




The Met. Office

Rainfall 1991





3 8078 0009 6367 0



The Met. Office

Rainfall 1991

Table of Contents

List of abbreviations used in the General Table	(ii)
Introduction.....	1-3
<i>Hydrological data UK</i>	4
Index to areal grouping by hydrometric areas	5
Water Authority boundaries and hydrometric areas	6-7
Index to county numbers	8
Rainfall of 1991 — summary	9
Tables of heavy falls.....	10-11
Map of Annual Rainfall 1991 in millimetres	12
Map of annual Rainfall 1991 as a percentage of the annual average 1941-70.....	13
Rainfall, monthly maps and summaries	14-19
Tables of estimated areal rainfall	20
Rainfall of 1991 — tables	From page 21

© Crown copyright 1993

Published by the Meteorological Office, Johnson House,
London Road, Bracknell, Berkshire RG12 2SY

UDC 551.506.1 (41-4)
ISBN 0 86180 298 5

Abbreviations used in the General Table

Abbreviation	Meaning
Ag. Coll.	Agricultural College
Bot. Gdn	Botanical Garden
Co. Sec. Sch.	County Secondary School
Comp. Sch.	Comprehensive School
Cont. Wks	Control Works
E.H.F.	Experimental Husbandry Farm
E.H.S.	Experimental Horticultural Station
Exp. Sta.	Experimental Station
Gdns	Gardens
Hosp.	Hospital
LH	Lighthouse
P.O.	Post Office
P. Sta.	Pumping Station
Rec. Grnd	Recreation Ground
Recl. Wks	Reclamation Works
Res.	Research
Res. Sta.	Research Station
Resr	Reservoir
S. Tr. Wks	Sewage Treatment Works
S. Wks	Sewage Works
Sch.	School
Sta.	Station
Tr. Wks	Treatment Works
TV Sta.	Television Station
W.A.	Water Authority
W. Recl. Wks	Water Reclamation Works
W. Tr. Wks	Water Treatment Works
W. Wks	Water Works
C.A.D.	Central Armaments Depot
E.P.R.U.	Ecological Physics Research Unit
I.C.I.	Imperial Chemical Industries
Inst. G. & A.P.	Institute for Grassland and Animal Production
Met. Office	Meteorological Office
N.I.A.B.	National Institute of Agricultural Botany
N.R.A.	National Rivers Authority
RNAS	Royal Naval Air Station

INTRODUCTION

This publication

1. Formerly entitled *Monthly and annual totals of Rainfall for the United Kingdom* the present publication is the 23rd in the paper back series providing information on rainfall over the United Kingdom that was formerly given in Part 1 of *British Rainfall*. Monthly and annual totals are given and, where available, the rainfall on the wettest day of the year by amount and date(s). Since 1985 some additional material has been added to give an account of the weather background to the rainfall events and includes: a brief descriptive summary of rainfall, monthly, seasonal and annual; a table of heavy falls in a rainfall day, ordered monthly and daily, with a brief comment on the weather pattern at the time of the event, and in descending order of return period, with a lower threshold of 50 years; and a set of maps of monthly rainfall as a percentage of monthly average 1941–70 in juxtaposition with a textual summary.

Station details

2. The publication includes for each station its 'Rainfall Station Number' (previously known as its 'Hydrometric Station Number'): this is the reference used by the Meteorological Office to identify the station's rainfall data.

3. The county in which the rain-gauge is located is given by the 'County Number'. The counties in this volume are those which came into existence after the 1974 reorganization of Local Government in England and Wales, and after the 1975 reorganization in Scotland. The county number, Ccc, comprises C the country and cc the county within the country. In Wales the county of Powys is divided into two parts, north and south, each with a separate county number: this is to maintain a link with the 'districts' adopted by the Meteorological Office in its *Monthly Weather Report*. In the London area, all stations within administrative authorities bearing the name 'London Borough of ...' are shown with in the county of Greater London. In Scotland the reorganization introduced Regional Council areas but, as the former county names are still largely used, the county numbering system adopted by the Meteorological Office serves the dual purpose of identifying both Regional Council and old county areas, and the three-figure county number may be regarded as being CRc, where C is the country number, R is the Regional Council number and c is the county number within the Region. (Where c is 6 or greater, the old county has been divided between two Regional Councils and the two parts are separately identified.) A complete decode of the system is given on page 8.

4. The location of the rain-gauge sites is given by National Grid Reference to the nearest 100 metres, and the altitude of the rain-gauge site above mean sea level is given to the nearest metre.

5. The name of the rainfall station is that used by the Meteorological Office under rules which require that the primary name should normally appear on the 1:50 000 Ordnance Survey map or its 1-inch to the mile predecessor. Where stations exist on islands, the name of the island is given in capital letters as the first part of the name. Where it is desirable to identify the location beyond the name of the town, village, etc., a supplementary part of the name appears after a comma. In a decreasing number of cases it is desirable to retain the name under which data were published in *British Rainfall* (before 1969): thus there will remain some instances where longer-term station names do not follow these rules and the names may not in fact appear on current Ordnance Survey maps. Abbreviations or initials are used only in forms that are readily identifiable, although there are rules applicable to certain standard abbreviations. A full list of such abbreviations is given on page ii. Note that the abbreviation Met. Office is used to indicate sites manned by personnel of the Meteorological Office or at Royal Naval Air Stations by personnel of the Directorate of Naval Oceanography and Meteorology.

6. The average annual rainfall at stations for the latest reference period, 1941–70, is given in as many cases as possible. Estimated averages are not included. Representative figures for the monthly and annual rainfall of 1990 in England, Wales, Scotland, Northern Ireland and the Isle of Man are given in millimetres in Table B and as percentages of the longer-period averages (1941–70) in Tables C and D (page 22).

Rivers and streams

7. The publication follows earlier practice in that it endeavours to associate rain-gauges with particular catchments and accordingly names the associated rivers and streams.

8. It is not practicable to identify every stream in the country and some minor features have necessarily been ignored. However, in general, a stream is separately identified if it is more than four miles long and has, or has had, a number of rainfall stations within its catchment.

9. As with station names, a number of subjective decisions have had to be taken. The name of the river or stream not uncommonly changes throughout its course: a stream which enters and leaves a lake may thereby acquire a new name. In general, such rivers are identified by the name in use at the lowest reaches, that at the mouth or that at the confluence with a larger river to which it is a tributary.

Water authorities and hydrometric areas

10. The water industry was reorganized in England and Wales in April 1974 when the many 'River Authorities' were replaced by ten larger regional Water Authorities; similarly, in 1975 there were changes in Scotland resulting in fewer 'River Purification Boards' each covering larger geographical areas. Following the further reorganization of the water industry in 1989 the 'Water Authority Areas' have become 'National Rivers Authority Regions'. The Scottish River Purification Board areas are unchanged for 1991.

11. As the administrative structure within National Rivers Authority (N.R.A.) Regions does not necessarily follow hydrological boundaries, and is in any case subject to revision from time to time, it is not practicable to publish the rainfall data under sub-headings related to (say) N.R.A. Regional subdivisions. Accordingly, the data continue to be published within 'Hydrometric Area' groupings and a map showing the relationship between these Hydrometric Areas and the various water authorities across the United Kingdom are included on pages 6-7.

Data

12. Rainfall data are still published in strict numerical order of Rainfall Station Number. The 1974/75 reorganization of the water authorities cut across the hydrologically determined station numbering system adopted by the Meteorological Office in 1961 and to maintain the publication of data in numerical order it has been necessary in some instances to subdivide water authority headings into Part 1, Part 2 and so on.

13. The unit of rainfall amount that is used is the millimetre (mm). Monthly and annual totals are the summation of daily and monthly totals in that unit. If for any station or any period the unit of measurement was the inch, the daily data have been converted to millimetres prior to totalling.

14. The data from each station have been subjected to the routine quality-control procedure in operation by the Meteorological Office at the time of data receipt. Any corrections or adjustments have been incorporated in the figures now presented.

15. Certain practices operating during the period of publication of *British Rainfall* have been kept, namely the retention in archives of all data as originally submitted, and the omission from the published information of data from stations which appear too unrepresentative of the rainfall regime indicated by the bulk of rainfall stations in the area.

16. The present publication continues the practice commenced with the first new paperback edition, that for 1969, in that reports from stations from which data for the year are incomplete are included. Some stations opened or closed during the year and for others a local shift of site occurred which is thought to have been sufficient to raise doubts about the homogeneity of the old and new observations. New rainfall station numbers have been allocated in the latter instance.

17. An innovation this year is the inclusion of a limited number of gauge values obtained from automatic logging devices ('loggers') where there is no check-gauge at the site.

18. When data are missing in a random manner from the Meteorological Office data set for 1991, then the station in question will not, in general, be included in the lists of published data. In a certain limited number of cases, missing monthly totals are estimated and such estimated values are shown in the table by brackets around the totals. Where totals have been subject to substantial amendment during the quality-control process, this too is indicated by the presence of brackets around the rainfall totals. Such amendments, in addition to the treatment accorded to suspect daily values, could arise for example from the reapportionment of rainfall reported when the observation on the first day of the month has been missed, or because of adjustments arising from snowfall.

19. The maximum amount of rainfall in a rainfall-day is given in the last column together with the date of its occurrence. Should the amount be equalled on other dates within the year, those other dates are included, subject to a maximum of three date entries, shown in date order. For stations which commenced or terminated within the year (i.e. with some months' entries shown as dashes) the maximum daily amount is shown related to the period of available data. The maximum daily fall is not shown for stations whose data were received only as monthly totals or for which, for one reason or another, daily data are incomplete for the relevant period of record within the year.

Availability

20. This series of booklets was introduced to meet the needs of the Meteorological Office. It provides the opportunity to acknowledge the contribution of many enthusiastic, private rainfall observers and co-operating rainfall station authorities who may receive a free copy for the period during which the data from their station(s) are published.

21. Copies are available, on repayment, from the Meteorological Office: they are **not** available through HMSO. Application for copies should be made to one of the addresses given below:

Commercial Services Division (PSP) The Met. Office Johnson House London Road BRACKNELL Berkshire RG12 2SY	The Superintendent Meteorological Office Saughton House Broomhouse Drive EDINBURGH EH11 3XQ	The Senior Meteorological Officer Belfast Weather Centre 1 College Square East BELFAST Northern Ireland BT1 6BQ
---	---	---

but any Standing Orders for issues as they are published should be placed only with the BRACKNELL address.

22. Apart from the countrywide summaries on page 20 the rainfall data presented in this publication relate to individual rain-gauge totals. Monthly and annual rainfall totals for river catchment areas throughout the United Kingdom are made available through the *Hydrological data UK* series of year-books and reports. Brief details of the contents and availability of these publications are given (overleaf).

Hydrological data UK

The national archives of river flow data and groundwater-level data are maintained respectively by the Institute of Hydrology (IH) and the British Geological Survey (BGS); both organizations are component bodies of the Natural Environment Research Council. The archives are major components in NERC's National Water Archive.

Data are only available through a comprehensive data retrieval service and in *Yearbooks* in the *Hydrological data UK* series which was launched by IH and BGS in 1985. Each *Yearbook* in the series brings together the principal data sets relating to river flow, groundwater levels, areal rainfall (using data supplied by the Meteorological Office) and water quality throughout the United Kingdom. A hydrological review of the featured year is presented in each *Yearbook*.

In addition to the *Yearbooks*, the series includes — every five years — a catalogue of river-flow gauging stations and groundwater-level recording sites together with statistical summaries; these compare hydrometric and hydrological data for each featured year with the corresponding long-term averages. The series also includes occasional reports dealing with significant hydrological events and analyses.

Recent editions currently available:

Title	Published	Price (inclusive of second class postage within the UK)	
		Loose-leaf	Bound
<i>1986 Yearbook</i>	1988	£12	£15
<i>1987 Yearbook</i>	1989	£12	£15
<i>1988 Yearbook</i>	1989	£12	£15
<i>1989 Yearbook</i>	1990	£15	£18
<i>1990 Yearbook</i>	1991	£15	£18
<i>1991 Yearbook</i>	1992	N/A	£20
<i>Hydrometric Register and Statistics 1981–85</i>	1988	£12	£15
<i>Hydrometric Register and Statistics 1986–90</i>	1992	N/A	£20
<i>The 1984 Drought</i>	1985	—	£12

Discount rates apply for the purchase of the pre-1988 *Yearbooks*. Contact the address below for details of the availability of the pre-1986 *Yearbooks*.

All the *Hydrological data UK* publications and the ring binder may be obtained from:

National Water Archive Office
Institute of Hydrology
Maclean Building
Crowmarsh Gifford
WALLINGFORD
Oxfordshire OX10 8BB

Telephone: Wallingford (0491) 38800.
Fax: (0491) 32256

Index to areal groupings of stations by Hydrometric area (HHHh)

Hydro- metric area	Page	Hydro- metric area	Page	Hydro- metric area	Page
0010	83	0402	45	0820	76
0020	83	0410	46	0830	76
0030	83	0420	48	0840	77
0040	83	0430	49	0850	79
0050	84	0441	50	0860	79
0060	84	0442	50	0870	79
0071	84	0450	50	0880	79
0072	85	0460	52	0890	79
0080	85	0470	53	0901	80
0090	86	0480	54	0902	80
0100	86	0490	54	0910	80
0110	86	0500	54	0920	80
0120	86	0511	55	0930	81
0131	87	0512	56	0940	81
0132	87	0520	56	0950	82
0141	87	0530	57	0960	82
0142	89	0541	58	0970	82
0150	88	0542	58	1010	49
0160	89	0550	61	1020	66
0171	90	0560	62	1030	74
0172	90	0570	63	1040	79
0180	90	0581	63	1051	81
0190	91	0582	63	1052	81
0200	91	0590	64	1060	81
0210	92	0601*	64	1070	83
0220	23	0602	64	1080	82
0230	23	0610	64	1170*	96
0240	24	0620	65	1180	96
0250	24	0630	65	1190	97
0260	25	0640	65	1200	97
0271	25	0651	65	2010	94
0272	26	0652	66	2020	94
0280	29	0661	66	2030	94
0290	32	0662	66	2040	95
0300	33	0670	67	2050	95
0310	33	0680	67	2060	96
0320	34	0690	68	2260*	96
0330	35	0700	70	2350	96
0340	36	0710	70	2360	96
0350	37	0720	71	2390*	93
0360	38	0730	71	2400*	93
0371	38	0740	72		
0372	39	0750	73		
0380	39	0760	73		
0391	39	0770	74		
0392	40	0780	75		
0393	43	0790	75		
0394	44	0800	75		
0401	44	0810	76		

* No stations in this area
for this year

HYDROMETRIC AREA BOUNDARIES

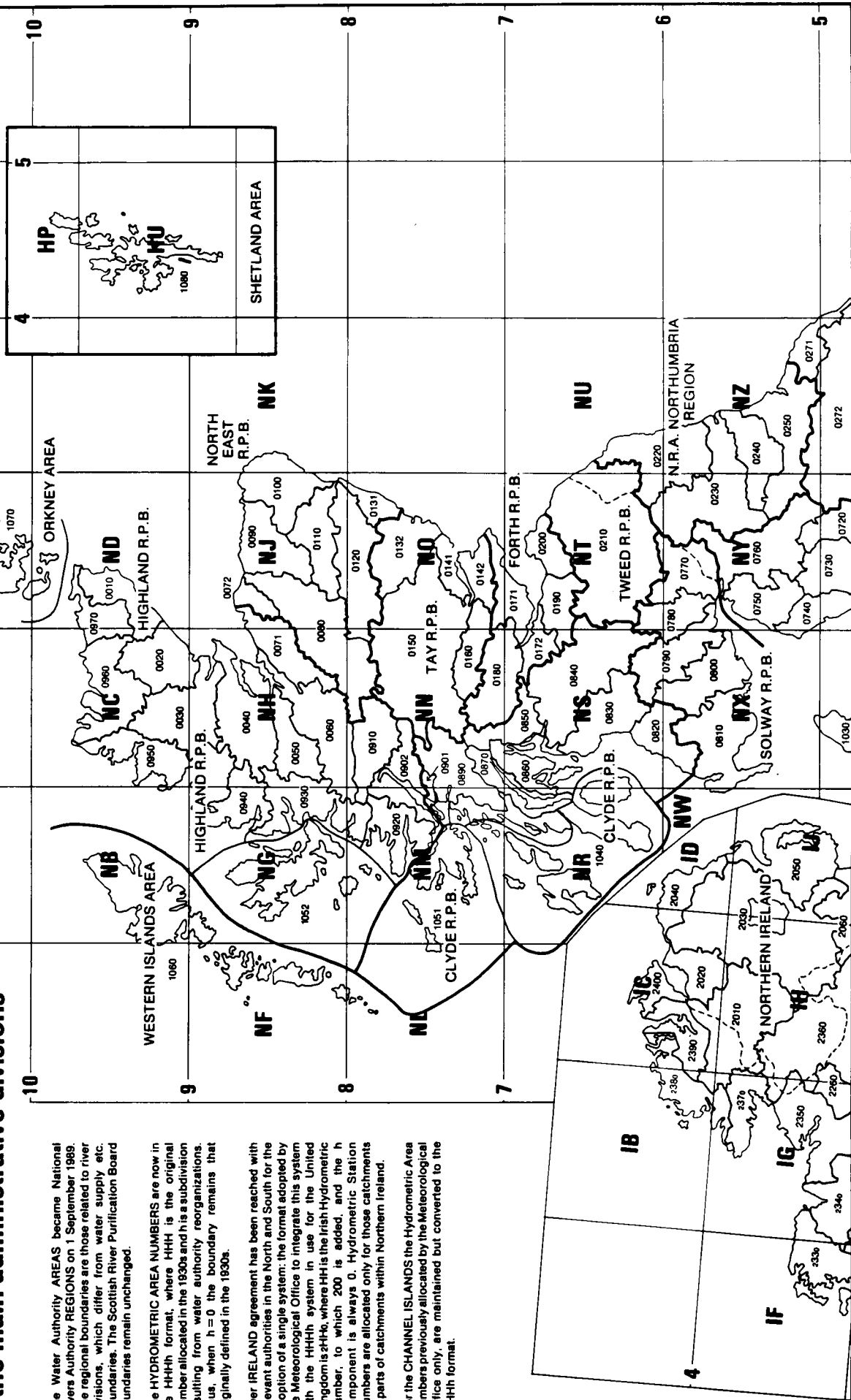
showing
the main administrative divisions

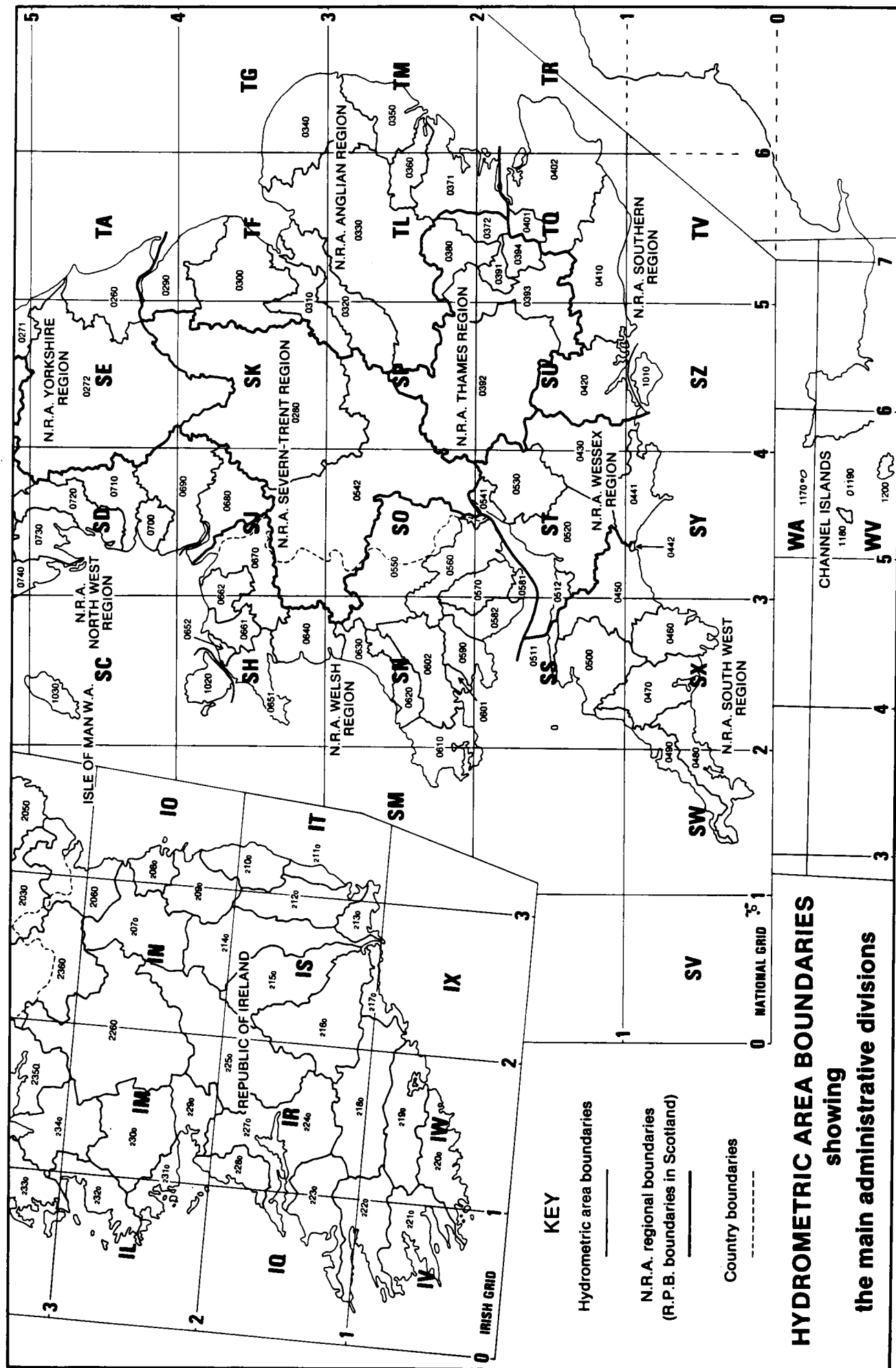
The Water Authority AREAS became National Rivers Authority REGIONS on 1 September 1989. The regional boundaries are those related to river divisions, which differ from water supply etc. boundaries. The Scottish River Purification Board boundaries remain unchanged.

The HYDROMETRIC AREA NUMBERS are now in the HH-h format, where HHH is the original number allocated in the 1930s and h is a subdivision resulting from water authority reorganizations. Thus, when h = 0 the boundary remains that originally defined in the 1930s.

Over IRELAND agreement has been reached with relevant authorities in the North and South for the adoption of a single system: the format adopted by the Meteorological Office to integrate this system with the HH-h system in use for the United Kingdom is 2-H-h, where HH is the Irish Hydrometric Number, to which 200 is added, and the h component is always 0. Hydrometric Station Numbers are allocated only for those catchments or parts of catchments within Northern Ireland.

For the CHANNEL ISLANDS the Hydrometric Area numbers previously allocated by the Meteorological Office only, are maintained but converted to the HH-h format.





Index to County Numbers

following Local Government reorganization 1974/75

(see Introduction, para. 3)

SCOTLAND

CRc

Islands

- 001 Shetland Islands
- 002 Orkney Islands
- 003 Western Isles

Highland Region

- 011 Caithness
- 012 Sutherland
- 013 Ross and Cromarty
- 014 Inverness-shire
- 015 Nairnshire
- 016 Moray (in Highland)*
- 017 Argyll (in Highland)*

Grampian Region

- 021 Banffshire
- 022 Aberdeenshire
- 023 Kincardineshire
- 026 Moray (in Grampian)*

Tayside Region

- 031 Angus
- 032 Kinross-shire
- 036 Perthshire (in Tayside)*

Fife Region

- 041 Fife

Lothian Region

- 051 East Lothian
- 056 Midlothian (in Lothian)*
- 057 West Lothian (in Lothian)*

Borders Region

- 061 Berwickshire
- 062 Peeblesshire
- 063 Selkirkshire
- 064 Roxburghshire
- 066 Midlothian (in Borders)*

Central Region

- 071 Clackmannanshire
- 076 Perthshire (in Central)*
- 077 Stirlingshire (in Central)*
- 078 West Lothian (in Central)*

Strathclyde Region

- 081 Dunbartonshire
- 082 Renfrewshire
- 083 Buteshire
- 084 Lanarkshire
- 085 Ayrshire
- 086 Stirlingshire (in Strathclyde)*
- 087 Argyll (in Strathclyde)*

Dumfries and Galloway Region

- 091 Wigtownshire
- 092 Kirkcudbrightshire
- 093 Dumfriesshire

ENGLAND

Ccc

- 101 Northumberland
- 102 Tyne and Wear
- 103 Durham
- 104 Cleveland
- 105 North Yorkshire
- 106 Humberside
- 107 Lincolnshire
- 108 West Yorkshire
- 109 South Yorkshire
- 110 Nottinghamshire
- 111 Leicestershire
- 112 Northamptonshire
- 113 Derbyshire
- 114 Warwickshire
- 115 Staffordshire
- 116 West Midlands
- 117 Shropshire†
- 118 Hereford and Worcester
- 119 Gloucestershire
- 120 Buckinghamshire
- 121 Oxfordshire
- 122 Norfolk
- 123 Suffolk
- 124 Essex
- 125 Cambridgeshire
- 126 Bedfordshire
- 127 Hertfordshire
- 128 Wiltshire
- 129 Berkshire
- 130 Surrey
- 131 Greater London
- 132 Kent
- 133 East Sussex
- 134 West Sussex
- 135 Hampshire
- 136 Isle of Wight
- 137 Dorset
- 138 Somerset
- 139 Avon
- 140 Devon
- 141 Cornwall
- 142 Scilly
- 143 Cheshire
- 144 Greater Manchester
- 145 Merseyside
- 146 Lancashire
- 147 Cumbria
- 148 Isle of Man

WALES

Ccc

- 201 Powys (South)*
- 202 Gwent
- 203 Mid Glamorgan
- 204 South Glamorgan
- 205 West Glamorgan
- 206 Dyfed
- 207 Powys (North)*
- 208 Gwynedd
- 209 Clwyd

NORTHERN IRELAND

Ccc

- 301 Londonderry
- 302 Antrim
- 303 Down
- 304 Armagh
- 305 Tyrone
- 306 Fermanagh

CHANNEL ISLANDS

Ccc

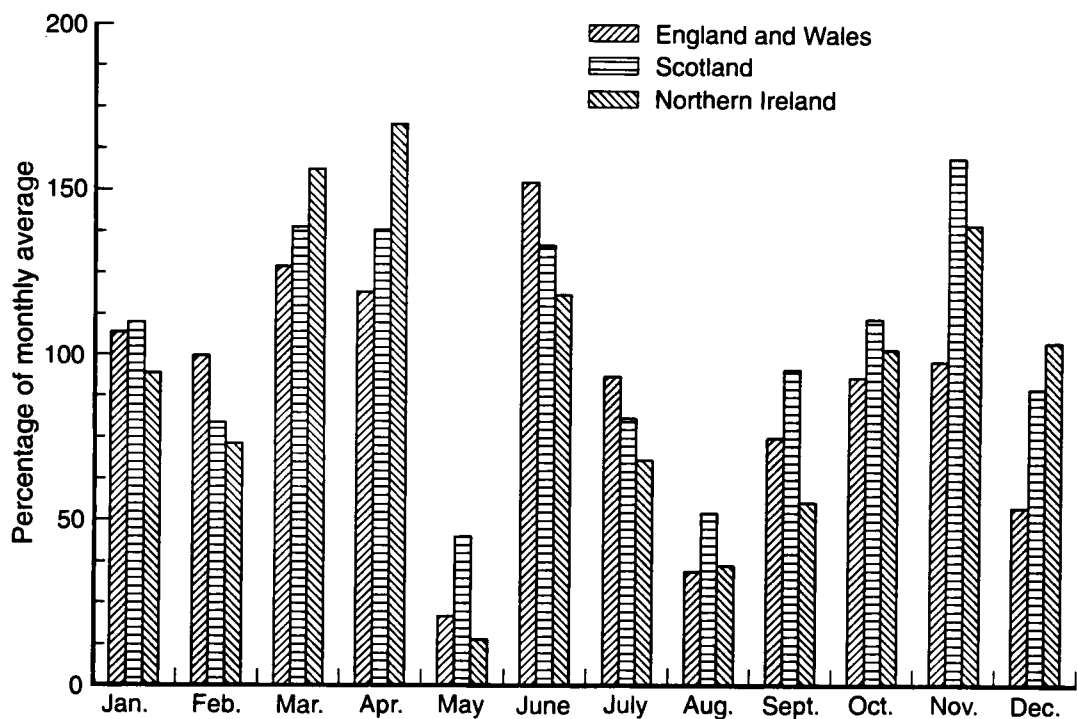
- 401 Alderney
- 402 Guernsey
- 403 Sark
- 404 Jersey

* See Introduction, para. 3, for explanation

† for a time known as Salop

Rainfall of 1991 — summary

This year was the driest year since 1975 and the eighth driest this century. Over the year rainfall was around normal over Cumbria and much of Scotland, apart from the eastern coastal areas, and generally below normal elsewhere. The driest areas were Humberside and Lincolnshire where rainfall amounts were less than 70% of normal. The storms of January and February 1991 were less severe than those of January and February 1990. Also notable was the generally cold, wet and dull June followed by three very warm months in succession, an event unparalleled this century. The winter of 1990/91 was generally cold and, in most areas, wet; many areas had more sunshine than usual, although it remained dull over part of north-west Scotland. A stormy start to the month of January was followed by more settled and dry weather after mid month. February was unsettled throughout with very cold weather during the first half of the month, becoming wet and windy later. The spring of 1991 was generally rather warm, wet in the north and west but dry in eastern areas, especially in north-east England, and rather dull in practically all parts of the United Kingdom. March was mainly wet and mild, but became cold and mostly dry for the last week. April was unsettled, generally dull and wet, with average temperatures, while May was generally cool and dull, but very dry nearly everywhere. Despite the very cold and rather miserable June the summer as a whole was rather warm, rather dry and with average sunshine. June was a cold, wet and dull month. July was changeable; very dull conditions in the south-west contrasted with sunny conditions in the east; generally warm. August was generally warm, dry and sunny although the temperatures were not as high as those of July. Autumn as a whole was very warm, and was the second driest this century, with only 1904 being drier. September was warm and sunny, becoming cooler and unsettled later. October was cool and dull, wet in the north and west, but mainly dry in the east. November was wet in the north, but dull nearly everywhere with average temperatures. A very dry December, with average temperatures and sunshine completed the year.



Histogram of monthly rainfall for England and Wales, Scotland, and Northern Ireland for 1991 as a percentage of the 1941-70 averages.

Rainfall 1991 — Heavy falls in a rainfall day

The heavy falls are listed in chronological order and in descending order of return period in each day, a cut off of 50 years return period has been used. The return period has been rounded to the nearest 10 years up to 300 years and to the nearest 100 years for return periods greater than 300 years.

Rainfall Station/County Number	Alt. (m)	Amount (mm)	Return period (year)
-----------------------------------	-------------	----------------	----------------------------

On 22 February some places in the west and south, especially the Welsh hills, had considerable amounts of rain.

22 February

521469	Llanymawddwy, Gwynedd	145	133.5	140
521437	Llanymawddwy, Troed-y-Foel, Gwynedd	171	133.5	130
425114	Lake Vyrnwy No. 3, Powys	240	101.4	50

Slow moving fronts affecting the Western Isles on the 10th, held back by intensifying high pressure over the Continent, gave some heavy falls over western Scotland, with 81 mm at Isle of Rum, Highland Region, making it the wettest April day there since records began in 1958.

10 April

709901	SKYE: Flodigarry, Highland Region	50	76.1	50
--------	-----------------------------------	----	------	----

During 27 September a deepening depression moved in from the Atlantic with fronts moving rapidly around the centre. The depression tracked across northern France on the 28th. Thunderstorms occurred over central southern England later on the 28th and into the 29th, and later that day over parts of south-east England and East Anglia. Widespread heavy rain occurred over the 28th and 29th, with over 40 mm of rain during this 48-hour period over much of the south and south-west as well as over a small area around The Wash.

28 September

403143	Currymoor P.Sta, Somerset	6	106.2	500
347013	Poole S.Wks, Dorset	5	109.9	400
403138	East Lyng, Somerset	13	93.3	240
470042	Velindre, Powys	152	95.7	180
218699	Framlingham S.Wks, Suffolk	21	82.3	140
399762	Curry Rivel, Somerset	55	80.5	130
398896	New Cross, Somerset	49	83.0	130
470080	Tregoyd, Powys	152	87.3	110
403490	Durleigh Resr, Somerset	14	84.5	110
346806	Bournemouth, Kings Park, Dorset	27	76.8	100
155592	Ropsley S.Wks, Lincolnshire	70	74.5	90
348319	Lower Kingcombe, Dorset	122	84.6	70
155025	Corby Glen S.Wks Logger Sta., Lincolnshire	67	68.0	60
348576	Sydling, Huish Fish Farm, Dorset	91	80.8	60
150163	Lade Bank Bridge, Lincolnshire	4	72.7	60
403341	North Petherton, Somerset	39	75.3	60
404564	Ashford W.Wks, Somerset	31	72.6	50

After a temporary rise in pressure over all areas on 15 October, fronts associated with a rapidly deepening depression passing to the north of Scotland crossed all areas, clearing eastern districts early on the 17th; however, Scotland was affected for a time by a front moving around the centre. Some exposed places in the north and west had gusts of more than 60 kn on the 16th and 17th, including a gust of 75 kn at Butt of Lewis, Western Isles, on the 16th and 71 kn at Orlock Head, Co. Down on the 17th.

16 October

788696	Achanalt, Rosebank, Highland Region	120	87.8	50
--------	-------------------------------------	-----	------	----

On the 12th a frontal trough moved rapidly eastwards, while a depression crossed Scotland to the North Sea. Overnight on the 12th/13th violent thunderstorms were reported over Cumbria.

12 November

641733	Culzean Castle, Strathclyde Region	42	55.8	50
--------	------------------------------------	----	------	----

Later on the 20th a warm front crossed south-west England and South Wales and moved north-eastwards before becoming slow moving from south-west Scotland to Humberside on the 21st. Heavy rain on the 21st accompanied by gale force winds washed away bridges, flooded roads and blocked railways, particularly in the areas of Sheffield, Manchester, the Severn Valley and the Welsh Marches.

21 December

078705	Holme Moss, West Yorkshire	520	116.6	90
--------	----------------------------	-----	-------	----

Corrections — Rainfall 1990

314009	Hove, Shirley Rd	December, delete 64, insert 54 Year, delete 650, insert 640
--------	---------------------	--

587478	Hawkshead	May, delete (70), insert 72 August, delete (91), insert 95 Year, delete 1944, insert 1950
--------	-----------	---

588005	Coniston	February, delete (405), insert 425 Year, delete 2667, insert 2687
--------	----------	--

Heavy falls, page 10:

6 June delete Braefoot Bay entirely

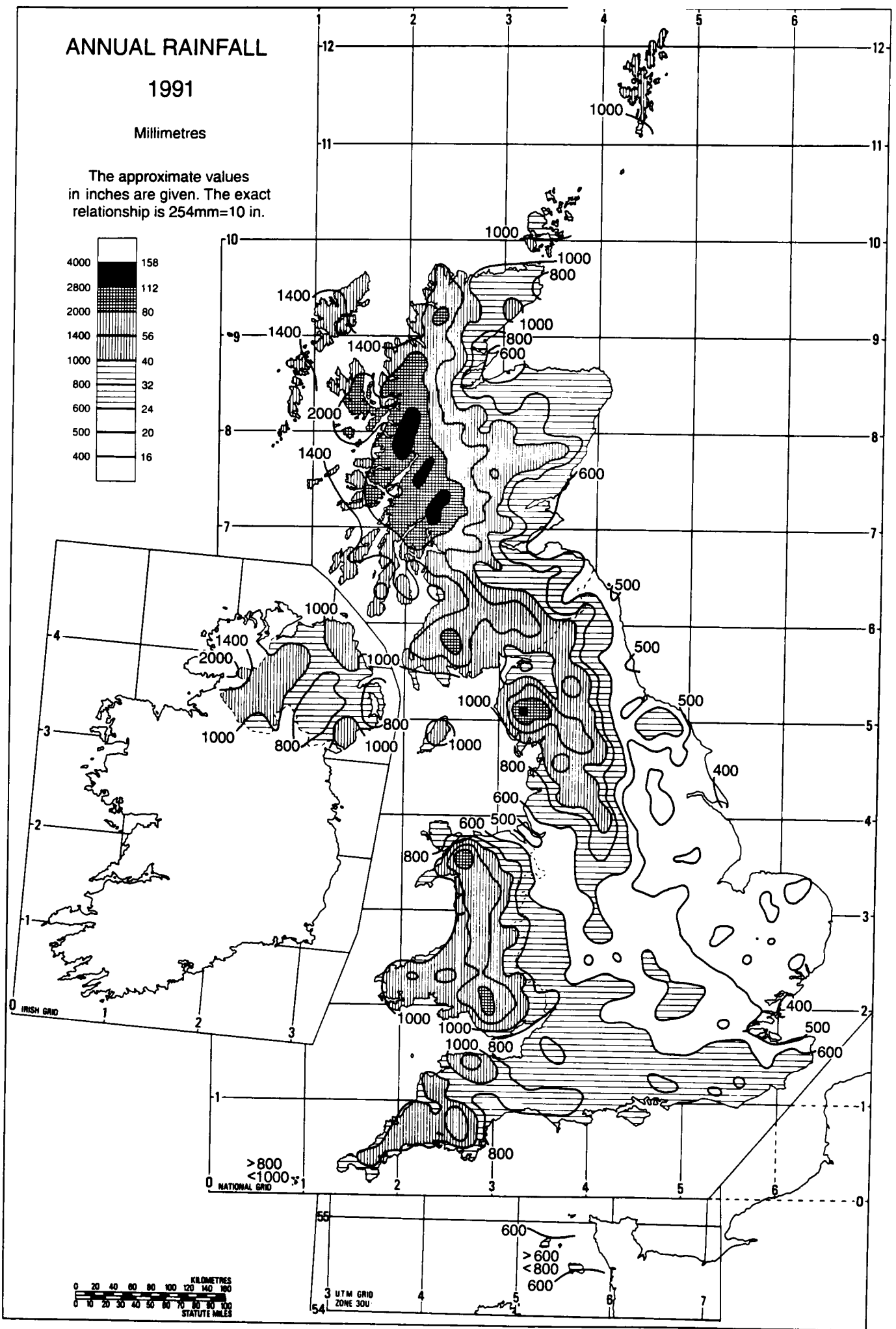
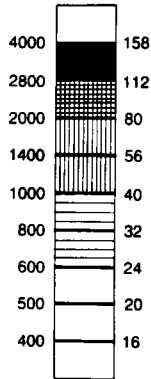
30 June after 899979 Edinburgh, insert 888701 Braefoot Bay, Fife Region
43 60.4 60

ANNUAL RAINFALL

1991

Millimetres

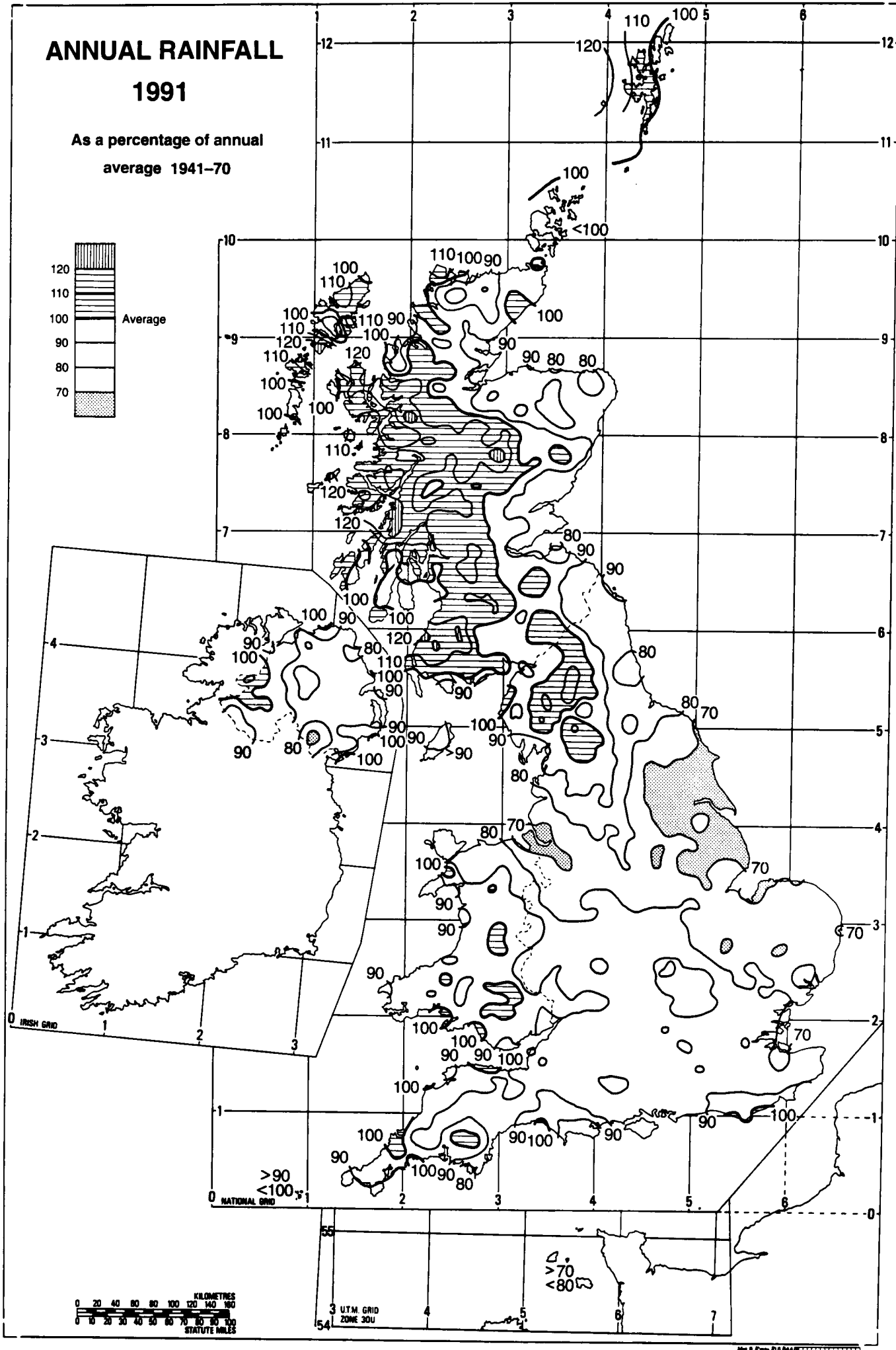
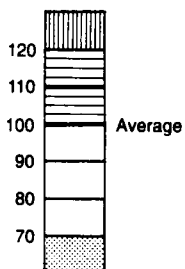
The approximate values in inches are given. The exact relationship is 254mm=10 in.



ANNUAL RAINFALL

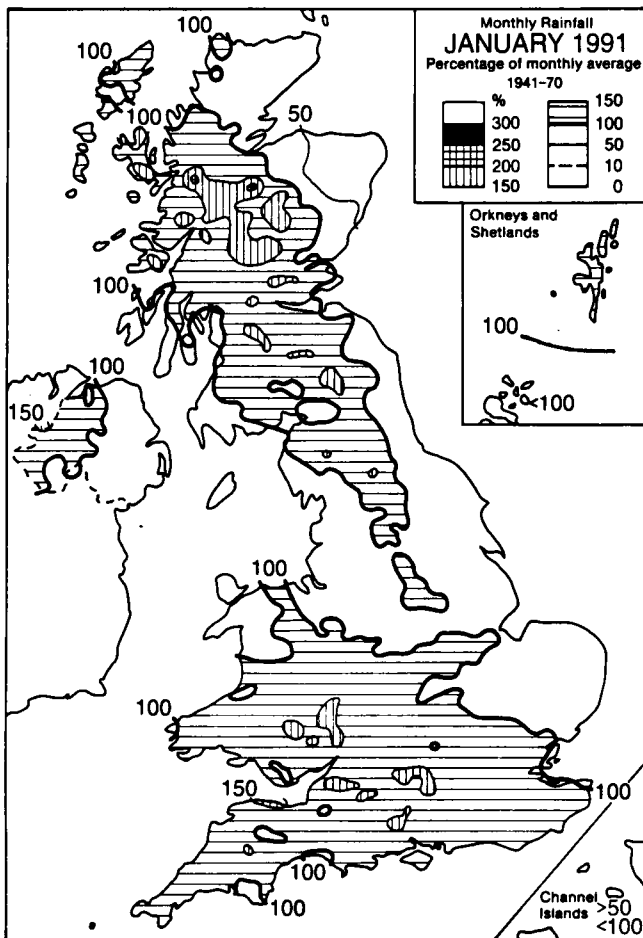
1991

As a percentage of annual
average 1941-70



Met. S. Rep. 20/744

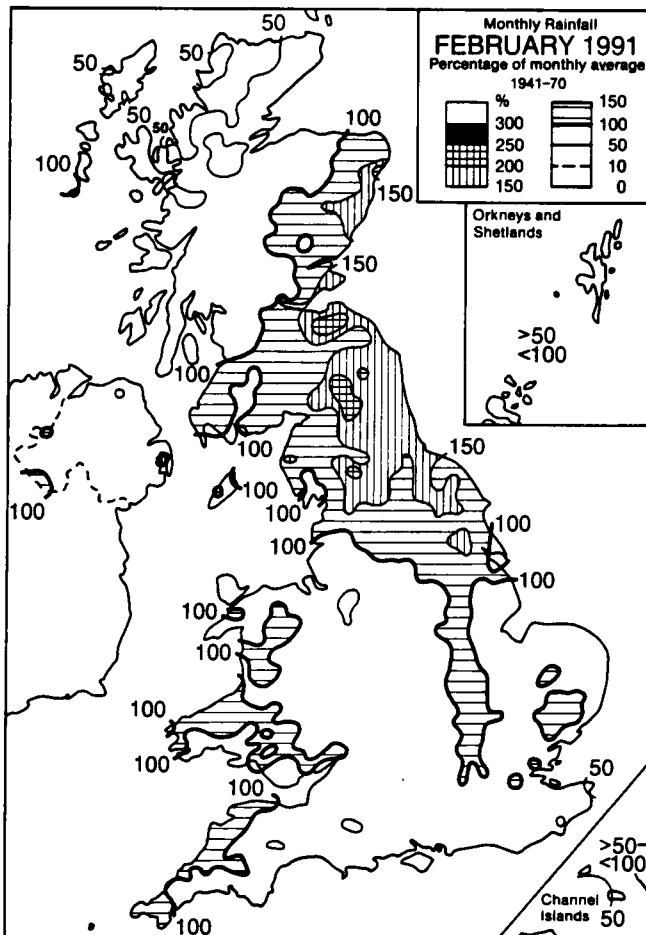
Rainfall, monthly maps and summaries



January

Monthly rainfall totals were above normal everywhere, except in eastern Scotland, the Western Isles, East Anglia, and in northern and eastern England; the area around Aberdeen had about 30% of normal and nearby Fyvie Castle had as little as 20% of normal. In contrast Ardtalnaig, Tayside Region and Newton Rigg, Cumbria had more than 160% of normal rainfall.

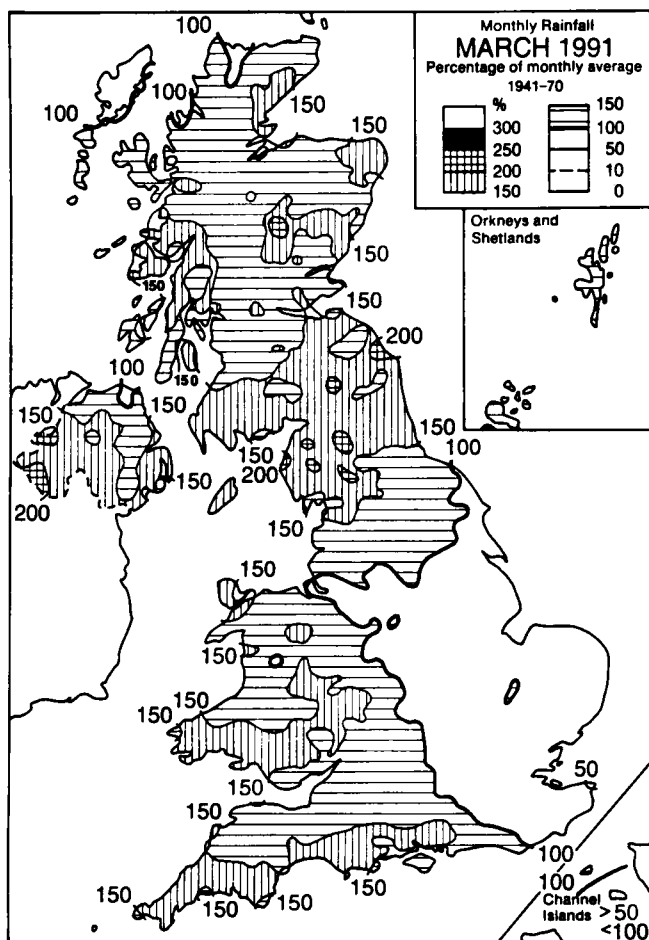
The weather was frequently stormy during the first week, with strong winds, rain and snow, and long sunny periods in between. On the 1st, periods of heavy rain aggravated by rapidly melting snow caused flooding in many areas of southern Scotland. After the 10th the month was generally dry, although there was rain in many places between the 17th and 20th, and snow in some western areas on the 30th and 31st. Over Northern Ireland as a whole it was the driest January since 1972. Among heavy falls during the month were 83 mm at Dalwhinnie, Highland Region, 76 mm at Ardentinn, Strathclyde Region, and 64 mm at Pencelli, Powys, all on the 1st and 74 mm at Kinlochewe, Highland Region on the 19th.



February

Monthly rainfall totals were above normal in most parts of eastern Scotland and eastern England and generally below normal elsewhere, ranging from 187% at Durham to as little as 36% at Fort William, Highland Region.

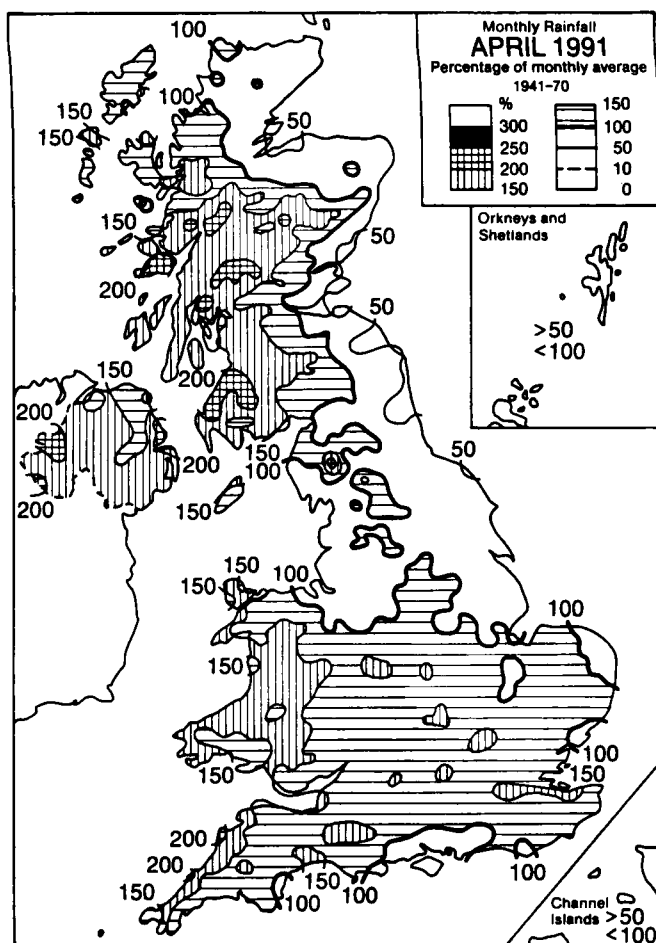
Rainfall amounts were variable and include many estimates over the first five days because the precipitation fell as snow. Many places, especially in northern England, had between 5 mm and 15 mm, but some places in south-west England had little or no rain. There was some precipitation in western areas on the 4th. Rain fell on the 12th, giving between 5 mm and 10 mm in many places, except for the most eastern counties. Many parts of England and Wales had rain during the night of the 27th/28th, heavy in the north and turning to snow or sleet in places in north-east England and eastern Scotland. Among heavy falls were: 133 mm at Llanymawddwy, Gwynedd, 125 mm at Moel Cynedd and 101 mm at Lake Vyrnwy, both Powys, 81 mm at Machynlleth, Powys all on the 22nd.



March

Monthly rainfall totals were above normal nearly everywhere, the exceptions being parts of central and eastern England and the northernmost part of the Western Isles where rainfall was below normal, and ranged from 170% at Portland, Dorset to as little as 40% at Margate, Kent.

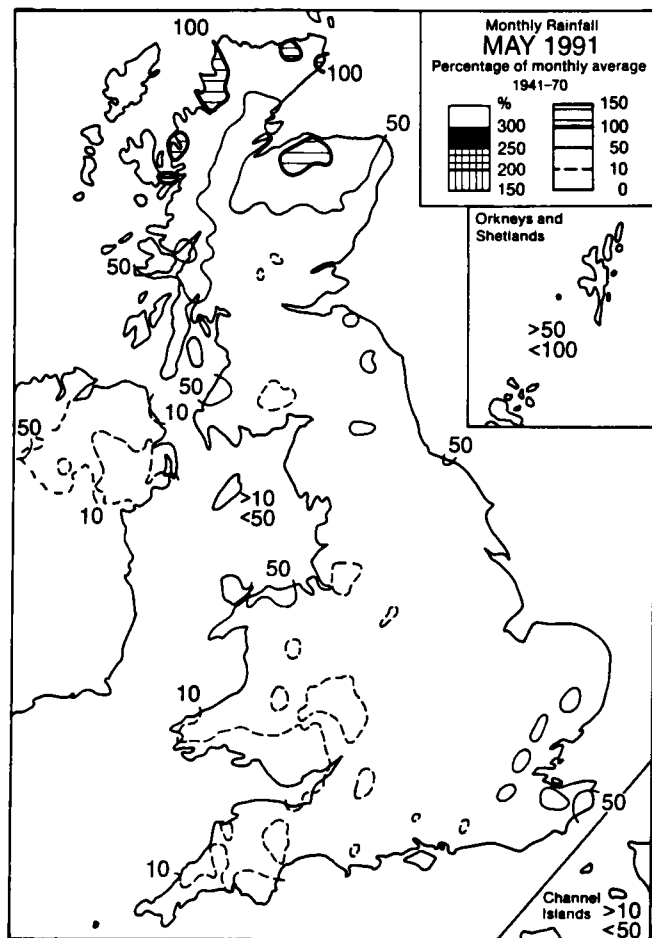
Rain fell in most areas on nearly every day between the 6th and 20th, although some places in East Anglia had 5 or 6 days with little or no rain early in the period, and amounts of rain in other parts of the east and south-east were small. Amounts were generally greater in western and northern areas. Rain fell in most areas between the 20th and 22nd and was heavy in places, mainly in the west, on the 20th. During the 29th there was mainly light rain or drizzle over Scotland and northern England, while southern England and Wales remained dry. Among heavy falls were: 62 mm at Great Dun Fell, Cumbria on the 4th, 61 mm at Eskdalemuir, Dumfries & Galloway on the 18th, 56 mm at Sloy Power Station, Strathclyde Region on the 18th March, 52 mm at Fort William, Highland Region on the 18th and 50 mm at Nantmor, Gwynedd on the 20th.



April

Monthly rainfall totals were above normal everywhere except over eastern Scotland and much of northern England, and ranged from more than twice the normal in parts of western Cornwall and western Scotland to less than half the normal in north-east England and around the Moray Firth.

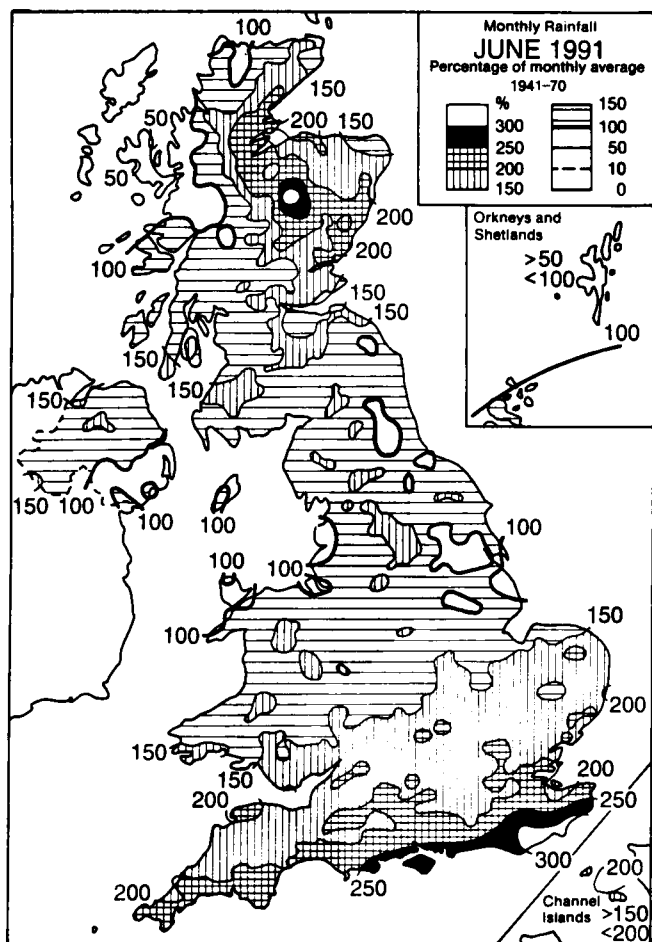
The weather was unsettled at the beginning of the month with rain or showers during the first week, and some sunny intervals. Rain was often prolonged and heavy over western areas. The second half of the month brought a wintry mixture of hail, sleet and snow showers, with longer periods of rain and a few sunny intervals. Heavy rain gave falls of 72 mm at Inverinan, Highland Region on the 1st and 81 mm at Isle of Rhum, Highland Region on the 10th, the latter having its wettest April day since records began there in 1958. Late on the 28th rain became prolonged and persistent everywhere except northern parts of Scotland. In parts of the south-east, heavy rain during the 29th and 30th doubled the month's totals, with the 29th being the wettest day over England and Wales as a whole since the very wet Bank Holiday of 25 August 1986; in some places the 29th was the wettest April day this century. Other heavy falls included 96 mm at Llanymawddwy, Gwynedd on the 1st.



May

Monthly rainfall totals were well below normal everywhere except for the northernmost part of the Scottish mainland where totals were just above normal. The percentage of normal at Cape Wrath, Highland Region, 124%, contrasts with that in parts of western Scotland and much of south-west England and South Wales where amounts were generally less than 10% of normal.

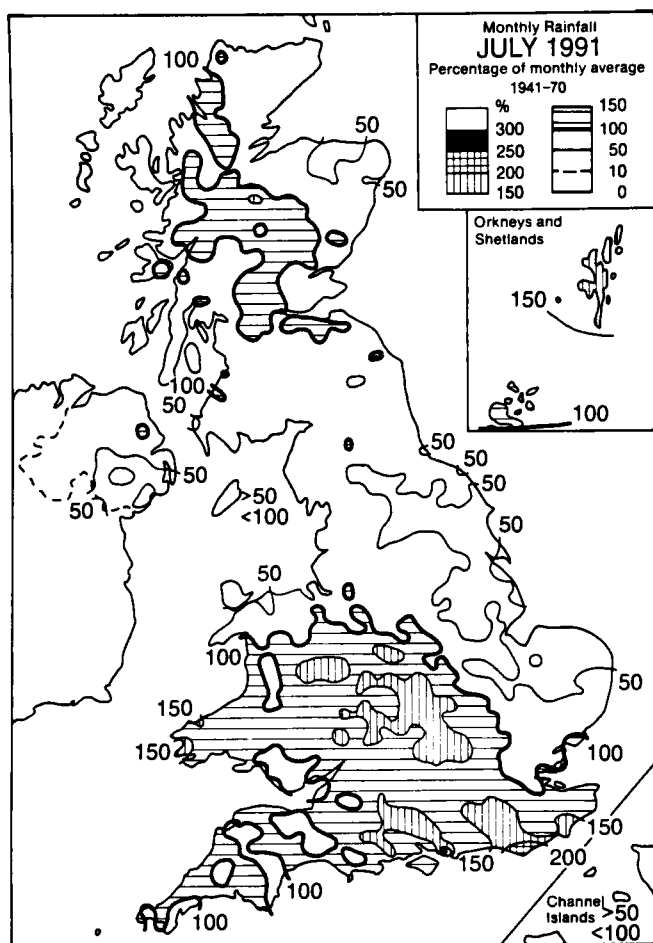
The wettest day generally was the 3rd, and the most rainfall measured on that day was 37 mm at Diabaig, Highland Region. During the second half of the month small amounts of rain were measured in northern parts of Scotland, but elsewhere a spell of more general rain during the 15th and 16th was followed in most places by generally dry weather for the rest of the month. It was the driest May over England and Wales since 1896, while Glasgow had what was probably its driest May since 1868. As little as 2 mm of rain was recorded during the month at a number of places, and only 1 mm at St Ives, Cornwall. Among reports of daily rainfall, 35 mm was measured at Inverpolly, Highland Region on the 5th, and 31 mm at Poolewe, Highland Region and Dinorwic, Gwynedd on the 3rd.



June

Monthly rainfall amounts were above normal nearly everywhere apart from some scattered locations, mainly in western areas where it remained dry, with as little as half the normal in western Scotland, contrasting with nearly three times the normal in East Sussex.

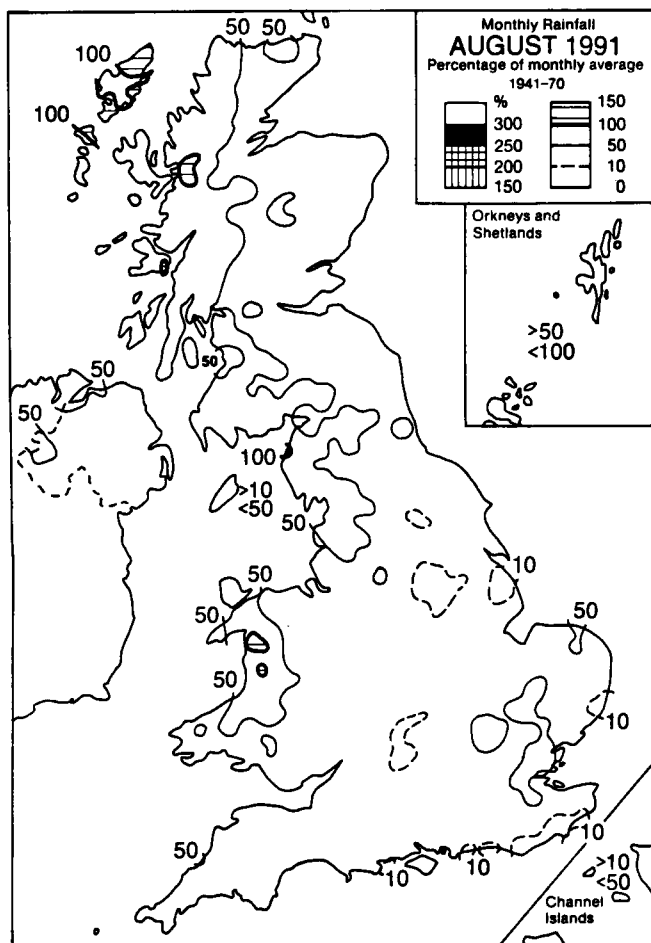
The number of days of measurable rain falling during June was as high as 25 in a number of places, including London. Measured daily rainfall exceeded 10 mm somewhere in the British Isles every day except the 20th. The wettest period was over the 23rd and 24th, with more than 20 mm at many places in the south on the 23rd including 43 mm at Teignmouth, Devon. Among heavy daily falls were 66 mm at Bradford, West Yorkshire on the 27th and 56 mm at Balquhider, Central Region on the 11th. Other large falls included 47 mm at Falmouth, Cornwall on the 22nd, 49 mm at Plumpton, East Sussex and 46 mm at Princetown, Devon on the 23rd and 46 mm at Llanfair Caereinion, Powys on the 27th.



July

Monthly rainfall totals were above normal in northern Scotland, Shetland and Orkney, the Forth-Clyde Valley, and England and Wales south of a line from Anglesey to Essex, and below normal elsewhere, and ranged from 280% in the Isles of Scilly to as little as 26% in Lincolnshire.

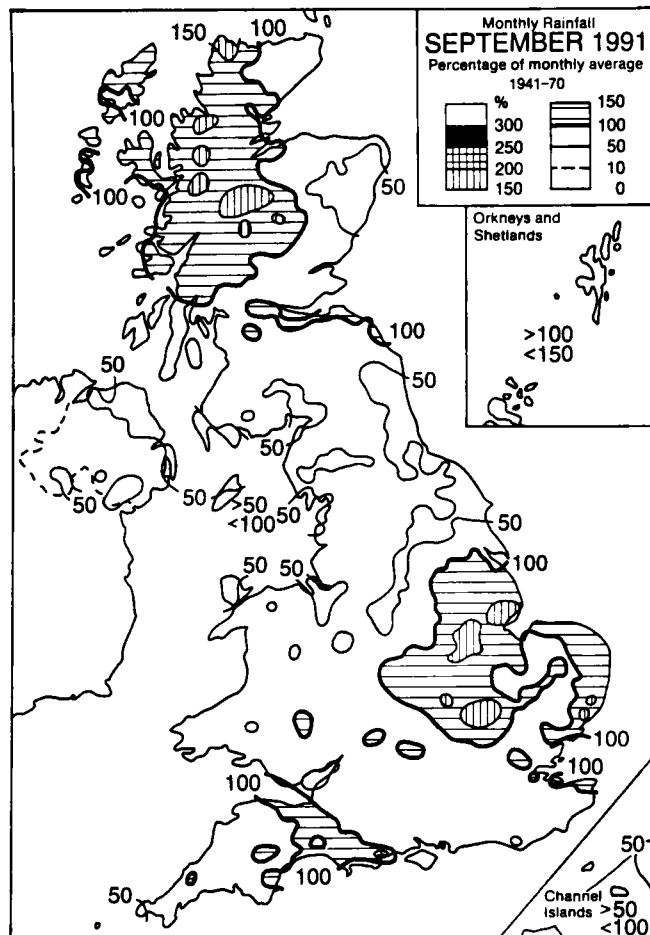
Heavy rain fell in parts of Scotland, Northern Ireland and northern England on the 1st. During the afternoon of the 2nd rain spread across Kent and Sussex, later spreading across south-eastern England, East Anglia and the Midlands. Heavy rain came to Wales and southern England during the night of the 17th/18th with 49 mm measured at Penmaen, 42 mm at Mumbles and 41 mm at Swansea, all in West Glamorgan. Further heavy rain fell over parts of south-east England and the Midlands on the 30th and as an example of how localised the rainfall was, Elmdon, West Midlands measured 50 mm of rain on the 30th, whereas, in contrast, Nottingham had only 1 mm. The highest daily rainfall recorded was 107 mm at St Mary's, Isles of Scilly on the 5th; other heavy falls included 53 mm at Craibstone, Grampian on the 22nd, and at Coventry (Bablake), Warwickshire on the 30th.



August

Monthly rainfall amounts were below normal nearly everywhere, ranging from 112% at Stornoway, Western Isles to 5% at Hastings, East Sussex where only 3 mm was measured.

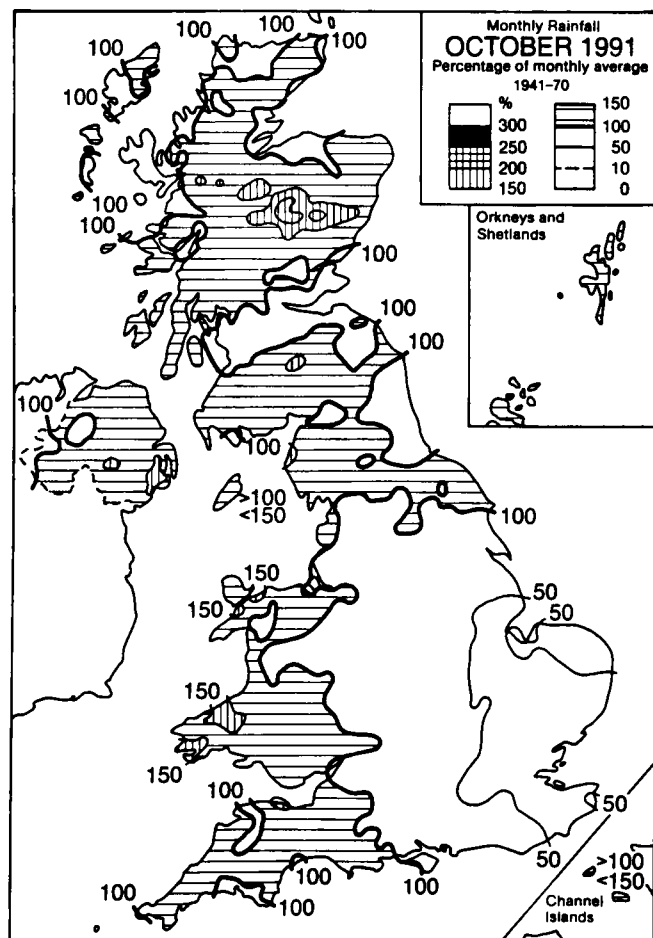
This was generally the driest August since that of 1976. Localized thunderstorms gave a fall of 24.9 mm of rain in 15 minutes (from 1800 GMT) on the 1st at Wye College, Kent and 23.6 mm on the afternoon of the 7th at St James's Park, Greater London. The night of the 8th/9th was particularly wet in the Welsh mountains, the Lake District and parts of central Scotland; Trawsfynydd, Gwynedd had 72 mm of rain in the 48 hours ending at 09 GMT on the 11th. Except for parts of Scotland and northern England, most places had no rain after the 23rd. August was the driest at Valley, Gwynedd since 1976, at Coventry, Warwickshire since 1947, and over Northern Ireland since 1983. Heavy falls of 88 mm and 60 mm were measured at Machynlleth and Moel Cynnedd, both in Powys, on the 9th.



September

Monthly rainfall totals were generally below normal except in north-western parts of Scotland and parts of southern and eastern England where they were about or above normal, and ranged from 168% at Woburn, Bedfordshire to as little as 26% at Edinburgh, Royal Observatory.

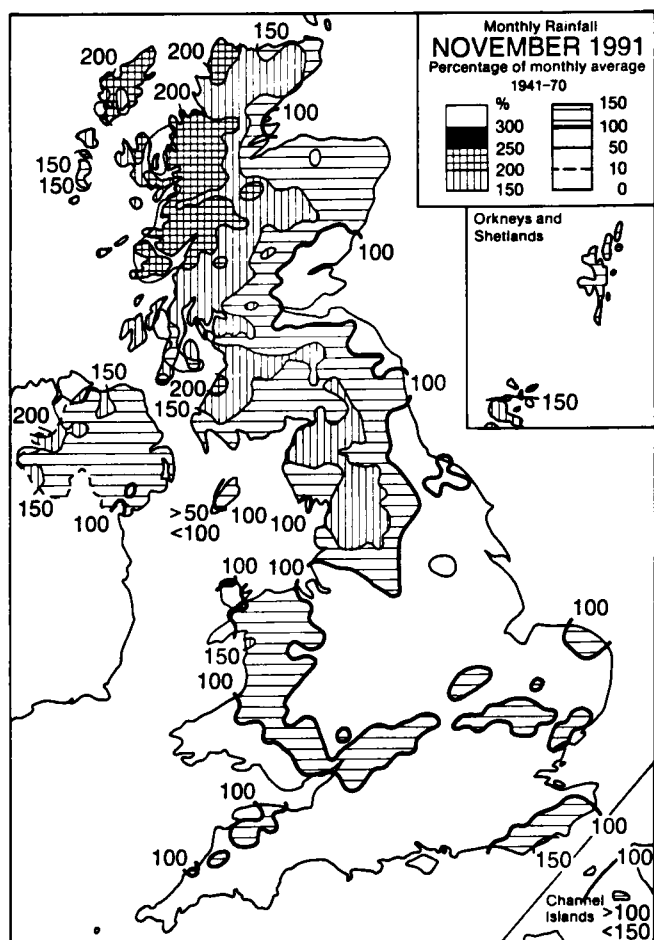
September was warm, especially in the south, and generally dry, but during second half of the month it became less settled and cooler, with some areas of heavy rainfall, although southern areas remained warm until the last week. Rainfall totals were generally higher in September than during August, although it was mainly dry in much of England and Wales during the first three weeks and Scotland and Northern Ireland had very little rain during the first fortnight. The rainfall on the 14th was the first rain for 32 days at Charing, Kent. Widespread heavy rain occurred over the 28th and 29th, with over 40 mm of rain during this 48 hour period over much of the south and south-west as well as over a small area around The Wash. Among heavy falls were 110 mm at Poole, Dorset, 96 mm at Velindre, Powys, 85 mm at Lower Kingcombe, Dorset, and 51 mm at Coningsby, Lincolnshire, all on the 28th.



October

Monthly rainfall amounts were above normal in the west and in the north-east, but below normal in central Scotland and in central and eastern England, ranging from 166% at Braemar, Grampian Region, to as little as 30% at Greenwich, Greater London.

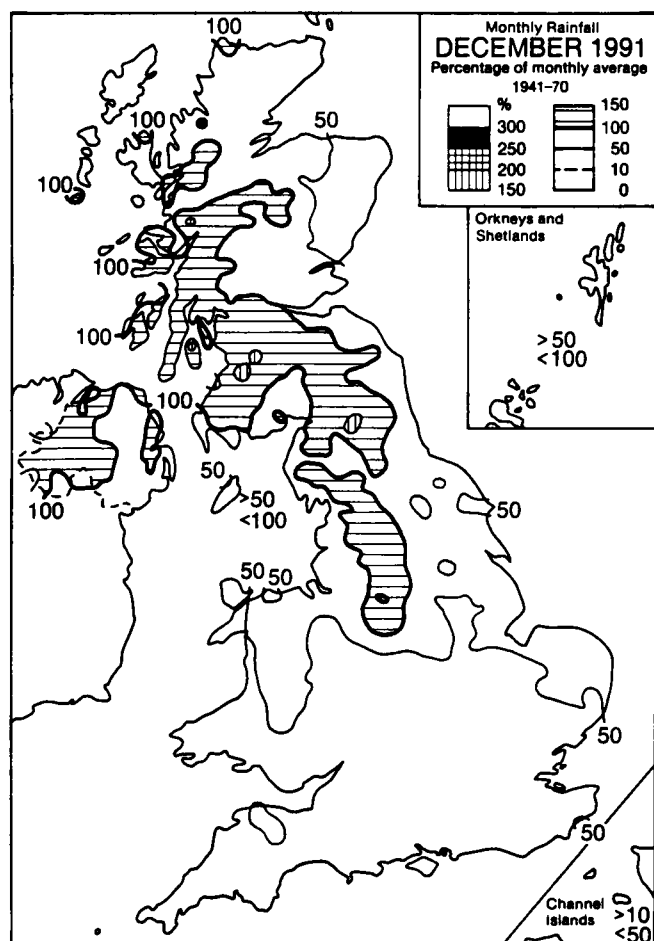
The weather was generally rather unsettled, apart from a settled period from the 20th to 29th. Over England and Wales rainfall was frequent in western areas, while some places in the east, especially away from the coast, had very little rain: several places in East Anglia, for instance, measured less than 20 mm during the month. One or two places in eastern areas, including Gatwick, West Sussex and Ulcombe, Kent had a small amount on the 16th and then remained dry until the 28th. At some places in south-east England the most significant rainfall of the month fell during the last two days. Among heavy falls were 75 mm at Cassley, Highland Region on the 16th and 67 mm at Tredegar, Bryn Bach Park, Gwent on the 7th.



November

Monthly rainfall amounts were generally above normal north of a line from Preston, Lancashire to Scarborough, North Yorkshire, apart from some places around the Firth of Forth, the Firth of Tay, and Tyneside, Tyne and Wear, where rainfall was below normal. South of the line most places except South Wales, the south Midlands, and parts of East Anglia and Kent were generally dry. Amounts ranged from 198% of normal at Prestwick, Strathclyde Region to 56% of normal at Sparsholt, Hampshire.

Most places had some rain every day until the 6th, although amounts in many eastern areas were small and central southern England remained dry from the 4th to 6th. The 10th was particularly wet over southern Scotland with over 47 mm of rain measured at Eskdalemuir, Dumfries & Galloway. Most of the United Kingdom had little or no rain during the last ten days of the month, although western Scotland continued to have some spells of heavy rain. Among heavy falls were 72 mm at Clatteringshaws, Dumfries & Galloway on the 10th, 67 mm at Isle of Rum, Highland Region on the 20th and 63 mm at Brodick Castle, Strathclyde Region on the 12th.



December

Monthly rainfall amounts were below normal over the United Kingdom as a whole, and much of southern England and South Wales had less than half the normal rainfall amount, with as little as 14% of average falling at Odiham, Hampshire. In contrast, 144% of average rainfall fell at Holme Moss, West Yorkshire.

The month was very dry over much of England and Wales and parts of eastern Scotland. The provisional rainfall value for England and Wales for the month makes it the driest December since 1988. Northern Ireland, however, had the wettest December since 1986, ending a sequence of five dry Decembers. Moist Atlantic air moved over all parts during the 16th and 17th, bringing rain to many places, with much of England and Wales having the first significant rainfall of the month. Heavy rain on the 21st accompanied by gale force winds washed away bridges, flooded roads and blocked railways, particularly in the area of Sheffield, Manchester and the Welsh Marches; during the next 36 hours occasional rain continued to affect many areas, often accompanied by strong winds. Among heavy falls were 116 mm at Holme Moss, West Yorkshire, 80 mm at Malham Tarn, North Yorkshire, 78 mm at Moel Cynnedd, Powys, 68 mm at Clatteringshaws, Dumfries and Galloway and 67 mm at Slaidburn, Lancashire on the 21st, 62 mm at Widdybank Fell, Co. Durham on the 20th and 58 mm at Loch Bradan, Co. Tyrone on the 18th.

Estimated areal rainfall, monthly, annual and seasonal for parts of the United Kingdom

A Averages for 1941–70 in millimetres*

	Jan	Feb	Mar	Apr	May	June	July	Aug	Sept	Oct	Nov	Dec	Year	Winter half-year Oct–Mar	Summer half-year Apr–Sept	Area† km²
England	77	59	54	53	63	57	69	85	76	75	89	80	837	434	403	130 297
Wales	142	101	91	88	94	84	97	122	130	134	149	153	1385	770	615	20 756
England and Wales	86	65	59	58	67	61	73	90	83	83	97	90	912	480	432	151 053
Scotland	137	104	92	90	91	92	112	129	137	149	142	156	1431	780	651	78 734
Great Britain	103	78	70	69	75	72	86	103	102	106	112	113	1089	582	507	229 787
Northern Ireland	104	75	70	68	73	79	93	103	107	107	102	114	1095	572	523	14 133
Isle of Man	123	82	82	73	79	72	82	108	119	124	127	131	1202	669	533	572

B Values for 1991 in millimetres

	Jan	Feb	Mar	Apr	May	June	July	Aug	Sept	Oct	Nov	Dec	Year	Winter half-year Oct 1990–Mar 1991	Summer half-year Apr–Sept 1991	Seasonal year Oct 1990–Sept 1991
England	82	59	67	60	14	90	63	26	58	65	86	46	716	449	311	760
Wales	155	99	131	131	15	115	100	58	87	159	150	73	1273	836	506	1342
England and Wales	92	65	75	69	14	93	68	31	62	77	95	49	790	503	337	840
Scotland	151	83	127	123	41	122	91	67	131	165	227	141	1469	867	575	1442
Great Britain	112	71	93	88	23	103	76	43	86	107	140	81	1023	628	419	1047
Northern Ireland	98	55	109	115	10	93	63	38	60	109	143	119	1012	767	379	1146
Isle of Man	88	80	148	108	19	70	56	43	60	163	152	80	1067	763	356	1119

C Values for 1991 percentage of monthly average, 1941–70*

	Jan	Feb	Mar	Apr	May	June	July	Aug	Sept	Oct	Nov	Dec	Year	Winter half-year Oct 1990–Mar 1991	Summer half-year Apr–Sept 1991	Seasonal year Oct 1990–Sept 1991
England	106	100	124	113	22	158	91	31	76	87	97	57	85	103	77	91
Wales	109	98	144	149	16	137	103	47	67	119	101	48	92	109	82	97
England and Wales	107	100	127	119	21	152	93	34	75	93	98	54	87	105	78	92
Scotland	110	80	138	137	45	133	81	52	96	111	160	90	103	111	88	101
Great Britain	109	91	133	127	31	143	88	42	84	101	125	72	94	108	83	96
Northern Ireland	94	73	156	169	14	118	68	37	56	102	140	104	92	134	72	105
Isle of Man	71	97	180	148	24	97	68	40	50	131	120	61	89	114	67	93

D Values for 1991 percentage of annual average, 1941–70*

	Jan	Feb	Mar	Apr	May	June	July	Aug	Sept	Oct	Nov	Dec	Year	Winter half-year Oct 1990–Mar 1991	Summer half-year Apr–Sept 1991	Seasonal year Oct 1990–Sept 1991
England	9.8	7.0	8.0	7.2	1.7	10.7	7.5	3.1	6.9	7.7	10.3	5.5	85	54	37	91
Wales	11.2	7.1	9.5	9.5	1.1	8.3	7.2	4.2	6.3	11.5	10.8	5.3	92	60	37	97
England and Wales	10.1	7.1	8.2	7.6	1.5	10.2	7.5	3.4	6.8	8.4	10.4	5.4	87	55	37	92
Scotland	10.5	5.8	8.9	8.6	2.9	8.5	6.3	4.7	9.1	11.5	15.9	9.9	103	61	40	101
Great Britain	10.3	6.5	8.5	8.1	2.1	9.5	7.0	3.9	7.9	9.8	12.9	7.4	94	58	38	96
Northern Ireland	8.9	5.0	9.9	10.5	0.9	8.5	5.7	3.5	5.5	9.9	13.1	10.9	92	70	35	105
Isle of Man	7.3	6.7	12.3	9.0	1.6	5.8	4.7	3.6	5.0	13.6	12.6	6.7	89	63	30	93

* See Introduction, para 6, regarding introduction of averages over the period, 1941–70

† Values derived from: London, Central Office of Information. *Britain — an official handbook*, 1964. London, HMSO, 1964

RAINFALL OF 1991 – TABLES

**This page has been left
intentionally blank.**

RAINFALL OF 1991 – TABLES

**This page has been left
intentionally blank.**

RAINFALL 1991

Number	Station	Co no	Grid reference	Av Alt- 1941- 1970 m mm	Rainfall in millimetres												Highest daily fall		
					Jan	Feb	Mar	Apr	May	Jun	Jul	Aug	Sep	Oct	Nov	Dec	Year	mm	date
ENGLAND AND WALES																			
N.R.A. NORTHUMBRIAN REGION																			
HYDROMETRIC AREA 0220																			
North Low (Coastal)																			
000250	Cheswick House	101	NU027464	32	30	69	71	17	20	53	50	22	69	(65)	(69)	57	592	27 22Dec	
Coastal																			
000498	East Kylee	101	NU057397	76	33	61	61	15	19	69	64	24	46	67	(55)	(44)	558	19 27Sep	
000898	Newlands	101	NU116324	58	54	80	70	17	26	62	50	20	55	(58)	(69)	46	607		
000952	Bamburgh, Budle Hall	101	NU157350	38	(57)	73	70	20	20	71	48	38	50	58	57	44	606	26 27Sep	
001045	Newham Hall	101	NU178293	37	(59)	(69)	79	21	22	66	49	(42)	(49)	60	65	(46)	627	27 27Sep	
001145	Doxford Hall Farm	101	NU186242	46	45	91	75	23	22	55	69	29	45	59	68	46	627	(32 3Jul)	
001358	Newton Seahouses	101	NU242243	8	39	79	(78)	15	14	65	40	30	37	59	(62)	48	566	26 27Feb	
001545	Howick Grange	101	NU242167	43	45	90	70	20	16	(59)	33	26	44	61	77	47	588	31 27Sep	
001584	Boulmer Met.Office (SAMOS)	101	NU253142	23	43	77	67	17	14	50	32	27	31	53	77	45	533	23 27Feb	
Aln (Coastal)																			
001858	Whittingham, Low Barton Farm	101	NU089127	62	57	93	66	27	16	64	42	26	23	49	84	47	594	22 18Nov	
Coquet																			
002739	Blindburn	101	NT829109	307	1014	(103)	(158)	102	43	37	(85)	43	23	41	111	(117)	60	923	
003067	Linbriggs	101	NT892062	183	(98)	115	78	40	29	84	46	31	33	83	116	69	822	25 18Nov	
003966	Rothbury Cemetery	101	NU055013	91	810	71	101	73	31	18	(62)	55	23	23	49	95	46	647	27 18Nov
004267	Longframlington	101	NU124008	158	53	108	76	27	19	(63)	57	26	19	52	84	47	631	20 4Mar	
004802	Newton-on-the-Moor P.O.	101	NU171053	137	56	105	71	28	15	61	61	31	16	52	93	46	635	(20 8Jan)	
004941	Warkworth W.Wks	101	NU236058	30	41	79	63	17	8	47	46	35	18	48	85	38	525	19 27Feb	
Lyne (Coastal)																			
005349	Cockle Park	101	NZ200912	99	729	42	105	77	20	13	(57)	61	34	17	43	81	41	591	19 18Nov
005505	Ellington	101	NZ279919	23	38	92	68	16	11	63	62	23	24	41	82	44	564	21 27Feb	
Wansbeck																			
005785	Wallington Hall	101	NZ035843	130	56	106	84	26	19	57	68	26	37	46	107	68	700	35 18Nov	
Font (Wansbeck)																			
006404	Font Resr P.Sta.	101	NZ052938	171	71	122	83	36	23	68	69	21	30	51	106	63	743	26 18Nov	
Wansbeck																			
006734	Morpeth, Carlisle Park	101	NZ201856	29	43	94	71	18	13	57	61	19	21	36	89	50	572	(28 18Nov)	
Blyth (Coastal)																			
007036	Capheaton	101	NZ038805	180	64	103	87	22	40	(50)	75	38	41	50	102	68	740	(34 18Nov)	
Pont (Blyth)																			
007532	Darras Hall, Long Meadows	101	NZ147712	87	31	87	68	19	15	60	55	37	32	39	81	60	584	25 18Nov	
Blyth (Coastal)																			
007863	Blagdon Hall	101	NZ212771	55	43	86	75	19	13	68	38	29	32	36	79	49	567	27 18Nov	
008232	Blyth, Ridley Park	101	NZ321812	3	(45)	73	(81)	14	12	59	52	33	22	--	--	--	---	(21 8Jan)	
HYDROMETRIC AREA 0230																			
Coastal																			
008646	Tynemouth	102	NZ374695	30	638	27	72	73	18	10	61	29	28	17	46	55	39	475	19 20Mar
North Tyne (Tyne)																			
008849	Kielder, Ridge End	101	NY658959	274	171	188	115	64	22	117	79	51	63	115	153	101	1239	47 8Jan	
008887	Kielder Castle	101	NY632935	201	1288	190	(186)	127	92	27	117	82	54	(73)	128	188	(114)	1378	(54 23Feb)
009579	Kielder Dam	101	NY707869	196	173	171	101	76	19	(109)	96	40	70	113	175	111	1254	59 23Feb	
010064	High Green Manor	101	NY809910	247	87	124	78	35	19	82	85	38	70	87	113	83	901	35 23Sep	
010311	Chiridon	101	NY762832	160	133	(160)	99	57	19	77	71	45	66	99	139	(95)	1060	48 23Feb	
010477	Bellingham S.Wks	101	NY838829	122	109	132	(99)	36	18	73	84	39	43	78	127	93	931	(34 23Feb)	
Rede (North Tyne)																			
010514	Carter	101	NT705060	351	140	155	129	75	29	107	(48)	38	75	122	157	131	1206		
010568	Upper Coomsdon	101	NT705032	393	157	156	143	70	25	101	56	36	75	135	153	137	1244		
010574	Game Park	101	NT715044	268	136	178	128	85	30	103	50	28	74	127	157	114	1210		
010630	Upper Chattlehope Burn	101	NT714022	381	135	162	148	72	36	114	67	49	83	128	173	155	1322		
010649	Chattlehope	101	NT735021	366	126	159	140	71	27	115	54	51	84	122	178	120	1247		
010659	Catcleugh Nursery	101	NT749031	229	1176	149	(153)	109	72	23	102	46	42	62	104	148	100	1110	(32 1Jan)
010741	Cottonslope	101	NT790046	297	106	152	100	56	39	95	49	32	44	92	142	90	997	29 18Nov	
011070	Redesdale	101	NY834955	235	92	120	82	41	20	74	63	42	47	92	127	85	885	27 7Oct	
011706	West Woodburn	101	NY897872	131	82	(116)	(86)	(29)	15	52	63	31	36	71	115	74	770	31 18Nov	
North Tyne (Tyne)																			
012307	Little Park End	101	NY877751	95	81	125	84	29	21	46	58	36	45	54	118	93	790	33 23Feb	
012547	Green Crag	101	NY913805	256	63	138	106	25	26	66	58	40	47	63	131	88	851		
012594	Colt Crag Resr	101	NY942781	200	784	52	102	91	29	23	58	54	44	38	46	97	69	703	26 18Nov
Hallington (North Tyne)																			
012714	Fawcett	101	NY967766	160	734	46	89	71	22	16	59	67	40	40	47	115	73	685	
012716	Hallington Resr	101	NY973762	152	697	50	97	85	21	16	55	67	35	38	43	104	66	677	32 18Nov
012718	Hallington	101	NY978761	142	702	47	104	82	23	12	62	69	40	33	39	96	60	667	
012804	Ryal Cottage	101	NY985740	141	694	35	77	58	15	15	42	64	39	26	35	80	(61)	547	
012836	Bingfield Combe	101	NY982728	146		46	91	76	24	18	44	70	36	36	39	80	60	620	(27 18Nov)
South Tyne (North Tyne)																			
013335	Hartside	147	NY668423	503	143	116	129	92	37	114	92	89	88	140	215	155	1410		
013554	Alston S.Wks	147	NY714474	259	(120)	(134)	106	95	39	100	73	61	84	132	221	168	1333	(41 23Feb)	
013876	Aules Hill Farm	101	NY665528	297	126	124	121	104	40	128	(92)	74	77	132	249	199	1466	62 21Dec	
014136	Tindale, Roachburngate	101	NY613596	213	108	115	99	62	24	93	74	67	64	110	167	105	1088	(33 23Feb)	
014554	Haltwhistle	101	NY680640	122	945	116	(133)	(85)	50	25	(93)	(56)	56	54	86	153	124	1031	40 23Feb
West Allen (South Tyne)																			
015131	Ninebanks	101	NY777528	253	107	124	110	(83)	35	95	64	57	61	(102)	178	161	1177	40 23Feb	
015346	Allenheads, Allen Lodge	101	NY858455	412	--	--	--	91	40	70	59	(40)	(65)	(134)	(188)	121	---	32 31Oct	

RAINFALL 1991

Number	Station	Co no	Grid reference	Av tude 1981- 1970 m	1941- 1970 mm	Rainfall in millimetres													Highest daily fall	
						Jan	Feb	Mar	Apr	May	Jun	Jul	Aug	Sep	Oct	Nov	Dec	Year	mm	date
South Tyne (North Tyne)																				
015812	Haydon Bridge	101	NY839645	82		94	97	88	30	19	56	45	43	42	53	107	91	765	28	20Mar
Tyne																				
016168	Hexham Resr	101	NY932632	99	691	71	(91)	80	21	20	42	37	45	41	48	(106)	77	679	27	20Mar
Devils Water (Tyne)																				
016362	Ladie Wells	101	NY875525	381	978	74	187	109	57	33	76	51	50	65	99	124	96	1021		
016450	Whitley Mill	101	NY924581	152		88	100	96	40	28	60	43	48	46	68	104	83	804	33	20Mar
Tyne																				
016958	Riding Mill	101	NZ012615	58		58	76	79	17	15	(46)	45	35	32	43	77	58	581	(27	20Mar)
016991	Bywell	101	NZ047616	18		50	(84)	74	22	17	54	71	32	32	50	82	62	630	32	15Jul
017041	Minsteracres	101	NZ025556	259		54	108	90	31	21	54	(38)	32	(34)	67	85	73	687	32	20Mar
017112	Broomley	101	NZ037601	99		64	81	84	22	16	45	50	34	34	52	80	64	626	29	20Mar
017213	Whittledean Resr	101	NZ064680	116	683	44	99	67	20	18	(53)	62	44	33	35	70	52	597	(26	8Feb)
017499	Throckley Filters	101	NZ152669	91	669	36	99	65	16	9	(48)	47	31	21	(33)	65	53	523	35	8Feb
Derwent (Tyne)																				
017701	Quickcleugh	101	NY889479	421	1190	155	141	129	75	42	75	72	51	57	183	132	140	1252		
017857	Birkside	101	NY949506	332	857	(96)	116	(104)	55	33	49	39	29	38	91	120	99	869	31	20Mar
017936	Acton Burn	101	NY979537	259	835	39	97	106	19	30	78	25	29	42	83	111	92	751		
018027	Derwent Bridge	103	NZ032513	189		92	104	93	44	23	53	33	32	33	65	99	72	743	27	20Mar
Burnhope (Derwent)																				
018085	Feldon Burn	103	NY999461	375	951	170	148	105	53	32	56	42	39	47	95	126	90	1003		
Derwent (Tyne)																				
018196	Smiddy Shaw Resr	103	NZ040463	332	884	107	(128)	97	52	27	54	42	36	43	90	104	76	856	26	31Oct
018402	Ebchester, Westwood S.Wks	103	NZ096548	78	738	(58)	82	(84)	30	14	38	43	29	28	51	77	61	595	25	20Mar
Team (Tyne)																				
Tyne																				
019754	South Shields, Wood Terrace	102	NZ369656	30		28	75	72	27	16	(65)	31	26	--	--	--	--	--		
019839	Tynemouth, North Pier	102	NZ371693	5	625	(33)	80	73	21	11	(62)	28	32	17	(51)	(61)	40	509	22	20Mar
Coastal																				
020177	South Shields	102	NZ373678	5	624	34	77	70	19	13	56	29	29	19	50	65	40	501	20	20Mar
HYDROMETRIC AREA 0240																				
Wear																				
021229	Burnhope Resr	103	NY850391	354	1290	165	(190)	144	(93)	31	91	69	42	72	154	228	(166)	1445	46	10Nov
021273	Ireshopeburn	103	NY861379	434		205	(199)	156	101	33	91	(61)	34	79	188	255	193	1575	53	10Nov
021389	Westgate Railway Sta.	103	NY910380	269	1067	(153)	146	122	90	(25)	71	46	33	55	123	163	122	1149	41	10Nov
Rookhope (Wear)																				
021601	Rookhope Nurseries	103	NY932430	332		119	(146)	106	66	36	63	41	32	47	120	146	103	1025	34	8Feb
Waskerley (Wear)																				
022065	Waskerley No.3, Park Head	103	NZ004433	436	967	139	128	104	(56)	(25)	(57)	42	43	46	101	121	105	967		
022085	Waskerley Resr	103	NZ022444	359	952	98	134	99	57	32	58	47	43	45	89	109	88	899	25	20Mar
022094	Waskerley, No.1, Meeting Slack	103	NZ026451	401	907	120	118	97	52	30	53	43	35	40	87	107	87	869		
022114	Waskerley No.6, Lumley Ling	103	NZ042430	375	905	89	129	99	--	--	--	--	--	--	--	--	--	--		
022164	Tunstall Resr	103	NZ064407	221	898	93	149	85	47	25	48	35	43	37	78	112	76	828	22	4Mar
Wear																				
022349	Low Harperley	103	NZ120348	123		(80)	96	73	34	16	46	31	25	26	61	90	57	635	22	18Nov
Bedburn (Wear)																				
022645	Dryderdale Farm	103	NZ089340	197		93	128	86	36	16	(50)	32	31	30	74	94	58	728	23	4Mar
Wear																				
022817	Low Etherley	103	NZ169289	155		69	103	63	29	12	54	45	34	33	56	67	53	618	22	31Oct
Gaunless (Wear)																				
023151	West Auckland	103	NZ181263	109	741	62	99	57	(34)	11	(56)	43	34	32	50	64	52	594	18	31Oct
Brownley (Wear)																				
023690	Satley	103	NZ117437	226	753	63	132	82	32	19	47	40	34	33	62	65	50	659	24	10Feb
023987	Esh Village	103	NZ198440	210		52	111	71	22	18	44	38	32	26	50	64	51	579	(22	9Feb)
Wear																				
024513	Houghall, Durham Ag.Coll.	103	NZ284412	37	682	48	102	61	27	23	60	(45)	26	37	54	64	44	591	20	18Nov
024724	Durham	103	NZ267415	102	650	47	80	61	28	19	54	44	21	24	50	60	45	533	20	18Nov
024734	Durham, Barkers Haugh S.Wks	103	NZ278433	30		52	(80)	61	27	21	(57)	44	20	33	(49)	57	51	552	18	18Nov
024954	East Rainton	102	NZ336481	85		49	83	64	26	20	55	34	33	25	56	52	47	544	17	20Mar
024955	Chester-le-street, Riverside Park	103	NZ280513	8		57	84	67	23	28	57	40	62	27	46	57	--	--	(38	6Aug)
025514	Sunderland Polytechnic	102	NZ392567	56		36	67	64	17	12	(56)	39	33	17	45	49	35	470	19	20Mar
Coastal																				
025767	Ryhope P.Sta.	102	NZ404524	69	629	39	76	69	(21)	13	(57)	31	37	17	37	67	39	503		
025861	Dalton P.Sta.	103	NZ411468	105	661	39	72	69	19	14	(57)	56	23	19	50	64	43	525		
HYDROMETRIC AREA 0250																				
Coastal																				
025979	Mill Hill Resr	103	NZ413425	154	684	46	70	93	28	(14)	(67)	34	36	26	50	(65)	50	579		
026018	New Winning P.Sta.	103	NZ407385	123	712	39	71	89	27	18	(69)	24	26	28	54	(65)	47	557		
026323	West Hartlepool W.Wks	104	NZ508334	11	609	47	73	48	28	13	48	28	30	26	51	56	55	503	(17	20Dec)
Tees																				
026638	Widdybank Fell	103	NY818298	513		217	216	187	90	25	133	62	65	100	190	228	213	1726	62	21Dec
026645	Cow Green Resr No.1	103	NY817291	494		139	215	168	(78)	33	109	62	63	78	167	(201)	182	1495		
Harwood (Tees)																				
026957	Greenhills Farm	103	NY838320	444	1380	209	224	165	89	30	(113)	53	65	78	163	221	207	1617	58	21Dec
Tees																				
027217	Newbiggin, Fellowship Farm	103	NY914277	270		--	--	--	--	--	--	--	--	--	--	193	144	--		

RAINFALL 1991

Number	Station	Co no	Grid reference	Altitude m	Av 1941-1970 mm	Rainfall in millimetres													Highest daily fall	
						Jan	Feb	Mar	Apr	May	Jun	Jul	Aug	Sep	Oct	Nov	Dec	Year	mm	date
Lune (Tees)																				
027430	Lunehead Farm	103	NY856207	389		(153)	161	146	(53)	19	117	--	--	--	--	--	---			
027653	Selsat	103	NY919217	329	1051	101	(142)	96	53	17	54	38	43	43	84	136	150	957		
027684	Grassholme Resr	103	NY946224	285	1030	130	142	85	53	21	54	36	39	52	97	140	145	994		
Tees																				
027882	Eggleston, Gate House Farm	103	NZ004236	253		104	142	78	40	19	59	47	32	42	67	(117)	104	851	29 22Feb	
Balder (Tees)																				
028019	Balderhead Embankment	103	NY929187	343	1055	131	(138)	93	69	27	79	38	35	57	104	161	195	1127	(71 21Dec)	
028106	Hury Resr	103	NY967193	261	927	132	128	83	54	23	70	43	37	42	80	120	142	954	32 22Dec	
Tees																				
028184	Lartington Filters	103	NZ011183	220		115	131	84	40	12	(65)	35	29	37	79	107	115	849	27 5Jan	
028408	Barnard Castle, Bowes Museum	103	NZ056164	171	777	104	106	71	36	15	64	32	32	38	80	102	94	774	(25 31Oct)	
Greta (Tees)																				
028501	Old Spital Farm	103	NY910122	423	1140	131	193	89	46	17	80	(37)	32	37	85	131	90	968		
028636	Tan Hill	103	NY901066	539		260	196	89	83	21	125	40	37	52	141	260	117	1421		
028677	Bar Gap Farm	103	NY960107	374	1066	165	140	113	73	18	(100)	41	49	59	134	194	140	1226	42 21Dec	
028710	Gilmonby, West Gates	103	NY988128	280		(117)	108	88	51	16	78	28	45	42	(103)	138	(104)	918	32 21Dec	
028850	Arkengarthdale, Stang Forest	103	NZ024090	325		133	139	101	58	25	85	36	(41)	--	--	--	---			
028904	Brignall	103	NZ071122	209	805	116	117	(75)	45	12	71	28	26	36	90	102	(90)	808	29 5Jan	
Tees																				
029156	Raby Castle	103	NZ128221	140	774	(78)	(94)	(54)	29	14	63	30	30	34	56	(66)	56	604	24 31Oct	
029581	Darlington, Broken Scar P.Sta.	103	NZ256141	48	629	57	(88)	55	32	12	55	23	21	23	50	55	37	508	17 31Oct	
Skerne (Tees)																				
029668	Hurworth Burn Resr	103	NZ409334	109	669	49	(84)	61	30	18	63	38	28	34	61	60	(49)	575	20 4Mar	
029807	Thrislington Quarry	103	NZ309326	114		44	(80)	56	27	17	60	49	31	30	50	63	(43)	550	20 18Nov	
030032	Redworth	103	NZ249237	123		(48)	67	55	27	17	53	61	26	35	56	58	48	580	21 31Oct	
030313	Newton Ketton, Ketton Farm	103	NZ314206	73		(48)	69	50	34	19	49	46	23	31	49	44	41	503	17 27Feb	
030376	Darlington, Lingfield Way	103	NZ322146	54		--	--	--	--	14	54	33	23	41	49	59	41	---		
030581	Darlington, South Park	103	NZ286134	30	644	57	74	54	32	17	54	(30)	29	25	59	(67)	44	542	16 31Oct	
Clow (Tees)																				
030701	Forcett Park	105	NZ174125	110		(72)	97	61	35	15	47	39	25	36	66	72	47	612	25 31Oct	
030908	Monk End Farm	105	NZ281099	34		(51)	68	45	28	15	46	20	20	17	50	58	29	447	16 27Feb	
Leven (Tees)																				
031505	Kildale, East Green Beck	105	NZ620097	168		60	95	42	51	27	56	(44)	42	39	75	90	46	667	21 4Nov	
031971	Carlton-in-Cleveland	104	NZ508039	103		--	--	--	--	--	59	38	31	26	63	77	31	---	16 6Aug	
032186	Crathorne Beeches	105	NZ441075	50		45	85	44	39	17	55	32	29	24	56	65	33	524	17 27Feb	
Tees																				
Billingham (Tees)																				
Tees																				
033095	Middlesbrough,Stewart Park	104	NZ519164	37		52	91	34	30	15	47	44	25	19	51	61	(45)	514	(17 8Jan)	
033443	Crookfoot Resr	104	NZ431309	89	630	46	84	(53)	27	18	(57)	28	26	28	(53)	51	51	522	(17 4Mar)	
Coastal																				
034212	Guisborough, Belmont Sch.	104	NZ616151	99		52	(85)	(37)	30	15	60	35	28	23	68	86	51	570	18 18Nov	
034458	Lockwood Resr	104	NZ668141	193	818	58	83	47	33	28	(69)	44	23	39	75	101	58	658	23 23Dec	

N.R.A. YORKSHIRE REGION

HYDROMETRIC AREA 0271

<i>Coastal</i>																			
035020	Scaling Resr No.2	104	NZ739123	187	69 75	56	30	33	69	39	33	34	90	109	60	697			
035022	Scaling Resr No.4	105	NZ748128	181	59 70	38	22	27	57	32	20	24	68	81	49	547	27	4Nov	
035300	Mulgrave Castle	105	NZ845126	125 738	43 81	38	19	15	(55)	30	22	17	53	68	52	493	23	27Feb	
<i>Esk</i>																			
035487	Westerdale	105	NZ664053	232 930	68 (92)	62	37	22	61	43	40	34	77	113	47	696	(23	4Nov)	
035817	Danby Moor Centre	105	NZ716084	222 908	70 100	52	42	25	69	43	25	31	88	111	52	708	36	4Nov	
036374	Fylingdales	105	SE867975	262	71 108	67	44	25	84	35	26	35	(97)	109	(40)	741	24	4Nov	
036486	Randy Mere Resr No.2	105	NZ810022	166	78 98	65	35	17	(75)	41	23	33	96	111	48	720	(27	18Oct)	
036702	Ruswarp	105	NZ892088	30	55 72	40	20	13	52	28	14	18	66	75	50	503	27	27Feb	
036813	Whitby	105	NZ892104	41	47 72	37	18	14	47	31	12	16	65	(72)	46	477	25	27Feb	
<i>Coastal</i>																			
036864	Whitby Coastguard	105	NZ904114	60	42 (64)	32	13	15	42	26	12	13	44	61	42	406	25	27Feb	
037238	Scarborough	105	TA028874	110	(38) 87	34	23	13	63	29	16	24	69	74	34	504	27	27Feb	
037282	Filey P.Sta.	105	TA114807	37 638	34 40	(36)	21	13	(58)	21	(14)	20	54	55	32	398	(21	27Feb)	

HYDROMETRIC AREA 0260

Coastal																				
038130	Bridlington M.R.S.C.	106	TA194680	15		43	56	34	28	11	46	21	9	29	59	58	30	424	24	18Oct
Gypsy Race (Coastal)																				
038178	High Mowthorpe	105	SE888685	175	771	(49)	87	51	34	12	70	31	9	30	(64)	65	32	534	27	27Feb
Coastal																				
Gypsy Race (Coastal)																				
038290	Sledmere House	106	SE933648	121	807	51	103	56	33	11	83	32	24	29	63	68	37	590	33	27Feb
038642	Wold Newton	105	TA047728	46		47	79	45	33	10	(67)	21	17	25	(62)	58	31	495	25	27Feb
039164	Bridlington, Mill Lane P.Sta.	106	TA173687	48	728	40	65	36	27	13	(50)	17	9	29	67	61	31	445	24	27Feb
Coastal																				
039460	Ulrome	106	TA159565	12		31	59	30	23	10	(48)	22	18	20	45	47	31	384	(23	27Feb)
040236	Withernsea S.Wks	106	TA360255	8		39	(34)	26	19	11	45	39	15	31	39	(57)	(26)	381	19	24Jui
Holderness Drain (Coastal)																				
041237	Tickton P.Sta.	106	TA073426	3		38	57	39	26	10	49	24	(11)	38	37	(46)	41	416	24	27Feb
041412	Brandesburton Hall	106	TA112478	8	674	39	56	37	30	10	59	30	18	45	40	55	37	456	25	27Feb

RAINFALL 1991

Number	Station	Co no	Grid reference	Av Altitude 1970 m	1941-1970 mm	Rainfall in millimetres												Highest daily fall		
						Jan	Feb	Mar	Apr	May	Jun	Jul	Aug	Sep	Oct	Nov	Dec	Year	mm	date
Hull																				
042503	Wetwang, Woodlands	106	SE936590	68		47 (86)		48	30	11	62	29	16	27	54	58	37	505	30	27Feb
Kelk (Hull)																				
043255	Lowthorpe, The Elms	106	TA074611	21		40	73	36	27	9	62	15	21	17	47	55	32	434	24	27Feb
Driffield Canal (Kelk)																				
043511	Great Kendale	106	TA018602	46		46	72	41	30	9	56	15	12	20	48	56	33	438	27	27Feb
043532	Driffield S.Wks	106	TA030569	14		41	70	40	25	9	49	16	16	26	36	49	32	409	(26	27Feb)
Hull																				
043681	Tophill Low P.Sta.	106	TA072483	2	621	47	67	39	27	12	52	22	15	31	41	54	43	450	25	27Feb
043941	Dalton Holme	106	SE965452	34	722	41	77	40	43	11	57	20	21	39	38	45	43	475	29	27Feb
044298	Leconfield 'B'	106	TA032429	6		47 (73)		35	31	8 (59)		18	12	(34)	(37)	52	37	443	(29	27Feb)
044703	Cottingham P.Sta.	106	TA048342	6		40	74	40	30	11	(43)	26	20	47	36	42	33	442	(29	27Feb)
Coastal																				
044841	Hull	106	TA083301	2	645	46 (68)		38	35	10	49	20	21	60	33	43	36	459	42	28Sep
045105	Welton, The Crescent	106	SE959270	21		40 (83)		35	38	11	39	22	10	59	33	36	33	439	32	27Feb
Foulness (Coastal)																				
045388	Harswell	106	SE826408	10		38	69	45	33	12	66	27	24	32	38	40	32	456	24	27Feb
046220	North Cave	106	SE893323	15		39	79	42	40	13	61	21	16	40	38	42	29	460	26	27Feb
HYDROMETRIC AREA 0272																				
Ure (Ouse)																				
047060	Moorland Cottage	105	SD807923	343	1832	(225)	233	172	(151)	15	(148)	71	68	(89)	180	(278)	161	1791	83	23Feb
Widdale (Ure)																				
047196	Top Widdale	105	SD797842	434		157	255	179	133	22	158	81	77	111	185	274	199	1831		
047257	Top Snaizeholme	105	SD830834	579		207	301	186	149	31	159	101	100	133	186	289	228	2070		
047282	Snaizeholme, Tow Hill	105	SD830867	290		189	283	170	133	17	144	63	56	88	161	250	167	1721		
Ure (Ouse)																				
047474	Burtersett	105	SD891893	291		227	226	158	118	17	109	45	44	70	142	276	158	1590	92	23Feb
047609	Stalling Busk, Raydale Cottage	105	SD916860	335		(171)	(203)	136	107	19	80	47	39	58	149	192	(128)	1329		
047713	Bainbridge	105	SD935903	210		--	--	--	--	--	--	--	29	61	130	(213)	100	---	48	10Nov
047747	Askrigg School	105	SD944909	212		138 (144)	109	76	13	(79)	27	25	57	119	(190)	96	1073		45	22Feb
048001	Bishopdale, Long Ridge	105	SD961832	247		191	231	136	113	13	94	59	45	(86)	(135)	(264)	142	1509	88	23Feb
048505	Leyburn S.Wks	105	SE121893	116		103	104	70	48	10	55	20	28	(32)	62	(107)	42	681	26	23Feb
048742	Carlton No.2	105	SE067847	265		160	180	110	91	17	75	38	34	46	107	179	80	1117	51	23Feb
Burn (Ure)																				
049132	Low Houses	105	SE138814	211	984	110	137	97	55	22	81	33	27	47	74	158	69	910		
Agill (Burn)																				
049268	Roundhill Resr	105	SE150776	241	975	122	138	103	75	19	(74)	31	25	46	82	144	67	926	(29	23Feb)
049308	Leighton Resr	105	SE162791	193	947	108	106	87	63	16	58	22	19	39	71	125	53	767	(23	5Jan)
Laver (Ure)																				
049753	Hambleton Hill	105	SE160731	337	1022	114	125	125	60	21	88	37	24	55	87	144	(79)	959		
049857	Drovers Inn	105	SE213723	176	966	116	126	99	63	16	78	22	14	52	80	122	77	865	26	18Mar
049901	Lumley Moor Resr	105	SE224706	172	911	104	105	98	63	14	72	24	13	(52)	74	101	63	783	25	18Mar
Ure (Ouse)																				
050209	Ripon S.Wks	105	SE324707	21	653	63	64	62	45	15	51	16	8	31	55	83	27	520	20	27Feb
050464	Burton Leonard Resr	105	SE320638	90		66	73	64	(52)	16	71	19	8	32	64	(88)	35	588	(21	27Feb)
Swale (Ure)																				
051065	Keld	105	NY892011	320	1411	106	194	135	101	17	(115)	40	42	83	125	241	128	1327		
051272	Gunnorside	105	SD949982	240		(149)	155	127	84	24	97	30	31	72	105	175	81	1130		
051684	Arkengarthdale	105	NY999030	294		154	171	115	76	20	95	28	29	67	(117)	176	97	1145	48	5Jan
051814	Grinton Lodge	105	SE049976	259	1019	99	154	90	66	12	52	27	21	40	95	147	61	864		
052286	Richmond, Green Howard Rd	105	NZ172016	189	819	84 (104)		64	37	18	63	22	28	40	(74)	97	44	675	20	31Oct
Bedale (Swale)																				
053530	Little Crakehall	105	SE238903	60		75	77	61	31	14	49	35	29	46	61	92	36	606	30	26Sep
053765	Snape Castle	105	SE262844	52		81	86	70	36	13	49	21	17	32	59	90	34	588	19	27Feb
053904	Leeming	105	SE306890	32	611	58	61	64	32	11	40	21	25	37	56	63	31	499	22	26Sep
Wiske (Swale)																				
054261	East Cowton, Raby Cottages	105	NZ307041	52		51	65	52	28	16	48	33	27	20	54	62	30	486	17	27Feb
Cod (Swale)																				
055176	Whorlton Moor	105	SE480988	235	797	67	84	60	48	26	79	45	27	58	76	82	35	687		
055222	Osmotherly Filters	105	SE458968	147	764	52	108	53	50	21	72	43	34	45	70	75	29	652	27	10Feb
055659	Thirsk, South Villa	105	SE438818	35	640	51	83	50	36	13	61	21	22	26	56	64	26	509	(17	27Feb)
Willow (Cod)																				
055812	Mount St John	105	SE474848	165	709	44	91	50	45	20	56	35	20	30	60	69	31	551		
Swale (Ure)																				
056123	Coxwold Stores	105	SE534771	70		46	84	58	34	14	83	16	12	31	47	66	28	519	19	27Feb
056276	Rainton S.Wks	105	SE374751	30		56	68	55	37	13	44	9	10	31	53	72	22	470		
Ure (Ouse)																				
056507	Lower Dunsforth	105	SE435643	15		55	64	(54)	36	10	60	15	5	24	51	65	17	456	21	27Feb
Kyle (Ouse)																				
056826	Easingwold S.Wks	105	SE522684	25		49	60	45	25	10	61	22	12	28	44	58	24	438	20	27Feb
057293	Linton upon Ouse	105	SE492613	14	623	45	52	48	33	8	61	19	8	26	48	56	19	423	20	27Feb
Nidd (Ouse)																				
057427	Scar House Resr	105	SE066766	331	1314	151 (186)		121	99	19	104	43	48	56	120	196	89	1232	50	23Feb
How Stean (Nidd)																				
057535	Backsteon Gill	105	SE058723	373	1590	165	216	142	65	22	112	76	42	75	130	184	160	1389		
Nidd (Ouse)																				
057788	Gouthwaite Resr	105	SE139681	140		135 (137)		114	85	15	93	34	24	55	80	155	101	1028	35	23Feb
058261	Birstwith Hall	105	SE240584	99	919	92	87	81	70	14	73	25	11	48	80	113	64	758		

RAINFALL 1991

Number	Station	Co no	Grid reference	Aiti- tude 1941- 1870 m mm	Rainfall in millimetres													Highest daily fall		
					Jan	Feb	Mar	Apr	May	Jun	Jul	Aug	Sep	Oct	Nov	Dec	Year	mm	date	
Oak (Nidd)																				
058460	Scargill Resr	105	SE235533	206	890	84	84	77	65	15	81	31	(9)	49	87	107	74	763	25	31Oct
058527	Harlow Hill Resr	105	SE289543	167	798	77	70	64	50	14	66	35	10	44	73	97	61	661	21	5Jan
058569	Harrogate	105	SE304578	66	757	81	78	65	49	13	70	20	8	34	70	86	(38)	612	22	27Feb
Ouse																				
059792	York, Acomb Landing Tr.Wks	105	SE582527	9	610	42	55	43	29	8	42	22	5	20	36	41	25	368	20	27Feb
Foss (Ouse)																				
060200	Walbutts S.Wks	105	SE646617	25		42	72	(48)	28	9	62	23	13	36	47	67	29	476	25	27Feb
Ouse																				
060548	York, The Retreat	105	SE615508	18		43	(62)	48	(38)	11	48	28	(7)	20	42	46	30	423	17	27Feb
Wharfe (Ouse)																				
060946	Beckermonds	105	SD873804	319		182	242	153	144	24	147	84	72	102	169	303	200	1822	93	23Feb
061246	Kettlewell	105	SD970724	212		159	(177)	120	123	17	125	65	(70)	59	123	238	136	1412	49	1Apr
Skiffare (Wharfe)																				
061518	Fountains Fell	105	SD869709	657	1839	171	197	148	84	27	386	129	138	118	246	281	(310)	2235		
061562	Arncliffe, Old Vicarage	105	SD934719	225		172	186	112	135	15	141	74	75	79	148	254	185	1576	59	18Dec
Wharfe (Ouse)																				
062044	Jack Hole	105	SE089657	402	1254	118	121	127	104	26	100	58	37	74	90	182	130	1167		
062060	Grimwith Resr	105	SE062640	290		113	(131)	116	97	21	103	52	39	69	82	208	124	1155	42	18Dec
062233	Upper Barden Resr	105	SE017577	317		113	133	96	67	20	147	72	60	77	74	229	160	1248		
062254	Lower Barden Resr	105	SE035563	227	1213	102	121	84	66	15	141	54	49	62	74	205	145	1118	37	21Dec
062350	Bolton Abbey	105	SE071539	112	952	79	(92)	(65)	61	11	109	30	25	42	59	(138)	96	807	(30)	21Dec
062381	Chelker Resr	105	SE052517	223	880	95	95	74	61	16	135	37	32	53	69	172	122	961	43	21Dec
062663	March Ghyll Resr	105	SE126510	198	891	77	79	69	65	13	114	28	23	60	76	136	101	841	33	21Dec
062915	Otley New S.Wks	108	SE223462	52		72	61	63	48	11	74	27	9	39	72	90	71	637	19	31Oct
Washburn (Wharfe)																				
063027	Thruscross Resr	105	SE154574	235		110	121	(103)	68	14	91	38	21	(61)	83	170	109	989	(30)	18Dec
063121	Fewston Res.	105	SE188544	160	911	88	83	(80)	66	12	81	28	12	50	75	98	76	749	(20)	13Nov
063187	Swinsty Res.	105	SE197527	140	880	90	83	(78)	65	12	86	36	12	46	78	100	82	768	(22)	13Nov
063256	Lindley Wood Resr	105	SE217486	95	826	79	73	(67)	55	11	74	30	12	41	82	102	79	705	22	31Oct
Wharfe (Ouse)																				
063517	Eccup Resr No.2	108	SE309422	115		83	93	67	49	13	(99)	28	15	(30)	64	71	57	669	24	29Apr
064281	Bramham	108	SE441412	54	663	51	52	59	45	10	48	35	9	23	52	56	35	475	18	27Feb
064282	Bramham No.2	108	SE441412	54		57	(54)	65	50	12	54	38	10	25	55	61	41	522	18	27Feb
064421	Church Fenton	105	SE528380	8	616	43	46	48	32	10	41	29	9	27	39	39	28	391	19	27Feb
064425	Cawood	105	SE561372	6	592	40	(63)	52	30	10	43	30	16	22	32	34	26	398	21	27Feb
064718	Askham Bryan	105	SE551477	32	623	46	62	43	31	9	42	28	8	(23)	42	46	27	407	21	27Feb
Selby Dam (Ouse)																				
065112	Sherburn-in-Elmet S.Wks	105	SE528333	12		39	47	46	26	10	45	38	18	17	34	37	30	387	17	27Feb
Derwent (Ouse)																				
066194	Hunmanby	105	TA100777	50		49	71	47	26	12	63	20	16	21	70	68	33	496	25	27Feb
066312	Irton P.Sta., Cayton Bore	105	TA047828	30		39	43	35	22	11	58	(25)	(13)	25	55	57	33	416	21	27Feb
066446	Irton P.Sta.	105	TA005840	29	700	38	59	31	28	9	66	38	13	27	68	52	33	462	22	27Feb
066516	Ganton, Golf Club	105	SE982782	30	695	46	69	37	24	9	60	28	8	27	63	56	30	457	(25)	27Feb
066575	Wykeham Forest	105	SE935882	210		44	(97)	40	30	23	(77)	36	21	(31)	86	100	41	626	25	4Nov
066598	Wykeham Forest, North Moor	105	SE947863	152	764	47	(96)	37	(35)	18	75	36	20	32	79	86	38	599	34	27Feb
067183	Scampston Hall	105	SE864755	31	662	41	73	40	25	12	80	31	12	24	63	61	26	488		
Rye (Derwent)																				
067797	Cold Moor	105	NZ550020	323		70	112	62	54	29	70	41	37	42	86	90	38	731		
067959	Blisdale, Spout House	105	SE575936	143		81	114	(65)	39	22	68	28	26	42	76	106	30	697	22	27Feb
068111	Hambleton, Greystones	105	SE528830	271		54	(113)	65	37	23	84	43	25	42	68	89	39	682	(20)	27Feb
Dove (Rye)																				
068894	Ravenswick	105	SE706873	82	736	(59)	81	52	26	12	82	33	9	20	60	(76)	37	547	21	27Feb
Hodge (Dove)																				
069094	Lund Court	105	SE669857	78	727	57	87	51	29	12	85	34	12	21	--	--	--	--	21	27Feb
Holbeck (Rye)																				
069462	Hovingham Hall	105	SE665757	36	656	(51)	(78)	52	25	12	75	30	13	37	57	69	40	539	24	27Feb
Costa (Rye)																				
Pickering (Costa)																				
070479	Cropton Forest, Scarthill	105	SE816936	198		56	124	65	45	13	74	53	23	39	76	113	42	723		
Derwent (Ouse)																				
071099	Huttons Ambo	105	SE763678	30		42	79	47	25	10	70	25	8	28	50	59	34	477	20	27Feb
071166	Birdsall House	105	SE818651	94	763	44	94	47	37	13	66	30	8	32	57	57	30	515	22	27Feb
071295	Coneysthorpe	105	SE711712	51		(39)	69	(49)	22	11	(65)	32	11	41	51	(69)	36	495		
072065	Elvington W.Wks	105	SE705485	9		34	(65)	39	33	(8)	41	(23)	8	18	33	39	31	372		
Pocklington (Derwent)																				
072415	Warter	106	SE862503	88	744	31	71	48	36	14	62	30	24	35	50	53	41	495	23	27Feb
Aire (Ouse)																				
073420	Malham Tarn	105	SD894671	381		(132)	(151)	120	162	27	230	70	91	70	115	(226)	181	1575	80	21Dec
073421	Malham Tarn No.3	105	SD894671	381		138	(149)	133	183	31	251	76	104	78	119	(269)	207	1738	87	21Dec
073812	Brown Hill	105	SD935618	293	1124	61	118	120	25	8	90	56	60	60	69	187	141	995		
073960	Gargrave S.Wks	105	SD944536	107		91	(93)	71	61	11	101	39	22	(50)	70	188	(122)	919		
074022	Salterforth	146	SD882442	219	1248	93	113	66	80	18	120	62	43	131	81	237	187	1231	56	26Sep
074091	Earby S.Wks	105	SD909473	128	1053	97	94	64	69	12	(112)	47	29	72	56	197	95	944	31	10Nov
074118	Elslack Resr No.2	105	SD937485	198		98	100	81	68	12	129	53	32	67	62	198	113	1013	35	21Dec
074130	Bank Newton	105	SD913532	137		97	106	75	70	13	88	47	34	52	61	190	113	946	(37)	21Dec
074328	Embsay Resr	105	SE001544	194		82	108	75	67	16	121	52	38	59	63	166	113	960	34	27Jun
074381	Skipton Baths	105	SD978518	120		78	89	84	71	10	128	41	36	53	53	(161)	(114)	918		
074739	Silsden Resr	108	SE044475	160	879	95	81	65	57	9	113	30	26	50	65	154	105	850	25	20Dec
Worth (Aire)																				
074852	Watershuddles Resr	146	SD988380	340	1378	128	109	93	100	23	120	65	66	67	96	204	189	1260	56	21Dec
074921	Lower Laithe Resr	108	SE015367	236	1239	133	105	86	94	13	100	39	45	51	85	190	(165)	1106	44	18Dec
074922	Lower Laithe Resr No.2	108	SE015367	236		145	(116)	91	100	15	107	43	50	54	92	209	(179)	1201	47	18Dec

RAINFALL 1991

Number	Station	Co no	Grid reference	Av Alt- tude 1941- m	1970 mm	Rainfall in millimetres												Highest daily fall		
						Jan	Feb	Mar	Apr	May	Jun	Jul	Aug	Sep	Oct	Nov	Dec	Year	mm	date
Aire (Ouse)																				
075150	Marley S.Wks	108	SE087412	83	837	99	(66)	60	57	5	(93)	14	19	48	72	(137)	99	769	25	5Jan
075232	Thornton Moor Resr	108	SE050335	373		--	--	--	(95)	17	(126)	(40)	53	61	(83)	(180)	(175)	--		
075247	Doe Park Resr	108	SE077342	245	1122	121	(106)	84	75	10	114	43	27	(64)	75	162	157	1038		
Denholme Beck (Aire)																				
075265	Wisden	108	SE088349	262		115	(97)	82	70	10	102	46	21	57	81	148	124	953	28	18Dec
Aire (Ouse)																				
075349	Bingley, Gilstead Filters	108	SE119394	168	897	83	(71)	63	62	12	112	25	13	42	70	(105)	(74)	732	29	27Jun
Clayton (Aire)																				
075454	Thornton	108	SE095329	287		106	112	87	70	12	93	51	26	59	73	138	141	968	32	18Dec
075632	Bradford	108	SE149352	134	867	106	80	72	56	9	136	31	17	36	66	106	97	812	66	27Jun
Aire (Ouse)																				
075725	Reva Resr	108	SE153425	221	843	78	62	63	49	10	95	30	13	49	72	124	91	736	19	21Dec
076203	Farnley Hall	108	SE246324	123	723	76	71	59	51	12	67	32	16	35	51	77	69	616	(22	5Jan)
076414	Weetwood Filters	108	SE272372	100	738	62	(74)	56	40	7	63	38	16	(38)	54	73	52	573	19	29Apr
076455	Allerton, Grange Rise	108	SE305379	137	744	60	81	51	37	12	74	39	14	35	55	69	56	583	26	7Feb
076549	Leeds, Knostrop S.Wks	108	SE324315	23	652	55	(53)	42	38	8	71	33	16	23	36	55	49	479	18	29Apr
Walsden (Calder)																				
076982	Calf Lee	144	SD953203	288	1339	100	111	100	92	22	129	67	63	82	99	194	157	1216	(49	21Dec)
077009	Ramsden Clough Resr	108	SD915214	303	1450	121	121	122	93	20	147	79	68	90	121	231	205	1418	(68	21Dec)
077064	Gorpley Resr	108	SD910231	274	1518	124	(136)	121	95	20	122	69	67	86	107	234	195	1376	65	21Dec
Calder (Aire)																				
077137	Eastwood S.Wks	108	SD970260	112	1231	117	(96)	99	79	12	114	39	46	68	81	197	158	1106	49	21Dec
Hebden (Calder)																				
077255	Walshaw Dean Lodge	108	SD964336	317	1362	124	111	93	85	30	118	58	79	65	86	(214)	239	1302	(92	21Dec)
Graining (Hebden)																				
077335	Gorple Resr	108	SD945312	305	1416	138	(148)	108	87	27	134	60	79	74	98	222	180	1355	(56	21Dec)
Calder (Aire)																				
077468	Mytholmroyd, Redacre S.Wks	108	SE010264	96	1103	114	(89)	96	79	15	94	(41)	45	58	(67)	187	140	1025	41	21Dec
077534	Withens Clough Resr	108	SD981233	305		115	97	101	87	18	123	50	56	70	81	210	164	1172	(49	21Dec)
Ryburn (Calder)																				
077716	Rishworth Drain	108	SD981176	387	1303	106	(113)	114	87	27	132	80	82	80	108	198	191	1318	(55	21Dec)
077757	Ryburn Resr	108	SE024187	194		103	108	86	107	19	119	64	37	66	79	177	172	1137	(48	21Dec)
Booth Dean (Ryburn)																				
077797	Great Walden Edge No.1	108	SD996156	346	1373	99	102	104	90	21	128	77	73	74	90	171	167	1196	(46	21Dec)
077812	Lodge Hole	108	SE021146	442	1413	94	(110)	118	96	25	104	65	57	80	95	180	160	1184	(43	22Feb)
077835	Ringstone Resr	108	SE048178	293	1291	117	103	96	95	20	102	67	37	60	81	175	148	1101	(40	22Feb)
077843	Rishworth	108	SE033185	170		109	(110)	88	90	19	107	(59)	36	63	74	170	157	1082	43	21Dec
Hebble (Calder)																				
077951	Hallfax, Ogden Resr No.2	108	SE065306	307		115	96	95	78	14	(95)	44	47	(60)	59	184	177	1064	(44	18Dec)
Colne (Calder)																				
078442	Redbrook Resr	108	SE026096	360	1378	93	(116)	83	80	25	143	(85)	79	78	108	174	189	1253	(59	21Dec)
078470	Marsden Resr	108	SE041120	213	1416	106	117	89	88	26	112	(79)	64	75	(95)	171	175	1197	(50	21Dec)
Wessenden (Colne)																				
078475	Wessenden Head	108	SE069078	366	1411	104	131	105	92	31	141	80	74	79	86	181	169	1273		
Colne (Calder)																				
078622	Blackmoorfoot Resr No.2	108	SE099131	243		91	95	84	78	21	94	54	30	53	67	153	164	984	(39	21Dec)
Holme (Colne)																				
078701	Ramsden Resr	108	SE115051	262	1523	104	111	88	88	21	147	86	51	64	88	207	179	1234	(61	21Dec)
Netherley (Holme)																				
078705	Holme Moss	108	SE096040	520		124	(130)	103	93	30	189	105	96	96	115	228	282	1591	116	21Dec
Holme (Colne)																				
078768	Digley Resr No.3	108	SE109068	254		119	(127)	96	96	23	141	85	45	64	91	215	212	1314	(70	21Dec)
078810	Holmfirth,	108	SE141058	262		122	110	85	89	19	114	81	30	53	84	182	157	1126	50	21Dec
078850	Holme Styes Resr No.3																			
078850	Boshaw Whams Resr	108	SE153058	283	1170	(115)	91	71	89	16	98	80	19	41	70	142	136	968		
Calder (Aire)																				
079620	Hackmondwike, The Bottoms S.Wks	108	SE220225	50	709	57	53	48	(51)	12	(77)	34	15	30	32	78	69	556	26	29Apr
079769	Dewsbury, Mitchell Lalthes S.Wks	108	SE261200	46		(58)	58	53	50	15	78	48	10	29	26	57	59	541	24	27Jun
080138	Thornes Park	108	SE321196	32		53	55	53	39	11	65	44	12	30	33	48	51	494	19	20Dec
080193	Jaw Hill W.Wks	108	SE293233	98		63	(55)	49	41	14	71	(35)	12	26	32	53	52	503	18	29Apr
080281	Wakefield S.Wks	108	SE346204	24	633	54	53	48	40	10	72	60	13	27	34	40	42	493	18	29Apr
080494	Normanton S.Wks	108	SE396239	16	607	44	38	43	38	9	75	49	11	28	(37)	(41)	40	453	18	29Apr
Aire (Ouse)																				
080908	Sutton S.Wks	105	SE501256	6		42	(55)	(46)	40	10	63	49	11	30	35	37	30	448	20	24Jul
081073	Kellington, Roall W.Wks	105	SE569244	13	603	36	62	43	33	10	56	--	--	--	--	--	--	---		
Don (Ouse)																				
081563	Woodland Clough No.11	109	SE153003	438	1580	107	111	116	80	27	160	95	52	64	91	180	230	1313		
Scout Dike (Don)																				
081698	Ingbirchworth Resr	109	SE213056	260	980	120	96	77	64	24	87	57	16	36	69	142	134	922	(44	5Jan)
Little Don (Don)																				
081893	Langsett Resr, East	109	SE217004	213		114	80	75	85	19	89	62	15	33	(74)	(131)	147	924	51	21Dec
Ewden (Don)																				
082111	More Hall Resr	109	SK289957	124	873	101	78	68	78	18	56	63	13	37	62	85	104	763	36	5Jan
Loxley (Don)																				
082295	Bradfield Filters	109	SK262917	168	1029	104	(69)	67	87	16	67	72	16	43	73	114	132	860	43	21Dec

RAINFALL 1991

Number	Station	Co no	Grid reference	Altitude m	Av 1941-1970 mm	Rainfall in millimetres												Highest daily fall		
						Jan	Feb	Mar	Apr	May	Jun	Jul	Aug	Sep	Oct	Nov	Dec	Year	mm	date
Rivelin (Loxley)																				
082464	Black Clough	109	SK236876	358	1176	92	61	98	67	20	88	81	27	43	85	84	(151)	897		
082511	Redmires Filters	109	SK268857	305		92	71	70	77	18	80	63	19	44	78	106	125	843	39	21Dec
Don (Ouse)																				
082583	Sheffield	109	SK339873	131	802	87	69	59	67	14	69	51	9	37	54	73	78	667	27	29Apr
Sheaf (Don)																				
082714	Sheffield, Whirlowdale Park	109	SK319829	178		76	60	56	66	14	72	66	9	38	67	78	101	703	31	24Jul
082759	Norton Lees	109	SK348838	160	799	75	64	63	64	14	59	51	10	43	60	67	74	644	29	29Apr
Rother (Don)																				
083279	Wingerworth	113	SK378665	115		86	51	52	57	12	(66)	(58)	11	39	58	80	58	628		
083819	Chesterfield S.Wks No.2	113	SK391742	61		81	50	44	49	11	45	(54)	5	47	(55)	(72)	53	566	28	24Jul
084533	Woodhouse Mill S.Wks	109	SK433858	35		62	45	41	47	10	(58)	(52)	4	34	40	47	41	481	25	24Jul
Dearne (Don)																				
085159	Emley Moor	108	SE223130	259	780	77	96	70	52	20	81	41	19	26	38	80	91	691	25	5Jan
085321	Cannon Hall	109	SE273084	113	754	76	67	56	54	16	76	36	9	24	35	71	65	585	25	5Jan
085528	Barnsley S.Wks	109	SE378071	40	626	58	42	46	43	10	65	42	12	32	34	46	37	467	20	29Apr
085968	Darfield S.Wks	109	SE420038	25	624	57	49	(47)	51	9	61	35	6	32	(28)	44	30	449	18	29Apr
Don (Ouse)																				
086406	Sandall S.Wks No.3	109	SE601062	12		37	(46)	30	37	8	39	55	4	47	30	26	23	382		
Mill (Don)																				
086574	South Elmsall S.Wks	109	SE484107	64		45	(57)	45	45	12	57	38	6	59	31	39	28	462	32	25Sep
Don (Ouse)																				
087024	Kirk Bramwith	109	SE618114	7	575	38	47	34	35	10	46	48	11	40	29	31	25	394	18	11Jul
Went (Don)																				
087705	Gale Common	105	SE534217	8		39	(46)	41	40	15	57	34	10	54	30	32	29	427	26	25Sep
087789	Stapleton Park S.Wks	105	SE516192	11		45	(44)	41	45	10	65	38	11	48	(33)	(37)	(24)	441	21	26Sep

N.R.A. SEVERN-TRENT REGION (Part 1)

TRENT AREA

HYDROMETRIC AREA 0280

<i>Trent</i>																																																																																																																																																																																																																																																																																																																																																																																																																																																																																																																																																																																																																																																																																																																																																																																																																																																																																																																																																																																																																																																																																																																																																																																																																																																																																																																																																																																																																																																							
--------------	--	--	--	--	--	--	--	--	--	--	--	--	--	--	--	--	--	--	--	--	--	--	--	--	--	--	--	--	--	--	--	--	--	--	--	--	--	--	--	--	--	--	--	--	--	--	--	--	--	--	--	--	--	--	--	--	--	--	--	--	--	--	--	--	--	--	--	--	--	--	--	--	--	--	--	--	--	--	--	--	--	--	--	--	--	--	--	--	--	--	--	--	--	--	--	--	--	--	--	--	--	--	--	--	--	--	--	--	--	--	--	--	--	--	--	--	--	--	--	--	--	--	--	--	--	--	--	--	--	--	--	--	--	--	--	--	--	--	--	--	--	--	--	--	--	--	--	--	--	--	--	--	--	--	--	--	--	--	--	--	--	--	--	--	--	--	--	--	--	--	--	--	--	--	--	--	--	--	--	--	--	--	--	--	--	--	--	--	--	--	--	--	--	--	--	--	--	--	--	--	--	--	--	--	--	--	--	--	--	--	--	--	--	--	--	--	--	--	--	--	--	--	--	--	--	--	--	--	--	--	--	--	--	--	--	--	--	--	--	--	--	--	--	--	--	--	--	--	--	--	--	--	--	--	--	--	--	--	--	--	--	--	--	--	--	--	--	--	--	--	--	--	--	--	--	--	--	--	--	--	--	--	--	--	--	--	--	--	--	--	--	--	--	--	--	--	--	--	--	--	--	--	--	--	--	--	--	--	--	--	--	--	--	--	--	--	--	--	--	--	--	--	--	--	--	--	--	--	--	--	--	--	--	--	--	--	--	--	--	--	--	--	--	--	--	--	--	--	--	--	--	--	--	--	--	--	--	--	--	--	--	--	--	--	--	--	--	--	--	--	--	--	--	--	--	--	--	--	--	--	--	--	--	--	--	--	--	--	--	--	--	--	--	--	--	--	--	--	--	--	--	--	--	--	--	--	--	--	--	--	--	--	--	--	--	--	--	--	--	--	--	--	--	--	--	--	--	--	--	--	--	--	--	--	--	--	--	--	--	--	--	--	--	--	--	--	--	--	--	--	--	--	--	--	--	--	--	--	--	--	--	--	--	--	--	--	--	--	--	--	--	--	--	--	--	--	--	--	--	--	--	--	--	--	--	--	--	--	--	--	--	--	--	--	--	--	--	--	--	--	--	--	--	--	--	--	--	--	--	--	--	--	--	--	--	--	--	--	--	--	--	--	--	--	--	--	--	--	--	--	--	--	--	--	--	--	--	--	--	--	--	--	--	--	--	--	--	--	--	--	--	--	--	--	--	--	--	--	--	--	--	--	--	--	--	--	--	--	--	--	--	--	--	--	--	--	--	--	--	--	--	--	--	--	--	--	--	--	--	--	--	--	--	--	--	--	--	--	--	--	--	--	--	--	--	--	--	--	--	--	--	--	--	--	--	--	--	--	--	--	--	--	--	--	--	--	--	--	--	--	--	--	--	--	--	--	--	--	--	--	--	--	--	--	--	--	--	--	--	--	--	--	--	--	--	--	--	--	--	--	--	--	--	--	--	--	--	--	--	--	--	--	--	--	--	--	--	--	--	--	--	--	--	--	--	--	--	--	--	--	--	--	--	--	--	--	--	--	--	--	--	--	--	--	--	--	--	--	--	--	--	--	--	--	--	--	--	--	--	--	--	--	--	--	--	--	--	--	--	--	--	--	--	--	--	--	--	--	--	--	--	--	--	--	--	--	--	--	--	--	--	--	--	--	--	--	--	--	--	--	--	--	--	--	--	--	--	--	--	--	--	--	--	--	--	--	--	--	--	--	--	--	--	--	--	--	--	--	--	--	--	--	--	--	--	--	--	--	--	--	--	--	--	--	--	--	--	--	--	--	--	--	--	--	--	--	--	--	--	--	--	--	--	--	--	--	--	--	--	--	--	--	--	--	--	--	--	--	--	--	--	--	--	--	--	--	--	--	--	--	--	--	--	--	--	--	--	--	--	--	--	--	--	--	--	--	--	--	--	--	--	--	--	--	--	--	--	--	--	--	--	--	--	--	--	--	--	--	--	--	--	--	--	--	--	--	--	--	--	--	--	--	--	--	--	--	--	--	--	--	--	--	--	--	--	--	--	--	--	--	--	--	--	--	--	--	--	--	--	--	--	--	--	--	--	--	--	--	--	--	--	--	--	--	--	--	--	--	--	--	--	--	--	--	--	--	--	--	--	--	--	--	--	--	--	--	--	--	--	--	--	--	--	--	--	--	--	--	--	--	--	--	--	--	--	--	--	--	--	--	--	--	--	--	--	--	--	--	--	--	--	--	--	--	--	--	--	--	--	--	--	--	--	--	--	--	--	--	--	--	--	--	--	--	--	--	--	--	--	--	--	--	--	--	--	--	--	--	--	--	--	--	--	--	--	--	--	--	--	--	--	--	--	--	--	--	--	--	--	--	--	--	--	--	--	--	--	--	--	--	--	--	--	--	--	--	--	--	--	--	--	--	--	--	--	--	--	--	--	--	--	--	--	--	--	--	--	--	--	--	--	--	--	--	--	--	--	--	--	--	--	--	--	--	--	--	--	--	--	--	--	--	--	--	--	--	--	--	--	--	--	--	--	--	--	--	--	--	--	--	--	--	--	--	--	--	--	--	--	--	--	--	--	--	--	--	--	--	--	--	--	--	--	--	--	--	--	--	--	--	--	--	--	--	--	--	--	--	--	--	--	--	--	--	--	--	--	--	--	--	--	--	--	--	--	--	--	--	--	--	--	--	--	--	--	--	--	--	--	--	--	--	--	--	--	--	--	--	--	--	--	--	--	--	--	--	--	--	--	--	--	--	--	--	--	--	--	--	--	--	--	--	--	--	--	--	--	--	--	--	--	--	--	--	--	--	--	--	--	--	--	--	--	--	--	--	--	--	--	--	--	--	--	--	--	--	--	--	--	--	--	--	--	--	--	--	--	--	--	--	--	--	--	--	--	--	--	--	--	--	--	--	--	--	--	--	--	--	--	--	--	--	--	--	--	--	--	--	--	--	--	--	--	--	--	--	--	--	--	--	--	--	--	--	--	--	--	--	--	--	--	--	--	--	--	--	--	--	--	--	--	--	--	--	--	--	--	--	--	--	--	--	--	--	--	--	--	--	--	--	--	--	--	--	--	--	--	--	--	--	--	--	--	--	--	--	--	--	--	--	--	--	--	--	--	--	--	--	--

RAINFALL 1991

Number	Station	Co no	Grid reference	Av 1941- 1970 m mm	Rainfall in millimetres													Highest daily fall		
					Jan	Feb	Mar	Apr	May	Jun	Jul	Aug	Sep	Oct	Nov	Dec	Year	mm	date	
<i>Black (Tame)</i>																				
097900	Little Hay	115	SK123030	91	726	68	29	46	71	11	(59)	84	23	(74)	40	58	22	585	(41	28Sep)
<i>Anker (Tame)</i>																				
098200	Hinckley, Bowling Green Rd	111	SP434941	122	675	78	37	38	(71)	12	(65)	103	18	79	48	43	19	611	39	30Jul
098202	Hinckley, Southfield Rd	111	SP431934	113		73	42	38	77	12	65	108	18	71	46	34	16	600		
098210	Hinckley S.Wks	111	SP420927	99	655	72	30	37	63	11	58	107	16	69	(45)	(44)	61	613		
098544	Hartshill New S.Wks	114	SP333955	75		70	(34)	41	68	11	(62)	(83)	(17)	72	45	39	16	558	32	30Jul
098549	Hartshill	114	SP328952	93	712	74	(35)	51	67	6	72	87	15	72	(53)	(41)	19	592		
<i>Sence (Anker)</i>																				
098814	Nailstone, Crown Farm	114	SK428076	151		57	(36)	39	78	12	69	61	24	70	43	42	24	555	(39	28Sep)
099063	Stoke Golding, St Martins Convent	111	SP409973	100		74	35	40	73	12	(68)	81	18	67	49	46	20	583	31	28Sep)
<i>Tame (Trent)</i>																				
099712	Tamworth, Coton Lane W.Recl.Wks	115	SK193057	61		61	(31)	(33)	68	12	57	101	19	(55)	39	52	26	554	(37	30Jul)
099829	Elford, Webb's Farm	115	SK192104	67		(57)	(34)	43	68	9	49	93	(20)	39	(37)	(49)	24	522		
<i>Mease (Trent)</i>																				
100202	Norton-juxta-Twycross	111	SK318066	127		59	32	42	61	9	61	73	22	68	39	46	20	532	31	28Sep
100306	Ashby-de-la-Zouch, Ingleshill Nursery	111	SK347175	152		49	37	35	62	12	58	78	--	--	--	--	--	---	28	29Apr
100449	Overseal S.Wks	113	SK291149	88		(52)	28	36	58	7	56	100	23	55	38	48	23	524	27	29Apr
100498	Chilcote P.Sta.	111	SK284104	73	631	51	(26)	35	58	6	59	82	21	51	39	48	21	497		
<i>Trent</i>																				
100748	Barton Under Needwood	115	SK199183	50		49	(25)	38	58	(8)	51	97	20	34	(43)	(44)	33	500	(27	29Apr)
100788	Coton-in-the-Elms	113	SK243155	85		--	--	--	62	10	53	109	22	46	44	48	30	---		
101049	Outwoods	115	SK229241	94	666	(48)	(37)	43	59	8	65	68	18	41	46	65	45	543		
101089	Winshill P.Sta.	115	SK264229	94	650	47	33	40	57	7	60	61	25	57	47	53	35	522		
101151	Claymills W.Recl.Wks	115	SK265259	43		53	(35)	41	(58)	6	70	41	(19)	(37)	36	45	42	483		
<i>Dove (Trent)</i>																				
<i>Hamps (Manifold)</i>																				
101838	Onecote, Loxley Park Farm	115	SK045554	290		72	51	(73)	72	10	108	68	27	46	(82)	(102)	126	837		
<i>Manifold (Dove)</i>																				
102035	Upper Castern	113	SK123526	259		83	52	65	(69)	7	91	74	20	46	80	(90)	116	793	(55	21Dec)
<i>Dove (Trent)</i>																				
<i>Henmore (Dove)</i>																				
102520	Ashbourne	113	SK186458	175		65	(42)	64	66	7	61	70	17	(43)	59	87	--	---	28	29Apr
<i>Churnet (Dove)</i>																				
102848	Tittesworth W.Wks	115	SJ994585	183	1015	65	(44)	56	(63)	11	100	66	41	39	79	99	114	777	52	21Dec
103043	Wall Grange P.Sta.	115	SJ966536	139	896	(64)	(45)	57	63	10	97	(67)	29	32	75	89	105	733	48	21Dec
103047	Cellarhead	115	SJ944492	228		67	(43)	57	68	10	103	70	22	(36)	67	82	(102)	727	51	21Dec
<i>Tean (Dove)</i>																				
104024	Uttoxeter S.Wks	115	SK094345	78		61	31	49	59	7	67	63	25	31	(47)	(75)	74	589	(34	21Dec)
<i>Dove (Trent)</i>																				
104335	Marchington	115	SK136307	76		64	34	49	62	10	89	72	23	35	(42)	(68)	62	610	30	29Apr
105088	Stretton	113	SK252264	55		(52)	36	41	58	6	74	52	17	47	(38)	(53)	46	520	26	29Apr
<i>Trent</i>																				
105428	Repton	113	SK302267	70	658	53	34	40	49	8	65	51	19	47	39	51	42	498	(30	28Sep)
105608	Derby, Brayfield Rd	113	SK335338	69	653	53	38	40	55	8	101	62	14	48	44	(51)	(41)	555		
105715	Stanton-by-Bridge W.Wks	113	SK374271	44		56	33	37	58	10	57	64	22	41	(42)	(50)	35	505	27	28Sep
105837	Staunton Harold Resr	113	SK384239	85	636	52	(33)	31	60	8	46	60	23	45	(39)	(50)	32	479	31	28Sep
106070	Shardlow Hall	113	SK438304	34		54	33	(36)	54	7	56	63	24	41	(39)	(49)	38	494	(26	28Sep)
<i>Derwent (Trent)</i>																				
106138	Slippery Stones	113	SK168954	290		93	72	113	66	24	126	75	(52)	51	114	181	224	1191	66	21Dec
106295	Derwent Dam	113	SK175899	249	1275	(100)	69	78	80	15	105	70	32	51	(98)	(147)	178	1023		
<i>Ashop (Derwent)</i>																				
106381	Featherbed Top	113	SK089928	507	1515	95	133	117	56	26	142	107	76	67	119	176	210	1324	67	21Dec
106430	Wood Cottage	113	SK128896	310		105	82	79	85	16	124	80	53	72	(125)	(176)	199	1196		
<i>Derwent (Trent)</i>																				
106584	Yorkshire Bridge	113	SK198853	168	1037	80	63	71	87	14	80	64	31	45	(81)	(112)	179	907	(64	21Dec)
<i>Noe (Derwent)</i>																				
106686	Edale Mill	113	SK135854	221	1241	88	57	72	98	14	118	69	54	49	(97)	(142)	182	1040	69	21Dec
106852	Hope Cement Wks	113	SK169822	177	1032	89	59	66	79	9	89	59	31	46	(89)	(121)	170	907	69	21Dec
<i>Derwent (Trent)</i>																				
106963	Abney	113	SK199799	290		--	--	--	--	--	88	58	23	51	(83)	(114)	149	---		
<i>Burbage (Derwent)</i>																				
107028	Upper Burbage No.2	109	SK265829	411	983	79	68	87	64	17	87	68	27	28	114	115	148	902		
107047	Parsons House	109	SK273807	379		67	60	78	62	17	83	64	17	26	109	96	119	798		
<i>Derwent (Trent)</i>																				
107124	Middleton Moor	113	SK205753	306		90	66	66	61	11	100	74	14	48	(98)	(108)	129	865	51	21Dec
107268	Barbrook Resr	113	SK281770	323	940	80	53	55	67	14	62	54	16	(41)	(84)	(94)	113	733		
107317	Eastmoor, The Paddock	113	SK308714	290		72	49	64	60	12	56	52	16	40	73	86	66	646	32	21Dec
107389	Chatsworth Gardens	113	SK262701	133	842	85	55	50	73	9	59	68	8	36	(71)	(87)	86	687		
<i>Wye (Derwent)</i>																				
107494	Buxton	113	SK058734	307	1284	94	72	77	80	15	105	70	50	44	111	134	144	996	51	21Dec
107545	Stanley Moor	113	SK051715	351		80	71	78	87	16	(120)	90	98	51	(112)	(116)	132	1051	54	21Dec
107821	Peak Forest, Conies Farm	113	SK118800	329		91	75	68	83	14	134	59	41	47	(92)	(130)	141	975		
<i>Monks Dale (Wye)</i>																				
107875	Hargatewall	113	SK117752	347	1186	94	(67)	77	87	12	107	80	43	43	(93)	(131)	(150)	984	49	21Dec

RAINFALL 1991

Number	Station	Co no	Grid reference	Av Alti- tude 1941- 1970 m mm	Rainfall in millimetres													Highest daily fall	
					Jan	Feb	Mar	Apr	May	Jun	Jul	Aug	Sep	Oct	Nov	Dec	Year	mm	date
	<i>Wye (Derwent)</i>																		
108248	Monyash	113	SK151665	270	90	64	75	78	7	85	62	23	44	(86)	(113)	148	875	63	21Dec
	<i>Derwent (Trent)</i>																		
108956	Whatstandwell W.Wks	113	SK326554	75 859	81	52	52	76	8	(89)	70	7	36	(63)	(88)	73	695	26	24Jul
	<i>Amber (Derwent)</i>																		
109084	Ashover	113	SK349629	178	90	57	55	65	10	77	60	13	42	60	87	68	684	23	28Sep
109141	Ogston Resr	113	SK380598	102 762	80	(55)	55	61	11	79	60	9	39	(53)	(73)	64	639	20	29Apr
109225	Newton	113	SK445596	171	69	51	44	56	11	61	48	12	48	48	67	52	567		
	<i>Derwent (Trent)</i>																		
109641	Belper Meadows P.Sta.	113	SK340477	69 805	70	(41)	56	65	9	63	83	20	40	51	69	71	638	33	24Jul
	<i>Ecclesbourne (Derwent)</i>																		
109722	Middleton Top	113	SK276552	303	77	56	66	73	9	95	67	16	51	(65)	(90)	93	758	34	21Dec
	<i>Derwent (Trent)</i>																		
110110	Morley	113	SK384401	105	--	--	--	56	12	(74)	62	10	39	(44)	(51)	52	---		
110518	Derby, Spondon W.Recl.Wks	113	SK389350	41 624	53	(34)	39	50	7	70	76	17	45	(40)	(56)	44	531	(28	28Sep)
	<i>Soar (Trent)</i>																		
110779	Frolesworth, The Brambles	111	SP508903	113	72	34	37	72	13	72	98	15	70	43	(37)	17	580	36	2Jul
	<i>Sence (Soar)</i>																		
111523	Houghton-on-the-Hill	111	SK688035	165	68	43	36	74	12	96	83	18	92	(39)	(55)	26	642	50	28Sep
111739	Wistow Hall	111	SP641957	94 649	74	37	34	60	13	71	46	16	67	(40)	(49)	23	530	34	28Sep
111847	Shearsby	111	SP626912	129	71	36	(37)	66	14	--	--	--	--	--	--	--	---		
111947	Wigston S.Wks	111	SP593967	78 651	68	(30)	30	57	13	66	51	15	61	(34)	(42)	20	487	(33	28Sep)
	<i>Soar (Trent)</i>																		
112166	Leicester, Saffron Lane	111	SK584021	59	66	37	33	66	(15)	76	57	(16)	73	(40)	(41)	25	545	(41	28Sep)
112336	Stoughton	111	SK632021	100	67	40	33	62	14	89	61	16	77	41	46	25	571	46	28Sep
112395	Leicester Water Centre	111	SK561070	100	71	33	39	63	11	67	50	19	(65)	(41)	(46)	30	535		
112545	Wanlip W.Recl.Wks	111	SK597114	52	62	34	33	50	8	61	60	29	(57)	(32)	(43)	26	495	(38	28Sep)
	<i>Wreake (Soar)</i>																		
112704	Leesthorpe	111	SK797136	125	72	43	30	46	10	85	64	21	(81)	(36)	(37)	32	557	43	28Sep
113259	Waltham-on-the-Wolds	111	SK804251	174 660	54	50	30	47	14	56	30	21	92	32	43	33	502		
113774	Brooksby Hall	111	SK679154	70	60	(34)	28	49	11	63	80	23	65	29	46	(23)	511	47	28Sep
114060	Lewesby, The Cedars	111	SK724076	130	72	40	29	56	13	79	56	(21)	86	(36)	(56)	(30)	574	54	28Sep
114205	Barkby Hall	111	SK637098	69 625	69	36	34	(53)	12	68	48	23	62	37	(46)	27	515		
	<i>Rothley (Soar)</i>																		
114337	Thornton Resr	111	SK473072	112 694	62	40	42	72	17	81	63	35	75	(47)	(48)	26	608	40	28Sep
	<i>Soar (Trent)</i>																		
114807	Ulverscroft	111	SK498117	195 732	65	44	42	72	16	87	53	25	72	(51)	(55)	37	619	48	28Sep
114830	Newtown Linford	111	SK530095	119 675	63	42	41	71	13	74	47	38	70	(46)	(51)	34	590	41	28Sep
114895	Swithland Resr	111	SK555148	52 713	63	39	37	60	11	71	(66)	31	(59)	(42)	(54)	30	563		
115083	Burton-on-the-Wolds	111	SK608215	79	51	36	33	49	10	58	68	26	58	(27)	(49)	22	487	40	28Sep
115174	Nanpantan Resr	111	SK508171	82 702	67	35	43	66	16	72	81	23	50	(43)	(51)	32	579	31	28Sep
	<i>Woodbrook (Soar)</i>																		
115231	Loughborough	111	SK514177	67	73	45	47	69	17	81	87	25	(57)	47	(54)	33	635		
115244	Loughborough S.Wks	111	SK530209	41 665	58	30	35	58	11	(64)	53	14	50	(39)	(44)	(30)	486		
	<i>Black Brook (Soar)</i>																		
115306	Blackbrook Resr	111	SK458179	92 694	61	43	36	66	14	(65)	68	30	51	(45)	(54)	34	567	31	28Sep
	<i>Kingston (Soar)</i>																		
115831	East Leake Hills	110	SK567279	91 571	41	41	30	39	10	57	61	21	43	35	35	29	442		
115902	Sutton Bonington	110	SK507259	48 611	48	27	37	56	11	61	54	19	47	(35)	(48)	29	472	34	28Sep
	<i>Erewash (Trent)</i>																		
116094	Kirkby S.Wks	110	SK484549	108	60	42	(40)	64	9	(65)	(35)	9	60	43	62	40	529	(36	28Sep)
116429	Newthorpe S.Wks	110	SK477449	58	(79)	(40)	41	55	11	64	50	9	44	42	49	(36)	520	(30	28Sep)
116527	Ilkeston S.Wks	113	SK483393	41 631	57	32	42	52	11	64	58	18	(45)	(42)	(49)	46	516	(29	28Sep)
	<i>Leen (Trent)</i>																		
117626	Nottingham, Weather Centre (SAMOS)	110	SK503456	117 716	65	45	43	52	11	63	53	10	51	45	(47)	42	527	36	28Sep
	<i>Trent</i>																		
117848	Sneinton P.Sta.	110	SK593393	25 615	50	31	30	41	8	46	40	12	(47)	(39)	(52)	37	433	(26	28Sep)
117867	Holme Sluice No.2	110	SK613393	23 591	45	36	31	42	10	(45)	41	11	64	(40)	(45)	(31)	441	36	28Sep
117925	Keyworth	110	SK621316	69	50	43	33	44	9	59	54	15	59	(37)	(37)	35	475	42	28Sep
	<i>Greet (Trent)</i>																		
118920	Southwell	110	SK696524	70	60	46	30	43	13	59	(25)	9	60	(38)	(54)	27	464	(32	28Sep)
	<i>Devon (Trent)</i>																		
119386	Woolthorpe Grange	107	SK838351	57 574	55	42	24	47	12	66	32	21	72	(32)	(38)	22	463	45	28Sep
119422	Cox's Walk Farm	107	SK837384	49	48	46	24	43	13	69	30	21	65	(29)	(34)	22	444	39	28Sep
	<i>Smite (Devon)</i>																		
119838	Hose	111	SK746287	61	55	44	29	43	14	62	38	28	72	(29)	(34)	27	475	49	28Sep
119943	Cropwell Bishop	110	SK681356	35	47	47	30	41	13	61	35	16	64	(35)	(41)	33	463	40	28Sep
120067	Barkstone, Wilders Farm	111	SK781349	58	54	37	26	44	12	(63)	41	25	77	(32)	(42)	27	480	48	28Sep
120262	Fiawborough Hall	110	SK782429	30	40	39	23	33	12	56	22	21	56	(22)	(31)	(18)	373	35	28Sep
	<i>Devon (Trent)</i>																		
120439	Aslockton S.Wks	110	SK726405	20	42	(42)	24	40	11	(46)	44	16	60	(31)	(35)	27	418	(35	28Sep)
120611	Balderton	110	SK823516	17 549	47	44	22	36	14	54	25	13	60	(29)	(36)	16	396	30	28Sep
120691	Newark, Riverside Rd	110	SK788523	17	52	45	26	42	14	59	23	13	58	(36)	(42)	19	429	28	28Sep
	<i>Trent</i>																		
122024	Rampton Hosp.	110	SK770773	26	45	(40)	23	40	11	43	30	3	72	(37)	(50)	23	417	31	26Sep
122084	Torksey P.Sta.	107	SK836780	5 578	53	43	23	(36)	13	54	21	7	65	(36)	(45)	25	421	24	26Sep
122165	Brampton, Manor Farm	107	SK847795	5	54	47	23	(41)	13	59	19	8	63	35	43	23	428	23	27Feb

RAINFALL 1991

Number	Station	Co no	Grid reference	Av Altitude 1970 m	1941- 1970 mm	Rainfall in millimetres														Highest daily fall	
						Jan	Feb	Mar	Apr	May	Jun	Jul	Aug	Sep	Oct	Nov	Dec	Year	mm	date	
Idle (Trent)																					
122707	Sutton-in-Ashfield S.Wks	110	SK510595	139	715	72	39	43	60	11	65	47	12	46	(46)	57	46	544			
122775	Mansfield S.Wks	110	SK548621	85		69	35	36	60	11	(56)	38	6	47	47	49	36	490	28	29Apr	
Rainworth (Idle)																					
123028	Rainworth, Spring Hill S.Wks	110	SK597592	90		(61)	(38)	(34)	(48)	16	63	31	6	69	44	47	31	488			
Idle (Trent)																					
123261	Boughton P.Sta.	110	SK668692	43	626	57	39	(30)	49	19	54	27	6	55	45	(43)	23	447			
Meden (Idle)																					
123618	Shirebrook S.Wks	110	SK534674	78		61	38	36	53	14	45	28	6	49	40	50	27	447	(26	28Sep)	
123712	Warsop	110	SK591699	46	613	57	40	32	50	16	61	23	6	51	43	46	24	449	26	28Sep	
Poulter (Meden)																					
123963	Clowne S.Wks	113	SK503755	115		68	37	36	49	15	50	40	7	51	41	49	38	481	(27	28Sep)	
124227	Clumber Park	110	SK623750	47		50	34	25	42	16	(45)	21	5	50	(38)	(42)	(26)	394	24	28Sep	
Idle (Trent)																					
124559	Clarbrough	110	SK733832	21		46	45	25	50	12	49	23	4	53	33	40	28	408	21	28Sep	
124691	Wiseton	110	SK711893	6	575	40	41	28	48	12	59	22	5	60	(30)	(31)	30	406	30	28Sep	
Ryton (Idle)																					
124936	Hardwick Grange	109	SK486863	107		51	48	(43)	48	14	69	74	6	46	(37)	(51)	34	521	29	28Sep	
125215	Manton W.Recl.Wks	110	SK609792	27		(52)	44	28	47	17	60	19	4	63	(31)	(45)	23	433	(33	28Sep)	
Old Coates (Ryton)																					
125416	Abbey Lathe S.Wks	109	SK538903	66		(57)	50	46	48	18	58	(48)	7	66	(35)	(49)	36	518	(36	28Sep)	
125581	Carlton-in-Lindrick	110	SK569838	30	625	56	44	35	43	18	54	31	6	56	(33)	(46)	27	449	30	28Sep	
Idle (Trent)																					
125842	Finningley	109	SK659989	10		41	42	27	36	9	55	46	4	56	(29)	(27)	22	394	34	28Sep	
Trent																					
126521	Owston Ferry	106	SE805019	11		37	46	26	39	11	43	23	12	63	(26)	(28)	21	375	31	28Sep	
Eau (Trent)																					
126701	Willoughton Manor	107	SK935932	46		42	57	28	40	12	53	23	4	61	(37)	(52)	30	439	24	26Sep	
126787	Laughton	107	SK864982	23		35	57	26	35	14	51	31	9	68	35	36	31	428			
Trent																					
Torne (Trent)																					
127979	Candy Farm P.Sta.	106	SE698031	1		41	38	(29)	39	11	60	45	6	40	32	23	15	379	22	24Jul	
128787	Crowle, Dirtness P.Sta.	106	SE749098	3	568	39	47	30	36	12	33	30	7	53	32	25	22	366	25	28Sep	
128856	Keadby P.Sta.	106	SE835112	6	611	36	48	34	36	11	34	29	8	52	(28)	(34)	24	374	25	28Sep	

N.R.A. ANGLIAN REGION

HYDROMETRIC AREA 0290

Coastal																			
130123	West Halton, Glebe Farm	106	SE904206	18		41	91	29	38	13	34	36	11	47	(32)	(33)	27	432	
Ancholme																			
130426	North Willingham	107	TF148895	46		49	49	39	36	9	49	17	10	77	33	(49)	31	448	33 28Sep
130884	Normanby-le-Wold	107	TF115968	151		37	48	29	30	10	69	22	17	61	(39)	53	40	455	
131009	Snitterby	107	SK990949	8		40	49	23	31	11	62	21	5	(56)	(32)	(46)	33	409	23 27Feb
131231	South Kelsey	107	TF042985	15		43	67	30	25	14	64	18	11	54	(34)	(50)	41	451	24 27Feb
131736	Scawby Hall	106	SE968057	24	640	39	66	37	40	17	44	30	14	58	(36)	(53)	33	467	28 27Feb
132210	High Risby	106	SE920147	66		38	60	42	41	15	34	32	9	52	(34)	(38)	31	426	
132388	Ferriby Sluice	106	SE975209	5	590	41	69	33	35	11	(26)	24	10	46	31	35	29	390	27 27Feb
Coastal																			
132560	Beaumontcote Farm	106	TA031177	46		49	75	38	36	11	38	20	12	51	33	(52)	34	449	(29 27Feb)
132727	Goxhill, Mill Lane	106	TA103221	6		44	67	32	35	10	42	25	16	57	(31)	(42)	31	432	25 27Feb
Skitter (Coastal)																			
132917	Brocklesby Park	107	TA140113	34	629	43	58	37	35	10	46	15	12	52	(36)	(50)	46	440	25 28Sep
132954	Somerby Top	107	TA074072	79		38	(63)	40	31	11	40	29	9	88	(32)	(57)	39	477	45 26Sep
133220	Thornton Hall	106	TA095181	21		42	63	34	37	11	33	29	14	38	(31)	(53)	32	417	25 27Feb
Coastal																			
133654	Riby	107	TA191082	21		46	48	32	37	10	52	28	4	54	(34)	(45)	38	428	(27 28Sep)
Freshney (Coastal)																			
134069	Little Coates P.Sta. No.2	106	TA252086	4	622	55	47	35	24	10	45	46	8	45	(34)	(49)	39	437	38 24Jul
Coastal																			
134232	Cleethorpes, Haverstoe Park	106	TA306077	7		48	42	30	24	10	59	(54)	8	48	29	37	39	428	36 24Jul
Waithe																			
134618	Beelsby	106	TA207016	64	687	54	52	40	33	11	(61)	27	(8)	57	(40)	(54)	44	481	(28 28Sep)
Coastal																			
135028	Marshchapel	107	TF354997	3		41	46	31	27	12	55	39	4	54	(29)	(38)	34	410	(29 28Sep)
Lud (Coastal)																			
135116	Cadwell	107	TF283814	131		37	56	(35)	49	10	58	23	6	87	(35)	(66)	32	494	(58 28Sep)
135420	Conisholme	107	TF401955	2		(37)	51	32	29	11	43	32	6	64	(38)	(47)	31	421	(38 28Sep)
Great Eau																			
135886	Driby P.Sta.	107	TF387745	41	721	57	39	37	41	15	59	33	7	76	29	52	(34)	479	45 28Sep
136076	Haugham	107	TF338814	90		--	--	--	--	14	53	20	5	91	(32)	(54)	37	---	44 28Sep
136458	Louth, Stewton Pastures	107	TF339866	31		46	53	32	40	13	46	21	5	75	(29)	(47)	33	440	40 28Sep
136564	Manby	107	TF396870	13		41	45	32	39	4	38	17	7	69	(31)	(43)	36	402	(36 28Sep)
Coastal																			
136870	Alford, Well	107	TF445739	25		52	43	33	36	12	49	38	7	78	(27)	(37)	36	448	41 28Sep
137246	Anderby	107	TF515755	3		52	(38)	30	32	10	(48)	35	7	52	(25)	(33)	28	390	
Willoughby High (Coastal)																			
137590	Chapel St Leonards P.Sta.	107	TF559729	3	627	54	37	(29)	37	(10)	(56)	44	12	70	(27)	(40)	(32)	448	

RAINFALL 1991

Number	Station	Co no	Grid reference	Av Altitude 1941-1970 m mm	Rainfall in millimetres												Highest daily fall						
					Jan	Feb	Mar	Apr	May	Jun	Jul	Aug	Sep	Oct	Nov	Dec	Year	mm	date				
HYDROMETRIC AREA 0300																							
<i>Coastal</i>																							
137661	Skegness	107	TF569631	5 596	50	(33)	31	33	9	45	17	12	64	(22)	35	29	360	42	28Sep				
137675	Gibraltar Point	107	TF555579	3	51	36	32	29	10	48	29	15	79	(18)	(39)	32	418	50	28Sep				
<i>Steeping</i>																							
137710	Tetford	107	TF329748	59 741	52	43	30	36	13	65	27	6	84	(29)	(57)	(37)	479	63	28Sep				
138156	Great Steeping	107	TF439643	7	51	41	35	35	13	58	21	10	97	(23)	(36)	36	456	63	28Sep				
<i>Witham</i>																							
138834	Cottesmore	111	SK909154	138 663	71	42	29	53	11	65	45	15	106	(28)	(37)	(26)	528	(54)	28Sep				
139491	Caythorpe	107	SK958482	93	40	50	24	46	(16)	(70)	17	9	83	(25)	(30)	20	430	45	28Sep				
140277	Aubourn Hall	107	SK927628	8	44	53	24	36	(11)	44	14	9	64	(31)	(46)	19	395	33	28Sep				
<i>Brant (Witham)</i>																							
140515	Brant Broughton	107	SK917546	11 596	45	49	25	40	12	53	21	11	63	(24)	(28)	(20)	391						
<i>Till (Witham)</i>																							
141096	Corringham	107	SK865902	18	38	50	25	42	(11)	65	26	5	78	(33)	(41)	26	440	33	28Sep				
141443	Coates Hall	107	SK909831	9	44	(42)	(24)	36	9	(59)	29	(7)	71	31	47	27	426						
<i>Witham</i>																							
141933	Lincoln (Canwick)	107	SK999705	7	43	(51)	25	33	10	51	27	10	102	(30)	(55)	24	461	51	26Sep				
142001	Waddington	107	SK988653	68 598	38	63	27	37	11	43	14	13	73	(29)	(43)	23	414	41	28Sep				
<i>Barlings Eau (Witham)</i>																							
142319	Hackthorn Hall	107	SK992825	32 648	47	51	28	35	12	59	24	10	68	(38)	(53)	30	455	24	26Sep				
142352	Welton P.Sta.	107	TF015814	14	46	46	27	35	(13)	56	21	24	71	40	52	27	458	28	26Sep				
142497	Reasby Hall	107	TF067796	16	41	50	27	32	12	53	17	11	76	31	(43)	27	420	30	26Sep				
142501	Scampton	107	SK966791	58 619	51	48	(26)	33	11	60	24	8	63	(39)	(54)	24	441	24	27Feb				
142694	Holton	107	TF116816	29 607	43	37	35	23	(10)	53	23	11	55	(29)	(38)	29	386	19	28Sep				
142766	Riseholme	107	SK985756	38 634	43	53	25	38	11	54	(23)	9	78	(44)	(52)	26	456	29	28Sep				
143058	Reepham, Station Rd	107	TF039738	15	46	54	30	34	(11)	75	28	14	73	(33)	(49)	(27)	474	27	26Sep				
143285	Stainfield	107	TF113736	6	41	40	29	30	12	66	25	8	89	(29)	(43)	27	439	37	27Sep				
143547	Bardney	107	TF113690	5 595	(37)	35	29	28	11	59	25	9	43	22	25	24	347	20	26Sep				
<i>Witham</i>																							
143760	Wanham Bridge	107	TF058622	15	46	42	26	32	(10)	39	18	13	54	(27)	(40)	24	371	(28)	28Sep				
143782	Potterhanworth, Station Road	107	TF052862	20	41	47	24	35	12	50	23	10	58	(28)	(43)	28	399	25	28Sep				
144141	Baumber	107	TF222740	64 653	34	48	30	44	(12)	73	31	6	64	(26)	(53)	28	449	34	28Sep				
144853	Navenby, Crop Factory	107	TF030578	38	45	50	27	37	10	43	19	17	64	25	31	25	393	(39)	28Sep				
<i>Bain (Witham)</i>																							
145499	Donington-on-Bain	107	TF235827	70	40	51	36	40	12	(55)	18	6	72	(36)	(44)	38	448	43	28Sep				
146127	Coningsby	107	TF224568	6 574	43	36	34	36	11	48	34	9	100	(19)	(46)	28	444	51	28Sep				
<i>Slea (Witham)</i>																							
146217	Barkston Heath	107	SK965405	101	(47)	52	22	50	(14)	(73)	21	12	83	(26)	(33)	23	456	61	28Sep				
146451	Cranwell	107	TF004493	62 590	43	46	25	39	9	62	18	7	72	(22)	(33)	(22)	398	(50)	28Sep				
<i>Witham</i>																							
146893	Boston, Robin Hoods Walk	107	TF323450	3	48	36	28	42	13	60	28	10	83	(20)	(41)	28	437	59	28Sep				
<i>South Forty Foot (Witham)</i>																							
147104	Pinchbeck, Black Hole Drove P.Sta.	107	TF168251	3	54	(34)	28	35	(15)	72	34	15	60	(23)	(38)	25	433	40	28Sep				
147493	Pointon Fen	107	TF125315	12	49	38	25	37	11	66	21	3	64	(19)	(32)	29	394	46	28Sep				
147674	Walcot, Lodge Farm	107	TF051351	53	52	39	26	40	10	74	16	14	93	(23)	(40)	24	451						
148248	Culverthorpe	107	TF025403	58 654	50	51	30	47	(12)	62	26	27	95	(24)	(40)	26	490	64	28Sep				
148676	Heckington	107	TF145443	8 600	52	41	30	43	11	49	22	8	72	(20)	(34)	26	408	53	28Sep				
148771	Amber Hill	107	TF207488	2	46	36	30	36	(11)	53	26	10	85	(20)	(31)	25	409	52	28Sep				
148934	Kirton	107	TF299395	4	50	(41)	30	43	15	57	28	12	65	(23)	(34)	26	424	42	28Sep				
149039	Wyberton, Tytton Lane West	107	TF313417	3	52	44	31	41	--	--	--	--	--	--	--	--	---	18	29Apr				
149043	Boston, Cooks Lock	107	TF313432	3 583	48	(38)	27	41	14	56	39	11	76	(20)	(37)	30	437	49	28Sep				
149052	Skirbeck, Black Sluice	107	TF326428	6 610	51	35	31	42	14	61	42	11	69	(20)	(41)	26	443	43	28Sep				
<i>Witham</i>																							
149439	Hakerley Bridge Farm	107	TF321529	3 550	49	32	32	37	(12)	60	23	9	139	18	(44)	27	482	59	28Sep				
149636	Tumby Woodside	107	TF283572	3	43	31	31	31	12	55	28	8	111	(18)	(44)	27	439	58	28Sep				
149730	Wildmore	107	TF252529	4	50	30	26	(34)	(11)	50	--	--	--	--	--	--	---	15	29Apr				
149809	Glipsey Bridge	107	TF289490	3	46	33	29	39	(13)	63	24	9	99	(18)	(52)	28	453	52	28Sep				
<i>Hobhole (Witham)</i>																							
150032	Eastville	107	TF404603	1 592	51	35	35	33	12	(60)	19	10	82	(21)	(39)	35	432	56	28Sep				
150163	Lade Bank Bridge	107	TF378545	4 586	48	36	35	33	(13)	64	32	10	102	(18)	(42)	29	462	63	28Sep				
150252	Leake, Fold Hill	107	TF406518	2	48	37	32	38	(14)	64	17	11	86	(20)	(42)	32	441	57	28Sep				
150411	Leverton, Highgate	107	TF411476	3	49	32	31	37	13	(74)	22	14	91	(19)	(36)	28	446	(65)	28Sep				
150601	Hobhole P.Sta.	107	TF365399	6 597	54	(33)	32	35	13	54	26	15	57	(20)	(41)	27	407	32	28Sep				
HYDROMETRIC AREA 0310																							
<i>Welland</i>																							
151238	Market Harborough, Burnmill Rd	111	SP732878	96 642	63	50	31	57	12	79	57	25	65	(48)	(56)	22	565	26	29Apr				
151420	Laughton House	111	SP661892	165	66	39	34	61	12	85	62	23	78	(40)	(48)	20	568	30	28Sep				
151639	Tugby S.Wks	111	SK761006	155	60	37	28	68	--	--	--	--	--	--	--	--	---	26	29Apr				
151919	Hallaton, Croft Garden	111	SP792967	107	64	(37)	27	59	(11)	80	73	25	65	(36)	(56)	23	556	35	28Sep				
<i>Eye (Welland)</i>																							
152264	Tugby	111	SK769006	172	63	(43)	(32)	66	13	87	65	27	87	(39)	(59)	26	607	50	28Sep				
152419	Eye Brook Resr	111	SP85																				

RAINFALL 1991

Number	Station	Co no	Grid reference	Av Alt- tude 1970 m	1941- 1970 mm	Rainfall in millimetres																Highest daily fall	
						Jan	Feb	Mar	Apr	May	Jun	Jul	Aug	Sep	Oct	Nov	Dec	Year			mm	date	
Gwash (Welland)																							
153215	Braunston S.Tr.Wks	111	SK838065	110		74	45	34	59	(11)	73	31	23	99	35	(54)	27	565			59	28Sep	
153244	Gunthorpe Hall	111	SK868056	119	650	65	51	33	52	12	76	23	24	91	(32)	(53)	24	536			52	28Sep	
Welland																							
153803	West Deeping Manor	107	TF113087	10		52	37	28	44	(14)	86	31	19	69	(22)	(39)	17	458			(30)	28Sep	
153908	Ufford	125	TF094044	25		60	(39)	28	43	15	68	18	15	57	(22)	(43)	22	430			27	28Sep	
153972	Etton	125	TF142051	10		48	39	28	49	14	84	30	14	63	20	42	20	451			27	28Sep	
154031	Marholm	125	TF145020	21	588	47	37	28	44	14	68	16	12	56	20	46	(18)	407			28	28Sep	
154201	Langtoft School	107	TF121125	6		54	(34)	30	44	(16)	67	23	21	76	(22)	(45)	21	453			48	28Sep	
154720	Pode Hole No.3	107	TF214219	3	568	60	36	30	42	16	66	24	17	62	(21)	(43)	24	441			42	28Sep	
154781	Spalding S.Wks	107	TF262251	5		58	33	35	43	20	59	36	(15)	(71)	21	34	28	454			33	28Sep	
Glen (Welland)																							
154818	Old Somerby	107	SK964339	110		57	57	26	50	14	73	22	14	94	(29)	(42)	24	502			60	28Sep	
155011	Birkholme	107	SK969235	90		(64)	47	26	45	13	88	(34)	16	113	26	41	26	539			(69)	28Sep	
155025	Corby Glen S.Wks Logger	107	SK992246	67		59	(49)	25	50	14	92	32	18	101	26	41	27	534			68	28Sep	
155271	Castle Bytham	111	SK986175	76		59	52	29	46	(15)	67	62	22	90	(23)	(37)	23	525			53	28Sep	
Eden (Glen)																							
155492	Weiby	107	SK976382	101		52	56	26	52	15	68	19	13	96	(28)	(43)	22	490			66	28Sep	
155592	Ropsley S.Wks	107	TF001336	70		57	49	29	54	15	67	22	13	104	26	(48)	(24)	508			75	28Sep	
155962	Manthorpe S.Wks	107	TF067164	17		60	40	28	45	14	68	45	22	(69)	(20)	42	23	476					
156000	Carlby	107	TF049142	31		61	45	30	43	15	55	30	24	71	(21)	(42)	25	462			(45)	28Sep	
Glen (Welland)																							
156192	Bourne	107	TF140188	3		51	34	27	41	17	71	43	19	67	22	40	20	452			39	28Sep	
156194	Tongue End	107	TF151184	3	567	60	35	29	39	(16)	72	40	19	59	(24)	(45)	22	460			31	28Sep	
156280	Pinchbeck Marsh	107	TF262262	3	572	56	(29)	28	39	(17)	66	37	14	72	(15)	(39)	22	434			33	28Sep	
Welland																							
156709	Holbeach S.Wks	107	TF358258	3		(49)	(30)	33	40	14	(63)	25	25	53	24	41	27	424					
156836	Fosdyke, Majors Farm	107	TF345309	4	616	45	34	31	43	(15)	64	20	19	59	(22)	(38)	28	418			35	28Sep	
157045	Bingham Lodge Farm	107	TF392321	3	545	43	29	31	33	14	64	19	21	51	(25)	(38)	28	396			(29)	28Sep	
Coastal																							
HYDROMETRIC AREA 0320																							
Kislingbury (Nene)																							
158200	West Haddon, Grange Farm	112	SP622725	160		46	(25)	32	56	10	85	89	16	93	(41)	(50)	18	561			(37)	30Jul	
158521	Daventry, Borough Hill Resr	112	SP584619	183		(50)	(31)	44	74	10	112	102	10	90	(48)	(50)	22	643			38	26Sep	
Nene																							
158617	Flore, Bliss Lane	112	SP648601	82		57	32	37	67	8	86	89	7	85	(42)	(59)	(18)	587					
158704	Litchborough S.Wks	112	SP624551	113		70	29	41	71	11	(114)	91	9	78	(43)	(63)	22	642			34	29Apr	
158714	Litchborough, St Martins Church	112	SP633542	150		64	31	40	72	10	121	86	9	(75)	(41)	(62)	23	634			29	29Apr	
158858	Northampton, St Crispin Hosp.	112	SP712611	121	614	53	29	35	56	9	80	91	10	100	(33)	(59)	19	574			(46)	26Sep	
Brampton (Nene)																							
159426	Pitsford Resr	112	SP758687	101	609	53	46	35	53	11	79	91	9	80	33	(53)	25	568			48	30Jul	
160019	Althorp Park	112	SP682652	122	660	(53)	38	(36)	62	8	82	84	15	75	(48)	(54)	(21)	576					
160109	Moulton Park	112	SP765644	122		50	36	34	58	10	90	82	11	79	32	68	22	572			35	30Jul	
160110	Boughton Green Resr	112	SP760647	126		53	(35)	35	57	--	--	--	--	--	--	--	--	---			30	29Apr	
Nene																							
160210	Northampton, Cliftonville Rd	112	SP767602	72	616	53	32	35	(58)	8	74	97	11	88	31	(62)	19	568					
160279	Little Houghton	112	SP805598	79		57	37	35	60	8	76	89	9	74	(38)	(65)	16	564			34	30Jul	
160560	Bozeat	112	SP911590	80		55	47	36	58	12	91	83	13	67	(29)	(54)	16	561			43	30Jul	
160572	Bozeat S.Wks	112	SP902593	70		52	45	32	61	11	91	80	(12)	67	(30)	(52)	15	548					
160608	Castle Ashby No.2	112	SP863588	83		(55)	40	33	60	(9)	81	82	17	70	(36)	54	17	554			(33)	30Jul	
Ise (Nene)																							
The Slade (Ise)																							
161198	Rothwell S.Wks	112	SP826807	91		58	(45)	29	61	--	--	--	--	--	--	--	--	---			33	29Apr	
Ise (Nene)																							
161496	Orlinsbury	112	SP844715	118	624	51	43	35	60	(9)	90	63	13	57	31	72	20	544			(33)	18Nov	
161723	Wellingborough, College St	112	SP885678	52		52	50	34	51	9	77	(66)	8	56	31	(63)	17	514					
Nene																							
161845	Rushden P.Sta.	112	SP946675	46		56	44	31	53	--	--	--	--	--	--	--	--	---			28	29Apr	
162140	Raunds	112	SP991721	59	593	53	54	34	49	13	76	47	22	59	(24)	(59)	15	505			29	27Feb	
162269	Cranford	112	SP927770	69		53	51	28	53	10	71	43	23	54	(25)	(71)	17	499			27	29Apr	
162383	Islip S.Wks	112	SP991797	34		46	(55)	31	52	--	--	--	--	--	--	--	--	---			31	27Feb	
Harpers (Nene)																							
162865	Pilton, Lodge Cottage	112	TL014849	66		48	59	27	48	12	72	42	13	57	(22)	(65)	20	485			29	27Feb	
Nene																							
163095	Oundle S.Wks	112	TL038897	30		46	48	26	46	9	(71)	25	13	50	(21)	(64)	19	438					

RAINFALL 1991

Number	Station	Co no	Grid reference	Av 1941- 1970 tude m mm	Rainfall in millimetres													Highest daily fall		
					Jan	Feb	Mar	Apr	May	Jun	Jul	Aug	Sep	Oct	Nov	Dec	Year	mm	date	
HYDROMETRIC AREA 0330																				
<i>Coastal</i>																				
168169	Terrington St Clement	122	TF547188	2		45	33	35	44	11	83	18	22	49	25	44	30	439	25	28Sep
<i>Ouse</i>																				
168400	Hazelborough Woods	112	SP654427	140	689	64	34	44	70	10	95	(102)	(7)	77	48	66	(18)	635		
168912	Buckingham, Gawcott Fields	120	SP690330	107		69	32	45	65	8	109	104	12	54	40	63	20	621	38	30Jul
<i>Claydon (Twyford)</i>																				
169477	Granborough, Lathwells Farm	120	SP771247	107		62	37	36	60	(8)	104	101	18	60	33	67	(16)	602		
<i>Ouse</i>																				
169852	Foxcote P.Sta.	120	SP713358	93	669	62	38	42	66	(7)	117	95	9	69	41	(63)	18	627	33	29Apr 30Jul
<i>Ouzel (Ouse)</i>																				
171982	Battlesden P.Sta.	126	SP960281	109	660	52	(45)	30	59	11	92	90	13	78	31	59	15	575	33	29Apr
172101	Leighton Linslade S. Wks	126	SP914262	91		61	44	36	61	11	88	93	16	80	32	64	19	605	(32)	26Sep
172601	Woburn	126	SP964360	89	623	55	44	30	69	13	88	72	16	91	31	66	12	587	37	29Apr
<i>Ouse</i>																				
173816	Stagsden	126	SP981488	63		(48)	41	31	50	9	94	71	19	92	24	(43)	10	532	40	26Sep
174052	Bedford, Summerhouse Hill S.Wks	126	TL085496	30		46	46	20	52	12	72	70	21	93	13	62	13	520		
174062	Bedford (RAE)	126	TL049597	85	556	43	60	(31)	47	14	84	79	13	68	22	45	13	519	29	27Feb
<i>Elstow (Ouse)</i>																				
174556	Wilstead	126	TL074439	37		45	46	24	50	13	(74)	79	16	100	28	49	10	534	54	26Sep
174566	Cardington Met.Office	126	TL081463	29	537	39	39	22	44	11	68	73	21	(108)	25	49	9	508	59	26Sep
<i>Ivel (Ouse)</i>																				
174784	Baldock, Willian Rd P.Sta.	127	TL241325	82	594	57	39	22	(56)	(16)	67	64	34	77	18	57	(9)	516	(42)	26Sep
<i>Hiz (Ivel)</i>																				
175171	Hitchin W.Wks	127	TL185289	64	620	63	41	23	(63)	(15)	91	69	--	--	--	--	--	---		
175218	Hitchin S.Wks	127	TL189304	55		(59)	(38)	22	59	16	73	61	33	70	(21)	(61)	(12)	525		
175383	Lower Stondon	126	TL164350	55		49	42	20	(48)	14	73	60	36	72	20	(58)	11	503		
<i>Ivel (Ouse)</i>																				
175556	Cllifton S.Wks	126	TL177403	34	539	43	34	22	--	--	--	--	--	--	--	--	--	---	20	27Feb
<i>Old Canal (Ivel)</i>																				
175652	Chalton S.Wks	126	TL030270	101		47	(46)	23	64	13	92	76	20	69	31	(64)	14	559		
175915	Silsoe	126	TL092358	59	539	45	(40)	22	55	14	80	53	48	83	24	58	11	533		
<i>Ivel (Ouse)</i>																				
176385	Biggleswade S.Wks	126	TL189468	30		37	34	26	(39)	12	75	73	(28)	(92)	16	50	12	494	55	26Sep
176618	Sandy, Stratford Rd	126	TL184477	28		34	40	28	44	15	84	62	27	94	20	57	11	516	50	26Sep
176798	Sandy S.Wks	126	TL162501	22	521	42	(41)	27</												

RAINFALL 1991

Number	Station	Co no	Grid reference	Av Alti- tude 1970 m mm	Rainfall in millimetres													Highest daily fall					
					Jan	Feb	Mar	Apr	May	Jun	Jul	Aug	Sep	Oct	Nov	Dec	Year	mm	date				
<i>Swaffham Bulbeck (Cam)</i>																							
<i>New River (Cam)</i>																							
184863	Upware P.Sta.	125	TL538697	2	31	25	36	32	13	82	35	23	58	(20)	(47)	17	419	20	28Sep				
<i>Soham (Ouse)</i>																							
185087	Newmarket, New S.Wks	125	TL633671	24	28	(32)	29	40	10	(73)	28	43	61	19	51	18	432						
185104	Chippenham Fen	125	TL645696	11	--	--	--	--	31	57	46	69	47	5	45	24	---						
185144	Isleham P.Sta.	125	TL641729	7	29	(30)	32	42	6	79	36	43	44	(19)	(57)	25	442	24	1Aug				
<i>Lark (Ouse)</i>																							
185485	Hawstead	123	TL861583	68	39	35	58	48	23	89	33	32	53	(18)	(58)	22	508	35	16Mar				
185565	Rushbrooke Hall	123	TL892613	76	37	(42)	27	42	15	88	27	34	49	19	(60)	24	464	22	28Sep				
185822	Fornham All Saints, Pidgeon Lane Wks	123	TL843672	24	34	(36)	24	42	(15)	(77)	24	(36)	40	18	48	26	420						
186331	Broom's Barn	123	TL753656	75	29	47	26	43	15	72	29	31	51	17	57	(24)	441	28	28Sep				
<i>Kennet (Lark)</i>																							
186863	Lidgate	123	TL728576	89	35	33	27	46	19	100	32	30	47	(16)	(59)	22	466	25	28Sep				
<i>Lark (Ouse)</i>																							
187225	Isleham Fen P.Sta.	125	TL628788	3	37	(27)	33	38	10	83	28	28	45	19	(49)	21	418	21	28Sep				
187231	Beck Row P.Sta.	123	TL81773	5	29	(28)	29	42	9	81	24	36	49	18	(57)	22	424						
187534	Prickwillow	125	TL595825	3	34	28	35	41	11	84	32	26	44	(18)	(46)	20	419	19	28Sep				
<i>Little Ouse (Ouse)</i>																							
188013	Knettishall, Hall Farm	123	TL966806	21	28	44	32	48	13	79	33	17	48	(20)	(54)	40	456	20	29Apr				
<i>Black Bourn (Little Ouse)</i>																							
188370	Langham, Old School Cott.	123	TL978694	50	32	39	25	44	12	67	23	28	36	(18)	(53)	32	409	19	29Apr				
188531	Rougham Green	123	TL912618	73	33	45	27	41	14	71	27	34	--	--	--	--	---						
188832	Honington	123	TL888750	51	24	36	26	44	14	69	19	31	50	(18)	(47)	33	411	22	28Sep				
<i>Little Ouse (Ouse)</i>																							
189014	Elveden Hall	123	TL822795	40	35	45	29	57	18	85	26	24	63	(22)	(54)	34	492	32	28Sep				
<i>Thet (Little Ouse)</i>																							
190118	East Harling, Harling Farm	122	TM002871	23	24	49	26	48	13	(98)	30	18	57	(23)	(57)	34	477	23	28Sep				
<i>Little Ouse (Ouse)</i>																							
190343	Thetford, King's House Gardens	122	TL870832	15	34	(47)	33	53	14	77	27	31	52	(22)	(63)	34	487	(25)	28Sep				
190540	Santon Downham	123	TL816879	8	28	(44)	34	56	11	80	35	35	61	20	60	30	494	25	28Sep				
190567	Brandon W.Wks No.2	123	TL796862	14	27	41	34	57	14	81	35	48	54	(22)	(61)	31	505	26	1Aug				
<i>Ouse</i>																							
191769	Feltwell, Muriels Farm	122	TL723925	12	32	(31)	33	47	11	84	25	29	35	29	(51)	24	431	19	18Nov				
<i>Wissey (Ouse)</i>																							
192498	Saham Toney	122	TF902014	40	49	47	33	53	7	104	26	28	67	(29)	(64)	34	541	23	28Sep				
192957	Lynford, Home Farm Cottages	122	TL823928	25	35	43	30	56	12	86	23	27	55	(23)	(57)	27	474	19	29Apr				
193213	Swaffham S.Wks	122	TF837066	40	37	36	33	50	11	106	22	26	50	(32)	58	39	500	(21)	28Sep				
193359	Marham	122	TF737091	21	45	30	30	61	9	89	36	17	47	(26)	(55)	30	475	22	24Jul				
193827	Methwold	122	TL730947	12	35	31	32	51	(11)	87	28	27	41	(25)	(55)	23	446	20	28Sep				
<i>Ouse</i>																							
194078	Denver Sluice, Right Bank	122	TF590009	3	42	28	33	45	11	98	27	14	49	(23)	(48)	27	445	18	28Sep				
<i>Delph (Ouse)</i>																							
194297	Mepal	125	TL429825	-2	30	23	35	40	15	87	29	18	34	21	42	17	391	24	27Jun				
194700	Chatteris	125	TL390843	9	38	28	35	35	16	85	26	20	34	(22)	(42)	17	398	19	28Sep				
195064	Manea, Lynford House	125	TL480923	2	37	26	35	29	10	94	27	13	66	(22)	(37)	18	414	20	28Sep				
195507	Ely, Hervey Close	125	TL531798	27	32	29	39	35	14	77	29	24	36	19	46	20	400	19	28Sep				
195727	Littleport	125	TL564864	20	32	26	35	36	11	92	24	18	43	(18)	(47)	19	401	20	28Sep				
<i>Ouse</i>																							
196390	Monk's Wood	125	TL202797	39	43	39	29	44	13	79	36	13	64	(20)	(53)	15	448	22	27Sep				
196599	Wood Walton Fen	125	TL233649	2	40	38	28	44	15	71	28	11	40	(20)	(51)	17	403	20	18Nov				
196776	Yaxley	125	TL196934	20	40	36	30	40	17	75	19	17	45	(16)	(56)	19	410	27	18Nov				
196879	Tebbitts Bridge	125	TL248915	1	39	32	29	36	14	80	25	12	38	(15)	(49)	14	383	(24)	18Nov				
197430	March	125	TL421967	2	40	27	34	35	15	101	39	(12)	47	20	(45)	22	437	28	24Jul				
198215	Wisbech, Isle of Ely Coll.of Hort.	125	TF471086	5	41	29	34	39	13	90	24	32	53	21	(55)	22	453	(26)	28Sep				
198523	Wiggenhall, St Germans Sluice	122	TF588141	3	40	26	29	45	10	71	24	18	56	27	50	27	423	27	28Sep				
<i>Nar (Ouse)</i>																							
198866	Castle Acre, Wicken Farm	122	TF814179	76	53	43	27	65	11	100	32	21	59	(32)	(68)	41	552	24	18Nov				
199654	Gayton	122	TF729193	20	54	(37)	29	63	12	81	20	17	51	(27)	(64)	35	490	27	18Nov				
199735	North Runcion Lodge	122	TF644163	18	45	33	28	53	12	80	(25)	19	47	(28)	(49)	32	451	22	28Sep				
<i>Gaywood (Ouse)</i>																							
199778	Gayton P.Sta.	122	TF733206	40	50	31	27	60	(9)	(87)	19	14	49	(29)	64	33	472	23	18Nov				
<i>Babingley (Coastal)</i>																							
201056	Sandringham House	122	TF697289	37	50	36	24	48	10	80	28	19	50	28	58	32	463	(27)	18Nov				
<i>Coastal</i>																							
201587	Docking, Bradmere Lane	122	TF771369	80	56	39	(23)	53	14	84	13	20	81	36	60	33	512	38	28Sep				
HYDROMETRIC AREA 0340																							
<i>Coastal</i>																							
202011	Hunstanton	122	TF679423	15	52	30	25	30	8	66	16	10	60	23	42	31	393	32	28Sep				
202037	Holme-next-the-Sea	122	TF702435	6	45	33	25	33	8	(62)	19	(11)	60	21	(37)	31	385						
202235	Syderstone	122	TF849329	58	57	35	25	50	9	65	25	13	61	38	73	36	487	29	18Nov				
202347	North Creake	122	TF854371	21	54	39	26	52	10	68													

RAINFALL 1991

Number	Station	Co no	Grid reference	Altitude m	Av 1941-1970 mm	Rainfall in millimetres												Highest daily fall		
						Jan	Feb	Mar	Apr	May	Jun	Jul	Aug	Sep	Oct	Nov	Dec	Year	mm	date
<i>Glaven (Coastal)</i>																				
203476	Melton Constable	122	TG050330	70		52	37	28	49	5	72	10	21	69	51	82	43	519	(28	18Nov)
<i>Coastal</i>																				
203769	Weybourne 'B'	122	TG100437	21		43	(26)	23	32	(3)	(46)	11	(23)	56	44	65	34	406		
203816	Sheringham	122	TG150424	46		44	(20)	21	31	3	52	12	51	66	41	63	31	435	35	28Sep
203876	Cromer	122	TG208422	54	631	47	31	25	37	(4)	55	17	30	64	44	75	36	465	34	28Sep
204052	Bacton	122	TG332347	18		44	22	23	26	7	92	19	(11)	75	47	66	32	464	(29	28Sep)
<i>Yare</i>																				
204433	Runhall, Beech House Farm	122	TG051078	50		41	51	31	46	(10)	97	22	16	49	36	61	36	496		
204583	Browick Hall	122	TG130015	46	637	36	41	30	49	11	84	22	14	58	36	69	30	480	29	28Sep
204710	Moriey St Botolph	122	TM061996	46		34	44	27	45	11	81	21	16	54	28	64	34	459	28	28Sep
<i>Tas (Yare)</i>																				
205443	Tacolneston Hall	122	TM138955	61		39	35	29	50	11	86	26	(15)	60	32	60	(30)	473	(31	28Sep)
205471	Tharston	122	TM183960	20		33	(39)	29	50	22	83	27	12	61	36	57	32	481	33	28Sep
<i>Wensum (Yare)</i>																				
206303	South Raynham	122	TF876228	68		55	38	25	57	8	73	16	16	48	33	74	37	480	31	18Nov
206497	Fakenham	122	TF924298	44	686	55	40	27	52	8	70	22	18	61	32	72	40	497	30	18Nov
206518	Colkirk Hall	122	TF924266	64	715	47	30	27	54	--	--	--	--	--	--	--	--	--		
206784	Foulsham	122	TG028238	33		49	(38)	27	44	6	73	11	25	59	48	75	32	487	33	18Nov
206859	North Elmham, Tower Hill	122	TF986219	38		48	40	32	51	6	80	14	17	(51)	39	(65)	36	479	29	18Nov
<i>Fransham (Wensum)</i>																				
206950	Wendling, Ashness	122	TF927128	53		46	42	31	43	8	94	17	23	52	31	(65)	31	483	22	18Nov
<i>Wensum (Yare)</i>																				
207568	Heydon	122	TG107266	46		43	34	28	49	10	82	18	33	70	58	86	35	546	35	18Nov
207954	Attlebridge, Old Hall Farm	122	TG139157	12		42	36	28	38	(10)	100	(17)	45	72	50	71	31	540		
208034	Old Costessey	122	TG175122	18		39	39	30	43	11	99	19	--	--	--	--	--	---	19	26Jun
<i>Tud (Wensum)</i>																				
208256	East Tuddenham	122	TG079113	48		40	41	29	47	10	104	14	19	52	37	62	35	490	(22	18Nov)
<i>Wensum (Yare)</i>																				
208389	Norwich W.Wks	122	TG211095	15		33	29	29	41	11	(72)	17	18	67	40	(71)	33	461	33	28Sep
<i>Yare</i>																				
208737	Framingham Earl	122	TG272030	55		29	35	24	40	19	83	24	(20)	76	33	70	32	485	38	28Sep
208908	Cantley, The Oaks	122	TG380044	15		(28)	39	22	34	11	68	27	17	72	40	57	25	440	35	28Sep
<i>Chet (Yare)</i>																				
209230	Loddon	122	TM375988	5		32	27	20	34	(15)	(81)	31	13	85	(35)	67	34	474	41	28Sep
<i>Waveney (Yare)</i>																				
209526	Bressingham Nurseries	122	TM082807	30		33	(34)	27	48	14	65	28	16	54	--	--	--	---	33	28Sep
209643	Thrاندeston	122	TM125769	40		41	(36)	26	42	25	82	22	20	64	21	50	33	462	(27	28Sep)
<i>Dove (Waveney)</i>																				
210150	Gislingham	123	TM075712	62		36	40	22	43	25	79	(25)	20	53	20	(53)	30	446	20	28Sep
210254	Mendlesham	123	TM102660	49		(32)	49	21	43	(25)	88	33	(16)	51	21	62	33	474		
210270	Thwaite, The Grange	123	TM114681	47		37	47	23	46	25	81	30	17	45	22	56	31	460	26	29Apr
210481	Eye, Uplands Farm	123	TM160732	49		31	(42)	23	37	18	59	23	15	74	19	45	28	414	32	28Sep
<i>Waveney (Yare)</i>																				
211012	Wingfield	123	TM235781	49	638	33	(42)	27	48	21	76	29	17	63	27	56	36	475	30	28Sep
211233	St Margaret, South Elmham	123	TM313837	37	618	28	41	21	42	13	75	31	14	74	25	56	27	447	32	28Sep
211409	Pulham St Mary	122	TM208852	37		26	41	27	41	26	67	43	16	50	25	54	29	445	30	28Sep
211668	Ditchingham	122	TM340906	5	627	29	42	22	42	13	74	33	13	67	29	60	29	453	33	28Sep
211831	Woodton	122	TM293953	37	630	28	33	25	37	17	66	29	15	80	28	55	30	443	32	28Sep
212059	Barsham W.Wks	123	TM406896	11	641	28	(35)	22	40	11	61	32	15	74	28	63	(30)	439	32	28Sep
212523	Hopton	122	TM530997	15		(28)	29	23	38	(14)	67	22	13	64	34	65	31	428	(29	28Sep)
212598	Fritton Warren	122	TM463998	13	638	31	34	24	38	16	82	26	16	77	35	62	33	474	34	28Sep
<i>Bure (Yare)</i>																				
212884	Hope House	122	TG039296	64	733	57	37	30	46	6	75	10	19	56	60	(85)	37	518		
213200	Wolterton Park	122	TG165317	35	712	47	29	26	42	7	70	13	35	72	49	72	37	499	28	28Sep
213519	Aylsham, Bankfield House	122	TG195273	15		42	31	26	43	6	78	16	35	66	52	86	35	516	38	18Nov
213598	Woodgate House	122	TG181260	30	660	41	30	26	44	7	79	16	40	73	53	(82)	34	525	36	18Nov
213939	Hevingham	122	TG172204	37	610	42	(32)	30	39	(10)	95	23	38	59	57	75	32	532	24	18Nov
214042	Coltishall	122	TG262229	17	621	40	32	25	38	11	94	19	14	71	50	78	30	502	35	28Sep
<i>Ant (Bure)</i>																				
214658	Southrepps	122	TG258357	34		47	31	27	46	8	93	24	(32)	83	47	75	37	550		
215050	Barton Hall	122	TG354223	8		34	38	24	(30)	(15)	77	22	13	70	55	77	34	489	27	28Sep
<i>Bure (Yare)</i>																				
215435	Hickling Broad, Nature Reserve	122	TG427222	3		31	33	22	24	12	83	34	14	72	50	83	32	490	32	28Sep
215803	Hemsby	122	TG493162	14		29	38	20	27	13	90	23	14	88	50	70	31	493	40	28Sep
215823	Ormesby St Michael W. Works	122	TG468152	7	644	28	(39)	20	28	15	85	22	14	81	48	70	32	482	35	28Sep
<i>Coastal</i>																				
216524	Lowestoft	123	TM543946	25	602	27	25	21	33	17	55	33	10	47	28	61	28	385	14	28Sep
HYDROMETRIC AREA 0350																				
<i>Hundred (Coastal)</i>																				
216786	Sotterley Hall	123	TM460851	15	634	(32)	(28)	24	40	12</										

RAINFALL 1991

Number	Station	Co no	Grid reference	Av Alt- tude 1941- 1970 m mm	Rainfall in millimetres													Highest daily fall	
					Jan	Feb	Mar	Apr	May	Jun	Jul	Aug	Sep	Oct	Nov	Dec	Year	mm	date
<i>Minsmere (Coastal)</i>																			
218011	Yoxford	123	TM397688	15	31	34	23	45	17	83	35	6	61	19	51	25	430	30	28Sep
218117	Theberton	123	TM437660	12	31	28	20	43	16	87	37	4	55	17	57	(26)	421	22	28Sep
218157	Westleton	123	TM472673	10	26	21	23	41	15	92	37	3	63	19	(57)	30	427	26	28Sep
<i>Coastal</i>																			
218185	Upper Abbey	123	TM453645	18 594	29	24	21	38	13	86	42	4	59	15	54	28	413	23	28Sep
218315	Aldeburgh	123	TM458582	11	40	30	34	41	17	88	57	6	56	15	65	33	482	21	28Sep
<i>Alde</i>																			
218377	Badingham, Factory House	123	TM304684	27	26	44	25	47	17	72	36	10	64	20	47	26	434	29	28Sep
<i>Ore (Alde)</i>																			
218699	Framlingham S.Wks	123	TM283621	21 611	29	(48)	27	45	(17)	87	45	5	123	22	54	28	530	82	28Sep
<i>Alde</i>																			
219170	Aldeburgh, Linden Rd	123	TM452575	12 590	33	30	31	38	17	82	52	6	57	13	62	32	453	26	28Sep
219292	Orford, Richmond Farm	123	TM413492	13	40	31	28	43	19	88	45	5	60	16	66	30	471	23	28Sep
219614	Hollesley	123	TM353451	17 598	38	(36)	30	37	15	90	44	8	60	14	(60)	25	457	21	29Apr
<i>Deben (Coastal)</i>																			
220022	Helmingham Hall	123	TM185575	61	30	41	32	41	19	78	49	12	71	19	54	29	475	(26)	28Sep
220313	Kettleburgh	123	TM258602	18 645	(33)	45	46	34	29	(113)	61	9	107	22	(74)	34	607	43	28Sep
220346	Letheringham	123	TM273576	30	(32)	(39)	(28)	(44)	14	78	42	4	72	18	60	29	460		
220391	Charsfield	123	TM244568	46 601	31	39	28	41	14	89	43	9	73	17	58	31	473	26	28Sep
<i>Coastal</i>																			
220808	Otley	123	TM202540	59	33	(54)	59	(53)	20	(118)	56	11	95	23	60	31	613		
221295	Landguard Point	123	TM282316	3	34	37	27	28	11	73	40	9	60	10	57	24	410	18	29Apr
221370	Levington	123	TM241399	22	35	41	27	38	10	80	38	6	83	13	84	22	477	30	26Sep
221431	Ipswich, Cobham Road	123	TM193427	37	37	46	28	40	13	93	54	7	88	16	78	21	521	(40)	26Sep
<i>Gipping</i>																			
221945	Stowmarket, I.C.I.	123	TM060579	30	29	45	(25)	42	29	72	45	13	46	21	51	23	441	21	29Apr
221992	Wattisham	123	TM026514	89 590	30	40	30	53	21	91	40	13	53	27	61	20	479	24	29Apr
<i>Belstead (Coastal)</i>																			
222885	Belstead Hall	123	TM127412	38 580	45	(47)	28	42	13	102	54	10	56	19	69	20	505	24	24Jul
HYDROMETRIC AREA 0360																			
<i>Stour</i>																			
223524	Great Bradley Hall	123	TL673530	85	38	37	27	53	18	161	43	35	47	18	66	17	560	57	7Jun
223673	Little Wrattling	123	TL700476	63 578	39	30	27	51	20	112	40	35	44	16	62	19	495	28	7Jun
223805	Haverhill S.Wks	123	TL681449	67 594	41	34	27	52	13	88	32	42	53	16	59	15	472	25	1Aug
224050	Stoke-by-Clare, California Farm	123	TL741452	80	38	47	28	53	19	77	37	24	48	21	62	19	473	22	18Nov
224243	Cavendish	123	TL801468	55	31	42	23	44	21	70	39	17	50	16	60	16	429	26	28Sep
<i>Chad (Stour)</i>																			
224660	Hartest, Kewgardens	123	TL842538	91	34	34	24	39	19	86	(44)	21	49	15	55	18	438	22	28Sep
<i>Stour</i>																			
224837	Long Melford, The Orchards	123	TL862455	35	32	48	24	41	16	78	44	17	49	13	61	15	438	(24)	18Nov
<i>Belchamp (Stour)</i>																			
224971	Halstead, Wickham Hall	124	TL826371	76 569	36	35	23	45	18	94	47	62	42	16	62	15	495	37	7Aug
<i>Stour</i>																			
225135	Sudbury, Meadow View Rd	123	TL867404	30	40	46	29	46	15	92	63	35	47	16	65	19	513	28	7Aug
225374	Wormingford	124	TL922319	46	43	(39)	26	37	18	73	37	15	38	16	59	16	417	21	18Nov
225557	Cock St	123	TL964364	55 596	35	48	26	41	20	75	44	16	49	18	59	15	446	23	18Nov
225620	Langham W.Wks	124	TM017340	12	46	49	28	39	16	88	35	12	47	19	66	16	461	23	18Nov
<i>Box (Stour)</i>																			
225766	Kersey, Elm Farm	123	TL981422	68	32	40	29	43	18	83	45	11	52	22	56	18	449	31	28Sep
<i>Brett (Stour)</i>																			
226016	Feisham	123	TL934565	94	34	46	29	40	17	83	42	32	50	20	61	22	476	26	7Aug
226089	Cockfield, Rookery Farm	123	TL891544	94	31	43	26	40	16	94	43	(31)	46	16	52	19	457	25	7Aug
226130	Lavenham Lodge	123	TL899516	85	35	48	27	46	20	78	39	26	50	19	62	21	471	25	28Sep
226180	Washmere Green	123	TL915478	76	33	43	24	39	20	79	40	14	46	16	63	18	435	26	18Nov
226417	Semer, Drakestone Farm	123	TL994453	59	29	35	28	40	(21)	86	40	14	41	25	56	20	435	19	28Sep
226592	Raydon	123	TM053389	53	40	44	32	(43)	20	(106)	44	(11)	48	19	69	19	495	26	18Nov
<i>Stour</i>																			
226756	East Bergholt	123	TM077333	5 561	41	42	27	35	15	85	39	8	44	17	(68)	(16)	437	22	18Nov
<i>Coastal</i>																			
226909	Cattawade Sluice	124	TM100327	5	43	(44)	26	33	14	81	38	10	48	15	78	19	449	21	18Nov
HYDROMETRIC AREA 0371																			
<i>Holland (Coastal)</i>																			
227382	Horsley Cross	124	TM123275	37 551	40	30	24	29	9	89	52	9	(52)	16	53	16	419	(16)	28Sep
227486	Tendring, Brett's Hall	124	TM137232	26	38	25	25	29	11	88	56	8	50	14	57	21	422	18	28Sep
227684	Little Holland	124	TM216172	4 559	36	(29)	26	30	11	(84)	64	6	43	12	53	22	416	16	29Apr
<i>Coastal</i>																			
227719	Clacton on Sea	124	TM172143	16 573	41	37	26	31	10	81	64	8	43	13	54	25	433	16	29Apr
227779	St Osyth, Lee Wick Farm	124	TM107142	7 509	33	24	22	(32)	(11)	60	70	7	39	10	49	21	378	(23)	2Jul
<i>Colne</i>																			
228166	Birdbrook, Moyn's Park	124	TL696405	91	40	42	29	(50)	16	93	37	45	55	18	--	--	--		
228344	Toppesfield, Berwick Hall	1																	

RAINFALL 1991

Number	Station	Co no	Grid reference	Av 1941-1970 m mm	Rainfall in millimetres													Highest daily fall		
					Jan	Feb	Mar	Apr	May	Jun	Jul	Aug	Sep	Oct	Nov	Dec	Year	mm	date	
Roman (Colne)																				
229343	Great Tey, Warren Farm	124	TL890258	52	47	(47)	22	44	20	81	48	18	61	18	63	18	487	22	28Sep	
229686	Layer-de-la-Haye W. Wks.	124	TL965196	44 565	51	56	25	38	18	86	52	17	59	18	70	20	510	17	2Nov	
Blackwater																				
230374	Will's Ayley Farm	124	TL578388	113	51	(41)	(31)	60	25	75	55	37	45	19	61	14	514	25	30Jul	
230425	Radwinter	124	TL619372	99 609	44	38	29	55	16	(88)	48	19	45	15	58	14	469	24	30Jul	
230525	Little Sampford, Whitehouse Farm	124	TL659340	76	--	--	--	--	--	--	--	--	--	15	(61)	13	--	(23)	18Nov	
230535	Little Sampford	124	TL659335	67	45	34	27	55	18	99	44	16	49	15	--	--	---	30	28Sep	
230742	Beazley End	124	TL745289	88	35	32	26	51	21	82	40	27	60	15	53	16	458	29	28Sep	
230996	Coggeshall	124	TL841238	54	49	30	21	39	16	73	41	35	63	16	56	17	456	26	28Sep	
231229	Rivenhall Place	124	TL819191	40	56	34	22	48	20	94	40	54	51	17	53	19	508	33	1Aug	
Brain (Blackwater)																				
231342	Great Lodge	124	TL693291	79 562	(38)	36	26	57	23	93	38	14	47	(18)	61	19	470	22	28Sep	
231538	Faulkbourne Hall	124	TL803164	24 566	57	34	18	46	19	90	49	31	55	17	50	16	482	21	7Aug	
231581	Witham S.Wks	124	TL827139	15	54	(31)	21	45	(17)	86	42	42	47	(18)	58	16	477	21	7Aug	
Blackwater																				
231636	Langford	124	TL830090	6 546	53	(36)	(24)	44	(16)	79	37	36	34	15	(50)	19	443			
Chelmer (Blackwater)																				
231720	Thaxted P.Sta.	124	TL606307	76 586	53	35	34	(56)	(16)	97	36	(16)	32	17	65	17	474	(21)	18Nov	
231780	Chickney Hall Farm	124	TL571280	99	55	39	36	(53)	15	102	34	16	31	21	(64)	19	485	(21)	18Nov	
232078	Stebbing, Holt's Farm	124	TL662265	85	53	39	31	55	24	(93)	(34)	16	41	20	65	21	492	18	29Apr	
Can (Chelmer)																				
232671	Writtle	124	TL677066	35 569	60	51	31	56	18	81	48	49	43	19	52	19	527	43	7Aug	
Wid (Can)																				
232842	Hutton S. Wks	124	TQ651960	47	52	36	33	(57)	(21)	86	(42)	57	56	(17)	60	17	534	44	7Aug	
232846	Herongate W.Wks	124	TQ632915	75	54	34	32	58	21	99	56	49	64	(15)	(48)	16	546	(38)	7Aug	
232945	Stock	124	TQ693986	91	54	51	30	(55)	(19)	77	46	36	48	18	61	14	509	29	7Aug	
Chelmer (Blackwater)																				
233288	Galleywood	124	TL712042	58 616	62	(40)	28	51	18	79	50	(34)	46	14	68	17	507	(26)	7Aug	
Sandon (Chelmer)																				
233415	Downham P.Sta.	124	TQ724971	56 604	55	(46)	(29)	(59)	(25)	79	55	66	45	12	58	17	546			
233452	South Hanningfield Resr	124	TQ746991	48 584	55	(40)	28	55	(21)	(74)	55	42	41	14	58	15	498	(40)	7Aug	
Ter (Chelmer)																				
234012	Whitelands	124	TL784135	40 582	59	35	20	48	21	83	43	(29)	51	17	57	16	479	21	7Aug	
Coastal																				
234469	Latchingdon	124	TL882005	7	51	40	34	42	(18)	86	37	46	50	20	63	19	506	28	1Aug	
234625	Bradwell Hall	124	TL988054	24	43	(32)	27	35	12	76	52	8	40	13	55	(18)	411			
234682	Bradwell, Eastlands Farm	124	TM023076	7	40	30	21	34	10	75	54	8	38	11	55	15	391	20	18Nov	
234996	Burnham Wick Farm	124	TQ962957	2	36	(33)	(25)	41	14	93	45	11	35	11	50	15	409	21	29Apr	
Crouch																				
235389	Basildon, Nevendon S.Wks	124	TQ737907	12 543	(50)	45	(29)	64	14	(95)	56	57	42	14	(52)	14	532	38	7Aug	
235519	Wickford	124	TQ772921	14 555	51	28	25	51	20	96	64	38	41	13	56	14	497	27	7Aug	
Coastal																				
236008	Prittlewell S.Wks	124	TQ880875	15 530	(37)	(34)	25	50	14	93	50	20	(49)	12	45	15	444	28	29Apr	
236279	POTTON: Potton Island Farm	124	TQ956898	2 564	35	(33)	(32)	44	14	85	51	9	41	13	44	14	415			
236428	Shoeburyness (Landwick)	124	TQ961878	2	34	31	26	42	13	86	45	11	39	13	44	15	399	24	29Apr	

N.R.A. THAMES REGION

HYDROMETRIC AREA 0372

<i>Inglebourne (Coastal)</i>																			
237740	Harold Wood, Nags Head Lane S.Wks	124	TQ565914	40	57	39	32	58	24	101	48	45	64	15	43	13	539	38	7Aug
237868	Hornchurch Marshes, Riverside S.Wks	131	TQ515822	4	44	35	28	58	21	100	62	49	54	16	51	12	530	28	7Aug
<i>Beam (Coastal)</i>																			
238031	Harold Hill	124	TQ543910	40	47	33	27	50	23	89	48	30	59	(13)	(46)	12	477		
238055	Hornchurch, Langtons Gardens	131	TQ537875	27 577	50	38	--	--	--	--	--	--	--	--	--	--	---	(14)	16Mar
238097	Dagenham, Central Park Nursery	131	TQ499863	16 577	58	35	30	52	23	95	53	30	55	14	--	--	---	26	29Apr
238123	Rainham, Brittons School	131	TQ517842	8	(46)	41	28	58	22	(98)	54	(44)	51	(14)	47	10	513	(28)	7Aug
<i>Roding</i>																			
238515	Fyfield	124	TL573078	51 635	70	41	34	57	24	87	52	18	41	15	52	17	508	22	29Apr
238943	Little End S.Wks	124	TQ546999	38 632	67	32	34	54	27	106	43	17	60	13	53	15	521	27	26Sep
239172	Theydon Bois, Thriffs Hall Farm	124	TQ457987	75 595	62	41	37	59	22	99	52	15	84	16	41	13	541	44	26Sep
239183	Chigwell Row	124	TQ458935	78	66	(36)	37	51	26	100	51	19	77	17	(49)	(15)	544		
239258	High Beach	124	TQ412981	110	(73)	(42)	36	64	(23)	106	56	26	59	(19)	47	14	565	31	29Apr
239320	Woodford Bridge, Ray Park Nursery	131	TQ447830	20	67	40	32	(52)	23	88	55	16	52	18	55	16	514	28	29Apr
239397	Manor Park, City of London Cemetery	131	TQ418863	18 584	61	(37)	28	46	26	89	61	(14)	50	13	(56)	16	497		
239437	Valentines Park	131	TQ434872	13 585	62	(40)	(31)	49	26	93	47	17	54	15	52	15	501	27	29Apr
239519	Seven Kings Park	131	TQ455881	17 649	(66)	38	34	47	(23)	88	49	12	85	14	46	14	496	30	26Sep
239534	Loxford Park	131	TQ442853	9 604	55	(40)	31	51	(23)	86	(56)	10	48	14	49	13	476		
239578	Barking, Gascoigne Rd P.Sta.	131	TQ447830	2 571	55	39	31	56	22	88	57	18	48	14	48	13	489	27	29Apr
239626	Barking, Beckton S.Wks	131	TQ452822	7 550	52	32	32	56	23	87	53	17	42	17	49	14	474	27	29Apr

HYDROMETRIC AREA 0380

<i>Lea</i>																				
240202	Luton, Runley Wood P.Sta.	126	TL064217	137	642	79	51	26	71	15	109	74	46	83	29	73	19	675	46	26Sep
<i>Beane (Lea)</i>																				
241458	Whitehall P.Sta.	127	TL284220	70	632	67	38	27	76	(16)	91	70	51	(61)	22	56	15	590	(30)	7Aug

RAINFALL 1991

Number	Station	Co no	Grid reference	Av Alt- tude 1970 m	1941- 1970 mm	Rainfall in millimetres													Highest daily fall	
						Jan	Feb	Mar	Apr	May	Jun	Jul	Aug	Sep	Oct	Nov	Dec	Year	mm	date
Rib (Lea)																				
242313	Braughing, Friars	127	TL420245	116	659	57	42	28	53	24	104	75	20	42	23	(69)	15	552	32	24Jul
242335	Standon P.Sta.	127	TL382226	81	659	55	41	24	63	15	92	90	19	40	21	67	13	540	(32)	24Jul
242409	Barwick	127	TL385194	58	624	61	38	24	52	18	102	70	19	(47)	19	61	15	526	22	29Apr
Lea																				
242501	Hertford S.Wks	127	TL338134	37	620	72	42	29	62	17	114	67	18	55	22	61	18	577	30	29Apr
Ash (Lea)																				
242589	Stocking Pelham Hall	127	TL447294	128		53	44	28	55	19	83	51	17	43	21	63	17	494	21	29Apr
242787	Moor Place	127	TL422188	82	647	63	46	24	59	27	96	64	18	41	22	63	15	538	25	29Apr
242809	Hadham P.Sta.	127	TL420166	52	598	58	39	24	59	28	93	56	20	34	19	51	(13)	494	25	29Apr
242819	Widford S. Wks	127	TL417164	60		57	32	22	56	25	82	50	17	34	18	--	--	--	24	29Apr
Stort (Lea)																				
243130	Stansted Mountfitchet, S.Wks	124	TL502243	70		56	39	39	49	24	94	47	13	36	19	61	16	493	(23)	16Mar
243350	Stansted	124	TL531226	101	621	58	46	34	58	19	89	45	16	40	19	68	19	511	25	29Apr
243389	Bishop's Stortford S.Wks	124	TL501199	76		54	41	37	59	19	93	47	13	37	(19)	(65)	15	499		
244015	Roydon P.Sta.	124	TL412102	37	590	(60)	(34)	27	55	25	99	52	20	49	19	55	17	512		
244027	Stanstead Abbots	127	TL394105	30	596	59	40	24	55	25	98	54	24	43	17	49	15	503	25	29Apr
Lea																				
244284	Cheshunt Cemetery	127	TL346021	38	640	82	33	31	62	20	95	56	24	(48)	23	54	16	544	28	29Apr
244309	Waltham Abbey P.Sta.	127	TL375003	19	598	75	39	27	--	--	--	--	--	--	--	--	--	--	16	9Jan
244467	Waltham Cross, Capel Manor	131	TQ345997	32		75	(38)	28	55	(22)	(101)	72	19	38	23	52	17	540	26	29Apr
244568	Darnice Hill P.Sta.	127	TL309048	73	670	83	44	31	67	19	110	58	17	--	--	--	--	--		
Pymmes Brook (Lea)																				
245074	Hadley Rd P.Sta.	131	TQ303981	49	646	81	43	33	68	20	104	63	19	45	22	53	12	563	33	29Apr
Lea																				
245223	Woodford, Haggard Lane P.Sta.	131	TQ392902	54	632	73	40	33	56	22	109	57	(16)	52	17	53	18	546		
245270	Walthamstow, Coppermills Wks	131	TQ353883	6		62	37	29	48	16	98	53	24	40	17	53	17	494	23	29Apr
245291	Stoke Newington Filters	131	TQ302868	31	616	69	39	31	57	17	97	60	--	--	--	--	--	--		
245345	Leyton, Auckland Rd P.Sta.	131	TQ376862	8	617	58	33	27	49	15	93	58	18	39	17	53	15	475	27	29Apr
245430	West Ham, Abbey Mills P.Sta.	131	TQ387832	5	611	60	38	29	48	18	85	50	20	39	(17)	51	14	469	26	29Apr
HYDROMETRIC AREA 0391																				
Coastal																				
246020	Newham, Lyle Park	131	TQ406800	6		55	36	24	53	22	96	50	19	44	16	(45)	14	474	28	29Apr
246213	Islington, Thames W.A. HQ	131	TQ314828	26	601	(63)	(40)	28	58	(16)	113	--	--	--	--	--	--	--		
246261	Buckingham Palace	131	TQ287793	11	624	66	47	28	61	20	107	76	18	54	19	56	17	569	29	29Apr
246263	St James's Park	131	TQ298800	8	612	63	43	26	59	16	103	67	32	49	18	55	13	544	32	29Apr
246356	Chelsea Physic Garden	131	TQ277778	6	599	63	40	26	63	18	110	73	(18)	48	18	48	14	539	33	29Apr
246535	Ealing, Barclay's Sports Ground	131	TQ183816	46		(70)	(46)	(25)	55	13	89	71	--	--	--	--	--	--		
Brent																				
246690	Hampstead	131	TQ262863	137	675	75	47	36	61	21	107	67	18	48	22	61	16	579	33	29Apr
246692	Golders Hill Park	131	TQ256870	94	695	(77)	48	33	55	20	102	65	19	44	26	65	14	568		
246733	Canons Park	131	TQ180918	70		80	50	34	62	13	(93)	81	(14)	53	--	--	--	--		
246847	Brent Resr	131	TQ208870	42	647	75	45	32	56	19	92	75	14	43	20	60	15	546	29	29Apr
247119	Greenford Park Cemetery	131	TQ141815	23		70	50	26	53	13	93	82	11	40	19	55	15	527	29	29Apr
Crane																				
247302	Eastcote	131	TQ110881	53	684	68	42	(32)	57	11	92	77	15	45	19	58	16	532		
247337	Hillingdon, Court Park	131	TQ074839	40		66	(41)	33	54	10	94	82	17	52	17	--	--	--	32	29Apr
247344	Northolt	131	TQ099846	34	635	66	42	28	52	9	89	82	11	57	17	57	17	527	28	29Apr
247536	Heathrow	131	TQ077767	25	617	70	35	26	53	9	89	93	26	44	19	59	12	535	29	29Apr
247570	Longford, Perry Oaks	131	TQ060759	23	619	76	38	30	56	10	86	93	37	47	24	65	14	576	29	29Apr
247600	Bedfont, Hatton Nursery	131	TQ101746	22		68	36	26	53	(11)	85	90	(13)	48	21	58	13	522		
247669	Isleworth, Mogden S.Wks	131	TQ154753	10	597	66	(35)	26	54	13	97	94	18	45	18	54	16	536	32	2Jul
HYDROMETRIC AREA 0392																				
Thames																				
248113	Cirencester	119	SP004011	135	801	86	39	73	72	9	122	(76)	14	48	(55)	112	22	728	35	29Apr
248331	Shorncliffe S.Wks	119	SU034971	94	751	91	(34)	(65)	61	(9)	128	69	6	(45)	58	94	16	676	33	29Apr
Churn (Thames)																				
249022	Baunton W.Wks	119	SP019048	121	815	89	42	(63)	65	12	101	79	12	61	61	(111)	21	717	35	29Apr
249146	Cirencester, Chesterton Lane	119	SP026010	100		(86)	37	70	71	10	142	72	17	(49)	59	(105)	(18)	736	36	29Apr
249221	Latton W.Wks	128	SU080968	84	703	71	(30)	60	62	9	104	68	7	42	50	83	17	603	34	29Apr
Ray (Thames)																				
249642	Wroughton W.Wks	128	SU151802	137	725	100	38	55	72	11	87	67	7	(43)	57	72	23	632	30	29Apr
249648	Wroughton S.Wks	128	SU141815	122		82	31	(53)	68	(8)	77	67	9	49	50	(66)	(19)	579		
249685	Swindon, Town Gardens	128	SU151834	146	694	97	31	55	67	9	86	68	8	47	50	64	17	599	28	29Apr
249855	Purton	128	SU080872	134	706	86	(29)	61	64	10	90	70	11	58	56	69	18	622	31	29Apr
Thames																				
250123	Kempston	119	SU148972	79	698	79	(23)	57	62	8	95	64	8	53	41	74	(17)	581	32	29Apr
Coln (Thames)																				
250469	Shipton Oliffe	119	SP040186	168		(103)	46	84	79	17	107</									

RAINFALL 1991

Number	Station	Co no	Grid reference	Av Alti- tude 1941- 1970 m mm	Rainfall in millimetres													Highest daily fall		
					Jan	Feb	Mar	Apr	May	Jun	Jul	Aug	Sep	Oct	Nov	Dec	Year	mm	date	
<i>Windrush (Thames)</i>																				
253860	Minster Lovell Source Wks	121	SP302106	99	68	31	65	57	12	118	75	6	69	40	83	18	642	33	28Sep	
254027	Witney S.Wks	121	SP348084	80	65	21	62	58	9	100	79	4	54	33	68	18	571	(30)	28Sep	
<i>Thames</i>																				
254258	Farmoor Resr	121	SP452064	63	611	65	19	46	(52)	(8)	(72)	86	5	64	32	55	15	519	29	30Jul
254334	Swinford P.Sta.	121	SP446085	62	639	65	21	50	58	8	79	91	5	67	32	(60)	16	552	(32)	30Jul
<i>Evenlode (Thames)</i>																				
254428	Moreton in Marsh P.Sta.	119	SP208323	126	73	25	50	30	--	78	--	--	--	--	--	--	--	21	9Jan	
254433	Moreton-in-Marsh S.T.W.	119	SP217321	128	--	--	--	--	--	--	85	6	39	40	69	13	--	31	30Jul	
255069	Milton under Wychwood, Frogmore House	121	SP269181	122	80	36	71	59	14	99	79	8	48	53	(95)	15	657	31	29Apr	
255218	Chadlington, Manor Farm	121	SP334221	128	74	(33)	(62)	64	14	94	(87)	7	46	48	97	13	639	(34)	18Nov	
255298	Charlbury	121	SP362196	126	75	36	65	58	10	127	87	11	50	47	76	13	655	32	28Sep	
<i>Glyme (Evenlode)</i>																				
255554	Heythrop College	121	SP364266	183	749	70	32	(58)	62	12	101	(85)	11	44	(54)	80	(15)	624		
255837	Barton Abbey	121	SP452251	114	66	30	59	66	11	117	87	10	39	42	72	15	614	34	30Jul	
255979	Blenheim Palace	121	SP442161	92	74	28	64	66	10	120	99	11	55	45	70	17	659	40	30Jul	
<i>Thames</i>																				
256225	Oxford	121	SP509072	63	659	61	21	46	56	9	75	93	12	43	34	62	16	528	33	30Jui
256229	Osney Lock	121	SP503059	57	630	61	21	52	58	8	78	92	13	48	33	65	15	544	(32)	30Jul
<i>Cherwell (Thames)</i>																				
256340	Byfield	112	SP516533	158	61	26	39	65	12	104	94	9	68	42	56	20	596	32	29Apr	
256571	Chipping Warden	112	SP494491	137	701	57	(26)	33	57	8	(85)	89	6	66	37	57	13	534	(32)	30Jul
257038	Banbury, Grimsbury	121	SP458418	91	627	(68)	31	44	65	11	90	(85)	4	41	(44)	(71)	16	570	(41)	30Jul
257272	Kings Sutton	112	SP505361	99	63	29	46	65	10	86	89	9	44	44	(73)	18	576	42	30Jul	
<i>Sor (Cherwell)</i>																				
257480	Shenlow Hill Resr	121	SP355426	213	(63)	24	43	(55)	17	69	81	7	40	38	59	11	507			
<i>Cherwell (Thames)</i>																				
257846	Wigginton Resr	121	SP385345	186	76	29	49	(64)	(13)	102	80	7	42	37	74	13	586			
258035	Aynho Grounds	112	SP509323	101	66	30	46	65	10	89	83	14	45	45	75	12	580	(37)	30Jul	
<i>Woodham (Ray)</i>																				
258528	Doddershall, Lower South Farm	120	SP725194	82	644	60	28	35	59	10	94	108	17	55	31	63	14	574	41	30Jul
258621	Kingswood, Grendon Road	120	SP692193	75	69	(34)	40	56	10	99	107	17	(52)	(31)	61	15	591	(38)	30Jul	
<i>Shipton Lee (Woodham)</i>																				
258745	Grendon Underwood	120	SP678216	67	629	63	(27)	38	54	11	88	110	13	52	32	55	11	554	40	30Jul
<i>Ray (Cherwell)</i>																				
258841	Launton	121	SP611223	65	65	28	44	56	10	96	99	11	64	(36)	58	12	579	36	30Jul	
259109	Bicester S.Wks	121	SP581212	66	66	25	(43)	56	9	99	93	6	55	39	62	10	563	34	30Jul	
259489	Middleton Stoney, Park Farm	121	SP521243	105	63	28	49	60	9	111	88	9	34	43	66	14	574	35	30Jul	
<i>Thames</i>																				
259912	Sandford S.Wks	121	SP542019	64	67	(22)	51	54	9	83	93	11	55	(35)	(59)	17	556	29	30Jul	
<i>Ock (Thames)</i>																				
260074	Uffington, Sower Hill	121	SU303874	127	76	19	53	53	12	79	69	7	32	32	(61)	14	507	29	29Apr	
260878	Frilford Heath	121	SU447983	73	616	65	(21)	48	51	10	79	78	9	53	32	60	11	517		
261005	Abingdon, Albert Park	121	SU492973	58	617	73	24	47	56	9	81	82	12	45	31	63	11	534	29	29Apr
<i>Thames</i>																				
261020	Abingdon S.Wks	121	SU493952	50	586	72	(23)	41	(56)	6	(69)	76	15	51	26	60	10	505	31	29Apr
261041	Wantage, Kiltford Gardens	121	SU428867	122	706	85	24	54	60	11	75	59	18	31	41	65	13	536	27	29Apr
261436	Little Wittenham, Day's Lock	121	SU569937	52		70	25	37	59	7	78	79	18	38	30	(60)	11	512	30	29Apr
<i>Thistle (Thame)</i>																				
261666	Bulbourne	120	SP932138	122	698	(83)	43	35	(69)	12	85	117	46	61	35	59	(12)	657		
<i>Thame (Thames)</i>																				
263329	Oakley, Jericho Cottages	120	SP632121	81	--	--	--	--	--	--	--	--	53	33	(57)	12	--	(21)	18Nov	
263618	Little Milton	121	SP622006	65	(59)	30	31	55	9	84	92	29	34	31	62	17	533	30	30Jul	
263791	Aston Rowant, Beacon Hill	121	SU727971	244	71	40	38	75	11	118	83	(18)	50	51	62	16	633			
263853	Shirburn, Model Farm	121	SU695971	108	68	30	31	66	13	91	86	17	52	38	57	13	562	28	30Jul	
263938	Cuxham	121	SU664953	84	660	68	30	33	62	13	89	93	20	52	40	59	13	572	29	30Jul
<i>Thames</i>																				
264253	Benson Lock	121	SU613913	43	67	27	37	58	9	71	75	17	(67)	36	56	12	532	36	26Sep	
264270	Benson	121	SU633909	67	607	73	25	36	58	10	66	81	18	52	37	62	11	529	25	30Jul
264271	Benson Met.Office No.2	121	SU633909	67	75	28	38	59	11	68	82	19	53	37	64	12	546	25	30Jul	
264282	Wallingford	121	SU618898	48	570	72	26	37	61	10	67	76	18	50	(40)	57	11	525	24	30Jul
264283	Wallingford No.2	121	SU618898	48	76	28	39	64	11	71	78	19	(46)	41	61	(11)	545			
264893	Goring Lock	121	SU597809	41	90	(31)	52	60	8	84	68	23	51	42	54	15	578	25	29Apr	
264898	Goring	121	SU598806	48	691	95	32	52	62	8	86	71	24	52	43	58	16	599	26	29Apr
<i>Pang (Thames)</i>																				
265135	Compton P.Sta.	129	SU514801	105	(101)	32	(51)	70	6	91	71	31	37	40	(61)	(17)	608			
265414	Yattendon Court	129	SU558743	104	699	(90)	30	(48)	60	10	97	76	24	49	43	66	13	606	31	29Apr
265462	Bradfield P.Sta.	129	SU599731	67	654	(98)	31	(46)	65	12	84	77	33	40	49	65	13	613	27	29Apr
265605	Upper Basildon	129	SU593763	125	92	33	52	66	(8)	91	77	28	51	44	66	15	624	29	29Apr	
265628	Pangbourne P.Sta.	129	SU635763	43	639	92	(28)	46	67	12	81	81	28	(49)	41	(71)	18	614		
<i>Thames</i>																				
265632	Pangbourne S.Wks	129	SU643767																	

RAINFALL 1991

Number	Station	Co no	Grid reference	Av 1941- tude 1970 m mm	Rainfall in millimetres														Highest daily fall	
					Jan	Feb	Mar	Apr	May	Jun	Jul	Aug	Sep	Oct	Nov	Dec	Year	mm	date	
<i>Dun (Kennet)</i>																				
267662	Shalbourne	128	SU322634	135	112	42	71	59	11	109	70	17	48	53	(68)	19	679	31	28Sep	
<i>Kennet (Thames)</i>																				
267941	Inkpen	129	SU381647	145 838	130	44	(73)	66	9	101	66	24	54	64	70	19	720	34	28Sep	
<i>Lambourn (Kennet)</i>																				
268184	Fognam Down P.Sta. No.1	129	SU296802	145 744	123	39	75	80	15	113	69	19	38	47	(74)	13	705	31	29Apr	
268398	Lambourn	129	SU355817	192	101	(31)	65	67	13	102	71	20	34	42	76	15	637	28	29Apr	
268468	Wantage, Bowers Farm	129	SU385828	206	113	34	(65)	70	12	100	68	21	37	45	75	14	654	29	29Apr	
268637	East Shefford	129	SU385737	119 732	100	29	58	49	8	119	72	16	39	42	(71)	18	621	23	28Sep	
268812	Peasemore House	129	SU461770	145 701	105	34	58	61	11	103	61	21	29	37	71	19	610	27	29Apr	
268991	Priors Court	129	SU487738	116 710	(89)	29	53	59	6	94	72	29	43	38	60	16	588	28	29Apr	
<i>Enborne (Kennet)</i>																				
269568	Kingsclere, Strattons Farm	135	SU513608	102	115	41	65	68	10	106	70	31	59	50	65	16	696	28	29Apr	
269626	Kingsclere S.Wks	135	SU531809	79	121	41	62	67	6	106	68	33	(54)	58	(65)	(17)	698	29	29Apr	
269756	Wolverton Common	135	SU560596	94	119	45	63	66	8	120	71	25	61	61	67	19	725	27	29Apr	
<i>Kennet (Thames)</i>																				
270072	Silchester S.Wks	135	SU622612	73	108	42	54	66	5	(107)	74	13	57	46	61	16	649	29	29Apr	
270157	Mortimer	129	SU657644	93	94	37	47	59	8	97	69	10	43	41	58	13	576	29	29Apr	
270355	Tilhurst Resr	129	SU662729	91 679	91	26	(46)	62	8	(83)	85	18	51	38	(62)	15	585	30	29Apr	
270381	Fobney P.Sta.	129	SU705712	40	84	(33)	(41)	60	12	74	75	8	(49)	38	(59)	16	549			
<i>Thames</i>																				
270398	Reading (Whiteknights)	129	SU739719	66	75	30	35	59	7	76	76	9	47	42	57	12	525	31	29Apr	
270399	Reading University, Whiteknights No.2	129	SU739719	66	77	33	37	62	8	78	77	9	48	44	58	12	543	32	29Apr	
270400	Reading University, Whiteknights No.3	129	SU739719	66	72	30	35	59	7	76	76	9	48	42	57	12	523	31	29Apr	
<i>Loddon (Thames)</i>																				
270549	Basingstoke, West Ham P. Sta.	135	SU624524	98 725	110	42	57	59	5	91	69	15	70	47	70	13	648	24	28Sep	
271093	Heckfield, Kennel Cottage	135	SU716622	78	(87)	38	41	55	10	(95)	72	12	58	(37)	(62)	12	579			
<i>Blackwater (Loddon)</i>																				
271144	Aldershot, Cargate Resr.	135	SU859502	120 727	99	43	55	65	14	92	(87)	15	64	38	71	14	657	38	28Sep	
271148	Aldershot W.Wks	135	SU863493	77 722	94	48	52	63	16	91	86	14	57	36	(65)	14	636	35	28Sep	
271264	Camp Farm S.Wks	135	SU882528	69	(88)	42	44	55	11	90	(86)	20	53	31	69	(13)	602			
271432	South Farnborough, Met.Office	135	SU867544	69 669	82	33	41	54	9	78	85	28	57	30	(70)	13	580	37	28Sep	
271490	Camberley S.Wks	130	SU862598	60 662	84	(37)	(37)	54	(13)	91	86	42	55	29	(71)	14	613			
271567	Broadmoor	129	SU852641	91 657	71	48	(34)	51	8	100	(77)	14	52	28	64	12	559	27	29Apr	
<i>Whitewater (Blackwater)</i>																				
271827	Swainshill Resr	135	SU720441	183 837	110	47	65	61	8	99	79	17	60	52	75	18	691	39	28Sep	
271868	Long Sutton	135	SU749467	145 795	114	50	67	62	11	93	73	12	59	49	71	(15)	676	29	28Sep	
271911	Greywell P.Sta.	135	SU722513	80 710	110	45	53	52	13	78	78	13	46	40	69	11	608	23	9Jan	
271922	North Warnborough	135	SU733519	76	82	37	49	49	14	80	(89)	13	43	39	62	13	570	24	29Apr	
271975	Odiham	135	SU737494	118 722	97	43	57	52	11	76	81	16	46	42	58	10	589	27	28Sep	
272112	Hartley Wespall	135	SU705588	75	92	40	42	50	10	88	70	13	44	38	69	13	569	23	29Apr	
<i>Hart (Whitewater)</i>																				
272464	Hartley Wintney S.Wks	135	SU768580	55 680	73	(31)	43	49	10	91	65	11	49	(35)	61	15	533			
<i>Loddon (Thames)</i>																				
272582	Arboretfield, Bridge Farm	129	SU749674	47	76	35	37	52	11	91	(78)	13	60	34	59	15	561	37	28Sep	
272593	Arboretfield, Nat.Inst.Res.Dairying	129	SU757685	49	71	29	37	50	11	88	74	12	48	35	58	14	527	28	29Apr	
<i>Emm (Loddon)</i>																				
272734	Bracknell, Beaufort Park (SAMOS)	129	SU846664	74	72	36	34	50	6	85	86	14	59	29	64	12	547	27	29Apr	
272860	Wokingham, Ashridge S.Wks	129	SU813700	47	73	35	30	50	5	67	73	18	(48)	(35)	(64)	12	510			
<i>Loddon (Thames)</i>																				
272940	Beenhams Heath P.Sta.	129	SU850750	42 655	76	33	32	57	8	82	94	15	(48)	33	63	14	555	30	29Apr	
<i>Thames</i>																				
273407	Henley-on-Thames, Greys Rd P.Sta.	121	SU757822	37 691	81	(36)	(41)	71	7	90	81	25	49	44	59	13	597	35	29Apr	
273609	Greenlands	120	SU774855	37 690	77	(37)	39	67	6	(95)	91	23	(51)	(42)	60	18	606			
273622	Hambleden Lock	129	SU782851	32 708	71	38	40	65	5	99	85	20	68	43	56	15	605	33	29Apr	
273992	Hurley, Inst.G.& A.P.	129	SU823829	43 697	77	38	39	62	5	83	78	13	55	37	60	15	562	32	29Apr	
274134	Bourne End P.Sta.	120	SU892881	38 676	65	40	31	54	(6)	85	85	11	(44)	31	66	17	535	30	29Apr	
<i>Wye (Thames)</i>																				
274267	Radnage	120	SU791962	191	87	42	44	70	12	115	101	27	53	60	73	22	706	33	29Apr	
<i>The Cut (Thames)</i>																				
274724	Ascot, Whitmoor Bog S.Wks	129	SU892682	80	75	44	35	52	13	81	81	13	(51)	29	64	15	553			
274917	Bracknell S.Wks	129	SU858718	49 668	64	(28)	24	42	(8)	64	75	15	(49)	(27)	70	12	478			
275166	Maidenhead W.Wks	129	SU882813	38 659	75	33	36	54	9	84	85	23	(37)	32	65	15	548	29	29Apr	
275169	Maidenhead S.Wks	129	SU893805	25 644	69	33	33	52	6	78	85	20	38	27	(60)	15	516	29	29Apr	
<i>Thames</i>																				
275443	Clippenham S.Wks	129	SU948794	22 614	71	42	29	53	8	75	78	11	48	20	66	13	514	29	29Apr	
275515	Slough, Ragstone Rd	129	SU970793	20 648	72	43	29	51	8	77	77	12	--	--	--	--	---			
275574	Windsor Royal Gardens	129	SU978754	21 656	71	(41)	28	50	9	77	73	18	39	22	59	12	499	28	29Apr	
275699	Old Windsor	129	SU987741	18 639	78	45	32	54	8	86	74	29	--	--	--	--	---	31	29Apr	
<i>Colne Brook (Thames)</i>																				
275774	Penn	120	SU905934	167 788	81	54	45	64	10	107	100	23	59	41	74	20	678	29	29Apr	

RAINFALL 1991

Number	Station	Co no	Grid reference	Av Altitude 1970 m mm	Rainfall in millimetres												Highest daily fall					
					Jan	Feb	Mar	Apr	May	Jun	Jul	Aug	Sep	Oct	Nov	Dec	Year	mm date				
HYDROMETRIC AREA 0393																						
<i>Sandridge (Colne)</i>																						
276431	Hatfield P.Sta.	127	TL220077	104 647	(70)	38	25	54	15	102	58	(31)	52	19	57	(15)	536	27 29Apr				
276539	Rothamsted	127	TL132134	128 697	83	54	28	74	15	100	73	46	61	29	59	16	638	31 29Apr				
276540	Rothamsted No.2	127	TL132134	128 712	90	59	32	81	17	108	78	(32)	68	33	64	(18)	680					
276649	St Albans, Oaklands	127	TL182076	83 629	73	42	25	65	16	110	69	28	55	24	59	(16)	582	30 29Apr				
276662	St Albans, Hill End Hosp.	127	TL178068	90 658	78	45	26	(62)	15	109	71	23	52	24	59	17	581	28 30Jul				
<i>Colne (Thames)</i>																						
276801	Boreham Wood, Furzehill Rd	127	TQ193964	92 720	89	49	39	62	16	91	80	13	51	23	63	16	592	34 29Apr				
<i>Ver (Colne)</i>																						
277003	Fiamstead, Friars Wash P.Sta.	127	TL090149	114 669	73	53	31	70	15	91	78	23	(70)	27	60	17	608	36 26Sep				
277021	Studham Hall	126	TL012153	194 702	80	(51)	33	73	10	(108)	88	27	61	36	62	16	645	29 29Apr				
277326	Stonecross P.Sta.	127	TL151081	128 659	74	47	28	62	18	112	62	38	49	31	60	16	597	32 29Apr				
277331	St Albans, Holywell Hill P.Sta.	127	TL146066	76 678	(76)	46	30	61	17	107	63	31	(53)	30	61	17	592	29 29Apr				
<i>Colne (Thames)</i>																						
277406	Radlett, Blackbird S.Wks	127	TL148002	79	85	(50)	38	56	11	106	91	26	52	25	65	17	622	37 30Jul				
277568	Aldenham School	127	TQ157972	91 688	69	42	35	57	13	93	81	26	58	21	58	14	567	32 29Apr				
<i>Gade (Colne)</i>																						
277754	Hudnall Park	127	TL011126	168	84	54	35	76	13	100	102	31	58	34	60	15	662	36 29Apr				
277928	Tring, Cowroast Lock	127	SP957104	119 722	(91)	56	(38)	75	13	(96)	117	27	43	37	69	(19)	680					
278237	The Grove P.Sta.	127	TQ087990	58 720	(82)	(51)	40	64	19	(96)	75	(24)	55	30	68	19	625					
<i>Chess (Colne)</i>																						
278438	Chesham, Heathend	127	SP951068	174	--	--	--	--	--	--	--	--	--	41	68	18	---					
<i>Colne (Thames)</i>																						
278796	Batchworth P.Sta.	127	TQ063939	48 705	77	(48)	38	57	12	85	86	20	53	24	62	15	577	31 2Jul				
278932	Maple Lodge S.Wks	127	TQ037922	42 663	(69)	45	(34)	54	11	90	(87)	28	49	23	63	14	567					
<i>Misbourne (Colne)</i>																						
279271	Little Chalfont	120	SU988968	130 756	77	55	47	66	12	111	96	20	83	35	70	18	690	49 26Sep				
<i>Fray (Colne)</i>																						
279502	Ruislip, Manor Farm Bowling Green	131	TQ090877	45 686	66	41	33	52	11	(91)	(82)	16	45	--	--	--	---					
<i>Bourne (Thames)</i>																						
279906	Virginia Water	130	SU990672	43	78	47	33	60	10	86	72	12	44	24	60	13	539	31 29Apr				
279940	Chertsey, Lyne Farm S.Wks	130	TQ016674	28 627	74	43	29	61	9	87	78	11	43	22	54	(12)	523	32 29Apr				
<i>Thames</i>																						
280037	Shepperton Lock	130	TQ074659	12 641	70	36	24	55	10	83	74	20	49	22	51	11	505	29 29Apr				
<i>Wey (Thames)</i>																						
280124	Lasham P.Sta.	135	SU682412	124 877	122	53	88	68	12	107	79	14	68	49	74	19	753	42 28Sep				
280214	Alton W.Wks	135	SU722389	134 853	119	(53)	81	78	9	113	84	18	73	50	74	21	773	45 28Sep				
280218	Alton, Edward Rd	135	SU721402	114	116	51	76	68	10	108	80	19	70	50	77	20	745	43 28Sep				
280369	Rotherfield Park	135	SU693324	169 956	119	52	93	65	9	128	86	19	66	57	64	24	782	38 28Sep				
280576	Alton S.Wks	135	SU730395	102 866	113	(49)	76	68	10	100	78	12	68	50	71	18	713	44 28Sep				
280822	Badshot Lea	130	SU862483	81	96	49	50	61	15	87	82	14	51	36	61	13	615	33 28Sep				
280825	Farnham S.Wks	130	SU856481	75 752	87	45	50	58	14	83	79	12	55	35	61	(13)	592	38 28Sep				
<i>Upper Bourne (Wey)</i>																						
280838	Alice Holt Lodge	135	SU805427	115 802	106	46	62	65	13	87	83	16	48	46	66	15	653	28 28Sep				
280839	Alice Holt Lodge No.2	135	SU805427	115	113	49	65	67	13	91	85	16	49	(47)	67	16	678	28 28Sep				
280848	Boundstone	130	SU836441	113 756	106	51	59	64	12	89	83	21	52	41	65	15	658	34 28Sep				
<i>South Wey (Wey)</i>																						
280957	Shottermill S.Wks	130	SU879325	117 905	118	(68)	91	67	19	124	89	34	55	64	(67)	24	820	32 23Jun				
281185	Bordon Camp S.Wks	135	SU803361	74	116	50	86	63	10	87	72	19	52	52	59	(19)	685	35 28Sep				
281278	Selborne, Lower Temple Farm	135	SU761331	140 901	117	53	92	60	10	(116)	(81)	24	60	56	66	23	758	(38 28Sep)				
<i>Wey (Thames)</i>																						
281629	Hindhead W.Wks	130	SU889359	256 932	117	(57)	77	65	15	108	97	29	74	61	67	19	786	47 28Sep				
281871	Godalming, Frith Hill Resr	130	SU969449	94	105	43	42	64	(10)	77	96	21	48	35	64	14	619					
282033	Unstead S.Wks	130	SU995453	37 712	103	40	45	70	11	77	102	(19)	39	34	55	14	609	24 9Jan				
<i>Ewhurst (Wey)</i>																						
282289	Cranleigh S.Wks	130	TQ041393	47 753	(97)	49	57	70	13	94	100	16	41	41	65	17	660	26 23Jun				
<i>Tilling (Wey)</i>																						
282535	Holmbury St Mary	130	TQ113441	155 876	106	50	49	70	(19)	117	112	15	46	43	70	23	720	26 29Apr				
282587	Gomshall, Netley Mill P.Sta.	130	TQ079478	76 781	(91)	(45)	40	65	15	93	96	(15)	37	36	76	14	623	26 29Apr				
282594	Shera, The Old Rectory	130	TQ069478	78	97	48	43	65	(18)	93	98	16	41	33	72	17	641	24 30Jul				
<i>Wey (Thames)</i>																						
282739	Guildford, Wodeland Avenue	130	SU989492	68 731	91	41	41	64	13	78	95	37	33	36	61	16	607	26 29Apr				
282760	Onslow Village, Bannisters Rd	130	SU979494	81	86	41	40	64	13	78	90	39	38	32	57	(15)	593	26 29Apr				
282770	Guildford, Ladymead P.Sta.	130	SU994509	30 667	76	39	42	58	12	78	84	32	31	30	59	12	553	27 29Apr				
282777	Guildford, Woking Rd S.Wks	130	TQ000515	30 668	79	40	36	63	(12)	(80)	77	35	32	30	57	14	555					
282787	Marrow	130	TQ017507	67 696	81	40	36	60	12	(74)	86	35	47	32	57	14	574	24 29Apr				
<i>Stanford (Wey)</i>																						
282942	Pirbright Institute	130	SU954542	37 638	77	36	33	61	8	76	80	18	42	24	60	11	526	29 29Apr				
282960	Marriest Wood	130	SU965537	45	79	(38)	(34)	70	11	(82)	84	19	38	27	60	12	554	27 29Apr				
283183	Old Woking S.Wks	130	TQ026574	23 634	(79)	(40)	29	61	10	68	87	21	48	23	60	11	537	28 29Apr				
<i>Wey (Thames)</i>																						
283424	Wisley	130	TQ063583	32 648	69	39	26	62	13	69	84	25	44	23	59	10	523	27 29Apr				
283429	Wisley S.Wks	130	TQ060597	16 642	67	36	(25)	57	12	68	84	17										

RAINFALL 1991

Number	Station	Co no	Grid reference	Av Alt- tude 1970 m	1941- 1970 mm	Rainfall in millimetres												Highest daily fall		
						Jan	Feb	Mar	Apr	May	Jun	Jul	Aug	Sep	Oct	Nov	Dec	Year	mm	date
Thames																				
283958	Staines P.Sta.	130	TQ042720	14	621	72	(40)	29	44	7	81	(78)	20	49	20	54	(11)	505	23	30Jul
283965	Staines Resr	130	TQ045729	16	632	74	(40)	30	46	9	83	(80)	26	48	21	(56)	(11)	524	23	30Jul
284058	Ashtford Common P.Sta.	130	TQ087698	15		73	(33)	27	57	12	105	81	25	45	20	(53)	12	543	30	29Apr
284089	Walton W.Wks	130	TQ117684	11	596	73	36	21	49	12	(82)	84	22	61	18	49	10	517	(27)	30Jul
284128	Kempton W.Wks	131	TQ111710	12	599	(70)	(40)	24	51	(10)	(103)	85	28	48	20	49	(12)	540		
284152	Hampton	131	TQ131695	12	607	71	40	24	(55)	(14)	114	89	21	52	19	48	11	558	29	29Apr
Mole (Thames)																				
284324	Gatwick	133	TQ265407	59	771	90	46	39	69	20	110	103	17	45	47	67	21	674	30	23Jun
284374	Crawley, The Beeches	134	TQ271361	76	841	104	46	44	70	20	109	97	10	50	39	(68)	19	676	26	23Jun
Stanford Brook (Mole)																				
284517	Tinsley S.Wks	133	TQ289402	64	779	(94)	43	36	68	20	(108)	98	16	(50)	47	69	19	668		
Mole (Thames)																				
284702	Burstow S.Wks	130	TQ305437	58	747	98	46	34	68	22	104	109	18	62	46	78	18	703	30	30Jul
Redhill (Mole)																				
284951	Redhill, London Rd	130	TQ281512	82	752	91	44	31	69	30	105	100	20	53	38	71	18	670	28	2Jul
284974	Earlwood S.Wks	130	TQ275482	62	722	94	(52)	36	67	25	108	108	18	51	40	79	18	696	30	30Jul
Mole (Thames)																				
285056	Newdigate	130	TQ217423	76		98	47	(44)	70	17	116	104	15	49	49	60	25	694	27	23Jun
285477	Dorking P.Sta.	130	TQ160495	58		104	38	42	72	19	91	104	13	44	45	74	15	661	25	30Jul
285629	Leatherhead, Elmer Wks	130	TQ160556	55	704	89	42	28	58	17	80	92	23	47	29	79	12	596	27	18Nov
285843	Stoke d'Abernon	130	TQ135600	37		69	43	(29)	60	15	75	(84)	26	41	22	(64)	11	539	25	29Apr
Hogsmill (Thames)																				
286196	Epsom College	130	TQ223601	82	673	76	42	27	69	19	82	(86)	(19)	53	29	(63)	12	577	29	2Jul
286259	Banstead, Nork Resr	130	TQ246602	139		85	38	24	77	24	87	97	12	46	33	63	14	600	33	2Jul
286392	Hogsmill Valley S.Wks	131	TQ194682	12	599	62	37	24	65	15	93	83	25	48	19	52	12	535	33	2Jul

HYDROMETRIC AREA 0394

Coastal																				
287012	Richmond, Park Gate House	131	TQ188716	9	636	58	(41)	24	61	(16)	--	--	--	--	--	--	--	--		
287052	Kew (Royal Botanic Gardens)	131	TQ185773	6	625	69	43	26	63	17	96	84	21	67	19	57	18	580	32	29Apr
287059	Kew S.Wks	131	TQ197766	6		65	41	25	58	15	89	83	24	51	18	52	17	538	32	29Apr
Beverley																				
287124	Sutton, Langley Park Resr	131	TQ267631	96		71	37	26	72	25	93	88	18	54	30	61	14	589	36	2Jul
287141	Cheam P.Sta.No.2	131	TQ247641	47		68	40	24	71	20	97	92	25	52	26	59	14	588	38	2Jul
287180	Morden, Glenthorpe Rd	131	TQ238676	15		58	(43)	21	67	18	105	83	24	58	21	51	12	561	32	2Jul
Wandle																				
287362	Margery Hall Resr	130	TQ252526	207		103	47	37	71	31	113	115	17	55	42	72	19	722	32	2Jul
287403	Burgh Heath Resr	130	TQ237581	177	776	87	39	26	76	26	89	96	13	48	34	62	14	610	33	2Jul
287451	Chipstead, How Green Resr.	130	TQ283581	161	775	94	45	34	77	29	107	96	16	56	38	74	17	683	34	2Jul
Woldingham (Wandle)																				
287648	Caterham, Whiteknobs Way	130	TQ345547	152	850	93	56	39	77	34	120	99	23	65	42	75	21	744	30	2Jul
287687	Kenley P.Sta.	131	TQ328600	84	708	84	45	32	78	28	93	86	28	55	(37)	72	17	655	26	29Apr
Wandle																				
287722	Purley, Oaks Depot	131	TQ321622	58	702	87	48	(29)	82	26	99	81	25	57	37	72	17	660	27	29Apr
287864	Beddington, New S.Wks	131	TQ299661	35		65	30	24	76	25	87	72	30	38	22	(65)	14	548	28	29Apr
287909	Morden Hall	131	TQ261685	16	634	(56)	38	24	73	20	(96)	76	22	55	22	(56)	14	552	30	29Apr
288020	Streatham, Furzedown Rec.Grnd	131	TQ286712	40	618	49	33	(22)	(63)	20	(94)	74	25	40	22	47	--	---	29	29Apr
Effra (Coastal)																				
288201	Brockwell Park	131	TQ315740	44	609	56	36	27	68	19	104	70	34	49	20	56	16	555	29	29Apr
Pool (Ravensbourne)																				
288800	Croydon, Northampton Rd	131	TQ342658	64	640	71	41	26	73	25	94	72	43	38	32	70	15	600	29	29Apr
288856	New Beckenham	131	TQ366705	28		56	(36)	(25)	68	23	94	65	22	48	23	62	16	538	26	29Apr 30Jul
Ravensbourne																				
288963	Lewisham, Grove Park Cemetery	131	TQ415715	70		54	36	27	59	26	91	63	30	39	26	66	16	533	24	30Jul
289088	Deptford W.Wks	131	TQ375766	6	592	--	--	--	57	(18)	108	--	--	--	--	--	--	---	32	26Jun
289101	Deptford P.Sta.	131	TQ377771	5	577	48	35	27	56	17	99	58	20	40	15	43	13	471	27	30Jul
Coastal																				
289129	Greenwich	131	TQ387776	7	595	57	36	25	58	20	(107)	63	25	42	16	46	(15)	510	29	29Apr
289160	Charlton Cemetery	131	TQ424777	45		49	34	30	57	22	97	53	27	39	17	49	14	488	26	29Apr

N.R.A. SOUTHERN REGION

HYDROMETRIC AREA 0401

Darent																				
290070	Westwood P.Sta.	130	TQ425541	127	797	92	53	35	83	28	111	84	15	61	39	65	21	687	29	29Apr
290115	Westerham Hill P.Sta.	132	TQ429558	174	831	86	(50)	36	85	30	124	82	12	70	37	65	18	695	27	29Apr
290184	Knockholt W.Wks	132	TQ466583	239	862	98	(47)	47	85	(30)	128	79	11	54	43	72	23	717	28	29Apr
290200	Sundridge P.Sta.	132	TQ489556	82	753	103	50	41	78	24	(110)	70	15	68	35	83	19	696		
290319	Sevenoaks, Cramptons Rd P.Sta.	132	TQ530570	68	738	88	37	38	67	25	128	63	18	60	34	(77)	19	654	22	29Apr
290349	Kemsing P.Sta.	132	TQ570576	89	754	(90)	(26)	38	72	29	121	(67)	8	56	33	75	18	633	(24	29Apr)
290578	Eynsford P.Sta.	132	TQ535655	40	673	81	47	40	71	23	80	74	19	48	27	52	19	581	26	29Apr
290681	Horton Kirby	132	TQ562686	24	602	77	56	33	70	24	84	66	40	44	23	50	17	584	29	7Aug
291033	Wilmington W.Wks	132	TQ543728	8	597	59	60	26	75	22	90	(58)	49	57	32	65	21	614	32	7Aug
Cray (Darent)																				
291210	Holwood	131	TQ422636	172		85	45	29	87	29	100	78	26	49	36	87	18	649	34	29Apr
291537	Dartford, Christchurch Rd	132	TQ532741	30	629	56	52	26	62	20	89	57	43	58	28	58	17	566	31	7Aug
Coastal																				
291627	Dartford, Long Reach S.Wks	132	TQ552765	4	558	(42)	(42)	20	55	(21)	90	38	37	56	15	50	13	479		
291665	Greenhithe	132	TQ563745	23		55	(47)	27	61	21	94	52	42	55	20	49	(15)	538	28	7Aug

RAINFALL 1991

Number	Station	Co no	Grid reference	Av 1941- tude 1970 m mm	Rainfall in millimetres												Highest daily fall						
					Jan	Feb	Mar	Apr	May	Jun	Jul	Aug	Sep	Oct	Nov	Dec	Year	mm	date				
HYDROMETRIC AREA 0402																							
<i>Coastal</i>																							
291787	Southfleet	132	TQ612706	30	577	65	(44)	32	67	19	102	54	(34)	56	20	44	16	553	29 29Apr				
291802	Southfleet P.Sta.	132	TQ610724	25	574	61	(50)	28	53	19	98	47	40	(68)	24	43	16	547	33 26Sep				
291919	Gravesend S.Wks	132	TQ666739	4	581	69	27	24	57	17	91	44	12	61	19	(48)	(16)	485					
<i>Medway</i>																							
292475	Turner's Hill Resr	134	TQ335363	137	864	87	48	58	66	20	121	116	8	54	51	74	27	730	(41 30Jul)				
292553	Weir Wood Resr	134	TQ406354	69	822	107	43	48	66	22	122	(96)	13	55	47	81	27	727	32 23Jun				
293375	Falconhurst	132	TQ470426	110	805	104	48	40	68	19	121	(94)	10	51	38	66	18	677	26 29Apr				
293437	Salts Hill P.Sta.	132	TQ523414	38	729	93	31	35	62	18	(112)	85	7	50	36	66	20	615	(24 23Jun)				
293488	Great Bounds Resr	132	TQ574435	146	767	(83)	27	40	70	17	112	80	12	53	33	71	21	619	(27 29Apr)				
<i>Eden (Medway)</i>																							
293557	Godstone P.Sta.	130	TQ352522	108	759	87	44	35	84	30	109	100	21	76	38	67	(20)	711	32 2Jul				
<i>Eden Brook (Eden)</i>																							
293945	South Park Farm	130	TQ342488	104	755	77	39	30	72	26	121	98	16	66	36	71	18	670	30 2Jul				
<i>Eden (Medway)</i>																							
294119	Edenbridge P.Sta.	132	TQ452468	40	743	81	41	29	67	20	106	90	11	42	32	62	18	599	26 29Apr				
294322	Edenbridge	132	TQ492472	45		83	31	30	65	19	109	86	12	40	36	60	19	590	27 29Apr				
<i>Medway</i>																							
294415	Penshurst Place	132	TQ528440	40	721	105	43	36	69	20	117	84	11	43	45	72	18	663	28 29Apr				
294470	Bayleys Hill Resr	132	TQ519521	212	783	84	30	33	69	(23)	143	74	12	(52)	34	68	23	645	(27 23Jun)				
294569	Tonbridge P.Sta.	132	TQ588464	21		80	26	32	65	18	116	75	13	52	31	65	(18)	591					
<i>Bourne (Medway)</i>																							
294879	Borough Green P.Sta.	132	TQ611572	85	720	91	49	(39)	75	28	115	69	77	49	35	58	16	701					
295005	Hadlow College	132	TQ628497	27		83	30	33	57	21	(109)	(76)	35	48	24	58	(20)	594	28 29Apr				
<i>Medway</i>																							
295038	Pembury W.Wks	132	TQ627425	60	725	101	(34)	36	65	21	137	74	12	64	(28)	71	22	665	27 8Jan				
<i>Teise (Medway)</i>																							
295563	Scotney Castle	132	TQ685354	64	757	111	35	44	61	21	142	75	(31)	55	39	(93)	23	730	27 7Aug				
295604	Goudhurst	132	TQ722333	85	840	98	44	46	61	25	143	75	16	43	39	112	22	724	26 23Jun				
295668	Goudhurst P.Sta.	132	TQ712368	37	753	101	36	37	58	23	123	77	21	44	32	97	21	670	25 8Jan				
<i>Medway</i>																							
295945	Yalding	132	TQ691498	12	647	81	33	37	64	22	114	88	22	45	24	60	19	609	27 29Apr				
<i>Built (Medway)</i>																							
296491	Ulcombe	132	TQ843475	47		72	24	29	56	23	107	65	17	(33)	23	69	19	537	25 29Apr				
296843	Great Tong	132	TQ831465	34	658	78	30	31	62	27	114	74	15	37	29	72	19	588	26 29Apr				
<i>Medway</i>																							
297340	East Farleigh Lock	132	TQ735535	9	660	76	35	38	(59)	24	127	72	39	33	29	57	20	609	26 26Jun				
297347	Barming W.Wks	132	TQ735549	75	670	69	32	38	58	25	117	65	55	38	27	58	20	602	29 7Aug				
297361	Sutton Valence, Herriard Farm	132	TQ826508	119		81	(31)	37	64	25	106	77	11	36	26	71	25	590	25 29Apr				
<i>Len (Medway)</i>																							
297640	Thurnham P.Sta.	132	TQ816559	69	743	65	(34)	40	67	31	109	69	22	42	31	(64)	(24)	598	20 29Apr				
297707	Hockers Lane P.Sta.	132	TQ789571	65	705	72	33	40	68	25	116	63	31	54	29	66	(21)	618	21 29Apr				
<i>Medway</i>																							
297727	Maidstone, Branchley Gdns	132	TQ758561	15	661	62	47	37	58	26	(110)	59	24	41	29	52	17	562	24 26Jun				
297751	Boxley W.Wks	132	TQ774594	97	685	65	31	37	65	26	113	56	34	44	29	53	19	572	25 7Aug				
297790	Forstal P.Sta.	132	TQ739587	6	648	58	25	34	61	24	114	52	31	35	(27)	(55)	18	534	(26 26Jun)				
297880	East Malling	132	TQ708571	33	671	76	40	33	61	20	110	61	53	37	25	57	20	593	37 7Aug				
297930	Trottscliffe P.Sta.	132	TQ640596	76	720	90	36	42	79	31	120	63	47	(45)	32	(60)	21	666	28 29Apr				
298160	Halling P.Sta.	132	TQ697643	23	664	91	34	37	72	20	114	(56)	40	42	25	(59)	20	610	31 29Apr				
<i>Coastal</i>																							
299194	SHEPPEY: Barnland	132	TR009720	49	541	42	(27)	24	48	13	74	63	7	44	16	44	22	424	28 29Apr				
299367	ELMLEY: Bird Reserve	132	TQ938679	11		51	21	(23)	49	17	70	59	11	68	19	49	(19)	456	27 29Apr				
<i>Oare Creek</i>																							
300129	Newnham P.Sta.	132	TQ975597	33	685	(73)	28	28	64	19	87	59	16	45	22	69	17	527	23 29Apr				
300386	Faversham W.Wks	132	TR013595	40	622	71	30	29	56	22	(87)	75	(9)	46	29	67	17	538	22 29Apr				
<i>Coastal</i>																							
300857	Herne Bay	132	TR182667	27		56	30	22	53	17	80	66	8	57	27	67	19	502	28 29Apr				
300874	Herne Bay, Bishopstone	132	TR210686	32		41	34	19	46	18	85	68	7	56	27	58	(19)	478	26 29Apr				
301114	Manston	132	TR335666	44	605	38	18	15	44	26	87	78	11	63	32	58	18	488	27 29Apr				
301180	Margate, North Down	132	TR381702	40		46	20	17	49	20	109	82	20	82	26	61	20	552	28 29Apr				
301199	Broadstairs, Stone Rd	132	TR397683	30		47	16	19	51	18	116	91	13	71	24	(60)	(19)	545	(36 23Jul)				
<i>Stour</i>																							
301409	Charing P.Sta. No.2	132	TQ945485	90		84	26	27	61	32	107	78	9	48	27	88	23	610	25 29Apr				
301411	Charing	132	TQ945479	91		80	27	28	65	28	(108)	80	9	50	28	84	25	612	25 29Apr				
301613	Sellindge S.Wks	132	TR086382	52		(80)	(34)	26	54	21	136	97	5	43	24	(120)	(26)	666	26 19Nov				
301763	Aldington, Bank Farm	132	TR057370	76		87	32	30	50	18	127	108	(4)	41	30	118	(29)	674	27 23Jun				
301772	Mersham	132	TR055399	70	784	91	30	35	54	22	124	106	5	48	(33)	121	27	696	28 24Jul				
301985	Ashford, Hythe Rd	132	TR018425	43	733	71	(37)	34	54	25	126	(86)	9	50	(34)	(110)	26	662	22 29Apr				
301986	Ashford	132	TR014431	58	753	77	30	(31)	50	20	(112)	(86)	7	51	31	103	(25)	623	21 29Apr				
302179	Wye	132	TR058469	56	739	72	31	28	58	23	120	78	32	42	3								

RAINFALL 1991

Number	Station	Co no	Grid reference	Av Alt- tude 1941- 1970 m mm	Rainfall in millimetres													Highest daily fall	
					Jan	Feb	Mar	Apr	May	Jun	Jul	Aug	Sep	Oct	Nov	Dec	Year	mm	date
Stour																			
303908	Elmstone	132	TR263606	5	62	27	18	53	22	97	70	6	56	34	77	20	542	25	29Apr
304174	Martin Mill P.Sta.	132	TR337471	87 816	(85)	34	41	40	(30)	144	80	11	65	46	99	23	698		
304249	Northbourne Court	132	TR336524	27	74	20	26	59	24	106	(93)	9	41	(34)	89	18	593		
304358	Waldershare Park	132	TR291482	76 852	84	34	30	57	34	114	94	9	47	41	108	(23)	675	(30)	23Jun
Coastal																			
304819	Lower Standen	132	TR241405	76 811	97	39	33	61	34	143	92	8	39	43	131	(31)	751	35	23Jul
305050	Dover W.Wks	132	TR322421	61 733	(73)	40	28	59	29	120	82	9	36	34	107	(25)	642	32	23Jun
305106	Folkestone	132	TR214369	31	78	34	28	58	31	116	96	4	36	29	126	36	672	31	23Jul
305110	Folkestone, Upper Cherry Garden P.Sta.	132	TR210380	66	(74)	31	27	57	30	143	102	5	(37)	33	133	33	705	33	23Jun
305210	Sandling Park	132	TR142368	79 833	87	35	30	69	28	142	100	6	42	32	119	(33)	723	33	23Jun
305584	Ruckinge, Millbank Farm	132	TR035307	2	77	24	32	57	14	(130)	90	3	(36)	25	(106)	(23)	617		
305736	Dymchurch, Willop Depot	132	TR118310	2	83	(29)	35	64	22	130	97	7	31	28	100	30	656	27	23Jun
305835	Denge P.Sta.	132	TR068202	4 685	75	26	39	50	15	114	104	9	33	23	124	21	633	33	23Jul
Rother																			
306155	Burwash Common	133	TQ638238	117	115	41	60	63	20	183	86	19	53	59	120	29	848	38	23Jun
306312	Crowhurst Bridge	133	TQ682265	30 801	107	40	59	61	25	134	75	29	39	46	(109)	21	745	32	23Jun
306947	Great Dixter	133	TQ820251	64 758	102	38	47	56	(18)	144	82	5	36	(39)	125	21	713	28	23Jun
307269	Woodchurch, Ghyll Wood Farm	132	TQ933350	41	79	30	28	52	16	(119)	88	2	40	28	106	23	611	26	23Jun
307323	High Halden, Little Tiffenden Farm	132	TQ922366	50	75	29	27	57	16	113	80	3	45	(32)	(97)	(21)	595		
307815	Playden, Scots Float	132	TQ933225	4 728	95	30	43	51	20	131	81	2	32	37	119	20	661	28	23Jun
307819	Playden, Oakfield	132	TQ925232	44 716	90	36	43	53	19	139	81	2	34	36	123	20	676	28	23Jun
Brede (Rother)																			
308310	Sedlescombe P.Sta.	133	TQ779173	11	118	41	52	59	18	(153)	90	3	32	44	132	29	771	32	23Jun
308361	Brede P.Sta.	133	TQ814178	8 779	(106)	(40)	46	60	(17)	138	86	2	35	38	130	25	723	30	29Apr
308417	Brede	133	TQ823187	82	(112)	(38)	49	54	18	(149)	96	2	(38)	(43)	132	24	755	30	23Jun
308467	Fairlight Resr	133	TQ842121	157 782	92	43	47	57	19	(156)	127	2	43	40	149	31	806	33	29Apr
308684	Brede Sluice	133	TQ919199	5 764	90	33	45	54	20	(145)	88	3	33	42	130	22	705	29	23Jun
308708	Broad Oak, Maplestone Farm	133	TQ822211	33	111	39	51	54	16	150	90	2	36	46	127	24	746	29	23Jun
308815	Udimore	133	TQ886194	28 776	105	34	42	53	17	(131)	85	2	38	41	131	(24)	703	28	23Jun
HYDROMETRIC AREA 0410																			
Coastal																			
309032	Hastings, Wykeham Rd	133	TQ813098	40 715	(80)	39	41	54	22	131	111	2	39	34	135	25	713	30	18Nov
309038	Hastings	133	TQ809094	45 731	85	38	43	54	22	132	118	3	41	36	139	26	737	32	18Nov
Combe (Coastal)																			
309103	Buckholt Farm	133	TQ747110	34 769	102	38	50	51	21	144	120	2	37	38	142	25	770	(29)	23Jul
309145	Battle W.Wks	133	TQ742144	34 808	111	44	51	54	19	160	94	3	40	46	125	28	775	28	23Jun
309237	Baldslow Resr	133	TQ796132	129	106	(50)	58	51	20	(167)	114	3	45	41	156	33	844	30	23Jun
309239	St Leonards, Sedlescombe Rd	133	TQ794125	91	91	47	51	58	19	167	114	2	41	38	135	29	792	31	27Jun
309244	Hollington	133	TQ794115	58	97	42	49	60	20	156	116	3	40	40	153	28	804	30	29Apr
Coastal																			
309278	Bexhill	133	TQ737072	4 734	93	38	48	49	20	131	119	5	36	36	161	23	759	28	18Nov
Ash Bourne																			
309326	Ashburnham Forge	133	TQ684161	27 824	113	39	49	36	19	173	103	6	41	40	131	25	775		
309526	Hazards Green P.Sta.	133	TQ681123	23 738	96	40	40	49	19	140	107	4	37	38	127	25	722	28	2Jul
309569	Hooe	133	TQ678090	35	100	42	44	49	15	133	141	3	37	40	120	21	745	37	23Jul
309620	Barnhorn	133	TQ697078	29	96	(39)	41	48	17	127	139	3	35	34	134	18	731	30	2Jul
Pevensey																			
309718	Hellingly Hosp.	133	TQ597124	43 814	107	43	51	47	(17)	143	124	7	43	43	(121)	(23)	769	42	2Jul
309756	Flowers Green	133	TQ638115	31	98	37	(45)	49	18	150	117	6	47	41	129	22	759	32	2Jul
309876	Horse Eye	133	TQ627083	6	113	46	48	47	15	147	133	4	44	43	118	22	780	37	2Jul
309902	Herstmonceux	133	TQ645099	18	93	37	44	49	16	136	142	5	44	40	116	21	743	42	23Jul
New Stream (Pevensey)																			
309951	Crane Down	133	TQ567032	98	127	39	64	40	10	155	131	9	50	64	140	30	859		
310007	Eastbourne	133	TV611980	7 794	99	41	55	43	16	139	132	8	40	43	139	28	783	33	2Jul
310057	Eastbourne, Rodmill Drive	133	TQ598005	38	(99)	(46)	68	57	18	151	126	6	47	50	157	31	856	39	18Nov
Coastal																			
310125	Pevensey Bay	133	TQ662043	5 724	(116)	40	50	47	16	127	113	4	(38)	42	162	22	777	33	18Nov
310154	Ringwood Bottom	133	TV578989	110	104	50	51	45	13	144	128	6	42	52	139	33	807		
Cuckmere (Coastal)																			
310262	Birchford Farm	133	TQ622198	109 881	(108)	44	64	57	25	203	104	8	56	50	132	29	880	39	23Jun
310287	Cowbeech P.Sta.	133	TQ610149	30 768	105	38	47	47	17	154	117	5	55	46	117	24	772		
310372	Heathfield, Danswood	133	TQ564202	93	109	36	66	52	22	178	(118)	14	61	50	114	30	850	(38)	23Jun
310432	Waldron	133	TQ537185	61	101	38	54	49	23	158	104	10	51	49	103	24	764		
310468	East Hoathly, Hesmonds	133	TQ526162	61 799	106	39	52	47	19	147	105	5	47	46	116	23	752		
310507	Swansbrook Nursery	133	TQ573150	44 775	112	39	54	47	17	151	131	6	41	44	116	25	783		
310677	Arlington Resr	133	TQ539068	18	100	(45)	59	41	14	138	(121)	6	37	53	123	20	757	30	23Jul
310790	Litlington, Church Farm	133	TQ523020	5	100	45	58	45	17	133	129	7	41	50	132	24	781	34	23Jul
310796	Bopeep	133	TQ492052	186	109	(46)	61	40	18	117	128	4	36	51	121	28	759		
310823	Winchester's Pond	133	TQ545021	134	105	55	53	63	17	144	136	6	38	53	137	29	836		
310834	Charleston Bottom	133	TQ537002	53	101	49	54	52	13	139	134	6	38	53	133	26	798		
310875	Friston Water Tower	133	TV553984	119 853	95	39	58	49	19	129	130	8	39</						

RAINFALL 1991

Number	Station	Co no	Grid reference	Alt- tude m mm	Av 1941- 1970 mm	Rainfall in millimetres																Highest daily fall	
						Jan	Feb	Mar	Apr	May	Jun	Jul	Aug	Sep	Oct	Nov	Dec	Year	mm	date			
<i>Ouse</i>																							
311512	Scaynes Hill S. Wks.	134	TQ379243	30		101	39	49	65	23	140	94	(24)	46	51	90	24	746	32	23Jun			
311533	Furners Green	133	TQ406263	64	793	94	38	(47)	62	(21)	131	(92)	28	52	52	(97)	23	737	36	23Jun			
311741	Oxbottom, Sheepgate Farm	133	TQ412202	46		97	44	49	64	20	126	102	11	37	49	(100)	23	722	28	23Jun			
311790	Horney Common	133	TQ449252	52	802	88	40	(49)	66	21	140	104	13	48	48	(104)	24	745	32	23Jun			
<i>Uck (Ouse)</i>																							
311940	Burnt Oak	133	TQ510269	58	879	108	40	53	67	30	173	109	17	59	57	103	29	845					
312049	Hadlow Down	133	TQ528242	136	840	104	38	48	49	21	160	100	17	52	55	99	26	769					
312156	Uckfield S.Wks	133	TQ463205	21		102	(53)	47	(51)	18	124	96	8	40	46	(95)	(22)	702	28	23Jun			
312216	East Hoathly	133	TQ509144	38	773	(114)	48	52	50	19	(146)	115	7	40	47	123	23	784	37	23Jun			
312244	Hailand, Little Bentley Farm	133	TQ490166	46		(108)	(45)	55	57	22	141	108	9	50	56	(107)	22	780	38	23Jun			
<i>Ditchling (Ouse)</i>																							
312502	Plumpton	133	TQ357136	76	1016	111	50	83	67	18	165	148	11	44	65	106	24	892	49	23Jun			
312565	Barcombe Cross, Camoys Court Farm	133	TQ425156	23		120	43	(64)	60	18	135	105	10	40	63	102	22	782	37	23Jun			
<i>Ouse</i>																							
312621	Cooksbridge, Shelley's Folly	133	TQ403150	53		103	46	67	57	19	138	117	6	43	65	100	21	782	37	23Jun			
312639	Ringmer, Bishops Lane	133	TQ448128	23		116	50	61	53	18	134	119	10	38	58	111	24	792	40	23Jun			
312680	Offham P.Sta.	133	TQ401121	27	861	107	48	79	58	16	145	(135)	8	39	59	(118)	24	836	(51)	23Jun			
312705	Housedean Farm	133	TQ369093	53		106	48	83	60	22	150	146	8	44	59	(114)	26	866	42	23Jun			
312780	Lewes, Southover P.Sta.	133	TQ408093	4	878	108	48	69	55	20	141	147	8	37	57	126	24	840	(41)	23Jun			
312809	Ringmer S.Wks	133	TQ464125	9		119	43	60	49	19	123	112	10	36	54	118	22	765	(36)	23Jun			
312865	Chalvington, Peafield Cott.	133	TQ519096	20		116	57	58	46	14	149	112	6	34	(55)	128	20	795	27	23Jun			
313031	Beddingham	133	TQ445072	19		100	43	(61)	49	21	120	133	8	32	52	133	22	774	31	23Jul			
313138	Peacehaven	133	TQ418022	53		100	46	62	47	33	(137)	150	8	37	46	128	24	818	39	2Jul			
<i>Coastal</i>																							
313317	Balsdean P.Sta.	133	TQ378046	57	815	112	46	72	55	23	137	112	10	42	51	134	26	820	31	29Apr			
313324	Balsdean Resr	133	TQ374045	122	815	92	39	74	53	23	126	115	12	45	43	104	19	745					
313389	Brighton	133	TQ330045	116		82	37	63	48	18	129	104	9	38	48	104	22	702	26	29Apr			
<i>Moulsecoomb (Coastal)</i>																							
313454	Falmer	133	TQ342084	57	899	105	51	82	62	18	149	136	14	47	61	123	26	874	40	23Jun			
313494	Brighton, Lewes Rd	133	TQ320061	42	806	92	44	70	54	19	133	133	10	43	56	112	23	789	33	23Jul			
313560	Patcham W.Wks	133	TQ294092	62	818	92	51	77	63	19	148	111	8	44	64	(118)	25	820	39	23Jun			
<i>Coastal</i>																							
314009	Hove, Shirley Rd	133	TQ294059	52		(90)	46	68	56	18	133	109	6	41	59	(106)	24	756	29	23Jun			
314021	Hove, Goldstone Bottom	133	TQ285066	53	794	89	44	67	56	16	131	108	6	40	60	102	24	743	29	23Jun			
314073	Mile Oak P.Sta.	133	TQ243079	51	836	85	47	73	53	20	138	83	6	42	70	105	24	746	28	23Jun			
<i>Adur West (Coastal)</i>																							
314200	Barns Green	134	TQ124265	30		97	44	55	48	14	105	93	28	48	62	69	17	680	(31)	23Jun			
314590	Washington, Warren Hill Lodge	134	TQ118135	53	912	93	46	87	47	16	162	71	7	49	77	88	19	762	48	23Jun			
<i>Adur East (Adur West)</i>																							
314703	Clayton P.Sta.	134	TQ304137	79	976	114	54	87	61	19	166	125	9	44	66	110	22	877	(53)	23Jun			
314763	Hurstpierpoint, College Lane	134	TQ290164	53		--	--	--	--	--	--	--	--	--	63	93	20	---	28	29Oct			
314765	Hurstpierpoint College	134	TQ291175	32	823	102	38	66	58	19	120	116	8	(31)	--	--	--	---	33	23Jun			
314865	Burgess Hill, Leyland Rd	134	TQ317199	38		100	47	55	67	19	115	116	10	34	51	86	19	719	30	23Jun			
314887	Burgess Hill S.Wks	134	TQ311205	27	772	107	47	56	69	20	125	115	8	40	53	88	22	750	32	23Jun			
<i>Adur</i>																							
315444	Small Dole	134	TQ214135	12		112	53	77	49	(19)	176	(95)	11	46	73	100	19	830	44	23Jun			
315621	Applesham Farm	134	TQ194072	35	845	(103)	51	73	57	17	155	84	7	51	70	(100)	25	793	37	23Jun			
315626	Shoreham W.Wks	134	TQ211069	3	814	89	46	68	54	17	138	85	5	49	62	94	22	729	33	23Jun			
315681	Tottington Barn	134	TQ222103	185		98	46	87	45	20	161	88	9	47	74	101	18	794	45	23Jun			
<i>Coastal</i>																							
315840	Broadwater P.Sta.	134	TQ143054	21		90	45	69	56	16	126	78	7	46	69	80	23	705	30	23Jun			
315925	Worthing	134	TQ160035	2		82	41	58	47	15	114	74	5	39	64	79	(24)	642	25	23Jun			
315996	Worthing, Corporation Nurseries	134	TQ104045	15		90	48	64	48	(14)	(119)	70	10	75	68	75	24	705					
<i>Arun East (Coastal)</i>																							
316103	Lower Beeding, Old Camp Farm	134	TQ209273	98		92	46	51	55	17	135	111	7	51	57	74	22	718	34	23Jun			
316247	Horsham S.Tr.Wks	134	TQ149297	38		99	(47)	50	53	14	120	98	23	47	58	70	18	697	32	23Jun			
316261	Rusper	134	TQ190363	79	834	99	49	45	61	15	117	108	14	47	55	59	20	689	34	23Jun			
316343	Horsham, Wimbleshurst Park	134	TQ180321	61		98	45	50	54	17	132	97	20	47	50	71	19	700	32	23Jun			
316355	Horsham, Cootes Avenue	134	TQ161314	37		100	45	50	53	17	127	98	23	58	53	72	20	716	31	23Jun			
316524	Ockley No.2	130	TQ146398	79		99	48	43	65	18	106	101	19	40	48	58	21	666	27	23Jun			
<i>Dunsfold (Arun East)</i>																							
316897	Chiddingfold	130	SU965356	67	796	106	49	66	57	13	(97)	87	21	(75)	41	68	16	696					
<i>Arun East (Coastal)</i>																							
317165	Wisborough Green	134	TQ067265	23		103	39</																

RAINFALL 1991

Number	Station	Co no	Grid reference	Av Altitude 1941-1970 m mm	Rainfall in millimetres														Highest daily fall	
					Jan	Feb	Mar	Apr	May	Jun	Jul	Aug	Sep	Oct	Nov	Dec	Year	mm	date	
Arun																				
319157	Pulborough	134	TQ058185	19	841	(111)	46	69	48	16	119	76	11	61	(73)	77	14	721	37 23Jun	
319455	Arundel	134	TQ003074	40		84	41	74	52	14	142	85	7	56	68	86	23	732	32 23Jun	
319642	Rustington	134	TQ045034	3	735	96	38	68	46	15	123	69	7	50	67	78	24	681	28 23Jun	
Ryebank (Coastal)																				
320008	Lidsey S.Wks	134	SU946032	4	752	77	32	75	43	13	117	75	4	35	58	(80)	20	629	25 23Jun	
320074	Upwaltham No.2	134	SU940120	155		107	50	99	50	14	180	91	13	63	76	76	27	846	51 23Jun	
320188	Eartham	134	SU938092	73	885	(97)	45	88	50	15	152	88	9	57	71	83	25	780		
320221	Hainaker	134	SU901089	55		(91)	41	86	42	(12)	132	87	12	54	(62)	(72)	(25)	716	(35 23Jun)	
Coastal																				
320345	Bognor Regis	134	SZ934989	7	738	87	32	69	44	16	109	79	6	42	54	76	25	639	21 23Jun	
320401	South Mundham	134	SU879002	3		(84)	27	70	40	11	108	81	7	33	66	(60)	19	606		
320468	Pagham S.Wks	134	SZ884989	6		82	29	76	42	11	112	73	(4)	40	66	67	23	625	24 17Jul	
320600	Selsey, West St	134	SZ850930	4		87	31	72	37	14	96	71	6	37	54	65	24	594	20 6Mar	
Lavant (Coastal)																				
320766	Upwaltham, Littleton Farm	134	SU949146	120		143	(56)	114	(49)	22	198	84	15	62	83	76	29	931	52 23Jun	
320922	West Dean Park	134	SU864127	58	965	110	(55)	107	58	19	177	82	18	55	111	70	29	891	54 23Jun	
320994	Chilgrove House	134	SU836144	91	976	(113)	65	108	56	15	182	93	31	61	75	68	31	898	55 23Jun	
Coastal																				
321220	Funtington P.Sta.	134	SU811082	34	824	94	45	89	51	11	172	89	13	50	63	61	23	761	37 23Jun	
321314	Cobnor House	134	SU792024	4	768	96	31	79	45	(11)	119	88	(18)	47	(58)	62	21	675		
321324	Hambrook	134	SU786070	12		99	37	(83)	54	10	160	(91)	15	45	(55)	74	23	746	45 16Jun	
321373	Thorney Island 'B'	134	SU760023	4		105	(31)	84	39	(13)	105	(95)	(10)	43	55	52	21	653	28 23Jun	
Ems (Coastal)																				
321396	North Marden	134	SU809175	185		134	67	115	59	12	172	(95)	32	69	74	66	29	924	46 23Jun	
321551	Walderton P.Sta.	134	SU786103	32		(98)	43	88	46	11	175	96	21	46	59	59	23	765		
321597	Stansted Park	134	SU780101	49	873	99	47	(96)	57	(10)	191	98	21	51	(64)	(60)	25	819		
HYDROMETRIC AREA 0420																				
Coastal																				
322179	Butser, Windmill Hill	135	SU716164	160		99	55	(111)	(51)	6	162	107	16	60	69	67	32	835	44 23Jun	
322299	Hayling Island	135	SZ716988	4	683	92	28	70	34	10	82	69	10	54	50	50	20	569	36 28Sep	
322333	Havant, Budds Farm S.Wks	135	SU708055	4		92	33	(81)	42	(6)	118	110	14	(44)	50	(57)	21	668	(33 23Jun)	
322335	Havant W.Wks	135	SU711063	8	748	90	33	77	43	6	125	110	25	47	52	54	21	683	35 23Jun	
322421	Farlington Resr	135	SU679060	36	776	93	38	87	50	7	146	105	18	47	57	55	24	727	44 23Jun	
322500	Southsea	135	SZ637991	2	702	97	33	69	37	7	91	69	16	45	57	(51)	20	592	26 23Jun	
Wallington (Coastal)																				
322786	Southwick	135	SU637076	46	817	82	38	90	40	7	146	90	17	48	64	51	30	703		
322795	Southwick, Offwell Farm	135	SU621079	38		104	42	95	51	6	147	90	15	52	70	57	27	756	41 23Jun	
322846	H.M.S. Mercury	135	SU680190	206	1049	(109)	81	(120)	54	9	(155)	(106)	26	74	73	65	33	885	42 23Jun	
322883	Hambledon	135	SU652156	68	868	79	32	86	42	9	136	(95)	16	43	58	49	22	667		
322932	Worlds End P.Sta.	135	SU629118	35	836	93	38	96	44	6	143	(93)	27	46	(65)	55	(25)	731	35 23Jun	
322939	Upper Beckford Farm	135	SU632111	34	836	89	36	93	38	8	138	90	18	46	62	55	26	699		
Coastal																				
323138	Fareham, Peel Common S.Wks	135	SU566035	9		100	34	94	49	3	121	74	12	42	(68)	(50)	(26)	673	34 23Jun	
Meon																				
323346	Warnford	135	SU627235	75		110	52	100	52	10	151	(114)	24	65	64	66	30	838	36 28Sep	
323507	Soberton P.Sta.	135	SU596142	41	851	92	41	95	45	5	139	98	25	48	65	54	27	734	36 23Jun	
Coastal																				
323707	Warsash	135	SU495072	21		104	37	89	41	6	154	76	13	59	84	58	28	749	39 23Jun	
Hamble																				
323840	Wintershill Hall	135	SU527184	76	831	106	(41)	88	42	11	149	97	9	48	65	(58)	26	740	34 23Jun	
323902	Hoe P.Sta.	135	SU567167	34	815	98	38	87	44	19	141	95	11	46	62	54	26	721	35 23Jun	
Itchen																				
324462	West Tisted, Manor Farm	135	SU650293	180		118	55	(94)	56	14	129	101	33	59	63	67	24	813	35 28Sep	
324474	Bramdean, Woodcote Manor House	135	SU624279	101		118	56	99	57	11	137	102	14	65	66	72	26	823	36 28Sep	
Aire (Itchen)																				
324658	Medstead, Soldridge	135	SU655357	192		128	59	87	76	10	120	(98)	19	70	57	68	25	815	43 28Sep	
324702	Ropley, Harcombe House	135	SU638308	123		118	54	91	59	10	125	94	22	58	62	(68)	23	784	35 28Sep	
324738	Bishops Sutton, Sutton Manor House	135	SU605320	78	822	118	51	80	61	8	116	86	21	56	59	62	21	737	32 28Sep	
The Grange (Itchen)																				
325034	Preston Candover	135	SU607422	107		106	51	74	63	6	101	85	7	61	48	66	21	689	37 28Sep	
325100	Brown Candover	135	SU577392	91		117	(52)	73	59	6	106	(85)	9	54	58	66	18	703	33 28Sep	
Itchen																				
325267	Martyr Worthy	135	SU517338	84	809	(111)	45	77	55	6	111	91	11	47	56	58	18	686	27 28Sep	
325445	Harestock	135	SU470318	67	851	109	43	81	54	9	111	93	20	49	60	(59)	17	705	28 23Jun	
325738	Otterbourne	135	SU468233	34		103	(39)	80	45	6	127	102	14	52	55	52	21	696	34 28Sep	
325867	Eastleigh S.Wks	135	SU466182	9		103	(33)	(86)	50	8	118	87	7	54	67	(52)	23	688	37 28Sep	
325872	Bishopstoke	135	SU475186	14		(108)	(41)	91	48	9	125	102	9	51	68	(58)	23	733	30 28Sep	
Coastal																				
326216	Southampton, Mayflower Park	135	SU416112	3		104	30	79	40	11	111	70	12	44	77	56	28	662	31 23Jun	
326250	Millbrook S.Wks	135	SU38																	

RAINFALL 1991

Number	Station	Co no	Grid reference	Altitude m	Av 1941-1970 mm	Rainfall in millimetres													Highest daily fall	
						Jan	Feb	Mar	Apr	May	Jun	Jul	Aug	Sep	Oct	Nov	Dec	Year	mm	date
<i>Test</i>																				
327581	Middleton House	135	SU421441	64		(106)	40	(71)	(59)	6	93	91	23	57	48	66	20	680		
<i>Bullington (Test)</i>																				
327725	East Stratton	135	SU543396	98		109	47	63	53	8	99	91	14	51	52	70	15	672	29	28Sep
<i>Anton (Test)</i>																				
328519	Andover W.Wks	135	SU368467	63	749	108	34	69	67	13	101	84	19	63	55	64	16	693	29	28Sep
328910	Goodworth Clatford, Fullerton S.Wks	135	SU367414	46		111	(33)	74	62	9	101	98	22	(95)	(55)	66	18	744	51	26Sep
<i>Test</i>																				
328989	Lackford	135	SU393362	117	803	120	38	77	62	6	100	110	24	64	58	56	16	731	29	28Sep
<i>Wallop (Test)</i>																				
329399	Middle Wallop Primary Sch.	135	SU296376	70	775	101	35	76	52	(10)	109	101	15	44	57	58	18	676		
329462	Middle Wallop	135	SU303390	90		122	34	73	65	11	120	106	15	49	58	58	17	728	(30	28Sep)
329516	Broughton P.Sta.	135	SU307337	43	813	122	36	71	65	8	111	112	20	49	62	50	(19)	725	26	23Jun
<i>Test</i>																				
329811	West Grimstead	128	SU208264	76		128	35	82	(63)	12	97	81	16	(56)	(84)	72	22	748	38	28Sep
329903	Winterslow	128	SU246327	125		121	40	77	75	12	118	115	17	60	78	61	18	792	40	28Sep
330251	Romsey, Southern W.A.Stores	135	SU358216	20		(133)	(46)	88	56	8	118	(79)	15	50	95	59	20	767	39	9Oct
330324	Crampmoor	135	SU382222	36		109	40	81	52	7	111	86	15	48	79	51	19	698	31	28Sep
<i>Blackwater (Test)</i>																				
330612	Nomansland, School Rd	128	SU252179	61		146	43	91	58	7	119	70	18	72	82	64	26	796	50	28Sep
330749	East Wellow, Homefield	135	SU304204	32		128	43	93	56	8	117	75	21	46	84	60	24	755	30	23Jun
<i>Test</i>																				
330972	Testwood P.Sta.	135	SU355151	7		(125)	39	(86)	(46)	7	121	79	15	38	70	56	24	706	36	23Jun
<i>Coastal</i>																				
331250	Woodlands, Riverside	135	SU314126	21		131	(40)	91	50	8	119	70	11	63	68	60	29	740	41	28Sep
331805	Beaulieu, Nat. Motor Museum	135	SU386027	8		108	37	89	49	7	137	79	16	57	59	64	28	730	36	23Jun
<i>Lymington</i>																				
332379	Brookenhurst S.Wks	135	SU311028	12		106	38	91	48	9	137	68	8	68	70	66	34	743	43	28Sep
<i>Avon Water (Coastal)</i>																				
332708	Everton	135	SZ302937	16	782	89	29	78	42	4	113	63	12	49	63	49	33	624	28	28Sep
<i>Coastal</i>																				
332822	Barton-on-Sea S.Wks	135	SZ246931	28		88	31	(75)	40	9	100	63	8	61	73	(61)	(34)	643		
332824	New Milton, Barton Croft	135	SZ242934	37		85	29	84	40	8	102	67	8	61	73	61	34	652	45	28Sep

HYDROMETRIC AREA 1010

<i>Medina</i>																				
333055	WIGHT: Chillerton W.Wks	136	SZ490844	41	942	111	42	74	48	8	119	(75)	10	53	76	85	47	748	25	29Apr
<i>Lukely (Medina)</i>																				
333194	WIGHT: Carisbrooke W.Wks	136	SZ488882	17	876	(115)	44	85	42	7	118	72	18	(55)	74	71	35	736		
<i>Coastal</i>																				
333471	WIGHT: Ryde Esplanade	136	SZ597928	4	781	110	37	78	36	9	90	71	16	47	55	70	26	645	25	23Jun
<i>Yar, east</i>																				
333746	WIGHT:	136	SZ568870	18	893	116	37	79	42	9	109	77	6	45	64	81	39	704	20	1Jan
<i>Newchurch Knighton W.Wks</i>																				
333812	WIGHT: Sandown P.Sta.	136	SZ589850	6	825	121	43	85	45	9	111	74	13	41	66	84	37	729	21	23Jun
<i>Coastal</i>																				
333914	WIGHT:	136	SZ604846	4	771	106	41	(76)	39	9	99	67	14	40	(59)	(88)	33	671	19	28Sep
<i>Sandown Sandham Gardens</i>																				
333919	WIGHT: Shanklin Big Meade	136	SZ581808	55	917	110	37	82	41	8	118	63	6	52	64	83	42	706	27	18Jun
333940	WIGHT: Ventnor Park	136	SZ557773	60		93	27	59	41	11	101	62	5	43	56	70	53	621	27	29Apr
333958	WIGHT:	136	SZ498753	16	765	99	24	62	42	10	98	(61)	5	59	63	71	37	631	33	28Sep
<i>St Catherine's Point LH</i>																				
334101	WIGHT: Brook Leigh Cottage	136	SZ394832	16		96	27	66	41	8	87	60	20	57	77	65	35	639	36	28Sep
334164	WIGHT: Freshwater P.Sta.	136	SZ341871	3	784	106	31	(77)	42	6	103	69	13	58	(71)	82	34	672	35	28Sep
334286	WIGHT: Calbourne	136	SZ426860	70	892	110	33	75	45	7	111	(74)	16	66	82	71	40	730	(39)	28Sep
334338	WIGHT: Wellow	136	SZ391880	25		114	31	(76)	44	6	102	(72)	11	53	(78)	62	37	686	29	28Sep
334509	WIGHT: Cowes W.Wks	136	SZ490952	49	807	116	36	76	43	6	102	74	11	(57)	64	54	29	668	31	23Jun

N.R.A. WESSEX REGION (Part 1)

HYDROMETRIC AREA 0430

Avon																				
335117	Bishops Cannings, Easton Farm	128	SU048645	131		100	32	61	75	11	118	88	13	48	49	70	19	684	25	23Jun
335250	Wedhampton, Old Manor Farm	128	SU059576	120		114	38	64	68	10	123	81	17	58	55	71	18	717	30	28Sep
335662	Alton Barnes	128	SU107621	130		90	37	60	74	12	115	79	16	59	47	69	20	678	34	28Sep
335953	Netheravon	128	SU164495	129		100	33	61	63	10	139	75	11	(56)	52	48	15	663	(28	28Sep)
336376	Boscombe Down	128	SU172403	126	724	83	28	66	56	14	108	96	29	66	62	52	16	676	(43	28Sep)
336402	Larkhill	128	SU137447	132	746	102	34	69	65	12	120	84	13	60	62	52	19	692	(38	28Sep)
Nadder (Avon)																				
337023	Fonthill Bishop, Glebe House	128	ST937330	116		113	39	92	72	(11)	111	--	--	--	--	--	--	---		
337068	Swallowcliffe	128	ST972267	125	895	114	35	(96)	81	12	95	73	16	67	83	60	43	775	44	28Sep
337470	Wilton House	128	SU098311	53		129	38	83	73	(10)	(92)	(88)	38	60	78	58	26	773	36	28Sep
Wylfe (Nadder)																				
337630	Lower Pertwood	128	ST884365	183	1003	(117)	44	103	68	--	--	--	--	--	--	--	--	---	23	29Apr
337670	Brixton Deverill	128	ST864386	130		118	(36)	102	66	8	141	72	25	55	78	64	(34)	799	32	28Sep
337793	Warminster, Broxburn Rd	128	ST860446	122		136	41	91	68	10	122	75	20	67	111	70	25	836	39	28Sep
Till (Wylfe)																				
338750	Tilshead, Candown Rd	128	SU037481	101		(98)	(34)	61	52	(7)	119	84	8	53	(54)	60	(16)	646		

RAINFALL 1991

Number	Station	Co no	Grid reference	Av Alt- tude m	1941- 1970 mm	Rainfall in millimetres												Highest daily fall		
						Jan	Feb	Mar	Apr	May	Jun	Jul	Aug	Sep	Oct	Nov	Dec	Year	mm	date
Bourne (Avon)																				
339374	Collingbourne Kingston, Waglands Farm	128	SU244566	145		96	39	63	68	12	111	77	18	(50)	54	57	17	662		
339911	Hurdcott	128	SU169339	53		102	30	69	61	11	85	92	27	52	96	56	16	697	37	9Oct
Ebble (Avon)																				
340394	Odstock Down, Yews Farm	128	SU142245	107		128	40	90	64	12	103	73	18	63	82	64	28	765	44	28Sep
Avon																				
340765	Martin Down	135	SU058189	89		129	34	103	66	9	119	85	24	59	78	63	32	801	35	23Jun
341580	Bisterne	135	SU152007	13	872	92	33	90	48	9	116	(90)	14	53	90	(49)	41	725	30	23Jun
341732	Christchurch	137	SZ154939	4	784	101	38	82	42	(8)	(101)	77	4	71	94	(66)	31	715	(49)	28Sep
Stour (Avon)																				
341876	Mere	128	ST816322	107		100	35	92	89	8	129	87	18	60	81	58	52	809	34	29Apr
342282	Fifehead Magdalen	137	ST779214	91		83	23	87	88	13	94	76	12	62	74	56	39	707	39	28Sep
Lydden (Stour)																				
343149	Longburton	137	ST648132	100		86	--	--	--	--	--	--	--	--	86	(66)	(30)	--		
Stour (Avon)																				
343447	Sturminster Newton, Rosecroft	137	ST786147	67		109	28	81	84	12	78	76	15	70	76	(57)	24	710	45	28Sep
344005	Stourpaine, Lazerton Farm	137	ST863103	46		134	35	97	80	9	92	74	32	71	99	66	35	824	47	28Sep
344044	Blandford, Rivers House	137	ST890086	89		(133)	43	95	75	8	97	66	28	68	98	60	34	805		
Tarrant (Stour)																				
344323	Tarrant Monkton	137	ST946086	55		134	37	95	71	10	116	81	28	71	91	60	38	832	43	28Sep
Stour (Avon)																				
344939	Corfe Mullen W.Wks	137	SY974982	25	841	120	41	105	62	10	115	58	15	100	96	65	33	820	69	28Sep
Allen (Stour)																				
345091	Sixpenny Handley, High St	137	ST997171	90		115	31	100	71	11	104	91	30	(67)	91	66	33	810	(45)	28Sep
345205	Wimborne St. Giles, Allenbrook Fish Farm	137	SU019107	46		118	29	93	(72)	9	118	(88)	13	67	88	(58)	41	794		
345379	Stanbridge Mill P.Sta.	137	SU011089	40	915	(123)	25	82	59	10	110	86	15	68	69	51	42	740		
345678	Wimborne P.Sta.	137	SU007010	21	856	112	36	95	54	12	(114)	65	15	81	75	58	28	745		
Moors (Stour)																				
346474	Hurn	137	SZ117978	10	806	97	36	97	44	11	112	78	12	66	96	51	35	735	43	28Sep
Coastal																				
346806	Bournemouth, Kings Park Nursery	137	SZ124927	27		104	35	83	43	8	109	78	4	100	86	66	37	753	77	28Sep
HYDROMETRIC AREA 0441																				
Bourne (Coastal)																				
346847	Alderney Resr	137	SZ045950	69	838	114	36	(92)	53	8	(117)	65	16	94	88	(53)	34	770	62	28Sep
346876	Branksome, Bourne Valley Gas Wks	137	SZ060925	24	858	110	36	93	(51)	10	110	61	12	152	89	55	43	822	(114)	28Sep
Coastal																				
346992	Poole, Nuffield Rd	137	SZ016934	7		117	37	89	52	8	107	60	20	136	80	56	(37)	799	(101)	28Sep
347013	Poole	137	SZ006937	5	778	118	39	95	57	7	111	61	15	141	86	58	32	820	110	28Sep
Piddle																				
347553	Lower Ansty, Ivy Cottage	137	ST769029	123		141	50	114	69	8	117	62	46	109	110	75	29	930	(72)	28Sep
Milborne (Piddle)																				
347819	Milborne St Andrew P.Sta.	137	SY804983	78		140	(49)	109	68	7	(136)	54	23	101	114	(68)	28	897		
Piddle																				
347973	Trigon	137	SY887889	18	857	98	39	81	51	7	89	47	12	92	92	61	(25)	694	57	28Sep
Frome																				
348319	Lower Kingcombe	137	SY554990	122		115	70	141	82	16	144	88	29	129	104	75	30	1023	85	28Sep
348576	Sydling, Huish Fish Farm	137	SY633987	81		127	(59)	134	82	16	139	63	31	131	108	78	24	992		
348679	Minterne Magna	137	ST658043	168		166	75	112	(81)	7	154	73	30	103	87	(76)	(31)	995		
348809	Charminster, Hill View	137	SY675927	77		109	59	139	67	7	147	64	50	120	114	71	25	972	73	28Sep
348847	Dorchester W.Wks	137	SY684906	95	1045	121	(65)	133	63	6	154	69	37	(107)	112	68	26	961	(66)	28Sep
349492	Winfrith	137	SY820870	26	876	(106)	(53)	124	55	9	120	57	22	(98)	116	60	23	843	57	28Sep
349598	East Burton	137	SY834870	15		110	49	132	54	9	121	56	15	96	125	67	(27)	861	60	28Sep
349695	East Stoke, Freshwater River Lab.	137	SY869867	9		104	(45)	114	50	6	117	58	14	90	110	69	(27)	804		
Coastal																				
350278	Swanage	137	SZ030794	11	809	104	36	86	46	7	116	69	6	44	82	66	38	700	25	23Jun
350570	Weymouth, Cranford Ave	137	SY681805	12		84	36	99	56	8	93	66	22	71	103	(52)	25	715	48	28Sep
350593	Friar Waddon P.Sta.	137	SY652857	65	906	98	45	122	(69)	(11)	102	75	21	100	101	(59)	32	835		
350749	Weymouth	137	SY661796	21		86	33	94	56	6	94	60	19	76	(94)	49	24	691	50	28Sep
350776	Isle of Portland	137	SY677692	53		82	22	60	42	3	84	51	19	51	88	55	29	586	28	28Sep
Asker (Brit)																				
351464	Loders	137	SY496941	25		91	44	109	69	11	139	72	28	(94)	109	60	23	849	58	28Sep
351523	Powerstock	137	SY531971	87		(110)	54	112	69	(14)	137	83	30	113	100	61	25	908		
N.R.A. SOUTH WEST REGION																				
HYDROMETRIC AREA 0442																				
Coastal																				
351986	Pinhay	140	SY315913	137	913	94	37	123	96	19	133	80	34	101	112	52	27	908	57	28Sep
HYDROMETRIC AREA 0450																				
Axe																				
352193	Drimpton, Burstock	137	ST415048	110		149	58	129	103	17	119	60	49	89	122	(77)	20	992	51	28Sep
352282	Cricket St Thomas, Wildlife Park	138	ST371085	135		125	54	106	86	19	94	49	24	86	110	69	21	843	(56)	28Sep
352316	Forde Abbey	137	ST359051	70	972	122	45	106	92	18	94	50	32	89	116	65	19	848	53	28Sep
352343	Chard Junction	138	ST340047	53		128	(51)	106	90	14	93	51	25	84	110	67	23	842		

RAINFALL 1991

Number	Station	Co no	Grid reference	Av tude 1941-1970 m mm	Rainfall in millimetres												Highest daily fall		
					Jan	Feb	Mar	Apr	May	Jun	Jul	Aug	Sep	Oct	Nov	Dec	Year	mm	date
352519	Wambrook	138	ST291073	200	152	51	111	99	22	125	88	25	88	130	94	34	999	50	28Sep
352634	Twist	140	ST290037	183	127	47	110	80	20	123	59	22	93	118	82	27	908	(58)	28Sep
352686	Axminster, Lyme Rd Resr	140	SY307977	108 1030	112	41	122	87	16	125	65	34	90	139	73	22	926	(52)	28Sep
Yarty (Axe)																			
352746	Buckland St Mary	138	ST272133	218	(109)	54	112	92	22	120	82	14	(87)	119	(84)	(25)	900	56	28Sep
352803	Northay	138	ST281113	186	103	40	99	79	25	109	56	18	89	109	82	26	835	(56)	28Sep
353000	Millhayes	140	ST237038	117	103	37	100	89	13	116	67	20	(94)	128	79	31	877		
Coly (Axe)																			
353195	Farway, Tedbridge	140	SY176959	94	116	53	148	112	10	124	82	27	91	116	(79)	31	989	39	28Sep
353419	Wilmington P.Sta.	140	ST214004	91	130	(53)	135	129	11	(125)	73	(20)	101	116	89	30	1012	(49)	28Sep
353471	Seaton Junction, Rayleen	140	SY248966	35	118	48	(141)	99	11	112	76	24	86	102	78	(26)	921	50	28Sep
Axe																			
353510	Holyford W.Tr.Wks	140	SY236922	46	(97)	40	129	96	11	117	74	33	(80)	111	73	22	883	53	28Sep
Coastal																			
353608	Beer, Windyridge	140	SY231894	66 869	(81)	30	99	87	12	106	80	23	86	79	(44)	26	753	57	28Sep
Sid (Coastal)																			
353781	Sidford P.Sta.	140	SY137904	35	99	37	121	84	10	98	78	18	71	74	(66)	25	781	(37)	28Sep
Coastal																			
353863	Sidmouth	140	SY124873	10 789	84	30	100	72	9	89	66	18	79	62	50	26	685	43	28Sep
Otter																			
353907	Churchingford, Ostlers	138	ST213125	229	148	64	113	102	21	135	71	19	109	133	(106)	(40)	1061	(69)	28Sep
353965	Uptonery, Yew Tree	140	ST207089	225	120	57	102	98	15	126	67	22	106	144	91	(32)	980	57	28Sep
354167	Honiton, Rosemount Close	140	ST158000	114	109	49	133	106	11	113	71	18	97	122	69	30	928	46	27Sep
354170	Honiton, Copper Castle	140	ST171004	162 1078	110	(49)	144	109	11	121	74	21	(97)	126	(76)	35	973	(44)	27Sep
354295	Feniton Court	140	SY109994	67 925	105	46	112	95	13	105	78	16	89	105	68	(31)	863		
354492	Ottery St Mary, Greatwell P.Sta.	140	SY110955	79 987	107	45	126	93	8	104	56	13	81	(83)	67	(29)	812	(39)	28Sep
354497	Ottery St Mary, Kings School	140	SY090953	52 934	104	33	(105)	84	9	92	(63)	20	(75)	86	60	34	765		
354658	Dotton P.Sta.	140	SY083882	27 874	105	38	99	73	12	84	60	18	71	77	(55)	32	724	34	28Sep
354778	Kersbrook	140	SY064831	24	93	34	91	64	7	86	71	20	69	79	49	(28)	691	(34)	28Sep
Coastal																			
354863	Exmouth	140	SY027819	78 792	93	34	83	56	8	86	63	18	68	70	48	26	653	36	28Sep
354864	Exmouth, Cape Lane Tr.Wks	140	SY027819	66 792	95	30	86	58	8	(89)	67	17	(73)	72	49	25	669	(34)	28Sep
354895	Exmouth, The Marles	140	SY013827	53	100	34	89	60	8	90	63	19	70	69	48	24	674	34	28Sep
Clyst (Coastal)																			
355003	Plymtree	140	ST050031	64	101	(30)	(78)	83	7	99	63	13	66	(90)	(72)	48	750	33	27Sep
355052	Clyst St Lawrence	140	ST021005	81 911	96	32	81	88	7	103	71	13	66	79	76	47	759	30	27Sep
355363	Exeter Met.Office	140	SY001933	32 774	103	30	82	76	6	--	--	--	--	--	--	--	---	24	8Jan
355418	Clyst Honiton	140	SX986924	25	--	30	81	74	7	73	57	19	(64)	91	59	34	---	33	27Sep
Exe																			
355568	Blackpits Gate	138	SS764417	407	243	148	164	139	21	179	133	40	138	178	199	94	1676		
355612	Wellshead	138	SS822418	422	290	162	164	140	14	152	126	42	152	201	203	119	1765		
355639	Lower Thorne	138	SS843383	290 1627	(249)	126	130	132	18	160	99	34	127	154	192	(116)	1537	62	1Jan
355735	Winsford	138	SS906348	189 1357	216	106	123	124	12	143	95	29	128	149	156	106	1387	62	28Sep
355871	Brompton Regis, Gutterhole	138	SS941319	320	161	92	108	87	6	128	81	18	123	139	133	78	1154		
Barle (Exe)																			
356172	Great Vintcombe, Lower	138	SS731396	392 1972	282	174	169	160	26	206	(180)	60	143	198	(237)	164	1999	68	1Jan
356229	Simonsbath	138	SS783394	381	232	137	161	(141)	23	163	131	37	132	176	198	(113)	1644	56	1Jan
356262	Honeymead	138	SS797392	381 1645	209	136	146	134	18	152	122	24	129	176	182	115	1543	(55)	28Sep
356283	Kinsford Gate	138	SS745366	457 2070	247	199	178	164	21	221	181	64	136	209	231	160	2011		
356466	Hawkridge	138	SS877327	314 1526	(194)	(117)	120	117	11	157	(113)	34	141	148	156	112	1420		
356475	Hawkridge, Withypool Cross	138	SS849314	319	175	94	118	125	9	155	120	38	126	153	161	116	1390		
356499	Sportsman's Inn	138	SS793333	390	187	122	111	133	17	193	148	51	118	--	--	--	---		
356500	Sandyway, Border Farm	138	SS794332	389	191	120	117	124	15	193	147	46	116	161	(184)	(107)	1521		
356617	Dulverton, Exmoor House No.2	138	SS912280	137	154	78	94	106	10	136	89	27	103	143	160	108	1208	(41)	21Dec
Exe																			
356650	Exebridge	138	SS930243	113	131	71	98	96	6	107	(80)	(24)	92	136	122	78	1041	44	28Sep
Iron Mill (Exe)																			
356836	Oakford, Bellbrook	140	SS896202	149	141	78	100	98	6	114	109	22	94	138	136	90	1126	38	28Sep
Bathern (Exe)																			
356984	Clayhanger	140	ST022230	165 1118	(137)	52	85	85	8	105	61	21	99	124	99	63	939	52	28Sep
Exe																			
357205	Pylemore	140	SS928171	213	138	62	103	92	7	102	90	18	77	130	124	93	1036	36	21Dec
Loman (Exe)																			
357435	Huntsham	140	SS990180	241 1114	128	53	97	90	7	113	78	23	88	131	99	(64)	971	35	27Sep
357522	Allers W.Wks	140	SS966152	104	(123)	(45)	(77)	82	7	114	(80)	20	78	114	95	58	893	(32)	27Sep
Exe																			
357661	Withleigh	140	SS915126	183	111	52	104	85	8	114	86	21	78	113	102	68	942	34	27Sep
357822	Bickleigh, Great Dorweeke	140	SS953069	76	97	38	88	75	8	93	71	20	75	100	80	55	800	32	28Sep
357959	Brampford Speke, Church Drive	140	SX928982	34	(105)	33	(83)	70	6	81	(64)	19	(70)	78	71	(38)	718		
357960	Stoke Canon, Oakhay Barton	140	SX936981	21	98	26	77	66	5	80	82	19	(67)	(89)	(76)	38	703	36	27Sep
Culm (Exe)																			
358234	Hemyock	140	ST138129	165	129	62	108	87	12	107	75	23	105	136	88	49	981	47	28Sep
358263	Culm Davy, New Barn	140	ST122147	169	(99)	52	89	(75)	9	92	(81)	18	92	123	83	34	847	45	28Sep
358325	Dunkeswell Aerodrome	140	ST128076	252	--	--	--	--	--	125	78	30	110	122	89	46	---	48	28Sep
358511	Kentisbaare	140	ST065075	115 939	92	45	105	73	9	103	72	18	84	102	78	42	823	39	28Sep
358550	Hockworthy House	140	ST041195	194	121	57	85	(85)	8	115	74	23	80	130	(95)	59	932	36	28Sep
358674	Willand, Losinga	140	ST035103	79	106	46	98	79	6	93	87	21	66	103	81	46	812	29	27Sep
358680	Sampford Peverell	140	ST034144	88	110	45	86	80	8	93	76	26	74	108	82	(53)	841	31	28Sep
358857	Bradninch, Fairfield House	140	ST002044	97	90	38	93	85	6	102	65	19	77	90	(79)	46	790	33	27Sep
Creedy (Exe)																			
359171	Kennerleigh	140	SS819074	117 1065	103	46	87	79	6	92	89	17	76	109	99	57	860	34	27Sep

RAINFALL 1991

Number	Station	Co no	Grid reference	Av 1941- tude 1970 m mm	Rainfall in millimetres													Highest daily fall	
					Jan	Feb	Mar	Apr	May	Jun	Jul	Aug	Sep	Oct	Nov	Dec	Year	mm	date
Yeo (Creedy)																			
359424	Hittisleigh, Higher Hill	140	SX727944	213	147	51	96	71	15	54	58	17	95	106	90	39	839	47	27Sep
359575	Bow, Thorne House	140	SS737003	137	134	42	79	85	8	65	59	11	83	100	96	49	811	38	27Sep
359725	Barnstaple Cross	140	SS805014	139	(96)	30	(81)	(70)	4	70	56	14	72	92	84	38	707	34	27Sep
359818	Tedburn St Mary	140	SX809932	131	139	(41)	101	(72)	6	80	50	16	83	116	79	34	817	(43)	27Sep
359867	Crediton	140	SS831007	130	102	34	78	72	4	70	58	16	78	95	84	39	730	38	27Sep
Creedy (Exe)																			
359973	Newton St Cyres, Home Farm	140	SX878983	30	108	34	83	74	4	81	54	15	81	(105)	82	36	757	(41)	27Sep
Exe																			
360247	Pocombe Bridge	140	SX894918	38	141	39	90	74	6	80	(52)	(16)	80	114	74	39	805	46	27Sep
Coastal																			
360699	Kenton, High Barn	140	SX957836	23	123	43	86	82	6	85	51	20	58	94	61	29	718	28	8Jan
360763	Marnhead	140	SX944800	46	138	52	107	(66)	8	106	58	26	74	110	69	29	843	34	28Sep
360863	Luscombe Castle	140	SX943768	59	134	50	106	57	11	104	57	28	70	107	61	23	808	40	23Jun
HYDROMETRIC AREA 0460																			
Coastal																			
360892	Holcombe	140	SX953751	61	123	41	102	53	7	97	50	21	(71)	96	(65)	(28)	754		
360906	Teignmouth	140	SX941728	3	111	(39)	106	(48)	9	94	45	16	72	90	(54)	19	703	43	23Jun
Teign																			
360915	Winney's Down	140	SX821827	535	--	--	274	228	22	263	226	89	167	259	232	127	--		
360922	Varracombe	140	SX619849	549	341	208	229	206	26	225	206	74	166	208	213	140	2242		
361067	Throwleigh, Providence	140	SX674894	255	219	80	143	108	22	102	79	28	122	148	(149)	58	1258	48	27Sep
South Teign (Teign)																			
361088	White Ridge	140	SX650824	488	(291)	(190)	203	179	19	204	174	67	143	204	216	144	2034		
361105	Hurston Ridge	140	SX668828	411	192	158	224	154	19	184	147	54	137	189	167	96	1721		
361118	Thornworthy Down	140	SX664846	354	(281)	163	188	150	22	177	121	58	138	160	172	73	1703		
361123	Metherall	140	SX672843	352	300	148	(202)	147	20	156	122	49	140	189	168	100	1741	(69)	1Jan
361126	Fernworthy House	140	SX673842	352	312	148	(209)	148	20	157	122	49	140	187	173	100	1765	(77)	1Jan
361130	Thornworthy	140	SX671850	344	300	122	192	146	22	156	114	50	131	172	165	97	1667		
Teign																			
361213	Furlong Mill	140	SX709895	146	232	67	120	97	21	84	(67)	24	97	128	127	52	1116	48	1Jan
361361	Woodbrooke Cottage	140	SX775908	107	139	(40)	103	66	11	(69)	(51)	17	88	110	82	31	807	49	27Sep
Trenchford (Teign)																			
361705	Kennick Resr	140	SX808839	250	183	(64)	145	85	15	109	(60)	22	101	(152)	(112)	40	1088	(51)	27Sep
361711	Tottiford, Filter House	140	SX807823	215	192	60	136	82	17	109	60	21	86	145	99	38	1045	42	27Sep
Teign																			
361753	Haldon	140	SX884847	250	(143)	42	125	70	7	97	(62)	24	94	136	80	(38)	918	(46)	27Sep
361850	Chudleigh	140	SX866793	70	148	46	121	63	9	88	62	24	76	123	77	30	867	36	8Jan
Bovey (Teign)																			
361974	North Bovey	140	SX719836	267	247	98	170	108	24	128	97	32	137	162	(134)	70	1407	86	27Sep
362098	Moretonhampstead, Kinsman's Dale	140	SX754862	200	214	70	139	94	25	99	66	26	115	145	107	(41)	1141	69	27Sep
362187	Yarner Wood	140	SX786783	198	242	(80)	184	96	14	143	66	24	107	144	113	50	1243	63	27Sep
362210	Bovey Tracey, Little Wollleigh	140	SX805798	91	194	79	143	92	16	(121)	(60)	18	78	(138)	100	38	1077	42	8Jan
Teign																			
362295	Ilington	140	SX773763	265	242	82	171	98	15	140	84	26	112	153	122	68	1313	61	27Sep
362732	Compton	140	SX862652	64	155	56	124	(60)	8	134	51	24	104	113	74	29	932	55	23Jun
362840	Bishopsteignton, Littlefield	140	SX903738	70	126	48	106	50	14	105	52	29	76	(104)	59	22	791	38	23Jun
Coastal																			
363036	Torbay (Torquay)	140	SX907639	15	138	49	104	54	8	110	(42)	(13)	(93)	91	(66)	29	797	(39)	28Sep
363113	Paignton, Clennon Valley S.Wks	140	SX888593	6	133	50	114	49	7	94	45	16	88	95	69	25	785	37	27Sep
Dart																			
363234	Cut Hill No.2	140	SX603831	541	342	197	247	212	--	--	--	--	--	--	--	--	--		
363235	Cut Hill	140	SX599828	594	350	205	261	212	21	253	235	93	174	254	212	130	2400		
363243	Sandy Hole	140	SX612813	518	395	203	268	226	23	241	235	90	166	254	218	151	2470		
363271	Archerton	140	SX637792	393	286	(154)	210	176	16	208	190	59	148	190	172	106	1915		
363366	Poundsgate, Sherwell	140	SX679749	320	274	115	210	(152)	16	(170)	140	44	149	183	158	95	1706	64	1Jan
West Dart (Dart)																			
363381	Fiat Tor	140	SX601806	533	332	203	253	212	24	264	245	97	166	228	192	130	2346		
363389	White Tor	140	SX617790	500	--	--	261	211	15	253	228	75	159	230	184	117	--		
363407	Beardown Hill	140	SX606768	482	301	222	249	198	13	265	226	78	153	237	198	142	2283		
363433	Cowsic Valley	140	SX594767	403	(280)	185	235	188	12	253	218	73	150	248	179	122	2143		
363454	Mis Tor	140	SX569765	472	258	185	238	177	19	238	211	97	161	214	160	114	2072		
363474	Princetown	140	SX584741	453	244	168	(238)	189	13	225	209	79	137	202	148	101	1953	62	1Jan
363624	Swincombe	140	SX633719	317	(325)	180	284	188	9	218	191	64	148	241	173	115	2136	89	1Jan
Dart																			
363697	Ventford Resr	140	SX684707	290	354	148	280	182	11	219	153	53	153	230	177	100	2060	80	1Jan
363700	Ventford Dam	140	SX687710	290	280	126	248	157	10	182	123	43	137	206	(158)	(88)	1758	60	27Sep
363742	Headland Warren	140	SX693811	389	263	114	198	128	21	155	136	38	141	162	142	104	1602	69	1Jan
363914	Buckland in the Moor	140	SX724738	305	264	92	(196)	(128)	14	156	120	35	(113)	171	147	75	1511		
364067	Ryders Hill	140	SX659695	500	388	228	339	228	12	300	216	79	167	271	185	130	2543		
364083	Scorriton, Higher Combe	140	SX700681	122	293	150	239	151	8	205	115	42	131	185					

RAINFALL 1991

Number	Station	Co no	Grid reference	Av Alt- tude 1941- 1970 m mm	Rainfall in millimetres												Highest daily fall		
					Jan	Feb	Mar	Apr	May	Jun	Jul	Aug	Sep	Oct	Nov	Dec	Year	mm	date
<i>Avon Water (Coastal)</i>																			
365915	Avon Head	140	SX649697	463	345	192	322	204	12	265	204	75	173	264	178	128	2362		
365918	Huntingdon Warren	140	SX665677	440	--	--	--	--	--	296	198	81	159	245	188	141	--		
365942	White Barrow	140	SX659654	440	361	222	333	224	11	353	220	87	185	261	183	139	2579		
365962	Avon Dam	140	SX680650	320	288	186	286	179	11	305	(178)	(70)	149	224	(165)	128	2169	86	1Jan
365974	Yalland	140	SX692629	265	239	139	(258)	140	5	(249)	141	55	149	179	154	(103)	1811	77	23Jun
366033	South Brent, The Rock	140	SX698607	123	--	--	--	--	--	--	--	60	151	156	133	91	--		
366105	Avonwick, Black Hall	140	SX712576	99	175	98	191	108	2	214	121	51	127	141	119	82	1429	50	23Jun
366134	Holsome	140	SX732558	107	149	83	169	91	3	166	104	45	127	136	98	69	1240	56	27Sep
<i>Coastal</i>																			
366512	Kingston, Scobbiscombe	140	SX631470	99	99	54	126	71	1	125	91	35	76	90	74	42	884	30	27Sep
<i>Erme (Coastal)</i>																			
366587	Erme Intake	140	SX637630	335	196	141	273	142	(9)	262	192	73	(136)	200	172	130	1926		
366619	Harford, Tor Cottage	140	SX639591	198	180	112	235	(118)	6	234	167	59	128	163	121	71	1574	61	23Jun
36705	Wrangaton, Moorhaven Hosp.	140	SX666574	183	(160)	(109)	200	95	(3)	224	132	80	91	115	111	70	1370		
HYDROMETRIC AREA 0470																			
<i>Yealm (Coastal)</i>																			
368060	Watercombe W.Tr.Wks	140	SX629613	280	191	127	240	137	10	266	190	68	155	187	(139)	100	1810	79	23Jun
368119	Lutton W.Wks	140	SX588590	168	148	89	185	113	4	226	157	47	118	147	117	84	1435	71	23Jun
<i>Coastal</i>																			
368487	Mount Batten, Met.Office	140	SX492529	27	108	51	121	70	4	120	93	31	46	84	79	46	853	25	23Jun
<i>Meavy (Plym)</i>																			
368633	Princetown, North Hessary	140	SX585735	427	237	162	261	191	13	216	(200)	76	134	211	150	93	1944	59	1Jan
368641	Double Waters	140	SX577723	355	178	157	245	160	13	202	180	71	118	197	127	89	1737		
368668	Leather Tor Farm	140	SX566698	268	195	144	222	147	11	212	(189)	69	120	165	109	72	1655		
368675	Siward's Cross	140	SX595699	360	257	166	287	175	11	251	199	(80)	146	227	138	96	2033		
368699	Deancombe Farm	140	SX577688	246	221	141	241	142	8	216	136	72	134	195	126	84	1716		
368715	Burrator Lawn	140	SX552685	221	188	123	204	129	8	213	157	53	113	159	113	75	1535	67	23Jun
368718	Burrator Wood	140	SX553680	230	187	124	212	131	8	206	156	60	117	166	116	78	1561		
<i>Plym</i>																			
368927	Lee Moor, Herreschoff Kilns	140	SX567610	122	(147)	90	174	101	4	192	134	(55)	107	129	106	(77)	1316		
369021	Little Woodford	140	SX531571	24	130	(71)	149	84	4	169	99	39	76	117	92	50	1080	52	23Jun
<i>Coastal</i>																			
369296	Maristow Gardens	140	SX474640	30	156	78	166	91	6	151	98	40	86	121	94	53	1140	51	23Jun
<i>Tavy</i>																			
369342	Amicombe Brook	140	SX578840	445	296	183	228	190	24	232	200	81	152	223	184	108	2101		
369365	Rattle, Brook Head	140	SX558871	534	261	148	207	166	25	217	190	72	147	(177)	155	87	1852		
369423	Willsworthy Intake	140	SX544838	404	231	162	208	159	26	193	180	75	128	181	140	71	1754		
369483	Blackdown, Wheal Jewell Resr	140	SX522813	320	210	(132)	179	146	20	190	147	65	110	158	128	61	1546	49	1Jan
369503	Marytavy	140	SX510785	154	199	(118)	152	130	13	177	146	53	88	150	120	53	1399	44	1Jan
369508	Langstone Moor	140	SX548782	411	238	158	227	174	20	211	174	82	123	201	142	79	1829		
<i>Walkham (Tavy)</i>																			
369839	Walkham Head No.2	140	SX573805	485	258	185	238	180	21	242	198	88	138	214	172	90	2024		
<i>Tamar</i>																			
370259	Lower Tamar Lake W.Wks	141	SS293107	136	130	105	105	148	(11)	139	112	46	74	(122)	125	67	1184		
370543	Pyworthy	140	SS313028	152	135	87	88	(112)	7	102	104	23	48	115	108	49	978	(42	29Apr)
370579	Davies	141	SX314982	114	132	89	79	94	9	98	96	26	(50)	113	139	52	877	32	29Apr
370670	Holsworthy, Blagdon	140	SS365058	146	(133)	92	96	104	9	121	112	26	72	123	115	(57)	1060	39	17Jul
<i>Ottery (Tamar)</i>																			
371460	Winnacott	141	SX258901	117	171	83	104	107	5	88	88	17	58	113	151	45	1030	40	1Jan
371600	Werrington Park	141	SX333872	91	169	83	108	95	7	95	62	23	47	132	138	41	1000	40	1Jan
<i>Carey (Tamar)</i>																			
371634	Halwill Forest	141	SS413013	192	158	96	106	122	9	116	110	--	--	--	--	--	--	37	29Apr
371722	Ashwater, Bridge Park	140	SX396951	149	(139)	89	98	106	8	(109)	92	24	57	110	127	47	1006		
371799	Virginstow, Beaworthy	140	SX377927	145	148	81	97	104	8	103	99	26	(51)	129	141	47	1034	29	1Jan
371834	Broadwoodwidge	140	SX388890	146	121	68	96	80	9	83	77	18	51	108	(110)	38	859	23	7Oct
<i>Kensey (Tamar)</i>																			
371899	Tresmeer	141	SX230870	152	(197)	116	138	133	9	118	85	22	68	139	173	59	1257	44	1Jan
<i>Lyd (Tamar)</i>																			
372159	Prewley W.Tr.Wks	140	SX548910	322	222	116	171	146	16	144	121	44	(118)	165	140	61	1464	43	1Jan
372437	Lifton	140	SX398850	61	146	75	107	75	8	93	(66)	21	54	108	(99)	37	889	30	7Oct
<i>Thrushe (Lyd)</i>																			
372622	Lewdown	140	SX459876	192	116	65	102	81	12	86	67	24	73	98	94	38	856		
<i>Wolf (Thrushe)</i>																			
372840	Roadford Dam	140	SX425897	139	134	74	103	90	13	102	81	26	63	(111)	120	48	965	26	7Oct
<i>Tamar</i>																			
372920	Kelly	140	SX396819	128	170	89	138	103	9	119	77	(31)	(57)	130	108	34	1065	32	1Jan
<i>Penpont Water (Tamar)</i>																			
373165	Altarnun	141	SX222813	177	212	138	170	145	10	157	121	28	95	164	(186)	74	1500	45	1Jan
373392	Lewannick	141	SX286803	149	190	101	140	119	7	127	77	(24)	66	144	147	52	1194	42	1Jan
<i>Tamar</i>																			

RAINFALL 1991

		Co	Grid	Alt-	Av	Rainfall in millimetres														Highest	
Number	Station	no	reference	tude	1941-1970															daily fall	
						Jan	Feb	Mar	Apr	May	Jun	Jul	Aug	Sep	Oct	Nov	Dec	Year	mm	date	
HYDROMETRIC AREA 0480																					
Seaton (Coastal)																					
375292	St Cleer Down S.Wks	141	SX254674	183	1521	175	(98)	197	120	(12)	161	118	(46)	81	(143)	133	56	1340			
375396	Tregastick	141	SX282596	110		135	86	173	93	6	153	90	47	62	110	109	48	1112	39	23Jun	
Looe (Coastal)																					
375568	Liskeard, Lodge Hill Tr.Wks	141	SX241630	46		(177)	104	(193)	110	12	152	98	(38)	(69)	142	119	49	1263	(34)	1Jan	
Fowey (Coastal)																					
376290	St Neot, Carpuan Farm	141	SX206691	206		(146)	(107)	165	110	9	159	(116)	55	77	142	(140)	48	1274			
Warleggan (Fowey)																					
376494	Warleggan	141	SX157690	198		166	109	157	121	13	177	116	49	79	142	167	60	1356			
376507	St Neot, Goids Hill Farm	141	SX168707	232		165	109	169	123	12	168	127	44	89	151	155	51	1363	34	29Apr	
376554	Mount, Rivermead Farm	141	SX145655	37		161	(95)	157	109	8	159	101	36	73	133	145	(47)	1224	31	1Jan	
Fowey (Coastal)																					
376661	Cardinham, Bodmin Airfield	141	SX111700	194		(154)	89	144	104	8	146	106	44	83	141	144	54	1217	33	29Oct	
376747	Restormel W.Tr.Wks	141	SX096624	21		(122)	99	179	100	4	148	82	(29)	(71)	133	141	42	1150	33	29Oct	
376967	Lerryn, Tregoning	141	SX139572	18		150	(72)	173	85	8	145	--	--	--	--	--	--	---			
377089	Fowey, Lawhyre	141	SX120521	75		128	64	146	78	--	--	--	--	--	--	--	--	---	27	1Jan	
Coastal																					
377162	Roche	141	SW990607	177		166	101	193	124	11	161	107	40	114	155	123	(48)	1343	33	27Sep	
377222	Bugle	141	SX015585	162		(182)	108	216	(139)	10	187	106	43	(108)	159	147	(61)	1466			
377504	Carthew	141	SX002559	221		164	98	204	123	10	180	113	53	104	150	(143)	58	1400	41	27Sep	
377808	Tregony, Trevithick Farm	141	SW964452	90		136	69	152	80	3	118	62	31	66	102	(95)	36	950	30	22Jun	
378025	St Mawes, Trevannel Farm	141	SW850350	66		(144)	87	120	75	8	136	43	27	52	102	(88)	32	914	33	23Jun	
Truro (Fal)																					
378768	Newham S.T.W.	141	SW832432	8		154	85	142	95	4	96	48	23	66	(139)	103	32	987	31	1Jan	
Tresillian (Truro)																					
379205	Trelissick	141	SW837396	39		161	97	(135)	(88)	8	122	54	31	63	117	94	31	1001	36	2Jan	
Devoran (Coastal)																					
379372	Trevince	141	SW737402	69	1219	164	113	155	109	6	115	69	33	76	134	90	36	1100	31	1Jan	
Kennall (Devoran)																					
379473	Penhalvean	141	SW709374	170		--	--	--	--	--	--	86	41	76	145	93	41	---	23	29Oct	
379547	Stithians	141	SW738371	120		170	122	177	112	6	145	74	40	79	155	97	41	1218	35	22Jun	
Coastal																					
379706	Penryn Resr No.2	141	SW778337	61	1159	153	107	150	93	7	168	63	37	74	115	88	39	1094	36	23Jun	
379758	Falmouth	141	SW802325	51	1098	153	94	134	86	6	154	60	34	(66)	(124)	(93)	37	1041			
Helford (Coastal)																					
379922	Wendron W.Tr.Wks	141	SW678307	137		141	93	160	103	7	142	105	44	73	104	92	45	1109	34	23Jun	
Coastal																					
380483	Lizard	141	SW700119	73	880	100	76	82	67	6	96	55	22	59	71	71	35	740	18	1Jan	
The Loe (Coastal)																					
380837	Culdrose RNAS Met.Office	141	SW672257	78	942	120	72	139	85	6	126	63	36	54	100	87	44	932	32	12Mar	
Coastal																					
380967	St Michael's Mount	141	SW516300	5	925	122	96	121	69	1	95	54	29	40	(93)	(80)	(32)	832	22	23Jun	
381210	Penzance	141	SW469302	19	1098	152	120	148	92	3	132	75	34	48	110	100	35	1049	43	22Jun	
381232	Trengwainton House	141	SW450313	116	1184	161	118	147	103	1	(139)	99	41	51	116	98	(41)	1115	(46)	22Jun	
381316	Drift W.Wks	141	SW440287	69	1191	154	(114)	136	91	3	123	91	37	51	114	(100)	36	1050	(32)	22Jun	
381518	Porthcurno	141	SW385226	46	907	114	88	101	67	4	102	84	28	34	93	86	30	831	(39)	22Jun	
HYDROMETRIC AREA 0490																					
Coastal																					
381584	ST MARYS:	142	SV913121	51	881	120	92	71	(78)	1	85	150	20	53	78	55	27	830	107	5Jul	
381597	St Mary's 'B'	142	SV918105	31		109	93	(79)	71	(1)	86	142	17	43	86	45	21	793			
381613	TRESCO: Abbey Gardens	142	SV894140	-1		124	103	79	82	1	94	136	16	50	88	65	32	870	91	5Jul	
382430	Camborne	141	SW628407	88		138	90	155	117	6	113	83	37	62	123	79	33	1036	28	1Jan	
382444	Boswyn Resr	141	SW657363	149	1230	151	105	184	104	6	139	83	47	69	128	82	43	1141	34	1Jan	
382603	Mawla	141	SW703458	69		128	80	138	89	5	101	85	36	58	121	(77)	32	950	26	23Jun	
382793	St Agnes	141	SW721506	97	1006	135	84	124	96	4	103	92	38	47	111	79	34	947	27	23Jun	
382923	Goonhavern	141	SW786537	64		132	72	127	97	7	101	101	30	60	108	94	34	963	30	2Jul	
Gannel (Coastal)																					
383335	Crantock	141	SW801604	21		(109)	63	(97)	(94)	4	99	76	28	51	87	(67)	25	800	22	29Apr	
Coastal																					
383478	St Mawgan	141	SW873642	103	1012	129	66	112	106	7	113	87	33	71	108	97	30	959	26	29Apr	
383886	Padstow, Lellizzick Farm	141	SW908774	53		128	73	98	105	8	86	84	35	61	98	--	--	---	29	29Apr	
Camel																					
384101	Lower Moor W.Tr.Wks.	141	SX128832	267	1585	(164)	(111)	152	99	15	106	(121)	58	108	(160)	149	69	1312			
384158	Stannon Wks	141	SX124805	232	1510	175	115	162	133	15	150	138	53	104	151	141	54	1391	43	29Apr	
384542	Bodmin, Love Lane	141	SX077671	125		142	77	148	(97)	9	133	93	29	85	127	(131)	40	1111	29	29Oct	
Allen (Camel)																					
384966	Michaelstow	141	SX075786	114		145	81	120	108	13	122	101	42	87	128	137	46	1130	38	29Apr	
Camel																					
385203	Wadebridge, Waltham Lodge	141	SW990720	30		147	84	123	98	(9)	101	97	29	94	(112)	118	32	1044			
Coastal																					
385423	St Minver, Rockhavern	141	SW952767	61		129	70	98	92	8	88	92	30	61	91	100	34	893	29	29Apr	
385701	Lesnewth	141	SX131902	183		157	113	125	121	10	144	133	53	102	139	124	52	1273	38	29Apr	
386255	Bude	141	SS208063	15	869	115	67	76	88	6	87	79	23	42	83	79	39	784	36	29Apr	
HYDROMETRIC AREA 0500																					
Coastal																					
387210	Gawlish	140	SS254270	126		140	78	105	124	3	103	91	39	68	108	87	37	983	41	29Apr	
387252	Clovelly Court No.2	140	SS309251	111		176	93	108	149	4	121	91	28	79	116	114	43	1122			

RAINFALL 1991

Number	Station	Co no	Grid reference	Av Altitude 1941- 1970 m	mm	Rainfall in millimetres												Highest daily fall		
						Jan	Feb	Mar	Apr	May	Jun	Jul	Aug	Sep	Oct	Nov	Dec	Year	mm	date
<i>Torridge</i>																				
387585	Bradworthy, Jasmine Cottage	140	SS337163	198		161	111	126	133	6 (141)	104	42	(95)	131	135	(63)	1248	(43	29Apr)	
387698	Milton Damarel	140	SS394118	168		174	104	111	127	10	137	114	32	76	128	(160)	(71)	1244	43	29Apr
387884	Bradworthy, Soldon Barton	140	SS326107	185		153	109	121	133	8	143	110	45	78	122	(130)	(66)	1218	51	29Apr
388220	Black Torrington	140	SS461064	76		148	(87)	91	122	8	98	94	23	(66)	127	(125)	58	1047		
388241	Highampton, North Trew Farm	140	SS474042	148		(167)	92	97	122	9	102	100	28	69	114	(137)	57	1094	35	1Jan
<i>Law (Torridge)</i>																				
388371	Ashbury Sta.	140	SX483963	253	1334	162	100	107	(107)	8	118	93	29	69	100	143	55	1091		
388426	Northlew	140	SX505992	146		172	89	107	106	9	(110)	88	20	68	(106)	137	(53)	1065	37	1Jan
388667	inwardleigh, Waytown	140	SX547978	189		158	83	96	89	12	104	75	27	75	104	(124)	48	995	31	1Jan
<i>Okement (Torridge)</i>																				
388838	Brim Brook	140	SX587869	471		267	168	218	179	22	208	198	66	167	212	212	137	2054		
<i>East Okement (Okement)</i>																				
388947	Okement Valley	140	SX607897	404		253	148	188	142	22	166	136	40	154	163	163	85	1660		
388957	Okehampton, E.Okement Farm	140	SX605913	400		--	--	--	--	--	--	--	--	--	--	153	(71)	--	18	7Nov
388964	High Willhays	140	SX585890	571		332	167	224	176	25	209	173	57	161	207	185	110	2026		
389005	Belstone Resr	140	SX616934	338		271	103	139	127	22	122	88	32	138	146	(159)	(70)	1417	(63	1Jan)
389018	Okehampton Pleasure Gdns	140	SX591947	162	1358	(183)	94	97	107	16	103	(71)	24	(103)	111	133	51	1093	(38	1Jan)
<i>Okement (Torridge)</i>																				
389191	Exbourne	140	SS610015	130	943	122	53	63	70	15	74	66	20	69	81	(98)	32	763	32	27Sep
<i>Torridge</i>																				
389394	lddesleigh, Westpark	140	SS563080	97		139	64	66	92	17	78	72	15	59	81	119	47	849	31	1Jan
389529	Merton Clay Works	140	SS504126	69		160	(93)	91	103	16	109	63	18	93	117	146	59	1068	(35	27Sep)
389716	Roborough	140	SS582171	168	1062	128	81	92	87	13	108	71	25	79	104	149	52	989	35	27Sep
389897	Torridge Vale S.Wks	140	SS482191	13	1022	(153)	84	92	92	11	91	77	16	84	108	139	(61)	1008	(34	1Jan)
389905	Langtree	140	SS448157	46		(166)	96	(105)	106	7	112	88	19	75	120	135	60	1089	36	1Jan
390110	Weare Giffard	140	SS479215	15		158	80	84	88	9	87	82	17	74	101	137	59	976	36	1Jan
390167	Melbury	140	SS388202	143	1353	175	104	119	121	10	130	91	30	100	122	151	68	1221	39	1Jan
390388	Jennett's Resr	140	SS444247	19	962	161	74	84	89	7	90	61	16	69	103	122	41	917	29	1Jan
390480	Bideford, King George's Fields	140	SS454271	4	912	141	60	69	88	6	93	(60)	15	56	98	95	(43)	824		
<i>Taw</i>																				
390743	Taw Head	140	SX609867	518		341	195	235	207	20	235	203	69	191	236	217	141	2290		
390782	Belstone, Irishman's Wall	140	SX619919	363		307	133	153	113	41	122	86	32	134	155	138	106	1520		
390858	South Tawton	140	SX654944	198	1226	220	78	112	101	18	79	66	19	102	119	137	52	1103	49	1Jan
390881	North Wyke	140	SX658983	177		164	61	97	88	18	71	59	15	77	104	122	42	918	35	27Sep
<i>Yeo (Taw)</i>																				
391162	Spreyton, Barton Farm	140	SX697967	222		181	(59)	93	(96)	10	(68)	63	20	86	102	124	46	948	43	1Jan
<i>Daich (Yeo)</i>																				
391497	Washford Pyne, Henceford	140	SS822116	183		100	52	85	74	8	91	84	17	87	105	(104)	56	863	(34	27Sep)
<i>Taw</i>																				
391668	Eggesford Gardens	140	SS685110	92		120	(66)	74	80	8	92	(81)	19	85	102	119	44	890	50	27Sep
<i>Little Dart (Taw)</i>																				
391867	North Backstone	140	SS835200	232		122	77	99	97	9	120	(94)	27	96	126	147	(80)	1094	33	27Sep
392112	Chawleigh	140	SS727123	168		115	64	79	73	8	(95)	78	18	73	102	127	54	886	31	27Sep
<i>Taw</i>																				
392291	Hollocombe	140	SS636110	99		147	78	79	87	13	102	77	17	80	103	130	52	965	36	27Sep
392373	Burrington	140	SS606168	199		141	86	88	96	12	102	85	26	(76)	(121)	(148)	(53)	1034	35	29Apr
<i>Mole (Taw)</i>																				
392580	North Molton Hatchery	140	SS743299	145		147	90	89	128	14	145	110	34	89	131	170	99	1246	52	29Apr
<i>Yeo (Mole)</i>																				
392723	East Anstey, Waddicombe	140	SS865269	196		152	(87)	98	111	11	136	107	32	95	140	167	106	1242	40	21Dec
392825	North Molton Ridge	140	SS779323	419		180	121	120	138	18	187	153	51	131	166	214	147	1626		
<i>Mole (Taw)</i>																				
393059	Ash Mill	140	SS793230	146	1252	135	85	88	96	9	116	88	25	89	139	145	64	1079	33	28Sep
393120	Meshaw, Hillside	140	SS755189	201		130	85	101	86	8	112	95	22	73	123	(130)	62	1027	30	27Sep
393147	Rose Ash, Lower Ash Moor	140	SS796196	232		125	79	107	95	7	113	89	25	87	123	136	71	1057	38	27Sep
<i>Bray (Mole)</i>																				
393386	Fullatord	140	SS682380	245	1558	198	121	124	134	16	188	134	42	117	153	(144)	93	1464	52	29Apr
393577	Filleigh, Stags Head	140	SS676278	85		(154)	87	86	106	12	121	88	29	71	126	149	(51)	1080	47	29Apr
<i>Taw</i>																				
393921	Warkleigh	140	SS639239	143		127	74	69	91	12	90	59	20	64	115	(132)	45	898	35	29Apr
394082	High Bickington	140	SS598189	171		138	85	82	88	13	104	66	21	77	117	(144)	48	983	33	27Sep
394318	Gunn, Furze Farm	140	SS648332	186		154	100	93	130	18	147	104	40	78	125	154	81	1224	56	29Apr
394351	Swimbridge, Yarmacott Corner	140	SS623305	73	1062	(154)	89	68	118	14	115	86	20	(70)	121	130	58	1043	(47	29Apr)
394514	Willesleigh	140	SS600334	110		148	89	85	107	16	121	83	32	66	118	112	53	1030	47	29Apr
<i>Yeo (Coastal)</i>																				
394860	Bratton Fleming, Holywell	140	SS641380	175		171	102	113	127	18	164	109	(50)	101	130	(144)	82	1311		
<i>Coastal</i>																				
395034	Bittadon	140	SS542422	210		132	86	95	117	14	164	113	46	107	1					

RAINFALL 1991

Number	Station	Co no	Grid reference	Alt- tude m	Av 1941- 1970 mm	Rainfall in millimetres												Highest daily fall	
						Jan	Feb	Mar	Apr	May	Jun	Jul	Aug	Sep	Oct	Nov	Dec	Year	mm date
<i>Coastal</i>																			
396385	LUNDY: Marisco	140	SS137441	114		140	66	108	119	3	80	103	36	87	104	83	23	952	41 29Apr
N.R.A. WESSEX REGION (Part 2)																			
HYDROMETRIC AREA 0512																			
<i>Coastal</i>																			
397075	Porlock, Birchanger Fm	138	SS862468	244		263	116	99	131	8	100	92	21	113	(145)	(183)	77	1348	
397103	Porlock W.Wks	138	SS892461	104		219	95	72	103	(11)	73	88	15	95	133	146	45	1095	
397135	Nutscale Resr	138	SS862433	305	1474	224	142	114	113	14	115	88	24	111	160	180	68	1353	
397169	West Dunkery	138	SS874417	500		268	(139)	(133)	130	22	125	104	36	(148)	174	178	85	1542	
397220	Tivington	138	SS931458	83		183	72	66	96	10	68	65	19	104	131	114	33	961	74 28Sep
<i>Avill</i>																			
397519	Dunster	138	SS989437	49		(156)	(62)	53	(91)	6	68	62	(15)	96	121	98	35	863	(68 28Sep)
397544	Minehead	138	SS979453	10		144	57	46	91	5	70	70	14	80	108	92	28	805	58 28Sep
<i>Washford (Coastal)</i>																			
397758	Brendon Hill	138	ST020343	381		(151)	(70)	112	97	13	134	85	(23)	(128)	163	142	69	1187	
397781	Treborough	138	ST016362	340		146	75	94	85	8	107	67	18	113	148	112	42	1015	76 28Sep
<i>Doniford (Coastal)</i>																			
397944	Crowcombe, Halsway Nurseries	138	ST124382	152		128	59	73	(94)	10	81	53	15	111	107	95	33	859	
398062	Monksilver	138	ST076373	102		149	57	71	99	10	90	44	15	107	(117)	(106)	(36)	901	(72 28Sep)
398074	Nettlecombe, Bird's Hill	138	ST057363	280		161	80	89	114	9	105	56	17	125	124	121	(47)	1048	78 28Sep
398081	Nettlecombe	138	ST057377	96		152	64	72	112	10	88	(50)	14	112	124	112	39	949	71 28Sep
398128	Watchet, Five Bells Rd	138	ST069420	38		112	45	48	93	6	58	58	(13)	84	96	(74)	29	716	
<i>Coastal</i>																			
398212	Kilve	138	ST146419	99		119	43	65	85	6	80	59	14	100	97	77	34	779	69 28Sep
HYDROMETRIC AREA 0520																			
<i>Coastal</i>																			
398296	Stogursey	138	ST204427	29		107	44	62	86	9	75	68	16	106	97	78	33	781	60 28Sep
398383	Whitewick Farm	138	ST236453	3	771	96	(22)	51	78	9	60	(71)	13	85	94	66	32	677	(51 28Sep)
<i>Parrett</i>																			
398631	Haselbury Plucknett	138	ST466109	52		105	(47)	94	90	(14)	89	48	38	91	93	68	13	790	64 28Sep
398702	Hardington Mandeville	138	ST511115	99		125	50	91	83	13	81	58	35	100	87	66	16	805	70 28Sep
398880	Seavington, Hurcott Fm	138	ST396161	84		(98)	(44)	70	82	10	108	47	25	82	84	(62)	17	729	59 28Sep
398896	New Cross	138	ST416191	49	736	114	39	58	78	10	93	52	22	116	76	64	22	744	83 28Sep
398973	Stoke-Sub-Hamdon, East Stoke	138	ST491173	61		104	40	67	--	--	--	--	--	--	--	--	--	---	23 8Jan
<i>Isle (Parrett)</i>																			
399182	Chard, Rackclose Cottage	138	ST314089	152		141	54	112	(92)	19	125	61	24	80	113	90	31	942	54 28Sep
399334	Kingstone	138	ST378135	90		108	43	78	78	12	95	(47)	25	76	(80)	(68)	15	725	48 28Sep
399369	Puckington, Manor Farm House	138	ST376183	53		75	(32)	54	70	13	81	47	17	85	(77)	59	17	627	(59 28Sep)
399569	Hatch Beauchamp	138	ST298199	55		126	(43)	68	78	(15)	78	44	13	87	91	82	(22)	747	55 28Sep
399612	Buckland St Mary, Hare Lane	138	ST289153	160		(123)	47	87	78	19	105	52	17	86	98	(81)	24	817	57 28Sep
399654	Curry Mallet, Manor Farm Cottage	138	ST333215	31		(97)	(35)	(53)	73	12	69	53	13	71	82	(70)	21	649	
399685	Fivehead	138	ST349233	67		100	(35)	50	78	12	71	58	12	80	73	(75)	22	666	56 28Sep
<i>Parrett</i>																			
399753	Muchelney, Thorney Farm	138	ST429235	9		85	(26)	52	70	9	90	64	15	98	70	65	30	674	56 28Sep
399757	Drayton, Westover Crossing Cott.	138	ST423248	9		81	26	47	71	10	(89)	61	12	85	70	65	25	642	55 28Sep
<i>Yeo (Parrett)</i>																			
400021	Sherborne S.Wks	137	ST632154	50	826	99	34	80	91	16	73	61	20	80	87	60	25	726	(45 28Sep)
400160	Yetminster, Cross Farm	137	ST595108	61		(131)	(52)	(96)	(89)	(18)	87	58	21	80	98	(79)	25	834	
<i>Halstock (Yeo)</i>																			
400408	Sutton Bingham Resr	138	ST556117	46	863	137	53	(93)	100	23	87	64	35	76	100	(68)	(17)	853	42 28Sep
400418	Melbury Sampford	137	ST575060	140		148	75	125	81	35	116	73	27	108	111	76	21	996	69 28Sep
<i>Yeo (Parrett)</i>																			
400616	Yeovil, Pen Mill S.Wks	138	ST573162	30	827	110	36	71	94	11	84	59	32	63	83	62	29	734	39 28Sep
400686	Mudford	138	ST575204	21		78	25	61	79	6	87	63	26	66	70	49	24	634	44 28Sep
400884	North Cadbury	138	ST637272	77		84	29	60	76	(7)	119	80	35	66	88	48	38	731	
401005	Yeovilton	138	ST551237	18	763	86	31	58	81	12	98	77	38	69	71	47	(25)	693	43 28Sep
<i>Parrett</i>																			
401444	West Sedgemoor P.Sta.	138	ST376286	8	680	62	(21)	42	58	11	68	61	14	80	62	(62)	30	571	52 28Sep
401483	Wrantage	138	ST308227	18		(96)	(36)	(55)	75	16	68	47	12	79	80	(72)	23	659	
<i>Tone (Parrett)</i>																			
401577	Sedgeborough Farm	138	ST054328	329	1199	124	75	87	88	12	117	67	15	113	128	122	47	995	
401622	Mililton	138	ST048310	195	1209	141	73	86	97	9	118	71	14	114	145	129	59	1056	
401727	Clayhanger, Helewood Farm	138	ST026222	152		139	64	(93)	90	9	106	(62)	23	94	128	(97)	62	967	(51 28Sep)
401952	Langford Budville, Hilltop	138	ST108226	127		126	49	76	87	7	(94)	(57)	18	82	123	80	47	847	51 28Sep
401957	Wellington S.Wks	138	ST130218	48		110	45	65	(80)	6	87	61	19	82	117	75	43	790	
402073	Wiveliscombe, Maundown W.Tr.Wks	138	ST065291	198		161	63	97	108	11	(107)	64	18	95	146	128	(72)	1070	66 28Sep
402092	Wiveliscombe, Spring Gardens	138	ST081280	114		155	63	95	105	9	97	(57)	24	93	140	119	56	1013	64 28Sep
402254	Luxhay Resr, South	138	ST201175	137		134	58	103	93	14	90	81	18	105	121	92	43	952	
<i>Halse Water (Tone)</i>																			
402547	Bagborough, Shopnoller Farm	138	ST164325	107		112	47	67	80	16	85	59	15	88	92	89	(32)	782	54 28Sep
<i>Tone (Parrett)</i>																			
402745	Fulwood W.Wks	138	ST212197	93		111	42	75	73	13	72	62	17	105	105	85	3		

RAINFALL 1991

Number	Station	Co no	Grid reference	Alt- m	1941- tude 1970 mm	Rainfall in millimetres													Highest daily fall	
						Jan	Feb	Mar	Apr	May	Jun	Jul	Aug	Sep	Oct	Nov	Dec	Year	mm	date
403311	Broomfield, Fyne Court	138	ST222320	201		108	43	63	68	8	98	74	14	107	(89)	(83)	(37)	792		
403341	North Petherton	138	ST287329	39		93	32	(49)	69	9	89	63	16	98	(71)	70	(39)	698	75	28Sep
403451	Spaxton	138	ST224367	72	869	117	47	64	78	8	94	56	12	123	88	(85)	38	810	72	28Sep
403490	Durleigh Resr	138	ST275363	14	764	(99)	37	55	70	8	82	64	11	105	70	75	39	715	85	28Sep
403540	Bridgwater,	138	ST278379	30		95	35	56	66	8	79	65	13	(91)	79	70	31	688	64	28Sep
	Wembdon Hill, Bradneys																			
403558	Chedzoy	138	ST328379	6		79	30	43	--	--	--	--	--	--	--	--	--	---	15	9Jan
	Cary (Parrett)																			
403674	Babcart, Cornerstones	138	ST563287	23		83	29	60	80	6	111	68	23	67	79	47	34	687	43	28Sep
403766	West Camel, Downhead	138	ST567257	27		72	24	57	72	(9)	108	(73)	31	68	76	45	30	665		
403907	Somerton, Parsonage Hill	138	ST493284	32		57	20	50	70	9	97	65	14	65	68	46	28	589	39	28Sep
404124	Ashcott, Bradley Cottage	138	ST439365	35	735	65	27	43	67	10	85	66	22	72	81	54	37	629	46	28Sep
404125	Ashcott, High St	138	ST434371	32		54	23	51	56	8	71	59	25	65	63	(49)	34	558	38	28Sep
404153	Langport, Combe	138	ST417282	8		83	27	50	71	17	77	65	13	76	67	74	30	650	51	28Sep
404269	Westonzoyland	138	ST355355	5		73	29	47	63	7	75	58	16	79	69	55	29	600	58	28Sep
404367	Stawell	138	ST361383	15		78	26	40	69	8	(73)	68	9	64	(71)	(62)	32	600		
	Cannington (Parrett)																			
404523	Lower Merridge	138	ST202342	128		116	48	65	74	7	102	67	14	107	96	89	35	820	65	28Sep
404564	Ashford W.Wks	138	ST236385	31	786	102	40	58	70	6	90	55	(14)	103	84	--	--	---	73	28Sep
404580	Brymore	138	ST244394	23	757	98	(35)	57	74	8	82	65	13	95	88	76	31	722	63	28Sep
	Huntspill (Coastal)																			
404978	Overleigh	138	ST485353	37		69	28	55	69	16	90	72	20	66	85	(52)	34	656	42	28Sep
404994	Street, Hindhayes	138	ST485364	24	735	72	28	53	(67)	14	93	72	23	67	80	60	30	659	37	28Sep
405279	Gold Corner P.Sta.	138	ST367431	4	716	81	29	45	73	8	78	85	11	(56)	69	55	37	627	33	28Sep
405283	Cossington, Orchard Close	138	ST360403	43		82	28	43	70	8	83	74	15	63	73	55	32	626	39	28Sep
	Brue																			
405433	North Brewham	138	ST722370	123		87	35	90	79	10	126	85	27	54	84	52	41	770	30	17Jul
405551	Bruton, Shute Lane	138	ST678347	58		86	32	81	82	8	128	78	27	63	81	(51)	41	758	31	29Apr
405635	Castle Cary	138	ST649313	135		73	25	76	76	7	127	79	38	78	90	46	37	752	33	28Sep
405876	Wraxall, Hill Farm	138	ST606364	65		71	(30)	71	(76)	15	122	77	31	59	79	(55)	(39)	725	33	29Apr
406028	Barton St David	138	ST541331	15	794	77	(30)	64	78	8	120	78	--	--	--	--	--	---	30	29Apr
406041	Butleigh, Higher Hill Farm	138	ST518321	84		62	27	55	75	9	(108)	73	17	67	73	41	(34)	641		
406062	West Bradley	138	ST558368	30		70	28	61	73	10	114	76	29	59	80	54	35	689	31	29Apr
406121	Glastonbury S.Wks	138	ST486382	8		68	28	54	69	10	94	78	23	64	77	(55)	32	652	(34)	28Sep
	Sheppey (Brue)																			
406209	Darshill S.Wks	138	ST601440	99		99	37	90	84	11	123	84	35	63	83	(75)	36	820	34	17Jul
406353	Wells S.Wks	138	ST535452	23	811	82	34	75	79	8	(102)	74	16	(60)	72	(70)	(34)	706		
	Brue																			
406890	Stone Ailerton	138	ST401513	38		75	32	70	78	12	92	69	14	48	78	63	30	661	(27)	28Sep
	Axe																			
407349	Rodney Stoke	138	ST488501	40	907	86	(33)	77	75	11	106	78	19	61	(76)	67	35	724	28	17Jul
407635	Cheddar P.Sta.	138	ST453532	15	879	84	39	72	79	10	(99)	78	14	(52)	84	72	36	719	29	28Sep
407899	East Brent	138	ST345519	6		79	28	69	79	7	93	69	10	49	73	71	25	652	31	28Sep
	Coastal																			
408207	Weston-Super-Mare	139	ST369632	5		(97)	(37)	73	77	5	103	60	10	43	(86)	72	23	686		
	Yeo (Coastal)																			
408346	Blagdon P.Sta.	139	ST504602	46	953	127	57	93	87	11	109	76	14	60	89	91	32	846	(34)	28Sep
408689	Kingston Seymour S.Wks	139	ST390681	6		105	40	(75)	(77)	6	90	60	9	35	78	(70)	19	664	24	9Oct
	Kenn (Coastal)																			
408723	Chelvey P.Sta.	139	ST473680	18	860	111	38	64	72	9	113	69	12	43	84	86	(28)	729	(29)	9Oct
408879	Yatton, Stowey Park	139	ST437656	9		120	39	71	78	6	105	73	10	41	82	83	27	735	25	9Oct
	Coastal																			
409013	Wraxall Court	139	ST489722	79	868	111	52	69	80	11	116	77	13	(53)	88	81	27	778		
409085	Clevedon P.Sta.	139	ST430717	20	838	105	41	73	81	7	111	80	14	43	79	83	28	725		
HYDROMETRIC AREA 0530																				
	Tetbury Avon																			
410111	Tetbury S.Wks	119	ST895927	99		85	37	(80)	(61)	(10)	115	70	16	50	65	91	33	713		
410161	Westonbirt Arboretum No.2	119	ST848898	135		(99)	46	78	66	9	147	77	12	54	66	105	29	788	34	9Jun
410162	Westonbirt	119	ST848898	135		97	43	74	63	8	140	75	11	52	63	103	27	756	34	9Jun
410324	Shipton Moyne P.Sta.	119	ST899886	95	840	(98)	33	78	67	11	121	72	13	50	70	90	28	731	28	17Jul
	Sherston Avon (Tetbury Avon)																			
410444	Petty France Hotel	139	ST786855	158	888	(98)	45	76	59	9	143	78	12	53	61	91	26	751	(25)	9Jun
410524	Badminton House	139	ST802829	128	960	(103)	46	77	68	10	137	80	12	58	68	(110)	29	798	33	28Sep
410598	Pinkney Park	128	ST864865	101	813	(100)	36	67	59	5	124	69	11	48	63	(91)	26	699	27	29Apr
	Avon																			
410797	Brinkworth	128	ST990851	90		89	35	63	55	7	101	65	13	42	65	(78)	19	632	(28)	29Apr
411067	Castle Combe	128	ST848778	114		(106)	39	74	71	6	117	75	11	51	65	99	27	741	31	28Sep
411686	Lyneham (SAMOS)	128	SU006782	145		94	32	66	66	8	90	74	12	38	62	71	21	634	25	29Apr
	Marden (Avon)																			
411950	Bowood House	128	ST974700	93	784	(97)	34	68	62	9	106	79	16	48	65	77	27	688	25	28Sep
	Avon																			
412205	Hardenhuish Resr	128	ST913751	105	761	103	37	68	65	4	97	66	16	(57)	55	70	23	661	(31)	28Sep
412297	Lacock	128	ST921702	49	718	84	27	57	(52)	6	95	73	13	(48)	56	65	21	597	25	17Jul
412386	Corsham, Dicketts Rd	128	ST874694	93		(103)	33	64	68	5	134	85	14	50	66	83	25	730	26	17Jul
412665	Meiksham, Bowerhill	128	ST907621	40		100	25	57	(57)	5	88	78	14	(52)	65	72	19	632	(32)	28Sep
	Semington (Avon)																			
413035	Edington	128	ST940546	66		(92)	(33)	56	55	6	93	66	12	63	57	(50)	(17)	600	41	28Sep
413060	Edington, Court Lane	128	ST933535	91		(114)	35	64	62	8	104	73	16	72	71	55	18	692	42	28Sep
413242	Devizes, Browfort	128	ST997618	122		93	31	56	62	7	106	81	(14)	54	60	65	18	647		
413337	Worton	128	ST980576	58		99	29	61	(60)	6	96	82	13	56	57	54	12	625		
	Biss (

RAINFALL 1991

Number	Station	Co no	Grid reference	Av Alt- tude 1941- 1970 m mm	Rainfall in millimetres													Highest daily fall																				
					Jan	Feb	Mar	Apr	May	Jun	Jul	Aug	Sep	Oct	Nov	Dec	Year	mm	date																			
<i>Avon</i>																																						
<i>Frome (Avon)</i>																																						
414238	Corsley, Hill Rising	138	ST813455	134		88	31	76	53	10	103	57	21	57	86	50	22	654	37 28Sep																			
414290	Frome S.Wks	138	ST774487	64 829	(124)	39	90	61	6	100	61	30	62	84	67	27	751	(37 28Sep)																				
<i>Wadbury (Frome)</i>																																						
414587	Merehead, Torr Quarry	138	ST693437	176		94	43	(97)	92	10	132	85	32	76	(96)	(74)	52	883	39 28Sep																			
414593	Downhead, Green Farm	138	ST689454	206	(120)	58	114	111	15	135	87	(36)	78	98	(96)	35	983	39 29Apr																				
<i>Frome (Avon)</i>																																						
414947	Farleigh Hungerford	138	ST800572	69	(104)	31	69	71	6	91	57	19	59	79	79	24	689	31 28Sep																				
<i>Wellow Brook (Avon)</i>																																						
415125	Downside Abbey	138	ST655508	183 1078		139	(59)	113	101	13	119	80	32	76	96	(102)	49	979	38 28Sep																			
415161	Midsomer Norton, Charlton Rd	139	ST668535	128		144	53	97	95	12	109	63	28	71	93	106	39	910	37 28Sep																			
415176	Ammerdown House	138	ST712527	149 1083		135	46	97	(78)	(8)	(103)	67	22	63	103	87	30	839	(35 28Sep)																			
415588	Tucking Mill P.Sta.	139	ST763616	41 854	(119)	33	68	78	6	97	66	17	63	(77)	(95)	29	748	(33 28Sep)																				
<i>Avon</i>																																						
415612	Claverton	139	ST774643	180		117	34	73	--	--	--	--	--	--	--	--	---																					
<i>By (Avon)</i>																																						
415725	Marshfield, Castle Farm	139	ST772744	175	(111)	40	73	61	8	118	87	12	58	70	93	29	760	34 28Sep																				
416056	Bathford	139	ST794669	63	(113)	29	70	70	4	85	70	15	49	70	89	33	697	27 28Sep																				
<i>Avon</i>																																						
416081	Monkswood Resr	139	ST755711	111	(106)	36	67	58	8	93	(88)	12	58	(56)	87	31	700	29 28Sep																				
416128	Batheaston Resr	139	ST769685	76 812	(116)	(33)	70	64	6	(95)	81	16	48	59	92	(31)	711	(26 17Jul)																				
416213	Charlcombe	139	ST750669	88 815	(109)	33	67	60	7	90	73	15	51	58	(96)	36	695	(26 28Sep)																				
416242	Bath	139	ST751638	118 801		103	27	(61)	60	9	91	60	(16)	53	68	(88)	(30)	666	31 28Sep																			
416428	Stanton Prior	139	ST678627	99	(116)	37	67	68	7	82	63	18	(55)	82	89	33	717	(31 28Sep)																				
416592	Doynton, Rectory Farm	139	ST722739	84		89	33	62	(53)	13	110	80	10	49	(53)	(82)	30	664	27 28Sep																			
416743	Keynsham S.Wks	139	ST664688	14	(105)	35	56	65	13	102	63	12	(42)	61	(88)	32	674	26 17Jul																				
<i>Chew (Avon)</i>																																						
416771	Chewton Mendip, Chewton House	138	ST597528	161	(147)	61	118	107	12	128	93	29	95	106	129	(56)	1081	42 28Sep																				
416807	Sherborne Resr	138	ST589554	99 1035	(145)	56	112	94	11	91	64	24	(78)	99	114	42	930	(44 28Sep)																				
416812	Greendown	138	ST572539	207	(150)	66	120	104	8	123	94	26	84	106	(128)	63	1072	(41 28Sep)																				
417005	Chew Stoke P.Sta.	139	ST570617	43 907	(125)	42	71	86	13	83	66	14	55	92	92	36	775	34 9Oct																				
417194	Publowl	139	ST622652	53	(120)	35	57	69	13	96	74	14	51	80	93	34	736	30 9Oct																				
<i>Avon</i>																																						
417634	Barrow Gurney Resr	139	ST538679	91 883	(145)	46	68	89	10	127	83	19	60	100	112	44	903	33 9Oct																				
417640	Long Ashton	139	ST535699	51 876	(135)	42	70	87	9	148	95	20	45	105	119	(33)	908	35 9Oct																				
<i>Chew (Avon)</i>																																						
<i>Frome (Avon)</i>																																						
417899	Tytherington	139	ST667886	73 866	(106)	46	72	63	12	105	81	23	51	54	108	(20)	741	27 28Sep																				
417998	Frampton Cottrell, Kendleshire	139	ST664805	62	(94)	42	65	60	8	114	84	13	62	52	88	26	708	37 28Sep																				
418367	Clifton, Oakfield Rd	139	ST577737	61 851	(120)	39	60	68	8	127	77	18	47	66	90	(28)	748	(26 17Jul)																				
HYDROMETRIC AREA 0541																																						
<i>Coastal</i>																																						
419025	Avonmouth S.Wks	139	ST534794	6	(106)	36	70	70	11	93	68	16	40	65	90	22	687	23 29Apr																				
419364	Thornbury, Castle School	139	ST638908	34	(111)	48	66	(58)	8	101	96	15	45	(57)	106	(20)	731	31 17Jul																				
<i>Little Avon (Coastal)</i>																																						
419746	Alderley P.Sta.	119	ST773914	63 855		87	48	72	58	9	119	72	13	51	63	96	26	714	(25 17Jul)																			
419869	Kingswood S.Wks	119	ST743929	42 800		89	46	63	56	9	104	78	17	47	57	108	(20)	694	(25 28Sep)																			
420206	Berkeley, Cannon Park	119	ST686997	21	(97)	(65)	58	50	9	83	85	23	41	61	(109)	18	699	33 22Feb																				
N.R.A. SEVERN-TRENT REGION (Part 2)																																						
SEVERN AREA																																						
HYDROMETRIC AREA 0542																																						
<i>Coastal</i>																																						
420418	Slimbridge	119	SO722047	5		90	51	59	54	9	88	69	23	57	66	86	21	673	25 22Feb																			
<i>Severn</i>																																						
420655	Moel Cynnedd	207	SN843877	358		225	210	176	265	12	171	137	183	153	192	332	220	2276	126 22Feb																			
<i>Dulas (Severn)</i>																																						
420868	Garth-Fawr	207	SN996791	366 1110		130	78	100	124	16	90	76	43	83	123	170	111	1144	43 28Sep																			
420983	Llanidloes	207	SN949837	171		153	90	97	152	(11)	75	80	56	83	119	(196)	136	1248																				
<i>Clywedog (Severn)</i>																																						
421048	Bryn-y-Fedwen	207	SN836952	509		167	188	141	186	22	145	126	125	133	172	227	132	1764																				
421125	Waun-Llwyd, Barcud	207	SN841910	442		252	200	205	270	26	173	140	201	145	220	265	205	2302																				
421140	Dolydd	207	SN874904	297		218	176	157	220	13	139	109	105	100	166	267	182	1852	104 22Feb																			
421234	Clywedog Dam	207	SN911870	290		212	172	135	206	8	112	97	101	87	153	242	207	1732	92 22Feb																			
<i>Severn</i>																																						
421484	Llandinam	207	SO021894	131		118	54	81	102	6	(61)	85	(45)	58	(90)	130	74	904	29 29Apr																			
422328	Dolfor	207	SO102870	312		135	55	94	(102)	12	(71)	(88)	46	70	106	121	69	969	46 28Sep																			
422367	Newtown	207	SO091901	120		131	59	88	116	9	61	87	43	57	96	112	68	927	30 28Sep																			
422493	Gregynog Hall	207	SO085976	192		111	64	88	111	(11)	74	104	36	45	95	116	93	948	39 29Apr																			
422693	Lower Cefnperla	207	SO129892	229		134	63	96	107	12	(63)	93	47	51	94	118	60																					

RAINFALL 1991

Number	Station	Co no	Grid reference	Av 1941- 1970 m mm	Rainfall in millimetres													Highest daily fall		
					Jan	Feb	Mar	Apr	May	Jun	Jul	Aug	Sep	Oct	Nov	Dec	Year	mm	date	
Sylfaen (Severn)																				
424199	Welshpool, Bryn Frochas	207	SJ195081	213		106	52	88	79	11	96	100	28	60	72	99	58	849	39	30Jul
424216	Welshpool S.Wks	207	SJ234072	70		100	(42)	(86)	65	10	136	95	(17)	62	59	82	48	802		
Severn																				
424242	Hope, Buttington View	207	SJ259074	198		96	46	93	65	13	92	120	20	66	65	83	40	799	42	28Sep
424573	Wern View	207	SJ252132	67		92	43	(73)	64	13	67	84	14	45	56	77	35	663	30	30Jul
Vyrnwy (Severn)																				
424744	Rhiwargor	207	SH963244	262	1828	210	195	158	186	6	185	198	65	(86)	(182)	(232)	152	1855		
424813	Gadfa	207	SH928232	464	2273	219	223	175	198	17	185	205	93	(118)	(235)	(298)	221	2187		
424961	Bryn Gwyn	207	SH999196	400	1739	203	221	166	202	10	210	198	57	(85)	(159)	(203)	215	1929		
425114	Lake Vyrnwy No.3	207	SJ009179	240		191	174	151	187	10	181	125	60	80	(148)	(196)	205	1718	101	22Feb
425345	Llantihangel	207	SJ098167	274		127	71	115	105	(9)	112	105	46	(57)	104	(126)	153	1130		
Barwy (Vyrnwy)																				
425785	Abercannon Farm	207	SH963069	244	1771	137	118	114	219	12	149	134	80	95	144	(194)	188	1584	68	1Apr
426180	Llanfair Caereinion	207	SJ133057	236		116	55	99	98	8	138	110	27	55	87	116	66	975	46	27Jun
Vyrnwy (Severn)																				
426762	Llansantffraid, Waen Meadows	207	SJ235197	78		87	56	83	74	6	74	71	20	40	65	100	41	717	34	29Apr
Tanat (Vyrnwy)																				
426853	Llangynog W.Recl.Wks	207	SJ052258	168		202	(123)	142	59	13	139	83	29	59	141	153	103	1246		
426967	Hirnant	207	SJ048225	233	1490	170	133	146	135	11	174	105	33	56	122	163	126	1374		
427166	Rhiwlas	207	SJ114260	228	1190	141	83	128	104	8	107	68	33	84	105	141	83	1085	46	22Feb
427387	Llangedwyn, Tan-y-Llwyn	207	SJ174243	116		126	65	108	74	(8)	(71)	65	30	53	(81)	112	48	841	35	22Feb
427444	Penygwely Resr Ty-Uchaf	207	SJ220319	335		124	73	118	87	(12)	(87)	73	33	52	108	123	63	953	37	29Apr
Vyrnwy (Severn)																				
427745	Llanymynech	117	SJ267211	75		86	58	(82)	57	7	73	76	19	42	62	99	39	700		
Morda (Vyrnwy)																				
427863	Oswestry School	117	SJ285293	139		98	53	94	76	14	66	(64)	18	49	68	(96)				

RAINFALL 1991

Number	Station	Co no	Grid reference	Av 1941- tude 1970 m mm	Rainfall in millimetres													Highest daily fall		
					Jan	Feb	Mar	Apr	May	Jun	Jul	Aug	Sep	Oct	Nov	Dec	Year	mm	date	
Stour (Severn)																				
437487	Hayley Green P.Sta.	118	SO940815	180	815	(83)	32	64	71	13	67	109	27	61	55	56	(13)	651	39	28Sep
437489	Halesowen	116	SO948822	155		82	34	62	72	12	64	99	26	60	51	52	10	624		
437694	Lye W.Recl.Wks	116	SO919850	75	705	77	(30)	50	71	10	63	93	25	51	48	54	11	583		
Smestow (Stour)																				
438251	Ashwood P.Sta.	115	SO866878	63	656	75	25	48	(65)	(9)	50	112	34	41	49	57	13	578		
438304	Enville	115	SO825866	99	727	88	28	54	73	9	59	99	31	38	49	(56)	(17)	601		
Stour (Severn)																				
438639	Hagley W.Recl.Wks	118	SO898799	81		81	27	(58)	66	(15)	66	92	(22)	48	50	(49)	12	586	33	30Jul
438716	Kidderminster, Aggborough	118	SO834758	61		81	32	68	58	9	54	86	16	36	46	54	14	554		
Severn																				
438937	Shenstone	118	SO863736	76		80	29	68	(56)	(9)	55	86	15	34	41	55	14	542	34	30Jul
438993	Lincombe Lock	118	SO821693	19	673	82	25	76	59	10	54	82	11	27	47	58	15	546	35	30Jul
439253	Holt Lock	118	SO821634	17	644	84	27	74	60	8	52	83	16	32	41	54	13	544	34	30Jul
Salwarpe (Severn)																				
439375	Wildmoor	118	SO955752	137		(82)	(35)	72	64	15	48	92	22	50	50	(48)	13	591	36	30Jul
439672	Droitwich, Petersfield Dr.	118	SO906626	55		71	32	75	54	10	57	80	12	32	46	52	13	534	36	30Jul
439790	Elmbridge	118	SO901678	56		78	24	70	53	9	54	76	14	35	42	50	(12)	517	34	30Jul
Severn																				
440112	Bevere Lock	118	SO837595	16	642	79	(31)	80	63	7	(55)	84	13	34	43	49	14	552	33	30Jul
440131	Barbourne	118	SO846570	25		74	29	69	66	7	67	93	9	36	43	(56)	13	562	34	30Jul
440198	Worcester, Barbourne W.Wks	118	SO841566	17	651	76	(32)	75	59	7	57	87	8	34	39	56	12	542	33	30Jul
440229	Diglis Lock	118	SO847533	15	633	(80)	26	73	60	7	53	78	11	28	41	58	13	528	28	9Jan 29Apr
Teme (Severn)																				
440707	Knighton, Victoria Rd	201	SO286725	183	1009	130	(60)	105	91	10	72	93	20	54	101	91	51	878	36	28Sep
440885	Brampton Bryan	118	SO371726	131	869	115	46	105	71	6	79	82	20	42	90	(70)	34	760	30	28Sep
Clun (Teme)																				
441059	Two Crosses	117	SO238866	434	1072	117	60	112	94	19	119	131	46	71	100	105	52	1026	(40)	30Jul
441305	Clun	117	SO309801	262		125	59	114	92	9	92	93	24	47	95	(80)	47	877	35	30Jul
441373	Clunbury	117	SO372805	158	825	112	48	115	83	9	86	90	(21)	37	85	(67)	(34)	787	34	30Jul
Teme (Severn)																				
442025	Leintihall Earls	117	SO445677	134		(91)	35	88	59	5	74	79	25	37	62	56	24	635	27	29Apr
Onny (Teme)																				
442525	Ratlinghope, Coates	117	SO393954	328		77	(51)	(87)	90	(10)	71	118	29	77	69	72	32	783	59	28Sep
442927	Church Stretton	117	SO439909	180		99	43	79	89	10	77	102	31	58	73	71	33	765	(45)	28Sep
443093	Craven Arms S.Wks	117	SO437811	111		90	38	99	64	6	70	90	19	42	70	58	23	669	(34)	30Jul
Teme (Severn)																				
443216	Oakly Park	117	SO491762	91	775	104	40	91	72	5	61	85	23	44	65	60	22	672	35	28Sep
Corve (Teme)																				
443365	Longville, Wilderhope Farm	117	SO545928	210		78	35	70	58	10	79	117	23	60	55	(58)	27	670	48	30Jul
443638	Westhope, Garden Cottage	117	SO475863	186	772	(83)	41	81	(70)	8	74	95	19	57	(69)	68	26	691	41	28Sep
Teme (Severn)																				
443873	Ludlow College	117	SO509746	107		106	44	87	66	5	62	(86)	25	47	57	60	23	668	36	28Sep
443891	Ludlow W.Recl.Wks	117	SO516731	72		98	40	72	61	(5)	62	84	19	38	47	59	21	606	37	30Jul
444353	Clee Stanton	117	SO580788	255		95	36	96	73	9	(70)	88	30	69	62	56	20	704	54	28Sep
444643	Kyre	118	SO638620	99	747	103	32	86	61	4	69	74	17	56	56	64	16	638	41	28Sep
Rea (Teme)																				
445032	Burwarton	117	SO618853	253		93	51	101	92	9	84	99	25	77	(71)	73	28	803	47	28Sep
445235	Nethercott	117	SO677787	150		91	38	85	67	4	86	80	36	54	45	(56)	23	665	34	28Sep
Teme (Severn)																				
445563	Eastham	118	SO669680	88		91	32	79	61	6	64	77	14	57	49	60	18	608	40	28Sep
445778	Kingswood	118	SO744598	53	690	91	35	83	65	6	67	83	15	49	45	68	13	620	30	30Jul
446330	Old Storridge	118	SO750514	84	751	90	31	87	66	5	73	87	16	43	51	63	15	627	31	29Apr
Severn																				
446802	Great Malvern	118	SO791470	44		97	34	87	73	6	67	97	11	38	51	68	17	646	32	29Apr
446823	Malvern	118	SO790461	62	747	92	34	87	75	6	70	97	10	40	52	68	17	648	32	29Apr
446888	Clevedale, Little Clevedale Farm	118	SO833460	30		77	29	76	61	6	66	86	12	30	43	61	14	561	29	29Apr
447570	Tewkesbury P.Sta.	119	SO890337	14	612	(74)	17	(62)	50	7	85	80	16	29	55	61	11	547	30	30Jul
447576	Tewkesbury, Upper Lode Lock	119	SO881328	12	626	83	17	62	51	7	82	83	16	28	57	65	13	564	32	30Jul
Avon (Severn)																				
447652	Welford	112	SP639800	155		55	38	37	62	11	85	77	23	72	41	49	21	571	31	29Apr
447787	Stanford Resr	111	SP596804	112	686	56	28	34	62	13	73	85	15	64	36	46	21	533	35	30Jul
448545	Rugby	114	SP507749	117	652	65	(25)	39	60	13	76	98	14	76	37	48	23	574	40	2Jul
448620	Church Lawford "B"	114	SP456735	107		(62)	28	37	56	12	68	99	11	79	41	41	20	554	(40)	30Jul
Sowe (Avon)																				
449242	Coventry, Walsgrave	116	SP380798	75		72	40	42	59	13	59	108	8	78	41	41	17	578	52	30Jul
449609	Coventry (Bablake)	116	SP326797	93		82	33	45	69	7	56	104	8	85	46	39	16	590	53	30Jul
449958	Finham W.Recl.Wks	114	SP334739	61	644	70	29	46	58	12	61	97	10	64	48	47	16	558	43	30Jul
Leam (Avon)																				
450183	Staverton	112	SP538612	168	709	52	29	32	63	13	87	104	10	91	48	(47)	19	595	44	26Sep
450489	Draycote Resr	114	SP468692	98		55	(27)	39	59	13	74	92	13	68	34	49	19	542	32	30Jul
Itchen (Leam)																				
450732	Fenny Compton School	114	SP418523	116		51	(28)	37	(70)	12	67	87	11	64	40	(51)	18	536	(34)	29Apr
451117	Southam, 76 Banbury Rd	114	SP416613	82		55	26	40	57	13	87	86	13	91	(39)	42	17	566	53	26Sep
Avon (Severn)																				
451683	Hatton	114	SP243669	98	678	59	(26)	53	59	18	80	(91)	12	76	46	45	(19)	584		
452036	Wellesbourne	114	SP271565	47	599	49	21	41	59	9	65	80	(13)	50	35	35	14	471	36	30Jul
452037	Wellesbourne No.2	114	SP271565	47		55	(24)	43	62	10	70	84	13	52	37	37	15	502	37	30Jul

RAINFALL 1991

Number	Station	Co no	Grid reference	Av Alt- tude 1970 m mm	Rainfall in millimetres														Highest daily fall	
					Jan	Feb	Mar	Apr	May	Jun	Jul	Aug	Sep	Oct	Nov	Dec	Year	mm	date	
Stour (Avon)																				
452840	Lower Brailes Primary Sch.	121	SP309393	128		71	29	46	52	15	76	90	7	33	43	67	(11)	540		
453096	Chipping Campden, W.Recl.Wks	119	SP164393	123		75	(36)	58	66	(18)	82	87	11	50	48	72	11	614		
453191	Blockley	119	SP165349	137	745	86	30	61	67	18	(86)	96	9	50	48	74	17	642	33	29Apr
453420	Shipston on Stour, W.Recl.Wks	114	SP268411	67		76	(26)	41	51	(15)	65	78	3	31	(37)	66	9	498		
453836	Ilmington	114	SP209436	119		71	23	45	64	19	84	87	10	41	44	64	11	563	39	30Jul
Avon (Severn)																				
454099	Stratford-upon-Avon, Stratford-upon-Avon	114	SP164549	49	623	54	23	44	61	17	67	78	10	47	42	40	15	498	37	30Jul
Arrow (Avon)																				
454433	Lye Bridge W.Recl.Wks	118	SP032717	104		85	28	62	68	9	74	76	27	55	52	57	13	606	(36	28Sep)
454739	Studley W.Recl.Wks	114	SP083626	61		(75)	27	65	53	10	(64)	81	10	51	49	50	13	548	30	30Jul
Alne (Arrow)																				
Bretforton (Avon)																				
455992	Broadway W.Recl.Wks	118	SP082378	69		59	22	58	53	12	80	88	12	50	42	62	13	551	30	30Jul
Isbourne (Avon)																				
456197	Sudeley Lodge	119	SP041270	152		74	32	71	75	20	(99)	95	11	70	55	84	15	701	31	28Sep
456333	Didbrook Fields	119	SP048320	80		63	(23)	56	62	13	91	79	14	61	43	77	11	593	29	18Nov
Avon (Severn)																				
456523	Hampton Park W.Recl.Wks	118	SP030447	30	620	67	(25)	55	52	14	(70)	89	11	35	36	(52)	11	517		
Piddle (Avon)																				
456753	Astwood Bank	118	SP045611	139		72	34	69	58	11	71	81	15	40	51	49	(13)	564	35	30Jul
457097	Pershore 'B'	118	SO973499	32		58	(25)	51	(39)	(7)	53	80	10	28	35	(45)	10	441	(25	30Jul)
Avon (Severn)																				
457134	Pershore Coll.of Hort.	118	SO959447	40	641	75	23	61	49	9	66	79	14	33	45	44	12	510	25	29Apr
Bow (Avon)																				
Avon (Severn)																				
458427	Brockhampton, W.Recl.Wks	119	SO945260	40		70	(29)	46	(57)	12	(87)	82	15	53	(43)	75	14	583		
Chelt (Severn)																				
458845	Dowdeswell Resr No.2	119	SO983198	100		(86)	33	77	83	13	92	81	15	61	64	98	(18)	721	36	18Nov
Severn																				
Leadon (Severn)																				
459695	Staplow	118	SO691416	70		90	36	76	63	6	78	84	12	60	46	63	(16)	630	43	28Sep
459794	Ledbury W.Recl.Wks	118	SO702371	46		(75)	(35)	68	65	4	59	66	16	55	44	67	14	568		
460030	Upton Bishop, Tedgewood	118	SO663272	108		94	37	82	72	5	78	80	9	48	61	82	12	660	26	6Mar
460418	Staunton W.Recl.Wks	119	SO786283	21		99	24	62	63	4	83	68	11	35	52	68	12	581	(29	29Apr)
460748	Taynton	119	SO743216	24	755	85	35	73	65	4	80	68	15	41	66	(77)	15	624	29	29Apr
Severn																				
460921	Harescombe Grange	119	SO844105	170	770	76	35	71	55	9	98	85	16	79	63	(94)	12	693	32	26Sep
460970	Hempsted, Netheridge W.Recl.Wks	119	SO811157	12	665	76	36	56	(59)	10	90	81	15	(53)	55	75	15	621	26	29Apr
Frome (Severn)																				
461467	Miserden Park	119	SO939088	232	941	105	47	82	72	13	111	81	21	76	76	103	21	808	31	29Apr
461492	Duntisbourne	119	SO961064	215		91	44	(82)	70	9	(115)	81	17	64	70	102	23	768	34	29Apr
461777	Sheepscombe	119	SO897105	134		94	45	78	(68)	(15)	107	87	22	75	71	114	17	793		
461892	Randwick	119	SO831071	200		97	43	74	65	18	104	84	15	73	67	105	17	762	27	17Jul
461940	Avening	119	ST886982	130		96	45	81	61	12	119	90	13	67	63	105	23	775	28	29Apr
462027	Kingscote, Windmill Cott.	119	ST811967	229		99	46	88	61	14	129	(101)	20	63	78	121	32	852	29	17Jul
462125	Woodchester, Home Ground	119	SO838026	85		97	43	71	66	12	99	85	17	52	66	110	21	739	28	30Jul
462252	Whitminster Lock	119	SO757094	10	776	96	(48)	64	59	6	90	76	24	71	64	85	18	701	32	30Jul
Coastal																				
463377	Cinderford, Crumpmeadow S.Wks	119	SO646139	152		142	(56)	94	95	7	101	96	21	65	107	99	20	903		
463587	Sling, Marsh Lane	119	SO585076	183		157	76	119	89	11	103	83	22	79	112	100	25	976	35	22Feb

N.R.A. WELSH REGION

HYDROMETRIC AREA 0550

<i>Wye</i>																			
464041	Llechwedd Hirgoed, Cefn-Brwyn	207	SN826839	358	205	198	165	240	29	161	146	182	170	185	268	208	2157		
464224	Llangurig	207	SN908796	273	133	154	156	125	13	101	94	86	111	163	188	59	1383		
464321	Dernol	207	SN915748	265 1422	181	108	126	186	8	115	89	80	108	147	237	177	1562		
464501	St Harmon	201	SN990726	279 1184	161	71	115	138	13	102	(89)	57	81	142	--	--	--	32	29Apr
464675	Rhayader S.Wks	201	SN979674	197	189	76	122	136	9	82	80	(40)	86	127	138	111	1196	(36	4Mar)
<i>Elan (Wye)</i>																			
464761	Abergwngu	206	SN870734	351 1874	201	157	144	211	11	145	114	121	139	176	273	175	1867	(62	21Dec)
464923	Tynant	201	SN896673	311 1761	243	136	148	209	4	138	106	94	114	211	231	177	1811	68	21Dec
464939	Pen-y-garreg	201	SN925681	466 1527	(210)	117	199	(136)	6	(100)	97	77	127	229	(203)	167	1668		
<i>Claerwen (Elan)</i>																			
465044	Claerwen	201	SN820673	381 1725	181	206	279	174	(18)	290	140	198	151	179	185	(133)	2134		
465259	Ciloerwynt	201	SN892629	319 1672	222	120	153	186	5	143	80	86	116	203	221	138	1673	44	21Dec
<i>Elan (Wye)</i>																			
465396	Elan Village	201	SN934651	213 1412	223	106	141	168	4	110	82	59	99	194	188	134	1508	44	9Oct
<i>Wye</i>																			
465635	Llysdlam	201	SO008585	206 1221	169	85	103	121	7	102	75	36	95	102	129	94	1118	37	29Apr
<i>Ithon (Wye)</i>																			
465927	Llanbadarn-Fynydd	201	SO097777	297 1149	(152)	80	129	85	16	92	87	49	86	116	128	88	1108		

RAINFALL 1991

Number	Station	Co no	Grid reference	Alt- tude m	1941- 1970 mm	Rainfall in millimetres														Highest daily fall	
						Jan	Feb	Mar	Apr	May	Jun	Jul	Aug	Sep	Oct	Nov	Dec	Year	mm	date	
Irfon (Wye)																					
467281	Llanerch-Yrfa	201	SN836555	326	1946	(280)	171	211	157	27	185	118	85	105	172	(226)	128	1865			
467491	Abernant No.2	201	SN892460	187		199 (118)	(129)	(164)		8	122	113	81	103	160	182	(105)	1484			
467633	Llandulas	201	SN878419	256		202	125	135	155	11	129	129	79	112	161	168	118	1524	(48 22Feb)		
467853	Llwyn Madoc	201	SN903524	223	1534	254	144	145	188	6	(142)	104	74	80	151	(169)	120	1577	(59 22Feb)		
Wye																					
468344	Bulith Wells, Cefndyrys	201	SO038530	229	1020	(154)	73	92	110	10	77	78	52	76	102	113	77	1014	32 28Sep		
468456	Bulith Wells, Cilarddu	201	SO018476	253		193	88	(112)	137	9	84	90	46	83	(120)	133	(81)	1176	40 28Sep		
Edw (Wye)																					
468632	Glan-yr-Afon	201	SO113576	235		146	67	93	102	10	88	73	33	92	(99)	100	64	967	52 28Sep		
Afon Llynfi (Wye)																					
469618	Llanfihangel, Tal-y-Lyn	201	SO121282	174		163 (94)	(115)	96		7	74	76	21	77	(129)	105	45	1002			
469900	Talgarth, Bronllys Hosp.	201	SO136354	183	911	125	65	(88)	88	6	75	66	14	108	102	93	54	884	(75 28Sep)		
470042	Velindre	201	SO186371	152		124	65	98	92	6	72	69	16	125	118	96	39	920	96 28Sep		
470080	Tregoyd	201	SO196378	152		(117)	54	95	84	6	72	73	15	114	121	89	(40)	880	87 28Sep		
Wye																					
470226	Gwernalwye	201	SO184438	282		120	49	86	81	7	83	81	20	85	120	92	42	866	(53 28Sep)		
470356	Clifford	118	SO268445	146	883	103	41	68	75	7	75	(53)	16	62	80	69	(24)	673	(48 28Sep)		
470783	Wootton, Spring Cottage	118	SO348521	114		97	41	81	70	6	70	81	20	51	74	66	29	686	36 28Sep		
471220	Madley	118	SO424373	78		124	46	83	71	7	67	67	16	52	75	62	19	689	40 28Sep		
471316	Hereford, Broomy Hill W.Wks	118	SO496397	73	673	(102)	38	75	66	6	74	70	17	65	61	54	15	643	(49 28Sep)		
471686	Holme Lacy, Bower Farm	118	SO552356	67		99	(43)	79	63	6	75	72	11	54	60	65	12	639	(39 28Sep)		
Lugg (Wye)																					
472024	Presteigne	201	SO283656	175		127	54	112	93	7	76	85	20	63	103	86	41	867	45 28Sep		
472476	Lower Kinsham, Old Rectory	118	SO380645	133		107	38	93	68	6	72	77	22	56	83	65	(26)	713	38 28Sep		
472800	Shobdon, Ox House Farm	118	SO408617	113		100	(35)	84	68	5	76	77	18	40	71	(62)	23	659	32 29Apr		
472866	Bircher	118	SO476657	122		(99)	(32)	80	(64)	6	58	76	16	38	(51)	58	24	602	28 29Apr		
473152	Leominster, S.Tr.Wks Logger	118	SO504580	70		(94)	(37)	(92)	55	4	70	71	19	41	60	57	(16)	616			
Wye																					
473259	Newchurch, St Mary's Churchyard	201	SO217509	256		105	66	108	74	17	84	84	28	81	95	85	49	876			
Arrow (Lugg)																					
473822	Lyonshall	118	SO339576	155	865	114	41	80	69	5	73	85	24	58	78	70	33	730	38 28Sep		
Lugg (Wye)																					
474296	Hope Under Dinmore, Marlbrook Milk Lab.	118	SO512538	76	703	99	41	89	62	4	71	70	23	(46)	55	62	16	638	(32 28Sep)		
474940	Preston Wynne	118	SO564475	84	670	89	(36)	79	55	4	79	80	16	49	43	60	17	607	30 28Sep		
Frome (Lugg)																					
475148	Batchley Farm	118	SO600574	250		99	38	93	(62)	(5)	81	85	24	55	62	66	16	686			
475211	Bredenbury, Grendon Bishop School	118	SO611565	229		98	(36)	96	(69)	5	69	89	21	64	(64)	69	14	694			
475361	Bromyard, Down House	118	SO671545	156	738	96	34	(78)	60	5	80	85	16	69	(54)	64	(14)	655	45 28Sep		
475751	Yarkhill	118	SO596430	94		95	35	(73)	57	4	75	70	(14)	52	52	(61)	14	602	29 9Jan		
Rudhall Brook (Wye)																					
476390	Ross-on-Wye	118	SO598238	67	708	105	42	76	66	7	76	78	10	60	61	85	11	677	37 28Sep		
Garren (Wye)																					
476799	Carwendy, Tomlinsfield Farm	118	SO474249	140		(109)	(48)	80	66	13	80	(83)	18	47	100	88	23	755	28 28Sep		
Wye																					
477172	Coleford, Marions Lodge	119	SO570126	213	1000	141	74	100	99	10	92	94	26	83	120	103	21	963	41 28Sep		
Monnow (Wye)																					
477348	Longtown Outdoor Ed.Centre	118	SO323291	172	1113	159	75	119	104	7	86	72	(16)	70	126	(116)	41	991			
Honddu (Monnow)																					
477622	Blaen-Bwch	201	SO241322	411	1504	163	116	210	76	15	130	74	38	149	121	217	(60)	1369			
477662	Tafolog	202	SO277297	274	1319	180	81	136	(90)	8	87	91	40	110	149	217	55	1244			
Dore (Monnow)																					
478535	Lower Maes-Coed	118	SO348308	198		153	65	104	89	9	72	69	16	65	119	103	28	892	54 28Sep		
Monnow (Wye)																					
478818	Crossway	202	SO446188	140		103	(49)	84	(81)	9	82	74	19	65	100	95	20	781	40 28Sep		
478925	Monmouth, Cornwall House	202	SO507126	16	796	132	52	75	89	7	68	79	16	(62)	84	91	14	769	44 28Sep		
Troddi (Wye)																					
479029	Llantilio Crossenny, Brynderi School	202	SO390173	158	911	115	56	89	101	9	90	--	--	--	--	--	--	---			
479356	Tregare, West House	202	SO432109	89		138	55	88	86	8	93	68	19	51	99	99	16	820	32 28Sep		
Wye																					
479806	Llanishen	202	SO486037	180		(125)	(57)	103	79	13	107	74	27	66	(104)	(95)	(17)	867			
479951	Chepstow, Moor St W.Wks	202	ST527936	94	1009	119	77	106	75	10	(119)	83	17	43	61	--	--	---			
Coastal																					
480638	Sudbrook	202	ST508874	16	859	113	(49)	75	68	9	94	69	24	40	61	(100)	23	725	(28 22Feb)		
HYDROMETRIC AREA 0560																					
Coastal																					
481380	Redwick	202	ST413842	6	904	113	57	78	80	4	100	73	23	40	92	92	27	779	30 22Feb		
Usk																					
481666	Upper Usk 1	206	SN834290	282	1644	247	83	151	164	13	120	109	55	93	189	176	83	1483	(54 1Jan)		
481776	Trecastle, Portis W.Wks	201	SN870277	245		293	122	152	180	9	117	102	53	83	191	175	74	1551	(70 1Jan)		
481804	Bronydd-Mawr	201	SN883309	330		232	107	135	184	11	106	108	44	81	168	170	78	1424	47 1Jan		
Cray Res (Usk)																					
481855	Cray Resr No.1	201	SN887220	305	2064	307	244	274	236	7	182	128	76	(136)	(265)	(220)	86	2161			

RAINFALL 1991

Number	Station	Co no	Grid reference	Av Altitude 1941-1970 m mm	Rainfall in millimetres														Highest daily fall	
					Jan	Feb	Mar	Apr	May	Jun	Jul	Aug	Sep	Oct	Nov	Dec	Year	mm	date	
<i>Usk</i>																				
482519	Llanfihangel, Nant Bran School	201	SN944343	229 1291	179	95	118	144	12	111	104	38	86	147	147	85	1266	41	28Sep	
482788	Pontfaen	201	SN995341	206	183	96	115	132	14	107	96	34	87	142	123	79	1208	52	28Sep	
<i>Tarell (Usk)</i>																				
<i>Caerfanell (Usk)</i>																				
483540	Blaen-Caer-Fanell	201	SO058188	483 1929	(272)	191	241	319	17	179	152	58	124	224	229	98	2104	(64	22Feb)	
483625	Talybont Filters	201	SO106207	169 1447	255 (130)		170 (174)		8	106	92	30 (103)	194	191	69	1522				
<i>Grwyne Fawr (Usk)</i>																				
484399	Tal-y-Maes	201	SO225259	381 1205	180	87	131	106	10	113	96	(25)	135	161	140	62	1246	53	28Sep	
484512	Llangenny	202	SO241184	122	166 (62)		108	98	6	82	91	15	79 (126)	120	22	975				
<i>Usk</i>																				
484695	Llanwenarth, Upper House Farm	202	SO272163	280	(149)	56	111	85	6	84	73	13	77	127 (123)	(24)	928	54	28Sep		
484832	Llwyn-du Resr	202	SO290159	152	(178)	(68)	(109)	93	3	89	73	21	66	134	122	(27)	983	38	28Sep	
484933	Llanover	202	SO318092	47	178	69	119	115	4	109	77	27	52	153	128	21	1052	(34	31Oct)	
485337	Usk	202	SO370018	21 1030	163	70	113	98	6	106	69	26	54	117	122	22	966	33	1Jan	
485984	Sluvad Tr.Wks	202	ST320992	142 1094	177 (72)		126	111	5	143	75	36	67	143	122	28	1105	38	1Jan	
<i>Lwyd (Usk)</i>																				
486128	Cwmavon Resr	202	SO269071	256	228	106	162	143	5	134	86	33	96	183	171	47	1394	50	28Sep	
<i>Usk</i>																				
486509	Llantarnam	202	ST303922	61	153	97	121 (117)		1	124	89	33	52	133	140	34	1094	58	22Feb	
486600	Ynys-y-Fro Resr No.2	202	ST285892	43 1126	148	87	113	103	2	125	76	33	53	126	125	34	1025	50	22Feb	
486644	Newport, Frobisher Rd	202	ST336875	11 1001	135	79	95	93	3	108	76	25	53 (111)	114	28	920	(44	22Feb)		
<i>Ebbw</i>																				
486853	Carno Resr South	202	SO162130	389	243	112	170	134	12	132	107	38	135	187	184	80	1534	(75	28Sep)	
486947	Cwm	202	SO183057	213	241	125	177	154	7	167	111	46	130	179 (180)	60	1577	75	28Sep		
487076	Cwmtillery Resr	202	SO221069	344 1474	218 (107)		161	135	12	159	102	39	138	160	169	50	1450	86	28Sep	
<i>Sirhowy (Ebbw)</i>																				
487352	Tredegar, Bryn Bach Park	202	SO121104	380	228	113	177	143	8	149	113	56	123 (229)	(180)	86	1605	67	7Oct		
487395	Georgetown W.Wks	202	SO149085	344 1467	237	108	162	135	7	134	103	42	122	177	159	66	1452	71	28Sep	
<i>Coastal</i>																				
487877	St Mellons	204	ST239815	15	(129)	78	102	64	3	82	82	62	85 (118)	(115)	(39)	959				
HYDROMETRIC AREA 0570																				
<i>Rhymney</i>																				
488027	Rhymney Bridge Resr	203	SO104099	332 1542	250	122	195	160	8	152	116	44	117	194	188	89	1635	(55	28Sep)	
<i>Taff</i>																				
488988	Cantref Resr	203	SN995154	341 1895	241	158	223	187	11	182	152	62	144	210	232 (121)	1923	(66	22Feb)		
489091	Llwynon Resr	203	SO011113	241 1690	259	141	204	190	5	164	134	55	63	190	210	108	1723	(56	22Feb)	
<i>Taf Fechan (Taff)</i>																				
489170	Neuadd Resr No.11A	201	SO033184	463 2132	295	196	281	230	13	220	171	87	168	234	252	120	2267	(85	22Feb)	
489279	Pontsticill W.Wks No.12a	203	SO060115	302	238	125	189	159	7	162	121	47	128	195	202	96	1669	(52	28Sep)	
<i>Taff</i>																				
489341	Merthyr Tydfil, Bronygarth	203	SO048071	235 1441	232	113	161	148	7	131	105	37	96	165 (161)	68	1424	46	1Jan		
489526	Cwmbargoed	203	SO081062	372	205	109	171	132	6	127	96	38	91	179	141	55	1350	46	28Sep	
<i>Cynon (Taff)</i>																				
489901	Aberdare Filter Sta.	203	SN999022	174	321	162	211	203	4	144	115 (53)	103	219	206	79	1820	75	1Jan		
<i>Taff</i>																				
490108	Nant-yr-Ystfa	203	ST033964	260	287	164	254	207	7	200	142	54	131	236	205	80	1967	(79	1Jan)	
490203	Cilfynydd	203	ST101939	194	222	114 (175)	139		2	177 (98)	41	102	182 (173)	66	1491			58	22Feb	
<i>Rhondda (Taff)</i>																				
490291	Treherbert, Tyn-y-Waun No.3	203	SS933992	253	338	220	280	244	9	210	171	92	173	293	242 (121)	2393	86	22Feb		
<i>Taff</i>																				
490847	Rhiwbina Resr	204	ST150824	102 1288	151	87	125	117	2	166	101	38	96	161	146	84	1274	40	29Apr	
490887	Cardiff, Bute Park	204	ST176773	9	129	76	101	96	4	126	83	30	67	121	118	49	1000	40	22Feb	
<i>Ely (Coastal)</i>																				
491053	Llantrisant S.Wks	203	ST028849	85 1582	171 (99)	(163)	162		4	190	123 (51)	133	196	146 (63)	1501			37	29Apr	
491534	St Fagans Castle	204	ST119773	30 1233	(118)	70	93	101	4	131 (86)	37	80	140 (123)	(48)	1031					
491614	Cogan P.Sta.	204	ST172729	37 1057	(112)	(69)	(92)	88	3	135	85	32	67	110	111 (53)	957				
HYDROMETRIC AREA 0581																				
<i>Thaw (Coastal)</i>																				
492325	Rhoose	204	ST066678	65	87	37	77	89	5	134	82	24	80	98	87	42	842	38	29Apr	
HYDROMETRIC AREA 0582																				
<i>Ogmore</i>																				
492559	Ogmore Vale P.Sta.	203	SS934936	260 2361	(254)	169	270	224	6	226	160	88	179	252	211	114	2153	78	18Mar	
<i>Llynfi (Ogmore)</i>																				
<i>Ewenny (Ogmore)</i>																				
493600	Merthyr Mawr, Schwyll P.Sta.	203	SS887770	14 1097	126	52	101	96	7	127	95	38	97	127	98	40	1004	41	29Apr	
<i>Coastal</i>																				
493716	Porthcawl	203	SS822771	6 1014	(116)	50	99 (97)		6	118	89	30	103	112	90	31	941	45	29Apr	
493791	Cefn Cribwr, Park Slip Extn OCCS	203	SS856838	77	153 (96)		(147)	120	6	(145)	106	58	106	162	122	51	1272	56	18Mar	
<i>Avan (Coastal)</i>																				
494086	Cymmer	205	SS873961	260	— (171)		257	231	10	213	158	91	176	306	199	117	—	77	18Mar	

RAINFALL 1991

Number	Station	Co no	Grid reference	Alt- tude m	Av 1941-1970 mm	Rainfall in millimetres													Highest daily fall	
						Jan	Feb	Mar	Apr	May	Jun	Jul	Aug	Sep	Oct	Nov	Dec	Year	mm	date
Neath																				
494759	Ystradfellte Resr	201	SN945173	343	2066	286 (176)	216	196	18	188	145	80	160	191 (225)	126	2007	78	1Jan		
495039	Llyn Fawr Resr No.2	203	SN919035	341	2514	(360)	261	313	260	9	142	168	101	188 (298)	(236)	(124)	2460	(102 22Feb)		
495690	Neath	205	SS715958	62	1301	172	96	144	111	5	115	99	41	92	169	118	43	1205	46 18Mar	
HYDROMETRIC AREA 0590																				
Tawe																				
496138	Nantyrwydd	201	SN860182	284	2076	302	209	233	222	14	207	161	95 (155)	243	227	(97)	2165	(80 1Jan)		
496230	Penycae, Tawe	201	SN846138	183		228	154	186	198	13	183	125	95	108	203 (205)	92	1790	57 22Feb		
496828	Trebanos S.Wks	205	SN712024	23	1541	198 (98)	142	110		9	122	101	51	86	196	138	55	1306	(40 7Oct)	
Coastal																				
497134	Swansea	205	SS642923	10	1158	171	88	139 (106)		6	102	96	34	85	139	108	(45)	1119	41 17Jul	
497412	Penmaen	205	SS531889	87	1219	171	70	142	116	4	105	106	42	89	146	104	47	1142	49 17Jul	
Lliw (Coastal)																				
497879	Upper Lliw Resr	205	SN662058	183	1694	203	114	191	130	8	177	138	81	111	259	153	(65)	1630	50 7Oct	
497893	Lower Lliw Resr	205	SN649034	127	1545	204	95	174	124	5	150	125	68	99 (227)	(140)	61	1472	45 7Oct		
497993	Gowerton S.Wks	205	SS594970	8		208	82	169	109	5	103	94	44	84	180	117	35	1230	41 18Mar	
Loughor																				
498721	Garnswilt S.Wks	206	SN622099	21	1558	191 (112)	183	107		7 (129)	111	50	102	215 (134)		50	1391	51 18Mar		
Coastal																				
499320	Cwmlliedi W.Wks	206	SN519031	73	1369	167 (75)	153	119		7	144	138	52	105	170	121	51	1302	43 17Jul	
HYDROMETRIC AREA 0601																				
No stations in this area this year																				
HYDROMETRIC AREA 0602																				
Tywi																				
500542	Nant-y-Maen	206	SN761584	418	1807	(188)	110	140	171	11	160	101	89	114	196	201	(76)	1557	37 22Feb	
500905	Rhandirmwyn	206	SN751461	168		237	128	155	150	15	140	119	90	88	187	177	73	1559	43 23Aug	
Bran (Tywi)																				
501684	Llandovery P.Sta.	206	SN765353	69		177 (109)	120	126		9	110	110	52	77	141 (141)	59	1231	44 22Feb		
Sawdde (Tywi)																				
502167	Waen Sychlwch	206	SN804222	502	2632	(361) (282)	289	(253)		18	241	198	136	162	323 (206)	(105)	2574	(104 22Feb)		
502187	Troed-y-Foel	206	SN798238	264	1832	264	168	210	197	(13)	133	135	67	95	(233)	(179)	(81)	1775	64 22Feb	
Tywi																				
502525	Manordeilo	206	SN674269	55		(173) (72)	107	119		13	107	103	44	61	154 (131)	(54)	1138	(35 1Jan)		
Cothi (Tywi)																				
504116	Abergorlech	206	SN585337	76	1600	210	120	162	154	22	147	148	(37)	72	189	162	(45)	1468	43 22Feb	
Tywi																				
504615	Carmarthen Museum	206	SN441210	9		166	87	143	109	6	104	114	56	(74)	210	118	47	1234	44 31Oct	
Gwilli (Tywi)																				
504704	Llawddog P.Sta.	206	SN447271	137		189	130	170 (166)		(9)	147	139	72	99	221	139	47	1528		
Tywi																				
505434	Towy Castle	206	SN406142	88		164	84	166	115	7	115	112	53	98	169	110	41	1234	39 18Mar	
Taf																				
506062	Efailwen	206	SN137246	187		152	97	164	133	15	110	146	70	113	210	146	41	1397	(40 7Oct)	
Asen (Taf)																				
506925	St Clears	206	SN283178	40		171	96	157	125	8	127	(96)	(42)	93	162	119	(35)	1231	(32 22Feb)	
HYDROMETRIC AREA 0610																				
Coastal																				
508012	Tenby	206	SN129001	5		155	57	115	115	3	116	89	46	92 (151)	98	(29)	1066			
508024	CALDEY: Abbey	206	SS141966	30		118	45	109	105	5	93	83	29	73	137 (84)	24	905	41 29Apr		
508167	St Twynneils	206	SR955969	30		117	66	110	118	5	101	94	25	81	160	109	27	1013	45 29Apr	
508283	Orielton	206	SR953991	60	1102	137	74	124 (128)		5	108	108	27	80	178	107	30	1106	48 29Apr	
508614	Coshaston	206	SN004037	46		128	67	133	109	7	102	97	27	90	182	105	30	1077	48 7Oct	
Cresswell (Coastal)																				
508729	Jeffreston, Millards Farm	206	SN076074	23		147	71	144	120	5	119	110	45	103	185 (116)	32	1197	39 28Sep		
Syfni (Eastern Cleddau)																				
509436	Clarbeston	206	SN034219	96	1338	144	83	139	--	--	--	--	--	--	--	--	---	24 8Jan		
509474	Clarbeston, Liys Coed	206	SN057233	115		--	--	--	118	12	102	125	59	111	191	121	37	---	37 28Sep	
509585	Gelli, Longridge	206	SN084200	37		144	79	138	111	14	(89)	111	41	108	209	108	32	1184	53 7Oct	
Eastern Cleddau																				
Western Cleddau																				
510136	Hayscastle Cross	206	SM914254	119		144	77	125	122	12	(97)	120	46	105	186	112	36	1182	34 28Sep	
510264	Little Newcastle, Hotwells Resr	206	SM978305	187	1350	150	102	140	123	7	92	113	54	125	180	124	42	1252	48 28Sep	
510501	Scotton Country Park	206	SM990220	77		134	81	124	117	9	93	120	53	102	171 (103)	32	1139	34 28Sep		
510910	Bolton Hill W.Wks	206	SM918111	100		143	85	128	114	(7)	99	(136)	47	97	180	102	33	1171	33 29Apr	
Coastal																				
511464	Milford Haven	206	SM892054	37	995	137	69	114	104	8	89	101	55	103	160	88	29	1057	33 29Apr	
511627	Dale Fort	206	SM823052	33		102	65	101	95	5	90	102	36	79	130	66	28	899	38 29Apr	
511668	Skokholm Island *	206	SM738052	34		--	--	--	94	7	73	95	22	67 (121)	55	--	---	33 29Apr		
511956	Brawdy	206	SM851248	111	1166	124	79	113	108	9	88	113	42	97	170	88	32	1063	33 17Jul	
512208	Llandigle Fawr	206	SM795293	85		102	75 (96)	91	5	78	101	34	91	145 (77)	30	925	31 7Oct			
512607	Fishguard Sec.Sch.	206	SM950373	52	1069	143	96	116	111	4	(65)	99	32	91	141 (119)	(30)	1047	35 28Sep		
Gwaun (Coastal)																				
512688	Pontfaen, Delnant	206	SN032340	107		184	131	175	141	10	108	139	58	124	212	147	40	1469	44 28Sep	

RAINFALL 1991

Number	Station	Co no	Grid reference	Alt- tude m	Av 1941- 1970 mm	Rainfall in millimetres														Highest daily fall	
						Jan	Feb	Mar	Apr	May	Jun	Jul	Aug	Sep	Oct	Nov	Dec	Year	mm	date	
Nefern (Coastal)																					
512987	Whitechurch	206	SN162356	129		200	123	177	147	12	98	128	39	89	218	143	29	1403	47	22Feb	7Oct
HYDROMETRIC AREA 0620																					
Telfi																					
513530	Teifi Resr	206	SN784679	415	1840	210	123	136	191	26	141	148	107	(90)	(203)	221	128	1724			
513603	Strata Florida S.Wks	206	SN755659	223	1505	158	114	110	152	17	121	113	80	92	189	(193)	74	1413	40	22Feb	
513866	Swyddffynnon	206	SN693654	168		112	84	76	121	17	98	95	50	70	144	169	57	1093	28	22Feb	
514484	Cellan, Brooklands	206	SN608490	137		183	98	128	141	16	105	106	60	64	213	(145)	41	1300	46	31Oct	
514872	Cribyn, Troedybryn	206	SN510517	168		142	95	103	132	14	91	100	60	82	179	135	38	1171	32	31Oct	
515035	Llanybyther, Highmead Sch.	206	SN502433	130		162	96	120	147	12	90	124	66	76	(199)	139	41	1272	36	31Oct	
515334	Talgarreg	206	SN426507	198		151	114	100	130	19	101	124	64	67	189	133	37	1229	33	30Jul	
515702	Pencader, Blaengwen	206	SN458340	229		217	143	145	160	28	(132)	137	79	(84)	(237)	160	41	1563			
516042	Saron	206	SN374376	152		177	118	140	144	15	101	132	69	79	210	112	30	1327	42	7Oct	
516375	Rhydlewis	206	SN339471	94		138	91	91	110	18	74	100	44	95	185	123	26	1095	41	31Oct	
517220	Llangodmor	206	SN194455	21		134	76	81	100	8	63	93	24	62	155	111	23	930	33	7Oct	
HYDROMETRIC AREA 0630																					
Coastal																					
517546	Aberporth (SAMOS)	206	SN242521	133	946	97	55	67	77	9	43	80	26	56	142	100	18	770	41	7Oct	
Aeron																					
518184	Corgam	206	SN579604	251		112	91	77	128	27	98	99	60	73	116	143	(38)	1062	40	29Apr	
Arth (Coastal)																					
Ystwyth																					
519357	Cwmystwyth	206	SN773749	301	1743	148	(156)	115	174	27	(127)	133	119	145	186	241	116	1687	58	22Feb	
519578	Trawscoed 'B'	206	SN674736	63		182	75	(75)	(121)	(20)	85	98	55	69	132	167	48	1127			
Rheidol (Ystwyth)																					
520074	Nant-y-moch, Upper	206	SN764867	380		236	195	152	200	27	156	144	186	147	189	275	151	2058			
520454	Cwmrheidol	206	SN709792	53	1313	(118)	101	83	141	22	100	124	96	102	156	167	58	1268	38	29Apr	
Coastal																					
520756	Gogerddan	206	SN627835	31	987	100	60	68	123	22	84	109	53	73	140	121	41	994	35	29Apr	
520757	Gogerddan No.2	206	SN627835	31		110	68	75	133	25	(84)	120	59	81	153	132	47	1087			
HYDROMETRIC AREA 0640																					
Leri (Coastal)																					
521032	Craigypistyll	206	SN719855	310		135	169	123	177	31	156	175	152	129	183	197	94	1721			
521052	Bontgoch W.Tr.Wks	206	SN683861	174		112	85	97	(145)	26	110	130	100	114	150	146	55	1270	36	29Apr	
Dovey																					
521437	Llanymawddwy, Troed-y-Foel	208	SH910195	171		216	220	172	252	16	209	187	124	125	196	252	193	2172	134	22Feb	
521469	Llanymawddwy	208	SH901187	145		219	220	173	251	18	206	175	134	121	187	275	194	2173	134	22Feb	
521489	Llanymawddwy, Plasau	208	SH890171	229		110	161	177	178	10	158	144	125	81	150	223	130	1647			
Twymyn (Dovey)																					
522297	Pentre Celyn	207	SH891057	180		129	129	108	178	17	136	119	135	118	135	214	176	1594	75	22Feb	
522339	Llanbrynmair, Rhyd-y-Meirch	207	SH919068	244		100	129	79	105	17	150	136	108	106	140	202	150	1422			
522461	Cemmaes Rd	207	SH825048	29		124	113	103	(186)	12	136	120	141	109	120	212	141	1517	63	1Apr	
Dovey																					
522550	Darowen	207	SH841014	201		(122)	110	(92)	(153)	14	112	107	124	101	128	151	(121)	1335	58	22Feb	
522791	Aberhosan	207	SN814974	168		162	140	110	169	15	102	102	112	87	126	185	100	1410	86	22Feb	
522986	Aberllefeni, Cymerau Farm	207	SH776107	191		132	211	183	224	20	201	105	180	121	194	288	185	2044			
523151	Machynlleth	207	SH756045	76		135	161	133	236	19	147	158	177	108	162	230	116	1782	88	9Aug	
523417	Glaspwll	207	SN733978	128		112	100	106	167	20	124	123	167	90	137	172	97	1415	75	9Aug	
Coastal																					
523653	Aberdovey	208	SN605960	3		72	54	62	76	12	72	(86)	(58)	72	119	102	(33)	818			
Dysynni																					
523766	Cader Idris, Llyn Cau	208	SH727124	328		201	204	(238)	189	34	214	187	148	184	211	290	267	2367			
Coastal																					
524431	Arthog, Fagla Fach Farm	208	SH640153	7		111	86	122	134	18	86	91	81	45	140	142	41	1097	40	7Oct	
Mawddach																					
524943	Graig Ddu Ganol	208	SH680300	247	2349	(118)	158	305	185	25	191	152	188	140	216	323	211	2212			
525123	Buarthre Newydd	208	SH745259	198		146	137	153	194	19	150	112	123	93	183	258	143	1711	62	10Nov	
Wnlon (Mawddach)																					
525370	Cae'r Defald	208	SH797238	366		100	136	131	211	24	166	140	168	104	208	259	162	1809			
525467	Llyn Cynnwch	208	SH738206	225		89	96	190	112	20	133	120	188	82	181	208	126	1545			
525651	Dolgeilau	208	SH728187	84		174	115	157	209	21	124	123	170	79	176	236	(107)	1691	(74	9Aug)	
Coastal																					
525889	Barmouth, Pentre Mynach	208	SH608169	46		59	49	89	89	18	63	71	59	37	112	(103)	32	781	38	7Oct	
525957	Llyn Bodlyn	208	SH646240	384		78	106	145	128	72	158	111	286	83	(112)	267	97	1643			
526124	Llyn Eiddew Bach	208	SH645344	375		72	80	123	87	56	116	137	219	37	(208)	287	(169)	1591			
526212	Rhiwgoch Tr.Wks	208	SH592304	225		68	64	103	104	23	90	73	98	58	154	141	52	1028	65	7Oct	
HYDROMETRIC AREA 0651																					
Coastal																					
526355	Harlech Golf Club. No.2	208	SH577312	3		96	60	120	93	16	(86)	86	68	62	139	135	53	1014			
Dwyrdd																					
526558	Llyn Morynion	208	SH734422	300		130	129	152	192	37	152	143	197	85	(239)	308	220	1984			
Goedol (Dwyrdd)																					
526648	Llyn Stwlan	208	SH665442	505	2631	133	142	226	177	28	234	183	249	105	190	248	242	2157			
Dwyrdd																					
526796	Trawsfynydd	208	SH695390	193	1697	(142)	105	148	(188)	25	130	117	137	103	177	244	(113)	1629	62	1Apr	

RAINFALL 1991

Number	Station	Co no	Grid reference	Alt- tude m	Av 1941- 1970 mm	Rainfall in millimetres													Highest daily fall	
						Jan	Feb	Mar	Apr	May	Jun	Jul	Aug	Sep	Oct	Nov	Dec	Year	mm	date
Glaslyn																				
527192	Crib Goch	208	SH623550	713	4282	210	331	391	342	108	372	330	288	270	610	370	430	4052		
527193	Delta	208	SH624543	437	4279	(227)	378	383	298	142	440	310	340	270	570	380	470	4208		
527199	Lyldaw Mine	208	SH628546	518		222	222	464	203	165	318	279	267	260	413	394	215	3422		
527200	Llyn Llydaw	208	SH638550	488	3308	232	340	258	182	124	273	(216)	170	170	395	350	280	2990		
527223	Cwm Dyli	208	SH654542	94	3266	193	(227)	265	(252)	69	242	165	205	170	335	350	(242)	2715	(90	22Feb)
527408	Beddgelert, Hafod Wydr	208	SH575498	130		181	200	214	192	71	218	135	126	135	269	254	110	2105	71	22Feb
527472	Nantmor	208	SH603463	52		135	128	175	154	43	154	(126)	127	(122)	212	222	131	1729	50	20Mar
Dwyfor (Coastal)																				
527996	Cwmystadrlllyn, Lower	208	SH557441	204		114	(119)	149	140	42	160	122	115	133	(189)	(199)	(102)	1584	48	15Sep
528129	Pant Glas, Bwchderwin	208	SH459472	145		111	132	162	158	29	134	122	87	94	184	171	56	1440	53	7Oct
Coastal																				
528446	Llangybi	208	SH428409	100		86	85	116	(120)	26	105	83	70	74	(167)	150	48	1130	45	7Oct
528724	Efailnewydd	208	SH337357	29		82	58	108	104	16	70	63	45	62	136	117	28	989	48	29Apr
529038	Bodwnnog	208	SH263313	34	1099	77	53	99	106	14	71	57	43	59	131	(128)	(27)	865	33	29Apr
529570	Edern Primary Sch.	208	SH277393	34		(71)	53	(90)	(99)	13	58	51	38	(60)	121	149	23	826		
529896	Cwm Dulyn Tr. Wks	208	SH482503	225		(136)	142	175	146	36	132	120	108	102	(207)	170	(51)	1525		
530007	Glynllifon Park	208	SH455554	30	1179	104	70	116	119	23	70	58	68	59	--	--	--	---		
Gwyrfa (Coastal)																				
530166	Clogwyn Gwin	208	SH571535	152		203	229	298	137	68	212	117	129	148	295	246	103	2185		
Coastal																				
530361	Llanfaglan	208	SH469600	24		--	--	--	--	--	--	(38)	68	59	150	100	(34)	---	38	7Oct
Seiont (Coastal)																				
530469	Dinorwic	208	SH588609	296		157	119	143	164	63	136	81	87	85	258	206	76	1575	48	7Oct
530584	Marchlyn Bach	208	SH608627	472		176	156	244	128	70	164	(92)	108	97	327	163	142	1867		
HYDROMETRIC AREA 1020																				
Coastal																				
530856	ANGLESEY: Llansadwrn Gadlys Lodge	208	SH553759	107		74	46	83	93	22	49	30	58	76	136	122	45	834	37	7Oct
Cefni																				
531385	ANGLESEY: Cefni Resr	208	SH444772	27	1031	80	54	95	97	13	55	28	61	46	127	115	(38)	809	33	7Oct
Coastal																				
532207	ANGLESEY: Valley Met. Office	208	SH309757	10	871	58	43	81	78	13	49	25	33	35	101	82	27	625	27	31Oct
532394	ANGLESEY: Holyhead Ty Mawr	208	SH216818	55		(50)	43	88	84	13	46	27	34	37	92	(97)	(28)	639	26	31Oct
532550	ANGLESEY: Llyn Alaw	208	SH376853	44		73	(56)	105	95	15	65	33	58	47	134	(112)	37	830	29	31Oct
533094	ANGLESEY: Amlwch	208	SH433897	114		67	47	100	88	8	61	28	50	48	119	(124)	(38)	766	29	20Mar
533211	ANGLESEY: Llwydiarth Esgob	208	SH436843	61	1016	63	46	89	91	13	56	25	46	46	118	121	39	753	25	29Apr
533657	ANGLESEY: Plas Cadnant	208	SH557731	37	1113	78	49	86	96	26	58	45	62	91	151	120	54	916	43	7Oct
HYDROMETRIC AREA 0652																				
Coastal																				
533663	Pen-y-Ffridd	208	SH563705	84	1109	70	46	79	105	30	61	30	61	72	139	125	(56)	874	37	7Oct
534257	Aber	208	SH656732	15		85	47	80	110	32	62	24	43	64	158	126	46	877	35	1Apr
HYDROMETRIC AREA 0661																				
Coastal																				
534494	Conway Mussel Tanks	208	SH785773	8	799	83	39	69	90	35	58	21	21	54	106	94	(39)	709	34	29Apr
Conway																				
534546	Ysbyty-lfan Tr.Wks	208	SH811456	390	2158	203	140	151	186	26	176	112	101	155	202	(256)	260	1968		
534901	Voelas Hall	208	SH851516	195	1419	(142)	(107)	104	(130)	21	(112)	46	36	69	142	181	148	1238	(57	22Feb)
Lledr (Conway)																				
535334	Dolwyddelan W.Wks.	208	SH721525	161		193	135	124	177	24	166	96	98	143	197	275	243	1871		
Llugwy (Conway)																				
535572	Llwyn Cowlyd	208	SH715608	408	2473	(273)	225	297	130	68	222	105	98	135	327	325	190	2395		
Conway																				
535816	Betws-y-Coed	209	SH803571	20		160	126	125	137	30	101	51	43	71	153	191	146	1334	60	22Feb
536110	Cowlyd	208	SH738635	351	2303	248	218	195	211	49	211	91	83	135	287	357	124	2209	(98	1Jan)
536213	Coedty Resr	208	SH755669	274	1830	214	131	149	158	49	123	43	35	97	215	276	(115)	1605	(72	1Jan)
536248	Llyndulyn	208	SH706663	497	2670	186	402	198	160	58	151	94	94	97	212	235	102	1989		
536351	Hafotty-Gwyn	208	SH737709	293		125	120	165	117	(55)	164	40	40	106	252	215	98	1497		
536506	Bodnant	208	SH800725	52	990	137	52	83	(84)	38	52	22	19	59	120	114	34	814	(52	1Jan)
Coastal																				
536793	Llandrillo-yn-Rhos	209	SH835804	38		81	36	71	76	34	69	28	30	55	90	87	46	703	29	29Apr
536842	Colwyn Bay	209	SH858785	36		80	38	64	62	33	72	19	22	59	89	81	34	653	25	29Apr
536899	Pen-y-Fron, Trofarth	209	SH838717	299		98	67	75	79	53	86	31	(25)	(64)	118	(103)	33	832	27	3May
HYDROMETRIC AREA 0662																				
Chwyd																				
538481	Ruthin	209	SJ133584	76	765	77	48	51	50	24	47	48	19	56	90	104	47	661	28	28Sep
538502	Ruthin, Caertallen Farm	209	SJ127596	62		75	46	53	50	22	(47)	47	18	50	92	99	46	645	26	28Sep
Clywedog (Chwyd)																				
538753	Clewd Newydd, Cae Glas	209	SJ084525	255		--	--	--	--	--	--	47	22	53	117	128	96	---	29	21Dec
Wheeler (Chwyd)																				
539350	Nannerch, Gwrychbedw	209	SJ147684	210		59	46	67	54	22	76	66	15	49	96	78	35	663	31	29Apr
539517	Bodfari, Alberi	209	SJ107718	69		60	38	57	40	25	68	54	14	50	75	89	35	605	(24	29Apr)
Aled (Elwy)																				
540360	Plas Pigot	209	SH951646	239		115	78	88	80	45	66	46	24	51	131	138	(62)	924	29	3May
Elwy (Chwyd)																				
540676	St Asaph S.Wks	209	SJ033752	14		72	(33)	52	(45)	(30)	56	48	14	45	70	72	(39)	576		

RAINFALL 1991

Number	Station	Co no	Grid reference	Av Altitude 1941-1970 m mm	Rainfall in millimetres													Highest daily fall		
					Jan	Feb	Mar	Apr	May	Jun	Jul	Aug	Sep	Oct	Nov	Dec	Year	mm	date	
Clwyd																				
540961	Pensarn	209	SH947785	5	--	--	--	--	--	--	--	--	--	--	67	32	---	14	8Nov	
541007	Glascoed Filters	209	SH996736	110	74	43	65	(59)	38	58	44	16	47	79	86	(38)	647	25	29Apr	
541028	Rhyl 'B'	209	SH994746	77	69	36	60	50	34	52	41	14	46	70	79	39	590	25	29Apr	
541153	Rhyl S.Wks	209	SJ001807	9	(54)	27	(46)	46	(26)	55	26	19	37	--	--	--	---	17	29Apr	
HYDROMETRIC AREA 0670																				
Coastal																				
541326	Talacre	209	SJ122847	5	--	--	--	--	--	44	46	19	30	72	(72)	(56)	---	(17	7Oct)	
541510	Bagillt	209	SJ219753	14	61	(35)	57	23	10	54	47	7	42	72	79	52	539	17	31Oct 20Dec	
Dee																				
541918	Llanuwchllyn	208	SH878299	173	164	153	153	191	8	123	129	(95)	78	205	258	183	1740	84	22Feb	
Tryweryn (Dee)																				
542393	Arenig	208	SH839391	411	(164)	209	219	(224)	26	168	101	118	105	276	183	218	2011	(127	22Feb)	
542519	Tryweryn Dam No.2	208	SH881399	253	(157)	198	126	183	16	140	84	53	82	165	253	219	1676	68	22Feb	
542719	Bala	208	SH935356	163	131	112	107	(148)	9	99	80	46	55	148	168	137	1240	62	22Feb	
542722	Bala Sluices No.2	208	SH935356	163	148	(108)	115	163	10	109	85	52	58	158	181	131	1318	62	22Feb	
Dee																				
543125	Blaen-y-Cwm	209	SJ024330	229	127	142	142	146	13	116	63	33	88	157	172	130	1329			
Alwen (Dee)																				
543510	Alwen	209	SH957529	335	120	114	103	124	38	96	51	41	67	153	(164)	141	1212	54	22Feb	
Brenig (Alwen)																				
543535	Llyn Bran	209	SH960593	435	127	133	105	87	40	109	46	36	80	147	164	137	1211			
Alwen (Dee)																				
544156	Glan-yr-Afon Farm	208	SJ025425	183	99	88	(96)	102	13	104	65	27	58	124	139	90	1005	(49	22Feb)	
Dee																				
544636	Vivod	209	SJ191424	195	(113)	83	104	93	14	82	63	21	66	(118)	(118)	(59)	934	36	29Apr	
544877	Cefn Mawr, Monsanto	209	SJ274422	79	90	50	88	74	12	52	62	24	39	86	93	41	711	37	29Apr	
544987	Penycae	209	SJ269453	207	92	52	96	78	15	73	58	19	51	93	106	47	780	40	29Apr	
Ceiriog (Dee)																				
545177	Llanarmon Dyffryn Ceiriog	209	SJ156327	267	155	(95)	130	106	12	90	70	28	70	118	(144)	79	1097	46	22Feb	
Dee																				
545612	Manley Hall	209	SJ350415	38	72	45	80	50	11	(56)	89	--	--	--	--	--	---	30	29Apr	
Black (Clwydod)																				
546023	Cae Llwyd Resr	209	SJ270480	280	100	55	94	84	21	78	59	17	48	(99)	(128)	73	856	41	29Apr	
Clwydod (Dee)																				
546173	Wrexham, Camberley Drive	209	SJ342512	82	68	42	82	55	9	35	70	14	32	76	67	45	595	35	29Apr	
546191	Marchwiel, Five Fords S.Wks	209	SJ361481	39	65	42	72	47	10	38	60	18	26	(54)	60	(35)	527	28	29Apr	
Worthenbury (Dee)																				
546654	Grindley Brook	117	SJ523429	87	70	32	68	49	12	52	66	20	44	59	72	25	569	29	29Apr	
546866	Threapwood, Topwood Farm	143	SJ447456	47	68	39	63	45	16	49	68	15	34	61	66	26	550	28	29Apr	
Alyn (Dee)																				
547250	Loggerheads	209	SJ201622	210	66	46	72	64	16	59	68	(23)	52	90	104	52	712	35	29Apr	
547371	Moel-y-Crio	209	SJ194699	263	57	44	66	52	19	76	68	18	48	83	93	51	675	31	29Apr	
547598	Leeswood Farm	209	SJ255605	168	79	39	83	63	14	59	(69)	13	44	(91)	(96)	40	690	38	29Apr	
547761	Llanfynydd	209	SJ269571	190	--	--	--	--	--	64	75	17	54	106	110	(52)	---			
547790	Pendinas House	209	SJ237523	335	88	72	103	93	22	90	64	24	54	115	117	62	904	38	29Apr	
Dee																				
548023	Dodleston	143	SJ361609	20	60	37	66	47	11	55	85	14	22	76	67	45	585	41	2Jul	
548545	Churton Hall	143	SJ419564	26	60	37	66	40	11	61	63	15	25	64	55	35	532	25	2Jul	
548681	Chester W.Wks	143	SJ419666	26	48	33	45	36	8	63	54	18	26	68	50	38	487	23	29Apr	
548814	Chester S.Wks	143	SJ394667	5	(48)	(36)	(46)	41	8	69	60	18	22	63	52	40	503	25	29Apr	
549024	Hawarden 'B'	209	SJ341647	10	63	35	57	44	12	55	66	11	23	72	64	(45)	547	29	29Apr	
549218	Hawarden Bridge	209	SJ314694	5	53	30	50	37	11	57	57	14	32	70	61	39	511	24	29Apr	
Coastal																				
549572	Puddington, Jessamine Cot.	143	SJ327735	31	50	28	44	31	11	54	46	16	28	66	54	31	459	21	29Apr	
549620	Ness Gardens	143	SJ303754	30	48	30	45	33	11	50	54	15	25	68	56	37	472	22	29Apr	

N.R.A. NORTH WEST REGION

HYDROMETRIC AREA 0680

Coastal																			
550167	Crosshill Resr	145	SJ280843	65	790	43	31	45	29	7	44	44	9	42	70	55	76	495	
550239	Bidston	145	SJ287899	60	726	46	37	50	30	8	47	49	18	33	63	59	46	486	20 20Dec
550563	Birkenhead	145	SJ318861	45		44	36	44	32	10	54	53	18	39	67	65	51	513	21 20Dec
550660	Sutton Hall P.Sta.	143	SJ371757	38	734	47	30	42	27	11	53	(54)	17	23	78	(64)	47	493	21 17Oct
Gowy (Coastal)																			
551010	Waverton, Greenfield Rd	143	SJ458646	34		49	41	51	37	9	--	--	--	--	--	--	--	---	24 29Apr
551169	Eddisbury Fruit Farm	143	SJ534702	99	795	49	32	47	44	8	66	74	32	38	74	65	54	583	27 29Apr
551182	Delamere Forest	143	SJ529713	68		49	35	45	(40)	7	67	53	32	(32)	65	(66)	46	537	(24 29Apr)
551208	Mouldsworth P.Sta.	143	SJ503704	40	739	(46)	33	50	36	8	55	56	26	37	75	47	49	518	25 29Apr
551372	Ellesmere Port,E.T.W. Logger	143	SJ423743	8		47	34	39	28	8	51	39	24	23	--	(63)	--	---	
Weaver																			
551705	Cholmondeley, Weaver Farm	143	SJ552511	91		59	28	57	52	13	60	56	18	43	59	52	57	555	
551931	Bradeley Green	143	SJ540445	115		67	(31)	64	49	10	58	81	20	52	61	63	26	582	31 29Apr
552375	Audlem, Mere Farm	143	SJ692410	126	700	58	23	55	44	10	58	64	25	33	55	(68)	43	536	25 29Apr
552981	Nantwich, Reaseheath Hall	143	SJ648542	40	710	(55)	23	41	31	8	65	59	18	42	66	62	45	516	23 21Dec
Valley (Weaver)																			
553258	Audley S.Wks	143	SJ796517	113		(44)	(21)	(45)	37	9	71	62	13	43	62	(69)	(66)	542	
Weaver																			
553563	Worleston S.Wks	143	SJ665574	34		47	22	34	36	7	62	75	13	38	61	55	51	501	29 2Jul

RAINFALL 1991

Number	Station	Co no	Grid reference	Av 1941- 1970 m mm	Rainfall in millimetres													Highest daily fall		
					Jan	Feb	Mar	Apr	May	Jun	Jul	Aug	Sep	Oct	Nov	Dec	Year	mm	date	
Ash Brook (Weaver)																				
553671	Delamere P.Sta.	143	SJ580677	91		49	26	53	(44)	8	77	60	26	43	69	67	60	582	26	29Apr
553821	Tiresford	143	SJ556613	74	728	50	27	53	40	10	72	58	31	46	59	69	43	558	25	29Apr
553849	Eaton P.Sta.	143	SJ568634	87	820	45	26	54	(42)	9	87	63	28	44	70	66	(51)	585	26	29Apr
Dane (Weaver)																				
554503	Bosley Resr	143	SJ826653	180	896	57	38	48	55	14	87	63	25	33	68	66	82	636	33	21Dec
554568	Bosley Lock	143	SJ805670	160	919	57	33	45	(54)	12	95	61	24	36	71	(71)	(87)	646		
554941	Cranage, Hall Hosp.	143	SJ749683	55	750	44	23	37	33	7	81	71	22	46	64	61	65	554	(24)	21Dec
Wheelock (Dane)																				
555211	Mow Cop, Lion Cottage	143	SJ853574	262		54	40	50	48	10	(108)	82	23	37	79	(74)	85	690		
555310	Kidsgrove, Red Bull S.Wks Logger	143	SJ829551	114		54	29	42	42	8	56	82	15	33	65	62	(0)	488		
Wincham (Weaver)																				
556201	Arley Hall	143	SJ674809	65		(55)	34	49	37	7	70	92	28	36	75	67	66	616	(23)	20Dec
Wade (Wincham)																				
556432	Withington, Brode Hall Farm	143	SJ817696	79		47	24	40	31	10	94	70	17	(47)	63	(65)	75	583	(33)	15Jun
556550	Lostock Grlam	143	SJ682743	23	752	(52)	25	44	34	5	59	79	24	41	78	68	68	577	22	30Jul
Weaver																				
556720	Winnington	143	SJ645747	20	773	(48)	29	38	35	5	(59)	58	16	43	79	(73)	66	549	(23)	21Dec
556725	Northwich S.Wks	143	SJ639742	14		51	24	45	(37)	6	55	(76)	(24)	31	74	68	54	545		
556777	Acton Bridge	143	SJ600762	15		52	30	41	40	5	57	74	27	31	82	72	57	568	(28)	20Dec
Coastal																				
557285	Weston Point	143	SJ495814	6	792	55	33	41	27	4	62	48	28	39	76	68	53	534	18	31Oct
557333	Norton Priory	143	SJ548835	18		58	37	45	35	4	63	63	30	37	73	72	64	581	(23)	30Jul
HYDROMETRIC AREA 0690																				
Goyt (Mersey)																				
558030	Goytshead	113	SK012749	282	1340	92	72	71	83	19	120	83	(34)	57	105	(100)	(125)	961	(40)	21Dec
558059	Longhill	113	SK031752	424	1330	69	72	66	74	21	86	64	28	48	103	126	123	880		
558082	Oldfield	113	SK012777	250	1242	(77)	(54)	(60)	54	17	100	67	(49)	62	89	90	(97)	816		
Sett (Goyt)																				
558446	Oaken Clough	113	SK064860	381	1141	(71)	94	67	66	25	132	54	55	70	101	136	130	1001		
Goyt (Mersey)																				
558668	Marple	144	SJ961884	158		51	31	46	47	16	111	58	55	49	64	95	92	715	(34)	21Dec
Etherow (Goyt)																				
558712	Longside Moss	113	SE131009	451	1547	109	92	119	80	24	170	92	74	68	145	161	220	1354		
558843	Woodhead Resr	113	SK078993	203	1303	78	67	73	82	24	(129)	77	73	100	79	168	178	1128	(65)	21Dec
558927	Clough Edge	113	SK086970	443	1426	90	78	109	57	16	90	(77)	68	67	112	117	220	1101		
558944	Torside Resr	113	SK055984	204	1328	62	64	67	77	26	(127)	67	73	95	81	154	(170)	1063	(62)	21Dec
558952	Rhodes Wood Resr No.2	113	SK043981	213		60	(62)	60	65	21	(120)	66	67	89	72	147	158	987	(63)	21Dec
Ogden (Etherow)																				
558988	Boar Flat	113	SE019002	343	1320	(70)	80	100	(65)	32	142	70	88	90	125	116	162	1140		
559024	Arnfield Resr	113	SK012972	156	1071	58	(56)	57	53	20	(118)	64	61	66	(62)	124	135	874	(50)	21Dec
Etherow (Goyt)																				
559099	Swineshaw Resr.	113	SK043956	220		55	55	61	64	24	(123)	(72)	56	63	77	135	140	925	(52)	21Dec
559107	Glossop, Snake Rd	113	SK080923	495		77	83	121	56	28	148	95	75	85	130	125	172	1195		
559210	Glossop S.Wks	144	SK003946	117	1065	52	45	51	52	17	105	68	(55)	51	68	120	123	807	(37)	21Dec
Tame (Goyt)																				
559483	Broadhead Noddle	144	SD986102	261	1392	90	(109)	90	96	27	(136)	94	73	87	96	172	169	1239	(55)	21Dec
559585	Greenfield S.Wks	144	SD992042	152	1190	(72)	(82)	72	66	21	115	73	67	(58)	84	150	133	993	(48)	21Dec
Greenfield (Tame)																				
559622	Upperwood Moor	144	SE031063	463	1501	(91)	107	122	(79)	31	141	75	(75)	86	124	110	148	1189		
559638	Dove Stone Resr	144	SE022043	221		88	(90)	83	72	23	132	74	65	76	87	154	(155)	1099	(54)	21Dec
Chew (Greenfield)																				
559654	Chew Mount Resr	144	SE035020	481	1560	80	98	95	76	37	151	91	103	97	91	214	195	1328		
Tame (Goyt)																				
559760	Higher Swineshaw Resr	144	SK007996	294	1187	64	(72)	66	59	(26)	126	68	72	88	84	148	134	1007	(45)	21Dec
559769	Brushes Filters	144	SJ993990	188	1141	62	70	62	54	25	118	66	59	80	(85)	(120)	121	922		
559968	Denton Resr	144	SJ911958	91	944	(51)	(47)	56	32	15	(94)	58	42	51	75	(93)	95	709	(29)	21Dec
Mersey																				
560321	East Didsbury, Parrs Wood	144	SJ857905	38		54	34	59	42	9	74	57	32	56	65	81	(83)	646	28	20Dec
560377	Audenshaw Resr	144	SJ812972	91	985	(56)	43	51	39	14	(110)	64	52	52	(76)	99	103	759		
560423	Fallowfield, Platt Fields Park	144	SJ852942	36	853	50	33	50	41	9	(75)	57	35	60	62	90	74	636	29	20Dec
Irwell (Mersey)																				
560626	Weir, Irwell Springs	146	SD873252	314		108	127	111	94	23	136	69	74	81	108	(199)	160	1290	52	21Dec
560711	Cowpe Resr	146	SD842204	282	1546	108	115	122	84	14	147	82	62	75	106	(211)	(142)	1268	38	1Jan
560727	Clough Bottom Resr	146	SD845269	312	1298	107	(107)	101	96	22	126	62	62	75	104	208	(164)	1234	(53)	21Dec
Limy (Irwell)																				
560823	Clowbridge Resr No.1	146	SD824281	283	1314	90	94	90	82	23	117	59	64	67	96	(190)	144	1116	(46)	21Dec
Ogden (Irwell)																				
560942	Holden Wood Resr. No.2	146	SD767224	195	1427	113	105	117	91	17	144	59	68	76	113	(224)	(148)	1275	(49)	21Dec
Musbury (Ogden)																				
560985	Musbury Valley	146	SD770213	229	1412	101	99	83	83	15	(141)	62	62	74	108	204	142	1174		
Irwell (Mersey)																				
561272	Bury S.Wks	144	SD804078	67	1036	64	67	80	69	9	103	75	55	89	73	133	122	939	(42)	21Dec

RAINFALL 1991

Number	Station	Co no	Grid reference	Altitude 1970 m	Av 1941-1970 mm	Rainfall in millimetres													Highest daily fall	
						Jan	Feb	Mar	Apr	May	Jun	Jul	Aug	Sep	Oct	Nov	Dec	Year	mm	date
Roch (Irwell)																				
561266	Chelburn Resrs	144	SD952187	236		84	(85)	90	79	21	105	63	64	83	83	176	(185)	1098	(53	21Dec)
561301	Blackstone Edge Resr	144	SD966182	387	1316	107	(111)	109	84	25	(119)	75	76	90	104	202	177	1279	(50	21Dec)
561349	Longden End	144	SD957140	229	1333	80	101	98	79	22	(116)	61	64	76	91	166	150	1104		
561360	Hollingworth Lake	144	SD942150	182	1212	86	74	87	73	17	113	57	60	79	85	153	158	1042	(39	21Dec)
Beal (Roch)																				
561439	Brushes Clough	144	SD952098	287	1311	83	(98)	82	72	19	130	79	64	(76)	88	135	136	1062	(49	21Dec)
561467	Kitcliffe	144	SD960124	233	1294	(84)	(96)	93	82	24	105	65	56	82	90	147	142	1066	40	22Feb
Roch (Irwell)																				
561549	Watergrove Resr	144	SD810183	245	1327	92	94	99	(78)	16	137	66	64	91	98	192	166	1193	(50	21Dec)
561659	Spring Mill Resr	144	SD875168	212	1442	102	105	113	84	14	132	73	70	82	102	206	185	1268	(57	21Dec)
561698	Rochdale, Roch Mills S.Wks	144	SD883124	110	1134	69	(71)	(90)	73	10	116	63	56	84	79	(160)	142	1013	(46	21Dec)
561795	Naden Resr	144	SD858163	230		93	98	112	75	11	131	80	77	83	102	(201)	(163)	1226	(45	21Dec)
561819	Ashworth Moor Resr	144	SD832157	292		75	(88)	99	65	11	114	77	68	67	98	(169)	134	1065	(33	21Dec)
Bradshaw (Irwell)																				
562078	Cranberry Moss	146	SD709189	299	1414	89	99	107	79	16	129	76	74	75	127	186	129	1186		
562095	Entwistle Resr.	146	SD724173	213	1419	97	97	116	89	16	122	80	76	79	123	210	145	1250	(49	21Dec)
562098	Uglov	146	SD749210	332	1417	97	121	118	84	19	139	68	55	58	86	(205)	(138)	1188		
562149	Wayoh Resr.	146	SD734163	185	1414	100	103	112	89	16	127	81	81	81	134	217	(148)	1289	(47	21Dec)
Eagley (Bradshaw)																				
562262	Bromley Heys	146	SD665174	282	1450	90	102	104	77	25	140	84	103	82	129	204	112	1252		
562322	Delph Resr.	146	SD704157	216	1459	93	100	96	(80)	21	(132)	81	76	84	111	219	(141)	1234	(42	21Dec)
562340	Springs Resr.	146	SD690143	247	1536	90	103	94	81	24	136	86	91	88	(113)	211	(134)	1251	(36	20Dec)
Bradshaw (Irwell)																				
562485	Harpers Farm	144	SD671114	263	1232	69	91	79	66	17	110	89	69	64	95	150	112	1011		
562505	Bolton, Heaton Resr	144	SD687096	152	1201	(71)	82	81	(80)	--	--	--	--	--	--	--	--	--	30	21Feb
Irwell (Mersey)																				
562655	Ringley S.Wks	144	SD768048	46	1004	58	(64)	65	(63)	7	104	87	59	(76)	75	123	(105)	886	38	21Dec
Irk (Irwell)																				
562810	Royton S.Wks	144	SD907071	131	1057	(70)	(71)	72	(62)	16	110	71	57	88	73	(136)	(124)	950	40	21Dec
562991	Heaton Park	144	SD827043	99	1047	63	(63)	83	70	9	(109)	90	54	97	85	127	115	965		
Medlock (Irwell)																				
563104	Strine Dale Resr No.4	144	SD955062	213		77	(92)	75	73	17	118	77	62	(71)	82	145	141	1030	(51	21Dec)
Irwell (Mersey)																				
563381	Weaste S.Wks	144	SJ794981	21	891	(53)	(43)	49	41	6	84	66	43	69	57	(88)	(65)	864		
563598	Davyhulme S.Wks	144	SJ756962	22	844	(51)	42	55	45	5	99	64	39	65	(68)	81	(70)	684		
Glaze (Mersey)																				
564153	Leigh, Bedford P.Sta.	144	SD668000	22	911	56	54	64	(59)	(4)	81	69	(31)	55	73	94	77	717		
Sinderland (Mersey)																				
564402	Wythenshawe College	144	SJ807897	31		49	31	52	38	8	(69)	51	32	53	65	75	66	589	(24	21Dec)
Bollin (Mersey)																				
564568	Langley, Twelve Ashes	143	SJ967712	275	1102	(60)	61	62	67	27	122	77	45	60	92	91	109	873		
564594	Langley, Bottoms Resr	143	SJ949714	201	979	63	38	52	57	20	104	81	37	53	(83)	(76)	102	766	39	21Dec
564708	Macclesfield	143	SJ910742	143	915	(57)	40	46	41	(14)	95	68	34	37	73	(75)	(89)	668	34	21Dec
564768	Prestbury S.Wks	143	SJ897782	98	849	(65)	(32)	56	36	11	109	42	30	39	(57)	(79)	97	653		
Dean (Bollin)																				
564841	Lamaload Resr	143	SJ968755	267	1076	(66)	61	(64)	65	21	111	55	28	(51)	87	89	110	808		
Bollin (Mersey)																				
565048	Ringway	144	SJ814844	69		53	29	54	32	8	69	49	27	53	70	70	63	577	19	21Dec
565260	Knutsford	143	SJ757783	65	841	49	26	53	35	9	80	67	24	43	70	68	64	588	21	15Jun
565301	Mere, Tatton Dale Farm	143	SJ742823	50		50	27	46	(32)	9	(82)	93	24	43	64	(63)	(66)	599	26	2Jul
565420	Alderley Edge E.Tr.Wks	144	SJ824795	70		47	25	39	30	8	91	48	33	(60)	67	69	67	584	(25	15Jun)
565547	Dunham Massey S.Wks	144	SJ726875	17	816	51	34	45	35	5	71	79	26	(42)	(67)	(71)	59	585	18	15Jun
Newton (Sankey)																				
566475	Newton-Le-Willows, Redbanks	145	SJ594946	23		59	49	48	45	3	(73)	(70)	(31)	40	72	78	71	639		
Sankey (Mersey)																				
566602	Gatewarth, E.Tr.Wks Logger	143	SJ582871	5		--	(37)	37	31	--	67	66	27	38	71	68	57	--		
566607	Rainhill	145	SJ510895	55		--	(42)	49	38	9	68	69	25	41	69	74	57	--	22	30Jul
Ditton (Coastal)																				
567044	Huyton S.Tr.Wks	145	SJ449889	18		48	38	43	32	8	66	73	35	39	69	75	67	593	27	20Dec
567086	Prescot W.Tr.Wks	145	SJ463934	82		54	40	(50)	39	8	(73)	(66)	33	(46)	(74)	(77)	52	612	21	2Jul
Coastal																				
567423	Aigburth (RTC)	145	SJ384852	12		45	34	38	32	10	47	62	24	(33)	69	66	56	516	21	20Dec
567599	Liverpool, Sandon Dock E.T.W.	145	SJ336928	8		--	--	--	--	--	--	--	--	--	65	67	57	--	24	20Dec
567733	Crosby	145	SD298005	6		48	58	63	36	6	68	44	25	39	72	84	52	585	20	31Oct
567866	Liverpool, North S.Wks Logger	145	SJ394964	18		52	(43)	52	42	8	85	68	29	57	83	79	55	653	20	31Oct
Alt (Coastal)																				
567921	Knowsley W.Tr.Wks.	145	SJ440971	42		55	44	50	42	6	84	63	38	51	81	81	60	655	21	21Feb
568146	Melling P.Sta.	145	SD393009	24	804	55	41	51	41	8	(66)	46	35	54	73	72	(45)	587	20	31Oct
Downholland (Alt)																				
Coastal																				
Downholland (Alt)																				
568454	Aughton	146	SD394063	54		53	46	54	41	5	60	54	35	53	74	92	52	619	24	2Jul
Alt (Coastal)																				
568594	Formby, Hightown P.Sta	145	SD295045	8	818	47	41	55	36	7	56	42	31	48	73	79	47	562	20	31Oct

RAINFALL 1991

Number	Station	Co no	Grid reference	Av tude 1941-1970 m mm	Rainfall in millimetres												Highest daily fall					
					Jan	Feb	Mar	Apr	May	Jun	Jul	Aug	Sep	Oct	Nov	Dec	Year	mm date				
HYDROMETRIC AREA 0700																						
<i>Fine Janes (Coastal)</i>																						
569076	Southport, Greenbank	145	SD321144	15	47	(54)	61	38	6	37	49	36	46	71	94	62	601	20 31Oct				
569209	Scarisbrick	146	SD378135	10	--	--	--	--	--	--	70	42	46	(73)	90	(60)	--					
569322	Crossens P.Sta.	146	SD378206	5 824	54	52	62	41	8	36	62	44	55	74	118	62	668	20 21Sep				
569435	Holmeswood, Wiggins Lane	146	SD425164	4	50	51	55	35	6	40	82	40	48	70	100	60	637	31 30Jul				
<i>Coastal</i>																						
569644	Hesketh Bank	146	SD425221	9	56	52	59	38	8	55	(52)	40	52	88	119	72	691	21 31Oct				
<i>Douglas</i>																						
569698	Scotchmans Post	146	SD661146	434 1378	88	88	95	65	25	122	90	83	77	117	158	(111)	1119	(31 21Dec)				
569708	Lower Rivington Resr	146	SD631126	134 1122	78	77	78	69	13	101	84	59	55	103	141	93	951	30 21Feb				
570124	Up Holland College	144	SD516066	114	67	58	64	57	9	(77)	101	51	--	--	--	--	--	25 30Jul				
<i>Tawd (Douglas)</i>																						
570327	Lathom Park	146	SD460087	55	60	54	56	45	5	75	79	36	57	78	(107)	(66)	718	24 21Feb				
<i>Douglas</i>																						
570438	Dark Lane P.Sta.	146	SD428088	41 929	65	56	63	49	8	67	65	39	61	84	(97)	(66)	720	26 31Oct				
<i>Yarrow (Douglas)</i>																						
570580	Stones House	146	SD621163	195 1167	70	78	88	71	17	93	74	71	67	107	151	(81)	988	31 29Apr				
570626	Coppice Stile	146	SD627191	268 1185	72	83	95	74	24	111	74	81	70	131	152	99	1066					
570787	Common Bank S.Wks	146	SD568176	53 982	64	(58)	76	52	12	89	71	51	(58)	(92)	125	(75)	823					
<i>Lostok (Yarrow)</i>																						
571070	Leyland, Town Brow	146	SD564225	70	60	55	66	48	11	89	67	61	52	100	143	89	841	24 20Dec				
<i>Coastal</i>																						
571405	Longton	146	SD484258	17	52	52	52	43	8	62	67	62	56	85	124	75	738	22 20Dec				
HYDROMETRIC AREA 0710																						
<i>Ribble</i>																						
571478	Far Gearstones	105	SD783801	314	98	225	219	53	33	137	78	102	108	155	248	233	1689					
571596	High Birkwith	105	SD801767	305	99	208	186	62	30	136	79	87	108	163	266	220	1644					
571895	Stainforth, Long Close	105	SD822675	221	95	128	109	(77)	23	128	52	86	65	110	199	(134)	1206	46 21Dec				
571959	Low Paley Green	105	SD791643	185	97	122	111	86	11	116	49	52	(77)	95	(207)	(129)	1132	(45 21Dec)				
572147	Long Preston	105	SD835583	155	108	120	(95)	74	9	(100)	56	40	65	80	185	110	1042	36 22Feb				
572437	Greenber Field	146	SD887482	145 1023	93	99	(69)	80	(14)	103	60	40	82	63	201	114	1018	33 21Dec				
572589	Tosside	146	SD767561	266	84	162	183	(81)	18	105	69	72	88	124	242	178	1406					
572643	Lower Flass	146	SD795530	174	116	130	149	(77)	18	96	61	51	83	88	215	169	1253					
572866	Rimington, Stubbs Wood Farm	146	SD804453	160	85	100	67	84	16	87	62	51	81	76	(192)	132	1033	39 21Dec				
572926	Grindleton, Pinewood Cottage	146	SD747477	232	101	127	92	114	15	126	81	76	103	93	253	191	1372	59 1Apr				
573106	Chatburn	146	SD762433	94 1152	83	92	62	77	13	93	57	71	81	89	(202)	141	1061	40 20Dec				
573174	Barrow, Clitheroe Golf Club	146	SD739391	92	(76)	(81)	63	76	12	89	59	88	(82)	79	207	175	1087					
<i>Hodder (Ribble)</i>																						
573197	Red Syke No.36	146	SD685604	393 1871	109	235	244	57	34	154	88	98	127	165	296	174	1781					
573205	White Hill No.30	146	SD677585	521 2038	109	219	272	60	50	166	123	136	137	172	343	260	2047					
573224	Catlow No.4A	146	SD705591	251 1713	101	187	212	42	31	126	86	83	115	143	292	191	1609					
573249	Collyholme No.20	146	SD716579	202 1610	94	175	230	40	28	121	85	88	112	134	288	218	1613					
<i>Dob Dale (Hodder)</i>																						
573302	Dobdale No.28	146	SD748593	250 1415	85	173	206	38	22	124	72	69	95	144	270	176	1474					
<i>Hodder (Ribble)</i>																						
573339	Slaiburn	146	SD717548	189	116	147	126	101	14	112	71	99	86	123	251	186	1432	68 21Dec				
<i>Croasdale (Hodder)</i>																						
573411	Baxton Fell	146	SD664563	430 2022	98	212	245	67	53	169	121	179	143	168	335	335	2125					
573426	Croasdale House No.14	146	SD704550	183 1508	129	162	(136)	(102)	20	127	87	111	100	134	295	(188)	1591	(52 23Feb)				
<i>Dunsop (Hodder)</i>																						
573673	Footholme No.2	146	SD653533	171 1771	123	149	143	110	31	170	89	145	126	141	(303)	181	1711	55 6Nov				
573695	Brennand No.2	146	SD631551	251	(113)	158	262	59	32	159	91	130	110	160	288	185	1747					
<i>Hodder (Ribble)</i>																						
573796	Langden Brook	146	SD628510	170 1906	125	166	(137)	115	26	183	96	141	119	(152)	295	(185)	1720	49 10Nov				
573830	Hareden Valley	146	SD636503	172 1853	121	158	128	121	33	159	90	133	110	147	265	190	1655					
574005	Chipping	146	SD614441	166	73	100	79	86	24	132	73	133	86	116	217	143	1262	35 20Dec				
574144	Cow Ark	146	SD672453	175	84	103	86	100	20	150	76	124	83	119	241	(168)	1354	42 6Nov				
<i>Calder (Ribble)</i>																						
574217	Causeway Side	146	SD890292	338 1367	(124)	114	89	83	23	119	(71)	64	78	104	(204)	(168)	1241					
<i>Don (Calder)</i>																						
574339	Swinden Resrs., Lower	146	SD885335	227 1197	97	86	(75)	70	25	116	65	73	58	100	171	(136)	1072	(46 21Dec)				
<i>Pendle (Calder)</i>																						
574478	Blackmoss Resr	146	SD827414	251 1387	94	129	76	87	22	123	80	79	122	95	252	208	1367	(67 21Dec)				
574487	Buttock	146	SD807401	358 1509	86	116	71	89	34	140	93	105	116	90	277	(205)	1422	(67 21Dec)				
<i>Colne (Pendle)</i>																						
574611	Laneshaw Resr	105	SD944415	242 1113	84	(83)	70	75	18	115	46	42	54	84	163	154	988	(43 21Dec)				
574655	Trawden	146	SD932374	326	(105)	86	89	49	27	83	45	45	53	88	(188)	132	990					
574719	Colne S.Wks	146	SD871394	129 1122	98	93	57	81	19	129	64	61	74	91	(221)	(188)	1176	(46 21Dec)				
574762	Barrowford Resr	146	SD868403	144 1187	88	96	61	78	18	120	60	(53)	91	82	(212)	184	1143	46 21Dec				
<i>Pendle (Calder)</i>																						
574785	Coldwell Resr No.2	146	SD901362	293 1272	91	96	70	75	28	112	66	76	61	80	179	(177)	1111	48				

RAINFALL 1991

Number	Station	Co no	Grid reference	Av Alt- tude 1941- 1970 m mm	Rainfall in millimetres													Highest daily fall	
					Jan	Feb	Mar	Apr	May	Jun	Jul	Aug	Sep	Oct	Nov	Dec	Year	mm	date
<i>Ribble</i>																			
575647	Jeffrey Hill	146	SD647402	283	1377	69	86	(77)	(81)	22	128	63	114	84	94	235	154	1207	
575662	Longridge, Spade Mill Resr	146	SD620372	110	1159	59	73	62	66	17	103	64	83	72	91	192	113	995	27 10Nov
<i>Darwen (Ribble)</i>																			
575934	Sunnyhurst Hey Resr	146	SD679221	279	1371	96	92	109	92	22	124	71	86	73	133	203	123	1224	31 21Dec
575975	Pickup Bank Resr Logger	146	SD721237	222		(89)	(82)	91	73	17	107	(57)	(80)	71	111	193	111	1082	
<i>Roddlesworth (Darwen)</i>																			
576162	Pimms	146	SD652195	301	1409	88	96	100	77	25	116	80	95	80	131	187	128	1203	
576181	Roddlesworth	146	SD652217	221	1269	92	90	96	87	(21)	107	81	82	74	118	193	121	1162	33 21Feb
<i>Darwen (Ribble)</i>																			
576265	Blackburn, Ramsgreave	146	SD671306	180		75	74	75	75	23	98	53	81	73	99	(198)	131	1055	35 21Dec
576397	Preston, Hoghton	146	SD591265	49		69	61	68	56	14	94	58	72	58	100	161	98	909	25 1Jan
<i>Ribble</i>																			
576577	Haighton Resr	146	SD573352	80	1072	62	70	57	63	14	101	68	79	61	97	170	108	950	(27 1Jan)
576634	Preston, Moor Park	146	SD537311	33	1005	58	57	56	54	11	71	58	68	59	101	158	92	843	25 1Jan
HYDROMETRIC AREA 0720																			
<i>Coastal</i>																			
577267	Squires Gate	146	SD316316	10	862	56	56	57	43	8	33	57	45	50	101	144	66	716	22 13Nov
<i>Wyre</i>																			
577658	Hare Syke	146	SD599578	494	1838	100	155	215	49	50	179	117	236	137	176	290	218	1922	
577793	Abbeystead Gardens	146	SD567547	146	1323	86	106	104	93	26	139	56	135	87	128	204	116	1280	35 29Oct
577803	Abbeystead Resr	146	SD556539	102		91	120	136	57	28	123	65	131	80	135	(202)	113	1281	
577880	High Cross Moor, Old Gauge Basin	146	SD541576	294	1409	69	111	121	(77)	31	124	70	132	89	118	168	107	1217	
577881	Damas Ghyll Resr	146	SD527573	175	1250	(71)	(76)	(104)	63	34	112	64	(111)	83	119	182	104	1123	
577975	Scorton	146	SD502487	28	1077	72	70	67	70	18	66	57	83	74	--	--	--	---	30 1Jan
578008	Barnacre Resr	146	SD528481	188	1258	72	85	77	84	21	82	65	104	88	122	(177)	(95)	1072	
<i>Brock (Wyre)</i>																			
578321	Myerscough	146	SD494401	14		66	65	57	63	9	51	53	70	59	102	155	93	843	27 1Jan
578378	Barnsfold Resr	146	SD577416	155	1242	68	86	72	73	22	108	72	114	71	117	201	117	1121	30 29Oct
<i>Wyre</i>																			
578662	St Michaels-on-Wyre	146	SD465411	8	972	63	67	60	63	11	57	62	70	63	106	146	85	853	26 1Jan
578978	Hambleton	146	SD382415	10		64	65	60	61	11	55	(49)	52	51	108	(132)	81	789	24 17Nov
<i>Coastal</i>																			
579155	Pilling, Abram House	146	SD401483	5		71	59	74	46	11	58	59	63	48	121	132	80	822	30 1Jan
579215	Nateby	146	SD459462	10		60	58	61	54	13	52	54	75	59	98	144	(78)	806	27 1Jan
<i>Conder (Coastal)</i>																			
579622	Hazellrigg	146	SD493578	95		62	69	83	49	19	88	49	91	63	111	150	94	928	28 10Nov
<i>Lune</i>																			
579863	Kelleth Rigg	147	NY664057	305		133	161	180	53	14	108	43	(40)	135	160	216	116	1359	
580037	Tebay, Weather Hill	147	NY624035	285		145	182	255	52	11	143	48	49	101	170	221	141	1518	
580057	Orton, Shallowford	147	NY626083	235		168	192	167	96	9	(132)	50	49	84	167	238	(118)	1470	79 23Feb
580352	Borrowdale, Crookdale Bridge	147	NY549056	347		189	187	214	114	12	204	97	88	114	190	268	202	1899	
580361	High Borrowdale	147	NY568029	244		163	191	200	102	15	187	100	81	130	200	278	233	1880	
580463	Lowgill, Whins Farm	147	SD633975	229		132	152	200	42	10	136	58	72	90	180	218	169	1459	
<i>Rawthey (Lune)</i>																			
580664	Ravenstonedale, Fell End	147	SD728969	283		165	208	159	146	23	164	61	76	100	(192)	257	221	1772	70 22Feb
580919	Shaking Moss	147	SD783895	532		(187)	184	215	48	24	134	82	82	85	157	198	165	1561	
581025	Sedburgh, Farfield	147	SD677918	130		142	149	135	111	16	151	59	90	84	154	245	161	1497	57 10Nov
581085	Dent, Dee Side House	147	SD773851	274		(157)	286	285	53	29	165	80	86	100	188	307	192	1928	
581268	Dent School	147	SD702869	140		151	194	150	144	(22)	(167)	68	110	102	(163)	261	(199)	1731	73 1Apr
<i>Lune</i>																			
581574	South Lords Land, Gawthrop	147	SD684867	305		113	174	234	39	29	177	90	140	110	162	265	197	1730	
581658	Casterton Fell	147	SD649810	414		75	130	170	(74)	19	138	(74)	108	82	131	200	128	1329	
581665	Casterton	147	SD632794	129		77	(121)	96	75	19	132	65	95	85	113	188	135	1201	40 10Nov
<i>Greta (Lune)</i>																			
581966	Ingletton, Ellerbeck	105	SD729785	366		(100)	207	214	53	38	163	106	159	119	141	293	255	1848	
581974	Ingletton, Low Scales	105	SD735775	314		108	196	153	163	(29)	162	98	159	109	152	301	240	1870	76 1Apr
582190	Ingletton, High Leys	105	SD717721	296		(98)	149	139	32	23	126	55	108	102	114	195	130	1271	
582262	Burton-in-Lonsdale	105	SD653724	94		87	(106)	92	82	22	(121)	49	93	(98)	111	204	121	1186	
582291	Leck Hall	146	SD652769	157		80	118	100	83	27	135	72	114	74	99	208	156	1266	(45 1Apr)
<i>Lune</i>																			
582407	Arkholme, Rose Cottage	146	SD586718	37		67	86	79	57	23	133	45	96	62	99	190	104	1041	41 10Nov
<i>Wenning (Lune)</i>																			
582569	Clapham, Crummack	105	SD770719	360		102	177	178	35	36	122	83	142	109	127	245	222	1578	
582626	Austwick, Town Head	105	SD769687	149	1134	(123)	121	114	79	20	109	45	89	92	114	214	136	1256	37 21Dec
582836	Turnerford	105	SD722661	150		137	153	173	110	16	121	(44)	93	(96)	112	228	(126)	1409	51 22Feb
582903	High Bentham, Gale House	105	SD675676	160		100	115	117	90	22	119	51	84	99	125	209	105	1236	34 22Feb
582925	Bentham, Summerhill	105	SD666682	116	1168	100	100	103	84	20	120	47	80	102	115	206	105	1182	31 1Jan
582969	Wennington, Clintsfild	146	SD625698	84		84	86	148	27	22	140	44	85	81	100	165	(89)	1071	
583230	High Salter	146	SD616620	302	1593	107	151	196	41	34	120	70	108	105	146	228	122	1428	
583327	Wray, Bellhurst	146	SD616659	169		97	117	163	39	30	124	53	100	102	120	217	120	128	

RAINFALL 1991

		Av		Rainfall in millimetres													Highest daily fall			
Number	Station	Co no	Grid reference	Altitude m	1941-1970 mm	Jan	Feb	Mar	Apr	May	Jun	Jul	Aug	Sep	Oct	Nov	Dec	Year	mm	date
Beals (Coastal)																				
584480	Killington Resr	147	SD592908	204	1377	(94)	104	128	58	12	138	70	96	72	(156)	(203)	(123)	1254	44	7Oct
584644	Lupton, Middle Row Farm	147	SD573829	152		86	115	117	69	18	139	72	(97)	83	139	207	141	1283	44	10Nov
584771	Fisher Tarn Resr	147	SD549927	226	1420	116	123	129	97	13	125	78	(88)	96	161	210	137	1373	59	1Apr
584916	Beetham Hall	147	SD499790	24		69	80	(107)	63	19	113	(59)	(77)	64	131	168	121	1071		
Kent																				
585122	Dubbs Resr No.2	147	NY421016	228		184	147	192	141	14	150	81	91	91	227	(213)	(187)	1728	77	1Apr
585177	Staveley, Seed Howe	147	SD463984	122		153	136	175	98	12	145	76	80	90	214	215	(183)	1577	(57)	18Dec
585185	Staveley, Ashes Farm	147	SD469968	122		146	134	184	88	18	150	78	81	108	208	229	181	1605		
Sprint (Kent)																				
585311	Longsleddale, Swinkiebank	147	NY494041	177		201	202	227	142	14	197	94	99	106	253	299	242	2076	(72)	18Dec
Mint (Kent)																				
585461	Bannisdale, Muddy Brow	147	NY546015	271		156	198	205	92	15	160	96	86	124	196	261	270	1859		
585583	Grayrigg	147	SD580971	174		101	105	(130)	85	13	145	64	69	93	(179)	(238)	(166)	1388	45	2Nov
Kent																				
586055	Levens, Bridge End	147	SD474857	7	1259	(90)	90	(125)	(56)	18	112	76	70	97	152	179	138	1203		
Coastal																				
586163	Meathop, Ulpha Farm	147	SD453814	12		81	81	106	55	14	113	66	72	62	135	160	118	1063	33	18Dec
586415	Merlewood	147	SD409796	91		70	70	108	57	22	(97)	73	82	66	152	158	121	1076	33	7Oct
586467	Flookburgh	147	SD365759	18		66	69	97	41	18	125	49	59	61	138	(126)	(101)	950	(37)	27Jun
Brathay (Leven)																				
586680	Wrynose Pass	147	NY278032	508		283	189	461	142	74	290	179	285	158	385	489	523	3458		
586764	Great Langdale, Mickleden	147	NY263070	171		284	294	447	123	55	268	134	196	198	400	489	467	3355		
586870	Elterwater, Carr Howes	147	NY329039	72		271	159	255	178	33	181	116	115	139	302	423	(347)	2519	101	21Dec
586897	Brathay Hall	147	NY368032	49		216	145	215	141	22	(153)	83	90	113	254	294	247	1973		
Rothay (Brathay)																				
586932	Grasmere, Tongue Gill	147	NY351114	536		484	484	274	145	27	266	107	103	133	295	388	274	2980		
586997	Grasmere, Tanner Croft	147	NY336076	65		267	212	258	176	21	188	110	89	126	299	395	(301)	2442		
587061	Rydal Hall	147	NY366063	78		262	157	238	148	23	167	97	97	103	271	(320)	278	2161	91	1Jan
Trout (Leven)																				
587328	Holehird	147	NY411007	149	17															

RAINFALL 1991

Number	Station	Co no	Grid reference	Av Altitude 1941-1970 m mm	Rainfall in millimetres												Highest daily fall					
					Jan	Feb	Mar	Apr	May	Jun	Jul	Aug	Sep	Oct	Nov	Dec	Year	mm date				
HYDROMETRIC AREA 0750																						
<i>Derwent</i>																						
592428	Styhead No.1	147	NY231106	335	3947	380	471	621	163	60	264	260	380	220	540	740	480	4579				
592446	Seathwaite	147	NY235121	129	3120	265	362	490	(234)	40	251	150	178	161	459	520	375	3485				
592465	Honister Pass	147	NY225135	358		330	342	361	220	47	233	162	183	224	390	582	(412)	3486				
592475	Seatoller	147	NY245137	90		(304)	241	264	240	34	229	124	142	(160)	(379)	(438)	279	2834				
592489	Rosthwaite S.Wks	147	NY255150	85		283	233	385	115	35	173	111	116	141	342	465	296	2695				
<i>Greta (Derwent)</i>																						
592764	Thirlmere, The Nook	147	NY319129	189	2476	289	223	289	210	23	200	125	96	132	345	427	281	2640				
592775	Birkside	147	NY338133	655	2474	(280)	203	334	133	27	218	117	97	105	525	525	320	2884				
592787	Wythburn	147	NY318139	186	2580	(262)	206	226	126	19	187	108	86	127	373	373	265	2358				
592790	Ullscarf	147	NY295121	690	3130	(249)	364	450	135	40	245	159	145	186	587	587	333	3480				
592806	Brown Rigg	147	NY309148	427	2939	229	265	370	149	27	215	117	107	145	365	365	223	2577				
592849	Dale Head Hall	147	NY313175	189	2259	256	241	280	222	22	189	90	74	111	(336)	337	239	2397				
592864	Brown Cove	147	NY331162	640	2431	235	208	354	34	27	172	104	82	91	435	435	203	2380				
<i>Glenderamackin (Greta)</i>																						
592999	Redmire Farm	147	NY374298	223		184	157	193	82	27	108	73	145	101	207	255	226	1758				
593022	Mungrisdale, Southerfell	147	NY360278	218		207	143	154	156	35	136	71	102	102	232	315	245	1898				
593037	Groove Beck	147	NY375223	398		250	171	233	130	25	145	67	61	92	285	320	196	1975				
593179	Threlkeld, New S.Wks	147	NY324253	142		(209)	122	202	78	33	114	63	72	74	210	274	160	1611				
<i>Derwent</i>																						
593330	Keswick 'B'	147	NY254249	81		178	112	154	113	22	119	53	64	76	200	242	138	1471				
593351	Millbeck	147	NY252262	101		200	110	157	116	30	122	(77)	91	85	199	(249)	137	1573				
593414	High Snab Farm	147	NY222190	232		284	184	304	102	39	170	81	104	102	270	371	206	2217				
593521	How Farm	147	NY246243	76		174	107	195	68	24	107	50	65	74	193	234	130	1421				
593525	Bralthwaite, Bisol	147	NY232243	84		200	134	179	135	21	131	62	(71)	88	211	308	166	1706				
593676	Hause Gill W.Wks	147	NY263324	267	1561	131	85	153	124	36	108	71	96	77	176	204	(146)	1407				
593711	Bassenthwaite, Fell Garth	147	NY222326	155		85	76	(112)	85	29	83	53	73	70	(170)	172	114	1122				
593894	Sunderland S.Wks	147	NY179351	114		77	67	142	45	29	83	57	79	60	129	183	112	1063				
<i>Cocker (Derwent)</i>																						
593965	Fleetwith Pike	147	NY208142	622		(339)	332	381	119	61	244	163	182	211	352	483	431	3298				
594022	Bleaberry Tarn	147	NY167154	506	2839	216	(230)	(422)	156	61	231	146	186	158	342	469	(252)	2879				
594051	Buttermere W.Wks	147	NY179172	183	2126	201	123	170	(128)	34	171	88	105	115	225	359	(185)	1904				
594185	Loweswater, Klrkstyle Inn	147	NY140210	130		141	108	201	75	38	105	59	103	102	187	263	145	1527				
594200	Cornhow Tr.Wks	147	NY150222	98		158	103	163	117	29	115	59	96	(92)	191	266	135	1524				
594203	Gasgale Gill	147	NY187209	674	2487	307	244	--	485	65	228	123	156	145	337	424	(286)	---				
<i>Derwent</i>																						
594659	Greysouthen	147	NY070289	69		--	--	--	--	--	--	--	82	57	158	205	95	---				
594971	Stainburn Resr	147	NY024293	56	1044	91	73	130	(76)	16	74	66	99	53	165	211	84	1138				
594972	Stainburn, Moorside	147	NY017290	34		84	76	113	80	19	--	--	--	--	--	--	--	---				
<i>Ellen (Coastal)</i>																						
595248	Sandale, B.B.C. Transmitting Sta.	147	NY267400	363		135	118	154	59	45	83	63	(70)	84	(156)	(208)	162	1337				
595272	Quarry Hill Filter Wks	147	NY219412	143	1093	81	77	97	87	28	97	52	64	(79)	150	(177)	97	1086				
<i>Coastal</i>																						
595717	Allonby, Mealo House	147	NY079416	3		(80)	70	88	(65)	(18)	74	53	89	49	130	129	(87)	932				
595739	Aspatria	147	NY154423	62		108	70	96	75	18	82	44	59	62	122	168	88	992				
<i>Wampool (Coastal)</i>																						
596790	Thursby S.Wks	147	NY317504	30		62	40	72	(51)	19	71	41	39	39	76	119	61	690				
<i>Coastal</i>																						
596798	Micklethwaite, Rose Garth	147	NY291509	35		78	68	(79)	54	14	83	54	42	59	88	131	72	822				
<i>Wampool (Coastal)</i>																						
596864	Westward Park Farm	147	NY289449	93		95	74	113	37	26	70	44	44	62	108	171	86	930				
HYDROMETRIC AREA 0760																						
<i>Eden</i>																						
597518	Aisgill Moor	147	SD778963	360		133	177	(161)	306	26	165	69	75	99	162	273	188	1834				
597608	Castlethwaite	147	NY785029	253		124	208	(167)	(139)	14	117	35	47	78	135	233	127	1424				
597684	Kirkby Stephen, South Rd	147	NY772077	191		152	(150)	129	72	10	87	27	44	55	110	189	87	1112				
598146	Barras Station	147	NY845121	343		88	103	(78)	(58)	14	69	25	32	46	106	129	65	813				
598285	Brough, Intake Side	147	NY805155	251		122	(138)	98	48	15	71	41	45	51	81	152	91	953				
598343	Crosby Garrett	147	NY728097	198		145	143	130	68	9	80	30	36	69	104	179	(100)	1093				
598384	Warcop	147	NY749156	152		122	118	93	47	14	70	22	48	45	83	159	82	903				
598677	Warcop Range 'B'	147	NY734197	244		110	(106)	94	43	15	71	35	27	42	80	123	85	831				
598690	Brackenber	147	NY722195	176		116	121	(99)	(46)	16	70	32	27	38	98	123	78	864				
598806	Appieby Castle	147	NY685198	146	852	127	(95)	98	43	14	66	28	24	36	91	128	69	819				
598807	Appieby, Bongate	147	NY688202	151	872	141	95	100	43	11	68	30	26	33	98	135	74	854				
598927	Scalebeck Farm	147	NY673144	183		139	130	125	34	11	77	32	23	46	121	120	74	932				
<i>Lyvennet (Eden)</i>																						
599566	Sleagill	147	NY594191	220		178	112	125	77	12	75	39	42	(38)	144	160	90	1092				
599673	Shap S.Wks	147	NY558158	244		(154)	146	157	91	11	100	48	43	93	176	206	111	1336				
<i>Eden</i>																						
599878	Great Dun Fell	147	NY711322	847		499	(186)	(238)	150	50	138	114	112	119	198	410	232	2446				
<i>Eamont (Eden)</i>																						
600286	Grisdale Bridge	147	NY391163	146	2217	292	179	(243)	421	13	190	71	68	73	276	368	204	2398				
600670	Soulby	147	NY466257	183		209	116	130														

RAINFALL 1991

Number	Station	Co no	Grid reference	Av Alt- tude m	1941- 1970 mm	Rainfall in millimetres														Highest daily fall	
						Jan	Feb	Mar	Apr	May	Jun	Jul	Aug	Sep	Oct	Nov	Dec	Year	mm	date	
<i>Eamont (Eden)</i>																					
601117	Bampton, Swindale Head Farm	147	NY505125	282		228	188	238	144	8	206	71	67	91	249	294	156	1940	66	18Mar	
<i>Haweswater (Lowther)</i>																					
601184	Blea Water	147	NY456108	427	2831	231	330	(313)	532	31	267	135	147	158	352	435	319	3250			
601258	Guerness	147	NY482135	275	2104	(264)	259	(270)	482	12	226	71	82	100	243	365	198	2572			
601303	Burn Banks	147	NY507160	213	1710	268	182	221	(140)	8	142	45	51	75	227	288	163	1810	76	10Nov	
<i>Lowther (Eamont)</i>																					
601404	Kidmoor	147	NY479193	335	1766	284	192	(216)	395	17	123	62	68	76	237	323	186	2179			
601494	Askham Hall	147	NY515239	186	1070	167	96	125	78	24	(65)	(44)	41	42	(151)	181	104	1118	36	1Jan	
<i>Eden</i>																					
601785	Blencarn, Orchard House	147	NY638312	172		97	(100)	92	47	17	64	47	42	41	102	(130)	70	849	23	21Feb 31Oct	
602252	Harescaugh Castle	147	NY610428	244		84	103	(89)	(62)	34	80	72	56	62	114	161	78	995			
602595	Armthwaite S.Wks	147	NY510464	52		80	65	(80)	(53)	14	79	34	38	47	86	114	66	756			
602748	Cumwhinton W.Wks	147	NY462528	82		72	85	81	51	19	101	49	69	58	106	(132)	91	914			
<i>Irthing (Eden)</i>																					
603314	Wiley Sike	147	NY645704	230		93	161	(105)	(50)	37	104	65	78	71	107	164	153	1188			
603741	Walton, Hillfield Farm	147	NY530653	79		65	73	83	42	20	98	61	57	(44)	86	119	91	839	26	2Nov	
<i>Gelt (Irthing)</i>																					
604039	Geltsdale	147	NY575537	229	1065	82	94	95	66	36	118	65	69	74	120	(204)	(105)	1128			
604141	Castle Carrock	147	NY546551	146	844	(72)	86	79	49	22	111	60	64	60	110	(186)	(93)	992			
<i>Eden</i>																					
604470	Scaleby Hall Farm	147	NY454631	31		61	72	85	41	20	99	52	51	54	87	(127)	89	838			
<i>Petteril (Eden)</i>																					
604672	Johnby, Hill Cottage	147	NY429334	259		148	130	128	101	16	95	60	51	68	164	205	145	1311	56	23Feb	
604740	Newton Rigg	147	NY493310	171	930	143	76	101	72	12	68	48	38	48	130	156	109	1001	34	18Dec	
605014	Calthwaite, Thieside	147	NY489411	130		(110)	73	94	(66)	20	77	42	41	51	111	160	75	920	34	1Nov	
605050	Broadfield House	147	NY440443	155	797	90	72	76	47	13	85	55	58	50	112	138	81	877	27	6Aug	
<i>Caldew (Eden)</i>																					
605336	Carrock Mine	147	NY321332	435		233	185	(198)	295	48	136	102	102	116	209	322	308	2254			
605542	Calebreck Hall	147	NY346359	305		(162)	(131)	(166)	213	32	(106)	71	65	89	154	225	196	1610			
605936	Skelton Logger	147	NY436361	204		(126)	88	(103)	(78)	14	69	47	43	52	123	154	(81)	978			
606217	Blackhall Wood	147	NY392511	67		88	64	74	55	15	89	48	50	62	92	141	85	863	29	2Nov	
<i>Eden</i>																					
606298	Carlisle, Willow Holme S.Wks	147	NY389565	12	825	72	72	79	49	12	85	(45)	(52)	56	84	124	79	809	27	2Nov	
606336	Carlisle	147	NY384603	26	871	61	78	88	46	18	98	50	48	49	82	(122)	83	823	(25	2Nov)	

ISLE OF MAN

ISLE OF MAN WATER AUTHORITY

HYDROMETRIC AREA 1030

<i>Coastal</i>																				
607062	MAN: Sulby Resr	148	SC372893	120		124	(98)	(172)	155	27	96	77	58	64	203	195	82	1351	46	31Oct
607093	MAN: Block Eary Dam	148	SC388900	189	1619	(136)	137	161	152	(23)	111	85	56	67	209	195	97	1429		
607125	MAN: Sulby Filters	148	SC380933	32		100	77	159	139	17	69	55	45	44	161	155	68	1089	45	30Oct
607334	MAN: Ballure Resr	148	SC455930	75	1385	(127)	93	196	123	17	(67)	(66)	47	58	167	178	80	1219	52	18Mar
607428	MAN: Cornaa	148	SC467894	41		110	89	178	100	15	77	60	50	63	145	162	115	1184	58	18Mar
607592	MAN: Baldrine	148	SC429810	107		78	81	154	(78)	20	71	60	50	83	146	166	104	1091	46	30Oct
607627	MAN: Clypse Resr, West	148	SC402807	137	1281	80	78	158	(86)	24	89	70	49	78	157	152	(94)	1115	(41	30Oct)
607708	MAN: West Baldwin Resr	148	SC358831	145	1536	105	115	186	123	37	97	74	50	75	(180)	203	102	1347	50	18Mar
607828	MAN: Douglas Cemetery	148	SC381776	85	1137	66	(72)	137	(79)	20	69	60	42	75	147	146	78	991	32	15Sep
608160	MAN: Ronaldsway Airport	148	SC279687	16	866	57	50	105	78	18	53	43	31	49	106	104	52	746	30	31Oct
<i>Silver Burn (Coastal)</i>																				
608179	MAN: Cringle Resr	148	SC253743	152	1273	69	92	143	107	25	78	59	60	78	137	124	84	1056	(27	31Oct)
608233	MAN: South Barrule Plantation	148	SC275761	244		70	110	159	107	26	84	72	65	91	172	139	(92)	1187	32	18Mar
<i>Coastal</i>																				
608371	MAN: Ballagawne Resr	148	SC237715	111	1012	54	65	131	94	23	62	44	40	55	115	97	50	830	31	31Oct
608556	MAN: Glen Maye Filters	148	SC237798	81	1023	(70)	69	136	(100)	(22)	66	47	51	58	147	121	68	953	31	8Jan
608780	MAN: Knockaloe Exp. Farm	148	SC237823	61		62	65	117	110	10	61	40	38	40	137	104	59	843	27	31Oct
608970	MAN: Ballaugh	148	SC346935	30		84	67	123	109	14	55	47	34	41	171	136	(60)	941	50	30Oct
609234	MAN: Point of Ayre	148	NX463047	9	832	73	52	89	75	11	42	28	28	34	142	109	66	749	44	31Oct

SCOTLAND

SOLWAY RIVER PURIFICATION BOARD AREA

HYDROMETRIC AREA 0770

<i>Esk</i>																				
610122	Eskdalemuir Observatory	093	NT235026	242	1506	191	149	170	151	18	109	86	65	103	191	231	184	1648	62	18Mar
<i>Black Esk (Esk)</i>																				
610504	Mid Height	093	NT183012	335		152	150	186	143	21	124	99	88	90	198	224	185	1660		
610569	Black Esk Resr	093	NY203958	259		(145)	160	155	159	21	104	80	95	97	163	240	182	1601		
610585	Black Esk Tr.Wks	093	NY202937	235		132	125	141	125	15	102	90	79	86	169	196	161	1421		
610650	Castle Hill	093	NY235950	230		124	157	144	158	16	105	69	80	97	164	(210)	176	1500		
<i>Esk</i>																				
610755	Bentpath, Westerkirk Mains	093	NY293916	122		168	121	133	128	12	116	98	69	80	164	172	151	1412	43	31Oct
610851	Megdale	093	NY300954	166		158	135	137	121	20	122	83	70	83	185	201	(183)	1498	48	31Oct
611820	Irvine House	093	NY374806	61	1223	120	131	121	73	15	125	64	73	71	112	164	136	1205	38	23Feb
611912	Canonbie, Kinmont Lodge	093	NY396749	30		103	110	99	62	18	115	87	66	60	99	153	114	1086	28	23Feb
<i>Liddel (Esk)</i>																				
612721	Newcastleton S.Wks	064	NY482867	96		(131)	144	124	(78)	13	132	83	71	64	129	168	147	1284	(40	23Feb)

RAINFALL 1991

Number	Station	Co no	Grid reference	Av Altitude 1970 m	1941- 1970 mm	Rainfall in millimetres												Highest daily fall		
						Jan	Feb	Mar	Apr	May	Jun	Jul	Aug	Sep	Oct	Nov	Dec	Year	mm	date
<i>Esk</i>																				
613466	Longtown C.A.D.	147	NY363682	15		63	79	84	46	16	121	55	47	48	88	142	68	857		
<i>Lyne (Esk)</i>																				
613904	Crew Fell Filter House	147	NY559774	164		94	139	122	37	(20)	140	101	53	82	110	(169)	128	1195		
614101	Shankbridge End Farm	147	NY469700	77		76	99	97	58	24	128	85	55	63	93	143	96	1017	26	7Oct
<i>Coastal</i>																				
614582	Solway Bank No.2	093	NY307775	125		--	--	--	--	--	136	75	63	65	128	136	124	---		
<i>Kirtle (Coastal)</i>																				
614844	Winterhope	093	NY273823	174	1370	141	143	169	101	19	143	72	72	78	157	165	134	1394	46	18Mar
HYDROMETRIC AREA 0780																				
<i>Annan</i>																				
615448	Moffat, Hydro Gardens	093	NT079063	116		158	102	132	121	12	112	81	50	81	176	198	143	1366	44	18Mar
<i>Evan (Annan)</i>																				
615794	Moffat, Auchan Castle	093	NT061049	184		(177)	120	149	138	11	111	86	55	93	214	232	177	1563	54	18Mar
<i>Moffat (Annan)</i>																				
616098	Moffat, Croftthead Farm	093	NT120053	120		149	104	140	132	15	87	88	51	65	170	183	132	1316	46	31Oct
616121	Cornal Burn No.2	093	NT130035	335		--	--	--	--	--	--	--	--	--	--	--	165	---		
616122	Cornal Burn	093	NT130036	335		166	126	161	142	23	119	116	80	88	204	213	--	---		
<i>Annan</i>																				
616576	Fourmerkland	093	NY103866	58		110	86	109	92	11	108	65	58	57	157	125	86	1064	44	31Oct
616623	Auchenroddan No.2	093	NY123880	122		128	99	120	101	12	95	74	60	61	158	160	(100)	1168		
<i>Ae (Kinnel)</i>																				
617261	Forest of Ae, Glenkiln Lochan	093	NY023941	315		165	127	180	(160)	12	130	103	92	87	209	192	160	1617		
<i>Annan</i>																				
617949	Lochmaben Hosp.	093	NY074827	65	1119	120	87	(109)	94	8	92	57	59	58	154	125	90	1053		
HYDROMETRIC AREA 0790																				
<i>Coastal</i>																				
619154	Kinmount House	093	NY136693	46		96	75	100	70	10	92	66	48	50	119	115	91	932		
<i>Afton (Nith)</i>																				
620161	Green Burn	085	NS633035	431	2257	(270)	(135)	(230)	223	(40)	180	130	95	137	303	300	323	2366		
620168	Afton Filters No.4	085	NS630050	389	2051	(235)	121	(200)	239	35	167	96	77	108	(250)	299	(290)	2117		
<i>Nith</i>																				
621150	Euchanhead	093	NS683058	418	2017	266	121	213	(195)	31	163	114	79	(125)	242	282	283	2114		
621169	Poltallan Burn	093	NS692075	472	1811	(235)	114	176	210	29	154	92	72	120	240	276	243	1961		
621202	Benzien Craig	093	NS723067	302	1632	214	124	177	217	16	149	(85)	62	115	228	258	224	1869		
621206	Euchan Filters	093	NS729070	280	1574	204	110	154	204	14	141	82	64	107	243	243	209	1775		
621335	Eliock	093	NS797074	162	1240	189	97	125	157	7	96	65	46	67	189	204	150	1392	57	1Jan
<i>Scar (Nith)</i>																				
622644	Capenoch	093	NX845940	52		130	82	112	(120)	11	105	55	58	66	186	147	144	1216		
<i>Nith</i>																				
622885	Blackwood	093	NX907870	30	1155	135	90	125	102	8	93	66	50	74	150	154	108	1155	47	1Jan
<i>Cluden (Nith)</i>																				
623954	Glenkiln Resr	092	NX849776	137	1426	149	115	146	145	7	111	76	82	101	160	178	131	1401	46	1Jan
624032	Newtonaids	093	NX889799	37		(139)	99	126	120	7	104	64	63	85	150	164	117	1238	41	1Jan
<i>Nith</i>																				
624349	Lochrutton W.Wks	092	NX901743	83	1215	130	100	127	119	8	96	53	74	72	149	149	116	1193	39	1Jan
624438	Dumfries, Drungans Factory	092	NX950745	16		128	91	120	106	6	80	48	58	57	159	145	98	1096	40	1Jan
624573	Glencaple	093	NX995682	9	1020	113	(78)	128	85	9	87	63	51	64	134	150	95	1057	40	10Nov
624621	West Glen Filters	092	NX957654	49		149	132	153	126	13	117	71	97	63	198	(195)	(145)	1459		
HYDROMETRIC AREA 0800																				
<i>Coastal</i>																				
624858	Drum Mains	092	NX978611	28		116	(111)	(118)	(99)	12	101	70	91	66	154	162	122	1222	33	31Oct
625216	Portling	092	NX881544	46		101	87	112	94	7	92	66	68	63	136	126	99	1051	38	31Oct
<i>Urr (Coastal)</i>																				
625486	Corsock	092	NX758755	154	1405	144	101	(149)	148	8	111	70	72	79	156	172	136	1346	(45	1Jan)
626420	Dalbeattie S.Wks	092	NX832603	8		131	93	127	(128)	5	95	70	62	74	151	129	(115)	1180		
<i>Coastal</i>																				
626657	Auchencairn, Daltamie	092	NX802518	12		98	88	120	99	10	101	72	69	61	129	138	117	1102	31	31Oct
626887	Dundrennan 'B'	092	NX710472	113		79	77	120	109	15	108	87	70	77	136	140	100	1118		
<i>Dee</i>																				
627055	Upper Black Laggan	092	NX476769	408		(233)	179	259	(260)	40	218	138	154	156	282	416	363	2698		
627058	Black Laggan	092	NX469777	235		(215)	171	244	(270)	33	196	117	129	141	241	368	330	2455		
627090	Loch Dee	092	NX480791	238	2232	236	154	254	285	30	162	106	114	116	259	357	300	2373		
627258	Craigencallie	092	NX504779	226	2147	233	143	220	274	24	163	97	116	109	247	353	313	2292	(76	21Dec)
627371	Clatteringshaws	092	NX554780	178	1953	194	141	206	260	17	148	76	96	112	248	330	288	2116	72	10Nov
<i>Pullaugh (Dee)</i>																				
627410	Loch Grennoch No.1	092	NX542681	218	2164	230	140	237	274	26	155	99	102	105	236	337	267	2208		
627438	Loch Grennoch No.3	092	NX537698	213	2176	228	143	231	281	23	160	92	110	110	242	340	272	2232		
627450	Loch Grennoch No.4	092	NX531712	315	2221	220	142	240	284	28	167	94	110	109	239	338	281	2252		
627466	Loch Grennoch No.																			

RAINFALL 1991

Number	Station	Co no	Grid reference	Av tude 1941- 1970 m	Alt- 1941- 1970 mm	Rainfall in millimetres													Highest daily fall	
						Jan	Feb	Mar	Apr	May	Jun	Jul	Aug	Sep	Oct	Nov	Dec	Year	mm	date
<i>Ken (Dee)</i>																				
628177	Cornharrow	092	NX667928	247	1511	(174)	(92)	160	170	14	136	79	59	81	177	218	173	1533	41	18Mar
628345	Kendoon	092	NX615884	158	1338	178	92	160	201	11	121	80	53	90	190	216	173	1565	44	18Mar
<i>Deugh (Ken)</i>																				
628433	Moor	092	NS570036	241	1715	191	129	200	200	35	192	115	77	118	201	284	275	2017		
628554	Waterhead Farm	092	NX545993	251		172 (110)	184	(210)	23	150	94	64	100	182	278	(245)	1812			
628718	Drumjohn	092	NX524976	224	1483	201 (107)	177	217	24	157	96	54	95	206	323	225	1882	62	12Nov	
628843	Carsphairn	092	NX563932	177		(210)	101	164	191	16	134	92	51	87	201	265	(225)	1737	56	1Jan
628980	Biaree Burn	092	NX511897	384		250	150	227	276	36	188	105	103	137	296	414	354	2536		
<i>Ken (Dee)</i>																				
629134	Craigrine, Lane Mannoeh	092	NX525882	330		239	134	220	269	22	176	105	105	133	275	397	327	2402		
629160	Loch Dungeon	092	NX515850	343		278 (150)	242	325	37	228	127	149	153	323	443	(385)	2840			
629210	Forrest Lodge	092	NX555866	152	1795	237	107	185	240	13	150	87	80	111	242	319	271	2042	64	1Jan
629433	Glenlee	092	NX606805	55	1507	203 (101)	161	187	9	131	72	62	96	198	265	222	1707	61	10Nov	
<i>Dee</i>																				
630056	Barwhillanty House	092	NX721703	98		134	89	147	141	9	103	69	63	70	155	168	127	1275	46	1Jan
630143	Glenlochar Barrage	092	NX732646	47	1231	124	92	133	139	10	91	66	69	72	147	161	126	1230	43	10Nov
630345	Threave	092	NX751607	73	1243	131	99	145	153	11	112	72	80	73	147	166	116	1305	40	1Jan
HYDROMETRIC AREA 0810																				
<i>Coastal</i>																				
630990	Roberton	092	NX600486	15	999	70	(67)	106	104	12	86	66	57	64	118	125	96	971	36	31Oct
<i>Cree</i>																				
632190	Corraleckloch	092	NX328806	183		154	113	163	149	46	146	92	92	78	188	244	215	1680		
632320	Bargrennan	092	NX361789	110	1517	(140)	(98)	177	179	25	155	84	79	66	173	302	217	1695		
<i>Water Of Minnoch (Cree)</i>																				
632460	Tarfessock	085	NX362882	226		200 (125)	(200)	183	55	196	(115)	125	108	218	357	284	2166			
632473	Kirriereoch Logger Station	085	NX362871	213		(185)	117	(185)	(196)	47	189	111	132	104	203	314	(258)	2041		
632664	Kirriedarroch Cottage	092	NX376798	125		165 (105)	191	187	31	163	84	94	72	158	286	248	1794			
<i>Cree</i>																				
633235	Drigmorn	092	NX461722	148		(160)	125	199	185	27	149	102	100	98	173	292	253	1863		
633344	Creebridge	091	NX416656	18		99	79	142	134	14	111	62	59	58	124	184	153	1219	38	18Mar
633352	Newton Stewart S.Wks	091	NX414647	8		106 (76)	(158)	156	12	123	68	55	76	140	201	180	1351	44	18Mar	
<i>Bladnoch (Coastal)</i>																				
634009	Derry	091	NX261735	152		107	104	195	178	30	136	73	68	80	197	(270)	225	1663		
634313	Kirkcowan	091	NX327611	65	1225	98	86	159	147	16	110	73	57	62	149	208	152	1317	45	18Mar
<i>Tarf (Bladnoch)</i>																				
634588	Balminnoch	091	NX268654	125		98	99	194	160	23	115	74	76	89	220	230	190	1568		
<i>Bladnoch (Coastal)</i>																				
635212	Torhouse Mill Fishery	091	NX397554	9		90	71	126	137	11	95	63	58	62	118	157	125	1113	34	18Mar
<i>Coastal</i>																				
635814	Whithorn	091	NX443369	40		54	60	121	101	12	78	43	50	46	107	129	95	896	44	31Oct
636083	Port William	091	NX339439	8		60	64	118	(104)	14	88	57	45	48	88	123	85	894	28	18Mar
<i>Penwhirn (Luca)</i>																				
636561	Penwhirn Filters	091	NX127693	166	1441	110	107	(176)	(165)	34	137	70	74	86	219	(264)	(174)	1616		
<i>Coastal</i>																				
637497	West Freugh 'B'	091	NX118555	11		62	66	(120)	114	(17)	83	47	39	56	134	139	105	982	(27	30Oct)
637508	West Freugh Airfield	091	NX109546	15		56	66	110	110	15	79	44	39	52	124	135	104	934	27	30Oct
637800	Logan Botanic Garden	091	NX096426	15		52	63	118	113	12	72	44	31	45	135	135	88	908	30	30Oct
638434	Stranraer Filters	091	NX037619	64	1167	74	86	136	129	20	91	39	(45)	58	140	(182)	110	1110		
638546	Castle Kennedy	091	NX112609	21	1132	71	74	135	130	22	87	54	56	64	149	167	130	1139	39	18Mar
CLYDE RIVER PURIFICATION BOARD AREA (Part 1)																				
HYDROMETRIC AREA 0820																				
<i>Stinchar (Coastal)</i>																				
640311	Court House	085	NX097803	128		97	(86)	146	(166)	38	116	58	63	64	168	225	132	1359		
<i>Girvan</i>																				
640591	Loch Bradan	085	NX437978	308		(202)	(115)	(167)	207	33	124	88	77	100	189	312	(239)	1853		
641270	Wallacetown	085	NS278031	75		111	80	86	135	34	69	76	52	76	117	226	173	1235	45	12Nov
641443	Penwhapple Resr	085	NX257969	202	1308	118	102	112	167	40	114	89	75	85	141	257	202	1502	46	21Dec
641540	Girvan	085	NX184979	8	958	(85)	(65)	(85)	(134)	31	76	64	44	63	127	193	155	1122		
<i>Coastal</i>																				
641733	Culzean Castle	085	NS231098	42	1048	91	60	65	128	21	60	67	42	71	116	209	163	1093	56	12Nov
<i>Doon</i>																				
641982	Starr	085	NX481936	244	1583	249	98	188	255	24	136	83	71	118	205	341	(250)	2018		
642340	Garpel Burn	085	NX482985	216	1440	204	98	170	215	25	126	86	58	109	194	323	228	1836	59	12Nov
642719	Patna, Blaney Avenue	085	NS416105	155		117	88	84	151	30	96	72	67	97	135	226	183	1346	41	1Apr
642992	Knockjarder W.Wks	085	NS353150	84	1083	102	64	85	130	23	71	111	50	88	107	192	172	1195	40	1Apr
643087	Doonholm	085	NS338175	27	1055	108	(67)	(72)	125	20	70	91	52	98	100	178	(162)	1143	39	1Apr
HYDROMETRIC AREA 083																				

RAINFALL 1991

Number	Station	Co no	Grid reference	Av Altitude 1941-1970 m mm	Rainfall in millimetres														Highest daily fall	
					Jan	Feb	Mar	Apr	May	Jun	Jul	Aug	Sep	Oct	Nov	Dec	Year	mm	date	
Coastal																				
645590	Prestwick Met.Office	085	NS369261	16	912	90	80	70	90	14	84	64	42	87	90	184	114	989	37	2Nov
645804	Galles	085	NS323354	4	916	80	48	66	87	9	76	59	41	53	80	135	97	831	31	12Nov
Irvine																				
645822	Drumclog	084	NS615393	227		136	77	98	131	26	103	98	61	109	114	201	201	1355	46	21Dec
645884	Saughall	085	NS598365	221		143	79	102	135	21	110	89	89	119	123	182	198	1370	42	18Mar
646062	Darvel	085	NS560374	101		134	74	95	120	21	125	90	58	108	115	190	185	1315	42	12Nov
646459	Carnell	085	NS467322	76	1107	100	66	78	113	(20)	107	68	(50)	95	95	173	(147)	1112		
Fenwick (Irvine)																				
646676	Moor Farm No.2	085	NS510479	256		187	87	122	147	35	134	89	90	155	128	190	247	1611		
646688	Raithill	085	NS482468	195	1364	148	68	120	142	28	112	82	88	143	113	192	212	1448		
646743	Fenwick	085	NS466434	212		116	(63)	(105)	130	26	98	87	65	99	109	180	200	1278		
646765	North Craig Resr	085	NS438412	97	1187	123	56	85	124	25	100	79	57	89	97	179	176	1190	42	1Apr
646792	Lochgoin Resr	085	NS534474	264	1513	173	83	130	139	30	117	93	86	147	117	(210)	(240)	1565		
646827	Amalraid Filters No.2	085	NS484443	178		173	68	107	141	29	108	90	72	(122)	119	182	192	1363		
646843	Croilburn	085	NS537440	221		132	75	114	(125)	29	109	88	93	(125)	120	165	196	1371		
Annick (Irvine)																				
647277	Corsehouse	085	NS474502	207		154	(75)	136	166	27	113	97	91	161	122	215	(209)	1566		
647479	Dunlop	085	NS412489	146	1317	128	64	113	141	23	108	98	74	123	112	190	186	1360	50	18Mar
Garnock (Irvine)																				
647887	Dalry	085	NS293505	32		(124)	82	118	164	18	136	102	(75)	103	135	204	154	1415	68	1Apr
Rye (Garnock)																				
647895	Rye Water	085	NS252585	315		157	(130)	174	196	27	155	132	108	151	193	284	204	1911		
647903	Blairpark	085	NS248574	220	1703	138	105	(160)	170	23	145	126	93	138	189	249	194	1730		
647917	Catburn	085	NS255559	309	1776	155	132	(165)	188	29	149	132	89	149	181	282	206	1857		
647920	Whitehill	085	NS263563	191	1751	169	138	(165)	183	25	161	124	96	145	164	277	197	1844		
647938	Routdane Burn	085	NS266573	318		(150)	118	(170)	178	27	152	135	101	141	185	279	195	1831		
647948	Camphill Resr	085	NS275549	186	1733	162	112	158	203	30	159	120	100	140	169	255	196	1804	77	1Apr
647962	Haining	085	NS264545	273	1772	176	135	150	175	30	161	122	103	156	158	284	224	1874		
Caaf (Garnock)																				
648019	Bradshaw	085	NS239539	323		125	117	154	170	17	180	125	88	124	150	225	214	1689		
648039	South Knockendon	085	NS246519	216	1531	108	104	139	160	14	160	120	83	120	140	255	184	1587		
648049	Drum Burn	085	NS237513	208	1408	103	94	135	145	12	152	112	80	100	115	200	155	1403		
Lugton (Garnock)																				
648358	Uplawmoor S.Wks	082	NS432552	128		166	84	132	158	21	117	91	82	153	136	206	207	1553	53	18Mar
Coastal																				
648680	Greenhead Filters	085	NS273437	56	1116	101	71	94	120	13	108	76	57	78	108	164	126	1116	34	12Nov
648746	Ardrossan Filters	085	NS235444	51	1088	(84)	67	(84)	107	9	90	71	51	68	105	150	132	1018	27	18Mar
648876	Hunterston Power Sta.	085	NS183514	8		(95)	72	104	106	8	114	79	58	78	109	179	(123)	1125	37	18Mar
648926	Fairlie W.Wks	085	NS214555	82	1314	101	85	130	(140)	8	118	81	(70)	88	100	(200)	145	1266		
649106	Castlehill Filters	085	NS225641	137		129	(108)	(156)	(160)	32	147	100	97	113	174	242	167	1625		
HYDROMETRIC AREA 0840																				
Coastal																				
649530	Millburn Cottage	085	NS194657	6		107	80	111	146	20	105	76	72	109	143	218	143	1330	(42	18Mar)
649597	Kelly Dam	082	NS223693	190	1640	146	(100)	(150)	202	31	130	117	86	140	199	(260)	(190)	1751		
Kip (Coastal)																				
649646	Largs Rd	085	NS249685	277	1790	(160)	(120)	180	200	29	160	129	82	158	218	286	(205)	1927		
649753	Daff Burn Resr	082	NS227712	155	1726	(150)	(105)	178	204	30	125	111	91	148	205	(286)	195	1828		
Clyde																				
649926	Daerhead	084	NS964030	397	2140	227	178	200	(270)	22	138	115	72	115	210	(250)	(230)	2027		
649941	Lower Carsehope	084	NS963048	373	2013	232	138	180	(250)	20	134	110	62	110	245	(240)	(210)	1931		
649970	New Kirkhope	084	NS963055	357	2002	(203)	144	185	208	19	151	107	88	112	263	256	204	1940	55	31Oct
650022	Kirkhope Cleuch	084	NS954069	427	2102	(250)	137	210	(265)	22	150	110	(75)	115	214	(250)	(225)	2023		
650048	White Burn	084	NS997060	381	1886	181	136	208	203	21	132	105	65	100	230	222	192	1795		
650085	Garis Craig	084	NS976092	300	1744	(190)	(125)	181	213	21	131	104	66	95	257	255	182	1820		
650123	Hitteril	084	NS963099	297	1659	(195)	(120)	170	207	18	159	100	57	100	240	(240)	(190)	1796		
650251	Potrenick Burn	084	NS934101	306	1624	194	122	163	215	25	135	105	85	89	272	240	188	1833		
650291	Peden Resr	084	NS942123	294	1616	(191)	116	170	215	27	137	87	84	104	252	254	191	1828		
Camps (Clyde)																				
650597	Risingclaw	084	NT036200	480	1569	175	(145)	154	145	19	146	80	61	98	217	215	146	1601		
650606	Peat Rig	084	NT013209	427	1472	175	(140)	151	150	18	146	65	60	118	230	228	158	1639		
650630	Whitcamp	084	NT029214	358	1331	154	126	128	132	14	125	75	50	88	180	196	130	1398		
650638	Kneesend	084	NT013225	366	1261	136	116	126	120	14	124	68	47	93	178	174	147	1343		
650642	Hillshaw	084	NT042252	549	1469	159	120	131	127	16	126	77	53	125	184	181	167	1466		
650656	Linnburn	084	NT022253	381	1323	168	109	128	124	16	127	76	51	116	184	177	159	1435		
650696	Camps Resr	084	NS997226	295	1184	(161)	(100)	122	142	13	110	73	46	103	172	175	134	1351	46	31Oct
Clyde																				
650781	Leadhillis No.2	084	NS888151	388		207	121	149	191	32	144	99	96	103	215	(239)	189	1785	59	1Jan
650872	Abington	084	NS932230	247	1084	(130)	(90)	100	125	15	95	70	55	80	140	160	125	1185		
651763	Coulier Resr	084	NT036276	347	1342	183	(105)	122	138	24	140	(73)	53	114	181	195	(148)	1476	58	31Oct
651815	Cowgill Resr	084	NT008295	302		134	(101)	97	121	(18)	115	69	44	90	150	167	140	1246	43	31Oct
652271	Easton	084	NT085493	255	859	80	(67)	74	62	22	90	(69)	31	71	84	105	(100)	855		
652672	Carnwath	084	NS974464	208	826	84	(67)	73	67	14	100	66	36	62	73	92	104	838	32	21Dec
652839	Loch Lyoch Resr	084	NS932357	273	1015	(110)	90	78	95	18	93	77	52	87	119	111	129	1059	(34	21Sep)
Douglas (Clyde)																				
652954	Monksfoot	084	NS878285	238	1258	167	93	100	139	23	98	82	71	117	151	207	193	1441		
653342	Bellfield, Coalburn	084	NS822349	238		158	82	(90)	(110)	14	87	75	52	108	121	170	(165)	1232		
Clyde																				
653557	Bonnington Power Sta.	084	NS864417	119	821	108	75	74	83	11	69	66	39	66	84	115	119	909	37	12Nov
Mouse (Clyde)																				
654055	Lanark, Scarlet Muir	084	NS879445	195	800	108	71	74	74	12	63	57	33	70	77	103	(116)	858	27	21Dec
Nethan (Clyde)																				
654310	Dunside Resr	084	NS748372	305	1321	164	93	112	153	22	109	76	63	127	152	196	209	1476	45	12Nov
654466	Burnfoot	084	NS809429	130		127	74	86	94	12	78	65	35	81	88	126	144	1010	34	12Nov

RAINFALL 1991

Number	Station	Co no	Grid reference	Av Altitude 1970 m mm	Rainfall in millimetres													Highest daily fall		
					Jan	Feb	Mar	Apr	May	Jun	Jul	Aug	Sep	Oct	Nov	Dec	Year	mm	date	
Clyde																				
654629	Mauldsie	084	NS808502	44	826	109	66	67	72	10	68	54	29	76	76	105	(130)	862	36	21Dec
654646	Gair Resr	084	NS853535	200		92	71	71	66	12	95	69	38	73	76	107	(111)	881	29	1Jan
654816	Clyde Park S.Wks	084	NS772539	30		(111)	(59)	68	78	8	74	64	30	73	(75)	(107)	(110)	857		
Avon (Clyde)																				
655036	Glengavel Resr	084	NS663351	256	1405	(160)	101	109	(152)	23	117	99	(80)	127	117	214	(225)	1524	57	1Apr
655240	West Browncastle	084	NS622432	238	1410	168	91	114	166	29	112	90	80	130	124	195	238	1537	(40)	21Dec
655462	Kype Resr	084	NS735387	287	1320	159	91	105	140	23	111	81	55	(124)	119	192	210	1410	(43)	1Jan
655724	Gillholm, Blackwood	084	NS784445	155		132	73	87	94	11	78	62	35	79	91	126	139	1007		
655838	Glassford Filters	084	NS709478	236	1160	172	79	100	139	15	96	91	53	114	103	154	(170)	1286		
Clyde																				
655975	Motherwell, Strathclyde Park	084	NS732565	22		112	(52)	65	75	8	79	67	27	89	79	98	(98)	849	30	1Jan
North Calder (Clyde)																				
656730	Salsburgh	084	NS829648	277		(117)	73	81	62	17	113	79	46	109	92	(93)	128	1010	37	1Jan
656740	Roughrigg Resr	084	NS804639	202	947	118	(66)	(75)	62	12	(100)	98	41	99	90	109	132	1002		
Rotten Calder (Clyde)																				
657086	Leaburn	084	NS643496	213		(183)	92	110	156	17	113	106	55	133	112	(187)	185	1449	55	1Jan
Kelvin (Clyde)																				
657842	Kirkintilloch	081	NS665743	60		124	66	96	110	17	104	104	60	119	108	136	163	1207		
657926	Campsie, Glenmill	086	NS605794	99		134	(89)	133	139	18	118	125	73	140	118	(178)	193	1458	57	18Mar
Luggie (Kelvin)																				
658296	Gartloch Hosp. No.2	084	NS681670	80		118	(70)	(90)	(80)	11	89	87	45	93	101	123	128	1035		
Allander (Kelvin)																				
658669	Burncrooks Filters	077	NS501793	216	1593	(189)	102	147	170	(18)	139	125	85	164	160	216	(225)	1740		
658758	Mugdock Park	077	NS546780	165		157	90	138	152	17	128	110	72	151	134	191	(195)	1535		
658765	Mugdock Resr	081	NS558755	98	1278	141	85	109	(142)	17	116	99	62	(140)	134	176	196	1417		
Kelvin (Clyde)																				
Black Cart (Clyde)																				
659140	Calder Water, Barytes Mine	082	NS283650	307	2319	(230)	140	240	240	52	(185)	(150)	100	290	230	310	(280)	2447		
659150	Calder Dam	082	NS295653	280	2335	(230)	150	260	240	52	180	(150)	100	300	215	325	(285)	2487		
659155	Queenside Loch	082	NS294643	384	2395	(235)	165	260	240	48	160	(150)	100	260	200	(360)	(290)	2468		
659169	Muirshiel Mill	082	NS310633	238	2113	(216)	122	(186)	(233)	31	151	128	90	195	222	338	250	2162		
659231	Kaim Dam	082	NS346622	188	1945	217	98	163	253	21	142	111	83	183	211	303	230	2015	90	1Apr
659347	Muirhead	082	NS390576	147	1415	154	79	128	170	22	125	102	76	138	151	211	174	1530	60	18Mar
Gryfe (Black Cart)																				
659724	Gryfe Resr	082	NS287711	195	1769	(148)	(93)	181	207	31	(129)	104	68	(170)	173	222	(210)	1736		
659728	Darncliff Moor	082	NS276731	259	1716	(145)	91	177	215	25	126	(120)	(75)	167	204	249	205	1799		
659817	Creuch Hill	082	NS267688	411	2049	(175)	(125)	(210)	236	30	(155)	(140)	122	176	220	279	228	2096		
659828	Green Water	082	NS288700	240	1853	(160)	(110)	179	223	27	(140)	(130)	98	169	209	263	218	1926		
660006	Lochend	082	NS373648	134		(180)	91	138	203	16	132	97	74	174	206	290	230	1831		
Black Cart (Clyde)																				
660285	Abbotsinch Met.Office	082	NS480667	5		135	59	90	102	7	90	109	39	94	92	171	126	1114	40	1Jan
White Cart (Black Cart)																				
660377	Dunwan Resr No.2	082	NS554496	250		(225)	93	130	190	35	127	111	85	142	154	223	223	1738		
660468	Picketlaw Resr No.1	082	NS567516	210	1428	(211)	91	107	170	21	115	106	71	142	130	212	197	1573	56	1Jan
660552	South Moorhouse W.Wks	082	NS524511	227		195	(90)	(119)	155	21	117	85	87	153	118	207	216	1563		
660628	East Kilbride	084	NS638535	178		178	90	106	150	19	98	91	48	127	109	176	178	1370	54	1Jan
660859	Glasgow, Pollok Country Park	082	NS550615	16		--	--	85	116	11	101	95	41	115	99	175	140	---		
Levern (White Cart)																				
660928	Neilston Filters	082	NS475564	171		175	81	111	151	19	110	94	64	149	131	202	209	1496	53	22Dec
661054	Waulk Glen	082	NS523580	91	1241	162	67	106	143	12	98	86	53	148	100	185	183	1343		
White Cart (Black Cart)																				
661178	Back Thornymuir	082	NS463599	197		164	74	109	148	8	101	92	49	132	118	202	(180)	1377		
661187	Stanely Resr	082	NS469616	58	1260	174	74	108	(156)	9	100	92	51	118	119	196	148	1345	51	1Jan
661218	Paisley	082	NS478642	32	1103	149	63	98	129	9	96	87	49	120	103	185	136	1224	44	1Jan
Cochno (Clyde)																				
661294	Jaw Resr	081	NS496757	277	1474	(155)	84	(130)	151	17	136	120	88	149	151	(202)	228	1611		
661344	Cochno Filters	081	NS494737	126	1200	125	71	(110)	(120)	12	(113)	108	60	115	124	173	176	1307		
Clyde																				
661506	Garshake Filters	081	NS415762	70	1192	130	65	(107)	133	9	101	84	47	93	134	167	143	1213		
HYDROMETRIC AREA 0850																				
Falloch (Leven)																				
661778	Alit nan Caorunn	076	NN277220	341		364	120	266	371	40	(190)	180	146	291	351	(440)	(310)	3049		
661893	Lairig, Arnan	076	NN295182	340	3114	437	142	321	382	74	209	184	141	359	398	525	(340)	3512		
662042	Sloy Power Sta. No.2	081	NN321098	12		(355)	(110)	(247)	374	37	172	141	(110)	290	323	(429)	268	2856		
Inveruglas (Falloch)																				
662077	Alit a'Chnoic	081	NN255140	411	3198	409	146	328	411	84	277	(205)	174	357	373	(510)	355	3629		
662119	Sloy Main Adit	081	NN293104	204		402	123	286	(409)	62	220	185	146	351	392	(510)	(350)	3436		
662130	Belinn Ime, South	087	NN270080	381	3696	(480)	134	335	444	88	268	265	196	(360)	432	(600)	396	3998		
662173	Inveruglas	081	NN320091	13		341	111	239	374	33	164	138	110	281	325	429	284	2829	64	1Jan
Falloch (Leven)																				
662214	Corriehichan	077	NN376085	198	2262	318	116	227	311	30	163	132	86	242	265	352	252	2494		
662549	Doune	081	NS313981	98	2400	315	115	216	326	24	173	127	81	185	(289)	374	248	2473	89	1Jan
662984	Arrochymore	077	NS415918	30		(186)	92	165	153	14	151	110	57	146	182	199	188	1643		
Fruin (Falloch)																				
663182	Blairnairn No.1	081	NS302882	175	1786	(210)	88	196	203	24	161	101	74	136	225	232	197	1847		

RAINFALL 1991

Number	Station	Co no	Grid reference	Av Alt- tude 1970 m mm	Rainfall In millimetres													Highest daily fall		
					Jan	Feb	Mar	Apr	May	Jun	Jul	Aug	Sep	Oct	Nov	Dec	Year	mm	date	
Endrick (Falloch)																			49	1Jan
663675	Balfroon, Old Stables	077	NS541886	53	(165)	(71)	128	122	11	119	95	43	114	(130)	190	152	1340			
663787	Blanefield	077	NS555796	76 1399	154	89	132	136	13	119	110	63	134	121	171	186	1428			
663840	Quinloch Farm	077	NS518820	30	172	77	126	136	10	114	100	56	120	127	176	166	1380			
663867	Killearn S.Wks	077	NS518844	23	(172)	(76)	(125)	132	9	(115)	82	48	126	128	177	(155)	1345			
663926	Burncrooks Resr	077	NS490796	251	(192)	102	(150)	153	25	128	101	86	135	169	(210)	(200)	1651			
Leven (Clyde)																			(42	12Nov)
664462	Loch Lomond Park	081	NS391832	56 1423	160	80	140	(160)	(10)	143	86	65	136	174	200	(165)	1519			
Clyde																				
664661	Keil School	081	NS387751	40	--	--	102	112	6	96	87	57	108	136	179	143	---			
HYDROMETRIC AREA 0860																				
Coastal																			76	1Jan
664975	Helensburgh	081	NS303837	96	(161)	(73)	(157)	152	15	139	109	65	(115)	217	209	(165)	1577			
665206	Coulpport	081	NS212889	114	(200)	78	175	199	13	121	124	73	160	210	274	207	1834			
665451	Glen Croe	087	NN269037	30	335	128	276	324	42	200	160	141	207	322	415	271	2821			
665742	Lochgolthead	087	NN199017	9	(300)	117	243	284	37	157	150	109	226	302	403	265	2593			
665995	Ardentinnny	087	NS186875	5	295	97	210	298	27	141	146	91	(216)	253	365	278	2417			
Eachaig (Coastal)																			70	1Jan
666215	Glenbranter	087	NS113978	24	(260)	(85)	(220)	(270)	(45)	169	153	106	230	297	345	267	2447			
666484	Younger Botanic Garden	087	NS141857	12 2293	250	94	237	264	35	159	120	91	205	267	389	260	2371			
Coastal																			51	18Mar
667153	Glen Tarsan	087	NS070833	117 2138	(234)	96	209	276	52	152	134	112	172	(257)	(360)	(241)	2295			
667169	Loch Striven Power Sta. No.3	087	NS056840	3	(222)	91	197	269	52	169	122	117	173	(240)	(340)	(235)	2227			
667391	BUTE: Rothesay Academy	083	NS083649	43 1374	111	77	120	128	18	121	85	72	113	169	216	161	1391			
667417	BUTE: Dhu Loch W.Wks	083	NS071624	83	107	80	126	129	18	124	78	72	102	177	190	(148)	1351			
667581	GT.CUMBRAE: Millport Resr	083	NS158558	61	(95)	(68)	(100)	122	16	107	88	67	93	145	205	130	1236			
667591	GT.CUMBRAE: Millport	083	NS175544	5 1140	(94)	71	98	(119)	14	108	77	64	88	116	(189)	131	1169	37	12Nov	
Ruel (Coastal)																			72	1Apr
668043	Garvie Farm	087	NS037904	43 2192	(224)	82	191	275	62	157	149	121	211	254	371	256	2353			
Coastal																			70	1Jan
668378	Kames	087	NR971712	56	149	70	150	143	39	136	80	74	120	180	227	(175)	1543			
HYDROMETRIC AREA 0870																			70	4Mar
Kinglas (Coastal)																				
669222	Allt Uaine	087	NN263113	342 3317	420	154	326	457	75	266	226	170	354	383	(510)	366	3707			
Fyne (Coastal)																				
669370	Upper Glen Fyne	087	NN218217	335	(375)	(130)	226	366	(65)	196	153	143	318	392	(450)	(325)	3139			
669508	Allt na Lairige	087	NN252171	328 3176	(400)	(140)	259	363	85	232	193	149	314	338	(500)	347	3320			
669547	Glenfyne Lodge	087	NN220155	38 2452	290	108	249	303	56	197	130	139	244	307	371	266	2660			
669631	Clachan Power Sta.	087	NN195133	8 2134	(250)	103	221	262	51	194	131	113	228	307	(300)	(235)	2395			
Shira (Coastal)																				
669732	Shira Main Dam	087	NN161203	351 2437	(300)	(110)	235	277	51	149	136	(118)	254	324	394	(275)	2623			
669813	Brannie Burn	087	NN173161	274	313	112	256	306	68	208	144	153	238	332	393	293	2816			
669869	Ellerigbeg	087	NN135145	9 2122	259	99	193	244	43	159	151	134	262	295	352	(245)	2436			
Coastal																			41	1Apr
670207	Inveraray Castle	087	NN093093	12	257	84	193	274	(50)	160	147	123	246	278	344	257	2413			
670265	Beinn Bhreac	087	NN021104	427 2471	305	89	227	285	105	(175)	190	145	270	290	440	294	2815			
670463	Brenachaille	087	NN009015	159	(270)	86	200	255	92	142	180	120	246	244	(432)	(280)	2547			
670599	Giashan Dam	087	NR921927	101 1762	(190)	74	171	231	59	143	125	129	195	202	(325)	(210)	2054			
670626	Loch Gair	087	NR924908	9 1780	(186)	72	160	224	54	139	118	119	188	198	320	(210)	1988			
670718	Lochgillphead	087	NR865876	5	(167)	64	160	186	(29)	134	97	81	162	215	306	(195)	1796			
671200	Skipness House	087	NR908576	24 1343	144	59	98	152	21	117	58	65	135	151	233	177	1410			
HYDROMETRIC AREA 1040																				
Coastal																				
671650	ARRAN: Maol Donn	083	NS011405	320 2266	201	110	189	261	(35)	188	112	100	165	267	(360)	332	2320			
671684	ARRAN: Brodick Castle	083	NS013377	15 1818	171	92	163	230	25	150	79	74	125	196	319	229	1853			
672069	ARRAN: Kildonan	083	NS035209	18 1259	66	70	78	122	17	94	74	57	68	88	171	138	1043			
672470	ARRAN: Lakin Forge	083	NR901303	23	83	61	112	136	13	103	66	72	93	127	166	171	1203			
672904	ARRAN: Dougarie Lodge	083	NR884373	15 1253	100	69	118	122	15	107	84	61	92	141	203	187	1299			
673070	Arran: Lochranza	083	NR925508	46	144	66	(115)	171	12	106	73	49	124	169	(269)	180	1478			
674033	Colluska	087	NR718319	152	(140)	(90)	148	179	32	(140)	102	109	111	177	274	211	1713			
674177	Lussa Power Sta.	087	NR735261	26	108	(70)	108	132	27	(120)	80	90	101	159	215	(175)	1385			
674500	Glen Kerran	087	NR733143	143	(110)	85	124	164	19	140	91	92	94	171	240	190	1520			
674813	Carskiey	087	NR655079	15	(80)	70	(110)	(140)	13	114	92	85	77	159	195	160	1295			
675177	Macrhihanish, Met.Office	087	NR663226	10 1164	85	56	102	132	14	106	64	65	77	122	180	132	1145			
675976	Clachan, Portachollan	087	NR760580	5	114	56	116	142	15	91	59	65	(115)	177	185	142	1277			
676202	GIGHA: Achamore House	087	NR642478	20 1088	88	53	114	110	12	77	51	67	109	130	165	128	1104			
677678	ISLAY: Eallabus	087	NR335634	21 1287	140	70	120	124	28	102	80	79	109	150	231	171	1404			
679014	JURA: Craighouse, Jura Hotel	087	NR527671	4	(150)	78	163	146	28	106	86	98	120	169	230	190	1564			
680125	COLONSAY: The Hotel	087	NR390942	15	116	49	94	100	24	82	81	67	85	137	202	(126)	1163			
HYDROMETRIC AREA 0880																			46	18Mar
Coastal																				
681072	Ormsary House	087	NR739718	15 1371	127	55	(144)	146	19	113	88	78	117	158	209	171	1425			
Add (Coastal)																				
682221	Dunardry, Woodglen	087	NR827910	34	(165)	(72)	(160)	(175)	(29)	130	108	76	179	218	286	185	1783			
Coastal																			45	18Mar
683628	Dunstaffnage	087	NM881340	3	178	65	150	149	35	98	101	82	159	175	271	196	1659			
683896	Midmuir Aqueduct	087	NM947232	259 2283	368	98	225	272	65	148	170	(135)	276	264	(410)	292	2723			
HYDROMETRIC AREA 0890																			72	1Apr
Awe																				
684431	Abhainn a'Bhealach	087	NM976055	251 2463	270	83	249	302	105	157	162	150	270	283	(450)	289	2770			
685039	Inverinan Mor	087	NM994173	70	286	87	201	294	67	141	147	116	271	277	376	295	2558			

RAINFALL 1991

Number Station		Co no	Grid reference	Altitude m	Av 1941-1970 mm	Rainfall in millimetres													Highest daily fall	
						Jan	Feb	Mar	Apr	May	Jun	Jul	Aug	Sep	Oct	Nov	Dec	Year	mm	date
Orchy (Awe)																				
685968	Black Mount	087	NN282427	175		291	109	190	212	38	(144)	119	109	274	301	384	255	2426	70 1Jan	
686357	Airidh Castulaich	087	NN256342	111	2347	(300)	109	250	239	34	(150)	121	95	287	335	(410)	236	2566		
686581	Glenloch Crossing	087	NN254293	200	2509	313	(115)	(240)	272	(55)	175	118	117	293	336	448	(285)	2787		
686696	Corryghoil No.2	087	NN192276	43		284	87	201	249	59	143	126	113	(250)	(280)	388	(250)	2430		
Awe																				
687160	Ben Cruachan	087	NN085295	427	3095	338	124	258	301	103	228	234	225	297	366	547	349	3370		
687182	Cruachan Power Sta.	087	NN079268	43		245	83	170	244	61	152	127	119	225	245	372	219	2262	(59 1Apr)	
687269	Inverawe Power Sta.	087	NN018323	54		199	66	156	206	49	137	90	84	202	221	335	(235)	1980		
Coastal																				
688618	Abhainn Dalach	087	NN056395	30		259	98	260	270	73	180	160	158	(280)	282	370	361	2731		
689000	Barcaldine	087	NN958415	15	1698	184	(88)	215	191	42	126	120	118	(190)	193	326	214	2007		
689128	LISMORE: Achnacroish	087	NN850411	30		150	82	161	160	38	(115)	126	109	196	178	311	180	1806		
HYDROMETRIC AREA 0901																				
Creran (Coastal)																				
689611	Glen Creran	087	NN040493	64		294	110	300	290	79	177	182	175	(290)	278	(450)	375	3000		
HIGHLAND RIVER PURIFICATION BOARD AREA (Part 1)																				
HYDROMETRIC AREA 0902																				
Coastal																				
690157	Duror, Acharn Farm	017	NM999550	45		283	95	204	237	40	129	184	115	224	218	377	283	2389		
690255	Glenachullish	017	NM045589	61		370	115	248	291	60	143	198	114	276	238	503	363	2919		
Coe (Coastal)																				
690535	Lower Glencoe	017	NN112574	27		372	127	238	309	(55)	141	215	113	312	266	525	370	3043		
690560	Glencoe	017	NN104591	12		310	98	214	284	47	135	170	124	271	264	431	(335)	2683		
Leven																				
690948	Glenleven, Invercam	014	NN322608	326	1980	(250)	111	168	225	39	110	105	83	268	263	--	--	---		
691055	Loch Chiaran	014	NN291634	366	2189	(265)	(125)	176	210	48	118	120	104	271	267	--	--	---		
691089	Blackwater House	017	NN282599	326		(290)	(125)	188	221	(50)	114	108	89	276	273	379	--	---		
691280	Loch Eilde Beg	014	NN251653	343	2727	(325)	(155)	265	297	72	154	191	151	336	363	474	386	3169		
691327	Loch Eilde Mhor	014	NN217633	344	2666	(320)	151	262	283	85	161	184	158	330	352	462	374	3122		
Coastal																				
691569	Upper Glenrigh	014	NN076647	146	2231	(265)	113	212	236	74	144	157	152	253	210	(380)	301	2497		
691637	Onich	014	NN028633	15	2029	241	96	196	224	55	138	169	134	220	197	328	272	2270	63 1Apr	
691872	Fort William, Glasdrum	014	NN101735	66	1930	(230)	88	187	248	46	102	153	113	241	224	343	262	2237		
Nevis (Coastal)																				
691900	Allt Coire a'Bhinnean	014	NN238689	405		(335)	(162)	274	285	62	174	208	145	337	361	452	389	3184		
HYDROMETRIC AREA 0910																				
Lochy																				
692560	Clunes Forest	014	NN202886	46		256	85	160	(253)	25	72	111	85	213	202	323	211	1996		
Arkaig (Lochy)																				
692784	Glendessary	014	NM968926	100		(399)	122	288	358	107	146	171	157	399	370	661	357	3535		
693558	Achnacarry, The Park	014	NN178878	39		(275)	85	(170)	223	27	76	(120)	98	190	211	341	(235)	2051		
Lochy																				
693637	Gairloch	014	NN177842	30	1869	289	91	171	256	45	76	(130)	111	256	216	317	259	2217		
693643	Mucomir Generating Sta.	014	NN182839	24	1767	(239)	80	(160)	242	30	69	119	94	(240)	206	302	237	2018		
Spean (Lochy)																				
693827	Loch Pattack	014	NN542798	433	1519	(200)	(100)	125	165	38	123	80	46	(190)	(210)	272	168	1717		
694088	Ardverikie	014	NN507874	251	1402	(185)	95	116	131	40	98	64	44	173	187	230	160	1523		
Treig (Spean)																				
695368	Corrour	014	NN353668	411	2036	(275)	(120)	(185)	227	64	107	133	89	240	267	365	(260)	2332		
695547	Fersit	014	NN351782	259	1751	233	86	143	190	27	102	118	59	208	269	329	205	1969	49 12Nov	
695549	Tulloch Bridge 'B'	014	NN350783	237		(235)	77	131	168	22	96	110	54	205	253	(307)	181	1839		
Spean (Lochy)																				
695676	Allt Lalre	014	NN328776	320	1967	(265)	109	153	229	27	113	119	62	212	307	385	(240)	2221		
Roy (Spean)																				
696145	Braeroy Lodge No.2	014	NN338915	223	1750	(250)	97	113	165	30	94	116	70	264	205	306	210	1920		
Spean (Lochy)																				
696461	Lairig Rd	014	NN279753	503	2486	(350)	(135)	(200)	337	31	152	203	111	298	362	473	(320)	2972		
696486	Allt Leachdach	014	NN256789	198	1642	242	88	131	213	28	(100)	117	78	243	257	293	(210)	2000		
696553	The Cour	014	NN222758	320	2558	(360)	131	201	340	29	119	161	108	341	(330)	495	(340)	2955		
Lochy																				
697267	Allt a'Mhullinn	014	NN149746	305	2320	326	105	216	330	51	108	180	127	251	279	434	(320)	2727		
Coastal																				
698513	Keil	017	NN008650	6		315	103	249	260	75	128	176	166	292	236	436	379	2815	78 18Jan	
698533	Ardgour, Clovullin	017	NN003632	7		258	92	210	232	85	139	181	156	259	232	389	296	2509	62 13Sep	
698993	Kingalrloch House	017	NM836531	12	2618	341	109	246	(233)	53	173	170	153	244	304	508	261	2795		
HYDROMETRIC AREA 0920																				
Coastal																				
701118	Strontian	017	NM813619	15		254	104	189	213	55	143	147	124	178	301	427	210	2345	48 10Nov	
701837	Kilmory	017	NM527703	45		176	72	153	(137)	55	(94)	115	108	(166)	160	301	(162)	1699	43 18Mar	
Shiel (Coastal)																				
702369	Glenfinnan	014	NM898802	6		(374)	114	249	323	91	143	166	170	316	319	538	412	3215	79 23Sep	
702910	Polloch House	017	NM792689	24	2216	244	97	213	230	63	145	153	(147)	214	295	434	187	2422	(46 1Jan)	
Coastal																				
703280	Glenmoldart House	014	NM745728	61	2149	223	72	202	(205)	84	143	157	136	225	263	(385)	209	2304	44 23Sep	
703556	Inverallort	014	NM764816	2		282	88	229	231	73	115	132	139	199	263	428	176	2355	59 10Apr	

RAINFALL 1991

Number	Station	Co no	Grid reference	Av Altitude 1970 m	Rainfall in millimetres													Highest daily fall	
					Jan	Feb	Mar	Apr	May	Jun	Jul	Aug	Sep	Oct	Nov	Dec	Year	mm	date
HYDROMETRIC AREA 0930																			
Morar (Coastal)																			
704746	Rhubana	014	NM688922	16 1718	(210)	55	149	144	66	77	108	(110)	191	(190)	341	177 1818			
Coastal																			
705926	Kinloch Hourn, The Garden	014	NG951070	5	342	92	249	274	92	(125)	170	155	388	378	508	271 3044			
706405	Eilanreach	014	NG808179	8	202	77	195	210	95	88	133	134	214	211	343	225 2127	51 1Apr		
706788	Glenshiel Forest	013	NH017132	183	501	125	315	335	117	167	194	206	473	434	584	330 3781			
706884	Achnangart	013	NG961151	15	383	121	263	259	(90)	117	174	184	356	354	511	310 3122			
708438	Nostle	013	NG853272	7 1831	(199)	85	175	196	43	81	123	128	193	215	(365)	215 2018			
708615	Plockton	013	NG802332	12 1361	159	61	111	135	(44)	83	80	95	139	163	283	105 1458	46 10Apr		
708709	Am Meallan	013	NG879341	229 1744	181	71	156	210	61	84	112	144	(190)	236	387	200 2032			
708826	Attadale	013	NG926391	15	(178)	55	146	171	62	89	132	154	206	204	383	166 1946	59 20Nov		
Carron (Coastal)																			
709117	Coulin Pass	013	NH025501	290 2392	(240)	85	227	228	106	130	153	150	339	370	500	323 2851			
Coastal																			
709804	Tornapress	013	NG846431	98 2188	237	73	213	213	100	93	154	157	275	215	438	237 2405			
709887	Bealach na Ba	013	NG787411	384	389	(130)	355	(300)	166	143	252	230	316	303	(610)	(275) 3469			
710126	Applecross, Keppoch	013	NG721446	87	(186)	62	170	121	74	94	85	85	154	176	(259)	101 1567	40 10Apr		
HYDROMETRIC AREA 0940																			
Coastal																			
710867	Shieldaig	013	NG817542	30	--	--	112	198	98	82	80	88	195	172	348	147 ---			
711605	Diabaig	013	NG794603	60	(164)	55	116	123	93	101	79	60	158	145	(300)	108 1502			
Ewe																			
713041	Carn Anthony	013	NG977579	107 2690	253	92	226	237	154	150	190	139	367	304	575	266 2953			
713433	Loch Gleann na Muice	013	NH063681	316 2380	(290)	(95)	(200)	172	89	106	149	108	292	220	435	(240) 2396			
713474	Heights of Kinlochewe	013	NH069638	91	247	77	165	137	71	94	113	88	(270)	229	345	232 2068			
713545	Kinlochewe, The Lodge	013	NH033619	25	(245)	96	177	(167)	77	110	96	110	270	246	415	234 2243	70 16Oct		
713571	Kinlochewe	013	NH025629	25 2008	258	100	176	169	69	121	99	104	261	235	399	224 2215	74 19Jan		
713820	Grudie Bridge	013	NG977672	27	251	72	159	183	87	112	95	94	273	235	431	215 2207			
Coastal																			
714597	Poolewe	013	NG861818	6 1584	131	56	117	125	80	81	76	97	181	124	307	124 1499	58 20Nov		
CLYDE RIVER PURIFICATION BOARD AREA (Part 2)																			
HYDROMETRIC AREA 1051																			
Coastal																			
715177	MULL: Aros	087	NM553453	37	225	(76)	164	163	66	120	110	107	183	228	351	229 2022			
716403	IONA: Cnocoran	087	NM276236	21	117	63	129	97	28	73	79	63	83	135	220	140 1227			
717570	MULL: Gruline	087	NM552393	17 1923	239	(79)	177	222	54	110	124	98	202	235	(370)	169 2079			
717685	ULVA: Ulva House	087	NM442389	15 1565	180	89	152	171	74	94	97	90	155	194	294	162 1752			
718584	MULL: White House of Aros	087	NM564455	3	226	77	180	176	60	106	105	95	197	219	365	233 2039			
719010	TIREE: Met.Office No.2	087	NL999446	9	116	87	120	115	37	83	84	70	110	145	200	116 1283	28 10Nov		
HIGHLAND RIVER PURIFICATION BOARD AREA (Part 2)																			
HYDROMETRIC AREA 1052																			
Coastal																			
719256	EIGG: Galmisdale	014	NM479836	37 1540	156	68	137	124	56	84	107	105	146	175	292	163 1613	42 10Apr		
719358	RHUM: Kinloch Glen	014	NG370001	107 2472	326	158	264	228	150	115	181	166	265	230	459	270 2812			
719395	RHUM: Kinloch	014	NM402996	5 2517	290	136	229	227	104	113	189	147	282	243	482	222 2664	81 10Apr		
719416	RHUM: Colre Dubh	014	NM387977	320 3195	(385)	172	346	196	139	162	279	215	342	300	491	300 3327			
719428	RHUM: Slugan Burn	014	NM393983	152 3165	360	175	339	223	142	143	256	197	363	309	574	317 3398			
719444	RHUM: Hallival	014	NM397967	457	441	213	416	214	192	223	320	297	402	315	523	377 3933			
719696	RHUM: Ard Nev	014	NM354987	220	299	134	210	190	143	115	176	182	228	226	385	232 2520			
719741	RHUM: Kilmorey	014	NG358039	15 1939	251	131	179	169	70	113	97	119	222	213	379	173 2116			
720983	SKYE: Braes	014	NG528342	8	267	(103)	152	140	50	76	122	112	247	185	387	(174) 2015	45 10Apr		
721138	SKYE: Ailtdearg House	014	NG477293	55 3023	530	170	226	(230)	80	103	204	175	319	340	(600)	248 3225			
721604	SKYE: Broadford, Rockbank	014	NG652230	5	273	101	206	214	111	78	124	106	255	229	384	257 2338	70 10Apr		
721804	SKYE: Dunringell	014	NG744263	21 1591	220	85	154	165	--	--	--	--	--	--	--	---			
722054	SKYE: Cnocan	014	NG698117	20	198	(62)	175	185	105	78	143	136	232	226	423	236 2199	71 20Nov		
722623	SKYE: Heaste	014	NG647178	109	217	73	193	184	119	104	153	130	235	236	446	260 2350	85 20Nov		
723387	SKYE: Bealach Brittle	014	NG394231	232 2429	(275)	154	227	175	105	123	165	183	237	(265)	486	210 2605			
723615	SKYE: Portnalong	014	NG348354	40	261	114	159	136	73	54	105	115	198	175	378	152 1920			
725372	SKYE: Ben Uigshader	014	NG368492	238	285	112	163	171	74	67	121	132	(260)	197	416	214 2212			
725418	SKYE: Edinbane	014	NG347509	30	250	94	143	148	63	58	101	109	237	184	372	180 1939	67 10Apr		
725923	SKYE: Prabost	014	NG418501	67	244	90	131	151	66	56	86	--	--	--	--	---	66 10Apr		
725924	SKYE: Prabost No.2	014	NG419501	60	--	--	--	--	--	--	86	108	222	180	352	160 ---			
WESTERN ISLANDS AREA																			
HYDROMETRIC AREA 1060																			
Coastal																			
726731	LEWIS: Glen Tolsta	003	NB519458	60	123	59	96	79	54	64	75	99	125	135	(225)	90 1224			
726940	LEWIS: Back Filters	003	NB466425	69 1161	126	59	93	75	48	68	70	111	156	138	225	104 1273			
727288	LEWIS: Stornoway Met.Office	003	NB464332	15 1094	107	53	71	82	34	70	52	83	104	116	215	85 1072	37 10Apr		
727819	LEWIS: Loch Olchean	003	NB389271	55 1156	(125)	54	55	103	38	72	63	75	103	(125)	235	87 1135			
728368	LEWIS: Habost No.2	003	NB330193	35	(132)	74	86	114	31	--	--	--	--	--	--	---	47 10Apr		
729865	SCALPAY: Secondary Sch.	003	NG215966	18	143	80	98	108	39	79	77	115	152	(84)	(277)	128 1360			
730470	LEWIS: Borve Lodge	003	NG033948	15	170	83	120	111	56	64	86	134	173	198	288	129 1612	42 6Oct		
730976	LEWIS: Lag Garbh Aqueduct	003	NB074095	178 2015	(225)	85	140	152	90	90	108	176	205	219	357	187 2034			
731009	LEWIS: Chliostair Power Sta.	003	NB058092	47 1839	(205)	(85)	96	143	77	82	108	162	167	196	(335)	164 1820			
732183	LEWIS: Gislea Power Sta.	003	NB129258	7 1756	198	85	103	138	70	81	91	128	230	183	(400)	178 1885			
732214	LEWIS: Loch Grunavat Weir	003	NB102262	11 1866	210	81	110	150	(85)	82	109	145	227	235	432	170 2036			
733716	LEWIS: Shawbost Filters	003	NB261436	73 1178	151	71	62	92	55	72	80	102	159	158	267	116 1385			
735022	LEWIS: Ness Tr.Wks	003	NB532605	94	97	59	56	62	33	62	60	80	115	(130)	(240)	(110) 1104			
736633	BENBECULA: Met.Office (SAMOS)	003	NF782556	5 1204	125	65	93	99	43	65	62	81	122	149	220	114 1238	32 10Apr		

RAINFALL 1991

Number	Station	Co no	Grid reference	Av Alt- tude 1941- 1970	Rainfall in millimetres													Highest daily fall	
					Jan	Feb	Mar	Apr	May	Jun	Jul	Aug	Sep	Oct	Nov	Dec	Year	mm	date
737050	SOUTH UIST: Loch Carnan Power Sta.	003	NF833427	7	127	74	96	106	35	73	64	87	134	148	212	108	1264	35	10Apr
737927	Lochboisdale	003	NF787196	6	122	59	98	114	46	64	72	(83)	130	155	(209)	(129)	1281	35	10Apr
738238	BARRA: Bruernish	003	NF722025	5	139	92	113	110	49	80	72	91	152	125	239	141	1403		

HIGHLAND RIVER PURIFICATION BOARD AREA (Part 3)

HYDROMETRIC AREA 0950

<i>Coastal</i>																		52	20Nov	
738537	Aultbea 'B'	013	NG845912	11	(126)	43	94	110	62	65	63	60	155	(117)	(300)	(123)	1318			
738711	Sand No.2	013	NG908916	20	127	42	104	113	66	82	67	67	173	118	272	(127)	1358			
<i>Dundonnell (Coastal)</i>																		26	10Nov	
740241	Dundonnell	013	NH110863	24	189	72	(145)	161	66	144	106	100	221	202	345	177	1928			
<i>Broom (Coastal)</i>																				
740861	Loch Droma No.2	013	NH253753	267	155	76	118	113	50	168	113	72	166	216	314	161	1722	41	20Nov	
741028	Strathlael	013	NH195809	30	(145)	64	114	116	48	(130)	94	82	178	197	310	133	1611			
<i>Coastal</i>																				
741221	Strone Nea	013	NH204843	366	1688	(155)	72	122	124	55	(140)	104	(100)	208	195	282	152	1709	26	10Nov
741899	Strath Kanaird Power Sta.	013	NC149013	14	1565	(120)	42	102	95	(86)	108	94	70	111	(150)	(250)	(115)	1343		
741962	Knockanrock	013	NC187087	244	2138	161	59	153	116	129	150	144	104	205	214	316	151	1902		
742758	Lochan Gainmheich No.2	013	NC136116	84		130	61	127	100	105	134	111	83	--	--	--	--			
742883	Inverpolly	013	NC074134	14	1345	112	49	104	86	80	(95)	95	73	135	127	206	97	1259		
743538	Strathan	012	NC089211	61		114	53	105	71	85	96	96	66	(127)	142	214	(90)	1259		
<i>Inver (Coastal)</i>																		41	20Nov	
743775	Inchnadamph	012	NC254218	77	153	50	141	119	102	111	130	87	177	208	342	153	1773			
<i>Coastal</i>																				
745443	Duartmore Bridge	012	NC200375	30	(115)	60	109	76	(90)	107	104	93	164	144	288	97	1447	41	20Nov	
746325	Rhiconich, Ardmore	012	NC207513	60	135	40	82	83	97	78	101	80	155	111	307	102	1371			
747140	Cape Wrath	012	NC259747	112	1156	139	43	67	60	71	61	74	79	149	90	223	110			1166

HYDROMETRIC AREA 0960

<i>Coastal</i>																				
747731	Inshore	012	NC327692	94	170	43	87	(90)	108	82	91	133	210	130	(310)	148	1602			
<i>Hope (Coastal)</i>																				
748843	Gobernuisgach Lodge	012	NC437417	76	2272	195	53	156	114	80	96	97	124	264	208	440	201	2028	34	3Nov
749209	Alltnacaillich	012	NC459456	15		159	53	133	75	68	74	93	--	--	--	--	--			
749576	Hope	012	NC474601	6		93	36	58	59	51	62	58	69	142	102	231	108	1069		
<i>Naver (Coastal)</i>																				
751751	Vagastie Aqueduct	012	NC518271	228	1357	135	47	104	74	77	88	61	58	116	142	232	130	1264		
<i>Mallart (Naver)</i>																				
752236	Allt Coire na Feorna	012	NC618268	177	(110)	(55)	123	93	79	(130)	55	51	130	125	281	140	1372	34	3Nov	
752371	Loch Choire Lodge No.2	012	NC651305	175	92	49	136	81	72	125	56	44	104	128	245	104	1236			
<i>Naver (Coastal)</i>																				
752600	Dalharrold	012	NC680386	79	74	36	97	50	34	93	45	39	81	97	182	87	915	34	3Nov	
752676	Dalvina Lodge	012	NC696439	46	1075	69	37	93	49	33	94	52	41	71	85	162	(81)	867	34	3Nov
<i>Strathy (Coastal)</i>																				
753986	Strathy Logger	012	NC839641	45	70	34	80	33	53	76	51	44	85	81	159	63	829	(25	16Nov)	
753994	Strathy	012	NC842652	65	72	29	80	34	62	79	62	57	89	80	161	70	875			
<i>Coastal</i>																				
754401	Forsinain	012	NC906485	75	68	33	76	41	64	80	71	35	70	116	173	67	894			
<i>Halladale (Coastal)</i>																				
754768	Dalhalvaig, Halladale	012	NC895540	46	75	36	(94)	46	55	(85)	66	46	78	105	201	67	954	38	3Nov	

HYDROMETRIC AREA 0970

<i>Coastal</i>																			
755424	Shebster	011	ND006644	70	65	42	81	28	55	91	61	46	66	98	158	62	853	30	3Nov
<i>Fors (Coastal)</i>																			
755800	Loch Shurrery	011	ND041568	100	66	55	93	40	63	94	59	49	83	118	184	79	983	(37	3Nov)
<i>Thurso</i>																			
756345	Glutt	011	NC999368	180	54	(65)	107	43	49	112	(65)	39	69	146	198	80	1027	(35	3Nov)
757011	Strathmore Lodge No.2	011	ND097477	113	74	69	104	36	57	89	66	44	63	115	172	62	951		
757718	Loch Calder	011	ND092597	58	59	45	80	29	52	93	53	42	73	126	172	66	890		
757883	Hoy P.Sta.	011	ND137607	23	923	66	53	79	35	40	96	50	42	67	104	167	72	871	
<i>Coastal</i>																			
758274	Greenland	011	ND247667	53	65	58	93	32	47	94	58	37	69	89	144	69	855	28	3Nov

SHETLAND AREA

HYDROMETRIC AREA 1080

<i>Coastal</i>																				
759234	UNST: Baltasound	001	HP607089	24	1144	119	71	110	50	43	37	41	78	156	145	209	153	1212	39	3Nov
759236	UNST: Baltasound 'B'	001	HP625078	15		103	61	101	49	30	32	36	77	150	132	189	153	1113		
759446	UNST: Uyeasound No.2	001	HP599007	9		(114)	56	86	45	26	43	41	65	164	151	198	134	1123	22	19Dec
761851	WHALSAY: Bu Water	001	HU548623	66		104	49	100	37	25	60	64	39	134	132	182	137	1063		
762041	SHETLAND: Voe	001	HU397621	45		124	60	113	(45)	31	69	89	70	145	160	212	(150)	1268	24	11Jul
762628	SHETLAND: Sandness	001	HU208559	61		130	55	105	46	32	51	90	71	128	149	207	116	1180		
<i>Coastal</i>																				
763826	FOULA	001	HT960411	22		152	57	117	60	38	63	82	75	141	129	222	(119)	1255	24	6Oct
763886	SHETLAND: Lerwick Observatory No.2	001	HU453397	82	1172	136	56	121	46	33	56	104	58	121	158	190	120	1199	27	31Jul
764620	SHETLAND: Sumburgh	001	HU388125	79		96	45	103	43	23	43	73	36	108	135	184	93	982	29	13Nov
764671	FAIR ISLE: Field	001	HZ210712	57		65	49	100	45	19	49	56	36	87	101	191	72	870	36	13Nov

RAINFALL 1991

Number	Station	Co no	Grid reference	Alt- m	Av 1941- tude 1970 mm	Rainfall in millimetres												Highest daily fall		
						Jan	Feb	Mar	Apr	May	Jun	Jul	Aug	Sep	Oct	Nov	Dec	Year	mm	date
ORKNEY AREA																				
HYDROMETRIC AREA 1070																				
Coastal																				
764742	NORTH RONALDSAY: Gerbo	002	HY764528	11		89	35	78	32	23	45	57	42	102	119	(172)	(67)	861	24	13Nov
765745	SHAPINSAY: Balfour Castle	002	HY476165	15	1019	83	50	90	31	40	51	59	47	115	104	180	77	927		
767313	ORKNEY: Kirbister P.Sta.	002	HY367071	11	1091	95	43	93	42	50	64	63	41	109	130	188	95	1013	30	3Nov
767475	ORKNEY: Kirkwall Met.Office	002	HY483076	26	1026	81	50	93	37	48	65	76	45	110	116	184	79	984	31	12Nov
HIGHLAND RIVER PURIFICATION BOARD AREA (Part 4)																				
HYDROMETRIC AREA 0010																				
Wick (Coastal)																				
769952	Acharole	011	ND221510	55	922	55	58	77	33	52	71	55	39	68	94	139	68	809		
770765	Wick Met.Office	011	ND364522	36	788	45	45	89	24	50	74	64	35	45	72	128	51	722	24	3Nov
Berriedale (Coastal)																				
771850	Gobernuisgeach	011	NC983312	253		(70)	83	132	43	55	(130)	68	39	69	(125)	215	83	1112		
772241	Altnabea	011	ND032249	149		64	(75)	121	46	46	140	79	37	72	114	213	81	1088		
HYDROMETRIC AREA 0020																				
Helmsdale (Coastal)																				
772638	Rimsdale	012	NC751388	168	1032	66	27	100	57	59	97	55	42	(75)	97	176	75	926		
772778	Gearnasary	012	NC732321	152		(75)	47	105	52	39	109	55	34	82	115	207	(90)	1010		
773652	Kinbrace, The Hatchery	012	NC872285	103		56	(55)	88	44	38	(100)	53	30	60	102	144	54	824		
Brora (Coastal)																				
775273	Dainessie	012	NC631152	177	1109	81	39	97	57	47	108	51	39	102	126	176	93	1016		
Coastal																				
776847	Dunrobin Castle Gardens	012	NC851008	6		(50)	36	(75)	35	30	117	48	32	71	88	(106)	(55)	743		
Fleet (Coastal)																				
777192	Preas Nan Sgiathanach	012	NC687096	213		80	(50)	78	46	37	(130)	66	(45)	88	115	146	90	971		
777770	Mound, Alderwoods Nature Reserve	012	NH765980	9		63	40	71	34	22	119	58	36	75	82	97	58	755		
HYDROMETRIC AREA 0030																				
Evelix (Coastal)																				
778199	Evelix	012	NH766908	37		53	34	78	(30)	26	(125)	55	39	58	63	68	52	681		
Oykel																				
778467	Ben More Assynt	012	NC312186	350		308	90	253	177	237	224	239	(160)	320	382	(560)	268	3218		
778574	Benmore Lodge	012	NC324121	162		138	51	155	108	112	113	146	88	187	216	342	169	1825		
779231	Corriemulzie	013	NH329955	52		145	64	130	(111)	58	126	97	73	148	(160)	284	148	1544		
779750	Oykel Bridge, Amat	013	NC390000	46		103	49	98	64	56	136	83	66	131	141	231	(115)	1273		
Cassley (Oykel)																				
780149	Cassley Diversion Weir	012	NC365204	209		(240)	(75)	(154)	(140)	63	110	127	114	246	284	(425)	229	2207		
Shin (Oykel)																				
781161	Loch Merkland	012	NC401297	118	1899	(169)	(60)	125	111	75	(95)	(83)	87	191	226	338	180	1740		
781338	Cassley Power Sta.	012	NC396232	99	1918	174	64	128	115	54	99	91	82	200	237	311	195	1750		
781720	Fiag Bridge	012	NC466207	104		138	49	109	74	55	98	69	69	164	158	249	130	1362		
Tirry (Shin)																				
782554	Rhian Bridge	012	NC565166	154		(80)	42	86	40	34	101	47	41	84	105	168	99	927		
Shin (Oykel)																				
782882	Lairg Dam	012	NC576071	94	1099	(88)	42	89	55	30	137	(68)	44	85	115	167	93	1013	(41	16Oct)
782930	Lairg	012	NC579058	91		80	40	94	58	34	129	64	45	95	118	174	100	1031	44	16Oct)
Carron (Oykel)																				
783481	Gleann Beag	013	NH337836	335	2254	(190)	91	129	141	66	172	141	88	188	295	450	174	2125		
Coastal																				
784613	Oldtown	013	NH596896	83		70	(37)	75	37	25	139	57	44	75	91	110	74	834	(25	16Oct)
784827	Struie, Mid Fearn	013	NH627869	113		75	46	87	37	30	(140)	64	35	79	82	113	62	850		
785146	Lochan Uaine	013	NH740817	244		55	44	77	24	30	124	74	27	66	62	67	(55)	705		
785171	Morangie	013	NH760832	46	734	47	40	74	21	30	(115)	55	27	57	57	65	53	641		
HYDROMETRIC AREA 0040																				
Coastal																				
785489	Geanles House	013	NH895793	61	613	25	32	62	16	31	109	71	41	36	35	38	37	533	20	26Jun
Ainess (Coastal)																				
786533	Gleann Mhuire	013	NH493786	251	1531	112	56	118	82	26	194	74	47	130	196	256	123	1414		
786884	Loch Bad a' Bhathaich	013	NH542791	317	1309	105	54	100	65	30	190	74	35	107	153	225	105	1243		
787077	Ardross, Glensax	013	NH629738	180	936	58	45	71	32	23	142	86	25	(75)	(96)	108	(70)	831		
Glass (Coastal)																				
787488	Loch Glass	013	NH534701	219	1267	(100)	64	94	72	20	204	83	44	125	200	192	129	1327		
787680	Assynt Filters	013	NH586669	152	866	68	(43)	77	40	16	148	61	29	91	114	111	93	891	33	16Oct
Conon																				
788396	Luib Cottage	013	NH131548	180		-	-	137	129	51	109	90	86	229	209	(340)	(210)	---		
788507	Achnasheen	013	NH162586	154		(180)	55	142	107	50	126	118	75	215	235	335	198	1836		
788551	Drulmduhu	013	NH189592	146	1551	160	53	130	100	46	113	105	70	200	198	320	179	1674		
788696	Achanalt, Rosebank	013	NH229611	120		151	42	130	107	52	126	95	65	194	208	288	173	1631	88	16Oct
Grudie (Conon)																				
789084	Loch Fannich South	013	NH178647	293	2039	(225)	(75)	198	(135)	65	(150)	138	95	207	253	405	241	2187		
789210	Fannich Lodge	013	NH218660	268	1872	(191)	60	138	131	60	141	125	83	191	237	351	203	1911	71	16Oct
789433	Grudie	013	NH310623	100		(141)	39	98	71	30	122	111	51	148	160	226	138	1335	(66	16Oct)
Conon																				
789696	Loch Lulchart, East	013	NH390575	50	1115	(119)	44	98	62	(25)	147	87	36	(125)	136	210	117	1206		

RAINFALL 1991

Number	Station	Co no	Grid reference	Altitude m	Av 1941-1970 mm	Rainfall in millimetres												Highest daily fall		
						Jan	Feb	Mar	Apr	May	Jun	Jul	Aug	Sep	Oct	Nov	Dec	Year	mm	date
Meig (Conon)																				
789852	Gleann Fhiodhaig	013	NH175490	223	1836	160	80	(140)	136	50	107	94	77	183	300	400	225	1952		
789862	Scardroy Lodge	013	NH216519	152		138	49	107	107	36	114	72	49	162	171	(291)	(165)	1461		
790309	Bridgend	013	NH323551	107		(130)	51	102	71	28	124	97	37	139	139	230	(135)	1283		
Black (Conon)																				
791047	Luibachlaggan	013	NH350782	259		(140)	72	114	103	35	135	102	83	146	226	335	170	1661		
791136	Vaich Dam	013	NH347747	230		123	56	94	78	29	144	110	55	120	157	262	145	1373	54	16Oct
791188	Blackbridge	013	NH374710	210	1267	106	60	98	79	28	140	117	50	128	171	229	142	1348	57	16Oct
791320	Strathrannoch Garve	013	NH386744	274		(102)	49	(100)	68	25	166	104	56	118	166	256	129	1339		
791392	Dubh Cholille	013	NH397684	351	1312	139	60	98	68	34	139	99	53	143	142	(230)	(150)	1355		
791814	Contin	013	NH454568	29		(90)	41	82	39	21	168	56	24	103	106	(150)	101	981		
Orrin (Conon)																				
792337	Orrin Dam	013	NH401504	221	1183	(111)	(45)	88	62	21	(165)	81	19	114	144	188	114	1152		
792393	Fairburn House	013	NH455528	152	955	(90)	38	87	55	27	203	61	24	107	106	154	90	1042		
Conon																				
792552	Brahan	013	NH515548	53	844	54	33	79	32	21	192	73	24	80	86	109	73	856	33	25Jun
Coastal																				
793280	Fortrose	013	NH749557	5	649	46	(25)	53	19	28	118	42	36	64	53	68	(47)	599	29	9Jun
793602	Allangrange House No.2	013	NH631521	40		56	28	68	35	30	129	(50)	22	64	55	76	55	668	22	17Mar
HYDROMETRIC AREA 0050																				
Beaully																				
794463	Affric Lodge	014	NH185230	233	1796	231	68	129	153	28	122	76	53	183	261	(330)	(190)	1824		
794727	Benevean Dam	014	NH275280	232	1399	(180)	48	100	112	26	(115)	92	44	131	190	(255)	(140)	1433		
795076	Fasnakyle	014	NH314288	80	1115	138	37	87	100	23	98	64	37	116	173	203	115	1191	56	16Oct
Cannich (Beaully)																				
795625	Mullardoch Dam	014	NH223310	245	1807	(235)	62	137	(160)	59	151	98	80	220	253	379	(190)	2024		
Beaully																				
795917	Glassburn	014	NH370344	52	1118	(123)	30	97	73	21	117	70	36	106	156	168	111	1108		
Farrar (Beaully)																				
796632	Misgeach Intake	014	NH184381	206		(250)	67	142	165	46	131	102	88	221	260	384	(210)	2066		
796921	Deanie Generating Sta.	014	NH294388	128	1342	168	43	111	106	(30)	138	87	48	147	167	(265)	(140)	1450		
797139	Neaty Burn Intake	014	NH358402	183		(160)	45	(92)	109	29	(135)	92	47	140	146	(221)	128	1344		
797209	Struy	014	NH394406	53	1126	138	31	86	80	20	128	74	35	97	111	(175)	109	1084		
Beaully																				
797415	Aigas Dam	014	NH475435	53	880	99	(30)	73	55	22	165	57	35	84	104	118	84	926		
797616	Kiltarlity	014	NH503403	75		99	32	69	48	27	148	46	42	81	95	114	74	875	28	16Oct
Coastal																				
798112	Lentran	014	NH578436	146		72	31	70	34	39	166	62	21	73	64	88	59	779	25	26Jun
HYDROMETRIC AREA 0060																				
Ness																				
798224	South Laggan	014	NN299978	40		325	98	153	240	35	105	122	84	232	221	335	227	2177		
Garry (Ness)																				
798472	Loch a'Choire Bheilthe	014	NG988037	216	3056	(430)	104	(250)	(300)	90	175	172	154	385	(430)	560	338	3388		
798948	Lochan na Sgud	014	NN061984	143	2518	(355)	90	200	250	60	177	137	137	320	350	439	297	2812		
Ness																				
799983	Lon Mor	014	NH336068	160	1346	(190)	73	97	130	26	100	96	52	183	187	222	(150)	1506		
800068	Auchterawe	014	NH368092	41	1242	(175)	60	88	129	35	(90)	80	46	153	159	(205)	(135)	1355		
Tarff (Ness)																				
800399	Fort Augustus	014	NH381091	21		162	58	80	111	32	86	73	41	165	152	181	128	1269	41	23Sep
Moriston (Ness)																				
800699	Strath Cluanie	013	NH042113	262		(225)	133	352	289	117	153	198	182	490	481	630	353	3603		
Loyne (Moriston)																				
801339	Loyne Dam	014	NH204078	229	1975	(290)	83	159	198	39	(105)	(135)	68	220	298	(340)	(215)	2150		
Moriston (Ness)																				
802191	Bhiaraidh No.2	014	NH382164	75		(155)	48	82	113	21	(90)	(70)	42	121	157	(185)	(115)	1199		
Foyers (Ness)																				
803321	Aberchaldier	014	NH552201	195	1053	(109)	44	72	(62)	47	136	55	45	109	128	136	72	1015	30	17Mar
803550	Foyers No.2	014	NH505220	48		(113)	40	(65)	(63)	33	122	56	34	101	(125)	130	83	965		
Enrick (Ness)																				
804373	Glenurquhart Forest	014	NH426284	305	1217	(135)	43	83	97	36	131	73	44	108	157	189	(110)	1206		
804431	Balnain	014	NH447302	122	1010	(108)	(33)	71	78	26	139	69	37	97	141	165	87	1051	33	11Nov
804797	Drummadrochit	014	NH506293	48		87	(30)	(61)	57	36	134	44	27	74	122	(116)	85	873		
Ness																				
805389	Inverness	014	NH668462	4	663	57	(33)	60	21	29	141	73	23	56	52	70	45	660	36	7Jul
Coastal																				
805708	Dalcross Met.Office	014	NH766520	11	646	40	35	54	16	30	121	40	41	83	50	64	45	599	30	9Jun
805933	Nairn	015	NH869568	8		32	28	44	16	37	82	48	36	53	32	53	40	501	13	10Nov
805943	Balblair	015	NH873553	29	690	47	32	50	19	45	113	49	38	63	38	(63)	(45)	602		
HYDROMETRIC AREA 0071																				
Nairn (Coastal)																				
806285	Loch Duntelchaig	014	NH627328	223		(90)	(45)	57	43	48	165	58	(25)	85	102	87	69	874		
806486	Farr	014	NH682332	198	996	(85)	40	45	35	50	165	40	22	60	105	94	70	811		
806646	Culloden, Leanach	014	NH751452	150		52	31	49	21	49	148	43	38	63	72	71	54	691	23	8Jun
807076	Cawdor Castle	015	NH847498	69	762	50	31	53	21	47	116	39	49	70	54	62	55	647	15	3May
807219	Craggie	015	NH910537	61		37	32	51	17	45	107	41	36	71	43	58	48	586	15	3May

RAINFALL 1991

Number	Station	Co no	Grid reference	Av Aiti- tude 1941- 1970 m mm	Rainfall in millimetres													Highest daily fall	
					Jan	Feb	Mar	Apr	May	Jun	Jul	Aug	Sep	Oct	Nov	Dec	Year	mm	date
Muckle (Coastal)																			
807612	Clunas	015	NH873464	193															
807696	Lethen House	015	NH937518	101 741	53	34	56	26	62	127	40	56	73	73	--	--	---	25	17Aug
					41	34	52	20	56	104	36	35	67	42	61	55	603	21	3May
Findhorn																			
808492	Coignafearn	014	NH710178	380	(165)	(60)	83	98	48	144	(70)	(40)	112	185	210	119	1334		
808786	Garbole	014	NH757242	340	(120)	57	61	(65)	53	159	73	27	76	(150)	(140)	92	1073		
809281	Tomatin	014	NH793294	311	75	(50)	63	59	56	152	65	30	74	143	122	80	969		
809439	Moy	014	NH765341	305 1137	(85)	53	57	43	51	163	47	24	73	123	107	82	908		
810150	Ferness, Smiddy House	015	NH962449	190	(49)	(38)	53	34	75	136	28	43	58	58	83	(51)	706		
Divie (Findhorn)																			
810606	Lochindorb	016	NH970354	305	(55)	35	53	38	56	167	55	39	53	71	76	57	755		
Findhorn																			
810891	Logie House	026	NJ006507	98	40	42	57	27	67	122	47	35	56	45	--	--	---	25	3May
Coastal																			
811228	Forres No.2	026	NJ039595	5	(25)	34	51	16	41	98	40	26	54	28	67	45	525	18	25Jun
811394	Kinloss Met.Office	026	NJ067627	5 638	23	36	54	14	41	106	35	41	54	31	64	48	547	18	17Jun

NORTH EAST RIVER PURIFICATION BOARD AREA

HYDROMETRIC AREA 0072

<i>Coastal</i>																			
811540	Lossiemouth Met.Office	026	NJ213699	6 655	25	29	53	21	48	121	42	34	44	52	70	(50)	589		
<i>Lossie</i>																			
811617	Torwinny	026	NJ134488	213 910	47	44	62	35	73	109	51	43	48	61	105	58	736		
811933	Alit Creach No.2	026	NJ186520	216	51	46	66	34	78	105	60	28	51	67	112	80	758		
811991	Glenlatterach Filters	026	NJ200546	151 873	(45)	37	48	27	66	111	33	37	44	57	94	53	652		
<i>Black (Lossie)</i>																			
812051	Loch Romach	026	NJ073518	155	(50)	(45)	(55)	20	78	132	49	34	(56)	44	102	(57)	722		
<i>Lossie</i>																			
812384	Aldroughty	026	NJ178625	30	29	34	52	26	57	130	38	44	63	50	(76)	(47)	646	28	25Jun
812566	Elgin, Kirkhill	026	NJ249628	11 726	26	37	50	30	58	127	44	35	57	51	87	49	651	38	25Jun
812785	Newton No.2	026	NJ160636	25	30	33	52	22	53	121	42	35	(53)	49	(75)	(45)	610		

HYDROMETRIC AREA 0080

<i>Spey</i>																			
813075	Loch Spey	014	NN422938	355 1685	231	90	134	163	53	111	97	51	240	269	--	--	---		
813224	Mealgarve	014	NN463959	346 1470	200	70	111	(135)	39	97	85	49	211	218	--	--	---		
813597	Glenshero	014	NN562929	268 1159	150	68	88	(105)	33	97	87	41	163	186	183	135	1336		
814042	Cluny Castle	014	NN647942	253 994	121	51	72	86	24	101	(75)	33	141	135	151	115	1105		
<i>Truim (Spey)</i>																			
814281	Dalwhinnie Stores	014	NN634841	361	(182)	(77)	120	(119)	18	103	78	38	134	(207)	199	125	1400	35	4Mar
814336	Dalwhinnie	014	NN639855	351	(170)	(68)	111	(109)	20	105	99	35	132	197	(190)	116	1352		
<i>Spey</i>																			
815116	Kingussie	014	NH755007	244	98	41	60	62	25	84	78	41	117	108	116	99	929		
<i>Tromie (Spey)</i>																			
815484	Gaick Lodge	014	NN756848	436 1463	240	82	126	147	34	125	105	61	134	209	220	121	1604		
815521	Tromie Dam	014	NN763883	436 1321	(175)	77	107	134	34	111	81	47	132	181	185	144	1408		
<i>Spey</i>																			
815893	Insh	014	NH814016	245	(94)	42	45	55	30	(85)	53	27	100	102	97	78	808		
<i>Feshie (Spey)</i>																			
816474	Glenfeshie Lodge, Carnachuin	014	NN846940	357 1047	137	(60)	73	(90)	37	112	72	37	103	153	(140)	(100)	1114		
<i>Druie (Spey)</i>																			
817296	Glen Einich	014	NH926029	475 1340	(135)	81	106	113	67	238	57	44	107	(180)	(175)	(120)	1423		
<i>Spey</i>																			
817692	Aviemore Met.Office	014	NH896143	229	123	43	58	66	43	161	51	31	87	108	145	81	997	35	3Jan
817910	Tulloch, Grianan	014	NH973165	228	65	51	53	52	44	153	58	(30)	70	(90)	(100)	(70)	836		
<i>Dulnain (Spey)</i>																			
819344	Carrbridge	014	NH906227	259	53	(34)	49	44	46	155	72	23	50	82	92	56	756		
<i>Spey</i>																			
819952	Grantown-on-Spey, Grant House	016	NJ034283	220	51	28	62	46	56	142	40	37	45	78	96	48	729	40	3Nov
820399	Tulchan Fish Farm	016	NJ133353	150	(45)	(38)	65	(45)	60	140	35	(40)	46	76	117	55	762		
<i>Avon (Spey)</i>																			
821307	Tomintoul No.4	021	NJ169185	350	(38)	48	67	58	58	161	45	40	55	91	(110)	35	806	(40)	3Nov
<i>Livet (Avon)</i>																			
822203	The Bochel	021	NJ228231	305	38	50	70	52	58	133	48	45	51	102	108	55	810		
822472	Glenlivet	021	NJ188303	215 950	(33)	47	65	49	64	150	44	46	50	94	131	52	825	36	3Nov
<i>Spey</i>																			
822712	Ballindalloch	021	NJ186370	195 862	34	37	57	40	58	155	49	36	49	79	102	42	738	33	30Jun
823120	Dalluaine Distillery	021	NJ238416	102	--	--	--	--	--	--	--	26	43	57	82	37	---	24	3Nov
<i>Fiddich (Spey)</i>																			
823636	Alit A'Bhainne Distillery	021	NJ274343	290	32	54	85	68	81	137	42	49	48	97	148	(60)	901		
823726	Dufftown S.Wks	021	NJ321408	152	24	49	63	52	58	115	48	53	46	80	129	41	758	43	3Nov
<i>Spey</i>																			
823897	Rothies	026	NJ285497	61	(26)	38	61	46	68	134	34	27	51	63	127	51	726	41	3Nov

RAINFALL 1991

Number		Station	Co no	Grid reference	Alt- tude m	Average 1941-1970 mm	Rainfall In millimetres																Highest daily fall	
							Jan	Feb	Mar	Apr	May	Jun	Jul	Aug	Sep	Oct	Nov	Dec	Year	mm	date			
HYDROMETRIC AREA 0090																								
Coastal																								
824978	Rochomie Resr	021 NJ441633	94	845		10	46	70	28	50	108	42	25	40	80	98	37	634						
825283	Cullen House No.2	021 NJ507664	24			(12)	44	58	26	43	93	33	28	36	70	100	29	572						
Deveron																								
825941	Cabrach Lodge	021 NJ391265	341			24	(60)	81	60	60	134	55	25	49	105	134	50	837						
826410	Baldorney Castle	022 NJ421370	229			25	52	71	(55)	72	131	33	29	36	85	128	48	765						
Bogie (Deveron)																								
826874	Newseat	022 NJ489281	229			17	78	69	66	58	113	49	22	40	95	120	36	763	36	3Nov				
826980	Leith Hall	022 NJ540298	180			18	(75)	66	53	60	104	45	25	41	92	121	32	732						
827251	Clashindarroch Forest	022 NJ459357	309			27	82	79	59	79	157	44	32	46	95	121	48	869						
827441	Huntly S.Wks	022 NJ535403	110			13	72	70	46	53	125	44	24	39	(84)	121	39	730	39	3Nov				
Deveron																								
827515	Avochie House	022 NJ533465	91			18	61	66	38	53	118	39	21	34	73	123	32	676	42	3Nov				
Isla (Deveron)																								
827555	Drummuir Castle	021 NJ372441	189	957		26	51	59	67	70	141	39	35	37	72	120	43	760	45	3Nov				
827901	Keith S.Wks	021 NJ433518	106			21	(51)	69	39	67	138	38	34	48	87	116	37	745	45	3Nov				
828010	Coralbrae	021 NJ431557	210			27	64	73	41	86	121	43	37	51	89	117	50	799						
828200	Grange	021 NJ489506	94			20	50	70	34	55	126	50	31	43	58	117	40	694						
Deveron																								
829182	Auchaber	022 NJ625398	180			17	87	77	46	49	126	49	28	34	86	110	32	741						
829244	Inverkelthny Fish Farm	021 NJ622461	75			19	(76)	81	45	45	103	41	25	35	90	131	(32)	723	44	3Nov				
829495	Muresk House	022 NJ704496	40	848		15	(69)	81	41	49	92	32	19	35	85	136	27	681	46	3Nov				
829899	Woodside Resr	021 NJ741510	104			12	(60)	85	37	43	87	36	18	38	89	(128)	25	658	48	3Nov				
830001	Black Law	021 NJ642547	183			20	74	91	32	55	95	47	24	48	92	114	37	729						
830566	Banff, Golf Course	021 NJ690635	15			19	52	61	22	46	65	31	20	45	67	136	(31)	595	41	3Nov				
HYDROMETRIC AREA 0100																								
Strathbeg (Coastal)																								
831570	Crimonmogate	022 NK034584	19			25	85	74	30	26	62	41	23	35	111	125	38	675	(24	21Feb)				
Ugie (Coastal)																								
832076	Strichen No.2	022 NJ948553	55			15	(78)	78	39	26	60	24	20	34	111	133	(35)	653						
South Ugie (Ugie)																								
832357	Fedderate, Brunthill Farm	022 NJ860526	139			29	71	89	44	39	75	29	19	23	78	148	32	676	37	3Nov				
Ugie (Coastal)																								
833151	Forehill W.Wks No.3	022 NK094462	41			35	89	76	25	21	71	42	24	53	109	95	30	670	28	21Feb				
Cruden (Coastal)																								
833431	Hatton	022 NK049372	46			28	83	76	24	22	98	40	32	31	89	94	30	647	22	31Oct				
Ythan (Coastal)																								
834009	Fyvie Castle	022 NJ766392	55	871		16	(80)	78	45	38	107	48	16	28	85	129	(25)	695						
834958	Haddo House	022 NJ868347	57	838		21	88	74	37	32	135	41	23	29	91	106	27	704						
Coastal																								
835644	Ellon, Meiklemill	022 NJ943304	15			29	86	70	32	23	99	40	21	24	99	107	25	655	32	31Oct				
Ythan (Coastal)																								
836098	Culterty No.2	022 NJ999261	3			22	69	66	22	20	94	36	25	32	(75)	86	(24)	571	26	31Oct				
HYDROMETRIC AREA 0110																								
Don																								
836570	Culchavie	022 NJ192084	478			76	(75)	81	88	53	145	37	44	34	(140)	127	(60)	960						
836717	Corgarff, Castle Lodge	022 NJ257089	400			(68)	(74)	(77)	61	53	165	68	36	31	129	126	(50)	938						
836931	Ernan Shiel	022 NJ271128	486			76	81	86	80	(65)	164	80	46	41	154	151	50	1074						
836996	Edinglassie House	022 NJ328123	358	1057		(42)	74	73	63	54	137	70	45	33	107	126	37	861						
837376	Deskryshiel	022 NJ406104	353			(40)	81	73	(50)	37	141	63	33	41	108	116	33	816						
837483	Glenbuchat Lodge	022 NJ333188	381	1204		(50)	68	87	70	73	134	72	33	36	131	144	48	946						
838080	Littlewood Park	022 NJ516185	229	1025		19	87	(75)	66	46	126	53	30	36	95	113	31	777						
838226	Cushnie, Westfield	022 NJ528072	280			21	(81)	64	45	39	115	60	32	26	95	107	26	711						
838306	Craigievar	022 NJ565095	274			(27)	(80)	(68)	40	22	98	56	32	32	(97)	110	27	689						
838559	Tullynessie	022 NJ561184	160			15	73	59	46	40	100	50	23	22	87	119	26	660	42	3Nov				
839032	Pittfichie	022 NJ682166	90			17	89	71	46	43	98	49	22	31	89	124	21	700						
839457	Bennachie	022 NJ693220	180			16	89	83	51	44	118	57	23	26	118	126	28	779						
839564	Inverurie S.Wks	022 NJ779204	54	805		22	76	76	41	29	124	43	19	30	92	110	21	683	32	31Oct				
Urie (Don)																								
839586	Glens of Foudland, North Broomhill	022 NJ580356	278			25	85	84	49	60	100	46	25	43	93	110	32	752						
839964	Insch No.2	022 NJ630282	128			15	90	74	(52)	46	106	58	22	34	93	(130)	28	748						
Gudie (Urie)																								
840043	Knockspock	022 NJ549244	238			16	84	67	49	44	110	42	20	41	93	103	25	694	28	3Nov				
Urie (Don)																								
840573	Old Meldrum	022 NJ809275	110	866		19	95	88	46	41	143	39	21	28	99	121	25	766						
Don																								
841498	Dyce Met.Office No.3	022 NJ877127	65			26	95	71	47	31	115	60	27	28	105	100	20	725	36	31Oct				
841537	Cralbstone No.1	022 NJ871107	102	847		29	106	74	47	35	128	48	24	27	113	100	20	751	37	31Oct				
841597	Persley S.Wks	022 NJ908097	18			29	84	60	36	27	100	41	31	26	93	95	17	639	35	31Oct				
HYDROMETRIC AREA 0120																								
Clunie (Dee)																								
843623	Braemar	022 NO152914	339	879		70	(66)	62	71	38	129	57	31	58	144	114	51	891	35	31Oct				
843627	Braemar irrigation Farm	022 NO148921	323	932		(74)	(75)	(56)	(75)	29	127	56	34	61	137	126	(55)	905						
Dee																								
843860	Danzig Shiel	022 NO202904	320			(85)	73	(75)	83	29	118	53	29	59	169	132	52	957						
844215	Balmoral	022 NO260946	283	834		64	68	63	(67)	33	96	60	28	43	113	115	43	793	33	18Nov				

RAINFALL 1991

Number	Station	Co no	Grid reference	Alt- tude m	Av 1941- 1970 mm	Rainfall in millimetres													Highest daily fall	
						Jan	Feb	Mar	Apr	May	Jun	Jul	Aug	Sep	Oct	Nov	Dec	Year	mm	date
Gairn (Dee)																				
844672	Daldowie	022	NJ243008	410		(70)	64	60	79	(35)	111	76	35	52	127	135	48	892		
Muick (Dee)																				
845255	Spittal of Glenmuick	022	NO309851	412		93	95	107	111	31	119	54	27	52	210	158	38	1095		
845457	Birkhall	022	NO346935	240		63	(78)	81	70	35	94	(60)	33	35	134	94	32	809		
Dee																				
845502	Ballater Field Centre	022	NO368956	200		46	87	(75)	57	30	108	63	30	30	124	107	34	791	40 18Nov	
845513	Ballater Irrigation Farm	022	NO380965	193	866	50	84	75	65	36	119	61	34	32	124	104	(32)	816	(36 31Oct)	
845790	Morven	022	NJ393055	522		50	82	79	43	36	166	88	36	33	113	(115)	35	876		
845987	Aboyne 'B'	022	NO493987	140		35	71	65	56	31	121	54	28	22	93	87	18	681	30 31Oct	
Tanar (Dee)																				
846334	Glen Tanar House	022	NO474958	169	947	49	111	79	69	35	136	58	33	25	112	112	27	846	44 31Oct	
846341	Millfield	022	NO480967	175		49	110	76	(65)	(30)	131	54	30	30	105	105	23	808		
Tarland (Dee)																				
846542	Tarland	022	NJ488040	142	810	25	(75)	65	40	35	101	57	27	27	95	(90)	20	657		
846697	Aboyne	022	NO542982	116	800	27	96	69	49	31	98	59	28	29	104	(93)	15	698	44 31Oct	
Dee																				
846840	Lumphanan	022	NJ575036	145	887	(35)	(80)	(65)	51	30	98	45	25	32	95	100	18	674		
847422	Invercannie W.Wks No.2	023	NO666964	64	858	40	115	60	51	(32)	107	63	38	26	115	107	15	769	49 31Oct	
Feugh (Dee)																				
847528	Wester Floors	023	NO527908	251		60	120	103	97	43	173	86	38	42	168	137	24	1091		
847657	Bogmore	023	NO607903	177		64	112	(97)	85	38	130	67	37	30	156	125	(19)	960		
847846	Strachan, Glendye Filter Sta.No.2	023	NO652937	220		40	110	68	60	37	(115)	68	32	28	(117)	93	(15)	783		
Dye (Feugh)																				
848007	Charr	023	NO616830	251		80	131	135	77	33	176	(90)	40	37	191	(140)	22	1152		
848194	Bridge of Dye	023	NO652862	169	1184	88	139	119	75	40	141	82	39	34	148	155	15	1075		
Dee																				
848741	Durris	023	NO755931	107		75	(122)	95	55	26	133	56	34	32	126	126	12	892	45 4Mar	
Leuchar (Dee)																				
849056	Dunecht House	022	NJ754084	107		28	70	67	51	31	109	44	25	26	88	105	19	663	26 31Oct	
Dee																				
849814	Aberdeen, Mannofield Resr	022	NJ915042	52	806	34	86	60	33	30	91	43	19	24	78	96	16	610	29 3Nov	
849881	Craigiebuckler	022	NJ903045	67	893	40	104	68	43	36	100	49	29	30	98	108	20	725	33 31Oct	
HYDROMETRIC AREA 0131																				
Coastal																				
850201	Netherley	023	NO855928	152		39	107	78	40	34	135	52	37	33	112	103	17	787	34 31Oct	
850752	Stonehaven No.2	023	NO872839	85		(32)	(83)	60	28	36	132	44	33	24	92	112	12	688	(30 31Oct)	
Bervie (Coastal)																				
850940	Goyle Hill	023	NO887823	427		72	(140)	(110)	43	41	159	90	42	51	(185)	(155)	21	1109		
851219	Fordoun House	023	NO732770	77		35	110	80	38	29	155	67	30	26	105	111	15	801	33 4Mar	
851404	Inverbervie "B"	023	NO839740	134		38	(85)	56	20	30	(125)	52	30	(27)	(90)	95	15	663		
TAY RIVER PURFICATION BOARD AREA																				
HYDROMETRIC AREA 0132																				
Lee (North Esk)																				
851867	Glen Lee	031	NO374815	471	1458	(125)	150	168	121	54	141	81	36	82	238	188	43	1427		
851892	Bridge of Lee	031	NO395803	280	1317	(110)	(125)	(134)	(125)	41	134	75	33	70	202	169	39	1257		
852030	Inchgrundle	031	NO410793	270	1288	108	(120)	125	(120)	44	136	89	46	71	221	163	41	1284		
852058	Invermark Lodge	031	NO431803	273	1217	102	(115)	126	99	30	144	85	37	58	187	150	31	1164		
852068	Whitehillocks	031	NO448800	258	1187	(115)	108	124	115	33	142	86	40	57	205	149	37	1211	53 4Mar	
North Esk																				
852792	The Burn, Edzell	023	NO598718	78		54	97	93	31	--	--	--	--	--	--	--	--	--		
Luther (North Esk)																				
853887	Luther Water	023	NO715797	122		39	115	82	33	32	164	79	40	45	128	120	17	894		
Coastal																				
854648	Montrose, Wellington Park	031	NO722582	5	681	38	71	68	14	27	101	73	23	36	66	62	20	599	25 26Jun	
South Esk																				
855109	Rottal Lodge	031	NO372697	232		115	111	137	93	24	142	89	36	68	175	159	42	1191	78 4Mar	
855303	Cortachy	031	NO394598	125		85	88	88	46	25	136	84	35	59	107	90	43	886	32 18Nov	
Noran (South Esk)																				
856157	Fortar, Forest Muir	031	NO432550	91		63	67	78	31	21	118	81	28	56	81	73	38	735	35 18Nov	
856352	Glenogll W.Wks	031	NO445625	210	969	66	(96)	84	33	21	137	88	32	57	95	81	34	824	31 18Nov	
South Esk																				
856579	Brechin S.Wks	031	NO619591	15		43	(76)	79	25	27	(133)	68	24	37	80	(63)	24	679	23 4Mar	
856975	Montrose	031	NO707617	55	726	36	(75)	(62)	22	20	107	70	29	31	74	69	(20)	615		
Coastal																				
857708	Arbroath	031	NO649411	29	648	(45)	57	66	12	25	93	52	28	53	47	44	23	545	23 21Feb	
857788	Muirheads Resr	031	NO607443	77	737	56	53	73	13	22	118	83	(20)	52	55	(50)	(25)	600		
HYDROMETRIC AREA 0141																				
Coastal																				
858300	Fallows	031	NO503405	177	865	58	74	71	21	31	131	59	22	61	77	61	37	703		
858310	Crombie Resr No.1	031	NO522404	161	860	57	65	84	19	(30)	121	63	26	59	76	57	(34)	691		
Dighty (Coastal)																				
858786	Clatto Resr	031	NO368344	152	799	54	71	68	32	19	132	75	24	76	73	61	40	725	27 9Jun	

RAINFALL 1991

Number	Station	Co no	Grid reference	Av tude 1941-1970 m mm	Rainfall in millimetres													Highest daily fall		
					Jan	Feb	Mar	Apr	May	Jun	Jul	Aug	Sep	Oct	Nov	Dec	Year	mm	date	
Coastal																				
859107	Dundee	031	NO422313	45	755	63	64	59	26	(19)	135	62	19	60	61	43	38	649	24	9Jun
859312	Mylnetfield	031	NO339301	31	707	66	61	61	32	16	103	70	22	46	66	42	39	624	23	9Jun
859716	Errol Park, Walled Garden	036	NO246226	41		76	60	62	33	28	75	55	26	40	52	38	40	585		
HYDROMETRIC AREA 0150																				
Tay																				
859814	Cononish	076	NN301285	287		406	144	275	411	77	203	165	129	359	374	533	377	3453	(100	1Jan)
860007	Tyndrum, Kirkton Farm	076	NN359283	168		323	95	210	302	26	130	123	89	274	319	(420)	270	2581	(75	1Jan)
860141	Benmore	076	NN412253	229		326	125	240	346	44	141	148	77	275	320	365	290	2697		
860481	Auchlyne West	076	NN485306	427	2333	(385)	127	244	(325)	45	150	133	95	(270)	(300)	362	(275)	2711		
860623	Glenoglehead	076	NN558281	287	1874	(290)	(100)	(185)	263	15	139	123	68	192	256	(265)	(200)	2096		
Lochay (Tay)																				
861125	Killin, Lochay Power Sta.	076	NN546350	116	1721	(285)	96	(155)	226	12	(125)	87	52	178	232	(250)	(195)	1893		
Tay																				
861305	Lochan Breachlaich	076	NN618316	427	1880	(261)	95	(160)	236	15	140	114	51	167	218	(260)	(190)	1907		
861364	Allt a'Mhoirneas	036	NN604383	457	1924	(320)	116	(170)	(240)	16	150	107	68	196	242	(275)	(200)	2100		
861501	Allt Meall nan Damh	076	NN663317	457	1717	290	(90)	171	204	15	173	113	52	(135)	(220)	(240)	(140)	1843		
861812	Ardtalnaig	036	NN702394	130	1277	221	(88)	111	147	13	121	78	33	120	169	177	99	1377	57	1Jan
861824	Beinn Bhreac	036	NN716398	518	1540	(265)	89	(140)	158	15	118	92	45	142	176	(210)	118	1568		
862053	Kenmore	036	NN761452	116	1086	164	83	108	115	11	99	65	(25)	91	(149)	148	90	1148	(47	1Jan)
Lyon (Tay)																				
862169	Allt Tarabhan	036	NN371396	366	2906	(450)	148	235	305	48	167	142	(115)	(375)	(400)	505	321	3211		
862411	Lubreoch Dam	036	NN457417	312	2050	(350)	112	197	(225)	25	131	113	73	252	(275)	(340)	226	2319		
862984	Gleann Da Eigg No.2	036	NN596420	605		365	(150)	192	(250)	16	133	125	60	207	(280)	333	(225)	2336		
863336	Glenlyon House	036	NN734472	130	1268	(174)	86	100	123	9	112	83	33	116	166	156	--	---		
Tay																				
863911	Aberfeldy Council Depot	036	NN859492	103		(140)	(74)	(90)	(91)	14	129	94	26	87	120	106	71	1042		
Rannoch (Tay)																				
865046	Gaur Power Sta.No.2	036	NN464568	244		(210)	(90)	98	(150)	17	101	73	52	162	186	232	143	1514		
Ericht (Rannoch)																				
865921	Ericht Dam No.2	036	NN507627	358		(215)	(100)	114	149	24	103	100	71	208	(185)	(240)	(155)	1664		
Rannoch (Tay)																				
866079	Loch Rannoch Power House	036	NN531582	206	1124	168	(87)	87	126	19	108	75	36	129	160	186	130	1311		
866475	Dail, Rannoch School	036	NN593562	232	1134	175	89	91	137	16	112	79	43	131	186	(170)	115	1344	45	1Jan
866546	Allt a'Chreagain Odhair	036	NN619634	427		(215)	(100)	117	121	20	99	97	52	167	181	(215)	153	1537		
866625	Allt na Bogair	036	NN595538	390	1527	(245)	113	(130)	(175)	(20)	165	91	50	168	206	220	159	1742		
Tummel (Tay)																				
867133	Errochty Switching Sta.	036	NN770590	148	955	140	75	84	109	17	101	80	27	105	144	140	(89)	1111	41	1Jan
867488	Fincastle House	036	NN871622	299	925	101	67	97	80	18	104	89	38	81	111	96	80	962	26	1Jan
Garry (Tummel)																				
868055	Sronphadruig Lodge	036	NN714791	497	1686	(225)	(120)	177	147	36	154	80	60	178	(250)	(255)	(175)	1857		
868163	Dalnacardoch Lodge	036	NN721704	320		(150)	102	104	113	18	118	48	37	133	197	175	130	1325		
Errochty (Garry)																				
868847	Trinafour	036	NN725649	262	1197	135	100	100	(115)	20	110	83	38	145	150	172	(125)	1293		
Bruar (Garry)																				
869222	Bruar Intake	036	NN823726	381		135	(90)	114	(110)	26	105	80	54	139	163	150	(110)	1276		
Garry (Tummel)																				
869440	Blair Castle No.2	036	NN865662	149		116	60	86	74	17	(102)	71	32	85	109	(93)	74	919		
Tilt (Garry)																				
870020	Forest Lodge	036	NN932742	305		(135)	(83)	146	130	23	166	93	41	123	199	(151)	(110)	1400		
Garry (Tummel)																				
870596	Allt Girnaig	036	NN923627	259		(115)	62	100	93	(20)	116	(90)	39	(90)	137	120	(83)	1065		
Tummel (Tay)																				
870622	Faskally	036	NN918599	94	879	104	57	80	80	18	126	93	34	79	119	100	77	967	26	10Nov
870928	Ballinluig	036	NN979532	107		(108)	62	98	75	14	129	88	21	80	(119)	106	59	959	38	4Mar
Tay																				
871092	Lochan Oisinnach Mor	036	NO026543	427	1027	140	72	110	143	18	154	95	28	105	120	111	68	1164		
871211	Craigvinean Forest	036	NN992429	351		(150)	80	(110)	95	14	130	88	30	90	(125)	115	75	1102		
871225	Inver	036	NO019423	50		(125)	(70)	101	83	12	102	83	29	(80)	107	(100)	62	954		
Braan (Tay)																				
871811	Meikle Tombane	036	NN948402	230		154	82	113	96	17	127	97	28	89	135	126	(80)	1144		
Isla (Tay)																				
872568	The Linns	031	NO199704	396	1284	142	(100)	(125)	126	18	163	(100)	34	107	193	156	86	1330		
873035	Lintrathen W.Tr.Wks	031	NO272538	205		--	--	--	--	--	--	--	--	--	--	--	47	---	10	17Dec
Melgam (Isla)																				
873096	Barney	031	NO251634	341	1128	141	94	112	96	19	138	104	38	80	152	121	60	1155		
873112	Glenhead	031	NO273648	366	1180	136	93	130	109	25	165	108	45	89	174	123	59	1256		
873151	Clintlaw	031	NO258616	317	1114	130	88	106	84	22	138	106	40	80	137	120	55	1106		
873180	Backwater Control House	031	NO252588	255		128	81	(85)	79	16	141	95	31	73	119	111	54	1013		
873186	Backwater	031	NO249584	265		110	86	82	74	23	(140)	100	(30)	71	110	104	56	986		
873195	Dykends	031	NO253569	229	991	112	70	85	68	16	137	104	31	73	102	114	50	962		
Quharilly (Melgam)																				
873233	Glendye	031	NO296621	320	1192	142	87	131	92	23	142	96	33	67	142	114	(60)	1129		
873246	Longdrum	031	NO278619	319	1114	132	85	128	81	22	138	85	33	68	131	120	59	1082		
873264	Westerton	031	NO282598	274	1073	126	84	93	61	20	130	88	36	75	111	130	58	1012		
873295	Newton	031	NO286574	224	999	107	81	84	56	16	126	(95)	30	63	103	106	48	915		
Melgam (Isla)																				
873312	Balnakeilly	031	NO281554	209	922	105	71	81	48	18	121	93	30	66	98	103	(48)	882		
873322	Lintrathen	031	NO275540	210	888	77	57	82	44	(16)	119	85	32	64	90	--	--	---		

RAINFALL 1991

Number	Station	Co no	Grid reference	Av Altitude 1941-1970 m mm	Rainfall in millimetres												Highest daily fall			
					Jan	Feb	Mar	Apr	May	Jun	Jul	Aug	Sep	Oct	Nov	Dec	Year	mm	date	
Isla (Tay)																				
873677	Alyth	036	NO250478	91	73	47	64	37	18	117	61	25	55	58	65	39	659	24	18Nov	
Dean (Isla)																				
873818	Fortar S.Wks No.2	031	NO443503	61	68	64	82	30	25	113	64	22	56	76	67	39	706	33	4Mar	
Ericht (Isla)																				
875211	Dalhenzean Lodge	036	NO131674	335	151	68	118	69	17	149	126	42	102	153	126	71	1192	40	4Mar	
Ardle (Ericht)																				
875920	Kindrogan	036	NO054629	259	133	71	109	73	15	141	90	39	102	148	113	76	1110	36	4Mar	
Lornly (Ericht)																				
876513	Loch Benachally	036	NO078497	308	987	109	76	97	85	11	137	87	25	(85)	109	99	(60)	980		
876516	Loch Benachally South	036	NO078491	323	960	107	75	95	89	(15)	147	88	28	80	114	87	(60)	985		
Ericht (Isla)																				
876627	Blairgowrie, Bramblebank	036	NO175466	78	(84)	52	(72)	45	16	(101)	98	29	61	80	76	38	752	33	19Jul	
876633	Blairgowrie, Burnhead	036	NO174459	134	801	80	52	72	43	17	91	97	27	59	77	76	40	731	(34)	19Jul
Lunan (Isla)																				
876839	Cardney House	036	NO051452	107	961	117	(73)	92	82	12	(116)	82	24	84	103	79	(55)	919		
876858	Capel Hill North	036	NO038532	411	1058	(140)	80	115	(135)	20	154	90	30	91	135	103	70	1163		
Isla (Tay)																				
877132	Fairygreen	036	NO216328	183	69	81	79	52	18	(115)	79	15	67	80	(64)	45	764			
877314	Coupar Angus	036	NO223405	55	70	52	75	44	19	126	78	24	51	73	61	40	713	29	9Jun	
877337	Wolfhill	036	NO157334	130	66	64	80	49	16	117	75	20	59	71	61	50	728	21	18Mar	
Tay																				
877464	Ballathie House	036	NO147369	34	(75)	61	81	45	18	106	74	23	50	68	66	42	709	23	18Mar	
877590	Bankfoot	036	NO067356	91	100	69	83	56	15	112	71	23	53	(79)	80	47	788	30	1Jan	
Almond (Tay)																				
878230	Almond Intake	036	NN758332	375	1732	291	94	153	204	13	162	109	39	138	221	(225)	(130)	1779		
878339	Auchnafree Lodge	036	NN819336	305	(240)	(94)	139	182	10	147	111	31	119	181	210	(115)	1579			
878561	Fendoch Burn	036	NN888288	396	(185)	84	118	102	35	139	137	49	118	150	(140)	104	1361			
878841	Methven W.Wks	036	NN992267	137	968	91	59	85	(70)	16	--	--	--	--	--	--	---			
879009	Perth Crematorium	036	NO091255	30	81	66	77	53	(15)	(103)	56	21	49	69	49	52	691	24	12Apr	
Tay																				
879086	Perth Airfield	036	NO155280	118	71	66	(75)	52	16	111	(61)	20	49	60	46	(51)	678	23	12Apr	
879211	Perth, Craigie Haugh	036	NO113226	4	(87)	68	70	53	17	106	73	16	(58)	(63)	46	51	708			
HYDROMETRIC AREA 0160																				
Earn																				
879495	Lochearnhead No.2	076	NN587231	107	212	92	146	223	12	132	106	52	169	(226)	212	157	1739	51	1Jan	
879830	Glen Beich	036	NN647280	450	(275)	(95)	(175)	189	11	140	108	48	175	227	(235)	167	1845			
880078	Mid Tullybannocher	036	NN757220	62	192	80	124	146	(7)	134	110	32	108	150	170	90	1343	(54)	1Jan	
Ruchill (Earn)																				
880114	Ben Vorlich	036	NN648166	433	2181	(300)	(120)	(210)	287	8	161	180	80	188	248	292	195	2269		
880275	Auchinner No.2	036	NN693158	225	275	92	168	203	10	151	175	67	158	(215)	246	(168)	1928	(83)	1Jan	
Earn																				
880513	Lednock Power Sta.	036	NN697303	356	247	99	156	(200)	9	163	113	38	146	216	(215)	130	1732			
880560	Lednock Dam	036	NN730286	347	1493	216	(85)	150	204	11	159	106	38	130	185	191	111	1586		
880730	Monzievaird	036	NN787262	369	(210)	83	156	144	21	132	131	36	(110)	147	(175)	96	1441			
880817	Strowan	036	NN812253	372	(200)	83	116	115	25	144	140	32	102	131	(160)	102	1350			
Turret (Earn)																				
881005	Loch Turret Tr.Wks	036	NN835248	232	(160)	81	106	110	8	128	132	35	98	117	(136)	94	1205	(59)	1Jan	
881029	Barvick Burn	036	NN839268	378	210	97	123	151	28	143	126	41	125	142	(165)	104	1455			
881069	Cnoc Beithe	036	NN867270	393	(200)	93	119	132	43	130	116	(40)	(120)	146	(165)	101	1405			
Earn																				
881185	Strathearn Hydro	036	NN867223	122	1023	127	65	95	84	9	129	91	26	81	(109)	103	69	988	45	1Jan
881231	Drummond Castle	036	NN841177	113	172	(69)	125	120	13	124	113	32	107	126	149	98	1248	54	1Jan	
881784	South Drumdowie	036	NN861138	168	154	81	113	125	17	117	112	41	114	139	143	115	1271	(42)	10Nov	
881879	Strathallan Airfield 'B'	036	NN932163	35	128	53	86	82	14	91	76	18	78	91	108	86	911	(37)	1Jan	
882052	Gleneagles Nursery	036	NN929110	120	(150)	71	102	(105)	16	106	86	17	93	111	105	89	1051			
Water Of May (Earn)																				
882517	Chapel Burn	036	NO058094	308	1170	173	96	109	91	18	131	99	34	86	127	119	82	1165		
882543	Slaford Burn	036	NO087097	236	1164	165	93	102	80	14	124	83	28	86	112	109	75	1071		
Earn																				
882741	Strathallan School	036	NO090185	41	121	63	77	62	15	104	84	14	62	68	57	57	784	33	1Jan	
882817	Dunbarney, South Hill	036	NO108178	30	124	60	74	57	12	99	79	13	51	65	55	52	741	36	1Jan	
882856	Dron	036	NO135159	54	(110)	(60)	68	52	16	(100)	80	16	45	70	(55)	(55)	727			
882897	Upper Farg	036	NO111108	166	1075	146	(83)	96	83	14	123	78	26	84	101	96	(68)	998		
HYDROMETRIC AREA 0142																				
Coastal																				
883463	Wester Flisk	041	NO313225	47	86	66	60	33	18	102	(57)	19	42	65	45	42	635	22	9Jun	
883520	Newport, Tayfield	041	NO422274	30	734	67	59	59	24	21	109	61	18	53	57	40	36	604	(15)	1Jun
Eden (Coastal)																				
883802	Gateside No.2	041	NO183093	95	129	73	103	61	15	113	64	22	65	84	64	64	857	40	18Mar	
883875	Lochmili	041	NO225162	174	95	75	83	48	17	(110)	(64)	24	56	78	54	51	755			
884437	West Hall	041	NO332147	46	(81)	60	62	26	15	100	62	18	40	60	45	(46)	615	20	21Feb	
884481	Letham	041	NO306144	64	767	89	66	(70)	31	17	106	57	19	42	67	47	49	660	(23)	1Jan
884630	Cupar	041	NO362145	42	87	75	60	25	16	98	58	20	43	57	42	41	622	(22)	1Jan	
884790	Clatto Resr	041	NO366078	154	840	82	92	71	32	21	102	66	24	58	69	62	47	726		
885313	Leuchars Met.Office	041	NO468209	10	661	78	72	65	21	19	95	63	23	42	54	39	39	610	24	21Feb
Coastal																				
885467	St Andrews, Horseleys Park	041	NO501159	26	83	88	72	21	20	78	60	22	49	55	48	38	634	27	21Feb	
885544	Cameron W.Wks	041	NO478114	146	829	72	90	78	20	25	88	55	24	49	67	(53)	40	661	29	21Feb
885751	Boghall	041	NO590133	23	54	77	71	11	20	72	62	22	50	54	40	37	570			

RAINFALL 1991

Number	Station	Co no	Grid reference	Av Altitude 1941- 1970 m mm	Rainfall in millimetres													Highest daily fall		
					Jan	Feb	Mar	Apr	May	Jun	Jul	Aug	Sep	Oct	Nov	Dec	Year	mm	date	
FORTH RIVER PURIFICATION BOARD AREA																				
HYDROMETRIC AREA 0171																				
Coastal																				
886152	Belliston	041	NO500055	82 762	50	81	69	16	25	86	58	29	48	55	49	37	603	26	21Feb	
886589	Leven, Silverburn	041	NO393019	9 744	59 (79)		62	21	21	100	63	21	43	56	43	39	607	26	18Mar	
Leven																				
886693	Carnbo	032	NO056032	175	146	79	115	67	20	147	100	42	91	101	87	114	1109	55	18Mar	
886703	Balado House	032	NO083026	134	(148)	74	115	65	24	149 (89)	42	91	95	90	111	1093	(52)	18Mar		
886981	Kinross	032	NO125033	116	137 (70)	102	53	16	120	75	29	76	92	94	89	953	46	18Mar		
887238	Loch Leven Sluices	032	NT171994	110 935	112	65	96	42	14	133	70	25	75	89	76	62	859	45	18Mar	
887360	Lothrie Resr	041	NO222038	206 991	(115) (85)	93	44	21	128	73	22	66	88	76	69	880				
887462	Glenrothes, Teit Path	041	NO289010	69	88	82	80	29	19	119	68	21	64	75	65	54	764	33	18Mar	
Coastal																				
888360	Kirkcaldy, Carberry	041	NT284948	99 776	65	85	83	29	18	104	62	21	53	69 (60)	51	700				
888701	Braefoot Bay	041	NT178842	43	(61) (66)	54	22	13	93	66 (21)	53	51	62 (54)	616			(20)	1Jan		
889281	Culross Cemetery	041	NS994874	61	(89) 71	61	42	9	106 (81)	26	68	61	75	76	775		28	22Feb		
889360	Tulliallan	041	NS936881	27 821	108	62	81	52	10 (104)	91	24	95	64	86	83	860	36	18Mar		
HYDROMETRIC AREA 0180																				
Forth																				
889369	Achalid Burn	077	NN369043	366 2515	(340) (130)		255	310	34	192	155	92 (230)	305	374	293	2710				
889384	Comer	077	NN384041	183 2360	318	122	243	300	22	198	144	86 (215)	300	362	273	2583				
889413	Beinn Uamha	077	NN388062	274	(335) (130)		278	319	25	195	146	90 (225)	287	377	272	2679				
889440	Glen Dhu	077	NN400035	152 2148	(285) 122	235	284	18	208	141	82 (200)	308	352	260	2495					
889447	Beinn a'Bhan	077	NN400017	457 2530	(340) (135)		277	276	30	211	166	100 (230)	306	394	303	2788				
889702	Loch Dhu	076	NN429037	99 2022	248	111	220	309	13	186	140	74 (185)	271	314	215	2286				
889872	Aberfoyle No.2.	076	NN530004	28	(177) 77	148	171	8	140	137	47	133 (155)	204	172	1569					
889984	High Corrie	077	NS480953	110	194	100	179	161	23	168	141	69	170	217	218 (215)	1855				
890036	Gartmore, Glenhead	077	NS519971	54	203 (85)	(150)	158	11 (145)	137	46	137	167	204	168	1811					
890119	Auchentroig	077	NS544935	46	(165) 76	133	124	14	131	105	47	143	164	159 (155)	1416					
890154	Flanders Moss	077	NS562959	15	163	77	130 (125)	18	124	117	52	118	165	161	150	1400				
Goodie (Forth)																				
890781	Thornhill, Main St	076	NS667999	38	146	58	117	99	15	109	91	32	107	134	116	125	1149	48	18Mar	
Forth																				
890967	Westwood Lane Farm	077	NS742955	11	155	53	104	93	9	98	108	36	87	119	111	105	1078	43	1Jan	
891007	Touch Resr No.3	077	NS732917	231 1478	(215) 91	(125)	123	22	129	105	47	139	142	178	152	1468				
891008	Touch Resr No.2	077	NS735918	215 1442	(210) 91	(125)	115	19	133	108	45	137	135 (174)	137	1429					
891026	Touch Resr No.1	077	NS746917	139 1348	227	80	117	122	18	119	104	44	134	130	170	143	1408	68	1Jan	
Teith (Forth)																				
891341	Monachyle Burn No.2	076	NN473228	310	(375) 118	240	296	20	160	137	80	282 (335)	(385)	(290)	2718					
891436	Balquhadder	076	NN520206	136	270	92	160	237	17	134 (118)	54	197	265	280	183	2007				
891459	Meall Reamhar No.3	076	NN521227	533	(315) (110)	206	322	16	146	143	68	200	289 (325)	225	2365					
891684	Strathyre	076	NN561167	130 1964	245	99	202	235	16	169	131	45	159	242	282	203	2028			
Vennachar (Teith)																				
891871	Upper Glengyle	077	NN360147	213 2473	(335) (130)	(210)	337	39	179	152	79 (275)	321	390	263	2710					
891909	Glengyle	076	NN388133	119 2359	(320) (108)		195	343	17	153	150	85 (255)	308	368 (250)	2552					
891950	Ailt a'Choin	076	NN414143	381 2280	(310) (105)		188	317	29	156	147	76 (250)	286	335	244	2443				
891986	Stronachlachar	077	NN401103	117 2149	300	101	196 (264)	26 (161)	136	73 (220)	246	339 (225)	2287							
892008	Loch Katrine Royal Cottage	076	NN423091	115	(260) 93	210	250	22	140	96	50 (200)	256	304	210	2091					
892102	Strone Bridge	076	NN454106	128 1841	(235) 97	180	240	11	158	118	37 (180)	217	282	212	1967					
892184	Ben Venue	076	NN473077	274 1936	276	110	185	295	12	188	136	64 (190)	262	321	210	2249				
892310	Glen Finglas	076	NN491126	335 1998	220	110	202	232	24	165	147	66 (195)	249	294	222	2126				
892375	Glen Meann	076	NN522125	244 1962	252	110	200	250	24	152	148	72 (190)	256	294	205	2153				
892404	Achnahard	076	NN529094	198 1750	210	100	198	232	17	140	146	65 (165)	226	255	203	1957				
892450	Glen Finglas Dam	076	NN529080	148	189	83	178	190	13	145	141	57 (160)	195	246	183	1780				
892523	Loch Drunkie	076	NN549041	122	217	85	159 (175)	18	142	130	58 (155)	200	217	193	1749					
892556	Ben Ledi	076	NN561085	396	(230) 88	183	204	15	158	167	70 (175)	203	234	190	1917					
892604	Loch Venachar	076	NN598063	84 1490	194	75	149	154	10	152	141	56	142	170	192	163	1598	62	1Jan	
Teith (Forth)																				
893228	Argaty, Larrocks	076	NN737038	107	(144) 72	116	105	13	117	131	61	117	128	116	132	1252	43	18Mar		
Allan Water (Forth)																				
893607	Findhu Glen Watershed	036	NN740134	299	243	108	187	215	13	147	183	76	192	219	267	188	2038			
893909	Braco	076	NN825087	122	165	78	117	131	17	124	119	44	119 (135)	(135)	(110)	1294				
Forth																				
894218	Stirling S.Wks	077	NS808935	7	140	54	86	70	8	85	94	23	85	84	111 (88)	928	(50)	1Jan		
894223	Parkhead, Stirling University	077	NS815969	35	122 (64)	87	63	9	115 (108)	29	92	91	93	96	969		40	1Jan		
Bannockburn (Forth)																				
894285	North Third Resr No.2	077	NS741890	256	199 (100)	(130)	99	17	165	108	52	137	125	194 (165)	1491					
894299	North Third Filters	077	NS758900	132	187	92	(120)	111	19	138	114	56 (130)	142	(180)	166	1455				
Devon (Forth)																				
894510	Burnfoot Burn	071	NN908037	401 1807	(285) (135)		151	146	14	186	138	63	139	178	144	162	1741			
894541	Frandy Burn	036	NN933032	319 1800	(280) 130	159	149	15	179	139	73	141	190	156	175	1786				
894554	Frandy	036	NN942043	290	272 (118)	148	151	13	154	137	52	149	174	152	156	1676	(72)	1Jan		
894608	Glensherup Resr No.1	036	NN964048	257 1622	(250) 106	138	130	13	170	127	41 (132)	171	140	138	1556					
894666	Glenguey Resr	036	NN982029	277 1588	224 (114)	138	102	15	157	139	56	126	151	122	151	1495	(70)	1Jan		
894704	Glendevon Tr.Wks	036	NN998025	250	194	96	134	96	18	149	126	57	121	139	110	145	1385			
894838	Yetts of Muckhart	076	NO005012	171 1382	168	89	127	78	22	134	127	56	112	118	109	140	1280	61	18Mar	
894986	Tillicoultry Cemetery	071	NS926970	32 924	98	70	88	52	9	125	103	37	79	82	81	84	908	37	18Mar	
895141	Menstrie	071	NS858964	15	107	60	78	54	7	110	100	28	79	74	85	83	865			
Forth																				
895287	Jellyholm Filter Sta.	071	NS909938	43	(102) 65	86	(55)		8	127	111	29	86	78	88	86	921			
HYDROMETRIC AREA 0172																				
Coastal																				
895739	Glenbervie Golf Course	077	NS848840	30	(134) (80)	102	88	(10)	101	88	34	119	97	113	115	1081				

RAINFALL 1991

Number	Station	Co no	Grid reference	Av Altitude 1970 m	1941-1970 mm	Rainfall in millimetres														Highest daily fall	
						Jan	Feb	Mar	Apr	May	Jun	Jul	Aug	Sep	Oct	Nov	Dec	Year	mm	date	
<i>Carron</i>																					
895940	Waterhead	086	NS651836	259	1665	252	117	184	182	24	168	131	89	202	185	257	213	2004			
896032	Kirkburn	077	NS701839	226	1533	233	107	167	184	26	161	129	83	190	(180)	228	191	1879			
896365	Little Denny Resr No.2	077	NS799815	101		155	88	115	110	17	113	97	54	145	116	143	(150)	1303			
896457	Cumbernauld, Dunns Wood S.Wks	081	NS782772	55		(137)	95	103	95	13	109	138	49	110	105	137	154	1245	53	1Jul	
896522	Tippetcraig	077	NS827773	125		149	98	95	93	14	109	94	47	100	105	118	140	1162	39	1Jan	
896602	Bonnybridge S.Wks	077	NS836811	26		(126)	(85)	91	81	12	96	75	32	115	94	(114)	125	1046			
896710	Falkirk S.Wks	077	NS902820	3		(122)	71	77	60	10	103	80	(22)	98	66	93	88	890			
<i>Coastal</i>																					
896894	Grangemouth Refinery	077	NS943813	2		118	65	66	59	9	88	65	17	70	64	77	78	776	29	1Jan	
<i>Avon</i>																					
896912	Longriggend Remand Unit	084	NS807711	183		132	(97)	89	87	16	118	92	48	109	108	114	154	1164			
897038	Balquhatstone House	077	NS858726	168		(135)	(97)	84	82	13	100	92	36	108	103	(105)	127	1082	38	1Jan	
897287	Armadale S.Wks No.2	057	NS937695	127		122	(80)	70	73	11	107	83	26	112	95	98	111	988	42	1Jan	
897398	Bathgate S.Wks	057	NS961704	122		116	78	63	(66)	11	99	77	23	109	91	92	111	936	38	1Jan	
897650	Poimonthill S.Wks	077	NS954796	7		119	78	62	63	10	97	85	18	72	72	78	77	831	(31	1Jan)	
<i>Coastal</i>																					
897844	Linlithgow, Barons Hill Avenue	057	NT009773	57		91	73	63	56	14	82	79	17	63	74	70	73	755	25	12Apr	
HYDROMETRIC AREA 0190																					
<i>Almond</i>																					
898078	Harthill S.Wks	084	NS907649	171		125	79	79	86	17	125	90	36	94	(90)	85	(125)	1031			
898119	Whitburn S.Wks	057	NS950655	160	969	134	83	80	82	16	104	90	36	106	86	102	116	1035	39	1Jan	
898219	Blackburn S.Wks	057	NT005653	131		118	80	75	71	15	78	99	25	96	76	89	104	926	38	1Jan	
<i>Breich (Almond)</i>																					
898326	Fauldhouse S.Wks	057	NS940603	201	1023	127	72	88	84	20	(105)	77	44	(95)	92	122	(137)	1063			
<i>Almond</i>																					
898471	Pateshill Resr	056	NS984595	280	1083	125	87	92	91	24	93	88	48	110	102	116	148	1124	37	1Jan	
898567	Livingston	057	NT035659	125		117	76	76	60	12	67	87	23	102	77	86	89	872	39	1Jan	
<i>Linthouse (Almond)</i>																					
898652	Crosswood	056	NT056575	290		101	90	86	72	30	88	90	47	90	90	(95)	(114)	993	29	18Mar	
898753	Morton	056	NT076631	229	950	107	(88)	80	66	21	81	80	(30)	99	85	89	99	925	33	1Jan	
<i>Almond</i>																					
898965	Bangour General Hosp.	057	NT018712	195		95	78	67	54	14	81	97	29	101	82	84	92	874	(30	1Jan)	
898966	Uphall No.8	057	NT024708	176	853	(90)	(75)	68	47	10	71	102	(28)	93	75	74	87	820			
899283	Linburn	056	NT121683	107		95	72	60	46	14	51	79	26	74	64	68	70	719	26	1Jan	
899407	Turnhouse Met.Office	056	NT159739	35	677	70	72	55	34	15	61	101	17	67	48	45	53	638	24	21Feb	
899431	Edinburgh, East Craigs	056	NT185735	61		(70)	71	54	(31)	16	60	100	16	69	48	44	51	630	28	21Feb	
<i>Leith (Coastal)</i>																					
899806	Colinton, Firhill Tank	056	NT226699	126	737	92	(77)	67	35	22	70	93	15	71	52	58	54	706	25	1Jul	
899894	Edinburgh, Hillview Rd	056	NT194734	73	686	68	79	58	32	17	70	96	16	73	49	47	53	658	33	21Feb	
899958	Edinburgh, Blinkbonny	056	NT227741	41		63	74	60	27	19	64	83	16	72	43	44	54	619	23	21Feb	
899966	Edinburgh, Blackhall	056	NT210745	57		65	73	60	29	19	65	90	17	74	50	48	57	647	26	21Feb	
899979	Edinburgh, Royal Botanic Garden	056	NT245755	26	661	69	67	58	26	17	70	67	16	75	39	43	52	599	20	21Feb	
<i>Figgate (Coastal)</i>																					
900093	Edinburgh, Blackford Hill	056	NT258706	134	673	(73)	76	63	31	17	62	(82)	16	(65)	(50)	50	(57)	642			
900146	Portobello, Milton Rd West	056	NT296728	30	653	67	74	60	25	17	74	81	16	56	37	55	51	613	23	21Feb	
<i>Brunstane (Coastal)</i>																					
900176	Fairmilehead W.Wks	056	NT248683	180	738	93	93	66	41	23	80	98	15	67	52	67	60	755	30	1Jul	
<i>North Esk (Esk)</i>																					
900315	Newhall House	056	NT175566	268	1013	103	99	90	62	29	85	75	42	87	90	121	121	1004	31	12Nov	
900453	Penicuik No.2	056	NT232596	185		(92)	105	81	53	21	80	85	32	79	92	(103)	(78)	901	29	31Oct	
<i>Glencourse (North Esk)</i>																					
900613	Loganlea	056	NT199626	247	958	107	122	89	51	24	73	89	28	92	90	111	(81)	957	29	18Mar	
900648	Glen Cottage	056	NT223635	225	921	117	116	85	52	21	75	91	31	88	83	99	72	930	29	18Mar	
900662	Bush House	056	NT245633	184	866	104	117	84	49	20	73	86	31	73	77	99	74	887	29	4Jan	
<i>South Esk (North Esk)</i>																					
900849	Bowbate No.2	056	NT296486	387		113	125	96	78	37	120	83	42	88	104	135	126	1147			
900930	Gladhouse Resr	056	NT300544	279	857	78	97	85	51	24	72	69	27	79	80	122	101	885	32	12Nov	
900959	Rosebery	056	NT308570	229	832	85	105	73	57	24	78	82	28	73	70	101	92	868	33	21Feb	
901314	Gourlaw Filters	056	NT283612	181	743	76	100	69	43	19	76	71	25	55	67	80	56	737	24	21Feb	
901323	St Joseph's	056	NT295620	146	736	70	96	71	42	18	77	73	22	(55)	70	80	57	731			
HYDROMETRIC AREA 0200																					
<i>Coastal</i>																					
901606	Prestonpans, Burnside	051	NT390744	17	600	(45)	(65)	53	19	17	55	87	21	70	33	(41)	35	541			
901803	Kilspindie	051	NT456804	1		40	62	48	12	21	60	50	(20)	59	37	47	36	492			
<i>Peffer (Coastal)</i>																					
901968	Gullane	051	NT480827	27	646	41	65	52	10	20	69	42	19	67	40	43	41	509	17	21Feb	
<i>Tyne</i>																					
902394	Fordel Dean	056	NT385665	122		61	99	58	28	22	68	85	24	50	52	70	46	663			
<i>Humble (Tyne)</i>																					
902774	Stobshiel Resr	051	NT501622	274	818	83	112	78	35	26	68	62	30	54	74	80	53	755	29	21Feb	
902783	Stobshiel Filters	051	NT498638	198	760	71	89	75	34	24	67	64	25	50	63	76	47	695	27	21Feb	
<i>Tyne</i>																					
902952	Samuelston	051	NT486711	64	608	40	77	52	19	21	66	59	20	46	42	52	40	534	(22	21Feb)	
<i>Colstoun (Tyne)</i>																					
902980	West Hopes	051	NT551622	247	908	92	130	92	43	29	76	85	47	72	74	108	51	899	31	4Mar	
903132	Lammerloch Resr	051	NT517634	274	857	(81)	125	79	41	27	72	74	35	65	75	89	62	825	30	21Feb	
903146	Skedsbush	051	NT512657	183		(81)	101	67	30	23	69	59	24	48	53	(66)	42	643	29	21Feb	

RAINFALL 1991

Number	Station	Co no	Grid reference	Av Altitude 1941- 1970 m mm	Rainfall in millimetres													Highest daily fall		
					Jan	Feb	Mar	Apr	May	Jun	Jul	Aug	Sep	Oct	Nov	Dec	Year	mm	date	
Tyne																				
903329	Haddington S.Wks	051	NT532744	41		37	69	51	13	23	76	64	26	49	33	48	37	526	23	21Feb
Biel (Coastal)																				
903588	Donolly Resr	051	NT580690	162 750	55	108	67	29	(31)	63	74	23	50	53	59	32	644	30	21Feb	
903615	White Castle	051	NT619684	301 849	68	107	76	41	42	72	75	27	64	74	85	47	778			
903625	Thorters Resr	051	NT607695	221 795	67	101	67	37	39	70	72	25	64	63	71	50	726	30	21Feb	
903637	Nunraw Abbey	051	NT594700	197	(62)	114	70	(26)	33	66	64	25	57	57	75	44	693	24	9Feb	
Coastal																				
903797	Dunbar	051	NT672791	23 571	34	61	54	17	24	80	44	25	57	31	44	33	504	21	21Feb	
903853	Halls	051	NT652728	158 741	61	81	60	37	34	74	68	24	65	50	67	41	662			

TWEED RIVER PURIFICATION BOARD AREA

HYDROMETRIC AREA 0210

Coastal																				
904055	Crowhill	051	NT737741	47	63	73	69	31	22	72	50	42	62	49	63	32	628	25	21Feb	
904085	Dunglass	051	NT763720	67 668	55	68	65	27	20	77	49	44	58	55	66	31	615	24	21Feb	
904278	Redheugh	061	NT822699	88 694	52	84	67	24	16	81	44	24	54	67	59	36	608	26	21Feb	
Eye (Coastal)																				
904675	Harelaw	061	NT875576	129	49	63	58	15	18	67	(56)	24	63	(58)	63	39	573	19	26Sep	
904751	Ayton Castle	061	NT929615	63	41	76	62	15	17	58	48	31	(70)	61	56	40	575	(19)	21Feb	
Tweed																				
905119	Hawkshaw	062	NT083204	335	203	106	146	152	11	138	75	51	89	227	211	(150)	1559			
Fruid (Tweed)																				
905184	Fruid Farm	062	NT107183	314	175	111	151	142	12	141	76	45	85	217	202	147	1504			
Tweed																				
905250	Upper Menzion	062	NT102207	311 1348	187	124	147	139	13	127	79	51	89	212	209	135	1512			
905258	The Rig	062	NT090223	344	175	106	143	133	15	135	73	56	86	213	199	143	1477			
905267	Quarter Hill	062	NT097235	365 1297	180	95	123	114	19	128	73	49	74	197	182	124	1358			
Talla (Tweed)																				
905350	Talia Linns Foot	062	NT134204	294 1527	219	124	187	169	20	137	63	41	81	235	220	152	1648			
Biggar (Tweed)																				
905777	Biggar S.Wks	084	NT049369	197	101	83	(76)	80	14	99	73	33	71	95	126	96	947	28	21Sep	
906211	Rachan	062	NT122347	192	131	82	84	91	12	114	55	33	95	126	152	105	1080			
Lyne (Tweed)																				
906424	Baddingsill Resr	062	NT126554	335 1125	114	114	93	70	36	102	89	46	99	96	132	141	1132	27	4Jan	
906478	West Linton	062	NT150520	244 939	88	(92)	81	57	25	79	73	(38)	75	74	101	124	907	23	18Dec	
906521	West Linton, Woodlea Cott.	062	NT159507	244 883	84	99	72	51	25	87	80	27	63	77	103	(105)	873			
906557	West Water Resr No.2	062	NT126517	280	(96)	78	81	60	28	91	80	42	87	85	142	145	1015	33	12Nov	
906889	Blyth Bridge	062	NT141463	253 896	78	83	72	56	19	96	70	38	78	88	108	101	887	29	31Oct	
907062	Stobo March	062	NT209401	170	(105)	85	(83)	(62)	20	94	(56)	28	75	88	125	103	924			
Tweed																				
907264	Hallmanor House	062	NT210351	238	122	94	100	92	14	105	57	28	83	110	172	114	1091	44	10Nov	
907467	Shiplaw Logger	062	NT243489	210	67	81	72	49	22	--	--	33	67	62	101	95	---	26	21Dec	
907756	Bonnycraig Filter Sta.	062	NT251389	195	90	72	83	65	20	93	55	28	68	(100)	138	108	920	37	31Oct	
907793	Glentress Forest	062	NT283397	165 841	(95)	76	67	62	20	86	49	29	60	85	(150)	(94)	873			
908081	Traquair School	062	NT331344	168 848	110	80	88	67	12	80	56	25	49	103	149	(81)	900	35	31Oct	
908612	Caddonhead	063	NT401411	320 1019	(110)	105	90	51	24	99	72	44	69	95	137	115	1011			
908628	Craig Head	063	NT417403	274 967	108	102	91	53	21	91	72	41	59	95	138	104	975			
Ettrick (Tweed)																				
909429	Ettrick, Ladyside	063	NT333212	223	143	101	113	88	10	98	48	34	62	122	153	106	1078	33	31Oct	
Yarrow (Ettrick)																				
909767	Megget Head	063	NT152200	451 1688	234	132	151	179	24	168	80	58	116	251	254	178	1825			
909975	Cappercleuch	063	NT239232	250	184	97	140	124	12	107	61	30	86	160	(222)	152	1375	48	1Jan	
910529	Bowhill	063	NT428278	168 878	108	90	83	56	11	82	51	32	52	89	119	87	860	28	31Oct	
Ettrick (Tweed)																				
910640	Selkirk, Toft House	063	NT468284	143	109	90	81	48	12	67	62	28	49	81	113	74	814	26	31Oct	
Gala (Tweed)																				
911462	Knowsdean Resr	063	NT436393	272 920	98	100	84	50	19	77	71	31	55	82	135	91	893			
911514	Torwoodlee,	063	NT478386	134	85	(84)	71	40	15	60	68	25	46	71	117	81	763	23	21Feb	
	Galahaugh Fish Farm																			
911541	Galashiels Filter Sta.	063	NT479367	198	(84)	(76)	68	40	13	61	73	26	48	73	115	87	764	22	22Dec	
Tweed																				
911772	Dingleton Hosp.	064	NT542332	146	81	(80)	72	44	(13)	57	67	26	54	70	(95)	(71)	730			
Leader (Tweed)																				
912308	Lauder, The Row	061	NT529478	170	--	--	75	33	17	68	86	30	58	65	108	66	---	23	20Jul	
912318	Lauder S.Wks	061	NT540472	159	84	(85)	(70)	27	12	64	71	(30)	54	64	(105)	56	722			
912505	Scoured Rig	061	NT584520	360 875	80	(95)	81	26	25	75	60	35	70	65	105	60	777			
912526	Blythe	061	NT585495	262 859	77	83	75	28	27	73	67	34	65	62	101	64	756	21	21Feb	
Tweed																				
912964	Newtown St Boswells S.Wks	064	NT581317	88 700	77	81	62	30	13	61	52	24	45	56	81	61	643	(18)	22Dec	
913045	Greybrook	064	NT599305	76	67	81	63	26	14	68	50	23	46	52	74	59	623	19	22Dec	
913320	Floors Castle	064	NT707345	59 698	48	77	54	18	21	59	55	27	42	47	70	61	579	20	20Jul	
																		22Dec		
Teviot (Tweed)																				
913439	Braehead	064	NT406007	267 1406	203	134	148	111	14	124	75	65	85	175	185	138	1457			
Borthwick (Teviot)																				
914180	Roberton Filters	064	NT428151	259 1012	(141)	(97)	106	78	10	85	58	30	58	107	135	104	1009	36	1Jan	
Teviot (Tweed)																				
914568	Hawick S.Wks	064	NT512156	96 792	(102)	93	80	54	11	67	46	28	47	84	105	81	798	34	31Oct	

RAINFALL 1991

Number	Station	Co no	Grid reference	Av Alt- tude 1941- 1970 m mm	Rainfall in millimetres													Highest daily fall	
					Jan	Feb	Mar	Apr	May	Jun	Jul	Aug	Sep	Oct	Nov	Dec	Year	mm	date
<i>Ale (Teviot)</i>																			
915383	Shiringscleuch	064	NT358151	317	178	128	130	106	11	115	64	44	83	148	177	130	1314		
915436	Alemoor Loch	064	NT406156	274 1161	160	103	111	88	11	93	71	37	64	116	149	102	1105		
<i>Jed (Teviot)</i>																			
916165	Carterhouse	064	NT672073	308	167 (159)		117	76	26	96	39	34	59	115	134	94	1116	34	1Jan
916383	Edgerston Tofts No.2	064	NT700109	241	67 93		83	39	27	82	37	29	44	73	83	(55)	712		
916604	Jedburgh, Jedneuk	064	NT657234	82 655	66 (70)		56	32	11	62	40	24	41	51	70	65	588		
<i>Kale (Teviot)</i>																			
917355	Morebattle, East Neuk	064	NT773248	97	58 (81)		59	32	26	67	40	22	35	51	74	58	603	24	22Dec
<i>Tweed</i>																			
917746	Kelso S.Wks	064	NT736346	34	46	77	53	19	22	59	63	26	46	45	67	58	581	23	20Jul
<i>Eden (Tweed)</i>																			
917955	East Gordon Hosp.	061	NT658434	158 750	74 (83)		53 (24)		19	62	65	30	41 (58)		78	56	643		
<i>Tweed</i>																			
918357	Lochton	061	NT776389	37 640	37	72	46	13	22	45	53	29	42	42	53	51	505	20	22Dec
<i>Leet Water (Tweed)</i>																			
918812	Swinton House	061	NT819471	61 687	49	61	52	13	17	47	67	35	50	48	56	49	544	19	21Feb
918847	Charterhall 'B'	061	NT759461	112	60	66	50	14	20	52	65	(35)	51	52	66	45	576		
<i>Tweed</i>																			
919101	Coldstream S.Wks	061	NT858412	37	(35)	63	55	16	24	40	78	35	35	44	58	52	535	27	1Jul
<i>Till (Tweed)</i>																			
919172	Low Bleakhope	101	NT934153	305	120	190	(108)	53	49	96	59	28	44	83	(106)	70	1006		
919808	Chillingham Barns	101	NU052262	70 685	48	76	62	22	16	56	44	18	25	56	70	43	536	20	18Nov
920314	North Middleton	101	NU001242	122	(66) (84)		79	33	22	65	57	20	36	88	87	57	694	22	20Mar
<i>Wooler (Till)</i>																			
920358	Wooler S.Wks	101	NT998290	43	63 (74)		70	33	22	49	50	19	34	74	77	56	621	20	22Dec
<i>Glen (Till)</i>																			
920561	Sourhope	064	NT845202	221	99	126	93	49	48	77	47	31	34	95	120	70	889	36	4Mar
920886	Mindrum	101	NT842327	76 731	(45)	85	59	28	34	53	60	29	42	53	69	63	620	22	22Dec
921082	Goldscleugh	101	NT914233	305 1175	79	93	100	55	40	75	89	26	35	131	95	59	877		
<i>Till (Tweed)</i>																			
921334	Fenton, East Fenton Farm	101	NT972338	38	43	66	74	23	23	34	71	26	37	64	68	56	585	22	20Mar
921548	Pallinsburn	101	NT911382	41 627	(40) (64)		79	21	25	38	54	31	29	(45) (60)		63	549		
<i>Tweed</i>																			
<i>Whiteadder (Tweed)</i>																			
922302	Hungry Snout No.2	061	NT663633	218	78 (96)		81	32	30	87	65	28	63	73	97	(43)	773	21	25Jun
<i>Watchwater (Dye)</i>																			
922709	Rawburn Filters	061	NT677563	244	80	88	82	30	28	72	64	37	76	67	105	58	787	23	4Mar
<i>Whiteadder (Tweed)</i>																			
922931	Nether Monynut	051	NT728645	215	66 (82)		72	43	33	85	67	25	63	74	87	37	734	25	21Feb
<i>Blackadder (Whiteadder)</i>																			
923842	Kimmerghame House	061	NT814513	76 760	57	80	55	20	24	53	54	26	61	58	61	49	598	(19	21Feb)

NORTHERN IRELAND

HYDROMETRIC AREA 2390

No stations in this area this year

HYDROMETRIC AREA 2400

No stations in this area this year

HYDROMETRIC AREA 2010

<i>Foyle</i>																			
926409	Killyclogher Filter House	305	IH473746	113 1110	104	55	136	110	13	101	60	42	72	101	141	104	1039	(26	18Dec)
<i>Drumragh (Foyle)</i>																			
926632	Dromore S.Wks	305	IH354634	101	116	59	112	149	11	101	78	59	81	133	181	186	1266	(39	18Dec)
927679	Edenfel	305	IH466719	88 1062	121	56	129	117	13	88	57	35	69	100	139	131	1055	33	18Dec
927736	Omagh S.Wks	305	IH441737	66	117	52	135	107	10	77	64	30	68	86	133	126	1005	34	18Mar
<i>Drumquin (Fairy Water)</i>																			
928030	Lough Bradan W.Wks.	305	IH258723	180	120	82	164 (167)		22	115	70	72	108	105	239	218	1482	58	18Dec
<i>Foyle</i>																			
928670	Carrigans	305	IH435810	113 1130	143	64	129 (122)		16	110	82	41	81	101	168	125	1182	30	5Jan
<i>Owenkillew (Foyle)</i>																			
928804	Davagh Forest	305	IH694863	190 1255	150	94	118	126	3	105	88	27	55	115	186	188	1255		
928929	Mucker Broughderg	305	IH664858	190	160	68	146	136	13	138	110	36	73	128	185	186	1379	41	21Dec
<i>Glenelly (Owenkillew)</i>																			
929878	Goles Forest	305	IH683938	250 1611	168	83	218	114	16	161	81	41	97	153	232	195	1559		
<i>Derg (Foyle)</i>																			
930760	Ardeemore	305	IH060807	253	241	83	195	205	33	156	146	116	150	178 (326)		275	2104		
931158	Killeter	305	IH176796	119 1216	198	75	175	159	15	117	85	58	105	141	225	238	1591	57	18Dec
931373	Killen S.Wks	305	IH242812	91	149	70	137	139	10	127	69	35	93	110	172	165	1276		
931562	Cross Hill	305	IH090845	305 1918	275	87	189	224	34	166	137 (123)	160	183	331	317	2226			
931840	Castlederg Forest Nursery	305	IH239839	56	162	59	133	127	9	110	67	43	77	109	180	198	1274	(48	20Dec)
931911	Castlederg S.Wks	305	IH272846	49 983	134	67	126	130	10	108	52	46	68	109	162	144	1156	(34	5Jan)
931975	Spamount S.Wks	305	IH293852	46	149	63	123	123	11	114	48	46	68	105	164	142	1156	(34	5Jan)
932222	Baron's Court	305	IH373833	132	153	73	156	129	13	112	72	45	73	107	172	125	1230	33	20Dec

RAINFALL 1991

Number	Station	Co no	Grid reference	Av tude 1970 m mm	Rainfall in millimetres													Highest daily fall	
					Jan	Feb	Mar	Apr	May	Jun	Jul	Aug	Sep	Oct	Nov	Dec	Year	mm	date
Foyle																			
932324	Ligfordrum Forest	305	IH418935	161 1089	100	62	152	126	36	114	62	44	65	88	163	133	1145	31 20Dec	
932610	Strabane, Glen Rd	305	IH353981	60	117	56	112	108	10	84	52	40	54	82	138	108	961		
HYDROMETRIC AREA 2020																			
Faughan (Coastal)																			
937886	Sileveklrk	301	IC455088	296 1210	(132)	55	114	125	(18)	128	59	73	65	119	159	176	1223	20 22Dec	
938051	Altnagelvin Cemetery	301	IC453151	55 951	107	48	81	94	8	104	79	52	51	97	132	108	961		
938112	Cloghole P.Sta.	301	IC489200	9 959	(104)	46	74	93	8	113	75	53	51	82	131	105	935		
Coastal																			
938308	Carmoncy W.Wks	301	IC503197	73	101	41	76	94	8	127	63	54	48	88	128	106	934	27 30Jun	
Altnaheglisht (Owenrigh)																			
938963	Labbyheige	301	IC723021	347 1522	184	78	173	184	6	150	103	47	95	153	233	167	1573		
938982	Glack Burn	301	IC707040	292 1430	166	87	159	188	22	146	85	48	83	155	206	143	1488		
938986	Altabrogy Burn	301	IC701033	292 1483	189	87	162	193	27	157	92	51	88	156	209	154	1565		
Glenedra (Altnaheglisht)																			
939010	Spelhoagh Mountain	301	IH706988	404 1669	226	94	191	205	32	177	102	64	109	164	253	224	1841		
939012	Glenedra Hill	301	IH696992	404 1680	204	96	184	188	28	165	93	55	84	162	223	173	1655		
939028	Altagarra Mountain	301	IC711012	372 1489	177	88	174	192	28	164	104	49	92	164	228	164	1624		
939052	Glenedra Intake	301	IC682024	223 1470	156	65	127	159	20	150	115	64	99	161	238	183	1537		
Owenrigh (Roe)																			
939063	Banagher, Caugh Hill	301	IC663047	216 1314	146	66	130	140	17	125	75	41	68	138	171	123	1240	40 20Dec	
Roe																			
939114	Dungiven, Lackagh	301	IC687098	72	--	--	--	--	--	--	--	--	--	141	146	121	---	43 30Oct	
939735	Limavady S.Wks	301	IC674235	15	93	27	71	74	9	73	78	29	45	80	133	79	791		
940130	Aghanloo	301	IC673256	18	(92)	(39)	65	84	8	78	66	32	41	75	126	96	802		
HYDROMETRIC AREA 2030																			
Bann																			
941269	Katesbridge, Hillhead	303	IJ229404	91	70	54	76	122	7	40	28	34	42	102	106	74	755	38 30Oct	
941554	Magherally	303	IJ173472	97	68	49	82	98	4	58	54	32	40	87	94	77	743		
941654	Huntly S.Wks	303	IJ118467	58 823	67	58	81	97	3	57	49	29	42	85	(94)	73	735		
Cusher (Bann)																			
942073	Glenanne 'B'	304	IH976329	161	111	69	120	127	25	(63)	(37)	(35)	53	(107)	(103)	(99)	949	36 30Oct (28 30Oct)	
942478	Tandragee S.Wks	304	IJ038457	18 852	74	46	86	102	4	51	43	29	43	91	96	85	750		
942568	Tandragee Ballylisk, N.I.Elect.Service	304	IJ023478	43	63	41	90	83	4	54	40	26	46	75	90	84	696		
Callan (Blackwater)																			
947599	Seagahan Filters	304	IH897382	122	91	49	97	122	0	48	34	17	46	108	100	104	816	38 30Oct	
947811	Armagh	304	IH878458	62 864	64	33	86	90	7	57	20	26	39	82	84	91	679		
Blackwater (Lough Neagh)																			
947990	Moygashel	305	IH808604	65	87	38	95	96	6	84	33	26	59	71	104	117	816	32 5Jan	
Tall (Blackwater)																			
948521	Loughgall	304	IH907519	25 803	71	35	85	87	5	62	26	25	40	83	92	103	714	30 30Oct	
948551	Annaghmore	304	IH907576	27	72	32	94	90	5	67	28	30	49	76	96	104	743		
Torrent (Blackwater)																			
948633	Cappagh Resr	305	IH684675	173 1302	(127)	64	123	139	7	118	77	32	69	105	141	149	1151	35 22Dec	
Lough Neagh (Bann)																			
949674	Castor Bay W.Wks	304	IJ075629	17	62	40	86	79	3	49	26	19	43	86	101	81	675	35 30Oct	
Crumlin (Lough Neagh)																			
950578	Stoneyford Resr No.1	302	IJ220703	135 1034	70	57	94	110	9	86	44	37	65	100	135	102	909	28 18Nov	
950631	Rushy Hill	302	IJ236721	229	76	64	103	109	10	93	51	38	72	105	148	103	972		
Main (Lough Neagh)																			
951820	Cloughmills Primary School	302	ID068179	98	95	46	92	108	13	101	84	40	56	113	166	100	1014	(29 20Dec)	
Clogh (Main)																			
951947	Collin Top	302	ID207162	381 1668	115	78	145	145	20	127	157	75	77	131	275	165	1510	43 20Dec	
951959	Dungonnell Filters	302	ID189173	271	115	58	101	149	19	131	103	67	66	154	199	149	1311		
952355	Glarryford	302	ID052113	83	89	48	94	103	15	128	93	34	64	110	172	86	1036		
Main (Lough Neagh)																			
952616	Lisnafillan	302	ID075023	38 993	198	57	92	93	9	89	68	25	54	95	133	81	994	43 7Jan	
Braid (Main)																			
952984	Quolie Resr	302	ID178128	252 1335	85	55	94	110	20	124	84	55	57	132	184	111	1111	34 20Dec	
953020	Broughshane Filters	302	ID164089	113	83	49	82	105	13	112	62	38	52	117	176	106	995		
Kells (Main)																			
953554	Carninard Mountain	302	IJ313983	347 1397	91	63	107	161	11	109	204	42	66	134	165	135	1288	48 30Oct	
953563	Brunt Hill No.1	302	ID318013	351 1404	88	52	133	153	14	137	142	43	68	137	182	142	1291		
953574	Brunt Hill No.2	302	ID309006	317	92	52	120	160	11	108	141	38	60	127	133	110	1152		
953598	Lowtown	302	IJ279999	213	97	(49)	107	150	13	123	113	38	61	140	179	124	1194		
953606	Braetown	302	ID288018	306 1418	86	56	107	133	12	103	201	37	60	139	135	114	1183		
953635	Killylane Resr	302	IJ286986	247	84	51	107	139	10	115	91	34	64	139	165	135	1134		
953649	Glen Head	302	ID253019	299 1343	105	63	130	146	18	124	183	45	50	141	172	138	1315		
Main (Lough Neagh)																			
954179	Drumanaway	302	IJ083934	95	65	39	93	92	8	(103)	(61)	25	49	88	125	83	831	22 20Dec	
Sixmile (Lough Neagh)																			
955505	Greenmount	302	IJ156847	38 871	57	45	62	79	7	79	48	22	44	106	106	(74)	729	40 30Oct	
955817	Aldergrove Met.Office	302	IJ147798	68 912	66	46	74	82	8	76	73	29	54	106	109	78	801		
Killymoon (Ballinderry)																			
957071	Cookstown No.2	305	IH816748	77	91	37	(105)	104	2	86	40	18	48	90	107	104	832	(28 20Dec)	
Lissan (Ballinderry)																			
957323	Lough Fea W.Wks No.2	301	IH764865	225	150	67	160	143	8	115	77	30	68	120	159	154	1251	46 18Mar	

RAINFALL 1991

Number	Station	Co no	Grid reference	Av Altitude 1970 m	1941-1970 mm	Rainfall in millimetres												Highest daily fall		
						Jan	Feb	Mar	Apr	May	Jun	Jul	Aug	Sep	Oct	Nov	Dec	Year	mm	date
Moyola (Lough Neagh)																				
958546	Moydamlaght P.Sta.	301	IH741990	178	1453	170	57	138	159	18	141	73	28	78	150	200	151	1363	38	5Jan
959004	Iniscarn Forest	301	IH828904	162	1326	114	63	188	97	8	121	62	29	77	112	165	141	1177		
959430	Moyola W.Wks	301	IH955894	17		88	39	104	(87)	9	98	51	23	50	80	109	80	818		
Bann																				
959461	Toomebridge	302	IH988905	15	880	74	39	93	102	10	99	56	23	49	83	114	(74)	816	24	23Jul
959616	Castledawson, Hillhead	301	IH942943	30		83	40	100	103	8	100	63	23	55	85	125	86	871	26	18Mar
959996	Portglengone Monastery	302	IC977035	23	941	70	39	80	92	9	84	44	23	52	84	118	71	766	21	30Oct
Claudy (Bann)																				
960137	Upperlands	301	IC874047	73	1069	98	49	112	124	13	(108)	67	28	52	113	(142)	102	1008		
Bann																				
961001	Movanagher Fish Farm	302	IC917163	10		100	41	81	104	12	87	74	29	41	116	146	98	929	33	30Oct
962391	Ballymoney S.Wks	302	IC943251	34		82	35	65	88	11	102	63	33	45	103	125	102	854	32	30Oct
962647	Coleraine, The Cutts	302	IC854302	4	1017	106	46	(75)	99	12	99	84	45	52	98	145	127	988	30	5Jan
962813	Coleraine University	301	IC843349	23		91	41	71	89	15	101	78	46	60	94	143	113	942	33	22Dec
HYDROMETRIC AREA 2040																				
Bush (Coastal)																				
963652	Skerry Hill, North	302	ID133216	329	1725	117	68	117	160	32	176	134	84	71	156	225	158	1498	38	29Apr
963676	Altnahinch Filters	302	ID115238	213	1537	101	70	100	149	26	126	114	67	55	148	204	129	1289	29	20Dec
963711	Orra More, Ballybraddin	302	ID125261	396	1639	86	81	110	167	29	173	99	91	65	165	230	186	1482		
963860	Breen Forest	302	ID122338	131	1305	90	65	77	106	14	137	94	67	59	104	225	147	1185		
964695	Bushmills, Priestland	302	IC912379	70		71	43	78	84	18	107	85	49	60	111	152	(117)	975	31	22Dec
964891	Bushmills Distillery	302	IC945404	28		(71)	41	78	83	17	102	90	42	47	99	141	116	927		
Glenshesk (Coastal)																				
965354	Ballycastle, Magherintemple	302	ID144396	70		95	48	72	117	14	118	85	50	55	139	162	146	1101	36	22Dec
Coastal																				
965367	Ballycastle, Glenowen	302	ID125405	30		95	41	69	99	11	102	94	50	58	136	169	146	1070	35	22Dec
965442	Baliypatrick Forest 'B'	302	ID176386	156		102	59	88	141	15	132	100	50	56	155	194	148	1240	37	1Jul
Glendun (Coastal)																				
965788	Bush Head	302	ID159229	363	1804	103	81	117	186	27	192	124	81	80	177	240	173	1581		
965851	Orra Beg	302	ID143277	335	1729	107	85	114	180	33	175	115	77	91	190	223	192	1582		
Coastal																				
966218	Crockavarr No.2	302	ID240199	347	1539	106	68	133	137	20	120	105	57	66	143	260	190	1405		
966239	Loughgarve	302	ID214184	305	1574	102	70	130	148	18	116	120	48	70	130	270	175	1397		
966367	Garron Tower, St.Macnissi's College	302	ID300235	62		102	49	104	110	7	82	57	28	51	122	145	123	980	34	5Jan
966481	Carnlough	302	ID285170	12		95	51	98	128	6	92	69	33	41	112	167	132	1024	32	30Oct
966894	Glenarm Forest	302	ID311149	25	1207	75	48	145	94	7	103	72	(44)	37	127	166	128	1046		
967034	Sallagh Spring	302	ID350052	145		107	57	134	145	9	105	73	29	(61)	142	175	(116)	1153		
HYDROMETRIC AREA 2050																				
Coastal																				
967345	Larne, Greenland Cemetery	302	ID392036	98		88	45	96	138	7	89	51	15	35	94	118	(105)	881	34	20Dec
967535	Ballycarry	302	IJ450949	61	1003	75	46	94	125	6	66	73	18	52	106	108	100	869	33	20Dec
967744	Lough Mourne Resr	302	IJ418923	186	1166	68	49	93	126	8	72	31	23	33	102	136	146	887	(51)	20Dec
967770	Belmont	302	IJ432908	82	965	57	43	91	124	8	76	77	19	40	91	98	96	820	29	20Dec
Woodburn (Coastal)																				
967847	Woodburn, North	302	IJ367905	217	1210	69	50	96	136	10	111	98	30	50	103	158	129	1040	40	20Dec
Boydstown (Woodburn)																				
967860	Slievetrue	302	IJ352883	224		60	55	97	115	8	115	101	25	(46)	(90)	130	108	950		
967885	Woodburn South No. 2	302	IJ374895	180		73	44	93	120	9	117	51	26	33	98	132	154	950	(50)	20Dec
Coastal																				
967962	Jordanstown, Rosstulla	302	IJ364836	10		66	38	67	105	5	77	104	19	54	93	115	100	843	32	20Dec
968044	Monkstown Factory Estate	302	IJ344834	41		75	41	89	111	5	(88)	71	21	58	94	134	111	898	(31)	20Dec
968133	Belfast P.Sta.	302	IJ352769	5	938	67	33	90	109	7	64	45	14	76	98	117	99	819	26	30Oct
Lagan																				
968242	Dromara S.Wks	303	IJ289497	119		124	58	132	127	4	60	41	30	64	100	110	81	931	50	31Jan
968274	Hillsborough	303	IJ251577	116	904	61	57	81	93	5	62	31	27	56	90	94	80	737	26	30Oct
969329	Long Kesh Met.Office	303	IJ233613	37		61	50	73	88	5	67	22	22	53	85	92	80	698	26	30Oct
969771	Tullynacross S.Wks	303	IJ283654	23	907	63	42	80	75	4	75	22	24	49	81	119	107	741	34	20Dec
970018	Knockbreckan Resr	303	IJ364661	116	981	60	58	93	132	6	63	33	35	56	126	120	103	885	39	30Oct
970088	Belfast, Newforge	303	IJ330700	40		68	48	94	107	5	68	38	27	50	106	126	96	833	33	30Oct
970190	Belfast, Upper Falls S.Wks	302	IJ310718	14		71	44	(95)	(97)	6	85	48	24	(55)	100	133	111	869		
970235	Belfast, Ravenhill	303	IJ352726	10		68	44	92	117	5	61	47	21	53	100	125	100	833	31	30Oct
970250	Oldpark Filters	302	IJ326775	58	1107	78	49	107	102	8	90	69	23	69	106	136	110	947	29	18Mar
Coastal																				
970420	Castlereagh	303	IJ378707	131		56	40	93	105	3	48	45	21	46	104	111	90	762	29	30Oct
970488	Stormont Castle	303	IJ402749	56	933	64	47	97	139	6	51	45	19	57	102	127	101	855	30	18Nov
970620	Ballysallagh Resr	303	IJ455785	72	981	70	52	101	120	7	48	69	18	49	(103)	118	91	846	(31)	30Oct
970634	Helen's Bay	303	IJ453825	43	859	57	45	100	131	7	65	60	18	47	101	101	79	811	30	29Oct
970717	Bangor, Rathgael	303	IJ497792	55		59	52	96	114	11	48	53	24	47	74	128	80	786	30	20Dec
971049	Lough Cowey Resr	303	IJ597546	10	824	54	49	96	92	7	44	23	26	41	94	130	57	713	32	12Nov
971337	Ballywalter Park	303	IJ623681	11	849	61	54	93	96	10	49	45	18	31	99	113	70	739	26	30Oct
971420	Greyabbey, Spring Lane	303	IJ572691	30		58	50	86	92	13	46	52	18	42	99	102	75	733	33	30Oct
971682	Donaghadee Golf Club	303	IJ584810	13		49	45	87	103	12	51	56	16	36	95	112	64	726	28	30Oct
971699	Ballywatnickock	303	IJ516719	6	788	60	51	79	91	7	57	37	17	34	89	106	78	706	31	30Oct
971802	Newtownards, Ballycullen Resr	303	IJ472738	35		--	--	--	--	--	--	--	--	--	--	--	--	88	24	20Dec
972556	Killyleagh, Castle View	303	IJ524546	15		57	53	93	92	6	42	30	23	36	102	104	61	699	30	30Oct
972770	Hare Island	303	IJ504495	3	861	58	54	92	91	6	55	31	30	40	104	114	69	744	29	30Oct
Quoile (Coastal)																				
972969	Ballykine, Rockvale	303	IJ345520	125		75	65	143	129	8	76	39	34	73	137	148	95	1022	48	30Oct
973157	Dunmore Lodge	303	IJ368464	119		88	81	135	126	7	58	39	44	70	142	136	102	1028	53	30Oct
973378	Saintfield, Rowallane	303	IJ408576	95		70	61	118	107	6	70	32	31	55	131	123	90	894	38	29Oct

RAINFALL 1991

Number	Station	Co no	Grid reference	Av Alt- tude 1970 m	1941- 1970 mm	Rainfall in millimetres													Highest daily fall	
						Jan	Feb	Mar	Apr	May	Jun	Jul	Aug	Sep	Oct	Nov	Dec	Year	mm	date
Coastal																				
973762	Downpatrick, Killavees House	303	IJ503448	58		61	45	84	77	5	47	26	41	39	89	108	60	682	26	30Oct
974984	Murlough	303	IJ414352	12		91	57	137	109	7	48	42	33	59	105	116	65	869	30	17Nov
HYDROMETRIC AREA 2060																				
Shimna (Coastal)																				
975130	Trassey Slievenaman	303	IJ301304	215		105	113	247	200	10	101	60	69	77	175	176	77	1410	47	30Oct
975142	Trassey	303	IJ311305	207		(122)	150	175	195	9	114	(61)	68	92	153	166	70	1375		
975204	Bryansford	303	IJ346330	85		118	89	191	196	11	90	49	44	59	161	165	86	1259	45	30Oct
975304	Newcastle, Slievenamaddy Avenue	303	IJ368309	23	1335	127	109	212	155	7	89	47	44	75	136	170	85	1256	44	17Nov
Coastal																				
975449	Slieve Lamagan	303	IJ322255	399	1787	135	117	245	213	16	123	72	59	113	168	189	157	1607		
975486	Annalong Valley	303	IJ355225	130	1240	96	65	159	122	5	57	45	37	82	115	120	90	993	32	29Apr
Kilkeel (Coastal)																				
975629	Slieve Bearnagh	303	IJ314279	593	1770	161	146	233	188	22	138	83	74	125	171	227	188	1756		
975654	Lough Shannagh	303	IJ298259	387	1808	121	112	242	206	16	121	92	65	118	148	186	144	1571		
975691	Silent Valley W.Wks	303	IJ305216	129	1420	93	84	177	172	8	82	53	44	105	127	135	95	1175	53	29Apr
Coastal																				
976177	Rostrevor Forest	303	IJ185179	43	1194	73	80	143	122	5	80	47	48	66	130	115	79	988		
Newry (Coastal)																				
977314	Newry Carnbane	303	IJ076298	8		72	50	95	83	3	56	23	32	39	95	91	85	724	33	30Oct
977434	Newry, Bridge St P.Sta.	303	IJ083258	5		69	60	111	104	2	84	(35)	38	40	101	98	104	846		
977543	Warrenpoint S.Wks	303	IJ129194	15		70	78	122	(109)	4	81	27	39	53	(122)	(111)	97	913		
HYDROMETRIC AREA 2260																				
No stations in this area this year																				
HYDROMETRIC AREA 2350																				
Drowes (Coastal)																				
980759	Knockarevan	306	IG944526	53		129	78	139	148	10	116	72	47	77	120	173	141	1250	31	30Oct
980788	Corgary	306	IG965546	145		118	80	137	148	21	126	81	52	80	115	176	152	1286	29	18Mar 20Dec
HYDROMETRIC AREA 2360																				
Finn (Erne)																				
987860	Killyfole W.Wks	306	IH468315	87		96	65	126	117	9	107	42	35	51	113	128	112	1001	(27	30Oct)
Erne																				
990798	Crom Castle	306	IH356240	58	1033	98	69	129	104	7	95	49	37	53	96	115	101	953	25	30Oct
Colebrooke (Erne)																				
991622	Altaveedan W.Wks	305	IH487451	175		90	70	125	137	8	132	78	39	61	111	150	162	1163	41	20Dec
992442	Lisnaskea Creamery	306	IH341351	49	974	81	52	113	93	8	96	58	32	45	91	96	99	864	(23	20Dec)
992556	Glasdrumman Resr	306	IH390340	107	1061	89	67	126	116	9	115	62	28	55	102	(116)	99	984	26	20Dec
Arney (Erne)																				
994338	Florencecourt Lisdivrick	306	IH153344	112		130	89	165	188	9	130	75	34	63	146	190	179	1398		
Erne																				
994692	Killyhevin W.Wks	306	IH247423	55		114	65	155	108	11	97	59	35	57	125	144	147	1117	39	21Dec
Sillees (Erne)																				
994761	Lough Navar Forest	306	IH063545	126	1494	130	90	158	154	25	130	79	56	92	133	199	229	1475	53	20Dec
Erne																				
995505	Portora Sluice	306	IH222453	46	1140	107	66	133	122	9	90	66	36	52	94	142	164	1081	37	21Dec
995508	Silverhill S.Wks	306	IH217457	58		108	62	126	119	8	93	58	34	54	96	141	159	1058	36	21Dec
995613	St Angelo 'B'	306	IH230498	47		99	67	143	119	9	96	57	46	55	103	167	162	1123	47	1Nov
Ballinamallard (Erne)																				
996082	Ballinamallard S.Wks	306	IH261528	53	1074	110	(71)	126	115	11	109	57	50	54	109	131	151	1094	(30	20Dec)
996134	Irvinestown S.Wks	306	IH241581	87		112	68	119	121	15	106	75	56	66	111	137	159	1145	(30	20Dec)
Erne																				
996613	Castle Archdale E.H.F.	306	IH189593	66	1149	112	70	91	128	14	114	67	54	70	112	132	169	1133	36	18Dec
Kesh (Erne)																				
997029	Kesh Forest	306	IH184663	91		118	68	135	139	15	123	67	58	78	113	168	190	1272	40	18Dec
Erne																				
998315	Belleek W.Wks	306	IG944587	46		118	75	122	134	22	87	82	47	72	112	165	153	1189	(36	20Dec)
CHANNEL ISLANDS																				
ALDERNEY																				
HYDROMETRIC AREA 1170																				
No stations in this area this year																				
GUERNSEY																				
HYDROMETRIC AREA 1180																				
Coastal																				
999059	Guernsey, L'ancresse	402	WV337829	5	782	98	38	73	41	10	68	22	23	33	82	77	26	591	18	6Jun
999192	Guernsey Airport	402	WV292759	104	868	87	48	82	45	16	84	27	21	33	81	84	29	637	20	29Oct

RAINFALL 1991

Number	Station	Co no	Grid reference	Av Alt- tude 1870 m mm	Rainfall in millimetres												Highest daily fall	
					Jan	Feb	Mar	Apr	May	Jun	Jul	Aug	Sep	Oct	Nov	Dec	Year	mm
SARK																		
HYDROMETRIC AREA 1190																		
Coastal																		
999292	Sark: Point Robert	403	WV475763	85	92	35	70	37	11	85	38	23	46	99	90	27	653	23 31Oct
999296	Le Carrefour	403	WV468763	96	88	33	71	36	12	77	36	22	52	105	87	25	644	24 31Oct
JERSEY																		
HYDROMETRIC AREA 1200																		
Coastal																		
999327	St Ouen, La Brecquette	404	WV559542	17 827	(78)	33	57	(37)	14	(78)	32	22	39	86	128	26	630	25 29Oct
999365	St Brelade, La Sergente	404	WV566486	58 814	58	28	51	34	13	73	27	20	35	88	(121)	24	572	23 29Oct
999374	Val de la Mare Resr	404	WV577518	23 847	67	27	50	40	11	78	28	22	36	83	(125)	24	591	26 29Oct
999408	Jersey Airport	404	WV588513	84	79	35	60	46	13	91	37	23	41	97	143	33	698	34 29Oct
999427	St Peters Rectory	404	WV595515	86 884	60	31	52	38	12	83	32	20	43	91	135	28	625	33 29Oct
999531	Handois Resr	404	WV632536	76 949	88	40	61	49	13	105	40	22	47	93	138	35	731	30 29Oct
999541	Millbrook Resr	404	WV632507	16 882	80	38	56	51	10	90	39	21	45	94	150	35	709	25 29Oct
999600	Trinity, States Exp.Fm	404	WV660540	104 922	(87)	(39)	60	52	11	106	44	20	50	90	148	39	746	28 29Oct
999622	Augres Filtration Sta.	404	WV662515	84 908	79	40	56	51	10	93	40	21	47	86	156	35	714	24 29Oct
999627	St Helier, St Louis Observatory	404	WV662493	54 880	76	46	53	44	11	83	34	18	49	91	156	38	699	26 29Oct
999631	Grands Vaux Resr	404	WV664507	18 878	80	41	55	47	10	89	39	18	50	91	151	35	706	23 29Oct
999637	St Saviour, Petit Menage	404	WV663483	9 853	79	39	50	41	10	85	30	22	(48)	92	146	(39)	681	26 3Nov
999725	Grouville, Queen's Valley	404	WV693494	15	83	(41)	54	40	8	81	(37)	19	49	92	(148)	38	680	(25 3Nov)

