




DUPLICATE

**The Met. Office**

# Rainfall 1988







Met Office  
National Meteorological Library & Archive  
FitzRoy Road, Exeter, Devon, EX1 3PB  
Tel: +44(0)1392 88 4838 Fax: 5681  
email: [metlib@metoffice.gov.uk](mailto:metlib@metoffice.gov.uk)  
[www.metoffice.gov.uk](http://www.metoffice.gov.uk)

This publication must be returned or renewed by the last date shown below.  
Renewal depends on reservations. Extended loans must be authorised by the Librarian. Publications should NOT be passed to other readers.

<del>10 MAR 1995</del> <del>30 MAR 1996</del> <del>20 APR 1996</del>  <del>11 MAR 1996</del>  - 1 APR 1996'  - 1 APR 1997  = 7 OCT 2003  = 7 OCT 2003		
---	--	--





DUPLICATE

NATIONAL  
METEOROLOGICAL  
- 7 APR 1998  
LIBRARY

# The Met. Office

# Rainfall 1988

## Table of Contents

List of abbreviations used in the General Table .....	ii
Introduction .....	iii-vi
Index to areal grouping by hydrometric areas .....	vii
Water Authority boundaries and hydrometric areas .....	viii/ix
Index to county numbers .....	x
Rainfall of 1988 — summary .....	1
Tables of heavy falls .....	3
Map of Annual Rainfall 1988 in millimetres .....	4
Map of Annual Rainfall 1988 as a percentage of the annual average 1941-70 .....	5
Rainfall, monthly maps and summaries .....	6-11
Tables of estimated areal rainfall .....	12
Rainfall of 1988 — tables .....	From page 13

© Crown copyright 1989



3 8078 0002 3918 8

Published by the Meteorological Office,  
London Road, Bracknell, Berkshire RG12 2SZ

UDC 551.506.1 (41-4)  
ISBN 0 86180 259 4



## Abbreviations used in the General Table

Abbreviation	Meaning
Ag. Coll.	Agricultural College
Bot. Gdn	Botanical Garden
Co. Sec. Sch.	County Secondary School
Comp. Sch.	Comprehensive School
Cont. Wks	Control Works
E.H.F.	Experimental Husbandry Farm
E.H.S.	Experimental Horticultural Station
Exp. Sta.	Experimental Station
Gdns	Gardens
Hosp.	Hospital
LH	Lighthouse
P.O.	Post Office
P. Sta.	Pumping Station
Rec. Grnd	Recreation Ground
Recl. Wks	Reclamation Works
Res.	Research
Res. Sta.	Research Station
Resr	Reservoir
S. Tr. Wks	Sewage Treatment Works
S. Wks	Sewage Works
Sch.	School
Sta.	Station
Tr. Wks	Treatment Works
TV Sta.	Television Station
W.A.	Water Authority
W. Recl. Wks	Water Reclamation Works
W. Tr. Wks	Water Treatment Works
W. Wks	Water Works
C.A.D.	Central Armaments Depot
E.P.R.U.	Ecological Physics Research Unit
I.C.I.	Imperial Chemical Industries
Inst. G. & A.P.	Institute for Grassland and Animal Production
Met. Office	Meteorological Office
N.I.A.B.	National Institute of Agricultural Botany
RNAS	Royal Naval Air Station



# INTRODUCTION

## **This publication**

1. Formerly entitled *Monthly and annual totals of Rainfall for the United Kingdom* the present publication is the 20th in the paperback series providing information on rainfall over the United Kingdom that was formerly given in Part 1 of *British Rainfall*. Monthly and annual totals are given and, where available, the rainfall on the wettest day of the year by amount and date(s). Since 1985 some additional material has been added to give an account of the weather background to the rainfall events and includes: a brief descriptive summary of rainfall, monthly, seasonal and annual; a table of heavy falls in a rainfall day, ordered monthly and daily, with a brief comment on the weather pattern at the time of the event, and in descending order of return period, with a lower threshold of 50 years; and a set of maps of monthly rainfall as a percentage of monthly average 1941–70 in juxtaposition with a textual summary.

## **Station details**

2. The publication includes for each station its 'Rainfall Station Number' (previously known as its 'Hydrometric Station Number'): this is the reference used by the Meteorological Office to identify the station's rainfall data.

3. The county in which the rain-gauge is located is given by the 'County Number'. The counties in this volume are those which came into existence after the 1974 reorganization of Local Government in England and Wales, and after the 1975 reorganization in Scotland. The county number, Ccc, comprises C the country and cc the county within the country. In Wales the county of Powys is divided into two parts, north and south, each with a separate county number: this is to maintain a link with the 'districts' adopted by the Meteorological Office in its *Monthly Weather Report*. In the London area, all stations within administrative authorities bearing the name 'London Borough of ...' are shown within the county of Greater London. In Scotland the reorganization introduced Regional Council areas but, as the former county names are still largely used, the county numbering system adopted by the Meteorological Office serves the dual purpose of identifying both Regional Council and old county areas, and the three-figure county number may be regarded as being CRc, where C is the country number, R is the Regional Council number and c is the county number within the Region. (Where c is 6 or greater, the old county has been divided between two Regional Councils and the two parts are separately identified.) A complete decode of the system is given on page x.

4. The location of the rain-gauge sites is given by National Grid Reference to the nearest 100 metres, and the altitude of the rain-gauge site above mean sea level is given to the nearest metre.

5. The name of the rainfall station is that used by the Meteorological Office under rules which require that the primary name should normally appear on the 1:50 000 Ordnance Survey map or its 1-inch to the mile predecessor. Where stations exist on islands, the name of the island is given in capital letters as the first part of the name. Where it is desirable to identify the location beyond the name of the town, village, etc., a supplementary part of the name appears after a comma. In a decreasing number of cases it is desirable to retain the name under which data were published in *British Rainfall* (before 1969): thus there will remain some instances where longer-term station names do not follow these rules and the names may not in fact appear on current Ordnance Survey maps. Abbreviations or initials are used only in forms that are readily identifiable, although there are rules applicable to certain standard abbreviations. A full list of such abbreviations is given on page ii. Note that the abbreviation Met. Office is used to indicate sites manned by personnel of the Meteorological Office or at Royal Naval Air Stations by personnel of the Directorate of Naval Oceanography and Meteorology.

6. The average annual rainfall at stations for the latest reference period, 1941–70, is given in as many cases as possible. Estimated averages are not included. Representative figures (Table B) for the monthly and annual rainfall of 1988 in England, Wales, Scotland, Northern Ireland and the Isle of Man are given as percentages of the longer-period averages (1941–70) in Tables C and D (page 12).



## **Rivers and streams**

7. The publication follows earlier practice in that it endeavours to associate rain-gauges with particular catchments and accordingly names the associated rivers and streams.

8. It is not practicable to identify every stream in the country and some minor features have necessarily been ignored. However, in general, a stream is separately identified if it is more than four miles long and has, or has had, a number of rainfall stations within its catchment.

9. As with station names, a number of subjective decisions have had to be taken. The name of the river or stream not uncommonly changes throughout its course: a stream which enters and leaves a lake may thereby acquire a new name. In general, such rivers are identified by the name in use at the lowest reaches, that at the mouth or that at the confluence with a larger river to which it is a tributary.

## **Water authorities and hydrometric areas**

10. The water industry was also reorganized in England and Wales in April 1974 when the many 'River Authorities' were replaced by ten larger regional 'Water Authorities'; similarly, in 1975 there were changes in Scotland resulting in fewer 'River Purification Boards' each covering larger geographical areas.

11. As the administrative structure within Water Authorities does not necessarily follow hydrological boundaries, and is in any case subject to revision from time to time, it is not practicable to publish the rainfall data under sub-headings related to (say) Water Authority Divisions. Accordingly, the data are now published within 'Hydrometric Area' groupings and maps showing the relationship between these Hydrometric Areas and the various water authorities across the United Kingdom are included in pages viii and ix. The Hydrometric Area numbers used in this volume are those in use at the date of printing, and are not necessarily those in use in 1988.

## **Data**

12. Rainfall data are still published in strict numerical order of Rainfall Station Number. The 1974/75 reorganization of the water authorities cut across the hydrologically determined station numbering system adopted by the Meteorological Office in 1961 and to maintain the publication of data in numerical order it has been necessary in some instances to subdivide water authority headings into Part 1, Part 2 and so on.

13. The unit of rainfall amount that is used is the millimetre (mm). Monthly and annual totals are the summation of daily and monthly totals in that unit. If for any station or any period the unit of measurement was the inch, the daily data have been converted to millimetres prior to totalling.

14. The data from each station have been subjected to the routine quality-control procedure in operation by the Meteorological Office at the time of data receipt. Any corrections or adjustments have been incorporated in the figures now presented.

15. Certain practices operating during the period of publication of *British Rainfall* have been kept, namely the retention in archives of all data as originally submitted, and the omission from the published information of data from stations which appear too unrepresentative of the rainfall regime indicated by the bulk of rainfall stations in the area.

16. The present publication continues the practice commenced with the first new paperback edition, that for 1969, in that reports from stations from which data for the year are incomplete are included. Some stations opened or closed during the year and for others a local shift of site occurred which is thought to have been sufficient to raise doubts about the homogeneity of the old and new observations. New rainfall station numbers have been allocated in the latter instance.



17. When data are missing in a random manner from the Meteorological Office data set for 1988, then the station in question will not, in general, be included in the lists of published data. In a certain limited number of cases, missing monthly totals are estimated and such estimated values are shown in the table by brackets around the totals. Where totals have been subject to substantial amendment during the quality-control process, this too is indicated by the presence of brackets around the rainfall totals. Such amendments, in addition to the treatment accorded to suspect daily values, could arise for example from the reapportionment of rainfall reported when the observation on the first day of the month has been missed, or because of adjustments arising from snowfall.

18. The maximum amount of rainfall in a rainfall-day is given in the last column together with the date of its occurrence. Should the amount be equalled on other dates within the year, those other dates are included, subject to a maximum of three date entries, shown in date order. For stations which commenced or terminated within the year (i.e. with some months' entries shown as dashes) the maximum daily amount is shown related to the period of available data. The maximum daily fall is not shown for stations whose data were received only as monthly totals or for which, for one reason or another, daily data are incomplete for the relevant period of record within the year.

#### **Availability**

19. This series of booklets has been introduced to meet the needs within the Meteorological Office. Further, it provides the opportunity to acknowledge the contribution of many enthusiastic, private rainfall observers and co-operating rainfall station authorities who may receive a free copy for the period during which the data from their station(s) are published.

20. Whilst the booklets are not primarily produced for sale, some copies are available, on repayment, for libraries, universities and other educational establishments, and indeed to individuals particularly if they wish to maintain a series of publications of rainfall data as a continuation of the former *British Rainfall* series.

21. The publications are available only from the Meteorological Office: they are *not* available through Her Majesty's Stationery Office. Applications for copies should be made to one of the addresses given below:

The Director-General  
Meteorological Office (Met O 3)  
London Road  
BRACKNELL  
Berkshire RG12 2SZ

The Superintendent  
Meteorological Office  
Saughton House  
Broomhouse Drive  
EDINBURGH EH11 3XQ

The Senior Meteorological Officer  
Belfast Weather Centre  
1 College Square East  
BELFAST  
Northern Ireland BT1 6BQ

but any Standing Orders for issues as they are published should be placed only with the BRACKNELL address.

22. Apart from the countrywide summaries on page 12 the rainfall data presented in this publication relate to individual rain-gauge totals. Monthly and annual rainfall totals for river catchment areas throughout the United Kingdom are made available through the *Hydrological data: UK* series of year-books and reports. Brief details of the contents and availability of these publications are given (overleaf).



## ***Hydrological data UK***

The national archives of river flow data and groundwater level data are maintained respectively by the Institute of Hydrology (IH) and the British Geological Survey (BGS); both organizations are component bodies of the Natural Environment Research Council.

The *Hydrological data UK* series of *Yearbooks* and reports was launched by IH and BGS in 1985. Each *Yearbook* in the series brings together the principal data sets relating to river flow, groundwater levels, areal rainfall (using data supplied by the Meteorological Office) and — beginning with the 1986 edition — water quality throughout the United Kingdom. A description is also given of the national surface water and groundwater archives together with the data retrieval facilities which complement the yearbooks.

In addition to the *Yearbooks*, the series includes — every five years — a catalogue of river-flow gauging stations and groundwater level recording sites together with statistical summaries; these compare hydrometric and hydrological data for each featured year with the corresponding long-term averages. The six volumes of the 5-year cycle are available as individually bound editions or in loose-leaf format for insertion in a ring binder. The series also includes occasional reports dealing with significant hydrological events and analyses.

Publications currently available:

Title	Published	Price (inclusive of second class postage within the UK)	
		Loose-leaf	Bound
<i>1981 Yearbook</i>	1985	£10	£12
<i>1982 Yearbook</i>	1985	£10	£12
<i>1983 Yearbook</i>	1986	£12	£15
<i>1984 Yearbook</i>	1986	£12	£15
<i>1985 Yearbook</i>	1987	£12	£15
<i>1986 Yearbook</i>	1988	£12	£15
<i>1987 Yearbook</i>	1989	£12	£15
<i>Hydrometric Register and Statistics 1981–85</i>	1988	£12	£15
<i>The 1984 Drought</i>	1985	—	£12

Discount rates apply for the purchase of the pre-1986 *Yearbooks* and the full six volume set for the period 1981–85.

All the *Hydrological data UK* publications and the ring binder may be obtained from:

Surface Water Archive Office  
Institute of Hydrology  
Maclean Building  
Crowmarsh Gifford  
WALLINGFORD  
Oxfordshire OX10 8BB

Telephone: Wallingford (0491) 38800



## Index to areal groupings of stations by Hydrometric area (HHHh)

Hydro- metric area	Page	Hydro- metric area	Page	Hydro- metric area	Page
0010	77	0402	36	0820	70
0020	77	0410	38	0830	70
0030	77	0420	40	0840	70
0040	77	0430	41	0850	72
0050	78	0441	42	0860	72
0060	78	0442	43	0870	72
0071	79	0450	43	0880	73
0072	79	0460	44	0890	73
0080	79	0470	45	0901	73
0090	80	0480	46	0902	74
0100	80	0490	47	0910	74
0110	80	0500	47	0920	74
0120	80	0511	48	0930	74
0131	81	0512	48	0940	75
0132	81	0520	49	0950	75
0141	81	0530	50	0960	76
0150	82	0541	51	0970	76
0160	83	0542	51	1010	41
0142	83	0550	54	1020	59
0171	84	0560	55	1030	67
0172	85	0570	56	1040	73
0180	84	0581	56	1051	75
0190	85	0582	56	1052	75
0200	86	0590	56	1060	75
0210	86	0601	57	1070	77
0220	13	0602	57	1080	76
0230	13	0610	57	1170*	93
0240	14	0620	57	1180	93
0250	14	0630	57	1190	93
0260	15	0640	58	1200	93
0271	15	0651	58	2010	89
0272	16	0652	59	2020	89
0280	19	0661	59	2030	89
0290	22	0662	59	2040	90
0300	23	0670	59	2050	90
0310	24	0680	60	2060	91
0320	25	0690	60	2260*	91
0330	25	0700	62	2350	91
0340	27	0710	62	2360	91
0350	28	0720	63	2390*	89
0360	29	0730	64	2400*	89
0371	29	0740	65		
0372	30	0750	65		
0380	30	0760	66		
0391	31	0770	68		
0392	31	0780	68		
0393	34	0790	68		
0394	35	0800	68		
0401	36	0810	69		

\* No stations in this area  
for this year



# **WATER AUTHORITY BOUNDARIES and Hydrometric Area Numbers (Northern British Isles)**

The WATER AUTHORITY BOUNDARIES are those related to river divisions, which are somewhat different from water supply, etc. boundaries, and which are related to the re-organization of 1974 in England and Wales, and of 1975 in Scotland. Parts of Wales were revised in April 1979.

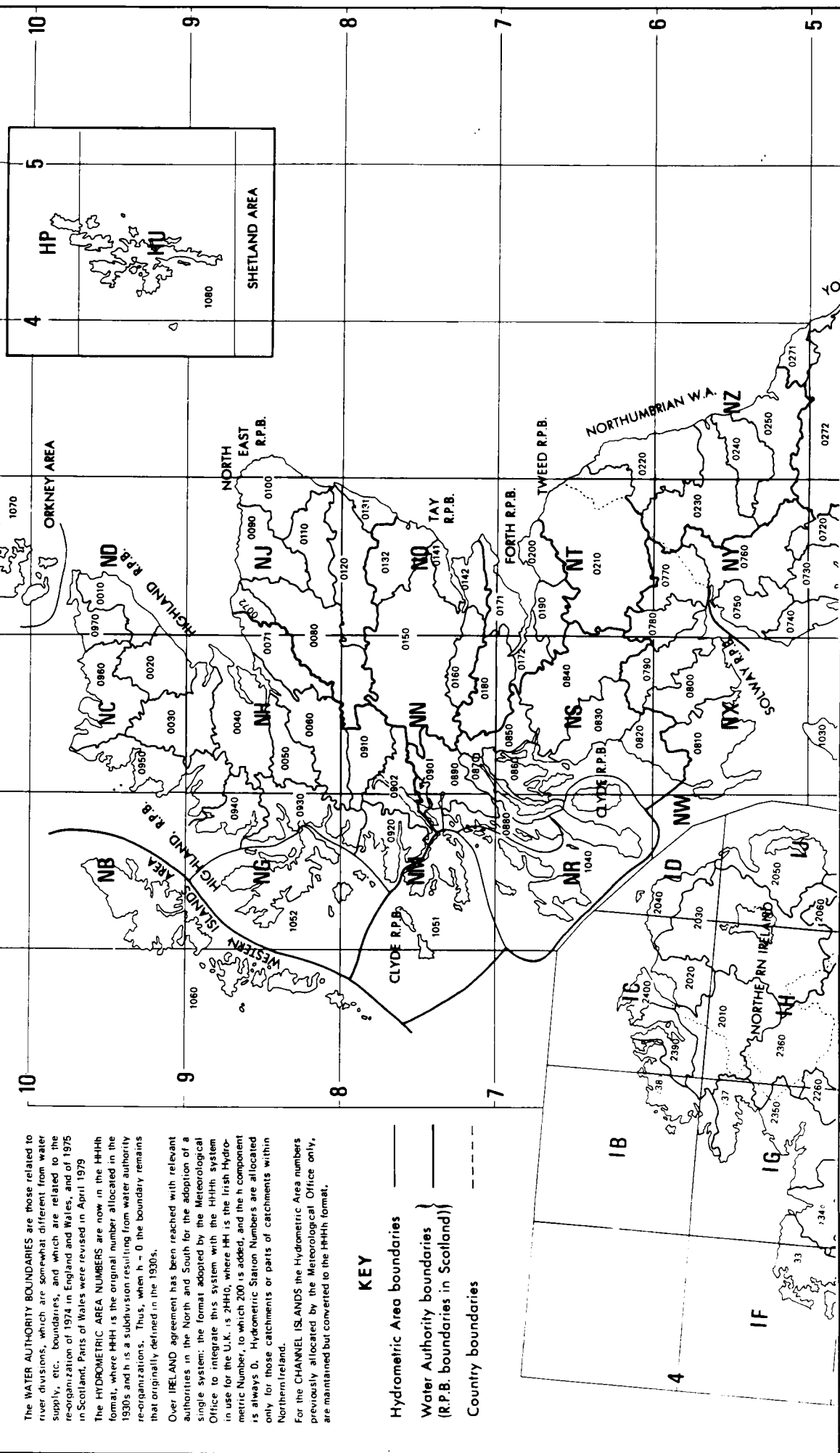
The HYDROMETRIC AREA NUMBERS are now in the HHHh format, where HHH is the original number allocated in the 1930s and h is a subdivision resulting from water authority re-organizations. Thus, when h = 0 the boundary remains that originally defined in the 1930s.

Over IRELAND agreement has been reached with relevant authorities in the North and South for the adoption of a single system: the format adopted by the Meteorological Office to integrate this system with the HHHh system in use for the U.K. is 2HH0, where HH is the Irish Hydrometric Number, to which 200 is added, and the h component is always 0. Hydrometric Station Numbers are allocated only for those catchments or parts of catchments within Northern Ireland.

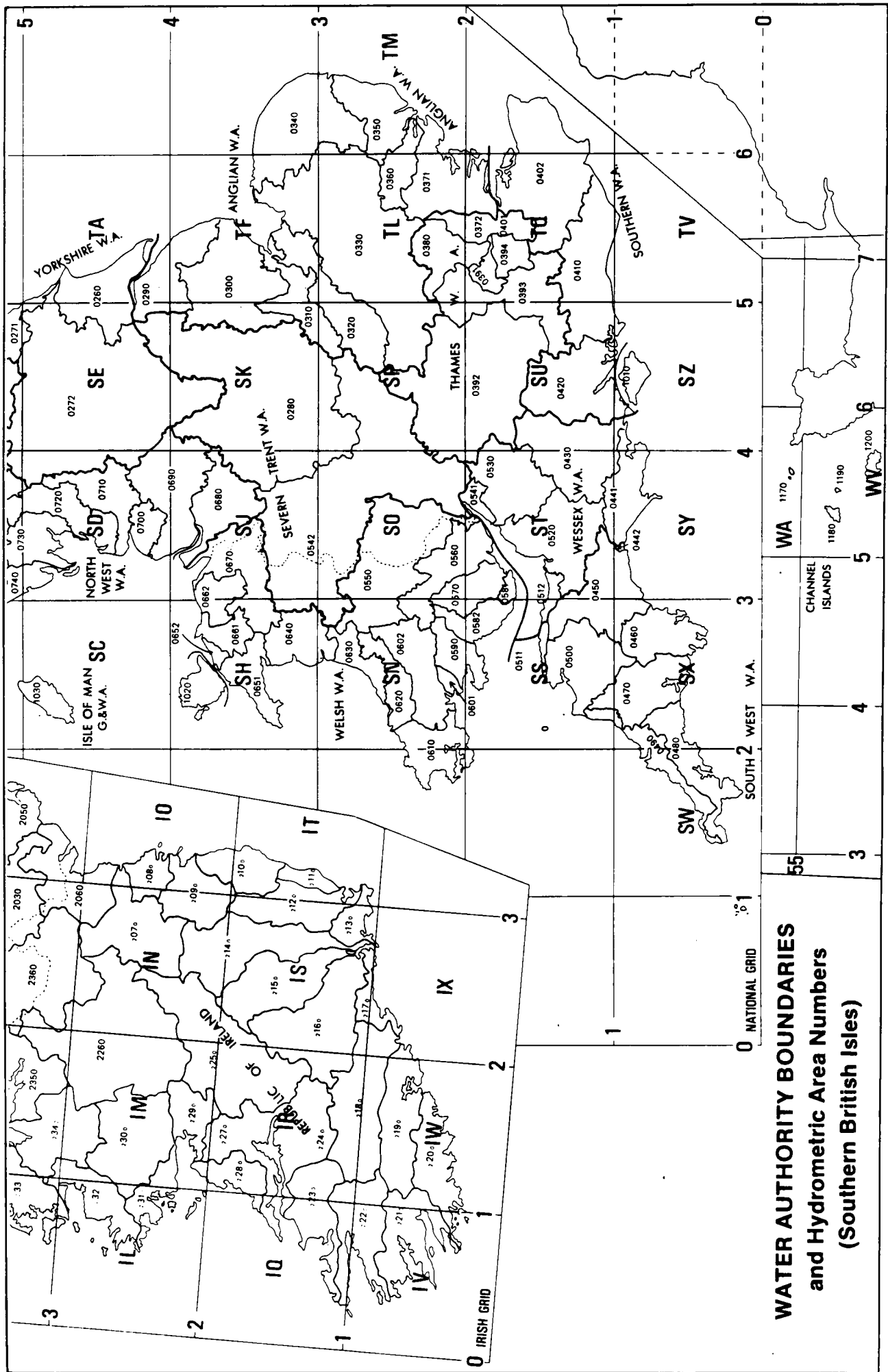
For the CHANNEL ISLANDS the Hydrometric Area numbers previously allocated by the Meteorological Office only, are maintained but converted to the HHHh format.

## **KEY**

- Hydrometric Area boundaries
- Water Authority boundaries  
(R.P.B. boundaries in Scotland)
- Country boundaries









# Index to County Numbers

## following Local Government reorganization 1974/75

(See Introduction, para. 3)

### SCOTLAND

CRC

#### *Islands*

- 001 Shetland Islands
- 002 Orkney Islands
- 003 Western Isles

#### *Highland Region*

- 011 Caithness
- 012 Sutherland
- 013 Ross and Cromarty
- 014 Inverness-shire
- 015 Nairnshire
- 016 Moray (in Highland)\*
- 017 Argyll (in Highland)\*

#### *Grampian Region*

- 021 Banffshire
- 022 Aberdeenshire
- 023 Kincardineshire
- 026 Moray (in Grampian)\*

#### *Tayside Region*

- 031 Angus
- 032 Kinross-shire
- 036 Perthshire (in Tayside)\*

#### *Fife Region*

- 041 Fife

#### *Lothian Region*

- 051 East Lothian
- 056 Midlothian (in Lothian)\*
- 057 West Lothian (in Lothian)\*

#### *Borders Region*

- 061 Berwickshire
- 062 Peeblesshire
- 063 Selkirkshire
- 064 Roxburghshire
- 066 Midlothian (in Borders)\*

#### *Central Region*

- 071 Clackmannanshire
- 076 Perthshire (in Central)\*
- 077 Stirlingshire (in Central)\*
- 078 West Lothian (in Central)\*

#### *Strathclyde Region*

- 081 Dunbartonshire
- 082 Renfrewshire
- 083 Buteshire
- 084 Lanarkshire
- 085 Ayrshire
- 086 Stirlingshire (in Strathclyde)\*
- 087 Argyll (in Strathclyde)\*

#### *Dumfries and Galloway Region*

- 091 Wigtownshire
- 092 Kirkcudbrightshire
- 093 Dumfriesshire

### ENGLAND

Ccc

- 101 Northumberland
- 102 Tyne and Wear
- 103 Durham
- 104 Cleveland
- 105 North Yorkshire
- 106 Humberside
- 107 Lincolnshire
- 108 West Yorkshire
- 109 South Yorkshire
- 110 Nottinghamshire
- 111 Leicestershire
- 112 Northamptonshire
- 113 Derbyshire
- 114 Warwickshire
- 115 Staffordshire
- 116 West Midlands
- 117 Shropshire†
- 118 Hereford and Worcester
- 119 Gloucestershire
- 120 Buckinghamshire
- 121 Oxfordshire
- 122 Norfolk
- 123 Suffolk
- 124 Essex
- 125 Cambridgeshire
- 126 Bedfordshire
- 127 Hertfordshire
- 128 Wiltshire
- 129 Berkshire
- 130 Surrey
- 131 Greater London
- 132 Kent
- 133 East Sussex
- 134 West Sussex
- 135 Hampshire
- 136 Isle of Wight
- 137 Dorset
- 138 Somerset
- 139 Avon
- 140 Devon
- 141 Cornwall
- 142 Scilly
- 143 Cheshire
- 144 Greater Manchester
- 145 Merseyside
- 146 Lancashire
- 147 Cumbria
- 148 Isle of Man

### WALES

Ccc

- 201 Powys (South)\*
- 202 Gwent
- 203 Mid Glamorgan
- 204 South Glamorgan
- 205 West Glamorgan
- 206 Dyfed
- 207 Powys (North)\*
- 208 Gwynedd
- 209 Clwyd

### NORTHERN IRELAND

Ccc

- 301 Londonderry
- 302 Antrim
- 303 Down
- 304 Armagh
- 305 Tyrone
- 306 Fermanagh

### CHANNEL ISLANDS

Ccc

- 401 Alderney
- 402 Guernsey
- 403 Sark
- 404 Jersey

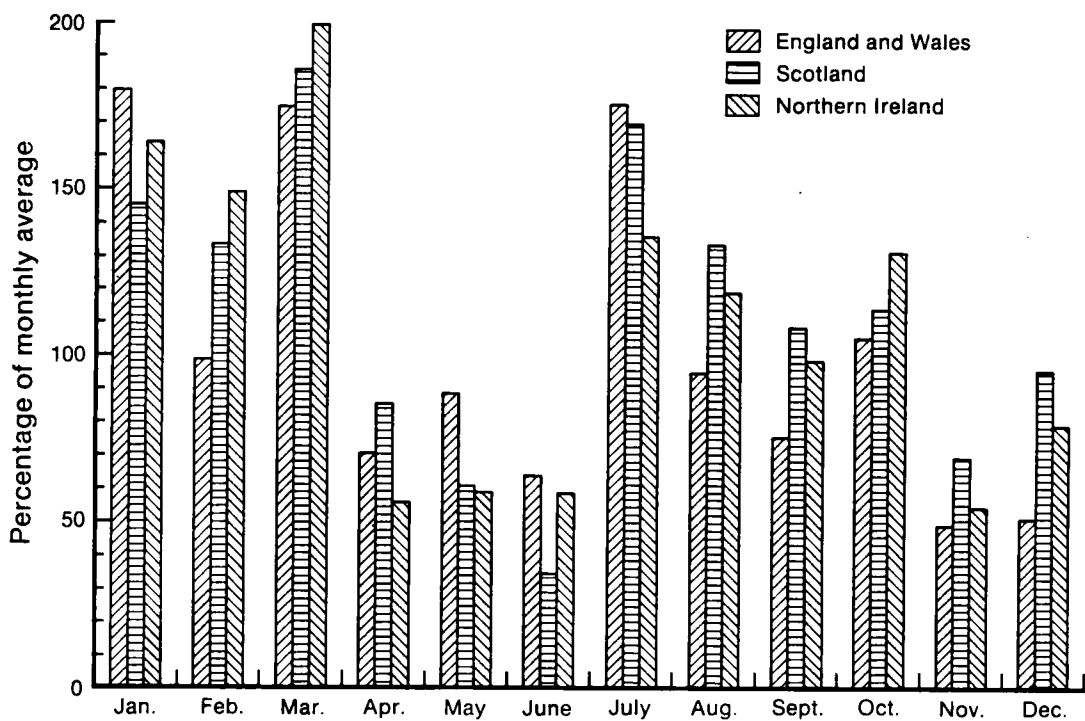
\* See Introduction, para. 3, for explanation

† for a time known as Salop



# Rainfall of 1988 — summary

Despite a very dry end to 1988, rainfall totals over the year were near or slightly above average in consequence of the wet start to the year and a summer with above average rainfall amounts in the west although near average in the east. The winter of 1987/88 was wet in most places; after a generally dry December, January was a wet month and was followed by a February which was generally wet in the north but rather dry in the south. A very wet March, followed by an April with near normal rainfall amounts in the north although generally rather dry in the south and a showery May, contributed towards making the spring generally rather wet. Despite a dry June, a very wet July and a rather wet August gave summer rainfall amounts close to average in the east but above average in western areas, with nearly twice the normal rainfall in parts of Cumbria, but less than half the normal rainfall in east Kent. Autumn rainfall totals were near normal over north-west Scotland, while parts of north-east England and south-east Scotland had slightly more than average rainfall; however, much of the United Kingdom was dry, especially central and south-eastern England. November was a dry month everywhere; despite the heavy rain on the 29th it was one of the driest Novembers on record in many places in England and Wales. December was again very dry in nearly all areas except western Scotland.



Histogram of monthly rainfall for England and Wales, Scotland, and Northern Ireland for 1988 as a percentage of the 1941–70 averages







## Rainfall 1988 — Heavy falls in a rainfall day

The heavy falls are listed in chronological order and in descending order of return period in each day, a cut-off of 50 years return period has been used.

Rainfall Station/County Number	Alt. (m)	Amount (mm)	Return period (years)
-----------------------------------	-------------	----------------	-----------------------------

*A complex area of low pressure brought rain to many parts of the United Kingdom on 9 February.*

### 9 February

931158 Killeter, Co. Tyrone	119	72.2	57
-----------------------------	-----	------	----

*An area of low pressure from the Atlantic crossed all areas of the United Kingdom between 15 and 18 April.*

### 18 April

857708 Arbroath, Tayside	29	74.8	148
854648 Montrose, Wellington Park, Tayside	5	66.0	61

*On 30 June a deep depression developed near Ireland, the associated fronts affecting all areas of the United Kingdom.*

### 30 June

056826 Easingwold S. Wks, North Yorkshire	25	76.1	126
056123 Coxwold Stores, North Yorkshire	70	68.8	64

*Low pressure affected most of Great Britain from 10 to 15 August with depressions crossing Scotland on the 12th and 14th.*

### 12 August

788068 Dingwall, Highland Region	7	76.0	118
----------------------------------	---	------	-----

*Further fronts associated with Atlantic depressions moving eastwards gave heavy rain in many places on 30 and 31 August.*

### 30 August

365046 Dartmouth Public Gardens, Devon	3	75.7	52
--	---	------	----

*On 19 October a cold front moved north-eastwards across all areas; heavy rain flooded parts of Liverpool and the Wirral with flood water 2 m deep in places.*

### 19 October

567733 Crosby Coastguard, Merseyside	6	82.3	175
--------------------------------------	---	------	-----

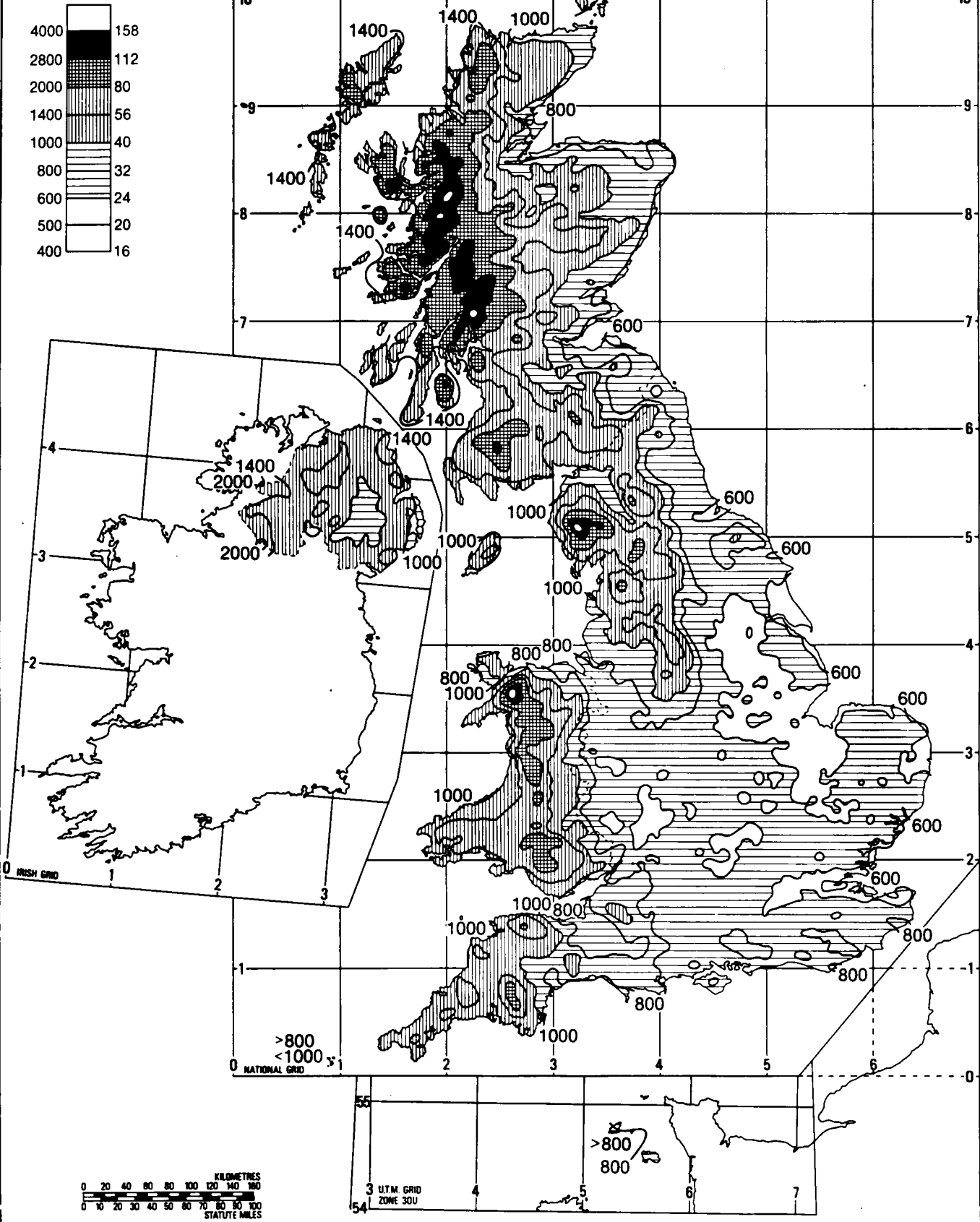


# ANNUAL RAINFALL

1988

Millimetres

The approximate values in inches are given. The exact relationship is 254 mm = 10 in.

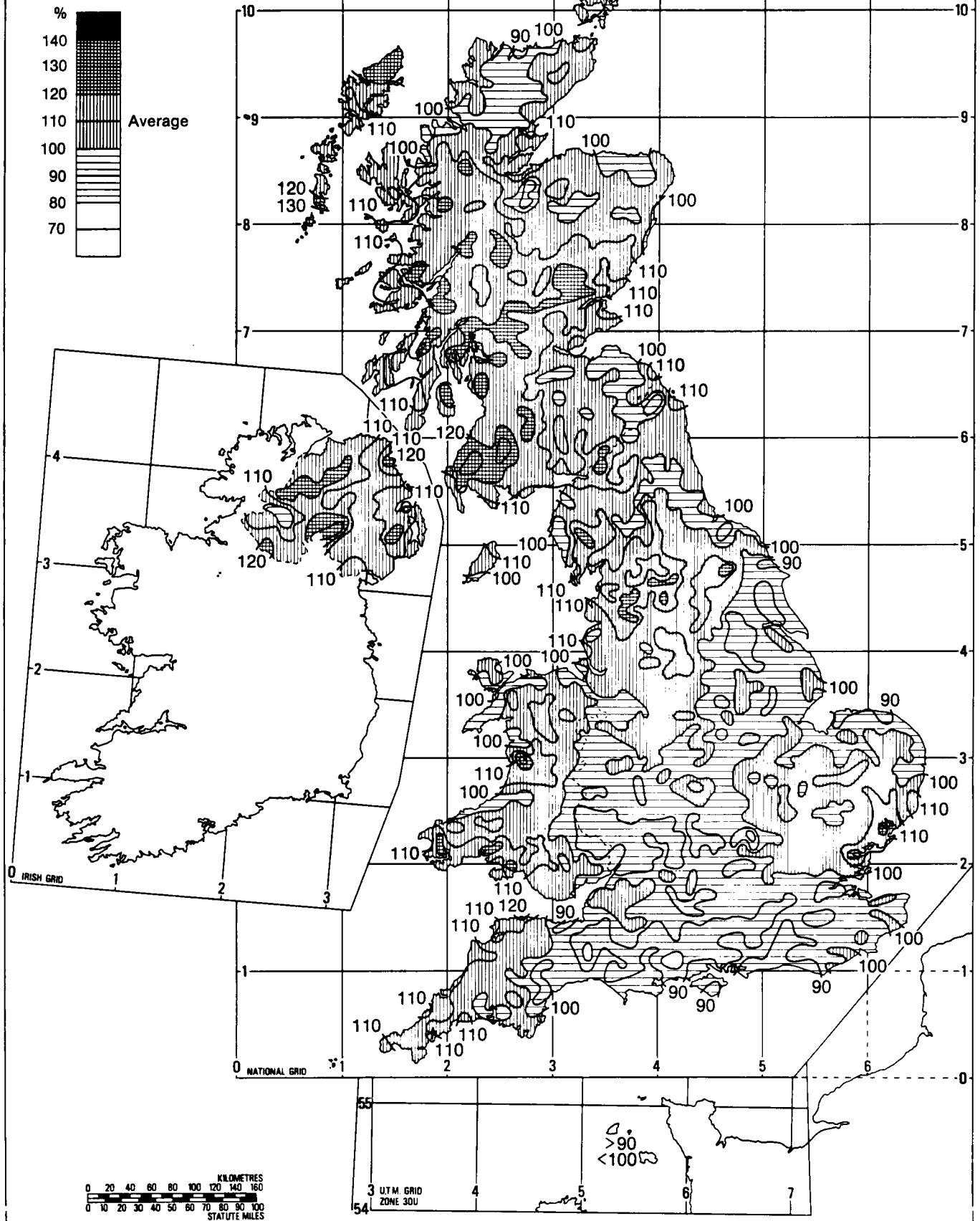




# ANNUAL RAINFALL

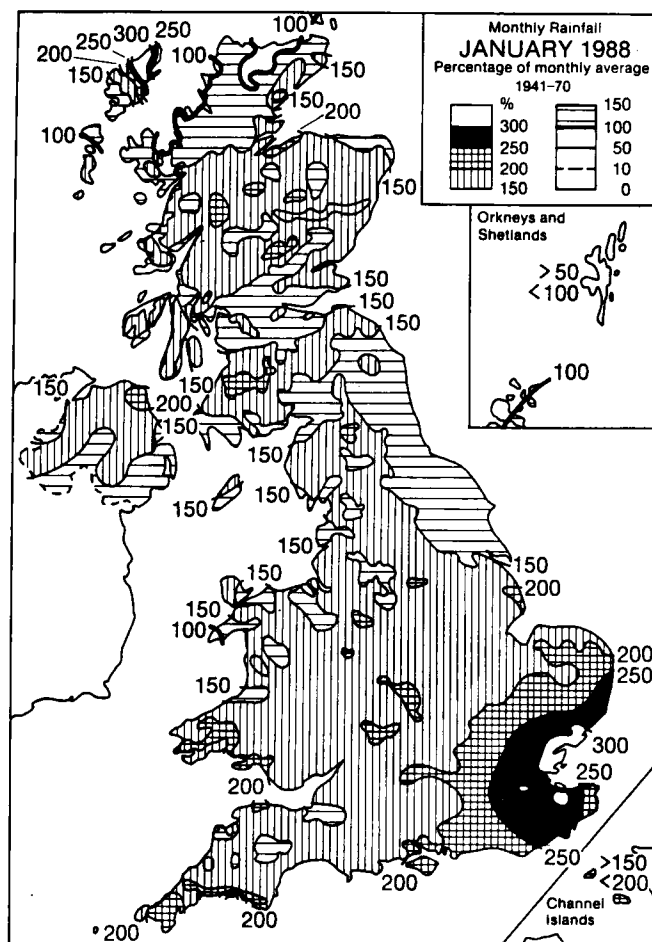
1988

As a percentage of annual  
average 1941-70





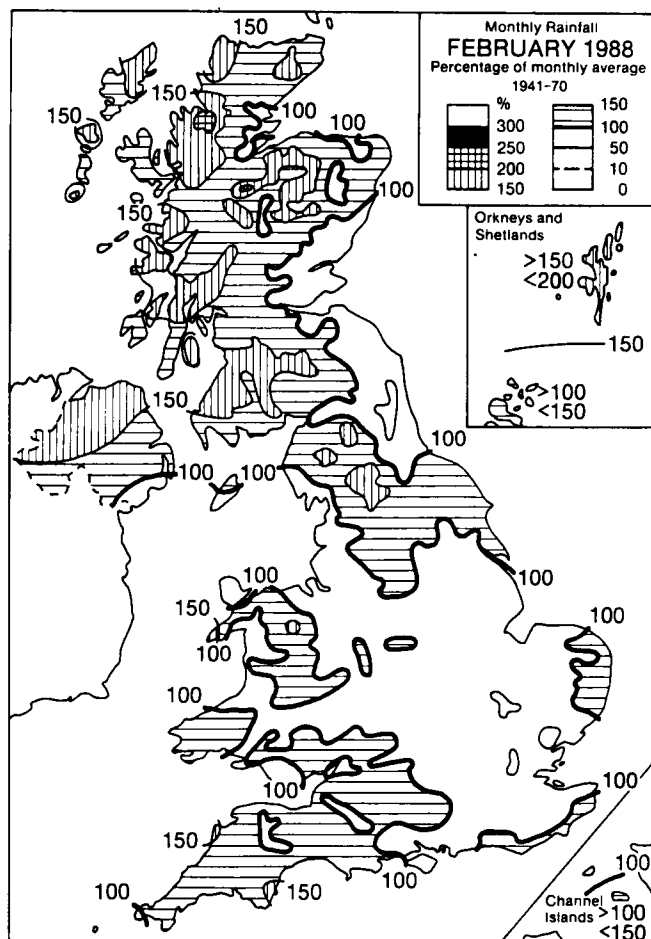
## Rainfall, monthly maps and summaries



### January

Mean monthly rainfall amounts were above normal everywhere except Shetland and the far north of Scotland, ranging from about 80 per cent of average in Shetland to over 250 per cent in parts of East Anglia.

January was a very wet month with record amounts of rainfall in parts of southern England and the east coast of Scotland. It was the wettest January in England and Wales since 1948, the wettest at Hampstead, Greater London since records began there in 1909 and one of the wettest months on record in central London with more than 100 mm falling generally. On the 2nd heavy rain caused a landslip on the road between Bideford and Torrington, Devon. On the 29th torrential rain fell in southern parts of England and Wales causing flooding as far apart as Gloucestershire and Wiltshire in the west and Essex and Kent in the east. Among heavy daily falls were 73 mm at Moel Cynnedd, Powys on the 1st, 87 mm at Inverailort, Highland Region on the 11th and 85 mm at Trassey Slievenaman, Co. Down on the 18th.

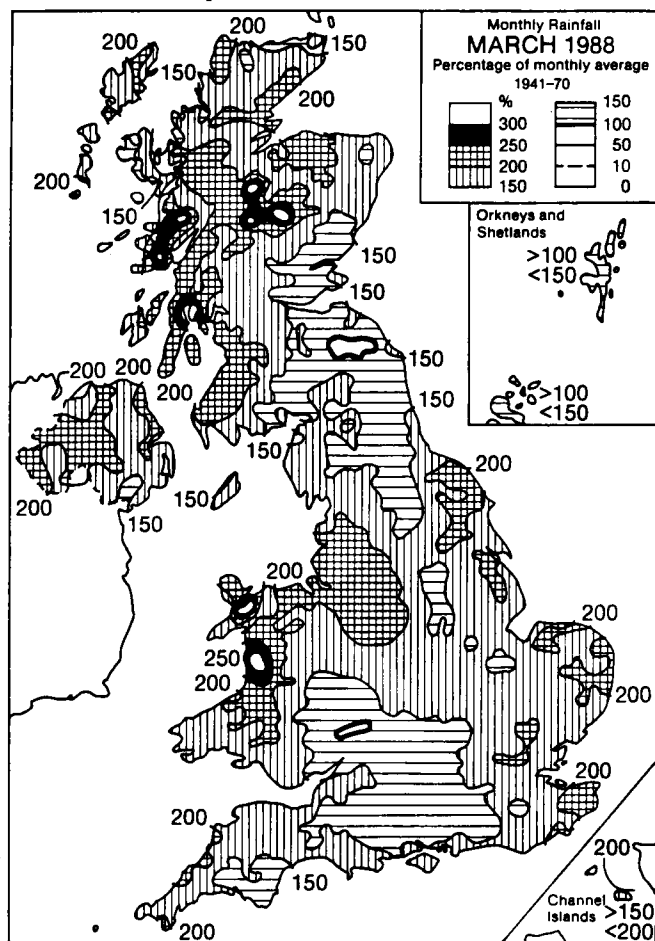


### February

Monthly rainfall totals were generally above normal in Scotland and Northern Ireland but below normal in England and Wales, ranging from just over 170 per cent of normal at Tieve, Strathclyde to just over half the normal in central London.

There was rain, heavy in parts of the south and west, over most areas late on the 12th or during the 13th. Bastreet, Cornwall recorded a rainfall total of 47 mm overnight. By the morning of the 14th the south had become mainly dry and very mild but a belt of frontal rain crossed northern England and then Scotland; on the 15th many places had some rain as the front returned south-eastwards across all areas, but southern counties of England remained dry. It remained dry over England and Wales for several days, most places having little or no further rainfall at least until the 22nd or 23rd and many southern counties of England no rain after the 13th. Among heavy falls in a day were 59 mm at Ardentinn, Strathclyde on the 2nd, and 53 mm at Princetown, Devon and 52 mm at Llanymawdd, Gwynedd, both on the 13th.

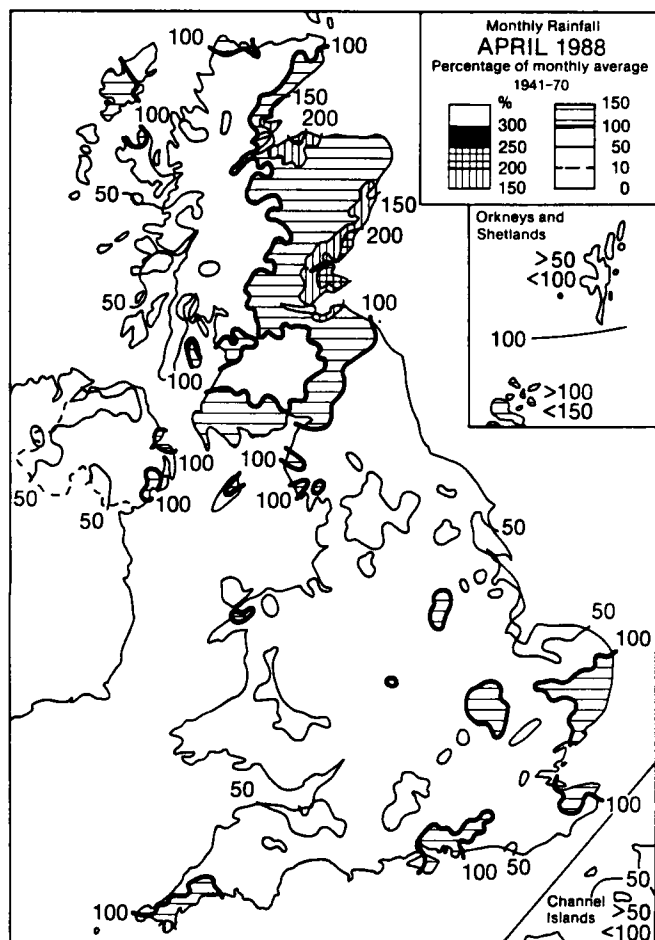




### March

Monthly rainfall amounts were above normal in most parts of the United Kingdom, ranging from just below normal at Cockle Park, Northumberland to about two-and-a-half times the normal in some places in the Midlands and north-west.

The wettest day was the 18th in England and Wales. Silsoe, Bedfordshire reported the wettest March there since 1982, despite having 13 days with no measurable rain. Among the heavy falls in a day reported were 81.5 mm at Killin, Central Region on the 24th, 58 mm at Arrochymore, Central Region on the 19th and 51 mm at Cassley, Highland Region on the 27th. Northern Ireland had around twice the normal rainfall for the month; it was the wettest March there since 1903 and the wettest in some areas of the Province this century.

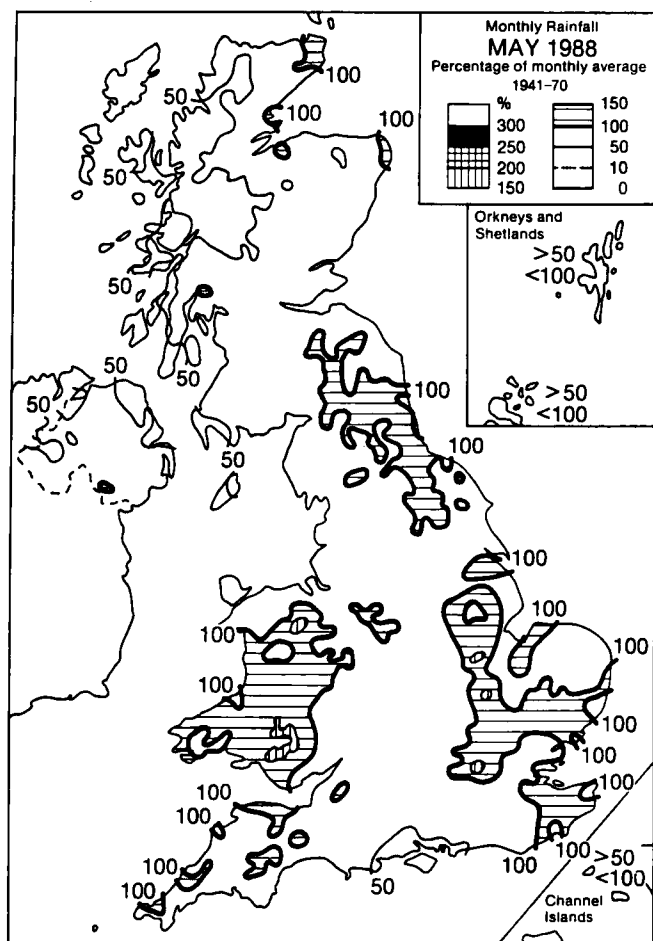


### April

Monthly rainfall amounts were generally above normal north of a line from about Tyne and Wear to the Isle of Man except for a large part of western Scotland where it remained rather dry. South of the line it was generally rather dry apart from some places in central and south-eastern England and southernmost parts of Cornwall. Rainfall amounts ranged from nearly three times the normal at Arbroath, Tayside Region to less than 40 per cent in Guernsey, Channel Islands.

Rain that started falling in the extreme west on the 13th spread to all but the extreme east of England over the following two days, and Lizard, Cornwall recorded nearly 44 mm in that period. Further rain occurred on the next three days, with northern England and, in particular, southern Scotland having a wet day on the 18th. On the 19th rain fell in the extreme east and south-east of England, and Anvil Green, Kent measured more than 26 mm of rain. It was the driest April since 1984 in parts of Northern Ireland. Sheffield, Weston Park, South Yorkshire reported the lowest rainfall amount since 1981. Among heavy daily falls measured during the month were 75 mm at Arbroath, 53 mm at Stonehaven, Grampian Region and 51 mm at Leuchars, Fife Region, all on the 18th.

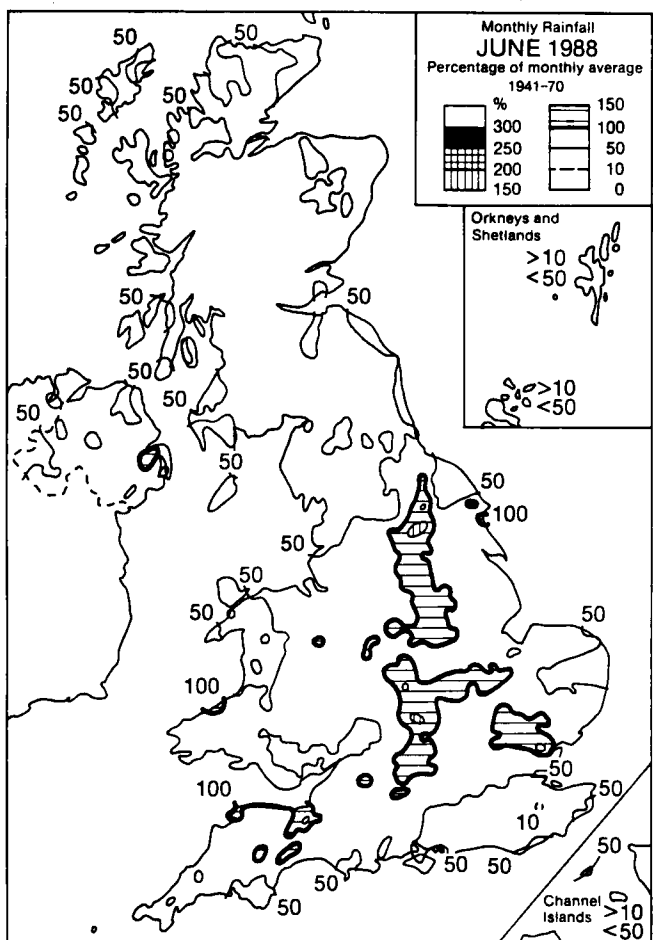




## May

Monthly rainfall totals were near normal in England and Wales as a whole, and below normal in Scotland and Northern Ireland, ranging from a very dry 32 per cent of normal at Poolewe, Highland Region to 159 per cent of normal at Hastings, East Sussex.

The first 26 days of the month yielded just half the normal rainfall at many places in the south-east, and across the United Kingdom it was the driest May for 6 years. There was little rain between the 4th and 18th in many parts of south and south-west England, with parts of Dorset, southern Hampshire and the Isle of Wight being completely dry. Nevertheless, some locations had large daily falls, notably in thundery conditions. Uxbridge measured 63.5 mm and Northwood 48.5 mm of rain in about 3 hours on the 8th during a thunderstorm that caused localized flooding. A further storm in the evening gave another 25 mm and 23 mm respectively over a period of an hour. River levels were high and there was a red flood-alert on the Thames. A bridge on the Staines to Eton branch railway line was weakened by the flood water and collapsed after the passage of a train. Much of north-eastern Scotland had more than 20 mm of rainfall on the 1st. Falls also exceeded 20 mm in parts of south-west England on the 1st and Wales on the 3rd. Among other large daily falls (09-09 GMT) was 48 mm at Trassey Slievenaman, Co. Down on the 28th.

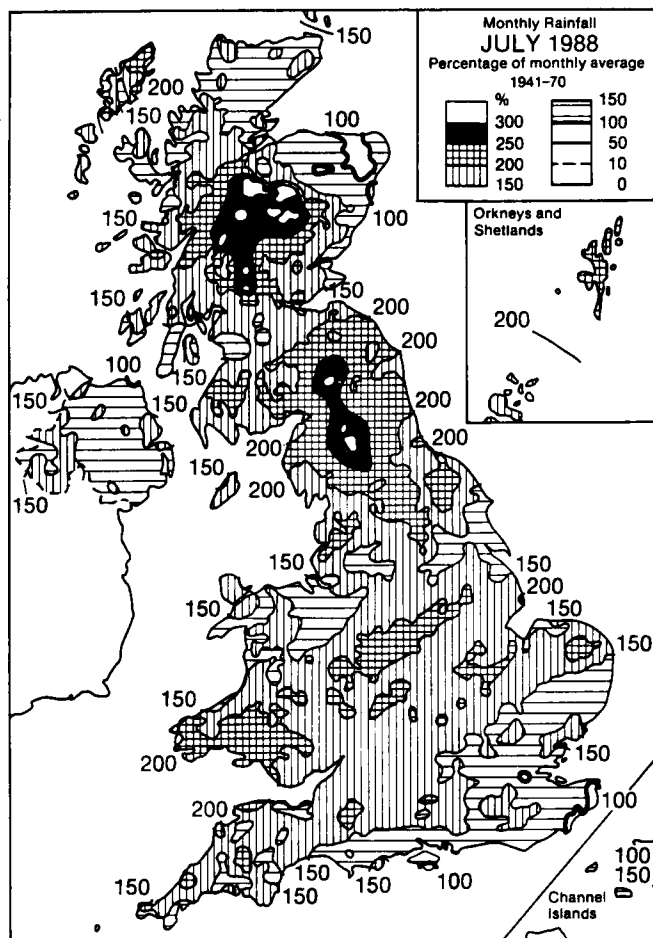


## June

Monthly rainfall amounts were generally below normal and at Abbotsinch, Strathclyde only 17 per cent of the average fell. However, over parts of South Wales, the Midlands and East Anglia, amounts were locally above normal, reaching 143 per cent at Aberporth, Dyfed.

Over England and Wales as a whole rainfall averaged 62 per cent of the normal, making it the driest June since 1976; Worthing, West Sussex had as little as 9 mm of rain during the whole month. The value for Scotland was the lowest this century. Many places had record low rainfalls; Abbotsinch had only 10 mm, equalling the amounts recorded in 1921 and 1925 for the driest June in a record which, at various sites around Glasgow, goes back to 1868. Widdybank Fell, Cumbria had 32 mm, the lowest June total since the station opened in 1968. Morecambe, Lancashire reported the driest June for 39 years. Of a total rainfall of 71 mm at Sudbury on the 15th, almost all fell between 1030 and 1530 giving 69.5 mm by the time skies cleared at 1545. Some houses were flooded up to a metre deep and others were struck by lightning, as more than 50 emergency calls were answered by firemen when schools, shops, factories and roads were affected by the localized storm. Among heavy falls reported were 59 mm at Crannich, Highland Region on the 7th, 57 mm at Langford, near Chelmsford, Essex on the 20th, and 52 mm at Askham Bryan, North Yorkshire on the 30th.

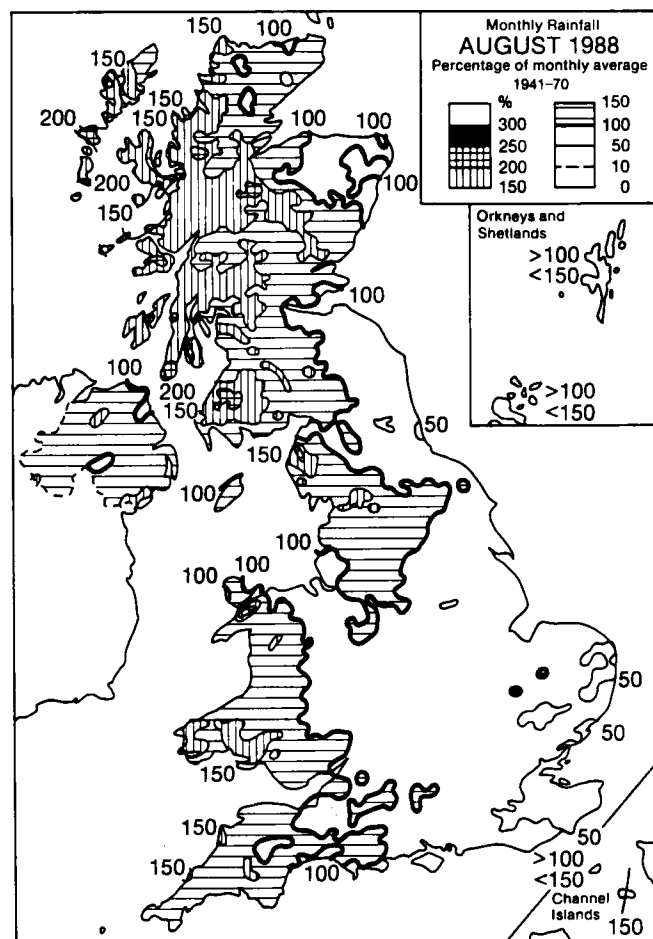




## July

Rainfall amounts were well above average in most places, reaching more than three times the normal at Carlisle, Cumbria; however, in the extreme south-east of England amounts were near or below normal in some places, and at Manston, Kent amounts only reached 83 per cent of normal.

Some long-standing records were broken: it was the wettest July over England since 1936, over Wales since 1939, and the wettest July in Scotland since records began there in 1869. Watnall, Nottinghamshire had the wettest July for 15 years and Widdybank Fell the wettest July since records began there in 1968. Coventry School (Bablake), Warwickshire reported the wettest July since 1958 and Bidston, Merseyside the wettest since 1957. Morecambe reported the wettest July since 1909. At Halesowen, West Midlands July was the second wettest in almost 50 years, only 1957 being wetter. Sheffield, Weston Park reported the wettest July since 1973, and the highest number of July raindays in a record reaching back to 1882. Hampstead, Greater London reported the total number of 25 raindays, the highest since 1909, although the total rainfall was less than in July 1987. Aspatria, Cumbria with 30 raindays equalled the record, held by Stornoway, of the greatest number of raindays in a month. Among heavy falls in 24 hours were 62 mm at Onich and 59 mm at Fort William, both Highland Region on the 25th, Skegness, Lincolnshire 55 mm on the 4th, Grizedale, Cumbria 54 mm on the 28th, and Milford Haven, Dyfed 53 mm on the 12th.

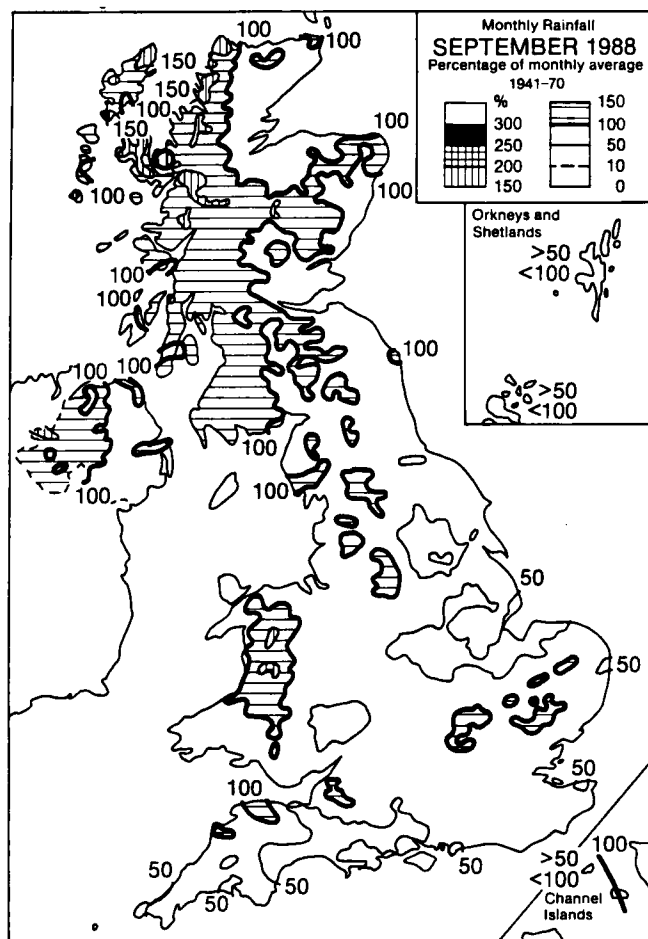


## August

Monthly rainfall totals were above normal in most of Scotland, Wales, Northern Ireland and parts of north-west and south-west England and below normal elsewhere, ranging from half the normal in the coastal areas of East Anglia and Kent to more than twice the normal at Tiree, Strathclyde Region.

Around the Firth of Forth and the coast of north-east England on the 1st, and across central and eastern parts of England on the 2nd, there were falls of rain up to 15 mm. Further falls in western Scotland late on the 9th and on the morning of the 10th included a heavy daily fall of 51 mm at Stronachullin, Strathclyde Region. General rain on the 11th gave falls exceeding 20 mm around Snowdonia, south-west Scotland and Tiree, Strathclyde and a fall of 76 mm at Dingwall, Highland Region. In heavy rain over Northern Ireland on the 31st daily falls of 95 mm and 79 mm were measured at Trassey Slievenaman and Bryansford respectively, both in Co. Down; the rain started late in the evening so most of it actually fell during the night or early on the following morning. Among other heavy daily falls were 54 mm at Cassley, Highland Region on the 14th, 58 mm at Holme Moss, West Yorkshire on the 18th and 59 mm at Princetown, Devon on the 31st.

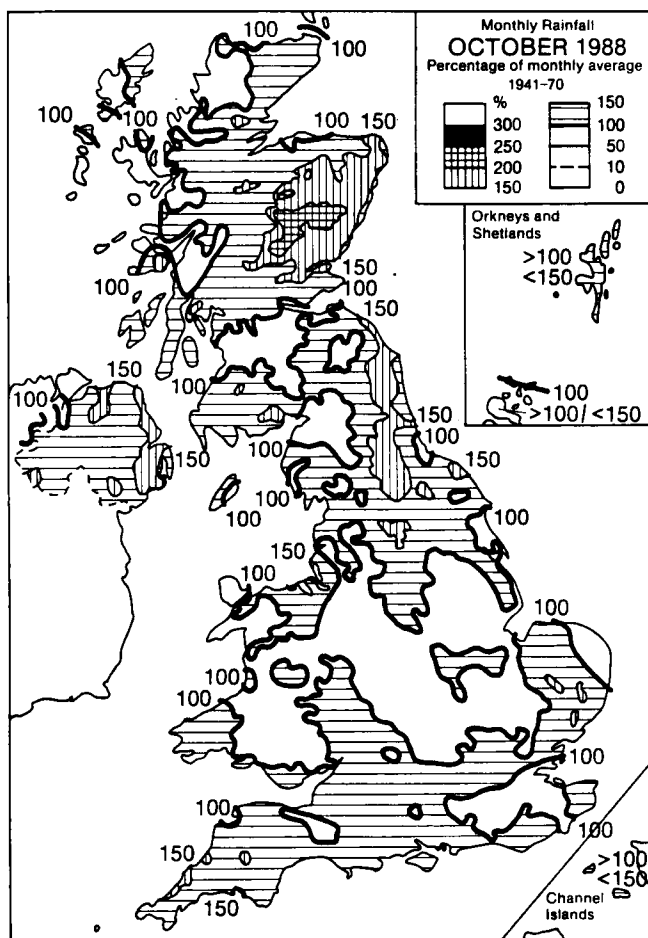




## September

Monthly rainfall totals were below normal nearly everywhere with less than half the normal in many parts of England and Wales. The wettest area was around Cape Wrath, Highland Region with 150 per cent of normal rainfall and the driest places were in southern and eastern areas of England with less than half the normal rainfall with localized exceptions.

Rain spread north-eastwards across Scotland on the 1st, returning on the 2nd to give 41 mm at Prabost, Isle of Skye. The 1st and 4th were particularly wet in the west of Northern Ireland, with 45 mm at Lough Navar Forest and 40 mm at Knockarevan, both Co. Fermanagh on the 1st and with around 25 mm in many places on the 4th. Rain came to southern Scotland in the early hours of the 5th, with a fall of 35 mm at Leadhills, Strathclyde Region. Further rain moving northwards across Scotland on the 6th gave a fall of 37 mm at Rothesay, Strathclyde Region. In north-west Scotland on the 7th 38 mm fell at Inverpolly, Highland Region. A fall of 36 mm was measured at Eskdalemuir, Dumfries and Galloway on the 25th and during the night of the 26th/27th Inverawe, Highland Region had a fall of 30 mm. Heavy daily falls measured during the month included 51 mm at Nantmor and 57 mm at Llanymawddwy, both in Gwynedd on the 1st, 65 mm at Kinlochewe and 53 mm at Eilanreach, Highland Region on the 3rd, and 60 mm at Llanymawddwy and 73 mm at Moel Cynnedd, Powys on the 25th.

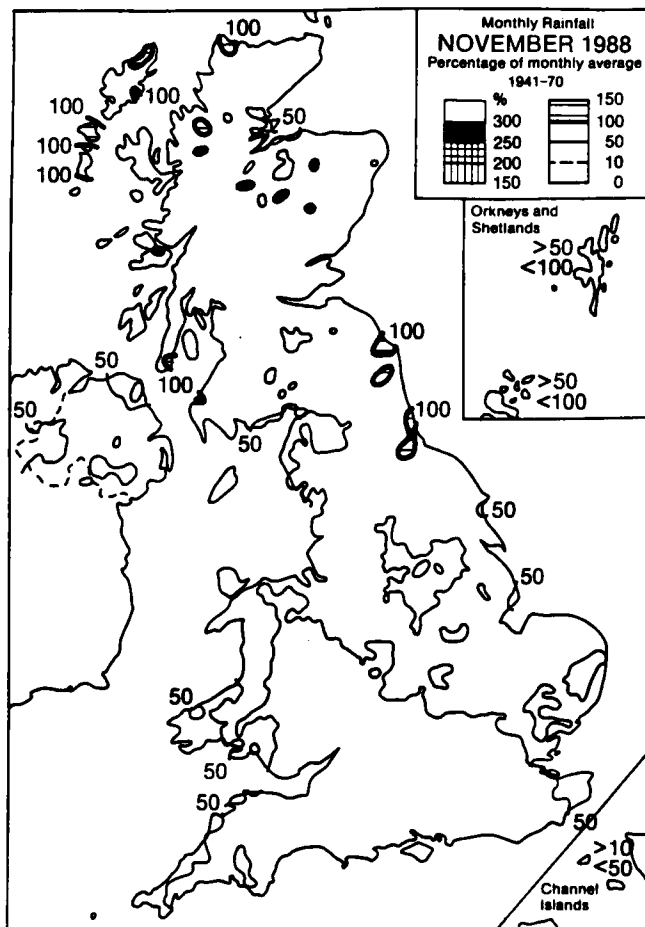


## October

Monthly rainfall totals were above normal in most of the United Kingdom, the wettest places being parts of Tayside and Grampian Regions, with around twice the normal, while Lowestoft, Suffolk had only half the normal rainfall for the month and some central areas of England and Wales were only slightly wetter. However, the thundery conditions produced marked contrasts over small areas and some parts of East Anglia recorded more than 160 per cent of normal.

Heavy rain on the 5th gave heavy daily falls of 53 mm at Princetown, Devon and Bastreet, Cornwall. On the 19th heavy rain flooded parts of Liverpool and the Wirral with flood water 2 m deep in places; Crosby measured 82 mm of rain and Aigburth 42 mm in the day. On the 25th more than 80 mm fell in a day in the area of the Mourne Mountains, including falls of 81 mm at Bryansford and 97 mm at Trassey Slievenaman, Co. Down; many places across the Province had falls of more than 20 mm resulting in flooding, blocked roads and some structural damage. Among other heavy daily falls were 52 mm at Lerwick, Shetland on the 6th, 71 mm at Kinlochewe and 58 mm at Diabaig, Highland Region on the 7th, and 63 mm at Princetown on the 8th.

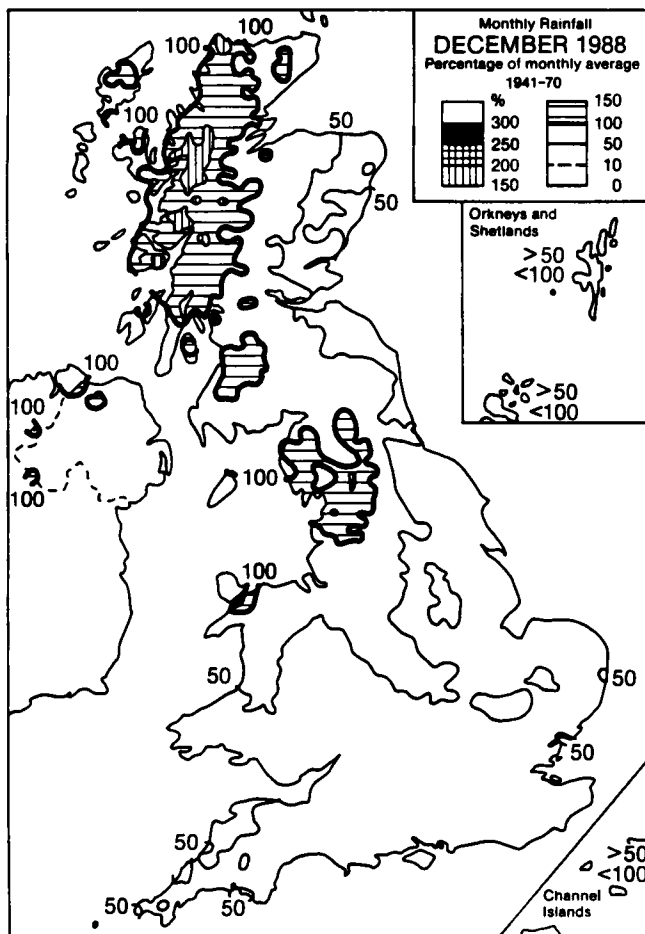




## November

Mean monthly rainfall amounts were below normal in most parts of the United Kingdom, the exception being part of north-east England where rainfall was above normal, reaching 124 per cent at Newcastle upon Tyne. Some parts of south-west England and central southern England had less than a quarter of the normal rainfall.

November was particularly dry in the southern half of the United Kingdom. Only widespread heavy rain on the 29th prevented the month from being exceptionally dry over England and Wales as a whole, many places in Wales and south-west England having falls of more than 30 mm; 57 mm was measured at Princetown, Devon. It was the driest November since 1956 over Wales, although only slightly drier than 1983, and over England since 1978. Northern Ireland had the second driest November since 1957. Rainfall in Scotland was closer to normal but generally still below normal, and Perth Aerodrome, Tayside Region had a heavy daily fall on the 9th of 60 mm.



## December

Monthly rainfall totals were well below normal everywhere except western Scotland, where 147 per cent of average was reached at Kinlochewe, Highland Region. The east coast of Scotland was very dry, with as little as 15 per cent at Montrose, Tayside Region.

In general most of the month's rain fell in the first five days. Bastreet, Cornwall measured 72 mm of rain between the 3rd and 5th. Much of the Thames Valley, and the area just south of it, received less than 4 mm of rain after the 4th, including Benson. Oxfordshire 2.2 mm and Heathrow, Greater London 2.8 mm. Exeter, Devon had only 3.3 mm after the 5th. Hampstead reported the driest December since 1933, Lyonshall, Hereford and Worcester the driest since before 1947, Northwood the driest for 30 years and Sheffield, Weston Park the driest since 1971. After the 18th several places in the north had heavy rainfall; on the 26th Bidston, Merseyside reported very heavy rain between 1715 and 2225, with some roads in the area being flooded. Among heavy falls were 87 mm at Kinlochewe, Highland Region on the 28th and 61 mm at Widdybank Fell, Co. Durham on the 22nd.



# **Estimated areal rainfall, monthly, annual and seasonal for parts of the United Kingdom**

**A    Averages for 1941–70 in millimetres\***

	Jan	Feb	Mar	Apr	May	June	July	Aug	Sept	Oct	Nov	Dec	Year	Winter half-year Oct-Mar	Summer half-year Apr-Sept	Area† km <sup>2</sup>
England	77	59	54	53	63	57	69	85	76	75	89	80	837	434	403	130 297
Wales	142	101	91	88	94	84	97	122	130	134	149	153	1385	770	615	20 756
England and Wales	86	65	59	58	67	61	73	90	83	83	97	90	912	480	432	151 053
Scotland	137	104	92	90	91	92	112	129	137	149	142	156	1431	780	651	78 734
Great Britain	103	78	70	69	75	72	86	103	102	106	112	113	1089	582	507	229 787
Northern Ireland	104	75	70	68	73	79	93	103	107	107	102	114	1095	572	523	14 133
Isle of Man	123	82	82	73	79	72	82	108	119	124	127	131	1202	669	533	572

**B    Values for 1988 in millimetres**

	Jan	Feb	Mar	Apr	May	June	July	Aug	Sept	Oct	Nov	Dec	Year	Winter half-year Oct 1987- Mar 1988	Summer half-year Apr-Sept 1988	Seasonal year Oct 1987- Sept 1988
England	140	58	91	38	53	38	122	75	55	83	45	41	839	565	381	946
Wales	247	101	175	58	101	46	175	152	119	129	71	79	1453	1054	651	1705
England and Wales	154	64	103	41	59	39	129	85	63	89	48	47	921	629	416	1045
Scotland	199	138	172	77	56	32	190	172	149	170	99	149	1603	924	676	1600
Great Britain	169	89	127	53	58	37	150	115	92	117	65	82	1154	730	505	1235
Northern Ireland	169	112	139	39	43	46	127	122	105	140	56	89	1187	706	482	1188
Isle of Man	216	87	139	73	42	23	146	128	107	149	109	106	1325	874	519	1393

**C    Values for 1988 percentage of monthly average, 1941–70\***

	Jan	Feb	Mar	Apr	May	June	July	Aug	Sept	Oct	Nov	Dec	Year	Winter half-year Oct 1987- Mar 1988	Summer half-year Apr-Sept 1988	Seasonal year Oct 1987- Sept 1988
England	182	98	169	72	84	67	177	88	72	111	51	51	100	130	95	113
Wales	174	100	192	66	107	55	180	125	92	96	48	52	105	137	106	123
England and Wales	179	98	175	71	88	64	177	94	76	107	49	52	101	131	96	115
Scotland	145	133	187	86	62	35	170	133	109	114	70	96	112	118	104	112
Great Britain	164	114	181	77	77	51	174	112	90	110	58	73	106	125	100	113
Northern Ireland	163	149	199	57	59	58	137	118	98	131	55	78	108	123	92	108
Isle of Man	176	106	170	100	53	32	178	119	90	120	86	81	110	131	97	116

**D    Values for 1988 percentage of annual average, 1941–70\***

	Jan	Feb	Mar	Apr	May	June	July	Aug	Sept	Oct	Nov	Dec	Year	Winter half-year Oct 1987- Mar 1988	Summer half-year Apr-Sept 1988	Seasonal year Oct 1987- Sept 1988
England	16.7	6.9	10.9	4.5	6.3	4.5	14.6	9.0	6.6	9.9	5.4	4.9	100	67	46	113
Wales	17.8	7.3	12.6	4.2	7.3	3.3	12.6	11.0	8.6	9.3	5.1	5.7	105	76	47	123
England and Wales	16.9	7.0	11.3	4.5	6.5	4.3	14.1	9.3	6.9	9.8	5.3	5.2	101	69	46	115
Scotland	13.9	9.6	12.0	5.4	3.9	2.2	13.3	12.0	10.4	11.9	6.9	10.4	112	65	47	112
Great Britain	15.5	8.2	11.7	4.9	5.3	3.4	13.8	10.6	8.4	10.7	6.0	7.5	106	67	46	113
Northern Ireland	15.4	10.2	12.7	3.6	3.9	4.2	11.6	11.1	9.6	12.8	5.1	8.1	108	64	44	108
Isle of Man	18.0	7.2	11.6	6.1	3.5	1.9	12.1	10.6	8.9	12.4	9.1	8.8	110	73	43	116

\* See Introduction, para. 6, regarding introduction of averages over the period, 1941–70

† Values derived from: London, Central Office of Information. *Britain — an official handbook*, 1964. London, HMSO, 1964.



RAINFALL 1988

Number	Station	Co no	Grid reference	Av Alti- tude 1941- 1970 m mm	Rainfall in millimetres												Highest daily fall	
					Jan	Feb	Mar	Apr	May	Jun	Jul	Aug	Sep	Oct	Nov	Dec	Year	mm
England and Wales																		
NORTHUMBRIAN WATER AUTHORITY AREA																		
HYDROMETRIC AREA 0220																		
North Low (Coastal)																		
000250	Cheswick House	101	NU027464	32	81	25	45	35	46	32	134	51	55	87	66	23	680	28 28Jul
Coastal																		
000898	Newlands	101	NU116324	58 626	84	33	66	35	57	21	153	40	53	104	76	25	747	33 28Jul
000952	Barnburgh, Budle Hall	101	NU157350	38	94	31	57	30	35	25	134	47	53	102	67	25	700	36 28Jul
001045	Newham Hall	101	NU178293	37	96	37	60	36	42	18	133	48	(62)	(99)	(72)	(25)	728	
001145	Doxford Hall Farm	101	NU186242	46	102	37	62	44	45	25	132	56	(68)	96	80	28	775	34 28Jul
001358	Newton Seahouses	101	NU242243	8	100	37	58	40	44	22	123	50	57	(87)	71	27	716	35 28Jul
001584	Boulmer Met.Office	101	NU253142	23	97	36	52	35	35	24	118	50	56	71	67	23	664	37 28Jul
Ain (Coastal)																		
001618	Ainham, The Croft	101	NT994106	168	112	31	(48)	35	56	20	154	(64)	47	122	(92)	53	834	
001910	Broome Park	101	NU109130	76	110	28	46	36	48	21	114	--	--	--	--	--	---	
Coquet																		
002739	Blindburn	101	NT829109	307 1014	(132)	60	84	(48)	88	18	203	93	84	(105)	58	70	1043	
003966	Rothbury Cemetery	101	NU055013	91 810	105	44	56	34	66	14	140	52	63	(109)	99	43	825	
004489	Embleton Hall	101	NU131013	152	(99)	17	47	35	54	20	145	49	(68)	117	92	33	776	
004802	Newton-on-the-Moor P.O.	101	NU171053	137	101	35	49	38	46	16	149	53	63	117	83	34	784	33 28Jul
004941	Warkworth W.Wks	101	NU236058	30	91	31	52	30	33	22	129	48	52	77	66	29	660	30 28Jul
Lyne (Coastal)																		
005349	Cockle Park	101	NZ200912	99 729	83	23	47	30	66	23	152	66	54	96	68	28	736	33 28Jul
005505	Ellington	101	NZ279919	23	84	32	55	29	55	26	146	54	52	(76)	66	20	695	31 29Nov
Wansbeck																		
005785	Wallington Hall	101	NZ035843	130	95	35	51	33	68	10	(160)	71	60	105	80	39	807	29 28Jul
Font (Wansbeck)																		
006404	Font Resr P.Sta.	101	NZ052938	171	(107)	47	61	35	61	14	168	83	71	124	102	46	919	30 29Nov
Wansbeck																		
006734	Morpeth, Carlisle Park	101	NZ201856	29	85	27	50	35	49	22	154	73	50	(90)	72	28	735	
Blyth (Coastal)																		
007036	Capheaton	101	NZ038805	180	90	38	53	35	79	8	164	68	65	(114)	(80)	37	831	29 28Jul
Pont (Blyth)																		
007335	Burnside	101	NZ044717	128 683	75	19	48	26	63	12	166	47	45	88	73	31	693	
007532	Darras Hall, Long Meadows	101	NZ147712	87	81	22	55	30	60	16	151	55	40	88	64	27	689	34 28Jul
Blyth (Coastal)																		
007863	Blagdon Hall	101	NZ212771	55	85	22	52	33	56	17	152	60	44	80	74	24	699	31 28Jul
008232	Blyth, Ridley Park	101	NZ321812	3	76	37	51	30	44	33	129	54	44	(75)	69	17	659	27 28Jul, 29Nov
HYDROMETRIC AREA 0230																		
Coastal																		
008646	Tynemouth Coastguard	102	NZ374695	30 638	71	27	54	35	54	33	124	54	43	62	65	20	642	25 28Jul
North Tyne (Tyne)																		
008849	Kielder, Ridge End	101	NY658959	274	145	77	106	48	86	30	260	110	108	113	81	73	1237	27 21Jul
008887	Kielder Castle	101	NY632935	201 1288	190	121	132	66	91	33	301	145	135	(130)	104	82	1530	34 9Feb
009579	Kielder Dam	101	NY707869	196	135	81	90	43	79	28	199	109	127	112	79	66	1148	36 3Sep
010064	High Green Manor	101	NY809910	247	107	48	66	31	93	19	176	89	93	97	66	55	940	27 28Jul
010311	Chirdon	101	NY762832	160	130	77	85	35	83	31	224	121	113	92	76	(65)	1132	30 21Jul
010477	Bellingham S.Wks	101	NY838829	122	99	61	57	27	85	17	187	76	77	87	(61)	(54)	888	26 28Jul
Rede (North Tyne)																		
010514	Carter	101	NT705060	351	121	117	94	60	70	32	289	104	102	111	85	65	1250	
010568	Upper Coomsdon	101	NT705032	393	115	111	98	59	67	26	287	119	104	127	81	79	1273	
010574	Game Park	101	NT715044	288 1300	143	105	98	50	73	28	289	111	100	119	87	72	1275	
010589	Hopehead	101	NT733066	359	101	70	76	50	--	--	--	--	--	--	--	--	---	
010630	Upper Chattlehope Burn	101	NT714022	381	114	127	104	63	67	31	276	131	106	136	90	83	1328	
010649	Chattlehope	101	NT735021	366	115	115	100	58	55	32	261	128	106	126	86	78	1260	
010659	Catcleugh Nursery	101	NT749031	229 1176	151	88	85	47	74	28	231	113	95	125	76	69	1182	30 6Jan
010741	Cottonshope	101	NT791048	297	136	68	78	56	91	26	206	88	90	129	82	56	1106	26 18Oct
011070	Redesdale	101	NY834955	235	113	65	70	37	85	33	181	(92)	92	117	65	55	1005	29 28Jul
011706	West Woodburn	101	NY897872	131	98	54	53	27	59	19	170	80	79	97	84	40	860	32 29Nov
North Tyne (Tyne)																		
012307	Little Park End	101	NY877751	95	96	42	54	31	64	16	172	72	61	86	62	49	805	32 28Jul
012547	Green Crag	101	NY913805	256	88	39	67	31	50	14	176	65	66	103	78	47	824	
012594	Colt Crag Resr	101	NY942781	200 784	99	33	56	28	59	14	168	70	53	98	62	36	776	29 5Jan, 18Oct
Hallington (North Tyne)																		
012714	Fawcett	101	NY967766	160 734	80	29	56	28	49	11	161	60	49	86	61	41	711	
012716	Hallington Resr	101	NY973762	152 697	87	30	55	28	54	11	151	63	54	96	71	37	737	26 18Oct
012718	Hallington	101	NY978761	142 702	89	28	52	28	52	12	149	57	51	84	66	33	701	
012804	Ryal Cottage	101	NY995740	141 694	68	21	41	24	45	10	155	56	50	67	56	28	621	
012836	Bingfield Combe	101	NY982728	146	82	22	42	26	54	10	167	48	49	87	71	36	694	32 28Jul
South Tyne (North Tyne)																		
013131	Garrigill	147	NY732402	555	(232)	(140)	133	58	75	(42)	276	134	163	111	(74)	222	1660	
013554	Alston S.Wks	147	NY714474	259	196	103	121	52	67	31	234	94	106	(103)	58	142	1307	43 22Dec
013876	Aules Hill Farm	101	NY665528	297	226	149	161	55	72	46	269	120	(127)	(92)	59	175	1551	
014136	Tindale, Roachburngate	101	NY613596	213	162	89	105	68	55	33	208	96	116	84	55	98	1169	33 28Jul
014554	Haltwhistle	101	NY680640	122 945	139	67	108	46	71	38	242	88	98	(72)	52	95	1116	
West Allen (South Tyne)																		
015131	Ninebanks	101	NY777528	253	186	101	103	(52)	67	24	207	72	80	(106)	(50)	(100)	1148	



# RAINFALL 1988

Number	Station	Co no	Grid reference	Av Alt- tude 1941- 1970 m mm	Rainfall in millimetres														Highest daily fall	
					Jan	Feb	Mar	Apr	May	Jun	Jul	Aug	Sep	Oct	Nov	Dec	Year	mm	date	
NORTHUMBRIAN,0230---(Contd)																				
South Tyne (North Tyne)																				
015812	Haydon Bridge	101	NY839645	82	108	46	57	38	70	16	161	60	46	81	46	54	783	33	28Jul	
Tyne																				
016168	Hexham Resr	101	NY932632	99 691	95	40	56	31	60	12	151	40	36	78	(53)	37	689	37	28Jul	
Devils Water (Tyne)																				
016362	Ladle Wells	101	NY875525	381 978	132	41	59	49	79	27	166	60	47	100	61	63	884			
016450	Whitley Mill	101	NY924581	152	118	49	60	42	62	19	160	42	41	(85)	66	43	787	36	5Jan	
Tyne																				
016958	Riding Mill	101	NZ012615	58	82	29	51	26	51	17	139	39	29	84	53	29	629	35	28Jul	
017041	Minsteracres	101	NZ025556	259	93	28	53	42	64	18	140	42	(40)	95	54	35	704	40	28Jul	
017112	Broomley	101	NZ037601	99	90	34	57	27	60	14	139	44	(34)	88	53	26	666	37	28Jul	
017213	Whittledean Resr	101	NZ064680	116 683	71	23	48	24	55	12	156	55	40	82	56	29	651	33	28Jul	
017260	Whittledean Filters	101	NZ076673	108 684	85	23	48	29	61	13	155	55	(41)	94	66	(29)	699	33	28Jul	
017499	Throckley Filters	101	NZ152669	91 669	75	(16)	52	25	61	16	147	44	36	(81)	(57)	23	633	37	28Jul	
Derwent (Tyne)																				
017701	Quickcleugh	101	NY889479	421 1190	187	(65)	83	58	83	35	181	80	63	142	65	116	1158			
017832	Boltshope	103	NY948468	381 996	153	(75)	72	42	68	22	171	53	63	104	83	65	971			
017842	Presser Villa	103	NY960478	397 928	(166)	72	63	50	68	20	157	56	54	123	72	56	957			
017857	Birkside	101	NY949506	332 857	132	51	68	43	65	23	145	48	50	111	64	54	854			
017936	Acton Burn	101	NY979537	259 835	91	50	57	55	52	15	142	46	47	114	(63)	62	794			
018027	Derwent Bridge	103	NZ032513	189	112	45	55	42	63	21	140	38	47	102	59	41	765	40	28Jul	
Burnhope (Derwent)																				
018085	Feldon Burn	103	NY999461	375 951	154	60	65	54	66	17	176	55	66	136	79	55	983			
Derwent (Tyne)																				
018196	Smiddy Shaw Resr	103	NZ040463	332 884	138	53	61	47	67	26	177	54	57	126	67	58	931	39	28Jul	
018402	Ebchester, Westwood S.Wks	103	NZ096548	78 738	101	29	55	32	49	18	(122)	42	38	98	53	29	666	35	28Jul	
Team (Tyne)																				
Tyne																				
019640	Cleaddon P.Sta.	102	NZ387636	66 619	75	50	71	28	46	--	--	--	--	--	--	--	---	15	5Jan	
019839	Tynemouth, North Pier	102	NZ371693	5 625	(71)	38	(57)	35	53	33	137	52	41	58	(66)	22	663	25	29Nov	
Coastal																				
020177	South Shields, South Pier	102	NZ373678	5 624	80	40	59	35	51	31	129	57	44	68	(67)	(23)	684			
HYDROMETRIC AREA 0240																				
Wear																				
021163	Lodgegill Mine	103	NY802375	594 1763	243	187	129	48	65	28	262	160	120	164	94	110	1610			
021204	Grass Meres	103	NY825372	564 1576	240	184	128	47	64	29	259	131	120	150	89	130	1571			
021229	Burnhope Resr	103	NY850391	354 1290	220	150	126	48	64	36	240	101	96	143	(86)	140	1450	48	28Jul	
021232	Plover Hill	103	NY831402	546 1607	230	161	124	47	64	33	(249)	111	136	162	91	125	1533			
021273	Ireshopeburn	103	NY861379	434	243	193	121	55	71	32	244	99	(106)	(162)	85	134	1545	68	9Feb	
021389	Westgate Railway Sta.	103	NY910380	269 1067	194	113	84	40	80	39	202	74	77	151	(68)	104	1226	38	28Jul	
Rookhope (Wear)																				
021601	Rookhope Nurseries	103	NY932430	332	175	74	78	39	74	32	168	69	68	139	67	74	1057	31	5Jan	
Waskerley (Wear)																				
022065	Waskerley No.3, Park Head	103	NZ004433	436 967	(172)	(58)	65	46	66	21	184	66	61	130	75	64	1008			
022085	Waskerley Resr	103	NZ022444	359 952	152	55	67	51	65	24	184	60	59	131	73	54	975	39	28Jul	
022094	Waskerley, No.1, Meeting Slack	103	NZ026451	401 907	(163)	43	63	49	64	25	183	52	56	131	80	58	967			
022114	Waskerley No.6, Lumley Ling	103	NZ042430	375 905	(151)	56	60	45	69	31	181	47	52	122	(72)	47	933			
022164	Tunstall Resr	103	NZ064407	221 898	123	60	62	37	69	32	163	54	55	(125)	(72)	44	896			
Wear																				
022349	Low Harperley	103	NZ120348	123	103	(39)	47	33	52	32	142	49	46	116	68	31	758			
Bedburn (Wear)																				
022645	Dryderdale Farm	103	NZ089340	197	118	51	61	34	55	18	148	51	52	125	72	39	824	28	28Jul	
Wear																				
022817	Low Etherley	103	NZ169289	155	93	35	55	30	56	28	151	50	46	103	82	29	758	30	18Oct	
Gaunless (Wear)																				
023151	West Auckland	103	NZ181263	109 741	100	(38)	51	33	59	(26)	138	63	37	90	88	28	751			
Browney (Wear)																				
023690	Satley	103	NZ117437	226 753	100	29	54	34	67	32	153	45	44	104	53	37	752	31	18Oct	
023782	Hollinside Farm	103	NZ148464	213	103	25	55	30	62	31	153	38	(45)	--	--	--	---	28	28Jul	
Wear																				
024513	Houghall, Durham Ag.Coll.	103	NZ283412	37 682	85	39	59	30	59	20	112	46	41	83	66	38	678			
024724	Durham	103	NZ267415	102 650	80	34	55	26	58	16	115	46	44	76	65	28	643	20	18Oct	
024734	Durham, Barkers Haugh S.Wks	103	NZ278433	30	81	33	59	25	60	15	102	43	40	72	(65)	(31)	626	19	28Jul	
024954	East Rainton	102	NZ336481	85	82	37	57	32	53	28	116	49	(37)	(77)	76	28	672	23	1Jul	
Coastal																				
025767	Ryhope P.Sta.	102	NZ404524	69 629	78	60	77	27	(49)	21	79	31	44	84	77	27	654			
025861	Dalton P.Sta.	103	NZ411468	105 661	84	56	72	25	50	(24)	98	36	39	73	75	25	657			
HYDROMETRIC AREA 0250																				
Coastal																				
025979	Mill Hill Resr	103	NZ413425	154 684	74	56	75	31	51	(28)	(113)	39	44	(63)	85	34	693			
026018	New Winning P.Sta.	103	NZ406384	123 712	82	65	74	31	(52)	25	(124)	37	32	50	82	30	684			
026323	West Hartlepool W.Wks	104	NZ508334	11 609	67	44	62	32	60	31	136	43	(32)	47	63	27	644			
Tees																				
026638	Widdybank Fell	103	NY818298	513	286	162	146	66	82	32	286	146	125	161	97	209	1798	61	22Dec	
Harwood (Tees)																				
026957	Greenhills Farm	103	NY838320	444 1380	270	194	127	63	71	31	(261)	120	114	159	95	170	1675	47	30Jan	



## RAINFALL 1988

Number	Station	Co no	Grid reference	Av 1941- 1970 tude m mm	Rainfall in millimetres													Highest daily fall	
					Jan	Feb	Mar	Apr	May	Jun	Jul	Aug	Sep	Oct	Nov	Dec	Year	mm	date
NORTHUMBRIAN,0250---(Contd)																			
Tees																			
Lune (Tees)																			
027430	Lunehead Farm	103	NY856207	389		197	(126)	100	(60)	(47)	(22)	243	132	79	160	106	155	1427	
027653	Selset	103	NY919217	329	1051	189	89	105	50	58	20	217	91	80	128	85	141	1253	
027684	Grassholme Resr	103	NY946224	285	1030	182	90	99	40	55	20	202	89	76	128	79	107	1167	(40 28Jul)
Tees																			
027882	Eggleston, Gate House Farm	103	NZ004236	253		(132)	56	66	43	68	20	167	65	55	120	82	61	935	31 30Nov
Balder (Tees)																			
028019	Balderhead Embankment	103	NY929187	343	1055	135	102	94	50	50	18	208	104	75	150	85	119	1190	(37 28Jul)
028106	Hury Resr	103	NY967193	261	927	155	55	78	39	56	18	174	84	59	124	83	88	1013	31 30Nov
Tees																			
028184	Lartington Filters	103	NZ011183	220		134	80	73	32	82	18	141	62	48	132	74	64	940	29 28Jul
028408	Barnard Castle, Bowes Museum	103	NZ056164	171	777	123	64	63	43	59	25	129	60	42	134	71	57	870	26 28Jul
Greta (Tees)																			
028501	Old Spittal Farm	103	NY910122	423	1140	134	(126)	102	45	50	27	154	78	53	109	73	104	1055	
028636	Tan Hill	103	NY901066	539		(223)	188	120	36	76	26	212	129	109	141	(120)	141	1521	
028677	Bar Gap Farm	103	NY960107	374	1066	189	126	109	44	(58)	21	199	94	(71)	(150)	96	119	1276	
028710	Gilmonby, West Gates	103	NY988128	280		159	90	76	39	65	25	182	72	58	138	(83)	76	1063	
028850	Arkengarthdale, Stang Forest	103	NZ024090	325		155	93	85	41	66	27	186	69	67	142	76	81	1088	33 28Jul
028904	Brignall	103	NZ071122	209	805	133	78	63	40	49	23	141	53	46	138	70	55	889	28 28Jul
Tees																			
029581	Darlington, Broken Scar	103	NZ256141	48	629	84	44	52	34	52	22	107	45	26	91	66	24	647	24 28Jul
Skerne (Tees)																			
029668	Hurworth Burn Resr	103	NZ409333	109	669	89	45	66	33	47	34	131	50	44	64	(71)	28	702	21 30Jun
029807	Thrislington Quarry	103	NZ309326	114		79	30	53	31	56	23	110	54	33	77	69	21	636	22 18Oct
030032	Redworth	103	NZ248237	123		--	--	--	--	45	22	135	54	40	96	72	28	---	29 18Oct
030036	Redworth, Todd Fall Farm	103	NZ229239	139		93	33	49	--	--	--	--	--	--	--	--	--	---	16 5Jan, 23Jan
030313	Newton Ketton, Ketton Farm	103	NZ314206	73		69	37	49	31	56	26	99	44	30	68	75	26	610	22 28Jul
030581	Darlington, South Park	103	NZ286134	30	644	80	41	58	30	52	26	106	48	25	79	(75)	22	642	23 28Jul
Clow (Tees)																			
030701	Forcett Park	105	NZ174125	110		93	50	57	35	62	40	118	45	40	126	71	28	765	26 19Oct
030908	Monk End Farm	105	NZ281099	34		84	46	53	34	48	28	113	50	28	84	69	(23)	660	23 28Jul
Levan (Tees)																			
031505	Kildale, East Green Beck	105	NZ620098	168		71	80	90	23	42	45	116	56	42	(76)	67	25	733	
Tees																			
032602	Hartburn Grange	104	NZ407185	31	561	60	36	47	23	48	37	103	40	22	50	66	25	557	22 20Jul, 28Jul
033095	Middlesbrough,Stewart Park	104	NZ519162	37		61	46	56	(23)	64	47	120	49	26	42	68	17	619	26 30Jun
033148	Middlesbrough, Albert Park	104	NZ494189	9	591	61	46	--	--	--	--	--	--	--	--	--	--	---	(11 17Jan)
033443	Crookfoot Resr	104	NZ430309	89	630	75	40	62	27	44	36	135	48	42	54	82	25	670	23 30Jun
Coastal																			
034458	Lockwood Resr	104	NZ668141	193	818	67	66	83	25	49	27	142	53	36	67	72	26	713	27 1Jul

**YORKSHIRE WATER AUTHORITY AREA**

## HYDROMETRIC AREA 0271

<i>Coastal</i>																				
035020	Scaling Resr No.2	104	NZ739123	187		79	(67)	97	30	56	26	128	53	58	87	92	29	802		
035022	Scaling Resr No.2	105	NZ744128	181		74	67	94	30	53	21	121	53	54	89	90	27	773	24	19Nov
035300	Mulgrave Castle	105	NZ845126	125	738	67	55	80	30	48	27	89	47	36	89	70	18	656	22	9Oct
<i>Esk</i>																				
035817	Danby Moor Centre	105	NZ716084	122	908	87	(92)	94	31	50	27	(115)	48	50	72	70	32	768		
036374	Fylingdales, Snod Hill	105	SE867975	232		(110)	86	(120)	(34)	74	24	146	84	62	118	80	36	974	24	1Mar
036486	Randy Mere Resr No.2	105	NZ810022	166		97	84	100	38	54	32	147	77	(57)	109	(77)	(32)	904	(30)	22Jul
036702	Ruswarp	105	NZ892088	30		75	72	83	40	39	19	82	48	39	83	68	18	666	(21)	19Nov
036813	Whitby School	105	NZ892104	41		71	62	71	42	32	19	72	49	34	(87)	71	19	629	26	19Nov
<i>Coastal</i>																				
036864	Whitby Coastguard	105	NZ904114	60		62	51	64	39	34	14	76	45	33	(76)	(65)	16	575	20	19Apr
037238	Scarborough	105	TA028874	110		71	54	88	27	40	11	125	57	41	69	52	17	652	33	6Jul
037282	Filey P.Sta.	105	TA114807	37	638	85	47	73	26	36	19	66	48	42	55	(43)	20	560		

## HYDROMETRIC AREA 0260

Gypsy Race (Coastal)																							
038178	High Mowthorpe	105 SE888685	175	771	83	65	98	31	63	38	109	63	49	58	(48)	24	729	19	29Nov				
038290	Sledmere House	106 SE933648	121	807	85	78	101	34	59	29	103	68	52	74	53	28	764	22	29Nov				
038642	Wold Newton	105 TA047728	46		80	75	91	26	45	(74)	101	49	40	(73)	58	19	731	34	7Jun				
039164	Bridlington, Mill Lane P.Sta.	106 TA173687	48	728	70	66	84	22	56	47	87	53	42	61	49	17	654	17	8Jun				
039166	Bridlington Cemetery	106 TA181681	25		65	60	83	27	56	48	75	43	41	65	49	18	630	19	7Jun				
Coastal																							
039460	Ulrome	106 TA159565	12		(67)	(57)	(75)	29	37	54	84	(54)	(34)	51	31	(17)	590						
040740	Keyingham S.Wks	106 TA230251	3		86	53	78	20	29	(35)	(78)	44	34	48	54	18	577						
Holderness Drain (Coastal)																							
041237	Tickton P.Sta.	106 TA073426	3		82	45	74	22	(37)	43	78	54	27	45	38	20	565						
041412	Brandesburton Hall	106 TA112478	8	674	73	59	77	22	46	42	91	62	37	54	41	19	623	31	7Jun				
Hull																							
042503	Wetwang, Woodlands	106 SE937590	68		81	71	98	28	47	34	95	57	42	67	45	21	686	21	29Nov				
Kelk (Hull)																							
042991	Langtoft School House	106 TA009670	79	731	87	80	95	28	50	--	--	--	--	--	--	--		18	29Feb				
043255	Lowthorpe, The Elms	106 TA074611	21		71	67	83	22	39	37	84	46	39	62	48	19	617						



## RAINFALL 1988

Number	Station	Co no	Grid reference	Av Alti- tude 1941- 1970 m mm	Rainfall in millimetres													Highest daily fall		
					Jan	Feb	Mar	Apr	May	Jun	Jul	Aug	Sep	Oct	Nov	Dec	Year	mm	date	
YORKSHIRE,0260---(Contd)																				
Driffield Canal (Kelk)																				
043511	Great Kendale	106	TA018602	46		71	61	82	22	44	30	80	44	40	(62)	48	20	604	20	7Jun
043532	Driffield S.Wks	106	TA030569	14		--	--	--	--	--	--	11	34	34	56	41	19	---		
Hull																				
043681	Tophill Low P.Sta.	106	TA072483	2	621	75	53	75	18	35	39	72	44	33	48	(36)	20	548	34	7Jun
043941	Dalton Holme	106	SE965452	34	722	80	57	86	27	36	40	92	45	38	59	42	29	631	31	7Jun
044703	Cottingham P.Sta.	106	TA049342	6		88	43	84	22	33	33	81	64	25	54	43	19	589	19	7Jun, 29Nov
Coastal																				
044841	Hull, Pearson Park	106	TA083301	2	645	81	47	73	18	37	39	(80)	57	(29)	48	41	18	568		
045105	Welton, The Crescent	106	SE959270	21		84	44	79	24	42	36	87	54	29	62	38	23	602	19	19Oct
Foulness (Coastal)																				
045388	Harswell	106	SE826408	10		77	49	80	22	35	28	102	53	31	62	41	19	599	24	7Jun
046220	North Cave	106	SE893323	15		80	42	83	25	35	32	93	(57)	31	59	41	23	601	17	29Nov
HYDROMETRIC AREA 0272																				
Widdale (Ure)																				
047196	Top Widdale	105	SD797842	434		263	167	181	55	92	21	299	236	192	175	111	248	2040		
047257	Top Snaizholme	105	SD830834	579		(239)	(200)	(180)	60	94	18	303	252	199	187	113	240	2085		
047282	Snaizholme, Tow Hill	105	SD830867	290		274	208	167	49	88	20	278	207	169	170	92	213	1935		
Ure (Ouse)																				
047474	Burtersett	105	SD891893	291		241	220	137	35	71	16	242	140	123	181	86	(181)	1673	52	9Feb
047609	Stalling Busk	105	SD916857	335		231	159	132	41	(60)	9	173	155	119	127	(79)	157	1442		
047747	Askrigg School	105	SD944909	212		--	--	--	--	--	--	--	--	--	25	71	111	---		
048001	Bishopsdale, Long Ridge	105	SD961832	247		235	215	139	43	57	16	193	177	120	136	80	(168)	1579		
048505	Leyburn S.Wks	105	SE121893	116		110	97	48	36	59	22	108	51	(48)	119	(66)	46	810	24	9Feb
048742	Carlton No.2	105	SE067847	265		182	155	88	44	73	26	143	95	76	162	80	97	1221		
Burn (Ure)																				
049132	Low Houses	105	SE138814	211	984	155	142	82	43	70	31	149	(100)	81	160	82	83	1178		
Agill (Burn)																				
049268	Roundhill Resr	105	SE150776	241	975	163	144	83	49	59	25	143	101	82	161	78	76	1164	33	28Jul
049308	Leighton Resr	105	SE162791	193	947	154	138	74	44	56	25	139	88	67	161	72	68	1086	34	9Feb
Laver (Ure)																				
049753	Hambleton Hill	105	SE160731	337	1022	(158)	(130)	81	62	64	24	163	113	85	148	83	80	1191		
049857	Drovers Inn	105	SE213723	176	966	147	121	67	31	67	27	158	105	64	135	66	62	1050	31	9Feb
049901	Lumley Moor Resr	105	SE224706	172	911	143	104	82	33	62	29	148	107	61	131	66	55	1021	29	19Aug
Ure (Ouse)																				
050209	Ripon S.Wks	105	SE324707	21	653	97	67	50	21	61	22	120	72	34	87	42	28	701	21	18Aug
050464	Burton Leonard Resr	105	SE320638	90		108	79	55	22	46	24	155	83	47	83	46	(33)	781		
Swale (Ure)																				
051065	Keld	105	NY892011	320	1411	190	149	128	34	77	22	229	116	119	139	89	142	1434		
051272	Gunnarside	105	SD949982	240		(191)	132	92	29	(66)	(20)	193	114	90	130	121	102	1280		
051684	Arkengarthdale	105	NY999030	294		174	137	113	41	60	22	212	102	88	145	86	121	1301	37	28Jul
051814	Grinton Lodge	105	SE049976	259	1019	(142)	109	(91)	36	69	25	157	90	61	135	74	93	1082		
052286	Richmond, Green Howard Rd	105	NZ172016	189	819	113	72	64	40	47	34	141	61	40	127	73	36	848	36	28Jul
Bedale (Swale)																				
053530	Little Crakehall	105	SE238903	60		89	57	51	30	52	25	132	79	36	100	63	25	739	28	28Jul
053765	Snape Castle	105	SE262844	52		86	71	56	25	58	24	133	70	38	113	67	26	767	33	28Jul
053904	Leeming Met.Office	105	SE306890	32	611	73	53	49	26	44	22	114	74	26	91	66	16	654	27	28Jul
Wiske (Swale)																				
054261	East Cowton, Raby Cottages	105	NZ307041	52		84	43	52	25	49	25	126	64	(35)	92	60	19	674	29	28Jul
Cod (Swale)																				
055176	Whorlton Moor	105	SE480988	235	797	89	72	88	27	(78)	65	130	78	43	81	70	28	849		
055222	Osmotherly Filters	105	SE458968	147	764	81	63	78	26	82	40	135	81	39	74	69	20	788	25	20Nov
055659	Thirsk, South Villa	105	SE438818	35	640	73	51	62	23	49	40	135	81	31	78	66	17	706	24	30Jun
Willow (Cod)																				
055812	Mount St John	105	SE474848	165	709	73	59	72	24	58	53	122	101	33	90	74	20	779		
Swale (Ure)																				
056123	Coxwold Stores	105	SE534771	70		85	59	76	28	56	77	111	101	46	89	61	22	811	69	30Jun
056276	Rainton S.Wks	105	SE374751	30		82	56	49	18	51	26	137	81	(31)	76	49	18	674		
Ure (Ouse)																				
056501	Upper Dunsforth	105	SE449632	16		(95)	48	58	(25)	53	(54)	92	103	26	76	--	--	---		
056506	Lower Dunsforth No.2	105	SE435643	15		93	59	54	25	56	54	109	--	--	--	--	--	---	41	30Jun
056507	Lower Dunsforth	105	SE435643	15		97	64	58	26	58	55	(109)	(94)	(29)	71	49	21	731		
Kyle (Ouse)																				
056826	Easingwold S.Wks	105	SE521684	25		79	57	63	(17)	60	84	(109)	84	30	64	45	22	714	76	30Jun
057293	Linton upon Ouse, Met.Office	105	SE492613	14	623	88	56	59	24	54	52	117	(84)	27	70	41	24	696	(40)	30Jun
Nidd (Ouse)																				
057427	Scar House Resr	105	SE066766	331	1314	206	190	111	45	78	21	205	144	108	171	87	110	1476	52	9Feb
How Stean (Nidd)																				
057535	Backstean Gill	105	SE058723	373	1590	(227)	205	(140)	65	(82)	17	233	174	(131)	151	92	144	1661		
Nidd (Ouse)																				
058261	Birstwith Hall	105	SE241583	99	919	151	111	83	28	45	26	132	90	61	102	52	56	937	(28)	4Jul
Oak (Nidd)																				
058460	Scargill Resr	105	SE235533	206	890	154	75	85	33	52	30	163	112	56	108	54	55	977	35	4Jul
058527	Harlow Hill Resr	105	SE289543	167	798	132	80	71	27	46	33	141	91	43	91	(42)	47	844	30	18Aug
058569	Harrogate	105	SE304578	66	757	(122)	85	61	25	47	26	155	86	42	84	48	41	822	38	4Jul



## RAINFALL 1988

Number	Station	Co no	Grid reference	Av Alt- tude 1941- 1970 m mm	Rainfall in mlliimetres												Highest daily fall			
					Jan	Feb	Mar	Apr	May	Jun	Jul	Aug	Sep	Oct	Nov	Dec	Year	mm	date	
YORKSHIRE,0272---(Contd)																				
Ouse																				
059559	Long Marston, South Park	105	SE508502	23		75	46	63	25	48	65	130	(82)	(19)	(71)	35	23	682	35	18Aug
059792	York, Acomb Landing Tr.Wks	105	SE582527	9	610	73	50	69	24	44	72	99	69	35	66	37	24	662	43	30Jun
060548	York, The Retreat	105	SE615508	18		79	55	82	26	66	38	100	63	(25)	62	(40)	25	661	27	18Aug
Wharfe (Ouse)																				
060946	Beckermounds	105	SD873804	319		268	199	178	53	66	20	253	249	166	152	99	186	1889	54	1Jan
061246	Kettlewell	105	SD970724	212		222	166	141	39	68	17	203	182	125	136	89	152	1540	49	22Dec
Skirfare (Wharfe)																				
061518	Fountains Fell	105	SD869709	657	1839	257	175	172	51	82	43	254	255	150	143	114	227	1923		
061562	Arncliffe, Old Vicarage	105	SD934719	225		(253)	200	(181)	45	67	28	(221)	190	135	148	91	189	1748	59	22Dec
Wharfe (Ouse)																				
061824	Grassington S.Wks	105	SE007629	160		(205)	138	(123)	(29)	57	21	184	--	--	--	--	--	--		
062044	Jack Hole	105	SE089657	402	1254	190	(150)	112	36	63	23	202	176	95	156	82	(121)	1406		
062080	Grimwith Resr	105	SE062640	290		194	135	114	32	64	19	199	193	107	141	78	115	1391	45	19Aug
062233	Upper Barden Resr	105	SE017577	317		205	143	139	(29)	62	23	208	190	138	129	74	128	1468		
062254	Lower Barden Resr	105	SE035563	227	1213	191	147	128	25	68	21	186	160	121	114	66	116	1343	35	19Aug
062350	Bolton Abbey	105	SE071539	112	952	(186)	(96)	91	26	66	29	160	122	74	105	(52)	(80)	1087		
062663	March Ghyll Resr	105	SE126510	198	891	155	80	92	(30)	56	24	156	107	70	115	50	76	1011		
062915	Otley New S.Wks	108	SE223462	52		129	76	68	25	40	40	119	96	38	99	40	47	817	(25)	18Aug
Washburn (Wharfe)																				
063027	Thruscross Resr	105	SE154574	235		208	134	131	38	72	26	177	140	88	125	77	80	1296	(34)	23Jan
063121	Fewstony Res.	105	SE188544	160	911	148	92	92	31	50	25	150	103	51	104	54	(59)	959	26	18Aug
063187	Swinsty Res.	105	SE197527	140	880	155	89	87	30	56	26	143	108	50	104	52	54	954	29	18Aug
063256	Lindley Wood	105	SE217486	95	826	143	69	71	25	44	36	145	75	48	(98)	43	66	863	27	4Jul
Wharfe (Ouse)																				
063517	Eccup No.2	108	SE309422	115		115	88	73	27	50	63	131	109	32	(108)	48	47	891	53	18Aug
064281	Bramham	108	SE441412	54	663	100	54	70	25	69	89	121	81	20	73	36	30	788	46	7Jun
064421	Church Fenton, Met.Office	105	SE528380	8	616	84	49	71	24	27	63	102	(68)	20	59	35	(28)	630	30	7Jun
064425	Cawood, Stockbridge House E.H.S.	105	SE561372	6	592	82	48	77	23	39	69	103	65	19	62	36	25	648	33	30Jun
064718	Askham Bryan	105	SE551477	32	623	82	52	61	24	41	93	123	75	22	66	34	24	697	52	30Jun
Selby Dam (Ouse)																				
065112	Sherburn-in-Elmet S.Wks	105	SE526332	12		91	51	72	23	29	44	125	73	20	60	37	28	653		
Derwent (Ouse)																				
066194	Hunmanby	105	TA100777	50		88	66	87	25	46	32	92	48	45	69	46	21	665	22	3Jul
066312	Irton P.Sta., Cayton Bore	105	TA047828	30		78	48	74	27	35	14	68	52	44	61	42	17	560	20	22Sep
066446	Irton P.Sta.	105	TA004840	29	700	69	35	81	24	32	14	103	54	48	61	(49)	(18)	588		
066516	Ganton, Golf Club	105	SE982782	30	695	78	66	93	26	39	18	95	52	40	50	(39)	18	614	16	19Mar
066575	Wykeham Forest	105	SE935882	210		82	68	104	34	51	13	126	97	47	84	70	26	802	24	18Aug
066598	Wykeham Forest, North Moor	105	SE947863	152	764	73	82	103	41	41	15	104	88	46	69	(64)	(24)	750	20	18Aug
067183	Scampston Hall	105	SE864756	31	662	71	61	79	25	47	19	115	63	(34)	41	(43)	(20)	618		
Rye (Derwent)																				
067797	Cold Moor	105	NZ550020	323		93	72	97	30	53	70	131	79	41	84	78	23	851		
067959	Bilsdale, Spout House	105	SE574936	139		95	82	91	31	66	65	138	88	68	94	80	(28)	926	59	30Jun
068111	Hambleton, Greystones	105	SE528830	271		90	60	87	33	56	80	139	112	50	109	80	22	918	64	30Jun
Dove (Rye)																				
068723	Farndale No.10	105	SE643998	175	1030	90	105	135	32	55	13	173	91	76	86	(85)	29	970		
068766	Farndale No.13	105	SE673995	322	1045	95	97	137	33	59	11	175	95	74	89	71	35	971		
068782	Farndale Vicarage	105	SE673975	151	910	106	88	125	33	65	15	168	86	(68)	85	63	33	935	36	28Jul
068894	Ravenswick	105	SE706873	82	736	73	78	95	31	54	8	183	91	48	75	58	21	815	31	1Jul
Hodge (Dove)																				
069094	Lund Court	105	SE669857	78	727	81	69	92	20	48	12	(135)	88	(49)	74	59	19	746		
Costa (Rye)																				
070364	Keld Head	105	SE777839	24		74	79	84	18	51	12	136	76	35	67	49	17	698	38	1Jul
Derwent (Ouse)																				
071099	Huttons Ambo	105	SE763678	30		73	63	88	26	52	21	144	76	40	57	40	25	705	26	18Aug
071166	Birdsall House	105	SE818652	94	763	82	72	99	35	48	31	126	70	50	63	45	26	747	22	1Jul
071295	Coneythorpe	105	SE711712	51		83	67	93	(25)	46	14	127	78	48	(62)	(45)	23	711		
072065	Elvington W.Wks	105	SE705485	9		72	34	73	(20)	57	41	107	63	21	62	(38)	(25)	613		
Pocklington (Derwent)																				
072415	Warter	106	SE861502	88	744	(77)	58	101	30	36	43	106	58	46	65	(49)	32	701		
Aire (Ouse)																				
073420	Malham Tarn No.2	105	SD894671	381		245	165	169	46	70	37	214	229	142	151	86	204	1758	51	18Dec
073421	Malham Tarn No.3	105	SD894671	381		259	219	169	48	74	38	219	222	141	153	94	200	1836	51	9Feb
073817	Long Hill	105	SD945601	198		181	114	65	(19)	(53)	20	196	200	100	131	75	(102)	1256		
073960	Gargrave S.Wks	105	SD944536	107		174	101	92	17	50	30	168	125	89	(120)	(52)	(104)	1122	30	19Aug
074022	Salterforth	146	SD882442	219	1248	180	104	140	26	55	(43)	201	162	111	(138)	65	(141)	1366		
074091	Earby S.Wks	105	SD909473	128	1053	180	97	101	18	46	52	165	114	85	112	54	(106)	1130	41	25Jun
074118	Elslack Resr No.2	105	SD937485	198		176	98	104	19	53	50	166	111	87	117	57	111	1149	41	25Jun
074130	Bank Newton	105	SD913532	137		169	103	98	17	55	28	177	132	(93)	112	58	(107)	1149	(31)	1Jan
074328	Embsay Resr	105	SE001544	194		164	98	97	25	53	23	160	136	96	112	57	97	1118	28	1Jan
074381	Skipton Baths	105	SD978518	120		--	--	--	--	--	--	--	110	87	(129)	53	(86)	---	25	18Aug
074739	Silsden Resr	108	SE044475	160	879	167	90	101	31	63	46	129	102	70	136	51	97	1083	35	25Jun
Worth (Aire)																				
074852	Watersheddles Resr	146	SD968380	340	1378	222	129	168	38	67	57	176	143	116	153	72	140	1481	49	1Jan
074921	Lower Laithe Resr	108	SE015367	236	1239	216	138	150	31	63	53	141	123	96	137	63	106	1317	43	1Jan
074922	Lower Laithe Resr No.2	108	SE015367	236		225	156	162	33	66	54	145	133	101	145	66	117	1403	44	1Jan
Aire (Ouse)																				
075150	Marley S.Wks	108	SE087412	83	837	153	93	89	40	52	55	109	92	55	(124)	(48)	76	986	24	25Jun
075247	Doe Park Resr	108	SE077342	245	1122	183	120	122	45	(78)	57	144	122	84	140	55	(83)	1233		
Denholme Beck (Aire)																				
075265	Wilsden, Harrop Lane	108	SE088349	262		159	97	113	43	72	51	146	110	67	140	52	71	1121	30	4Jun



## RAINFALL 1988

Number	Station	Co no	Grid reference	Altitude m	Av 1941-1970 mm	Rainfall in millimetres												Highest daily fall		
						Jan	Feb	Mar	Apr	May	Jun	Jul	Aug	Sep	Oct	Nov	Dec	Year	mm	date
YORKSHIRE,0272---(Contd)																				
<i>Aire (Ouse)</i>																				
075349	Gilstead Filters	108	SE119394	168	897	152	91	95	41	60	50	133	99	51	121	48	74	1015	24	18Aug
<i>Clayton (Aire)</i>																				
075454	Thornton	108	SE095329	287		--	--	--	--	--	--	--	73	138	54	79	---			
075632	Bradford, Lister Park	108	SE149352	134	867	135	89	86	35	55	59	125	88	42	116	44	54	928	28	7Jun
<i>Aire (Ouse)</i>																				
075725	Reva Resr	108	SE153425	221	843	151	79	89	32	51	(57)	(131)	99	47	119	42	72	969	27	18Aug
076203	Farnley Hall	108	SE246324	123	723	(108)	68	75	(30)	34	(51)	(107)	100	29	92	41	33	768	40	18Aug
076414	Weetwood Filters	108	SE272372	100	738	102	56	70	27	29	56	106	100	25	93	42	30	736	43	18Aug
076455	Allerton, Grange Rise	108	SE305379	137	744	110	59	71	27	34	63	118	98	26	89	41	29	765	(42	18Aug)
076549	Leeds, Knostrop S.Wks	108	SE324315	23	652	96	60	78	24	32	46	116	83	16	78	38	23	690	(36	18Aug)
<i>Walsden (Calder)</i>																				
076982	Calf Lee	144	SD953203	288	1339	222	104	166	45	(52)	78	152	168	118	(114)	85	108	1412		
077009	Ramsden Resr	108	SD915214	303	1450	(246)	141	193	55	(60)	76	201	179	148	(138)	86	147	1670		
077064	Gorpley Resr	108	SD910231	274	1518	238	146	197	52	67	60	191	164	140	144	78	142	1619	38	1Jan
<i>Calder (Aire)</i>																				
077087	Todmorden, Lower Laith	108	SD943244	152	1274	206	133	150	41	55	45	166	139	120	130	72	114	1371	33	1Jan
077137	Eastwood S.Wks	108	SD970260	112	1231	201	134	146	32	43	40	159	132	119	133	65	(115)	1319	31	1Jan
<i>Hebden (Calder)</i>																				
077255	Walshaw Dean Lodge	108	SD964336	317	1362	213	133	177	37	60	65	193	151	116	143	72	146	1506	(34	7Jun)
<i>Graining (Hebden)</i>																				
077335	Gorple Resr	108	SD945312	305	1416	220	145	188	36	67	60	197	147	128	146	78	137	1549	36	22Jul
<i>Calder (Aire)</i>																				
077468	Mytholmroyd, Redacre S.Wks	108	SE010264	96	1103	173	133	136	35	51	43	140	115	92	128	61	97	1204	30	1Jan
077534	Withens Clough Resr	108	SD981233	305		204	120	145	45	50	58	156	144	121	140	72	120	1375	36	1Jan
<i>Ryburn (Calder)</i>																				
077757	Ryburn Resr	108	SE024187	194		209	132	168	48	59	52	142	140	110	124	64	114	1362	39	1Jan
<i>Booth Dean (Ryburn)</i>																				
077797	Great Walden Edge No.1	108	SD996156	346	1373	208	102	171	52	65	53	206	169	119	139	75	120	1479	43	7Jul
077812	Lodge Hole	108	SE021146	442	1413	237	112	206	52	58	62	218	174	134	132	(79)	144	1608	(42	18Aug)
077835	Ringstone Resr	108	SE048178	293	1291	211	125	159	47	53	59	172	123	114	137	68	120	1388	39	1Jan
<i>Hebble (Calder)</i>																				
077948	Halifax, Ogden Resr	108	SE066308	302		136	55	115	46	76	(51)	127	--	--	--	--	--	---		
077951	Halifax, Ogden Resr No.2	108	SE065306	307		--	--	--	--	--	--	--	--	81	137	58	99	---	21	3Dec
<i>Colne (Calder)</i>																				
078442	Redbrook Resr	108	SE026096	360	1378	212	105	201	(56)	(55)	56	182	178	148	142	72	121	1528	42	18Aug
<i>Wessenden (Colne)</i>																				
078475	Wessenden Head	108	SE069078	366	1411	246	125	211	72	59	64	178	163	142	155	81	115	1611	(45	1Jan)
<i>Colne (Calder)</i>																				
078622	Blackmoorfoot Resr No.2	108	SE099131	243		191	120	143	58	50	52	130	114	118	137	(64)	106	1283	38	1Jan
<i>Holme (Colne)</i>																				
078701	Ramsden	108	SE115051	262	1523	290	150	220	65	50	70	172	170	149	154	71	116	1677	51	18Aug
<i>Netherley (Holme)</i>																				
078705	Holme Moss T.V.Sta.	108	SE096040	520		303	(135)	273	57	58	71	219	258	207	177	(84)	180	2022	64	1Jan
<i>Holme (Colne)</i>																				
078810	Holmfirth, Holme Styas Resr No.3	108	SE141058	262		243	137	166	58	51	62	151	133	131	142	63	(100)	1437	44	1Jan
078850	Boshaw Whams Resr	108	SE153058	283	1170	212	132	150	46	45	57	143	112	120	130	49	93	1289		
<i>Calder (Aire)</i>																				
079491	Bradford, Harold Park	108	SE150292	213	862	131	73	86	36	45	42	112	(108)	(52)	112	41	(53)	891	38	18Aug
079620	Heckmondwike, The Bottoms	108	SE220225	50	709	104	66	74	28	34	49	95	81	32	91	39	35	728	(35	18Aug)
079769	Dewsbury, Mitchell Laithes S.Wks	108	SE263200	46		110	63	69	33	32	43	87	87	31	86	(39)	32	712	38	18Aug
080193	Jaw Hill W.Wks	108	SE293233	98		105	59	73	28	32	68	101	90	24	79	40	30	729	37	18Aug
080281	Wakefield S.Wks	108	SE346204	24	633	92	52	77	28	30	54	109	84	25	77	35	(26)	689	32	18Aug
080494	Normanton S.Wks	108	SE396239	16	607	98	47	(67)	30	38	67	106	82	23	67	39	22	686	39	18Aug
<i>Aire (Ouse)</i>																				
080672	Castletford, Wheldale S.Wks	108	SE444265	18		89	41	65	28	38	48	109	78	23	61	36	19	635	35	18Aug
080908	Sutton S.Wks	105	SE500256	6		92	43	69	27	39	53	126	60	24	58	37	16	644	23	18Aug
081073	Kellington, Roall W.Wks	105	SE569244	13	603	86	42	64	29	47	61	110	56	22	61	36	24	638	(25	3Jul)
<i>Don (Ouse)</i>																				
081553	Winscar Resr	109	SE156028	330		255	164	188	(60)	58	64	155	140	144	138	66	124	1556	58	9Feb
081563	Woodland Clough No.11	109	SE153003	438	1580	260	155	208	(65)	42	66	168	163	129	153	73	116	1598		
<i>Scout Dike (Don)</i>																				
081698	Ingbirchworth Resr	109	SE213056	260	980	183	144	125	54	39	56	109	107	85	108	48	61	1119	58	9Feb
<i>Little Don (Don)</i>																				
081893	Langsett Resr, East	109	SE217004	213		211	121	133	46	46	71	124	102	94	125	(45)	83	1201	42	9Feb
<i>Ewden (Don)</i>																				
082111	More Hall Resr	109	SK289957	124	873	168	93	95	49	51	(65)	(109)	(62)	65	89	41	45	932		
<i>Loxley (Don)</i>																				
082295	Bradfield Filters	109	SK262917	168	1029	207	113	137	46	59	57	150	88	92	105	(58)	54	1166	47	9Feb
<i>Rivelin (Loxley)</i>																				
082464	Black Clough	109	SK236876	358	1176	216	150	168	50	67	68	173	137	109	128	74	86	1426		
082511	Redmires Filters	109	SK268857	305		196	94	142	52	64	66	143	80	92	120	56	62	1167	30	9Feb
<i>Don (Ouse)</i>																				
082583	Sheffield, Weston Park	109	SK339873	131	802	174	81	97	44	50	56	107	79	52	89	51	36	916	(31	9Feb)



## RAINFALL 1988

Number	Station	Co no	Grid reference	Av 1941- 1970 tude m mm	Rainfall in millimetres													Highest daily fall		
					Jan	Feb	Mar	Apr	May	Jun	Jul	Aug	Sep	Oct	Nov	Dec	Year	mm	date	
YORKSHIRE,0272---(Contd)																				
<i>Sheaf (Don)</i>																				
082714	Sheffield, Whirlowdale Park	109	SK319829	178		169	83	112	44	43	59	111	75	60	106	43	47	952		
082759	Norton Lees	109	SK348838	90	799	163	74	96	45	53	63	112	81	(51)	83	45	39	905	23	2Jan
<i>Rother (Don)</i>																				
083279	Wingerworth	113	SK378665	115		123	53	101	40	56	58	104	80	44	87	40	32	818	26	19Oct
083819	Chesterfield S.Wks No.2	113	SK391742	61		131	59	74	34	43	46	104	59	(40)	76	39	27	732	22	23Jan
<i>Doe Lea (Rother)</i>																				
084050	Bolsover Castle	113	SK472706	170		(116)	41	75	36	56	61	95	55	(42)	(59)	38	23	697		
<i>Rother (Don)</i>																				
084533	Woodhouse Mill S.Wks	109	SK435859	35		122	52	67	45	25	53	87	47	27	52	33	17	627	(21	2Jan)
<i>Dearne (Don)</i>																				
085159	Emley Moor	108	SE223130	259	780	112	93	91	53	37	46	101	94	56	101	46	47	877	26	18Aug
085321	Cannon Hall	109	SE273084	113	754	116	76	88	39	39	55	102	68	42	80	(37)	31	773	27	9Feb
085528	Barnsley S.Wks	109	SE378071	40	626	95	52	78	27	31	51	89	50	19	(58)	32	(20)	602	20	4Jul
085885	Worsbrough Dale S.Wks	109	SE362035	52	667	110	67	77	42	35	65	83	51	22	65	33	22	672	22	9Feb
085968	Darfield S.Wks	109	SE420038	25	624	84	44	67	34	34	45	97	(45)	(20)	(57)	33	19	579		
<i>Don (Ouse)</i>																				
086408	Sandall S.Wks No.2	109	SE600059	9		95	33	55	38	31	45	88	47	21	39	--	--	---		
<i>Mill (Don)</i>																				
086574	South Elmsall S.Wks	109	SE484107	64		96	37	69	28	42	59	122	41	21	58	35	19	627	19	30Jun
<i>Went (Don)</i>																				
087705	Gale Common	105	SE534217	8		84	38	60	27	33	54	106	50	20	49	34	20	575	25	30Jun
087789	Stapleton Park S.Wks	105	SE516192	11		(86)	(39)	(62)	(27)	32	(42)	124	53	25	51	35	21	597		

## SEVERN-TRENT WATER AUTHORITY AREA (Part 1)

## TRENT AREA

## HYDROMETRIC AREA 0280

Trent																					
089361	Burslem W.Recl.Wks	115	SJ862487	122		107	39	136	44	67	39	117	83	60	59	(48)	46	845	29	29Nov	
089542	Keele University	115	SJ820446	179	805	99	40	125	38	69	41	114	81	41	57	43	50	798	27	16Jul	
089714	Strongford W.Recl.Wks	115	SJ878393	95		74	(42)	117	49	57	28	109	85	(54)	59	(47)	48	769			
089884	Yarlet Hall	115	SJ913293	123	762	93	39	108	39	42	42	(132)	98	48	43	--	--	--			
090273	Hixon W.Recl.Wks	115	SK002246	79		110	45	115	37	47	72	128	65	43	49	45	40	796	36	30Jun	
Sow (Trent)																					
090358	Sugnall Hall	115	SJ799312	143		100	36	116	39	59	30	122	95	41	45	(43)	40	766	30	16Jul	
090492	Walton Hall Gardens	115	SJ849285	99		103	45	116	43	--	--	--	--	--	--	--	--	---	19	13Mar	
090537	Whitmore P.Sta.	143	SJ799401	121	785	104	49	127	41	62	33	114	87	(44)	47	47	47	802	(26)	16Jul	
090803	Stone, Cold Norton Farm	115	SJ878321	107	736	105	40	122	44	51	35	121	100	39	47	44	39	787	27	16Jul	
091143	Stafford, Riverway	115	SJ930230	75		108	52	110	37	43	60	142	64	36	49	45	37	783	29	23Jul	
Penk (Sow)																					
091196	Codsall	115	SJ870028	125	725	114	49	82	29	51	51	143	57	40	47	40	34	737	33	21Jul	
091267	Barnhurst W.Recl.Wks	115	SJ901017	110		109	44	82	31	(50)	49	129	45	49	44	36	32	700	33	21Jul	
092233	Penkridge, Staffs.Coll.of Ag.	115	SJ920115	101	689	110	47	88	26	47	57	132	50	32	44	39	39	711	29	30Jun	
Trent																					
092923	Slitting Mill	115	SK033173	91	739	110	(50)	100	30	58	41	123	52	42	(50)	(41)	38	735			
Blithe (Trent)																					
093141	Meir P.Sta.	115	SJ937421	188	846	109	53	141	41	71	41	(126)	100	(54)	67	50	57	910	30	29Nov	
093358	Fradswell	115	SK007334	137	801	114	44	127	37	79	40	154	79	55	53	51	41	874			
093536	Blithfield Resr	115	SK071226	83	716	113	47	105	31	63	45	133	50	57	45	44	40	773			
093592	Bagot's Park	115	SK093270	128		98	37	98	35	58	50	123	60	45	49	44	(37)	734			
Trent																					
093765	Gentleshaw	115	SK049123	227	796	(122)	66	106	34	54	38	143	67	43	(58)	47	41	819			
093864	Hanch Resr	115	SK103136	79	706	119	50	91	33	44	34	137	(49)	(27)	49	38	34	705			
094127	Curborough W.Recl.Wks	115	SK125127	67		--	--	82	32	42	48	134	47	27	40	35	35	---			
094154	Fradley Junction	115	SK142140	61		118	48	81	(31)	(39)	49	137	47	25	46	(35)	(42)	698	27	21Jul	
Tame (Left)																					
094320	Willenhall S.Wks No.2	116	SO979983	119	683	113	45	79	38	58	34	140	66	35	46	39	34	727	36	21Jul	
Tipton Branch (Tame)																					
094488	Coseley S.Wks	116	SO945930	149		114	41	91	40	49	44	(148)	(65)	42	48	(38)	32	752	36	21Jul	
Tame (Trent)																					
094699	Walsall Wood	116	SK038042	140		109	(46)	89	41	39	39	(133)	(68)	29	50	34	(33)	710			
094720	Walsall, Aldridge	116	SK058010	163	740	120	47	90	38	48	43	138	56	37	44	33	35	729	32	21Jul	
094894	West Bromwich, Central Nurseries	116	SP018934	134	741	123	43	85	44	56	40	134	54	40	54	(38)	34	745			
095021	Warley Park	116	SP010861	210	832	124	(50)	97	47	60	47	142	66	37	55	36	39	800			
095170	Erdington Resr	116	SP102917	135	725	105	38	86	51	43	49	129	55	28	45	36	39	704	29	10Jul	
Rea (Tame)																					
095326	Frankley W.Wks	116	SP004803	174	770	139	47	99	46	67	49	133	75	36	64	39	31	825	29	10Jul	
095458	Winterbourne, Univ. of Birmingham	116	SP047835	140		--	--	--	--	--	--	127	66	40	52	36	37	---	25	10Jul	
Tame (Trent)																					
095646	Kingstanding, Perry Bar Resr	116	SP084952	157	729	109	42	89	42	36	54	(137)	53	35	43	36	36	712	35	21Jul	
095702	Sutton Coldfield, Honeybourne Rd	116	SP128974	129		96	47	107	(34)	39	32	132	70	(37)	(42)	38	(38)	712			
Blythe (Tame)																					
096006	Solihull, Tudor Grange Fm	116	SP147789	129		125	43	83	50	50	36	117	62	27	44	36	33	706	20	21Jan	
096081	Dorridge, Windmill Farm	116	SP171733	130		125	42	97	52	39	36	126	74	39	52	38	29	749	22	23Jan	



RAINFALL 1988

Number	Station	Co no	Grid reference	Av Altitude 1970 m	1941-1970 mm	Rainfall in millimetres												Highest daily fall		
						Jan	Feb	Mar	Apr	May	Jun	Jul	Aug	Sep	Oct	Nov	Dec	Year	mm	date
TRENT,0280---(Contd)																				
Cole (Blythe)																				
096672	Birmingham, Hall Green	116	SP109798	140		131	46	82	52	50	40	124	66	41	57	36	34	759		
096712	Highters Heath Resr	116	SP086792	158	745	128	45	84	55	43	41	120	(78)	(31)	55	(37)	(27)	744	23	3Jun
096893	Elmdon Met.Office	116	SP167841	98		103	47	74	51	34	60	104	56	30	32	33	35	659		
Tame (Trent)																				
097503	Hunts Green	114	SP182975	82		97	46	91	34	40	49	133	44	31	33	34	32	664	33	21Jul
Anker (Tame)																				
098200	Hinckley, Bowling Green Rd	111	SP434941	122	675	107	39	86	31	42	52	100	67	29	46	37	32	668	23	21Jul
098202	Hinckley, Southfield Rd	111	SP431934	113		108	39	85	30	44	59	107	65	28	45	36	32	678	27	25Jun
098210	Hinckley S.Wks	111	SP420927	99	655	104	37	81	30	46	63	95	59	(32)	42	33	34	656	34	25Jun
098408	Nuneaton P.Sta.	114	SP361923	82	668	104	45	94	27	41	75	98	64	27	42	40	(35)	692		
098544	Hartshill New S.Wks	114	SP333955	75		99	47	93	27	42	72	96	59	29	39	38	34	675		
098549	Hartshill	114	SP328952	93	712	114	49	95	28	(39)	57	106	53	27	37	40	(34)	679		
Sence (Anker)																				
098814	Nailstone, Crown Farm	114	SK427076	151		96	41	88	31	46	34	126	50	19	45	35	30	641	28	21Jul
099063	Stoke Golding, St Martins Convent	111	SP409973	100		94	47	90	32	48	53	106	69	26	38	40	(33)	676	26	21Jul
099219	Market Bosworth S.Wks	111	SK393028	95		100	37	87	29	44	54	(104)	53	15	31	(36)	37	627	31	21Jul
Tame (Trent)																				
099712	Tamworth, Coton Lane W.Recl.Wks	115	SK193057	61		102	39	83	35	(43)	35	(128)	39	17	37	31	33	622		
099828	Elford, The Rectory	115	SK188104	55		95	36	76	31	33	37	125	40	(15)	38	31	(31)	588		
Mease (Trent)																				
100202	Norton-juxta-Twycross	111	SK318066	127		99	44	85	42	37	52	143	40	26	34	34	32	668	29	21Jul
100306	Ashby-de-la-Zouch, Ingleshill Nursery	111	SK347175	152		106	50	91	44	46	45	149	37	28	45	34	31	706	38	10Jul
100449	Overseal S.Wks	113	SK291149	88		105	44	86	35	45	38	130	38	20	37	33	31	642		
100498	Chilcote P.Sta.	111	SK284104	73	631	83	41	86	46	39	47	123	32	19	34	33	33	616		
Trent																				
100748	Barton Under Needwood	115	SK199183	50		99	52	87	(25)	39	36	124	45	24	(40)	(37)	(32)	640		
101049	Outwoods	115	SK229241	94	666	105	(43)	86	27	(48)	51	141	49	35	(35)	(43)	34	697		
101089	Winshill P.Sta.	115	SK264229	94	650	92	(40)	78	(29)	40	49	121	40	27	(37)	(41)	30	624		
101151	Claymills W.Recl.Wks	115	SK265259	43		93	39	88	30	42	50	121	51	24	33	41	29	641	26	29Nov
Dove (Trent)																				
101202	Hollinsclough	115	SK066666	291	1273	136	76	(234)	(48)	65	72	156	136	(110)	112	66	(97)	1308		
Hamps (Manifold)																				
101838	Onecote, Loxley Park Farm	115	SK045554	290		163	72	192	46	86	76	167	(120)	(91)	84	60	72	1229		
Manifold (Dove)																				
102035	Upper Castern	113	SK123526	259		147	60	177	42	73	65	130	100	78	91	50	65	1078	27	30Jun
Henmore (Dove)																				
102521	Ashbourne W.Wks	113	SK187459	179	874	145	51	128	36	59	56	138	87	(74)	80	55	40	949	33	29Nov
Churnet (Dove)																				
102848	Tittesworth W.Wks	115	SJ994585	183	1015	137	51	175	34	80	71	137	101	75	77	41	62	1041	29	18Aug
103043	Wall Grange P.Sta.	115	SJ966536	139	896	130	48	175	32	70	64	135	101	75	86	(51)	56	1023		
103047	Cellarhead, Rownall	115	SJ944492	228		125	47	166	43	68	63	124	111	74	73	54	55	1003	29	29Nov
Tean (Dove)																				
104024	Uttoxeter S.Wks	115	SK094345	78		123	42	122	36	64	71	113	(62)	46	(57)	49	38	823		
Dove (Trent)																				
104335	Marchington	115	SK136307	76		115	48	107	32	58	56	134	56	45	45	(46)	37	779	27	29Nov
104430	Cubley P.Sta.	113	SK172380	110	729	122	44	115	38	70	71	129	71	36	46	49	35	826	28	25Jun
Sutton (Dove)																				
104885	Rodsley P.Sta.	113	SK197413	126	814	127	51	124	33	70	79	134	74	47	67	49	37	892	25	25Jun
Dove (Trent)																				
105088	Stretton	113	SK252264	55		102	44	89	29	49	56	127	54	32	33	42	32	689	29	25Jun
Trent																				
105428	Repton	113	SK302267	70	658	98	43	94	28	40	44	123	40	26	48	39	31	654	25	29Nov
105608	Derby, Brayfield Rd	113	SK335338	69	653	94	36	86	29	48	52	135	41	38	62	38	24	683	35	10Jun
105715	Stanton-by-Bridge W.Wks	113	SK374271	44		84	45	89	32	45	44	119	35	26	(50)	33	29	631	25	10Jun
105837	Staunton Harold Resr	113	SK384239	85	636	103	48	88	36	43	52	123	38	24	44	32	29	660	30	10Jun
106070	Shardlow Hall	113	SK438304	34		105	42	77	25	38	51	143	38	27	54	30	21	651		
Derwent (Trent)																				
106138	Slippery Stones	113	SK168954	290		(258)	137	228	(64)	39	59	168	161	141	136	66	108	1565		
106295	Derwent Dam	113	SK175899	249	1275	238	118	211	48	52	60	171	136	(135)	(124)	64	92	1449	40	18Aug
Ashop (Derwent)																				
106381	Featherbed Top	113	SK089928	507	1515	190	(127)	(269)	(54)	(58)	51	196	190	144	125	79	135	1618		
106430	Wood Cottage	113	SK128896	310		268	147	282	48	54	65	185	154	159	(135)	71	108	1676		
Derwent (Trent)																				
106584	Yorkshire Bridge	113	SK198853	168	1037	167	100	146	47	49	56	163	96	109	(123)	59	75	1190	34	9Feb
Noe (Derwent)																				
106616	Upper Booth, Grain Clough	113	SK096854	304	1333	202	108	268	45	49	64	167	166	142	125	74	122	1532		
106686	Edale Mill	113	SK135854	221	1241	216	103	243	43	51	65	154	133	134	(120)	66	103	1431		
106798	Great Hucklow Sch.	113	SK178780	323		172	82	160	36	65	62	142	96	106	(109)	54	(72)	1156		
106852	Hope Cement Wks	113	SK169822	177	1032	190	121	188	38	50	65	139	93	118	124	(55)	(86)	1267	36	9Feb
Burbage (Derwent)																				
107028	Upper Burbage No.2	109	SK265829	411	983	(180)	95	(133)	(52)	54	74	148	96	85	127	60	58	1162		
107047	Parsons House	109	SK273807	379		(165)	81	133	(47)	51	68	143	90	76	120	56	56	1086		



# RAINFALL 1988

Number	Station	Co no	Grid reference	Av Altitude 1941-1970 m mm	Rainfall in millimetres												Highest daily fall	
					Jan	Feb	Mar	Apr	May	Jun	Jul	Aug	Sep	Oct	Nov	Dec	Year	mm
TRENT,0280---(Contd)																		
Derwent (Trent)																		
107124	Middleton Moor	113	SK205753	306	(158)	82	157	32	72	59	131	84	96	119	52	68	1110	26 13Mar
107204	Baslow, Grendon	113	SK258726	152	135	70	112	31	64	58	112	76	61	98	47	(52)	916	
107268	Barbrook Resr	113	SK281770	323 940	157	100	131	48	67	57	133	87	71	118	54	62	1085	36 9Feb
107317	Eastmoor, The Paddock	113	SK308714	290	118	58	113	(41)	(59)	65	112	71	59	105	44	39	884	
107389	Chatsworth Gardens	113	SK262701	133 842	142	75	116	34	57	62	110	81	67	119	45	48	956	
Wye (Derwent)																		
107494	Buxton, Terrace Slopes	113	SK058734	307 1284	239	100	225	51	65	57	183	150	141	133	59	92	1495	37 1Jan
107545	Stanley Moor	113	SK051715	351	203	76	253	49	69	71	159	136	108	120	62	76	1382	35 13Mar
107821	Peak Forest, Conies Farm	113	SK118800	329	185	82	200	44	57	62	173	128	124	112	62	101	1330	(42 18Aug)
Monks Dale (Wye)																		
107875	Hargatewall	113	SK117752	347 1186	(189)	(90)	199	35	73	59	171	112	143	139	66	101	1377	
Wye (Derwent)																		
Derwent (Trent)																		
108956	Whatstandwell W.Wks	113	SK326554	75 859	129	(62)	122	41	53	48	110	73	65	(94)	(44)	31	872	
Amber (Derwent)																		
109084	Ashover	113	SK349629	178	142	67	113	40	56	62	108	82	51	74	45	32	872	20 8Jun
109141	Ogston Resr	113	SK380598	102 762	122	59	104	39	46	47	105	64	61	(76)	40	32	795	
Derwent (Trent)																		
109641	Belper Meadows P.Sta.	113	SK340477	69 805	134	55	114	35	54	54	113	58	47	72	(44)	36	816	27 23Jan
Ecclesbourne (Derwent)																		
109722	Middleton Top	113	SK276552	303	137	62	144	40	66	42	124	102	70	84	51	43	965	
Derwent (Trent)																		
110105	Little Eaton, Lower P.Sta.	113	SK365406	52 719	114	44	96	29	40	49	115	42	48	(63)	(41)	26	707	
110371	Markeaton Park	113	SK333377	58 711	118	46	100	33	54	61	144	49	52	73	45	29	804	25 27Sep
110518	Derby, Spondon W.Recl.Wks	113	SK389350	41 624	93	38	83	27	51	54	112	37	35	(54)	(35)	(24)	643	
Soar (Trent)																		
110779	Frolesworth, The Brambles	111	SP508903	113	106	42	83	28	38	38	99	53	25	41	37	32	622	
111398	Narborough S.Wks	111	SP549966	74	97	43	78	29	32	40	116	53	22	37	37	31	615	
Sence (Soar)																		
111523	Houghton-on-the-Hill	111	SK688035	165	91	37	79	27	61	44	99	67	21	69	37	24	656	29 19Oct
111739	Wistow Hall	111	SP641957	94 649	94	46	79	24	41	39	99	46	26	49	37	30	610	26 21Jul
111814	Kilby Bridge	111	SP609971	78 656	92	43	79	26	(48)	46	94	50	19	46	39	(26)	608	22 21Jul
111847	Shearsby	111	SP626912	129	97	45	80	24	46	41	94	51	26	47	(37)	29	617	
111947	Wigston S.Wks	111	SP593967	78 651	81	41	77	25	(36)	55	85	(45)	(19)	43	34	(28)	569	22 25Jun
Soar (Trent)																		
112166	Leicester, Saffron Lane	111	SK584021	59	90	(38)	76	31	36	42	93	53	19	42	(36)	(27)	583	
112395	Leicester Water Centre	111	SK561070	100	98	(43)	80	34	48	44	92	53	(15)	(39)	45	23	614	
112545	Wanlip W.Recl.Wks	111	SK597114	52	101	43	76	30	37	50	107	39	15	49	32	21	600	
Wreake (Soar)																		
112704	Leesthorpe	111	SK797136	125	91	30	70	31	43	42	106	52	16	40	30	21	572	23 21Jan
113259	Waltham-on-the-Wolds	111	SK804251	174 660	104	31	65	32	42	57	98	52	19	41	35	26	602	
113408	Melton Mowbray, Ferneley School	111	SK751210	111	95	51	66	29	43	54	95	(56)	25	37	31	23	605	
113774	Brooksby Hall Ag.Coll.	111	SK679154	70	93	35	68	34	45	50	90	44	18	48	36	22	583	19 21Jul
114060	Lowesby, The Cedars	111	SK724076	130	91	35	74	30	56	37	105	(71)	(18)	70	36	21	644	
114205	Barkby Hall	111	SK637098	69 625	95	40	72	29	46	44	103	47	14	77	35	22	624	40 19Oct
Rothley (Soar)																		
114337	Thornton Resr	111	SK473072	112 694	123	47	92	40	64	60	118	(62)	(12)	53	43	28	742	
Soar (Trent)																		
114807	Ulverscroft	111	SK498117	195 732	124	53	92	35	58	49	132	55	25	43	45	28	739	25 21Jan
114830	Newtown Linford	111	SK530095	119 675	109	45	86	32	45	45	122	50	17	39	42	26	658	27 21Jul
114895	Swithland Resr	111	SK555148	52 713	121	52	86	32	41	44	98	46	22	51	40	23	656	
115174	Nanpantan Resr	111	SK508171	82 702	114	55	86	(36)	43	48	113	43	39	58	36	27	698	
Woodbrook (Soar)																		
115231	Loughborough	111	SK514177	67	118	52	89	35	(46)	51	127	42	(27)	59	37	26	709	
Black Brook (Soar)																		
115306	Blackbrook Resr	111	SK456178	107 694	114	50	86	(35)	(46)	45	117	48	32	49	31	(29)	682	
Kingston (Soar)																		
115831	East Leake Hills	110	SK567279	91 571	76	30	68	37	35	54	116	45	20	40	31	15	567	
115902	Sutton Bonington	110	SK507259	48 611	91	38	78	31	36	65	120	36	26	55	30	20	626	29 29Jun
Erewash (Trent)																		
116094	Kirkby S.Wks	110	SK484549	108	101	40	78	37	45	62	100	42	32	66	35	27	665	
116173	Pye-Bridge W.Recl.Wks	113	SK439527	84	106	49	85	28	64	48	86	(50)	(35)	57	37	34	679	20 29Nov
116429	Newthorpe S.Wks	110	SK477449	58	92	44	82	42	44	50	135	(35)	(46)	(55)	33	27	685	
116527	Ilkeston S.Wks	113	SK483393	41 631	95	35	71	27	42	53	114	41	33	49	31	23	614	22 10Jul
116770	Long Eaton, Rossignol	113	SK501340	28	91	36	71	29	41	46	129	34	26	53	31	(21)	608	(32 10Jul)
Fairham (Trent)																		
117286	Willford Hill Resr	110	SK580351	90 608	(92)	35	(70)	(34)	36	43	142	35	22	(44)	34	27	614	
Leen (Trent)																		
117626	Watnall Met.Office	110	SK503456	117 716	98	42	82	36	44	55	142	48	48	58	32	27	712	44 10Jul
Trent																		
117848	Sneinton P.Sta.	110	SK593393	25 615	100	32	71	52	34	39	142	30	30	45	34	26	635	35 10Jul
117867	Holme Sluice No.2	110	SK613393	23 591	100	(32)	67	50	36	44	137	35	31	39	35	23	629	
117925	Keyworth	110	SK621316	69	--	--	--	--	39	41	99	37	23	41	30	25	--	24 21Jul
118171	Stoke Bardolph S.Wks	110	SK635419	22	(108)	34	66	64	51	(49)	(139)	33	28	32	34	24	662	
Greet (Trent)																		
118731	Farnfield	110	SK639561	58	89	38	66	66	37	50	129	34	30	35	29	27	630	
118920	Southwell, Notts.Coll.of Ag.	110	SK696524	70	100	(40)	65	51	54	59	106	38	26	43	33	33	648	



# RAINFALL 1988

Number	Station	Co no	Grid reference	Av Alt- tude 1941- 1970 m mm	Rainfall In millimetres													Highest daily fall		
					Jan	Feb	Mar	Apr	May	Jun	Jul	Aug	Sep	Oct	Nov	Dec	Year	mm	date	
TRENT,0280--(Contd)																				
Devon (Trent)																				
119386	Woolsthorpe Grange	107	SK838351	57	574	95	32	63	33	65	43	88	43	24	41	32	22	581	17	21Jul
119422	Cox's Walk Farm	107	SK837384	49		90	30	60	29	55	44	78	42	26	34	32	27	547	18	21Jul
Smite (Devon)																				
119628	Nether Broughton S.Wks	111	SK689252	67		100	32	71	39	44	52	104	44	(19)	41	(34)	(23)	603	19	29Nov
119838	Hose	111	SK746287	61		96	31	67	32	45	63	102	33	21	41	30	23	584	22	30Jun
119914	Barnstone	110	SK736349	32	545	(89)	31	(59)	41	32	59	77	32	18	31	30	18	517		
119943	Cropwell Bishop	110	SK681356	35		103	38	71	41	39	49	91	33	32	39	31	22	589		
120067	Barkestone, Wilders Farm	111	SK781349	58		96	34	62	34	48	63	86	40	31	32	34	19	579		
120262	Flawborough Hall	110	SK782429	30		93	28	54	25	66	45	108	36	(21)	(36)	35	23	570		
Devon (Trent)																				
120439	Aslockton S.Wks	110	SK726405	20		97	32	63	35	37	60	106	43	22	30	34	22	581	23	1Jan
120611	Balderton	110	SK823516	17	549	91	33	58	42	59	35	108	(33)	(19)	36	32	28	574	24	10Jul
120636	Cotham No.2	110	SK796476	21		84	34	67	34	45	53	123	37	23	35	36	29	600	19	29Nov
120691	Newark, Riverside Rd	110	SK788523	17		93	37	61	36	51	48	116	33	20	37	35	31	598	27	10Jul
Trent																				
121173	Collingham S.Wks	110	SK828629	9		88	30	65	30	66	63	107	32	(24)	38	33	31	607		
121285	Broadwaters Farm	110	SK754635	42		92	33	62	46	45	53	109	32	19	42	32	28	593		
121862	Tuxford, Westwood	110	SK714707	73		86	31	69	49	43	56	94	39	30	39	28	28	592	23	3Apr
122024	Rampton Hosp.	110	SK770773	26		81	29	65	36	45	58	103	37	33	43	32	27	589	25	8Jun
122084	Torksey P.Sta.	107	SK836780	5	578	84	33	72	26	39	47	88	38	31	37	29	22	546	19	8Jun
122165	Brampton, Manor Farm	107	SK847795	5		89	31	70	19	30	44	90	45	34	(36)	31	(22)	541	18	8Jun
122500	Gainsborough S.Wks	107	SK817875	7		83	25	62	22	32	30	100	45	28	40	30	20	517	17	29Nov
122646	Wakeringham S.Wks	110	SK778930	11		(83)	27	57	30	(32)	31	103	(45)	(18)	33	30	24	513		
Idle (Trent)																				
122707	Sutton-in-Ashfield S.Wks	110	SK510595	139	715	(113)	48	83	43	50	64	104	54	40	60	34	32	725		
122775	Mansfield S.Wks	110	SK548621	85		(79)	50	75	40	49	45	91	52	38	(52)	31	25	627		
Rainworth (Idle)																				
123028	Rainworth, Spring Hill S.Wks	110	SK597592	90		(55)	42	(65)	55	49	47	108	46	32	46	30	29	604		
Idle (Trent)																				
123261	Boughton P.Sta.	110	SK668692	43	626	78	31	60	47	44	50	94	(41)	(32)	47	(32)	(24)	580		
Meden (Idle)																				
123618	Shirebrook S.Wks	110	SK534674	78		97	45	73	41	62	52	80	50	49	50	34	21	654		
123712	Warsop, Gleadthorp E.H.F.	110	SK591699	46	613	91	40	67	44	40	50	100	49	43	49	32	22	627	20	8Jun
Poultter (Meden)																				
123963	Clowne S.Wks	113	SK503755	115		(115)	44	64	31	53	54	93	52	31	51	35	24	647		
124227	Clumber Park	110	SK623750	47		88	35	54	48	39	45	96	44	38	(43)	32	28	590	17	29Nov
Idle (Trent)																				
124691	Wiseton P.Sta.	110	SK711893	6	575	86	29	56	43	35	38	104	40	27	38	33	23	552	25	3Apr
Ryton (Idle)																				
124936	Hardwick Grange	109	SK486863	107		112	51	61	48	44	44	105	49	27	56	41	24	662		
125215	Manton W.Recl.Wks	110	SK609792	27		94	33	56	35	(40)	(52)	84	47	28	42	32	24	567		
Old Coates (Ryton)																				
125416	Abbey Lathe S.Wks	109	SK538903	66		(116)	42	58	42	53	52	102	(52)	22	53	37	24	653	18	3Jul
125581	Carlton-in-Lindrick	110	SK589838	30	625	101	38	57	36	43	55	77	53	30	57	32	23	602	20	8Jun
Idle (Trent)																				
125842	Finningley Met.Office	109	SK659989	10		91	30	53	33	37	43	71	48	26	33	32	22	519	17	29Nov
Trent																				
126521	Owston Ferry	106	SE805019	11		81	25	55	41	29	28	81	53	23	33	29	17	495		
Eau (Trent)																				
126701	Willoughton Manor	107	SK935932	46		91	30	69	23	49	29	114	60	44	(41)	(31)	19	600	20	10Jul
126787	Laughton	107	SK864982	23		85	28	64	28	42	37	102	43	24	43	31	19	546		
Torne (Trent)																				
127749	Warmsworth S.Wks	109	SK550998	21		103	31	63	(28)	46	61	78	39	20	40	32	22	563	(21	8Jun)
127979	Candy Farm P.Sta.	106	SE698031	1		84	29	54	19	50	36	74	48	23	35	29	(21)	502		
128787	Crowle, Dintness P.Sta.	106	SE749098	3	568	83	31	61	41	30	(39)	(72)	50	29	43	30	18	527	20	3Apr
128856	Keadby P.Sta.	106	SE835112	6	611	79	28	63	31	31	35	70	46	22	45	27	17	494	15	19Oct, 29Nov

## ANGLIAN WATER AUTHORITY AREA

### HYDROMETRIC AREA 0290

Coastal																					
130123	West Halton, Glebe Farm	106	SE904206	18		80	33	69	24	36	33	88	56	21	(55)	31	22	548			
Ancholme																					
130194	Ingham, Dry Rogk	107	SK958837	67		91	28	--	--	--	--	--	--	--	--	--	--	--			
130337	Toft Newton	107	TF052873	19		86	32	76	19	43	35	111	58	29	44	32	16	581	27 10Jul		
130426	Toft Willingham	107	TF148895	46		106	34	81	24	44	37	104	52	35	42	38	15	612	28 10Jul		
130736	Osgodby	107	TF077923	21	617	108	36	77	22	54	21	107	61	38	47	(34)	(15)	620	24 10Jul		
130884	Normanby-le-Wold	107	TF115968	151		98	34	(89)	19	56	33	(109)	66	23	43	(31)	14	615			
131009	Snitterby	107	SK988949	11		89	33	68	(23)	57	27	120	60	44	55	32	15	623	28 19Oct		
131231	South Kelsey	107	TF042985	15		82	34	79	22	45	25	110	67	43	40	41	18	606	22 1Aug		
131736	Scawby Hall	106	SE968057	24	640	93	36	84	42	50	44	99	60	29	50	34	18	639	17 8Jun		
131742	Brigg Sugar Factory	106	SE987061	5	605	80	29	69	33	43	36	94	63	24	39	32	13	555	17 8Jun		
132184	Appleby Lodge Farm	106	SE961110	14		(85)	38	79	29	30	(29)	99	58	28	58	27	13	573			
132210	High Risby	106	SE920147	66		87	34	72	21	34	46	86	54	24	54	33	17	562	19 3Jun		
132388	Ferriby Sluice	106	SE975209	5	590	69	37	67	29	36	34	101	45	26	56	34	19	553	21 19Oct		
Coastal																					
132560	Beaumontcote Farm	106	TA032177	46		89	43	84	24	43	33	106	64	31	73	(43)	(26)	659			
132727	Goxhill, Mill Lane	106	TA103221	6		77	40	70	20	(43)	40	81	53	31	42	44	19	560	16 29 Nov		



# RAINFALL 1988

Number	Station	Co no	Grid reference	Av Alt- tude 1970 m mm	Rainfall in millimetres																	Highest daily fall	
					Jan	Feb	Mar	Apr	May	Jun	Jul	Aug	Sep	Oct	Nov	Dec	Year	mm	date				
ANGLIAN,0290---(Contd)																							
Skitter (Coastal)																							
132917	Brocklesby Park	107	TA140113	34	629	96	38	84	27	52	44	91	58	40	55	43	19	647	20 8Jun				
132954	Somerby Top	107	TA074072	79		83	36	81	30	64	45	94	61	37	57	40	17	645	20 19Oct				
133220	Thornton Hall	106	TA095181	21		85	39	80	27	45	39	83	56	29	58	47	22	610	21 19Oct				
Coastal																							
133654	Riby	107	TA191082	21		98	(35)	(89)	24	54	30	70	47	45	51	54	17	614					
Freshney (Coastal)																							
134069	Little Coates P.Sta. No.2	106	TA252086	4	622	90	(44)	82	23	51	22	74	(45)	47	(51)	48	16	593	17 29Nov				
Waithe																							
134618	Beelsby	106	TA207016	64	687	106	57	88	(36)	48	42	103	62	(41)	(76)	47	16	722	25 10Jul				
Coastal																							
135028	Marshchapel	107	TF354997	3		94	46	72	20	52	32	(81)	56	35	43	43	13	587	21 10Jul				
Lud (Coastal)																							
135116	Cadwell	107	TF283814	131		123	40	94	26	(49)	(47)	109	62	(38)	65	43	20	716	21 1Sep				
135420	Conisholme	107	TF401955	2		93	39	72	21	49	46	75	54	27	45	45	13	579	20 29Jan				
135444	Ludborough	107	TF295951	38		107	52	85	24	58	41	(84)	56	46	71	43	15	682	29 20Oct				
135606	Covenham	107	TF351967	3		95	48	74	19	45	46	88	60	34	44	43	15	611	23 8Jun				
Great Eau																							
135886	Driby P.Sta.	107	TF387745	41	721	135	46	96	41	52	44	126	(57)	39	74	43	22	775	21 1Jan				
136099	Burwell	107	TF358795	75		134	47	87	25	48	42	104	(54)	39	67	45	20	712	(23 23Jan)				
136458	Louth, Stewton Pastures	107	TF339866	31		123	51	93	26	47	47	75	52	42	77	(45)	22	700	30 19Oct				
136584	Manby	107	TF395870	13		111	(41)	(78)	21	36	47	94	47	33	55	42	16	621	24 8Jun				
Coastal																							
136868	Well	107	TF448738	21		125	37	87	32	48	46	119	64	37	70	51	18	734	30 19Oct				
137246	Anderby	107	TF515755	3		120	41	68	21	33	37	101	56	27	45	33	(20)	602	17 29Jan				
Willoughby High (Coastal)																							
137590	Chapel St Leonards P.Sta.	107	TF559729	3	627	110	41	75	18	35	41	97	65	(24)	(53)	(34)	(18)	611					
HYDROMETRIC AREA 0300																							
Coastal																							
137661	Skegness	107	TF569631	5	596	108	43	75	20	38	48	137	(38)	20	(51)	28	(17)	623					
137675	Gibraltar Point	107	TF555579	3		110	36	69	19	37	33	109	(38)	(16)	(49)	28	14	558	24 4Jul				
Steeping																							
137710	Tetford	107	TF329748	59	741	128	44	100	21	50	33	114	61	38	55	39	21	704	24 1Jan				
138156	Great Steeping	107	TF439643	7		116	36	85	29	46	54	104	46	28	56	41	20	661	22 19Oct				
138325	Wainfleet	107	TF498588	3		108	35	74	19	32	51	111	68	18	54	29	18	617	27 19Oct				
Witham																							
138834	Cottesmore Met.Office	111	SK909154	138	663	84	34	69	37	(56)	26	110	49	22	39	31	(22)	579	22 21Jul				
139067	Wyville	107	SK883293	122		(103)	(36)	(73)	35	56	72	99	49	44	53	39	(24)	683					
139274	Salterford P.Sta.	107	SK926334	57	637	97	36	(68)	27	57	40	94	49	36	41	(36)	21	602					
139360	Grantham Park	107	SK915365	53	624	101	34	69	29	61	--	--	--	--	--	--	--	---	13 21Jan				
139491	Caythorpe	107	SK958482	93		99	27	65	40	47	43	102	43	35	36	36	22	595	19 29Nov				
140277	Aubourn Hall	107	SK927628	8		--	--	--	--	--	--	--	--	20	37	39	(25)	---	19 29Nov				
Brant (Witham)																							
140515	Brant Broughton	107	SK917546	11	596	96	32	66	31	(43)	30	107	37	(23)	38	39	24	566	20 1Jan				
Till (Witham)																							
141096	Corringham	107	SK865902	18		85	29	63	22	43	26	105	49	35	36	31	21	545	23 2Jul				
141443	Coates Hall	107	SK909831	9		82	26	(66)	15	33	34	106	39	27	36	28	19	511	18 4Jul				
Witham																							
141933	Canwick S.Wks	107	SK999705	7		94	30	71	(29)	58	24	116	49	21	42	42	21	597	25 10Jul				
142001	Waddington Met.Office	107	SK988653	68	598	99	31	71	25	50	38	133	48	21	34	41	24	615	27 10Jul				
Barlings Eau (Witham)																							
142319	Hackthorn Hall	107	SK992825	32	648	92	32	76	26	51	27	104	50	23	38	36	20	575	25 10Jul				
142352	Welton P.Sta.	107	TF015814	14		92	33	71	29	41	30	106	50	28	38	37	18	573	27 10Jul				
142497	Reasby Hall	107	TF067796	16		90	(33)	(68)	24	(51)	36	104	52	22	38	40	(22)	580	22 10Jul				
142501	Scampton Met.Office	107	SK966791	58	619	89	28	(68)	19	(47)	28	131	49	22	40	34	(18)	573	25 10Jul				
142694	Holton	107	TF116816	29	607	94	31	76	25	50	31	118	51	28	42	38	16	600	25 10Jul				
142766	Riseholme	107	SK985756	38	634	91	30	67	24	48	39	(123)	48	24	39	39	17	589	28 10Jul				
143057	Reepham, Mellows Close	107	TF038736	18		95	30	76	27	48	24	97	49	--	--	--	--	---	24 10Jul				
143058	Reepham, Station Rd	107	TF039738	15		--	--	--	--	--	--	--	--	--	--	48	22	---	18 29Nov				
143285	Stainfield	107	TF113736	6		100	31	77	23	60	30	106	(45)	(23)	(41)	35	20	591	20 23Jan				
143547	Bardney	107	TF113690	5	595	106	31	72	25	56	31	103	43	25	39	32	19	582	21 30May				
Witham																							
143760	Wanham Bridge	107	TF058622	15		111	29	75	17	40	25	97	(39)	(21)	36	35	21	546	(26 1Jan)				
143782	Potterhanworth, Station Road	107	TF052662	20		96	28	74	27	39	28	108	47	24	36	(39)	23	569	19 29Nov				
144141	Baumber	107	TF222740	64	653	103	36	87	22	53	26	96	55	31	42	36	19	606	20 1Jan				
144779	Ruskington	107	TF079512	11		96	26	72	21	39	35	88	31	29	35	36	18	526	16 29Nov				
144853	Navenby, Crop Factory	107	TF030578	38		98	27	77	21	41	(31)	100	(41)	(23)	37	35	22	553	20 29Nov				
Bain (Witham)																							
145350	East Wykeham, Ten Trees	107	TF227892	122		108	40	(97)	23	48	30	98	55	37	63	41	17	657	21 1Sep				
145499	Donington-on-Bain	107	TF235827	70		117	51	98	28	50	49	104	62	44	53	40	18	714	25 10Jul				
146127	Coningsby Met.Office	107	TF224568	6	574	94	28	76	24	56	46	110	40	24	42	30	14	584	16 29Jan				
Slea (Witham)																							
146217	Barkston Heath	107	SK965405	101		91	23	(61)	(30)	43	38	99	33	33	42	41	25	559	19 29Nov				
146451	Cranwell Met.Office	107	TF004493	62	590	95	25	70	39	(46)	40	102	39	26	32	34	20	568	18 29Nov				
Witham																							
146893	Boston, Robin Hoods Walk	107	TF323450	3		92	28	75	30	53	40	84	44	32	37	43	19	577	17 1Sep				



# RAINFALL 1988

Number	Station	Co no	Grid reference	Av Altitude 1941-1970 m mm	Rainfall in millimetres													Highest daily fall		
					Jan	Feb	Mar	Apr	May	Jun	Jul	Aug	Sep	Oct	Nov	Dec	Year	mm	date	
ANGLIAN,0300---(Contd)																				
South Forty Foot (Witham)																				
147104	Pinchbeck, Black Hole Drove P.Sta.	107	TF168251	3	89	29	63	33	67	37	86	38	35	34	32	18	561	24	8May	
147493	Pointon Fen	107	TF125315	12	85	29	65	32	77	36	93	32	26	35	(40)	20	570	30	8May	
147674	Walcot, Lodge Farm	107	TF051351	53	94	29	(65)	32	(80)	39	86	36	(27)	42	36	20	586			
147891	Donington	107	TF212357	4	85	26	67	30	65	33	91	51	25	35	33	17	558	15	31Aug	
148248	Culverthorpe	107	TF023403	58	91	31	65	34	66	35	94	36	29	40	41	22	584	18	21Jul	
148676	Heckington	107	TF145443	8	93	29	64	32	57	46	109	35	33	32	40	16	586	20	1Sep	
148771	Amber Hill	107	TF207488	2	84	26	65	28	40	40	106	35	31	30	34	16	535	20	6Jul	
148934	Kirton E.H.S.	107	TF299395	4	90	27	66	30	61	34	79	48	28	39	47	16	565	19	31Aug	
149039	Wyberton, Tytton Lane West	107	TF313417	3	89	31	71	33	57	37	91	43	36	39	43	18	588	17	1Sep	
149043	Boston, Cooks Lock	107	TF313432	3	85	28	68	29	53	36	90	42	34	34	(41)	18	558	17	1Sep	
149052	Skirbeck, Black Sluice	107	TF326428	6	84	(26)	66	25	56	31	90	46	35	39	40	17	555	18	1Sep	
Witham																				
149408	Carrington Grange, Estate Office	107	TF311543	2	92	28	72	25	47	36	87	36	25	43	31	15	537	18	23Jan	
149439	Hakerley Bridge Farm	107	TF321529	3	90	27	75	26	46	30	95	35	27	38	31	(14)	534	17	21Jul	
149636	Tumby Woodside	107	TF283572	3	98	30	82	24	54	47	107	49	20	43	32	17	603	22	6Jul	
149730	Wildmore	107	TF252529	4	90	26	(67)	22	(51)	40	114	38	19	35	34	14	550	24	6Jul	
149809	Gipsey Bridge	107	TF289490	3	84	27	66	27	56	38	82	32	25	35	29	15	516	16	23Jan	
Hobhole (Witham)																				
150032	Eastville	107	TF404602	1	104	27	79	24	43	53	89	47	25	53	40	21	605	21	19Oct	
150163	Lade Bank Bridge	107	TF378545	4	87	28	78	23	39	33	110	42	26	52	38	18	574	26	4Jul	
150252	Leake, Fold Hill	107	TF406518	2	103	30	83	22	51	35	88	52	29	48	35	(16)	592	24	23Jan	
150411	Leverton, Highgate	107	TF411476	3	96	24	70	19	(50)	40	109	57	22	46	32	15	580	24	23Jan	
150601	Hobhole P.Sta.	107	TF365399	6	92	23	61	24	38	56	114	47	22	41	36	16	570	27	4Jul	
HYDROMETRIC AREA 0310																				
Welland																				
151238	Market Harborough, Burnmill Rd	111	SP732878	96	124	39	83	24	45	46	96	51	24	67	32	34	665	36	21Jan	
151420	Laughton House	111	SP661892	165	96	40	85	21	39	47	99	60	27	51	37	28	630	23	21Jul	
151482	Kibworth S.Wks	111	SP691935	95	86	(32)	80	24	38	39	97	65	24	65	38	27	615	26	21Jul	
151639	Tugby S.Wks	111	SK761006	155	84	42	(79)	30	50	30	102	53	(29)	(72)	37	22	630			
151919	Hallaton, Croft Garden	111	SP792967	107	93	40	72	25	42	45	113	46	29	69	38	24	636	27	19Oct	
152006	Dingley Resr	111	SP774867	154	120	38	86	28	48	52	112	58	25	71	35	38	711	(32)	21Jan	
Eye (Welland)																				
152264	Tugby	111	SK769006	172	96	42	82	30	49	30	100	52	28	75	40	23	647	31	19Oct	
Welland																				
152410	Great Easton S.Wks	112	SP854926	55	(97)	36	75	29	(33)	36	92	48	25	61	30	26	588			
Eye (Welland)																				
152419	Eye Brook Resr	111	SP857941	57	98	37	75	32	38	33	105	48	26	62	34	30	618	27	21Jul	
152426	Caldecott P.Sta.	111	SP865932	53	101	38	72	28	30	33	91	43	24	59	28	24	571	23	21Jul	
Welland																				
152542	Seaton Mill	111	SP908976	41	101	42	77	38	36	39	107	44	24	62	32	22	624	31	21Jul	
152561	Uppingham, Meadowsweet	111	SP868995	140	(96)	33	75	43	(43)	46	92	44	24	(67)	41	23	627			
152567	Uppingham S.Wks	111	SP877994	107	(101)	(39)	81	44	(35)	45	100	49	25	73	42	23	657			
Chater (Welland)																				
152824	Launde Abbey	111	SK797043	144	105	38	85	38	37	33	104	51	21	55	35	22	624	23	21Jul	
153002	Wing S.Wks	111	SK899026	110	85	47	76	38	39	42	93	43	24	53	38	22	600	27	21Jul	
Gwash (Welland)																				
153215	Braunston S.Tr.Wks	111	SK838065	110	112	39	83	42	49	35	108	67	(24)	52	34	23	668	23	21Jul	
153244	Gunthorpe Hall	111	SK868056	119	97	41	84	37	45	38	117	48	28	43	34	20	632	27	21Jul	
Welland																				
153908	Ufford	125	TF093045	25	98	36	67	30	66	35	93	31	28	46	31	19	580	26	21Jul	
153972	Eiton	125	TF143051	10	102	38	69	32	76	37	101	52	29	55	32	17	640	27	21Jul	
154031	Marholm	125	TF145020	21	91	37	61	31	66	38	102	43	27	52	33	18	599	22	21Jan	
154201	Langtoft School	107	TF121125	6	80	32	52	22	(77)	42	107	39	28	44	(32)	15	570	28	21Jul	
154720	Pode Hole No.3	107	TF214219	3	90	29	61	47	54	37	91	35	34	38	37	18	571	21	1Sep	
154724	Pode Hole No.2	107	TF215223	3	89	24	61	(46)	(52)	37	86	31	34	37	34	18	549	21	1Sep	
154781	Spalding S.Wks	107	TF262251	5	88	27	65	39	53	48	96	63	35	(39)	(36)	19	608			
Glen (Welland)																				
154818	Old Somerby	107	SK964339	110	92	35	70	30	61	52	105	48	28	51	34	26	632	19	21Jul	
154982	Corby Glen S.Wks	107	SK988251	76	98	31	59	37	74	39	93	39	25	37	26	20	578	27	8May	
155011	Birkholme	107	SK969235	90	98	30	63	44	60	32	95	39	25	(42)	34	23	585	16	29Nov	
155271	Castle Bytham	111	SK986175	76	107	34	58	32	55	27	95	37	28	55	30	20	578	(28)	21Jan	
Eden (Glen)																				
155492	Welby	107	SK976382	101	102	33	72	28	56	42	92	44	30	48	41	25	613	18	21Jan	
155592	Ropsley S.Wks	107	TF001336	70	102	34	73	32	88	(47)	92	48	29	50	35	25	655	39	8May	
155962	Manthorpe S.Wks	107	TF067164	17	86	33	59	30	(58)	33	114	29	27	40	34	21	564	21	1Sep	
156000	Carlby	107	TF049142	31	98	35	61	30	(62)	37	104	55	24	43	34	(19)	602	24	21Jan	
Glen (Welland)																				
156194	Tongue End	107	TF151184	3	98	35	61	25	71	39	95	40	33	42	33	21	593	25	1Sep	
156280	Pinchbeck Marsh	107	TF262262	3	93	25	66	40	58	50	122	53	(39)	40	40	17	643	26	1Sep	
Welland																				
156504	Asperton Farm	107	TF260377	3	83	27	63	26	48	32	82	46	22	36	33	16	514	26	31Aug	
156635	Irby Hall Farm	107	TF323224	3	83	24	61	28	(49)	44	105	61	23	(35)	36	(17)	566			
156677	Holbeach	107	TF355241	3	99	27	67	29	55	38	109	48	25	(38)	41	18	594			
156709	Holbeach S.Wks	107	TF358258	3	87	27	64	28	(43)	29	97	56	20	38	41	18	548	16	23Jan, 29Jan	
156836	Fosdyke, Majors Farm	107	TF345309	4	92	24	63	33	42	41	94	49	25	(38)	41	17	559	17	29Jan	
157021	Holbeach Hurn	107	TF408287	5	108	26	67	20	47	40	91	34	17	(42)	38	19	549	(18)	23Jan	
157045	Bingham Lodge Farm	107	TF392321	3	87	22	61	23	42	38	81	42	22	35	(39)	(16)	508			



# RAINFALL 1988

Number	Station	Co no	Grid reference	Av Altitude 1970 m	1941-1970 mm	Rainfall in millimetres												Highest daily fall		
						Jan	Feb	Mar	Apr	May	Jun	Jul	Aug	Sep	Oct	Nov	Dec	Year	mm	date
Coastal																				
HYDROMETRIC AREA 0320																				
Kislingbury (Nene)																				
158200	West Haddon, Grange Farm	112	SP622725	160	699	84	30	82	25	45	72	112	59	34	46	33	38	660	29 25Jun	
158443	Norton Lock	112	SP605657	109		106	36	89	24	49	60	119	46	51	49	35	35	699	22 25Jun	
158521	Daventry, Borough Hill Resr	112	SP584619	183		111	(27)	93	31	45	62	114	58	(43)	(38)	34	(25)	681		
Nene																				
158704	Litchborough S.Wks	112	SP624551	113	614	117	38	82	27	(46)	(56)	93	56	41	43	36	30	665	24 25Jun	
158858	Northampton, St Crispin Hosp.	112	SP712611	121		89	34	81	24	44	43	92	50	35	39	31	29	591	(19 31Aug)	
Brampton (Nene)																				
159358	Hannington	112	SP811709	122	609	98	36	91	37	50	60	95	77	26	52	34	26	682	(21 20Aug)	
159426	Pittsford Resr	112	SP758687	101		95	36	87	25	43	(58)	88	51	34	43	32	27	619	19 29Nov	
160109	Moulton Park	112	SP765644	122		93	30	80	23	45	57	87	55	33	39	31	30	603	20 31Aug	
160110	Boughton Green Resr	112	SP760647	126		91	35	83	26	43	57	87	56	34	41	(31)	(30)	614		
Nene																				
160210	Northampton, Cliftonville Rd	112	SP767602	72	616	85	33	75	28	49	54	85	48	(30)	46	31	(29)	593	18 31Aug	
160279	Little Houghton	112	SP805598	79		90	31	74	28	40	41	92	47	32	51	32	29	587		
160488	Great Doddington S.Wks	112	SP879642	47		92	28	77	31	45	(62)	93	47	40	69	38	26	648		
160560	Bozeat	112	SP911590	80		96	27	76	35	46	47	104	41	43	63	34	26	638		
160572	Bozeat S.Wks	112	SP902593	70		93	26	73	34	48	47	104	40	(40)	60	32	25	622		
The Slade (Ise)																				
161198	Rothwell S.Wks	112	SP826807	91	624	105	(34)	85	32	41	68	98	53	29	58	31	30	664	21 30Jun	
Ise (Nene)																				
161496	Orlinsbury	112	SP844715	118		94	35	87	30	46	67	98	48	26	55	33	(27)	646	20 31Aug	
161723	Wellingborough, College St	112	SP885678	52		87	29	82	33	54	52	90	41	35	67	35	(25)	630	20 29Nov	
Nene																				
161845	Rushden P.Sta.	112	SP946675	46	593	87	24	(82)	41	54	55	111	43	39	48	38	24	646	21 29Nov	
161889	Rushden Hall Park	112	SP956663	68		89	25	68	42	47	57	(105)	43	(37)	(45)	35	24	617	20 3Jun	
162140	Raunds	112	SP991721	59		82	25	73	41	51	59	99	46	40	47	35	23	621	23 1Sep	
162269	Cranford	112	SP927770	69		91	28	70	35	43	48	99	40	27	49	32	22	584	22 21Jan	
162383	Islip S.Wks	112	SP991797	34		85	29	73	34	47	51	115	40	40	41	36	22	613	22 1Sep	
163055	Polebrook, Kingsthorpe Lodge	112	TL082858	61		90	29	70	33	55	63	111	42	33	39	35	(18)	618	23 21Jan	
163095	Oundle S.Wks	112	TL038897	30		87	30	(65)	36	43	53	115	45	35	44	29	16	598	25 1Sep	
Willow (Nene)																				
163465	Corby, Stanion Lane	112	SP901885	97	610	103	36	73	30	40	49	103	36	25	57	31	25	608	19 29Nov	
163489	Corby, Beanfield Resr	112	SP861888	130		108	(39)	85	29	41	56	124	50	30	63	33	34	692	22 21Jul	
163725	Kings Cliffe S.Wks	112	TL013973	43		103	37	70	38	(81)	44	103	40	22	54	32	19	643	31 8May	
Nene																				
163891	Collyweston	112	TF000024	91	576	95	42	80	45	88	35	130	41	24	55	33	23	691	39 21Jul	
163950	Stibbington	125	TL085986	18		90	39	68	30	64	52	(91)	(40)	12	46	33	(15)	580		
164015	Wittering Met.Office	125	TF043026	73		90	35	71	41	(78)	31	110	36	21	51	31	21	616	31 21Jul	
164073	Sibson	125	TL090962	40		89	35	66	32	69	52	(102)	45	26	52	29	16	613		
164336	Orton Longueville	125	TL174971	15		73	33	58	24	48	48	(81)	(33)	12	(45)	33	15	503	(16 21Jul)	
164365	Peterborough S.Tr.Wks	125	TL201984	3		81	31	52	31	47	40	99	39	20	48	(33)	16	537	18 29Nov	
164638	Whittlesey, Dog-in-a-Doublet Sluice	125	TL273994	2		82	25	55	23	44	52	101	(51)	17	56	38	19	563	25 4Jun	
164746	Thorney, North House	125	TF307034	1		(92)	24	59	23	37	(38)	(97)	39	15	43	37	18	522	20 21Jan	
164921	Guyhirn	125	TF401039	3		90	24	57	25	51	31	107	45	20	(48)	37	23	558	33 21Jul	
165711	Clough's Cross	125	TF368093	2		88	30	59	28	34	(31)	(92)	52	21	50	33	(20)	538	23 21Jul	
165842	Gorefield	125	TF427119	3		94	25	60	17	40	32	(114)	38	18	42	42	17	539	23 21Jul	
166338	Gedney Hill, Kingfisher Nurseries	107	TF330122	3		91	26	57	27	47	40	98	58	15	44	44	--	--	28 21Jul	
166870	Sutton Bridge	107	TF476201	6		93	(29)	73	18	(51)	28	112	41	19	46	43	18	571	26 21Jul	
HYDROMETRIC AREA 0330																				
Coastal																				
168169	Terrington St Clement E.H.F.	122	TF546187	2	689	102	33	78	19	51	29	106	44	21	53	39	19	594	28 21Jul	
Ouse																				
168400	Hazelborough Woods	112	SP654427	140		115	39	74	(25)	(48)	59	118	44	53	38	36	(26)	675	(29 25Jun)	
168517	Brackley S.Wks	112	SP589366	107		101	38	--	(25)	(42)	77	--	--	--	--	--	--	--		
168912	Buckingham, Gawcott Fields	120	SP689330	107		117	32	64	23	58	47	128	46	51	42	(31)	19	658		
Claydon (Twyford)																				
169477	Granborough, Lathwells Farm	120	SP773248	107	669	98	28	(53)	(24)	49	43	111	39	45	36	28	15	569	20 3Jul	
Ouse																				
169852	Foxcote P.Sta.	120	SP713357	93		119	(32)	69	29	57	42	122	42	49	43	35	20	659	22 21Jan	
Tove (Ouse)																				
170809	Shutlanger, Towcester S Wks	112	SP717488	88		103	44	78	(19)	(44)	48	96	52	39	50	(30)	25	628	21 31Aug	
Ouse																				
171430	Lathbury	120	SP877453	56	660	98	25	67	33	42	47	110	55	50	48	34	(19)	628	21 31Aug	
Ouzel (Ouse)																				
171992	Battlesden P.Sta.	126	SP960281	109		102	26	59	24	53	44	114	50	(74)	59	(34)	16	655	34 27Sep	
172601	Woburn	126	SP964360	89		109	31	64	28	56	54	106	43	71	52	30	24	668	28 1Sep	
172682	Cranfield, E.P.R.U.	126	SP947416	113		(96)	29	66	(30)	56	(47)	(110)	46	--	--	--	--	--	19 16Jul	
Ouse																				
173224	Olney S.Wks	120	SP888528	67	556	94	26	85	--	--	--	--	--	--	--	--	--	(19 21Jan)		
173310	Brayfield House	120	SP928522	55		92	25	72	41	(51)	49	121	36	45	47	--	--	--	17 21Jul	
173816	Stagsden	126	SP981488	63		85	24	63	51	44	35	94	42	54	42	32	18	584	24 27Apr	
173963	Kempston	126	TL031479	38		85	22	62	46	41	28	89	(44)	(46)	50	(32)	21	566	17 16Jul	
174052	Bedford, Summerhouse Hill S.Wks	126	TL085496	30		83	19	59	47	50	32	99	(48)	(51)	47	34	21	590	29 27Apr	
174062	Bedford Met.Office	126	TL049597	85		77	22	70	(47)	52	35	103	45	46	43	32	(23)	595	24 27Apr	
Elstow (Ouse)																				
174556	Wilstead	126	TL073438	37	537	93	24	61	51	47	43	103	33	54	48	29	22	608	22 27Apr	
174566	Cardington Met.Office	126	TL081463	29		91	18	61	(46)	(51)	(36)	104	33	49	42	29	21	581		



# RAINFALL 1988

Number	Station	Co no	Grid reference	Av 1941- tude 1970 m mm	Rainfall in millimetres													Highest daily fall	
					Jan	Feb	Mar	Apr	May	Jun	Jul	Aug	Sep	Oct	Nov	Dec	Year	mm	date
ANGLIAN,0330---(Contd)																			
Ivel (Ouse)																			
174784	Baldock, Willian Rd P.Sta.	127	TL241325	82 594	98 (26)	53	47	50	43	93 (51)	43	44	27	21	596				
Hiz (Ivel)																			
175171	Hitchin W.Wks	127	TL185289	64 620	110 (30)	61	40	83	54	87 (51)	48	52	27	22	665				
175218	Hitchin S.Wks	127	TL189304	55	105 32	59	38	62	51	92 54	43	47	26	21	630	23 16Jul			
175383	Lower Stondon	126	TL164350	55	111 29	61	--	--	--	--	--	--	--	--	--	19 8May			
175476	Letchworth S.Wks	127	TL208347	59	102 29	59	(43)	66	46	75 (53)	(46)	45	28	(20)	612				
Old Canal (Ivel)																			
175652	Chalton S.Wks	126	TL030270	101	99 30	63	(26)	(56)	58	89 55	45	53	31	17	622	17 27Sep			
175842	Amphill, Flitwick Tr.Wks	126	TL039369	69	103 21	63	(36)	(44)	35 109	36 53	48 30	24 602				(18 24Sep)			
175915	Silsoe	126	TL092358	59 539	96 25	57	46	44	39	94 37	61	46	31	25	601	29 27Sep			
176279	Shefford Mill	126	TL149395	38	99 24	(54)	36	60	38	90 38	85	41	31	19	615				
Ivel (Ouse)																			
176618	Sandy, Stratford Rd	126	TL184477	28	102 20	64	52	70	43	84 34	40	38	(32)	(28)	607	28 27Apr			
Ouse																			
177373	Gamlingay	125	TL236536	62	100 22	64	54	(59)	32	96 47	39	40	34	25	612	25 27Apr			
177833	Swineshead	126	TL062658	44	89 26	71	47	55	37	95 48	34	41	37	24	604	23 27Apr			
177968	Great Staughton	125	TL122645	30	90 21	73	54	66	44	99 41	34	33	(33)	23	611	29 27Apr			
Alconbury (Ouse)																			
179035	Molesworth	125	TL074759	40	79 25	72	42	57	47	87 49	33	33	39	19	582	19 27Apr			
179264	Great Stukeley, 18 Church Rd	125	TL220745	37	92 (23)	(71)	(40)	57	(58)	109 44	20	32	32	(21)	599	(21 21Jan)			
Ouse																			
179432	Hilton	125	TL289660	15	88 17	63	44	51	48	101 44	28	33	31	21	569	20 21Jan			
179624	Wyton Met.Office	125	TL284745	40 551	88 23	75	39	54	58	99 52	25	41	38	17	609	22 29Nov			
179956	Boxworth, Manor House	125	TL352645	23 602	91 17	64	(34)	48	48	85 57	43	36	29	20	572	29 31Aug			
179958	Boxworth, Samson Field	125	TL344633	53	85 16	63	34	56	47	95 62	40	33	30	20	581	26 31Aug			
180024	Brownhill Staunton	125	TL371726	3 590	89 (23)	73	37	43	47	85 50	29	53	32	18	579	23 31Aug			
Cottenham (Ouse)																			
180548	Cottenham No.2	125	TL453679	9	--	--	--	--	20	(45)	90	87	40	40	31	21	---		
Ouse																			
180604	Cottenham College	125	TL452671	8	102 (21)	(69)	(32)	--	--	--	--	--	--	--	---				
180704	Stretham	125	TL516729	4 514	93 19	74	29	39	40	100 49	45	38	36	22	584	33 31Aug			
Cam (Ouse)																			
180956	Arkesden	124	TL479336	114	121 32	77	26	59	60	94 37	55	50	(31)	29	671	24 24Sep			
180994	Newport S.Wks	124	TL523345	56	105 (28)	73	--	--	--	--	--	--	--	--	---				
181069	Wendens Ambo	124	TL491365	73 608	112 31	76	(26)	(50)	52	97 32	57	61	(30)	28	652	25 4Jul			
181160	Chesterford Park	124	TL536422	110 595	(109)	26	67	21	42	50 101	34	43	43	31	28	595			
181415	Ickleton Grange	125	TL461422	76	107 (23)	59	26	50	62	79 40	43	(46)	30	27	592				
Granta (Cam)																			
181867	Little Abington	125	TL535495	46	103 17	57	24	46	42	(103)	34	36	34	29	24	549	22 31Aug		
Rhee (Cam)																			
182075	Odsey	125	TL292380	78 611	105 25	63	50	60	45	91 49	50	48	30	29	645	29 27Apr			
182363	Abington, Pigotts Hall	125	TL304444	30 574	107 24	58	54	60	43	84 56	(47)	40	34	34	641	24 27Apr			
182578	Royston, Aintree Rd	127	TL366407	78	104 22	58	42	57	71	74 59	43	39	31	34	634	45 31Aug			
182668	Melbourn	125	TL381445	26	100 17	57	37	(48)	61	71 59	37	38	31	29	585				
183010	Fowlmere P.Sta.	125	TL427445	30 569	104 14	(61)	21	(47)	(57)	82 50	46	42	30	27	581				
Cam (Ouse)																			
183630	Cambridge Botanic Garden	125	TL456572	12 556	102 12	(64)	35	40	41	98 59	71	42	34	(23)	621	35 27Sep			
183752	Cambridge, Queen Edith Way	125	TL479557	17	94 16	63	35	39	43	81 55	(47)	36	36	23	568	35 31Aug			
183799	Cambridge, N.I.A.B.	125	TL434606	26 553	100 21	59	37	39	48	(95)	47	46	43	31	24	590	18 29Jan		
Bottisham Lode (Cam)																			
183928	Fulbourn, Fleam Dyke P.Sta.No.1	125	TL539549	30 539	100 17	69	32	43	47	83 42	45	41	(36)	(25)	580	22 31Aug			
183969	Balsham, Lower Farm	125	TL582508	99	113 18	74	(29)	50	52	90 44	42	47	35	30	624	20 16Jul			
184209	Quy Hall	125	TL515611	5 602	98 20	62	31	39	42	90 56	53	41	32	24	588	34 31Aug			
Soham (Ouse)																			
185087	Newmarket, New S.Wks	125	TL633671	24	107 20	67	(38)	(50)	35	101 42	50	42	31	24	607	26 27Sep			
185144	Isleham P.Sta.	125	TL641729	7 597	99 22	70	33	42	36	104 43	51	45	38	(23)	606	29 31Aug			
Lark (Ouse)																			
185485	Hawstead	123	TL861583	68	137 30	82	35	44	39	80 39	59	59	34	27	665	(25 21Jan)			
185735	Bury St Edmunds, Abbey Gardens	123	TL858643	37	129 32	80	43	41	31	100 47	48	62	28	25	666	25 21Jan			
185759	Bury St Edmunds, Sugar Factory	123	TL863653	49 594	97 28	68	(36)	(35)	26	85 43	45	62	28	30	583	17 26Apr			
185822	Fornham All Saints, Pidgeon Lane Wks	123	TL843672	24	111 33	76	(40)	(52)	30	88 50	41	57	30	26	634	22 19Oct			
186331	Broom's Barn	123	TL753656	75 598	112 26	76	37	53	48	(85)	51	47	49	32	26	642	25 31Aug		
186730	Mildenhall S.Wks	123	TL693748	9	100 26	75	(36)	(40)	37	99 39	60	51	37	24	624	31 27Sep			
Kennet (Lark)																			
186863	Lidgate	123	TL728576	89 607	117 22	78	26	59	42	84 42	58	43	32	27	630	19 29Jan			
Lark (Ouse)																			
187225	Isleham Fen P.Sta.	125	TL628788	3	93 24	74	26	55	35	120 (45)	(32)	(46)	40	22	612				
187534	Prickwillow	125	TL595825	3 597	94 22	72	24	52	46	96 53	27	47	(40)	22	595	31 31Aug			
Little Ouse (Ouse)																			
188013	Knettishall, Hall Farm	123	TL966806	21	105 32	78	(40)	(48)	18	101 38	46	81	36	26	649	39 19Oct			
Black Bourn (Little Ouse)																			
188370	Langham, Old School Cott.	123	TL978699	55	120 31	77	48	47	26	91 37	41	94	32	29	673	46 19Oct			
188531	Rougham Green	123	TL912618	73	120 29	72	33	43	28	75 40	54	54	25	24	597	19 21Jan			
188832	Honington Met.Office	123	TL888750	51 589	102 26	78	50	36	24	86 35	42	87	36	28	630	39 19Oct			
188926	Euston Hall	123	TL898787	15	108 33	81	40	43	18	94 32	49	(82)	38	27	645				
Little Ouse (Ouse)																			
189014	Elveden Hall	123	TL822795	40 603	122 41	80	42	53	28	115 48	64	73	45	35	746	34 27Sep			



## RAINFALL 1988

Number	Station	Co no	Grid reference	Altitude m	Av 1941-1970 mm	Rainfall in millimetres												Highest daily fall		
						Jan	Feb	Mar	Apr	May	Jun	Jul	Aug	Sep	Oct	Nov	Dec	Year	mm	date
ANGLIAN,0330---(Contd)																				
Thet (Little Ouse)																				
189682	Shropham House	122	TL984930	34		114	36	89	(30)	(45)	20	128	45	70	89	39	28	733	37	19Oct
190118	East Harling, Harling Farm	122	TM002871	23		105	28	(87)	(37)	(43)	18	98	28	57	66	37	26	630		
Little Ouse (Ouse)																				
190343	Thetford, King's House Gardens	122	TL870832	15		120	37	84	39	48	21	108	49	56	87	42	32	723	39	19Oct
190352	Thetford W.Wks	122	TL865845	5	592	111	38	76	36	41	19	104	58	61	80	(42)	30	686	41	19Oct
190540	Santon Downham No 2	123	TL816879	8		--	--	--	--	--	--	--	--	--	--	42	30	---	20	29Nov
190567	Brandon W.Wks No.2	123	TL796862	14		110	37	81	(33)	42	18	98	86	(52)	74	40	31	702		
190604	Santon Downham, Grimes Graves	122	TL813901	24	654	113	--	(78)	(35)	(40)	28	108	--	--	--	--	--	---	27	21Jul
190605	Santon Downham, Grimes Graves No.2	122	TL813901	24		116	--	(82)	(38)	--	--	116	--	(48)	83	42	30	---	42	19Oct
191188	Lakenheath	123	TL719829	20		96	32	(69)	30	40	31	(107)	(56)	50	55	40	(26)	632		
Ouse																				
191769	Feltwell, Muriels Farm	122	TL723925	12		100	29	65	(26)	(32)	33	96	65	29	60	44	23	602	35	31Aug
191893	Catsholm P.Sta.	122	TL683970	2	619	(100)	27	66	(28)	37	35	114	(51)	(29)	63	44	23	617		
Wissey (Ouse)																				
192498	Saham Toney	122	TF902014	40		124	38	83	18	45	35	125	53	36	83	(51)	23	714	40	31Aug
192957	Lynford, Home Farm Cottages	122	TL825928	20		110	38	87	26	36	24	(111)	(53)	38	70	45	25	663		
193213	Swaffham S.Wks	122	TF835065	40		121	48	82	(21)	(36)	28	131	45	27	(76)	44	22	681		
193359	Marham Met.Office	122	TF737091	21		109	38	73	20	37	27	100	41	23	61	39	21	589	33	21Jul
193827	Methwold	122	TL730948	12		103	31	67	(23)	(31)	34	100	59	30	57	43	21	599	35	31Aug
Ouse																				
194078	Denver Sluice, Right Bank	122	TF590009	3		95	24	64	24	65	39	109	41	29	52	46	20	608	38	21Jul
Delph (Ouse)																				
194297	Mepal	125	TL429825	-2		85	24	65	25	49	55	102	45	25	42	38	20	575	25	21Jul
194700	Chatteris	125	TL390843	9		83	21	61	27	44	57	113	45	23	44	39	20	577	22	29Nov
195064	Manea, Lynford House	125	TL480923	2		77	21	66	22	55	54	92	43	25	42	37	20	554	23	21Jul
195507	Ely, Hervey Close	125	TL531798	27		99	21	72	29	52	43	107	63	32	36	42	20	616	45	31Aug
195727	Littleport	125	TL564864	20	542	81	20	65	27	47	47	95	65	23	42	(39)	22	573	40	31Aug
Ouse																				
196390	Monk's Wood	125	TL202797	39	571	74	23	60	40	63	58	115	45	30	42	33	16	599	20	13Jul
196599	Wood Walton Fen	125	TL233849	2	555	85	23	60	34	47	62	122	37	24	44	(33)	(17)	588	(22	21Jan)
196776	Yaxley	125	TL196934	20		77	29	61	34	51	44	99	38	17	47	36	21	554	22	21Jul
196879	Tebbitts Bridge	125	TL248915	1		78	23	55	29	37	44	112	44	18	47	(34)	17	538	33	21Jul
196880	Stanground Sluice	125	TL208973	5	561	80	28	54	29	50	44	(97)	38	14	(39)	(34)	15	522		
197029	Whittlesey, Ashline Sluice	125	TL273963	5	543	86	28	57	26	49	52	(101)	42	18	56	(35)	20	570		
197430	March	125	TL421967	2	578	94	24	59	20	48	51	123	52	19	38	39	21	588	35	21Jul
198215	Wisbech, Isle of Ely Coll.of Hort.	125	TF471086	5		98	35	62	(19)	55	18	120	42	19	42	46	18	574		
198523	Wiggenhall, St Germans Sluice	122	TF588141	3	585	98	28	65	16	46	23	(105)	(41)	20	55	39	16	552		
198558	King's Lynn, Tail Sluice	122	TF606172	4		94	31	77	18	52	27	(98)	41	21	53	40	21	573	(30	21Jul)
Nar (Ouse)																				
198866	Castle Acre, Wicken Farm	122	TF814179	76		125	56	103	24	42	34	115	55	31	82	(47)	27	741	43	21Jul
199654	Gayton	122	TF729193	20	647	116	48	91	19	52	29	102	45	32	83	39	25	681	38	21Jul
199735	North Runcton Lodge	122	TF644163	18	615	105	35	83	16	56	30	96	43	27	54	(41)	19	605	34	21Jul
Babingley (Coastal)																				
201056	Sandringham House	122	TF697289	37	709	105	35	83	16	46	35	96	41	27	72	43	(23)	622		
Coastal																				
201766	Docking	122	TF766378	79		101	(34)	77	20	63	36	(100)	(39)	27	63	(38)	23	621	21	19Oct
HYDROMETRIC AREA 0340																				
Coastal																				
202011	Hunstanton	122	TF679423	15		97	22	(56)	22	39	48	71	35	14	46	30	15	495	28	19Oct
202037	Holme-next-the-Sea	122	TF702435	6		100	33	64	19	36	64	66	33	16	54	35	18	538	28	3Jun
202116	Brancaster	122	TF772451	3		(98)	36	64	11	(43)	51	76	33	18	(57)	26	(17)	530		
202235	Syderstone	122	TF849329	58		117	43	98	19	55	35	110	(41)	(23)	60	37	18	656	21	29Jan
202347	North Creake	122	TF854371	21	681	113	45	101	20	60	39	93	35	23	57	(39)	21	646	19	29Jan
202611	Burnham Market, Crabbe Hall Farm	122	TF836421	7		105	30	77	15	50	33	83	34	19	58	34	18	556	18	29Jan
202701	Wells-next-the-Sea	122	TF917428	12		96	43	64	17	43	(34)	94	32	27	51	(38)	14	553		
Stiffkey																				
202804	Barney, Benayr House	122	TF993323	77		121	40	95	20	(39)	33	105	52	30	70	39	16	660	25	31Aug
203134	Langham, Hollow Lane	122	TG009412	38		--	--	--	--	--	--	--	46	21	52	42	20	---	25	31Aug
Glaven (Coastal)																				
203476	Melton Constable	122	TG050330	70		120	56	88	18	42	33	83	44	26	(67)	46	19	642	21	31Aug
Coastal																				
203816	Sheringham	122	TG150424	46		106	29	(75)	17	23	36	83	46	25	39	(41)	22	542	30	31Aug
204052	Bacton	122	TG332347	18		99	29	82	(27)	24	15	111	42	34	37	(41)	22	563	24	21Jul
Yare																				
204304	Cranworth	122	TF986036	46		121	39	87	22	48	26	119	40	40	68	42	24	676	33	19Oct
204583	Browick Hall	122	TG130015	46	637	118	51	88	37	35	21	126	36	62	78	43	27	722	32	27Sep
204710	Morley St Botolph	122	TM061996	46		108	25	82	23	37	17	129	35	59	61	38	24	638	37	21Jul
Tas (Yare)																				
205443	Tacolneston Hall	122	TM138955	61		118	51	85	43	41	17	123	36	67	78	36	24	719	37	27Sep
205471	Tharston	122	TM183960	20		114	56	85	39	38	17	113	30	51	76	37	25	681	23	19Oct
Wensum (Yare)																				
206497	Fakenham	122	TF924298	44	686	118	55	92	22	40	41	91	52	24	72	45	19	671	28	31Aug
206518	Colkirk Hall	122	TF924266	64	715	(99)	(43)	82	23	45	30	102	(54)	(30)	68	(39)	20	635		
206784	Foulsham	122	TG028238	33		119	44	83	22	37	22	106	51	34	66	34	19	637	36	21Jul
206859	North Elmham, Tower Hill	122	TF986219	38		128	49	(82)	24	44	28	130	57	35	(81)	39	22	719	37	21Jul
Fransham (Wensum)																				
206950	Wendling, Ashness	122	TF927128	53		122	43	95	23	33	26	113	54	30	77	45	22	683	40	21Jul



# RAINFALL 1988

Number	Station	Co no	Grid reference	Av Altitude 1970 m	1941-1970 mm	Rainfall in millimetres												Highest daily fall	
						Jan	Feb	Mar	Apr	May	Jun	Jul	Aug	Sep	Oct	Nov	Dec	Year	mm
ANGLIAN,0340---(Contd)																			
Wensum (Yare)																			
207484	Sparham Hall	122	TG071186	30	619	113	57	88	--	--	--	--	--	--	--	--	16	21Jan	
207568	Heydon	122	TG107266	46		115	40	77	21	34	21	119	40	32	64	42	19	624	
207909	Swannington	122	TG131193	18	641	111	43	(79)	25	31	25	140	31	37	(55)	41	(19)	637	
207954	Attlebridge, Old Hall Farm	122	TG139157	12		116	44	78	29	26	27	133	(29)	39	60	44	19	644	
208034	Old Costessey	122	TG176124	18		113	43	84	42	41	26	146	39	46	54	44	19	697	
Tud (Wensum)																			
208256	East Tuddenham	122	TG079113	48		120	46	84	24	42	34	142	32	46	69	38	19	696	
Wensum (Yare)																			
Yare																			
208737	Framingham Earl	122	TG272030	55		105	37	77	30	32	17	128	25	57	46	36	23	613	
208908	Cantley, The Oaks	122	TG380044	15		110	38	81	44	33	14	95	34	32	38	37	(24)	580	
Chet (Yare)																			
209230	Loddon	122	TM375988	5		118	56	82	42	32	19	103	46	39	38	34	28	637	
Waveney (Yare)																			
209524	Bressingham Hall	122	TM078806	30	629	116	40	85	48	42	20	85	45	35	73	36	(26)	651	
209526	Bressingham Nurseries	122	TM082807	30		112	35	82	45	42	19	82	47	32	69	35	26	626	
209643	Thrandeston	122	TM125768	40		126	42	(81)	52	38	(22)	(68)	43	36	77	34	24	643	
209976	Brome	123	TM153766	40	596	112	48	80	55	44	26	86	44	32	79	31	22	659	
Dove (Waveney)																			
210150	Gislingham	123	TM075713	62		122	33	73	43	(36)	24	70	36	37	68	32	22	596	
210254	Mendlesham	123	TM102660	49		132	39	77	40	48	34	60	42	(45)	73	32	25	647	
210270	Thwaite, The Grange	123	TM114681	47		128	40	78	46	43	26	67	33	39	78	33	(24)	635	
210481	Eye, Uplands Farm	123	TM160732	49		122	36	(76)	48	34	22	78	33	31	83	30	21	614	
Waveney (Yare)																			
211012	Wingfield	123	TM234781	49	638	126	49	91	53	38	26	70	38	40	95	35	23	684	
211233	St Margaret, South Elmham	123	TM313837	37	618	111	(39)	(80)	52	37	19	66	(31)	31	71	31	20	588	
211409	Pulham St Mary	122	TM209852	37		112	44	86	45	38	18	86	37	31	67	32	21	617	
211668	Ditchingham	122	TM340906	5	627	122	55	76	38	46	17	80	30	33	52	33	26	608	
211831	Woodton	122	TM293953	37	630	114	47	73	43	35	15	94	34	39	56	36	(27)	613	
212059	Barsham W.Wks	123	TM406896	11	641	129	43	72	49	41	20	79	30	23	43	33	23	585	
212523	Hopton	122	TM530997	15		128	51	85	51	44	21	82	37	22	41	38	28	628	
212598	Fritton Warren	122	TM463998	13	638	121	53	81	46	36	18	89	35	27	36	35	29	606	
Bure (Yare)																			
212884	Hope House	122	TG039296	64	733	120	54	88	21	38	30	109	(56)	30	67	38	17	668	
213200	Wolterton Park	122	TG165317	35	712	111	45	75	24	31	24	114	44	34	56	41	20	619	
213519	Aylsham, Bankfield House	122	TG195273	15		109	43	75	27	30	27	128	32	38	42	45	20	616	
213598	Woodgate House	122	TG181260	30	660	116	44	79	28	27	29	137	33	40	43	47	21	644	
213939	Hevingham	122	TG172204	37	610	102	53	80	(28)	30	31	(128)	28	45	49	(46)	19	639	
214042	Coltishall Met.Office	122	TG262229	17	621	109	45	79	29	31	28	118	41	40	42	46	24	632	
214578	Horning P.Sta.	122	TG359165	9	624	116	47	89	(36)	(34)	(22)	130	25	51	34	41	(25)	650	
Ant (Bure)																			
214658	Southrepps	122	TG258357	34		113	54	86	23	(29)	22	(110)	35	30	55	53	24	634	
215050	Barton Hall	122	TG354223	8		113	42	88	32	27	30	103	35	38	34	50	29	621	
Bure (Yare)																			
215435	Hickling Broad, Nature Reserve	122	TG427222	3	-	--	--	--	--	--	--	--	38	48	30	39	24	---	
215803	Hemsby Met.Office	122	TG493162	14		105	52	94	37	34	21	110	26	40	41	42	27	629	
215823	Ormesby St Michael	122	TG468152	7	644	106	44	92	37	35	21	121	25	41	31	42	26	621	
Coastal																			
216524	Lowestoft	123	TM543946	25	602	108	57	83	50	44	20	71	30	22	30	32	26	573	
HYDROMETRIC AREA 0350																			
Hundred (Coastal)																			
216786	Sotterley Hall	123	TM460851	15	634	130	52	90	47	45	25	(62)	29	29	40	35	30	614	
216887	Kessingland, London Rd	123	TM527870	20		122	56	91	42	47	17	60	27	29	32	37	27	587	
Coastal																			
216998	Wrentham	123	TM495826	11		134	62	87	46	50	19	67	30	33	36	37	32	633	
Blyth (Coastal)																			
217137	Cratfield	123	TM314750	46		125	47	81	40	(40)	(24)	58	27	33	71	35	25	606	
217277	Linstead Parva	123	TM332777	40		123	48	80	40	41	25	61	32	35	66	35	21	607	
217383	Halesworth	123	TM393774	21		129	55	88	36	35	25	61	31	(36)	64	33	18	611	
Minsmere (Coastal)																			
218011	Yoxford	123	TM397688	15		142	67	77	36	52	24	65	31	35	70	36	21	656	
218117	Theberton	123	TM437660	12		146	57	79	39	(40)	24	77	37	35	66	37	22	659	
218157	Westleton	123	TM472673	10		--	--	--	--	(36)	23	64	46	37	64	38	23	---	
Coastal																			
218185	Upper Abbey	123	TM453645	18	594	140	57	74	35	38	26	73	37	41	68	36	24	649	
218315	Aldeburgh	123	TM461584	6		159	(56)	(73)	42	40	22	57	(42)	(42)	71	40	~ 22	666	
Alde																			
218377	Badingham, Factory House	123	TM304684	27		131	52	(78)	52	42	25	89	29	36	78	34	22	668	
Ore (Alde)																			
218699	Framlingham S.Wks	123	TM283621	21	611	145	46	74	36	42	20	72	28	(36)	(77)	32	21	629	
Alde																			
219170	Aldeburgh, Linden Rd	123	TM452575	12	590	152	59	72	39	(39)	22	52	39	38	65	37	21	635	
219292	Orford, Richmond Farm	123	TM413492	13		144	53	81	45	36	29	74	35	47	69	42	23	678	
219528	Butley Abbey Farm	123	TM375491	8	587	145	45	78	41	32	30	72	33	48	81	36	21	662	
219614	Hollesley	123	TM353451	17	598	144	39	78	40	35	29	77	40	44	60	(34)	23	643	



# RAINFALL 1988

Number	Station	Co no	Grid reference	Av Alti- tude 1941- 1970 m mm	Rainfall in millimetres													Highest daily fall	
					Jan	Feb	Mar	Apr	May	Jun	Jul	Aug	Sep	Oct	Nov	Dec	Year	mm	date
ANGLIAN,0350—(Contd)																			
<i>Deben (Coastal)</i>																			
219902	Debenham	123	TM173639	46	130	48	(87)	56	53	21	57	30	49	74	(32)	27	664	30	19Apr
220022	Helmingham Hall	123	TM185575	61	136	43	87	50	48	31	70	(34)	(51)	81	32	25	688	34	19Oct
220346	Letheringham	123	TM273576	30	139	48	80	35	(35)	(26)	72	28	43	75	33	(29)	643	22	19Oct
220391	Charsfield	123	TM244568	46 601	137	37	80	41	43	27	69	31	48	85	32	25	655	29	19Oct
220579	Melton, St Audry's Hosp.	123	TM283516	27 581	137	42	78	38	(37)	25	68	38	41	74	33	24	635	25	12Oct
220619	Woodbridge, Bredfield Rd	123	TM271498	37	150	41	87	(43)	(38)	24	66	40	43	--	--	--	---	(21	24Sep)
<i>Coastal</i>																			
220808	Olley	123	TM202540	59	153	(51)	84	42	50	31	79	33	(54)	78	37	27	719		
221149	Bucklesham W.Tr.Wks	123	TM271419	15	--	--	--	--	--	--	--	--	--	77	(34)	22	---	26	19Oct
221295	Landguard Point	123	TM282316	3	148	31	75	33	49	36	63	21	33	72	35	22	618	26	21Jan
221370	Levington Res.Sta.	123	TM241399	22	143	29	76	38	39	35	70	32	39	75	33	20	629	25	19Oct
<i>Gipping</i>																			
221945	Stowmarket, I.C.I.	123	TM060579	30	128	36	76	32	46	41	65	39	59	79	32	26	659	34	19Oct
221992	Wattisham Met.Office	123	TM026514	89 590	133	28	79	31	55	39	69	29	56	81	32	23	655	27	19Oct
<i>Belstead (Coastal)</i>																			
222885	Belstead Hall	123	TM127412	38 580	147	30	78	41	46	41	86	33	45	83	33	24	687	28	19Oct
HYDROMETRIC AREA 0360																			
<i>Stour</i>																			
223524	Great Bradley Hall	123	TL673530	85	124	24	76	26	58	50	75	38	52	43	34	30	630	19	29Jan
223673	Little Wrattling	123	TL700476	63 578	119	23	73	23	55	42	76	22	52	42	(27)	26	580	17	29Jan
223805	Haverhill S.Wks	123	TL681449	67	119	28	75	22	53	37	76	37	41	43	29	29	589	21	21Jan
224050	Stoke-by-Clare, California Farm	123	TL741452	80	113	29	75	20	50	41	74	(29)	56	44	27	26	584	17	21Jan
224243	Cavendish	123	TL801468	55	121	28	73	21	48	47	73	27	50	59	26	25	598	25	21Jan
<i>Glem (Stour)</i>																			
224376	Clopton Hall	123	TL767547	112 652	127	26	79	25	58	38	90	27	56	49	29	23	627	(18	21Jan)
<i>Chad (Stour)</i>																			
224660	Hartest, Kewgardens	123	TL842538	91	121	27	73	23	40	42	70	29	53	46	27	22	573	(22	21Jan)
<i>Stour</i>																			
224837	Long Melford, The Orchards	123	TL862455	35	--	--	--	--	--	--	--	21	61	54	27	22	---	20	24Sep
<i>Belchamp (Stour)</i>																			
224971	Haistead, Wickham Hall	124	TL826371	76 569	120	25	69	19	45	57	72	(23)	51	(77)	29	22	609	36	8Jun
<i>Stour</i>																			
225135	Sudbury, Meadow View Rd	123	TL867404	30	135	30	80	23	54	46	82	28	58	63	32	32	663	(20	21Jan)
225261	Bures, Dunstead House	123	TL899362	34 559	136	20	72	23	45	47	64	26	49	56	30	23	591		
225374	Wormingford	124	TL922319	46	121	18	70	24	50	42	79	36	47	54	(28)	23	592	18	8Jun
225557	Cock St	123	TL964364	55 596	122	21	70	28	49	42	71	37	39	48	31	29	587	16	8Jun
225620	Langham W.Wks	124	TM018339	12	143	30	77	28	(54)	44	89	38	44	56	(33)	29	665	21	31Aug
<i>Brett (Stour)</i>																			
226016	Felsham	123	TL934565	94	134	27	77	23	41	32	63	34	46	62	32	23	594	(21	21Jan)
226089	Cockfield, Rookery Farm	123	TL891544	94	128	25	77	(22)	42	(38)	86	32	53	54	29	20	606	23	21Jan
226130	Lavenham Lodge	123	TL899516	85	134	33	80	25	(53)	42	88	36	57	57	32	28	665	(22	21Jan)
226180	Washmere Green	123	TL915478	76	130	25	77	22	45	36	68	27	62	52	29	25	598	26	21Jan
226592	Raydon	123	TM053389	53	142	26	75	46	43	(35)	88	45	41	79	34	26	680	25	21Jan
<i>Stour</i>																			
226756	East Bergholt	123	TM077333	5 561	144	20	77	37	48	42	83	32	45	63	34	20	645	22	21Jan
HYDROMETRIC AREA 0371																			
<i>Holland (Coastal)</i>																			
227382	Horsley Cross	124	TM123275	37 551	145	25	68	36	37	35	128	25	42	73	30	27	671	22	19Oct
227486	Tending, Brett's Hall	124	TM137232	26	150	23	66	41	37	31	96	34	38	59	28	25	628	24	21Jan
227684	Little Holland	124	TM216172	4 559	155	25	63	38	(41)	27	79	27	36	59	38	24	612	(26	21Jan)
<i>Coastal</i>																			
227719	Clacton on Sea	124	TM172143	16 573	160	26	64	41	36	21	86	27	33	65	35	28	622	26	21Jan
227779	St Osyth, Lee Wick Farm	124	TM107142	7 509	150	21	61	39	(38)	(32)	90	28	36	(50)	35	25	605	26	21Jan
228029	Ardleigh, Vincas Farm	124	TM062281	37 585	141	19	70	36	49	42	84	32	51	47	31	25	627	18	21Jan
<i>Colne</i>																			
228166	Birdbrook, Moyn's Park	124	TL696405	91	119	24	77	18	43	46	83	23	51	48	28	21	581	22	21Jan
228344	Toppesfield, Berwick Hall	124	TL734372	83	122	27	79	18	43	52	73	20	62	54	27	22	599	(22	21Jan)
228562	Halstead, Ramsey Comp.Sch.	124	TL819309	70	133	23	74	28	44	38	82	36	53	61	29	24	625	22	21Jan
228771	Pebmarsh	124	TL858346	66	128	21	80	22	42	46	73	30	58	59	31	25	615	21	8Jun
228881	Wakes Colne	124	TL898292	53	137	19	77	24	50	38	(71)	40	48	54	30	25	613	24	21Jan
229115	Colchester, Shrub End	124	TL981235	37 559	146	19	72	30	49	35	84	37	48	57	30	(26)	633	23	21Jan
229121	Colchester, Castle Park	124	TL999255	27 565	150	21	70	33	46	34	79	31	46	51	31	25	617	(22	21Jan)
229149	Colchester, Severalls Lane	124	TM011284	46	149	20	74	36	52	45	(84)	34	45	47	32	29	647		
229247	Ardleigh, Hull Farm	124	TM043276	37 590	148	21	72	36	50	47	91	31	45	48	32	30	651	21	21Jan
<i>Roman (Colne)</i>																			
229343	Great Tey, Warren Farm	124	TL890258	52	137	15	77	24	40	40	90	33	46	56	28	27	613	(21	21Jan)
229686	Layer-de-la-Haye	124	TL965196	44 565	152	21	76	29	39	43	89	32	44	53	35	28	641	25	21Jan
<i>Blackwater</i>																			
230374	Will's Ayley Farm	124	TL578388	113	124	25	73	21	50	53	75	30	53	50	30	30	614	(19	21Jan)
230425	Radwinter	124	TL619372	99 609	118	20	77	16	43	54	73	25	46	49	29	26	576		
230535	Little Sampford	124	TL659335	67	121	27	85	21	(51)	54	72	25	52	54	34	24	620	(23	21Jan)
230742	Beazley End	124	TL745289	88	124	21	74	21	42	62	79	24	57	54	30	25	613	25	8Jun
230996	Coggeshall	124	TL841238	54	137	18	73	18	39	43	80	30	50	56	28	25	597	16	21Jan
231108	Harboro Hall	124	TL900186	55 570	152	13	(80)	20	35	46	84	30	47	55	29	(24)	615		
231229	Rivenhall Place	124	TL819191	40	--	--	--	--	--	--	--	--	--	--	--	21	---	8	3Dec
<i>Brain (Blackwater)</i>																			
231342	Great Lodge	124	TL693291	79 562	118	(23)	75	22	(47)	58	70	22	(56)	(42)	33	23	589	26	8Jun
231538	Faulkbourne Hall	124	TL803164	24 566	131	20	73	19	33	60	98	(33)	(40)	61	28	20	616	24	16Jul
231581	Witham S.Wks	124	TL827139	15	144	18	75	(21)	35	60	91	29	44	66	26	20	629	25	20Jun



# RAINFALL 1988

Number	Station	Co no	Grid reference	Av 1941- 1970 m	Altitude mm	Rainfall in millimetres													Highest daily fall	
						Jan	Feb	Mar	Apr	May	Jun	Jul	Aug	Sep	Oct	Nov	Dec	Year	mm	date
ANGLIAN,0371---(Contd)																				
Chelmer (Blackwater)																				
231720	Thaxted P.Sta.	124	TL606307	76	586	126	25	81	(19)	(45)	49	91	43	56	54	(35)	(26)	650		
231780	Chickney Hall Farm	124	TL571280	99		126	24	79	20	50	50	88	31	52	55	(36)	28	639	21	24Sep
232078	Stebbing, Holt's Farm	124	TL662265	85		133	31	86	20	45	55	88	31	60	57	35	31	672	25	8Jun
Can (Chelmer)																				
232671	Writtle, Essex Inst.of Ag.	124	TL677066	35	569	138	24	70	19	29	41	81	45	49	51	30	19	596	20	21Jan
Wid (Can)																				
232745	Pilgrims Hatch	124	TQ571968	101	597	142	20	(79)	20	(42)	37	90	54	52	46	27	21	630	(22	21Jan)
232842	Hutton S. Wks	124	TQ651960	47		149	24	79	18	(50)	36	72	45	(46)	52	31	15	617	21	31Aug
232846	Herongate W.Wks	124	TQ632915	75		133	23	80	23	42	43	73	37	48	59	29	11	601	19	31Aug
232945	Stock	124	TQ693986	91		144	24	79	20	37	42	77	31	40	55	30	17	596	21	21Jan
Chelmer (Blackwater)																				
233263	Longstomps Resr	124	TL703046	69	588	134	34	80	21	31	47	80	53	65	(58)	36	21	660		
233288	Galleywood	124	TL712042	58	616	137	25	75	19	(28)	39	78	49	53	54	(30)	20	607	21	21Jan
Sandon (Chelmer)																				
233415	Downham P.Sta.	124	TQ724971	56	604	133	38	77	21	36	42	89	27	44	57	35	16	615	(19	21Jan)
233452	South Hanningfield Resr	124	TQ746991	48	584	146	28	77	18	34	35	77	31	57	64	34	(17)	618	25	24Sep
Ter (Chelmer)																				
234012	Whitelands	124	TL784135	40	582	136	26	76	(18)	(34)	75	98	53	42	54	(29)	22	663	(36	20Jun)
Coastal																				
234469	Latchingdon	124	TL882005	7		159	(23)	78	27	42	36	84	33	43	63	32	18	638	26	21Jan
234625	Bradwell Hall	124	TL988054	24		144	(23)	71	22	40	40	79	(29)	(40)	56	33	(22)	599		
234682	Bradwell, Eastlands Farm	124	TM023076	7		143	20	64	23	37	40	83	27	36	46	36	(24)	579	22	21Jan
234996	Burnham Wick Farm	124	TQ962957	2		145	24	62	(34)	(49)	38	79	28	32	56	36	18	601	26	21Jan
Crouch																				
235214	Great Burstead	124	TQ682925	45		134	24	77	24	46	37	82	45	40	57	32	15	613	27	31Aug
235389	Basildon, Nevendon S.Wks	124	TQ737907	12	543	126	26	69	24	42	38	69	25	40	54	32	(12)	557	19	21Jan
235519	Wickford	124	TQ772921	14	555	147	21	73	30	45	32	74	25	38	51	32	15	583	(19	21Jan)
Coastal																				
236008	Prittlewell S.Wks	124	TQ880875	15	530	137	16	67	30	50	23	64	12	(29)	45	38	15	526	18	27Jan
236279	POTTON: Potton Island Farm	124	TQ956898	2	564	132	(21)	71	33	(50)	27	(76)	25	31	49	40	17	572	20	16Jul
236428	Shoeburyness Met.Office	124	TQ961878	2		121	17	66	33	45	20	69	24	31	48	36	15	525	18	27Jan
236514	Southend, Southchurch Park	124	TQ900850	2		131	18	65	36	46	28	67	25	24	41	38	15	534	28	27Jan

## THAMES WATER AUTHORITY AREA

### HYDROMETRIC AREA 0372

<i>Inglebourne (Coastal)</i>																				
237740	Harold Wood, Nags Head Lane S.Wks	124	TQ565914	40		129	27	(86)	24	(45)	35	80	37	42	69	31	15	620	26	8Oct
237868	Hornchurch Marshes, Riverside S.Wks	131	TQ515822	4		120	(18)	(69)	22	44	30	71	35	(36)	54	26	11	536	21	31Aug
<i>Beam (Coastal)</i>																				
237995	Romford, Raphael Park	131	TQ519901	33	575	123	24	82	30	44	42	(67)	36	39	62	24	12	585	(18)	8Oct
238031	Harold Hill	124	TQ543910	40		115	23	74	30	35	37	(69)	38	36	66	(29)	(10)	562	(18)	8Oct
238055	Hornchurch, Langtons Gardens	131	TQ537875	27	577	110	19	71	23	(43)	42	80	48	46	75	28	(11)	596	21	31Aug
238123	Rainham, Brittons School	131	TQ517842	8		115	19	73	23	41	34	(70)	33	34	60	25	11	538		
<i>Roding</i>																				
238515	Fyfield	124	TL573078	51	635	139	27	83	24	44	51	82	43	50	56	30	20	649	19	31Aug
238943	Little End S.Wks	124	TQ546999	38	632	135	24	74	31	40	42	93	(51)	(51)	(49)	27	16	633	(23)	21Jan
239172	Theydon Bois, Thrifts Hall Farm	124	TQ457987	75	595	138	27	80	33	(37)	35	87	40	45	62	28	14	626	21	8Oct
239183	Chigwell Row	124	TQ458935	78		131	26	82	37	(43)	38	98	31	41	67	26	13	633	19	31Aug
239258	High Beach, Conservation Centre	124	TQ412981	110		143	31	87	42	39	51	(82)	36	35	69	28	14	657	21	8Oct
239320	Woodford Bridge, Ray Park Nursery	131	TQ417923	20		142	28	78	(41)	37	31	86	31	(38)	79	25	13	629	(18)	8Oct
239534	Loxford Park	131	TQ442853	9	604	115	21	69	(36)	(45)	(34)	79	40	29	79	27	(10)	584		
239578	Barking, Gascolgne Rd P.Sta.	131	TQ447830	2	571	115	20	65	(30)	42	28	67	32	31	73	27	12	542		
239593	Goodmayes Park	131	TQ466866	12	590	120	22	(72)	(34)	46	34	76	42	35	68	29	(7)	585	16	8Oct
239626	Barking, Beckett S.Wks	131	TQ452822	7	550	113	17	63	33	42	28	65	36	31	66	28	(9)	531		

### HYDROMETRIC AREA 0380

Lea																				
240202	Luton, Runley Wood P.Sta.	126	TL064217	137	642	121	(31)	66	(24)	(50)	45	95	(55)	43	62	28	19	639		
240280	Luton S.Wks	126	TL121179	101	657	123	32	61	29	42	(47)	86	51	59	61	27	14	632		
Mimram (Lea)																				
240869	Luton Airport	126	TL118216	158	671	(124)	34	63	27	51	39	87	66	43	62	25	19	640	24	31Aug
Beane (Lea)																				
241458	Whitehall P.Sta.	127	TL284220	70	632	122	(32)	(63)	(36)	64	43	76	(48)	56	63	30	20	653		
Rib (Lea)																				
241960	Chipping P.Sta.	127	TL357323	104		113	28	64	44	48	77	75	50	49	46	32	24	650	36	30Jun
242313	Braughing, Friars	127	TL420245	116	659	128	28	78	28	58	62	110	51	(47)	56	34	21	701	24	31Aug
242335	Standon P.Sta.	127	TL382226	81	659	121	27	67	35	(54)	47	107	47	(42)	59	(35)	24	665	(25	31Aug)
242409	Barwick	127	TL385194	58	624	117	31	66	26	50	53	110	41	46	55	31	18	644	22	16Jul
Lea																				
242501	Hertford S.Wks	127	TL338134	37	620	129	36	72	37	61	64	116	47	46	71	30	21	730	27	31Aug
Ash (Lea)																				
242578	Brent Pelham	127	TL435305	113		--	--	--	--	--	--	--	--	--	--	29	26	--	15	29Nov
242589	Stocking Pelham Hall	127	TL447294	128		(126)	30	73	28	60	57	103	38	47	50	35	27	674	24	31Aug
242787	Moor Place	127	TL422188	82	647	133	34	78	22	60	75	89	41	50	55	36	18	691	24	8Jun
242809	Hadham P.Sta.	127	TL420166	52	598	122	30	68	18	53	57	95	43	48	57	33	19	643	(28	16Jul)
242819	Widford S. Wks	127	TL417164	60		(122)	(29)	(69)	20	47	54	97	43	47	59	34	17	638		



# RAINFALL 1988

Number	Station	Co no	Grid reference	Av Altitude 1970 m	1941-1970 mm	Rainfall in millimetres												Highest daily fall		
						Jan	Feb	Mar	Apr	May	Jun	Jul	Aug	Sep	Oct	Nov	Dec	Year	mm	date
THAMES,0380---(Contd)																				
Lea																				
242938	Hoddesdon	127	TL369106	43	641	135	33	70	28	44	49	101	43	40	69	(32)	(19)	663		
Stort (Lea)																				
243130	Stansted Mountfitchet, S.Wks	124	TL502243	70		127	27	89	(22)	47	71	96	41	49	53	41	24	687	23	30Jun
243350	Stansted Met.Office	124	TL531226	101	621	127	27	82	21	44	60	110	54	53	61	38	25	702	26	8Jun
243389	Bishop's Stortford S.Wks	124	TL501199	76		133	26	76	22	43	85	104	39	(45)	44	32	21	670	36	30Jun
243542	Takeley S. Tr. Wks	124	TL548210	94		131	26	81	(20)	44	48	(109)	44	49	60	36	26	674	25	8Jun
243759	Sawbridgeworth P.Sta.	127	TL464130	55	586	119	40	70	20	61	55	100	34	44	(62)	(30)	(19)	654		
244015	Roydon P.Sta.	124	TL412102	37	590	133	33	69	21	50	49	99	42	50	78	28	(21)	673	25	9Oct
244027	Stanstead Abbots, Rye Meads S.Wks	127	TL394105	30	596	125	25	66	20	38	46	95	43	(41)	73	30	21	623	24	8Jun
Lea																				
244284	Cheshunt Cemetery	127	TL346021	38	640	142	33	85	36	49	44	72	39	52	84	29	13	678	23	19Oct
244299	Waltham Abbey, Gunpowder Factory	127	TL375013	20	611	138	32	80	28	42	35	76	35	40	76	29	(14)	625		
244309	Waltham Abbey P.Sta.	127	TL375003	19	598	136	31	80	30	50	35	78	37	41	83	26	13	640	19	19Oct
244568	Darnicle Hill P.Sta.	127	TL309048	73	670	141	40	89	38	54	(46)	78	37	55	85	32	17	712	26	19Oct
244645	Whitewebbs Park	131	TQ326989	37	643	151	33	84	46	50	43	85	45	44	75	28	9	693	25	19Oct
244758	Chingford South P.Sta.	131	TQ374949	13	608	154	32	84	37	36	28	81	(36)	(38)	81	29	14	650		
244790	Enfield, Middlesex Polytechnic	131	TQ352959	17		143	31	80	37	38	30	84	40	36	83	26	11	639	22	19Oct
244803	Chingford Mill	131	TQ364926	12	587	153	32	87	37	36	28	81	(34)	(40)	80	29	14	651		
Pymmes Brook (Lea)																				
244909	East Barnet, Tudor Sports Ground	131	TQ262968	70	669	162	41	96	27	(51)	34	107	48	43	80	38	(12)	739		
245074	Hadley Rd P.Sta.	131	TQ303981	49	646	143	33	(86)	41	(67)	38	83	40	(46)	81	32	14	704	25	31Aug
245166	Crouch End, Priory Park	131	TQ300891	36	653	160	30	83	34	69	36	90	46	36	67	28	14	693	23	31Aug
245190	Wood Green, Wolves Lane	131	TQ313912	30		144	29	79	35	67	35	81	43	41	78	27	11	670	26	31Aug
Lea																				
245223	Woodford, Hagger Lane P.Sta.	131	TQ392902	54	632	138	27	79	36	36	35	87	28	39	76	28	13	622	20	21Jan
245270	Walthamstow, Coppermills Wks	131	TQ355881	6		137	28	78	37	43	27	79	(36)	(32)	(69)	27	12	605	(20)	31Aug
245291	Stoke Newington Filters	131	TQ320868	31	616	126	24	78	31	53	23	81	(41)	27	64	24	11	583	23	8Oct
245345	Leyton, Auckland Rd P.Sta.	131	TQ376862	8	617	127	24	66	36	42	30	73	38	30	69	23	10	568	22	31Aug
245398	Bethnal Green, Victoria Park	131	TQ364841	10		132	26	75	28	65	31	77	45	37	68	25	13	622	27	7May
245430	West Ham, Abbey Mills P.Sta.	131	TQ387832	5	611	121	20	65	33	45	29	59	34	30	(71)	25	9	541	(20)	8Oct
HYDROMETRIC AREA 0391																				
Coastal																				
246020	Newham, Lyle Park	131	TQ406800	6		112	19	66	37	38	27	62	40	35	65	24	8	533	17	8Oct
246024	Isle of Dogs, Stewart St P.Sta.	131	TQ383797	5		116	19	64	28	51	33	67	(39)	34	65	25	9	550		
246213	Islington, Thames W.A. HQ	131	TQ314828	26	601	128	24	68	34	42	33	70	49	36	(66)	(22)	9	581	(21)	8Oct
246261	Buckingham Palace	131	TQ287793	11	624	125	23	68	31	42	32	72	37	39	63	23	13	568	20	8Oct
246263	St James's Park	131	TQ298800	8	612	121	23	68	32	39	32	69	40	33	59	23	14	553	21	8Oct
246481	Acton P.Sta.	131	TQ212787	7	574	117	30	72	24	45	30	74	30	36	62	18	12	550	20	8Oct
246509	Acton, Park Royal Cemetery	131	TQ205818	29	598	(117)	20	63	26	66	30	80	29	37	60	19	11	558	30	8May
246535	Ealing, Barclay's Sports Ground	131	TQ183816	46		100	24	57	24	67	30	(81)	(45)	29	63	17	10	547		
Brent																				
246688	Finchley, Avenue House	131	TQ252902	87	701	137	32	80	(31)	68	48	87	56	40	(72)	26	(12)	689		
246690	Hampstead	131	TQ262863	137	675	149	33	87	37	87	43	94	57	38	(69)	27	15	736	36	8May
246692	Golders Hill Park	94	695	140	28	78	32	82	33	85	42	35	68	24	16	663		(36)	8May	
246733	Canons Park	131	TQ180918	70		137	33	80	29	78	38	101	58	40	72	27	15	708	26	7May
246778	Edgwarebury Park	131	TQ190936	83		139	32	84	31	64	43	100	(60)	(31)	(71)	28	11	694	23	31Aug
246847	Brent Resr	131	TQ208870	42	647	128	28	77	26	77	28	89	46	35	73	23	13	643	37	8May
246850	Kingsbury, Roe Green Park	131	TQ198891	50		111	(26)	(73)	(26)	(84)	35	97	48	36	70	25	14	645		
246991	Wilkesden Resr	131	TQ226842	59	661	(131)	29	72	30	56	32	89	(46)	(35)	(65)	22	(13)	620	23	8May
247101	South Harrow, Roxeth Rec.Grnd	131	TQ144860	65	672	(116)	27	71	35	89	41	80	(60)	38	70	19	10	656		
247119	Greenford Park Cemetery	131	TQ141815	23		(112)	(27)	62	28	68	34	80	49	36	68	18	11	593		
Crane																				
247281	Pinner Cemetery	131	TQ130893	57	675	(124)	29	75	33	81	27	100	60	34	68	21	11	663	35	7May
247302	Eastcote	131	TQ110881	53	684	123	28	73	34	95	46	91	59	40	69	20	11	689	48	7May
247337	Hillingdon, Court Park	131	TQ074839	40		117	24	70	32	115	45	96	58	25	75	19	10	686	64	7May
247344	Northolt Met.Office	131	TQ099846	34	635	114	26	71	31	81	46	85	59	26	66	18	9	632	36	7May
247536	Heathrow Met.Office	131	TQ077767	25	617	107	26	60	28	42	44	76	61	28	56	16	9	553	28	31Aug
247570	Longford, Perry Oaks	131	TQ060759	23	619	110	28	68	33	51	41	84	63	33	60	17	12	600	27	31Aug
247669	Isleworth, Mogden S.Wks	131	TQ154753	10	597	113	33	62	29	43	39	71	43	30	61	18	11	553	22	8Oct
HYDROMETRIC AREA 0392																				
Thames																				
248113	Cirencester, Royal Ag.Coll.	119	SP004011	135	801	134	49	88	36	46	52	121	74	42	68	31	19	760	26	31Aug
248331	Shorncliffe S.Wks	119	SU034971	94	751	(129)	45	76	37	49	50	(120)	(63)	55	58	31	16	729	(23)	31Aug
Churn (Thames)																				
249022	Baunton W.Wks	119	SP019048	121	815	128	58	90	37	50	35	124	67	47	(75)	27	(19)	757		
249146	Cirencester, Chesterton Lane	119	SP026010	100		126	56	78	37	47	47	124	74	46	68	35	19	757	28	31Aug
249221	Latton W.Wks	128	SU080968	84	703	104	45	66	29	(39)	40	100	(55)	44	(59)	24	14	619	20	3Jul
Ray (Thames)																				
249642	Wroughton W.Wks	128	SU151802	137	725	125	61	60	37	50	47	100	(71)	64	(65)	30	16	726	23	31Aug
249649	Wroughton S.Wks	128	SU141815	122		122	54	66	25	35	42	79	66	52	66	(33)	15	655		
249685	Swindon, Town Gardens	128	SU151834	146	694	131	50	58	25	39	45	83	61	(61)	67	34	15	669	17	31Aug
249805	Lydiard Park	128	SU102849	107		140	50	66	26	45	44	92	69	56	69	36	19	712	19	2Jan
249855	Purton	128	SU080872	134	706	135	54	75	30	46	53	107	60	56	73	34	21	744	21	8Jun
Thames																				
250123	Kempstord	119	SU148972	79	698	95	47	59	25	37	34	105	67	(51)	61	27	(16)	624	(21)	3Jul
Coln (Thames)																				
250469	Shipton Oliffe	119	SP040186	168		151	64	81	36	68	22	99	65	54	70	33	27	770	22	31Jan
250742	Bibury W.Wks	119	SP113071	119	798	(128)	61	81	35	51	38	120	60	46	(69)	24	17	730		



# RAINFALL 1988

Number	Station	Co no	Grid reference	Av Alt- tude m	1941- 1970 mm	Rainfall in millimetres													Highest daily fall	
						Jan	Feb	Mar	Apr	May	Jun	Jul	Aug	Sep	Oct	Nov	Dec	Year	mm	date
THAMES,0392--(Contd)																				
Thames																				
251529	Lechlade, St Johns Lock	119	SU222990	72	686	100	42	54	28	43	55	97	50	43	55	27	15	609	19	8Jun
252448	Brize Norton, Met.Office	121	SP292067	81		100	43	60	30	39	37	115	57	49	71	31	15	647	22	18Oct
252473	Bampton	121	SP310029	70	614	105	38	53	28	38	49	87	44	45	69	32	14	602	22	18Oct
252556	Buckland	121	SU342981	92	642	104	41	51	25	47	56	87	(49)	(47)	78	30	15	630	24	18Oct
Dickler (Windrush)																				
253147	Upper Swell W.Wks	119	SP175270	146	782	(147)	47	73	(34)	58	35	113	(60)	(37)	(69)	30	12	715		
253339	Bourton-on-the-Water S.Wks	119	SP182201	128		139	50	66	31	41	36	93	51	36	62	30	15	650	24	3Jul
Windrush (Thames)																				
253860	Minster Lovell Source Wks	121	SP302106	99		111	41	64	31	37	36	99	54	54	76	32	15	650	20	31Aug
254027	Witney S.Wks	121	SP348084	80		97	38	61	27	(35)	49	94	45	42	57	30	17	592	16	21Jan, 25Jun 31Aug
Thames																				
254258	Farmoor Resr	121	SP452064	63	611	99	34	52	35	47	68	104	48	34	39	28	12	600	28	25Jan
254334	Swinford P.Sta.	121	SP446085	62	639	100	36	55	36	46	75	100	52	35	36	30	14	615	36	25Jun
Evenlode (Thames)																				
254428	Moreton in Marsh P.Sta.	119	SP208323	126		(122)	38	63	29	47	29	76	51	29	66	29	22	601	18	5Jan
255069	Milton under Wychwood, Frogmore House	121	SP269181	122		119	47	65	29	46	47	107	51	(51)	(70)	37	16	685	24	31Aug
255217	Chadlington	121	SP333219	125	666	105	36	70	34	44	--	89	51	--	--	--	--	---	25	31Aug
255218	Chadlington, Church Cott.	121	SP334221	128		--	--	--	--	--	--	--	--	--	47	34	18	---	15	29Nov
255298	Charlbury	121	SP362196	126		113	43	60	40	40	42	104	71	42	(44)	34	16	649	25	31Aug
Glyme (Evenlode)																				
255554	Heythrop College	121	SP363266	183	749	115	40	64	34	47	45	92	57	42	57	33	15	641	28	31Aug
255837	Barton Abbey	121	SP452251	114		113	41	63	37	40	63	93	56	36	39	37	16	634	34	25Jun
Thames																				
256225	Oxford, Radcliffe Lawns	121	SP509072	63	659	100	34	59	30	32	60	97	39	40	39	30	13	573	21	3Jul
256229	Osney Lock	121	SP503059	57	630	103	33	55	29	32	66	95	44	(41)	46	29	12	585	20	3Jul
Cherwell (Thames)																				
256340	Byfield	112	SP516533	158		107	35	75	24	46	67	112	45	43	39	31	28	652	39	25Jun
256225	Oxford, Radcliffe Lawns	121	SP509072	63	659	100	34	59	30	32	60	97	39	40	39	30	13	573	21	3Jul
256229	Osney Lock	121	SP503059	57	630	103	33	55	29	32	66	95	44	(41)	46	29	12	585	20	3Jul
Cherwell (Thames)																				
256340	Byfield	112	SP516533	158		107	35	75	24	46	67	112	45	43	39	31	28	652	39	25Jun
256571	Chipping Warden	112	SP494491	137	701	102	(34)	65	(27)	47	55	102	30	52	47	28	(23)	612		
257038	Grimsbury P.Sta.	121	SP458418	91	627	118	34	67	26	44	78	76	48	50	43	28	20	632	32	25Jun
257272	Kings Sutton	112	SP505361	99		110	32	60	(28)	(37)	83	123	(50)	38	42	31	18	652		
258035	Aynho Grounds	112	SP509323	101		110	40	63	27	38	65	119	55	33	44	33	16	643		
Woodham (Ray)																				
258528	Doddershall, Lower South Farm	120	SP725194	82	644	93	25	47	22	47	48	90	38	42	33	28	14	527	17	3Jul
Shipton Lee (Woodham)																				
258636	Kingswood	120	SP689191	78	641	111	29	50	22	(53)	48	106	39	41	(38)	(29)	(15)	581		
258745	Grendon Underwood	120	SP678216	67	629	102	28	49	24	56	40	104	46	40	38	31	16	574	24	31Aug
Ray (Cherwell)																				
259489	Middleton Stoney, Park Farm	121	SP521243	105		112	33	58	29	44	46	100	48	39	40	31	13	593	28	25Jun
Cherwell (Thames)																				
259720	Headington No.2	121	SP545073	105		110	36	67	38	56	63	105	63	54	46	31	19	688	20	19Aug
Thames																				
259912	Sandford S.Wks	121	SP542019	64		100	32	50	30	38	61	96	61	63	61	33	12	637	23	24Sep
Ock (Thames)																				
260489	Southmoor	121	SU399979	79		104	45	48	25	31	60	83	60	46	54	27	14	597	25	19Aug
260878	Frilford Heath	121	SU447983	73	616	100	34	49	23	33	65	87	54	50	46	31	11	583	25	25Jun
261005	Abingdon, Albert Park	121	SU491973	58	617	99	31	46	24	(31)	64	107	49	40	39	31	9	570	23	31Aug
Thames																				
261020	Abingdon S.Wks	121	SU493952	50	586	101	31	41	22	26	43	110	35	(44)	48	33	10	544	19	8Jun
261191	Drayton S.Wks	121	SU482934	58	559	110	31	45	26	(32)	61	81	38	39	50	33	9	555	18	8Jun
Thistle (Thame)																				
261666	Bulbourne	120	SP932138	122	698	(115)	30	60	22	(43)	41	98	(60)	48	54	(25)	(15)	611	26	31Aug
Thame (Thames)																				
263618	Little Milton	121	SP622006	65		102	27	50	22	46	53	92	47	57	50	30	10	586	(19	8Jun)
263791	Aston Rowant, Beacon Hill	121	SU727971	244		117	32	56	24	63	55	99	55	57	62	31	12	663		
263853	Shirburn, Model Farm	121	SU695971	108		101	28	50	20	47	53	84	51	47	58	28	12	579	21	31Aug
263938	Cuxham	121	SU664953	84	660	100	32	43	21	45	46	88	49	47	56	25	9	561	21	31Aug
Thames																				
264253	Benson Lock	121	SU613913	43		99	30	41	23	44	43	82	43	33	46	25	9	518	22	31Aug
264270	Benson Met.Office	121	SU633909	67	607	(98)	28	(38)	20	50	46	73	45	31	52	26	8	515	18	31Aug
264271	Benson Met.Office No.2	121	SU633909	67		102	30	(45)	23	51	47	(83)	47	32	54	27	8	549		
264282	Wallingford	121	SU618898	48	570	100	28	39	24	45	47	74	45	28	48	27	8	513	19	31Aug
264283	Wallingford No.2	121	SU618898	48		108	31	47	25	47	54	80	47	32	49	28	9	557	20	31Aug
264898	Goring	121	SU598806	48	691	133	42	58	23	46	57	86	52	30	63	30	11	631	24	31Aug
Pang (Thames)																				
265414	Yattendon Court	129	SU558743	104	699	123	32	61	22	46	45	96	57	24	75	29	11	621	25	31Aug
265462	Bradfield P.Sta.	129	SU599731	67	654	126	40	65	21	52	44	101	58	24	79	23	10	643	24	8Oct
265605	Upper Basildon	129	SU593763	125		(129)	36	58	25	45	49	96	56	28	72	30	10	634	21	31Aug, 8Oct
265628	Pangbourne P.Sta.	129	SU635763	43	639	109	38	64	24	37	38	94	42	36	68	24	10	584	21	8Oct



# RAINFALL 1988

Number	Station	Co no	Grid reference	Av Alt- tude 1941- 1970 m mm	Rainfall in millimetres													Highest daily fall		
					Jan	Feb	Mar	Apr	May	Jun	Jul	Aug	Sep	Oct	Nov	Dec	Year	mm	date	
THAMES,0392---(Contd)																				
Thames																				
265632	Pangbourne S.Wks	129	SU643767	41		122	39	58	24	51	48	103	52	46	70	24	11	648	28 3Jul	
265637	Theale S.Wks	129	SU645718	45		123	(40)	(61)	(25)	(46)	41	79	71	37	88	24	11	646	(25 8Oct)	
265922	Caversham Lock	129	SU720740	37	635	114	27	52	27	34	41	81	58	33	80	21	10	578	23 8Oct	
Kennet (Thames)																				
265981	Broad Hinton	128	SU102768	192		111	52	73	33	38	39	94	75	70	81	34	(18)	718		
266350	Lockeridge, Stanley Wood	128	SU147678	143		128	48	74	30	36	43	84	87	55	93	35	15	728	26 31Aug	
266475	Marbleborough	128	SU185686	129	822	142	(58)	78	25	40	55	101	(80)	(51)	83	32	16	761	(24 8Oct)	
266567	Ogbourne W.Wks	128	SU191762	151	750	130	57	63	29	51	40	100	(82)	66	(62)	(31)	16	727	21 31Aug	
266745	Marlborough S.Wks	128	SU201692	128		148	62	83	23	38	49	99	51	60	74	35	17	739		
266949	Aldbourne	128	SU260756	146	798	136	56	71	23	35	54	106	71	63	81	36	14	746	22 31Aug	
Dun (Kennet)																				
267662	Shalbourne	128	SU322634	135		143	55	66	24	42	55	110	68	49	87	32	16	747	25 8Oct	
Kennet (Thames)																				
267941	Inkpen	129	SU381647	145	838	147	(58)	69	27	42	52	107	83	49	(91)	(35)	(15)	775		
Lambourn (Kennet)																				
268184	Fognam Down P.Sta. No.1	129	SU296802	145	744	142	60	67	21	37	62	107	71	56	71	38	15	747	27 3Jul	
268398	Lambourn, Warren Farm	129	SU355817	192		141	50	70	22	43	63	107	72	55	78	37	(15)	753	23 3Jul	
268637	East Shefford	129	SU385737	119	732	116	50	62	18	25	50	89	56	46	69	32	12	625	22 8Oct	
268744	Catmore Farm	129	SU453801	167		141	39	65	25	33	47	110	63	39	86	34	13	695	29 3Jul	
268812	Peasemore House	129	SU461770	145	701	123	46	75	23	29	52	86	60	44	88	31	14	671	(23 31Aug)	
268991	Priors Court	129	SU487738	116	710	122	35	54	19	37	40	(97)	71	29	82	24	(10)	620	29 31Aug	
Kennet (Thames)																				
269091	Newbury S.Wks	129	SU501672	76	729	138	52	57	22	(30)	46	88	(63)	(36)	81	25	(10)	648		
Enborne (Kennet)																				
269311	Wootton Hill	135	SU425622	116		146	58	72	25	42	52	91	85	(47)	(91)	(27)	(12)	748	28 8Oct	
269626	Kingsclere S.Wks	135	SU531609	79		139	67	66	23	35	55	93	67	49	101	29	13	737	28 8Oct	
269756	Wolverton Common	135	SU560596	94		141	62	69	27	38	57	112	107	52	100	33	14	812	49 30Aug	
Kennet (Thames)																				
270072	Silchester S.Wks	135	SU622612	73		118	56	61	25	34	41	98	(64)	(41)	84	28	14	664	(26 8Oct)	
270157	Mortimer	129	SU657644	93		115	41	59	29	34	51	88	61	37	79	27	13	634	24 8Oct	
270355	Tilehurst Resr	129	SU662729	91	679	117	35	59	26	40	41	82	60	45	86	25	(10)	626	22 8Oct	
270381	Fobney P.Sta.	129	SU705712	40		112	35	50	29	34	41	85	49	38	77	22	10	582	21 31Aug	
Thames																				
270398	Reading University, Whiteknights	129	SU739719	66		114	32	55	31	34	58	78	52	30	77	19	10	590	24 8Oct	
270399	Reading University, Whiteknights No.2	129	SU739719	66		119	34	59	32	36	59	82	52	31	78	20	10	612	24 8Oct	
270400	Reading University, Whiteknights No.3	129	SU739719	66		112	30	54	31	34	58	79	52	29	76	19	10	584	24 8Oct	
Loddon (Thames)																				
270549	West Ham P.Sta.	135	SU625524	98	725	128	59	67	35	34	36	129	37	64	85	24	14	712	28 1Sep	
271093	Heckfield, Kennel Cottage	135	SU716622	78		119	50	67	41	61	39	102	63	43	82	22	14	703	26 31Aug	
Blackwater (Loddon)																				
271144	Aldershot Resr	135	SU859502	120	727	136	45	75	46	40	24	108	64	49	71	21	18	697	26 31Aug	
271148	Aldershot W.Wks	135	SU863493	77	722	129	46	77	45	41	25	104	59	46	66	20	17	675	28 31Aug	
271264	Camp Farm S.Wks	135	SU882528	69		(122)	42	(59)	43	(33)	35	107	54	(47)	68	17	(16)	643		
271300	Frimley P.Sta.	130	SU887562	65	694	120	48	68	46	43	24	112	56	47	68	20	16	668	27 31Aug	
271432	South Farnborough, Met.Office	135	SU867544	69	669	106	45	61	41	(33)	30	(92)	49	33	66	16	15	587	24 31Aug	
271490	Camberley S.Wks	130	SU862598	60	662	120	40	60	28	45	32	122	49	34	76	17	15	638	32 3Jul	
271492	Camberley, Woodlands Rd	130	SU867600	66	704	118	42	64	34	38	34	122	54	37	83	18	15	659	32 31Aug	
271567	Broadmoor	129	SU852640	91	657	115	31	58	31	73	37	104	60	34	76	(16)	13	648	46 8May	
Whitewater (Blackwater)																				
271827	Swainskill Resr	135	SU720441	183	837	144	59	77	46	45	21	102	51	69	96	29	19	758	28 31Aug	
271868	Long Sutton, Lord Wandsworth College	135	SU749467	145	795	(148)	61	74	45	40	25	100	67	47	79	(25)	18	729	35 31Aug	
271911	Greywell P.Sta.	135	SU722513	80	710	123	53	61	37	46	25	107	38	64	75	21	15	665	26 1Sep	
271922	North Warnborough	135	SU733519	76		114	41	(57)	38	42	26	98	(38)	(58)	70	19	16	617	(23 1Sep)	
271975	Odiham Met.Office	135	SU737494	118	722	119	44	60	41	33	24	92	50	38	72	20	15	608	25 31Aug	
272112	Hartley Wespail	135	SU705588	75		127	45	66	38	53	33	99	53	42	75	21	16	668	23 8Oct	
Hart (Whitewater)																				
272307	Crondall S.Wks	135	SU795495	92		127	50	67	34	(31)	22	107	59	44	64	21	14	640		
272464	Hartley Wintney S.Wks	135	SU768580	55	680	128	44	67	36	57	40	108	70	37	72	21	16	696	44 31Aug	
Loddon (Thames)																				
272593	Arboretfield, Nat.Inst.Res.Dairying	129	SU757685	49		110	34	54	39	41	44	96	45	49	69	19	8	608	21 8Oct	
Emm (Loddon)																				
272734	Easthampstead, Met.Office	129	SU846664	74		124	31	60	30	64	46	107	60	31	75	16	12	656	38 8May	
272860	Wokingham, Ashridge S.Wks	129	SU813700	47		112	33	56	33	38	46	93	53	41	76	19	10	610	27 31Aug	
Loddon (Thames)																				
272940	Beenham's Heath P.Sta.	129	SU850750	42	655	124	33	63	28	51	32	98	35	54	77	21	12	628	28 8May	
Thames																				
273407	Henley-on-Thames, Greys Rd P.Sta.	121	SU757822	37	691	(131)	36	65	32	55	43	81	62	43	73	26	12	659	22 31Aug	
273609	Greenlands	120	SU774855	37	690	130	41	72	31	60	53	93	60	43	69	31	13	696	22 30Aug	
273622	Hambleden Lock	129	SU782851	32	708	126	32	63	30	49	51	94	59	48	63	27	11	653	23 30Aug	
Hamble Brook (Thames)																				
273627	Stokenchurch, Mill Lane	120	SU752962	235		132	57	66	27	52	59	106	63	68	63	--	--	---	21 31Aug	
Thames																				
273992	Hurley, Inst.G. & A.P.	129	SU823829	43	697	130	30	61	34	63	48	98	64	47	67	23	12	677	23 8Oct	
274100	Little Marlow S.Wks	120	SU875876	28		139	36	73	31	78	35	118	51	46	72	23	(14)	716	32 8May	



# RAINFALL 1988

Number	Station	Co no	Grid reference	Av Alt- 1941- 1970 m mm	Rainfall in millimetres													Highest daily fall	
					Jan	Feb	Mar	Apr	May	Jun	Jul	Aug	Sep	Oct	Nov	Dec	Year	mm	date
THAMES,0392---(Contd)																			
<i>Wye (Thames)</i>																			
274267	Radnage	120	SU791963	191	137	46	72	30	63	45	100	(63)	59	66	30	14	725	27	31Aug
<i>The Cut (Thames)</i>																			
274917	Bracknell S.Wks	129	SU858718	49 668	110	27	58	29	47	39	94	48	38	67	15	9	581	25	3Jul
275166	Maidenhead W.Wks	129	SU882813	38 659	133	27	69	32	60	33	87	43	49	77	21	11	642	36	8May
275169	Maidenhead S.Wks	129	SU893805	25 644	(128)	(26)	(56)	(30)	53	37	82	46	37	76	20	(11)	602		
<i>Thames</i>																			
275329	Dedworth	129	SU946767	23	123	32	62	28	51	48	90	38	48	77	16	11	624	20	3Jul
275443	Cippenham S.Wks	129	SU948794	22 614	120	29	65	26	59	38	84	42	41	75	16	10	605	22	31Aug
275515	Slough, Ragstone Rd	129	SU970793	20 648	118	27	72	28	44	42	83	44	39	71	16	10	594	20	31Aug
275574	Windsor Royal Gardens	129	SU979754	21 656	115	28	59	26	42	42	(73)	65	38	67	16	9	580	22	8Oct
275660	Dilton Park	129	TQ001778	21 652	118	28	62	30	68	41	74	64	(46)	66	15	11	623	30	31Aug
275699	Old Windsor	129	SU987741	18 639	121	28	65	28	37	45	83	78	35	64	15	11	610	23	31Aug
<i>Colne Brook (Thames)</i>																			
275774	Penn	120	SU905934	167 788	147	39	80	32	51	35	84	65	62	70	31	16	712	23	8Oct
<i>Thames</i>																			
276157	Egham W.Wks, West	130	TQ022718	15	(116)	30	(71)	33	48	52	87	74	31	69	17	13	641		
HYDROMETRIC AREA 0393																			
<i>Sandridge (Colne)</i>																			
276431	Hatfield P.Sta.	127	TL220077	104 647	130	(35)	69	26	54	49	81	(47)	50	76	27	15	659		
276539	Rothamsted No.4	127	TL132134	128 697	137	42	65	28	50	57	95	60	52	70	30	20	706	23	31Aug
276540	Rothamsted No.2	127	TL132134	128 712	140	44	69	30	52	57	98	64	55	72	31	21	733	25	31Aug
276649	St Albans, Oaklands	127	TL182076	83 629	129	38	70	28	46	43	92	50	47	77	27	18	665	29	31Aug
276662	St Albans, Hill End Hosp.	127	TL176068	90 658	131	37	68	27	51	51	89	48	48	77	28	18	673	27	8Jun
<i>Colne (Thames)</i>																			
276801	Boreham Wood, Furzehill Rd	127	TQ193964	92 720	144	38	89	32	57	40	84	(60)	(41)	75	(28)	17	705	(31)	30Aug
<i>Ver (Colne)</i>																			
277003	Flamstead, Friars Wash P.Sta.	127	TL090149	114 669	134	(35)	64	(28)	(47)	42	79	(59)	51	69	28	17	653		
277021	Studham Hall	126	TL012153	194 702	140	40	(68)	25	57	49	88	65	61	67	33	21	714	(22)	24Sep
<i>Colne (Thames)</i>																			
277406	Radlett, Blackbird S.Wks	127	TL148002	79	139	39	84	27	74	46	107	(51)	39	73	25	16	720	26	8Oct
277568	Aldenham School	127	TQ157972	91 688	133	31	74	30	76	39	101	55	37	70	23	14	683	32	7May
<i>Gade (Colne)</i>																			
277754	Hudnall Park	127	TL011126	168	141	40	75	23	58	46	97	72	67	63	33	19	734	23	30Aug
277777	Water End	127	TL036106	104	130	41	81	25	67	44	87	63	68	53	25	20	704	27	8May
277928	Tring, Cowroast Lock	127	SP957104	119 722	142	41	81	27	(63)	50	96	62	73	(69)	31	18	753	25	24Sep
<i>Colne (Thames)</i>																			
278796	Batchworth P.Sta.	127	TQ063939	48 705	(137)	32	76	30	93	32	85	(66)	40	69	20	16	696	(41)	7May
278932	Maple Lodge S.Wks	127	TQ037922	42 663	133	40	76	30	97	32	90	60	47	83	22	15	725	(43)	7May
<i>Misbourne (Colne)</i>																			
279271	Little Chalfont	120	SU988968	130 756	156	41	77	35	66	31	91	51	59	75	28	16	726	22	8Oct
<i>Fray (Colne)</i>																			
279502	Ruislip, Manor Farm Bowling Green	131	TQ090877	45 686	116	25	75	31	(99)	40	83	64	33	68	21	11	666	44	7May
<i>Thames</i>																			
279671	Chertsey, Abbey Mead P.Sta.	130	TQ046677	16	(110)	34	61	28	34	34	100	58	31	70	17	12	589		
<i>Bourne (Thames)</i>																			
279811	Blacknest P.Sta.	129	SU959687	40 682	125	35	66	35	34	35	110	(60)	43	(80)	18	13	654		
279906	Virginia Water	130	SU990672	43	116	39	64	33	39	41	105	60	39	74	18	14	642	22	31Aug
279940	Chertsey, Lyne Farm S.Wks	130	TQ016674	28 627	112	32	59	29	28	36	96	55	33	73	15	13	581	19	8Oct
<i>Thames</i>																			
280037	Shepperton Lock	130	TQ074659	12 641	112	31	59	25	34	33	98	45	32	(70)	15	16	570	22	31Aug
<i>Wey (Thames)</i>																			
280124	Lasham P.Sta.	135	SU681412	124 877	143	65	81	45	39	22	92	38	62	98	28	20	733	28	1Sep
280214	Alton W.Wks	135	SU722389	134 853	153	61	84	40	38	13	113	42	76	88	29	21	758	36	1Sep
280218	Alton, Edward Rd	135	SU721402	114	148	56	82	45	29	14	103	66	56	88	28	20	735	37	31Aug
280369	Rotherfield Park	135	SU693324	169 956	172	67	86	46	42	20	123	77	57	103	29	26	848	40	31Aug
280576	Alton S.Wks	135	SU730395	102 866	153	55	80	38	37	15	93	58	50	86	(28)	17	710		
280822	Badshot Lea	130	SU862483	81	138	42	70	45	39	22	104	67	38	63	20	16	664	31	31Aug
280825	Farnham S.Wks	130	SU856481	75 752	129	40	67	45	38	22	96	63	34	63	18	14	629	30	31Aug
<i>Upper Bourne (Wey)</i>																			
280838	Alice Holt Lodge	135	SU805427	115 802	142	43	72	48	37	22	112	67	42	64	23	18	690	35	3Jul
280839	Alice Holt Lodge No.2	135	SU805427	115	148	46	75	50	40	22	116	69	44	67	24	19	720	35	3Jul
280848	Boundstone	130	SU836441	113 756	147	43	73	50	40	19	105	64	50	66	22	18	697	36	31Aug
<i>South Wey (Wey)</i>																			
280957	Shottersmill S.Wks	130	SU879325	117 905	188	63	83	54	(36)	16	113	61	44	80	30	23	791	30	31Aug
281102	Liphook	135	SU831319	98	230	71	93	62	36	23	--	--	--	--	--	--	---	28	31Jan
281185	Bordon Camp S.Wks	135	SU803361	74	163	59	81	47	41	23	105	65	48	(74)	25	22	753	32	3Jul
281278	Selborne, Lower Temple Farm	135	SU761331	140 901	178	70	87	49	43	21	114	76	53	90	29	28	838	30	31Aug
<i>Wey (Thames)</i>																			
281629	Hindhead W.Wks	130	SU889359	256 932	180	63	80	49	54	27	121	46	63	75	31	23	812	32	1Sep
281871	Godalming, Frith Hill Resr	130	SU969449	94	139	42	78	37	33	22	78	(55)	(44)	62	22	20	632	(27)	31Aug
282033	Unstead S.Wks	130	SU995454	37 712	133	33	54	26	(33)	16	74	57	(38)	67	(18)	(14)	563		
<i>Ewhurst (Wey)</i>																			
282289	Cranleigh S.Wks	130	TQ041392	47 753	170	54	71	41	30	12	93	51	37	66	26	19	670	32	31Aug



# RAINFALL 1988

Number	Station	Co no	Grid reference	Av Alt- tude 1970 m mm	Rainfall in millimetres												Highest daily fall			
					Jan	Feb	Mar	Apr	May	Jun	Jul	Aug	Sep	Oct	Nov	Dec	Year	mm	date	
THAMES,0393---(Contd)																				
Tilling (Wey)																				
282535	Holmbury St Mary	130	TQ113441	155	876	205	58	84	47	38	15	(109)	55	(64)	(70)	33	21	799	33	31Aug
282587	Gomshall, Netley Mill P.Sta.	130	TQ079478	76	781	181	43	69	38	33	11	94	51	53	62	26	19	680	30	31Aug
282594	Shere, The Old Rectory	130	TQ069478	78		172	46	65	39	34	16	96	55	49	59	22	18	671	30	31Aug
Wey (Thames)																				
282739	Guildford, Wodeland Avenue	130	SU989492	68	731	131	38	65	38	45	19	82	56	44	62	22	14	616	24	31Aug
282760	Onslow Village, Bannisters Rd	130	SU979494	81		131	36	61	39	48	18	83	54	40	60	22	14	606	25	31Aug
282770	Guildford, Ladymead P.Sta.	130	SU994509	30	667	134	38	61	36	37	16	81	(55)	(34)	61	19	12	584	(22)	31Aug
282777	Guildford, Woking Rd S.Wks	130	TQ000515	30	668	128	36	58	39	38	17	75	(56)	(34)	63	18	13	575		
282787	Merrow	130	TQ017507	67	696	132	38	59	40	44	22	84	53	43	62	20	13	610	23	31Aug
Stanford (Wey)																				
282942	Pirbright Institute	130	SU954542	37	638	129	36	61	39	34	25	73	58	29	63	16	17	580	20	31Aug
282960	Merrist Wood Ag.Coll.	130	SU965537	45		128	34	63	41	32	22	80	(61)	(29)	(65)	17	16	588	(19)	31Aug
283183	Old Woking S.Wks	130	TQ026574	23	634	122	37	58	(30)	(31)	21	74	(43)	34	67	17	(15)	548		
West Clandon (Wey)																				
283250	West Clandon P.Sta.	130	TQ047506	97		(150)	41	63	42	42	22	95	57	46	68	24	15	665		
283306	Horsley P.Sta.	130	TQ079523	87		(164)	38	59	34	42	18	81	58	42	54	18	13	621		
Wey (Thames)																				
283424	Wisley, Royal Hort.Soc.Gdns	130	TQ063583	32	648	128	41	57	29	26	24	64	50	40	65	19	15	558	24	31Aug
283429	Wisley S.Wks	130	TQ060597	16	642	123	38	54	27	27	23	79	42	44	68	17	14	556	21	31Aug
Thames																				
283927	Walton on Thames W.Wks	130	TQ085663	10		(108)	31	56	25	35	33	101	46	32	66	17	16	566		
283958	Staines P.Sta.	130	TQ042720	14	621	107	27	52	28	40	40	79	60	29	59	16	12	549	31	31Aug
283965	Staines Resr	130	TQ046730	16	632	114	30	56	29	(39)	41	82	57	40	62	17	12	579	30	31Aug
284058	Ashford Common P.Sta.	130	TQ087698	15		110	34	59	24	39	46	96	(58)	31	68	15	9	589	(28)	31Aug
284089	Walton W.Wks	130	TQ117684	11	596	114	31	59	28	40	48	92	45	32	68	15	11	583	26	8Oct
284128	Kempton W.Wks	131	TQ111710	12	599	106	24	58	23	43	38	90	37	(34)	64	15	11	543	19	8Oct
Mole (Thames)																				
284324	Gaywick Met.Office	133	TQ265407	59	771	183	48	78	48	37	11	87	38	46	65	27	15	683	26	8Oct
284374	Crawley, The Beeches	134	TQ271361	76	841	197	53	77	48	39	11	111	31	53	70	27	17	734	23	27Jan
Stanford Brook (Mole)																				
284517	Tinsley S.Wks	133	TQ289402	64	779	187	55	75	40	38	8	100	37	54	68	27	17	706	23	3Jul
Mole (Thames)																				
284702	Burstow S.Wks	130	TQ305437	58	747	184	44	79	42	32	12	80	39	43	65	28	16	664	23	8Oct
Redhill (Mole)																				
284868	Brewer St P.Sta.	130	TQ325526	125	757	179	39	79	(47)	45	(10)	(94)	50	53	63	30	22	711		
284912	Merstham S.Wks	130	TQ296522	81	775	193	45	87	46	43	10	89	48	61	60	30	24	736	26	31Aug
284951	Redhill, London Rd	130	TQ281512	82	752	180	39	81	56	37	11	93	47	60	58	26	24	712	29	31Aug
284974	Earlswood S.Wks	130	TQ275482	62	722	193	45	84	52	44	9	95	42	72	64	27	21	748	24	31Aug, 1Sep
Mole (Thames)																				
285056	Newdigate	130	TQ217423	76		189	(35)	79	53	43	12	89	34	47	67	25	16	689		
285300	Reigate, Clifton's Lane P.Sta.	130	TQ239512	85	758	175	45	81	60	34	19	(92)	40	58	(61)	33	19	717		
285313	Headley Resr	130	TQ207527	192	808	184	52	82	45	42	21	109	39	70	(66)	29	19	758		
285411	Dorking, Pixham Lane S.Wks	130	TQ177505	42	766	179	50	76	36	(46)	15	104	55	47	66	24	22	720	37	31Aug
285477	Dorking P.Sta.	130	TQ160495	58		192	58	82	41	48	14	115	47	56	69	27	22	771	21	31Aug
285532	Great Bookham Resr	130	TQ145526	141	778	177	51	74	35	48	20	81	42	33	(63)	23	19	666		
285587	Mickleham, Juniper Hall	130	TQ173526	55	745	171	45	71	33	53	21	104	52	43	64	24	18	699	29	31Aug
285629	Leatherhead, Elmer Wks	130	TQ160556	55	704	159	41	67	28	43	21	81	37	60	59	(22)	13	631	23	8Oct
285764	Effingham Resr	130	TQ119526	115	733	180	50	69	34	46	22	85	41	35	(61)	19	18	660		
285843	Stoke d'Abernon	130	TQ135600	37		134	44	61	23	46	29	71	51	40	64	21	15	599	29	31Aug
Thames																				
286113	Surbiton, Seething Wells W.Wks	130	TQ173672	10	610	122	31	57	26	50	37	64	39	30	61	20	17	554	26	31Aug
Hogsmill (Thames)																				
286196	Epsom College	130	TQ223601	82	673	(153)	41	65	32	37	20	(86)	40	46	59	21	12	612	19	8Oct
286277	Epsom, London Rd Nursery	130	TQ225632	42		137	37	64	28	36	20	89	38	38	59	(22)	15	583	19	8Oct
286392	Hogsmill Valley S.Wks	131	TQ194682	12	599	126	31	57	23	41	31	71	42	38	56	22	15	553	26	31Aug
Thames																				
286405	Kingston, Canbury Gardens	131	TQ180702	7	600	117	33	61	26	44	44	70	35	(36)	64	(22)	(13)	565		
HYDROMETRIC AREA 0394																				
Coastal																				
287012	Richmond, Park Gate House	131	TQ188716	9	636	124	26	58	30	40	36	76	35	29	62	19	10	545	(21)	8Oct
287052	Kew Gardens	131	TQ185773	6	625	121	32	70	33	65	32	78	42	33	59	19	12	596	31	8May
287059	Kew S.Wks	131	TQ197766	6		118	29	67	35	61	28	80	32	35	55	19	11	570	24	8May
Beverley																				
287124	Sutton, Langley Park Resr	131	TQ267631	96		143	40	69	30	37	20	86	46	41	62	21	11	606	22	31Aug
287141	Cheam P.Sta.No.2	131	TQ247641	47		141	38	64	25	41	20	90	35	51	62	22	14	603	18	8Oct
287180	Morden, Glenthorpe Rd	131	TQ238676	15		129	33	60	21	43	28	78	50	39	58	20	16	575	32	31Aug
287196	Merton, Joseph Hood Rec.Grnd	131	TQ240688	15	614	126	37	57	(22)	46	27	80	46	38	59	20	17	575	29	31Aug
Wandle																				
287362	Margery Hall Resr	130	TQ252526	207		192	49	89	53	47	18	111	42	63	66	31	25	786	23	3Jul
287403	Burgh Heath Resr	130	TQ237581	177	776	172	45	80	44	41	17	92	46	57	62	28	23	707	21	3Jul
287451	How Green Resr	130	TQ283581	161	775	199	50	79	41	47	17	92	46	61	67	30	17	746		
287567	Purley P.Sta.	131	TQ312614	65	725	177	49	71	45	41	16	81	46	52	63	26	15	682	24	31Aug
Woldingham (Wandle)																				
287601	Woldingham Water Tower	130	TQ386552	267		205	(45)	93	35	54	9	(110)	55	70	75	(32)	25	808		
287620	Woldingham P.Sta.	130	TQ375572	146	795	182	43	83	33	46	16	127	47	(67)	64	27	19	754	21	1Sep
287642	Caterham Resr	130	TQ331545	215	811	(192)	43	87	45	47	11	100	55	70	(66)	33	20	769		
287648	Caterham, Whiteknobs Wav	130	TQ345547	152	850	193	45	85	43	50	9	112	50	67	70	32	26	782	22	27Jul



## RAINFALL 1988

Number	Station	Co no	Grid reference	Altitude m	Av 1941-1970 mm	Rainfall in millimetres												Highest daily fall		
						Jan	Feb	Mar	Apr	May	Jun	Jul	Aug	Sep	Oct	Nov	Dec	Year	mm	date
THAMES,0394---(Contd)																				
Wandle																				
287722	Purley, Oaks Depot	131	TQ322624	58	702	158	40	61	(33)	(33)	14	77	41	44	53	(28)	12	594	26	31Aug
287864	Beddington, New S.Wks	131	TQ299661	35		137	31	64	30	34	12	69	37	38	59	20	13	544	19	31Aug
287909	Morden Hall	131	TQ261685	16	634	(132)	30	(62)	26	47	25	76	45	44	57	19	(17)	580	(25	31Aug)
287969	Merton, Gap Rd Cemetery	131	TQ255715	18		(128)	24	59	23	49	27	75	44	35	55	23	15	557	31	31Aug
288020	Streatham, Furzedown Rec.Grnd	131	TQ286712	40	618	(143)	32	63	31	(51)	24	77	31	39	(59)	(22)	(15)	587		
Effra (Coastal)																				
288177	Dulwich, Belair	131	TQ329732	34	631	136	21	66	28	49	39	(68)	39	--	--	--	--	---	23	31Aug
288201	Brockwell Park	131	TQ315740	44	609	(145)	24	72	28	44	37	79	42	41	60	29	12	613	21	31Aug
Coastal																				
288345	Telegraph Hill	131	TQ357761	30	616	133	22	68	35	41	38	74	41	34	65	24	12	587	21	31Aug
Biggin Hill (Ravensbourne)																				
288615	Addington P.Sta.	131	TQ370627	101	725	172	(40)	74	35	39	14	97	48	(47)	(62)	25	14	667		
Pool (Ravensbourne)																				
288800	Croydon, Northampton Rd	131	TQ342658	64	640	146	35	66	29	37	16	87	46	40	62	23	13	600	27	31Aug
Ravensbourne																				
288963	Lewisham, Grove Park Cemetery	131	TQ415715	70		136	27	75	29	(48)	46	80	56	48	61	27	20	653	40	31Aug
288983	Bexley, Avery Hill	131	TQ442746	58		131	21	73	36	44	22	79	46	43	68	27	17	607	27	31Aug
289088	Deptford W.Wks	131	TQ375766	6	592	127	22	67	27	41	33	72	34	37	(63)	(24)	10	557		
289101	Deptford P.Sta.	131	TQ377771	5	577	121	23	59	31	34	34	68	40	32	61	23	23	549		
Coastal																				
289129	Greenwich, Maritime Museum	131	TQ387776	7	595	126	24	66	29	37	37	76	40	34	66	25	12	572	22	8Oct
289160	Charlton Cemetery	131	TQ424777	45		119	21	61	34	35	27	78	34	37	(67)	(26)	(11)	550		
HYDROMETRIC AREA 0401																				
Coastal																				
290007	Cross Ness S.Wks	131	TQ486805	8	531	(105)	18	(59)	23	31	29	63	30	(31)	(51)	23	9	472	17	31Aug
Darent																				
290070	Westwood P.Sta.	130	TQ425541	127	797	185	35	80	28	49	10	102	37	64	63	35	20	708	19	27Jan
290115	Westerham Hill P.Sta.	132	TQ429558	174	831	196	35	87	32	50	19	109	47	58	(70)	34	22	759	21	27Jan
290184	Knockholt W.Wks	132	TQ466583	239	862	215	48	88	30	57	21	124	49	56	(60)	40	24	812	19	29Nov
290200	Sundridge P.Sta.	132	TQ489556	82	753	203	45	83	30	46	13	(91)	40	68	(62)	(32)	(19)	732		
290319	Sevenoaks, Crampsons Rd P.Sta.	132	TQ530570	68	738	186	46	76	26	47	18	83	38	59	67	33	18	697	22	8Oct
290578	Eynsford P.Sta.	132	TQ535655	40	673	173	36	71	25	46	19	62	29	39	(52)	29	18	599	18	27Jan
290681	Horton Kirby	132	TQ562686	24	602	152	36	68	22	50	14	61	21	(35)	48	(27)	15	549		
290686	Hartley P.Sta.	132	TQ617663	82	687	178	33	66	32	53	15	78	22	45	52	33	15	622	27	27Jan
291033	Wilmington W.Wks	132	TQ543728	8	597	132	28	63	16	42	15	48	25	27	48	27	12	483	19	27Jan
Cray (Darent)																				
291467	Danson Park	131	TQ468754	50	597	127	25	75	28	42	23	(68)	47	(41)	65	(26)	15	582		
291537	Dartford, Christchurch Rd	132	TQ532741	30	629	(139)	27	71	22	46	18	52	37	39	54	27	14	546		
Coastal																				
291627	Dartford, Long Reach S.Wks	132	TQ552765	4	558	122	21	61	18	43	16	45	30	31	52	24	(11)	474		
291665	Greenhithe	132	TQ583745	23		131	24	58	17	47	14	42	(27)	33	46	29	14	482		
SOUTHERN WATER AUTHORITY AREA																				
HYDROMETRIC AREA 0402																				
Coastal																				
291787	Southfleet	132	TQ612706	30	577	138	23	61	20	57	15	56	25	39	46	(27)	12	519	(22	7May)
291802	Southfleet P.Sta.	132	TQ610724	25	574	140	25	58	21	48	15	46	26	31	45	31	12	498	25	7May
291919	Gravesend S.Wks	132	TQ666739	4	581	(143)	(26)	(61)	24	35	(9)	56	21	(36)	41	31	(13)	496		
Medway																				
292475	Turner's Hill Resr	134	TQ335363	137	864	(225)	57	95	(46)	44	18	122	29	71	79	(30)	21	837		
292553	Weir Wood Resr	134	TQ406354	69	822	222	63	93	46	54	11	102	31	55	81	29	(18)	805		
293313	Dry Hill Resr	130	TQ431417	168		216	51	79	42	35	10	96	45	42	67	30	18	731		
293375	Falconhurst	132	TQ470426	110	805	198	49	73	38	43	16	84	30	44	66	28	17	686	24	8Oct
293437	Saints Hill P.Sta.	132	TQ523414	38	729	171	44	64	(33)	45	16	87	36	38	64	28	15	641		
293488	Great Bounds Resr	132	TQ573436	146	767	185	44	68	(37)	44	10	83	32	40	63	29	13	648	(25	27Jan)
Eden (Medway)																				
293557	Godstone P.Sta.	130	TQ352522	108	759	181	40	80	35	43	7	103	40	58	64	31	19	701	20	31Aug
293572	Godstone S.Wks	130	TQ365504	79	754	162	40	77	45	39	8	104	29	(52)	(60)	30	22	668		
Eden Brook (Eden)																				
293942	Lingfield S.Wks	130	TQ387450	47	730	169	51	72	34	37	9	(85)	34	(47)	(63)	36	15	652		
Eden (Medway)																				
294056	Paines Hill P.Sta.	130	TQ412516	94	777	174	36	77	30	43	8	--	37	57	63	33	20	---	23	27Jan
294119	Edenbridge P.Sta.	132	TQ452468	40	743	155	39	59	30	41	10	75	23	39	60	32	17	580	20	27Jan
294126	Kent Hatch Resr	130	TQ436515	202	773	176	40	79	35	63	10	96	43	50	67	35	25	719		
294322	Edenbridge	132	TQ492472	45		166	38	63	34	40	11	71	26	35	59	29	15	587	23	27Jan
Medway																				
294415	Penshurst Place	132	TQ528440	40	721	203	46	66	32	45	13	81	24	36	64	27	16	653	30	27Jan
294470	Bayleys Hill Resr	132	TQ519521	212	783	170	40	70	(35)	44	22	81	43	(57)	70	36	(19)	687	(23	8Oct)
294569	Tonbridge P.Sta.	132	TQ588464	21		168	38	64	(27)	(39)	9	62	29	31	59	27	12	565	(22	27Jan)
Bourne (Medway)																				
294879	Borough Green P.Sta.	132	TQ611572	85	720	177	32	77	37	57	16	79	26	(57)	64	29	(13)	664		
295005	Hadlow College	132	TQ628497	27		164	32	68	26	43	12	64	25	32	57	30	13	566	22	4Jan
Medway																				
295038	Pembury W.Wks	132	TQ627425	60	725	183	46	69	50	46	12	96	21	57	78	32	15	705	27	27Jan
Teise (Medway)																				
295563	Scotney Castle	132	TQ685354	64	757	197	62	95	46	(46)	6	103	29	(53)	(71)	33	12	753		
295604	Goudhurst, Bedgebury Pinetum	132	TQ722333	85	840	214	57	104	48	49	11	82	39	62	85	33	15	799	32	8Oct
295688	Goudhurst P.Sta.	132	TQ712368	37	753	202	61	88	40	45	8	96	26	54	69	31	12	732	26	27Jan



## RAINFALL 1988

Number	Station	Co no	Grid reference	Av Altitude 1941-1970 m mm	Rainfall in millimetres												Highest daily fall			
					Jan	Feb	Mar	Apr	May	Jun	Jul	Aug	Sep	Oct	Nov	Dec	Year	mm	date	
SOUTHERN,0402---(Contd)																				
<i>Medway</i>																				
295945	Yalding	132	TQ691498	12	647	147	39	64	41	41	10	80	22	40	60	29	13	586	18	18Apr
<i>Buelt (Medway)</i>																				
296491	Ulcombe, Jubilee Corner	132	TQ843475	47		160	37	71	27	55	7	67	28	41	(63)	34	12	602	18	28Jan
296843	Great Tong	132	TQ831465	34	658	173	40	70	30	53	5	76	27	43	57	34	14	622	21	28Jan
297078	Coxheath, Clock House Farm	132	TQ745507	126		152	33	--	--	--	--	--	--	--	--	--	--	---	18	28Jan
<i>Medway</i>																				
297340	East Farleigh Lock	132	TQ735535	9	660	157	38	67	37	42	7	82	28	33	66	29	13	599	20	27Jan
297347	Barming W.Wks	132	TQ735549	75	670	161	34	67	42	47	6	82	29	32	69	29	13	611	23	4Jan
297361	Sutton Valence, Herriard Farm	132	TQ826508	119		173	40	71	47	54	6	95	32	44	67	33	15	677	24	27Jan
<i>Len (Medway)</i>																				
297640	Thurnham P.Sta.	132	TQ816559	69	743	168	43	72	57	65	8	79	29	40	60	31	15	667	28	7May
297707	Hockers Lane P.Sta.	132	TQ789571	65	705	160	41	70	53	59	6	97	28	38	63	34	15	664	25	3Jul
<i>Medway</i>																				
297727	Maidstone, Branchley Gdns	132	TQ758561	15	661	144	38	61	(40)	47	7	75	26	26	56	29	12	561		
297751	Boxley W.Wks	132	TQ774594	97	685	168	36	68	41	55	8	89	29	41	60	35	16	646	27	27Jan
297790	Forstal P.Sta.	132	TQ739587	6	648	140	32	60	39	69	7	86	26	43	(61)	33	14	610	23	7May
297880	East Malling Research Sta.	132	TQ708571	33	671	151	38	60	34	56	9	95	31	41	65	28	12	620	22	7May
297930	Trottisccliffe P.Sta.	132	TQ640596	76	720	187	29	83	28	69	11	(86)	(23)	55	62	35	18	686	22	7May
298160	Halling P.Sta.	132	TQ697643	23	664	172	31	64	28	73	9	61	21	50	57	33	15	614	38	7May
<i>Coastal</i>																				
299194	SHEPPEY: Barnland	132	TR009720	49	541	125	19	62	37	55	18	61	20	(29)	53	32	(15)	526	20	7May
299367	ELMLEY: Bird Reserve	132	TQ939679	11		136	29	62	49	49	14	61	(22)	29	53	32	12	548	21	27Jan
299711	Sittingbourne	132	TQ899598	84		(182)	(39)	(80)	40	56	13	73	(35)	35	64	30	16	663		
<i>Oare Creek</i>																				
300129	Newnham P.Sta.	132	TQ875597	33	685	185	47	82	(37)	48	14	65	36	37	58	36	17	662	24	1Sep
300362	Faversham	132	TR007593	48	671	175	41	78	41	47	14	72	37	36	58	37	16	652	22	28Jan
300386	Faversham W.Wks	132	TR013595	40	622	184	43	80	(39)	53	15	73	34	39	56	37	12	665	22	28Jan
<i>Coastal</i>																				
300551	Selling, Oversland Farm	132	TR056571	58		(196)	40	91	54	55	10	77	34	32	67	(42)	10	708	24	28Jan
300857	Herne Bay	132	TR182667	27		131	37	(77)	46	54	14	62	20	23	76	41	14	585	28	19Oct
301114	Manston Met.Office	132	TR335666	44	605	114	35	81	46	32	12	39	21	27	81	56	17	561	20	19Apr, 19Oct
301180	Margate, North Down	132	TR381702	40		--	--	--	--	--	--	64	25	32	94	62	15	---	23	19Oct
301199	Broadstairs, Stone Rd	132	TR397683	30		120	38	83	43	36	12	69	28	35	94	62	18	638	26	19Oct
<i>Stour</i>																				
301411	Charing, Pluckley Rd	132	TQ945479	91		201	46	101	43	65	7	80	27	52	57	42	12	733	28	29Mar
301772	Mersham	132	TR055399	70	784	184	54	93	44	56	13	(68)	31	45	78	39	17	722	27	28Jan
301985	Ashford, Hythe Rd	132	TR018425	43	733	192	55	97	47	57	8	75	27	42	(57)	48	(14)	719	25	28Jan
301986	Ashford	132	TR014431	58	753	189	53	94	50	54	4	74	23	43	58	(48)	(14)	704	27	28Jan
<i>Stour (continued)</i>																				
302179	Wye	132	TR058469	56	739	186	48	92	51	73	9	71	20	37	68	50	13	718	28	28Jan
302180	Wye No.2	132	TR058469	56		186	48	93	51	73	9	71	20	37	68	50	13	719	28	28Jan
302293	Godmersham P.Sta.	132	TR073516	25	748	196	57	105	64	77	13	69	29	(39)	77	49	(16)	791		
302516	Anvil Green	132	TR107495	140		202	54	100	60	75	(14)	(73)	(32)	49	80	50	20	809		
302770	Canterbury S.Wks	132	TR167598	5	664	154	35	92	45	44	12	(60)	19	(33)	(71)	45	18	628		
<i>Little Stour (Stour)</i>																				
303116	Lyminge, Farthing Common	132	TR138405	182		198	60	109	51	67	18	62	32	(52)	86	53	25	813	25	19Apr
303401	Barham P.Sta.	132	TR199509	53	767	196	61	98	42	47	16	66	37	(38)	87	54	(20)	762		
303549	Garrington Watercress Beds	132	TR203566	12		170	52	96	44	38	12	74	21	39	79	52	20	697	28	29Mar
303808	Wingham W.Wks	132	TR244553	42		137	50	96	40	45	(16)	59	25	35	84	53	14	654		
303874	West Stourmouth P.Sta.	132	TR250629	2	668	126	39	82	35	41	14	56	21	25	85	50	21	595	28	19Oct
<i>Stour</i>																				
303908	Elmstone, Court Farm	132	TR263606	5		138	37	77	36	35	16	44	20	27	78	50	18	576	19	29Mar
303998	Minster	132	TR309650	23		113	39	81	43	35	(13)	32	(20)	31	96	64	13	580		
304174	Martin Mill P.Sta.	132	TR337471	87	816	(197)	(65)	(105)	(39)	52	(20)	57	23	48	97	58	(23)	784		
304358	Waldershare Park	132	TR291482	76	852	218	69	107	36	53	6	(64)	27	(46)	98	58	(23)	805	23	21Jan
<i>Coastal</i>																				
304664	Walmer W.Wks	132	TR363509	34	699	128	(60)	(96)	(35)	47	(16)	45	18	41	83	52	(20)	641		
304819	Lower Standen	132	TR241404	76	811	200	60	117	41	63	22	73	(32)	(54)	121	75	24	882	(29	29Mar)
305050	Dover W.Wks	132	TR322421	61	733	159	53	100	39	52	22	52	25	47	(78)	66	23	716	23	29Mar
305106	Folkestone	132	TR214369	31		155	57	98	42	46	24	68	27	50	96	61	19	743	29	29Mar
305110	Folkestone, Upper Cherry Garden P.Sta	132	TR210379	66		187	55	110	43	49	26	70	(26)	(45)	(91)	64	20	786	(29	29Mar)
305210	Sandling Park	132	TR142368	79	833	168	54	96	51	61	18	62	25	41	85	55	22	738		
305733	Dymchurch	132	TR102296	2	689	152	55	75	29	61	6	44	28	38	74	44	12	618	(27	7May)
305835	Denge P.Sta.	132	TR068202	4	685	161	60	90	30	47	5	52	31	45	63	35	13	632	24	29Mar
<i>Rother</i>																				
306947	Great Dixter	133	TQ820251	64	758	202	53	90	38	55	14	77	39	48	(81)	31	17	745		
307727	Iden	132	TQ918240	46	719	201	54	102	35	46	14	69	28	(54)	94	34	16	747	27	29Mar
307815	Playden, Scots Float	132	TQ932226	4	728	190	54	103	33	42	9	59	26	54	83	30	14	697	23	28Jan
307819	Playden, Oakfield	132	TQ925232	44	716	186	52	100	38	42	9	66	28	53	85	31	15	705	28	28Jan
<i>Brede (Rother)</i>																				
308361	Brede P.Sta.	133	TQ814178	8	779	211	51	98	33	60	9	77	49	51	93	35	21	788	28	27Jan
308417	Brede	133	TQ823187	82		--	--	--	--	--	--	--	39	57	(98)	(34)	15	---	(22	5Oct)
308467	Fairlight Resr	133	TQ842121	157	782	191	58	108	32	61	18	87	46	56	114	31	21	823	27	29Mar, 5Oct
308684	Brede Sluice	133	TQ918199	5	764	198	62	100	28	48	15	70	39	51	88	31	16	746	23	28Jan
308815	Udimore	133	TQ886194	28	776	194	61	98	34	42	10	82	38	55	88	33	19	754	29	3Jul



## RAINFALL 1988

		Co	Grid	Av	1941-	Rainfall in millimetres																Highest daily fall	
Number	Station	no	reference	tude	1970																	mm	date
						Jan	Feb	Mar	Apr	May	Jun	Jul	Aug	Sep	Oct	Nov	Dec	Year					
HYDROMETRIC AREA 0410																							
Coastal																							
309016	Halton Resr	133	TQ826104	76	763	194	61	99	32	55	18	72	38	--	--	--	--	---					
309032	Hastings, Wykeham Rd	133	TQ813098	40	715	174	58	91	30	63	27	64	(37)	50	(93)	32	19	738	27	25May			
309038	Hastings	133	TQ809094	45	731	168	58	92	31	75	29	58	37	46	94	30	19	737	(30	25May)			
309040	Hastings, Newgate	133	TQ807102	74	755	203	59	104	30	64	(22)	(69)	40	57	106	32	22	808	27	5Oct			
Combe (Coastal)																							
309103	Buckholt Farm	133	TQ747110	34	769	191	58	101	33	50	14	71	44	53	92	31	22	760	25	29Mar.			
309145	Battle W.Wks	133	TQ742144	34	808	224	54	115	37	49	17	67	58	54	(104)	38	23	840	31	27Jan			
309237	Baldslow Resr	133	TQ796132	129		240	61	108	33	61	(19)	(72)	51	67	109	35	27	883	28	27Jan			
309239	St Leonards, Sedlescombe Rd	133	TQ794125	91		201	58	99	32	59	19	63	42	54	89	31	21	768	28	27Jan			
309244	Hollington	133	TQ794115	58		193	62	102	32	67	15	70	43	57	97	32	22	792	26	27Jan			
Coastal																							
309278	Bexhill	133	TQ737072	4	734	180	72	89	30	40	21	55	38	47	84	27	19	702	23	27Jan			
Ash Bourne																							
309326	Ashburnham Forge	133	TQ684161	27	824	231	54	104	28	35	15	66	60	63	87	38	28	809					
309526	Hazards Green P.Sta.	133	TQ681123	23	738	198	49	90	30	33	14	62	45	54	88	33	23	719	29	27Jan			
309569	Hooe	133	TQ678090	35		204	57	92	30	31	26	68	(41)	44	66	25	23	707	29	28Jan			
309620	Barnhorn	133	TQ697078	29		177	57	90	26	33	19	56	33	36	76	26	19	648	25	27Jan			
Pevensay																							
309718	Hellingly Hosp.	133	TQ597124	43	814	187	51	84	30	29	15	70	(43)	(61)	(85)	33	24	712					
309756	Flowers Green	133	TQ638115	31		193	54	93	26	31	17	65	39	54	77	29	25	703	24	27Jan			
309876	Horse Eye	133	TQ627083	6		203	61	93	26	30	21	66	40	60	75	28	26	729	25	1Sep			
309902	Herstmonceux, Met.Office	133	TQ645099	18		183	51	85	28	29	22	57	44	48	66	28	23	664	24	27Jan			
New Stream (Pevensay)																							
309951	Crane Down	133	TQ567032	98		244	62	104	32	32	19	75	57	59	104	31	34	853					
310007	Eastbourne	133	TV611980	7	794	195	58	98	34	36	16	64	47	59	96	30	30	763	24	27Jan			
310057	Eastbourne, Rodmill Drive	133	TQ598005	38		217	63	106	38	38	12	74	40	75	100	33	30	826	30	1Sep			
Coastal																							
310154	Ringwood Bottom	133	TV578989	110		212	53	102	31	34	9	70	44	45	96	30	30	756					
Cuckmere (Coastal)																							
310262	Birchford Farm	133	TQ622198	109	881	222	58	112	37	50	(20)	(86)	56	71	106	47	23	888	28	27Jan			
310287	Cowbeech P.Sta.	133	TQ610149	30	768	200	60	92	37	38	15	85	66	63	83	35	27	801	23	1Sep			
310372	Heathfield, Danswood	133	TQ564202	93		206	59	102	34	40	17	104	(44)	55	98	38	(19)	816	34	8Oct			
310432	Waldron	133	TQ537185	61		202	53	90	30	40	15	98	43	56	100	35	18	780	(37	8Oct)			
310468	East Hoathly, Hesmonds	133	TQ526162	61	799	196	52	83	26	32	12	79	50	49	97	31	20	727					
310507	Swansbrook Nursery	133	TQ573150	44	775	208	53	88	35	30	18	80	62	56	92	35	22	779					
310677	Arlington Resr	133	TQ539068	18		224	56	93	27	30	7	73	39	55	86	31	26	747	35	27Jan			
310790	Litlington, Church Farm	133	TQ523020	5		196	57	92	27	32	8	64	(46)	(52)	86	27	31	718	37	27Jan			
310796	Bopeep	133	TQ492052	186		167	(60)	92	26	33	14	79	52	56	90	35	35	739					
310823	Winchester's Pond	133	TQ545021	134		214	48	96	30	30	9	73	43	52	89	28	35	747					
310834	Charleston Bottom	133	TQ537002	53		214	55	101	31	31	10	71	42	52	91	29	30	757					
310875	Friston Water Tower	133	TV553984	119	853	203	57	104	31	36	17	71	45	(62)	90	28	(25)	769					
310881	Friston P.Sta.	133	TV545986	32	813	200	(55)	96	28	33	16	67	50	(57)	84	26	31	743					
Coastal																							
311001	Poverty Bottom W.Wks	133	TQ467023	18	768	158	56	96	19	35	7	72	49	65	86	29	(32)	704	34	1Sep			
Ouse																							
311123	Balcombe W.Wks	134	TQ290312	142	871	194	54	87	49	47	11	104	42	50	78	31	21	768	29	8Oct			
Shell Brook (Ouse)																							
311253	Wakehurst Place	134	TQ338314	125	868	204	58	90	70	53	8	(114)	45	54	83	31	20	830	38	27Apr			
311269	Shell Brook W.Wks	134	TQ334284	39	841	192	57	86	54	52	8	87	38	51	76	31	17	749	28	8Oct			
Cockhaise Brook (Ouse)																							
311390	Cinder Hill	134	TQ378298	88	827	195	54	89	52	52	11	84	34	52	72	30	17	742	28	27Jan			
311465	Holy Well P.Sta.	134	TQ369276	38	837	192	57	87	62	56	10	85	33	47	74	32	16	751	27	8Oct			
Ouse																							
311533	Furners Green	133	TQ406263	64	793	189	(49)	83	56	50	11	98	(32)	48	64	29	16	725					
311741	Oxbottom, Sheepgate Farm	133	TQ412202	46		178	53	77	31	39	11	116	31	45	72	28	19	700	28	8Oct			
311790	Horney Common	133	TQ449252	52	802	(177)	(44)	89	39	44	12	104	31	55	74	(29)	(17)	715					
Uck (Ouse)																							
311940	Burnt Oak	133	TQ510269	58	879	206	49	100	41	49	15	115	43	54	84	33	17	806					
312049	Hadlow Down	133	TQ526241	130	840	205	42	89	30	42	16	113	49	(51)	88	30	18	773					
312156	Uckfield S.Wks	133	TQ463205	18		180	55	79	26	34	8	(99)	34	43	74	28	17	677					
312216	East Hoathly	133	TQ509144	38	773	189	62	85	25	35	8	75	52	49	92	34	21	727	36	8Oct			
312244	Halland, Little Bentley Farm	133	TQ490166	46		198	58	84	27	36	10	(100)	43	47	95	33	18	749	35	8Oct			
Ditchling (Ouse)																							
312502	Plumpton	133	TQ357136	76	1016	236	73	107	41	63	16	116	50	69	96	37	29	933	48	8Oct			
312565	Barcombe Cross,																						
	Camoy's Court Farm	133	TQ425156	23		212	74	90	33	41	18	93	43	(49)	(84)	34	24	795	37	8Oct			
312574	Barcombe W.Wks	133	TQ440147	10		203	65	83	28	37	10	(84)	43	48	(87)	34	23	745	(38	8Oct)			
Ouse																							
312621	Cooksbridge, Shelley's Folly	133	TQ403150	53		204	68	93	26	38	17	90	(46)	(51)	84	32	24	773	(36	8Oct)			
312680	Offham P.Sta.	133	TQ401121	27	861	221	74	106	30	(36)	17	89	60	(60)	88	(37)	26	844	(40	8Oct)			
312705	Housedean Farm	133	TQ369093	53		212	65	106	33	41	14	81	50	54	94	39	27	816	39	8Oct			
312780	Lewes, Southover P.Sta.	133	TQ408093	4	878	222	63	98	28	33	18	71	42	(51)	(97)	39	25	787	(39	8Oct)			
312809	Ringmer S.Wks	133	TQ464125	9		200	64	85	23	32	15	82	42	58	94	35	21	751	(37	8Oct)			
312865	Chalvington, Peafield Cott.	133	TQ519096	20		221	66	89	25	30	12	81	50	65	91	34	28	792	38	8Oct			
313031	Beddingham	133	TQ445073	15		194	59	93	22	29	18	88	51	43	(97)	33	(30)	757					
313138	Peacehaven	133	TQ418022	53		175	54	92	24	31	17	83	51	46	78	32	(31)	714					
Coastal																							
313317	Balsdean P.Sta.	133	TQ378046	57	815	190	58	98	26	36	7	99	44	(43)	98	38	33	770	(43	8Oct)			
313324	Balsdean Resr	133	TQ374045	122	815	181	48	87	27	41	11	69	48	(43)	85	36	27	703					
313389	Brighton	133	TQ330045	116		154	50	83	38	33	9	80	40	42	76	31	27	663	37	8Oct			



# RAINFALL 1988

Number	Station	Co no	Grid reference	Av Alt- tude 1941- 1970 m mm	Rainfall in millimetres												Highest daily fall			
					Jan	Feb	Mar	Apr	May	Jun	Jul	Aug	Sep	Oct	Nov	Dec	Year	mm	date	
SOUTHERN,0410—(Contd)																				
Moulsecoomb (Coastal)																				
313454	Falmer	133	TQ341083	57	899	212	61	102	47	35	(12)	(91)	49	52	96	34	28	819	(37 8Oct)	
313490	Brighton, Race Hill Resr	133	TQ335058	139	874	203	58	96	(44)	42	5	86	68	(45)	91	37	30	805		
313494	Brighton, Lewes Rd	133	TQ320061	42	806	187	62	91	44	33	9	70	41	39	83	32	24	715	(33 8Oct)	
313497	Brighton, Ditchling Rd	133	TQ315077	129		174	50	92	46	38	7	75	41	47	88	33	29	720	30 8Oct	
313560	Patcham W.Wks	133	TQ294092	62	818	195	66	92	(53)	35	11	81	46	54	89	36	27	785	(36 8Oct)	
Coastal																				
314009	Hove, Shirley Rd	133	TQ294059	52		174	59	89	39	33	6	71	38	43	84	31	24	691	31 8Oct	
314021	Hove, Goldstone Bottom	133	TQ285066	53	794	176	61	86	50	30	9	74	46	43	82	31	24	712	(33 8Oct)	
314073	Mile Oak P.Sta.	133	TQ243079	51	836	175	58	85	48	40	11	76	49	51	81	33	23	730	(34 8Oct)	
Adur West (Coastal)																				
314200	Barns Green	134	TQ124265	30		171	45	75	51	30	18	94	42	(36)	(71)	25	(18)	676	(26 8Oct)	
314319	Shipley	134	TQ134193	17		184	(61)	65	57	48	12	79	52	(46)	67	27	20	718	27 8Oct	
314590	Washington, Warren Hill Lodge	134	TQ118135	53	912	211	66	81	47	36	10	101	(53)	60	91	26	23	805	36 8Oct	
Adur East (Adur West)																				
314703	Clayton P.Sta.	134	TQ304137	79	976	241	71	(102)	42	44	11	121	46	65	91	35	30	899	(41 8Oct)	
314765	Hurstpierpoint College	134	TQ291175	32	823	194	63	77	54	46	9	100	37	53	75	28	23	759	31 8Oct	
314885	Burgess Hill, Leyland Rd	134	TQ317199	38		174	57	77	51	48	8	99	(32)	52	61	26	21	706	24 8Oct	
314887	Burgess Hill S.Wks	134	TQ311205	27	772	183	58	81	54	54	10	101	38	50	68	31	22	750	(26 8Oct)	
314908	Bolney	134	TQ275240	85		182	48	77	53	51	11	87	43	50	69	31	15	717	26 8Oct	
Adur West (Coastal)																				
315103	Lower Beeding	134	TQ218274	97		176	50	75	53	47	11	81	44	39	81	28	15	700	24 8Oct	
Adur																				
315444	Small Dole	134	TQ214135	12		200	64	85	41	48	14	(92)	43	53	(79)	30	24	773	35 8Oct	
315556	Bramber	134	TQ186105	8		190	66	89	35	34	13	79	41	45	(75)	31	(24)	722	32 8Oct	
315621	Applesham Farm	134	TQ194072	35	845	176	64	97	32	40	11	80	45	45	84	37	25	736	39 8Oct	
315626	Shoreham W.Wks	134	TQ211069	3	814	165	60	86	33	40	10	75	43	42	74	32	24	684	(31 8Oct)	
315680	Tottington Barn	134	TQ220105	183		208	55	90	41	56	18	91	51	52	76	31	22	791	34 8Oct	
Coastal																				
315925	Worthing	134	TQ160035	2		154	61	82	29	37	9	61	40	39	70	29	28	639	29 8Oct	
315996	Worthing, Corporation Nurseries	134	TQ104045	15		163	53	84	34	28	9	(66)	(35)	37	75	27	(25)	636	30 8Oct	
Arun East (Coastal)																				
316247	Horsham S.Tr.Wks	134	TQ149297	38		182	47	79	(51)	(34)	9	77	44	38	72	26	(18)	677	(25 8Oct)	
316261	Rusper	134	TQ190363	79	834	173	38	82	59	52	7	102	37	46	68	26	18	708	(23 8Oct)	
316343	Horsham, Wimplehurst Park	134	TQ180321	61		176	44	80	49	41	10	94	35	42	71	26	16	684	(22 8Oct)	
316524	Ockley No.2	130	TQ146398	79		200	55	89	81	35	16	107	(43)	73	70	27	19	815	31 1Sep	
Dunsfold (Arun East)																				
316897	Chiddingfold	130	SU965356	67	796	182	54	72	46	34	19	94	56	41	68	26	22	714	27 8Oct	
316944	Dunsfold, Windways	130	TQ007371	61		181	59	80	41	35	14	90	60	36	69	28	23	716	33 31Aug	
Arun East (Coastal)																				
317165	Wisborough Green	134	TQ067265	23		179	47	76	(70)	36	15	70	51	(40)	76	28	(20)	708	34 31Aug	
Arun																				
317241	Roundhurst	134	SU926298	137		179	62	79	47	32	20	105	46	50	79	30	25	754	27 8Oct	
317458	Kirdford, Pound Common	134	TQ015270	24	803	176	(56)	77	77	39	22	86	(56)	(49)	93	28	37	786		
317586	North Heath	134	TQ069227	21		190	48	71	67	31	13	80	51	40	73	23	18	705	31 31Jan	
Rother (Arun)																				
317834	Petersfield, Sheet Resr.	135	SU750246	91	957	194	77	88	53	38	22	98	64	57	109	30	22	852	36 31Aug	
317900	Ramsdean	135	SU705225	125		193	66	87	55	42	23	109	81	44	119	28	23	870	43 31Aug	
317913	Little Butser	135	SU719209	183		234	74	102	79	42	25	119	89	56	124	33	24	1001	43 31Aug	
317963	Durford S.Wks	135	SU768228	52		198	72	93	51	35	22	102	69	52	110	27	24	855	37 31Aug	
Rother (Arun) (continued)																				
318022	West Harting, Goose Green	134	SU773214	61		205	74	94	60	36	25	109	69	45	108	28	24	877	37 31Aug, 8Oct	
318050	Rogate	134	SU809237	64		183	71	82	51	29	20	119	50	(53)	87	27	19	791	31 8Oct	
318440	Cowdray Park	134	SU902215	30		193	62	79	53	41	(22)	(94)	58	55	80	28	24	789	(38 8Oct)	
318675	North Chapel	134	SU954275	61		192	62	81	63	31	21	91	54	39	82	32	20	768	31 8Oct	
318762	Grafham	134	SU913172	84		245	68	106	(70)	(43)	15	115	83	72	100	36	25	978	38 8Oct	
318908	Petworth Park	134	SU974216	76	880	200	63	78	60	34	12	93	59	52	77	29	25	782	35 8Oct	
318939	Petworth, Barlavington	134	SU971160	53	968	238	64	99	68	50	13	111	(70)	(64)	92	29	25	923	29 8Oct	
319025	Hardham P.Sta.	134	TQ032177	9	885	219	66	86	74	34	14	91	53	53	86	28	22	826	30 8Oct	
Arun																				
319112	West Chiltoning P.Sta.	134	TQ093171	30	839	196	60	72	40	34	12	(78)	(49)	48	70	22	22	703	(26 8Oct)	
319157	Pulborough	134	TQ059185	19	841	197	60	77	52	29	12	90	51	48	81	27	22	746	28 8Oct	
319385	Burpham P.Sta.	134	TQ048092	20		181	54	87	(44)	36	17	81	56	(48)	87	(25)	(24)	740		
319455	Arundel	134	TQ003074	40		195	49	90	42	26	16	74	58	43	74	29	22	718	29 8Oct	
319642	Rustington, Glasshouse Res.Inst.	134	TQ045034	3	735	153	49	82	38	28	10	65	40	35	79	21	24	624	30 8Oct	
Ryebank (Coastal)																				
320008	Lidsey S.Wks	134	SU946032	4	752	174	46	86	48	20	10	72	40	(34)	81	22	27	660	(31 8Oct)	
320074	Upwaltham No.2	134	SU940120	155		214	51	106	64	46	13	97	73	52	96	31	25	868	33 8Oct	
Coastal																				
320345	Bognor Regis	134	SZ934989	7	738	155	46	89	39	27	10	50	40	33	84	22	24	619	32 8Oct	
320401	South Mundham	134	SU880002	3		153	37	81	44	24	16	54	37	23	(84)	20	23	596	21 8Oct	
320468	Pagham S.Wks	134	SZ884989	6		158	41	92	51	19	13	61	30	(30)	98	21	(21)	635	(29 8Oct)	
320543	Sidlesham S.Wks	134	SZ849958	3		(152)	44	89	45	25	13	56	34	--	--	--	--	---		
320600	Selsey, West St	134	SZ850930	4		157	47	80	45	24	14	69	35	31	99	20	22	643	33 8Oct	
Lavant (Coastal)																				
320766	Upwaltham, Littleton Farm	134	SU949146	120		248	63	109	74	52	13	105	(81)	(64)	102	35	27	973	(38 8Oct)	
320922	West Dean Park	134	SU864127	58	965	215	56	100	56	40	20	116	63	63	97	33	24	883	32 8Oct	
320994	Chilgrove House	134	SU836144	91	976	211	58	103	71	38	18	119	58	67	114	33	23	913	36 8Oct	
321092	Chichester Ambulance Sta.	134	SU863064	32		165	38	83	47	28	15	72	36	43	(97)	(22)	24	670	(25 8Oct)	



## RAINFALL 1988

40



# RAINFALL 1988

Number	Station	Co no	Grid reference	Av Altitude 1941-1970 m mm	Rainfall in millimetres													Highest daily fall		
					Jan	Feb	Mar	Apr	May	Jun	Jul	Aug	Sep	Oct	Nov	Dec	Year	mm	date	
SOUTHERN,0420---(Contd)																				
Test																				
328989	Leckford	135	SU393362	117	803	133	52	69	32	37	31	95	74	37	73	28	14	675	35	31Aug
329084	Houghton Lodge	135	SU344332	34	800	139	58	71	30	44	32	95	73	35	91	26	16	710	30	31Aug
329190	Sparsholt	135	SU427319	113	848	155	58	70	(40)	39	30	(85)	(65)	41	88	27	14	712	(33)	31Aug
Wallop (Test)																				
329462	Middle Wallop Met.Office	135	SU303390	90		129	50	71	24	(41)	27	104	(73)	41	86	29	15	690		
329487	Garlogs	135	SU305354	52	785	129	50	69	26	37	29	86	71	31	91	25	(12)	656	31	31Aug
329516	Broughton P.Sta.	135	SU307337	43	813	139	59	(72)	(30)	40	28	96	67	32	92	27	(13)	695		
Test																				
329811	West Grimstead	128	SU208264	76		135	50	71	24	(39)	28	96	75	37	115	30	16	716		
329903	Winterslow	128	SU247328	125		128	55	74	25	38	28	90	68	35	105	28	12	686	27	31Aug
330251	Romsey, Southern W.A.Stores	135	SU358216	20		148	54	66	38	30	27	83	79	36	98	26	25	710	40	31Aug
330324	Crampmoor	135	SU382222	36		142	54	70	36	25	28	89	61	39	94	25	22	685	32	31Aug
Blackwater (Test)																				
330612	Nomansland, School Rd	128	SU252179	61		164	57	84	35	33	27	83	80	41	113	27	22	766	39	31Aug
330777	Wellow Primary Sch.	135	SU297194	20		151	55	72	36	32	28	79	74	41	94	24	20	706	35	31Aug
Test																				
330972	Testwood P.Sta.	135	SU355151	7		164	51	73	41	24	26	69	69	33	90	22	17	679	33	31Aug
Coastal																				
331250	Woodlands, Riverside	135	SU315126	21		175	51	79	46	26	29	81	74	42	111	24	19	757	39	31Aug
331716	Beaulieu, Rings Nursery	135	SU393045	37		189	52	95	48	27	29	79	69	42	99	25	24	778	35	8Oct
Lymington																				
332379	Brockenhurst S.Wks	135	SU311028	12		191	59	(97)	50	27	30	67	77	47	107	23	23	798	38	31Aug
Avon Water (Coastal)																				
332708	Everton	135	SZ302937	16	782	171	47	82	40	28	34	72	64	42	(104)	21	20	725	36	8Oct
Coastal																				
332822	Barton-on-Sea S.Wks	135	SZ246931	28		148	51	(84)	49	21	37	62	65	36	100	22	22	697	(29)	8Oct
332824	New Milton, Barton Croft	135	SZ242934	37		150	52	(86)	47	22	38	60	60	36	103	24	23	701		
HYDROMETRIC AREA 1010																				
Medina																				
333055	WIGHT: Chillerton W.Wks	136	SZ490844	41	942	200	50	108	49	45	(22)	58	54	49	100	27	30	792		
Lukely (Medina)																				
333194	WIGHT: Carisbrooke W.Wks	136	SZ488882	17	876	210	64	108	44	38	21	87	62	58	110	27	25	854	(38)	8Oct
Medina																				
333286	WIGHT: Osborne House	136	SZ513947	55		187	59	89	56	26	20	83	64	53	104	25	23	789	33	8Oct
Coastal																				
333471	WIGHT: Ryde Esplanade	136	SZ597928	4	781	192	56	90	61	28	27	63	52	52	93	22	24	760	36	8Oct
Yar, east																				
333746	WIGHT: Newchurch Knighton W.Wks	136	SZ567868	18	893	173	69	93	64	28	21	64	(53)	52	100	(25)	(28)	770		
333812	WIGHT: Sandown P.Sta.	136	SZ589850	6	825	185	78	100	63	29	26	64	(46)	47	100	(23)	28	789		
Coastal																				
333914	WIGHT: Sandown Sandham Gardens	136	SZ604846	4	771	174	79	89	(54)	22	(21)	66	42	46	100	19	(25)	737	45	8Oct
333919	WIGHT: Shanklin Big Meade	136	SZ581808	55	917	183	69	113	67	26	23	69	55	51	106	27	33	822	48	8Oct
333939	WIGHT: Ventnor Cemetery	136	SZ556777	135	846	177	--	--	--	--	--	--	--	--	--	--	--	--	(22)	25Jan
333940	WIGHT: Ventnor Park	136	SZ557773	60		159	51	100	55	18	22	50	39	43	103	(28)	37	705	39	8Oct
333958	WIGHT: St Catherine's Point LH	136	SZ498753	16	765	146	51	95	49	23	24	44	41	34	90	26	37	660	36	8Oct
334101	WIGHT: Brook Leigh Cottage	136	SZ394832	16		177	55	93	(39)	21	35	65	45	30	85	25	27	697		
334164	WIGHT: Freshwater P.Sta.	136	SZ341871	3	784	176	58	92	47	31	39	84	53	54	102	27	25	788	29	8Oct
334266	WIGHT: Calbourne	136	SZ426860	70	882	200	58	104	42	32	24	81	56	44	115	31	30	817	(37)	8Oct
334509	WIGHT: Cowes W.Wks	136	SZ480952	49	807	188	52	88	48	30	16	75	62	57	99	24	21	760	(34)	8Oct
WESSEX WATER AUTHORITY AREA (Part-1)																				
HYDROMETRIC AREA 0430																				
Mude (Coastal)																				
335088	Christchurch, Highcliffe	135	SZ208938	26		146	51	74	(43)	18	29	61	47	--	--	--	--	---	22	28Jan
Avon																				
335117	Bishops Cannings, Easton Farm	128	SU048645	131		117	57	73	36	31	37	102	78	48	107	38	16	740		
335250	Wedhampton, Old Manor Farm	128	SU059576	120		130	60	71	32	41	45	100	89	39	102	38	18	765	29	31Aug
335663	Alton Priors	128	SU109624	134	781	120	53	77	27	30	46	98	78	(45)	120	36	14	744		
335953	Netheravon Met.Office	128	SU164495	129		135	51	68	(24)	(42)	42	74	73	34	103	30	18	694	(25)	8Oct
336376	Boscombe Down Met.Office	128	SU172403	126	724	122	48	61	22	37	41	84	64	33	101	32	16	661	24	31Aug
336402	Larkhill Met.Office	128	SU137447	132	746	(140)	61	68	22	42	36	89	76	35	107	30	19	727	(28)	8Oct
Nadder (Avon)																				
336658	Donhead St Mary, Coombe Hill	128	ST896227	172		146	51	77	37	50	34	110	82	38	--	--	--	---	38	31Aug
337023	Fonthill Bishop, Glebe House	128	ST937330	116		(152)	70	87	34	47	44	103	77	(50)	118	36	20	838		
337068	Swallowcliffe	128	ST972267	125	895	149	63	88	31	51	38	94	70	43	105	30	21	783	31	31Aug
337470	Wilton House	128	SU098311	53		148	71	85	21	41	33	80	75	42	100	30	16	742	33	31Aug
Wylfe (Nadder)																				
337630	Lower Pertwood	128	ST884365	183	1003	159	75	92	36	45	47	113	92	51	111	(43)	(19)	883		
337670	Brixton Deverill	128	ST863387	130		157	81	90	36	49	43	122	(84)	57	120	40	18	897	31	8Oct
337793	Warminster, Broxburn Rd	128	ST860446	122		158	83	95	39	53	38	127	100	64	120	39	22	938	(33)	8Oct
Till (Wylfe)																				



## RAINFALL 1988

Number	Station	Co no	Grid reference	Av tude 1970 m	1941- 1970 mm	Rainfall in millimetres												Highest daily fall		
						Jan	Feb	Mar	Apr	May	Jun	Jul	Aug	Sep	Oct	Nov	Dec	Year	mm	date
WESSEX,0430---(Contd)																				
Bourne (Avon)																				
339374	Collingbourne Kingston, Waglands Farm	128	SU244566	145		128	58	83	24	41	63	82	71	37	87	35	16	725	26	80Oct
339911	Hurdcott	128	SU169339	53		130	54	70	21	42	34	99	69	36	93	26	12	686	30	31Aug
339981	Salisbury, Peters Finger S.Wks	128	SU159268	43	745	136	60	(77)	20	39	32	79	76	(35)	94	30	16	694		
Ebble (Avon)																				
340394	Odstock Down, Yews Farm	128	SU142245	107		147	51	81	24	48	38	97	76	41	110	31	17	761	33	31Aug
Avon																				
340765	Martin Down	135	SU058189	89		(156)	58	83	33	51	39	96	78	40	(117)	33	19	803		
341381	Linwood, Appleslade	135	SU180095	40	882	132	38	69	35	30	26	67	74	31	109	21	19	651	39	31Aug
341580	Bisterne	135	SU152007	13	872	156	49	78	36	26	25	57	65	39	117	22	23	693	36	80Oct
341732	Christchurch	137	SZ154939	4	784	158	57	83	41	20	24	62	58	36	116	24	22	701	37	80Oct
341737	Christchurch, Stony Lane S.Wks	135	SZ164935	2		154	57	84	40	23	24	69	58	39	112	24	22	706	38	80Oct
Stour (Avon)																				
341961	Gillingham S.Wks	137	ST804259	79		135	53	82	35	39	23	90	74	35	110	32	23	731	(27)	80Oct
342282	Filehead Magdalen	137	ST779214	91		131	54	79	40	45	27	98	69	33	97	32	18	723	27	80Oct
342534	Horsington	138	ST686233	140	860	138	63	82	29	45	33	131	81	(35)	93	(35)	22	787	(28)	80Oct
Lydden (Stour)																				
343207	Little Westrow	137	ST697107	81	916	144	68	91	36	52	31	80	77	39	--	--	--	--	36	31Aug
Stour (Avon)																				
343447	Sturminster Newton, Rosecroft	137	ST786147	67		134	58	77	32	42	29	73	67	32	90	30	17	681	32	31Aug
343878	Shillingstone, Green Hills	137	ST829104	58	896	162	85	85	36	59	38	87	90	32	102	28	20	824	38	31Aug
344005	Stourpaine, Lazerton Farm	137	ST863103	46		164	79	88	38	49	40	80	98	30	108	30	23	827	47	31Aug
344052	Bryanston	137	ST872067	82	949	172	82	98	39	60	34	76	87	(36)	--	--	--	--	40	31Aug
Tarrant (Stour)																				
344323	Tarrant Monkton	137	ST946085	55		166	75	(93)	32	50	29	68	82	34	122	32	27	810	42	31Aug
Stour (Avon)																				
344939	Corfe Mullen W.Wks	137	SY974982	25	841	172	68	98	36	34	29	74	78	40	109	30	24	792	37	80Oct
Allen (Stour)																				
345091	Sixpenny Handley, High St	137	ST997171	90		151	60	88	34	50	27	70	85	31	102	35	20	753	38	31Aug
345379	Stanbridge Mill P.Sta.	137	SU011089	40	915	158	(67)	88	31	41	30	62	68	(35)	(99)	28	24	731		
345678	Wimborne P.Sta.	137	SU007010	21	856	158	60	88	31	35	32	63	81	36	103	27	23	737	(43)	31Aug
Moors (Stour)																				
346474	Hurn Met.Office	137	SZ117978	10	806	161	53	87	35	29	20	74	70	36	119	23	23	730	39	31Aug
Coastal																				
346806	Bournemouth, Kings Park Nursery	137	SZ124927	27		163	66	92	41	23	23	63	61	40	121	25	24	742	36	80Oct
HYDROMETRIC AREA 0441																				
Bourne (Coastal)																				
346847	Alderney Resr	137	SZ046950	69	838	174	53	94	39	32	24	73	80	41	119	27	24	780	44	31Aug
346876	Branksome, Bourne Valley Gas Wks	137	SZ060925	24	858	164	61	94	38	25	23	68	69	41	121	(27)	23	754	38	31Aug
Coastal																				
346992	Poole, Nutfield Rd	137	SZ016934	7		169	58	92	35	27	24	63	72	40	116	27	21	744	39	31Aug
347013	Poole S.Wks	137	SZ006937	5	778	174	62	94	33	29	24	64	75	39	111	29	22	756	38	31Aug
Piddle																				
347553	Lower Ansty, Ivy Cottage	137	ST769029	123		179	79	111	51	54	33	81	95	36	112	32	25	888	42	31Aug
Milborne (Piddle)																				
347819	Milborne St Andrew P.Sta.	137	SY804983	78		192	83	110	44	46	25	66	90	(42)	(113)	(35)	(26)	872	/	
Piddle																				
347973	Trigon	137	SY885886	18	857	162	69	97	(40)	39	24	(61)	74	39	120	31	26	782		
Frome																				
348232	Cattistock, Lankham House	137	SY595996	117		178	82	104	44	76	26	95	90	43	100	41	28	907	37	31Aug
348576	Sydling, Huish Fish Farm	137	SY633987	91		183	90	107	42	62	30	66	90	43	113	45	32	903	36	31Aug
348809	Charminster, Hill View	137	SY675927	77		178	74	107	43	51	38	57	83	47	113	38	31	860	40	31Aug
348847	Dorchester W.Wks	137	SY684905	95	1045	191	84	113	47	50	33	64	91	51	127	42	33	926	(48)	80Oct
348916	Kingston Maurward	137	SY719910	73	991	191	80	115	44	55	33	67	86	43	130	37	39	920		
Frome (continued)																				
349492	Winfrith	137	SY820870	26	876	184	75	105	43	46	21	65	75	45	128	39	29	855	47	80Oct
349598	East Burton	137	SY833871	15		195	77	106	44	38	21	57	80	46	128	39	28	859	44	80Oct
349695	East Stoke, Freshwater River Lab.	137	SY869867	9		184	75	105	41	37	25	71	79	43	(124)	37	31	852	44	80Oct
Coastal																				
350278	Swanage	137	SZ030794	11	809	168	74	105	42	25	27	89	62	45	117	31	32	817	42	80Oct
350570	Weymouth, Cranford Ave	137	SY681805	12		149	62	96	41	37	18	59	65	34	112	36	31	740	40	80Oct
350593	Friar Waddon P.Sta.	137	SY652857	65	906	171	(69)	118	48	66	24	(67)	92	(39)	129	(41)	32	896		
350749	Weymouth, Westham	137	SY661796	21		148	61	95	37	42	22	62	63	29	106	(36)	28	729	39	80Oct
350776	Portland Bill Coastguard	137	SY677692	53		142	76	88	30	29	23	64	68	29	101	33	25	708	35	80Oct
350810	Portland RNAS, Met.Office	137	SY683742	3		(157)	64	87	37	41	16	68	56	27	104	31	26	714	33	80Oct
350922	Abbotsbury, East Farm	137	SY578853	54		148	(65)	97	43	48	31	59	(68)	38	(105)	(35)	(28)	765		
Brit (Coastal)																				
351231	Beaminstor, Stoke Water Cott.	137	ST467009	58		176	84	102	44	74	30	116	87	39	91	35	25	903	39	31Aug
351257	Netherbury, Virginia Cottage	137	SY470991	45		173	81	107	42	75	30	112	81	46	101	37	29	914	34	31Aug
Asker (Brit)																				
351464	Loders	137	SY496941	25		162	61	94	40	67	38	74	76	(30)	95	32	(28)	797		
351523	Powerstock	137	SY531971	87		157	64	96	38	60	29	88	78	36	93	41	31	811		



RAINFALL 1988

Number	Station	Co no	Grid reference	Av Alt- tude m	1941- 1970 mm	Rainfall in millimetres														Highest daily fall	
						Jan	Feb	Mar	Apr	May	Jun	Jul	Aug	Sep	Oct	Nov	Dec	Year	mm	date	
WESSEX,0441---(Contd)																					
Coastal																					
351827	Charmouth S.Wks	137	SY371937	10	811	159	70	100	34	59	28	87	72	(24)	100	(31)	26	790	34	8Oct	
351884	Wootton Fitzpaine, Manor Farm	137	SY372957	59		171	77	111	37	63	33	74	80	31	--	--	--	--			
SOUTH WEST WATER AUTHORITY AREA																					
HYDROMETRIC AREA 0442																					
Coastal																					
351986	Pinhay	140	SY315913	137	913	167	75	117	34	65	26	92	79	31	119	32	29	866	38	8Oct	
HYDROMETRIC AREA 0450																					
Axe																					
352193	Drimpton, Burstock	137	ST415048	110		197	97	110	47	75	40	126	91	41	91	33	24	972	46	31Aug	
352282	Cricket St Thomas, Wildlife Park	138	ST371085	135		157	73	97	(38)	65	41	123	100	40	77	31	22	864	(49)	31Aug	
352316	Forde Abbey	137	ST359051	70	972	156	72	94	34	74	43	96	87	33	79	26	24	818	46	31Aug	
352343	Chard Junction	138	ST340047	53		(154)	(75)	84	39	68	40	105	(86)	(32)	81	29	23	816			
352519	Wambrook	138	ST291073	200		180	84	108	41	72	39	127	108	49	103	33	33	977	51	31Aug	
352634	Twist	140	ST290037	183		164	77	106	35	79	49	99	91	42	108	24	(27)	901	47	31Aug	
352686	Axminster, Lyme Rd Resr	140	SY308977	108	1030	184	71	113	37	72	35	(120)	93	35	113	28	26	927	48	31Aug	
Yarty (Axe)																					
352746	Buckland St Mary	138	ST271133	218		178	83	108	37	86	41	127	107	(48)	(93)	28	29	965	56	31Aug	
352803	Northay	138	ST283113	186		165	75	100	35	80	36	131	84	49	96	(31)	30	912			
352856	Yarcombe Welton	140	ST244082	154		174	85	108	34	75	40	134	95	50	117	31	34	977	36	31Aug	
353056	Kilmington	140	SY267986	67	994	182	76	108	(33)	66	41	105	--	--	--	--	--	--	24	31Jan	
Coly (Axe)																					
353195	Farway, Tedbridge	140	SY176959	94		186	83	125	55	75	76	132	97	38	139	34	31	1071	45	31Aug	
353419	Wilmington P.Sta.	140	ST214004	91		191	79	121	44	79	62	117	96	(42)	141	35	29	1036	52	31Aug	
353471	Seaton Junction, Rayleen	140	SY248966	35		175	74	114	34	67	43	104	(97)	39	122	(31)	(25)	925	47	31Aug	
Axe																					
353510	Holyford Wtr.Tr.Wks	140	SY236922	46		175	78	126	37	61	35	102	89	41	(126)	30	(28)	928	37	31Aug	
Coastal																					
353608	Beer, Windyridge	140	SY231894	66	869	132	64	102	35	55	33	90	71	28	120	26	23	779	(32)	8Oct	
Sid (Coastal)																					
353781	Sidford P.Sta.	140	SY137903	35		152	70	104	46	50	67	112	76	19	110	29	22	857	35	31Aug	
Coastal																					
353863	Sidmouth	140	SY124873	10	789	131	57	93	41	42	37	93	68	18	107	24	21	732	32	8Oct	
Otter																					
353907	Churchingford, Ostlers	138	ST213125	229		191	94	119	40	86	60	145	91	63	112	36	40	1077	35	31Aug	
353965	Uppottery, Yew Tree	140	ST206089	225		178	87	116	35	75	46	135	94	60	111	34	38	1009	37	31Aug	
354167	Honiton, Rosemount Close	140	ST158001	112		195	75	111	50	83	74	91	110	39	131	31	29	1019	53	31Aug	
354170	Honiton, Copper Castle	140	ST171004	162	1078	189	78	123	50	82	70	99	102	37	131	33	32	1026	51	31Aug	
354295	Feniton Court	140	SY109994	67	925	168	84	105	35	68	56	99	98	41	116	27	31	928	37	31Aug	
354492	Ottery St Mary, Greatwell P.Sta.	140	SY110955	79	987	179	71	106	40	72	48	105	92	30	115	25	23	906	43	31Aug	
354497	Ottery St Mary, Kings School	140	SY089953	52	934	174	70	102	(37)	69	61	101	(83)	26	103	27	24	877			
354658	Dotton P.Sta.	140	SY083882	27	874	149	73	104	37	54	45	101	76	20	103	22	20	804	32	31Aug	
354697	Bicton House Ag.Coll.	140	SY071868	51		141	69	94	32	66	39	87	68	(20)	105	(23)	18	762	31	11Oct	
354778	Kersbrook	140	SY063831	24		130	72	88	31	57	42	89	75	14	101	(22)	22	743	31	31Aug	
Coastal																					
354864	Exmouth, Capel Lane Tr.Wks	140	SY027819	66	792	136	68	87	32	52	36	91	70	14	92	22	23	723	31	31Aug	
354880	Exmouth W.Wks	140	SY015813	59	783	135	65	81	29	53	36	88	69	13	90	22	23	704	33	31Aug	
354895	Exmouth, The Marles	140	SY013827	53		130	69	81	29	55	42	84	71	12	90	21	23	707	30	31Aug	
Clyst (Coastal)																					
355003	Plymtree	140	ST050031	64		141	67	109	29	74	34	123	77	42	(114)	37	28	875	32	5Jul	
355052	Clyst St Lawrence	140	ST021005	81	911	134	64	95	28	55	42	124	82	(49)	111	33	28	845	33	5Jul	
355363	Exeter Met.Office	140	SY001933	32	774	137	62	89	28	59	42	84	76	20	91	20	18	726	38	31Aug	
Exe																					
355568	Blackpits Gate	138	SS764417	407		337	134	187	63	136	83	225	192	183	171	88	90	1889			
355612	Wellshead	138	SS824417	422		375	162	209	59	127	74	217	216	198	180	81	90	1988			
355632	Exford, South Almsworthy	138	SS852402	396		273	137	(181)	(51)	109	60	167	160	161	166	59	87	1611			
355639	Lower Thorne	138	SS843383	290	1627	304	142	182	45	114	67	171	170	169	153	72	78	1667	45	1Jan	
355735	Winsford	138	SS906348	189	1357	278	140	154	51	116	68	146	143	133	(161)	56	63	1509	39	23Jan	
355871	Brompton Regis, Gutterhole	138	SS941319	320		248	107	147	44	107	75	153	133	122	144	50	58	1388			
Haddeo (Exe)																					
356012	Brompton Regis, Hill Farm	138	SS968310	251		213	119	144	61	(88)	97	127	130	90	116	(44)	(51)	1280			
356081	Exton, Leigh Farm	138	SS961338	335		240	(124)	156	47	107	55	176	141	104	133	49	(56)	1388	46	3Jul	
Barle (Exe)																					
356172	Great Vintcombe, Lower	138	SS731396	392	1972	408	142	220	68	134	86	261	211	251	(203)	104	103	2191	71	23Jan	
356229	Simonsbath, White Rock	138	SS782394	381		330	127	189	58	117	77	200	206	177	159	80	79	1799	52	1Jan	
356262	Honeyamead	138	SS797392	381	1645	319	119	176	(58)	(113)	77	191	191	128	(150)	74	(68)	1664	(45)	23Jan	
356283	Kinsford Gate	138	SS744365	457	2070	402	143	233	71	135	102	246	275	260	204	116	107	2294			
356466	Hawkridge, Liscombe E.H.F.	138	SS877327	314	1526	274	115	160	53	103	69	161	139	150	154	63	64	1505	45	23Jan	
356475	Hawkridge, Withypool Cross	138	SS849314	319		282	112	169	49	105	81	196	159	176	164	79	66	1638			
356499	Sportsman's Inn	138	SS793333	390		286	(130)	172	63	84	79	216	217	210	183	91	83	1814			
356617	Dulverton, Exmoor House No.2	138	SS912280	137		230	100	143	47	103	63	162	121	139	152	50	56	1366	(41)	5Oct	
Exe																					
356650	Exebridge	138	SS930243	113		198	107	123	42	98	52	123	107	92	134	(42)	(51)	1169	33	8Oct	
Bathern (Exe)																					
356984	Clayhanger	140	ST022230	165	1118	180	96	113	36	71	53	125	104	(77)	(116)	31	43	1045	38	31Aug	
Exe																					
357205	Pylemore	140	SS928171	213		207	107	152	42	92	37	131	106	91	141	39	51	1196	33	8Oct	



# RAINFALL 1988

Number	Station	Co no	Grid reference	Av Alt- 1941- tude 1970 m mm	Rainfall in millimetres														Highest daily fall	
					Jan	Feb	Mar	Apr	May	Jun	Jul	Aug	Sep	Oct	Nov	Dec	Year	mm	date	
SOUTH WEST,0450---(Contd)																				
Loman (Exe)																				
357435	Huntsham	140	SS990180	241 1114	189	91	132	41	73	40	115	116	76	125	31	43	1072	30 31Aug		
357522	Allers W.Wks	140	SS966152	104	186	86	131	32	73	43	92	95	64	117	(32)	(37)	988	30 8Oct		
Exe																				
357822	Bickleigh, Great Dorweeke	140	SS953068	76	161	72	(137)	28	59	45	91	78	52	112	27	34	896	32 8Oct		
357958	Brampford Speke	140	SX925984	34	155	68	113	39	80	33	90	86	41	(106)	27	(23)	861			
357960	Stoke Canon, Oakhay Barton	140	SX936981	21	133	63	98	(25)	75	26	91	79	(26)	102	23	22	763	36 31Aug		
Culm (Exe)																				
358100	Dunkeswell	140	ST136076	253 1113	193	84	119	39	(88)	54	165	87	60	125	37	35	1086			
358234	Hemyock, Marl Pit	140	ST138129	165	170	91	112	40	86	52	132	96	58	115	36	32	1020	36 31Aug		
358263	Culm Davy, New Barn	140	ST122147	169	143	75	112	32	75	59	121	91	(50)	99	(29)	(31)	917	(30 31Aug)		
358300	Culmstock, Woodgate Farm	140	ST102151	160 918	146	79	104	31	67	62	117	96	50	110	31	29	922	33 25Jun		
358424	Uffculme, Gaddon Farm	140	ST070116	116	155	85	108	36	85	62	107	91	46	109	29	33	926	33 31Aug		
358511	Kentisbeare	140	ST065075	115 939	141	76	106	32	62	46	126	78	53	115	30	34	899	32 8Oct		
358550	Hockworthy House	140	ST041195	194	160	99	125	(37)	(65)	54	127	110	(74)	109	30	42	1032	31 31Aug		
358674	Willand, Losinga	140	ST035103	79	161	82	114	36	65	51	94	83	49	113	25	36	909	30 31Aug		
358680	Sampford Peverell	140	ST034144	88	156	85	113	35	60	40	112	85	49	100	26	34	895	30 31Aug		
358857	Bradinch,Fairfield House	140	ST002044	97	--	--	--	33	60	44	96	84	56	104	32	31	---	31 8Oct		
Creedy (Exe)																				
359171	Kennerleigh	140	SS819074	117 1065	168	88	133	31	73	44	133	91	65	116	33	49	1024	46 3Jul		
Yeo (Creedy)																				
359424	Hittisleigh, Higher Hill	140	SX727944	213	176	(83)	130	42	73	63	110	78	46	130	28	52	1011	33 3Jul		
359575	Bow, Thorne House	140	SS737003	137	--	--	131	34	62	45	126	77	49	125	27	55	---	37 3Jul		
359725	Barnstaple Cross	140	SS805014	139 888	135	64	102	29	57	43	96	60	36	102	24	34	782	37 3Jul		
359818	Tedburn St Mary	140	SX809932	131	--	--	--	--	--	56	84	71	(31)	121	(26)	40	---	36 11Oct		
359867	Crediton	140	SS831007	130	135	66	106	26	66	46	85	61	40	104	25	35	795	30 3Jul		
Creedy (Exe)																				
359973	Newton St Cyres, Home Farm	140	SX877982	33	137	64	104	27	82	42	86	71	28	100	23	(28)	792	28 8Oct		
Exe																				
360155	Exeter, County Hall	140	SX929918	30	132	67	90	25	74	34	88	79	21	95	21	18	744	34 31Aug		
360247	Pocombe Bridge	140	SX894917	30	145	77	104	37	74	39	92	89	26	(101)	22	28	834	35 31Aug		
Coastal																				
360699	Kenton, High Barn	140	SX957836	23	157	80	88	31	68	43	93	83	16	93	24	26	802	39 31Aug		
360724	Starcross	140	SX972821	9 812	149	76	84	28	72	54	90	87	12	94	22	25	793	46 31Aug		
360763	Mamhead	140	SX944800	46 964	181	89	102	38	83	37	102	90	23	101	33	30	909	44 31Aug		
360863	Luscombe Castle	140	SX943768	59 970	171	90	96	36	73	37	101	89	21	97	32	31	874	46 31Aug		
HYDROMETRIC AREA 0460																				
Coastal																				
360892	Holcombe	140	SX953751	61 979	159	84	91	31	70	38	118	(85)	21	(93)	29	29	848	(45 31Aug)		
360906	Teignmouth	140	SX941728	3 829	150	80	82	30	64	35	80	80	18	87	24	26	756	47 31Aug		
Teign																				
360922	Varracombe	140	SX619849	549	399	212	255	76	128	73	278	225	159	283	113	131	2332			
361067	Throwleigh, Providence	140	SX674894	255	231	124	158	49	100	51	127	90	(73)	(174)	40	59	1276	39 11Oct		
South Teign (Teign)																				
361088	White Ridge	140	SX650824	488 2061	341	196	241	(88)	(122)	111	195	191	130	250	(95)	115	2075			
361105	Hurston Ridge	140	SX668828	411 1877	354	170	211	(82)	(115)	(68)	170	172	115	241	70	100	1868			
361118	Thornworthy Down	140	SX664846	354 1861	314	161	212	99	119	(64)	160	172	109	259	95	115	1879			
361123	Metherall	140	SX672843	352 1916	365	174	185	69	130	52	189	142	101	240	66	94	1807	61 11Oct		
361126	Fernworthy House	140	SX673842	352	371	177	185	67	131	52	189	144	103	239	66	96	1820	60 11Oct		
361130	Thornworthy	140	SX671850	344 1783	328	184	194	56	128	50	173	(150)	95	241	64	88	1751			
Teign																				
361213	Furlong Mill	140	SX709895	146	203	122	143	41	88	49	84	73	46	141	28	56	1074	34 11Oct		
361361	Woodbrooke Cottage	140	SX775908	107	150	75	(77)	36	80	63	87	75	(32)	122	23	38	858			
Trenchford (Teign)																				
361705	Kennick Resr	140	SX808839	250	214	115	122	54	91	50	106	115	31	157	28	37	1120	51 31Aug		
361711	Tottiford, Filter House	140	SX807823	215	205	118	119	53	81	51	97	97	31	146	32	50	1080	48 31Aug		
Teign																				
361850	Chudleigh	140	SX866793	70	191	103	100	44	75	34	84	87	23	119	34	39	933	37 31Aug		
Bovey (Teign)																				
361974	North Bovey	140	SX719836	267	302	156	164	53	118	79	127	111	78	197	43	69	1497	55 11Oct		
362110	Moretonhampstead, Wildmoor	140	SX753859	198	206	130	126	44	102	79	87	82	38	151	32	49	1126	46 11Oct		
362187	Yarner Wood	140	SX786783	198 1286	252	156	156	61	110	43	135	115	51	(161)	38	56	1334			
Teign																				
362295	Ilsington	140	SX773763	265	268	148	152	60	108	46	143	120	58	166	39	58	1366	53 31Aug		
362725	Newton Abbot	140	SX862716	15	187	91	90	40	70	27	86	68	30	112	27	32	860	30 8Oct		
362836	Ashwell Corner	140	SX899744	143	(174)	81	95	37	71	28	95	76	25	102	31	30	845	36 31Aug		
Coastal																				
363036	Torquay, Abbey Park	140	SX907639	15 898	182	103	95	41	70	35	85	86	28	95	29	33	882	50 31Aug		
363113	Paignton, Clennon Valley S.Wks	140	SX888593	6	220	104	104	(42)	74	28	92	96	(37)	111	27	35	970			
Dart																				
363234	Cut Hill No.2	140	SX603831	541	406	198	239	77	130	69	321	252	157	285	120	123	2377			
363235	Cut Hill	140	SX599828	594	414	197	236	80	144	72	337	259	157	296	120	128	2440			
363271	Archerton	140	SX637792	393	365	196	218	67	118	78	241	196	131	247	100	104	2061	61 8Oct		
363366	Poundsgate, Sherwell	140	SX679749	320	--	--	--	--	--	--	(176)	(171)	96	163	(83)	102	---			
West Dart (Dart)																				
363381	Flat Tor	140	SX601806	533	406	209	230	80	130	75	327	269	159	289	126	131	2431			
363407	Beardown Hill	140	SX606768	482 2109	386	(200)	257	84	98	70	281	247	160	280	135	137	2335			
363433	Cowsic Valley	140	SX594767	403 1997	371	184	222	92	95	61	319	255	145	260	113	121	2238			
363454	Mis Tor	140	SX569765	472	358	180	225	75	119	64	293	247	133	258	132	118	2202			



# RAINFALL 1988

Number	Station	Co no	Grid reference	Av Altitude 1941-1970 m mm	Rainfall in millimetres												Highest daily fall	
					Jan	Feb	Mar	Apr	May	Jun	Jul	Aug	Sep	Oct	Nov	Dec	Year	mm
SOUTH WEST,0460---(Contd)																		
West Dart (Dart) (Cont)																		
363474	Princetown Prison	140	SX584741	453 2136	359	180	215	88	115	74	324	265	139	252	135	113	2259	63 8Oct
363534	Cherrybrook Hotel	140	SX622760	381	337	167	216	73	120	73	262	212	121 (241)	101	90	2013	52 8Oct	
363624	Swincombe	140	SX633719	317 1918	431	219	206	94	141	73	267	270	136	267	118	94	2316	79 31Aug
Dart																		
363697	Venford Resr	140	SX684707	290 1773	417	233	233	88	140	58	204	205	120	260	97	84	2139	76 31Aug
363700	Venford Dam	140	SX687710	290 1664	353	192	186	80	123	50	163	175	90	229	81	63	1785	71 31Aug
363742	Headland Warren	140	SX693811	389	324	165	192	75	128	78 (162)	148	99	218	58	82	1729		
363914	Buckland in the Moor	140	SX724738	305	309	157	170	68	107	55	133	133	71	187	50	59	1499	62 31Aug
364067	Ryders Hill	140	SX659695	500	504	278	264	91	168	72	294	296	170	258	135	130	2660	
364083	Scorriton, Higher Combe	140	SX700681	122	374	216	204	79	119	50	189	177	100	221	69	75	1873	67 31Aug
364119	Deancombe, Keeper's Cottage	140	SX723643	91	347	184	181	68	89	40	149	153	90	193	67	71	1632	51 31Aug
364177	Buckfastleigh S.Wks	140	SX749659	27 1297	292	165	155 (57)	82	29	116	135 (69)	167 (45)	58	1370				50 31Aug
364387	Littlehempston	140	SX811638	37	-- (126)	108	38	64	26	92 (96)	47	123	--	--	--	--	--	37 31Aug
364404	Denbury	140	SX824688	91	216	116	120	43	77	27	110	90	41	131	34	38	1043	40 8Oct
364787	Ashprington	140	SX818570	62	276	126	131	52	76	30	123	121	74 (151)	--	--	--	--	54 31Aug
365046	Dartmouth Public Gardens	140	SX879515	3 1071	195 (110)	125	55	59	26	122	126	72 (150)	40	51	1131			
365060	Dartmouth, Dean's Lodge	140	SX880506	24 1046	243	106	115	49 (55)	28	106	107 (65)	(130)	40	46	1090			
Coastal																		
365364	Slapton Ley Field Centre	140	SX824449	32 1065	240	104	119	59	53	15	145	103	59	127	45	53	1122	46 31Aug
365556	Southpool, Gullet Farm	140	SX766395	15	244	89	125	56	50	15	114	94	63	136	50	49	1085	
365772	Bolt Tail, Hope	140	SX678398	46	170	73	86	36	47	10	68	53	30	103	38	43	757	34 8Oct
365789	Kingsbridge, Easton	140	SX725428	38	219	84	112	46	55	15 (105)	(81)	47	129	54	50	997	40 8Oct	
Avon Water (Coastal)																		
365915	Avon Head	140	SX649697	463	443	223	231	85	145	72	247	264	151	278	125	116	2380	
365974	Yalland	140	SX692629	265 1837	397	182	203	87	96	53	167	191	113	223	95	87	1894	57 31Aug
366105	Avonwick, Black Hall	140	SX712576	99 1485	325	138	156	75	73	37	161	149	90	183	80	70	1537	48 8Oct
366134	Holsome	140	SX732558	107 1366	304	127	142	65	67	35	147	132	78	158	70	63	1388	45 31Aug
Coastal																		
366512	Kingston, Scobbiscombe	140	SX631470	99	236	91	126	48	50	20	108	91	47	129	57	61	1064	39 8Oct
Erme (Coastal)																		
366587	Erme Intake	140	SX637630	335	397	198	216 (95)	100	58	252	253	140	263	135	127	2234		
366619	Harford, Tor Cottage	140	SX639591	198	309	134	159	80	75	57	174	185	93	188	100	78	1632	60 31Aug
366767	Ermington, Ludbrook Trout Farm	140	SX643531	11	260	108	117	54	54	31	126	123	66	141	68	59	1207	
HYDROMETRIC AREA 0470																		
Yealm (Coastal)																		
368060	Watercombe Wtr.Tr.Wks	140	SX629612	280 1764	365	141	187	83	83	54	192	208	106	208	119	99	1845	57 31Aug
368119	Lutton W.Wks	140	SX588590	168	275	127	147	65	71	54	146	156	77	164	82	69	1433	47 8Oct
Coastal																		
368487	Mount Batten, Met.Office	140	SX492529	27 990	212	104	105	51	45	25	98	97	46	138	47	50	1018	36 8Oct
Meavy (Plym)																		
368633	Princetown, North Hessary	140	SX585735	427	348	162 (193)	83	118	69	297	260	124 (254)	128	102	2138			66 8Oct
368641	Double Waters	140	SX577723	355 1680	316	162	172	96	96	61	283	239	102	217	113	98	1955	
368668	Leather Tor Farm	140	SX566698	268 1678	299	153	159	69	125	64	233	222 (92)	196	112	95	1819		
368675	Siward's Cross	140	SX595699	360 1972	385	190	183	76	155	69	279	268	110	238	128	92	2173	
368699	Deancombe Farm	140	SX577688	246 1733	326	160	163	66	123 (65)	227	227	101	203	115	88	1864		
368715	Burrator Lawn	140	SX552685	221 1555	275	145	153	78	98	53	216	203 (72)	182 (101)	80	1656			62 31Aug
368718	Burrator Wood	140	SX553680	230 1557	292	146	158	67	116	52	216	208	88	182	100	82	1707	
Plym																		
369021	Little Woodford	140	SX531571	24 1186	242	110	121	56	58	33	99	117	54	129	63	57	1139	40 31Aug
Coastal																		
369296	Maristow Gardens	140	SX474640	30 1334	238	114	120	67	83	38	140	147	57	131	57	59	1251	55 31Aug
Tavy																		
369307	Tavy Head No.2	140	SX589812	527	382	184	209	76	123	65	306	256	151	270	120	116	2258	
369342	Amicombe Brook	140	SX578840	445	370	184	212	74	139	72	337	249	137	263	111	116	2264	
369365	Rattle, Brook Head	140	SX558871	534	280	152	196	75	99	60	347	245	135	268	107	105	2069	
369423	Willsworthy Intake	140	SX544838	404	288	145	165	75	101	65	288	232	101	221	97	90	1868	
369483	Blackdown, Wheal Jewell Resr	140	SX522813	320	264	134	152	81	84	56	246	199	92	198	85	81	1672	54 8Oct
369503	Marytavy	140	SX509784	154	244	116	141	68	79	44	192	161	65	179	74	68	1431	48 31Aug
369508	Langstone Moor	140	SX548781	411	317	148	178	75	115	56	249	213	98	220	100	95	1864	
Walkham (Tavy)																		
369839	Walkham Head No.2	140	SX573805	485	357	168	201	74	134	66	297	237	138	252	115	108	2147	
369919	North Hessary Tor, BBC Sta.	140	SX577742	510 1862	(322) (162)	(186)	77	78	66	255 (236)	95	212	109	96	1894			
Tamar																		
370259	Lower Tamar Lake W.Wks	141	SS293107	136	216	105	152	53	79	51	185	166	125	148	82	80	1442	44 8Oct
370543	Pyworthy	140	SS312028	152	206	86	133	47	56	41	131	136	77	127	52	73	1165	35 5Oct
370612	Chilsworthy	140	SS327066	146	216	88 (142)	48	71	41	150	156 (100)	135 (67)	83	1297				43 5Oct, 8Oct
370670	Holsworthy, Blagdon	140	SS365058	146	221	96	148	57	69	45	146	160	98	154 (54)	74	1322		
Ottery (Tamar)																		
371322	Canworthy Water	141	SX227916	104	207 (106)	(155)	50	79	39	159	138	67	163	63	67	1293		
371460	Winnacott	141	SX258901	117	239	100 (153)	50	65	31	130 (123)	67 (169)	45	64	1236				45 17Mar
371600	Werrington Park	141	SX333872	91 1132	214	110	128	61	69	40	120	106	58	140	39	63	1148	32 8Oct
Carey (Tamar)																		
371634	Halwill Forest	141	SS413013	192	225	100	141	58	69	41	132	143	96	164	56	75	1300	43 5Oct
371722	Ashwater, Bridge Park	140	SX396952	149	201	93	138	53	70	36	151	136	72 (140)	54 (69)	1213			
371799	Virginstow, Beaworthy	140	SX377927	145	201	94	128	53	64	36	141	123	67	149	45 (64)	1165		37 5Oct
371834	Broadwoodwider	140	SX388892	146	188	83	116	58	62	41	111	98	54	141	40	61	1053	33 8Oct
Kensey (Tamar)																		
371899	Tresmeer	141	SX230870	152	279	127	174	55	89	42	156	134	82	192	58	83	1471	(40 17Mar)
372003	Launceston, St Johns	141	SX327839	128 1196	228	119	128	69	78	35	137 (111)	(55) (148)	45	67	1220			



## RAINFALL 1988

Number	Station	Co no	Grid reference	Av Altitude 1941-1970 m mm	Rainfall in millimetres													Highest daily fall		
					Jan	Feb	Mar	Apr	May	Jun	Jul	Aug	Sep	Oct	Nov	Dec	Year	mm	date	
SOUTH WEST,0470---(Contd)																				
Lyd (Tamar)																				
372159	Prewley	140	SX548910	322	1570	255	118	144	59	87	52	249	169	101	(218)	75	74	1601	54	5Jul
372437	Lifton	140	SX397849	61		190	101	118	52	63	36	133	117	42	118	42	56	1068	32	8Oct
Thrushe (Lyd)																				
372622	Lewdown	140	SX459876	192		155	67	95	50	60	34	147	100	36	123	39	49	955		
Wolf (Thrushe)																				
372697	Higher Brockscombe Farm	140	SX462950	186		182	95	149	(54)	70	39	179	132	94	158	57	69	1278		
372840	Roadford Dam	140	SX425897	139		180	83	117	(55)	(69)	(37)	133	116	58	142	47	62	1099	(34)	8Oct
Tamar																				
372920	Kelly	140	SX396819	128		217	105	118	64	75	36	168	137	43	144	47	55	1209	39	31Aug
Penpont Water (Tamar)																				
373165	Altarnun	141	SX222813	177		331	138	191	71	104	42	191	157	111	202	76	92	1706	(44)	5Oct
373392	Lewannick	141	SX286803	149		249	126	142	68	76	47	150	126	81	172	51	81	1369	39	31Aug
Tamar																				
373814	Rumleigh Exp.Sta.	140	SX443680	23		(252)	115	118	66	83	50	151	140	57	137	55	60	1284	55	31Aug
373953	Pentillie Castle	141	SX406647	46	1262	256	118	131	67	67	50	135	137	62	142	52	67	1284	55	31Aug
Lynher (Coastal)																				
374322	North Hill, Bastreet W.Wks	141	SX244765	233	1706	339	141	(176)	87	97	48	200	170	123	204	85	100	1770	51	5Oct
374360	Coads Green	141	SX295770	186		264	129	139	77	84	47	159	152	71	171	53	77	1423	47	31Aug
374385	Bathpool	141	SX289744	107		277	133	148	77	80	42	173	151	70	180	63	75	1469	54	31Aug
374499	Caradon Hill	141	SX273707	369	1824	290	169	180	86	90	46	223	(186)	(115)	207	(89)	(96)	1777	45	8Oct
374661	Bray Shop	141	SX323741	154		247	128	(137)	64	68	42	144	127	64	165	59	74	1319	40	8Oct
Coastal																				
375147	Torpoint S.Wks	141	SX415542	8		(223)	(110)	(135)	54	41	33	88	121	27	(131)	48	54	1065		
HYDROMETRIC AREA 0480																				
Seaton (Coastal)																				
375292	St Cleer Down S.Wks	141	SX254674	183	1521	263	119	158	77	70	46	159	131	75	183	67	83	1431	45	31Aug
375396	Tregastick	141	SX282596	110		235	113	139	72	58	41	127	112	64	141	54	61	1217	37	31Aug
Looe (Coastal)																				
375568	Liskeard, Lodge Hill Tr.Wks	141	SX241630	46		244	100	142	74	(77)	(45)	145	130	61	154	65	61	1298		
375746	Liskeard, Middle Bodrane	141	SX209614	119		267	117	154	84	90	53	147	137	71	(162)	(65)	(67)	1414	42	17Mar
Fowey (Coastal)																				
376240	Trekeivesteps No.2	141	SX231703	198		301	138	178	89	77	58	224	168	(100)	185	86	77	1681		
376290	St Neot, Carpuan Farm	141	SX208691	206		251	99	151	82	80	48	159	149	(84)	(168)	(79)	(69)	1419		
Warleggan (Fowey)																				
376494	Warleggan	141	SX157690	198		281	126	165	86	85	43	187	141	98	190	64	72	1538		
376507	St Neot, Golds Hill Farm	141	SX168707	232		275	125	164	88	92	41	180	143	90	172	83	69	1522	48	17Mar
Fowey (Coastal)																				
376661	Cardinham, Bodmin Airfield	141	SX111700	194		251	113	(157)	79	90	34	163	135	79	160	76	(69)	1406	48	17Mar
376747	Rastormel Wtr.Tr.Wks	141	SX096624	21		269	112	163	94	80	29	178	111	67	154	58	65	1380	46	17Mar
376770	Lostwithiel	141	SX107600	4		254	110	(151)	85	69	37	144	100	57	136	(66)	(65)	1274		
376967	Lerryn, Treگونing	141	SX139572	18		252	113	132	83	65	32	130	114	53	(145)	52	55	1226	41	17Mar
377089	Fowey, Lawhyre	141	SX120521	75		225	100	131	72	57	35	109	97	54	133	51	50	1114	39	17Mar
Coastal																				
377162	Roche	141	SW990607	177		274	105	169	89	93	44	184	129	78	169	84	67	1485	42	17Mar
377222	Bugle	141	SX015585	162		324	133	194	110	101	41	200	143	88	177	89	73	1673	51	17Mar
377449	St Austell, Bethel	141	SX041532	55		271	112	159	83	73	43	148	95	57	(155)	61	63	1320	49	17Mar
377504	Carthew	141	SX002559	221		290	125	183	103	89	47	213	141	98	188	(70)	76	1623		
377570	St.Austell, Trenagwin S.Wks	141	SX011509	25		250	114	152	90	73	40	153	97	53	161	55	63	1301	56	11Oct
377808	Tregony, Trevenithick Farm	141	SW964452	90		237	100	(137)	73	56	38	120	92	47	(128)	(52)	(53)	1133	39	17Mar
378025	St Mawes, Trevennel Farm	141	SW850350	66		275	97	137	82	57	29	88	77	50	142	41	(54)	1129	52	27Jan
Truro (Fal)																				
378768	Newham P.Sta.	141	SW832432	8		263	97	148	65	52	25	126	89	47	(141)	48	53	1154	58	27Jan
Devoran (Coastal)																				
379372	Trevince	141	SW737402	69	1219	308	(114)	(169)	71	72	31	132	102	(64)	(166)	65	68	1362	(91)	27Jan
379407	Tresamble	141	SW749399	81		271	114	--	--	--	--	--	--	--	--	--	--	---	57	27Jan
Kennall (Devoran)																				
379547	Stithians	141	SW738371	120		319	123	174	82	66	32	144	123	81	(161)	79	69	1453	54	27Jan
Coastal																				
379706	Penryn Resr No.2	141	SW778337	61	1159	292	110	(161)	88	69	31	115	104	71	130	64	63	1298		
379758	Falmouth	141	SW802325	51	1098	284	104	150	81	70	29	101	108	62	118	56	63	1226	53	27Jan
Helford (Coastal)																				
379922	Wendron W.Tr.Wks	141	SW678307	137		(286)	91	(158)	81	80	41	124	114	67	153	76	70	1341	46	27Jan
Coastal																				
380483	Lizard	141	SW700119	73	880	221	73	143	90	49	33	76	80	41	122	53	35	1016	46	8Oct
The Loe (Coastal)																				
380837	Culdrose RNAS Met.Office	141	SW676253	80	942	255	78	155	74	62	40	99	92	58	124	57	54	1148	34	17Mar
Coastal																				
380967	St Michael's Mount	141	SW516300	5	925	231	85	139	60	66	37	(90)	91	42	131	55	58	1085	31	17Mar
381210	Penzance, Penlee Gardens	141	SW469302	19	1098	240	89	149	64	70	43	117	114	42	144	74	62	1208	34	17Mar
381232	Trengwainton House	141	SW450313	116	1184	247	99	(155)	71	79	44	140	130	48	146	87	72	1318	36	17Mar
381316	Drift W.Wks	141	SW440287	69	1191	(241)	96	(152)	67	63	47	127	121	48	149	86	72	1269	(40)	8Oct
381518	Porthcurno	141	SW385226	46	907	189	67	130	58	51	42	78	80	34	139	62	56	986	(34)	8Oct



# RAINFALL 1988

Number	Station	Co no	Grid reference	Av Alt- tude 1941- 1970 m mm	Rainfall in millimetres												Highest daily fall			
					Jan	Feb	Mar	Apr	May	Jun	Jul	Aug	Sep	Oct	Nov	Dec	Year	mm	date	
HYDROMETRIC AREA 0490																				
Coastal																				
381560	ROUND ISLAND:	142	SV902177	38	151	--	--	--	--	--	--	--	--	--	--	--	--	16	24Jan,	
381584	ST MARYS:	142	SV913121	51	165	45	99	75	37	40	86	102	30	153	45	38	915	35	31Jan	
381613	TRESCO: Abbey Gardens	142	SV894140	-1	149	54	107	(79)	(44)	47	94	111	25	147	43	40	940	29	17Aug	
Hayle																				
382035	Townshend	141	SW581325	64	229	91	132	51	64	33	104	86	50	--	--	--	--	30	27Jan	
382131	Hayle S.Wks	141	SW547358	6	250	97	130	55	80	33	125	113	41	151	62	56	1193	(32)	8Oct	
Coastal																				
382380	Rosewarne E.H.S.	141	SW643412	76	233	93	142	56	95	32	150	114	44	150	66	63	1238	39	27Jan	
382430	Camborne Met.Office	141	SW628407	88	232	94	136	54	95	34	132	116	39	147	60	54	1193	36	8Oct	
382444	Boswyn Resr	141	SW657363	149	(277)	100	154	79	91	38	141	130	62	(159)	75	69	1375	39	27Jan	
382603	Mawla	141	SW703458	69	219	83	134	51	76	36	137	94	47	138	66	56	1137	43	27Jan	
382793	St Agnes	141	SW721506	97	211	91	146	52	72	33	130	95	37	183	73	60	1183	60	11Oct	
382923	Goonhavern	141	SW786537	64	228	96	146	53	63	31	119	85	51	154	62	53	1141	46	27Jan	
Gannel (Coastal)																				
383324	Newquay	141	SW820612	21	175	88	126	30	49	36	119	98	39	131	59	55	1005	39	8Oct	
383335	Crantock	141	SW801604	21	176	68	(133)	36	65	37	125	96	(32)	132	58	49	1007	(33)	17Mar	
Coastal																				
383478	St Mawgan Met.Office	141	SW873642	103	202	83	148	42	67	45	143	113	50	160	71	61	1185	40	17Mar	
383815	Constantine Bay, Trevoe G & C. Club	141	SW868745	36	168	82	132	41	61	47	119	124	41	123	(59)	52	1049	33	17Mar	
383886	Padstow, Lellizick Farm	141	SW908774	53	173	90	136	38	56	46	135	118	46	144	70	60	1112	37	8Oct	
Camel																				
384073	Camelford, Roughtor View	141	SX104832	213	251	119	187	64	81	57	185	185	89	187	97	85	1587	49	17Mar	
384101	Lower Moor W.Tr.Wks.	141	SX128833	267	316	124	203	74	87	59	195	208	101	216	101	(94)	1778	52	8Oct	
384158	Stannon Wks	141	SX124805	232	(299)	107	189	68	97	46	197	179	89	203	(105)	81	1660	48	8Oct	
384342	De Lank Filters	141	SX134766	226	259	105	185	73	93	40	184	176	90	210	108	86	1609	48	8Oct	
384542	Bodmin, Love Lane	141	SX077671	125	225	103	153	80	87	31	144	108	66	155	61	71	1284	46	17Mar	
384777	Withiel No.2	141	SW996654	99	251	104	161	62	82	44	157	116	(65)	(154)	(68)	(63)	1327			
Allen (Camel)																				
384966	Michaelstow	141	SX075786	114	211	87	163	54	72	43	151	141	63	153	77	63	1278	43	17Mar	
Camel																				
385203	Wadebridge, Waltham Lodge	141	SW990720	30	213	106	162	51	65	30	134	105	51	154	69	61	1201	45	17Mar	
Coastal																				
385423	St Minver, Rockhavern	141	SW952767	61	171	87	141	39	61	47	118	110	44	142	69	58	1087	42	17Mar	
385701	Lesnewth	141	SX131902	183	238	98	168	58	74	50	173	167	86	176	(82)	63	1433	42	8Oct	
386054	Week Green	141	SX238971	163	213	102	130	48	60	37	133	149	93	(145)	53	48	1211			
386255	Bude	141	SS208063	15	140	82	115	38	41	35	124	115	57	116	46	53	962	39	17Mar	
HYDROMETRIC AREA 0500																				
Coastal																				
387142	Hartland	140	SS273242	142	255	(99)	123	(52)	78	39	200	153	88	114	78	(69)	1348			
387252	Ciovelly Court No.2	140	SS309251	111	(225)	102	(123)	(46)	71	43	202	141	74	(125)	67	74	1293	38	10Jul	
Torrige																				
387585	Bradworthy, Jasmine Cottage	140	SS337163	198	(248)	105	153	57	91	54	(194)	(153)	113	133	80	92	1473	41	26Sep	
387698	Milton Damerel	140	SS394118	168	274	131	167	56	76	42	173	165	148	162	68	85	1547	48	5Oct	
387884	Bradworthy, Soldon Barton	140	SS327106	185	(241)	110	(164)	52	77	47	198	(159)	(141)	157	80	88	1514	48	8Oct	
388220	Black Torrington	140	SS461064	76	(223)	111	(135)	51	63	35	107	125	74	146	(41)	64	1175			
388241	Highampton, North Trew Farm	140	SS474042	148	235	113	140	50	66	38	124	134	107	151	49	67	1274	47	8Oct	
Lew (Torrige)																				
388371	Ashbury Sta.	140	SX483963	253	214	100	154	58	76	44	198	143	106	167	59	70	1389	47	5Jul	
388389	Venn Down	140	SX507940	247	(221)	122	(155)	56	73	42	187	157	96	168	61	66	1404	45	8Oct	
388426	Northlew	140	SX505992	146	222	104	(137)	49	62	45	184	115	106	152	54	63	1293	48	5Jul	
388667	Inwardleigh, Waytown	140	SX547978	189	205	94	124	44	60	40	172	112	94	156	49	59	1209	42	8Oct	
Okement (Torrige)																				
388838	Brim Brook	140	SX587868	471	364	178	233	74	121	62	318	231	156	267	112	115	2231			
388933	Okehampton, Battle Camp	140	SX585928	372	262	117	148	53	100	55	217	146	107	216	71	70	1562	49	8Oct	
East Okement (Okement)																				
388947	Okement Valley	140	SX607897	404	327	145	192	61	114	50	230	163	133	251	90	92	1848			
388964	High Willhays	140	SX585890	571	365	169	214	74	125	67	308	220	167	280	118	111	2218			
389005	Belstone Resr	140	SX616934	338	(301)	139	172	42	105	49	183	137	117	220	68	87	1620	(50)	8Oct	
389018	Okehampton Pleasure Gdns	140	SX591946	162	(236)	120	139	41	75	51	176	120	99	188	56	64	1365	46	8Oct	
Okement (Torrige)																				
389191	Exbourne	140	SS610015	130	155	82	98	31	48	50	144	80	61	115	32	49	945	39	5Jul	
Torrige																				
389394	Iddesleigh, Westpark	140	SS563080	97	179	100	108	28	49	36	117	109	81	126	41	58	1032	35	8Oct	
389529	Merton Clay Works	140	SS504126	69	(215)	119	132	(44)	60	46	117	117	105	125	47	62	1189	(37)	8Oct	
389716	Roborough	140	SS579171	171	197	87	131	41	63	54	112	112	77	109	46	65	1094	33	8Oct	
389897	Torrige Vale S.Wks	140	SS482191	13	(211)	99	121	(37)	65	41	105	111	82	(112)	50	64	1098	(32)	8Oct	
389905	Langtree	140	SS448157	46	239	103	135	43	69	48	156	138	105	128	52	76	1292	37	8Oct	
390110	Wearie Giffard	140	SS479215	15	206	100	120	37	59	39	104	119	74	111	50	63	1082	29	8Oct	
390167	Melbury Resr	140	SS388202	143	255	112	144	45	88	52	169	140	117	137	68	79	1406	37	5Oct	
390388	Jennett's Resr	140	SS444247	19	197	94	117	(37)	57	42	119	93	73	91	43	68	1031	31	17Mar	
390480	Bideford, King George's Fields	140	SS454271	4	190	97	117	32	50	44	132	97	60	90	39	70	1018	26	8Oct	
Taw																				
390743	Taw Head	140	SX609867	518	411	209	253	77	131	66	308	237	178	293	118	129	2410			
390782	Belstone, Irishman's Wall	140	SX619919	363	232	160	152	38	110	(48)	164	112	97	187	67	(78)	1445			
390858	South Tawton	140	SX654944	198	217	107	138	38	85	41	127	97	59	146	35	50	1140	36	8Oct	
390881	North Wyke	140	SX658983	177	176	91	127	37	68	42	120	75	64	140	34	58	1032	34	8Oct	
Dalch (Yeo)																				
391497	Washford Pyne, Hanceford	140	SS822116	183	170	86	(137)	29	71	45	126	93	77	129	38	60	1061	31	3Jul	



# RAINFALL 1988

Number	Station	Co no	Grid reference	Av Alt- tude 1941- 1970 m mm	Rainfall in millimetres													Highest daily fall		
					Jan	Feb	Mar	Apr	May	Jun	Jul	Aug	Sep	Oct	Nov	Dec	Year	mm	date	
SOUTH WEST,0500---(Contd)																				
Yeo (Taw)																				
391605	Lapford Cross	140	SS729076	82	1065	164	88	124	35	53	52	132	87	59	121	34	50	999	30	8Oct
Taw																				
Little Dart (Taw)																				
391867	North Backstone	140	SS835200	232		207	94	150	(41)	80	51	175	119	(100)	140	49	(53)	1259	48	3Jul
392112	Chawleigh	140	SS727123	168		178	98	132	37	62	53	141	109	83	116	42	67	1118	40	3Jul
Taw																				
392373	Burrington, Common Head	140	SS606168	199		222	95	(144)	45	67	59	139	134	92	135	57	72	1261	48	8Oct
392465	Burrington, Hayne View	140	SS639166	162		213	90	(140)	39	62	57	145	106	80	(108)	49	66	1155	31	8Oct
Mole (Taw)																				
392580	North Molton Hatchery	140	SS743299	145		--	105	163	58	78	58	170	167	141	163	75	72	---	47	5Oct
Yeo (Mole)																				
392723	East Anstey, Waddicombe	140	SS865269	196		224	99	(144)	44	79	71	213	131	138	(157)	59	67	1426	42	3Jul
392810	Molland, The Bakery	140	SS807284	193		227	93	146	41	84	61	170	(131)	139	162	66	71	1391	48	5Oct
392825	North Molton Ridge	140	SS779323	419		--	--	--	--	--	--	--	--	210	192	97	93	---		
Mole (Taw)																				
393059	Ash Mill	140	SS793230	146	1252	199	97	151	47	86	63	180	126	86	145	58	(67)	1305	36	3Jul
393120	Meshaw, Hillside	140	SS755189	201		--	(88)	156	39	81	54	(161)	(118)	(86)	130	53	65	---		
393147	Rose Ash, Lower Ash Moor	140	SS796196	232		204	89	157	42	72	76	166	98	82	136	51	66	1239		
Bray (Mole)																				
393351	Challacombe, Friendship Intake	140	SS663417	287		318	(121)	171	(58)	91	60	270	(204)	175	173	(96)	(90)	1827		
393356	Bratton Fleming, Shoreland Farm	140	SS670413	283		352	128	193	58	117	73	255	201	(200)	183	90	--	---	61	26Sep
393386	Fullaforde	140	SS682380	245	1558	293	105	166	55	101	76	212	200	188	169	77	(81)	1723	55	26Sep
393432	Brayford	140	SS685347	146	1441	(266)	127	(172)	42	64	--	--	--	--	--	--	--	---		
Taw																				
393921	Warkleigh	140	SS639239	143		196	84	150	45	63	39	116	122	72	(115)	49	67	1118	37	30Aug
394082	High Bickington	140	SS598199	171		195	78	124	47	64	49	108	128	87	115	50	65	1110	33	8Oct
394318	Gunn, Furze Farm	140	SS648332	186		228	90	161	39	80	48	173	166	106	140	68	76	1375	47	5Oct
394514	Willesleigh	140	SS600334	110		184	75	130	36	64	48	143	138	67	121	54	63	1123	30	5Oct
Yeo (Coastal)																				
394855	Bratton Fleming W.Tr.Wks	140	SS642386	145		284	106	161	45	98	70	234	199	(169)	172	81	80	1699	58	26Sep
Coastal																				
395034	Bittadon	140	SS542422	210		226	75	132	56	79	77	232	154	103	153	89	61	1437		
395162	Chivenor Met.Office	140	SS496344	6	868	159	72	101	37	52	75	118	98	55	(94)	47	56	964	43	25Jun
Caen (Coastal)																				
395219	Spreacombe	140	SS482420	125	1129	(192)	(70)	(113)	(46)	71	63	190	140	71	116	(72)	(61)	1205		
395348	Marwood, Springwood	140	SS550375	122		213	79	144	42	68	(75)	205	140	88	138	72	70	1334	43	10Jul
HYDROMETRIC AREA 0511																				
Coastal																				
395607	Lower Slade W.Tr.Wks.	140	SS510459	91		228	84	(116)	(52)	82	72	213	144	86	119	74	63	1333	37	10Jul
395622	Ilfracombe	140	SS520478	8	1047	220	87	108	41	82	62	190	149	87	125	71	57	1279		
395728	Combe Martin	140	SS590468	107		227	92	116	44	79	69	194	(163)	(94)	129	58	59	1324		
395952	Lynton, Lee Abbey	140	SS699493	100		232	84	108	(34)	88	71	247	(124)	89	130	(55)	(60)	1322		
Lyn (Coastal)																				
396041	Withycombe Ridge	140	SS771451	408		311	145	180	51	130	77	231	183	146	(158)	80	91	1783		
396129	Oareford	138	SS812459	343		252	146	149	35	113	74	198	168	138	155	61	77	1566		
396192	Chains Barrow	138	SS734420	484	2028	401	154	217	70	149	75	293	235	232	198	105	113	2242		
396300	Longstone Barrow	140	SS708428	472	1809	371	133	215	61	141	73	304	231	212	189	108	107	2145		
Coastal																				
396384	LUNDY: Stoneycroft	140	SS133443	139		170	67	120	38	45	46	132	(130)	37	--	--	--	---	27	17Mar
396385	Lundy: Marisco	140	SS137441	114		--	--	--	--	--	--	--	--	--	(92)	57	--	---		
WESSEX WATER AUTHORITY AREA (Part 2)																				
HYDROMETRIC AREA 0512																				
Coastal																				
397075	Porlock, Birchanger Fm	138	SS862468	244		(282)	170	144	29	105	72	143	135	106	148	53	82	1469	41	1Jan
397103	Porlock W.Wks	138	SS890462	104		214	124	104	31	92	59	87	98	79	120	33	51	1092		
397135	Nutscale Resr	138	SS862433	305	1474	285	137	166	47	105	66	147	149	123	145	50	74	1494		
397169	West Dunkery	138	SS874417	500		(312)	136	185	59	122	80	172	162	144	155	76	79	1682		
Avill																				
397519	Dunster	138	SS89437	49		160	102	104	(21)	85	53	80	79	46	85	28	41	884	(23)	25Jun
397544	Minehead	138	SS979453	10		(145)	97	91	28	70	46	72	73	44	76	29	39	810	21	31Jan
Washford (Coastal)																				
397758	Brendon Hill	138	ST022343	381		(213)	110	(124)	37	109	(68)	141	132	(85)	117	--	(47)	---	31	31Aug
397781	Treborough	138	ST016362	340		181	(103)	118	34	90	65	127	92	64	106	33	37	1050		
Doniford (Coastal)																				
397944	Crowcombe, Halsway Nurseries	138	ST124382	152		152	85	92	(27)	78	45	89	89	37	90	32	32	848	23	31Aug
398022	Sampford Brett	138	ST085404	55		132	73	75	19	75	40	103	86	23	80	21	28	755	35	3Jul
398062	Monksilver	138	ST076373	102		161	103	96	24	74	51	99	103	37	87	25	31	891	33	31Aug
398074	Nettlecombe, Bird's Hill	138	ST057363	280		186	102	110	31	88	56	107	113	52	99	(22)	37	1003	33	31Aug
398081	Nettlecombe	138	ST057377	96		176	110	94	26	75	61	91	102	44	84	(25)	33	921	33	31Aug
398106	Williton	138	ST078414	24		139	79	73	18	64	41	130	75	24	86	21	29	779	62	3Jul
398128	Watchet, Five Bells Rd	138	ST069420	38		125	77	82	(16)	63	43	122	71	26	85	23	30	763	61	3Jul
Coastal																				
398212	Kilve	138	ST146418	99		122	66	75	24	75	52	97	(75)	32	80	29	26	753	23	5Jul



# RAINFALL 1988

Number	Station	Co no	Grid reference	Av Altitude 1941-1970 m mm	Rainfall in millimetres												Highest daily fall			
					Jan	Feb	Mar	Apr	May	Jun	Jul	Aug	Sep	Oct	Nov	Dec	Year	mm	date	
HYDROMETRIC AREA 0520																				
Coastal																				
398296	Stogursey	138	ST204427	29		123	66	79	32	71	62	97	80	40	96	32	22	800	24 6Oct	
Parrett																				
398519	Crewkerne	138	ST445092	69		165	89	92	40	80	(44)	116	89	(38)	(79)	28	20	880	41 31Aug	
398528	Crewkerne, Wadham School	138	ST448103	101		160	83	98	36	66	34	110	85	34	71	27	21	825	43 31Aug	
398631	Haselbury Plucknett	138	ST466109	52		153	81	87	34	65	42	115	84	29	(77)	(26)	20	813	42 31Aug	
398842	Chiselborough	138	ST468149	46		143	75	86	31	50	(31)	105	89	26	61	21	18	736	40 31Aug	
398880	Seavington, Hurcott Fm	138	ST396161	84		119	63	77	28	53	23	90	76	26	65	20	(18)	658	35 31Aug	
398896	New Cross	138	ST416191	49	736	101	61	77	24	43	28	83	63	24	69	19	17	609	26 8Oct	
398973	Stoke-Sub-Hamdon, East Stoke	138	ST491173	61		130	72	79	27	51	30	105	81	26	62	24	17	704	30 31Aug	
Isle (Parrett)																				
399182	Chard, Rackclose Cottage	138	ST314089	152		161	78	105	36	62	31	121	(99)	45	84	32	28	882	44 31Aug	
399334	Kingstone	138	ST378135	90		129	66	77	24	53	20	97	71	29	61	17	19	663	30 31Aug	
399369	Puckington, Manor Farm House	138	ST376183	53		106	67	81	(31)	42	(27)	95	66	34	66	21	19	655	27 31Aug	
399569	Hatch Beauchamp	138	ST298199	55		141	(81)	82	21	59	38	87	64	37	66	20	(20)	716	24 31Aug	
399612	Buckland St Mary, Hare Lane	138	ST289153	160		156	88	106	31	68	39	105	73	43	88	26	25	848	26 8Oct	
399656	Curry Mallet	138	ST334208	24		123	76	--	--	--	--	--	--	--	--	--	--	---	18 31Jan	
399685	Fivehead	138	ST349233	67		112	56	(63)	22	42	29	84	65	31	61	17	(16)	598	23 2Jul	
Parrett																				
399753	Muchelney, Thorney Farm	138	ST429235	9		103	(53)	67	22	41	31	86	64	25	60	21	18	591	26 8Oct	
399762	Curry Rivel	138	ST387250	55	734	(116)	54	73	25	41	43	110	69	38	63	23	20	675	29 2Jul	
Yeo (Parrett)																				
399863	Milborne Port	138	ST668194	122		(120)	55	84	29	55	33	131	(74)	(33)	(91)	39	18	762		
400021	Sherborne S.Wks	137	ST632154	50	826	130	68	(87)	23	49	(31)	109	68	30	80	28	18	721		
400159	Yetminster	137	ST595104	53		138	(76)	85	(27)	53	38	109	78	39	80	29	19	771		
Halstock (Yeo)																				
400408	Sutton Bingham Resr	138	ST556117	46	863	(156)	87	84	27	59	34	117	67	36	83	29	19	798	36 31Aug	
400418	Melbury Sampford	137	ST575060	140		178	102	110	35	72	39	124	102	44	99	38	25	968	44 31Aug	
Yeo (Parrett)																				
400616	Yeovil, Pen Mill S.Wks	138	ST573162	30	827	129	76	76	23	47	(33)	109	76	28	73	25	18	713		
400686	Mudford	138	ST575204	21		115	58	65	20	(44)	(30)	106	69	27	73	31	16	654		
400884	North Cadbury	138	ST637272	77		114	58	70	21	46	30	141	72	35	(98)	34	20	739	37 5Jul	
401005	Yeovilton RNAS Met. Office	138	ST551237	18	763	108	56	69	22	38	32	133	65	25	78	25	18	669	34 5Jul	
Parrett																				
401444	West Sedgemoor P.Sta.	138	ST376286	8	680	93	51	59	17	49	45	99	(56)	30	63	19	18	599	22 8Oct	
401488	North Curry, Borough Post	138	ST311245	54		120	61	73	20	47	(49)	87	--	--	--	--	--	---	19 31Jan	
Tone (Parrett)																				
401577	Sedgeborough Farm	138	ST054328	329	1199	193	94	117	29	85	57	146	108	91	105	39	40	1104		
401622	Milltown	138	ST048310	195	1209	213	108	131	32	86	56	140	121	101	109	37	34	1168		
401727	Clayhanger, Helewood Farm	138	ST026222	152		182	105	121	39	73	55	131	104	72	117	(32)	43	1074	40 31Aug	
401952	Langford Budville, Hilltop	138	ST108226	127		168	91	104	31	59	73	116	76	57	(113)	30	36	954		
402073	Wiveliscombe, Maundown W.Tr.Wks	138	ST065291	198		208	115	132	34	72	60	124	102	95	106	36	43	1127	30 31Aug	
402092	Wiveliscombe, Spring Gardens	138	ST081280	114		(182)	107	128	35	67	(55)	128	96	81	(100)	36	37	1052	28 31Aug	
402254	Luxhay Resr, South	138	ST201175	137		171	88	98	(34)	(77)	48	108	92	52	101	29	(30)	928		
Halse Water (Tone)																				
402547	Bagborough, Shopnoller Farm	138	ST165326	107		138	(77)	92	30	61	56	103	73	32	77	23	24	786		
Tone (Parrett)																				
402745	Fulwood W.Wks	138	ST212197	93		142	77	88	27	66	44	91	72	(41)	79	22	25	774		
402769	Taunton, Vivary Park	138	ST229238	22	725	126	68	70	18	48	67	88	64	27	71	20	21	688	26 8Oct	
402794	Kingston St Mary	138	ST223295	70		118	60	80	23	60	69	95	58	33	77	26	24	723	25 8Oct	
403115	West Newton Farm	138	ST286291	37	726	115	57	76	16	44	95	94	61	24	(69)	23	21	695		
403138	East Lyng	138	ST333289	13	732	106	51	65	19	40	41	105	51	24	65	21	22	610	24 5Jul	
403143	Currymoor P.Sta.	138	ST344289	6	694	104	(52)	60	19	42	44	93	52	26	(67)	19	18	596		
Parrett																				
403146	Alleremoor P.Sta.	138	ST357306	7	690	101	45	60	19	49	38	108	47	26	64	18	13	588	28 5Jul	
403219	Northmoor P.Sta.	138	ST332330	7	695	100	60	72	16	48	55	93	52	23	68	19	15	621	28 5Jul	
403311	Broomfield, Fyne Court	138	ST222320	201		126	66	101	30	66	67	100	73	40	82	30	25	806	24 8Oct	
403341	North Petherton	138	ST287329	39		109	68	79	16	44	63	93	53	28	73	22	18	666	23 8Oct	
403451	Spaxton	138	ST224367	72	869	132	81	92	29	57	61	90	75	23	83	26	20	769	23 31Aug	
403490	Durleigh Resr	138	ST275363	14	764	110	73	90	17	54	55	(101)	(63)	28	81	21	19	712		
403491	Bridgwater, Durleigh Rd	138	ST278365	30		106	67	89	17	53	55	99	68	25	79	21	18	697	27 5Jul	
403540	Bridgwater,																			
403558	Wembdon Hill, Bradneys	138	ST278379	30		106	69	88	16	53	48	(107)	61	27	86	21	18	700	28 5Jul	
	Chedzoy	138	ST328379	19		100	(58)	71	(15)	44	49	101	59	26	80	20	17	640	23 5Jul	
Cary (Parrett)																				
403674	Babcary, Cornerstones	138	ST563289	23		114	63	70	23	41	35	109	79	30	100	29	19	712	28 8Oct	
403766	West Camel, Downhead	138	ST567257	27		94	(55)	65	19	38	29	127	63	27	85	30	19	651	33 5Jul	
403907	Somerton, Parsonage Hill	138	ST493284	32		93	44	69	21	41	34	96	67	32	76	(31)	18	622	25 8Oct	
403990	Low Ham	138	ST436297	20		96	52	64	22	47	52	107	57	23	72	23	16	631	(24 8Oct)	
404124	Ashcott, Bradley Cottage	138	ST439365	35	735	100	52	63	20	58	33	95	56	39	87	32	16	651	23 8Oct	
404125	Ashcott, High St	138	ST434371	32		106	59	69	22	59	36	99	57	40	97	32	18	694	25 8Oct	
404153	Langport, Combe	138	ST417282	8		111	58	69	23	45	48	114	62	27	71	24	19	671	25 2Jul	
404367	Stawell	138	ST361383	15		104	(61)	66	(17)	55	42	(91)	60	30	76	24	14	640	24 8Oct	
Cannington (Parrett)																				
404523	Lower Merridge	138	ST202342	128		133	75	99	35	62	75	112	74	31	87	31	26	840	25 8Oct	
404552	Hawkridge Resr	138	ST212362	114	903	152	91	101	34	64	75	108	78	32	97	30	(23)	885		
404564	Ashford W.Wks	138	ST236385	31	786	116	75	83	27	56	54	104	66	26	86	28	21	742	29 5Jul	
404580	Brymore School	138	ST244394	23	757	120	69	84	26	53	50	115	65	28	90	27	22	749	29 5Jul	
Huntspill (Coastal)																				
404978	Overleigh	138	ST485354	37		107	57	70	24	65	49	89	60	44	96	32	17	710	24 8Oct	
404994	Street, Hindhayes	138	ST485364	24	735	108	58	70	22	65	51	94	62	47	95	33	15	720	24 8Oct	
405279	Gold Corner	138	ST367431	4	716	94	54	65	19	49	42	(96)	60	37	85	31	13	645		
405283	Cossington, Orchard Close	138	ST361403	43		99	56	73	16	60	(44)	100	61	(37)	84	30	17	677		



## RAINFALL 1988

Number	Station	Co no	Grid reference	Av Altitude m	1941- 1970 mm	Rainfall in millimetres													Highest daily fall	
						Jan	Feb	Mar	Apr	May	Jun	Jul	Aug	Sep	Oct	Nov	Dec	Year	mm	date
WESSEX,0520---(Contd)																				
Brue																				
405433	North Brewham	138	ST722370	123	984	137	64	85	30	57	34	161	99	61	112	38	22	900	32	8Oct
405455	Upton Noble, Folly Farm	138	ST704385	186		(149)	72	95	33	56	36	(183)	103	75	114	43	26	985	36	8Oct
405726	Batcombe	138	ST696400	145		(149)	67	94	36	57	(34)	(163)	96	83	111	42	25	957	34	8Oct
405817	Evercreech	138	ST647390	86		124	59	84	38	57	49	170	90	(68)	108	43	25	915		
405876	Wraxall	138	ST603364	60	106	(58)	64	35	48	(42)	138	76	(58)	98	(34)	18	775			
406028	Barton St David	138	ST541331	15	794	111	62	63	25	(52)	(33)	130	65	33	99	(31)	20	724		
406041	Butleigh, Higher Hill Farm	138	ST518321	84	99	53	65	23	57	34	121	(64)	38	87	29	19	689	27	8Oct	
406062	West Bradley	138	ST558368	30	104	55	65	29	61	46	131	69	52	99	32	16	759	29	8Oct	
406121	Glastonbury S.Wks	138	ST488385	8	109	57	(66)	(23)	(61)	35	98	59	49	89	32	15	693	28	8Oct	
Shapney (Brue)																				
406209	Darshill S.Wks	138	ST601440	99	127	58	(92)	36	52	58	131	83	(90)	106	46	25	904	(31)	8Oct	
406353	Wellis S.Wks	138	ST535452	23	811	116	47	63	(29)	65	42	(102)	(61)	59	97	40	18	739	(26)	8Oct
Brue																				
406890	Stone Allerton	138	ST403513	38	118	39	80	26	61	41	121	76	72	86	39	17	776	25	8Oct	
Axe																				
407349	Rodney Stoke	138	ST488501	40	907	119	48	77	35	67	35	120	87	83	95	39	20	825	30	8Oct
407635	Cheddar P.Sta.	138	ST453533	15	879	114	46	70	23	50	35	127	(97)	89	101	46	20	818		
407889	East Brent	138	ST345519	6	117	53	(80)	22	52	44	107	81	80	83	38	20	777	(24)	8Oct	
Yeo (Coastal)																				
408346	Blagdon P.Sta.	139	ST504602	46	953	160	81	97	(39)	76	40	134	(114)	(96)	103	45	22	1007		
408414	Barley Wood	139	ST479629	61	896	128	73	90	35	53	(41)	123	120	(82)	103	36	(21)	905		
408689	Kingston Seymour S.Wks	139	ST390681	6	149	61	82	33	69	30	114	96	80	(76)	29	(22)	841			
Kenn (Coastal)																				
408723	Chelvey P.Sta.	139	ST473680	18	860	129	69	90	34	53	36	121	(106)	85	(98)	40	20	881		
408879	Yatton, Stowey Park	139	ST437656	9	143	64	90	36	60	33	126	106	81	91	36	22	888	24	8Oct	
Coastal																				
409085	Clevedon P.Sta.	139	ST430717	20	838	135	67	85	39	55	33	110	(100)	85	94	31	20	854		
HYDROMETRIC AREA 0530																				
Tetbury Avon																				
410111	Tetbury S.Wks	119	ST895927	99	(140)	(46)	75	31	46	34	104	77	(51)	80	31	(19)	734			
410161	Westonbirt Arboretum No.2	119	ST848898	135	150	61	90	41	60	43	115	85	49	79	37	20	830	22	31Aug	
410162	Westonbirt Arboretum	119	ST848898	135	143	55	85	38	55	41	106	81	46	76	35	19	780	21	31Aug	
Sherston Avon (Tetbury Avon)																				
410444	Petty France Hotel	139	ST786855	158	888	142	48	85	40	56	37	123	94	58	88	38	20	829	23	31Aug
410524	Badminton House	139	ST807829	124	960	142	52	(93)	(38)	75	34	119	82	66	(95)	24	(22)	842		
410598	Pinkney Park	128	ST863865	101	813	148	59	(87)	40	60	37	110	85	69	82	31	19	827	25	31Aug
Avon																				
411067	Castle Combe	128	ST848778	114	143	67	88	37	67	60	114	89	74	97	37	21	894	30	29May	
411686	Lyneham Met.Office	128	SU006782	145	110	54	67	33	35	44	95	66	61	105	31	16	717	28	18Oct	
Marden (Avon)																				
411950	Bowood House	128	ST974700	93	784	119	61	81	36	35	58	100	69	57	101	32	16	765	26	18Oct
Avon																				
412205	Hardenhuish Resr	128	ST913751	105	761	128	59	85	41	49	79	97	(77)	57	99	33	(17)	821		
412297	Lacock	128	ST921702	49	718	103	56	76	39	31	55	83	66	44	87	30	15	685	19	31Aug
412386	Corsham, Dicketts Rd	128	ST874694	93	131	70	79	47	39	58	106	84	63	95	35	19	826	24	31Aug	
412655	Melksham, Bowerhill	128	ST907624	40	100	50	65	(37)	30	47	91	53	42	93	31	--	---	(24)	8Oct	
Semington (Avon)																				
413060	Edington, Court Lane	128	ST933535	91	122	73	72	35	39	54	89	86	49	87	35	23	764	25	19Aug	
413337	Worton	128	ST980576	58	108	51	61	31	29	51	79	72	38	86	31	16	653	22	19Aug	
Biss (Avon)																				
413479	Upton Scudamore P.Sta.	128	ST862483	93	821	134	70	69	40	42	40	92	(85)	53	92	(35)	(20)	772		
413747	Trowbridge Bowling Green	128	ST858577	40	701	98	50	(64)	35	32	47	86	56	56	87	32	17	660	22	8Oct
413787	Trowbridge, Upper Studley	128	ST843562	55	720	112	56	70	35	36	39	93	67	58	95	34	(18)	713		
Avon																				
Frome (Avon)																				
414176	Corsley Heath	128	ST821455	137	131	68	85	38	45	46	123	102	72	118	32	20	880	33	31Aug	
414290	Frome S.Wks	138	ST774487	64	829	(148)	81	82	35	43	(44)	119	73	80	124	36	(20)	885		
Wadbury (Frome)																				
414587	Merehead, Torr Quarry	138	ST693437	176	162	80	106	42	64	38	159	105	111	137	46	23	1073	37	8Oct	
Frome (Avon)																				
414947	Farleigh Hungerford	138	ST799573	69	119	61	76	37	44	42	110	70	57	100	34	19	769	22	31Aug	
Wellow Brook (Avon)																				
415086	Chilcompton	138	ST647524	125	1140	197	87	117	47	82	65	144	113	112	126	40	24	1154	37	31Aug
415125	Downside Abbey	138	ST655508	183	1078	179	86	107	42	77	62	151	99	112	123	42	23	1103	33	31Aug
415161	Midsomer Norton, Charlton Rd	139	ST668535	128	182	81	100	40	72	57	(150)	103	92	116	36	26	1055	35	31Aug	
Cam (Wellow Brook)																				
415502	Peasedown St John	139	ST698575	155	156	66	77	57	60	46	133	87	(67)	(116)	39	21	925	36	31Aug	
Avon																				
415612	Claverton	139	ST774643	180	129	57	80	43	48	58	119	82	60	99	33	21	829			
By (Avon)																				
415725	Marshfield, Castle Farm	139	ST772744	175	155	73	93	42	65	49	123	99	83	107	42	22	953	26	29May	
416056	Bathford	139	ST794669	63	137	72	84	41	49	63	115	88	54	102	34	20	859	32	31Aug	



RAINFALL 1988

Number	Station	Co no	Grid reference	Av Alti- tude 1941- 1970 m mm	Rainfall in millimetres												Highest daily fall		
					Jan	Feb	Mar	Apr	May	Jun	Jul	Aug	Sep	Oct	Nov	Dec	Year	mm	date
WESSEX,0530---(Contd)																			
Avon																			
416081	Monkswood Resr	139	ST755711	111	140	74	(74)	(32)	68	57	(114)	107	81	96	43	(21)	907	28	29May
416128	Batheaston Resr	139	ST769685	76 812	146	74	83	36	63	50	(121)	87	68	99	38	(20)	885		
416213	Charlcombe	139	ST750669	88 815	133	73	(80)	31	78	52	(135)	84	69	106	39	(20)	900		
416263	Bath Coll.of Further Ed.	139	ST743662	123	133	69	77	29	66	55	(108)	(76)	66	111	34	21	845		
Avon (continued)																			
416428	Stanton Prior	139	ST678627	99	132	72	86	32	69	54	105	86	58	113	34	(20)	861	33	31Aug
416592	Doynton, Rectory Farm	139	ST722739	84	112	51	84	35	58	42	115	80	70	100	35	18	800	30	3Jul
416743	Keynsham S.Wks	139	ST664688	14	126	72	94	30	70	45	(107)	83	66	97	38	(17)	845		
Chew (Avon)																			
416771	Chewton Mendip, Chewton House	138	ST597528	161	203	87	123	73	92	61	160	109	129	137	48	25	1247	37	16Apr
416807	Sherborne Resr	138	ST589554	99 1035	193	82	110	53	88	56	149	117	(111)	122	43	(24)	1148		
416812	Green Down, Holmewood Farm	138	ST572539	207	208	86	126	61	98	58	(164)	136	132	(130)	54	28	1281	35	8Oct
417005	Chew Stoke P.Sta.	139	ST570617	43 907	155	79	97	29	69	48	112	95	76	106	36	(22)	924		
417194	Publow	139	ST622652	53	140	84	89	29	69	71	108	86	78	(110)	41	21	926	22	8Oct
Avon																			
417634	Barrow Gurney Resr	139	ST537679	91 883	151	77	110	39	64	51	130	(113)	95	(109)	43	(21)	1003	30	19Aug
417640	Long Ashton	139	ST535699	51 876	131	71	96	36	55	41	112	117	86	104	42	20	911		
Chew (Avon)																			
Frome (Avon)																			
417899	Tytherington	139	ST667886	73 866	125	49	68	43	62	36	115	82	44	100	33	16	773	28	3Jul
417998	Frampton Cotterell, Kendleshire	139	ST664805	62	122	52	80	50	(59)	(35)	122	79	(64)	103	46	17	829	29	3Jul
418367	Clifton, Oakfield Rd	139	ST577737	61 851	132	62	89	37	52	33	124	(92)	81	95	40	(19)	856		
HYDROMETRIC AREA 0541																			
Coastal																			
419025	Avonmouth S.Wks	139	ST534794	6	(130)	54	88	37	62	46	129	73	64	76	29	(19)	807		
419364	Thornbury, Castle School	139	ST638908	34	120	55	69	38	61	29	103	74	43	97	31	13	733		
Little Avon (Coastal)																			
419746	Alderley P.Sta.	119	ST773914	63 855	117	56	66	33	51	35	110	67	56	69	38	(18)	716	31	31Aug
419751	Hawkesbury Upton	139	ST780870	191	151	55	92	44	59	46	131	92	67	90	40	20	887		
419869	Kingswood S.Wks	119	ST743929	42 800	(124)	55	67	38	48	(37)	(106)	85	42	78	30	(16)	726		
420216	Berkeley	119	ST675995	8	112	54	64	35	45	26	106	75	(48)	(78)	29	13	685		
SEVERN-TRENT WATER AUTHORITY AREA (Part 2)																			
SEVERN AREA																			
HYDROMETRIC AREA 0542																			
Coastal																			
420418	Slimbridge	119	SO722047	5	--	58	59	36	45	24	115	61	51	63	28	14	---	31	3Jul
Severn																			
420649	Carreg Wen	207	SN829885	576	398	(172)	408	77	136	47	279	303	367	187	157	232	2763	73	1Jan, 25Sep
420655	Moel Cynnedd	207	SN843877	358	379	153	376	77	132	41	247	278	329	188	135	177	2512		
Dulas (Severn)																			
420868	Garth-Fawr	207	SN996781	366 1110	220	111	159	49	97	43	130	111	(130)	110	48	60	1268	36	1Jan
420983	Llanidloes	207	SN949887	171	224	113	(180)	47	83	(39)	115	126	(169)	128	55	(77)	1356		
Clywedog (Severn)																			
421048	Bryn-y-fedwen	207	SN836952	509	(312)	130	256	58	113	39	224	182	244	154	95	126	1933	54	1Jan
421090	Dol Bachog	207	SN884936	314 1597	(263)	161	245	(56)	(113)	33	179	141	227	142	(93)	115	1768		
421125	Waun-Llwyd, Barcud	207	SN841910	442	363	166	394	68	132	41	251	257	360	197	138	206	2573		
421140	Dolydd	207	SN874904	297	321	155	275	61	119	42	191	196	265	172	96	138	2031		
421234	Clywedog Dam	207	SN911870	290	(282)	149	238	(55)	(123)	35	164	176	264	170	74	128	1858	61	1Jan
Severn																			
421484	Llandinam	207	SO021894	131	169	107	(117)	42	81	(36)	109	100	104	100	(41)	43	1049	23	1Jan
421954	Carno	207	SN960965	191	(226)	125	(195)	61	95	37	139	126	157	139	63	78	1441		
422328	Dolfor	207	SO102870	312	(190)	94	130	44	93	48	124	112	91	101	36	44	1107		
422493	Gregynog Hall	207	SO085976	192	177	87	(123)	(61)	(81)	39	113	109	106	91	42	46	1075		
422693	Lower Cefnperfa	207	SO129892	229	180	92	118	(44)	86	54	(115)	80	80	94	32	48	1023		
423008	Garthmyl Lodge	207	SO193990	85	155	81	109	52	77	28	97	80	69	69	33	33	883		
Rhiw (Severn)																			
423292	Manafon	207	SJ112024	134	173	107	119	49	(84)	(37)	101	96	90	86	43	47	1032		
Camlad (Severn)																			
423510	Church Stoke	207	SO291933	140 772	131	73	75	33	66	35	89	66	46	62	33	27	736	(23	21Jan)
423879	Chirbury, Oaklee	207	SO260984	108	140	58	87	32	70	33	76	66	47	62	(29)	22	722		
Syllaen (Severn)																			
424199	Welshpool, Bryn Frochas	207	SJ195081	213	165	83	103	57	79	41	95	89	58	80	34	33	917		
Severn																			
424242	Hope, Buttington View	207	SJ259074	198	154	61	84	44	(73)	48	(112)	89	46	(73)	28	25	837	26	3Jul
424573	Wern View	207	SJ252132	67	131	67	82	(49)	68	46	88	64	(50)	70	31	22	768	26	3Jul
Vyrnwy (Severn)																			
424744	Rhiwargor	207	SH963244	262 1828	352	182	242	89	120	32	(189)	205	211	171	96	126	2015	30	1Jan
424767	Pen Bryn-y-fawnog, Yr Eithin	207	SH955269	488	402	203	263	100	127	40	231	224	245	196	105	172	2308		
424813	Gadfa	207	SH928232	464 2273	431	256	297	104	133	36	269	262	282	224	131	210	2635		
424927	Afon Cedig, Hen Eglwys	207	SH993253	433 1867	343	186	238	90	114	33	180	206	182	178	100	120	1970		
424961	Bryn Gwyn	207	SH999196	400 1739	(398)	(148)	266	74	116	47	219	221	167	192	89	141	2078		
Banwy (Vyrnwy)																			
425785	Abercannon Farm	207	SH963069	244 1771	289	127	(310)	65	95	42	195	207	222	152	79	118	1901	30	1Jan
426180	Llanfair Caereinion, Cwm Goleu	207	SJ133057	236	184	90	124	57	93	36	108	104	81	92	42	41	1052		



# RAINFALL 1988

Number	Station	Co no	Grid reference	Av Alt- tude 1941- 1970 m mm	Rainfall in millimetres														Highest daily fall	
					Jan	Feb	Mar	Apr	May	Jun	Jul	Aug	Sep	Oct	Nov	Dec	Year	mm	date	
SEVERN,0542---(Contd)																				
Vyrnwy (Severn)																				
426593	Llanfyllin W.Recl.Wks	207	SJ154188	113	(213)	106	127	(52)	(89)	43	122	103	88	84	49	41	1117			
426762	Llansantffraid, Wren Meadows	207	SJ235197	78	163	72	90	55	88	38	91	82	52	77	36	26	870			
Tanat (Vyrnwy)																				
426853	Llangynog W.Recl.Wks	207	SJ053258	168	(281)	(144)	160	(63)	(107)	28	136	139	128	(128)	68	(101)	1483			
427387	Liangedwyn, Tan-y-llwyn	207	SJ174243	116	184	84	(107)	48	110	36	85	77	(65)	90	52	(39)	977	22 18Oct		
Morda (Vyrnwy)																				
427859	Llanforda Resr	117	SJ268296	213	938	169	87	--	--	--	--	--	--	--	--	--	--	(20 1Jan)		
427863	Oswestry School	117	SJ285293	139	154	82	90	54	85	46	84	73	47	90	43	36	884	29 18Oct		
428051	Crickheath, Meadows	117	SJ294230	69	138	62	80	48	67	44	82	77	38	71	39	20	766			
Severn																				
428553	Preston Montford, Field Centre	117	SJ432144	61	103	41	74	34	55	45	84	60	35	54	32	20	637	18 18Oct		
428554	Preston Montford, Field Centre No.2	117	SJ432144	61	103	41	74	34	55	45	84	60	34	54	32	20	636	18 18Oct		
Perry (Severn)																				
428890	Dudleston Heath	117	SJ366357	99	113	73	(82)	49	71	48	82	62	36	67	44	29	756	t		
Rea (Severn)																				
429744	Pennerley	117	SO358996	357	--	--	--	--	--	--	--	--	--	--	32	26	--	17 29Nov		
429987	Hanwood	117	SJ431094	79	122	40	73	29	63	45	103	59	41	51	36	21	683	25 3Jul		
430000	Edge	117	SJ398089	126	--	--	--	--	--	--	--	--	--	56	32	23	--	19 18Oct		
430038	Westbury	117	SJ355095	130	145	64	75	36	52	40	92	67	41	62	33	22	729			
Severn																				
Tern (Severn)																				
430632	Willoughbridge	115	SJ752399	119	107	47	111	38	52	43	105	75	(41)	(49)	37	(64)	769			
431004	Sandford	117	SJ583340	84	111	40	89	(39)	66	38	90	73	(44)	37	41	36	704			
431151	Stoke-on-Tern, Mayfields	117	SJ642290	76	99	41	92	35	56	33	109	71	44	37	37	28	682			
431312	Peplow, Home Farm	117	SJ636247	69	103	43	85	33	63	38	108	72	39	37	37	28	686	25 16Jul		
Meese (Tern)																				
431584	Moreton	117	SJ797170	88	115	40	94	34	44	36	123	75	37	47	39	37	721	25 29Nov		
431663	Norbury Junction	115	SJ794228	101	713	111	57	108	(32)	(56)	36	142	92	37	45	44	801			
Tern (Severn)																				
432251	Newport	117	SJ712204	64	660	111	41	83	(28)	59	40	103	72	30	35	35	27	664	22 29Nov	
432336	Crudgington, Sleep Cot	117	SJ630176	53	108	35	74	32	49	35	97	73	27	33	38	20	621			
Beanhill (Tern)																				
432473	Llilleshall	117	SJ724152	69	123	39	76	30	71	43	123	81	38	35	36	28	723			
Tern (Severn)																				
432811	Rushmoor W.Recl.Wks	117	SJ617135	50	113	37	73	(26)	(61)	38	(102)	61	33	44	33	20	641	21 29Nov		
Roden (Tern)																				
433056	Cockshutt	117	SJ436287	99	117	55	79	51	73	46	83	65	39	61	36	23	728	26 18Aug		
433237	Wem W.Recl.Wks	117	SJ518286	76	112	48	(84)	41	(65)	48	88	67	36	52	40	25	706	25 18Aug		
433710	Shawbury Met.Office	117	SJ553220	72	670	110	44	80	32	59	46	102	67	31	49	39	681	23 18Aug		
Cound (Severn)																				
434078	All Stretton	117	SO457958	256	135	38	(95)	(35)	(75)	59	104	70	51	73	37	(26)	798			
434595	Harnage Grange	117	SJ569021	117	695	102	36	78	21	64	43	113	57	34	58	26	652			
Severn																				
434942	Much Wenlock	117	SJ619000	168	126	42	71	30	65	38	134	60	(53)	74	36	(22)	751	31 3Jul		
435131	Coalport S.Wks	117	SJ707015	40	118	41	79	(24)	(78)	33	127	57	(41)	47	38	27	710	30 3Jul		
Worfe (Severn)																				
435388	Weston Park	117	SJ806108	113	692	118	44	93	33	52	39	149	63	60	37	41	(35)	764	26 27Sep	
435509	Costford W.Wks	117	SJ780047	59	668	111	43	75	30	48	27	126	45	40	41	35	28	649	25 21Jul	
435528	Hatton Grange	117	SJ764043	80	713	117	41	84	(31)	(63)	30	118	54	44	44	37	30	693	26 21Jul	
Nun Brook (Worfe)																				
435970	Pattingham	115	SO826992	122	108	46	74	26	53	44	139	49	36	47	38	28	688			
436070	Halfpenny Green	115	SO818914	76	106	42	79	(24)	55	46	112	53	36	48	30	22	653	31 21Jul		
Severn																				
436549	Morville Hall, The Gate House	117	SO669940	91	130	48	76	35	62	35	119	56	39	75	33	24	732			
436697	Hampton Loade P.Sta.	117	SO751870	70	116	43	72	29	52	40	114	51	29	58	(31)	17	652			
437138	Trimpley W.Wks	118	SO772789	41	117	41	66	29	51	48	(100)	59	38	54	29	14	646	(26 21Jan)		
Dowles Brook (Severn)																				
437158	Bayton Common	118	SO710729	198	122	39	71	31	51	53	133	54	31	65	34	16	700			
Stour (Severn)																				
437489	Halesowen	116	SO948822	155	126	41	83	37	51	33	131	70	36	51	35	26	720	25 1Jan		
437694	Lye W.Recl.Wks	116	SO919850	75	705	120	41	81	31	54	44	126	64	40	44	28	698	27 21Jan		
Smestow (Stour)																				
438304	Enville	115	SO825866	99	727	118	38	89	31	(54)	59	119	64	31	56	31	19	709	26 3Jul	
Stour (Severn)																				
438639	Hagley W.Recl.Wks	118	SO898799	81	121	42	80	(32)	57	46	114	62	37	(43)	33	(22)	689			



# RAINFALL 1988

Number	Station	Co no	Grid reference	Av Alt- 1941- tude 1970 m mm	Rainfall in millimetres													Highest daily fall	
					Jan	Feb	Mar	Apr	May	Jun	Jul	Aug	Sep	Oct	Nov	Dec	Year	mm	date
SEVERN,0542---(Contd)																			
Severn																			
438937	Shenstone	118	SO863735	76	112	35	64	24	38	46	120	60	42	47	31	17	636		
Salwarpe (Severn)																			
439375	Wildmoor	118	SO955752	137	113	36	77	32	50	(58)	130	57	44	47	36	24	704	(38 3Jun)	
439482	Bromsgrove W.Recl.Wks	118	SO959685	67	106	32	70	35	(51)	32	112	72	50	48	32	23	663		
439672	Droitwich, Petersfield Dr.	118	SO906629	55	103	32	64	29	53	30	112	55	36	50	28	14	606		
Severn																			
440131	Barbourne	118	SO846570	25	--	--	--	--	--	--	--	--	26	53	29	16	---	15 29Nov	
440198	Worcester W.Wks	118	SO841566	17	102	38	53	(26)	39	(34)	(105)	44	33	53	28	13	568	18 21Jan	
Teme (Severn)																			
440707	Knighton, Victoria Rd	201	SO286725	183	157	86	95	55	78	50	120	84	60	75	30	36	926		
440885	Brampton Bryan	118	SO371726	131	155	70	80	53	76	45	104	80	54	79	31	23	850		
Clun (Teme)																			
441059	Two Crosses	117	SO238866	434	164	(85)	112	40	86	(52)	132	96	80	93	45	40	1035	25 3Jul	
441305	Clun	117	SO309801	262	161	79	97	43	73	40	123	86	68	79	27	31	907		
441373	Clunbury	117	SO372805	158	137	74	(82)	39	72	39	108	73	(50)	76	29	26	805	25 21Jul	
Teme (Severn)																			
442025	Leinthall Earls	117	SO445677	134	117	48	66	36	67	51	118	(68)	(40)	78	30	18	737		
Onny (Teme)																			
442525	Ratlinghope, Coates	117	SO393954	328	126	48	98	(30)	(66)	49	103	76	49	(70)	32	(28)	775	26 3Jul	
442592	Plowden Hall	117	SO375866	191	(142)	44	(86)	49	74	35	106	97	46	(63)	40	(27)	809		
442927	Church Stretton, W.Recl.Wks No.2	117	SO439909	180	(143)	63	100	(32)	(72)	44	121	84	50	62	36	30	837	35 21Jan	
443093	Craven Arms S.Wks	117	SO437811	111	126	60	69	(33)	(75)	41	124	74	41	67	27	22	759	30 21Jan	
Teme (Severn)																			
443216	Oakly Park	117	SO491762	91	123	53	75	32	75	43	112	63	40	69	29	17	731		
Corve (Teme)																			
443362	The Fegg	117	SO552934	229	127	53	91	24	(68)	42	161	67	51	(68)	37	25	814		
443638	Westhope, Garden Cottage	117	SO475863	186	145	46	73	32	70	(37)	124	77	37	63	30	27	761		
Teme (Severn)																			
444643	Kyre	118	SO638620	99	124	48	58	27	45	47	113	57	36	77	32	15	679	30 1Jan	
444765	Tenbury W.Recl.Wks	118	SO604685	73	117	48	79	31	47	31	111	(57)	(34)	67	(26)	17	665	21 11Oct	
Rea (Teme)																			
445049	Dingle Leys	117	SO623850	223	(152)	(60)	(91)	43	66	47	142	73	58	81	44	22	879		
445388	Hopton Wafers, Middridge	117	SO636764	169	145	70	92	(38)	(60)	53	122	63	43	(76)	36	(18)	816		
Teme (Severn)																			
445563	Eastham	118	SO669680	88	112	42	64	25	55	47	122	48	42	73	31	14	675		
445778	Kingswood	118	SO744598	53	118	45	72	30	54	61	102	56	36	70	29	18	691	22 8Jun	
446072	Colwall, Evendine Lane	118	SO759412	148	124	34	56	35	52	36	126	69	29	79	31	14	685	46 3Jul	
446330	Old Storridge	118	SO750514	84	121	41	69	33	57	40	116	59	32	84	28	12	692		
Severn																			
446802	Great Malvern	118	SO791470	44	(124)	47	70	34	53	32	111	63	24	80	33	12	683	25 3Jul	
446823	Malvern	118	SO790461	62	127	47	69	34	53	31	112	65	26	77	33	12	686	28 3Jul	
446888	Clevedon, Little Clevedon Farm	118	SO833460	30	114	38	62	28	54	26	93	60	24	63	30	10	602	20 3Jul	
447570	Tewkesbury P.Sta.	119	SO890337	14	129	25	(47)	(25)	47	19	107	52	28	59	34	11	583		
Avon (Severn)																			
447649	Welford, Glebe Farm	112	SP642790	152	105	36	86	25	41	63	105	(53)	32	59	30	31	666		
447687	Welford Resr	112	SP649808	140	103	34	81	26	44	50	100	63	25	54	34	(35)	649	18 29Nov	
447787	Stanford Resr	111	SP596804	112	93	32	85	22	36	49	93	51	26	48	33	30	598	21 25Jun	
448545	Rugby	114	SP507749	117	102	36	82	25	47	64	118	52	31	38	34	32	661	33 25Jun	
Sowe (Avon)																			
449242	Coventry, Walsgrave	116	SP380798	75	106	37	74	35	37	69	96	48	29	40	34	35	640	53 25Jun	
449609	Coventry School, Bablake	116	SP326797	93	111	35	75	38	36	68	108	66	26	38	36	33	670	42 25Jun	
Leam (Avon)																			
450183	Staverton	112	SP538612	168	105	31	(91)	26	48	67	102	49	33	41	32	31	656		
450489	Draycote Resr	114	SP469692	98	102	30	86	(23)	48	(71)	(100)	47	45	38	35	35	660	28 25Jun	
Itchen (Leam)																			
450732	Fenny Compton School	114	SP418524	116	120	29	(72)	(30)	53	67	105	60	48	62	31	(25)	702		
451117	Southam, 76 Banbury Rd	114	SP416613	82	109	28	(77)	(24)	53	62	93	57	40	44	35	28	650	(32 25Jun)	
Leam (Avon)																			
Avon (Severn)																			
452001	Moreton Morrell	114	SP306553	85	105	32	69	34	35	50	101	45	43	38	35	23	610	20 24Sep	
452036	Wellesbourne	114	SP271565	47	102	30	64	35	33	44	108	44	32	42	32	19	585	19 21Jan	
452037	Wellesbourne No.2	114	SP271565	47	107	33	67	36	35	46	112	48	34	44	33	21	616	19 24Sep	
452626	Stratford-upon-Avon P.Sta.	114	SP195541	35	97	32	69	32	30	43	(114)	(42)	36	57	34	16	602	21 24Sep	
Stour (Avon)																			
452840	Lower Brailes Primary School	121	SP309393	128	120	32	60	27	40	49	106	55	38	47	27	16	617		
453096	Chipping Campden, W.Recl.Wks	119	SP164393	123	(124)	39	(76)	(39)	(39)	29	105	54	35	60	29	24	653	(32 3Jul)	
453191	Blockley	119	SP165348	137	141	39	85	38	50	38	94	68	36	58	31	25	703	(20 21Jan)	
453420	Shipston on Stour, W.Recl.Wks	114	SP268411	67	108	29	59	(31)	(34)	47	84	43	32	48	27	16	558	(18 25Jun)	
453836	Ilmington	114	SP209436	119	(121)	38	64	45	35	(36)	106	53	42	69	31	22	662		
Avon (Severn)																			
453933	Luddington E.H.S.	114	SP167528	56	94	34	68	31	25	43	(116)	44	39	56	35	17	602	24 3Jul	
454099	Stratford-upon-Avon, Drayton E.H.F.	114	SP164549	49	99	35	71	37	27	43	112	46	39	55	38	16	618	24 3Jul	
Arrow (Avon)																			
454433	Lye Bridge W.Recl.Wks	118	SP032717	104	119	41	89	(40)	(63)	34	(115)	79	34	54	38	24	730		
454739	Studley W.Recl.Wks	114	SP083626	61	(108)	39	85	(36)	(27)	41	121	58	36	59	34	19	663		



Number	Station	Co no	Grid reference	Av Alt- tude 1941- 1970 m mm	Rainfall in millimetres												Highest daily fall
					Jan	Feb	Mar	Apr	May	Jun	Jul	Aug	Sep	Oct	Nov	Dec	Year

Aine (Arrow)																				
Isbourne (Avon)																				
456197	Sudeley Lodge	119	SP041270	152		(139)	40	65	26	50	24	98	57	44	71	33	22	669	25	3Jul
456333	Didbrook Fields	119	SP048320	80		116	28	58	17	45	22	92	51	34	59	28	18	568	24	3Jul
Avon (Severn)																				
456523	Hampton Park W.Recl.Wks	118	SP030447	30	620	107	28	58	32	36	27	124	45	35	44	30	14	580	30	3Jul
Piddle (Avon)																				
456753	Astwood Bank	118	SP045611	139		103	38	73	36	34	39	130	65	38	60	33	17	666	28	3Jul
Avon (Severn)																				
457134	Pershore Coll.of Hort.	118	SO959447	40	641	105	32	55	31	41	28	112	54	29	51	30	15	583	24	3Jul
Bow (Avon)																				
Avon (Severn)																				
458282	Overbury Court	118	SO956373	65	662	104	26	55	31	43	22	119	51	28	53	35	13	580	20	31Jan
458331	Hewletts Resr	119	SO975222	128	707	110	42	57	23	44	(22)	75	49	36	58	26	(21)	563		
Chelt (Severn)																				
458845	Dowdeswell Resr No.2	119	SO983198	100		142	57	65	24	52	20	92	67	41	61	27	20	668	27	31Jan
Severn																				
459378	Witcombe Resr	119	SO904151	84	732	126	57	59	33	48	22	96	64	29	69	28	21	652	25	31Jan
Leadon (Severn)																				
459695	Staplow	118	SO691416	70		114	37	55	27	49	39	120	60	28	66	31	14	640	(31)	3Jul
459794	Ledbury W.Recl.Wks	118	SO702371	46		(115)	36	57	39	56	(23)	(105)	59	29	61	(31)	14	625		
460039	Upton Bishop	118	SO653285	91		107	42	50	28	49	38	99	65	18	66	28	12	602		
460418	Staunton W.Recl.Wks	119	SO786283	21		(109)	(43)	51	(32)	(36)	22	99	64	19	(63)	30	13	581		
460748	Taynton	119	SO743216	24	755	123	60	57	38	31	(22)	92	68	(21)	70	23	12	617		
Severn																				
460921	Harescombe Grange	119	SO844105	170	770	100	44	58	36	48	32	124	(73)	35	73	28	17	668	(30)	18Oct
460970	Hempsted	119	SO811157	12	665	103	43	46	32	(33)	16	72	53	36	73	25	9	541	30	18Oct
Frome (Severn)																				
461467	Miserden Park	119	SO939088	232	941	143	69	94	40	55	27	135	85	45	79	30	17	819	23	31Jan
461777	Sheepscombe	119	SO897105	134		123	61	75	36	48	34	125	75	32	79	30	17	735	27	18Oct
461940	Avening	119	ST885982	130		135	57	80	38	46	33	119	78	42	94	27	20	769		
461994	Minchinhampton, Rectory Cottage	119	SO873008	186	847	136	64	82	39	50										

[illegible]



# RAINFALL 1988

Number	Station	Co no	Grid reference	Av Altitude 1941-1970 m mm	Rainfall in millimetres														Highest daily fall	
					Jan	Feb	Mar	Apr	May	Jun	Jul	Aug	Sep	Oct	Nov	Dec	Year	mm	date	
WELSH,0550---(Contd)																				
Wye																				
470226	Gwernalwye	201	SO184438	282	(162)	60	90	25	(94)	54	111	96	68	(87)	28	34	909	31 18Aug		
470356	Clifford	118	SO268445	146	883	138	40	(73)	31	(71)	42	99	65	40	(80)	25	30	734		
470783	Wootton, Spring Cottage	118	SO348521	114	--	--	--	--	--	--	46	98	61	38	84	22	20	---		
471316	Broomy Hill	118	SO496397	73	673	114	37	54	24	41	38	95	44	22	64	(24)	11	568		
Yazor Brook (Wye)																				
471532	Hereford, St Mary's Hosp.	118	SO482434	82	681	100	39	53	25	38	38	96	54	25	70	23	--	---		
Wye																				
471686	Hoime Lacy, Bower Farm	118	SO552356	67		113	40	54	(23)	(35)	36	87	53	17	61	24	9	552		
Lugg (Wye)																				
472024	Presteigne	201	SO283656	175		165	71	83	53	82	46	109	87	63	81	30	28	898		
Summergeill (Lugg)																				
472242	New Radnor, Hollygate	201	SO207606	231	(171)	(82)	(113)	(50)	(103)	52	149	75	--	84	--	--	---			
Lugg (Wye)																				
472476	Lower Kinsham, Old Rectory	118	SO359644	133	125	58	66	48	71	40	96	62	41	65	29	16	717			
472800	Ox House Farm	118	SO408617	113	(121)	55	77	33	64	44	114	70	40	75	25	19	737			
472866	Bircher	118	SO476657	122	(105)	49	61	31	56	49	127	64	41	73	28	15	699			
473145	Leominster	118	SO501587	72	710	(114)	43	56	29	45	51	121	59	30	76	26	19	669		
Arrow (Lugg)																				
473822	Lyonshall	118	SO339576	155	865	135	62	80	39	68	55	114	63	48	87	27	23	801		
Lugg (Wye)																				
474801	Sutton St Nicholas	118	SO537456	64	106	43	48	20	48	37	88	43	(25)	--	--	--	---			
474940	Preston Wynne	118	SO564475	84	670	108	33	59	(26)	(42)	30	99	52	25	69	26	15	584		
Frome (Lugg)																				
475148	Batchley Farm	118	SO600574	250	124	42	66	29	52	49	119	62	35	73	33	17	701			
475211	Bredenbury, Grendon Bishop School	118	SO611565	229	127	43	68	28	51	61	108	56	37	(77)	36	17	709			
475284	Wolferlow, Heath Farm	118	SO670622	185	120	44	68	(27)	49	50	111	65	30	87	29	17	697			
475361	Down House	118	SO671545	156	738	127	47	62	26	44	48	113	59	33	82	27	14	682		
475751	Yarkhill	118	SO596430	94	104	38	58	33	47	34	103	48	28	71	25	10	599			
Rudhall Brook (Wye)																				
476390	Ross-on-Wye	118	SO598238	67	708	117	45	46	28	40	41	90	68	17	57	25	11	585		
Garren (Wye)																				
476799	Carwendy, Tomlinsfield Farm	118	SO474249	140	(142)	57	61	36	51	38	(110)	69	35	87	30	14	730			
Monnow (Wye)																				
477348	Longtown Outdoor Ed.Centre	118	SO323291	172	1113	(192)	88	105	(50)	(88)	(51)	128	71	49	107	37	34	1000		
477481	Blackhill Farm	118	SO291319	305	206	63	108	41	113	62	126	80	42	(117)	41	32	1031			
Dore (Monnow)																				
478535	Lower Maes-coed	118	SO348308	198	168	65	82	40	71	39	111	58	43	89	27	26	819			
Monnow (Wye)																				
478925	Monmouth, Cornwall House	202	SO507126	16	796	135	62	62	37	46	26	85	93	37	85	30	12	710		
Wye																				
Coastal																				
480638	Sudbrook	202	ST508874	16	859	(151)	55	69	37	59	(24)	134	80	50	75	33	12	779		
HYDROMETRIC AREA 0560																				
Coastal																				
481096	Llanvaches	202	ST428929	139	1019	214	83	101	52	61	(37)	148	132	74	97	(47)	24	1070		
481380	Redwick	202	ST413842	6	904	156	61	75	37	56	30	127	98	60	87	40	(21)	848		
Usk																				
481776	Trecastle, Portis W.Wks	201	SN871276	251	275	116	223	(57)	159	53	187	149	129	123	91	90	1652			
481804	Brnyydd-Mawr	201	SN883309	330	240	92	206	42	125	45	177	135	136	117	61	74	1450			
Cray Res (Usk)																				
481855	Cray Resr No.1	201	SN887220	305	2064	386	163	290	100	219	56	305	265	168	159	111	93	2315		
Usk																				
482519	Llanfihangel, Nant Bran School	201	SN943342	213	1291	229	84	176	40	142	49	162	115	130	(108)	54	(65)	1354		
482788	Pontfaen	201	SN996341	206	(231)	80	149	33	118	42	150	111	106	92	48	57	1217			
Tarell (Usk)																				
483039	Brecon W.Wks	201	SO037276	168	1090	(199)	80	(112)	32	148	(42)	132	95	67	93	35	47	1082		
Usk																				
483364	Abercynrig Fish Hatchery	201	SO067264	136	(219)	87	(121)	32	(139)	(39)	119	97	62	89	49	51	1104			
483486	Pencelli	201	SO090247	160	246	116	167	34	155	43	(132)	112	73	(91)	37	55	1261			
Caerfanell (Usk)																				
483540	Blaen-Caer-Fanell	201	SO058188	483	1929	355	156	241	(74)	(195)	70	282	214	165	145	94	124	2115		
Grwyne Fawr (Usk)																				
484399	Tal-y-maes	201	SO225259	381	1205	(223)	(90)	(130)	(35)	(100)	30	140	107	62	102	45	33	1097		
Usk																				
484832	Llwyn-du Resr	202	SO290159	152	(196)	87	92	46	86	(37)	(128)	102	52	72	41	34	973			
484933	Llanover	202	SO318092	47	204	101	97	50	79	32	119	120	49	80	38	32	1001			
485337	Usk	202	SO370018	21	1030	204	102	96	(49)	(66)	24	118	125	40	80	35	26	965		
485984	Sluvad Tr.Wks	202	ST318992	143	1094	(249)	112	128	58	74	29	146	151	69	103	44	39	1202		
Lwyd (Usk)																				
486128	Cwmavon Resr	202	SO269071	256	(305)	131	157	(67)	174	(51)	274	172	101	118	55	55	1660			



## RAINFALL 1988

Number	Station	Co no	Grid reference	Altitude m	Av 1941- 1970 mm	Rainfall in millimetres													Highest daily fall	
						Jan	Feb	Mar	Apr	May	Jun	Jul	Aug	Sep	Oct	Nov	Dec	Year	mm	date
WELSH,0560---(Contd)																				
Usk																				
486509	Llantarnam	202	ST303922	61		(268)	107	119	56	75	27	146	133	88	102	47	37	1205	(36 23Jan)	
486600	Ynys-y-fro Resr No.2	202	ST285892	43	1126	239	90	108	51	77	34	141	124	86	103	42	36	1131	39 23Jan	
486644	Newport, Frobisher Rd	202	ST336876	11	1001	207	83	102	(39)	(61)	30	124	118	81	93	35	27	1000	(32 23Jan)	
Ebbw																				
486853	Carno Resr South	202	SO162130	389		303	122	171	53	161	44	210	(153)	134	137	55	65	1608	48 1Jan	
486947	Cwm	202	SO183057	213		--	--	--	--	--	--	--	--	--	131	58	57	---	26 3Dec	
487076	Cwmtillery Resr	202	SO221069	344	1474	261	99	136	53	138	44	199	146	90	126	49	45	1386	(40 31Aug)	
Sirhowy (Ebbw)																				
487352	Tredegar, Bryn Bach Park	202	SO121104	380		--	--	--	--	--	--	--	--	--	--	(52)	60	---	25 3Dec	
487395	Georgetown W.Wks	202	SO149085	344	1467	308	137	170	64	165	41	214	152	103	128	53	51	1586	40 1Jan	
487570	Cae'r-Liwyn Isaf Farm	202	ST187935	250	1414	284	129	156	68	106	28	185	183	99	118	52	(51)	1459	43 31Aug	
Ebbw																				
487752	Newport,Cleppa Park	202	ST277847	19		--	--	97	(42)	76	44	144	(132)	88	(101)	(43)	--	---	(27 30Aug)	
Coastal																				
487877	St Mellons	204	ST239815	15		172	(77)	(102)	(43)	51	(30)	105	145	84	82	52	24	967		
HYDROMETRIC AREA 0570																				
Rhymney																				
488027	Rhymney Bridge Resr	203	SO104099	332	1542	(328)	136	190	(66)	(187)	42	227	165	126	139	66	62	1734	(45 1Jan)	
Taff																				
488988	Cantref Resr	203	SN995154	341	1895	(357)	127	(234)	(66)	(153)	67	287	227	168	140	96	81	2003	(60 1Jan)	
489091	Llwynon Resr	203	SO011113	241	1690	(329)	123	211	(56)	(188)	48	245	194	157	119	70	72	1812	(54 1Jan)	
Taf Fechan (Taff)																				
489170	Neuadd Resr No.11A	201	SO033184	463	2132	(447)	141	278	(79)	(202)	83	330	246	194	148	109	95	2342	(88 1Jan)	
489279	Pontsticill W.Wks No.12a	203	SO060115	302		(314)	119	196	(53)	(181)	43	243	180	144	127	64	65	1729	(48 1Jan)	
Taff																				
489526	Merthyr Tydfil, Cwmbargoed	203	SO081062	372		223	96	149	56	148	33	183	153	93	106	60	46	1346	28 31Aug	
Cynon (Taff)																				
489901	Aberdare Filter Sta.	203	SN999022	174		405	177	209	70	190	(41)	230	193	136	136	72	77	1936	63 1Jan	
Taff																				
490108	Nant-yr-Ysfa	203	ST033964	260		(432)	179	227	(79)	(193)	54	289	236	160	161	93	74	2177	(69 1Jan)	
490203	Cilfynydd	203	ST101939	194		305	117	161	59	125	36	186	173	119	126	63	56	1526	43 1Jan	
Rhondda (Taff)																				
490291	Treherbert, Tyn-y-Waun No.3	203	SS933992	253		534	194	307	104	239	59	354	284	208	183	132	107	2705	91 1Jan	
Rhondda Fach (Rhondda)																				
490519	Maerdy W.Wks	203	SS972989	293		514	193	297	(94)	(226)	58	316	286	198	(176)	114	98	2570	82 1Jan	
Taff																				
490847	Rhiwbina Resr	204	ST150824	102	1288	255	89	131	45	87	31	192	169	141	156	56	44	1396	40 23Jan	
490887	Cardiff, Bute Park	204	ST176773	9		(222)	74	112	(47)	80	32	154	140	103	126	39	36	1165	33 23Jan	
Ely (Coastal)																				
491534	St Fagans Castle	204	ST119773	30	1233	(205)	59	104	42	74	(49)	167	147	97	122	39	35	1140	30 23Jan	
HYDROMETRIC AREA 0581																				
Thaw (Coastal)																				
492010	Cowbridge, S.Wks	204	SS997737	23		(206)	61	118	(37)	(90)	37	(183)	156	92	135	50	49	1214	36 5Oct	
492325	Rhoose Met.Office	204	ST066678	65		160	66	107	39	66	44	144	118	96	118	39	31	1028	31 5Oct	
HYDROMETRIC AREA 0582																				
Ogmore																				
492559	Ogmore Vale P.Sta.	203	SS933936	260	2361	415	144	278	95	198	63	333	286	207	169	116	84	2388	71 23Jan	
Ewenny (Ogmore)																				
493212	Llanilid No.1	203	SS996824	79		236	82	149	54	103	46	195	174	--	--	--	--	---		
493600	Merthyr Mawr, Schwyll P.Sta.	203	SS887770	14	1097	208	55	112	42	105	46	188	(135)	81	121	58	44	1195	31 21Jan	
Coastal																				
493716	Porthcawl, Griffin Park	203	SS822771	6	1014	202	(55)	96	41	92	40	174	123	82	119	52	45	1121	29 29Nov	
Neath																				
494696	Maesgwynn Coal Site No.6	205	SN873088	300		(333)	137	254	65	179	56	336	236	180	126	(114)	(82)	2098	(48 1Jan)	
494759	Ystradfellte Resr	201	SN945173	343	2066	(380)	137	264	77	184	54	315	244	196	147	100	94	2192	67 1Jan	
495039	Llyn Fawr Resr No.2	203	SN919035	341	2514	(551)	194	309	(112)	(263)	60	417	354	221	186	143	111	2921	(79 1Jan)	
495559	Cimla Resr	205	SS767963	110	1445	290	93	164	72	147	63	(267)	186	119	116	(83)	59	1659		
495690	Neath, B.P.Refinery	205	SS715958	62	1301	262	92	138	55	103	53	219	207	84	107	69	53	1442	37 12Jul	
HYDROMETRIC AREA 0590																				
Tawe																				
496138	Nantyrwydd	201	SN859182	284	2076	421	150	333	96	200	61	338	298	204	150	137	103	2491	69 1Jan	
496230	Penycae, Tawe	201	SN846138	183		310	125	246	78	179	69	297	228	154	112	108	(85)	1991	55 1Jan	
496828	Trebanos S.Wks	205	SN712024	23	1541	285	106	(171)	58	113	(58)	237	241	101	121	80	61	1632	38 12Jul	
Coastal																				
497134	Swansea, Victoria Park	205	SS642923	10	1158	255	86	130	48	94	59	203	184	77	129	71	51	1387	36 18Aug	
497412	Penmaen	205	SS531889	87	1219	253	74	130	54	92	44	188	169	78	123	71	45	1321	37 1Jan	
Lliw (Coastal)																				
497879	Upper Lliw Resr	205	SN662058	183	1694	(333)	118	206	83	142	57	332	283	129	132	99	61	1975	54 1Jan	
497893	Lower Lliw Resr	205	SN649034	127	1545	(311)	101	180	68	133	62	285	248	113	130	93	57	1781	46 1Jan	
497993	Gowerton S.Wks	205	SS594970	8		(260)	110	178	75	124	53	250	236	93	156	76	62	1673		
Loughor																				
498721	Garnswllt S.Wks	206	SN622099	21	1558	288	84	(206)	82	141	38	276	234	102	116	(99)	(58)	1724	48 1Jan	



Number	Station	Co no	Grid reference	Av Alti- tude 1941- 1970 m mm	Rainfall in millimetres													Highest daily fall	
					Jan	Feb	Mar	Apr	May	Jun	Jul	Aug	Sep	Oct	Nov	Dec	Year	mm	date
WELSH,0590---(Contd)																			
Coastal																			
499320	Cwmlliedi W.Wks	206	SN519031	73	1369	249	75	159	61	120	48	237	224	84	122	76	46 1501	40 1Jan	
HYDROMETRIC AREA 0601																			
Gwendraeth Fawr (Coastal)																			
499581	Gorslas Resr	206	SN563147	229	1605	(308)	118	200	83	135	(65)	291	221	127	132	97 62 1839	46 12Jul		
HYDROMETRIC AREA 0602																			
Tywi																			
500542	Nant-y-maen	206	SN761584	418	1807	247	99	247	54	131	40	197	162	182	148	83 99 1689	31 17Aug		
500905	Rhandirmwyn	206	SN751461	168		(291)	122	238	66	132	48 (201)	166	158	147	108 90 1767				
Bran (Tywi)																			
501684	Llandoverly P.Sta.	206	SN765353	69		(242)	85	185	56	113	48 (203)	145	141	90	61 60 1429	36 1Jan			
Sawdde (Tywi)																			
502167	Waen Sychlwch	206	SN804221	502	2632	477	224	368	127	224	60 466	353	236	191	161 114 3001	76 13Feb			
502187	Troed-y-foel	206	SN798238	264	1832	340	142	251	91	180	49 (299)	203	153	141 (100)	81 2030	47 1Jan			
Tywi																			
502525	Manordeilo	206	SN674269	55		197	78	156	52	99	52	201	143	103	90 65 53 1289	30 22Jul			
503057	Golden Grove Farm Inst.	206	SN597198	90	1414	(254)	102	174	(71) (122)	(50)	251	170	98	115 79 64 1550					
Cothi (Tywi)																			
504116	Abergorlech	206	SN584337	76	1600	280	128	209	75	114	61 211	200	141	141 88 73 1721	36 13Feb				
504358	Brechfa, Glanrhyd	206	SN503302	138		--	--	--	--	--	45 (206)	199 (125)	158	97 68	---				
Gwilli (Tywi)																			
504704	Llawddog P.Sta.	206	SN447271	137		(308)	117	199	84	99	49	232	226	110 163	91 60 1738	41 12Jul			
Tywi																			
505331	Nant-y-caws	206	SN462187	100		278	107	174	71	122	59 253	190	98 (136)	87 52 1627	(42 12Jul)				
505434	Towy Castle	206	SN406142	88		263	96	151	66	89	57 251	213	75 138	76 45 1520	43 17Aug				
Taf																			
506062	Efalliwen	206	SN137246	187		(269)	97	166	60	84	65	175	180	111 171	73 51 1502	35 12Jul			
506478	Whitland	206	SN201166	18	1329	318	99	(142)	71	105	(57)	167	170	92 (176)	77 (38) 1512				
HYDROMETRIC AREA 0610																			
Coastal																			
507617	Pendine Met.Office	206	SN261084	5	1118	233	80	130	59 (69)	--	--	--	--	--	--	--			
508012	Tenby, Golf Course	206	SN129001	5		229	84	142 (49)	60	66	154	145	72 137	53 36 1227	35 18Mar				
508024	CALDEY: Abbey	206	SS141966	30		196 (57)	117	43											



# RAINFALL 1988

Number	Station	Co no	Grid reference	Av Alti- tude 1941- 1970 m mm	Rainfall in millimetres													Highest daily fall		
					Jan	Feb	Mar	Apr	May	Jun	Jul	Aug	Sep	Oct	Nov	Dec	Year	mm	date	
WELSH,0630---(Contd)																				
Aeron																				
518184	Corgam	206	SN579604	251	(213)	64	172	44	87	40	157	111	135	101	63	63	1250			
Arth (Coastal)																				
Ystwyth																				
519580	Trawscoed	206	SN674736	63 1165	189	61	176	39	93	33	149	110	131	122	69	80	1252	32	24Sep	
Rheidol (Ystwyth)																				
520454	Cwmrheidol	206	SN709792	53 1313	203	56	210	50	106	35	184	(176)	167	124	75	102	1488	(38	1Jan)	
Coastal																				
520756	Gogerddan	206	SN627835	31 987	152	52	147	39	74	27	146	134	102	108	64	64	1109	30	29Nov	
520757	Gogerddan No.2	206	SN627835	31	166	58	161	43	81	30	160	147	111	116	69	70	1212	32	29Nov	
HYDROMETRIC AREA 0640																				
Leri (Coastal)																				
521052	Bontgoch	206	SN683862	174	195	59	202	46	108	35	208	182	(167)	122	80	102	1506	37	13Mar	
Dovey																				
521437	Llanymawddwy, Troed-y-Foel	208	SH910195	171	377	211	316	(90)	128	38	255	261	253	220	118	147	2414	68	1Jan	
521469	LLanymawddwy	208	SH901187	145	371	208	326	87	138	47	280	264	273	215	118	149	2476	60	1Jan, 25Sep	
Llanymawddwy, Plasau																				
521489	Llanymawddwy, Plasau	208	SH890171	229	(344)	142	338	(80)	119	(42)	186	227	268	195	114	154	2209			
521909	Aberangell, Esgairangell	208	SH829105	130	348	162	344	74	114	34	226	269	281	210	135	166	2363	74	1Jan	
Twymyn (Dovey)																				
522339	Llanbrynmair, Rhyd-y-Meirch	207	SH919068	244	(265)	102	305	(62)	98	(38)	168	215	215	146	86	130	1830			
522461	Cemmaes Rd	207	SH825048	29	267	95	244	49	96	(31)	186	190	(202)	122	101	115	1698			
Dovey																				
522550	Darowen	207	SH841014	201	209	81	211	43	95	33	154	(141)	(178)	119	86	98	1448	47	1Jan	
522791	Aberhosan	207	SN814974	168	256	126	236	43	96	32	179	140	207	133	90	111	1649	55	1Jan	
522986	Aberllefenni, Cymerau Farm	207	SH776107	191	(353)	151	370	48	135	(43)	233	261	283	212	153	206	2448			
523151	Machynlleth	207	SH756045	76	335	111	317	67	106	(44)	244	247	229	167	138	(131)	2136	65	1Jan	
Coastal																				
523653	Aberdovey	208	SN605960	3	(172)	52	151	44	69	25	110	115	103	96	(62)	(52)	1051			
Dysynni																				
523766	Cader Idris, Llyn Cau	208	SH727124	328	345	135	442	94	168	44	310	(289)	293	228	(167)	228	2743			
Coastal																				
524431	Arthog, Fegla Fach Farm	208	SH640153	7	--	--	--	--	--	--	--	109	(128)	132	77	101	---	(40	26Oct)	
Mawddach																				
524943	Graig Ddu Ganol	208	SH681299	247 2349	401	165	372	94	130	46	312	302	226	191	173	249	2661			
525123	Buarthre Newydd	208	SH745259	198	334	128	276	77	103	41	222	202	218	171	109	158	2039	65	1Jan	
Wnion (Mawddach)																				
525370	Cae'r Defaid	208	SH797238	366	(351)	107	333	(73)	121	(42)	187	227	248	178	123	161	2151			
525467	Llyn Cynnwch	208	SH737205	225	187	82	276	30	105	--	153	185	178	142	103	142	---			
525651	Dolgellau	208	SH728187	84	311	119	285	77	113	31	180	(168)	195	178	99	155	1911	51	1Jan	
Coastal																				
525889	Barmouth, Pentre Mynach	208	SH608169	46	176	47	(170)	66	65	30	112	(101)	86	99	55	63	1070			
526124	Llyn Eiddew Bach	208	SH645344	375	309	137	294	100	91	(40)	229	262	191	170	130	196	2149			
526212	Rhiwgoch Tr.Wks	208	SH591305	225	--	--	--	--	--	(27)	142	122	(104)	115	85	--	---	45	26Oct	
HYDROMETRIC AREA 0651																				
Coastal																				
526355	Harlech Golf Club. No.2	208	SH577312	3	202	(68)	158	52	65	21	126	124	87	105	66	108	1182			
Dwyrdd																				
526535	Ffestiniog, Minafon	208	SH716433	229 2171	304	115	286	(103)	79	32	211	211	219	(182)	(136)	222	2100	61	1Jan	
526558	Llyn Morynion	208	SH734422	300	344	188	286	104	99	24	210	288	197	191	98	299	2328			
Goedol (Dwyrdd)																				
526648	Llyn Stwlau	208	SH665442	505 2631	427	134	351	138	114	35	337	361	236	210	210	287	2840			
Dwyrdd																				
526796	Trawsfynydd Power Sta., Utica Lab.	208	SH695390	193 1697	292	126	264	(81)	93	27	212	178	173	155	115	(173)	1889	57	1Jan	
Glaslyn																				
527192	Crib Goch	208	SH623550	713 4282	583	289	562	212	150	54	540	588	398	352	280	488	4496			
527193	Delta	208	SH624544	437 4279	584	304	611	203	134	53	498	(583)	383	345	293	468	4459			
527200	Llyn Llydaw	208	SH638550	488 3308	534	275	465	155	125	48	368	370	295	278	237	318	3468			
527408	Beddgelert, Hafod Wydr	208	SH575498	130	389	175	358	136	108	32	296	300	209	234	179	217	2633	75	1Sep	
Coastal																				
527745	Porthmadog P.Sta.	208	SH569391	3	(208)	86	191	(68)	(60)	27	131	145	117	127	99	98	1357			
Dwyfor (Coastal)																				
527996	Cwmystadllyn, Lower	208	SH557442	204	287	119	270	120	90	39	245	239	157	173	146	147	2032	48	26Oct	
528129	Pant Glas, Bwlchderwin	208	SH459472	145	308	(128)	(216)	(102)	77	42	214	(221)	114	140	121	128	1811	50	23Jan	
Coastal																				
529038	Botwnnog School	208	SH263313	34 1099	196	60	139	51	(38)	35	85	103	66	95	79	57	1004	32	5Jan	
529896	Cwm Dulyn Tr. Wks	208	SH482503	225	333	146	168	103	96	14	204	247	145	112	156	165	1889			
530007	Glynllifon Park	208	SH455554	30 1179	223	92	147	54	49	29	135	124	(66)	116	67	92	1194	27	26Oct	
Gwyrfai (Coastal)																				
530166	Clogwyn Gwin	208	SH572536	152	428	164	331	126	122	34	280	(331)	203	236	174	316	2745			



# RAINFALL 1988

Number	Station	Co no	Grid reference	Altitude m	Av 1941-1970 mm	Rainfall in millimetres														Highest daily fall	
						Jan	Feb	Mar	Apr	May	Jun	Jul	Aug	Sep	Oct	Nov	Dec	Year	mm	date	
WELSH,0651---(Contd)																					
Seiont (Coastal)																					
530469	Dinorwic	208	SH588609	296		--	--	--	--	--	--	--	--	--	--	76	168	---	39	22Dec	
530584	Marchlyn Bach	208	SH608627	472		(341)	138	(310)	86	114	31	343	231	153	185	141	266	2339			
HYDROMETRIC AREA 1020																					
Coastal																					
530856	ANGLESEY: Llanadwrn Gadlys Lodge	208	SH553759	107		151	56	153	40	44	20	112	91	84	92	92	107	1042	37	28Jul	
Cefni																					
531385	ANGLESEY: Cefni Resr	208	SH444772	27	1031	162	58	145	42	43	28	134	96	77	95	82	101	1063	49	28Jul	
Coastal																					
532207	ANGLESEY: Valley Met. Office	208	SH309757	10	871	149	41	101	41	38	28	110	73	43	82	55	74	835	49	28Jul	
532394	ANGLESEY: Holyhead Ty Mawr	208	SH216819	55		152	38	106	39	41	26	96	67	43	(64)	44	64	780	41	28Jul	
532550	ANGLESEY: Llyn Alaw	208	SH376853	44		163	53	140	48	(46)	(29)	145	102	65	95	83	102	1071	53	28Jul	
533073	ANGLESEY: Amlwch Penrhdy	208	SH427914	55		167	(52)	125	49	44	32	(122)	(101)	(58)	82	77	95	1004			
533094	ANGLESEY: Amlwch	208	SH433897	114		--	--	--	--	--	30	(123)	110	61	91	83	101	---	48	28Jul	
533211	ANGLESEY: Llwydiarth Esgob	208	SH436843	61	1016	159	50	136	44	49	30	131	91	67	93	86	93	1029	45	28Jul	
533657	ANGLESEY: Plas Cadnant	208	SH557731	37	1113	155	60	153	46	45	24	133	99	94	103	92	122	1126	35	28Jul	
HYDROMETRIC AREA 0652																					
Coastal																					
533663	Pen-y-ffridd Res.Sta.	208	SH563705	84	1109	154	63	151	50	38	21	118	104	87	87	80	119	1072	33	26Oct	
534257	Aber, College Farm	208	SH656732	15		154	58	129	47	43	30	(66)	77	73	105	63	107	952	40	26Oct	
HYDROMETRIC AREA 0661																					
Coastal																					
534494	Conway Mussel Tanks	208	SH785773	8	799	145	66	112	31	50	40	75	57	66	101	62	93	898	36	26Oct	
Conway																					
534546	Ysbyty-lfan Tr.Wks	208	SH811456	390	2158	437	(190)	(322)	(87)	99	52	255	(277)	268	185	132	262	2566	92	1Jan	
534901	Voelas Hall	209	SH851516	195	1419	(237)	(128)	(183)	(42)	87	39	142	141	158	134	76	109	1476	(42)	1Jan	
Lledr (Conway)																					
535334	Dolwyddelan W.Wks.	208	SH721525	161		421	161	274	105	78	49	249	245	258	(210)	168	214	2432			
Llugwy (Conway)																					
535572	Llwyn Cowlyd	208	SH715608	408	2473	350	(200)	310	(94)	87	(60)	242	301	245	230	95	280	2494			
Conway																					
535816	Betws-y-coed Field Centre	209	SH803571	20		260	146	192	43	74	34	132	135	132	139	73	121	1481	49	1Jan	
535825	Belmont, Tan-y-Foel	209	SH815569	213		(228)	(127)	(170)	(37)	78	37	133	(119)	123	116	75	99	1342	43	1Jan	
536213	Coedty Resr	208	SH756668	274	1830	303	174	211	58	82	40	179	181	(197)	176	94	177	1872	72	1Sep	
536248	Llyndulyn	208	SH706663	497	2670	(458)	205	(300)	86	89	(39)	198	240	216	190	127	(286)	2434			
536351	Halofty-Gwyn	208	SH737709	293		315	120	(217)	(58)	42	55	101	118	142	165	96	205	1634			
536506	Bodnant	208	SH800725	52	990	151	83	(115)	33	58	30	98	71	93	133	56	(86)	1007	41	26Oct	
Coastal																					
536842	Colwyn Bay, Eirias Park	209	SH858785	36		112	64	102	(27)	54	(34)	52	55	65	96	39	78	778	38	26Oct	
536899	Pen-y-fon, Trofath	209	SH838717	299		148	83	117	36	64	45	136	75	91	133	63	88	1079	41	26Oct	
HYDROMETRIC AREA 0662																					
Clwyd																					
538481	Ruthin, Brynhyfild Co.Sec.Sch.	209	SJ133594	76	765	113	58	93	33	63	37	82	49	62	89	43	60	782	26	26Oct	
538502	Ruthin, Caerfalten Farm	209	SJ127596	62		111	55	97	32	62	40	89	49	61	92	42	54	784	25	26Oct	
539198	Denbigh Hosp.	209	SJ051653	96	771	121	66	111	26	45	40	81	53	60	96	(41)	69	809	29	26Oct	
539241	Eglwyswen S.Wks	209	SJ071664	41	747	108	(63)	102	22	43	34	84	42	49	104	39	57	747			
Wheeler (Clwyd)																					
539350	Nannerch, Gwrychbedw	209	SJ147684	210		97	34	119	32	60	38	114	72	47	109	45	68	835	30	26Oct	
539516	Bodfari, Waen Rodyn	209	SJ108718	73		103	--	102	--	--	--	--	--	--	--	--	--	---	19	13Mar	
Aled (Elwy)																					
540360	Plas Pigot	209	SH952647	239		170	89	130	33	61	41	95	85	60	104	55	76	999	35	26Oct	
Elwy (Clwyd)																					
540676	St Asaph S.Wks	209	SJ033752	14		93	41	93	32	43	40	72	43	(46)	95	43	56	697			
Clwyd																					
541007	Glascoed Filters	209	SH996736	110	736	113	54	123	28	46	(36)	72	49	61	99	(43)	69	793	35	26Oct	
541153	Rhyl S.Wks	209	SJ001807	9	642	93	35	96	31	46	38	69	45	(47)	96	46	(60)	702			
HYDROMETRIC AREA 0670																					
Coastal																					
541256	Prestatyn Lido	209	SJ061836	4		97	29	88	25	34	39	78	63	(41)	91	(40)	46	671			
Dee																					
541918	Llanuwchllyn	208	SH878298	173	1503	301	140	219	80	107	36	176	174	221	155	79	139	1827	43	25Sep	
Tryweryn (Dee)																					
542393	Arenig	208	SH839391	411	2041	(408)	(180)	304	77	110	58	245	212	261	141	135	155	2286			
542519	Tryweryn Dam No.2	208	SH881399	253		320	186	217	64	(95)	34	203	166	212	140	88	155	1880	(66)	1Jan	
542719	Bala Sluices	208	SH935356	163	1262	246	119	141	49	82	42	134	123	140	115	62	106	1359	43	1Jan	
542722	Bala Sluices No.2	208	SH935356	163		264	128	153	51	88	44	146	135	152	123	66	114	1464	46	1Jan	
Dee																					
543125	Blaen-y-cwm	209	SJ024330	229		(275)	(152)	197	67	95	35	175	148	134	142	66	126	1612			
Alwen (Dee)																					
543510	Alwen Resr	209	SH957529	335	1249	216	107	168	47	78	38	172	138	138	129	58	110	1399	30	26Oct	
Brenig (Alwen)																					
543535	Llyn Bran	209	SH960593	435	1381	234	135	196	42	72	(51)	148	163	138	134	72	131	1516			



## RAINFALL 1988

Number	Station	Co no	Grid reference	Alt- tude m	Av 1941-1970 mm	Rainfall in millimetres												Highest daily fall		
						Jan	Feb	Mar	Apr	May	Jun	Jul	Aug	Sep	Oct	Nov	Dec	Year	mm	date
WELSH,0670--- (Contd)																				
Alwen (Dee)																				
544156	Glan-yr-afon Farm	208	SJ025425	183		211	142	139	45	78	45	126	111	115	(98)	53	74	1237		
Dee																				
544636	Vivod	209	SJ191424	195	1013	(181)	99	117	(56)	135	38	97	69	80	119	(46)	(65)	1102	28	18Oct
544877	Cefn Mawr, Monsanto	209	SJ275423	79		146	75	120	44	87	36	75	57	51	(108)	53	55	907	29	18Oct
544987	Penycae	209	SJ269453	207	996	148	86	145	49	80	47	75	66	60	117	(59)	67	999	34	18Oct
Ceiriog (Dee)																				
545177	Llanarmon D.C.	209	SJ156327	267		243	142	159	54	141	40	132	111	106	147	59	73	1407	32	26Oct
Dee																				
545612	Manley Hall	209	SJ350415	38		109	57	75	49	67	40	78	51	35	81	42	34	718	20	18Oct
Black (Clywedog)																				
546023	Cae Llwyd Resr	209	SJ270480	280	993	156	104	109	(46)	(84)	50	84	78	77	112	57	72	1029	29	18Oct
Clywedog (Dee)																				
546173	Wrexham, Camberley Drive	209	SJ342512	82	746	121	59	86	41	64	48	76	53	46	79	47	44	764	25	18Oct
546191	Marchwiell, Five Fords S.Wks	209	SJ361481	39		107	55	87	49	75	47	77	60	45	(81)	51	(46)	780		
Worthenbury (Dee)																				
546654	Grindley Brook	117	SJ523429	87		103	40	91	44	57	39	88	(65)	27	44	(39)	38	675		
546866	Threapwood, Topwood Farm	143	SJ447456	47		101	49	82	49	58	47	90	62	32	58	41	32	701	30	16Jul
Alyn (Dee)																				
547250	Loggerheads, Colomendy Centre	209	SJ201622	210	889	126	49	146	34	75	46	115	65	61	90	51	70	928	31	13Mar
547371	Moel-y-crio	209	SJ194699	263		110	36	136	37	65	38	110	74	57	106	49	(78)	896	25	20Aug
547598	Leeswood Farm	209	SJ255605	168	816	130	53	125	(39)	73	47	91	64	60	86	(44)	63	875	22	18Oct
547789	Bwlchgwyn, Pendinas Resr	209	SJ236520	386	1111	(172)	77	147	49	89	48	105	95	85	114	48	77	1106		
Dee																				
548023	Dodleston	143	SJ361609	20		93	35	87	40	47	42	81	53	45	(74)	43	47	687	25	18Oct
548545	Churton Hall	143	SJ419564	26		92	46	86	44	57	56	73	53	49	63	43	40	702	24	16Jul
548681	Chester W.Wks	143	SJ418666	26	667	96	27	92	45	47	56	82	71	44	62	46	46	714	25	16Jul
548798	Chester, Dicksons Drive	143	SJ409677	20	91	91	25	90	41	50	56	(94)	74	44	64	48	(43)	720	23	16Jul
548814	Chester S.Wks	143	SJ394667	5	673	100	32	93	41	47	58	92	75	(49)	66	(47)	(48)	748	23	29Nov
548933	Bretton W.Wks	209	SJ354632	11		105	35	(91)	37	(45)	42	76	58	42	71	(45)	47	694	25	18Oct
549218	Hawarden Bridge	209	SJ314694	5	706	96	30	91	35	49	43	84	53	55	78	41	48	703	24	18Oct
Coastal																				
549572	Puddington, Jasmine Cot	143	SJ327735	31		96	30	95	37	47	41	94	59	50	78	46	45	718	20	16Jul
549620	Ness Gardens	143	SJ303754	30	718	97	29	96	34	50	42	92	65	51	81	45	50	732	21	18Oct

## NORTH WEST WATER AUTHORITY AREA

## HYDROMETRIC AREA 0680

<i>Coastal</i>																				
550167	Crosshill Resr	145	SJ280843	65	790	111	23	104	26	43	27	89	68	55	94	52	51	743		
550239	Bidston	145	SJ287899	60	726	109	27	110	31	59	29	112	70	43	105	49	50	794	26	16Jul
550660	Sutton Hall P.Sta.	143	SJ371757	38	734	(103)	33	110	39	57	43	106	65	55	72	46	54	783	(23	16Jul)
<i>Gow (Coastal)</i>																				
551010	Waverton, Greenfield Rd	143	SJ458646	34		101	28	96	49	47	45	80	76	42	64	44	47	719	24	16Jul
551169	Eddisbury Fruit Farm	143	SJ534702	99	795	113	29	106	(45)	(57)	67	137	82	55	70	51	54	866	29	16Jul
551208	Mouldsworth P.Sta.	143	SJ503704	40	739	(109)	28	(87)	43	40	26	107	66	(44)	72	(48)	(46)	716		
551371	Ellesmere Port E.T.W.	143	SJ423743	8		(92)	(31)	99	(39)	(47)	55	113	71	52	84	46	49	778	(28	16Jul)
<i>Weaver</i>																				
551705	Cholmondeley, Weaver Farm	143	SJ552511	91		97	40	95	39	52	(31)	91	77	47	58	43	44	714		
552375	Audlem, Mere Farm	143	SJ692410	126	700	97	44	107	37	49	32	98	77	36	50	37	44	708	26	16Jul
552981	Nantwich, Reaseheath Hall	143	SJ648542	40	710	(91)	(34)	109	40	58	49	99	66	44	52	40	49	731		
553563	Worleston S.Wks	143	SJ665574	34		(97)	27	109	(32)	(48)	44	86	66	44	49	(39)	44	685	27	18Aug
<i>Ash Brook (Weaver)</i>																				
553821	Tiresford	143	SJ556613	74	728	105	27	103	46	55	67	100	71	53	(69)	49	50	795	30	16Jul
<i>Dane (Weaver)</i>																				
554503	Bosley Resr	143	SJ926653	180	896	127	35	135	33	48	44	132	87	54	69	47	50	861	28	29Nov
554637	Biddulph Grange	143	SJ893592	175	936	134	46	167	(48)	--	--	--	--	--	--	--	--	---	23	13Mar
554941	Cranage, Hall Hosp.	143	SJ749683	55	750	116	(28)	122	(34)	(48)	72	113	82	47	62	43	51	818		
555134	Elworth	143	SJ731629	47		110	(32)	127	(37)	69	48	95	77	37	52	39	43	766	(23	29Nov)
<i>Wheelock (Dane)</i>																				
555211	Mow Cop, Lion Cottage	143	SJ853574	262		130	40	138	(46)	(67)	47	134	95	61	83	52	(44)	937		
555309	Kidsgrove, Red Bull S.Wks	143	SJ829551	114	802	(126)	(37)	128	(38)	(64)	45	121	(91)	48	66	42	51	857		
<i>Wincham (Weaver)</i>																				
556201	Arley Hall	143	SJ674809	65		134	(33)	134	46	55	46	131	91	57	68	45	50	890		
<i>Wade (Wincham)</i>																				
556432	Withington, Brode Hall Farm	143	SJ817696	79		108	31	135	40	43	61	108	90	52	74	52	50	844	38	18Aug
556550	Lostock Gralam	143	SJ682743	23	752	122	28	124	37	46	47	109	90	53	63	47	49	815	(26	16Jul)
<i>Weaver</i>																				
556725	Northwich S.Wks	143	SJ639742	14		140	(30)	(116)	(46)	37	44	(103)	98	54	63	50	50	831	26	29Nov
<i>Coastal</i>																				
557333	Norton Priory	143	SJ544834	15		--	--	--	--	54	43	112	94	55	83	45	57	---	26	16Jul

## HYDROMETRIC AREA 0690

Goyt (Mersey)																				
558030	Goytshead	113	SK012749	282	1340	199	107	257	43	67	50	192	156	(127)	(120)	64	(94)	1476	36	18Aug
558059	Longhill	113	SK031752	424	1330	(200)	104	222	63	56	42	191	134	130	134	71	93	1440		
558082	Oldfield	113	SK012777	250	1242	194	99	237	39	63	53	(172)	131	111	(120)	(62)	93	1374	33	18Aug



# RAINFALL 1988

Number	Station	Co no	Grid reference	Av Altitude 1941-1970 m mm	Rainfall in millimetres													Highest daily fall		
					Jan	Feb	Mar	Apr	May	Jun	Jul	Aug	Sep	Oct	Nov	Dec	Year	mm	date	
NORTH WEST,0690---(Contd)																				
Sett (Goyt)																				
558446	Oaken Clough	113	SK064860	381	1141	(137)	72	167	36	(46)	48	151	140	(118)	100	67	85	1167	39	18Aug
558489	Kinder Filters	113	SK054880	244	1173	159	80	203	35	49	54	164	138	122	108	61	99	1272		
Etherow (Goyt)																				
558712	Longside Moss	113	SE131009	451	1547	(261)	178	224	52	(47)	59	187	191	170	155	83	124	1731	67	18Aug
558927	Clough Edge	113	SK066970	443	1426	(231)	72	218	69	53	(63)	175	218	146	129	82	130	1586		
558944	Torside Resr	113	SK055984	204	1328	183	75	190	50	41	66	185	193	105	108	60	101	1357		
558952	Rhodes Wood Resr No.2	113	SK043981	213		--	--	--	--	--	--	--	100	101	65	95	---			
558953	Rhodes Wood Resr	113	SK042981	166	1297	173	74	182	45	44	67	165	184	--	--	--	--	---	52	18Aug
Ogden (Etherow)																				
558988	Boar Flat	113	SE019002	343	1320	(189)	86	188	53	47	56	193	202	110	109	85	107	1425	62	18Aug
559024	Arnfield Resr	113	SK012972	156	1071	155	86	186	38	45	51	150	157	80	81	49	84	1162		
Etherow (Goyt)																				
559099	Swineshaw	113	SK043956	220		168	88	186	(44)	49	58	170	176	101	96	68	102	1306	51	18Aug
559107	Glossop, Snake Rd	113	SK080923	495		(238)	118	252	56	66	47	202	211	140	137	70	110	1647		
Tame (Goyt)																				
559483	Broadhead Noddle	144	SD996102	261	1392	244	123	203	61	(59)	61	204	182	139	139	77	126	1618		
Greenfield (Tame)																				
559622	Upperwood Moor	144	SE031063	463	1501	(183)(120)		191	86	56	67	202	197	120	129	78	86	1515	41	1Jan
559638	Dove Stone Resr	144	SE022043	221		194	110	194	61	56	58	187	211	118	121	(66)	93	1469		
Chew (Greenfield)																				
559654	Chew Mount Resr	144	SE035020	481	1560	(210)	117	218	71	59	80	208	241	133	141	86	115	1679	(65)	18Aug
Tame (Goyt)																				
559760	Higher Swineshaw Resr	144	SK007996	294	1187	179	88	180	51	42	53	178	(190)	99	100	75	92	1327	(57)	18Aug
559769	Brushes Filters	144	SJ993990	188	1141	(169)	83	171	47	39	50	165	178	(94)	90	75	79	1240	60	18Aug
559891	Godley Resr	144	SJ967954	145	965	157	75	172	32	36	58	137	(151)	80	76	51	67	1092	47	18Aug
559968	Denton Resr	144	SJ913956	93	944	122	55	141	30	46	33	117	116	76	69	53	61	919		
Micker (Mersey)																				
560039	Lyme Park	143	SJ971837	205	942	(133)	51	166	30	(48)	44	135	114	87	89	48	80	1025	36	18Aug
Mersey																				
560321	East Didsbury, Parrs Wood	144	SJ857905	38		119	52	140	32	51	65	101	120	68	67	52	53	920	30	25Jun
560377	Audenshaw Resr	144	SJ912972	91	985	122	64	144	31	46	36	119	116	81	71	56	65	951	47	18Aug
560423	Fallowfield, Platt Fields Park	144	SJ853943	36	853	(120)	(56)	126	21	50	42	129	100	62	81	(53)	(52)	892	32	18Aug
560556	Sale, Carrington Lane	144	SJ764927	22	823	(127)	(44)	(136)	39	50	42	111	95	61	(74)	(60)	58	897		
Irwell (Mersey)																				
560626	Weir, Irwell Springs	146	SD873252	314		202	102	165	40	65	60	202	163	117	129	73	124	1442	36	22Jul
560711	Cowpe Resr	146	SD843204	282	1546	218	97	188	56	(66)	63	215	166	125	124	80	113	1511		
560727	Clough Bottom Resr	146	SD845269	312	1298	199	102	174	33	(60)	68	184	169	124	127	70	131	1441		
Limy (Irwell)																				
560823	Clowbridge Resr No.1	146	SD824281	283	1314	223	152	190	35	(65)	79	194	178	153	136	81	166	1652		
Ogden (Irwell)																				
560942	Holden Wood No.2	146	SD767224	195	1427	226	123	195	52	90	69	228	(179)	146	122	83	150	1663	40	25Jun
Musbury (Ogden)																				
560985	Musbury Valley	146	SD770213	229	1412	(218)	99	183	(50)	(71)	69	260	178	179	118	74	(143)	1642		
Irwell (Mersey)																				
561272	Bury S.Wks	144	SD804078	67	1036	168	80	162	36	55	52	135	127	(100)	102	67	(82)	1166	31	18Aug
Roch (Irwell)																				
561285	Upper Chelburn Resr	144	SD952185	221	1311	215	106	171	42	--	44	148	165	(125)	(127)	(71)	109	---		
561301	Blackstone Edge Resr	144	SD966182	387	1316	218	109	185	49	(56)	53	177	175	128	(129)	81	(127)	1487		
561360	Hollingworth Lake	144	SD942150	182	1212	194	93	152	35	(49)	46	157	155	109	112	67	108	1277		
Beal (Roch)																				
561439	Brushes Clough	144	SD952098	287	1311	(263)	113	(190)	58	(54)	56	251	215	129	127	(77)	121	1654		
561467	Kitcliffe	144	SD960124	233	1294	206	87	167	54	(58)	(43)	220	166	119	116	78	94	1408		
Roch (Irwell)																				
561549	Watergrove Resr	144	SD910183	245	1327	213	98	175	42	49	70	165	163	127	123	79	121	1425	40	1Jan
561659	Spring Mill Resr	144	SD875168	212	1442	226	102	202	44	(64)	72	156	181	123	114	80	(126)	1490		
561698	Rochdale, Roch Mills S.Wks	144	SD883124	110	1134	177	86	167	(38)	(45)	52	145	(154)	102	96	68	(85)	1215		
561795	Naden Resr	144	SD858163	230		216	98	191	53	(62)	69	160	174	124	113	79	124	1463		
561819	Ashworth Moor Resr	144	SD832157	292		(191)	71	158	(43)	(55)	62	(156)	162	105	103	74	99	1279		
Bradshaw (Irwell)																				
562078	Cranberry Moss	146	SD709189	299	1414	216	101	198	41	(69)	40	203	182	148	137	79	137	1551		
562095	Entwistle	146	SD724173	213	1419	236	100	208	43	(68)	48	229	178	165	143	88	145	1651		
562098	Uglow	146	SD749210	332	1417	202	95	175	46	(68)	39	189	177	152	131	75	128	1477		
562149	Wayoh	146	SD734163	185	1414	238	107	210	47	(66)	54	206	181	166	140	89	150	1654		
Eagley (Bradshaw)																				
562262	Bromiley Heys	146	SD665174	282	1450	205	83	202	42	(73)	41	221	191	141	164	81	145	1589	39	19Oct
562322	Delph	146	SD704157	216	1459	231	90	228	47	(72)	60	223	170	149	169	90	141	1670		
562340	Springs	146	SD690143	247	1536	236	101	244	48	(75)	70	237	187	165	189	92	152	1796		
562360	Bolton	144	SD724116	107		181	86	185	44	59	58	163	141	115	153	72	78	1335		
Bradshaw (Irwell)																				
562485	Harpers Farm	144	SD670114	266	1232	165	69	179	48	(62)	51	170	154	127	157	76	112	1370		
562505	Bolton, Heaton Resr	144	SD687096	152	1201	(171)	74	178	48	(59)	49	176	132	114	153	(72)	99	1325		
Irwell (Mersey)																				
562655	Ringley S.Wks	144	SD768048	46	1004	165	62	162	28	50	54	131	122	91	112	61	80	1118	34	25Jun
562697	Prestwich S.Wks	144	SD801032	46	1037	164	59	161	33	56	51	128	133	87	117	64	75	1128	33	18Aug
Irk (Irwell)																				
562810	Royston S.Wks	144	SD907071	131	1057	161	83	157	35	39	52	149	124	100	90	(61)	(64)	1115	33	18Aug
562871	Trub S.Wks	144	SD880095	134	1067	(156)	(74)	(134)	(28)	(41)	44	(143)	(136)	112	99	--	--	---	(30)	23Sep



# RAINFALL 1988

Number	Station	Co no	Grid reference	Alt- tude m	Av 1941- 1970 mm	Rainfall in millimetres													Highest daily fall	
						Jan	Feb	Mar	Apr	May	Jun	Jul	Aug	Sep	Oct	Nov	Dec	Year	mm	date
NORTH WEST,0690--- (Contd)																				
Medlock (Irwell)																				
563104	Strine Dale Resr No.4	144	SD955062	213		(222)	93	203	43	(49)	(52)	210	169	119	100	(60)	85	1405		
563162	Oldham, Alexandra Park	144	SD932039	167	1142	(157)	80	176	35	54	(43)	148	142	90	85	68	74	1152		
Irwell (Mersey)																				
563598	Davyhulme S.Wks	144	SJ756962	22	844	(138)	53	(138)	(35)	45	58	102	110	71	90	59	53	952	32	29Nov
Glaze (Mersey)																				
564153	Leigh, Bedford P.Sta.	144	SD668000	22	911	139	58	(135)	(33)	40	34	119	(106)	76	81	58	(59)	938	35	16Jul
Sinderland (Mersey)																				
564419	Ringway Met.Office	144	SJ821849	75	819	115	32	125	39	47	61	134	106	59	66	51	52	887	29	18Aug
Bollin (Mersey)																				
564568	Langley, Twelve Ashes	143	SJ967712	275	1102	129	54	203	34	59	47	180	132	101	97	60	83	1179		
564594	Langley, Bottoms Resr	143	SJ949714	201	979	140	46	164	31	61	46	159	116	85	83	51	68	1050	35	18Aug
564708	Macclesfield	143	SJ910742	143	915	129	41	153	34	59	52	128	111	75	69	53	58	962	28	29Nov
Dean (Bollin)																				
564841	Lamaload Resr	143	SJ968755	267	1076	(151)	70	174	(40)	47	60	177	(134)	78	103	64	(65)	1163		
Bollin (Mersey)																				
565260	Knutsford, Lime Cottage	143	SJ757783	65	841	122	27	(130)	48	46	52	141	106	59	75	53	46	905	30	16Jul
565420	Alderley Edge E.Tr.Wks	144	SJ824797	76		--	--	--	--	--	--	--	109	61	66	53	55	---	39	18Aug
565547	Dunham Massey S.Wks	144	SJ726875	17	816	126	41	124	46	37	48	128	90	(59)	81	52	49	881	41	16Jul
Sankey (Mersey)																				
566155	Prescot, W. Tr. Wks.	145	SJ471933	82		--	--	--	--	--	--	--	--	--	--	49	60	---	20	29Nov
Newton (Sankey)																				
566475	Newton-Le-Willows, Redbanks	145	SJ594946	23		153	53	141	31	45	34	135	92	70	79	61	60	954	(39)	16Jul
Sankey (Mersey)																				
566601	Gatewarth E.Tr.Wks	143	SJ582871	5		134	34	128	36	46	47	111	97	(53)	72	54	62	874	32	16Jul
Ditton (Coastal)																				
567044	Huyton S.Tr.Wks	145	SJ448888	15		--	37	136	36	43	41	124	80	48	108	53	67	---	29	16Jul
Coastal																				
567423	Aigburth	145	SJ384852	12		112	32	112	33	46	34	106	74	61	126	61	50	847	42	19Oct
Alt (Coastal)																				
567921	Knowsley W.Tr.Wks.	145	SJ440972	42		127	44	134	40	42	40	129	76	66	118	55	64	935	35	16Jul
568146	Melling P.Sta.	145	SD393009	24	804	115	42	113	37	48	31	127	74	58	111	52	(62)	870	36	16Jul
Downholland (Alt)																				
568364	Fine Jane P.Sta.	146	SD328088	3		117	39	106	33	60	33	136	78	44	103	(54)	(56)	859	42	16Jul
568454	Aughton Met.Office	146	SD394063	54		124	41	111	35	48	28	161	80	58	102	52	60	900	45	16Jul
Alt (Coastal)																				
568594	Formby, Hightown	145	SD295045	8	818	113	38	106	36	59	28	133	71	61	123	47	63	878	49	19Oct
HYDROMETRIC AREA 0700																				
Coastal																				
569042	Southport	145	SD337179	7		111	(35)	113	(37)	(49)	27	--	--	--	--	--	--	---		
Fine Janes (Coastal)																				
569076	Southport, Greenbank	145	SD321144	15		--	--	--	--	--	27	131	(99)	55	87	51	60	---	45	16Jul
569322	Crossens P.Sta.	146	SD378206	5	824	124	48	(111)	39	45	17	138	105	62	74	51	77	891	41	16Jul
569435	Holmeswood, Wiggins Lane	146	SD425164	4		118	39	108	34	43	26	149	96	62	63	53	65	856	40	16Jul
Coastal																				
569644	Hesketh Bank	146	SD425221	9		137	47	110	38	47	17	151	104	67	81	50	76	925	39	16Jul
Douglas																				
569698	Scotchmans Post	146	SD661146	434	1378	180	75	188	59	63	41	202	167	136	173	89	123	1496	(41)	19Oct
569708	Lower Rivington Resr	146	SD631126	134	1122	167	73	160	46	59	41	172	140	120	138	73	101	1290	34	18Aug
569846	Worthington W.Wks	144	SD580102	69	1014	144	60	147	34	60	39	144	113	90	98	68	91	1088	33	16Jul
570124	Up Holland College	144	SD516066	114		139	52	139	32	(53)	38	161	99	84	90	62	81	1030	40	16Jul
570230	Hoscar S.Wks	146	SD481113	30		137	44	119	(33)	60	(36)	185	88	87	80	61	82	1012	(40)	16Jul
Tawd (Douglas)																				
570327	Lathom Park	146	SD460087	55		129	45	123	31	45	37	161	88	68	77	55	72	931	43	16Jul
Douglas																				
570438	Dark Lane P.Sta.	146	SD428088	41	929	140	43	120	36	43	37	190	91	73	86	54	(70)	983		
Yarrow (Douglas)																				
570580	Stones House	146	SD621163	195	1167	160	59	162	50	60	35	202	140	109	138	70	102	1287	35	19Oct
570626	Coppice Stile	146	SD627191	268	1185	169	60	172	47	62	43	201	157	103	140	67	106	1327	(39)	16Jul
Lostok (Yarrow)																				
570986	Clayton-Le-Woods	146	SD579223	85		155	57	132	34	61	39	(197)	138	103	104	67	96	1183	33	1Jan
Coastal																				
571405	Longton	146	SD484258	17		130	50	109	36	41	26	171	105	76	84	51	81	960	28	1Jan, 16Jul
HYDROMETRIC AREA 0710																				
Ribble																				
571478	Far Gearstones	105	SD783801	314		275	155	187	45	77	23	273	236	177	154	111	227	1940		
571596	High Birkwith	105	SD801767	305		(229)	155	185	52	67	26	233	259	167	155	98	197	1823		
572147	Long Preston	105	SD835583	155		198	123	102	30	64	38	189	174	104	132	77	127	1358	42	19Aug
572414	Barnoldswick S.Wks	146	SD878479	134		180	116	116	24	(52)	47	193	131	99	125	67	131	1281	36	25Jun
572437	Greenber Field	146	SD887482	145	1023	168	109	109	22	54	42	184	131	92	115	(64)	(117)	1207	31	25Jun
572468	Horton-in-Craven, Horton Hall	146	SD852504	134		(184)	99	106	27	59	48	185	(144)	107	(116)	(70)	133	1278		
572589	Tosside	146	SD767561	266		(238)	122	160	40	(60)	42	216	196	134	166	95	172	1641		
572643	Lower Flass	146	SD795530	174		211	129	131	32	65	55	(190)	169	126	144	95	154	1501		



RAINFALL 1988

Number	Station	Co no	Grid reference	Av Altitude 1970 m mm	Rainfall in millimetres														Highest daily fall	
					Jan	Feb	Mar	Apr	May	Jun	Jul	Aug	Sep	Oct	Nov	Dec	Year	mm	date	
NORTH WEST,0710--- (Contd)																				
Ribble (Contd)																				
572865	Rimington, The Hawthorns	146	SD802455	147	(206)	(63)	(140)	25	53	44	--	--	--	--	--	--	---			
572866	Rimington, Stubbs Wood Farm	146	SD804453	160	--	--	--	--	--	--	153	143	97	102	71	126	---			
572926	Grindleton, Pinewood Cottage	146	SD747477	232	217	99	(164)	44	69	45	318	188	155	151	116	173	1739			
573106	Chatburn	146	SD762433	94 1152	194	74	152	28	67	53	236	158	114	97	78	130	1381	45	25Jun	
573174	Barrow, Clitheroe Golf Club	146	SD739391	92	(177)	66	154	29	(68)	65	(221)	144	111	108	(73)	118	1334	50	25Jun	
Hodder (Ribble)																				
573197	Red Syke No.36	146	SD685604	393 1871	(296)	150	219	73	72	33	290	237	186	229	119	190	2094			
573205	White Hill No.30	146	SD677585	521 2038	225 (155)	227	71	72	36	294	306	184	248	137	302	2257				
573249	Collyholme No.20	146	SD716579	202 1610	192 (130)	191	43	65	22	261	231	153	197	111	190	1786				
Dob Dale (Hodder)																				
573302	Dobdale No.28	146	SD748593	250 1415	164	135	161	43	59	21	224	218	133	196	99	176	1629			
Hodder (Ribble)																				
Croasdale (Hodder)																				
573411	Baxton Fell	146	SD664563	430 2022	(318)	149	252	63	76	34	278	300	179	238	129	268	2284			
Dunsop (Hodder)																				
573673	Footholme No.2	146	SD653533	171 1771	(260)	124	212	50	(86)	23	274	255	194	(194)	114	280	2066			
573695	Brennand No.2	146	SD631551	251	255	107	205	72	(85)	52	276	255	169	189	112	274	2051			
Hodder (Ribble)																				
573796	Langden Brook	146	SD628510	170 1906	(280)	124	248	51	87	33	290	238	197	195	122	251	2116	67	22Dec	
573830	Hareden Valley	146	SD636503	172 1853	285 (119)	241	58	86	39	302	257	188	187	124	238	2124				
574005	Chipping	146	SD614441	166	197	72	193	53	79	32	249	180	146	153	99	151	1604	40	23Jan	
574144	Cow Ark	146	SD672453	175	222	80	201	(45)	(83)	32	271	186	152	144	105	174	1695	50	1Jan	
Calder (Ribble)																				
574272	Habergham Eaves	146	SD838308	238 1205	(191)	118	149	29	41	59	156 (160)	89	121	59	(135)	1307				
Don (Calder)																				
574339	Swinden Lower	146	SD885335	227 1197	165	95	132	24	(52)	58	149	139	95	109	62	113	1193			
574384	Cant Clough, South	146	SD894306	275 1326	205	120	156	29	(57)	52	182	140	127	133	64	132	1397			
Pendle (Calder)																				
574487	Buttock	146	SD807401	358 1509	200	102	(185)	33	(75)	57	290	177	139	134	87	163	1642			
Colne (Pendle)																				
574611	Laneshaw Resr	105	SD944415	242 1113	203	96	(120)	27	(51)	53	147	112	105	118	62	118	1212			
574655	Trawden	146	SD932374	326	180 (115)	127	28	52	53	141	123	(110)	(136)	61	(128)	1254				
574762	Barrowford Resr	146	SD868403	144 1187	208 (83)	144	28	54	40	181	129	115	101	72	(126)	1281		54	1Jan	
Pendle (Calder)																				
574785	Coldwell Resr No.2	146	SD901362	293 1272	182	85	(149)	24	(57)	49	162	148	123	111	63	116	1269			
Calder (Ribble)																				
574889	Burnley, Wood End Wks	146	SD828353	92	159	53	136	28	63	51	157	130	110	97	60	116	1160			
575065	Accrington, Burnley Rd	146	SD769295	183	195	91	174	38	74	57	183	132	129	119	70	127	1389	34	1Jan	
Hyndburn (Calder)																				
575091	Mitchell's House Resr	146	SD787274	283 1219	200	116	177 44	(64)	68	206	172	133	130	80	139	1529				
Calder (Ribble)																				
575383	Great Harwood, Kebb Farm	146	SD722327	204	176	71	(159)	37	(58)	52	201	153	119	106	73	131	1336			
Ribble																				
575647	Jeffrey Hill	146	SD647402	283 1377	(199)	63	179	(49)	81	32	301	182	143	132	100	166	1627			
575662	Longridge, Spade Mill Resr	146	SD620372	110 1159	171	56	150	42	63	32	280	145	139	118	88	138	1422	39	6Jul	
Darwen (Ribble)																				
575934	Sunnyhurst Hey Resr	146	SD679221	279 1371	212	93	188	49	77	50	245	189	149	151	84	137	1624	46	19Aug	
Roddlesworth (Darwen)																				
576162	Pimms	146	SD652195	301 1409	196	84	205	51	66	48	222	178	141	159	80	142	1572	36	18Oct	
576181	Roddlesworth	146	SD653216	221 1269	197	82	192	50	63	35	202	160	143	144	78	(132)	1478	41	19Aug	
Darwen (Ribble)																				
576285	Blackburn, Ramsgreave	146	SD671306	180	164	73	151	33	44	43	218	138	125	94	71	127	1281	38	1Jan	
576342	Samlesbury, Smithfold S.Wks	146	SD602300	58	(144)	50	118	33	(48)	28	(205)	136	108	99	(66)	(105)	1140	33	16Jul	
576397	Preston, Hoghton	146	SD591265	49	161	60	134	40	55	29	208	120	101	104	67	108	1187	39	1Jan	
Ribble																				
576577	Haughton Resr	146	SD573352	80 1072	158	59	133	47	57	23	212	136	(110)	126	74	120	1255	36	16Jul	
576634	Preston, Moor Park	146	SD537311	33 1005	138	53	118	39	67	33	187	130	96	108	67	98	1134	33	16Jul	
HYDROMETRIC AREA 0720																				
Coastal																				
577048	Warton	146	SD403292	15	(112)	43	103	(41)	(48)	20	149	114	73	89	57	82	931	34	16Jul	
577267	Squires Gate, Met.Office	146	SD316316	10 862	114	50	99	43	54	20	133	97	74	93	59	74	910	40	16Jul	
577550	Weeton, Stanley Bank Cott.	146	SD385348	23	--	--	--	--	--	--	182	(113)	83	104	63	93	---	45	16Jul	
Wyre																				
577793	Abbeystead Gardens	146	SD567547	146 1323	(187)	73	153	45	88	28	250	(173)	(140)	163	82	177	1559	47	26Dec	
577803	Abbeystead Resr	146	SD556539	102	185	73	147	47	87	23	236	179	138	156	81	170	1522			
577880	High Cross Moor, Old Gauge Basin	146	SD541576	294 1409	162	54	129	52	58	20	224	194	108	152	75	183	1411			
577881	Damas Ghyll Resr	146	SD527573	175 1250	169	53	119	54	62	15	210	180	118	157	71	170	1378	51	18Dec	
577975	Scorton	146	SD502487	28 1077	137	59	112	41	73	18	189	148	98	117	68	119	1179	42	26Dec	
578008	Barnacre Resr	146	SD528481	188 1258	166	66	129	53	69	14	208	172	112	153	79	135	1356	43	26Dec	
Brock (Wyre)																				
578321	Myerscough Coll.of Ag.	146	SD494401	14	131	58	107	44	56	19	171	142	93	127	67	(107)	1122	35	16Jul	
578378	Barnstold Resr	146	SD577416	155 1242	(173)	60	144	50	69	27	210	167	127	151	87	132	1397	38	26Dec	



## RAINFALL 1988

Number	Station	Co no	Grid reference	Av Altitude 1941- 1970 m mm	Rainfall in millimetres													Highest daily fall		
					Jan	Feb	Mar	Apr	May	Jun	Jul	Aug	Sep	Oct	Nov	Dec	Year	mm	date	
NORTH WEST,0720---(Contd)																				
Wyre																				
578682	St Michaels-on-Wyre	146	SD465411	8	972	(122)	61	(108)	(45)	58	25	161	142	94	127	(67)	(110)	1120	37	26Dec
578978	Hambleton	146	SD382415	10		(124)	50	97	53	60	16	136	117	76	113	63	93	998	41	26Dec
Coastal																				
579155	Pilling, Abram House	146	SD401483	5		137	50	92	46	57	22	153	134	76	120	66	102	1055	37	26Dec
579215	Nateby	146	SD459462	10		118	63	97	44	73	20	171	121	89	111	58	106	1071	39	26Dec
Conder (Coastal)																				
579622	Hazelrigg	146	SD493578	95		145	54	101	47	57	12	171	159	108	132	63	150	1199	48	18Dec
Lune																				
579863	Kelleth Rigg	147	NY664057	305		218	109	105	53	69	12	190	114	117	128	63	122	1300		
580037	Tebay, Weather Hill	147	NY624035	285		292	155	162	64	98	20	(248)	186	173	179	101	175	1853		
580057	Orton, Shallowford	147	NY626083	235		(228)	142	121	60	71	17	226	130	133	149	84	158	1519	45	22Dec
580352	Borrowdale, Crookdale Bridge	147	NY549056	347		385	203	198	103	89	20	295	220	187	226	124	204	2254		
580361	High Borrowdale	147	NY568029	244		328	175	168	99	88	24	259	200	168	204	100	198	2011		
580463	Lowgill, Whins Farm	147	SD632974	229		237	115	143	64	72	15	226	151	139	137	81	158	1538		
Rawthey (Lune)																				
580664	Ravenstonedale, Fell End	147	SD728969	283		290	174	187	60	107	19	300	182	187	163	99	218	1986	63	22Dec
581025	Sedbergh, Farfield	147	SD677918	130		208	141	150	56	97	17	264	152	152	124	74	158	1593	47	1Jan
581085	Dent, Dee Side House	147	SD773851	274		295	211	190	56	81	26	315	237	172	180	124	223	2110		
581258	Dent, Beech Hill	147	SD706870	137		278	187	187	57	59	20	268	163	162	(138)	(96)	204	1819		
Lune																				
581574	South Lords Land, Gawthrop	147	SD684867	305		248	137	194	71	98	23	310	207	152	133	96	182	1851		
581658	Casterton Fell	147	SD649810	414		188	(105)	146	49	77	26	289	179	129	125	81	161	1555		
Greta (Lune)																				
581966	Ingleton, Ellerbeck	105	SD729785	366		258	139	215	52	70	27	(275)	245	194	158	110	207	1950		
582190	Ingleton, High Leys	105	SD717721	296		174	(100)	124	31	68	26	178	210	107	143	66	141	1368		
582282	Burton-in-Lonsdale	105	SD653724	94		(172)	81	132	30	61	15	175	198	116	126	59	137	1302	37	1Jan
582291	Lack Hall	146	SD652769	157		195	91	138	(43)	(70)	19	253	181	125	126	79	151	1471	46	22Dec
Lune																				
582407	Arkholme, Rose Cottage	146	SD586718	37		165	75	102	(34)	62	22	187	165	118	146	72	143	1291	44	26Dec
Wenning (Lune)																				
582569	Clapham, Crummack	105	SD770719	360		213	118	176	(40)	74	30	197	263	147	158	97	206	1719		
582626	Austwick, Town Head	105	SD769687	149	1134	187	121	126	34	68	22	180	(198)	107	133	68	161	1405	38	18Dec
582903	High Bentham, Gale House	105	SD675676	160		191	92	113	28	65	20	194	202	118	169	62	171	1425	40	22Dec
Wenning (Lune) (continued)																				
582925	Bentham, Summerhill	105	SD666682	116	1168	177	93	112	26	60	18	167	(196)	103	(156)	54	154	1316	35	22Dec
583230	High Salter	146	SD616620	302	1593	251	97	155	59	80	35	238	245	130	177	91	197	1755		
583327	Wray, Bellhurst	146	SD616659	169		198	94	117	41	65	28	184	207	117	143	81	175	1450		
Lune																				
583359	Snab	146	SD564683	38	1130	164	77	100	42	56	27	188	189	116	141	73	151	1324	45	26Dec
583507	Brownley Hill	146	SD564591	433		242	84	172	62	93	12	(267)	278	(154)	185	111	239	1899		
HYDROMETRIC AREA 0730																				
Coastal																				
583949	Morecambe	146	SD431645	7	982	142	61	95	53	61	21	157	157	98	120	54	117	1136	38	26Dec
584094	Carnforth, Pedder Potts Resr	146	SD533700	82	1151	179	78	111	(51)	(69)	21	217	168	104	137	72	169	1376		
584307	Silverdale	146	SD463755	17		159	65	99	(60)	69	19	180	130	122	130	76	135	1244	38	27Sep
584343	Burton, Hutton Close	147	SD531768	53		(196)	79	(118)	52	74	35	(173)	128	113	104	(73)	78	1223		
Beels (Coastal)																				
584644	Lupton, Middle Row Farm	147	SD574828	152		(191)	87	125	(65)	(85)	21	252	161	102	118	65	131	1403		
584771	Fisher Tarn Resr	147	SD459927	226	1420	(207)	107	146	(84)	(71)	23	243	185	132	159	79	147	1583	43	28Jul
584916	Beetham Hall	147	SD499790	24		178	75	119	64	77	24	208	(151)	133	118	66	130	1344	36	16Jul
Kent																				
585122	Dubbs Resr No.2	147	NY421016	228		338	(150)	(164)	102	88	25	254	239	(202)	195	110	175	2042		
585177	Staveley, Seed Howe	147	SD463984	122		274	135	163	86	82	22	233	193	165	168	91	147	1759	46	28Jul
585185	Staveley, Ashes Farm	147	SD469968	122		(264)	126	158	70	72	25	218	208	142	175	93	153	1704		
Sprint (Kent)																				
585311	Longsleddale, Swinklebank	147	NY494041	177		428	209	199	111	92	21	305	239	216	226	119	208	2373	52	28Jul
Mint (Kent)																				
585461	Bannisdale, Muddy Brow	147	NY546015	271		310	159	167	96	99	22	264	(205)	171	195	(105)	179	1972		
Kent																				
585709	Kendal S.Wks	147	SD517911	36		(207)	109	132	66	70	21	226	159	143	145	75	(130)	1483	40	28Jul
585938	Underbarrow, Old Vicarage	147	SD464927	35		231	110	146	75	84	20	211	183	151	155	87	146	1599	41	28Jul
586055	Levens, Bridge End	147	SD474857	7	1259	188	81	121	61	64	18	221	151	124	130	74	130	1363	40	16Jul
Coastal																				
586163	Meathop, Ulpha Farm	147	SD453814	12		(183)	76	124	(61)	63	22	194	132	127	133	70	123	1308	40	28Jul
586415	Merlewood	147	SD409796	91		170	64	119	69	71	23	173	149	140	141	75	134	1328	39	28Jul
586467	Flookburgh	147	SD365759	18		173	59	109	68	62	23	153	136	136	153	74	145	1291	42	18Dec
Brathay (Leven)																				
586680	Wrynose Pass	147	NY278032	508		(535)	(258)	(343)	(172)	(125)	50	436	482	340	374	200	454	3769		
586764	Great Langdale, Mickleden	147	NY263070	171		(593)	(302)	(369)	(189)	73	41	426	522	320	395	195	396	3821		
586870	Elterwater, Carr Howes	147	NY329039	72		438	227	239	127	95	41	342	298	252	272	166	(281)	2778	81	22Dec
586897	Brathay Hall	147	NY366032	49		(367)	(181)	(210)	(120)	84	28	280	262	216	248	141	219	2356		
Rothay (Brathay)																				
586932	Grasmere, Tongue Gill	147	NY351114	536		(486)	(291)	(281)	(161)	(109)	38	354	323	241	289	130	246	2949		
586945	Grasmere, Lakeing	147	NY339087	99		407	244	248	124	102	39	350	290	265	283	133	268	2753	79	22Dec
587061	Rydal Hall	147	NY366063	78		374	194	201	121	117	32	(308)	(269)	227	(225)	132	202	2402	58	28Jul



# RAINFALL 1988

Number	Station	Co no	Grid reference	Av Alt- tude 1970 m mm	Rainfall in millimetres														Highest daily fall	
					Jan	Feb	Mar	Apr	May	Jun	Jul	Aug	Sep	Oct	Nov	Dec	Year	mm	date	
NORTH WEST,0730---(Contd)																				
Leven																				
587359	Windermere, Whasdyke	147	SD434979	175		276	132	167	100	82	26	240	198	166	177	100	160	1824	49	28Jul
587408	Ferry House	147	SD390956	44	1566	291	141	171	107	93	23	(226)	203	169	197	98	186	1905	(47)	22Dec
587551	Tower Wood S.Wks	147	SD385913	46	1580	(259)	121	153	106	91	(26)	217	188	159	197	(98)	(179)	1794	42	28Jul
587700	Grizedale	147	SD337942	91	1914	332	150	208	(117)	108	24	275	243	215	225	114	228	2239	54	22Dec
587838	Haverthwaite, Abbots Reading	147	SD344851	17		249	89	153	111	65	26	176	165	152	192	86	158	1622		
Coniston (Leven)																				
588005	Coniston, Holywath	147	SD299978	76	2480	453	232	(294)	137	99	42	327	347	277	287	178	320	2993	63	18Dec
Coastal																				
588619	Stainton, The Croft	147	SD246725	67		180	55	125	77	61	29	161	140	136	129	76	133	1302	44	28Jul
588702	Poaka Beck Resr	147	SD240781	156	1305	228	61	132	83	(62)	23	184	(166)	(140)	153	63	152	1447	52	18Dec
HYDROMETRIC AREA 0740																				
Coastal																				
588813	WALNEY: South Walney	147	SD215620	7		148	52	(93)	(52)	52	22	141	132	93	117	43	109	1054	37	28Jul
588885	Palace Nook	147	SD191718	12		--	--	--	--	--	--	--	--	114	122	57	103	--	28	18Dec
588999	Torver, Broughton Moor	147	SD260941	271		311	125	225	132	69	35	294	298	231	254	153	256	2383		
589130	Grizebeck, Barnholme	147	SD234849	6		258	77	(160)	77	61	25	167	176	154	182	68	154	1559	58	18Oct
Duddon																				
589358	Ulpha, Duddon W.Wks	147	SD209947	78	2020	364	138	234	122	98	29	294	257	247	250	135	234	2402	53	18Oct
589376	Ulpha, Woodend Farm	147	SD172963	257		325	107	230	122	107	30	(310)	(282)	206	230	115	195	2259		
589474	Ulpha, Bigertmire	147	SD172927	264		290	103	240	121	99	29	279	280	216	219	107	217	2200		
589499	Duddon Hall	147	SD195895	18		301	109	231	(101)	(80)	27	220	233	187	198	118	212	2017		
Coastal																				
589776	Lanthwaite	147	SD166851	44	1399	239	75	176	84	65	22	179	165	146	135	78	156	1520	49	18Dec
Esk																				
590602	Eskmeals Met.Office	147	SD085931	8	1094	159	59	117	53	45	18	146	128	128	115	37	105	1110	27	22Sep
lrt (Esk)																				
590690	Wastwater Hotel	147	NY187087	79	2576	408	160	325	147	68	39	349	344	229	238	154	275	2736		
590860	Peagill	147	NY106045	41		195	76	173	(97)	45	34	227	187	156	139	54	154	1537	35	16Jul
591103	Low Place Farm	147	NY154017	91		233	88	187	86	67	25	226	204	187	169	64	185	1721		
Coastal																				
591223	Hallsenna Farm	147	NY063012	30		143	60	135	68	41	21	188	120	110	114	39	(100)	1139	46	28Jul
Calder (Coastal)																				
591412	Sellafield, Windscale Wks	147	NY023045	22		140	57	104	54	43	15	176	(119)	98	113	32	87	1038	31	28Jul
Ehen (Coastal)																				
591565	Gillertthwaite	147	NY144141	137	2344	371	184	286	166	62	37	357	338	208	198	151	242	2600		
591641	Ennerdale, Bleach Green	147	NY085153	117	1795	(274)	132	216	(116)	(52)	27	(255)	251	144	180	92	171	1910		
591688	Ennerdale Bridge	147	NY067157	110		221	103	179	92	53	20	260	207	133	161	67	149	1645		
591877	Summergrove	147	NY000160	86	1218	183	83	154	(75)	(41)	17	195	163	(94)	126	47	111	1289	26	22Dec
592066	Braystones	147	NY008058	11	1037	145	56	111	53	41	10	161	(110)	106	104	27	89	1013		
Coastal																				
HYDROMETRIC AREA 0750																				
Derwent																				
592465	Honister Pass	147	NY225135	358		(477)	(315)	281	198	(104)	(67)	489	(500)	328	386	242	447	3834		
592489	Rosthwaite	147	NY255150	85		392	232	259	115	92	51	362	340	227	286	136	316	2808		
592717	Keswick, Stable Hills	147	NY267218	76		245	139	137	(75)	(65)	41	257	173	159	175	81	(174)	1721		
Greta (Derwent)																				
592764	Thirlmere, The Nook	147	NY319129	189	2476	409	259	253	135	94	52	369	306	255	279	141	265	2817	60	25Oct
592775	Birkside	147	NY338133	655	2474	(391)	(240)	229	179	86	29	378	310	256	290	150	339	2877		
592787	Wythburn	147	NY318139	186	2580	369	(260)	221	149	76	31	383	307	218	272	133	276	2695		
592790	Ullscarf	147	NY295121	690	3130	(583)	320	287	180	94	36	442	350	256	336	139	341	3364		
592806	Brown Rigg	147	NY309148	427	2939	416	293	237	166	84	32	410	362	228	314	128	294	2964		
592849	Dale Head Hall	147	NY313175	189	2259	346	211	189	117	89	47	303	286	214	231	115	246	2394	49	3Dec
592864	Brown Cove	147	NY331162	640	2431	(459)	196	180	166	82	35	377	306	234	283	126	311	2755		
Glenderamackin (Greta)																				
592999	Redmire Farm	147	NY374298	223		315	144	174	67	50	34	220	159	146	155	65	195	1724		
593037	Groove Beck	147	NY375223	398		318	247	200	94	67	39	295	226	194	216	76	224	2196		
593179	Threlkeld, New S.Wks	147	NY324253	142		(294)	149	173	68	58	42	246	194	140	(185)	57	173	1779		
Derwent																				
593351	Millbeck	147	NY252262	101		(214)	156	146	68	59	30	233	169	(138)	156	67	176	1612	59	22Dec
593414	High Snab Farm	147	NY222190	232		363	(230)	230	103	71	47	336	305	189	237	115	235	2461		
593521	How Farm	147	NY246243	76		202	130	151	70	58	38	232	173	195	163	61	166	1639		
593525	Braithwaite, Bisoi	147	NY232243	84		252	177	173	79	(51)	(34)	243	198	(160)	178	68	199	1812	56	22Dec
593711	Bassenthwaite, Fell Garth	147	NY222326	155		163	85	109	52	42	29	(191)	110	(116)	96	36	132	1161	45	22Dec
Cocker (Derwent)																				
593965	Fleetwith Pike	147	NY208142	622		(554)	(275)	323	176	(99)	58	459	505	310	297	215	428	3699		
594022	Bleaberry Tarn	147	NY166152	556	2839	(409)	203	332	183	75	(34)	428	(445)	277	256	173	331	3146		
594051	Buttermere W.Wks	147	NY179172	183	2126	(303)	229	197	(129)	72	25	288	(404)	(178)	234	119	(240)	2418		
594200	Cornhow Tr.Wks	147	NY150222	98		254	138	(147)	(87)	55	20	233	(213)	143	161	77	130	1658		
594203	Gasgale Gill	147	NY187209	674	2487	(384)	222	272	(111)	74	47	(335)	403	234	281	157	317	2837		
Derwent																				
594972	Stainburn, Moorside	147	NY017290	34		158	93	(99)	65	33	21	(160)	103	86	113	38	93	1062	31	22Dec
Ellen (Coastal)																				
595248	Sandale, B.B.C. Transmitting Sta.	147	NY267400	363		182	79	124	49	52	28	228	121	142	94	60	146	1305		
595272	Quarry Hill Filter Wks	147	NY219412	143	1093	(154)	86	93	49	40	18	206	107	117	76	58	115	1119		
Coastal																				
595717	Allonby, Mealo House	147	NY079416	3		110	66	75	60	40	34	141	84	92	86	42	70	900	33	25Jun
595739	Aspatria	147	NY154423	62		137	77	87	56	47	23	167	94	114	87	49	93	1031	33	22Dec



# RAINFALL 1988

Number	Station	Co no	Grid reference	Av Alt- tude 1970 m	1941- 1970 mm	Rainfall in millimetres												Highest daily fall		
						Jan	Feb	Mar	Apr	May	Jun	Jul	Aug	Sep	Oct	Nov	Dec	Year	mm	date
NORTH WEST,0750---(Contd)																				
Wampool (Coastal)																				
596864	Westward Park Farm	147	NY289449	93		143	78	79	46	37	14	183	85	84	90	40	94	973		
597028	Wiggonby School House	147	NY296530	53		100	50	77	57	(46)	41	172	96	97	(79)	37	74	926	32	22Dec
HYDROMETRIC AREA 0760																				
Eden																				
597518	Aisgill Moor	147	SD778963	360		296	190	150	56	99	22	306	186	175	173	108	220	1981		
597608	Castlethwaite	147	NY785029	253		215	155	124	37	87	19	262	133	125	119	73	154	1503		
598146	Barras Sta.	147	NY845121	343		145	74	88	38	45	28	188	77	64	105	73	80	1005		
598384	Warcop	147	NY749156	152		125	92	71	33	49	14	177	63	63	73	55	85	900	39	28Jul
598690	Brackenber	147	NY722195	176		121	(90)	72	30	50	17	177	80	57	65	57	67	883		
598806	Appleby Castle	147	NY684200	146	852	129	88	64	26	50	18	179	76	61	72	51	71	885	43	28Jul
598807	Appleby, Bongate	147	NY688202	151	872	131	86	68	26	50	18	181	77	59	70	53	73	892	43	28Jul
598927	Scalebeck Farm	147	NY673144	183		145	87	64	30	49	11	178	69	64	80	(52)	75	904		
Lyvennet (Eden)																				
599566	Sleagill	147	NY593192	220		212	151	88	48	51	27	189	90	96	116	52	97	1217	41	28Jul
599673	Shap S.Wks	147	NY558158	244		(205)	140	95	51	60	24	202	110	107	134	66	111	1305		
Eden																				
599878	Great Dun Fell	147	NY711322	847		(248)	186	(157)	(80)	(103)	41	342	234	151	139	98	(225)	2004	60	28Jul
Eamont (Eden)																				
600286	Grisedale Bridge	147	NY391163	146	2217	(371)	242	205	107	93	28	319	216	212	229	83	227	2332		
600670	Soulby	147	NY466257	183		231	151	98	49	49	30	194	100	109	147	48	117	1323	41	9Feb
600836	Penrith, Tirril	147	NY497259	191		187	107	78	39	45	31	164	77	86	107	37	90	1048	30	28Jul
600906	Skirsgill	147	NY513289	137		154	95	68	32	35	28	138	55	61	85	29	73	853		
600932	Penrith, Castle Park	147	NY513299	149	868	157	82	68	43	46	(39)	175	(64)	(97)	83	32	(84)	970	28	28Jul
Lowther (Eamont)																				
600961	Wasdale Pike	147	NY537085	564	2343	(439)	217	248	133	71	36	338	275	254	242	146	268	2667		
600990	Shap Fell, Birbeck	147	NY565115	282	1519	237	(150)	138	(70)	63	25	264	215	163	166	89	189	1769		
Swindale (Lowther)																				
601077	Mosedale Cottage	147	NY496095	440	2560	451	256	279	155	75	35	356	323	315	285	195	347	3072		
Haweswater (Lowther)																				
601184	Blea Water	147	NY456108	427	2831	451	314	281	179	80	36	403	363	311	271	166	326	3181		
601258	Guerness	147	NY482135	275	2104	380	(250)	183	121	81	23	318	268	221	232	118	249	2444		
601303	Burn Banks	147	NY503159	213	1710	312	236	140	66	74	22	264	167	165	192	87	183	1908	55	1Feb
Lowther (Eamont)																				
601404	Kidmoor	147	NY479193	335	1766	(319)	(220)	160	85	76	25	287	180	169	191	73	188	1973		
601494	Askham Hall	147	NY515239	186	1070	(196)	127	93	(45)	55	36	(173)	92	87	(114)	42	96	1156	33	28Jul
Eamont (Eden)																				
601580	Penrith S.Wks	147	NY546296	101		136	87	66	37	(44)	27	167	72	66	(86)	29	(77)	894	33	28Jul
Eden																				
601785	Blencarn, Orchard House	147	NY638312	172		131	70	69	38	54	29	(170)	92	63	69	36	75	896	33	28Jul
602252	Harescaugh Castle	147	NY610428	244		174	67	90	37	48	39	207	101	76	66	38	83	1025		
602595	Armthwaite S.Wks	147	NY510464	52		118	63	68	32	46	23	174	82	61	(65)	21	60	813		
602748	Cumwhinton W.Wks	147	NY462528	82		(113)	60	69	45	(71)	17	209	99	78	62	39	71	933		
Irthing (Eden)																				
603314	Wiley Sike	147	NY645704	230		174	59	92	62	78	30	234	137	95	81	71	101	1214		
603741	Walton, Hillfield Farm	147	NY530653	79		106	47	75	55	63	20	(200)	109	94	72	55	70	966	29	22Dec
Gelt (Irthing)																				
604039	Geltsdale	147	NY575537	229	1065	(154)	84	112	62	58	37	246	138	87	72	56	83	1189		
604141	Castle Carrock	147	NY546551	146	844	(114)	61	76	48	55	31	201	102	81	61	44	63	937		
Eden																				
604470	Scaleby Hall Farm	147	NY454631	31		105	49	69	61	77	18	219	125	98	76	52	67	1016	33	28Jul
Petteril (Eden)																				
604672	Johnby, Hill Cottage	147	NY429334	259		183	116	(104)	54	50	32	215	96	105	125	53	118	1251	40	28Jul
604741	Newton Rigg No.2	147	NY493310	171		(164)	21	86	43	42	43	169	74	81	(94)	(35)	(90)	942		
605014	Calthwaite, Thiefside	147	NY489411	130		134	83	72	41	53	35	171	78	68	74	28	72	909	33	28Jul
605050	Broadfield House	147	NY440443	155	797	116	69	71	41	46	23	197	82	72	71	23	64	875	29	28Jul
Caldew (Eden)																				
605336	Carrock Mine	147	NY321332	435		296	(140)	(175)	89	52	51	274	158	180	145	79	250	1889		
605473	Carrock Beck	147	NY347352	308		210	107	138	72	44	25	(219)	131	132	116	47	146	1387		
606217	Blackhall Wood	147	NY392511	67		122	50	72	50	56	16	201	102	80	67	34	69	919	38	28Jul
Eden																				
606298	Carlisle, Willow Holme S.Wks	147	NY389565	12	825	113	48	74	68	64	21	192	106	87	78	(39)	(69)	959	34	18Apr
606336	Carlisle Met.Office	147	NY384603	26	871	104	47	75	77	70	20	206	123	83	73	49	65	992	37	18Apr



RAINFALL 1988

Number	Station	Co no	Grid reference	Av Altitude 1941-1970 m mm	Rainfall in millimetres														Highest daily fall	
					Jan	Feb	Mar	Apr	May	Jun	Jul	Aug	Sep	Oct	Nov	Dec	Year	mm	date	

Isle of Man

ISLE OF MAN GAS & WATER AUTHORITY

HYDROMETRIC AREA 1030

<i>Coastal</i>																			
607062	MAN: Sulby Resr	148	SC372891	120		275	(102)	(153)	(72)	45	32	160	174	(135)	182	119	121	1570	
607093	MAN: Block Eary Dam	148	SC388900	189	1619	290	(120)	166	84	74	30	191	182	117	(196)	153	111	1714	
607125	MAN: Sulby Filters	148	SC380933	32		(210)	107	119	52	43	24	133	90	(100)	173	90	94	1235	46 18Jan
607334	MAN: Ballure Resr	148	SC455930	75	1385	(240)	142	161	92	60	26	217	159	125	(163)	132	104	1621	55 12Jul
607428	MAN: Cornaa	148	SC467894	41		199	115	164	88	44	28	195	152	126	128	117	119	1475	42 9Jul
607627	MAN: Clypse Resr, West	148	SC402807	137	1281	182	76	144	88	47	22	156	146	131	134	109	109	1344	37 9Jul
607708	MAN: West Baldwin Resr	148	SC358831	145	1536	249	103	173	101	40	22	176	171	134	177	136	134	1616	49 4Oct
607828	MAN: Douglas Cemetery	148	SC381776	85	1137	182	70	142	75	32	15	129	116	112	108	106	93	1180	29 23Jan
608160	MAN: Ronaldsway Airport	148	SC279687	16	866	146	43	100	44	32	15	97	88	79	119	77	60	900	44 4Oct
<i>Silver Burn (Coastal)</i>																			
608179	MAN: Cringle Resr	148	SC253743	152	1273	198	63	144	(62)	31	(18)	138	155	117	141	114	94	1275	(45 4Oct)
<i>Coastal</i>																			
608371	MAN: Ballagawne Resr	148	SC237715	111	1012	164	42	107	50	30	17	101	102	83	117	85	58	956	33 4Oct
608780	MAN: Knockaloe Exp. Farm	148	SC237823	61		192	63	88	46	27	17	95	98	82	132	87	74	1001	42 18Jan
608970	MAN: Ballaugh	148	SC346935	30		165	89	91	37	34	34	119	100	86	145	79	92	1071	
609234	MAN: Point of Ayre	148	NX463047	9	832	169	69	107	52	38	27	105	81	65	110	69	112	1004	35 18Dec



# RAINFALL 1988

Number	Station	Co no	Grid reference	Av Alt- tude 1970 m mm	Rainfall in millimetres													Highest daily fall	
					Jan	Feb	Mar	Apr	May	Jun	Jul	Aug	Sep	Oct	Nov	Dec	Year	mm	date
Scotland																			
SOLWAY RIVER PURIFICATION BOARD AREA																			
HYDROMETRIC AREA 0770																			
<i>Esk</i>																			
610122	Eskdalemuir Observatory	093	NT235026	242 1506	224	147	134	97	69	22	269	185	175	174	120	131	1747	40	25Oct
<i>Black Esk (Esk)</i>																			
610504	Mid Height	093	NT183012	335	225	143	139	118	74	24	296	216	190	177	120	118	1840		
610569	Black Esk Resr	093	NY203958	259	(220)	126	147	109	75	23	287	192	154	164	101	(105)	1703		
610584	Sandylford	093	NY205939	204 1366	194	118	130	91	75	23	278	168	157	160	90	93	1577	39	25Oct
610650	Castle Hill	093	NY235950	230	192	125	136	102	74	23	290	197	140	182	102	(95)	1658		
<i>Esk</i>																			
610755	Bentpath, Westerkirk Mains	093	NY293916	122	189	132	134	86	77	20	261	(145)	132	137	80	95	1488	41	18Apr
611820	Irvine House	093	NY374806	61 1223	140	86	133	86	79	11	301	160	123	121	85	77	1402	42	18Apr
611912	Canonbie, Kinmont Lodge	093	NY396749	30	116	63	100	92	72	21	283	138	120	110	73	74	1262	48	18Apr
<i>Liddel (Esk)</i>																			
612707	Dykecrofts	064	NY502873	190	176	76	135	88	87	26	336	180	128	111	93	86	1522	39	18Apr
612721	Newcastleton S.Wks	064	NY482867	96	177	93	138	89	99	29	334	169	139	106	97	89	1559	(39)	18Apr
<i>Esk</i>																			
613466	Longtown C.A.D.	147	NY363682	15	101	48	(94)	76	65	19	222	160	84	73	(52)	47	1041		
<i>Lyne (Esk)</i>																			
613884	Crew Fell Resr	147	NY570777	236	163	(75)	108	56	92	26	234	151	114	90	85	79	1273		
614101	Shankbridge End Farm	147	NY469700	77	131	54	83	75	81	23	260	156	104	102	67	64	1200	31	18Apr
<i>Coastal</i>																			
614581	Solway Bank	093	NY308774	139 1206	136	69	118	93	(75)	23	281	(145)	124	105	77	76	1322		
<i>Kirtle (Coastal)</i>																			
614844	Winterhope	093	NY273823	174 1370	194	101	136	96	82	21	275	152	151	132	97	83	1520	42	18Apr
HYDROMETRIC AREA 0780																			
<i>Annan</i>																			
615448	Moffat, Hydro Gardens	093	NT079063	116	178	126	116	72	62	13	199	175	136	126	78	104	1385	43	25Oct
<i>Evan (Annan)</i>																			
615794	Moffat, Auchen Castle	093	NT061049	184	196	138	129	78	73	16	220	187	151	160	87	125	1560	50	25Oct
<i>Moffat (Annan)</i>																			
616098	Moffat, Crothead Farm	093	NT120053	120	190	116	100	71	55	26	193	169	152	118	82	90	1362	34	25Oct
616122	Cornal Burn	093	NT130036	335	212	126	114	95	59	28	203	216	204	147	113	106	1623		
<i>Annan</i>																			
616576	Fourmerkland	093	NY103866	58	125	78	94	67	56	16	190	139	112	101	50	62	1090	35	25Oct
616623	Auchenroddan No.2	093	NY123880	122	146	72	106	68	63	18	199	144	131	110	63	89	1209		
<i>Ae (Kinnel)</i>																			
617261	Forest of Ae, Glenkiln Lochan	093	NY023941	315	--	--	--	--	--	30	274	258	192	156	101	(135)	---		
<i>Annan</i>																			
617949	Lochmaben Hosp.	093	NY074827	65 1119	155	95	114	79	55	20	192	146	121	117	58	78	1230	35	18Apr
618759	Cushat Hill No.2	093	NY229754	76	136	73	(102)	81	57	--	--	--	--	--	--	--	---	36	18Apr
HYDROMETRIC AREA 0790																			
<i>Afton (Nith)</i>																			
620161	Green Burn	085	NS633035	431 2257	385 (210)	(280)	115	75	50	295	320	262	235	141	307	2675			
<i>Nith</i>																			
621150	Eucharhead	093	NS683058	418 2017	350 (220)	250	100	(80)	65	269	261	215	218	152	230	2410			
621169	Pottallan Burn	093	NS692075	472 1811	289 (220)	(235)	90	67	42	210	200	196	206	117	232	2104			
621202	Benzien Craig	093	NS723067	302 1632	332	202	222	80	69	39	232	197	165	184	110	215	2047		
621206	Euchar Filters	093	NS729070	280 1574	324	196	197	77	62	26	253	201	174	178	100	210	1998	52	18Dec
621335	Eliock	093	NS797074	162 1240	266	151	147	58	66	19	189	148	122	140	82	135	1523	37	25Oct
621983	Kettleton Filters	093	NX901995	195	187	105	120	67	58	22	176	149	119	115	72	114	1304	45	3Dec
<i>Scar (Nith)</i>																			
622644	Capenoch	093	NX845940	52	205	128	122	64	(70)	(15)	186	156	140	139	77	99	1401		
<i>Nith</i>																			
622885	Blackwood	093	NX907870	30 1155	177	110	126	72	64	15	202	132	127	145	73	83	1326	35	25Oct
<i>Cluden (Nith)</i>																			
623619	Maxwelton House	093	NX820896	107	220	137	129	75	86	14	210	137	149	154	83	102	1496	38	25Oct
623954	Glenkiln Resr	092	NX849776	137 1426	223	122	140	108	82	27	241	177	180	200	97	108	1705	41	9Jul
624032	Newtonaids	093	NX889799	37	207	106	121	(81)	80	24	(217)	153	151	191	81	97	1509	43	18Oct
<i>Nith</i>																			
624179	Dumfries, Crichton Royal	093	NX982747	49 1052	164	83	98	55	(60)	10	196	123	101	145	51	61	1147	34	25Oct
624349	Lochrutton W.Wks	092	NX901743	83 1215	185	103	100	78	67	16	203	142	152	182	64	84	1376	42	18Oct
624438	Dumfries, Drungans Factory	092	NX950745	16	159	92	102	54	61	11	188	114	115	162	61	65	1184	35	25Oct
624573	Glencaple	093	NX995682	9 1020	156	84	100	75	(70)	14	203	128	113	133	57	63	1196	36	18Oct
624621	West Glen Filters	092	NX957654	49	207	123	152	126	74	19	(250)	187	156	233	86	108	1721	48	18Oct
HYDROMETRIC AREA 0800																			
<i>Coastal</i>																			
624858	Drum Mains	092	NX978611	28	174	99	140	107	81	31	227	174	139	195	67	97	1531	38	22Sep
625216	Portling	092	NX881544	46	143	85	95	82	70	17	142	139	117	174	61	82	1207	57	18Oct
<i>Urr (Coastal)</i>																			
625486	Corsock	092	NX758755	154 1405	235	143	134	94	72	13	212	196	167	199	106	108	1679	44	18Oct
626420	Dalbeattie S.Wks	092	NX832603	8	192	116	99	88	70	10	172	158	137	186	74	80	1382	(43)	18Oct



# RAINFALL 1988

Number	Station	Co no	Grid reference	Av 1941- 1970 m mm	Rainfall in millimetres												Highest daily fall			
					Jan	Feb	Mar	Apr	May	Jun	Jul	Aug	Sep	Oct	Nov	Dec	Year	mm	date	
SOLWAY,0800---(Contd)																				
Coastal																				
626657	Auchencairn, Daltarnie	092	NX802518	12		166	110	114	88	59	12	119	138	137	165	69	88	1265	(37 22Sep)	
626818	Girdstingwood No.2	092	NX742468	91		(153)	116	132	97	52	13	140	153	152	160	--	--	---		
Dee																				
627055	Upper Black Laggan	092	NX476769	408		403	265	303	179	88	38	355	440	319	274	220	276	3160		
627058	Black Laggan	092	NX469777	235		386	230	302	(170)	81	36	317	452	308	254	194	255	2985		
627090	Loch Dee	092	NX480791	238	2232	378	285	303	155	76	29	309	367	221	252	224	(255)	2854		
627258	Craigencallie	092	NX504779	226	2147	395	229	274	147	96	37	280	317	218	288	184	254	2719	(54 12Jan)	
627371	Clatteringshaws	092	NX554780	178	1953	379	222	266	140	90	28	262	294	238	277	157	207	2560	(53 30Jan)	
Pullaugh (Dee)																				
627410	Loch Grennoch No.1	092	NX542681	218	2164	320	198	290	157	71	26	270	361	299	249	186	184	2611		
627422	Loch Grennoch No.2	092	NX514692	480	2680	385	(270)	329	196	104	36	396	501	256	260	241	242	3216		
627438	Loch Grennoch No.3	092	NX537698	213	2176	350	(220)	299	167	98	26	299	362	257	249	198	183	2708		
627450	Loch Grennoch No.4	092	NX531712	315	2221	420	(220)	293	150	97	28	284	369	206	229	184	183	2663		
627466	Loch Grennoch No.5	092	NX548718	213	2137	425	248	284	155	108	36	284	302	229	309	199	264	2843	(58 12Jan)	
627477	Loch Grennoch No.6	092	NX543736	216	2119	420	(220)	257	(145)	96	28	284	303	204	250	194	187	2588		
627478	Pullaugh Burn	092	NX544741	183	2099	407	232	272	150	100	33	289	304	234	306	181	239	2747	55 12Jan	
Dee																				
627518	Laggan of Dee	092	NX572745	168	1860	331	198	221	121	88	34	246	252	196	262	148	189	2286	43 13Aug	
627526	White Burn	092	NX564713	399	2254	390	(200)	280	160	92	28	280	291	250	259	191	183	2604		
Ken (Dee)																				
628177	Cornharrow	092	NX667928	247	1511	314	145	164	88	63	16	200	190	161	204	89	155	1789	46 18Oct	
628309	Fingland	092	NX670902	287		269	145	167	83	67	13	198	171	143	190	103	139	1688	(46 18Oct)	
628345	Kendoon	092	NX615884	158	1338	278	164	169	80	70	15	194	189	152	214	104	139	1768	40 9Jul	
Deugh (Ken)																				
628433	Moor	092	NS570036	241	1715	371	174	214	87	71	51	226	245	177	218	91	215	2140		
628554	Waterhead Farm	092	NX545993	251		330	168	190	77	65	33	234	220	166	180	97	179	1939		
628718	Drumjohn	092	NX524976	224	1483	356	192	207	94	68	41	218	207	185	211	108	196	2083	55 25Oct	
628843	Carsphairn	092	NX563932	177		319	190	198	92	65	18	239	210	174	213	125	167	2010	48 25Oct	
628980	Blaree Burn	092	NX511897	384		402	302	262	140	91	21	321	362	245	327	169	211	2853		
Ken (Dee)																				
629134	Craigrine, Lane Mannoch	092	NX525882	330		423	181	268	141	89	18	298	302	250	285	153	191	2599		
629160	Loch Dungeon	092	NX515850	343		412	236	291	164	94	23	352	370	325	341	190	271	3069		
629210	Forrest Lodge	092	NX555866	152	1795	350	212	234	107	85	20	221	234	219	255	141	197	2275	55 30Jan	
629433	Glenlee	092	NX606805	55	1507	288	190	180	83	57	21	208	193	151	226	112	150	1859	41 30Jan	
629506	Lochinvar Filter Sta.	092	NX655826	183		231	(130)	157	72	54	22	179	202	(153)	179	103	111	1593		
Dee																				
630056	Barwhillanty House	092	NX721703	98		216	124	111	93	67	19	172	189	146	194	99	96	1526	46 18Oct	
630143	Glenlochar Barrage	092	NX732646	47	1231	185	113	109	82	59	9	159	165	155	181	85	94	1396	38 18Oct	
630345	Threave	092	NX751607	73	1243	203	115	122	83	63	10	179	158	155	206	79	94	1467	49 18Oct	
630525	Glengap Filters	092	NX653594	159		(193)	126	159	130	66	14	(196)	244	(202)	218	(110)	125	1783	42 18Oct	
630769	Kirkcudbright	092	NX683509	12		170	105	130	82	60	9	136	148	129	147	70	101	1287	33 18Oct	
HYDROMETRIC AREA 0810																				
Coastal																				
630990	Roberton	092	NX600486	15	999	164	78	(125)	78	42	11	137	121	113	126	76	92	1163	25 22Sep	
Water Of Fleet (Coastal)																				
631267	Loch Fleet	092	NX556698	358	2153	332	230	253	165	90	28	276	300	272	257	180	184	2567		
631268	Loch Fleet, Craigwhinnie	092	NX557698	340		313	(177)	205	(160)	84	25	282	350	(227)	295	172	202	2492	(56 9Jul)	
Cree																				
632190	Corraleckloch	092	NX328806	183		262	146	213	105	56	40	218	252	164	182	118	183	1939		
632320	Bargrennan	092	NX361789	110	1517	257	165	205	114	44	42	234	226	177	201	111	169	1945	43 17Aug	
Water Of Minnoch (Cree)																				
632460	Tarflessock	085	NX362882	226		349	202	247	112	72	53	257	291	213	203	138	229	2366		
632664	Kirriedarroch Cottage	092	NX376798	125		294	(170)	220	116	59	16	230	235	185	181	106	190	2002		
Cree																				
632958	Cordorcan	091	NX369725	30		199	152	177	95	40	40	198	220	167	191	104	126	1709	47 17Aug	
633029	Penninghame Prison	091	NX382699	46	1364	208	160	175	104	55	37	191	221	165	189	108	125	1738	45 17Aug	
633235	Drigmorn	092	NX461722	148		248	172	241	128	61	19	242	285	196	208	132	195	2127		
633344	Creebridge	091	NX416656	18		179	108	161	89	48	41	169	188	131	146	90	98	1448	43 17Aug	
633352	Newton Stewart S.Wks	091	NX414647	8		166	122	175	89	49	44	181	191	157	165	(93)	107	1539	42 17Aug	
Bladnoch (Coastal)																				
634009	Derry	091	NX261735	152		245	166	220	111	62	44	207	261	160	202	137	148	1963		
Tarf (Bladnoch)																				
634588	Balminnoch	091	NX268654	125		211	139	208	108	56	37	222	236	157	171	126	132	1803		
Bladnoch (Coastal)																				
635212	Torhouse Mill Fishery	091	NX397554	9		145	107	142	70	36	52	173	145	140	163	82	92	1347	30 9Feb	
Coastal																				
635814	Whithorn	091	NX443369	40		133	64	124	85	44	37	127	111	110	136	87	88	1146	31 19Oct	
636083	Port William	091	NX339439	8		132	62	(121)	75	23	37	131	114	113	123	86	80	1097	26 19Oct	
Luce																				
636400	Lagafater Lodge	085	NX139759	244	1591	244	181	258	106	57	49	219	267	172	200	152	135	2040	41 15Mar	
Penwhirn (Luce)																				
636561	Penwhirn Filters	091	NX127693	166	1441	(203)	173	238	125	50	47	213	227	183	183	140	136	1918	43 8Nov	
Coastal																				
637508	West Freugh Airfield	091	NX109546	15		119	82	163	70	19	38	152	144	106	148	97	77	1215	29 19Oct	
637800	Logan Botanic Garden	091	NX096426	15		121	66	130	58	18	43	139	123	116	130	99	76	1119	31 19Oct	
638032	Enoch Resr	091	NX016556	98		130	75	151	65	19	37	132	143	103	136	103	79	1173		
638434	Stranraer Filters	091	NX037619	64	1167	149	93	179	84	39	38	(156)	157	(120)	157	124	(84)	1380	31 18Jan	
638546	Castle Kennedy	091	NX112609	21	1132	143	103	172	80	26	34	148	175	119	141	107	89	1337		



## RAINFALL 1988

Number	Station	Co no	Grid reference	Alt- tude m	Av 1941- 1970 mm	Rainfall in millimetres													Highest daily fall	
						Jan	Feb	Mar	Apr	May	Jun	Jul	Aug	Sep	Oct	Nov	Dec	Year	mm	date
CLYDE RIVER PURIFICATION BOARD AREA (Part 1)																				
HYDROMETRIC AREA 0820																				
Girvan																				
640591	Loch Bradan	085	NX437978	308		289 (174)	205	75	(64)	29	195	(216)	(190)	185	119	199	1940	51 18Dec		
641168	Crosshill Glenburn	085	NS333047	87		(220)	122	147	45	44	31	154	124	(123)	105	(75)	(125) 1315			
641270	Wallacetown	085	NS278031	75		211	129	163	47	43	41	152	131	110	102	67	111 1307	38 15Mar		
641443	Penwhapple Resr	085	NX257969	202	1308	(232)	134	173	70	51	57	201	188	149	143	95	115 1608	(40 15Mar)		
641540	Girvan	085	NX184979	8	958	200	118	133	47	50	44	137	114	98	101	72	92 1206	27 15Mar		
Coastal																				
641733	Culzean Castle	085	NS231098	42	1048	165	106	126	(56)	37	44	122	110	97	93	73	88 1117	(24 17Aug)		
Doon																				
641982	Starr	085	NX481936	244	1583	346	192	207	73	58	25	207	222	187	225	109	211 2062			
642340	Garpel Burn	085	NX482985	216	1440	314	178	215	(77)	59	33	191	194	177	199	97	206 1940	53 18Dec		
642751	Kerse Filters No.2	085	NS425131	213	1305	222	126	168	56	36	45	171	157	154	137	79	141 1492	35 18Dec		
642992	Knockjarder W.Wks	085	NS353150	84	1083	170	107	147	51	35	29	143	132	125	103	74	116 1232	30 18Dec		
643087	Doonholm	085	NS338175	27	1055	153	106	143	(54)	37	26	138	115	125	101	82	(102) 1182	26 18Dec		
HYDROMETRIC AREA 0830																				
Ayr																				
643795	Blackside Water Tank	085	NS575285	256	1191	127	110	165	70	38	25	141	180	(145)	(110)	75	135 1321			
Lugar (Ayr)																				
644410	Cumnock	085	NS563200	99		181	119	129	51	35	24	151	135	120	96	59	146 1246	58 18Dec		
Ayr																				
644414	Cumnock, Holmhead No.2	085	NS560204	104		175	115	127	(48)	34	24	140	134	127	98	55	136 1213	53 18Dec		
Lugar (Ayr)																				
644793	Barskimming Mains	085	NS483243	107		155	106	125	52	32	--	--	--	--	--	--	---			
Ayr																				
644812	Barskimming, Burnbrae Lodge	085	NS476245	67		152	93	119	50	30	27	(135)	122	126	82	49	131 1116	50 18Dec		
645455	Ayr Racecourse	085	NS347223	14		124	78	112	57	40	25	135	102	(105)	88	64	(92) 1022	(30 18Dec)		
Coastal																				
645590	Prestwick Met.Office	085	NS369261	16	912	133	92	132	54	42	28	119	108	119	93	64	111 1095	38 18Dec		
645804	Gailes	085	NS323354	4	916	137	96	126	63	46	19	105	118	131	98	64	87 1090	34 6Sep		
Irvine																				
645822	Drumclog	084	NS615393	227		168	124	162	81	47	24	164	176	168	121	78	151 1464	26 15Mar		
645884	Saughall	085	NS598365	221		188	122	161	82	46	18	151	185	159	120	74	136 1442	29 9Jul		
646062	Darvel	085	NS560374	101		178	123	165	76	39	21	142	186	151	119	79	129 1408	(28 13Aug)		
646459	Carnell	085	NS467322	76	1107	139	111	149	65	41	21	137	134	145	101	68	136 1247			
Fenwick (Irvine)																				
646676	Moor Farm No.2	085	NS510479	256		188	128	184	102	65	29	189	237	198	153	125	165 1763			
646688	Raithill	085	NS482468	195	1364	166	104	180	94	56	28	153	220	186	135	106	133 1561			
646765	North Craig Resr	085	NS438412	97	1187	137	104	151	81	55	24	145	170	177	109	86	121 1360	35 6Sep		
646792	Lochgoin Resr	085	NS534474	264	1513	(190)	130	182	107	61	26	175	228	222	147	112	166 1746			
646827	Amlaird Filters No.2	085	NS484443	178		167	123	166	94	56	26	177	194	190	135	103	131 1562	33 6Sep		
646843	Croilburn	085	NS537440	221		160	106	147	89	49	32	162	219	185	123	100	119 1491			
Annick (Irvine)																				
647277	Corsehouse	085	NS474502	207		180 (150)	(197)	94	59	28	212	237	205	149	109	150	1770	(37 15Mar)		
647479	Dunlop	085	NS412489	146	1317	159	130	170	81	68	24	174	195	176	131	99	131 1538	34 17Aug		
Garnock (Irvine)																				
647887	Dairy	085	NS293505	32		190	153	210	102	63	32	173	206	168	185	102	153 1737	(40 15Mar)		
Rye (Garnock)																				
647895	Rye Water	085	NS252585	315		212	215	209	92	83	34	253	204	241	232	124	163 2062			
647903	Blairpark	085	NS248574	220	1703	224	197	208	91	71	31	243	209	227	214	119	145 1979			
647917	Catburn	085	NS255559	309	1776	222	195	210	102	81	34	240	220	237	228	128	139 2036			
647920	Whitehill	085	NS263563	191	1751	231	(190)	268	94	73	30	(250)	226	252	229	123	161 2127			
647938	Routdane Burn	085	NS266573	318		228	210	230	98	84	28	246	227	236	238	129	160 2114			
647948	Camphill Resr	085	NS275549	186	1733	231	166	260	110	74	34	233	251	219	217	121	172 2088	41 9Jul		
647962	Haining	085	NS264545	273	1772	217	203	243	109	74	36	(250)	255	240	243	131	185 2186			
Garnock (Irvine)																				
648008	Dairy Filters No.2	085	NS277501	93		184	--	--	--	--	--	--	--	--	--	--	---	(26 23Jan)		
Caaf (Garnock)																				
648019	Bradshaw	085	NS239539	323		235	163	219	109	75	40	224	238	171	207	126	144 1951			
648039	South Knockendon	085	NS246519	216	1531	211	149	197	97	72	38	210	233	166	198	114	139 1824			
648049	Drum Burn	085	NS237513	208	1408	193	132	182	90	71	36	(200)	226	159	187	98	136 1710			
Lugton (Garnock)																				
648358	Uplawmoor S.Wks	082	NS432552	128		210	151	191	98	65	21	185	218	168	160	111	159 1737	39 13Aug		
Garnock (Irvine)																				
648612	Ravenspark Hosp.	085	NS309407	7	1020	142	102	143	83	67	24	127	149	145	99	67	88 1236	(32 6Sep)		
Coastal																				
648680	Greenhead Filters	085	NS273437	56	1116	147	105	162	76	56	22	143	151	145	135	85	97 1324	32 18Mar		
648746	Ardrossan Filters	085	NS235444	51	1088	151	111	155	59	51	24	161	150	117	139	81	87 1286	33 18Mar		
648861	Crosbie Resr	085	NS218507	114	1203	183	120	147	65	56	31	174	187	150	167	87	111 1478	43 18Jan		
648876	Hunterston Power Sta.	085	NS183514	8		174	110	154	53	48	28	164	161	122	141	66	106 1327	40 18Jan		
648926	Fairlie W.Wks	085	NS214555	82	1314	172	108	156	76	62	26	188	174	154	152	78	102 1448			
649106	Castlehill Filters	085	NS225641	137		(233) (150)	202	(71)	80	43	199	209	213	189	99	158 1846				
HYDROMETRIC AREA 0840																				
Coastal																				
649501	Largs, Woodbank No.2	085	NS200607	11		185	113	182	50	57	38	157	177	160	147	78	103 1427	39 18Jan		
649530	Millburn Cottage	085	NS194657	6		162	128	177	49	56	34	174	175	148	137	84	111 1435	(34 18Mar)		
649597	Kelly Dam	082	NS223693	190	1640	283	139	181	84	73	46	219	217	207	198	126	193 1966			



## RAINFALL 1988

Number	Station	Co no	Grid reference	Alt- tude m	1941- 1970 mm	Rainfall in millimetres												Highest daily fall		
						Jan	Feb	Mar	Apr	May	Jun	Jul	Aug	Sep	Oct	Nov	Dec	Year	mm	date
CLYDE,0840---(Contd)																				
Kip (Coastal)																				
649646	Largs Rd	085	NS249685	277	1790	306	162	197	83	86	40	242	205	244	212	127	216	2120	(43 18Oct)	
649661	Loch Thom	082	NS256725	196	1751	237	166	202	85	68	35	219	203	189	217	125	174	1920		
649697	Larkfield Filters	082	NS245761	103	1603	221	148	202	76	53	43	202	188	(189)	(215)	(110)	180	1827		
649753	Daff Burn Resr	082	NS227712	155	1726	256	159	183	86	75	39	207	198	(195)	212	125	187	1922		
Clyde																				
649919	Thick Cleuch	084	NS952021	457	2045	311	220	208	120	75	28	270	286	(210)	190	115	161	2194	56 25Oct	
649926	Daerhead	084	NS964030	397	2140	290	206	191	111	73	27	276	272	205	202	90	173	2116		
649941	Lower Carsehope	084	NS963048	373	2013	241	195	163	98	86	18	247	236	197	187	103	151	1922		
649952	Upper Carsehope	084	NS939040	518	2083	326	(200)	193	103	78	15	278	258	172	197	112	142	2074		
649970	New Kirkhope	084	NS963055	357	2002	(280)	197	200	101	68	22	266	241	198	197	103	183	2056		
649972	New Crookburn	084	NS966056	354	2022	265	(200)	188	113	(71)	26	282	241	192	176	100	171	2005		
649994	Whiteholm	093	NS984036	427	2093	336	171	150	86	43	17	281	282	190	207	110	161	2014		
650002	Lamb Sike	084	NS977043	408	2063	310	161	149	77	62	18	217	220	180	196	108	153	1851		
650022	Kirkhope Cleuch	084	NS954069	427	2102	289	176	183	88	64	17	247	266	217	193	98	141	1979		
650048	White Burn	084	NS997060	381	1886	(260)	155	146	82	72	14	235	209	170	194	102	140	1779		
650085	Garis Craig	084	NS976092	300	1744	262	189	165	85	71	18	(229)	204	178	(184)	(96)	(154)	1835		
650123	Hitteril	084	NS963099	297	1659	248	173	142	80	(65)	16	225	230	142	168	90	151	1730		
650251	Potrenick Burn	084	NS934101	306	1624	278	174	182	86	64	22	197	226	184	177	83	177	1850		
650291	Peden Resr	084	NS942123	294	1616	256	174	178	78	67	25	210	180	158	157	89	173	1745		42 1Feb
Camps (Clyde)																				
650597	Risingclaw	084	NT036200	480	1569	199	208	125	62	44	17	218	172	144	136	75	120	1520		32 25Oct
650630	Whitcamp	084	NT029214	358	1331	176	166	109	57	60	19	194	144	118	112	65	120	1340		
650638	Kneesend	084	NT013225	366	1261	195	134	107	51	69	15	209	141	117	117	68	100	1323		
650642	Hillshaw	084	NT042252	549	1469	241	(160)	108	67	70	18	245	184	123	130	69	109	1524		
650656	Linnburn	084	NT022253	381	1323	200	145	118	59	70	16	212	163	114	107	63	100	1367		
650696	Camps Resr	084	NS997226	295	1184	179	129	101	54	55	18	184	133	108	108	67	92	1228		
Clyde																				
650781	Leadhills No.2	084	NS888151	388		286	186	161	94	80	20	249	204	170	148	85	149	1832	47 12Jan	
651763	Coulter Resr	084	NT036276	347	1342	237	152	135	67	74	20	(210)	178	133	116	64	108	1494	43 1Feb	
651815	Cowgill Resr	084	NT008295	302		165	115	112	(60)	59	25	197	141	110	86	52	94	1216	37 21Jul	
652141	Thankerton, Wellbrae	084	NS969404	225		106	64	(90)	49	53	18	145	108	105	57	52	64	911		
652271	Easton	084	NT085493	255	859	(115)	66	69	59	45	23	149	96	106	67	50	66	911	28 4Sep	
652672	Carnwath	084	NS974464	208	826	(100)	60	81	51	47	15	124	98	99	60	(44)	67	846	21 4Sep	
652839	Loch Lyoch Resr	084	NS932357	273	1015	(129)	93	107	61	60	12	150	114	108	73	60	77	1044	29 4Sep	
Douglas (Clyde)																				
652954	Monksfoot	084	NS787285	238	1258	228	170	168	79	67	14	162	160	129	112	71	145	1505	34 1Feb	
653342	Bellfield, Coalburn	084	NS822349	238		167	117	135	62	49	17	136	150	102	100	71	113	1219	33 1Jan	
Clyde																				
653557	Bonnington Power Sta.	084	NS884417	119	821	126	77	85	50	89	20	128	114	86	69	49	77	950	24 17Aug	
Mouse (Clyde)																				
654055	Lanark, Scarlet Muir	084	NS879445	195	800	105	72	74	50	67	30	125	90	88	69	54	63	887	19 29Nov	
Nethan (Clyde)																				
654310	Dunside Resr	084	NS748372	305	1321	177	133	176	84	55	31	154	168	150	132	83	155	1498	34 3Dec	
654466	Burnfoot	084	NS809429	130		126	92	106	53	52	11	123	109	96	83	56	81	988	20 19Aug	
Clyde																				
654629	Mauldslie	084	NS808502	44	826	98	74	91	48	57	11	115	89	91	68	46	59	847	20 19Aug	
654646	Gair Resr	084	NS853535	200		84	(75)	(85)	53	57	15	124	88	87	73	45	47	833		
Avon (Clyde)																				
655036	Glengavell Resr	084	NS663351	256	1405	194	156	(185)	82	(50)	17	184	212	178	150	84	151	1643	28 9Feb	
655240	West Brown castle	084	NS622432	238	1410	163	135	170	96	55	19	178	169	183	133	99	165	1565	29 15Mar	
655462	Kype Resr	084	NS735387	287	1320	154	129	(158)	78	57	16	160	162	148	123	77	152	1414	32 3Dec	
655724	Gillholm, Blackwood	084	NS784445	155		124	114	116	55	63	11	(121)	114	102	84	(59)	89	1052	26 19Aug	
655838	Glassford Filters	084	NS709478	236	1160	143	126	159	71	57	14	134	143	159	107	(81)	128	1322	26 9Feb	
Clyde																				
655975	Motherwell, Strathclyde Park	084	NS732565	22		108	73	110	54	63	13	112	102	94	77	57	69	932	22 6Sep	
656475	Townhill Filters	084	NS694546	131	960	131	93	123	68	62	17	116	114	123	102	72	(85)	1106		
North Calder (Clyde)																				
656740	Roughrigg Resr	084	NS804639	202	947	125	77	92	68	62	31	143	145	101	100	(67)	72	1083	23 6Sep	
Rotten Calder (Clyde)																				
657086	Leaburn	084	NS643496	213		153	146	(152)	78	(67)	14	147	157	162	130	92	129	1427	29 9Feb	
Kelvin (Clyde)																				
657842	Kirkintilloch	081	NS665743	60		150	99	139	85	69	15	177	214	129	135	(87)	(103)	1402		
657926	Campsie, Glenmill	086	NS605794	99		166	114	177	85	71	15	(213)	214	144	178	95	141	1613	36 13Aug	
Luggie (Kelvin)																				
658296	Gartloch Hosp. No.2	084	NS681670	80		134	79	106	65	55	21	155	160	118	108	68	82	1151	31 15Mar	
Allander (Kelvin)																				
658669	Burncrooks Filters	077	NS501793	216	1593	208	167	237	112	93	28	273	257	184	(185)	115	191	2050	39 3Dec	
658765	Mugdock Resr	081	NS558755	98	1278	168	119	168	77	73	18	197	202	144	140	81	149	1536	32 11Aug	
Kelvin (Clyde)																				
658904	Glasgow, Springburn	084	NS608686	107	1044	(121)	82	122	67	(59)	17	169	175	126	130	78	95	1241	35 13Aug	
658932	Glasgow Botanic Gardens	084	NS568675	40	989	134	86	122	(66)	(48)	13	148	155	110	130	83	83	1178	38 18Apr	
Black Cart (Clyde)																				
659123	Upper Calder	082	NS265647	408	2333	310	205	265	119	65	44	215	280	235	309	151	285	2483		
659140	Calder Water, Barytes Mine	082	NS283650	307	2319	365	195	324	140	70	42	250	270	215	294	146	285	2596		
659150	Calder Dam	082	NS295653	280	2335	337	198	320	142	75	30	235	265	195	279	131	230	2437		
659155	Queenside Loch	082	NS294643	384	2395	316	202	295	132	65	28	245	260	220	284	136	250	2433		
659169	Muirshiel Mill	082	NS310633	238	2113	270	212	319	117	84	27	270	255	246	269	146	237	2452	41 25Sep	
659172	White Grain Burn	082	NS279633	438	2355	314	214	295	(130)	75	43	280	290	245	314	155	305	2660		
659231	Kaim Dam	082	NS346622	188	1945	245	178	279	114	83	22	215	243	218	226	149	213	2185	40 25Sep	
659336	Springside	082	NS404578	162	1447	218	127	175	87	70	23	194	222	170	176	106	159	1727	(39 13Aug)	
659347	Muirhead	082	NS390576	147	1415	180	135	180	89	68	22	194	197	156	166	(116)	158	1671		



# RAINFALL 1988

Number	Station	Co no	Grid reference	Av Altitude 1941-1970 m mm	Rainfall in millimetres													Highest daily fall	
					Jan	Feb	Mar	Apr	May	Jun	Jul	Aug	Sep	Oct	Nov	Dec	Year	mm	date
CLYDE,0840---(Contd)																			
Gryfe (Black Cart)																			
659724	Gryfe Resr	082	NS287711	195	1769	293	198	231	91	84	39	268	198	208	247	120	205	2182	(48 25Oct)
659728	Darndaff Moor	082	NS276731	259	1716	286 (190)		201	87	71	(30)	240	198	212	225	126	172	2038	
659817	Creuch Hill	082	NS267688	411	2049	301 (200)		222	110	107	(35)	271	239	(215)	286	139	212	2337	
659828	Green Water	082	NS288700	240	1853	293	159	227	107	103	(35)	220	227	237	262	138	210	2218	
Black Cart (Clyde)																			
660285	Abbotsinch Met.Office	082	NS480667	5		154	100	133	63	55	10	147	131	101	141	79	91	1205	29 15Mar
White Cart (Black Cart)																			
660377	Dunwan Resr No.2	082	NS554496	250		215	135	(180)	110	58	30	200	231	212	160	102	176	1809	29 18Apr
660468	Picketlaw Resr No.1	082	NS567516	210	1428	182	126	167	83	71	26	171	178	174	142	102	137	1559	
660552	South Moorhouse W.Wks	082	NS524511	227		190	129	175	105	80	23	215	206	181	155 (117)	(139)	1715		
660628	East Kilbride	084	NS638535	178		172	117	138	75	66	19	144	159	146	116	86	115	1353	
Levern (White Cart)																			
660928	Neilston Filters	082	NS475564	171		188	146	195	90	69	14	178	199	173	158	100	152	1662	33 15Mar
661054	Waulk Glen	082	NS523580	91	1241	197	121	158	69	76	19	159	150	137	146	92	116	1440	32 11Jan
White Cart (Black Cart)																			
661178	Back Thornlymuir	082	NS463599	197		173	142	179	86	(75)	11	154	194	164	186	(95)	97	1556	33 13Aug
661187	Stanely Resr	082	NS469616	58	1260	167	132	157	82	69	(10)	144	156	130	152	(88)	85	1372	
661218	Paisley	082	NS478642	32	1103	161	112	146	68	62	13	145	138	116	144	84	96	1285	
Cochno (Clyde)																			
661294	Jaw Resr	081	NS496757	277	1474	(180)	125	190	88	(80)	(27)	223	237	152	174	98	184	1758	36 15Mar
661344	Cochno Filters	081	NS494737	126	1200	154	110	164	86	67	26	210	182	147	(153)	78	142	1519	
Clyde																			
661506	Garshake Filters	081	NS415762	70	1192	(196)(123)	(157)		60	74	25	(193)	153	128	140	71	117	1437	37 18Jan
HYDROMETRIC AREA 0850																			
Falloch (Leven)																			
661778	Allt nan Caorunn	076	NN277220	341		(362)	317	335	87	100	35	411	294	321	335	138	(400)	3135	63 2Feb
661883	Lairig, Arnan	076	NN295182	340	3114	(426)(350)		388	121	114	55	407	350	386	357	164	477	3595	
662042	Sloy Power Sta. No.2	081	NN321098	12		381	308	366	106	115	44	321	322	291	314	165	333	3066	
Inveruglas (Falloch)																			
662077	Allt a' Chnoic	081	NN255140	411	3198	448 (360)		409	99	146	63	433	388	384	397	164	453	3744	94 2Feb
662119	Sloy Main Adit	081	NN293104	204		491	408	458	128	134	52	408	362	315	(372)	(161)	408	3697	
662130	Beinn Ime, South	087	NN270080	381	3696	(500)	377	(520)	(145)	(160)	69	506	500	398	472	202	501	4350	
662173	Inveruglas	081	NN320091	13		371	292	346	104	113	44	337	326	294	301	162	325	3015	
Falloch (Leven)																			
662214	Corriehichan	077	NN376085	198	2262	382	255	261	113	100	29	348	240	261	287	120	266	2662	64 12Jan
662549	Doune	081	NS313981	98	2400	364	279	312	102	101	35	350	291	223	315	146	271	2789	
662884	Arrochymore	077	NS415918	30		244 (138)		186	97	84	24	229	209	188	208	128	153	1888	
Fruin (Falloch)																			
663182	Blairnairn No.1	081	NS302882	175	1786	215	163	208	110	83	(30)	245	247	233	247	165	193	2139	35 3Dec
Endrick (Falloch)																			
663675	Ballron, Old Stables	077	NS541886	53		176	123	135	83	76	13	177	173	128	169	68	134	1455	
663787	Blantfield	077	NS555796	76	1399	177	118	178	78	76	17	187	241	144	161	96	140	1613	
663840	Quinloch Farm	077	NS518820	30		187	137	183	83	69	(18)	199	192	143	158	87	135	1591	
663867	Killlearn S.Wks	077	NS518844	23		190	137	156	79	80	(16)	189	161	142	143	75	134	1502	
663926	Burncrooks Resr	077	NS490796	251		(230)	161	(190)	(112)	86	31	236	236	173	(210)	107	179	1951	
Leven (Clyde)																			
664462	Loch Lomond Park	081	NS391832	56	1423	200	137	186	81	73	21	164	173	155	200	100	151	1641	40 6Oct
HYDROMETRIC AREA 0860																			
Coastal																			
664975	Helensburgh	081	NS303837	96		(194)	139	198	77	77	39	207	168	168	200	126	153	1746	35 18Oct
665451	Glen Croe	087	NN269037	30		394	267	385	113	138	(40)	335	377	275	333	167	308	3132	
665742	Lochgolihed	087	NN199017	9		442	371	(320)	(95)	120	42	315	(298)	251	274	180	318	3026	
665995	Ardentinnay	087	NS186875	5		303	255	319	97	78	40	297	255	238	277	141	276	2576	
666043	Blairmore	087	NS192828	46		302	221	259	(96)	74	36	262	260	226	--	--	--	---	59 2Feb
Eachaig (Coastal)																			
666215	Glenbranter	087	NS113978	24		329	245	276	(115)	77	33	281	289	250	276	138	281	2590	55 25Oct
666484	Younger Botanic Garden	087	NS141857	12	2293	376	234	295	90	76	36	260	271	261	308	165	267	2639	
Coastal																			
667153	Glen Tarsan	087	NS070833	117	2138	368	255	273	71	93	30	267	291	275	330	163	249	2665	70 18Oct
667169	Loch Striven P.Sta.No.3	087	NS056840	3		351	233	263	62	79	30	254	283	260	290	166	250	2521	
667391	BUTE: Rotheray Academy	083	NS083649	43	1374	188	135	192	77	57	25	180	164	162	167	97	139	1583	
667417	BUTE: Dhu Loch W.Wks	083	NS071624	83		196	111	196	87	63	27	188	169	155	177	92	115	1576	
667591	GT.CUMBRAE: Millport	083	NS175544	5	1140	151	109	167	46	54	25	144	159	138	133	71	(105)	1302	
Ruel (Coastal)																			
668043	Garvie Farm	087	NS037904	43	2192	351	225	255	60	66	37	266	292	232	250	133	269	2436	52 12Jan
Coastal																			
668378	Kames	087	NR971712	56		190	140	211	45	53	29	(190)	215	150	168	95	159	1645	64 18Oct
HYDROMETRIC AREA 0870																			
Kingslas (Coastal)																			
669222	Allt Uaine	087	NN263113	342	3317	617 (400)		430	122	153	89	471	449	365	424	168	456	4144	
Fyne (Coastal)																			
669370	Upper Glen Fyne	087	NN218217	335		448	266	382	76	94	56	379	366	333	325	163	448	3336	
669508	Allt na Lairige	087	NN252171	328	3176	(437)	354	377	101	125	59	386	368	372	360	169	477	3585	
669547	Glenfyne Lodge	087	NN220155	38	2452	384	271	308	83	97	55	307	294	325	326	150	347	2947	
669631	Clachan Power Sta.	087	NN195133	8	2134	327	242	275	65	107	47	281	270	268	258	120	302	2562	



# RAINFALL 1988

Number	Station	Co no	Grid reference	Av Alti- tude 1941- 1970 m mm	Rainfall in millimetres												Highest daily fall			
					Jan	Feb	Mar	Apr	May	Jun	Jul	Aug	Sep	Oct	Nov	Dec	Year	mm	date	
CLYDE,0870---(Contd)																				
Shira (Coastal)																				
669732	Shira Main Dam	087	NN161203	351	2437	(350)	215	317	79	92	56	355	323	285	275	(190)	322	2859	58	11Jan
669813	Brannie Burn	087	NN173161	274		308	245	328	84	89	51	332	346	284	274	150	355	2846		
669869	Ellerigbeg	087	NN135145	9	2122	273	218	270	(65)	86	44	317	294	250	210	134	307	2468		
Coastal																				
670207	Inveraray Castle	087	NN093093	12		266	260	325	79	72	43	304	280	271	241	143	342	2626		
670265	Beinn Bhreac	087	NN021104	427	2471	380	222	(340)	88	89	45	305	310	357	258	178	342	2914		
670463	Brenachaille	087	NN009015	159		(340)	220	325	(95)	(95)	25	275	365	360	(260)	152	340	2852		
670516	Crarae Lodge	087	NR986973	6	1870	241	235	--	--	--	--	--	--	--	--	--	--	--		
670599	Glashan Dam	087	NR921927	101	1762	204	180	238	55	82	36	250	265	225	188	122	255	2100	33	6Oct
670626	Loch Gair	087	NR924908	9	1760	205	188	245	49	74	36	245	239	205	187	107	231	2011	33	6Oct
670718	Lochgilphead	087	NR865876	5		235	166	(232)	51	60	35	222	239	179	196	122	196	1933	38	25Oct
670960	Stronachullin	087	NR851795	2		275	206	295	43	60	40	247	260	198	222	130	220	2196	51	10Aug
671200	Skipness House	087	NR908576	24	1343	204	131	211	42	39	37	144	206	172	(166)	81	152	1585	45	6Sep
HYDROMETRIC AREA 1040																				
Coastal																				
671650	ARRAN: Maol Donn	083	NS011405	320	2266	410	274	311	142	68	48	268	270	263	341	158	(280)	2833		
671684	ARRAN: Brodick Castle	083	NS013377	15	1818	367	237	261	110	62	45	178	244	219	285	120	235	2363	64	18Oct
672069	ARRAN: Kildonan	083	NS035209	18	1259	159	113	173	84	44	34	144	185	145	132	89	103	1405	40	6Sep
672470	ARRAN: Lakin Forge	083	NR901303	23		214	118	166	72	36	33	146	219	116	142	85	124	1471	48	18Jan
672904	ARRAN: Dougarie Lodge	083	NR884373	15	1253	191	102	163	61	33	34	141	204	142	129	86	135	1421		
673082	ARRAN: Lochranza	083	NR939500	8		--	--	--	--	--	--	--	--	--	--	(78)	145	--	26	18Dec
673682	Auchenbreck	087	NR782441	55		260	182	193	87	54	48	186	271	202	217	120	203	2023		
Coastal																				
671650	ARRAN: Maol Donn	083	NS011405	320	2266	410	274	311	142	68	48	268	270	263	341	158	(280)	2833		
671684	ARRAN: Brodick Castle	083	NS013377	15	1818	367	237	261	110	62	45	178	244	219	285	120	235	2363	64	18Oct
672069	ARRAN: Kildonan	083	NS035209	18	1259	159	113	173	84	44	34	144	185	145	132	89	103	1405	40	6Sep
672470	ARRAN: Lakin Forge	083	NR901303	23		214	118	166	72	36	33	146	219	116	142	85	124	1471	48	18Jan
672904	ARRAN: Dougarie Lodge	083	NR884373	15	1253	191	102	163	61	33	34	141	204	142	129	86	135	1421		
673082	ARRAN: Lochranza	083	NR939500	8		--	--	--	--	--	--	--	--	--	--	(78)	145	--	26	18Dec
673682	Auchenbreck	087	NR782441	55		260	182	193	87	54	48	186	271	202	217	120	203	2023		
673800	Carradale Manse	087	NR798380	9	1637	265	195	240	90	35	45	162	244	152	142	105	164	1839	(54	31Jan)
674033	Colluska	087	NR718319	152		224	149	202	113	41	39	149	247	160	200	92	132	1748		
674177	Lussa Power Sta.	087	NR735261	26		218	124	181	80	33	44	131	197	142	149	90	115	1504		
674500	Glen Kerran	087	NR733143	143		250	126	219	78	39	49	167	258	194	191	137	129	1837		
674813	Carskiesy	087	NR655079	15		187	126	210	52	23	39	126	195	171	159	(103)	115	1506	41	6Sep
675177	Machrihanish, Met.Office	087	NR663226	10	1164	205	112	163	61	25	32	119	157	107	152	87	94	1314	38	18Jan
675710	Largie Castle	087	NR699461	26	1311	218	118	145	40	36	32	126	162	139	142	60	105	1323	33	18Jan
Coastal (continued)																				
676202	GIGHA: Achamore House	087	NR642478	20	1088	140	91	140	35	27	30	134	150	117	108	63	109	1144	22	15Mar
677028	ISLAY: Port Ellen Airfield	087	NR329516	18		198	96	167	60	--	--	--	--	--	--	--	--	--		
677678	ISLAY: Eallabus	087	NR335634	21	1287	208	98	139	53	28	42	150	182	115	180	83	116	1394		
679014	JURA: Craighouse, Jura Hotel	087	NR527671	4		250	151	240	56	23	48	207	238	184	175	122	170	1864		
680110	COLONSAY: Torr-an-Tuirc	087	NR383959	35		170	109	128	36	30	47	144	115	106	110	104	115	1214	24	7Feb
HYDROMETRIC AREA 0880																				
Coastal																				
681072	Ormsary House	087	NR739718	15	1371	186	131	170	44	64	47	229	207	132	154	100	141	1605	33	18Mar
Add (Coastal)																				
681880	Tunns Farm	087	NR921952	104		273	188	247	71	74	40	250	279	237	203	137	274	2273		
682221	Dunardry, Woodglen	087	NR827910	34		223	164	228	58	67	27	256	247	184	227	124	195	2000	42	25Oct
682223	Loch an Add	087	NR799879	137		(220)	180	206	64	60	30	(217)	236	208	244	139	186	1990		
682236	Cam Loch	087	NR817876	236		251	179	223	67	61	31	290	(255)	229	258	151	209	2204		
682250	Loch Na Fasilinn	087	NR812886	214		257	154	205	(61)	60	33	244	257	206	227	134	187	2025	(52	25Oct)
Coastal																				
682776	Blaran	087	NM859172	123	2195	285	206	281	101	66	53	313	315	323	223	163	290	2619	41	25Jul
683628	Dunstaffnage	087	NM881340	3		234	155	202	73	44	29	242	206	190	147	142	172	1836	44	25Jul
683896	Midmuir Aqueduct	087	NM947232	259	2283	368	237	324	84	81	56	325	270	302	250	186	318	2821		
683977	Nant Intake	087	NN001234	211		338	248	366	77	78	44	377	301	303	245	173	327	2877	82	25Jul
HYDROMETRIC AREA 0890																				
Awe																				
684431	Abhainn a'Bhealach	087	NM976055	251	2463	327	204	334	95	80	43	344	347	(320)	(260)	190	347	2891		
685041	Inverinan	087	NM998176	46	2089	289	220	300	68	61	42	274	270	269	207	137	358	2495	49	25Jul
Orchy (Awe)																				
685968	Black Mount	087	NN282427	175		325	195	307	74	53	48	312	250	273	266	150	305	2558	81	25Jul
686357	Airidh Castulaich	087	NN256342	111	2347	341	190	326	80	77	45	305	292	270	262	198	296	2682		
686581	Glenlochy Crossing	087	NN254293	200	2509	458	284	313	71	89	58	331	268	293	306	160	355	2986		
Awe																				
687160	Ben Cruachan	087	NN085295	427	3095	452	311	418	124	114	77	429	448	375	302	210	485	3745		
687182	Cruachan Power Sta.	087	NN079268	43		296	219	280	72	90	48	312	264	259	180	154	289	2463	60	25Jul
Etive (Coastal)																				
688220	Dalness Forest	087	NN164509	72		451	320	427	117	55	69	447	237	387	367	195	358	3430		
688339	Glen Etive, Glenview	087	NN143480	29		382	279	378	93	76	56	381	184	339	323	165	282	2938		
Coastal																				
689000	Barcaldine	087	NM958415	15	1698	285	181	250	70	76	34	279	227	224	176	158	197	2157	36	18Jan
689128	LISMORE: Achnacroish	087	NM850411	30		194	134	202	(51)	57	33	250	215	205	(159)	131	(216)	1847		
HYDROMETRIC AREA 0901																				
Coastal																				
689848	Strath of Appin, Dungrianach	087	NM961450	32		271	174	223	78	59	36	305	221	207	166	147	203	2090	(37	25Jul



# RAINFALL 1988

Number	Station	Co no	Grid reference	Av Alt- tude 1970 m mm	Rainfall in millimetres													Highest daily fall	
					Jan	Feb	Mar	Apr	May	Jun	Jul	Aug	Sep	Oct	Nov	Dec	Year	mm	date
HIGHLAND RIVER PURIFICATION BOARD AREA (Part 1)																			
HYDROMETRIC AREA 0902																			
Coe (Coastal)																			
690560	Glencoe	017	NN104591	12	385	210	315	76	40	34	370	275	287	233.	(154)	282 2661	95 25Jul		
Leven																			
690948	Glenleven, Invercam	014	NN322608	326 1980	236	190	249	69	28	28	(300)	184	216	(200)	140 (280)	2120			
691055	Loch Chiaran	014	NN291634	366 2189	274	200	331	78	37	40	335	260	254	254	152 328	2543			
691089	Blackwater House	017	NN282599	326	325	215	285	63	43	32	358	210	(260)	226	155 290	2462			
691280	Loch Eilde Beg	014	NN251653	343 2727	393	303	357	94	36	39	362	308	295	354	175 464	3180			
691327	Loch Eilde Mhor	014	NN217633	344 2666	310	281	352	82	35	42	382	332	310	356	156 392	3030			
Coastal																			
691637	Onich	014	NN028633	15 2029	317	189	244	74	46	35	317	248	254	201	153 333	2411	62 25Jul		
691872	Fort William, Glasdrum	014	NN101735	66 1930	332	186	244	62	27	44	322	220	260	230	119 307	2353			
Nevis (Coastal)																			
691900	Altì Colre a' Bhinnean	014	NN238689	405	470	264	430	89	39	20	417	315	340	(370)	183 481	3418			
HYDROMETRIC AREA 0910																			
Lochy																			
692560	Clunes Forest	014	NN202886	46	298	169	(277)	65	32	36	265	224	265	227	115 292	2265	74 28Dec		
Arkaig (Lochy)																			
693558	Achnacarry, The Park	014	NN178878	39	333	164	271	73	21	36	255	216	265	199	109 275	2217			
Lochy																			
693637	Gairloch	014	NN177842	30 1869	283	191	271	(87)	20	32	288	241	275	208	116 318	2330	53 25Jul		
693643	Mucomir Generating Sta.	014	NN182839	24 1767	261	171	244	76	20	27	268	213	262	190	100 254	2086	55 25Jul		
Spean (Lochy)																			
693827	Loch Pattack	014	NN542798	433 1519	205	199	244	86	33	19	(220)	169	160	218	97 203	1853			
694088	Ardverikie	014	NN507874	251 1402	250	172	204	78	42	22	199	172	(154)	155	79 180	1707			
694911	Craigbeg	014	NN406817	262 1484	209	178	206	57	19	29	218	185	145	201	91 188	1726			
Treig (Spean)																			
695368	Corrour	014	NN353668	411 2036	270	(200)	330	71	36	29	301	265	244	253	158 260	2417			
695547	Fersit	014	NN351782	259 1751	330	196	248	65	30	50	234	172	167	229	107 215	2043	60 25Jul		
Spean (Lochy)																			
695676	Altì Laire	014	NN328776	320 1967	379	222	329	71	33	50	243	191	192	244	109 253	2316			
Roy (Spean)																			
696145	Braeroy Lodge No.2	014	NN338915	223 1750	--	--	--	77	14	(35)	214	196	203	196	97 297	---			
696146	Braeroy Lodge	014	NN336914	223	277	187	306	--	--	--	--	--	--	--	--	---			
Spean (Lochy)																			
696461	Lairig Rd	014	NN279753	503 2486	333	(280)	355	87	39	33	290	278	277	310	163 287	2732			
696486	Altì Leachdach	014	NN256789	198 1642	341	(180)	271	56	27	30	235	159	177	199	110 212	1997			
696553	The Cour	014	NN222758	320 2558	488	304	406	98	45	38	362	258	309	298	164 329	3099			
696749	Spean Bridge	014	NN218816	60 1594	263	144	226	66	23	28	232	172	213	165	97 232	1861	43 25Jul		
Lochy																			
697081	Sgurr Finisgaig	014	NN188757	564 2400	435	270	336	103	54	46	396	284	332	290	165 289	3000			
697267	Altì a'Mhulinn	014	NN149746	305 2320	419	288	300	77	39	43	373	256	310	253	167 292	2817			
697289	Fort William, The Factory No.2	014	NN124751	20	310	163	218	58	25	35	306	200	234	201	102 273	2125	59 25Jul		
Coastal																			
697582	Corrieleg	014	NM996788	15	317	180	246	57	37	38	267	191	218	(216)	120 303	2190			
698513	Kell	017	NN008650	6	321	214	299	77	51	37	341	280	302	252	182 471	2827	72 28Dec		
698532	Ardgour House	017	NM994639	18 2464	311	201	277	77	54	41	335	281	--	--	--	---	71 25Jul		
698533	Ardgour, Clovullin	017	NN003632	7	--	--	--	--	--	--	--	--	276	241	155 404	---	65 28Dec		
698993	Kingairloch House	017	NM836531	12 2618	469	254	366	93	68	50	283	302	320	309	(191) 330	3035			
HYDROMETRIC AREA 0920																			
Coastal																			
701068	Bells Grove	017	NM834657	235	289	231	346	60	67	52	282	287	293	308	139 405	2759	74 24Mar		
701119	Strontian	017	NM813619	15	350	227	305	38	50	32	254	227	256	333	128 347	2547	61 7Oct		
701623	Ardnamurchan LH	017	NM417673	6	164	104	160	44	22	37	176	179	208	126	(47) (150)	1417			
Shiel (Coastal)																			
702369	Glenfinnan	014	NM898802	6	356	278	423	102	54	(55)	(380)	(330)	370	353	191 551	3443			
702910	Polloch House	017	NM792689	24 2216	335	212	316	57	65	33	280	279	272	284	150 307	2590	51 7Oct		
Coastal																			
703280	Glenmoidart House	014	NM745728	61 2149	266	203	305	54	57	50	241	254	262	249	148 335	2424	53 8Oct		
703556	Inverailort	014	NM764816	2	363	234	300	47	49	37	265	278	237	213	156 302	2481	88 11Jan		
HYDROMETRIC AREA 0930																			
Coastal																			
704083	Traigh House	014	NM657906	6 1501	218	126	214	68	31	38	181	236	200	160	121 (200)	1793			
Morar (Coastal)																			
704746	Rhubana	014	NM688922	16 1718	216	152	221	57	45	47	174	248	214	183	121 217	1895			
Coastal																			
705926	Kinloch Hourn, The Garden	014	NG951070	5	383	286	364	84	53	40	324	323	333	317	157 426	3090			
706180	Sandaig	014	NG783128	170	310	166	224	93	47	55	246	263	276	165	130 236	2211			
706405	Eilianreach	014	NG808179	8	279	191	225	90	41	36	217	244	272	181	145 272	2193	53 3Sep		
706729	Ratagan No.2	013	NG920196	4	315	239	338	(89)	52	41	266	247	324	237	148 363	2659			
706788	Glenshiel Forest	013	NH017132	183	423	321	469	95	57	49	373	343	453	375	217 (560)	3735			
706884	Achnangart	013	NG961151	15	364	287	396	96	50	51	284	317	368	309	190 464	3176	90 7Oct		
708438	Nostie	013	NG853272	7 1831	(260)	(210)	249	70	30	41	(195)	(225)	264	(200)	(130) 288	2162			
708615	Plockton	013	NG802332	12 1361	189	175	175	75	38	39	160	162	146	185	90 175	1609	55 8Oct		
708709	Am Meallan	013	NG879341	229 1744	198	174	236	87	33	50	147	241	199	240	136 245	1986			
708826	Attadale	013	NG926391	15	219	212	241	94	29	47	169	226	189	213	132 244	2015			



# RAINFALL 1988

Number	Station	Co no	Grid reference	Av Altitude 1970 m	Rainfall in millimetres												Highest daily fall		
					Jan	Feb	Mar	Apr	May	Jun	Jul	Aug	Sep	Oct	Nov	Dec	Year	mm	date
HIGHLAND,0930---(Contd)																			
Carron (Coastal)																			
709117	Coulin Pass	013	NH025501	290	2392	(290)	(330)	273	137	35	55	231	362	225	250	200	435	2823	
Coastal																			
709555	Lochcarron	013	NG902399	32		220	251	258	86	37	53	159	218	187	189	112	294	2064	
709804	Tornapress	013	NG846431	98	2188	228	249	281	101	42	45	206	243	241	278	142	397	2453	
709887	Bealach na Ba	013	NG787411	384		430	(430)	460	145	55	83	308	505	373	360	197	507	3853	
710126	Applecross, Keppoch	013	NG721446	87		219	200	185	50	35	41	129	221	192	185	98	156	1711	51 20Aug
HYDROMETRIC AREA 0940																			
Coastal																			
710580	Fearnmore	013	NG724607	30		154	161	144	(50)	32	42	130	134	170	154	100	(160)	1431	
711605	Diabaig	013	NG794603	60		160	(199)	155	53	41	48	168	187	163	179	106	(195)	1654	
712235	Loch Bad na Sgalaig	013	NG847720	108	1847	199	207	196	58	30	49	183	245	219	216	132	203	1937	(61 7Oct)
Ewe																			
713041	Carn Anthony	013	NG977579	107	2690	319	(350)	380	80	53	57	250	357	391	356	209	490	3292	
713433	Loch Gleann na Muice	013	NH063681	316	2380	263	289	304	63	39	37	177	246	294	252	164	389	2517	
713544	Kinlochewe, Estate Manager's House	013	NH032623	27		235	228	225	75	40	40	213	191	276	197	153	(356)	2229	75 7Oct
713571	Kinlochewe	013	NH025629	25	2008	253	250	244	77	38	42	206	186	290	213	154	381	2334	88 28Dec
713820	Grudie Bridge	013	NG977672	27		253	250	225	68	37	39	200	205	235	215	144	342	2213	
Coastal																			
714597	Poolewe	013	NG861818	6	1584	157	171	176	63	27	36	139	175	204	150	120	178	1596	39 7Oct
CLYDE RIVER PURIFICATION BOARD AREA (Part 2)																			
HYDROMETRIC AREA 1051																			
Coastal																			
715177	MULL: Aros	087	NM553453	37		(272)	185	(239)	56	69	34	(226)	230	239	205	122	(250)	2127	
715853	MULL: Loch Spelve, Feolin	087	NM680280	7		300	266	376	130	53	41	282	348	363	(299)	192	392	3042	78 2Feb
716403	IONA: Cnocoran	087	NM276236	21		153	99	(127)	(30)	37	38	145	186	143	107	108	101	1274	
717570	MULL: Gruline	087	NM552393	17	1923	286	193	234	42	48	32	252	245	228	204	132	(220)	2116	(55 12Jan)
717685	ULVA: Ulva House	087	NM442389	15	1565	204	175	193	42	34	36	207	224	193	166	121	188	1783	34 2Feb
718584	MULL: White House of Aros	087	NM564455	3		269	196	260	55	58	33	256	227	260	197	126	261	2198	41 12Jan
719010	TIREE: Met.Office No.2	087	NL999446	9		150	121	145	30	42	56	155	183	142	135	102	101	1362	28 6Jun
HIGHLAND RIVER PURIFICATION BOARD AREA (Part,2)																			
HYDROMETRIC AREA 1052																			
Coastal																			
719256	EIGG: Galmisdale	014	NM479836	37	1540	182	113	183	51	34	45	186	198	191	163	111	174	1631	32 8Oct, 28Dec
719358	RHUM: Kinloch Glen	014	NG370001	107	2472	377	209	289	113	56	61	274	396	330	232	226	307	2870	
719395	RHUM: Kinloch	014	NM402996	5	2517	363	188	313	104	56	54	271	407	325	213	230	257	2781	58 11Jan
Coastal (continued)																			
719416	RHUM: Coire Dubh	014	NM387977	320	3195	353	(230)	328	139	81	80	351	563	432	276	247	313	3393	
719428	RHUM: Slugan Burn	014	NM393983	152	3165	413	229	365	132	77	67	331	535	424	258	257	332	3420	
719444	RHUM: Hallival	014	NM397967	457		427	(300)	414	164	77	133	415	686	436	285	307	447	4091	
719560	RHUM: Harris	014	NM337958	21	1435	208	137	147	57	36	52	194	229	175	153	121	152	1661	
719741	RHUM: Kilmorey	014	NG362038	15	1939	305	164	211	74	37	40	188	251	229	186	153	179	2017	
720983	SKYE: Braes	014	NG528342	8		296	184	258	67	39	34	204	206	225	175	126	213	2027	44 11Jan
721138	SKYE: Alltdearg House	014	NG477293	55	3023	455	(270)	(370)	(150)	(80)	65	273	470	405	331	222	369	3460	
721604	SKYE: Broadford, Rockbank	014	NG652230	5		244	187	239	107	35	50	203	233	263	(191)	160	298	2210	61 8Oct
721804	SKYE: Dunringell	014	NG744263	21	1591	278	181	202	86	31	45	180	197	198	173	117	202	1890	(65 8Oct)
722623	SKYE: Heaste	014	NG647178	109		262	214	235	(91)	51	48	239	283	258	186	146	317	2330	55 8Oct
723615	SKYE: Portnalong	014	NG348354	40		262	162	198	80	64	49	173	278	245	176	144	175	2006	41 12Jan
725418	SKYE: Edinbane	014	NG347509	30		221	152	187	90	47	47	156	231	262	196	134	201	1924	51 8Oct
725923	SKYE: Prabost	014	NG418501	67		223	129	(184)	92	50	37	228	212	288	175	134	202	1954	41 2Sep
WESTERN ISLANDS AREA																			
HYDROMETRIC AREA 1060																			
Coastal																			
726731	LEWIS: Glen Tolsta	003	NB519458	60		121	165	168	81	48	37	164	118	(160)	118	113	131	1424	
726940	LEWIS: Back Filters	003	NB466425	69	1161	138	149	173	61	53	33	155	130	164	128	114	157	1455	
727288	LEWIS: Stornoway Met.Office	003	NB464332	15	1094	141	120	147	76	43	26	165	108	129	136	93	111	1295	35 23Jul
727819	LEWIS: Loch Oichean	003	NB389271	55	1156	180	160	130	84	51	39	127	119	133	130	93	132	1378	
728370	LEWIS: Habost	003	NB332193	35		178	146	158	65	50	25	150	132	138	151	108	174	1475	31 28Dec
729865	SCALPAY: Sec.Sch.	003	NG215966	18		149	121	196	81	47	36	(177)	178	169	180	126	187	1647	28 6Oct
730470	LEWIS: Borve Lodge	003	NG033948	15		208	144	192	71	47	53	207	210	196	185	119	145	1777	46 23Jul
730976	LEWIS: Lag Garbh Aqueduct	003	NB074095	178	2015	184	208	(280)	(95)	70	97	234	240	225	203	153	207	2196	
731009	LEWIS: Chliostair Power Sta.	003	NB058092	47	1839	186	214	260	81	68	69	213	220	(200)	197	140	201	2049	
732073	LEWIS: Kneep	003	NB096366	5		175	140	156	77	35	32	141	162	169	--	--	--	---	27 23Jul
732183	LEWIS: Gisle Power Sta.	003	NB129258	7	1756	172	184	220	98	54	41	187	196	242	174	139	237	1944	
732214	LEWIS: Loch Grunavat Weir	003	NB102262	111	1866	(190)	202	(230)	105	71	(45)	200	(210)	273	155	150	217	2048	
733716	LEWIS: Shawbost Filters	003	NB261436	73	1178	190	165	140	86	46	31	166	172	153	118	118	135	1520	
736633	BENBECULA: Met.Office	003	NF782556	5	1204	153	130	136	63	49	24	119	164	143	129	130	116	1356	21 8Oct
737050	SOUTH UIST:																		
	Loch Carnan Power Sta.	003	NF833427	7		(178)	139	169	56	54	36	139	185	125	(128)	122	124	1455	27 12Jan
738238	BARRA: Bruernish	003	NF722025	5		205	126	178	66	56	31	181	230	208	159	147	123	1710	43 1Sep
HIGHLAND RIVER PURIFICATION BOARD AREA (Part 3)																			
HYDROMETRIC AREA 0950																			
Coastal																			
738713	Sand	013	NG912916	15		134	181	157	64	34	29	110	127	161	110	98	174	1379	45 10Feb
Dundonnell (Coastal)																			
740241	Dundonnell	013	NH110863	24		188	251	239	76	26	50	181	168	188	175	120	290	1952	



RAINFALL 1988

Number	Station	Co no	Grid reference	Av Altitude 1970 m	1941-1970 mm	Rainfall in millimetres												Highest daily fall		
						Jan	Feb	Mar	Apr	May	Jun	Jul	Aug	Sep	Oct	Nov	Dec	Year	mm	date
HIGHLAND,0950---(Contd)																				
Broom (Coastal)																				
740861	Loch Droma No.2	013	NH253753	267		188	208	205	53	32	27	165	159	191	160	101	253	1742		
741028	Strathlael	013	NH195809	30		182	244	200	42	31	34	168	134	158	166	108	246	1713	51 7Oct	
Coastal																				
741221	Strone Nea	013	NH204843	366 1688		187	252	(205)	55	20	38	183	178	165	146	(100)	248	1777		
741368	Ullapool, Market St	013	NH128942	15		133	194	157	55	36	52	108	143	128	134	74	184	1398	53 10Feb	
741899	Strath Kanaird Power Sta.	013	NC149013	14 1565		136	227	166	45	29	49	132	172	153	152	71	203	1535	46 10Feb	
741928	Dubh Loch	013	NH150995	197		138	200	168	52	31	57	136	189	163	154	88	218	1594	(45 10Feb)	
741962	Knockanrock	013	NC187087	244 2138		192	264	231	93	55	70	193	210	256	179	123	285	2151	44 10Feb	
742758	Lochan Gainmheich No.2	013	NC136116	84		177	202	167	72	46	58	128	152	215	133	93	214	1657		
742883	Inverpolly	013	NC074134	14 1345		124	153	150	48	48	57	101	130	189	117	86	153	1356	43 10Feb	
743538	Strathan	012	NC089211	61		111	149	151	53	28	62	91	114	179	109	85	154	1286		
Inver (Coastal)																				
743775	Inchnadamph	012	NC254218	77		222	186	268	78	54	(65)	148	176	204	168	(125)	241	1935		
Coastal																				
745443	Duartmore Bridge	012	NC200375	30		152	144	173	62	39	40	124	171	202	123	96	177	1503	39 7Sep	
746746	Kinlochbervie, Bervie Rd	012	NC222564	10		144	138	156	82	47	30	100	146	168	117	85	124	1337	30 27Oct	
747140	Cape Wrath	012	NC259747	112 1156		114	106	133	83	59	36	121	148	180	109	82	136	1307	30 7Sep	
HYDROMETRIC AREA 0960																				
Coastal																				
747731	Inshore	012	NC327692	94		150	170	167	105	65	36	132	166	193	130	(112)	(178)	1604		
Hope (Coastal)																				
748843	Gobernuisgach Lodge	012	NC437417	76 2272		219	219	260	94	58	40	204	150	182	170	188	338	2122		
749209	Alltnacaillich	012	NC459456	15		195	189	197	71	53	48	173	133	144	177	151	237	1768		
749576	Hope	012	NC474601	6		137	106	111	64	58	40	113	114	98	124	96	140	1201		
Coastal																				
750583	Torrisdale	012	NC677617	27		60	75	95	49	30	32	94	124	67	84	74	93	877	25 11Sep	
Naver (Coastal)																				
751751	Vagastie Aqueduct	012	NC518271	228 1357		127	140	153	56	38	47	127	120	99	114	105	171	1297		
Mallart (Naver)																				
752236	Allt Coire na Feorna	012	NC618268	177		176	145	179	55	47	40	131	142	120	134	123	184	1476		
752371	Loch Choire Lodge No.2	012	NC651305	175		146	132	147	59	71	43	136	105	94	138	104	162	1337	39 1May	
Naver (Coastal)																				
752600	Dalharrold	012	NC680386	79		94	111	97	43	36	56	107	107	98	104	78	103	1034	26 11Sep	
752676	Dalvina Lodge	012	NC696439	46 1075		107	111	105	51	34	39	86	114	89	107	75	94	1012	31 27Oct	
Coastal																				
Strathy (Coastal)																				
753994	Strathy	012	NC842652	65		81	85	93	53	55	28	86	98	85	118	73	84	939	30 11Sep	
Halladale (Coastal)																				
754768	Dalhalvaig, Halladale	012	NC895540	46		110	94	99	47	48	30	123	106	98	(128)	77	98	1058	33 11Sep	
HYDROMETRIC AREA 0970																				
Coastal																				
755424	Shebster	011	ND006644	70		85	85	89	47	51	28	73	75	67	133	83	84	900		
Forss (Coastal)																				
755800	Loch Shurrery	011	ND041568	100		109	113	91	44	64	25	114	86	84	140	90	100	1060		
Thurso																				
756345	Glutt	011	NC999368	180		164	134	137	58	70	32	96	121	85	(150)	96	(128)	1271		
Steach (Thurso)																				
756819	Altnabreac	011	ND004456	153		116	113	111	48	56	37	95	109	85	157	90	104	1121		
Thurso																				
757011	Strathmore Lodge No.2	011	ND097477	113		(120)	115	120	(50)	(60)	37	114	(100)	63	144	102	105	1130		
757718	Loch Calder	011	ND092597	58		101	116	92	42	52	23	110	83	58	143	95	92	1007	29 27Oct	
757883	Hoy P.Sta.	011	ND137607	23 923		107	108	95	40	54	22	98	88	75	121	89	92	989	26 11Sep	
Coastal																				
758274	Greenland	011	ND247667	53		106	77	92	45	56	20	81	94	82	126	89	81	949	21 27Oct	
SHETLAND AREA																				
HYDROMETRIC AREA 1080																				
Coastal																				
759234	UNST: Baltasound	001	HP607089	24 1144		102	140	123	50	40	17	120	137	104	147	133	155	1268	48 6Oct	
759446	UNST: Uyeasound No.2	001	HP599007	9		97	141	109	48	37	16	103	138	(100)	144	114	154	1201		
760758	SHETLAND: Collafirth Hill No.2	001	HU335834	228		96	(156)	111	45	35	29	187	136	118	188	133	161	1395	49 6Oct	
761851	WHALSAY: Bu Water	001	HU548623	66		89	104	67	37	40	15	124	124	80	158	119	102	1059	55 6Oct	
762041	SHETLAND: Voe	001	HU397621	45		121	128	91	47	47	15	189	133	109	193	127	130	1330		
762449	SHETLAND: Vementry	001	HU309597	8 999		102	111	89	44	29	10	128	109	98	159	104	(115)	1098		
762628	SHETLAND: Sandness	001	HU208559	61		119	117	101	55	35	17	141	113	117	151	124	140	1230	36 6Oct	
763886	SHETLAND: Lerwick Observatory No.2	001	HU453397	82 1172		104	143	132	63	53	13	156	108	97	177	129	129	1304	52 6Oct	
764620	SHETLAND: Sumburgh	001	HU388125	79		90	132	85	52	32	10	128	110	63	130	91	112	1035	28 6Oct	
764671	FAIR ISLE: Field	001	HZ210712	57		80	118	74	57	32	10	135	115	62	107	92	109	991	25 23Jul	



RAINFALL 1988

		Co	Grid	Av	1941-	Rainfall in millimetres													Highest	
Number	Station	no	reference	Altitude	1970														daily fall	
						Jan	Feb	Mar	Apr	May	Jun	Jul	Aug	Sep	Oct	Nov	Dec	Year	mm	date
ORKNEY AREA																				
HYDROMETRIC AREA 1070																				
Coastal																				
764742	NORTH RONALDSAY: Gerbo	002	HY764528	11		120 (114)	66	60	36	15	84	74	(75)	99	96	101	940			
765745	SHAPINSAY: Balfour Castle	002	HY476165	15	1019	94	104	85	54	50	13	91	88	73	108	100	94	954		
767313	ORKNEY: Kirbister P.Sta.	002	HY367071	11	1091	130	110	98	48	52	16	96	123	77	111	99	128	1088		
767475	ORKNEY: Kirkwall Met.Office	002	HY483076	26	1026	110	99	98	57	50	14	83	99	65	108	82	105	970		
768249	HOY: Rackwick	002	ND202994	17		166	125	111	61	68	22	100	113	(90)	144	(87)	96	1183		
22 18Aug																				
26 1Jul																				
HIGHLAND RIVER PURIFICATION BOARD AREA (Part 4)																				
HYDROMETRIC AREA 0010																				
Wick (Coastal)																				
769952	Acharole	011	ND221510	55	922	87	76	92	43	60	24	117	80	70	(125)	71	71	916		
770765	Wick Met.Office	011	ND364522	36	788	86	60	80	50	55	13	87	91	63	102	77	67	831		
23 11Sep																				
Berriedale (Coastal)																				
771850	Gobernuisgeach	011	NC983312	253		169	150	128	47	63	27	119	123	74	203	(90)	(95)	1288		
772241	Altnabea	011	ND032249	149		165	126	168	76	63	14	113	128	80	151	74	89	1247		
HYDROMETRIC AREA 0020																				
Helmsdale (Coastal)																				
772638	Rimsdale	012	NC751388	168	1032	96	122	105	46	37	49	100	(110)	94	116	79	87	1041		
772778	Gearnary	012	NC732321	152		127	104	122	43	41	41	(120)	119	84	102	75	103	1081		
773652	Kinbrace, The Hatchery	012	NC872285	103		129	105	100	39	40	37	103	104	64	124	63	70	978		
27 24Jan																				
Brora (Coastal)																				
775273	Dalnessie	012	NC631152	177	1109	117	97	144	47	43	31	101	95	82	95	64	119	1035		
776634	Gordonbush	012	NC845096	38		175	82	128	52	44	--	--	--	--	--	--	--	(45 24Jan)		
Coastal																				
776847	Dunrobin Castle Gardens	012	NC851008	6		97	68	119	73	44	38	87	91	35	81	37	69	839		
Fleet (Coastal)																				
777192	Preas Nan Sgiathanach	012	NC687096	213		104	84	106	64	62	66	124	116	81	121	56	107	1091		
777770	Mound, Alderwoods Nature Reserve	012	NH765980	9		109	54	121	61	44	50	79	85	42	80	41	69	835		
HYDROMETRIC AREA 0030																				
Evelix (Coastal)																				
778199	Evelix	012	NH766908	37		89	39	(110)	47	54	52	83	93	43	84	28	70	792		
Oykel																				
778467	Ben More Assynt	012	NC312186	350		379	502	358	167	102	89	288	350	345	289	200	422	3491		
778574	Benmore Lodge	012	NC324121	162		206	246	256	69	57	43	162	192	192	158	123	296	2000		
779750	Oykel Bridge, Amat	013	NC390000	46		132	126	153	53	44	42	105	154	92	121	78	198	1298		
Cassley (Oykel)																				
780149	Cassley Diversion Weir	012	NC365204	209		230	162	259	76	66	43	(210)	184	192	132	152	314	2020		
780156	Maovally	012	NC382213	410		(230)	165	240	79	63	64	(190)	183	215	93	140	364	2026		
Shin (Oykel)																				
781161	Loch Merkland	012	NC401297	118	1899	197	190	255	61	50	51	148	212	183	116	143	(300)	1906		
781338	Cassley Power Sta.	012	NC396232	99	1918	167	147	223	57	54	43	156	179	159	114	137	326	1762		
781720	Fiag Bridge	012	NC466207	104		133	113	177	63	36	72	130	144	105	94	94	205	1366		
51 28Dec																				
Tirry (Shin)																				
782554	Rhian Bridge	012	NC565166	154		104	80	109	42	27	38	112	88	79	64	65	107	915		
Shin (Oykel)																				
782882	Lairg Dam	012	NC576071	94	1099	116	88	126	46	45	46	119	87	84	80	79	113	1029		
782930	Lairg	012	NC579058	91		117	91	119	47	40	46	103	84	78	73	74	132	1004		
25 6Jul																				
21 6Jul																				
Carron (Oykel)																				
783481	Gleann Beag	013	NH337836	335	2254	240	304	283	56	53	40	178	194	188	260	142	378	2316		
Coastal																				
784613	Oldtown	013	NH596896	83		107	55	109	57	57	59	101	97	52	102	36	109	941		
784827	Struie, Mid Fearn	013	NH627869	113		131	64	128	58	60	59	102	96	54	115	40	110	1017		
785146	Lochan Uaine	013	NH740817	244		95	45	115	80	70	58	126	96	44	91	33	80	933		
785171	Morangle	013	NH760832	46	734	94	33	89	62	63	49	88	86	34	69	30	65	762		
(32 24Jan)																				
HYDROMETRIC AREA 0040																				
Coastal																				
785489	Geanies House	013	NH895793	61	613	82	32	78	66	54	56	80	90	34	60	32	44	708		
786042	Crannich	013	NH649759	197		(151)	79	132	77	(55)	(35)	114	113	48	125	50	98	1077		
35 24Jan																				
Ainess (Coastal)																				
786533	Gleann Mhuire	013	NH493786	251	1531	185	142	179	61	70	45	151	127	85	191	86	190	1512		
786884	Loch Bad a' Bhathaich	013	NH542791	317	1309	141 (140)	151	53	61	47	124	114	75	177	76	168	1327			
787077	Ardross, Glensax	013	NH629738	180	936	140	62	112	62	54	38	(110)	125	57	94	45	79	978		
Glass (Coastal)																				
787488	Loch Glass	013	NH534701	219	1267	(140)	98	171	86	43	35	133	131	70	139	83	175	1304		
787680	Assynt Filters	013	NH586669	152	866	122	65	101	62	60	34	105	95	44	94	45	92	919		
43 24Jan																				
Conon																				
788507	Achnasheen	013	NH162586	154		204	247	258	63	30	47	161	200	185	193	127	334	2049		
788551	Drumdhru	013	NH189592	146	1551	172	218	235	51	30	51	148	170	173	188	116	321	1873		
788696	Achanalt, Rosebank	013	NH229611	120		181	195	220	57	33	35	142	183	137	139	117	291	1730		
35 9Feb																				
Grudie (Conon)																				
789084	Loch Fannich South	013	NH178647	293	2039	216	318	272	68	40	49	206	200	245	200	172	378	2364		
789210	Fannich Lodge	013	NH219660	268	1872	173	218	227	62	37	30	176	169	184	183	117	333	1909		
789433	Grudie	013	NH310623	100		128	149	154	48	43	29	122	134	91	130	81	230	1339		
48 7Oct																				
41 10Feb																				



# RAINFALL 1988

Number	Station	Co no	Grid reference	Av 1941- tude 1970 m mm	Rainfall in millimetres												Highest daily fall	
					Jan	Feb	Mar	Apr	May	Jun	Jul	Aug	Sep	Oct	Nov	Dec	Year	mm
HIGHLAND,0040---(Contd)																		
Conon																		
789696	Loch Luichart, East	013	NH390575	50 1115	148	133	154	47	65	34	143	141	85	(128)	81	192	1351	
Meig (Conon)																		
789852	Gleann Fhiodhaig	013	NH175490	223 1836	205	290	260	77	32	45	190	230	191	233	128	339	2220	
789962	Scardroy Lodge	013	NH216519	152	180	183	212	52	45	48	180	156	153	181	91	257	1738	(38 60Oct)
790309	Bridgend	013	NH323551	107	175	110	163	50	57	37	140	124	93	143	78	195	1365	30 80Oct
Black (Conon)																		
791047	Luibachlaggan	013	NH350782	259	180	(200)	272	42	56	26	128	152	149	188	100	259	1752	
791136	Vaich Dam	013	NH347747	230	142	157	210	52	40	31	123	128	121	134	83	234	1455	37 10Feb
791188	Blackbridge	013	NH374710	210 1267	141	145	170	45	32	27	102	136	97	124	74	200	1293	32 10Feb
791319	Strathrannoch	013	NH388747	290 1433	127	164	154	44	51	29	114	126	110	134	71	180	1304	
791320	Strathrannoch Garve	013	NH386744	274	144	(121)	143	46	52	29	104	124	109	130	71	179	1252	38 24Jan
791392	Dubh Chaille	013	NH397684	351 1312	129	(120)	(170)	43	52	32	127	149	99	(125)	71	163	1280	
791814	Contin	013	NH454568	29	122	83	120	49	58	25	94	112	50	104	56	94	967	
Orrin (Conon)																		
792337	Orrin Dam	013	NH401504	221 1183	119	85	145	54	67	25	134	120	73	123	69	149	1163	(35 80Oct)
792393	Fairburn House	013	NH455528	152 955	126	89	121	60	74	34	112	121	58	113	64	141	1113	40 24Jan
Conon																		
792552	Brahan	013	NH515548	53 844	(114)	85	104	57	59	36	110	128	41	99	51	92	976	44 12Aug
Coastal																		
793280	Fortrose	013	NH749557	5 649	100	48	74	49	50	11	125	97	28	69	31	(65)	747	38 24Jan
793629	Allangrange House	013	NH625516	21 750	109	49	80	46	46	21	90	142	37	96	46	83	845	48 12Aug
HYDROMETRIC AREA 0050																		
Beaully																		
794463	Afric Lodge	014	NH185230	233 1796	250	211	226	60	52	29	190	163	183	264	108	318	2054	62 70Oct
794727	Benevean Dam	014	NH275280	232 1399	187	136	180	72	45	46	185	137	133	189	82	(177)	1569	(44 70Oct)
795076	Fasnakyle	014	NH314288	80 1115	169	109	156	70	42	25	158	141	105	155	71	155	1356	43 70Oct
Cannich (Beaully)																		
795625	Mullardoch Dam	014	NH223310	245 1807	297	224	271	56	59	28	181	158	172	221	131	308	2106	48 9Feb, 70Oct
Beaully																		
795917	Glassburn	014	NH370344	52 1118	(150)	100	151	63	53	19	171	123	87	146	(80)	163	1306	
Farrar (Beaully)																		
796632	Misgeach Intake	014	NH184381	206	233	244	296	58	52	30	162	187	186	216	140	340	2144	(54 70Oct)
796921	Deanie Generating Sta.	014	NH294388	128 1342	173	175	184	62	58	31	150	133	123	187	108	205	1589	(49 70Oct)
797139	Neaty Burn Intake	014	NH358402	183	190	149	175	70	62	25	145	(130)	114	167	102	(185)	1514	
797209	Struy	014	NH394406	53 1126	149	105	146	68	59	18	131	118	86	142	81	141	1244	(43 80Oct)
Beaully																		
797415	Aigas Dam	014	NH475435	53 880	128	68	106	56	52	26	104	111	49	108	51	98	957	(39 80Oct)
797616	Kiltarlity	014	NH503403	75	140	59	105	69	60	22	115	110	43	97	49	82	951	39 24Jan
Coastal																		
798112	Lentran	014	NH578436	146	119	49	91	60	58	21	157	135	42	98	41	61	932	42 24Jan
HYDROMETRIC AREA 0060																		
Ness																		
798224	South Laggan	014	NN299978	40	290	178	244	82	27	34	250	214	229	213	104	303	2168	63 25Jul
Garry (Ness)																		
798472	Loch a'Choire Bheilthe	014	NG988037	216 3056	433	287	491	110	50	37	(350)	321	356	331	226	516	3508	
798613	Alltbeithe	014	NH021072	232 2906	423	310	447	117	(55)	25	292	304	340	380	187	425	3305	
798649	Glenquoich	014	NH025032	213 2874	(410)	272	403	(110)	38	38	341	(324)	336	320	143	420	3214	
798948	Lochan na Sgud	014	NN061984	143 2518	421	212	395	103	46	22	(320)	285	328	270	164	504	3070	
799028	Kingie Camp	014	NH102014	146 2225	323	209	324	68	31	27	281	203	255	238	145	366	2470	
799278	Inchlaggan	014	NH174016	107 1756	333	191	267	80	27	(35)	228	177	--	--	--	--	--	
799279	Inchlaggan No.3	014	NH177017	107	--	--	--	--	--	--	--	--	207	201	(115)	275	--	(45-- 70Oct)
799626	Invergarry Dam	014	NH276022	90 1431	252	151	230	58	24	38	187	156	173	158	87	222	1736	43 24Mar
Ness																		
799983	Lon Mor	014	NH336068	160 1346	206	120	185	66	33	24	185	171	151	155	75	189	1560	
800068	Auchterawe	014	NH368092	41 1242	177	(117)	155	59	29	29	177	150	130	153	(70)	191	1437	
Tarff (Ness)																		
800399	Fort Augustus	014	NH381091	21	168	102	128	56	25	33	174	151	125	142	59	153	1316	35 80Oct
Moriston (Ness)																		
800699	Strath Cluanie	013	NH042113	262	405	312	464	114	56	43	366	335	385	368	213	(560)	3621	
801025	Cluanie Dam	014	NH185096	218	295	190	274	76	45	26	276	210	256	221	148	331	2348	(72 25Jul)
Loyne (Moriston)																		
801339	Loyne Dam	014	NH204078	229 1975	285	186	273	92	42	31	258	222	245	222	133	344	2333	(73 28Dec)
Moriston (Ness)																		
801386	Ceannacroc	014	NH226110	152	285	157	214	77	35	26	227	179	220	184	121	285	2010	
801525	Dho Intake	014	NH210126	233	305	146	204	77	35	25	240	163	230	(200)	(130)	275	2030	
802045	Dundreggan Dam	014	NH358157	104	199	115	167	56	43	29	176	146	114	136	66	151	1398	
802141	Bhilaraidh Headpond	014	NH355184	375 1408	175	(140)	183	65	38	30	(182)	155	124	(160)	(72)	190	1514	
802164	Loch a'Chrathaich	014	NH367208	536 1547	(200)	(170)	232	77	50	30	214	176	139	175	120	159	1742	
802191	Bhilaraidh No.2	014	NH382164	75	192	112	167	52	44	29	170	146	114	140	67	140	1373	(36 80Oct)
Foyers (Ness)																		
802812	Sronlairig Lodge	014	NH535070	358 1462	217	185	190	57	33	17	175	171	105	198	118	136	1602	
803321	Aberchalder	014	NH552201	195 1053	142	69	121	56	27	10	165	128	68	129	(50)	91	1056	
803550	Foyers No.2	014	NH505220	48	128	65	105	50	29	14	146	118	70	120	47	115	1007	(39 80Oct)
Enrick (Ness)																		
804373	Glenurquhart Forest	014	NH426284	305 1217	231	94	153	84	63	39	154	148	99	(150)	86	140	1441	
804431	Balnain	014	NH447302	122 1010	201	82	125	67	52	33	159	130	(44)	133	72	112	1210	37 24Jan



# RAINFALL 1988

Number	Station	Co no	Grid reference	Av Alti- tude 1970 m	1941- 1970 mm	Rainfall in millimetres														Highest daily fall	
						Jan	Feb	Mar	Apr	May	Jun	Jul	Aug	Sep	Oct	Nov	Dec	Year	mm	date	
HIGHLAND,0060---(Contd)																					
Ness																					
805389	Inverness	014	NH668462	4	663	114	62	82	48	39	13	110	123	28	82	32	58	791	35	8Oct	
Coastal																					
805591	Culloden	014	NH746450	152		130	64	--	--	--	--	--	--	--	--	--	--	--	(46	24Jan)	
805708	Dalcross Met.Office	014	NH766520	11	646	107	47	63	60	46	10	119	98	29	61	25	59	724	37	24Jan	
805933	Nairn	015	NH869568	8		104	36	64	61	48	11	96	101	35	64	30	47	697	38	24Jan	
805943	Balblair	015	NH873553	29	690	108	41	68	70	52	13	114	92	39	72	30	48	747	39	24Jan	
HYDROMETRIC AREA 0071																					
Nairn (Coastal)																					
806486	Farr	014	NH682332	198	996	110	86	95	62	43	16	138	145	64	105	55	63	982			
806646	Culloden, Leanach	014	NH751452	150		--	--	--	--	--	--	--	116	34	83	34	66	---	(35	8Oct)	
807076	Cawdor Castle	015	NH847498	69	762	115	64	76	71	55	14	127	96	39	83	37	71	848	41	24Jan	
807219	Craggie	015	NH910537	61		105	43	65	66	51	24	93	96	36	70	33	51	733	42	24Jan	
Muckle (Coastal)																					
807612	Clunas	015	NH873464	193		119	78	87	80	67	24	134	104	46	98	37	79	953	39	24Jan	
807696	Lethen House	015	NH937518	101	741	122	58	79	78	59	28	114	95	40	79	37	51	840	46	24Jan	
Findhorn																					
808786	Garbole	014	NH757242	340		103	89	104	65	48	18	127	152	68	113	67	71	1025			
809281	Tomatin	014	NH793294	311		85 (128)		129	53	49	19	137	139	70	134	38	89	1070	34	7Oct	
810150	Ferness, Smiddy House	015	NH962449	190		105	55	80	75	71	39	107	114	49	93	30	63	881			
810891	Logie House	026	NJ006507	98		111	60	94	92	60	22	99	109	54	82	35	51	869	38	25Jan	
Coastal																					
811228	Forres No.2	026	NJ039595	5		102	40	79	73	43	17	77	103	52	54	29	44	713	41	24Jan	
811394	Kinloss Met.Office	026	NJ067627	5	638	97	37	80	79	38	20	83	105	36	51	25	42	693	39	24Jan	
NORTH EAST RIVER PURIFICATION BOARD AREA																					
HYDROMETRIC AREA 0072																					
Coastal																					
811540	Lossiemouth Met.Office	026	NJ213699	6	655	102	39	91	68	42	27	83	103	44	54	29	35	717	39	24Jan	
Lossie																					
811774	Dallas, Green Lea	026	NJ123523	152		141	66	109	(80)	36	30	121	(140)	61	84	35	49	952			
811933	Alt Creach No.2	026	NJ186520	216		128	74	117	(95)	(50)	28	136	109	76	108	49	62	1032			
811991	Glenlatterach Filters	026	NJ200546	151	873	(147)	61	119	(90)	50	31	117	87	63	80	37	52	934	(50	24Jan)	
Black (Lossie)																					
812051	Loch Romach	026	NJ073518	155		113 (59)	(110)	83	44	29	115	(135)		64	73	36	54	915			
Lossie																					
812384	Aldrouhty	026	NJ178625	30		110	49	(87)	83	54	31	98	105	49	58	34	45	803	47	24Jan	
812566	Elgin, Kirkhill	026	NJ249628	11	726	98	54	101	73	51	32	98	104	51	64	36	46	808	37	24Jan	
812792	Newton	026	NJ162638	23	711	93 (49)		85	87	43	26	99	109	46	58	30	39	764	37	24Jan	
HYDROMETRIC AREA 0080																					
Spey																					
813075	Loch Spey	014	NN422938	355	1685	219	216	251	96	31	35	235	203	189	187	103	264	2029			
813224	Mealgarve	014	NN463959	346	1470	201	164	210	88	41	24	190	182	155	183	85	210	1733			
Truim (Spey)																					
814281	Dalwhinnie Stores	014	NN634841	361		211 (120)		160	49	43	24	183	137	120	161	88	120	1416			
814336	Dalwhinnie	014	NN639855	351		(176)	100	161	51	35	22	178	115	114	148	67	115	1282	40	25Jul	
Spey																					
815116	Kingussie	014	NH755007	244		105	64	107	59	24	16	139	114	73	83	32	84	900	25	24Jan	
Tromie (Spey)																					
815521	Tromie Dam	014	NN763883	436	1321	201	115	165	70	31	15	169	154	108	157	71	118	1374			
Spey																					
815893	Insh	014	NH814016	245		119	38	85	59	25	13	184	112	54	76	28	57	850	41	31Jul	
Feshie (Spey)																					
816474	Glenfeshie Lodge, Carnachuin	014	NN846940	357	1047	133	73	137	48	34	12	137	145	93	133	65	73	1083			
Druie (Spey)																					
817296	Glen Einich	014	NH926029	475	1340	170 (130)		149	70	58	35	180	145	85	180	95	80	1377			
Spey																					
817692	Aviemore Met.Office	014	NH896143	229		116	101	117	70	39	13	135	101	72	96	39	74	973	30	24Jan	
817910	Tulloch, Grianan	014	NH973165	228		111	81	81	78	37	16	116	90	55	64	33	41	803	(31	24Jan)	
Dulnain (Spey)																					
819344	Carrbridge	014	NH906227	259		102 (84)		97	66	44	19	146	110	52	74	34	52	880	34	24Jan	
Spey																					
819952	Grantown-on-Spey, Grant House	016	NJ034283	220		95	112	101	71	34	21	132	(143)	73	97	34	46	959	31	24Jan	
820399	Tulchan Fish Farm	016	NJ133352	145		--	113	116	87	51	27	126	113	67	96	40	60	---	30	18Aug	
Avon (Spey)																					
821299	Tomintoul No.3	021	NJ164177	340		108 (106)		99	71	50	14	118	84	81	129	(55)	49	964	28	7Oct	
Livet (Avon)																					
822203	The Bochel	021	NJ228231	305		78	96	92	70	43	21	113	78	80	119	52	47	889			
822472	Glenlivet	021	NJ188303	215	950	(98)	90	(110)	(87)	49	22	117	87	78	111	45	(59)	953			
Spey																					
822712	Ballindalloch	021	NJ186370	195	862	(100)	99	(105)	72	60	19	126	83	70	87	51	58	930			
Fiddich (Spey)																					
823726	Dufftown S.Wks	021	NJ321408	152		129	91	110	77	33	51	112	98	77	96	54	48	976	52	24Jan	



# RAINFALL 1988

Number	Station	Co no	Grid reference	Av 1941- tude 1970 m mm	Rainfall in millimetres													Highest daily fall	
					Jan	Feb	Mar	Apr	May	Jun	Jul	Aug	Sep	Oct	Nov	Dec	Year	mm	date
NORTH EAST,0080---(Contd)																			
Spey																			
823897	Rothies	026	NJ285497	61	110	81	101	74	38	40	100	82	81	99	43	59	908	38	24Jan
HYDROMETRIC AREA 0090																			
Coastal																			
824978	Rochomie Resr	021	NJ441633	94 845	128	47	104	61	48	17	94	(96)	62	74	45	45	821	54	24Jan
825283	Cullen House No.2	021	NJ507664	24	82	44	76	53	37	14	78	70	58	70	52	(46)	680	24	24Jan
825808	Banff	021	NJ689647	24 751	65	48	75	49	43	15	54	79	68	71	--	--	---	20	24Jan
Deveron																			
825941	Cabrach Lodge	021	NJ391265	341	133	(92)	119	75	47	37	101	76	109	174	90	48	1101		
826190	Black Water	021	NJ326287	457 1319	111	153	178	100	65	56	112	124	120	(190)	(85)	52	1346		
826410	Beldorney Castle	022	NJ421370	229	152	99	114	82	45	46	113	107	83	(140)	71	50	1102		
Bogie (Deveron)																			
826874	Newseat	022	NJ489281	229	139	72	110	89	50	38	89	75	91	164	70	37	1024	50	24Jan
826980	Leith Hall	022	NJ540298	180	136	(55)	103	88	45	35	98	85	84	135	52	42	958	52	24Jan
827251	Clashindarroch Forest	022	NJ459357	309	155	84	136	102	53	(40)	102	109	94	153	75	50	1153		
827441	Huntly S.Wks	022	NJ535403	110	105	74	100	69	33	30	91	98	72	113	60	40	885	38	24Jan
Deveron																			
827515	Avochie House	022	NJ533465	91	(122)	79	121	(65)	(34)	21	99	91	69	113	61	48	923		
Isle (Deveron)																			
827555	Drummuir Castle	021	NJ372441	189 957	134	102	123	(88)	47	41	93	99	76	111	(59)	52	1025	42	24Jan
827901	Keith S.Wks	021	NJ433518	106	123	76	104	68	36	34	91	94	74	107	53	50	910	42	24Jan
828010	Coralbrae	021	NJ431557	210	114	81	101	66	41	35	129	124	71	102	71	59	994		
Deveron																			
829182	Auchaber	022	NJ625398	180	140	80	107	55	36	18	89	103	75	135	73	36	947		
829495	Muresk House	022	NJ704496	40 848	118	62	76	54	39	23	64	100	77	118	65	36	832	39	24Jan
829899	Woodside Resr	021	NJ741510	104	116	54	75	53	36	21	64	96	78	111	53	38	785	52	24Jan
830001	Black Law	021	NJ642547	183	114	63	103	63	42	22	88	92	89	111	68	37	892		
830566	Banff, Golf Course	021	NJ690635	15	--	--	--	--	--	--	--	--	--	--	44	35	---	8	17Nov
HYDROMETRIC AREA 0100																			
Coastal																			
831163	Fraserburgh	022	NJ999675	18	91	66	86	50	56	--	--	--	--	--	--	--	---		
Strathbeg (Coastal)																			
831570	Crimonmogate	022	NK034584	19	102	74	83	61	64	9	83	70	97	112	66	37	858	28	24Jan
Ugie (Coastal)																			
832076	Strichen No.2	022	NJ948553	55	145	71	107	77	48	6	(107)	(79)	102	179	74	39	1034	49	19Oct
833151	Forehill W.Wks No.3	022	NK094462	41	103	75	82	59	68	13	99	75	79	107	58	28	846	31	24Jan
Cruden (Coastal)																			
833431	Hatton	022	NK049372	46	113	63	79	61	63	12	82	82	82	120	52	29	838	44	24Jan
Ythan (Coastal)																			
834009	Fyvie Castle	022	NJ766392	55 871	124	(60)	(85)	68	37	25	70	113	69	124	(50)	24	849	52	24Jan
834958	Haddo House	022	NJ868347	57 838	125	58	85	55	49	9	72	81	71	145	56	23	829	50	19Oct
836098	Culterty No.2	022	NJ999261	3	107	73	65	58	50	12	78	83	50	107	45	23	751	39	24Jan
HYDROMETRIC AREA 0110																			
Don																			
836570	Culchavie	022	NJ192084	478	130	110	(140)	76	61	16	161	95	76	161	68	(55)	1149		
836717	Corgarff, Castle Lodge	022	NJ257089	400	(132)	(110)	124	84	49	31	153	83	104	(160)	(72)	(50)	1152		
836931	Ernan Shiel	022	NJ271128	486	123	120	119	76	42	31	140	105	147	187	78	64	1232		
836996	Edinglassie House	022	NJ328123	358 1057	131	106	114	69	54	21	131	81	106	172	83	45	1113	36	24Jan
837376	Deskryshiel	022	NJ406104	353	140	(87)	142	87	49	30	117	83	79	153	81	32	1080		
837483	Glenbuchat Lodge	022	NJ333188	381 1204	108	(120)	(130)	75	51	35	92	105	82	197	91	53	139		
838080	Littlewood Park	022	NJ516185	229 1025	(125)	73	126	104	48	36	133	91	90	174	74	33	1107		
838226	Cushnie, Westfield	022	NJ528072	280	129	61	113	77	50	31	138	94	77	154	(63)	27	994		
838306	Craigievar	022	NJ565095	274	110	41	(115)	74	46	43	126	85	52	125	65	(25)	907		
838559	Tullynessle	022	NJ561184	160	116	62	96	77	35	51	117	91	80	130	(65)	31	951	35	24Jan
839032	Pittichie	022	NJ682166	90	147	62	97	69	40	26	104	83	74	126	63	22	913	48	24Jan
839457	Bennachie	022	NJ693220	180	141	(70)	106	78	44	25	121	108	63	141	69	29	995		
839564	Inverurie S.Wks	022	NJ779204	54 805	129	62	71	59	33	23	76	93	53	133	61	21	814	46	24Jan
Urie (Don)																			
839586	Glens of Foudland, North Broomhill	022	NJ580356	278	118	64	106	(70)	(40)	31	107	106	95	(140)	68	35	980		
839964	Insch No.2	022	NJ630282	128	144	76	106	66	38	42	78	85	89	139	68	27	958	46	24Jan
840573	Old Meldrum	022	NJ809275	110 866	143	73	98	(63)	34	22	133	93	63	149	66	25	962		
Don																			
841496	Dyce Met.Office No.3	022	NJ877127	65	149	66	89	77	43	17	84	74	60	151	67	23	900	59	24Jan
841537	Craibstone No.1	022	NJ871107	102 847	159	74	96	77	44	20	87	76	61	151	68	22	935	60	24Jan
841597	Persley S.Wks	022	NJ908097	18	146	64	80	78	50	14	82	70	43	129	56	20	832	50	24Jan
HYDROMETRIC AREA 0120																			
Clunie (Dee)																			
843623	Braemar	022	NO152914	339 879	124	83	96	56	36	20	146	96	71	130	53	40	951	25	25Oct
843627	Braemar Irrigation Farm	022	NO148921	323 932	134	92	109	61	37	23	147	96	68	127	56	(48)	998	28	9Feb
Dee																			
843860	Danzig Shiel	022	NO202904	320	161	(76)	89	60	49	25	137	90	62	142	(64)	44	999	34	25Oct
844215	Balmoral	022	NO260946	283 834	98	69	83	76	48	22	138	89	65	125	58	36	907	28	25Oct
Gairn (Dee)																			
844672	Daldownie	022	NJ243008	410	95	89	115	64	42	22	141	95	85	126	58	52	984		
Muick (Dee)																			
845255	Spittal of Glenmuick	022	NO309851	412	144	(100)	125	59	66	11	170	132	66	210	100	42	1225		
845457	Birkhall	022	NO346935	240	127	79	65	57	46	21	144	72	76	131	72	27	917	32	1Sep



RAINFALL 1988

Number	Station	Co no	Grid reference	Av Alt- tude 1941- 1970 m mm	Rainfall in millimetres														Highest daily fall	
					Jan	Feb	Mar	Apr	May	Jun	Jul	Aug	Sep	Oct	Nov	Dec	Year	mm	date	
NORTH EAST,0120---(Contd)																				
Dee																				
845513	Ballater Irrigation Farm	022	NO380965	193	866	137	78	75	70	49	26	128	67	66	137	61	(23)	917	31 24Jan	
845790	Morven	022	NJ393055	522		(140)	(85)	(110)	(80)	43	30	145	86	80	173	82	37	1091		
Tanar (Dee)																				
846334	Glen Tanar House	022	NO474958	169	947	159	63	80	77	47	33	125	75	64	134	65	23	945	35 24Jan	
846341	Millfield	022	NO480967	175		135	53	72	75	44	34	114	67	52	124	60	21	851	33 24Jan	
Tarland (Dee)																				
846542	Tarland	022	NJ488040	142	810	120	63	76	67	41	32	108	82	73	124	54	20	860		
846697	Aboyne	022	NO542982	116	800	135	42	79	65	45	25	116	75	59	140	60	18	859	45 19Oct	
Dee																				
846840	Lumphanan	022	NJ575036	145	887	139	45	110	70	42	21	90	88	75	148	51	22	901		
847422	Invercannie W.Wks No.2	023	NO666964	64	858	141	73	90	73	49	28	111	83	66	140	62	20	936	44 24Jan	
Feugh (Dee)																				
847528	Wester Floors	023	NO527908	251		203	87	104	90	67	34	176	106	84	178	79	33	1241	57 24Jan	
847626	Finzean	023	NO594919	133		173	60	88	78	--	--	--	--	--	--	--	--	---	38 24Jan	
847657	Bogmore	023	NO607903	177		178	61	89	79	57	35	131	84	69	166	71	26	1046		
847846	Strachan, Glendye Filter Sta.No.2	023	NO652937	220		135	(70)	80	66	48	25	130	85	65	137	60	15	916		
Dye (Feugh)																				
848007	Charr	023	NO616830	251		235	91	(119)	77	61	(35)	177	108	93	244	(110)	24	1374		
848194	Bridge of Dye	023	NO652862	169	1184	237	95	117	77	68	34	143	88	73	194	111	21	1258	60 24Jan	
Feugh (Dee)																				
848382	Invery House No.2	023	NO699946	70		154	79	85	65	52	38	106	89	63	146	74	21	972	45 24Jan	
Dee																				
848741	Durris	023	NO755931	107		--	--	--	--	--	--	--	--	66	176	99	20	---	48 19Oct	
Leuchar (Dee)																				
849056	Dunecht House	022	NJ754084	107		138	(60)	86	67	37	24	76	85	54	129	54	20	830	44 24Jan	
Dee																				
849814	Aberdeen, Mannofield Resr	022	NJ915042	52	806	151	61	78	71	46	13	71	72	45	118	56	17	799	48 24Jan	
849881	Craigiebuckier	022	NJ903045	67	893	171	82	93	(81)	50	17	84	92	52	135	62	24	943	56 24Jan	
HYDROMETRIC AREA 0131																				
Coastal																				
850201	Netherley	023	NO855928	152		162	66	87	80	62	17	96	75	57	134	60	19	915	(56 24Jan)	
850752	Stonehaven No.2	023	NO872839	85		131	43	67	83	57	8	82	(70)	46	100	(66)	12	765	53 18Apr	
Bervie (Coastal)																				
850940	Goyle Hill	023	NO687823	427		228	114	132	86	81	44	152	151	(85)	218	99	29	1419		
851219	Fordoun House	023	NO732770	77		138	53	86	64	67	19	114	96	67	136	70	18	928	45 19Oct	
851314	Arbuthnott	023	NO802747	55		144	47	82	73	61	16	101	86	48	109	57	14	838	50 24Jan	
TAY RIVER PURFICATION BOARD AREA																				
HYDROMETRIC AREA 0132																				
Lee (North Esk)																				
851867	Glen Lee	031	NO374815	471	1458	240	115	(165)	84	73	40	204	115	133	248	103	49	1569		
851892	Bridge of Lee	031	NO395803	280	1317	221	95	(111)	82	71	32	187	113	138	225	103	38	1416	(66 1Sep)	
852030	Inchgrundle	031	NO410793	270	1288	243	102	(110)	85	75	29	176	119	143	242	109	39	1472	(70 1Sep)	
852058	Invermark Lodge	031	NO431803	273	1217	203	92	(98)	86	76	28	183	105	131	253	85	38	1378	(65 1Sep)	
852068	Whitehillslocks	031	NO448800	258	1187	205	(94)	90	92	73	27	171	106	117	240	83	39	1337	56 25Oct	
North Esk																				
852792	The Burn	023	NO598718	78		139	65	85	71	59	14	(121)	150	82	178	(76)	17	1057	45 19Oct	
Luther (North Esk)																				
853887	Luther Water	023	NO715797	122		146	57	102	64	65	22	127	109	70	148	78	22	1010		
North Esk																				
854576	Kinnaber W.Wks	031	NO713621	9	700	123	40	67	89	50	16	104	93	48	113	52	12	807	57 18Apr	
Coastal																				
854648	Montrose, Wellington Park	031	NO722582	5	681	122	39	68	96	48	10	94	89	47	106	57	12	788	66 18Apr	
South Esk																				
854834	Moulzie	031	NO283778	274		250	133	154	78	98	21	240	148	--	--	--	--	---	(44 24Jan)	
855109	Rottal Lodge	031	NO372697	232		174	93	112	66	63	21	172	119	121	242	114	42	1339	50 19Oct	
855303	Cortachy	031	NO394598	125		138	59	83	70	47	25	164	146	85	182	79	29	1107	47 19Oct	
Noran (South Esk)																				
856157	Forfar, Forest Muir	031	NO432550	91		112	(40)	60	75	50	16	135	139	78	156	(66)	18	945	35 18Apr	
856352	Glenogil W.Wks	031	NO445625	210	969	126	52	71	66	55	18	176	145	88	171	70	19	1057	46 19Oct	
South Esk																				
856579	Brechin S.Wks	031	NO619591	15		142	38	63	78	54	21	124	99	65	128	73	18	903	41 18Apr	
856975	Montrose	031	NO707617	55	726	121	34	62	96	50	17	102	(87)	48	114	56	10	797	58 18Apr	
Coastal																				
857708	Arbroath	031	NO649411	29	648	99	26	54	112	36	14	88	96	40	75	44	10	694	75 18Apr	
857788	Muirheads Resr	031	NO607443	77	737	112	33	60	98	40	10	110	107	43	115	65	13	806		
HYDROMETRIC AREA 0141																				
Coastal																				
858300	Fallaws	031	NO503405	177	865	117	38	72	99	43	12	121	133	89	132	91	15	962		
858310	Crombie Resr No.1	031	NO522404	161	860	117	33	80	100	49	14	116	131	69	(139)	79	21	948	51 18Apr	
Dighty (Coastal)																				
858786	Clatto Resr	031	NO368344	152	799	101	37	71	94	48	19	138	151	69	132	85	24	969	37 18Apr	



# RAINFALL 1988

Number	Station	Co no	Grid reference	Av Altitude 1941-1970 m mm	Rainfall in millimetres														Highest daily fall	
					Jan	Feb	Mar	Apr	May	Jun	Jul	Aug	Sep	Oct	Nov	Dec	Year	mm	date	
TAY,0141---(Contd)																				
Coastal																				
859107	Dundee	031	NO422313	45 755	102	31	60	101	46	17	103	130	52	105	68	15	830	47	18Apr	
859117	Stobsmuir Resr	031	NO414321	87 755	97	30	60	100	43	20	111	139	55	110	65	(18)	848	49	18Apr	
859312	Mylnefield	031	NO339301	31 707	97	31	60	73	42	22	113	123	55	108	69	18	811	34	18Apr	
859414	Abernyte	036	NO262313	116	103	46	86	80	55	24	141	120	78	133	78	25	969	35	15Mar	
859716	Errol Park, Walled Garden	036	NO246226	41	103	38	60	72	46	13	124	100	46	98	65	18	783			
HYDROMETRIC AREA 0150																				
Tay																				
859814	Cononish	076	NN301285	287	518	344	401	104	99	39	346	269	281	311	146	368	3226			
860141	Benmore	076	NN412253	229	485	262	282	85	110	40	347	250	273	326	132	281	2873			
860481	Auchlyne West	076	NN485306	427 2333	380 (230)	293	88	72	50	327	246	235	328	125	297	2671				
860623	Glenoglehead	076	NN558281	287 1874	330 (180)	210	88	71	34	314	249	147	341	118	(200)	2282				
Lochay (Tay)																				
860733	Ben Challum No.2	076	NN402334	383	460 (320)	475	106	83	53	359	340	321	415	177	458	3567				
860882	Lairig nan Lunn	076	NN447390	524 2501	299 (240)	330 (90)	63	17	373	267	321	375	154	314	2843					
861125	Lochay Power Sta.	076	NN546350	116 1721	245 180	252	66	62	27	281	167	171	227	95	168	1941	82	24Mar		
Tay																				
861244	Finlarig Power Sta.	036	NN584345	111	229	127	173	73	48	17	216	158	139	192	79	140	1591			
861305	Lochan Breachlaich	076	NN618316	427 1880	292 (212)	179	85	60	19	(272)	246	179	295	97	147	2083	(59)	25Oct		
861356	Lawers Dam No.2	036	NN598392	512	277 (237)	278	105	57	21	320	249	160	278	120	216	2318				
861364	Allt a'Mhoirneas	036	NN604383	457 1924	240 (225)	271	100	55	(18)	309	228	143	257	120	200	2166				
861812	Ardtalnaig	036	NN702394	130 1277	218 135	132	57	53	17	208	126	111	204	69	110	1440	39	12Jan		
862053	Kenmore	036	NN761452	116 1086	179 105	110	52	46	20	185	(110)	98	181	72	85	1243				
Lyon (Tay)																				
862169	Allt Tarabhan	036	NN371396	366 2906	375 286	414	110	76	26	345	290 (290)	339	156	411	3118					
862411	Lubroch Dam	036	NN457417	312 2050	377 (200)	329	68	57	13	336	198	211	313	115	278	2495				
862523	Stronuch Dam	036	NN508422	287 1754	290 164	246	45	56	11	269	172	115	255	97	174	1894	(75)	24Mar		
862675	Giorra Dam	036	NN510465	419 1849	309 165	291	49	47	21	246	204	153	295	125	233	2138				
862984	Gleann Da Eigg No.2	036	NN598420	605	310 220	(300)	76	64	17	286	250	182	307	133	186	2331				
863336	Glenlyon House	036	NN734472	130 1268	175 120	144	62	42	23	195	140	102	195	84	97	1379	35	25Jul		
Rannoch (Tay)																				
865046	Gaur Power Sta. No.2	036	NN464568	244	188 115	192	50	23	18	208	162	145	219	91	158	1569	65	25Jul		
Ericht (Rannoch)																				
865921	Ericht Dam No.2	036	NN507627	358	195 136	253	57	40	21	214	183	176	213	107	193	1788	79	24Mar		
Rannoch (Tay)																				
866079	Loch Rannoch Power House	036	NN531582	206 1124	168 96	179	41	35	11	191	(124)	109	170	64	134	1322	48	24Mar		
866475	Dall, Rannoch School	036	NN593562	232 1134	173 (86)	154	44	40	21	194	114	101	176	73	114	1290	46	24Mar		
866546	Allt a'Chreagain Odhair	036	NN619634	427	(200) 152	241	68	43	25	179	151	127	195	74	170	1625				
866625	Allt na Bogair	036	NN595538	390 1527	239 152	167	70	44	25	243	(165)	124	198	(100)	131	1658				
Tummel (Tay)																				
867133	Errochty Switching Sta.	036	NN770590	148 955	161 64	119	46	45	19	155	118	65	141	55	75	1063	29	12Jan		
867488	Fincastle House	036	NN871622	299 925	131 67	116	56	59	18	189	108	71	145	63	64	1087	34	18Oct		
Garry (Tummel)																				
867739	Garry Tunnel Intake	036	NN624701	421	215 (190)	320	90	55	17	215	171	184	226	132	177	1992				
867886	Allt Dubhaig	036	NN641727	416 1563	218 138	253	91	48	10	218	158	173	211	120	162	1800				
868055	Sronphadraig Lodge	036	NN714791	497 1686	(240) 111	215	70	76	57	198	165	150	185	78	139	1684				
868163	Dalnacardoch Lodge	036	NN721704	320	151 (90)	188	72	51	20	189	151	120	138	80	121	1371				
Errochty (Garry)																				
868847	Trinafour	036	NN725649	262 1197	164 89	200	64	57	18	183	136	114	159	71	114	1369	68	24Mar		
Bruar (Garry)																				
869222	Bruar Intake	036	NN823726	381	145 122	148	51	63	22	180	151	(100)	129	69	120	1300				
Garry (Tummel)																				
869440	Blair Castle No.2	036	NN865662	149	115 78	(105)	(44)	47	13	150	104	70	(123)	45	55	949	26	18Oct		
Tilt (Garry)																				
870020	Forest Lodge	036	NN932742	305	157 111	164	57	59	17	184	132	113	194	(66)	90	1344				
Garry (Tummel)																				
870596	Allt Girnaig	036	NN923627	259	129 84	129	46	46	19	171	99	77	150	63	59	1072				
Tummel (Tay)																				
870622	Faskally	036	NN918599	94 879	106 72	116	45	40	13	151	92	65	138	45	49	932	33	18Oct		
Tay																				
871092	Lochan Oisinnneach Mor	036	NO026543	427 1027	166 103	110	57	64	29	185	120	(90)	255	(75)	(55)	1309				
871106	Capel Hill West	036	NO029519	354 962	165 (90)	105	68	66	27	175	120	82	250	(70)	(55)	1273				
871122	Loch Ordie	036	NO029501	299 945	(150) 80	100	84	59	31	170	113	79	218	(70)	(50)	1204				
871211	Craigvinean Forest	036	NN992429	351	180 90	120	81	73	21	194	116	91	254	84	44	1348				
871225	Inver	036	NO019423	50	164 93	132	66	60	19	183	111	77	208	77	39	1229				
Braan (Tay)																				
871811	Meikle Tombane	036	NN948402	230	191 92	107	65	72	20	217	110	104	233	91	60	1362	53	19Oct		
Isia (Tay)																				
872568	The Linns	031	NO199704	396 1284	225 95	155	(75)	58	28	220	170	100	235	110	66	1537				
Melgam (Isia)																				
873073	Glen Damff	031	NO249650	351	155 93	132	77	62	26	192	141	108	199	101	34	1320				
873096	Barney	031	NO251634	341 1128	149 96	120	80	70	23	190	140	115	203	96	35	1317				
873112	Glenhead	031	NO273648	366 1180	163 104	131	96	71	24	200	144	137	255	115	38	1478				
873151	Clintlaw	031	NO258616	317 1114	137 106	113	78	62	25	195	142	124	221	95	35	1333				
873180	Backwater Control House	031	NO252588	255	141 83	107	66	49	25	189	149	119	196	91	36	1251	51	19Oct		
873186	Backwater	031	NO249584	265	143 90	107	72	54	25	177	160	108	187	84	37	1254				
873195	Dykends	031	NO253569	229 991	139 82	122	66	52	25	208	162	108	173	80	31	1248				



## RAINFALL 1988

Number	Station	Co no	Grid reference	Alt- tude m	Av 1941- 1970 mm	Rainfall in millimetres													Highest daily fall	
						Jan	Feb	Mar	Apr	May	Jun	Jul	Aug	Sep	Oct	Nov	Dec	Year	mm	date
TAY,0150---(Contd)																				
Quharity (Meigam)																				
873233	Glendye	031	NO296621	320	1192	167	90	119	82	64	22	182	144	136	207	119	37	1369		
873246	Longdrum	031	NO278619	319	1114	153	88	111	75	55	24	178	142	118	200	96	33	1273		
873264	Westerton	031	NO282598	274	1073	152	82	109	67	52	25	181	152	124	205	102	33	1284		
873295	Newton	031	NO286574	224	999	138	67	99	59	45	25	175	138	114	171	89	30	1150		
Meigam (Isia)																				
873312	Balnakeilly	031	NO281554	209	922	133	68	100	57	43	25	166	146	113	144	81	30	1106		
873322	Lintrathen	031	NO275540	210	888	124	65	(100)	61	48	24	166	156	112	159	74	(28)	1117		
Isia (Tay)																				
873677	Alyth	036	NO250478	91		101	57	77	57	39	24	148	134	86	113	66	24	926		
Dean (Isia)																				
873818	Forfar S.Wks No.2	031	NO443503	61		125	41	57	79	50	14	116	111	71	148	69	17	898		
Ericht (Isia)																				
875211	Dalhenzean Lodge	036	NO131674	335		139	73	140	58	48	21	204	158	104	224	91	63	1323		
Ardie (Ericht)																				
875920	Kindrogan	036	NO054629	259		122	67	122	60	43	20	187	138	96	199	68	67	1189		
Lornly (Ericht)																				
876513	Loch Benachally	036	NO078497	308	987	146	81	105	70	62	28	190	125	96	224	95	49	1271		
876516	Loch Benachally South	036	NO078491	323	960	161	84	99	68	58	27	198	112	92	224	91	41	1255		
Ericht (Isia)																				
876627	Blairgowrie, Bramblebank	036	NO175466	78		115	57	84	61	42	12	156	118	95	128	66	30	965		
876633	Blairgowrie, Burnhead	036	NO174459	134	801	105	66	83	64	44	16	160	122	92	137	67	24	980		
Lunan (Isia)																				
876839	Cardney House	036	NO051452	107	961	161	85	105	63	57	31	173	112	92	183	95	38	1195		
876858	Capel Hill North	036	NO038532	411	1058	180	119	110	75	61	30	190	115	97	240	(90)	(50)	1357		
Isia (Tay)																				
877132	Fairygreen	036	NO216328	183		129	(50)	90	74	46	21	153	125	80	145	90	26	1029		
877314	Coupar Angus	036	NO223405	55		114	42	64	52	45	17	156	127	83	117	70	25	912		
877337	Wolfhill	036	NO157334	130		107	44	75	62	54	18	150	136	82	125	89	24	966		
877408	Burrelton	036	NO207378	52	741	(110)	49	68	64	55	17	153	(123)	82	109	85	26	941		
Tay																				
877464	Baliathie House	036	NO147369	34		(115)	63	72	(65)	53	15	168	128	96	119	72	25	991		
877590	Bankfoot	036	NO067356	91		122	61	94	78	61	(15)	159	137	78	138	71	32	1046		
Almond (Tay)																				
878230	Almond Intake	036	NN758332	375	1732	291	(180)	189	109	75	23	242	189	136	305	104	141	1984		
878339	Auchnatree Lodge	036	NN819336	305		278	131	155	82	73	17	238	147	125	269	95	111	1721		
878561	Fendoch Burn	036	NN888288	396		219	(115)	155	103	68	21	238	188	164	225	105	124	1725		
878841	Methven W.Wks	036	NN992267	137	968	(150)	(70)	102	73	51	22	192	147	88	149	78	58	1180		
879009	Perth Crematorium	036	NO091255	30		106	48	83	71	66	11	152	134	73	(122)	67	34	967		
Tay																				
879174	Perth, Muirend	036	NO096233	91		105	45	79	74	62	13	160	134	--	--	--	--	---		
879211	Perth, Craigie Haugh	036	NO113226	4		113	45	73	70	58	15	146	120	67	133	67	35	942		
HYDROMETRIC AREA 0160																				
Earn																				
879495	Lochearnhead No.2	076	NN587231	107		267	173	179	81	75	25	243	183	168	282	95	187	1958		
879830	Glen Beich	036	NN647280	450		294	212	160	84	57	35	261	180	160	259	108	165	1975		
Ruchill (Earn)																				
880114	Ben Vorlich	036	NN648166	433	2181	322	239	245	124	103	23	315	280	248	319	125	(220)	2563		
880275	Auchinner No.2	036	NN693158	225		284	179	218	124	89	15	252	222	212	285	119	181	2180		
Earn																				
880513	Lednock Power Sta.	036	NN697303	356		274	159	188	83	59	16	279	198	127	249	91	149	1872		
880560	Lednock Dam	036	NN730286	347	1493	242	149	166	81	58	22	256	173	148	275	93	129	1792		
880730	Monzievaird	036	NN787262	369		221	138	134	91	66	22	228	172	134	274	108	104	1692		
880817	Strowan	036	NN812253	372		227	121	112	89	61	19	214	164	128	242	94	86	1557		
Turret (Earn)																				
881005	Loch Turret Tr.Wks	036	NN835248	232		166	108	113	90	53	13	185	151	126	200	101	69	1375		
881029	Barvick Burn	036	NN839268	378		213	128	142	92	63	15	234	178	141	256	110	117	1689		
881069	Cnoc Beithe	036	NN867270	393		193	139	136	92	69	22	223	187	154	244	109	116	1684		
Earn																				
881185	Strathearn Hydro	036	NN867223	122	1023	155	81	101	72	56	10	185	160	105	161	92	54	1232		
881231	Drummond Castle	036	NN841177	113		207	(101)	143	88	67	21	206	189	113	195	108	79	1517		
881784	South Drumdowie	036	NN861138	168		(162)	89	140	93	58	16	209	182	123	183	89	95	1439		
882052	Gleneagles Nursery	036	NN929110	120		(155)	84	109	73	58	11	168	130	80	150	63	61	1142		
Water Of May (Earn)																				
882517	Chapel Burn	036	NO058094	308	1170	184	78	118	97	61	33	221	137	97	(170)	88	51	1335		
882543	Slateford Burn	036	NO087097	236	1164	174	73	99	96	60	25	192	121	77	156	72	40	1185		
Earn																				
882741	Strathallan School	036	NO090185	41		(125)	52	(70)	85	59	19	153	95	65	128	59	25	935		
882817	Dunbarney, South Hill	036	NO108178	30		--	--	--	--	--	--	--	--	61	121	54	21	--		
882856	Dron	036	NO135159	54		141	61	72	71	62	19	150	123	69	144	67	32	1011		
882897	Upper Farg	036	NO111108	166	1075	151	77	86	92	59	29	194	115	91	173	72	38	1177		
HYDROMETRIC AREA 0142																				
Coastal																				
883463	Wester Flik	041	NO313225	47		124	37	63	88	49	27	130	88	51	102	56	19	834		
883520	Newport, Tayfield	041	NO422274	30	734	(110)	30	61	107	49	18	(96)	101	42	102	61	19	796		
Coastal																				



# RAINFALL 1988

Number	Station	Co no	Grid reference	Alt- tude 1970 m	Av 1941- 1970 mm	Rainfall in millimetres												Highest daily fall	
						Jan	Feb	Mar	Apr	May	Jun	Jul	Aug	Sep	Oct	Nov	Dec	Year	mm

TAY,0142--(Contd)

<i>Eden (Coastal)</i>																					
883802	Gateside No.2	041	NO183093	95		(143)	59	78	86	67	17	144	104	72	157	75	32	1034	36	18Apr	
883875	Lochmill	041	NO225162	174		127	55	68	87	65	23	150	118	60	139	65	32	989	37	18Apr	
884481	Letham	041	NO306144	64	767	102	42	65	88	55	22	139	102	54	103	55	19	846	40	18Apr	
884630	Cupar	041	NO362145	42		107	42	59	97	53	19	116	85	47	102	55	20	802	45	18Apr	
884790	Clatto Resr	041	NO366078	154	840	115	44	75	109	58	26	129	91	65	98	72	27	909	53	18Apr	
885313	Leuchars Met.Office	041	NO468209	10	661	112	31	65	99	49	15	86	87	48	95	55	17	759	51	18Apr	
<i>Coastal</i>																					
885467	St Andrews, Horseleys Park	041	NO501159	26		128	41	70	109	51	15	96	86	49	102	71	17	835	60	18Apr	
885544	Cameron W.Wks	041	NO478114	146	829	131	42	82	104	60	16	120	98	61	104	64	22	904	54	18Apr	
885751	Boghall	041	NO590133	23		(110)	34	78	87	42	13	90	93	48	76	55	15	741			

## FORTH RIVER PURIFICATION BOARD AREA

### HYDROMETRIC AREA 0171

Coastal																				
886152	Belliston	041	NO500055	82	762	107	34	76	104	48	21	99	88	58	78	52	21	786	60	18Apr
886589	Leven, Silverburn	041	NO393019	9	744	90	34	62	86	43	(20)	148	84	51	54	52	22	746		
Leven																				
886693	Carnbo	032	NO056032	175		155	84	120	96	(58)	11	187	143	92	143	76	70	1235	41	18Apr
886703	Balado House	032	NO083026	134		144	80	111	90	60	17	182	134	92	138	73	70	1181	38	18Apr
886981	Kinross	032	NO125033	116		126	61	86	(74)	(56)	17	190	121	81	133	74	54	1073	30	18Apr
887155	Lochglow Resr	041	NT094961	277	1065	142	(65)	108	97	68	(15)	176	136	102	143	69	(65)	1186		
887238	Loch Leven Sluices	032	NT171994	110	935	112	58	83	90	60	16	170	115	80	119	70	44	1017	36	18Apr
887360	Lothrie Resr	041	NO222038	206	991	135	58	92	92	68	30	165	125	77	132	81	(41)	1096	40	15Mar
887462	Glenrothes, Teil Path	041	NO289010	69		111	44	68	97	57	21	129	90	66	93	68	30	874	48	18Apr
Ore (Leven)																				
Leven																				
888156	Carriston Resr	041	NO327035	88	833	123	42	78	111	61	20	122	89	62	88	71	29	896	54	18Apr
Coastal																				
888360	Kirkcaldy, Carberry	041	NT284948	99	776	99	41	68	97	64	17	144	93	55	92	56	27	853		
888701	Braefoot Bay	041	NT178842	43		85	27	49	(70)	41	(16)	178	(103)	63	79	51	29	791	29	18Apr
888935	Dunfermline No.2	041	NT098881	115		97	44	60	68	56	10	195	98	71	85	59	43	886	(26	16Jul)
889159	Brucefield	071	NS957917	55		94	49	67	(80)	48	14	179	135	81	--	--	--	---		
889281	Culross Cemetery	041	NS994874	61		99	48	68	74	45	22	179	92	78	83	(52)	38	878	23	18Apr
889360	Tulliallan	041	NS936881	27	821	101	54	73	74	74	11	188	113	79	94	59	44	964	(24	18Apr)

### HYDROMETRIC AREA 0180

Forth																				
889369	Achaidh Burn	077	NN369043	366	2515	461	278	256	128	131	41	(350)	335	245	349	207	286	3067		
889384	Comer	077	NN384041	183	2360	392	290	239	123	143	28	358	284	(250)	319	170	253	2849		
889413	Beinn Uamha	077	NN388062	274		405	(270)	247	116	121	35	346	(330)	261	306	142	272	2851		
889440	Glen Dhu	077	NN400035	152	2148	381	260	236	134	132	29	350	295	260	340	160	255	2832		
889447	Beinn a'Bhan	077	NN400017	457	2530	411	237	242	137	145	43	348	353	241	344	165	291	2957		
889702	Loch Dhu	076	NN429037	99	2022	304	229	260	125	96	22	311	269	211	266	133	(214)	2440	50	11Jan
889737	Couligartan	076	NN454007	49		306	223	247	112	127	26	271	253	190	276	137	(195)	2363		
889872	Aberfoyle No.2.	076	NN530004	28		203	(134)	175	109	92	15	267	(206)	(170)	191	122	144	1828	33	11Jan
889984	High Corrie	077	NS481954	110		243	175	225	150	125	27	278	269	197	248	150	196	2283		
890119	Auchentroig	077	NS544935	46		(172)	123	168	95	90	13	215	192	165	160	(97)	128	1618		
890154	Flanders Moss	077	NS562959	15		179	109	162	111	88	15	(205)	181	157	167	105	124	1603		
Goodie (Forth)																				
890781	Thornhill, Main St	076	NS667999	38		148	97	125	101	69	12	215	171	115	145	72	91	1361	30	18Oct
Forth																				
890967	Westwood Lane Farm	077	NS742955	11		156	97	118	76	61	12	166	150	93	152	63	68	1212	35	18Apr
891007	Touch Resr No.3	077	NS732917	231	1478	192	148	181	104	74	15	211	173	136	242	86	127	1689	(43	2Feb)
891008	Touch Resr No.2	077	NS735918	215	1442	204	153	165	109	77	17	210	175	134	244	92	115	1695	(44	2Feb)
891026	Touch Resr No.1	077	NS746917	139	1348	197	155	167	93	70	15	192	159	125	222	85	121	1601	48	2Feb
Teith (Forth)																				
891341	Monachyle Burn No. 2	076	NN473228	310		413	192	(270)	108	100	(35)	344	172	272	383	147	299	2735		
891435	Balquhiddy No.2	076	NN520206	136		292	206	218	87	88	27	300	(230)	188	(265)	109	192	2202		
891436	Balquhiddy	076	NN520206	136		(275)	210	221	(83)	80	24	287	225	195	265	111	196	2172	49	25Oct
891459	Meall Reamhar No.3	076	NN521227	533		(350)	231	(245)	91	79	35	317	248	(260)	320	(130)	253	2559		
891684	Strathyre	076	NN561167	130	1964	286	210	198	91	74	19	(350)	(260)	229	241	112	239	2309		
Vennachar (Teith)																				
891871	Upper Glengyle	077	NN360147	213	2473	342	280	256	128	100	38	292	322	(285)	263	135	266	2707		
891909	Glengyle	076	NN388133	119	2359	356	258	275	110	107	21	321	247	(270)	(283)	143	294	2685		
891950	Allt a' Choin	076	NN414143	381	2280	329	187	216	120	88	42	337	326	(260)	221	128	263	2517		
891986	Stronachlachar	077	NN401103	117	2149	361	250	251	103	98	31	308	254	245	253	125	262	2541	81	12Jan
892008	Loch Katrine Royal Cottage	076	NN423091	115		395	215	220	91	85	27	248	(230)	230	212	120	230	2303		
892102	Strone Bridge	076	NN454106	128	1841	339	209	225	74	104	24	275	198	194	227	110	200	2179		
892184	Ben Venue	076	NN473077	274	1936	379	252	250	98	116	23	310	250	212	266	130	197	2483		
892310	Glen Finglas	076	NN491126	335	1998	323	229	243	83	91	33	322	265	213	247	109	234	2392		
892375	Glen Meann	076	NN522125	244	1962	345	223	228	95	90	25	301	288	207	286	119	229	2436		
892404	Achnahad	076	NN529094	198	1750	346	203	199	88	96	26	268	246	188	265	126	195	2246		
892450	Glen Finglas Dam	076	NN529080	148		273	177	206	88	88	27	288	250	182	232	124	182	2117	48	11Jan
892523	Loch Drunkie	076	NN549041	122		262	159	198	104	95	20	309	247	184	222	119	178	2097		
892556	Ben Ledi	076	NN561085	396		266	(200)	197	115	106	25	318	306	197	262	136	175	2303		
892604	Loch Venachar	076	NN598063	84	1490	207	152	193	106	93	14	271	224	179	220	109	147	1915	40	18Oct
Teith (Forth)																				
893230	Argaty	076	NN739032	76		137	92	123	93	64	23	227	186	119	141	75	86	1366	28	18Apr
Allan Water (Forth)																				
893420	Carim Lodge No.2	036	NN864049	332		(230)	(125)	154	109	83	21	233	175	132	198	88	(125)	1673		
893421	Carim Lodge	036	NN864049	332		224	124	155	105	79	20	229	178	136	197	85	(125)	1657		
893607	Findhu Glen Watershed	036	NN740134	299		290	167	262	140	82	15	290	263	240	266	146	191	2352		
893909	Braco	076	NN825087	122		135	94	141	96	61	14	196	175	116	142	86	115	1371	35	25Dec



# RAINFALL 1988

Number	Station	Co no	Grid reference	Av Altitude 1970 m	1941- 1970 mm	Rainfall in millimetres												Highest daily fall	
						Jan	Feb	Mar	Apr	May	Jun	Jul	Aug	Sep	Oct	Nov	Dec	Year	mm
FORTH,0180---(Contd)																			
Forth																			
894218	Stirling S.Wks	077	NS808935	7		141	82	(105)	74	67	13	201	133	86	129	70	56	1157	31 13Aug
894223	Parkhead, Stirling University	077	NS815969	35		132	75	91	73	57	15	201	132	78	127	(64)	53	1098	26 18Apr
Bannockburn (Forth)																			
894299	North Third Filters	077	NS758900	132		190	(150)	156	97	77	15	196	145	118	213	97	118	1572	
Devon (Forth)																			
894510	Burnfoot Burn	071	NN908037	401	1807	253	155	210	109	89	15	249	208	186	239	135	129	1977	
894541	Frandy Burn	036	NN933032	319	1800	228	163	230	96	83	12	263	219	192	250	154	146	2036	
894554	Frandy	036	NN942043	290		230	(156)	213	104	72	15	237	200	153	241	(118)	139	1878	43 15Mar
894608	Glensherup Resr No.1	036	NN964048	257	1622	224	138	181	99	65	8	239	168	130	217	112	103	1684	
894666	Glenquey Resr	036	NN982029	277	1588	203	126	180	110	68	10	247	210	146	201	98	106	1705	46 18Apr
894704	Glendevon Tr.Wks	036	NN998025	250		172	101	160	97	60	11	233	189	135	184	95	102	1539	39 18Apr, 13Aug
894838	Yetts of Muckhart	076	NO005012	171	1362	182	103	140	118	60	10	221	182	124	161	86	101	1488	43 18Apr
894986	Tillicoultry Cemetery	071	NS926970	32	924	133	72	85	87	52	12	185	152	97	126	68	56	1125	28 13Aug
895141	Menstrie	071	NS858964	15		124	67	81	70	45	18	194	142	77	115	62	47	1042	31 15Mar
Forth																			
895287	Jellyholm Filter Sta.	071	NS909938	43		125	63	73	81	57	9	178	151	86	117	71	46	1057	29 18Apr
Black Devon (Forth)																			
895451	Solsgrith Mine	041	NS985945	75		105	61	72	88	46	10	183	132	90	110	62	59	1018	28 18Apr
HYDROMETRIC AREA 0172																			
Coastal																			
895739	Glenbervie Golf Course	077	NS848840	30		130	(68)	116	80	67	13	165	149	114	133	74	(75)	1184	32 18Apr
Carron																			
895940	Waterhead	086	NS651836	259	1665	203	178	249	120	91	14	253	259	190	253	142	(160)	2112	
896032	Kirkburn	077	NS701839	226	1533	213	164	223	112	84	17	248	238	151	234	124	168	1976	
896059	Craigannet No.2	077	NS717839	221		201	149	211	109	85	16	225	252	165	225	126	157	1921	52 13Aug
896149	Faughlin Resr No.2	086	NS738833	225		208	145	205	121	83	16	215	266	180	237	125	164	1965	
896255	Loch Coulter	077	NS757858	217		192	135	170	112	92	15	175	196	144	210	109	138	1688	
896365	Little Denny Resr No.2	077	NS799815	101		153	98	146	96	79	13	205	191	133	149	89	116	1468	38 13Aug
896457	Cumbernauld, Dunns Wood S.Wks	081	NS782772	55		142	94	123	90	84	14	173	171	130	121	88	93	1323	(30 13Aug)
896522	Tippelcraig	077	NS827773	125		147	86	110	83	69	19	173	136	122	117	86	84	1232	24 18Apr
896602	Bonnybridge S.Wks	077	NS836811	26		141	(80)	119	90	69	13	(170)	(146)	115	(117)	75	80	1215	(31 18Apr)
896710	Falkirk S.Wks	077	NS902820	3		125	64	86	74	56	11	(158)	115	86	100	67	48	990	26 18Apr
Coastal																			
896894	Grangemouth Refinery	077	NS943813	2		104	56	81	61	43	15	168	77	72	76	59	42	854	21 18Apr
Avon																			
896912	Longriggend Remand Unit	084	NS807711	183		151	95	124	75	65	11	166	152	122	117	79	94	1251	26 13Aug
897038	Balquhatstone House	077	NS858726	168		(144)	89	124	77	71	14	163	127	121	117	87	88	1222	25 18Apr
897213	Forrestburn Resr	084	NS874651	213	1069	133	91	117	80	75	--	--	--	--	--	--	--	---	24 18Apr
897398	Bathgate S.Wks	026	NS961704	122		122	68	88	52	49	16	146	99	(97)	87	(77)	(74)	975	29 29Nov
897650	Poimonthill S.Wks	077	NS954796	7		117	64	85	66	51	15	169	86	79	80	67	50	929	24 18Apr
Coastal																			
897844	Linlithgow, Barons Hill Avenue	057	NT009773	57		101	58	79	56	50	16	156	83	80	69	61	44	853	23 15Mar
897917	Duddingston Farm	057	NT100776	76		96	34	59	63	69	12	165	82	71	68	(52)	35	806	26 18Apr
HYDROMETRIC AREA 0190																			
Almond																			
898078	Harthill S.Wks	084	NS907649	171		131	83	115	71	57	15	146	122	100	93	76	84	1093	
898119	Whitburn S.Wks	057	NS950655	160	969	115	86	101	59	58	15	145	106	92	91	69	74	1011	26 29Nov
898219	Blackburn S.Wks	057	NT005653	131		95	69	81	62	51	12	133	81	87	74	66	59	870	24 18Apr
Breich (Almond)																			
898326	Fauldhouse S.Wks	057	NS940603	201	1023	124	89	(96)	63	62	16	146	109	(101)	88	65	81	1040	23 22Sep
Almond																			
898471	Pateshill Resr	056	NS984595	280	1083	109	90	105	55	52	15	157	124	124	80	62	87	1060	22 22Sep
898567	Livingston	057	NT035659	125		89	67	79	65	48	13	139	84	85	74	64	55	862	26 18Apr
Linhouse (Almond)																			
898652	Crosswood	056	NT056575	290		135	70	89	57	41	25	174	107	115	68	60	69	1010	24 22Sep
898753	Morton	056	NT076631	229	950	110	71	78	56	63	19	168	93	99	78	56	57	948	20 22Sep
Almond																			
898872	Pumphreston	056	NT072695	131	746	85	52	55	63	69	7	137	77	76	70	60	43	794	25 18Apr
898965	Bangour General Hosp.	057	NT018712	195		(110)	(85)	(80)	69	69	14	161	96	88	86	66	48	952	
898966	Uphall No.8	057	NT024708	176	853	(100)	(60)	(75)	57	63	11	142	84	82	78	63	46	861	
899148	Ecclesmachan	057	NT058736	102		108	59	76	67	66	8	157	88	86	78	59	53	905	28 18Apr
899283	Linburn	056	NT121683	107		86	59	57	51	64	20	143	72	66	60	(46)	28	752	18 18Apr
899407	Turnhouse Met. Office	056	NT159739	35	677	86	40	50	62	50	12	151	75	63	59	49	27	724	21 18Apr
899431	Edinburgh, East Craigs	056	NT185735	61		79	39	45	54	47	15	153	69	(58)	56	42	24	681	19 18Apr
Leith (Coastal)																			
899577	Harperrig	056	NT101616	277		114	67	73	51	61	26	161	88	101	71	67	44	924	30 29Nov
899806	Colinton, Firhill Tank	056	NT226699	126	737	97	50	49	61	53	21	143	77	62	64	58	25	760	30 29Nov
899894	Edinburgh, Hillview Rd	056	NT194734	73	686	79	37	49	(59)	53	16	152	69	58	62	47	25	706	21 18Apr
899924	Edinburgh, Ravelston	056	NT222736	66		85	38	51	51	54	12	158	73	61	62	50	24	719	22 29Nov
899958	Edinburgh, Blinkbonny	056	NT227741	41		85	38	51	54	52	12	154	76	61	60	47	23	713	20 18Apr
899966	Edinburgh, Blackhall	056	NT1210745	57		82	37	49	56	53	12	160	76	61	64	50	26	726	22 29Nov
899979	Edinburgh, Royal Botanic Garden	056	NT245755	26	661	84	36	52	56	55	10	157	71	65	61	45	23	715	31 16Jul
Figgate (Coastal)																			
900093	Edinburgh, Blackford Hill	056	NT258706	134	673	78	39	49	71	46	16	143	77	61	56	43	23	702	27 18Apr
900118	Edinburgh, Astley Ainslie Hosp. No.2	056	NT251714	85		81	47	47	60	48	15	154	76	59	59	44	(19)	709	(29 16Jul)
900146	Portobello, Milton Rd West	056	NT296728	30	653	76	36	51	62	46	13	135	72	56	49	41	21	658	28 18Apr



# RAINFALL 1988

Number	Station	Co no	Grid reference	Av Altitude 1941-1970 m mm	Rainfall in millimetres													Highest daily fall		
					Jan	Feb	Mar	Apr	May	Jun	Jul	Aug	Sep	Oct	Nov	Dec	Year	mm	date	
FORTH,0190—(Contd)																				
Brunstane (Coastal)																				
900176	Fairmilehead W.Wks	056	NT248683	180	738	90	55	60	68	55	25	157	88	70	65	45	29	807	28	18Apr
North Esk (Esk)																				
900315	Newhall House	056	NT175566	268	1013	(120)	71	100	(65)	62	19	149	109	100	99	55	(55)	1004		
900453	Penicuik No.2	056	NT232596	185		108	57	77	67	64	24	173	95	83	83	55	44	930	23	4Jul
Glencourse (North Esk)																				
900613	Loganlea	056	NT199626	247	958	111	56	78	69	65	18	172	99	95	91	(62)	43	959	25	18Apr
900648	Glen Cottage	056	NT223635	225	921	108	61	80	67	64	19	165	94	96	92	60	49	955	26	15Mar
900662	Bush House	056	NT245633	184	866	105	58	76	65	56	18	166	84	91	77	58	43	897	25	4Sep
South Esk (North Esk)																				
900849	Bowbate No.2	056	NT296486	387		153	82	86	70	83	41	192	129	107	98	71	67	1179		
900930	Gladhouse Resr	056	NT299544	279	857	105	52	62	54	58	31	143	89	76	72	(60)	37	839	24	29Nov
900959	Rosebery	056	NT308570	229	832	112	53	69	55	59	34	145	79	71	75	51	37	840	22	29Nov
901314	Gourlaw Filters	056	NT283612	181	743	97	37	51	65	48	26	147	78	71	64	35	29	748	27	18Apr
901323	St Joseph's	056	NT295620	146	736	(95)	(33)	(55)	(60)	(50)	31	146	77	72	66	35	22	742		
HYDROMETRIC AREA 0200																				
Coastal																				
901606	Prestonpans, Burnside	051	NT390744	17	600	70	23	43	64	40	36	118	(65)	50	42	36	18	605	29	18Apr
901801	Craigielaw	051	NT454798	15		72	22	56	68	40	(15)	113	82	53	43	53	17	634		
Peffer (Coastal)																				
901968	Gullane	051	NT480827	27	646	77	23	56	80	42	8	111	84	55	44	54	20	654	46	18Apr
Coastal																				
902033	Ferrygate No.2	051	NT526845	22		77	22	48	69	38	10	97	78	50	34	39	16	578	31	18Apr
Tyne																				
902394	Fordel Dean	056	NT385665	122		79	33	40	61	38	28	109	71	47	52	35	22	615	(25	18Apr)
902427	Ormiston S.Wks	051	NT422691	79	666	80	31	44	62	41	14	111	76	41	45	32	15	592	27	18Apr
902505	Pathhead No.2	051	NT413662	131		74	36	48	55	51	12	109	67	46	47	32	22	599	22	18Apr
Humble (Tyne)																				
902774	Stobshiel Resr	051	NT501622	274	818	110	(41)	63	59	60	16	158	90	55	73	70	22	817	(33	29Nov)
902783	Stobshiel Filters	051	NT498638	198	760	100	37	57	49	52	14	155	77	48	60	68	19	736	38	29Nov
Tyne																				
902952	Samuelston	051	NT486711	64	608	74	26	52	54	39	10	124	70	39	51	29	16	584	23	15Mar
Colstoun (Tyne)																				
902980	West Hopes	051	NT551622	247	908	147	58	74	61	60	24	179	103	71	83	85	24	969	30	29Nov
903132	Lammerloch Resr	051	NT517634	274	857	110	(43)	64	54	56	15	160	105	53	71	66	23	820	(31	29Nov)
903146	Skedsbush	051	NT512657	183		94	34	50	50	49	10	138	75	42	59	57	18	676	32	29Nov
Tyne																				
903329	Haddington S.Wks	051	NT532744	41		75	24	55	(57)	45	12	136	77	(42)	55	(34)	(16)	628	24	18Apr
903479	East Linton, Smeaton	051	NT594786	30	611	72	29	52	55	32	17	101	74	47	50	42	18	589	21	18Apr
Biel (Coastal)																				
903588	Donolly Resr	051	NT580690	162	750	111	31	53	46	49	11	126	66	43	60	68	15	679	28	29Nov
903625	Thorters Resr	051	NT607695	221	795	119	38	49	52	52	12	145	75	53	68	66	19	748	(22	19Aug)
903637	Nunraw Abbey	051	NT594700	197		113	35	60	(49)	54	11	146	72	51	77	73	19	760	24	29Nov
Coastal																				
903797	Dunbar	051	NT672791	23	571	69	25	52	39	30	16	97	73	36	54	40	19	550	17	15Mar
903853	Halls	051	NT652728	158	741	101	36	59	45	50	15	116	69	56	74	66	17	704		
903893	Broxmouth, South Lodge	051	NT701770	19		82	26	51	40	34	16	105	(60)	45	64	37	19	579		
TWEED RIVER PURIFICATION BOARD AREA																				
HYDROMETRIC AREA 0210																				
Coastal																				
904055	Crowhill	051	NT737741	47		83	34	57	51	38	25	100	67	50	70	44	17	636	22	18Apr
904085	Dunglass	051	NT763720	67	668	75	36	59	46	35	33	97	70	59	74	41	16	641	28	19Aug
904278	Redheugh	061	NT822699	88	694	93	30	64	45	40	32	122	60	56	90	66	19	717	23	30Nov
Eye (Coastal)																				
904675	Harelaw	061	NT875576	129		103	25	59	48	47	31	156	50	51	86	71	20	747	30	4Jul
904751	Ayton Castle	061	NT929615	63		102	28	54	40	44	28	123	51	56	96	68	17	707		
Tweed																				
905119	Hawshaw	062	NT083204	335		231	148	123	61	56	16	213	168	131	126	72	116	1461		
Fruid (Tweed)																				
905184	Fruid Farm	062	NT107183	314		230	125	116	68	70	17	198	175	130	138	78	97	1442		
905214	Brawn's Dod	062	NT103195	472	1521	286	(150)	131	73	67	16	239	219	154	168	98	132	1733		
905228	Fruid Dam	062	NT089205	312	1436	283	183	126	58	58	18	220	194	135	165	86	122	1648		
Tweed																				
905238	Menzion Burn	062	NT116192	436		288	197	134	81	81	24	228	221	158	169	100	128	1809		
905250	Upper Menzion	062	NT102207	311	1348	200	166	106	53	54	15	208	160	132	133	74	107	1408		
905258	The Rig	062	NT090223	344		203	136	116	59	57	21	206	162	126	174	65	112	1437		
905267	Quarter Hill	062	NT097235	365	1297	(190)	(130)	(110)	48	58	20	183	132	108	(120)	66	108	1273		
Talla (Tweed)																				
905350	Talla Linns Foot	062	NT134204	294	1527	(250)	(150)	120	90	84	18	220	183	109	138	74	(128)	1564		
905374	Victoria Lodge No.2	062	NT106230	283	1206	210	139	105	57	60	19	196	155	125	120	59	114	1359	42	1Feb
Tweed																				
905620	Stanhope Farm	062	NT123296	226	1096	166	104	98	44	57	21	169	117	99	97	45	95	1112	29	1Feb



# RAINFALL 1988

Number	Station	Co no	Grid reference	Av Alt- tude 1941- 1970 m mm	Rainfall in millimetres													Highest daily fall		
					Jan	Feb	Mar	Apr	May	Jun	Jul	Aug	Sep	Oct	Nov	Dec	Year	mm	date	
TWEED,0210---(Contd)																				
Biggar (Tweed)																				
905777	Biggar S.Wks	084	NT049369	197	122	80	66	44	49	14	135	94	86	63	35	70	858	27	1Feb	
906211	Rachan	062	NT122347	192	137	93	76	31	54	19	186	100	90	81	41	73	981			
Lyne (Tweed)																				
906424	Baddingsgill Resr	062	NT126554	335 1125	152	87	108	68	61	17	171	129	127	94	69	73	1156	34	4Sep	
906478	West Linton	062	NT150520	244 939	120	78	84	52	54	21	154	103	98	74	(47)	58	943	25	1Jan	
906521	West Linton, Woodlea Cott.	062	NT159507	244 883	108	57	66	49	50	20	154	(98)	92	72	44	(55)	865			
906557	West Water Resr No.2	062	NT126517	280	131	78	91	60	56	22	159	104	116	86	47	74	1024	25	4Sep	
906889	Blyth Bridge	062	NT141463	253 896	112	64	90	49	57	21	140	102	89	76	42	67	909	24	1Jan	
907062	Stobo March	062	NT209401	170	128	85	71	34	58	21	132	86	88	80	42	65	890	(32)	1Jan	
Tweed																				
907264	Hallmanor House	062	NT210351	238	(154)	94	90	34	64	21	174	98	91	88	42	74	1024	29	1Jan	
907793	Glentress Forest	062	NT283397	165 841	138	60	67	37	69	40	148	93	66	76	(27)	41	862	31	21Jul	
908081	Traquair School	062	NT331344	168 848	131	69	61	51	63	38	153	76	72	89	55	42	900	27	18Apr	
908521	Galashiels, Peel Hosp.	063	NT431351	137 902	138	74	--	--	--	--	--	--	--	--	--	--	---	24	1Feb	
908612	Caddonhead	063	NT401411	320 1019	160	(80)	77	64	70	20	183	92	77	103	66	56	1048			
908628	Craig Head	063	NT417403	274 967	150	(78)	80	65	74	14	183	97	73	104	65	52	1035			
Ettrick (Tweed)																				
909429	Ettrick, Ladyside	063	NT333212	223	160	95	79	59	61	17	200	88	101	116	64	64	1104	34	18Apr	
Yarrow (Ettrick)																				
909767	Megget Head	063	NT152200	451 1688	285 (170)	151	81	85	16	267	244	167	182	98	133	1879				
909975	Cappercleuch	063	NT239232	250	192	135	113	63	83	22	216	117	114	145	77	102	1379	34	1Feb	
910529	Bowhill	063	NT428278	168 878	132	72	61	58	66	12	193	77	82	83	46	38	920	34	18Apr	
Ettrick (Tweed)																				
910640	Selkirk, Toft House	063	NT468284	143	122	64	48	55	64	18	175	73	76	70	52	32	849	35	18Apr	
Gala (Tweed)																				
911462	Knowsdean Resr	063	NT436393	272 920	(140)	60	60	60	60	14	170	79	70	91	65	44	913			
911514	Torwoodlee, Galahaugh Fish Farm	063	NT478386	134	121	51	38	57	56	15	161	69	62	73	55	32	790	34	18Apr	
911541	Galashiels Filter Sta.	063	NT479367	198	115	55	44	54	59	20	177	69	64	75	56	34	822	34	18Apr	
Tweed																				
911772	Dingleton Hosp.	064	NT542332	146	118	50	45	51	69	15	(159)	63	72	64	50	27	783	34	18Apr	
Leader (Tweed)																				
912318	Lauder S.Wks	061	NT540472	159	100	55	46	46	56	17	136	(70)	61	74	60	24	745			
912505	Scoured Rig	061	NT584520	360 875	124	43	56	55	60	18	180	77	(70)	91	72	25	871			
912526	Blythe	061	NT585495	262 859	111	43	56	53	58	19	164	71	66	78	56	25	800	28	18Apr	
Tweed																				
912964	Newtown St Boswells S.Wks	064	NT581317	88 700	96	42	36	48	71	11	147	61	69	54	50	23	708	33	18Apr	
913045	Greybrook	064	NT599305	76	98	38	38	50	73	18	163	62	68	52	51	23	734	33	18Apr	
913320	Floors Castle	064	NT707345	59 698	80	29	35	48	55	16	166	72	65	50	58	19	693	26	18Apr	
Teviot (Tweed)																				
913439	Braehead	064	NT406007	267 1406	174	112	115	77	78	15	286	157	112	150	95	89	1460			
Borthwick (Teviot)																				
914002	Craik	064	NT349082	212 1338	202	153	107	88	69	20	230	123	135	152	92	102	1473	40	18Apr	
914180	Roberton Filters	064	NT428151	259 1012	141	87	64	69	64	11	190	83	93	106	(64)	63	1035	42	18Apr	
Teviot (Tweed)																				
914568	Hawick S.Wks	064	NT512156	96 792	106	66	49	56	86	13	170	64	63	63	50	36	822	33	18Apr	
Ale (Teviot)																				
915383	Shiringscleuch	064	NT358151	317	(190)	113	89	75	71	11	252	139	121	122	(80)	70	1333			
915436	Alemoor Loch	064	NT406156	274 1161	(160)	105	74	74	67	11	226	126	106	112	78	84	1223			
Teviot (Tweed)																				
916030	Monteviot House	064	NT643250	64 687	78	41	37	46	67	17	155	--	--	--	--	--	---			
Jed (Teviot)																				
916383	Edgerston Tofts No.2	064	NT700109	241	104	59	49	36	65	31	212	73	60	78	65	35	867	25	29Nov	
916604	Jedburgh, Jedneuk	064	NT657234	82 655	(77)	43	34	35	(55)	(15)	150	69	55	41	(45)	(22)	641			
Kale (Teviot)																				
917355	Morebattle, East Neuk	064	NT773248	97	93	36	36	30	47	22	181	63	51	52	48	26	685	30	4Jul	
Tweed																				
917746	Kelso S.Wks	064	NT736346	34	74	29	31	48	51	19	178	77	60	50	56	17	690	32	4Jul	
Eden (Tweed)																				
917955	East Gordon Hosp.	061	NT658434	158 750	102	37	44	44	68	15	159	70	58	(60)	(66)	22	745	26	21Jul	
Tweed																				
918357	Lochton	061	NT776389	37 640	75	29	31	46	60	16	173	61	57	47	57	16	668	22	18Apr	
Leet Water (Tweed)																				
918812	Swinton House	061	NT819471	61 687	93	30	42	53	63	22	175	52	54	50	(57)	17	708	29	4Jul	
Tweed																				
919101	Coldstream S.Wks	061	NT858412	37	84	26	31	43	59	17	155	80	56	59	57	22	689	(30)	1Aug	
Till (Tweed)																				
919743	Lilburn Tower	101	NU026243	70 779	94	37	63	38	54	14	153	66	50	118	91	27	805	34	28Jul	
919808	Chillingham Barns	101	NU052262	70 685	89	23	49	35	41	11	151	53	43	102	94	24	715	35	28Jul	
920314	North Middleton	101	NU001242	122	92	38	61	38	56	14	148	67	(54)	113	85	29	795	33	28Jul	
Wooler (Till)																				
Glen (Till)																				
920561	Sourhope	064	NT845202	221	157	62	63	42	53	22	176	90	72	98	106	42	983	41	6Jan	



RAINFALL 1988

Number	Station	Co no	Grid reference	Av Alti- tude 1941- 1970 m mm	Rainfall in millimetres													Highest daily fall	
					Jan	Feb	Mar	Apr	May	Jun	Jul	Aug	Sep	Oct	Nov	Dec	Year	mm	date
TWEED,0210---(Contd)																			
	Whiteadder (Tweed)																		
922302	Hungry Snout No.2	061	NT663633	218	138	45	74	50	42	17	134	74	74	93	(68)	24	831		
	Watchwater (Dye)																		
922709	Rawburn Filters	061	NT677563	244	128	46	(73)	46	56	23	169	70	79	90	74	29	883	29 6Jan	
	Whiteadder (Tweed)																		
922829	Whitchester	061	NT721589	255	920	118	37	67	45	53	25	163	64	73	98	79	26	848 (31 4Jul)	
922931	Nether Monynut	051	NT728645	215		97	29	69	48	51	20	143	58	74	85	65	22	761 24 15Mar	
	Blackadder (Whiteadder)																		
923842	Kimmerghame House	061	NT814513	76 760	101	32	48	52	65	22	160	66	52	66	(62)	20	746	(32 4Jul)	



RAINFALL 1988

Number	Station	Co no	Grid reference	Av Altitude 1941- 1970 m mm	Rainfall in millimetres														Highest daily fall	
					Jan	Feb	Mar	Apr	May	Jun	Jul	Aug	Sep	Oct	Nov	Dec	Year	mm	date	

Northern Ireland

HYDROMETRIC AREA 2390

No stations in this area this year

HYDROMETRIC AREA 2400

No stations in this area this year

HYDROMETRIC AREA 2010

<i>Coastal</i>																			
925309	Boom Hall	301	IC447198	37	157	140	125	21	31	39	108	119	116	(101)	70	92	1119	29	9Feb
<i>Drumragh (Foyle)</i>																			
927679	Edenfel	305	IH466719	88 1062	177	108	141	36	45	41	157	103	136	133	53	81	1211	27	18Jan, 6Jul
927736	Omagh S.Wks	305	IH441737	66	158	102	131	35	43	36	128	105	143	115	44	79	1119	26	1Sep
<i>Foyle</i>																			
928670	Carrigans	305	IH435810	113 1130	195	140	(148)	(40)	45	43	125	136	146	139	54	95	1306	33	18Jan
<i>Owenkillew (Foyle)</i>																			
928804	Davagh Forest	305	IH696864	183 1255	230	114	155	30	72	45	(150)	(154)	190	106	50	(110)	1406		
928929	Mucker Broughderg	305	IH664858	190	251	169	190	42	51	50	148	150	142	169	68	139	1569	46	9Feb
<i>Glenelly (Owenkillew)</i>																			
929878	Goles Forest	305	IH683938	250 1611	248	205	212	73	59	51	190	187	202	218	87	155	1887		
<i>Derg (Foyle)</i>																			
931158	Killeter	305	IH176796	119 1216	(20)	146	165	35	37	38	(173)	166	(173)	135	61	128	1277		
931562	Cross Hill	305	IH090845	305 1918	223	206	250	54	52	43	266	170	261	182	120	229	2056		
932222	Baron's Court	305	IH373833	132	190	132	146	39	48	44	183	144	142	156	50	90	1364	26	4Sep
<i>Foyle</i>																			
932324	Ligtfordrum Forest	305	IH418935	161 1089	172	145	162	31	38	36	184	158	162	88	73	107	1356		
932610	Strabane, Glen Rd	305	IH353981	60	173	119	119	23	39	41	126	114	110	109	57	85	1115	27	18Jan

HYDROMETRIC AREA 2020

<i>Faughan (Coastal)</i>																			
937001	Cloghormagh	301	IH638977	329	241	(248)	202	57	67	66	(170)	220	175	203	84	132	1865		
937886	Slievekirk	301	IC455088	296 1210	166	(166)	140	21	31	50	164	132	134	111	70	104	1289		
938051	Altnagelvin Cemetery	301	IC453151	55 951	163	141	119	19	29	28	122	97	119	93	53	88	1071	32	9Feb
938112	Cloghole P.Sta.	301	IC489200	9 959	161	(130)	118	20	24	42	111	111	105	100	58	103	1083		
<i>Coastal</i>																			
938308	Carmoney W.Wks	301	IC503197	73	161	131	124	21	24	47	(126)	114	101	107	59	95	1110	42	9Feb
<i>Altnaheglish (Owenrigh)</i>																			
938963	Labbyheige	301	IC723021	347 1522	313	359	210	56	(57)	(90)	182	213	169	224	90	152	2115		
938982	Glack Burn	301	IC707040	292 1430	306	190	182	45	51	95	150	187	138	214	74	142	1774		
938986	Altabroy Burn	301	IC701033	292 1483	285	193	186	45	54	88	154	185	150	204	75	144	1763		
<i>Glenedra (Altnaheglish)</i>																			
939010	Spelhoagh Mountain	301	IH704985	404 1669	383	352	238	64	69	93	225	247	178	228	93	166	2336		
939012	Glenedra Hill	301	IH696992	404 1680	318	374	218	69	63	89	210	249	116	233	94	141	2174		
939028	Altagarra Mountain	301	IC711012	372 1489	363	351	211	55	53	96	187	216	169	230	91	150	2172		
939052	Glenedra Intake	301	IC682024	223 1470	267	172	180	44	57	77	173	182	142	194	70	131	1689		
<i>Owenrigh (Roe)</i>																			
939063	Banagher, Caugh Hill	301	IC663047	216 1314	252	161	164	30	50	61	120	147	118	168	63	123	1457	44	18Jan
<i>Owenbeg (Roe)</i>																			
939208	Umrycam	301	IC612038	232	252	(166)	160	31	54	58	(138)	14	130	152	69	134	1358		
<i>Roe</i>																			
939574	Gortnamoyagh Forest	301	IC740153	137 1152	156	131	114	33	40	56	142	129	118	187	79	166	1351		
940130	Aghanloo	301	IC673256	18	147	111	99	31	32	45	127	87	87	100	55	85	1006	32	7Jul

HYDROMETRIC AREA 2030

<i>Bann</i>																			
940609	Deer's Meadow	303	IJ260257	378 1753	(248)	115	146	(115)	115	67	160	246	173	208	88	97	1778		
940621	Ott Mountain	303	IJ280272	454 1757	(262)	100	150	(126)	126	67	133	320	166	236	95	94	1875		
940648	Fofannybane W.Wks	303	IJ275304	263	(256)	106	119	73	77	60	142	163	103	277	56	99	1531		
941269	Katesbridge, Hillhead	303	IJ229404	91	133	78	121	36	40	57	94	93	71	123	47	66	959	30	25Oct
941554	Magherally	303	IJ173472	97	118	65	109	39	34	44	96	119	84	101	49	65	923	30	19Aug
941654	Huntly S.Wks	303	IJ118467	58 823	129	82	122	35	39	51	91	110	72	103	49	69	952	28	6Jun
<i>Cusher (Bann)</i>																			
942279	Ballylane W.Wks	304	IH965352	143 1042	179	96	126	32	60	43	(119)	122	85	149	42	88	1141		
942478	Tandragee S.Wks	304	IJ038457	18 852	128	81	113	28	39	34	83	96	71	99	41	62	875	(27	18Jan)
<i>Callan (Blackwater)</i>																			
947599	Seaghan Filters	304	IH897382	122	187	88	95	34	66	38	105	111	82	126	41	77	1050	40	18Jan
947811	Armagh	304	IH878458	62 864	130	77	108	31	51	37	92	87	77	89	35	67	881	26	18Jan
<i>Tall (Blackwater)</i>																			
948521	Loughgall	304	IH907519	25 803	128	77	113	32	41	41	98	76	85	90	41	70	892	25	18Jan
948551	Annaghmore	304	IH907566	27	104	75	(122)	36	49	45	(95)	72	78	76	47	62	861		
<i>Lough Neagh (Bann)</i>																			
949674	Castor Bay W.Wks	304	IJ075629	17	128	63	105	39	32	35	92	88	73	91	37	66	849	26	18Jan
<i>Crumlin (Lough Neagh)</i>																			
950578	Stoneyford Resr No.1	302	IJ221701	135 1034	161	84	135	57	50	51	134	125	114	133	68	82	1194	33	18Jan
950631	Rushey Hill	302	IJ236721	229	164	88	139	59	55	57	152	131	119	153	76	91	1284	34	4Oct



## RAINFALL 1988

Number	Station	Co no	Grid reference	Av 1941- 1970 m mm	Rainfall in millimetres												Highest daily fall			
					Jan	Feb	Mar	Apr	May	Jun	Jul	Aug	Sep	Oct	Nov	Dec	Year	mm	date	
N. IRELAND,2030---(Contd)																				
Main (Lough Neagh)																				
951820	Cloughmills Primary School	302	ID068179	98		166	110	141	30	41	44	133	129	119	153	59	94	1219	29	18Jan
Clogh (Main)																				
951947	Collin Top	302	ID207162	381	1668	285	183	234	58	47	55	237	188	194	220	110	158	1969		
951959	Dungonnell Filters	302	ID186173	271		235	168	234	43	50	54	185	168	154	208	96	156	1751	32	9Feb
952355	Glarryford	302	ID052113	83		179	110	149	37	36	40	123	122	116	165	56	96	1229	30	25Oct
952356	Glarryford, Dunminning Sluice Gates	302	ID052113	79		183	98	148	39	41	41	117	129	116	160	57	94	1223	30	18Jan
Braid (Main)																				
952984	Quolie Resr	302	ID178128	252	1335	173	108	187	33	35	58	156	157	138	173	69	113	1400	28	6Jun
953020	Broughshane Filters	302	ID164089	113		157	103	155	28	37	(45)	144	136	112	151	59	99	1226		
Kells (Main)																				
953554	Carninard Mountain	302	IJ313983	347	1397	215	118	166	57	(56)	51	218	182	122	258	80	88	1611		
953563	Brunt Hill No.1	302	ID318013	351	1404	212	121	163	53	62	48	224	133	136	264	72	(111)	1599		
953574	Brunt Hill No.2	302	ID309006	317		196	117	172	45	50	59	240	142	128	229	76	112	1566		
953598	Lowtown	302	IJ279999	213		186	133	183	54	46	(53)	190	156	142	228	73	(115)	1559	37	18Jan
953606	Braetown	302	ID288018	306	1418	198	120	175	56	48	54	181	131	120	248	77	103	1511		
953635	Killylane Resr	302	IJ286986	247		179	128	163	63	42	51	186	169	122	240	74	97	1514	38	25Oct
953649	Glen Head	302	ID253019	299	1343	182	114	192	54	51	52	188	151	118	194	81	106	1483		
Main (Lough Neagh)																				
954179	Drumanaway	302	IJ063934	95		136	85	124	36	39	42	130	121	91	113	62	71	1050	30	23Jan
Sixmile (Lough Neagh)																				
955203	Castle Upton	302	IJ228857	49	972	139	75	114	47	44	40	123	116	98	130	(62)	80	1068		
955505	Greenmount	302	IJ156847	38	871	116	72	108	39	38	40	133	99	86	103	42	76	952	25	6Jun
955817	Aldergrove Met.Office	302	IJ147798	68	912	127	69	114	36	43	40	120	112	83	98	(44)	71	957	27	18Jan
Lissan (Ballinderry)																				
957321	Lough Fea W.Wks	301	IH767863	215	1360	234	150	186	50	--	46	139	194	133	188	74	110	---	43	18Jan
Moyola (Lough Neagh)																				
958499	Derrynoyd Forest	301	IH770956	88	1219	251	172	148	35	47	36	131	140	(132)	(165)	(66)	(109)	1432		
958891	Maghera, Roohan	301	IC829027	141		234	180	170	36	68	41	142	151	(125)	173	63	112	1495		
959004	Iniscarn Forest	301	IH828904	162	1326	202 (151)	169	52	55	45	147	173	120	162	72	104	1452			
959430	Moyola W.Wks	301	IH955894	17		141	96	109	29	51	43	100	117	81	125	53	70	1015	33	18Jan
Bann																				
959461	Toomebridge	302	IH988905	15	880	137	82	101	25	44	(37)	98	106	75	119	51	66	941		
959616	Castledawson, Hillhead	301	IH942943	30		144	98	105	30	52	36	103	122	84	115	49	69	1007	29	18Jan
959996	Portglenone Monastery	302	IC977035	23	941	(153)	86	109	29	59	37	105	113	66	133	49	63	1002		
Claudy (Bann)																				
960137	Upperlands	301	IC874047	73	1069	183	133	133	38	63	36	123	139	111	168	59	95	1281	29	9Feb
Bann																				
960845	Movanagher Fish Farm	302	IC932156	18		162	111	116	(28)	40	(40)	106	127	85	143	51	98	1107		
962647	Coleraine, The Cutts	302	IC854302	4	1017	173	112	129	35	46	51	131	109	(98)	166	61	94	1205		
962813	Coleraine University	301	IC843349	23		156	99	116	32	52	55	105	131	95	153	51	82	1127	30	6Jun
HYDROMETRIC AREA 2040																				
Bush (Coastal)																				
963652	Skerry Hill, North	302	ID133216	329	1725	224	140	212	39	48	60	197	218	162	215	93	154	1762	30	18Jan
963676	Altnahinch Filters	302	ID115238	213	1537	(201)	120	172	40	41	48	164	177	138	188	74	130	1493	34	18Jan
963711	Orra More, Ballybraddin	302	ID125261	396	1639	230	145	180	47	33	61	173	184	135	201	72	134	1595		
963860	Breen Forest	302	ID122338	131	1305	105	130	164	32	32	(42)	128	152	137	200	58	154	1334		
964892	Bushmills Police Sta.	302	IC942407	12	970	141	95	105	34	31	47	102	--	--	--	--	--	---	(23	23Jan)
Glenshesk (Coastal)																				
965354	Ballycastle, Magherintemple	302	ID144396	70		199	114	141	48	29	48	110	129	121	178	51	98	1266	43	18Jan
Coastal																				
965367	Ballycastle, Glenowen	302	ID125405	30		174	110	137	42	23	45	118	114	125	146	52	108	1194	35	18Jan
Glendun (Coastal)																				
965788	Bush Head	302	ID159229	363	1804	262	150	228	56	50	59	209	223	166	233	90	163	1889		
965851	Orra Beg	302	ID143277	335	1729	268	155	223	63	32	56	186	208	160	211	77	154	1793		
Coastal																				
966207	Parkmore Forest	302	ID203207	235	1655	300 (187)	275	47	48	57	181	193	180	194	77	184	1923			
966218	Crockravar No.2	302	ID240199	347	1539	298	160	244	58	38	62	215	167	188	249	93	158	1930	48	9Feb
966239	Loughgarve	302	ID214184	305	1574	302 (155)	229	57	36	63	207	156	177	225	92	165	1864			
966894	Glenarm Forest	302	ID311149	25	1207	215	134	197	49	40	46	136	107	98	214	46	100	1382		
HYDROMETRIC AREA 2050																				
Coastal																				
967260	Kilwaughter	302	ID354007	143	1288	(188)	152	(162)	(56)	44	(54)	157	132	107	221	61	(96)	1430-		
967345	Larne, Greenland Cemetery	302	ID392036	98		166	110	131	46	23	45	127	104	92	177	46	73	1140	41	9Feb
967535	Ballycarry	302	IJ459949	61	1003	148	114	136	52	19	40	147	122	90	160	68	69	1165	38	9Feb
967770	Belmont	302	IJ432908	82	965	140	100	134	52	17	49	134	120	87	160	72	78	1143	31	18Jan
967918	Dorislard Resr	302	IJ368879	82	1075	151	110	133	53	27	55	147	116	85	170	91	96	1234		
968044	Monkstown Factory Estate	302	IJ344834	41		147	119	132	45	27	59 (143)	121	104	131	77	89	1194	38	9Feb	
968133	Belfast P.Sta.	302	IJ352769	5	938	146	77	119	52	21	47	106	109	85	121	62	66	1011	31	18Jan
Lagan																				
968242	Dromara S.Wks	303	IJ289497	119		170	90	124	64	52	45	104	122	89	190	60	71	1181	40	18Jan
969274	Hillsborough	303	IJ251577	116	904	126	68	120	40	31	49	107	92	83	129	52	78	975	25	18Jan
969329	Long Kesh Met.Office	303	IJ233613	37		124	64	108	33	30	46	100	85	80	112	46	70	898	27	6Jun
969739	Lisburn W.Wks	302	IJ254663	88		133	69	123	45	37	47	113	104	102	117	58	71	1019	27	6Sep
969834	Colinwell	302	IJ269708	135		157	81	157	56	58	62	138	122	102	128	80	95	1236	35	6Jun
970018	Knockbreckan Resr	303	IJ364661	116	981	161	73	141	52	47	71	100	106	83	162	68	74	1138	42	18Jan
970088	Belfast, Newforge	303	IJ330700	40		155	81	130	57	36	62	126	105	93	138	67	78	1128	36	18Jan
970235	Belfast, Ravenhill	303	IJ351732	18		150	84	122	82	36	58	122	108	94	140	68	78	1122	38	18Jan
970250	Oldpark Filters	302	IJ326775	58	1107	168	114	166	57	29	56	137	126	112	135	79	88	1267	40	9Feb



# RAINFALL 1988

Number	Station	Co no	Grid reference	Av Altitude 1941- 1970 m	mm	Rainfall In millimetres												Highest daily fall		
						Jan	Feb	Mar	Apr	May	Jun	Jul	Aug	Sep	Oct	Nov	Dec	Year	mm	date
N. IRELAND,2050—(Contd)																				
Coastal																				
970396	Knockbreda	303	IJ359708	50		160	79	125	57	41	59	124	109	93	149	66	75	1137	39	18Jan
970488	Stormont Castle	303	IJ402749	56	933	147	77	111	57	30	59	118	107	84	153	65	70	1078	37	25Oct
970620	Ballysallagh Resr	303	IJ455785	72	981	147	92	115	67	35	67	127	114	92	149	(72)	68	1145		
970634	Helen's Bay	303	IJ453825	43	859	146	88	108	56	27	56	134	102	75	134	61	67	1054	37	18Jan
970700	Bangor, Seacourt	303	IJ497825	15		134	84	101	54	17	65	125	98	72	--	--	--	---	30	18Jan
970235	Belfast, Ravenhill	303	IJ351732	18		150	84	122	62	36	58	122	108	94	140	68	78	1122	38	18Jan
970250	Oldpark Filters	302	IJ326775	58	1107	168	114	166	57	29	56	137	126	112	135	79	88	1267	40	9Feb
Coastal																				
970396	Knockbreda	303	IJ359708	50		160	79	125	57	41	59	124	109	93	149	66	75	1137	39	18Jan
970488	Stormont Castle	303	IJ402749	56	933	147	77	111	57	30	59	118	107	84	153	65	70	1078	37	25Oct
970620	Ballysallagh Resr	303	IJ455785	72	981	147	92	115	67	35	67	127	114	92	149	(72)	68	1145		
970634	Helen's Bay	303	IJ453825	43	859	146	88	108	56	27	56	134	102	75	134	61	67	1054	37	18Jan
970700	Bangor, Seacourt	303	IJ497825	15		134	84	101	54	17	65	125	98	72	--	--	--	---	30	18Jan
970858	Orlock Resr	303	IJ561827	4	803	122	64	102	50	19	(45)	109	101	78	131	54	55	930		
971420	Greyabbey, Spring Lane	303	IJ572691	30		124	61	92	40	36	53	106	97	75	115	55	53	907	32	18Jan
971682	Donaghadee Golf Club	303	IJ584810	13		--	--	--	54	25	43	124	101	80	137	57	60	---		
971699	Ballywatticoek	303	IJ516719	6	788	120	73	87	43	29	60	120	96	76	118	62	55	939	26	18Jan
Comber (Coastal)																				
971915	Dundonald, Johns Wood Park	303	IJ419741	30		158	87	110	56	37	63	109	100	88	152	70	70	1100		
971965	Crossnacreevy, Plant Testing Sta.	303	IJ392690	114		(165)	75	128	56	49	(67)	(113)	119	83	162	71	73	1161		
Blackwater (Coastal)																				
972390	Saintfield, Darragh Cross	303	IJ452585	67		159	82	121	55	42	65	104	--	--	--	--	--	---	39	18Jan
Coastal																				
972556	Killyleagh, Castle View	303	IJ524546	15		126	56	88	45	30	46	85	103	60	121	60	59	879	31	18Jan
972770	Hare Island	303	IJ506494	3	861	133	62	92	58	33	43	82	118	63	127	58	66	935	37	18Jan
Quoile (Coastal)																				
973024	Ballynahinch, Ballymacarn South	303	IJ366491	130		188	91	133	67	43	63	110	128	68	191	60	71	1213	54	18Jan
973157	Dunmore Lodge	303	IJ368464	119		196	99	145	74	47	63	113	130	83	240	65	75	1330	64	25Oct
973378	Saintfield, Rowallane	303	IJ408576	95		172	84	129	55	44	74	104	122	72	155	59	72	1142	44	18Jan
973421	Saintfield S.Wks	303	IJ411594	70		175	87	132	57	44	75	100	120	78	148	62	73	1151	43	18Jan
973713	Downpatrick, La Salle	303	IJ489443	26		132	62	104	51	35	44	89	113	52	133	68	61	944	(35	18Jan)
Coastal																				
973762	Downpatrick, Killavees House	303	IJ503448	58		107	58	95	45	31	39	87	98	48	106	58	57	829	25	18Jan
974984	Murlough	303	IJ414352	12		148	94	(113)	62	30	56	98	120	69	141	67	61	1059	39	6Jun
HYDROMETRIC AREA 2060																				
Shimna (Coastal)																				
975130	Trassey Slievenaman	303	IJ301304	215		333	125	148	101	113	53	159	239	100	306	70	100	1847	97	25Oct
975142	Trassey	303	IJ311305	207		(257)	112	137	112	112	51	133	246	132	237	62	84	1675		
975204	Bryansford	303	IJ346330	85		272	142	131	79	73	48	113	178	85	270	63	82	1536	81	25Oct
975304	Newcastle, Slievenamaddy Avenue	303	IJ368309	23	1335	208	128	142	93	48	41	126	181	94	202	83	72	1418	53	17Apr
Coastal																				
975449	Slieve Lamagan	303	IJ322255	399	1787	202	169	209	125	60	51	174	251	135	256	119	116	1867		
975486	Annalong Valley	303	IJ355225	130	1240	147	77	152	70	50	54	97	152	104	147	96	72	1218	40	29Nov
975536	Annalong, Darraway	303	IJ360180	9		147	53	121	48	39	53	79	120	75	109	67	61	972	37	6Jun
Kilkeel (Coastal)																				
975629	Slieve Bearnagh	303	IJ314279	593	1770	242	138	220	130	79	59	200	293	158	267	123	150	2059		
975654	Lough Shannagh	303	IJ298259	387	1808	234	155	213	125	75	64	143	268	145	246	102	109	1879		
975691	Silent Valley W.Wks	303	IJ305216	129	1420	183	91	163	90	56	54	120	204	115	190	87	80	1433	46	31Aug
Coastal																				
976177	Rostrevor Forest	303	IJ185179	43	1194	170	89	110	56	60	(50)	(123)	(120)	95	147	(62)	(73)	1155		
976202	Crotlieve, South	303	IJ205223	192	1314	220	86	131	69	88	45	148	205	105	180	60	70	1407		
Newry (Coastal)																				
977434	Newry, Bridge St P.Sta.	303	IJ083258	5		165	97	108	38	63	43	128	117	76	172	47	77	1131	38	31Aug
977464	Newry Urban S.Wks	304	IJ091247	1	952	164	95	110	39	65	44	123	122	89	176	49	81	1157	40	31Aug
977543	Warrenpoint S.Wks	303	IJ129198	15		176	98	114	53	67	51	130	136	84	154	53	65	1181	46	31Aug
HYDROMETRIC AREA 2260																				
No stations in this area this year																				
HYDROMETRIC AREA 2350																				
Drowes (Coastal)																				
980759	Knockarevan	306	IG944526	53		197	124	162	27	44	45	122	119	166	146	58	100	1310	40	1Sep
980788	Corgary	306	IG965546	145		178	122	166	35	53	54	139	121	(159)	139	58	108	1332		
HYDROMETRIC AREA 2360																				
Finn (Erne)																				
987860	Killytole W.Wks	306	IH468315	87		(191)	102	146	31	54	38	166	123	124	126	58	86	1245		
Erne																				
990798	Crom Castle	306	IH356240	58	1033	176	100	130	33	60	50	136	95	114	119	47	86	1146	29	18Jan
990973	Gortgranagh	306	IH365293	52		176	(84)	129	(40)	48	60	141	89	116	111	(47)	(80)	1121		
Colebrooke (Erne)																				
991273	Mullaghfad Forest	305	IH497423	162	1266	(186)	136	159	54	61	45	178	131	112	153	60	108	1383		
991622	Altaveedan W.Wks	305	IH487451	175		(170)	135	151	43	59	44	(157)	139	117	170	51	116	1352		
992442	Lisnaskea Creamery	306	IH341351	49	974	182	93	130	40	53	32	121	112	101	130	47	80	1121	29	18Jan
Arney (Erne)																				
994251	Marble Arch P.Sta.	306	IH124356	87	1271	290	133	166	13	59	36	143	131	115	161	40	116	1403	55	18Jan
994338	Florencecourt Lisdivrick	306	IH153344	112		284	167	162	29	65	46	159	155	119	174	56	130	1546	48	18Jan



RAINFALL 1988																			
Number	Station	Co no	Grid reference	Av alti- tude 1970 m mm	Rainfall in millimetres													Highest daily fall	
					Jan	Feb	Mar	Apr	May	Jun	Jul	Aug	Sep	Oct	Nov	Dec	Year	mm	date
N. IRELAND,2360—(Contd)																			
<i>Erne</i> -																			
994692	Killyhevlin W.Wks	306	IH247423	55	194	115	143	38	60	43	139	126	99	136	45	96	1234	40	6Jul
<i>Sillees (Erne)</i>																			
994761	Lough Navar Forest	306	IH063545	126 1494	228	170	197	32	59	45	148	155	179	178	75	127	1593	45	1Sep
<i>Erne</i>																			
995505	Portora Sluice	306	IH222453	46 1140	(222)	130	144	36	66	34	172	126	125	122	49	92	1318		
995508	Silverhill S.Wks	306	IH217457	58	(202)	139	(144)	34	68	32	155	119	123	119	46	89	1270		
996613	Castle Archdale E.H.F.	306	IH189593	66 1149	173	135	149	23	43	39	126	115	130	129	51	90	1203	28	1Sep
<i>Kesh (Erne)</i>																			
997029	Kesh Forest	306	IH181664	82	164	125	171	(30)	41	32	122	135	--	176	57	--	---		
<i>Erne</i>																			
998315	Belleek W.Wks	306	IG944587	46	200	130	159	26	37	40	135	138	150	141	56	87	1299	44	1Sep



RAINFALL 1988

Number	Station	Co no	Grid reference	Av Alti- tude 1941- 1970 m mm	Rainfall in millimetres														Highest daily fall	
					Jan	Feb	Mar	Apr	May	Jun	Jul	Aug	Sep	Oct	Nov	Dec	Year	mm	date	

Channel Islands

ALDERNEY

HYDROMETRIC AREA 1170

No stations in this area this year

GUERNSEY

HYDROMETRIC AREA 1180

<i>Coastal</i>																				
999059	Guernsey, L'ancresse	402	WV337829	5	782	162	55	78	20	34	17	38	76	49	80	27	74	710	32	31Aug
999192	Guernsey Airport	402	WV292759	104	868	190	75	101	19	(33)	23	58	71	65	112	34	72	853	33	12Oct

SARK

HYDROMETRIC AREA 1190

<i>Coastal</i>																				
999296	Le Carrefour	403	WV468763	96		191	71	99	25	44	10	56	70	61	77	33	80	817	34	5Dec
999301	Le Manoir	403	WV465758	105		198	79	104	26	43	10	54	70	59	78	33	77	831	31	5Dec

JERSEY

HYDROMETRIC AREA 1200

<i>Coastal</i>																				
999327	St Ouen, La Brecquette	404	WV559542	17	827	160	81	113	26	31	10	49	58	62	72	(47)	(57)	766	42	29Mar
999365	St Brelade, La Sergente	404	WV566486	58	814	154	71	110	26	38	10	40	58	68	73	39	60	747	34	29Mar
999374	Val de la Mare Resr	404	WV577518	23	847	(153)	73	116	25	37	11	42	(52)	(62)	66	41	58	736	42	29Mar
999408	Jersey Airport	404	WV588513	84		184	85	126	30	39	14	51	78	73	84	50	70	884	41	29Mar
999427	St Peters Rectory	404	WV595515	86	884	156	70	118	31	35	13	46	55	67	75	49	60	775	42	29Mar
999531	Handois Resr	404	WV632536	76	949	(194)	87	125	28	35	10	(56)	84	77	111	50	74	931	41	29Mar
999541	Millbrook Resr	404	WV632507	16	882	193	91	121	29	34	12	52	86	78	108	50	73	927	38	29Mar
999600	Trinity, States Exp.Fm	404	WV660540	104	922	189	91	134	26	39	13	58	96	81	118	51	80	976	41	5Dec
999622	Augres Filtration Sta.	404	WV662515	84	908	195	92	135	26	37	13	51	91	80	119	53	79	971	45	29Mar
999627	St Helier, St Louis Observatory	404	WV662493	54	880	184	86	123	27	42	15	48	91	69	103	46	71	905	40	29Mar
999631	Grands Vaux Resr	404	WV664507	18	878	196	94	133	26	43	14	50	86	83	118	50	77	970	47	29Mar
999637	St Saviour, Petit Menage	404	WV663483	9	853	172	86	119	25	37	17	47	91	(56)	98	44	64	856	40	31Aug
999725	Grouville, Queen's Valley	404	WV696498	17		(188)	85	(130)	29	(38)	18	52	92	64	115	46	62	919	38	29Mar, 31Aug



