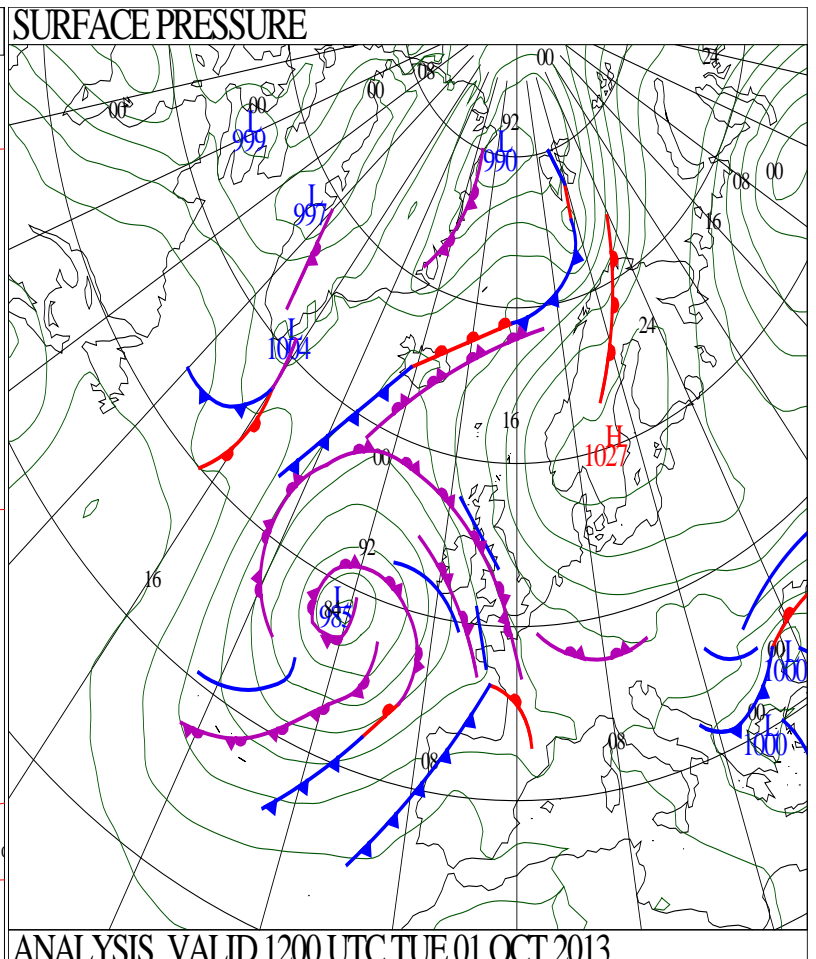
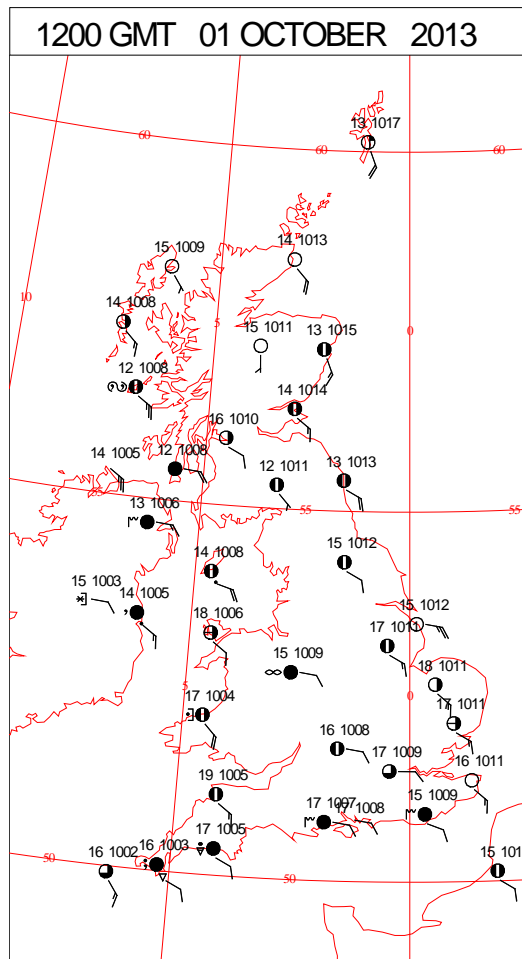
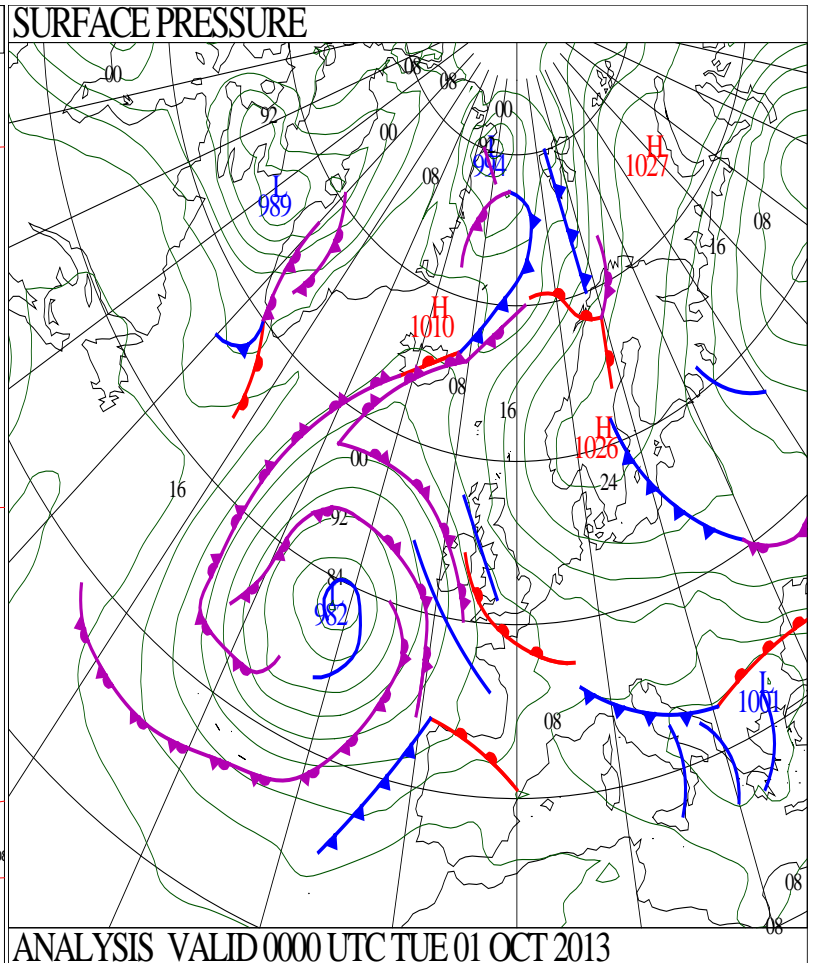
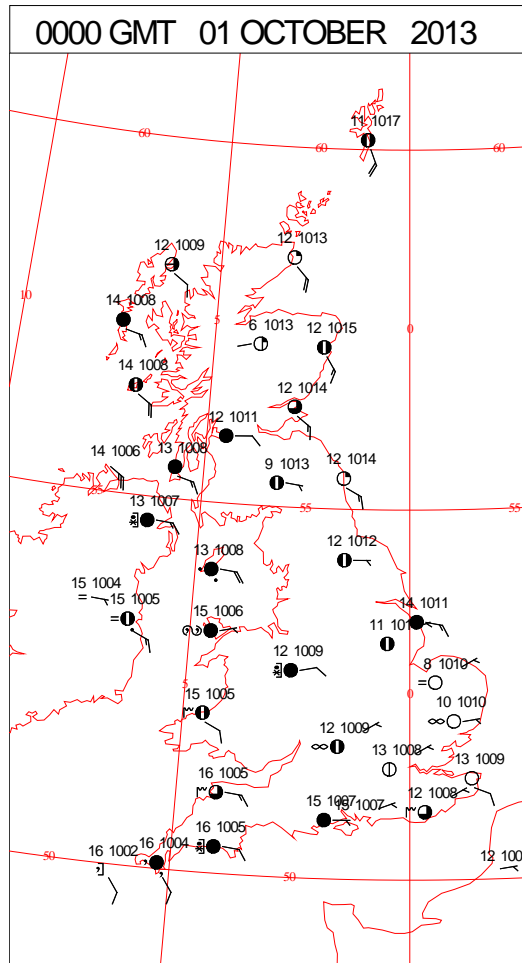
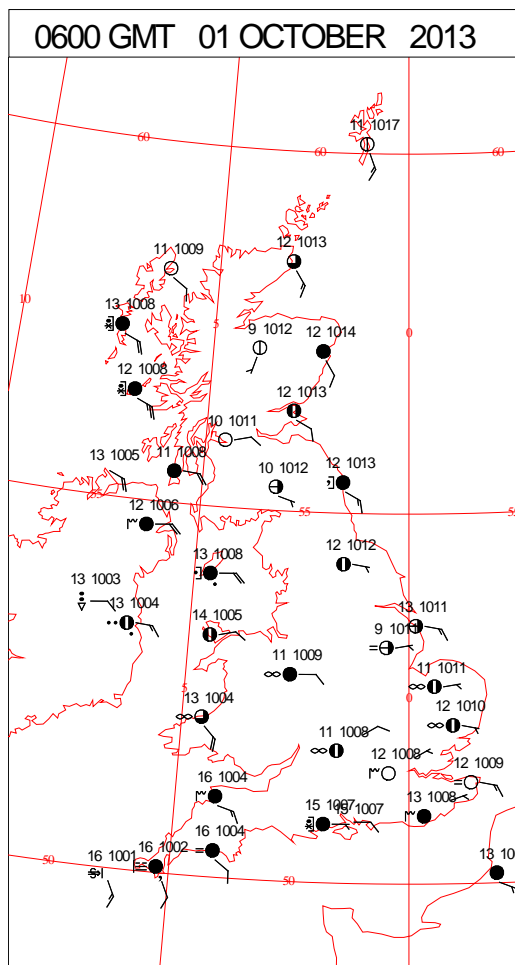
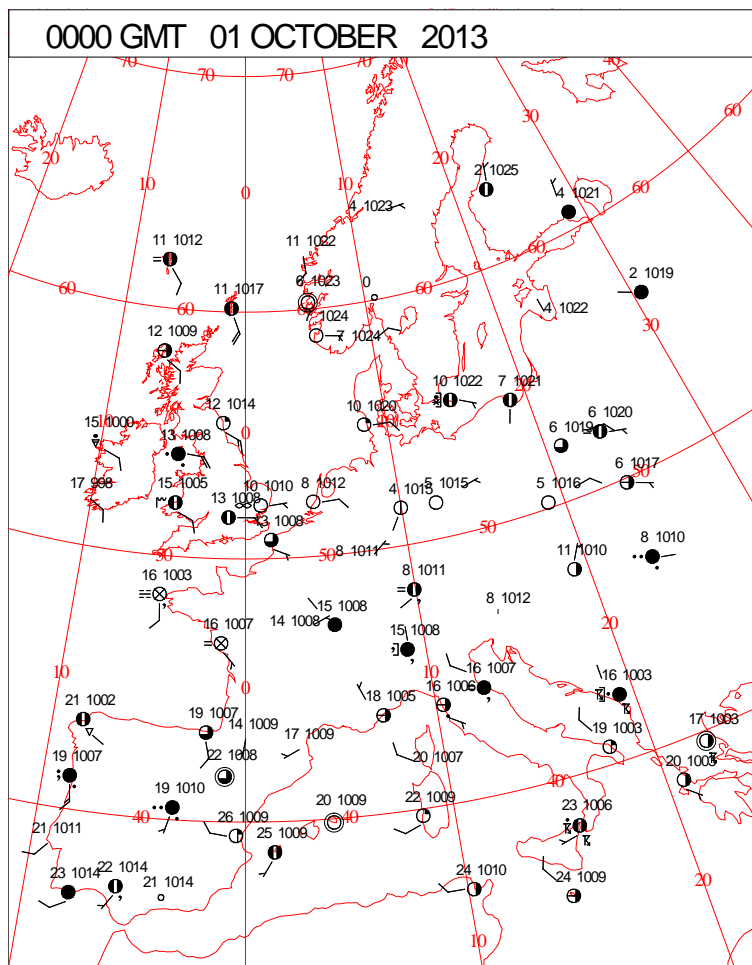


DAILY WEATHER SUMMARY



Tuesday 1 October 2013

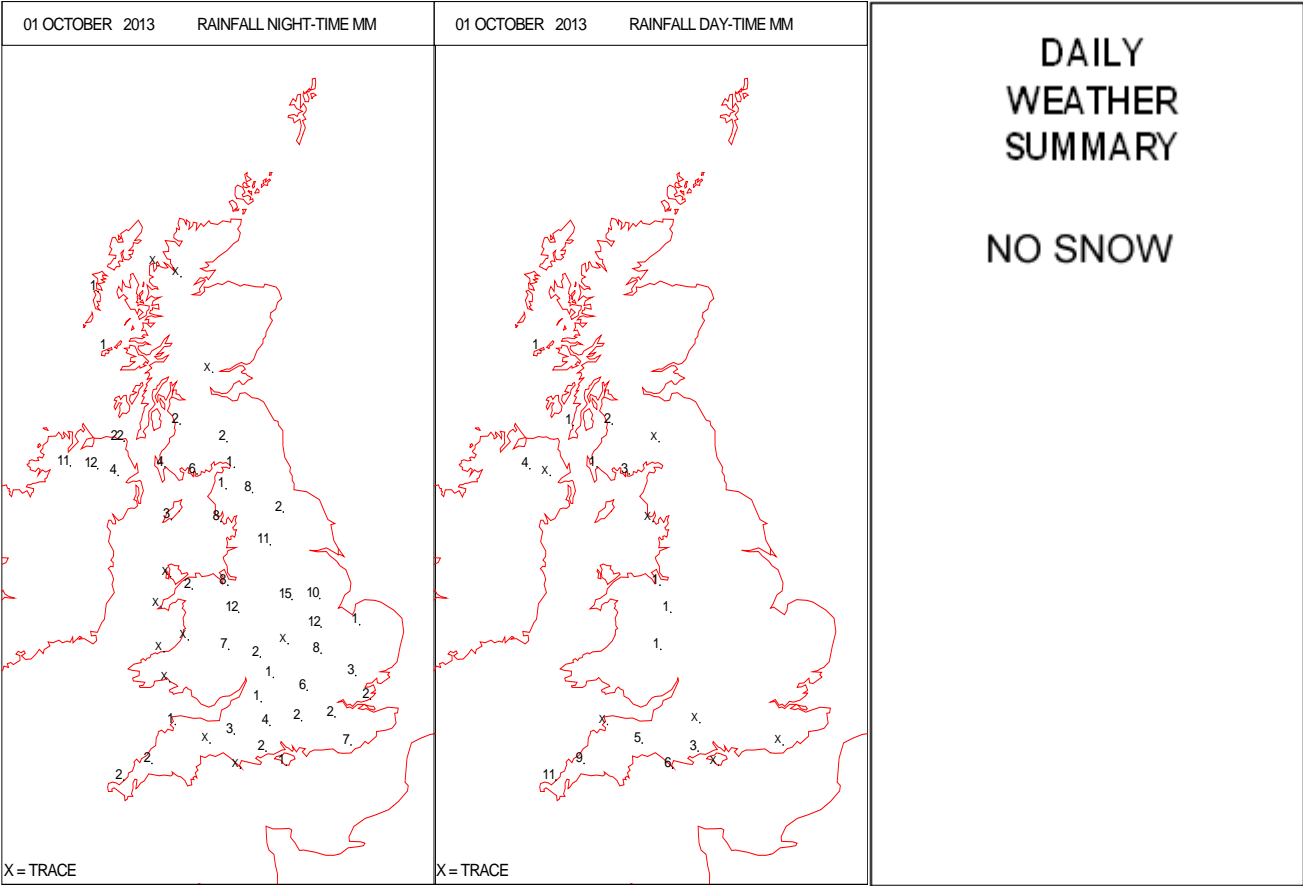
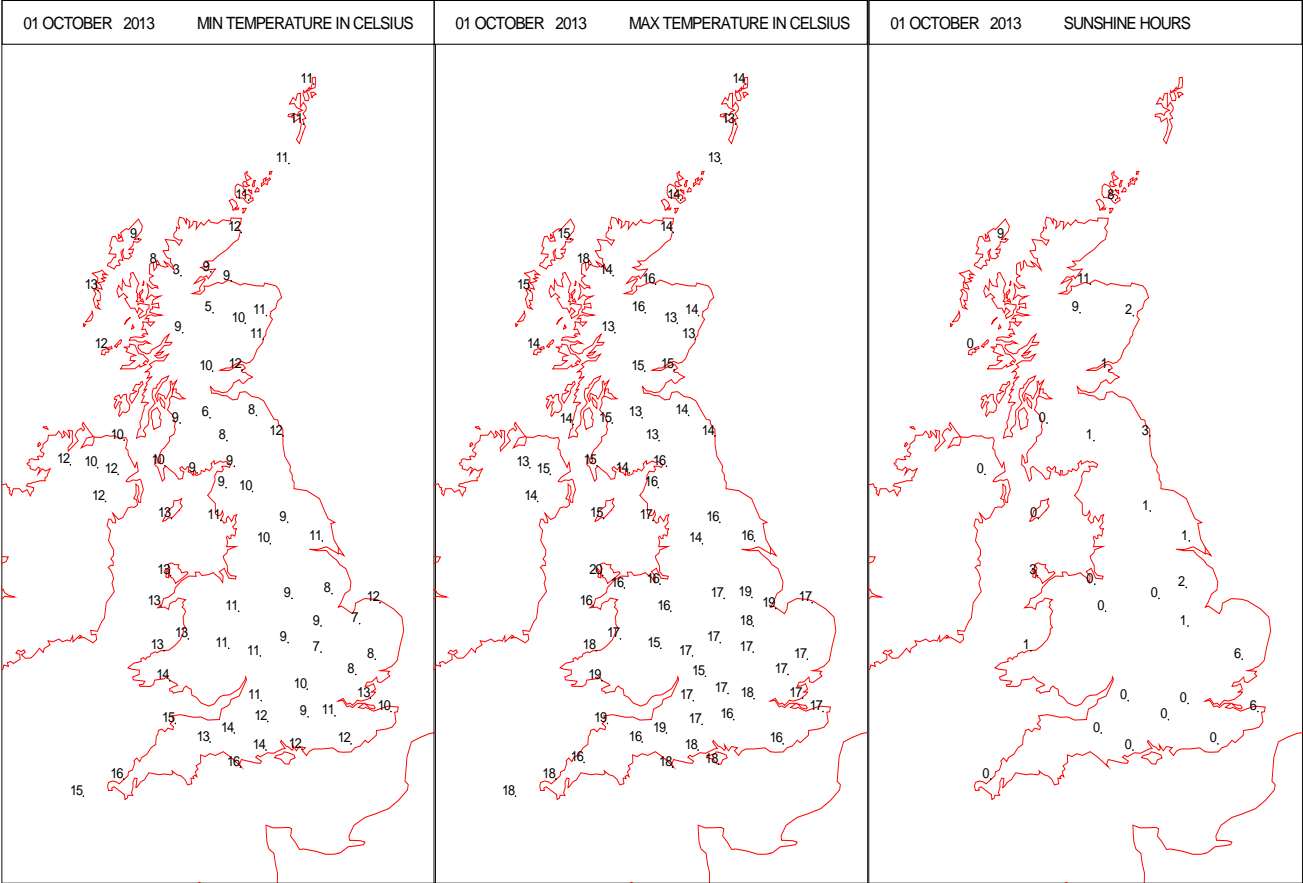
SURFACE REPORTS



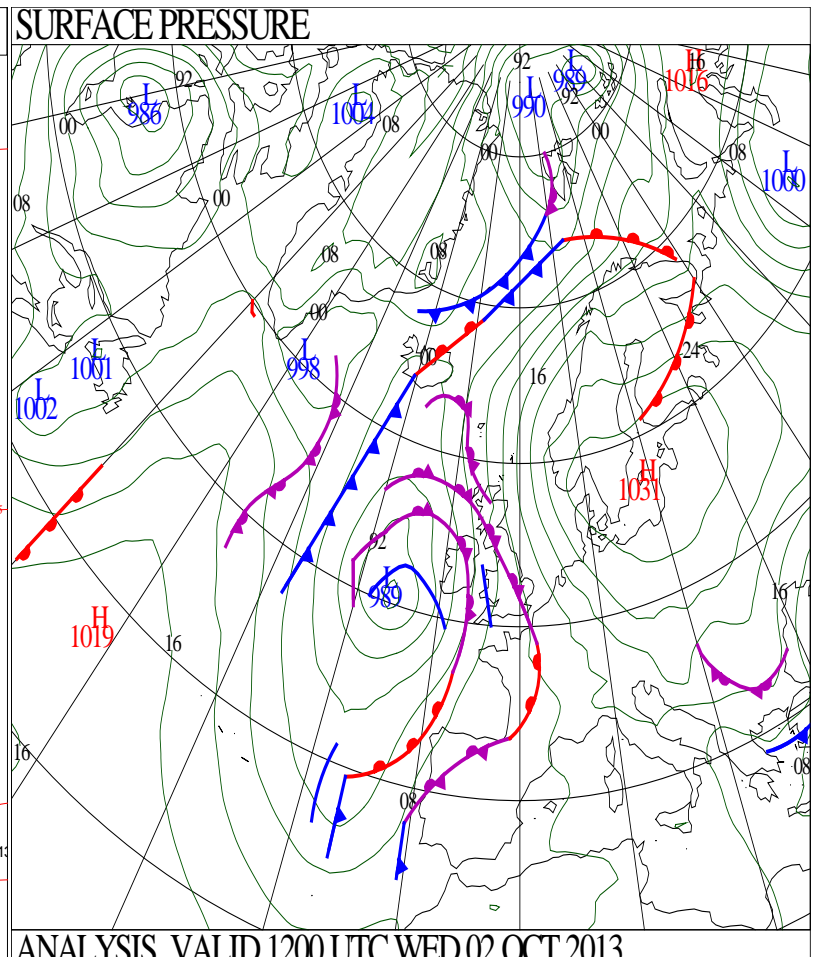
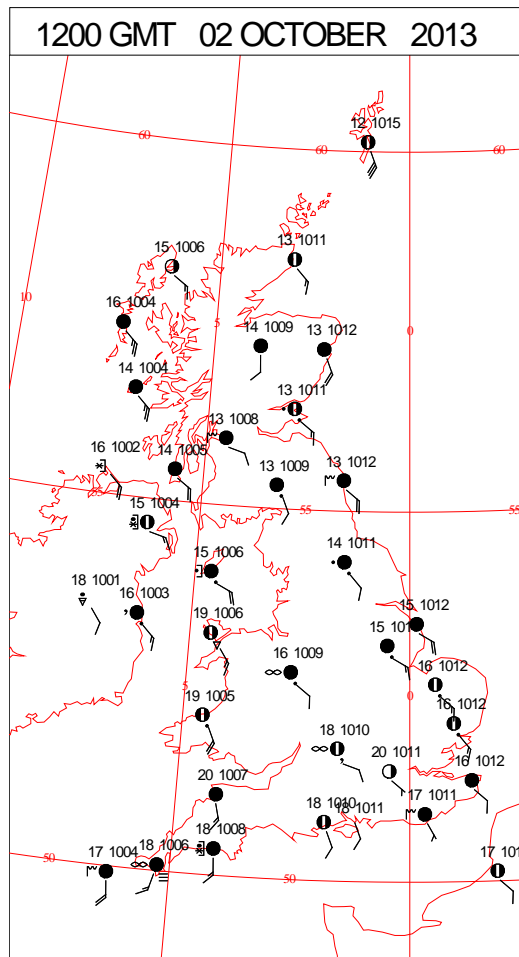
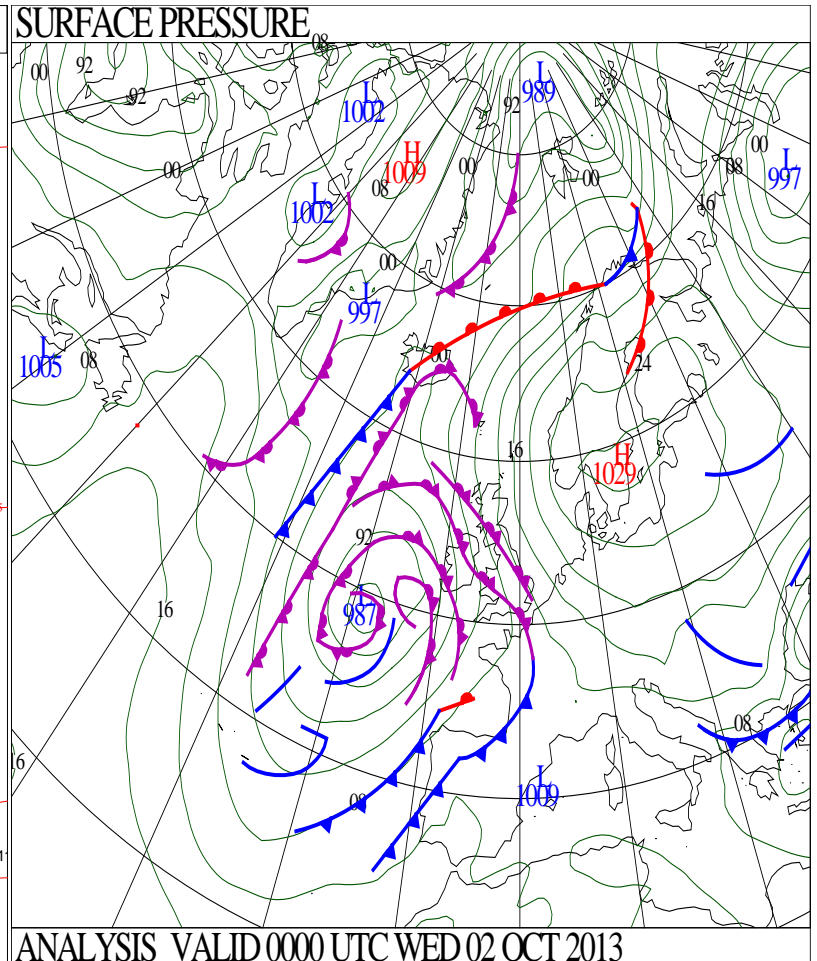
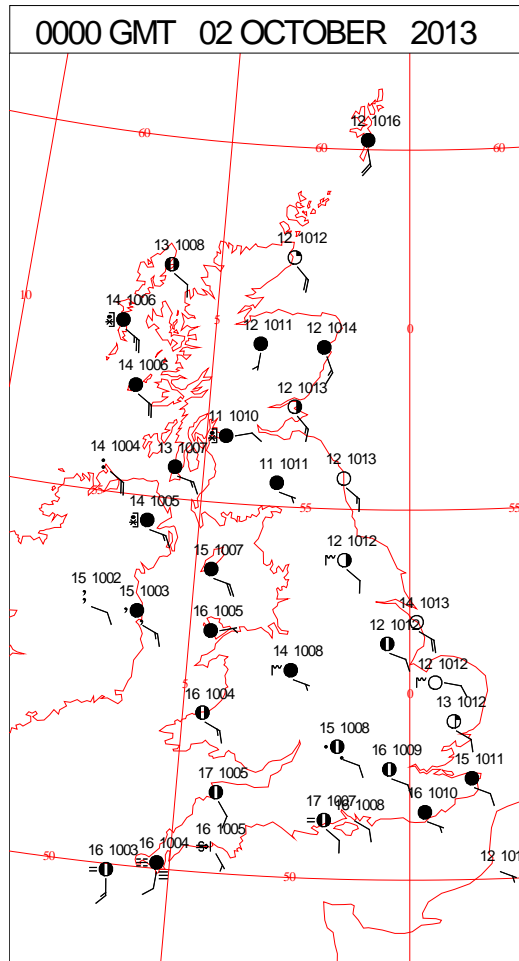
SIGNIFICANT WEATHER

0600 GMT 01 OCTOBER 2013	SIG WEATHER	1200 GMT 01 OCTOBER 2013	SIG WEATHER	<p>Summary of UK Weather for Tuesday 01 October 2013. Outbreaks of rain initially affected eastern Northern Ireland, and the south-west of England and Wales, whilst the rest of the country had a fine and dry morning with variable cloud. The best of the clear spells were in the north-east of Scotland.</p> <p>These outbreaks of rain became persistent for a time in Northern Ireland, before gradually easing and clearing north-eastwards.</p> <p>There was also hill and coastal fog across the far south-west, whilst parts of central, southern and eastern England developed mist and haze patches.</p> <p>After dawn, further outbreaks of rain slowly moved north-eastwards, bringing some heavy and thundery outbreaks to the far south-west by midday.</p> <p>However eastern parts of the U.K. had a dry and bright day, with periods of sunshine, and these were most prolonged across the north of Scotland.</p> <p>During the afternoon further, occasionally heavy, showery outbreaks continued in south-western England, although easing as they progressed north-eastwards.</p> <p>After dusk these then spread into parts of Northern Ireland, Wales and southern England.</p> <p>Despite staying rather breezy, it remained a warmer than average day, especially across north-east Scotland.</p>
1800 GMT 01 OCTOBER 2013	SIG WEATHER	0000 GMT 02 OCTOBER 2013	SIG WEATHER	
				<p>EXTREMES Highest Maximum: 19.7 Valley, Gwynedd Lowest Maximum: 12.5 Inverbervie No2, Kincardineshire Lowest Minimum: 2.9 Loch Glascarnoch, Ross-Shire Lowest Grass Minimum: -1.1 Loch Glascarnoch, Ross-Shire Most Rain: 23.2 Ballypatrick Forest, Antrim Most Sun: 10.5 Kinloss, Moray</p>

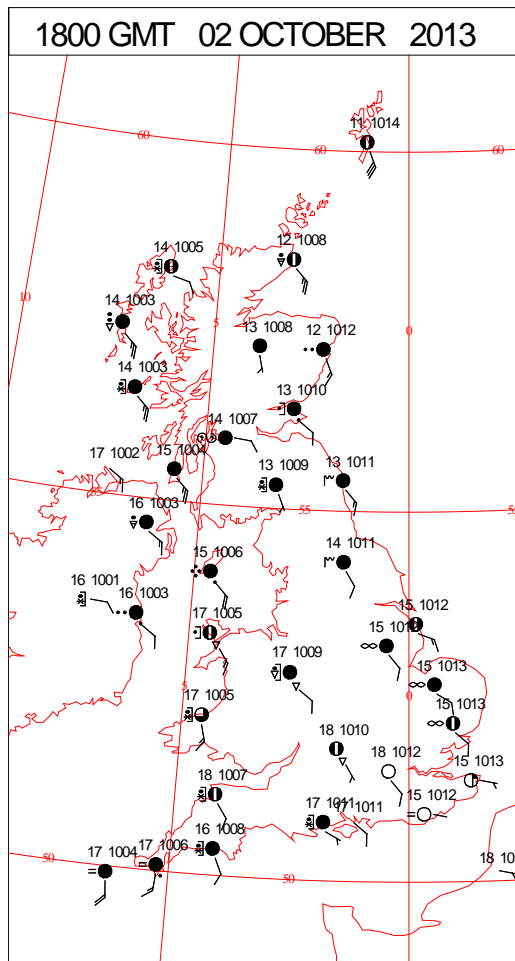
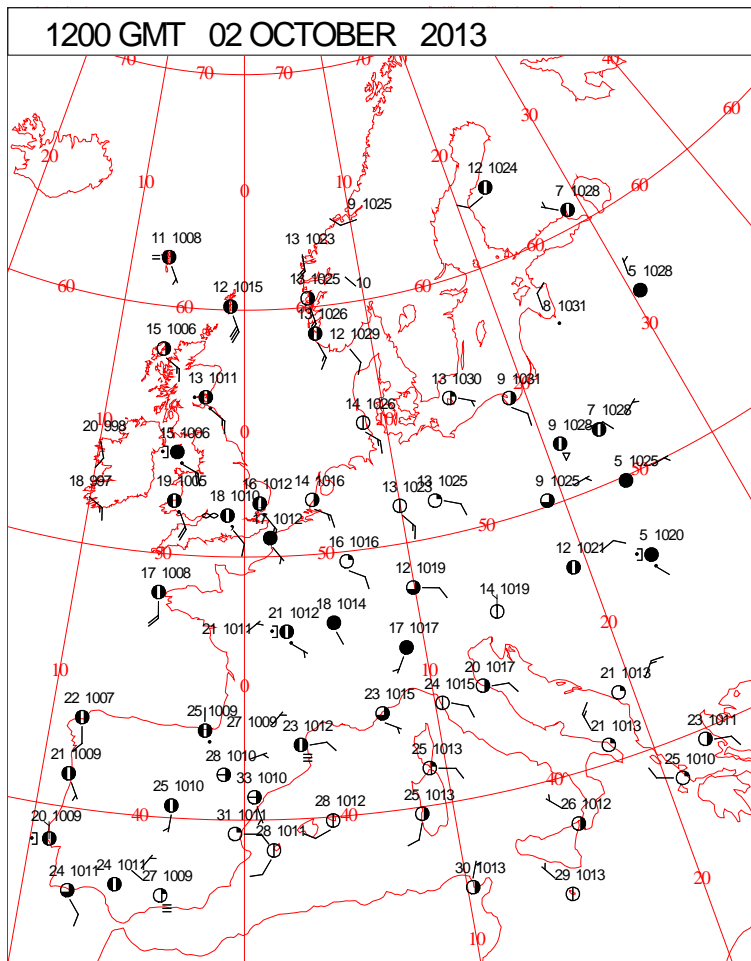
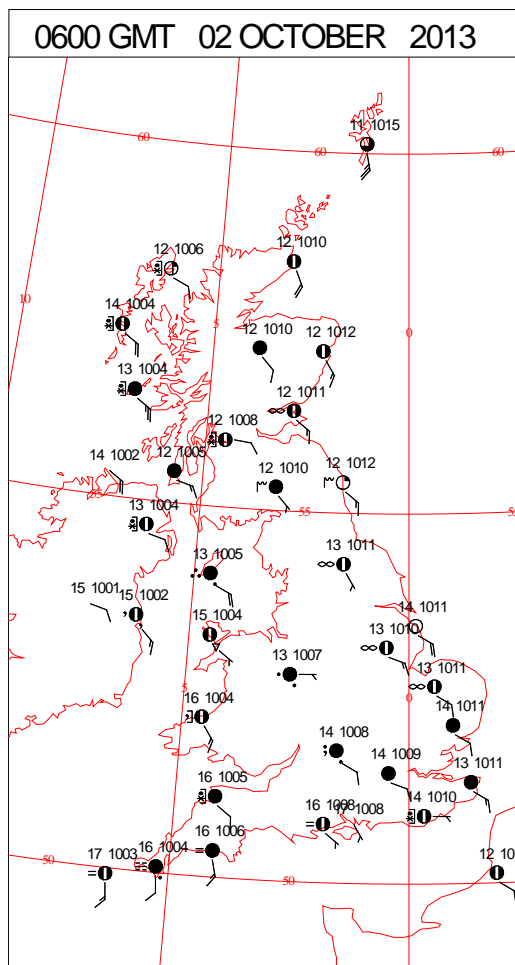
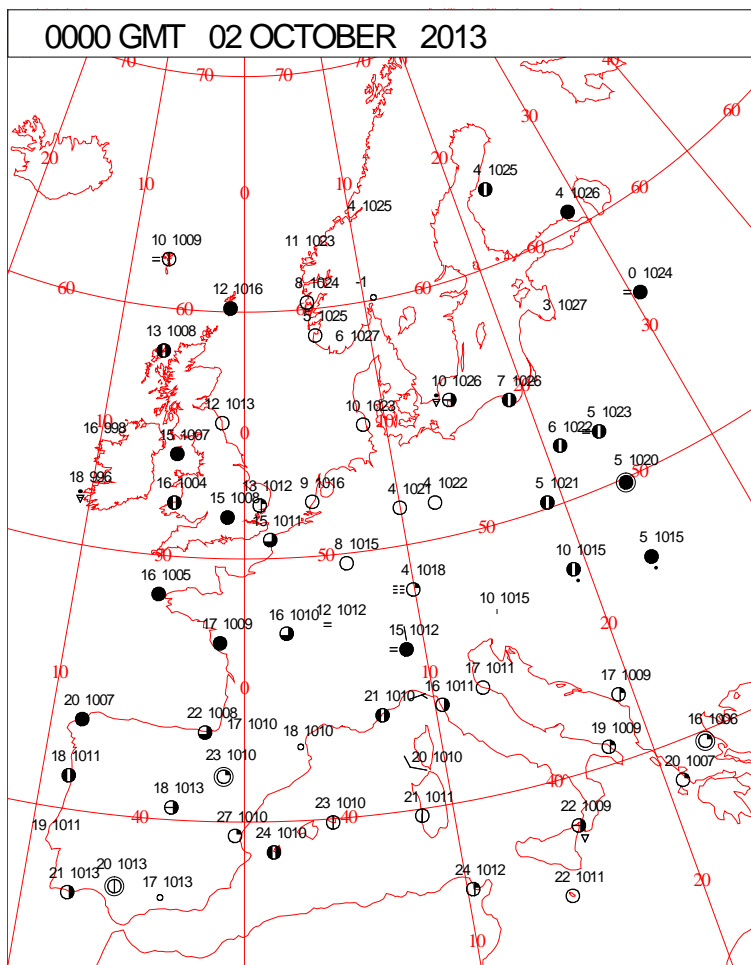
DAILY CLIMATE DATA



DAILY WEATHER SUMMARY



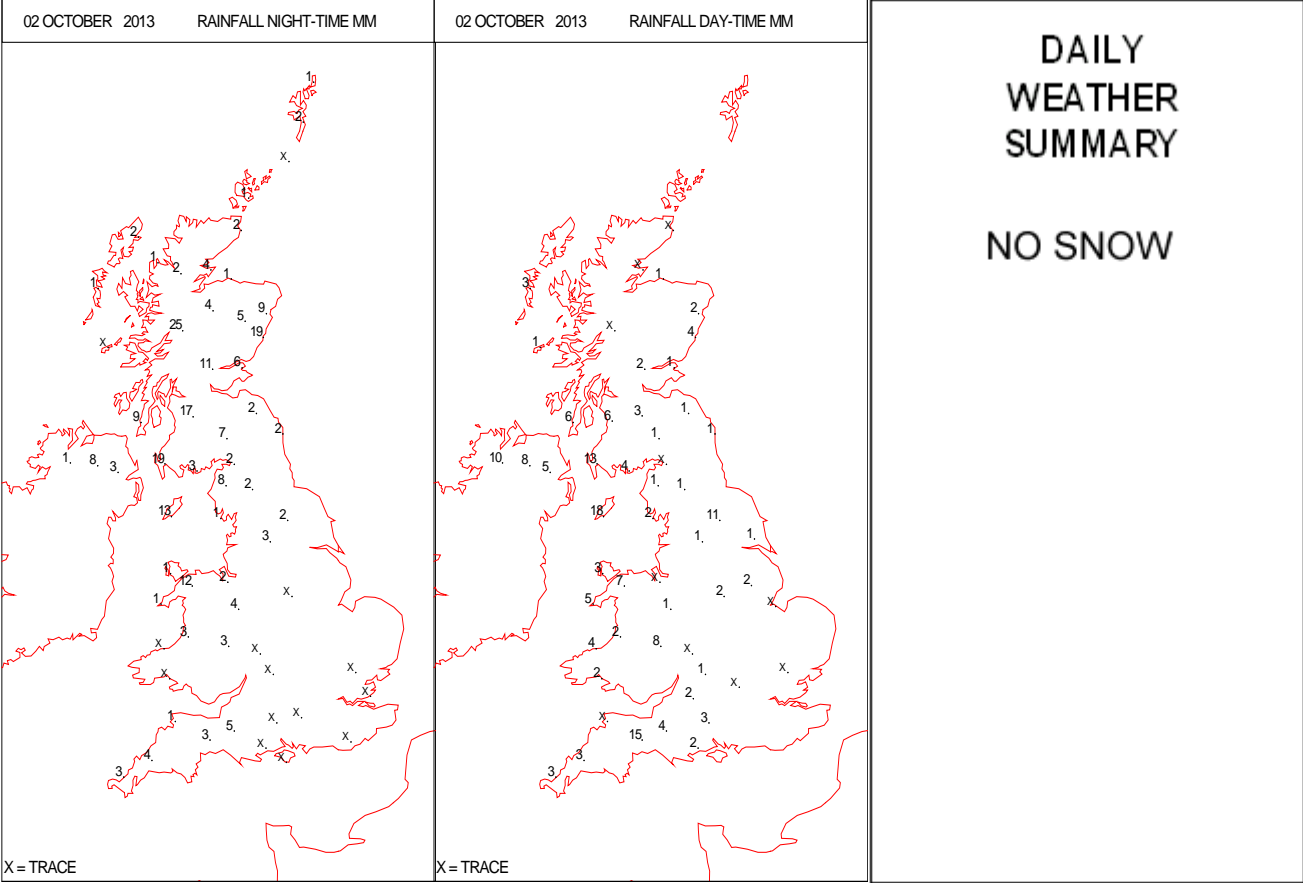
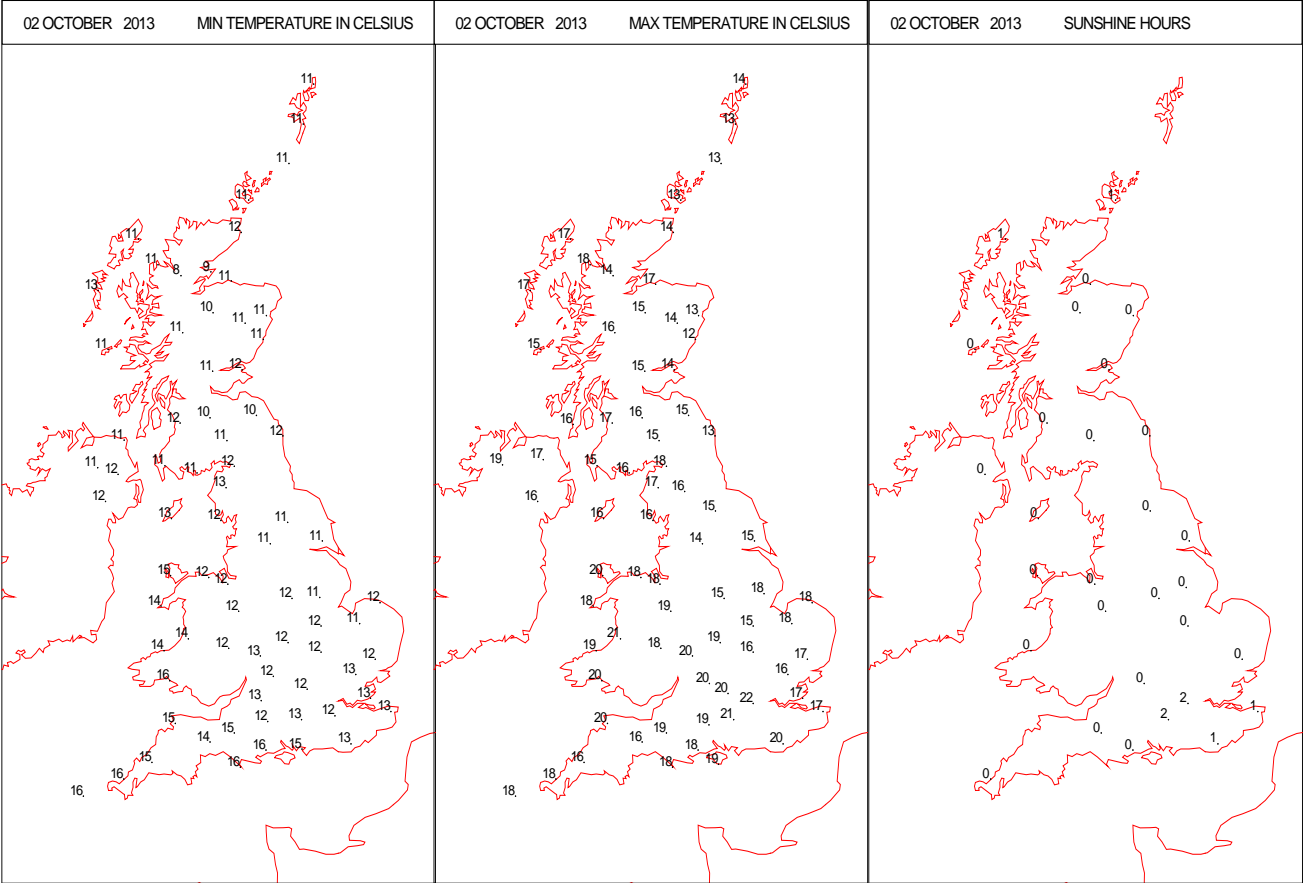
SURFACE REPORTS



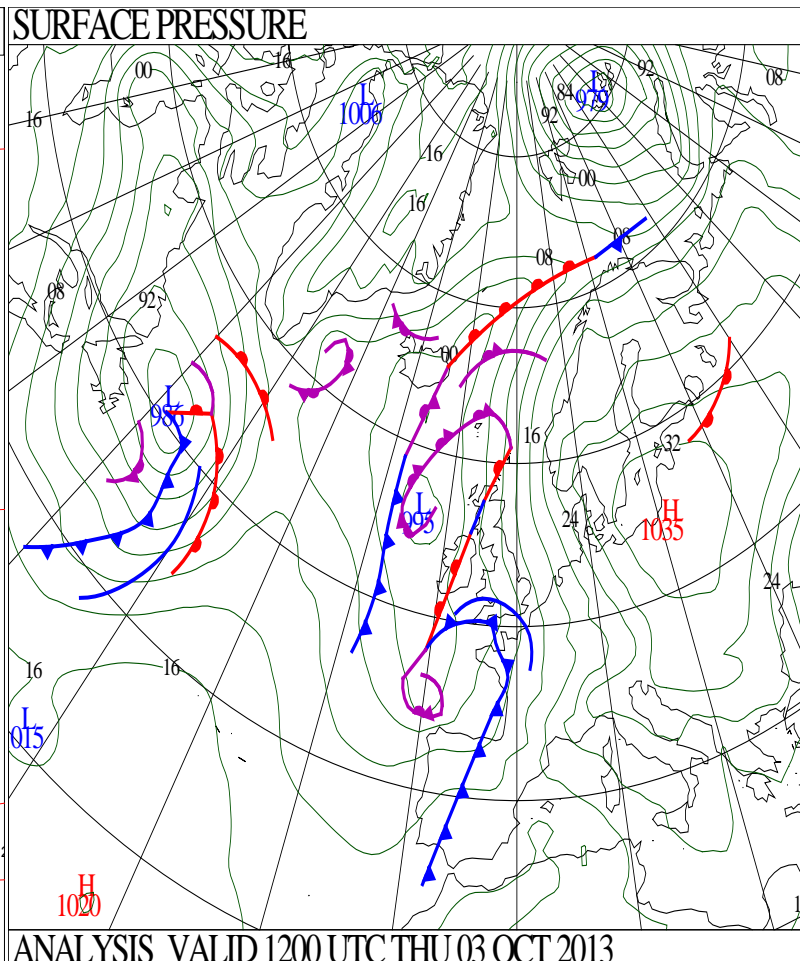
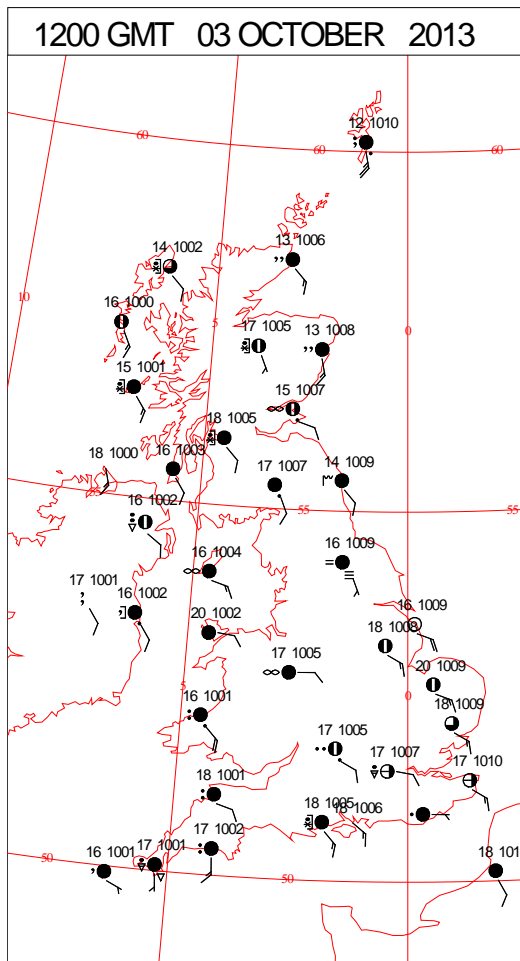
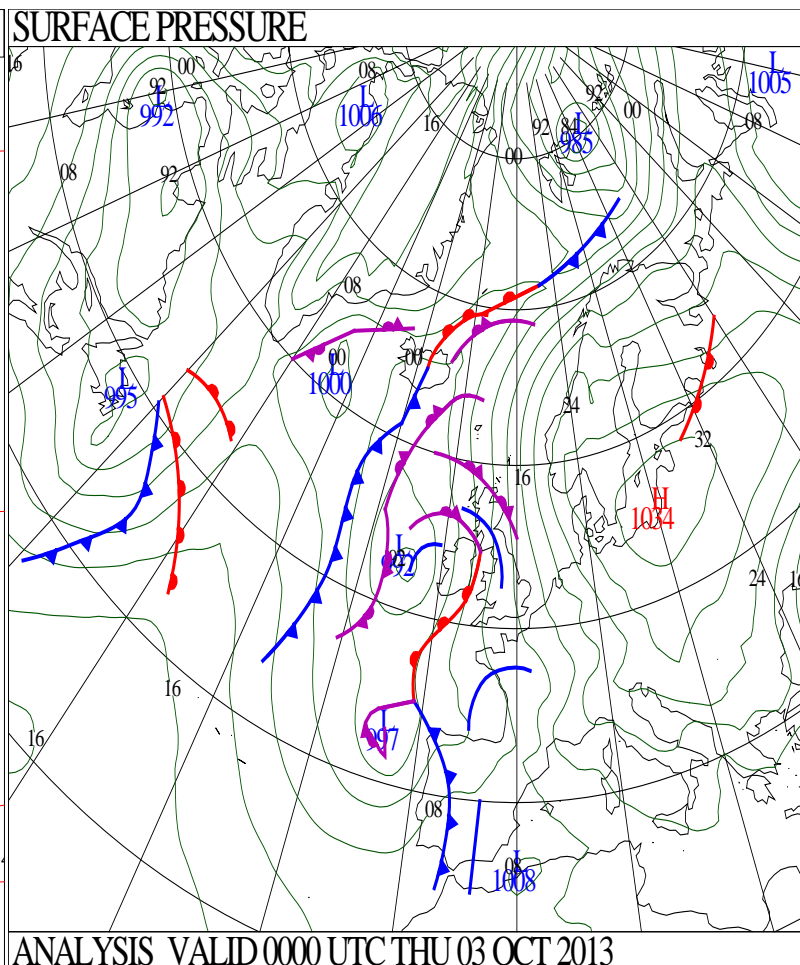
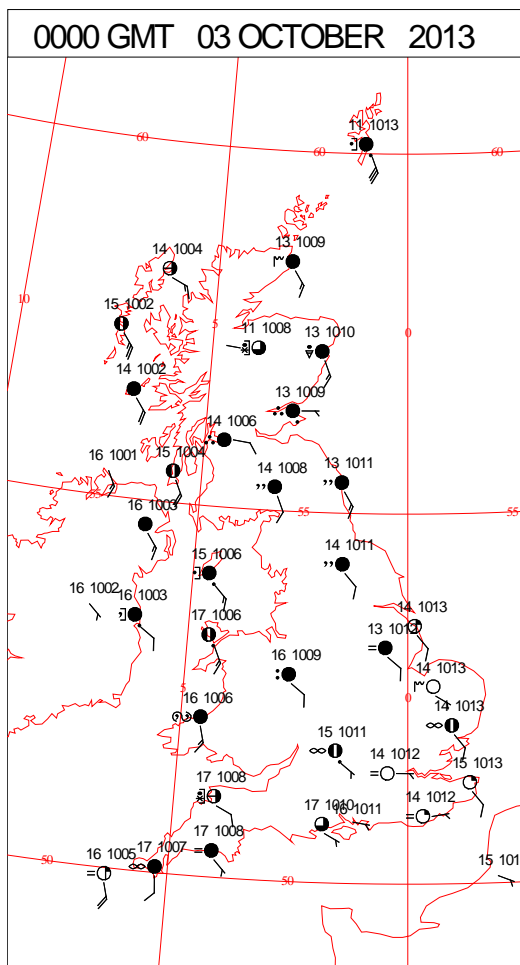
SIGNIFICANT WEATHER

0600 GMT 02 OCTOBER 2013	SIG WEATHER	1200 GMT 02 OCTOBER 2013	SIG WEATHER	<p>Summary of UK Weather for Wednesday 02 October 2013. Outbreaks of rain moved northwards through the night, and became heavy for a time over south Wales and Northern Ireland, before transferring across the Midlands and into north-west England. Meanwhile, Scotland and north-east England remained largely dry, though fairly cloudy. During the morning, the rain continued to push north-eastwards across northern England and Scotland, with some heavy rain for some. However, it began to fragment and weaken as it moved north-east, with places in northern Scotland seeing another dry, though rather cloudy, day. Behind this rain, it was largely cloudy, and showers spread across south-west, and later western, parts of the country. Some of these showers were heavy and thundery, especially through the Irish Sea. The showers merged into longer spells of rain across some western areas during the evening, whilst eastern and south-east England remained largely dry. Temperatures were widely above average, and particularly warm in parts of the south, especially where the cloud broke in some eastern and south-eastern areas.</p>
1800 GMT 02 OCTOBER 2013	SIG WEATHER	0000 GMT 03 OCTOBER 2013	SIG WEATHER	<p>EXTREMES Highest Maximum: 22.0 Heathrow, Greater London Lowest Maximum: 12.3 Inverbervie No2, Kincardineshire Lowest Minimum: 8.4 Loch Glascarnoch, Ross-Shire Lowest Grass Minimum: 4.7 Loch Glascarnoch, Ross-Shire Most Rain: 31.2 West Freugh, Kirkcudbrightshire Most Sun: 7.7 Jersey Airport, Jersey</p>

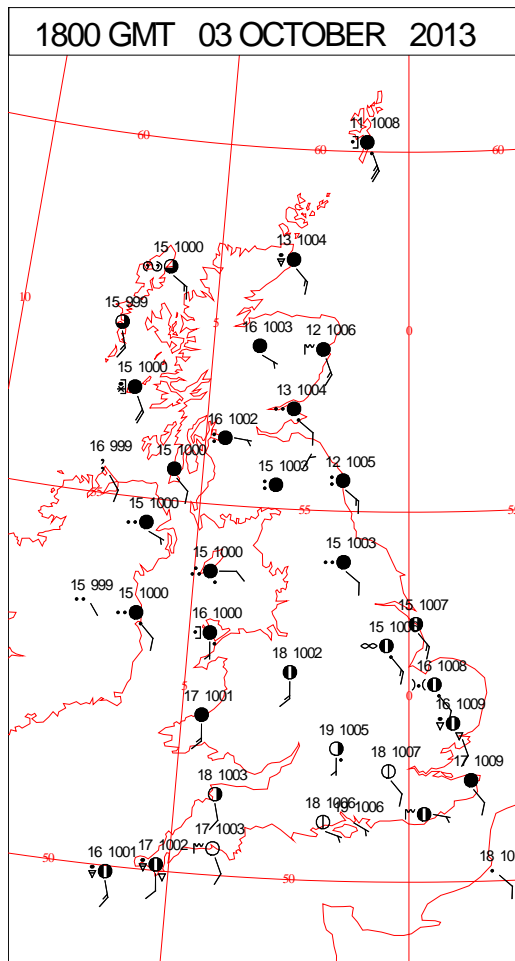
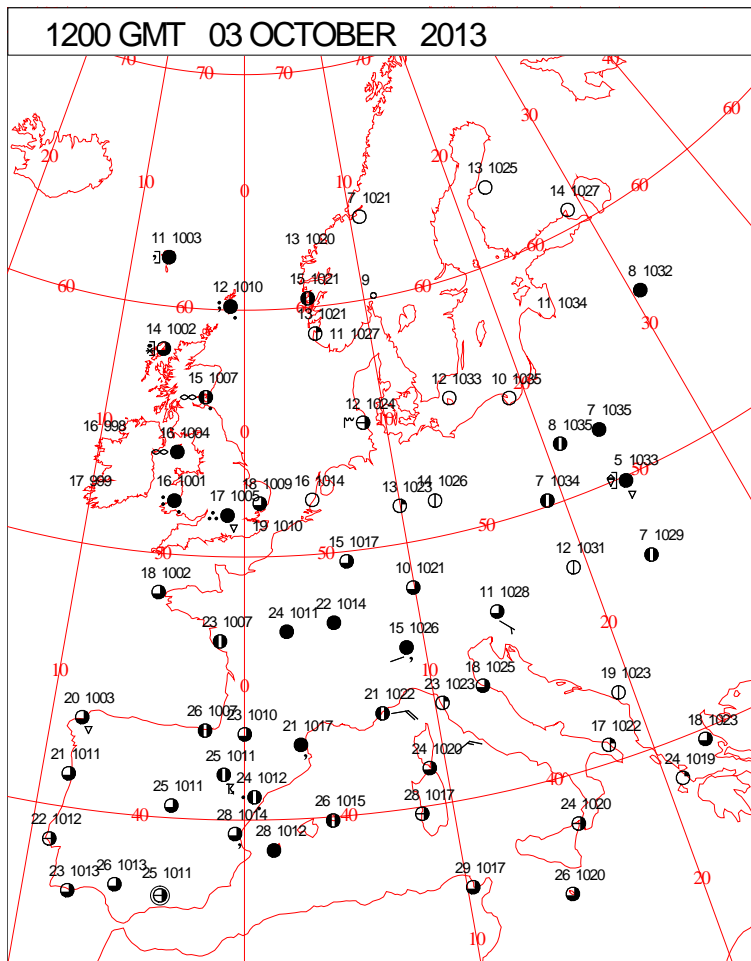
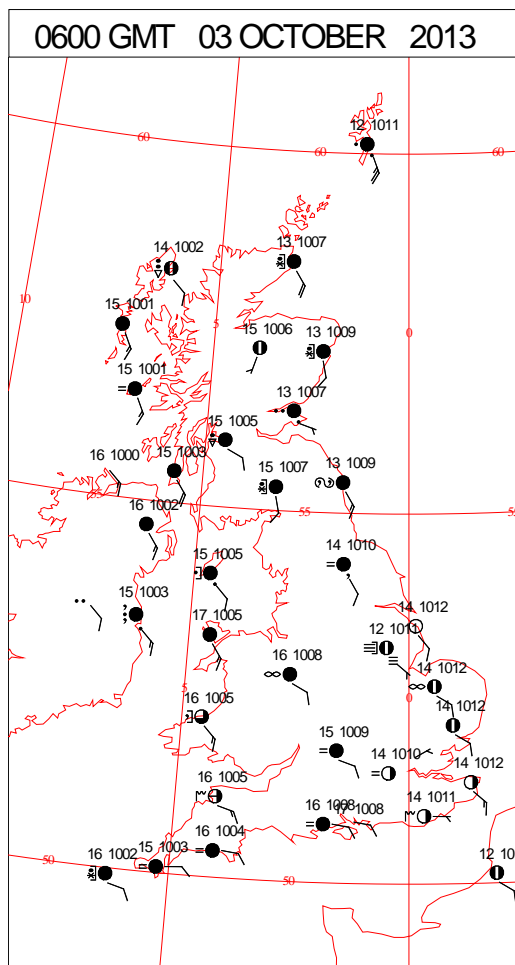
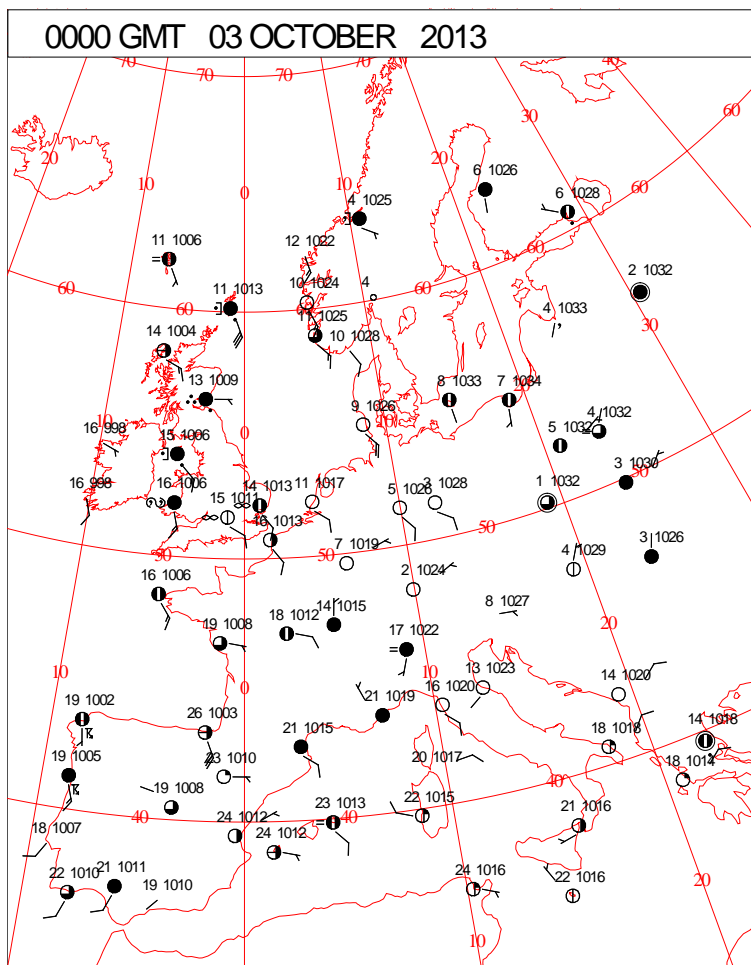
DAILY CLIMATE DATA



DAILY WEATHER SUMMARY



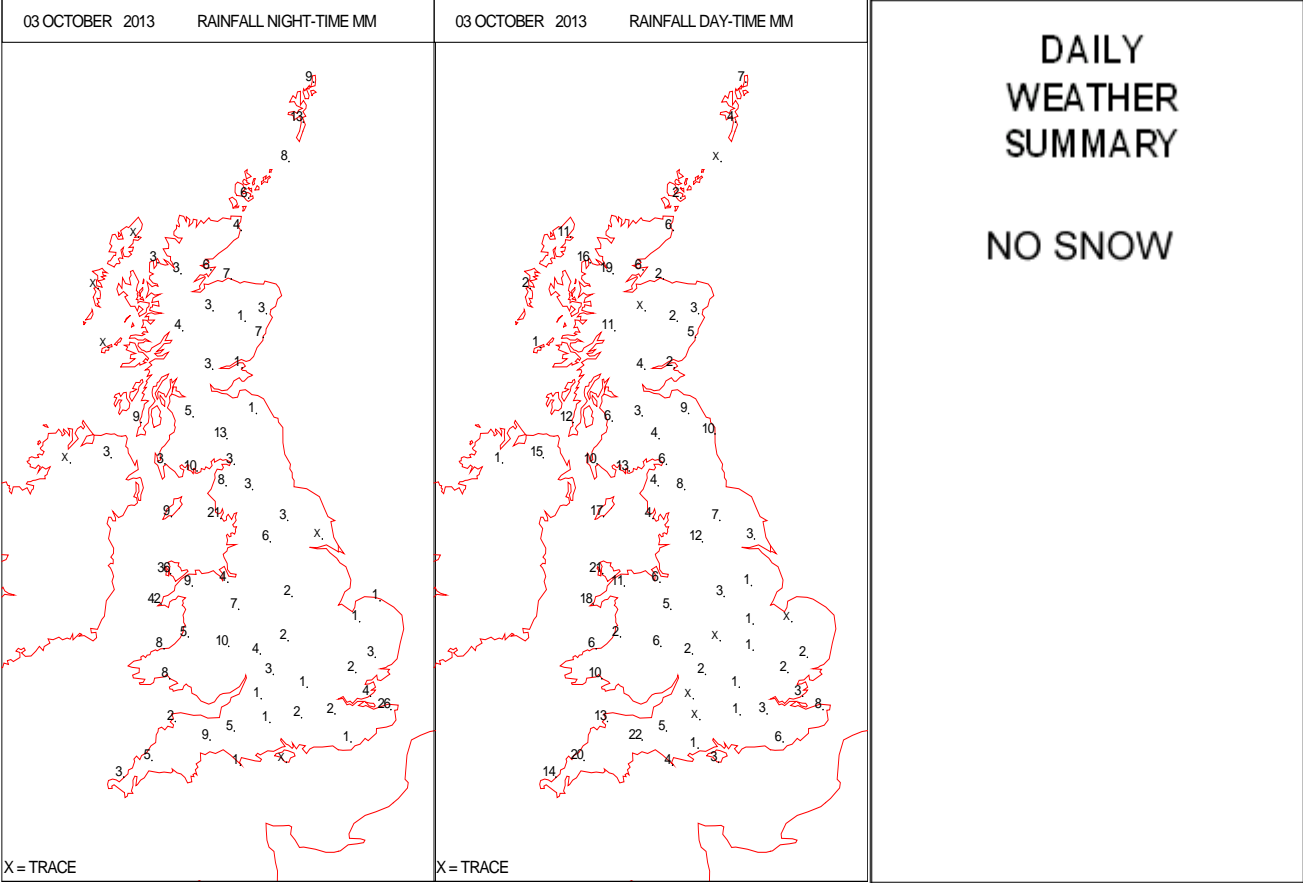
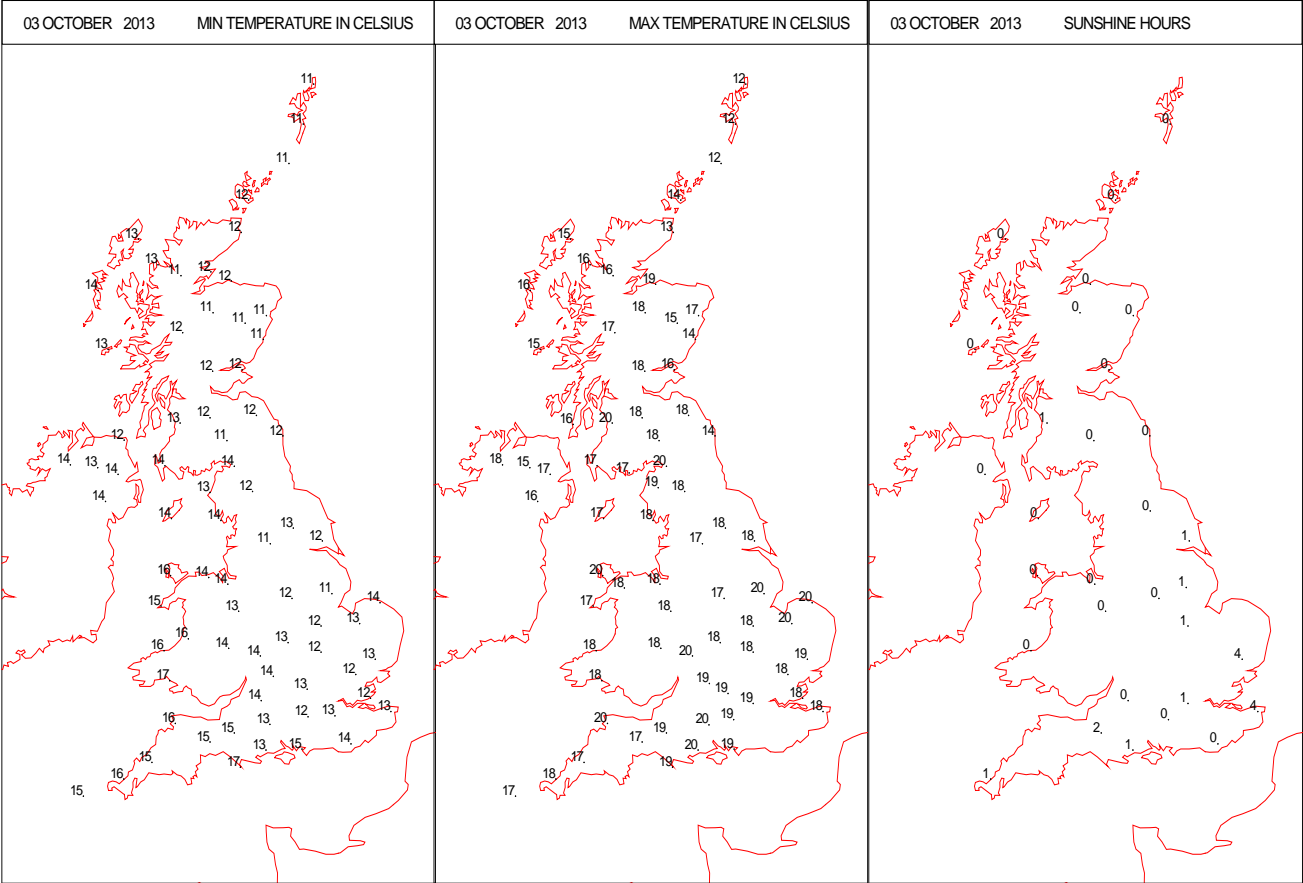
SURFACE REPORTS



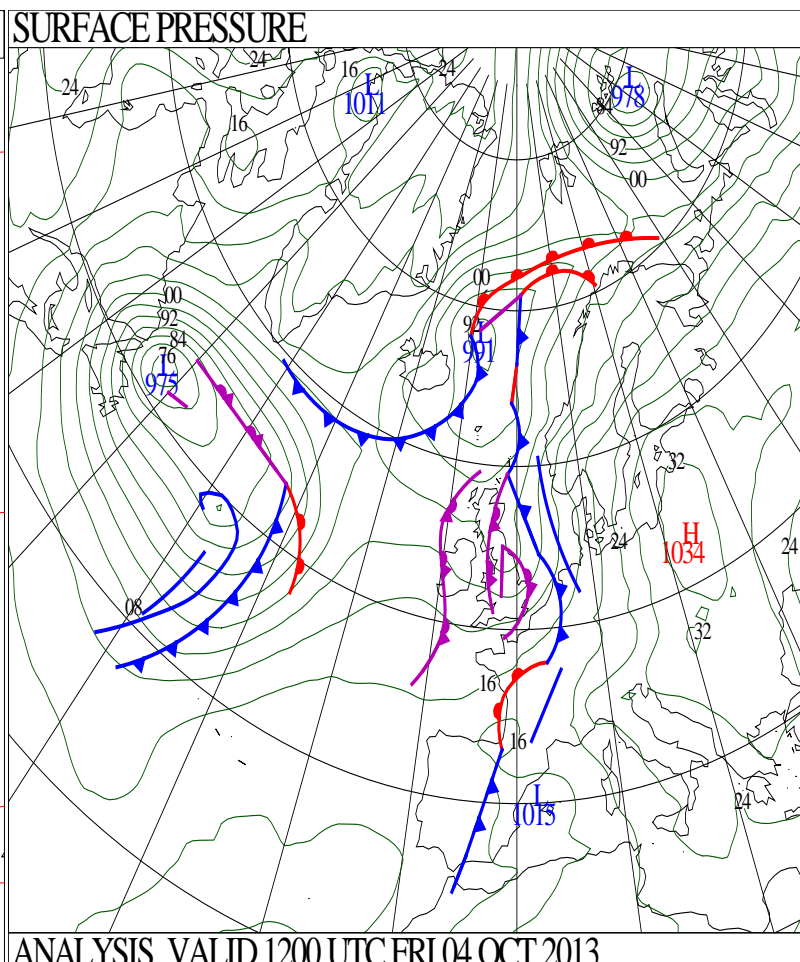
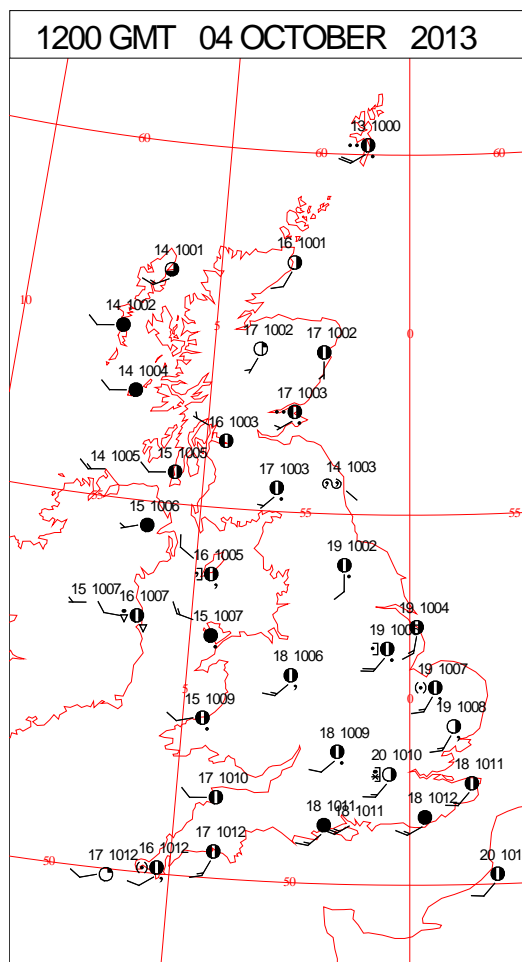
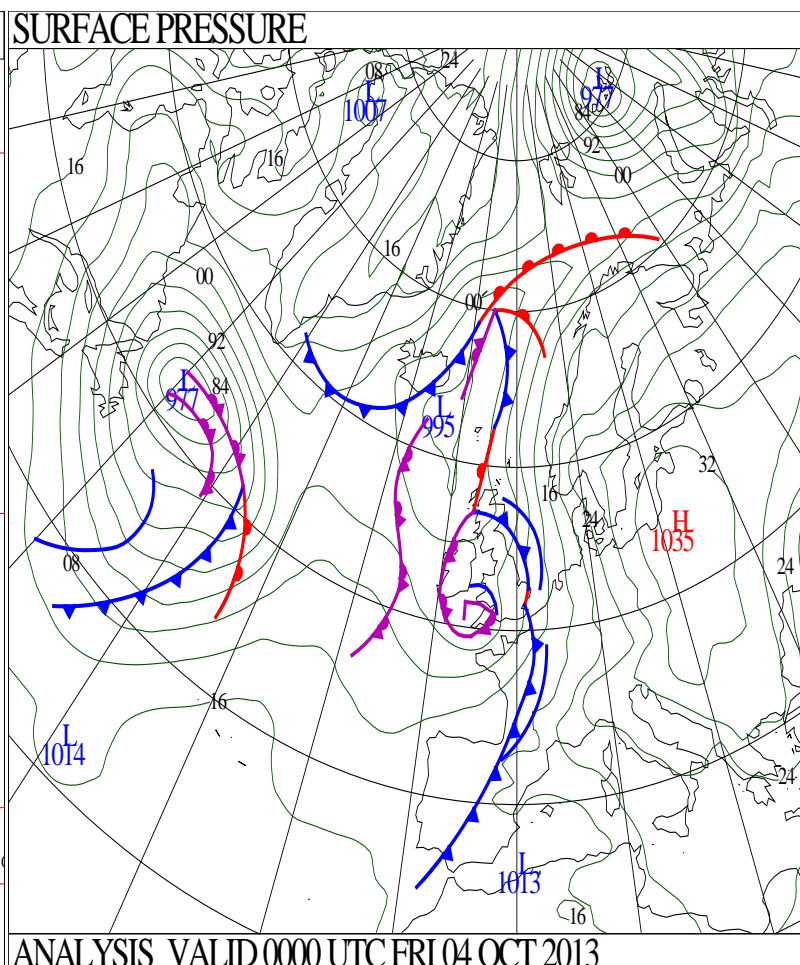
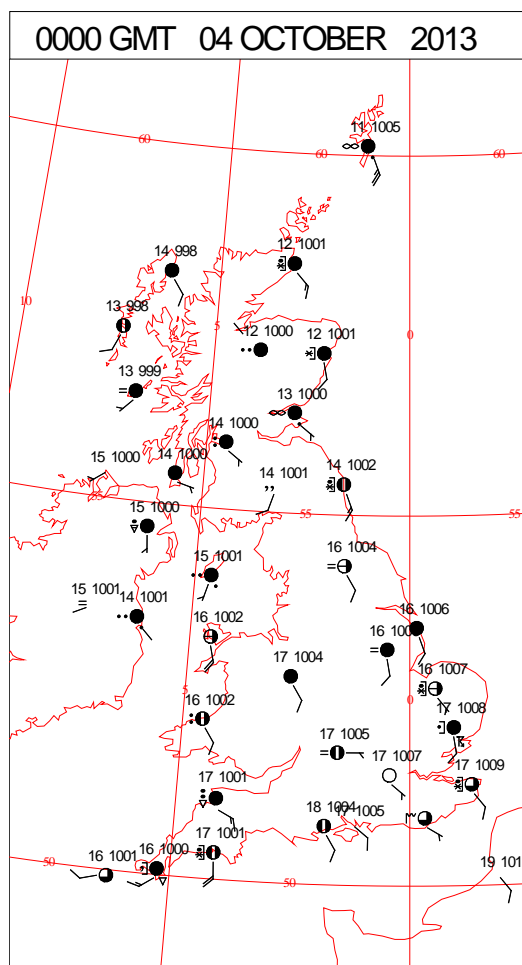
SIGNIFICANT WEATHER

0600 GMT 03 OCTOBER 2013	SIG WEATHER	1200 GMT 03 OCTOBER 2013	SIG WEATHER	<p>Summary of UK Weather for Thursday 03 October 2013. Overnight, showery rain, often fairly heavy, affected many western and then northern parts of the U.K., though the south-east corner stayed largely dry and fine. It was a mild night for most areas.</p> <p>During the morning, a band of heavy and thundery rain spread from the south, giving large rainfall totals across south-west England and Wales during the day. This band of rain gradually moved northwards, clearing southern England early in the afternoon, allowing some sunny spells to develop.</p> <p>By evening the rain had reached northern England and Northern Ireland, leaving much of Wales, the Midlands and southern England dry.</p> <p>Western Scotland also had a very wet day, with persistent rain over western Highland.</p> <p>Later in the evening, further heavy and thundery showers spread from the south-west, and showers that developed over France spread across south-east England, with only the Midlands remaining largely dry.</p> <p>It was a fairly warm day for much of the country, particularly warm where the cloud broke in parts of the south, with temperatures there well above average for the time of year.</p>
1800 GMT 03 OCTOBER 2013	SIG WEATHER	0000 GMT 04 OCTOBER 2013	SIG WEATHER	<p>EXTREMES Highest Maximum: 20.1 Hurn, Dorset 20.1 Valley, Gwynedd Lowest Maximum: 12.3 Fair Isle, Shetland Lowest Minimum: 10.9 Bingley No2, West Yorkshire Lowest Grass Minimum: 9.6 Aviemore, Inverness-Shire Most Rain: 60.0 Aberdaron, Gwynedd Most Sun: 3.9 Wattisham, Suffolk</p>

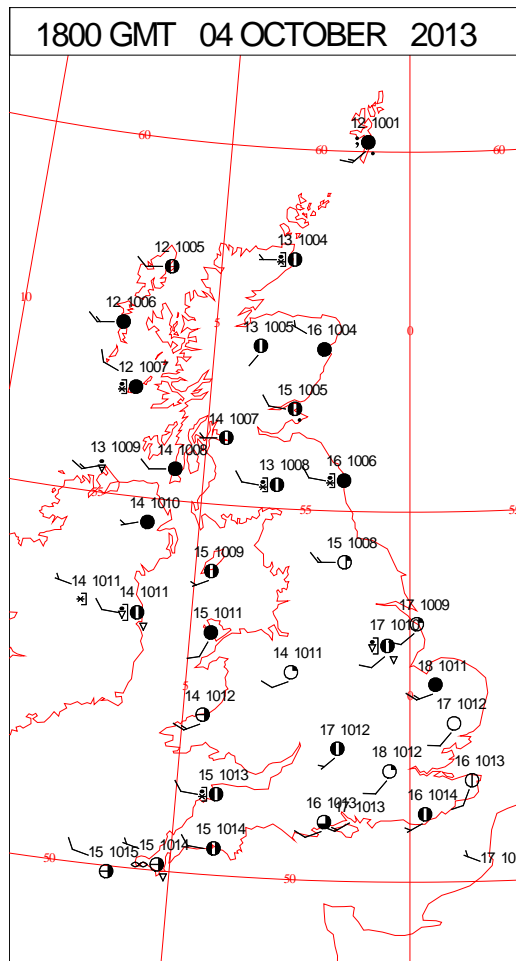
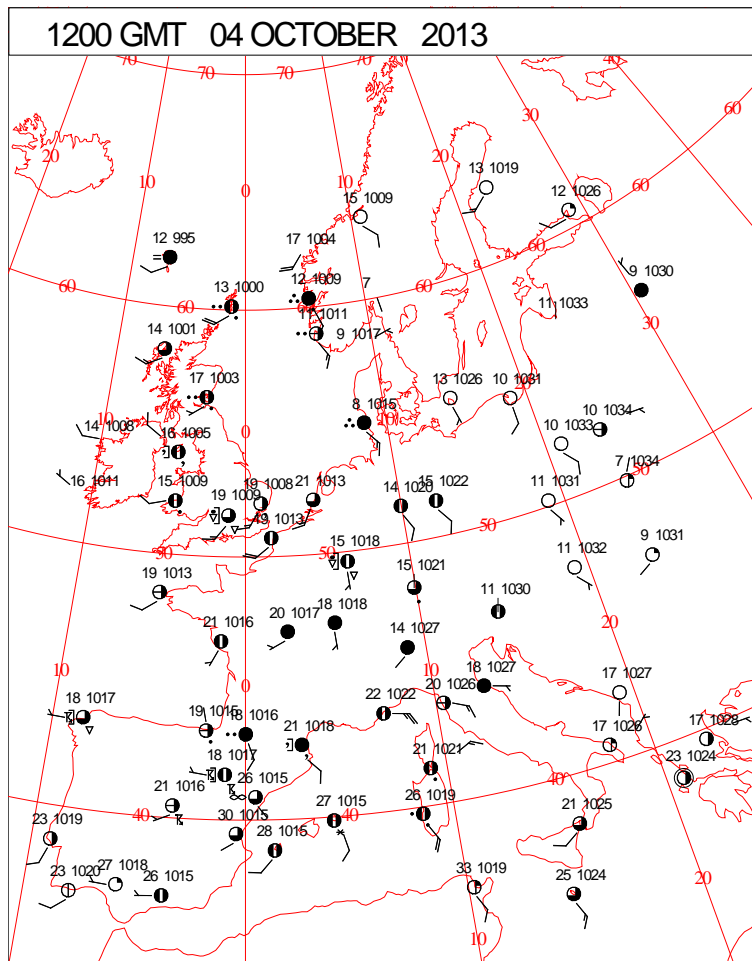
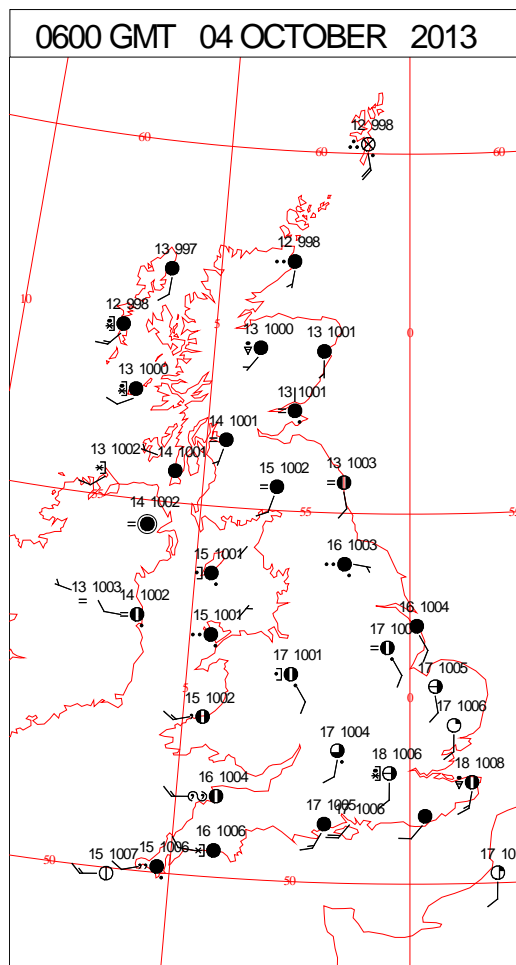
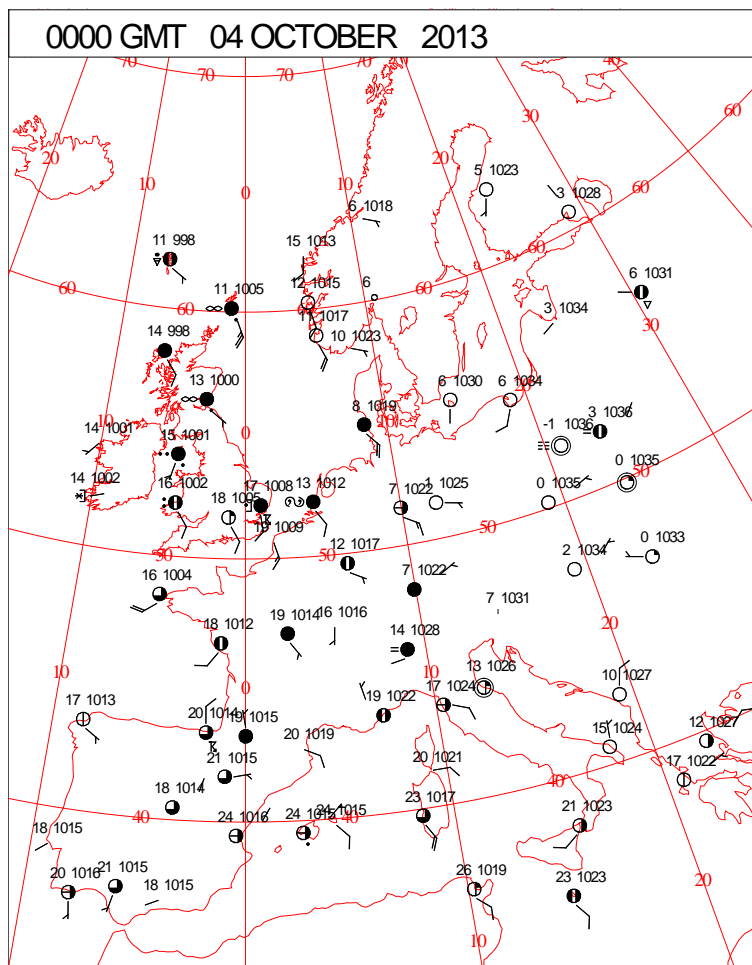
DAILY CLIMATE DATA



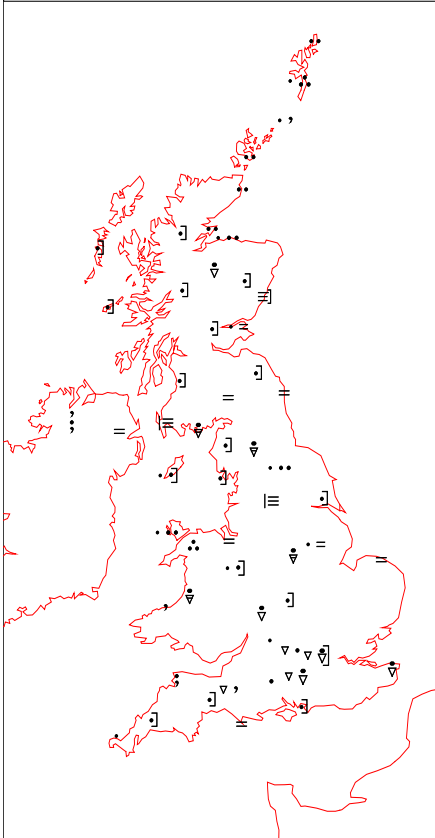
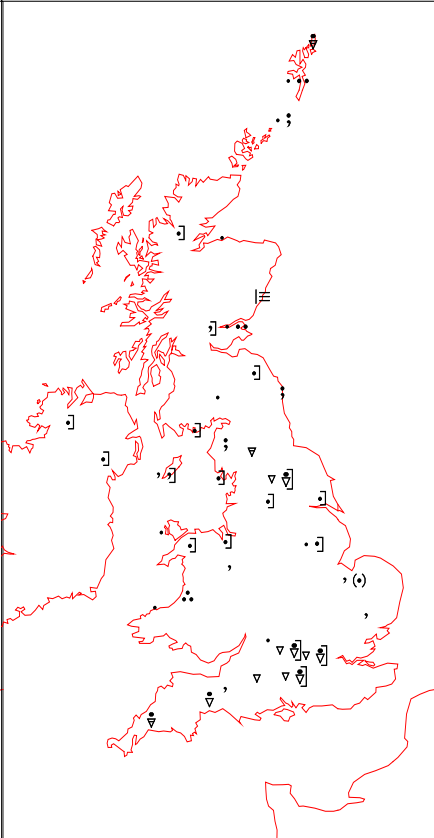
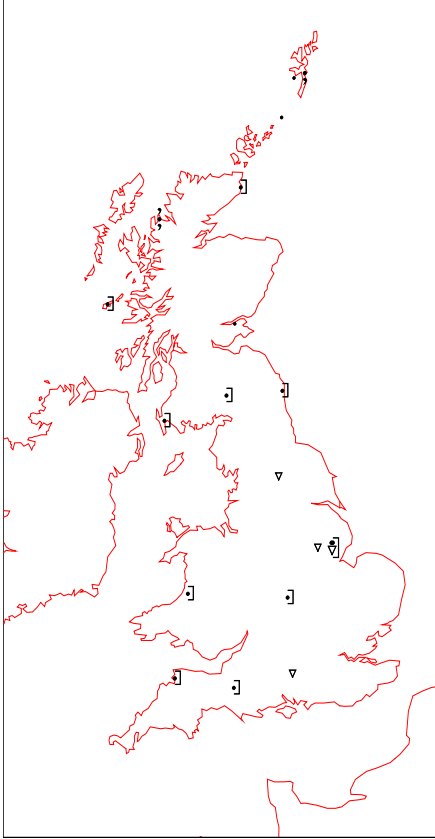
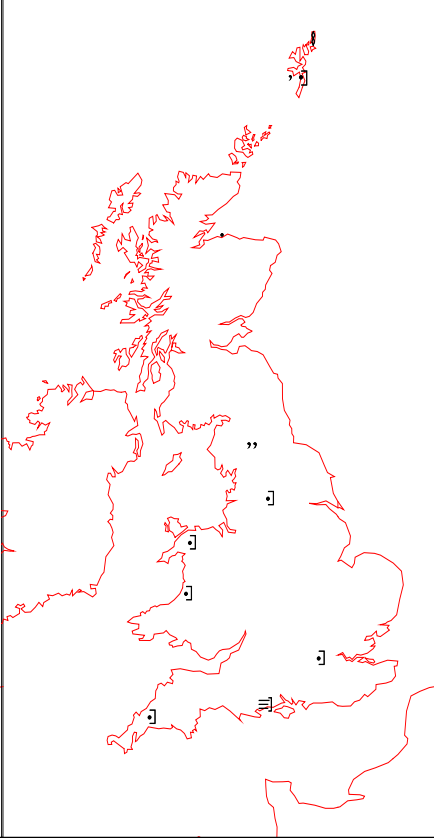
DAILY WEATHER SUMMARY



SURFACE REPORTS



SIGNIFICANT WEATHER

<p>0600 GMT 04 OCTOBER 2013 SIG WEATHER</p> 	<p>1200 GMT 04 OCTOBER 2013 SIG WEATHER</p> 	<p>Summary of UK Weather for Friday 04 October 2013. It was a very mild night for October, with much of the U.K. seeing minimum temperatures in double figures Celsius. During the first part of the night, a storm which developed across France pushed across the English Channel, and into south-east England, bringing heavy, thundery downpours, especially across Kent. Meanwhile, another area of heavy and thundery showers affected south-west England, and during the course of the night, this pushed slowly northwards, reaching north Wales and northern England by dawn. Western Scotland also had fairly persistent rain overnight, adding to yesterday's totals. Rain continued north-eastwards during the day giving strong winds and further heavy rainfall across northern England and south-east Scotland. It eventually cleared into the North Sea late in the afternoon. Elsewhere, aside from a few showers, it was a much drier day with bright and sunny spells; the best of these were across southern and eastern areas. Most of the country was dry by the evening, but a few showers continued in western parts. Winds were generally much lighter too. It was warm across England and Wales.</p>
<p>1800 GMT 04 OCTOBER 2013 SIG WEATHER</p> 	<p>0000 GMT 05 OCTOBER 2013 SIG WEATHER</p> 	

EXTREMES

Highest Maximum:

21.7 Coningsby, Lincolnshire

Lowest Maximum:

13.4 Fair Isle, Shetland

Lowest Minimum:

10.8 Aboyne No2,
Aberdeenshire

10.8 Lerwick, Shetland

Lowest Grass Minimum:

10.4 Aboyne No2,
Aberdeenshire

10.4 Lerwick, Shetland

Most Rain:

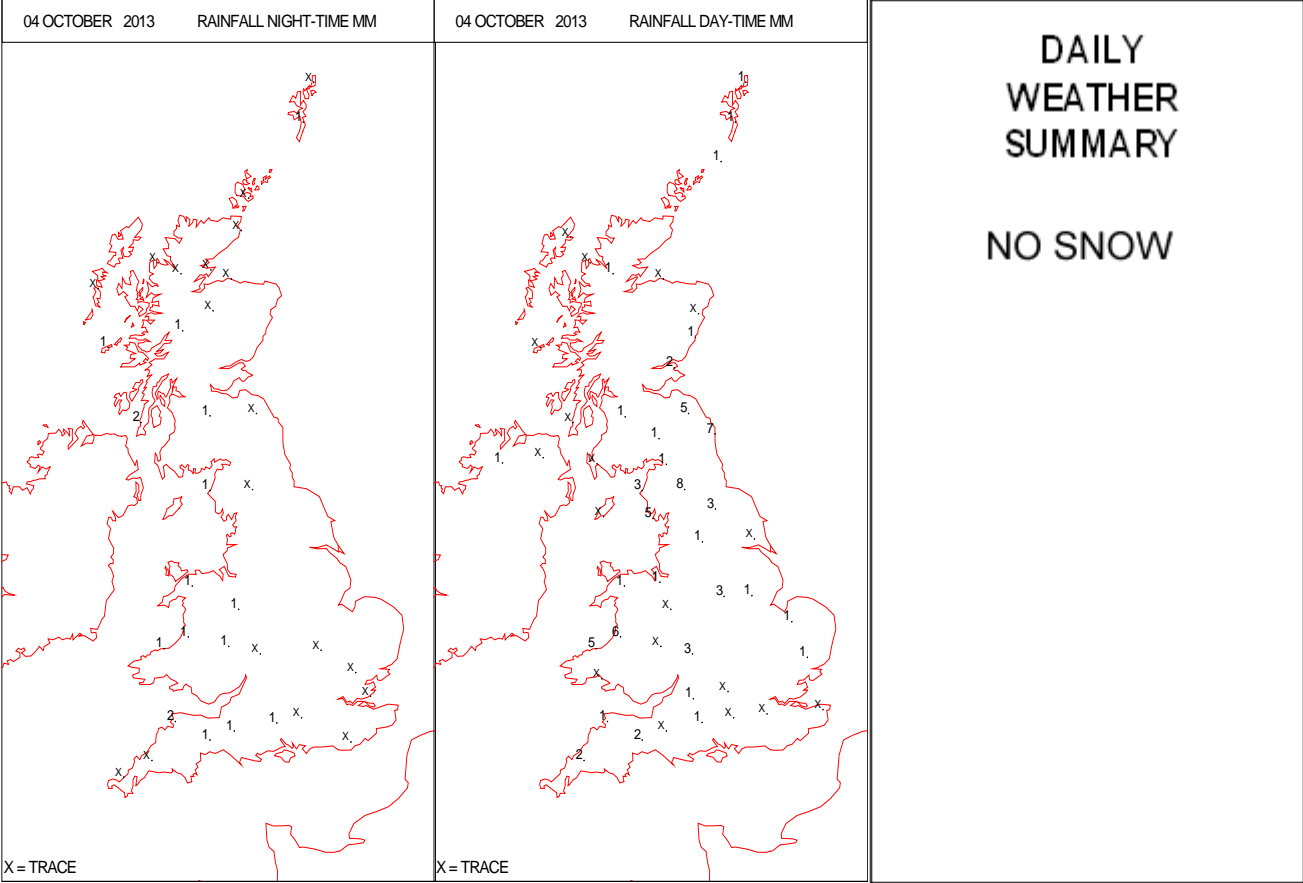
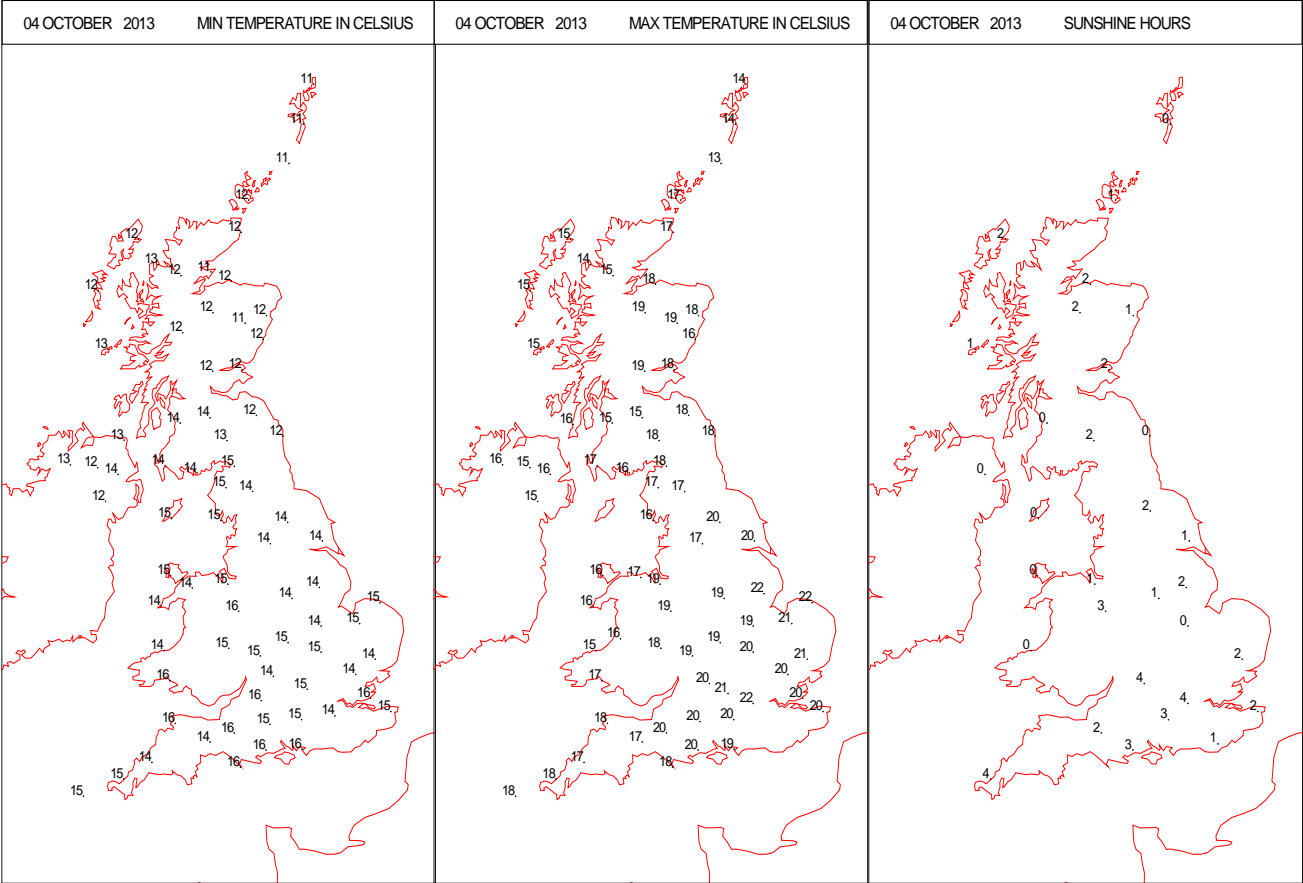
20.8 Shap, Cumbria

Most Sun:

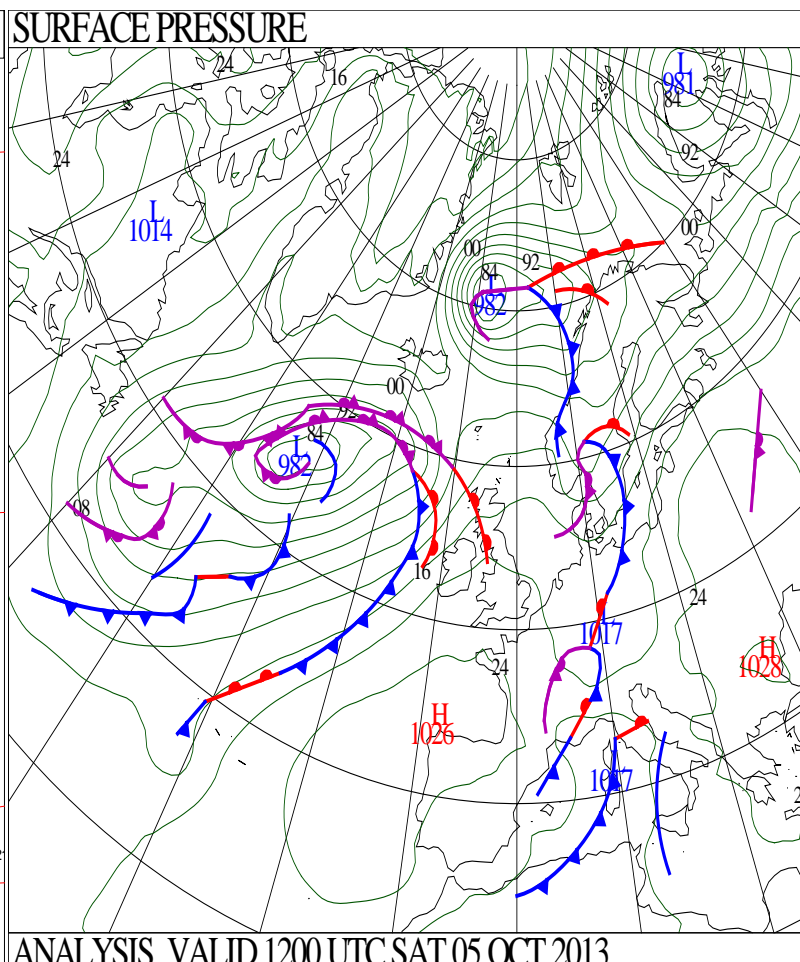
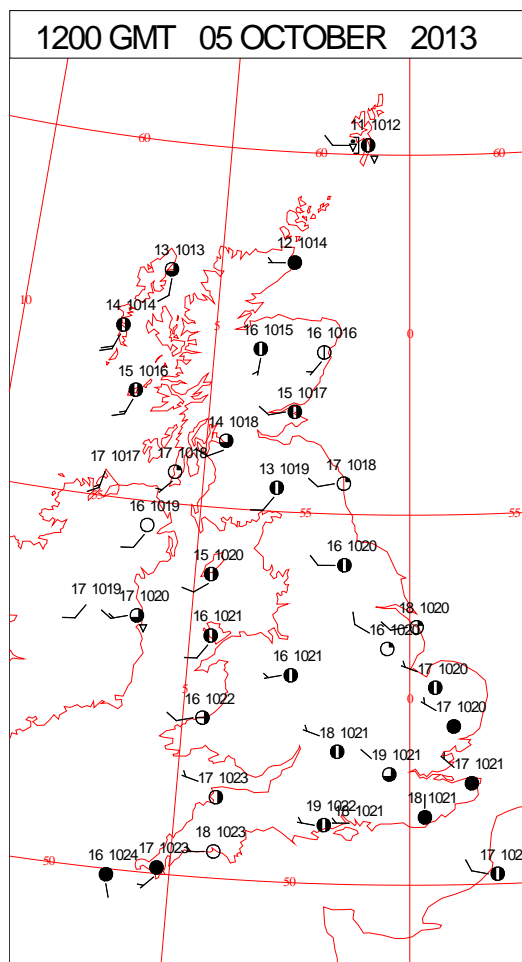
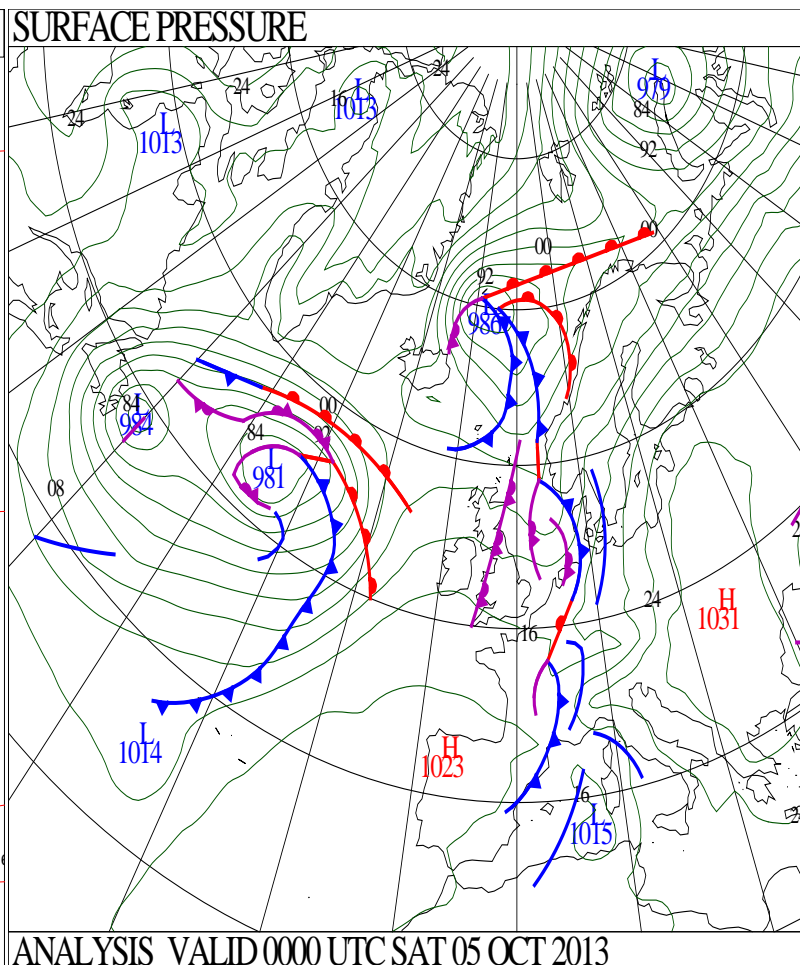
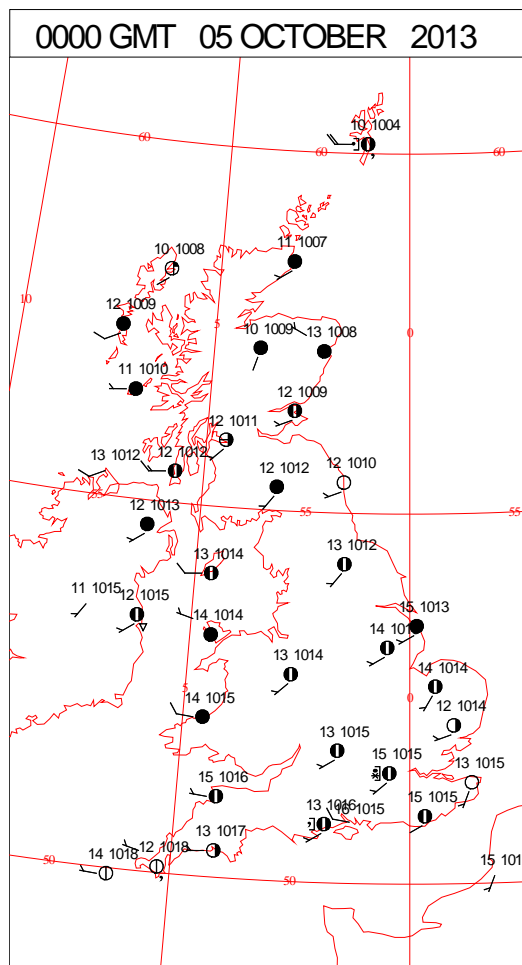
4.0 Brize Norton, Oxfordshire

4.0 Guernsey Airport, Guernsey

DAILY CLIMATE DATA

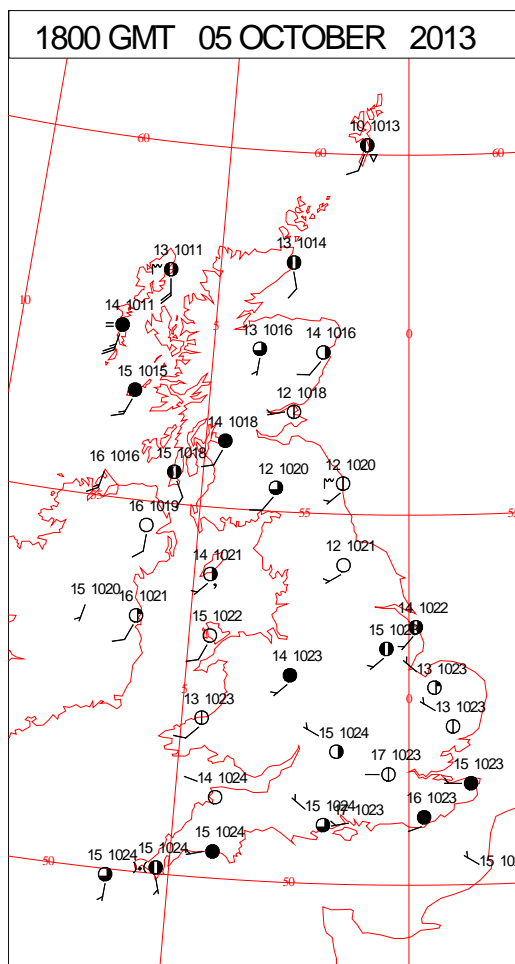
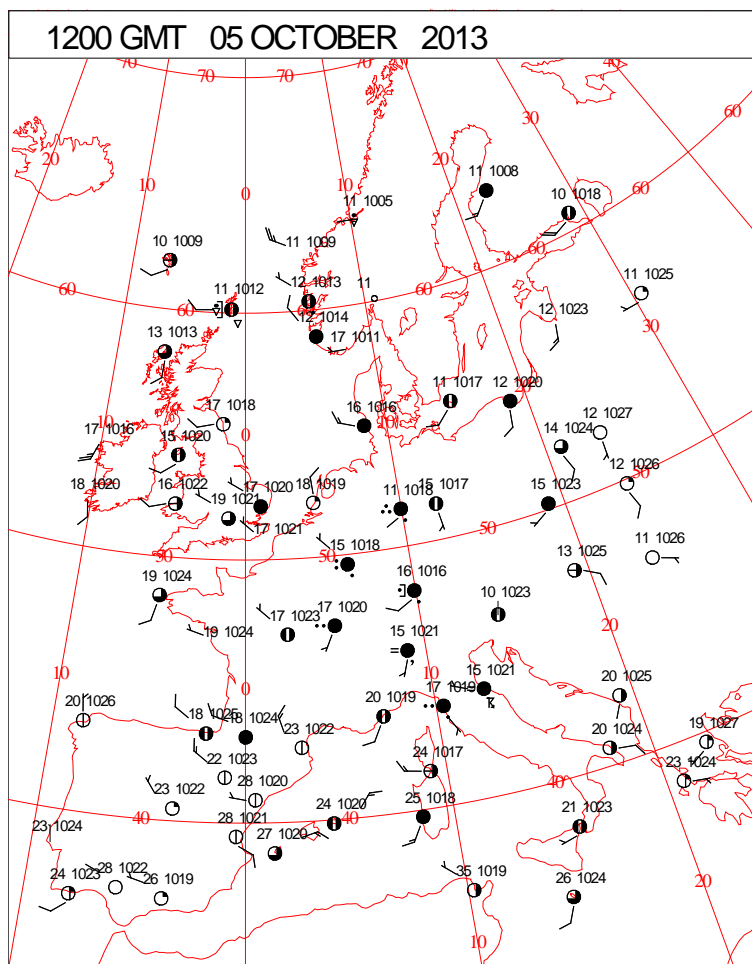
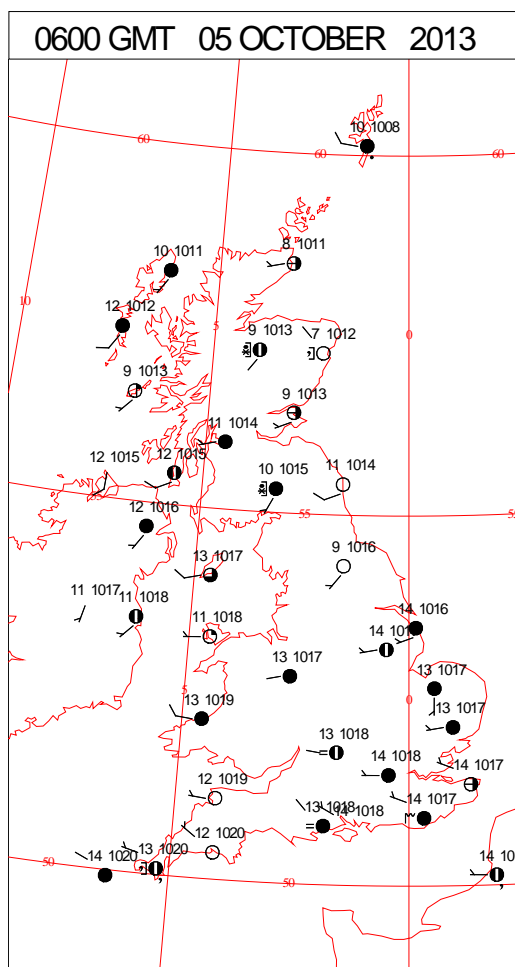
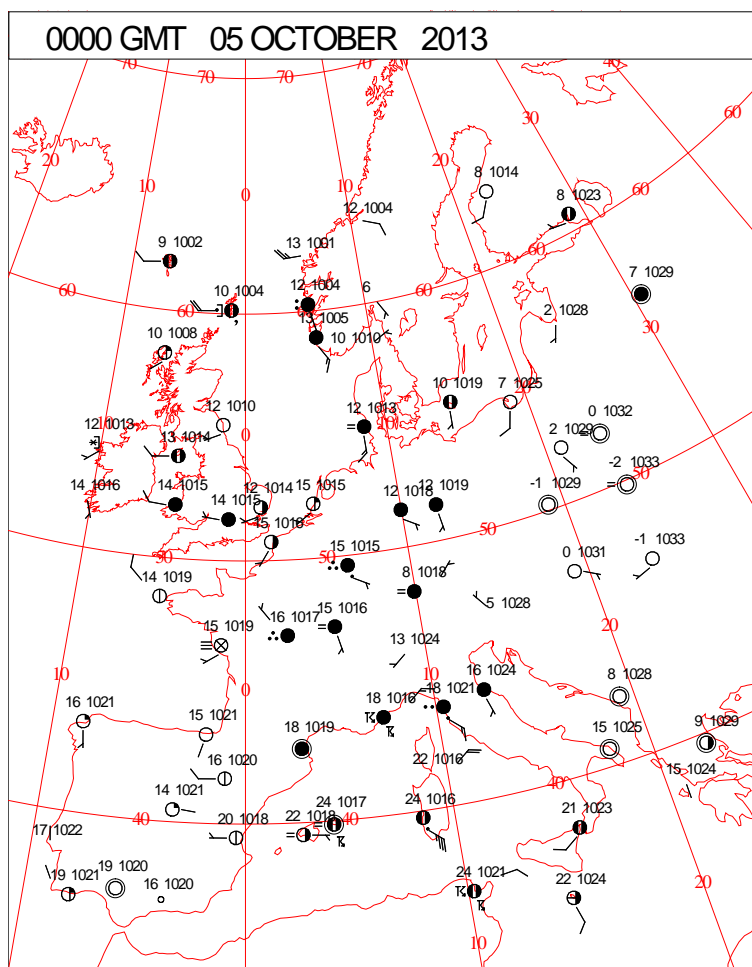


DAILY WEATHER SUMMARY



Saturday 5 October 2013

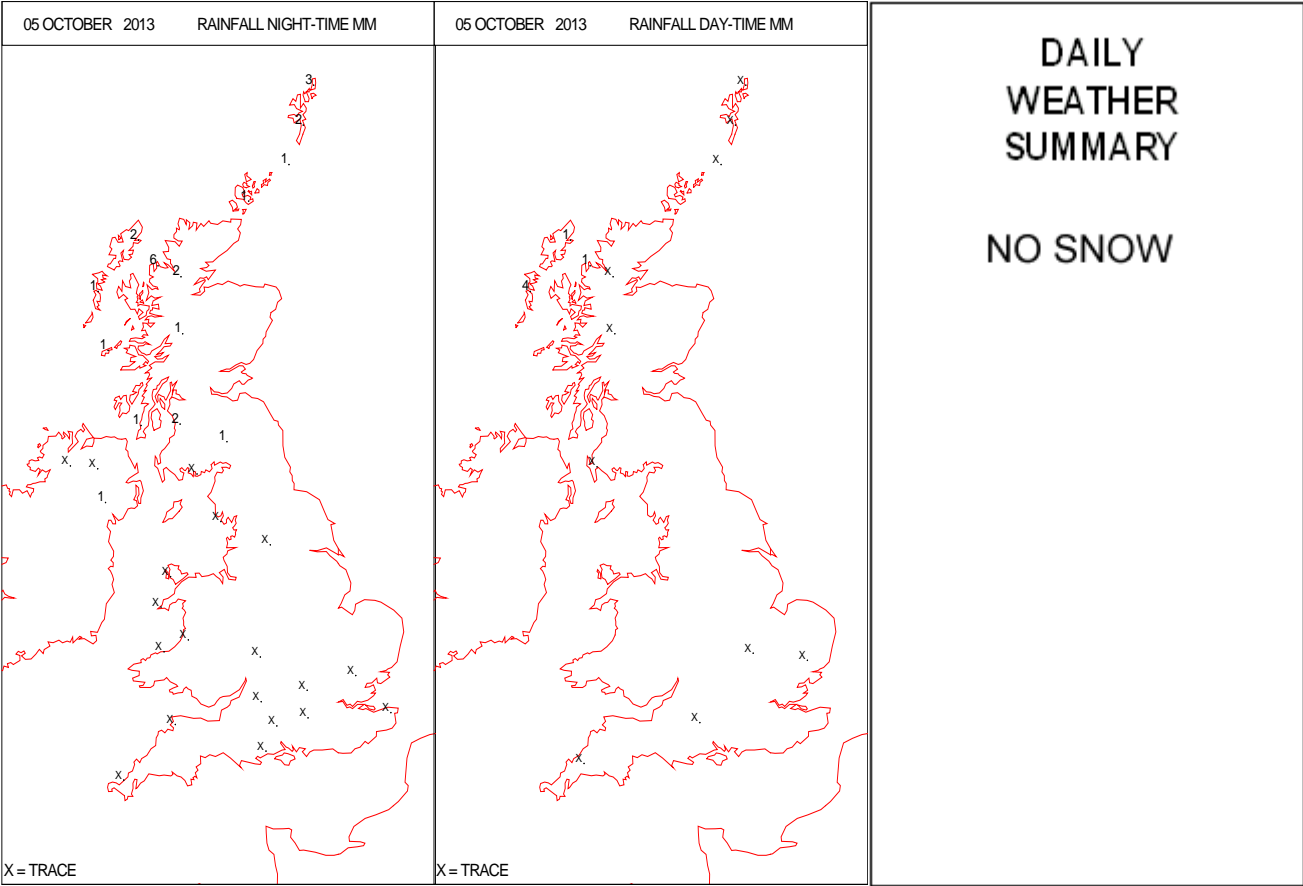
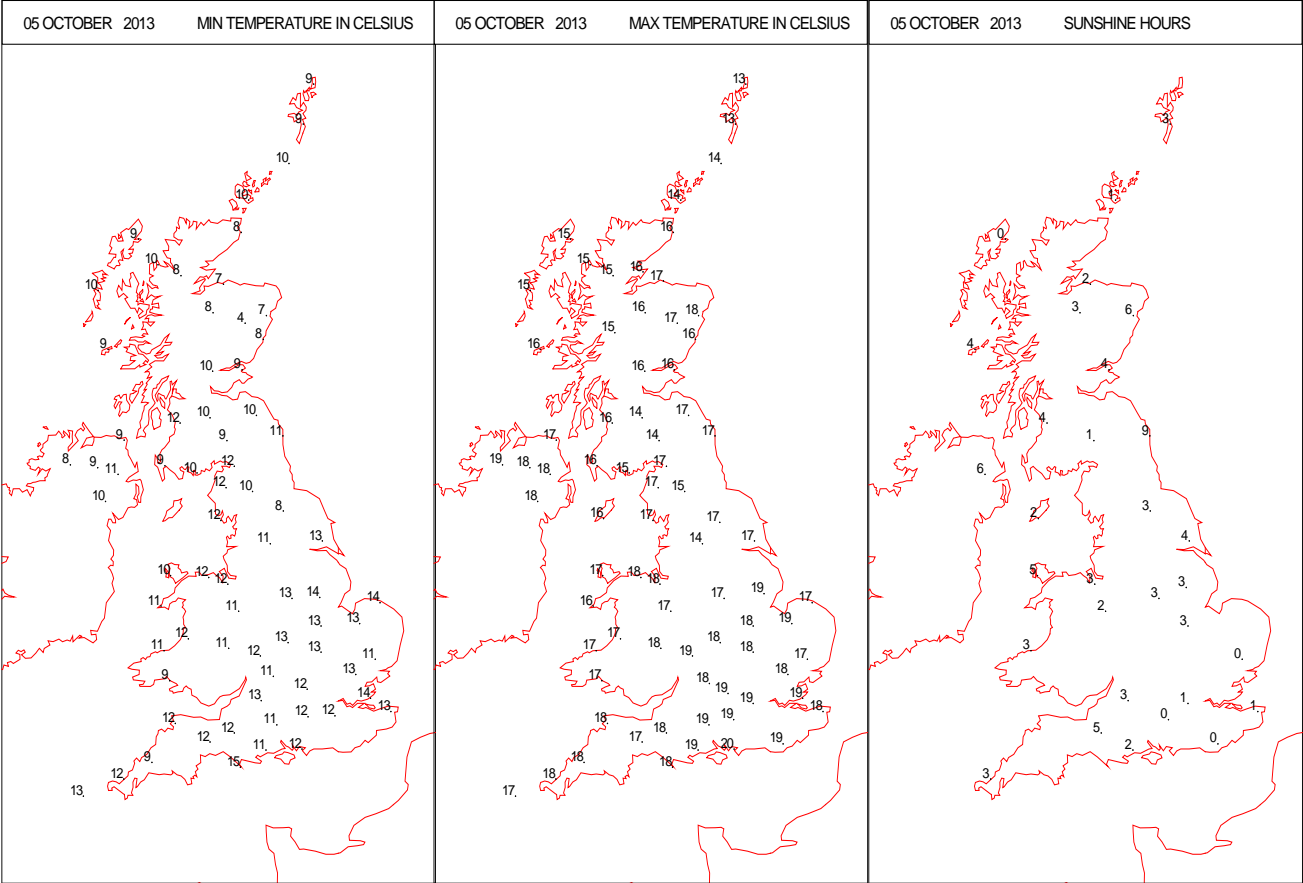
SURFACE REPORTS



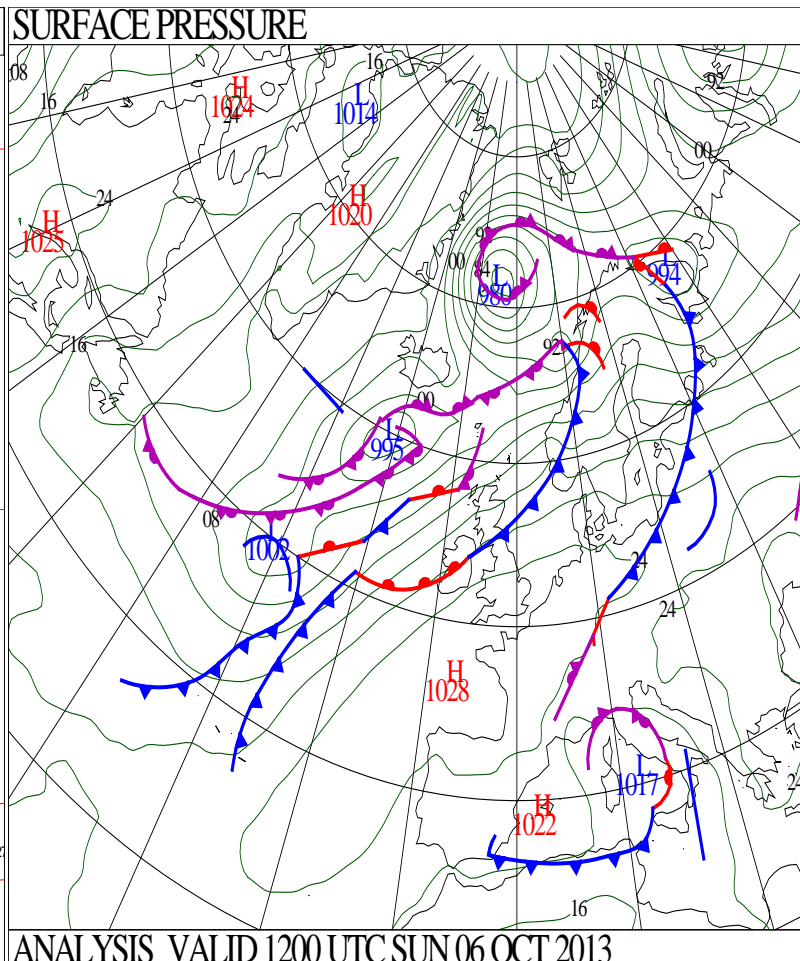
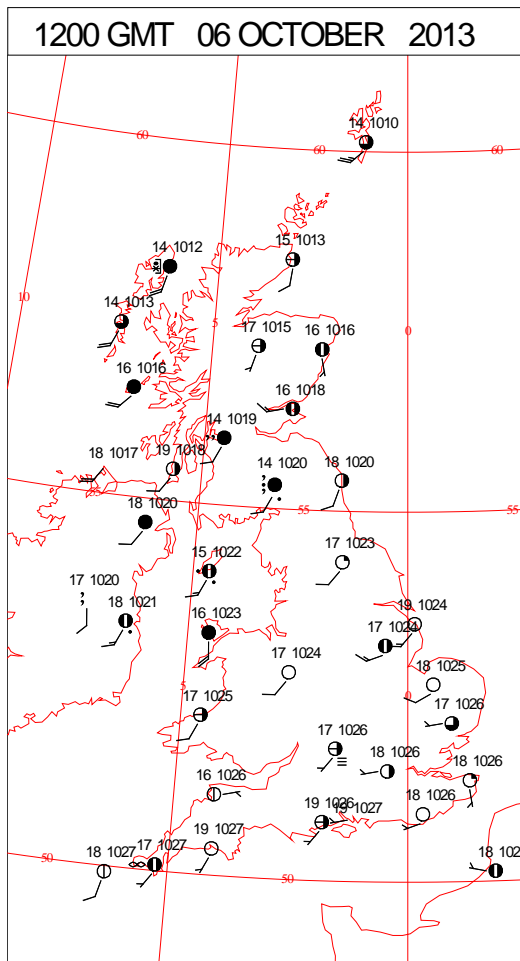
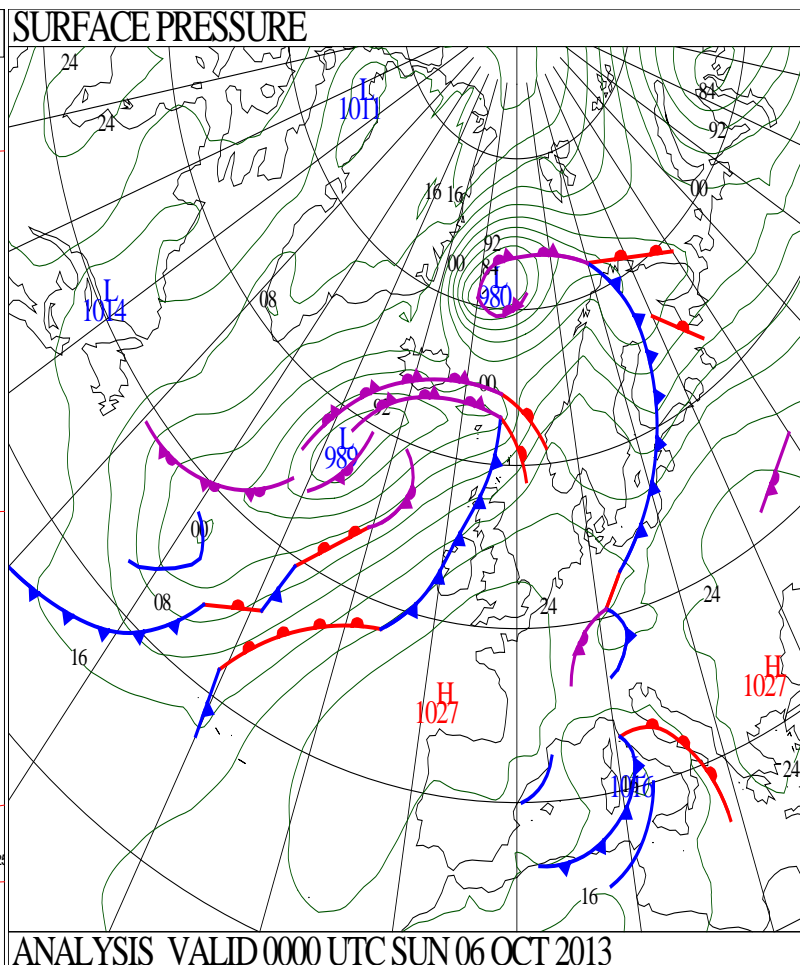
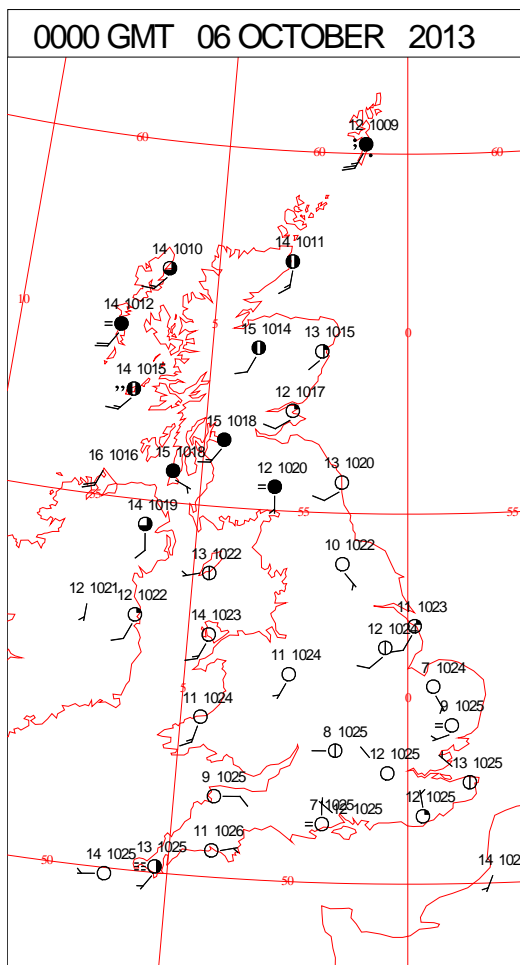
SIGNIFICANT WEATHER

0600 GMT 05 OCTOBER 2013	SIG WEATHER	1200 GMT 05 OCTOBER 2013	SIG WEATHER	<p>Summary of UK Weather for Saturday 05 October 2013. It was another very mild night across much of the U.K. Conditions were much more settled than of late, with winds much lighter and far less in the way of rainfall. However drizzly showers in western parts of the country gave some low cloud and poor visibility in many places. It was also cooler than recent nights, especially in Scotland. Early mist and low cloud across the country lifted and cleared through the morning, leaving most parts with a dry day, and some warm sunny spells. The best of the sunshine developed across Northern Ireland and parts of south-west England and Wales during the afternoon. The cloud remained fairly thick across north-west Scotland though, and this gave some patchy light rain at times. There was little change in the evening except for the development of some patchy mist and fog across parts of England and Wales. Temperatures were well above average again for many, with the warmest areas in the south of England.</p> <p>EXTREMES Highest Maximum: 20.1 Thorney Island, West Sussex Lowest Maximum: 12.9 Lerwick, Shetland Lowest Minimum: 4.3 Aboyne No 2, Aberdeenshire Lowest Grass Minimum: 1.1 Aboyne No 2, Aberdeenshire Most Rain: 7.2 Aultbea No2, Ross-Shire Most Sun: 8.5 Boulmer, Northumberland</p>
1800 GMT 05 OCTOBER 2013	SIG WEATHER	0000 GMT 06 OCTOBER 2013	SIG WEATHER	

DAILY CLIMATE DATA

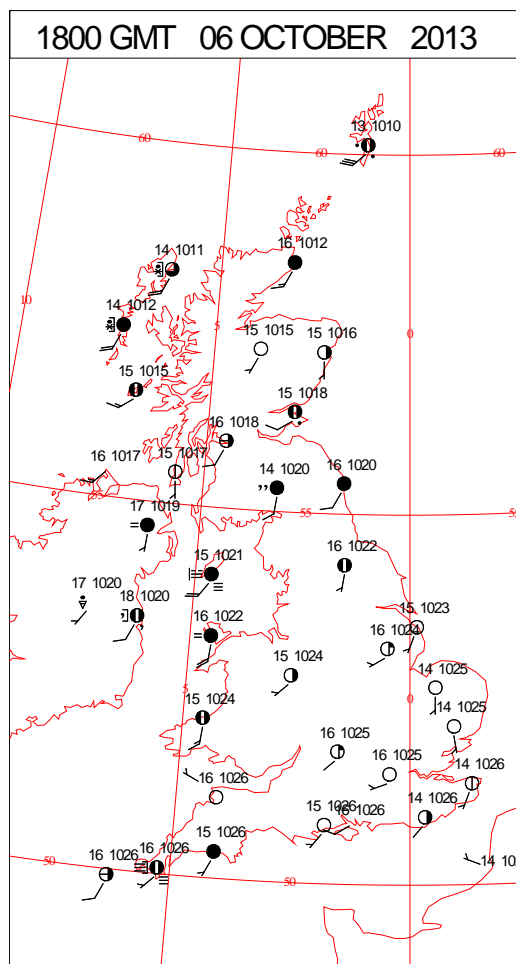
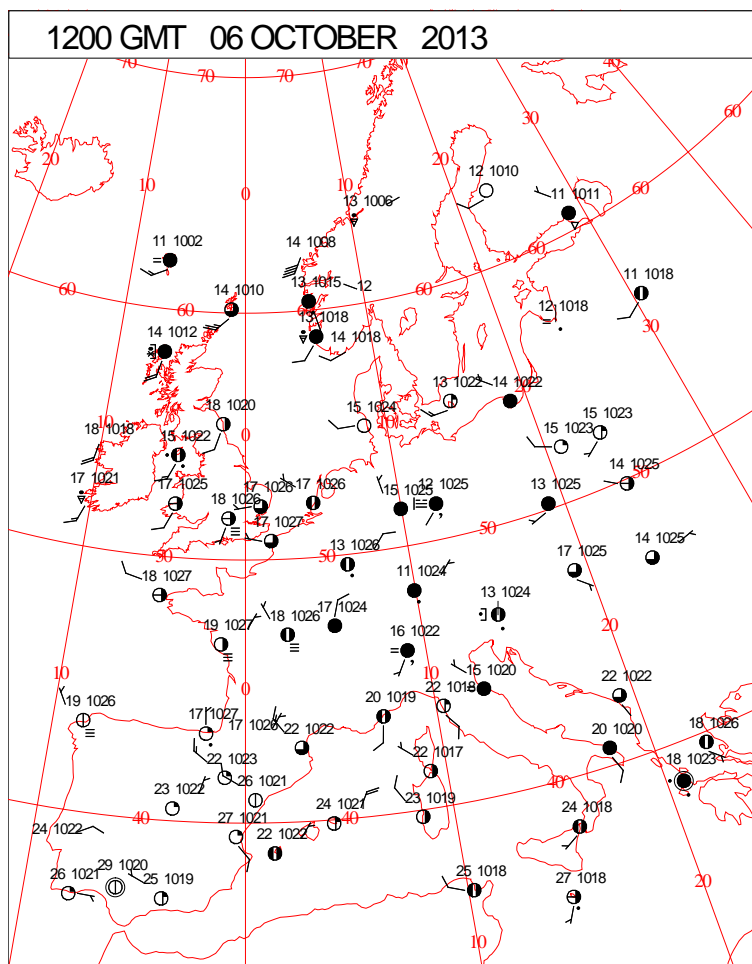
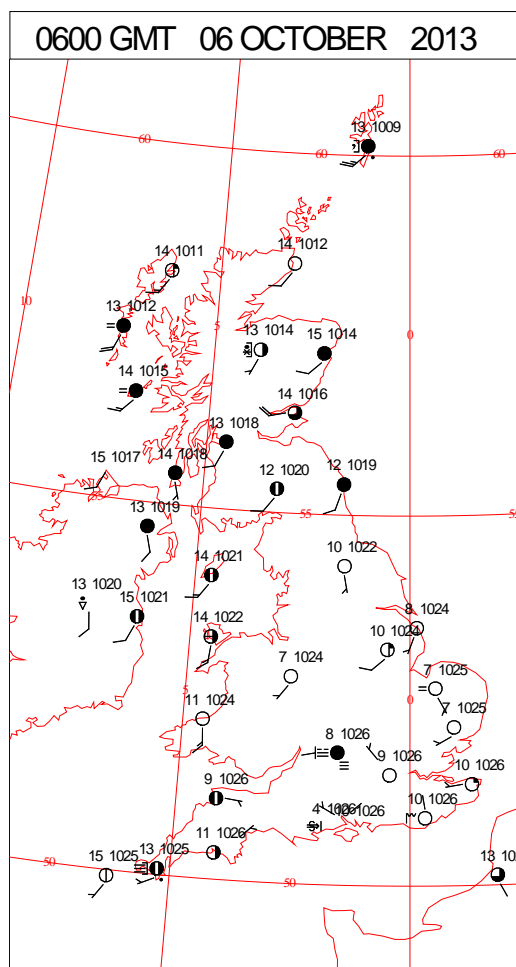
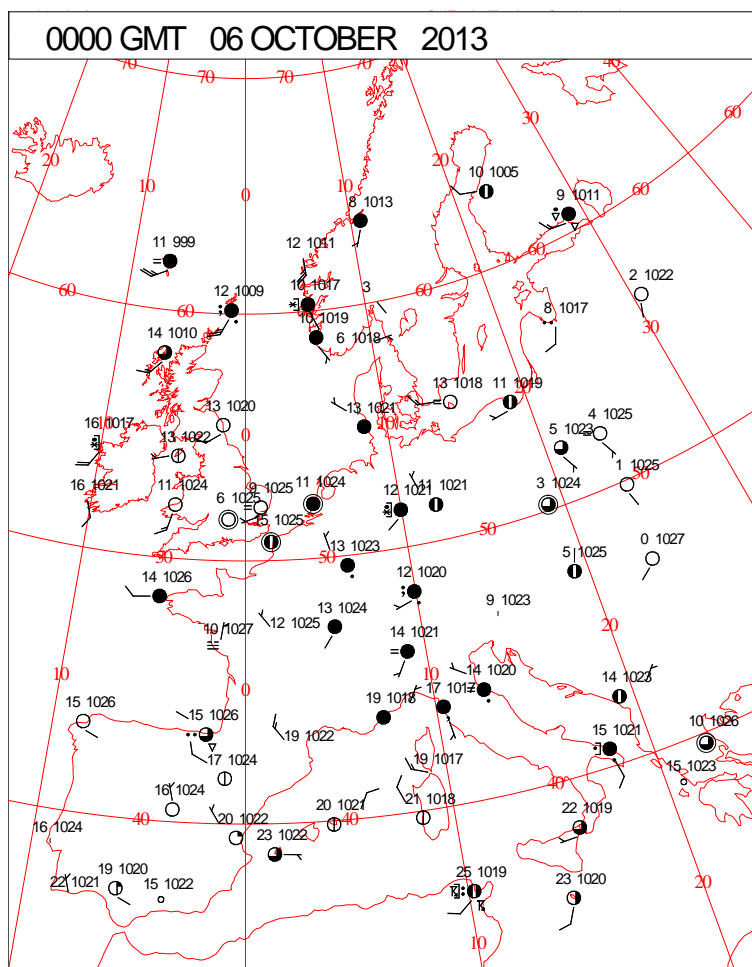


DAILY WEATHER SUMMARY



Sunday 6 October 2013

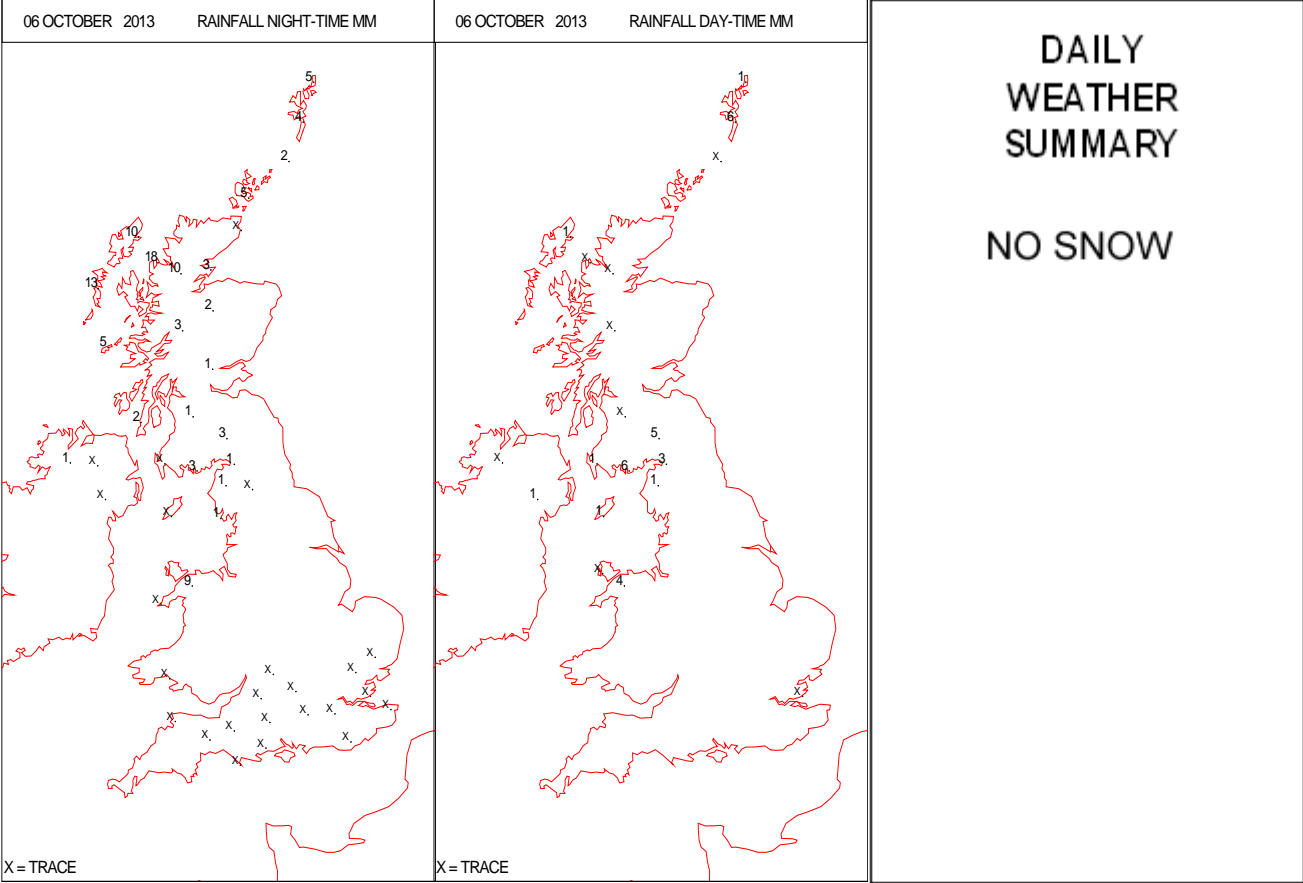
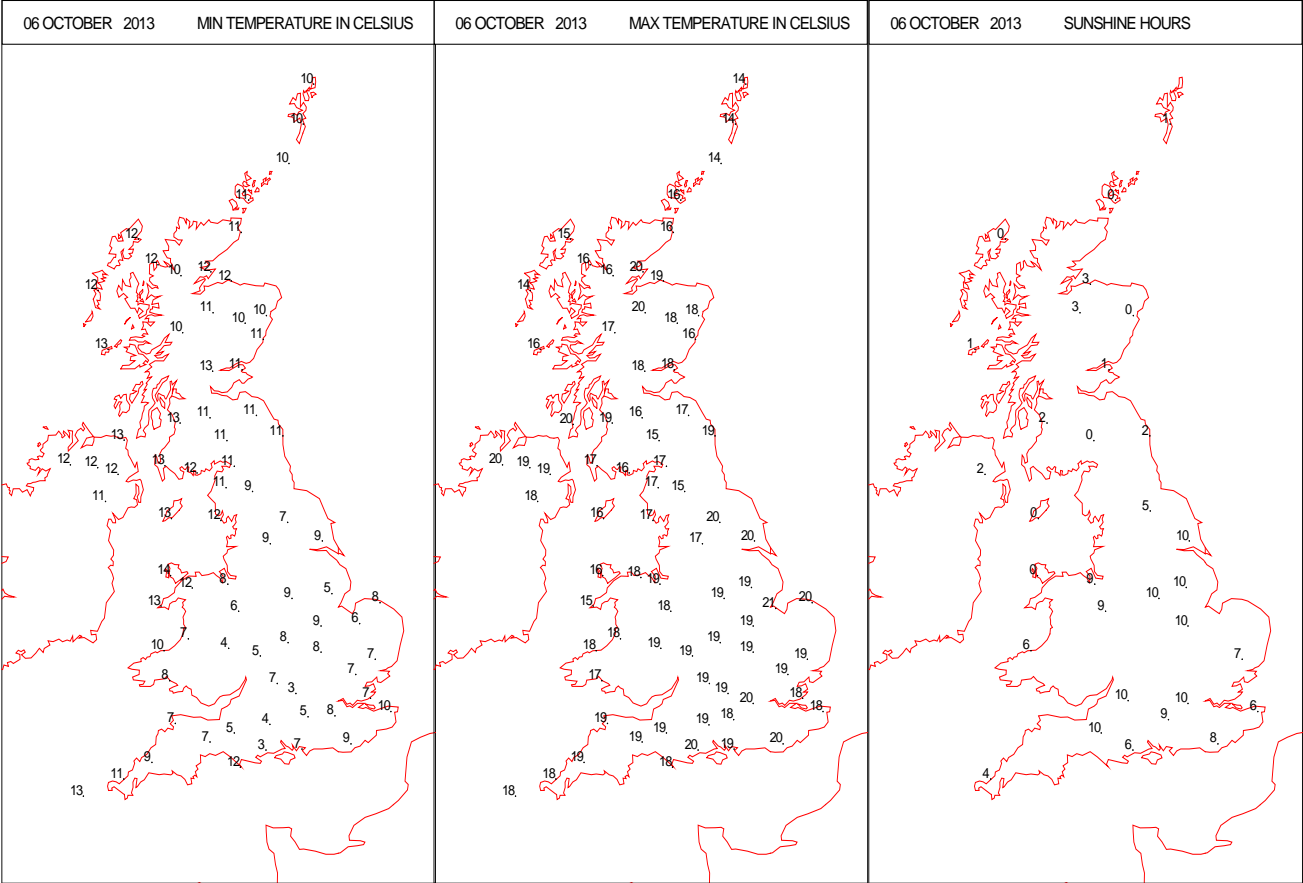
SURFACE REPORTS



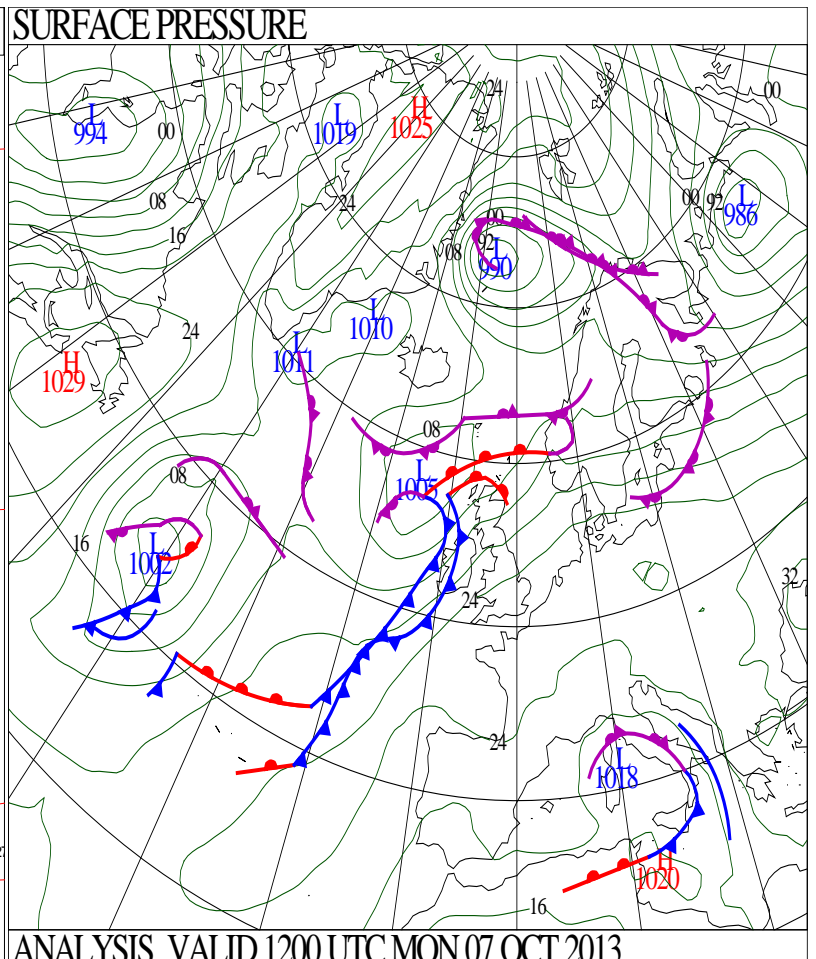
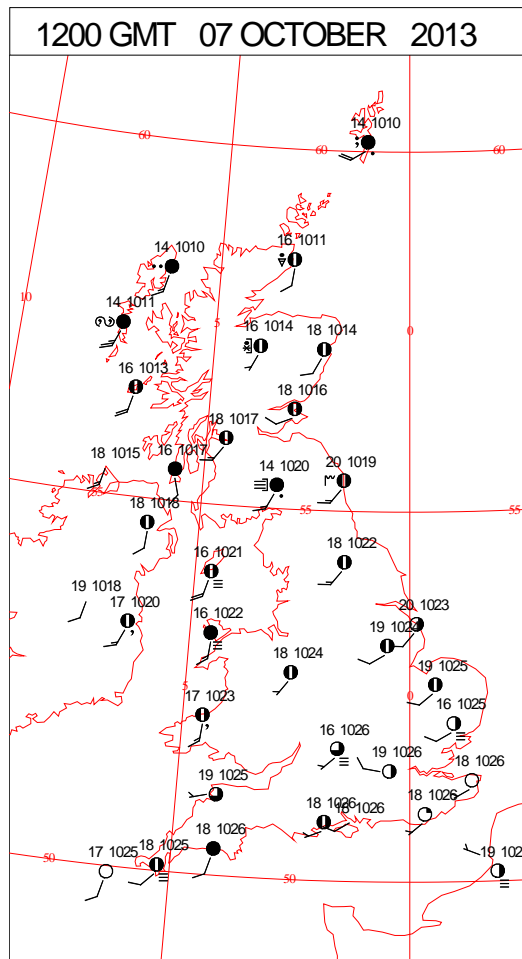
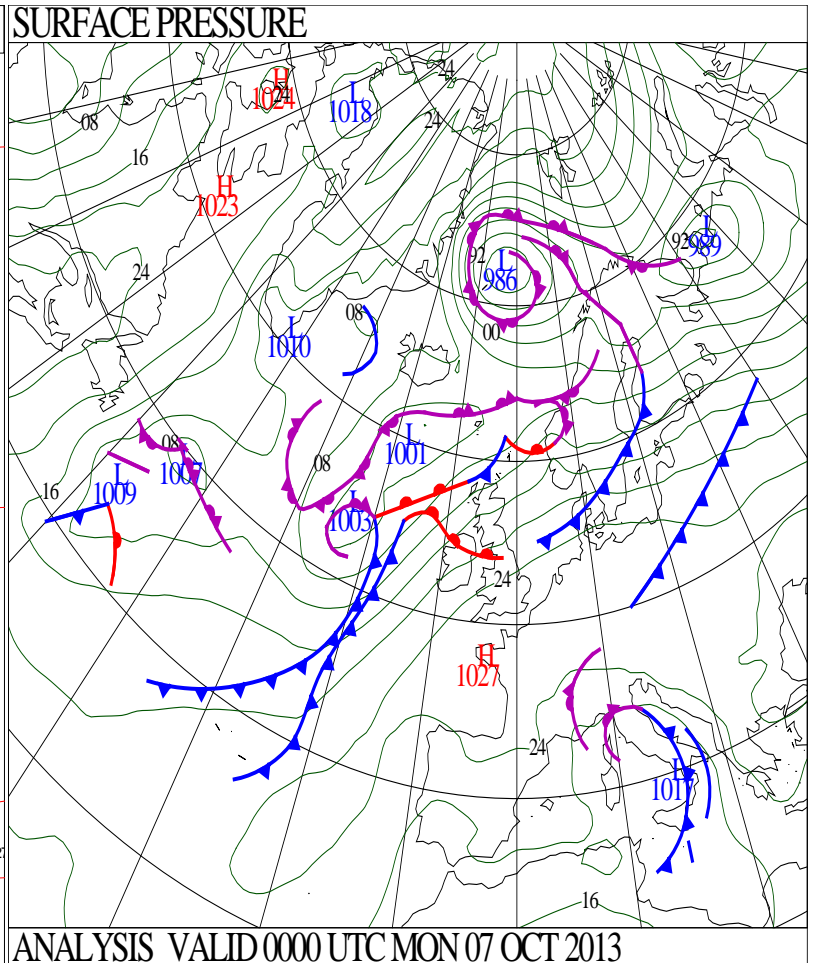
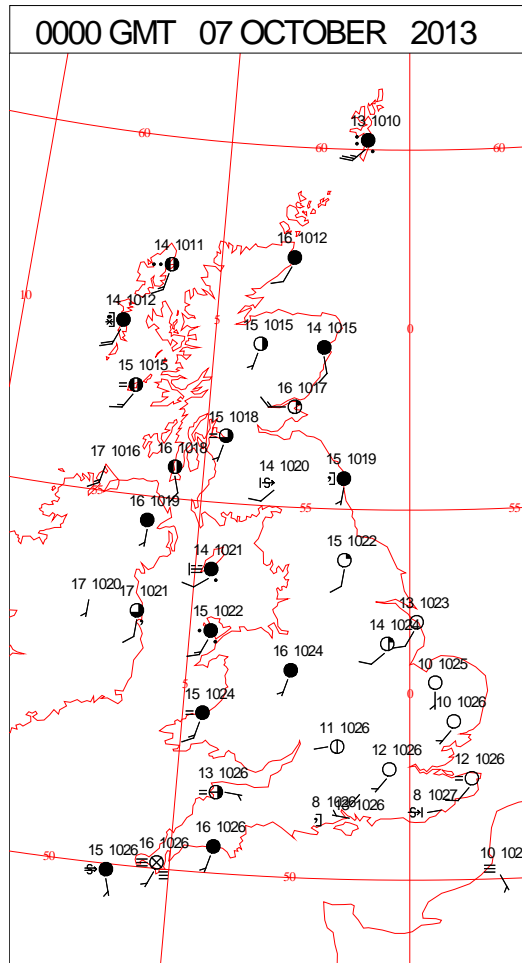
SIGNIFICANT WEATHER

0600 GMT 06 OCTOBER 2013	SIG WEATHER	1200 GMT 06 OCTOBER 2013	SIG WEATHER	<p>Summary of UK Weather for Sunday 06 October 2013.</p> <p>It was a mostly dry night across the U.K., with variable amounts of cloud, but mist and fog formed across southern England.</p> <p>Strong winds and outbreaks of rain affected the north-west of Scotland, some quite heavy, but the rain weakened and fragmented as it moved southwards, reaching southern Scotland and Northern Ireland by dawn.</p> <p>Temperatures fell to low single figures across southern England.</p> <p>Mist and fog patches cleared steadily through the morning, and many southern and central parts of England and Wales remained dry and bright throughout the day, with plenty of sunshine.</p> <p>It was also fine for much of eastern Scotland, but northern and western areas were generally rather cloudy with only a few sunny spells. Outbreaks of rain also continued to affect these areas at times.</p> <p>Temperatures were widely above average.</p>
1800 GMT 06 OCTOBER 2013	SIG WEATHER	0000 GMT 07 OCTOBER 2013	SIG WEATHER	<p>EXTREMES</p> <p>Highest Maximum: 20.5 Holbeach No2, Lincolnshire</p> <p>Lowest Maximum: 13.9 Baltasound No2, Shetland</p> <p>Lowest Minimum: 3.3 Benson, Oxfordshire</p> <p>Lowest Grass Minimum: 0.8 Benson, Oxfordshire 0.8 Hurn, Dorset</p> <p>Most Rain: 18.6 Aultbea No2, Ross-Shire</p> <p>Most Sun: 10.3 Waddington, Lincolnshire</p>

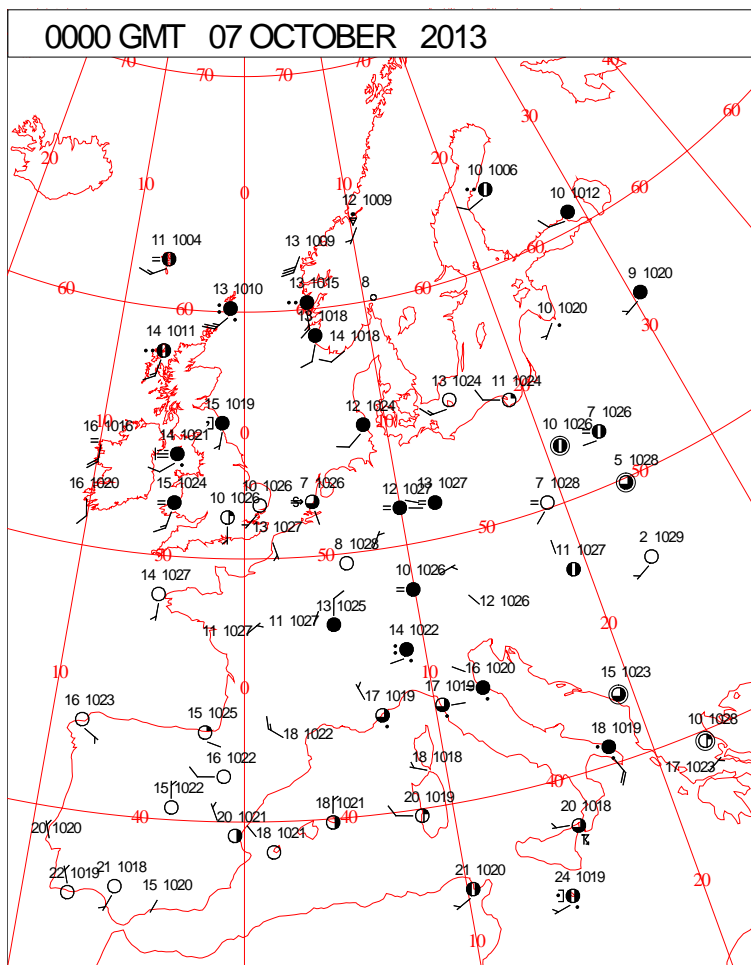
DAILY CLIMATE DATA



DAILY WEATHER SUMMARY



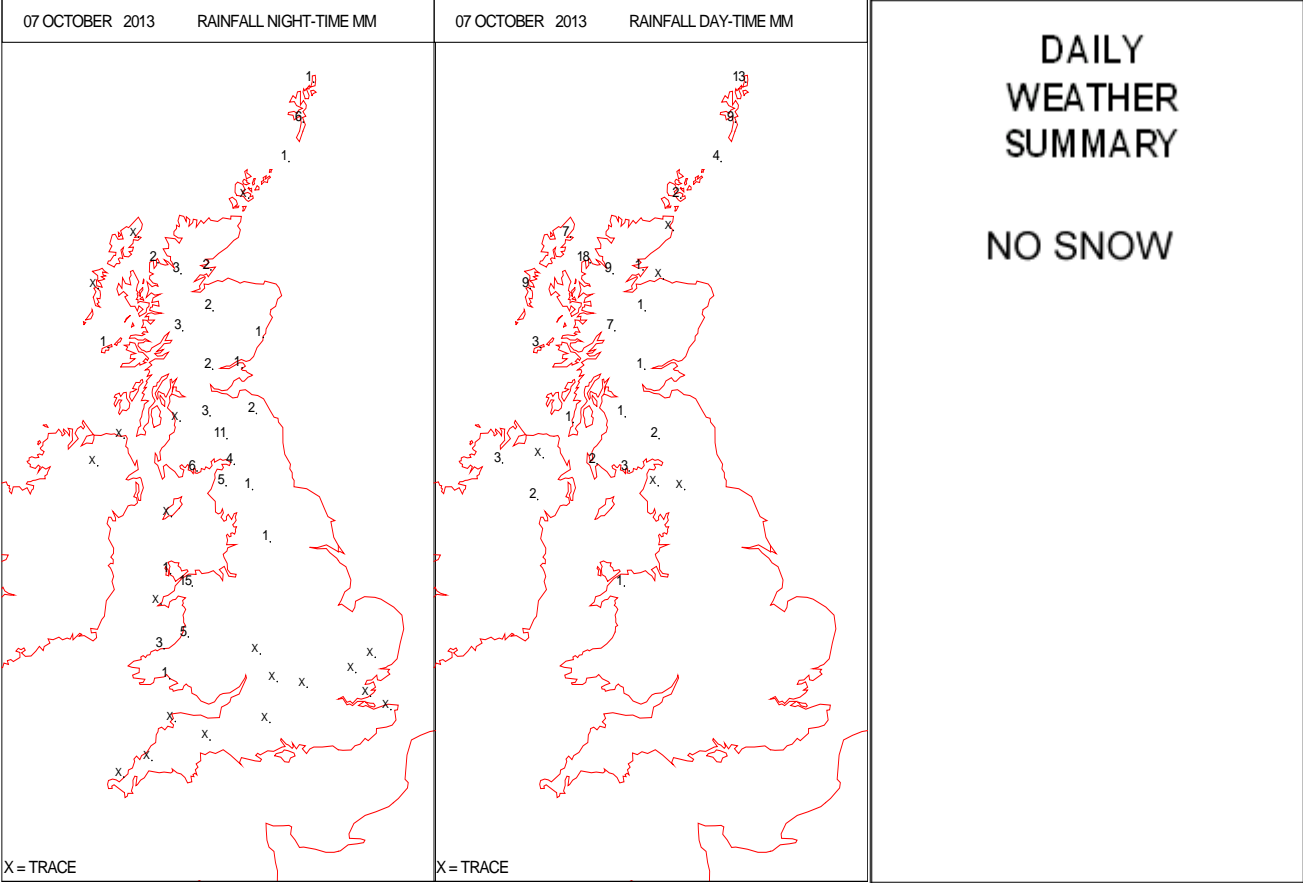
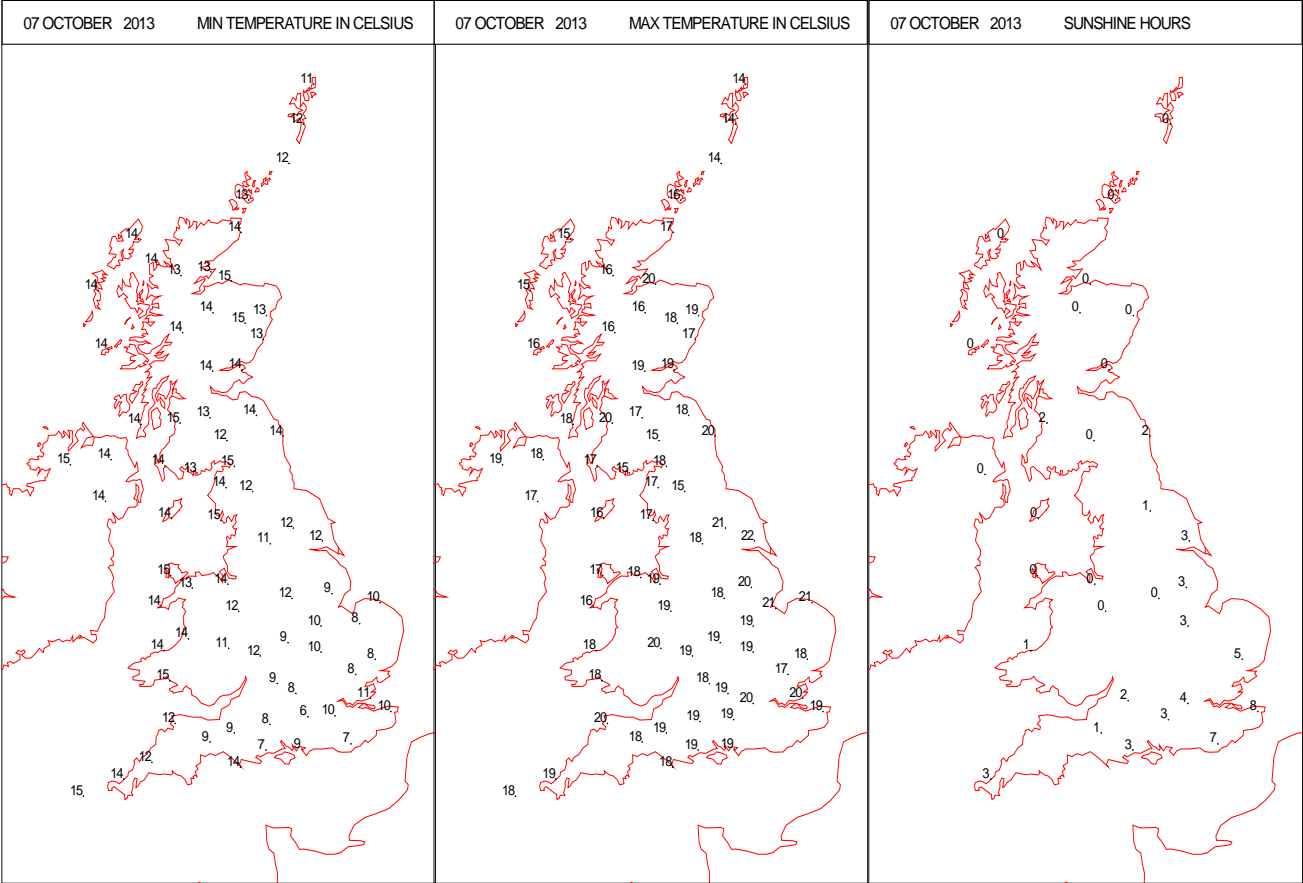
SURFACE REPORTS



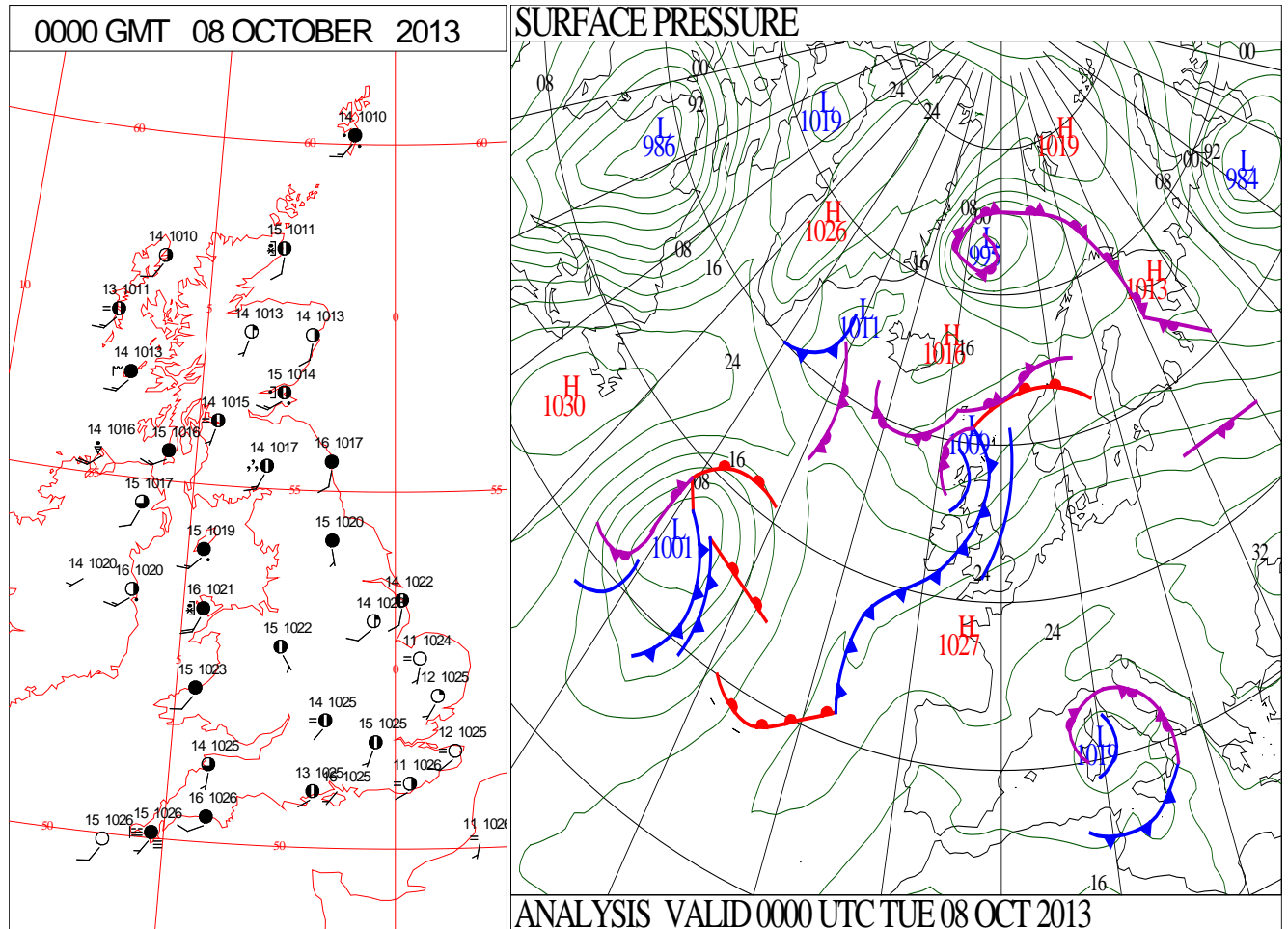
SIGNIFICANT WEATHER

0600 GMT 07 OCTOBER 2013	SIG WEATHER	1200 GMT 07 OCTOBER 2013	SIG WEATHER	<p>Summary of UK Weather for Monday 07 October 2013.</p> <p>North-western parts of the U.K. remained rather cloudy throughout the night, with outbreaks of rain, particularly across north-western Scotland, where the rain was heavy at times.</p> <p>Across eastern Scotland, southern Wales and much of England it remained dry throughout the night, with variable amounts of cloud and some clear spells. The clear spells were most widespread across southern and central England, which lead to widespread mist and fog developing in these areas.</p> <p>Mist and fog across southern and central parts of England gradually cleared through the morning, with some brighter spells developing into the afternoon.</p> <p>Outbreaks of rain continued across much of north-west Scotland and into Northern Ireland, with heavy bursts during the morning and again later in the afternoon.</p> <p>Elsewhere, it was rather cloudy across western parts with patchy drizzle across Wales and the Lake District, whilst eastern areas remained dry and had the best of the sunshine and the warmest weather.</p> <p>During the evening and start of the night, the rain, heavy in places, slowly edged south-eastwards, reaching parts of northern England by midnight.</p> <p>It turned drier behind the rainband, but further rain affected parts of western Scotland. Elsewhere, it was dry with variable amounts of cloud.</p>
1800 GMT 07 OCTOBER 2013	SIG WEATHER	0000 GMT 08 OCTOBER 2013	SIG WEATHER	<p>EXTREMES</p> <p>Highest Maximum: 21.8 Leconfield, Humberside</p> <p>Lowest Maximum: 13.7 Fair Isle, Shetland</p> <p>Lowest Minimum: 7.3 Hurn, Dorset</p> <p>Lowest Grass Minimum: 4.7 Hurn, Dorset</p> <p>Most Rain: 19.6 Aultbea No2, Ross-Shire</p> <p>Most Sun: 8.4 Manston, Kent</p>

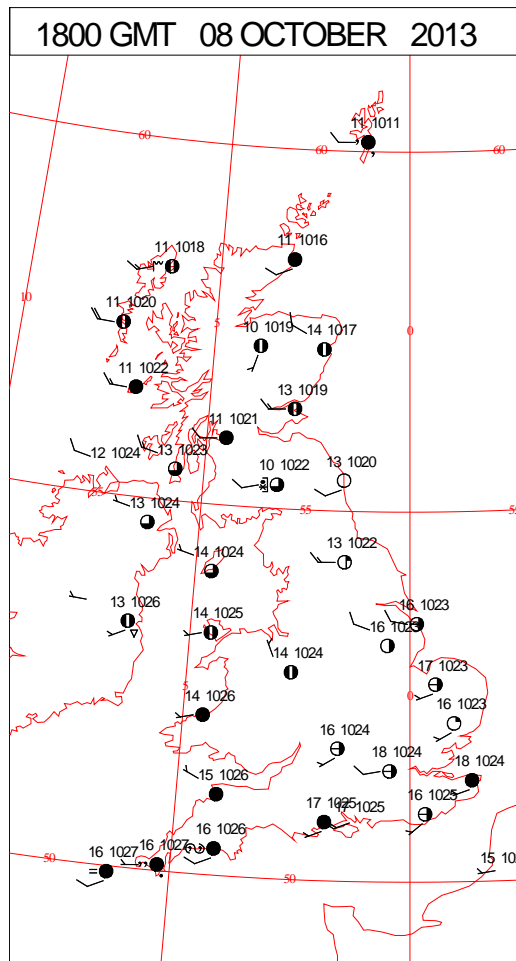
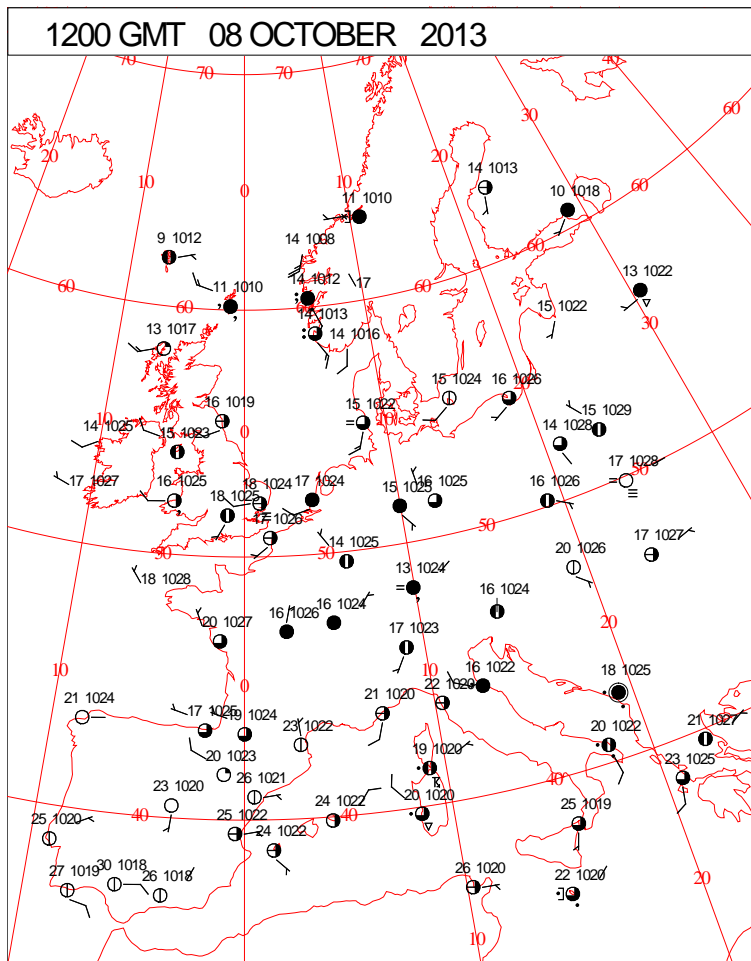
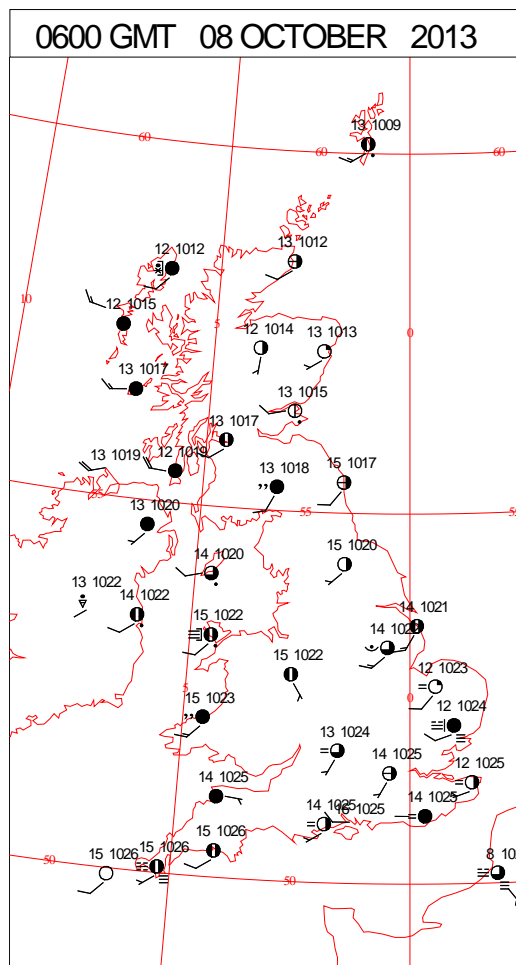
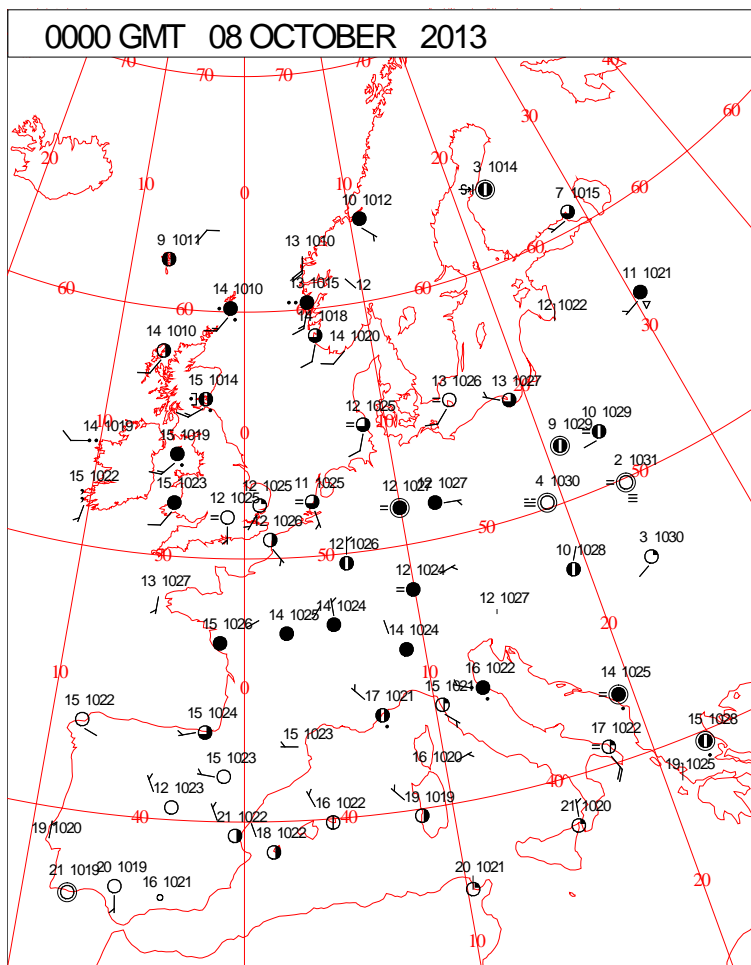
DAILY CLIMATE DATA



DAILY WEATHER SUMMARY



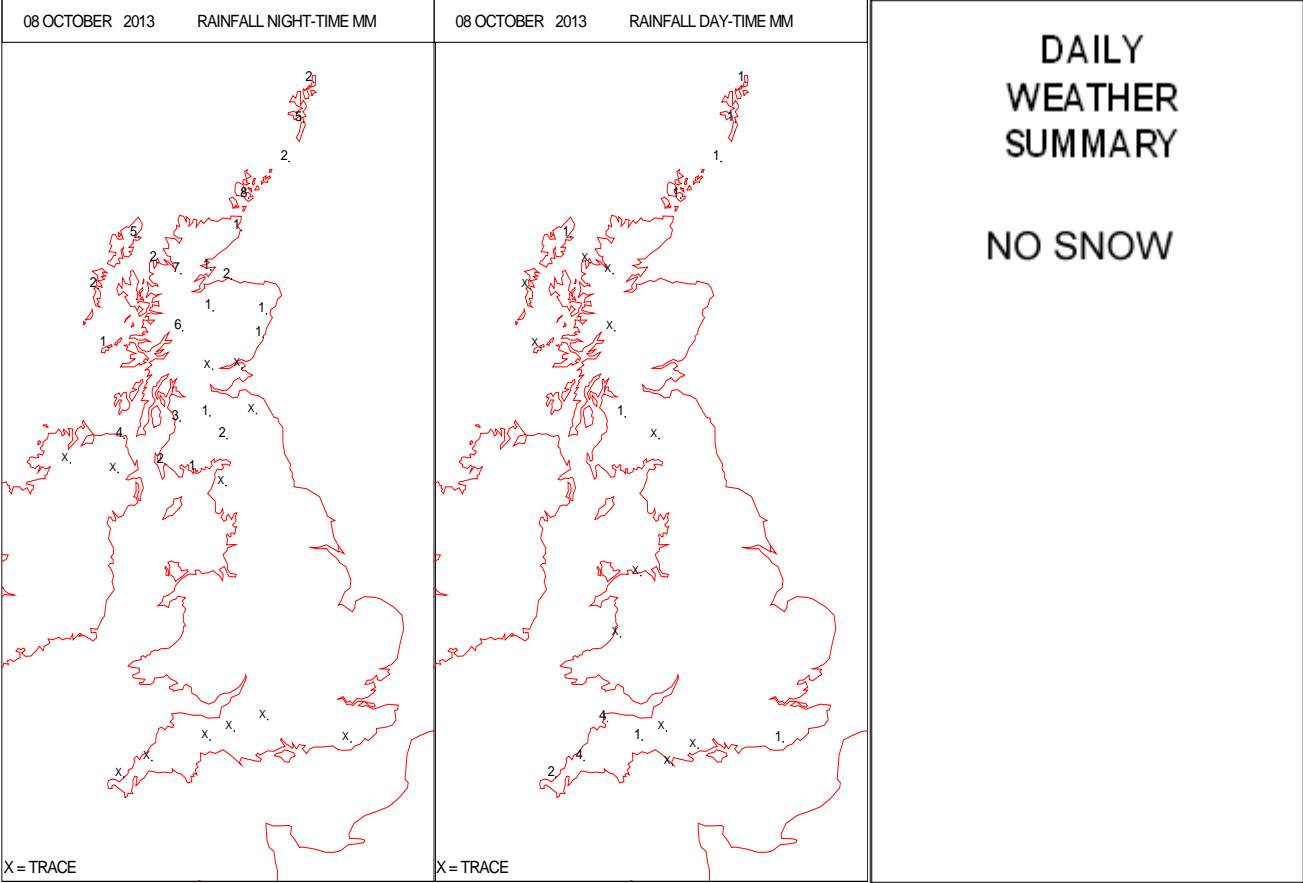
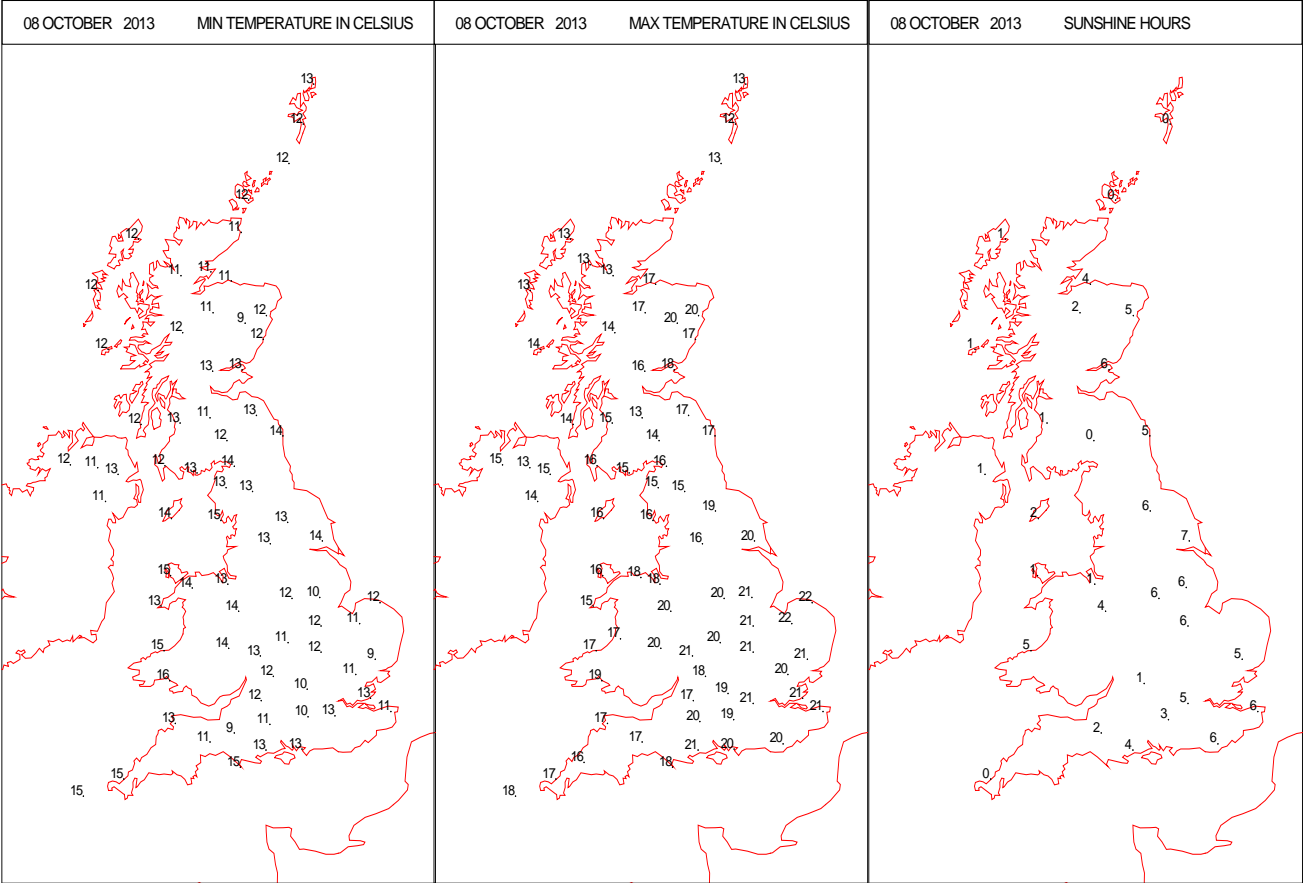
SURFACE REPORTS



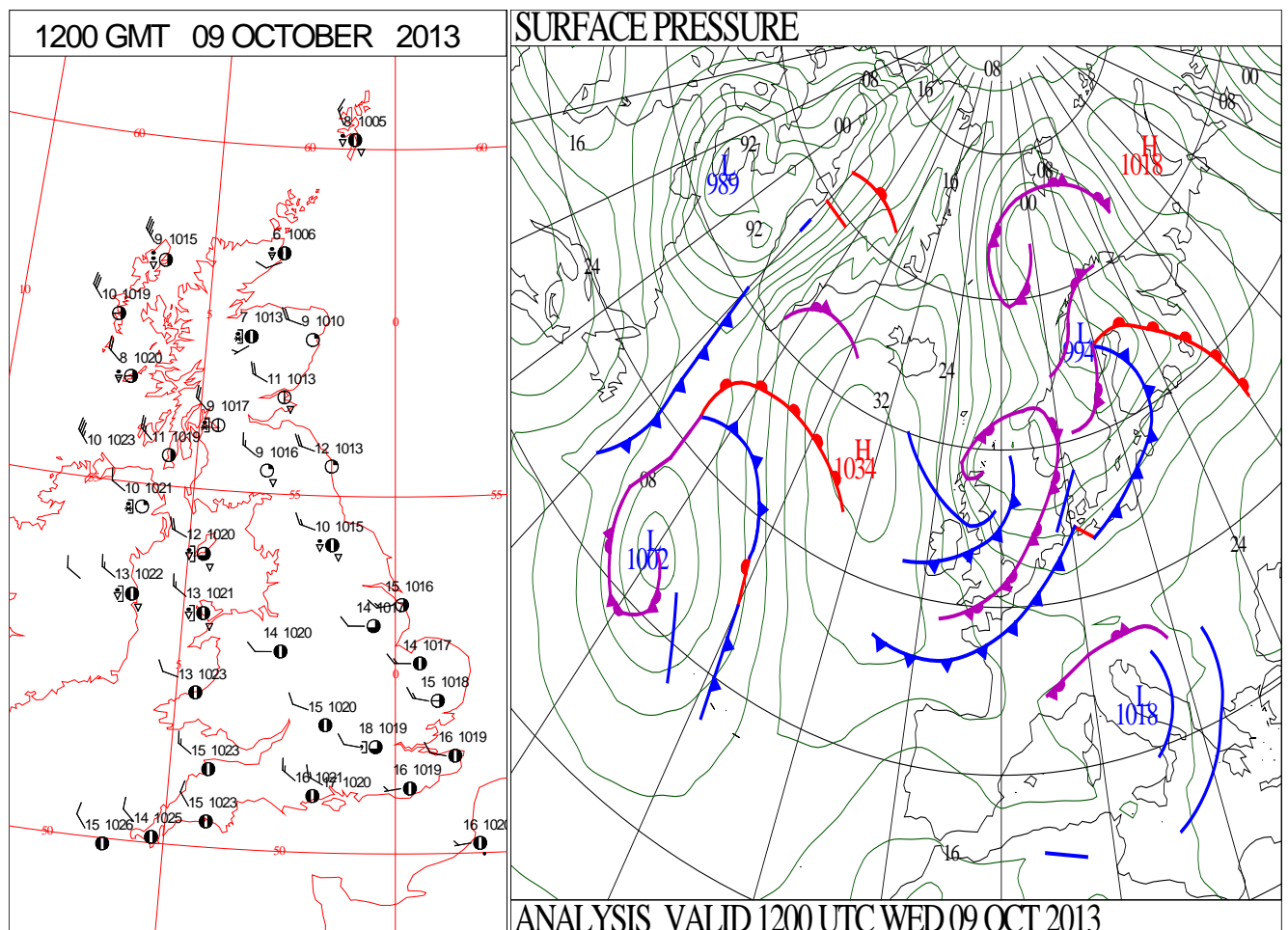
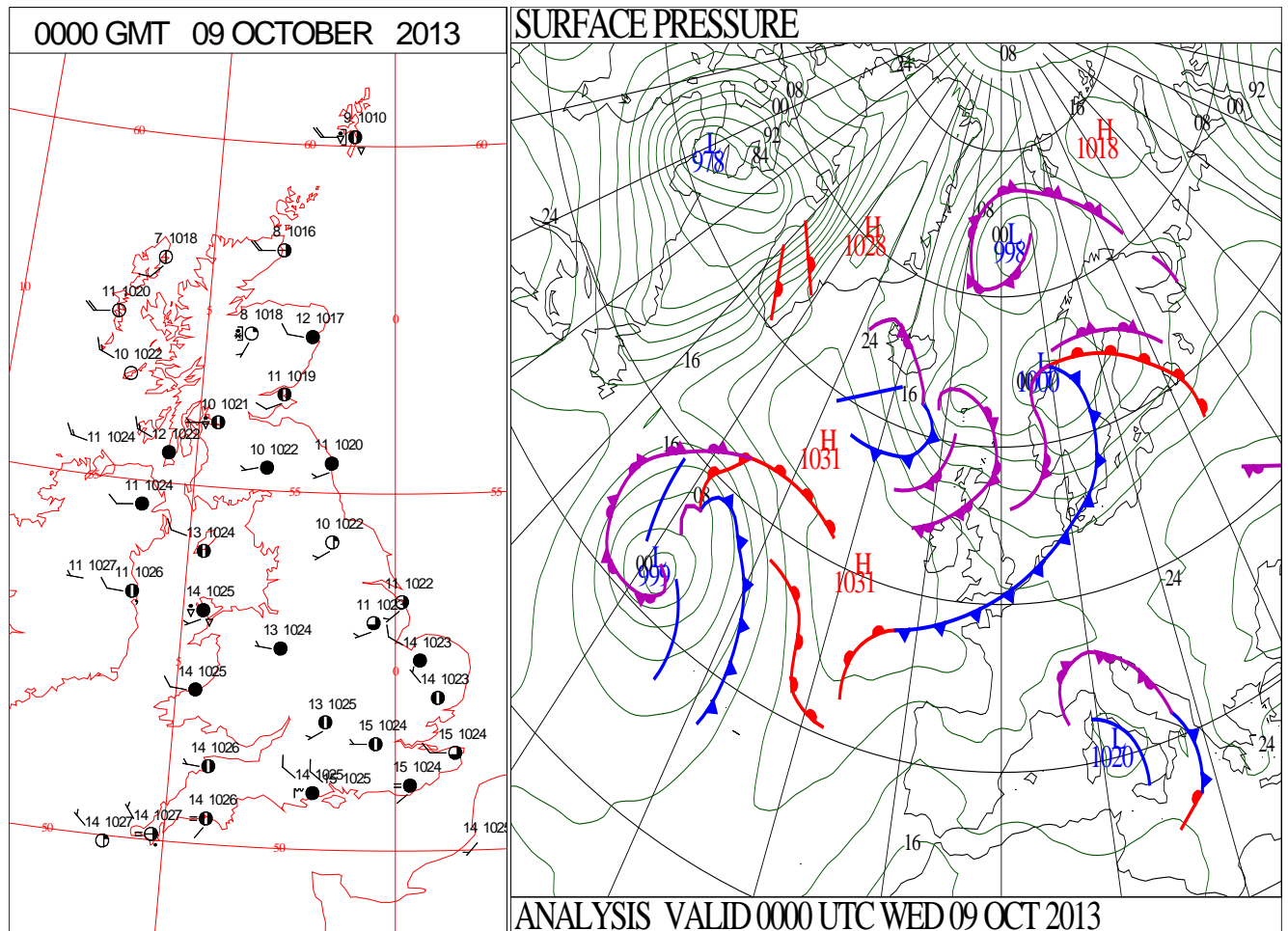
SIGNIFICANT WEATHER

0600 GMT 08 OCTOBER 2013	SIG WEATHER	1200 GMT 08 OCTOBER 2013	SIG WEATHER	<p>Summary of UK Weather for Tuesday 08 October 2013.</p> <p>Overnight, the band of rain across northern England and north-west Wales slowly moved south-eastwards. The rain was heavy in places at first, but weakened and became more patchy with time.</p> <p>By dawn, the rain affected parts of the Midlands and south Wales. To the south of the rain band, it was dry but largely cloudy, with low cloud in places and fog where skies cleared earlier in the night.</p> <p>To the north, showers affected parts of Scotland and it was generally a mild night across the country.</p> <p>Some fairly lengthy periods of sunshine developed across parts of England and Wales during the morning, particularly in southern and eastern areas. A few showers affected Wales and western parts of England, with some heavy bursts reported in north Devon later in the morning.</p> <p>Elsewhere, despite being quite cloudy, it remained generally dry with just a few well scattered showers.</p> <p>It remained quite mild for the time of year in many central and southern areas.</p> <p>Similar conditions persisted through the evening and start of the night, with most areas staying dry, but with scattered showers, heaviest and most frequent across western Scotland.</p> <p>Winds began to strengthen in the north.</p>
1800 GMT 08 OCTOBER 2013	SIG WEATHER	0000 GMT 09 OCTOBER 2013	SIG WEATHER	
				<p>EXTREMES</p> <p>Highest Maximum: 22.0 Marham, Norfolk</p> <p>Lowest Maximum: 12.2 Lerwick, Shetland</p> <p>Lowest Minimum: 8.9 Aboyne No2, Aberdeenshire</p> <p>Lowest Grass Minimum: 5.9 Aboyne No2, Aberdeenshire</p> <p>Most Rain: 8.2 Kirkwall, Orkney</p> <p>Most Sun: 7.0 Leconfield, Humberside</p>

DAILY CLIMATE DATA

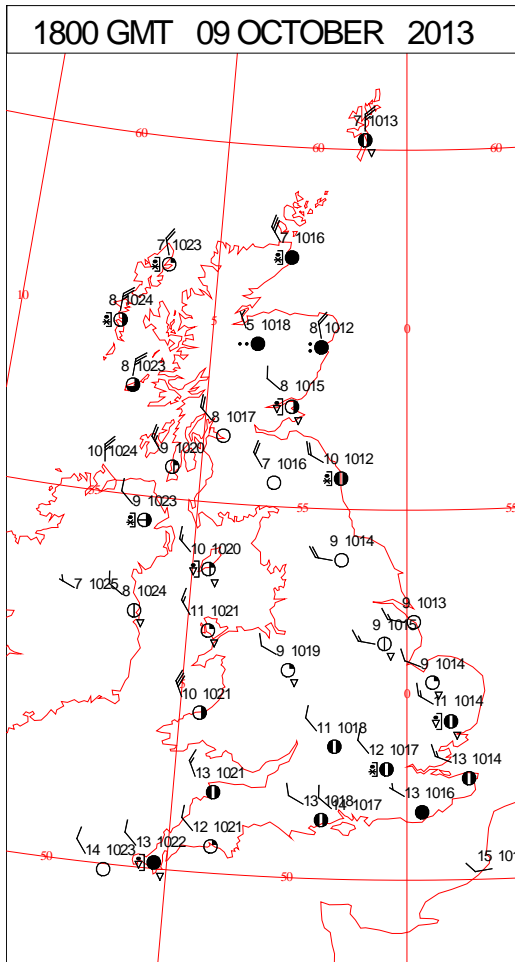
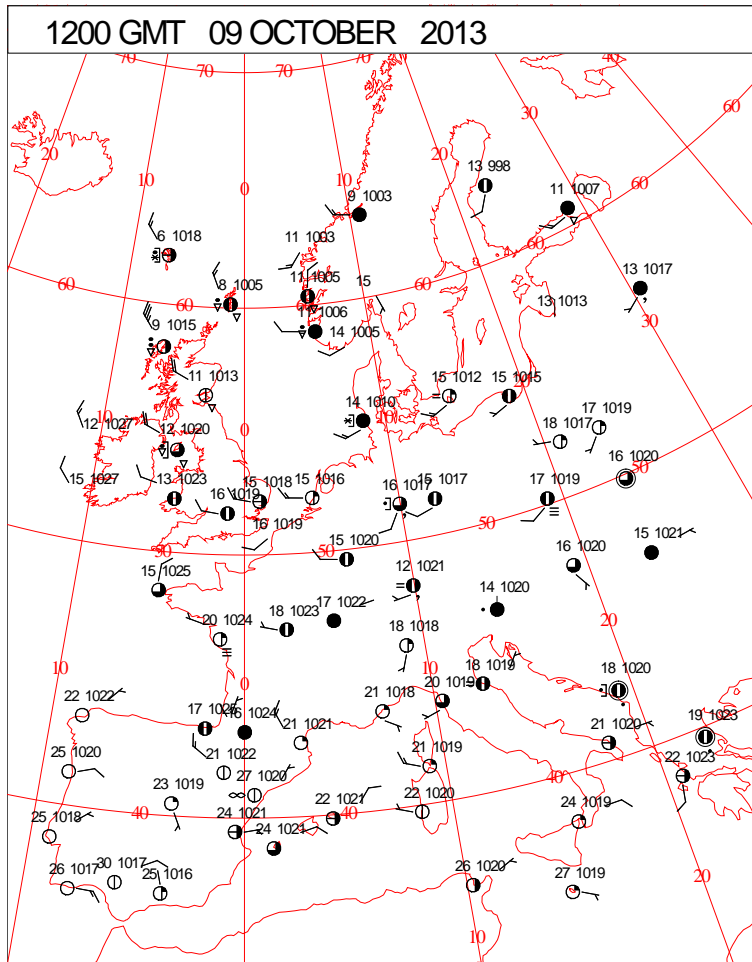
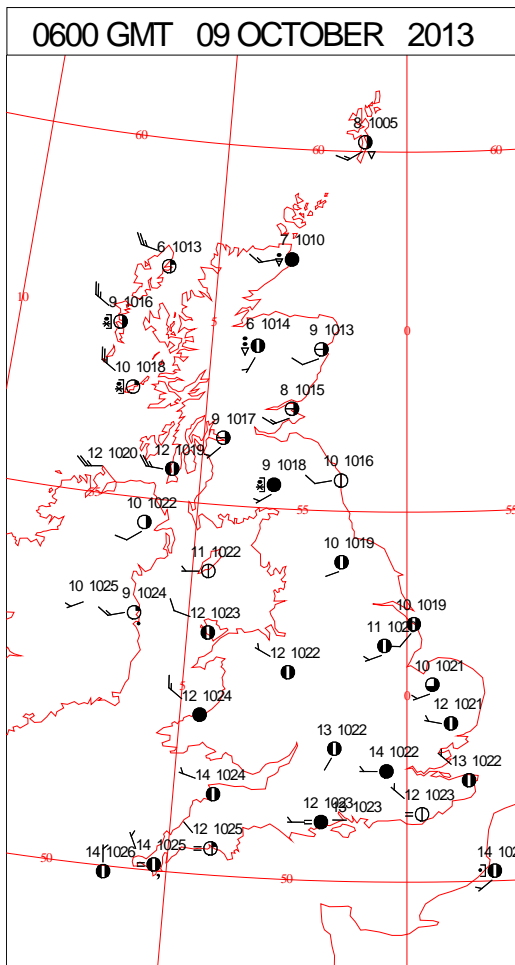
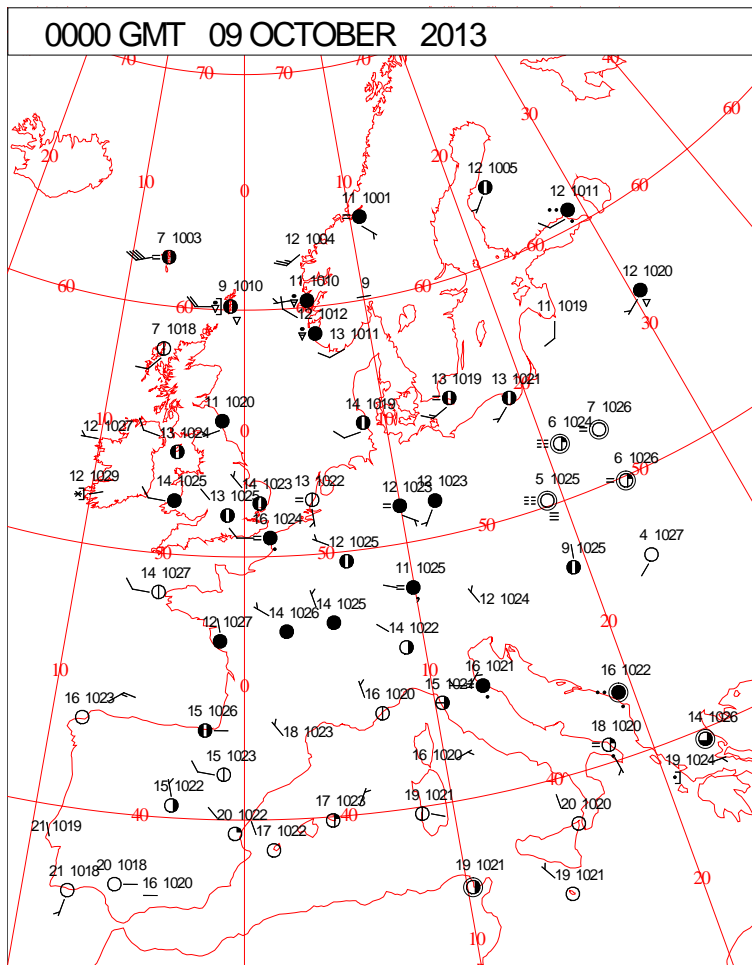


DAILY WEATHER SUMMARY



Wednesday 9 October 2013

SURFACE REPORTS



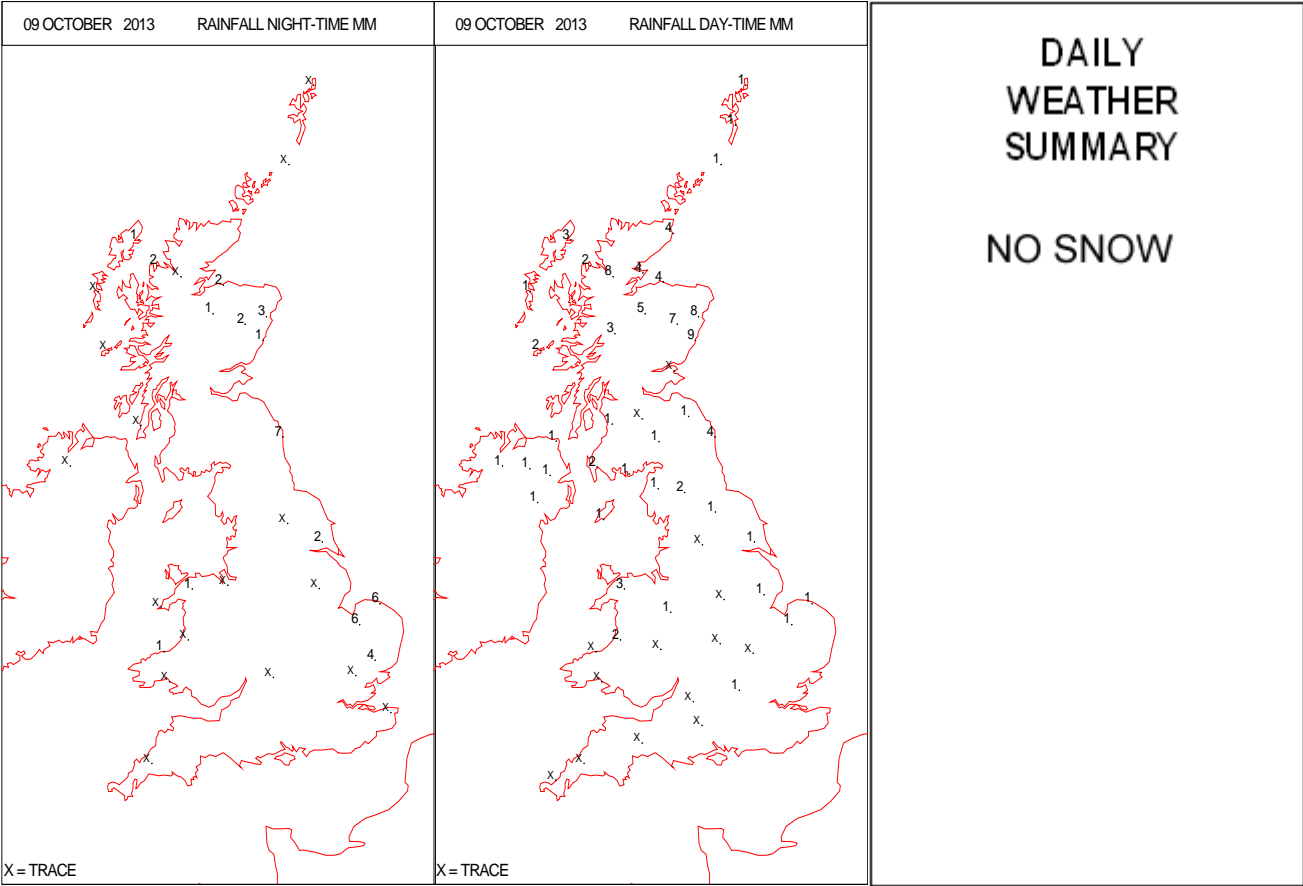
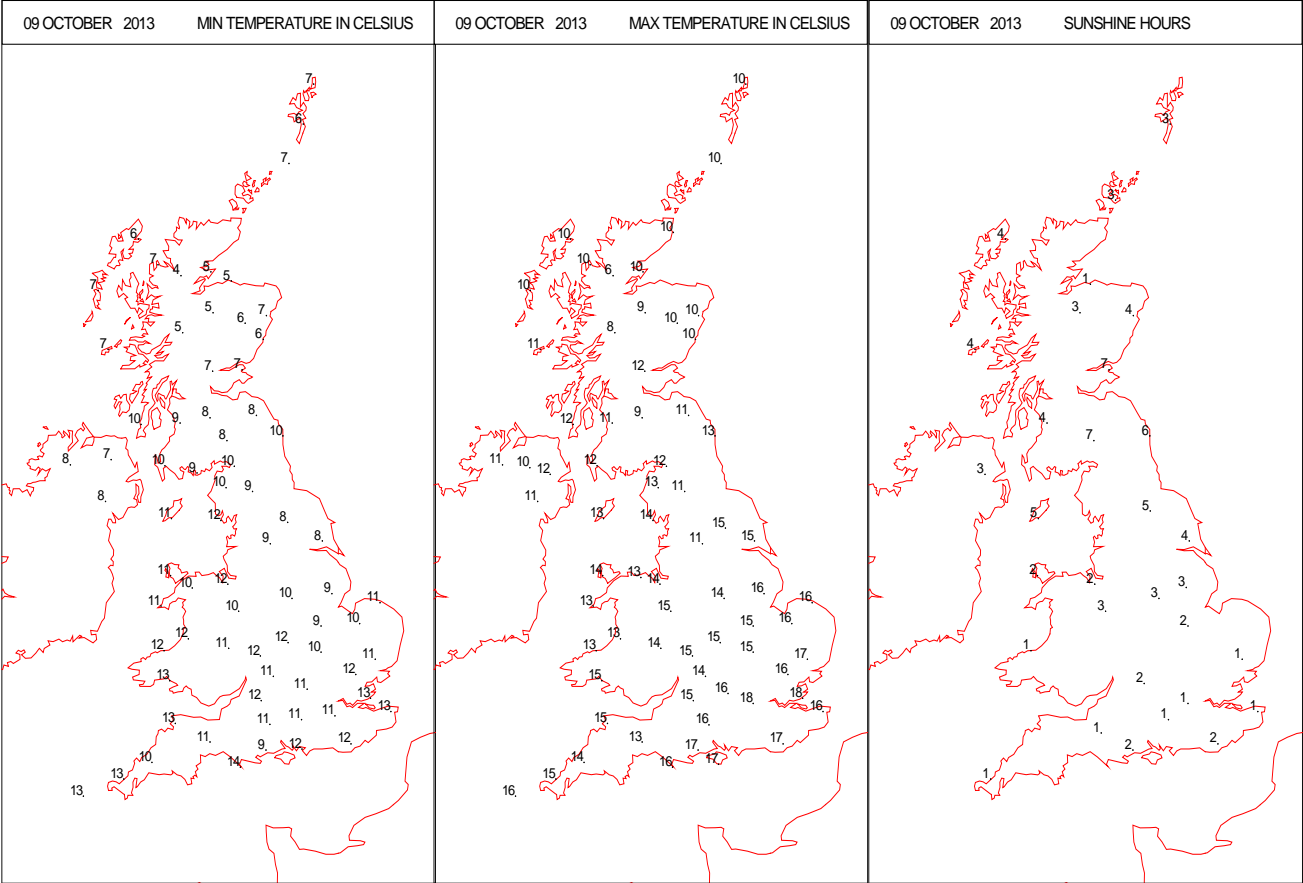
Crown Copyright 2013, All Rights Reserved

SIGNIFICANT WEATHER

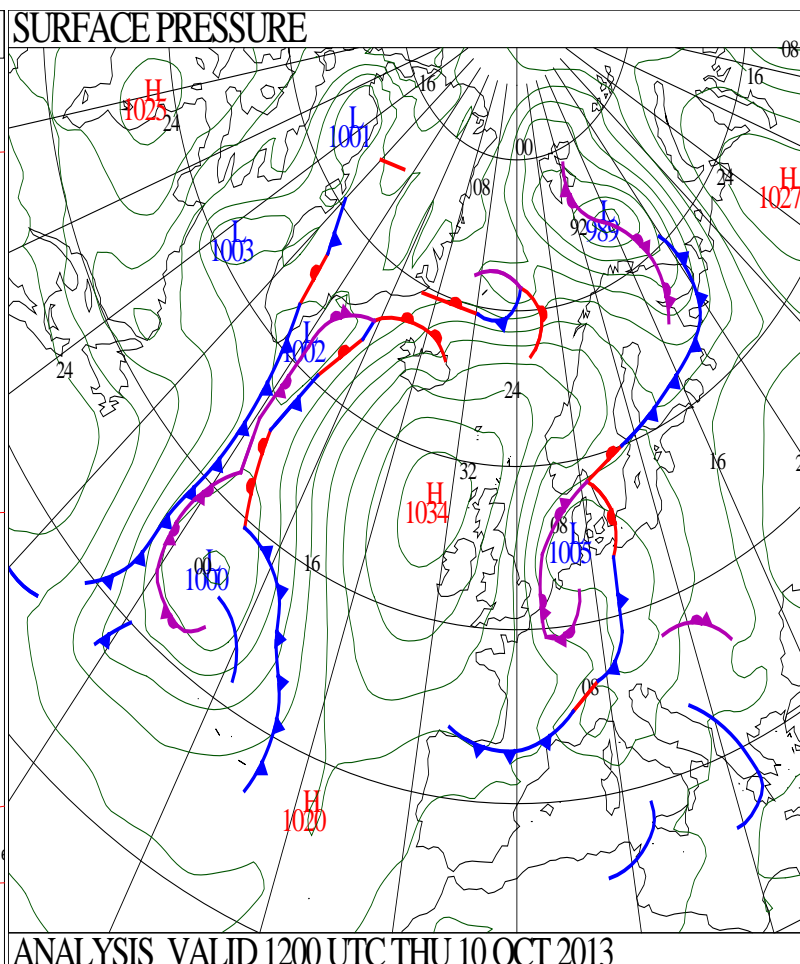
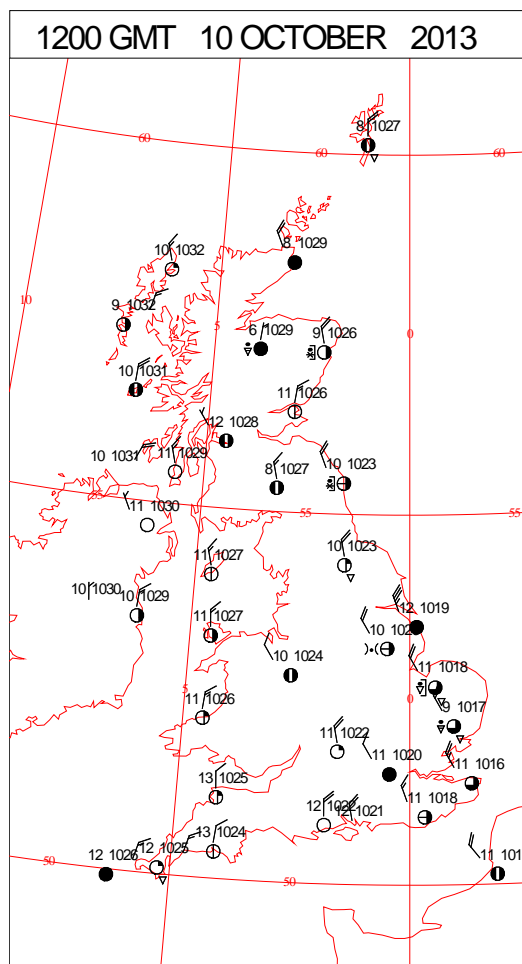
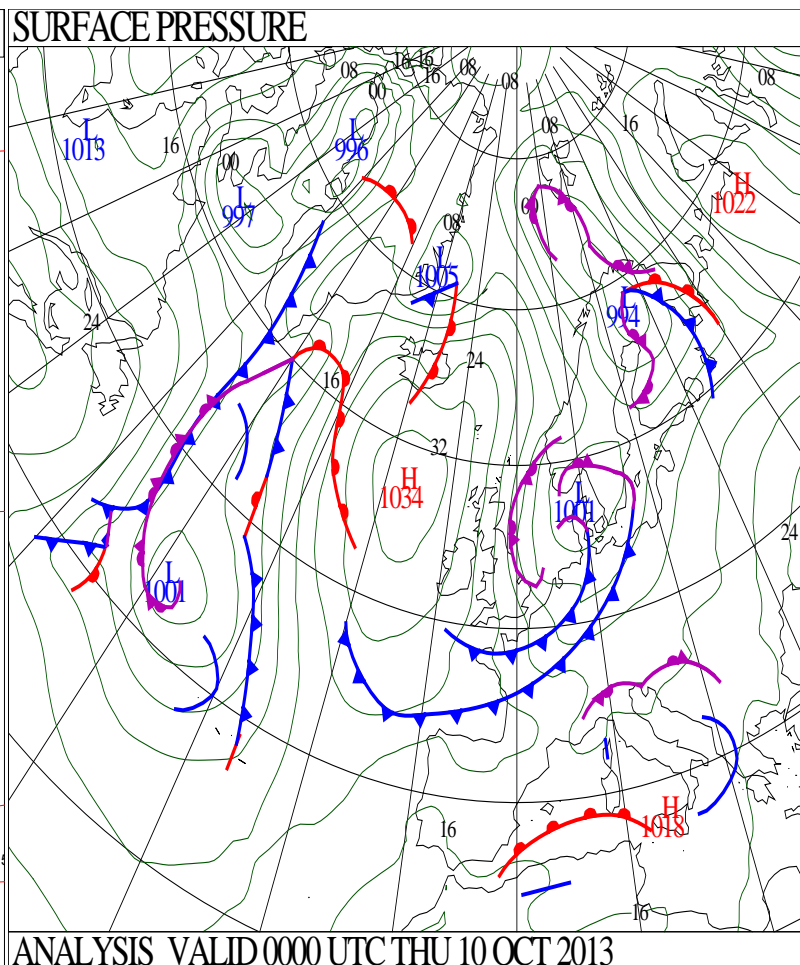
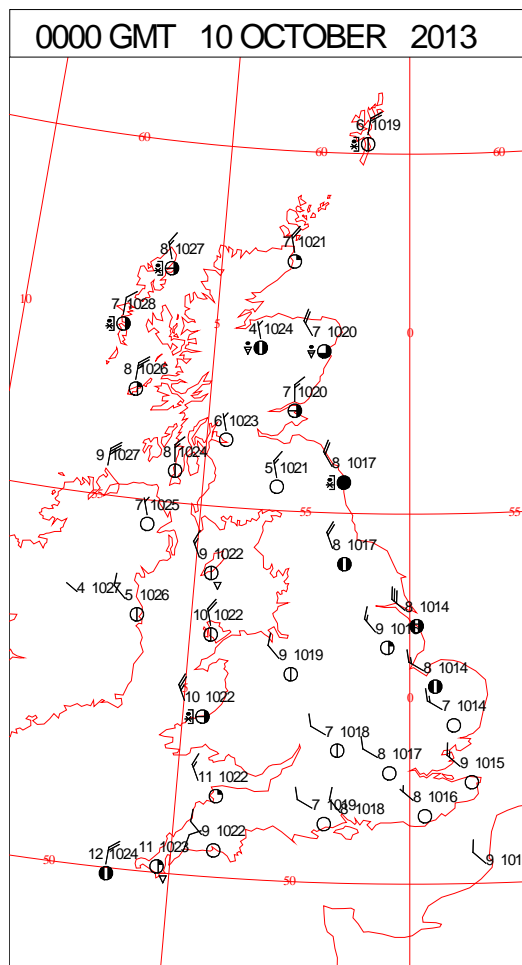
0600 GMT 09 OCTOBER 2013	SIG WEATHER	1200 GMT 09 OCTOBER 2013	SIG WEATHER	<p>Summary of UK Weather for Wednesday 09 October 2013.</p> <p>A band of cloud and patchy rain affected parts of Northern Ireland and southern Scotland through the early hours. This fragmenting band of rain spread south into parts of the Midlands and Wales by the end of the night.</p> <p>It remained generally much clearer to the south with, just a few mist and fog patches forming.</p> <p>To the north of the cloud band, skies cleared for a time before a band of heavier showers and gusty winds spread southwards across Scotland.</p> <p>It was a relatively mild night for most areas, but it felt colder across parts of Scotland, where temperatures dipped into low single figures Celsius in places.</p> <p>Heavy showers, and occasionally longer spells of rain and gale force winds continued across northern and north-eastern Scotland for most of the day, with some snow over the tops of the Grampians.</p> <p>For the rest of the U.K. it was a breezy but mostly dry day, with some bright spells.</p> <p>However, a band of showers moved southwards through the day, clearing southern England during the early evening. Some of these showers were on the sharp side, but much sunnier and colder air followed from the north, h to reach many areas by the evening.</p> <p>Although it was still quite a mild day in some southern parts of England, with temperatures locally reaching the high teens Celsius, it was a colder day than recently from the Midlands northwards.</p>
1800 GMT 09 OCTOBER 2013	SIG WEATHER	0000 GMT 10 OCTOBER 2013	SIG WEATHER	
				<p>EXTREMES</p> <p>Highest Maximum: 17.9 Shoeburyness, Essex</p> <p>Lowest Maximum: 6.4 Loch Glascarnoch, Ross-Shire</p> <p>Lowest Minimum: 3.8 Loch Glascarnoch, Ross-Shire</p> <p>Lowest Grass Minimum: 0.6 Loch Glascarnoch, Ross-Shire</p> <p>Most Rain: 11.0 Boulmer, Northumberland</p> <p>Most Sun: 7.1 Leuchars, Fife</p>

Crown Copyright 2013, All Rights Reserved

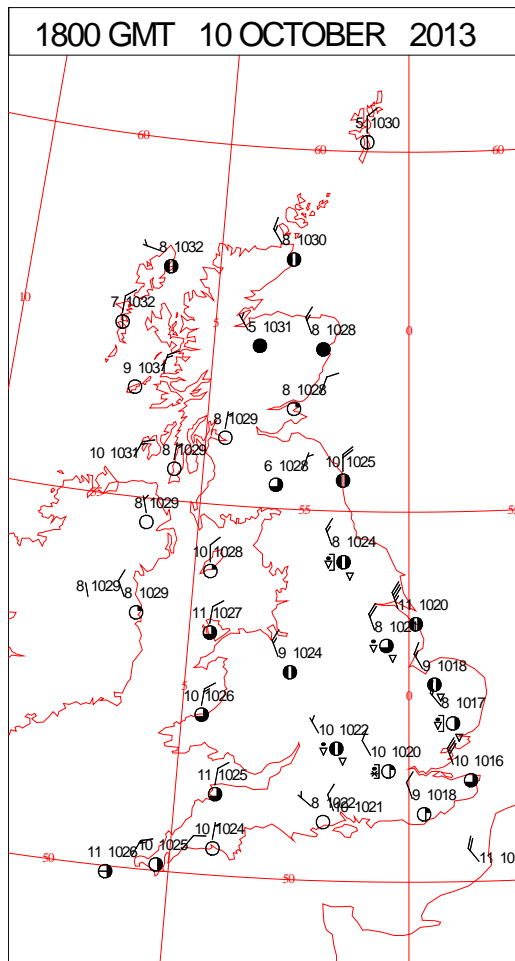
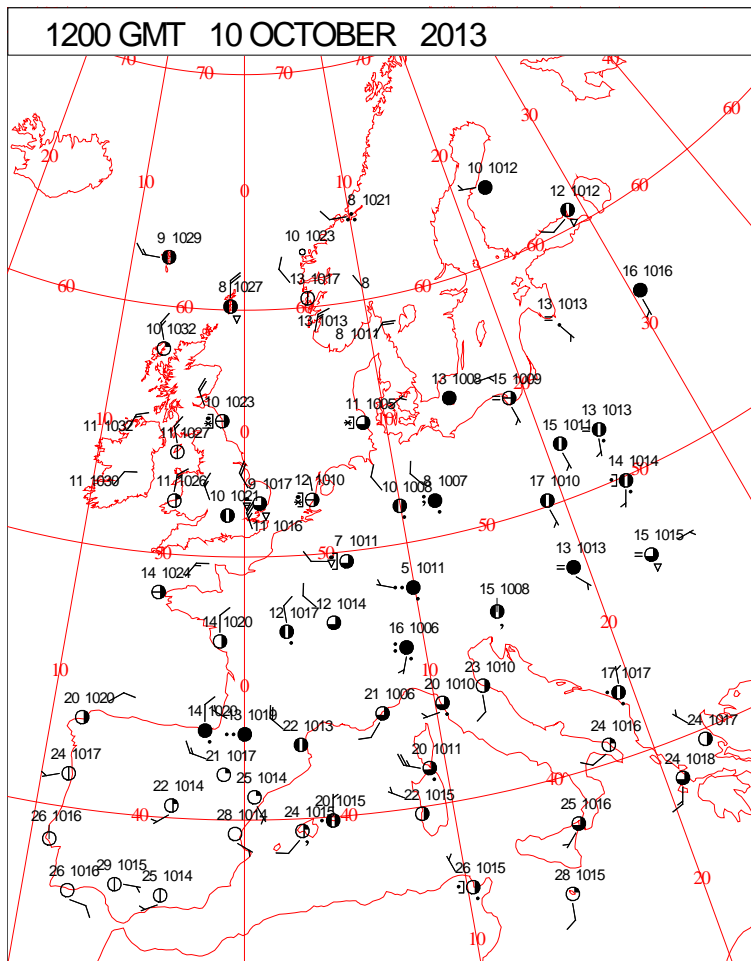
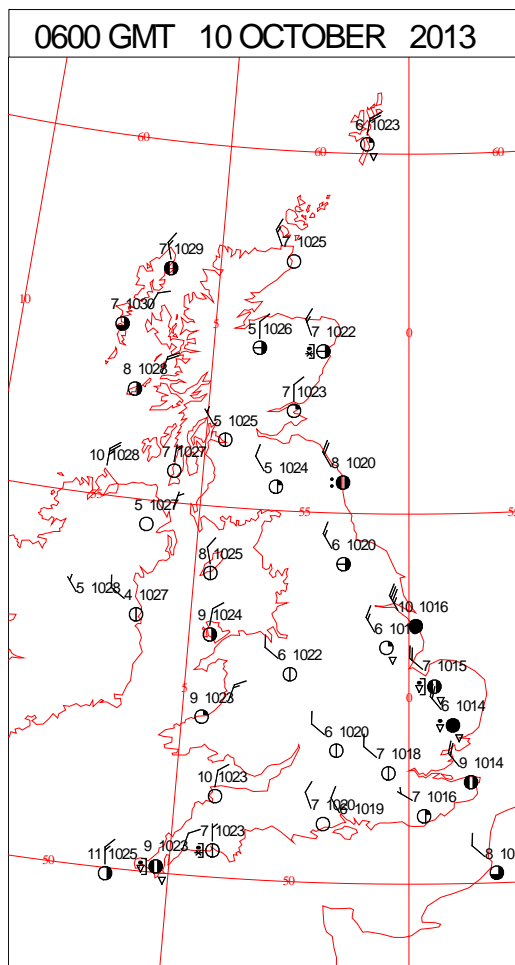
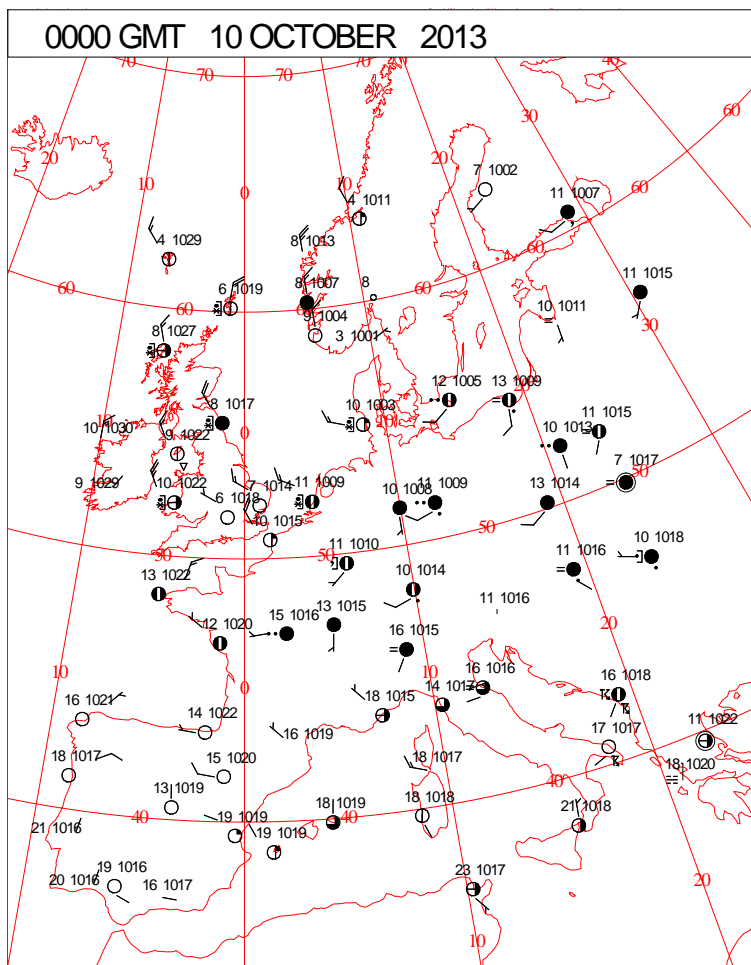
DAILY CLIMATE DATA



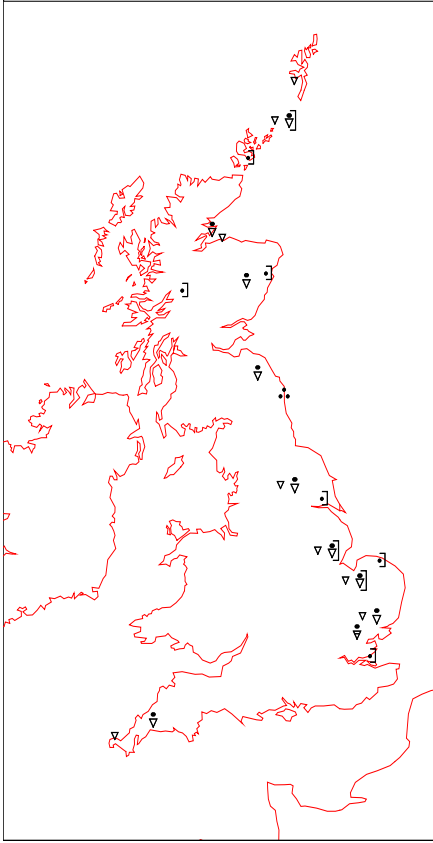
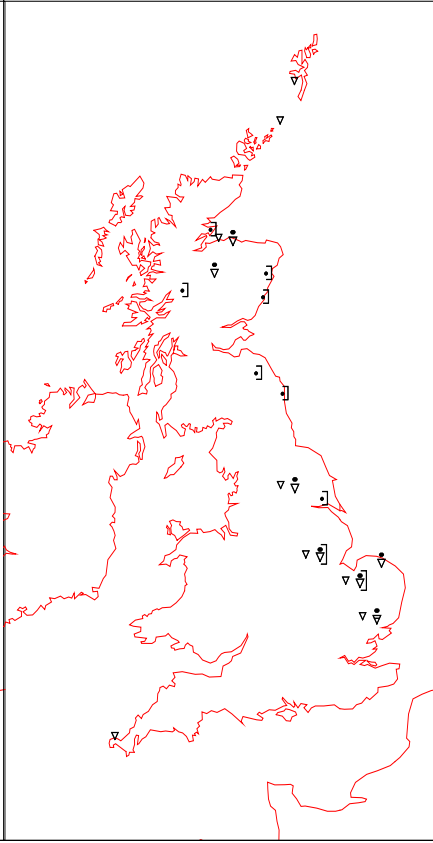
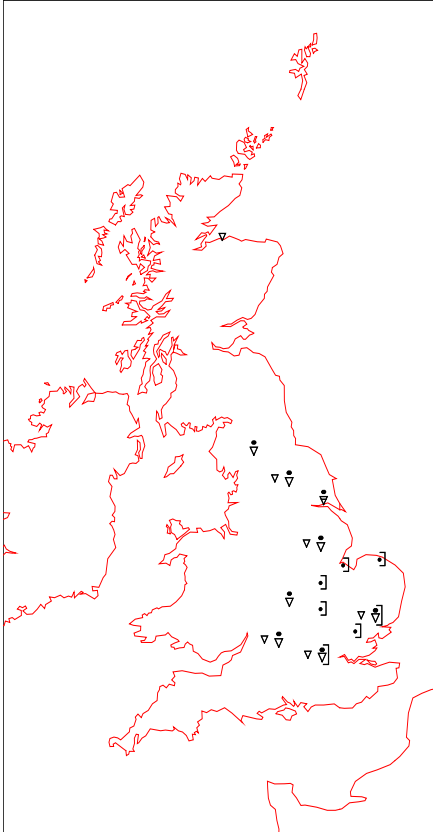
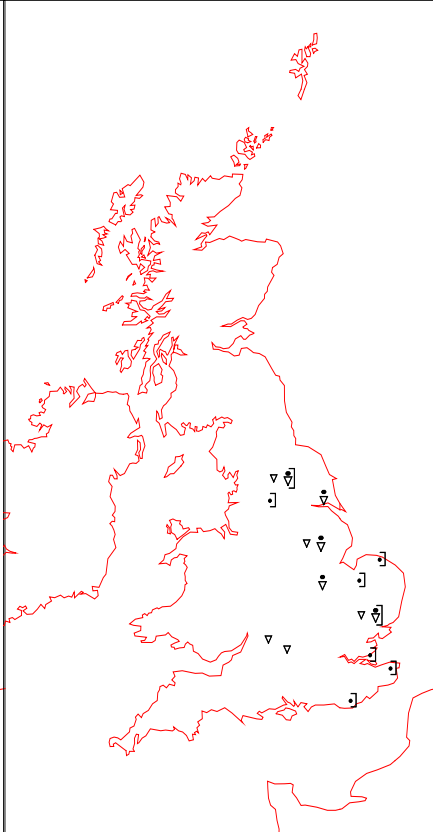
DAILY WEATHER SUMMARY



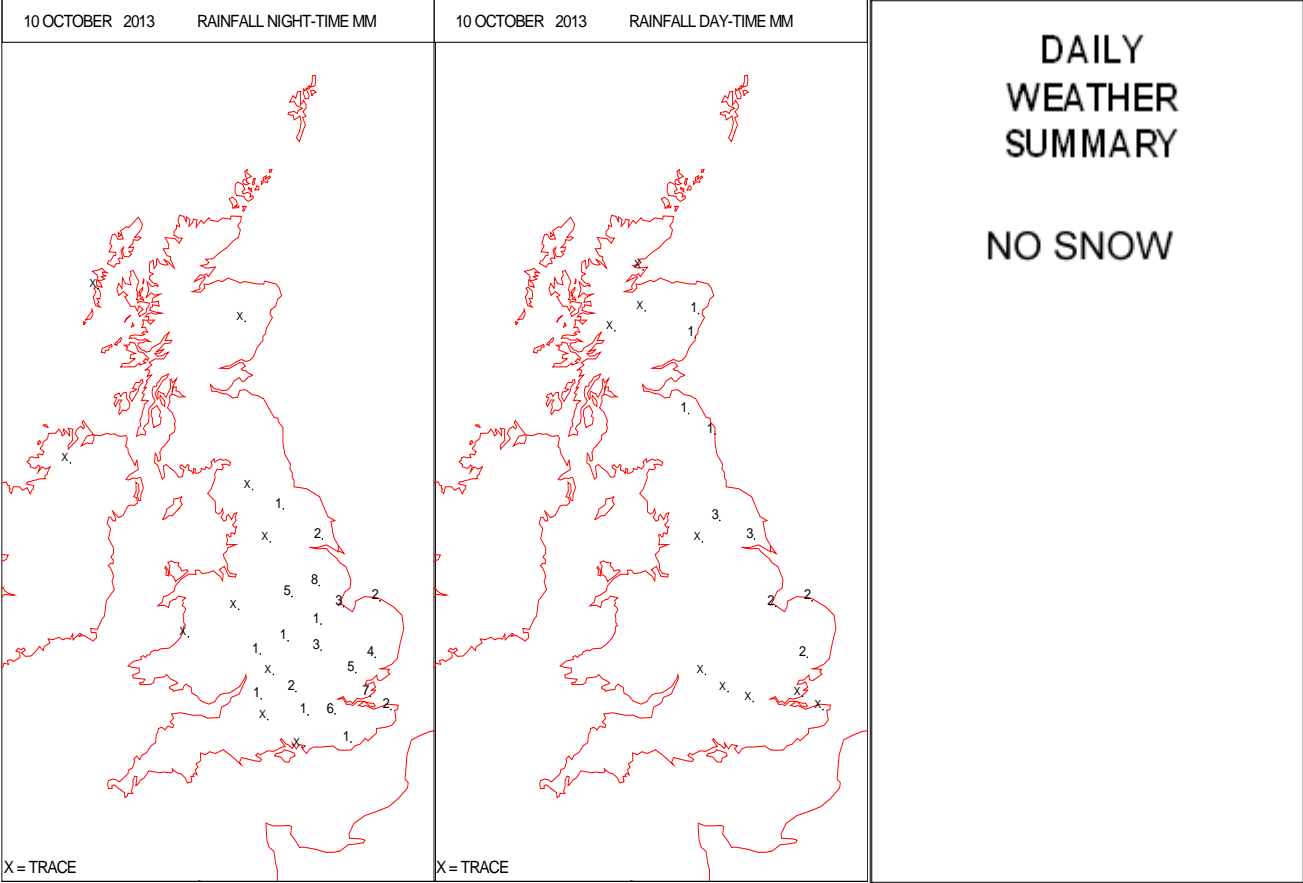
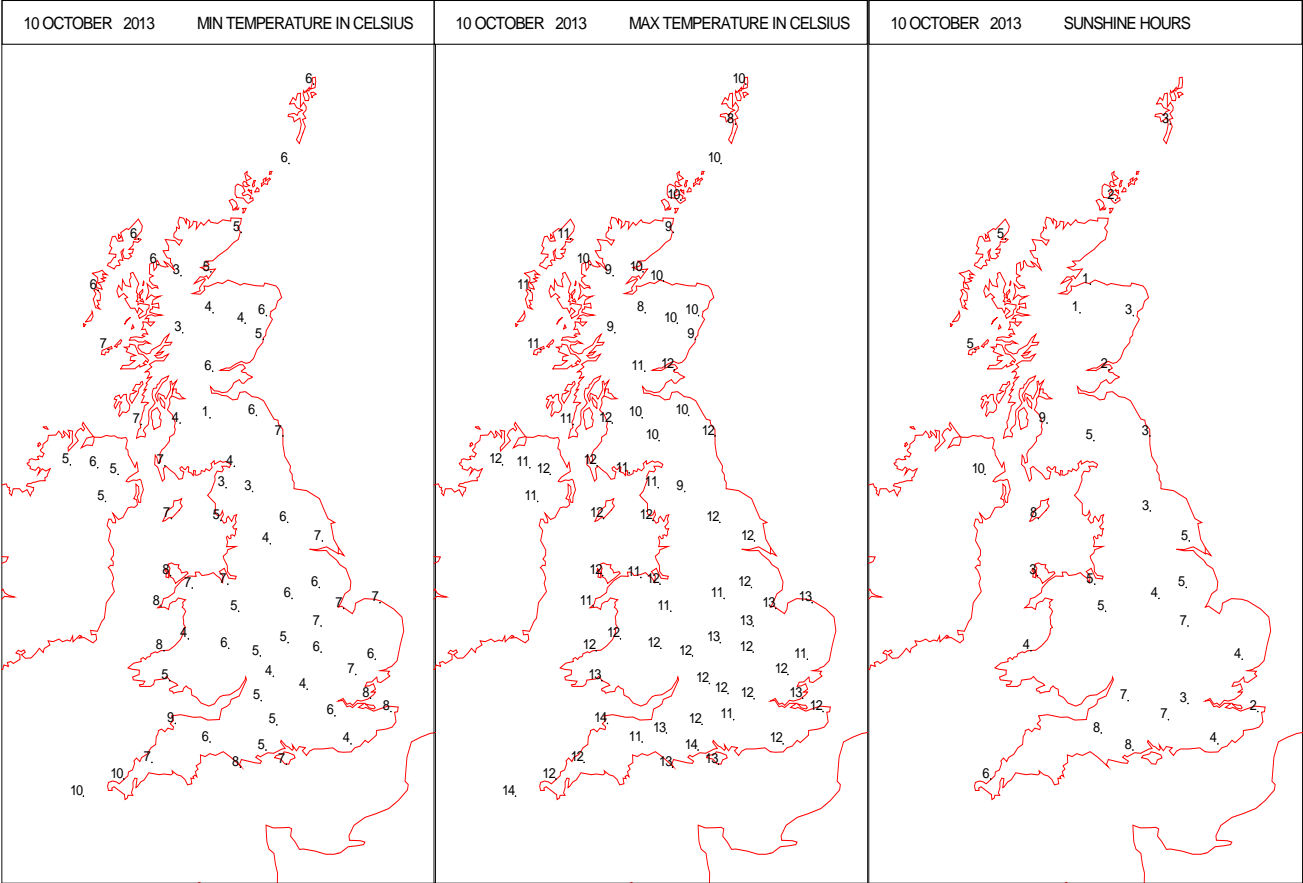
SURFACE REPORTS



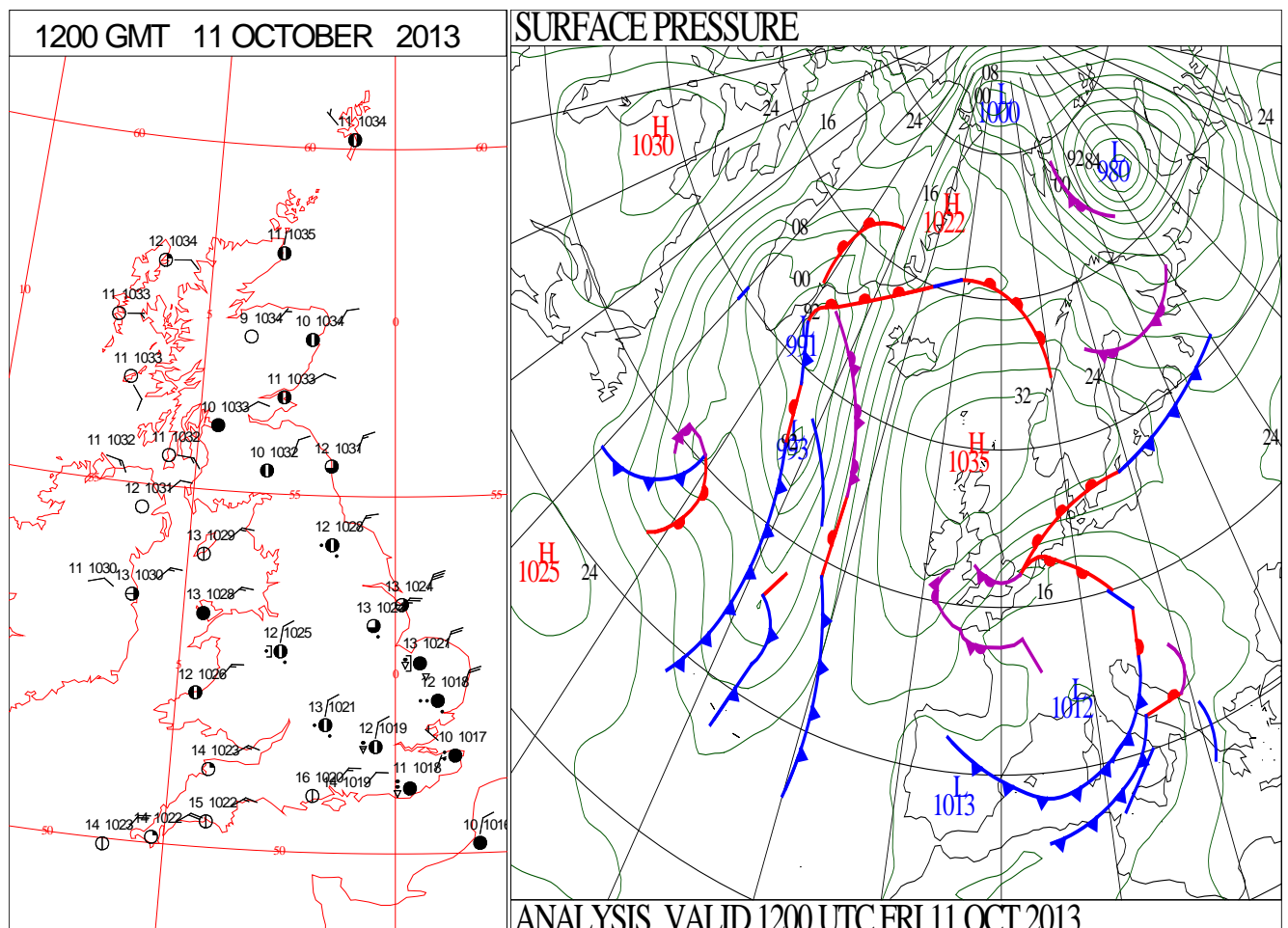
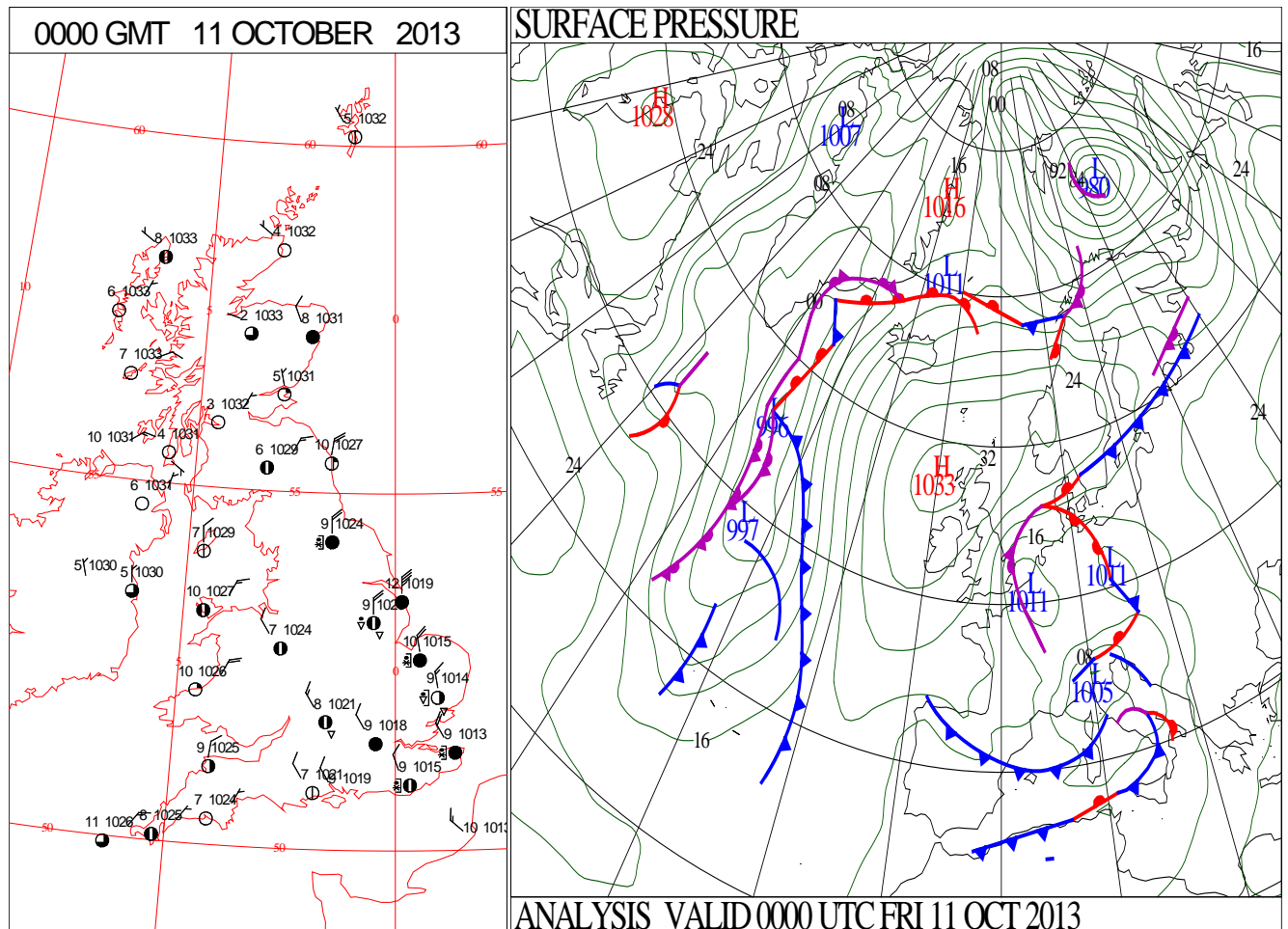
SIGNIFICANT WEATHER

0600 GMT 10 OCTOBER 2013	SIG WEATHER	1200 GMT 10 OCTOBER 2013	SIG WEATHER	<p>Summary of UK Weather for Thursday 10 October 2013. Most parts of the country had a dry, breezy but quite clear night, and it felt considerably colder than recently.</p> <p>The wind was strongest in the east, where there were gales on some North Sea coasts, and gusts of over 45 knots at times.</p> <p>It remained windy throughout the day with occasional showers in eastern areas, most frequent towards North Sea coasts, but becoming less heavy generally during the afternoon.</p> <p>Many central and western areas escaped the showers however, and remained dry and bright through the day. The most prolonged periods of sunshine occurred in western areas.</p> <p>It was a cold day, with temperatures struggling to reach more than 10 to 12 degrees Celsius in most places, and it felt much colder in the wind.</p> <p>Through the evening temperatures fell quickly in the clearer north and west, but a few showers continued in central and eastern England.</p>
				
1800 GMT 10 OCTOBER 2013	SIG WEATHER	0000 GMT 11 OCTOBER 2013	SIG WEATHER	<p>EXTREMES Highest Maximum: 13.8 Chivenor, Devon Lowest Maximum: 8.4 Lerwick, Shetland Lowest Minimum: 1.4 Drumalbin, Lanarkshire Lowest Grass Minimum: -2.0 Drumalbin, Lanarkshire Most Rain: 8.4 Waddington, Lincolnshire Most Sun: 9.9 Aldergrove, Antrim</p>
				

DAILY CLIMATE DATA

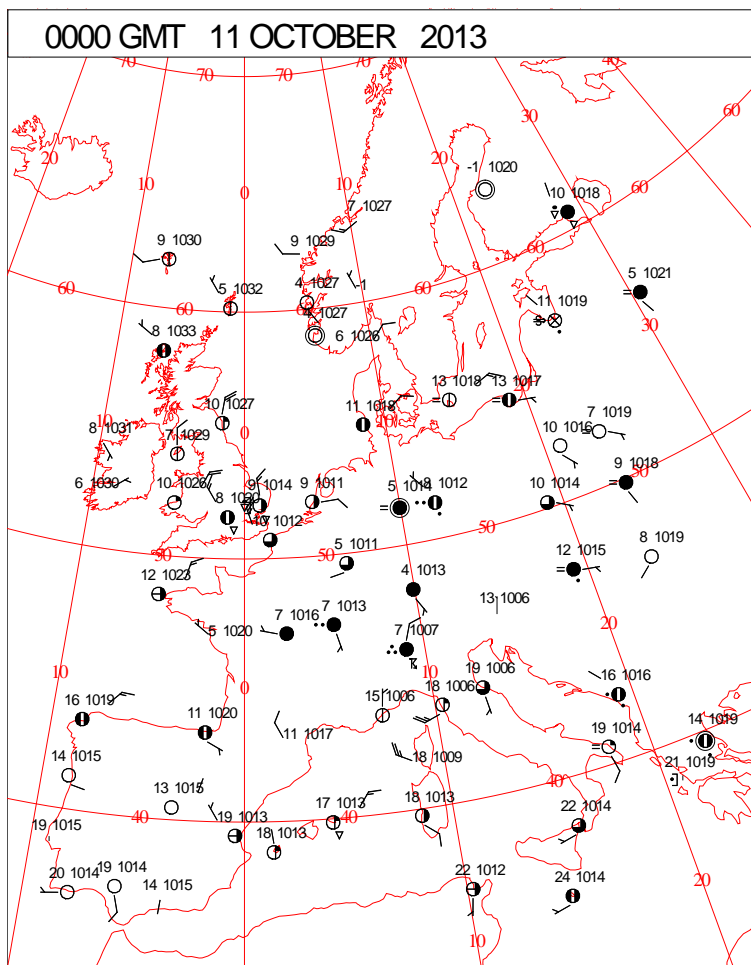


DAILY WEATHER SUMMARY



Friday 11 October 2013

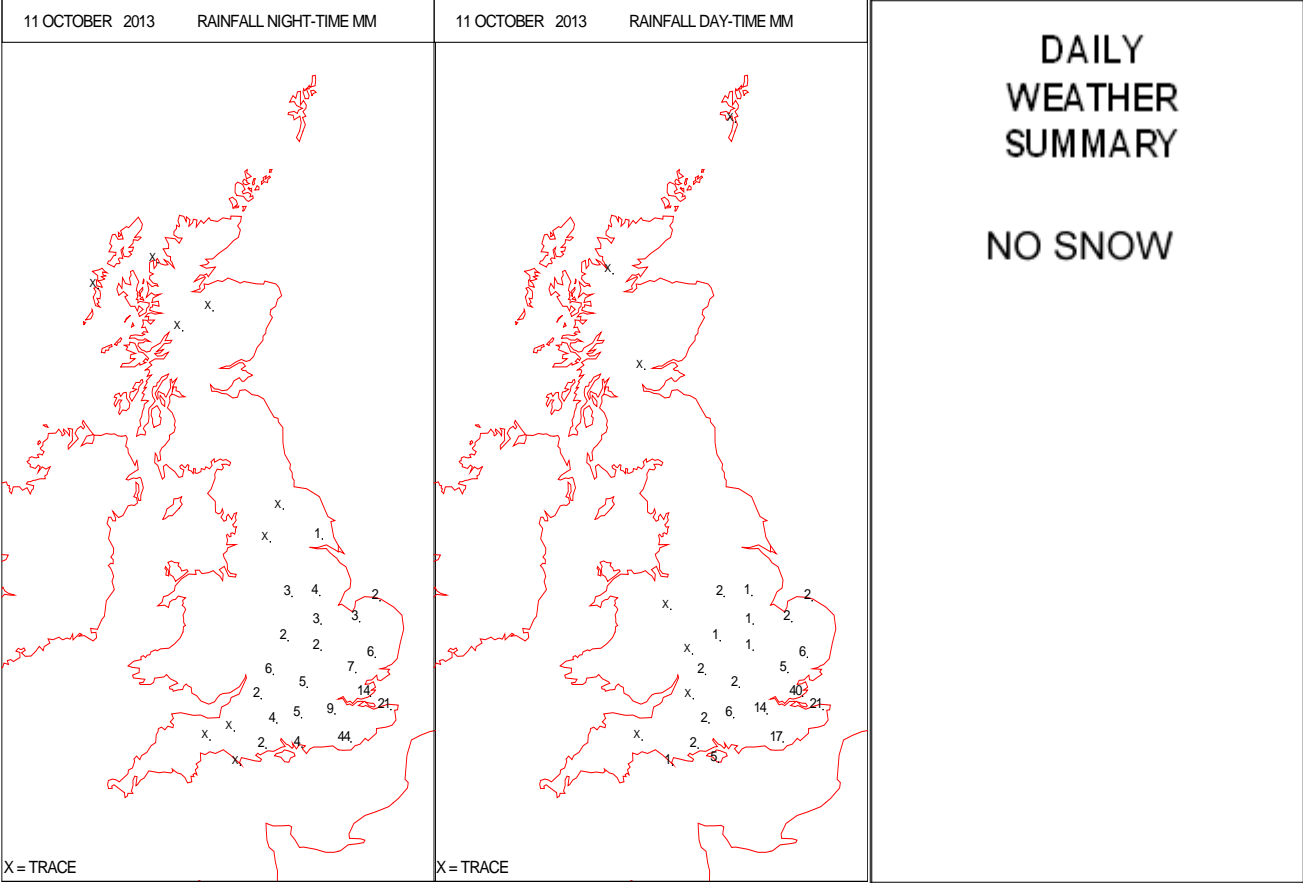
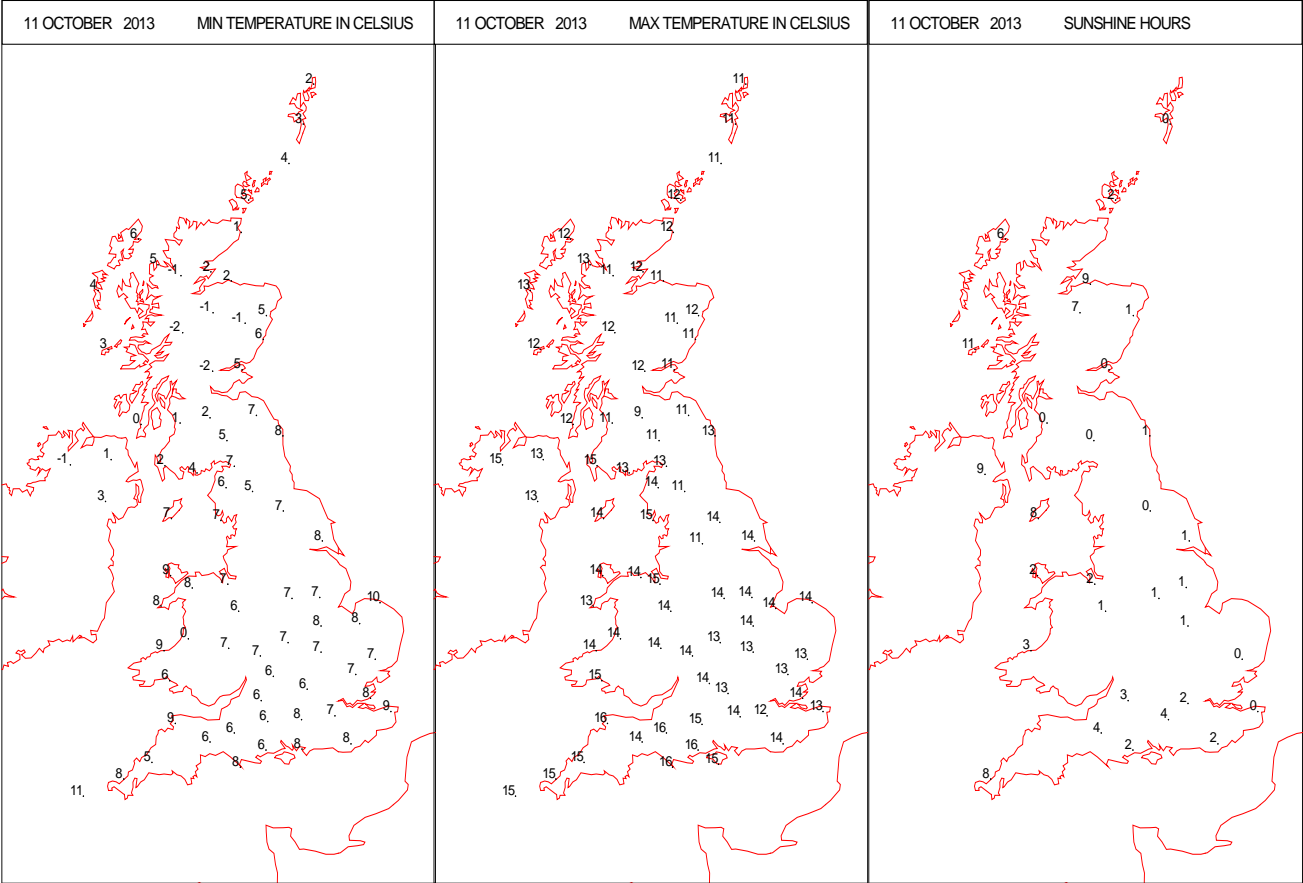
SURFACE REPORTS



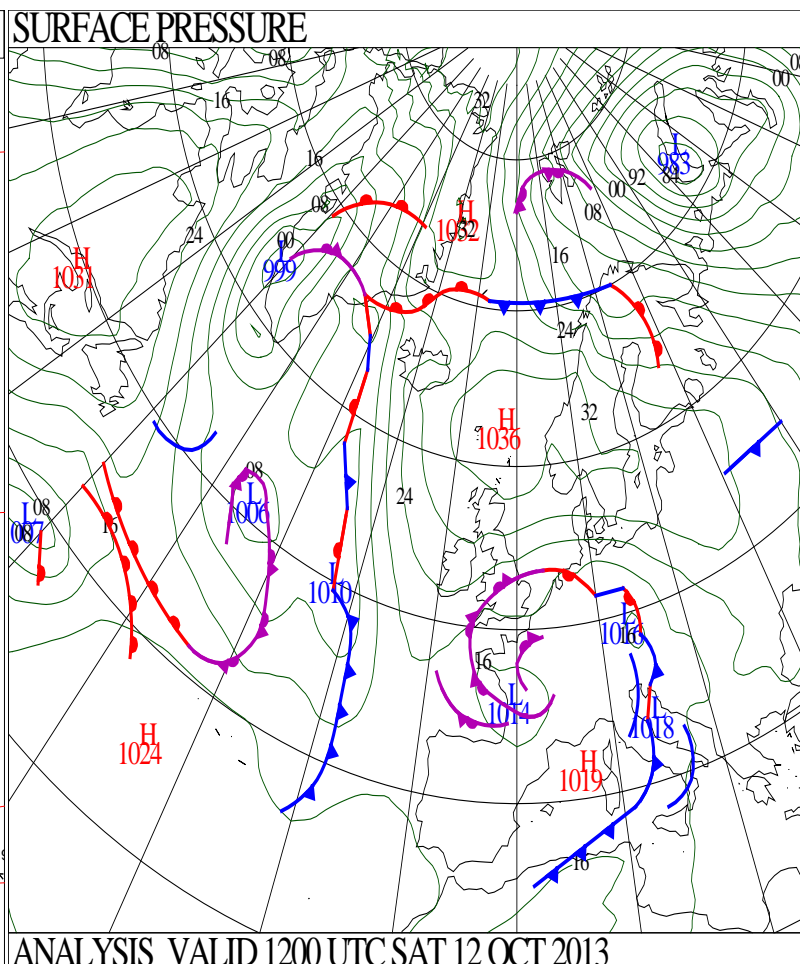
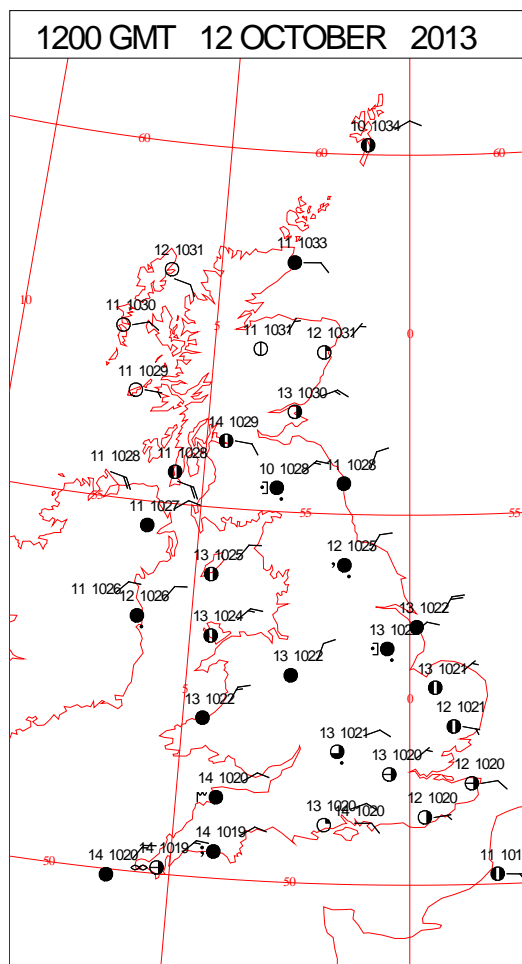
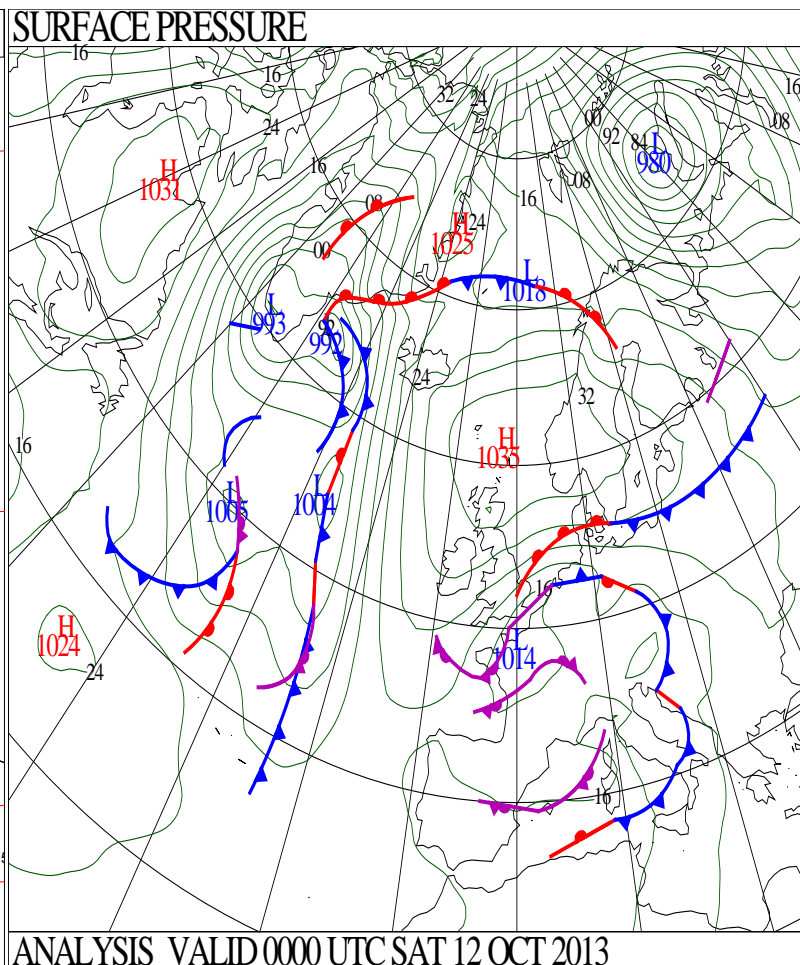
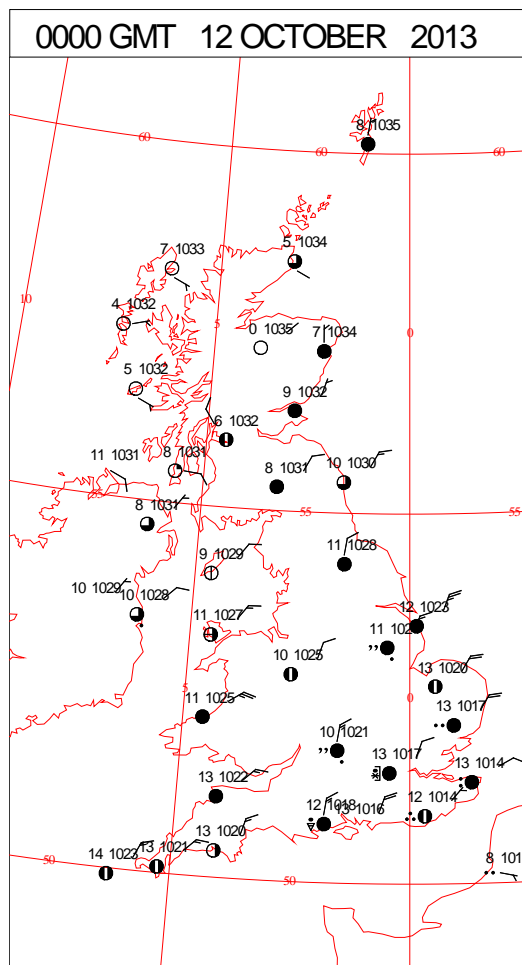
SIGNIFICANT WEATHER

0600 GMT 11 OCTOBER 2013	SIG WEATHER	1200 GMT 11 OCTOBER 2013	SIG WEATHER	<p>Summary of UK Weather for Friday 11 October 2013.</p> <p>It was a cold, clear night across Scotland and Northern Ireland, with an air frost to start in a few places.</p> <p>Elsewhere, a combination of fairly extensive cloud cover and a north-easterly breeze prevented temperatures from falling too low.</p> <p>Parts of central, eastern and southern England also saw some showers, some of which were on the heavy side.</p> <p>After the cold start, it turned out to be a fine day, with plenty of sunshine across Northern Ireland, western and northern Scotland. There was also a fair amount of sunshine across parts of Wales and south-west England, although cloud amounts there did increase during the afternoon.</p> <p>After a mainly dry and bright start across south-east England, it turned increasingly wet from mid-morning, with rain turning heavy and persistent through the afternoon and evening.</p> <p>Outbreaks of rain also moved further east, affecting other parts of southern England later.</p> <p>Winds were light in the north, but breezy again further south, and this, coupled with the rain, made it feel chilly in the south-east.</p> <p>Maximum temperatures were generally close to or a little above average in the sunnier areas.</p>
1800 GMT 11 OCTOBER 2013	SIG WEATHER	0000 GMT 12 OCTOBER 2013	SIG WEATHER	<p>EXTREMES</p> <p>Highest Maximum: 16.4 Isle of Portland, Dorset</p> <p>Lowest Maximum: 9.3 Drumalbin, Lanarkshire</p> <p>Lowest Minimum: -2.3 Strathallan Airfield, Perthshire</p> <p>Lowest Grass Minimum: -5.4 Strathallan Airfield, Perthshire</p> <p>Most Rain: 54.2 Shoeburyness, Essex</p> <p>Most Sun: 10.5 Tiree, Argyll</p>

DAILY CLIMATE DATA

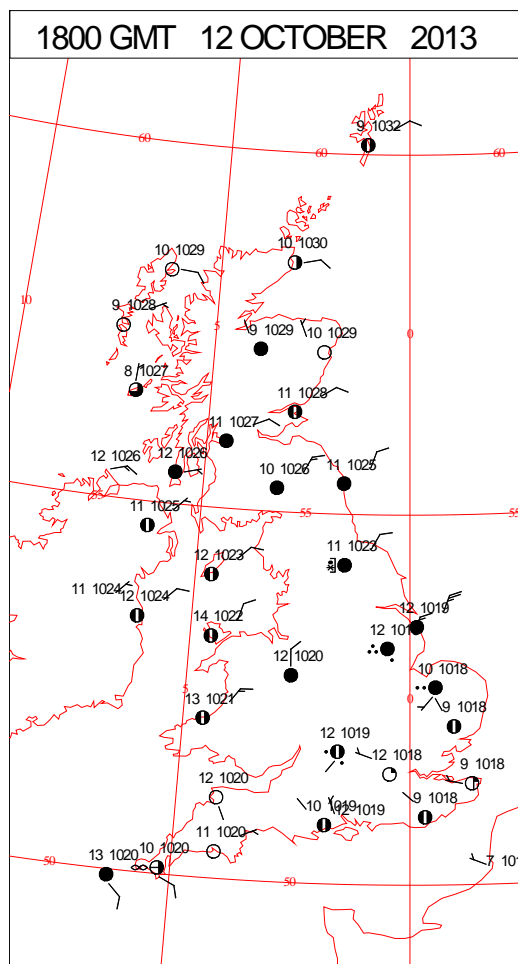
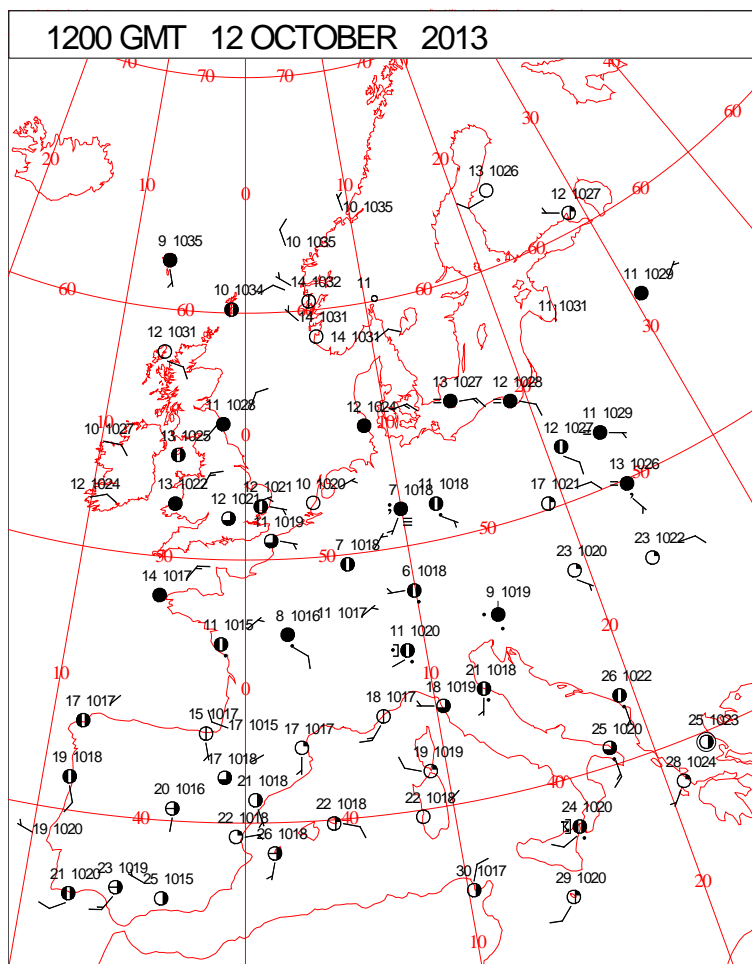
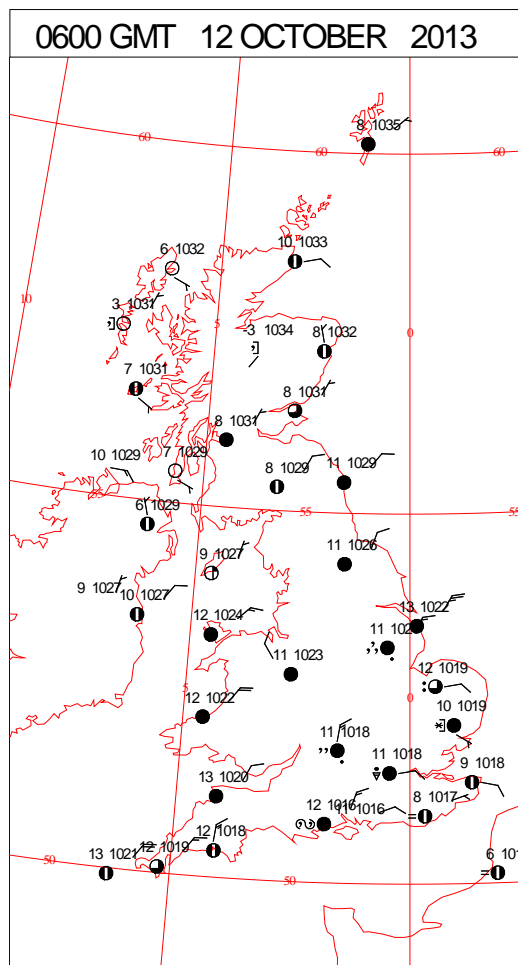
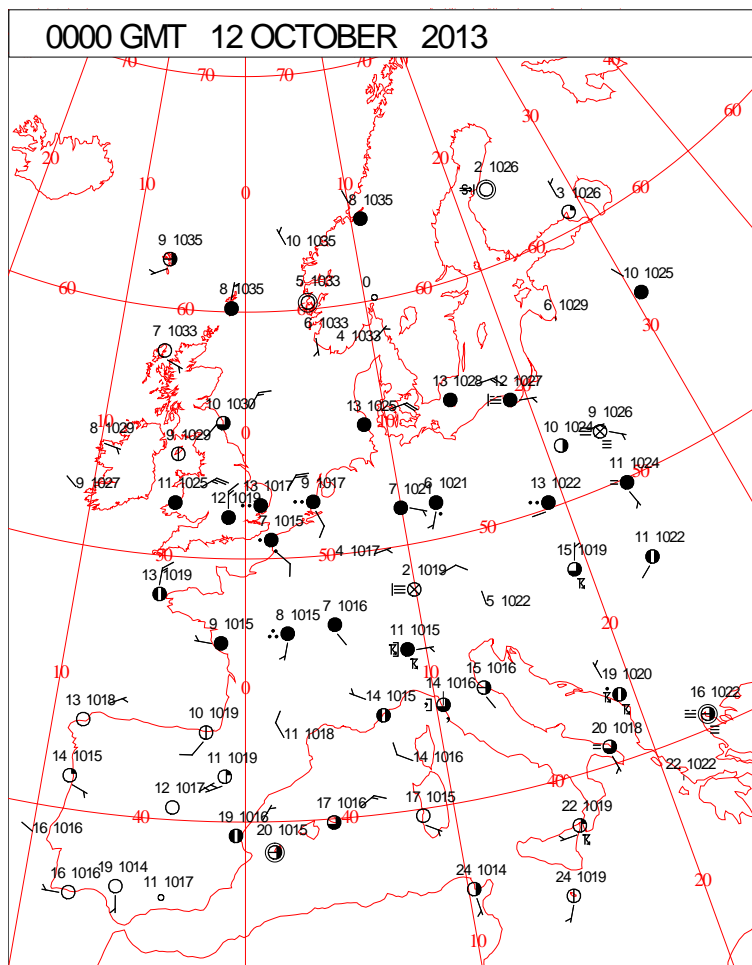


DAILY WEATHER SUMMARY



Saturday 12 October 2013

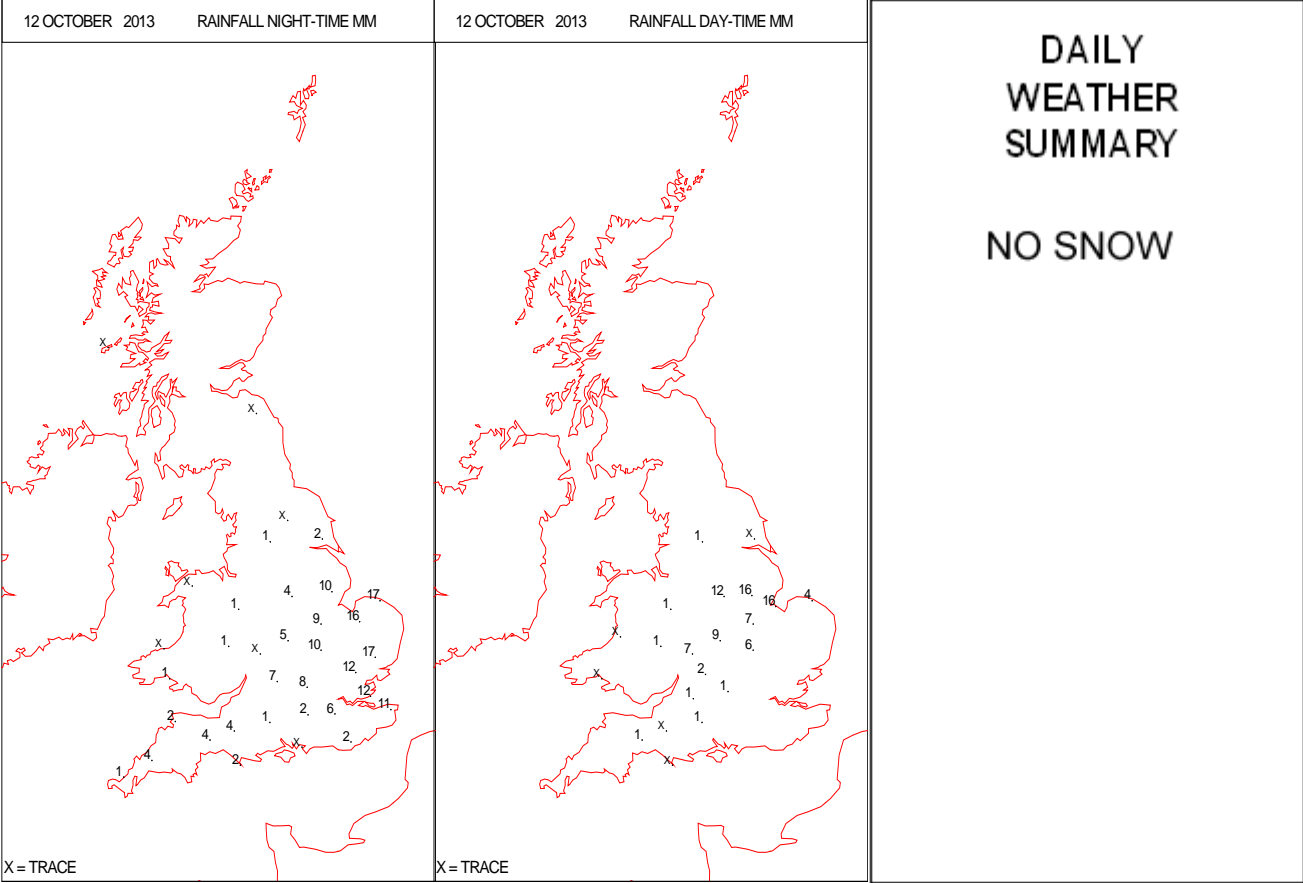
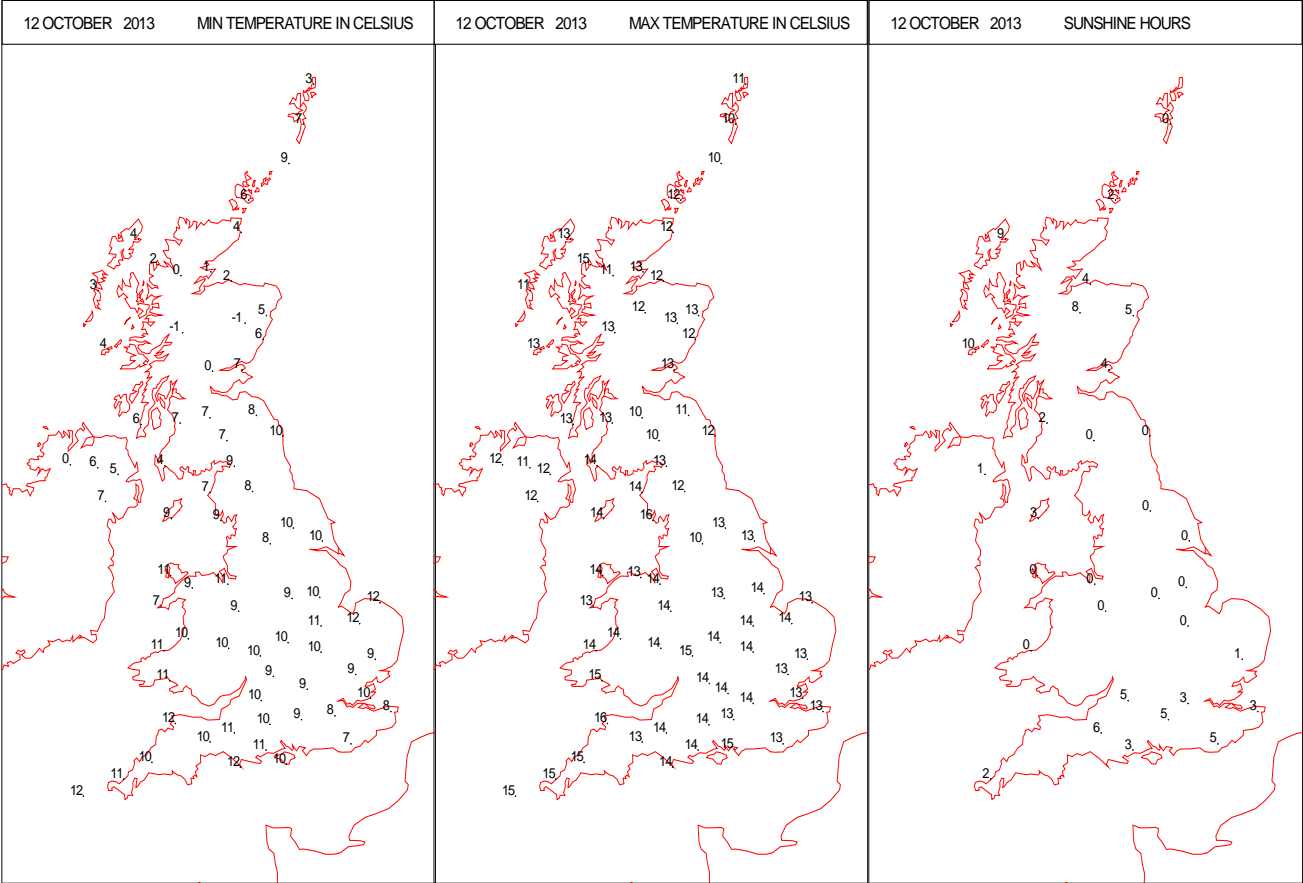
SURFACE REPORTS



SIGNIFICANT WEATHER

0600 GMT 12 OCTOBER 2013	SIG WEATHER	1200 GMT 12 OCTOBER 2013	SIG WEATHER	<p>Summary of UK Weather for Saturday 12 October 2013. It was another cold night across northern and western parts of Scotland, with an air frost under clear skies, while Northern Ireland was also rather chilly.</p> <p>Much of England and Wales was cloudy, but rain was focussed to the east of a line from the Wash to Bournemouth, with some very heavy and persistent rain leading to localised flooding.</p> <p>During the day, the north-south split in the weather continued, with the overnight rain spreading westwards across the rest of England and Wales, but weakening in intensity.</p> <p>As the rain cleared southern and south-eastern parts, it became brighter with sunny spells. However the rain stalled over eastern England, and then re-intensified through the afternoon, becoming heavy across Lincolnshire and the East Midlands. This heavy rain then extended south-westwards across the Midlands, reaching south-western parts during the evening.</p> <p>Either side of this zone it remained dry through the afternoon, with fine conditions continuing across Northern Ireland and Scotland, with almost unbroken sunshine in western Scotland. It was breezy to the north of the rain band.</p> <p>Temperatures were generally near or a little below average.</p>
1800 GMT 12 OCTOBER 2013	SIG WEATHER	0000 GMT 13 OCTOBER 2013	SIG WEATHER	<p>EXTREMES Highest Maximum: 16.2 Walney Island, Cumbria Lowest Maximum: 10.1 Bingley No2, West Yorkshire Lowest Minimum: -1.3 Aboyne No2, Aberdeenshire Lowest Grass Minimum: -4.3 Aboyne No2, Aberdeenshire Most Rain: 30.0 Holbeach No2, Lincolnshire Most Sun: 10.3 Tiree, Argyll</p>

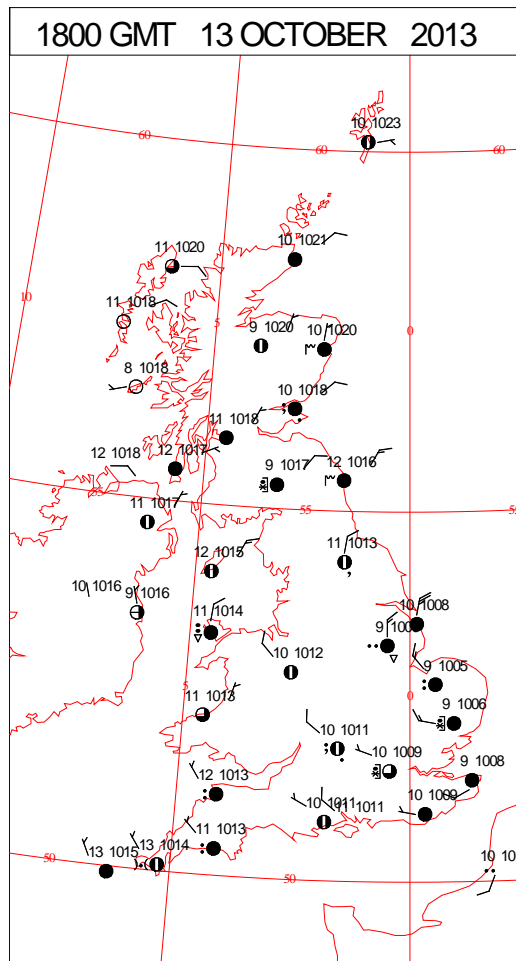
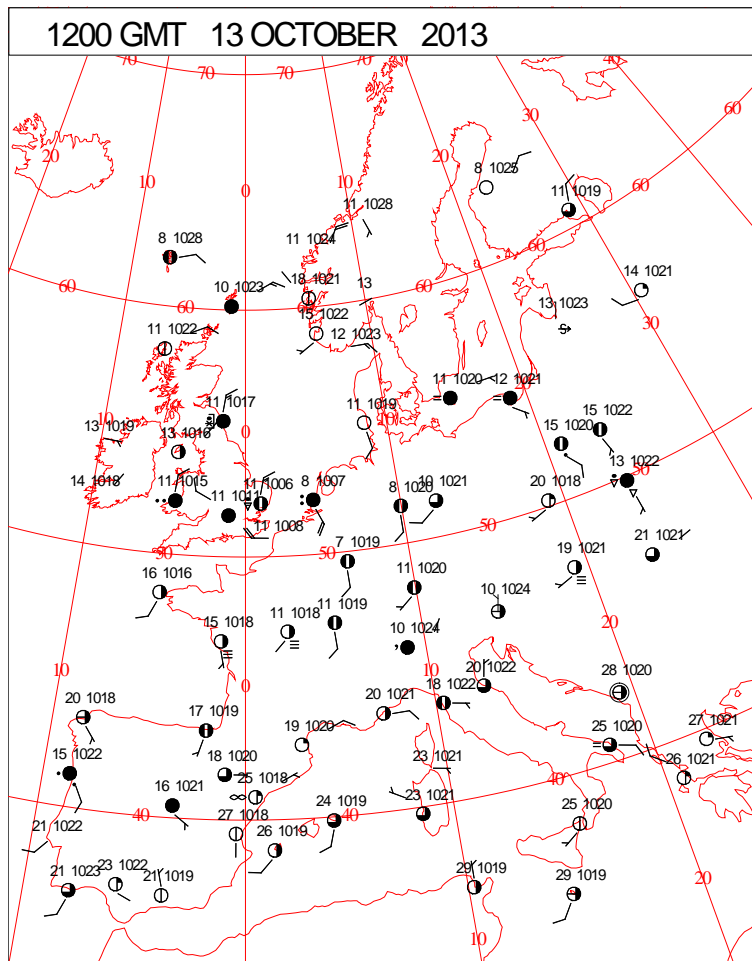
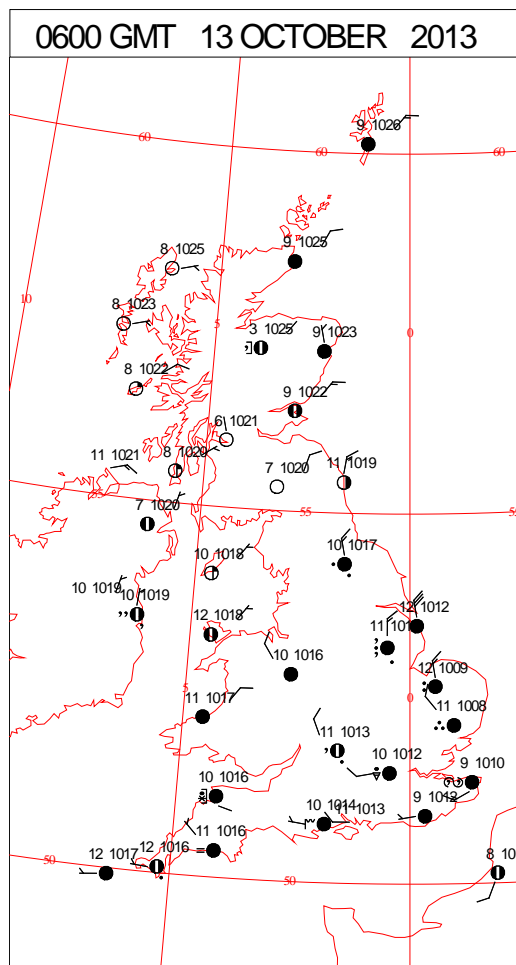
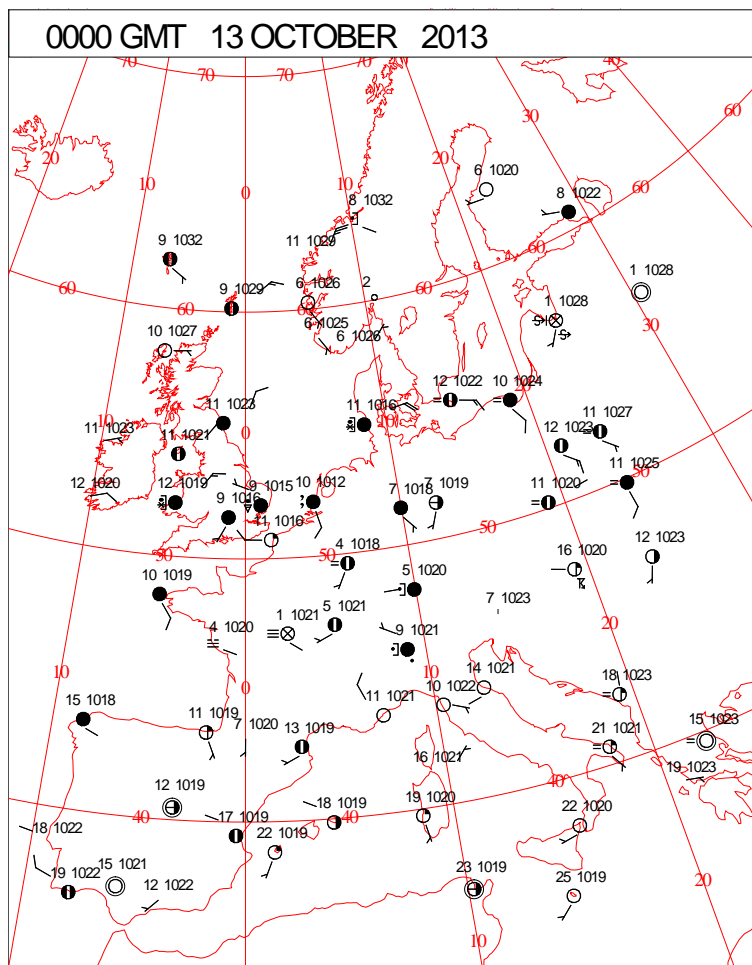
DAILY CLIMATE DATA



Crown Copyright 2013, All Rights Reserved

Sunday 13 October 2013

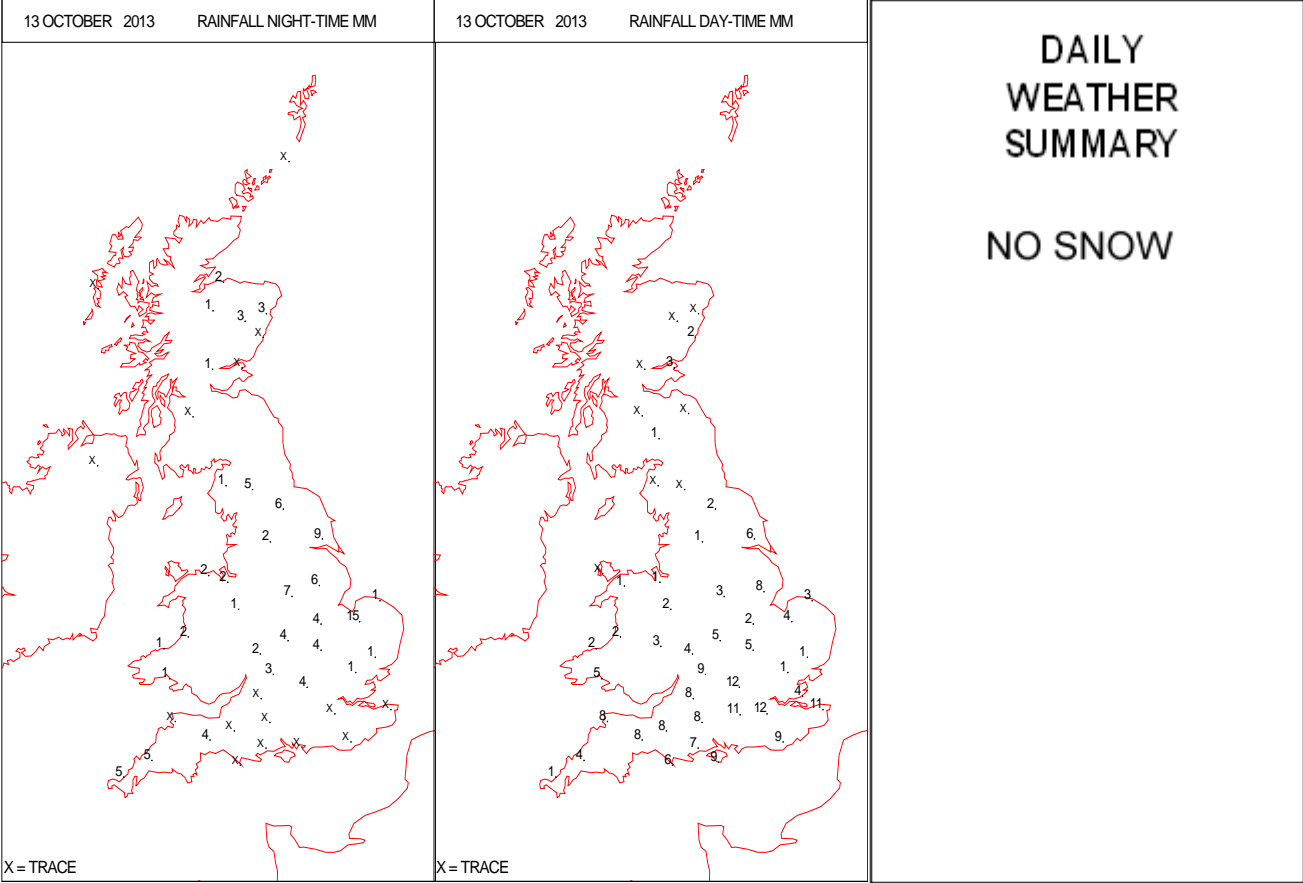
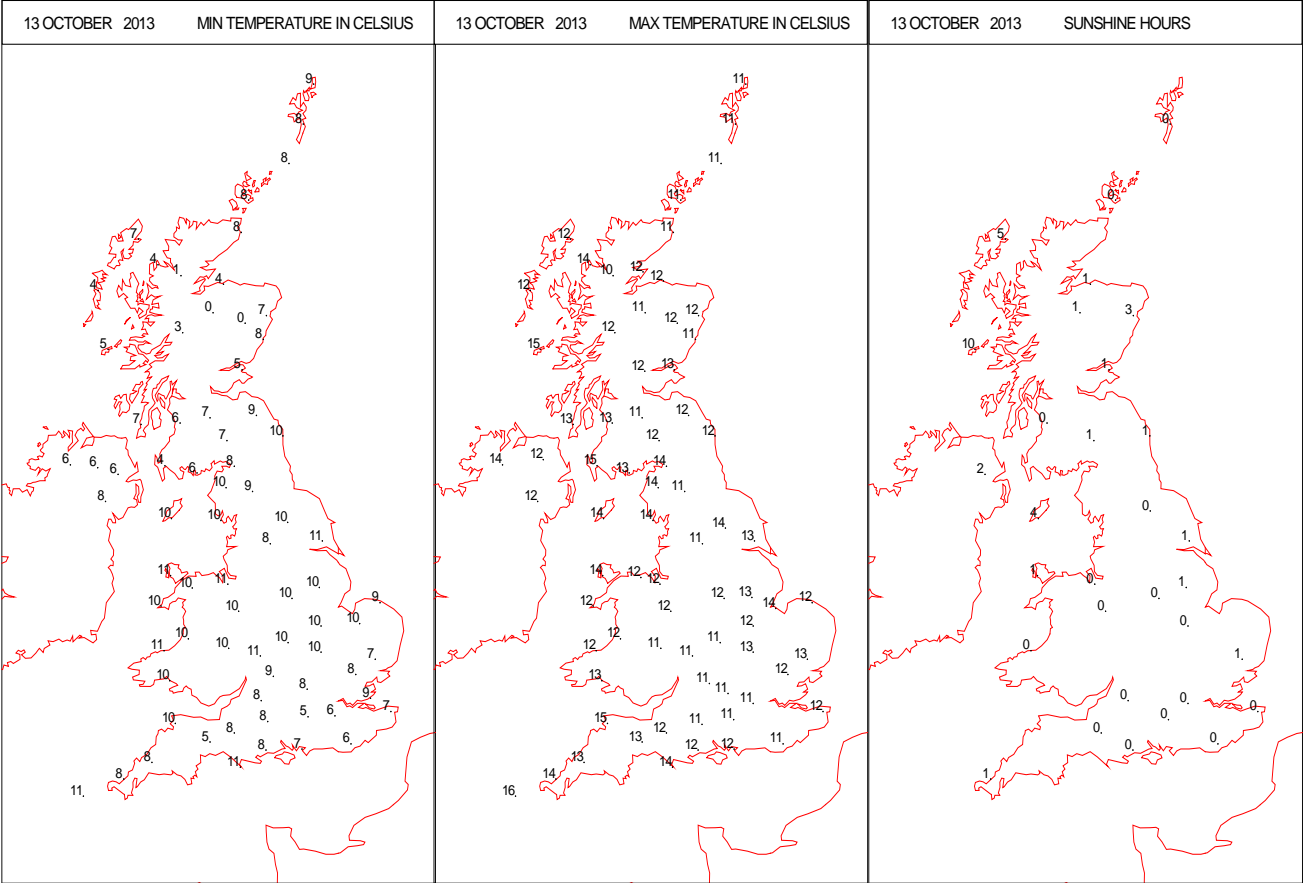
SURFACE REPORTS



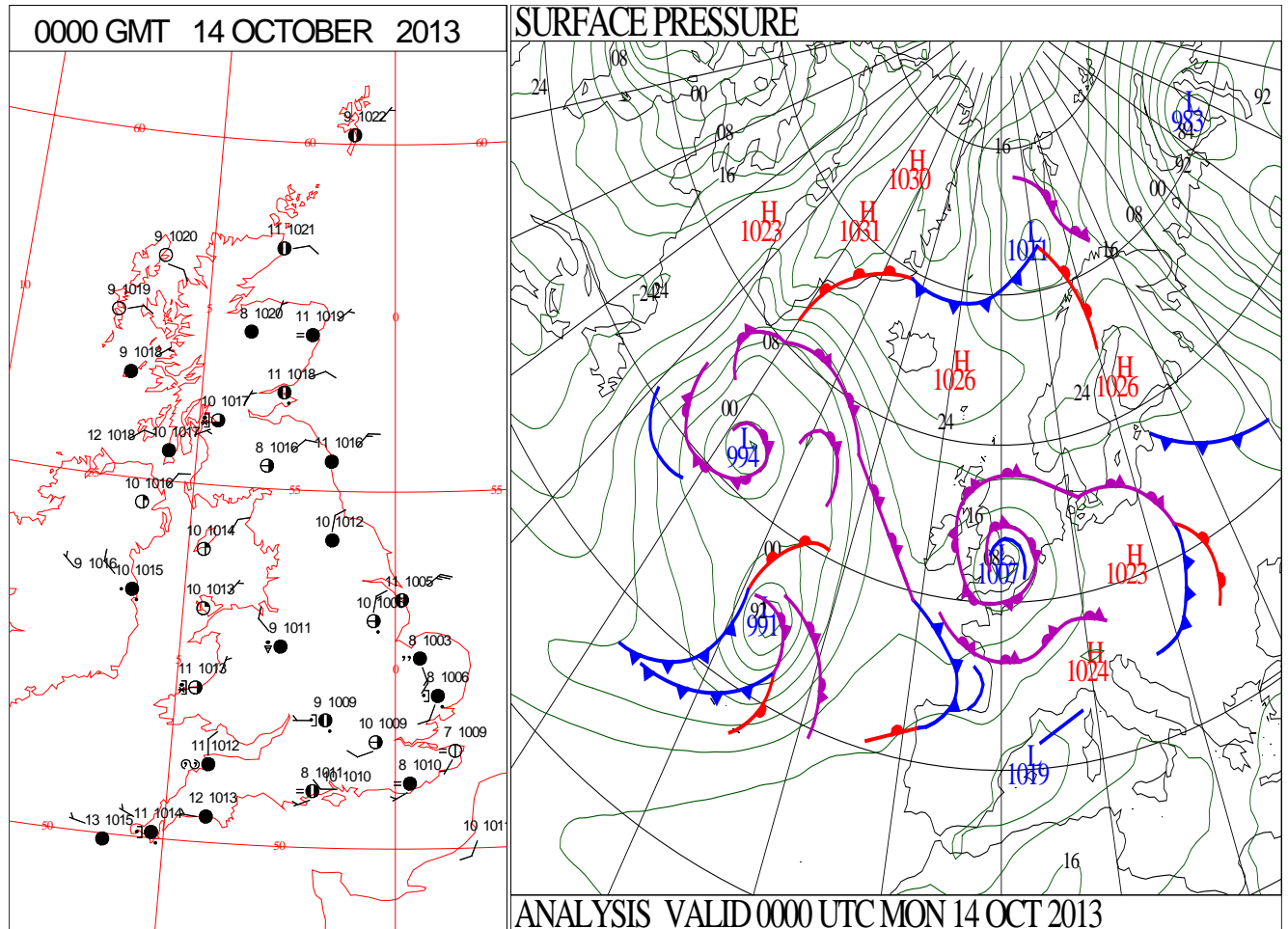
SIGNIFICANT WEATHER

0600 GMT 13 OCTOBER 2013	SIG WEATHER	1200 GMT 13 OCTOBER 2013	SIG WEATHER	<p>Summary of UK Weather for Sunday 13 October 2013. It was a cloudy night across England and Wales, with outbreaks of rain spreading south-westwards. It became largely dry in the west through the early hours, but a spell of heavier rain spread into East Anglia by dawn.</p> <p>The north and north-west of the U.K. was much drier, but clear spells gave some low temperatures.</p> <p>The band of rain across eastern parts of England pushed south-westwards into central and southern parts of England and Wales through the morning.</p> <p>Rain continued across southern and south-western parts of England into the afternoon, before becoming confined to the far south-west during the evening. Meanwhile, further showery rain pushed across eastern and then central parts of the country during the afternoon and evening.</p> <p>It was a rather breezy day too, with gale force gusts along the east coast.</p> <p>The best of the weather was across western Scotland and Northern Ireland, where there was plenty of sunshine, but it was cloudier across eastern Scotland.</p> <p>Temperatures were close to or a little above average, and the warmest place was the Isles of Scilly.</p>
1800 GMT 13 OCTOBER 2013	SIG WEATHER	0000 GMT 14 OCTOBER 2013	SIG WEATHER	<p>EXTREMES Highest Maximum: 15.9 St Marys Airport, Isles of Scilly Lowest Maximum: 9.7 Loch Glascarnoch, Ross-Shire Lowest Minimum: 0.2 Aviemore, Inverness-Shire Lowest Grass Minimum: -1.4 Aviemore, Inverness-Shire Most Rain: 19.0 Marham, Norfolk Most Sun: 9.9 Tiree, Argyll</p>

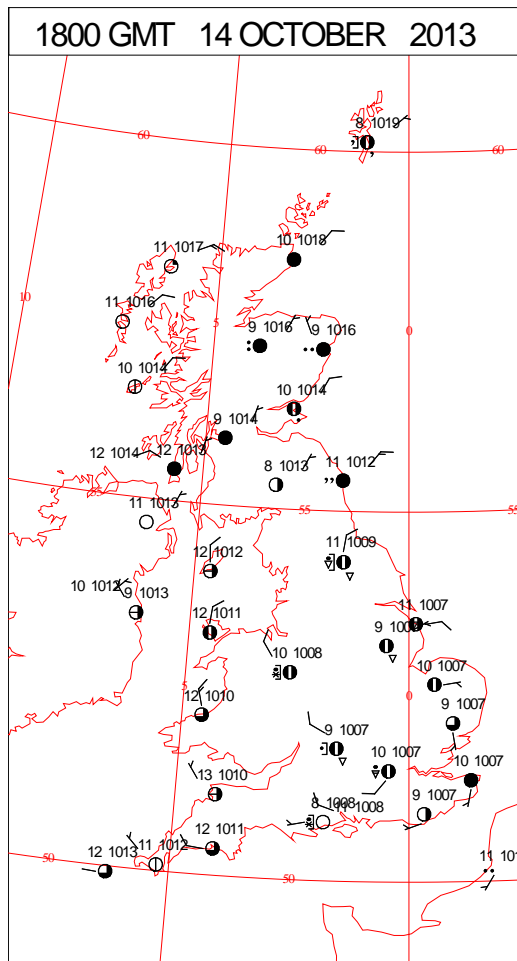
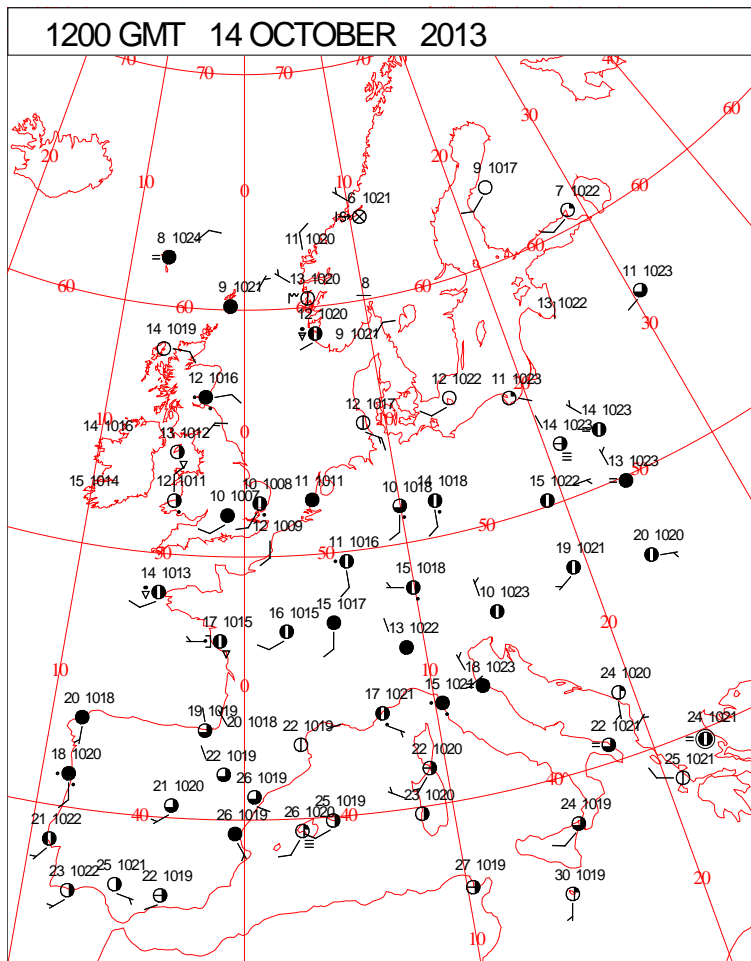
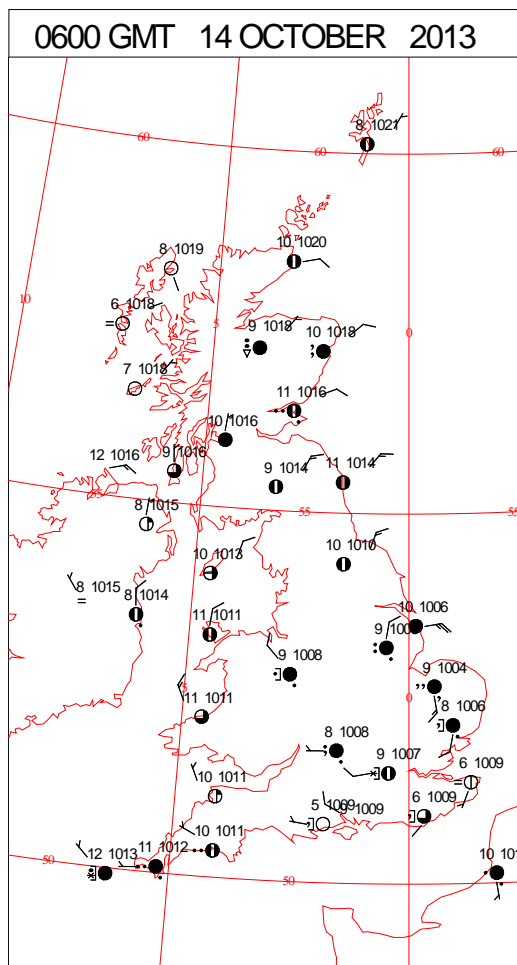
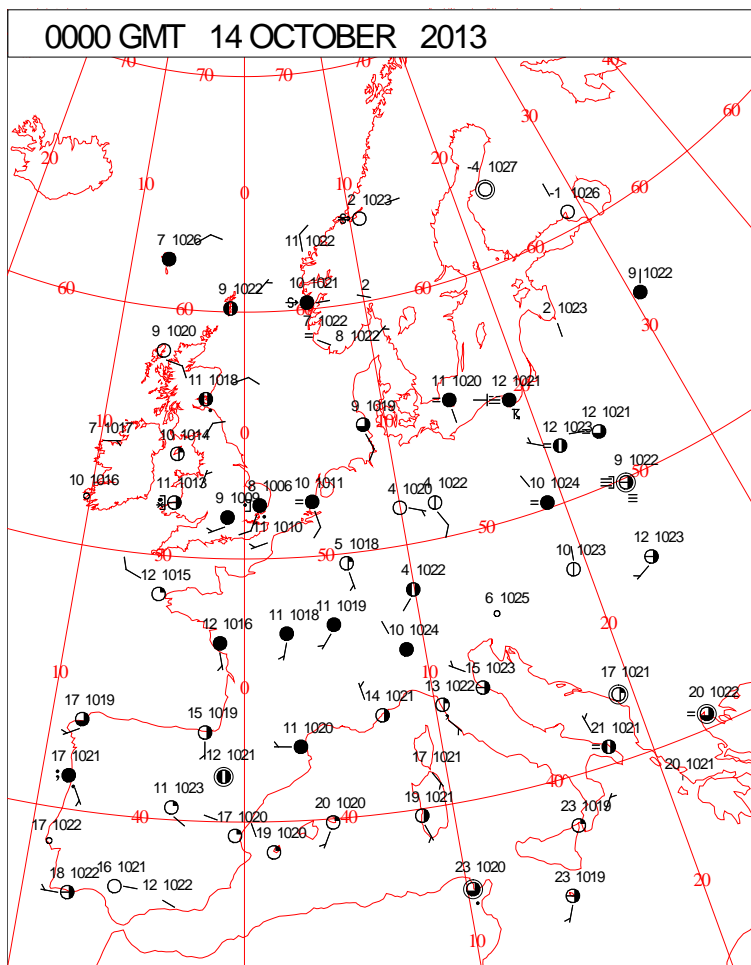
DAILY CLIMATE DATA



DAILY WEATHER SUMMARY



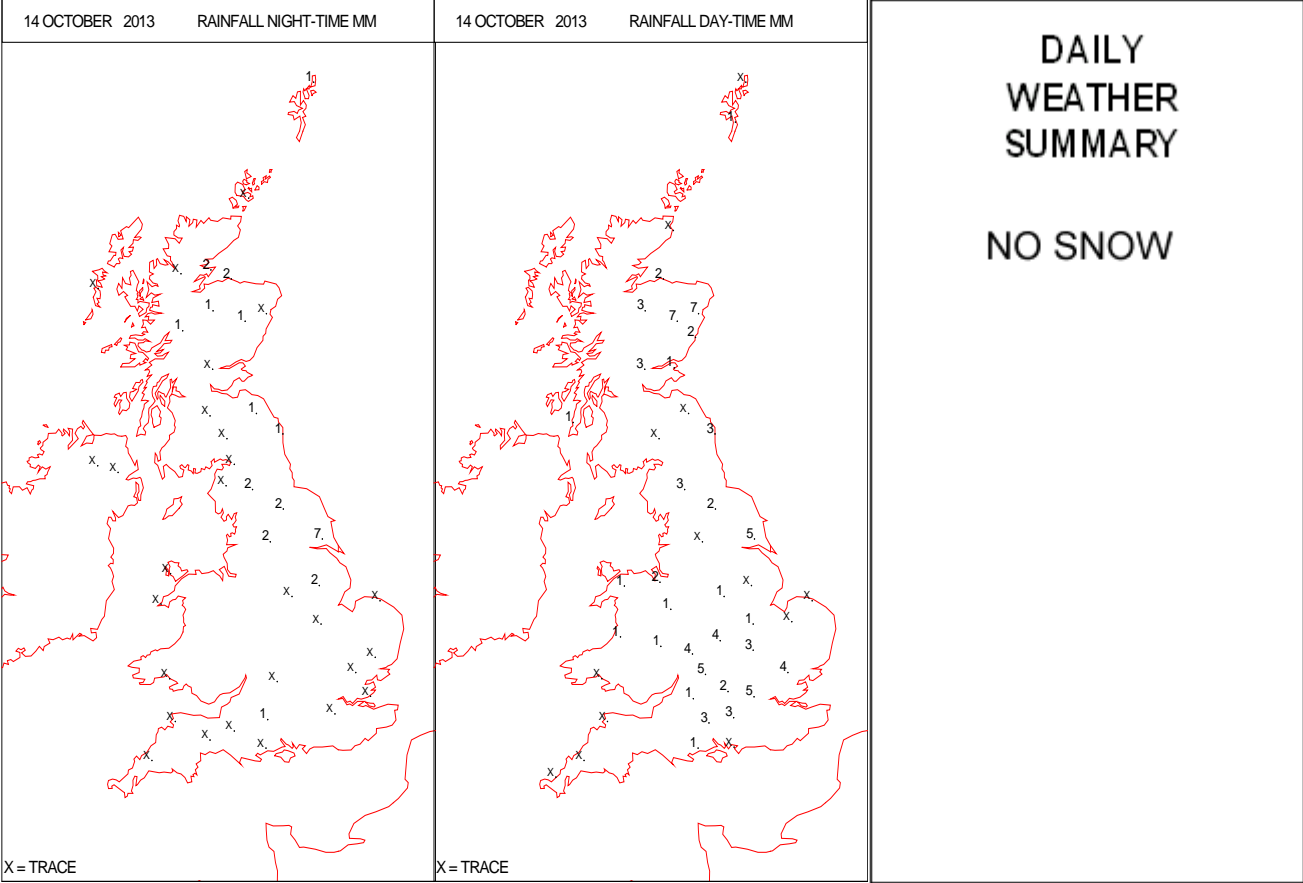
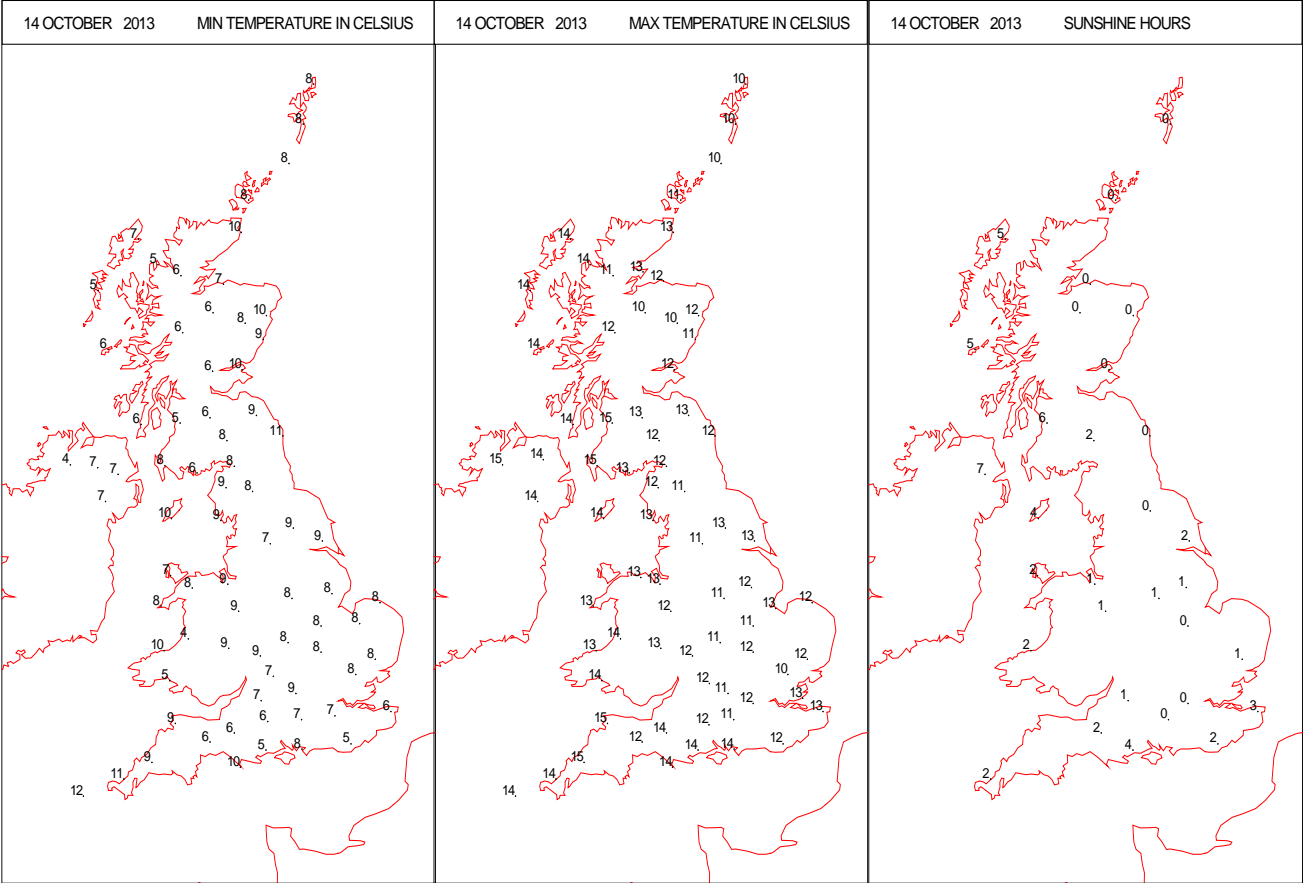
SURFACE REPORTS



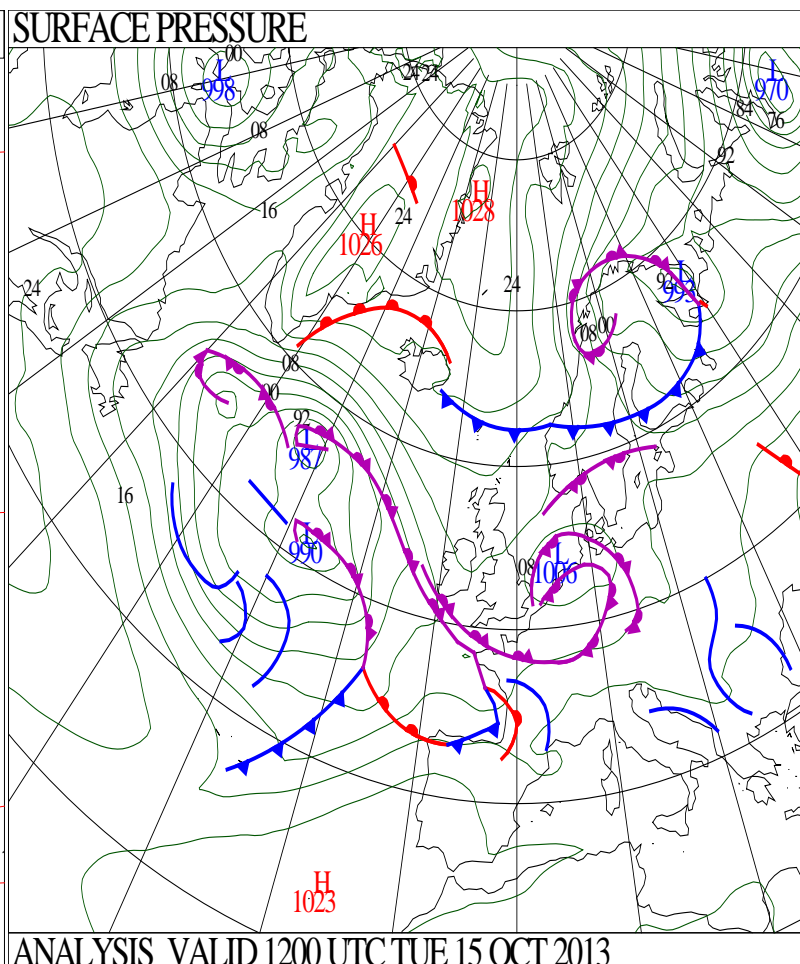
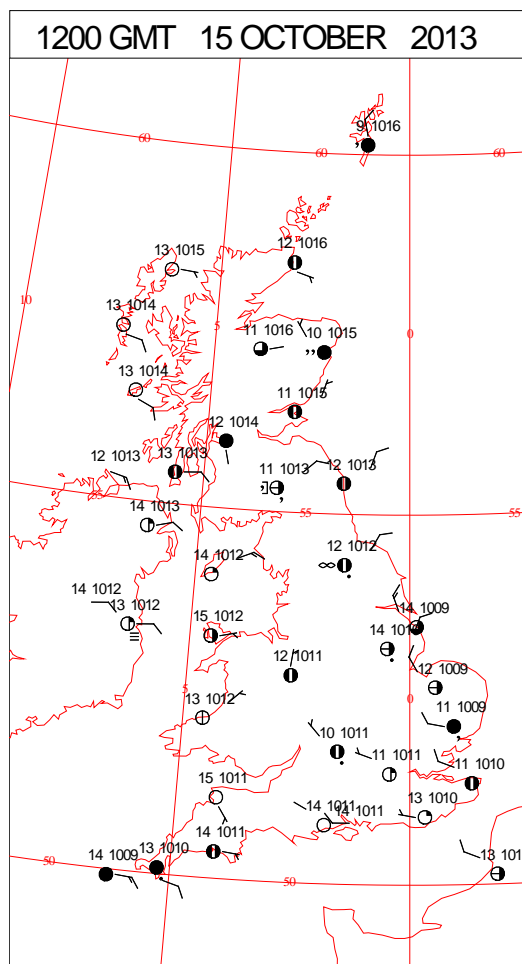
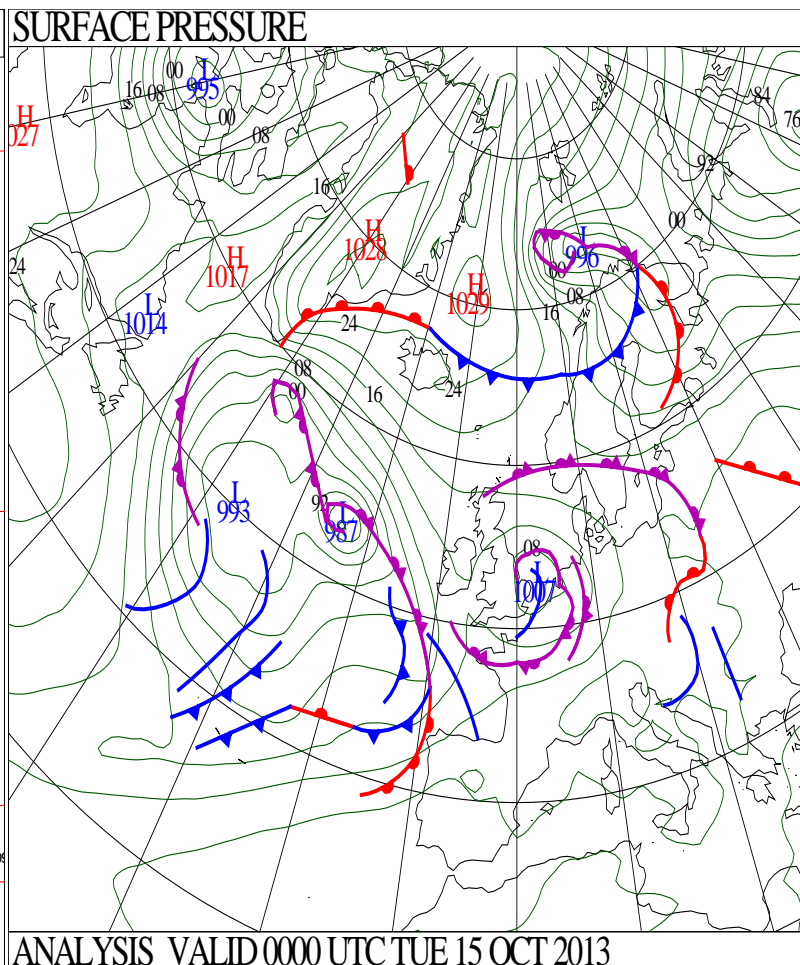
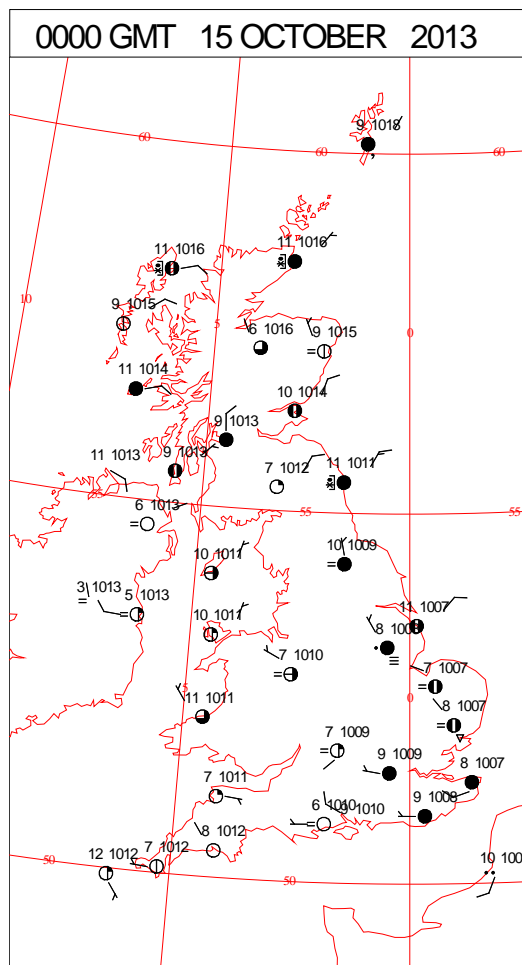
SIGNIFICANT WEATHER

0600 GMT 14 OCTOBER 2013	SIG WEATHER	1200 GMT 14 OCTOBER 2013	SIG WEATHER	<p>Summary of UK Weather for Monday 14 October 2013. Showers continued to affect many parts of England and Wales through the early hours, some of which were heavy. It remained rather breezy in these areas too.</p> <p>However, where skies cleared across some western areas it became rather chilly, with some patches of mist and fog forming.</p> <p>Mist and fog soon cleared through the morning, whilst further showers affected many parts of England and Wales. These showers continued across much of central and eastern England throughout the day.</p> <p>Again there were some heavy and locally thundery showers, but Devon, Cornwall and western parts of Wales gradually brightened up, with dry and sunny spells through the afternoon.</p> <p>Across much of Scotland it was a rather cloudy day, with some patchy rain in the east, but there was plenty of sunshine across Ayrshire, Dumfries and Galloway and the Western Isles.</p> <p>It was a fine and dry day across Northern Ireland too, with lengthy periods of sunshine.</p> <p>Temperatures were close to or slightly above average, with the warmest areas across south-west Scotland.</p>
1800 GMT 14 OCTOBER 2013	SIG WEATHER	0000 GMT 15 OCTOBER 2013	SIG WEATHER	<p>EXTREMES Highest Maximum: 15.2 West Freugh, Kirkcudbrightshire Lowest Maximum: 9.8 Lerwick, Shetland Lowest Minimum: 3.5 Castlederg, Tyrone Lowest Grass Minimum: 2.0 Castlederg, Tyrone Most Rain: 12.4 Leconfield, Humberside Most Sun: 7.3 Aldergrove, Antrim</p>

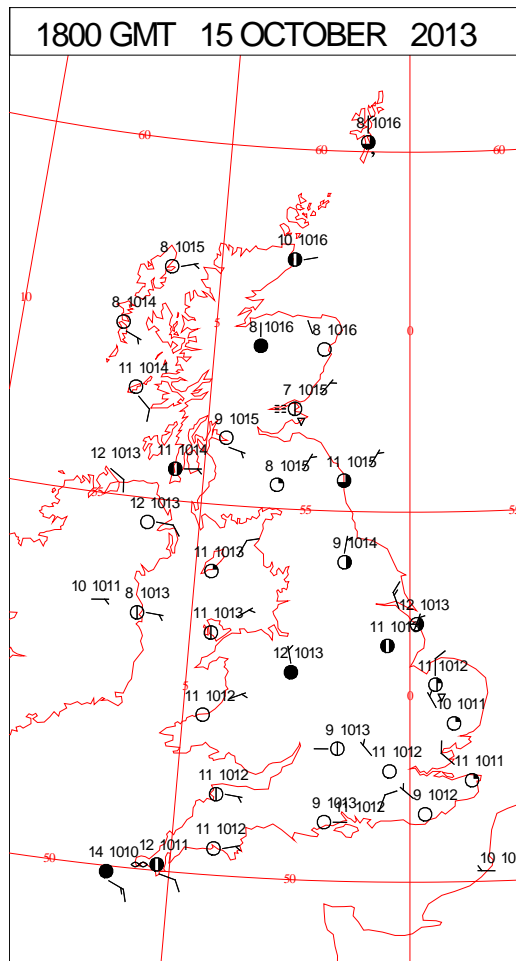
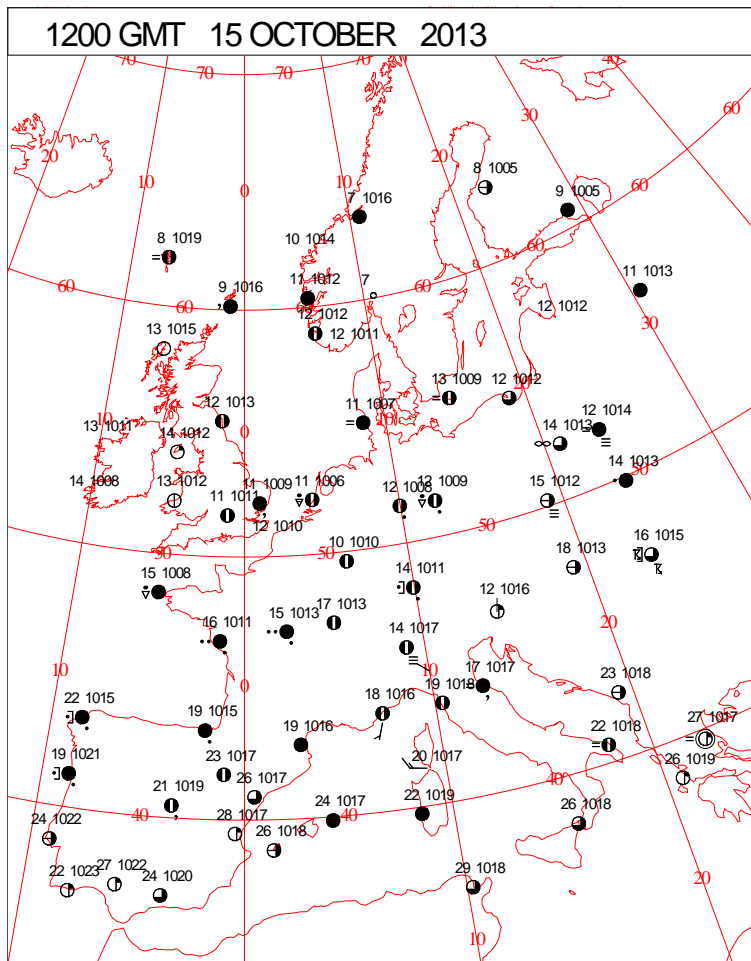
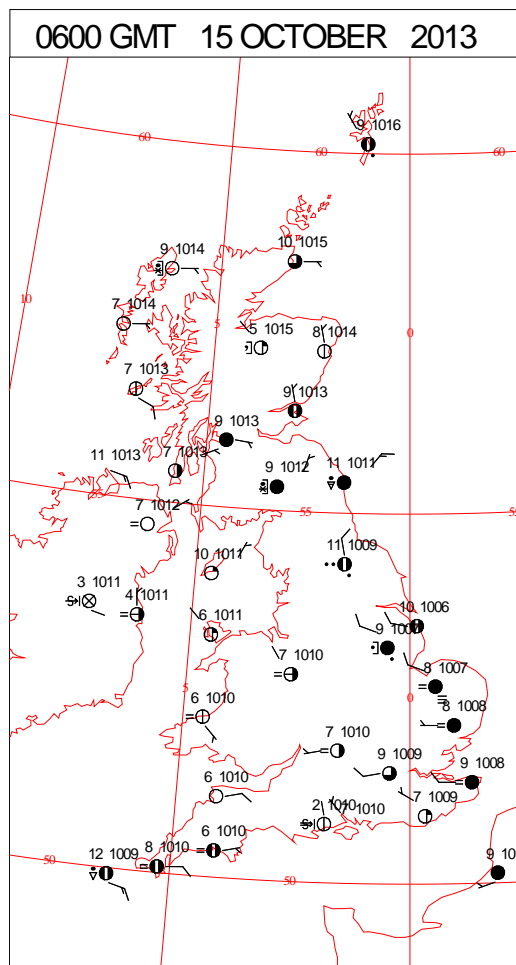
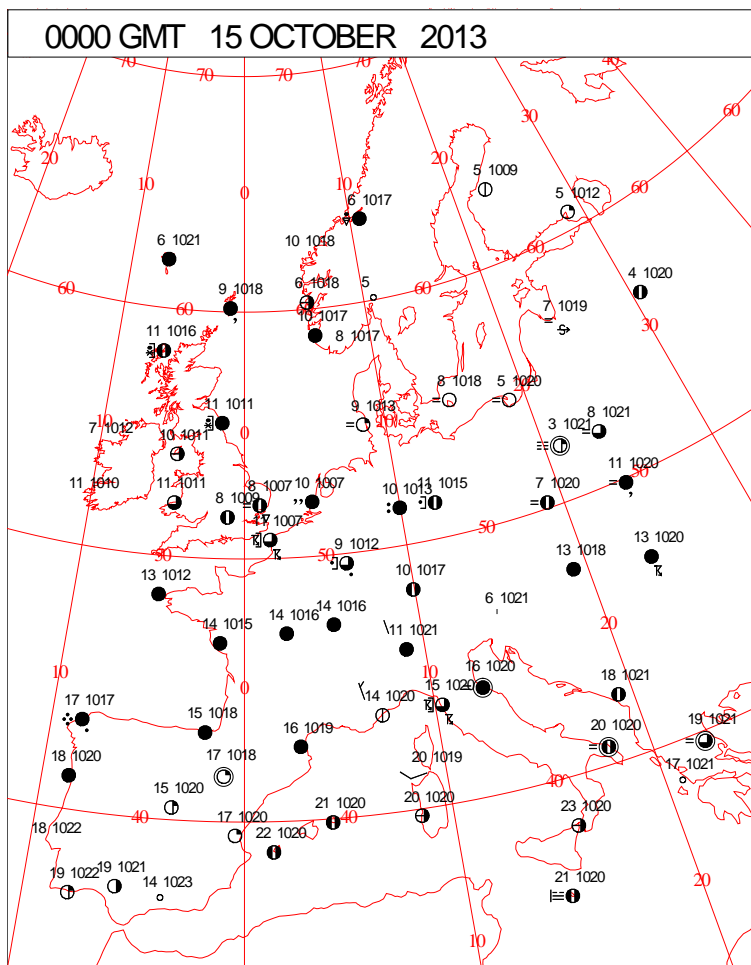
DAILY CLIMATE DATA



DAILY WEATHER SUMMARY



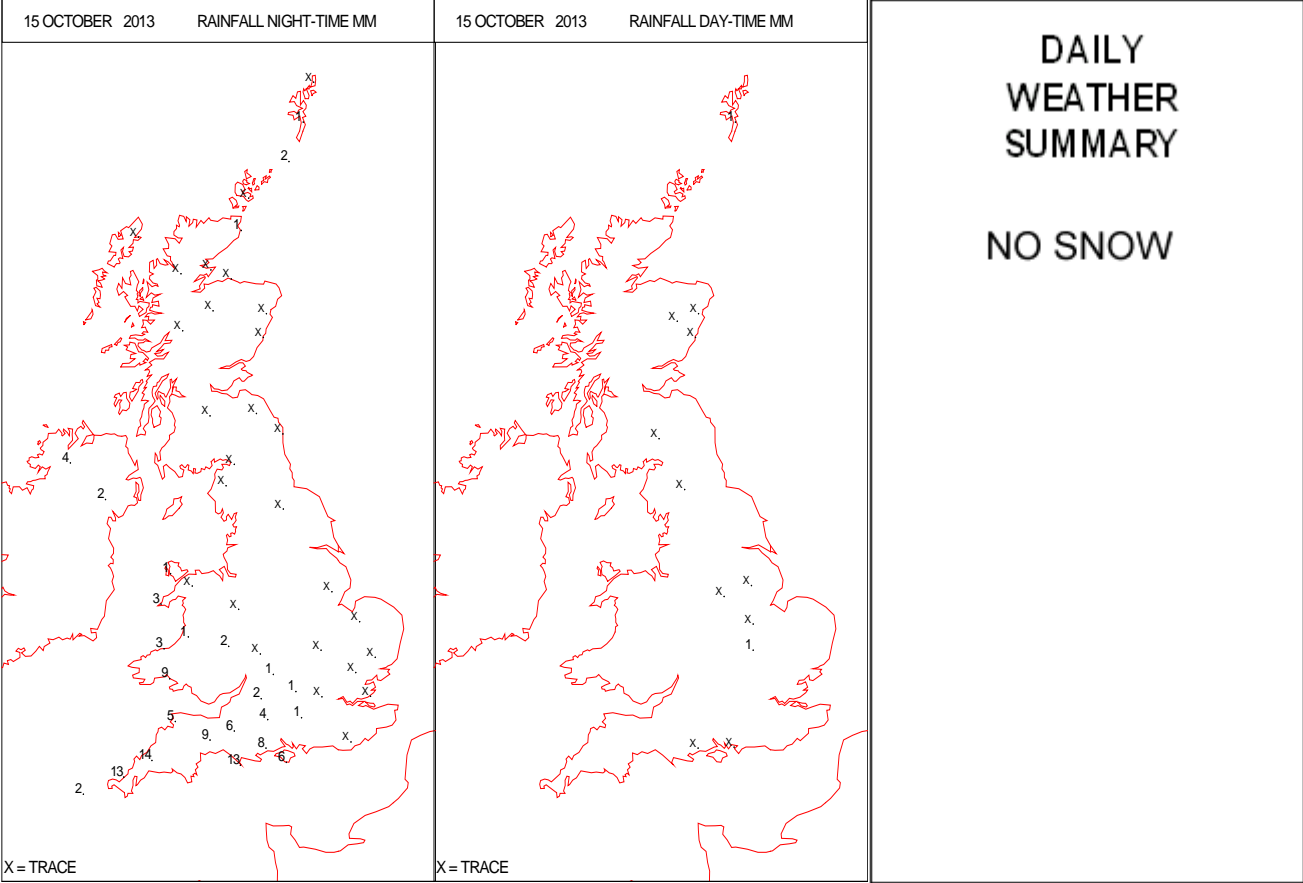
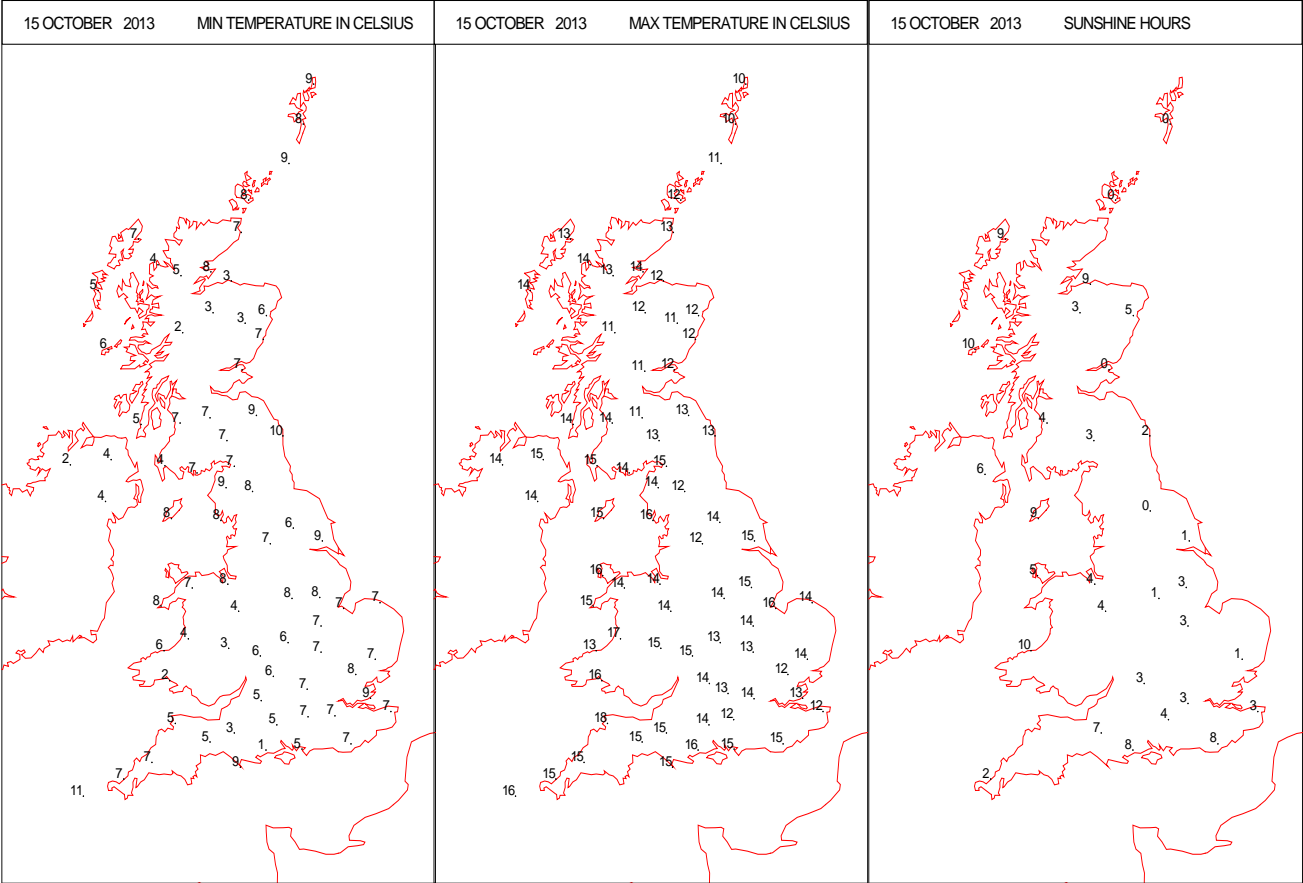
SURFACE REPORTS



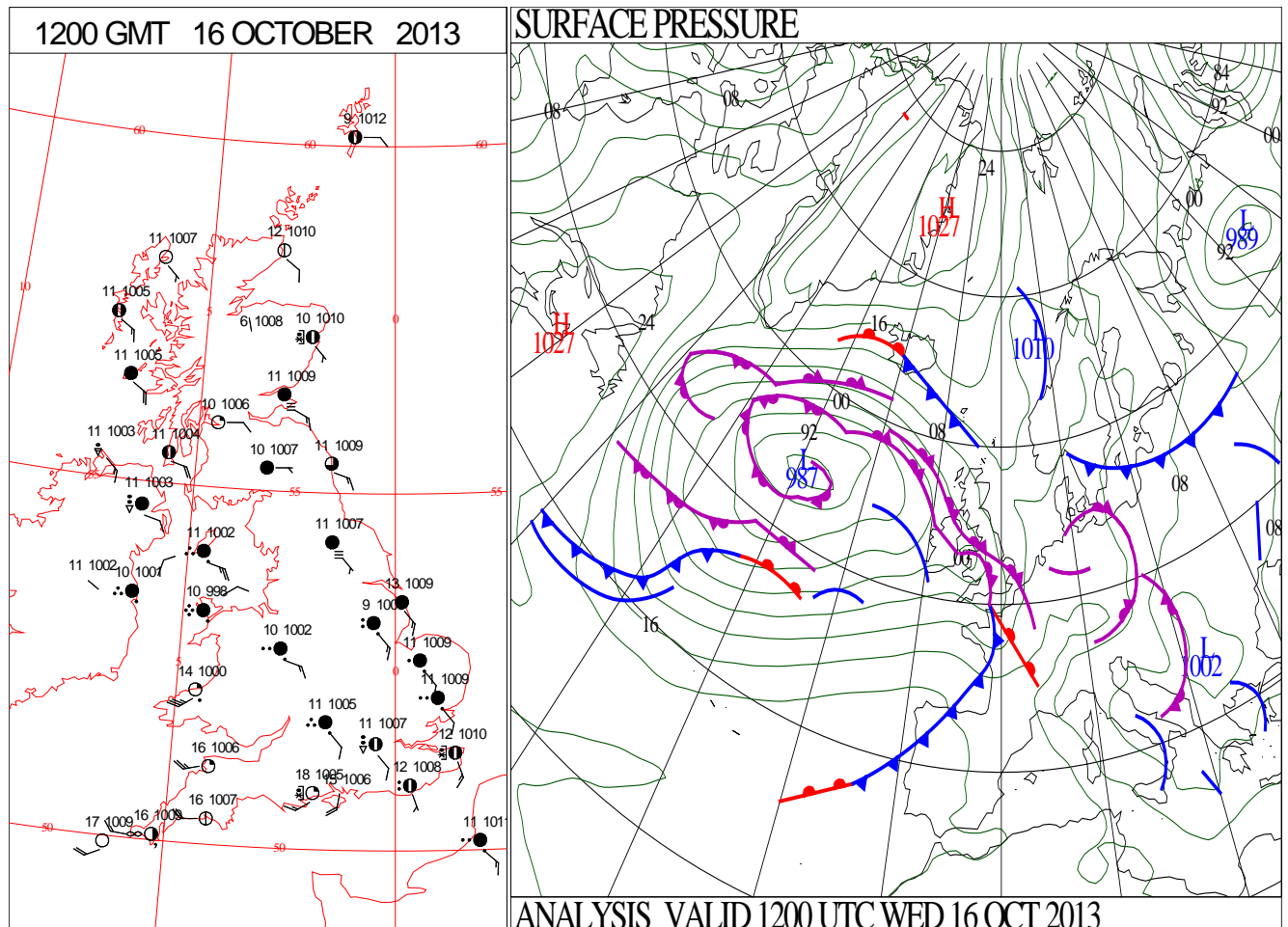
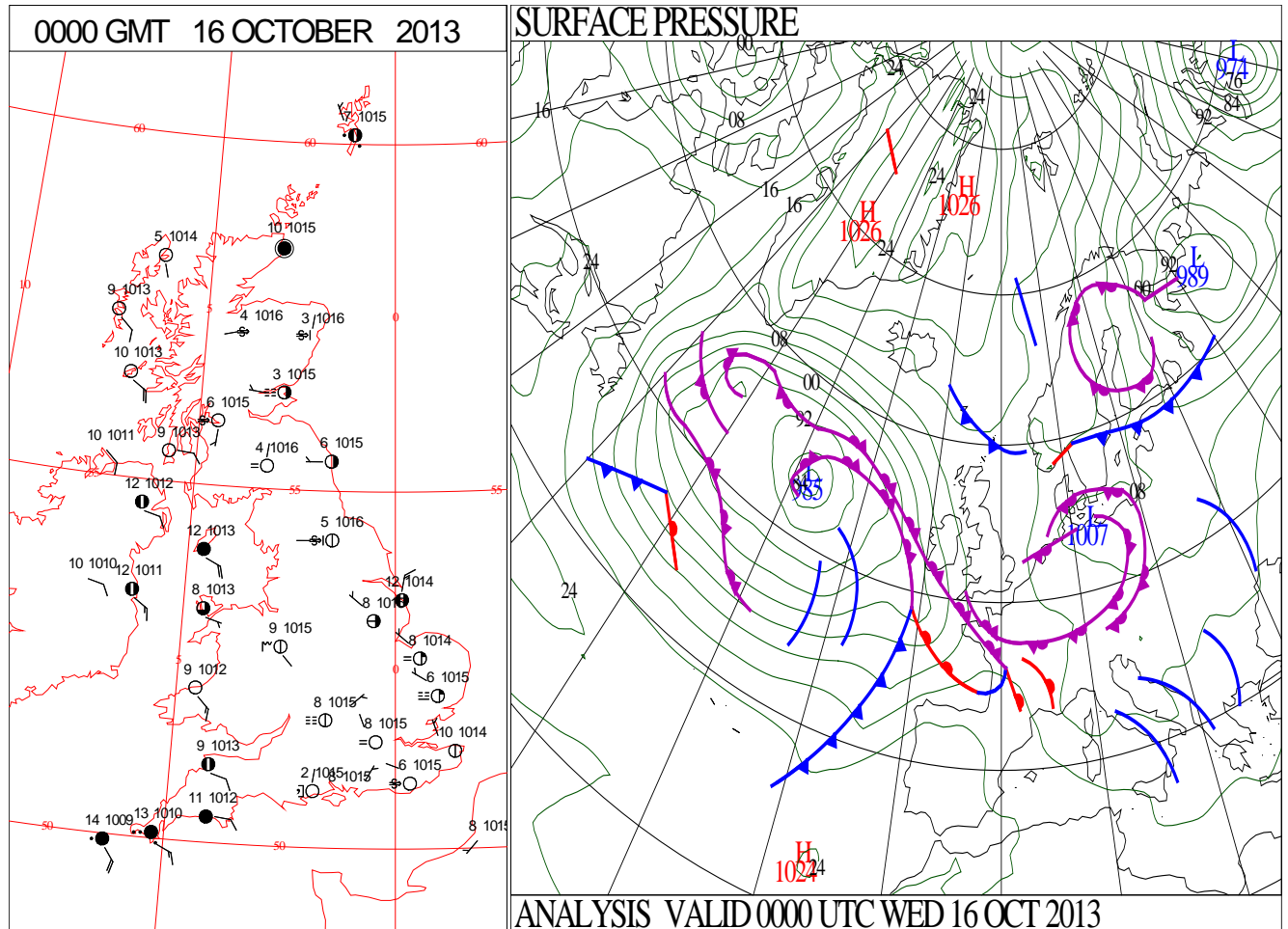
SIGNIFICANT WEATHER

0600 GMT 15 OCTOBER 2013	SIG WEATHER	1200 GMT 15 OCTOBER 2013	SIG WEATHER	<p>Summary of UK Weather for Tuesday 15 October 2013.</p> <p>Low pressure across the south-east of the country continued to bring showers into eastern parts of England overnight.</p> <p>The rest of the U.K. was dry with clear spells and light winds, but mist and fog formed in parts of south-west and eastern England, the Vale of York and Wales.</p> <p>Cloud spread across the far south-west of England by dawn, with a few spots of light rain across the Isles of Scilly.</p> <p>Temperatures fell to low single figures Celsius in places.</p> <p>Low cloud in the south and east of England took until the afternoon to clear, whilst showers in eastern England gradually eased.</p> <p>Most of the country saw plenty of sunny spells throughout the day, with only Cornwall under a blanket of high cloud throughout.</p> <p>In the sunny spells the temperatures rose to slightly above average for the time of year.</p> <p>Through the evening, most places were dry with clear spells, allowing some mist patches to form. Cloud also continued to thicken across the far south-west of England.</p>
1800 GMT 15 OCTOBER 2013	SIG WEATHER	0000 GMT 16 OCTOBER 2013	SIG WEATHER	
				<p>EXTREMES</p> <p>Highest Maximum: 17.5 Chivenor, Devon</p> <p>Lowest Maximum: 10.1 Lerwick, Shetland</p> <p>Lowest Minimum: -1.4 Hurn, Dorset</p> <p>Lowest Grass Minimum: 0.8 Hurn, Dorset</p> <p>Most Rain: 14.2 Cardinham Bodmin, Cornwall</p> <p>Most Sun: 10.1 Tiree, Argyll</p>

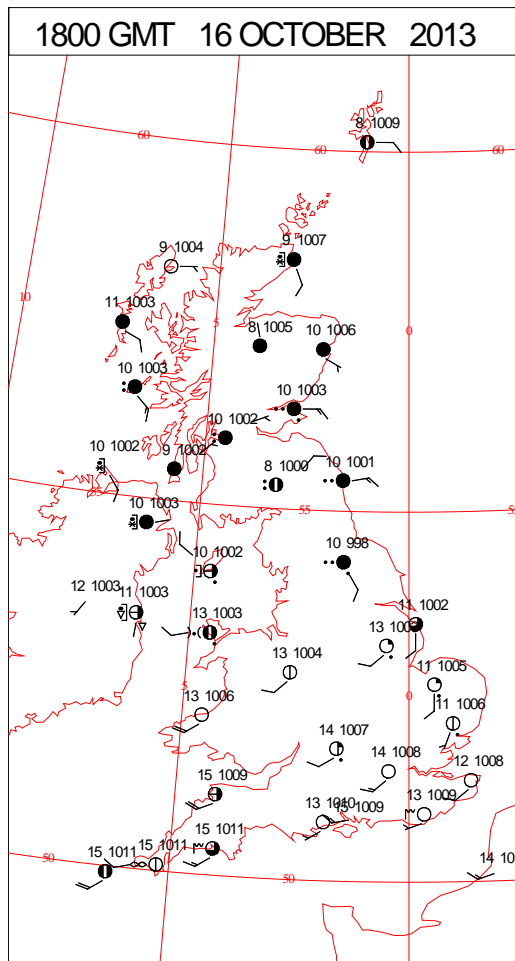
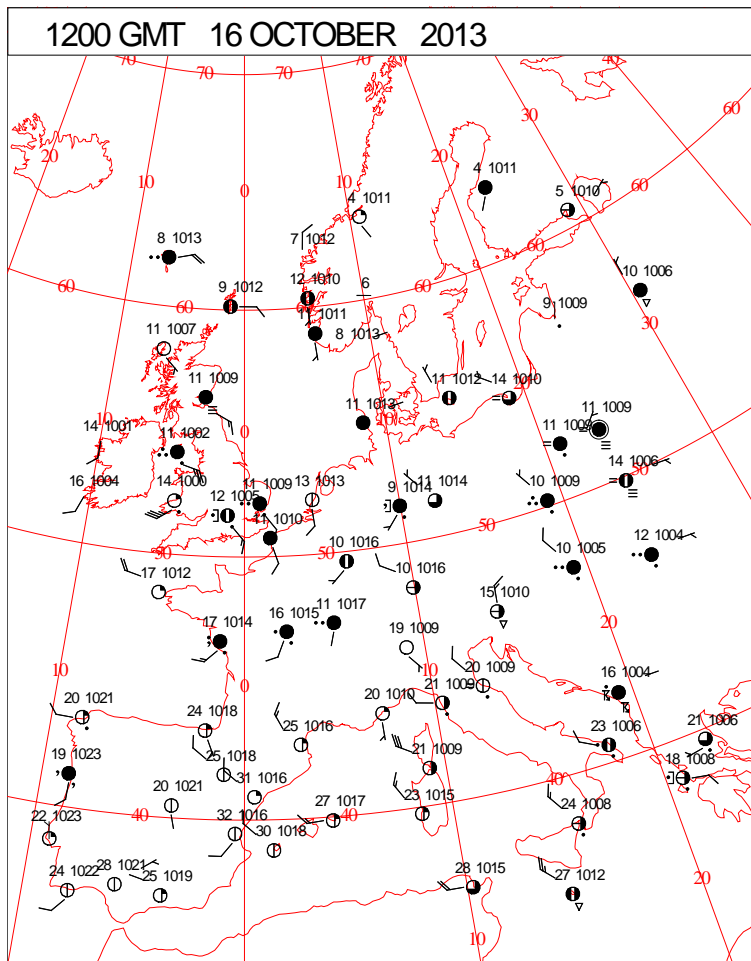
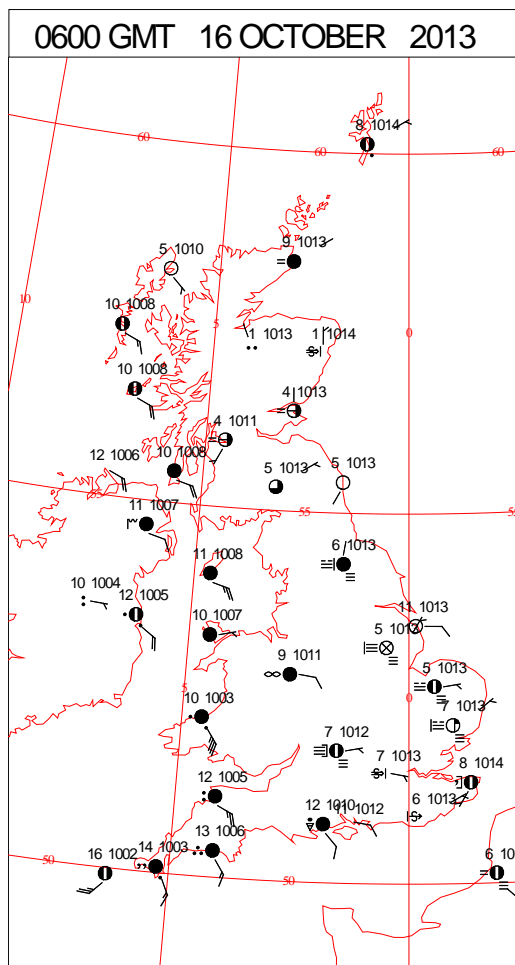
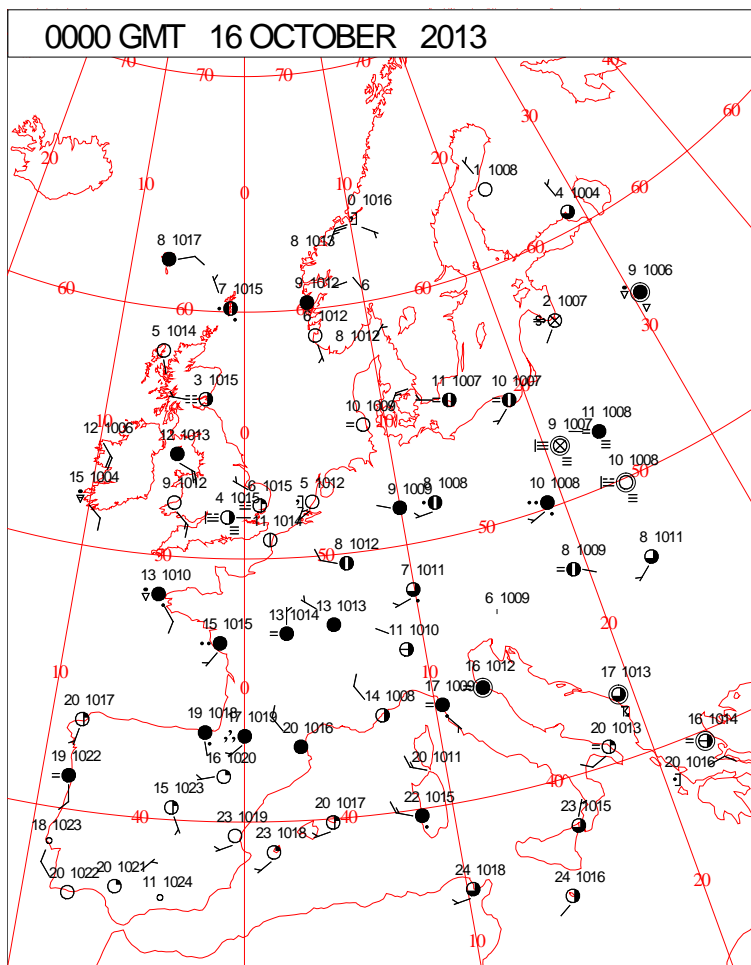
DAILY CLIMATE DATA



DAILY WEATHER SUMMARY



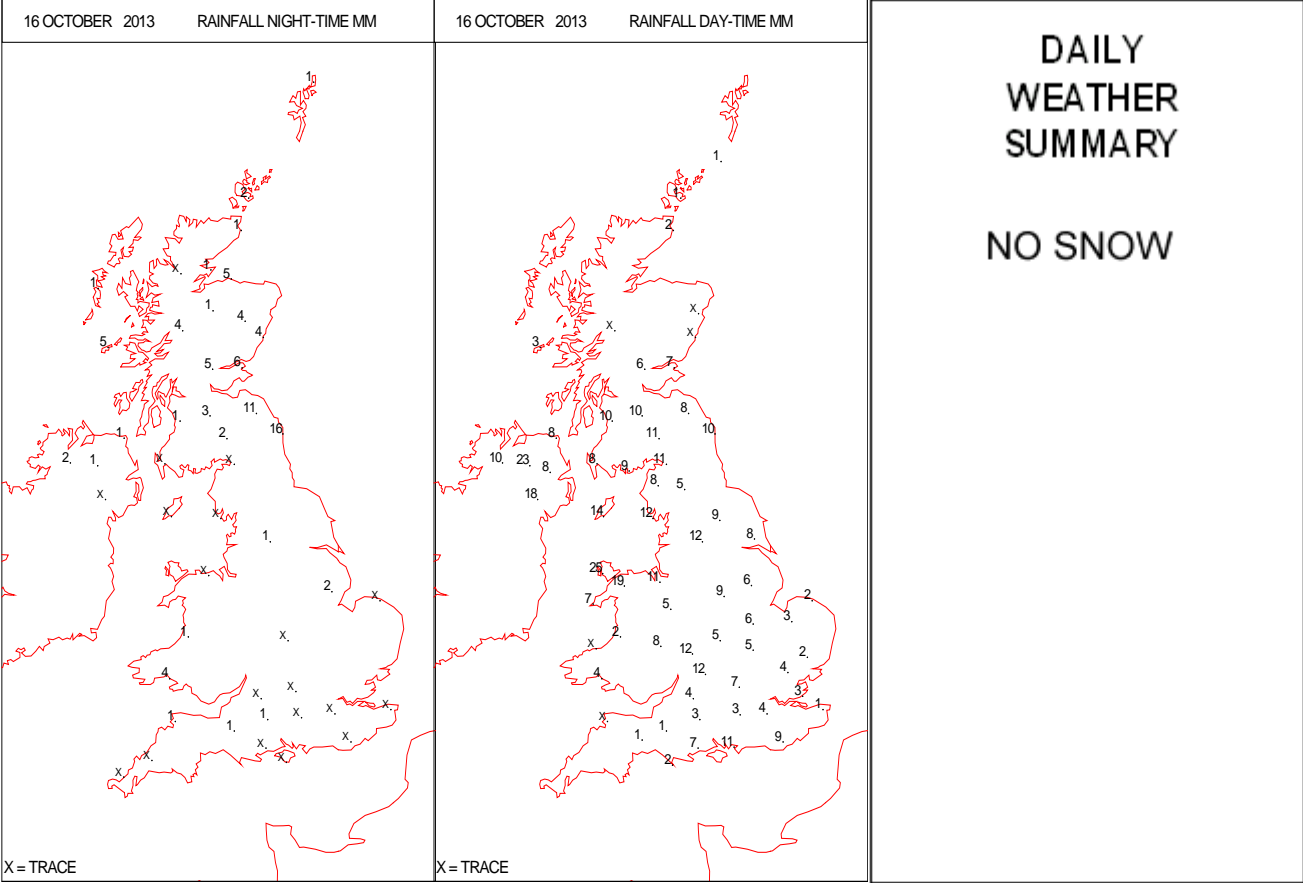
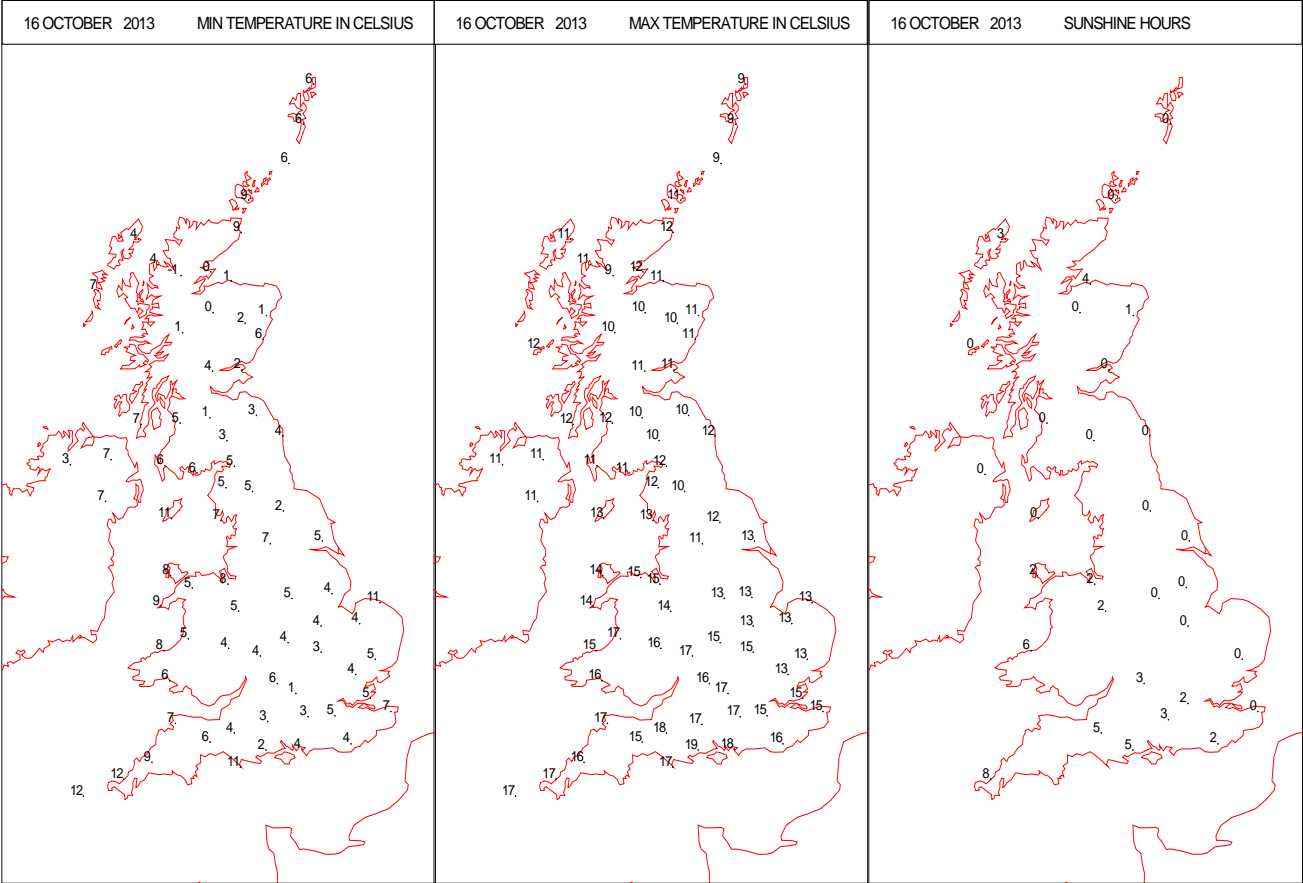
SURFACE REPORTS



SIGNIFICANT WEATHER

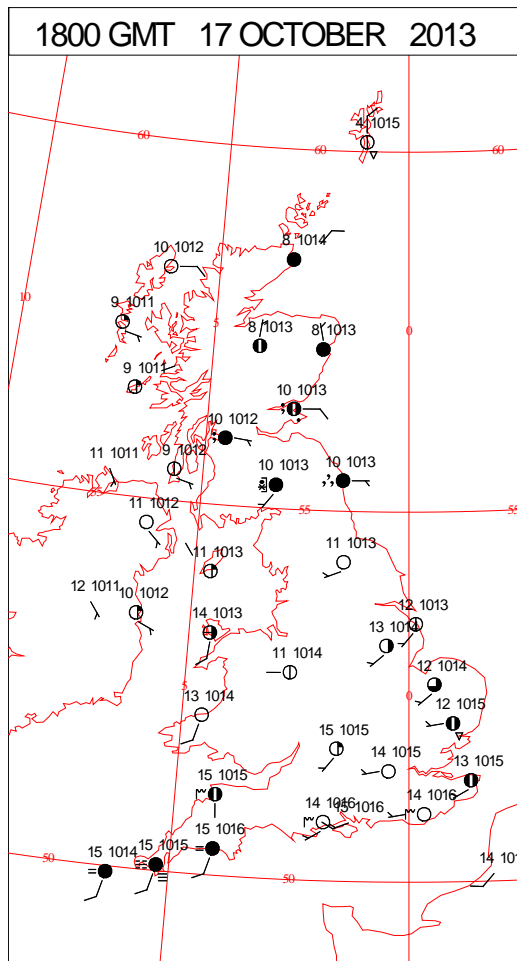
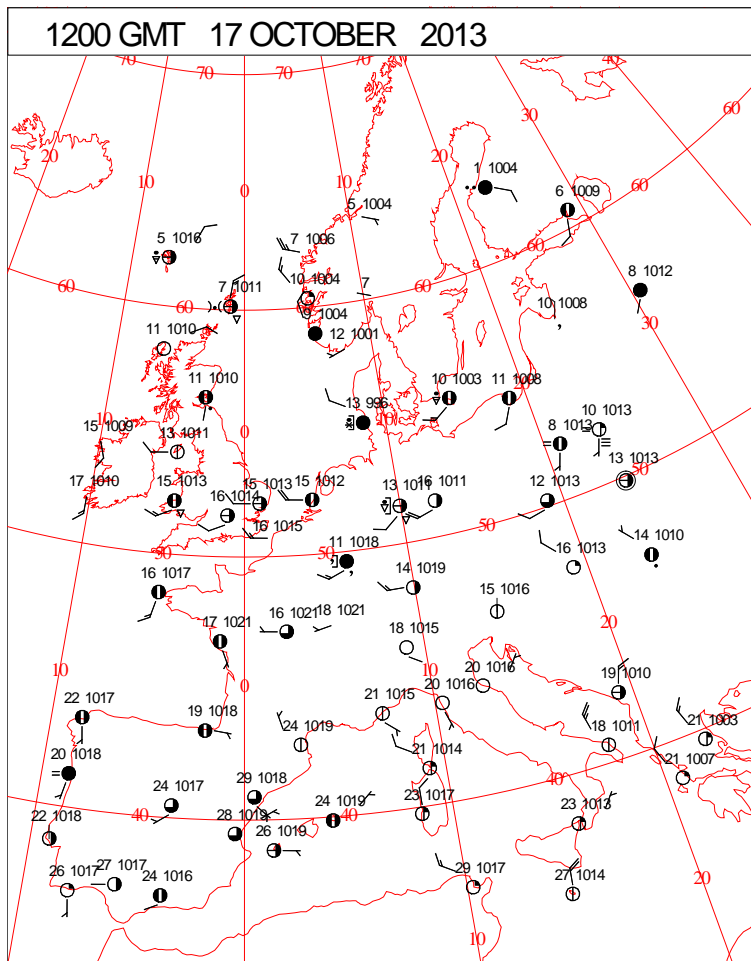
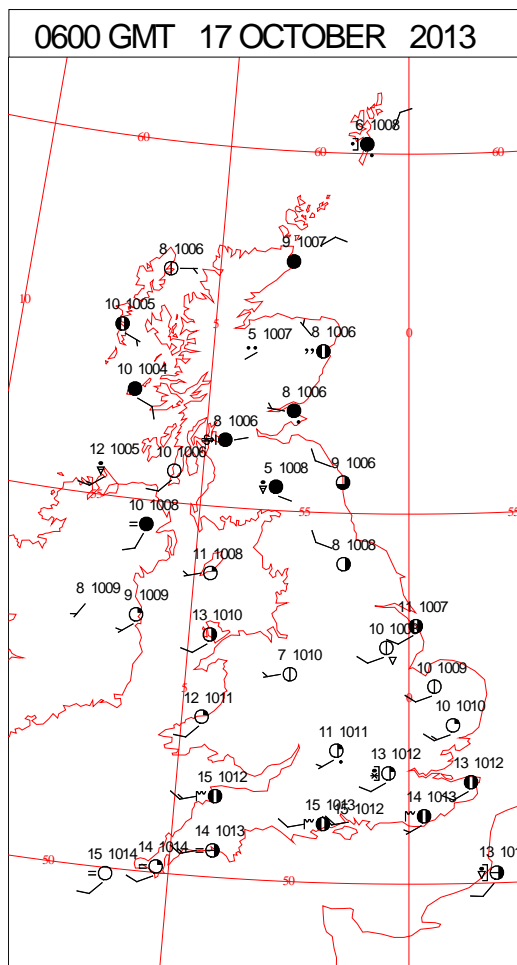
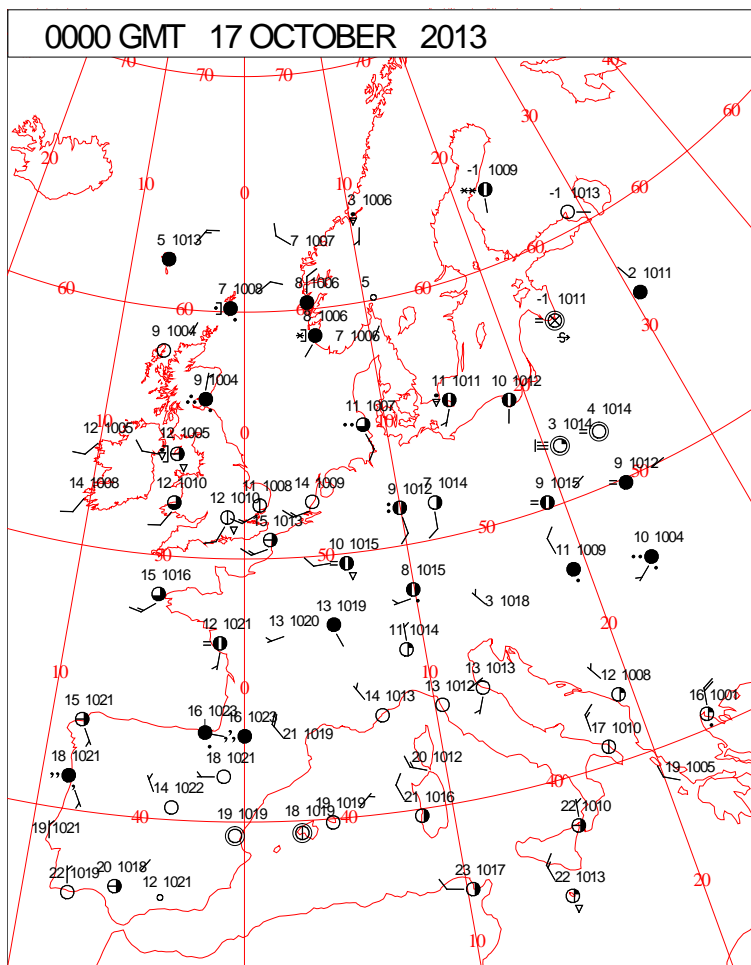
0600 GMT 16 OCTOBER 2013	SIG WEATHER	1200 GMT 16 OCTOBER 2013	SIG WEATHER	<p>Summary of UK Weather for Wednesday 16 October 2013. Most places remained dry overnight with clear spells and light winds. This allowed temperatures to fall and fog to form across many eastern parts of the U.K. Cloud amounts increased across western parts through the second half of the night.</p> <p>Persistent, locally heavy, rain moved into south-west England, south Wales and western Northern Ireland by dawn.</p> <p>Temperatures rose back up to double figures Celsius in the west under the cloud and rain.</p> <p>During the day, the band of heavy rain moved north-eastwards, lying across central-southern Scotland and the far north of England by the evening. Parts of south Wales and south-east Northern Ireland saw the heaviest bursts.</p> <p>To the south-west, the rain cleared by the afternoon, with sunshine returning with isolated showers.</p> <p>Northern Scotland remained generally cool and dry.</p> <p>It was also a windy day, particularly in the rain band, and more generally around Irish Sea coasts, with gusts to gale force in places.</p> <p>It was much milder in the south later, with temperatures above average for the time of year.</p>
1800 GMT 16 OCTOBER 2013	SIG WEATHER	0000 GMT 17 OCTOBER 2013	SIG WEATHER	<p>EXTREMES Highest Maximum: 19.2 Hurn, Dorset Lowest Maximum: 8.8 Loch Glascarnoch, Ross-Shire Lowest Minimum: -1.2 Loch Glascarnoch, Ross-Shire Lowest Grass Minimum: -6.3 Loch Glascarnoch, Ross-Shire Most Rain: 26.4 Boulmer, Northumberland Most Sun: 7.9 Camborne, Cornwall</p>

DAILY CLIMATE DATA



Crown Copyright 2013, All Rights Reserved

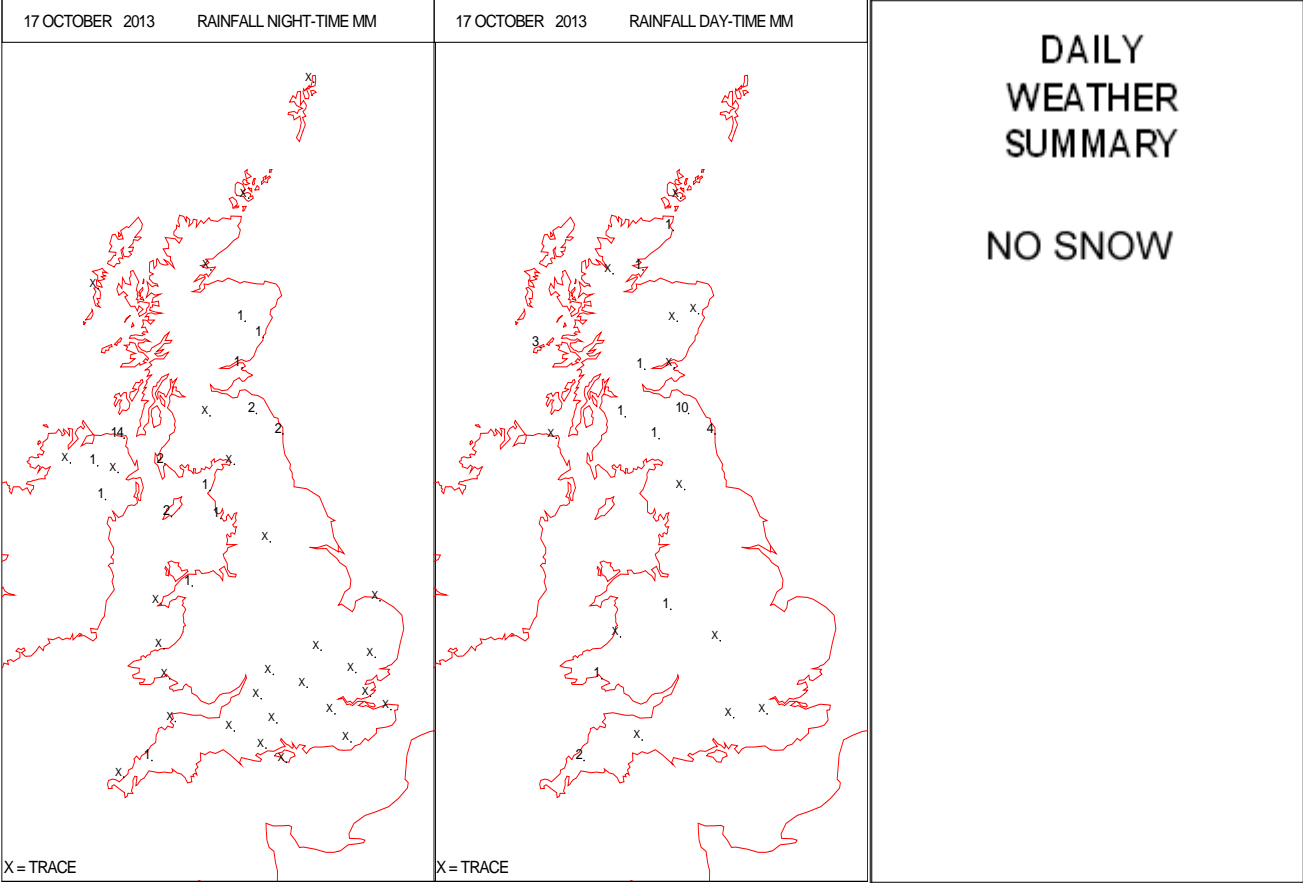
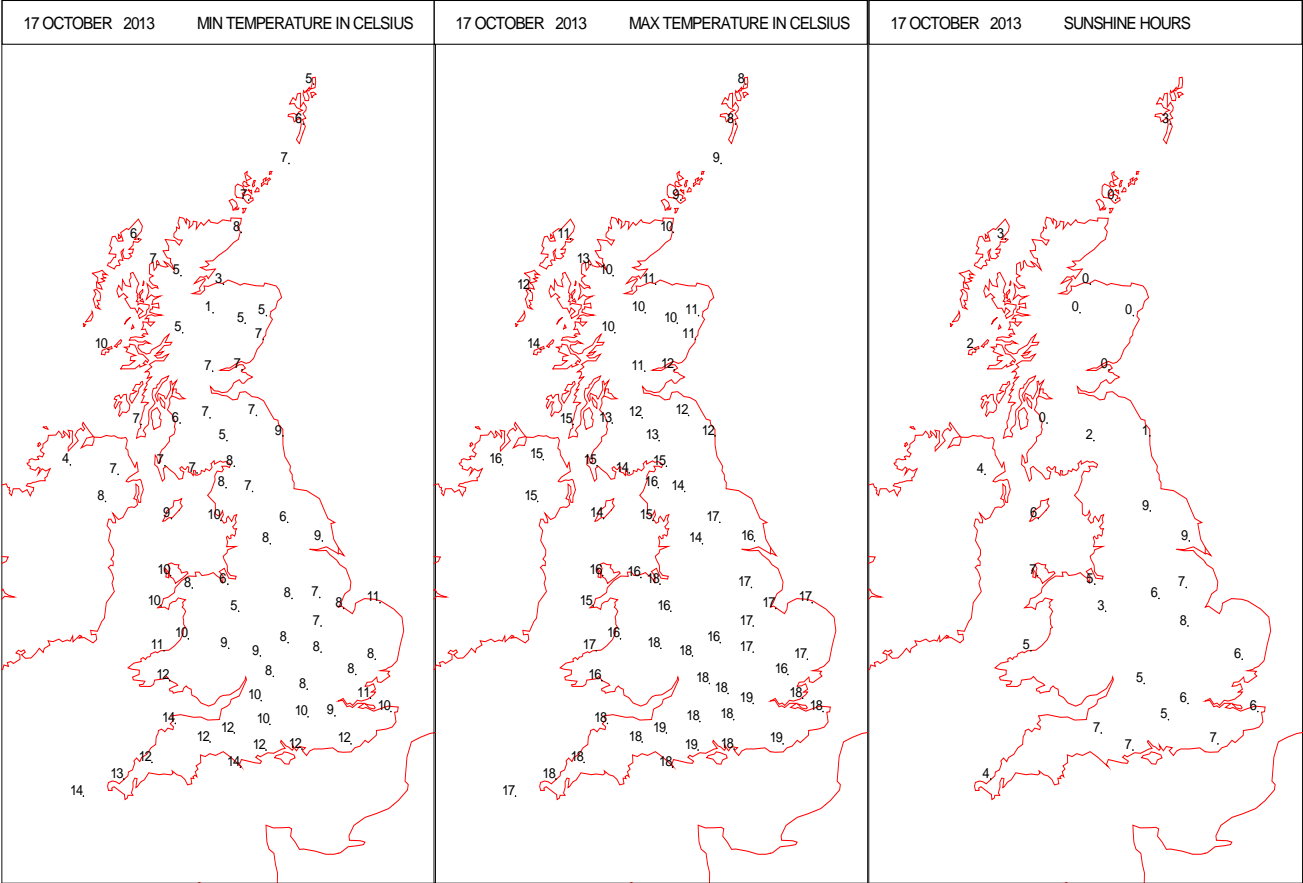
SURFACE REPORTS



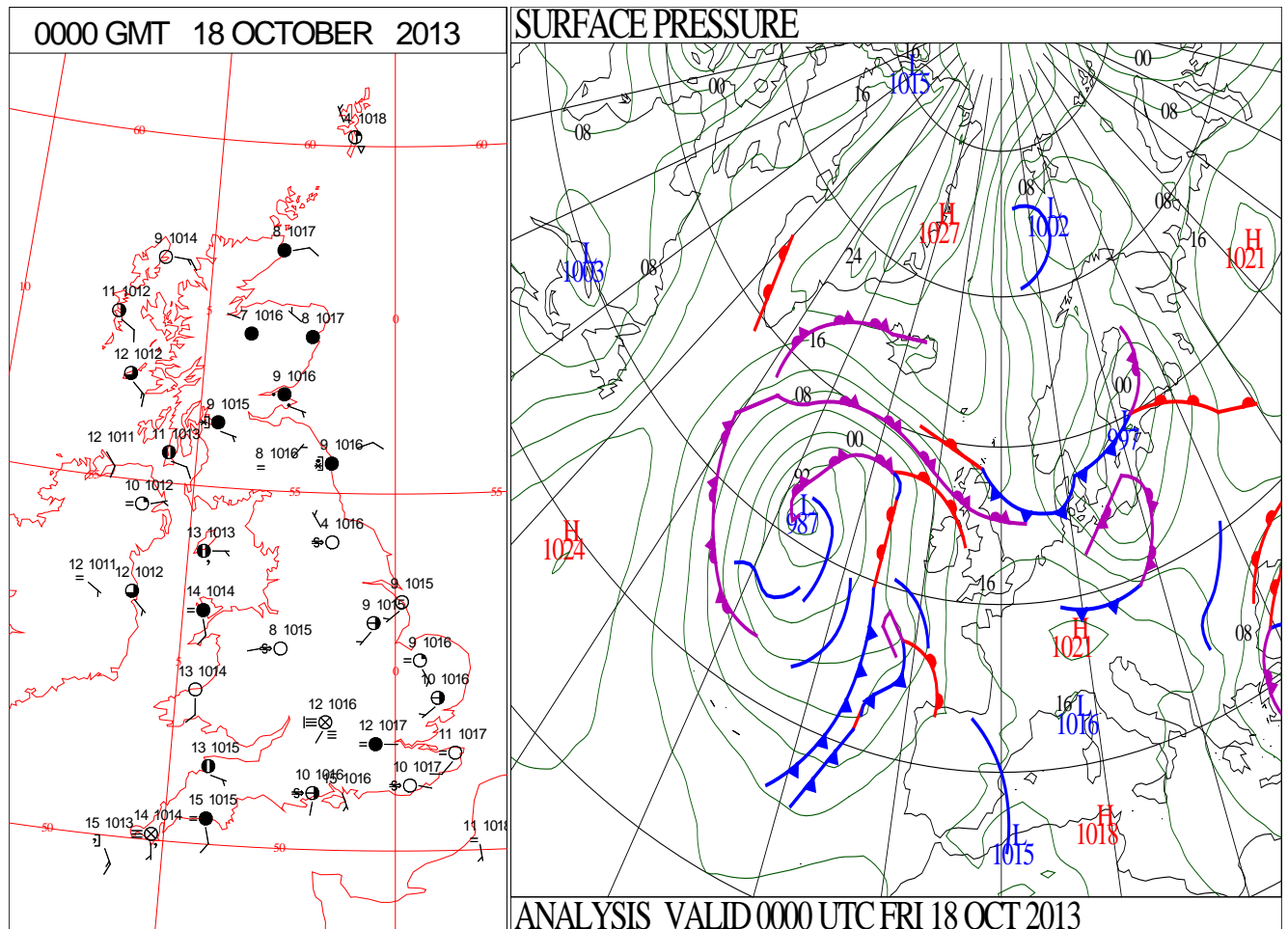
SIGNIFICANT WEATHER

0600 GMT 17 OCTOBER 2013	SIG WEATHER	1200 GMT 17 OCTOBER 2013	SIG WEATHER	<p>Summary of UK Weather for Thursday 17 October 2013.</p> <p>Low pressure across north-east England and south-east Scotland, and its associated rain, slowly moved into the North Sea overnight. However it generally remained cloudy across Scotland, with outbreaks of rain.</p> <p>The rest of the U.K. was largely dry with clear spells, though there were some showers across western areas, some of which turned heavy and thundery for a time across southern Wales. These then slowly spread eastwards through the early hours.</p> <p>It was a mild night, with temperatures remaining in double figures Celsius for much of England and Wales.</p> <p>During the morning, showers in the south-east soon cleared, although they turned thundery through the Straits of Dover.</p> <p>It remained rather cloudy throughout the day across Scotland, with the best of the brightness across north-western areas, and a scattering of showers for parts of southern Scotland.</p> <p>England, Wales and Northern Ireland were largely fine with sunny spells, and just a few showers.</p> <p>Temperatures were widely above average for the time of year, with much of the U.K. in fairly warm air, though Shetland was a notable exception, seeing below average temperatures for mid October.</p>
1800 GMT 17 OCTOBER 2013	SIG WEATHER	0000 GMT 18 OCTOBER 2013	SIG WEATHER	<p>EXTREMES</p> <p>Highest Maximum: 19.0 Yeovilton, Somerset 19.0 Hurn, Dorset</p> <p>Lowest Maximum: 8.0 Baltasound No2, Shetland</p> <p>Lowest Minimum: 0.9 Aviemore, Inverness-Shire</p> <p>Lowest Grass Minimum: 4.5 Aviemore, Inverness-Shire</p> <p>Most Rain: 14.4 Ballypatrick Forest, Antrim</p> <p>Most Sun: 8.8 Leeming, North Yorkshire</p>

DAILY CLIMATE DATA



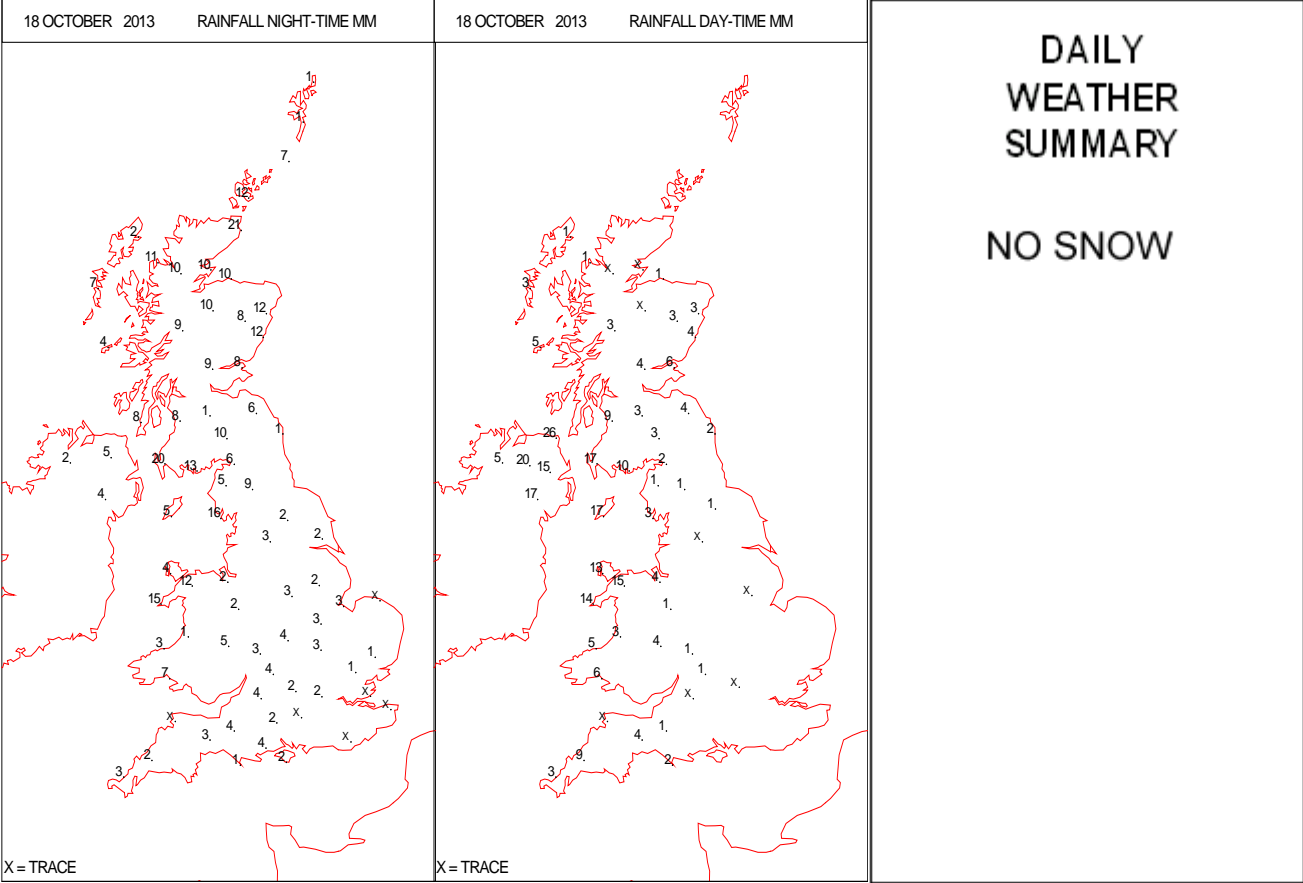
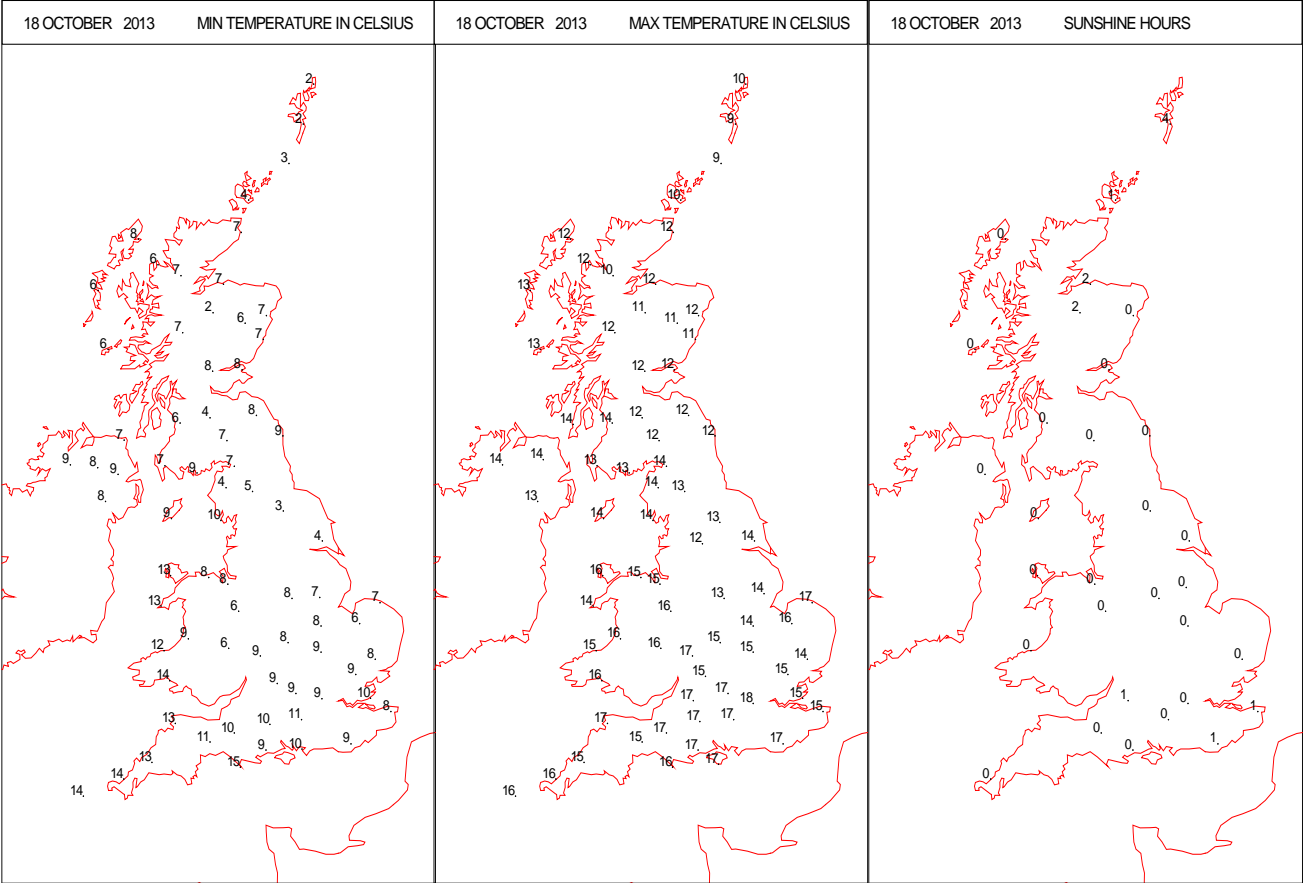
DAILY WEATHER SUMMARY



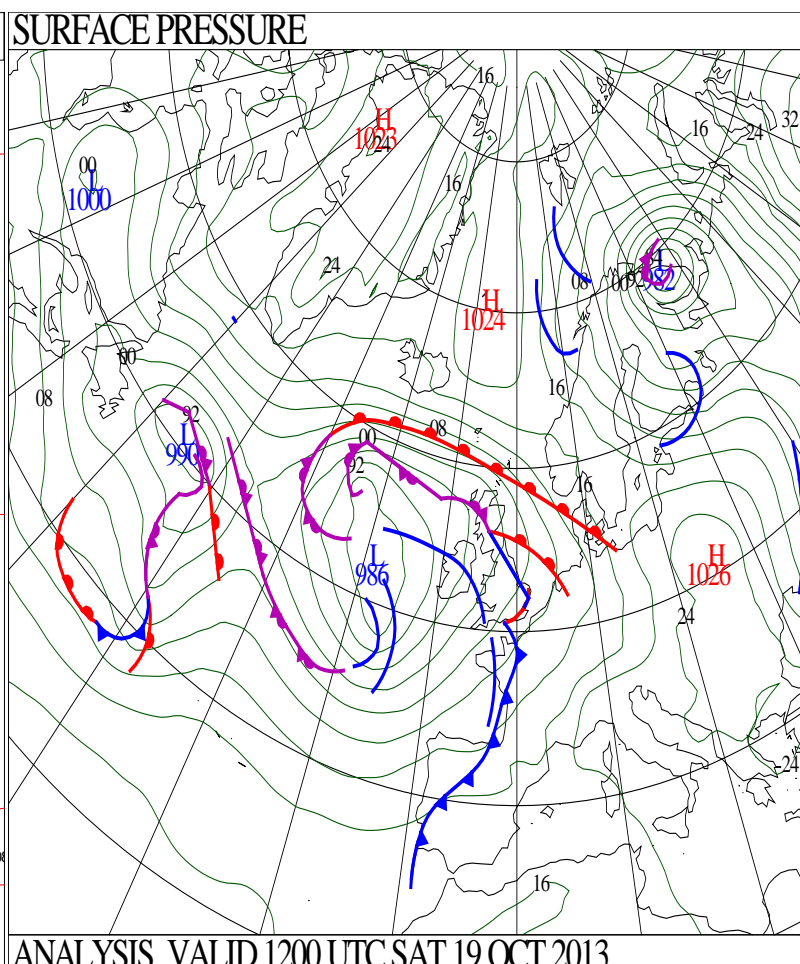
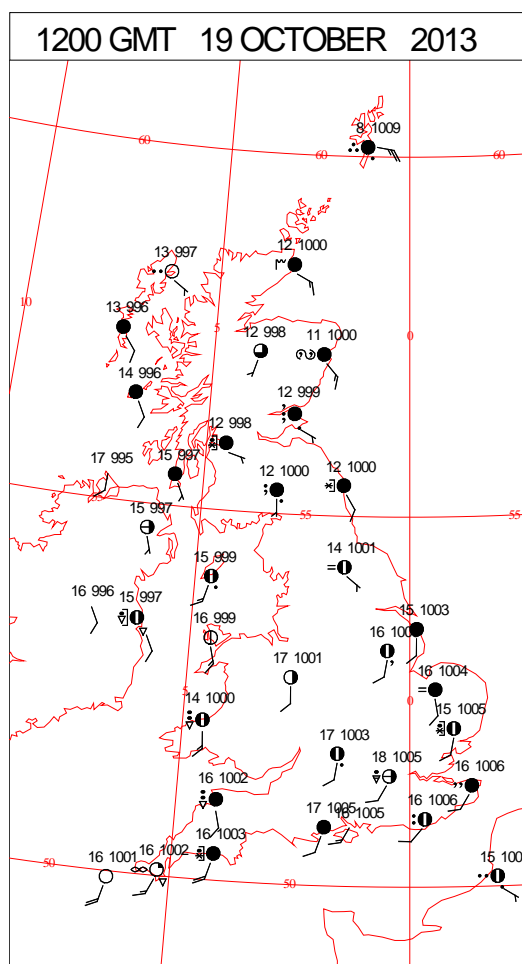
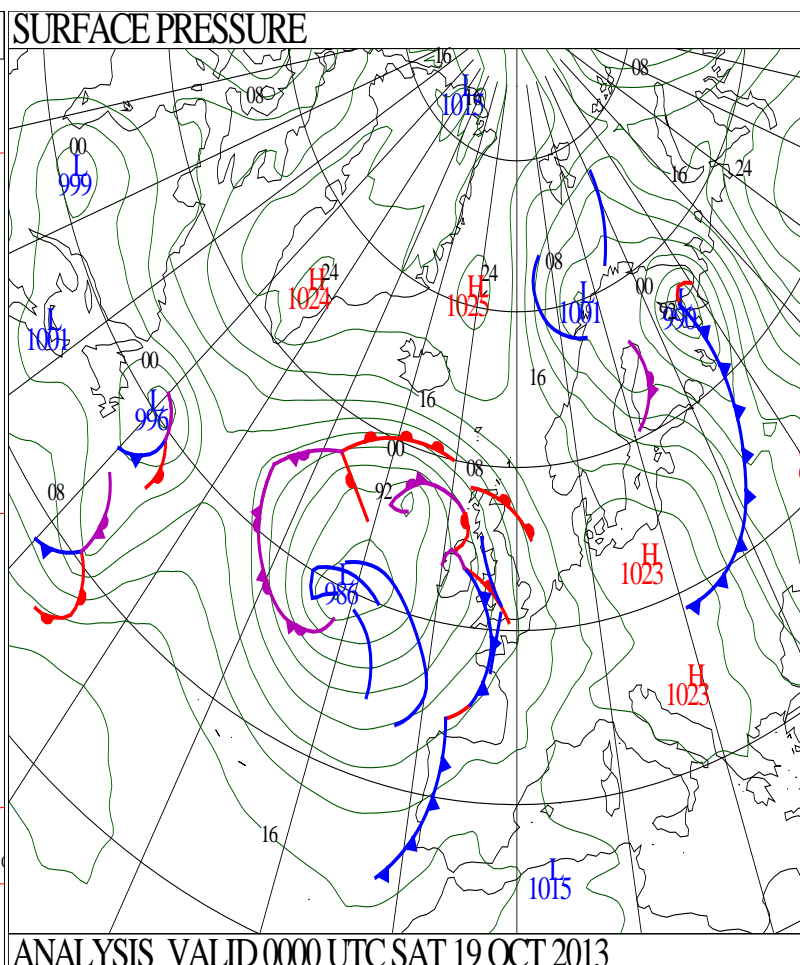
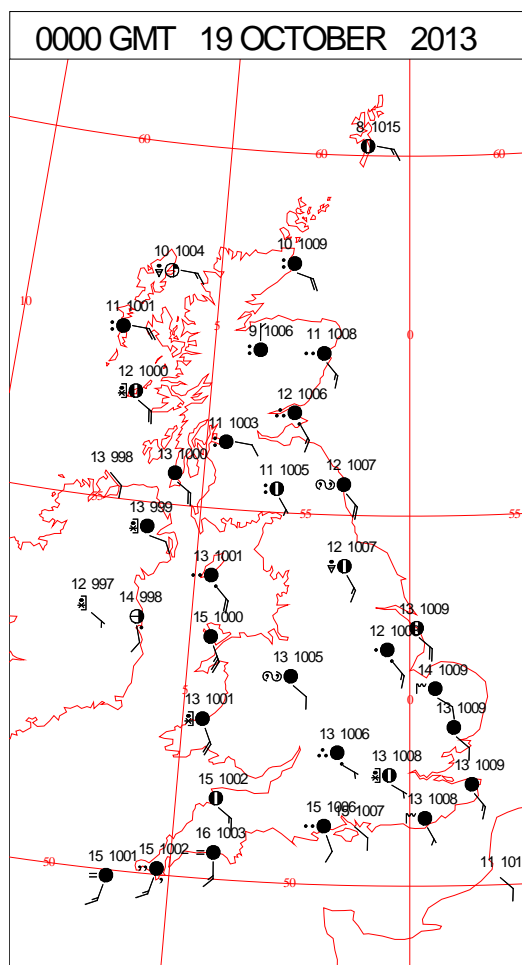
SIGNIFICANT WEATHER

0600 GMT 18 OCTOBER 2013	SIG WEATHER	1200 GMT 18 OCTOBER 2013	SIG WEATHER	<p>Summary of UK Weather for Friday 18 October 2013.</p> <p>There was generally an east-west split in the U.K. weather today.</p> <p>There was extensive mist and fog across eastern parts of England, which was slow to clear through the morning.</p> <p>Further west, outbreaks of rain continued to spread north to affect many western areas of the country through the day, with some heavy bursts in places. These were accompanied by strong gusty winds.</p> <p>Some reasonably high hourly rainfall totals were recorded at stations in areas of Northern Ireland, west Wales and the south-west of England at times.</p> <p>Across eastern parts, the rain was much more patchy, with many parts of the south-east of England not seeing much rain. Some brighter weather pushed in for a time during the afternoon, allowing temperatures to reach the high teens Celsius.</p> <p>Northern Scotland remained mainly dry through much of the daylight hours, but rain pushed in across much of Scotland during the early part of the evening.</p>
1800 GMT 18 OCTOBER 2013	SIG WEATHER	0000 GMT 19 OCTOBER 2013	SIG WEATHER	<p>EXTREMES</p> <p>Highest Maximum: 18.3 Northolt, Greater London</p> <p>Lowest Maximum: 8.9 Lerwick, Shetland</p> <p>Lowest Minimum: 1.9 Baltasound No2, Shetland</p> <p>Lowest Grass Minimum: -3.4 Fair Isle, Shetland</p> <p>Most Rain: 36.8 West Freugh, Kirkcudbrightshire</p> <p>Most Sun: 4.1 Lerwick, Shetland</p>

DAILY CLIMATE DATA



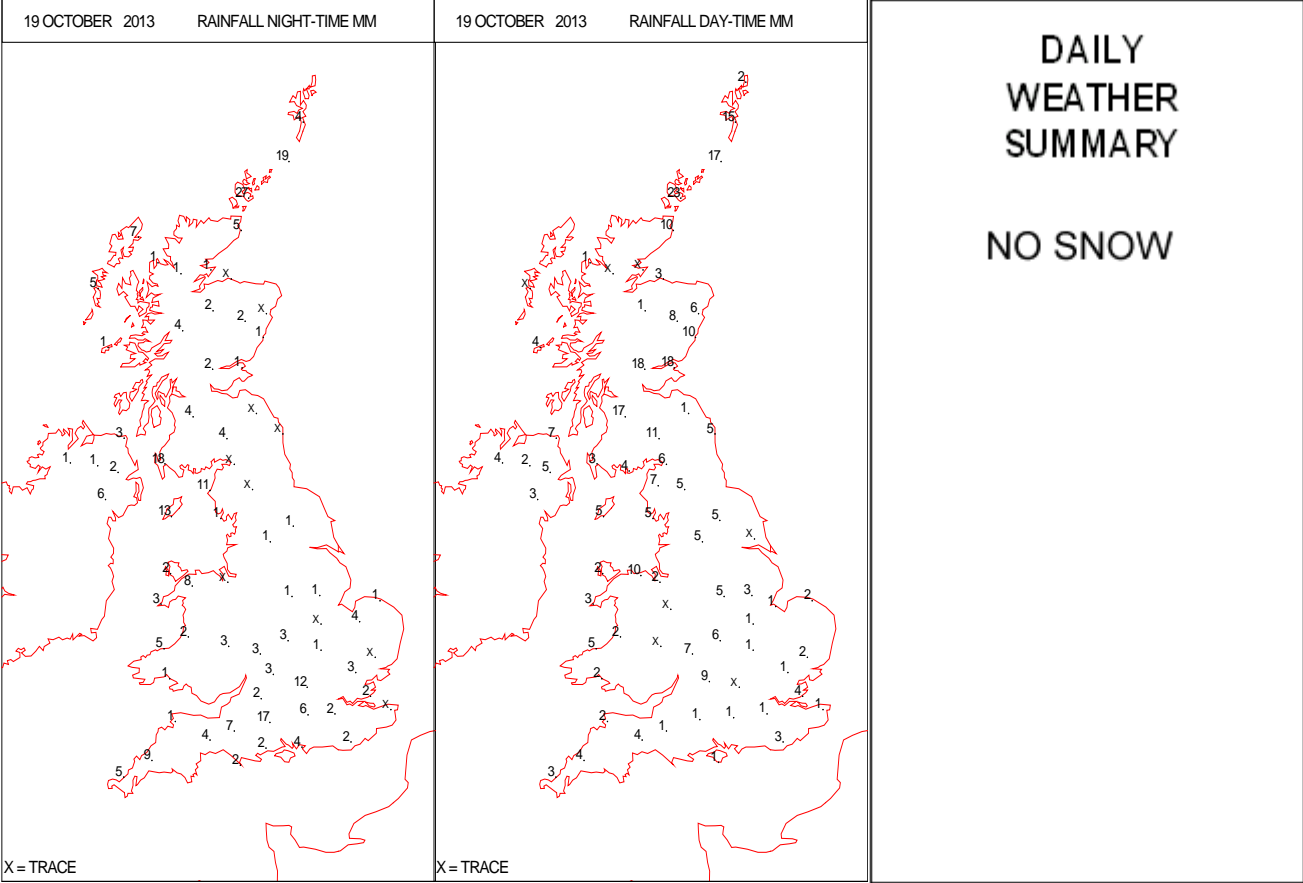
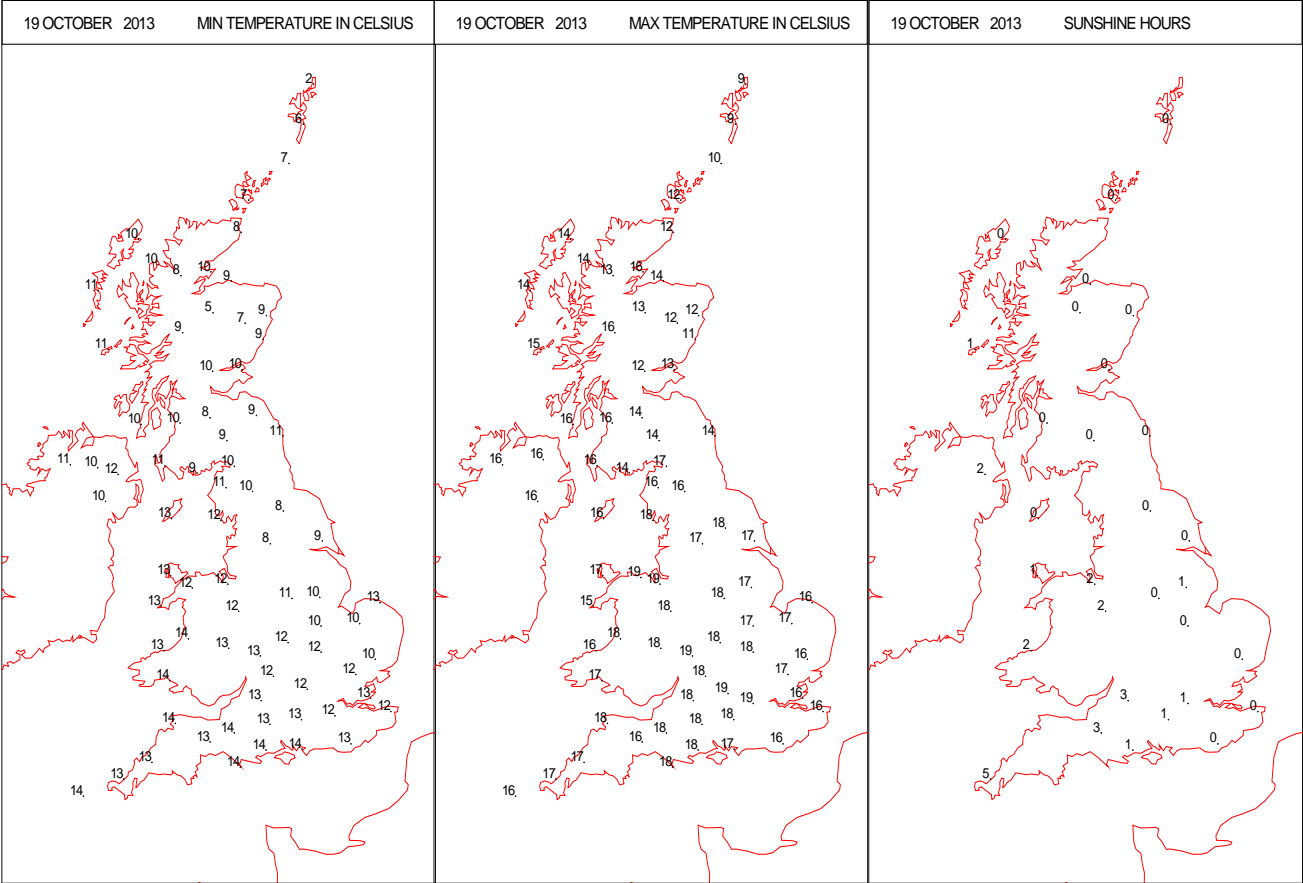
DAILY WEATHER SUMMARY



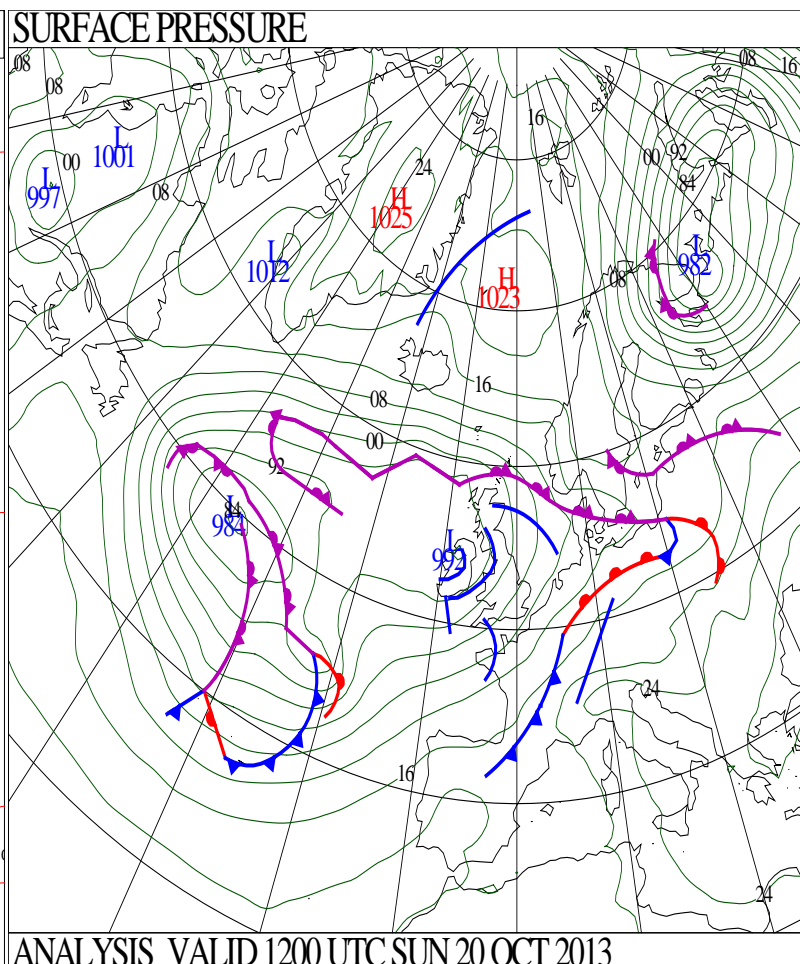
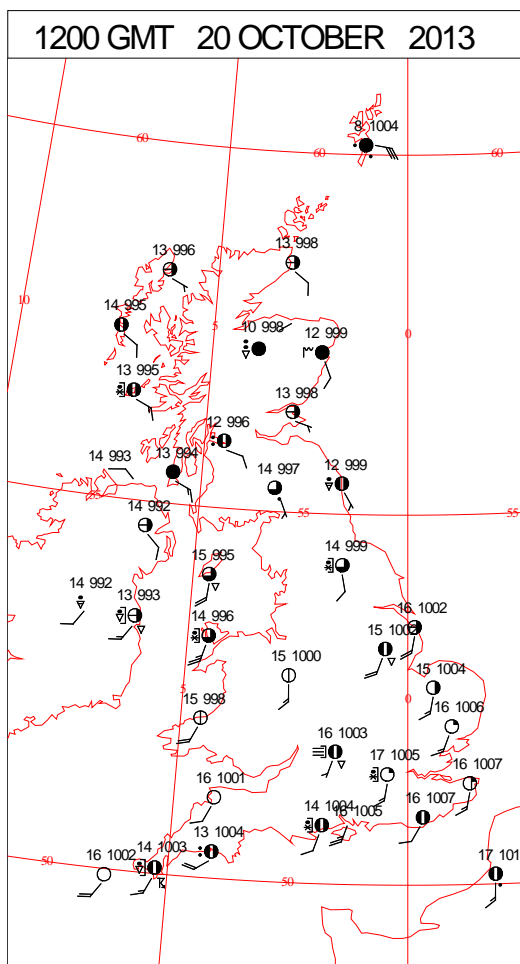
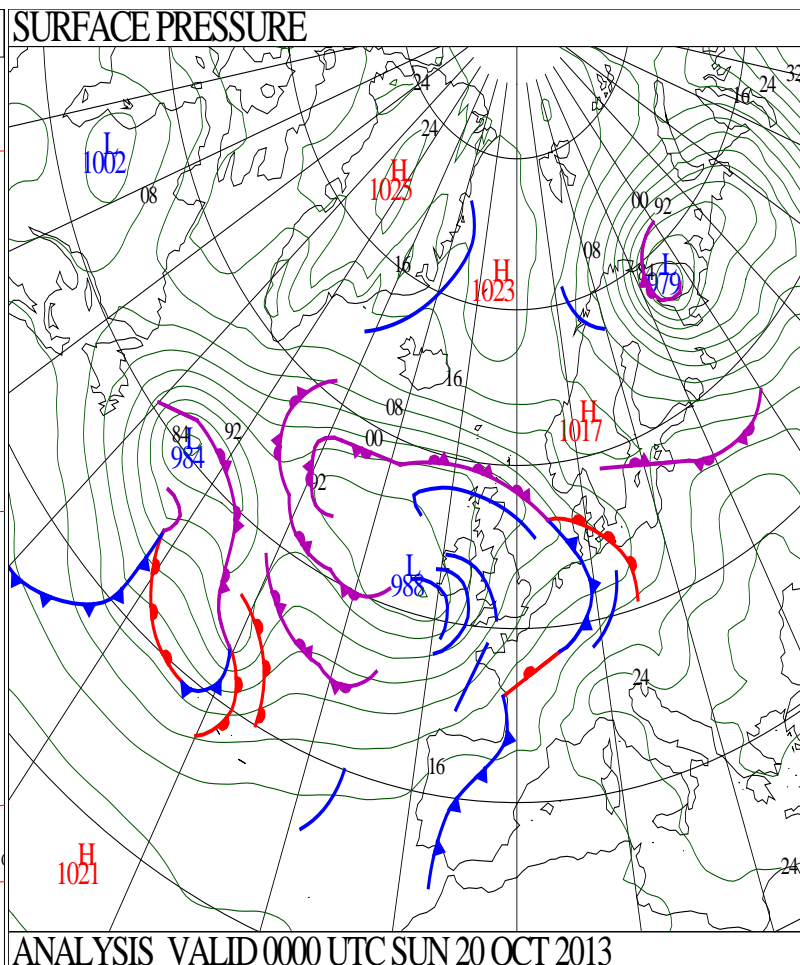
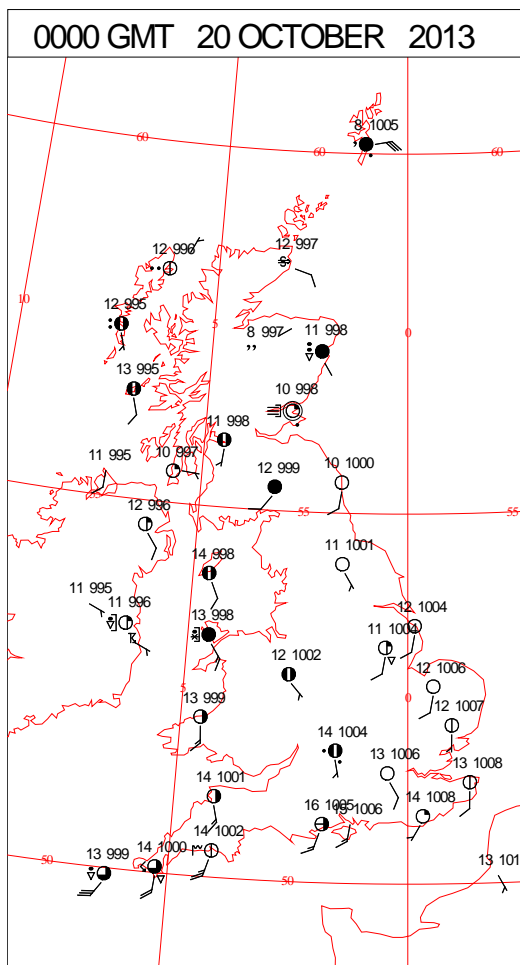
SIGNIFICANT WEATHER

0600 GMT 19 OCTOBER 2013	SIG WEATHER	1200 GMT 19 OCTOBER 2013	SIG WEATHER	<p>Summary of UK Weather for Saturday 19 October 2013. A band of showers to the south-west of the U.K. continued north-eastwards during the day, giving heavy rainfall and thunder to Wales, Northern Ireland and western parts of England. Hourly totals were frequently around 10 mm an hour, but the showers moved through quickly, reaching northern and eastern England and southern Scotland by evening.</p> <p>Much brighter conditions followed across England and Wales through the day, but outbreaks of rain continued across Scotland, particularly the north-east.</p> <p>Another band of thundery showers began to spread across south-west England and Wales in the evening, also moving north-easterly.</p> <p>It was windy across the country today, with south to south-westerly winds frequently giving strong to near gale force gusts.</p> <p>These south-westerly winds continued to draw mild air from the south, and temperatures remained above average for the time of year once again. The warmest areas of the country were in the south and west, in the best of the sunny spells.</p>
1800 GMT 19 OCTOBER 2013	SIG WEATHER	0000 GMT 20 OCTOBER 2013	SIG WEATHER	<p>EXTREMES Highest Maximum: 19.5 Prestatyn, Clywd Lowest Maximum: 8.8 Lerwick, Shetland Lowest Minimum: 2.3 Baltasound No2, Shetland Lowest Grass Minimum: -0.1 Baltasound No2, Shetland Most Rain: 49.8 Kirkwall, Orkney Most Sun: 5.2 Camborne, Cornwall</p>

DAILY CLIMATE DATA

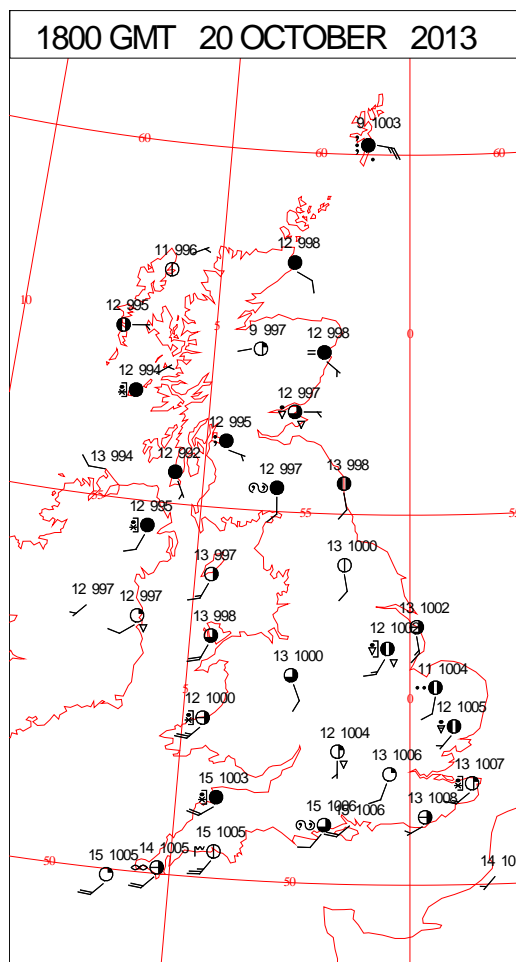
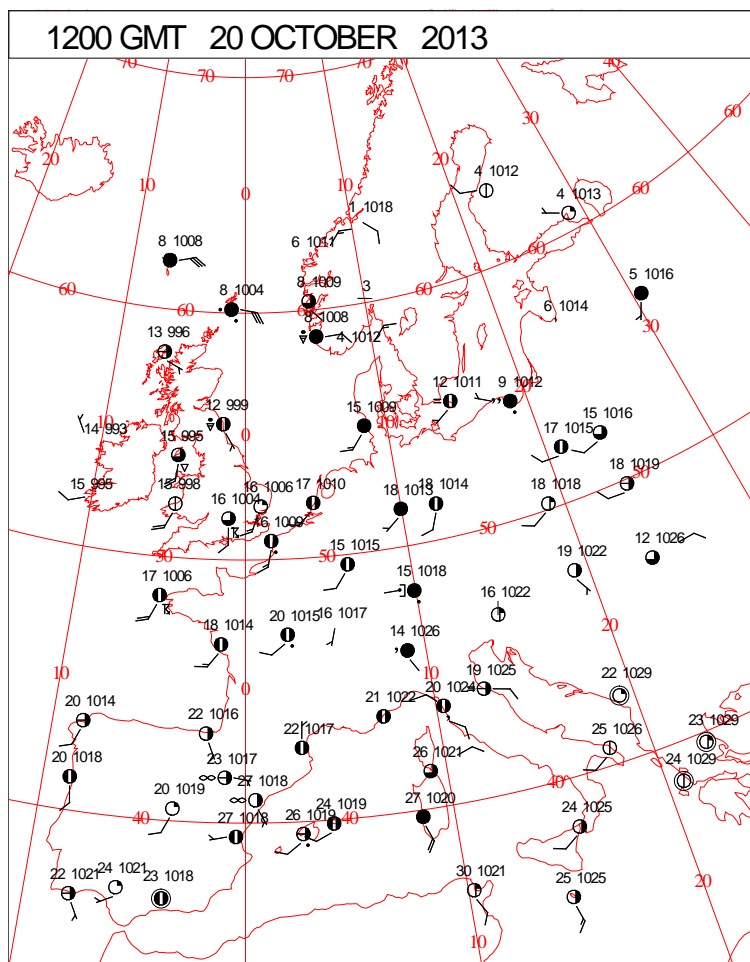
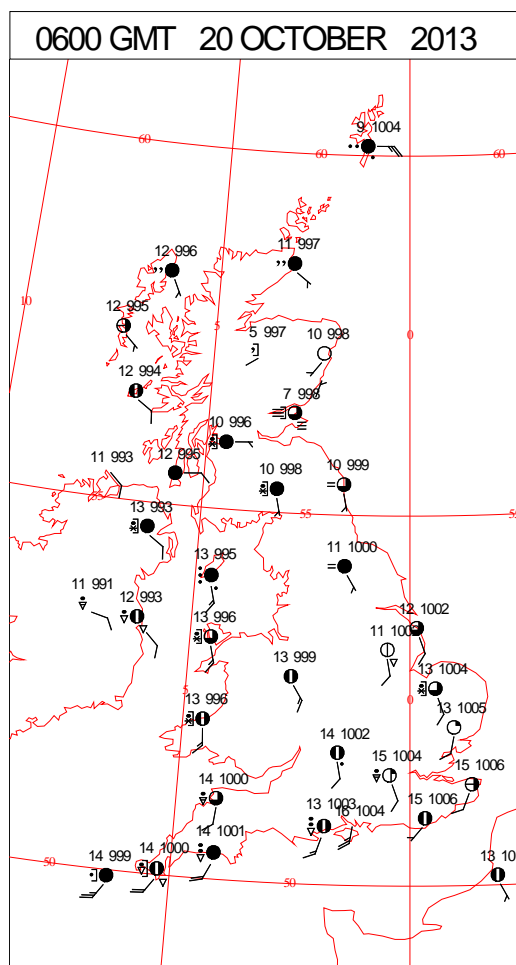
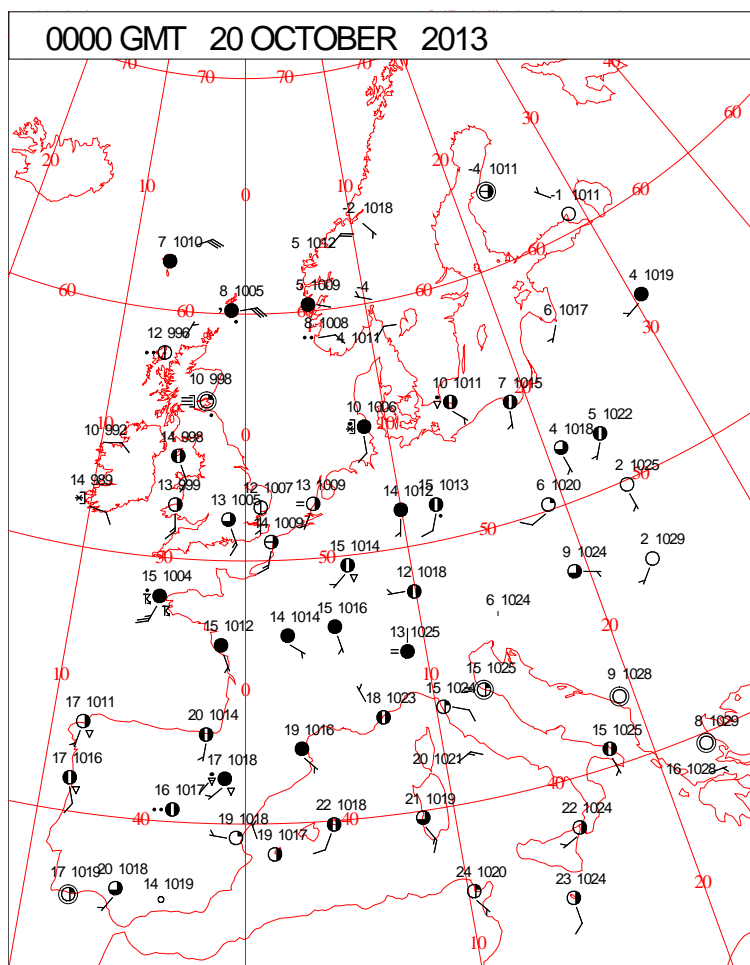


DAILY WEATHER SUMMARY



Sunday 20 October 2013

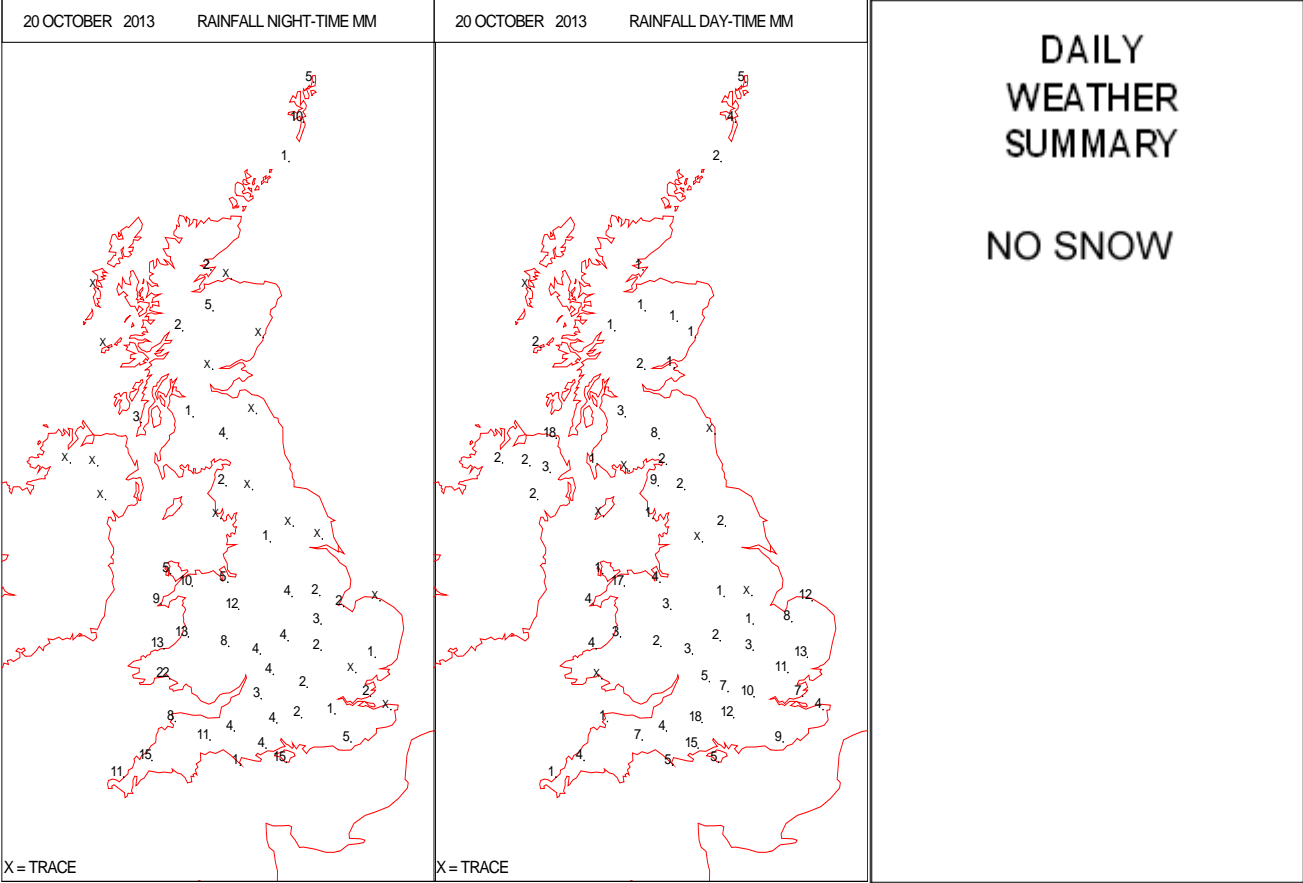
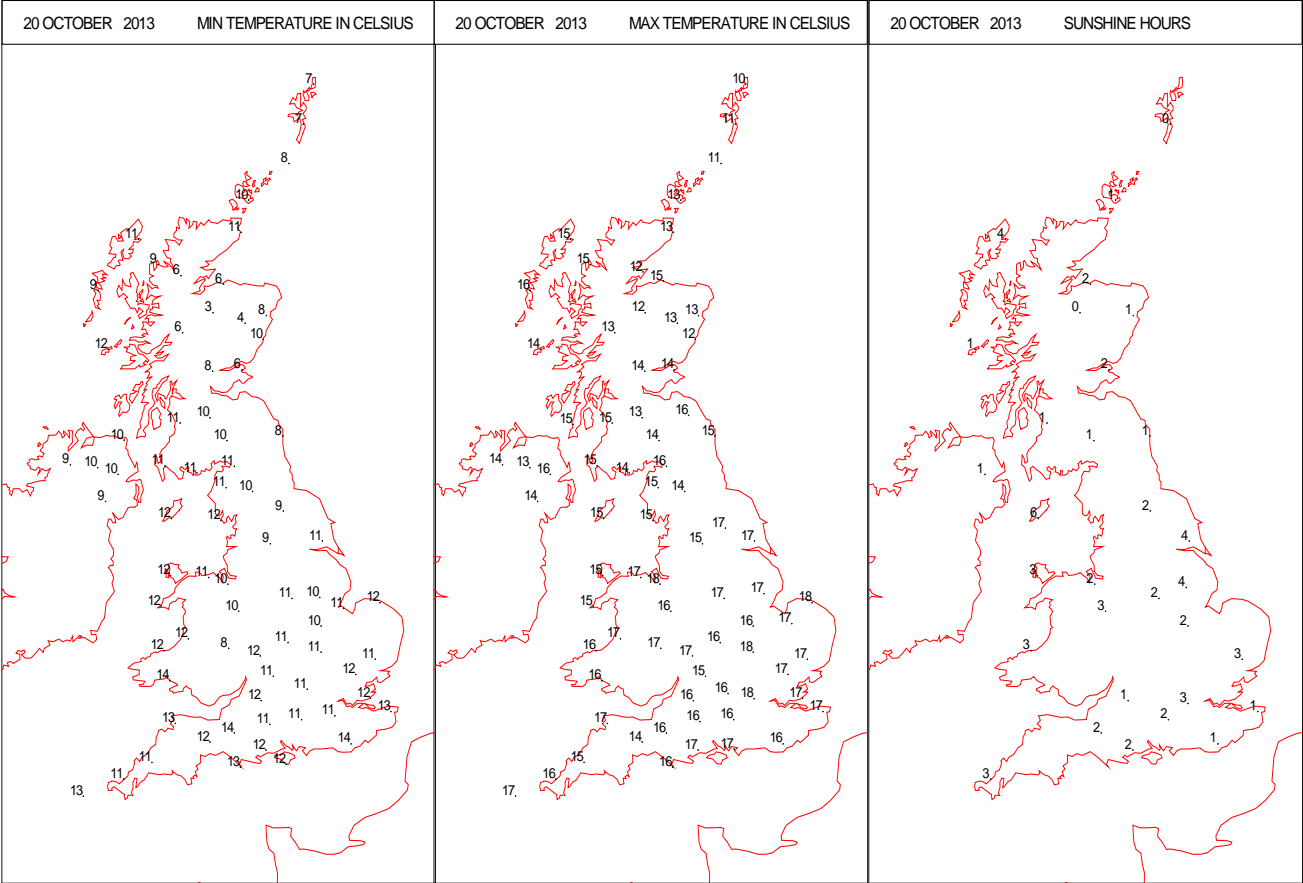
SURFACE REPORTS



SIGNIFICANT WEATHER

0600 GMT 20 OCTOBER 2013	SIG WEATHER	1200 GMT 20 OCTOBER 2013	SIG WEATHER	<p>Summary of UK Weather for Sunday 20 October 2013. Initially, the U.K. had a mixture of bands of heavy and showery rain, with some hail and thunder, with periods of drier and clearer weather in-between. At first, the heaviest of these were across south-western and north-western England, south-western Scotland and Wales.</p> <p>These bands of heavier rain continued to move westwards across the country through the morning, spreading to southern and eastern parts of England, Northern Ireland and the rest of Scotland. Whilst the rain was locally very heavy, it remained fast moving, preventing large rainfall accumulations developing. However, these intense downpours were accompanied by some strong gusty winds, and there were reports of a tornado affecting Hayling Island in Hampshire during the morning.</p> <p>A further band of heavy thundery rain moved across the south during the afternoon, whilst another band affected Wales and the north-west of England later in the day. These gradually faded away by midnight, although some heavier showers lingered, especially in the north.</p> <p>Temperatures also remained very mild compared to the average.</p>
1800 GMT 20 OCTOBER 2013	SIG WEATHER	0000 GMT 21 OCTOBER 2013	SIG WEATHER	<p>EXTREMES Highest Maximum: 17.8 Weybourne, Norfolk 17.8 Northolt, Greater London Lowest Maximum: 9.8 Baltasound No2, Shetland Lowest Minimum: 3.2 Aviemore, Inverness-Shire Lowest Grass Minimum: 1.3 Aviemore, Inverness-Shire Most Rain: 26.8 Capel Curig No3, Gwynedd Most Sun: 5.9 Ronaldsway, Isle of Man</p>

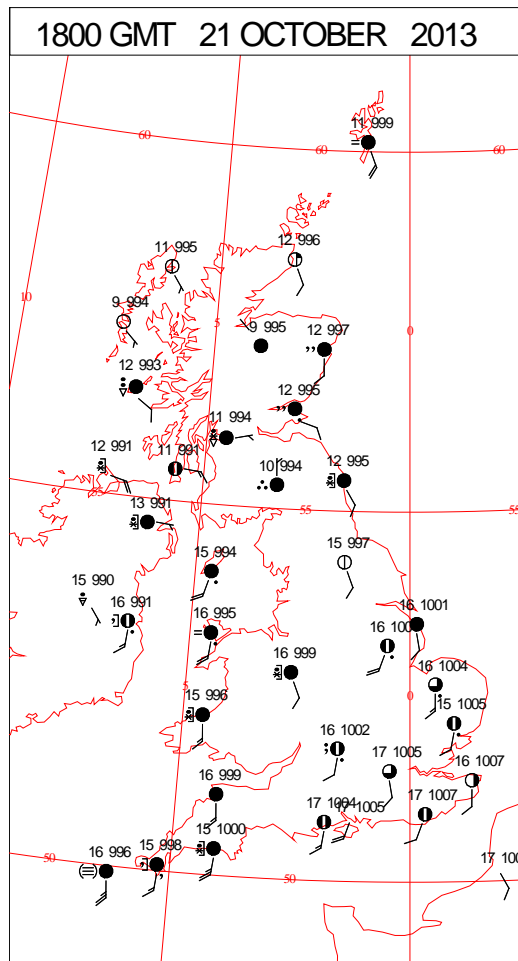
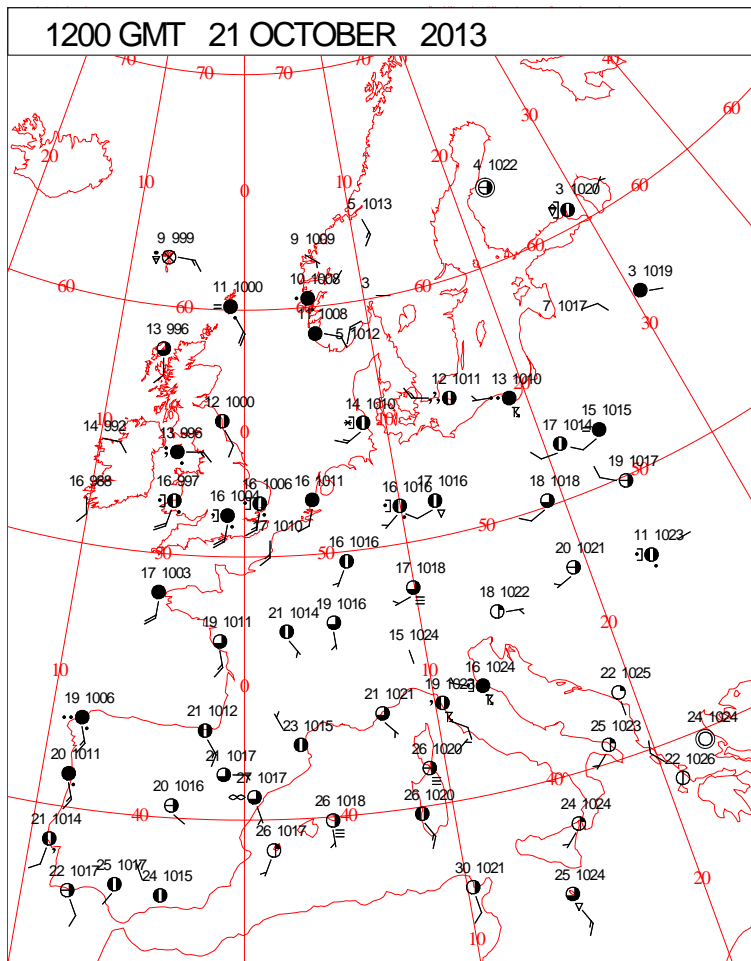
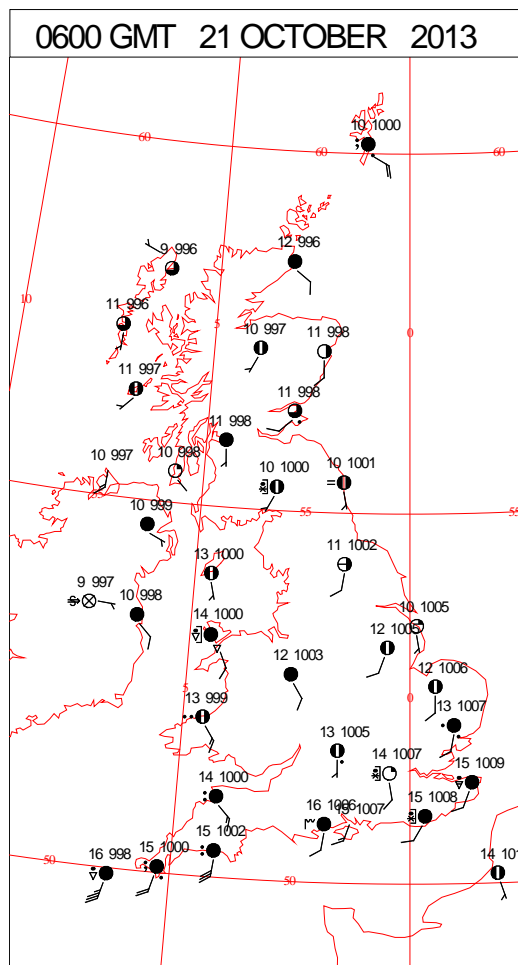
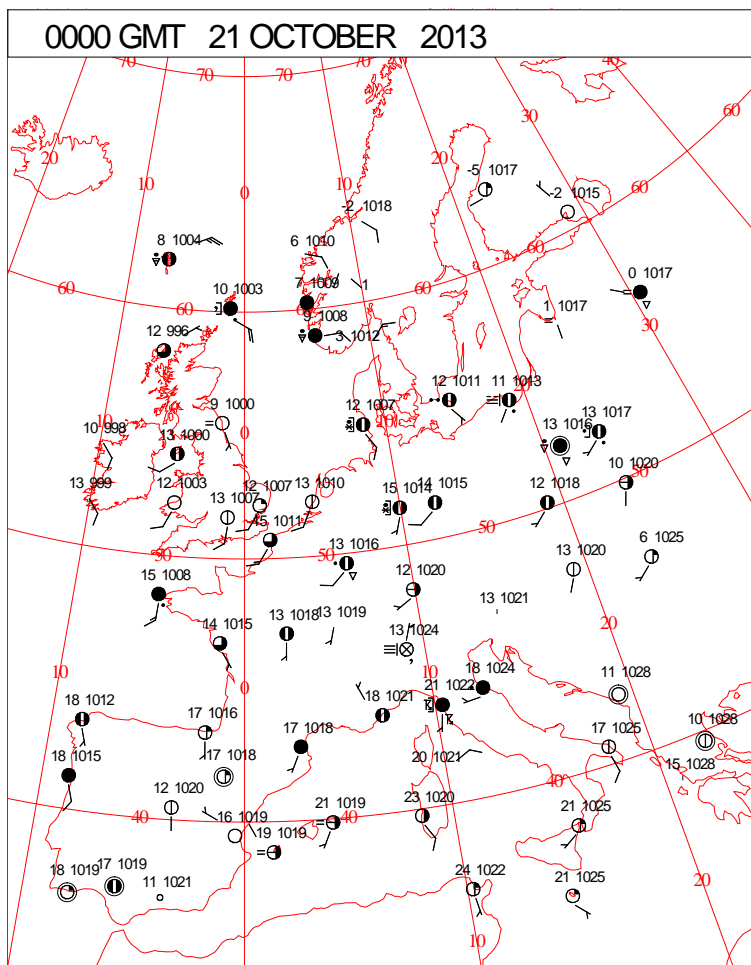
DAILY CLIMATE DATA



[illegible]

Crown Copyright 2013, All Rights Reserved

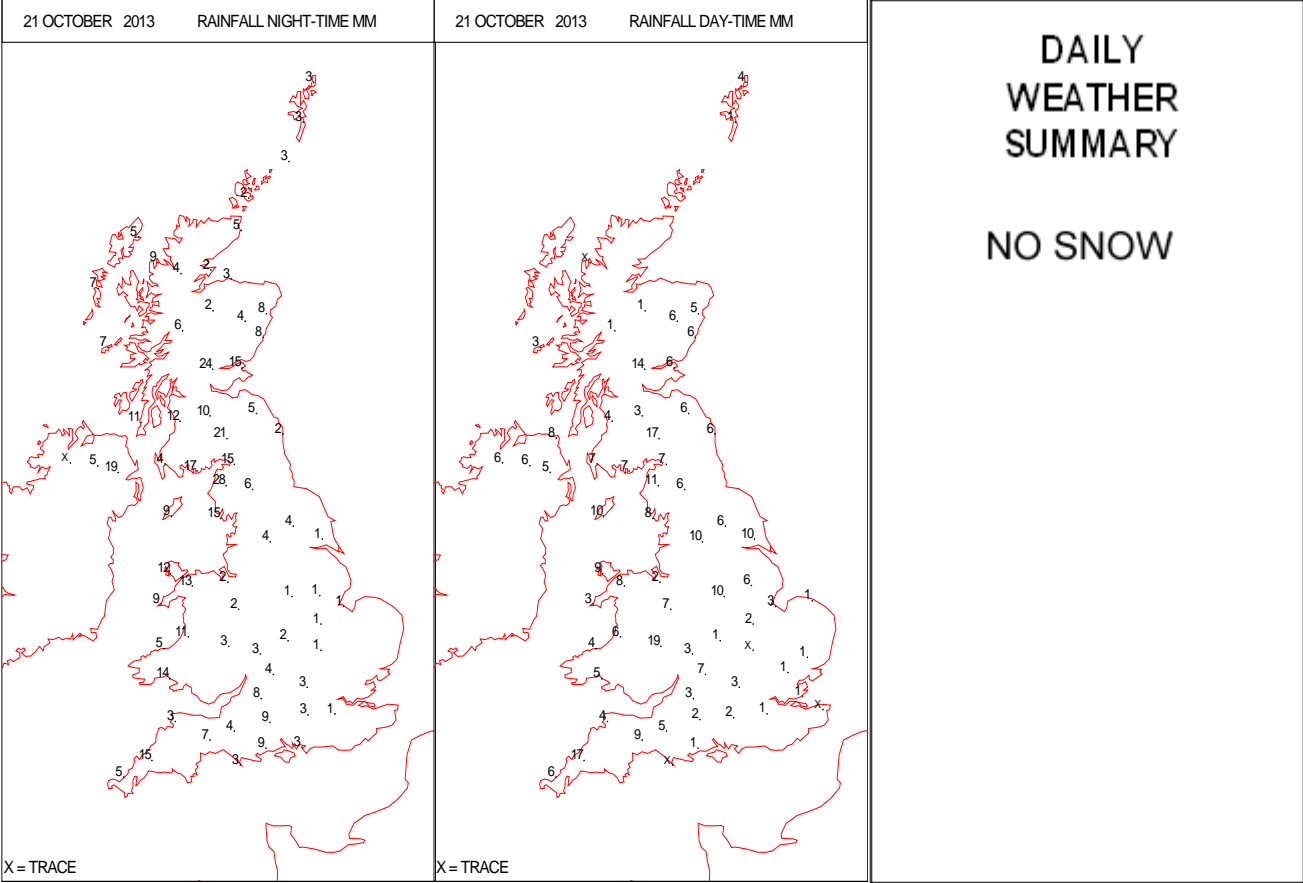
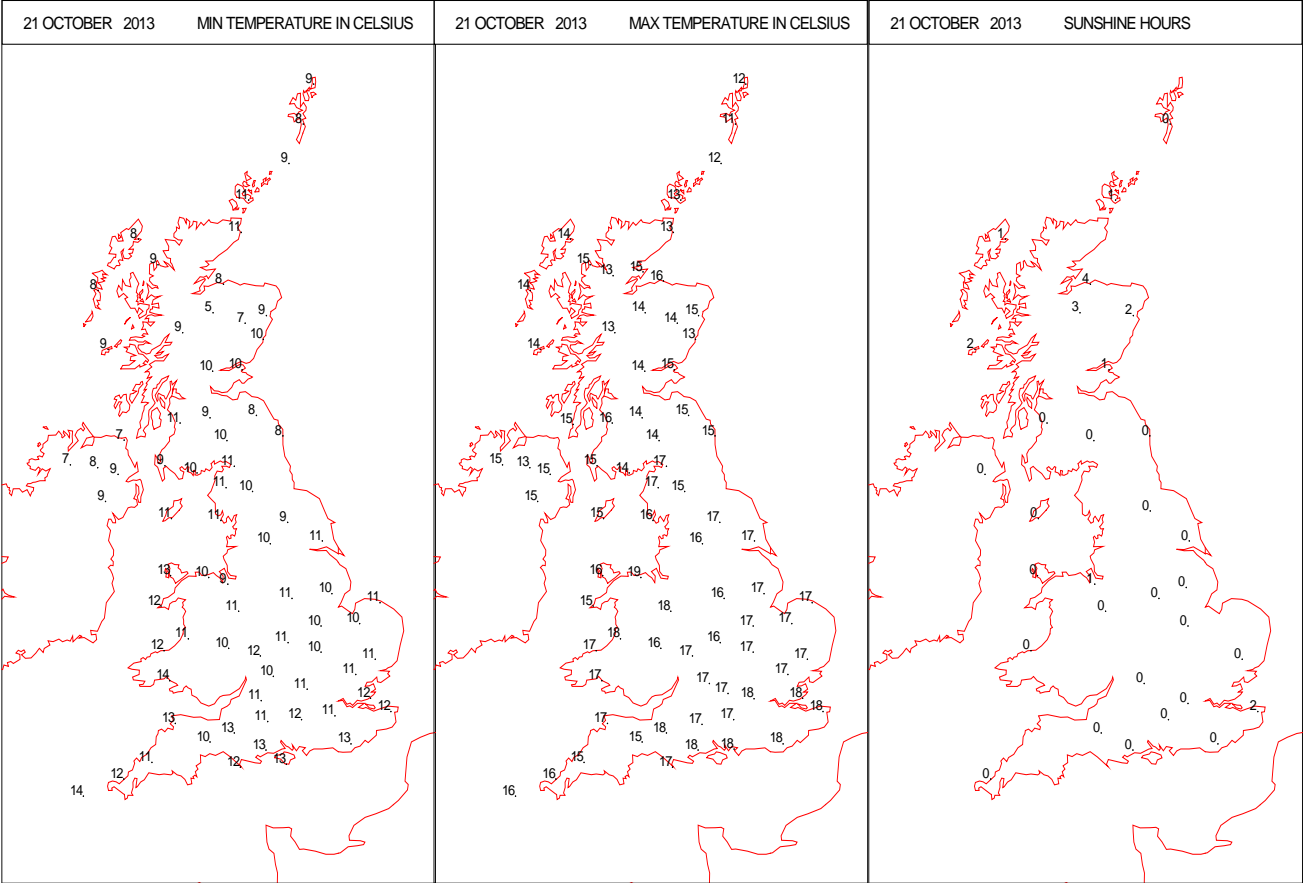
SURFACE REPORTS



SIGNIFICANT WEATHER

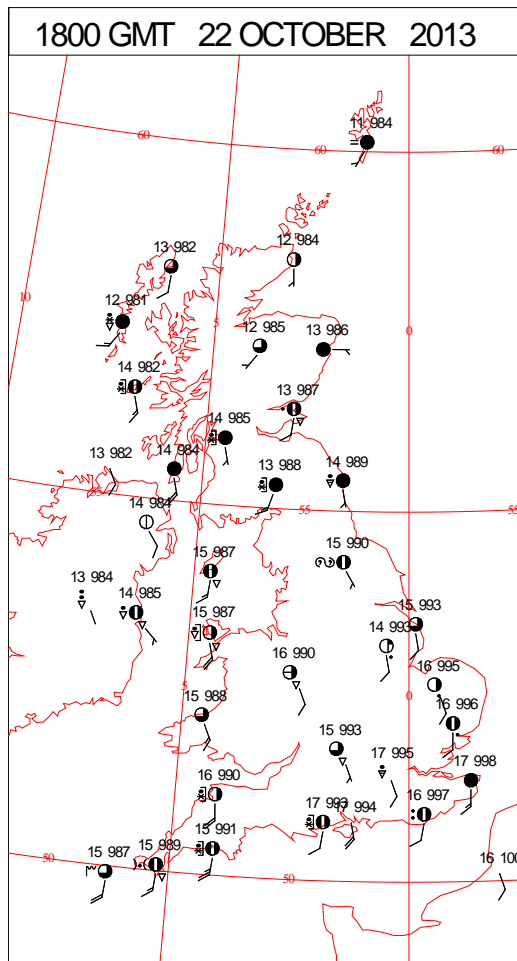
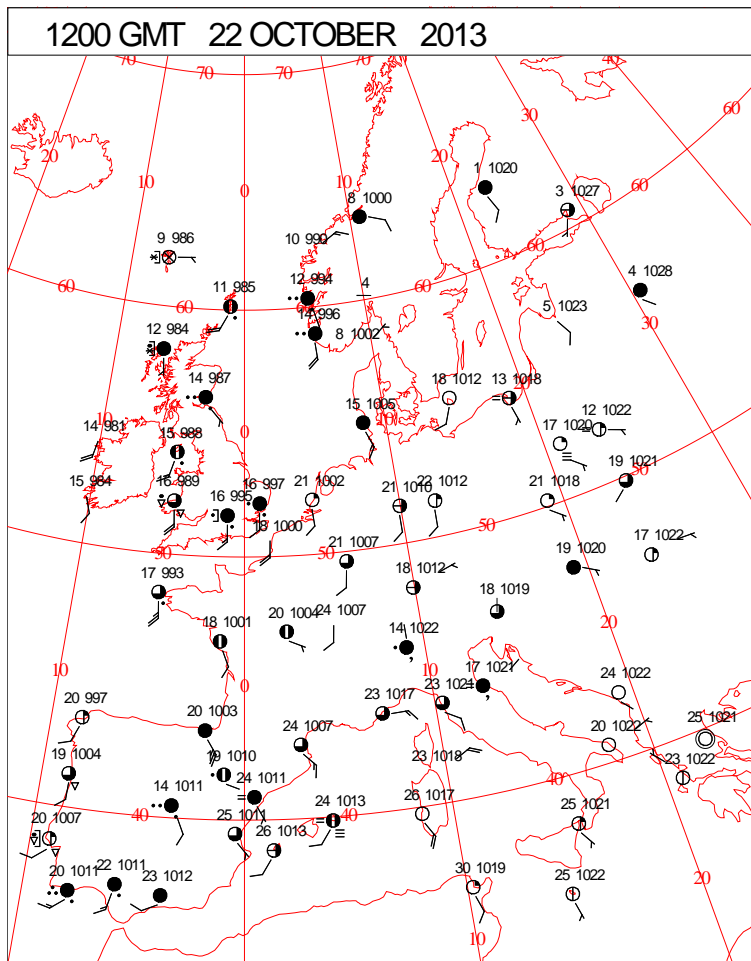
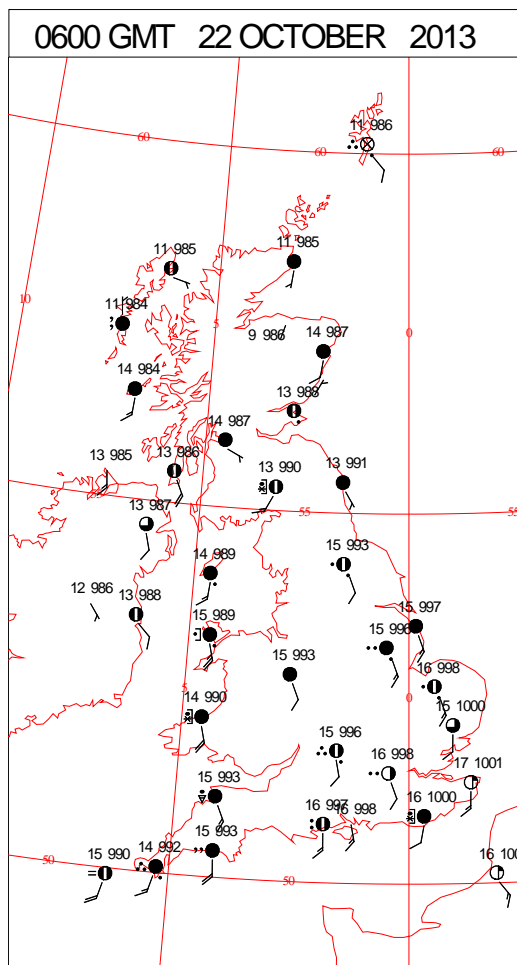
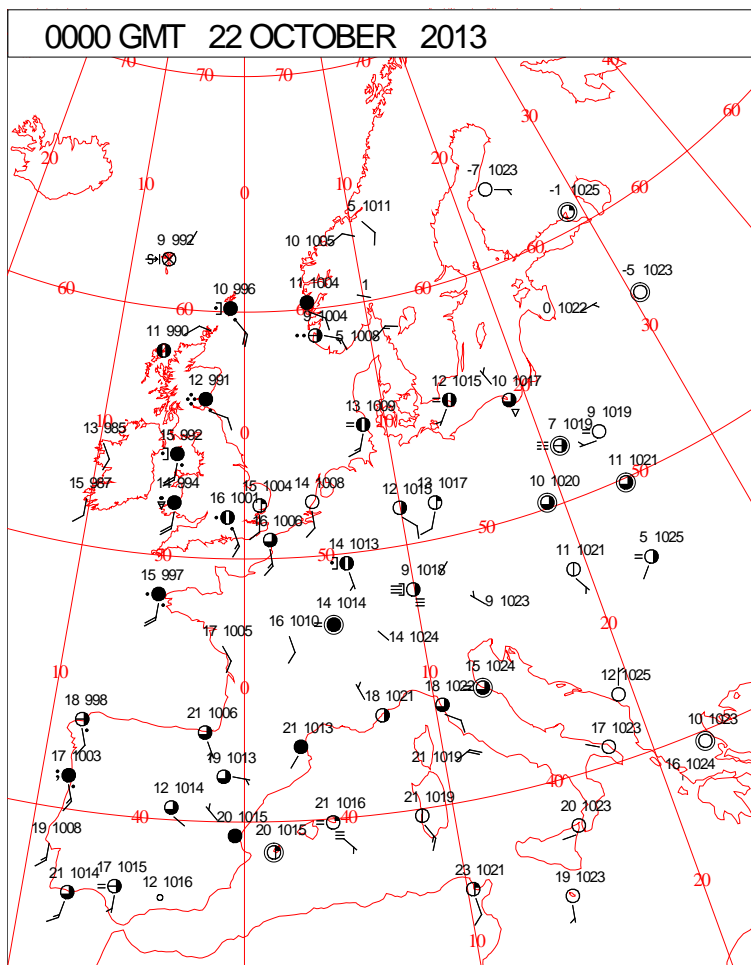
0600 GMT 21 OCTOBER 2013	SIG WEATHER	1200 GMT 21 OCTOBER 2013	SIG WEATHER	<p>Summary of UK Weather for Monday 21 October 2013. It was a mostly dry start to the day, with just one or two showery outbreaks fading away, these mostly across Wales and Scotland. However, by dawn a band of persistent and occasionally heavy rain spread from the south-west, across much of the southern half of the U.K. A mixture of drier spells and showery outbreaks followed into the south-west, along with a strengthening breeze. This brought isolated gale force gusts to some exposed sites. By the afternoon, this band of rain moved north into Northern Ireland and southern Scotland, whilst to the south of this band, the blustery and often heavy outbreaks of rain also became persistent in many areas, but notably across parts of Wales. During the afternoon Capel Curig also recorded a gust of 58 knots at 1400UTC. The best of any drier weather was in the extreme south-east and far north of the country. Later in the day, further persistent and heavy rain spread into the south-west, Northern Ireland and also Wales. Temperatures remained very mild compared to the average, especially in drier spells.</p>
1800 GMT 21 OCTOBER 2013	SIG WEATHER	0000 GMT 22 OCTOBER 2013	SIG WEATHER	<p>EXTREMES Highest Maximum: 19.2 Prestatyn, Clwyd 19.2 Rhyl No2, Clwyd Lowest Maximum: 11.5 Baltasound No2, Shetland Lowest Minimum: 5.0 Aviemore, Inverness-Shire Lowest Grass Minimum: 5.4 Aviemore, Inverness-Shire Most Rain: 38.8 Keswick, Cumbria Most Sun: 3.9 Kinloss, Moray</p>

DAILY CLIMATE DATA



Crown Copyright 2013, All Rights Reserved

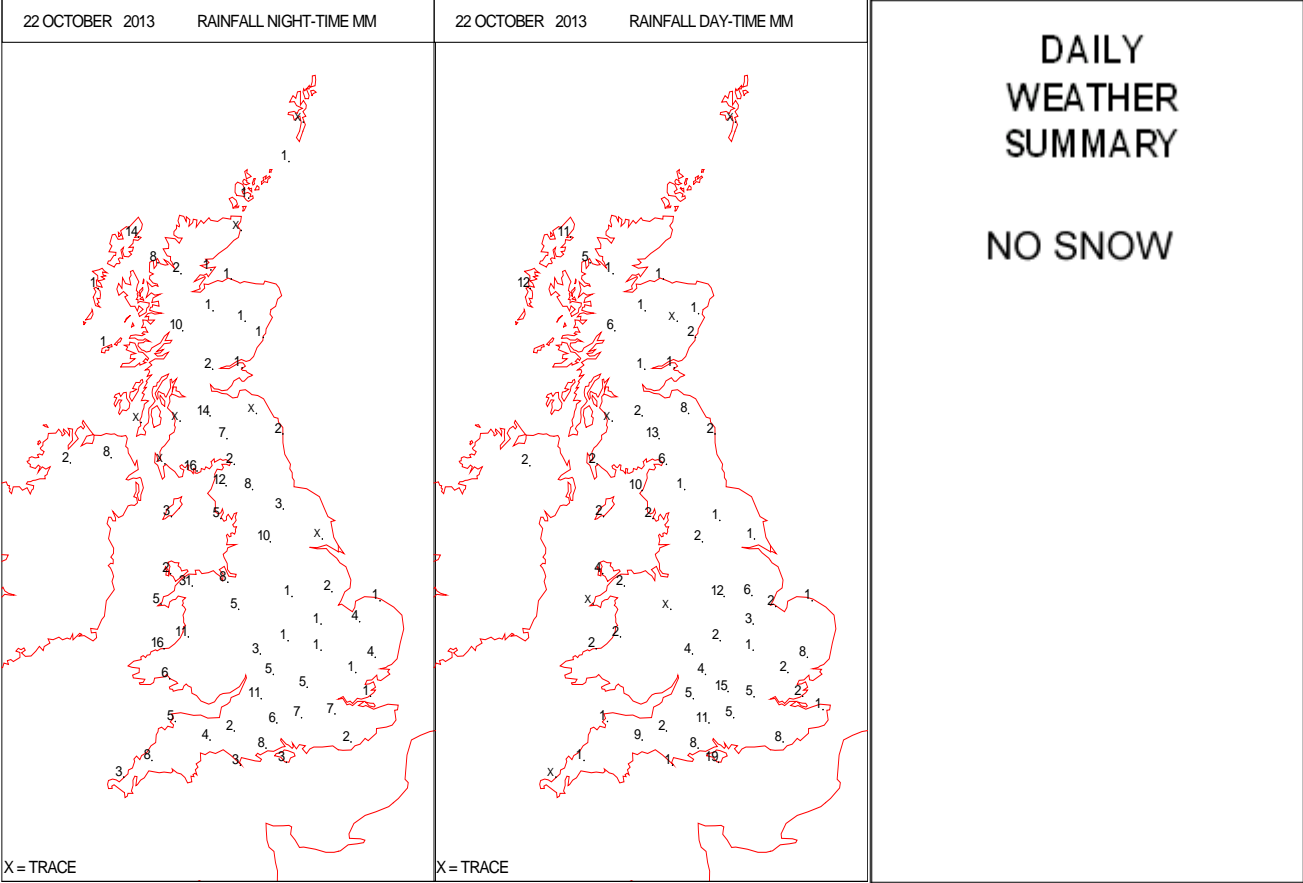
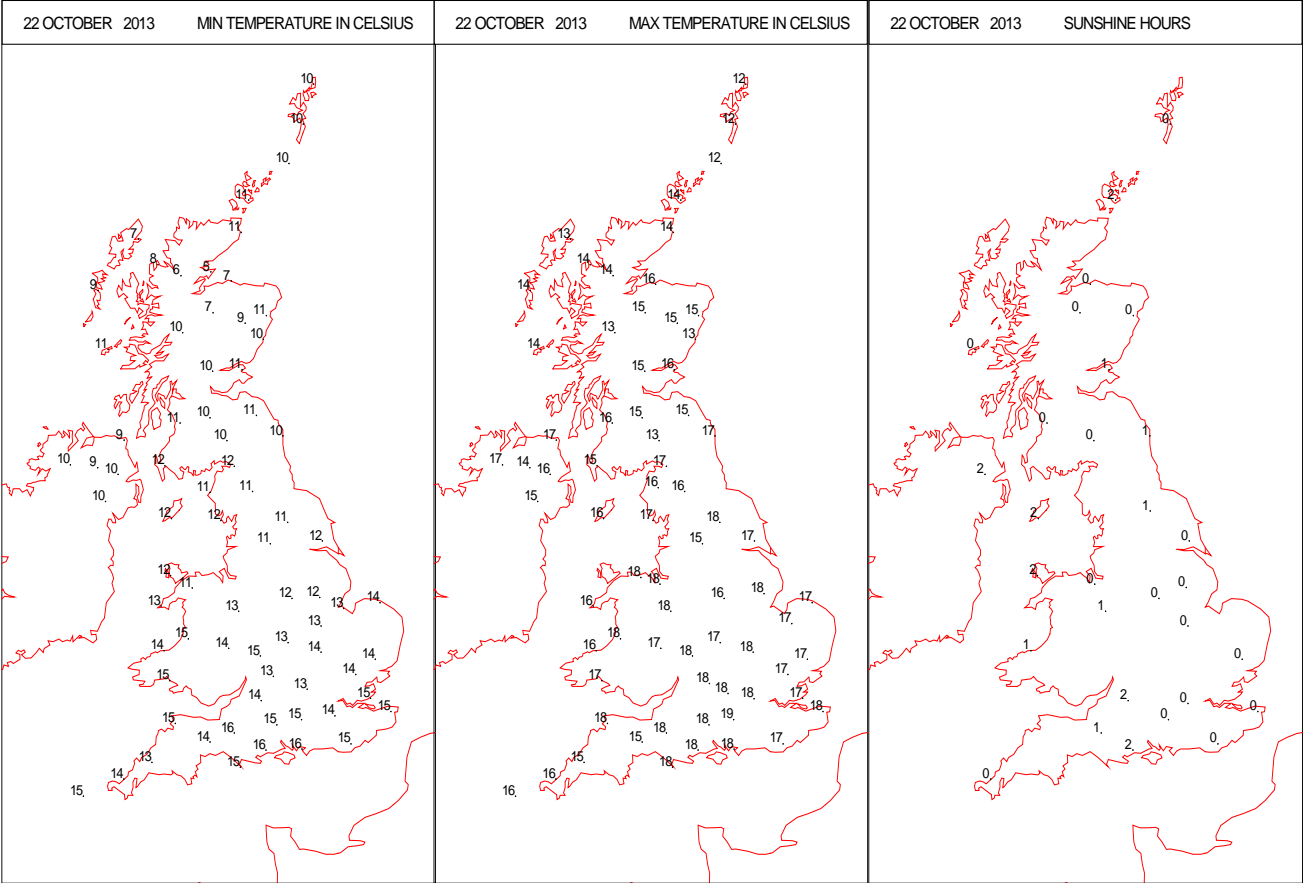
SURFACE REPORTS



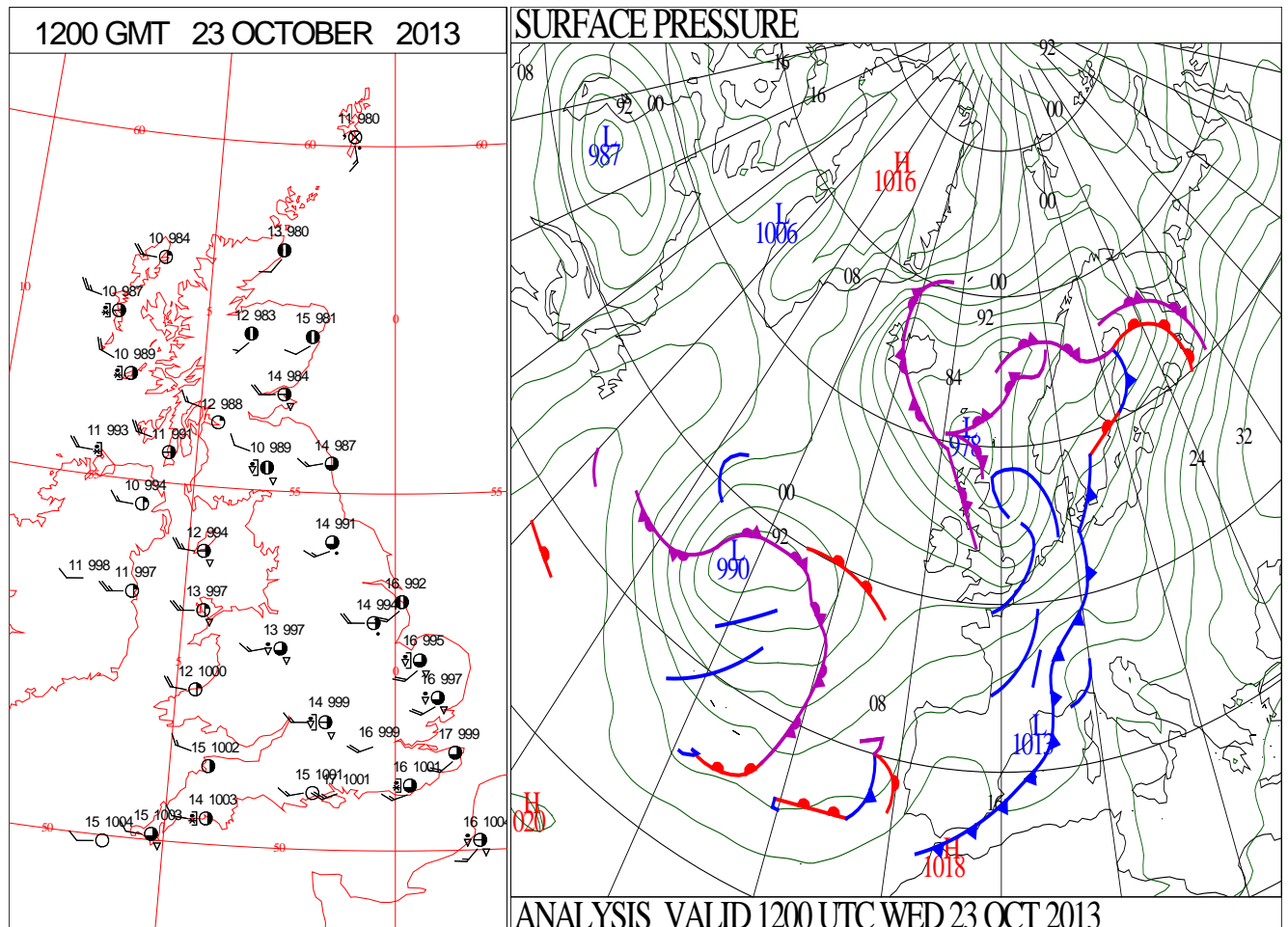
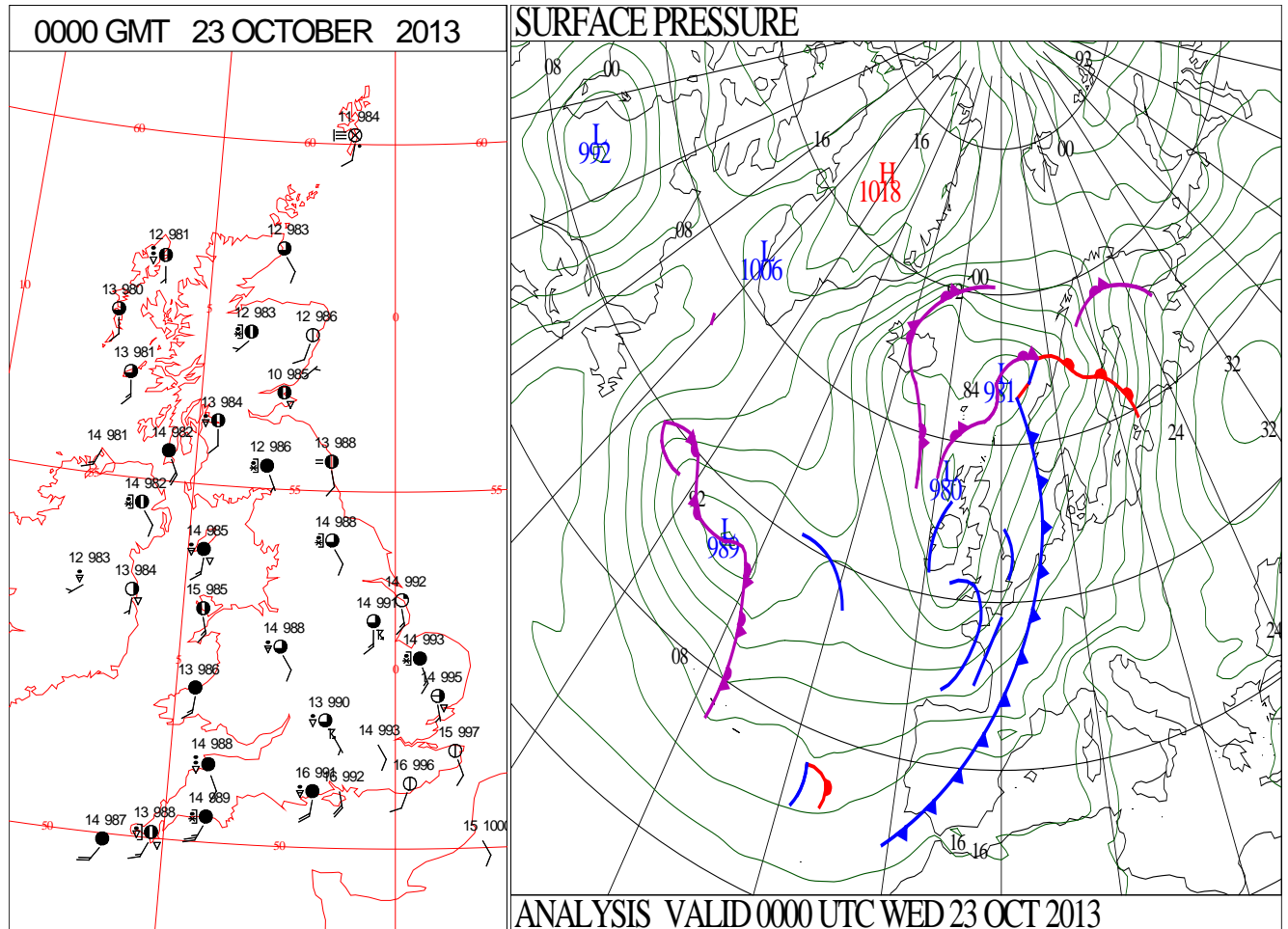
SIGNIFICANT WEATHER

0600 GMT 22 OCTOBER 2013 SIG WEATHER	1200 GMT 22 OCTOBER 2013 SIG WEATHER	<p>Summary of UK Weather for Tuesday 22 October 2013.</p> <p>It stayed wet in many areas overnight, particularly across the east of Northern Ireland, central Scotland and parts of southern Wales. It was also a very mild night with minimum temperatures in most places staying in the low teens Celsius.</p> <p>However, clearer skies in the far north-east of Scotland meant that it was much cooler, and temperatures there fell to low single figures Celsius.</p> <p>Through the day, rain continued its progress north-eastwards into the North Sea.</p> <p>However, further showers developed and followed across most parts of the U.K., some merging to give long spells of rain. A few showers also became heavy and thundery, noticeably across north-western and southern England during the afternoon and evening.</p> <p>There were some sunny spells between the showers at times, but they were generally few and far between.</p> <p>It remained windy too, and was quite gusty in the south.</p> <p>Temperatures stayed well above average for the time of year, with the warmest area being south-east England.</p>
1800 GMT 22 OCTOBER 2013 SIG WEATHER	0000 GMT 23 OCTOBER 2013 SIG WEATHER	
		<p>EXTREMES</p> <p>Highest Maximum: 18.6 Odiham, Hampshire</p> <p>Lowest Maximum: 11.7 Baltasound No2, Shetland</p> <p>Lowest Minimum: 4.5 Tain Range, Ross-Shire</p> <p>Lowest Grass Minimum: 1.2 Tain Range, Ross-Shire</p> <p>Most Rain: 33.2 Capel Curig No3, Gwynedd</p> <p>Most Sun: 5.2 Guernsey Airport, Guernsey</p>

DAILY CLIMATE DATA

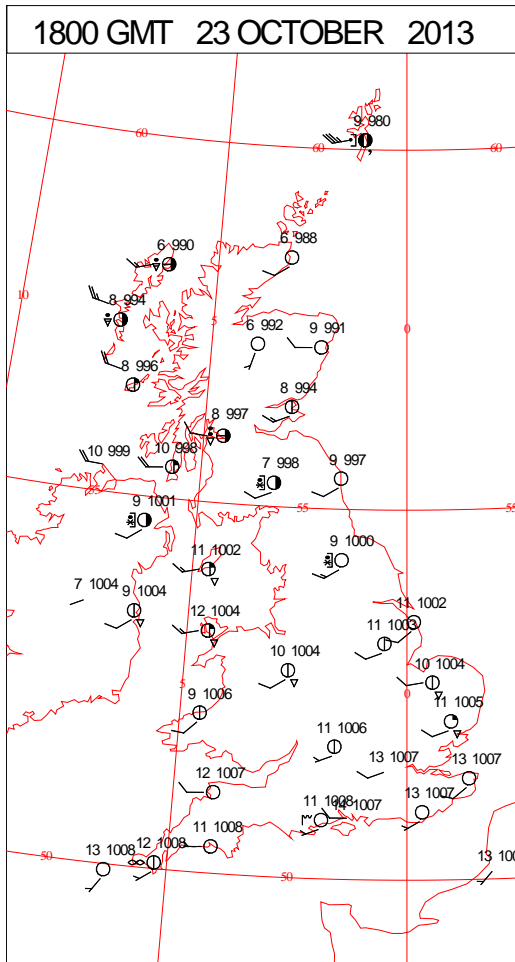
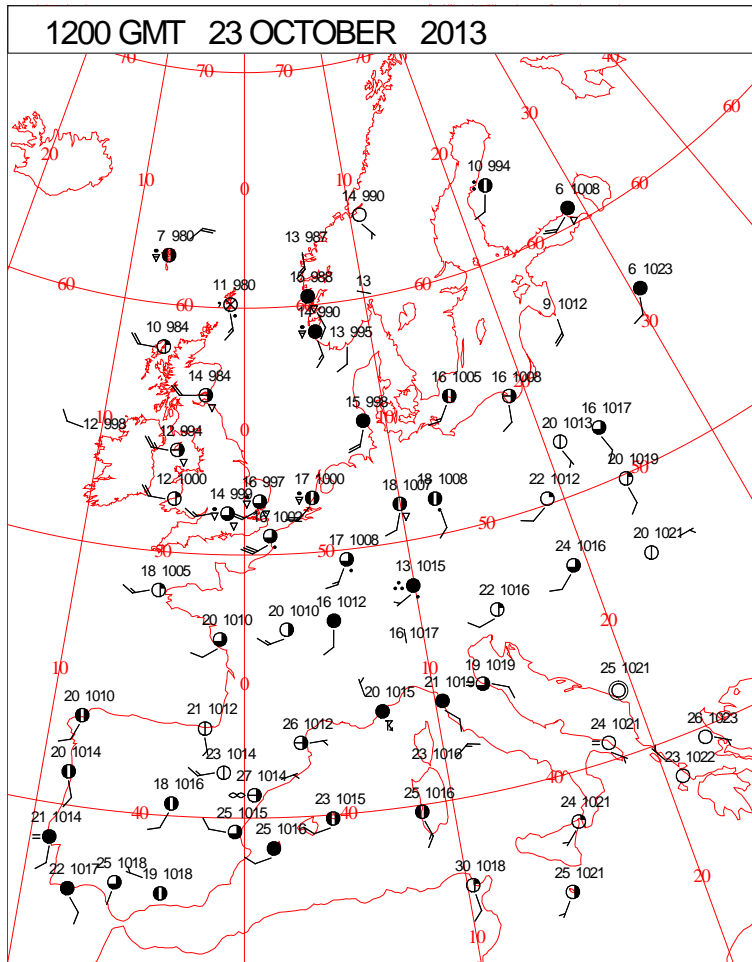
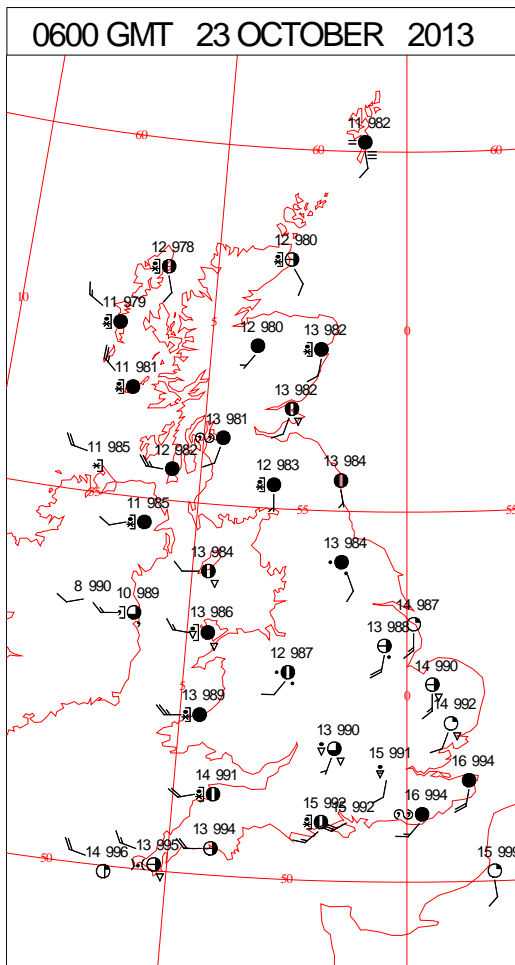
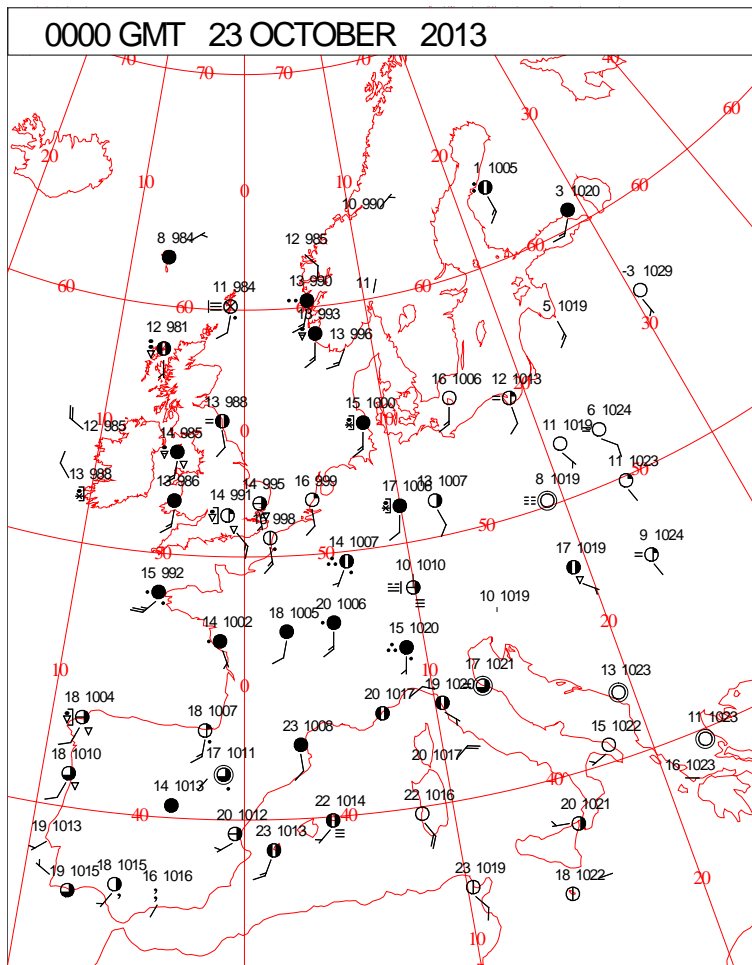


DAILY WEATHER SUMMARY



Wednesday 23 October 2013

SURFACE REPORTS

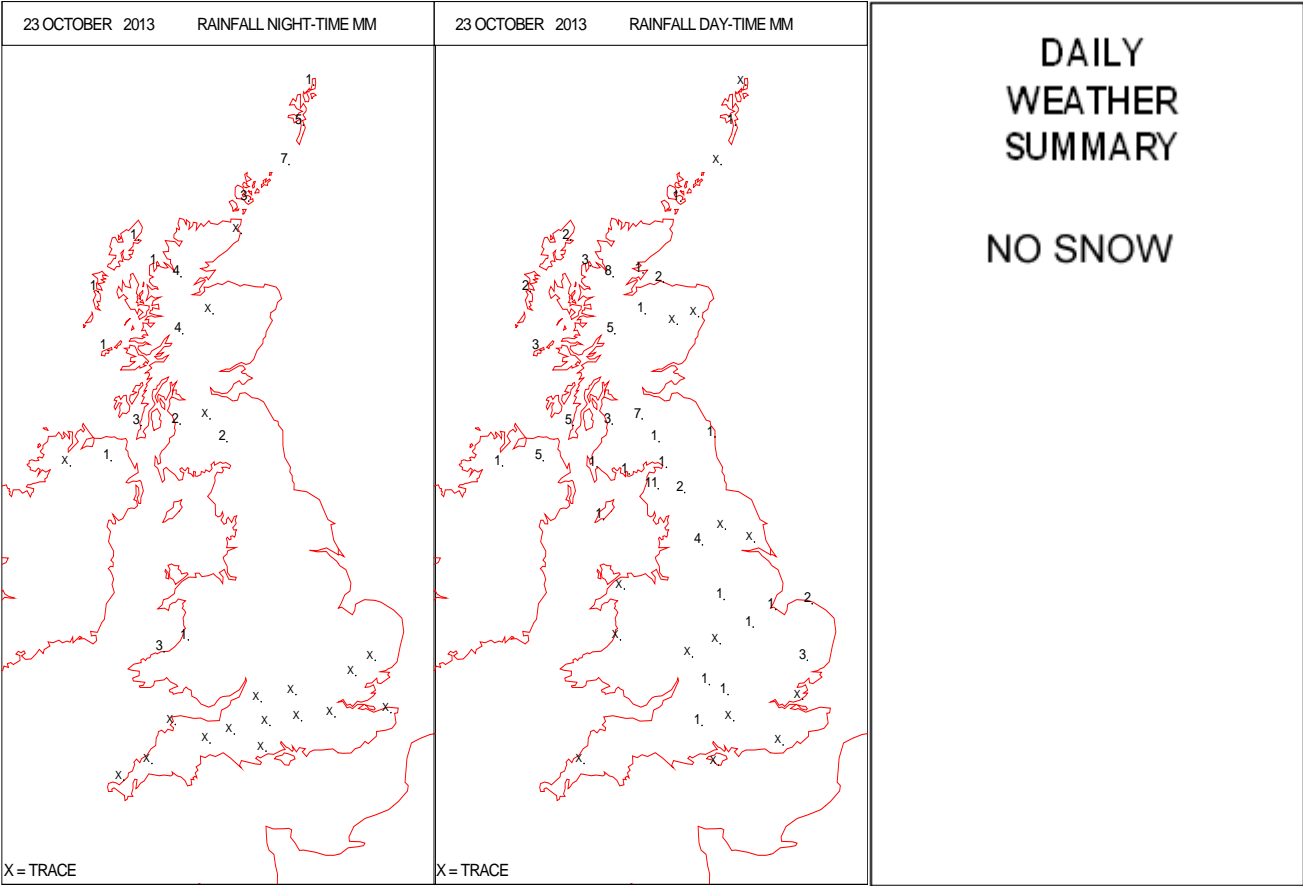
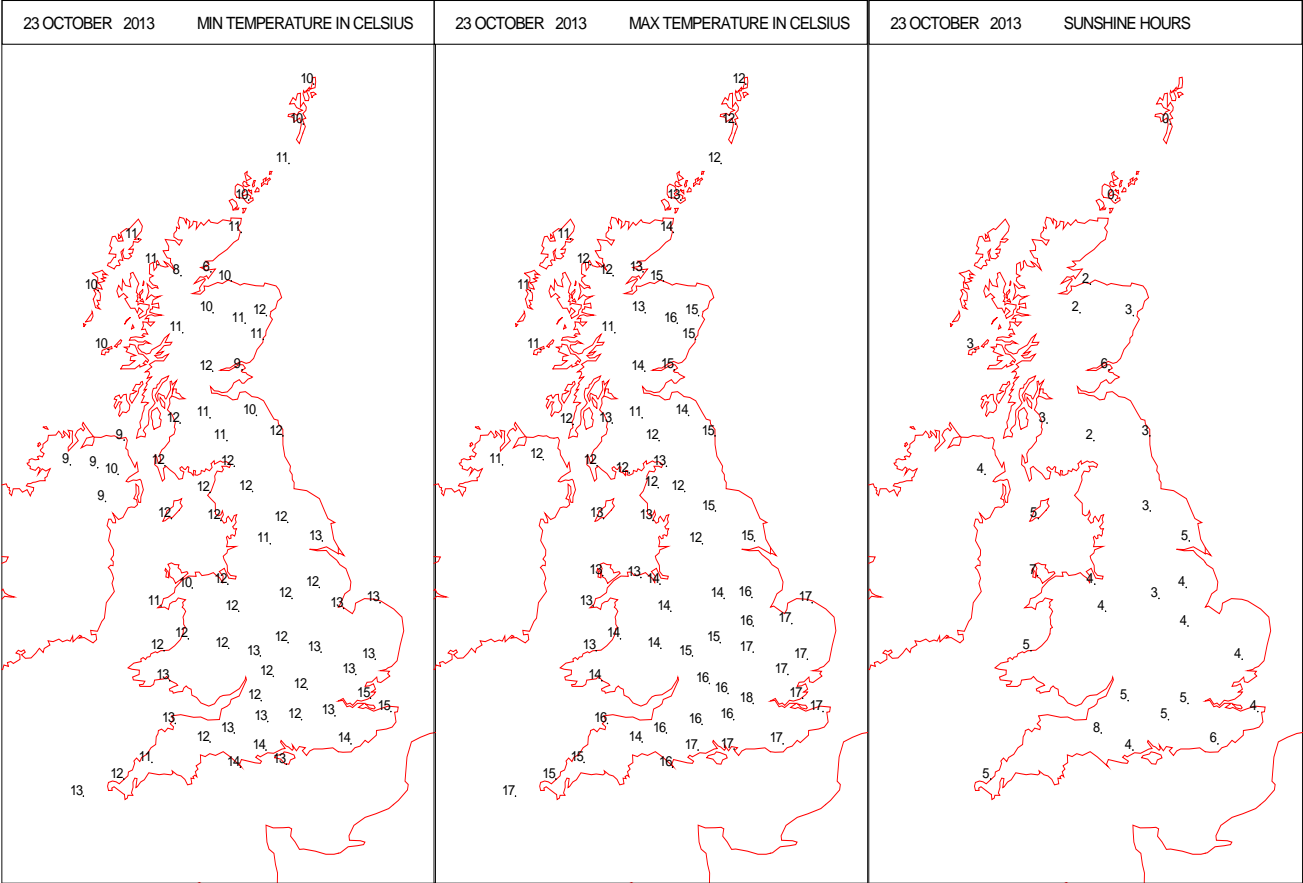


Crown Copyright 2013, All Rights Reserved

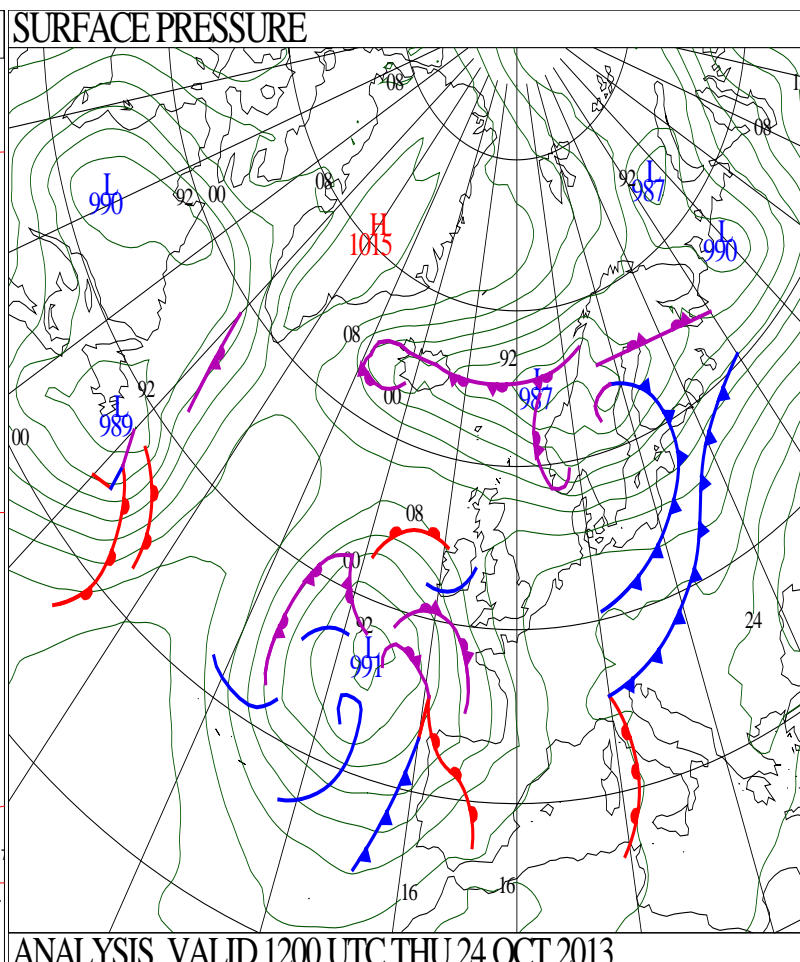
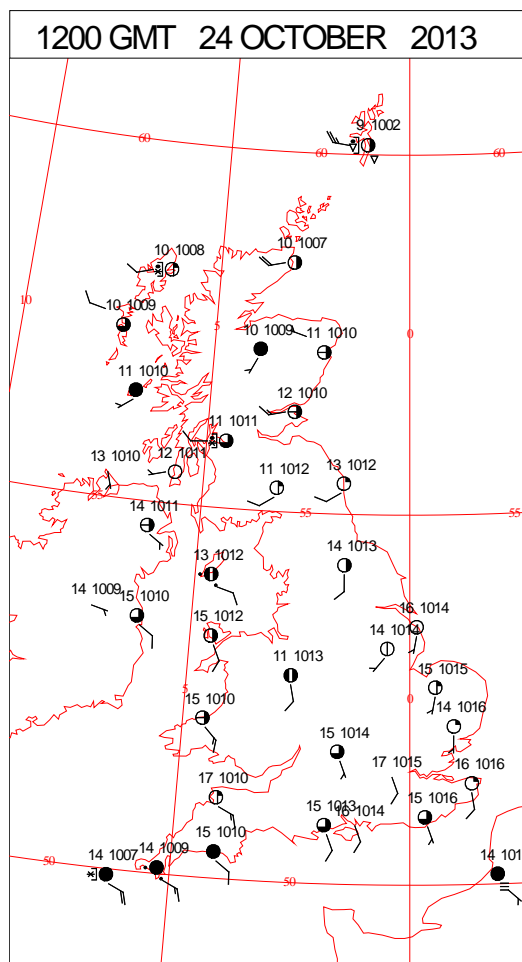
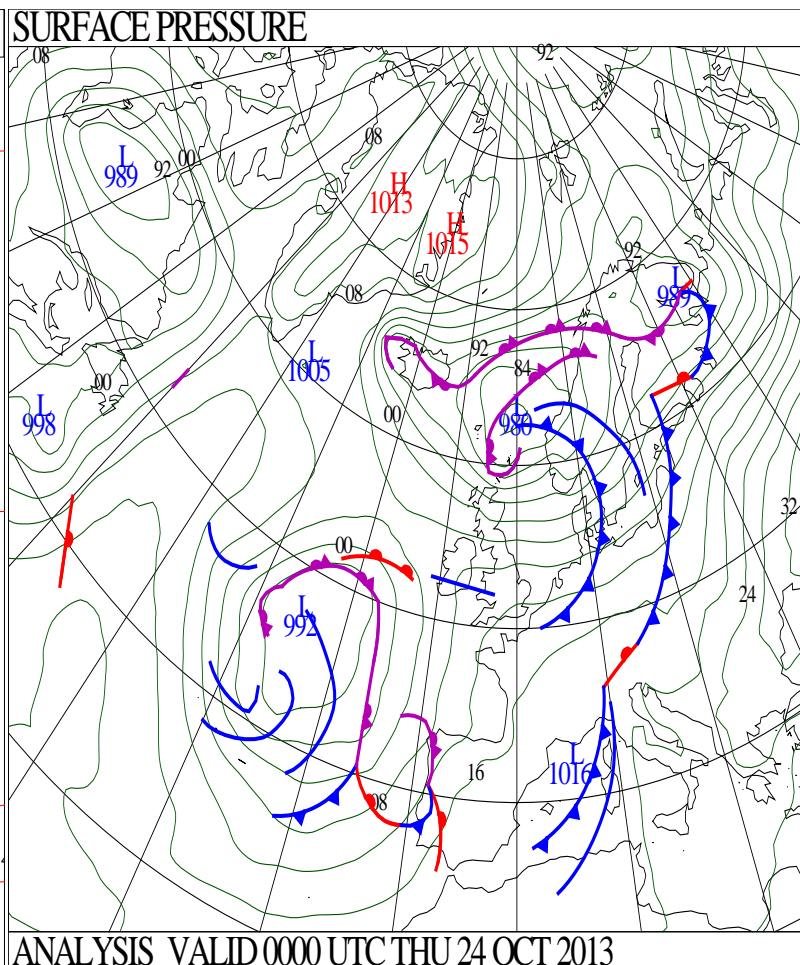
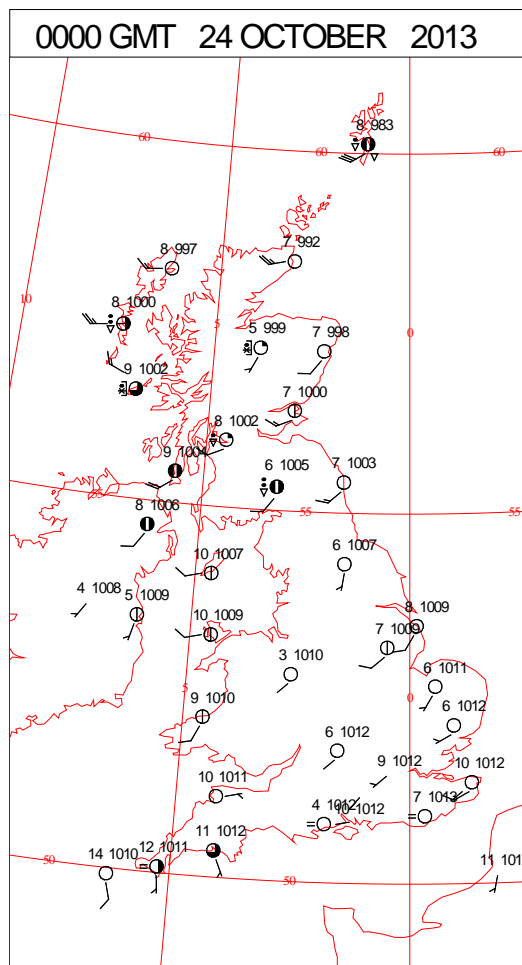
SIGNIFICANT WEATHER

0600 GMT 23 OCTOBER 2013	SIG WEATHER	1200 GMT 23 OCTOBER 2013	SIG WEATHER	<p>Summary of UK Weather for Wednesday 23 October 2013. It was another blustery and showery night with scattered, heavy and thundery showers making their way north-eastwards across many parts of the U.K. Showers generally swept through quickly, but an area of showery rain lingered across Wales through much of the early hours. There were a few clear breaks between, but it was a generally mild night across all areas.</p> <p>The area of showery rain cleared north-eastern parts of England during the morning.</p> <p>Elsewhere, it was a rather windy morning, with gales continuing through the English Channel for a time. Showers also pushed in across many western parts, with the most frequent of these across north-western Scotland. Sunny spells and showers continued across many northern and western areas throughout the day.</p> <p>It was drier across southern and eastern parts, with just isolated showers and lengthy spells of sunshine, resulting in warm temperaures for the time of year.</p> <p>Through the evening and start of the night, showers slowly eased across north-western areas, but continued across western Scotland, with further strong winds across Scotland.</p> <p>Elsewhere, it was dry with largely clear skies, lighter winds and cooler temperatures than recent nights.</p>
1800 GMT 23 OCTOBER 2013	SIG WEATHER	0000 GMT 24 OCTOBER 2013	SIG WEATHER	<p>EXTREMES Highest Maximum: 17.8 Heathrow, Greater London Lowest Maximum: 11.6 Lerwick, Shetland 11.6 Baltasound No2, Shetland Lowest Minimum: 6.0 Tain Range, Ross-Shire Lowest Grass Minimum: 2.0 Tain Range, Ross-Shire Most Rain: 12.2 Loch Glascarnoch, Ross-Shire Most Sun: 8.5 Guernsey Airport, Guernsey</p>

DAILY CLIMATE DATA

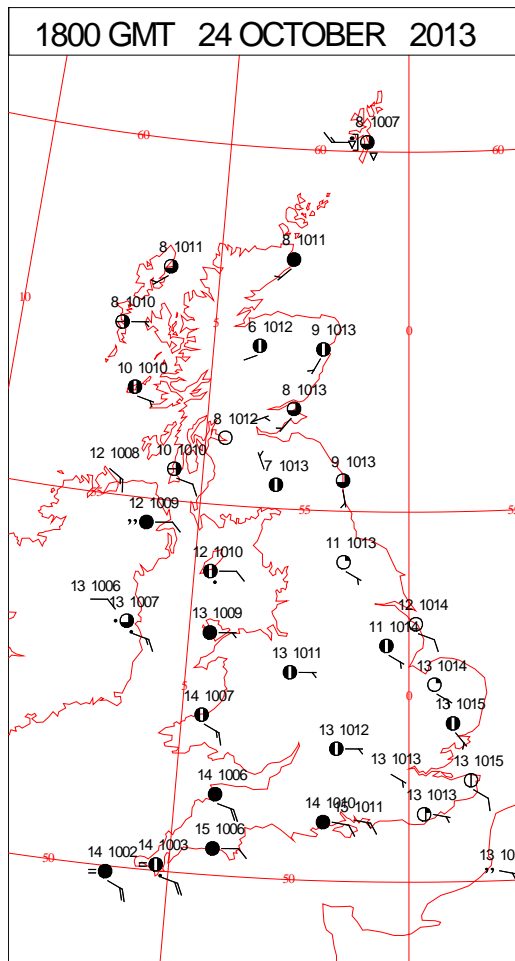
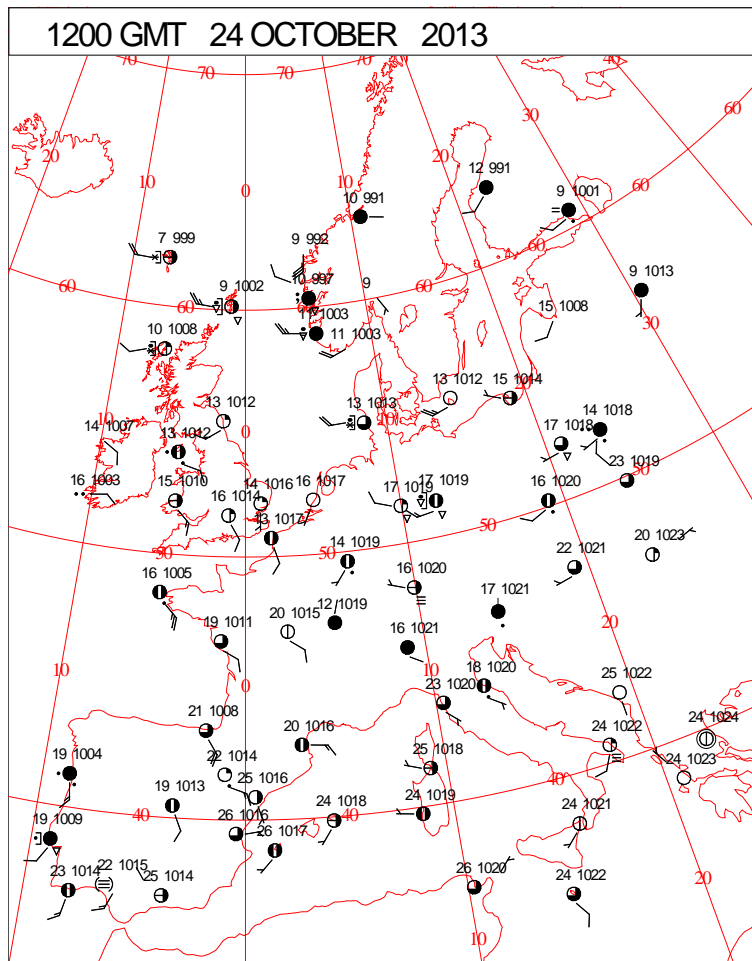
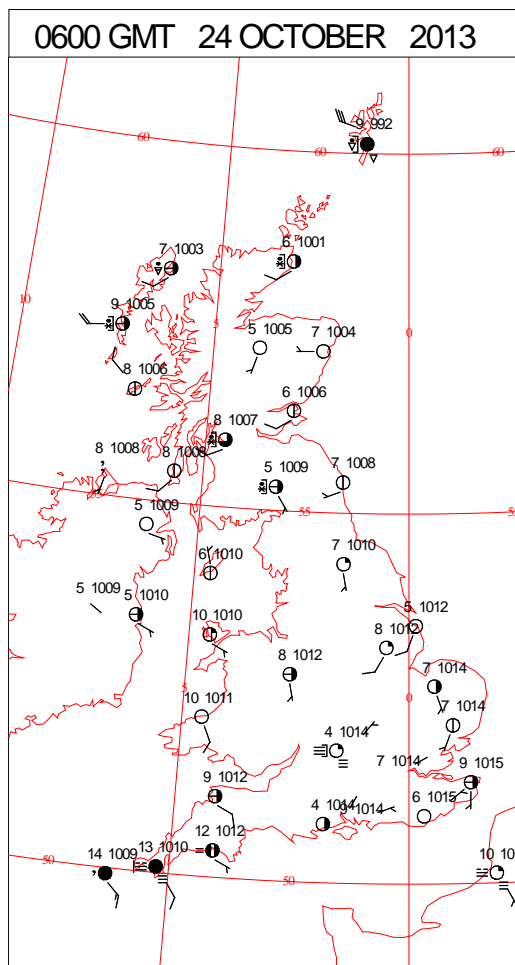
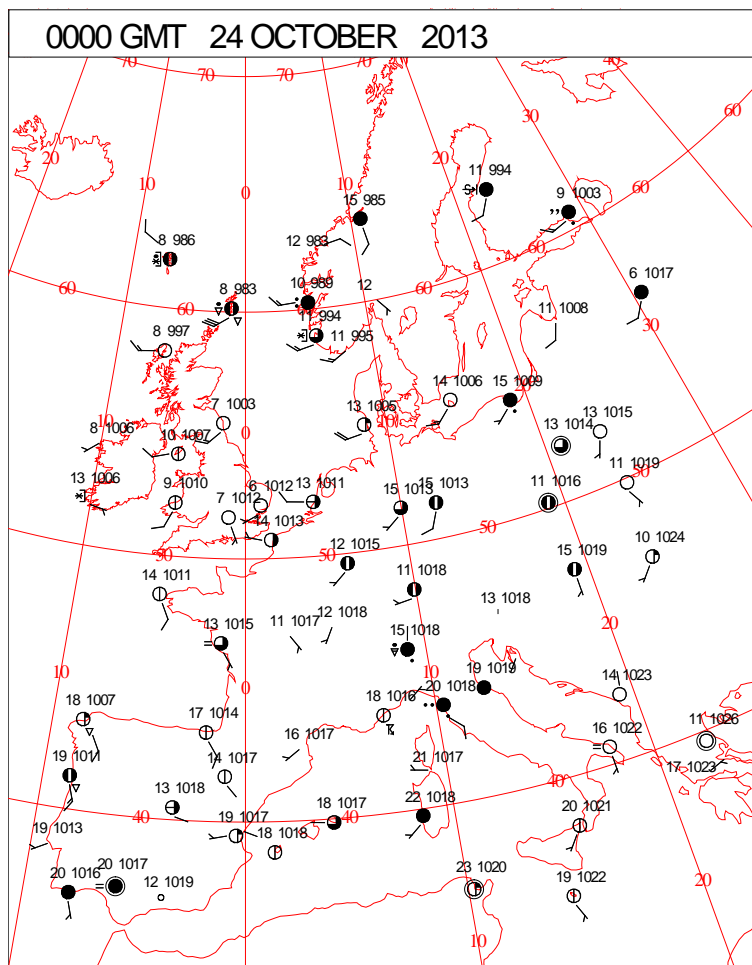


DAILY WEATHER SUMMARY



Thursday 24 October 2013

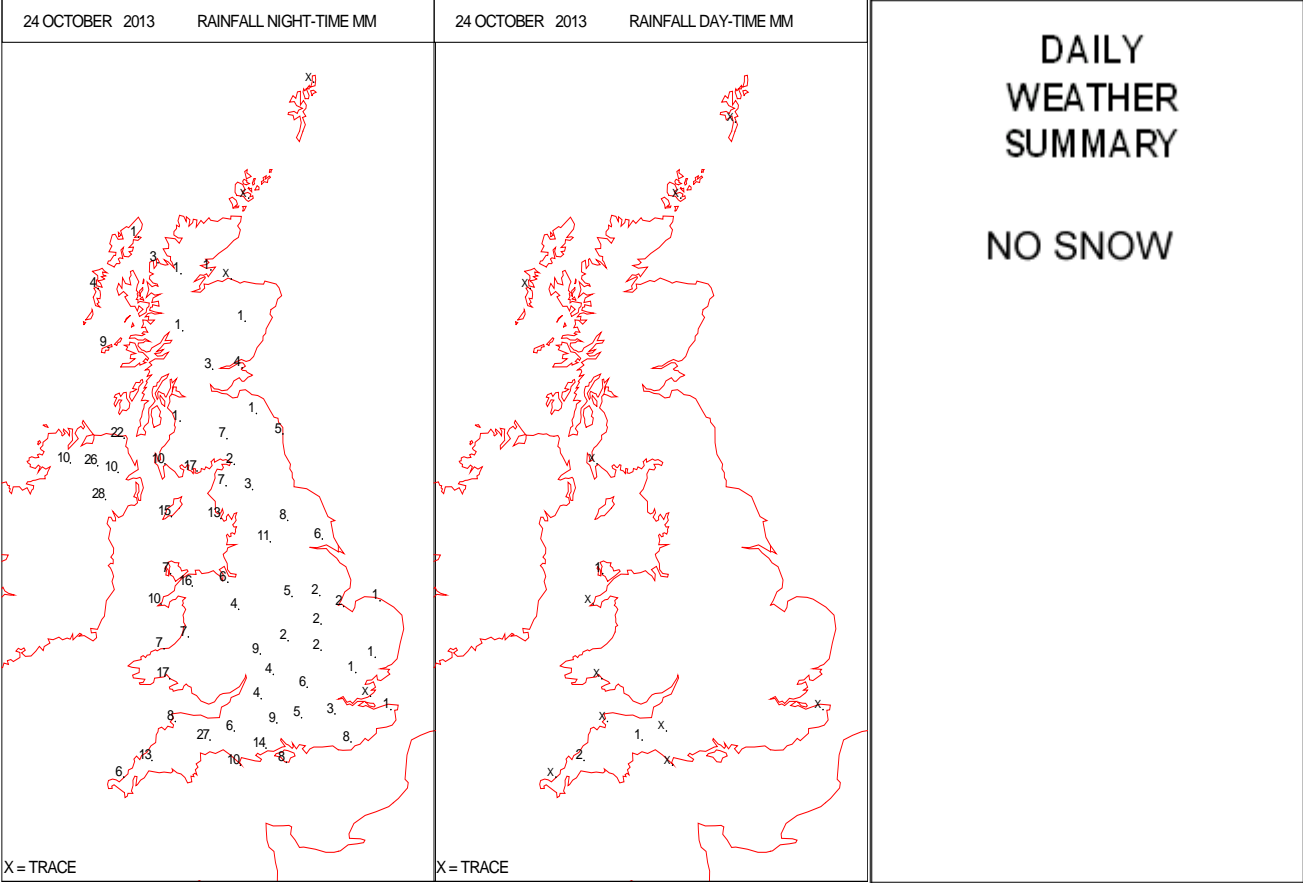
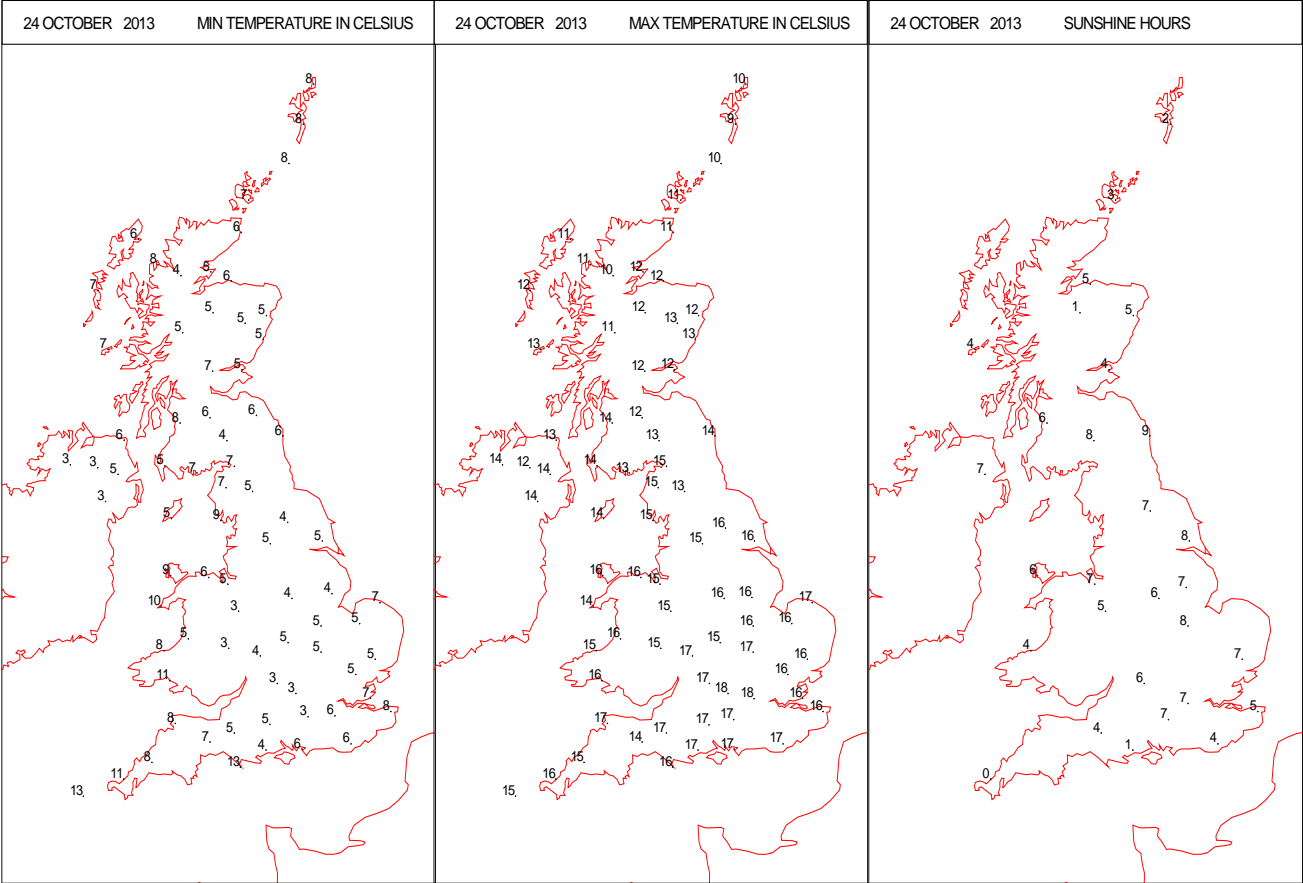
SURFACE REPORTS



SIGNIFICANT WEATHER

0600 GMT 24 OCTOBER 2013	SIG WEATHER	1200 GMT 24 OCTOBER 2013	SIG WEATHER	<p>Summary of UK Weather for Thursday 24 October 2013. Overnight, showers continued to feed into western parts of Scotland, with showers also across parts of southern Ireland and south-west Wales. Winds remained strong across Scotland, with a gust of 64 knots across the Cairngorms. Elsewhere, it was dry and largely clear, and this led to fog patches forming in the latter part of the night. It also resulted in a much colder night than recently, with temperatures dropping to low single figures Celsius quite widely. After a cold start across many parts, with some isolated mist and fog patches soon clearing through the morning. Once these had cleared, it turned out to be a fine day for many with some lengthy spells of sunshine. It was generally more cloudy across north-western parts of Scotland, with a few light showers. Later in the afternoon, some showers pushed across parts of the south-west England and Wales.</p>
1800 GMT 24 OCTOBER 2013	SIG WEATHER	0000 GMT 25 OCTOBER 2013	SIG WEATHER	<p>These showers became more persistent in the south-west during the evening as the winds became strong. Temperatures were well above average once again for most parts of the country.</p>
				<p>EXTREMES Highest Maximum: 18.0 Benson, Oxfordshire Lowest Maximum: 9.4 Lerwick, Shetland Lowest Minimum: 2.6 Castlderg, Tyrone 2.6 Lough Fea, Londonderry Lowest Grass Minimum: -1.4 Shawbury, Shropshire Most Rain: 28.2 Dunkeswell, Devon Most Sun: 8.6 Boulmer, Northumberland</p>

DAILY CLIMATE DATA

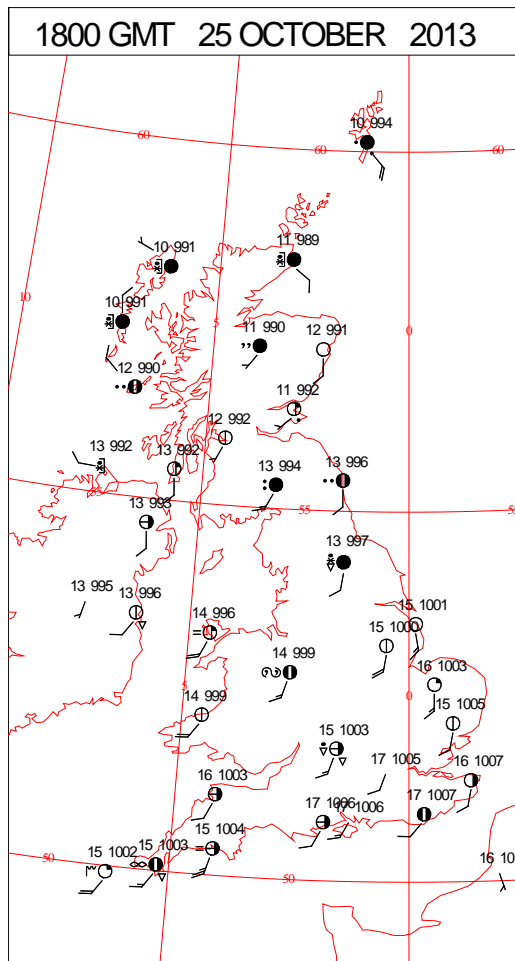
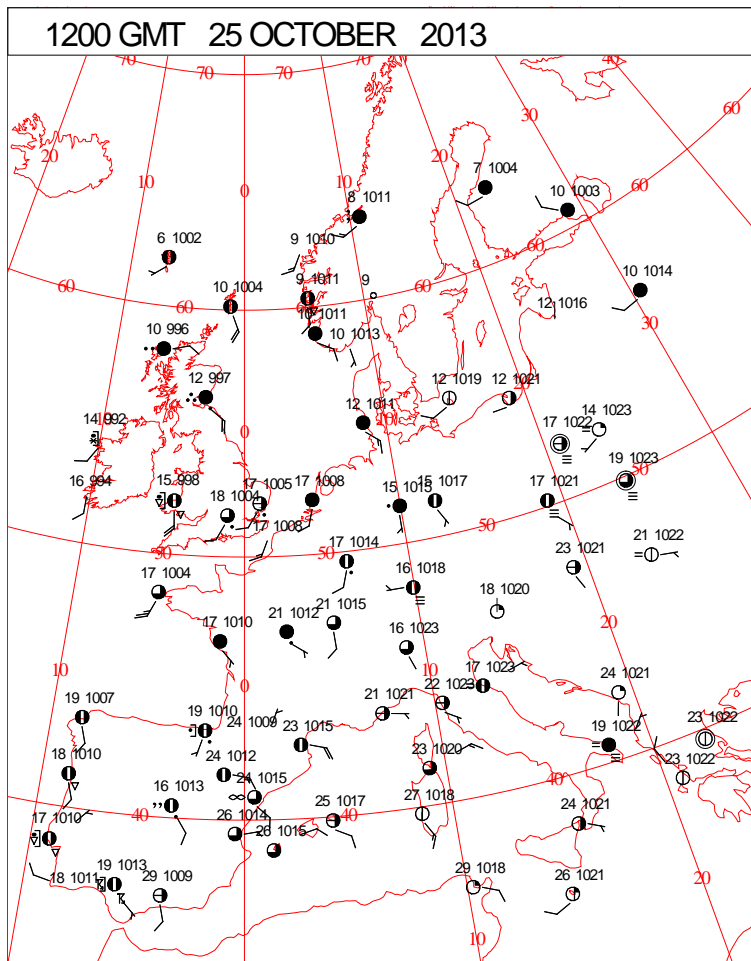
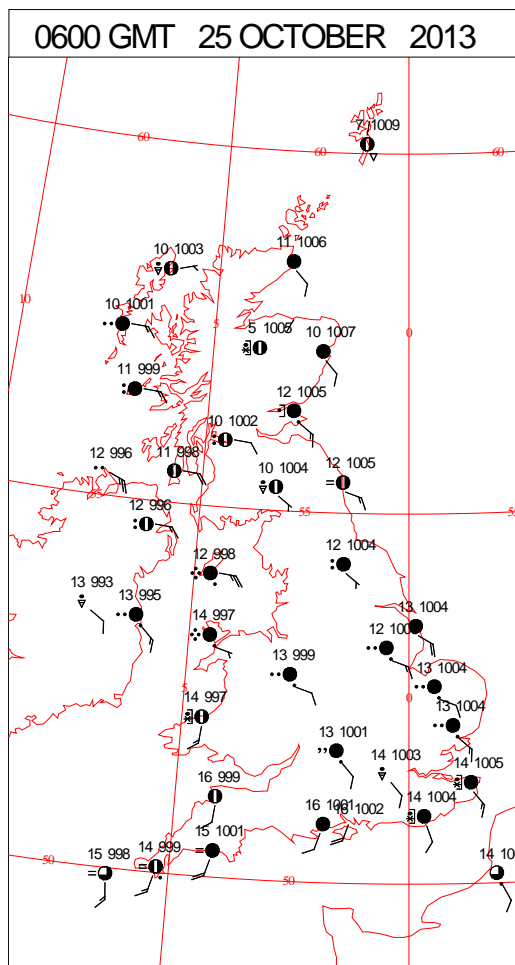
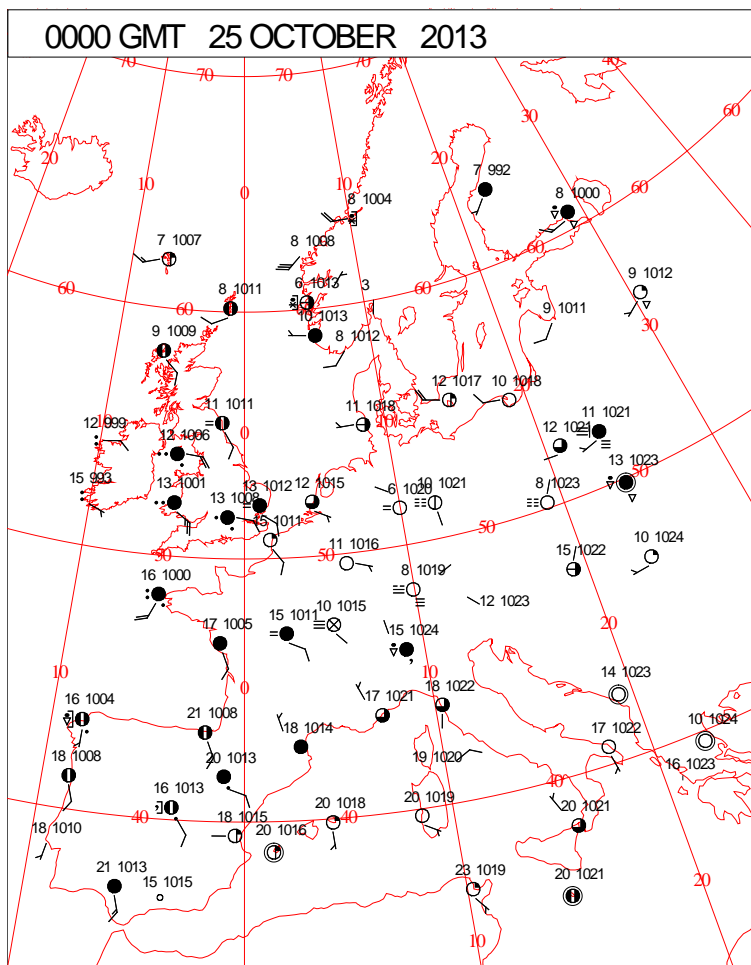


The map shows the following place names and their symbols:

- 10 994: Villages (black dot)
- 10 996: Villages (black dot)
- 11 999: Hamlets (black circle with dot)
- 12 992: Villages (black dot)
- 12 996: Hamlets (black circle with dot)
- 12 997: Parishes (black circle with cross)
- 14 991: Villages (black dot)
- 14 993: Villages (black dot)
- 15 993: Parishes (black circle with cross)
- 15 994: Villages (black dot)
- 16 996: Parishes (black circle with cross)
- 16 997: Parishes (black circle with cross)
- 15 998: Parishes (black circle with cross)
- 18 1000: Parishes (black circle with cross)
- 16 1001: Parishes (black circle with cross)
- 17 1000: Parishes (black circle with cross)
- 18 1001: Parishes (black circle with cross)
- 18 1002: Parishes (black circle with cross)
- 17 1003: Parishes (black circle with cross)
- 18 1003: Parishes (black circle with cross)
- 19 1005: Parishes (black circle with cross)
- 18 1006: Parishes (black circle with cross)
- 17 1007: Parishes (black circle with cross)
- 18 1008: Parishes (black circle with cross)
- 16 999: Parishes (black circle with cross)
- 16 1001: Parishes (black circle with cross)
- 15 1002: Parishes (black circle with cross)
- 17 1005: Parishes (black circle with cross)
- 18 1006: Parishes (black circle with cross)
- 19 1004: Parishes (black circle with cross)

Crown Copyright 2013, All Rights Reserved

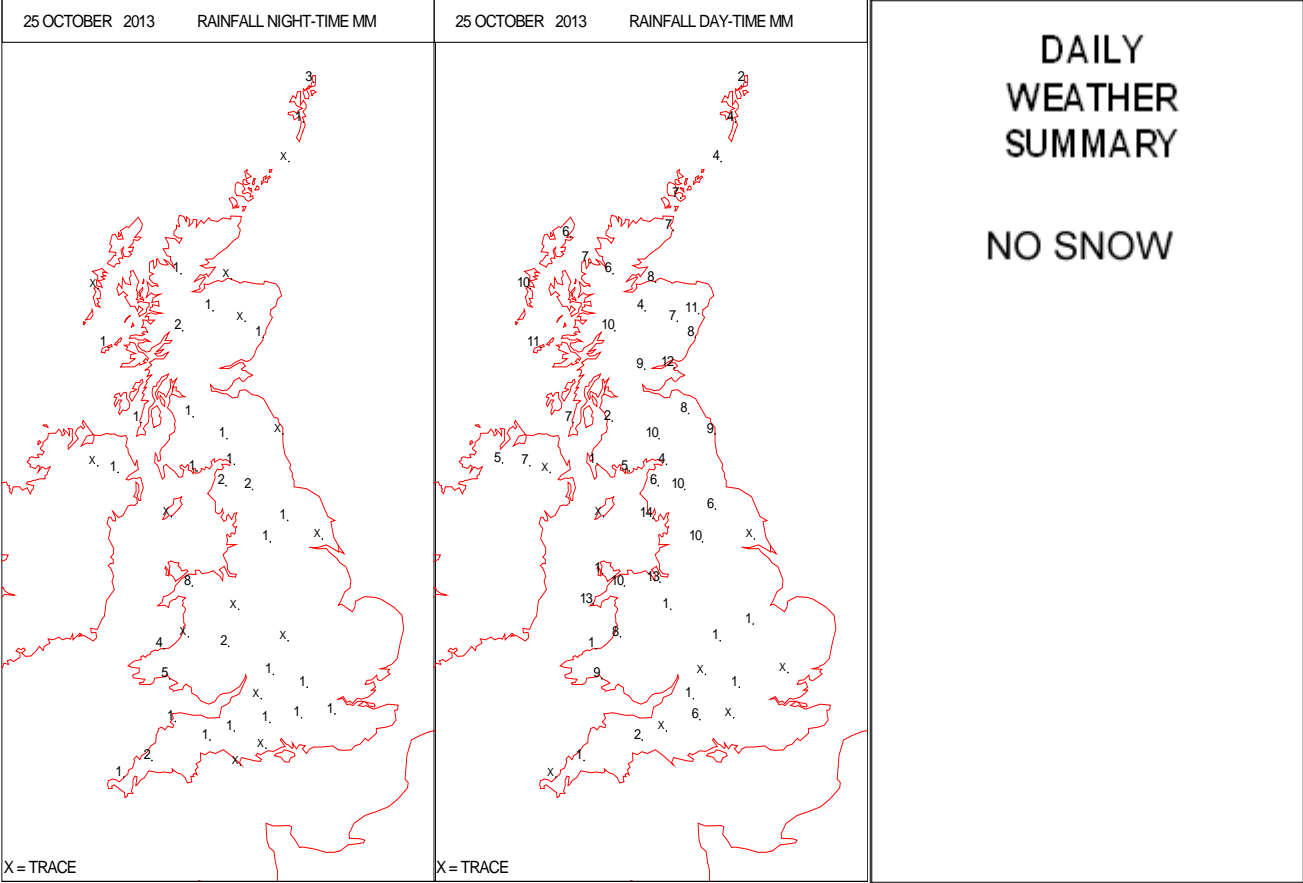
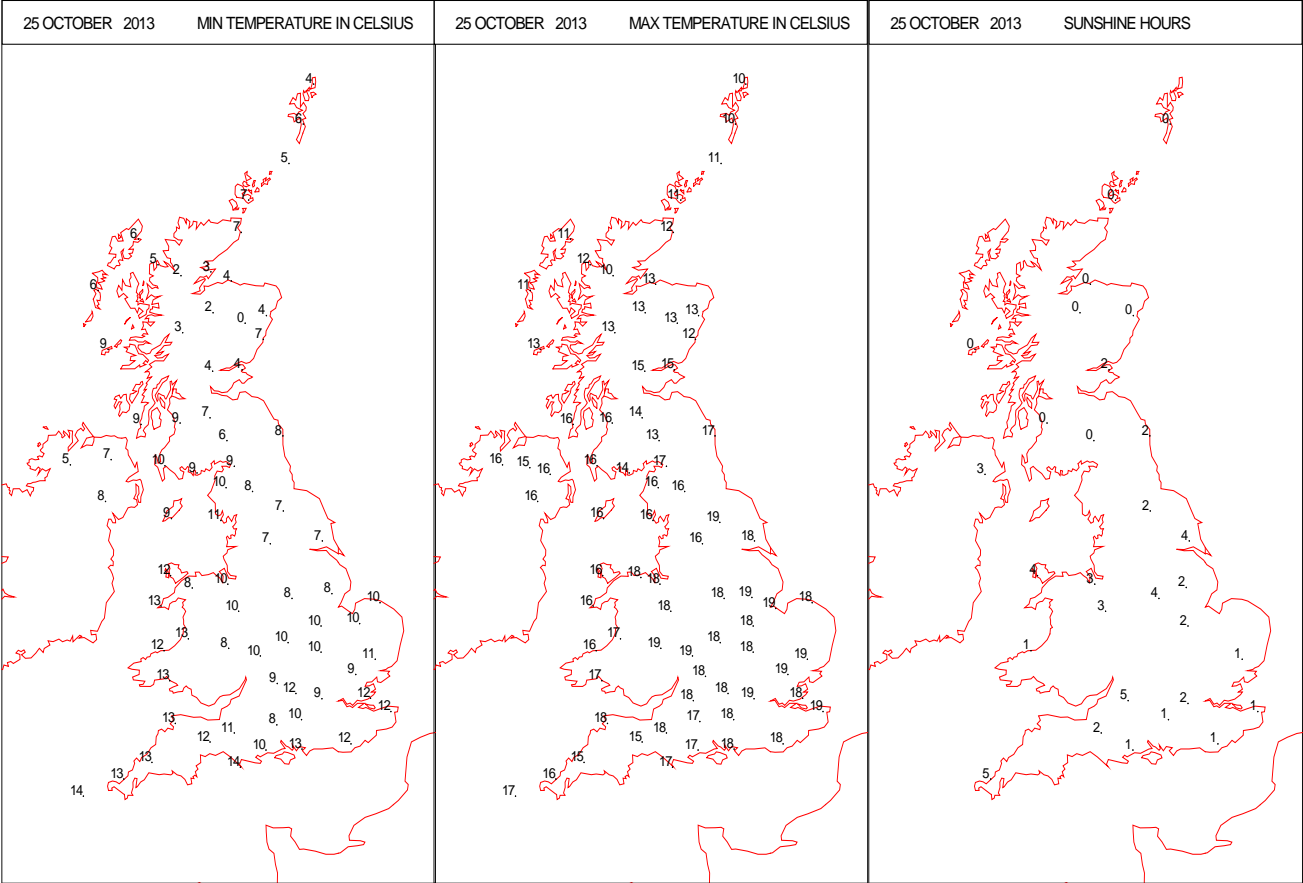
SURFACE REPORTS



SIGNIFICANT WEATHER

0600 GMT 25 OCTOBER 2013	SIG WEATHER	1200 GMT 25 OCTOBER 2013	SIG WEATHER	<p>Summary of UK Weather for Friday 25 October 2013. Outbreaks of rain, heavy at times, across south-west England and Wales pushed slowly north and east through the night.</p> <p>Clear spells across Scotland allowed temperatures to briefly fall before recovering as cloud built in from the south-west.</p> <p>By the end of the night, the rain had cleared south-west England and Wales, and pushed into northern England and western Scotland.</p> <p>Winds remained strong and gusty across many southern and western areas too. It remained generally mild, but temperatures fell to low single figures Celsius for a time across Scotland.</p> <p>Rain across central and western areas continued to push north through the day, becoming slow moving across Scotland by the afternoon. Showers pushed into south-western England during the late morning and afternoon period. These showers become heavy and thundery as they pushed north into Wales and then northern England by the evening.</p> <p>The warmest temperatures (well above average for the time of year), were across southern and eastern parts of England, where there were good spells of sunshine throughout the afternoon.</p>
1800 GMT 25 OCTOBER 2013	SIG WEATHER	0000 GMT 26 OCTOBER 2013	SIG WEATHER	<p>EXTREMES Highest Maximum: 18.9 Holbeach No2, Lincolnshire Lowest Maximum: 10.1 Lerwick, Shetland 10.1 Baltasound No2, Shetland Lowest Minimum: -0.4 Aboyne No2, Aberdeenshire Lowest Grass Minimum: -2.6 Aboyne No2, Aberdeenshire Most Rain: 17.4 Capel Curig No3, Gwynedd Most Sun: 5.4 Camborne, Cornwall</p>

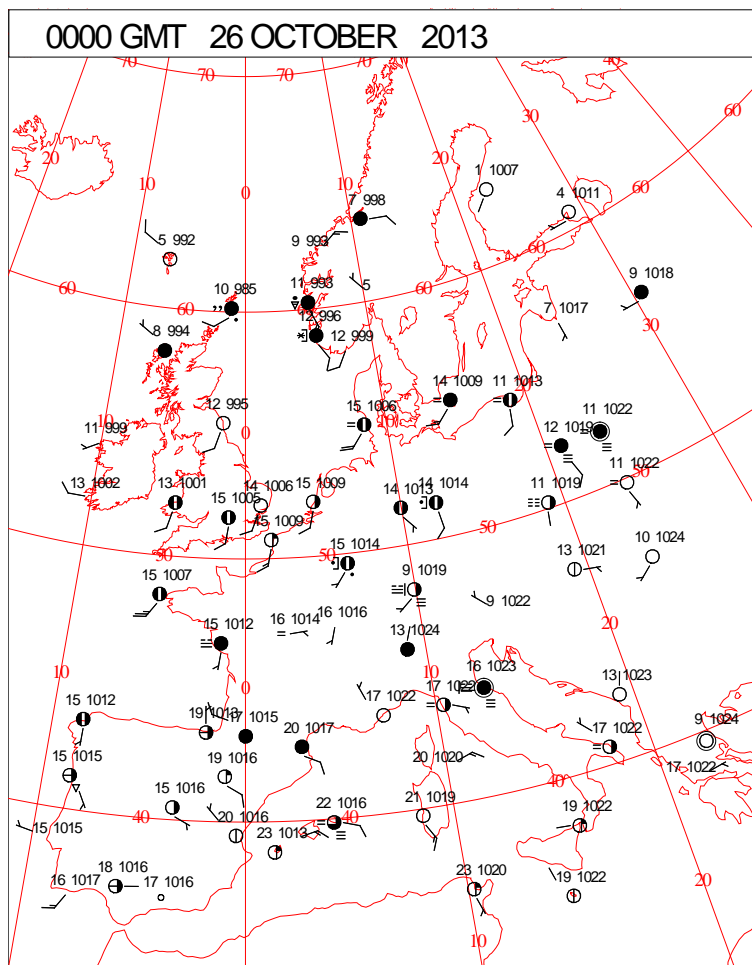
DAILY CLIMATE DATA



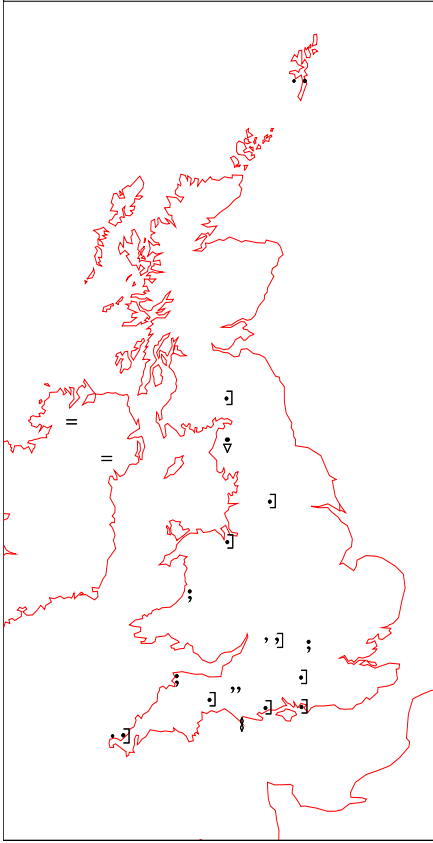
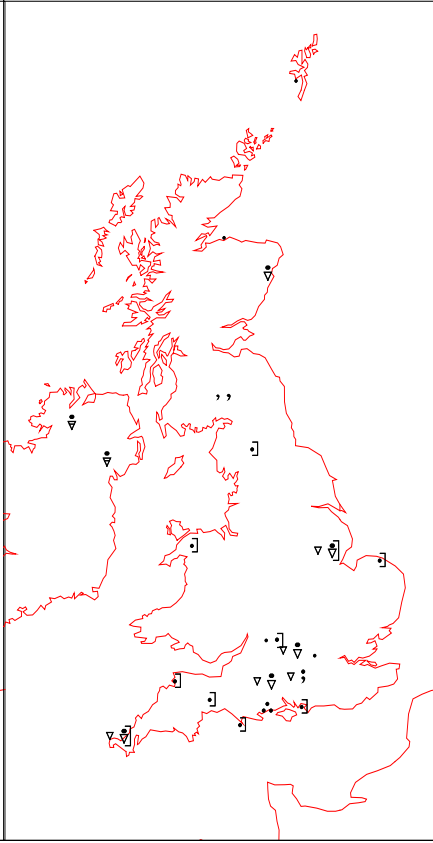
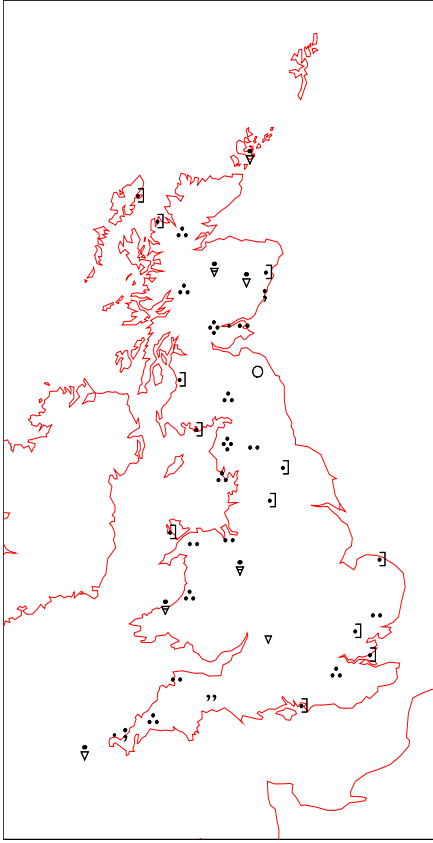
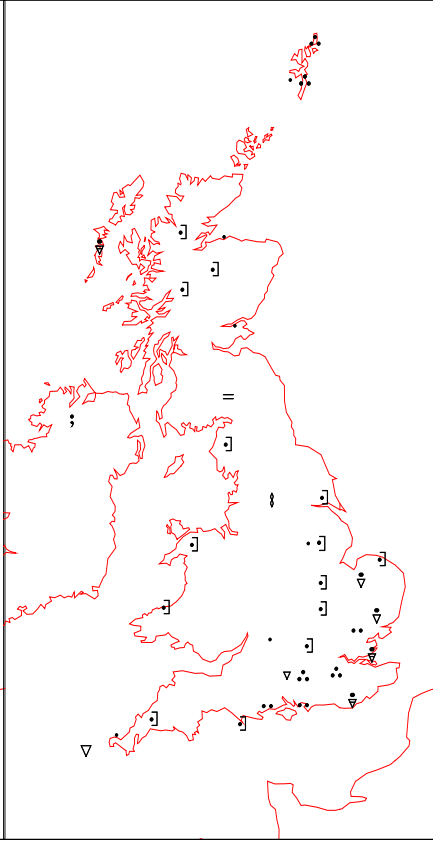
The map shows the distribution of 19 species of the genus *Lophoceros* across the British Isles. The species are marked with black dots and labeled with their numbers. The distribution is concentrated in the north and west of the British Isles, with a few outliers in the south and east. The species numbers are: 8 994, 10 985, 10 990, 10 992, 10 995, 10 996, 11 997, 12 994, 12 995, 12 997, 12 998, 13 992, 14 998, 14 999, 14 1000, 14 1001, 14 1004, 14 1005, 14 1006, 14 1007, 15 1003, 15 1004, 15 1005, 16 1006, 16 1007, 16 1008, and 16 1009. The map also shows the coastlines of the British Isles and surrounding waters, with red lines indicating latitude and longitude.

Crown Copyright 2013, All Rights Reserved

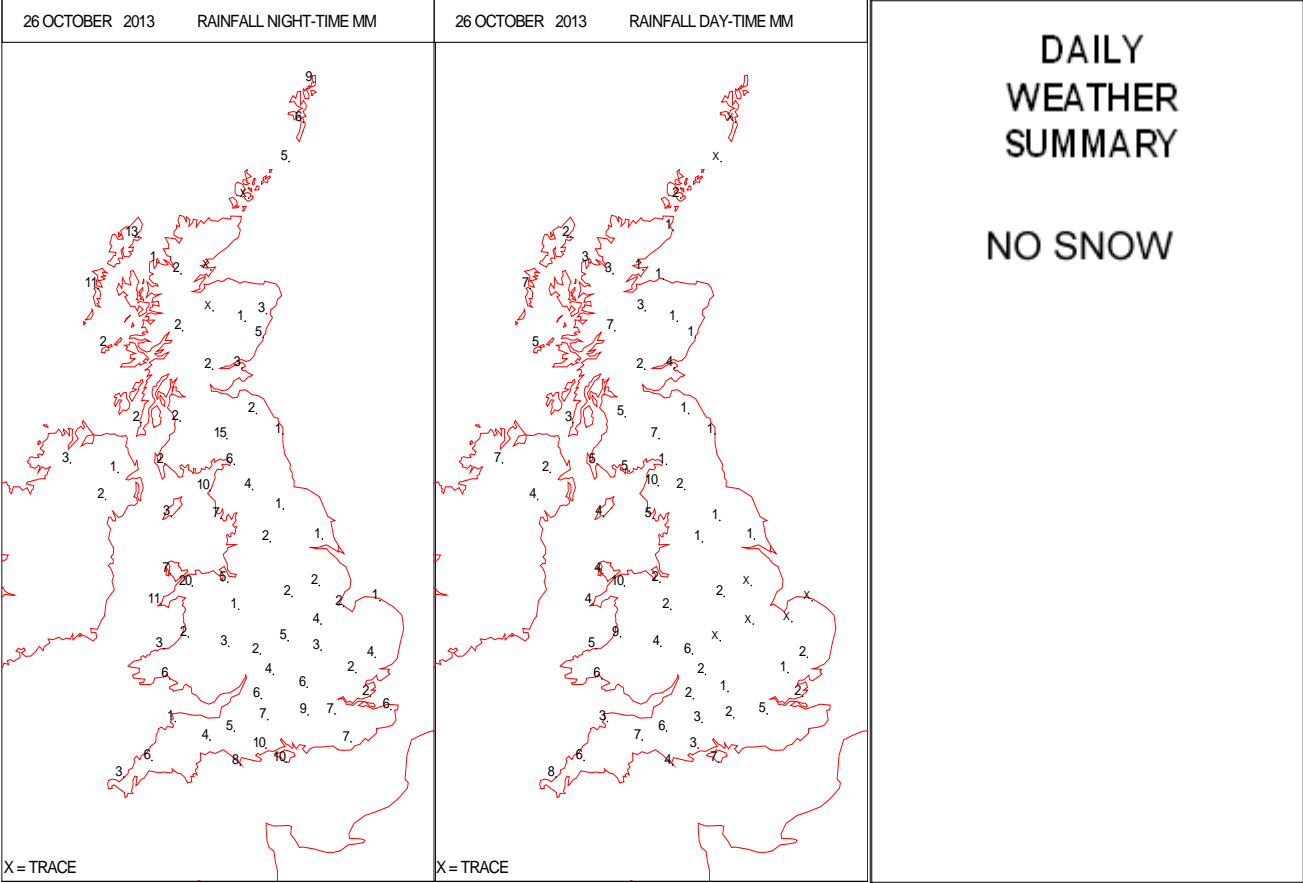
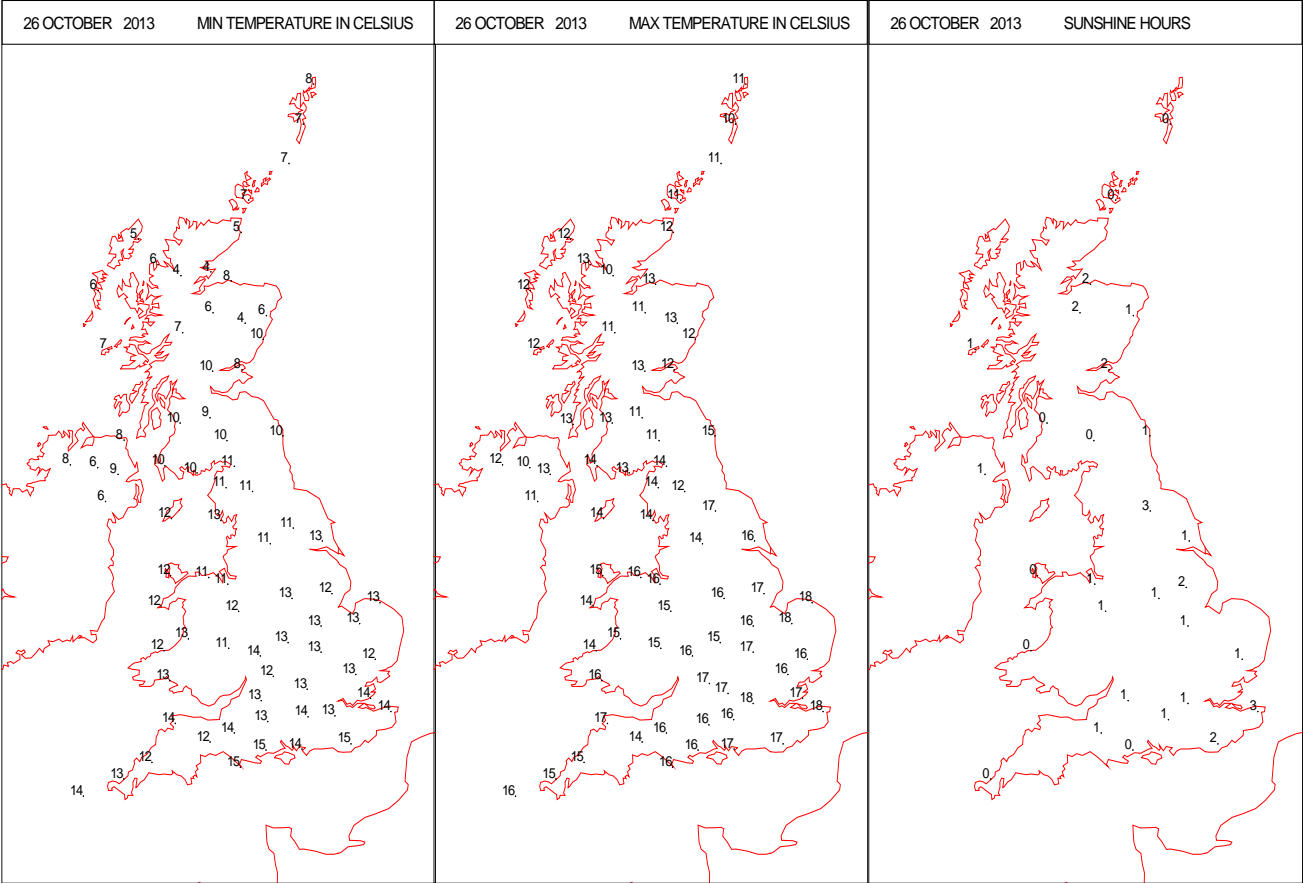
SURFACE REPORTS



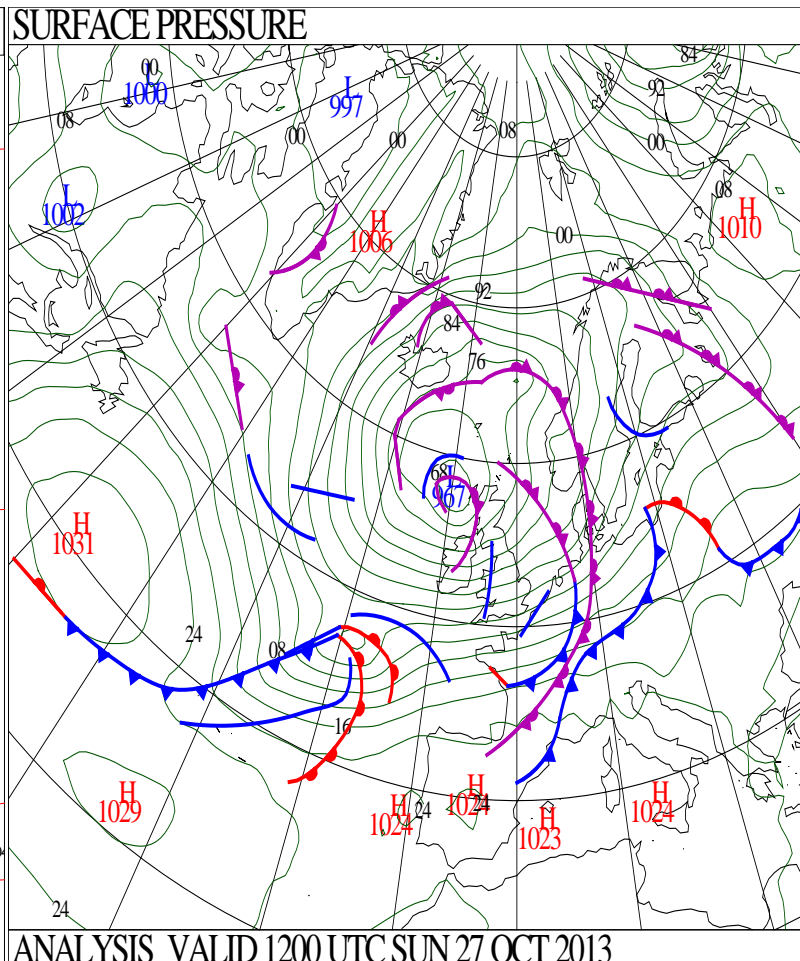
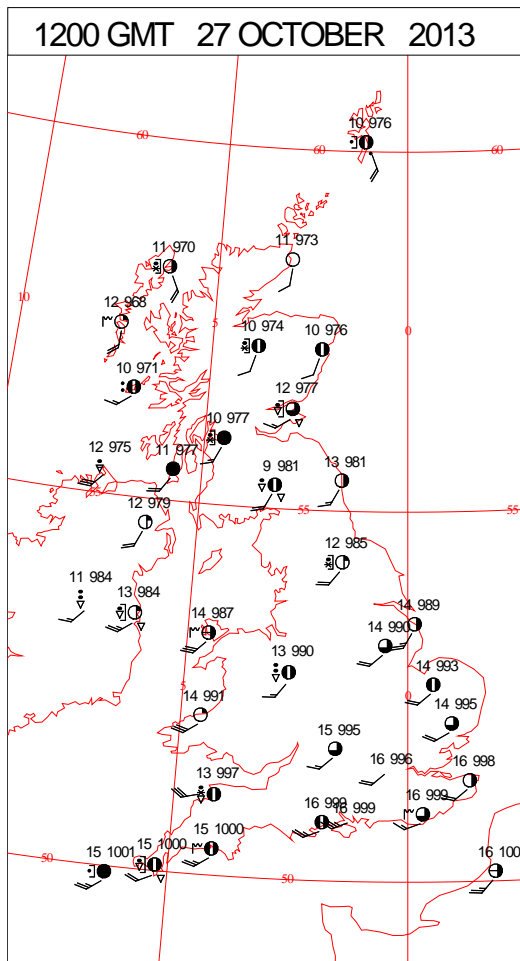
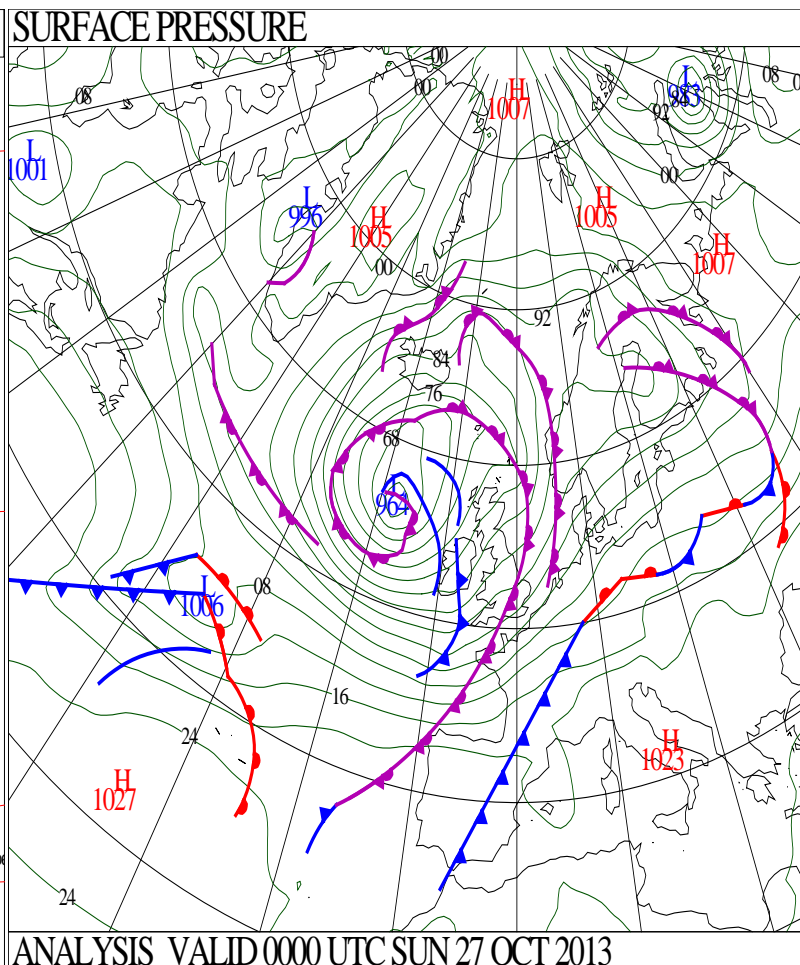
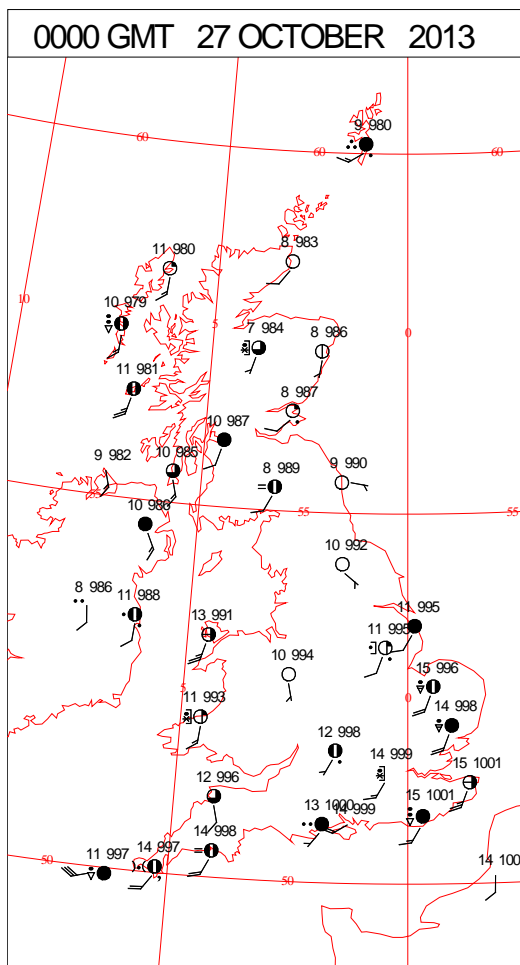
SIGNIFICANT WEATHER

0600 GMT 26 OCTOBER 2013	SIG WEATHER	1200 GMT 26 OCTOBER 2013	SIG WEATHER	<p>Summary of UK Weather for Saturday 26 October 2013. It was a largely dry night with clear spells across many parts of the U.K., however a scattering of showers did slowly move across parts of Wales and western England.</p> <p>The southerly wind remained brisk throughout the night, giving another mild night across many parts of the country.</p> <p>During the morning a scattering of showers crossed many parts of Wales and England, whereas Scotland and Northern Ireland started dry with some sunny spells, especially in the east of Scotland.</p> <p>By lunchtime, thicker cloud and a band of rain reached western parts of Northern Ireland, before spreading east across the rest of Northern Ireland and western Scotland during the early afternoon.</p> <p>Elsewhere saw a largely dry afternoon, but further showers did affect southern parts of England and Wales at times.</p> <p>By the evening the rainband continued further east, reaching all but the far south-east of the country by midnight. The rain turned heavy at times, and was also accompanied by some gusty winds, especially near the coast and over hills. Behind the rainband conditions turned somewhat drier, but blustery showers quickly moved into many western parts.</p> <p>Despite the rain it was another rather mild day, especially in the south of the country, however the winds did remain brisk throughout the day.</p>
				
1800 GMT 26 OCTOBER 2013	SIG WEATHER	0000 GMT 27 OCTOBER 2013	SIG WEATHER	<p>EXTREMES Highest Maximum: 18.0 Weybourne, Norfolk Lowest Maximum: 10.0 Lerwick, Shetland 10.0 Lough Fea, Londonderry Lowest Minimum: 3.8 Tain Range, Ross-Shire Lowest Grass Minimum: 0.7 Aboyne No2, Aberdeenshire Most Rain: 29.4 Capel Curig No3, Gwynedd Most Sun: 2.8 Leeming, North Yorkshire</p>
				

DAILY CLIMATE DATA

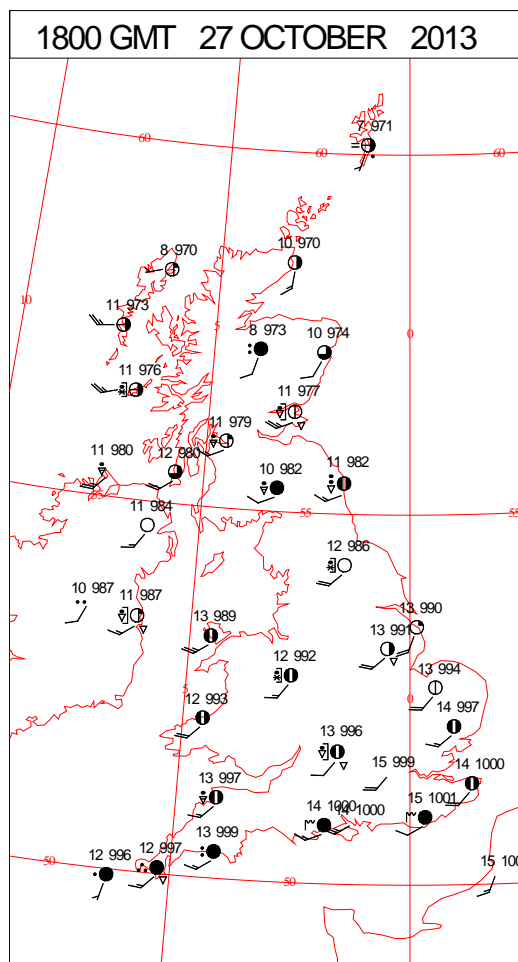
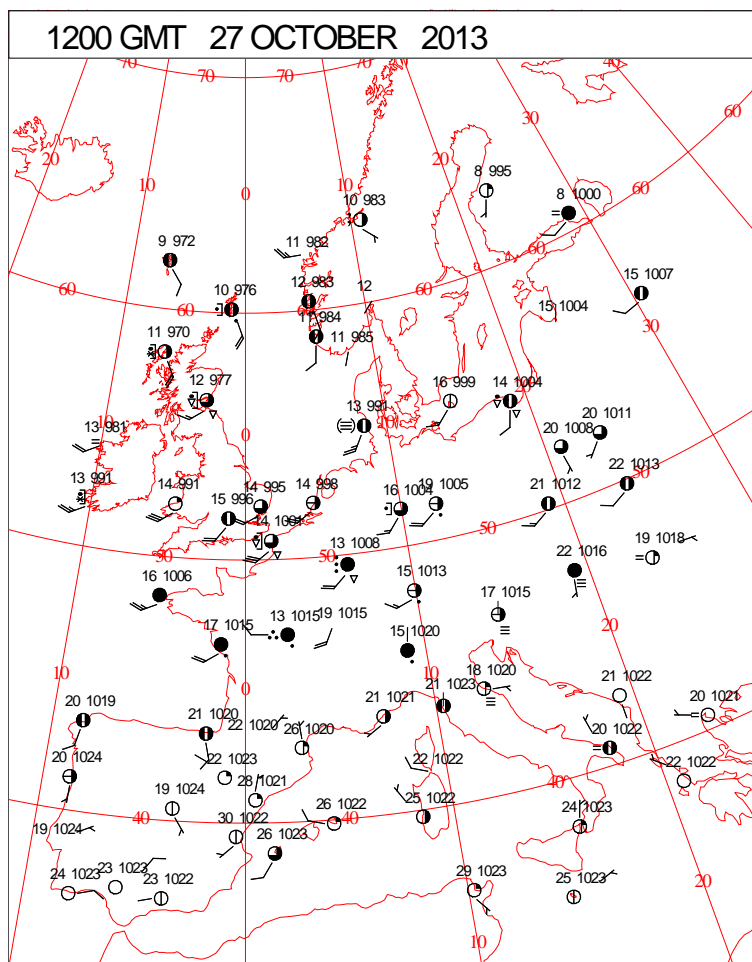
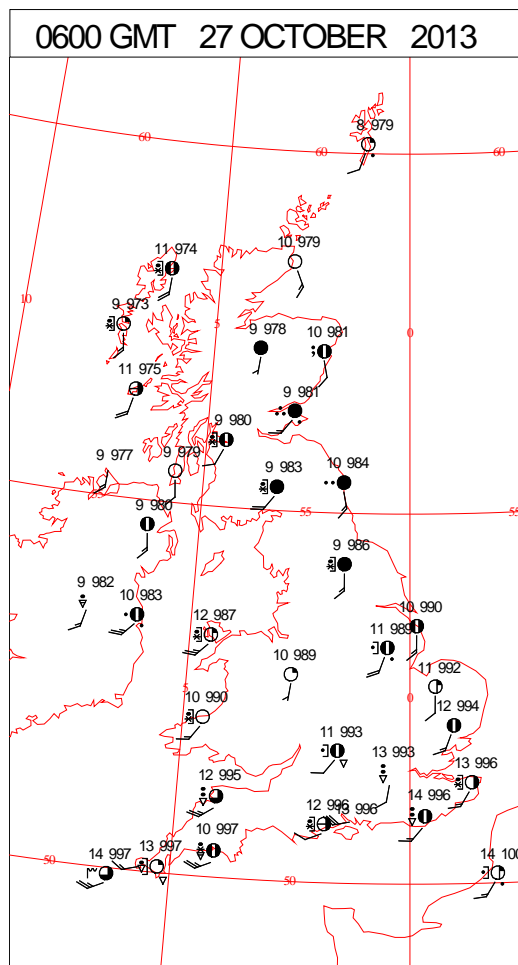
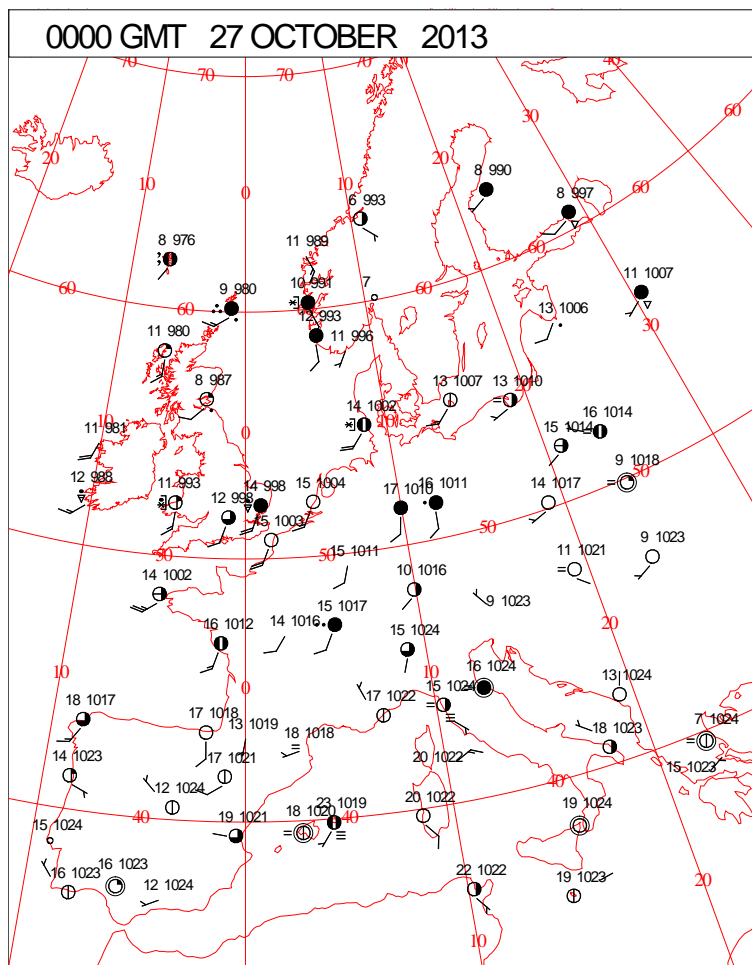


DAILY WEATHER SUMMARY



Sunday 27 October 2013

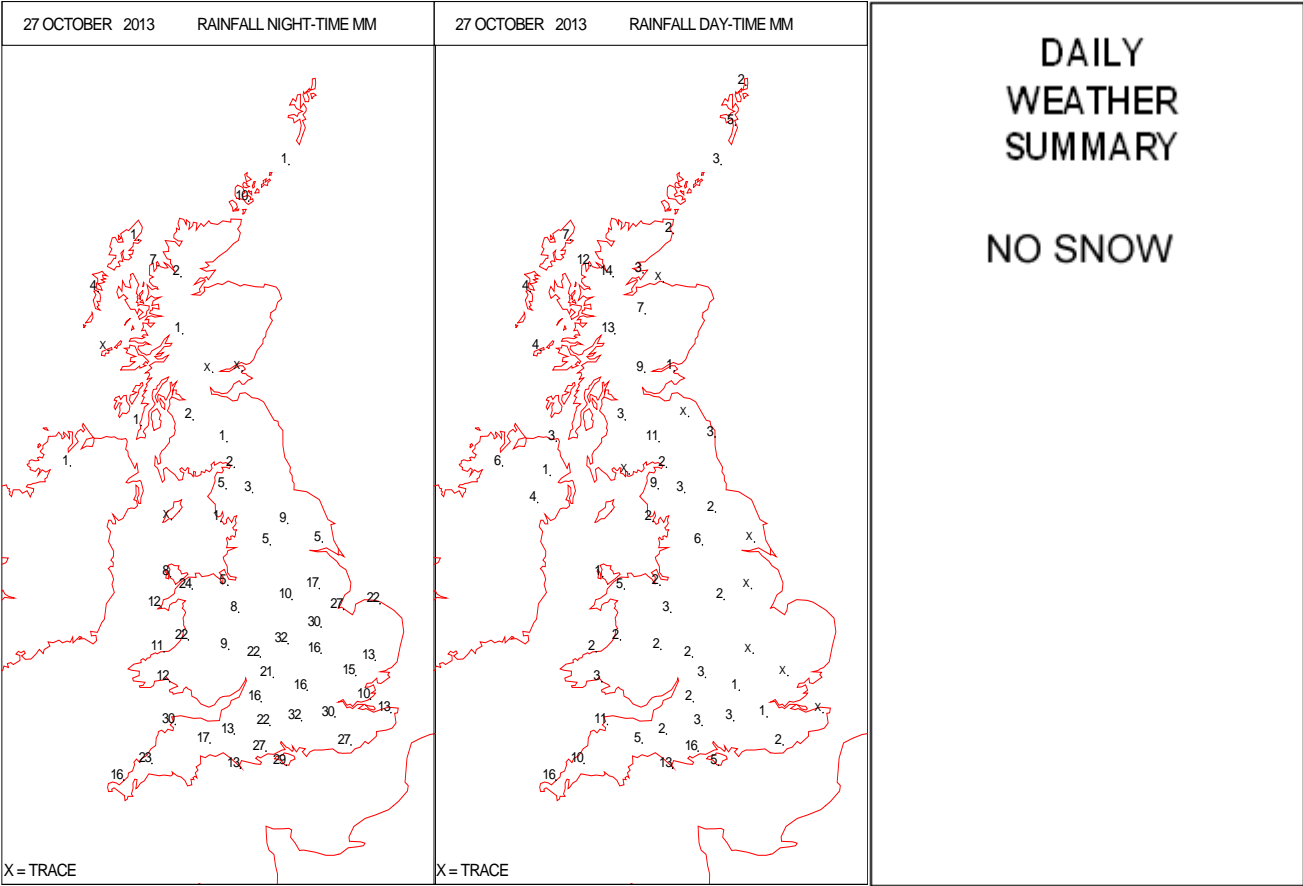
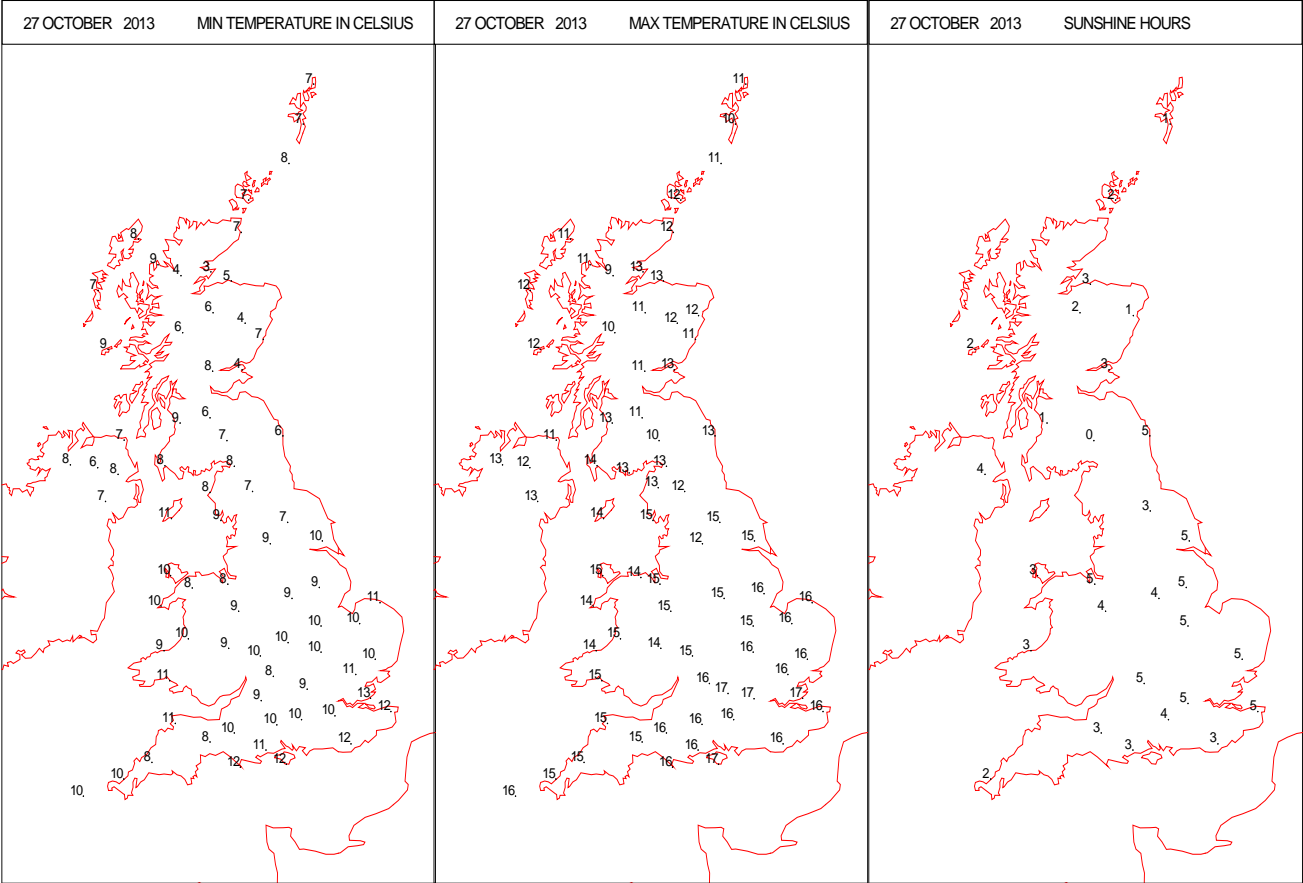
SURFACE REPORTS



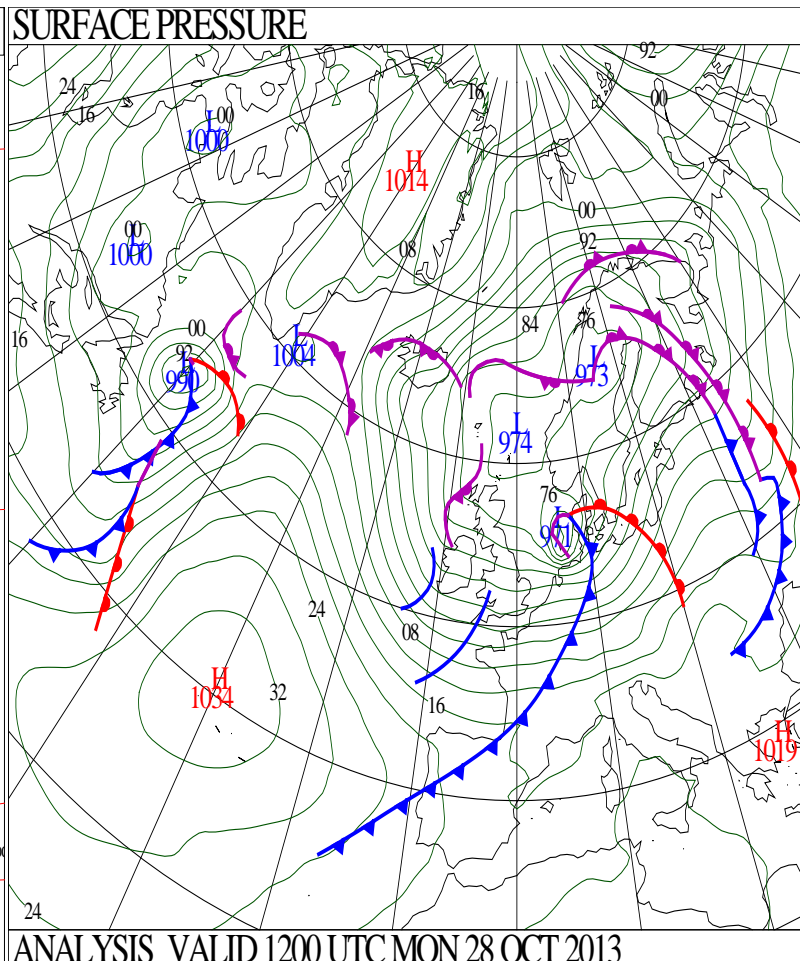
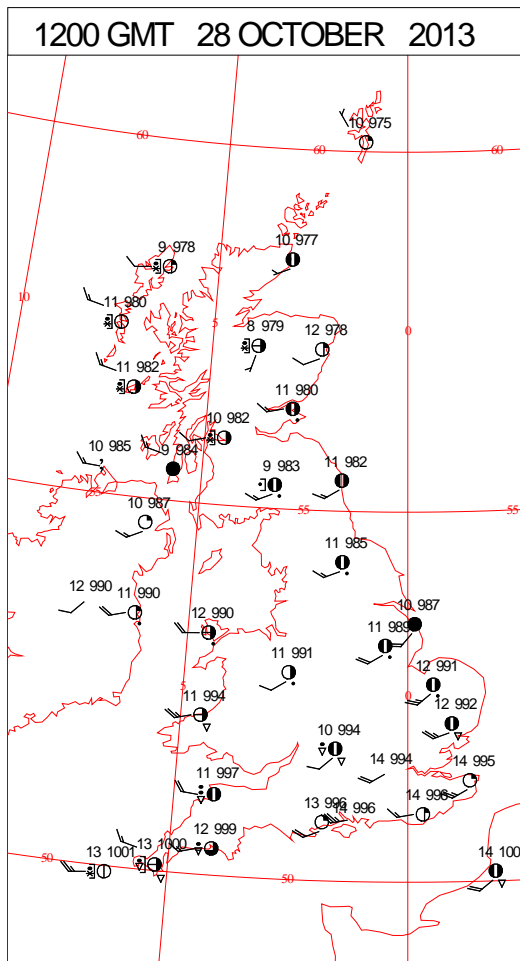
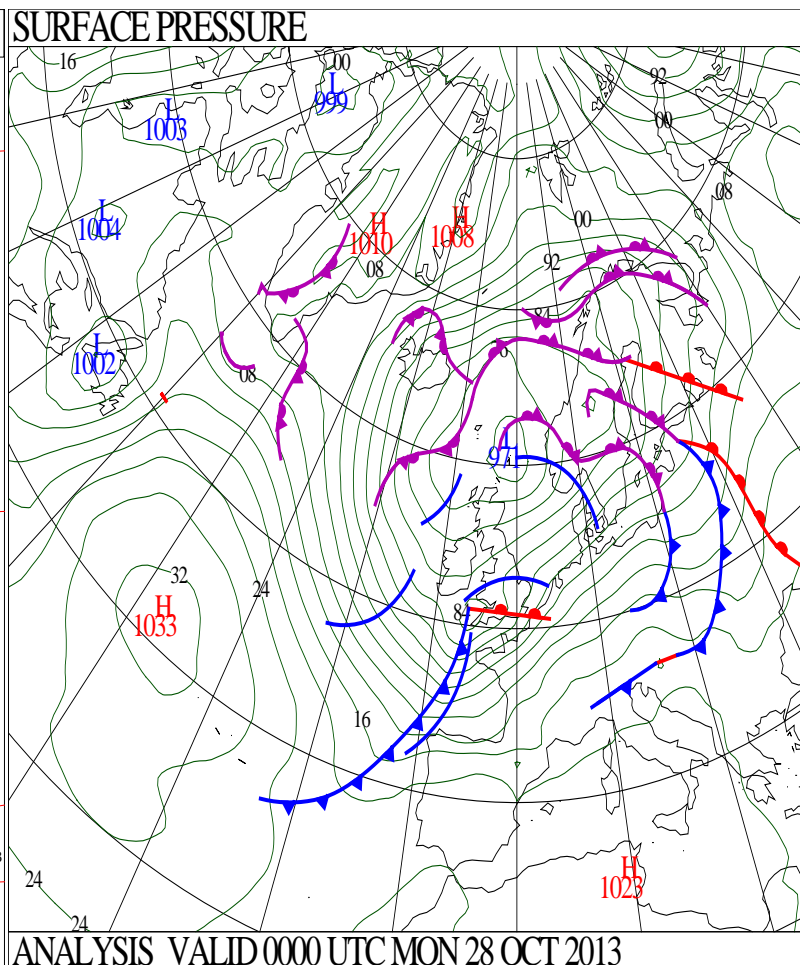
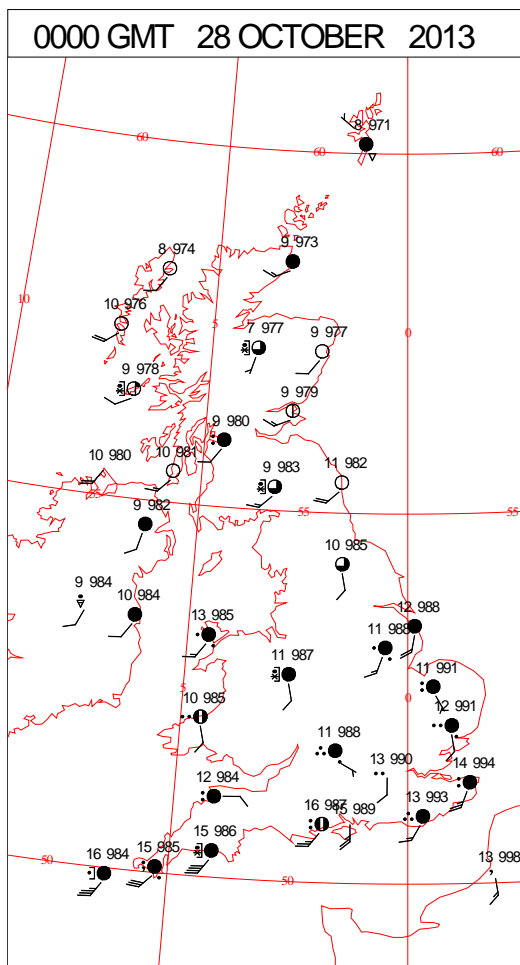
SIGNIFICANT WEATHER

0600 GMT 27 OCTOBER 2013	SIG WEATHER	1200 GMT 27 OCTOBER 2013	SIG WEATHER	<p>Summary of UK Weather for Sunday 27 October 2013. It remained very unsettled during the early hours, with a band of heavy rain moving eastwards across the country. The rain was accompanied by some squally winds, with a gust of 70 knots being recorded at Pembrey Sands as the rainband moved through.</p> <p>Behind the main rainband, further heavy and thundery showers moved across many western parts of the U.K.</p> <p>Temperatures overnight remained rather mild for the time of year.</p> <p>A breezy day followed, with blustery showers, which pushed in from the west in lines at times. Some of the showers were heavy and thundery. The most frequent were in the west, and north-west in particular.</p> <p>Through late afternoon, cloud and rain started to arrive in the south-west, which turned increasingly heavy through the evening.</p>
1800 GMT 27 OCTOBER 2013	SIG WEATHER	0000 GMT 28 OCTOBER 2013	SIG WEATHER	<p>EXTREMES Highest Maximum: 16.9 Heathrow, Greater London Lowest Maximum: 9.4 Loch Glascarnoch, Ross-Shire Lowest Minimum: 2.7 Tain Range, Ross-Shire Lowest Grass Minimum: -0.6 Tain Range, Ross-Shire Most Rain: 42.2 Hurn, Dorset Most Sun: 5.4 Manston, Kent</p>

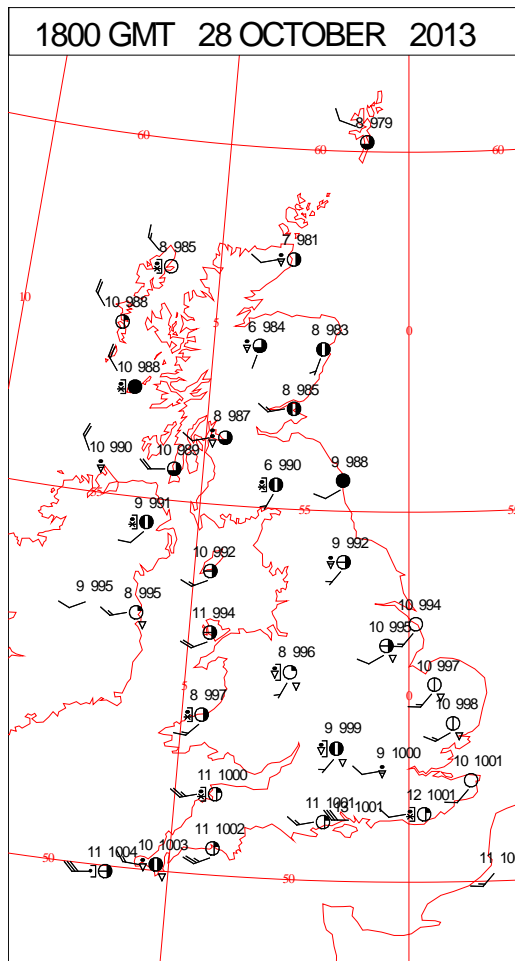
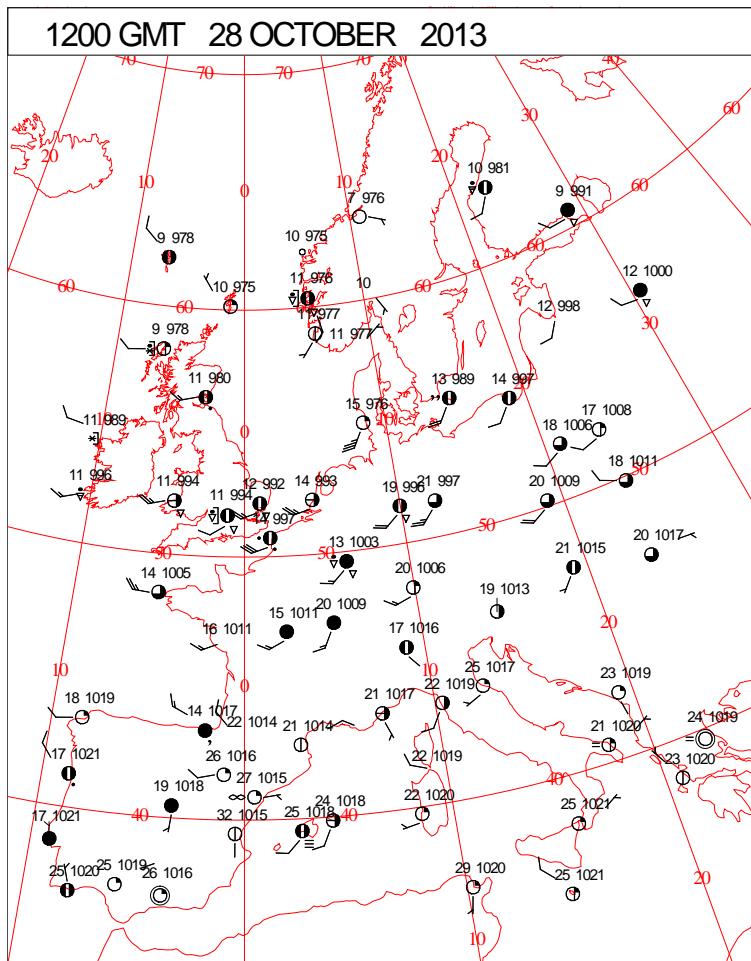
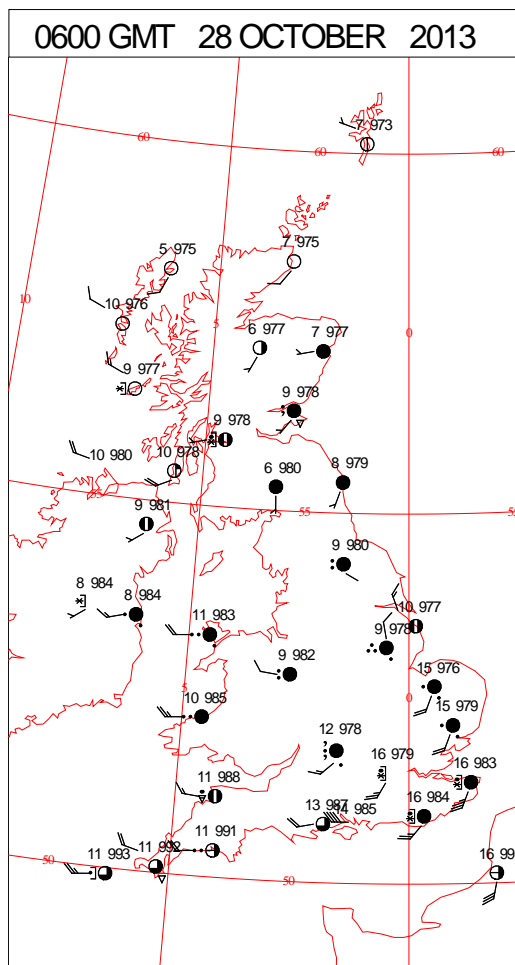
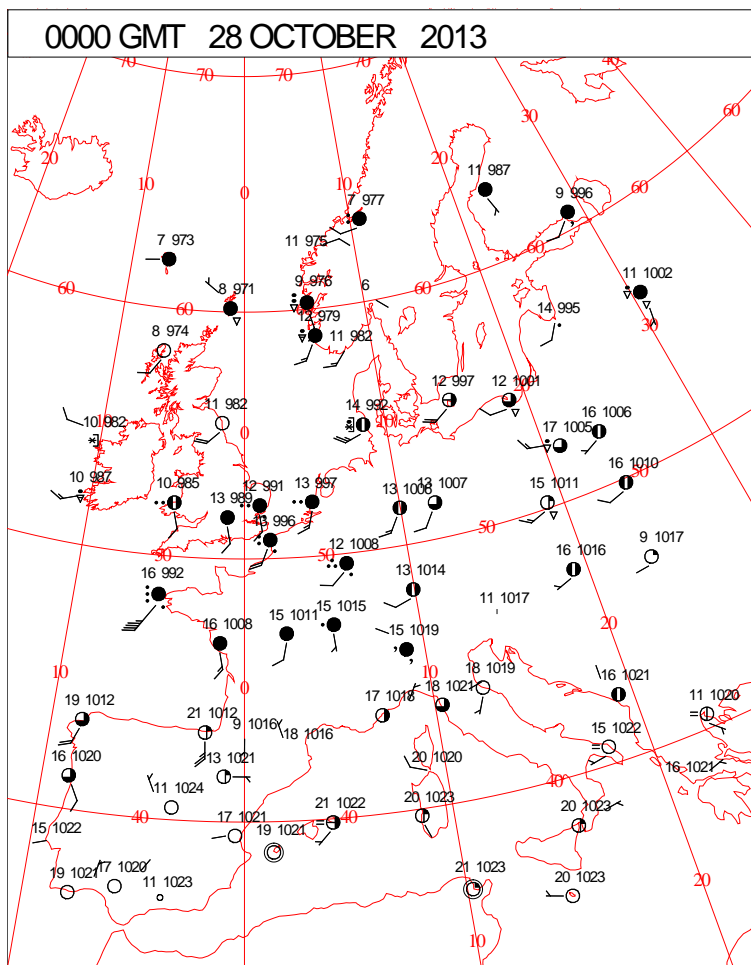
DAILY CLIMATE DATA



DAILY WEATHER SUMMARY



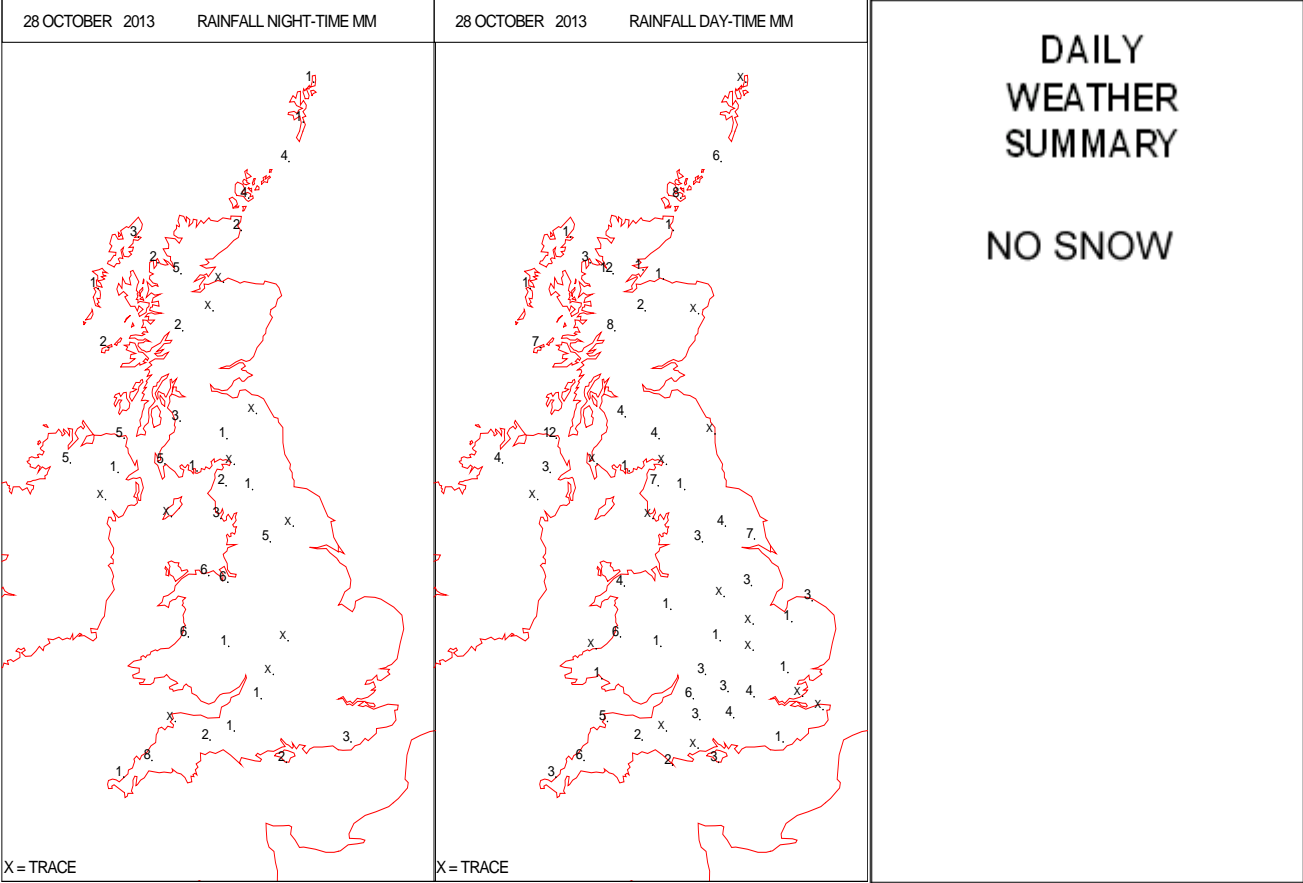
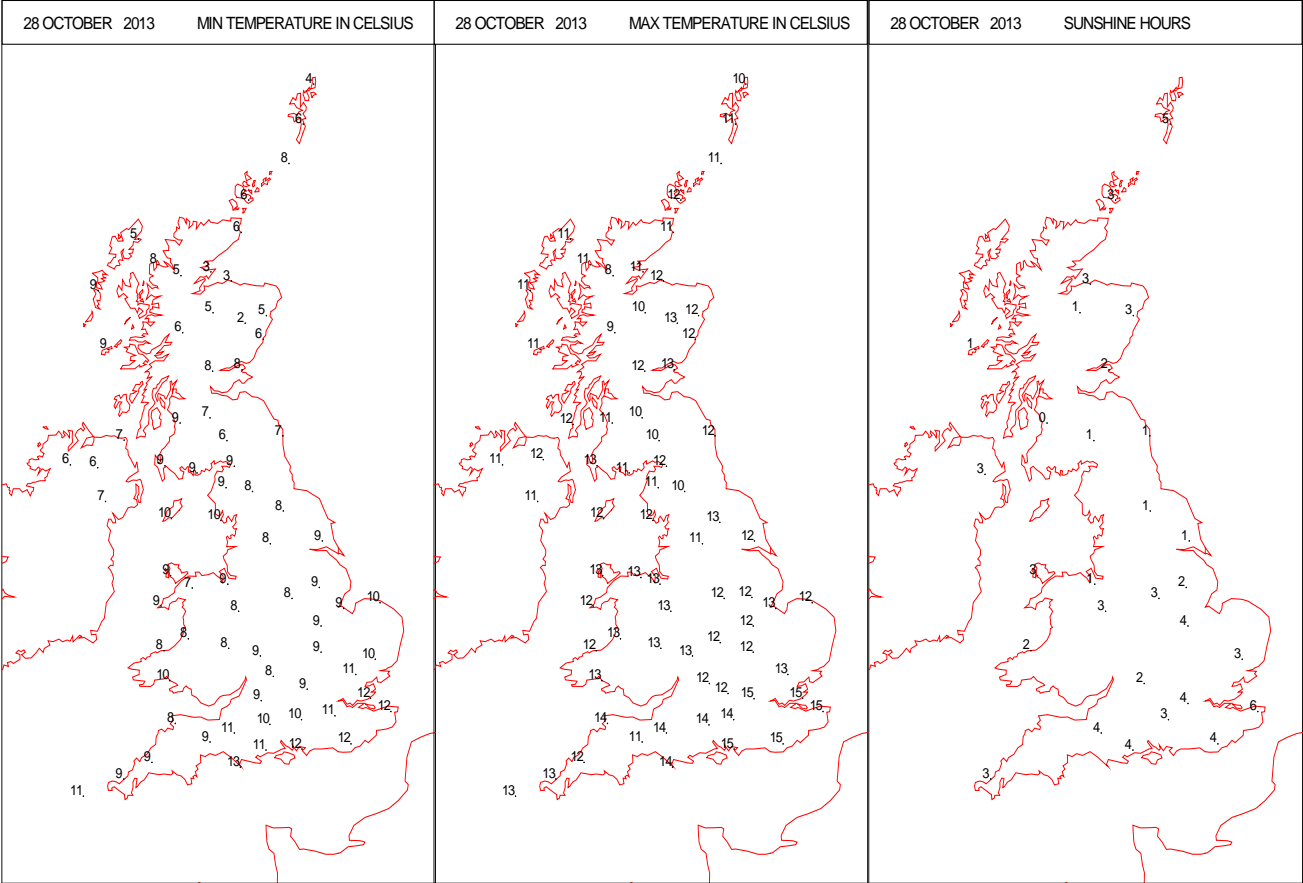
SURFACE REPORTS



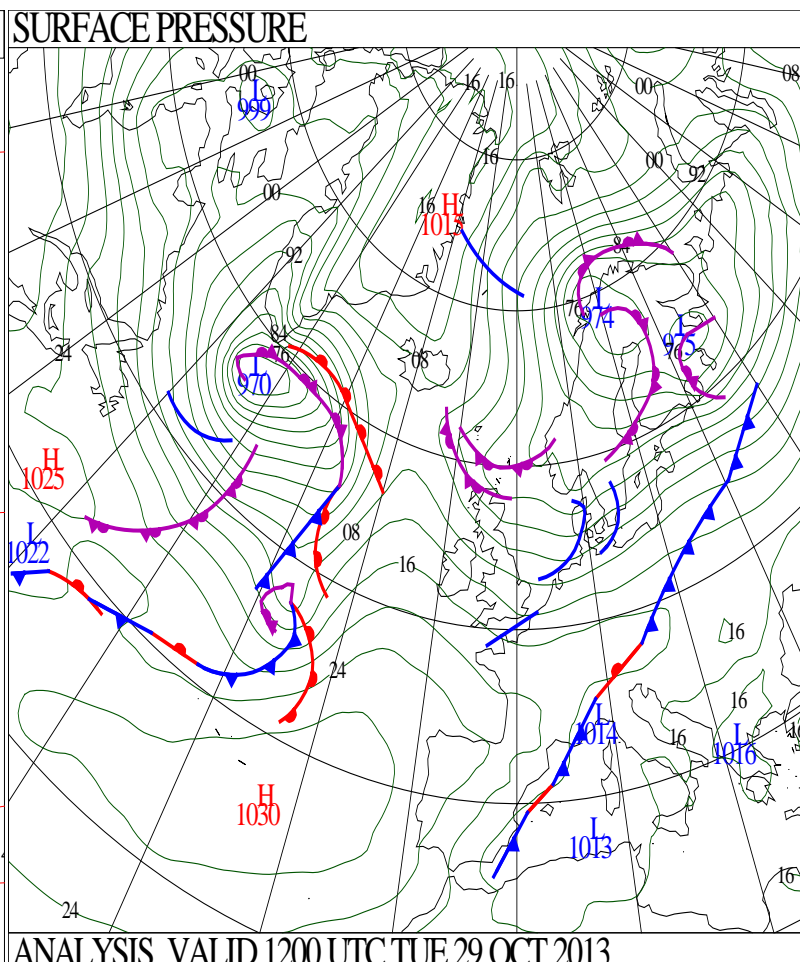
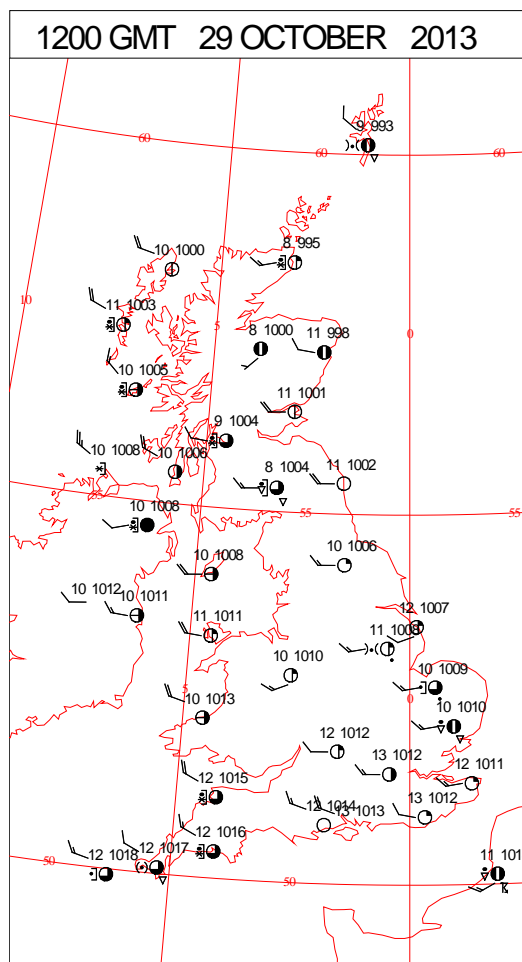
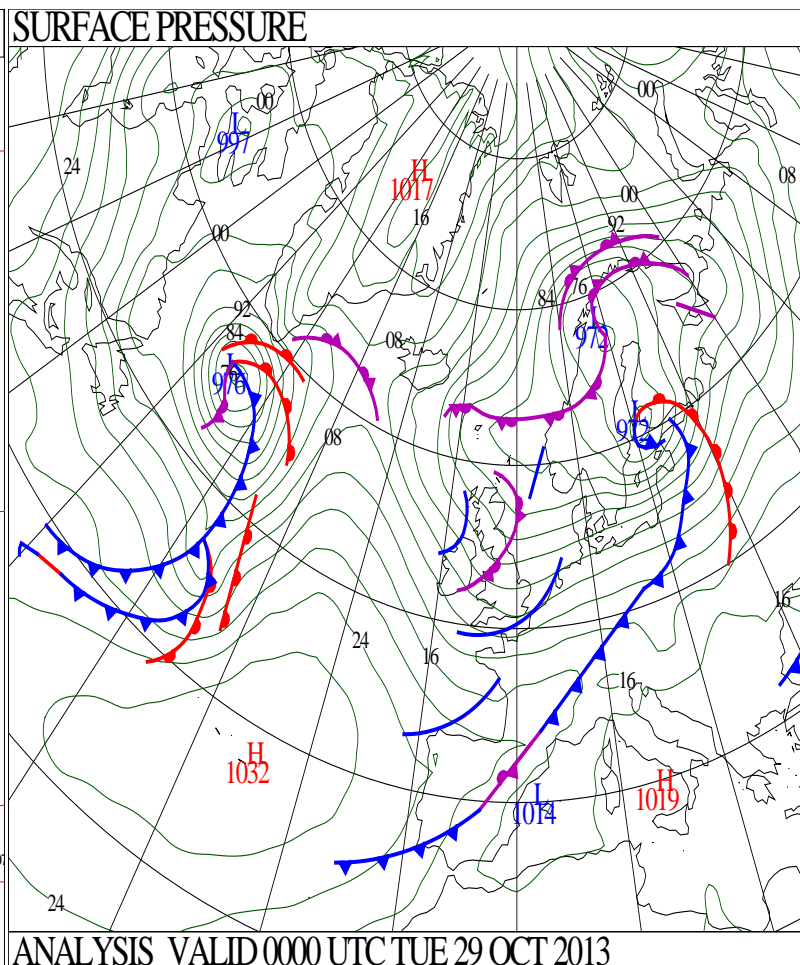
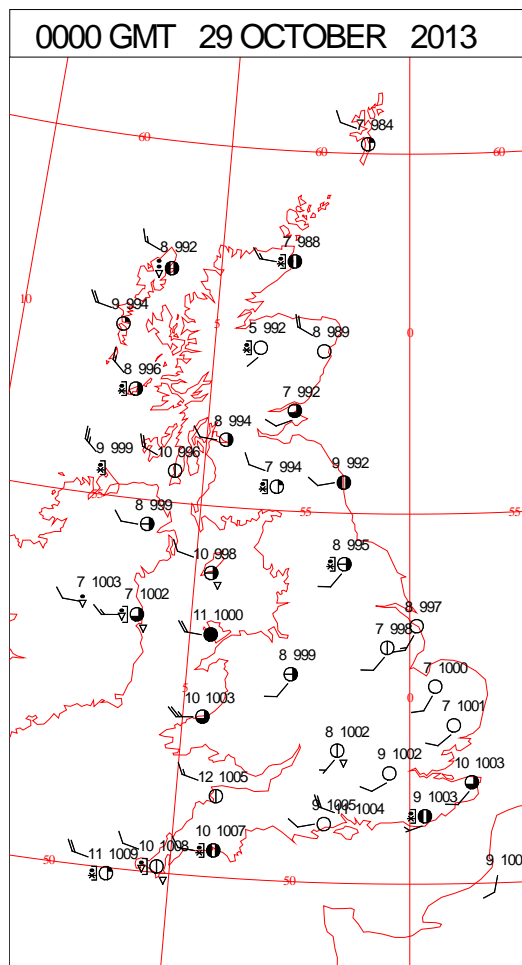
SIGNIFICANT WEATHER

0600 GMT 28 OCTOBER 2013	SIG WEATHER	1200 GMT 28 OCTOBER 2013	SIG WEATHER	<p>Summary of UK Weather for Monday 28 October 2013.</p> <p>A rapidly deepening low pressure system just to the south-west of England at midnight moved quickly north-eastwards during the early hours, bringing increasingly strong winds to southern and south-eastern areas.</p> <p>A band of heavy rain affected southern England and Wales for a time before moving north and pivoting around the low pressure centre. 20 to 30 mm of rain fell widely, with 40 mm locally, and 50 mm recorded in Hampshire.</p> <p>Winds continued to increase during the second half of the night, initially in parts of the West Country (with a gust of 65 knots recorded at Yeovilton), and later across other southern counties of England, and across the Greater London area. The strongest winds occurred around dawn, gusts of between 60 and 70 knots became fairly widespread for a time. The maximum gust recorded was 86 knots at The Needles on the Isle of Wight, but other notable gusts included 69 knots at both Andrewsfield and Heathrow.</p> <p>There were widespread reports of fallen trees and damage, especially in the south-east of England, with over 600,000 properties losing power for a time.</p> <p>The winds quickly eased during the morning to leave a windy day with sunshine and showers. The showers were heavy in places, with a few of them thundery.</p> <p>During the evening, the showers slowly eased back to coasts, with many central and eastern areas becoming dry with clear periods.</p>
1800 GMT 28 OCTOBER 2013	SIG WEATHER	0000 GMT 29 OCTOBER 2013	SIG WEATHER	<p>EXTREMES</p> <p>Highest Maximum: 15.3 Shoeburyness, Essex</p> <p>Lowest Maximum: 8.4 Loch Glascarnoch, Ross-Shire</p> <p>Lowest Minimum: 2.1 Aboyne No 2, Aberdeenshire</p> <p>Lowest Grass Minimum: -0.7 Kinloss, Moray</p> <p>Most Rain: 17.6 Loch Glascarnoch, Ross-Shire</p> <p>Most Sun: 5.9 Manston, Kent</p>

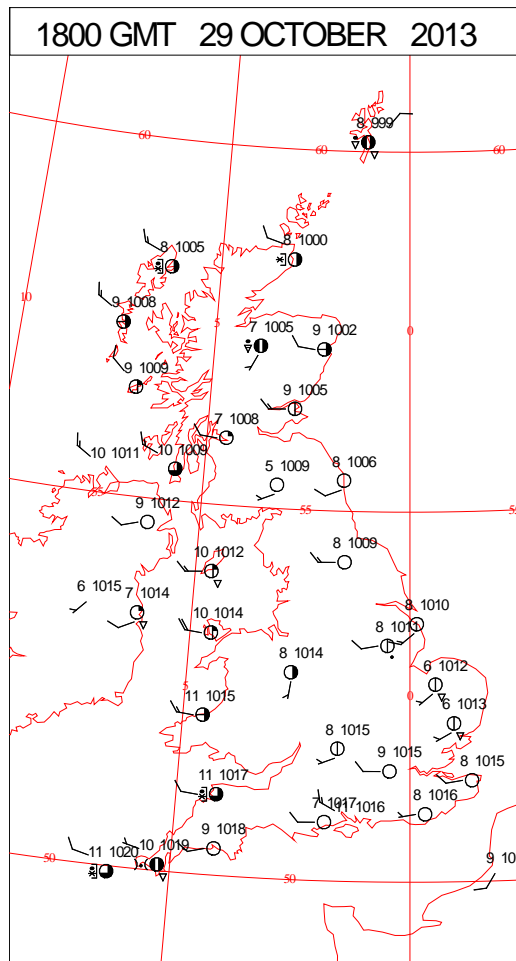
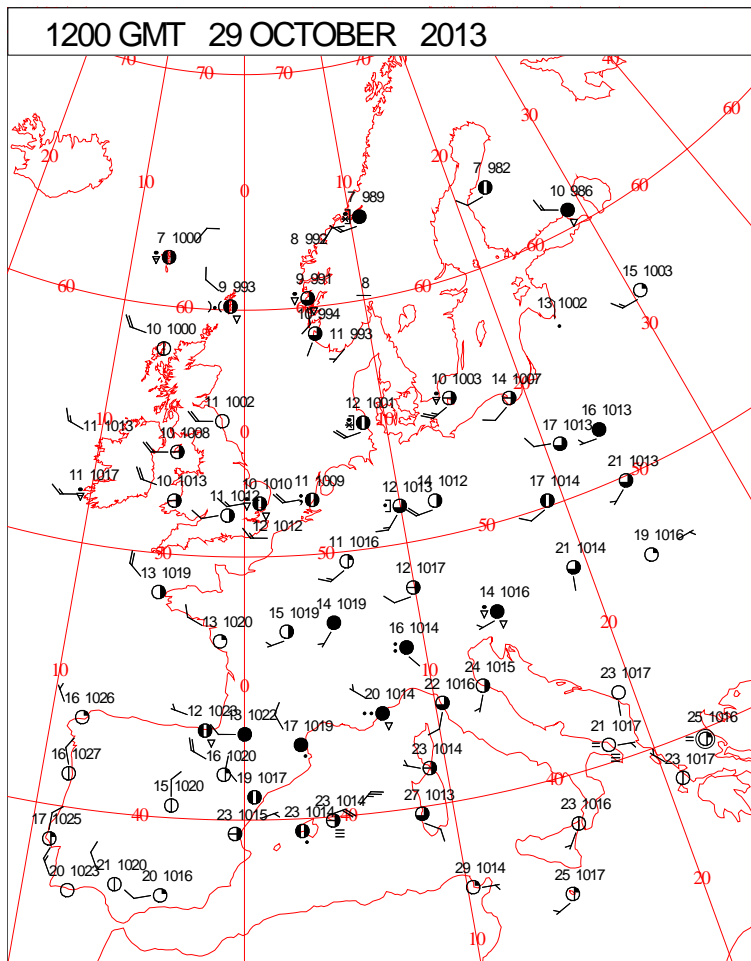
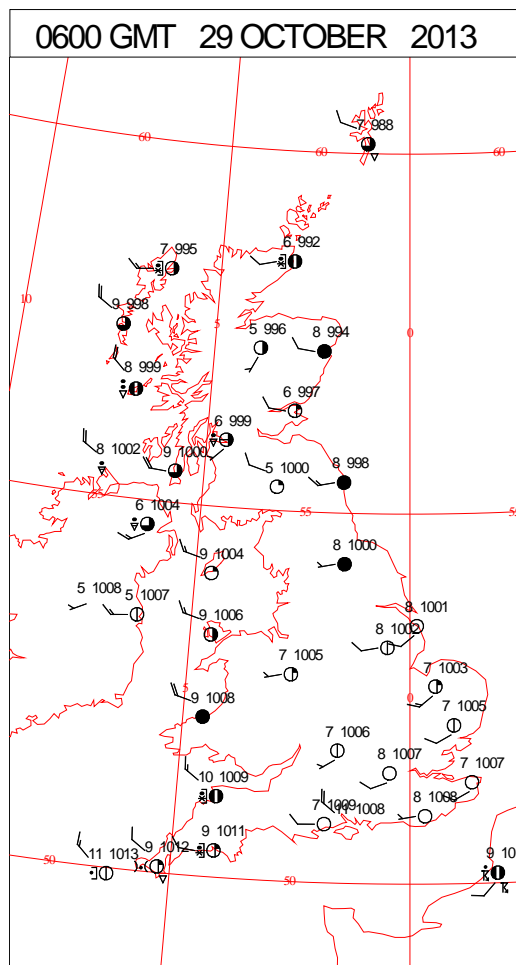
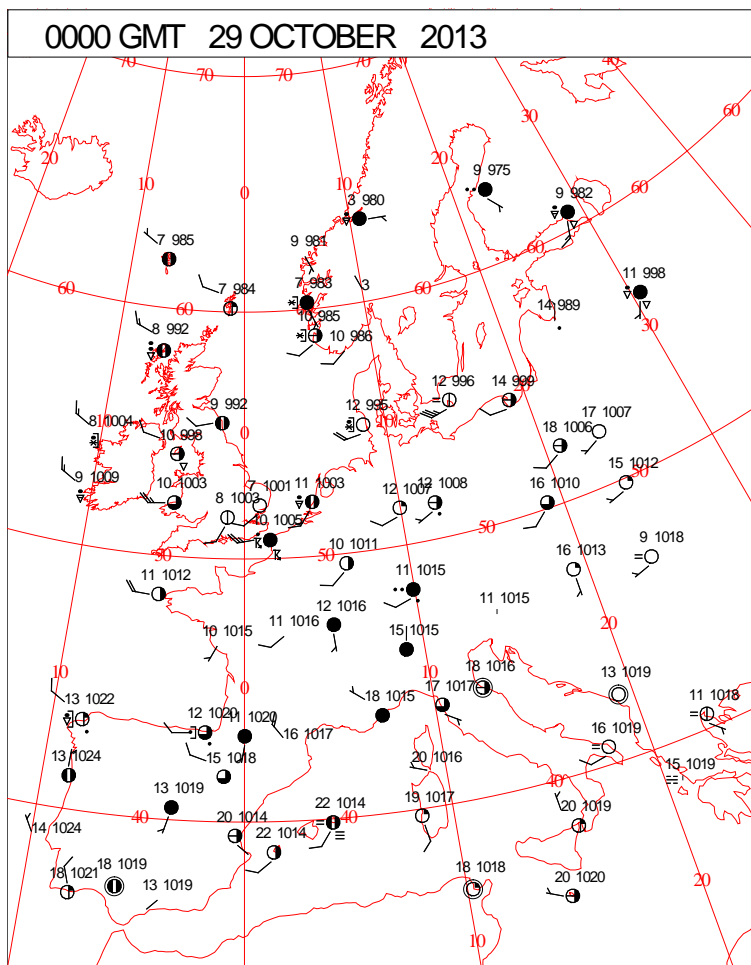
DAILY CLIMATE DATA



DAILY WEATHER SUMMARY



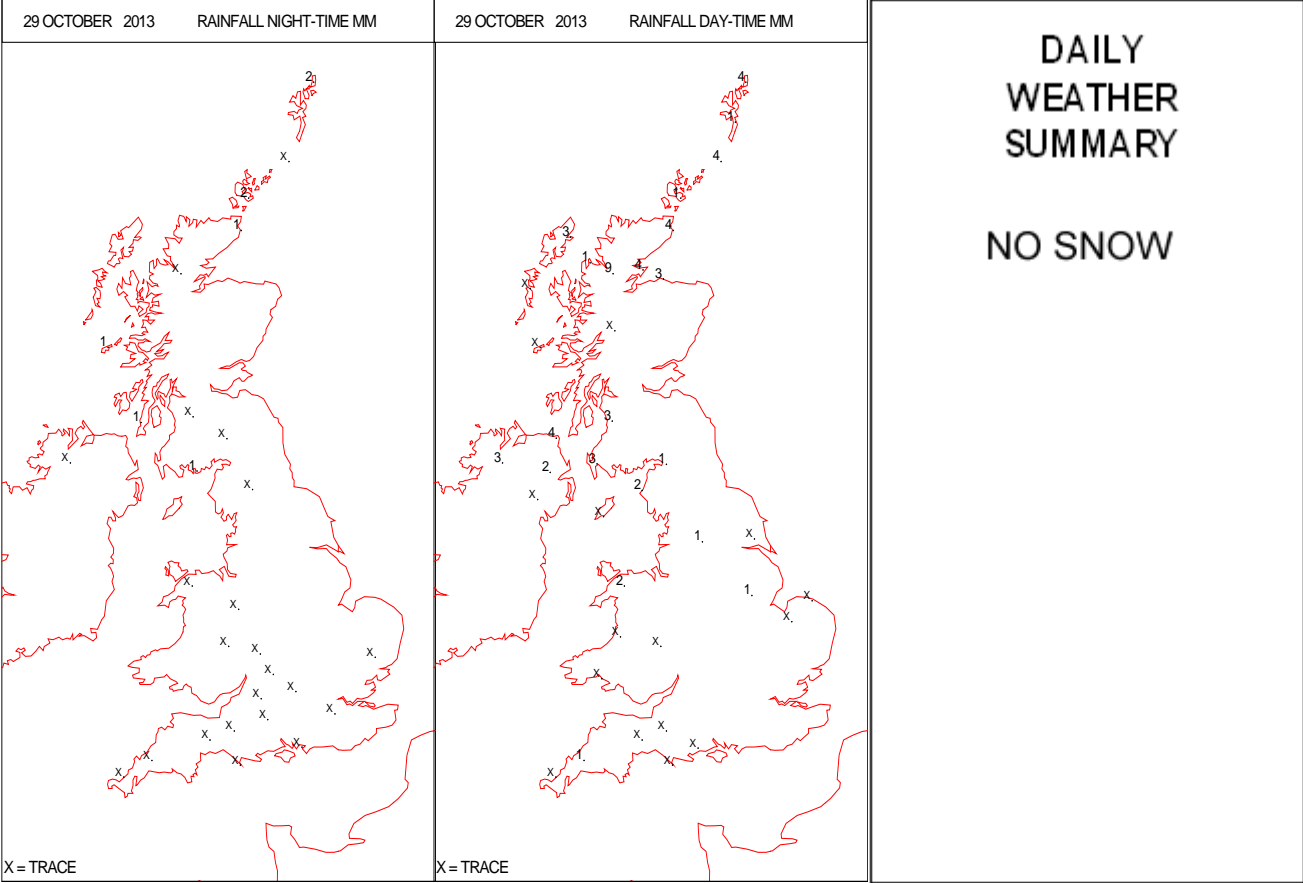
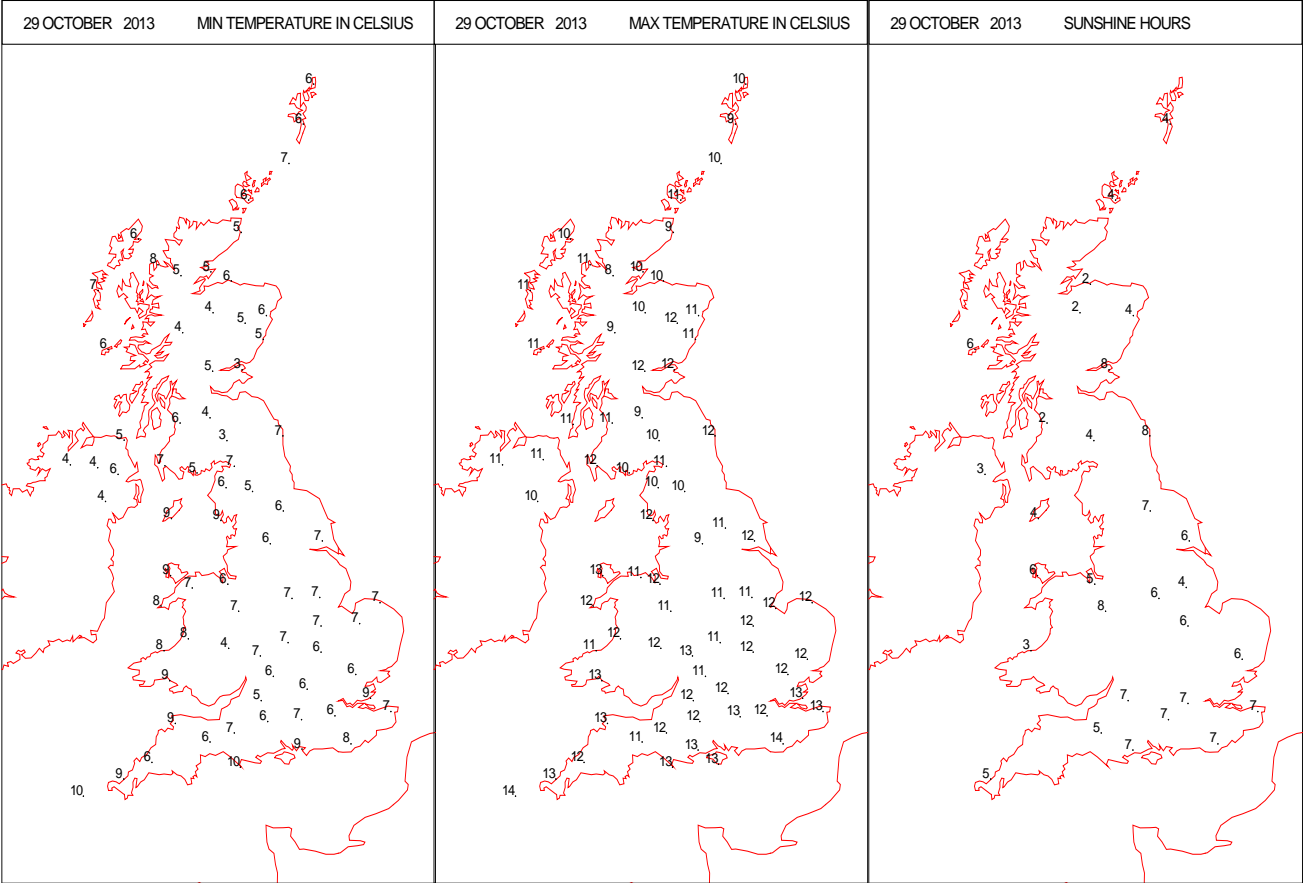
SURFACE REPORTS



SIGNIFICANT WEATHER

0600 GMT 29 OCTOBER 2013	SIG WEATHER	1200 GMT 29 OCTOBER 2013	SIG WEATHER	<p>Summary of UK Weather for Tuesday 29 October 2013. It was much calmer than the previous night, with clear spells across most of central and southern England. Showers in the north-west of England and north Wales spread into the north-west Midlands, and were heavy at times with some thunder. Showers also affected parts of Scotland, and the south coast of England. With lighter winds and some clearer spells, temperatures fell much lower than they had on recent nights. The quieter theme to the weather lasted throughout the day, with showers continuing across many western areas, particularly across north-west England. Whilst some showers spread their way to the east of the country, most eastern areas remained dry with some prolonged sunny spells. It was, however, cloudier across northern Scotland with showery rain there for much of the day. It remained breezy in most areas, particularly across the north and west of the country. There was also a much colder feel to the day, due to the west to north-westerly wind, but temperatures were generally close to average for late October.</p>
1800 GMT 29 OCTOBER 2013	SIG WEATHER	0000 GMT 30 OCTOBER 2013	SIG WEATHER	<p>EXTREMES Highest Maximum: 13.7 St Marys Airport, Scilly Isles Lowest Maximum: 8.2 Loch Glascarnoch, Ross-Shire Lowest Minimum: -2.9 Eskdalemuir, Dumfries-Shire Lowest Grass Minimum: -0.9 Leuchars, Fife Most Rain: 9.8 Loch Glascarnoch Ross-Shire Most Sun: 8.4 Leuchars, Fife</p>

DAILY CLIMATE DATA

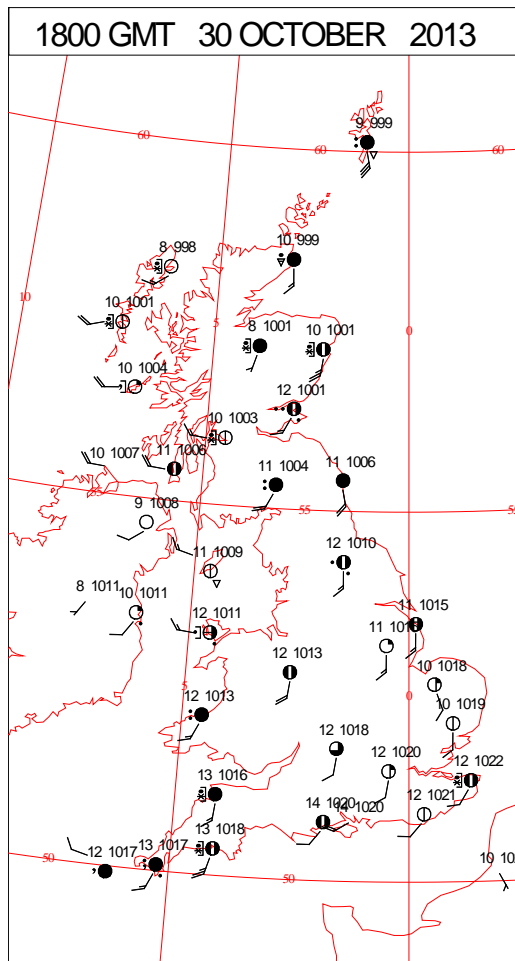
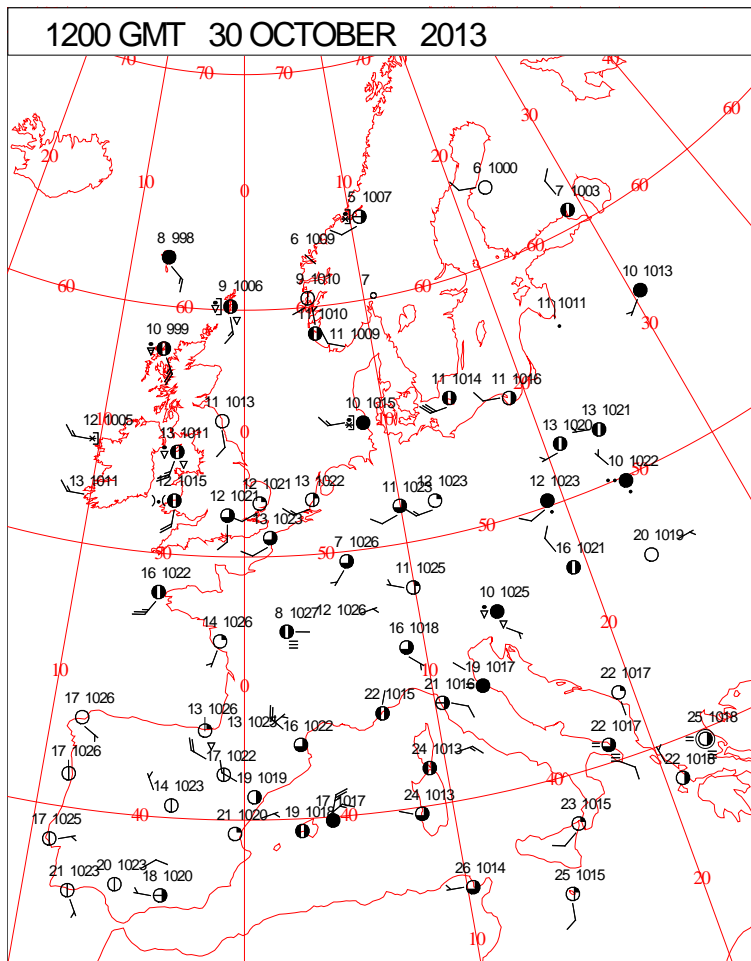
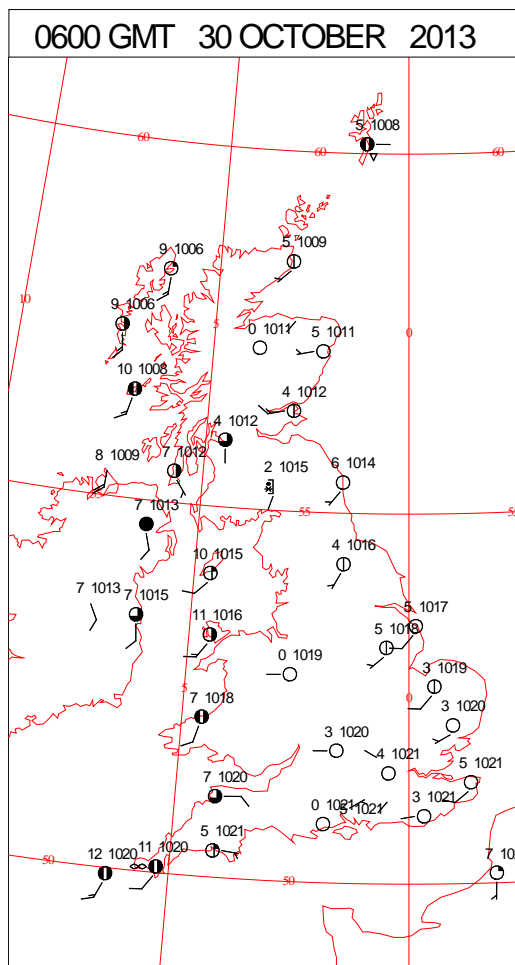
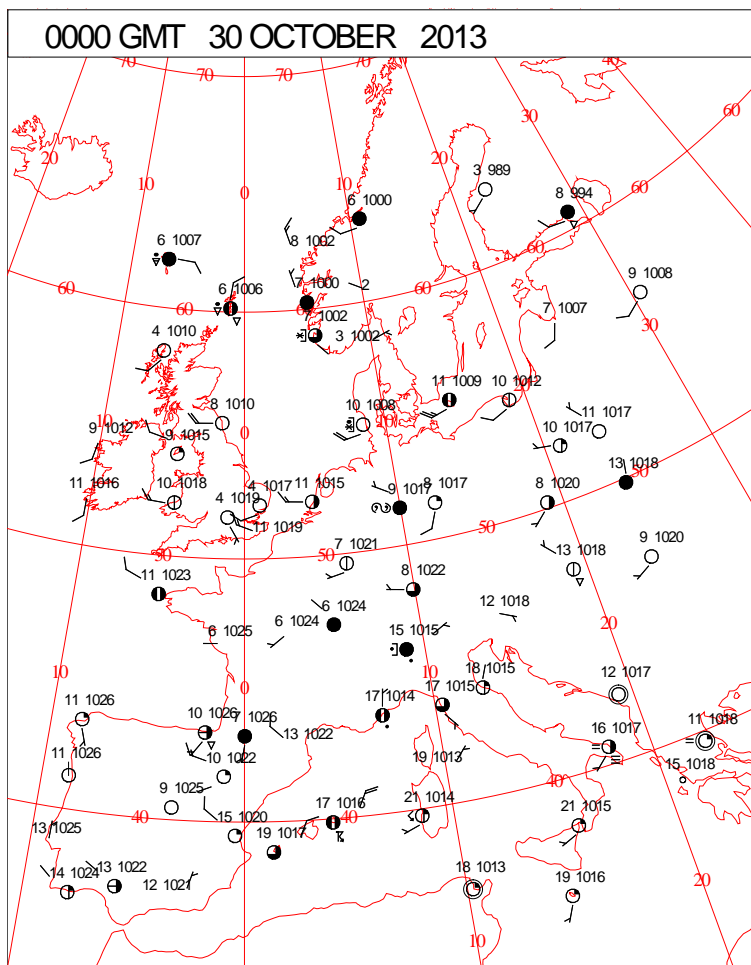


The map shows the distribution of 19 numbered sites across the British Isles. The sites are marked with black dots and numbered labels. Some sites have additional symbols like circles or lines. The sites are distributed across the British Isles, with a concentration in the south and west.

Site Number	Approximate Location
1	North Wales
2	North Wales
3	South Wales
4	North Wales
5	North Wales
6	North Wales
7	North Wales
8	North Wales
9	North Wales
10	North Wales
11	South Wales
12	South Wales
13	North Wales
14	North Wales
15	North Wales
16	North Wales
17	North Wales
18	North Wales
19	North Wales

Crown Copyright 2013, All Rights Reserved

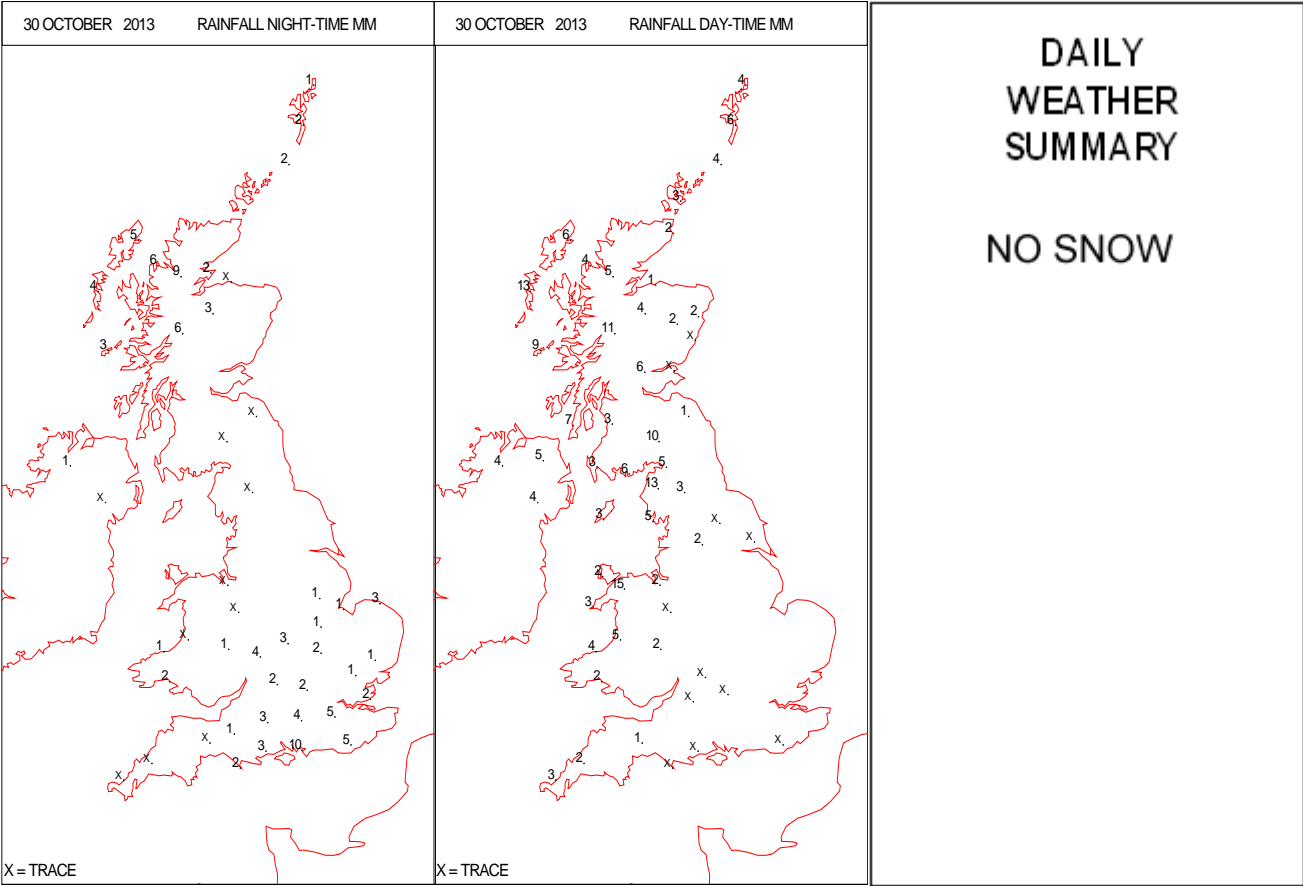
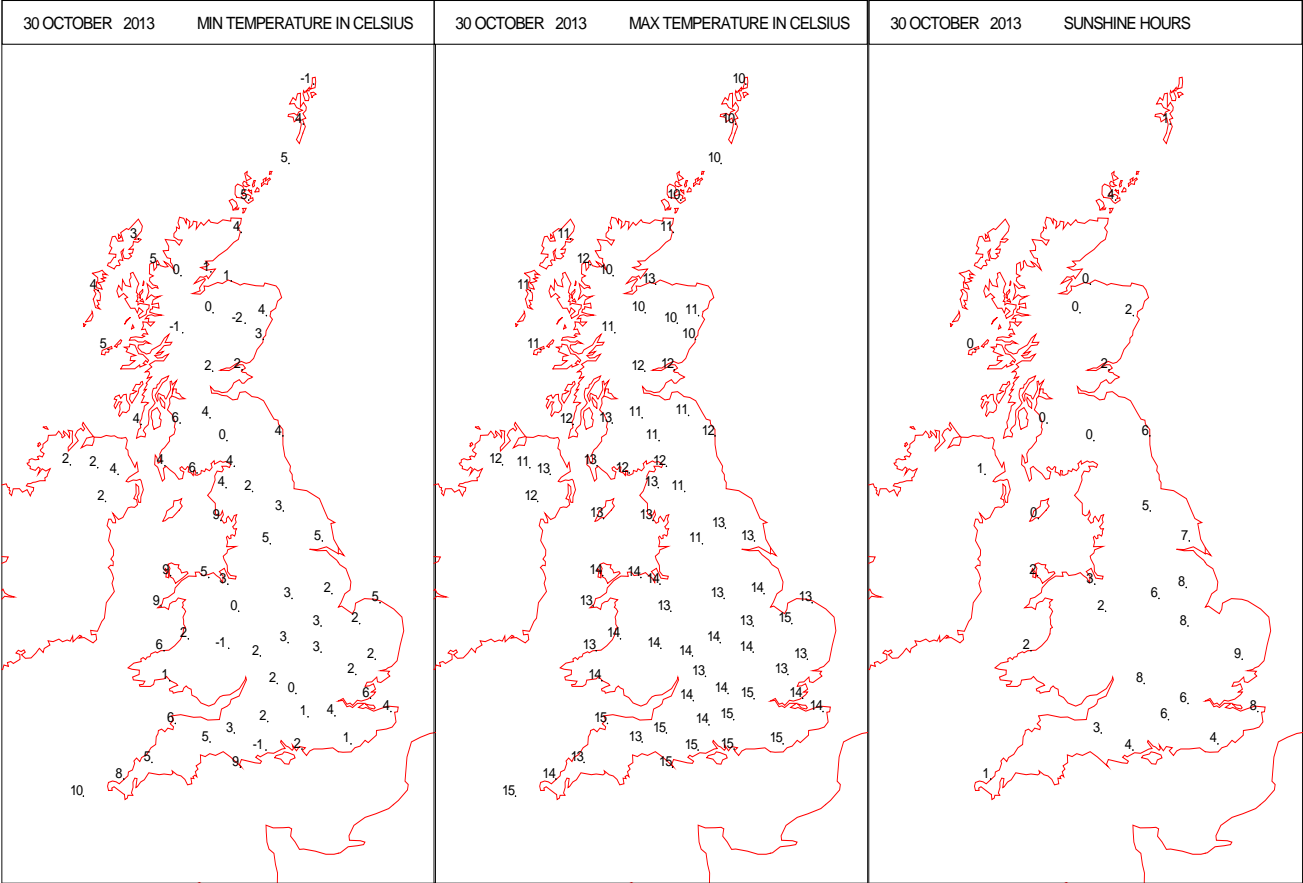
SURFACE REPORTS



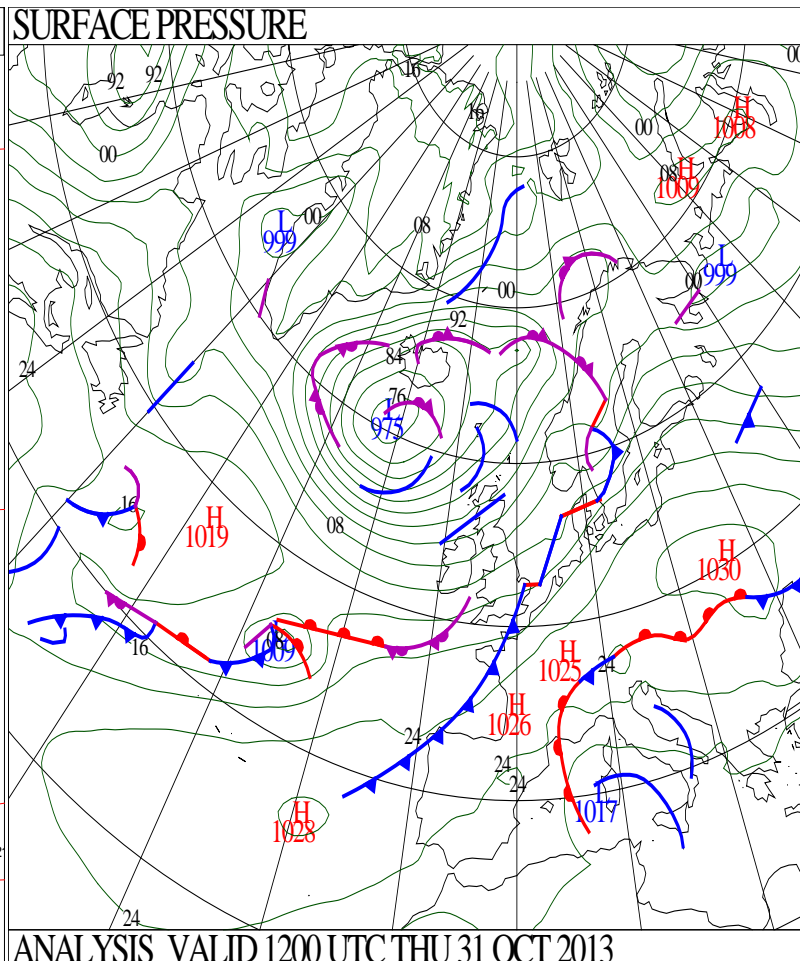
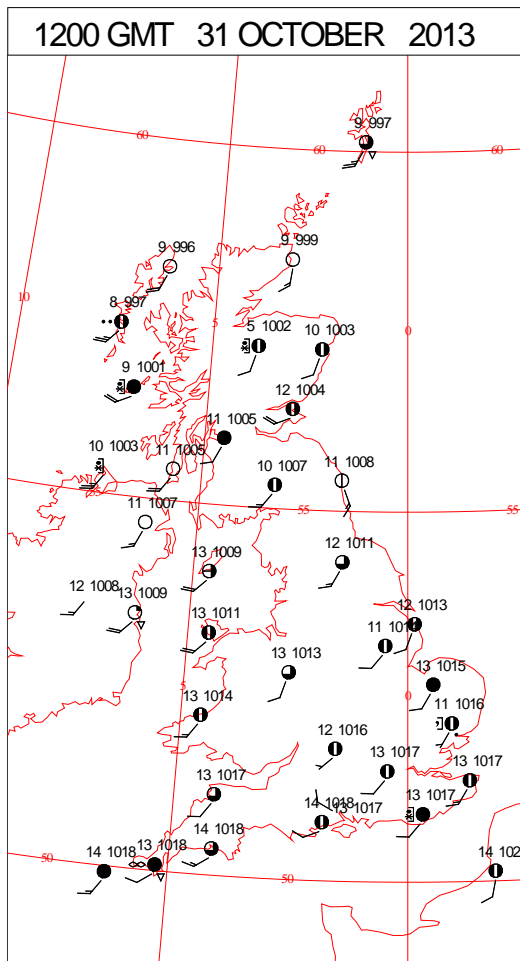
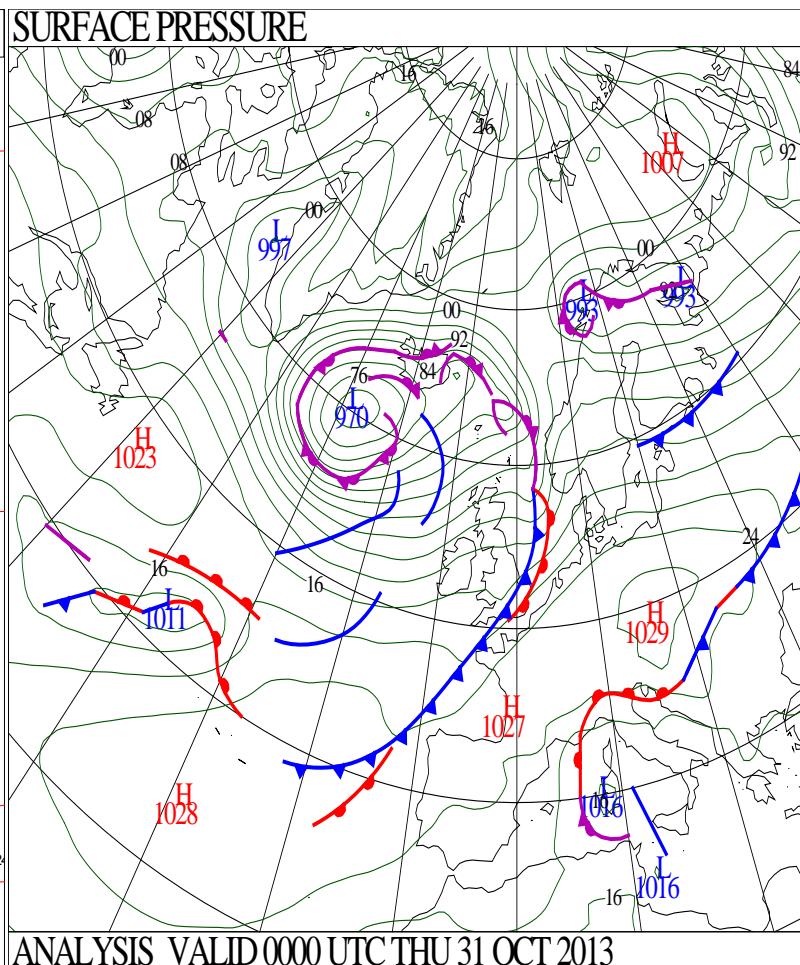
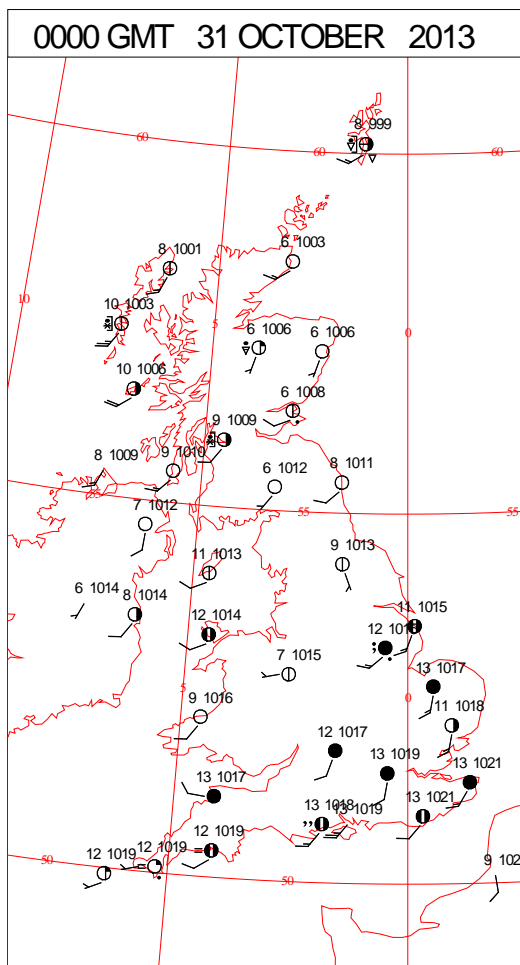
SIGNIFICANT WEATHER

0600 GMT 30 OCTOBER 2013	SIG WEATHER	1200 GMT 30 OCTOBER 2013	SIG WEATHER	<p>Summary of UK Weather for Wednesday 30 October 2013. Most places remained dry through the early hours, with clear spells and light winds. A few light showers spread across western and southern parts of the U.K., but these relatively calm conditions allowed temperatures to fall to single figures Celsius virtually everywhere.</p> <p>By morning winds had started to strengthen across Northern Ireland and western Scotland, but most other places started the day with bright or sunny spells.</p> <p>During the day, a band of rain gradually pushed in from the west, giving some heavy rain across Northern Ireland early in the afternoon, then the Western Isles and parts of western Scotland by mid-afternoon. The rain was patchy and more fragmented further south.</p> <p>It was a windy day too, especially in the north-west of the country, with gales over the hills and mountains.</p> <p>The south-east of England stayed dry and fine all day, just starting to cloud over after dark, with patchy light rain by midnight.</p> <p>Temperatures were generally close to average, but parts of southern and south-eastern England were slightly above.</p>
1800 GMT 30 OCTOBER 2013	SIG WEATHER	0000 GMT 31 OCTOBER 2013	SIG WEATHER	<p>EXTREMES</p> <p>Highest Maximum: 15.2 Hurn, Dorset 15.2 Isle of Portland, Dorset 15.2 Marham, Norfolk</p> <p>Lowest Maximum: 9.8 Lerwick, Shetland</p> <p>Lowest Minimum: -1.8 Aboyne No2, Aberdeenshire</p> <p>Lowest Grass Minimum: -4.9 Aboyne No2, Aberdeenshire</p> <p>Most Rain: 17.6 Tulloch Bridge, Inverness-Shire</p> <p>Most Sun: 9.0 Wattisham, Suffolk</p>

DAILY CLIMATE DATA

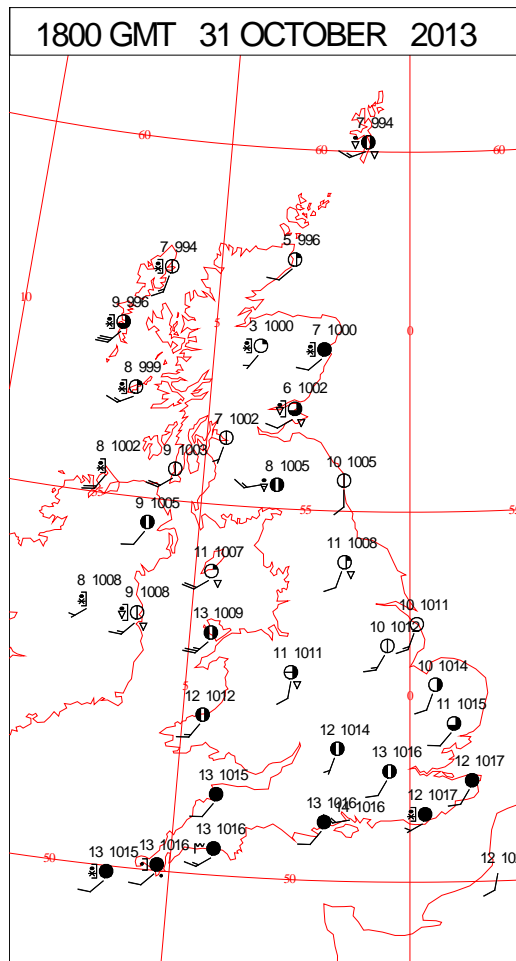
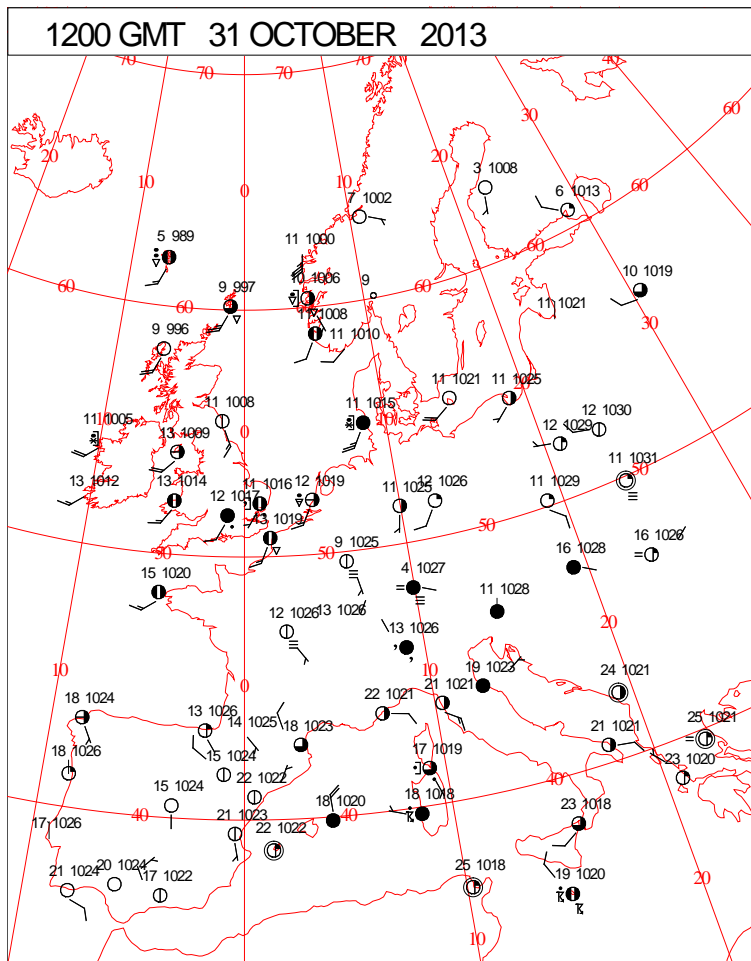
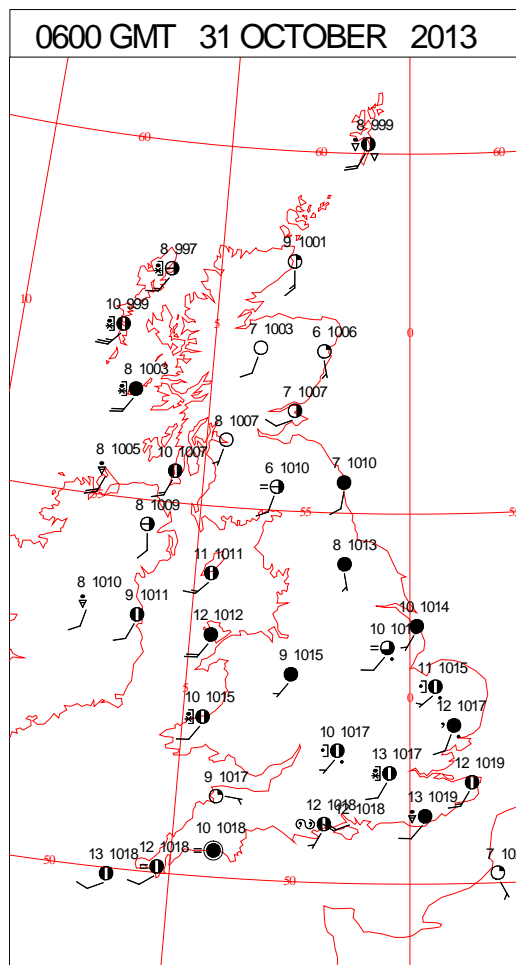
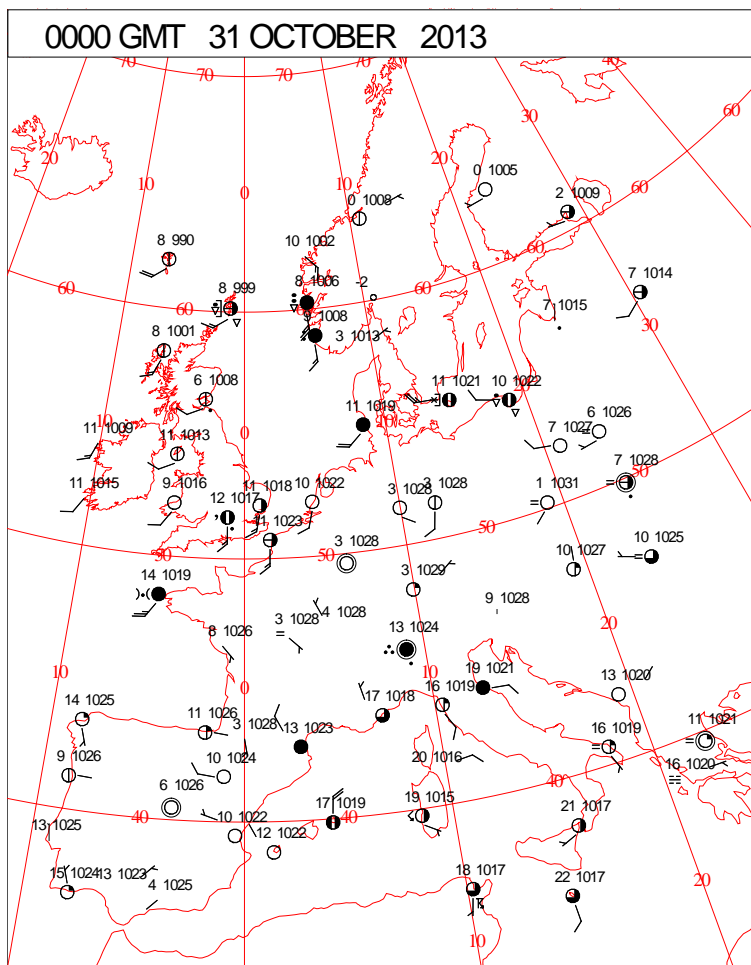


DAILY WEATHER SUMMARY

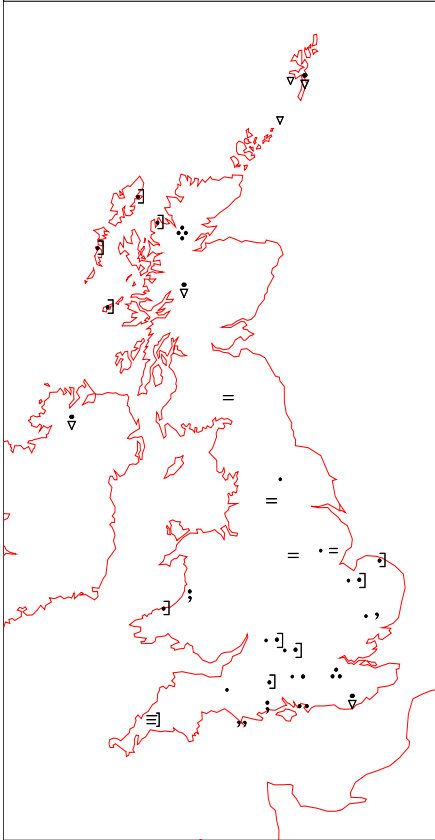
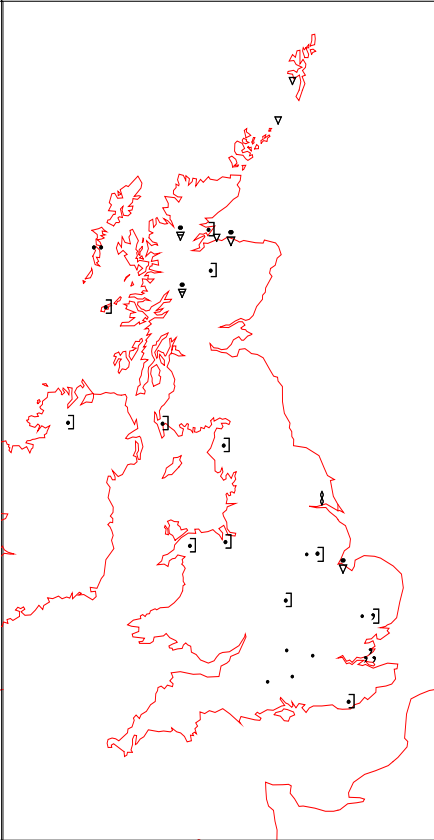
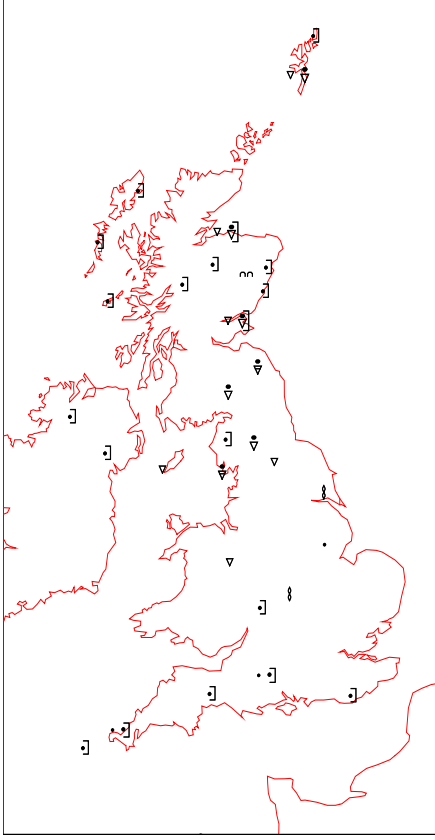
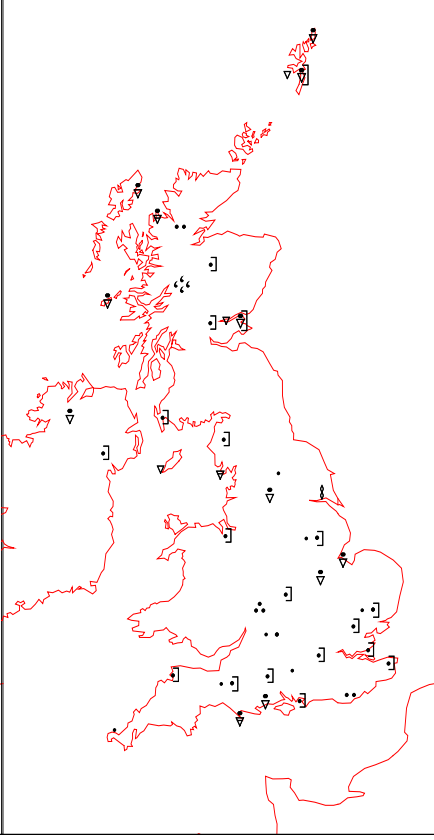


Thursday 31 October 2013

SURFACE REPORTS



SIGNIFICANT WEATHER

<p>0600 GMT 31 OCTOBER 2013 SIG WEATHER</p> 	<p>1200 GMT 31 OCTOBER 2013 SIG WEATHER</p> 	<p>Summary of UK Weather for Thursday 31 October 2013. A fragmenting band of rain continued slowly eastwards during the night, lingering over south-eastern England by morning. It was breezy across Scotland and Northern Ireland with scattered showers, some heavy and thundery. In-between these two areas it was mostly dry with clear spells and a few mist patches. It was chilly but not as cold as last night, although temperatures still fell fairly close to freezing across the Highlands of Scotland. During the day, the heavy, blustery and sometimes thundery showers continued in the north-west, particularly across western Scotland. Cloud and outbreaks of rain persisted in the south-east well into the afternoon. Otherwise, it was a mixture of bright spells and scattered showers. During the evening and start of the night, cloud continued to thicken across southern parts of England and Wales, with showery rain for many, heavy in places. Bands of showers also affected some areas further north, particularly across western Scotland, where many were heavy and thundery. Between these shower bands, it was drier but rather breezy. It was a rather cool day generally, although temperatures were around average in any brighter spells.</p>
<p>1800 GMT 31 OCTOBER 2013 SIG WEATHER</p> 	<p>0000 GMT 01 NOVEMBER 2013 SIG WEATHER</p> 	

EXTREMES

Highest Maximum:

14.7 St. Catherines Point, Isle of Wight

Lowest Maximum:

5.9 Aviemore, Inverness-Shire

Lowest Minimum:

0.6 Aboyne No2, Aberdeenshire

Lowest Grass Minimum:

-1.3 Aboyne No2, Aberdeenshire

Most Rain:

21.6 Loch Glascarnoch, Ross-Shire

Most Sun:

4.8 Leuchars, Fife

DAILY CLIMATE DATA

