



Monthly and annual totals of **RAINFALL 1980** for the United Kingdom

DUPLICATE

DUPLICATE



DATA UKMO Duplicate

National Meteorological Library
FitzRoy Road, Exeter, Devon. EX1 3PB



This publication
Renewal depends on
Librarian. Publication

Met Office
National Meteorological Library & Archive
FitzRoy Road, Exeter, Devon, EX1 3PB
Tel: +44(0)1392 88 4838 Fax: 5681
email: metlib@metoffice.gov.uk
www.metoffice.gov.uk

K
D
v.
he

NATIONAL
METEOROLOGICAL
- 7 APR 1998
LIBRARY

~~4~~ AUG 1995

- 1 APR 1996

19 MAR 1997

21 AUG 2003

10 APR 2007

DUPLICATE

© Crown copyright 1984

Published by the Meteorological Office,
London Road, Bracknell, Berkshire RG12 2SZ

UDC 551.506.1 (41-4)
ISBN 0 86180 174 1



3 8078 0002 3905 5

Cover photograph

Bromley, Kent, 1300 hrs 24 June 1980.

Photograph by permission of Mr J Owen, Owen Photographic, Bromley, Kent.

INTRODUCTION

This publication

1. The present publication is the 12th in the new paper-back series which provides the information on rainfall over the United Kingdom that was formerly given in Part I of *British Rainfall*. It gives monthly and annual totals of rainfall and, where available, the rainfall on the wettest day of the year by amount and date(s).

Station details

2. The publication includes for each station its 'Rainfall Station Number' (previously known as its 'Hydrometric Station Number'): this is the reference number used by the Meteorological Office to identify the station's rainfall data.

3. The county in which the rain-gauge is located is given by the 'County Number'. The counties in this volume are those which came into existence after the 1974 reorganization of Local Government in England and Wales, and after the 1975 reorganization in Scotland. The new county number, Ccc, comprises C the country and cc the county within the country. In Wales the county of Powys has been divided into two parts, north and south, each given a separate county number: this is to maintain a link with the 'districts' adopted by the Meteorological Office in its *Monthly Weather Report*. In the London area, all stations within administrative authorities bearing the name 'London Borough of ...' are shown within the county of Greater London. In Scotland the reorganization introduced Regional Council areas but, as the former county names are still largely used, the county numbering system adopted by the Meteorological Office serves the dual purpose of identifying both Regional Council and old county areas, and the three-figure county number may be regarded as being CRc, where C is the country number, R is the Regional Council number and c is the county number within the Region. (Where c is 6 or greater, the old county has been divided between two Regional Councils and the two parts are separately identified.) A complete decode of the system is given on pages x—xi.

4. The location of the rain-gauge sites is given by National Grid Reference to the nearest 100 metres, and the altitude of the rain-gauge site above mean sea level is given to the nearest metre.

5. The name of the rainfall station is that used by the Meteorological Office under rules which require that the primary name should normally appear on the 1-inch Ordnance Survey map and/or its 1:50 000 metric successor. Where stations exist on islands, the island name is given in capital letters as the first part of the name. Where it is desirable to identify the location beyond the name of the town, village, etc., a supplementary part of the name appears after a comma. In a decreasing number of cases it is desirable to retain the name under which data were published in *British Rainfall* (prior to 1969): thus there will remain some instances where longer-term station names do not adhere to these rules and the names may not in fact appear on current Ordnance Survey maps. Abbreviations or initials are used only in forms that are readily identifiable, although there are rules applicable to certain standard abbreviations, such as S. Wks = Sewage Works (or Sewage Treatment Works), P. Sta. = Pumping Station, Res. = Reservoir, Met. Office = Meteorological Office (where the term applies only to sites manned by personnel of the Meteorological Office or at Royal Naval Air Stations by personnel of the Directorate of Naval Oceanography and Meteorology).

* Where a station name is prefixed by an asterisk, the rain-gauge is set with its rim at ground level, surrounded by a pattern of antisplash grid which is acceptable to the Meteorological Office.

Where a station name is prefixed by a hatch symbol, the station is located in England although it is shown within the Hydrometric Areas associated with Scottish River Purification Boards; such stations fall within the data areas of the Northumbrian River Authority if in the north-east and of the North West Water Authority if in the north-west.

> Where a station name is prefixed by a 'greater than' sign, the data originated from a rain-gauge of a tipping-bucket type which provides data acceptable to Meteorological Office standards for data archiving purposes.

6. The average annual rainfall at stations for the latest reference period, 1941–70, is given in as many cases as possible. Estimated averages are not included. Representative figures (Table B) for the monthly and annual rainfall of 1980 in England, Wales, Scotland, Northern Ireland and the Isle of Man are given as percentages of the longer-period averages (1941–70) in Tables C and D.

Rivers and streams

7. The publication follows earlier practice in that it endeavours to associate rain-gauges with particular catchments and accordingly names the associated rivers and streams.

8. It is not practicable to identify every stream in the country and some minor features have necessarily been ignored. However, in general, a stream is separately identified if it is more than four miles long and has, or has had, a number of rainfall stations within its catchment.

9. As with station names, a number of subjective decisions have had to be taken. The name of the river or stream not uncommonly changes throughout its course: a stream which enters and leaves a lake may thereby acquire a new name. In general, such rivers are identified by the name in use at the lowest reaches, that at the mouth or that at the confluence with a larger river to which it is a tributary.

Water authorities and hydrometric areas

10. The water industry was also reorganized in England and Wales in April 1974 when the many 'River Authorities' were replaced by ten larger regional 'Water Authorities'; similarly, in 1975 there were changes in Scotland resulting in fewer 'River Purification Boards' each covering larger geographical areas.

11. As the administrative structure within Water Authorities does not necessarily follow hydrological boundaries, and is in any case subject to revision from time to time, it is not practicable to publish the rainfall data under sub-headings related to (say) Water Authority Divisions. Accordingly, the data are now published within 'Hydrometric Area' groupings and maps showing the relationship between these Hydrometric Areas and the various water authorities across the United Kingdom are included in pages viii and ix. The Hydrometric Area numbers used in this volume are those in use at the date of printing, and are not necessarily those in use in 1980.

Data

12. Rainfall data are still published in strict numerical order of Rainfall Station Number. The 1974/75 reorganization of the water authorities cut across the hydrologically determined station numbering system adopted by the Meteorological Office in 1961 and to maintain the publication of data in numerical order it has been necessary in some instances to subdivide water authority headings into Part 1, Part 2, and so on.

13. The unit of rainfall amount that is used is the millimetre (mm). Monthly and annual totals are the summation of daily and monthly totals in that unit. If for any station or any period the unit of measurement was the inch, the daily data have been converted to millimetres prior to totalling.

14. The data from each station have been subjected to the routine quality-control procedure in operation by the Meteorological Office at the time of data receipt. Any corrections or adjustments have been incorporated in the figures now presented.

15. Certain practices operating during the period of publication of *British Rainfall* have been kept, namely the retention in archives of all data as originally submitted, and the omission from the published information of data from stations which appear too unrepresentative of the rainfall regime indicated by the bulk of rainfall stations in the area.

16. The present publication continues the practice commenced with the first new paper-back edition, that for 1969, in that reports from stations from which data for the year are incomplete are included. Some stations opened or closed during the year and for others a local shift of site occurred which is thought to have been sufficient to raise doubts about the homogeneity of the old and new observations. New rainfall station numbers have been allocated in the latter instance.

17. When data are missing in a random manner from the Meteorological Office data set for 1980, then the station in question will not, in general, be included in the lists of published data. In a certain limited number of cases, missing monthly totals are estimated and such estimated values are shown in the table by brackets around the totals. Where totals have been subject to substantial amendment during the quality-control process, this too is indicated by the presence of brackets around the rainfall totals. Such amendments, in addition to the treatment accorded to suspect daily values, could arise for example from the reapportionment of rainfall reported when the observation on the first day of the month has been missed, or because of adjustments arising from snowfall.

18. The maximum amount of rainfall in a rainfall-day is given in the last column together with the date of its occurrence. Should the amount be equalled on other dates within the year, those other dates are included, subject to a maximum of three date entries, shown in date order. For stations which commenced or terminated within the year (i.e. with some months' entries shown as dashes) the maximum daily amount is shown related to the period of available data. The maximum daily fall is not shown for stations whose data were received only as monthly totals or for which, for one reason or another, daily data are incomplete for the relevant period of record within the year.

Availability

19. This series of booklets has been introduced to meet the needs within the Meteorological Office. Further, it provides the opportunity to acknowledge the contribution of many enthusiastic, private rainfall observers and co-operating rainfall station authorities who may receive a free copy for the period during which the data from their station(s) are published.

20. Whilst the booklets are not primarily produced for sale, some copies are available, on repayment, for libraries, universities and other educational establishments, and indeed to individuals, particularly if they wish to maintain a series of publications of rainfall data as a continuation of the former *British Rainfall* series.

21. The publications are available only from the Meteorological Office: they are *not* available through Her Majesty's Stationery Office. Applications for copies should be made to one of the addresses given below:

The Director-General Meteorological Office (Met O 8) London Road BRACKNELL Berkshire RG12 2SZ	The Superintendent Meteorological Office 231 Corstorphine Road EDINBURGH EH12 7BB	The Senior Meteorological Officer Progressive House 1 College Square East BELFAST Northern Ireland BT1 6BQ
---	--	--

but any Standing Orders for issues as they are published should be placed only with the BRACKNELL address.

Index to areal grouping of stations by Hydrometric area (HHHh)

Hydro-metric area	Page	Hydro-metric area	Page	Hydro-metric area	Page
0010	83	0402	32	0820	76
0020	84	0410	33	0830	76
0030	84	0420	36	0840	77
0040	84	0430	38	0850	78
0050	85	0441	39	0860	79
0060	85	0442	39	0870	79
0071	86	0450	39	0880	80
0072	86	0460	41	0890	80
0080	86	0470	42	0901	80
0090	87	0480	43	0902	80
0100	87	0490	44	0910	80
0110	87	0500	44	0920	81
0120	87	0511	46	0930	81
0131	88	0512	46	0940	81
0132	88	0520	46	0950	82
0141	89	0530	48	0960	83
0142	91	0541	49	0970	83
0150	89	0542	49		
0160	90	0550	54	1010	37
0171	91	0560	57	1020	62
0172	92	0570	58	1030	73
0180	91	0581	59	1040	79
0190	92	0582	59	1051	81
0200	93	0590	59	1052	82
0210	94	0601	59	1060	82
0220	1	0602	60	1070	83
0230	1	0610	60	1080	83
0240	2	0620	61		
0250	3	0630	61	1170	101 *
0260	4	0640	61	1180	101
0271	4	0651	61	1190	101
0272	5	0652	62	1200	101
0280	9	0661	62		
0290	15	0662	63	2010	96
0300	15	0670	63	2020	96
0310	17	0680	64	2030	97
0320	17	0690	65	2040	98
0330	18	0700	67	2050	98
0340	20	0710	67	2060	99
0350	21	0720	69	2260	99 *
0360	22	0730	70	2350	99
0371	22	0740	70	2360	99
0372	24	0750	71	2390	96 *
0380	24	0760	72	2400	96 *
0391	25	0770	74		
0392	26	0780	74		
0393	29	0790	74		
0394	31	0800	75		
0401	31	0810	75		

* No stations in this area at present

WATER AUTHORITY BOUNDARIES and Hydrometric Area Numbers (Northern British Isles)

The WATER AUTHORITY BOUNDARIES are those related to river divisions, which are somewhat different from water supply, etc. boundaries, and which are related to re-organization of 1974 in England and Wales, and of 1975 in Scotland. Parts of Wales were revised in April 1979.

The HYDROMETRIC AREA NUMBERS are now in the HHHH format, where HHH is the original number allocated in the 1930s and h is a subdivision resulting from water authority re-organizations. Thus, when h = 0 the boundary remains that originally defined in the 1930s.

Over IRELAND agreement has been reached with relevant authorities in the North and South for the adoption of a single system: the format adopted by the Meteorological Office to integrate this system with the HHHH system in use for the U.K. is 2HH0, where HH is the Irish Hydrometric Number, to which 200 is added, and the h component is always 0. Hydrometric Station Numbers are allocated only for those catchments or parts of catchments within Northern Ireland.

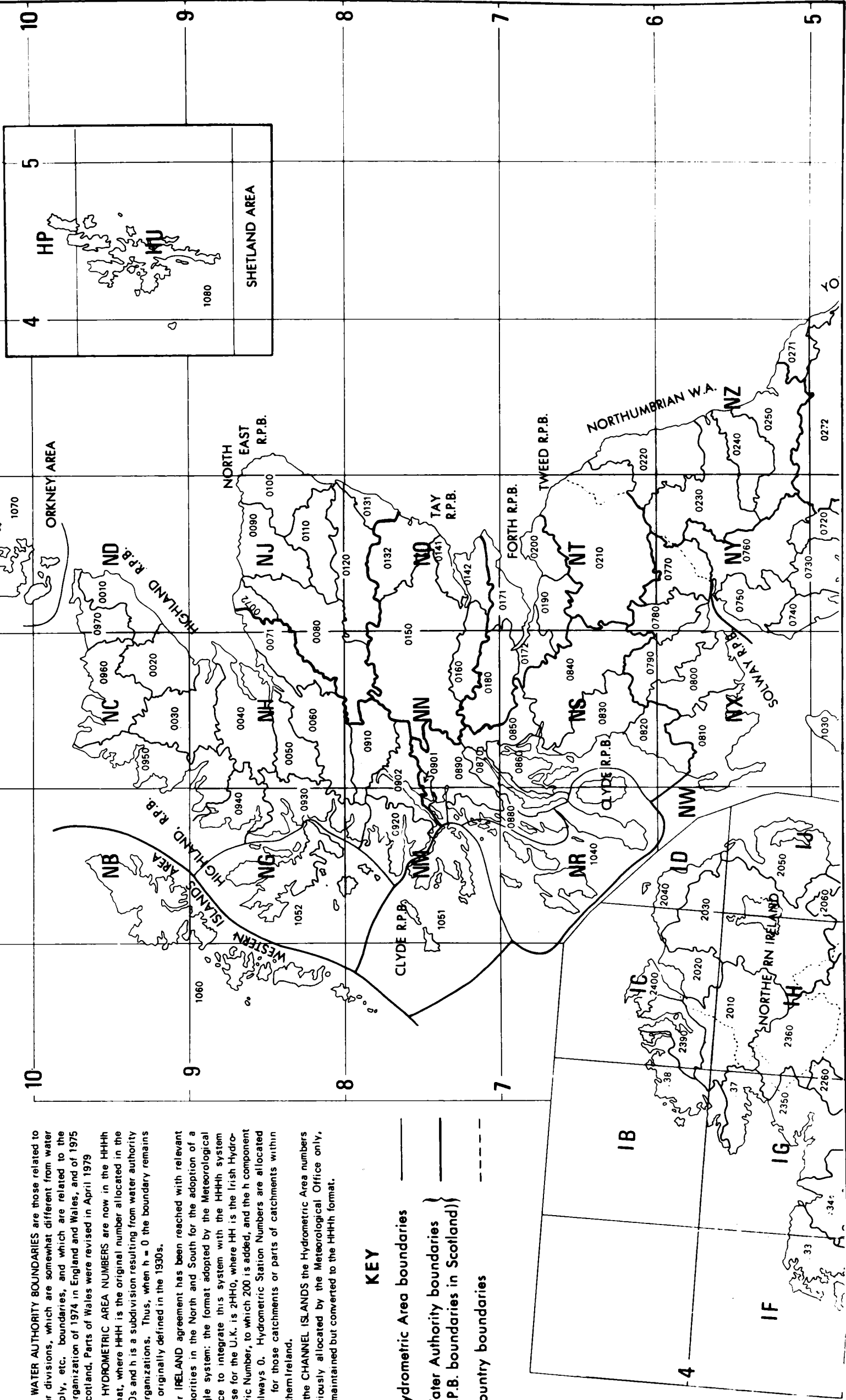
For the CHANNEL ISLANDS the Hydrometric Area numbers previously allocated by the Meteorological Office only, are maintained but converted to the HH-Hh format.

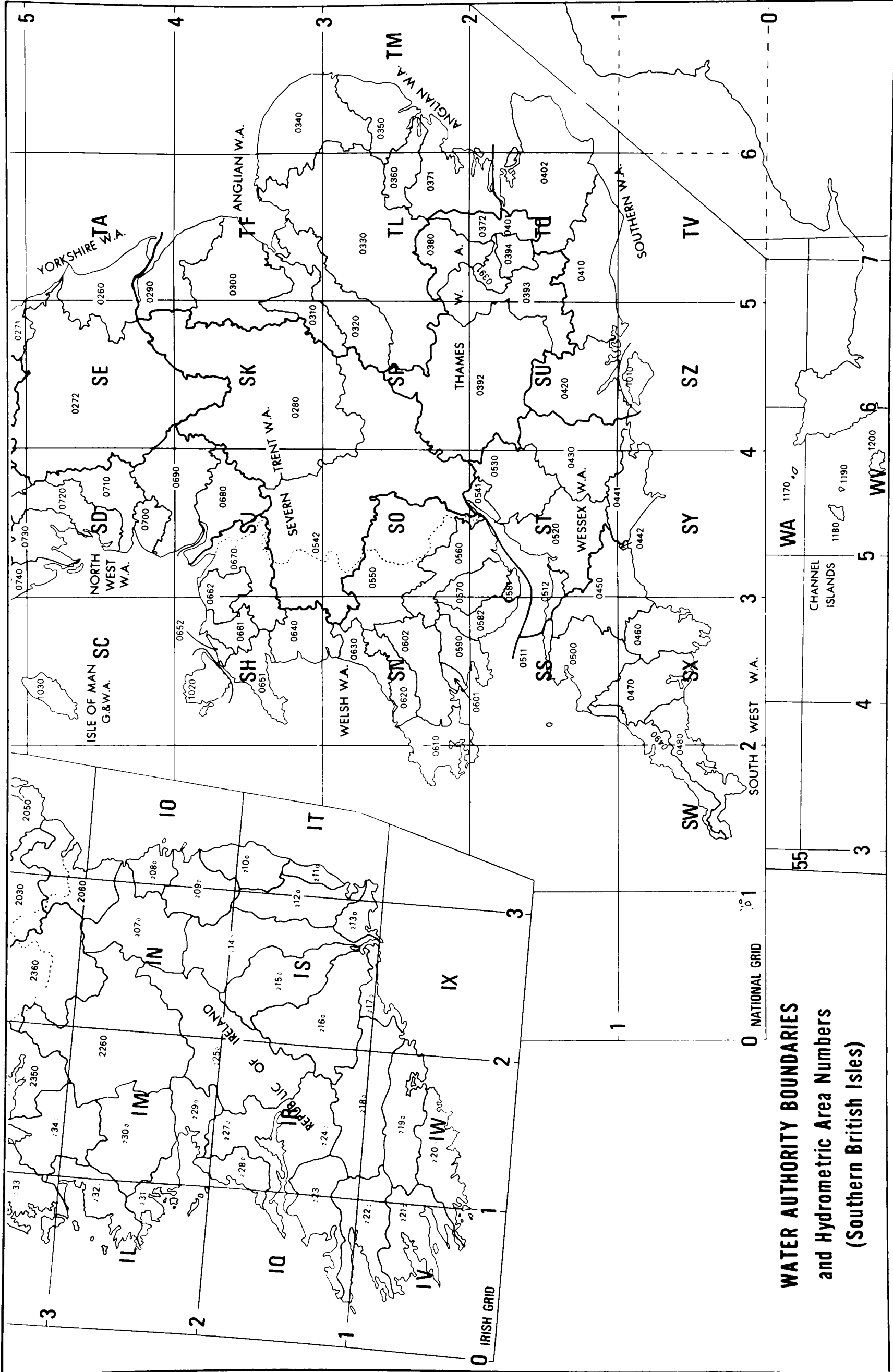
KEY

Hydrometric Area boundaries

**Water Authority boundaries
(R.P.B. boundaries in Scotland))**

Country boundaries





**WATER AUTHORITY BOUNDARIES
and Hydrometric Area Numbers
(Southern British Isles)**

Index to County Numbers

following Local Government reorganization 1974/75

(See Introduction, para. 3)

SCOTLAND

CRc

Islands

- 001 Shetland Islands
- 002 Orkney Islands
- 003 Western Isles

Highland Region

- 011 Caithness
- 012 Sutherland
- 013 Ross and Cromarty
- 014 Inverness-shire
- 015 Nairnshire
- 016 Moray (in Highland)*
- 017 Argyll (in Highland)*

Grampian Region

- 021 Banffshire
- 022 Aberdeenshire
- 023 Kincardineshire
- 026 Moray (in Grampian)*

Tayside Region

- 031 Angus
- 032 Kinross-shire
- 036 Perthshire (in Tayside)*

Fife Region

- 041 Fife

Lothian Region

- 051 East Lothian
- 056 Midlothian (in Lothian)*
- 057 West Lothian (in Lothian)*

Borders Region

- 061 Berwickshire
- 062 Peebleshire
- 063 Selkirkshire
- 064 Roxburghshire
- 066 Midlothian (in Borders)*

Central Region

- 071 Clackmannanshire
- 076 Perthshire (in Central)*
- 077 Stirling (in Central)*
- 078 West Lothian (in Central)*

SCOTLAND (contd)

CRc

Strathclyde Region

- 081 Dumbartonshire
- 082 Renfrewshire
- 083 Buteshire
- 084 Lanarkshire
- 085 Ayrshire
- 086 Stirlingshire (in Strathclyde)*
- 087 Argyll (in Strathclyde)*

Dumfries and Galloway Region

- 091 Wigtownshire
- 092 Kirkcudbrightshire
- 093 Dumfriesshire

ENGLAND

Ccc

- 101 Northumberland
- 102 Tyne and Wear
- 103 Durham
- 104 Cleveland
- 105 North Yorkshire
- 106 Humberside
- 107 Lincolnshire
- 108 West Yorkshire
- 109 South Yorkshire
- 110 Nottinghamshire
- 111 Leicestershire
- 112 Northamptonshire
- 113 Derbyshire
- 114 Warwickshire
- 115 Staffordshire
- 116 West Midlands
- 117 Shropshire †
- 118 Hereford and Worcester
- 119 Gloucestershire
- 120 Buckinghamshire
- 121 Oxfordshire
- 122 Norfolk
- 123 Suffolk
- 124 Essex
- 125 Cambridgeshire
- 126 Bedfordshire
- 127 Hertfordshire

* See Introduction, para. 3, for explanation

† for a time known as Salop

ENGLAND *(contd)*

Ccc

- 128 Wiltshire
- 129 Berkshire
- 130 Surrey
- 131 Greater London
- 132 Kent
- 133 East Sussex
- 134 West Sussex
- 135 Hampshire
- 136 Isle of Wight
- 137 Dorset
- 138 Somerset
- 139 Avon
- 140 Devon
- 141 Cornwall
- 142 Scilly
- 143 Cheshire
- 144 Greater Manchester
- 145 Merseyside
- 146 Lancashire
- 147 Cumbria

- 148 Isle of Man

WALES

Ccc

- 201 Powys (South) *
- 202 Gwent
- 203 Mid Glamorgan
- 204 South Glamorgan
- 205 West Glamorgan
- 206 Dyfed
- 207 Powys (North) *
- 208 Gwynedd
- 209 Clwyd

* See Introduction, para. 3, for explanation

NORTHERN IRELAND

Ccc

- 301 Londonderry
- 302 Antrim
- 303 Down
- 304 Armagh
- 305 Tyrone
- 306 Fermanagh

CHANNEL ISLANDS

Ccc

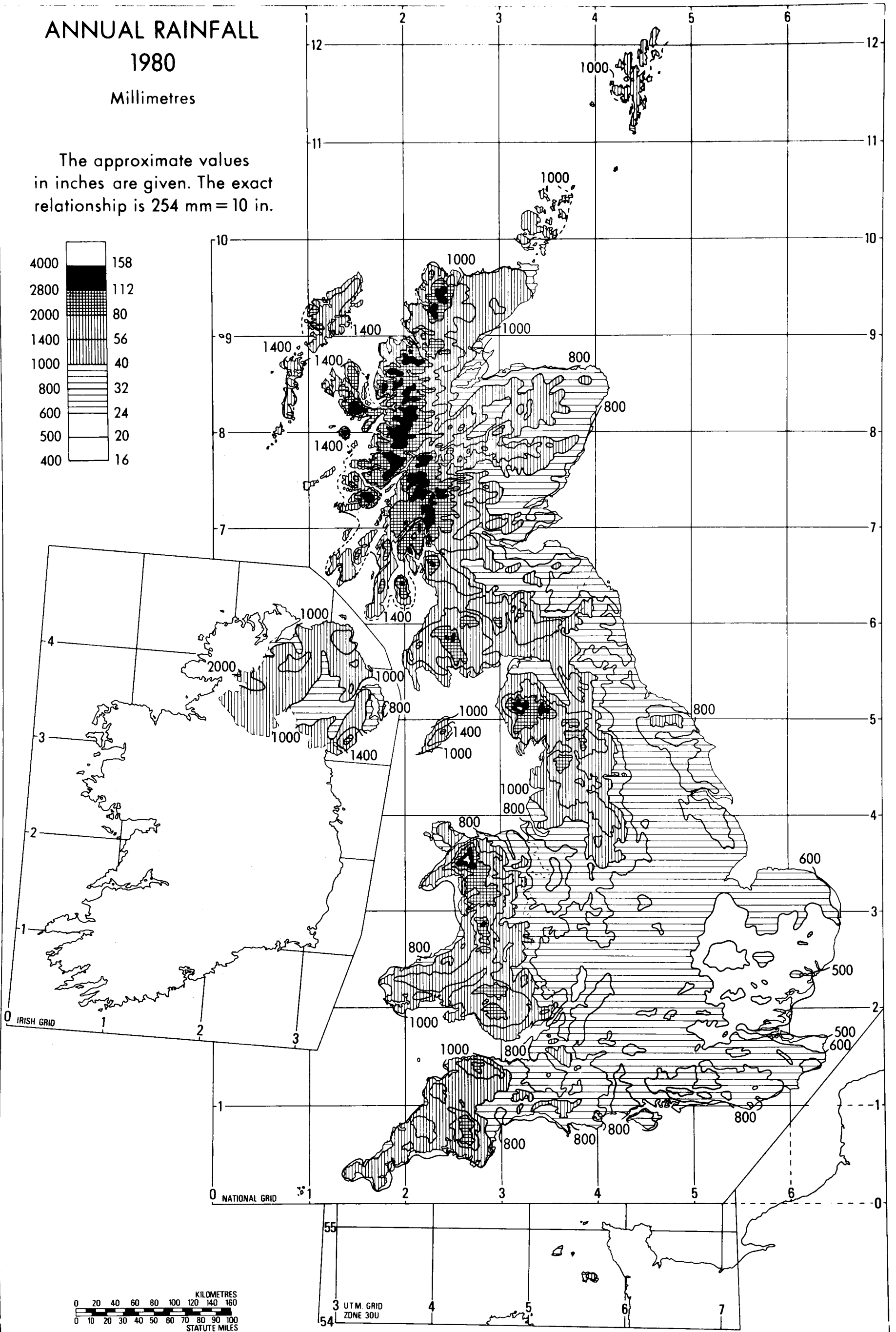
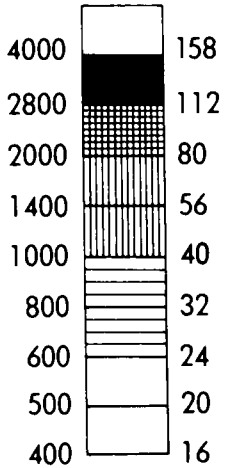
- 401 Alderney
- 402 Guernsey
- 403 Sark
- 404 Jersey

ANNUAL RAINFALL

1980

Millimetres

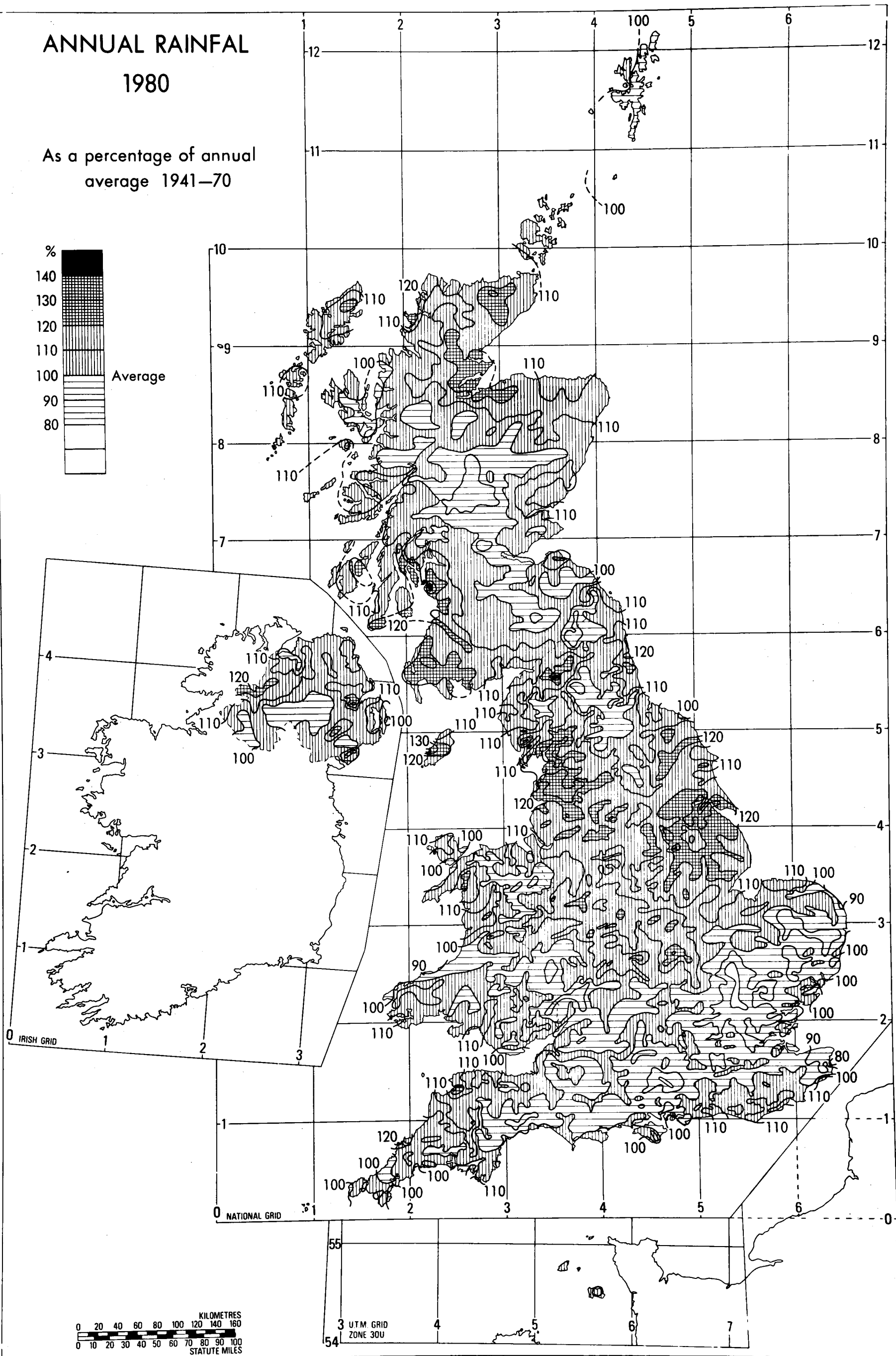
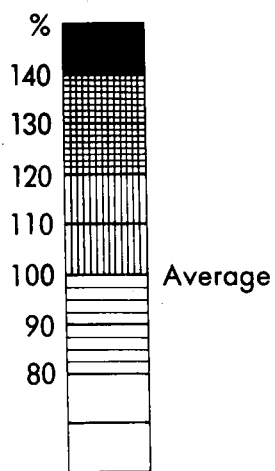
The approximate values in inches are given. The exact relationship is 254 mm = 10 in.



ANNUAL RAINFAL

1980

As a percentage of annual
average 1941-70



Estimated area rainfall, monthly, annual and seasonal for parts of the United Kingdom

A Averages for 1941–70 in millimetres*

	Jan	Feb	Mar	Apr	May	June	July	Aug	Sept	Oct	Nov	Dec	Year	Winter half-year Oct-Mar	Summer half-year Apr-Sept	Area [†] km ²
England	77	59	54	53	63	57	69	85	76	75	89	80	837	434	403	130 297
Wales	142	101	91	88	94	84	97	122	130	134	149	153	1385	770	615	20 756
England and Wales	86	65	59	58	67	61	73	90	83	83	97	90	912	480	432	151 053
Scotland	137	104	92	90	91	92	112	129	137	149	142	156	1431	780	651	78 734
Great Britain	103	78	70	69	75	72	86	103	102	106	112	113	1089	582	507	229 787
Northern Ireland	104	75	70	68	73	79	93	103	107	107	102	114	1095	572	523	14 133
Isle of Man	123	82	82	73	79	72	82	108	119	124	127	131	1202	669	533	572

B Values for 1980 in millimetres

	Jan	Feb	Mar	Apr	May	June	July	Aug	Sept	Oct	Nov	Dec	Year	Winter half-year Oct 1979- Mar 1980	Summer half-year Apr-Sept 1980	Seasonal year Oct 1979- Sept 1980
England	72	83	95	18	30	121	69	89	61	121	78	61	898	540	388	928
Wales	115	167	155	17	47	139	80	134	104	188	150	147	1443	1009	521	1530
England and Wales	79	93	103	19	32	126	72	96	67	131	87	71	976	599	412	1011
Scotland	119	102	116	20	28	149	125	146	172	187	181	206	1551	892	640	1532
Great Britain	93	96	108	19	31	134	90	113	103	150	119	117	1173	700	490	1190
Northern Ireland	115	99	113	19	37	117	85	84	118	148	88	134	1157	751	460	1211
Isle of Man	148	171	157	9	40	124	71	152	130	211	112	135	1460	963	526	1489

C Values for 1980 percentage of monthly average, 1941–70*

	Jan	Feb	Mar	Apr	May	June	July	Aug	Sept	Oct	Nov	Dec	Year	Winter half-year Oct 1979- Mar 1980	Summer half-year Apr-Sept 1980	Seasonal year Oct 1979- Sept 1980
England	94	141	176	34	48	212	100	105	80	161	88	76	107	124	96	111
Wales	81	165	170	19	50	165	82	110	80	140	101	96	104	131	85	110
England and Wales	92	143	175	33	48	207	99	107	81	158	90	79	107	125	95	111
Scotland	87	98	126	22	31	162	112	113	126	126	127	132	108	114	98	107
Great Britain	90	123	154	28	41	186	105	110	101	142	106	104	108	120	97	109
Northern Ireland	111	132	161	28	51	148	91	82	110	138	86	118	106	131	88	111
Isle of Man	120	208	191	12	51	172	87	141	109	170	88	103	121	144	99	124

D Values for 1980 percentage of annual average, 1941–70*

	Jan	Feb	Mar	Apr	May	June	July	Aug	Sept	Oct	Nov	Dec	Year	Winter half-year Oct 1979- Mar 1980	Summer half-year Apr-Sept 1980	Seasonal year Oct 1979- Sept 1980
England	8.6	9.9	11.3	2.2	3.6	14.5	8.2	10.6	7.3	14.5	9.3	7.3	107	65	46	111
Wales	8.3	12.1	11.2	1.2	3.4	10.0	5.8	9.7	7.5	13.6	10.8	10.6	104	73	37	110
England and Wales	8.7	10.2	11.3	2.1	3.5	13.8	7.9	10.5	7.3	14.4	9.5	7.8	107	66	45	111
Scotland	8.3	7.1	8.1	1.4	2.0	10.4	8.7	10.2	12.0	13.1	12.6	14.4	108	62	45	107
Great Britain	8.5	8.8	9.8	1.7	2.8	12.3	8.3	10.4	9.5	13.8	10.9	10.7	108	64	45	109
Northern Ireland	10.5	9.0	10.3	1.7	3.4	10.7	7.8	7.7	10.8	13.5	8.0	12.2	106	69	42	111
Isle of Man	12.3	14.2	13.1	0.7	3.3	10.3	5.9	12.6	10.8	17.6	9.3	11.2	121	80	44	124

* See Introduction, para 6, regarding introduction of averages over the new period, 1941–70.

[†] Values derived from: London, Central Office of Information. *Britain – an official handbook*, 1964. London, HMSO, 1964.

Number	Station	Co no	Grid reference	Av Alti- tude -1970 m	1941 m	Rainfall in millimetres												Highest daily fall mm	date
						Jan	Feb	Mar	Apr	May	Jun	Jul	Aug	Sep	Oct	Nov	Dec	Year	

England and Wales

NORTHUMBRIAN WATER AUTHORITY AREA

HYDROMETRIC AREA 0220

Coastal																						
000249	Cheswick	101	NU	46	025466	30		55	59	82	10	11	121	51	74	48	89	70	39	709	29	11Jun
000898	Newlands	101	NU	46	116324	58	626	58	84	86	5	20	129	57	76	39	78	71	42	745	58	11Jun
000952	Bamburgh	101	NU	46	153349	39		58	75	81	7	12	135	68	73	38	(68)	73	39	727	49	11Jun
001045	Newham Hall	101	NU	46	178293	37		62	86	92	6	17	133	74	67	35	71	69	57	769	44	11Jun
001145	Doxford Hall	101	NU	46	187243	46		(58)	(87)	105	7	(22)	132	78	(74)	34	69	76	55	797	51	11Jun
001358	Newton Seahouses	101	NU	46	242243	8		62	(72)	85	5	21	(140)	69	74	25	(57)	62	49	721	34	11Jun
001545	Howick Grange	101	NU	46	242167	43		52	75	92	4	21	157	58	86	35	61	65	60	766	54	11Jun
001584	Boulmer Met. Office	101	NU	46	253142	23		48	75	87	4	19	137	55	90	31	59	61	54	720	47	11Jun
Aln (Coastal)																						
001617	Alnham, Denecroft	101	NT	36	992104	183		(82)	(80)	110	7	37	114	76	72	46	(63)	--	--	---	32	11Jun
001721	Callaly Castle	101	NU	46	051099	104	785	82	73	125	7	(44)	(110)	63	78	29	60	100	52	823	34	17Mar
001757	Whittingham	101	NU	46	069117	76	730	66	61	109	7	35	131	71	75	28	65	86	57	791	42	11Jun
001910	Broome Park	101	NU	46	109130	76		73	70	125	5	29	130	58	64	25	61	(84)	62	786	(36)	17Mar
002183	Hagdon Farm	101	NU	46	119226	186		56	(69)	(98)	5	39	132	(67)	87	32	85	75	57	802		
002392	Alnwick	101	NU	46	199129	56		60	81	100	5	25	142	(59)	87	31	68	80	63	801	43	11Jun
Coquet																						
002739	Blindburn	101	NT	36	829109	307	1014	56	(63)	(124)	10	42	125	(83)	89	(50)	117	111	(101)	981		
003552	Swindon	101	NY	35	974996	122		30	76	134	(8)	29	139	44	(65)	35	72	86	62	830	39	11Jun
003966	Rothbury Cemetery	101	NU	46	055013	91	810	71	70	138	5	28	111	52	73	29	68	82	55	782	50	17Mar
004489	Embleton Hall	101	NU	46	131012	152		(59)	86	108	6	(32)	119	62	84	32	77	83	69	817	(41)	11Jun
004802	Newton-on-the-Moor P.O.	101	NU	46	171053	137		61	88	121	7	23	157	(65)	94	36	77	86	(58)	873	(51)	11Jun
004941	Warkworth W. Wks	101	NU	46	236057	30		(47)	74	99	5	(21)	(134)	65	79	29	56	67	57	733	(45)	11Jun
Lyne (Coastal)																						
005349	Cockle Park	101	NZ	45	200912	99	723	54	85	97	3	26	132	65	89	31	57	78	58	775	45	11Jun
005505	Ellington	101	NZ	45	278919	23		58	74	83	4	26	150	50	101	35	58	74	70	783	49	11Jun
Wansbeck																						
005621	Sweethope Loughs	101	NY	35	947823	238		(63)	68	104	13	42	149	(64)	(88)	59	83	86	(65)	884	(29)	5Jun
005785	Wallington Hall	101	NZ	45	035843	130		65	77	113	14	29	128	58	82	45	82	77	67	837	29	11Jun
Hart (Wansbeck)																						
006083	Harwood	101	NZ	45	000903	235	922	77	(73)	116	7	35	146	(70)	91	44	86	104	81	930	29	11Jun
006168	Hartburn	101	NZ	45	089864	128		54	67	105	6	34	150	62	87	(42)	72	74	56	809	32	11Jun
Font (Wansbeck)																						
006404	Font Res. P. Sta.	101	NZ	45	052938	171		82	76	118	8	30	171	79	80	42	84	98	(76)	944	53	11Jun
Wansbeck																						
006689	Mitford, Abbey Mills	101	NZ	45	183860	30		59	78	95	5	32	110	(65)	(86)	34	66	79	64	773	34	11Jun
006734	Morpeth	101	NZ	45	201856	29		61	77	103	4	31	115	69	97	36	64	78	65	800	35	11Jun
Blyth (Coastal)																						
007036	Capheaton	101	NZ	45	038805	180		(62)	(74)	115	15	35	156	49	80	53	85	80	52	856	35	11Jun
Font (Blyth)																						
007290	Great Whittington	101	NZ	45	007703	161	691	46	47	86	9	34	150	65	79	60	70	52	31	729		
007335	Burnside	101	NZ	45	044717	128	683	53	55	94	7	25	148	72	70	53	75	52	21	725		
007556	Ponteland No. 2	101	NZ	45	160717	73		76	64	96	13	31	128	56	108	54	74	69	44	813	37	11Jun
Blyth (Coastal)																						
007863	Blagdon Hall	101	NZ	45	212771	55		67	73	106	10	30	132	52	92	44	68	78	55	807	35	11Jun
008060	Blyth S. Wks	101	NZ	45	296822	2		47	63	81	4	27	135	69	107	32	61	71	62	759	48	11Jun
008232	Blyth, Ridley Park	101	NZ	45	320812	3		61	70	89	7	23	129	58	132	35	62	68	79	813	47	1Aug

HYDROMETRIC AREA 0230

Coastal																						
008646	Tynemouth Coastguard	102	NZ	45	374695	30	638	58	63	89	14	18	143	50	92	40	64	56	47	734	45	11Jun
North Tyne (Tyne)																						
008849	Kielder, Ridge End	101	NY	35	658958	274		71	61	112	9	22	127	56	99	64	113	128	105	967	27	11Jun
008887	Kielder Castle	101	NY	35	632935	201	1293	80	86	123	10	27	154	65	131	95	(158)	182	179	1290	33	11Jun
009641	Falstone	101	NY	35	726873	152		59	70	104	10	24	138	51	81	62	94	135	119	947	32	11Jun
010064	High Green Manor	101	NY	35	808909	247		63	65	104	8	40	142	(54)	(76)	54	92	112	104	914	(36	11Jun)
010311	Chirdon	101	NY	35	762832	160		(56)	59	102	(8)	32	172	57	90	83	98	137	142	1036	49	5Jun
010477	Bellingham S.Wks	101	NY	35	838829	122		56	58	99	9	39	131	57	83	58	69	104	106	869	(26	11Jun)
Rede (North Tyne)																						
010514	Carter	101	NT	36	705060	351		87	83	143	16	33	133	(75)	119	66	143	155	156	1209		
010560	Whitelee	101	NT	36	712051	287		81	85	168	16	44	126	75	119	61	143	149	143	1210	35	17Mar
010568	Upper Coomsdon	101	NT	36	705032	393		87	91	144	15	29	128	72	112	71	149	154	176	1228		
010574	Game Park	101	NT	36	715044	268	1300	88	89	156	16	34	129	78	131	66	142	152	167	1248		
010589	Hopehead	101	NT	36	733066	359		70	(80)	114	19	48	122	81	(115)	49	129	124	100	1051		
010630	Upper Chattlehope Burn	101	NT	36	714022	381		85	96	167	18	35	138	74	127	83	147	178	174	1322		
010649	Chattlehope	101	NT	36	735021	366		81	76	118	13	30	117	64	110	72	123	144	142	1090		
010652	Cottleugh Nursery	101	NT	36	749031	229	1176	77	77	148	15	43	118	68	103	61	130	139	130	1109	45	17Mar
010741	Cottonshope	101	NT	36	791048	297		77	73	159	12	37	(111)	59	95	53	119	119	102	1016	40	17Mar
011070	Redesdale	101	NY	35	834955	235		56	59	95	14	40	135	45	76	47	89	107	106	869	29	11Jun
011184	Elsdon	101	NY	35	937932	162		77	62	126	11	35	118	40	71	43	78	94	72	827	32	11Jun
011706	West Woodburn	101	NY	35	897872	131		66	77	123	7	34	126	58	81	58	71	(92)	90	883	26	11Jun
North Tyne (Tyne)																						
012213	Stonehaugh	101	NY	35	792760	201		61	84	98	7	33	170	65	106	86	111	130	143	1094	32	11Jun
012304	Park End	101	NY	35	872758	84	811	60	66	109	8	25	148	57	91	73	86	99	88	910	27	11Jun
012536	Barrasford	101	NY	35	920732	64		50	60	85	9	30	138	66	96	50	73	65	43	765	24	11Jun
012547	Green Crag	101	NY	35	913805	256		67	(65)	109	6	32	175	70	87	78	83	79	61	912		
012594	Colt Crag Res.	101	NY	35	942781	200	784	56	64	84	5	26	164	60	87	(65)	79	65	51	806	28	11Jun
Hallington (North Tyne)																						
012714	Pawcett	101	NY	35	967766	160	734	56	57	98	5	36	139	60	93	67	78	67	45	801		
012716	Hallington Res.	101	NY	35	973762	152	697	57	63	103	5	39	146	56	92	66	82	69	45	823	33	5Jun
012718	Hallington	101	NY	35	978761	142	702	50	59	102	3	31	134	57	92	65	81	68	44	786		

RAINFALL 1980

Number	Station	Co no	Grid reference	Alt- tude	Av 1941 -1970	Rainfall in millimetres												Highest daily fall			
						Jan	Feb	Mar	Apr	May	Jun	Jul	Aug	Sep	Oct	Nov	Dec	Year	mm	date	
NORTHUMBRIAN, 0230-- (cont.)																					
012804	Ryal Cottage	101	NY	35	995740	141	694	45	53	(100)	3	21	(135)	48	75	53	70	59	34	696	
012836	Bingfield Combe	101	NY	35	982728	146		54	60	103	5	26	177	57	97	59	79	65	39	821	35 5Jun
South Tyne (North Tyne)																					
013131	Garrigill	147	NY	35	732402	555		(110)	95	90	14	23	153	(90)	165	122	235	(155)	(175)	1427	
013335	Hartside	147	NY	35	663423	503		132	139	(125)	12	32	196	106	195	110	250	142	156	1595	
013545	Alston	147	NY	35	718473	320		80	57	72	7	31	187	76	113	96	140	139	147	1135	34 10Dec
013554	Alston S.Wks	147	NY	35	714474	259		99	64	93	8	32	192	80	117	94	155	154	170	1258	39 10Dec
013876	Aules Hill Farm	101	NY	35	665528	297		102	72	88	7	47	214	92	144	110	200	203	201	1480	60 23Oct
014136	Tindale, Roachburngate	101	NY	35	613596	213		(70)	65	86	13	34	220	113	117	(106)	151	157	153	1285	50 23Oct
014284	Wolf Hills	101	NY	35	728588	311		(94)	(60)	90	2	41	191	--	--	--	--	--	--	--	
014554	Haltwhistle	101	NY	35	681640	122	945	68	(67)	101	10	39	164	102	110	93	136	(145)	144	1179	(39 10Dec)
West Allen (South Tyne)																					
015131	Winebanks	101	NY	35	777528	253		85	55	94	7	27	178	(73)	105	71	132	126	145	1098	(43 11Jun)
015339	Allenheads	101	NY	35	860453	411	1233	(106)	93	111	14	37	151	71	100	(64)	143	141	123	1154	(31 11Jun)
015609	Catton	101	NY	35	830580	251		(74)	(59)	86	11	26	(148)	62	93	(61)	(117)	98	(54)	889	(36 11Jun)
South Tyne (North Tyne)																					
015812	Haydon Bridge	101	NY	35	838645	79		55	48	70	7	(25)	140	50	79	44	76	76	49	719	27 11Jun
Tyne																					
016168	Hexham Res.	101	NY	35	932632	99	691	68	60	95	10	32	169	65	(87)	46	89	58	36	815	47 11Jun
Devils Water (Tyne)																					
016362	Ladle Wells	101	NY	35	875525	381	978	(80)	(75)	83	7	35	164	60	83	62	107	109	60	925	
016450	Whitley Mill	101	NY	35	924581	152		70	62	102	11	29	187	58	91	46	(85)	91	54	886	56 11Jun
Tyne																					
016958	Riding Mill	101	NZ	45	012615	58		61	62	94	13	19	181	58	73	40	70	55	33	759	45 11Jun
016973	Broomhaugh S.Wks	101	NZ	45	028617	24		55	61	88	7	20	168	63	68	36	67	(47)	32	712	43 11Jun
016991	Bywell	101	NZ	45	047616	18		(61)	61	(102)	11	22	168	61	72	39	71	52	32	752	(44 7Jun)
017041	Minsteracres	101	NZ	45	025556	259		54	60	100	15	21	176	58	68	(40)	95	62	38	787	(60 11Jun)
017112	Broomley	101	NZ	45	037600	99		63	61	(103)	10	24	172	61	(73)	40	(72)	(50)	28	757	44 11Jun
017213	Whittledean Res.	101	NZ	45	064679	116	683	66	55	97	12	23	150	53	77	51	79	55	27	745	35 11Jun
017260	Whittledean Filters	101	NZ	45	076673	108	684	73	59	110	13	24	173	55	86	53	(80)	54	38	818	38 11Jun
017341	Prudhoe	101	NZ	45	087635	15		60	58	112	16	19	206	49	80	35	73	64	33	805	48 11Jun
017499	Throckley Filters	101	NZ	45	152669	91	669	56	55	87	8	20	124	44	83	39	69	(51)	30	666	42 11Jun
Derwent (Tyne)																					
017701	Quickcleugh	101	NY	35	889479	421	1193	87	(90)	146	14	35	174	63	94	65	128	154	(80)	1130	
017832	Boltshope	103	NY	35	948468	381	995	(74)	(72)	119	12	30	206	55	79	45	102	121	(78)	993	68 5Jun
017842	Presser Villa	103	NY	35	959478	397	923	110	(75)	(130)	13	26	194	55	77	47	94	121	60	1002	
017857	Birkside	101	NY	35	949506	332	857	101	73	(133)	15	29	213	63	80	49	105	109	65	1035	55 5Jun
017936	Acton Burn	101	NY	35	979537	259	835	(70)	61	105	16	24	172	58	69	52	84	96	47	854	
018027	Derwent Bridge	103	NZ	45	032513	189		65	64	117	16	19	167	53	70	42	83	85	44	825	41 11Jun
Burnhope (Derwent)																					
018085	Feldon Burn	103	NY	35	999461	375	951	105	(80)	156	17	32	189	61	84	44	105	109	63	1045	
Derwent (Tyne)																					
018178	Hisehope Res.	103	NZ	45	024461	349	921	112	110	156	15	26	170	65	85	43	91	93	63	1029	
018196	Saiddy Shaw Res.	103	NZ	45	039462	332	884	84	88	119	18	27	180	62	94	43	98	88	68	969	(56 11Jun)
018402	Ebchester, Westwood S.Wks	103	NZ	45	096548	78	733	65	65	110	14	18	157	60	91	36	85	59	42	802	44 11Jun
018536	Chopwellwood	102	NZ	45	136580	136	737	67	61	108	22	15	179	58	96	42	94	67	(39)	848	49 11Jun
018710	Derwenthaugh	102	NZ	45	191614	15	668	52	56	93	15	16	114	51	70	(37)	(64)	59	(38)	665	(34 11Jun)
Team (Tyne)																					
018927	Birtley S.Wks	102	NZ	45	263563	23		67	65	101	19	18	(134)	61	(95)	28	55	67	36	746	(25 19Jul)
019069	Saltwell Park	102	NZ	45	255607	64		65	64	98	16	20	143	57	91	34	73	66	40	767	45 11Jun
Tyne																					
019123	Newcastle Met. Office	102	NZ	45	245643	74		57	57	94	17	18	144	57	88	36	74	61	35	738	45 11Jun
	Weather Centre	102	NZ	45	253672	48	688	69	64	95	21	17	150	(65)	107	49	77	72	43	829	44 11Jun
019355	Jesmond Dene	102	NZ	45	310603	53	647	72	63	99	19	(22)	159	73	92	33	81	64	38	815	50 11Jun
019577	Felling-on-Tyne S.Wks	102	NZ	45	386634	66	619	(58)	65	92	21	22	158	46	95	28	63	(54)	(38)	740	54 11Jun
019640	Cleadon P.Sta.	102	NZ	45	386634	66	619	(58)	65	92	21	22	158	46	95	28	63	(54)	(38)	740	54 11Jun
019754	South Shields, Wool Terrace	102	NZ	45	369656	30		66	64	97	21	23	154	61	100	40	73	67	54	820	49 11Jun
019829	Moorhouses Res.	102	NZ	45	334697	59	678	(59)	62	90	17	20	153	57	100	48	72	67	49	794	47 11Jun
019839	Tynemouth, North Pier	102	NZ	45	371692	5	625	52	(57)	82	14	21	155	50	92	46	67	69	(56)	761	54 11Jun
Coastal																					
020177	South Shields, South Pier	102	NZ	45	373678	5	624	62	57	90	15	19	150	51	89	45	(68)	64	54	764	54 11Jun
HYDROMETRIC AREA 0240																					
Wear																					
021163	Lodgegill Mine	103	NY	35	802375	594	1763	(140)	112	(170)	39	33	185	100	140	120	180	250	240	1709	
021204	Grass Meres	103	NY	35	825372	564	1575	(120)	(110)	160	25	40	170	95	120	111	190	230	210	1581	
021229	Burnhope Res.	103	NY	35	850391	354	1293	(94)	85	123	17	32	126	74	87	75	159	159	145	1176	30 30Jul
021232	Plover Hill	103	NY	35	831401	546	1607	130	(105)	150	15	(35)	140	100	(110)	93	195	205	165	1443	
021273	Ireshopeburn	103	NY	35	861379	434		116	87	128	15	33	137	65	103	91	166	183	165	1279	36 6Oct
02136																					

RAINFALL 1980

Number	Station	Co no	Grid reference	Av Alti- tude -1941 -1970 m mm	Rainfall in millimetres												Highest daily fall		
					Jan	Feb	Mar	Apr	May	Jun	Jul	Aug	Sep	Oct	Nov	Dec	Year	mm	date
NORTHUMBRIAN, 0240-- (cont'd)																			
Bedburn (Wear)																			
022528	Hamsterley	103	NZ 45	072306	192	66	76	111	9	29	172	44	110 (35)	78	75	58	863	28 14Jun	
022645	Dryderdale Farm	103	NZ 45	089339	197	64	69	97	12	30	146	42	94 (33)	77	70	56	790	27 11Jun 14Jun	
Wear																			
022817	Low Etherley	103	NZ 45	169289	155	51	71	94	10	28	145	39	92	32	79	51	37	729	27 14Jun
022909	Low Wadsworth S.Wks	103	NZ 45	177310	78 714	41	58	93	9	22	127	37 (80)	23	63	48	37	638	23 11Jun 30Jun	
Gaunless (Wear)																			
022955	Woolly Hill	103	NZ 45	044249	358	70	87	104	9	33	172	54	103	38	97	70	59	896	32 7Feb
023056	Cockfield	103	NZ 45	129243	206	56 (72)	82	11 (25)	137	42	96	33	74 (53)	36	717	28 30Jun			
023151	West Auckland	103	NZ 45	181263	109 741	59	73	102	9	25	151	43	92	33	93	48	37	765	25 30Jun
Wear																			
023309	Vinovia S.Wks	103	NZ 45	206317	69	43 (46)	77	9 (20)	(134)	49	74	25 (63)	(46)	(31)	617	(29	30Jun)		
023391	Willington S.Wks	103	NZ 45	208346	55 673	57	60	97	12	23	148	50 (77)	27 (67)	67	36	721	26 30Jun		
Browney (Wear)																			
023690	Satley	103	NZ 45	117437	226 753	66	63	103	14	30	150	60	100	36	83	68	44	817	30 11Jun
023782	Hollinside Farm	103	NZ 45	149464	213	45	56	95	19	29	125	54	82	28 (75)	62	31	701	25 30Jun	
024022	Sacriston Nurseries	103	NZ 45	237467	155	65	67	102	--	--	--	--	--	--	--	--	--	(18 28Mar)	
Wear																			
024724	Durham	103	NZ 45	267415	102 650	66	55	96	17	37	191	56	93	27	67	62	42	809	33 11Jun
024734	Durham, Barkers Haugh S.Wks	103	NZ 45	278433	30	73	61	101	14	33	176	57	99	32	65	64	49	824	35 11Jun
024954	East Rainton	102	NZ 45	336481	85	64	53	94	19	28	147	51	108	31	73	66 (54)	788	33 11Jun	
024955	Chester-le-street, Riverside Park	103	NZ 45	280513	8	--	--	--	23	19	127	67	90	30	65	66	45	---	39 11Jun
025395	Washington S.Wks	102	NZ 45	329557	29	65	58	97	21	24	150	58	95	27	66	60 (41)	762	40 11Jun	
025412	Washington No.3	102	NZ 45	317575	56	62	59	98	18	23	148	58	94	28	68	56	34	746	35 11Jun
025542	Stony Gate P.Sta.	102	NZ 45	355517	114	56	76	100	21	23	176	51	104	27	65	58	45	802	44 11Jun
Coastal																			
025767	Ryhope P.Sta.	102	NZ 45	404524	69 629	53 (55)	89	13 (26)	153	50 (96)	29	63	64	42	733	39 14Aug			
025861	Dalton P.Sta.	103	NZ 45	411468	105 661	64	54	88 (11)	(29)	140 (58)	91	27	65	66	53	746			
HYDROMETRIC AREA 0250																			
Coastal																			
025979	Mill Hill Res.	103	NZ 45	413425	154 684	(57)	49 (85)	14	33	123	40	87	28 (56)	64	45	681	29 14Aug		
026018	New Winning P.Sta.	103	NZ 45	406384	123 712	66	63 (92)	10	26	148 (54)	85	27	74	58	50	753	27 11Jun		
026302	Hart Res.	104	NZ 45	484343	52 603	55	44	81	8	27	117	37	98	16 (62)	74	51	670	35 14Aug	
026323	West Hartlepool W.Wks	104	NZ 45	509334	11 609	55	44	73	9	29	123	44	96	18	77 (76)	65	709	34 14Aug	
026336	Hartlepool	104	NZ 45	510327	9 598	51	40	67	6	28	124	40	95	13	75	69	58	666	35 14Aug
Trout (Tees)																			
026530	Moor House	147	NY 35	758328	556 2009	181 (168)	(141)	10	24	224	112 (194)	168	249	227	(195)	1893	59 23Oct		
Tees																			
026638	Widdabybank Fell	103	NY 35	818298	513	132	145 (148)	9	28	181	90	146	121	182	202 (230)	1614	45 10Dec		
026645	Cow Green Res. No.1	103	NY 35	817291	494	153 (139)	131	15	26	192	93 (161)	128	191	215	(239)	1683	(46 10Dec)		
Harwood (Tees)																			
026957	Greenhills Farm	103	NY 35	838320	444 1330	(114)	(101)	(129)	11	32	152	78	115	98	174 (193)	175 1372	36 10Dec		
Tees																			
Lune (Tees)																			
027430	Lunehead Farm	103	NY 35	856207	389	119	89	119	8	27	220	94	161	109	186 (155)	158 1445	(33 60Oct)		
027653	Selset	103	NY 35	919217	329 1051	88	70	99	6	33	192	70	118	59	137	115	132 1119		
027684	Grassholme Res.	103	NY 35	946224	285 1030	96	77	91	10	38	192	63	115	59 (131)	120	122 1114	45 5Jun		
Tees																			
027882	Eggleston, Gate House Farm	103	NZ 45	004236	253	61	72	103	10	37	152	56	100	41	103	77	67	879	34 5Jun
Baller (Tees)																			
028019	Ballerhead Embankment	103	NY 35	929187	343 1055	(128)	86	119	8	24	230	63	130	72	145	111 (143)	1259	48 5Jun	
028106	Hury Res.	103	NY 35	967193	263 927	84	76	99	7	29	172	65	105	51	117	81 (107)	993	43 5Jun	
Tees																			
028206	Lartington Filters	103	NZ 45	012179	224 835	(79)	69	88	9	42	154	62	87	45	100	70	79	884	40 30Jul
028408	Barnard Castle, Bowes Museum	103	NZ 45	056164	171 777	69	71	88	10	32	137	47	82	35	87	64	48	770	27 30Jun
Greta (Tees)																			
028501	Old Spittal Farm	103	NY 35	910122	423 1140	119	108 (120)	6	22	176	59	110	74	181 (110)	162 1247				
028636	Tan Hill	103	NY 35	907066	539	142	133	203	8	22	185	73	122	95	210	158	194 1545		
028677	Bar Gap Farm	103	NY 35	960107	374 1066	102	95	115	8	24	178	39	99	76	150	122 (147)	1155	39 5Jun	
028710	Gilmonby, West Gates	103	NY 35	988128	280	(90)	89	100	12	30	162 (48)	91	57	103	88 (93)	963	41 5Jun		
028850	Arkengarthdale, Stang Forest	103	NZ 45	024090	325	93	99	108	9	29	163	44	98	59	125	119	111 1057	29 30Jun	
028904	Brignall	103	NZ 45	070122	209 805	(58)	85 (90)	7	28	151	45	97	34	84	66	60	805	30 7Aug	
Tees																			
029156	Raby Castle	103	NZ 45	128221	140 774	54	69	88	9	21	132	33	92	32	93	57	41	721	28 30Jun
029447	East Selaby	103	NZ 45	158184	107	48	54	79	8	19	123	40	91	28 (80)	45	32	647	28 30Jun	
029581	Darlington, Broken Scar	103	NZ 45	256141	48 629	53	65	86	4	28	111	36 (99)	15 (67)	36	33	633	28 30Jun		
029582	Darlington W.Wks	103	NZ 45	258139	49 602	47	61	82	7	29	113 (34)	101	16	68	39	32	629	29 30Jun	
Skerne (Tees)																			
029668	Harworth Burn Res.	103	NZ 45	403333	109 669	56	61	96	9	26	149	54	108	24	80	82	57	802	33 14Aug
029807	Thrislington Quarry	103	NZ 45	309325	122	42	45	81	10	23	126	48	82	17	75	48	27	624	27 30Jun
029938	Windlestone, Well Cottages	103	NZ 45	265292	122	55	71	104 (11)	21	133 (45)	(88)	24 (83)	(47)	(32)	714				
030036	Redworth, Todd Fall Farm	103	NZ 45	229239	139	50	64	102	6	21	133	47	89	25	85	43	33	698	29 30Jun
030313	Newton Ketton, Ketton Farm	103	NZ 45	314206	73	47	49	82	8	31	129	46	102	17	83	55	28	677	30 29Aug
030581	Darlington, South Park	103	NZ 45	285134	30 644	43	61	79	5	27	114	39	87	14	77	42	35	623	32 30Jun

RAINFALL 1980

Number	Station	Co no	Grid reference	Alti- tude -1970	Av 1941	Rainfall in millimetres												Highest daily fall	
						Jan	Feb	Mar	Apr	May	Jun	Jul	Aug	Sep	Oct	Nov	Dec	Year	mm date
NORTHUMBRIAN, 0250-- (cont'd)																			
Clow (Tees)																			
030701	Forcett Park	105	NZ 45	174125	110	56	76	87	8	21	143	42	93	20	74	48	37	705	32 30Jun
030908	Monk End Farm	105	NZ 45	281099	34	48	67	80	5	32	107	33	87	14	68	(42)	32	615	29 30Jun
Leven (Tees)																			
031505	Kilcale, East Green Beck	105	NZ 45	620098	168	102	61	90	17	33	114	62	108	(23)	157	83	81	931	35 30Jun
031554	Easby	105	NZ 45	584087	102	93	59	(84)	13	(28)	75	(45)	(108)	(27)	140	81	(70)	823	33 30Jun
032099	Whorlton	105	NZ 45	477021	85	93	56	84	9	28	144	38	86	27	98	56	47	756	34 5Jun
032187	Crathorne House	105	NZ 45	443079	53	70	54	71	9	28	140	45	88	(23)	94	57	37	716	34 5Jun
Tees																			
032389	Stainton	104	NZ 45	479142	47	(69)	(62)	66	11	33	154	42	96	22	(94)	(71)	42	762	(32 14Aug)
032474	Long Newton Res.	104	NZ 45	364166	56	52	44	68	(7)	31	103	49	106	15	86	55	34	660	27 14Aug
032597	Stockton-on-Tees, Ropner Park	104	NZ 45	432185	9	74	49	62	7	32	(119)	39	84	14	99	65	47	691	27 14Aug
032602	Hartburn Grange	104	NZ 45	407185	31	63	40	62	5	27	115	39	95	13	89	59	38	645	26 14Aug
Billingham (Tees)																			
032821	Harpington Hill Farm	103	NZ 45	336266	90	46	46	78	8	22	141	42	85	16	81	62	38	665	25 30Jun
Tees																			
033120	Middlesbrough, St Mary's College	104	NZ 45	498169	18	58	(44)	62	8	(29)	116	40	(95)	18	(81)	63	(42)	656	
033148	Middlesbrough, Albert Park	104	NZ 45	494189	9	60	42	63	7	29	140	41	93	(18)	74	88	43	698	37 14Aug
033443	Crookfoot Res.	104	NZ 45	430309	89	54	51	84	8	25	137	53	93	20	82	81	49	737	29 14Aug
033590	Wolviston, Aranvale	104	NZ 45	437252	35	58	43	77	6	34	126	47	94	15	89	65	51	705	(31 14Aug)
Coastal																			
034458	Lockwood Res.	104	NZ 45	668141	193	97	55	75	13	24	104	64	125	25	132	74	69	857	32 14Aug

YORKSHIRE WATER AUTHORITY AREA

HYDROMETRIC AREA 0271

Coastal																			
035023	Scaling Res. No. 3	105	NZ 45	748128	177	98	62	75	16	17	114	54	119	25	120	80	69	849	26 30Jun
035300	Mulgrave Castle	105	NZ 45	845125	125	78	50	66	10	17	88	57	124	31	84	67	57	729	29 14Aug
Esk																			
035487	Westerdale	105	NZ 45	664052	232	115	77	109	18	(27)	(117)	58	133	30	(132)	84	85	985	36 14Aug
035817	Danby Lodge	105	NZ 45	717084	122	117	73	81	22	20	(141)	47	121	26	148	94	87	977	43 30Jun
036347	Randy Mere Res.	105	NZ 45	809019	174	113	58	88	19	16	122	46	145	44	155	(107)	(89)	1002	42 16Oct
036374	Fylingdales, Snod Hill	105	SE 44	867975	232	117	(69)	(84)	19	14	101	58	(138)	(42)	172	(107)	(92)	1013	53 16Oct
036702	Ruswarp	105	NZ 45	892088	30	82	50	64	14	19	90	46	113	29	(88)	62	73	730	35 14Aug
036813	Whitby School	105	NZ 45	892104	41	86	50	63	11	18	94	53	108	27	76	60	65	711	38 14Aug
Coastal																			
036864	Whitby Coastguard	105	NZ 45	904114	60	77	44	(56)	11	(12)	86	51	107	30	(77)	45	36	632	36 14Aug
037182	Cloughton	105	TA 54	010937	46	86	47	75	14	9	76	71	108	52	99	74	81	792	
037225	Scarborough, Manor Road Nurseries	105	TA 54	031883	52	98	49	68	15	13	87	69	114	54	121	70	65	823	35 16Oct
037282	Filey P.Sta.	105	TA 54	114807	37	93	40	61	15	7	72	71	96	38	91	55	53	692	25 15Aug

HYDROMETRIC AREA 0260

Gypsey Race (Coastal)																			
038178	High Mowthorpe	105	SE 44	888685	175	94	59	87	17	17	116	41	128	57	135	82	55	888	66 14Aug
038290	Sledmere House	106	SE 44	933648	121	107	63	94	15	14	109	42	141	36	151	74	76	922	75 14Aug
039164	Bridlington, Mill Lane P.Sta.	106	TA 54	172687	48	93	51	70	10	14	81	68	99	33	110	57	59	745	30 16Oct
039165	*Bridlington, Mill Lane P.Sta. No.2	106	TA 54	172687	48	100	51	70	13	15	83	69	102	34	113	(61)	(54)	765	
039166	Bridlington Cemetery	106	TA 54	181681	25	--	--	--	10	14	79	61	103	32	(109)	(60)	(55)	---	
Coastal																			
039684	Hornsea, Eastgate Nursery	106	TA 54	201478	8	110	51	78	10	13	--	--	--	--	--	--	--	---	19 14Jan
040205	Withernsea S.Wks	106	TA 54	351268	8	(108)	67	68	12	13	88	57	68	18	114	76	45	734	24 16Oct
040740	Keyingham S.Wks	106	TA 54	230251	3	96	66	72	18	19	134	54	79	19	118	92	47	814	27 26Jun
Hollerness Drain (Coastal)																			
041237	Tickton P.Sta.	106	TA 54	073425	3	95	57	76	14	10	89	30	71	30	(109)	69	38	688	25 30Jun
041412	Brandesburton Hall	106	TA 54	112478	8	107	56	78	15	13	82	63	70	31	115	69	46	745	22 17Mar
Hull																			
042356	Wetwang	106	SE 44	933590	74	(105)	50	71	15	15	98	(42)	137	37	126	71	58	825	
042945	Corps Landing Farm	106	TA 54	048528	7	88	(51)	67	3	4	91	38	(85)	22	94	61	42	646	
Kelk (Hull)																			
043255	Lowthorpe, The Elms	106	TA 54	074611	21	99	56	87	16	13	105	56	92	38	123	60	52	797	24 29Aug
Hull																			
043672	Hempholme Lock	106	TA 54	079499	2	104	53	77	12	9	74	52	74	32	103	63	39	692	21 17Mar
043681	Tophill Low P.Sta.	106	TA 54	071482	2	108	56	68	13	15	83	49	(74)	(32)	110	69	46	723	23 6Oct
043941	Dalton Holme	106	SE 44	965452	34	94	62	78	14	25	98	39	124	40	113	71	43	801	64 14Aug
044573	Dunswell P.Sta.	106	TA 54	067350	2	101	62	73	15	23	92	36	(104)	(32)	121	(90)	39	788	(40 14Aug)
Coastal																			
044841	Hull, Pearson Park	106	TA 54	083301	2	99	63	77	17	21	102	42	119	35	120	97	41	833	42 14Aug
044932	Springhead P.Sta.	106	TA 54	040294	4	104	65	81	16	19	117	31	122	42	122	93	36	848	43 14Aug
044973	Hessle, Sandford	106	TA 54	027261	24	94	64	80	17	21	126	31	119	42	117	(86)	36	833	
045105	Welton, The Crescent	106	SE 44	957270	21	109	70	93	11	24	103	34	137	34	122	88	37	862	52 14Aug
Foulness (Coastal)																			
046220	North Cave	106	SE 44	893323	15	94	55	89	10	26	98	32	150	36	114	77	35	816	58 14Aug

RAINFALL 1980

Number	Station	Co no	Grid reference	Av Alti- tude - 1941 m	1941 mm	Rainfall in millimetres												Highest daily fall	
						Jan	Feb	Mar	Apr	May	Jun	Jul	Aug	Sep	Oct	Nov	Dec	Year	mm
HYDROMETRIC AREA 0272																			
Ure (Ouse)																			
047060	Moorland Cottage	105	SD 34	807923	343 1832	157	(172)	(158)	6	25	192	107	194	168	341	(284)	318 2122		
Willale (Ure)																			
047196	Top Willale	105	SD 34	796842	434	(170)	134	110	8	31	145	88	231	188	309	351	344 2109		
047215	Mid Willale	105	SD 34	813864	351	156	160	155	7	33	148	83	199	168	288	286	279 1962		
047257	Top Snaizeholme	105	SD 34	830834	573	(160)	(145)	138	6	33	173	101	222	205	336	338	373 2230		
047282	Snaizeholme, Tow Hill	105	SD 34	830867	290	(151)	135	126	6	27	147	85	180	155	278	260	257 1807	60 21Nov	
047283	*Snaizeholme, Tow Hill																		
	No.2	105	SD 34	830867	290	(159)	(191)	138	8	29	157	93	201	169	300	285	(275) 2005	67 21Nov	
047286	Mirk Pot Farm	105	SD 34	828870	312	160	152	149	5	28	160	84	170	160	264	276	270 1878		
Ure (Ouse)																			
047462	Sedbusk	105	SD 34	883912	297	109	115	(113)	6	27	133	61	119	94	178	177	194 1326	34 60Oct	
047474	Burtersett	105	SD 34	891893	291	124	121	120	4	27	149	63	141	140	196	203	219 1507	38 21Nov	
047609	Stalling Busk	105	SD 34	914957	335	137	128	139	4	22	182	56	131	107	197	192	188 1483		
048001	Bishopsdale, Long																		
	Pidge	105	SD 34	960831	247	157	(124)	130	5	22	147	64	117	(110)	(207)	203	198 1484	57 22Jan	
048217	Carperby	105	SE 44	007898	223	85	(84)	90	7	29	130	54	115	59	128	118	(129) 1028	34 30Jun	
048500	Leyburn	105	SE 44	114898	145	84	75	84	5	36	153	40	85	33	(90)	(70)	49 804	(43 30Jun)	
048738	Carlton	105	SE 44	064846	271	95	95	102	8	22	132	59	112	55	130	117	91 1018		
Burn (Ure)																			
049132	Low Houses	105	SE 44	138814	211 984	121	(90)	113	9	26	155	57	103	44	135	121	96 1070		
Agill (Burn)																			
049219	Agill Head	105	SE 44	114766	421 1197	108	98	120	13	22	161	84	129	73	172	161	153 1294		
049259	Arnagill Beck East	105	SE 44	162755	351 1070	105	114	119	12	22	162	69	129	50	158	132	112 1184		
049268	Roundhill Res.	105	SE 44	150776	241 975	121	(113)	128	12	25	158	68	116	45	148	129	102 1165	41 30Jun	
049308	Leighton Res.	105	SE 44	162791	193 947	105	100	115	9	26	160	63	110	37	132	111	87 1055	39 30Jun	
Laver (Ure)																			
049753	Hambleton Hill	105	SE 44	160731	337 1022	115	123	121	12	21	164	75	117	58	135	120	86 1147		
049857	Drovers Inn	105	SE 44	213723	176 966	82	106	100	11	26	153	68	117	43	125	100	77 1008		
049901	Lumley Moor Res.	105	SE 44	224706	172 911	81	98	98	12	23	168	68	117	45	114	88	72 984	40 30Jun	
Ure (Ouse)																			
050209	Ripon S.Wks	105	SE 44	324707	21 653	(60)	72	72	3	21	115	37	96	38	76	49	34 673	36 30Jun	
050242	Burton Leonard	105	SE 44	318642	88	(66)	71	71	(5)	33	99	31	(102)	45	--	--	--	---	
Swale (Ure)																			
051065	Keld	105	NY 35	892011	320 1411	120	114	124	13	23	171	67	106	104	210	215	(181) 1448	51 5Jun	
051684	Arkengarthdale	105	NY 35	999030	294	122	91	117	13	26	140	52	106	70	166	145	151 1199	29 30Jun	
051814	Grinton Lodge	105	SE 44	049976	259 1019	95	(90)	90	5	(31)	134	48	97	58	(130)	99	104 981		
052286	Richmond, Green																		
	Howard Road	105	NZ 45	172016	189 813	64	87	84	9	29	146	41	108	36	82	64	53 803	36 30Jun	
Bedale (Swale)																			
053530	Little Crakehall	105	SE 44	238903	60	76	73	78	8	32	126	42	103	24	73	46	33 714	37 30Jun	
053765	Snap Castle	105	SE 44	262843	52	67	71	83	7	24	145	39	97	21	84	55	(28) 721	37 30Jun	
053904	Leeming Met.Of'ice	105	SE 44	306890	32 611	60	63	77	7	23	137	38	95	21	66	39	29 655	37 30Jun	
Wiske (Swale)																			
054263	East Cowton	105	NZ 45	314031	42	68	(69)	--	--	--	--	--	--	--	--	--	--	---	
054370	East Cowton S.Fks	105	NZ 45	315027	40	--	--	--	9	28	98	30	105	19	70	47	27	---	
054674	Northallerton, Crosby																		
	Road	105	SE 44	376931	43	63	59	75	7	24	162	(44)	98	28	78	38	30 706	(63 5Jun)	
Swale (Ure)																			
054954	Kirklington	105	SE 44	318814	35	63	75	89	7	24	132	42	109	(29)	82	56	36 744		
Cod (Swale)																			
055176	Whorlton Moor	105	SE 44	480988	235 797	90	74	103	12	32	163	62	103	35	135	(74)	57 940		
055222	Osmotherly Filters	105	SE 44	458967	147 764	93	70	98	10	21	133	(59)	92	40	123	74	56 869	33 30Jun	
055659	Thirsk, South Villa	105	SE 44	439818	35 640	62	55	72	4	27	104	35	111	41	73	45	32 661	37 30Jun	
Willow (Cod)																			
055812	Mount St John	105	SE 44	474848	165 703	80	59	88	7	21	135	44	103	(39)	96	(62)	44 778		
Swale (Ure)																			
056116	Coxwold	105	SE 44	533773	79 701	72	(61)	79	6	20	120	41	98	41	112	(62)	50 762	35 30Jun	
056275	*Rainton	105	SE 44	374750	30	65	65	78	5	22	136	37	118	39	79	54	32 730		
Ure (Ouse)																			
056501	*Upper Dunsforth	105	SE 44	449632	16	65	84	74	6	20	114	39	105	40	84	53	33 717		
056506	*Lower Dunsforth No.2	105	SE 44	435643	15	--	86	78	5	23	113	42	104	42	83	49	39	---	
056507	Lower Dunsforth	105	SE 44	435643	15	56	69	76	4	20	111	41	101	40	81	51	30 690	38 30Jun	
Ouse																			
056814	Easingwold	105	SE 44	528692	29 625	68	(59)	68	4	19	123	42	84	37	96	(49)	33 682	35 30Jun	
057293	Linton upon Ouse																		
	Met.Office	105	SE 44	492613	14 623	67	63	70	2	20	105	38	75	36	81	48	29 634	39 30Jun	
Nidd (Ouse)																			
057427	Scar House Res.	105	SE 44	065766	331 1314	116	(122)	140	15	26	161	58	151	(94)	200	196	168 1447	36 60Oct	
How Stean (Nidd)																			
057524	Meugher Dike	105	SE 44	043699	533 1565	211	(135)	134	14	33	185	71	208	123	240	222	215 1791		
057533	Little Stangate	105	SE 44	053716	465 1623	208	(150)	140	16	34	174	80	(180)	117	255	212	210 1776		
057535	Backstean Gill	105	SE 44	058723	373 1590	200	146	122	14	21	150	62	170	120	(245)	199	200 1649		
Nidd (Ouse)																			
057712	Ramskill	105	SE 44	120709	137 1148	133	104	138	15	27	142	52	130	74	185	145	127 1272	37 17Mar	
057788	*Gouthwaite Res.	105	SE 44	133681	140	(112)	(83)	(107)	11	23	147	47	127	66	166	136	122 1147	32 30Jun	
058261	Birstwith Hall	105	SE 44	241583	99 919	90	106	94	5	25	119	38	105	57	123	85	69 916	33 30Jun	
058279	Knabbs Moor	105	SE 44	237557	213 906	99	105	100	7	20	130	29	104	66	121	85	64 930		
Oak (Nidd)																			
058449	Beaverdike Res.	105	SE 44	231546	162	92	85	100	9	23	126	25	98	69	125	78	58 888	33 30Jun	
058460	Scargill Res.	105	SE 44	235533	206 890	86	85	107	12	26	132	25	107	70	128	82	53 913	33 30Jun	
058487	Ten Acres Res.	105	SE 44	242533	189 878	83	81	100	9	23	139	27	108	72	130	82	55 909	34 30Jun	
058527	Harlow Hill Res.	105	SE 44	289542	167 798	74	86	86	6	21	121	28	108	62	109	69	51 821	32 30Jun	
058569	Harrogate	105	SE 44	303579	63 757	71	86	80	6	21	101	32	111	49	86	56	41 740	44 14Aug	

RAINFALL 1980

Number	Station	Co no	Grid reference	Av Alti- tude -1970 m	1941 mm	Rainfall in millimetres												Highest daily fall	
						Jan	Feb	Mar	Apr	May	Jun	Jul	Aug	Sep	Oct	Nov	Dec	Year	mm
YORKSHIRE, 0272-- (cont')																			
Ouse																			
053559	Long Marston, South Park	105	SE 44	508502	23														
059790	York, Poppleton	105	SE 44	575529	15	642	(76)	66	78	7	19	106	39	111	--	--	--		
059792	York, Accomb Landin, Treatment Wks	105	SE 44	581527	9	610		74	66	78	6	20	107	36	107	56	91		
Foss (Ouse)																			
060200	Walbutts S.Wks	105	SE 44	646617	25			77	57	73	11	25	76	45	119	54	108		
060528	York, Heslington	105	SE 44	631512	19	597	(79)	57	74	9	--	--	--	--	--	--	--		
Ouse																			
060548	York, The Retreat	105	SE 44	615508	18			76	63	81	11	21	118	45	(135)	50	94		
Wharfe (Ouse)																			
061246	Kettlewell	105	SD 34	970724	212			153	121	141	10	29	151	68	150	114	229		
Skirfare (Wharfe)																			
061518	Fountains Fell	105	SD 34	869709	657	1839		188	(155)	131	3	46	213	(100)	263	200	353		
Wharfe (Ouse)																			
061741	Grassington, High Rigg	105	SD 34	998639	168			120	89	(126)	5	27	140	68	155	97	187		
062017	Grimwith, Rams Close	105	SE 44	052647	297			(112)	110	127	11	29	148	51	164	113	180		
Ouse																			
062044	Jack Hole	105	SE 44	083657	402	1254		123	111	129	14	28	167	61	163	102	189		
062233	Upper Barden Res.	105	SE 44	017577	317			136	104	110	4	31	167	109	166	129	253		
062254	Lower Barden Res.	105	SE 44	035563	227	1213		131	93	115	6	34	169	115	161	114	225		
062350	Bolton Abbey	105	SE 44	071539	112	952		100	95	120	3	31	164	98	(123)	95	174		
062633	Ilkley, Council Nurseries	108	SE 44	124479	83			131	97	104	5	39	172	55	114	68	163		
062663	March Ghyll Res.	105	SE 44	126510	198	891		99	104	103	4	27	(185)	46	113	74	--		
062915	Otley New S.Wks	108	SE 44	223461	52			97	85	100	6	22	121	21	100	(54)	128		
Washburn (Wharfe)																			
062974	High House	105	SE 44	137611	326	1137		102	127	128	11	23	153	44	128	72	175		
063027	Thruscross Res.	105	SE 44	154574	235			150	132	141	11	24	176	59	146	90	185		
063072	Blubberhouses	105	SE 44	166553	175	1004		124	108	111	9	23	141	42	135	(75)	165		
063121	Fewston	105	SE 44	187543	160	911		101	97	103	10	22	133	38	111	66	150		
063187	Swinsty	105	SE 44	197527	140	880		111	99	112	9	24	142	33	106	65	145		
063256	Lindley Wood	105	SE 44	217486	95	826		93	93	101	11	29	138	26	103	70	134		
Wharfe (Ouse)																			
063517	Eccup No.2	108	SE 44	309422	115			--	--	--	--	--	--	--	171	54	142		
064281	Bramham	108	SE 44	441412	54	663		70	69	86	8	18	108	(21)	84	39	87		
064282	*Bramham No.2	108	SE 44	441412	54			74	74	(90)	9	20	(115)	23	90	43	96		
064421	Church Fenton Met.Office	105	SE 44	528380	8	616		65	58	75	8	20	112	23	93	42	82		
064425	Cawood, Stockbridge House	105	SE 44	561372	6	592		68	59	78	7	20	108	21	100	36	83		
064718	Askham Bryan	105	SE 44	551477	32	623		93	(62)	74	10	21	108	39	117	49	89		
Ouse																			
064960	Riccall	105	SE 44	608373	5	596		76	58	77	9	24	85	30	113	32	84		
Derwent (Ouse)																			
065783	Silpho Moor	105	SE 44	957946	203	881	(99)	59	88	22	14	96	67	138	45	155	99		
066304	Osgodby P.Sta.	105	TA 54	055840	51	653		85	52	70	16	11	82	67	102	45	102		
066446	Irton P.Sta.	105	TA 54	004840	29	700		98	46	69	14	14	71	56	108	49	118		
066516	Ganton, Golf Club	105	SE 44	982781	30	695		98	51	79	16	(11)	89	47	(93)	48	114		
066598	Wykeham Nursery	105	SE 44	947863	152	764		120	54	78	20	14	96	68	130	56	168		
067183	Scampston Hall	105	SE 44	864756	31	662		92	50	77	15	16	94	31	108	46	113		
067347	Thornton-le-Dale	105	SE 44	832825	37			101	42	72	13	18	109	33	126	37	120		
Rye (Derwent)																			
067797	Cold Moor	105	NZ 45	550020	323			99	64	98	19	31	130	54	131	32	144		
067959	Bilsdale, Spout House	105	SE 44	574936	139			112	67	109	12	17	104	47	125	(43)	156		
068111	Hambleton, Greystones	105	SE 44	528830	271			98	78	98	5	25	132	44	133	54	121		
068415	East Ness	105	SE 44	695787	43	682		78	57	71	11	26	132	28	115	38	94		
Dove (Rye)																			
068723	Farndale No.10	105	SE 44	642997	175	1030		132	69	112	27	46	141	66	151	42	193		
068766	Farndale No.13	105	SE 44	673995	322	1045		136	73	119	34	42	149	78	133	44	198		
068782	Farndale Vicarage	105	SE 44	672975	151	910		122	74	116	31	39	144	60	147	43	193		
068894	Ravenswick	105	SE 44	706873	82	736		101	53	92	22	32	131	33	134	44	121		
Hodge (Dove)																			
069094	Lund Court	105	SE 44	669857	78	727		80	58	80	9	24	110	33	123	39	103		
Holbeck (Rye)																			
069462	Hovingham Hall	105	SE 44	665757	36	656		90	68	78	12	29	164	36	(130)	37	118		
Costa (Rye)																			
070363	*Keld Head No.2	105	SE 44	777839	24			(72)	(44)	(70)	(15)	26	94	(30)	(145)	38	107		
070364	Keld Head	105	SE 44	777839	24			81	46	67	16	26	103	31	143	39	113		
Pickering (Costa)																			
070469	Newton-on-Rawcliffe	105	SE 44	824938	168	928	(125)	(65)	105	15	19	93	46	182	--	--	--		
070676	Pickering	105	SE 44	795843	44			--	--	--	--	--	--	--	--	37	120		
070677	Pickering	105	SE 44	795842	44	681		89	46	79	15	22	101	29	140	--	--		
Derwent (Ouse)																			
071092	Huttons Ambo	105	SE 44	763678	30			82	62	73	12	27	123	37	126	51	126		
071166	Birdsall House	105	SE 44	819652	94	763		96	63	(85)	21	24	95	44	115	46	133		
071295	Coneysthorpe	105	SE 44	711712	51			85	60	80	12	22	106	48	111	45	(122)		
072065	Elvington W.Wks	105	SE 44	702482	9			81	56	(85)	7	16	82	36	96	37	84		
Pocklington (Derwent)																			
072415	Warter	106	SE 44	861502	88	744		109	61	(87)	17	24	103	47	115	42	130		
Aire (Ouse)																			
073419	Malham Tarn	105	SD 34	894672	393	1485		161	150	122	3	31	174	125	181	139	274		
073817	Long Hill	105	SD 34	945601	198			(118)	95	105	(2)	31	155	55	138	105	217		
073953	Gargrave, Holme House Park	105	SD 34	943547	107			(111)	74	95	2	27	134	47	93	89	212		
073960	Gargrave S.Wks	105	SD 34	945537	107			100	86	105	4	22	126	59	117	94	197		
074022	Salterforth	146	SD 34	382442	219	1248		136	107	97	8	20	141	75	153	127	270		
074091	Earby S.Wks	105	SD 34	903472	128	1053		120	95	103	4	22	146	55	(117)	96	193		

RAINFALL 1980

Number	Station	Co no	Grid reference	Av Alti- tude -1970 m	1941 m	Rainfall in millimetres												Highest daily fall		
						Jan	Feb	Mar	Apr	May	Jun	Jul	Aug	Sep	Oct	Nov	Dec	Year	mm	date
YORKSHIRE, 0272-- (cont.)																				
074117	Elslack Res. No. 1	105	SD 34	937485	198	109	101	106	4	27	150	45	120	79	184	149	103	1177	38 26Oct	
074118	Elslack Res. No. 2	105	SD 34	937435	198	114	108	111	5	26	157	48	125	84	194	155	108	1235	40 26Oct	
074130	Bank Newton	105	SD 34	913532	137	(111)	(94)	98	4	25	155	50	119	91	203	148	(113)	1211		
074328	Embsay Res.	105	SE 44	002545	194	96	93	99	4	26	163	73	113	88	202	127	92	1176		
074739	Silsden Res.	108	SE 44	044475	160	104	96	(112)	3	33	171	51	(119)	84	183	109	88	1153	35 17Mar	
Worth (Aire)																				
074852	Watersheddles Res.	146	SD 34	968380	340	167	139	131	5	28	154	86	176	117	273	179	149	1604	45 26Oct	
074921	Lower Laithe Res.	108	SE 44	015367	236	148	118	124	3	20	142	63	138	93	224	148	(122)	1343	38 22Jan	
074922	*Lower Laithe Res. No. 2	108	SE 44	015367	236	164	140	(129)	3	21	148	69	144	98	236	158	(136)	1446	39 22Jan	
075114	Keighley, Fell Lane	108	SE 44	047406	171	122	96	106	--	--	--	--	--	--	--	--	--	---	30 17Mar	
Aire (Ouse)																				
075150	Marley S.Wks	108	SE 44	087412	83	(98)	80	101	5	22	144	33	111	67	167	106	61	995	34 17Mar	
075247	Doe Park Res.	108	SE 44	077342	230	116	117	134	9	27	173	37	141	92	217	136	101	1290	38 17Mar	
Denholme Beck (Aire)																				
075265	Wilsden, Harrop Lane	108	SE 44	088349	262	101	116	121	8	33	163	32	127	74	187	118	80	1160	31 17Mar 60Oct	
Aire (Ouse)																				
075349	Gilstead Filters	108	SE 44	118393	174	(95)	87	110	7	20	135	35	103	63	158	98	62	973	31 17Mar	
Clayton (Aire)																				
075451	Thornton Cemetery	108	SE 44	088330	306	98	113	103	10	26	163	(44)	144	72	190	113	83	1159	33 60Oct	
075557	Bowling Cemetery	108	SE 44	174308	183	89	96	117	10	21	135	(36)	106	57	157	89	55	968	38 17Mar	
075614	Bradford, Peel Park	108	SE 44	168348	137	83	96	111	7	26	(156)	29	113	49	132	80	54	936	38 17Mar	
075632	Bradford, Lister Park	108	SE 44	149352	134	89	101	118	8	19	145	26	126	55	152	91	65	995	39 17Mar	
Aire (Ouse)																				
075725	Reva Res.	108	SE 44	153425	221	(96)	89	97	6	31	174	63	115	58	155	83	56	1023	42 29Jul	
075811	Rawdon, Micklegate House	108	SE 44	207397	162	81	87	104	9	38	156	38	114	52	130	68	39	916	37 30Jun	
076178	Pudsey S.Wks	108	SE 44	234330	101	77	(84)	(104)	6	24	136	42	117	45	119	76	49	879	30 17Mar 30Jun	
076203	Farnley Hall	108	SE 44	248323	123	81	80	105	8	28	145	42	(124)	41	120	71	(41)	886	33 17Mar	
076398	Lawnwood Cemetery	108	SE 44	267391	143	65	76	100	8	(23)	137	24	124	49	(113)	65	37	821	(34 15Aug)	
076410	Leeds, Hollies Park	108	SE 44	277377	93	78	78	106	7	23	152	20	119	44	115	66	(37)	845	(37 15Aug)	
076414	Weetwood Filters	108	SE 44	272372	100	79	89	110	8	(26)	149	22	(118)	42	120	69	40	872	36 30Jun	
076455	Allerton, Grange Rise	108	SE 44	305379	137	81	82	108	10	25	150	19	134	43	116	68	36	872	39 14Aug	
076549	Leeds, Knostrop	108	SE 44	324313	23	71	(68)	104	7	18	135	(18)	131	37	99	59	27	774	41 14Aug	
076593	Leeds, Roundhay Park	108	SE 44	330383	130	76	79	102	9	16	140	17	129	42	108	65	33	816	43 14Aug	
Walsden (Calder)																				
076982	Calf Lee	144	SD 34	953201	288	176	184	174	6	18	169	62	194	109	308	209	194	1803	50 26Oct	
076997	Warland Res.	108	SD 34	954215	379	166	190	154	5	15	154	57	176	102	310	207	171	1707	48 27Oct	
077009	Ramsden Res.	108	SD 34	915214	303	154	169	126	5	17	156	66	194	(134)	348	(205)	201	1775	63 27Oct	
077010	Ramsden Hill	108	SD 34	917208	404	(149)	161	(161)	5	17	154	73	192	121	324	208	190	1755		
077064	Gorpley Res.	108	SD 34	909231	274	162	177	156	6	17	(150)	70	174	116	338	(210)	189	1765	51 27Oct	
Calder (Aire)																				
077087	Todmorden, Lower Laith	108	SD 34	943244	152	132	(148)	134	4	15	121	41	112	(76)	(245)	(179)	(144)	1351	(43 60Oct)	
Hebden (Calder)																				
077255	Walshaw Dean Lodge	108	SD 34	964335	317	159	139	155	7	29	(164)	64	170	104	267	185	157	1600	38 27Oct	
Graining (Hebden)																				
077335	Gorple Res.	108	SD 34	945311	313	175	155	152	4	(22)	164	56	164	106	294	224	186	1702		
Calder (Aire)																				
077468	Mytholmroyd, Redacre	108	SE 44	010263	96	121	112	120	5	25	146	34	120	71	239	152	121	1266	44 60Oct	
077474	Whiteholme	108	SD 34	975203	377	164	178	147	7	20	171	70	187	109	317	213	181	1764	56 27Oct	
077475	Byron Edge	108	SD 34	973192	382	166	173	151	6	20	173	65	189	119	347	215	207	1831	59 27Oct	
077501	Turvin No. 2	108	SD 34	998214	304	148	145	123	5	22	162	62	154	89	286	188	167	1551	(48 27Oct)	
Ryburn (Calder)																				
077716	Rishworth Drain	108	SD 34	981179	387	162	(174)	151	8	21	170	64	190	119	312	221	196	1788	55 27Oct	
077735	Baitings	108	SE 44	004190	287	148	153	123	6	20	188	72	159	94	269	182	157	1571	(45 27Oct)	
077758	Stansfield Hey	108	SE 44	024189	213	134	141	124	7	21	161	47	130	84	241	168	132	1390	40 27Oct	
Booth Dean (Ryburn)																				
077767	Linsgreave	108	SD 34	986143	385	135	142	143	7	26	166	63	121	122	264	186	134	1509	(42 27Oct)	
077812	Lodge Hole	108	SE 44	021146	442	(130)	148	135	9	28	186	76	155	135	266	180	138	1586	(46 60Oct)	
077835	Ringstone Res.	108	SE 44	048178	293	125	136	119	8	24	162	52	129	88	246	185	135	1409	41 60Oct	
Hebble (Calder)																				
077948	Halifax, Ogden Res.	108	SE 44	065309	302	114	(122)	137	7	26	(170)	50	(158)	75	213	130	88	1290		
078045	Halifax, Library	109	SE 44	085250	191	92	106	100	7	27	151	50	(117)	60	181	123	82	1096	36 60Oct	
Calder (Aire)																				
078079	Deanhead Res.	108	SE 44	039151	307	136	132	144	10	23	163	(61)	(142)	(108)	274	202	161	1556		
Colne (Calder)																				
078442	Redbrook Res.	108	SE 44	026096	360	134	133	(147)	9	22	154	54	(152)	(112)	284	188	146	1535		
078470	Marsden Res.	108	SE 44	041120	213	154	133	142	9	24	178	47	(158)	103	289	181	(142)	1560		
Wessenden (Colne)																				
078475	Wessenden Head	108	SE 44	068077	366	152	163	163	8	30	167	82	(161)	114	325	228	(115)	1708		
078526	Bobus	108	SE 44	035097	366	140	148	151	8	25	172	74	154	(102)	305	196	(143)	1618		
Colne (Calder)																				
078673	Huddersfield, Oakes	108	SE 44	113177	232	95	110	108	9	26	179	53	104	66	186	135	88	1159	38 60Oct	
Holme (Colne)																				
078701	Ramsden	108	SE 44	116051	262	146	158	149	13	36	188	78	153	106	334	222	149	1732	56 60Oct	
Netherley (Holme)																				
078705	Holme Moss Television Sta.	108	SE 44	096040	520	(156)	171	(172)	14	31	203	90	198	138	(327)	222	159	1881	59 60Oct	
078712	Yateholme	108	SE 44	111043	308	166	172	157	15	(34)	200	87	179	130	371	254	183	1948		
Holme (Colne)																				
078722	Far Naze End	108	SE 44	098048	457	201	(185)	184	13	31	195	96	214	143	408	260	207	2137		
078764	Bilberry Res.	108																		

RAINFALL 1980

Number	Station	Co no	Grid reference	Av Altitude -1970	Rainfall in millimetres												Highest daily fall	
					Jan	Feb	Mar	Apr	May	Jun	Jul	Aug	Sep	Oct	Nov	Dec	Year	date

YORKSHIRE, 0272--(cont.)

079807	Holmfirth, Holme Styes Res.	108 SE 44	141057	276	102	(139)	142	13	29	152	66	118	79	264	175	102	1381	51	6Oct	
073850	Boshaw Whams Res.	108 SE 44	153057	283	1173	110	133	129	10	21	163	68	121	78	279	194	110	1416		
	Callar (Aire)																			
079491	Bradford, Harold Park	108 SE 44	150292	243	862	80	98	113	6	20	124	31	116	59	148	87	59	941	35	17Mar
079620	Reckmondvike, The Bottoms	108 SE 44	220224	50	709	90	81	93	9	24	153	29	91	51	114 (64)	34	833	31	17Mar	
079639	Dewsbury, Crow Nest Park	108 SE 44	234213	94	719	83	87	97	10 (30)	151	29	94 (47)	117	67 (33)	845			32	17Mar	
079769	Dewsbury, Mitchell Laithes S.Wks	108 SE 44	263200	46		89 (88)	87	9	31	143	31 (101)	44	105	63	29	820		40	14Aug	
080185	Ardsley Res., Upper	108 SE 44	287248	120	659	75	80	83	7	27	136	31	109	44	104 (57)	28	781	39	14Aug	
080281	Wakefield S.Wks	108 SE 44	346202	24	633	76	72	89	7	18	114	25	109	39	86	48	25	708	35	14Aug
080494	Normanton S.Wks	108 SE 44	395239	16	607	61	61	84	9	15	133	24	96	31	85	50	19	668	41	30Jun
	Aire (Ouse)																			
080572	Ings Lane P.Sta.	108 SE 44	436265	12	603	67	66	90	9	17	125	20	89	34	96	55	20	688	35	30Jun
080908	Sutton S.Wks	105 SE 44	499255	6		66	69	87	5	20	115	21	101	35	89	53	20	681	32	30Jun
081073	Kel'ington, Roall S.Wks	105 SE 44	567243	13	603	67	63	91	6	24	112	23	111	37	93	49	17	693	31	7Aug
	Don (Ouse)																			
081527	End Springs	109 SE 44	130022	442	1636	210	149	134	14	38	210	88	174	131	342	220	150	1860		
081548	Harden	109 SE 44	150035	367	1390	128	156	158	13 (31)	192	71	145	102	277 (205)	156	1634				
081563	Woodland Clough No.11	109 SE 44	153003	438	1580	152	185	168	14	36	204	83	165	105	281	188	148	1729		
081583	Thurlstone Moors, Cat Clough	109 SE 44	182025	271	1279	105 (145)	137	12	35	164	67	134	84	237	179	119	1418	35	6Oct	
	Scout Dike (Don)																			
081698	Ingbirchworth Res.	109 SE 44	213056	260	980	(95)	115	106	10	28	165	53	101	55	182	130	84	1124	39	6Oct
	Little Don (Don)																			
081872	Swinden Lodge No.2	109 SE 44	189009	315		--	166 (121)	13	35	186	69	143	84	248	174	134	---	38	6Oct	
081893	Langsett Res., East	109 SE 44	215003	213		95	145 (129)	11	25	158	61	107	54	193	148	89	1215			
	Eyden (Don)																			
082111	More Hall Res.	109 SK 43	289957	124	873	86	129	116	14	25	148	57	83	37	152	109	67	1023	30	17Mar
	Don (Ouse)																			
	Loxley (Don)																			
082250	Broadcar	109 SK 43	223904	306	1167	122	155	137	12	23 (173)	77	145	73	238	160	120	1435	(36 18Mar)		
082295	Bradfield Filters	109 SK 43	261916	168	1029	109	144	123	17	22	135	81	98	50	188	136	87	1190	32	18Mar
	Rivelin (Loxley)																			
082464	Black Clough	109 SK 43	235876	358	1176	115	156 (149)	8	24	180	65	136	61	185	142	94	1315			
082511	Redmaires Filters	109 SK 43	267356	305		108	151	134	15	29	180	65	126	57	160	122	80	1227	42	18Mar
082527	Rivelin	109 SK 43	287869	172	945	95	149	124	11	21	173	52	104	43	147	107	65	1091	37	18Mar
	Don (Ouse)																			
082580	Crookes	109 SK 43	330872	192	833	73	123	93	11	20	141	74	86	37	124	85	54	921	37	29Jul
082583	Sheffield, Weston Park	109 SK 43	339873	131	802	71	117	100	11	21	133	67	79	33 (113)	82	52	879	36	29Jul	
	Sheaf (Don)																			
082631	Houndkirk Moor, Badger House	109 SK 43	288823	347	973	108	143	114	16	26	164	69	98	60	161	105	95	1159		
082693	Sheffield, Dore	109 SK 43	309817	206		96	127	104	11	20	148	56	85	47	136	92	69	991	28	25Feb
082759	Norton Lees	109 SK 43	348838	90	799	81	122	107	11	22	129	58	84	36	110	80	49	889	36	18Mar
082851	Sheffield, Riverdale Road	109 SK 43	324859	134		86	130	101	10	21	143 (60)	83	39	121	89 (57)	940				
	Rother (Don)																			
083257	Stone Edge	113 SK 43	341670	282		75	119	91 (17)	27	123	63	108	68	131	94	56	972			
083271	Bolehill	113 SK 43	366659	215		83	121	97	19	31	119	60	115	65	125	86	48	969		
083279	Wingerworth	113 SK 43	378665	115		71	115	93	16	30	108	55	106	62	114	78	41	889	29	14Aug
	Hipper (Rother)																			
083417	Harewood	113 SK 43	311678	280		98	136	111	19	29	127	59	102	72	125	95	64	1037		
083453	Whispering Well	113 SK 43	331694	175	851	89	126	114	18	26	116	61	104	68	120	86 (52)	980			
083514	Birley Farm	113 SK 43	317728	210	869	81	128	104	15	28	134	62	99	54	129	88 (58)	980			
083533	Upper Linacre Filters	113 SK 43	338726	159	851	79	120	96	12	26	125	63	95	58	119	80	52	925	30	29Aug
	Rother (Don)																			

RAINFALL 1980

Number	Station	Co no	Grid reference	Av Alti- tude m	1941 -1970 mm	Rainfall in millimetres													Highest daily fall	
						Jan	Feb	Mar	Apr	May	Jun	Jul	Aug	Sep	Oct	Nov	Dec	Year	mm	date
YORKSHIRE,0272--(contd)																				
087133	Thorne S.Wks	109	SE 44	677145	6	--	80	81	(7)	36	125	19	88	29	88	(61)	22	---	31	30Jun
Went (Don)																				
087705	Gale Common	105	SE 44	534217	8	64	75	79	6	18	103	22	92	33	95	58	17	662	28	30Jun
037789	Stapleton Park S.Wks	105	SE 44	516190	11	66	77	76	9	18	118	22	75	29	89	50	20	649		
SEVERN-TRENT WATER AUTHORITY AREA (Part 1)																				
Trent Area																				
HYDROMETRIC AREA 0230																				
Trent																				
089361	Burslem Water Recl.Wks	115	SJ 33	862487	122	84	101	94	2	27	145	37	90	62	105	95	72	914	28	29Aug
089438	Knutton	115	SJ 33	836468	133	85	105	95	3	33	180	37	94	60	91	89	74	946	29	10Jun
089542	Keele University	115	SJ 33	820446	179	80	109	94	4	36	164	40	92	57	81	84	69	910	26	10Jun
089714	Strongford Water																			
	Recl.Wks	115	SJ 33	873393	95	86	100	86	4	23	145	(38)	105	62	82	83	63	877	31	29Aug
089984	Yarlet Hall	115	SJ 33	912292	123	76	111	74	7	21	137	36	108	(70)	93	87	55	875	28	29Aug
090221	Chartley	115	SK 43	005282	91	80	98	78	9	29	125	(30)	78	98	97	84	56	862	(32)	19Sep
Sow (Trent)																				
090358	Signall Hall	115	SJ 33	793312	143	68	113	83	3	26	168	30	98	62	92	75	56	874	30	29Aug
090492	Walton Hall Gardens	115	SJ 33	849285	99	71	105	81	5	27	172	34	99	66	82	84	57	883	43	5Jun
090537	Whitmore P.Sta.	143	SJ 33	799401	121	83	117	89	3	31	163	36	116	66	86	84	68	942	44	29Aug
090590	Hatton W.Wks	115	SJ 33	829369	108	76	115	87	2	27	159	29	93	58	85	83	64	878	30	29Aug
090803	Stone, Cold Norton																			
	Farm	115	SJ 33	878321	107	73	106	84	6	25	156	35	108	61	85	84	63	886	36	29Aug
091070	Doxey	115	SJ 33	895238	69	69	100	70	5	(28)	(148)	30	100	73	96	79	47	845		
091142	Stafford, Riverway	115	SJ 33	930230	75	65	102	77	7	28	145	30	81	82	95	80	48	840	32	10Jun
Penk (Sow)																				
091191	Oaken, The Manor House	115	SJ 33	857031	125	57	80	90	18	34	107	53	76	69	91	57	61	793	23	19Dec
091196	Codsall	115	SJ 33	870028	125	59	84	92	20	34	107	53	73	77	97	59	67	822	23	19Dec
091267	Barnhurst Water																			
	Recl.Wks	115	SJ 33	900016	110	57	77	85	18	31	103	45	64	86	97	57	61	781	(26)	20Sep
091403	Slade Heath P.Sta.	115	SJ 33	918071	104	55	88	86	21	35	110	41	71	103	98	70	59	837	33	19Sep
091583	Cannock,Longford P.																			
	S.Wks	115	SJ 33	976091	122	60	93	(81)	22	34	109	31	78	109	102	68	54	841		
091773	Belvide Res.	115	SJ 33	861103	112	(60)	94	80	13	26	138	43	74	94	86	64	56	818		
091860	Hollies P.Sta.	115	SJ 33	816224	110	72	(108)	84	8	28	149	32	96	71	94	77	48	867	28	29Aug
092233	Penkridge, Staffs																			
	College Of Agric.	115	SJ 33	920116	101	60	84	80	15	30	100	35	69	100	87	67	(49)	776	30	20Sep
Sow (Trent)																				
092593	Milford W.Wks	115	SJ 33	975212	75	69	102	79	8	24	128	29	68	79	93	77	46	802	30	10Jun
Trent																				
092732	Rugeley, Brindley Bank	115	SK 43	037195	77	65	97	68	12	27	128	29	72	104	94	73	53	822	43	19Sep
092923	Slitting Mill	115	SK 43	033173	91	69	97	77	16	21	113	26	69	91	94	78	57	808	39	19Sep
Blithe (Trent)																				
093093	Sheepwash P.Sta.	115	SJ 33	951452	209	102	120	103	5	21	160	36	122	72	113	102	79	1035	31	29Aug
093101	Werrington, Wallmires																			
	P.Sta.	115	SJ 33	949464	229	115	112	115	3	19	171	(36)	(120)	77	114	111	66	1059		
093109	Hulme	115	SJ 33	934454	216	(90)	116	98	3	24	(150)	(35)	(115)	--	--	--	--	---		
093141	Meir P.Sta.	115	SJ 33	937421	188	85	117	99	2	20	141	51	130	38	102	90	72	997	31	29Aug
093199	Cresswell P.Sta.	115	SJ 33	974394	164	93	118	104	4	23	119	43	114	80	110	96	80	984	31	29Aug
093206	Fulford Manor	115	SJ 33	950386	216	81	116	100	3	21	148	51	118	85	98	85	73	979		
093295	Middleton Green	115	SJ 33	995354	182	82	114	84	3	20	126	37	107	101	115	98	72	959		
093316	Leigh	115	SK 43	014371	152	88	118	90	2	21	122	33	104	90	97	91	61	917		
093358	Fradswell	115	SK 43	007334	137	90	112	90	4	24	130	41	104	89	110	91	69	954		
093390	Gratwich	115	SK 43	040315	116	84	108	85	5	32	121	42	99	95	104	86	63	924		
093439	Newton, Booth	115	SK 43	043272	110	71	104	72	5	30	141	41	84	(98)	97	83	59	875		
093487	Kingston	115	SK 43	063295	128	62	102	(80)	4	31	118	33	92	79	87	71	54	813		
093536	Blithfield Res.	115	SK 43	071226	83	65	(102)	69	11	29	112	33	85	76	91	71	53	797		
093543	Port Fields	115	SK 43	067237	96	66	97	67	10	27	108	35	83	75	91	69	51	779		
093596	Squitch House	115	SK 43	088265	145	61	97	78	10	30	129	31	94	71	100	79	52	832	31	14Aug
093644	Hamstall Ridware No.2	115	SK 43	104194	73	64	89	63	20	30	110	(31)	76	64	89	66	52	754	(24)	14Aug
093709	Hamstall Ridware No.1	115	SK 43	109192	65	(64)	87	62	20	28	105	(29)	77	63	91	63	51	740		
Trent																				
093765	Gentleshaw	115	SK 43	049123	227	71	96	81	26	32	127	37	93	103	106	80	64	916	(35)	19Sep
093864	Hanch Res.	115	SK 43	103136	79	68	90	65	28	32	116	36	87	61	94	66	55	798	24	14Aug
094106	Lichfield,																			
	Chesterfield Road	115	SK 43	112083	94	62	81	(63)	20	25	120	44	82	58	97	71	60	783	25	14Aug
094154	Fradley Junction	115	SK 43	142141	61	--	--	--	--	--	--	--	--	(64)	94	(60)	(51)	---		
Tame (Left)																				
094320	Willenhall S.Wks No.2	116	SO 32	978985	119	49	81	82	(22)	24	92	40	72	98	101	65	66	792	31	19Sep
094374	Darlaston S.Wks	116	SO 32	985978	120	56	76	(88)	22	30	94	39	77	112	(102)	60	72	828	46	19Sep
Tame (Right)																				
094436	Bilston, The Lunt																			
	Outfall	116	SO 32	966960	125	(55)	(80)	78	23	24	86	44	(75)	(91)	90	67	70	783	30	19Sep
Tipton Branch (Tame)																				
094471	Dudley, Shavers End	116	SO 32	933912	227	50	79	91	23	34	105	64	72	107						

RAINFALL 1980

Number	Station	Co no	Grid reference	Av Altitude 1941-1970	Rainfall in millimetres												Year	Highest daily fall	
					Jan	Feb	Mar	Apr	May	Jun	Jul	Aug	Sep	Oct	Nov	Dec		mm	date
TRENT, 0280-- (contd)																			
095170	Erdington Res.	116	SP 42	102917	135	725	51	82	81	18	30	110	49 (79)	83	98	56	63	800	22 20Sep
	Rea (Tame)																		
095326	Frankley	116	SP 42	007801	174	770	54	99	115	23	27	110	71	67	116	105	64	69	920
095338	Bourneville, Manor	116	SP 42	029811	160		60	100	106	21	31	115	71	64	103	112	64	75	922
	Fouse Gardens	116	SP 42	010812	183	821	60	106	119	24	33	118	76	71	118	113	67	74	979
095343	Bartley Res.	116	SP 42	051835	137	723	69 (88)	100	23	25	94	56 (63)	104	110	60	71	863		
095460	Birmingham, King	116	SP 42	022853	177		56	101	102	21	27	106	63	74	106	108	62	74	900
095467	Harborne	116	SP 42	048852	137	794	56	93	97	23	26	104	66	69	111	109	63	71	888
095480	Edgbaston Botanical	116	SP 42	067834	155		60	94	101	23	25	105	64	64	104	111	61	77	889
	Gdns																		
095489	Edgbaston, Cannon	116	SP 42	084952	157	729	53	79	83	27	32	123	50	79	82	105	58	65	836
	Hill Park	116	SP 42	116963	113	720	53	83	82	29	28	172	53	89	65	102	56	66	878
	Tame (Trent)																		
095646	Perry Barr Res.	116	SP 42	123980	137		57	85	85	28	27	161	55	93	67	104	59	65	886
095692	Sutton Coldfield Park	116	SP 42	165924	79	660	44 (80)	77	19	26	106	49	72	58	84	49	57	721	27 14Aug
095699	Sutton Coldfield,	116	SP 42	194912	73	633	43	81 (70)	17	25	98 (55)	64	58	93	48	57	709	21 19Dec	
	Little Sutton Lane																		22 19Dec
095801	Minworth	116	SP 42	095743	158		(50) (88)	79	23	29	100	73	70	86 (103)	74 (72)	847			
095817	Coleshill	116	SP 42	147788	129		55	88	85	17	27	105	69	68	73	104	59	61	811
	Blythe (Tame)																		28 20Sep
095842	Earlswood	114	SP 42	171733	130		51	83	82	16	29	90	79	83	71	101	56	61	802
096006	Solihull, Tudor	116	SP 42																27 20Sep
	Grange Pm																		
096081	Dorridge, Windmill	116	SP 42	080811	145		58	97	104	23	--	--	--	--	--	--	--	--	21 18Mar
	Farm																		
096706	Kings Heath	116	SP 42	086792	158	745	52	83	81	24	25	90	61	54	72	94	64 (58)	758	23 16Oct
096712	Highters Heath Res.	116	SP 42	126850	122		(60)	84	82	29	23	103	68	70	65	95 (50)	57	786	(25 29Jul)
096790	Yardley	116	SP 42	149869	110		(58)	85	82	23	25	120	65	64	70	92	53	60	797
096836	Kitts Green, Lea	116	SP 42	176839	96		49	77	74	18	23	107	68	60	64	94	46	61	741
	School																		(24 20Sep)
097008	Eladon Met. Office	116	SP 42	225909	82	665	51	85	71	21	32	114	61	70	54	92	55	61	767
	Tame (Trent)																		22 29Jul
097260	Whitacre W.Wks	114	SP 42	155967	94	688	54	85	77	25	35	152	55	76	66	95	47	55	822
097539	Langley Mill	116	SP 42																24 16Oct
	Black (Tame)																		36 25Jun
097616	Bourne Vale	116	SP 42	074997	128	705	58	84	81	28	25	117	44	88	87	101	58	64	835
097793	Sandhills	115	SK 43	067048	124	718	64	85	74	25	26	98	46	92	82	112	70	68	842
097900	Little Hay	115	SK 43	123030	91	726	57	86	74	24	28	140 (39)	91	61	94	52	61	807	26 19Sep
	Anker (Tame)																		29 14Aug
098200	Hinckley, Bowling	111	SP 42	434941	122	675	43	77	62	17	27	125	64	90	41	88	58	55	747
	Green Road																		30 14Aug
098202	Hinckley, Southfield	111	SP 42	431934	111		43	73	62	16	27	119	67	89	40	88	57	53	734
	Road																		32 14Aug
098210	Hinckley S.Wks	111	SP 42	420927	99	655	42	69	63	17	28	113	64	91	38	84	57	54	720
098408	Nuneaton P.Sta.	114	SP 42	361923	82	668	44	74	66	15	37	115	55	100 (40)	78	48	51	723	33 14Aug
098544	Hartshill New S.Wks	114	SP 42	333955	75		45	79	67	15	35	120 (80)	91	44	81	52	51	760	39 14Aug
098549	Hartshill	114	SP 42	328951	93	712	52	86 (75)	18	39	133	82	93	46	87	61	58	830	38 14Aug
	Sence (Anker)																		36 14Aug
098712	Ravenstone Water	111	SK 43	398131	130		62	97	63	29	25	123	51	93	36	107	56	38	780
	Recl.Wks																		30 7Aug
098814	Nailstone, Crown Farm	114	SK 43	426077	151		50	92	55	31	20	129	62	87	35	89	50	43	743
098919	Osbaston Hall	111	SK 43	424045	114		(52)	89	61	24	24	108	--	--	--	--	--	--	27 7Aug
099063	Stoke Golding, St	111	SP 42	409974	100		49	78	74	20	25	132	72	88	43	84	59	59	783
	Martins Convent																		31 14Aug
099201	Shenton, Upton Lane	111	SK 43	384001	81		</												

RAINFALL 1980

Number	Station	Co no	Grid reference	Av Alti- tude -1970 m mm	Rainfall in millimetres													Highest daily fall		
					Jan	Feb	Mar	Apr	May	Jun	Jul	Aug	Sep	Oct	Nov	Dec	Year	mm	date	
TRENT, 0280-- (contd)																				
Hamps (Manifold)																				
101795	Leek, Mermaid Inn	115	SK 43 037604	448	1234	131	152	(120)	9	32	175	76	132	102	189	152	122	1392		
101838	Onecote, Loxley Park Farm	115	SK 43 045554	290		106	138	124	5	23	(148)	70	149	93	164	149	86	1255		
101863	Ford, Onecote	115	SK 43 062537	280		120	134	121	5	22	142	66	153	94	155	144	101	1257		
Manifold (Dove)																				
102035	Upper Castern	113	SK 43 123526	259		99	(130)	107	7	20	121	43	121	70	156	122	81	1077	28 29Aug	
Dove (Trent)																				
102230	Parwich Hall	113	SK 43 189546	204		104	128	122	11	20	97 (50)	119	68	160	142	77	1098	(28 29Aug)		
Henmore (Dove)																				
102383	Hopton, Sycamore Farm	113	SK 43 267535	220		80	126 (97)	15	26	93	36	115	78	148	105	73	992	39 29Aug		
102448	Atlow Mill	113	SK 43 232495	164		88	116	91	11	21	96	39	106	65	127	95	67	922 (30 29Aug)		
102521	Ashbourne W.Wks	113	SK 43 187459	179	874	73	105	96	7	18	102	42	100	63	122	94	62	884	28 16Sep	
Churnet (Dove)																				
102737	Middle Hills	115	SK 43 030639	451	1237	108	147	119	6	30	165	81	144	109	208	163	108	1388		
102772	Withens	115	SK 43 012618	323	1159	111 (130)	114	7	25	178	66	132	97	191	150	99	1300			
102778	Leek, The Hollies	115	SK 43 004602	212	1093	110	113	105	5	25	141	59	109	82	155	131	79	1114	29 29Aug	
102825	Alder Lee	143	SJ 33 989605	209	1040	116	117	112	6	16	137	64	122	99	168	140	94	1191		
102827	Leek, Lower Haldon	143	SJ 33 977605	267	1063	104	116	100	5	26	165	60	131	94	170	135	94	1200		
102848	Tittesworth W.Wks	115	SJ 33 994585	183	1015	109	115	106	5	24	136	57	106	81	155	130	82	1106	31 29Aug	
103043	Wall Grange P.Sta.	115	SJ 33 966536	139	896	99	109	107	2	15	136	38	114	69	123	109	71	992	30 29Aug	
103047	Cellarhead, Rowndall	115	SJ 33 944492	289		98	112	104	5	22	161	36 (124)	79 (115)	110	74	1040	29 29Aug			
103290	Apesford Crossing	115	SK 43 021539	258		112	127	123	4	22	132	52	122	30	128	122	71	1095		
Tean (Dove)																				
103768	Dilhorne	115	SJ 33 968470	280	905	105	114	101	5	23	162	36	114	76	119	105	82	1042		
103784	Hardwick Farm	115	SJ 33 956443	247	848	(94)	113	90	2	22	161	37	126	73	111	88	66	983		
104024	Uttoxeter S.Wks	115	SK 43 095345	78		89	106	89	5	18	130	27	114	93	112	89	50	922	44 14Aug	
Dove (Trent)																				
104335	Marchington Post Office	115	SK 43 136307	76		76	113	81	6 (23)	117	32	95	57	95	85	48	828	33 14Aug		
104430	Cubley P.Sta.	113	SK 43 171380	110	729	79	102	80	6	21	113	34	88	59	103	81	58	824	21 16Sep	
104474	Cubley	113	SK 43 178380	139		82	105	81	7	23	119	39	92	62	106	87	39	842	27Oct	
104527	Foston Hall	113	SK 43 185316	64	714	72	100	(69)	7	21	110	32	69	53	99 (79)	33	744	24 14Aug		
Sutton (Dove)																				
104716	Hulland Moss	113	SK 43 250463	178		81	108	100	7	21	115	42	105	70	119	92	55	915	32 7Aug	
104873	Shirley House	113	SK 43 215419	137	801	76	100	93	6	20	102	38	89	57	102	79 (46)	808	26 7Aug		
104885	Rodsley P.Sta.	113	SK 43 197413	126	814	83	105	95	5	18	102	41	88	59	106	85	61	848	24 16Sep	
105051	Tutbury	113	SK 43 219310	54	711	71	102	80	10	23	110	36	76	52	99	77	40	776	21 7Aug	
Dove (Trent)																				
105088	Stretton	113	SK 43 252264	55		65	95	67	17	24	104	33	76	45	95	69	34	724	(21 14Aug)	
Trent																				
105291	Etwell S.Wks	113	SK 43 273298	61	668	60	87	68	11	20	103	39	75	46	90	71	32	702	25 14Aug	
105428	Repton	113	SK 43 302267	70	658	64	93	73	16	22	107	39	83	46	91	65	43	742	28 14Aug	
105608	Derby, Brayfield Road	113	SK 43 335338	69	653	65	92	71	12	29	108	48	79	47	88	67	33	739	24 14Jun	
105715	Stanton-by-Bridge W.Wks	113	SK 43 374271	44		58	87	58	21	28	110	46	76	55	85	64	31	719	27 14Jun	
105837	Staunton Haroll Res.	113	SK 43 383239	95	636	60	91	62	25	34	112	44	79	54	90	60	34	745	34 14Jun	
106070	Shardlow Hall	113	SK 43 433304	34		61	81	54	13	31	98	55	76	41	83	54	27	674	34 14Jun	
Derwent (Trent)																				
106100	Barrow Clough	109	SK 43 142976	405	1587	160	183	150 (12)	37	181	85	181	131	353	230	188	1891			
106135	Broadhead Clough	109	SK 43 162962	308	1433	143	182	173	10	33	193	82	158	103	309	210	157	1753		
106138	Slippery Stones	113	SK 43 168954	290		130	168	147	12	29	157	74	158	101	307	187	146	1616	(44 16Oct)	
106161	Ronksley Moor	113	SK 43 147951	506	1599	(159)	169	164	10	18	209	99	177	126	317	185	(164)	1797		
106179	Deep Grain	113	SK 43 123951	415	1588	158	163	138	12	23	226	117	202	141	346	197	(163)	1886		
106223	Ridge Farm	113	SK 43 161931	269	1428	137	161	142	10	22	179	85	157	95	305	180	148	1621		
106230	Upper Hey	109	SK 43 182943	418		(121)	(158)	154	13	24	190	81	146	88	254	161	(118)	1508		
106233	Howden Clough No. 54A	109	SK 43 177936	308	1296	(126)	154	161	11	21	155	73	128	73	266	173	(124)	1465		
106238	Howden Dam	113	SK 43 168924	258	1291	127	158	157 (10)	21	174	76	157	84	290	181	126	1561	(47 18Mar)		
106259	Howden Dean	109	SK 43 185926	293	1297	129	161	156	8	17	163	77	167	74	274	181	(126)	1533		
106272	Birchinlee	113	SK 43 165918	271	1329	120	146	136	12	22	162	77	143	76	278	167	121	1460	(42 16Oct)	
106295	Derwent Dam	113	SK 43 175899	249	1275	137	162	158	9	24	157	67	158	75	283	178	124	1532	45 16Oct	
106319	Mill Brook	113	SK 43 188894	235	1213	134	160	162	9	25	176	65	141	67	244	171	123	1477	(46 18Mar)	
106337	Crook Hill	113	SK 43 185870	335	1171	117	137	(150)	8	23	179	62	142	73	244	157	114	1406		
Ashop (Derwent)																				
106372	Urchin Clough	113	SK 43 101908	363	1462	179	162	160	12	25	163	93	165	93	295	169	136	1652		
106378	Upper North Grain	113	SK 43 104935	479		210	(175)	164	10	25	170	93	202	126	329	187	148	1839		
106381	Featherbed Top	113	SK 43 089928	507	1515	205	185	194	9	29	179	101	188	135	306	175	164	1870		
106383	Doctors Gate Culvert	113	SK 43 095930	463		202	168	178	10	27	183	96	186	132	293	181	153	1809		
106402	Snake Inn	113	SK 43 112905	314	1544	174	176	171	11	28	176	99	181	107	325	183	148	1779		
106416	Middle Seal Clough	113	SK 43 111897	402																

RAINFALL 1980

Number	Station	Co no	Grid reference	Av Altitude -1970	Rainfall in millimetres												Highest daily fall			
					Jan	Feb	Mar	Apr	May	Jun	Jul	Aug	Sep	Oct	Nov	Dec	Year	mm date		
TRENT, 0280-- (cont'd)																				
106701	Nether Moor	113	SK 43	143875	445	1391	(160)	171	138	11	22	173	102	184	102	291	189	178	1721	
106718	Eale Enl	113	SK 43	162863	193	1133	130	135	(135)	1	18	140	70	130	75	236	152	120	1342	
106750	Rovter Farm	113	SK 43	132820	425	1266	112	140	100	5	14	(150)	48	136	95	208	150	144	1302	
106798	Great Hucklow School	113	SK 43	178780	323		90	135	93 (7)		18	127	43	106	55	165	122 (90)	1051	26	26Oct
106804	Little Hucklow	113	SK 43	162784	308	1089	127	116	102 (6)		15	125	60	115	64	203	155 (118)	1206		
106816	Moss Rake Head	113	SK 43	144799	437	1252	136	149	124	6	16	(145)	50	135	113	215	155	174	1418	
106845	Bradwell	113	SK 43	162911	323	1170	116	127	103	12	19	135	54	145	80	222	150	162	1325	
106852	Hope Cement Wks	113	SK 43	163822	177	1032	108	128	116	4	17	131	56	124	64	195	126	118	1187	30 31Dec
106869	Banford	113	SK 43	202829	155	1018	114	124	122	6	23	132	54	105	55	172	127 (101)	1135	(33 16Oct)	
Derwent (Trent)																				
106942	Higger Lodge	109	SK 43	253816	366	961	95	138	(115)	11	21	137	60	95	61	156	102	84	1075	
106956	Hathersage Water Recl.Wks	113	SK 43	235807	137		110	127	128	8	20	114	56	92	56	172	114	78	1075	
Burbage (Derwent)																				
107028	Upper Burbage No.2	109	SK 43	265829	411	983	117	158	118	12	24	176	75	105	69	178	123	99	1254	
107047	Parsons House	119	SK 43	273806	379		100	137	117	15	24	149	65 (95)		66	165	110	91	1134	
Derwent (Trent)																				
107124	Middleton Moor	113	SK 43	205752	306		90	121	107	8	22	129	44	104	62	173	112	94	1066	28 6Oct
107226	Hassop Hall	113	SK 43	222717	160		80	120 (82)		7	19	122 (42)	93		63	144 (104)	70	946	36 29Aug	
107317	Eastmoor, The Padlock	113	SK 43	308714	290		82	111	104	18	26	139	62	86	57	123	87	49	944	
107389	Chatsworth Gardens	113	SK 43	262701	133	842	88	120	107	11	22	(115)	38	82	58	130	106	61	938	34 18Mar
Wye (Derwent)																				
107494	Buxton, Terrace Slopes	113	SK 43	053734	307	1284	117	156	125	9	25	117	53	158	92	242	171	130	1395	45 14Aug
107545	Stanley Moor	113	SK 43	053714	351		121	162 (125)		9	35 (154)	60	163	116	234	168	122	1469		
107546	Leap Edge	113	SK 43	043696	453	1472	177	157	119	7	32	149	69 (160)		121	235	182	144	1552	
107821	Peak Forest, Conies Farm	113	SK 43	118800	329		128	145 (110)		5	21	152	52	136	77 (186)	147	99	1258	(32 7Nov)	
Monks Dale (Wye)																				
107875	Hargatewall	113	SK 43	117752	347	1186	107	132	121	6	18	128	44	142	89 (220)	157	132	1296		
Wye (Derwent)																				
107909	Whiterake	113	SK 43	143781	372	1194	(115)	150 (121)		5	16	136	52	136	66	204	143 (107)	1251		
107926	Tideswell	113	SK 43	149752	305	1089	94	127	101	6	17	116	48	101	62	195	138	99	1104	
108075	Ashford	113	SK 43	193696	131		(76)	122	105	8	22	109	44	93	58	164	120	74	995	(38 29Aug)
108124	Bakewell	113	SK 43	206692	149	965	81	121	95	9	23	109	39	94	55	135	108	73	942	35 29Aug
Derwent (Trent)																				
108632	Matlock, Two Dales	113	SK 43	277628	107		80 (130)		101	16	34	110	57	89	--	--	--	--	--	
108681	Matlock Training College	113	SK 43	307608	198		79	130	96	17	26	96 (38)	(104)		61	140	105	53	945	
108761	Astonhill, Pikehall Lane	113	SK 43	208593	292		91	141	102	8	35	140	57	113	69	138	115	73	1082	
108881	Middleton, Rise End	113	SK 43	279554	270		90	121	102	13	25	112	42	122	80	154	108	78	1047	43 29Aug
108956	Whatstandwell W.Wks	113	SK 43	326554	75	859	81	122	95	14	27	95	36	101	75	131	101	62	940	
108996	Alderswasley, Little Hayes	113	SK 43	318530	213		84	110	98	13	32	105	46	107	85	140	99	75	994	34 16Sep
Amber (Derwent)																				
109040	Roach House	113	SK 43	315662	320		85	139	106	19	29	122	59	101	77	136	103	60	1036	
109141	Ogston Res.	113	SK 43	380598	102	762	64	111	88	16	29	93	50	114	64	123	84	49	885	36 14Aug
109225	Newton	113	SK 43	446595	171		74	106	93	14	34	89	43	84	54	120	81	40	832	
109363	Alfreton S.Wks	113	SK 43	414565	110		70	103	87	20 (35)		85	45	84	53	114	75	51	822	26 14Jun
109392	Lindway Res.	113	SK 43	356582	181	950	78	113	93	26	34	103	47	116	73	127	90	57	957	35 16Sep
109483	Wingfield Park, Weir Mill Farm	113	SK 43	380535	81	747	73	107	88	22	36	94	38	101	52	112	79	50	852	37 14Aug
Derwent (Trent)																				
109641	Belper Meadows P.Sta.	113	SK 43	340477	69	805	77	101	89	17	24	111	49	89	63	119	86	56	881	23 14Aug
109681	Belper Water Recl.Wks	113	SK 43	345466	58		80	98	85	14	22	110	41	87	60	109	80	46	832	26 14Aug
Ecclesbourne (Derwent)																				
109722	Middleton Top	113	SK 43	276552	303		38	123	102	14	25	117	41	120	75	151	105	75	1036	42 29Aug
Derwent (Trent)																				
110105	Little Eaton, Lower P.Sta.	113	SK 43	364406	52	719	69	103	77	14	31	104	40	79	49	100	86	38	790	28 14Aug
110161	Derby	113	SK 43	359367	48	657	62	87	67	12	29	114	46	76	46	89	67	30	725	25 14Aug
110220	Mercaston	113	SK 43	286419	102		79	104	88	11	22	115 (42)		75	60	104	79	42	821	27 14Jun
110371	Markeaton Park	113	SK 43	331377	58	711	71	96	77	13	29	120	45	74	49	102	78	37	791	24 14Jun
110495	Derby, New Normanton	113	SK 43	347342	65		66	92	69	13	29	107	51	78	45	93	--	--	--	27 14Jun
110518	Derby S.Wks	113	SK 43	390349	41	624	64	89	58	12	24 (96)		50	72	47	86	69	33	700	22 14Aug
110632	Draycott Water Recl.Wks	113	SK 43	449329	35	643	56	80	53	14	40	88	49	80	46	81	58	22	667	29 14Jun
Soar (Trent)																				
110779	Frolesworth, The Brambles	111	SP 42	508903	113		50	63	64	17	26	129	67	82	42	94	58	55	747	23 14Aug
110988	Croft	111	SP 42	510960	84		45	69	52	23	29	127	64	90	46	94	55	51	745	
111150	Kirkby Mallory S.Wks	111	SK 43	460006	107		52	76	57	24	28	114	71	104	40	90	51	--	--	37 14Aug
111247	Elmesthorpe	111	SP 42	462963	102		46	74	58	18	27	131 (61)	(100)		39	84	57	64	759	37 14Aug
111398	Narborough S.Wks	111	SP 42	549966	74		43	61	54	16	30	126	71	78	44	84	51	46	704	32 14Jun
Sence (Soar)																				
111523	Houghton-on-the-Hill	111	SK 43	689035	165		50	72	60	25	44	115	71	107	26	94	60	40	764	33 14Aug
111739	Wistow Hall	111	SP 42	641957	94	649	48 (62)													

RAINFALL 1980

Number	Station	Co no	Grid reference	Alti- tude m	Av 1941- 1970 mm	Rainfall in millimetres												Highest daily fall	
						Jan	Feb	Mar	Apr	May	Jun	Jul	Aug	Sep	Oct	Nov	Dec	Year	mm
TRENT, 0280-- (contd)																			
Wreake (Soar)																			
112704	Leesthorpe	111	SK 43	798136	125	48	73	67	32	40	92	57	102	26	86	55	26	704	48 14Aug
113016	Wymondham	111	SK 43	851190	113	44	67 (73)		30	38	76	50	120	26	93	64	26	707	73 14Aug
113259	Waltham-on-the-Wolds	111	SK 43	804251	174	57	76	79	29	38	85	45	123	25	95	68	25	745	
113347	Scalford	111	SK 43	764241	105	54	80	77	38	45	91	54 (120)	24 (92)	69	27	771		56 14Aug	
113408	Melton Mowbray, Ferneley School	111	SK 43	751210	111	(52)	73	75	35	37	93	54	101	24	79	59	23	705	(51 14Aug)
113774	Brooksby Hall Agric.Coll.	111	SK 43	679154	70	46	73	59	26	36	95	60	87	34	83	57	25	681	32 14Aug
113987	Ashby Polville	111	SK 43	709119	82	46	75	63	30	43	118	65	81	33 (112)	61	35	762	32 14Aug	
114059	Lowesby Hall	111	SK 43	722075	131	52	74	72	40	45	108	60	105	29	103	67	41	796	34 14Aug
114205	Barkby Hall	111	SK 43	637098	69	46	77	50	24	29	115	60	85	35 (114)	53	35	723	41 60Oct	
Rothley (Soar)																			
114337	Thornton Res.	111	SK 43	473072	112	58	92	58	31	26	129	59	93	66	105 (59)	45	821		34 160Oct
Soar (Trent)																			
114807	Olverscroft	111	SK 43	497117	195	54	102	66	29	36	144	78	108	43	95	64	40	859	39 14Aug
114830	Newtown Linford	111	SK 43	530095	119	50	92	57	27	28	136	68	94	47	92	58	39	788	31 14Aug
114839	Cropston Res.	111	SK 43	549114	75	53	98	57	25	32	133	67	104	43	89	60	39	800	37 14Aug
114895	Swithland Res.	111	SK 43	555148	52	46	90	52	24	35	124	65	96	37	83	59	32	743	(35 14Aug)
115083	Burton-on-the-Wolds	111	SK 43	608215	79	49	74	45	27	31	87	53	96	34	79	47	16	638	30 7Aug
115158	Charley Knoll	111	SK 43	491158	171	51	98 (65)	(26)	32	132	74	102	--	--	--	--	--	--	
115163	Bawdon Castle	111	SK 43	496143	221	50	102	59	23	31	137	80	99	51	88	60	34	814	
115174	Nanpantan Res.	111	SK 43	508171	82	58	94	65	24	30	123	63	88	42	91	58	32	768	(33 14Jun)
Woodbrook (Soar)																			
115231	Loughborough	111	SK 43	512182	61	56	91	61	24	30	123	64	88	40	89	56	33	755	34 14Jun
115244	Loughborough S.Wks	111	SK 43	529209	41	(54)	83	53	29	29	109	53	97	42	86	57 (27)	719		34 7Aug
Black Brook (Soar)																			
115276	Timberwood Hill	111	SK 43	472149	232	61	108	71	24	36	141	74	106	59	105	65	43	893	
115277	Charnwood Lodge	111	SK 43	474156	140	61	105	66	26	35	138	75	101	56	99	62	37	861	
115285	Lubcloud Farm	111	SK 43	478163	148	62	99	65	25	35	130	69	99	56	94	55	32	821	
115296	Mount St Bernard Abbey	111	SK 43	459158	186	63	103	68	26	35	135	72	104	64	102	59	38	869	35 7Aug
115300	Gun Hill	111	SK 43	455168	155	60	96	64	26	33	130	69	97	62	96	59	36	828	
115306	Blackbrook Res.	111	SK 43	456178	107	65	96	63	26	34	116	63	97	58	94	57	34	803	34 7Aug
Kingston (Soar)																			
115691	Six Hills	110	SK 43	645209	134	55	82	52	27	33	100	57	92	31	86	54	22	691	
115736	Old Dalby	110	SK 43	660225	125	56	84	53	30	36	110	56	95	33	81	49	21	704	
115776	Wysall	110	SK 43	606274	76	63	85	55	21	38	100	51	83	36	86	54	21	693	
115831	East Leake Hills	110	SK 43	567279	91	56	78	44	16	32	109	50	97	38	80	50	20	670	
115851	East Leake, Lings Farm	110	SK 43	560252	61	55	81	54	22	38	99	52	104	39	78	51	23	696	
115873	White Hill	110	SK 43	542249	66	58	82	54	19	32	95	53	103	39	79	53	25	692	
115899	Moulter Hill	110	SK 43	517269	52	55	81	41 (16)	35	88	46	77	35	71	39	21	605		
115902	Sutton Bonington	110	SK 43	507259	48	68	78	51	18	31	95	49	85	37	83	51	26	672	31 7Aug
Erewash (Trent)																			
116074	Kirkby S.Wks	110	SK 43	484548	108	65	102	82	16	38	86	39	82	40	112	71	35	768	27 14Aug
116173	Pye-Bridge Water Recl.Wks	113	SK 43	439527	84	62	94	78	14	35	83	40	82	37	107	71	41	744	28 14Jun
116429	Newthorpe S.Wks	110	SK 43	477449	58	64	94 (70)	13	39	88	45	78	39	101	73	30	734	26 14Aug	
116527	Ilkeston S.Wks	113	SK 43	483393	41	71	93	62	19	48	96	41	83	45	92	66	27	743	29 14Aug
116714	Stanton Ironworks	113	SK 43	475386	45	63	88	55	18	37	90	46	77	40	90	68	27	699	(27 14Jun)
116770	Long Eaton, Rossignol	113	SK 43	501340	28	59	83	57	13	48	86	48	78	38	81	63	24	678	30 14Aug
116813	Long Eaton Nurseries	113	SK 43	477334	30	62	84	58	14	39	84	47	80	39	85	64	25	681	29 14Aug
Trent																			
116883	Bramcote Res.	110	SK 43	507375	100	57	86	55 (21)	55	84 (50)	(79)	42	91	65	28	713			
116958	Beeston S.Wks	110	SK 43	540366	28	58	83	55	13	40	78	44	67	35	82 (56)	24	635		27 28May
Fairham (Trent)																			
117018	Broughton Lodge	110	SK 43	650253	113	58	86	54	25	37	104	51	96	31	77	55	22	696	
117080	Keyworth	110	SK 43	605304	53	(68)	82	52	20	37	78	50	84	30	80	52	22	655	30 14Aug
117286	Wilford Hill Res.	110	SK 43	573351	90	59	79	47	15	34	117	48	95	35	89 (58)	22	698		
Leen (Trent)																			
117430	Papplewick P.Sta.	110	SK 43	583521	97	58	90	73	18	35	100	47	70	30	101 (67)	24	713		
117561	Bulwell Hall	110	SK 43	532468	77	67	95	73 (18)	43	86	51	84	35 (103)	(73)	31	759			
117626	Watnall Met.Office	110	SK 43	503456	117	61	97	73	16	40	89	38	84	38	100	73	30	739	30 14Aug
117724	Basford W.Wks	110	SK 43	565429	51	63	88	66	17	40	111	53	79	35 (100)	72	23	747	29 14Aug	
117804	Nottingham Castle	110	SK 43	569395	59	54	82	53	17	32	81	46 (81)	30	93	55	21	645	29 14Aug	
Trent																			
117845	West Bridgford	110	SK 43	589376	24	63	84 (55)	15	38	96	50	93	34	93	60	25	706	35 14Aug	
117848	Sneinton P.Sta.	110	SK 43	592393	25	58	84	55	15	35	92	50	92	32	91	56	24	684	35 14Aug
117851	Colwick Hill Res.	110	SK 43	596399	96	59	85	56	15	39 (109)	59	100	38	86	62	28	736	(37 14Aug)	
117867	Holme Sluice No.2	110	SK 43	615393	23	61	80	54	13	43	95	49	103	30	88	60	23	699	37 14Aug
117917	Colwick	110	SK 43	617401	21	58	79	52	14	46	98	46</							

Number	Station	Co no	Grid reference	Altitude -1970	Av 1941	Rainfall in millimetres												Year	Highest daily fall		
						Jan	Feb	Mar	Apr	May	Jun	Jul	Aug	Sep	Oct	Nov	Dec		mm	date	
TRENT, 7280-- (contd)																					
Smite (Devon)																					
119628	Nether Broughton	111	SK 43	689252	67		61	86	62	(31)	36	(111)	47	77	26	87	48	19	691	30	7Aug
119729	Kinoulton	110	SK 43	684315	43		58	80	60	23	36	103	49	98	31	77	54	22	691	37	7Aug
119838	Rose	111	SK 43	746287	61		48	80	72	27	33	90	43	104	23	77	53	19	669	46	14Aug
119914	Barnstone	110	SK 43	736349	32	545	(56)	76	56	17	29	80	34	(102)	21	82	50	(18)	621		
119943	Cropwell Bishop	110	SK 43	681356	35		60	80	52	22	41	104	44	86	30	84	58	20	681	29	7Aug
120067	Barkstone, Wilbers Farm	111	SK 43	781348	58		61	81	68	18	32	79	48	130	25	77	54	20	693	67	14Aug
120262	Plawborough Hall	110	SK 43	782429	30		56	76	52	12	32	91	32	116	24	71	48	17	627	63	14Aug
Devon (Trent)																					
120361	Cotham	110	SK 43	794476	24		58	85	61	14	25	95	32	127	26	91	58	15	687	64	14Aug
120611	Balderton	110	SK 43	823516	17	549	64	83	65	9	19	106	41	127	23	78	52	12	679	69	14Aug
120691	Newark, Riverside Road	110	SK 43	789523	17		59	84	65	11	26	110	39	111	20	83	52	15	675	(57	14Aug)
120708	Newark, The Priory	110	SK 43	802540	15	598	66	82	67	11	23	118	36	111	21	82	52	15	684	62	14Aug
120713	Kelham	110	SK 43	792553	12		72	83	75	12	34	124	39	116	19	82	55	17	728	63	14Aug
120718	Newark S.Wks	110	SK 43	802558	10	553	60	69	64	10	24	122	37	106	18	72	49	16	647	59	14Aug
Trent																					
120801	Eakring	110	SK 43	673614	86	641	65	88	(79)	13	37	120	29	88	21	89	56	26	711	33	7Aug
120887	Caunton P.Sta.	110	SK 43	741600	29		70	82	74	8	41	140	36	(98)	17	82	48	23	719	(41	14Aug)
121173	Collingham S.Wks	110	SK 43	823629	9		70	84	79	10	27	130	30	116	22	77	50	18	713	(68	14Aug)
121285	Broadwaters Farm	110	SK 43	753635	42		69	(86)	(79)	6	29	121	25	111	18	87	(52)	21	704	52	14Aug
121620	Nuxanton	110	SK 43	790693	14		60	81	73	10	34	135	27	103	17	92	58	17	707	51	14Aug
121862	Tuxford, Westwood	110	SK 43	714707	73		64	82	80	10	33	127	35	80	23	95	56	23	708	32	14Aug
121894																					

RAINFALL 1980

Number	Station	Co no	Grid reference	Av Alti- tude -1970 m mm	Rainfall in millimetres													Highest daily fall	
					Jan	Feb	Mar	Apr	May	Jun	Jul	Aug	Sep	Oct	Nov	Dec	Year	mm	date
TRENT, 1280-- (cont'd)																			
Trent																			
127170	Scunthorpe, Grange Lane South	106	SE 44 908079	21		95	75 (92)	10	32	126	29	138	28 (95)	69	24	813	60	14Aug	
127236	Yadclethorpe Water Recl.Wks	106	SE 44 875058	4 596		88	75 77	5	28	135	24	118	32	96	72	24	774	50 14Aug	
127285	West Butterwick, School Lane	106	SE 44 833060	6		74	79 76	7	22	123	22	121	25	94	68	19	730		
Torne (Trent)																			
127497	Harworth S.Wks	110	SK 43 612922	12		(69)	(77)	(66)	9	31	135	29	88	36	90	55	18	703	30 14Aug
127564	Tickhill S.Wks	109	SK 43 602936	11		78	96 67	9	27	123	25	85 (45)	(85)	(53)	20	713			
127574	Tickhill, Dadsley Road	109	SK 43 590938	18 602		78	94 71	10	26	124 (26)	82	46	93	52	21	723	30 14Aug		
127749	Warmsworth S.Wks	109	SK 43 550999	21		74	94 74	17	22	114	27	92	36	83	55	17	705	25 25Feb	
127979	Candy Farm P.Sta.	106	SE 44 698030	1		75	88 67	7	35	110	23	84	39	82	59	17	686		
128086	Wroot P.Sta.	106	SE 44 732017	2 575		75	86 68	8	35	101	23	86	35	88	48	16	669	28 14Aug	
128284	Doncaster, Runnymede Road	109	SE 44 597035	11 573		78	92 67	9	23	103	20	94	41	80	52	22	681	31 14Aug	
128321	Nutwell P.Sta.	109	SE 44 633031	7 583		72	91 65	6	28	115 (20)	106	46	71	49	15	684	(41 14Aug)		
128787	Crowle, Dirliness P.Sta.	106	SE 44 749098	3 568		81	83 76	9	34	114 (23)	88	31	87	66	16	708	32 14Aug		
128856	Keacby P.Sta.	106	SE 44 935112	6 611		90	74 81	8	30	124	31	115	37	88	69	25	772	52 14Aug	

ANGLIAN WATER AUTHORITY AREA

HYDROMETRIC AREA 0270

Coastal																		
130123	West Halton, Glebe Farm	106	SE 44 905206	18	90	70	89	8	22	109	22	122	35 (104)	74	29	774	53	14Aug
Ancholme																		
130426	North Willingham	107	TF 53 148895	46	71	86	105	13	30	110 (51)	95	25 (119)	92	35	832	38	30Jun	
130736	Osgodby	107	TF 53 077922	21 617	66	76	89	11	29	113	56	95	26	102	80	33	776	34 14Aug
130884	Normanby-le-Wold	107	TF 53 114968	151	76	79	97	15	30	134 (55)	96	20	106	89	39	836	44 30Jun	
131009	Snitterby	107	SK 43 988948	11	75	90	77	13	21	125	41	110	22	91	69	34	768	44 14Aug
131231	South Kelsey	107	TF 53 042983	15	80	84	78	12	17	141	53	110	28	105	81	34	823	45 30Jun
131543	Caistor	107	TA 54 082019	21 620	84	75	94	14	20	135	45	91	30	120	91	33	832	50 30Jun
131736	Scawby Hall	106	SE 44 968057	24 640	90	80	90	11	14	124	30	125	22	108	81	30	805	47 14Aug
131742	Brigg Sugar Factory	106	SE 44 987062	5 605	81	72	82	8	14	116	29	111	22	89	78	28	730	45 14Aug
131767	Barnetby-le-Wold	107	TA 54 059092	24	90	70	86	14	16	134	46	104	20	107	91	34	812	39 30Jun
132184	Appleby Lodge Farm	106	SE 44 961110	14	32	76 (90)	8	14	132	37	116	30	108	72	33	808	46 14Aug	
132210	High Risby	106	SE 44 920147	66	84	73	79	10	23	116	42	116	39	105	75	30	792	53 14Aug
132388	Ferriby Sluice	106	SE 44 975209	5 590	97	68	86	13	16	118	27	120	40	110	77	34	806	46 14Aug
Coastal																		
132560	Beaumontcote Farm	106	TA 54 032176	46	98 (67)	83	16	17	123	26	92 (30)	104	76 (37)	769			38	30Jun
Skitter (Coastal)																		
132917	Brocklesby Park	107	TA 54 140113	34 629	92	73	83	15	24	123	41	89	25	118	96	37	816	39 30Jun
132954	Somerby Top	107	TA 54 077074	79	74	71	84	15	19	134	44	129	27	112	97	37	843	44 30Jun
133220	Thornton Hall	106	TA 54 095181	21	92	64	81	18	17	132	38	93	17	119	86	37	794	38 30Jun
Coastal																		
133654	Riby	107	TA 54 191082	21	83	71	80	13	31	123	53	85	11	111	91	39	791 (50 30Jun)	
Freshney (Coastal)																		
134069	Little Coates P.Sta. No.2	106	TA 54 252086	4 622	83	71	70	13	26	105	54	84	15	109	90	43	763	47 30Jun
Coastal																		
134172	Cleethorpes, Kingsway	106	TA 54 314080	7 601	84	69	70	18	23	114	39	76	16	112 (80)	46	747		
134175	Cleethorpes P.Sta.	106	TA 54 321071	8 614	97	75	80	20	36 (112)	43	75	20	137	78	51	824	42	30Jun
Waithe																		
134492	Binbrook Met.Office	107	TF 53 195958	108 713	77	91	99	16	26	124	57	98	20	120	96	47	871	41 30Jun
134618	Beelsby	106	TA 54 207016	64 687	82	87	96 (14)	30	140	57	99	16	118	95	50	884	52	30Jun
Coastal																		
135028	Marshchapel	107	TF 53 354997	3	72	78	73	16	17	116	46	92	21	127	78	47	783	50 30Jun
Lud (Coastal)																		
135116	Cadwell	107	TF 53 283814	131	89	100	100	14	27	99	49	104	37	127	89 (34)	869	34	7Aug
135239	Louth, Cordeaux High Sch.	107	TF 53 329881	34	68	89	93	17	23	122	54	104	26	138	96	48	878	36 7Aug
135420	Conisholme	107	TF 53 401955	2	66	80	77	16	18	104	59	86	13	134	71	44	768	35 30Jun
135444	Ludborough	107	TF 53 295952	38	84	86	88	14	24	126	62	106	24	131	103	48	896	45 30Jun
135606	Covenham	107	TF 53 351967	3	71	79	80	17	18	117	42	98	18	133	83	44	800	45 30Jun
Great Eau																		
135886	Driby P.Sta.	107	TF 53 387745	41 721	73	94	93	13	24 (106)	56	99	20	117	100	42	837	32	7Aug
136099	Burwell	107	TF 53 356796	75	71	103	92	12	22	102	38	114	20	107	92	38	811	34 7Aug
136162	Withern	107	TF 53 435825	10 669	66	91	81	17	21	94	47	74 (18)	108	87	50	754	29 7Aug	
136467	South Cockerington	107	TF 53 379889	12	(67)	92	91	14	27 (114) (45)	81	17	124	92 (42)	806				
Coastal																		
136868	Well	107	TF 53 443738	21	69 (99)	88	12	28	87	45	77	20	120 (87)	47	779	33	7Aug	
137059	Trusthorpe P.Sta.	107	TF 53 513840	2 610	61	88	75	16	22 (90)	32	63	21	92	70 (46)	676	33	7Aug	
137223	Mumby P.Sta.	107	TF 53 514746	9 632	57	90	72	16	24 (98)	59	71	16	101 (81)	(42)	727			
137246	Anderby	107	TF 53 515755	3	(56)	86	68	10	29	85	63	72 (18)	112	89	42	730 (30 7Aug)		
Willoughby High (Coastal)																		
137590	Chapel St Leonards P.Sta.	107	TF 53 559729	3 627	59	96	71	11	30	108	55	70	14	103 (86)	(42)	745	40	7Aug

HYDROMETRIC AREA 0300

Coastal																		
137661 Skegness	107	TF 53 569631	5	596	61	89	58	14	20	101	47	62	13 (110)	75 (40)	690	35	7Aug	
137675 Gibraltar Point	107	TF 53 555579	3		64	85	70	17	16	81	43	66	13	111	81	35	682	39 7Aug
Steeping																		
137710 Tetford	107	TF 53 329748	59	741	80	93	97	13	24	97	40	106	28	114	94	39	825	34 7Aug
137854 Hagworthingham, Woodbine Cottage	107	TF 53 344691	52		95	88 (74)	(14)	27	106 (42)	(104)	27	107	92	41	807	37	7Aug	
138156 Great Steeping	107	TF 53 439643	7		70	97	83	13	29	122	60	75	20	102	82	38	791	33 7Aug

RAINFALL 1980

Number	Station	Co no	Grid reference	Av Alt- tude -1970	Rainfall in millimetres												Highest daily fall		
					Jan	Feb	Mar	Apr	May	Jun	Jul	Aug	Sep	Oct	Nov	Dec	Year	mm	date
ANGLIAN, 0300-- (cont'd)																			
138125	Wainfleet	107	TP 53	498588	3	60	88	66	14	25	108	59	69	10	106	73	37	715	38 7Aug
Witham																			
138952	Stainby, Brook House	107	SK 43	903228	122	--	--	--	--	--	--	54	(125)	(22)	94	56	(24)	---	
139067	Wyville	107	SK 43	883293	122	56	88	(78)	33	(29)	92	48	146	32	117	73	(32)	824	(78 14Aug)
139205	Great Ponton W. Wks	107	SK 43	924296	72	66	79	79	29	28	88	68	128	(22)	100	54	(25)	766	76 14Aug
139274	Salterford P.Sta.	107	SK 43	925334	57	61	76	74	18	33	(77)	39	133	22	93	62	22	710	77 14Aug
139360	Grantham Park	107	SK 43	915365	53	63	74	76	17	39	72	44	135	21	89	59	(21)	710	60 14Aug
139491	Caythorpe	107	SK 43	958483	93	77	78	76	16	33	103	40	125	20	97	62	18	745	
Brant (Witham)																			
140566	Welbourn	107	SK 43	964536	40	86	(80)	83	12	(35)	115	34	110	18	95	60	16	744	44 14Aug
Witham																			
141020	Skellingthorpe Hall	107	SK 43	930715	12	72	74	93	9	35	120	26	121	19	(110)	61	23	763	57 14Aug
Till (Witham)																			
141096	Corringham	107	SK 43	865902	18	76	86	71	8	36	93	32	127	18	89	(54)	(24)	714	67 14Aug
141104	Gainsborough, Corringham R.L.	107	SK 43	828904	34	76	87	75	7	37	101	32	124	21	90	(51)	30	731	62 14Aug
141417	Ingham	107	SK 43	951935	36	(70)	85	77	13	23	108	34	106	20	93	54	22	705	51 14Aug
141903	Lincoln	107	SK 43	962719	6	77	79	92	9	29	83	30	116	22	99	58	21	715	54 14Aug
Witham																			
142001	Waddington Met. Office	107	SK 43	999653	68	73	75	90	14	24	109	36	117	30	94	62	18	742	55 14Aug
Barlings Eau (Witham)																			
142319	Hackthorn Hall	107	SK 43	992925	32	80	89	84	12	16	102	39	112	31	97	68	29	759	51 14Aug
142352	Welton P.Sta.	107	TP 53	014815	14	76	87	83	11	18	96	38	114	22	93	(67)	24	729	46 14Aug
142497	Reasby Hall	107	TP 53	067796	16	68	82	77	12	22	96	32	102	19	94	65	21	690	38 7Aug
142501	Scampton Met. Office	107	SK 43	966791	58	79	86	88	11	24	115	31	111	19	90	60	23	737	50 14Aug
142694	Holton	107	TP 53	116816	29	69	82	93	10	38	97	42	92	17	(100)	72	26	738	30 14Aug
142766	Riseholme	107	SK 43	985756	38	80	83	89	9	24	101	33	119	34	97	59	26	754	51 14Aug
143059	Reepham, Morland House	107	TP 53	040737	18	73	81	85	12	27	104	36	98	21	99	64	24	724	40 14Aug
143285	Stainfield	107	TP 53	113734	6	69	83	91	12	33	105	32	91	21	105	69	23	734	34 14Aug
143547	Bardney	107	TP 53	113638	5	75	80	(90)	13	(59)	106	40	98	16	99	67	21	764	50 28May
Witham																			
143760	Wanham Bridge	107	TP 53	053622	15	73	78	81	9	29	96	(39)	121	14	83	57	15	695	49 14Aug
143782	Potterhanworth, Station Road	107	TP 53	052663	20	75	81	88	12	26	108	45	109	14	94	63	16	731	47 14Aug
143880	Southrey	107	TP 53	140664	6	(63)	83	90	15	(32)	95	(31)	(104)	14	88	(70)	22	707	36 7Aug
144141	Baumber	107	TP 53	222740	64	73	84	96	13	31	94	52	105	19	114	79	28	788	31 7Aug
144272	Thimbleby	107	TP 53	237699	52	70	86	101	14	24	79	31	96	20	99	81	24	725	31 7Aug
144555	Timberland Fen, Bridge Fm	107	TP 53	173600	2	71	75	86	16	(27)	107	34	105	13	86	58	24	702	41 7Aug
144779	Ruskington	107	TP 53	077512	11	73	80	80	16	33	96	41	105	14	90	63	16	707	48 14Aug
144853	Navenby, Crop Factory	107	TP 53	030578	38	77	77	83	13	32	116	37	120	17	87	59	15	733	59 14Aug
Bain (Witham)																			
145350	East Wykeham, Ten Trees	107	TP 53	227893	122	91	93	(109)	14	24	(110)	42	98	22	139	105	44	891	40 30Jun
145499	Donington-on-Bain	107	TP 53	235827	70	77	99	114	16	24	90	49	101	27	130	109	41	877	31 17Mar
145615	Goulceby	107	TP 53	251795	70	76	88	109	12	26	92	51	96	27	131	106	35	849	(32 17Mar)
145757	Horncastle, Accommodation Road	107	TP 53	252701	38	77	87	104	17	26	88	41	98	28	110	92	32	800	(31 7Aug)
146024	Revesby Res.	107	TP 53	303634	38	72	89	(88)	--	--	--	--	--	--	--	--	--	---	27 17Mar
146127	Coningsby Met. Office	107	TP 53	224568	7	58	72	80	16	26	126	30	106	18	79	66	18	695	43 7Aug
Slea (Witham)																			
146217	Barkston Heath	107	SK 43	965406	101	70	75	73	14	30	81	54	(116)	17	83	62	18	693	60 14Aug
146451	Cranwell Met. Office	107	TP 53	004493	62	75	75	75	14	39	96	43	117	15	91	58	17	715	56 14Aug
Witham																			
146868	Boston, Antons Gowt	107	TP 53	293477	3	59	74	74	--	--	--	--	--	--	--	--	--	---	23 17Mar
146893	Boston, Robin Hood's Walk	107	TP 53	323450	3	62	77	74	17	32	136	43	85	23	84	68	22	723	32 7Aug
146896	Boston, Grand Sluice	107	TP 53	323444	5	60	74	73	17	(31)	162	44	83	20	82	68	20	734	33 7Aug
South Forty Foot (Witham)																			
147104	Pinchbeck, Black Hole Drove P.Sta.	107	TP 53	168251	3	57	66	71	22	32	73	42	110	15	74	50	20	632	60 14Aug
147677	Walcot	107	TP 53	060351	49	69	78	75	24	46	90	40	140	18	76	(61)	(24)	741	
147746	Billingborough	107	TP 53	111343	11	61	79	70	18	36	82	32	122	14	78	54	19	665	56 14Aug
147891	Donington	107	TP 53	212357	4	51	62	63	11	24	104	27	83	17	62	45	12	561	33 14Aug
148248	Culverthorpe Hall	107	TP 53	022402	58	76	81	78	21	31	78	40	120	21	92	68	17	723	59 14Aug
148676	Heckington	107	TP 53	144443	8	65	77	81	19	39	119	35	117	20	87	67	17	743	47 14Aug
148771	Amber Hill	107	TP 53	207488	2	52	76	80	16	44	98	35	109	(23)	89	66	21	709	44 7Aug
148934	Kirton Exp. Hort. Sta.	107	TP 53	299395	4	60	72	70	16	29	133	50	91	25	74	58	19	697	28 14Aug
149039	Wyberton, Tytton Lane West	107	TP 53	313417	3	64	80	76	19	34	111	45	87	(19)	80	(61)	(19)	695	
149043	Boston, Cooks Lock	107	TP 53	313432	3	60	79	71	18	32	134	43	86	23	84	67	23	720	32 7Aug
149052	Skirbeck, Black Sluice	107	TP 53	326428	6	60	75	72	17	40	126	43	81	16	80	62	20	692	(31 28May)
Witham																			
149240	East Kirkby Primary School	107	TP 53	334620	14	66	83	87	12	24	98	40	82	21	99	(84)	36	732	33 7Aug
149408	Carrington Grange Estate Office	107	TP 53	311543	2	59	79	(83)	14	23	99	41	86	16	86	66	24	676	31 7Aug
149439	Hakerley Bridge Farm	107	TP 53	321529	3	60	82	77	11	26	98	39	85	18	82	68	23	669	31 7Aug
149636	Tunby Woodside	107	TP 53	285572	3	62	75	76	14	24	110	40	89	25	87	76	23	701	35 30Jun
149730	Willmore	107	TP 53	252529	4	59	72	67	11	28	96	40	87	20	85	65	(16)	646	34 7Aug
149809	Gipsey Bridge	107	TP 53	289490	3	--	--	--	--	--	99								

RAINFALL 1980

		RAINFALL 1980																		Highest daily fall	
Number	Station	Co no	Grid reference	Av Altitude -1970	Rainfall in millimetres												Year	date			
					Jan	Feb	Mar	Apr	May	Jun	Jul	Aug	Sep	Oct	Nov	Dec					
HYDROMETRIC AREA 0310																					
Welland																					
151026	Sibbertoft	111	SP 42 681826	171	686	48	57	66	16	33	123	118	99	25	97	58	56	796	40 25Jul		
151044	Husbands Bosworth W.Wks	111	SP 42 644843	155	688	45	58	67	19	31	120	116	103	26	(105)	66	52	808	34 25Jul		
151238	Market Harborough, Burnmill Road	111	SP 42 732879	96	642	42	58	60	20	24	108	91	101	27	89	54	47	721	34 14Aug		
151350	Great Bowden S.Wks	111	SP 42 758889	72		41	51	53	21	24	(106)	72	95	20	82	51	38	654	41 14Aug		
151844	Ashley, Main Street	111	SP 42 794909	81		40	54	58	18	29	121	65	126	22	86	53	41	713	59 14Aug		
151875	Hallaton Hall	111	SP 42 791966	112		40	55	63	(21)	27	106	(53)	144	24	96	61	46	736			
Eye (Welland)																					
152264	Tugby	111	SK 43 769706	172		50	75	69	23	25	108	62	143	30	104	68	47	804	49 7Aug		
152367	Uppingham	111	SP 42 849988	163	694	48	69	69	29	24	87	58	129	23	97	65	45	743	62 14Aug		
152419	Eye Brook Res.	111	SP 42 857942	57	594	42	58	60	21	19	97	59	135	19	93	55	45	703	65 14Aug		
152426	Caldecott P.Sta.	111	SP 42 865932	53	563	42	57	61	20	19	104	59	126	16	92	55	48	699	59 14Aug		
Welland																					
152542	Seaton Mill	111	SP 42 908976	41	609	47	57	56	20	25	81	46	(134)	15	95	53	38	667	68 14Aug		
152561	Uppingham, Station Road	111	SP 42 868995	130		--	--	--	--	--	--	46	132	22	97	57	42	---	63 14Aug		
Gwash (Welland)																					
153244	Gunthorpe Hall	111	SK 43 868056	119	650	52	69	74	23	22	78	60	138	21	92	64	34	727	73 14Aug		
Welland																					
153908	Ufford	125	TF 53 093045	25		45	61	72	20	42	70	41	113	13	84	40	22	623	52 14Aug		
153971	Etton	125	TF 53 142048	11	536	43	56	69	18	39	91	51	113	16	83	42	21	642	(64 14Aug)		
154031	Marholm	125	TF 53 145020	21	588	44	56	71	19	38	(83)	85	114	12	78	43	25	668	64 14Aug		
154720	Pode Hole No.3	107	TF 53 214219	3	568	56	63	85	19	29	(81)	53	91	16	74	57	22	646	46 14Aug		
154724	Pode Hole No.2	107	TF 53 215223	3	560	55	61	86	19	30	(80)	51	(95)	18	76	59	25	655	47 14Aug		
154773	Spalding, Marsh Road	107	TF 53 258238	4	563	55	60	84	19	29	80	46	80	13	79	46	18	609	33 14Aug		
Glen (Welland)																					
154818	Old Somerby	107	SK 43 964339	110		67	76	75	20	30	83	57	126	21	94	61	22	732	63 14Aug		
155233	Clipsham, Home Farm	111	SK 43 968161	94		(51)	68	74	24	27	70	60	127	15	(78)	54	22	670	(74 14Aug)		
Eden (Glen)																					
155989	Wilsthorpe	107	TF 53 081148	15	572	50	64	70	20	40	86	57	112	11	79	42	20	651	55 14Aug		
156000	Carlby	107	TF 53 049142	31		47	61	69	18	41	81	54	111	10	75	41	18	626	54 14Aug		
Glen (Welland)																					
156124	Tongue End	107	TF 53 151184	3	567	53	64	74	18	39	79	51	124	21	(75)	44	16	658	71 14Aug		
156215	Lound	107	TF 53 073191	41	558	52	69	72	23	(39)	75	53	116	11	83	45	20	658	55 14Aug		
156225	Bourne P.Sta.	107	TF 53 101201	7	592	50	67	66	23	(38)	72	45	123	12	75	49	(19)	639	64 14Aug		
156280	Pinchbeck Marsh	107	TF 53 261261	3	572	58	63	87	23	30	100	(43)	74	13	81	58	21	651	32 14Aug		
Welland																					
156504	Aspertion Farm	107	TF 53 260377	3	545	56	71	72	14	33	98	41	94	21	67	53	15	635	32 7Aug		
156677	Holbeach	107	TF 53 355241	3	570	60	68	74	19	34	86	56	77	11	88	52	22	647	27 28May		
156836	Majors Farm	107	TF 53 345309	4	616	60	68	76	34	34	91	55	78	12	90	61	22	681	30 16Oct		
156940	Hovenden House	107	TF 53 397261	5	601	55	57	--	--	--	--	--	--	--	--	--	--	---	21 3Jan		
156994	Holbeach Hurn	107	TF 53 401285	5		--	--	--	(24)	24	113	55	88	13	87	46	22	---	31 7Aug		
157045	Bingham Lodge Farm	107	TF 53 392321	3	545	57	68	71	32	30	104	55	81	16	78	47	27	666	30 7Aug		
HYDROMETRIC AREA 0320																					
Kislingbury (Nene)																					
158203	West Haddon, The Rectory	112	SP 42 637719	169		46	62	68	16	25	111	146	91	24	72	56	40	757	(48 25Jul)		
158443	Norton Junction	112	SP 42 605656	109	699	44	55	72	15	29	133	131	95	27	85	53	49	788	33 14Aug		
Nene																					
158618	Flore	112	SP 42 649601	87	606	39	42	60	18	26	96	165	87	22	74	50	49	728	(41 25Jul)		
158703	Litchborough S.Wks	112	SP 42 624551	113		44	50	--	--	--	--	--	--	--	--	--	--	---	11 3Jan		
158711	Litchborough Hall Park	112	SP 42 629543	143		44	50	66	19	32	103	170	95	29	81	51	50	790	39 14Aug		
Brampton (Nene)																					
159353	Hannington	112	SP 42 811709	122		40	51	63	20	29	105	143	102	23	(75)	55	48	754	57 14Aug		
159426	Pitsford Res.	112	SP 42 758687	101	609	42	54	62	19	39	97	192	112	18	77	55	46	813	79 25Jul		
159728	Hollowell	112	SP 42 687722	122	656	48	56	66	18	(29)	128	176	103	26	84	53	46	833			
159796	Ravensthorpe Res.	112	SP 42 682704	98	639	44	53	64	17	22	117	163	95	22	77	55	45	774	65 25Jul		
160019	Althorp Park	112	SP 42 682652	122	660	43	49	54	22	27	99	174	74	25	73	51	47	738	(57 25Jul)		
160109	Moulton Park	112	SP 42 765644	122		39	49	54	24	36	98	185	109	23	76	48	46	787	66 14Aug		
160188	Diston, Millway	112	SP 42 723607	91	657	44	43	59	20	28	97	--	--	--	--	--	--	---	23 13Jun		
Nene																					
160206	Northampton General Hosp.	112	SP 42 762604	79	637	35	(43)	56	24	25	(107)	161	95	16	77	(43)	39	721	58 14Aug		
160210	Northampton, Cliftonville Road	112	SP 42 767602	72	616	(36)	44	55	21	24	101	172	89	13	71	43	42	711			
160214	Northampton, Stimson Avenue	112	SP 42 768615	100	608	35	42	57	21	(28)	108	174	91	17	70	44	44	731			
160279	Little Houghton	112	SP 42 805598	79		33	44	59	22	27	87	134	90	21	66	37	37	657	57 14Aug		
160611	Castle Ashby	112	SP 42 862593	83		33	45	74	18	35	(81)	130	98	19	69	40	35	677	67 14Aug		
160775	Wollaston Hall	112	SP 42 911631	84	543	32	45	66	18	28	88	(111)	121	15	65	40	35	664			
Ise (Nene)																					
160839	Kelmarsh	112	SP 42 738794	137		48	56	64	17	26	(107)	132	117	23	83	56	49	778			
160995	Desborough	112	SP 42 797827	122		43	57	64	20	21	81	81	93	24	80	54	(43)	661			
161125	Weekley	112	SP 42 885809	85		36	56	69	20	16	91	66	(151)	19	77	50	39	690	107 14Aug		
The Slade (Ise)																					
161224	Clover Hill W.Wks	112	SP 42 869799	105	593	40	55	60	18	(21)	82	64	111	15	76	55	43	640			
161255	Thorpe Malsor Res.	112	SP 42 830795	107	643	43	59	69	16	(22)	116	77	116	20	84	56	44	722			
161275	Cransley W.Wks	112	SP 42 833782	84	647	38	55	64	18	20	104	79	111	20	90	50	41	690	66 14Aug		
Ise (Nene)																					
161476	Orlinsbury	112	SP 42 844715	118	624	38	50	61	18	23	103	119	104	(17)	80	48	45	706	62 14Aug		
</																					

RAINFALL 1980

Number	Station	Co no	Grid reference	Alti- tude	Av 1941 -1977	Rainfall in millimetres												Year	Highest daily fall		
						Jan	Feb	Mar	Apr	May	Jun	Jul	Aug	Sep	Oct	Nov	Dec		mm	date	
ANGLIAN, 0320-- (contd)																					
Nene																					
161887	Rushden Cemetery	112	SP 42	965664	79	590	39	51	60	22	18	76	89	134	17	68	43	(39)	656	97	14Aug
162140	Raunds	112	SP 42	991721	59	593	35	52	60	(21)	15	79	(72)	112	17	69	42	41	615	76	14Aug
162269	Cranford	112	SP 42	925770	69		35	55	(65)	25	24	98	79	131	19	(74)	53	43	701		
162386	Islip S.Wks	112	SP 42	994799	29		--	--	--	--	--	--	59	(125)	14	66	40	33	---	83	14Aug
Harpers (Nene)																					
162661	Brigstock	112	SP 42	944852	52	626	37	59	67	20	18	99	55	126	16	77	47	39	660	80	14Aug
Nene																					
162992	Barnwell P.Sta.	112	TL 52	043872	21	563	(34)	(55)	67	21	23	64	53	96	11	71	37	33	565	64	14Aug
163091	Oundle, North Street	112	TL 52	042883	32	594	38	56	63	24	32	81	55	104	12	73	40	39	617	66	14Aug
Willow (Nene)																					
163465	Corby, Stanion Lane	112	SP 42	901885	97	610	38	58	63	(19)	16	91	59	132	15	76	49	44	660	69	14Aug
163646	Bulwick	112	SP 42	957940	68	592	44	66	68	18	20	85	(54)	(131)	(16)	80	(45)	33	660		
163737	Apethorpe	112	TL 52	022961	39	599	40	60	66	21	21	73	53	144	18	68	47	37	648	69	14Aug
Nene																					
164015	Wittering Met. Office	125	TP 53	043026	73		42	57	68	20	30	70	49	114	14	86	44	26	620	49	14Aug
164336	Orton Longueville	125	TL 52	174371	15	576	41	55	69	24	34	82	64	85	17	65	42	26	604	50	14Aug
164339	Woodston	125	TL 52	182977	15	553	38	54	67	21	31	99	64	77	14	65	38	24	592	44	14Aug
164364	Peterborough S.Wks	125	TL 52	201984	3	543	42	54	68	22	32	84	62	81	12	65	40	(25)	587	48	14Aug
164746	Thorney, North House	125	TP 53	307034	1	537	43	55	74	20	19	79	60	84	12	72	(39)	29	586		
165965	Tydc Gote	107	TP 53	467180	3	629	54	63	(75)	22	22	96	(64)	75	16	(80)	57	29	653		
166114	Weston St Mary	107	TP 53	275184	3	542	52	56	(88)	15	35	61	52	79	(17)	83	41	16	595	32	14Aug
166338	Gedney Hill, Kingfisher Nurseries	107	TP 53	330122	3		--	--	--	--	--	66	58	77	10	83	47	25	---	22	30Jun
166779	Gedney, Peregrines Rest	107	TP 53	417258	3		52	65	65	18	26	106	64	81	12	88	(53)	(21)	651		
166869	Sutton Bridge	107	TP 53	476201	6	617	53	64	(72)	(21)	21	99	62	68	16	87	57	31	651	30	7Aug
HYDROMETRIC AREA 0330																					
Coastal																					
168169	Terrington St Clement Exp.Husb.Farm	122	TP 53	546187	2		50	64	(73)	14	21	90	61	66	19	64	70	35	627	29	30Jun
168196	Terrington St Clement, Manor Farm	122	TP 53	551203	4	613	51	67	73	16	21	82	63	69	21	68	71	36	638	31	30Jun
168268	Clenchwarton	122	TP 53	602206	3	632	48	60	73	17	22	94	64	86	21	69	65	32	651	41	7Aug
Ouse																					
168400	Hazelborough Woods	112	SP 42	654427	140	689	42	48	65	25	42	94	101	73	36	90	46	55	717	41	14Aug
168908	Gawcott P.Sta.	120	SP 42	684322	116		(40)	41	65	17	46	86	88	82	46	80	49	35	675	49	14Aug
168912	Buckingham, Gawcott Fields	120	SP 42	689330	107		41	47	71	22	47	85	90	79	42	79	49	39	691	47	14Aug
Twyford (Ouse)																					
169279	Middle Claydon, Catherine Farm	120	SP 42	714250	93	643	35	42	58	21	47	94	80	64	47	74	52	30	644	(40	14Aug)
169305	Calvert	120	SP 42	683247	90	617	28	41	63	21	54	84	70	84	50	61	45	34	635	(55	14Aug)
169328	Botolph Claydon, Bernwood Farm	120	SP 42	732243	122		39	47	66	21	46	101	76	75	59	78	53	37	698	48	14Aug
Claydon (Twyford)																					
169403	Swanbourne	120	SP 42	801270	123		31	41	(63)	22	34	91	94	75	33	80	48	35	647	(47	14Aug)
169526	Quainton Mill Res.	120	SP 42	751213	184	685	35	49	71	22	46	128	67	87	36	91	58	40	730	(48	14Aug)
Ouse																					
169852	Forcote P.Sta.	120	SP 42	713357	93	669	39	31	66	25	43	84	98	89	27	78	49	38	667	55	14Aug
171240	Hove Park Farm	120	SP 42	832340	110		37	43	73	24	32	88	119	76	20	88	57	42	699	(53	14Aug)
171258	Shenley, Emerson Farm	120	SP 42	833350	101		37	46	73	23	30	91	106	77	18	84	57	40	682	53	14Aug
171336	Bradwell Abbey	120	SP 42	826397	75		35	44	78	23	26	93	98	86	14	77	50	39	663	(61	14Aug)
171430	Lathbury	120	SP 42	877453	56		36	42	70	19	28	91	86	85	15	74	50	36	632	63	14Aug
Ouzel (Ouse)																					
171992	Battlesden P.Sta.	126	SP 42	960281	109	660	35	43	72	31	22	81	96	90	20	88	50	37	665	53	14Aug
172067	Leighton Buzzard W.Wks	126	SP 42	935247	96		29	(40)	68	25	19	69	89	(76)	20	81	41	31	588	49	14Aug
172601	Woburn	126	SP 42	964360	89	623	33	47	78	22	31	92	113	124	22	81	50	30	723	86	14Aug
172798	Lodge Farm	120	SP 42	864409	70		33	45	73	23	22	92	82	74	16	84	45	36	625	(51	14Aug)
Ouse																					
173309	Brayfield House	120	SP 42	928520	55	617	38	48	65	18	21	88	106	124	19	76	45	41	689	97	14Aug
173741	Bedford W.Wks	126	TL 52	038515	34	548	30	40	53	19	18	70	73	84	14	63	33	28	525	61	14Aug
173963	Kempston	126	TL 52	031479	38		31	40	65	21	29	78	93	88	16	75	47	33	616	60	14Aug
174052	Bedford, Summerhouse Hill S.Wks	126	TL 52	085496	30		(32)	41	(65)	22	14	55	79	59	16	68	41	23	515		
174062	Bedford Met. Office	126	TL 52	047597	85	556	33	48	55	22	23	80	86	79	15	61	38	31	571	50	14Aug
174156	Bedford, Mowsbury Park	126	TL 52	061523	37		32	42	56	17	--	--	--	--	--	--	--	--	---	12	17Mar
Elstow (Ouse)																					
174556	Wilstead	126	TL 52	073438	37		31	35	60	22	14	60	111	66	18	61	34	36	548	(41	14Aug)
174566	Cardington Met. Office	126	TL 52	081463	29	537	31	33	62	21	12	50	108	71	17	(73)	33	29	540	40	14Aug
Ivel (Ouse)																					
174784	Baldock, William Road P.Sta.	127	TL 52	241325	82	594	(28)	32	64	21	16	71	82	33	26	81	33	29	516	26	15Oct
Hiz (Ivel)																					
175171	Hitchin W.Wks	127	TL 52	185289	64	620	32	38	79	31	21	73	128	36	24	84	35	29	610		
Ivel (Ouse)																					
175556	Clifton S.Wks	126	TL 52	177402	34	539	25	32	66	17	19	60	108	32	(19)	69	35	28	510	23	26Jul
Old Canal (Ivel)																					
175915	Silsoe	126	TL 52	092358	59	539	28	33	63	20	16	74	114	64	32	76	36	22	578	46	14Aug
176218	Pulloxhill P.Sta.	126	TL 52	080336	55		32	33	66	19	20	88	126	(66)	33	80	37	27	627	48	14Aug
Ivel (Ouse)																					
176325	New Spring P.Sta.	126	TL 52	210416	53	553	30	32	68	(18)	20	56	86	(38)	23	75	39	31	516	22	15Oct
176618	Sandy, Stratford Road	126	TL 52	184477	28		29	28	72	17	23	42	78	34	16	(71)	39	33	482	24	15Oct
176798	Sandy S.Wks	126	TL 52	162501	22	521	31	33	62	18	21	51	(78)	52	13	(74)	34	29	496	(22	14Aug)

RAINFALL 1980

Number	Station	Co no	Grid reference	Av Alti- tude -1970 m mm	Rainfall in millimetres												Highest daily fall	
					Jan	Feb	Mar	Apr	May	Jun	Jul	Aug	Sep	Oct	Nov	Dec	Year	mm
ANGLIAN, 0300-- (contd)																		
Ouse																		
178274	Grafham Water Treatment Wks	125	TL 52 155667	52	(38)	39	54	17	24	73	74 (77)	12	55	32	36	531		
178407	Brampton Water Treatment Wks	125	TL 52 223709	9 534	39	41	66	19 (20)	90	(66)	60	10	58 (35)	31	535			
Alconbury (Ouse)																		
Ouse																		
179356	Houghton P.Sta. No.1	125	TL 52 288717	7 573	38	41 (71)	21 (23)	82 (66)	60	11	60	36	32	541				
179432	Hilton	125	TL 52 289660	15	30	41	67	18	27	74	73	55	7	58	45	32	527	23 13Jul
179624	Wytton Met. Office	125	TL 52 284745	40 551	35	43	68	19	30	74	73	63	10	57	38	32	542	24 30Jun
179956	Boxworth, Manor House	125	TL 52 352645	23 602	32	42	64	18	19	58	59	43	10	53	40	31	469	25 17Mar
179958	Boxworth, Sanson Field	125	TL 52 344633	53	34	45	65	19	19	63	62	44	16	55	40	32	494	26 17Mar
180024	Brownshill Staunch	125	TL 52 371726	3 590	38	43	61 (17)	(17)	63	81	54	14	52	42	33	515	28 17Mar	
180704	Stretham	125	TL 52 516729	4 514	36	42	60	20	20	71	77	54	19	58	49	40	546	30 30Jun
Cam (Ouse)																		
180994	Newport S. Wks	124	TL 52 523345	56	34	37	69	24	11 (72)	59	35	16	73	45	40	515		
181069	Wendens Ambo	124	TL 52 491365	73 608	34	38	73	24	15	73	72	40	18	74	48	35	544	21 17Mar
181126	Saffron Walden County High School	124	TL 52 532378	72 577	34	36	74	26	14	84	71	32	14	76	47	32	540	25 15Oct
181160	Chesterford Park	124	TL 52 535422	110 595	34	36	70	24	11	72	86	39	14	78	40	35	539	25 15Oct
181240	Audley End House	124	TL 52 525384	52 611	33	35	70	25	13	73	67	33	13	75	44	31	512	22 15Oct
181440	Hinxton	125	TL 52 499448	34	33	34	60 (20)	10	69	72	33	14	78	44	29	496	21 30Jun 15Oct	
Granta (Cam)																		
181840	Linton, Chilford Hall	125	TL 52 569488	78	37	39	58	22 (10)	(73)	67	35	15	77	46	35	514		
181867	Little Abington	125	TL 52 535495	46	30	35	56	17	10	61	58	32	13 (72)	36	32	452	25 30Jun	
Rhee (Cam)																		
182075	Odsey	125	TL 52 292380	78 611	35	35	61	22	20	74	88 (35)	28	85 (40)	28	551			
182363	Abington, Pigotts Hall	125	TL 52 304444	30 574	28	28	55	16	18	49	70	33	20	74	39 (29)	459	23 15Oct	
182578	Royston, Aintree Road	127	TL 52 366407	78	31	30	63	17	19	69	85	39	21	76	38	28	516	24 15Oct
183010	Fowmere P.Sta.	125	TL 52 427445	30 569	27	30	57	13	16	54	59	57	15	67	35	27	457	22 15Oct
Cam (Ouse)																		
183630	Cambridge Botanic Garden	125	TL 52 456572	12 556	(31)	43	56 (22)	16	79	57	41	15	68	45 (26)	499	21 30Jun		
183799	Cambridge, Nat. Inst. Agricultural Botany	125	TL 52 434604	24 553	34	43	58	18	8	77	56	56	13 (58)	41	30	492	23 17Mar	
183891	Bottisham Lock	125	TL 52 507657	3 536	35	44	59	17	16	68	57	55	21	61	49	31	513	26 30Jun
Bottisham Lode (Cam)																		
183928	Fulbourn, Fleam Dyke P.Sta. No.1	125	TL 52 539549	30 539	37	41	59	18	13	74	58	40	17	69	39	34	499	26 30Jun
183969	Balsham, Lower Farm	125	TL 52 582509	99	40	44	65	22	9	75	68	42	18	84	56	38	561	30 30Jun
Soham (Ouse)																		
185087	Newmarket, New S. Wks	125	TL 52 633672	24	31	44	58	14 (12)	75	69	52	24	63	50	37	529	34 30Jun	
185144	Isleham P.Sta.	125	TL 52 647728	7 597	31	41	61	14 (13)	76	69	84	21	60	51 (39)	560			
Ouse																		
185351	Ely, Roswell Pits	125	TL 52 553805	4 567	39	42	71 (16)	14	98	83 (57)	16	53	49	36	574	30 30Jun		
Lark (Ouse)																		
185551	Rushbrooke P.Sta.	123	TL 52 873624	37	39	42	69	20	12	83	50	42	32	96	54	50	589	28 30Jun
185565	Rushbrooke Hall	123	TL 52 893613	76	35	42	57	23	11	76	49	37	41	94	53	47	565	32 30Jun
185735	Bury St Edmunds, Abbey Gardens	123	TL 52 858643	37	37	40	56	22	10	77	53	40	27	90	52	49	553	28 30Jun
185759	Bury St Edmunds Sugar Factory	123	TL 52 863653	49 594	37	44	57	22	12	80	57	39	28	88	55	53	572	28 30Jun
185886	Troston Hall	123	TL 52 902717	49 619	(39)	42	51	25	9	84	60	26	36	76	57	55	560	32 30Jun
186331	Broom's Barn	123	TL 52 752656	75 593	35	42	59	17	12	92	65	36	19	91	55	42	565	32 30Jun
Kennet (Lark)																		
186863	Lidgate	123	TL 52 729576	89 607	37	44	69	20	13	102	75	43	21	86	51	42	603	32 30Jun
186994	Kennett	123	TL 52 698663	40	31	43 (61)	(13)	18	86	69	50	14	76	53	36	550		
Lark (Ouse)																		
187187	Isleham Lock	125	TL 52 648760	3 535	37	41	68	16	10	85	90	88	21	51	53 (39)	599	42 1Aug	
187440	Lark P.Sta.	125	TL 52 610327	0 589	32	39	47	11	10	74	78	64	22	52	53	38	520	25 13Jul
187534	Prickwillow	125	TL 52 597825	3 597	46	48	83	18	16	99	96	57	26	57	56	43	645	32 30Jun
Ouse																		
187607	Littleport, Victoria Street	125	TL 52 574966	3 579	37	47	82	15	16	92	87	64	17	54 (54)	42	607	29 30Jun	
Black Bourn (Little Ouse)																		
188566	Barton Lodge	123	TL 52 884664	61 620	36	41	56	28	11	75	55	34 (34)	89	52 (48)	559	30 30Jun		
188832	Hoxington Met. Office	123	TL 52 887749	49 589	38	50	46	20	7	82	56	31	24	64	52	55	525	31 30Jun
188926	Euston Hall	123	TL 52 898787	15	46	50	50	21	9	85	59	30 (31)	69	60	66	576	31 30Jun	
Little Ouse (Ouse)																		
189014	Elveden Hall	123	TL 52 822795	40 603	42	51	56	21	15	91	73	46	26	76	58	63	618	33 30Jun
Thet (Little Ouse)																		
189949	East Harling	122	TL 52 975879	23	39	47	44	23	13	86	74	21	33	74	64	67	585	
190294	Kilverstone Hall	122	TL 52 891841	17 685	44	51 (48)	16	6	84 (81)	37	31 (72)	61	70	601			33 30Jun	
Little Ouse (Ouse)																		
190343	Thetford, King's House Gardens	122	TL 52 870832	15	40	51	46 (16)	23	69	76	33 (26)	68	62	63	573			
190352	Thetford W. Wks	122	TL 52 863845	50 592	41	51	46	18	9	78	77	37	27	65	57	63	569	33 30Jun
190539	Santon Downham	123	TL 52 815879	6 650	48	54	60 (21)	21	105	112	54	19	68	61	60	683	39 19Jul	
190573	Brandon W. Wks	123	TL 52 792361	25 652	43	46	59	20	18	101	104	56	17	67	61	57	649	29 19Jul
190604	Santon Downham, Grimes Graves	122	TL 52 813901	24 654	48	51	60	24	21	97	95	52	20	71	64	66	669	34 30Jun
190605	*Santon Downham, Grimes Graves No.2	122	TL 52 813901	24	50 (53)	63	25	22	101	97	55	21	74	70	67	698	34 30Jun	
191330	Feltwell P.Sta.	122	TL 52 651869	2 567	47	47	70	17	11	94	92	57	23	50	52	42	602 (26 30Jun)	
Ouse																		
191591	Southery P.Sta.	122	TL 52 612932	0 577	48	46	68	13	14	92	71	48	19	49	53	39	560	27 30Jun
191893	Catsholm P.Sta.	122	TL 52 683970	2 619	52	52	72	15	12	98	79	57	21	62	74	53	647	28 30Jun

RAINFALL 1980

Number	Station	Co no	Grid reference	Av Altitude -1970	Rainfall in millimetres												Year	Highest daily fall			
					Jan	Feb	Mar	Apr	May	Jun	Jul	Aug	Sep	Oct	Nov	Dec		mm	date		
ANGLIAN, 0330-- (contd)																					
Wissey (Ouse)																					
193750	Denton Lodge P.Sta.	122	TL 52 752019	37	632	51	51	66	21	10	85	76	76	27	67	62	60	652	43	1Aug	
Ouse																					
194078	Denver Sluice, Right Bank	122	TF 53 590009	3		49	53	72	14	15	96	75	57	20	60	59	42	612	31	30Jun	
Delph (Ouse)																					
194089	Earlith	122	TL 52 387756	5	536	41	45	72	17	16	77	86	53	16 (70)	44	37	574	27	17Mar		
194297	Mepal	125	TL 52 431926	-2		43	45	68	17	14	89	75	58	18	57	53	33	570	28	17Mar	
194729	Chatteris	125	TL 52 395852	9		45	49	71	17	27	73	76 (54)	16	63	44	32	567	28	17Mar		
195507	Ely, Hervey Close	125	TL 52 530799	27		45	48	72	15	16	89	81	50	15	57	53	38	579	28	30Jun	
195727	Littleport	125	TL 52 563863	20	542	43	44	76 (17)	13		82	75	55	14	47	45	38	549	26	30Jun	
Ouse																					
195870	Abbot's Ripton Hall	125	TL 52 240778	24	584	43	47	76	21	21	82	72	82 (13)	65	43	31	596				
196390	Monk's Wood	125	TL 52 202797	39	571	38	49	69	17	24	76	63	68	12 (65) (38) (33)			552				
196599	Wood Walton Pen	125	TL 52 232348	2	555	34 (51)		72	20	23	72	62	67	19	53	40	34	547	(31	14Aug)	
196856	Stanground	125	TL 52 209962	11	587	39	54	67	18	29	77	62	84	12	60	38	25	565	43	14Aug	
197029	Whittlesey, Ashline Sluice	125	TL 52 272962	5	543	44	54	80	20 (20)		75	68	72 (13)	63 (35)			27	571			
197430	March	125	TL 52 421967	2	578	48	53	76	15	14	68	64 (47) (16)	61	47	31		540				
197900	Downham Market	122	TF 53 612038	24		48	55	72	16	16	92	81	54	21	62	62	41	620	32	30Jun	
198523	Wiggenhall St Germans Sluice	122	TF 53 588141	3	585	51	58	75	14	22	94	62	86 (18)	64	66	41	651				
198565	King's Lynn, Freebridge	122	TF 53 614186	7	623	50	58	67	13	18	109	66	77	17	65	64	35	639	35	30Jun	
Nar (Ouse)																					
199124	Marham Met.Office	122	TF 53 726094	23		43	58	62	19	12	97	60	46	27	68	69	54	615	33	30Jun	
199425	Marham P.Sta.	122	TF 53 717107	6	632	(47)	61	65	17	12	84	59	59	20	70	72	53	619			
199616	West Winch	122	TF 53 630149	8		44	57	69	20	22	92	82	82	20	70	65	40	663	31	30Jun	
199654	Gayton	122	TF 53 729193	20	647	49	64 (67)	25 (17)			86	60 (86)	26	78	79	59	696				
199735	North Runcion Lodge	122	TF 53 644163	18	615	45	60	66	17	21	98	80	85	20	76	74	42	684	37	30Jun	
Gaywood (Ouse)																					
199778	Gayton P.Sta.	122	TF 53 733206	40	613	47	65	66	21	10	86	58	84	29	79	79	54	678	38	30Jun	
Babingley (Coastal)																					
201056	Sandringham House	122	TF 53 697289	37	709	53	68	70	21	25	90 (76) (112)			27	97	74	54	767	41	1Aug	
HYDROMETRIC AREA 0340																					
Coastal																					
202037	Holme-next-Sea	122	TF 53 703435	6		51	67	59	28	26	71 (40)	73	16	115	74	51	671	31	7Aug		
202235	Syderstone	122	TF 53 848328	53		52	67	74	22	15	68	55	131	23	92	70 (60)	729	67	7Aug		
202347	North Creake	122	TF 53 854371	21	681	56	71	77	31	12	69	50	149	22	107	72	63	779	74	7Aug	
202701	Wells-next-the-Sea	122	TF 53 917428	12		(47)	64	64 (24)		7	77	53	113	20	88	70	54	681	64	7Aug	
Stiffkey																					
202802	Barney	122	TF 53 996324	73	724	(56)	66	63	24	10	76	63	90	32	90	71	69	710	36	30Jun	
202987	Walsingham, Hill House	122	TF 53 950359	58	603	(46)	66	63	23	9	76	60	121	30	92 (64) (57)		707				
Glaven (Coastal)																					
203396	High Kelling	122	TF 63 103402	67		59	76	62	27	6	77	52	103	42	111	74	69	758	53	7Aug	
203476	Melton Constable	122	TF 63 050330	70		53	72	64	29	8	87	56	102	46	97	68	71	753	44	30Jun	
Coastal																					
203816	Sheringham	122	TF 63 150424	46		58	74	54	19	7	81 (49)	77	41 (92)	53	54	659			39	7Aug	
Yare																					
204253	Shipdham School	122	TF 53 960074	69		51	62	64	24	9	82	61 (30)	37 (89) (64)	69	642			37	30Jun		
204304	Cranworth	122	TF 53 987037	46		48	60	68	22	8	94	60	33	36	74	64	68	635	41	30Jun	
204435	Runhall	122	TF 63 054076	46		47	61	57	30	11	69	62	35	36	79	70	66	623	30	30Jun	
204583	Browick Hall	122	TF 63 130015	46	637	48	57	47	27	17	94	56	27	32	80	60 (71)	616		34	30Jun	
204710	Morley St Botolph	122	TF 62 061996	46		44	56	46	27	12	96	52	21	37	71	63	63	588	43	30Jun	
205231	Old Lakenham	122	TF 63 235069	40		46	58	48	23 (10)		79	46	24	31	75	58 (69)	567				
Tas (Yare)																					
205379	Wacton Hall	122	TF 62 180903	55	609	41	53	41	31	13 (91)	59	13	27	74	62	67	572				
205443	Tadlow Hall	122	TF 62 133955	61		48	56	48	30	16	94	63	22	37	85	62	80	641	37	30Jun	
Wensum (Yare)																					
206497	Fakenham	122	TF 53 923297	44	686	52	68	72	28	11	87	64	79	27	93	79	66	726	39	30Jun	
206518	Colkirk Hall	122	TF 53 924266	64	715	52	70	65	26	9	93	74 (68)	30	85	79	64	715		39	30Jun	
206769	Foulsham	122	TF 63 031252	46	634	48	68	60	27	7	94	61	66	40	85	62	68	686	39	30Jun	
Fransham (Wensum)																					
206950	Wendling, Ashness	122	TF 53 923127	53		48	66	65	20	9	78	59	49	34	87	74	64	653	38	30Jun	
207040	East Dereham Laboratory	122	TF 53 994132	53	676	52	72	72 (26)	11		86 (60)	43	39	86	70	73	690		40	30Jun	
207041	East Dereham, Weatherd High School	122	TF 63 001132	53		45	68	65	23	9 (85)	55 (34) (34) (84)			60 (65)	627						
207132	Gressenhall	122	TF 53 978163	43		48	63	70	25	13	107	64	46	39	83 (72)	65	695		38	30Jun	
207185	Mileham	122	TF 53 921195	64	643	43	63	61	23	12	80	74 (56) (29)	84	76	66	667			37	30Jun	
Wensum (Yare)																					
207479	Lyng	122	TF 63 067181	18		45	63	60	29	9	80	59	36	50	81	58	66	636	33	30Jun	
207484	Sparham Hall	122	TF 63 071186	30	619	49	60	56	26	10	83	55	41	47	82	75	68	652	33	30Jun	
207563	Heydon	122	TF 63 106266	46		49	69	55	26	10	116	51	42	39	87	64	66	674	47	30Jun	
207909	Swanington	122	TF 63 131193	18	641	52	62	55	25	10	115	61	36	40	89	63 (67)	675				
207954	Attlebridge, Old Hall Farm	122	TF 63 139157	12		47	57	50	25	14	88	57	33	41 (85)	67	63	627		28	30Jun	
Tud (Wensum)																					
208208	Mattishall, Mill Street	122	TF 63 053109	49		51	64	61	29	7	92	50	36	40	86	67	71	654	29	30Jun	
208256	East Tuddenham	122	TF 63 079113	48		46	64	55	32	11	89	57	38	39	77	67	74	649	31	30Jun	
Wensum (Yare)																					
208389	Norwich W.Wks	122	TF 63 212096	10		54	61	48	24	8	84	40 (26)	32 (85)	64	66	592		33	30Jun		
208400	Norwich Cemetery	122	TF 63 212086	28	643	55	65	54	30	9	84	49	30	34	90	70	69	639	33	30Jun	
Yare																					
208737	Framingham Earl	122	TF 63 272030	55		44	60	44	23	13	76	49	19	31	83	55	60	557	27	30Jun	
208908	Cantley, The Oaks	122	TF 63 380044	15		(49)	61	45	27	8	85	575									

RAINFALL 1980

				Av		Rainfall in millimetres													Highest				
Number	Station	Co	Grid	Alti-	1941	no	reference	tude -1970	Jan	Feb	Mar	Apr	May	Jun	Jul	Aug	Sep	Oct	Nov	Dec	Year	mm	date
ANGLIAN, 0340-- (contd)																							
Chet (Yare)																							
209230	Loddon	122	TM 62	375988	5				46	(50)	41	28	3	72	45	16	35	81	56	63	536		
209272	Raveningham Hall	122	TM 62	399965	23	607			47	53	43	27	8	(78)	62	52	(44)	84	(58)	(62)	618	32	7Aug
Waveney (Yare)																							
209524	Bressingham Hall No.1	122	TM 62	078806	30	629			34	46	46	24	20	99	50	23	(35)	74	(64)	75	590	48	30Jun
209526	Bressingham Hall No.2	122	TM 62	081806	30				37	47	49	22	18	104	49	23	35	73	61	74	592	49	30Jun
209642	Thrandeston, Abbey Farm	123	TM 62	124768	30				32	47	45	28	10	104	46	23	32	86	58	73	584	43	30Jun
209968	Scole	122	TM 62	151788	27				38	48	44	29	9	88	42	--	--	--	--	--	---	45	30Jun
209976	Brome	123	TM 62	153766	40	596			38	48	46	34	6	108	42	23	34	80	63	65	587	44	30Jun
Dove (Waveney)																							
210150	Gislingham	123	TM 62	075713	62				33	47	47	30	14	85	42	24	38	(81)	(54)	(57)	552		
210216	Brockford, Buces Farm	123	TM 62	116659	58	595			35	40	47	28	9	127	38	19	38	79	50	51	561	43	30Jun
210270	Thwaite, The Grange	123	TM 62	114681	47				38	47	48	31	11	146	46	21	37	87	57	57	626	70	30Jun
210407	Occold	123	TM 62	154710	50				(40)	46	46	31	(13)	(123)	39	30	(34)	82	53	58	595	39	30Jun
210468	Eye	123	TM 62	154736	42				39	47	46	34	8	121	40	(20)	35	82	57	67	596	40	30Jun
Waveney (Yare)																							
210634	Worlingworth	123	TM 62	235685	53				(39)	(39)	(47)	(27)	8	115	42	26	44	(88)	(68)	55	598		
210903	Stradbroke	123	TM 62	231736	54				39	43	42	31	6	103	45	19	(47)	80	54	57	566	35	30Jun
211012	Wingfield	123	TM 62	235782	49	638			46	52	39	29	6	117	44	21	43	91	55	65	608	42	30Jun
211233	St Margaret, South Elmham	123	TM 62	313837	37	618			39	49	35	29	5	61	43	19	43	92	56	56	527	29	30Jun
211409	Pulham St Mary	122	TM 62	209852	37				42	50	35	29	7	108	42	14	30	78	60	66	561	41	30Jun
211668	Ditchingham	122	TM 62	340906	5	627			(42)	49	46	25	4	53	40	35	34	86	59	70	543	21	19Sep
211831	Woodton	122	TM 62	295954	37	630			49	54	46	29	7	80	(65)	16	34	82	63	63	588	29	30Jun
212059	Barsham W. Wks	123	TM 62	406896	11	641			43	47	40	27	5	56	46	23	34	92	55	68	536	25	30Jun
212524	Hopton	122	TM 62	530999	7	631			54	55	33	26	7	63	82	38	32	91	52	67	600	20	3Jan
212598	Pritton Warren	122	TM 62	463998	13	638			50	54	37	(27)	8	87	62	47	34	90	61	67	624		30Jun
Bure (Yare)																							
212884	Hope House	122	TM 63	038295	64	733			53	69	63	28	9	81	69	79	40	88	65	70	714	36	30Jun
213200	Wolterton Park	122	TM 63	165318	35	712			56	70	53	26	7	102	54	53	41	98	67	66	693	37	30Jun
213519	Aylsham, Bankfield House	122	TM 63	195273	15				51	69	51	15	9	84	55	42	37	95	60	66	634	39	30Jun
213598	Woodgate House	122	TM 63	181259	30	660			53	71	54	22	10	(110)	60	47	38	92	62	68	687		
213635	Brampton	122	TM 63	223240	6	641			56	67	(51)	22	13	--	--	--	--	--	--	--	---	18	3Jan
213939	Hevingham	122	TM 63	172204	37	610			48	66	49	21	11	108	(58)	33	41	84	63	62	644	33	30Jun
214042	Coltishall Met. Office	122	TM 63	262229	17	621			55	63	47	21	8	125	52	41	33	89	61	72	667	40	30Jun
214578	Horning P. Sta.	122	TM 63	359166	9	624			62	65	49	25	14	105	61	37	33	81	51	81	664	35	30Jun
Ant (Bure)																							
214628	North Walsham, The Paston School	122	TM 63	280299	38	643			59	69	51	21	7	127	55	35	31	(96)	57	(72)	680	40	30Jun
215050	Barton Hall	122	TM 63	354223	9				--	--	--	--	--	--	--	--	--	(90)	63	79	---	19	16Oct
Bure (Yare)																							
215803	Hensby Met. Office	122	TM 63	493162	14				53	64	44	24	6	69	68	24	36	93	52	63	596	22	30Jun
215823	Ormesby St Michael	122	TM 63	463152	7	644			50	57	43	26	6	69	56	23	38	98	54	58	578	23	16Oct
216151	Great Yarmouth Facecourse	122	TM 63	527099	3				50	(53)	(36)	(23)	7	78	52	22	30	81	46	61	539		
Coastal																							
216507	Gorleston	122	TM 63	529037	4	604			42	51	31	25	5	80	58	35	(27)	(90)	49	59	552	21	30Jun
216524	Lowestoft	123	TM 62	543946	25	602			50	50	30	23	5	59	72	49	27	84	53	63	565	29	7Aug
HYDROMETRIC AREA 0350																							
Hundred (Coastal)																							
216711	Ilketshall St Lawrence	123	TM 62	382830	43	616			40	50	43	27	6	63	49	26	35	90	55	67	551	30	30Jun
216786	Sotterley Hall	123	TM 62	460851	15	634			38	53	40	32	4	76	56	24	30	92	61	(64)	570	34	30Jun
216886	Kessingland	123	TM 62	526870	19				50	55	38	29	4	81	67	26	30	96	62	65	603	34	30Jun
Coastal																							
216998	Wrentham	123	TM 62	495827	11				44	53	36	29	5	92	57	19	27	97	58	62	579	44	30Jun
Blyth (Coastal)																							
217137	Cratfield	123	TM 62	314750	46				34	42	43	31	14	78	(48)	17	36	(87)	(59)	65	554		
217186	Threabare Hall	123	TM 62	362722	46	599			37	53	(43)	35	7	88	49	27	33	96	65	56	589		
217277	Linstead Parva	123	TM 62	332777	40				36	42	(38)	31	12	73	34	23	35	81	(54)	(59)	518		
217383	Halesworth	123	TM 62	393774	21				37	45	47	32	4	79	40	(24)	29	94	56	65	552		
217431	Wenhaston, Narrow Way	123	TM 62	428755	15				38	50	46	32	4	119	38	19	33	90	61	62	592	61	30Jun
Minsmere (Coastal)																							
218011	Yoxford	123	TM 62	397688	15				38	49	45	33	8	125	51	18	33	92	59	60	611	29	30Jun
218117	Theberton	123	TM 62	437660	12				37	49	49	30	6	92	42	20	32	100	55	54	566	25	30Jun
Coastal																							
218185	Upper Abbey	123	TM 62	453645	18	594			33	50	45	30	6	80	37	13	30	89	(47)	48	508	23	19Sep
Alde																							
218377	Badingham, Factory House	123	TM 62	304634	27				36	46	42	30	6	101	37	27	34	87	51	59	556	32	30Jun
Ore (Alde)																							
218699	Framlingham S. Wks	123	TM 62	283622	21	611			41	49	46	33	8	102	40	20	34	103	55	62	593	(33	30Jun)
Alde																							
218913	Saxmundham	123	TM 62	385629	30				33	47	41	26	6	94	44	13	28	93	45	47	517	25	30Jun
219170	Aldeburgh, Linden Road	123	TM 62	452575	12	590			32	47	49	35	14	99	35	14	32	106	46	51	560	28	17Jun
219427	Sudbourne Park	123	TM 62	407511	8	617			(34)	46	53	31	8	94	48	18	37	101	51	50	571	26	17Jun
219528	Butley Abbey Farm	123	TM																				

RAINFALL 1980

Number	Station	Co no	Grid reference	Alti- tude	Av 1941 -1970	Rainfall in millimetres												Highest daily fall		
						Jan	Feb	Mar	Apr	May	Jun	Jul	Aug	Sep	Oct	Nov	Dec	Year	mm	date
ANGLIAN, 0350-- (contd)																				
220577	Melton, St Aubry's Hospital	123 TM	62 283516	27	591	38 (46)	45	27	10	106	38	22	32	96 (44)	44	548	38	30Jun		
220605	Melton, New Road	123 TM	62 281506	9	593	39	49	45 (30)	11	98	40	17	33	103	46	43	554	29	30Jun	
Coastal																				
220808	Otley	123 TM	62 203540	59		41	48	55	26	9 (98)	40	22	52	101	56	49	597	(39	19Sep)	
221131	Brightwell	123 TM	62 251431	8		32	48	50	25	13	102	44	21	37	88	49	40	549	30	30Jun
221295	Lan'guar Point	123 TM	62 282316	3		29	39	47	21	11	68	44	25	30	71	39	33	457	23	19Sep
221370	Levington Res. Sta.	123 TM	62 241399	22		31	47	45	23	9	90	42	24	37	85	43	32	508	31	19Sep
Gipping																				
221559	New Bells Farm	123 TM	62 037640	61		28	35	39	30	14	88	38	19	37	73	41	38	480	33	30Jun
221583	Haughley Green, Pye Research Centre	123 TM	62 031639	62		35	41	48	32 (14)	96	39	22 (38)	84	54	47	550	38	30Jun		
221741	Rattlesden School	123 TL	52 976588	61	608	32	46	54	28	18 (61)	51 (28)	31	80	51	42	522	28	30Jun		
221945	Stowmarket, Imp. Chem. Industries	123 TM	62 060579	30		32	41	55	29	13	72	38	25	41	82	48	46	522	28	30Jun
221992	Wattisham Met. Office	123 TM	62 026514	89	590	29	43	53	30	12	72	48	27	40	81	41	41	517	31	30Jun
222137	Baylham P. Sta.	123 TM	62 117520	15		36	48	57	25	9	83	41	26	45	96	51	48	565	32	19Sep
222421	Westerfield P. Sta.	123 TM	62 165482	37	577	40	46	55	24	11	99	35	19	57	93	41	37	557	46	19Sep
222429	Whitton P. Sta.	123 TM	62 153483	24	600	40	46	57	25	11	90	37	23	47	93	44	42	555	36	19Sep
222653	Ipswich, Constantine Road	123 TM	62 154441	4		36	50 (56)	24	11	110	39	23	55	98	48	39	589	(43	19Sep)	
222659	Ipswich Museum	123 TM	62 161449	22	542	33	45	51	27	11	106	35	22	56	91	47	35	559	(46	19Sep)
222661	Ipswich, Park Road Res.	123 TM	62 163457	57	580	38	48	57	25	10	102	37	22	60	97	40	38	574	50	19Sep
Belstead (Coastal)																				
222757	Elmsett	123 TM	62 060469	61	545	27	43	54	28	14	73	43	29	43	78	43	36	511	28	19Sep
222895	Belstead Hall	123 TM	62 127411	38	580	36	48	60	24	13	124	44	28	47	89	44	40	597	34	19Sep
HYDROMETRIC AREA 0360																				
Coastal																				
223152	Holbrook, Alton Water Treatment Wks	123 TM	62 164358	9		31	39	54	22	14	113	49	25	79	84	48	38	596	68	19Sep
Stour																				
223403	Wratting Common	125 TL	52 626508	110		38	42	71	20	9	80	85	40	17	78	49	60	589	(22	30Jun)
223524	Great Bradley Hall	123 TL	52 673530	85		40	44	71	21	11	86	85	44	15	87	63	48	615	32	30Jun
223724	Haverhill W. Wks	123 TL	52 659452	85	608	38	39	75	20	10	83	85	39	18	81	48	38	574	27	30Jun
223805	Haverhill S. Wks	123 TL	52 680448	67	594	38	38	70	21	11	92	82	38	15	81	56	39	581	31	30Jun
223971	Wixoe P. Sta.	124 TL	52 708430	53		35	33	66	21	9	98	78	43	17	77 (46)	34	557	26	15Oct	
224050	Stoke-by-Clare, California Farm	123 TL	52 740451	80		39	40	72	22	10	124	66	44	15	87	51	40	610	27	30Jun
224243	Cavendish	123 TL	52 801468	55		37	39	64	19	12	126	56	41	22	84	45	38	583	32	13Jun
Glem (Stour)																				
224376	Clopton Hall	123 TL	52 766547	112	652	40	47	76	22	12	106	69	44	20	88	59	48	631	(29	13Jun)
224458	Hawkelon	123 TL	52 797529	67	636	40	45	73	21	12 (118)	66	44	20	80	61	47	627	29	30Jun	
Stour																				
224624	Long Melford	124 TL	52 847456	33	545	35	37	61	25	13	95	52	49	33	82	39	40	561		
Chad (Stour)																				
224631	Rede	123 TL	52 806567	120		(41)	48	65	25	11	94	72	43	24	85	54	50	612	25	30Jun
224660	Hartest, Kewgardens	123 TL	52 842538	91		38	45	68	29	14	79	56	57	32	83	53 (47)	601	35	14Aug	
Belchamp (Stour)																				
224971	Halstead, Wickham Hall	124 TL	52 826371	76	569	30	36 (67)	(23)	13	97 (44)	54	32	81	32	30	539	30	15Oct		
Stour																				
225113	Sudbury, Shrublands	123 TL	52 863424	31	592	37	35	68	25	12	86	47	59	36	86	47	41	579	35	14Aug
225116	Sudbury W. Wks	123 TL	52 873422	40	589	36	35	67	24	11	86	44	60	35	87	42	37	564	35	14Aug
225261	Bures, Dunstead House	123 TL	52 899362	34	559	30 (33)	66	27	13	79 (41)	56	38	93	45	31	552				
225374	Wormingford	124 TL	52 921318	46		(28)	33	61	25	14	92	39	52	38	96	37	29	544	26	15Oct
225557	Cock Street	123 TL	52 964364	55	596	29	36	61	27	12	105	45	40	41	91	39	34	560	25	25Jun
225620	Langham W. Wks	124 TM	62 018339	12		36	38	65	23	14	108	50	40	43	96	49	36	598	29	19Sep
Brett (Stour)																				
226016	Felsham	123 TL	52 933564	94		31	47	58	25	13	68	49	36	34	79	49	47	536	30	30Jun
226058	Cockfield	123 TL	52 899556	82	613	34	46	67	26	12	85	52	38	34	88	54	51	587	29	30Jun
226129	Lavenham Lodge	123 TL	52 893517	85		38	50	67	28	14	73	61	56	--	--	--	--		33	14Aug
226130	Lavenham Lodge	123 TL	52 899516	85		--	--	--	--	--	--	--	--	32	85	53	50	--	(20	15Oct)
226180	Washmere Green	123 TL	52 915478	76		32	39	64	23	13	66 (50)	58	37	80	40	35	537	33	14Aug	
226226	Chelsworth, Old Hall	123 TL	52 982479	34		33	45	66	28	14	66	49	36	37	82 (44)	43	543	26	30Jun	
226441	Kersey	123 TM	62 004436	52		33 (42)	63	34	15	69	46	32	35 (82)	45 (37)	533	26	30Jun			
226503	Holbecks	123 TM	62 020417	46	620	31	41	60	29	15	83	47	34	42	86	46	42	556	27	19Sep
226592	Raydon	123 TM	62 053399	53		33	40	59	27	14	110	61	34	52	89	47	39	605	37	19Sep
Stour																				
226729	East Bergholt, Gatton House Farm	123 TM	62 068349	38		34	41 (56)	25	12	116 (61)	52	61	94	44	40	636	47	19Sep		
226756	East Bergholt	123 TM	62 077333	5	561	34	37	56	28	13	107	62	43	57 (94)	46	40	617	44	19Sep	
Coastal																				
226918	Mistley	124 TM	62 110318	6	554	30	37	61	24	15	87	49	41	47	91	48	42	572	36	19Sep
227019	Braumont	124 TM	62 181255	27		(30)	(35)	65	22	13	84	53	35	71	83 (42)	(33)	566			
HYDROMETRIC AREA 0371																				
Holland (Coastal)																				
227382	Horsley Cross	124 TM	62 123275	37	551	28	33	59	20	13	71	49	45	54	78	45	41	536	42	19Sep
227436	Tendring, Brett's Hall	124 TM	62 137232	26		--	--	--	--	--	--	--	50	56	78	41	34	--	46	19Sep
227611	Row Heath, Honeypot Farm	124 TM	62 154197	27		31	34	62	23	15	89	47	56	60	77	40	34	568	50	19Sep
227684	Little Holland	124 TM	62 216172	4	559	32	37	68	26	13	78	64 (41)	32 (78)	42	28	539	(22	19Sep)		
Coastal																				
227719	Clacton on Sea	124 TM	62 172143	16	573	29	36	59	23	11	63	64	48	64	75	39	28	539	53	19Sep
227779	St Osyth, Lee Wick Farm	124 TM	62 107142	7	509	31	32	48	24	13	70	52	53	69	75	34	24	525	62	19Sep
228029	Ardleigh, Vinces Farm	124 TM	62 062281	37	585	33	35	66	25	15	89	49	44	64	84	44	38	586	52	19Sep

RAINFALL 1980

		Co		Grid	Alti-	Av	Rainfall in millimetres												Highest daily fall		
Number	Station	n	reference		tude	-1970	Jan	Feb	Mar	Apr	May	Jun	Jul	Aug	Sep	Oct	Nov	Dec	Year	mm	date
ANGLIAN, 03-1-- (cont'd)																					
Colne																					
228166	Birdbrook, Moyn's Park	124	TL 52	695405	91		33	37	68	22	9	79	78	41	13	81	56	29	546	27	30Jun
228346	Toppesfield, Houses	124	TL 52	737361	69		31	37	70	20	11	96	57	41	17	79	34	26	519	26	15Oct
228562	Halstead, Ramsey Comp.Sch.	124	TL 52	819309	70		32	32	69	25	10	122	37	60	27	84	39	29	566	35	14Aug
228687	Halstead, Martlet's Hall	124	TL 52	800298	78	623	35	36	68	24	12	127	45	53	(40)	(84)	33	25	582	27	15Oct
228771	Pebmarsh	124	TL 52	853344	66		29	35	63	24	11	92	42	60	28	87	42	35	548	35	14Aug
229112	Colchester W.Wks	124	TL 52	991254	12	562	(33)	35	67	22	15	89	51	58	(39)	88	45	30	572	31	14Aug
229117	Colchester, Shrub End	124	TL 52	981235	37	559	31	(34)	69	25	17	80	49	49	45	83	(45)	(28)	555	34	19Sep
229121	Colchester, Castle Park	124	TL 52	992255	27	565	32	34	66	22	18	87	53	62	38	89	46	33	580	33	14Aug
229156	Colchester, Sir Charles Lucas School	124	TM 62	020260	37		30	32	61	23	--	--	--	--	--	--	--	--	---	14	17Mar
229247	Ardleigh, Hull Farm	124	TM 62	043276	37	590	31	36	67	24	16	83	49	46	52	87	45	36	572	40	19Sep
Roman (Colne)																					
229357	Great Tey Primary School	124	TL 52	891261	60		31	--	--	--	--	--	--	--	--	--	--	--	---	15	3Jan
229686	Layer-le-la-Haye	124	TL 52	965196	44	565	34	38	71	22	17	72	52	49	49	83	45	(30)	562	36	19Sep
Coastal																					
229787	Fingringhoe Wick Nature Reserve	124	TM 62	047193	17		28	33	58	26	18	73	51	(64)	57	82	43	30	563	45	19Sep
230196	Tolleshunt Major	124	TL 52	897110	21	552	30	26	52	30	13	88	50	72	35	(75)	33	25	529	44	14Aug
Blackwater																					
230374	Will's Ayley Farm	124	TL 52	578388	113		33	35	75	23	11	83	83	40	21	83	52	33	572	(24	15Oct)
230425	Radwinter	124	TL 52	618372	99	609	34	37	70	21	10	78	75	34	16	80	48	33	536	25	30Jun
230535	Little Sampford	124	TL 52	659335	67		36	39	80	22	12	91	66	36	12	85	45	31	555	28	15Oct
230742	Beazley End	124	TL 52	745289	88		30	(31)	63	18	12	95	46	38	19	79	38	30	499	27	15Oct
230996	Coggeshall	124	TL 52	841238	54		30	35	61	26	13	98	40	62	30	81	39	27	542	41	14Aug
231108	Harboro Hall	124	TL 52	900136	55	570	36	35	61	22	16	92	(46)	65	32	85	35	28	553		
231149	Tiptree W.Wks	124	TL 52	885167	73	564	35	34	57	25	15	99	49	77	29	82	40	29	571	48	14Aug
231232	Rivenhall	124	TL 52	823191	44	543	(30)	34	(58)	22	18	109	46	45	29	77	35	26	529	(26	15Oct)
Brain (Blackwater)																					
231342	Great Lodge	124	TL 52	693291	79	562	36	38	73	22	13	81	58	39	16	80	43	29	528	25	15Oct
231433	Braintree Green	124	TL 52	734222	70		31	39	(70)	22	20	82	(50)	54	18	80	46	24	536	(23	14Aug)
231538	Faulkbourne Hall	124	TL 52	803164	24	565	33	34	57	24	20	96	46	53	28	77	33	24	525	29	14Aug
231531	Witham S.Wks	124	TL 52	826140	15		31	34	56	27	17	98	47	52	30	80	34	28	534	30	14Aug
Blackwater																					
231625	Wickham Hall	124	TL 52	830105	21	557	31	29	52	29	15	85	(48)	53	(27)	(79)	31	28	507		
231636	Langford	124	TL 52	830090	6	546	30	27	53	31	17	96	46	57	23	87	31	24	522	34	15Oct
Chelmer (Blackwater)																					
231720	Thaxted P.Sta.	124	TL 52	606307	76	586	33	37	70	23	16	81	58	36	15	78	41	27	515	24	30Jun
231783	Chickney Hall	124	TL 52	576280	91	605	35	40	76	28	17	79	71	37	17	91	44	34	569	29	15Oct
231829	Great Easton, Gallow Green	124	TL 52	631272	96		30	41	70	28	18	72	57	31	10	78	45	24	504	25	15Oct
232106	Little Dunmow	124	TL 52	657224	85	591	35	37	67	25	22	64	54	34	16	77	39	30	500	(24	15Oct)
232137	Felsted School	124	TL 52	676205	73	617	36	40	69	22	25	76	59	44	18	82	49	(34)	554	26	15Oct
232140	Felsted Sugar Factory	124	TL 52	664211	61	599	33	37	63	17	23	58	46	39	14	77	40	24	471	(22	15Oct)
232212	Howe Street	124	TL 52	695149	37	597	(15)	40	60	21	20	72	59	43	12	(80)	40	26	508	(26	15Oct)
Can (Chelmer)																					
232472	Good Easter	124	TL 52	637135	76		34	29	61	22	19	68	62	40	13	84	46	26	504	(30	15Oct)
232671	Writtle, Essex Inst.of Agriculture	124	TL 52	677066	35	569	34	29	57	27	16	77	57	42	16	81	34	24	494	33	15Oct
Wid (Can)																					
232745	Pilgrims Hatch	124	TQ 51	571968	101	597	35	32	67	24	25	66	(60)	40	19	(88)	(37)	27	520	(35	15Oct)
232846	Herongate W.Wks	124	TQ 51	632915	75		35	24	64	23	24	81	73	39	26	96	34	29	548	(35	15Oct)
232913	Hutton S.Wks	124	TQ 51	651957	47	592	33	33	72	30	21	73	61	35	20	94	32	29	533	34	15Oct
232945	Stock	124	TQ 51	693986	91		31	29	64	33	18	62	65	40	19	89	38	28	516	31	15Oct
Chelmer (Blackwater)																					
233263	Longstomps Res.	124	TL 52	703045	69	588	34	32	65	29	17	86	71	48	24	85	35	25	551		
233276	Sandford Mill W.Wks	124	TL 52	739060	21	553	28	27	56	31	17	83	61	42	20	(81)	33	24	503	33	15Oct
233288	Gallewood	124	TL 52	712042	58	615	34	31	65	31	17	82	65	51	24	84	37	27	548		
233395	Little Waltham	124	TL 52	727117	56		31	28	60	26	19	78	60	40	21	(81)	39	26	509	31	15Oct
Sandon (Chelmer)																					
233415	Downham P.Sta.	124	TQ 51	723970	56	604	34	33	(63)	30	18	67	72	45	23	93	37	29	544	(34	15Oct)
233452	South Hanningfield Res.	124	TQ 51	745991	48	584	31	31	60	28	17	74	70	46	19	89	31	27	523	(36	15Oct)
Chelmer (Blackwater)																					
233740	Hatfield Peverel, Rickstones	124	TL 52	784100	30	563	29	27	52	28	19	81	53	40	22	82	30	23	486	33	15Oct
Ter (Chelmer)																					
233748	Stebbing	124	TL 52	676252	91		34	38	69	24	15	77	58	35	(14)	75	(43)	22	504		
234012	Whitelands	124	TL 52	783135	40	582	32	30	64	24	22	89	52	49	28	75	36	27	528	26	15Oct
Coastal																					
234362	Purleigh	124	TL 52	828024	52	607	28	30	58	30	20	94	47	58	21	91	37	28	542	33	15Oct
234614	Bradwell on Sea	124	TL 52	979054	24	555	28	28	58	26	15	71	55	59	48	83	31	22	524	37	19Sep
234682	Bradwell, Eastlands Farm	124	TM 62	023075	7		31	26	50	22	16	68	52	80	48	76	32	21	522	51	14Aug
234995	Burnham Wick Farm	124	TQ 51	962958	2	552	25	29	59	--	--	--	--	--	--	--	--	--	---	12	3Jan
234996	Burnham Wick Farm	124	TQ 51	962957	2		--	--	--	24	15	84	59	53	49	79	36	26	---	42	19Sep
Crouch																					
235214	Great Burstead	124	TQ 51	682925	45		33	30	63	28	21	96	76	41	20	93	37	29	567	33	15Oct
235389	Basildon, Nevendon S.Wks	124	TQ 51	737908	12	543	30	29	54	27	17	86	77	45	(16)	88	31	28	528	34	15Oct
235512	Wickford	124	TQ 51	772921	14	555	32	29	56	27	16	(81)	66	57	21	95	36	26	542		
235576	Battlesbridge	124	TQ 51	777956	23	595	29	29	56	29	15	95	64	49	19	93	33	28	539	35	15Oct
235585	Rayleigh, Rawreth Lane	124	TQ 51	804926	28		32	30	63	29	17	99	64	51	23	94	34	26	562	39	15Oct
Coastal																					
236008	Prittlewell S.Wks	124	TQ 51	889875	15	530	25	27	61	27	15	106	76	73	35	80	35	24	584	(42	14Aug)
236279	POTTON: Potton Island Farm	124	TQ 51	956898	2	564	(28)	26	(60)	23	16	92	59	58	52	84	37	27	562	41	19Sep

RAINFALL 1980

Number	Station	Co no	Grid reference	Av Altitude -1970 m mm	Rainfall in millimetres														Highest daily fall		
					Jan	Feb	Mar	Apr	May	Jun	Jul	Aug	Sep	Oct	Nov	Dec	Year	mm	date		
ANGLIAN, 0371-- (cont'd)																					
216466	Shoeburyness Met. Office	124	7Q 51	948857	2	539	25	26	57	24	12	88	58	44	54	70	38	25	521	43	19Sep
236524	Southern W. Wks	124	7Q 51	874853	37	537	22	25	54	23	12	100	68	78	36	73	32	23	546	45	14Aug
236632	CANVEY: Canvey Island P. Sta.	124	7Q 51	792823	1	556	27	25	55	24	16	89	70	65	17	90	33	25	536	37	14Aug
236762	Vange P. Sta.	124	7Q 51	709860	13	564	28	33	54	26	17	78 (82)	44	14	86	35	24	521	32	15Oct	
236864	Stanford-le-Hope S. Wks	124	7Q 51	685814	6	583	33	29	50	25	15	87	91	46	20 (92)	30	30	548	32	15Oct	
236974	Marsh Farm S. Wks	124	7Q 51	654756	3	572	31	22	42	30	13	65	77	37	18 (89)	33	25	482	(27	29Jul)	
Mar (Coastal)																					
237084	Upminster, Howard Road	124	7Q 51	562868	23	597	36	40	67	33	23	73	107	33	20	102 (34)	27	595	47	29Jul	
237162	Bury Farm S. Wks	131	7Q 51	606867	7	559	26	28	56	26	15	56	85	38	19 (96)	28 (25)	498	(37	15Oct)		
237466	Stifford P. Sta.	124	7Q 51	597802	5	595	32	30	53	28	22	68	76	40	19	97	31	24	520	32	15Oct

THAMES WATER AUTHORITY AREA

HYDROMETRIC AREA 0372

Coastal																				
237611	Rainham, Spring Park Farm	131	7Q 51	540824	7	590	28	28	54	25 (21)	(45)	(62)	31	21 (98)	38	21	472			
Inglebourne (Coastal)																				
237834	Upminster, Roxburgh Avenue	131	7Q 51	567858	20	621	37	38	73	29	21	70	100	36	20	100	38	28	590	40 29Jul
237868	Hornchurch Marshes, Piverside S.Wks	131	7Q 51	515822	4		33	31	61	25	21	54	62	43	19	103 (32)	23	507	38 15Oct	
Beam (Coastal)																				
237991	Risebridge, Havering Golf Course	131	7Q 51	518911	42		31	31	62	31 (22)	(68)	88	37	21	95	33	28	547	(35 15Oct)	
237995	Romford, Raphael Park	131	7Q 51	519901	33	575	31	31	60	30	21	69	92	38	21	94	28	27	542	38 29Jul
238013	Romford, Danes Road	131	7Q 51	502879	17	596	31	32	66	27	22	71	93	39	21	94	31	25	552	39 29Jul
238031	Harold Hill	124	7Q 51	543910	40		30	29	55	31	20	67	84	31	17	93	31	23	511	(35 15Oct)
238055	Hornchurch, Langtons Gardens	131	7Q 51	537875	27	577	32	35	62	30	21	75 (103)	38	20	100	28	27	571	45 29Jul	
238097	Dagenham, Central Park Nursery	131	7Q 51	499863	16	577	(32)	34	57	27	27	65	81	45	22	103	30	25	548	35 15Oct
238123	Rainham, Brittons School	131	7Q 51	517842	8		28	29	59	27	22	51	59	36	15 (98)	27	22	473	38 15Oct	
Roding																				
238515	Fyfield	124	7L 52	573078	51	635	(35)	33	69	31	18	70	56 (44)	18	94	48	30	546	36 15Oct	
238567	Norton Heath	124	7L 52	601041	99		37	31	64	30	20	71	53	40	19	91 (39)	(29)	524		
238943	Little End S.Wks	124	7Q 51	546999	38	632	38	33	71	34	21	61	62	42 (19)	97	(42)	32	552		
239172	Theydon Bois, Thrifts Hall Farm	124	7Q 51	457987	75	595	29	30	68	30	26	66	76	46	20	84	35	29	539	35 15Oct
239183	Chigwell Row	124	7Q 51	458935	78		32	33	64	26	22	66	71	53	22	96	33	30	548	35 15Oct
239258	High Beach Conservation Centre	124	7Q 51	412981	110		32	34	73	30	23	70	81	44	25	94	38	33	577	36 15Oct
239259	High Beach Res.	124	7Q 51	411981	115	671	33 (35)		69	28	22	67	69	44	26	91 (37)	31	552	34 15Oct	
239320	Woodford Bridge, Pay Park Nursery	131	7Q 51	417923	20		30	32	63	26	23 (69)	59	49	25	103	33	30	542	37 15Oct	
239374	Wanstead, Redbridge P.Sta.	131	7Q 51	415982	8	575	32	32 (60)		22	26	72	58	39	23	97	30	29	520	37 15Oct
239397	Manor Park, City Of London Cemetery	131	7Q 51	418863	18	584	29	35	60	24	28	78	52	40	22	101	30	26	525	34 15Oct
239437	Valentines Park	131	7Q 51	434872	13	585	34	31	58	22	24 (69)	(66)	39 (23)	97	30 (23)	516				
239519	Seven Kings Park	131	7Q 51	455881	17	649	30	31 (62)		23	27 (70)	69	38	22	100	32	27	531	33 15Oct	
239541	East Ham Well P.Sta	131	7Q 51	437842	5	565	32	34 (60)		25	27	74 (61)	39	23	98	30	28	531	38 15Oct	
239551	East Ham, Folkestone Road P.Sta.	131	7Q 51	434931	6	565	30	33	59	26	23	79	74	38	22	101	31	27	543	39 15Oct
239626	Barking, Beckton S.Wks	131	7Q 51	452822	7	550	29	32	58	24	22	65	66	33	21	99	29	25	503	40 15Oct

HYDROMETRIC AREA 0373

Lea																				
240011	Dunstable Cement Wks	126	7L 52	015233	131	648	32	37	76	27	18	78	87	71	18	89	37	35	605	48 14Aug
240202	Luton, Runley Wood P.Sta.	126	7L 52	064217	137	642	39	40	76	28	23	73	86	74	22	97	43 (34)	635	46 14Aug	
240203	Chaul End	126	7L 52	056215	187	673	36	41	78	26	22	78	104	74	21	97	48	35	660	46 14Aug
240280	Luton S.Wks	126	7L 52	121179	101	657	(31)	42	70	27	23	78	86	52	25	98	41	37	600	32 14Aug
Mimram (Lea)																				
240869	Luton Airport	126	7L 52	118216	158	671	33	47	84	28	35	70 (108)	54	24	98	43	36	660	32 15Oct	
241091	Digswell P.Sta.	127	7L 52	239153	65	647	26	38	77	24 (24)	60	109	36	23	89	36	30	572	32 29Jul	
Beane (Lea)																				
241387	Walkern Bury	127	7L 52	305262	122	653	31	37	76	25	18	69	88	38	18	87	35	31	553	28 15Oct
241458	Whitehall P.Sta.	127	7L 52	284220	70	632	30	33 (73)		19 (18)	62	103	36	20	83	37	30	544	29 29Jul	
241497	Broomin Green	127	7L 52	229241	94	620	31	37	69	23	21	56	126	35	26	83	37	32	576 (40 29Jul)	
Rib (Lea)																				
241960	Chipping P.Sta.	127	7L 52	357323	104		33	36	69	19	20	66	74	30	22	82	39	31	521	28 15Oct
242313	Braughing, Friars	127	7L 52	420245	116	659	36	39	78	25	18	76	82	52	22	85	41	31	585	25 15Oct
242335	Standon P.Sta.	127	7L 52	382226	81	659	33	33	68	18 (18)	76	61	51	23	80	35	28	524 (24 15Oct)		
242409	Barwick	127	7L 52	385194	58	624	(31)	29	66	21	16	71	63	43	22	74	34	30	500 (22 15Oct)	
Lea																				
242501	Hertford S.Wks	127	7L 52	338134	37	620	29	33	59	20	19	63	81	46	19	71	31	25	496	21 15Oct
242523	Ware, Chadwell Spring	127	7L 52	350137	43	589	30	31	63	18	18	64	81	43	19	72	28	24	491	22 15Oct
242547	Amwell End P.Sta.	127	7L 52	360139	32	611	28	31	67	19	18	60	78	44	21	72	30	26	494	24 15Oct
Ash (Lea)																				
242787	Moor Place	127	7L 52	422187	82	647	33	36	76	21	17	72	62	40	24	77	42	33	533	26 15Oct
242809	Hadham P.Sta.	127	7L 52	420166	52	598	31	33	71	20	17	61	55	45	21	66	33	26	479 (23 15Oct)	
Lea																				
242938	Hoddesdon	127	7L 52	369106	43	641	(32)	37	71	23	22	66	83	45 (26)	76	37	31	549	30 15Oct	
Stort (Lea)																				
243307	Maze Green P.Sta.	127	7L 52	474214	102	623	28	34	69	18 (16) (78)	60	39	24	76	45	28	515	26 15Oct		
243350	Stansted Met.Office	124	7L 52	531226	101	621	34	39	76	24	20	65	55	38	30	81	47	30	539	31 15Oct

RAINFALL 1980

		Av		Rainfall in millimetres															Highest daily fall	
Number	Station	Co no	Grid reference	Alti- tude -1970	1941 -1970	Jan	Feb	Mar	Apr	May	Jun	Jul	Aug	Sep	Oct	Nov	Dec	Year	mm	date
THAMES, 0380-- (contd)																				
243759	Sawbridgeworth P.Sta.	127	TL 52 464130	55	586	26	(29)	72	16	15	55	45	35	(24)	73	39	36	465	(28	150Oct)
243837	Harlow	124	TL 52 470101	79	602	27	32	69	17	18	(65)	47	55	22	(84)	39	29	504	34	150Oct
244015	Roydon P.Sta.	124	TL 52 412102	37	590	31	34	73	20	16	62	64	37	25	76	32	28	498	28	150Oct
244027	Stanstead Abbots, Pye Meads S.Wks	127	TL 52 394105	30	596	30	34	(72)	20	17	59	72	38	24	72	31	26	495	31	150Oct
Lea																				
244035	Rye House Power Sta.	127	TL 52 385088	30		34	34	73	23	21	65	69	38	25	73	33	29	517	27	150Oct
244266	Cheshunt Yard	127	TL 52 354036	35	620	31	36	66	(28)	18	50	87	47	24	86	33	34	540	28	29Jul
244284	Cheshunt Cemetery	127	TL 52 346021	38	640	36	43	70	28	17	62	83	48	31	103	(35)	40	596		
244299	Waltham Abbey Gunpowder Factory	127	TL 52 375013	20	611	29	31	67	29	19	(59)	88	41	(25)	91	34	34	547	29	150Oct
244309	Waltham Abbey P.Sta.	127	TL 52 375003	19	598	24	27	62	28	17	(51)	75	37	20	82	29	28	480	30	150Oct
244321	Epping Upland	124	TL 52 437049	94	631	30	36	(69)	(22)	23	60	67	41	23	--	--	--	---	(20	17Mar)
244568	Darnicle Hill P.Sta.	127	TL 52 309048	73	670	(33)	(46)	(70)	(31)	(20)	(62)	95	53	28	92	37	36	603	25	150Oct
244645	Whitewebbs Park	131	TQ 51 326989	37	643	29	41	65	30	20	60	80	43	(27)	95	37	36	563	28	150Oct
244758	Chingford South P.Sta.	131	TQ 51 374343	13	608	31	33	70	30	16	71	66	39	28	92	33	34	543	(32	150Oct)
244778	Enfield, Southbury Road P.Sta.	131	TQ 51 332965	32	626	28	40	66	34	21	60	81	44	26	94	33	35	562	(34	150Oct)
244790	Enfield, Middlesex Polytechnic	131	TQ 51 352959	17		28	35	67	31	20	59	69	43	(25)	95	32	34	538	33	150Oct
244803	Chingford Mill	131	TQ 51 364926	12	587	28	35	61	26	19	81	(70)	42	24	94	31	30	541	36	150Oct
244833	Buckhurst Hill Res.	124	TQ 51 407938	84	643	31	34	69	32	24	82	64	44	27	102	36	29	574	(37	150Oct)
Pymmes Brook (Lea)																				
245011	Broomfield Park	131	TQ 51 304925	41	667	32	47	77	31	29	68	88	44	32	105	37	40	630	40	26Jul
245074	Hadley Road P.Sta.	131	TQ 51 303981	49	646	31	43	70	32	21	68	88	45	37	98	37	33	596	34	26Jul
245117	Southgate, Oakwood Park	131	TQ 51 299952	67	650	29	47	69	31	26	76	94	45	26	94	36	39	612	44	26Jul
245153	Edmonton, Deephams S.Wks	131	TQ 51 356935	13		28	36	69	30	20	66	70	44	29	98	30	33	553	36	150Oct
245166	Crouch End, Priory Park	131	TQ 51 300891	36	653	33	52	74	27	32	84	78	49	35	105	34	44	647	39	150Oct
245176	Hornsey, High Street P.Sta.	131	TQ 51 308894	33	633	(33)	47	76	27	31	87	85	50	32	106	36	37	647	38	26Jul
245190	Wood Green, Wolves Lane	131	TQ 51 313912	30		29	40	65	(28)	29	73	84	40	29	101	30	36	584	40	26Jul
Lea																				
245223	Woodford, Hagger Lane P.Sta.	131	TQ 51 392902	54	632	(28)	(35)	62	(25)	26	(82)	(58)	(46)	26	103	34	30	555	39	150Oct
245270	Walthamstow, Coppermills Wks	131	TQ 51 355381	6		30	37	65	26	27	81	95	45	26	98	31	32	593	47	26Jul
245294	Stoke Newington, Green Lanes Res.	131	TQ 51 326874	32	604	33	44	76	(24)	29	101	92	49	29	113	33	39	662	40	26Jul
245345	Leyton, Auckland Road P.Sta.	131	TQ 51 376862	8	617	28	36	60	21	27	84	97	42	24	94	29	26	568	42	26Jul
245398	Bethnal Green, Victoria Park	131	TQ 51 364841	10		33	39	63	27	27	90	101	43	27	100	34	32	616	38	26Jul
245430	West Ham, Abbey Mills P.Sta.	131	TQ 51 387832	5	611	31	37	59	23	26	81	104	40	22	97	29	26	575	44	26Jul
HYDROMETRIC AREA 0391																				
Coastal																				
246020	Newham, Lyle Park	131	TQ 51 406800	6		29	35	52	32	23	65	90	34	23	97	28	26	534	41	150Oct
246211	London Met.Office Weather Centre	131	TQ 51 309816	77		22	38	53	24	30	81	71	38	26	82	22	27	514	36	150Oct
246213	Islington, Thames W.A. HQ	131	TQ 51 314828	26	601	34	42	71	27	21	(90)	(88)	36	29	106	33	36	613	44	150Oct
246261	Buckingham Palace	131	TQ 51 287793	11	624	31	41	66	28	35	81	70	42	27	107	28	36	592		
246263	St James's Park	131	TQ 51 298800	8	612	31	40	64	27	34	85	65	42	29	98	27	32	574	42	150Oct
246356	Chelsea Physic Garden	131	TQ 51 277778	6	599	30	38	65	(22)	(29)	74	61	(42)	24	105	24	27	541	45	150Oct
246411	Kensington, St Helen's Gdns	131	TQ 51 236816	37		(31)	38	71	25	28	89	73	46	27	108	34	33	603	46	150Oct
246424	Holland Park	131	TQ 51 246795	21	621	33	37	65	26	30	94	74	44	25	103	27	30	588	45	150Oct
246429	Camden Hill Res.	131	TQ 51 250801	42	616	33	40	(67)	25	31	91	71	46	25	106	28	30	593	45	150Oct
246459	Fulham, Bishop's Park	131	TQ 51 241764	5	600	34	41	68	23	(29)	(82)	72	41	29	108	27	33	587	43	150Oct
246481	Acton P.Sta.	131	TQ 51 212797	7	574	29	(40)	68	22	24	(85)	76	38	29	105	26	(30)	572		
246509	Acton, Park Royal Cemetery	131	TQ 51 205818	29	593	34	45	74	26	34	89	71	(40)	27	105	31	32	608		
246535	Ealing, Barclay's Sports Ground	131	TQ 51 183816	46		25	44	68	25	35	84	72	44	21	101	28	30	577	43	150Oct
246544	Kew Bridge W.Wks	131	TQ 51 187780	6	607	34	47	68	20	29	98	75	48	27	107	27	34	614	(44	150Oct)
Brent																				
246627	Mill Hill Cemetery	131	TQ 51 231917	78	700	32	46	78	29	32	76	76	37	31	106	36	42	621	43	150Oct
246668	Finchley, Avenue House	131	TQ 51 252902	87	701	35	(45)	85	32	33	75	81	45	37	118	39	46	671	44	150Oct
246690	Rampstead	131	TQ 51 262863	137	675	33	43	74	26	33	96	81	41	32	122	(33)	39	653		
246692	Golders Hill Park	131	TQ 51 256870	94	695	32	41	75	28	(33)	85	84	42	34	117	35	39	645	46	150Oct

RAINFALL 1980

Number	Station	Co no	Grid reference	Alti- tude m	Av 1941 -1970 mm	Rainfall in millimetres												Highest daily fall	
						Jan	Feb	Mar	Apr	May	Jun	Jul	Aug	Sep	Oct	Nov	Dec	Year	mm
HYDROMETRIC AREA 222																			
Thames																			
248113	Cirencester, Royal Agricultural College	119	SP 42 004011	135	801	74	71	(109)	19	29	100	56	86	77	89	67	61	838	25 20Sep
248216	Kemble Met. Office	119	SP 31 962967	131		72	66	107 (19)	23	92	92	46	84	70	86	67	58	790	22 12Aug 29Aug
248331	Sharncliffe S. Wks	119	SP 41 034771	94	751	62	74	104	16	20	109	50	77	30	89	67	57	805	26 20Sep
Churn (Thames)																			
249022	Baunton W. Wks	119	SP 42 019048	121	815	69	69	103	15	22	109	50	95	85	87	68	65	837	(29 20Sep)
249145	Cirencester, Chesterton Grove	119	SP 42 022009	123	799	(78)	67	107	16	29	104	63	88	91	84 (65)	54	836		
249146	Cirencester, Chesterton Lane	119	SP 42 026010	100		68	67	101	14	26	103 (56)	88	82	85	68	56	814	26 15Oct	
249221	Latton W. Wks	128	SP 41 080968	84	703	50	52	101	14	18	90	45	77	61	84	50	40	682	24 20Sep
Ray (Thames)																			
249642	Wroughton W. Wks	128	SP 41 151802	137	725	57	57	99	21	19	94	57	57	66	95	69	54	745	(41 20Sep)
249649	Wroughton S. Wks	128	SP 41 141815	122		48	52	94	18	16	94	51	53	61	78	62	42	669	32 20Sep
249685	Swinford, Town Gardens	128	SP 41 151834	146	694	47	55	98	18	18	101	53	53	53	77	56	46	675	29 20Sep
Thames																			
250123	Kempsford	119	SP 41 148972	79	698	45	50 (86)	15	22	93 (54)	63	59 (72)	46	34	639		33 20Sep		
Coln (Thames)																			
250469	Shipton Oliffe	119	SP 42 040186	168		73	86	127	22	31	92	76	89	91	99	69	73	928	36 20Sep
250742	Bibury W. Wks	119	SP 42 113071	119	798	63	68	108	15	31	80	48	78	88	81 (59)	53	772	(38 20Sep)	
Cole (Thames)																			
Thames																			
251527	Lechlade, St Johns Lock	119	SP 41 222990	72	686	36	46	81	17	20	87	52	81	61	62	42	36	621	40 20Sep
252448	Brize Norton Met. Office	121	SP 42 292067	81		42	51	79	15	21	72	56	79	67	71	48	39	640	36 20Sep
252473	Bampton	121	SP 42 310029	70	614	40	46	82	13	28	75	52	82	67	70	56	42	653	43 14Aug
252556	Buckland	121	SP 41 342981	92	642	(44)	43	91	14	25 (88)	(56)	71	56	68	56	42	654		
Dickler (Windrush)																			
253147	Upper Swell W. Wks	119	SP 42 175270	146	782	58	69	100	21	34	89	62	71	71	97	56	60	788	(44 20Sep)
Windrush (Thames)																			
253860	Minster Lovell Source Wks	121	SP 42 302106	99		49	58	83	16	29	72	56	80	72	78	50	40	683	43 20Sep
Thames																			
254258	Farmer Res.	121	SP 42 452064	63	611	34 (38)	68	16	30	85	50	62	71	76	48	33	611	47 20Sep	
254334	Swinford P. Sta.	121	SP 42 446085	62	639	(39)	43	62	17	40	90	54	65	67	70	45	34	626	45 20Sep
Evenlode (Thames)																			
254418	Moreton in Marsh, Hospital Road	119	SP 42 203324	128		--	--	--	--	--	--	--	83	65	98	54	55	---	41 20Sep
254428	Moreton in Marsh P. Sta.	119	SP 42 209323	126		48	62 (86)	(28)	31 (76)	69	69	60	100	44	48	721			
255069	Milton under Fychwood, Frogmore House	121	SP 42 269181	122		64	63	95	22	24	79	59	68	74	80	53	49	730	(44 20Sep)
255217	Chadlington	121	SP 42 333219	125	666	53	54	81	26 (27)	(76)	56	73	63	78	42	40	669		
255298	Charlbury	121	SP 42 362196	126		48	52	77	21	32 (72)	61 (83)	64	81	45	40	676		39 14Aug	
Glyme (Evenlode)																			
255554	Heythrop College	121	SP 42 363266	183	749	57	62	87	29	28	83	82	85	73 (86)	48	46	766		
255837	Barton Abbey	121	SP 42 452251	114		52	54	72	29	34	84	66	66	64	80	44	40	685	31 20Sep
Thames																			
256225	Oxford, Radcliffe Lawns	121	SP 42 509072	63	659	37	40	70	14	36	89	60	64	66	85	43	33	637	40 20Sep
256229	Osney Lock	121	SP 42 503059	57	630	39	43	74	14	39	88	60	68	75	82	46	37	665	48 20Sep
Cherwell (Thames)																			
256340	Byfield	112	SP 42 516533	158		47	50	72	19	31	92	107	74	45	88	51	53	729	34 14Aug
256571	Chipping Warden	112	SP 42 494491	137	701	51	50	72	23	31	90	94	67	69	86	46	49	728	29 20Sep
256686	Bodlington Res.	112	SP 42 496524	120		(54)	(48)	(61)	(22)	(31)	(88)	112	66	68	85	49	45	729	
257038	Grimsbury P. Sta.	121	SP 42 459418	91	627	52	56	70	22	38	87 (73)	75	64	76	39	47	699	35 20Sep	
257272	Kings Sutton	112	SP 42 505361	99		51	49	65	22	36	87	72	71	55	82	36	44	670	(31 20Sep)
Sor (Cherwell)																			
257430	Shenlow Hill Res.	121	SP 42 355426	213		53	57 (66)	25 (34)	90 (79)	68	49	83 (49)	50	703					
257658	Bodicote P. Sta.	121	SP 42 460371	91	645	51	54	61	19	32	80	61	62	54	75	42	42	633	33 20Sep
Cherwell (Thames)																			
257846	Wigginton Res.	121	SP 42 385345	186		53	56 (71)	(18)	(31)	(87)	(63)	66	48	79 (47)	49	668			
258035	Aynho Grounds	112	SP 42 509323	101		58	47	66	24	36	78	61	66	58	78	43	42	657	(32 20Sep)
258410	Shipton on Cherwell	121	SP 42 481174	76	610	45	49	70	26	18 (75)	68	65	69	72	51	35	643	(37 20Sep)	
Woodham (Ray)																			
258519	Shipton Lee, Hill Farm	120	SP 42 733211	107		35	42	69	22	45	97	77	75	38	76	48	34	658	45 14Aug
258521	Shipton Lee, Middle Farm	120	SP 42 728211	93	623	27	36 (62)	20	46	81	66	72	34	69	40	29	582		
258528	Doddershall, Lower South Farm	120	SP 42 725194	82	644	33	43	63	19	41	87	70	81	53	76	49	36	651	46 14Aug
Shipton Lee (Woodham)																			
258636	Kingswood	120	SP 42 689191	78	641	37	42	65	23	44	91	75	94	76	80	45	33	705	62 14Aug
258673	Shipton Lee, Dry Leys Farm	120	SP 42 731218	96	651	(36)	38 (66)	21	45 (84)	77	73	35	70	45	34	624		44 14Aug	
258695	Middle Claydon, Knowlhill Farm	120	SP 42 707238	91	654	31	41	64	22	49	86	78	71	50	75	48	31	646	(45 14Aug)
258709	Grenlon Underwood, Lower Greatmoor Farm	120	SP 42 705222	76	647	32	40	64	21	55	84	70	--	--	--	--	--	---	(24 25Jul)
258712	Finemerehill House	120	SP 42 715224	128	647	30	40	61	19	47	82	73	72	46	70	46	35	621	(44 14Aug)
258723	Edgcott, Prune Farm	120	SP 42 692223	76	641	30	40	60	22	54	89	69	85	55	72	48	31	655	56 14Aug
258740	Edgcott, Lawn House	120	SP 42 681222	76	629	37	42	66	23	51	89	67	93	59	68	48	32	675	63 14Aug
258745	Grenlon Underwood	120	SP 42 678216	67	629	37	43	68	24	50 (92)	76	92	63	73	49	34	701	63 14Aug	
258746	*Grenlon Underwood No. 2	120	SP 42 678216	67		39	44	71	25	52	95	79	96	65	75	49	36	726	65 14Aug

RAINFALL 1980

Number	Station	Co no	Grid reference	Alti- tude m	Av 1941 -1970 mm	Rainfall in millimetres													Highest daily fall	
						Jan	Feb	Mar	Apr	May	Jun	Jul	Aug	Sep	Oct	Nov	Dec	Year	mm	date
THAMES, 0392-- (contd)																				
Ray (Cherwell)																				
259489 Middleton Stoney, Park Fm	121 SP 42 521243	105				45	50	69 (32)	(32)	(79)	73	62	56	75	44	38	655			
Cherwell (Thames)																				
259707 Headington	121 SP 42 558071	101	714			37	44	76	18	46	89	66	78	67	88	52	39	700	40 14Aug	
Thames																				
259778 Brasenose Res.	121 SP 42 557061	111	639			36	43 (70)	15	48	86	57	81 (60)	77	46	37	656				
259798 Littlemore P.Sta.	121 SP 42 525028	59	659			34	42	73 (13)	40	84	55	77 (75)	--	--	--	---		46 20Sep		
Ock (Thames)																				
260481 Sudbury Farm	121 SU 41 393994	85				40 (40)	79	15 (30)	89	67	66	67	71	46	37	647		40 20Sep		
260648 Letcombe Regis	121 SU 41 380863	107	705			43	45	84	17	37	84 (62)	71	65	82	49	50	689	40 20Sep		
260878 Prillford Heath	121 SU 41 447983	73	616			32	38	74	14	30 (84)	(56)	68	78	68	37	37	616			
Thames																				
261020 Abingdon S.Wks	121 SU 41 493952	50	586			32	32	68	15	55	82	47	62	74	65	30	31	593	51 20Sep	
261041 Wantage, Kitford Gardens	121 SU 41 428867	122	705			44	49	85	19	45	92	54	66 (68)	91	46	46	705	(43 20Sep)		
261191 Drayton S.Wks	121 SU 41 482934	58	559			31	33	66	16	60	90	51	61	68	71	34	30	611	45 20Sep	
Thistle (Thame)																				
261604 Dancersend P.Sta.	120 SP 42 906089	198	738			41	--	--	--	--	--	--	--	--	--	---		12 3Jan		
261666 Bulbourne	120 SP 42 932138	122	693			35	42	78	30	35	89	93	58	25	100	35	32	652	31 14Aug	
Thame (Thames)																				
261990 Aylesbury	120 SP 42 841115	96	627			32	40	65	25	30	96	58	91	39	103	31	32	642	53 14Aug	
262173 Aylesbury S.Wks	120 SP 42 791145	76				24	38	64	21	29	83 (62)	83	35 (99)	41	35	614		48 14Aug		
262226 Quainton	120 SP 42 749202	102	693			35	45	68	23	49	121	74	86	39	78	46	36	700	49 14Aug	
262607 Princes Risborough, Summerleys Rd S.Wks	120 SP 42 799037	96				36 (49)	67 (22)	(33)	93	63	66	64	95 (45)	33	666					
262613 Monks Risborough W.Wks	120 SP 42 814046	111	705			38	--	--	--	--	--	--	--	--	---		12 20Jan			
263279 Oakley	120 SP 42 639124	85				34	42	67	21	34	110	75	86	56	83	45	33	686	55 14Aug	
263791 Aston Rowant, Beacon Hill	121 SU 41 727971	244				35	47	75	22	30	93 (87)	(103)	57	100	42	36	727			
263853 Shirburn, Model Farm	121 SU 41 695971	108				36	38	73	19	25	86	75	98	50	90	35	35	660	60 14Aug	
263938 Cuxham	121 SU 41 664953	84	660			37	40	77	17	35	91	77	102	68	97	36	33	710	64 14Aug	
Thames																				
264253 Benson Lock	121 SU 41 613913	43				31	34	60	17	36	84	90	81	96	71	29	33	652	65 20Sep	
264270 Benson Met.Office	121 SU 41 633909	67	607			34	36	66	20	34	80	86	94	77	75	33	30	665	58 14Aug	
264271 *Benson Met.Office No.2	121 SU 41 633909	67				35	37	69	21	35	82	88	96	80	78	35	33	689	59 14Aug	
264282 Wallingford	121 SU 41 619898	48	570			32	34	62	16	37	79	92	79	85	67	30	29	642	65 20Sep	
264283 *Wallingford No.2	121 SU 41 613898	48				36	38	66	18	38	82	95	81	96	74	34	33	681	65 20Sep	
264643 Cholsey S.Wks	121 SU 41 589873	46	617			31	33	62	15 (32)	(82)	74	103	92 (80)	27	32	653				
264898 Goring	121 SU 41 598806	48	691			40	46	75	18	37	97	63	115	65	91	43 (40)	730			
Pang (Thames)																				
265068 West Ilsley, Manor Farm	129 SU 41 483837	178				44 (44)	(72)	22	23 (89)	(66)	68	54	97	53	51	683				
265135 Compton P.Sta.	129 SU 41 514801	105				40	42	82	17	25 (89)	50	82	50	101	44	49	671	36 15Oct		
265414 Yattendon Court	129 SU 41 553743	104	699			39	51 (69)	22	26	87	58	86	59	93	46	46	682			
265462 Brafield P.Sta.	129 SU 41 599731	67	654			37	46	65	16	24	79	47	92	61	67	41	37	612	53 14Aug	
265605 Upper Basildon	129 SU 41 593763	125				37	50	70	19	33	82	50	92	60	87	41	39	660	52 14Aug	
265628 Pangbourne P.Sta.	129 SU 41 635763	43	639			41	45	67	16	36	88	51	71	78	83	40	38	654	42 20Sep	
Thames																				
265632 Pangbourne S.Wks	129 SU 41 643767	41				42	48	68 (17)	(31)	(90)	58	70	83	86	38	43	674			
265808 Reading Highways Depot	129 SU 41 708739	40	644			39	44	66	17	23 (75)	51	87	87	75	33	39	636	54 14Aug		
265922 Caversham Lock	129 SU 41 720740	37	635			36	43	67	19	24	72	50	94	90	74	31	36	636	62 14Aug	
Kennet (Thames)																				
265981 Broad Hinton	128 SU 41 102768	192				52	58	100	22	23	106	62	61	44	78	68	52	726	22 15Oct	
266349 Lockeridge	128 SU 41 147675	143				(60)	76	122	25	38	102 (58)	58	54	108	63	44	808	23 12Aug		
266475 Marlborough	128 SU 41 185686	129	822			57	69	112	22	42	90 (69)	65 (51)	101	64	46	788		24 20Sep		
266567 Ogbourne W.Wks	128 SU 41 191762	151	750			52	54	102	21	37	92	54 (65)	(55)	92	54	47	725			
266745 Marlborough S.Wks	128 SU 41 201692	128				57	74 (

RAINFALL 1980

Number	Station	Co no	Grid reference	Alti- tude	Av 1941 -1970	Rainfall in millimetres												Highest daily fall				
						Jan	Feb	Mar	Apr	May	Jun	Jul	Aug	Sep	Oct	Nov	Dec	Year	mm	date		
THAMES, 0392-- (cont'd)																						
Loddon (Thames)																						
270549	West Ham P.Sta.	115	SD 41	625524	98	725	51	53	89	18	29	94	73	70	59	108	51	44	739	35	14Aug	
270550	Basingstoke Cemetery	115	SD 41	625518	93	767	45	59	91	20	26	83	71	79	65	140	57	49	785	42	14Aug	
271093	Hickfield, Kennel Cottage	135	SD 41	716622	78		39	47	63	19	25	87	52	92	75	91	46	35	671	57	14Aug	
Blackwater (Loddon)																						
271144	Aldershot Res.	135	SD 41	859502	120	727	45	54	65	15 (16)	102	58	47 (90)	(115)		44	42	693	(55	20Sep)		
271148	Aldershot W.Wks	135	SD 41	863493	77	722	43	50	66	18	16	102	59	55	82	113	42	45	691	51	20Sep	
271264	Camp Farm S.Wks	115	SD 41	882528	69		44	53	71	15	16	107	57	51	89	124	39	39	705	57	20Sep	
271300	Primley P.Sta.	130	SD 41	887562	65	694	44 (53)	(73)		15	18	(100)	67 (46)		92	116	32 (36)		692	66	20Sep	
271432	South Farnborough Met.Office	135	SD 41	867544	69	669	41	48	69	14	18	91	56	43	84	106	33	33	636	56	20Sep	
271490	Camberley S.Wks	130	SD 41	862598	60	662	36	42	70	17	17	90	75	45	98	104	38 (34)		656	64	20Sep	
271492	Camberley, Woodlands Road	130	SD 41	867600	66	704	39	43	74	17	18	94	82	45	91	107	36 (40)		686			
271567	Broadmoor	129	SD 41	852640	91	657	37	44	67	20	20	92	84	50	100	97	29	34	674	(73	20Sep)	
Whitewater (Blackwater)																						
271827	Swaineshill Res.	135	SD 41	720441	183	837	49	64	74 (21)	20 (99)		83	59	67	114		59	45	754			
271868	Long Sutton, Lord Wandsworth College	135	SD 41	749467	145	795	42 (49)	(75)		16	17	92 (86)	53	64	108		45	45	692	36	20Sep	
271911	Greywell P.Sta.	135	SD 41	722513	80	710	38	56	71	17	19	84	89	57	66	108	47	39	691	35	20Sep	
271977	Odiham Met.Office	135	SD 41	737494	118	722	42	53	71	18	16	90	83	50	66	108	48	38	683	36	20Sep	
Hart (Whitewater)																						
272307	Cronhall S.Wks	135	SD 41	795495	92		42 (56)		67	15	18	91	71 (56)		68	112 (48)	(44)		688	(40	20Sep)	
272464	Hartley Wintney S.Wks	135	SD 41	763580	55	680	36	46	61	18	17	93	60	68	79	98	40	34	650	48	20Sep	
Loddon (Thames)																						
272560	Shinfield, Nat.Inst.Res. Dairying	129	SD 41	729684	62		38	45 (62)		18	27	--	--	--	--	--	--	--	---	13	1Apr	
272593	Arborfield, Nat.Inst.Res. Dairying	129	SD 41	757685	49		--	--	--	--	19	73	67 (78)		83	76	34	37	---	56	20Sep	
272726	Bracknell, Pingmead	129	SD 41	853679	78		40	44	68	20	19	82	78	51	90	91	33	44	660	65	20Sep	
Emm (Loddon)																						
272734	Easthampstead Met.Office	129	SD 41	846664	74		39	46	65	20	18	80	83	55	96	97	33	39	671	71	20Sep	
272860	Wokingham, Ashridge S.Wks	129	SD 41	813700	47		39	50	66	18	20 (72)	83	68	88	82		39	46	671	67	20Sep	
Loddon (Thames)																						
272940	Beenham's Heath P.Sta.	129	SD 41	850750	42	655	39	52	70	22	25 (86)	63	54	75	83		38	42	649	50	20Sep	
Thames																						
273280	Stoke Row	121	SD 41	677840	176	774	41	51	--	--	--	--	--	--	--	--	--	--	---	13	3Jan	
273407	Henley on Thames, Greys Road P.Sta.	121	SD 41	757822	37	691	39	54	75	20	32	90	88	87	75	83	40	42	725	49	14Aug	
273411	Henley on Thames, Longlands	121	SD 41	762827	46	695	41	60 (72)		21 (28)		99	98	87	75	84 (39)		43	747			
273437	Park Corner	121	SD 41	693995	198		39	53	79	21	36	109	83 (105)		76	94	44	41	780	59	14Aug	
273511	Maidensgrove	121	SD 41	723983	182		37	58 (77)		21	32	99	82	105	63	92	44	42	752	58	14Aug	
273609	Greenlands	120	SD 41	774855	37	690	40	55	76	22	27	107	86	90	70	97	44	44	758	48	14Aug	
273622	Hambleton Lock	129	SD 41	782851	32	708	38	53	71	21	26	99	83	93	62	91	37	38	712	51	14Aug	
Hamble Brook (Thames)																						
273627	Stokenchurch, Mill Lane	120	SD 41	752962	235		41	56	88	26	44	103	106	102	69	104	49	48	836			
273711	Cholsey Grange	120	SD 41	754938	213	806	38	56	84	29	51	88	113	96	69	96	50	49	819			
273771	Colstrop Farm	120	SD 41	780882	58	732	38	55	73	27	28	106	92	89	89	86	48	47	778			
Thames																						
273824	Medmenham, Water Res.Centre	120	SD 41	805839	30	702	27	45	69	25	31 (100)		67	73	62	84	38	35	656	35	14Aug	
273992	Hurley, Grass.Res.Inst.	129	SD 41	823829	43	697	40	55	72	24	33 (106)		71	72	63	78	37	37	688	(40	14Aug)	
274033	Marlow S.Wks	120	SD 41	865865	28		37	57	79	25	27	116	89	68	72	95	40 (43)		748	47	20Sep	
274100	Little Marlow S.Wks	120	SD 41	875876	28		35	59	79	25	28	114	86	55	68	90	35	45	719	45	20Sep	
274134	Bourne End P.Sta.	120	SD 41	892881	38	676	35	58	81	23 (23)	(86)		74	53	72	97	39	45	686	45	20Sep	
Wye (Thames)																						
274179	Gurdons Farm	120	SD 41	749974	236	800	37	51	76	30	37	103	98	99	66	101	43	46	787			
274267	Radnage	120	SD 41	791963	191		39	59	89	28	43	96	109	79	83	110	56	55	846	47	20Sep	
274490	Hughenden P.Sta.	120	SD 41	864764	92	783	38	63 (84)		28	35	101	66	79	60	99	50	53	756	43	14Aug	
Thames																						
274706	Taplow Court	120	SD 41	907921	65	655	35	49	70	26	33	121	83	50	78	87	35	38	705	47	20Sep	
The Cut (Thames)																						
274917	Bracknell S.Wks	129	SD 41	859718	49	663	49	57	76	24	24	77	72	60	74	86	33	38	670	47	20Sep	
275166	Maidenhead S.Wks	129	SD 41	882813	38	659	32	47	72	23	30	116	75	48	73	84	34	38	672	48	20Sep	
275169	Maidenhead S.Wks	129	SD 41	891805	25	644	(34)	(46)		70	24	30	111	70	46	73	82	34 (39)		659	(47	20Sep)
Thames																						
275289	Burnham W.Wks	120	SD 41	923829	55	658	37	50	66	31	25	131	71	47	65	95	35	33	686			
275329	Dedworth	129	SD 41	946767	23		38	44	66	22	21	113	60	33	74	101	35	42	649	(46	20Sep)	
275443	Cippenham S.Wks	129	SD 41	948794	22	614	35	42	65	21	24 (98)		50	31	64	87	30	36	583	35	15Oct	
275515	Slough, Ragstone Road	129	SD 41	970793	20	648	34	43	64	19	23	97	53	38	53	98	32	39	593	34	15Oct	
275529	Datchet P.Sta.	129	SD 41	977782	20		(34)	41	62	18	22	106	52	37	50	96	29	35	582	37	15Oct	
275574	Windsor Royal Gardens	129	SD 41	979754	21	656	37	42	62	18	22	95	65	40 (58)		98	31	38	606	33	13Jun	
275660	Ditton Park	129	SD 51	001778	21	652	37	43 (68)	(20)		24	110	54	42	39	100	32	36	605	39	13Jun	
275697	Old Windsor	129	SD 41	987741	18	639	37	42	67	19	22	92	60	41	58	102	30	43	613	35	13Jun	
Colne Brook (Thames)																						
275774	Penn	120	SD 41	905934	167	788	36	68	91	27	35	101	66	69	62	107	50	57	769	35	15Oct	
Thames																						
276156	Egham W.Wks, West	120	SD 51	023717	15	648	35	43	67	18 (26)		103	65	38	49	95	26	41	606	35	13Jun	

RAINFALL 1980

Number	Station	Co no	Grid reference	Av Alti- tude -1970 m mm	Rainfall in millimetres												Highest daily fall			
					Jan	Feb	Mar	Apr	May	Jun	Jul	Aug	Sep	Oct	Nov	Dec	Year	mm	date	
HYDROMETRIC AREA 0373																				
Colne (Thames)																				
276315	North Mymms P.Sta.	127	TL 52 232036	77	651	28	38	76	27	18	59	101	40	27	89	37	33	573	47	26Jul
276394	Tyttenhanger P.Sta.	127	TL 52 198057	77	631	35	44	78	(32)	(17)	66	100	42	29	93	38	39	613	(48	26Jul)
Sandridge (Colne)																				
276431	Hatfield P.Sta.	127	TL 52 220077	104	647	31	42	80	25	(16)	(67)	99	34	33	88	33	35	583	(47	26Jul)
276539	Rothamsted No.4	127	TL 52 132134	128	697	33	44	79	29	19	70	81	49	24	97	45	41	611	31	15Oct
276649	St Albans, Oaklands	127	TL 52 182076	83	629	28	42	75	31	15	67	85	41	25	91	35	34	569	38	26Jul
276662	St Albans, Hill End Hospital	127	TL 52 176068	90	653	29	41	73	34	18	66	83	45	29	92	38	37	585	35	15Oct
Colne (Thames)																				
276761	Bushey Heath Res.	127	TQ 51 152941	158	687	29	48	(82)	22	29	(65)	(68)	59	28	105	38	44	617	34	15Oct
276801	Boreham Wood, Furzehill Road	127	TQ 51 193964	92	720	34	49	86	28	37	(66)	(72)	46	(33)	108	43	49	651	(39	15Oct)
Ver (Colne)																				
276955	Markyate S.Wks	127	TL 52 071155	119	673	33	47	(85)	33	25	(75)	81	83	22	103	45	40	672	57	14Aug
277003	Plamstead, Friars Wash P.Sta.	127	TL 52 090149	114	669	35	47	80	34	(29)	73	84	(59)	28	96	47	40	652	37	14Aug
277021	Stodham Hall	126	TL 52 012153	194	702	(37)	52	88	25	33	92	99	64	24	106	44	41	705		
277326	Stonecross P.Sta.	127	TL 52 151081	128	659	29	(44)	(82)	(34)	19	69	74	48	32	94	(46)	40	611		
277331	St Albans, Holywell Hill P.Sta.	127	TL 52 146066	76	673	34	44	(82)	34	22	61	70	48	29	90	40	40	594		
Colne (Thames)																				
277490	Garston, Building Res.Sta.	127	TL 52 123017	78	663	32	50	80	29	35	73	78	60	31	101	43	47	659	34	15Oct
277551	Hilfield Park Res.	127	TQ 51 153960	85	662	29	46	(82)	22	30	66	64	54	26	99	33	42	593	(34	15Oct)
277568	Aldenhams School	127	TQ 51 157972	91	683	31	47	85	26	35	69	67	52	24	100	35	41	612	36	15Oct
277604	Watford, Aldenhams Road P.Sta.	127	TQ 51 120958	62	662	31	48	85	25	23	75	79	56	27	96	33	39	617	32	15Oct
277610	Watford Fields P.Sta.	127	TQ 51 114958	52	683	30	47	82	23	26	(75)	80	54	26	94	33	39	609	29	15Oct
Gade (Colne)																				
277754	Hudnall Park	127	TL 52 011126	168		39	54	84	32	31	91	104	64	27	105	46	47	724	35	14Aug
277777	Water End	127	TL 52 036106	104		36	49	80	36	31	83	99	67	25	109	48	46	709	40	14Aug
277862	Picott's End P.Sta.	127	TL 52 048092	91	704	34	(48)	(75)	(35)	30	78	94	68	21	97	37	43	660	41	14Aug
277924	New Ground P.Sta.	127	SP 42 951107	130	721	36	--	--	--	--	--	--	--	--	--	--	--	--	11	3Jan
277928	Tring, Cowroast Lock	127	SP 42 957104	119	722	40	53	(91)	33	38	(96)	(115)	58	39	106	49	42	760		
277975	Berkhamsted, Bridgewater Road	127	SP 42 989085	122		38	55	86	32	35	97	113	62	31	112	48	48	757	33	15Oct
277981	Berkhamsted P.Sta.	127	SP 42 992078	149	697	37	52	(77)	(34)	(36)	96	109	64	34	114	46	46	745	34	15Oct
278222	Hunton Bridge P.Sta.	127	TL 52 083007	66	731	--	--	--	--	--	--	94	68	30	96	40	42	--	39	14Aug
278237	The Grove P.Sta.	127	TQ 51 087990	58	720	35	48	76	25	27	79	85	63	30	89	35	40	632	32	14Aug
Chess (Colne)																				
278440	Hawridge P.Sta.	120	SP 42 956055	127	780	40	--	--	--	--	--	--	--	--	--	--	--	--	14	3Jan
278659	Chesham S.Wks	120	SP 41 977999	88	742	34	57	(85)	(27)	22	(106)	97	48	32	110	45	48	711	37	13Jun
278766	Chorleywood P.Sta.	127	TQ 51 035977	67	727	26	47	(81)	(27)	24	(80)	74	62	25	93	25	34	598		
Colne (Thames)																				
278796	Batchworth P.Sta.	127	TQ 51 063939	48	705	30	46	83	26	27	(85)	(86)	61	30	93	34	39	640	34	13Jun
278932	Maple Lodge S.Wks	127	TQ 51 037922	42	653	32	56	73	22	28	95	73	61	28	98	37	39	642	35	15Oct
Mishbourne (Colne)																				
279031	Wendover P.Sta.	120	SP 42 879039	148	797	41	55	87	30	26	115	70	72	46	117	51	53	763	38	14Aug
279140	Great Missenden P.Sta.	120	SP 41 910995	113	763	40	61	(85)	30	(27)	109	68	49	55	106	49	52	731	39	13Jun
279251	Amersham P.Sta.	120	SP 41 961971	89	759	36	61	(83)	26	27	96	72	44	30	109	43	47	674	34	15Oct
279271	Little Chalfont	120	SP 41 988968	130	755	37	63	78	25	26	(92)	(78)	52	32	106	46	48	683	34	13Jun
279314	Chalfont St Peter	127	TQ 51 004925	104	736	35	57	73	25	27	97	(81)	55	32	99	44	44	669	40	13Jun
Pray (Colne)																				
279436	Cowley	131	TQ 51 053818	29	655	34	45	72	21	27	106	61	51	29	89	27	33	595	40	13Jun
279502	Ruislip, Manor Farm	131	TQ 51 090877	45	686	28	44	71	24	27	96	76	51	25	100	29	30	601	36	15Oct
	Bowling Green			46	642	33	46	(74)	(22)	(28)	98	78	45	27	94	28	33	606		
279544	Ickenham P.Sta.																			
279563	Uxbridge, Honeycroft Nursery	131	TQ 51 064843	43		34	45	75	(23)	(34)	110	70	52	27	105	32	42	649	40	13Jun
279580	West Drayton P.Sta.	131	TQ 51 062802	30	644	31	41	(72)	(17)	27	(105)	59	(50)	25	95	26	31	579	(39	13Jun)
Thames																				
279670	Chertsey, Abbey Wood P.Sta.	130	TQ 51 046677	16	621	(31)	49	71	17	23	100	59	46	45	101	28	(36)	606		
Bourne (Thames)																				
279811	Blacknest P.Sta.	129	SP 41 959687	40	682	39	48	69	21	25	99	78	45	74	106	36	46	686	39	20Sep
279889	Chobham Common	130	SP 41 964663	53		38	49	68	20	23	98	69	43	70	104	37	44	663	38	20Sep
279906	Virginia Water	130	SP 41 990671	43		37	51	(70)	20	29	102	73	48	73	102	35	45	685	(38	13Jun)
279940	Chertsey, Lyne Farm S.Wks	130	TQ 51 016674	28	627	(36)	47	68	17	(28)	90	51	43	72	101	31	(39)	623	(36	13Jun)
Thames																				
280037	Shepperton Lock	130	TQ 51 074659	12	641	34	42	65	15	23	104	61	50	48	96	30	38	606	39	13Jun
Wey (Thames)																				
280124	Lasham P.Sta.	135	SP 41 681412	124	877	49	62	87	17	16	93	77	69	68	123	62	59	782	29	15Oct
280214	Alton S.Wks	135	SP 41 722389	134	853	55	70	89	19	18	100	64	59	63	119	60	55	771	26	20Sep
280369	Rotherfield Park	135	SP 41 693322	169	956	51	72	96	21	15	112	63	(71)	72	(122)	73	72	840		
280512	Alton, Lord Mayor Treloar Hospital	135	SP 41 703382	137	867	53	70	88	18	15	96	70	68	67	119	61	54	779	28	15Oct
280576	Alton S.Wks	135	SP 41 730395	102	866	53	66	83	18	(15)	100	71	51	60	117	(61)	55	750	29	15Oct
280822	Badshot Lea	130	SP 41 862483	81		45	54	71	16	15	101	58	54	85	124	45	44	712	59	20Sep
280825	Farnham S.Wks	130	SP 41 856481	75	752	(42)	52	63	15	(11)	103	56	45	77	(112)	35				

RAINFALL 1980

Number	Station	Co no	Grid reference	Av Alti- tude -1970 m ms	Rainfall in millimetres														Highest daily fall	
					Jan	Feb	Mar	Apr	May	Jun	Jul	Aug	Sep	Oct	Nov	Dec	Year	mm	date	
THAMES, 0393-- (contd)																				
Wey (Thames)																				
281620	Hindhead W.Wks	130	SU 41 889359	256	932	58	64	86	20	21	135	99	67	87	154	73	63	927	52	20Sep
281873	Godalming, Borough Road P.Sta.	130	SU 41 967444	37	729	50	53 (66)	16 (15)	108	55	41 (108)	119	42 (38)	711				76	20Sep	
282033	Unstead S.Wks	130	SU 41 993454	37	712	45	52	60	20	15	101	70	41	88	103	35	35	665	61	20Sep
Ewhurst (Wey)																				
282283	Cranleigh S.Wks	130	TQ 51 041392	47	753	55	56	79	17	17	130	69	44	97	126	55	50	795	61	20Sep
282449	Godalming, Munstead Rough	130	SU 41 988426	125	807	56	64	74	18	16	99	69	44	107	125	52	49	773	76	20Sep
Tilling (Wey)																				
282535	Holmbury St Mary	130	TQ 51 113441	155	876	(66) (68)	88	22	18	134	86	53	72	137	59	58	861			
282587	Gomshall, Netley Mill P.Sta.	130	TQ 51 079478	76	781	58	59 (86)	18	17	127	72	39 (70)	123	47 (41)	757			47	13Jun	
282596	Shere	130	TQ 51 067479	90	794	58	73	92	22	21	133	89	50	90	143	62	58	891	49	20Sep
Wey (Thames)																				
282739	Guildford, Woleland Avenue	130	SU 41 989492	68	731	52	50	72	17	15	94	66	41	90	126	40	40	703	61	20Sep
282760	Onslow Village, Bannisters Road	130	SU 41 977494	81		--	--	--	--	--	95	66	45	93	124	38	38	---	66	20Sep
282770	Guildford, Lallymead P.Sta.	130	SU 41 994509	30	667	47	52 (66)	16 (16)	98	61	40 (89)	114	35 (31)	665				61	20Sep	
282777	Guildford, Woking Road S.Wks	130	TQ 51 000515	30	663	54	48	69	15	16	103	62	42	87	112	35	38	681	59	20Sep
282787	Marrow	130	TQ 51 017507	67	696	50	51	68	17	16	109	57	42	90	116	36	36	688	58	20Sep
282804	Guildford, Stoughton	130	SU 41 982521	55		49	49	69	16	15	--	--	--	--	--	--	---	17	20Jan	
Stanford (Wey)																				
282942	Pirbright Institute	130	SU 41 954542	37	633	45	49 (69)	14	14	92	61	39	116	123	34	34	690	66	20Sep	
282960	Merrist Wood Agric.College	130	SU 41 965537	45		45	48	63	15 (15)	95	64	41	98	129	32	35	680	72	20Sep	
283172	Woking Council Offices	130	TQ 51 004582	40	660	30	36 (67)	12	15	90	53	36 (77)	(104)	28	30	578				
283183	Old Woking S.Wks	130	TQ 51 026573	23	634	42	43	66	16	17	92	57	40	57	102	31	31	594	38	13Jun
West Clondan (Wey)																				
283249	West Clondan P.Sta.	130	TQ 51 047506	97	742	53	56	80	19	19	123	68	44	89	121	43 (40)	755			
283305	Horsley P.Sta.	130	TQ 51 080523	87	724	52	53	78	18	19	119	64	37	62	126	43 (39)	710			
Wey (Thames)																				
283424	Wisley, Royal Hort.Soc.Gdns	130	TQ 51 063583	32	643	41	43	68	17	18	97	57	42	49	111	29	32	604	37	13Jun
283429	Wisley S.Wks	130	TQ 51 059597	16	642	41	42	69	16	21	97	59	43	51	103	27	32	601	36	13Jun
283523	Addlestone P.Sta.	130	TQ 51 061643	14	643	38	44	73	18	23 (102)	58	51	51 (103)	26	37	624			37	13Jun 15Oct
Bourne (Wey)																				
283696	Bagshot	130	SU 41 907626	82	699	(40)	48 (78)	18	22 (102)	68	42	87	108	33	39	685	(61	20Sep)		
283875	West Byfleet, New Zealand Golf Club	130	TQ 51 031613	27	657	34	44	67	17 (18)	106	62	39	51 (107)	(32)	31	608				
Thames																				
283926	Walton on Thames T.Wks	130	TQ 51 085663	10	613	33	41	65	15	28	100	60	49 (41)	95	29 (36)	592				
283958	Staines P.Sta.	130	TQ 51 042720	14	621	34	42	74	18	28	96	57	39	49	96	27	41	601	31	15Oct
283965	Staines Res.	130	TQ 51 046730	16	632	35	43	75	19	27	101	57	41	47	99	30	42	616	31	15Oct
284058	Ashford Common P.Sta.	130	TQ 51 087698	15		31	43	67	17	28	109	49	49	41	96	31	38	599	49	13Jun
284089	Walton W.Wks	130	TQ 51 117634	11	596	35	42	68	16	25	110	49	41	34	98	30	36	584	40	13Jun
284128	Kempton W.Wks	131	TQ 51 111710	12	599	34	42	61	18	25	97	54	41	35	98	30	38	573	39	13Jun
284152	Hampton	131	TQ 51 131695	12	607	32	39	66	20	25	109	53	44	31	101 (32)	35	587		36	13Jun
Mole (Thames)																				
284324	Gatwick Met.Office	133	TQ 51 265407	59	771	53	61	82	19	16	118	76	56	40	116	45	46	728	36	10Oct
284374	Crawley, The Beeches	134	TQ 51 271361	76	841	65	74 (90)	17	16	140	91	51	41	127	55	57	824	36	10Oct	
Stanford Brook (Mole)																				
284517	Tinsley S.Wks	133	TQ 51 289402	64	779	59	64	79	17	19	131	70	45	45	122	52	48	751	36	10Oct
Mole (Thames)																				
284702	Burstow S.Wks	130	TQ 51 305437	58	747	52	60	71	16	17	114	79	57	42	112	44	51	715	32	10Oct
Redhill (Mole)																				
284868	Brewer Street P.Sta.	130	TQ 51 325526	125	757	55	63	82	26	29	100	90	65	28	120	52	54	764		
284912	Merstham S.Wks	130	TQ 51 296522	81	775	57	56	83	23	23	111	78	63	29	125	48	56	752	29	10Oct
284951	Redhill, London Road	130	TQ 51 281512	82	752	55	55	80	22	24	105	71	63	29	120	46	50	720	30	10Oct
284974	Earlswood S.Wks	130	TQ 51 275483	62	722	53 (59)	78	22	18	107	71	63	53	133	48	50	755		35	10Oct
Mole (Thames)																				
285056	Newdigate	130	TQ 51 217422	76		63	67	82	19	18	143	81	53	36	126	51	49	788	40	13Jun
285224	Reigate Castle Grounds	130	TQ 51 253504	98	734	52	55	76	--	--	--	--	--	--	--	--	---	14	3Jan	
285300	Reigate, Clifton's Lane P.Sta.	130	TQ 51 239512	85	753	55	56	88	20	20	126	79	59	39	119	58	54	773		
285313	Headley Res.	130	TQ 51 207527	192	808	56	56	76	27	26	126	81	60	50	125	56	52	791		
285411	Pirham Lane S.Wks	130	TQ 51 177506	42	766	54	57 (73)	22	22	115 (67)	49	42	117	47	42	707			39	13Jun
285477	Dorking P.Sta.	130	TQ 51 160495	58		58	57	79	18	20	120	64	45	41	123	48	47	720	39	13Jun
285532	Great Bookham Res.	130	TQ 51 145526	141	778	52	55	74	21	22	105	72	42	44	125	45	44	701		
285587	Mickleham, Juniper Hall	130	TQ 51 173527	55	745	48	49	69	22	21	114	65	45	46	114	41	43	677	36	13Jun
285629	Leatherhead, Elmer Wks	130	TQ 51 160557	51	704	47	42	67	16	21	133	64	46	56	111	32	29	664	33	13Jun
285764	Effingham Res.	130	TQ 51 119526	115	733	55	56	77	19	21	125	70	39	47	126	43	43	721		
285843	Stoke D'abernon	130	TQ 51 135600	37		41	43	63	17	26 (105)	65	37	40	106	34	34	611		37	13Jun
285960	Weylands S.Wks	130	TQ 51 125656	15	589	32 (37)	61	16	19	93	50	35	34	85	25	34	521		37	13Jun
Thames																				
286113	Surbiton, Seething Wells W.Wks	130	TQ 51 173672	10	610	33	39	63	21	25	99	58	45	25	113	30	35	586	43	15Oct
Hogsmill (Thames)																				
286196	Epsom College	130	TQ 51 223601	82	673	(39)	38	67	20	24	117	68 (44)	26	108	30	38	619		38	15Oct
286277	Epsom, London Rd Nursery	130	TQ 51 225632	42		(39)	36	61	19	21	94	63	38	28 (108)	32	37	576			
286392	Hogsmill Valley S.Wks	131	TQ 51 194682	12	599	33	38	64	18	27	87	62	37	29	107	28	32	562	43	1

RAINFALL 1980

Number	Station	Co no	Grid reference	Av Alti- tude -1970 m mm	Rainfall in millimetres												Highest daily fall			
					Jan	Feb	Mar	Apr	May	Jun	Jul	Aug	Sep	Oct	Nov	Dec	Year	mm	date	
HYDROMETRIC AREA 0194																				
Coastal																				
287012	Park Gate House	131	70 51	187716	9 636	(35)	37	64	25	28	91	64	42	23	102	29	36	576		
287048	*Kew Observatory No.2	131	70 51	171757	5	34	40	69	18	31	106	77	48	27	106	31	37	624	42 15Oct	
287049	Kew Observatory	131	70 51	171757	5 599	32	37	66	17	30	104	73	47	25	102	27	34	594	41 15Oct	
287052	Kew Gardens	131	70 51	184773	6 625	34	45	67	20	29	101	75	50	25	103	26	34	609	45 15Oct	
287059	Kew S.Wks	131	70 51	197766	6	33	39	66	19	27	96	80	48	22	106	27	35	598	44 15Oct	
287078	Barn Elms W.Wks	131	70 51	230775	5 591	35	38	66	22	30	85	71	43	28	106	26	32	582	42 15Oct	
Beverley																				
287098	Worcester Park S.Wks	131	70 51	228667	21 626	36	37	60	21	26	95	67	34	29	102	27	32	566	38 15Oct	
287124	Sutton, Langley Park Res.	131	70 51	267631	96	40	37	65	21	28	96	85	38	35	109	33	41	628	30 15Oct	
287126	Sutton W.Wks	131	70 51	263642	49 642	41	38	61	21	29	92	82	35	33	107	32	39	610	30 15Oct	
287140	Cheam P.Sta.	131	70 51	243642	44	40	34	59	23	26	96	73	37	31	105	31	35	590	32 15Oct	
287141	Cheam P.Sta.No.2	131	70 51	247641	47	40	34	59	23	26	98	74	37	32	105	31	35	594	32 15Oct	
287144	Sutton S.Wks	131	70 51	249655	26 616	40	37	54	22	32	90	68	37	26	102	31	37	576	35 15Oct	
287180	Morden, Glenthorpe Road	131	70 51	239676	15	34	39	62	22	29	93 (70)	35	24	102		30 (34)	574			
287196	Merton, Joseph Hood Rec.Grnd	131	70 51	240688	15 614	32	38 (59)	19	30	98	73	34	26	106	29	35	579	36 15Oct		
287283	Putney Heath Res.	131	70 51	234737	56 621	36	35 (66)	20	27	85	71	39	25	102	30	36	572	(38 15Oct)		
Wandle																				
287362	Margery Hall Res.	130	70 51	252526	207	56	56	74	21	22	117	69	53	27 (105)	48	44	692	32 13Jun		
287403	Burgh Heath Res.	130	70 51	237581	177 776	45	40	72	20	24	137	81	50	26	115	36	39	685	35 13Jun	
287451	How Green Res.	130	70 51	283581	161 775	59	50	88	25	29	138	84	52	30	119	49	54	777	26 10Oct	
287567	Purley P.Sta.	131	70 51	312614	65 725	47	43 (78)	22	28	96	86	42	23 (106)	35	43	649		25 15Oct		
Wollingham (Wandle)																				
287601	Wollingham Water Tower	130	70 51	386552	267	60 (60)	95	35	42	102	110	75	37	126 (51)	(56)	849				
287620	Wollingham P.Sta.	130	70 51	375572	146 795	(42) (41)	79 (23)	32	68	80	54	36	106	39 (43)	643	(28 15Oct)				
287642	Caterham Res.	130	70 51	331545	215 911	45	55	75 (25)	32	99	110	68	28	124	50	45	756			
287648	Caterham, Whiteknobs Way	130	70 51	345547	152 950	57	63	88	27	29	104	120	71	30	123	52	57	821		
287687	Kenley P.Sta.	131	70 51	325601	84 708	54	49	86	21	33	108	99	49	29 (116)	44	48	736	(29 15Oct)		
Wandle																				
287722	Purley, Oaks Depot	131	70 51	322624	58 702	39	41 (76)	28	29	96	92	39	26	109	35	37	647	30 15Oct		
287734	Selsdon	131	70 51	350625	152	52	41	74	25	32	100	82	50	25	131	42	42	696	32 15Oct	
287767	Waddon	131	70 51	314639	59 670	44	42	72	23	28	91	91	35	25	108	32	38	629	32 15Oct	
287864	Beddington, New S.Wks	131	70 51	297661	35	38	38	58 (23)	28	75	86	33	20	100	27	35	561	34 15Oct		
287909	Morden Hall	131	70 51	261685	16 634	34	40	57	22	29	93	89	36	24	103	28	35	590	36 15Oct	
287946	Mitcham, London Rd Cemetery	131	70 51	278701	19 609	33	38	59	22	28	84	84	37	23	111	29	35	583	39 15Oct	
287969	Merton, Gap Road Cemetery	131	70 51	255715	18	30	38	59	19	27	80	82	39	25	106	30	34	569	37 15Oct	
288020	Streatham, Furzedown Recreation Ground	131	70 51	286712	40 613	32 (38)	58	20 (29)	86	82	41	22	109	25 (32)	574	40 15Oct				
288065	Wandsworth, King Georges Pk	131	70 51	254742	9	32	36	60	19	29	69	74	37	28	100	30	35	549	40 15Oct	
Effra (Coastal)																				
288156	Rock Hill Res.	131	70 51	339718	111 612	30	43	60	24	29	82	76	38	22	115	33	36	588	(40 15Oct)	
288177	Dulwich, Belair	131	70 51	327732	34 631	32	43	67	24	30	81	85	42	21	112	34	38	609	42 15Oct	
288201	Brockwell Park	131	70 51	315740	44 609	38	40	63	22	32	93	87	45	25	112	31	33	621	41 15Oct	
288211	Brixton Hill Res.	131	70 51	305743	37 594	33	39	61 (21)	31	85	79	41	29	109	32	34	594	41 15Oct		
Coastal																				
288342	Nunhead Res.	131	70 51	351754	41 584	34 (39)	64	25	37	77	93	39	24	106	31	36	605	36 15Oct		
288345	Telegraph Hill	131	70 51	357761	30 615	34	39	60	25	32	74	88	37	27	104	31	32	583	36 15Oct	
288362	Southwark Park	131	70 51	351791	3 623	32	40	61	29	32	85	82	38	22	98	28	32	579	37 15Oct	
Biggin Hill (Ravensbourne)																				
288496	Keston Court Farm	131	70 51	412630	104 752	47	44	75	29	34	98	85	46	27	113	37 (47)	682			
288615	Addington, Hares Bank P.Sta.	131	70 51	370627	101 725	50	40	75	24	32	95	78	48	23	120	41	41	667	29 15Oct	
Ravensbourne																				
288687	Bromley, Church House	131	70 51	401691	65 649	43 (37) (63)	25	--	--	--	--	--	--	--	--	--	--	15 3Jan		
Pool (Ravensbourne)																				
288800	Croydon, Northampton Road	131	70 51	342658	64 640	35	35	60	23	30	84	74	36	20 (101)	34	32	564	31 15Oct		
Ravensbourne																				
288963	Lewisham, Grove Park Cemetery	131	70 51	415715	70	37	38	58	30	29	87	92	38	24	114	36	40	623	35 15Oct	
289022	Eltham, High Street Res.	131	70 51	433745	75 623	35	35	58 (23)	30	76	107	34	25	114 (36) (34)	607	40 15Oct				
289088	Deptford W.Wks	131	70 51	375766	6 592	30	37 (58)	21	29	69	87	37	19	101	27	31	546	38 15Oct		
289101	Deptford P.Sta.	131	70 51	377771	5 577	30	39	56	25	29	74	82	35	16	92	24	27	529	37 15Oct	
Coastal																				
289129	Greenwich Maritime Museum	131	70 51	387776	7 595	29	37	52	27	26	68	92	37	20	96	28	31	543	38 15Oct	
289160	Charlton Cemetery	131	70 51	424777	45	32	37	57	29	21	63	104	35	24	104	33	29	568	40 15Oct	
HYDROMETRIC AREA 0401																				
Coastal																				
290007	Cross Ness S.Wks	131	70 51	496805	8 531	30	30	60	28	20	49	56	37	17	101	30	22	480	39 15Oct	
Darent																				
290070	Westwood P.Sta.	130	70 51	425541	127 797	57	59	83	26	33	114	94	80	34	120	57	61	818	31 14Aug	
290115	Westerham Hill P.Sta.	132	70 51	429558	174 831	51	55	77	30	39	109	104	77	36	119	50	58	805	30 14Aug	
290184	Knockholt W.Wks	132	70 51	466583	239 962	54	60	84	30	34	123	118	77	38	126	63	73	880		
290200	Sundridge P.Sta.	132	70 51	489556	82 753	52	58	87	26	34	140	102	69	43	116	52	62	841	28 25Jun	
290241	Chevening Gardens	132	70 51	484577	107 793	51	56	85	29	37	133	113	70	46 (114) (51) (58)	843					
290319	Sevenoaks, Crampons Road P.Sta.	132	70 51	530570	68 733	49 (52)	86	26	32	108	112	55	34	113						

RAINFALL 1980

Number	Station	Co no	Grid reference	Altitude -1970 m	Av 1941 mm	Rainfall in millimetres												Year	Highest daily fall		
						Jan	Feb	Mar	Apr	May	Jun	Jul	Aug	Sep	Oct	Nov	Dec		mm	date	
THAMES, 0401-- (contl)																					
290681	Horton Kirby	132	TQ 51	561685	15	602	37	29	56	24	19	61	73	41	(22)	(89)	32	30	513		
290866	Hartley P.Sta.	132	TQ 51	617664	82	687	46	34	69	26	19	89	(88)	54	21	104	39	38	627	29	15Oct
291033	Wilmington W.Wks	132	TQ 51	543728	3	597	32	31	57	26	20	71	73	41	23	93	34	28	529	27	15Oct
Cray (Darent)																					
291110	Colgates Farm	132	TQ 51	495617	152		47	55	77	26	36	(84)	124	59	38	(100)	(43)	50	739	41	26Jul
291210	Holwood	131	TQ 51	422636	172		52	46	73	28	34	91	97	51	27	120	45	(50)	714	32	15Oct
291241	Orpington P.Sta.	131	TQ 51	459652	67	691	47	39	68	29	31	95	103	44	34	105	38	44	677	31	26Jul
291537	Dartford, Christchurch Road	132	TQ 51	531740	30	629	33	31	58	26	21	66	70	43	25	96	36	30	535	28	15Oct
Coastal																					
291627	Dartford, Long Reach S.Wks	132	TQ 51	552765	4	558	32	28	(51)	30	18	55	(61)	40	22	(89)	31	23	480	(29	15Oct)
291665	Greenhithe	132	TQ 51	584744	15		34	29	55	25	17	74	68	45	20	92	34	27	520	26	15Oct

SOUTHERN WATER AUTHORITY AREA

HYDROMETRIC AREA 0402

Coastal																			
291746	Northfleet P.Sta.	132	TQ 51	635691	49	644	47	31	61	22	19	98	96	57	22	(103)	(39)	(34)	629
291787	Southfleet	132	TQ 51	611705	30	577	34	24	(58)	27	18	69	84	41	19	104	35	(31)	544
291802	Southfleet P.Sta.	132	TQ 51	610724	25	574	37	29	67	26	21	74	83	40	21	99	40	30	567
291919	Gravesend S.Wks	132	TQ 51	666739	4	581	36	24	47	27	(17)	73	87	42	17	(90)	34	(27)	521
Medway																			
292516	Whillett's Bridge	134	TQ 51	376344	76	865	64	(85)	(91)	(17)	(15)	142	86	86	60	(135)	71	(72)	924
292553	Weir Wood Res.	134	TQ 51	406354	67	922	77	71	90	18	16	107	93	65	49	130	61	62	839
292896	Camp Hill Radio Sta.	133	TQ 51	473289	189	865	74	87	104	20	17	140	(117)	90	53	132	69	(65)	968
293010	Jarvis Brook	133	TQ 51	540297	104	948	73	91	108	17	16	128	107	65	46	122	66	76	915
293313	Dry Hill Res.	130	TQ 51	431417	163		56	59	80	15	22	99	81	66	32	108	61	47	726
293375	Falconhurst	132	TQ 51	470426	110	805	60	56	83	17	19	109	92	68	30	112	67	58	771
293437	Saints Hill	132	TQ 51	523414	38	729	55	(59)	67	18	15	86	93	57	39	89	41	45	664
Eden (Medway)																			
293557	Godstone P.Sta.	130	TQ 51	352522	108	759	53	58	78	23	(28)	96	101	64	37	114	44	53	749
293572	Godstone S.Wks	130	TQ 51	365505	79	754	54	62	(84)	(20)	19	104	99	(68)	36	(126)	49	(55)	776
Eden Brook (Eden)																			
293942	Lingfield S.Wks	130	TQ 51	384450	47	730	56	59	79	18	19	103	93	52	30	109	53	52	723
293945	South Park Farm	130	TQ 51	342488	104	755	(68)	(64)	(80)	19	21	(99)	(88)	(66)	25	111	44	47	732
Eden (Medway)																			
294056	Paines Hill P.Sta.	130	TQ 51	412515	94	777	54	55	72	24	27	108	88	81	33	113	51	52	758
294119	Edenbridge P.Sta.	132	TQ 51	452468	40	743	(53)	47	(74)	18	30	(98)	79	74	25	107	50	47	702
294126	Kent Hatch Res.	130	TQ 51	436515	202	773	50	55	77	25	24	(105)	95	80	35	115	55	50	766
294322	Edenbridge	132	TQ 51	492472	45		53	47	73	17	23	100	83	61	39	102	52	49	699
Medway																			
294569	Tonbridge P.Sta.	132	TQ 51	587464	21		51	(48)	71	22	26	84	88	55	27	110	(47)	51	680
Bourne (Medway)																			
294879	Borough Green P.Sta.	132	TQ 51	611573	85	720	49	54	81	28	32	97	105	65	29	112	61	56	769
295005	Hadlow College	132	TQ 51	628497	27		45	47	60	25	27	86	111	56	23	99	41	51	671
Medway																			
295038	Penbury W.Wks	132	TQ 51	627425	60	725	57	(58)	73	19	29	85	99	59	39	111	55	54	738
Teise (Medway)																			
295524	Wadhurst	133	TQ 51	643320	134	902	74	83	96	28	18	127	110	73	45	127	69	67	917
295563	Scotney Castle	132	TQ 51	685354	64	757	75	71	82	23	33	(101)	105	67	46	121	63	63	850
295604	Goudhurst, Bedgehury Pinetum	132	TQ 51	722333	85	840	70	75	81	18	35	114	94	81	65	118	57	56	864
295668	Goudhurst P.Sta.	132	TQ 51	711367	37	753	68	65	76	20	27	88	97	81	62	113	50	53	800
Medway																			
295945	Yalding	132	TQ 51	690498	12	647	43	44	55	23	22	71	84	76	25	90	40	41	614
Beult (Medway)																			
296491	Ullcombe, Jubilee Corner	132	TQ 51	843475	47		51	42	58	22	18	82	109	43	55	87	39	41	647
296706	Headcorn S.Wks	132	TQ 51	817443	20	660	54	48	61	(19)	22	74	(113)	66	(72)	123	54	(51)	757
296843	Great Tong	132	TQ 51	831465	34	658	51	41	61	21	19	74	122	46	42	87	34	48	646
297078	Coxheath, Clock House Farm	132	TQ 51	745508	126		48	45	57	18	19	70	97	82	42	87	37	40	642
Medway																			
297340	East Farleigh Lock	132	TQ 51	735535	9	660	46	42	62	22	19	81	100	72	39	94	38	37	652
297347	Barming W.Wks	132	TQ 51	735548	75	670	46	42	60	22	19	77	97	73	38	(90)	39	41	644
297361	Sutton Valence, Herriard Farm	132	TQ 51	826508	119		53	46	66	23	19	89	120	55	50	94	44	47	706
297455	Maidstone, College Road	132	TQ 51	757549	9	657	53	41	64	21	15	78	103	80	46	90	38	34	663
Len (Medway)																			
297640	Thurnham P.Sta.	132	TQ 51	816559	69	743	51	42	66	25	16	75	116	67	49	90	41	37	675
297707	Hockers Lane P.Sta.	132	TQ 51	788571	65	705	53	41	67	24	17	78	112	75	44	89	43	39	682
Medway																			
297751	Boxley W.Wks	132	TQ 51	774594	97	685	48	(39)	69	24	21	74	118	67	39	92	42	(40)	673
297785	Allington Lock	132	TQ 51	746581	6	640	44	39	62	20	18	77	96	75	34	87	39	(36)	627
297790	Forstal P.Sta.	132	TQ 51	739587	6	648	46	37	64	22	20	72	95	70	32	86	36	34	614
297880	East Malling Research Sta.	132	TQ 51	708571	33	671	43	40	62	21	18	80	89	61	28	85	41	37	605
297930	Trottscliffe P.Sta.	132	TQ 51	640594	76	720	51	49	80	29	25	93	107	63	28	107	57	51	740
297962	Malling S.Wks	132	TQ 51	675588	32		40	50	72	22	17	114	98	61	25	102	53	44	698
298160	Malling P.Sta.	132	TQ 51	697643	23	664	(46)	34	63	(24)	18	90	(94)	66	24	93	48	39	6

RAINFALL 1980

		Av		Rainfall in millimetres															Highest	
Number	Station	Co no	Grid reference	Alti- tude -1970 m mm	Rainfall in millimetres												Year	Highest daily fall mm date		
					Jan	Feb	Mar	Apr	May	Jun	Jul	Aug	Sep	Oct	Nov	Dec				
SOUTHERN, 0402-- (cont'd)																				
299167	ELMLEY: Bird Reserve	132	7Q 51 939679	11	37	24	44	23	10	70	78	55	33	84	39	24	521	30 14Aug		
299705	Highsted W.Wks	132	7Q 51 910607	42 702	57	41	66	28	15	88	100	47	43	(93)	(43)	(42)	663			
Oare Creek																				
300116	Eastling P.Sta.	132	7Q 51 965572	91	62	47	71	33	14	97	94	49	49	(102)	(48)	(46)	712			
300129	Newnham P.Sta.	132	7Q 51 975597	33 685	51	37	62	30	15	83	92	44	43	(96)		42	637			
300362	Paversham	132	7R 61 007593	48 671	47	38	57	29	18	82	84	48	51	99	43	41	637	31 19Sep		
300386	Paversham W.Wks	132	7R 61 013595	40 622	56	34	55	30	19	86	87	49	55	(87)	45	40	643			
Coastal																				
300551	Selling, Oversland Farm	132	7R 61 056571	58	57	44	59	33	18	91	94	49	61	101	49	47	703	43 19Sep		
301114	Manston Met. Office	132	7R 61 335666	44 605	45	29	44	19	14	60	93	26	56	73	35	24	518	45 19Sep		
301168	Margate	132	7R 61 368714	16 576	49	35	43	14	12	56	94	30	34	70	31	28	496	25 19Sep		
301199	Broadstairs, Stone Road	132	7P 61 397683	30	49	35	43	17	13	68	(95)	35	48	76	34	29	542	(39 19Sep)		
Stour																				
301411	Charing, Pluckley Road	132	7Q 51 945479	91	--	--	--	--	--	--	--	--	(55)	43	103	49	48	---	26 19Sep	
301432	Charing, Pett House	132	7Q 51 962489	107 762	60	50	78	(29)	19	103	137	43	46	95	50	46	756			
301613	Sellindge S.Wks	132	7R 61 086382	52	72	(53)	(80)	25	22	91	(101)	52	27	112	64	(47)	746	(31 10Oct)		
301772	Mersham	132	7R 61 055399	70 784	72	54	79	24	24	97	99	48	53	111	53	46	760	35 19Sep		
301985	Ashford, Hythe Road	132	7R 61 018425	43 733	72	51	(73)	23	19	88	124	47	77	119	52	(50)	795	57 19Sep		
302179	Wye	132	7P 61 058469	56 733	68	47	74	31	15	105	107	40	44	112	52	(54)	749	30 10Oct		
302190	*Wye No.2	132	7R 61 058469	56	70	50	82	34	16	111	113	42	45	115	60	57	795	30 10Oct		
302293	Godmersham P.Sta.	132	7R 61 073516	25 748	63	49	75	35	19	106	110	47	43	109	58	60	774	(25 7Jul)		
302516	Anvil Green	132	7R 61 107495	140	71	55	68	30	24	105	141	52	32	98	(58)	54	788			
302607	Chartham	132	7R 61 097554	24 709	53	(44)	(63)	32	13	96	98	37	23	88	52	38	637			
302770	Canterbury S.Wks	132	7R 61 167598	5 664	(56)	33	52	30	11	72	88	39	22	82	42	35	562			
302814	Westmere S.Wks	132	7R 61 201613	9	53	32	50	28	10	75	94	45	19	77	42	33	558	26 7Jul		
302831	Stelling Minnis	132	7R 61 143474	145 830	79	58	85	29	23	80	140	56	26	109	58	60	803	29 7Jul		
Little Stour (Stour)																				
303116	Lyminge, Parthing Common	132	7R 61 138405	182	79	67	89	31	19	97	131	61	32	113	64	57	840	28 10Oct		
303401	Barham P.Sta.	132	7R 61 198509	53 767	72	50	67	24	14	80	137	43	23	(96)	(51)	48	705			
303549	Garrington Watercress Beds	132	7R 61 203566	12	65	38	61	28	13	82	103	47	19	95	49	38	638	31 7Jul		
303683	Woodnesborough P.Sta.	132	7R 61 300566	17 656	(55)	38	(50)	21	15	69	115	35	40	(81)	41	37	597			
303807	Wingham W.Wks	132	7R 61 244553	42 714	61	39	51	25	14	73	126	30	19	88	43	38	607	31 7Jul		
303874	West Stourmouth P.Sta.	132	7R 61 250629	2 668	60	(32)	(50)	26	14	70	97	41	19	82	44	36	571			
Stour																				
303886	Nash Court Farm	132	7R 61 268590	23 640	49	29	44	21	11	79	100	44	21	82	38	29	547	25 7Jul		
303978	Elmstone, Court Farm	132	7R 61 263606	5	54	30	44	21	12	73	97	44	22	81	39	30	547	24 7Jul		
303998	Minster	132	7R 61 309650	23	48	28	48	18	14	58	91	40	64	75	39	26	549	56 19Sep		
304174	Martin Mill P.Sta.	132	7R 61 337471	87 816	(62)	63	(67)	23	18	90	132	47	48	96	48	52	746			
304249	Northbourne Court	132	7R 61 337524	27	67	42	58	22	16	72	113	38	49	101	45	43	666	39 19Sep		
304358	Waldershare Park	132	7R 61 291482	76 852	67	60	(75)	28	18	81	137	41	33	102	54	51	747			
304404	Eastry S.Wks	132	7R 61 317555	6	49	30	61	15	12	(55)	95	31	57	83	40	18	546	(52 19Sep)		
Coastal																				
304664	Walmer W.Wks	132	7R 61 364509	34 699	(55)	55	57	23	16	70	134	42	37	87	42	51	669			
304819	Lower Standen	132	7R 61 240404	76 911	84	80	86	27	29	154	163	59	31	94	66	56	929	36 7Jul		
305050	Dover W.Wks	132	7R 61 322420	61 733	63	61	73	26	18	149	140	54	37	87	65	45	818	37 26Jun		
305106	Folkestone	132	7R 61 214369	31	65	65	73	23	23	117	159	63	19	80	58	46	791	33 7Jul		
305110	Folkestone, Upper Cherry Garden P.Sta.	132	7R 61 210379	66	70	68	79	24	24	117	152	65	20	90	60	49	818	35 7Jul		
305210	Sanctuary Park	132	7R 61 142368	79 833	69	(66)	81	24	21	114	150	61	31	100	63	44	824	31 7Jul		
305733	Dymchurch	132	7R 61 102296	2 689	58	58	62	(18)	31	95	133	54	29	87	(47)	30	702	34 6Jul		
305835	Denge P.Sta.	132	7R 61 068201	4 685	58	70	70	13	37	95	109	61	24	83	41	33	694	29 7Jul		
Rother																				
306250	Stonegate	133	7Q 51 652288	70 858	74	84	93	19	19	120	100	72	44	115	60	61	861	42 14Aug		
306312	Crowhurst Bridge	133	7Q 51 682265	30 801	67	79	86	17	23	115	101	66	49	113	59	62	837	35 14Aug		
306414	Little Tottingworth	133	7Q 51 603218	157	76	92	96	(20)	21	156	122	92	52	125	63	67	982	50 14Aug		
306448	Dallington, Quoins	133	7Q 51 662194	122	67	88	93	15	31	152	134	92	54	115	59	60	960	47 14Aug		
306517	Woodmans	133	7Q 51 684227	98 905	84	96	102	18	24	(152)	113	78	54	119	61	70	971	40 14Aug		
Darwell (Rother)																				
306642	Darwell Res.	133	7Q 51 722213	24 856	62	92	94	13	(26)	138	110	92	62	120	58	61	928	49 14Aug		
Rother																				
306947	Great Dixter	133	7Q 51 820251	64 758	67	72	84	15	32	130	105	55	55	114	59	60	848	35 7Jul		
307727	Iden	132	7Q 51 913240	46 719	68	77	78	12	37	(119)	134	43	43	116	63	48	838	32 7Jul		
307815	Playden, Scots Float	132	7Q 51 932226	4 728	62	(72)	(78)	12	(33)	125	129	44	58	105	53	45	816			
307819	Playden, Oakfield	132	7Q 51 925232	44 716	60	72	(77)	(12)	34	119	133	43	53	103	52	40	798			
Powdermill (Brede)																				
308324	Staplecross	133	7Q 51 781213	108 965	73	(95)	(94)	14	31	150	112	72	49	122	67	66	945	35 7Jul		
30																				

RAINFALL 1980

Number	Station	Co no	Grid reference	Alti- tude m	Av 1941 -1970 mm	Rainfall in millimetres												Highest daily fall	
						Jan	Feb	Mar	Apr	May	Jun	Jul	Aug	Sep	Oct	Nov	Dec	Year	mm
SOUTHERN, 0410-- (cont.)																			
309244	Hollington	133	TQ 51 794115	58		66	80	91	11	41	118	113 (70)	47	113	64	43	857	(33 14Aug)	
	Coastal																		
309278	Bexhill	133	TQ 51 737072	4	734	66	71	85	11	38	116	109	83	65	112	53	39	848	46 14Aug
	Ash Bourne																		
309326	Ashburnham Forge	133	TQ 51 684161	27	824	61	84	93	9	30	141	125	83	55	114	56	57	908	
	Rugletts Stream (Ash Bourne)																		
309406	Dallington	133	TQ 51 665180	114		74	91	98	17	32	156	136	97	56	122	63	66	1008	49 14Aug
309414	Peartree Farm	133	TQ 51 659156	60	811	66	79	93 (14)	25	146	(119)	97 (46)	(119)	(59)	(54)			916	
	Ash Bourne																		
309526	Hazards Green P.Sta.	133	TQ 51 681123	23	738	57	71	84	13	32	138	117	78	55	123 (46)	47	861	38 7Jul	
309569	Roos	133	TQ 51 678090	35		54	72	77	11	32	113	109	74	58	120 (49)	48	817	41 7Jul	
309620	Barnhorn	133	TQ 51 693079	29		54	73	82	10	39	104	102	69	61	107	41	36	778	37 14Aug
	Pevensey																		
309718	Hellingly Hospital	133	TQ 51 597124	43	814	63	70	76	12	25	149	115	90	51	119	49	50	869	50 14Aug
309756	Flowers Green	133	TQ 51 638115	31		53	65	79	10	30	144	116	86	56	115	47	44	845	45 14Aug
309876	Horse Eye	133	TQ 51 627083	6		59	69	85	10	31	135	101	72	51	123	48	50	834	38 7Jul
309902	Herstmonceux Met.Office	133	TQ 51 645099	18		51	63	77	9	32	130	99	84	52	119	42	40	798	49 14Aug
	New Stream (Pevensey)																		
309951	Crane Down	133	TQ 51 567032	98		75	93	109	11	37	131	131	95	54	146	59	64	1005	
310007	Eastbourne	133	TQ 50 611980	7	794	67	86	103	10	45	107	156	100	49	122	56	51	952	77 7Jul
310057	Eastbourne, Rolmill Drive	133	TQ 51 598005	38		65	88	113	13	44	113	137	101	62	143	61	61	1001	62 7Jul
310083	Langney Crematorium	133	TQ 51 629031	5		64	76	106	7	37	107	123	87	65	127	52 (53)		904	53 7Jul
	Coastal																		
310125	Pevensey Bay	133	TQ 51 661042	5	724	61	81	100	11	49	94	128	100	74	118 (50)	59	925	52 14Aug	
310154	Ringwood Bottom	133	TQ 50 578989	110		68	81	107	14	44	115	136	98	56	138	65	54	976	
	Cuckmere (Coastal)																		
310262	Birchford Farm	133	TQ 51 622198	109	881	79	89	99	17	24	155	138	90	57	127	61	69	1005	45 14Aug
310287	Cowbeech P.Sta.	133	TQ 51 610149	30	768	68	76	84	13	29	164	114	95	55	122	52	54	926	54 14Aug
310367	Heathfield, Little Cummings	133	TQ 51 558215	145		70	82 (98)	(17)	22	146	104	74	43	124	57	61	898	32 14Aug	
310372	Heathfield, Danswood	133	TQ 51 564202	93		75	84	99	17	21	158	117	72	47	124	58	70	942	35 23Jun
310432	Waldron	133	TQ 51 537185	61		69	77	90	14	19	147	111	77	51	118	53	60	886	41 23Jun
310468	East Hoathly, Hesmonds	133	TQ 51 526162	61	799	64	72	91	8	20	156	101	76	51	120	52	58	869	
310507	Swansbrook Nursery	133	TQ 51 573150	44	775	70	74	92	9	26	158	110	79	48	119	51	53	889	
310677	Arlington Res.	133	TQ 51 535069	5		67	80	105	13	30	133	107	74	46	125	50	48	878	34 15Oct
310790	Litlington, Church Farm	133	TQ 51 523020	5		69	77	100	15	37 (131)	108	93	50	130	52	48	910	42 14Aug	
310796	Bopeep	133	TQ 51 492052	186		61	76	100	12	30	155	116	86	51	109	41	56	893	
310823	Winchester's Pond	133	TQ 51 545021	134		65	83	105	11	35	127	119	96	51	137	58	52	939	
310834	Charleston Bottom	133	TQ 51 537002	53		73	83	103	12	42	122	105	103	54	140	54	54	945	
310855	Jevington	133	TQ 51 563013	84	871	(68)	76 (107)	13	40 (115)	117 (89)	(55)	139	54 (54)	927					
310875	Friston Water Tower	133	TQ 50 553984	119	853	64	81	100	13	44	119	111	106	50	137	53	49	927	54 14Aug
310881	Friston P.Sta.	133	TQ 50 545986	32	813	64	77	97	12	42	117	104	100	51	134	51	46	895	
	Coastal																		
311001	Poverty Bottom W.Wks	133	TQ 51 467022	18	768	68	71	95	14	31	178	102	75	51	122	45	50	902	38 10Oct
	Ouse																		
311053	Slaugham	134	TQ 51 253286	107		(66)	(78)	79	13	20	133 (81)	57	48	145	61	62	843	(41 10Oct)	
311123	Balcombe W.Wks	134	TQ 51 290312	142	871	64	82	90	17	18	133	87	61	51	132	66	66	867	37 10Oct
	Shell Brook (Ouse)																		
311253	Wakehurst Place	134	TQ 51 338314	125	868	(67)	(84)	92	19	13 (124)	102	63	53	143	74	65	899		
311269	Shell Brook W.Wks	134	TQ 51 334284	39	841	74	78	89	17	13	138	84	64	59	129	62	71	878	36 10Oct
	Cockhaise Brook (Ouse)																		
311390	Cinder Hill	134	TQ 51 379297	89	827	(72)	(77)	86	15	13									

RAINFALL 1980

Number	Station	Co no	Grid reference	Av Alti- 1941 tude -1970 m mm	Rainfall in millimetres													Highest daily fall	
					Jan	Feb	Mar	Apr	May	Jun	Jul	Aug	Sep	Oct	Nov	Dec	Year	mm	date
SOUTHERN, 0410-- (contd)																			
312853	Ringmer, Half Mile Drove	133	TQ 51	468131 18	--	74 (90)	13	19	137	105	86	51	109	54	48	---			
313031	Beddingham	133	TQ 51	445073 15	56	72	94	15	25	162	99	84	55	125	45	43	875	43 14Aug	
313138	Peacehaven	133	TQ 51	413022 53	66	72 (93)	13	31	142	(102)	77	(64)	136	(41)	50	887		53 10Oct	
Coastal																			
313317	Balsdean P.Sta.	133	TQ 51	373045 57 815	63	74	93	15	25	160	94	75 (71)	133	47	55	905		51 10Oct	
313324	Balsdean Res.	133	TQ 51	374045 122 815	64	73	90	14	26	155	93	76	66	143	51	54	905	61 10Oct	
Moulsecoomb (Coastal)																			
313406	Streathill Farm No.3	133	TQ 51	351122 191	69	97 (107)	19	28	160	113	104	72	181	62	55	1067			
313454	Palmer	133	TQ 51	341083 57 899	77	88	102	17	25	147	105	115	79	164	55	57	1031	59 10Oct	
313490	Race Hill Res.	133	TQ 51	335057 139 874	63	81	88	13	20	124	108	98	65	161 (54)	51	926			
313494	Brighton, Lewes Road	133	TQ 51	319060 42 806	61	74	86	15	23	132	98	84	63	153	47	51	887	60 10Oct	
313497	Brighton, Ditchling Road	133	TQ 51	315075 129	59	85	90	19	25	145	103	96	64	152	46	53	937	59 10Oct	
313560	Patcham W.Wks	133	TQ 51	294092 62 818	66	84	90	18	23	138	99	93	65	150	48	55	929	51 10Oct	
313630	Brighton	133	TQ 51	313040 10	54	67	78	13	20	133	85	69	48	131	38	41	777	48 10Oct	
Coastal																			
314009	Hove, Shirley Road	133	TQ 51	294059 52	61	74	86	15	22	130	88	78	62	156	44	46	862	64 10Oct	
314021	Hove, Goldstone Bottom	133	TQ 51	285066 53 794	59	74	84	17	21	138	87	85	64	160	44	48	881	68 10Oct	
314073	Mile Oak	133	TQ 51	243079 51 836	66	78	85	15	22	136	87	77	96	162	46	50	920	70 10Oct	
Adur West (Coastal)																			
314200	Barns Green	134	TQ 51	124265 30	(55)	62	71	14	21	122	58	42	92	116	55	52	760		
314319	Shipley	134	TQ 51	131195 17	(54)	56	67	12	26	(114)	(62)	40	100	137	(60)	(51)	779		
314520	Washington, Warren Hill Lodge	134	TQ 51	118135 53 912	64	87	102	16	28	142	71	61	142	198	78	59	1048	92 20Sep	
Adur East (Adur West)																			
314703	Clayton P.Sta.	134	TQ 51	304137 79 976	70	95	113	18 (23)	151	85	86	61	(175)	71	61	1009			
314765	Hurstpierpoint College	134	TQ 51	292174 29 823	69	68	82	11	23	141	83	60	54	145	48	50	834	47 10Oct	
314887	Burgess Hill S.Wks	134	TQ 51	311204 27 772	74	71	81	11	26	134	86	60	50	141	49	52	835	48 10Oct	
314908	Bolney	134	TQ 51	275240 85	(63)	72	79	12	22	133	76	58	44	140	59	58	816	49 10Oct	
Adur West (Coastal)																			
315103	Lower Beeding	134	TQ 51	219274 97	57	68	71	12	25	133	76	50	41	126	56	52	767	43 10Oct	
Adur East (Adur West)																			
315143	South Lodge	134	TQ 51	219254 69 813	65	70	80	13	24	121	80	53	60	143	65	58	832	43 10Oct	
Adur																			
315409	Fulking	134	TQ 51	246114 53	(71)	84	95	16	23	(139)	103	57	(77)	166	(57)	(57)	945		
315444	Small Dole	134	TQ 51	215135 12	63	76	96	15	19	(125)	75	56	105	166	52	54	902	66 10Oct	
315558	Upper Beeding, Sele Gdns	134	TQ 51	195105 5 881	65	84	104	14	21	131	81	62	144	183	54	57	1000	93 20Sep	
315577	Beeding, Henfield Road	134	TQ 51	196102 6 873	66	84	104	14	21	136	82	61	139	179	52	55	993	(85 20Sep)	
315621	Applesham Farm	134	TQ 51	194071 35 845	69	78	90	14	21	133	87	66	129	155	57	48	947	81 20Sep	
315626	Shoreham W.Wks	134	TQ 51	210069 3 814	64	72	84	13	21	130	83	63	138	146	41	46	901	84 20Sep	
315680	Tottington Barn	134	TQ 51	220105 183	64	81	92	14	19	(129)	(89)	66	113	199	48	53	967		
Coastal																			
315787	FinDon	134	TQ 51	120100 74	56	86	96	14	33	125	84	70	140	206	67	54	1031	95 20Sep	
315925	Worthing	134	TQ 51	160035 2	58	68	85	12	21	101	80	56	138	151	35 (41)	846		95 20Sep	
Arun East (Coastal)																			
316153	Colgate	134	TQ 51	223326 130	65 (69)	86	--	--	--	--	--	--	--	--	--	--	---		
316233	Horsham S.Wks	134	TQ 51	160302 37 750	59	60	73	13	20	136	66	48	91	106	51	53	766	51 20Sep	
316239	Ockley, Chapel	130	TQ 51	174387 91	67	65	84	21	17	134	75	63	34	130 (53)	47	790			
316261	Rusper	134	TQ 51	190363 79 834	(64)	63	85	18	19	135	70	62	37	129	53	52	787		
316343	Horsham, Wimblehurst Park	134	TQ 51	180321 61	63	59	79	14	21	140	70	49	44	115	53	56	763	35 13Jun	
316524	Ockley No.2	130	TQ 51	146397 79	66	59	88	20	22	134	75	61	51	123	55	56	810	34 13Jun	
Dunsfold (Arun East)																			
316897	Chiddingfold	130	SU 41	964355 70 795	58	56	81	16	17	124 (62)	49	107	129	52 (55)	806			77 20Sep	
316944	Dunsfold, Windways	130	TQ 51	008371 58	53	59	81	15	20	128	69	51	107	132	57	50	822	(70 20Sep)	
Arun East (Coastal)																			
317165	Wisborough Green	134	TQ 51	067265 23	52	60	73	17	22	112	61	47	99	119	51	51	764	(72 20Sep)	
Arun																			
317241	Roundhurst	134	SU 41	927298 137	63	72	86	18	18	132	95	63	82	120	72	65	886	48 20Sep	
317458	Kirlford, Pound Common	134	TQ 51	015270 24 803	58	71	85	16	20	(109)	71	49	121	121 (57)	57	835			
Rother (Arun)																			
317834	Petersfield Res.	135	SU 41	749245 91 957	69	81	98	16	26	158	80	59	86	125	73	67	938	53 23Jun	
317843	Langrish	135	SU 41	712240 129	60	79	106	17	34	157	79	69	89	127	67 (72)	956			
317900	Ramsdean	135	SU 41	705223 125	64	77	95	17	26	179	68	68 (85)	123	63 (59)	924			(49 23Jun)	
317913	Little Butser	135	SU 41	719209 183	62	83	98	20	29	173	70	78	76	133 (78)	70	970		50 23Jun	
317933	Petersfield, Russell Way	135	SU 41	753226 61	72	87	103	17	28	157	74	60	83	129	79	71	960	51 23Jun	
317938	Buriton	135	SU 41	745203 88	72	97	117	20	33	151	82	79	84	144	88	74	1041	29 23Jun	
317963	Durford S.Wks	135	SU 41	769228 52	63	79	90	18	24	150	67	62	79	115	66	60	873	38 23Jun	
318022	West Harting, Goose Green	134	SU 41	773214 61	70	88	104	16	28	127	69	62	84	122	66	61	897	36 20Sep	
318050	Rogate	134	SU 41	809237 64	66	81	96	14	25	169	82	55	80	119	70	63	920	(32 23Jun)	
318304	Didling	134	SU 41	843194 55	56	78	96 (15)	25	130	88	75 (67)	120	61	51	862			(30 6Oct)	
318440	Cowdray Park	134	SU 41	902215 30	62	71	89	13	25	126	63	69	65	118	65	58	824	34 20Sep	
318615	Fernhurst	134	SU 41	908267 57 894	65	63	88	15	21	114	70	64	80	107	73	60	820	44 20Sep	
318675	North Chapel	134	SU 41	954275 61	63	64 (89)	13	19	117	72	61 (90)	124	66	59	837			58 20Sep	
318762	Grafham	134	SU 41	913171 91	85	108	117												

RAINFALL 1980

Number	Station	Co no	Grid reference	Altitude - 1970	Av 1941	Rainfall in millimetres												Highest daily fall				
						Jan	Feb	Mar	Apr	May	Jun	Jul	Aug	Sep	Oct	Nov	Dec	Year	mm	date		
SOUTHERN, 0410-- (cont)																						
319659	Court Wick No.2	134	TQ 51 025036	5		56	76	93	12	23	75	79	57	85	123	56	38	773	45	20Sep		
Ryebank (Coastal)																						
319994	Westergate Wood	134	SU 41 941070	28	819	55	93	92	12	30	102	71	73	69	135	--	--	---	41	10Oct		
320000	Westergate School	134	SU 41 941054	8		52 (88)	89	11	27 (92)	70	69	71	116	51	42	778			36	10Oct		
320008	Lidsey S.Wks	134	SU 41 945033	4	752	52	83	87	10	28	81	74	69	62	117	52	41	756	34	10Oct		
320014	West Walberton	134	SU 41 961065	20	802	53	90	95	10	31	107	73	58	78	121	50	51	817	43	10Oct		
320038	Barnham, Lake Lane	134	SU 41 968046	9	777	52	79 (92)	12	27	93	73	61 (74)	(130)	(56)	41	790	(40)	10Oct				
320074	Upwaltham No.2	134	SU 41 940120	155		61	98	102	17	32	143	81	80	81	152	81	66	994	(44)	10Oct		
320188	Fartham	134	SU 41 938093	73	885	59	94	93	12	30	114 (68)	(77)	71	142	58 (52)	870	54	10Oct				
320221	Malnaker	134	SU 41 901099	55		61	100	99	13	23	105	92	68	71	163	72	54	921				
Coastal																						
320345	Bognor Regis	134	SZ 40 934989	7	738	55	77	83	9	24	71	96	53 (56)	130	62	38	754	37	15Oct			
320347	Bognor S.Wks	134	SZ 40 922988	8		47	75	80	10	22	70	95	54	47	123	59	39	721	38	15Oct		
320391	North Mundham	134	SU 41 875021	6	763	45	86	88	10	28	73	104	66	44	107	41	37	729	36	10Oct		
320401	South Mundham	134	SU 41 880203	3		45	80	79	8	24	73	103	56	44	115	38	35	700	36	10Oct		
320468	Pagham S.Wks	134	SZ 40 884998	6		46 (71)	(97)	7	23	68	106	54	43	115	46 (37)	713	39	10Oct				
320543	Sidlesham S.Wks	134	SZ 40 853964	3		47	77	81	7 (27)	68 (90)	49	38	116	48	36	684	36	15Oct				
320600	Selsey, West Street	134	SZ 40 850331	4		49	72	77	9	28	72	88	49	43	121	55	37	700	40	15Oct		
Lavant (Coastal)																						
320766	Upwaltham, Littleton Farm	134	SU 41 950145	120		69	106	114	17	31	137 (65)	76	93	(157)	(91)	55	1011					
320794	Droke	134	SU 41 924128	67		(65)	(106)	(103)	12	32	154	87 (86)	77	(149)	87	63	1021	(41)	10Oct			
320922	West Dean Park	134	SU 41 864127	58	965	67	100	108	14	31	156	113	84	96	137	78	69	1053	47	20Sep		
320994	Chilgrove House	134	SU 41 834144	81	976	59	98	107	14	30	145	81	97	91	121	80	63	986	35	20Sep		
321064	Lavant Res.	134	SU 41 867095	72	822	51	83	(93)	12	34	125 (87)	80	74	130	62	47	878					
321092	Chichester Ambulance Sta.	134	SU 41 862064	32		54	91	84	12	28	96	96	72	61	108	48 (44)	794	35	10Oct			
Coastal																						
321220	Funtington P.Sta.	134	SU 41 811081	34	824	52	88	87	13	29	119	66	73	58	110	46	52	793	34	10Oct		
321311	Chidham	134	SU 41 791036	4	745	44	85	81	10	26	80	64	58	43	113	36	40	680	48	10Oct		
321314	Cobnor House	134	SU 41 792024	4	768	45	94 (78)	10	27	81	66	59	45	128 (42)	39	714						
321324	Hambrook	134	SU 41 787068	12		44	87 (86)	9	28	111	65	74	55	99	38	49	745	27	10Oct			
Ems (Coastal)																						
321396	North Marden	134	SU 41 810175	185		67	105	115	15	29	(150)	77	96	92	138	91	75	1050	(34)	20Sep		
321469	Up Park	134	SU 41 780176	169		71	95	106	15	29	(135)	70	84	88	123	85	68	969	26	12Aug		
321551	Walderton	134	SU 41 786103	32		51	91	90	12	35	144	61	81	73	106	49	50	843	26	12Aug		
321555	Stansted Park, Broadreed Pond Cottage	134	SU 41 773115	88		55	97	98	14	38	150	69	86	81	116	63	61	928	28	12Aug		
321597	Stansted Park	134	SU 41 760101	49	873	55	94	92	14	39	139	72	79	66	116	59	56	881	26	12Aug		
HYDROMETRIC AREA 0420																						
Coastal																						
322105	Butser, Hilhampton	135	SU 41 716187	122		71	91	111	19	30	152	67	83	78	135	91	77	1005	30	14Nov		
322224	Idsworth, Woodhouse Ashes	135	SU 41 729114	62	875	45 (85)	88	11	38	99	60	80	60	98	52	55	771					
322299	HAYLING: Beachlands Office	135	SZ 40 716988	4	683	40	85	83 (11)	22	72	73	62	50	114	34	37	683	39	10Oct			
322333	Havant, Budds Farm S.Wks	135	SU 41 708056	4		44	77	76	10	28	96	74	68	51	95	37 (42)	698	30	7Jul			
322335	Havant W.Wks	135	SU 41 711063	8	748	45	78	76	11	27	102	61	68	54	95	41	43	701	27	12Aug		
322421	Farlington Res.	135	SU 41 679060	36	775	50	80	85	12	28	111	72	80	54	104	46	48	770	27	12Aug		
322423	Farlington P.Sta.	135	SU 41 679058	24	767	49	80	84	12	27	110	70	78	53	103	44	47	757	26	12Aug		
322433	Mainland P.Sta.	135	SU 41 675048	3		48	79 (78)	11 (28)	98	73	69	46	102	33	40	705						
322487	PORTSEA: Eastney P.Sta.	135	SZ 40 673993	4		43	82	86	15	30	84	70	54	45	105	38	42	694	28	10Oct		
322500	PORTSEA: Southsea Common	135	SZ 40 637391	2	702	41	77	75	12	30	85	67	60	52	105	34	39	677	26	10Oct		
Wallington (Coastal)																						
322609	Catherington Res.	135	SU 41 696146	130	932	41	75	82	11	36	99	58	80	60	95	51	59	747				
322786	Southwick	135	SU 41 637076	46	817	43	74	80	12	36	93	57	75	58	95	49 (50)	722					

RAINFALL 1980

		RAINFALL 1980																		Highest daily fall	
Number	Station	Co no	Grid reference	Av Altitude -1970	Rainfall in millimetres												Year	date			
					Jan	Feb	Mar	Apr	May	Jun	Jul	Aug	Sep	Oct	Nov	Dec					
SOUTHERN, 0420-- (contl)																					
The Grange (Itchen)																					
324920	Ellisfield	135	SU 41 635442	140	45	65	94	18	18	85	66	85	56	103	63	49	747	42	14Aug		
325034	Preston Candover	135	SU 41 607422	107	45	56	86	16	18	87	59	83	58	98	56	45	707	40	14Aug		
325100	Brown Candover	135	SU 41 577393	91	--	--	--	--	--	--	--	89	59	93	55	45	---	45	14Aug		
Itchen																					
325267	Martyr Worthy	135	SU 41 517338	84 809	50 (56)	85	18	18	83	63	72	59 (91)	52	46	693	24	14Aug				
325445	Harestock	135	SU 41 469318	67 851	57	65	92	22	23	84	68	75	60	89	52	54	741	23	12Aug		
325608	Twyford P.Sta.	135	SU 41 493249	42 840	53 (62)	90	15	20	135	67	76	59	95	54	57	783					
325738	Otterbourne W.Wks No.2	135	SU 41 468233	34	50	64	88	15	20	152	57	79	54	91	52	57	779	27	10Jun		
325858	Eastleigh, Rosebery Cres.	135	SU 41 458204	21	50	63	84	15	20	140	53	75	58	97	49	57	761 (26 23Jun)				
325867	Eastleigh S.Wks	135	SU 41 466182	9	51	62	85	15	18	126	52	69	53	95	50	55	731	24	12Aug		
Coastal																					
326215	Southampton Met.Office Weather Centre	135	SU 41 420115	19	48	62	84	17	21	141	49	59	47	86	46	46	706	28	10Jun		
326216	Southampton, Mayflower Park	135	SU 41 416112	3	45	62	88	17	21	137	49	58	50	87	48	46	708	26	10Jun		
326250	Millbrook S.Wks	135	SU 41 387125	5 829	51	66 (84)	18	19	(129)	50 (63)	58	94	47	50	729			27	10Jun		
Test																					
326345	North Oakley	135	SU 41 533542	164	--	--	--	--	--	--	--	78	54 (107) (66)	49	---						
326394	Wootton House	135	SU 41 592530	123 798	45	57	82	19	31	86	62	97	64	114	54	43	754	60	14Aug		
326500	North Waltham	135	SU 41 563462	116	44	58	90	17	26 (92)	(50)	(85)	67	105	58	47	739			38 14Aug		
326523	Oakley, Bulls Bushes Farm	135	SU 41 573486	146	43	54	84 (18)	30	82	50	72	62 (111) (58)	41	705							
326674	Overton	135	SU 41 519508	104 789	45	58	77	15	36	81	47	95	57	96	48 (37)	692			55 14Aug		
326985	Whitchurch, Evingar Road	135	SU 41 461485	94	53	61	90	14	37	93	46	79	67	91	52	46	729	30	14Aug		
Bourne (Test)																					
327022	Posbury Manor	135	SU 41 306585	177 956	71 (81)	119	23	24	95	53	94	62	122	61	53	858			44 14Aug		
327138	Linkenholt Manor	135	SU 41 362581	204 893	69	80	111	21	41 (92)	54 (74)	66 (116)	65	64	853				34	15Oct		
327305	Hurstbourne Tarrant	135	SU 41 382532	94	56	66	97	16	58	96	60	77	70	99	57	49	801	41	20May		
Test																					
327581	Middleton House	135	SU 41 421441	64	46	53	84	17	25	91	55	68	68	92	53	42	694	26	14Aug		
Bullington (Test)																					
327725	East Stratton	135	SU 41 542396	98	41	52	78	16	17	103	55	84	60	87	55	42	690	34	14Aug		
327846	West Stoke Farm	135	SU 41 477372	84 826	48 (57)	87	20	19	109	57	68	54	98	53	47	717 (26 22Jun)					
Anton (Test)																					
328519	Andover W.Wks	135	SU 41 368467	63 749	52	56	91 (16)	49	99	52 (77)	53	90	50	53	743			31	14Aug		
328910	Goodworth Clatford, Fullerton S.Wks	135	SU 41 366413	46	54	53	89	21	26	99	58	73	65	91	47	47	723	30	14Aug		
Test																					
328989	Leckford	135	SU 41 393362	117 803	52	56	88 (20)	33	95	64	78	61	98	58	52	755			30 14Aug		
329190	Sparsholt	135	SU 41 427319	113 848	(56) (72)	92	17	24	114	69	70	55 (96)	49 (56)	770				27	15Oct		
Wallop (Test)																					
329351	Isle of Wight Hil	135	SU 41 250375	152 837	61	71	109	23	45	97	79	102	48	107	58	51	851				
329399	Middle Wallop Primary Sch.	135	SU 41 296376	70 775	48	48	97 (20)	38	99 (70)	70	63	90 (49)	48	740							
329462	Middle Wallop Met.Office	135	SU 41 303390	90	(49)	55	102	22	38	95	67	80	64	94	52	47	765	36	14Aug		
329487	Garlogs	135	SU 41 305355	52 785	54 (54)	89	20	37	80	76	77	53	82	43	41	706			34 14Aug		
329516	Broughton P.Sta.	135	SU 41 307338	43 813	(56) (61)	97	20	38	92	75	86	55	88	55	57	780					
Test																					
329903	Winterslow	128	SU 41 246327	125	54	68	102 (22)	39	114	59	97	46	101	49	48	799			53 14Aug		
330113	Tisbury P.Sta.	135	SU 41 346255	30 797	56	61 (92)	18	27	119	49	83	45	93	48	55	746			35 14Aug		
330251	Romsey, Southern Wtr.Auth.Stores	135	SU 41 357216	20	57	64	97	18	21	139	53	88	53	101	53	59	803	35	14Aug		
330269	Merton Manor	135	SU 41 410267	116 855	53	52	87	20	20	130	70	75	59	97	53	56	772				
330324	Crampmoor	135	SU 41 382222	36	51	62	91	17	21	155	52	70	59	94	52	56	780	33	23Jun		
Blackwater (Test)																					
330609	Nomansland, Tanglewood	118	SU 41 251170	84	58	71	109	23	42	123	74	96	61	137	70	64	928	44	14Aug		
330777	Wellow Primary School	135	SU 41 297194	20	56	71	93	22	33	123	52	84	53	116	52	57	812	40	14Aug		
Test																					
330972	Testwood P.Sta.	135	SU 41 355151	7	49	61	85	17	22	130	55	71	63	97	52	51	753	27	14Aug		
Coastal																					
331250	Woodlands, Bourne Road	135	SU 41 315126	21	54	76	97	19	30	109	55	106	63	125	57	60	851	55	14Aug		
331552	Lyndhurst	135	SU 41 296086	43 932	54	80	102	19	26	101	56	94	56	133	62	61	844				
331716	Beaulieu, Rings Nursery	135	SU 41 393044	37	52	76	96	16	29	140	61	78	56	129	68	63	864	30	10Jun		
Lymington																					
332365	Butts Lawn	135	SU 41 298026	14	51 (74)	100	24	27	104	64	96	63 (156) (49)	55	863							
332379	Brockenhurst S.Wks	135	SU 41 311028	12	52	75	100	22	26	108	56	99	60	151	55	62	866	47	14Aug		
332462	Lymington, Ampress W.Wks	135	SZ 40 320971	5	45	76	89	26	30	107	59	87	47	146 (48)	53	813			37 14Oct		
Avon Water (Coastal)																					
332708	Everton	135	SZ 40 302937	16 782	44	91	87	26	27	99	72	120	46	143	47 (52)	854			47 14Aug		
Coastal																					
332824	New Milton, Barton Croft	135	SZ 40 243934	37	41	81	90	30	43	104	64	88	53	145	45	49	833	33	14Oct		
HYDROMETRIC AREA 1011																					
Medina																					
333055	WIGHT: Chillerton W.Wks	136	SZ 40 490844	41 942	59	99	112	29	25	107	101	100	60	151	74	60	977	38	12Aug		
Lukely (Medina)																					
333194	WIGHT: Carisbrooke W.Wks	136	SZ 40 487881	17 876	57	102	115	26	31	99	92	88	63	151	76	61	961	31	10Oct		

Number	Station	Co no	Grid reference	Alti- tude	Av 1941 -1970	Rainfall in millimetres													Highest daily fall	
						Jan	Feb	Mar	Apr	May	Jun	Jul	Aug	Sep	Oct	Nov	Dec	Year	mm	date
SOUTHERN, 1010-- (contd)																				
	Medina																			
333296	WIGHT: Osborne House	136	SZ 40 513947	55		48	88	88	12	25	101	72	71	56	120	54	56	791	24	1Feb
	Coastal																			
333471	WIGHT: Ryde Esplanade	136	SZ 40 597928	4	781	44	75	86	12	21	111	58	60	(51)	123	50	48	739	36	10Oct
	Yar, East																			
333746	WIGHT: Newchurch, Frighton W.Wks	136	SZ 40 567968	18	893	47	80	94	18	21	93	75	66	61	135	60	51	801	32	15Oct
333812	WIGHT: Sandown P.Sta.	136	SZ 40 589349	6	825	46	(82)	102	17	17	93	71	61	60	138	(64)	50	801	35	15Oct
	Coastal																			
333914	WIGHT: Sandown, Sandham Gardens	136	SZ 40 604946	4	771	43	84	98	16	16	100	65	65	57	130	64	50	788	34	10Oct
333919	WIGHT: Shanklin, Big Reade	136	SZ 40 581808	55	917	51	92	108	19	15	112	88	85	62	157	67	54	910	43	15Oct
333939	WIGHT: Ventnor Cemetery	136	SZ 40 556777	135	845	(52)	91	109	23	29	97	97	89	51	(180)	73	58	949	66	15Oct
333958	WIGHT: St Catherine's Point Lighthouse	136	SZ 40 498753	16	765	(39)	65	89	26	19	85	66	55	41	136	67	43	731	59	15Oct
334164	WIGHT: Freshwater P.Sta.	136	SZ 40 341871	3	784	43	84	88	34	22	99	64	91	45	171	49	53	843	54	14Oct
334266	WIGHT: Calbourne	136	SZ 40 425959	70	882	48	97	99	31	25	95	106	110	57	158	(66)	50	942	37	12Aug
334509	WIGHT: Cowes W.Wks	136	SZ 40 490952	40	807	54	89	98	26	25	96	101	69	51	119	69	(53)	850		

WESSEX WATER AUTHORITY AREA (Part 1)

HYDROMETRIC AREA 0430

Avon																				
335128	Bishops Cannings	128	SD 41 035643	136	745	52	59	98	24	30	89	80	58	58	116	45	36	745	30	15Oct
335251	Wedhampton	128	SD 41 067577	117		62	66	109	22	53	131	72	52	52	88	39	42	788	25	25Jul
335495	Oare	128	SD 41 156628	154		54	65	108	20	50	109	(61)	68	54	(114)	56	46	805		
335663	Alton Priors	128	SD 41 109624	134	781	58	62	104	20	(35)	107	54	62	50	114	48	43	757		
335783	Upavon Met.Office	128	SD 41 157543	179	764	66	73	114	24	22	96	54	69	45	87	42	44	736	28	14Aug
335953	Netheravon Met.Office	128	SD 41 164495	129		57	63	98	20	24	90	55	72	39	87	38	42	685	30	14Aug
336376	Boscombe Down Met.Office	128	SD 41 172403	126	724	51	61	100	22	28	88	68	69	34	89	40	40	690	30	14Aug
336402	Larkhill Met.Office	128	SD 41 137447	132	746	57	65	105	21	35	126	64	69	(39)	(98)	(45)	42	766		
Nadler (Avon)																				
336658	Donhead St Mary, Coombe Hill	128	ST 31 896227	172		53	84	114	30	38	137	56	64	70	104	35	62	847	26	10Jun
337068	Swallowcliffe	128	ST 31 973267	125	395	55	86	116	23	30	104	72	58	71	114	53	61	843	37	25Jul
Wylve (Nadder)																				
337630	Lower Pertwood	128	ST 31 383366	183	1003	77	(103)	144	30	44	103	50	63	92	131	68	73	978	28	15Oct
338340	Chitterne Farm	128	ST 31 995444	104		61	74	112	27	(40)	99	52	50	54	100	48	47	764		
338488	Fisherton de la Mere	128	ST 31 999387	104	811	63	74	120	27	(32)	88	79	(64)	(60)	109	51	55	822		
338605	Hanging Langford	128	SD 41 032371	69		59	80	122	27	29	79	(53)	60	59	(113)	57	57	795	(24	15Oct)
Till (Wylve)																				
338751	Tilshead	128	SD 41 033479	98		59	72	110	25	41	106	(55)	55	47	111	45	44	769		
Bourne (Avon)																				
339374	Collingbourne Kingston, Waglands Farm	128	SD 41 244566	145		65	67	110	19	21	91	53	108	46	97	46	44	767	(49	14Aug)
339608	South Tidworth S. Wks	135	SD 41 231463	104	773	59	61	105	19	27	108	58	107	40	106	47	53	790	54	14Aug
339816	Porton Met.Office	128	SD 41 210366	111	761	50	65	103	23	32	98	(73)	82	42	111	39	(37)	755	40	14Aug
339981	Peters Finger S. Wks	128	SD 41 159288	43	745	62	71	108	20	43	90	49	79	45	120	50	60	797	37	14Aug
Ebble (Avon)																				
340164	Head End	128	SD 41 026240	93		71	93	134	23	31	114	57	78	68	128	66	71	934	30	23Jun
Avon																				
340766	Martin, Winterbourne	135	SD 41 063193	70		63	88	116	28	28	107	40	80	57	126	58	62	853	27	15Oct
341580	Bisterne	135	SD 41 151006	13	872	56	77	95	30	49	113	45	74	65	124	55	63	846	(29	10Jun)
341732	Christchurch	137	SZ 40 154939	4	784	47	79	87	32	36	108	44	92	56	119	49	49	798	36	14Aug
341737	Stony Lane S. Wks	135	SZ 40 164935	2		55	(81)	(79)	34	37	109	(44)	96	(56)	(126)	42	(53)	812		
Stour (Avon)																				
342152	Gillingham	137	ST 31 818261	75		59	85	122	34	37	102	47	54	62	97	45	62	806	22	14Nov
342282	Pifehead Maylalen	137	ST 31 779214	91		62	81	116	37	35	140	36	52	62	103	35	56	815	33	10Jun
342375	Winanton	138	ST 31 704286	113	917	66	90	127	28	33	127	59	53	60	(102)	51	65	861	26	15Oct
342534	Horsington	138	ST 31 686233	140	860	73	94	121	32	34	(130)	(61)	48	62	115	51	70	891		
Lydden (Stour)																				
343207	Little Westrov	137	ST 31 697107	77	916	72	111	117	27	30	125	46	57	58	110	48	48	849	43	10Jun
Stour (Avon)																				
343447	Sturminster Newton, Rosecroft	137	ST 31 785147	67		62	84	104	30	31	127	(37)	50	72	(94)	39	50	780	43	10Jun
343842	Okeford Manor	137	ST 31 838127	79	894	65	90	112	34	(29)	129	52	54	65	108	(45)	50	833	38	10Jun
343854	Okeford, Fitzpaine P.Sta.	137	ST 31 809109	70	908	65	99	121	27	31	129	46	54	80	116	52	57	877	42	20Sep
343878	Shillingstone, Green Hills	137	ST 31 829104	58	896	64	98	111	28	29	120	52	61	90	109	47	54	853	40	20Sep
344052	Bryanston	137	ST 31 872067	82	949	65	102	117	47	30	122	67	80	84	113	61	58	946	33	10Jun
Tarrant (Stour)																				
344194	Compton Abbas Airfield	137	ST 31 891186	243		64	93	109	30	36	137	63	70	73	(115)	(49)	(57)	896		
344314	Tarrant Launceston	137	ST 31 945092	58		51	93	114	37	37	(117)	74	74	56	121	51	48	873	29	10Jun
Stour (Avon)																				
344939	Corfe Mullen S. Wks	137	ST 30 973981	25	841	47	81	100	26	24	126	44	74	62	109	59	58	810	31	13Jun
Allen (Stour)																				
345017	Handley, West Chase Farm	137	ST 31 985203	175		66	102	105	38	26	134	76	78	68	131	62	70	956		
345089	Sixpenny Handley	137	ST 31 993174	91		59	81	115	33	29	109	64	71	62	106	50	57	836	27	10Jun
345115	Sixpenny Handley, Chapel Down	137	ST 31 982160	93		63	89	113	37	30	109	71	73	66	115	55	62	883		
345167	Nine Yews	137	SD 41 036137	98		61	90	106	27	33	89	52	77	69	123	54	59	840		
345379	Stanbridge Mill P.Sta.	137	SD 41 011089	40	915	(57)	79	(110)	38	27	105	(53)	76	54	103	47	52	801		
345374	Chettle House	137	ST 31 952132	72		61	89	115	32	24	116	77	68	57	116	56	61	872		

RAINFALL 1980

Number	Station	Co n	Grid reference	Av Alti- tude -1970 m	1941 m	Rainfall in millimetres												Year	Highest daily fall	
						Jan	Feb	Mar	Apr	May	Jun	Jul	Aug	Sep	Oct	Nov	Dec		mm	date
WESSEX, 0430-- (contd)																				
345498	Tarrant Rushton Airfield	137	ST 31	947060	76	51	98	111	41	32	111	73	76	54	120	58 (55)	870			
345678	Wimborne P.Sta.	137	ST 41	006009	21	46	78	103	31	20	120	45	68	58	119	49	54	791	28 10Jun	
	Stour (Avon)																			
345717	Little Canford	137	SZ 40	048994	15	47	76	112	36	23	114	52	68	60	126	58	59	831		
345721	Stapehill	137	SU 41	057000	34	61	89	118	36	32	117	43	73	65	134 (59)	60	887	30 10Jun		
	Moors (Stour)																			
345986	Boveridge House	137	SU 41	063148	91	61	87	104	35	29	86	48	83	62	120	54	58	827		
346474	Hurn Met.Office	137	SZ 40	117978	10	54	77	95	31	32	109	39	72	61	115	48	56	789	28 10Jun	
	Coastal																			
346842	Bournemouth, Dorset Tech. Coll.	137	SZ 40	076936	50	54	94	109	30	31	--	--	--	--	--	--	--	18 30May		
HYDROMETRIC AREA 0441																				
	Bourne (Coastal)																			
346347	Alderney Res.	137	SZ 40	045950	69	51	76	104	28	28	122	47	76	63	121	54	55	825	27 14Aug	
346876	Branksme, Bourne Valley Gas Wks	137	SZ 40	060924	24	46	79	99	28	27	104	36 (72)	59	116	54	49	769	26 14Aug		
346881	Bournemouth, Rothesay Road	137	SZ 40	074923	41	51	84	99	29	27	110	43	80	64	130	53	54	824	30 14Aug	
	Coastal																			
346977	Poole Gasworks	137	SZ 40	016903	2	52	81	106	28	29	121	50	65	52	118	64	50	816	(29 13Jun)	
347013	Poole S.Wks	137	SZ 40	006937	5	48	77	105	24	24	124	46	62	53	111	58	55	787	30 13Jun	
	Piddle																			
347355	Piddletrenthide	137	SY 30	690999	192	74	(125)	(135)	33	--	--	--	--	--	--	--	--	---		
	Milborne (Piddle)																			
347917	Milborne St Andrew P.Sta.	137	SY 30	804983	78	63	108	118	26	21	133	54	85	74	132	83	65	962	37 10Jun	
	Piddle																			
347973	Trigon	137	SY 30	985889	18	53	85	109	19	19	132	58	66	65	116 (67)	59	848	38 13Jun		
	Frome																			
348232	Cattistock, Lankham House	137	SY 30	595996	117	96	124	132	30	26	153	70	63	90	140	77	69	1060	45 10Jun	
348461	Compton Valence	137	SY 30	584934	198	99	128	143	24	--	--	--	--	--	--	--	--	---		
348576	Sydling, Huish Fish Farm	137	SY 30	633983	91	84	137	134	29	24	158	54	73	95	147	97	76	1098		
348634	Minterne House	137	ST 31	659040	174	31	133	145	30	30	171	51	73	84	138	75	66	1087	36 10Jun	
348792	Forston P.Sta.	137	SY 30	667949	76	75	119	125	25	20	144	56	69	70	136	88	74	1001	38 10Jun	
348847	Dorchester W.Wks	137	SY 30	684905	95	69	112	126	21	25	127	66	80	72	135	88	77	998	(36 14Nov)	
348916	Kingston Maurward	137	SY 30	713912	73	68	106	125	21	23	121	64	72	67	139	73	68	947	32 13Jun	
	South Winterbourne (Frome)																			
349122	Dorchester, 1, Queens Avenue	137	SY 30	683898	79	74	108	126	22	24	128	73	82	70	126	88	80	1001	36 14Nov	
	Frome																			
349326	Empool P.Sta.	137	SY 30	741378	52	63	107	125	22	21	143	76	80	73	130	61	63	964	37 13Jun	
349353	Broadmayne	137	SY 30	735865	53	61	104	133	19	--	--	--	--	--	--	--	--	---		
349492	Winfrith	137	SY 30	820870	26	67	96	123	19	17	115	63	65	60	136 (63)	(62)	886	(28 14Nov)		
349651	Wool	137	SY 30	847366	20	64	98	122	18	18	107	75	71	69	130	68	65	905		
349695	East Stoke, Freshwater River Lab.	137	SY 30	870866	9	61	96	127	18	19	118	81	67	67	134	87	66	941	45 14Nov	
	Coastal																			
350079	Corfe Castle W.Wks	137	SY 30	963825	11	54	107	133	26 (26)	--	--	--	--	--	--	--	--	---	29 1Feb	
350278	Svanage	137	SZ 40	030794	11	50	85	111	25	21	129	64	75	58	117	53	55	843	43 13Jun	
350570	Weymouth, Cranford Ave	137	SY 30	681905	12	49	84	99	16	19	105	76	63	48	122	44	54	779	33 13Jun	
350593	Friar Wadlon P.Sta.	137	SY 30	652857	65	63	101	122	21	21 (138)	69	78	62	147	67	71	960	44 13Jun		
350749	Weymouth, Westham	137	SY 30	661796	21	51	103	98	15	19	115	72	68	50	125	42	54	812	38 13Jun	
350776	Portland Bill																			
	Coastguard																			
350921	Abbotsbury, East Cottage	137	SY 30	677692	53	60	96	87	14	24	95	81	73	44	115	43	48	780	42 13Jun	
	Brit (Coastal)																			
351190	Beaminster, East Street	137	ST 31	482011	56	90	116	114	18	33	150	61	59	83	123	61	67	975	35 13Jun	
351256	Netherbury, Garlen House	137	SY 30	469993	47	(80)	109	106	13	34	131	57	58	91	115	59	69	922	34 10Jun	
	Asker (Brit)																			
351523	Powerstock	137	SY 30	531371	87	78	128	120	16 (32)	145 (62)	(60)	86	121	61	62	971				
	Coastal																			
351827	Charmouth S.Wks	137	SY 30	371937	10	80 (96)	97	23	35 (140)	48	43	59	122 (52)	(61)	856	(41 10Jun)				

SOUTH WEST WATER AUTHORITY AREA

HYDROMETRIC AREA 0442

Coastal																				
351986 Pinhay	140	SY 30	315913	137	913	78	113	109	22	37	147	62	53	89	130	56	80	976	42 10Jun	

HYDROMETRIC AREA 0450

Axe																				
352193	Drimpton, Burstock	137	ST 31	414048	107	100	118	125	20	39	144	51	50	83	147	63	63	1003	37 10Jun	
352282	Cricket St Thomas																			
	Wildlife Park	138	ST 31	371085	135	100	125	128	22	(43)	149	49	42	71	126	70	63	988	39 10Jun	
352316	Forde Abbey	137	ST 31	359051	70	94	114	117	20	37	140	38	37	(70)	135	(57)	(62)	921	45 10Jun	
352343	Chard Junction	138	ST 31	339046	53	(91)	116	109	23	35	(145)	50	39	67	133	54	(58)	920	39 10Jun	
352461	Hawkchurch	140	ST 31	358006	81	1065	(108)	126	112	19	37	155	43	52	93	(145)	59	64	1003	46 10Jun
352517	Wambrook	138	ST 31	291073	200	98	126	128	25	48	154	50	50	(69)	142	73	70	1033	37 10Jun	

RAINFALL 1980

Number	Station	Co no	Grid reference	Altitude - 1941 m	Av -1970 mm	Rainfall in millimetres												Year	Highest daily fall	
						Jan	Feb	Mar	Apr	May	Jun	Jul	Aug	Sep	Oct	Nov	Dec		mm	date
SOUTH WEST, 2450-- (cont.)																				
352674 Twist		140 ST 31	290037	183		90	119	114	25	40	144	39	49	71	129	65	59	944	35 10Jun	
352686 Axminster, Lyme Road		140 SY 30	307377	107	1030	97	128	118	22	39	143	54	48	82	141	62	71	1005	(38 13Jun)	
Varty (Axe)																				
352746 Buckland St Mary		138 ST 31	271133	218		93	112	130	27	57	194	49	45	72	146	74	62	1061	44 10Jun	
352856 Yarcombe Welton		140 ST 31	244082	154		(81)	128	111	29	45	132	51	43	59	135	77	60	951	29 10Jun	
353056 Kilmington		140 SY 30	267986	67	994	98	118	120	25	31	135	39	48	70	135	58	67	944	32 13Jun	
Coly (Axe)																				
353195 Farway, Tedbridge		140 SY 30	176959	94		97	130	135	22	41	134	38	52	77	153	61	78	1018	29 10Oct	
353419 Wilmington P.Sta.		140 ST 31	214004	91		102	131	131	20	36	139	44	51	70	138	63 (69)	994	30 10Jun		
353472 Seaton Junction		140 SY 30	248966	35	935	102	124	127	23	33	150	37	45	70	130	56	69	966	40 10Jun	
Axe																				
353510 Holyford		140 SY 30	236922	46		93	118	127	19	39	137	40	49	85	137	53	80	977	35 13Jun	
353518 Colyford		140 SY 30	244323	27	946	79 (111)	111 (18)	(36)	135	30	48	65 (134)	51	73	891				35 13Jun	
353529 Axmouth		140 SY 30	259713	29		81	116	119	24	38	135	40	42	73	128	46	71	913	36 13Jun	
Coastal																				
353608 Beer, Windyridge		140 SY 30	237894	46	869	74	102	99	19	45	132	43	44	71	123	40	68	860	35 13Jun	
Sid (Coastal)																				
353781 Sidford P.Sta.		140 SY 30	136903	39		--	--	--	--	--	--	--	--	--	139	48	63	---	29 15Oct	
Coastal																				
353863 Sidmouth		140 SY 30	124873	10	789	70	103	90	15	50	141	36	31	64	118	38	58	814	32 13Jun	
Otter																				
353907 Churchingford, Ostlers		138 ST 31	213125	229		114	127	141	27	53	150	49	48	84	160	98	76	1127	45 15Oct	
353967 Up-Ottery, Cleve		140 ST 31	203088	235		97	125	130	24	49	138	55	52	79	144	83	81	1057	28 13Jun	
354170 Honiton, Copper Castle		140 ST 31	171004	162	1073	100	119	131	22	47	125	39	46	74	136	60 (64)	963	30 13Jun		
354295 Feniton Court		140 SY 30	108994	73	925	99	107	112	22	38	113	39	37	73	125	52	55	872	31 20Jan	
354352 Broadhembury		140 ST 31	101048	136	1004	95 (117)	116	20	44 (125)	39	52	76	127	72	63	946			34 13Jun	
354492 Greatwell, Ottery St Mary		140 SY 30	110955	79	987	93	111	110	20	46	120	37	35	69	131	42	64	878	27 13Jun	
354477 Ottery St Mary		140 SY 30	088952	52	934	87	107	97	15 (44)	124	31	37	73 (116)	43	59	833				
354551 Ottery St Mary, West Hill		140 SY 30	069939	102		79	105	96	14	50	120	37	37	75	107	37	58	815	30 13Jun	
354568 Higher Metcombe		140 SY 30	067921	91		85	112	92	15	50	133	33	36	68	113	36	60	833 (37 13Jun)		
354658 Dotton P.Sta.		140 SY 30	082882	24	874	80	105	91	16	43	133	33	32	63	129	34	69	828	33 13Jun	
354677 Bickton House																				
Agricultural Coll.		140 SY 30	071868	51		--	--	--	--	--	--	--	--	--	--	--	66	---	16 19Dec	
354778 Kersbrook		140 SY 30	064930	12		75	105	83	12	47	134	39	37	64	112	37	59	804	36 13Jun	
Coastal																				
354864 Exmouth, Capel Lane		140 SY 30	026819	73	792	75	104	81	13	50	138	38	36	65	123	35	56	814	43 13Jun	
354880 Exmouth W.Wks		140 SY 30	015813	59	783	76	100	78	12	49	140	37	35	64	125	35	55	806	45 13Jun	
354895 Exmouth, The Marles		140 SY 30	013825	61		66	103	80	11	44	134	35	35	63	120	34	53	778	42 13Jun	
Clyst (Coastal)																				
355003 Plymtree		140 ST 31	049030	79		96	110	111	18	45	104	47	51	76 (116)	61	58	883	28 15Oct		
355052 Clyst St Lawrence		140 ST 31	021005	81	911	83	107	100	20	43	113	40	42	73	92	51	53	817	30 13Jun	
355279 Rockbeare Manor		140 SY 30	031939	53		85	99	94	16	45	112	36 (33)	(69)	(104)	35	54	782	27 13Jun		
355363 Exeter Met.Office		140 SY 30	001933	32	774	81	100	90	17	46	109	37	31	64	109	30	59	773	32 13Jun	
355436 Redhayes		140 SX 20	970934	43	806	73	106	91	16	48	104	37	33	67	108	36	55	774	33 13Jun	
355459 Stallcombe		140 SY 30	039892	114		83	112	93	17	47	151	35	35	75	134	35	68	885	32 13Jun	
Exe																				
355612 Wellshead		138 SS 21	824417	422		159	212	190	31	39	181	77	145	150	299	252	212	1947		
355639 Lower Thorne		138 SS 21	843393	290	1627	141	192	185 (28)	42	163	77	110	153	276	209	192	1768	60 14Nov		
355735 Winsford		138 SS 21	906348	189	1357	142	177	170	28	38	151	66	90	111	260	181	177	1591	57 14Nov	
355871 Brompton Regis, Gutterhole		138 SS 21	941319	320		108	154	145	27	36	143	57	83	98	226	140	138	1355		
Hadley (Exe)																				
355946 Upton Farm		138 SS 21	980295	297		(107)	123	134	26	35	142	64	80	76	206	117	111	1221		
356081 Exton, Leigh Farm		138 SS 21	961338	329		117	161	153	29	40	150	70	93	106	243	159	151	1472	54 15Oct	
Barle (Exe)																				
356172 Great Vintcombe, Lower		138 SS 21	732395	379	1972	159	235	210	17	44	244	120	172	174	302	256	251	2184		
356229 Simonsbath, White Rock		136 SS 21	782394	381		--	--	--	--	--	--	--	--	--	--	221	213	---	62 14Nov	
356232 Winstitchen		138 SS 21	784389	369		169	227	223	25	49	205	97	155	152	--	--	--	---	44 7Feb	
356262 Honeyhead		138 SS 21	797392	381	1645	(142)	205	190	23	47	190	79	131	138	288	206 (191)	1830	56 14Nov		
356283 Kinsford Gate		138 SS 21	744365	457	2070	(170)	236	218	22	56	236	129	185	179	291	245	253	2220		
356466 Hawkridge, Liscombe Exp.Husb.Farm		138 SS 21	877327	314	1526	130	173	174	25	42	156	90	105	120	251	179	190	1635	61 14Nov	
356477 Hawkridge, Withypool Cross		138 SS 21	849313	341		127	171	182	25	38	176	99	118	132	223	169	171	1631		
356499 Sportsman's Inn		138 SS 21	793333	390		(145)	189	188	20	44	192	110	134	158	261	195	199	1835		
356616 Dulverton, Exmoor House		138 SS 21	912280	137	1330	105 (140)	162	32	37	160	75	92	107	207	114	151	1382 (44 14Nov)			
Iron Mill (Exe)																				
356818 Rackenford, Bickham		140 SS 21	866206	239		95	143	--	--	--	--	--	--	--	--	--	--	---	19 3Feb	
Bathern (Exe)																				
356984 Clayhanger		140 ST 31	022230	165	1118	90	121	139	28	38	160	56	69	79 (170)	76	97	1123	33 15Oct		
357055 Morebath, Little Timewell		140 SS 21	964256	168	1131	95	129	141	40	35	134	56	82	68	173	90	114	1157	36 14Nov	
Exe																				
357205 Pylemore		140 SS 21	923171	213		94	144	155	38	37	155	68	102	31	163	94	129	1270	34 14Nov	
Loman (Exe)																				
357393 Chimney Down Res.		140 ST 31	026197	251		80	119	131	27	45	135	46	70	81	148	91	94	1067 (35 14Nov)		
357435 Huntsham		140 SS 21	990180	241	1114	84	128	133	29	42	137	57	88	84	148	87	100	1117	33 14Nov	
357522 Allers W.Wks		140 SS 21	966152	104		80	113	129	23	35	120	59	69	78	126	76	84	992	28 14Nov	
Exe																				
357703 Cadeleigh, Clee House		140 SS 21	914080	183		93	123	139	23	44	153	42	58	70 (135)	72 (80)	1022				
357822 Bickleigh, Great Dorweeke		140 SS 21	953068	76		77	113	121	24	41	140	41	46	72	123	67	74	939	32 13Jun	
357958 Bramford Speke		140 SX 20	925984	34		80	112	105 (18)	42	119	35	35	67	126	53 (68)	860			29 15Oct	
357960 Stoke Canon, Oakhay Barton		140 SX 20	936981	21		83	102	96	19	42	116	34	31	72	118	45	60	818	30 15Oct	

RAINFALL 1980

Number	Station	Co no	Grid reference	Av Altitude m	1941 -1970 mm	Rainfall in millimetres												Highest daily fall	
						Jan	Feb	Mar	Apr	May	Jun	Jul	Aug	Sep	Oct	Nov	Dec	Year	mm date
SOUTH WEST, 0450-- (contd)																			
Culm (Exe)																			
358100	Dunkeswell	140	ST 31	136076	253 1113	37	133	148	23	44	140	52	59	92	144	92	71	1095	(34 14Nov)
358234	Hemyock, Marl Pit	140	ST 31	138129	165	94	119	139	20	40	135	41	49	88	133	90	71	1019	29 20Jan 14Nov
358263	Culm Davy, New Barn	140	ST 31	122147	169	78	107	119	28	41	(126)	37	44	70	133	82	65	930	
358300	Woodgate Farm	140	ST 31	102152	165 918	83	106	109	25	41	131	37	51	74	129	78	67	931	34 15Oct
358424	Uffculme, Gaddon Farm	140	ST 31	069116	103	78	111	115	25	39	132	37	53	70	115	81	70	926	30 13Jun
358511	Kentisbeare	140	ST 31	065075	115 939	85	110	114	23	44	120	39	52	78	130	84	61	940	32 14Nov
358550	Hockworthy House	140	ST 31	041195	194	81	124	141	29	(47)	142	45	63	(80)	145	84	91	1072	(34 15Oct)
358674	Willand, Losinga	140	ST 31	035103	79	78	113	108	30	42	117	37	51	71	119	77	68	911	30 13Jun
358680	Sampford Peverell	140	ST 31	033143	88	--	--	--	--	--	122	44	54	76	133	74	79	---	31 15Oct
358942	Bradninch	140	SS 21	994033	67 931	75	115	109	29	35	123	39	43	73	103	67	63	874	36 13Jun
Creedy (Exe)																			
359171	Kennerleigh	140	SS 21	819074	117 1065	91	131	132	27	48	142	47	57	65	165	75	87	1067	34 15Oct
359288	Cheriton Fitzpaine	140	SS 21	877064	137	82	112	129	21	41	137	50	49	74	145	61	75	976	
Yeo (Creedy)																			
359424	Hittisleigh, Higher Hill	140	SX 20	726943	213	82	110	126	21	53	136	49	33	63	150	78	85	986	
359725	Barnstaple Cross	140	SS 21	805014	139 888	75	108	(119)	25	41	117	34	37	65	118	48	(77)	864	(33 13Jun)
Creedy (Exe)																			
359775	Newton St Cyres	140	SX 20	877981	40 863	77	110	117	20	43	124	29	29	81	115	47	67	859	35 13Jun
Exe																			
360155	Exeter, County Hall	140	SX 20	928917	27	85	96	86	13	48	103	32	30	66	110	40	62	771	33 13Jun
360247	Pocombe Bridge	140	SX 20	894917	30	87	116	110	15	51	(102)	32	29	67	122	49	(67)	847	34 13Jun
360325	Shillingford Abbot	140	SX 20	909888	30	88	(113)	(99)	14	53	109	34	34	71	132	42	66	855	36 13Jun
Coastal																			
360699	Kenton, High Barn	140	SX 20	957836	23	77	113	96	12	49	140	35	34	69	131	43	57	856	40 13Jun
360724	Starcross	140	SX 20	972921	9 812	81	108	92	14	42	124	32	35	66	128	36	(58)	816	41 13Jun
360763	Manhead	140	SX 20	944800	46 964	90	132	114	16	45	126	40	45	69	156	51	75	959	33 10Oct
360863	Luscombe Castle	140	SX 20	943768	59 970	82	120	94	13	44	130	32	43	64	145	55	70	892	(43 13Jun)
HYDROMETRIC AREA 0460																			
Coastal																			
360892	Holcombe	140	SX 20	953751	61 979	78	108	87	17	42	127	37	39	64	136	53	70	858	45 13Jun
360901	Teignmouth, Portland Avenue	140	SX 20	941745	122 947	85	117	98	21	47	132	39	40	(60)	157	(60)	74	930	
Teign																			
361067	Throwleigh, Provilence	140	SX 20	674394	255	134	141	171	21	(50)	154	50	49	94	219	136	128	1347	39 20Sep
South Teign (Teign)																			
361038	White Ridge	140	SX 20	657924	488 2061	193	255	259	19	57	238	88	137	130	291	275	268	2210	
361105	Hurston Ridge	140	SX 20	663828	411 1877	179	225	238	21	55	205	66	119	141	285	235	244	2013	
361118	Thornworthy Down	140	SX 20	664946	354 1861	186	213	244	18	53	217	65	106	138	326	216	251	2033	
361123	Metherall	140	SX 20	672343	352 1916	169	188	238	20	52	204	60	98	106	281	205	188	1809	51 14Nov
361126	Fernworthy House	140	SX 20	673842	352	134	196	239	20	51	211	62	102	108	280	204	197	1854	63 14Nov
361130	Thornworthy	140	SX 20	670850	351 1783	135	186	224	21	47	206	54	85	108	258	188	196	1708	
Teign																			
361212	Furlong	140	SX 20	707996	155	118	118	139	15	49	138	29	35	73	188	113	103	1118	34 13Jun
361321	Cheriton Cross	140	SX 20	770932	184	93	94	117	25	47	120	48	29	66	147	71	(81)	938	34 13Jun
361361	Woodbrooke Cottage	140	SX 20	775908	107	102	103	118	19	50	134	36	31	63	161	70	77	964	36 13Jun
Trenchford (Teign)																			
361697	Smithacott	140	SX 20	799850	251 1161	(115)	140	139	14	60	136	53	40	82	198	78	99	1154	
361701	Laployd	140	SX 20	807849	317 1181	114	135	134	11	60	133	39	(50)	(80)	190	87	98	1131	
361705	Kennick Res. No.2	140	SX 20	803939	250	117	143	142	20	69	134	44	54	80	200	(82)	103	1188	37 13Jun
361711	Tottiford, Filter House	140	SX 20	807823	215	116	143	138	20	67	127	44	48	73	189	78	101	1144	33 23Mar
Teign																			
361732	Trusham, Wat-a-View	140	SX 20	855821	98 1002	89	(119)	98	17	60	122	31	39	54	158	55	67	909	43 15Oct
361753	Halton	140	SX 20	884847	250	92	114	117	12	71	136	40	43	75	165	60	66	991	
361850	Chudleigh	140	SX 20	866793	70	90	121	109	14	55	131	25	41	58	170	61	77	952	40 15Oct
Bovey (Teign)																			
361997	Pursdon	140	SX 20	752841	226	130	141	143	23	55	167	28	54	(75)	--	--	--	---	
362061	Heatree	140	SX 20	727807	337	150	175	192	17	(63)	(182)	42	74	(88)	199	(156)	162	1500	
362187	Yarner Wood	140	SX 20	786793	198 1286	123	152	153	22	51	129	37	58	79	212	99	120	1235	32 13Oct
362243	Bovey Tracey, Brimley	140	SX 20	800770	91	121	143	152	21	50	128	--	--	--	--	--	--	---	32 23Mar
Teign																			
362732	Compton	140	SX 20	862652	64 1026	95	126	130	19	35	121	36	41	(71)	162	111	86	1033	34 14Nov
362836	Ashwell Corner	140	SX 20	899744	143	91	110	99	17	44	126	34	38	55	165	64	66	909	39 13Oct
Coastal																			
363036	Torquay, Abbey Park	140	SX 20	909638	8 898	90	111	106	16	33	126	41	38	61	162	85	70	939	38 13Oct
363145	Brixham, Laywell	140	SX 20	915550	55	96	141	118	17	33	115	47	51	(80)	191	(109)	(85)	1083	
363157	Brixham, Rea Barn Road	140	SX 20	927556	50 950	83	121	106	14	35	111	41	48	87	173	89	79	987	(46 13Oct)
Dart																			
363223	East Dart Heal	140	SX 20	607845	533	204	266	271	16	63	265	120	160	188	331	279	317	2480	
363234	Cut Hill No.2	140	SX 20	603831	541	--	--	264	20	67	264	132	170	180	360	298	298	---	
363235	Cut Hill	140	SX 20	599828	594	205	282	273	19	67	259	137	186	192	363	303	293	2579	
363243	Sandy Hole	140	SX 20	612813	518	196	302	270	(21)	68	212	122	184	175	354	302	306	2512	
West Dart (Dart)																			
363407	Beardown Hill	140	SX 20	606768	482 2103	180	271	265	20	(60)	197	106	168	168	302	288	312	2337	
363433	Cowsic Valley	140	SX 20	595767	403 1997	206	240	210	16	65	232	97	(160)	171	229	238	240	2104	
363469	Princetown	140	SX 20	587748	394 1924	151	215	193	13	49	199	97	150	147	242	223	208	1887	
363474	Princetown Prison	140	SX 20	586741	423 2136	166	250	219	23	57</									

RAINFALL 1980

Number	Station	Co no	Grid reference	Av Alti- tude -1941 -1970 m mm	Rainfall in millimetres												Highest daily fall			
					Jan	Feb	Mar	Apr	May	Jun	Jul	Aug	Sep	Oct	Nov	Dec	Year	mm	date	
SOUTH WEST, 0460-- (cont.)																				
364266	Totnes, Dartington Hall	140	SX 20	797629	82	100	142	146	27	32	127	45	56	89	180	154	114	1212	51 14Nov	
364283	Rattery	140	SX 20	744605	129	127	172	179	20	33	136	55	90	112	194	160	134	1412	57 14Nov	
365046	Dartmouth Public Gardens	140	SX 20	879515	3 1071	94	150	115	14	31	107	49	59	77	202	119	87	1104	58 13Oct	
365060	Dartmouth, Dean's Lodge	140	SX 20	880505	24 1045	85	142	114	15	32	104	53	55	80	195	112	86	1073	59 13Oct	
Coastal																				
365164	Slapton Ley Field Centre	140	SX 20	824449	32 1065	93	149	(142)	16	31	93	85	64	68	173	115	88	1117	42 13Oct	
365787	Kingsbridge, Easton	140	SX 20	725427	38	93	141	152	16	43	107	78	64	83	157	104	92	1130	(37 13Oct)	
Avon Water (Coastal)																				
365715	Avon Head	140	SX 20	649695	463	187	273	257	19	58	253	90	170	186	294	269	235	2291		
365762	Avon Dam	140	SX 20	679649	320 2005	191	287	256	26	42	217	105	184	184	284	317	273	2366	(92 14Nov)	
365974	Talland	140	SX 20	691628	265 1837	(150)	(240)	233	22	(37)	(169)	(81)	148	149	(257)	239	192	1917	(74 14Nov)	
365999	Bala Brook	140	SX 20	675627	232 2063	178	278	263	21	44	196	100	173	166	238	279	236	2222	(83 14Nov)	
366105	Avonwick, Black Hall	140	SX 20	712576	99 1485	127	173	191	22	38	154	68	95	115	185	162	150	1480	59 14Nov	
366134	Holsome	140	SX 20	732558	107 1365	108	164	177	28	33	146	74	94	108	184	150	(131)	1397	55 14Nov	
366223	Hazelwood House	140	SX 20	727522	85 1283	105	163	165	23	35	149	71	90	103	138	133	124	1349	51 14Nov	
Coastal																				
366467	Mount Polly	140	SX 20	661446	94 987	83	129	129	16	39	107	71	63	88	143	87	82	1037	32 13Oct	
366512	Kingston, Scobbiscombe	140	SX 20	630469	99	71	141	136	16	39	119	75	61	83	146	89	93	1069	33 13Oct	
Erme (Coastal)																				
366571	Stall Moor	140	SX 20	634646	378	196	294	281	(25)	68	239	138	(170)	(180)	358	(250)	229	2428		
366619	Harford, Tor Cottage	140	SX 20	633590	198	134	187	199	17	41	162	88	125	140	212	162	161	1628	59 14Nov	
366656	Ivybridge	140	SX 20	625559	55	98	148	171	14	31	183	65	81	102	158	123	119	1293		
366705	Wrangaton, Moorhaven Hospital	140	SX 20	666575	183 1602	121	202	198	19	(40)	--	--	--	--	--	--	--	--	(35 3Feb)	
366768	Ermington	140	SX 20	636530	34	97	159	177	16	36	(120)	76	78	93	156	(125)	109	1242		
366873	Modbury, Whympston Farm	140	SX 20	667502	76	85	152	158	20	33	122	73	77	96	152	111	111	1190	40 14Nov	
HYDROMETRIC AREA 0470																				
Yealm (Coastal)																				
368060	Watercombe	140	SX 20	623612	280 1764	140	209	212	(17)	43	(166)	91	153	165	266	214	188	1864	72 14Nov	
368119	Litton W.Wks	140	SX 20	589590	168	115	172	182	15	42	162	86	114	136	189	153	151	1517	58 14Nov	
368124	Slade	140	SX 20	599585	84 1391	119	165	183	15	39	143	--	--	--	--	--	--	--	30 7Feb	
368235	Yealmpton, Ashcombe Farm	140	SX 20	574504	52	95	135	148	13	(36)	124	54	66	107	141	93	95	1107	39 14Nov	
Coastal																				
368487	Mount Batten Met. Office	140	SX 20	492523	27 990	80	117	121	15	31	116	40	60	99	117	74	82	952	48 20Sep	
Heavy (Plym)																				
368633	Princetown, North Hessary	140	SX 20	585735	427	(159)	229	(202)	24	61	226	105	(150)	163	264	241	(227)	2051	72 14Nov	
368641	Double Waters	140	SX 20	575723	355 1680	128	200	163	10	50	198	88	100	125	219	201	181	1663		
368668	Leather Tor Farm	140	SX 20	566698	268 1678	150	190	190	7	46	176	90	135	156	238	203	178	1759		
368675	Sivard's Cross	140	SX 20	595693	360 1972	182	235	235	8	49	225	114	160	176	281	254	226	2145		
368699	Deancombe Farm	140	SX 20	579687	246 1733	161	205	191	5	46	185	96	151	163	260	221	189	1873		
368710	Lowery	140	SX 20	557694	274 1524	128	175	168	(10)	47	168	86	127	143	227	172	148	1599		
368714	Sheepstor, Head Weir	140	SX 20	553687	223 1561	125	181	162	12	(50)	156	88	129	149	220	171	158	1601	54 14Nov	
368715	Burrator Lawn	140	SX 20	552685	221 1555	128	191	164	12	(47)	154	87	129	149	219	180	161	1621	57 14Nov	
368717	Sheepstor, Redstone	140	SX 20	558682	232 1588	141	180	159	10	32	154	90	139	154	218	174	150	1601		
368718	Burrator	140	SX 20	553680	230 1557	143	189	168	11	44	158	92	136	158	220	175	162	1656		
Plym																				
369021	Little Woodford	140	SX 20	531571	24 1185	103	139	151	12	28	147	69	80	109	152	101	112	1203	46 14Nov	
Coastal																				
369122	Plymouth, The Hoe	140	SX 20	478537	36 971	74	107	110	--	--	--	--	--	--	--	--	--	--	23 7Feb	
369296	Maristow Gardens	140	SX 20	474640	30 1334	135	140	127	18	38	136	62	91	123	150	115	118	1253	46 20Sep	
Tavy																				
369307	Tavy Head No.2	140	SX 20	589812	527	194	276	249	19	69	255	124	189	182	324	283	280	2444		
369342	Anicombe Brook	140	SX 20	573940	445	180	216	230	21	54	231	126	131	166	314	281	281	2231		
369365	Rattle, Brook Head	140	SX 20	559872	534	(180)	219	198	29	58	239	128	145	168	262	210	203	2039		
369423	Willsworthy Intake	140	SX 20	544938	404	151	194	182	27	71	199	109	146	157	247	220	185	1888		
369483	Blackdown, Wheel Jewell Res.	140	SX 20	522813	320	132	183	166	17	58	180	86	129	159	220	191	176	1697	56 14Nov	
369503	Marytavy	140	SX 20	509784	154	130	164	146	16	56	162	(73)	109	142	189	155	150	1492	48 14Nov	
369508	Langstone Moor	140	SX 20	548781	411	141	201	172	20	65	190	94	136	164	214	179	177	1753		
369617	Tavistock, Kilworthy College	140	SX 20	482769	192	132	159	123	16	64	150	70	95	130	167	135	141	1382	42 14Nov	
Walkham (Tavy)																				
369839	Walkham Head No.2	140	SX 20	573905	485	173	252	228	24	84	224	114	174	180	279	245	231	2208		
369919	North Hessary Tor, BBC Sta.	140	SX 20	577742	510 1862	136	189	169	22	61	217	95	131	140	(234)	(222)	174	1790	(83 14Nov)	
Tavy																				
370042	Bere Alston	140	SX 20	462679	131	125	149	123	23	49	153	63	114	133	--	--	--	--	41 20Sep	
370066	Yelverton	140	SX 20	513675	190	133	167	144	18	45	(152)	75	119	132	165	129	133	1412	35 14Nov	
Tamar																				
370259	Lower Tamar Lake W.Wks	141	SS 21	294107	136	108	144	142	19	35	173	101	70	172	159	171	145	1439	65 14Nov	
370543	Pyworthy	140	SS 21	312028	152	104	(113)	111	24	29	178	81	57	126	150	120	120	1213	48 14Nov	
370579	Davies	141	SX 20	314982	114 993	101	107	104	21	31	187	66	52	138	145	106	111	1169	40 20Sep	
370612	Kilsworthy	140	SS 21	327066	146	100	113	126	22	30	185	90	67	154	153	(141)				

RAINFALL 1980

Number	Station	Co no	Grid reference	Av Alti- tude -1970 m mm	Rainfall in millimetres												Highest daily fall			
					Jan	Feb	Mar	Apr	May	Jun	Jul	Aug	Sep	Oct	Nov	Dec	Year	mm	date	
SOUTH WEST, 0470-- (cont 1)																				
Carey (Tamar)																				
371634	Halwill Forest	141	SS 21	413013	192	110	137	124	23	34	198	85	87	138	(172)	140	137	1385	51	14Nov
371724	Ashwater	140	SX 20	383952	152	101	121	119	(24)	37	188	71	67	136	170	(114)	115	1263	39	14Nov
371799	Virginstow, Beaworthy	140	SX 20	379926	145	117	120	123	25	36	185	70	67	140	146	109	110	1248	40	20Sep
Kensley (Tamar)																				
371800	Tresmeer	141	SX 20	230369	152	129	161	134	27	28	172	95	71	163	188	156	137	1461	58	20Sep
372003	Launceston, St Johns	141	SX 20	327939	128	122	151	118	27	30	169	70	60	144	152	125	131	1299	53	20Sep
372004	Launceston College	141	SX 20	333838	160	116	124	115	(28)	(31)	166	70	53	134	(143)	(124)	119	1223		
Lyd (Tamar)																				
372159	Prewley	140	SX 20	548910	322	131	178	174	28	48	207	98	102	161	245	171	171	1714	57	14Nov
372310	Eastcott	140	SX 20	475847	152	(130)	(147)	(127)	17	52	154	75	80	121	162	(121)	(127)	1313		
372437	Lifton	140	SX 20	397949	61	115	116	114	23	32	149	69	57	131	132	93	102	1133	38	20Sep
Thrushel (Lyl)																				
372622	Lewdown	140	SX 20	459376	192	102	(120)	(115)	27	31	140	68	(71)	111	(150)	(111)	(115)	1161		
Wolf (Thrushel)																				
372697	Higher Brockscombe Farm	140	SX 20	462950	186	(110)	(138)	121	28	36	(167)	77	77	132	182	(118)	(130)	1316		
Tamar																				
372920	Kelly	140	SX 20	396819	128	115	127	115	29	41	131	56	62	124	134	87	99	1120	38	20Sep
Penpont Water (Tamar)																				
373165	Altarnun	141	SX 20	222812	177	142	191	159	32	37	186	104	77	205	214	186	194	1727	78	20Sep
Tamar																				
373814	Rumleigh Exp.Sta.	140	SX 20	443680	23	123	138	119	19	52	134	65	94	124	144	104	111	1227	42	20Sep
373864	Harrowbarrow	141	SX 20	409698	104	127	152	138	22	42	143	71	96	130	171	110	128	1330	40	14Nov
373953	Pentillie Castle	141	SX 20	406647	46	130	149	131	24	53	143	56	84	130	159	103	112	1274		
Coastal																				
374093	Cargreen	141	SX 20	435626	8	(120)	140	117	21	32	131	45	79	123	146	(112)	118	1184		
Lynher (Coastal)																				
374322	North Hill, Rastreet W.Wks	141	SX 20	244765	233	151	209	181	26	35	195	98	104	195	229	200	217	1840	69	20Sep
374360	Coads Green	141	SX 20	295770	186	123	155	137	34	28	143	86	71	158	182	141	141	1399	63	20Sep
374385	Bathpool	141	SX 20	289743	107	129	164	153	23	28	156	74	70	(146)	183	135	143	1404	56	20Sep
374499	Caracon Hill	141	SX 20	273707	369	142	207	196	23	(37)	(189)	99	110	165	210	171	181	1730	58	14Nov
374561	Callington	141	SX 20	358702	137	144	(160)	120	25	34	(150)	(70)	(80)	135	165	120	94	1297		
374661	Bray Shop	141	SX 20	323741	154	128	149	(143)	21	29	149	82	74	144	165	131	136	1351	(52	14Nov)
374704	Landrake	141	SX 20	366615	107	111	154	129	24	51	117	55	90	146	158	(111)	119	1265		
HYDROMETRIC AREA 0480																				
Seaton (Coastal)																				
375292	St Cleer Down S.Wks	141	SX 20	253675	183	125	165	166	20	37	153	90	81	147	179	129	155	1447	60	20Sep
375396	Tregastick	141	SX 20	282596	110	98	144	134	20	42	116	59	79	147	163	109	132	1243	67	20Sep
Looe (Coastal)																				
375568	Liskeard, Lolge Hill Tr.Wks	141	SX 20	240630	46	119	166	162	21	33	154	83	74	150	167	128	151	1408	(62	20Sep)
375746	Liskeard, Middle Bodrane	141	SX 20	209614	119	114	161	147	21	35	134	79	76	153	173	125	148	1366	61	20Sep
Fowey (Coastal)																				
376290	St Neot, Carpuan Farm	141	SX 20	206692	223	(117)	147	142	20	38	159	92	76	162	174	131	131	1389	67	20Sep
Warleggan (Fowey)																				
376494	Warleggan	141	SX 20	157690	198	104	156	140	25	28	162	95	68	183	168	(138)	138	1405		
376507	St Neot	141	SX 20	167707	223	117	169	144	25	39	171	91	77	178	181	137	145	1474	63	20Sep
Fowey (Coastal)																				
376661	Cardinham, Bolmin Airfield	141	SX 20	109702	198	100	(152)	(138)	26	43	159	(82)	93	(190)	194	150	(130)	1457		
376747	Restormel	141	SX 20	096624	21	111	170	127	22	41	132	70	72	137	163	126	(127)	1298		
376770	Lostwithiel	141	SX 20	107600	4	117	169	125	21	48	125	70	75	138	188	133	136	1345	50	20Sep
376965	Lerryn, Meadow Cottage	141	SX 20	140572	15	108	145	139	25	42	115	66	66	133	173	116	126	1254	59	20Sep
377089	Fowey, Lawhyre	141	SX 20	121520	75	101	123	115	23	32	112	51	49	110	129	93	105	1043	53	20Sep
Coastal																				
377162	Roche	141	SW 10	989606	183	120	164	160	25	32	149	84	72	142	188	131	129	1396	44	14Nov
377222	Bugle	141	SW 20	015587	162	156	208	(168)	27	42	161	75	(77)	156	234	158	150	1612	48	14Nov
377314	Lanlivery, Higher Greadow Farm	141	SX 20	067583	177	119	179	148	27	50	143	74	74	143	190	129	140	1416	48	20Sep
377440	St Austell, Bethe'	141	SX 20	041532	55	116	147	(131)	23	49	130	64	45	108	184	113	134	1244	44	13Jun
377504	Carthew	141	SX 20	002559	221	132	195	152	26	48	176	86	82	156	223	139	162	1577	56	13Jun
377795	Trelewack	141	SW 10	978468	70	114	132	126	20	(48)	110	41	(52)	123	172	100	100	1138	46	20Sep
377926	Veryan, Churchtown Farm	141	SW 10	913391	75	--	--	--	22	51	96	44	35	92	146	107	108	---	(35	20Sep)
378025	St Hawes, Trevennel Farm	141	SW 10	851350	66	98	124	105	(20)	42	86	37	37	104	140	112	(91)	996	37	14Nov
Fal																				
378150	St Dennis S.Wks	141	SW 10	943576	122	126	165	126	20	32	123	55	40	167	176	126	127	1283		
378296	High Street Res.	141	SW 10	966527	137	128	154	145	22	41	144	50	68	109	192	(131)	(130)	1314		
Kenwyn (Truro)																				
378608	Three Mile Stone	141	SW 10	780452	101	130	145	117	20	42	90	40	40	88	129	132	95	1068	34	14Nov
378760	Truro, Broad Street	141	SW 10	834456	72	128	141	120	22	49	(96)	45	36	99	(151)	119	109	1115	33	14Nov
Truro (Fal)																				
378768	Newham P.Sta.	141	SW 10	831435	15	119	133	118	21	39	89	36	31	87	147	105	105	1030	30	14Nov
Trevillian (Truro)																				
378965	Ladock P.Sta.	141	SW 10	891511	30	124	149	130	22	44	109	49	55	126	150	114	103	1175	43	20Sep
379134	Truro W.Wks	141	SW 10	847464	18	127	144	120	20	53	100	43	40	105	155	108	108	1123	32	20Sep
Devoran (Coastal)																				
379348	Fernsplatt, Twelve Heads	141	SW 10	760416	73	--	--	--	--	--	--	40	41	89	(145)	148	110	---	40	14Nov
379372	Trevince	141	SW 10	736402	73	131	159	130	28	41	99	42	44	87	144	(153)	110	1168		

RAINFALL 1980

Number	Station	Co no	Grid reference	Av Altitude 1941 -1970	Rainfall in millimetres													Highest daily fall	
					Jan	Feb	Mar	Apr	May	Jun	Jul	Aug	Sep	Oct	Nov	Dec	Year	mm	date
SOUTH WEST, C480-- (cont'd)																			
Kennall (Devoran)																			
379495	Stithians	141	SW 10	722365	175	141	192	148	25	51	111	56	72	104	175	166	141 1382	53 14Nov	
Coastal																			
377706	Penryn Res. No.2	141	SW 10	773337	55 1159	133	163	138	24	42	103	55	55	97	158	134	118 1220	42 14Nov	
379710	Penryn, College Farm	141	SW 10	784341	23	129	162	134	23	41	98	44	50	93	153	153	122 1202	51 14Nov	
379758	Falmouth	141	SW 10	802325	51 1093	100	151	(131)	22	44	93	47	48	89	147	113 (98)	1083	26 7Feb	
Helford (Coastal)																			
379921	Wendron	141	SW 10	677306	133	123	173	145	24	66	94	50	57	102	160	150	107 1251	39 14Nov	
380002	Goonhilly Down	141	SW 10	723214	110	122	144	157	17	53	108	66	50	83	156	139	99 1194	39 14Nov	
380106	Constantine, Ponvethen	141	SW 10	737292	45	--	--	--	--	--	--	--	--	--	--	--	110 ---	14 18Dec	
Coastal																			
380312	St Keverne	141	SW 10	789200	91	101	(150)	129	27	41	106	52	53	72	(150)	(126)	88 1095		
380483	Lizard	141	SW 10	700119	73 880	96	109	125	16	47	90	46	37	68	117	110	74 935	28 6Nov	
The Loe (Coastal)																			
380837	Culdrose RNAS Met. Office	141	SW 10	676253	80 942	101	144	119	21	47	103	48	37	90	140	128	94 1062	37 14Nov	
Coastal																			
380967	St Michael's Mount	141	SW 10	516300	5 925	108	152	141	20	44	76	34	36	68	158	121	94 1052	35 14Nov	
381117	Gulval	141	SW 10	486317	15 1025	113	153	136	18	46	80	41 (42)	(68)	(173)	120	98 1088	(31 14Nov)		
381210	Penzance, Penlee Gardens	141	SW 10	469302	19 1093	126	169	162	18	51 (83)	45	48	71	184	129	108 1194	32 14Nov		
381232	Trengwainton House	141	SW 10	450313	116 1184	142	186	161	17	54	96	62	56	74	192	134	105 1279	35 14Nov	
381316	Drift W. Wks	141	SW 10	437286	76 1191	134	167	153	20	52	100	60	48	68	180	123	110 1215	35 14Nov	
381319	Trevidden	141	SW 10	442295	82 1188	135	167	151 (21)	51	91	59	50	69	189	127	107 1217	33 14Nov		
381518	Porthcurno	141	SW 10	385227	55 907	113	122	131	18	46	80	49	30	58	134	122	78 981	25 30Mar	
HYDROMETRIC AREA 0499																			
Coastal																			
381584	SCILLY: St Mary's	142	SV 0	913121	51 881	103	144	129	13	75	56	42	58	54	82	83	67 906	27 18Mar	
381699	Bosavern	141	SW 10	372307	145	118	141	141	15	46 (93)	55	41	61	135	107	81 1034	25 30Mar		
381899	Bussow Moor	141	SW 10	501392	110 1122	139	187	(125)	18	45	95	57	71	92	157 (131)	92 1209	36 14Nov		
Hayle																			
382035	Townshend	141	SW 10	581325	64	104	155	119	19	50	75	34	42	79	154	124	95 1050	39 14Nov	
382131	Hayle S. Wks	141	SW 10	547354	15	135	160	133 (18)	45	83	32 (39)	81	152	123	95 1096				
382153	St Erth	141	SW 10	543359	18 1024	(115)	150	132	20	43	79	35	41	--	--	--	---	24 20Jan	
382205	Gwinear	141	SW 10	614373	88	111	171	122 (19)	46	77 (37)	48	81	136	(132)	(100)	1080	(41 14Nov)		
Coastal																			
382380	Rosewarne Exp. Hort. Sta.	141	SW 10	643412	76 1044	123	160	118	18	49	92	48	49	94	133	133	93 1100	39 14Nov	
382430	Casborne Met. Office	141	SW 10	628407	88	120	160	115	18	40	83	42	47	82	144	131	93 1075	40 14Nov	
382444	Boswyn Res.	141	SW 10	657363	149 1230	131	186	137	25	64	97	62	66	98	160	162	111 1299	44 14Nov	
382603	Mawla	141	SW 10	703459	61	114	131	104	22	33	87	43	29	83	114	131	90 981	33 14Nov	
382793	St Agnes	141	SW 10	721505	97 1005	117	136	119	19	40	92	37	34	96	109	119	80 998	36 14Nov	
382923	Goonhavern	141	SW 10	737537	64	114	139	125	23	33	93	30	31	112	109	107	86 1002	41 20Sep	
Gannel (Coastal)																			
383335	Crantock	141	SW 10	801604	21	89	123	102	20	23	91	35	29	110	103	85	79 889	42 20Sep	
Coastal																			
383387	Toldish	141	SW 10	921597	141	121	152	130	22	27	122	53	65	140	160	97	120 1209	(46 20Sep)	
383478	St Mawgan Met. Office	141	SW 10	373642	103 1312	92	136	104	24	20	117	56	41	119	123	98	103 1033	44 20Sep	
383504	St Columb S. Wks	141	SW 10	905640	45	114	151	121	26	31	127	61	51	131	155	117	125 1210	43 14Nov	
383748	Rumford	141	SW 10	897702	84	99	128	118	29 (24)	142	51	45	124	120	93	89 1062	36 14Nov		
383815	Constantine Bay, Trevoze Golf & Country Club	141	SW 10	868745	36 874	99	126	114	27	22	112	46	34	113	109	98	87 987	38 14Nov	
383886	Padstow, Lellizzick Farm	141	SW 10	908774	53	87	124	111	29	19	113	54	35	124	124 (98)	94 1012	45 20Sep		
383902	Padstow, Barry's Lane	141	SW 10	917754	24 956	80	124	109	23	17	116	53	37	123	128	95	---	41 20Sep	
Camel																			
384073	Camelford, Roughtor View	141	SX 20	104832	213 1493	114	163	165	32	33	194	147	87	175	189	147	162 1608		
384074	Davidstow	141	SX 20	135362	256	106	167	156	33	25	202	131	90	181	(178)	(163)	177 1609		
384101	Lower Moor Water Treatment Wks	141	SX 20	128831	267 1585	120	173	171	35	32	201	150	90	183	199	168	182 1704	65 14Nov	
384158	Stannon Wks	141	SX 20	126807	232 1510	123	180	177	40	32	196	128	89	(180)	194	148	177 1664	58 20Sep	
384342	De Lank Filters	141	SX 20	132765	226 1529	119	172	152	30	41	180	117	82	199	205	147	171 1615	58 14Nov	
384542	Bodmin, Love Lane	141	SX 20	073672	106	111	146	141	24	47	151	72	54	151	148	108	111 1264	(54 20Sep)	
384543	Bodmin, Berry Tower Cem.	141	SX 20	073675	131	--	--	143	25	42 (140)	75 (52)	153	152	(118)	115	---			
384777	Withiel No.2	141	SW 10	996654	99	108 (158)	149	25	39	151	69	55	135	165	121 (113)	1288	(49 14Nov)		
384836	Burlorne Treagoose Farm	141	SX 20	011693	73	113	137	136 (23)	31	(137)	71 (48)	123	(144)	(115)	93 1171				
Allan (Camel)																			
384902	Delabole No.3	141	SX 20	073835	201	103	144	130	30	25	174	104	73	180	160	130	130 1383	73 20Sep	
384966	Michaelstow	141	SX 20	075785	114	110	135	121	28	26	139	91	50	156	143	117	125 1241	53 20Sep	
Camel																			
385207	Wadebridge, Trevanson Road	141	SW 10	982727	43	104	132	111	28	26	132	56	43	138	129	103	102 1104	(45 20Sep)	
Coastal																			
385423	St Minver, Rockhavern	141	SW 10	952767	61	98	125	108	27	22	121	64	33	125	127	105	100 1055	45 14Nov	
385633	Tintagel, Bossiney	141	SX 20	064389	88 1003	90	113	95	32	18	111	73	51	139	110	99	99 1030	51 20Sep	
385701	Lesnevth	141	SX 20	130902	183	123	143	130	32	19	155	108	73	162	153	148	131 1377	60 20Sep	
385928	Widemouth Bay, Gannets	141	SS 2																

RAINFALL 1980

Number	Station	Co no	Grid reference	Av Alti- tude -1970 m	1941 -1970 mm	Rainfall in millimetres												Highest daily fall	
						Jan	Feb	Mar	Apr	May	Jun	Jul	Aug	Sep	Oct	Nov	Dec	Year	mm
SOUTH WEST, 0500-- (cont.)																			
Torridge																			
387362	West Country Inn	140	SS 21	271193	203	98	137	150	19	40	193	85	93 (153)	--	--	--	---	76 14Nov	
387585	Bradworthy, Jasmine Cottage	140	SS 21	337163	198	(114)	156	143	18	39	181	84 (89)	158	170	189	149	1490		
387598	East Putford	140	SS 21	367163	152	(98)	132	(132)	(20)	37	173	71	75	137	184	160	140 1359		
387698	Milton Damerel	140	SS 21	394118	168	101	140	149	19	33 (185)	91	83	133	173	188	158	1453		
387787	Shebbear	140	SS 21	447094	165 1126	(98)	114	(119)	15	28 (170)	62	61 (110)	(170)	127	137	1201			
Lew (Torridge)																			
388371	Ashbury Sta.	140	SX 20	483962	253 1334	114	136	140	26	40	187	91	88	141	209	148	137 1457	51 14Nov	
388389	Venn Down	140	SX 20	507940	247	(125)	139	144	23	41	195	91	79	126	210	148	141 1462	56 14Nov	
388426	Northlew	140	SX 20	505992	146	110	117	122	30	39	164	57	73	120	177	123	122 1254	47 14Nov	
388514	Chilla	140	SS 21	445016	181 1197	100	120	116	25	38	189	83	76	123	167 (127)	122	1286		
388667	Inwardleigh, Waytown	140	SX 20	547978	189	116	116	119	44	36	166	57	64	114	187	131	114 1264		
388730	Hatherleigh, Lewhouse	140	SS 21	540043	69	(90)	(105)	94	27	27	144 (49)	42	--	--	--	--	---		
Okement (Torridge)																			
388933	Okehampton, Battle Camp	140	SX 20	585928	372 1553	131	169	172	34	52	200	79	70	133	228	168	154 1590	61 14Nov	
East Okement (Okement)																			
388947	Okement Valley	140	SX 20	607896	404	198	224	231	24	55	231	85	117	150	285	241	223 2064	57 14Nov	
388964	High Willhays	140	SX 20	585890	571	180	243	227 (30)	60	263	130	158	184	308	253	253 2289			
389005	Belstone Res.	140	SX 20	615934	338	147	168	180	30	53	199	68	78	128	236	182	160 1629		
389018	Okehampton Pleasure Gdns	140	SX 20	591946	162 1358	115	131	146	29	53	181	65	52	111	213	132	137 1365	37 14Nov	
Okement (Torridge)																			
389121	Exbourne	140	SS 21	610015	130 943	85	93	85	26	49	146	41	36	95	162	90	78 976	35 15Oct	
Torridge																			
389394	Iddesleigh, Westpark	140	SS 21	563080	97	72	96	94	23	33	145	47	55	80	181	110	94 1030	47 14Nov	
389529	Merton Clay Works	140	SS 21	504126	69	83	110	117	15	34	147	50	55	103	169	142	114 1139	(55 14Nov)	
389623	Petrockstow	140	SS 21	507102	96	83	114	108	17	34	146	49	62	107	181	129	123 1153	(53 14Nov)	
389646	Merton, Greatwood	140	SS 21	548129	61	81	101	119	18	39	136	62	79	99	176	119	107 1136	56 14Nov	
389716	Roborough	140	SS 21	579171	171 1062	82	106	111	20	50	154	77	61	99	167	101	99 1127	36 14Nov	
389897	Torridge Vale S.W's	140	SS 21	482191	13 1022	69	96	94	19	36	157	60	72	107	179	119	94 1102	34 14Nov	
389905	Langtree	140	SS 21	443157	46	88	130	117	19	41	164 (73)	76	113	187 (153)	133	1294			
390167	Melbury Res.	140	SS 21	389202	143 1353	98	143	131	23	46	192	78	82	126	185	186	141 1431	55 14Nov	
390388	Jennett's Res.	140	SS 21	444247	19 962	83	106	99	23	39	182	64	66	98	146	117	85 1108	45 10Jun	
390468	Gammaton Res.	140	SS 21	482253	91	82	102	98	23	39	166	73	72	92	143	110	87 1087	37 29Aug	
390480	Bideford, King George's Fields	140	SS 21	454271	4 912	79	94	96	25	41 (191)	68	69	100	132	116	81	1092 (58 10Jun)		
390516	Northam, Phayre House	140	SS 21	449278	23 911	75	88	--	--	--	--	--	--	--	--	--	---	15 7Feb	
Taw																			
390743	Taw Head	140	SX 20	609867	518	211	265	279	20	53	271	118	155	185	335	302	311 2505		
390782	Belstone, Irishman's Wall	140	SX 20	618918	363	136	160	190	19	44	219	54	62	143	270	175	149 1621	38 13Jun	
390858	South Tawton	140	SX 20	654344	198 1226	112	117	140	21	44	152 (43)	35	86	199	122	103 1174			
390881	North Wyke	140	SX 20	658983	177	100	108	117	31	46	151	43	31	81	188	100	96 1092		
390883	Sampford Courtenay	140	SX 20	639938	180	99	108	108	31	47	145	42	36	91	190	113	97 1107	43 14Nov	
390937	North Tawton	140	SS 21	672022	164 1011	96	95	116	35	40	165	54	37	81	201	88 (100)	1108		
Dalch (Yeo)																			
391497	Washford Pyne, Henceford	140	SS 21	822116	183	85	116	123	27	35 (160)	59	53	76 (148)	74 (86)	1042	(32 14Nov)			
Yeo (Taw)																			
391605	Lapford Cross	140	SS 21	729075	82 1065	96	112	122	23	40	151 (47)	50	32	168	80	94 1065	(34 14Nov)		
Taw																			
391695	Eggesford	140	SS 21	680118	64 1038	89	111	128	25	34	150	61	54	89	165	100	100 1106	44 14Nov	
Little Dart (Taw)																			
391867	North Backstone	140	SS 21	835200	232	105	127	154	27	34	170	53	77 (80)	152	100	132 1211	34 14Nov		
392112	Chawleigh	140	SS 21	727123	168	91	130	122	22	38	159	64	59	92	164	97	106 1144		
Taw																			
392291	Hollocombe	140	SS 21	636110	99	90	106	128	25	42	159	77	60	93	194	113	100 1187	48 14Nov	
392373	Burrington, Common Head	140	SS 21	606168	199	87	123	123	23	39	162 (71)	78	97	179	129 (116)	1227		46 14Nov	
392459	Burrington, Graze Cottage	140	SS 21	655158	61	89	120	117	23	39	151	56	58	93 (171)	97	99 1113	37 14Nov		
392465	Burrington, Hayne View	140	SS 21	639166	162	86	124	121	20 (40)	(158)	68	66	98	175 (107)	(106)	1169			
Mole (Taw)																			
392651	North Molton, Coomeshead	140	SS 21	729309	206	104	162	172	19	52	181	98 (117)	138	205	143	165 1556	59 14Nov		
392686	South Molton	140	SS 21	716256	131 1167	96	141	119	21	38	161	69	82	113 (152)	97	121 1210	(33 14Nov)		
Yeo (Mole)																			
392723	East Anstey, Kaddicombe	140	SS 21	865269	196	--	--	--	--	35	166	88	108	104	200	125	162 ---	49 14Nov	
392810	Molland, The Bakery	140	SS 21	807284	193	--	--	--	--	48	173 (88)	101	123	204	133	165 ---		52 14Nov	
392970	Bish Mill	140	SS 21	739254	96 1111	(99)	129	129	20	39	166	63	93	117	156	108 (124)	1243	38 12Aug	
Mole (Taw)																			
393050	Ash Mill	140	SS 21	792229	146 1252	107	136	150	24	37	175	66	85	110	166	105	138 1299	36 14Nov	
Bray (Mole)																			
393315	Challacombe	140	SS 21	692411	256 1702	155	209	183	22	49	208	109	151	134	260	217	192 1889	58 14Nov	
393386	Pullaford	140	SS 21	682380	245 1558	133	187	167	22	46	207	110	140	150	234	177	181 1754		
393432	Brayford	140	SS 21	685347	146 1441	123	178	162	20	44	191	101 (124)	150	213	155	182 1643			
393619	Pilleigh	140	SS 21	672283	98 1214	92	131	126	18	40	181	89	97	109	159	105	125 1272	52 14Nov	
Mole (Taw)																			
393812	Kings Nympton	140	SS 21	690190	158	77	119	106	19	37	160	62	56	93	154	85 (93)	1061 (32 14Nov)		
Taw																			
393921	Warkleigh	140	SS 21	639239	143	76 (125)	115	20	52	186	74	72	108 (148)	88	93 1157		31 14Nov		
394082	High Bickington	140	SS 21	598200	171	80	109	111	18	43	146	66	66	115	168	107	112 1141	37 14Nov	
394149	Yarnscombe, Buck's Mill	140	SS 21	565247	46	98	107	117	20	46 (170)	65	82	115	165	--	--	---	30 27Jun	
394299	Bishops Tawton	140	SS 21	563298	23	78	104	113	17	43	177	65	80	106 (165)	96	(102)	11		

RAINFALL 1980

Number	Station	Co no	Grid reference	Av Alti- tude -1970- m as	Rainfall in millimetres													Highest daily fall		
					Jan	Feb	Mar	Apr	May	Jun	Jul	Aug	Sep	Oct	Nov	Dec	Year	mm	date	
SOUTH WEST, 0500-- (cont 1)																				
394514	Willesleigh	140	SS 21 600334	110	88	115	112	21	43	172	81	90	120	163	101	103	1209	36	27Jun	
	Coastal																			
194659	Barnstaple Athenaeum	140	SS 21 558330	8 889	77	105	105	15	41	(160)	63	89	107	156	89	(85)	1092	35	29Aug	
	Yeo (Coastal)																			
194734	Loxhore, Cott Bridge	140	SS 21 609384	79	111	143	142	17	44	204	101	136	128	193	156	147	1522	(48	29Aug)	
194955	Bratton Fleming	140	SS 21 642386	145	120	172	157	17	46	201	103	133	147	215	174	172	1657	46	14Nov	
	Coastal																			
195034	Bittadon	140	SS 21 541422	210	101	142	126	20	44	163	91	102	127	199	152	104	1371			
195162	Chivenor Met. Office	140	SS 21 494347	6 868	--	--	--	--	--	--	--	58	102	134	86	67	---	25	14Nov	
	Caen (Coastal)																			
195348	Marwood, Springwood	140	SS 21 550375	122	93	124	134	20	44	194	76	99	126	181	137	121	1349	43	27Jun	
HYDROMETRIC AREA 0511																				
	Coastal																			
195601	Ilfracombe Res.	140	SS 21 505453	120 1198	91	127	122	25	44	155	97	95	(134)	187	155	107	1339	(42	14Jun)	
195622	Ilfracombe	140	SS 21 520478	8 1047	88	(119)	108	(16)	(35)	135	72	75	120	159	147	108	1182			
195952	Lynton, Lee Abbey	140	SS 21 698493	97	115	117	122	16	37	(115)	59	88	134	153	142	117	1215	45	14Nov	
	Lyn (Coastal)																			
196041	Withycombe Ridge	140	SS 21 771451	408	173	176	172	11	68	167	79	106	143	277	188	171	1731			
196129	Oareford	138	SS 21 811459	343	(150)	205	(165)	7	56	184	78	116	142	261	206	185	1755			
196162	Brendon Bridge Cottage	140	SS 21 769482	192	--	--	--	--	--	--	--	--	--	178	151	(132)	---	44	60Oct	
196163	Brendon, Mill Leat	140	SS 21 769482	192	122	134	139	(24)	44	127	--	--	--	--	--	--	---	30	13Jun	
196192	Chains Barrow	138	SS 21 734420	484 2023	158	229	194	18	46	212	111	159	176	308	255	248	2114			
196300	Longstone Barrow	140	SS 21 703428	472 1909	162	222	191	18	50	223	128	171	171	285	256	227	2104			
196325	Woolhanger	140	SS 21 693454	312	129	188	162	20	47	190	92	(110)	176	(214)	193	(160)	1681			
	Coastal																			
196394	LUNNY: Stoneycroft	140	SS 21 133443	139	74	118	82	29	46	121	50	75	98	117	95	79	984	38	14Jun	
WESSEX WATER AUTHORITY AREA (Part 2)																				
HYDROMETRIC AREA 0512																				
	Coastal																			
197075	Porlock, Birchanger Fm	138	SS 21 862468	244	143	149	154	23	43	162	54	81	127	202	164	166	1468	52	60Oct	
197135	Nutscale Res.	138	SS 21 862432	305 1474	155	174	177	(29)	40	173	75	106	151	249	199	(170)	1698			
197169	West Dunkery	138	SS 21 874417	500	(165)	179	167	31	39	170	94	141	147	237	203	187	1760			
	Avill																			
197519	Dunster	138	SS 21 989437	49	83	100	109	25	33	(125)	52	46	91	126	73	(96)	959	(34	20Sep)	
197532	Minehead Recreation Ground	138	SS 21 972460	9 807	77	88	89	24	39	120	(51)	44	87	116	63	95	893	31	20Sep	
	Washford (Coastal)																			
197680	Lype Hill	138	SS 21 953365	402 1444	116	163	143	27	35	145	71	85	105	243	(140)	160	1433			
197758	Brendon Hill	138	ST 31 022343	381	114	155	148	29	38	161	81	91	121	203	141	135	1417	50	14Nov	
	Doniford (Coastal)																			
197944	Crowcombe, Halsway Nurseries	138	ST 31 124382	152	75	98	109	35	51	123	56	43	(90)	152	71	77	980			
198022	Sampford Brett	138	ST 31 085404	55	73	83	93	29	43	94	47	38	73	120	56	68	817	34	15Oct	
198074	Nettlecombe, Bird's Hill	138	ST 31 057363	280	96	125	137	21	36	132	58	71	102	(173)	104	91	1146	49	20Sep	
198081	Nettlecombe	138	ST 31 057377	96	97	112	126	20	37	119	(49)	47	85	(173)	81	85	1031	45	20Sep	
	Coastal																			
198202	Holford, Glengate	138	ST 31 157413	110	94	90	106	30	48	131	45	48	94	119	52	82	929	33	10Oct	
HYDROMETRIC AREA 0520																				
	Coastal																			
198276	Stogursey	138	ST 31 204427	29	76	72	120	25	51	128	47	51	87	109	41	69	876			
198383	Whitewick Farm	138	ST 31 236453	3 771	66	(66)	99	21	52	120	54	46	81	104	32	54	795	37	13Jun	
	Parrett																			
198512	Henley	138	ST 31 438076	145 915	74	100	100	17	34	147	56	41	79	107	46	51	852	37	13Jun	
198528	Crewkerne, Wadham School	138	ST 31 448103	101	95	108	116	18	36	148	49	38	90	112	52	54	916	45	13Jun	
198631	Haselbury Plucknett	138	ST 31 466109	52	89	112	115	19	37	137	59	37	92	105	50	54	906	(39	13Jun)	
198842	Chiselborough	138	ST 31 468148	46	81	88	97	22	40	133	47	29	76	96	38	51	798	35	13Jun	
199386	New Cross Farm	138	ST 31 416191	49 736	66	73	90	21	39	123	44	26	71	92	40	41	726	41	13Jun	
199025	Martock S.Wks	138	ST 31 455191	15	61	78	106	22	37	124	49	26	(64)	87	40	49	743			
	Isle (Parrett)																			
199170	Charl S.Wks	138	ST 31 332095	79	95	115	127	22	42	175	41	45	67	129	67	62	987	59	10Jun	
199307	Donyatt	138	ST 31 333140	43 895	80	99	118	25	46	150	(37)	35	73	117	57	52	889	42	10Jun	
199369	Puckington, Manor Farm House	138	ST 31 376183	53	58	76	93	20	42	116	38	26	75	88	44	38	714	40	20Sep	
199569	Hatch Beauchamp	138	ST 31 299198	55	76	76	110	28	49	131	37	29	76	97	61	43	813	(38	13Jun)	
199634	Ashill, Park Barn	138	ST 31 329177	50	73															

RAINFALL 1980

Number	Station	Co no	Grid reference	Alti- tude m	Av 1941- 1970 mm	Rainfall in millimetres												Highest daily fall			
						Jan	Feb	Mar	Apr	May	Jun	Jul	Aug	Sep	Oct	Nov	Dec	Year	mm	date	
WESSEX, 0520-- (contd)																					
Yeo (Parrett)																					
400616	Pen Mill S.Wks	138	ST 31	573162	30	827	67	83	91	20	31	106	44	29	63	73	36	51	694	26	10Jun
401005	Yeovilton RNAS Met.Office	138	ST 31	551237	18	763	70	87	114	28	37	140	58	30	70	70	31	47	782	34	13Jun
Parrett																					
401444	West Sedgemoor P.Sta.	138	ST 31	376286	8	680	48	62	84	22	40	130	49	30	63	82	45	39	694	37	13Jun
Tone (Parrett)																					
401577	Sedgeborough Farm	138	ST 31	054327	329	1199	(95)	130	132	25	36	128	62	64	95	150	102	99	1118		
401622	Milltown	138	ST 31	043310	195	1209	96	144	143	24	37	139	73	70	(100)	179	108	112	1225		
401668	Bulland Lodge	138	ST 31	054273	229	1138	93	130	144	24	37	147	70	75	--	--	--	--	--	36	13Jun
402073	Wiveliscombe, Maundown	138	ST 31	065291	198		84	146	143	22	33	135	65	65	96	161	104	109	1163	42	14Nov
402100	Langford Budville	138	ST 31	114235	76	907	70	103	105	34	36	135	56	44	79	118	74	68	922	35	13Jun
Halse Water (Tone)																					
402353	Tolland	138	ST 31	105319	115		63	109	108	23	36	130	52	(57)	95	142	76	78	969	44	20Sep
402447	Halse	138	ST 31	145273	61		58	98	103	26	37	129	51	49	83	107	64	59	864	35	20Sep
402547	Bagborough, Shopnoller Farm	138	ST 31	165326	107		--	--	--	--	--	141	60	49	93	(120)	77	67	---	37	13Jun
402553	Combe Florey, Yar-	138	ST 31	157325	94		69	94	107	27	47	137	66	55	99	165	82	73	1021	50	15Oct
402606	Yarford	138	ST 31	201298	61	791	62	81	100	(30)	27	119	50	55	97	129	64	55	869		
Tone (Parrett)																					
402745	Fulwood W.Wks	138	ST 31	213197	93		80	84	119	33	44	131	41	29	76	116	76	51	880	34	13Jun
402769	Taunton, Vivary Park	138	ST 31	229238	22	725	(62)	71	89	30	37	132	(35)	37	78	107	57	37	772	37	13Jun
402819	Taunton, Cheddon Road	138	ST 31	229265	32	769	63	72	98	31	35	126	41	40	93	119	52	43	813		
403115	West Newton Farm	138	ST 31	286291	37	725	59	69	84	31	40	128	42	52	72	104	48	50	779	(35	13Jun)
403138	East Lyng	138	ST 31	333289	13	732	58	70	91	24	42	127	53	42	(63)	106	49	46	771	38	13Jun
403143	Currymoor P.Sta.	138	ST 31	344288	6	694	60	65	90	21	39	119	(54)	40	56	98	53	42	737	(35	13Jun)
Parrett																					
403146	Alleremoor P.Sta.	138	ST 31	357305	7	690	58	66	95	29	37	126	47	43	66	91	50	43	751	38	13Jun
403168	Middlezoy, Main Road	138	ST 31	371327	6		52	64	89	26	(35)	--	--	--	--	--	--	--	---	16	20Jan
403219	Northmoor P.Sta.	138	ST 31	331330	7	695	56	63	86	30	35	106	44	53	64	96	41	42	716	(35	13Jun)
403427	Bridgwater, Ivy House Nursery	138	ST 31	299367	8		58	(66)	(104)	27	50	114	40	51	77	114	43	67	811	(35	13Jun)
403451	Spaxton	138	ST 31	224367	72	869	70	80	122	29	40	138	41	45	84	115	59	83	906	38	13Jun
403490	Durleigh Res.	138	ST 31	274363	14	764	64	69	115	29	51	125	38	42	85	109	47	63	837	(41	13Jun)
Cary (Parrett)																					
403674	Babcary, Cornerstones	138	ST 31	562288	23		55	74	99	25	36	109	47	38	75	89	39	50	736	27	20Sep
403899	Somerton	138	ST 31	475286	46		55	73	85	25	44	125	48	56	85	98	52	45	791	35	13Jun
404124	Ashcott, Bradley Cottage	138	ST 31	439365	35	735	59	68	91	25	42	136	41	50	68	86	45	50	761	(28	13Jun)
404367	Stavell	138	ST 31	363384	15		(61)	63	(90)	19	(35)	135	46	58	93	85	(45)	50	770		
Cannington (Parrett)																					
404552	Hawkridge Res.	138	ST 31	213362	114	903	75	87	128	28	41	157	49	52	91	123	71	104	1006	44	13Jun
404564	Ashford W.Wks	138	ST 31	236385	31	786	70	73	116	27	42	130	39	43	80	102	47	66	835	36	13Jun
404580	Brymore School	138	ST 31	244394	23	757	66	68	107	26	49	123	40	42	76	97	43	56	793	37	13Jun
404585	Cannington, Somerset Farm Institute	138	ST 31	255399	28	737	62	63	103	23	54	120	37	46	77	95	35	54	769	37	13Jun
Huntsmill (Coastal)																					
404988	Millfield School	138	ST 31	492362	30	765	50	68	93	20	41	113	38	48	82	80	46	44	723	21	4Sep
404994	Street, Minthayes	138	ST 31	485364	24	735	52	69	98	21	40	122	41	51	82	83	50	47	756	24	17Nov
405141	Ashcott	138	ST 31	434373	67		64	72	98	24	41	138	45	58	72	88	45	50	795	28	13Jun
405279	Gold Corner	138	ST 31	367431	4	716	(59)	60	97	18	38	114	38	54	83	89	33	48	731	29	13Jun
Brue																					
405433	North Brewham	138	ST 31	722370	123		67	89	139	21	33	116	63	59	62	133	60	71	913		
405455	Upton Noble, Polly Farm	138	ST 31	704395	186	984	73	96	137	23	35	126	65	64	74	147	67	81	988	35	15Oct
405669	Ansford, Castle Cary	138	ST 31	638329	94		63	77	103	24	32	106	44	52	64	95	39	46	745	21	15Oct
405817	Evercreech	138	ST 31	647390	86		62	82	111	20	38	136	(48)	59	67	127	64	64	878	34	15Oct
405876	Wraxall	138	ST 31	603364	60		52	(75)	106	23	39	109	53	53	73	104	54	54	795	27	15Oct
406028	Barton St David	138	ST 31	541331	15	794	54	82	(105)	22	(37)	109	49	50	99	86	48	46	777	24	20Sep
Sheppey (Brue)																					
406177	Shepton Mallet, Whitstone School	138	ST 31	623435	140	1003	67	98	141	20	36	(144)	82	76	85	153	77	69	1048	44	15Oct
406209	Darshill S.Wks	138	ST 31	601440	99		64	98	140	18	37	128	77	66	96	150	67	73	1014	44	15Oct
406353	Wells S.Wks	138	ST 31	535451	23	811	60	85	119	17	33	103	(47)	54	62	133	53	63	829		
Whitelake (Sheppey)																					
406525	North Wootton	138	ST 31	562417	15		53	75	116	19	34	100	56	63	86	120	56	56	834	41	15Oct
Brue																					
406777	North Drain P.Sta.	138	ST 31	399443	3	752	58	64	97	17	38	108	39	49	83	79	36	46	714	33	13Jun
407021	Bason Bridge	138	ST 31	349458	5	759	68	67	105	19	39	(117)	54	47	94	(105)	36	49	800	(32	13Jun)
Coastal																					
407156	Burnham-on-Sea	138	ST 31	305505	5		67	70	101	16	41	110	64	53	88	125	45	53	833	(32	13Jun)
Axe																					
407200	Priddy, Hunters Lodge	138	ST 31	552505	267		91	124	165	22	31	141	70	87	106	169	74	91	1161		
407234	Ebbor Gorge	138	ST 31	531488	238		72	100	134	22	32	(115)	61	83	90	137	54	63	963		
407236	Woakey Hole	138	ST 31	528477	69	918	70	98	133	18	32	113	53	72	77	134	58	70	928	28	15Oct
407349	Rodney Stoke	138	ST 31	483501	40	907	63	88	121	17	29	100	49	57	73	147	51	57	852	53	15Oct
407368	Rodney Stoke, Stoke Woods	138	ST 31	486509	186	974	70	96	127	17	31	103	56	62	82	146	58	75	923		
407635	Cheddar P.Sta.	138	ST 31	452534	15	879	66	79	107	13	35	84	39	54	72	128	52	56	785		

RAINFALL 1980

Number	Station	Co no	Grid reference	Av Alti- tude -1970 m	1941 m	Rainfall in millimetres													Highest daily fall	
						Jan	Feb	Mar	Apr	May	Jun	Jul	Aug	Sep	Oct	Nov	Dec	Year	mm	date
WESSEX, 0520-- (contd)																				
Kenn (Coastal)																				
408723	Chevey P.Sta.	119	ST 31	473680	18	860	70	78	118	15	42	100	47	55	92	133	72	62	884	(24 15Oct)
408772	Brockley Court Farm	119	ST 31	466670	15	887	71	79	116	(19)	(38)	88	43	57	100	123	69	60	863	
408896	Kingston Seymour S.Wks	139	ST 31	392684	6		71	82	108	14	32	86	55	74	75	118	75	61	851	38 29Aug
Coastal																				
409013	Wraxall Court	139	ST 31	489721	61	868	76	83	119	21	53	112	73	75	99	126	95	70	1002	(35 29Aug)
409085	Clevedon P.Sta.	139	ST 31	427715	15	838	68	90	119	16	36	102	61	100	88	118	81	67	946	
409224	Portishead, Bristol Road	139	ST 31	472754	6	833	69	85	134	14	43	97	67	88	(30)	112	93	71	963	
HYDROMETRIC AREA 0530																				
Methury Avon																				
410111	Tatbury S.Wks	119	ST 31	895927	99		65	68	105	25	28	93	44	76	(64)	88	65	(51)	772	(24 60Oct)
410163	Westonbirt Arboretum	119	ST 31	847898	122		(72)	73	104	20	32	103	54	73	80	95	69	57	832	23 29Aug
410324	Shipton Moyne P.Sta.	119	ST 31	899887	95	840	60	66	93	25	31	96	48	72	65	86	55	48	745	22 12Aug
Sherston Avon (Methury Avon)																				
410444	Petty France Hotel	139	ST 31	786855	158	889	70	75	117	15	47	100	42	76	69	95	70	57	833	29 29Aug
410524	Badminton House	139	ST 31	807829	124	960	(73)	70	128	15	42	108	45	77	66	107	67	57	855	(29 29Aug)
410598	Pinkney Park	128	ST 31	863864	101	813	68	72	106	(19)	28	107	(51)	72	74	92	59	(51)	799	23 29Aug
Avon																				
410811	Garsdon	128	ST 31	981881	91		--	--	--	--	--	--	--	--	--	75	45	42	---	19 15Oct
Gauze (Avon)																				
Avon																				
411067	Castle Combe	128	ST 31	848778	114		--	--	--	--	--	--	--	--	--	104	58	52	---	30 15Oct
411189	Startley	128	ST 31	945824	87		--	--	--	--	--	--	--	--	--	85	48	51	---	26 15Oct
411524	Seagry Mill	128	ST 31	955804	54	733	52	62	89	22	22	98	--	--	--	--	--	--	---	
411686	Lynham Met.Office	128	ST 41	006782	145		49	57	89	19	19	97	51	61	67	85	65	48	707	23 17Nov
Marlen (Avon)																				
411950	Bowood House	128	ST 31	974699	93	784	63	63	107	28	24	106	49	58	61	110	63	45	777	29 15Oct
Avon																				
412205	Hardenhuish Res.	128	ST 31	912751	105	761	47	64	97	28	29	84	44	75	71	95	57	42	733	29 29Aug
412209	Chippenham W.Wks	128	ST 31	919727	44	749	51	62	98	(29)	23	84	45	73	69	90	53	47	724	30 29Aug
412297	Lacock	128	ST 31	921702	49	718	47	53	96	26	23	96	44	60	65	104	53	39	706	35 15Oct
412386	Corsham, Dicketts Road	128	ST 31	974694	93		52	71	110	21	24	92	58	61	80	123	59	49	800	(32 15Oct)
412392	Thingley S.Wks	128	ST 31	885694	66	785	(50)	(65)	(107)	21	21	(89)	52	56	71	117	58	47	754	29 15Oct
412576	Melksham, Wiltshire Cres.	128	ST 31	912636	39		(46)	59	91	(19)	(29)	95	55	55	61	131	48	33	722	
412728	Great Chalfield	128	ST 31	858633	50	780	55	66	95	(22)	22	115	42	54	74	129	55	37	766	(31 15Oct)
Semington (Avon)																				
412957	Urchfont	128	ST 41	004572	117		--	--	--	--	--	--	--	--	--	--	39	43	---	13 14Nov
413035	Edington	128	ST 31	941547	66		--	--	--	--	--	--	--	--	--	55	98	(50)	40	---
413344	Poulshot	128	ST 31	963594	64		--	--	--	--	--	--	--	--	--	52	92	40	38	---
Biss (Avon)																				
413479	Upton Scudamore P.Sta.	128	ST 31	862483	93	821	55	86	110	24	35	89	53	42	58	133	54	46	785	37 15Oct
413747	Trowbridge Bowling Green	128	ST 31	858577	40	701	(49)	62	87	23	29	89	37	42	56	91	45	32	642	27 15Oct
413787	Trowbridge, Upper Studley	128	ST 31	843562	55	720	55	67	94	23	28	88	47	42	61	103	53	37	698	35 15Oct
413825	Trowbridge, Cockhill House	128	ST 31	845583	37		51	67	95	21	32	92	38	43	61	98	51	36	685	29 15Oct
Avon																				
413886	Bradford-on-Avon, Frome Rd	128	ST 31	825606	33	801	51	67	98	23	32	88	44	52	65	111	53	38	722	31 15Oct
Frome (Avon)																				
413982	Witham Friary	138	ST 31	743418	122		--	--	--	--	--	--	--	--	--	136	73	74	---	29 15Oct
414150	Frome	138	ST 31	777472	85		59	102	124	21	48	106	53	45	59	139	77	53	886	32 4Feb
414176	Corsley Heath	128	ST 31	821455	137		--	--	--	--	--	--	--	--	--	128	61	52	---	29 15Oct
414290	Frome S.Wks	138	ST 31	774487	64	829	54	95	118	20	39	100	56	42	53	135	72	53	837	30 15Oct
Wadbury (Frome)																				
414372	Gurney Slade	138	ST 31	631494	179	1164	(86)	(124)	(166)	24	31	(140)	57	72	84	184	(90)	86	1144	
414609	Downheal, Woolleigh	138	ST 31	690458	192		--	--	--	--	--	--	--	--	--	93	163	86	87	---
414654	Wanstrow	138	ST 31	714418	136	999	66	102	134	24	35	123	69	--	--	--	--	--	---	
414685	Cloford Manor	138	ST 31	723440	134		--	--	--	--	--	--	--	--	--	75	144	83	76	---
Frome (Avon)																				
414829	Orchardleigh Park	138	ST 31	774514	94	932	65	93	121	21	48	(108)	55	(53)	(34)	167	100	77	992	
414947	Farleigh Hungerford	138	ST 31	799573	69		--	--	--	--	--	--	--	--	--	65	116	55	40	---
Wellow Brook (Avon)																				
415086	Chilcompton	138	ST 31	647524	125	1140	85	136	165	20	32	123	50	80	69	176	99	75	1110	36 4Feb
415125	Downside Abbey	138	ST 31	655508	183	1078	77	131	161	20	34	128	54	56	75	170	101	80	1087	37 14Nov
415161	Midsomer Norton, Charlton Road	139	ST 31	669535	128		78	122	140	18	33	114	52	56	61	154	89	68	985	32 4Feb
415176	Ammerdown House	138	ST 31	712527	149	1083	82	122	149	22	37	123	62	73	90	164	105	(69)	1098	33 17Nov
Cam (Wellow Brook)																				
415375	Hinton Blewett Manor	139	ST 31	594570	152	1028	86	(113)	152	19	29	115	38	50	60	171	82	65	980	35 15Oct
415502	Peasedown St John	139	ST 31	698575	155		--	--	--	--	--	--	--	--	--	54	131	62	51	---
Wellow Brook (Avon)																				
415583	Southstoke	139	ST 31	750617	155	853	53	76	113	23	44	96	49	48	64	128	51	50	795	(31 15Oct)
415588	Tucking Mill P.Sta.	139	ST 31	763616	41	854	54	75	116	14	38	97	53	54	76	131	(60)	49	817	(36 20Sep)
Avon																				
415612	Claverton	139	ST 31	774643	180		51	75	102	22	41	101	52	64	59	135	(57)	46	805	
By (Avon)																				
415725	Marshfield, Castle Farm	139	ST 31	772744	175		73	(81)	127	20	41	103	53	82	66	125	67	61	899	34 15Oct
416056	Bathford	139	ST 31	794669	63		53	72	109	18	(36)	102	57	60	61	(136)	54	46	804	31 15Oct

RAINFALL 1980

Number	Station	Co no	Grid reference	Av Alti- tude -1970 m mm	Rainfall in millimetres														Highest daily fall	
					Jan	Feb	Mar	Apr	May	Jun	Jul	Aug	Sep	Oct	Nov	Dec	Year	mm	date	
WESSEX, 0530-- (contd)																				
Avon																				
416091	Monkswood Res.	139	ST 31	755711	111	56	74	119	20	47	110	44	72	63	119	57	53	834	30 15Oct	
416128	Batheaston Res.	139	ST 31	769685	76	61	73	120	16	40	113	52	91	62	135	57	48	868	30 15Oct	
416213	Charlcombe	139	ST 31	750668	88	53	72	121	16	40	110	49	73	73	143	58	46	854	(36 20Sep)	
416242	Bath, Beechen Cliff School	139	ST 31	751638	118	(49)	(71)	108	20	32	91	44	45	(66)	125	(48)	41	740	36 20Sep	
416263	Bath College of Further Education	139	ST 31	743662	123	51	67	119	20	47	99	46	58	72	136	55	44	814	36 20Sep	
416428	Stanton Prior	139	ST 31	678627	99	--	--	--	--	--	--	--	--	--	136	54	50	---	30 60Oct	
416593	Doynton	139	ST 31	718743	70	--	--	--	--	--	--	--	--	--	109	55	53	---	38 15Oct	
416742	Bitton	139	ST 31	667699	30	57	69	102	15	32	91	60	58	70	104	53	48	759	25 29Aug	
416743	Keynsham S.Wks	139	ST 31	664692	14	58	67	(102)	(15)	39	92	(56)	52	66	110	54	48	759		
Chew (Avon)																				
416771	Chewton Mendip, Chewton House	138	ST 31	597528	161	98	145	185	23	28	131	52	58	74	177	88	89	1148	36 4Feb	
416807	Sherborne Res.	138	ST 31	589554	99	97	135	165	16	33	(115)	40	57	67	175	84	73	1057	31 15Oct	
416812	Green Down, Holmewood Farm	138	ST 31	572539	207	--	--	--	--	--	--	--	--	--	--	92	97	---	32 14Nov	
417005	Chew Stoke P.Sta.	139	ST 31	570617	43	67	90	133	19	33	124	45	54	67	147	72	72	923	37 60Oct	
Avon																				
417310	Siston Common	139	ST 31	665746	61	--	--	--	--	--	--	--	--	--	93	56	48	---	27 15Oct	
417634	Barrow Gurney Res.	139	ST 31	537679	91	81	94	132	15	52	118	51	63	105	133	84	77	1005	(34 16Sep)	
417640	Long Ashton	139	ST 31	535699	51	78	82	123	16	47	105	46	57	100	122	67	63	906	29 16Sep	
Frome (Avon)																				
417685	Old Sodbury	139	ST 31	743816	104	--	--	--	--	--	--	--	--	--	107	64	63	---	32 15Oct	
Chew (Avon)																				
Frome (Avon)																				
417899	Tytherington	139	ST 31	667986	73	73	67	101	16	43	100	44	81	77	102	81	56	841	28 15Oct	
417998	Frampton Cotterell, Kendleshire	139	ST 31	664805	62	--	--	--	--	--	--	--	--	--	98	67	57	---	28 15Oct	
418120	Filton Met.Office	139	ST 31	600805	59	63	67	100	21	33	92	41	91	67	100	72	51	798	44 29Aug	
418317	Horfield	139	ST 31	589763	76	57	72	105	20	30	102	67	76	77	96	82	57	841	34 29Aug	
418367	Clifton, Oakfield Road	139	ST 31	577737	61	69	71	109	15	35	(98)	53	49	90	97	75	63	824	(27 60Oct)	
Avon																				
418545	Failand House	139	ST 31	516732	131	70	78	115	17	42	106	66	76	(103)	115	87	66	941	31 29Aug	

HYDROMETRIC AREA 0541

Coastal																			
419131	Lower Hazel	139	ST 31	623873	61	69	67	94	16	36	99	62	71	70	100	82	56	822	23 15Oct
419211	Pilning School	139	ST 31	562849	8	--	--	--	--	--	--	--	--	--	--	93	(67)	---	31 14Nov
419364	Thornbury, Castle School	139	ST 31	634909	34	83	68	102	19	35	107	44	78	64	112	88	56	856	26 15Oct
Little Avon (Coastal)																			
419746	Alderley P.Sta.	119	ST 31	773914	63	66	63	114	13	38	93	40	78	65	104	74	65	813	(31 15Oct)
419751	Hawkesbury Upton	139	ST 31	780870	191	67	75	121	16	50	104	47	80	73	(107)	72	59	871	29 15Oct
419869	Kingswood S.Wks	119	ST 31	743929	42	76	59	113	17	32	110	38	76	69	115	78	51	834	32 15Oct
420216	Berkeley	119	ST 31	674995	8	75	(56)	92	16	27	92	39	70	56	110	75	50	758	35 60Oct

SEVERN-TRENT WATER AUTHORITY AREA (Part 2)

Severn Area

HYDROMETRIC AREA 0542

Severn																			
420649	Carreg Wen	207	SN 22	829385	576	(205)	286	243	19	64	250	113	(230)	186	314	406	466	2782	
420650	Blaen Hafren	207	SN 22	835884	439	2373	198	263	221	18	58	222	92	219	172	329	368	400	2560
420653	Pumlumon, Tar Glas	207	SN 22	836893	543		213	272	210	18	64	234	106	235	182	351	385	424	2694
420655	Moel Cynneidd	207	SN 22	843877	358		(206)	252	219	18	61	224	93	199	(159)	319	345	383	2478
420668	Esgair-y-maesnant	207	SN 22	831864	475		(210)	269	266	15	62	258	111	245	185	385	401	461	2868
420696	Mynydd-y-groes	207	SN 22	872873	471		173	212	181	14	64	185	79	184	133	264	285	331	2105
420708	Hafren Lodge	207	SN 22	989853	244	1599	107	--	--	--	--	--	--	--	--	--	--	--	---
Dulas (Severn)																			
420868	Garth-Fawr	207	SN 22	996791	366	1110	90	136	119	26	34	137	50	114	79	171	118	133	1207
420983	Llanidloes	207	SN 22	943837	171		125	(133)	(139)	13	39	128	47	116	(77)	(164)	139	158	1278
Clywedog (Severn)																			
421048	Bryn-y-fedwen	207	SN 22	836952	509		146	188	182	9	46	176	77	157	115	253	264	275	1888
421065	Cefn-llwyd	207	SN 22	850919	439		(180)	246	209	15	54	186	(86)	171	131	306	312	312	2208
421080	Llwyn-y-gog	207	SN 22	877923	305		136	141	163	8	(50)	136	58	162	94	238	241	269	1696
421090	Dol Bachog	207	SN 22	884936	314	1597	138	156	(164)	14	49	147	(56)	143	95	220	209	(255)	1646
421101	Braichyfedw	207	SN 22	833908	353		149	194	167	16	53	137	55	149	104	236	238	272	1770
421125	Waun-Llwyd, Barcu?	207	SN 22	841910	442		195	257	211	16	59	211	95	211	152	327	342	374	2450
421134	Hafod Cadwgan	207	SN 22	859905	351	1990	181	232	193	13	61	183	85	181	136	320	306	328	2219
421140	Dolydd	207	SN 22	873905	297		166	(204)	181	16	58	158	70	161	116	270	276	298	1974
421169	Cwm Riga	207	SN 22	859891	309	1985	196	235	204	17	58	191	82	180	141	305	325	356	2290
421192	Banc-y-groes, Gronwen	207	SN 22	884392	297		152	169	153	14	38	142	55	127	93	232	242	277	1694
421222	Pen-y-banc Farm	207	SN 22	895875	366		143	188	162	11	42	153	66	158	105	238	279	362	1907
421234	Clywedog Dam	207	SN 22	911870	290		131	169	133	11	43	(135)	58	144	93	208	235	263	1623
Severn																			
421484	Llandinam	207	SO 32	022894	131		89	114	120	24	37	101	44	88	56	(122)	101	101	997
421645	Trefeglwys	207	SN 22	972909	146	1043	99	141	117	19	35	133	(40)	106	62	156	138	(161)	1207
421954	Carno	207	SN 22	960965	191		(126)	143	139	19	43	138	49	116	71	177	148	(178)	1347
422073	Llanwnog	207	SO 32	024937	137		84	109	110	22	29	98	44	(87)	55	(131)	104	(117)	990
422128	Dolfor	207	SO 32	102870	312		78	109	101	29	31	101	45	89	55	112	75	72	897
422493	Gregynog Hall	207	SO 32	085976	192		90	113	105	25	32	(104)	51	89	62	147	107	103	1028
422694	Kerry	207	SO 32	131894	213	922	(80)	109	(101)	28	31	111	67	86	57	104	78	81	933
422899	Llandyssil, Coed-y-wig	207	SO 32	193961	163		(83)	91	113	25	(29)	(99)	70	87	(53)	(102)	81	63	896
423007	Garthmyl Hall	207	SO 32	190990	101		90	100	103	21	33	95	65	93	48	119	86	(74)	927
Rhiw (Severn)																			
423142	Cefn Coch	207	SJ 33	023007	261	1273	(135)	(137)	134	13	43	(141)	63	110	(82)	150	136	164	1308
423292	Manafon	207	SJ 33	112024	134		101	97	(112)	(16)	26	113	45	83	53	133	105	105	989

Number	Station	Co no	Grid reference	Alti- tude	Av 1941 -1970	Rainfall in millimetres													Highest daily fall		
						Jan	Feb	Mar	Apr	May	Jun	Jul	Aug	Sep	Oct	Nov	Dec	Year	mm	date	
SEVERN, 0542-- (contd)																					
Camal (Severn)																					
423510	Church Stoke	207	SO 32	291133	140	772	93	106	(121)	31	34	93	49	91	52	115	69	56	910	35	18Mar
423881	Chirbury, Camal Plats	207	SO 32	264984	122		(70)	81	108	28	39	71	60	91	43	92	68	55	806		
Severn																					
423999	Forden, Railway Inn	207	SJ 33	220005	91		79	89	100	19	29	75	76	86	42	104	78	--	---	38	25Jul
424053	Brithdir Hall	207	SJ 33	194026	107	850	84	(100)	104	20	31	92	63	87	54	114	84	89	922	(30)	18Mar
Sylfaen (Severn)																					
424162	Castle Caereinion	207	SJ 33	164055	175		91	(100)	119	16	31	108	58	85	65	110	102	92	977	(32)	18Mar
424199	Welshpool, Bryn Frochas	207	SJ 33	195081	213		83	102	116	16	34	99	51	94	55	107	93	79	929	(31)	18Mar
Severn																					
424314	Middletown, Isfryn	207	SJ 33	307126	145		72	99	104	8	23	90	61	80	59	76	67	53	792	40	20Sep
424485	Guildsfield	207	SJ 33	226124	79		--	--	112	8	32	95	60	94	57	92	85	72	---	38	18Mar
424573	Wern View	207	SJ 33	252132	67		68	89	107	12	28	97	59	79	52	83	76	60	810	36	18Mar
Vyrnwy (Severn)																					
424744	Rhiwargor	207	SH 23	963244	262	1823	178	207	172	3	36	149	70	155	121	268	253	251	1863		
424749	Nant Nadroedd Fawr, Stone	207	SH 23	940263	475	1962	160	252	195	18	48	180	90	176	164	317	309	305	2214		
424767	Pen Bryn-y-fawnog, Yr Elithin	207	SH 23	955268	488		170	253	160	15	41	180	80	190	162	318	278	318	2165		
424797	Lake Vyrnwy, Carreg Goch	207	SH 23	974237	543	1345	187	200	185	11	37	150	75	150	125	262	238	250	1870		
424813	Gadfa	207	SH 23	923232	464	2273	220	265	175	14	48	191	100	209	175	342	310	335	2384		
424842	Eunant Bridge	207	SH 23	962224	253	1970	190	214	194	7	40	163	87	183	128	310	260	234	2010		
Hirldu Fawr (Vyrnwy)																					
424860	Cefn Glas, Nant Cawell	207	SH 23	936208	491	2236	219	268	207	12	49	207	115	225	192	365	350	385	2594		
424886	Mynydd St John, Lluest-Wen No.2	207	SH 23	971202	494	2175	216	217	213	8	40	175	85	200	140	350	280	345	2269		
424891	Mynydd St John, Heol-y-Pfridd No.2	207	SH 23	976213	268	1894	194	216	190	7	37	165	85	178	119	310	256	287	2044		
424892	Mynydd St John, Llwynrhiv	207	SH 23	975207	435	2157	210	245	202	20	27	179	85	160	115	300	235	280	2058		
Vyrnwy (Severn)																					
424907	Ty Uchaf	207	SH 23	993215	262	1673	168	192	175	6	35	147	72	145	104	259	212	233	1748		
424917	Cefn Gwyntog, Erw Perfedd	207	SH 23	978264	549	2037	200	225	(200)	18	50	176	75	186	150	287	296	325	2188		
424927	Afon Celig, Hen Eglwys	207	SH 23	993253	433	1867	178	214	185	14	33	157	67	159	137	260	246	251	1901		
424954	Fron Goch	207	SJ 33	000213	255	1669	165	189	180	8	39	156	72	153	108	253	203	215	1741		
424961	Bryn Gwyn	207	SH 23	993196	400	1739	172	224	168	10	40	170	85	179	127	300	(220)	250	1945		
424988	Pwll Brwyn, Fawnog	207	SJ 33	014219	413	1646	160	180	(165)	15	45	160	91	(150)	91	250	(200)	(220)	1727		
425001	Lake Vyrnwy	207	SJ 33	017188	303	1633	163	179	146	11	35	141	89	156	100	251	228	237	1736	55	60Oct
425002	Lake Vyrnwy, Bank Cynon Isaf	207	SJ 33	019191	229	1529	158	172	153	10	32	134	89	137	97	234	210	214	1640	48	60Oct
425034	Glasgwm, Tyn-y-Pfridd	207	SJ 33	042213	308	1531	131	165	155	11	35	139	75	133	104	206	170	189	1513		
425071	Hen Gerrig	207	SH 23	968188	375	2094	180	188	171	18	35	(200)	73	152	132	289	250	250	1938		
425107	Cornwy Dam	207	SJ 33	000181	283	1649	175	197	171	18	37	163	80	175	105	251	230	234	1836		
425292	Plas Dolanog	207	SJ 33	059134	152		133	143	(122)	13	32	124	79	120	92	169	155	(144)	1326	40	18Mar
425345	Llanfihangel	207	SJ 33	098168	274		118	151	123	13	(39)	(124)	62	113	77	149	149	134	1252	36	4Feb
425445	Llangyniew	207	SJ 33	127103	137		84	95	104	10	28	118	38	94	65	110	104	84	934	36	18Mar
Banwy (Vyrnwy)																					
425619	Pennant Twrch, Bryniau	207	SH 23	966154	297		(200)	(215)	173	(10)	30	195	67	188	134	281	274	264	2031		
425725	Cwm Derwen	207	SH 23	955055	267	1651	190	144	(147)	14	42	181	80	147	102	193	162	207	1609	38	60Oct
425785	Abercannon Farm	207	SH 23	962069	244	1771	190	154	154	13	39	(170)	80	165	100	211	186	(229)	1691	45	6Aug
425911	Llanerfyl	207	SJ 33	014094	223	1408	168	154	(126)	13	31	161	78	137	90	193	168	185	1504	45	60Oct
426074	Moel Bentyrch, Tan-y-foel	207	SJ 33	057093	213		125	124	106	(13)	(32)	128	63	129	83	154	150	133	1240	42	60Oct
426180	Llanfair Caereinion, Cwm Goleu	207	SJ 33	133057	236		102	104	124	17	31	129	54	94	66	118	103	90	1032	(33)	18Mar
Vyrnwy (Severn)																					
426270	Meifod	207	SJ 33	143118	87		92	100	120	11	31	121	38	96	63	113	104	87	976	44	18Mar
426497	Llanwddyn, Cilhaul	207	SJ 33	067206	404		135	173	148	8	32	132	81	135	106	210	207	199	1566		
426593	Llanfyllin Water Recl.Wks	207	SJ 33	154188	113		100	120	(117)	8	35	(111)	42	93	62	124	(119)	104	1035		
426762	Llansantffraill, Wren Meadows	207	SJ 33	235197	78		75	95	90	9	25	86	44	78	63	93	80	64	802	35	20Sep
Tanat (Vyrnwy)																					
426802	Pennant-Melangel	207	SJ 33	023265	201	1567	136	154	139	3	37	113	47	(110)	99	201	136	188	1363		
426873	Tre-Rhiwarth	207	SJ 33	019299	463		141	181	122	11	42	154	76	118	101	212	164	200	1522		
426880	Blaen Rhiwarth	207	SJ 33	028290	259		136	186	154	13	40	138	70	114	(85)	194	160	181	1471	37	26Oct
426967	Hirnant	207	SJ 33	048225	233	1490	146	172	125	6	30	118	70	121	92	203	163	186	1432		
427108	Tan-y-pistyll	207	SJ 33	076297	351		144	182	162	23	50	156	75	109	103	242	184	240	1670		
427387	Llangedwyn, Tan-y-llwyn	207	SJ 33	174243	116		(95)	115	124	6	32	100	40	88	72	113	99	(87)	971	34	20Sep
427446	Penygwely Res. No.2	209	SJ 33	222322	322	1128	(95)	(142)	(148)	10	40	127	52	118	79	139	(91)	71	1112		
427650	Llanyblodwel	117	SJ 33	233236	91	844	83	107	(100)	(8)	28	94									

RAINFALL 1980

Number	Station	Co no	Grid reference	Alti- tude	Av 1941 -1970	Rainfall in millimetres												Highest daily fall	
						Jan	Feb	Mar	Apr	May	Jun	Jul	Aug	Sep	Oct	Nov	Dec	Year	mm
SEVERN, 0542-- (contd)																			
428858	Welsh Frankton	117	SJ 33 371317	91		65	99	91	5	31	106	47	67	46	86	49	52	744	28 20Sep
428890	Dudleston Heath	117	SJ 33 366357	99		58	97	88	5	34	(102)	56	71	50	82	54	57	754	29 20Sep
428938	Ellesmere Dairy	117	SJ 33 399343	91	747	61	104	(91)	5	32	106	57	68	45	73	55	54	751	(28 20Sep)
429029	Lower Hordley	117	SJ 33 394293	94		65	104	(92)	6	31	107	(50)	(73)	43	85	59	55	770	24 20Sep
429053	Haughton	117	SJ 33 374269	87		63	110	88	5	31	103	(52)	68	44	(82)	60	52	758	
429157	Wykey	117	SJ 33 392243	91		(66)	95	(86)	4	33	98	43	(81)	51	78	(61)	51	747	24 20Sep
429166	Ruyton-Eleven-Towns	117	SJ 33 392224	76	709	58	88	(87)	5	35	87	42	79	53	75	59	(52)	720	29 20Sep
429255	Myddlewood	117	SJ 33 455237	91		--	--	--	--	34	106	46	84	(56)	79	53	(52)	---	(28 20Sep)
429303	Walford	117	SJ 33 434205	82		61	87	91	5	(31)	(103)	39	79	57	73	56	57	739	(31 20Sep)
429332	Mytton	117	SJ 33 435169	43		57	92	92	8	28	81	39	79	62	77	63	52	730	33 20Sep
Severn																			
429413	Shelton	117	SJ 33 465135	87		(55)	(90)	(82)	9	29	96	40	84	71	73	62	44	735	34 20Sep
429468	Onslow	117	SJ 33 437129	94	691	55	83	85	14	29	87	36	84	68	71	59	48	719	36 20Sep
Rea (Severn)																			
429808	Snailbeach, Lower Works	117	SJ 33 372022	229		77	109	146	23	24	107	58	(84)	74	94	74	67	937	(44 18Mar)
429987	Hanwood	117	SJ 33 432095	79		61	85	99	12	31	107	40	81	79	72	59	53	779	(41 20Sep)
430038	Westbury	117	SJ 33 355095	130		69	89	97	17	28	(99)	47	38	69	89	76	70	838	37 20Sep
Severn																			
430296	Shrewsbury, Monkmoor S.Wks	117	SJ 33 517136	55	627	50	95	75	9	25	86	52	80	35	71	51	47	726	29 20Sep
430430	Preston Gubbals	117	SJ 33 495191	107		54	97	84	4	33	96	56	77	73	73	59	52	758	30 20Sep
Tern (Severn)																			
430630	Willoughbridge	115	SJ 33 753399	129		81	114	87	2	34	156	(34)	75	71	94	75	60	883	37 16Sep
430726	Norton-in-Hales	115	SJ 33 700385	107		84	113	95	3	28	145	34	68	64	91	77	58	860	25 16Sep
430910	Market Drayton, Devon House	117	SJ 33 675341	98	730	66	111	89	3	29	(120)	26	70	74	78	66	55	787	28 29Aug
430917	Market Drayton Water Recl.Wks	117	SJ 33 669333	76		(69)	(129)	(95)	(3)	33	123	28	76	68	83	65	58	830	30 29Aug
431004	Sandford	117	SJ 33 583340	84		(67)	130	96	1	21	141	36	71	57	87	65	(58)	830	
431102	Hawkstone Park	117	SJ 33 583301	131	733	62	126	85	3	26	156	(37)	80	68	89	67	63	862	23 29Aug
431165	Hodnet	117	SJ 33 615284	79		66	115	81	2	29	126	(30)	(72)	(73)	83	62	59	798	26 16Sep
431171	Stoke-on-Tern	117	SJ 33 639285	69		65	110	(86)	2	29	135	30	80	70	75	64	58	804	28 29Aug
431255	Shakeford	117	SJ 33 677284	87		70	113	100	2	28	(138)	33	82	69	81	67	61	844	28 29Aug
431312	Pep'low, Home Farm	117	SJ 33 636247	69		57	102	81	3	27	131	29	81	72	72	60	53	768	26 16Sep
431318	Child's Ercall	117	SJ 33 666254	91		66	(108)	87	3	27	139	34	88	(76)	74	65	54	821	29 29Aug
Meese (Tern)																			
431584	Moreton	117	SJ 33 797170	88		62	102	95	8	35	143	(36)	82	71	85	69	51	839	28 10Jun
431951	Cheswardine	117	SJ 33 721295	125		73	111	86	4	33	116	34	84	71	80	67	51	810	
Tern (Severn)																			
432251	Newport	117	SJ 33 712204	64	660	55	100	83	5	26	140	36	91	79	76	62	52	805	29 29Aug
432335	Crudgington, Priory Cott.	117	SJ 33 631179	53		47	88	(79)	9	30	122	34	83	80	69	57	(44)	742	(30 29Aug)
Beanhill (Tern)																			
432473	Lilleshall	117	SJ 33 724152	69		66	101	88	8	29	131	37	82	78	81	64	55	820	24 16Sep
432583	Trench	117	SJ 33 686127	75		60	98	84	12	34	(123)	41	(86)	77	80	64	49	808	
432682	Wappenshall	117	SJ 33 659142	64		53	98	(87)	(8)	28	(123)	48	82	77	76	(63)	48	791	
432710	Cluddley	117	SJ 33 632103	118		61	(94)	(88)	13	32	(125)	47	81	--	--	--	--	---	33 29Aug
432768	Woodfield P.Sta.	117	SJ 33 630164	52	644	(51)	97	(76)	(7)	(28)	119	35	82	79	68	55	45	742	
Tern (Severn)																			
432827	Allscott	117	SJ 33 606126	58	662	44	96	79	10	28	(108)	48	85	97	(68)	61	59	773	(30 20Sep)
Rodan (Tern)																			
432926	Northwood, Woodlands	117	SJ 33 471322	88		(61)	(103)	88	2	29	114	57	74	59	80	57	56	780	25 20Sep
433056	Cockshutt	117	SJ 33 436287	99		59	104	105	(6)	29	106	51	69	56	75	59	51	770	26 20Sep
433126	Alderton	117	SJ 33 494239	114		63	112	100	6	30	118	69	(79)	67	88	60	52	844	27 26Jul
433237	Wem Water Recl. Wks	117	SJ 33 513286	76		61	112	81	4	30	(132)	65	73	62	82	64	55	821	
433316	Tilstock	117	SJ 33 540379	107		61	(121)	85	2	24	153	38	(75)	54	80	62	(57)	812	
433710	Shawbury Met.Office	117	SJ 33 553220	72	670	54	103	73	7	34	113	44	75	73	74	53	53	756	26 29Aug
433845	Rodington	117	SJ 33 582146	55		51	(99)	73	7	33	112	43	82	(85)	(65)	51	46	747	33 20Sep
Severn																			
434023	Berrington,Smithy Cottages	117	SJ 33 527068	84		48	(90)	78	13	24	120	(45)	79	89	72	57	53	768	
Cound (Severn)																			
434078	All Stretton	117	SO 32 457958	256		(73)	111	137	23	23	113	73	78	82	95	74	72	954	
434120	Leebotwood	117	SO 32 479985	137		(73)	96	132	20	21	(98)	55	70	85	81	65	57	853	
434223	Dorrington	117	SJ 33 481033	99		54	(88)	(100)	(13)	20	101	45	71	81	80	62	52	767	(36 20Sep)
434595	Harnage Grange	117	SJ 33 569021	117	695	48	82	73	17	22	100	44	64	91	66	50	44	701	41 20Sep
Severn																			
434930	Buildwas, Devils Dingle	117	SJ 33 639055	94		61	88	--	--	--	--	--	--	--	--	--	--	---	17 14Jan
434942	Much Wenlock	117	SO 32 619999	168		60	91	93	16	29	101	53	70	104	83	61	55	816	45 20Sep
435025	Little Wenlock	117	SJ 33 647070	224		(59)	94	89	16	34	(113)	49	78	89	74	69	57	821	29 20Sep
435069	Broseley	117	SJ 33 671023	160		59	93	92	17	34	(114)	53	73	92	81	60	66	834	33 20Sep
435131	Coalport	117	SJ 33 707015	40		62	84	84	16	(32)	105	52	64	77	71	57	62	766	(27 20Sep)
Worfe (Severn)																			
435265	Sheriffhales	117	SJ 33 760123	122		(62)	98	92	12	32	(126)	(43)	83	(75)	64	63	61	811	
435388	Wester Park	117	SJ 33 806108	113	692	53	94	86	12	27	148	44	82	78	83	66	60	833	24 16Sep
435509	Cosford W.Wks	117	SJ 33 780046	59	668	53	81	84	18	34	112	46	71	80	77	60	57	773	26 16Sep
435528	Hatton Grange	117	SJ 33 764043	80	713	56	82	85	16	36	98	46	76	88	78	60	56	777	24 16Sep
435637	Beckbury	117	SJ 33 766016	84		58	78	88	16	36	100	50	66	83	79	57	55	766	25 16Sep
Nun Brook (Worfe)																			
435970	Patttingham	115	SO 32 826992	122		56	77	93	18	41	(103)	58	73	72	92	54	58	795	24 29Jul
436035	Hilton P.Sta.	117	SO 32 776959	51	640	57	76	88	18	36	(81)	47	61	74	81	48	49	716	24 20Sep
436070	Halfpenny Green	115	SO 32 818914	76		51	74	(92)	20	37	107	65	67	74	86	50	51	774	29 20Sep
Severn																			
436314	Bridgnorth	117	SO 32 709932	75	693	54	80	84	16	31	78	69	69	91	77	52	54	755	41 20Sep
436532	Morville Hall	117	SO 32 667940	91	696	49	88	101	12	22	95	65	61	96	78	55	48	770	(40 20Sep)
436697	Hampton Loade P.Sta.	117	SO 32 752869	70		56	76	93	20	29	96	71	52	98	82	50	45	758	41 20Sep
436898	Middleton Scriven	117	SO 32 689873	137		(49)	(85)	(98)	(19)	(25)	92	71	60	92	92	(60)	---	---	
437138	Trimpley W.Wks	118	SO 32 772789	41		55	81	96	18	23	84	89	50	74	82	52	42	746	37 29Jul
437142	Elan Aqueduct	118	SO 32 776784	28	734	58	89	105	17	26	97	90	56	79	90	55	50	812	40 29Jul

RAINFALL 1980

Number	Station	Co no	Grid reference	Alti- tude	Av 1941-1970	Rainfall in millimetres												Highest daily fall			
						Jan	Feb	Mar	Apr	May	Jun	Jul	Aug	Sep	Oct	Nov	Dec	Year	mm	date	
SEVERN, 0542-- (contd)																					
Dovles Brook (Severn)																					
437158	Bayton Common	118	SO 32	710729	198		56	89	101	22	22	(86)	63	65	69	85	55	45	758	27	20Sep
Stour (Severn)																					
437487	Hayley Green P.Sta.	118	SO 32	941815	180	815	59	94	116	22	29	122	71	74	119	103	65	63	937	38	20Sep
437548	Halesoven	116	SO 32	972834	122		(55)	90	(118)	(21)	34	93	70	60	119	101	63	64	888	41	20Sep
437694	Lye Water Recl.Wks	116	SO 32	919849	75	705	(56)	77	(102)	19	(37)	(99)	61	60	99	92	54	56	812	37	20Sep
437757	Stourbridge, Longlands Sch.	116	SO 32	896841	78		54	80	106	19	37	(98)	65	74	90	94	58	56	831	33	20Sep
437769	Coalbournbrook P.Sta.	116	SO 32	894855	69	694	53	78	103	21	(41)	(97)	68	73	93	94	64	(51)	836	(36	20Sep)
Smeistow (Stour)																					
437866	Tettenhall W.Wks	116	SJ 33	985001	143	708	(60)	80	87	18	29	114	53	65	84	99	55	54	798	25	20Sep
438093	Dimmingsdale W.Wks	115	SO 32	859961	98	672	55	74	96	18	44	94	59	65	73	90	(55)	66	789		
438110	The Bratch W.Wks	115	SO 32	868937	82		54	74	98	22	(36)	93	64	61	77	90	54	61	784	31	18Mar
438146	Himley	115	SO 32	878913	79		53	76	95	27	35	90	60	67	77	94	59	62	795	29	18Mar
438154	London Fields	116	SO 32	923910	198		47	80	(89)	22	33	103	65	69	101	95	63	73	840	36	20Sep
438251	Ashwood P.Sta.	115	SO 32	866878	63	655	50	81	92	25	39	98	62	64	79	89	59	55	793	31	20Sep
438304	Enville	115	SO 32	824864	99	727	60	89	94	20	31	111	67	69	93	88	69	(63)	854	(37	20Sep)
438344	Prestwood	115	SO 32	859858	55	638	52	81	96	21	39	111	67	60	80	86	57	53	803	34	20Sep
Stour (Severn)																					
438409	Kinver	115	SO 32	849835	46	673	55	81	100	19	25	98	74	58	83	90	54	51	788	39	20Sep
438492	Wolverley	118	SO 32	830798	62		49	78	(85)	15	20	(83)	72	54	73	84	46	44	703	39	20Sep
438628	Hagley	116	SO 32	913812	131		54	82	110	16	22	106	87	65	102	87	55	52	838	42	29Jul
438639	Hagley Water Recl.Wks	118	SO 32	898799	81		53	(75)	105	16	22	(93)	76	61	87	89	50	47	774	(38	20Sep)
438880	Kidderminster, Stourport Rl	118	SO 32	822748	54		(47)	76	86	11	(26)	76	85	58	71	76	41	43	696	41	29Jul
438886	Oldington Water Recl.Wks	118	SO 32	822739	44		46	(76)	86	13	(23)	75	84	54	68	77	40	41	683	44	29Jul
Severn																					
438937	Shenstone	118	SO 32	863735	76		42	75	88	12	26	82	85	66	70	78	44	45	713	37	29Jul
438993	Lincombe Lock	118	SO 32	821693	19	673	45	77	89	12	24	(76)	(75)	55	65	76	42	45	681	30	29Jul
439202	Abberley	118	SO 32	746662	168	730	52	(85)	(93)	16	23	95	54	62	67	81	46	50	724	29	20Sep
439253	Holt Lock	118	SO 32	821634	17	644	35	65	82	12	18	89	55	55	72	78	40	46	647	33	20Sep
Salwarpe (Severn)																					
439451	Burcot P.Sta.	118	SO 32	984716	132	723	48	71	99	16	26	92	93	66	100	96	53	54	814	38	20Sep
439482	Bromsgrove Water Recl.Wks	118	SO 32	959685	67	683	(41)	69	90	13	28	88	84	62	94	99	44	49	761	39	29Jul
439483	*Bromsgrove Water Recl.Wks No. 2	118	SO 32	959685	67		(41)	70	94	14	27	93	87	64	97	97	46	51	781	40	29Jul
439672	Droitwich, Petersfield Dr.	118	SO 32	906629	55		35	64	81	12	22	(83)	63	71	84	81	41	41	678	(34	20Sep)
439706	Randan Wood	118	SO 32	919728	122	728	44	74	94	15	30	98	83	74	100	103	46	45	806	37	20Sep
439790	Elmbridge	118	SO 32	901678	56		34	62	79	13	21	82	86	63	89	81	37	42	689	42	29Jul
Severn																					
440112	Bevere Lock	118	SO 32	836594	16	642	39	67	72	21	20	90	66	63	(67)	74	40	43	662	27	20Sep
440193	Worcester, Samuel Southall School	118	SO 32	853564	45	625	(34)	61	(77)	(16)	--	--	--	--	--	--	--	--	---	(11	31Mar)
440198	Worcester W.Wks	118	SO 32	841565	17	651	35	63	77	18	18	(79)	(66)	63	60	76	38	37	630	26	20Sep
440227	Worcester Water Recl.Wks	118	SO 32	844536	15		36	59	(74)	16	22	(89)	65	61	63	77	39	43	644	28	20Sep
440229	Diglis Lock	118	SO 32	847533	15	633	36	59	76	17	18	88	66	64	66	79	38	40	647	28	20Sep
Teme (Severn)																					
440452	Beguildy	201	SO 32	195798	244		104	128	143	23	39	113	77	88	68	136	105	96	1120	34	25Jul
440707	Knighton, Victoria Road	201	SO 32	287725	183	1009	89	116	161	24	30	114	61	84	77	98	75	72	1001	37	23Mar
440770	Knighton Water Recl.Wks	201	SO 32	299723	168		(77)	(114)	(153)	22	27	112	58	76	78	103	67	68	955	33	23Mar
440885	Brampton Bryan	118	SO 32	371726	131	869	73	103	153	20	30	106	46	70	77	85	58	60	881	44	23Mar
Clun (Teme)																					
441059	Two Crosses	117	SO 32	238866	434	1072	89	117	(125)	25	38	155	70	110	70	135	101	87	1122	39	13Jun
441305	Clun	117	SO 32	309801	262		85	111	140	16	25	116	54	76	76	103	68	(66)	936	32	23Mar
441373	Clunbury	117	SO 32	372805	158	825	66	101	126	19	29	93	45	67	74	92	59	(54)	825	(32	23Mar)
441430	Bishops Castle	117	SO 32	315894	247		(86)	94	(120)	31	29	(123)	60	(76)	66	112	67	53	917	(25	18Mar)
441540	Totterton Hall	117	SO 32	360874	213	804	67	92	114	27	29	98	51	68	74	100	57	58	834	26	23Mar
441924	Lower Hodre	117	SO 32	325768	299	920	73	112	144	20	26	111	47	76	77	103	74	62	925	32	23Mar
441945	Bucknell	117	SO 32	354736	146		65	108	144	17	29	(98)	45	62	74	79	49	57	827	39	23Mar
Teme (Severn)																					
442025	Leintall Earls	117	SO 32	444677	134		57	96	122	15	21	99	49	70	85	74	48	45	781	33	14Jun
442184	Downton	117	SO 32	436744	184		63	98	128	19	30	102	51	75	72	(84)	46	46	814		
Onny (Teme)																					
442288	Shelve	117	SO 32	336989	344		80	(97)	(123)	27	31	(109)	63	100	65	108	82	78	963		
442525	Ratlinghope, Coates	117	SO 32	393954	328		66	86	126	34	28	113	65	75	75	97	88	(70)	923	(32	18Mar)
442592	Plowden Hall	117	SO 32	375866	191	843	98	117	(154)	31	29	128	71	84	87	110	59	63	1021	38	23Mar
442847	Acton Scott	117	SO 32	456895	198		69	87	138	19	25	117	52	78	99	112	63	66	915	36	18Mar
442926	Church Stretton S.Wks	117	SO 32	438911	187	862	(67)	92	137	27	23	111	57	83	86	112	69	69	933	31	23Mar
443093	Craven Arms S.Wks	117	SO 32	437911	111		61	89	121	19	25	94	45	65	82						

RAINFALL 1980

Number	Station	Co no	Grid reference	Alti- tude m	Av 1941-1970 mm	Rainfall in millimetres												Year	Highest daily fall	
						Jan	Feb	Mar	Apr	May	Jun	Jul	Aug	Sep	Oct	Nov	Dec		mm	date
SEVERN, 0542-- (contd)																				
Tem: (Severn)																				
445563	Eastham	118	SO 32	667680	88	54	78	105	21	23	73	59	57	55	83	47	39	694	23 29Jul	
445778	Kingswood	118	SO 32	743598	53 690	46	80	93	21	25	93	67	54	63	89	49	50	730	26 13Jul	
445799	Whitbourne Treatment Wks	118	SO 32	728573	30	52	76	94	18	19	85 (62)	54	59	79	49	50	697	24 13Jul		
446186	Mathon	118	SO 32	734458	85	39	66	80	19	25 (96)	(70)	60	66	98	47	46	712	29 20Sep		
446330	Old Storridge	118	SO 32	750514	84 751	45	79	90	21	23	103	73	61	75	89	49	52	760	29 13Jul	
Severn																				
446802	Great Malvern	118	SO 32	791470	44	41	75	80	17	21	104	73	65	63	87	44	54	724	26 20Sep	
446823	Malvern	118	SO 32	790461	62 747	41	75	78	18	19	98	78	67	65	91	44	55	729	27 20Sep	
446964	Malvern Met. Office	118	SO 32	787447	59	39	71	75	19	21	98	79	66	68	88	41	48	713	31 20Sep	
446979	Malvern Water Recl. Wks	118	SO 32	793448	40	44	66 (79)	17	19	91	73	64	63	78	41	49	684	30 20Sep		
447331	British Camp Res.	118	SO 32	764400	206 693	36	71 (77)	(24)	20	92	75	61	68	95	41 (44)	704	33 13Jul			
447413	Longdon, St Mary's School	118	SO 32	837363	23	39	56	65	19	19	69	56	59	63	68	33	44	590	28 20Sep	
447467	Pirton	118	SO 32	885475	30	37	59	71	13	18	86	74	62	70	75	40	40	645	32 20Sep	
447570	Tewkesbury P.Sta.	119	SO 32	890337	14 612	41	47	68	17 (22)	(63)	56	51	76	67 (36)	36	580	30 20Sep			
447576	Tewkesbury, Upper Lode	119	SO 32	881328	12 626	(39)	48	69	19	23	68	57	52	83	66	34	36	594	35 20Sep	
Avon (Severn)																				
447649	Welford, Glebe Farm	112	SP 42	642790	152	49	51	64	16	27	104	133	114	25	85	58	53	779	43 25Jul	
447738	Kilworth Wharf	111	SP 42	627836	128	46	54	62	16	27 (116)	114	92	25	105	58	50	765	(36 25Jul)		
447787	Stanford Res.	111	SP 42	596804	112 686	42	49 (64)	19 (27)	99	98	85	28	105	59	57	732	26 14Aug			
448210	Avon W. Wks	114	SP 42	512763	87 664	39	56 (67)	16	27	91	87	82	33	96	52	50	696	24 15Oct		
Swift (Avon)																				
448374	Lutterworth W. Wks	111	SP 42	543340	111 673	48	60	75	14	39 (118)	80	78	42	110	64	52	780	26 14Jun		
448387	Lutterworth Recl. Wks	111	SP 42	531930	107	45 (53)	69	13 (33)	117	77	82	37	102	48	58	734	(25 14Jun)			
Avon (Severn)																				
448545	Rugby	114	SP 42	507749	117 652	41	54	63	16 (31)	(106)	85	85	30	90	54	47	702	26 14Aug		
448563	Rugby, Bilton	114	SP 42	483743	108	44	53	60	16	30	--	--	--	--	--	--	--	14 3Jan		
448835	Ryton-on-Dunsmore S. Wks	114	SP 42	379750	76	47	56	63	13	39	89	82	86	59	97	52	44	727	40 14Aug	
Sowe (Avon)																				
448982	Bedworth W. Wks	114	SP 42	354866	105 673	48	64 (71)	18	40	93	53	110 (61)	91	59 (59)	767	45 14Aug				
449587	Doe Bank P. Sta.	116	SP 42	323792	84 676	43 (66)	(65)	15	34	83	93 (86)	77	101 (48)	48	759	35 20Sep				
449825	Kenilworth	114	SP 42	289721	90 672	51	69 (69)	--	--	--	--	--	--	--	--	--	--	13 6Feb		
449958	Finham Water Recl. Wks	114	SP 42	334740	61 644	42	59	65	13	36	84	89	83	50	99	51	43	714	30 14Aug	
Leam (Avon)																				
450183	Staverton	112	SP 42	537611	168 709	48	54	70	14	32	93	115	69	34	90	55	51	725	31 13Jul	
450261	Braunston	112	SP 42	540661	122 658	45	52	60	16	30	109	106	67	29	81	51	44	690	33 29Jul	
450357	Kilsby	114	SP 42	563710	132	(45)	55	61	15	31	111 (109)	(90)	24	83	52	51	727	26 7Aug		
450393	Rugby, Ashlawn	114	SP 42	519735	124	--	--	--	--	--	109	85	91	27	91	55	48	--	27 14Aug	
450489	Draycote Res.	114	SP 42	469693	98	41	54	61	17 (32)	(108)	109	83	29	87	51	44	716	27 14Aug		
Itchen (Leam)																				
450732	Fenny Compton School	114	SP 42	419524	116	49	47	76	23 (36)	(97)	88	84	60	78	45 (44)	727	33 14Aug			
451118	Southam, 74 Banbury Road	114	SP 42	416612	76 634	44	46	72	21	35	91	132	91	52	79	49	46	758	33 29Jul	
451121	Southam Water Recl. Wks	114	SP 42	413617	78	39	42	63	19	35	90 (122)	89	53	84	45	38	719	33 29Jul		
Leam (Avon)																				
451502	Campion Hills P. Sta.	114	SP 42	331665	95	42	54 (65)	19	42	116	99	73 (64)	97	45 (50)	766	33 14Aug				
Avon (Severn)																				
451552	Warwick, St Nicholas Park	114	SP 42	287649	47 652	(45)	(58)	(65)	(17)	(44)	(114)	105	76	67	93	53	47	784	(33 14Aug)	
451664	Heathcote S. Wks	114	SP 42	309627	67 683	46	51	64	19	38 (105)	(99)	69	70	86	49	45	741	33 13Jul		
451683	Hatton	114	SP 42	243669	98 678	(47)	58 (68)	14	44	(115)	(87)	83 (73)	89	53	49	780	(33 14Aug)			
451716	Longbridge Water Recl. Wks	114	SP 42	274633	49	43	53	66	20	41	96	80	71	64	89	49	48	720	33 13Jul	
452001	Moreton Morrell	114	SP 42	306553	85 622	50 (51)	68	18	42	90	103	65	64	86	45	44	726	36 13Jul		
452036	Wellesbourne	114	SP 42	271565	47 599	(45)	46	66	15	45	86	101	72	66	75	42	40	699	36 13Jul	
452037	*Wellesbourne No. 2	114	SP 42	271565	47	47	51	70	16	46	91	102	74	68	82	47	45	739	36 13Jul	
Dene (Avon)																				
452056	Kineton, Central Arm. Depot	114	SP 42	365501	88	(48)	(47)	77 (15)	44	100 (92)	(73)	55	71	48	45	715	33 13Jul			
452176	Kineton High School	114	SP 42	341510	87 616	53	41 (65)	21	43	90	89 (66)	53	83	43	43	690	33 13Jul			
452319	Pillerton Hersey	114	SP 42	301487	84	46	46	73	17	55	100	89	60	45	83	44	46	706	33 13Jul	
Avon (Severn)																				
452537	Snitterfield Res.	114	SP 42	207584	84 630	43	48 (67)	17	44	107	96 (70)	65	73	49 (40)	719	40 13Jul				
452606	Stratford-upon-Avon, Thurlaston	114	SP 42	206540	41 633	47	46	69	20	42	115	106	68	57	76	43	43	732	38 13Jul	
452626	Stratford-upon-Avon P. Sta.	114	SP 42	195540	37 617	44	44	61	17	40	100	94	60	54	72	39	40	665	39 13Jul	
Stour (Avon)																				
452680	Swalcliffe	121	SP 42	372369	175	46	54	70	18 (36)	100 (75)	73	48	74	41	48	683	31 14Aug			
452840	Lower Brailles Primary School	121	SP 42	309393	128	45	47 (65)	17 (38)	(81)	74 (71)	45	76	43	42	644	13 4Feb				
452970	Barton-on-the-Heath	114	SP 42	254324	128	48	60 (89)	--	--	--	--	--	--	--	--	--	--	--	(39 20Sep)	
453057	Chipping Campden	119	SP 42	169397	119 705	43	51	85	28 (40)	95	67	53	69	82	40	47	700	39 20Sep		
453090	Chipping Campden, Bedford House	119	SP 42	152392	143 755	49	62	98	27	41	108	73	57	74	94	47 (53)	783	40 20Sep		
453191	Blockley	119	SP 42	165348	137 745	52	68	85	31	33	87	69	57	68	77	40 (59)	726	40 20Sep		
453197	Blockley, Greenway Res.	119	SP 42	160351	191 832	(57)	(71)	(100)	(31)	(38)	102	78	70	76	93	52	63	831	(44 20Sep)	
453635	Shipston on Stour	114	SP 42	213407	111 665	43	50	87	21	40	87	85	60	64	75	38	47			

RAINFALL 1980

Number	Station	Co no	Grid reference	Alti- tude	Av 1941-1970	Rainfall in millimetres												Highest daily fall	
						Jan	Feb	Mar	Apr	May	Jun	Jul	Aug	Sep	Oct	Nov	Dec	Year	mm date
SEVERN, 0542-- (contl)																			
454674	Studley, Wickham Road	114	SP 42 075637	62		42	73 (85)	(20)	44	97	97	67	93	87	50	51	806	(34 20Sep)	
454779	Studley Water Recl.Wks	114	SP 42 080625	61		42	65	88 (18)	(47)	97	108	64	92	78	48	47	794	36 29Jul	
454811	Alcester, The Pleck	114	SP 42 079589	76	661	44	65	91	19	36	103	98	64	95	85	49	47	796	36 29Jul
Aln (Arrow)																			
455039	Wroxall	114	SP 42 220708	122	730	(50)	72	80	13 (35)	90	84	88	70	102	53	55	792	27 13Jul	
Bretforton (Avon)																			
455775	Bretforton Manor	118	SP 42 092438	40	655	36	47	79 (20)	46	96	83	58	38	68	39	53	713	40 20Sep	
455992	Broadway Water Recl.Wks	118	SP 42 081378	69		59	48	83	20	36 (80)	57	46	99	75	44	46	693	36 20Sep	
Isbourne (Avon)																			
456197	Sudeley Lodge	119	SP 42 041270	152		65	60	117	23	34	89	77	67	114	100	50	54	850	47 20Sep
Avon (Severn)																			
456523	Hampton Park Water Recl.Wks	118	SP 42 030446	30	620	37 (55)	77	17	22	106	68	62	93	61	39	40	677	39 20Sep	
Piddle (Avon)																			
456753	Astwood Bank	118	SP 42 045611	139		44	68 (81)	16	30	93	102	60	88	75	46	54	757	39 29Jul	
Avon (Severn)																			
457134	Pershore College of Horticulture	118	SO 32 959447	40	641	42	58	78	14	18 (107)	70	60	106	73	36	42	704	41 20Sep	
457212	Bredon Hill Res.	118	SO 32 954405	216		(49)	57 (84)	8	23	87 (74)	(78)	(103)	72	40	35	710			
Bow (Avon)																			
457580	Huddington Court	118	SO 32 941572	38		39	62 (89)	13	21	94	69	74	95	73	46	51	726	41 20Sep	
457761	Worcester, Redhill	118	SO 32 873537	58	648	38 (61)	78	17 (21)	82 (69)	67	69	77	41	43	663	(29 20Sep)			
Avon (Severn)																			
458282	Overbury Court	118	SO 32 956373	65	662	45	50	81	20	21	83	68	76	100	96	45	38	723	37 20Sep
458331	Hewletts Res.	119	SO 32 973222	128	707	58	46 (101)	21	26	81	62	57	96	91	48	49	736	36 20Sep	
458337	Cheltenham Cemetery	119	SO 32 971233	82	683	64	48	107	21	24	76	64	60	98	92	52	49	755	37 15Oct
458442	Stoke Orchard	119	SO 32 922281	30		48	46	87	18	24	86	66	49	83	75	41	43	666	33 20Sep
Severn																			
458708	Porthampton, Court Cottages	119	SO 32 866317	17		45	52	79	19	32	68	62	54	77	72	37	40	637	31 20Sep
Chelt (Severn)																			
458844	Dowdeswell Res.No.1	119	SO 32 982198	100	739	59	61	--	--	--	--	--	--	--	--	--	--	13 20Jan	
458845	Dowdeswell Res.No.2	119	SO 32 983198	100		67	65	124	22	22	76	58	69	108	91	59 (55)	816		
458905	Cheltenham, Montpellier Gdns	119	SO 32 946218	65	665	57	58 (99)	17	24	87	94 (74)	94	88	50	48	790			
Severn																			
459288	Innsworth Met.Office	119	SO 32 866214	21		48	41	75	18	25	77	46	47	74	63	43	43	600	(24 20Sep)
459378	Witcombe Res.	119	SO 32 903151	84	732	80	61 (115)	21	26 (88)	53	64	73	78	59	61	779			23 19Dec
Lealon (Severn)																			
459634	Bosbury, The Farm	118	SO 32 692423	70		50	73 (102)	25	29 (92)	82	77	67	103	49	47	796			33 29Jul
459851	Putley, The Slaid	118	SO 32 646382	110	753	55	73	104	18	31	94	62	73	68	84	45	55	762	24 20Sep
459978	Walters Green	118	SO 32 678387	91		44 (63)	98	24	26	86	62	71	62	87	35	48	706	27 20Sep	
460039	Upton Bishop	118	SO 32 653285	91		49	63	90	17	30	74	58	62	54	82	43 (51)	673		19 20Sep
460147	Bromsberrow Heath P.Sta.	119	SO 32 733332	55	717	33	56	80	19	26	79	70	56	50	85	35	53	642	21 20Sep
460303	Eastnor, Bronsil House	118	SO 32 748372	114	714	(36)	67 (74)	(25)	24 (82)	56	60	64	81	36	46	651	(31 20Sep)		
460418	Staunton Water Recl.Wks	119	SO 32 795282	21		42 (56)	74	19	18	74 (56)	44	55	79	35	47	599			23 20Sep
460576	Newent	119	SO 32 711254	62		(46)	69	90	18	25	77	53	55	48	91	40	49	661	24 15Oct
460748	Taynton	119	SO 32 742216	24	755	44	59	69	15	21	69	45	42	44 (79)	41	36	564		20 15Oct
Severn																			
460921	Harescombe Grange	119	SO 32 843105	170	770	(62)	52 (93)	19	36	108	58	64	70	84	49	38	733		
460970	Hempstead	119	SO 32 811157	12	665	49	42	73	20	38	84	42	45	59	70	44	34	600	18 15Oct
Proms (Severn)																			
461415	Brimpsfield	119	SO 32 940124	259		71	73	115	23	24	116	65	87	76	88	72	66	876	(22 20Sep)
461467	Miserden Park	119	SO 32 938089	232	941	79	75	115	22	30	122	52	90	74	92	71	83	905	26 15Oct
461626	Chalford W.Wks	119	SO 32 891024	67	803	67	61	100	21	34	99	58	81	64	76	65	52	778	21 12Aug
461777	Sheepscrobe	119	SO 32 897104	134		74	63	116	19	32	110	56	82	73	91	66	65	847	27 15Oct
461940	Avening	119	ST 31 885982	130		75	67	113	30 (29)	(93)	43	84	69	91	74	58	826		24 15Oct
461994	Minchinhampton, Rectory Cottage	119	SO 32 873008	186	847	80	72	121	27	34	110	58	88	79	98	83	65	915	22 6Oct
462022	Kingscote	119	ST 31 827962	175		85	61	124	22	37	101	69	90	33	109	90	68	939	25 15Nov
462130	Woodchester	119	SO 32 839029	76		76	58	112	17	39	104	51	73	75	84	79	54	822	21 15Oct
462180	Stonehouse	119	SO 32 808049	37	736	66	49	100	15	34	93	43	63	66 (86)	61	47	723		21 16Sep
Coastal																			
463196	Blaisdon	119	SO 32 699168	55		59	82	95	18	26	95	54	59	52	105	54	51	750	26 15Oct
463211	Mitcheldean, Wilderness Field Centre	119	SO 32 660177	250		65	101	117	19	32	108	53	73	55	117	77	67	884	24 15Oct
463277	Newnham, The Culver House	119	SO 32 682118	76		66	82	101	13	24	101	62	71	54	112	68 (64)	818		24 15Oct
463377	Cinderford, Crumple Meadow S.Wks	119	SO 32 646138	152		(71)	100 (114)	16	30	114	51	69 (45)	131	69 (64)	874				
463587	Sling, Marsh Lane	119	SO 32 585076	183		77 (103)	128	13	31	119	46	78	55	143	89	77	959		30 10Oct
463750	Cross Hands	119	SO 32 642042	85		75 (90)	(109)	15	29	104	47	77	--	--	--	--	--		

WELSH WATER AUTHORITY AREA

HYDROMETRIC AREA 0550

Wye																			
464015	Esgair y Maen, Llughnant	207	SN 22 810858	488	(225)	279	300	20	73	267	(140)	264	216	400	395	461	3040		
464041	Llechweidd Hirgoed, Cefn-brwyn	207	SN 22 826938	358	214	225	250	16	57	221	105	191	170	372	300	381	2502		
464046	Cefn-brwyn	207	SN 22 830937	343 2263	202 (211)	251	17	57	218	110	191	161	291	323	311	2343			
464224	Llangurig	207	SN 22 908796	273	141	150	180	15	49 (156)	85	132	109	208	202	215	1642			
464321	Dernol	207	SN 22 914748	265 1422	(130)	172	159	11	48	139	60	120	84	155	177	198	1844		

RAINFALL 1980

Number	Station	Co no	Grid reference	Av Alti- tude -1970 m	Rainfall in millimetres												Highest daily fall		
					Jan	Feb	Mar	Apr	May	Jun	Jul	Aug	Sep	Oct	Nov	Dec	Year	mm	date
WELSH, 1550-- (contd)																			
464365	Cwm Derw	201	SO 32	031787	404	(100)	140	(124)	23	40	147	72	111	90	181	117	135	1280	35 60Oct
464432	Pant-y-dwr	201	SN 22	996755	311	96	142	131	19	37	152	(59)	107	72	181	117	133	1246	
464501	St Harmon	201	SN 22	990726	280	106	161	(130)	26	35	163	(53)	101	84	(162)	117	151	1289	
464675	Rhayader S.Wks	201	SN 22	978674	197	(109)	130	122	24	34	133	50	96	70	154	115	117	1154	
Elan (Wye)																			
464712	Glan Pedwen	207	SN 22	871759	419	180	243	216	17	56	211	92	172	135	249	221	265	2057	
464720	Bod-malog	207	SN 22	868749	381	179	242	215	18	54	(220)	91	172	135	249	217	262	2054	
464729	Gwngu	206	SN 22	839732	454	(155)	191	198	21	47	224	(76)	(145)	143	215	171	277	1863	
464761	Abergwngu	206	SN 22	870734	351	181	218	197	27	62	199	80	164	122	281	171	281	1983	
464822	Aberhenllan	201	SN 22	898717	326	(170)	171	187	15	41	219	(74)	132	131	210	163	281	1794	
464858	Calettwr	201	SN 22	875701	454	176	176	179	17	39	216	(74)	132	146	211	179	247	1792	
464882	Abercaethon	201	SN 22	870690	360	(170)	189	205	14	45	221	(76)	132	126	205	175	253	1811	
464923	Tynant	201	SN 22	897673	311	162	182	169	18	50	166	75	131	100	220	184	211	1668	59 4Feb
464939	Pen-y-garreg	201	SN 22	925681	466	153	139	165	13	37	149	47	104	88	171	133	137	1336	
464940	Pen-y-garreg No.2	201	SN 22	926677	469	157	137	159	15	35	151	49	98	83	181	145	133	1343	
464991	Garreg Ddu Res., Nantjwillt Church	201	SN 22	909639	256	114	149	(150)	17	35	(164)	66	100	74	180	174	(200)	1423	
Claerwen (Elan)																			
465044	Claerwen	201	SN 22	820673	381	159	149	249	24	51	216	61	(147)	85	189	(185)	200	1715	
465219	Esgair Garthen	201	SN 22	842643	485	(185)	(193)	240	22	50	200	90	150	100	(230)	210	225	1895	
465259	Ciloeirwynt	201	SN 22	982629	319	142	176	(184)	23	44	155	72	120	89	213	187	209	1614	45 14Jun
465276	Cors yr Hwch	201	SN 22	859600	550	200	212	250	13	56	240	112	188	114	(270)	250	251	2156	
465293	Llyn Carw	201	SN 22	851614	541	(185)	225	250	20	58	225	101	175	112	(240)	225	260	2076	
465347	Esgair Ceiliog	201	SN 22	898601	475	180	(200)	250	(21)	(54)	185	85	150	102	238	225	275	1965	
Elan (Wye)																			
465380	Tyn-y-pant	201	SN 22	926626	402	(130)	158	(172)	11	51	164	64	111	94	214	178	228	1575	
465396	Elan Village	201	SN 22	934651	213	119	153	158	22	37	148	67	104	75	178	152	163	1376	40 4Feb
Wye																			
465635	Llysdinam, Garlen Cottage	201	SO 32	007586	206	(97)	(130)	(129)	31	34	115	67	110	59	159	131	121	1183	
Ithon (Wye)																			
465927	Llanbadarn-Fynydd	201	SO 32	097777	297	(100)	134	(133)	30	(37)	(121)	(70)	106	71	153	113	112	1180	
466138	Llanddewi-Ystradenny	201	SO 32	109683	245	(85)	(105)	(124)	19	(40)	99	(71)	80	58	119	102	90	992	
466400	Penybont Hall	201	SO 32	111643	244	81	107	124	23	39	102	77	74	61	131	102	88	1009	28 25Jul
466560	Bwlch-y-sarnau	201	SO 32	031747	393	111	140	(135)	29	38	126	74	124	76	172	119	115	1259	
466586	Abbeycwmhir, Foresters House, No.2	201	SO 32	044719	290	99	135	153	24	45	140	66	104	75	166	106	100	1213	
466845	Rhayader, New Inn Farm	201	SO 32	024688	247	87	(132)	132	27	34	142	52	94	69	155	99	105	1128	38 26Jun
467002	Llandrindod Wells, Rhydilynnddu S.Wks	201	SO 32	051608	171	84	123	121	24	35	121	63	88	52	138	114	106	1069	32 60Oct
Irfon (Wye)																			
467281	Llanerch-Yrfa	201	SN 22	936555	326	147	195	205	27	42	160	84	170	112	252	238	252	1884	
467349	Nant-y-brain	201	SN 22	849518	251	137	190	180	23	34	175	85	162	105	242	254	228	1815	
467487	Abernant	201	SN 22	889465	195	(117)	148	143	16	36	128	82	(125)	93	207	190	165	1450	
467633	Llandulas	201	SN 22	879421	251	(130)	147	168	14	38	(157)	(91)	(122)	93	218	194	197	1569	
467853	Llwyn Madoc	201	SN 22	903524	223	120	179	(150)	17	(34)	140	(93)	136	(34)	230	212	(205)	1600	
468075	Garth	201	SN 22	954498	165	105	131	134	15	28	109	76	(116)	66	180	163	146	1269	
Chwefru (Irfon)																			
468280	Lletherddu	201	SN 22	965545	232	(110)	(142)	121	(23)	(38)	125	76	118	61	184	177	162	1337	
Wye																			
468344	Builth Wells, Cefndyrys	201	SO 32	039530	229	78	109	(112)	21	44	104	72	90	61	122	109	120	1042	
468396	Banc y Cwm	201	SN 22	966463	445	(120)	153	160	12	30	130	86	106	31	226	219	188	1511	
468456	Builth Wells, Cilarddu	201	SO 32	019476	253	93	(124)	(129)	18	38	114	74	86	67	158	120	118	1139	
Edw (Wye)																			
468637	Glan-yr-Afon	201	SO 32	113576	235	--	--	--	--	--	--	--	--	--	130	97	89	---	25 60Oct
468912	Cefn Hinog	201	SO 32	088488	226	(89)	110	(139)	25	(40)	(132)	80	80	67	131	103	98	1094	
Wye																			
469156	Llettypeod	201	SO 32	165487	274	81	111	131	32	38	(124)	114	(81)	69	124	100	90	1095	34 25Jul
469334	Llaneglwys School	201	SO 32	063395	280	(96)	113	(150)	15	40	116	(88)	90	81	151	119	118	1177	
469381	Llanstephan	201	SO 32	123418	191	75	97	137	18	39	111	74	73	69	113	84	82	972	(31 18Mar)
Afon Llynfi (Wye)																			
469540	Trehelford	201	SO 32	147253	219	82	103	133	22	56	109	87	64	77	141	96	101	1071	32 18Mar
469618	Llanfihangel, Tal-y- lyn	201	SO 32	121282	174	91	100	135	18	54	(117)	73	66	74	120	80	85	1013	23 29Aug
469779	Felin-fach, The Peebles	201	SO 32	089332	171	(80)	(98)	136	(20)	49	103	(84)	(71)	85	130	100	(85)	1041	
469900	Talgarth, Bronllys Hosp.	201	SO 32	136354	183	75	98	136	20	43	97	80	66	80	115	90	79	979	32 16Sep
470080	Tregoyd	201	SO 32	190379	160	88	87	(136)	31	38	(103)	79	57	69	(130)	76	76	970	
Wye																			
470093	Glasbury	201	SO 32	181393	84	78	96	144	22	45	90	(72)	57	68	100	65	71	908	
470356	Clifford	118	SO 32	268445	146	74	84	128	20	34	87	82	59	61	100	60	59	848	40 23Mar
470554	Llanerch-y-coed	118	SO 32	275426	283	88	94	(151)	20	49	96	82	52	(75)	113	76	71	967	45 23Mar
471018	Garnons	118	SO 32	398438	107	(47)	77	(105)	24	35	86	51	54	55	94	42	44	714	
471133	Madley, Swinmoor House	118	SO 32	427399	677														

RAINFALL 1980

Number	Station	Co no	Grid reference	Av Alti- tude -1970 m mm	Rainfall in millimetres													Highest daily fall		
					Jan	Feb	Mar	Apr	May	Jun	Jul	Aug	Sep	Oct	Nov	Dec	Year	mm	date	
WPLSR, 2550-- (contd)																				
Lugg (Wye)																				
473476	Lower Kinsham, Old Rectory	118	SO 32	359645 133	71	103	140	22	21	91	59	61	80	87	52	53	840	42	23Mar	
472500	Hicks Farm	118	SO 32	338698 244	74	110	155	23	25	129	61	79	(98)	100	(70)	69	993			
472800	Ox House Farm	118	SO 32	403616 113	57	90	113	20	20	100	59	63	70	93	52	47	784			
472901	Ox House Farm	118	SO 32	410615 99	57	90	(112)	20	21	100	--	--	--	--	--	--	---			
472866	Bircher	118	SO 32	477657 122	48	82	107	15	22	94	51	60	78	73	52	50	732			
473145	Leominster	113	SO 32	501587 72	710	45	73	86	14	19	75	46	58	62	70	45	49	642		
Arrow (Lugg)																				
473762	Newchurch, Post Office	201	SO 32	217506 251	52	117	(132)	26	35	96	104	73	77	129	95	86	1022			
473337	Huntington	113	SO 32	236527 338	92	108	125	17	36	97	94	76	34	122	85	85	1021			
473469	Kington, Cemetery House	118	SO 32	303554 178	68	106	126	22	29	90	54	69	81	95	74	63	877	41	23Mar	
473579	Wern Farm	118	SO 32	241559 278	(81)	(127)	(145)	22	(35)	110	64	81	(90)	119	86	97	1057			
473822	Lyonshall	118	SO 32	339576 155	865	69	(103)	128	25	26	80	50	61	89	91	64	61	847	45	23Mar
Lugg (Wye)																				
474206	Hope Under Dinmore, Marlbrook Milk Lab.	118	SO 32	513538 75	703	45	71	93	17	21	72	44	55	57	73	40	37	625	20	23Mar
474336	Tenbury Wells, Rockleton Old School	118	SO 32	593616 226	55	84	118	17	25	90	(60)	62	64	78	49	48	750			
474576	Bodenham Moor	118	SO 32	545506 63	45	72	91	(14)	25	79	--	--	--	--	--	--	---	17	23Mar	
474801	Sutton St Nicholas	118	SO 32	537456 64	47	(71)	89	17	28	85	44	58	53	75	41	46	654			
474940	Preston Wynne	118	SO 32	564475 84	670	48	69	87	16	29	71	65	56	53	83	40	48	665	22	20Sep
475125	Lugwardine, White Rose Cott.	118	SO 32	553410 76	50	71	82	15	27	83	50	47	52	71	38	40	626			
Frome (Lugg)																				
475148	Batchley Farm	118	SO 32	600575 247	51	91	106	19	23	72	68	68	63	94	56	52	763	25	20Sep	
475211	Bredenbury, Grendon Bishop Sch.	118	SO 32	611564 229	(53)	91	110	24	25	77	61	65	(65)	97	56	55	779			
475284	Wolverlow, Heath Farm	118	SO 32	670622 185	53	90	104	23	27	73	65	(71)	60	95	57	47	765			
475361	Down House	118	SO 32	671545 156	739	47	83	99	17	(25)	97	62	61	63	93	59	51	757	26	13Jul
475623	Stoke Lacy	118	SO 32	618498 94	47	76	99	(15)	30	(82)	73	74	64	(91)	48	54	753			
475683	Canon Frome, The Lodge	118	SO 32	639431 61	44	68	93	19	26	88	66	56	65	91	47	48	711	25	20Sep	
475751	Yarkhill	118	SO 32	596430 94	47	(70)	85	18	25	95	63	51	55	77	37	47	670			
Lugg (Wye)																				
475847	Haugh Wood	118	SO 32	584366 112	47	76	87	18	33	78	55	59	60	80	42	47	682	21	29Aug	
Wye																				
476182	Sollers Hope, Hurstans	118	SO 32	611329 73	46	65	82	(18)	26	64	49	58	54	72	32	42	608			
Rudhall Brook (Wye)																				
476307	Eccleswall Court	118	SO 32	653233 107	(48)	(65)	92	(13)	(29)	79	51	53	41	86	37	45	639	20	10Oct	
476375	Ross-on-Wye, Leilbury Road	118	SO 32	605250 59	48	58	95	13	29	68	33	51	45	84	41	47	612	19	16Oct	
476391	Alton Court P.Sta.	118	SO 32	606235 50	725	45	64	96	13	29	77	(45)	(54)	(46)	84	42	50	645		
Wye																				
476545	Hope Mansell, Sutton House	118	SO 32	625199 88	(56)	93	(108)	16	(24)	(83)	41	57	47	102	50	59	736	23	15Oct	
Garren (Wye)																				
476709	Carwendy, Tomlinsfield Farm	118	SO 32	474249 140	71	(88)	(117)	15	34	86	55	64	60	100	63	53	806			
476882	Much Birch	118	SO 32	503304 158	65	80	89	18	32	78	50	62	51	(85)	48	50	708			
476966	Trelasdee Farm	118	SO 32	505238 75	64	80	104	(14)	39	69	45	61	55	87	50	50	718			
Wye																				
477172	Coleford, Marions Lodge	119	SO 32	571127 198	1000	70	97	134	17	31	105	58	74	62	138	78	61	925		
Monnow (Wye)																				
477348	Longtown Outdoor Education Centre	118	SO 32	323291 172	1113	106	140	180	15	39	96	63	64	80	151	88	92	1114		
477363	Llanrosser	118	SO 32	287380 343	1096	(91)	124	154	26	47	107	77	58	77	129	84	71	1045		
477481	Blackhill Farm	118	SO 32	291319 305	96	(138)	(185)	20	41	119	74	71	81	148	94	89	1156			
Honldu (Monnow)																				
477579	Cnapiau	201	SO 32	240344 512	1399	134	125	(215)	20	57	156	87	84	98	207	109	95	1387		
477622	Blaen-Bwch	201	SO 32	241322 411	1504	(140)	136	240	22	59	(150)	88	88	104	207	113	99	1446		
477662	Tafolog	202	SO 32	277297 274	1319	121	(165)	209	(23)	45	(132)	92	84	102	187	110	110	1380		
Dore (Monnow)																				
478535	Lower Maes-coel	118	SO 32	348308 198	76	120	152	15	29	83	60	61	63	122	70	70	921	44	23Mar	
Monnow (Wye)																				
478625	Kentchurch Court	118	SO 32	423258 72	820	77	95	127	(15)	28	81	--	--	--	--	--	---			
478925	Monmouth, Cornwall House	202	SO 32	507126 16	796	67	81	115	13	26	76	38	50	50	126	57	57	756	32	16Oct
Troidi (Wye)																				
479029	Llantilio Crossenny	202	SO 32	393172 162	911	(75)	(96)	(120)	(13)	27	(83)	38	62	58	129	63	65	829		
479356	Tregare, West House	202	SO 32	432109 89	67	94	114	13	38	86	44	71	56	119	67	63	832	(24	10Oct)	
Wye																				
479755	Brockweir, Woodland Cottage	119	SO 32	540021 122	--	--	--	--	--	--	--	--	--	--	147	94	88	---	30	10Oct
479951	Chepstow, Moon Street W.Wks	202	ST 31	527936 94	1009	100	104	123	14	31	100	68	102	63	125	132	88	1050	31	15Nov
Coastal																				
480512	Shirenewton Filters	202	ST 31	484944 84	1089	102	106	143	17	36	98	79	105	76	155	154	102	1173	39	6Oct

RAINFALL 1980

Number	Station	Co no	Grid reference	Av Alti- tude -1970 m mm	Rainfall in millimetres												Highest daily fall	
					Jan	Feb	Mar	Apr	May	Jun	Jul	Aug	Sep	Oct	Nov	Dec	Year	mm
HYDROMETRIC AREA 0560																		
Coastal																		
481021	Newchurch	202	ST 31	437964 149 1122	104	145	164	19	46	111	85	117	93	144	167	109	1304	
481043	Nantypriidd	202	ST 31	436944 152 1104	98	128	156	19	42	98	95	99	91	141	166	104	1237	
481096	Llanvaches	202	ST 31	423929 139 1019	94	121	144	17	37	94	79	100	73	132	150	97	1138	34 29Jul
481137	Caerwent, Ten Ffms Farm	202	ST 31	464906 24	93	98	120	16	31	104	79	88	63	121	130	70	1013	
481380	Redwick	202	ST 31	413842 6 904	87	92	119	18	30	105	82	74	70	100	117	77	971	38 29Jul
Monks Ditch (Coastal)																		
481452	Parc Seymour	202	ST 31	405922 84	85	118	128	18	31	93	65	87	72	139	140	74	1050	
Coastal																		
481610	Nash S.Wks	202	ST 31	335837 5	83	106	83	20	37	--	--	--	--	--	--	--	---	
Usk																		
481619	Upper Usk 6	206	SN 22	812249 393 1891	165	168	236	22	38	176	156	140	126	254	269	189	1939	
481646	Upper Usk 3	206	SN 22	799291 408 1372	96	129	201	10	29	161	146	86	86	192	231	168	1535	
481666	Upper Usk 1	206	SN 22	834289 282 1644	107	(115)	186	(19)	(31)	163	(101)	108	99	216	194	(186)	1525	
481667	*Upper Usk No.1G	206	SN 22	834289 282	94	112	190	16	34	163	159	110	96	217	202	172	1565	
481672	Upper Usk 2	206	SN 22	809299 418 1415	81	119	156	13	29	160	121	107	97	221	212	168	1484	
481776	Trecastle, Portis S.Wks	201	SN 22	871276 251	118	145	180	24	31	141	98	103	97	196	183	187	1503	41 60Oct
Cray Res (Usk)																		
481831	Cray Res. No.3	201	SN 22	880209 320 2150	210	278	246	37	28	154	148	228	160	366	404	348	2607	
481855	Cray Res. No.1	201	SN 22	887220 305 2064	173	244	(229)	22	31	159	129	186	135	355	350	288	2301	101 21Nov
481856	*Cray Res.No.13	201	SN 22	887220 305	200	260	240	37	29	153	135	205	147	366	388	320	2480	
481912	Cray, Dolwar	201	SN 22	896249 267	149	176	183	24	23	138	97	113	105	238	242	234	1722	
Usk																		
481976	Sennybridge	201	SN 22	918295 189 1469	(104)	123	157	22	31	(154)	83	95	92	190	175	182	1408	48 21Nov
Afon Senni (Usk)																		
482009	Garn Wen Farm	201	SN 22	927216 256 1962	(170)	231	(205)	29	29	158	104	188	136	(296)	310	(260)	2116	
482045	Bailea Farm	201	SN 22	929242 259 1483	132	161	(160)	(33)	22	148	77	88	66	201	188	176	1452	
Cilient (Usk)																		
482190	Tir-Bach	201	SN 22	909368 305	(110)	142	154	16	30	135	85	89	69	180	145	(185)	1340	
Usk																		
482332	Pen-y-bryn	201	SN 22	961306 305	86	103	124	23	34	118	75	84	81	148	123	131	1130	
482381	Cwm-Camlais-Isaf	201	SN 22	957285 195	(116)	(117)	150	21	34	142	81	91	87	190	(184)	165	1378	
482410	Aberbrân, Poch Farm	202	SN 22	986292 152	(80)	87	116	16	23	114	(62)	71	78	131	104	114	996	27 60Oct
482454	Twyn-Cerriig-Calern	201	SN 22	949386 411	(110)	(135)	180	29	(45)	140	(79)	85	91	194	197	198	1483	
482519	Llanfihangel Nant Bran School	201	SN 22	943342 213 1291	100	118	148	19	50	149	91	94	82	186	144	160	1341	40 60Oct
482788	Pontfaen	201	SN 22	996341 206	92	118	134	22	40	129	81	98	88	173	127	137	1239	39 60Oct
482899	Llwyn-y-celyn Youth Hostel	201	SN 22	973225 312 1987	(170)	221	240	26	31	147	97	168	134	314	353	258	2159	
482945	Brecon, The Mountain Centre	201	SN 22	978262 335	102	133	168	--	--	--	--	--	--	--	--	--	---	27 7Feb
482954	Tairbull	201	SN 22	996261 198 1302	130	133	145	26	37	145	79	94	91	186	176	163	1405	
483039	Brecon W.Wks	201	SO 32	037276 168 1090	108	107	149	19	26	122	89	74	85	149	(110)	111	1149	
Honldu (Usk)																		
483097	Ty-Mawr	201	SO 32	010410 293	(105)	(130)	152	15	34	(130)	79	84	85	180	147	128	1269	
483157	Castle Madoc	201	SO 32	025369 244 1169	(90)	(110)	145	16	37	117	75	98	82	166	128	123	1187	
483242	Pytyn Gwyn Farm	201	SO 32	042314 198 1065	(95)	(100)	125	14	32	98	71	73	76	141	109	119	1053	
Usk																		
483325	Bailea	201	SO 32	040240 305	(145)	(155)	(195)	16	42	135	92	120	117	163	(200)	212	1592	
483364	Abercynrig Fish Hatchery	201	SO 32	067264 136	112	113	158	17	37	127	77	70	87	155	109	118	1180	30 29Jul
483372	Llwyn Rhydaf	201	SO 32	084298 262	(100)	(105)	118	20	34	123	90	58	91	124	84	95	1032	
Caerfanell (Usk)																		
483540	Blaen-Caer-Fanell	201	SO 32	058188 483 1929	129	225	(260)	23	55	166	115	169	128	258	226	219	1973	
483583	Talybont Res., Ffynon-Ren	201	SO 32	091179 192 1553	143	187	235	23	60	149	115	113	109	210	210	188	1742	47 4Feb
483645	Cefnbach	201	SO 32	080210 385 1743	190	(205)	237	24	73	170	143	162	127	263	(200)	(195)	1989	
483674	Talybont-on-Usk	201	SO 32	119229 116 1197	116	131	150	30	69	130	113	71	84	162	150	127	1333	
Usk																		
483713	Buckland Mill	201	SO 32	134201 108	(110)	(130)	155	25	63	119	124	78	87	157	155	130	1333	
483727	Llangynidr, Pyrgal Farm	201	SO 32	100160 259	(155)	188	166	13	47	147	97	110	(110)	(235)	(220)	161	1649	
483761	Claisfer	201	SO 32	143177 312	(110)	(140)	200	44	(34)	(120)	126	99	105	186	178	160	1502	
483881	Grafog	201	SO 32	191302 335	(105)	(120)	170	27	(50)	99	92	64	86	205	99	83	1200	
483914	Twyn Ffrwd	201	SO 32	187273 221	(95)	(115)	189	18	(54)	100	94	54	72	193	94	82	1160	
483922	Mynydd Troed	201	SO 32	162287 427	(105)	(120)	140	20	(60)	125	(100)	61	89	135	87	90	1132	
484042	Tretower House	201	SO 32	185213 88 1073	101	102	167	22	43	98	93	67	69	163	112	86	1123	43 18Mar
484059	Cerig-Calch	201	SO 32	217224 698	174	116	179	19	44	124	(120)	68	80	(230)	169	160	1483	
484086	Llangattock	202	SO 32	211184 107	116	116	167	16	36	113	103	65	77	153	107	95	1164	
484105	Blaen Onneu	201	SO 32	172178 338	119	157	182	16	35	135	125	83	88	171	156	141	1408	
Grwyne Fawr (Usk)																		
484221	Grwyne Fawr	201	SO 32	233307 545 1434	(136)	160	(225)	31	67	110	105	122	113	252	144	140	1605	
484235	Grwyne Fawr, The Bungalow	201	SO 32	246295 434 1394	(133)	177	(216)	(32)	(55)	(128)	105	106	110	(221)	142	143	1568	
484264	Nant-y-bedd	201	SO 32	256267 320	134	136	(205)	29	(48)	(132)	90	84	94	209	121	119	1401	
484295	Disgwifa	201	SO 32	261232 488	(115)	(125)	214	18	44	146	118	90	83	170	98	60	1281	
484323	Maesmawr	202	SO 32	290201 259	116	112	174	16	34	138	89	82	88	162	91	100	1202	
484399	Tal-y-maes	201	SO 32	225259 381 1205	105	128	205	27	55</									

RAINFALL 1980

Number	Station	Co no	Grid reference	Altitude	Av 1941-1970	Rainfall in millimetres												Highest daily fall	
						Jan	Feb	Mar	Apr	May	Jun	Jul	Aug	Sep	Oct	Nov	Dec	Year	mm
WELSH, 7560-- (contd)																			
484733	Llanover	202	SO 32	313092	47	(112)	(129)	(153)	14	25	(107)	67	75	83	133	105	88	1091	
485310	Glascoed, Royal Ordnance Factory	202	SO 32	346023	61	94	133	157	15	25	96	88	81	67	127	123	95	1101	47 29Jul
485331	*Glascoed, Royal Ordnance Factory No.2	202	SO 32	345023	62	96	138	162	16	26	98	92	84	69	130	126	98	1135	50 29Jul
485337	Usk	202	SO 32	370018	21 1030	82	119	141	(15)	31	87	81	78	68	117	110	83	1012	
485450	Crumblant Plantation	202	SO 32	474024	245 1032	(77)	102	128	16	35	106	49	81	64	139	95	78	970	34 10Oct
485451	*Crumblant Plantation No.2	202	SO 32	474024	245	(80)	106	136	17	37	111	52	84	68	148	99	81	1019	36 10Oct
485553	Raglan	202	SO 32	407073	46	75	102	121	15	30	(90)	57	69	55	124	89	66	893	
485658	Llangwa	202	SO 32	428705	46	91	113	140	13	32	92	62	78	72	138	102	92	1025	
485852	Llangibby S.Wks	202	ST 31	375965	15	96	120	148	18	33	111	66	73	52	138	128	96	1079	
485924	Kemeys	202	ST 31	390929	229	(93)	(125)	139	(19)	32	101	(68)	(80)	(75)	137	139	89	1097	
485984	Sluwydd Treatment Wks	202	ST 31	318792	143 1094	104	159	168	15	26	110	77	98	78	131	134	103	1203	36 23Mar
486014	Ty-Capten	202	ST 31	334955	53	101	136	159	23	27	108	75	86	94	127	147	107	1180	
Llwy 1 (Usk)																			
486062	Maun Afon, Llanelly Hill	202	SO 32	225106	427	119	157	200	20	38	139	124	101	106	198	150	124	1476	
486097	Blaenavon, Bunkers Hill	202	SO 32	252101	457	105	175	176	22	40	135	123	110	101	200	158	126	1471	
486128	Cwmavon Res.	202	SO 32	269071	256	151	179	211	20	34	133	115	104	99	202	168	135	1551	54 23Mar
486158	Nantymailor Res.	202	SO 32	277045	259	133	165	193	18	(28)	127	109	99	100	162	133	114	1381	52 23Mar
486258	Trevethin Golf Course	202	SO 32	281028	285	135	177	207	17	28	126	(95)	102	108	187	158	143	1483	
486311	Pen-yr-heol Res.	202	ST 31	276992	223	136	187	205	22	35	132	95	122	122	182	163	140	1541	42 23Mar
486357	Upper Cwbran	202	ST 31	273968	194 1523	130	183	196	22	39	133	121	133	110	177	180	144	1568	55 29Jul
486406	Mynydd Henllys	202	ST 31	260941	302	130	194	191	21	42	139	107	95	130	201	231	158	1639	
486440	Ponthir S.Wks	202	ST 31	331926	15	109	132	155	15	25	109	84	81	90	134	146	95	1175	
Usk																			
486509	Llantarnam	202	ST 31	303922	61	(116)	151	179	26	38	121	99	89	112	150	178	114	1373	42 29Jul
486524	Pant-yr-eos Res.	202	ST 31	254915	146 1373	117	163	186	21	40	129	83	116	116	188	238	151	1548	46 14Nov
486600	Ynys-y-fro Res.No.2	202	ST 31	285892	43 1126	97	137	159	18	32	115	66	86	90	149	158	97	1204	40 10Oct
486644	Newport, Probisher Road	202	ST 31	336876	11 1001	83	119	138	15	(29)	105	71	79	82	124	145	81	1071	(36 20Sep)
Ebbw																			
486841	Llangynidr No.2	201	SO 32	151143	448 1687	143	180	214	24	54	168	129	133	125	243	221	185	1819	40 60Oct
486847	Llangynidr No.1	201	SO 32	155140	418 1663	149	198	221	24	53	166	122	126	126	228	203	165	1781	41 60Oct
486848	Carno North	201	SO 32	160139	433 1628	139	184	209	21	48	163	116	124	128	201	195	162	1690	36 4Feb
486856	Carno South	202	SO 32	164129	385 1621	138	(170)	225	23	49	160	116	114	134	220	201	165	1715	41 18Mar
486862	Cefn Pwll-Coch	201	SO 32	173153	512	133	190	(225)	25	(48)	157	121	123	128	214	217	181	1822	
486977	Hafod-y-dafal	202	SO 32	201036	387	146	177	208	24	42	126	133	132	115	225	200	161	1689	
486999	Brynmawr	202	SO 32	185121	404	126	159	216	22	40	150	119	(110)	116	203	174	147	1582	41 23Mar
487061	Abertillery Park No.2	202	SO 32	209047	210	121	165	196	20	38	125	117	119	107	230	183	143	1564	47 10Oct
487076	Cwmtillyery Res.	202	SO 32	221069	344 1474	123	169	199	(24)	(39)	(128)	99	114	110	220	174	144	1543	43 23Mar
487107	Abertillery, Travellers Rest	202	SO 32	233027	439	148	188	205	26	36	139	136	131	128	210	236	176	1759	
487120	Llanhilleth, Pen-y-fan W.Wks	202	SO 32	198012	312 1502	132	172	187	23	36	129	123	130	114	217	218	159	1640	44 10Oct
487164	Hafodyrynys	202	ST 31	228991	259	131	166	196	24	33	138	120	109	108	197	175	132	1529	
487201	Mynydd Twyn Glas	202	ST 31	259977	472	157	201	221	23	42	154	125	106	126	185	182	(155)	1677	
Sirhowy (Ebbw)																			
487348	Nant-y-3wch W.Wks	202	SO 32	132114	351 1644	143	173	(212)	(25)	(44)	154	118	124	120	215	193	174	1695	36 60Oct
487395	Georgetown W.Wks	202	SO 32	149085	344 1467	125	171	217	(18)	(40)	126	116	130	122	210	168	163	1606	41 23Mar
487454	Man-Moel	202	SO 32	177034	375	143	178	163	18	43	126	120	137	115	215	198	161	1617	
487570	Cae'r-Llwyn Isaf Farm	202	ST 31	187935	250 1414	111	(171)	209	28	39	145	92	115	113	196	204	143	1566	
Ebbw																			
487660	Rogerstone Golf Club	202	ST 31	263893	93 1199	104	150	164	(18)	(33)	122	68	97	99	159	168	108	1290	38 10Oct
Coastal																			
487877	St Mellons	204	ST 31	239815	15	95	119	90	18	34	106	76	95	87	129	145	102	1096	
HYDROMETRIC AREA 0570																			
Rhydney																			
488027	Rhydney Bridge Res.	203	SO 32	104099	332 1542	140	176	212	23	37	155	119	129	122	217	189	191	1710	42 60Oct
488800	Llanishen Res.	204	ST 31	183915	47 1133	91	133	172	17	42	126	81	111	104	147	171	117	1312	46 14Nov
Taff																			
488945	Beacons Res.	201	SN 22	987192	414 2189	183	236	244	26	41	166	130	202	151	291	308	257	2241	(80 21Nov)
488988	Cantref Res.	203	SN 22	995155	341 1895	169	223	224	24	35	157	126	189	135	271	269	233	2055	(68 21Nov)
489091	Llwynon	203	SO 32	011113	241 1690	166	181	202	19	33	162	125	149	119	218	227	207	1808	
Taf Pechan (Taff)																			
489170	Neuadd Res. No.11A	201	SO 32	032185	463 2132	206	252	268	32	42	190	133	(207)	155	329	291	278	2383	(70 21Nov)
489174	Neuadd Res. No.1A	201	SO 32	028181	437 2303	208	248	274	33	42	190	142	(215)	156	331	303	310	2452	(75 21Nov)
489213	Pentwyn Res. No.1	201	SO 32	056145	341 1865	167	208	229	24	45	172	122	159	133	247	246	222	1974	(49 21Nov)
489279	Pontsticill W.Wks No.12a	203	SO 32	060115	302	145	173	202	22	39	172	115	130	118	222	201	194	1733	44 60Oct
Taff																			
489341	Merthyr Tydfil, Brongarth	203	SO 32	049071	235 1441	(110)	(167)	177	(18)	36	117	110	113	(107)	206	(173)	172	1506	
489384	Dowlais, Gwernllwyn	203	SO 32	068081	328 1421	(107)	(164)	181	(17)	29	118	90	117	107	192	174	169	1465	
Cynon (Taff)																			
489796	Nanthir Res.	203	SN 22	988068	262 1544	160	161	170	15	29	150	103	130	115	204	229	208	1674	52 60Oct
489901	Aberdare Filter Sta.	203	SN 22	999022	174	154	189	215	17	30	140	101	125	125	224	245	218	1783	55 21Nov
Taff																			
490203	Cilfynydd	203	ST 31	099939	194	130	(176)	197	20	35	157	(107)	121	132	179	238	159	1651	47 14Nov
490228	Pontypridd, Coed-y-lan Comp. School	203	ST 31	072906	101 1573	(133)	168	(195)	(26)	24	136	94	(128)	114	(175)	(230)	155	1578	
Rhondda (Taff)																			
490261	Treherbert, Tyn-y-waun No.2	203	SS 21	931993	244 2398	205	251	290	21	41	177	107	(208)	183	257	366	286	2392	73 21Nov
490295	Treherbert Park	203	SS 21	938983	183 2335	192	255	(279)	24	38	175	104	205	173	283	374	281	2383	91 21Nov
490361	Treorchy P.Sta.	203	SS 21	963964	157 2237	197	250	271	26	32	174	105	197	166	270	376	281	2345	85 21Nov

RAINFALL 1980

Number	Station	Co no	Grid reference	Av Alti- tude -1970 m mm	Rainfall in millimetres														Highest daily fall	
					Jan	Feb	Mar	Apr	May	Jun	Jul	Aug	Sep	Oct	Nov	Dec	Year	mm	date	
WELSH, 0570-- (contd)																				
Rhondla Fach (Rhondla)																				
490519	Maerdy	203	SS 21	973989	293	192	235	274	21	37	176	115	198	185	255	321	301	2310	67 21Nov	
490566	Penrhys Cemetery	203	ST 31	003947	287 1990	175	239	245	(35)	33	155	95	197	148	207	327	212	2068	70 21Nov	
Rhondla (Taff)																				
490594	Porth Park	203	ST 31	024911	122 1850	151	216	219	33	30	165	103	180	150	201	357	215	2020	91 21Nov	
Taff																				
490735	Nantgarw	203	ST 31	110856	36 1386	102	168	196	25	31	150	97	109	126	145	206	128	1483	60 14Nov	
490847	Rhiwbina Res.	204	ST 31	150824	102 1288	96	150	186	21	41	143	90	121	117	155	197	135	1452	53 14Nov	
490887	Cardiff, Bute Park	204	ST 31	176773	9	97	122	(153)	15	44	126	67	86	99	148	132	108	1197	39 14Nov	
Ely (Coastal)																				
491053	Llantrisant	203	ST 31	028849	85 1582	114	171	193	27	35	155	111	173	129	158	215	172	1653	59 14Nov	
491534	St Fagans Castle	204	ST 31	119773	30 1233	90	122	(149) (13) (39)	145	79	99	99	164	134	106	1239	53 10Oct	
491614	Cogan P.Sta.	204	ST 31	171729	37 1057	97	119	135	10	43	131	87	99	94	144	115	114	1178	42 14Nov	
Coastal																				
491644	Penarth, Alexandra Park	204	ST 31	187714	37 972	70	107	113	11	37	123	94	93	84	146	108	93	1079	40 14Nov	
HYDROMETRIC AREA 0581																				
Thaw (Coastal)																				
491918	Cowbridge, Pwllwy	204	SS 21	991766	28 1227	85	113	141	15	30	135	71	(125)	110	139	115	107	1186		
491959	Tair Onen	204	ST 31	033743	122 1200	(90)	(133)	149	(17)	(38)	(138)	(108)	109	125	153	128	120	1308		
492010	Cowbridge, Lake Hill	204	SS 21	997737	23	89	117	143	17	39	(142)	(84)	(125)	123	132	174	119	1304		
492325	Rhoose Met.Office	204	ST 31	064679	67	71	114	117	15	38	114	88	101	96	146	86	91	1077	38 29Aug	
HYDROMETRIC AREA 0532																				
Ogmore																				
492557	Ogmore Vale	203	SS 21	933936	260 2361	178	244	268	(22)	(37)	202	(131)	228	183	243	343	266	2345	67 15Nov	
Evenny (Ogmore)																				
493212	Llanilid No.1	203	SS 21	996824	79	(111)	142	(178)	29	36	144	(91)	(152)	(132)	152	205	138	1510	53 14Nov	
493439	Bridgend, Tremains House	203	SS 21	919796	40	93	133	147	15	33	134	80	127	118	147	129	122	1278	39 14Nov	
493600	Merthyr Mawr, Sclwyll	203	SS 21	887770	14 1097	88	124	130	21	30	128	72	119	114	127	108	94	1155	29 10Oct	
Coastal																				
493716	Porthcawl, Griffin Park	203	SS 21	822771	6 1014	78	117	120	18	28	111	66	(102)	109	119	103	73	1044		
Avan (Coastal)																				
494099	Cymer	205	SS 21	871958	220 2137	177	220	263	20	(30)	(184)	(129)	232	203	275	322	240	2295	(72 14Nov)	
Neath																				
494676	Maesgwyn Coal Site No.6	205	SN 22	873388	300	(145)	209	183	12	24	164	119	188	140	254	320	229	1987	103 21Nov	
494759	Ystrafellte Res.	201	SN 22	945173	343 2066	174	(245)	225	29	37	171	129	206	140	275	299	252	2182	64 4Feb	
495039	Llyn Fawr Res. No.2	203	SN 22	919035	341 2514	195	262	278	20	38	205	139	(243)	219	338	399	325	2661		
495430	Crynant, Treforgan Colliery	205	SN 22	791054	98	(138)	212	218	27	(27)	(179)	102	(160)	148	226	280	(200)	1917		
495559	Cimla Res.	205	SS 21	767962	110 1445	119	172	169	16	32	134	99	166	153	174	185	171	1590	51 7Feb	
495670	Neath, B.P.Refinery	205	SS 21	715958	62 1301	100	159	141	16	28	133	(85)	153	134	147	155	151	1402	46 7Feb	
495709	Briton Ferry	205	SS 21	753940	153 1374	106	165	160	16	30	145	102	170	156	163	173	163	1549	45 7Feb	
HYDROMETRIC AREA 0590																				
Tawe																				
496138	Nantyrwydd	201	SN 22	859181	277 2076	171	230	224	22	29	179	131	184	(150)	(300)	(350)	363	2333		
496230	Penycae, Tawe	201	SN 22	847138	183	(157)	224	(209)	12	29	(186)	120	184	134	268	283	252	2058	79 21Nov	
496428	Ynyscedwyn House	201	SN 22	778096	72 1728	(137)	194	180	15	29	153	106	(170)	136	242	245	189	1796	63 21Nov	
496828	Trebanos S.Wks	205	SN 22	711022	23 1541	(125)	(164)	164	17	(29)	149	99	(124)	(165)	185	148	172	1541		
Coastal																				
497134	Swansea, Victoria Park	205	SS 21	642923	10 1158	104	151	(139)	20	26	115	91	140	115	150	135	143	1329	40 29Aug	
497412	Penmaen	205	SS 21	531889	87 1219	101	153	136	26	29	157	91	123	105	153	131	120	1325	48 14Jun	
497731	Whiteford Burrows	205	SS 21	438941	5	95	148	119	23	29	129	62	110	101	150	103	104	1173	40 14Jun	
Lliw (Coastal)																				
497879	Upper Lliw Res.	205	SN 22	662058	183 1694	137	191	189	21	34	159	113	176	189	197	216	211	1833	59 14Nov	
497893	Lower Lliw Res.	205	SN 22	649034	127 1545	138	171	182	20	32	142	100	156	178	183	181	179	1662	55 14Nov	
497993	Gowerton S.Wks	205	SS 21	593971	8	100	153	129	(20)	20	118	68	122	114	205	167	165	1381	48 14Nov	
Loughor																				
498483	Brynamman	206	SN 22	713143	183	117	179	166	17	39	167	100	137	134	204	183	182	1625	54 21Nov	
498721	Garnswllt S.Wks	206	SN 22	621100	21 1553	(126)	(179)	159	(15)	(28)	134	(80)	(145)	139	180	185	166	1536		
Coastal																				
499301	Upper Lliedi Res.	206	SN 22	514043	88 1393	138	177	150	29	38	170	106	179	(140)	165	138	153	1583		
499320	Cwmllieili S.Wks	206	SN 22	519031	73 1369	127	164	147	25	32	151	96	154	134	152	126	147	1455	(41 14Nov)	
499324	Llanelli Filters	206	SN 22	516024	72 1319	119	163	145	28	32	149	93	147	123	147	126	124	1396	44 14Jun	
499359	Penyfai House	206	SN 22	497015	52 1157	108	(151)	104	22	32	(136)	72	137	106	139	103	111	1221		
499478	Pembrey	206	SN 22	414020	6 1082	92	144	122	27	31	138	61	(115)	107	128	92	93	1150	39 14Jun	
HYDROMETRIC AREA 0601																				
Gwendraeth Fawr (Coastal)																				
499581	Gorslas Res.	206	SN 22	563146	229 1605	102	210	157	19	30	157	(93)	187	146	185	189	191	1666	48 7Feb	
Gwendraeth Fach (Coastal)																				
500190	Kidwelly P.Sta.	206	SN 22	429087	18 1249	(96)	168	129	29	24	108	78	(124)	(115)	147	104	116	1238	31 7Feb	

RAINFALL 1980

Number	Station	Co n)	Grid reference	Av Altitude m	1941 -1970 m	Rainfall in millimetres												Highest daily fall			
						Jan	Feb	Mar	Apr	May	Jun	Jul	Aug	Sep	Oct	Nov	Dec	Year	mm	date	
HYDROMETRIC AREA 0612																					
Tywi																					
500542	Nant-y-maen	206	SN 22	761584	418	1807	(133)	174	192	(28)	(60)	172	77	(180)	101	216	180	232	1745	45	14Jun
500571	Maesglas	206	SN 22	773556	344		(135)	(180)	(183)	(23)	(70)	(211)	(96)	(180)	112	208	218	234	1850		
500779	Llandewi-Brefi	206	SN 22	714537	396		114	160	181	47	50	165	102	165	122	234	200	224	1764		
501089	Cilycwm	206	SN 22	753401	110		37	160	148	(13)	35	112	93	132	(94)	210	216	202	1512	60	21Nov
Bran (Tywi)																					
501474	Llywel	206	SN 22	870301	229		107	123	171	(19)	(35)	145	100	101	90	199	166	(171)	1427		
501684	Llandovery P.Sta.	206	SN 22	765353	69		(138)	(133)	(120)	10	(26)	(113)	89	117	87	193	200	182	1378	51	21Nov
Tywi																					
501962	Llangadog	206	SN 22	698286	44	1260	101	(128)	140	13	21	(121)	97	99	94	176	158	136	1274		
Sawle (Tywi)																					
502167	Waen Sychlwch	206	SN 22	804220	502	2632	203	322	(269)	22	43	226	154	280	188	440	467	374	2988		
Tywi																					
502525	Manordeillo	206	SN 22	674269	55		88	128	146	14	26	124	94	102	89	149	159	144	1263	37	14Nov
503057	Golden Grove Farm Inst.	206	SN 22	596203	30	1414	(93)	(170)	136	15	25	(120)	74	150	(118)	183	176	164	1424		
Cothi (Tywi)																					
504110	Abergorlech	206	SN 22	585336	76	1600	109	193	166	17	37	132	93	155	110	182	188	187	1569	54	21Nov
Tywi																					
505386	Carmarthen	206	SN 22	412183	15	1267	104	171	124	21	30	127	89	136	124	158	160	135	1379	45	21Nov
505434	Towy Castle	206	SN 22	406142	88		--	--	--	28	28	119	80	148	138	154	136	130	---	42	14Nov
Taf																					
505788	Tegryn, 5 Council Houses	206	SN 22	229331	244		139	219	(205)	32	42	135	85	181	161	276	235	209	1919	57	21Nov
506193	Henllan	206	SN 22	132163	95		103	176	154	25	45	110	71	129	131	200	129	139	1412		
506478	Whitland	206	SN 22	201166	18	1329	112	186	(165)	23	40	99	60	124	135	204	149	147	1444	48	21Nov
Asen (Taf)																					
506760	Trelech	206	SN 22	282302	198		(119)	208	175	32	39	117	79	156	153	223	180	165	1646	52	7Feb
Dewi Fawr (Asen)																					
507019	Meidrim	206	SN 22	302221	58		(107)	(193)	156	26	31	105	92	132	135	187	(164)	155	1483		
507065	St Clears, Felinfach	206	SN 22	290188	23		(113)	195	156	(21)	33	(99)	85	(129)	(132)	186	145	154	1448		
HYDROMETRIC AREA 0610																					
Coastal																					
507617	Pendine Met. Office	206	SN 22	262085	5	1118	99	147	125	19	31	95	58	105	96	141	102	117	1135	(33)	12Aug
507963	St Florence	206	SN 22	085009	15		87	155	133	24	36	96	58	98	118	167	101	117	1190	35	14Jun
508012	Tenby, Golf Course	206	SN 22	129001	5		84	(146)	122	24	32	88	51	(100)	113	156	104	113	1133		
508024	CALDEY: Abbey	206	SS 21	141966	30		82	142	120	(23)	37	94	53	87	100	150	83	85	1056	47	14Jun
508167	St Twynells	206	SR 11	955969	30		89	146	(116)	21	43	108	63	85	111	163	84	90	1119	39	14Jun
508283	Orielton Field Centre	206	SR 11	953992	61	1102	92	158	127	16	40	105	63	91	122	183	97	110	1204	35	14Jun
508614	Cosheston	206	SN 22	004037	46		87	160	126	19	31	113	64	101	110	180	100	116	1207	50	14Jun
Cresswell (Coastal)																					
508729	Jeffreston, Millards Farm	206	SN 22	076074	23		101	179	154	24	36	101	72	97	109	177	120	98	1268	41	14Jun
Eastern Cleddau																					
509012	Mynachlog-Ddu, Penybont	206	SN 22	144306	192		(137)	220	192	31	45	129	78	177	179	(274)	225	205	1892		
509166	Llanycefn, Brynmwynant	206	SN 22	107255	168		130	194	(164)	23	49	122	100	(143)	137	(230)	165	163	1620		
Syfni (Eastern Cleddau)																					
509325	Maenclochog	206	SN 22	069300	226	1614	156	207	--	--	--	--	--	--	--	--	--	--	---	49	7Feb
509335	Maenclochog, Ddolwen Bridge	206	SN 22	067298	226		--	--	175	30	53	137	85	179	161	302	211	224	---	50	21Nov
509436	Clarbeston	206	SN 22	035219	96	1338	107	161	146	18	40	101	74	120	115	208	137	146	1373	39	7Feb
509585	Gelli, Longridge	206	SN 22	084201	37		95	147	(142)	(24)	33	(95)	83	(117)	111	173	129	135	1284		
Eastern Cleddau																					
509587	Llandissilio	206	SN 22	122213	101	1262	101	171	(143)	(25)	(35)	111	100	(126)	134	(214)	132	124	1416		
509813	Blackpool	206	SN 22	058137	64	1233	104	180	(137)	23	35	110	64	125	114	190	121	130	1333		
Western Cleddau																					
509909	Mathry, Llain Farm	206	SM 12	890302	140		(119)	184	(138)	16	31	(95)	(81)	130	135	215	145	149	1438		
510136	Haycastle Cross	206	SM 12	914254	119		102	171	128	16	34	97	80	115	125	212	129	118	1327	34	7Feb
510264	Little Newcastle, Rotwells Res.	206	SM 12	977305	187	1350	114	155	(129)	19	36	115	74	(118)	124	(230)	143	141	1398		
Coastal																					
511464	Milford Haven	206	SM 12	892054	37	995	86	152	(110)	22	(38)	(103)	61	88	98	167	84	99	1108	38	14Jun
511622	Dale, Anchor Cottage	206	SM 12	808065	20		78	146	103	18	47	82	58	89	85	142	88	79	1015	33	14Jun
511627	Dale Port	206	SM 12	823052	33		70	131	100	19	42	84	(54)	84	77	128	69	69	927	33	14Jun
511668	SKOKHOLM: Nature Reserve*	206	SM 12	738052	34		--	--	--	(20)	28	(80)	58	78	82	--	--	--	---	(34)	14Jun
511956	Brawdy Met. Office	206	SM 12	851248	111	1166	91	149	108	18	35	95	73	102	96	171	109	93	1140	34	14Jun
511973	Roch, Pontpren	206	SM 12	863222	38		(38)	(155)	(131)	24	45	111	100	131	(117)	260	116	81	1359		
512607	Fishguard Secondary School	206	SM 12	951374	52	1069	98	(139)	114	18	25	77	57	(84)	103	169	125	119	1128	38	21Nov
Gvaun (Coastal)																					
512688	Pontfaen, Delnant	206	SN 22	032340	107		152	185	154	26	(38)	136	67	127	137	252	183	180	1637	59	14Jun
Nefern (Coastal)																					
512987	Whitechurch, Felin Tygwyn	206	SN 22	162356	129		112	189	153	26	33	117	56	120	136	225	183	169	1519	60	21Nov
* 511668 reports March-September only																					

* 511668 reports March-September only

RAINFALL 1980

Number	Station	Co no	Grid reference	Av Alti- tude -1970 m mm	Rainfall in millimetres												Highest daily fall	
					Jan	Feb	Mar	Apr	May	Jun	Jul	Aug	Sep	Oct	Nov	Dec	Year	mm
HYDROMETRIC AREA 0620																		
Teifi																		
513530	Teifi Res.	206	SN 22 784679	415 1840	(143)	193	168	16	(45)	174	57	158	105	228	187	239	1713	
513564	Egnant Res.	206	SN 22 790672	436 1673	(135)	191	153	14	(45)	170	59	156	100	213	177	210	1623	
513603	Strata Florida S.Wks	206	SN 22 755659	223 1505	111	138	164	21	51	138	67	(117)	75	179	139	183	1383	37 14Jun
513981	Tregaron, Pullbrook Mill	206	SN 22 669625	178	95	125	126	14	45	140	69	104	87	143	122	169	1239	34 14Jun
514484	Cellan, Brooklands	206	SN 22 608490	137	89	136	154	21	39	125	76	99	93	143	113	151	1239	36 14Jun
515035	Llanybyther, Highmead School	206	SN 22 501432	130	100	124	147	22	32	149	74	90	98	161	122	161	1280	(36 14Jun)
515702	Pencader, Blaenwyn	206	SN 22 453340	229	--	--	--	--	32	124	69	156	138	225	209	200	---	41 10Dec
516250	Newcastle Emlyn, Cawdor Garage	206	SN 22 309405	38	86	142	131	27	34	139	60	85	91	153	132	148	1228	34 14Jun
517220	Llangoedmor	206	SN 22 194455	21	75	97	105	23	32	100	57	68	66	135	88	109	955	41 14Jun
HYDROMETRIC AREA 0630																		
Coastal																		
517546	Aberporth Met. Office	206	SN 22 242521	133 946	58	90	92	21	28	76	54	66	75	119	65	83	827	28 14Jun
Aeron																		
518193	Bwlch-y-graig	206	SN 22 579595	241 1275	83	125	(140)	16	48	(139)	82	95	82	135	114	156	1215	38 14Jun
Arth (Coastal)																		
Ystwyth																		
519357	Cwmystwyth, Pwllpeiran Exp. Husb. Farm	206	SN 22 773749	301 1743	129	166	176	27	62	(214)	87	137	(111)	226	211	250	1796	46 10Dec
519580	Trawscoed	206	SN 22 674736	61 1165	98	125	128	14	42	115	44	81	81	137	127	154	1146	36 14Jun
Rheidol (Ystwyth)																		
520454	Cwmrheidol	206	SN 22 709792	53 1313	94	147	(143)	12	50	161	58	98	(78)	161	145	173	1320	37 10Dec
Coastal																		
520756	Gogerddan	206	SN 22 627835	31 987	75	136	113	10	35	105	39	94	74	122	104	118	1025	32 14Jun
520757	*Gogerddan No. 2	206	SN 22 627835	31	84	151	127	13	41	120	49	109	87	144	122	144	1191	35 14Jun
HYDROMETRIC AREA 0640																		
Coastal																		
521247	Cors Fochno	206	SN 22 636918	5	101	125	127	8	48	(127)	54	106	74	(140)	120	149	1179	(31 14Jun)
Dovey																		
521437	Llanymawddwy, Troel-y-Poel	208	SH 23 910195	171	225	241	216	14	54	198	94	192	144	351	297	313	2339	70 60Oct
521489	Llanymawddwy, Plasau	208	SH 23 889171	229	123	225	174	20	47	200	83	205	147	325	280	323	2152	
Twymyn (Dovey)																		
522086	Cwm Mawr, Pennant	207	SN 22 893958	366	126	164	156	14	55	145	57	115	85	195	181	203	1496	
522297	Pentre Celyn	207	SH 23 891057	180	177	147	175	(16)	49	185	81	177	117	235	228	266	1853	49 26Oct
522461	Cemmaes Road	207	SH 23 826049	29	157	149	(171)	13	48	160	55	146	(96)	227	222	271	1715	62 26Oct
Dovey																		
522679	Glaslyn	207	SN 22 831944	497	161	209	236	11	51	166	79	153	131	278	249	317	2041	
522720	Rhiw-Gam	207	SN 22 798942	381	(150)	112	195	25	70	180	90	110	135	(255)	210	250	1782	
523417	Glasgwall	207	SN 22 733978	128	149	164	183	10	53	186	80	160	(104)	219	193	263	1764	51 16Dec
Coastal																		
523653	Aberdovey	208	SN 22 605960	3	90	(127)	(113)	9	50	(112)	(53)	(104)	60	129	118	136	1101	(35 14Jun)
Dysynni																		
524033	Llanegryn, Cwm Uchaf	208	SH 23 626076	152	(140)	129	135	11	80	124	53	120	87	(230)	150	190	1449	
524060	Llanegryn, Peniarth	208	SH 23 612054	9	(113)	(137)	(144)	11	72	133	53	116	79	180	133	(156)	1327	
Coastal																		
524495	Cader Idris	208	SH 23 698144	344	(180)	(210)	(220)	10	78	226	123	(200)	208	305	(350)	(350)	2460	
Mawldach																		
524853	Cefn Gallt-y-cwm	208	SH 23 705345	203 1822	142	190	165	15	40	180	61	168	147	333	343	315	2099	
525123	Buarthre Newydd	208	SH 23 745259	198	167	181	187	12	(58)	181	(63)	214	142	361	307	315	2188	96 26Oct
Wnlon (Mawddach)																		
525370	Cae'r Defaid	208	SH 23 797238	366	(195)	171	174	18	65	187	74	207	145	(390)	252	312	2190	
525651	Dolgellau	208	SH 23 728187	84	146	168	176	8	45	(195)	61	(147)	91	240	273	261	1811	63 26Oct
Coastal																		
525850	Barmouth, Llwynon	208	SH 23 629178	207	(118)	142	(150)	15	75	(176)	66	162	(120)	237	210	252	1723	70 26Oct
525957	Llyn Bodlyn	208	SH 23 646240	384	(165)	184	192	18	60	(190)	121	(215)	140	315	320	351	2271	
526124	Llyn Eiddew Bach	208	SH 23 645344	375	157	197	180	15	52	172	119	230	180	367	388	355	2412	
HYDROMETRIC AREA 0651																		
Coastal																		
526357	Harlech, Vsgol Ardudwy	208	SH 23 581315	5	94	118	121	10	33	(111)	--	--	--	--	--	--	---	26 14Jun
526460	Talsarnau	208	SH 23 610361	3	(107)	144	(144)	8	(31)	143	61	140	105	203	192	200	1478	
Goedol (Dwyrdd)																		
526645	Blaenau Ffestiniog, Doppog	208	SH 23 679444	190	(190)	214	(228)	(14)	58	226	(124)	267	(192)	420	405	433	2771	
526648	Llyn Stwlan	208	SH 23 665442	505 2631	178	241	208	13	58	246	140	358	210	483	442	396	2973	
Dwyrdd																		
526727	Cynfal	208	SH 23 751416	378 2323	120	207	210	20	53	220	78	231	191	352	316	319	2317	
526770	Pont Newydd	208	SH 23 713408	186 1842	160	185	204	17	51	(196)	76	191	146	323	282	282	2113	72 27Oct
526796	Trawsfynydd Power Sta., Utica Lab.	208	SH 23 695390	193 1697	144	170	183	(13)	31	176	65	151	121	302	263	262	1881	75 26Oct
527071	Trawsfynydd Dam	208	SH 23 675378	198 1739	147	179	186	11	39	(206)	67	168	135	315	294	276	2023	(90 21Nov)
Glaslyn																		
527192	Crib Goch	208	SH 23 623550	713 4282	355	455	335	50	108	330	180	610	465	745	745	750	5128	
527193	Delta	208	SH 23 624544	437 4279	385	460	350	60	110	385	(160)	(575)	460	735	710	750	5140	
527199	Llydaw Mine	208	SH 23 628547	518	(323)	438	311	38	(140)	305	140	549	464	716	711	709	4844	
527200	Llyn Llydaw	208	SH 23 638550	488 3303	281	364	290	29	(77)	304	95	(355)	353	528	556	(520)	3752	

RAINFALL 1980

Number	Station	Co no	Grid reference	Av Alti- tude -1970 m	1941 -1970 mm	Rainfall in millimetres												Highest daily fall			
						Jan	Feb	Mar	Apr	May	Jun	Jul	Aug	Sep	Oct	Nov	Dec	Year	mm	date	
WELSH, 0651-- (cont'd)																					
527223	Cwm Dyli	208	SH 23	654542	94	3266	(298)	347	277	22	(67)	274	93	343	308	583	560	523	3695	134	21Nov
527408	Beddgelert, Hafod Rydr	208	SH 23	575498	130		213	283	226	16	52	(208)	110	261	230	448	425	409	2881	105	21Nov
527653	Rhyd	208	SH 23	636424	134		146	168	173	12	38	171	72	198	158	305	301	290	2032	77	26Oct
Coastal																					
527745	Porthmadog P.Sta.	208	SH 23	561391	3		125	143	(140)	10	34	121	56	155	138	205	205	231	1563	51	26Oct 16Dec
Dwyfor (Coastal)																					
527882	Braich Dinas	208	SH 23	534485	152		243	289	(249)	19	50	202	89	285	250	370	375	406	2827	89	26Oct
527980	Cwmystadllyn, Upper	208	SH 23	569458	335		182	245	194	14	54	194	92	262	231	342	325	365	2500		
527996	Cwmystadllyn, Lower	208	SH 23	557442	204		191	230	186	17	47	158	85	231	228	321	319	346	2349	79	26Oct
527997	Cwmystadllyn Dam	208	SH 23	558439	198	1997	(181)	--	--	--	--	--	--	--	--	--	--	--	--	(39	3Jan)
528129	Pant Glas, Bwlchderwin	208	SH 23	459472	145		167	240	(174)	11	34	134	66	197	173	235	250	256	1937	52	16Dec
Coastal																					
528885	Pwllheli, Ysgol Glan- y-mor	208	SH 23	371343	1		105	140	119	(9)	33	(66)	34	108	87	141	124	133	1099		
529038	Botwnnog School	208	SH 23	263313	34	1099	94	139	129	7	33	66	38	115	88	148	123	130	1110	40	26Oct
529362	BARDSEY: Lighthouse	208	SH 23	112206	15	886	75	110	103	11	51	60	34	88	67	117	93	97	906	31	26Oct
529570	Edern Primary School	208	SH 23	277393	34		98	154	(123)	7	36	65	43	105	87	133	113	135	1099	31	16Dec
530007	Glynllifon Park	208	SH 23	455554	30	1179	95	146	123	8	27	73	40	126	76	140	131	136	1121	29	26Oct
Gwyrfa (Coastal)																					
530159	Rhyd Ddu, Bron Eifion	208	SH 23	569530	191		224	297	217	16	61	(229)	99	274	259	459	493	458	3086	120	21Nov
Seiont (Coastal)																					
530381	Pen-y-pass	208	SH 23	647557	366		326	416	279	27	81	279	111	408	331	534	581	428	3801	120	21Nov
530533	Llanberis Youth Hostel	208	SH 23	574597	157		177	238	188	15	43	157	68	(215)	157	276	255	270	2059		
530584	Marchlyn Bach	208	SH 23	608627	472		207	240	195	25	50	180	71	241	190	303	333	292	2327		
HYDROMETRIC AREA 1020																					
Coastal																					
530856	ANGLESEY: Llansadwrn, Gadlys Lodge	208	SH 23	553758	107		67	112	94	7	30	83	35	115	75	158	158	120	1054	38	14Nov
Cefni																					
531385	ANGLESEY: Cefni Res.	208	SH 23	444772	27	1031	112	138	98	6	33	87	33	111	86	152	161	138	1155	34	26Oct
531670	ANGLESEY: Newborough Forest	208	SH 23	414669	6	954	70	101	88	6	23	(68)	32	109	(74)	110	126	112	919		
Coastal																					
532207	ANGLESEY: Valley Met. Office	208	SH 23	309757	10	871	116	112	89	7	30	67	30	99	71	109	95	78	903	28	30Jan
532394	ANGLESEY: Holyhead, y Mawr	208	SH 23	217818	55		98	99	87	8	28	71	26	98	67	109	84	77	852	25	26Oct
532550	ANGLESEY: Llyn Alaw	208	SH 23	376853	44		(121)	134	123	8	30	74	35	122	87	149	141	133	1157	43	26Oct
532918	ANGLESEY: Wylfa Nuclear Power Sta.	208	SH 23	351940	8		(106)	122	94	7	(25)	(58)	24	84	70	132	105	114	941	(36	26Oct)
533073	ANGLESEY: Amlwch, Penrhyd	208	SH 23	427915	55		110	131	(105)	7	29	64	32	(103)	67	154	133	137	1072		
533211	ANGLESEY: Llwyliarth Fsgob	208	SH 23	436843	61	1016	104	124	102	6	32	74	30	117	73	136	131	122	1051	39	26Oct
533657	ANGLESEY: Plas Cadnant	208	SH 23	557731	37	1113	68	114	102	8	30	89	36	124	81	167	174	136	1129	38	26Oct
HYDROMETRIC AREA 0652																					
Coastal																					
533663	Pen-y-ffridd Research Sta.	208	SH 23	563705	84	1109	79	113	107	7	29	85	39	120	90	177	162	141	1149	38	26Oct
533911	Penrhyn Quarries	208	SH 23	621654	168	1558	158	171	163	11	37	(135)	46	148	130	260	257	263	1779	65	10Dec
533949	Gerlan	208	SH 23	638658	250	1709	(197)	--	--	--	--	--	--	--	--	--	--	--	--	(49	21Jan)
534016	Marchlyn Mawr No.1	208	SH 23	616625	585		246	289	238	29	61	218	84	(239)	198	322	322	307	2553		
534017	Marchlyn Mawr No.2	208	SH 23	612622	593		(230)	276	226	28	57	207	81	(265)	239	385	(312)	(312)	2618		
534166	Aber, College Farm	208	SH 23	650728	18	1078	88	103	121	6	36	93	32	113	66	185	159	149	1151	46	26Oct
534296	Bwlch y Ddeufaen	208	SH 23	697722	381		159	164	186	10	42	135	59	138	130	294	257	215	1789		
HYDROMETRIC AREA 0661																					
Coastal																					
534494	Conway Mussel Tanks	208	SH 23	785773	8	799	67	108	91	7	35	94	18	98	57	123	82	79	859	33	14Aug
Conway																					
534507	Afon Ddu	208	SH 23	770435	457	2487	122	181	173	13	38	(240)	55	175	146	302	(350)	(390)	2185		
534546	Isyppyty-Ifan Treatment Wks	208	SH 23	811455	390	2158	206	203	(161)	18	44	238	87	208	178	400	367	351	2461	97	26Oct
534635	Isbyty Ifan	208	SH 23	836498	320		97	166	123	13	46	159	51	131	142	347	322	261	1858		
534901	Voelas Hall	209	SH 23	851516	195	1419	111	121	71	12	41	149	40	89	(85)	223	226	183	1351	52	21Nov
535049	Afon Machno	208	SH 23	750474	213	2430	145	(200)	(205)	11	(55)	210	(80)	249	171	389	(380)	(370)	2465		
Lledr (Conway)																					
535284	Dolwyddelan	208	SH 23	706505	255		135	290	216	17	40	200	74	222	240	493	374	343	2644		
Llugwy (Conway)																					
535511	Pfynnon Llugwy	208	SH 23	693622	536	2643	(165)	310	220	18	70	210	65	325	190	390	335	406	2704		
535523	Tryfan	208	SH 23	684600	335		(160)	331	231	16	65	(240)	53	274	261	452	488	411	2982		
535572	Llwyn Cowlyd	208	SH 23	715608	408	2473	(170)	317	130	22	71	184	90	211	211	422	(350)	455	2633		
535695	Capel Curig	208	SH 23	717578	183		217	267	197	19	50	135	63	155	190	485	456	403	2637	99	21Nov
Conway																					
535816	Betws-y-coed Field Centre	209	SH 23	803571	20		128	148	123	9	35	(123)	35	110	93	233	229	198	1464	56	26Oct
535825	Belmont	209	SH 23	815569	213		93	120	94	7	30	(101)	27	82	83	215	205	174	1231	53	26Oct
535904	Llanrwst, Gwylr Uchaf	208	SH 23	795608	15		59	(165)	(108)	9	39	92	29	105	102	(245)	242	216	1411		
536109	Pfrith Garreg Wen	208	SH 23	740636	344	2342	189	215	146	(20)	55	(200)	42	170	205	315	345	316	2218		
536213	Coedty Res.	208	SH 23	756668	274	1830	165	201	(152)	(16)	44	(128)	38	131	(133)	(249)	246	251	1754		
536247	Melynllyn	208	SH 23	703657	629	3003	(265)	220	288	(15)	55	258	(85)	250	235	375	395	298	2739		
536248	Llyndulyn	208	SH 23	706663	497	2670	(230)	186	239	(15)	45	250	(70)	230	220	358	365	304	2512		
536351	Hafotty-Gwyn	208	SH 23	737709	293		140	220	165	10	50	140	25	(140)	114	285	279	265	1833		
536376	Llanbedr-y-cennin	208	SH 23	754698	155	1344	(116)	142	134	(12)	28	116	35	(136)	(101)	194	(177)	7	1198		
536414	Tal																				

RAINFALL 1980

Number	Station	Co no	Grid reference	Av Alti- tude -1970 m mm	Rainfall in millimetres													Highest daily fall	
					Jan	Feb	Mar	Apr	May	Jun	Jul	Aug	Sep	Oct	Nov	Dec	Year	mm	date
WELSH, 0661-- (contd)																			
Coastal																			
536845	Colwyn Bay, Nursery Gdns	209	SH 23 860787	24	50	99	84	6	43	90	25	69	60	122	76	71	795	19 22Oct	
536899	Pen-y-fryn, Trofarth	209	SH 23 838717	299	(79)	130	101	10	52	(110)	36	83	82	151	120	117	1071	26 26Oct	
HYDROMETRIC AREA 0662																			
Clwyd																			
538133	Clawdd-Newydd	209	SJ 33 078521	300 1014	81	126	92	5	53	(122)	52	75	71	128	111	95	1011	30 26Oct	
538286	Llysfas College of Agric.	209	SJ 33 147523	125 855	82	(106)	(96)	1	(60)	(110)	47	(64)	64	104	81	66	881	(25 18Mar)	
538321	Ruthin, Corwen Road	209	SJ 33 125556	71 800	73	105	(95)	1	67	90	39	55	51	98	84	64	822	(36 18Mar)	
538454	Bwlch Tunnel	209	SJ 33 163581	277	69	104	115	2	62	92	35	62	53	85	62	44	785		
538481	Ruthin, Brynhyfiyl Co.Sec.Sch.	209	SJ 33 133584	76 765	68	98	92	1	62	84	39	49	42	86	70	53	744	30 18Mar	
538502	Ruthin, Caerfallen Farm	209	SJ 33 127596	62	70	97	88	2	59	87	43	52	42	93	72	53	758	24 18Mar	
Clywedog (Clwyd)																			
538840	Llanynys, Bryn Teg	209	SJ 33 102628	40	61	93	(85)	3	(61)	110	59	60	40	100	72	56	800	28 18Mar	
Clwyd																			
538965	Llangwyfan	209	SJ 33 122661	140 773	70	111	106	3	85	118	52	53	47	91	72	64	872	29 18Mar	
539058	Bylchau, Mymyl-y-grug	209	SH 23 976630	320	101	135	115	8	55	(122)	44	(75)	(81)	148	121	102	1107	35 20Sep	
539198	Denbigh Hospital	209	SJ 33 051653	96 771	69	103	(81)	3	64	113	52	(56)	48	(93)	76	70	828	(22 26Oct)	
Wheeler (Clwyd)																			
539350	Nannerch, Gwrychbellw	209	SJ 33 147684	210	85	102	110	4	72	140	57	64	59	97	69	81	940	25 14Jun	
539417	Babell, Black Lion	209	SJ 33 155735	195	(85)	108	(115)	(3)	(71)	129	60	68	(59)	104	70	---	---		
539516	Bodfari, Waen Bodryn	209	SJ 33 108718	73	78	101	104	2	62	113	69	58	(53)	95	66	72	873	(30 18Mar)	
Aled (Elwy)																			
539982	Hafotty Bennett, Roadside	209	SH 23 834690	336 1146	90	146	(108)	10	59	108	44	98	(84)	163	(144)	153	1207		
540189	Cesyg Aled	209	SH 23 914586	363	(111)	173	143	11	74	(135)	60	119	100	207	229	182	1544		
Elwy (Clwyd)																			
540469	Plas Uchaf Res.	209	SH 23 968712	148 809	78	99	84	6	59	113	42	80	50	111	88	71	881	23 7Aug	
540546	St Asaph, Dolben	209	SJ 33 017705	61	(72)	100	(83)	0	64	128	46	(72)	61	124	86	84	920		
Clwyd																			
540927	Abergele Sanatorium	209	SH 23 946757	91	68	129	88	4	49	105	39	59	51	106	81	79	858	22 4Feb	
541007	Glascoed Filters	209	SH 23 996736	110 736	65	91	71	4	51	108	33	69	41	103	71	55	762	24 7Aug	
541153	Rhyl S.Wks	209	SJ 33 001807	9 642	55	88	65	4	43	91	27	47	42	72	66	62	662	26 7Aug	
HYDROMETRIC AREA 0670																			
Coastal																			
541256	Prestatyn Lido	209	SJ 33 061836	4	74	90	74	2	37	88	37	109	(51)	102	63	60	787	49 7Aug	
541510	Bagillt	209	SJ 33 219753	14	90	114	104	3	55	119	(42)	62	42	104	70	64	869	20 23Mar	
Dee																			
541918	Llanuwchllyn	208	SH 23 879298	173 1503	152	168	139	12	34	164	64	113	112	271	255	248	1732	78 21Nov	
Tryweryn (Dee)																			
542393	Arenig	208	SH 23 839391	411 2041	192	185	174	11	46	220	85	170	173	339	300	286	2181		
Gelyn (Tryweryn)																			
542469	Cynefail	208	SH 23 842421	312	98	135	156	(16)	40	--	--	--	--	--	--	--	---		
Tryweryn (Dee)																			
542519	Tryweryn Dam No.2	208	SH 23 881399	253	142	167	118	15	50	174	53	114	127	269	255	234	1718		
542719	Bala Sluices	208	SH 23 935356	163 1262	110	125	115	10	39	141	61	91	83	192	184	156	1307	44 26Oct	
542722	*Bala Sluices No.2	208	SH 23 935356	163	122	135	129	11	41	148	66	100	93	213	206	184	1448	49 10Dec	
Hirnant (Dee)																			
542776	Maesafallen	208	SH 23 943308	292 1692	(150)	226	201	48	48	201	(70)	(135)	(130)	(275)	201	252	1937		
Dee																			
543125	Blaen-y-cwm	209	SJ 33 025333	229	114	162	172	4	44	139	60	86	102	190	145	172	1390		
543271	Blaen Llynor, Memorial Stone	209	SJ 33 091366	610	117	121	162	8	(60)	155	(70)	85	95	(210)	120	(170)	1373		
543331	Corwen	209	SJ 33 043398	144 1051	106	109	136	11	43	130	53	73	71	130	105	108	1075	40 18Mar	
Alwen (Dee)																			
543427	Pen Bwlch	209	SH 23 910555	415	(125)	168	122	10	71	134	63	96	110	237	250	208	1594		
543487	Coed Tai Isaf	209	SH 23 942541	358 1340	122	155	113	10	72	132	45	85	106	187	189	138	1354		
543490	Mwdwl-Eithen	209	SH 23 935535	401 1417	125	154	(120)	11	73	137	48	87	114	203	183	163	1418		
543510	Alwen Res.	209	SH 23 957529	335 1249	109	(146)	108	9	66	124	42	81	99	172	167	134	1257	34 26Oct	
Brenig (Alwen)																			
543535	Llyn Bran	209	SH 23 960593	435 1381	119	170	103	10	62	138	59	86	99	193	188	175	1402		
Alwen (Dee)																			
543758	Minffordd	209	SJ 33 030483	296 1027	(85)	(108)	(106)	7	55	(104)	49	70	70	135	119	105	1013		
544156	Glan-yr-afon	208	SJ 33 025425	183	(104)	116	112	10	46	115	(52)	78	74	153	131	121	1112		
Dee																			
544392	Bryneglwys, Min-y-Rhos	209	SJ 33 147473	247	94	120	133	6	65	(125)	61	61	61	133	80	(83)	1022	32 20Sep	
544636	Vivod	209	SJ 33 191424	195 1013	60	101	(122)	4	47	138	40	66	70	(109)	78	89	924	35 20Sep	
544643	Worlds End	209	SJ 33 242481	479 1116	82	125	128	8	60	140	47	85	78	121	64	81	1019		
544842	Ruabon Mountain	209	SJ 33 237457	498 1091	(85)	114	131	4	71	137	47	88	91	127	75	82	1052		
544877	Cefn Mawr, Monsanto	209	SJ 33 275423	79	(61)	93	105	5	39	112	32	(60)	52	81	62	67	769	27 20Sep	
544957	Mountain Lodge	209	SJ 33 258474	335 1074	82	130	132	4	53	135	44	90	66	116	75	107	1034		
544980	Bryn Adfa Plat	209	SJ 33 250453	370 1064	81	115	133	9	55	137	42	82	75	122	62	107	1020		
544987	Penycae	209	SJ 33 269453	207 996	69	106	109	5	42	137	38	91	64	100	65	88	914	33 20Sep	
545612	Manley Hall	209	SJ 33 350415	38	48	91	(91)	4	24	(112)	49	71	51	77	61	55	734	27 20Sep	
Clywedog (Dee)																			
545870	Aber Sychnant	209	SJ 33 232498	418 1083	84	137	158	9	57	143	51	99	76	129	76	99	1118		
545904	Minera	209	SJ 33 262508	427 1034	99	129	135	8	59	137	48	93	79	116	72	107	1072		
Black (Clywedog)																			
546008	Gwter Siani	209	SJ 33 248494	458 1119	86	123	164	6	58	(145)	41	81	57	137	55	73	1026		
546014	Erwau	209	SJ 33 262488	354 1107	86	127	133	5	55	149	48	(100)	70	105	77	105	1060		
546023	Cae Llwyd Res.	209	SJ 33 270480	280 993	71	113	(119)	7	49	(136)	46	95	67	113	67	96	979	(33 20Sep)	

RAINFALL 1980

Number	Station	Co no	Grid reference	Av Alti- tude -1970	Rainfall in millimetres														Highest daily fall	
					Jan	Feb	Mar	Apr	May	Jun	Jul	Aug	Sep	Oct	Nov	Dec	Year	on date		
WELSH, 1670-- (contd)																				
546027	Ty-Mavr Res.	209	SJ 33 274480	245	974	70	115	112	6	46	133	46	95	68	110	66	100	967	(33 20Sep)	
546042	Pack Saddle Res.	209	SJ 33 305479	113	870	62	102	97	8	37	(110)	44	58	51	85	53	66	773	(24 20Sep)	
Clywedog (Dee)																				
546173	Wrexham, Camberley Drive	209	SJ 33 342512	82	746	50	103	96	8	38	97	49	65	39	77	49	49	720	23 25Feb	
Worthenbury (Dee)																				
546433	Gredington	209	SJ 33 445385	91	751	53	104	86	2	34	(110)	50	73	38	81	(39)	711	(24 29Aug)		
546577	Whitchurch, Rising Sun S.Wks	117	SJ 33 515413	80		56	111	(88)	1	32	140	46	71	50	75	52	57	779	23 10Jun	
546866	Threapwood, Topwood Farm	143	SJ 33 447456	47		47	97	89	1	28	103	56	66	38	63	48	54	690	20 29Aug	
546893	Shocklach	143	SJ 33 437488	37		48	92	91	0	22	103	70	68	44	65	54	48	705	26 25Jul	
Alyn (Dee)																				
547053	Pendinas Res.	209	SJ 33 232518	381	1087	89	129	146	5	62	148	49	90	83	129	85	99	1114	32 20Sep	
547250	Loggerheads, Colcweny Centre	209	SJ 33 201622	210	889	82	116	123	2	67	122	40	73	50	108	69	79	931	24 25Feb	
547291	Cilcain Res. No.4	209	SJ 33 154640	287	907	59	122	114	2	83	120	59	78	48	102	79	110	976		
547300	Cilcain Res. No.2	209	SJ 33 162645	241	915	74	(128)	133	2	81	147	62	78	53	102	85	93	1038		
547369	Glan-yr-afon Lead Mine	209	SJ 33 202677	134	905	85	120	(109)	3	64	133	58	(75)	59	103	68	93	970	23 25Feb	
547516	Llyn Cyfynwy	209	SJ 33 222544	345	1037	(90)	111	114	8	52	130	42	72	57	114	72	82	944		
547598	Leeswood Farm	209	SJ 33 254605	168	816	80	121	107	2	51	(125)	40	64	51	94	69	66	870	24 25Feb	
547789	Bwlchgwyn	209	SJ 33 236520	386	1111	(86)	136	(132)	6	61	(141)	48	(84)	81	127	81	98	1081	32 20Sep	
547796	Nantyfrith Res.	209	SJ 33 243534	317	1062	89	139	159	6	67	168	51	92	77	137	85	104	1174	32 20Sep	
Dee																				
548023	Dodleston	143	SJ 33 361609	20		56	96	90	3	38	99	56	57	36	81	56	44	712	25 26Oct	
548312	Clutton	143	SJ 33 465545	53		(52)	96	(90)	1	32	117	72	68	37	66	47	53	731		
548681	Chester W.Wks	143	SJ 33 419666	26	667	53	106	83	1	33	108	47	55	34	87	49	40	696	22 25Feb	
548798	Chester, Dicksons Drive	143	SJ 33 409677	20		59	110	85	2	34	134	56	62	41	93	55	(47)	778		
548814	Chester S.Wks	143	SJ 33 393667	5	673	(52)	105	90	1	(32)	(106)	60	58	33	84	44	36	701	21 26Oct	
549218	Hawarden Bridge	209	SJ 33 314694	5	706	63	98	88	2	34	82	51	78	39	85	65	47	732	24 14Aug	
549265	Mold	209	SJ 33 256663	153	834	75	107	89	1	45	108	45	70	50	91	67	64	812	20 25Feb	
Coastal																				
549620	Ness Gardens	143	SJ 33 303754	30	718	60	99	94	2	42	88	49	63	39	88	62	44	730	22 26Oct	
549621	*Ness Gardens No.2	143	SJ 33 303754	30		64	100	98	3	43	93	53	66	43	93	65	46	767	22 26Oct	
549669	Heswall	145	SJ 33 271812	76		69	97	92	3	48	88	53	70	51	99	70	57	797	20 26Oct	

NORTH WEST WATER AUTHORITY AREA

HYDROMETRIC AREA 0680

Coastal																			
550167	Crosshill Res.	145	SJ 33 280842	65	730	(73)	107	92	3	(45)	90	59	70	58	107	70	60	834	23 26Oct
550239	Bidston	145	SJ 33 287399	60	726	65	100	85	3	39	77	40	65	58	131	67	60	790	21 26Oct
550578	Port Sunlight, Estate Nursery	145	SJ 33 336842	15	835	74	100	99	3	35	93	64	93	70	135	70	(67)	903	
550660	Sutton Hall P.Sta.	143	SJ 33 372758	38	734	66	107	99	2	37	100	75	(75)	(45)	102	59	65	832	
Gowy (Coastal)																			
551010	Waverton, Greenfield Foad	143	SJ 33 458646	34		58	101	86	1	41	115	65	58	34	85	53	44	741	21 26Jul
551123	Barrowmore	143	SJ 33 474691	35	694	66	108	82	1	42	124	61	60	42	112	66	62	826	
551163	Delamere, Linnere	143	SJ 33 548704	85	832	(77)	126	104	3	31	153	45	80	40	128	92	76	955	35 23Mar
551169	Eddisbury Fruit Farm	143	SJ 33 534702	99	795	74	122	84	3	35	140	45	98	41	126	82	61	911	37 7Aug
551208	Mouldsworth P.Sta.	143	SJ 33 503704	40	739	(75)	112	78	1	(50)	126	(53)	54	36	116	71	50	822	
551371	Stoak Pollutn Control Wks	143	SJ 33 421743	8		62	93	84	1	42	(109)	61	82	35	97	57	66	789	(21 7Jun)
551401	Ellesmere Port Refinery	143	SJ 33 429756	5	679	(61)	101	83	1	35	111	56	75	34	122	56	63	798	21 26Oct
Weaver																			
552375	Mere Farm	143	SJ 33 692410	126	700	71	101	82	1	29	157	27	65	53	82	67	52	787	26 16Sep
553154	Hurleston	143	SJ 33 621552	61	742	(73)	90	70	2	31	(160)	33	76	35	99	62	57	788	28 5Jun
Valley (Weaver)																			
553237	Radway Green	143	SJ 33 776542	78	763	(72)	(89)	74	2	28	(143)	36	81	59	(100)	73	54	811	
Weaver																			
553563	Worleston S.Wks	143	SJ 33 665574	34		(75)	92	69	3	27	(145)	37	73	42	100	69	65	797	
Ash Brook (Weaver)																			
553671	Delamere P.Sta.	143	SJ 33 562677	91		(75)	120	80	2	31	168	50	70	43	128	88	70	925	38 5Jun
553821	Tiresford	143	SJ 33 557612	74	723	70	97	73	2	30	148	43	67	40	99	66	(56)	791	25 5Jun
553849	Eaton P.Sta.	143	SJ 33 569635	87	820	68	106	77	3	29	161	39	68	44	121	84	64	864	
Dane (Weaver)																			
554503	Bosley Res.	143	SJ 33 927654	180	896	95	107	102	3	17	(133)	46	96	81	145	124	65	1014	34 16Sep
554568	Bosley Lock	143	SJ 33 905670	160	919	(94)	(102)	(90)	5	(20)	(139)	48	93	(83)	143	114	78	1009	
554637	Biddulph Grange	143	SJ 33 892592	160	936	108	118	104	3	24	171	47	100	38	129	120	82	1094	44 5Jun
554723	Congleton S.Wks	143	SJ 33 853635	75	801	107	97	(75)	2	19	125	45	72	72	111	101	63	889	
554941	Cranage, Hall Hospital	143	SJ 33 749682	55	750	81	101	65	1	27	(111)	(46)	(82)	59	108	98	59	838	
555134	Elworth	143	SJ 33 732627	47		75	91	65	1	(29)	109	(29)	69	43	111	74	60	756	22 29Aug
Whealock (Dane)																			
555208	Nov Cop P.Sta.	143	SJ 33 843577	140	836	(96)	(103)	89	(3)	24	(151)	38	(93)	70	(101)	101	72	941	
555300	Red Bull S.Wks	143	SJ 33 829551	114	802	91	(98)	(89)	2	(30)	149	45	88	66	105	86	61	910	
Wincham (Weaver)																			
Wade (Wincham)																			
556423	Windyharbour	143	SJ 33 829701	91		88	97	66	2	31	125	46	86	70	123	95	61	890	25 29Aug
556432	Brode Hall Farm	143	SJ 33 817696	79		85	97	62	1	32	123	54	85	63	124	90	61	877	23 29Aug
556550	Lostock Gralam	143	SJ 33 682743	23	752	83	111	59	2	22	127	41	80	53	130	88	60	856	22 4Feb
Weaver																			
556720	Winnington	143	SJ 33 643747	20	773	80	105	53	3	27	141	39	78	46	134	81	58	845	24 24Jun
556725	Northwich S.Wks	143	SJ 33 639742	14		84	105	58	3	27	131	45	72	44	135	83	64	851	21 5Jun
556848	Crabtree Green	143	SJ 33 584711	50	847	71	112	82	1	22	146	49	67	42	126	85	67	870	

RAINFALL 1980

Number	Station	Co no	Grid reference	Av Alti- tude -1970 m mm	Rainfall in millimetres												Highest daily fall	
					Jan	Feb	Mar	Apr	May	Jun	Jul	Aug	Sep	Oct	Nov	Dec	Year	mm date
NORTH WEST, 0680-- (contd)																		
Coastal																		
557285	Weston Point	143	SJ 33 495814	6 792	(78)	(104)	(79)	1	35	104	53	(86)	52	141	96	68	897	
557448	Appleton Res.	143	SJ 33 602845	30 817	79	107	75	2	28	84	42	86	63	166	107	72	911	
HYDROMETRIC AREA 0670																		
Goyt (Mersey)																		
558013	Berry Clough	113	SK 43 029727	472 1399	135	153	143	9	31	180	65	150	121	248	187	168	1590	
558021	Goytsclough	113	SK 43 011733	358 1434	151	171	145	9	33	155	81	146	125	243	188	133	1580	
558030	Goytshead	113	SK 43 012748	282 1340	132	147	159	9	18	185	69	129	109	220	167	129	1473	
558047	Embridge	143	SJ 33 997764	436 1313	167	155	154	15	23	203	65	138	126	245	146	168	1605	
558059	Longhill	113	SK 43 031752	424 1330	162	167	132	13	32	153	59	(140)	102	239	160	160	1519	
558082	Oldfield	113	SK 43 012777	250 1242	127	142	132	8	19	188	67	128	134	218	158	128	1449	
558092	Blackhillgate	143	SJ 33 997787	363 1158	122	139	145	15	19	(170)	53	120	118	201	138	131	1371	
Sett (Goyt)																		
558429	Upper Sett	113	SK 43 074855	433 1287	132	134	170	6	24	164	76	179	110	263	168	130	1556	
558446	Oaken Clough	113	SK 43 064960	381 1141	140	123	162	7	22	171	59	160	115	249	135	88	1431	
558451	Tunstead Clough	113	SK 43 064967	411 1174	172	126	127	7	25	155	60	178	108	252	145	95	1450	
558471	Hollin Road	113	SK 43 064983	290 1277	180	137	150	5	28	181	87	180	108	255	173	106	1590	
558486	Upper Moor	113	SK 43 067879	415 1289	145	152	173	7	25	179	77	183	117	243	165	105	1571	
558489	Kinder Filters	113	SK 43 054880	244 1173	143	148	153	6	25	172	78	158	108	246	145	114	1496	42 16Sep
558530	Leygateheal Moor	113	SK 43 054894	466 1241	201	140	162	8	31	184	96	178	113	230	140	107	1590	
558533	Middle Moor	113	SK 43 049987	357 1213	188	114	184	6	26	177	92	175	110	233	150	102	1557	
Etherow (Goyt)																		
558712	Longside Moss	113	SE 44 131009	451 1547	182	178	160	14	(30)	194	87	165	105	285	204	155	1759	
558762	Pikenaze Moor	113	SE 44 112004	320 1469	168	152	(145)	5	32	182	90	142	110	300	136	120	1582	
558777	Pikenaze	113	SE 44 097002	320 1298	184	140	(160)	12	28	141	77	153	101	314	188	101	1599	
558790	Upper Heyden	113	SE 44 098034	518 1805	(185)	188	137	15	29	222	96	204	147	288	227	162	1900	
558809	West Withens	113	SE 44 113022	421 1604	199	166	197	10	30	187	115	170	109	(350)	190	(150)	1863	
558848	Grains Moss	113	SE 44 063039	479 1624	131	204	161	11	24	167	112	227	148	340	231	168	1924	
558857	Near Broadslate	144	SE 44 055027	507 1674	140	208	145	11	23	174	115	226	155	320	234	154	1905	
558877	Span Gutter	113	SK 43 058999	466 1410	148	173	144	13	23	168	95	214	136	310	199	185	1808	
558889	Crowden, Meadow Clough	144	SE 44 074025	434 1676	149	183	166	13	24	201	108	232	158	395	248	224	2101	
558927	Clough Edge	113	SK 43 066970	443 1426	132	141	(175)	11	31	167	103	175	115	305	172	(130)	1657	
558944	Torside Res.	113	SK 43 055984	204 1323	145	120	147	11	26	164	85	171	112	287	165	122	1555	42 27Oct
558953	Rhodes Wood Res.	113	SK 43 042981	166 1297	133	119	139	8	28	170	81	158	105	271	161	113	1486	40 27Oct
558972	Bottoms Res.	113	SK 43 023772	153 1107	140	113	138	8	35	165	102	144	100	263	149	104	1461	
Ogden (Etherow)																		
558988	Boar Flat	113	SE 44 019002	343 1320	149	122	141	11	27	171	100	166	128	307	191	137	1650	
559004	Hollingworth Hall Moor	144	SK 43 002984	364 1150	127	(115)	162	7	18	140	97	(135)	102	217	164	146	1430	
559015	Arnfield Moor	113	SK 43 032995	358 1315	145	123	170	8	28	(160)	86	178	107	237	224	138	1604	
559024	Arnfield Res.	113	SK 43 012972	156 1071	135	110	124	9	23	155	102	131	98	248	137	109	1381	38 27Oct
Etherow (Goyt)																		
559094	Swineshaw W. Wks No. 1	113	SK 43 044958	223 1130	151	128	152	10	31	170	101	151	103	262	155	106	1520	
559125	Hurst Res.	113	SK 43 053939	195 1200	147	125	152	9	32	172	105	160	111	265	162	109	1549	
559210	Glossop S. Wks	144	SK 43 003946	117 1065	91	96	105	4	22	180	78	142	86	274	122	(100)	1300	
Tame (Goyt)																		
559444	Ox Hey	144	SD 34 986104	311 1445	155	152	202	9	23	158	69	(165)	(115)	307	211	164	1730	
559483	Broadheal Noddle	144	SD 34 996102	261 1392	157	145	191	9	22	164	70	153	110	300	203	153	1677	(76 18Mar)
559585	Greenfield S. Wks	144	SD 34 992042	152 1190	135	116	139	9	16	138	52	139	109	286	172	124	1435	
Greenfield (Tame)																		
559638	Dove Stone Res.	144	SE 44 022043	221	(155)	152	(192)	7	24	154	77	171	126	337	218	146	1759	54 27Oct
Chew (Greenfield)																		
Tame (Goyt)																		
559762	Lower Swineshaw Res.	144	SK 43 004994	270 1161	137	114	144	10	23	155	100	134	106	270	159	113	1465	41 27Oct
559769	Brushes Filters	144	SJ 33 993990	188 1141	134	114	148	11	24	157	99	134	107	268	158	113	1467	39 27Oct
559871	Godley Res.	144	SJ 33 967954	145 965	103	95	104	7	19	143	54	108	81	199	113	79	1105	
559957	Denton S. Wks	144	SJ 33 921935	58 865	98	103	91	10	15	184	66	96	64	190	115	77	1109	
559968	Denton Res.	144	SJ 33 913956	93 944	99	109	96	5	22	192	63	104	76	189	104	86	1145	51 5Jun
Micker (Mersey)																		
560038	Disley, Higher Stoneridge	143	SJ 33 975837	229 960	88	105	81	6	18	159	54	100	87	172	116	90	1076	34 27Oct
560039	Lyme Park	143	SJ 33 971937	205 942	99	110	94	7	18	157	60	103	88	173	121	95	1125	33 27Oct
Mersey																		
560321	East Didsbury, Parrs Wood	144	SJ 33 857905	38	86	98	75	3	21	159	84	94	42	161	102	81	1006	32 6Oct
560377	Audenshaw Res.	144	SJ 33 912972	91 985	94	101	93	5	21	183	63	105	70	209	105	86	1135	49 5Jun
560423	Fallowfield, Platt Fields Park	144	SJ 33 852943	36 853	(89)	106	86	3	(22)	(152)	84	89	51	164	98	83	1027	
560556	Sale, Carrington Lane	144	SJ 33 765928	22 823	90	107	72	4	16	134	77	95	45	159	99	83	981	32 27Oct
Irwell (Mersey)																		
560630	Stake Brook	146	SD 34 872247	343 1370	137	150	133	3	18	(144)	57	148	86	280	149	142	1447	43 6Oct
560670	Sheephouse Res.	146	SD 34 876219	297 1521	161	198	(159)	3	18	144	60	174	102	318	181	185	1703	46 27Oct
560705	Cragg Res.	146	SD 34 847198	404 1543	156	(170)	(150)	3	18	160	62	184	112	304	190	180	1689	
560711	Cow																	

RAINFALL 1980

Number	Station	Co no	Grid reference	Av Altitude -1970- m mm	Rainfall in millimetres												Highest daily fall			
					Jan	Feb	Mar	Apr	May	Jun	Jul	Aug	Sep	Oct	Nov	Dec	Year	mm	date	
NORTH WEST, 0690-- (cont'd)																				
Irwell (Mersey)																				
561011	Scout Moor Res. No. 1B	146	SD 34	821198	404	1585	158	177	(147)	3	22	187	(68)	(179)	102	314	181	188	1726	48 26Oct
561045	New Hall Filter Sta.	146	SD 34	807197	244	1317	136	(137)	(108)	3	18	174	59	159	87	296	160	147	1484	46 27Oct
561250	Elton Res.	144	SD 34	790098	88	1023	(109)	(123)	96	1	15	(155)	(62)	130	(83)	(237)	139	126	1276	
561272	Bury S.Wks	144	SD 34	804078	67	1036	113	124	97	2	18	150	48	139	84	248	135	127	1285	
Roch (Irwell)																				
561285	Upper Chelburn	144	SD 34	952185	221	1311	164	168	168	5	18	147	54	171	(101)	295	201	166	1658	45 27Oct
561288	Lower Chelburn	144	SD 34	947187	197	1298	173	168	176	5	17	148	54	175	(101)	295	202	168	1682	46 27Oct
561301	Blackstone Edge	144	SD 34	966182	387	1316	147	175	148	6	18	157	57	169	104	278	187	161	1607	47 27Oct
561307	Broadhead	144	SD 34	963171	404	1262	140	169	(147)	7	18	161	54	160	103	271	165	151	1546	46 27Oct
561349	Longlen End	144	SD 34	957140	229	1333	169	(151)	163	5	21	136	49	161	97	(300)	188	150	1590	
561360	Hollingworth Lake	144	SD 34	942150	182	1212	156	137	151	5	18	136	45	144	94	276	191	148	1501	46 27Oct
Beal (Roch)																				
561439	Brushes Clough	144	SD 34	956097	287	1311	133	136	161	5	22	168	60	149	106	286	179	152	1557	52 27Oct
561463	Cold Greave	144	SD 34	967124	255	1288	145	141	171	6	22	132	56	153	101	287	207	142	1563	57 27Oct
561467	Kitcliffe	144	SD 34	960123	233	1294	143	138	172	5	21	128	56	155	100	286	204	138	1546	56 27Oct
Roch (Irwell)																				
561549	Watergrove Res.	144	SD 34	910183	245	1327	148	146	138	4	18	146	52	177	105	325	188	164	1611	50 26Oct
561612	Cowm Res.	144	SD 34	881185	232	1512	165	162	151	4	17	156	60	189	123	331	205	176	1739	55 27Oct
561659	Spring Mill Res.	144	SD 34	875168	212	1442	158	156	137	4	18	165	67	182	118	349	202	179	1735	55 27Oct
561698	Rochdale, Roch Mills S.Wks	144	SD 34	883124	110	1134	112	126	102	2	17	131	60	147	95	257	148	130	1327	47 27Oct
561819	Ashworth Moor Res.	144	SD 34	832157	292		127	141	(118)	2	23	153	66	174	98	268	156	145	1471	47 27Oct
Bralshaw (Irwell)																				
562065	Brown Lowe	146	SD 34	682193	366	1438	176	(170)	(130)	2	27	(190)	(80)	(205)	119	(330)	149	181	1759	
562070	Clough	146	SD 34	687187	328	1478	157	171	(130)	4	24	206	94	213	127	338	182	192	1838	
562078	Cranberry Moss	146	SD 34	709189	299	1414	156	166	119	2	25	229	102	196	116	340	171	177	1799	
562085	Top o'th' Brow	146	SD 34	709171	285	1528	154	170	121	2	24	247	102	203	123	(370)	178	154	1848	
562095	Entwistle	146	SD 34	724173	213	1419	152	169	(126)	2	25	211	97	188	120	355	186	187	1818	58 5Jun
562098	Uglov	146	SD 34	749210	332	1417	148	147	105	3	21	186	123	190	103	353	196	184	1759	
562107	Longshoot	146	SD 34	736202	283	1432	159	166	126	5	23	185	109	195	109	342	182	198	1799	
562138	Moorside	146	SD 34	738184	259	1369	144	156	114	3	20	181	102	175	109	335	170	161	1670	
562149	Wayoh	146	SD 34	734163	185	1414	161	(161)	123	4	24	207	86	188	109	358	183	190	1794	52 27Oct
Eagley (Bradshaw)																				
562262	Bromley Heys	146	SD 34	665174	282	1450	159	164	134	3	(22)	191	84	211	127	324	170	189	1778	
562276	Horcena	146	SD 34	661153	354	1457	158	--	--	--	--	--	--	--	--	--	--	--	--	
562302	Eagley	146	SD 34	700148	166	1472	173	168	135	4	21	215	83	206	117	353	182	189	1846	
562308	Holcena's Farm	146	SD 34	686171	291	1421	175	174	137	4	23	197	95	211	125	337	179	181	1838	
562317	Longworth	146	SD 34	692161	235	1447	175	171	142	2	23	191	87	215	128	321	185	190	1830	
562322	Delph	146	SD 34	704156	216	1459	172	177	135	3	22	229	91	205	122	363	186	191	1896	82 5Jun
562340	Springs	146	SD 34	692142	247	1536	177	176	133	3	21	(203)	85	211	133	356	187	202	1887	57 22Oct
562360	Bolton	144	SD 34	724116	107		129	136	(114)	2	18	232	75	151	89	290	145	158	1539	85 5Jun
562400	Smithills Hall	144	SD 34	699118	157	1264	(146)	158	110	2	(22)	220	64	174	102	306	161	172	1637	
Bralshaw (Irwell)																				
562485	Harpers Farm	144	SD 34	668114	266	1232	127	167	124	6	25	183	68	195	106	337	147	191	1676	
562575	Bolton, Heaton Res.	144	SD 34	687096	152	1201	(119)	135	109	3	25	200	71	154	85	268	140	146	1455	51 27Oct
Irwell (Mersey)																				
562655	Ringley S.Wks	144	SD 34	768048	46	1004	86	120	95	2	17	164	53	116	60	220	113	126	1172	
562697	Prestwich S.Wks	144	SD 34	801032	46	1037	95	113	86	1	18	148	52	111	66	212	116	111	1129	42 27Oct
Irk (Irwell)																				
562871	Trub S.Wks	144	SD 34	880095	134	1067	112	(119)	(94)	(3)	18	140	60	126	(95)	254	144	108	1273	51 27Oct
562987	Heaton Park Res.	144	SD 34	824047	108	1039	105	118	93	3	22	155	52	123	80	241	130	122	1244	46 27Oct
562991	Heaton Park	144	SD 34	826043	99	1047	(106)	112	(97)	2	17	154	54	(123)	(75)	229	123	110	1202	
Irwell (Mersey)																				
563087	Manchester Met. Office Weather Centre	144	SJ 33	839985	69		87	102	78	1	22	142	62	94	58	185	98	94	1023	36 27Oct
Medlock (Irwell)																				
563162	Oldham, Alexandra Park	144	SD 34	931038	167	1142	(104)	(127)	(120)	3	20	(196)	(58)	126	84	256	144	121	1359	
Irwell (Mersey)																				
563381	Weaste S.Wks	144	SJ 33	795980	21	891	89	108	79	1	23	144	56	107	49	176	103	90	1025	34 27Oct
563420	Eccles S.Wks	144	SJ 33	759974	22	866	99	112	81	2	23	164	72	107	54	180	104	93	1091	37 27Oct
Worsley (Irwell)																				
563503	Swinton S.Wks	144	SD 34	773103	44	913	98	113	82	1	21	157	61	117	56	192	107	99	1104	38 27Oct
Irwell (Mersey)																				
563598	Davyhulme S.Wks	144	SJ 33	756962	22	944	98	111	80	2	20	158	78	107	54	180	111	92	1091	40 5Jun
Glaze (Mersey)																				
563740	Platt Bridge S.Wks	144	SD 34	603025	28	983	89	133	96	3	18	128	42	122	(64)	198	126	98	1117	41 27Oct
563935	Leigh S.Wks	144	SJ 33	661992	20	873	85	106	81	3	(21)	(138)	47	99	52	178	111	81	1002	
564153	Leigh, Bedford P.Sta.	144	SD 34	668000	22	911	89	119	84	2	21	147	55	109	55	180	115	95	1071	31 27Oct
Sinterland (Mersey)																				
564401	Wythenshawe Park	144	SJ 33	812896	33		(88)	102	77	3	18	134	72	84	49	155	100	80	962	28 6Oct
564419	Ringway Met. Office	144	SJ 33	821849	75	819	78	104	(70)	4	18	109	51	91	50	138	89	71	873	26 6Oct
Bollin (Mersey)																				
564568	Twelve Ashes	143	SJ 33	967712	275	1102	113	124	115	7	34									

RAINFALL 1980

Number	Station	Co no	Grid reference	Av Alti- tude -1970 m	1941 mm	Rainfall in millimetres												Highest daily fall		
						Jan	Feb	Mar	Apr	May	Jun	Jul	Aug	Sep	Oct	Nov	Dec	Year	mm	date
NORTH WEST, 0690-- (contd)																				
Sankey (Mersey)																				
565955	Rookery S.Wks	145	SJ 33 485999	33	910	91	113	99	1	(23)	112	44	115	(66)	165	119	83	1031	32	27Oct
566158	St Helens	145	SJ 33 489338	76		81	112	106	1	33	103	55	98	67	(182)	121	83	1042		
566159	Prescot	145	SJ 33 472935	86	913	69	(110)	(96)	(0)	40	(107)	57	114	65	187	101	94	1040		
566587	Bewsey Bridge	143	SJ 33 590895	9		(70)	103	77	0	31	130	52	99	60	191	116	73	1002		
566600	Sankey Bridges, Gateworth S.Wks	143	SJ 33 582871	5		72	102	74	2	32	132	49	82	53	168	106	71	943	31	27Oct
566652	Great Sankey	143	SJ 33 551889	20	935	73	104	76	2	27	143	57	96	63	177	117	77	1012	36	27Oct
Coastal																				
567024	Widnes, Imp.Chem.Ind.Lab.	143	SJ 33 515847	8	771	77	97	(80)	1	(40)	(124)	55	82	49	159	--	--	---	31	27Oct
Ditton (Coastal)																				
567185	Liverpool, South S.Wks	145	SJ 33 434874	17		84	104	(95)	2	40	(113)	72	90	63	155	110	80	1008	30	27Oct
567263	Pex Hill Res.	145	SJ 33 500888	69	863	(68)	108	(90)	2	(34)	132	60	96	55	175	108	77	1005		
Coastal																				
567423	Aigburth	145	SJ 33 384852	12		69	96	93	2	33	77	79	82	(53)	141	71	63	859	24	26Jul
567566	Liverpool, Brecksile Park	145	SJ 33 375927	40	814	76	107	(107)	3	32	96	68	90	65	(147)	92	76	959		
Alt (Coastal)																				
567802	Liverpool, Knotty Ash	145	SJ 33 411915	32	915	88	(115)	(103)	5	40	(102)	78	104	67	164	110	86	1062	26	26Oct
568146	Melling P.Sta.	145	SD 34 393009	24	804	77	100	95	1	39	119	66	90	64	147	94	74	966	22	25Jul 6Aug
Downholland (Alt)																				
568364	Fine Jane P.Sta.	146	SD 34 329088	3		(91)	110	88	2	38	103	47	81	59	164	83	88	954	29	60Oct
568445	Springfield P.Sta.	146	SD 34 388046	21	894	94	(126)	96	4	47	(126)	70	112	--	--	--	--	---	26	26Jul
568454	Aughton Met.Office	146	SD 34 394063	54		88	112	97	2	36	114	(59)	97	61	161	95	71	993	24	60Oct
Alt (Coastal)																				
568594	Formby, Hightown	145	SD 34 294044	8	813	100	107	96	4	42	104	45	81	70	152	81	82	964	22	60Oct
HYDROMETRIC AREA 0700																				
Fine Janes (Coastal)																				
569112	Southport, York Road	145	SD 34 331161	7		(91)	(114)	(108)	3	43	90	44	82	63	172	88	105	1003	28	26Oct
569322	Crossens P.Sta.	146	SD 34 378206	5	824	91	105	106	5	31	87	64	86	68	192	96	102	1033	33	27Oct
569436	Holmeswood P.Sta.	146	SD 34 424162	5		92	116	106	7	(22)	(106)	57	110	(71)	174	116	104	1081		
569473	Tarleton	146	SD 34 449219	16		98	114	93	5	(27)	112	54	111	(69)	182	106	113	1084		
569585	Southport	145	SD 34 371207	5	836	92	108	111	4	28	87	64	82	72	193	99	109	1049	37	26Oct
Douglas																				
569698	Scotchmans Post	146	SD 34 661146	434	1378	(159)	(164)	(138)	4	29	191	70	(200)	(112)	290	164	172	1693		
569708	Lower Rivington Res.	146	SD 34 631126	134	1122	140	150	127	4	24	146	54	176	91	257	139	140	1448	37	27Oct
569846	Worthington W.Wks	144	SD 34 580102	69	1014	95	133	103	2	25	140	48	139	70	225	123	105	1208		
570027	Wigan, Mesnes Park	144	SD 34 577066	39	963	91	124	104	4	23	137	57	(122)	65	(206)	(118)	96	1147		
570230	Hoscar S.Wks	146	SD 34 481113	30		92	(115)	98	4	21	119	48	97	63	170	117	89	1033	27	27Oct
570385	Mawdesley, Hall Lane	146	SD 34 494150	18		95	114	99	6	21	161	40	107	63	182	102	90	1080	33	24Jun
570438	Dark Lane P.Sta.	146	SD 34 428088	41	923	84	123	106	5	32	133	45	100	71	175	106	91	1071	33	16Jun
Yarrow (Douglas)																				
570580	Stones House	146	SD 34 621163	195	1157	156	161	138	2	23	143	59	175	102	251	138	142	1490	38	27Oct
570584	Horden Stoops	146	SD 34 650154	325	1278	(149)	(147)	(149)	4	26	(163)	64	(192)	(103)	284	154	154	1589		
570587	Brown Hill	146	SD 34 635157	222	1197	(140)	(139)	(133)	3	23	(149)	55	(185)	(97)	257	137	137	1455		
570612	Chorley Filters	146	SD 34 604171	131	1144	149	149	(113)	4	26	141	58	163	(89)	(250)	142	137	1421		
570619	Great Hill	146	SD 34 646190	378	1331	(161)	150	(142)	5	18	(152)	68	198	(108)	284	153	164	1603		
570625	Round Loaf	146	SD 34 632184	296	1226	149	159	(129)	4	25	146	54	166	(99)	293	129	140	1493		
570626	Coppice Stile	146	SD 34 627191	263	1185	(144)	136	(125)	6	28	(144)	54	169	(96)	273	137	137	1449		
570787	Common Bank S.Wks	146	SD 34 567176	53	982	99	115	91	1	21	130	(42)	130	(70)	205	118	111	1133		
Coastal																				
571399	Hutton Grammar School	146	SD 34 497265	20		111	121	93	6	24	111	(46)	119	66	222	132	118	1169		
571405	Longton	146	SD 34 484258	17		94	106	89	4	26	118	46	111	67	211	127	117	1116	42	27Oct
HYDROMETRIC AREA 0710																				
Ribble																				
571897	Stainforth	105	SD 34 820673	197		(142)	(115)	111	1	(33)	176	78	147	99	--	--	--	---	30	25Jun
571959	Low Paley Green	105	SD 34 791643	165		104	(111)	99	2	26	(161)	(61)	119	(94)	205	164	125	1271	38	26Oct
572093	Holden Moor No.27	146	SD 34 765589	316	1429	140	149	113	4	28	176	65	154	144	305	237	246	1761		
572147	Long Preston	105	SD 34 835583	155		116	124	119	5	25	163	59	131	102	223	177	155	1399	(45	26Oct)
572394	Barnoldswick	146	SD 34 878458	223	1193	135	122	102	5	21	132	68	144	112	239	196	147	1423	45	21Nov
572414	Barnoldswick S.Wks	146	SD 34 878479	134		123	103	93	4	21	131	71	140	91	223	166	142	1308	39	27Oct
572437	Greenber Field	146	SD 34 887483	145	1023	(103)	(102)	(90)	4	21	146	(62)	134	92	203	154	119	1230		
572468	Horton-in-Craven, Horton Hall	146	SD 34 852504	134		112	105	111	4	21	159	66	133	96	231	(161)	142	1341	52	26Oct
572588	Tossie No.33	146	SD 34 766563	268	1313	136	149	116	3	28	185	65	160	143	294	214	218	1711		
572643	Lower Flass	146	SD 34 795530	174		118	124	106	3	25	164	57	152	110	230	190	156	1435		
572865	Rimington, The Hawthorns	146	SD 34 802455	147		131	118	120	3	18	174	57	160	110	286	181	172	1530	52	26Oct
572926	Grindleton, Pinewood Cottage	146	SD 34 747477	232		(149)	150	124	2	19	188	73	186	143	344	235	(205)	1818		
573106	Chatburn	146	SD 34 761433	94	1152	132	129	111	4	12	191	50	148	120	280	185	167	1529	72	5Jun
573153	Clitheroe	146	SD 34 737411	69		(148)	127	(108)	6	14	137	(46)	139	116	298	183	167	1489		
Hodder (Ribble)																				
573197	Red Syke No.36	146	SD 34 685604	393	1871	180	186	134	4	25	190	57	202	165	389	310	327	2169		
573205	White Hill No.37	146	SD 34 677585	521	2038	226	199	187	4	26	239	101	2442							

RAINFALL 1980

		RAINFALL 1980																	Highest daily fall		
Number	Station	To no	Grid reference	Av Altitude -1970	Rainfall in millimetres												Year	mm	date		
					Jan	Feb	Mar	Apr	May	Jun	Jul	Aug	Sep	Oct	Nov	Dec					
NORTH WEST, 0710-- (cont.)																					
Hodder (Ribblesdale)																					
573337	Stocks Res. No. 10	146	SD 34	719550	201	1554	170	160	123	2	22	184	68	181	164	363	266	269	1972	66	26Oct
573338	Stocks Res. No. 21	146	SD 34	717548	189	1557	165	162	123	2	22	176	66	169	154	335	245	232	1851		10Dec
573340	*Stocks Res. No. 21G	146	SD 34	717547	189		164	163	121	2	23	178	66	168	158	336	243	224	1846	62	26Oct
573344	Slaidburn, Stocks Res. No. 11	146	SD 34	716548	192	1529	167	158	122	2	22	182	66	176	161	370	257	249	1932	68	23Oct
573345	Stocks No. 11A	146	SD 34	716549	192	1497	169	161	132	2	22	187	67	179	165	388	256	252	1980	72	23Oct
573346	Phynis No. 18	146	SD 34	712545	174	1516	159	146	113	3 (23)	176	66	166	158	340	252	237	1839	63	26Oct	
573368	Rushton Hill No. 41	146	SD 34	733552	191	1458	155	149	112	1	22	175	66	162	152	324	227	227	1772		
Croasdale (Hodder)																					
573387	Croasdale Top No. 23	146	SD 34	668574	399	2054	217	215	183	5	27	245	101	229	234	492	312	363	2623		
573399	Upper Croasdale No. 37	146	SD 34	684559	265	1891	215	190	144	3	31	209	85	238	214	429	273	301	2332		
573411	Barton Fell	146	SD 34	673561	465	2022	233	(200)	200	4	26	243	94	271	238	505	316	352	2682		
573417	Croasdale Valley No. 15	146	SD 34	694557	219	1653	209	142	140	3	24	199	77	218	211	426	262	297	2208		
573426	Croasdale House No. 14	146	SD 34	704550	183	1508	182	161	125	4 (23)	181	69	186	175	379	266	258	2009	68	26Oct	
Hodder (Ribblesdale)																					
573480	Swallow Scars	146	SD 34	747518	281		118	137	96	1	21	179	59	166	126	299	204	178	1584		
573551	Newton Fells	146	SD 34	719479	367		142	148	102	2	18	(200)	77	181	153	373	242	252	1890		
Dunsop (Hodder)																					
573625	Hornby Gate No. 45	146	SD 34	650587	389	2164	(250)	223	147	4	30	241	99	239	245	488	313	349	2628		
573650	Whitendale No. 4	146	SD 34	653559	253	1814	232	178	141	3	24	241	85	232	238	460	282	302	2418		
573662	Whitendale Bridge	146	SD 34	660547	207	1763	208	164	159	2	25	225	76	232	203	554	(280)	311	2439		
573673	Footholme No. 2	146	SD 34	653533	171	1771	(192)	183	134	2 (23)	217	82	(224)	182	440	287	299	2265	77	10Dec	
573690	Brennand, Cabin Hill No. 2	146	SD 34	621564	472		220	(175)	(150)	3	29	255	109	242	236	527	299	336	2581		
573695	Brennand No. 2	146	SD 34	631551	251		(200)	169	146	3	27	211	90	230	211	419	274	275	2255		
573709	Swine Clough No. 2	146	SD 34	644543	219		138	166	123	4	23	219	83	225	221	485	291	329	2357		
573716	Middle Knoll	146	SD 34	654543	393	1777	196	197	(145)	4	28	220 (80)	(228)	207	436	311	325	2377			
573729	Dunsop House No. 2	146	SD 34	654515	140		220	170	161	3	24	197	80	200	176	411	300	271	2213		
573730	Dunsop House No. 1	146	SD 34	655515	136	1707	(192)	195	143	3 (27)	(199)	79	(213)	180	462	296	287	2276	79	26Oct	
Hodder (Ribblesdale)																					
573781	Holdron Moss	146	SD 34	606511	396	1939	193	223	192	4	24	222	115	232	226	479	(300)	337	2547		
573791	Hareden Fell, Birch Bank	146	SD 34	618493	396	1984	201	192	166	1	26	229	112	252	243	460	(300)	347	2529		
573796	Langden Brook	146	SD 34	628510	170	1906	200	196	156	2	22	209	89	224	200	451	295	298	2342	83	26Oct
573830	Hareden Valley	146	SD 34	636502	172	1853	204	191	147	2	25	204	89	224	199	482	305	304	2376	82	26Oct
574005	Chipping	146	SD 34	614440	166		157	151	120	3	26	189	81	184	144	374	226	209	1864	70	26Oct
574159	Bashall Eaves, Micklehurst	146	SD 34	685446	175		(155)	148	131	3	15	163	53	168	(134)	334	187	159	1650		
Callar (Ribblesdale)																					
574217	Causeway Side	146	SD 34	890292	338	1367	155	(137)	(159)	4 (18)	(138)	52	136	88	270	186	164	1507			
574272	Haberghaa Eaves	146	SD 34	838308	238	1205	162	123	104	2	14	136	49	123	76	239	153	117	1298		
Don (Calder)																					
574332	Entwistle Moor Top	146	SD 34	907335	379	1305	(160)	(145)	162	4	15	133	54	(158)	114	243	195	153	1536		
574336	Swinden Upper	146	SD 34	893331	247	1243	160	139	157	4	25	125	59	136	91	235	186	143	1460		
574364	Shedden	146	SD 34	893301	293	1343	159	(121)	(157)	4 (17)	(135)	52	138	88	275	185	163	1494			
574384	Cant Clough, South	146	SD 34	894306	275	1325	159	121	158	4	15	(135)	53	134	92	262	197	168	1498		
574389	Cant Clough, North	146	SD 34	890313	273	1292	160	122	160 (4)	(15)	(131)	51	136	93	266	195	166	1499			
Pendle (Calder)																					
574467	Nelson, Ogden Res.	146	SD 34	817398	277	1450	177	130	108	3	23	196	69	211	166	312	214	225	1834		
574478	Blackmoss Res.	146	SD 34	826414	251	1387	(167)	135	131	3	31	173	67	(197)	144	306	226	219	1799		
574487	Buttock	146	SD 34	807401	358	1509	196	141	117	3	24	207	80	229	(155)	345	241	240	1978		
574530	Brogden, Admergill	146	SD 34	854423	210		151	123	114	5	20	130	69	159	143	282	202	156	1554		
Colne (Pendle)																					
574611	Laneshaw Res.	105	SD 34	943414	242	1113	125	103	123	3	18	158	85	143	101	221	142	124	1346		
574655	Trawden	146	SD 34	932374	326		156	99	131	5	24	165	69	144	107	247	161	119	1427		
574719	Colne S.Wks	146	SD 34	871394	129	1122	147	(118)	108	1	17	132	47	148	121	277	153	158	1427	47	27Oct
574762	Barrowford Res.	146	SD 34	868403	144	1187	(152)	(131)	111	3	17	130	66	151	(115)	265	(157)	143	1441		
Pendle (Calder)																					
574780	Coldwell Res. No. 2	146	SD 34	901356	323	1323	172	126	131	5	18	140	56	173	117	255	173	151	1517		
574785	Coldwell Res. No. 2	146	SD 34	900362	293	1272	158	123	129	5	17	137	54	170	115	251	170	148	1487		
Callar (Ribblesdale)																					
574999	Padiham Park	146	SD 34	787337	93	1109	137	105	92	2	25	153	41	151	90	228	155	140	1319	44	5Jun
575068	Burnley Road Res.	146	SD 34	773296	187	1237	153	129	(111)	1	19	182	49	155	85	279	168	176	1507		
Hyndburn (Calder)																					
575091	Mitchell's House Res.	146	SD 34	787274	283	1219	(129)	(129)	(109)	1 (20)	190	56	185	106	316	210	186	1637			
575167	Jackhouse Res.	146	SD 34	742262	183		(157)	(155)	(128)	3	21	(170)	55	164 (79)	283	162	163	1540			
Callar (Pibblesdale)																					
575330	Churn Clough Res.	146	SD 34	785382	241	1233	(152)	116	105	2	22	181	56	178	124	272	210	170	1588		
575383	Great Harwood, Kebb Farm	146	SD 34	722327	204		163	117	84	3	20	158	57	160	90	270	178	190	1490		
Ribblesdale																					
575483	Parsonage Res.	146	SD 34	693321	192	1054	149	122	89	1 (16)	172	54	146	99	263	156	154	1421			
575514	Copster Green	146	SD 34	675338	94		150	131	95	2	18	159	56	137	102	294	172	171	1487	53	27Oct
575647	Jeffrey Hill	146	SD 34	647402	283	1377	(165)	(150)	108	3	17	163	76	(173)	144	354	225	212	1790		
575649	Cowley Brook	146	SD 34	641392	188	1274	160	149	101	3	16	147	73	164	133	338	--	--	---	64	26Oct
575702	Ribchester Institution	146	SD 34	627365	84	1161	(159)	146 (83)		1 (20)	155 (85)	138	96	(291)	(186)	181	1541				
575752	Alston Res.	146	SD 34	603366	101	1086	136	128	92	3	18	157	116	(135)	(95)	290	191	165	1526		
Darwen (Ribblesdale)																					
575933	Earnsdale Res.	146	SD 34	672224	198		169	154	131	1	24	176	85	182	90	304	185	174	1675		
575934	Sunnyhurst Hey Res.	146	SD 34	673221	279	1371	172	164	141	1	23	183	92	196	100	317	190	200	1779		
575974	Pickup Bank	146	SD 34	721237	222	1424	156	159	125	4	19	172	102	173	91	312	184	185	1682		
576000	Guide Res.	146	SD 34	701257	186	1149	158	147	116	1	26	186	116	174	98	305	172	179	1668		
Roddlesworth (Darwen)																					
576162	Piatts	146	SD 34	652195	301	1409	(171)	(177)	145	5	26	(170)	78	206	114	320	(199)	183	1794		
576168	Tockholes	146	SD 34	663201	296	1401	(169)	(176)	(140)	3	26	(171)	76	210	117	318	166	195	1767		
576																					

RAINFALL 1980

Number	Station	Co no	Grid reference	Av Alti- tude -1970 m mm	Rainfall in millimetres													Highest daily fall	
					Jan	Feb	Mar	Apr	May	Jun	Jul	Aug	Sep	Oct	Nov	Dec	Year	mm	date
NORTH WEST, 0710-- (cont'd)																			
Darwen (Ribble)																			
576272	Pleasington Golf Course	146	SD 34 632259	107	141	123	104	2	25	(145)	71	133	89	263	162	(157)	1415		
576342	Samlesbury, Smithfold S.Wks	146	SD 34 602300	58	122	113	(88)	2	22	154	69	120	69	238	155	139	1291	41 27Oct	
Ribble																			
576577	Haighton Res.	146	SD 34 573352	80 1072	138	133	96	3	22	(155)	(84)	143	88	275	183	167	1487	54 27Oct	
576634	Preston, Moor Park	146	SD 34 537311	33 1005	119	123	86	3	23	126	58	132	81	254	152	147	1304	51 27Oct	
HYDROMETRIC AREA 0720																			
Coastal																			
577048	Warton	146	SD 34 403292	15	101	108	106	4	34	124	67	115	82	203	110	104	1158	47 26Oct	
577267	Squires Gate Met.Office	146	SD 34 316316	10 862	105	104	116	4	37	95	51	85	69	191	109	92	1058	44 26Oct	
577440	Thornton	146	SD 34 336421	5 966	111	115	125	4	32	58	(58)	102	(88)	186	(138)	107	1124		
Wyre																			
577658	Hare Syke	146	SD 34 598576	494 1833	(220)	175	158	5	29	264	125	222	244	414	295	334	2485		
577793	Abbeystead Gardens	146	SD 34 566545	146 1323	(154)	142	125	5	25	186	79	120	145	332	240	221	1774	66 26Oct	
577803	Abbeystead Res.	146	SD 34 556539	102	161	135	129	2	26	187	80	128	152	301	210	208	1719		
577880	High Cross Moor, Old Gauge Basin	146	SD 34 541576	294 1409	(165)	135	126	7	23	180	93	125	171	294	249	205	1773		
577881	Damas Ghyll Res.	146	SD 34 527573	175 1250	142	111	116	4	(28)	163	78	110	144	283	221	172	1572	57 26Oct	
577975	Scorton	146	SD 34 502487	28 1077	131	126	109	3	33	138	75	95	128	247	171	157	1413	52 26Oct	
578000	Grizedale Intake	146	SD 34 541496	196 1199	139	135	122	3	24	172	95	150	140	295	175	175	1625		
578008	Barnacre Res.	146	SD 34 528481	188 1253	151	143	131	5	28	168	101	146	140	316	201	190	1720		
578082	Calder Intake	146	SD 34 544484	193 1214	126	119	125	3	21	168	87	134	130	265	166	152	1496		
Brock (Wyre)																			
578226	Bleasdale Infants School	146	SD 34 573452	174	157	(141)	135	3	(24)	(197)	97	(190)	146	361	(208)	210	1869		
578321	Myerscough Coll. of Agric.	146	SD 34 494401	14	127	131	95	3	28	141	73	118	103	266	148	135	1368	51 26Oct	
578378	Barnsford Res.	146	SD 34 577416	155 1242	149	149	115	6	21	179	103	180	125	319	192	183	1721	(67 26Oct)	
578566	Catforth	146	SD 34 481354	18	121	133	96	2	32	114	55	--	--	--	--	--	---	24 4Feb	
Wyre																			
578682	St Michaels-on-Wyre	146	SD 34 465411	8 972	(110)	123	92	2	27	114	75	107	116	248	150	135	1299	53 26Oct	
578833	Kirkham	146	SD 34 414346	24 942	112	120	113	2	29	119	64	116	93	226	127	(111)	1232		
578978	Hambleton	146	SD 34 382415	10	(109)	122	112	3	32	102	58	85	85	239	136	107	1190	41 26Oct	
Coastal																			
579082	Preesall P.Sta.	146	SD 34 365465	9 913	113	115	(108)	3	38	102	56	88	86	202	131	109	1151	38 27Oct	
579155	Pilling, Abram House	146	SD 34 400482	5	114	118	98	3	22	104	67	90	87	236	134	118	1191	42 26Oct	
579215	Nateby	146	SD 34 450462	10	(98)	99	87	2	24	117	59	85	89	201	126	114	1101	39 26Oct	
Conder (Coastal)																			
579611	Blea Tarn Res.	146	SD 34 495583	101 1157	137	114	117	5	29	146	73	98	138	220	206	158	1441	46 14Nov	
579622	Hazelrigg	146	SD 34 493578	95	134	110	109	5	28	137	68	90	130	213	188	144	1356	44 26Oct	
Lune																			
579863	Kelleth Rigg	147	NY 35 664057	305	77	109	98	6	23	138	90	168	129	166	252	236	1492		
579867	Langdale Fell	147	NY 35 659032	314	121	166	118	5	25	162	100	207	160	212	323	358	1957		
580037	Tebay, Weather Hill	147	NY 35 624035	285	83	161	137	4	31	170	101	197	152	203	308	322	1869		
580048	Orton	147	NY 35 623085	235	(76)	(113)	(101)	9	36	173	92	145	133	205	254	--	---	54 6Oct	
580352	Borrowdale, Crookdale Bridge	147	NY 35 549056	347	124	185	142	3	35	199	116	244	208	258	321	354	2189		
580361	High Borrowdale	147	NY 35 567028	238	123	157	147	6	37	199	138	265	207	259	331	365	2234		
580538	Sedbergh, Arant Haw	147	SD 34 664947	593	142	152	99	3	32	180	126	262	196	279	322	385	2178		
Rawthey (Lune)																			
580664	Ravenstonedale, Fell End	147	SD 34 728969	283	169	166	146	6	31	161	104	208	160	278	(300)	357	2086	74 10Dec	
580712	Ravenstonedale, Adamthwaite	147	SD 34 701998	394	162	154	126	7	24	177	143	232	191	306	325	355	2202		
580884	East Baugh Fell	147	SD 34 774925	338	170	(170)	128	7	22	174	108	204	184	330	318	380	2195		
580919	Shaking Moss	147	SD 34 783895	532	(170)	(175)	(155)	15	(25)	(180)	103	150	160	300	264	272	1969		
581025	Sedbergh, Fairfield	147	SD 34 677718	130	126	124	119	5	26	137	103	174	141	229	264	264	1712	59 21Nov	
581059	Sedbergh School	147	SD 34 653919	123 1327	119	121	109	5	30	147	108	176	144	(209)	246	(220)	1634	(55 21Nov)	
581234	Dent, Whernside Manor	147	SD 34 724358	172	179	149	141	5	24	129	111	187	166	(315)	295	329	2030	66 21Nov	
Lune																			
581388	Middleton-on-Lune	147	SD 34 627882	105	149	119	(123)	16	26	(163)	(102)	173	164	238	247	234	1754	57 21Nov	
581574	South Lords Land, Gawthrop	147	SD 34 684867	305	168	160	133	2	26	174	132	240	214	329	334	378	2290		
581658	Casterton Fell	147	SD 34 649810	414	(170)	129	85	2	29	163	98	130	168	277	235	236	1722		
Greta (Lune)																			
582190	Ingleton, High Legs	105	SD 34 717721	296	145	128	95	3	35	181	80	174	124	259	159	166	1549		
582262	Burton-in-Lonsdale	105	SD 34 653724	94	143	100	74	3	29	146	69	129	104	242	176	179	1394	55 26Oct	
Lune																			
582388	Arkholme	146	SD 34 586723	35	139	102	82	4	29	160	65	147	112	212	186	(147)	1385	46 26Oct	
Wenning (Lune)																			
582569	Clapham, Crummack	105	SD 34 770719	360	190	(130)	85	0	47	200	(80)	167	(130)	333	193	230	1785		
582626	Austwick, Town Head	105	SD 34 769687	149 1134	134	117	103	3	28	191	69	150	107	237	159	154	1452	45 23Oct	
582777	Great Harlow	105	SD 34 696612	454 1864	174	(180)	150	3	28	193	77	207	169	386	312	325	2204		
582795	Clapham Common	105	SD 34 729615	360 1685	151	162	116	4	27	176	58	185	141	342	272	289	1923		
582903	High Bentham, Gale House	105	SD 34 675676	160	123	100	85	2	23	134	52	122	106	238	169	155	1309	42 26Oct	
582925	Bentham, Summerhill	105	SD 34 666682	116 1168	133	(107)	80	1	(26)	(153)	54	140	115	247	163	(157)	1376	44 23Oct	
582969	Wennington, Clintsfield	146	SD 34 627698	84	--	--	--	3	23	135	59	119	104	217	168	186	---		
583044	Whiteray No.44	146	SD 34 678613	355 1682	180	(165)	152	1	26	182	66	170	133	327	310	281	1993		
583060	Lythe Fell	146	SD 34 674631	279	148	159	133	2	26	(180)	53	148	(155)	287	234	234	1759		
583230	High Salter	146	SD 34 616620	302 1593	1761														

RAINFALL 1980

Number	Station	To no	Grid reference	Av Alti- tude -1970	Rainfall in millimetres												Year	Highest daily fall		
					Jan	Feb	Mar	Apr	May	Jun	Jul	Aug	Sep	Oct	Nov	Dec		mm	date	
HYDROMETRIC AREA 0730																				
Coastal																				
583949	Morecambe	146	SD 34	431645	7	982	127	113	90	3	29	109	60	115	104	187	177	(137)	1251	38 21Nov
583950	Bare	146	SD 34	454644	6	993	125	104	95	5	25	110	63	105	99	177	173	124	1205	37 21Nov
584094	Carnforth, Peller Potts Res.	146	SD 34	533700	82	1151	145	108	87	1	33	175	67	(118)	(146)	(241)	235	185	1541	(56 21Nov)
584307	Silverdale	146	SD 34	463755	17		134	129	91	3	30	132	58	143	111	194	191	156	1372	41 21Nov
584341	Burton	147	SD 34	531766	60		117	121	(100)	6	33	181	73	118	(124)	209	207	(175)	1464	49 21Nov
Beela (Coastal)																				
584480	Killington Res.	147	SD 34	592908	204	1377	133	123	(114)	6	37	(161)	97	168	(159)	(223)	(255)	219	1695	
584580	Crooklands	147	SD 34	534835	48	1215	120	127	97	5	29	159	73	157	137	218	(219)	(175)	1516	53 21Nov
584635	Lupton Res.	147	SD 34	574335	168	1298	118	120	95	5	22	--	--	--	--	--	--	--	--	31 3Jan
584644	Lupton, Middle Row Farm	147	SD 34	574828	152		--	--	--	--	--	--	97	175	165	(257)	249	(206)	---	
584771	Fisher Tarn Res.	147	SD 34	547927	226	1420	117	138	(110)	6	25	170	84	204	165	237	264	240	1760	63 21Nov
584916	Beetham Hall	147	SD 34	499790	24		129	123	96	5	26	158	63	147	127	214	205	177	1470	(43 21Nov)
584934	Milnthorpe S.Wks	147	SD 34	489817	8		122	126	93	6	31	145	61	162	120	207	209	172	1454	(48 14Nov)
Kent																				
584969	Kentmere Common	147	NY 35	439090	367		163	214	219	18	31	194	136	283	276	383	427	502	2846	
585021	Kentmere, Hallow Bank	147	NY 35	465053	253		156	182	182	14	33	217	99	240	233	306	330	380	2372	71 12Dec
585053	Kentmere	147	NY 35	453023	155		156	163	153	16	42	189	82	222	208	299	290	(339)	2159	
585121	Dubbs Res.	147	NY 35	421018	227	1695	142	166	148	11	32	155	84	202	194	269	274	(320)	1997	64 12Dec
585185	Staveley, Ashes Farm	147	SD 34	469968	122		128	161	135	6	28	148	82	168	176	241	252	255	1780	
585222	Potter Fell	147	SD 34	496987	236	1746	(113)	174	(138)	--	--	--	--	--	--	--	--	--	--	
Sprint (Kent)																				
585298	Longsleddale, Stockdale	147	NY 35	490053	184		174	204	150	8	36	210	--	--	--	--	--	--	--	
585299	Longsleddale, Stockdale	147	NY 35	490053	184		--	--	--	--	--	--	108	227	217	301	310	367	---	
585311	Longsleddale, Swinklebank	147	NY 35	493043	177		125	182	165	9	24	197	103	218	204	(290)	301	355	2173	69 12Dec
Hint (Kent)																				
585441	Bannisdale Head	147	NY 35	518035	244		130	176	156	6	27	200	122	241	235	288	335	375	2291	
585461	Bannisdale, Muddy Brow	147	NY 35	546015	271		132	157	141	6	30	193	119	224	204	249	317	330	2102	
585583	Grayrigg	147	SD 34	580971	174		109	138	105	9	27	159	102	190	(138)	(224)	(201)	(217)	1619	(57 21Nov)
Kent																				
585693	Kirkbie Kendal School	147	SD 34	518915	41	1281	127	(138)	(121)	6	26	159	79	(157)	152	(218)	241	(223)	1647	58 12Dec
585938	Underbarrow Vicarage	147	SD 34	463926	35		117	158	122	6	35	132	75	157	144	234	232	(245)	1657	57 12Dec
586055	Levens, Bridge End	147	SD 34	474957	7	1259	136	133	106	4	(38)	172	69	191	127	225	227	198	1626	(54 14Nov)
Coastal																				
586163	Meathop, Ulpha Farm	147	SD 34	453813	12		131	132	110	5	29	(127)	65	168	109	221	204	168	1469	53 14Nov
586415	Merlewood	147	SD 34	409796	91		128	143	101	5	26	122	75	174	127	227	185	170	1483	41 7Aug
586467	Flookburgh	147	SD 34	365758	18		126	135	105	6	24	91	77	135	113	205	170	158	1345	39 6Oct
586492	High Newton Res.	147	SD 34	399839	178	1385	142	168	143	6	27	141	84	172	141	257	205	203	1689	(45 14Nov)
586507	High Newton	147	SD 34	401929	123		154	173	(177)	6	29	161	(85)	(172)	163	(280)	(232)	212	1844	58 14Nov
586567	Cartmel	147	SD 34	381783	35		129	137	(126)	--	--	--	--	--	--	--	--	--	---	40 3Jan
Brathay (Leven)																				
586870	Elterwater, Carr Howes	147	NY 35	329039	72		179	221	178	10	26	173	107	215	283	337	333	447	2509	68 12Dec
586897	Brathay Hall	147	NY 35	366032	49		157	181	155	8	25	131	97	174	206	274	305	401	2114	88 12Dec
Rothay (Brathay)																				
586932	Grasmere, Tongue Gill	147	NY 35	351114	536		(200)	213	218	8	32	174	153	252	282	370	373	425	2700	
586945	Grasmere, Lakeing	147	NY 35	338087	65		184	198	193	12	25	166	114	206	268	353	362	457	2538	75 10Dec
586967	Grasmere, Easelale Tarn	147	NY 35	311084	318		204	229	234	5	24	200	110	248	329	428	421	595	3027	
587060	Rydal Hall	147	NY 35	364064	108	2131	161	179	174	8	30	145	98	179	(251)	(303)	(336)	387	2251	(73 21Nov)
587085	Ambleside, Scandale Fell	147	NY 35	380080	337		173	201	207	8	25	156	115	224	250	362	382	455	2558	
Trout (Leven)																				
587253	Kirkstone Pass	147	NY 35	408088	547		180	(183)	224	10	28	188	136	243	232	398	437	478	2737	
Leven																				
587359	Windermere, Whasdyke	147	SD 34	434979	175		123	178	156	10	33	144	109	200	177	254	263	283	1930	58 21Nov
587408	Ferry House	147	SD 34	390956	44	1566	139	167	136	9	(26)	130	84	172	160	258	251	286	1818	59 21Nov
587478	Hawkshead	147	SD 34	362973	84	1815	151	194	155	7	27	166	94	198	194	298	261	336	2081	64 12Dec
587530	Ghyll Head Res.	147	SD 34	397922	128	1608	146	180	149	7	31	143	86	186	174	272	247	272	1893	
587551	Tower Wood S.Wks	147	SD 34	385912	46	1580	146	177	154	8	28	145	78	183	173	259	(270)	247	1868	79 21Nov
587700	Grizedale	147	SD 34	337942	91	1914	146	(194)	142	7	33	145	103	191	(184)	302	(232)	(265)	1944	(55 10Dec)
587838	Haverthwaite, Abbots Reading	147	SD 34	344851	17		152	181	148	9	26	131	91	167	139	277	217	231	1769	
Coniston (Leven)																				
588005	Coniston, Holyvath	147	SD 34	299978	76	2480	221	246	197	6	25	178	115	278	318	453	355	(459)	2851	99 12Dec
Coastal																				
588584	Little Orswick	147	SD 34	264738	40	1195	127	140	127	7	22	111	81	(161)	134	230	149	(147)	1436	36 7Aug
588619	Stainton, The Croft	147	SD 34	246724	67		138	155	130	5	27	103	72	153	114	233	129	136	1395	38 3Jan
588702	Poaka Beck	147	SD 34	240781	156	1305	130	(161)	136	6	26	112	94	143	141	260	153	172	1534	39 23Oct
HYDROMETRIC AREA 0740																				
Coastal																				
588797	Barrow-in-Furness S.Wks, Sandgate	147	SD 34	216689	7	1026	134	130	104	6	26	84	61	120	93	194	110	110	1172	32 3Jan
588813	WALNEY: South Falney	147	SD 34	214620	7		(123)	126	102	6	29	83	(55)	108	(92)	205	108	103	1140	29 6Oct
588849	Walney: Airfield	147	SD 34	175706	13		120	136	103	7	22	77	39	102	88	182				

RAINFALL 1980

Number	Station	Co no	Grid reference	Altitude -1970 m	Av 1941 mm	Rainfall in millimetres												Highest daily fall	
						Jan	Feb	Mar	Apr	May	Jun	Jul	Aug	Sep	Oct	Nov	Dec	Year	mm
NORTH WEST, 0740-- (contd)																			
589499	Duddon Hall	147	SD 34	194895	19	185	222	167	7	28	157	121	222	228	451	211	310	2309	
Coastal																			
589766	Baystone Bank Res.	147	SD 34	171859	88 1616	156	208	170	8	23	145	124	(183)	179	327	151	227	1901	
589776	Lanthwaite	147	SD 34	165851	44 1399	146	201	161	7	26	121	108	186	146	301	129	197	1729	49 16Dec
590101	Fellside	147	SD 34	117882	81 1259	(113)	145	128	10	28	107	75	136	104	186	85	(182)	1299	
Esk																			
590309	Boot	147	NY 35	195011	85	187	166	182	11	22	175	118	206	196	341	178	234	2016	
590602	Eskmeals Met. Office	147	SD 34	085931	8 1094	89	136	107	8	34	98	72	136	103	190	92	128	1193	32 4Feb
Irt (Esk)																			
590690	Wastwater Hotel	147	NY 35	187087	79 2575	216	207	196	20	31	242	170	300	319	454	308	407	2870	
590860	Peagill	147	NY 35	106045	41	136	159	123	13	30	162	125	183	184	282	136	188	1721	63 23Oct
591103	Low Place Farm	147	NY 35	154017	91	167	160	169	9	24	184	108	193	177	295	158	270	1914	
Caller (Coastal)																			
591412	Sellafield, Winscale Wks	147	NY 35	023045	22	--	--	--	--	--	--	--	--	105	182	81	106	---	28 22Oct
591413	*Sellafield, Winscale Wks No.2	147	NY 35	023045	22	--	--	--	--	--	--	--	--	--	--	75	(105)	---	24 13Nov
591420	Sellafield, Winscale Wks	147	NY 35	027032	13 1084	97	137	106	10	32	106	85	140	111	(152)	--	--	---	31 14Aug
591421	*Sellafield, Winscale Wks No.2	147	NY 35	027032	13	89	139	113	--	--	--	--	--	--	--	--	--	---	27 4Feb
Ehen (Coastal)																			
591565	Gillertwaite	147	NY 35	145141	129 2344	169	229	194	20	34	163	146	277	273	387	336	392	2620	
591641	Ennerdale, Bleach Green	147	NY 35	085153	117 1795	145	208	162	17	26	146	128	230	246	329	(239)	(296)	2172	88 23Oct
591688	Ennerdale Bridge	147	NY 35	067157	110	102	162	130	18	24	151	115	214	200	278	186	219	1799	73 23Oct
591877	Summergrove	147	NX 25	999159	86 1218	102	161	116	13	25	105	99	174	123	200	124	(156)	1398	39 14Aug
591973	Cleator, Low Cock How Farm	147	NY 35	057143	198	(140)	175	126	14	27	157	107	204	180	250	205	247	1832	
592066	Braystones	147	NY 35	008058	11 1037	80	128	119	11	26	103	83	162	101	185	81	108	1187	
Coastal																			
592199	St Bees Head	147	NX 25	941143	94 953	80	131	(91)	10	21	97	63	172	110	172	70	105	1122	52 14Aug
HYDROMETRIC AREA 0750																			
Derwent																			
592428	Styhead No.1	147	NY 35	231106	335 3947	432	383	348	58	(35)	352	284	540	584	625	883	1153	5677	
592429	Stockley Bridge	147	NY 35	233110	178 3552	298	294	262	26	26	268	210	422	461	503	542	739	4051	
592430	Sprinkling Tarn	147	NY 35	228090	600 4298	(340)	322	(350)	(28)	35	318	265	519	544	579	758	(700)	4758	
592431	Styhead Tarn	147	NY 35	221097	449 4129	324	319	219	28	35	339	201	402	(505)	519	755	775	4421	
592439	Styhead No.2	147	NY 35	229107	326 4306	386	(340)	(330)	41	40	253	214	468	520	(645)	580	899	4716	
592446	Seathwaite	147	NY 35	235121	129 3120	255	250	229	8	(28)	219	180	344	385	460	518	618	3494	
592465	Honister Pass	147	NY 35	225135	358	(303)	227	(302)	24	31	246	215	351	441	517	594	712	3963	
592467	*Honister Pass No.2	147	NY 35	225135	359	(304)	228	(293)	24	31	247	216	352	442	518	595	713	3963	
Greta (Derwent)																			
592762	Hill Top Gill	147	NY 35	317120	290 2571	192	203	212	11	23	191	121	227	338	410	363	521	2802	
592764	Thirlmere, The Hook	147	NY 35	319129	189 2476	184	207	224	13	28	181	131	202	318	388	356	445	2677	87 60Oct
592775	Birkside	147	NY 35	338133	655 2474	169	255	317	13	35	198	132	244	264	380	313	354	2674	
592787	Wythburn	147	NY 35	319139	186 2580	188	194	214	11	27	153	123	221	285	367	351	464	2598	
592790	Ullscarf	147	NY 35	295121	690 3130	223	260	188	9	35	200	170	316	415	497	524	696	3533	
592806	Brown Rigg	147	NY 35	302148	427 2939	200	216	213	8	26	188	118	(290)	293	374	388	547	2861	
592840	Armbroth Fells	147	NY 35	292154	457 2575	202	199	180	12	26	177	134	282	293	379	437	577	2898	
592849	Dale Head Hall	147	NY 35	313175	189 2259	175	179	186	12	27	155	108	183	218	313	319	403	2278	76 12Dec
592864	Brown Cove	147	NY 35	331162	640 2431	197	259	313	4	33	177	89	227	254	336	340	380	2609	
592871	White Side	147	NY 35	324173	480	200	(180)	(165)	9	28	169	113	215	235	331	347	485	2477	
Glenderamackin (Greta)																			
592999	Redwire Farm	147	NY 35	374298	223	122	79	112	10	22	150	95	137	112	261	(204)	(306)	1610	59 10Dec
593037	Groove Beck	147	NY 35	376223	398	161	145	135	12	26	163	98	167	162	304	313	371	2057	
593179	Threlkeld, New S.Wks	147	NY 35	324253	142	142	115	117	6	23	139	101	143	138	274	203	261	1662	
Derwent																			
593351	Millbeck	147	NY 35	252262	101	(133)	101	113	10	35	153	91	149	122	(257)	(177)	228	1569	(83 23Oct)
593414	High Snab Farm	147	NY 35	222190	232	144	149	134	11	23	176	113	209	214	361	311	341	2186	
593521	How Farm	147	NY 35	246243	76	123	130	100	8	22	139	103							

RAINFALL 1980

Number	Station	To no	Grid reference	Av Alti- tude -1970	Rainfall in millimetres												Year	Highest daily fall
					Jan	Feb	Mar	Apr	May	Jun	Jul	Aug	Sep	Oct	Nov	Dec		mm date
HYDROMETRIC AREA 2761																		
Eden																		
597518	Aisgill Moor	147	GD 34	778263	360	168	171	138	7	25	143	94	182	148	285	288	331	1980
597608	Castlethwaite	147	NY 35	795027	253	(110)	117	(120)	8	28	133	69	138	107	235	266	277	1608
597684	Kirkby Stephen, South Road	147	NY 35	771077	191	83	84	100	8	27	136	67	119	79	146	164	186	1199
598146	Barras Sta.	147	NY 35	844120	343	(100)	90	107	5	19	132	62	130	62	138	93	103	1041
598267	Swindale Head House	147	NY 35	817176	396	(112)	--	--	--	--	--	--	--	--	--	--	--	(16 21Jan)
598280	North Stainmore, Well Road	147	NY 35	814163	310	--	--	121	3	21	166	(81)	128	84	172	(145)	(122)	---
598384	Warcop	147	NY 35	749156	152	68	67	78	7	24	137	82	97	70	123	121	129	1003
598806	Appleby Castle	147	NY 35	684198	146	61	78	73	6	27	130	69	105	61	108	93	94	905
598807	Appleby, Bongate	147	NY 35	689202	151	65	72	74	6	31	136	68	92	59	110	92	94	899
598927	Scalebeck Farm	147	NY 35	672143	183	61	92	69	5	23	140	71	125	79	124	153	146	1088
Lyvennet (Eden)																		
599437	Crosby Ravensworth	147	NY 35	622150	180	(87)	106	(94)	8	(29)	179	57	130	95	159	182	(187)	1313
599673	Shap S.Wks	147	NY 35	558158	244	(80)	117	89	7	26	149	44	124	90	169	202	194	1291
Eden																		
599878	Great Dun Fell	147	NY 35	711322	847	116	122	118	18	44	237	169	350	178	312	200	196	2060
Eamont (Eden)																		
600137	Brotherswater	147	NY 35	403118	183	(170)	220	190	10	32	171	133	225	243	--	--	--	---
600670	Soulby	147	NY 35	466257	183	91	85	84	13	27	140	79	(105)	81	156	161	(157)	1179
600836	Penrith, Tirril	147	NY 35	497259	191	68	90	72	11	24	139	93	87	68	130	121	121	1024
600906	Skirsgill	147	NY 35	513289	137	(62)	68	63	8	25	133	81	87	59	111	96	92	885
600932	Penrith, Castle Park	147	NY 35	513299	147	61	79	68	10	27	118	95	79	56	119	102	96	910
Lowther (Eamont)																		
600961	Wasdale Pike	147	NY 35	537085	564	(140)	238	164	2	39	171	117	214	233	304	302	456	2380
600990	Shap Fell, Birbeck	147	NY 35	565115	282	84	153	108	5	33	148	63	143	130	204	243	237	1551
Swindale (Lowther)																		
601077	Mosedale Cottage	147	NY 35	496095	440	153	233	201	9	44	188	131	272	272	355	452	572	2882
Haweswater (Lowther)																		
601184	Blea Water	147	NY 35	456108	427	180	272	257	17	33	182	159	297	291	412	518	610	3228
601258	Guerness	147	NY 35	482135	275	135	217	178	14	(33)	148	103	172	166	266	383	397	2212
601303	Burn Banks	147	NY 35	503159	213	93	140	(114)	13	30	195	87	120	116	217	262	(271)	1658
Lowther (Eamont)																		
601404	Kidmoor	147	NY 35	479193	335	121	149	130	10	29	195	78	125	122	(245)	278	289	1771
601494	Askham Hall	147	NY 35	515239	186	78	100	84	13	32	168	96	101	80	(148)	141	123	1164
Eamont (Eden)																		
601580	Penrith S.Wks	147	NY 35	547294	101	62	65	60	10	23	120	84	95	54	(115)	76	(83)	847
Eden																		
601785	Blencarn, Ardale House	147	NY 35	633312	172	69	66	71	10	23	158	91	111	68	118	65	76	926
602105	Gamblesby, Twotop Hill	147	NY 35	634407	506	124	(110)	156	8	43	194	90	140	75	146	85	100	1271
602252	Haresceugh Castle	147	NY 35	610428	244	96	76	87	4	35	154	91	118	72	150	92	95	1070
602644	Low House	147	NY 35	514481	61	67	63	58	8	30	170	90	102	49	117	72	89	915
602748	Cumwhinton W.Wks	147	NY 35	462528	82	--	--	--	--	--	--	--	96	74	(118)	74	92	---
Irthing (Eden)																		
603144	Lampert Farm	147	NY 35	682746	291	79	68	105	9	33	175	93	137	126	133	174	161	1293
603295	Wylliesike Farm	147	NY 35	662710	201	69	55	70	(10)	--	--	--	--	--	--	--	--	---
603314	Wiley Sike	147	NY 35	645705	230	--	--	--	--	29	171	121	133	121	142	175	--	---
603741	Walton, Hillefield Farm	147	NY 35	531654	79	67	69	74	12	38	170	101	103	109	118	141	112	1114
603765	Walton, Sandysike	147	NY 35	516640	61	61	55	(66)	6	29	171	80	93	110	116	(149)	(112)	1048
Gelt (Irthing)																		
604022	New Water	147	NY 35	580513	299	35	75	89	15	27	168	114	148	92	135	123	146	1277
604039	Geltsdale	147	NY 35	575537	229	92	74	95	14	35	176	110	156	106	183	142	139	1322
604074	Old Water	147	NY 35	590533	302	93	95	87	16	35	174	104	133	99	202	140	163	1341
604141	Castle Carrock	147	NY 35	545551	146	70	65	87	14	31	207	102	142	79	138	115	121	1171
Eden																		
604312	Warathwaite Head	147	NY 35	472497	119	66	71	69	13	27	--	--	--	--	--	--	--	---
604470	Scaleby Hall Farm	147	NY 35	451631	31	65	70	73	11	35	176	106	106	103	127	95	104	1071
Petteril (Eden)																		
604672	Johnby, Hill Cottage	147	NY 35	429333	259	97	81	94	11	30	144	89	109	103	173	148	(198)	1277
604740	Newton Rigg	147	NY 35	493310	171	62	70	65	11	28	138	86	81	62	118	94	102	917
604741	*Newton Rigg No.2	147	NY 35	493310	171	(64)	(73)	71	11	30	140	89	85	67	124	100	108	962
605014	Calthwaite, Thieftside	147	NY 35	489411	130	73	65	73	14	41	180	86	89	49	122	66	100	958
605050	Broadfield House	147	NY 35	440443	155	62	59	(68)	9	29	159	76	81	49	113	73	101	879
Callow (Eden)																		
605336	Carrock Mine	147	NY 35	323329	359	151	105	106	10	24	201	118	155	155	263	205	276	1769
605473	Carrock Beck	147	NY 35	347352	308	118	92	89	7	25	180	95	130	137	240	151	194	1448
605571	Hesket Newmarket	147	NY 35	337390	194	(95)	64	87	6	24	170	84	108	78	197	129	164	1206
605806	Welton	147	NY 35	357440	131	73	58	72	8	28	153	89	94	64	155	112	132	1038
605815	Chapel Lane Cottage	147	NY 35	379444	108	68	55	74	5	33	166	104	101	(65)	138	106	132	1047
605962	Skelton	147	NY 35	440374	186	72	66	79	11	34	144	72	86	65	136	96	(128)	989
606194	Durlar, Stoneraise School	147	NY 35	403499	81	58	60	67	6	30	180	97	91	65	103	(75)	111	943
606270	Carlisle Cemetery	147	NY 35	390544	35	58	75	65	10	32	165	96	100	87	113	80	95	976
Eden																		
606336	Carlisle Met.Office	147	NY 35	384603	26	62	66	80	9	27	138	84	108	80	122	85	100	961

Number	Station	Co no	Grid reference	Av Alti- tude -1970 m mm	Rainfall in millimetres												Highest daily fall	
					Jan	Feb	Mar	Apr	May	Jun	Jul	Aug	Sep	Oct	Nov	Dec	Year	mm date

Isle of Man

ISLE OF MAN GAS AND WATER AUTHORITY AREA

HYDROMETRIC AREA 1030

Coastal																		
607093	MAN: Block Fary Dam	148	SC 24	388900	189	1619	205	260	252	15	(45)	125	75	195	177	220	135	195 1899
607334	MAN: Ballure Res.	148	SC 24	455930	75	1385	(119)	(208)	146	(10)	42	110	64	189	148	(234)	(145)	171 1586
607428	MAN: Cornaa	148	SC 24	468894	41		145	185	141	11	36	121	59	195	134	266	146	160 1599
607627	MAN: Clypse Res., West	148	SC 24	402807	137	1281	158	177	135	10	35	90	73	187	145	(262)	130	(158) 1560
607708	MAN: West Balliwin Res.	148	SC 24	358831	145	1535	228	(213)	(228)	12	49	110	95	193	178	268	(151)	189 1914
607828	MAN: Douglas Cemetery	148	SC 24	381776	85	1137	166	165	133	9	33	90	66	162	126	214	114	127 1405
607914	MAN: Glen Vine	148	SC 24	337784	58		176	185	163	7	34	92	74	163	145	219	120	147 1525
608160	MAN: Ronaldsway Airport	148	SC 24	279687	16	866	111	120	115	5	27	74	52	97	81	149	72	77 980
Silver Burn (Coastal)																		
608179	MAN: Cringle Res.	148	SC 24	253743	152	1273	175	133	139	8	34	108	(78)	170	(148)	225	100	(119) 1437
608233	MAN: South Barrule Plantation	148	SC 24	275761	244		206	196	178	9	42	118	91	190	186	245	102	152 1715
Coastal																		
608371	MAN: Ballagawne Res.	148	SC 24	237715	111	1012	135	144	143	4	(33)	(92)	59	122	99	163	75	80 1149
608401	MAN: Port Erin, Southlands	148	SC 24	205688	24		(124)	137	133	3	(29)	73	(65)	108	(117)	153	76	73 1091
608405	MAN: Glenchass	148	SC 24	201676	62		114	134	--	--	--	--	--	--	--	--	--	--
608780	MAN: Knockaloe Experimental Farm	148	SC 24	237823	61		129	143	150	6	33	157	59	89	117	152	78	109 1222
608970	MAN: Ballaugh	148	SC 24	346935	30		(117)	126	155	12	29	98	56	(90)	104	120	84	108 1099
609009	MAN: Curragh's Wildlife Park	148	SC 24	368943	14		112	138	(141)	9	27	92	(60)	(109)	87	116	(83)	(122) 1096
609234	MAN: Point of Ayre	148	NX 25	463047	9	832	74	104	97	7	33	106	52	118	75	152	71	87 976

		RAINFALL 1980														Highest daily fall			
Number	Station	Co no	Grid reference	Alti- tude -1970	Av 1941	Rainfall in millimetres												Year	mm date
						Jan	Feb	Mar	Apr	May	Jun	Jul	Aug	Sep	Oct	Nov	Dec		
Scotland																			
SOLWAY RIVER PURIFICATION BOARD AREA																			
HYDROMETRIC AREA 0770																			
Esk																			
610122 Eskdalemuir Observatory	093 NT 36 235026 242 1506	91	138	125	17	32	148	97	208	179	192	183	218	1628			55	60ct	
Black Esk (Esk)																			
610504 Mid Height	093 NT 36 183012 335	110	152	140	15	58	146	145	235	178	206	179	205	1769					
610569 Black Esk Res.	093 NY 35 203758 259	85	138	119	11	64	152	110	222	184	178	154	220	1637			39	29Aug	
610584 Sandyford	093 NY 35 205939 204 1366	87	121	109	12	61	135	98	215	167	158	144	191	1498					
610606 Pauldbrae	093 NY 35 230959 283 1498	80	129	134	10	68	151	112	269	172	166	159	214	1664					
Esk																			
610755 Bentpath, Westerkirk	093 NY 35 293916 122	86	(113)	133	11	34	159	108	166	166	162	135	193	1466			32	5Jun	
Mains	093 NY 35 300954 166	96	(121)	136	16	44	155	110	186	179	169	148	(189)	1549			30	29Aug	
610851 Megdale	093 NY 35 374806 61 1223	(80)	97	102	9	24	192	100	146	149	150	140	185	1374			46	7Jun	
611820 Irvine House	093 NY 35 396753 33	78	74	86	9	26	211	100	119	119	125	113	153	1213			46	7Jun	
611910 Canonbie																			
Lidell (Esk)																			
612720 Newcastleton	064 NY 35 479870 105	83	103	105	10	33	163	102	135	157	155	189	(210)	1445			(39)	11Sep	
Lyns (Esk)																			
613904 #Crew Fell Filter House	147 NY 35 558774 164	76	70	85	11	30	(188)	86	140	126	144	(163)	155	1274			34	5Jun	
614101 #Shankbridge 2nd Farm	147 NY 35 470700 77	78	81	88	10	33	(150)	89	125	113	126	126	124	1143			29	30Jul	
614226 #Bolton Fell	147 NY 35 487698 107	78	91	85	9	31	150	96	124	110	(134)	(129)	140	1177					
Coastal																			
614581 Solway Bank	093 NY 35 303774 139 1206	88	97	113	16	41	167	103	149	146	127	125	171	1343			39	5Jun	
Kirtle (Coastal)																			
614844 Winterhope	093 NY 35 273823 174 1370	98	124	123	11	56	179	115	180	158	167	140	213	1564			37	3Jan	
614983 Springkell	093 NY 35 255751 91 1142	84	106	110	10	37	147	119	153	129	130	--	--	---					
Coastal																			
615317 Annan	093 NY 35 193651 11 966	--	--	--	--	--	--	--	--	--	--	--	104	(114)	---			20	13Nov
HYDROMETRIC AREA 0780																			
Annan																			
615328 Corehead	093 NT 36 073124 197	87	108	138	10	31	114	93	219	152	172	151	160	1435			(58)	29Aug	
615448 Moffat, Hydro Gardens	093 NT 36 079063 116	84	117	111	11	35	85	79	185	148	148	144	166	1313			43	60ct	
Evan (Annan)																			
615794 Moffat, Auchen Castle	093 NT 36 061049 184	82	(105)	109	10	34	(106)	88	198	166	177	166	(170)	1411					
Moffat (Annan)																			
616028 Roundstonefoot	093 NT 36 140086 143	82	123	(116)	17	43	112	90	205	148	156	166	205	1463			39	60ct	
616122 Cornal Burn	093 NT 36 130036 335	100	159	138	11	25	119	115	248	189	172	200	187	1663					
Annan																			
616576 Fourmerkland	093 NY 35 103866 58	89	100	103	10	38	144	102	157	124	119	103	120	1209			(36)	29Aug	
616623 Auchenroddan No. 2	093 NY 35 123980 122	90	107	116	12	47	153	105	176	138	125	114	153	1336					
Ae (Kinnel)																			
616905 Cran Loch	093 NY 35 005938 335 1556	100	(140)	156	11	38	149	135	241	(170)	197	170	180	1687					
Annan																			
617949 Lochmaben Hospital	093 NY 35 074827 65 1119	76	101	106	10	42	145	98	162	144	122	107	128	1241			35	11Jun	
618140 Kirkwood	093 NY 35 120752 79 1108	85	108	94	11	33	123	124	174	116	126	93	118	1205			52	30Jul	
HYDROMETRIC AREA 0790																			
Afton (Nith)																			
620142 Afton Water	085 NS 26 637024 462 2250	122	183	212	20	61	217	194	246	316	280	252	380	2483					
620146 Alwhat Burn	085 NS 26 642029 437 2224	138	210	225	21	49	214	187	269	324	259	250	368	2514					
620148 Montraw	085 NS 26 639035 418 2058	124	173	213	20	55	215	173	261	310	254	235	374	2407					
620155 Montraw Burn	085 NS 26 649032 474 2215	118	190	212	20	52	228	191	275	328	277	245	379	2515					
620161 Green Burn	085 NS 26 633035 431 2257	131	183	222	21	56	224	170	258	305	272	243	347	2432					
620168 Afton Filters No. 1	085 NS 26 630050 389 2051	114	221	(179)	18	44	203	151	225	287	230	192	296	2160			57	18Feb	
Nith																			
621150 Eucharhead	093 NS 26 683058 418 2017	119	176	173	15	39	171	158	220	282	286	236	265	2140					
621169 Poltallan Burn	093 NS 26 692075 472 1811	94	135	133	17	43	168	155	190	246	268	202	263	1914					
621202 Benzien Craig	093 NS 26 723067 302 1632	90	142	126	14	40	165	123	177	205	215	187	240	1724					
621206 Euchar Filters	093 NS 26 729070 280 1574	91	148	151	13	38	164	113	166	199	220	177	237	1717			47	60ct	
621335 Elioock	093 NS 26 797074 162 1240	65	128	133	8	31	135	103	151	140	148	132	177	1351			33	5Jun	
621742 Drumlanrig Castle No. 2	093 NX 25 855990 75	82	128	107	7	33	142	(85)	175	144	146	149	(163)	1361					
621983 Kettleton Filters	093 NX 25 901995 195	76	(113)	113	8	38	127	85	169	146	139	119	149	1282			37	29Aug	
Scar (Nith)																			
622644 Capenoch	093 NX 25 845940 52	77	123	134	7	28	142	85	141	130	132	122	160	1281			28	60ct	
Nith																			
622885 Blackwood	093 NX 25 907870 30 1155	85	111	136	7	31	129	73	157	140	137	119	136	1261			42	11Jun	
Cluilen (Nith)																			
623619 Maxwellton House	093 NX 25 820896 107	84	139	155	7	30	133	82	153	149	139	138	163	1372			33	3Jan	
623954 Glenkiln Res.	092 NX 25 849776 137 1426	104	173	150	12	35	131	102	211	221	185	164	209	1697			42		

RAINFALL 1980

Number	Station	Co no	Grid reference	Av Alti- tude -1970 m mm	Rainfall in millimetres												Highest daily fall	
					Jan	Feb	Mar	Apr	May	Jun	Jul	Aug	Sep	Oct	Nov	Dec	Year	mm
SOLWAY, 0790-- (contd)																		
624573	Glencaple	093 NX 25	995682	9 1020	80	126	(112)	10	28	118	91	163	93	121	94	105	1141	41 14Aug
624621	West Glen Filters	092 NX 25	957654	49	96	173	150	10	28	145	100	214	167	174	156	192	1605	44 14Aug
HYDROMETRIC AREA 0800																		
Coastal																		
625216	Portling	092 NX 25	881544	46	68	125	95	8	31	102	82	158	123	151	113	147	1203	31 13Nov
Dee (Coastal)																		
625436	Corsock	092 NX 25	758755	154 1405	109	164	146	13	41	148	135	176	209	159	178	193	1671	47 26Sep
625769	Chipperkyle	092 NX 25	784688	94 1227	86	134	107	11	22	140	122	166	162	152	139	166	1407	45 26Jul
626420	Dalbeattie S.Wks	092 NX 25	832603	8	96	155	144	6	24	139	96	154	148	151	132	166	1411	
Coastal																		
626657	Auchencairn, Daltamie	092 NX 25	802518	12	100	160	112	7	23	107	88	173	161	178	116	160	1385	47 26Sep
626817	Girlingtonwood	092 NX 25	742469	98	100	151	(111)	13	30	(101)	96	180	158	155	115	156	1366	51 26Sep
Dee																		
627090	Loch Dee	092 NX 25	480791	238 2232	184	258	207	15	37	209	187	272	354	304	260	423	2710	
627258	Craigencallie	092 NX 25	504779	226 2147	(192)	(250)	196	10	31	236	181	254	376	268	243	400	2637	
627371	Clatteringshaws	092 NX 25	554780	178 1953	179	219	173	10	32	191	142	173	272	234	230	381	2236	60 26Sep
Pullaugh (Dee)																		
627410	Loch Grennoch No.1	092 NX 25	542681	218 2164	214	267	183	12	32	200	149	272	357	286	240	354	2566	
627438	Loch Grennoch No.3	092 NX 25	537698	213 2176	202	271	195	10	30	199	144	270	363	289	254	360	2587	
627450	Loch Grennoch No.4	092 NX 25	531712	315 2221	208	271	168	9	33	208	146	279	359	284	249	349	2563	
627466	Loch Grennoch No.5	092 NX 25	548718	213 2137	188	261	(190)	13	35	196	129	260	347	296	237	349	2501	
627477	Loch Grennoch No.6	092 NX 25	543736	216 2119	192	266	185	13	32	216	169	280	359	292	243	379	2626	
627478	Pullaugh Burn	092 NX 25	544741	183 2099	181	255	196	11	32	207	123	234	304	260	232	350	2385	61 26Sep
Dee																		
627518	Laggan of Dee	092 NX 25	572745	168 1860	149	207	164	8	33	205	111	192	275	217	200	292	2053	54 26Sep
627526	White Burn	092 NX 25	564713	399 2254	192	278	177	10	34	203	157	276	348	282	241	357	2555	
Ken (Dee)																		
628177	Cornharrow	092 NX 25	667928	247 1511	111	167	(147)	11	24	189	123	173	215	162	154	204	1680	35 26Sep
628309	Fingland	092 NX 25	670902	287	(100)	138	149	11	21	153	121	172	206	151	146	(210)	1578	
628345	Kendoon	092 NX 25	615984	158 1338	107	155	162	12	26	148	122	143	189	160	141	239	1604	42 9Dec
Deugh (Ken)																		
628433	Moor	092 NX 26	570036	241 1715	104	182	166	11	36	195	175	177	230	205	155	260	1896	
628554	Waterhead Farm	092 NX 25	545993	251	93	143	138	12	30	183	137	175	208	190	137	245	1691	
628718	Drumjohn	092 NX 25	524976	224 1483	94	161	141	13	29	193	151	177	234	185	151	262	1791	40 9Dec
628843	Carsphairn	092 NX 25	563932	177	105	156	161	13	35	173	125	168	214	201	154	(243)	1748	37 9Dec
628980	Blaree Burn	092 NX 25	511897	384	160	263	(210)	15	30	188	200	205	362	285	232	357	2507	
629077	Dundeugh	092 NX 25	598879	119 1424	102	149	144	13	27	157	109	157	200	187	153	259	1657	47 9Dec
Ken (Dee)																		
629160	Loch Dungeon	092 NX 25	515850	343	160	231	221	14	30	257	175	297	(380)	316	246	445	2772	
629210	Forrest Lodge	092 NX 25	555866	152 1795	136	195	170	13	27	202	138	189	242	253	197	318	2080	55 26Jul
629433	Glenlee	092 NX 25	606805	55 1507	138	165	129	9	25	155	104	157	218	169	159	274	1702	43 26Sep
629506	Lochinvar Filter Sta.	092 NX 25	655826	183	114	154	(155)	8	34	154	101	169	213	146	155	205	1608	47 26Sep
Dee																		
630056	Barwhillanty House	092 NX 25	721703	98	98	154	137	12	45	134	106	168	165	157	148	169	1493	43 26Sep
630143	Glenlochar Barrage	092 NX 25	732646	47 1231	100	152	126	9	35	116	99	163	172	163	158	181	1474	55 26Sep
630345	Threave	092 NX 25	751607	73 1243	93	153	142	13	33	112	92	163	168	147	132	180	1428	51 26Sep
630525	Glengap Filters	092 NX 25	653594	159	133	201	178	9	42	152	100	244	275	209	172	246	1961	
630769	Kirkcudbright	092 NX 25	683509	12	113	149	121	10	42	103	83	163	162	162	118	156	1382	56 26Sep
HYDROMETRIC AREA 0810																		
Coastal																		
630990	Roberton	092 NX 25	600486	15 999	98	126	107	10	36	104	81	156	141	158	111	134	1262	41 26Sep
Water Of Fleet (Coastal)																		
631267	Loch Fleet	092 NX 25	556698	358 2153	180	263	156	11	40	207	151	267	350	283	253	363	2524	
Cree																		
632190	Corrafeckloch	092 NX 25	328806	183	141	162	122	8	35	153	162	186	205	189	131	268	1762	
632320	Bargrennan	092 NX 25	361789	110 1517	140	179	121	9	23	146	146	210	224	195	134	256	1783	50 26Sep
Water Of Minnoch (Cree)																		
632460	Tarfessock	085 NX 25	362882	226	136	215	146	9	30	184	181	234	311	248	158	317	2169	
Cree																		
633157	Minnigaff	092 NX 25	401674	50 1195	131	147	111	6	35	145	99	159	180	173	115	167	1468	50 26Sep
633235	Drigmorn	092 NX 25	461722	148	171	236	162	10	28	170	174	252	324	261	178	282	2248	
633342	Newton Stewart	091 NX 25	406657	46 1189	131	149	(118)	4	31	(139)	92	150	170	165	125	182	1456	37 3Jan
633352	Newton Stewart S.Wks	091 NX 25	414647	8	148	(147)	98	3	30	146	92	149	(170)	155	118	176	1432	60 3Jan
633631	Palnure	092 NX 25	452646	15 1283	146	154	122	7	29	153	113	149	179	194	118	(184)	1548	53 26Sep
Blalnoch (Coastal)																		
634009	Derry	091 NX 25	261735	152	158	166	114	5	33	167	163	170	259	237	169	308	1949	
Tarf (Blalnoch)																		
634588	Balminnoch	091 NX 25	268654	125	(160)	159	121	4	34	140	157	168	224	224	142	276	1809	
Blalnoch (Coastal)																		
635212	Torhouse Mill Fishery	091 NX 25	397554	9	140	145	96	5	34	121	83	119	158	167	109	157	1334	47 26Sep
Coastal																		
635525	Hazelbank	091 NX 25	441484	34	147	154	102	4	36	127	74	137	162	199	96	158	1396	45 26Sep
636083	Port William	091 NX 25	339439	8	112	119	90	6	37	135	79	100	118	190	80	125	1191	46 22Oct
Luce																		
636400	Lagafater Lodge	095 NX 25	139759	244 1591	179	168	137	5	42	172	135	181	276	328	160	279	2062	75 23Oct
637044	Camrie Farm	091 NX 25	201600	107 1237	156	126	119	5	35	--	--	--	--	--	--	--	---	30 2Jan
Coastal																		
637800	Logan Botanic Garden	091 NX 25	096426	15	114	113	112	7	29	97	73	101	116	193	72	106	1133	58 22Oct
638434	Stranraer Filters	091 NX 25	037619	64 1167	158	124	124	2	29	94	89	121	161	264	90	176	1432	48 22Oct
638546	Castle Kennedy	091 NX 25	112609	21 1132	156	113	116	4	41	108	97	111	162	267	89	150	1414	49 22Oct

RAINFALL 1980

Number	Station	Co no	Grid reference	Av Alti- tude -1970	Rainfall in millimetres												Highest daily fall	
					Jan	Feb	Mar	Apr	May	Jun	Jul	Aug	Sep	Oct	Nov	Dec	Year	mm
CLYDE RIVER PURIFICATION BOARD AREA (Part 1)																		
HYDROMETRIC AREA 0920																		
639299	Stinchar (Coastal) Barr	085	NX 25 286941	122 1441	110	148	(115)	5	30	146	159	147	231	178	121	(250)	1640	
639746	Quisk (Stinchar) Barrhill, Wauk Mill	085	NX 25 244814	76	148	150	109	5	30	148	134	144	192	213	139	236	1648	36 23Oct
640314	Stinchar (Coastal) Glenapp	085	NX 25 092807	98	124	126	(120)	3	28	126	83	93	178	199	116	252	1448	41 22Oct
640591	Girvan Loch Bradan	085	NX 25 437378	308	100	176	138	19	43	172	162	156	(270)	260	177	289	1962	
641098	Crosshill	085	NS 26 326064	43	65	81	78	10	30	115	127	121	153	173	118	197	1268	39 26Jul
641169	Kirkbride House	085	NS 26 334047	114 1160	63	87	(76)	8	35	115	136	120	(159)	182	120	186	1287	43 23Oct
641270	Wallacetown	085	NS 26 278031	75	69	79	81	8	30	124	132	118	171	175	121	196	1304	50 23Oct
641443	Penwhapple Res.	085	NX 25 257369	202 1308	95	135	108	4	30	139	164	165	235	209	127	236	1647	51 23Oct
641540	Girvan	085	NX 25 184979	8 958	73	87	(81)	4	29	119	106	87	142	135	87	174	1124	32 14Jun
641733	Coastal Culzean Castle	085	NS 26 231098	42 1048	69	85	81	7	27	90	123	107	156	151	113	168	1177	34 6Oct
642141	Doon Loch Recavr	085	NX 25 441938	284 1958	109	179	(152)	17	30	150	142	187	252	260	250	330	2058	
642750	Kerse Filters	085	NS 26 425131	226 1305	92	91	(95)	7	33	114	118	157	179	255	131	228	1500	57 23Oct
642992	Knockjarler W.Wks	085	NS 26 353150	84 1083	61	67	64	7	29	99	147	158	163	220	114	184	1313	65 29Aug
643034	Otterden House	085	NS 26 307146	107 1086	68	70	77	9	29	96	145	148	167	219	109	181	1318	62 23Oct
643087	Doonholm	085	NS 26 333175	27 1055	72	72	(68)	4	31	90	142	140	141	206	103	158	1227	58 23Oct
HYDROMETRIC AREA 0830																		
643247	Ayr Glenbuck	085	NS 26 751295	274	84	81	(95)	10	22	166	(92)	146	140	168	144	(206)	1354	
643795	Blackside Water Tank	085	NS 26 575285	256 1191	83	75	74	7	34	168	120	122	148	153	130	(210)	1324	
644101	Lugar (Ayr) Dalblair	085	NS 26 645192	223	67	68	86	8	44	136	145	144	132	179	121	180	1310	
644290	Lugar	085	NS 26 589215	177	63	63	73	4	36	145	123	136	120	182	110	173	1228	
644410	Cumnock	085	NS 26 563200	99	64	58	67	5	42	114	127	126	119	184	116	166	1188	55 23Oct
644812	Ayr Barskimming, Burnbrae Lodge	085	NS 26 476245	67	61	62	62	4	31	129	117	169	131	197	116	155	1234	76 29Aug
644825	Hillhead Water Tank	085	NS 26 494283	172 1093	74	59	63	6	32	145	137	138	152	160	112	173	1251	40 29Aug
645244	Killoch Colliery	085	NS 26 479203	152	58	(57)	50	6	29	112	130	143	135	190	100	172	1182	68 23Oct
645404	Auchincruive	085	NS 26 373233	48 913	64	55	58	4	23	86	164	158	121	190	101	135	1159	72 29Aug
645445	Ayr Cemetery	085	NS 26 343211	12 858	(55)	56	66	5	19	69	134	128	105	169	89	111	1006	60 29Aug
645455	Ayr Racecourse	085	NS 26 347223	14	55	59	62	7	21	78	142	140	115	172	95	122	1068	68 29Aug
645590	Coastal Prestwick Met. Office	085	NS 26 369261	16 912	68	53	60	5	22	101	163	148	118	172	96	131	1137	66 29Aug
645776	Collenan Res.	085	NS 26 349330	46 993	71	69	59	4	21	103	157	151	141	145	105	141	1167	63 29Aug
645804	Gailes	085	NS 26 323354	4 916	80	74	68	6	22	102	153	145	130	136	104	148	1168	66 29Aug
646062	Irvine Darvel	085	NS 26 560374	101	95	93	103	5	34	153	132	141	191	152	137	231	1467	38 29Aug
646227	Whiteleehill	085	NS 26 543427	265	99	109	91	6	25	152	167	140	203	162	171	240	1565	
646459	Carnell	085	NS 26 467322	76 1107	83	67	72	3	22	132	154	(139)	157	154	114	185	1282	
646676	Penwick (Irvine) Moor Farm No.2	085	NS 26 510479	256	101	131	96	11	21	155	174	166	222	163	191	252	1683	
646688	Raithill	085	NS 26 482468	195 1364	84	105	94	5	20	144	185	160	220	151	157	216	1541	
646765	North Craig Res.	085	NS 26 438412	97 1187	76	76	71	5	28	103	161	139	181	157	132	208	1337	46 29Aug
646792	Lochgoin Res.	085	NS 26 534474	264 1513	110	120	86	8	25	135	164	153	220	169	192	285	1667	
646807	Craigendunton Res.	085	NS 26 522455	245 1429	100	118	90	6	15	149	160	162	223	175	175	249	1622	
646827	Amlaird Filters No.2	085	NS 26 484443	178	89	113	76	9	20	137	172	144	206	157	159	210	1492	50 29Aug
646843	Croilburn	085	NS 26 537440	221	97	112	84	7	25	166	175	157	185	155	159	210	1532	
647277	Annick (Irvine) Corsehouse	085	NS 26 474502	207	92	123	92	9	18	165	186	176	245	(165)	179	259	1709	
647317	Stewarton Filters	085	NS 26 439478	162 1320	90	98	78	10	20	152	171	149	209	(156)	160	210	1503	(51 29Aug)
647388	Long Loch Res., South	082	NS 26 470518	235 1537	104	105	96	6	(20)	138	178	196	198	162	192	260	1655	
647479	Dunlop	085	NS 26 412489	146 1317	92	107	90	12	19	150	168	145	201	168	159	208	1519	49 29Aug
647782	Garnock (Irvine) Beith Filters	085	NS 26 371538	126 1410	115	120	102	6	21	158	177	193	254	163	188	255	1752	63 29Aug
647887	Dalry	085	NS 26 293505	32	--	--	--	--	--	--	--	--	243	(182)	159	235	---	31 26Sep
647903	Rye (Garnock) Blairpark	085	NS 26 248574	220 1703	135	168	158	14	24	168	201	201	317	229	210	294	2119	
647917	Catburn	085	NS 26 255559	309 1776	139	173	154	13	27	170	220	211	327	234	220	302	2190	
647920	Whitehill	085	NS 26 263563	191 1751	132	176	152	12	25	165	197	208	319	242	210	305	2143	
647938	Routdane Burn	085	NS 26 266573	318	137	178	155	15	28	167	198	206	315	238	215	297	2149	
647948	Campbell Res.	085	NS 26 275549	186 1733	129	162	122	13	25	169	226	198	313	243	211	303	2114	54 29Aug
648008	Garnock (Irvine) Dalry Filters No.2	085	NS 26 277501	93	117	131	105	12	21	153	212	204	251	201	171	250	1828	76 29Aug
648019	Caaf (Garnock) Bradshaw	085	NS 26 239539	323	173	193	169	21	27	(200)	243	267	321	276	248	336	2474	
648039	South Knockendon	085	NS 26 246519	216 1531	157	179	147	18	23	218	285	231	279	248	214	297	2296	
648049	Drum Burn	085																

RAINFALL 1980

Number	Station	Co no	Grid reference	Av Alti- tude -1970 m mm	1941 1203	Rainfall in millimetres													Highest daily fall			
						Jan	Feb	Mar	Apr	May	Jun	Jul	Aug	Sep	Oct	Nov	Dec	Year	mm	date		
CLYDE,0830-- (contd)																						
648861	Crosbie Res.	085	NS	26	218507	114	1203	91	116	(110)	8	21	133	175	160	208	161	131	175	1489	52	29Aug
648876	Hunterston Power Sta.	085	NS	26	183514	8		70	95	79	7	18	132	147	159	173	177	118	177	1352	53	29Aug
648926	Fairlie W.Wks	085	NS	26	214555	82	1314	94	128	138	15	23	(140)	166	184	228	174	152	181	1623		
649106	Castlehill Filters	085	NS	26	225641	137		134	(151)	(140)	8	21	186	197	175	242	184	(165)	228	1831		
HYDROMETRIC AREA 0840																						
Coastal																						
649501	Largs, Woodbank No.2	085	NS	26	200607	11		97	104	105	6	21	134	172	154	187	129	147	190	1446	39	29Aug
649530	Millburn Cottage	085	NS	26	194657	6		104	112	111	6	21	122	161	147	189	143	153	218	1487		
649597	Kelly Dam	082	NS	26	223693	190	1640	128	145	125	10	36	165	190	238	300	207	185	342	2071		
Kip (Coastal)																						
649638	Knockencorsan	085	NS	26	246676	317	1860	134	173	133	17	41	171	220	200	336	272	215	350	2262		
649646	Largs Road	085	NS	26	249685	277	1790	138	175	(135)	14	39	178	193	180	270	241	200	345	2108		
649661	Loch Thom	082	NS	26	256725	196	1751	130	109	130	9	31	150	162	165	238	206	(176)	309	1815	50	29Aug
649677	Compensation Res.	082	NS	26	248725	183		122	106	130	9	30	147	159	168	232	202	(173)	299	1777	50	9Dec
649684	Shielhill	082	NS	26	241727	278	1709	128	110	130	10	25	154	161	169	230	221	167	(328)	1833		
649697	Larkfield Filters	082	NS	26	245761	103	1603	118	106	117	7	21	153	131	175	259	185	172	334	1778		
649713	Spango Burn	082	NS	26	243736	231	1773	127	112	129	10	25	151	164	173	233	223	(172)	(317)	1836		
649753	Daff Burn Res.	082	NS	26	227712	155	1726	119	130	(130)	10	38	149	175	210	285	220	(175)	(320)	1961		
Coastal																						
649836	Greenock	082	NS	26	274757	61	1508	(105)	99	113	7	26	(131)	137	170	226	194	170	326	1704	60	29Aug
Clyde																						
649919	Thick Cleuch	084	NS	26	952021	457	2045	130	192	217	11	36	148	130	(260)	245	273	225	228	2095		
649926	Daerhead	084	NS	26	964030	397	2140	118	185	192	10	28	147	126	(275)	238	273	213	225	2030		
649941	Lower Carsehope	084	NS	26	963048	373	2013	114	181	188	7	32	146	119	(260)	210	257	212	225	1951		
649952	Upper Carsehope	084	NS	26	939040	518	2083	132	194	210	10	35	145	150	286	220	246	196	222	2046		
649970	New Kirkhope	084	NS	26	963055	357	2002	(102)	(164)	160	9	33	145	117	257	268	257	209	(247)	1968	54	60Oct
649972	New Crookburn	084	NS	26	966056	354	2022	130	164	147	10	31	154	123	232	255	248	189	243	1926	51	60Oct
649994	Whiteholm	083	NS	26	984036	427	2093	133	188	198	12	38	148	125	279	258	257	221	306	2163		
650048	White Burn	084	NS	26	997060	381	1886	94	186	145	11	28	133	114	220	248	222	204	214	1819		
650085	Garls Craig	084	NS	26	976092	300	1744	91	152	(144)	8	24	132	88	201	215	209	188	(208)	1660	46	60Oct
650123	Hitteril	084	NS	26	963099	297	1659	98	174	159	7	22	142	98	(210)	165	224	187	186	1672		
650251	Potrenick Burn	084	NS	26	934101	306	1624	84	144	125	8	27	133	108	227	199	229	180	239	1703		
650291	Peden Res.	084	NS	26	942123	294	1616	77	135	121	9	23	135	102	201	203	255	192	242	1695	73	60Oct
Camps (Clyde)																						
650597	Risingclaw	084	NT	36	036200	480	1569	115	165	159	6	30	119	91	199	180	199	149	244	1656		
650606	Peat Rig	084	NT	36	013209	427	1472	95	157	157	10	27	106	90	186	151	184	136	250	1549		
650630	Whitcamp	084	NT	36	029214	358	1331	85	130	155	10	26	107	95	186	136	192	126	188	1436		
650638	Kneesend	084	NT	36	013225	366	1261	69	93	121	10	26	107	79	170	107	159	110	191	1242		
650642	Hillshaw	084	NT	36	042252	549	1469	89	153	172	11	29	177	87	207	159	180	120	(210)	1594		
650656	Linnburn	084	NT	36	022253	381	1323	75	95	120	12	28	137	80	193	134	190	136	195	1395		
650696	Camps Res.	084	NS	26	997226	295	1184	69	93	115	8	28	93	74	164	115	171	120	170	1220	38	23Oct
Clyde																						
650781	Leadhills No.2	084	NS	26	888151	388		75	195	151	13	41	162	111	195	228	226	150	222	1769	48	60Oct
650872	Abington	084	NS	26	932230	247	1084	(65)	85	98	8	27	94	78	142	109	154	120	169	1149		
Duneaton (Clyde)																						
650930	Cairn Table No.2	084	NS	26	743235	358		91	110	105	8	34	168	108	186	190	226	152	257	1635		
650993	Auchandaff	084	NS	26	782236	358	1437	91	106	97	7	28	157	102	156	184	217	152	243	1540	59	23Oct
Clyde																						
651763	Coulter Res.	084	NT	36	036276	347	1342	82	91	129	16	32	143	90	191	158	191	143	193	1459	44	29Aug
651815	Cowgill Res.	084	NT	36	003295	302		68	77	102	10	30	139	76	160	117	139	109	159	1186	47	29Aug
652271	Easton	084	NT	36	085493	255	859	64	35	64	5	12	(95)	44	139	78	99	119	114	868	(32	4Aug)
652672	Carnwath	084	NS	26	974464	208	826	55	38	61	8	19	105	59	116	60	99	92	105	817	38	7Jun
652839	Loch Lyoch Res.	084	NS	26	932357	273	1015	56	55	84	8	24	92	69	126	100	120	120	176	1030		
Douglas (Clyde)																						
652954	Monksfoot	084	NS	26	787285	238	1253	68	67	72	9	20	129	86	150	(148)	178	144	239	1310		
653415	Happendon Station	084	NS	26	847349	206		62	42	(75)	8	21	(90)	(70)	--	--	--	--	--	---		
Clyde																						
653557	Bonnington Power Sta.	084	NS	26	884417	119	921	51	44	66	8	24	78	57	116	71	109	102	128	854	26	23Oct
Mouse (Clyde)																						
653714	Springfield Res.	084	NS	26	907520	262	929	68	49	78	9	15	79	67	129	83	107	121	118	923		
653823	Woolfords	084	NT	36	004567	259	1020	93	55	98	10	20	88	51	128	102	101	123	136	1005		
Clyde																						
654152	Coldstream Res.	084	NS	26	873499	244	873	63	49	84	8	17	92	59	125	75	99	112	99	882	26	4Aug
Nethan (Clyde)																						
654310	Dunside Res.	084	NS	26	749372	305	1321	77	69	87	10	20	127	94	147	146	203	168	250	1398	60	23Oct
654466	Burnfoot	084	NS	26	809429	130		51	52	67	8	23	89	58	116	77	118	109	150	918	28	29Aug
Clyde																						
654629	Mauldslie	084	NS	26</																		

RAINFALL 1980

78

RAINFALL 1980

Number	Station	Co no	Grid reference	Av Alti- 1941 m mm	Rainfall in millimetres													Highest daily fall	
					Jan	Feb	Mar	Apr	May	Jun	Jul	Aug	Sep	Oct	Nov	Dec	Year	mm	date
CLYDE, 1980-- (contd)																			
662984 Arrochymore		077 NS 26 415918	30		125	123	(143)	7	17	(150)	183	145	254	166	230	272	1815		
663046 Glen Finlas Res., South		081 NS 26 329893	221		113	147	175	10	19	240	256	213	297	(220)	264	(420)	2374		
Fruin (Falloch)																			
663121 Auchengaich Res., North		081 NS 26 276918	244		(135)	(160)	162	6	18	152	213	198	(318)	177	243	346	2128		
663174 Ballevoulin		081 NS 26 295885	137		127	160	179	9	20	172	217	179	283	194	(210)	361	2111		
663182 Blairnairn No.1		081 NS 26 302882	175 1786		123	158	183	8	20	193	203	185	279	185	(220)	373	2130		
Endrick (Falloch)																			
663688 Balforn, The Old Manse		077 NS 26 542890	82		83	(89)	97	5	15	108	112	109	(176)	116	156	215	1281		
663787 Blanefield		077 NS 26 555796	76 1399		89	104	121	4	24	117	145	133	208	157	186	241	1529	42 24Nov	
663840 Quinloch Farm		077 NS 26 518820	30		88	107	112	3	19	121	128	153	203	152	158	236	1480	48 29Aug	
663867 Killearn S.Wks		077 NS 26 518844	23		95	98	110	4	16	109	(125)	(120)	156	123	142	216	1304		
663926 Burncrooks Res.		077 NS 26 490796	251		(110)	(120)	(130)	4	21	154	151	174	250	157	175	281	1727		
664010 Drymen, Muir Park		077 NS 26 488919	201 1528		(105)	109	112	7	--	--	--	--	--	--	--	--	--		
Levan (Clyde)																			
664462 Loch Lomond Park		081 NS 26 391832	56 1423		100	112	113	7	26	119	146	158	208	166	167	245	1567	62 29Aug	
HYDROMETRIC AREA 0860																			
Coastal																			
664975 Helensburgh		081 NS 26 303837	96		119	116	110	9	19	149	141	160	196	168	182	286	1655	58 29Aug	
665203 Lochan Ghlas Laoigh		081 NS 26 219894	168		121	157	142	6	18	161	190	180	323	184	(215)	332	2029		
665206 Coulport		081 NS 26 212889	114		126	151	115	9	21	159	146	(176)	297	237	193	302	1932		
665217 Whistlefield Filters		081 NS 26 236925	90		136	163	(134)	6	16	151	145	203	313	186	214	360	2027		
665451 Glen Croe		087 NN 27 269037	30		150	158	170	16	15	219	268	214	502	296	287	467	2762	68 11Sep	
665742 Lochgoilhead		087 NN 27 199017	9		136	171	171	16	15	165	196	185	370	263	250	469	2407		
666043 Blairmore		087 NS 26 192828	46		136	151	124	14	21	145	170	210	350	248	229	396	2194	58 11Sep	
Eachaig (Coastal)																			
666215 Glenbranter		087 NS 26 113978	24		130	145	170	20	22	141	138	149	356	236	202	387	2096	46 11Sep	
666484 Younger Botanic Garden		087 NS 26 141857	12 2293		159	172	(162)	16	22	163	170	203	381	257	235	432	2372	55 11Sep	
Coastal																			
666998 Knockdow		087 NS 26 104707	31 1489		114	111	114	14	18	120	195	182	286	167	211	280	1812	48 29Aug	
667153 Glen Tarsan		087 NS 26 070833	117 2138		144	163	187	15	24	163	182	204	363	258	238	352	2293	46 11Sep	
667169 Loch Striven Power Sta.No.3		087 NS 26 056840	3		135	176	168	14	22	152	196	199	376	234	213	381	2266	47 22Jul	
667391 BUTE: Rothesay Academy		083 NS 26 083649	43 1374		(100)	110	90	17	17	140	187	196	239	150	157	239	1642	60 29Aug	
667417 BUTE: Dhu Loch W.Wks		083 NS 26 071624	83		100	114	92	17	18	151	202	211	218	149	141	219	1632	78 29Aug	
667591 GT.CUMBRAE: Millport		083 NS 26 175544	5 1140		75	97	(77)	9	17	140	163	159	175	133	(129)	178	1352	49 29Aug	
Ruel (Coastal)																			
668043 Garvie Farm		087 NS 26 037904	43 2192		140	145	152	9	22	147	193	172	379	248	201	422	2230	54 23Oct	
668229 Ormidale		087 NS 26 002817	15 1920		150	135	137	(16)	26	(160)	180	213	366	193	176	298	2050		
Coastal																			
668370 Tighnabruaich		087 NR 16 973726	55 1485		118	(128)	133	17	21	121	258	212	274	198	176	300	1956	56 22Jul	
HYDROMETRIC AREA 0870																			
Coastal																			
668977 Strone Farm		087 NS 26 046971	76		126	144	149	15	24	(135)	130	144	353	(230)	198	(395)	2043		
Kinglas (Coastal)																			
669222 Allt Uaine		087 NN 27 263113	342 3317		186	210	226	44	39	252	242	298	486	318	331	579	3211		
Fyne (Coastal)																			
669370 Upper Glen Pyne		087 NN 27 218217	335		160	144	183	23	14	273	212	204	493	317	327	560	2910		
669508 Allt na Lairige		087 NN 27 252171	328 3176		194	190	223	29	23	305	230	211	572	351	384	(656)	3368		
669547 Glenfyne Lodge		087 NN 27 220155	38 2452		148	164	(167)	18	20	204	175	148	415	266	(268)	535	2528	56 9Dec	
669631 Clachan Power Sta.		087 NN 27 195133	8 2134		131	135	154	15	18	147	162	129	353	233	237	431	2145	(39 14Dec)	
Shira (Coastal)																			
669732 Shira Main Dam		087 NN 27 161203	351 2437		121	157	173	26	20	201	211	174	482	265	244	480	2554	64 11Sep	
669813 Brannie Burn		087 NN 27 173161	274		129	139	153	17	20	175	217	184	503	280	286	510	2613		
669869 Ellerigbeg		087 NN 27 135145	9 2122		127	120	144	13	23	160	196	167	383	257	229	485	2304		
Coastal																			
670265 Beinn Bhreac		087 NN 27 021104	427 2471		(160)	163	150	24	13	212	216	185	482	239	282	460	2586		
670427 Brenachaille Farmhouse		087 NN 27 019022	73		129	142	114	17	(21)	177	2								

RAINFALL 1980

Number	Station	Co no	Grid reference	Av Alti- tude -1970	Rainfall in millimetres												Highest daily fall			
					Jan	Feb	Mar	Apr	May	Jun	Jul	Aug	Sep	Oct	Nov	Dec	Year	mm date		
CLYDE, 1040-- (cont.)																				
677678	ISLAY: Fallabus	087	NR 16 335634	21	1287	116	106	105	10	16	144	125	115	232	175	112	183	1439	36 14Jun	
678598	ISLAY: Rhuvaal	087	NR 16 425791	20	1322	108	102	120	7	27	149	148	125	263	173	135	238	1595	52 14Jun	
679004	JURA: Craighouse School	087	NR 16 527680	4		135	92	93	20	29	160	185	170	274	256	189	286	1889	48 14Jun	
680110	COLONSAY: Torr-an-uirc	087	NR 16 383959	35		81	71	82	20	21	130	120	119	215	169	119	190	1337	50 14Jun	
680422	Seil: An Cala	087	NM 17 749173	9	1504	94	94	76	16	30	157	144	156	338	156	142	251	1654	34 11Sep	
HYDROMETRIC AREA 0880																				
Coastal																				
680648	Achaglachgach	087	NR 16 813643	12	1645	123	100	99	16	26	154	168	(190)	266	223	(175)	316	1856	44 22Jul	
681077	Ormsary House	087	NR 16 739718	15	1371	111	103	89	9	21	142	161	134	228	191	143	241	1573		
Add (Coastal)																				
681880	Tunns Farm	087	NR 16 921952	104		126	142	137	16	29	180	204	255	380	261	190	336	2256	41 29Aug	
682150	Kilmartin	087	NR 16 829981	27		99	94	99	13	25	186	162	170	264	194	144	255	1705		
682221	Dunardry, Woodglen	087	NR 16 827910	34		99	117	104	16	34	169	155	177	257	239	151	303	1821	47 29Aug	
Coastal																				
682776	Blaran	087	NM 17 859172	123	2195	137	124	129	18	15	218	202	209	458	192	226	455	2383	43 9Dec	
683628	Dunstaffnage	087	NM 17 881340	3		74	86	86	10	9	141	135	146	310	174	149	306	1626		
683896	Midmuir Aqueduct	087	NM 17 947232	259	2283	142	153	154	23	16	200	212	193	452	235	251	460	2491		
HYDROMETRIC AREA 0890																				
Ave																				
684431	Abhainn a' Bhealach	087	NM 17 976055	251	2463	166	174	166	23	28	189	215	190	554	279	287	465	2736	56 9Dec	
684530	Eredine	087	NM 17 971093	79		134	151	157	22	19	152	162	162	373	221	223	423	2199		
685041	Inverinan	087	NM 17 999176	46	2089	131	122	116	21	14	166	165	140	380	232	230	440	2157		
685179	Kilchrenan	087	NM 27 038228	80		(115)	132	118	16	12	181	(153)	139	361	226	216	438	2107		
Orchy (Ave)																				
685650	Tulla Cottage	087	NM 27 318447	189		(130)	106	128	15	(10)	228	156	125	360	(230)	268	481	2237	95 9Dec	
685933	Inveroran Hotel	087	NM 27 273413	177		132	118	139	15	9	238	151	163	388	230	307	460	2350		
686046	Bridge of Orchy	087	NM 27 301397	186	2413	(145)	(120)	157	24	8	271	(170)	168	335	283	332	505	2518		
686357	Airidh Castulaich	087	NM 27 256342	111	2347	132	105	136	11	(10)	263	185	123	396	240	256	(493)	2350		
686581	Glenloch Crossing	087	NM 27 254293	200	2509	150	189	172	12	14	225	200	165	370	220	279	468	2464	(36 25Jul)	
686696	Corryghoil No.2	087	NM 27 192276	43		108	128	(120)	10	13	193	157	124	325	190	214	362	1944		
Ave																				
687160	Ben Cruachan	087	NM 27 085295	427	3095	(175)	177	184	40	11	331	305	234	640	336	303	540	3276	62 14Dec	
687182	Cruachan Power Sta.	087	NM 27 079268	43		123	119	123	24	9	202	180	148	372	220	206	389	2115		
687269	Inverawe Power Sta.	087	NM 27 019323	54		89	129	118	14	9	151	138	138	306	163	155	284	1694		
Etive (Coastal)																				
687888	Kingshouse	087	NM 27 261545	250		--	--	--	--	--	--	--	134	431	288	(310)	(400)	---		
688220	Dalness Forest	087	NM 27 164509	72		147	183	150	22	15	400	267	193	607	310	331	510	3135		
Coastal																				
689000	Barcaldine	087	NM 17 958415	15	1698	99	123	112	14	11	169	170	147	388	196	202	303	1934	39 6Sep	
689128	LISMORE: Achnacroish	087	NM 17 850411	30		93	112	79	(12)	(12)	156	126	160	303	210	168	(300)	1731		
HYDROMETRIC AREA 0901																				
Creran (Coastal)																				
689611	Glen Creran	087	NM 27 040493	64		--	--	--	20	12	265	165	182	423	245	290	665	---		
Coastal																				
689848	Strath of Appin, Dungrianach	087	NM 17 961450	32		96	107	95	17	9	169	172	134	360	194	187	300	1840	48 9Dec	
HIGHLAND RIVER PURIFICATION BOARD AREA (Part 1)																				
HYDROMETRIC AREA 0902																				
Coastal																				
690155	Achindarroch	017	NM 27 002554	52		134	146	110	15	18	165	183	122	339	213	253	294	1992		
690255	Glenachulish	017	NM 27 045589	61		(157)	191	(115)	25	12	205	174	161	348	236	303	351	2278		
Coe (Coastal)																				
690535	Lower Glencoe	017	NM 27 112574	27		154	162	126	19	20	252	135	155	408	283	362	480	2556	68 6Sep	
690560	Glencoe	017	NM 27 104591	12		128	126	114	22	8	214	144	128	385	230	267	334	2100		
Leven																				
690948	Glenleven, Invercan	014	NM 27 322608	326	1980	(130)	(130)	99	19	13	218	137	155	373	231	280	(300)	2085		
691055	Loch Chiaran	014	NM 27 291634	366	2189	(140)	143	132	25	12	(200)	150	140	330	267	260	307	2106		
691089	Blackwater House	017	NM 27 282599	326		(145)	(150)	123	20	10	207	130	152	391	218	280	308	2134		
691280	Loch Eilde Beg	014	NM 27 251653	343	2727	156	148	144	29	8	292	189	152	457	306	348	546	2775		
691327	Loch Eilde Mhor	014	NM 27 217633	344	2666	(160)	141	145	36	9	274	206	168	445	305	351	447	2687		
Coastal																				
691569	Upper Glenrigh	014	NM 27 076647	146	2231	119	144	118	27	11	208	178	143	362	205	280	414	2209		
691599	Lower Glenrigh	014	NM 27 061630	128	2121	117	130	109	26	9	208	175	151	351	207	265	379	2127		
691637	Onich	014	NM 27 023633	15	2029	145	125	91	22	12	195	176	150	382	215	261	361	2135		
691872	Port William, Glasirum	014	NM 27 101735	66	1930	131	133	108	20	13	190	161	130	370	247	321	347	2171		
Nevis (Coastal)																				
691900	Allt Coire a' Bhinnean	014	NM 27 238689	405		198	165	164	38	9	318	193	165	445	368	394	(560)	3017		
HYDROMETRIC AREA 0910																				
Lochy																				
692554	Kilmallie	014	NM 27 186896	314	1939	105	97	105	21	21	137	153	121	346	263	227	361	1957	63 6Sep	
692560	Clunes Forest	014	NM 27 202886	46		117	86	110	23	17	130	139	118	326	256	250	382	1954		
Arkaig (Lochy)																				
692782	Glendessary Lodge	014	NM 17 968927	96		180	--	--	--	--	--	--	--	--	--	--	--	---	30 3Jan	
693557	Achnacarry House	014	NM 27 179879	39	1944	122	101	105	25	16	134	132	116	351	274	250	377	2003		

RAINFALL 1980

Number	Station	Co no	Grid reference	Av Alti- tude -1970	Rainfall in millimetres														Highest daily fall	
					Jan	Feb	Mar	Apr	May	Jun	Jul	Aug	Sep	Oct	Nov	Dec	Year	mm	date	
HIGHLAND, 0°10-- (cont'd)																				
Lochy																				
693637	Gairloch	014	NN 27 177842	30	1869	107	114	97	30	19	172	136	119	327	243	244	358	1966	61	9Dec
693643	Mucomir Generating Sta.	014	NN 27 182839	24	1767	109	96	93	25	20	169	132	115	308	229	232	349	1877	(60	9Dec)
Spean (Lochy)																				
694088	Ardverikie	014	NN 27 507874	251	1402	91	56	74	(19)	14	127	128	81	(142)	186	194	268	1380		
694911	Craigbeg	014	NN 27 406817	262	1484	89	67	74	24	(14)	105	131	96	154	210	170	245	1379		
Treig (Spean)																				
695368	Corrour	014	NN 27 353668	411	2036	168	156	(120)	15	10	187	164	135	281	274	300	330	2140		
695547	Persit	014	NN 27 351782	259	1751	86	98	104	24	14	126	151	98	208	220	209	285	1623	71	25Jul
Spean (Lochy)																				
695676	Allt Laire	014	NN 27 328776	320	1967	115	136	131	32	(15)	146	149	118	285	265	254	320	1966		
696461	Lairig Road	014	NN 27 277753	503	2486	151	173	(150)	38	20	266	220	168	332	291	399	503	2711		
696486	Allt Leachdach	014	NN 27 256789	198	1642	91	95	98	29	13	144	136	81	223	189	229	303	1631		
696553	The Cour	014	NN 27 222758	320	2558	(165)	(170)	145	34	20	259	160	128	365	272	448	573	2739		
696749	Spean Bridge	014	NN 27 221816	61	1594	(94)	73	69	24	7	121	113	94	235	216	228	276	1550	47	28Oct
Lochy																				
697081	Sjurr Finisgail	014	NN 27 188757	564	2400	127	(190)	(150)	36	15	209	161	131	345	269	400	478	2511		
697267	Allt a' Mhuilinn	014	NN 27 149746	305	2320	131	182	135	34	20	217	182	127	406	224	307	402	2367		
697286	Fort William, The Factory	014	NN 27 130751	23	1702	98	123	95	20	13	198	157	118	326	202	260	270	1880	(56	22Nov)
Coastal																				
697365	Corpach	014	NN 27 080764	8		124	(134)	119	23	13	199	147	115	341	--	--	--	---	45	4Jan
697582	Corriebeg	014	NN 17 996788	15		114	115	92	27	15	202	130	148	343	219	(261)	(342)	2008	(70	9Dec)
698513	Keil	017	NN 27 008650	6		175	160	114	25	20	212	201	216	486	288	331	464	2692	95	6Sep
698532	Ardgour House	017	NN 17 994639	18	2464	163	161	124	22	18	225	213	218	508	298	309	441	2700	96	6Sep
698993	Kingairloch House	017	NN 17 836531	12	2618	167	(185)	190	37	19	248	249	221	624	332	261	598	3131		

HYDROMETRIC AREA 0920

Coastal																			
700300	Drimnin House	017	NN 17 553550	69		(107)	109	78	26	21	--	--	--	--	--	--	--	---	(20 30Jan)
701275	Salen Sub-Station	017	NN 17 690655	60		(114)	177	90	22	12	210	116	165	355	229	192	317	1999	
701623	Ardnamurchan Lighthouse	017	NN 17 417673	6		109	98	82	24	11	140	110	124	263	149	154	206	1470	36 6Sep
702033	Lochan na Creige Duibhe Dam	017	NN 17 637668	84		123	150	118	28	15	244	118	190	(419)	223	239	369	2236	
Shiel (Coastal)																			
702369	Glenfinnan	014	NN 17 899802	6		135	171	141	28	15	290	137	164	(518)	275	334	547	2755	
Coastal																			
703280	Glenmoidart House	014	NN 17 745728	61	2149	130	(115)	102	27	9	250	127	183	404	233	230	386	2196	
703556	Inverailort	014	NN 17 763815	2		149	146	(112)	29	(12)	225	112	158	(394)	198	199	301	2035	53 6Sep

HYDROMETRIC AREA 0930

Coastal																			
704083	Traigh House	014	NN 17 657906	6	1501	96	87	68	22	14	142	92	129	365	156	176	226	1573	53 6Sep
Morar (Coastal)																			
704746	Rhubana	014	NN 17 688922	16	1718	109	94	87	22	12	153	87	138	389	158	218	268	1735	58 6Sep
Coastal																			
706405	Bilanreach	014	NG 18 808179	8		103	93	77	36	11	191	107	164	378	227	251	386	2024	
706438	Bealach a' Chasain	014	NG 18 894148	305		143	127	101	42	19	255	172	207	584	307	348	557	2862	
706729	Ratagan No.2	013	NG 18 920196	4		(105)	76	89	35	15	181	133	141	457	(250)	(270)	486	2238	
706788	Glenshiel Forest	013	NH 28 017132	183		(160)	152	157	38	21	307	159	159	572	487	448	644	3304	
706884	Achnagart	013	NG 18 961151	15		137	109	125	36	18	281	128	143	494	320	370	601	2762	97 9Dec
708438	Nostie	013	NG 18 853272	7	1831	87	99	72	32	20	177	144	154	341	222	(283)	430	2061	60 9Dec
708615	Plockton	013	NG 18 802332	12	1361	79	67	52	21	12	135	109	126	226	161	186	205	1379	38 6Sep
708685	Achmore, Dailfearn	013	NG 18 854337	18	1616	108	97	64	29	18	190	125	148	296	194	219	272	1760	54 6Sep
708709	Am Meallan	013	NG 18 879341	229	1744	(120)	93	83	32	16	227	138	190	288	222	245	330	1984	
Carron (Coastal)																			
709076	Achnashellach	013	NH 28 038492	67	2161	146	76	78	64	21	224	(121)	186	358	283	323	486	2366	65 6Sep
Coastal																			
709804	Tornapress	013	NG 18 846431	98	2188	(110)	105	(85)	46	23	225	137	199	431	290	263	439	2353	
709887	Bealach na Ba	013	NG 18 787411	384		(170)	147	93	71	30	284	267	393	461	378	418	779	3491	

HYDROMETRIC AREA 0940

Coastal																			
710619	Arinacrinachd	013	NG 18 745582	16		82	(63)	64	28	11	99	94	142	260	172	213	223	1451	
712235	Loch Ba na Sgalaidh	013	NG 18 847720	108	1847	92	59	77	45	18	111	114	150	318	219	228	345	1776	60 19Nov
Eve																			
713433	Loch Gleann na Muice	013	NH 28 063681	316	2380	113	101	73	65	35	222	148	162	400	363	358	625	2665	
713474	Heights of Kinlochewe	013	NH 28 069638	91		(105)	63	71	45	31	148	109	140	305	298	305	457	2077	
713544	Kinlochewe, Estate Manager's House	013	NH 28 032623	27		(111)	(69)	60	38	32	184	82	135	306	273	326	(566)	2182	90 29Dec
713571	Kinlochewe	013	NH 28 024630	23	2009	118	71	65	39	33	180	96	142	341	301	320	537	2243	(71 29Dec)
713820	Grudie Bridge	013	NG 18 977672	27		105	50	73	40	35	161	120	151	362	270	271	477	2115	
Coastal																			
714597	Poolwe	013	NG 18 861818	6	1584	102	66	53	43	16	102	93	144	283	243	219	315	1679	48 27Oct

CLYDE RIVER PURIFICATION BOARD AREA (Part 2)

HYDROMETRIC AREA 1051

Coastal

RAINFALL 1980

		RAINFALL 1980																	Highest daily fall		
Number	Station	Co n.	Grid reference	Alti- tude m	Av 1941- 1970 mm	Rainfall in millimetres												Year	mm	date	
						Jan	Feb	Mar	Apr	May	Jun	Jul	Aug	Sep	Oct	Nov	Dec				
CLYDE, 1051-- (contd)																					
717685	ULVA: Ulva House	087	NM 17	442183	15 1565	99	100	95	20	16	124	107	133	313	203	135	278	1623	31	9Dec	
718148	MULL: Glengorm Castle	087	NM 17	440571	80	129	101	101	24	18	138	115	124	344	196	155	288	1733	51	6Sep	
713434	MULL: Tobermory, Clach-na-Coarlach	087	NM 17	503557	75	116	102	107 (25)	25	145	104	123	318	181	148	(350)	1744				
718584	MULL: White House of Aros	087	NM 17	564455	3	95	100	97	21	19	175	97	145	351	223	190	377	1880	48	9Dec	
719008	TIERE: Met. Office No. 1	087	NL 7	999446	9 1129	110	95	77	20	18	88	94	95	228	160	147	156	1288	31	14Jun	

HIGHLAND RIVER PURIFICATION BOARD AREA (Part 2)

HYDROMETRIC AREA 1052

Coastal																				
719208	MUCK: Gallanach	014	NM 17	403799	15	110	95	72	35	10	127	102 (124)	243	134	144	176	1372	(31	6Sep)	
719256	EIGG: Galmisdale	014	NM 17	479836	37 1540	105	93	85	28	15	135	114	152	312	155	192	242	1628	43	6Sep
719358	RHUM: Kinloch Glen	014	NG 18	370001	107 2472	185	189	188	43	16	204	178	234	630	212	300	422	2801		
719395	RHUM: Kinloch	014	NM 17	402996	5 2517	229	207	218	41	21	209	219	230	630	243	339	374	2960	78	6Sep
719416	RHUM: Coire Dubh	014	NM 17	387977	320 3195	257	284	278	47	18	295	358	386	888	266	416	(490)	3983		
719420	RHUM: Slugan Burn	014	NM 17	393983	152 3165	228	257	281	45	17	274	275	324	755	273	407	468	3604		
719560	RHUM: Harris	014	NM 17	337958	21 1435	132	117	114	27	9	130	134	141	369	131	217	253	1774		
719696	RHUM: Ard Nev	014	NM 17	354987	274	179	181	189	37	16	235	204	268	561	204	287	354	2715		
719741	RHUM: Kilmory	014	NG 18	362038	15 1939	142	157	163	25	13	138	141	133	488	175	264	283	2122		
720133	SKYE: Elishader	014	NG 18	499650	70	118	68	70	30	13	84	94	100	(300)	179	235	257	1548		
720285	SKYE: Storr Lochs No. 1	014	NG 18	513523	140 2163	132	97	96	40	24	133	137	148	438	317	373	401	2336		
720445	SKYE: Portree, Reechwood	014	NG 18	478438	18	132	83	94	32	18	100	98	99	333	224	261	303	1777	47	6Sep
721138	SKYE: Alltdearg House	014	NG 18	477293	55 3023	201	192	204	41	13	231	207	195	810	353	412	668	3527		
721600	SKYE: Broadford	014	NG 18	649228	30 2353	123	121	106	32	21	152	153	152	524	234	320	340	2278	121	6Sep
721804	SKYE: Dunringell	014	NG 18	744263	21 1591	82	82	78	29	15	117	124	125	309	177	234	313	1685	69	6Sep
722623	SKYE: Heaste	014	NG 18	647178	109	128	96	92	37	17	163	156	160	393	(230)	267	341	2080		
722844	SKYE: Strathairn House	014	NG 18	550182	91	155	135	124	37	13	186	160	170	530	269	292	382	2453		
723387	SKYE: Bealach Brittle	014	NG 18	394231	232 2429	129	181	180	59	12	162	130	212	561	201	270	314	2411		
723472	SKYE: Grula	014	NG 18	384266	18 2248	120	173	171	56	10	160	126	220	529	196	275	308	2344		
725418	SKYE: Edinbane	014	NG 18	347509	30	117	88	94	34	15	80	93	98	272	(253)	275	289	1708	45	9Dec
725923	SKYE: Prabost	014	NG 18	418501	67	129	87	100	32	15	108	113	112	364	242	279	338	1919	65	9Dec
726532	SKYE: Duntulm Coastguard	014	NG 18	417740	61	(100)	57	73	24	8	98 (80)	94	242	158	186	183	1303			

WESTERN ISLANDS AREA

HYDROMETRIC AREA 1060

Coastal																				
726731	LEWIS: Glen Tolsta	003	NB 19	519458	60	130	50	59	24	29	72	120	87	225	205	219	167	1387		
726940	LEWIS: Back Filters	003	NB 19	466425	69 1161	121	44	69	25	28	73	133	85	200	216	229	215	1438		
727288	LEWIS: Stornoway Met. Office	003	NB 19	464332	15 1094	100	44	59	20	29	67	116	60	178	194	210	150	1227	38	19Nov
727819	LEWIS: Loch Oichean	003	NB 19	389271	55 1156	128	42	65	23	26	79	125	85	205	195	210	148	1331		
729865	SCALPAY: Secondary School	003	NG 18	215967	18	107	69 (91)	28	11	97	119	108	284	203	232	217	1566	42	19Nov	
730470	LEWIS: Borve Lodge	003	NG 18	033948	15	126	79	118	23	18	88	167	101	309	182	221	215	1647	38	15Sep
730976	LEWIS: Lag Garbh Aqueduct	003	NB 19	074095	178 2015	179	91	146	57	43	109	179	145	357	289	309	280	2184		
731009	LEWIS: Chliostair Power Sta.	003	NB 19	058092	47 1839	159	76	126	48	39	95	155	123	305	254	298	249	1927		
732183	LEWIS: Gislea Power Sta.	003	NB 19	129258	7 1756	130	71	144	31	28	99	116	103	334	267	262	325	1910		
732214	LEWIS: Loch Grunavat Keir	003	NB 19	102262	111 1865	136	74	135	21	20	113	128	120	380	296	300	365	2088		
733716	LEWIS: Shawbost Filters	003	NB 19	261436	73 1173	134	48 (75)	(23)	(27)	68	140	92	189	179	140	168	1283			
735022	LEWIS: Ness Treatment Wks	003	NB 19	532605	94	130	43	64 (25)	(30)	60	140	88	208	184	155	159	1286			
736633	BENBECULA: Met. Office	003	NP 8	782556	5 1204	111	65	110	18	11	71	136	91	272	143	217	164	1409	33	24Jul
737050	S.UIST: Loch Carnan Power Sta.	003	NP 8	833427	7	(115)	55	105	21	15	48	83	79	276	186	234	177	1394		

HIGHLAND RIVER PURIFICATION BOARD AREA (Part 3)

HYDROMETRIC AREA 0950

Coastal																				
738713	Sand	013	NG 18	912916	15	95	48	47	46	18	94	88	132	226	224	221	313	1542	43	19Nov
Broom (Coastal)																				
740861	Loch Drcma No. 2	013	NH 28	253753	267	140	46	64	32	25	160	103	141	204	271	248	359	1793		
741028	Strathlael	013	NH 28	195809	30	147	38	52	42	29	143	100	125	200	326	189	308	1699	62	8Oct
Coastal																				
741221	Strone Nea	013	NH 28	204843	366 1688	177 (45)	57	40	26	144	105	168	224	285	210	288	1769			
741369	Ullapool	013	NH 28	126940	12 1384	110	38	39	36	24	111	81	139	195	217	181	226	1397	36	24Nov
741899	Strath Kanaird Power Sta.	013	NC 29	149013	14 1565	(120)	50	45	52	25	117	118	168	228	337	211	269	1740		
741928	Dubh Loch	013	NH 28	150995	197	--	--	--	--	--	--	--	--	--	316	221	278	--	47	8Oct
741962	Knockanrock	013	NC 29	187087	244 2138	151 (74)	80	62	30	140	131	174	297	400	241	398	2178		67	30Dec
742440	Tanera More	013	NB 19	996070	9	66	40	40	28	15	76	87	123	196	212	158	203	1244		
742758	Lochan Gainaheich No. 2	013	NC 29	136116	84	122	56	72	43	22	126	104	151	252	317	244	330	1839		
742883	Inverpollly	013	NC 29	074134	14 1345	85	47	67	35	19	77	98	126	216	260	184	215	1429	33	6Oct
744587	Strathcroy	012	NC 29	081312	64	92	55	75	32	17	75	93	132	214	228	--	--	--	38	6Oct
745443	Duartmore Bridge	012	NC 29	200375	30	--	--	--	--	--	--	84	155	208	278	220	265	--	33	24Nov
745616	Geisgeil	012	NC 29	172410	12	94 (58)	66	42	--	--	--	--	--	--	--	--	--	--	20	11Mar
Laxford (Coastal)																				
745861	Kinloch	012	NC 29	346346	61	205	83	98	80	36	168	122 (180)	270	406	355	457	2460		55	30Dec
745951	Lochmore Lodge	012	NC 29	300386	46 2121	162	83	75	67	29	141	97	182	241	388	316	408	2189	49	8Oct

RAINFALL 1980

Number	Station	Co no	Grid reference	Av Alti- tude -1970	Rainfall in millimetres													Highest daily fall
					Jan	Feb	Mar	Apr	May	Jun	Jul	Aug	Sep	Oct	Nov	Dec	Year	

HYDROMETRIC AREA 0960

Coastal																		
747731 Inshore	012 NC 29 327692	94		(144)	60	92	52	22	114	101	145	210	285	241	322	1788		
Hope (Coastal)																		
749209 Alltnacaillich	012 NC 29 459456	15		--	--	--	--	--	--	--	--	--	423	342	370	---		
749576 Hope	012 NC 29 474601	6		--	--	--	--	--	--	--	--	--	290	212	189	---	40	24 Nov
Coastal																		
750432 Tongue	012 NC 29 593588	6 1033		114 (48)	74	24	17	70 (75)	77	82	227	194	(150)	1152				
Naver (Coastal)																		
751597 Loch Staing	012 NC 29 574405	229		135 (60)	101	34	14	110	141	120	120	240	262	210	1547			
751751 Vagastie Aqueduct	012 NC 29 513271	228 1357		115	50	67	31	13	122	105	106	139	275	228	192	1443		
Mallart (Naver)																		
752371 Loch Choire Lodge No.2	012 NC 29 651305	175		(130) (60)	100	38	20	111	118	100	120	243	244	278	1562			
Naver (Coastal)																		
752676 Dalvina Lodge	012 NC 29 696439	46 1075		117	46	71	22	17	70	90	84	115	185	208	177	1202	40	24 Nov
Hallalale (Coastal)																		
754770 Croick	012 NC 29 894543	30 961		129	47	74	24	21	82	95	85	102	215	239	171	1284	49	24 Nov

HYDROMETRIC AREA 0970

Coastal																		
755424 Shebster	011 ND 39 006644	70		113 (60)	62	17	25	85	65	57	122	163	185	147	1101			
755492 Dounreay	011 NC 29 990670	21 893		114	50	61	17	13 (78)	80	45	100	142	175	132	1007		33	19 Nov
756117 Holborn Head Lighthouse	011 ND 39 108707	21		100	59	48	20	8	62	66	61	104	123	156	151	958	(32	25 Jul)
Thurso																		
756345 Glutt	011 NC 29 999368	180		170	68	97	26	24	80	120	87	94	197	197	176	1336	32	21 Jan
Steach (Thurso)																		
756819 Altnabreac	011 ND 39 002452	145		--	--	--	--	--	--	--	--	--	--	(201)	154	---	45	24 Nov
Thurso																		
757011 Strathmore Lodge No.2	011 ND 39 097477	113		127 (66)	79	20	16	72	120	66	92	169	203	166	1196			
757718 Loch Calder	011 ND 39 092597	58		105	56	63	23	21	77	105	67	105	162	203	150	1137		
757883 Hoy P.Sta.	011 ND 39 137607	23 923		104	64	60	17	24	84	81	59	118	163	193	140	1107	38	24 Nov
Coastal																		
758274 Greenland	011 ND 39 247667	53		88	58	57	14	16	94	75	58	115	128	176	117	996	38	5 Jun

SHETLAND AREA

HYDROMETRIC AREA 1080

Coastal																		
759234 UNST: Baltasound	001 HP412 607089	24 1144		74	85	74	44	14	55	25	67	155	174	149	206	1122	25	9 Dec
759446 UNST: Uyeasound No.2	001 HP412 599007	9		72	79	59	39	14	49	24	67	155	157	142	200	1057	23	19 Nov
760758 SHETLAND: Collafirth Hill No.2	001 HU411 335834	228		85	87	77	45	17	72	85	92	209	150	154	(245)	1318	44	26 Jul
760759 SHETLAND: Collafirth Hill No.1	001 HU411 336833	225		99 (85) (80)	48	--	--	--	--	--	--	--	--	--	--	---		
761196 SHETLAND: Scatsta Airfield	001 HU411 388724	14		(100)	94	81	24	3	47	45	67	168	122	165	(216)	1132		
761851 WHALSAY: Bu Water	001 HU411 548623	66		74	80	78	29	8	44	25	61	160	108	112	201	980	26	19 Nov
762449 SHETLAND: Vementri	001 HU411 307597	8 999		90 (75)	78	27	4	40	68	55	178	102	(130)	221	1068			
762628 SHETLAND: Sandness	001 HU411 208559	61		96	77	80	27	4	37	88	64	161	99	(140)	211	1084		
762764 SHETLAND: Kergord No.1	001 HU411 394543	46 1262		87	73	86	24 (10)	53	--	--	--	--	--	--	--	---		
762765 SHETLAND: Kergord No.2	001 HU411 394543	55		--	--	--	--	--	--	46	76	193	131	183	213	---		
763886 SHETLAND: Lerwick Observatory No.2	001 HU411 453397	82 1172		90	91	89	37	10	47	29	69	163	104	152	194	1075	25	19 Nov
764620 SHETLAND: Sunburgh	001 HU411 389126	79		(80)	59	72	23	4	40	52	52	132	116	141	167	938		
764671 FAIR ISLE: Fiell	001 HZ410 210712	57		68	52	62	18	3	33	66	54	83	113	103	151	806	18	19 Nov

ORKNEY AREA

HYDROMETRIC AREA 1070

Coastal																		
764721 NORTH RONALDSBAY: Lighthouse	002 HY310 784559	7 911		79	58	60	25	3	26	97	82	90	108	123	178	929	27	26 Jul
765745 SHAPINSAY: Balfour Castle	002 HY310 476165	15 1019		115	55	80	20	4	51	105	76	106	136	143	176	1067	34	25 Jul
767313 ORKNEY: Kirbister P.Sta.	002 HY310 367071	11 1091		98	55	81	27	5	69	96	70	123	161	151	183	1119	46	25 Jul
767475 ORKNEY: Kirkwall Met.Office	002 HY310 483076	26 1026		95	56	78	20	6	56	81	70	121	152	157	179	1071	37	19 Nov
768688 SULE SKERRY: Lighthouse	002 HX210 623241	13		83	50	76	24	11	--	--	--	--	--	--	--	---	18	11 Mar

HIGHLAND RIVER PURIFICATION BOARD AREA (Part 4)

HYDROMETRIC AREA 0010

Coastal																		
769137 Keiss	011 ND 39 355621	30		78	54	58	19	6	65	58	61	110	132	145	114	900	28	24 Nov
Wick (Coastal)																		
769952 Acharole	011 ND 39 221510	55 922		124 (60)	66	15	11	62	72	53	105	140	178	134	1020			
770765 Wick Met.Office	011 ND 39 364522	36 783		76	58	72	15	10	56	59	66	99	116	135	111	873	34	24 Nov
Coastal																		
771037 Osc'lay	011 ND 39 228389	116		118 (62) (65)	19	26	65	99	80	102	180	170	138	1124				

RAINFALL 1980

Number	Station	Co no	Grid reference	Av Altitude - 1970	Rainfall in millimetres												Highest daily fall		
					Jan	Feb	Mar	Apr	May	Jun	Jul	Aug	Sep	Oct	Nov	Dec	Year	mm	date
HIGHLAND, Of 10-- (contl)																			
	Berriedale (Coastal)																		
771978	Braemore Lodge	011	ND 39	067304	154	144	69	70	20	17	84	98	77	97	210	(187)	(155)	1228	
772241	Altnabea	011	ND 39	032249	149	179	(80)	(120)	(26)	24	98	112	86	80	215	227	174	1421	
772399	Langwell House No. 1	011	ND 39	101223	67	--	--	--	--	--	--	--	--	--	148	166	125	---	45 24Nov
HYDROMETRIC AREA 0021																			
	Helmsdale (Coastal)																		
772638	Rimsdale	012	NC 29	751388	168 1032	123	50	71	35	17	65	(125)	95	100	147	(170)	165	1163	(33 25Jul)
773050	Badanloch	012	NC 29	799333	143	146	49	79	27	33	81	117	84	102	144	171	148	1181	38 25Jul
773652	Kinbrace, The Hatchery	012	NC 29	872285	103	137	56	94	26	22	67	131	65	95	146	164	(138)	1141	
	Brora (Coastal)																		
775273	Dalnessie	012	NC 29	631152	177 1109	118	59	59	31	12	102	98	94	124	166	195	(200)	1258	
	Black (Brora)																		
775705	Ben Armine Lodge	012	NC 29	704194	220	164	76	100	38	20	97	116	91	149	196	210	229	1486	35 24Nov
	Brora (Coastal)																		
776634	Gordonbush	012	NC 29	845096	38	149	67	61	26	14	83	95	82	104	126	189	131	1127	61 24Nov
	Coastal																		
776817	Uppat	012	NC 29	870025	67 863	93	51	34	23	19	84	90	100	112	104	154	137	1001	36 24Nov
	Fleet (Coastal)																		
777770	Mound, Allierwoods National Nature Reserve	012	NH 28	765380	9	99	61	41	25	25	72	113	83	114	118	(155)	127	1033	
HYDROMETRIC AREA 0031																			
	Coastal																		
777916	Dornoch	012	NH 28	801893	10	74	47	25	17	28	74	124	81	76	94	130	101	871	46 25Jul
778266	Ospisdale House	012	NH 28	713897	30 814	93	49	34	25	28	85	123	84	87	136	139	125	1008	(33 25Jul)
	Oykel																		
778574	Bennore Lodge	012	NC 29	324121	162	140	58	82	45	24	200	100	135	238	228	219	(370)	1839	
779750	Oykel Bridge, Amat	013	NC 29	390000	46	114	67	(60)	(35)	23	129	133	113	168	235	175	281	1533	
	Cassley (Oykel)																		
780149	Cassley Diversion Weir	012	NC 29	365204	209	(180)	116	100	74	21	222	144	155	298	(394)	335	(505)	2544	
780156	Maovally	012	NC 29	382213	410	(200)	107	74	48	21	204	129	155	320	(381)	293	(480)	2412	
780686	Rosehall	012	NC 29	469022	15 1083	129	52	52	23	15	143	124	93	132	224	180	192	1359	46 24Nov
	Shin (Oykel)																		
781161	Loch Merkland	012	NC 29	401297	118 1899	229	82	95	58	28	136	117	157	217	439	338	404	2300	63 24Nov
781338	Cassley Power Sta.	012	NC 29	396232	99 1918	151	(63)	78	51	17	177	111	135	228	384	286	427	2108	63 30Dec
781720	Flag Bridge	012	NC 29	466207	104	128	(55)	52	28	11	133	110	102	174	253	210	(270)	1526	
	Tirry (Shin)																		
782554	Rhian Bridge	012	NC 29	565166	154	104	75	45	29	12	101	95	96	112	158	177	(200)	1204	
	Shin (Oykel)																		
782862	Lairg Dam	012	NC 29	576071	94 1099	130	81	57	25	23	124	112	92	137	200	167	195	1343	35 30Dec
782930	Lairg	012	NC 29	579058	91	119	64	53	26	20	128	125	86	127	180	167	201	1296	36 24Nov
783150	Achany No. 2	012	NC 29	566017	107	121	70	51	34	20	116	124	100	114	162	(158)	174	1244	36 24Nov
	Carron (Oykel)																		
783481	Gleann Beag	013	NH 28	337836	335 2254	180	62	89	67	35	182	140	197	237	523	315	401	2428	
784021	Amat Lodge	013	NH 28	472905	107	(142)	39	64	28	17	162	154	107	118	241	181	230	1483	
	Coastal																		
784827	Struie, Mid Fearn	013	NH 28	627869	113	110	33	42	27	36	110	137	99	114	140	153	136	1137	
785146	Lochan Uaine	013	NH 28	740817	244	97	42	35	30	38	106	121	109	95	125	170	126	1094	
785171	Morangie	013	NH 28	767832	46 734	88	35	28	22	33	85	106	86	82	102	149	89	905	44 25Jul
HYDROMETRIC AREA 0040																			
	Coastal																		
785390	Inver	013	NH 28	858822	8	80	45	22	10	16	73	86	91	73	77	133	81	787	33 24Nov
785449	Tarbatness	013	NH 28	947875	18	66	49	29	14	20	76	81	67	60	61	107	82	712	31 25Jul
785489	Geanies House	013	NH 28	895793	61 613	80	37	24	13	16	77	97	85	70	70	116	64	749	34 24Nov
786245	Invergordon	013	NH 28	715702	15	74	30	(26)	12	12	(62)	124	87	(74)	96	127	90	814	39 25Jul
	Alness (Coastal)																		
786884	Loch Bad a' Bhathaich	013	NH 28	542791	317 1309	146	58	67	32	27	158	168	95	125	226	(217)	(250)	1569	
	Glass (Coastal)																		
787488	Loch Glass	013	NH 28	534701	219 1267	149	48	69	29	24	141	103	101	129	244	229	(250)	1516	
787680	Assynt Filters	013	NH 28	586669	152 866	103	32	41	17	23	102	142	92	107	148	168	153	1128	42 26Jul
	Conon																		
788507	Achnasheen	013	NH 28	162586	154	127	56	55	56	29	183	123	125	240	311	289	313	1907	
788551	Druindhu	013	NH 28	189592	146 1551	119	47	55	45	24	187	111	118	232	307	307	351	1903	
	Grudie (Conon)																		
789084	Loch Pannich South	013	NH 28	178647	293 2039	154	67	65	64	35	215	128	153	266	324	326	408	2205	
789210	Pannich Lodge	013	NH 28	219660	268 1872	138	60	56	55	24	213	112	154	220	304	251	370	1957	54 30Dec
789397	Aultdearg	013	NH 28	288652	221 1417	129	46	54	42	25	188	108	146	175	231	230	271	1645	
789433	Grudie	013	NH 28	310623	100	101	36	39	34	25	149	101	145	156	185	188	238	1397	(30 19Nov)
	Conon																		
789696	Loch Luichart, East	013	NH 28	390575	50 1115	96	(34)	37	29	29	124	116	110	125	159	173	200	1232	37 26Jul
	Meig (Conon)																		
789852	Gleann Phiodhaig	013	NH 28	175490	223 1836	143	(75)	101	73	52	200	183	138	232	295	266	297	2055	
789962	Scardroy Lodge	013	NH 28	216519	152	123	(55)	(54)	37	29	168	103	118	186	246	212	283	1614	
790309	Bridgend	013	NH 28	323551	107	113	34	47	28	46	152	131	117	143	201	173	216	1401	35 26Jul
	Black (Conon)																		
791047	Luibachlaggan	013	NH 28	350782	259	155	65	59	36	25	140	124	155	174	383	244	294	1854	
791136	Vaich Dam	013	NH 28	347747	230	151	41	52	43	28	156	112	137	167	328	221	272	1708	64 80Oct
791198	Blackbridge	013	NH 28	374710	210 1267	124	34	42	34	35	141	110	132	145	253	196	271	1517	53 80Oct
791319	Strathrannoch	013	NH 28	383747	290 1433	136	39	53	23	30	110	110	120	141	235	202	258	1457	
791320	Strathrannoch Garve	013	NH 28	386744	274	149	37	51	26	37	113	101	156	151	235	201	241	1498	43 1Aug

RAINFALL 1980

Number	Station	Co no	Grid reference	Alti- tude	Av 1941 -1970 m mm	Rainfall in millimetres												Highest daily fall	
						Jan	Feb	Mar	Apr	May	Jun	Jul	Aug	Sep	Oct	Nov	Dec	Year	mm
HIGHLAND, 0040-- (contd)																			
791392	Dubh Choille	013	NH 28	397684	351 1312	94	32	48	26	31	140	129	140	167	205	210	264	1486	
791814	Contin	013	NH 28	454568	29	80	31	31	14	(25)	131	135	(85)	80	114	124	183	1033	
	Orrin (Conon)																		
792317	Orrin Dam	013	NH 28	401504	221 1183	114	36	48	26	24	142	138	108	119	181	142	192	1270	44 26Jul
792393	Fairburn House	013	NH 28	455528	152 955	91	31	34	17	31	106	116	87	95	132	146	163	1049	40 26Jul
	Conon																		
792552	Brahan	013	NH 28	515548	53 844	85	28	26	16	29	152	134	89	81	126	131	124	1021	74 6Jun
	Coastal																		
793157	Cromarty Lighthouse	013	NH 28	786677	6 679	(78)	(33)	33	12	15	80	125	91	64	86	138	89	844	
793255	Blackstanl	013	NH 28	716612	158 805	78	39	36	17	20	81	131	96	76	104	147	101	926	34 25Jul
793280	Fortrose	013	NH 28	749557	5 649	63	28	21	17	14	81	139	97	65	94	111	94	824	41 26Jul
793629	Allangranje House	013	NH 28	625516	21 750	80	25	27	22	20	91	137	91	65	104	120	113	895	35 26Jul
793780	Muir of Ord	013	NH 28	527500	46 764	75	30	25	15	35	96	134	86	76	111	116	121	920	(35 26Jul)
HYDROMETRIC AREA 0050																			
	Beaully																		
794452	Creag na Calman	014	NH 28	185218	320 2144	114	61	86	32	19	180	139	121	265	291	275	323	1906	
794463	Affric Lodge	014	NH 28	185230	233 1796	97	48	73	35	15	169	126	103	231	262	243	265	1667	
794727	Benevean Dam	014	NH 28	275280	232 1399	115	59	52	35	45	132	113	117	148	205	183	236	1440	(40 26Jul)
795076	Pasnakyle	014	NH 28	314238	80 1115	104	43	37	20	23	131	120	99	133	153	139	178	1180	36 26Jul
	Cannich (Beaully)																		
795425	Mullardoch Dam	014	NH 28	223310	245 1807	113	(90)	72	51	29	183	116	138	228	251	185	(341)	1797	(40 26Jul)
795635	Lower Mullardoch	014	NH 28	223316	213	111	--	--	--	--	--	--	--	--	--	--	--	--	27 4Jan
	Beaully																		
795917	Glassburn	014	NH 28	370344	52 1113	100	37	36	24	27	115	130	83	109	161	140	171	1133	33 26Jul
	Parrar (Beaully)																		
796632	Misgeach Intake	014	NH 28	184381	206	111	86	79	57	31	208	127	115	205	239	226	371	1855	42 20Jun
796921	Deanie Generating Sta.	014	NH 28	294388	128 1342	122	60	57	37	25	155	106	114	158	194	160	227	1415	34 26Jul
797139	Neaty Burn Intake	014	NH 28	358402	183	126	(55)	62	41	49	139	131	113	140	228	160	225	1469	
797209	Struy	014	NH 28	394404	53 1126	123	37	47	31	32	111	128	95	117	182	136	(198)	1237	43 26Jul
	Beaully																		
797415	Aigas Dam	014	NH 28	475435	53 880	89	27	36	22	30	97	128	(78)	90	122	135	147	1001	(37 26Jul)
	Coastal																		
798112	Lentran	014	NH 28	578436	146	87	27	27	19	35	122	128	(101)	76	101	116	100	939	36 25Jul
HYDROMETRIC AREA 0050																			
	Ness																		
798224	South Laggan	014	NN 27	299978	40	107	88	99	28	15	171	147	105	292	265	256	402	1975	63 6Sep
	Garry (Ness)																		
798472	Loch a' Choire Bheithe	014	NG 18	983037	216 3055	151	149	106	32	12	274	172	137	510	371	374	(650)	2938	
798613	Alltbeithe	014	NH 28	021072	232 2906	167	163	140	39	(15)	(275)	180	(140)	516	372	400	615	3022	
798649	Glenquoich	014	NH 28	025032	213 2874	140	125	120	40	14	274	152	136	(490)	420	(390)	615	2916	
798948	Lochan na Sgul	014	NN 27	061984	143 2518	178	113	130	31	11	247	150	151	431	321	346	558	2667	
799028	Kingie Camp	014	NH 28	102014	146 2225	(120)	98	89	29	10	228	131	128	333	276	292	454	2188	58 9Dec
799278	Inchlaggan	014	NH 28	174016	107 1755	111	84	66	20	11	152	141	80	311	235	208	344	1763	
799626	Invergarry Dam	014	NH 28	276022	90 1431	75	65	55	22	12	125	137	(72)	228	189	181	254	1415	(51 25Jul)
	Ness																		
799983	Lon Mor	014	NH 28	336068	160 1346	86	63	45	27	17	159	131	105	174	178	173	257	1415	
800068	Auchterawe	014	NH 28	368092	41 1242	89	44	40	23	25	129	122	120	139	160	138	(220)	1249	
	Tarff (Ness)																		
800399	Fort Augustus	014	NH 28	381091	21	105	38	35	21	24	132	121	94	136	151	154	213	1224	46 25Jul
	Moriston (Ness)																		
800699	Strath Cluanie	013	NH 28	042113	262	(180)	170	137	40	19	329	144	154	534	486	482	725	3400	
901025	Cluanie Dam	014	NH 28	185096	218	120	124	96	24	19	228	154	127	336	274	283	413	2198	
	Loyne (Moriston)																		
801339	Loyne Dam	014	NH 28	204078	229 1975	118	109	97	(23)	14	235	125	126	292	284	314	430	2167	
	Moriston (Ness)																		
801386	Ceannacroc	014	NH 28	226110	152	(115)	109	90	(22)	26	204	109	124	247	241	262	370	1919	
801525	Dho Intake	014	NH 28	210126	233	92	85	75	19	20	197	105	120	305	250	254	362	1884	
802045	Dundreggan Dam	014	NH 28	358157	104	95	51	46	24	32	148	115	76	132	146	135	162	1162	
802141	Bhlaraillh Healpon	014	NH 28	355184	375 1408	100	57	(55)	24	35	186	172	65						

Number	Station	Co n	Grid reference	Altitude -1970	Av 1941	Rainfall in millimetres												Highest daily fall	
						Jan	Feb	Mar	Apr	May	Jun	Jul	Aug	Sep	Oct	Nov	Dec	Year	mm
HYDROMETRIC AREA 0071																			
Nairn (Coastal)																			
806285	Loch Duntelchais	014	NH	28	627328	223		82	26	37	28	22	131	123	91	71	140	134 (101)	986
806486	Farr	014	NH	28	682332	198	996	70	38	35	26	35	121	138 (80)	66	138	128	146	1021
807076	Cawdor Castle	015	NH	28	847498	69	762	77	30 (30)	(18)	33	147	109	83	65	109	112	105	918
807219	Craggie	015	NH	28	910537	61		74	39	35	22	34	121	104	76	59	99	108	80 851
Muckle (Coastal)																			
807612	Clunas	015	NH	28	873464	193		71	31	47	27	41	150	132	99	69	145	124	105 1041
807696	Lethen House	015	NH	28	937518	101	741	79	46	47	24	35	131	111	73	60	120	116	92 934
Pindhorn																			
808301	Glen Kyllachy	014	NH	28	746251	396		123	60	56	37	33	148	150	110	72	185	145	168 1287
809839	Moy	014	NH	28	765341	305	1137	91 (48)	41	27	34	126	177	103	64	177	127	137	1148
810185	Little Lyne No.2	015	NH	28	974453	199		84	49	55	19	33	144	113	86	55	176	124	101 1039
Dorback (Divie)																			
810576	Duthil Road	016	NH	28	944332	351	935	78	40 (60)	18	35	146	127	91	62	172	148 (95)	1072	
910604	Lochindorb Lodge	016	NH	28	967354	305	872	(80)	41	59	14	42	128	107	73	57	154	125	85 965
Pindhorn																			
810891	Logie House	026	NJ	38	006507	98		80	48	49	22	30	151	107	75	57	142	114	96 971
Coastal																			
911228	Forres No.2	026	NJ	38	039595	5		67	42	40	19	22	100	86 (66)	67	105	107	75	796
811394	Kinloss Met. Office	026	NJ	38	067627	5	638	61	40	37	17	21	88	76	55	69	91	107	69 731
NORTH EAST RIVER PURIFICATION BOARD AREA																			
HYDROMETRIC AREA 0072																			
Coastal																			
811535	Covesea Skerries	026	NJ	38	204713	12	606	64	45	35	13	17	73	63	70	62	81	106	67 696
911540	Lossiemouth Met. Office	026	NJ	38	213699	6	655	65	44	43	16	18	76	59	73	65	85	121	71 736
Lossie																			
811774	Dallas, Green Lea	026	NJ	38	123523	152		100	40	70	25	37	120	117	72	65	142	155	120 1063
811847	Kellas House	026	NJ	38	165539	136	905	99	50	84	27	45	114	109	87	76	148	138	114 1091
811932	Allt Creach	026	NJ	38	183518	238	992	(110) (55)	87	29	55	117	105	103	67	123	134	125	1110
811991	Glenlatterach Filters	026	NJ	38	200546	151	873	9											

RAINFALL 1980

Number	Station	Co no	Grid reference	Av Altitude -1970 m mm	Rainfall in millimetres												Highest daily fall				
					Jan	Feb	Mar	Apr	May	Jun	Jul	Aug	Sep	Oct	Nov	Dec	Year	mm	date		
HYDROMETRIC AREA 0090																					
Coastal																					
824978	Rochowie Res.	021	NJ 38	441633	94	845	105	48	40	(20)	25	68	88	79	80	110	158	89	910	26 24Nov 42 5Jun	
825283	Cullen House No.2	021	NJ 38	507664	24		77	45	42	19	26	78	67	70	70	99	116	81	790		
825808	Banff	021	NJ 38	683647	24	751	90	(44)	48	16	18	88	34	76	69	99	125	86	793		
Deveron																					
925877	Blairlick	021	NJ 38	393227	396	1113	186	(72)	103	26	40	122	125	115	55	158	137	(115)	1254	(29 29Aug) (29 29Aug)	
925941	Cabrach Lodge	021	NJ 38	391265	341		135	65	(87)	21	26	111	117	100	50	142	154	104	1112		
825946	Gauch Burn	021	NJ 38	345248	457	1252	180	(75)	100	26	42	122	125	116	57	160	141	(120)	1264		
926027	Cabrach	021	NJ 38	389271	317	1123	136	66	(82)	21	26	112	117	101	50	--	--	--	--	(29 29Aug)	
826190	Black Water	021	NJ 38	326287	457	1319	190	(70)	134	47	37	(140)	110	131	71	203	170	(150)	1453		
826410	Beldorney Castle	022	NJ 38	421370	229		149	62	109	23	21	107	124	(85)	54	173	144	119	1170		
Bogie (Deveron)																					
926874	Newseat	022	NJ 38	489281	229		131	72	92	17	31	105	99	82	46	159	153	109	1096	(34 24Nov) 35 21Jan	
927023	Gartly	022	NJ 38	523323	146		134	61	(81)	20	36	112	90	78	50	143	125	108	1038		
827251	Clashindarroch Forest	022	NJ 38	459357	309		143	62	111	26	28	108	126	88	61	166	164	140	1223		
927441	Huntly S.Wks	022	NJ 38	535403	110		106	46	66	20	24	124	64	74	60	140	146	103	973	34 24Nov	
Deveron																					
827515	Avochie House	022	NJ 38	533465	91		117	53	66	22	23	108	76	74	64	155	159	98	1015	35 24Nov	
Isla (Deveron)																					
827555	Drummuir Castle	021	NJ 38	372441	189	957	111	49	85	25	29	113	114	96	58	145	148	118	1091	31 14Dec 28 24Nov	
827901	Keith S.Wks	021	NJ 38	433518	106		114	(49)	(64)	25	29	102	84	79	72	137	142	109	1006		
828010	Coralbrae	021	NJ 38	431557	210		100	49	63	26	28	92	109	92	84	130	153	122	1048		
828200	Grange	021	NJ 38	489506	94		110	56	58	14	35	112	72	76	78	128	139	99	977		
Deveron																					
829182	Auchaber	022	NJ 38	625398	180		110	(55)	95	21	32	133	102	81	62	134	126	105	1056	36 5Jun 31 5Jun 31 5Jun	
829253	Inverkeithny	021	NJ 38	629470	55		104	52	82	24	40	104	85	68	(69)	121	133	110	992		
829495	Muirsk House	022	NJ 38	704496	40	848	91	52	72	23	29	87	76	81	73	117	118	102	921		
829899	Woodside Res.	021	NJ 38	741510	104		94	48	69	17	20	77	68	84	71	106	130	96	880		
830001	Black Law	021	NJ 38	642547	183		96	63	82	21	32	90	76	74	83	137	143	116	1013		
HYDROMETRIC AREA 0100																					
Coastal																					
831162	Fraserburgh, Kinnaird Head	022	NJ 38	998675	19	688	87	59	53	--	--	--	--	--	--	--	--	--	--	(17 29Jan) (25 15Aug)	
831163	Fraserburgh	022	NJ 38	998675	18		--	--	--	21	20	63	27	73	62	110	102	89	--		
Ugie (Coastal)																					
832075	Strichen	022	NJ 38	946551	53	898	115	52	(82)	(20)	24	95	44	76	80	142	149	122	1001		
South Ugie (Ugie)																					
832360	Pedderate Res.No.2	022	NJ 38	864527	136		114	52	69	23	19	115	57	84	74	(144)	143	127	1021	30 24Nov	
Ugie (Coastal)																					
833151	Forehill W.Wks No.3	022	NK 48	094462	41		93	59	76	18	24	69	32	96	65	120	103	99	854	28 15Aug	
Cruden (Coastal)																					
833431	Hatton	022	NK 48	049372	46		90	62	70	15	20	93	40	111	71	103	116	97	888	38 20Jun	
Ythan (Coastal)																					
834009	Fyvie Castle	022	NJ 38	766392	55	871	106	65	(87)	22	15	104	77	93	(59)	113	126	100	967	35 5Jun (34 5Jun) 25 29Aug 28 29Aug	
834958	Haddo House	022	NJ 38	868347	57	838	(100)	55	80	18	27	113	59	(85)	58	87	(103)	109	894		
835688	Ellon	022	NJ 38	961306	14		99	64	80	14	25	113	56	91	56	92	101	108	899		
836098	Culterty No.2	022	NJ 38	999261	3		83	61	67	20	23	94	58	93	58	83	97	96	833		
HYDROMETRIC AREA 0110																					
Don																					
836570	Culchavie	022	NJ 38	192084	478		(160)	(100)	135	19	33	134	109	116	55	158	165	(115)	1299	27 24Mar 27 24Mar 36 22Jan (38 5Jun) 35 16Jun 43 5Jun (32 5Jun) 26 5Jun 28 5Jun 28 5Jun 32 5Jun 33 29Aug 35 5Jun 32 5Jun	
836716	Cock Bridge	022	NJ 38	258087	410		(136)	(105)	107	18	29	134	114	114	52	156	128	98	1191		
836931	Ernan Shiel	022	NJ 38	271128	486		185	114	122	26	31	136	110	119	56	205	154	133	1391		
836996	Edinglassie House	022	NJ 38	329123	358	1057	148	97	107	23	30	126	86	114	55	160	120	95	1161		
837376	Deskryshiel	022	NJ 38	406104	353		119	78	115	13	38	125	80	94	47	108	110	82	1009		
838080	Littlewood Park	022	NJ 38	516185	229	1025	151	76	96	20	30	123	119	92	59	136	157	117	1176		
838226	Cushnie, Westfield	022	NJ 38	528072	280		150	(67)	116	21	32	155	104	89	41	119	107	83	1084		
938306	Craigievar	022	NJ 38	565095	274		(136)	76	108	17	30	131	95	85	54	102	(95)	77	1006		
838559	Tullynessle	022	NJ 38	561184	160		112	60	74	16	22	143	92	70	48	113	117	92	959		
839082	House of Monymusk	022	NJ 38	689154	91	876	112	70	84	21	27	137	--	--	--	--	--	--	--		
839457	Bennachie	022	NJ 38	693220	180		133	72	96	25	29	159	92	94	58	118	136	103	1115		
839564	Inverurie S.Wks	022	NJ 38	779204	54	805	108	63	78	18	24	111	58	84	55	90	100	77	866		
Urie (Don)																					
839964	Insch No.2	022	NJ 38	630282	128		115	64	84	18	28	99	100	79	46	126	113	101	973		28 5Jun
Gudie (Urie)																					
840043	Knockspock	022	NJ 38	549244	238		122	81	98	17	22	142	122	72	54	122	(150)	121	1123		
Urie (Don)																					
840573	Old Meldrum	022	NJ 38	809275	110	866	113	70	92	23	23	110	59	94	57	109	122	109	981		
Don																					
841496	Dyce Met.Office No.3	022	NJ 38	877127	65		102	73	89	24	23	98	57	105	53	81	85	90	880	32 5Jun	
841537	Craibstone No.1	022	NJ 38	871107	102	847	107	66	72	22	26	89	64	108	56	87	97	93	887	33 29Aug	
841597	Persley S.Wks	022	NJ 38	908097	18		98	67	75	22	26	89	64	91	47	68	76	74	797	35 5Jun	
841628	Aberdeen, Grandholm Wks	022	NJ 38	928096	9	841	98	70	76	23	23	87	54	93	52	77	86	82	821	32 5Jun	
HYDROMETRIC AREA 0120																					
Clunie (Dee)																					
843623	Braemar	022	NO 37	152914	339	879	120	(75)	80	7	28	96	71	76	67	105	(92)	74	891	44 21Jan	
843627	Braemar Irrigation Farm	022	NO 37	143921	323	932	120	75	76	7	25	92	75	68	64	111	(102)	(87)	902		
Dee																					
843860	Danzig Shiel	022	NO 37	202904	320		120	(86)	(71)	5	35	111	91	77	62	106	80	75	919	44 21Jan	
844215	Balmoral	022	NO 37	260946	283	834	109	56	70	10	36	91	85	66	43	98	91	84	839	24 14Jun	

RAINFALL 1980

Number	Station	Co n	Grid reference	Av Alti- tude -1970 m	Av 1941 m	Rainfall in millimetres													Year	Highest daily fall mm date	
						Jan	Feb	Mar	Apr	May	Jun	Jul	Aug	Sep	Oct	Nov	Dec				
NORTH EAST, 0120-- (cont 1)																					
Gairn (Dee) 944847 Gairnshiel Lodge	022	NJ	38	294007	335	890	124	75	91	10	32	82	84	72	41	108	109	76	904	34 21Jan	
Dee 845054 Birkhall, Woodstock	022	NO	37	361950	215		145	78	107	8	40	113	83	76	27	83	75	61	896	47 24Mar	
Muick (Dee) 945284 Alltnaguibhsaich	022	NO	37	293957	418	1127	135	101	97	12	44	96	105	91	66	126	115	85	1073		
Dee 945513 Ballater Irrigation Farm	022	NO	37	380965	193	866	138	85	109	7	41	109	100	84	37	91	91	67	959	37 21Jan	
945790 Morven	022	NJ	38	393055	522		125 (83)	105	10	35	122	115	105	60	132	(110)	80	1082			
Tanar (Dee) 946334 Glen Tanar House	022	NO	37	474958	169	947	124	81	116	16	38	141	77	78	43	104	77	61	956	42 24Mar	
Tarland (Dee) 846542 Tarland	022	NJ	39	488040	142	810	125	64	87	14	30	129	95	70	40	94	94	67	909	34 5Jun	
946697 Aboyne	022	NO	37	542982	116	800	101	77	95	14	28	137	70	72	45	83	75	65	862	28 24Mar	
Dee 846840 Lumphanan	022	NJ	38	575036	145	887	115	75	95	14	33	125	99	75	92	102	99	84	998		
947422 Invercannie W.Wks No. 2	023	NO	37	666964	64	858	98	93	99	16	31	133	70	79	48	79	79	60	885	31 14Jun	
847450 Banchory, Hollybank Cres.	023	NO	37	692959	94		103	95	107	18	35	142	82	76	42	75	82	73	930	34 14Jun	
Peugh (Dee) 847657 Bogmore	023	NO	37	607903	177		106	123	113	13	46	117	80	85	34	84 (85)	(80)	966			
Dye (Peugh) 847961 Lochnawean	023	NO	37	580843	381		127	160 (160)	22	50	139	125	87	73	115	150 (105)	1313				
848007 Charr	023	NO	37	616830	251		116	171 (166)	14	40	115	110	88	48	96	111 (94)	1169				
848038 Charr, Grainsburn	023	NO	37	616801	358		135	161 (155)	19	39	111	135	100	77	103	117	102	1254			
848194 Bridge of Dye	023	NO	37	652862	169	1184	129	164 (155)	17	45	132	100	88	41	84	88	86	1129	51 24Mar		
Peugh (Dee) 948376 Invery House	023	NO	37	698940	69	921	106	106	113	16	37	165	91	79	38	71	72	67	961	36 24Mar	
Leuchar (Dee) 849056 Dunecht House	022	NJ	38	754084	107		105	75	80	15	22	108	86	83	48	75	88	72	857	30 30Jul	
849487 Drumoak	022	NJ	38	796007	98		95	83	--	--	--	--	--	--	--	--	--	---	---	19 22Jan	
Dee 849814 Aberdeen, Mannofield Res.	022	NJ	38	915042	52	806	87	80	81	18	25	97	65	93	49	77	74	80	826	38 5Jun	
949881 Craigiebuckler	022	NJ	38	903045	67	393	98	89	91	22	26	106	74	103	64	92	89	95	949	35 5Jun	
HYDROMETRIC AREA 0131																					
Coastal 850201 Netherley	023	NO	37	855928	152		103	104	103	18	31	92	79	96	52	73	82	78	911	28 29Aug	
Cowie (Coastal) 850563 Stonehaven	023	NO	37	875864	4	792	80	96	85	18	37	91	49	83	45	69	78	73	804	27 5Jun	
Bervie (Coastal) 850940 Goyle Hill	023	NO	37	687823	427		(130)	154	135 (30)	41	111	147 (110)	73	106	140	103	1280				
TAY RIVER PURIFICATION BOARD AREA																					
HYDROMETRIC AREA 0132																					
Lee (North Esk) 951867 Glen Lee	031	NO	37	374315	471	1458	170	189	144	11	50	122	122	108	32	155 (135)	120	1408			
851892 Bridge of Lee	031	NO	37	395803	280	1317	(156)	(155)	(162)	7	52	128	104	94	63	148	118	104	1291		
952058 Invermark Lodge	031	NO	37	431803	273	1217	139	126	154	8	41	130	107	90	59	129	124	94	1201	(53 24Mar)	
852068 Whitehillocks	031	NO	37	448800	258	1187	126	137	145	7	47	136	97	80	60	107	115	98	1155	49 24Mar	
North Esk 852792 The Burn	023	NO	37	598718	78		108	124	115	12	33	113	88	84	54	78	95	77	981	39 5Jun	
Cruick (North Esk) 853721 Stracathro Hospital	031	NO	37	622654	37		90	120	116	9	24	101	112	94	46	52	83	62	909	34 5Jun	
Luther (North Esk) 853887 Luther Water	023	NO	37	715797	122		111	121	113	25	25	113	108	90	53	80	96	80	1015		
953920 Auchenblae, Netherton House	023	NO	37	728786	101		99	130	115 (16)	25	113	84	81	40	70 (100)	(80)	953				
North Esk 854576 Kinnaber W.Wks	031	NO	37	713621	9	700	83	104	91	8	16	82	92	84	34	50	69	66	779	38 30Jul	
Coastal 854648 Montrose, Wellington Park	031	NO	37	722582	5	681	83	112	97	7	15	90	92	80	35	50	65	61	787	33 14Aug	
South Esk 854834 Moulzie	031	NO	37	283778	274		151	162	174	4	56	112	106	125	108	153	134	122	1407	56 24Mar	
855109 Rottal Lodge	031	NO	37	372697	232		152	131	178	7	45	110	78	103	70	100	100	100	1174	63 24Mar	
855303 Cortachy	031	NO	37	394598	125		113	126	138	9	34	132	86	102	72	79	91	77	1059	40 5Jun	
Noran (South Esk) 856348 Den of Ogil	031	NO	37	439620	202	977	120	144	150	9	55	112	91 (110)	70	82	87	65	1095	36 5Jun		
856352 Glenogil W.Wks	031	NO	37	445625	210	969	119	143	149	9	54	112	92 (109)	70	82	87	66	1092	36 5Jun		
South Esk 956579 Brechin S.Wks	031	NO	37	619591	15		96	117	96	10	18	97	90	77	42	55	71	53	822	35 5Jun	
856975 Montrose	031	NO	37	707617	55	726	86	106	94	8	16	80	94	90	33	47	72 (64)	790		36 30Jul	
Coastal 957708 Arbroath	031	NO	37	642411	29	648	64	105	71	8 (11)	78	61	81	39	65	60	38	681		29 14Aug	
857788 Muirheads Res.	031	NO	37	607443	77	737	81	114	73	9 (13)	(95)	89	80	52	74	74	50	804			

RAINFALL 1980

Number	Station	Co no	Grid reference	Av Alti- tude -1970 m mm	Rainfall in millimetres												Highest daily fall				
					Jan	Feb	Mar	Apr	May	Jun	Jul	Aug	Sep	Oct	Nov	Dec	Year	mm	date		
HYDROMETRIC AREA 0141																					
Coastal																					
858300	Fallaws	031	NO 37	503405	177	865	88	105	107	8	14	122	74	92	74	87	85	61	917		
858310	Crombie Res.No.1	031	NO 37	522404	161	960	86	122	117	8	14	117	71	91	73	82	91	64	936	40	5Jun
858392	Monikie Res.No.1	031	NO 37	502383	151	852	79	129	111	6	14	110	62	81	71	83	85	61	892	46	5Jun
Dightly (Coastal)																					
858673	Kirkton of Auchterhouse	031	NO 37	344383	190		80	126	126	6	19	83	78	97	74	76	93	62	920	30	5Jun
858786	Clatto Res.	031	NO 37	368344	152	799	74	107	95	5	19	91	69	88	73	70	69	59	819	34	5Jun
859024	Tealing, Drum	031	NO 37	432383	142		75	114	(115)	7	14	94	69	91	71	86	83	61	880	34	5Jun
859059	West Hall Farm	031	NO 37	453351	91		80	(110)	108	7	13	96	80	77	73	80	(84)	60	868		
Coastal																					
859107	Dundee	031	NO 37	422313	45	755	69	115	89	5	18	116	(72)	73	(64)	75	73	59	828	32	3Feb
859117	Stobsmuir Res.	031	NO 37	414321	87	755	74	119	95	5	16	101	74	72	68	76	69	60	829	33	5Jun
859312	Mylnefield	031	NO 37	339301	31	707	70	118	108	5	16	98	69	70	67	71	67	60	819	34	3Feb
859414	Abernyte	036	NO 37	262313	116		79	113	113	5	22	129	66	86	87	76	78	71	925		
859596	Pingask	036	NO 37	223294	166	802	73	115	110	7	21	130	81	81	69	62	(80)	(68)	897		
359717	Errol Park	036	NO 37	247226	41	667	60	89	(89)	6	20	117	70	72	63	65	69	59	779		
HYDROMETRIC AREA 0150																					
Tay																					
859814	Cononish	076	NN 27	301285	287		156	190	181	21	18	249	201	183	431	277	339	509	2755	(57	9Dec)
860141	Benmore	076	NN 27	412253	229		(135)	157	174	15	20	158	145	159	257	(210)	295	366	2091		
860481	Auchlyne West	076	NN 27	485306	427	2333	148	145	179	15	21	168	125	142	267	206	296	406	2118		
860623	Glenoglehead	076	NN 27	559281	287	1874	118	151	176	11	26	104	97	138	236	172	200	241	1670	37	11Sep
Lochay (Tay)																					
860733	Ben Challum No.2	076	NN 27	402334	383		125	(160)	179	22	20	262	195	200	390	286	380	697	2916		
860882	Lairig nan Lunn	076	NN 27	447390	524	2501	131	130	137	18	13	182	154	156	366	226	295	456	2264		
861125	Lochay Power Sta.	076	NN 27	546350	116	1721	106	70	100	8	13	108	99	119	204	152	221	279	1479	47	11Sep
Tay																					
361244	Finlarig Power Sta.	036	NN 27	584345	111		85	69	95	7	14	110	93	92	162	102	178	233	1240		
861305	Lochan Breachlaich	076	NN 27	618316	427	1880	125	128	162	5	19	107	116	142	207	141	216	250	1618	(33	20Nov)
861357	Lavers Dam	036	NN 27	597391	515	1973	130	82	106	8	17	142	138	131	229	160	200	274	1617		
961364	Allt a' Mhoirneas	036	NN 27	604383	457	1924	140	94	118	9	18	146	149	119	195	158	211	280	1637		
861501	Allt Meall nan Damb	076	NN 27	663317	457	1717	115	139	133	6	21	107	93	99	162	121	186	264	1446		
861535	Braentrian No.2	076	NN 27	662342	259	1596	100	137	123	6	20	100	92	98	157	115	179	250	1377		
961812	Ardtalnaig	036	NN 27	702394	130	1277	105	103	132	3	16	92	83	81	116	84	155	159	1129	44	21Jan
362053	Kenmore	036	NN 27	761452	116	1386	113	77	(107)	4	20	86	77	91	107	75	132	(140)	1029	32	21Jan
Lyon (Tay)																					
862169	Allt Tarabhan	036	NN 27	371396	366	2906	130	135	(175)	25	13	147	156	160	315	264	396	610	2526		
862411	Lubreoch Dam	036	NN 27	457417	312	2050	126	118	129	15	14	158	118	130	285	181	247	385	1906	62	11Sep
862523	Stronuich Dam	036	NN 27	508422	287	1754	96	115	120	10	12	116	107	132	206	148	202	253	1517		
862675	Giorra Dam	036	NN 27	510465	419	1849	105	101	111	12	13	127	122	119	226	160	233	285	1614	45	20Nov
862778	Meggernie Castle	036	NN 27	552462	229	1640	(114)	87	104	12	16	--	--	--	--	--	--	--	---	21	3Jan
862779	Meggernie Castle, Waller Garden	036	NN 27	553460	220		--	--	--	--	--	104	107	102	163	139	(200)	(250)	---		
862984	Gleann Da Eigg No.2	036	NN 27	596420	605		133	89	164	11	14	146	150	184	270	181	267	318	1927		
863336	Glenlyon House	036	NN 27	734472	130	1268	108	91	113	4	17	83	82	89	154	110	(159)	(157)	1167	36	11Sep
Rannoch (Tay)																					
965045	Gaur Power Sta.	036	NN 27	464572	242	1382	86	55	82	11	26	117	112	87	157	158	168	207	1266		
865046	Gaur Power Sta.No.2	036	NN 27	464568	244		--	--	--	--	--	--	--	--	--	143	166	198	---		
Ericht (Rannoch)																					
865921	Ericht Dam No.2	036	NN 27	507627	358		89	55	(102)	15	32	135	105	88	172	163	176	239	1371		
Rannoch (Tay)																					
866079	Loch Rannoch Power House	036	NN 27	531582	206	1124	76	(51)	90	12	19	104	86	88	128	111	141	175	1081	29	26Jul
866475	Dall	036	NN 27	593562	232	1134	85	75	(100)	13	16	93	80	79	106	97	(125)	131	1000	26	26Jul
866546	Allt a' Chreagain Odhair	036	NN 27	619634	427		91	64	(110)	11	12	135	84	95	139	122	157	190	1210		
Tummel (Tay)																					
867133	Errochty Switching Sta.	036	NN 27	770590	148	955	64	76	109	6	12	93	73	65	92	77	91	105	863	21	24Mar
867488	Pincastle House	036	NN 27	871622	299	925	67	99	120	6	18	105	107	121	95	78	91	91	998	40	1Aug
Garry (Tummel)																					
867739	Garry Tunnel Intake	036	NN 27	624701	421		117	116	129	8	20	119	115	114	178	190	235	225	1566		
867886	Allt Dubhaig	036	NN 27	641727	416	1563	85	83	115	4	(17)	(106)	89	96	145	170	209	200	1319		
868055	Sronphadraig Lodge	036	NN 27	714791	497	1686	101	108	133	8	17	132	85	112	150	145	196	190	1377		
868163	Dalnacardoch Lodge	036	NN 27	721704	320		95	72	105	7	19	84	84	(100)	(125)	108	(155)	153	1107		
Errochty (Garry)																					
868847	Trinafour	036	NN 27	725649	262	1197	74	56	101	4	13	103	65	92	116	107	158	154	1043	28	20Nov
868864	Trinafour Post Office	036	NN 27	724641	268		69	60	100	5	15	101	82	97	118	94	138	144	1023	24	20Nov
Bruar (Garry)																					
869222	Bruar Intake	036	NN 27	823726	381		113	70	97	4	12	100	65	100	118	102	144	160	1085		
Garry (Tummel)																					
869440	Blair Castle No.2	036	NN 27	865662	149		58	57	(95)	2	15	110	105	90	90	70	90	(90)	872		
Tilt (Garry)																					
870020	Forest Lodge	036	NN 27	932742	305		86	85	134	3	20	119	123	(99)	145	89	110	132	1145	39	24Mar
Garry (Tummel)																					
970596	Allt Girnaig	036	NN 27	923627	259		80	(90)	115	2	17	110	94	110	90	77	100	108	993		
Tummel (Tay)																					
870622	Faskally	036	NN 27	918599	94	879	77	(64)	101	3	23	90	95	89	94	65	91	81	873	22	26Jul
870928	Ballinluig	036	NN 27	979532	107		84	74	109	1	28	102	76	77	67	55	(89)	73	835	38	5Jun
Tay																					
871092	Lochan Oisinneach Mor	036	NO 37	026543	427	1027	100	82	137	4	35	84	90								

RAINFALL 1980

Number	Station	Co no	Grid reference	Av Alti- tude -1970 m	Rainfall in millimetres												Highest daily fall	
					Jan	Feb	Mar	Apr	May	Jun	Jul	Aug	Sep	Oct	Nov	Dec	Year	mm
TAY, 0150-- (contd)																		
871225	Inver	036	NO 37 019423	50	98	103	(120)	3	21	75	78	101	74	77	89	84	913	
	Braan (Tay)																	
871731	Tonnagrev	036	NN 27 943392	229	103	115	143	1	31	82	89	92	89	97	(150)	98	1090	
	Isla (Tay)																	
872501	Tulchan Lodge	031	NO 37 185723	442 1403	145	(155)	(175)	14	42	103	102	125	140	102	140	130	1373	
872568	The Linns	031	NO 37 199704	396 1284	130	142	178	13	47	112	95	111	120	106	108	115	1277	
872577	Auchavan	031	NO 37 191697	366 1206	142	125	142	12	44	104	91	100	125	95	118	(110)	1208	
872643	Dalvanie	031	NO 37 186657	311 1133	110	116	135	9	39	116	88	110	117	87	96	100	1123	
	Melgam (Isla)																	
873073	Glen Damff	031	NO 37 249650	351	127	137	159	12	42	142	93	128	94	97	109	110	1250	
873096	Barney	031	NO 37 251634	341 1128	127	136	159	10	40	142	91	128	93	97	109	109	1241	
873112	Glenhead	031	NO 37 273648	366 1180	132	122	138	8	36	114	103	109	98	97	98	98	1143	
873151	Clintlaw	031	NO 37 259616	317 1114	117	123	158	9	30	121	87	106	92	91	97	95	1126	
873180	Backwater Control House	031	NO 37 252588	255	110	(120)	138	8	38	127	70	103	97	91	84	83	1069	38 17Jun
873186	Backwater	031	NO 37 249584	265	107	115	139	13	30	117	66	99	93	80	96	93	1048	
873195	Dykends	031	NO 37 253569	229 991	108	119	151	9	25	111	65	107	97	89	100	94	1075	
	Quharilly (Melgam)																	
873233	Glendye	031	NO 37 296621	320 1192	128	139	190	10	29	120	115	117	98	107	98	105	1256	
873246	Longdrum	031	NO 37 278619	319 1114	124	143	156	10	32	119	97	109	93	96	103	(100)	1182	
873264	Westerton	031	NO 37 282598	274 1073	112	150	163	8	33	132	105	119	97	90	99	95	1203	
873295	Newton	031	NO 37 285573	224 999	114	145	160	9	24	127	87	110	94	94	97	97	1158	
	Melgam (Isla)																	
873312	Balnakeilly	031	NO 37 281554	209 922	103	120	138	9	25	108	78	105	94	74	88	89	1031	
873322	Lintrathen	031	NO 37 274539	210 888	98	118	132	10	21	93	71	107	90	74	96	79	989	26 21Jan
	Dean (Isla)																	
873817	Forfar S.Wks	031	NO 37 443503	61	87	(98)	111	11	19	112	87	70	44	65	61	55	820	35 5Jun
873882	Kirriemuir	031	NO 37 387546	171	95	106	132	11	23	(143)	94	97	65	76	78	51	971	41 5Jun
874259	Glamis Castle	031	NO 37 389486	61 867	88	(110)	101	11	24	124	58	89	54	73	78	62	872	36 5Jun
	Ericht (Isla)																	
875211	Dalbenzean Lodge	036	NO 37 131674	335	--	--	--	--	--	(110)	107	86	129	84	89	109	---	
	Ardle (Ericht)																	
875920	Kindrogan	036	NO 37 054629	259	93	(80)	(115)	4	22	145	109	77	128	81	91	94	1039	42 26Jul
876153	Ashintully Castle	036	NO 37 101613	341	99	85	120	4	35	88	104	87	102	77	87	99	987	
876208	Pitcarmick	036	NO 37 087568	198 984	91	97	135	5	36	95	100	88	88	77	90	(91)	993	39 26Jul
	Lornty (Ericht)																	
876513	Loch Benachally	036	NO 37 078497	308 987	92	100	132	8	33	80	(92)	108	102	77	89	83	996	
876516	Loch Benachally South	036	NO 37 073491	323 960	(90)	105	(125)	7	33	71	106	109	101	69	89	82	987	
	Ericht (Isla)																	
876633	Blairgowrie, Burnhead	036	NO 37 174459	134 801	82	96	121	12	50	105	74	95	84	64	79	56	918	25 29May
	Lunan (Isla)																	
876839	Cardney House	036	NO 37 051452	107 961	75	99	117	2	58	100	95	99	75	68	85	89	962	37 26Jul
876858	Capel Hill North	036	NO 37 039532	411 1058	100	91	129	3	35	86	101	109	79	74	(100)	98	1005	
877083	Blairgowrie	036	NO 37 175438	70 757	76	(92)	(116)	(9)	34	89	68	97	--	--	--	--	---	
	Isla (Tay)																	
877408	Burrelton	036	NO 37 207378	52 741	75	101	97	10	25	98	66	(85)	64	67	73	58	819	
	Tay																	
877464	Ballathie House	036	NO 37 147369	34	68	(102)	113	10	29	99	83	84	75	75	78	58	874	(30 26Jul)
	Almond (Tay)																	
878230	Almond Intake	036	NN 27 758332	375 1732	111	157	212	3	22	115	115	105	196	136	194	200	1566	
878330	Auchnafree Lodge	036	NN 27 819336	305	114	(140)	196	6	20	101	93	124	(179)	128	180	198	1479	
878499	Newton Bridge	036	NN 27 893312	213	107	(134)	179	2	21	100	121	146	(172)	144	184	156	1466	
878553	Glenalmond House	036	NN 27 931290	189	83	119	131	(2)	20	95	90	116	132	106	150	145	1189	
878561	Pendoch Burn	036	NN 27 883288	396	99	136	143	2	16	83	108	152	161	134	172	180	1386	
878629	Tulchan House	036	NN 27 950285	152 1203	100	(115)	140	2	19	87	84	91	124	106	146	136	1150	
878841	Methven W.Wks	036	NN 27 992269															

RAINFALL 1980

Number	Station	Co no	Grid reference	Av Alti- tude -1970 m mm	Rainfall in millimetres												Highest daily fall				
					Jan	Feb	Mar	Apr	May	Jun	Jul	Aug	Sep	Oct	Nov	Dec	Year	mm	date		
TAY, 0160-- (contd)																					
Water Of May (Earn)																					
882517	Chapel Burn	036	NO 37	058094	308	1170	84	134	154	7	16	98	78	87	168	124	154	124	1228		
882543	Slateford Burn	036	VO 37	087097	236	1164	87	123	151	7	18	105	89	90	148	102	145	107	1172		
Earn																					
882741	Strathallan School	036	NO 37	090185	41		59	(100)	96	8	15	113	64	84	61	64	83	73	820	24	5Jun
882856	Dron	036	NO 37	135159	54		64	108	(110)	9	15	78	64	83	66	(78)	87	71	833		
882897	Upper Farg	036	NO 37	111108	166	1075	72	103	124	7	20	104	75	104	103	91	118	88	1009	29	29Aug
882947	Glenfarg W.Wks	036	NO 37	127127	206	995	70	103	124	10	16	(106)	77	110	96	92	114	94	1012		
HYDROMETRIC AREA 0142																					
Coastal																					
883463	Wester Flisk	041	NO 37	313225	47		76	110	111	8	24	90	69	85	58	70	72	53	826	31	29Aug
883520	Newport, Tayfield	041	NO 37	422274	30	734	69	104	87	4	20	129	67	69	61	77	65	58	810	35	22Jun
Eden (Coastal)																					
883802	Gateside No.2	041	NO 37	183093	95		68	100	112	8	18	113	84	96	76	84	116	117	992	41	5Jun
983875	Lochmill	041	NO 37	225162	174		84	(94)	110	11	24	118	68	84	72	73	103	74	915	36	5Jun
884314	Pitlessie	041	NO 37	330097	31		71	84	110	6	16	96	60	73	56	67	86	67	792	27	5Jun
884437	West Hall	041	VO 37	332147	46		69	83	97	4	25	106	62	71	52	61	75	55	760	28	5Jun
884481	Letham	041	NO 37	305144	64	767	72	79	101	5	25	116	65	74	57	64	85	59	802	27	25Jun
884492	Pitlair	041	NO 37	317122	35	750	66	87	96	5	24	106	68	68	55	64	78	59	776	24	5Jun
884630	Cupar	041	NO 37	362145	42		73	86	97	4	23	117	67	76	55	64	86	60	808	34	25Jun
984790	Clatto Res.	041	NO 37	366078	154	840	53	72	91	4	16	97	78	81	74	76	(92)	74	808	24	5Jun
885313	Leuchars Met. Office	041	NO 37	463209	10	661	66	91	81	5	20	96	66	72	50	69	67	56	739	33	5Jun
Coastal																					
885379	St Andrews	041	NO 37	503167	18	682	64	71	78	4	9	100	(59)	71	47	70	62	58	693	42	5Jun
985467	St Andrews, Horseleys Park	041	NO 37	501159	26		66	87	86	5	12	105	58	77	51	75	67	63	752	45	5Jun
985544	Cameron W.Wks	041	NO 37	478114	146	829	81	97	91	5	15	109	56	95	62	83	83	64	841	34	5Jun
885751	Boghall	041	NO 37	590133	23		58	79	78	6	12	87	57	89	49	76	72	52	715	(37)	5Jun
FORTH RIVER PURIFICATION BOARD AREA																					
HYDROMETRIC AREA 0171																					
Coastal																					
886140	Gillingshill	041	NO 37	509058	91		79	76	92	4	13	108	63	96	73	95	91	64	854	(49)	5Jun
886152	Belliston	041	NO 37	500055	82	762	80	75	91	4	15	102	64	101	68	92	83	58	833	40	5Jun
986570	Pilmuir Filters	041	NO 37	399040	64		67	67	72	5	14	94	62	97	68	77	88	58	769	30	29Aug
886589	Leven, Silverburn	041	NO 37	393019	9	744	64	69	63	(6)	15	104	69	93	70	76	86	62	777	31	17Jun
Leven																					
886693	Carnbo	032	NO 37	056032	175		75	103	115	6	13	104	81	119	141	112	174	209	1252	38	9Dec
986703	Balado House	032	NO 37	083026	134		76	99	102	6	13	100	67	102	119	94	152	195	1125	(40)	9Dec
886916	Ochil Hills Hospital	032	NO 37	098074	235	1117	79	107	112	7	13	115	68	107	116	109	145	148	1126	(28)	14Aug
886931	Milnathort	032	NO 37	124047	145	909	62	87	84	9	11	106	67	102	80	87	148	119	962		
986981	Kinross	032	NO 37	125033	116		65	89	97	5	16	114	67	95	95	86	136	133	998	33	5Jun
887155	Lochglow Res.	041	NT 36	094961	277	1065	87	102	94	7	15	109	70	114	137	100	146	146	1127		
887238	Loch Leven Sluices	032	NT 36	171994	110	935	72	(85)	(99)	8	15	134	85	93	103	81	120	116	1011	56	5Jun
887360	Lothrie Res.	041	NO 37	222038	206	991	63	103	104	10	20	139	88	101	96	98	123	108	1053	44	5Jun
887445	Markinch, Rothes	041	NO 37	283015	60	830	67	80	82	6	21	123	62	88	61	76	97	77	840	25	17Jun
887462	Glenrothes, Teal Path	041	NO 37	289010	69		61	73	72	5	19	121	64	87	74	76	92	85	829	25	5Jun
Ore (Leven)																					
887615	Craiggaferal	041	NT 36	087940	232	1005	80	104	107	6	19	95	70	121	127	85	139	125	1078		
Leven																					
888156	Carriston Res.	041	NO 37	327035	88	833	62	76	94	4	18	120	72	95	74	78	102	82	877	33	17Jun
988195	Coul Res.	041	NO 37	271037	131	901	60	83	81	5	18	114	70	83	78	79	106	81	858	31	17Jun
Coastal																					
888360	Kirkcaldy, Carberry	041	NT 36	284948	99	776	65	68	76	5	20	90	66	91	81	71	90	76	799	30	5Jun
888647	Cullaloe Res.	041	NT 36	186872	90	798	68	70	97	8	23	107	72	100	73	68	106	72	864	39	5Jun
888768	Inverkeithing	041	NT 36	132930	12		52	52	80	7	19	75	62	(83)	55	55	91	67	698	29	5Jun
888816	Pitreevie Met. Office	041	NT 36	117848	40	709	53	56	92	8	22	83	63	89	63	58	98	74	759	29	5Jun
889242	Comrie Mine	041	NT 36	006910	91		71	64	102	5	14	88	68	104	89	71	116	106	898	41	14Aug
889281	Culross Cemetery	041	NS 26	994874	61		58	55	68	8	12	78	57	108	77	(69)	102	105	797	34	14Aug
889360	Tulliallan	041	NS 26	936881	27	821	59	56	84	7	13	59	55	88	83	84	111	113	812	18	29Aug
HYDROMETRIC AREA 0180																					
Forth																					
889369	Achaidh Burn	077	NN 27	369043	366	2515	147	213	221	18	20	232	228	(250)	447	228	(250)	(400)	2654		
889384	Comer	077	NN 27	384041	183	2360	153	177	197	20	20	193	200	208	419	240	(240)	386	2453		
889413	Beinn Uamha	077	NN 27	388062	274		150	192	186	11	21	217	191	191	392	220	230	382	2383		
889440	Glen Dhu	077	NN 27	400035	152	2148	142	170	191	16	(19)	191	210	213	398	254	266	386	2456		
889447	Beinn a'Bhan	077	NN 27	400017	457	2530	133	191	182	14	18	206	224	255	431	255	269	402	2580		
889702	Loch Dhu	076	NN 27	423037	99	2022	147	161	164	16	13	173	178	188	361	231	236	346	2214	48	9Dec
889737	Couligartan	076	NN 27	454007	49		121	165	161	12	13	139	168	186	324	247	274	319	2129		
889869	Aberfoyle	076	NN 27	526007	27		117	(114)	143	6	17	110	129	130	254	172	(191)	221	1604		
889984	High Corrie	077	NS 26	481954	110		127	135	155	9	20	153	205	181	312	231	236	(300)	2064		
890119	Auchentroig	077	NS 26	544935	46		78	90	110	5	15	115	137	114	193	147	167	245	1416	37	26Sep
890154	Flanders Moss	077	NS 26	562959	15		99	92	114	9	25	111	128	105	165	162	166	201	1377		
Goodie (Forth)																					
890774	Thornhill	076	NN 27	664002																	

RAINFALL 1980

		RAINFALL 1940																		Highest daily fall	
Number	Station	Co No	Grid reference	Av Alti-ude -1970 m mm	Rainfall in millimetres												Year	mm date			
					Jan	Feb	Mar	Apr	May	Jun	Jul	Aug	Sep	Oct	Nov	Dec					
FORTH, 0180-- (cont'd)																					
Vennachar (Teith)																					
891871	Upper Glengyle	076	NN 27	360147	213	2473	153	183	185	10	10	205	215	211	489	251	257	420	2589	56 11Sep	
891909	Glengyle	076	NN 27	389133	122	2359	144	144	169	12	9	154	194	166	428	243	252	398	2313		
891950	Allt a' Choin	076	NN 27	414143	381	2280	156	167	172	9	8	190	204	186	444	240	243	402	2421	47 11Sep	
891986	Stronachlachar	077	NN 27	401103	117	2149	133	145	145	14	12	171	165	163	326	204	241	365	2084		
892006	Loch Katrine, Tunnel																				
	Hill Top	076	NN 27	417088	253	2132	130	164	(150)	(14)	9	156	148	159	302	191	235	374	2032		
892102	Strone Bridge	076	NN 27	454106	128	1841	124	160	179	10	9	145	143	169	268	165	218	310	1900		
892184	Ben Venue	076	NN 27	473077	274	1936	140	161	145	7	12	166	161	225	375	200	246	287	2125		
892310	Glen Pinglas	076	NN 27	491126	335	1998	140	169	167	8	16	165	156	186	291	193	207	279	1977		
892375	Glen Meann	076	NN 27	522125	244	1962	135	182	172	8	17	151	150	176	292	178	203	297	1951		
892404	Achnaharl	076	NN 27	529034	198	1750	126	168	161	7	16	159	140	153	274	182	191	283	1860	38 18Feb	
892450	Glen Pinglas Dam	076	NN 27	529080	148		115	163	161	8	18	154	142	155	259	187	203	285	1850		
892523	Loch Drunkie	076	NN 27	549041	122		98	146	131	4	14	134	148	147	267	186	189	268	1732		
892556	Ben Ledi	076	NN 27	561085	396		114	193	176	7	15	153	176	197	313	193	206	276	2019	34 18Feb	
892604	Loch Vennachar	076	NN 27	593063	84	1490	79	135	118	4	19	113	142	137	226	167	178	236	1554		
Teith (Forth)																					
892634	Callander	076	NN 27	634080	107	1504	93	(138)	(120)	2	23	110	151	123	224	179	200	264	1627	34 18Feb	
892722	Arivurichardich	076	NN 27	643135	309		(120)	210	133	5	18	125	172	177	282	184	241	252	1919		
893087	Coldhome	076	NN 27	705075	215		85	(118)	(118)	3	20	109	150	99	197	120	149	209	1377	(28 3Jul)	
Allan Water (Forth)																					
893381	Blackford	036	NN 27	898080	158	1222	71	139	125	10	18	81	78	79	(160)	125	115	174	1175	40 22Nov	
893583	Tighnablair	036	NN 27	771165	240		92	164	120	6	20	84	103	119	188	138	194	192	1420		
893607	Finchu Glen Watershed	036	NN 27	740134	299		104	173	166	3	25	103	154	142	256	197	228	329	1880	25 21Jan	
893956	Cromlix House	076	NN 27	780059	122		91	106	104	3	22	--	--	--	--	--	--	--	--		
894102	Cauldhame	077	NN 27	825010	277		(80)	96	95	3	(15)	96	108	82	147	95	113	(150)	1080		
894148	Bridge of Allan	077	NS 26	792374	12	973	(60)	(75)	(75)	4	12	78	66	68	93	83	106	119	839		
Forth																					
894182	Stirling, Batterflats	077	NS 26	786925	38		58	72	72	7	11	64	49	66	100	99	111	150	859	20 11Sep	
894223	Parkhead, Stirling University	077	NS 26	815969	35		(59)	80	(73)	4	10	75	(55)	58	98	79	101	117	809	19 11Sep	
Bannockburn (Forth)																					
894269	North Third Res. No.3	077	NS 26	733886	301	1525	92	121	120	8	12	116	83	104	178	156	180	222	1392	38 60Oct	
894271	Earls Hill	077	NS 26	725882	335		90	145	(152)	8	16	122	96	116	173	167	167	244	1496		
894285	North Third Res.No.2	077	NS 26	741890	256		89	122	115	8	12	107	81	102	177	161	177	279	1430		
894299	North Third Filters	077	NS 26	758970	132		69	82	95	8	11	101	69	88	143	(140)	159	228	1193		
894363	Bannockburn	077	NS 26	811708	13		66	72	85	8	13	60	55	81	107	108	123	139	917		
Devon (Forth)																					
894510	Burnfoot Burn	071	NN 27	908037	401	1807	90	173	140	4	30	99	138	112	246	165	207	271	1675		
894533	Brandy No.2	036	NN 27	942044	283		87	145	(136)	3	16	--	--	--	--	--	--	--	--		
894541	Brandy Burn	036	NN 27	933032	319	1800	93	206	162	4	23	118	129	126	251	184	227	319	1832	47 18Feb	
894554	Brandy	036	NN 27	942043	290		102	190	157	6	24	102	111	115	230	157	206	312	1712		
894608	Glensherup Res. No.1	036	NN 27	964048	257	1622	37	160	143	4	24	99	100	124	216	154	201	246	1558	48 18Feb	
894666	Glenquey Res.	036	NN 27	982029	277	1588	92	136	143	4	18	123	116	147	238	171	194	263	1645	50 11Sep	
894838	Yetts of Muckhart	076	NO 37	005012	171	1362	94	112	121	4	14	106	97	143	182	134	182	211	1400	(38 14Aug)	
894986	Tillicoultry Cemetery	071	NS 26	925970	24	924	71	95	89	3	19	89	77	79	124	88	116	114	964	(21 11Sep)	
895192	Lipney Filters	071	NS 26	847973	100		62	94	93	6	12	75	68	68	104	88	114	145	929		
Forth																					
895223	Arnsbrae	071	NS 26	869940	24		61	80	(76)	8	19	58	53	67	99	78	92	108	799	18 11Sep	
895287	Jellyholm Filter Sta.	071	NS 26	909938	43		68	90	(79)	5	16	65	73	68	100	83	103	108	858	25 30Jul	
Black Devon (Forth)																					
895451	Solsgirth Mine	041	NS 26	983947	73		71	85	89	4	21	76	69	116	108	79	113	114	945		
HYDROMETRIC AREA 0172																					
Coastal																					
895739	Glenbervie Golf Course	077	NS 26	849843	30		71	62	84	8	10	74	50	99	113	119	(144)	184	1018		
Carron																					
895940	Waterhead	086	NS 26	651836	259	1665	102	140	135	12	20	138	147	135	264	214	228	(270)	1805	40 60Oct	
896059	Craigannet No.2	077	NS 26	717839	221		92	121	141	8	15	148	90	127	185	179	210	268	1584		
896078	Earlsburn Res.	077	NS 26	702893	366	1608	99	120	151	10	16	132	97	114	180	151	171	252	1493		
896185	Buckleburn Filters	077	NS 26	751951	232	1537	(80)	(139)	113	10	15	106	98	102	204	175	193	290	1525		
896366	Little Denny Res.	077	NS 26	799916	99	1215	83	91	94	9	7	109	70	101	156	150	172	264	1306	34 11Sep	
896368	Little Denny Filters	077	NS 26	805320	74	1184	76	76	85	5	(8)	95	51	82	132	138	174	238	1160		
896457	Cumbernauld, Dunns Wood S.Wks	081	NS 26	782772	55		79	85	106	(8)	10	114	74	95	124	140	160	184	1179	29 24Nov	
896522	Tippetcraig	077	NS 26	827773	125		78	78	103	7	13	87	64	104	114	133	151	168	1100	28 29Aug	
896602	Bonnybridge S.Wks	077	NS 26	836811	26		69	67	87	7	10	86	43	105	102	126	135	185	1022	31 60Oct	
896710	Palkirk S.Wks	077	NS 26	902920	3		58	52	72	7	11	65	39	81	75	88	117	122	787	29 29Aug	
Avon																					
897038	Balguhatstone House	077	NS 26	858726	168		75	73	(94)	7	16	79	77	101	100	109	156	166	1053	25 3Jan	
897213	Forrestburn Res.	094	NS 26	874651	213																

RAINFALL 1980

Number	Station	Co no	Grid reference	Alti- tude m	Av 1941 -1970 mm	Rainfall in millimetres												Highest daily fall	
						Jan	Feb	Mar	Apr	May	Jun	Jul	Aug	Sep	Oct	Nov	Dec	Year	mm
FORTH, 0190-- (contd)																			
Almon1																			
898872	Pumpherston	056	NT 36	072695	131	746	53	41	75	8	13	63	47 (92)	36	88	118	87	721	
898875	East Calder S.Wks	057	NT 36	079682	89		63 (40)		85	9	11	69	48 98	38	98	115	86	760	(24 29Aug)
898965	Bangour General Hospital	057	NT 36	018712	195		71	59	103	10	17	72	51 131	62	96	145	116	933	38 14Aug
898966	Uphall No.8	057	NT 36	024708	176	853	71	50	89	6	16	68	45 116	47	84	140	119	851	
999148	Ecclesmachan	057	NT 36	058736	102		67	54	93	8	16	63	56 115	55	85	131	107	850	35 29Aug
399170	Winchburgh Primary School	057	NT 36	083748	73		59	44	87	9	15	55	52 100	46	74	111 (76)	728	27 29Aug	
899283	Linburn	056	NT 36	121683	107		58	37	79	7	13	84	44 80	45	89	121	70	727	30 5Jun
899372	Gogar Bank, Suntrap	056	NT 36	170716	52		57	37 (86)		7	13	70	44 81	34	77	102	79	687	27 5Jun
899407	Turnhouse Met. Office	056	NT 36	159739	35	677	54	38	88	6	14	64	47 70	38	71	100	63	653	29 5Jun
899431	Edinburgh, East Craigs	056	NT 36	185735	61		54	30	85	6	13	63	51 73	35	67	92	62	631	28 5Jun
899452	Edinburgh, Essex Road	056	NT 36	180758	26	719	50	40	85	5	14	70	54 73	43	73	88	64	659	28 5Jun
Coastal																			
399431	Edinburgh, Silverknowes	056	NT 36	211760	40	675	47	32	78	6	13	77	49 86	49	78	87	65	667	32 5Jun
Leith (Coastal)																			
399577	Harperrig	056	NT 36	101616	277		70	57	92	7	12	95	48 101	61	99	136	103	881	30 5Jun
899806	Collinton, Firhill Tank	056	NT 36	226639	126	737	56	36	93	8	11	76	55 88	39	77	104	74	717	30 5Jun
899894	Edinburgh, Hillview Road	056	NT 36	194734	73	685	54	36	87	6	12	68	55 80	39	70	96	63	666	27 5Jun
899924	Edinburgh, Ravelston	056	NT 36	222736	66		50	36	78	7	12	78	52 83	41	73	88	66	664	30 5Jun
899979	Edinburgh, Royal Botanic Garden	056	NT 36	245755	26	661	48	33	75	6	8	83	60 79	45	74	79	62	652	32 5Jun
Figgate (Coastal)																			
900043	Clubbiedean Res.	056	NT 36	203670	236	804	57	41	86	10	16	86	59 89	49	88	124	89	794	29 5Jun
900093	Edinburgh, Blackford Hill	056	NT 36	258706	134	673	48	33	84 (8)		15	79	53 82	41	70	92	68	673	24 29Aug
900117	Edinburgh, Astley Ainslie Hospital	056	NT 36	251713	82	717	47	30 (84)	--	--	--	--	--	--	--	--	--	---	15 17Mar
900118	Edinburgh, Astley Ainslie Hospital No.2	056	NT 36	251714	85		--	--	--	5	12	71	51 78	38	77	87	69	---	
900146	Portobello, Milton Rd West	056	NT 36	296728	30	653	47	27	71	5	12	86	54 85	43	66	80	67	643	21 5Jun
Brunstane (Coastal)																			
900171	Swanston	056	NT 36	237675	177		57	33	90	8	14	81	66 91	50	83	102	68	743	
900176	Fairmilehead W.Wks	056	NT 36	248683	180	738	61	37	85	10	14	87	49 94	49	79	104	74	743	31 29Aug
North Esk (Esk)																			
900454	Penicuik	056	NT 36	233599	189	901	75	39	89	10	20	95	46 117	57	95	144	100	887	35 24Nov
900521	Wellington School	056	NT 36	233566	250		63	42 (88)		9	17	96	42 126	46	100	118	94	841	36 4Aug
Glencourse (North Esk)																			
900600	Harehill	056	NT 36	184615	373	1102	38 (52)		95	9	23	96	46 138 (70)	134	175 (110)	1036			
900613	Loganlea	056	NT 36	193626	247	953	72	37	99	11	22	93	50 117	60	100	149	95	905	29 24Nov
900647	Glen Cottage, The Garden	056	NT 36	222635	226		72	38	95	13	21	93	55 114	57	106	144	95	903	29 24Nov
900662	Bush House	056	NT 36	245633	184	866	65	34	86	10	20	96	67 106	53	101	134	105	877	26 24Nov
South Esk (North Esk)																			
900849	Bowbate No.2	056	NT 36	296486	387		102	62 (110)		12	15	115	88 153	77	149	115	154	1152	
900930	Gla'house Res.	056	NT 36	299544	279	857	63	40	88	10	17	119	69 168 (52)	106	109	100	941	41 1Aug	
900959	Rosebery	056	NT 36	303570	229	832	62	40	95	9	17	120	64 173	55	108	110	98	951	37 1Aug
901255	Gorebridge	056	NT 36	342620	171	729	49	40	100	5	14	79	40 133	34	82	97	76	749	
901314	Gourlaw Filters	056	NT 36	283612	181	743	53	28	83	8	23	98	49 150	43	92	110	70	807	30 29Aug
901323	St Joseph's	056	NT 36	295620	146	736	49	23	82	8	21	101	45 151	35	79 (109)	79	782		
HYDROMETRIC AREA 0200																			
Coastal																			
901606	Prestonpans, Burnside	051	NT 36	390744	17	600	48	36	70	5	16	84	62 79	43	73	77	39	632	(22 26Jul)
901671	Greendykes	051	NT 36	436736	76	624	51	40	82	6	15	107	53 101	46	80	86	41	708	26 5Jun
901705	Elvingston	051	NT 36	461742	85	645	53 (39)		87	6	8	124	48 139	55	93	86	46	783	44 5Jun
Peffer (Coastal)																			
901812	East Fortune Hospital	051	NT 36	553793	31	612	69	39	75	8	25	84	55 112	62	86	93	39	747	34 29Aug
901968	Gullane	051	NT 36	480827	27	646	72	46	69	6	14	60	56 97	65	77	87	28	677	24 29Aug
Coastal																			
902033	Perrygate No.2	051	NT 36	526945	22		70	43	60	7	12	74	54 100	59	69	71	27	646	33 5Jun
902100	Tantallon	051	NT 36	593852	34		--	--	--	--	--	74	55 119	68	79	88	37	---	
902116	Scoughall	051	NT 36	615832	8	608	74	47 (70)		10	16	77	47 108	62	75	94	33	713	
Tyne																			
902394	Fordel Dean	056	NT 36	385665	122		47	33	82	6	12	82	49 125	34	87	85	59	701	30 1Aug
902427	Ormiston S.Wks	051	NT 36	422691	79	666	42	31	77	6	10	74	44 117	33	80	76	45	635	(27 1Aug)
902485	Winton Castle	051	NT 36	438695	84	644	40 (30)		74	7	11	79	43 112	34	82	79	42	633	26 5Jun
Humbie (Tyne)																			
902774	Stobshiell Res.	051	NT 36	501622	274	818	69	40	115	11	29	114	49 99	44	109	90	67	836	(28 29Aug)
902783	Stobshiell Filters	051	NT 36	498638	198	760	59	33	113	11	30	112	45 93	41	97	78	55	767	25 29Aug
902880	Glenkinchie Distillery	051	NT 36	445668	110		41	34	73	8	10	93	57 120	36	74	74	50	670	32 5Jun
Tyne																			
902952	Samuelston	051	NT 36	486711	64	603	42	34	69	8	12	98	49 116	45	82	81	50	686	25 5Jun
Colstoun (Tyne)																			
902980	West Ropes	051	NT 36	551622	247	908	82	61	157	8	25	122	58 111	49	125	111	57	966	42 29Aug
903132	Lammerloch Res.	051	NT 36	517634	274	857	73	46	118	12	28	109	50 102	49	103	86	66	842	
903146	Skeldsbush	051	NT 36	512657	183		52	41	93	11	21	100	46 98	41	97	72	53	725	25 29Aug
903212	Lennoxlove	051	NT 36	510713	64	630	49	42 (91)		9	14	87	51 110	37 (85) (80)		53	708		
Tyne																			
903308	Hadlington	051	NT 36	513736	49	612	(50)	40 (92)		8	5	86	42 120	46	85	92	50	716	31 29Aug
903329	Hadlington S.Wks	051	NT 36	532744	41		57	38	81	8	11	80	49 120 (45)	81	94	48	712		
903449	Hailes Castle	051	NT 36	575758	30	618	63	48	91	9	12	74	49 110	30 (78)	97	45	726	38 29Aug	
903479	East Linton, Smeaton	051	NT 36	594786	30	611	64	38 (79)		11	23	85	49 111	62	85	90	41	738	44 29Aug
Riel (Coastal)																			
903588	Donolly Res.	051	NT 36	580690	162	750	64	48	111	11	18	103	52 115	42	111	99	49	823	
903625	Thorters Res.	051	NT 36	607695	221	795	63	45	113	11	22	98	67 114	41	112	113	50	849	

RAINFALL 1980

Number	Station	No	Grid reference	Av Altitude -1970 m mm	Rainfall in millimetres												Highest daily fall			
					Jan	Feb	Mar	Apr	May	Jun	Jul	Aug	Sep	Oct	Nov	Dec	Year	mm	date	
FORTH, 1200-- (cont.)																				
903637	Nunraw Abbey	051	NT	36 594700	197	73	54	(124)	11	20	93	63	119	43	113	112	48	873	58 29Aug	
903760	Belton House	051	NT	36 645766	30 651	75	47	85	11	17	94	61	113	55	91	81	33	763	58 29Aug	
Coastal																				
903797	Dunbar	051	NT	36 672791	23 571	73	43	68	10	8	83	57	98	54	79	80	32	685	47 29Aug	
903853	Halls	051	NT	36 652728	158 741	85	45	113	11	12	83	56	102	44	85	92	39	767		
903890	Broxbouth	051	NT	36 699774	15 586	61	34	63	11	11	78	55	94	47	86	71	29	640	52 29Aug	
TWEED RIVER PURIFICATION BOARD AREA																				
HYDROMETRIC AREA 0210																				
Coastal																				
904055	Crowhill	051	NT	36 737741	47	57	45	72	12	10	69	59	96	47	76	74	43	660	49 29Aug	
904085	Dunglass	051	NT	36 763720	67 668	55	45	84	14	19	71	52	91	48	74	79	41	673	43 29Aug	
904278	Redheugh	051	NT	36 822699	88 694	56	(58)	91	13	23	94	40	106	42	74	78	34	709	44 29Aug	
Eye (Coastal)																				
904592	Houndwood Manse	061	NT	36 839639	92	56	60	102	11	14	111	58	106	42	86	109	47	802	57 29Aug	
904751	Ayton Castle	061	NT	36 929615	63	55	57	90	13	16	90	44	77	48	83	85	40	698	36 29Aug	
Tweed																				
905119	Hawkshaw	062	NT	36 083204	335	62	121	(125)	15	18	100	75	169	164	177	135	172	1333		
Fruid (Tweed)																				
905184	Fruid Farm	062	NT	36 107183	314	76	135	140	12	21	113	74	174	150	180	160	163	1398		
905214	Brawn's Dod	062	NT	36 103195	472 1521	(100)	146	180	16	20	133	79	176	144	181	165	225	1565		
905216	Shiel Hope	062	NT	36 095187	381 1445	(90)	145	165	16	18	123	82	188	155	151	148	184	1465		
905228	Fruid Dam	062	NT	36 089205	312 1435	82	130	135	12	22	104	73	188	173	169	156	197	1441	41 60Oct	
Tweed																				
905238	Menzion Burn	062	NT	36 116192	436	116	(150)	167	16	27	133	85	197	183	198	170	225	1667		
905250	Upper Menzion	062	NT	36 102207	311 1348	(110)	(130)	140	10	16	99	67	157	147	172	(150)	200	1398		
905258	The Rig	062	NT	36 090223	344	81	124	(135)	15	18	107	74	160	159	185	145	188	1391		
905267	Quarter Hill	062	NT	36 097235	365 1297	79	122	118	13	20	111	72	148	137	178	149	180	1327		
Talla (Tweed)																				
905276	Loch Craig Heal	062	NT	36 162173	709 2261	(140)	215	207	20	36	182	118	272	298	292	(260)	310	2350		
905304	Ravenscraig	062	NT	36 142140	671	(140)	215	200	15	36	187	152	(270)	325	315	260	317	2432		
905319	Gameshope Loch	062	NT	36 132162	579 2119	118	223	193	16	36	147	100	248	270	240	250	(300)	2141		
905334	Gameshope Farm	062	NT	36 139176	466 1939	(110)	163	(175)	18	32	138	90	210	230	220	222	(260)	1868		
905350	Talla Linns Foot	062	NT	36 134204	294 1527	69	121	132	18	22	136	72	192	164	190	178	(210)	1504		
905374	Victoria Lodge No.2	062	NT	36 106230	283 1206	75	95	110	14	30	112	64	142	136	159	143	167	1247	39 60Oct	
905375	Victoria Lodge	062	NT	36 105231	274 1203	71	96	118	14	30	110	63	139	132	159	139	159	1230	40 60Oct	
Tweed																				
905620	Stanhope Farm	062	NT	36 123296	226 1095	(59)	63	89	9	30	94	(61)	123	103	153	118	161	1063	36 60Oct	
Biggar (Tweed)																				
906211	Rachan	062	NT	36 122347	192	63	60	82	10	29	86	56	117	86	123	103	125	940		
Lyne (Tweed)																				
906424	Baddingsgill Res.	062	NT	36 126554	335 1125	88	55	131	7	16	105	56	142	97	136	170	140	1143	40 24Nov	
906521	West Linton, Woodlea Cott.	062	NT	36 159507	244 883	77	44	100	7	15	93	46	147	70	102	125	112	938	32 24Nov	
906548	West Water Res.	062	NT	36 123519	290 949	85	57	109	7	14	99	46	134	83	112	145	107	998	(33 24Nov)	
906889	Blyth Bridge	062	NT	36 141463	253 896	63	54	80	7	16	93	47	(132)	64	110	116	111	893	27 24Nov	
907062	Stobo March	062	NT	36 209401	170	67	49	80	9	20	95	46	108	47	109	80	107	817	(23 16Oct)	
Tweed																				
907264	Hallmanor House	062	NT	36 210351	238	67	55	103	13	26	81	54	103	60	118	87	138	905	22 5Jun	
907793	Glentress Forest	062	NT	36 283397	165 941	51	56	(99)	10	22	101	38	97	41	(113)	91	89	808	33 16Oct	
907960	Glen House No.2	062	NT	36 296330	229 1106	70	80	110	16	(30)	128	--	--	--	--	--	--	--		
908081	Traquair School	062	NT	36 331344	168 848	57	66	(120)	10	21	103	46	82	54	94	93	84	830		
908521	Galashiels, Peel Hospital	063	NT	36 431351	137 902	56	65	(125)	8	27	148	57	112	44	107	96	100	945		
908612	Caddonhead	063	NT	36 401411	320 1019	87	83	150	10	27	134	65	110	65	133	119	114	1097		
908628	Craig Head	063	NT	36 417403	274 967	70	70	125	12	24	126	80	112	62	130	114	100	1025		
Ettrick (Tweed)																				
909538	Ettrickbridge	063	NT	36 387244	168	48	69	122	13	34	125	46	94	60	132	119	119	981	35 5Jun	
Yarrow (Ettrick)																				
909767	Megget Head	063	NT	36 152200	451 1688	85	(150)	144	19	30	142	75	225	212	235	188	262	1767		
909975	Cappercleuch	063	NT	36 239232	250	67	97	125	16	31	109	56	139	115	175	164	165	1259	44 60Oct	
910235	Gordon Arms	063	NT	36 308249	229 1035	50	85	118	12	28	116	47	102	71	144	111	115	999	33 60Oct	
910529	Bowhill	063	NT	36 429278	168 878	46	61	114	11	28	120	44	103	43	111	115	95	891	32 5Jun	
Ettrick (Tweed)																				
910673	Selkirk, Byethorn	063	NT	36 475286	184 798	45	54	109	10	13	132	35	77	38	78	87	67	745	36 5Jun	
Gala (Tweed)																				
911462	Knowsdean Res.	063	NT	36 436393	272 920	61	68	118	12	21	133	71	100	53	105	104	85	931		
911541	Galashiels Filter Sta.	063	NT	36 479367	198	56	57	108	10	17	100	46	98	49	84	98	82	805	29 5Jun	
Tweed																				
911772	Dingleton Hospital	064	NT	36 542332	146	55	62	118	10	29	126	43	74	42	77	89	76	801	29 5Jun	
Leader (Tweed)																				
912318	Lauder S.Wks	061	NT	36 540472	159	56	60	(103)	8	19	112	46	74	42	95	92	72	779		
912505	Scoured Rig	061	NT	36 584519	354 875	66	(62)	(120)	6	23	126	54	87	58	107	115	76	900		
912526	Blythe	061	NT	36 585495	262 859	59	56	100	8	20	121	54	77	53	102	104	80	834	29 5Jun	
Tweed																				
912964	Newtown St Boswells S.Wks	064	NT	36 581317	98 700	46	55	100	9	27	117	52	74	41	81	84	66	752	(32 5Jun)	
913045	Greycrook	064	NT	36 577305	76	(41)	52	(92)	8	31	133	42	75	42	81	75	61	733	35 5Jun	
913320	Floors Castle	064	NT	36 707345	59 698	58	47	87	9	19	97	34	94	39	98	83	54	719	27 29Aug	
Teviot (Tweed)																				
913439	Braehead	064	NT	36 406007	267 1405	82	113	131	9	31	166	82	147	129	181	167	194	1432		
Borthwick (Teviot)																				
914002	Craik	064	NT	36 349082	212 1338	66	89	112	16	37	156	63	146	119	164	162	186	1316	53 60Oct	
914180	Roberton Filters	064	NT	36 428151	259 1012	42	63	94	10	29	116	53	92	60	122	119	122	922	31 60Oct	

RAINFALL 1980

Number	Station	Co no	Grid reference	Alti- tude	Av 1941 -1970	Rainfall in millimetres												Highest daily fall	
						Jan	Feb	Mar	Apr	May	Jun	Jul	Aug	Sep	Oct	Nov	Dec	Year	mm
TWEED, 0210-- (contd)																			
Teviot (Tweed)																			
914568 Hawick S.Wks	064 NT	36	512156	96	792	37	52 (78)	9	31	126	48	76	37	99	93	75	761	29 5Jun	
Rule (Teviot)																			
915071 Bonchester Bridge	064 NT	36	587115	146		46	55	88	8	29	130	58	86	37	126	90	78	831 48 5Jun	
Teviot (Tweed)																			
915299 Newton	064 NT	36	600208	84		43	50	93	10	23	130	63	69	34	98	79	59	751 50 5Jun	
Ale (Teviot)																			
915365 Kingside Loch	064 NT	36	344133	360		70	100	156	14	31	134	70	147	105	149	161	186	1323	
915371 Byreleehaugh	064 NT	36	369135	302		65	81	108	14	36	134	63	129	94	143	145	172	1184	
915383 Shiringscleuch	064 NT	36	359151	317		65	88	126	15	32	133	62	130	94	150	162	174	1231	
915425 Alemoor Hill	064 NT	36	389157	335		60 (85)	97	12	32	137	68	171	79	135	134	163	1173		
915436 Alemoor Loch	064 NT	36	406156	274	1161	45	73	86	13	30	119	58	100	75	121	135	145	1000	
Teviot (Tweed)																			
916030 Monteviot House	064 NT	36	643250	64	687	50	46	84	11	26	122	44	66	36	111	76	65	737 (29 16Oct)	
Jed (Teviot)																			
916382 Edgerston Tofts	064 NT	36	700109	241		60	53	103	9	25	112	72 (90)	49	103	(105)	63	844		
916604 Jedburgh, Jedneuk	064 NT	36	656234	82	655	45	38	84	11	21	114	56	69	32	100	72	55	697 (28 19Jul)	
Tweed																			
917746 Kelso S.Wks	064 NT	36	736346	34		60	41	89	10	20	100	33	81	35	92	78	46	685 29 11Jun	
Eden (Tweed)																			
917955 East Gordon Hospital	061 NT	36	659434	158	750	66	59	100	11	17	118	36	71	38	87	80	50	733 27 17Mar	
Tweed																			
918357 Lochton	061 NT	36	776389	37	640	64	44	96	12	17	114	37	75	38	90	71	35	693 26 17Mar	
Leet Water (Tweed)																			
918812 Swinton House	061 NT	36	819471	61	687	--	--	--	--	--	--	--	--	37	88	86	36	--- 12 24Nov	
Tweed																			
919101 Coldstream S.Wks	061 NT	36	858412	37		(63)	43	87	14	12	118	45	88	36	107	77	29	719 (27 14Aug)	
Till (Tweed)																			
919393 #Brandon	101 NU	46	042171	99		75	71	116	8	36	130	64	80	33	71	105	67	856 35 11Jun	
919743 #Lilburn Tower	101 NU	46	026243	70	779	64	64	(108)	4	35	(121)	(57)	(86)	31	74	107	(60)	811 (40 11Jun)	
919808 #Chillingham Barns	101 NU	46	052262	70	685	(62)	70	101	6	26	125	52	74	28	71	80	44	739 36 11Jun	
920314 #North Middleton	101 NU	46	001242	122		70 (77)	94	10	41	139	57	80	(35)	85	87	59	834	50 11Jun	
Wooler (Till)																			
920329 #Haugh Head	101 NU	46	002263	76		68	73	103	9	35	129	51	66	31	93	86	64	808 46 11Jun	
920358 #Wooler S.Wks	101 NT	36	999291	43		63	61	102	9	30	130	43	61	27	87 (88)	53	754	44 11Jun	
Till (Tweed)																			
920410 #Doddington	101 NT	36	999326	47		65	81	117	11	26	116	45	64	35	85	81	44	770 42 11Jun	
Glen (Till)																			
920561 Sourhope	064 NT	36	845202	221		87	63	(149)	13	38	137	72	113	41	135	121	77	1046	
920784 Yetholm S.Wks	064 NT	36	818284	99		74	37	100	15	26	126	51	85	37	114	85	52	802 (42 11Jun)	
920886 #Mindrum	101 NT	36	842327	76	731	80 (50)	113 (12)	20	122	52	84	38	107	85	40	803			
921082 #Goldsleugh	101 NT	36	914233	305	1175	88	86	150	17	46	166	75	103	43	125	118	64	1081	
Till (Tweed)																			
921334 #Fenton, East Fenton Farm	101 NT	36	972338	38		59	48 (95)	11	22	121	45	62	26 (95)	(82)	39	705	40 11Jun		
921548 #Pallinsburn	101 NT	36	911382	41	627	75	50	116	13	20	136	42	70	30	110	83 (32)	777	40 11Jun	
Tweed																			
921829 #Grievestead	101 NT	36	929451	69		76	59	107	15	13	98 (47)	83	48	94	78 (30)	748	39 29Aug		
922038 Tweedhill	061 NT	36	929513	15	696	64	48	101	13	26	129	53	81	54	88	94	37	788 28 29Aug	
Whiteadder (Tweed)																			
922310 Hungry Snout	061 NT	36	665633	218		78	59	146	13	18	106	52	115	43	107	117	61	915 47 29Aug	
Dye (Whiteadder)																			
922639 Horseupcleugh	061 NT	36	665586	282		69 (64)	132	12	27	100	79	103	51	108	115	72	932	36 29Aug	
Watchwater (Dye)																			
922700 Rawburn Filters	061 NT	36	677563	244		(66)	58 (108)	11	20	97	53	103	57	107	111	63	854	26 14Aug	
Whiteadder (Tweed)																			
922829 Whitcheater	061 NT	36	721589	255	920	65	68	127	12	23	110	58	104	48	103	115	53	886 43 29Aug	
Blackadder (Whiteadder)																			
923753 Marchmont House	061 NT	36	743484	152	765	(57)	59 (100)	10	24	111	47	89	45	95 (99)	48	784	(24 17Mar)		
923842 Kimmerghame House	061 NT	36	814513	76	760	62	55	97	11	26	112	43	96	48 (91)	109	38	788		
Whiteadder (Tweed)																			
924064 Chirnside	061 NT	36	875566	126		57	59	87	9	22	118	42	79	39	84	91	33	720 33 29Aug	

Number	Station	Co no	Grid reference	Av Alti- tude -1970	Rainfall in millimetres												Highest daily fall			
					Jan	Feb	Mar	Apr	May	Jun	Jul	Aug	Sep	Oct	Nov	Dec	Year	mm	date	
Northern Ireland																				
HYDROMETRIC AREA 2300																				
No stations in this area for this year																				
HYDROMETRIC AREA 2400																				
No stations in this area for this year																				
HYDROMETRIC AREA 2000																				
Coastal																				
925309	Boom Hall	301	IC 24	447198	37	80	31	90	30	19	84	98	70	120	149	94	150	1065	35	22Oct
Foyle																				
925726	Lough Finjrean	305	IH 23	573774	186	116	100	128	22	37	92	101	105	186	139	104	184	1314	38	4Sep
925735	Loughmacrory Treatment Wks	305	IH 23	575767	177	91	84	110	21	32	75	88	102	162	121	(92)	151	1129	34	4Sep
926409	Killyclogher Filter House	305	IH 23	473746	113 1110	96	89	108	25	33	107	83	97	160	134	84	147	1163	49	4Sep
Drumragh (Foyle)																				
926610	Drumlish Forest	305	IH 23	353665	110 1197	81	81	105	44	34	103	107	79	(205)	146	114	173	1272		
926632	Dromore S.Wks	305	IH 23	354634	101	(81)	93	120	(25)	31	118	86	81	(195)	156	(103)	188	1277		
927560	Seskinore Forest	305	IH 23	490640	110 1124	98	86	93	28	28	(90)	(73)	68	139	136	81	152	1072		
927679	Elenfel	305	IH 23	466719	88 1062	94	87	96	29	28	92	86	112	157	121	77	140	1119	44	4Sep
927736	Omagh S.Wks	305	IH 23	441737	66	79	71	81	29	32	100	77	80	(224)	120	75	143	1111	73	4Sep
Fairy Water (Foyle)																				
928050	Lough Brajan	305	IH 23	259725	169 1403	120	122	137	27	33	163	146	123	251	169	125	243	1659	47	22Jul
Foyle																				
929585	Lislap Forest	305	IH 23	485823	209 1295	128	110	133	34	41	117	110	102	209	145	114	187	1430		
929670	Carrigans	305	IH 23	435810	113 1130	109	95	111	31	35	122	98	84	196	153	100	188	1322	35	4Sep
Owenkilnew (Foyle)																				
928804	Davagh Forest	305	IH 23	696864	183 1255	(121)	96	112	(28)	36	120	(128)	88	150	141	90	140	1250		
Owenreagh (Owenkilnew)																				
929460	Lough Carn	305	IH 23	575793	180	115	110	137	24	33	90	117	113	223	164	118	216	1460		
Glenelly (Owenkilnew)																				
929878	Goles Forest	305	IH 23	683938	250 1611	129	(128)	180	22	45	91	145	98	245	214	148	234	1679		
Derg (Foyle)																				
930994	Glenderg Forest	305	IH 23	090319	180 1730	160	142	161	34	35	175	194	156	344	207	193	333	2134	52	22Jul
931158	Killeter	305	IH 23	176796	119 1216	(114)	118	126	30	(27)	133	133	102	246	146	135	(229)	1539		
931373	Killen S.Wks	305	IH 23	242812	91	96	110	121	28	29	142	124	74	182	130	(141)	(217)	1394		
931562	Cross Hill	305	IH 23	090845	305 1918	156	157	166	31	34	195	(192)	176	371	226	218	396	2318		
931911	Castlederg S.Wks	305	IH 23	272846	49 983	97	87	112	29	31	(101)	108	(56)	138	132	108	193	1192	27	22Oct
931975	Spanmount S.Wks	305	IH 23	293852	46	90	93	113	27	28	(116)	88	57	133	142	97	185	1169	31	22Oct
932164	Tievenny	305	IH 23	325863	41	82	88	95	28	(33)	123	99	71	144	147	94	(166)	1170	34	22Oct
932222	Baron's Court	305	IH 23	364825	90	92	93	(91)	29	39	120	(94)	(85)	160	148	(102)	175	1228		
932237	Baronscourt Forest	305	IH 23	361843	83 1010	95	94	87	36	35	140	90	84	149	135	99	167	1211		
Foyle																				
932324	Ligfordrum Forest	305	IH 23	413935	161 1089	110	(94)	100	27	45	101	132	108	160	162	106	183	1328		
932600	Strabane Convent	305	IH 23	352974	44 961	91	83	95	27	(42)	(131)	103	(61)	149	131	77	147	1137	40	6Jun
Burn Dennet (Foyle)																				
935583	Dunnamanagh Police Sta.	305	IC 24	442032	62 1016	99	82	(95)	(30)	29	106	(121)	59	137	135	86	(157)	1136		
HYDROMETRIC AREA 2200																				
Faughan (Coastal)																				
937148	Learmount Forest	301	IC 24	578022	140 1245	132	102	(124)	24	39	104	133	76	194	159	98	173	1358	42	22Sep
937699	Loughmore Forest	301	IC 24	584128	174 1161	(114)	83	111	30	39	129	120	(99)	156	189	(94)	171	1335	37	22Oct
937886	Slievekirk	301	IC 24	455038	296 1210	114	(99)	115	39	40	110	(141)	(81)	(151)	153	94	152	1289		
938051	Altnagelvin Cemetery	301	IC 24	453151	55 951	81	76	94	32	21	85	111	76	121	141	83	(138)	1059	36	22Oct
Coastal																				
938187	Campsey Forest	301	IC 24	507218	14	76	66	81	(25)	(20)	64	74	70	104	135	70	109	894		
938308	Carmoney W.Wks	301	IC 24	503197	73	78	65	78	21	18	85	95	72	113	136	70	125	956	29	22Oct
Altnaheglish (Owenrigh)																				
938963	Labbyheige	301	IC 24	723021	347 1522	180	133	160	33	32	155	121	129	225	206	120	217	1711		
938982	Glack Burn	301	IC 24	707040	292 1430	152	137	152	35	47	133	117	113	138	171	108	224	1527		
938986	Altabroggy Burn	301	IC 24	701033	292 1483	153	135	158	34	46	154	113	126	200	157	110	220	1606		
Glenedra (Altnaheglish)																				
939010	Speelhoagh Mountain	301	IH 23	704985	404 1669	173	124	187	34	46	158	142	99	247	197	134	235	1776		
939012	Glenedra Hill	301	IH 23	696992	404 1680	171	158	185	42	54	170	147	137	263	219	140	284	1970		
939026	Glenedra Lodge	301	IC 24	705005	287 1550	160	149	175	37	54	(159)	123	(127)	174	(203)	119	221	1701		
939028	Altagarran Mountain	301	IC 24	711012	372 1489	157	110	165	41	57	155	122	122	211	197	(118)	281	1736		
939052	Glenedra Intake	301	IC 24	682024	223 1470	132	125	156	33	55	(132)	(119)	113	190	167	106	200	1528		
Owenrigh (Roe)																				
939063	Banagher, Caugh Hill	301	IC 24	663047	216 1314	(131)	107	128	21	(44)	100	102	(78)	(161)	(159)	103	182	1316	35	22Oct
Owenbeg (Roe)																				
939203	Umrycan	301	IC 24	612038	232	129	(104)	122	26	36	102	166	79	174	163	118	184	1403		
Roe																				
939574	Gortnamoyagh Forest	301	IC 24	740153	137 1152	(109)	(90)	(105)	(27)	34	96	97	79	113	174	90	136	1150		
939735	Limavady S.Wks	301	IC 24	674235	15	70	47	84	17	25	111	91	71	96	(158)	65	(114)	949	47	22Oct
940130	Aghanloo	301	IC 24	673256	18	73	45	96	17	28	109	90	79	104	161	70	107	979	44	22Oct
940186	Ballycarton Forest	301	IC 24	677293	9 964	79	(64)	109	18	32	(110)	107	78	121	151	64	150	1083		

RAINFALL 1980

Number	Station	Co no	Grid reference	Av Alti- tude -1970 m mm	Rainfall in millimetres													Highest daily fall	
					Jan	Feb	Mar	Apr	May	Jun	Jul	Aug	Sep	Oct	Nov	Dec	Year	mm	date
N.IRELAND, 2020--(cont.)																			
Coastal																			
940333	Ballymulholland	301	IC 24	676336	3	104	54	79 (14)	23	98	103	89	124	133	73	126	1020	33 22Jul 22Oct	
940517	Castlerock, Norwe'll	301	IC 24	770358	20	104	69	85	18	15	84	111 (85)	122	(138)	80	144	1055	39 22Oct	
HYDROMETRIC AREA 2030																			
Bann																			
940607	Deer's Meadow	303	IJ 33	260257	378 1753	282	350	235	20	80	200	125	120	218	236	155	230 2251		
940621	Ott Mountain	303	IJ 33	280272	454 1757	280	250	200 (19)	70	120	105	110	233	242	152	198 1979			
940628	Spelga Dam	303	IJ 33	263273	317 1659	216	229	212	12	65	110	103	114	194	194	101	153 1703	53 4Feb	
940648	Fofannybane W.Wks	303	IJ 33	275304	263	170	143	150	11	51	109	82	80	146	133	94	136 1305	43 19Jan	
941554	Magherally	303	IJ 33	173472	97	110	82	106	17	58	95	87	76	30	102	80	84 977	34 19Jan	
941654	Huntly S.Wks	303	IJ 33	118467	58 823	122	87	106	20	63	100 (88)	64	94	109	78	88 1009	33 20Jan		
Cusher (Bann)																			
942279	Ballylane W.Wks	304	IH 23	965352	143 1042	119	95	114	13	43	102	58	65	101	118	93	129 1050	31 22Oct	
Bann																			
943082	The Birches Police Sta.	304	IH 23	942603	20 851	79	71	91	15	43	95	52	64	63	118	64	79 834		
Blackwater North Branch																			
944389	Aghintaine Castle	305	IH 23	462509	104 1119	89	76	88	18 (27)	120	88	85	143	118 (93)	151	1096			
944782	Knockmany Forest	305	IH 23	537546	73 1096	95	84	101	23	27	85	67	79 (121)	119	84	151 1036			
945033	Favor Royal Forest	305	IH 23	615532	50 981	83	96	97	15 (27)	79	62	85	104	119	72	135 974			
945216	Ballygawley Res.	305	IH 23	631569	100 1005	(85) (95) (99)	12	28	82	70	73	123	124	67	121	979			
Tynan (Blackwater)																			
946254	Tynan Abbey	304	IH 23	759422	48 877	80	73	94	12	42	89	71	51	99	95	68	113 887	19 22Oct	
Blackwater (Lough Neagh)																			
946947	Benburb Priory	305	IH 23	816522	53 832	69	73	91	13	36 (106)	53	47	86	113	57	93 837	30 22Oct		
Callan (Blackwater)																			
947356	Clay Lake	304	IH 23	836326	184 1097	(109)	107	123	13	45	97	85	105	119	131	84	125 1143	37 22Oct	
947599	Seagahan Filters	304	IH 23	897382	122	115	91	135	11	30	96	65	65	95	106	76	112 997	31 22Oct	
947811	Armagh	304	IH 23	878458	62 864	75	73	102	14	34	97	50 (60)	70	112	62	100 849	34 22Oct		
Blackwater (Lough Neagh)																			
947988	Dungannon Park	305	IH 23	802606	73 1027	92	102	107	13	31	122	68	66	97	133	72	120 1023	31 22Oct	
Tall (Blackwater)																			
948521	Loughgall	304	IH 23	907519	25 803	72	70	91	16 (37)	92	50	54	68	110	60 (82)	802	34 22Oct		
948551	Annaghmore	304	IH 23	907566	27	--	--	--	--	31	93	65	56	73	118	58	83 ---	29 22Oct	
Torrent (Blackwater)																			
948633	Cappagh Res.	305	IH 23	684675	173 1302	118	121	126	13	41	89	88	85	134	124 (91)	147 1177	27 4Feb		
Lough Neagh (Bann)																			
949135	Washing Bay P.Sta.	305	IH 23	902668	18 886	89	86	80	13	29	92	69	64	75	112	61	93 863	29 22Oct	
949451	Lurgan Cemetery	304	IJ 33	073569	55 820	(99)	82 (98)	25	52	109 (65)	65	76	110	63 (85)	929	25 19Jan			
949674	Castor Bay W.Wks	304	IJ 33	075625	23	97	76	81	19	56	85	65	55	66	107	61	80 848	29 19Jan	
Crumlin (Lough Neagh)																			
950442	Nutts Corner, N.I. Elect. Serv.	302	IJ 33	198776	104	(120)	88	99	11 (30)	90 (86)	61	113	(134)	66 (100)	998				
950578	Stoneyford Res. No.1	302	IJ 33	221701	135 1034	153	78	112	16	36	102	79	78	99	151	81	109 1094	46 19Jan	
950631	Ruskey Hill	302	IJ 33	236721	229	167	109	123	17	37	121	93	85	123	174	93	125 1267	44 19Jan	
Main (Lough Neagh)																			
951818	Cloughmills	302	ID 34	070183	119	130	72	113	16	33	118	112	95	129	151	92 (147)	1208	39 22Oct	
Clogh (Main)																			
951947	Collin Top	302	ID 34	207162	381 1668	170	145	164	19	24	200	202	152	170	233	139	240 1858		
951962	Dungonnell Filters	302	ID 34	183174	244 1509	154	94	143	22	33	145	160	129	151	207 (117)	219 1574	39 22Oct		
Main (Lough Neagh)																			
952616	Lisnafillan	302	ID 34	075023	38 993	(124) (87)	92	13	22	104 (107)	83	113	(137)	71 (139)	1092	32 19Jan			
Braid (Main)																			
952984	Quollie Res.	302	ID 34	178128	252 1335	151	86	134	20	24 (156)	153	110	148	174 (102)	178	1436	34 22Oct		
953020	Broughshane Filters	302	ID 34	164089	113	(132) (76)	115 (14)	(23)	137 (126)	92	127 (137)	86	150	1215	24 22Oct				
Kells (Main)																			
953554	Carninard Mountain	302	IJ 33	313983	347 1397	143	120	138	19	36	153	155	94 (140)	159	98	165 1420			
953563	Brunt Hill No.1	302	ID 34	318013	351 1404	137	115	115	13	38	125	134	94	146	147	104 (148)	1316		
953574	Brunt Hill No.2	302	ID 34	309006	317	152	102	130	11	37	150	134	91	135	162	110	149 1363		
953598	Lowntown	302	IJ 33	279999	213	--	--	--	23	45	156	142	103	149	163	103	178 ---	34 14Jun	
953606	Braetown	302	ID 34	288018	306 1418	155	100	125	18	34	147	147	108	157	161	90	173 1415		
953620	Lowntown	302	ID 34	276005	271 1432	165	106	141	--	--	--	--	--	--	--	--	---	(30 19Jan)	
953635	Killylane Res.	302	IJ 33	286986	247	162	97	126	20	31	150	141	97	139	156 (98)	163 1380	30 22Oct		
953649	Glen Head	302	ID 34	253019	299 1343	151	82	129	25	45	158	136	125	147	162	103	173 1436		
953936	Tardree Forest	302	IJ 33	188932	209 1165	116	101	108	16	25	143	120	118	159	151	92	146 1295		
953976	Kells Police Sta.	302	IJ 33	144968	47 1037	(128)	83	98 (17)	(21)	(121)	105 (97)	127 (139)	70	120	1126				
Main (Lough Neagh)																			
954247	Randalstown, Laurel Lodge	302	IJ 33	080903	33	124	85	86	14	24	108	95	108	107	148	68	121 1088	44 22Oct	
Sixmile (Lough Neagh)																			
955074	Hyde Park, Mallusk	302	IJ 33	295824	140	(132)	124 (121)	13	30	119 (84)	85 (139)	162 (85)	(126)	1220					
955203	Castle Upton	302	IJ 33	229857	49 972	149	103	114	12	31	122	101	76	122 (120)	70	122 1142			
955498	Muckamore Forest	302	IJ 33	162956	35 397	116	77	87	14	25	114	105 (80)	98	143 (68)	(112)	1039	45 22Oct		
955505	Greenmount	302	IJ 33	156847	38 871	115	78	81	14	24	120	95	74	99	127	62	102 991	33 19Jan	
955817	Aldergrove Met. Office	302	IJ 33	147798	68 912	124	85	91	15	28	129	86	74	98	121	59	101 1011	32 19Jan	
Killymoon (Ballinderry)																			
956927	Pomeroy Forest	305	IH 23	705724	174 1126	(96)	108 (111)	18	29 (79)	84 (72)	(124)	127 (83)	133	1064	31 4Feb				
957069	Cookstown No.1	305	IH 23	813743	63	97	105	102	11	28	96	91	76 (97)	118	67	104 992	35 22Oct		
957071	Cookstown No.2	305	IH 23	816748	77	90	97	89	10	24	97	82	76 (98)	118	67 (107)	955	35 22Oct		
Lissan (Ballinderry)																			
957321	Lough Fea W.Wks	301	IH 23	767863	215 1360	129	121	150	19	41	116	128	100	159	162	100	184 1409	33 4Feb	
957651	Honeymore S.Wks	301	IH 23	860827	49	112	113	101	13 (26)	(114)	79	75	120	136	79	110 1078			

RAINFALL 1980

Number	Station	Co no	Grid reference	Av Alti- tude -1970 m mm	Rainfall in millimetres:												Highest daily fall	
					Jan	Feb	Mar	Apr	May	Jun	Jul	Aug	Sep	Oct	Nov	Dec	Year	mm
N. IRELAND, 2030-- (contd)																		
Moyola (Lough Neagh)																		
958492	Derrynoyl Forest	301	TH 23	770956 88 1219	(122)	115	119	(24)	29	(120)	72	(75)	132	162	(99)	178	1246	35 22Oct
958546	Moydamlaught P.Sta.	301	TH 23	741990 179 1453	148	125	161	31	45	149	103	80	174	216	121	201	1554	45 22Oct
958891	Maghera, Roohan	301	TC 24	829027 141	128	112	123	(22)	27	134	92	125	123	185	99	161	1331	48 22Oct
958913	Maghera S.Wks	301	TC 24	853001 61	102	103	110	22	(22)	100	68	84	96	147	78	(133)	1065	
959004	Iniscarn Forest	301	IR 23	829904 162 1326	130	(127)	(134)	22	28	148	131	94	155	177	108	(158)	1412	
Bann																		
959461	Toomebridge	302	TH 23	988905 15 880	(114)	95	91	19	27	92	70	71	93	129	67	112	980	42 22Oct
959976	Portglenone Monastery	302	TC 24	977037 20 941	107	94	95	16	26	85	74	74	95	128	62	108	964	39 22Oct
Claudy (Bann)																		
960137	Upperlands	301	IC 24	874047 73 1069	114	101	109	26	20	102	83	92	112	(167)	94	144	1164	42 22Oct
Bann																		
960847	Movanagher Fish Farm	302	IC 24	932156 18	--	77	93	22	22	108	88	87	119	153	86	123	---	54 22Oct
960858	Craigs Forest	302	IC 24	984158 180 1281	100	95	105	30	(30)	(136)	100	110	(144)	152	101	(167)	1270	
Agivey (Bann)																		
961384	Garvagh Forest No.1	301	IC 24	836159 88 1206	111	109	107	22	22	113	103	97	126	186	83	150	1229	51 22Oct
961613	Moneydij	301	IC 24	890170 34 1034	109	86	90	23	23	100	--	--	--	--	--	--	---	21 19Jan
961648	Cam Forest	301	IC 24	765221 226 1309	171	90	118	(35)	33	(144)	118	(116)	135	185	98	187	1430	
Macosquin (Bann)																		
961930	Springwell Forest	301	IC 24	771275 177 1314	135	101	119	(26)	29	149	134	125	168	195	103	185	1469	
Bann																		
962391	Ballymoney S.Wks	302	IC 24	943251 34	108	76	82	20	24	99	104	105	(107)	151	86	123	1085	51 22Oct
962647	Coleraine, The Cutts	302	TC 24	854302 4 1017	(123)	72	90	24	17	85	116	71	128	160	77	135	1098	64 22Oct
962813	Coleraine University	301	IC 24	843349 23	(111)	63	85	17	12	76	116	68	117	151	71	129	1016	54 22Oct
962920	Ballinrees W.Wks	301	TC 24	803303 113	(119)	77	(96)	21	20	112	127	(94)	128	(154)	(88)	(147)	1183	
HYDROMETRIC AREA 2040																		
Bush (Coastal)																		
963652	Skerry Hill, North	302	TD 34	133216 329 1725	172	(111)	152	(32)	40	148	179	140	215	218	(125)	199	1731	50 22Oct
963676	Altnahinch Filters	302	TD 34	115238 213 1537	149	(93)	137	(27)	34	144	157	121	163	199	(100)	179	1503	48 22Oct
963711	Orra More, Ballybraddin	302	TD 34	125261 396 1639	(169)	130	183	30	50	155	158	200	190	232	145	220	1862	
963860	Breen Forest	302	TD 34	122338 131 1305	171	(81)	102	24	30	155	115	122	134	172	110	(160)	1376	
964168	Legavarra	302	TD 34	045427 183	109	65	75	18	26	(125)	123	108	(137)	148	91	134	1159	46 22Oct
964241	Croaghmore	302	TD 34	007407 152	(118)	(74)	89	19	24	113	(123)	95	144	163	98	142	1202	51 22Oct
964482	Carnmoon	302	TC 24	990390 81	125	65	81	21	23	117	111	92	146	155	101	145	1182	48 22Oct
964892	Bushmills Police Sta.	302	TC 24	942407 12 970	105	66	79	15	(21)	96	(107)	65	133	136	86	(123)	1032	
Coastal																		
965367	Ballycastle, Glenowen	302	TD 34	125405 30	112	71	84	18	22	141	104	(90)	106	159	88	146	1141	51 22Oct
965444	Ballypatrick Forest	302	TD 34	176387 152 1282	140	(107)	122	25	29	144	(103)	(93)	122	170	(87)	154	1296	55 22Oct
Glendun (Coastal)																		
965788	Bush Heal	302	TD 34	159229 363 1804	200	146	175	35	40	175	200	166	210	242	140	235	1964	
965851	Orra Beg	302	TD 34	143277 335 1729	185	125	151	34	45	180	176	247	200	225	146	222	1936	
965999	Mullarts	302	TD 34	230308 61	110	96	116	21	23	126	107	94	95	165	99	(164)	1216	
Coastal																		
966174	Knockans	302	TD 34	227262 119	127	104	118	20	24	129	121	(99)	(126)	188	111	(180)	1347	53 22Oct
966207	Parkmore Forest	302	TD 34	203207 235 1655	(167)	112	(169)	33	(34)	(169)	166	133	(160)	(248)	148	239	1778	(46 22Oct)
966218	Crockravas No.2	302	TD 34	240199 347 1539	165	170	166	25	37	170	150	130	168	215	130	175	1701	
966239	Loughgarve	302	TD 34	214184 305 1574	159	138	163	21	35	175	166	140	160	215	135	220	1727	
966481	Carnlough	302	TD 34	285170 12	117	94	105	19	33	122	104	70	98	121	99	170	1152	33 4Feb
966894	Glenarm Forest	302	TD 34	301123 27 1207	138	71	107	16	39	115	86	87	80	122	105	(168)	1134	
967034	Sallagh Spring	302	TD 34	350052 145	132	131	97	31	48	127	(105)	139	(125)	174	100	(160)	1369	
HYDROMETRIC AREA 2050																		
Coastal																		
967260	Kilwaughter	302	TD 34	354007 143 1288	136	125	133	(10)	48	149	87	85	128	154	95	(160)	1310	
967345	Larne, Greenland Cemetery	302	TD 34	392036 98	105	(102)	(99)	9	(36)	(107)	(71)	(71)	94	131	79	133	1037	
967535	Ballycarry	302	TD 33	459949 61 1003	115	96	111	8	29	106	(77)	100	115	145	93	120	1115	30 14Jun
967589	Ballylumford Power Sta.	302	TD 34	424017 24	82	102	(98)	6	31	94	67	(88)	89	134	70	(131)	992	
967724	Kilroot Power Sta.	302	TD 33	433887 12	100	94	107	9	(30)	117	58	(80)	109	116	(92)	(115)	1027	
967744	Lough Mourne Res.	302	TD 33	419923 186 1166	129	115	(127)	10	33	131	(85)	96	152	(155)	(96)	136	1265	33 22Oct
967764	Copeland Res.	302	TD 33	429916 128 1083	127	113	122	9	33	109	73	103	131	142	94	116	1172	36 22Oct
967770	Belmont	302	TD 33	432908 82 965	112	96	113	13	31	122	64	84	115	122	87	110	1069	33 22Oct
967824	Carrickfergus Harbour	302	TD 33	412872 3	104	95	111	5	(29)	(123)	(63)	53	(119)	114	(78)	(96)	980	
Woodburn (Coastal)																		
967847	Woodburn, North	302	TD 33	367905 217 1213	119	(114)	125	(14)	(44)	142	100	(96)	(156)	169	92	(148)	1319	38 22Oct
Boydstown (Woodburn)																		
967872	Knockagh	302	TD 33	365881 218 1122	(103)	113	110	10	36	146	94	105	148	177	84	152	1278	
967882	Woodburn, South	302	TD 33	370893 186 1179	104	101	(112)	12	41	137	80	(80)	124	137	75	110	1113	(31 13Sep)
Coastal																		
967918	Dorisland Res.	302	TD 33	386879 82 1075	110	100	115	12	37	149	79	86	131	150	(89)	122	1180	35 22Oct
968027	Monkstown, Upper	302	TD 33	344872 239 1103	96	101	109	13	42	109	89	87	133	155	80	118	1132	37 22Oct
968044	Monkstown Factory Estate	302	TD 33	344834 41	113	101	97	11	35	125	71	85	(122)	148	88	120	1116	
968133	Belfast P.Sta.	302	TD 33	352769 5 938	122	89	91	9	21	110	58	69	97	122	92	96	976	33 22Oct
Lagan																		
968242	Dromara S.Wks	303	TD 33	289497 119	(125)	(102)	134	12	(55)	(106)	63	75	99	128	70	87	1056	(44 19Jan)
969274	Hillsborough	303	TD 33	251577 116 904	108	(76)	(96)	(11)	52	(105)	85	(89)	(83)	122	82	86	995	26 20Jan
969329	Long Kesh Met. Office	303	TD 33	233613 37	112	76	95	12	36	101	55	77	68	106	(75)	81	894	37 19Jan
969739	Lisburn W.Wks	302	TD 33	254663 88	130	79	98	10	25	124	66	76	90	(141)	87	100	1026	30 22Oct
969771	Tullynacross S.Wks	303	TD 33	282655 23 907	126	82	104	10	27	112	61	76	88	131	89	99	1005	35 19Jan
969911	Dunmurry S.Wks	302	TD 33	299679 12	134	84	99	8	27	(130)	62	74	104	(134)	86	100	1042	
970018	Knockbreckan Res.	303	TD 33															

RAINFALL 1980

Number	Station	Co no	Grid reference	Av Alti- tude -1970 m mm	Rainfall in millimetres												Highest daily fall			
					Jan	Feb	Mar	Apr	May	Jun	Jul	Aug	Sep	Oct	Nov	Dec	Year	mm	date	
N.IRELAND, 2050--(contd)																				
Coastal																				
970396	Knockbreda	303	IJ 33	359708	50	124	93	116	10	37	121	60	89	93	127	87	92	1049	33	22Oct
970432	Belfast, Rosebank P.I.Elect.Serv.	303	IJ 33	379718	47	(113)	89	(119)	9	31	120	56	91	96	(128)	88	(90)	1030		
970486	Stormont, Veterinary Research Lab.	303	IJ 33	406746	45	113	90	127	7	31	134	48	80	(94)	129	(89)	(90)	1032		
970488	Stormont Castle	303	IJ 33	402749	56 933	114	92	126	6	29	132	49	78	93	(132)	96	90	1037	41	22Oct
970620	Ballysallagh Res.	303	IJ 33	455785	72 981	117	110	137	8	35	148	65	79	96	138	92	88	1113	47	22Oct
970634	Helen's Bay	303	IJ 33	453825	43 859	95	94	116	6	31	133	55	70	87	122	84	88	981	38	22Oct
970700	Bangor, Seacourt	303	IJ 33	497825	15	87	88	106	7	26	121	(53)	(66)	75	125	84	78	916	(50	22Oct)
970720	Conlig Res.	303	IJ 33	499786	61 952	105	97	111	7	34	163	71	76	87	146	(88)	93	1078	53	22Oct
970858	Orlock Res.	303	IJ 33	561827	4 803	85	83	92	9	29	129	53	89	73	133	(79)	89	943		
971049	Lough Cowey Res.	303	IJ 33	597546	10 824	93	(91)	82	(2)	47	120	41	(66)	62	119	68	83	874	(46	22Oct)
971217	Burr Point	303	IJ 33	661626	15	68	66	80	5	32	(94)	46	44	57	102	(70)	(71)	735		
971337	Ballywalter Park	303	IJ 33	623681	11 849	98	88	98	7	43	96	49	55	64	116	69	83	866	46	22Oct
971602	Donaghadee, New Road	303	IJ 33	585803	18 829	86	88	96	8	34	109	54	84	72	140	91	87	949	47	22Oct
971699	Ballywatticock	303	IJ 33	516719	6 788	99	86	118	6	35	109	48	67	68	131	78	79	924	49	22Oct
971783	Newtownards, Ballcullen Res.	303	IJ 33	476745	24	102	88	117	6	(29)	(137)	(61)	(72)	(83)	138	91	87	1011		
Comber (Coastal)																				
971965	Crossnacreevy Plant Testing Sta.	303	IJ 33	392690	114	118	97	117	8	(33)	146	59	77	95	129	(89)	93	1061		
Coastal																				
972756	Moore's Point	303	IJ 33	524507	12 796	99	103	129	4	47	117	51	61	63	116	58	74	922		
972770	Hare Island	303	IJ 33	506494	3 861	104	109	137	4	48	119	54	(71)	71	132	63	80	992	53	22Oct
Quoile (Coastal)																				
973124	Drumkeeragh Forest	303	IJ 33	338463	256 1229	(148)	(121)	134	12	45	(136)	85	90	140	136	83	108	1238		
973157	Dunmore Lodge	303	IJ 33	363464	119	(134)	110	137	10	53	122	54	84	102	149	65	97	1117	38	22Oct
973421	Saintfield S.Wks	303	IJ 33	411594	70	110	98	139	11	49	118	59	82	86	145	70	84	1051	51	22Oct
973713	Downpatrick, La Salle	303	IJ 33	487443	26	99	107	(102)	5	(35)	(103)	54	64	75	123	(61)	(72)	900		
Coastal																				
974905	Castlewellan Forest	303	IJ 33	336372	133	125	129	144	9	(43)	(99)	71	61	90	(139)	65	97	1072	34	22Oct
974984	Murlough	303	IJ 33	407352	9	121	137	114	5	34	(102)	(44)	70	73	137	83	(95)	1015	29	22Oct
HYDROMETRIC AREA 2060																				
Coastal																				
975204	Bryansford	303	IJ 33	346330	85	182	181	171	8	(43)	113	49	66	101	154	93	136	1297	63	19Jan
975208	Tollymore Park	303	IJ 33	353322	26	174	159	158	7	51	108	55	76	105	164	98	(124)	1279	40	19Jan
975304	Newcastle, Slievenamaddy Avenue	303	IJ 33	368309	23 1335	201	192	158	6	65	107	53	83	113	182	127	155	1442	58	19Jan
975449	Slieve Lamagan	303	IJ 33	322255	399 1787	238	209	243	20	63	163	113	152	204	283	183	207	2078		
975486	Annalong Valley	303	IJ 33	355225	130 1240	205	178	147	7	43	104	68	97	127	195	124	142	1437	46	22Oct
Kilkeel (Coastal)																				
975629	Slieve Bearnagh	303	IJ 33	314279	593 1770	220	203	255	17	65	175	133	159	243	268	204	258	2200		
975654	Lough Shannagh	303	IJ 33	293259	387 1808	297	210	251	17	65	157	126	142	(193)	266	162	194	2080		
975665	Miners Hole	303	IJ 33	293242	311	260	202	194	15	60	131	121	119	167	234	130	148	1781		
975691	Silent Valley W.Wks	303	IJ 33	305216	129 1420	(242)	190	192	(8)	36	123	107	106	150	221	(128)	(163)	1666	52	22Oct
Coastal																				
976177	Rostrevor Forest	303	IJ 33	185179	43 1194	223	175	154	20	42	113	68	84	106	158	95	123	1361		
976202	Crotlieve, South	303	IJ 33	205223	192 1314	240	171	162	22	70	(128)	74	89	132	164	100	134	1486		
Newry (Coastal)																				
976778	Rathfriland S.Wks	303	IJ 33	186324	94	115	(118)	107	9	46	96	58	56	(81)	(106)	60	(104)	956		
977342	Bessbrook No.1	304	IJ 33	051284	76 1035	129	109	120	16	37	116	59	78	109	115	84	115	1087	31	19Jan
977434	Newry, Bridge Street P.Sta.	303	IJ 33	083258	5	145	113	119	13	29	120	(51)	(68)	100	106	79	103	1046	37	19Jan
977464	Newry Urban S.Wks	304	IJ 33	091247	1 952	147	120	122	14	25	110	52	68	106	109	80	108	1061	41	19Jan
Castletown (Coastal)																				
978127	Bond's Mountain Forest	304	IH 23	925291	224 1236	171	122	119	(12)	(36)	101	82	96	146	150	103	137	1275		
Kilcurry (Castletown)																				
978646	Slieve Gullion Forest	304	IJ 33	012165	94 1051	147	108	122	13	35	111	70	85	114	123	88	108	1124		
HYDROMETRIC AREA 2260																				
No stations in this area for this year																				
HYDROMETRIC AREA 2350																				
Droves (Coastal)																				
980759	Knockarevan	306	IG 13	944526	53	78	93	113	24	24	(108)	(75)	105	145	165	151	192	1273		
980788	Corgary	306	IG 13	965546	156	77	99	135	29	41	112	91	120	141	165	160	203	1373	38	1Nov
HYDROMETRIC AREA 2360																				
Finn (Erne)																				
987860	Killyfole W.Wks	306	IH 23	469315	87	95	89	105	22	42	115	87	77	129	(140)	92	180	1173	29	22Oct
Erne																				
990798	Crom Castle	306	IH 23	356240	58 1033	77	84	85	18	43	(103)	67	75	115	120	78	146	1011	30	22Oct
990885	Newtownbutler Police Sta.	306	IH 23	417262	66 983	80	82	85	15	(37)	97	(74)	67	(116)	(120)	(83)	(141)	997		
990973	Gortgranagh	306	IH 23	365293	52	89	76	84	20	48	87	90	73	114	121	89	138	1029		
Colebrooke (Erne)																				
991273	Mullaghfad Forest	305	IH 23	497423	162 1265	115	112	154	22	25	110	88	87	175	145	99	193	1325		
991853	Clabby W.Wks	306	IH 23	409508	138 1144	92	93	108	32	42	142	125	81	203	151	101	155	1325		
Tempo (Colebrooke)																				
992339	Pubble Forest	306	IH 23	335465	91 1134	97	(96)	89	32	32	122	95	72	173	179	84	159	1220		
Colebrooke (Erne)																				
992442	Lisnaskea Creamery	306	IH 23	341351	49 974	69	(87)	(86)	20	(31)	97	80	(76)	(118)	(118)	(76)	(154)	1012	(23	22)
992556	Glasdrumman Res.	306	IH 23	390340	107 1061	88	88	103	24	36	113	101	77	140	135	90	154	1149	24	22Oct

RAINFALL 1980

Number	Station	To no	Grid reference	Av Altitude -1941 -1970 m mm	Rainfall in millimetres												Highest daily fall				
					Jan	Feb	Mar	Apr	May	Jun	Jul	Aug	Sep	Oct	Nov	Dec	Year	mm	date		
N.IRELAND,2360--(contd)																					
Arney (Erne)																					
993833	Ballintempo Forest	306	TH 23	054413	119	1312	78	85	131	32	39	118	79	65	145	(166)	120	228	1286	24	6Oct
994251	Marble Arch P.Sta.	306	TH 23	124356	87	1271	75	107	119	32	45	110	72	91	138	147	91	185	1212	(32	4Sep)
994301	Florence Court	306	TH 23	175344	84		84	114	132	29	35	120	80	89	148	--	--	--	--		
994309	Florencecourt Primary School	306	TH 23	186352	62		76	102	117	32	36	104	72	82	135	137	90	162	1145	26	13Dec
Erne																					
994655	Bellanaleck W.Wks	306	TH 23	244390	28	1085	(57)	84	92	23	38	95	(75)	88	(150)	145	78	144	1069		
Sillees (Erne)																					
994761	Lough Navar Forest	306	TH 23	062546	143	1494	(89)	105	157	(33)	47	126	96	127	182	174	136	243	1515	29	6Oct
Erne																					
995505	Portora Sluice	306	TH 23	222453	46	1140	(77)	90	106	(30)	33	(108)	(75)	78	175	141	(70)	165	1148	36	4Sep
995576	Breagho Bridge	306	TH 23	265475	103	1060	82	95	99	29	29	113	89	74	173	(139)	80	(136)	1138		
Ballinamallard (Erne)																					
995871	Trillick S.Wks	306	TH 23	331557	116		(93)	104	(95)	(31)	30	129	71	(96)	175	(140)	(85)	160	1209	41	4Sep
996082	Ballinamallard S.Wks	306	TH 23	261528	53	1074	65	92	101	28	24	105	77	79	162	(141)	77	140	1091	38	4Sep
996134	Irvinestown S.Wks	306	TH 23	241581	87		64	(97)	108	(25)	25	133	(84)	82	(186)	(143)	80	153	1170		
Erne																					
996613	Castle Archdale Exp.Husb.Farm	306	TH 23	189593	66	1149	63	89	102	28	26	110	83	93	166	139	86	155	1140	(25	6Oct)
Kesh (Erne)																					
997029	Kesh Forest	306	TH 23	181664	82		91	113	107	28	26	138	106	105	237	161	99	174	1385		

Number	Station	Co no	Grid reference	Alti- tude m	Av 1941-1970 mm	Rainfall in millimetres												Highest daily fall mm	date
						Jan	Feb	Mar	Apr	May	Jun	Jul	Aug	Sep	Oct	Nov	Dec	Year	

Channel Islands

ALDERNEY (Hydrometric Area 1170)
No stations in this area for this year

GUERNSEY (Hydrometric Area 1130)

Coastal																			
999059	Guernsey, L'ancrese	402	WV554	337929	5 782	97	124	95	4	30	52	74	43	33	141	76	72	841	33 10Oct
999192	Guernsey Airport	402	WV554	292759	104 863	84	106	96	3	35	87	89	43	39	152	91	88	913	32 19Jul

SARK (Hydrometric Area 1120)

Coastal																			
999296	Le Carrefour	403	WV554	468763	96	91	114	100	4	33	54	93	42	41	145	89	84	880	32 14Nov
999301	Le Manoir	403	WV554	465758	105	82	112	102	3	34	64	99	41	42	159	89	87	914	35 19Jul

JERSEY (Hydrometric Area 1200)

Coastal																			
999327	St Ouen, La Brecquette	404	WV554	558542	17 827	89	93	114	2	44	66	64	25	49	152	(101)	94	893	32 14Nov
999365	St Brelale, La Sergente	404	WV554	566486	58 814	85	90	103	3	52	70	(67)	24	57	134	102	(93)	880	35 14Nov
999374	Val de la Mare	404	WV554	576517	23 847	79	96	107	2	50	63	63	27	52	132	105	80	856	37 14Nov
999397	Jersey Airport	404	WV554	583511	83 844	83	102	118	3	52	74	70	26	57	--	--	--	---	24 25Feb
999408	Jersey Airport	404	WV554	588513	84	--	--	--	--	--	--	--	--	--	148	113	105	---	39 14Nov
999427	St Peters Rectory	404	WV554	595515	86 884	78	93	106	2	51	74	69	29	64	137	99	84	886	33 14Nov
999531	Handois Res.	404	WV554	631536	76 949	92	105	134	3	48	83	71	40	69	165	122	111	1043	46 14Nov
999541	Millbrook Res.	404	WV554	631507	16 882	92	103	134	4	46	71	73	35	70	140	123	119	1010	48 14Nov
999589	Augres Filtration Sta.	404	WV554	649516	84 908	92	106	137	3	50	84	72	40	63	146	115	124	1032	48 14Nov
999600	Trinity, States Exp. 2m	404	WV554	659539	104 922	98	116	147	4	53	90	71	45	65	161	122	119	1091	51 14Nov
999627	St Helier, St Louis Observatory	404	WV554	662493	54 980	72	98	123	2	52	68	63	35	60	129	121	118	941	44 14Nov
999631	Grands Vaux Res.	404	WV554	664507	18 878	80	97	135	3	51	76	68	42	64	140	120	124	1000	49 14Nov
999637	St Saviour, Petit Menage	404	WV554	662481	9 853	74	100	117	3	50	69	62	43	60	128	110	116	932	43 14Nov
999725	Grouville, Queen's Valley	404	WV554	695498	17	74	112	(135)	3	52	79	73	37	53	129	111	120	978	50 14Nov