

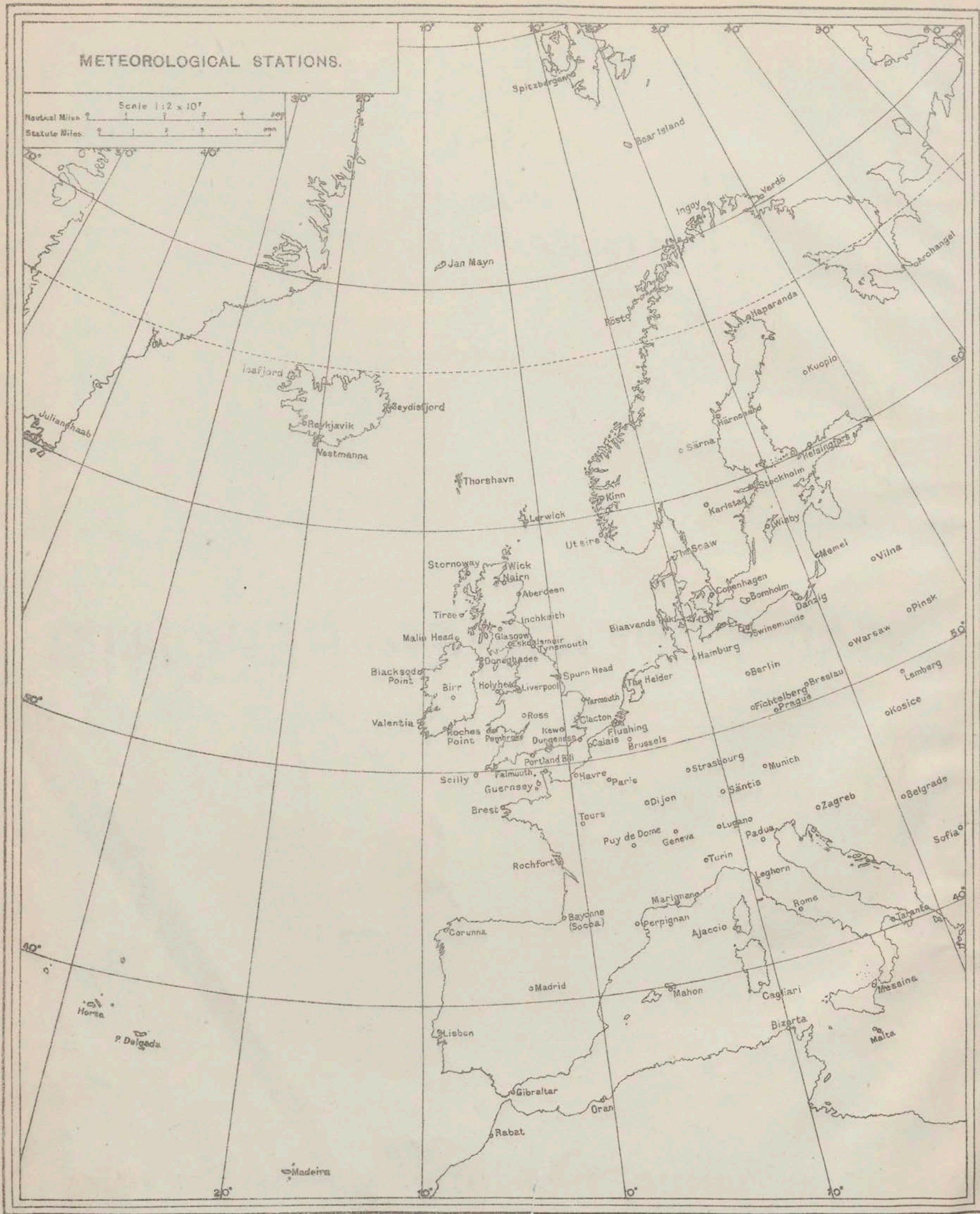
AIR MINISTRY.

METEOROLOGICAL OFFICE.
LONDON.

DAILY WEATHER REPORTS

1st JANUARY TO 31st MARCH, 1927.

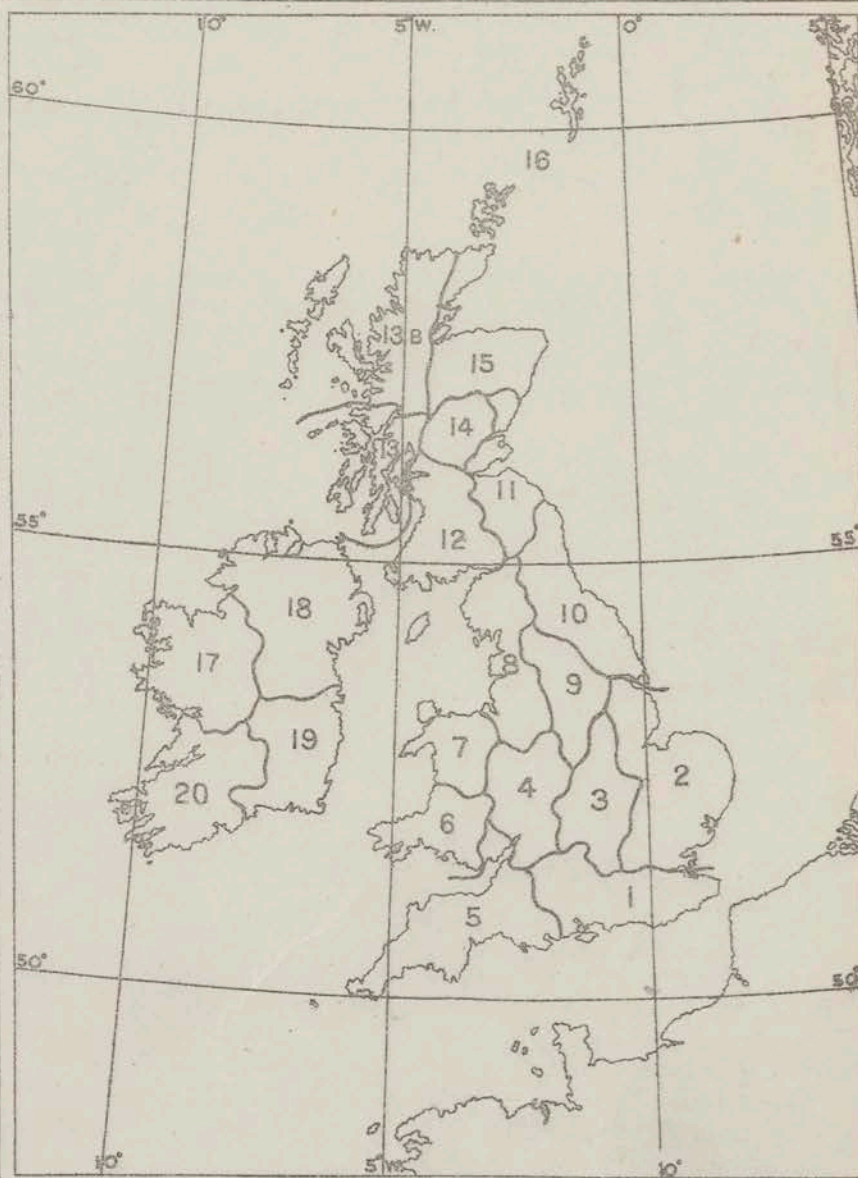
METEOROLOGICAL STATIONS.



BRITISH STATIONS FORECAST DISTRICTS TO DECEMBER 31st, 1926.



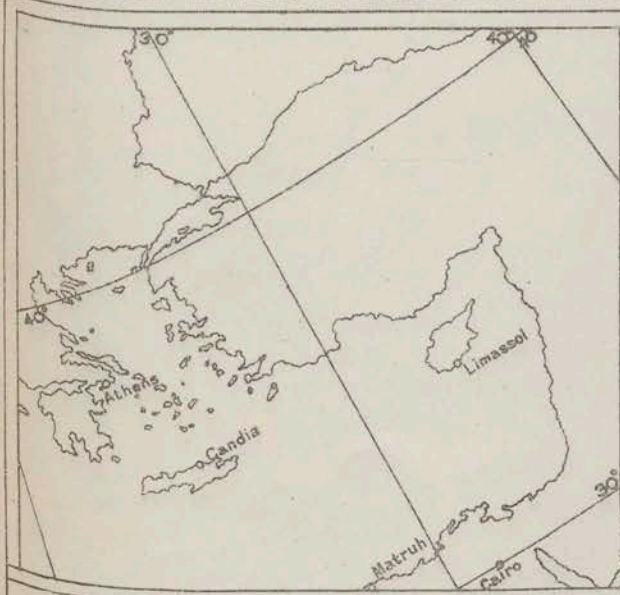
FORECAST DISTRICTS FROM JANUARY 1st, 1927.



FORECAST DISTRICTS FROM JANUARY 1st, 1927.

The Scottish forecast districts are being revised from January 1st, 1927. The complete list of districts will be as follows after that date.

1. *England, S.E.*
Kent.
Sussex.
Surrey.
Hampshire.
Berkshire.
Wiltshire.
2. *England, E.*
Essex.
Middlesex.
Hertford.
Bedford.
Huntingdon.
Cambridge.
Suffolk.
Norfolk.
Lincoln.
3. *Midlands, E.*
Buckingham.
Oxford.
Northampton.
Warwick.
Leicester.
Rutland.
Nottingham.
4. *Midlands, W.*
Gloucester.
Hereford.
Worcester.
Shropshire.
Stafford.
5. *England, S.W.*
Dorset.
Somerset.
Monmouth.
Devon.
Cornwall.
6. *Wales, S.*
Glamorgan.
Brecknock.
Cardiff.
Pembroke.
Cardigan.
Radnor.
7. *Wales, N.*
Montgomery.
Merioneth.
Flint.
Denbigh.
Carnarvon.
Anglesey.
8. *England, N.W.*
Cheshire.
Lancashire.
Westmorland.
Cumberland.
9. *Midlands, N.*
Derby.
Yorkshire, W.
10. *England, N.E.*
Yorkshire, N. & E.
Durham.
Northumberland.
11. *Scotland, S.E.*
Roxburgh.
Selkirk.
Peebles.
Berwick.
Haddington.
Edinburgh.
Linlithgow.
Clackmannan.
Kinross.
Fife.
Forfar.
12. *Scotland, S.W., and Isle of Man.*
Isle of Man.
Dumfries.
Kirkcudbright.
Wigtown.
Ayr.
Lanark.
Renfrew.
Dumbarton.
Stirling.
- 13A. *Scotland, W.*
Argyll.
Buie.
- 13B. *Scotland, N.W.*
Hebrides.
Western parts of
Inverness.
Ross and Cromarty.
Sutherland.
(Boundary line runs from Rannoch Station through Fort Augustus, Beaulie and Lairg to Melville).
14. *Mid. Scotland.*
Perth.
15. *Scotland, N.E.*
Kincardine.
Aberdeen.
Banff.
Elgin.
Nairn.
Cairness.
Eastern parts of
Inverness.
Ross.
Sutherland.
16. *Orkneys and Shetlands.*
17. *Ireland, N.W.*
Galway.
Roscommon.
Mayo.
Sligo.
Leitrim.
18. *Ireland, N.E.*
Meath.
West Meath.
Longford.
Cavan.
Fermanagh.
Monaghan.
Louth.
Armagh.
Down.
Antrim.
 Londonderry.
Tyrone.
Donegal.
19. *Ireland, S.E.*
Waterford.
Wexford.
Kilkenny.
Carlow.
Wicklow.
Queen's County.
King's County.
Kildare.
Dublin.
20. *Ireland, S.W.*
Cork.
Kerry.
Limerick.
Tipperary.
Clare.



BEAUFORT NOTATION OF WEATHER.

b blue sky (not more than a quarter covered).
bc sky partly cloudy (one half covered).
c generally cloudy.
d drizzle.
e wet air. h hail. EQ line squall.
f lightning. o overcast sky.
m moist, visibility 1000-10000 m.
n fog. 200-1000 m.
F thick fog " less than 200 m.
g gloomy. jp precipitation within sight of station.
p passing showers. q squally.
r rain. s snow. rs sleet. t thunder.
u ugly, threatening. v unusual visibility. w dew. x hoar frost.
y dry air. z dust haze; the turbid atmosphere of dry weather.

A "solidus" divides actual existing weather from preceding conditions, thus: -bc/r = fair weather after rain; i = intermittent; - = "decreasing"; + = "increasing"; h(r) = "hail" or "rain and hail";

Capital letters indicate intensity, suffix o indicates slight; and repetition of letters continuity, thus: -

R = heavy rain.
rr = continuous moderate rain.
rro = continuous light rain.

AIR MINISTRY.

METEOROLOGICAL OFFICE, LONDON.

NOTES ON THE INFORMATION CONTAINED IN THE BRITISH AND INTERNATIONAL SECTIONS OF THE DAILY WEATHER REPORT.

Heights of Stations.—The heights of British Stations above M.S.L. published in the British Section of the Daily Weather Report refer to the plot of ground on which the rain gauge is situated.

Pressure.—The distribution of barometric pressure at Mean Sea Level is shown by means of isobars which are drawn for intervals of 2 millibars on the British Section of the Report and for intervals of 4 millibars on the International Section.

The wind at a height of 1,500–2,000 feet above ground usually blows along the isobars and, for the same temperature, pressure and latitude, the speed of the wind is inversely proportional to the distance between the isobars, *e.g.*, for isobars 1 inch apart in the Daily Weather Report the speed of the upper wind is about 12 m.p.h. in latitude 55°, with a temperature of 50° F. and a pressure of 1,015 mb; if, however, the isobars are $\frac{1}{2}$ inch apart the corresponding speed is 24 m.p.h.

The scale below can be used with both the International and the British Sections. If the distance between consecutive isobars is measured along the rule from the left-hand extremity the geostrophic wind is shown by the scale in miles per hour.

GEOSTROPHIC WIND SCALE FOR

4 mb isobars on 1 : 2 × 10⁷ Charts.
or 2 mb " " 1 : 10⁷ "
or 1 mb " " 1 : 5 × 10⁶ "



Miles per hour.

This scale applies under the following conditions:—

Pressure, 1,015 mb. Temperature, 50° F. Latitude, 55°.

Corrections.—For an increase of 10 mb pressure, subtract 1% from velocity; for an increase of 10° F. add 2%. From Latitude 55° to Latitude 65° subtract 1% for each degree above 55°. From Latitude 55° to Latitude 45° add 1½% for each degree below 55°.

Temperature.—Temperature is specified in degrees Fahrenheit, and is shown on the charts by means of figures written alongside the circles which indicate the positions of the stations.

Relative Humidity.—From January 1st 1926, relative humidity at British stations has been calculated from the following hygrometric formulae:

$$x = f - .444(t - t') \text{ for wet bulb readings above } 32^\circ \text{ F.}$$

$$x = f - .400(t - t') \text{ for wet bulb readings below } 32^\circ \text{ F.}$$

where x is the vapour pressure in mb.;

f the saturation vapour pressure at the temperature of the wet bulb;

t the dry bulb temperature; and

t' " wet " "

The use of Glaisher's tables has been discontinued.

The tables used for calculating humidities from the readings of the dry and wet bulb thermometers on aeroplanes, are based on a formula similar to the above, but allowance is made for the variation of barometric pressure with height and for the increased ventilation of the thermometers.

Upper Air Temperature.—The British observations are made normally, one at 1,000 feet above the level of the aerodrome, and the remainder at pressures of 950, 900, 850, 800, etc., millibars. Heights are then computed and, apart from instrumental error, are correct heights: they do not require modification for differences of temperature from normal as these are allowed for in the computation. The values are shown graphically and in tabular form in the Upper Air Supplement. On the diagram, temperatures are given in degrees Fahrenheit and Absolute. The oblique line marked "Dry Adiabatic" shows the lapse rate of temperature for dry air ascending or descending under adiabatic conditions, *i.e.*, without communication of heat from external sources. The lapse rate under these circumstances is very approximately 5.5° F. per 1,000 feet, or 10°a per kilometre. A lapse rate greater than this value indicates instability in a dry atmosphere.

The broken lines marked Saturated Adiabatic show lapse rates for saturated air. These are for air masses which contain just sufficient moisture at 1,015 mb. pressure to become saturated after rising 1 km. in an environment having the dry adiabatic lapse rate. The condensed moisture is assumed to be retained thereafter in the air as it rises.

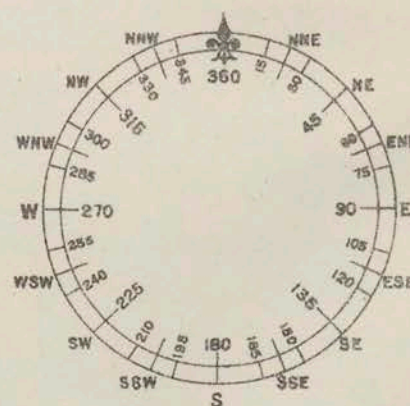
Times of Sunrise, Noon and Sunset.—From January 1st, 1926, the times of Sunrise, Noon and Sunset published in the British Section of the Report for certain stations have been recalculated from (1) the figures for the duration of sunshine contained in the International Meteorological Tables and (2) the value of the sun's declination and the equation of time published in the Nautical Almanac. The change of declination of the sun on the same day from year to year over a cycle of four years is now taken into account. This change was formerly neglected.

Wind.—All wind directions specified in the reports are "true," as distinguished from "magnetic." The arrows indicating wind direction are drawn to fly with the wind. Wind velocities are shown on the charts of the British Section and Upper Air Supplement in m.p.h. by the numbers placed within the small circles. In the International Section velocities are not shown. In both Sections the number of feathers on the arrows denotes wind force by Beaufort number.

Upper Winds.—The direction and velocity of the wind are given in the charts of the Upper Air Supplement for heights of 2,000 feet and 6,000 feet. The data are also given in tabular form for various heights. The reports are usually based on Pilot Balloon ascents.

Wind reports deduced from British Pilot Balloon Ascents refer to the 1,000 feet layers centering at the heights given in the table up to 16,000 feet. When winds are reported at greater heights, they refer to the 5,000 feet layers centering at 20,000 feet, 25,000 feet, 30,000 feet and 35,000 feet.

In the tabular statement direction is specified in degrees from true north measured through East 90°, South 180°, West 270° to North 360°. (See diagram below.)



Rainfall.—At Stations marked \dagger in the International Section of the Report, the rainfall is received in an abbreviated code and the measurement entered is therefore not necessarily correct to the nearest millimetre. For example any fall between 11 and 15 mm. would be reported by the same code figure, and entered as 13 mm. in the Report.

Sea Disturbance.—The code for sea disturbance used at coastal stations is given on p. 1 of the British Section of the Report. Ships at sea use the following code:—

| | | | | | |
|-----------------------|---------|------------|-----------------------|---------|-----------|
| 0. No or slight swell | } and { | Sea smooth | 5. No or slight swell | } and { | Sea rough |
| 1. Moderate swell | | to | 6. Moderate swell | | or |
| 2. Heavy " " | | moderate. | 7. Heavy " " | | above. |
| 3. Long low " " | | | 8. Long low " " | | |
| 4. Confused " " | | | 9. Confused " " | | |

Adjusted Readings.—Where an instrumental reading is found to be in error and some adjustment is necessary, such adjusted reading is published in brackets thus (59).

The entries in the British Section of the Report for the stations in the main tables on pages 1, 2, and 4 are compared with those in the returns received from the stations at the end of the month and errors in the Report so found are noted in the monthly correction sheets.

The reports from the London Stations on page 1 and from the Health Resorts on page 4 are not subjected to the same close scrutiny but if any errors are found these are also noted in the correction sheets.

SUPPLEMENT TO THE DAILY WEATHER REPORT OF THE METEOROLOGICAL OFFICE, LONDON.
SUMMARY OF METEOROLOGICAL OBSERVATIONS AT SELECTED STATIONS ISSUED ON THE 1st DAY OF EACH MONTH.

Notes on the Weather of **MARCH, 1927.**

March 1927 was on the whole remarkably mild and in particular the third week-end, the 19th to 21st, was exceptionally warm for the time of year.

Conditions were very unsettled during the early part of the month when depressions were frequently centred over or near the British Isles. Gales were experienced on several parts of the coasts and there was a good deal of rain at times, also occasional hail and thunder locally. On the 10th, in particular thunderstorms occurred in many parts of Southern England, 22 mm. being measured at Lympe.

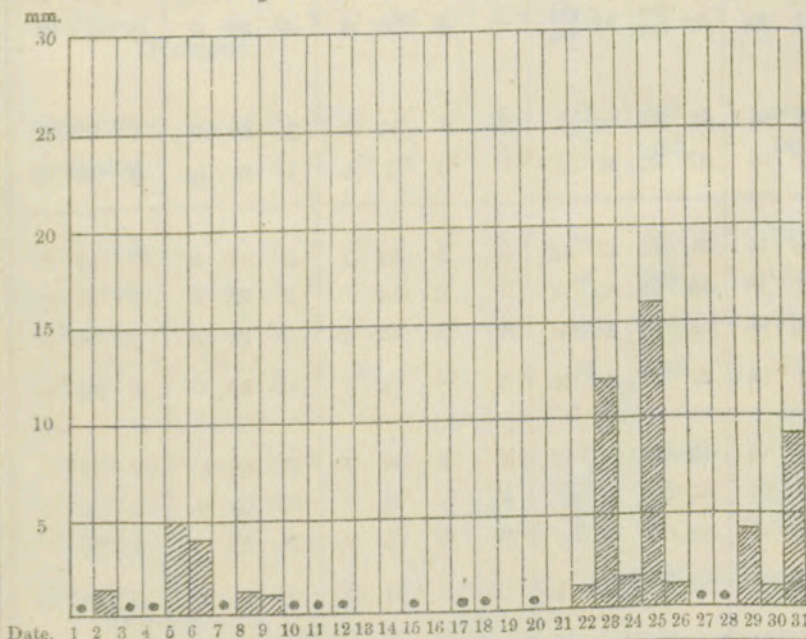
Subsequently an anticyclone passed across Ireland and Scotland to Scandinavia giving northeasterly winds and colder weather in England. On the 14th, temperature remained below 40°F. all day at Leafeld and slight snow fell at Harrogate.

Meanwhile further depressions approaching from the Atlantic caused a renewal of rough, rainy weather in the extreme West while the withdrawal of the anticyclone southwards across Germany was associated with more southerly winds over England and higher temperatures. Maximum readings rose above 50°F. again on the 16th and touched or exceeded 60°F. locally on the 19th - 21st. On the latter date 65°F. - 68°F. was recorded in London and 67°F. at Cranwell. During this period, however, there was a good deal of local fog, especially on the South Coast where sunshine and temperature records accordingly varied considerably.

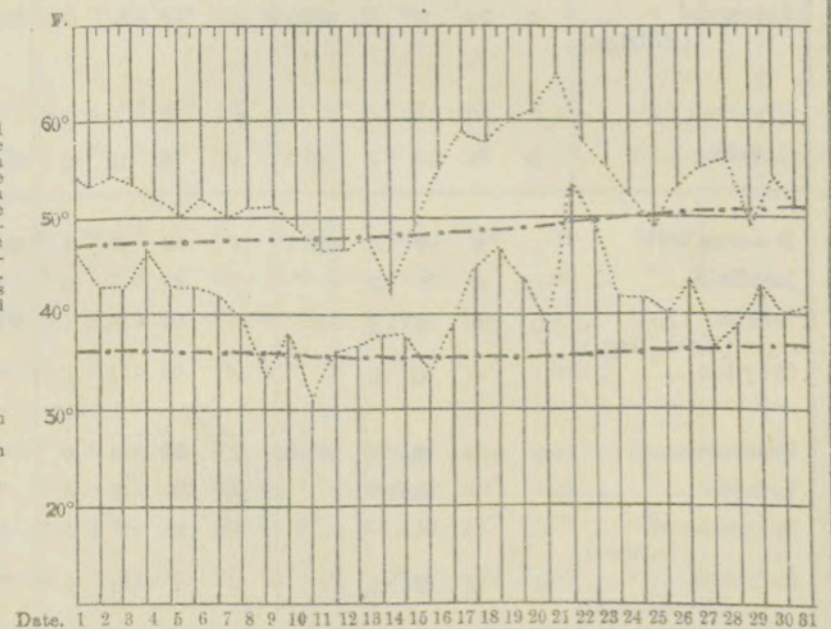
Cyclonic conditions spread to eastern districts on the 22nd, and an unsettled type of weather prevailed until the end of the month with further high winds and gales at times, frequent rain, local thunderstorms and hail but some very good sunshine records. Some of the roughest weather of the month occurred on the 31st when a depression deepened considerably as it moved rapidly across Southern Ireland to England. Strong gales were experienced in some parts of Southwest England and a gust of 87 m.p.h. was reported from the Scilly Isles.

The total rainfall for the month was above the average in many parts but not all. At Kew Observatory both rainfall and sunshine were above normal while the mean temperature was exceptionally high.

Daily Rainfall at KEW Observatory.



Daily Range of Temperature at KEW Observatory.



MEAN VALUES FOR THE MONTH.*

| | PRESSURE | | TEMPERATURE | |
|----------|------------|-------------------------|-------------|-------------------------|
| | Mean | Difference from average | Mean | Difference from average |
| Aberdeen | mb. 1002.5 | -6.8 | °F. 43.7 | +3.2 |
| Valencia | 1003.8 | -8.9 | 47.1 | +1.9 |
| Kew | 1007.4 | -6.0 | 46.9 | +4.4 |

* Pressure — mean for the 24 hours.

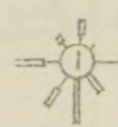
Temperature — mean of Max. and Min.

WIND FREQUENCIES AT 7h.

Aberdeen



Valencia



Kew



Forces 1-3 — ; forces 4-7 — ; force 8 or above —. Scale: 10mm. to 10 observations.

The figure in the centre of the circle gives the number of calms.

SUMMARY OF RECORDS OF TEMPERATURE, SUNSHINE.

| | TEMPERATURE | | | | | | | | | | | | | | LOW CLOUD. | | | | | | | | | | | | | |
|------------------|---|----|----|----|-------------|------------|----|----|-------|-------------|-------------------------------|-------|--------------|----------|--------------------------|---|-----------------|-----------------|-----------------|-----------------|-----------------|-----------------|-----------------|-----------------|----|----|----|----|
| | Number of daily readings within fixed limits. | | | | | | | | | | Extremes—Warmest and Coldest. | | | | Number of Ground Frosts. | Number of observations within fixed limits. | | | | | | | | | | | | |
| | | | | | | | | | | | Days. | | Nights. | | | 7H. | | | 13H. | | | 18H. | | | | | | |
| | † Maximum. | | | | Normal Max. | † Minimum. | | | | Normal Min. | Highest Max. | | Highest Min. | | | Below 1,000 ft. | 1,000-5,000 ft. | 5,000-8,000 ft. | Below 1,000 ft. | 1,000-5,000 ft. | 5,000-8,000 ft. | Below 1,000 ft. | 1,000-5,000 ft. | 5,000-8,000 ft. | | | | |
| 41 | 50 | 59 | 68 | 32 | | 41 | 50 | 59 | Date. | | Date. | Date. | Date. | | | | | | | | | | | | | | | |
| | 33 | 42 | 51 | 60 | °F. | 24 | 33 | 42 | 51 | °F. | °F. | °F. | °F. | °F. | | | | | | | | | | | | | | |
| Stornoway ... | 0 | 26 | 75 | 0 | 45.3 | 7 | 15 | 9 | 0 | 34.4 | 58 | 28 | 44 | 6 | 48 | 19 20 | 28 | 13 | * | 0 | 29 | 0 | 0 | 30 | 0 | 1 | 29 | 0 |
| Aberdeen ... | 1 | 22 | 7 | 1 | 46.0 | 3 | 20 | 8 | 0 | 34.3 | 62 | 19 | 40 | 9 | 50 | 20 | 30 | 13 | 7 | 4 | 25 | 0 | 2 | 29 | 0 | 2 | 26 | 1 |
| Edinburgh ... | 0 | 25 | 5 | 1 | * | 0 | 21 | 10 | 0 | * | 60 | 21 | 42 | 5 | 49 | 19 20 | 35 | 7 | 7 | 23 | 19 | 4 | 0 | 23 | 3 | 0 | 25 | 3 |
| (Inchkeith) | | | | | | | | | | | | | | | | | | | | | | | | | | | | |
| Renfrew ... | 0 | 19 | 11 | 1 | * | 7 | 15 | 9 | 0 | * | 63 | 21 | 44 | 5 14 | 50 | 20 | 24 | 13 | 16 | 6 | 19 | 2 | 1 | 27 | 1 | 3 | 23 | 2 |
| Eskdalemuir ... | 2 | 25 | 3 | 1 | * | 14 | 12 | 5 | 0 | * | 61 | 21 | 41 | 7 14 | 43 | 20 | 25 | 7 | 16 | 11 | 20 | 0 | 3 | 25 | 0 | 10 | 18 | 2 |
| Dublin ... | 0 | 12 | 17 | 1 | 48.8 | 3 | 18 | 10 | 0 | 34.7 | 60 | 19 | 44 | 14 31 | 50 | 19 | 28 | 12 | 5 | * | * | * | * | * | * | * | * | * |
| (Phoenix Park) | | | | | | | | | | | | | | | | | | | | | | | | | | | | |
| Birr Castle ... | 1 | 15 | 14 | 1 | 49.2 | 4 | 17 | 10 | 0 | 34.6 | 60 | 19 | 41 | 31 | 50 | 19 | 25 | 13 | 15 | 3 | 28 | 0 | 0 | 29 | 2 | 1 | 29 | 1 |
| Valentia ... | 0 | 18 | 13 | 0 | 50.0 | 1 | 9 | 19 | 2 | 39.9 | 57 | 21 | 47 | 11 | 52 | 19 | 31 | 13 | 2 | 5 | 25 | 0 | 3 | 28 | 0 | 8 | 23 | 0 |
| (Cahirciveen) | | | | | | | | | | | | | | | | | | | | | | | | | | | | |
| Tynemouth ... | 0 | 21 | 8 | 2 | 46.9 | 0 | 21 | 10 | 0 | 34.4 | 61 | 18 | 43 | 8 26 | 49 | 20 | 33 | 29 | 5 | 4 | 27 | 0 | 3 | 28 | 0 | 3 | 28 | 0 |
| Holyhead ... | 0 | 23 | 6 | 2 | 46.9 | 0 | 9 | 22 | 0 | 35.4 | 62 | 21 | 44 | 13 | 48 | 22 | 36 | 15 | 0 | 7 | 20 | 0 | 3 | 24 | 1 | 3 | 21 | 3 |
| Liverpool ... | 0 | 22 | 8 | 1 | 46.9 | 0 | 22 | 9 | 0 | 36.9 | 60 | 21 | 42 | 26 | 49 | 19 22 | 33 | 13 15 | 20 | 3 | 19 | 4 | 4 | 21 | 0 | 0 | 25 | 3 |
| (Bidston) | | | | | | | | | | | | | | | | | | | | | | | | | | | | |
| Cranwell ... | 1 | 14 | 12 | 4 | * | 6 | 18 | 7 | 0 | * | 67 | 21 | 41 | 14 | 48 | 22 | 30 | 17 | 9 | 3 | 24 | 0 | 2 | 26 | 0 | 1 | 25 | 0 |
| Gorleston ... | 0 | 15 | 14 | 2 | 45.8 | 1 | 18 | 12 | 0 | 35.4 | 63 | 20 | 42 | 14 | 47 | 20 | 31 | 11 | 1 | 0 | 17 | 6 | 1 | 15 | 10 | 0 | 14 | 10 |
| Ross-on-Wye ... | 1 | 8 | 18 | 4 | 50.1 | 1 | 18 | 11 | 1 | 35.0 | 64 | 21 | 40 | 14 | 51 | 22 | 32 | 28 | 6 | 3 | 23 | 0 | 0 | 27 | 0 | 0 | 27 | 0 |
| Leafield ... | 1 | 21 | 7 | 2 | * | 3 | 22 | 6 | 0 | * | 64 | 21 | 38 | 14 | 48 | 22 | 30 | 15 | 5 | 2 | 24 | 1 | 0 | 28 | 0 | 2 | 21 | 6 |
| London ... | 0 | 10 | 18 | 3 | 48.7 | 1 | 14 | 15 | 1 | 36.0 | 65 | 21 | 42 | 14 | 53 | 22 | 31 | 11 | 8 | 5 | 20 | 0 | 7 | 21 | 0 | 7 | 19 | 0 |
| (Kew Obsy.) | | | | | | | | | | | | | | | | | | | | | | | | | | | | |
| Croydon ... | 1 | 11 | 16 | 3 | * | 2 | 16 | 13 | 1 | * | 65 | 21 | 41 | 14 | 51 | 22 | 29 | 16 | 5 | 11 | 12 | 3 | 4 | 24 | 0 | 3 | 22 | 0 |
| Shoeburyness ... | 0 | 10 | 19 | 2 | 48.4 | 2 | 20 | 9 | 0 | 35.8 | 61 | 21 | 43 | 14 | 48 | 22 | 31 | 12 | 8 | 2 | 14 | 2 | 0 | 24 | 3 | 3 | 17 | 1 |
| Lympne ... | 1 | 18 | 12 | 0 | * | 2 | 20 | 9 | 0 | * | 59 | 21 | 41 | 14 | 46 | 22 23 | 32 | 9 11 | 6 | 11 | 10 | 1 | 14 | 14 | 0 | 10 | 15 | 0 |
| Southampton ... | 0 | 13 | 18 | 0 | * | 0 | 14 | 17 | 0 | * | 59 | 20 | 46 | 14 | 49 | 22 | 33 | 11 | 3 | 7 | 16 | 0 | 5 | 23 | 0 | 5 | 22 | 1 |
| (Calshot) | | | | | | | | | | | | | | | | | | | | | | | | | | | | |
| Falmouth ... | 0 | 12 | 19 | 0 | * | 0 | 7 | 24 | 0 | * | 55 | 20 | 45 | 13 | 50 | 22 | 35 | 13 | * | 0 | 31 | 0 | 0 | 31 | 0 | 0 | 31 | 0 |
| (Pendennis) | | | | | | | | | | | | | | | | | | | | | | | | | | | | |

UPPER AIR TEMPERATURE.

| UPPER AIR TEMPERATURE. | | | | | | | | | UPPER WINDS. (No. of records of Velocity (m.p.h.) within fixed limits.) | | | | | | | | | | | | | | | | | | | |
|------------------------|----------------|--------------------|----------|-----------------|----------------|-----------------|--------|-----------------|--|---------------|-------------|-----------------|--------------|--------------|--------------|-----------------|-------------|-----------------|--------------|--------------|--------------|-----------------|-------------|-----------------|--------------|--------------|--------------|-----------------|
| Pressure. | Normal Height. | Normal Temperature | DUXFORD. | | S.FARNBOROUGH. | | LYMPNE | | STATION. | RENFREW. | | | | | | CATTEWATER. | | | | | LYMPNE. | | | | | | | |
| | | | Mean. | No. of Reports. | Mean. | No. of Reports. | Mean. | No. of Reports. | | Height. Feet. | No. of Obs. | Under 10 m.p.h. | 10-25 m.p.h. | 26-45 m.p.h. | 46-75 m.p.h. | Above 75 m.p.h. | No. of Obs. | Under 20 m.p.h. | 10-25 m.p.h. | 26-45 m.p.h. | 46-75 m.p.h. | Above 75 m.p.h. | No. of Obs. | Under 10 m.p.h. | 10-25 m.p.h. | 26-45 m.p.h. | 46-75 m.p.h. | Above 75 m.p.h. |
| mb. | feet. | °F. | °F. | | °F. | | °F. | | | 2,000 | 38 | 10 | 21 | 7 | - | - | 46 | 2 | 23 | 20 | 1 | - | 54 | 5 | 24 | 19 | 6 | - |
| 950 | 1730 | 36 | 42 | 41 | 43 | 15 | 39 | 6 | | 5,000 | 22 | 3 | 12 | 7 | - | - | 12 | - | 8 | 3 | 1 | - | 20 | 4 | 6 | 8 | 2 | - |
| 850 | 4640 | 27 | 31 | 41 | 32 | 15 | - | - | | 10,000 | 6 | 1 | 5 | - | - | - | 4 | - | 3 | 1 | - | - | 3 | 1 | - | 1 | 1 | - |
| 750 | 7860 | 19 | 21 | 41 | 24 | 12 | - | - | | 15,000 | 4 | - | 4 | - | - | - | 1 | - | - | 1 | - | - | - | - | - | - | - | - |
| 650 | 11,470 | 8 | 9 | 41 | 11 | 11 | - | - | | | | | | | | | | | | | | | | | | | | |
| 550 | 15,570 | -6 | -7 | 34 | -1 | 5 | - | - | | | | | | | | | | | | | | | | | | | | |

† The readings used are, except in the case of Phoenix Park, the maximum for the period 7h.-18h., and the minimum for the period 18h.-7h. The normal values given above are based on extremes taken over the 24 hours.

RAINFALL, HUMIDITY AND LOW CLOUD,MARCH....., 1927.

| | SUNSHINE. | | | | | | | | RAINFALL. | | | | | | | | | | | | Days with Thunder. | Days with Snow or Sleet. | | | |
|---------------------------|-------------------------------|---------|---------|---------|-----------|-------------------|-------|-----------------------------|------------------------------|------------------|--------------------------|---------------------|-----------|-----------|-------------------------|-------------|--------------|-----|-------|---------------------------|--------------------|--------------------------|--------------------------|-------------------|--------------------------|
| | Number of Days with duration. | | | | | Maximum Duration. | | | Number of days with amount.† | | | | | | Maximum fall in 24 hrs. | | | | | | | | | | |
| | Nil. | 0.1—3h. | 3.1—6h. | 6.1—9h. | Above 9h. | Hours. | Date. | Total for past 12 months. | Difference from average. | Total for Month. | Difference from average. | 0, trace or 0.1 mm. | 0.2—1 mm. | 1.1—5 mm. | 5.1—15 mm. | 15.1—25 mm. | Above 25 mm. | mm. | Date. | Total for past 12 months. | | | Difference from Average. | Total for Month † | Difference from Average. |
| | | | | | | | | hours. hours. hours. hours. | | | | | | | | | | | | mm. mm. mm. mm. | | | | | |
| Stornoway ... | 3 | 11 | 11 | 6 | 0 | 9.8 | 31 | 1275 +16 120 +15 | | | | 11 | 5 | 10 | 5 | 0 | 0 | 13 | 23 | 1226 | -40 | 72 | -32 | 0 | 0 |
| Aberdeen ... | 4 | 9 | 13 | 5 | 0 | 7.8 | 19 | 1449 +62 97 -20 | | | | 15 | 4 | 10 | 1 | 1 | 0 | 17 | 23 | 763 | +15 | 52 | -9 | 0 | 0 |
| Edinburgh (Inchkeith) ... | 1 | 9 | 15 | 5 | 1 | 9.8 | 12 | 1576 * 121 * | | | | 14 | 6 | 10 | 1 | 0 | 0 | 10 | 23 | 603 | +49 | 42 | +6 | 0 | 4 |
| Renfrew ... | 3 | 11 | 15 | 1 | 1 | 10.2 | 28 | 1286 * 102 * | | | | 10 | 6 | 10 | 4 | 1 | 0 | 15 | 25 | 1058 | +133 | 79 | +12 | 0 | 0 |
| Eskdalemuir ... | 6 | 14 | 9 | 1 | 1 | 9.6 | 12 | 1173 * 80 * | | | | 8 | 4 | 10 | 8 | 1 | 0 | 16 | 2 | 1576 | * | 110 | * | 0 | 4 |
| Dublin ... (Phoenix Park) | 2 | 14 | 9 | 5 | 1 | 9.2 | 27 | 1477 -30 110 -13 | | | | 11 | 8 | 7 | 4 | 1 | 0 | 16 | 31 | 753 | +48 | 75 | +25 | 0 | * |
| Birr Castle ... | 3 | 13 | 8 | 7 | 0 | 8.9 | 30 | 1344 +1 110 0 | | | | 10 | 4 | 10 | 7 | 0 | 0 | 15 | 25 | 839 | +10 | 93 | +32 | 0 | 0 |
| Valentia ... (Cahiriveen) | 5 | 4 | 14 | 8 | 0 | 8.3 | 12 | 1356 -89 118 -5 | | | | 3 | 4 | 12 | 9 | 3 | 0 | 18 | 14 | 1268 | -146 | 158 | +43 | 0 | 0 |
| Tynemouth ... | * | * | * | * | * | * | * | * * * * | | | | 12 | 8 | 11 | 0 | 0 | 0 | 5 | 22 | 665 | +44 | 35 | -11 | 2 | 0 |
| Holyhead ... | 5 | 8 | 9 | 8 | 1 | 9.6 | 12 | 1590 * 124 * | | | | 11 | 4 | 11 | 3 | 2 | 0 | 18 | 23 | 874 | -14 | 106 | +39 | 0 | 0 |
| Liverpool (Bidston) ... | 2 | 11 | 7 | 11 | 0 | 7.6 | 22 | * * * * | | | | 13 | 6 | 7 | 5 | 0 | 0 | 14 | 31 | * | * | * | * | * | * |
| Cranwell ... | 1 | 10 | 12 | 8 | 0 | 8.9 | 17 | 1499 * 125 * | | | | 13 | 8 | 8 | 2 | 0 | 0 | 15 | 31 | 543 | -47 | 42 | +6 | 3 | 0 |
| Gorleston ... | 2 | 11 | 6 | 10 | 2 | 9.8 | 17 | 1502 * 141 * | | | | 15 | 8 | 5 | 3 | 0 | 0 | 11 | 25 | 613 | -9 | 46 | +2 | 3 | 0 |
| Ross-on-Wye ... | 2 | 9 | 13 | 7 | 0 | 8.8 | 28 | 1371 * 120 * | | | | 13 | 6 | 5 | 7 | 0 | 0 | 10 | 26 | 806 | +88 | 70 | +18 | 0 | 0 |
| Leafield ... | 4 | 9 | 9 | 8 | 1 | 9.2 | 28 | 1362 * 124 * | | | | 10 | 7 | 7 | 7 | 0 | 0 | 9 | 25 | 793 | * | 68 | * | 0 | 0 |
| London ... (Kew Obsy.) | 5 | 9 | 10 | 5 | 2 | 9.1 | 28 | 1334 -141 118 +13 | | | | 13 | 9 | 5 | 3 | 1 | 0 | 16 | 25 | 674 | +68 | 57 | +14 | 2 | 0 |
| Croydon ... | 3 | 10 | 10 | 5 | 3 | 9.8 | 28 | 1439 * 124 * | | | | 13 | 7 | 5 | 5 | 1 | 0 | 17 | 25 | 806 | * | 65 | * | 2 | 0 |
| Shoeburyness ... | 3 | 9 | 7 | 10 | 2 | 10.2 | 17 | 1614 * 143 * | | | | 16 | 7 | 4 | 4 | 0 | 0 | 10 | 31 | 578 | +98 | 43 | +10 | 1 | 0 |
| Lympne ... | 4 | 10 | 7 | 7 | 3 | 10.6 | 17 | 1562 * 127 * | | | | 13 | 3 | 9 | 5 | 1 | 0 | 22 | 10 | 851 | * | 91 | * | 2 | 0 |
| Southampton ... (Calshot) | 0 | 12 | 9 | 7 | 3 | 10.0 | 27 | 1648 * 147 * | | | | 12 | 6 | 6 | 7 | 0 | 0 | 12 | 23 | 712 | * | 77 | * | 0 | 0 |
| Falmouth Observatory | 3 | 7 | 12 | 8 | 1 | 10.8 | 30 | 1778 +19 136 -2 | | | | 7 | 6 | 10 | 6 | 2 | 0 | 16 | 22 | 1029 | -78 | 103 | +15 | 2 | 0 |

| MINIMUM SURFACE HUMIDITY. | | | | | | | | | | STATE OF GROUND AT 13 h. | | | | | | | | | | | |
|--|-----------|----------|----------|----------|----------|----------|----------|----------|----------|-------------------------------------|----|----|----|---|---|---|---|---|---|---|--|
| No. of Days (MDT. TO MDT.) WITH MINIMA BETWEEN FIXED LIMITS. | | | | | | | | | | No. of Days Each Type Was Recorded. | | | | | | | | | | | |
| Station. | 95-100 %. | 90-94 %. | 80-89 %. | 70-79 %. | 60-69 %. | 50-59 %. | 40-49 %. | 30-39 %. | 20-29 %. | Station. | 0 | 1 | 2 | 3 | 4 | 5 | 6 | 7 | 8 | 9 | 0=Dry ground. 1=Wet ground. 2=Soft (muddy) wet ground. 3=Bare ground frozen (but less than 2 ins. deep). 4=Bare ground frozen (but more than 2 ins. deep). 5=Dew (or wet grass but not wet ground). 6=Skating to-day in 1900 and 1800 reports (Hoar frost in 0100 and 0700 reports). 7=Snow (thin layer, often not continuous). 8=Snow (deep, impeding traffic, usually a continuous layer). 9=Glazed roads (ice on roads from frozen rain or melted snow). |
| Aberdeen ... | 0 | 2 | 8 | 4 | 12 | 5 | 0 | 0 | 0 | Aberdeen ... | 0 | 22 | 9 | 0 | 0 | 0 | 0 | 0 | 0 | 0 | |
| Renfrew ... | 0 | 1 | 4 | 4 | 11 | 9 | 2 | 0 | 0 | Renfrew ... | 1 | 18 | 12 | 0 | 0 | 0 | 0 | 0 | 0 | 0 | |
| Eskdalemuir ... | 2 | 0 | 1 | 7 | 7 | 8 | 3 | 2 | 1 | Eskdalemuir ... | 1 | 11 | 19 | 0 | 0 | 0 | 0 | 0 | 0 | 0 | |
| Valentia ... | 0 | 2 | 0 | 6 | 12 | 10 | 1 | 0 | 0 | Valentia ... | 1 | 13 | 17 | 0 | 0 | 0 | 0 | 0 | 0 | 0 | |
| Ross on Wye ... | 0 | 0 | 0 | 4 | 4 | 14 | 6 | 3 | 0 | Ross on Wye ... | 11 | 13 | 7 | 0 | 0 | 0 | 0 | 0 | 0 | 0 | |
| London ... (Kew Obsy.) ... | 0 | 0 | 1 | 4 | 6 | 12 | 6 | 2 | 0 | London ... (Kew Obsy.) ... | 2 | 10 | 19 | 0 | 0 | 0 | 0 | 0 | 0 | 0 | |
| Falmouth ... | 0 | 2 | 8 | 12 | 8 | 1 | 0 | 0 | 0 | Falmouth ... | 9 | 15 | 7 | 0 | 0 | 0 | 0 | 0 | 0 | 0 | |

MINIMUM SURFACE HUMIDITY.

No. OF DAYS (MDT. TO MDT.) WITH MINIMA BETWEEN FIXED LIMITS.

| Station. | 95-100 %. | 90-94 %. | 80-89 %. | 70-79 %. | 60-69 %. | 50-59 %. | 40-49 %. | 30-39 %. | 20-29 %. |
|------------------------|-----------|----------|----------|----------|----------|----------|----------|----------|----------|
| Aberdeen ... | 0 | 2 | 8 | 4 | 12 | 5 | 0 | 0 | 0 |
| Renfrew ... | 0 | 1 | 4 | 4 | 11 | 9 | 2 | 0 | 0 |
| Eskdalemuir ... | 2 | 0 | 1 | 7 | 7 | 8 | 3 | 2 | 1 |
| Valentia ... | 0 | 2 | 0 | 6 | 12 | 10 | 1 | 0 | 0 |
| Ross on Wye ... | 0 | 0 | 0 | 4 | 4 | 14 | 6 | 3 | 0 |
| London ... (Kew Obsy.) | 0 | 0 | 1 | 4 | 6 | 12 | 6 | 2 | 0 |
| Falmouth ... | 0 | 2 | 8 | 12 | 8 | 1 | 0 | 0 | 0 |

STATE OF GROUND AT 13 h.

No. OF DAYS EACH TYPE WAS RECORDED.


| Station. | 0 | 1 | 2 | 3 | 4 | 5 | 6 | 7 | 8 | 9 | |
|------------------------|----|----|----|---|---|---|---|---|---|---|--|
| Aberdeen ... | 0 | 22 | 9 | 0 | 0 | 0 | 0 | 0 | 0 | 0 | 0=Dry ground. |
| Renfrew ... | 1 | 18 | 12 | 0 | 0 | 0 | 0 | 0 | 0 | 0 | 1=Wet ground. |
| Eskdalemuir ... | 1 | 11 | 19 | 0 | 0 | 0 | 0 | 0 | 0 | 0 | 2=Soft (muddy) wet ground. |
| Valentia ... | 1 | 13 | 17 | 0 | 0 | 0 | 0 | 0 | 0 | 0 | 3=Bare ground frozen (but less than 2 ins. deep). |
| Ross on Wye ... | 11 | 13 | 7 | 0 | 0 | 0 | 0 | 0 | 0 | 0 | 4=Bare ground frozen (but more than 2 ins. deep). |
| London ... (Kew Obsy.) | 2 | 10 | 19 | 0 | 0 | 0 | 0 | 0 | 0 | 0 | 5=Dew (or wet grass but not wet ground). |
| Falmouth ... | 9 | 15 | 7 | 0 | 0 | 0 | 0 | 0 | 0 | 0 | 6=Skating to-day in 1900 and 1800 reports (Hoar frost in 0100 and 0700 reports). |
| | | | | | | | | | | | 7=Snow (thin layer, often not continuous). |
| | | | | | | | | | | | 8=Snow (deep, impeding traffic, usually a continuous layer). |
| | | | | | | | | | | | 9=Glazed roads (ice on roads from frozen rain or melted snow). |

† The average rainfall used for this station has been computed from the short records available by reference to the nearest stations with long records.

† Based in part on reports made by telegraph in which the day & night measurements are rounded off to the nearest whole millimetre. Small discrepancies may arise between these totals and those given in the Monthly Weather Report which are based on readings taken to 0.1 mm.

PRESSURE: ICELAND TO GULF OF LIONS MARCH, 1927

ISOPLETHS* BASED ON SIX-HOURLY OBSERVATIONS.



NOTE -The diagram is obtained by drawing a line from Akureyri in Iceland to the South of France, near Marseilles. The points at which the isobars drawn for 4 mb. pressure intervals intersect this line at 1h, 7h, 13h, and 19h are plotted consecutively and joined to show the variation of pressure from day to day at any point in the line. The line terminates at Lat. 65° N., Long. 18° W. in the north, at Lat. 44½° N., Long. 4° E. in the south.



AIR MINISTRY.

DAILY WEATHER REPORT OF THE METEOROLOGICAL OFFICE, LONDON:

BRITISH SECTION.

No. B.23840

Tuesday 13th March 1927.

Page 1.

| Observations at 13h. G.M.T. 28 th Feb | | | | | | | | | | | | | | | Observations at 13h. G.M.T. 28 th Feb | | | | | | | | | | | | | | |
|---|---------------------------------|--------------------|----------|------------|----------|--------------|-------------|-----------------|--------|--------|---------|-------------|------------------|------------------|---|------------|--------|--|-----------|-------------|--|--------|--------|------|------|------------------|------------|------------|------|
| STATIONS. | Barom. at M.S.L. | Change in 3 hours. | Wind. | | Weather. | Temp. °F. | Humidity. % | Visibility. 0-6 | Cloud. | | | | State of ground. | Barom. at M.S.L. | Change in 3 hours. | Wind. | | Weather. | Temp. °F. | Humidity. % | Visibility. 0-6 | Cloud. | | | | State of ground. | | | |
| | | | Direc. | Force | | | | | Height | Form | Amt. | Upper Form | | | | Total Amt. | Direc. | | | | | Force | Height | Form | Amt. | | Upper Form | Total Amt. | |
| | | | | | | | | | | | | | | | | | | | | | | | | | | | | | 0-12 |
| (For heights see p. 4). | mb. | | | | | | | | Feet | | | | mb. | | | | | | | | Feet | | | | | | | | |
| Lerwick ... | 993.6 | -1 | SE | 2 | o.c. | 45 | 97 | 7 | 4000 | Nb | 10 | - | 10 | 993.6 | -1 | SE | 3 | C | 45 | 97 | 7 | 4000 | Nb | 10 | - | 10 | | | |
| Stornoway ... | 993.6 | -4 | E | 2 | o.c. | 46 | 92 | 6 | 2500 | Sc | 10 | - | 10 | 993.6 | -4 | E | 4 | C | 45 | 92 | 6 | 2500 | Sc | 10 | - | 10 | | | |
| Wick ... | 993.3 | -2 | SSE | 3 | o.c. | 44 | 97 | 8 | 1500 | St | 10 | - | 10 | 993.3 | -2 | ESE | 3 | o.c. | 44 | 97 | 8 | 1500 | St | 10 | - | 10 | | | |
| Thurso ... | 993.7 | -4 | E | 4 | o.c. | 45 | 92 | 8 | 800 | Nb | 10 | - | 10 | 993.7 | -4 | NE | 2 | o.c. | 45 | 92 | 8 | 800 | Nb | 10 | - | 10 | | | |
| Nairn ... | 992.9 | -3 | SE | 4 | o.c. | 44 | 97 | 4 | 800 | Nb | 10 | - | 10 | 992.9 | -3 | ESE | 4 | o.c. | 43 | 97 | 4 | 800 | Nb | 10 | - | 10 | | | |
| Aberdeen ... | 992.9 | -3 | SE | 4 | o.c. | 44 | 97 | 4 | 800 | Nb | 10 | - | 10 | 992.9 | -3 | ESE | 4 | o.c. | 43 | 97 | 4 | 800 | Nb | 10 | - | 10 | | | |
| Malin Head ... | 984.0 | -2 | E | 4 | b.c. | 49 | 92 | 7 | 4000 | Cn | 4 | Ac | 4 | 984.0 | -2 | E | 4 | C | 46 | 92 | 7 | 800 | St | 9 | - | 10 | | | |
| Renfrow ... | 983.3 | -4 | E | 3 | o.c. | 46 | 92 | 7 | 450 | Nb | 9 | Ac | 10 | 983.3 | -4 | E | 4 | C | 44 | 92 | 7 | 450 | Nb | 9 | - | 10 | | | |
| Edinburgh (Inchkeith) ... | 983.0 | -4 | E | 3 | o.c. | 44 | 92 | 7 | 1500 | Nb | 9 | Ac | 10 | 983.0 | -4 | E | 4 | C | 43 | 92 | 7 | 1500 | Nb | 9 | - | 10 | | | |
| Leuchars ... | 990.4 | -3 | ESE | 4 | o.c. | 43 | 92 | 7 | 800 | Nb | 10 | - | 10 | 990.4 | -3 | ESE | 4 | o.c. | 43 | 92 | 7 | 800 | Nb | 10 | - | 10 | | | |
| Sakdalemuir ... | 983.1 | -3 | NE | 2 | o.c. | 43 | 92 | 7 | 1500 | Nb | 10 | - | 10 | 983.1 | -3 | E | 4 | C | 43 | 92 | 7 | 1500 | Nb | 10 | - | 10 | | | |
| Tysemouth ... | 990.2 | -4 | SSE | 2 | o.c. | 43 | 92 | 7 | 1500 | Nb | 10 | - | 10 | 990.2 | -4 | SSE | 2 | o.c. | 44 | 92 | 7 | 1500 | Nb | 10 | - | 10 | | | |
| Blackod Point ... | 980.9 | 0 | ESE | 4 | C | 49 | 85 | 8 | Cn | 8 | - | 8 | 980.9 | 0 | ESE | 3 | Cd | 48 | 85 | 7 | Cn | 8 | - | 8 | 8 | | | | |
| Donaghadee ... | 986.0 | -3 | SE | 3 | C | 48 | 85 | 8 | 500 | Nb | 9 | Ac | 10 | 986.0 | -3 | SE | 3 | Cd | 47 | 85 | 8 | 500 | Nb | 9 | - | 10 | | | |
| Birr Castle ... | 977.4 | -8 | E | 3 | C | 49 | 92 | 7 | 800 | Nb | 9 | Ac | 10 | 977.4 | -8 | E | 3 | Cd | 49 | 92 | 7 | 800 | Nb | 9 | - | 10 | | | |
| Holyhead ... | 984.1 | -4 | ESE | 3 | C | 49 | 92 | 7 | 1500 | Nb | 9 | Ac | 10 | 984.1 | -4 | ESE | 3 | Cd | 49 | 92 | 7 | 1500 | Nb | 9 | - | 10 | | | |
| Liverpool (Bidston) ... | 985.8 | -3 | ESE | 3 | C | 49 | 92 | 7 | 1500 | Nb | 9 | Ac | 10 | 985.8 | -3 | ESE | 3 | Cd | 49 | 92 | 7 | 1500 | Nb | 9 | - | 10 | | | |
| Chester (Sealand) ... | 986.5 | -6 | ESE | 3 | C | 49 | 92 | 7 | 1500 | Nb | 9 | Ac | 10 | 986.5 | -6 | ESE | 3 | Cd | 49 | 92 | 7 | 1500 | Nb | 9 | - | 10 | | | |
| Harrogate ... | 989.9 | -2 | SSE | 3 | C | 47 | 97 | 5 | 4000 | Nb | 5 | Cst | 10 | 989.9 | -2 | SSE | 3 | Cd | 45 | 97 | 5 | 4000 | Nb | 5 | - | 10 | | | |
| Spurn Head ... | 992.3 | -2 | SE | 4 | C | 44 | 92 | 7 | 2500 | Nb | 10 | - | 10 | 992.3 | -2 | SE | 4 | Cd | 45 | 92 | 7 | 2500 | Nb | 10 | - | 10 | | | |
| Birmingham (Edgbaston) ... | 983.3 | -2 | SSE | 4 | C | 49 | 92 | 7 | 4000 | Nb | 9 | Ac | 10 | 983.3 | -2 | SSE | 4 | Cd | 48 | 92 | 7 | 4000 | Nb | 9 | - | 10 | | | |
| Cranwell ... | 992.3 | -4 | SSE | 4 | C | 46 | 92 | 7 | 800 | Nb | 9 | Ac | 10 | 992.3 | -4 | SSE | 4 | Cd | 47 | 92 | 7 | 800 | Nb | 9 | - | 10 | | | |
| Gorleston ... | 996.3 | -2 | SSE | 4 | C | 45 | 92 | 7 | 2500 | Nb | 10 | - | 10 | 996.3 | -2 | SSE | 4 | Cd | 48 | 92 | 7 | 2500 | Nb | 10 | - | 10 | | | |
| Valentia (Cahirciveen) ... | 977.0 | +3 | WNW | 2 | C | 51 | 85 | 9 | 800 | St | 9 | - | 9 | 977.0 | +3 | WNW | 2 | C | 48 | 85 | 9 | 800 | St | 9 | - | 9 | | | |
| Roches Point ... | 972.1 | -5 | ESE | 3 | Cd | 49 | 92 | 7 | 800 | Nb | 10 | - | 10 | 972.1 | -5 | ESE | 3 | Cd | 49 | 92 | 7 | 800 | Nb | 10 | - | 10 | | | |
| Pembroke (St. Ann's H.) ... | 983.3 | -3 | ESE | 3 | C | 47 | 92 | 7 | 1500 | Nb | 10 | - | 10 | 983.3 | -3 | ESE | 3 | Cd | 47 | 92 | 7 | 1500 | Nb | 10 | - | 10 | | | |
| Ross-on-Wye ... | 986.8 | -7 | ESE | 3 | C | 48 | 92 | 7 | 1500 | Nb | 10 | - | 10 | 986.8 | -7 | ESE | 3 | Cd | 47 | 92 | 7 | 1500 | Nb | 10 | - | 10 | | | |
| Leafield ... | 984.8 | -4 | SSE | 6 | C | 48 | 85 | 7 | 1500 | Nb | 10 | - | 10 | 984.8 | -4 | SSE | 6 | Cd | 47 | 85 | 7 | 1500 | Nb | 10 | - | 10 | | | |
| Winchester (Worthy Dn.) ... | 991.3 | -6 | SSE | 6 | C | 48 | 85 | 7 | 800 | Nb | 10 | - | 10 | 991.3 | -6 | SSE | 6 | Cd | 47 | 85 | 7 | 800 | Nb | 10 | - | 10 | | | |
| S. Farnborough ... | 993.2 | -4 | SW | 6 | C | 50 | 92 | 7 | 800 | Nb | 10 | - | 10 | 993.2 | -4 | SW | 6 | Cd | 48 | 92 | 7 | 800 | Nb | 10 | - | 10 | | | |
| London (Kew Obs.) ... | 994.0 | -3 | SSW | 6 | C | 50 | 92 | 7 | 800 | Nb | 10 | - | 10 | 994.0 | -3 | SSW | 6 | Cd | 48 | 92 | 7 | 800 | Nb | 10 | - | 10 | | | |
| Groydon ... | 994.2 | -3 | SSW | 6 | C | 51 | 92 | 7 | 2500 | Nb | 9 | - | 9 | 994.2 | -3 | SSW | 6 | Cd | 49 | 92 | 7 | 2500 | Nb | 9 | - | 9 | | | |
| Shoeburyness ... | 995.8 | -2 | SW | 6 | C | 53 | 85 | 8 | 4000 | Cn | 2 | Ac | 4 | 995.8 | -2 | SW | 6 | Cd | 50 | 85 | 8 | 4000 | Cn | 2 | Ac | 4 | | | |
| Oulton-on-Sea ... | 997.0 | -1 | S | 4 | C | 48 | 92 | 7 | 4000 | Cn | 1 | Ac | 2 | 997.0 | -1 | S | 4 | Cd | 48 | 92 | 7 | 4000 | Cn | 1 | Ac | 2 | | | |
| Felixstowe ... | 997.0 | -1 | S | 4 | C | 48 | 92 | 7 | 4000 | Cn | 1 | Ac | 2 | 997.0 | -1 | S | 4 | Cd | 48 | 92 | 7 | 4000 | Cn | 1 | Ac | 2 | | | |
| Lympne ... | 997.2 | -2 | S | 6 | C | 51 | 85 | 8 | 2500 | Sc | 7 | Ac | 8 | 997.2 | -2 | S | 6 | Cd | 49 | 85 | 7 | 2500 | Sc | 7 | Ac | 8 | | | |
| Scilly (St. Mary's) ... | 979.7 | +2 | SW | 3 | C | 50 | 92 | 6 | 4000 | Cn | 8 | - | 8 | 979.7 | +2 | SW | 3 | Cd | 48 | 92 | 6 | 4000 | Cn | 8 | - | 8 | | | |
| Falmouth (Pendennis) ... | 979.5 | 0 | SW | 3 | C | 50 | 92 | 6 | 2500 | Nb | 10 | - | 10 | 979.5 | 0 | SW | 3 | Cd | 48 | 92 | 6 | 2500 | Nb | 10 | - | 10 | | | |
| Plymouth (Cattewater) ... | 983.3 | -6 | SSW | 6 | C | 49 | 92 | 7 | 450 | Nb | 10 | - | 10 | 983.3 | -6 | SSW | 6 | Cd | 49 | 92 | 7 | 450 | Nb | 10 | - | 10 | | | |
| Portland Bill ... | 987.2 | -8 | SSW | 6 | C | 49 | 92 | 7 | 1500 | Nb | 10 | - | 10 | 987.2 | -8 | SSW | 6 | Cd | 49 | 92 | 7 | 1500 | Nb | 10 | - | 10 | | | |
| Southampton (Calshot) ... | 992.0 | -6 | ESE | 3 | C | 49 | 92 | 7 | 800 | Nb | 10 | - | 10 | 992.0 | -6 | ESE | 3 | Cd | 48 | 92 | 7 | 800 | Nb | 10 | - | 10 | | | |
| Dungeness ... | 996.6 | -1 | S | 4 | C | 51 | 92 | 7 | 4000 | Cn | 4 | Ac | 10 | 996.6 | -1 | S | 4 | Cd | 46 | 92 | 7 | 4000 | Cn | 4 | Ac | 10 | | | |
| Guernsey ... | 991.8 | -3 | SSW | 7 | C | 50 | 92 | 6 | 1500 | Sc | 9 | - | 9 | 991.8 | -3 | SSW | 7 | Cd | 49 | 85 | 7 | 1500 | Sc | 9 | - | 9 | | | |
| LONDON OBSERVATIONS. | | | | | | | | | | | | | | | LONDON OBSERVATIONS. | | | | | | | | | | | | | | |
| Height above M.S.L. in feet. | | | WEATHER. | | | TEMPERATURE. | | | RAIN. | | | HUMIDITY. | | | ATMOSPHERIC POLLUTION. | | | POLE STAR RECORD at Greenwich Obs. | | | CODE FOR STATE OF GROUND. | | | | | | | | |
| | | | Morning. | Afternoon. | Night. | Max. Day. | Min. Night. | Min. on Grass. | Day. | Night. | 24 Hrs. | 15h. G.M.T. | 8h. G.M.T. | Visibility. | Milligrams of Solid Impurity per cubic metre. | | | Exposure from 28 th Feb. 18.45 m. to 1 st Mar. 5.30 m. | | | 0 = Dry ground. 1 = Wet ground. 2 = Soft (muddy) wet ground. 3 = Bare ground frozen (but less than 2 ins. deep). 4 = Bare ground frozen (but more than 2 ins. deep). 5 = Dew (or wet grass but not wet ground). 6 = Shading to-day in 13h. and 18h. reports (Hoar frost in 1h. and 7h. reports). 7 = Snow (thin layer often not continuous). 8 = Snow (deep impeding traffic, usually a continuous layer). 9 = Glazed roads (ice on roads from frozen rain or melted snow). | | | | | | | | |
| 24 HOURS ENDED 28 th | | | | | | | | | | | | | | | 24 Hrs. ended 28 th G.M.T. | | | | | | | | | | | | | | |
| | | | | | | | | | | | | | | | | | | | | | | | | | | | | | |
| Kew ... | 24 hours ended 28 th | 18 | crg | crg | crg | 54 | 46 | 41 | 7 | 1 | 0.8 | | | 7 | 0.8 | | | 0.8 | | | | | | | | | | | |
| Groydon ... | 244 | 244 | orroc | orroc | orroc | 54 | 45 | 42 | 10 | 2 | 0.9 | | | 7 | 0.9 | | | 0.9 | | | | | | | | | | | |
| Greenwich (Royal Obs.) ... | 149 | 149 | orbc | orbc | orbc | 55 | 45 | 39 | 2 | 2 | 1.0 | 84 | 63 | 6 | 0.8 | | | 0.3 | | | 24 th 28 th Feb. | | | | | | | | |
| City (Bunhill Row) ... | 80 | 80 | | | | | | | | | 1.1 | | | | | | | | | | | | | | | | | | |
| Westminster (St. James' Pk.) ... | 27 | 27 | | | | 55 | 45 | 41 | 4 | 1 | 1.3 | 78 | 80 | | | | | | | | | | | | | | | | |
| Regent's Pk. (Botanic Gdns.) ... | 168 | 168 | | | | | | | | | 0.9 | | | | | | | | | | | | | | | | | | |
| Camden Square ... | 110 | 110 | orc | orc | | 53 | 47 | 39 | 4 | 1 | | | 82 | | | | | | | | | | | | | | | | |
| Kennington Palace ... | 80 | 80 | orr | orr | | 55 | 46 | 38 | 5 | 2 | | | 78 | | | | | | | | | | | | | | | | |
| Rampstead Observatory ... | 450 | 450 | | | | 52 | 44 | 36 | 4 | 1 | 0.9 | | 31 | | | | | | | | | | | | | | | | |
| TABLE SHOWING THE GREENWICH TIMES OF SUNRISE, NOON, AND SUNSET. | | | | | | | | | | | | | | | TABLE SHOWING THE GREENWICH TIMES OF SUNRISE, NOON, AND SUNSET. | | | | | | | | | | | | | | |
| Mar 2, 1927. | | | | | | | | | | | | | | | Mar 2, 1927. | | | | | | | | | | | | | | |
| STATIONS. | | | | | | | | | | | | | | | STATIONS. | | | | | | | | | | | | | | |
| Sunrise. | | | | | | | | | | | | | | | Sunrise. | | | | | | | | | | | | | | |
| Noon. | | | | | | | | | | | | | | | Noon. | | | | | | | | | | | | | | |
| Sunset. | | | | | | | | | | | | | | | Sunset. | | | | | | | | | | | | | | |
| G.M.T. | | | | | | | | | | | | | | | G.M.T. | | | | | | | | | | | | | | |
| Yarmouth | | | | | | | | | | | | | | | Yarmouth | | | | | | | | | | | | | | |
| Greenwich | | | | | | | | | | | | | | | Greenwich | | | | | | | | | | | | | | |
| Wick | | | | | | | | | | | | | | | Wick | | | | | | | | | | | | | | |
| Valentia | | | | | | | | | | | | | | | Valentia | | | | | | | | | | | | | | |
| 7.31 | | | | | | | | | | | | | | | 7.31 | | | | | | | | | | | | | | |
| 12.53 | | | | | | | | | | | | | | | 12.53 | | | | | | | | | | | | | | |

| SUMMARY FOR THE PAST 24 HOURS | | | | | | | | | | | | | SUN. | 1st March | |
|-------------------------------|----------|----------|----------|----------|-------------|-------------|---------------|-----------|---------|--------|---------|------|-----------|-----------|--|
| STATIONS. | WEATHER. | | | | TEMPERATURE | | | RAINFALL† | | | | SUN. | 1st March | | |
| | 7h-15h. | 15h-18h. | 18h-21h. | 21h-24h. | MAX. Day. | MIN. Night. | MIN. on GRASS | Day. | Th-18h. | Night. | 18h-7h. | | Hours. | | |
| Lerwick | cor. c | cor. c | cor. c | cor. c | 45 | 41 | . | 3 | 48.00 | 4 | 21.00 | 0.0 | 0.0 | | |
| Stornoway | cor. c | cor. c | cor. c | cor. c | 47 | 44 | . | 1 | 48.00 | 0.2 | 21.00 | 0.0 | 0.0 | | |
| Wick | cor. c | cor. c | cor. c | cor. c | 45 | 43 | . | 1 | 48.00 | 0.2 | 21.00 | 0.0 | 0.0 | | |
| Thurso | cor. c | cor. c | cor. c | cor. c | 46 | 44 | 42 | 2 | 9.00 | 6 | 22.00 | 0.0 | 0.0 | | |
| Nairn | cor. c | cor. c | cor. c | cor. c | 47 | 42 | . | 1 | 48.00 | 3 | 22.00 | 0.0 | 0.0 | | |
| Aberdeen | cor. c | cor. c | cor. c | cor. c | 45 | 43 | 42 | 5 | 11.00 | 7 | 21.00 | 0.0 | 0.0 | | |
| Malin Head | cor. c | cor. c | cor. c | cor. c | 49 | 44 | . | 4 | 48.00 | 2 | 22.00 | 1.7 | 44 | | |
| Renfrew | cor. c | cor. c | cor. c | cor. c | 46 | 43 | 42 | 6 | 48.00 | 1 | 21.00 | 0.0 | 0.0 | | |
| Edinburgh (Inchkeith) | cor. c | cor. c | cor. c | cor. c | 44 | 41 | 39 | 2 | 48.00 | 0.2 | 21.00 | 0.0 | 0.0 | | |
| Leuchars | cor. c | cor. c | cor. c | cor. c | 44 | 42 | 42 | 1 | 9.00 | 1 | 21.00 | 0.0 | 0.0 | | |
| Eskdalemuir | cor. c | cor. c | cor. c | cor. c | 43 | 42 | 42 | 3 | 48.00 | 3 | 21.00 | 0.0 | 0.0 | | |
| Tynemouth | cor. c | cor. c | cor. c | cor. c | 45 | 44 | 39 | 2 | 48.00 | 1 | 21.00 | 0.0 | 0.0 | | |
| Blackod Point | cor. c | cor. c | cor. c | cor. c | 49 | 45 | . | 8 | 48.00 | 1 | 21.00 | 0.0 | 0.0 | | |
| Donaghadee | cor. c | cor. c | cor. c | cor. c | 50 | 44 | . | 3 | 48.00 | 5 | 21.00 | 0.0 | 0.0 | | |
| Birr Castle | cor. c | cor. c | cor. c | cor. c | 50 | 44 | 42 | 3 | 48.00 | 6 | 21.00 | 0.0 | 0.0 | | |
| Holyhead | cor. c | cor. c | cor. c | cor. c | 54 | 45 | 45 | 2 | 11.00 | 11 | 21.00 | 2.2 | 0.0 | | |
| Liverpool (Bidston) | cor. c | cor. c | cor. c | cor. c | 51 | 45 | 44 | 1 | 48.00 | 2 | 21.00 | 0.0 | 0.0 | | |
| Chester (Sealand) | cor. c | cor. c | cor. c | cor. c | 54 | 47 | 45 | 2 | 48.00 | 1 | 21.00 | 0.0 | 0.0 | | |
| Harrogate | cor. c | cor. c | cor. c | cor. c | 49 | 45 | 44 | 5 | 48.00 | 2 | 21.00 | 0.0 | 0.0 | | |
| Spurn Head | cor. c | cor. c | cor. c | cor. c | 48 | 44 | . | 8 | 48.00 | 0.1 | 21.00 | 0.0 | 0.0 | | |
| Birmingham (Edgbaston) | cor. c | cor. c | cor. c | cor. c | 50 | 43 | 41 | 6 | 9.00 | 3 | 21.00 | 0.3 | 2 | | |
| Cranwell | cor. c | cor. c | cor. c | cor. c | 52 | 43 | 36 | 3 | 48.00 | 0.3 | 21.00 | 0.5 | 3 | | |
| Gorleston | cor. c | cor. c | cor. c | cor. c | 52 | 45 | 40 | 7 | 48.00 | - | - | 0.0 | 3 | | |
| Valentia (Cahiroiveen) | cor. c | cor. c | cor. c | cor. c | 52 | 46 | 42 | 1 | 48.00 | 1 | 21.00 | 1.5 | 0.0 | | |
| Roches Point | cor. c | cor. c | cor. c | cor. c | 51 | 45 | . | 9 | 48.00 | 0.6 | 21.00 | 0.0 | 0.0 | | |
| Pembroke (St. Ann's H.) | cor. c | cor. c | cor. c | cor. c | 48 | 46 | . | 1 | 48.00 | 1 | 21.00 | 0.4 | 0.0 | | |
| Rose-on-Wye | cor. c | cor. c | cor. c | cor. c | 51 | 45 | 43 | 8 | 48.00 | 8 | 21.00 | 0.3 | 0.0 | | |
| Leafield | cor. c | cor. c | cor. c | cor. c | 49 | 40 | 37 | 4 | 48.00 | 0.1 | 21.00 | 0.0 | 0.0 | | |
| Winchester (Worthy Dn) | cor. c | cor. c | cor. c | cor. c | 50 | 44 | 41 | 8 | 48.00 | 2 | 21.00 | 0.7 | 0.0 | | |
| S. Farnborough | cor. c | cor. c | cor. c | cor. c | 52 | 45 | 43 | 9 | 48.00 | 1 | 21.00 | 0.7 | 0.0 | | |
| London (Kew Obsy.) | cor. c | cor. c | cor. c | cor. c | 54 | 46 | 41 | 10 | 48.00 | 1 | 21.00 | 0.8 | 0.0 | | |
| Croydon | cor. c | cor. c | cor. c | cor. c | 54 | 45 | 42 | 10 | 48.00 | 2 | 21.00 | 0.9 | 0.0 | | |
| Shoeburyness | cor. c | cor. c | cor. c | cor. c | 55 | 44 | 42 | 2 | 48.00 | 0.3 | 21.00 | 2.0 | 0.0 | | |
| Clacton-on-Sea | cor. c | cor. c | cor. c | cor. c | 49 | 45 | 43 | 4 | 48.00 | 0.4 | 6.30 | 2.1 | 0.0 | | |
| Felixstowe | cor. c | cor. c | cor. c | cor. c | 51 | 45 | 43 | 3 | 48.00 | 0.2 | 3.30 | 2.2 | 0.0 | | |
| Lymington | cor. c | cor. c | cor. c | cor. c | 52 | 44 | 42 | 3 | 48.00 | 0.4 | 22.00 | 2.0 | 0.0 | | |
| Scilly (St. Mary's) | cor. c | cor. c | cor. c | cor. c | 52 | 46 | . | 2 | 48.00 | 0.2 | 21.00 | 0.9 | 0.0 | | |
| Falmouth (Pendennis) | cor. c | cor. c | cor. c | cor. c | 50 | 44 | . | 4 | 9.00 | 1 | 21.00 | 0.3 | 0.0 | | |
| Plymouth (Cattewater) | cor. c | cor. c | cor. c | cor. c | 51 | 47 | 46 | 3 | 9.00 | Trace | 21.00 | 0.0 | 0.0 | | |
| Portland Bill | cor. c | cor. c | cor. c | cor. c | 51 | 46 | . | 3 | 9.00 | 0.2 | 2.30 | 0.0 | 0.0 | | |
| Southampton (Calshot) | cor. c | cor. c | cor. c | cor. c | 52 | 45 | 43 | 2 | 48.00 | 0.2 | 22.00 | 1.0 | 0.0 | | |
| Dungeness | cor. c | cor. c | cor. c | cor. c | 51 | 46 | . | 2 | 48.00 | 0.1 | 21.00 | 0.0 | 0.0 | | |
| Guernsey | cor. c | cor. c | cor. c | cor. c | 51 | 46 | . | 0.6 | 11.00 | 0.6 | 21.00 | 0.0 | 0.0 | | |

Barometric Change 10. to 7h. (Half millibars)

Observations from Cross Channel Steamers.

| Position. | Date and Time. | Steamship. | Wind. | | Weather. | Temp. | |
|-----------|----------------|------------|--------|--------|----------|-------|------|
| | | | Dirac. | Force. | | Air. | Sea. |
| 2 | 23.10h. | Hibernia | SE'S | 6 | C | 49 | 46 |
| 3 | 1st 2h. | Arundel | SW | 6 | bc+ | 49 | 47 |

GENERAL INFERENCE.

A depression centred near the Firth of Forth is moving slowly northeastwards and filling up. A ridge of high pressure, approaching from the Atlantic, will bring an interval of mainly fair weather to all districts.

| Districts. | Forecasts for the 24 hours commencing 15h. G.M.T. Tuesday, 1st March, 1927. | Further Outlook. |
|---------------------------------|--|---|
| 1. S.E. England | SW. to W. winds, moderate to strong; variable skies, occasional local showers; visibility moderate to good; rather mild during day; perhaps slight ground frost locally at night. | Unsettled conditions probably spreading in across western districts during tomorrow |
| 2. E. England | | |
| 3. E. Midlands | | |
| 4. W. Midlands | | |
| 5. S.W. England | | |
| 6. South Wales | Variable to westerly winds, mainly light to moderate; local drizzle at first, then mainly fair apart from local showers; mist locally; rather mild by day, slight ground frost locally at night. | |
| 7. North Wales | | |
| 8. N.W. England | | |
| 9. N. Midlands | As 1 - 6. | |
| 10. N.E. England | As 7 - 8. | |
| 11. S.E. Scotland | Variable winds, mainly between N.E. and N.W., light to moderate; local drizzle or rain at first, improving later; mist locally; moderate temperature by day, slight ground frost locally at night. | |
| 12. S.W. Scotland & Isle of Man | | |
| 13. A.W. Scotland | | |
| 14. N.W. Scotland | | |
| 15. N.E. Scotland | | |
| 16. Orkneys and Shetlands | | |
| 17. N.W. Ireland | | |
| 18. N.E. Ireland | Westerly winds, mainly moderate; variable skies, occasional showers today; probably less settled tomorrow; visibility moderate to good; moderate temperature by day, ground frost locally inland at night. | |
| 19. S.E. Ireland | | |
| 20. S.W. Ireland | | |

GENERAL INFERENCE.

A depression centred near the Firth of Forth is moving slowly northeastwards and filling up. A ridge of high pressure, approaching from the Atlantic, will bring an interval of mainly fair weather to all districts.

Districts.

Forecasts for the 24 hours commencing 15h. G.M.T.

Tuesday, 1st March, 1927.

Further Outlook.

1. S.E. England
2. E. England
3. E. Midlands
4. W. Midlands
5. S.W. England
6. South Wales

SW. to W. winds, moderate to strong; variable skies, occasional local showers; visibility moderate to good; rather mild during day; perhaps slight ground frost locally at night.

Unsettled conditions probably spreading in across western districts during tomorrow.

7. North Wales
8. N.W. England
9. N. Midlands

Variable to westerly winds, mainly light to moderate; local drizzle at first, then mainly fair apart from local showers; mist locally; rather mild by day, slight ground frost locally at night.

As 1 - 6.

10. N.E. England

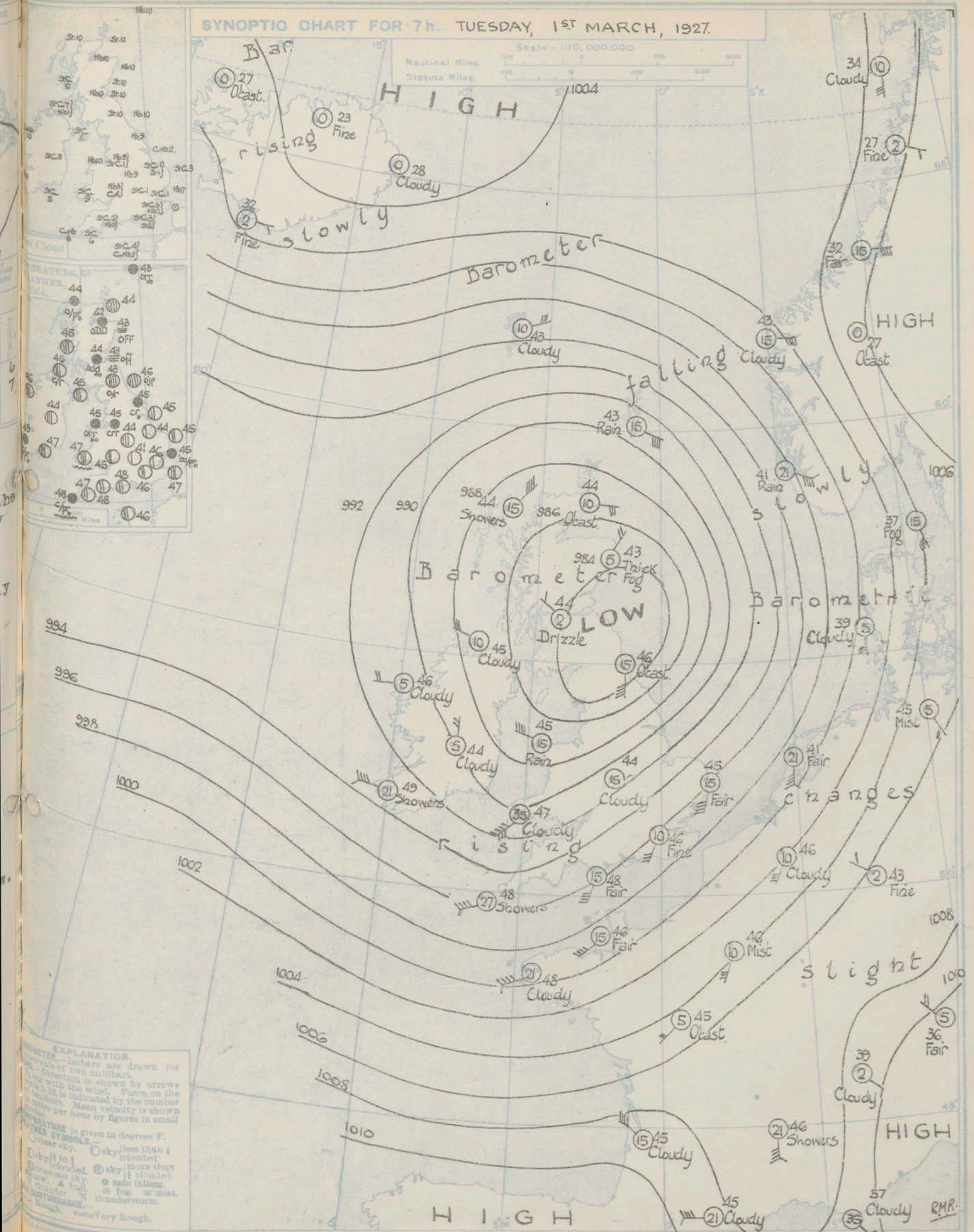
As 7 - 8.

11. S.E. Scotland
12. S.W. Scotland & Isle of Man
13. N.W. Scotland

Variable winds, mainly between N.E. and N.W., light to moderate; local drizzle or rain at first, improving later; mist locally; moderate temperature by day, slight ground frost locally at night.

14. Mid-Scotland
15. N.E. Scotland
16. Orkneys and Shetlands
17. N.W. Ireland
18. N.E. Ireland
19. S.E. Ireland
20. S.W. Ireland

Westerly winds, mainly moderate; variable skies, occasional showers today; probably less settled tomorrow; visibility moderate to good; moderate temperature by day, ground frost locally inland at night.



AIR MINISTRY.

DAILY WEATHER REPORT OF THE METEOROLOGICAL OFFICE, LONDON:

Page 4.

BRITISH SECTION. Tuesday. 1st March. 1927.

No. 60.

| STATIONS. | Height above M.S.L. in feet. | Observations at 1h. G.M.T. 1 st | | | | | | | | | | | | Observations at 7h. G.M.T. 1 st | | | | | | | | | | | | Sea. | | | | |
|--------------------------|------------------------------|--|--------------------|--------|-------|----------|-----------|-------------|--------------------|--------|------|------|----------------------|--|--------|-------|----------|-----------|-------------|--------------------|--------|------|------|------|------|------|------|------|------|------|
| | | Barom. at M.S.L. mb. | Change in 3 Hours. | Wind. | | Weather. | Temp. °F. | Humidity %. | Visibility 1/4 mi. | Cloud. | | | Barom. at M.S.L. mb. | Change in 3 Hours. | Wind. | | Weather. | Temp. °F. | Humidity %. | Visibility 1/4 mi. | Cloud. | | | | | | | | | |
| | | | | Direc. | Force | | | | | Height | Form | Amt. | | | Direc. | Force | | | | | Height | Form | Amt. | | | | | | | |
| | | | | | | | | | | | | | | | | | | | | | | | | 0-12 | 0-10 | | 0-10 | 0-12 | 0-10 | 0-10 |
| | | | | | | | | | | | | | | | | | | | | | | | | | | | | | | |
| Lerwick | 54 | 994.0 | -2 | ESE | 5 | ovr | 43 | 92 | 6 | 1000 | Nb | 10 | 991.7 | -2 | ESE | 4 | ovr | 43 | 92 | 6 | 1000 | Nb | 10 | 10 | 3 | | | | | |
| Stornoway | 80 | 988.5 | -2 | SE | 2 | bc | 43 | 92 | 6 | 1500 | St | 10 | 986.3 | +1 | NE | 4 | opls | 44 | 97 | 6 | 1500 | St | 10 | 10 | 4 | | | | | |
| Wick | 81 | 987.9 | -2 | E | 3 | ovr | 44 | 92 | 8 | 1500 | St | 10 | 987.0 | -1 | E | 3 | O | 44 | 97 | 7 | 1500 | St | 10 | 10 | 1 | | | | | |
| Tiree | 22 | 987.9 | -2 | E | 3 | ovr | 44 | 92 | 8 | 1500 | St | 10 | 986.1 | 0 | WNW | 3 | C+ | 45 | 85 | 8 | 1500 | St | 10 | 10 | 1 | | | | | |
| Nairn | 82 | 987.9 | -2 | E | 3 | ovr | 44 | 92 | 8 | 1500 | St | 10 | 985.7 | 0 | WNW | 3 | C+ | 45 | 85 | 8 | 1500 | St | 10 | 10 | 1 | | | | | |
| Aberdeen | 48 | 987.9 | -2 | E | 3 | ovr | 44 | 92 | 8 | 1500 | St | 10 | 984.6 | -1 | NNE | 2 | FFO | 43 | 97 | 1 | 1500 | Nb | 10 | 10 | 1 | | | | | |
| Malin Head | 51 | 984.6 | +2 | N | 3 | c/r | 45 | 97 | 7 | 5700 | St | 9 | 987.8 | +3 | WNW | 3 | c/r | 45 | 97 | 7 | 5700 | St | 8 | 8 | 1 | | | | | |
| Renfrew | 30 | 984.6 | +2 | N | 3 | c/r | 45 | 97 | 7 | 5700 | St | 9 | 984.3 | +2 | NW | 1 | odds | 44 | 97 | 6 | 800 | Nb | 10 | 10 | 1 | | | | | |
| Edinburgh (Inchkeith) | 180 | 983.3 | -1 | NE | 3 | ifo | 42 | 97 | 3 | 1500 | St | 10 | 983.3 | +1 | NNE | 3 | ffo | 43 | 97 | 3 | 1500 | St | 10 | 10 | 1 | | | | | |
| Leuchars | 46 | 983.3 | -1 | NE | 3 | ifo | 42 | 97 | 3 | 1500 | St | 10 | 983.6 | -1 | NE | 2 | ovr | 44 | 97 | 5 | 450 | St | 10 | 10 | 1 | | | | | |
| Eskdalemuir | 794 | 983.3 | -1 | NE | 3 | ifo | 42 | 97 | 3 | 1500 | St | 10 | 983.2 | +2 | N | 2 | ovr | 43 | 97 | 6 | 1500 | St | 10 | 10 | 1 | | | | | |
| Tynemouth | 87 | 983.5 | 0 | S | 2 | c/r | 45 | 97 | 6 | 1500 | Nb | 8 | 982.2 | -1 | S | 4 | ovr | 46 | 85 | 7 | 1500 | Nb | 10 | 10 | 4 | | | | | |
| Blackod Point | 7 | 987.5 | +3 | W | 2 | C | 46 | 92 | 7 | 1500 | St | 10 | 990.1 | +2 | W | 2 | C | 46 | 92 | 7 | 1500 | St | 10 | 10 | 4 | | | | | |
| Donaghadee | 40 | 987.5 | +3 | W | 2 | C | 46 | 92 | 7 | 1500 | St | 10 | 987.2 | +5 | WNW | 3 | C- | 45 | 85 | 8 | 5700 | St | 8 | 8 | 3 | | | | | |
| Birr Castle | 173 | 987.5 | +3 | W | 2 | C | 46 | 92 | 7 | 1500 | St | 10 | 990.0 | 0 | N | 2 | C- | 44 | 97 | 7 | 1000 | St | 8 | 8 | 1 | | | | | |
| Holyhead | 26 | 980.6 | +7 | WSW | 4 | odds | 46 | 97 | 6 | 1500 | St | 10 | 987.8 | 0 | WNW | 4 | ovr | 45 | 97 | 4 | 450 | Nb | 10 | 10 | 4 | | | | | |
| Liverpool (Bidston) | 189 | 980.6 | +7 | WSW | 4 | odds | 46 | 97 | 6 | 1500 | St | 10 | 987.0 | +5 | SW | 4 | C/r | 45 | 92 | 7 | 2500 | Nb | 10 | 10 | 1 | | | | | |
| Chester (Sealand) | 16 | 980.6 | +7 | WSW | 4 | odds | 46 | 97 | 6 | 1500 | St | 10 | 987.8 | +5 | SW | 4 | C/r | 45 | 92 | 7 | 2500 | Nb | 10 | 10 | 1 | | | | | |
| Harrogate | 478 | 987.1 | +2 | S'E | 6 | C | 47 | 85 | 7 | 4000 | Nb | 8 | 987.0 | +3 | SSW | 4 | C/r | 45 | 92 | 7 | 2500 | Nb | 9 | AST | 10 | 4 | | | | |
| Spurn Head | 29 | 987.1 | +2 | S'E | 6 | C | 47 | 85 | 7 | 4000 | Nb | 8 | 990.7 | +3 | SSE | 5 | bc+ | 45 | 85 | 7 | 4000 | Cu | 2 | AG | 6 | 1 | | | | |
| Birmingham (Edgbaston) | 535 | 988.4 | +2 | SSW | 5 | C/r | 48 | 85 | 7 | 1500 | St | 10 | 991.9 | +4 | SSW | 4 | C- | 44 | 85 | 8 | 2500 | Nb | 9 | 9 | 1 | | | | | |
| Cranwell | 296 | 988.4 | +2 | SSW | 5 | C/r | 48 | 85 | 7 | 1500 | St | 10 | 991.5 | +5 | SSW | 5 | b | 44 | 85 | 8 | 1500 | St | 2 | 2 | 1 | | | | | |
| Gorleston | 14 | 994.5 | 0 | S | 6 | C | 48 | 85 | 8 | 4000 | Cu | 10 | 996.8 | +2 | S'W | 4 | bc | 45 | 92 | 6 | 4000 | St | 3 | AST | 5 | 1 | | | | |
| Valentia (Cahiriveen) | 30 | 988.8 | +4 | SW | 4 | C- | 48 | 97 | 8 | 1500 | St | 8 | 993.8 | +7 | W'N | 5 | C/r | 49 | 85 | 6 | 800 | St | 9 | AST | 10 | 3 | | | | |
| Reches Point | 22 | 988.8 | +4 | SW | 4 | C- | 48 | 97 | 8 | 1500 | St | 8 | 991.6 | +5 | WNW | 3 | C | 47 | 85 | 8 | 4000 | St | 8 | 8 | 6 | | | | | |
| Pembroke (St. Ann's H.) | 150 | 987.3 | +5 | WSW | 8 | C/r | 47 | 92 | 7 | 1500 | St | 10 | 990.3 | +3 | SW | 7 | C | 47 | 92 | 7 | 4000 | St | 9 | 9 | 1 | | | | | |
| Ross-on-Wye | 229 | 987.3 | +5 | WSW | 8 | C/r | 47 | 92 | 7 | 1500 | St | 10 | 992.7 | +3 | SW | 5 | bc+ | 45 | 85 | 7 | 2500 | Cu | 7 | 7 | 1 | | | | | |
| Leafield | 612 | 987.3 | +5 | WSW | 8 | C/r | 47 | 92 | 7 | 1500 | St | 10 | 993.8 | +3 | S'W | 6 | b | 41 | 92 | 8 | 4000 | St | 1 | 1 | 1 | | | | | |
| Winchester (Worthy Dn.) | 272 | 994.9 | +2 | WSW | 5 | C | 47 | 85 | 6 | 800 | Nb | 9 | 996.0 | +2 | S | 3 | bc- | 45 | 92 | 7 | 800 | St | 5 | 5 | 1 | | | | | |
| S. Farnborough | 230 | 994.9 | +2 | WSW | 5 | C | 47 | 85 | 6 | 800 | Nb | 9 | 996.1 | +2 | S'W | 3 | bc+ | 46 | 85 | 8 | 1500 | St | 5 | 5 | 1 | | | | | |
| London (Kew Obs.) | 18 | 994.9 | +2 | WSW | 5 | C | 47 | 85 | 6 | 800 | Nb | 9 | 996.6 | +2 | SW | 3 | b | 46 | 85 | 7 | 1500 | St | 1 | AST | 1 | 1 | | | | |
| Croydon | 244 | 994.9 | +2 | WSW | 5 | C | 47 | 85 | 6 | 800 | Nb | 9 | 996.7 | +2 | WSW | 4 | bc- | 46 | 92 | 7 | 1500 | St | 6 | 6 | 1 | | | | | |
| Shoeburyness | 11 | 994.9 | +2 | WSW | 5 | C | 47 | 85 | 6 | 800 | Nb | 9 | 997.4 | +1 | SW | 4 | C | 46 | 92 | 7 | 1500 | St | 7 | AG | 8 | 1 | | | | |
| Clacton-on-Sea | 54 | 994.9 | +2 | WSW | 5 | C | 47 | 85 | 6 | 800 | Nb | 9 | 997.2 | +2 | SSW | 4 | bc+ | 45 | 97 | 6 | 2500 | Nb | 7 | 7 | 1 | | | | | |
| Felixstowe | 15 | 994.9 | +2 | WSW | 5 | C | 47 | 85 | 6 | 800 | Nb | 9 | 997.7 | +3 | SSW | 4 | bc- | 45 | 92 | 8 | 4000 | Cu | 1 | AG | 5 | 1 | | | | |
| Lympne | 250 | 997.5 | +2 | SW | 7 | bc | 46 | 85 | 7 | 1500 | St | 4 | 998.7 | +1 | SSW | 5 | C- | 45 | 85 | 7 | 4000 | St | 3 | AST | 8 | 1 | | | | |
| Seilly (St. Mary's) | 185 | 994.5 | +5 | SW | 6 | b | 48 | 92 | 8 | 4000 | Cu | 2 | 995.6 | +1 | WSW | 6 | C/r | 48 | 97 | 7 | 4000 | Cu | 8 | 8 | 7 | | | | | |
| Falmouth (Pendennis) | 200 | 993.7 | +4 | WSW | 6 | bc- | 48 | 85 | 7 | 4000 | St | 3 | 995.4 | +2 | SW | 5 | bc+ | 47 | 85 | 8 | 4000 | St | 6 | 6 | 1 | | | | | |
| Plymouth (Cattewater) | 82 | 993.7 | +4 | WSW | 6 | bc- | 48 | 85 | 7 | 4000 | St | 3 | 995.4 | +2 | SW | 5 | bc | 48 | 92 | 7 | 1500 | Nb | 7 | 7 | 3 | | | | | |
| Portland Bill | 32 | 994.0 | +4 | SW | 6 | b | 49 | 85 | 6 | 1500 | St | 4 | 995.6 | +2 | SSW | 4 | bc | 48 | 92 | 6 | 2500 | Cu | 6 | C | 7 | | | | | |
| Southampton (Calshot) | 10 | 995.8 | +5 | SW | 5 | b | 47 | 85 | 7 | 1500 | St | 4 | 996.9 | +2 | SSW | 4 | bc+ | 46 | 92 | 6 | 1500 | St | 6 | 6 | 5 | | | | | |
| Dunegessa | 20 | 996.3 | +2 | SSW | 7 | b | 48 | 85 | 8 | 1500 | St | 4 | 998.6 | +2 | SSW | 5 | C+ | 47 | 85 | 7 | 1500 | St | 0 | AG | 9 | 1 | | | | |
| Guernsey (St. Peter Pt.) | 296 | 999.3 | +3 | SW | 4 | bc | 47 | 92 | 6 | 2500 | St | 4 | 998.7 | +1 | SW | 4 | bc+ | 46 | 92 | 7 | 2500 | St | 6 | 6 | 6 | | | | | |

WEATHER, TEMPERATURE, RAINFALL AND SUNSHINE AT HEALTH RESORTS FOR 28th February.

| STATIONS. | WEATHER. | | TEMPERATURE. | | RAINFALL† | | SUNSHINE. | | (1) | (2) | (3) | (4) | (5) | (6) | (7) | (8) | (9) | |
|----------------------|------------|-------------|-----------------|----------------|-----------------|---------------|-----------------|--------------------|----------------------|-----|-------|-------|-----|-----|-----|-------|-----|-------|
| | Fore-noon. | After-noon. | Min. 2h. to 9h. | Max. 9h. -17h. | Night 17h. -9h. | Day 9h. -17h. | Sunrise to 17h. | Sunrise to Sunset. | | | | | | | | | | |
| | | | 2h. to 9h. | 9h. -17h. | 17h. -9h. | 9h. -17h. | 17h. | 27h. | | | | | | | | | | |
| (1) | (2) | (3) | (4) | (5) | (6) | (7) | (8) | (9) | | | | | | | | | | |
| | | | °F | °F | mm. | mm. | hr. | hr. | Ilfracombe ... | ... | odd | odd | 46 | 52 | 0.4 | 3 | 0.0 | 1.3 |
| | | | | | | | | | Bude ... | ... | orrr | orrr | 46 | 53 | 1 | 2 | 0.2 | 4.8 |
| | | | | | | | | | Penzance ... | ... | orc | orc | 49 | 52 | 4 | 2 | 0.0 | (7.2) |
| Berwick-on-Tweed | Rm | cm | 39 | 44 | 1 | 0.2 | 0.0 | 0.0 | Paignton ... | ... | orrr | orrr | 48 | 51 | 3 | 7 | 0.0 | 7.2 |
| Douglas (I.O.M.) ... | c | cr | 42 | 49 | 9 | 1 | 2.4 | 3.6 | Torquay ... | ... | or | orrr | 49 | 50 | 3 | 8 | 0.0 | 6.6 |
| Llandudno ... | pc | cp | 43 | 55 | 2 | 2 | 1.0 | 0.0 | Jersey ... | ... | c | bc | 48 | 52 | 2 | Trace | 2.2 | 6.8 |
| Colwyn Bay ... | rocto | oecrc | 44 | 54 | 3 | 1 | 1.6 | 0.1 | Weymouth ... | ... | c.c | pp/pd | 49 | 50 | 3 | 1 | 0.6 | 3.7 |
| Rhyl... .. | c | cp | 43 | 54 | 2 | 0.2 | 1.0 | 0.2 | Bournemouth ... | ... | or | oro | 46 | 51 | 4 | 1 | 0.0 | 5.0 |
| Wallasey ... | c | bcop | 48 | 53 | 6 | 0.3 | 0.6 | 0.0 | Portsmouth (S'thsea) | ... | cbe | oro | 46 | 52 | 7 | 2 | 0.9 | 2.7 |
| Southport ... | roc | bcro | 42 | 54 | 7 | 0.6 | 1.5 | 1.0 | Bognor ... | ... | cbe | rocr | 46 | 50 | 8 | 1 | 1.5 | 2.1 |
| Blackpool ... | orc | or | 42 | 54 | 10 | 0.6 | 2.0 | 1.3 | Littlehampton ... | ... | bc | bcp | 43 | 50 | 7 | 0.6 | 2.2 | 2.5 |
| Ilkley ... | rom | cr | 37 | 52 | 4 | 2 | 0.8 | 0.0 | Worthing ... | ... | orbc | bcorc | 46 | 51 | 11 | 1 | 2.1 | 1.5 |
| Cleethorpes... | orr | orbor | 39 | 39 | 5 | 4 | 0.7 | 1.0 | Brighton ... | ... | abc | bco | 45 | 50 | 9 | 0.4 | 2.3 | 0.2 |
| Skagness ... | cor | rocot | 40 | 47 | 2 | 8 | 0.0 | 0.8 | Eastbourne... | ... | rocbc | bcoro | 46 | 53 | 6 | 1 | 2.6 | 0.7 |
| Aberystwyth ... | cpc | prc | 43 | 53 | 1 | 3 | 1.6 | 0.0 | Hastings... | ... | opcbc | bccop | 46 | 52 | 6 | 1 | 2.3 | 0.4 |
| Bath ... | crr | crr | 42 | 51 | 2 | 6 | 0.1 | 0.3 | Folkestone ... | ... | orroc | cbcod | 43 | 53 | 6 | 3 | 2.1 | 0.0 |
| Cheltenham... | orrc | org | 42 | 51 | 2 | 5 | 0.2 | 0.0 | Dover ... | ... | orc | cbccr | 45 | 52 | 7 | 2 | 2.9 | 0.0 |
| Leamington Spa ... | or | or | 40 | 51 | 5 | 2 | 0.0 | 0.0 | Tunbridge Wells ... | ... | orac | bcot | 43 | 54 | 9 | 4 | 2.1 | 0.1 |
| Lowestoft ... | orc | bcbb | 40 | 49 | 7 | 3 | 1.1 | 1.1 | Ramsgate ... | ... | cpbc | bcr | 43 | 54 | 5 | 1 | 2.3 | 1.9 |
| Felixstowe ... | orb | coc | 41 | 49 | 5 | 3 | 2.3 | 0.6 | Margate ... | ... | b | bccr | 43 | 56 | 5 | 1 | 2.9 | 2.1 |
| Harwich & Dovercourt | roc | bcc | 40 | 52 | 5 | 3 | 2.8 | 0.7 | Deal ... | ... | orro | bc | 43 | 55 | 10 | 2 | 3.4 | 1.0 |
| Southend ... | orbc | bccor | 42 | 53 | 8 | 1 | 1.9 | 1.5 | | | | | | | | | | |

BRITISH SECTION.

No. B. 2384!

Wednesday 2nd March.....1927.

Page 1.

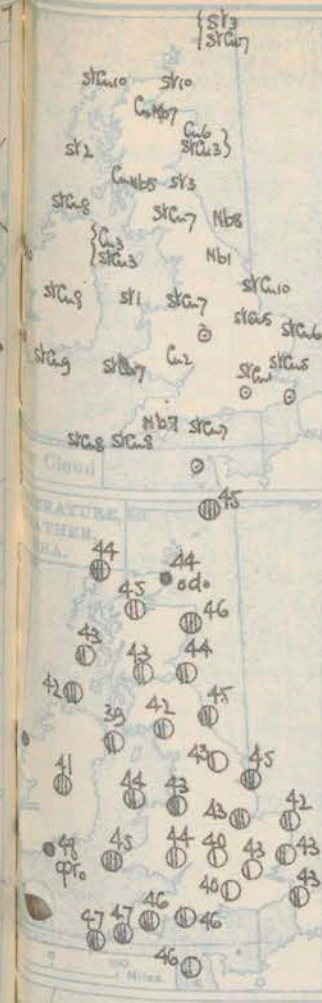
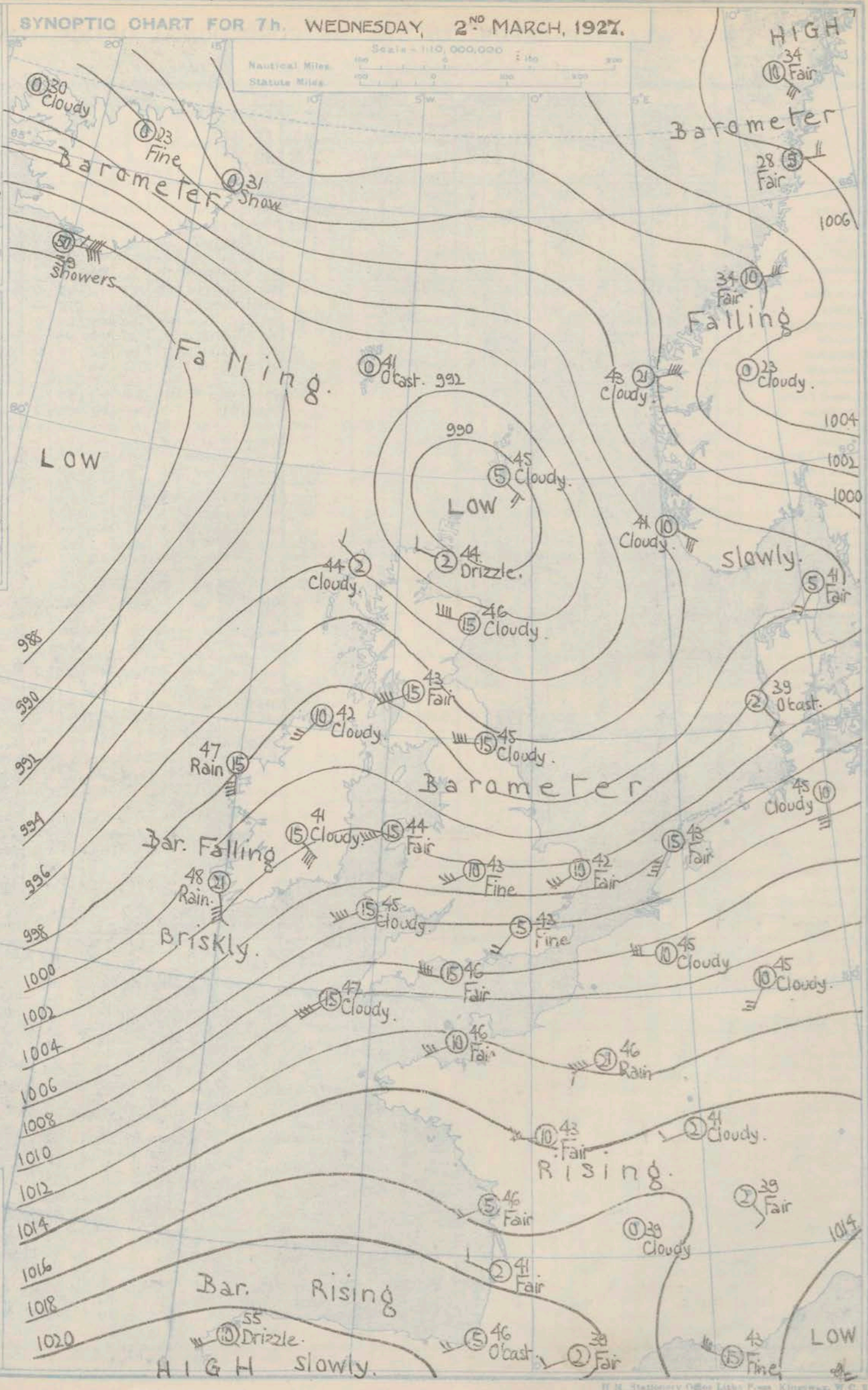
† Trace = rain has fallen, but amount less than 0.1 mm.

| SUMMARIES FOR THE PAST 24 HOURS. | | | | | | | | | | | | | | SUN. | | ISALLOBAR | | 2 nd March. | |
|--|---|----------|----------|---------|--------------|-------------|----------------|-----------|---------|--------|---------|------------------------|------------------------|------------------|---------------------|---|--|------------------------|--|
| STATIONS. | WEATHER. | | | | TEMPERATURE. | | | RAINFALL. | | | | 1 st Hours. | 2 nd Hours. | Position Numbers | | Observations from Cross Channel Steamers. | | | |
| | 7h-13h. | 13h-18h. | 18h-24h. | 24h-7h. | MAX. Day. | MIN. Night. | MIN. on GRASS. | Day. | 7h-13h. | Night. | 18h-7h. | | | | | | | | |
| Lerwick | or | or | or | or | 45 | 44 | . | 2 | 48.00 | 1 | 21.00 | 0.0 | 0.0 | 0 | -2 | -4 | | | |
| Stornoway | or | or | or | or | 48 | 44 | . | 2 | 48.00 | 4 | 21.00 | 0.0 | 0.0 | 0 | -2 | -4 | | | |
| Wick | or | or | or | or | 45 | 43 | . | 6 | 48.00 | 1 | 22.00 | 0.0 | 0.0 | 0 | -2 | -4 | | | |
| Tiree | or | or | or | or | 46 | 41 | 39 | 1 | 9.00 | 1 | 21.00 | 0.0 | 0.0 | 0 | -2 | -4 | | | |
| Nairn | or | or | or | or | 45 | 42 | . | 2 | 48.00 | 5 | 21.00 | 0.0 | 0.0 | 0 | -2 | -4 | | | |
| Aberdeen | or | or | or | or | 46 | 44 | 42 | 2 | 9.00 | 1 | 21.00 | 0.0 | 0.0 | 0 | -2 | -4 | | | |
| Malin Head | or | or | or | or | 48 | 40 | . | 1 | 48.00 | 1 | 21.00 | 0.2 | 0.2 | 0 | -2 | -4 | | | |
| Renfrew | or | or | or | or | 48 | 42 | 39 | 1 | 48.00 | Trace | 21.00 | 0.1 | 0.1 | 0 | -2 | -4 | | | |
| Edinburgh (Inchkeith) | or | or | or | or | 48 | 43 | 40 | 2 | 48.00 | Trace | 2.30 | 0.7 | 0.7 | 0 | -2 | -4 | | | |
| Leuchars | or | or | or | or | 50 | 40 | 31 | 1 | 48.00 | 0.1 | 21.00 | 0.0 | 0.0 | 0 | -2 | -4 | | | |
| Blackdunmuir | or | or | or | or | 46 | 41 | 39 | 0.4 | 48.00 | 2 | 21.00 | 0.0 | 0.0 | 0 | -2 | -4 | | | |
| Tynemouth | or | or | or | or | 49 | 44 | 38 | 3 | 11.00 | 1 | 22.00 | 0.0 | 0.0 | 0 | -2 | -4 | | | |
| Blackhead Point | or | or | or | or | 50 | 39 | . | 1 | 48.00 | 1 | 21.00 | 0.0 | 0.0 | 0 | -2 | -4 | | | |
| Donaghadee | or | or | or | or | 50 | 39 | . | Trace | 16.30 | 2 | 21.00 | 0.0 | 0.0 | 0 | -2 | -4 | | | |
| Birr Castle | or | or | or | or | 51 | 35 | 28 | 2 | 48.00 | 1 | 21.00 | 0.0 | 0.0 | 0 | -2 | -4 | | | |
| Holyhead | or | or | or | or | 50 | 44 | 40 | 2 | 48.00 | 1 | 21.00 | 0.0 | 0.0 | 0 | -2 | -4 | | | |
| Liverpool (Bidston) | or | or | or | or | 47 | 42 | 41 | 6 | 48.00 | 0.1 | 24.00 | 0.0 | 0.0 | 0 | -2 | -4 | | | |
| Chester (Sealand) | or | or | or | or | 50 | 45 | 42 | 5 | 48.00 | 0.2 | 21.00 | 0.0 | 0.0 | 0 | -2 | -4 | | | |
| Harrogate | or | or | or | or | 47 | 43 | 39 | 2 | 48.00 | 1 | 21.00 | 0.0 | 0.0 | 0 | -2 | -4 | | | |
| Spurn Head | or | or | or | or | 54 | 44 | 39 | Trace | 17.30 | Trace | 21.00 | 5.6 | 5.6 | 0 | -2 | -4 | | | |
| Birmingham (Edgbaston) | or | or | or | or | 49 | 42 | 39 | 2 | 48.00 | Trace | 22.00 | 1.1 | 1.1 | 0 | -2 | -4 | | | |
| Oranwell | or | or | or | or | 53 | 43 | 39 | 0.2 | 16.30 | 0.1 | 21.00 | 5.4 | 5.4 | 0 | -2 | -4 | | | |
| Gorleston | or | or | or | or | 51 | 41 | 38 | 1 | 48.00 | 0.3 | 22.00 | 4.2 | 4.2 | 0 | -2 | -4 | | | |
| Valentia (Cahiriveel) | or | or | or | or | 51 | 43 | 35 | 0.3 | 48.00 | 1 | 6.30 | 4.8 | 4.8 | 0 | -2 | -4 | | | |
| Roches Point | or | or | or | or | 51 | 42 | . | 0.1 | 11.00 | Trace | 6.30 | 1.8 | 1.8 | 0 | -2 | -4 | | | |
| Pembroke (St. Ann's H.) | or | or | or | or | 48 | 44 | . | 1 | 48.00 | 1 | 21.00 | 0.0 | 0.0 | 0 | -2 | -4 | | | |
| Rose-on-Wye | or | or | or | or | 52 | 43 | 38 | 2 | 11.00 | 0.1 | 21.00 | 2.0 | 2.0 | 0 | -2 | -4 | | | |
| Leafield | or | or | or | or | 49 | 39 | 36 | 3 | 12.30 | Trace | 1.0 | 2.6 | 2.6 | 0 | -2 | -4 | | | |
| Winchester (Worthy Dn) | or | or | or | or | 51 | 41 | 34 | 3 | 11.00 | Trace | 1.0 | 3.5 | 3.5 | 0 | -2 | -4 | | | |
| S. Farnborough | or | or | or | or | 52 | 39 | 34 | 1 | 9.00 | 1 | 21.00 | 5.3 | 5.3 | 0 | -2 | -4 | | | |
| London (Kew Obsy.) | or | or | or | or | 53 | 43 | 35 | 0.3 | 9.00 | Trace | 1.0 | 3.6 | 3.6 | 0 | -2 | -4 | | | |
| Croydon | or | or | or | or | 53 | 41 | 38 | Trace | 9.00 | 1 | 21.00 | 4.0 | 4.0 | 0 | -2 | -4 | | | |
| Shoeburyness | or | or | or | or | 54 | 42 | 38 | Trace | 48.00 | 1 | 21.00 | 4.1 | 4.1 | 0 | -2 | -4 | | | |
| Olveston-on-Sea | or | or | or | or | 50 | 42 | 39 | 0.2 | 48.00 | 1 | 21.00 | 4.1 | 4.1 | 0 | -2 | -4 | | | |
| Felixstowe | or | or | or | or | 50 | 42 | 39 | Trace | 11.00 | 0.3 | 21.00 | 5.3 | 5.3 | 0 | -2 | -4 | | | |
| Lymington | or | or | or | or | 50 | 40 | 38 | 1 | 48.00 | Trace | 1.0 | 2.2 | 2.2 | 0 | -2 | -4 | | | |
| Scilly (St. Mary's) | or | or | or | or | 52 | 46 | . | 1 | 9.00 | 1 | 21.00 | 4.0 | 4.0 | 0 | -2 | -4 | | | |
| Plymouth (Pendennis) | or | or | or | or | 50 | 45 | . | 3 | 48.00 | 1 | 21.00 | 2.0 | 2.0 | 0 | -2 | -4 | | | |
| Plymouth (Gatwater) | or | or | or | or | 51 | 44 | 40 | 1 | 9.00 | 0.2 | 21.00 | 1.0 | 1.0 | 0 | -2 | -4 | | | |
| Portland Bill | or | or | or | or | 50 | 45 | . | 1 | 12.30 | Trace | 24.00 | 5.4 | 5.4 | 0 | -2 | -4 | | | |
| Southampton (Calshot) | or | or | or | or | 51 | 42 | 40 | 0.4 | 48.00 | 0.2 | 21.00 | 5.4 | 5.4 | 0 | -2 | -4 | | | |
| Dungeness | or | or | or | or | 51 | 43 | . | 1 | 48.00 | 1 | 21.00 | 5.4 | 5.4 | 0 | -2 | -4 | | | |
| Guernsey | or | or | or | or | 50 | 45 | . | 0.2 | 9.00 | 2 | 21.00 | 5.4 | 5.4 | 0 | -2 | -4 | | | |
| Forecast for the 24 hours commencing 15h. GMT Wednesday, 2nd March, 1927 | | | | | | | | | | | | | | Further Outlook. | | | | | |
| 1. S.E. England | Winds W. to SW. or S., light to fresh or strong at times; mainly fair today, some rain late tonight or early tomorrow; visibility moderate to good; mist locally at night; rather mild. | | | | | | | | | | | | | | Unsettled and mild. | | | | |
| 2. E. England | | | | | | | | | | | | | | | | | | | |
| 3. E. Midlands | | | | | | | | | | | | | | | | | | | |
| 4. W. Midlands | | | | | | | | | | | | | | | | | | | |
| 5. S.W. England | | | | | | | | | | | | | | | | | | | |
| 6. South Wales | Winds SW. to S., moderate to strong, probably reaching a gale at times; cloudy at first, some rain later; visibility moderate; rather mild. | | | | | | | | | | | | | | | | | | |
| 7. North Wales | | | | | | | | | | | | | | | | | | | |
| 8. N.W. England | Westerly winds, light to moderate, backing and freshening considerably; fair to cloudy then rainy; visibility mainly moderate to good; rather mild. | | | | | | | | | | | | | | | | | | |
| 9. N. Midlands | | | | | | | | | | | | | | | | | | | |
| 10. N.E. England | | | | | | | | | | | | | | | | | | | |
| 11. S.E. Scotland | | | | | | | | | | | | | | | | | | | |
| 12. S.W. Scotland & Isle of Man | Westerly or variable winds, light to moderate, becoming southwesterly to southerly, fresh to strong at times; mainly fair then cloudy and rainy; visibility poor at times; rather mild. | | | | | | | | | | | | | | | | | | |
| 13. A.W. Scotland | | | | | | | | | | | | | | | | | | | |
| 14. N.W. Scotland | | | | | | | | | | | | | | | | | | | |
| 15. Mid-Scotland | | | | | | | | | | | | | | | | | | | |
| 16. N.E. Scotland | | | | | | | | | | | | | | | | | | | |
| 17. Orkneys and Shetlands | Winds variable, light to moderate; variable skies, occasional rain and mist; rather mild. | | | | | | | | | | | | | | | | | | |
| 18. N.W. Ireland | | | | | | | | | | | | | | | | | | | |
| 19. N.E. Ireland | Southerly to southwesterly winds, moderate to strong, stronger at times locally; some rain or drizzle then fairer intervals; visibility poor at times, improving; rather mild. | | | | | | | | | | | | | | | | | | |
| 20. S.W. Ireland | | | | | | | | | | | | | | | | | | | |

SYNOPTIC CHART FOR 7h. WEDNESDAY, 2ND MARCH, 1927.

Nautical Miles
Statute Miles

Scale - 1:10,000,000



EXPLANATION.
Barometer.—Isobars are drawn for intervals of two millibars.
Wind.—Direction is shown by arrows pointing with the wind. Force, on the Beaufort scale, is indicated by the number of feathers. Mean velocity is shown in miles per hour by figures in small circles.
Temperature.—is given in degrees F.
Weather Symbols.—
Clear sky. ☐
Partly cloudy. ☐
Overcast sky. ☐
Snow. ❄️
Thunder. ⚡
Thunderstorm. ⚡
Rain. ☔
Drizzle. ☂️
Fog. 🌫️
Mist. 🌫️
Very Rough. 🌪️

DAILY WEATHER REPORT OF THE METEOROLOGICAL OFFICE, LONDON:

No. 61.....

WEATHER, TEMPERATURE, RAINFALL AND SUNSHINE AT HEALTH RESORTS FOR 1st March

TERMS OF SUBSCRIPTION.—6/6 per quarter or 25/- per year, post free. Single copies may be obtained at the Meteorological Office, price 1d.

†† See footnote page 1.

[At stations marked thus the maximum temperature is for the period 21h.-17h., the minimum for the period 21h.-8h. & 17h.-0h.



AIR MINISTRY.

DAILY WEATHER REPORT OF THE METEOROLOGICAL OFFICE, LONDON:

BRITISH SECTION.

No. B.23842.

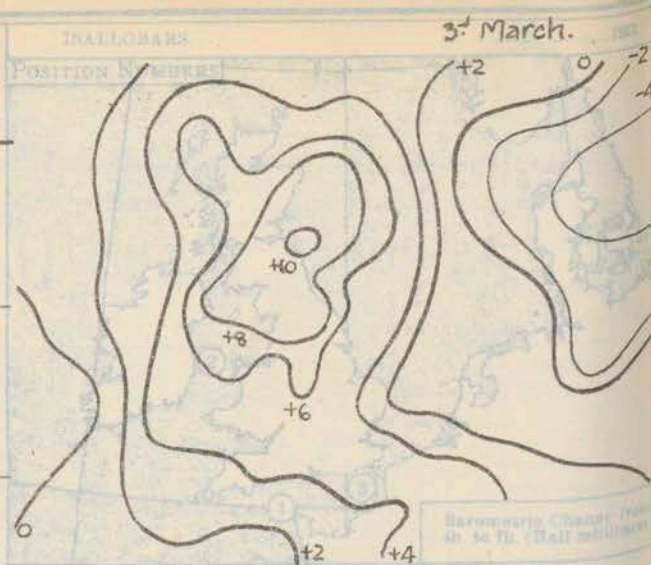
Thursday 3rd March 1927.

Page 1.

| Observations at 13h. G.M.T. 2 nd | | | | | | | | | | | | | | | Observations at 13h. G.M.T. 2 nd | | | | | | | | | | | | | | |
|---|----------------------------|-----------------------|--------|-------|----------|--------------|----------------|--------------------|----------------|------|----------------|---------------|---------------------|----------------------------|---|--------|-------|----------|--------------|----------------|--------------------|----------------|------|----------------|---------------|-------------|----------------|------|----------------|
| STATIONS. (For heights see p.4). | Barom. at M.S.L. mb. | Change in 3 Hours. | Wind. | | Weather. | Temp. °F. | Humidity. % | Visibility. 0-3 | Cloud. | | | | State of ground. | Barom. at M.S.L. mb. | Change in 3 Hours. | Wind. | | Weather. | Temp. °F. | Humidity. % | Visibility. 0-3 | Cloud. | | | | Sea. 0-9 | | | |
| | | | Direc. | Force | | | | | Low. | | Upper Form. | Total Amt. | | | | Direc. | Force | | | | | Low. | | Upper Form. | Total Amt. | | | | |
| | | | | | | | | | Height Feet | Form | | | | | | | | | | | | Height Feet | Form | | | | Height Feet | Form | Height Feet |
| Lerwick | 989.1 | -2 | SE | 2 | C | 45 | 97 | 7 | 5700 | Sc | 10 | 10 | . | 986.7 | -4 | SE | 2 | C | 45 | 97 | 7 | 4000 | Sc | 10 | 10 | . | | | |
| Stornoway | 990.6 | -5 | SW | 1 | C | 46 | 97 | 7 | 2500 | Cu | 2 | As | 10 | 986.6 | -4 | SW | 1 | C | 45 | 97 | 7 | 2500 | Cu | 2 | As | 10 | | | |
| Wick | 992.0 | +1 | W | 1 | C | 46 | 97 | 7 | 2500 | No | 8 | As | 10 | 986.6 | -4 | SW | 1 | C | 45 | 97 | 7 | 2500 | Cu | 2 | As | 10 | | | |
| Tiree | 990.6 | -7 | SE | 5 | C | 44 | 92 | 8 | 1500 | Sc | 10 | 10 | 0 | 982.7 | -5 | SW | 5 | C | 47 | 92 | 7 | 1500 | Sc | 10 | 10 | 0 | | | |
| Nairn | 990.6 | 0 | WNW | 2 | C | 50 | 65 | 8 | 2500 | Sc | 7 | Cu | 8 | 987.2 | -4 | WSW | 3 | C | 42 | 92 | 7 | 2500 | No | 10 | 10 | 0 | | | |
| Aberdeen | 993.6 | 0 | WNW | 2 | C | 50 | 65 | 8 | 2500 | Sc | 7 | Cu | 8 | 987.2 | -4 | WSW | 3 | C | 42 | 92 | 7 | 2500 | No | 10 | 10 | 0 | | | |
| Malin Head | 989.1 | -10 | SSE | 6 | C | 44 | 97 | 7 | 4000 | No | 7 | As | 9 | 987.5 | -1 | W | 6 | C | 44 | 97 | 6 | 4000 | No | 8 | As | 10 | | | |
| Renfrew | 995.8 | -6 | SSW | 4 | C | 45 | 85 | 7 | 2500 | Cu | 2 | As | 10 | 987.5 | -9 | SW | 4 | C | 46 | 97 | 6 | 800 | No | 10 | 10 | 2 | | | |
| Edinburgh (Inchkeith) | 995.1 | -2 | SW | 1 | C | 45 | 75 | 8 | 4000 | Cu | 2 | As | 10 | 987.4 | -1 | SW | 2 | C | 47 | 97 | 6 | 1500 | Cu | 2 | As | 10 | | | |
| Leuchars | 994.1 | -2 | WSW | 1 | C | 49 | 75 | 7 | 4000 | Cu | 2 | As | 10 | 987.4 | -1 | SW | 2 | C | 47 | 97 | 6 | 1500 | Cu | 2 | As | 10 | | | |
| Eskdalemuir | 997.3 | -3 | SSW | 1 | C | 42 | 75 | 7 | 1500 | Sc | 10 | 10 | 2 | 988.3 | -8 | SSW | 1 | C | 43 | 97 | 6 | 450 | No | 10 | 10 | 4 | | | |
| Tynemouth | 998.6 | +1 | W | 2 | C | 49 | 65 | 7 | 1500 | Sc | 8 | 10 | 2 | 990.8 | -8 | S | 4 | C | 45 | 85 | 7 | 1500 | No | 10 | 10 | 4 | | | |
| Blackhead Point | 991.7 | 0 | W | 3 | C | 56 | 75 | 7 | 2500 | Cu | 1 | 10 | 2 | 995.7 | -9 | SW | 3 | C | 47 | 75 | 7 | 2500 | Cu | 1 | 10 | 2 | | | |
| Donaghadee | 995.7 | -10 | S | 3 | C | 45 | 75 | 8 | 2500 | No | 10 | 10 | 2 | 990.9 | -3 | W | 3 | C | 46 | 75 | 8 | 2500 | No | 10 | 10 | 2 | | | |
| Birr Castle | 995.3 | -8 | SE | 3 | C | 49 | 97 | 7 | 1500 | No | 9 | 10 | 2 | 997.7 | -3 | W | 3 | C | 44 | 97 | 7 | 1500 | No | 9 | 10 | 2 | | | |
| Holyhead | 993.3 | -8 | SE | 3 | C | 49 | 97 | 7 | 1500 | No | 9 | 10 | 2 | 997.7 | -3 | W | 3 | C | 44 | 97 | 7 | 1500 | No | 9 | 10 | 2 | | | |
| Liverpool (Bidston) | 990.7 | -4 | SE | 3 | C | 46 | 97 | 7 | 800 | No | 10 | 10 | 2 | 994.6 | 0 | WSW | 3 | C | 47 | 97 | 6 | 900 | No | 10 | 10 | 4 | | | |
| Chester (Sealand) | 1001.3 | -5 | SSE | 3 | C | 50 | 65 | 8 | 2500 | Sc | 7 | As | 9 | 995.1 | -5 | WSW | 3 | C | 48 | 75 | 7 | 2500 | Sc | 7 | As | 9 | | | |
| Harrogate | 1001.4 | 0 | SW | 3 | C | 46 | 75 | 7 | 2500 | No | 0 | As | 9 | 999.0 | -9 | SSW | 3 | C | 46 | 97 | 7 | 2500 | No | 9 | As | 10 | | | |
| Spurn Head | 1002.1 | +1 | SW | 4 | C | 49 | 75 | 7 | 2500 | No | 0 | As | 8 | 996.3 | -6 | SE | 3 | C | 45 | 97 | 6 | 2500 | No | 9 | As | 10 | | | |
| Birmingham (Edgbaston) | 1004.5 | -1 | SW | 4 | C | 48 | 66 | 6 | 4000 | No | 0 | As | 9 | 998.3 | -6 | SE | 3 | C | 47 | 97 | 6 | 4000 | No | 9 | As | 10 | | | |
| Cranwell | 1004.5 | 0 | WSW | 4 | C | 49 | 66 | 6 | 4000 | No | 0 | As | 9 | 998.3 | -6 | SE | 3 | C | 47 | 97 | 6 | 4000 | No | 9 | As | 10 | | | |
| Gorleston | 1006.2 | +2 | WSW | 4 | C | 48 | 66 | 6 | 5700 | No | 0 | As | 9 | 1002.4 | -2 | SW | 3 | C | 49 | 75 | 7 | 5700 | No | 0 | As | 10 | | | |
| Valentia (Cahiroiveen) | 1000.9 | +3 | SWW | 6 | C | 52 | 75 | 7 | 1500 | Sc | 9 | 10 | 2 | 1005.3 | +6 | W | 6 | C | 49 | 66 | 6 | 2500 | No | 10 | 10 | 4 | | | |
| Roches Point | 1001.5 | -2 | WSW | 6 | C | 53 | 85 | 7 | 2500 | Sc | 9 | 10 | 2 | 1003.7 | +4 | W | 6 | C | 49 | 66 | 6 | 2500 | No | 10 | 10 | 4 | | | |
| Pembroke (St. Ann's H.) | 1002.4 | -0 | SW | 6 | C | 54 | 75 | 7 | 1500 | Sc | 9 | 10 | 2 | 1000.8 | -1 | WSW | 6 | C | 48 | 75 | 7 | 2500 | No | 10 | 10 | 4 | | | |
| Ross-on-Wye | 1005.2 | -0 | SW | 6 | C | 54 | 75 | 7 | 2500 | Sc | 9 | 10 | 2 | 999.4 | -1 | WSW | 6 | C | 48 | 75 | 7 | 2500 | No | 10 | 10 | 4 | | | |
| Leafield | 1006.2 | -1 | SW | 6 | C | 54 | 75 | 7 | 4000 | Sc | 9 | 10 | 2 | 1000.8 | -1 | WSW | 6 | C | 47 | 75 | 7 | 4000 | Sc | 9 | 10 | 4 | | | |
| Winchester (Worthy Dn.) | 1008.3 | -1 | SW | 4 | C | 51 | 66 | 8 | 2500 | Sc | 7 | As | 9 | 1003.3 | -8 | SSW | 3 | C | 47 | 97 | 6 | 800 | No | 10 | 10 | 4 | | | |
| S. Farnborough | 1008.4 | 0 | SWW | 4 | C | 52 | 66 | 8 | 2500 | Cu | 2 | As | 9 | 1003.2 | -7 | SSW | 3 | C | 48 | 97 | 6 | 450 | No | 10 | 10 | 4 | | | |
| London (Kew Obsy.) | 1007.8 | 0 | WSW | 4 | C | 52 | 66 | 8 | 1500 | Cu | 2 | As | 9 | 1003.0 | -7 | SSW | 3 | C | 48 | 97 | 6 | 450 | No | 10 | 10 | 4 | | | |
| Croydon | 1008.4 | 0 | WS | 4 | C | 53 | 55 | 8 | 4000 | Cu | 1 | As | 8 | 1003.9 | -7 | SW | 3 | C | 46 | 97 | 6 | 800 | No | 10 | 10 | 4 | | | |
| Shoeburyness | 1008.2 | +2 | WS | 4 | C | 52 | 65 | 8 | 5700 | Cu | 1 | As | 2 | 1003.9 | -4 | SW | 6 | C | 47 | 97 | 6 | 800 | No | 10 | 10 | 4 | | | |
| Orleton-on-Sea | 1007.2 | +2 | WSW | 4 | C | 53 | 65 | 8 | 4000 | Cu | 4 | As | 2 | 1004.3 | -1 | WSW | 4 | C | 47 | 97 | 6 | 4000 | No | 10 | 10 | 4 | | | |
| Felixstowe | 1007.2 | +2 | WSW | 4 | C | 53 | 65 | 8 | 4000 | Cu | 4 | As | 2 | 1004.3 | -1 | WSW | 4 | C | 47 | 97 | 6 | 4000 | No | 10 | 10 | 4 | | | |
| Lymington | 1008.8 | +1 | SWW | 4 | C | 51 | 65 | 8 | 2500 | Sc | 7 | As | 2 | 1006.3 | -2 | SW | 3 | C | 46 | 97 | 6 | 800 | No | 10 | 10 | 4 | | | |
| Scilly (St. Mary's) | 1008.4 | -1 | SWW | 6 | C | 51 | 97 | 7 | 1500 | Sc | 10 | 10 | 2 | 1008.8 | +1 | W | 7 | C | 51 | 97 | 6 | 4000 | No | 10 | 10 | 4 | | | |
| Palmouth (Pendennis) | 1006.4 | -1 | SW | 7 | C | 49 | 97 | 7 | 4000 | No | 10 | 10 | 2 | 1006.7 | +1 | W | 7 | C | 51 | 97 | 6 | 2500 | No | 10 | 10 | 4 | | | |
| Plymouth (Cattewater) | 1008.1 | -3 | S | 8 | C | 48 | 97 | 7 | 4000 | No | 10 | 10 | 2 | 1006.7 | +1 | W | 7 | C | 51 | 97 | 6 | 1500 | No | 10 | 10 | 4 | | | |
| Portland Bill | 1008.6 | +1 | SSW | 4 | C | 48 | 97 | 7 | 2500 | Sc | 10 | 10 | 2 | 1003.9 | -7 | SSW | 3 | C | 49 | 97 | 6 | 2500 | No | 10 | 10 | 4 | | | |
| Southampton (Calshot) | 1010.0 | +1 | SW | 4 | C | 49 | 97 | 7 | 2500 | Sc | 10 | 10 | 2 | 1004.4 | -7 | SSW | 3 | C | 48 | 97 | 6 | 2500 | No | 10 | 10 | 4 | | | |
| Dungeness | 1009.9 | +1 | SW | 4 | C | 49 | 97 | 7 | 1500 | Sc | 9 | 10 | 2 | 1005.4 | -6 | SW | 3 | C | 48 | 97 | 6 | 2500 | No | 10 | 10 | 4 | | | |
| Guernsey | 1011.6 | -1 | SW | 4 | C | 49 | 85 | 7 | 1500 | Sc | 9 | 10 | 2 | 1009.3 | -2 | WSW | 3 | C | 50 | 97 | 6 | 2500 | No | 10 | 10 | 4 | | | |
| LONDON OBSERVATIONS. | | | | | | | | | | | | | | | LONDON OBSERVATIONS. | | | | | | | | | | | | | | |
| Height above M.S.L. in feet. | | | | | | | | | | | | | | | Height above M.S.L. in feet. | | | | | | | | | | | | | | |
| WEATHER. | | | | | | | | | | | | | | | WEATHER. | | | | | | | | | | | | | | |
| Morning. | | | | | | | | | | | | | | | Morning. | | | | | | | | | | | | | | |
| Afternoon. | | | | | | | | | | | | | | | Afternoon. | | | | | | | | | | | | | | |
| Night. | | | | | | | | | | | | | | | Night. | | | | | | | | | | | | | | |
| 24 HOURS ENDED 9h. | | | | | | | | | | | | | | | 24 HOURS ENDED 9h. | | | | | | | | | | | | | | |
| Kew | 244 | bmbc | bcc | orb | 54 | 43 | 38 | 02 | 1 | 51 | . | . | 8 | 244 | bmbc | bcc | orb | 54 | 43 | 38 | 02 | 1 | 51 | . | . | 8 | | | |
| Croydon | 149 | bmbc | bcc | orb | 54 | 42 | 38 | 03 | 05 | 58 | . | . | 7 | 149 | bmbc | bcc | orb | 54 | 42 | 38 | 03 | 05 | 58 | . | . | 7 | | | |
| Greenwich (Royal Obsy.) | 80 | bc | cc | orb | 56 | 42 | 35 | 05 | 1 | 42 | . | . | 5 | 80 | bc | cc | orb | 56 | 42 | 35 | 05 | 1 | 42 | . | . | 5 | | | |
| City (Bunhill Row) | 27 | . | . | . | 54 | 43 | 36 | 2 | 43 | 66 | 77 | . | . | 27 | . | . | . | 54 | 43 | 36 | 2 | 43 | 66 | 77 | . | . | | | |
| Westminster (St. James' Pk.) | 168 | . | . | . | . | . | . | . | . | 26 | . | . | . | 168 | . | . | . | . | . | . | . | . | . | . | . | . | | | |
| Regent's Pk. (Botanic Gdns.) | 110 | c | cor | . | 53 | 43 | 34 | 1 | 2 | . | 71 | . | . | 110 | c | cor | . | 53 | 43 | 34 | 1 | 2 | . | 71 | . | | | | |
| Camden Square | 80 | bcb | o | . | 54 | 43 | 35 | 03 | 2 | . | 61 | . | . | 80 | bcb | o | . | 54 | 43 | 35 | 03 | 2 | . | 61 | . | | | | |
| Kensington Palace | 80 | bcb | o | . | 54 | 43 | 35 | 03 | 2 | . | 61 | . | . | 80 | bcb | o | . | 54 | 43 | 35 | 03 | 2 | . | 61 | . | | | | |
| Hampstead Observatory | 450 | . | . | . | 51 | 40 | 32 | 2 | 03 | 36 | . | . | 72 | . | . | . | 51 | 40 | 32 | 2 | 03 | 36 | . | . | 72 | | | | |
| TABLE SHOWING THE GREENWICH TIMES OF SUNRISE, NOON, AND SUNSET. | | | | | | | | | | | | | | | TABLE SHOWING THE GREENWICH TIMES OF SUNRISE, NOON, AND SUNSET. | | | | | | | | | | | | | | |
| 2 nd 4 th March 1927. | | | | | | | | | | | | | | | 2 nd 4 th March 1927. | | | | | | | | | | | | | | |
| STATIONS. | | | | | | | | | | | | | | | STATIONS. | | | | | | | | | | | | | | |
| Sunrise. | | | | | | | | | | | | | | | Sunrise. | | | | | | | | | | | | | | |
| Noon. | | | | | | | | | | | | | | | Noon. | | | | | | | | | | | | | | |
| Sunset. | | | | | | | | | | | | | | | Sunset. | | | | | | | | | | | | | | |
| Yarmouth | 6.40 | 12.5 | 17.23 | | | | | | | | | | | | Yarmouth | 6.38 | 12.5 | 17.35 | | | | | | | | | | | |
| Greenwich | 6.45 | 12.12 | 17.41 | | | | | | | | | | | | Greenwich | 6.43 | 12.12 | 17.43 | | | | | | | | | | | |
| Wick | 7.8 | 12.25 | 17.43 | | | | | | | | | | | | Wick | 7.5 | 12.24 | 17.46 | | | | | | | | | | | |
| Valentia | 7.27 | 12.53 | 18.21 | | | | | | | | | | | | Valentia | 7.25 | 12.53 | 18.23 | | | | | | | | | | | |
| BRAUFOOT NOTATION OF WEATHER. | | | | | | | | | | | | | | | BRAUFOOT NOTATION OF WEATHER. | | | | | | | | | | | | | | |
| b blue sky (not more than a quarter covered with cloud). | | | | | | | | | | | | | | | x hour frost. y dry air. | | | | | | | | | | | | | | |
| bc sky partly cloudy (one half covered). | | | | | | | | | | | | | | | z dust haze; the turbid atmosphere of dry weather. | | | | | | | | | | | | | | |

SUMMARIES FOR THE PAST 24 HOURS.

| STATIONS. | WEATHER. | | | | TEMPERATURE. | | | RAINFALL. | | | | SUN. 2nd Hours. |
|-------------------------|----------|---------|----------|---------|--------------|----------------|----------------------|-----------|---------|--------|---------|-----------------------|
| | 7h-18h. | 18h-2nd | 2nd-18h. | 18h-2nd | MAX. Day. | MIN. Night. | MUN. on Grass. | Day. | 7h-18h. | Night. | 18h-7h. | |
| | 2nd | 2nd | 2nd | 2nd | 7h-18h. | 18h-7h. | Grass. | mm. | began. | mm. | began. | |
| Lerwick | cold | c | c | c | 45 | 43 | . | Trace | 11.00 | 3 | 21.00 | 0.0 |
| Stornoway | c | c | c | c | 48 | 40 | . | 0.2 | 11.00 | 5 | 21.00 | 1.0 |
| Wick | c | c | c | c | 47 | 38 | . | 0.2 | 11.00 | 5 | 21.00 | 1.0 |
| Tiree | c | c | c | c | 48 | 42 | 40 | 2 | 13.30 | 1 | 21.00 | 0.0 |
| Nairn | c | c | c | c | 49 | 39 | 39 | 2 | 17.30 | 2 | 21.00 | 3.9 |
| Aberdeen | c | c | c | c | 52 | 40 | 39 | 0.6 | 17.30 | 5 | 21.00 | 3.2 |
| Malin Head | c | c | c | c | 46 | 41 | . | 3 | 9.00 | 3 | 21.00 | 0.2 |
| Renfrew | c | c | c | c | 46 | 42 | 39 | 3 | 14.30 | 2 | 21.00 | 0.8 |
| Edinburgh (Leith) | c | c | c | c | 46 | 42 | 42 | 3 | 14.30 | 2 | 21.00 | 3.6 |
| Leuchars | c | c | c | c | 50 | 40 | 37 | 2 | 15.30 | 2 | 21.00 | 4.4 |
| Eskdalemuir | c | c | c | c | 44 | 40 | 38 | 10 | 14.30 | 5 | 21.00 | 0.5 |
| Tynemouth | c | c | c | c | 50 | 44 | 39 | Trace | 15.30 | 0.2 | 21.00 | . |
| Blackhead Point | c | c | c | c | 52 | 41 | . | 7 | 12.30 | 1 | 21.00 | . |
| Donaghadee | c | c | c | c | 51 | 40 | . | 6 | 12.30 | 2 | 21.00 | . |
| Birr Castle | c | c | c | c | 52 | 38 | 32 | 4 | 12.00 | 0.1 | 21.00 | 2.3 |
| Holyhead | c | c | c | c | 50 | 44 | 41 | 4 | 11.00 | 0.3 | 21.00 | 1.6 |
| Liverpool (Bidston) | c | c | c | c | 50 | 41 | 41 | 0.5 | 13.30 | 0.3 | 21.00 | 3.1 |
| Chester (Sealand) | c | c | c | c | 52 | 43 | 40 | 0.5 | 14.30 | 3 | 21.00 | 2.5 |
| Harrogate | c | c | c | c | 47 | 39 | 37 | 2 | 15.30 | 4 | 21.00 | 2.2 |
| Spurn Head | c | c | c | c | 51 | 41 | . | 1 | 14.30 | 2 | 21.00 | 3.7 |
| Birmingham (Edgbaston) | c | c | c | c | 49 | 41 | 38 | 1 | 13.30 | 0.3 | 21.00 | 4.0 |
| Cranwell | c | c | c | c | 51 | 41 | 38 | 1 | 15.30 | 2 | 21.00 | 2.7 |
| Grimsby | c | c | c | c | 54 | 42 | 40 | 1 | 15.30 | 2 | 21.00 | 7.5 |
| Valentia (Cahirciveen) | c | c | c | c | 53 | 43 | 37 | 2 | 18.00 | 1 | 21.00 | 3.4 |
| Roche's Point | c | c | c | c | 54 | 42 | . | 2 | 18.00 | Trace | 1.30 | . |
| Pembroke (St. Ann's H.) | c | c | c | c | 48 | 45 | . | 1 | 11.00 | 1 | 21.00 | 0.0 |
| Rose-on-Wye | c | c | c | c | 51 | 42 | 37 | 0.2 | 12.30 | 1 | 21.00 | 2.5 |
| Leafield | c | c | c | c | 48 | 40 | 37 | 1 | 12.30 | 0.1 | 21.00 | 5.2 |
| Winchester (Worthy Dn) | c | c | c | c | 51 | 42 | 37 | 1 | 14.30 | 0.2 | 21.00 | 3.9 |
| S. Farnborough | c | c | c | c | 53 | 39 | 37 | 0.6 | 15.30 | 0.4 | 21.00 | 5.2 |
| London (Kew Obs.) | c | c | c | c | 54 | 43 | 38 | 0.2 | 16.30 | 1 | 21.00 | 5.1 |
| Croydon | c | c | c | c | 54 | 42 | 38 | 0.3 | 16.30 | 0.5 | 21.00 | 5.8 |
| Shoeburyness | c | c | c | c | 54 | 41 | 38 | Trace | 17.30 | 0.2 | 21.00 | 6.4 |
| Clacton-on-Sea | c | c | c | c | 54 | 43 | 40 | 1 | 17.30 | 2 | 21.00 | 6.2 |
| Felixstowe | c | c | c | c | 53 | 43 | 41 | Trace | 17.30 | 2 | 21.00 | 6.8 |
| Lymington | c | c | c | c | 52 | 40 | 37 | 1 | 17.30 | 2 | 21.00 | 6.1 |
| Scilly (St. Mary's) | c | c | c | c | 51 | 47 | . | 1 | 9.00 | 1 | 21.00 | 0.1 |
| Plymouth (Pendennis) | c | c | c | c | 51 | 45 | . | 0.4 | 9.00 | 1 | 21.00 | 0.0 |
| Plymouth (Cattle Water) | c | c | c | c | 51 | 46 | 42 | 0.3 | 12.30 | 0.2 | 21.00 | 0.0 |
| Portland Bill | c | c | c | c | 49 | 46 | . | 1 | 14.30 | 1 | 21.00 | 4.8 |
| Southampton (Calshot) | c | c | c | c | 51 | 42 | 40 | 0.4 | 14.30 | 1 | 21.00 | 4.8 |
| Dungeness | c | c | c | c | 49 | 42 | . | 1 | 13.30 | 2 | 21.00 | . |
| Guernsey | c | c | c | c | 50 | 46 | . | 1 | 13.30 | 0.2 | 21.00 | . |



| Station | Date and Time | Observation | Wind | Temp. | Pressure | Remarks |
|---------|---------------|-------------|------|-------|----------|---------|
| 2 | 2nd 10h | Hibernia | SSW | 5 | c | 46 46 |
| 3 | 3rd 2h | Arundel | W | 6 | bc- | 47 47 |

GENERAL INFERENCE.

A wedge of high pressure is moving quickly east across the British Isles and a depression west of Ireland is growing rapidly deeper and will probably move east north east. Winds will back to south and become stronger after a temporary decrease and rain will soon begin in the west and spread east to all districts by tonight.

| Districts. | Forecast for the 24 hours commencing 15h G.M.T. | Further Outlook |
|---------------------------|---|---------------------------------------|
| 1. E. England | Wind southerly, veering to S.W. or W. later, strong to a gale at times; becoming dull to rainy this evening, considerable fine periods tomorrow; visibility moderate to good; mild. | Unsettled and mild. |
| 2. E. England | | |
| 3. E. Midlands | | |
| 4. W. Midlands | | |
| 5. S.W. England | | |
| 6. South Wales | Wind southerly, veering to S.W. or W. later, strong to a gale at times; rainy at first, considerable fine periods later; visibility moderate to good; mild. | South Cone hoisted 0930 G.M.T. today. |
| 7. North Wales | | |
| 8. N.W. England | | |
| 9. N. Midlands | | |
| 10. N.E. England | | |
| 11. S.E. Scotland | Wind southerly, veering to S.W. or W. later, fresh to strong; further rain after a temporary improvement; visibility moderate to good; mild. | |
| 12. S.W. Scotland | | |
| 13. A.W. Scotland | | |
| 14. N.W. Scotland | | |
| 15. Mid-Scotland | | |
| 16. N.E. Scotland | As 4 - 14. | |
| 17. Orkneys and Shetlands | | |
| 18. N.W. Ireland | | |
| 19. N.E. Ireland | | |
| 20. S.E. Ireland | | |
| 21. S.W. Ireland | | |

AIR MINISTRY.

DAILY WEATHER REPORT OF THE METEOROLOGICAL OFFICE, LONDON:

Page 4.

BRITISH SECTION...Thursday 3rd March.....1927.

No. 62...

| STATIONS. | Height above M.S.L. in feet. | Observations at 1h. G.M.T. 2 nd | | | | | | | | | | | | Observations at 7h. G.M.T. 3 rd | | | | | | | | | | | | Sea. | | | | |
|------------------------------|---------------------------------|--|----------------------|-------|-------|----------|--------------|----------------|--------------------|--------|------|------|----------------------------|--|-------|-------|----------|--------------|----------------|--------------------|--------|------|------|------|------|------|------|------|------|------|
| | | Barom. at M.S.L. mb. | Change in 3 Hours | Wind. | | Weather. | Temp. °F. | Humidity. % | Visibility. 0-8 | Cloud. | | | Barom. at M.S.L. mb. | Change in 3 Hours | Wind. | | Weather. | Temp. °F. | Humidity. % | Visibility. 0-8 | Cloud. | | | | | | | | | |
| | | | | Dir. | Force | | | | | Height | Form | Amt. | | | Dir. | Force | | | | | Height | Form | Amt. | | | | | | | |
| | | | | | | | | | | | | | | | | | | | | | | | | 0-12 | 0-10 | | 0-10 | 0-12 | 0-10 | 0-10 |
| | | | | | | | | | | | | | | | | | | | | | | | | | | | | | | |
| Lerwick ... | 54 | 9864 | +1 | S | 1 | odd | 45 | 92 | 7 | 4000 | Nb | 10 | - | 10 | 9890 | +3 | W | 1 | c | 44 | 97 | 7 | 4000 | Cu | 6 | alc | 8 | 2 | | |
| Stornoway ... | 30 | 9932 | +7 | W | 1 | PH | 45 | 92 | 6 | 4000 | Nb | 10 | - | 10 | 9962 | +7 | WNW | 3 | cl | 41 | 92 | 6 | 4000 | CuNb | 8 | - | 8 | 2 | | |
| Wick ... | 81 | 9881 | +2 | - | 0 | bc | 41 | 97 | 8 | 4000 | ScCu | 2 | Csc | 4 | 9932 | +5 | WNW | 3 | bc | 41 | 92 | 8 | 4000 | ScCu | 5 | Csc | 7 | 4 | | |
| Tiree ... | 22 | 9881 | +2 | - | 0 | bc | 41 | 97 | 8 | 4000 | ScCu | 2 | Csc | 4 | 10005 | +5 | WNW | 5 | b | 44 | 85 | 8 | 1500 | Cu | 2 | - | 2 | 4 | | |
| Nairn ... | 83 | 9881 | +2 | - | 0 | bc | 41 | 97 | 8 | 4000 | ScCu | 2 | Csc | 4 | 9965 | +5 | W | 2 | bc | 41 | 92 | 8 | 4000 | CuNb | 7 | - | 7 | 0 | | |
| Aberdeen ... | 46 | 9881 | +2 | - | 0 | bc | 41 | 97 | 8 | 4000 | ScCu | 2 | Csc | 4 | 9950 | +9 | WNW | 4 | c | 43 | 85 | 7 | 1500 | ScCu | 10 | - | 10 | 0 | | |
| Malin Head ... | 51 | 9977 | +9 | WNW | 6 | bc | 45 | 85 | 7 | 5700 | CuNb | 4 | - | 4 | 10036 | +3 | W | 6 | bc | 43 | 92 | 8 | 5700 | CuNb | 5 | - | 5 | 4 | | |
| Renfrew ... | 30 | 9977 | +9 | WNW | 6 | bc | 45 | 85 | 7 | 5700 | CuNb | 4 | - | 4 | 10007 | +8 | WS | 5 | bc | 43 | 85 | 7 | 800 | Nb | 4 | alc | 5 | 3 | | |
| Edinburgh (Inchkeith) ... | 190 | 9872 | +1 | WSW | 5 | bc | 45 | 85 | 8 | 4000 | ScCu | 4 | Csc | 6 | 9969 | +10 | WNW | 4 | bc | 43 | 75 | 8 | 5700 | ScCu | 2 | alc | 4 | 3 | | |
| Leuchars ... | 40 | 9872 | +1 | WSW | 5 | bc | 45 | 85 | 8 | 4000 | ScCu | 4 | Csc | 6 | 9970 | +10 | WNW | 5 | c | 43 | 75 | 9 | 5700 | ScCu | 8 | - | 8 | 3 | | |
| Eskdalemuir ... | 794 | 9872 | +1 | WSW | 5 | bc | 45 | 85 | 8 | 4000 | ScCu | 4 | Csc | 6 | 9997 | +10 | WNW | 6 | c | 40 | 75 | 8 | 2500 | ScCu | 9 | - | 9 | 4 | | |
| Tynemouth ... | 67 | 9897 | +1 | W | 3 | bc | 44 | 85 | 7 | 1500 | Nb | 6 | - | 6 | 9965 | +8 | W | 6 | bc | 45 | 65 | 6 | 1500 | Cu | 4 | Ci | 6 | 4 | | |
| Blacksod Point ... | 7 | 10050 | +4 | W | 6 | bc | 46 | 65 | 6 | - | CuNb | 6 | - | 6 | 10074 | +2 | WSW | 4 | c | 45 | 65 | 7 | - | - | 0 | Ci | 8 | 4 | | |
| Donaghadee ... | 40 | 10050 | +4 | W | 6 | bc | 46 | 65 | 6 | - | CuNb | 6 | - | 6 | 10055 | +8 | W | 2 | bc | 41 | 85 | 8 | 4000 | Cu | 4 | - | 4 | 2 | | |
| Birr Castle ... | 178 | 10050 | +4 | W | 6 | bc | 46 | 65 | 6 | - | CuNb | 6 | - | 6 | 10090 | +5 | WSW | 3 | bc | 39 | 92 | 7 | 4000 | Cu | 2 | Csc | 5 | 6 | | |
| Holyhead ... | 20 | 10014 | +5 | WNW | 8 | bc | 45 | 85 | 8 | 2500 | Cu | 3 | - | 3 | 10074 | +7 | WNW | 6 | b | 44 | 85 | 7 | 2500 | Sc | 41 | Ci | 1 | 6 | | |
| Liverpool (Bidston) ... | 189 | 10014 | +5 | WNW | 8 | bc | 45 | 85 | 8 | 2500 | Cu | 3 | - | 3 | 10051 | +5 | W | 6 | bc | 43 | 85 | 7 | 800 | Nb | 4 | Ci | 5 | 6 | | |
| Chester (Sealand) ... | 16 | 10014 | +5 | WNW | 8 | bc | 45 | 85 | 8 | 2500 | Cu | 3 | - | 3 | 10059 | +7 | WNW | 6 | bc | 44 | 65 | 7 | 1500 | Sc | 3 | - | 3 | 6 | | |
| Harrogate ... | 478 | 9929 | -1 | SWW | 6 | c | 43 | 85 | 7 | 4000 | Nb | 9 | - | 9 | 10012 | +9 | W | 5 | b | 41 | 85 | 8 | - | - | 0 | alc | 1 | 4 | | |
| Spurn Head ... | 29 | 9929 | -1 | SWW | 6 | c | 43 | 85 | 7 | 4000 | Nb | 9 | - | 9 | 9973 | +5 | W | 8 | bc | 44 | 75 | 7 | 2500 | Cu | 3 | - | 3 | 4 | | |
| Birmingham (Edgbaston) ... | 545 | 9973 | 0 | WSW | 6 | c | 42 | 85 | 7 | 1500 | Nb | 10 | - | 10 | 10080 | +6 | W | 5 | b | 42 | 65 | 8 | - | - | 0 | alc | 2 | 4 | | |
| Cranwell ... | 256 | 9973 | 0 | WSW | 6 | c | 42 | 85 | 7 | 1500 | Nb | 10 | - | 10 | 10031 | +5 | W | 6 | c | 43 | 75 | 7 | 1500 | ScCu | 8 | - | 8 | 0 | | |
| Gorleston ... | 14 | 9993 | +1 | WSW | 5 | b | 45 | 85 | 7 | - | - | 0 | - | 0 | 10015 | +2 | W | 5 | c | 44 | 65 | 7 | 4000 | Cu | 8 | - | 8 | 0 | | |
| Valentia (Cahirveen) ... | 30 | 10121 | +3 | WNW | 5 | o | PR | 46 | 97 | 8 | - | Sc | 10 | - | 10 | 10122 | -1 | SSW | 3 | c | 47 | 85 | 8 | 2500 | Sc | 3 | Csc | 10 | 5 | |
| Roches Point ... | 22 | 10121 | +3 | WNW | 5 | o | PR | 46 | 97 | 8 | - | Sc | 10 | - | 10 | 10128 | +4 | WSW | 2 | c | 42 | 85 | 8 | - | - | 0 | Csc | 9 | 4 | |
| Pembroke (St. Ann's H.) ... | 150 | 10078 | +7 | WSW | 7 | b | 46 | 75 | 8 | - | - | 0 | - | 0 | 10125 | +3 | WSW | 6 | bc | 45 | 85 | 8 | 4000 | ScCu | 7 | - | 7 | 4 | | |
| Ross-on-Wye ... | 223 | 10078 | +7 | WSW | 7 | b | 46 | 75 | 8 | - | - | 0 | - | 0 | 10099 | +5 | W | 4 | bc | 43 | 65 | 8 | 4000 | Cu | 1 | Ci | 4 | 4 | | |
| Leafield ... | 312 | 10078 | +7 | WSW | 7 | b | 46 | 75 | 8 | - | - | 0 | - | 0 | 10076 | +4 | WNW | 6 | b | 40 | 75 | 9 | 4000 | Cu | 1 | Csc | 2 | 4 | | |
| Winchester (Wortley Dn.) ... | 272 | 10049 | +4 | W | 4 | b | 45 | 65 | 6 | - | - | 0 | - | 0 | 10105 | +3 | W | 5 | bc | 43 | 75 | 8 | - | - | 0 | Ci | 7 | 4 | | |
| S. Farnborough ... | 230 | 10049 | +4 | W | 4 | b | 45 | 65 | 6 | - | - | 0 | - | 0 | 10097 | +5 | W | 3 | b | 41 | 85 | 8 | - | - | 0 | Csc | 2 | 4 | | |
| London (Kew Obay.) ... | 18 | 10049 | +4 | W | 4 | b | 45 | 65 | 6 | - | - | 0 | - | 0 | 10087 | +5 | WS | 4 | b | 43 | 75 | 8 | - | - | 0 | alc | 1 | 4 | | |
| Croydon ... | 244 | 10049 | +4 | W | 4 | b | 45 | 65 | 6 | - | - | 0 | - | 0 | 10087 | +4 | W | 4 | b | 42 | 75 | 7 | 2500 | ScCu | 2 | - | 2 | 4 | | |
| Shoeburyness ... | 11 | 10046 | +4 | W | 6 | b | 45 | 65 | 7 | 800 | Sc | 1 | - | 1 | 10070 | +4 | WNW | 4 | b | 43 | 65 | 7 | - | - | 0 | - | 0 | 4 | | |
| Clacton-on-Sea ... | 54 | 10046 | +4 | W | 6 | b | 45 | 65 | 7 | 800 | Sc | 1 | - | 1 | 10048 | +4 | W | 5 | bc | 43 | 75 | 7 | 2500 | Sc | 3 | - | 3 | 6 | | |
| Felixstowe ... | 15 | 10046 | +4 | W | 6 | b | 45 | 65 | 7 | 800 | Sc | 1 | - | 1 | 10051 | +6 | W | 5 | b | 44 | 65 | 8 | 4000 | ScCu | 1 | alc | 2 | 6 | | |
| Lympne ... | 350 | 10046 | +4 | W | 6 | b | 45 | 65 | 7 | 800 | Sc | 1 | - | 1 | 10085 | +4 | WNW | 5 | b | 41 | 75 | 8 | - | - | 0 | alc | 1 | 6 | | |
| Soilly (St. Mary's) ... | 183 | 10141 | +3 | WNW | 6 | b | 48 | 92 | 7 | - | - | 0 | - | 0 | 10170 | +3 | W | 5 | c | 49 | 92 | 7 | 4000 | Sc | 6 | alc | 8 | 4 | | |
| Falmouth (Pendennis) ... | 200 | 10120 | +3 | WNW | 6 | bc | 48 | 75 | 7 | 4000 | ScCu | 3 | - | 3 | 10162 | +3 | W | 4 | bc | 45 | 85 | 7 | 4000 | CuNb | 4 | alc | 6 | 3 | | |
| Plymouth (Cattewater) ... | 82 | 10120 | +3 | WNW | 6 | bc | 48 | 75 | 7 | 4000 | ScCu | 3 | - | 3 | 10151 | +4 | WNW | 5 | bc | 46 | 92 | 8 | 2500 | ScCu | 5 | Csc | 7 | 6 | | |
| Portland Bill ... | 52 | 10084 | +4 | W | 6 | b | 48 | 75 | 8 | - | - | 0 | - | 0 | 10119 | +4 | WS | 6 | bc | 46 | 75 | 8 | 4000 | ScCu | 2 | Ci | 6 | 6 | | |
| Southampton (Calshot) ... | 10 | 10079 | +3 | WSW | 5 | b | 46 | 75 | 8 | - | - | 0 | - | 0 | 10106 | +5 | W | 4 | bc | 43 | 75 | 8 | 2500 | ScCu | 1 | Ci | 3 | 5 | | |
| Dungeness ... | 20 | 10046 | +3 | W | 5 | bc | 46 | 92 | 7 | 1500 | Cu | 4 | - | 4 | 10088 | +5 | W | 5 | bc | 43 | 75 | 8 | - | - | 0 | alc | 5 | 5 | | |
| Guernsey (St. Peter Pt.) ... | 205 | 10136 | +4 | WNW | 4 | b | 47 | 85 | 7 | - | - | 0 | - | 0 | 10159 | +2 | WNW | 5 | bc | 46 | 75 | 7 | 4000 | ScCu | 2 | alc | 4 | 5 | | |

WEATHER, TEMPERATURE, RAINFALL AND SUNSHINE AT HEALTH RESORTS FOR 2nd March.

| STATIONS. | WEATHER. | | TEMPERATURE. | | RAINFALL.† | | SUNSHINE. | | (1) | (2) | (3) | (4) | (5) | (6) | (7) | (8) | (9) |
|----------------------|-----------|------------|---------------|---------------|-----------------|---------------|-----------------|----------------|-----|-----|-----|-----|-----|-----|-----|-----|-----|
| | Forenoon. | Afternoon. | Min. 9h.-12h. | Max. 12h.-3h. | Night 12h.-17h. | Day 17h.-12h. | Sunrise to 17h. | Sunset to 12h. | (1) | (2) | (3) | (4) | (5) | (6) | (7) | (8) | (9) |
| | | | | | | | | | | | | | | | | | |
| Ilfracombe | ... | ... | ... | ... | ... | ... | ... | ... | ... | ... | ... | ... | ... | ... | ... | ... | ... |
| Bude | ... | ... | ... | ... | ... | ... | ... | ... | ... | ... | ... | ... | ... | ... | ... | ... | ... |
| Penzance | ... | ... | ... | ... | ... | ... | ... | ... | ... | ... | ... | ... | ... | ... | ... | ... | ... |
| Paignton | ... | ... | ... | ... | ... | ... | ... | ... | ... | ... | ... | ... | ... | ... | ... | ... | ... |
| Torquay | ... | ... | ... | ... | ... | ... | ... | ... | ... | ... | ... | ... | ... | ... | ... | ... | ... |
| Jersey | ... | ... | ... | ... | ... | ... | ... | ... | ... | ... | ... | ... | ... | ... | ... | ... | ... |
| Weymouth | ... | ... | ... | ... | ... | ... | ... | ... | ... | ... | ... | ... | ... | ... | ... | ... | ... |
| Bournemouth | ... | ... | ... | ... | ... | ... | ... | ... | ... | ... | ... | ... | ... | ... | ... | ... | ... |
| Portsmouth (S'rhsea) | ... | ... | ... | ... | ... | ... | ... | ... | ... | ... | ... | ... | ... | ... | ... | ... | ... |
| Bognor | ... | ... | ... | ... | ... | ... | ... | ... | ... | ... | ... | ... | ... | ... | ... | ... | ... |
| Littlehampton | ... | ... | ... | ... | ... | ... | ... | ... | ... | ... | ... | ... | ... | ... | ... | ... | ... |
| Worthing | ... | ... | ... | ... | ... | ... | ... | ... | ... | ... | ... | ... | ... | ... | ... | ... | ... |
| Brighton | ... | ... | ... | ... | ... | ... | ... | ... | ... | ... | ... | ... | ... | ... | ... | ... | ... |
| Eastbourne | ... | ... | ... | ... | ... | ... | ... | ... | ... | ... | ... | ... | ... | ... | ... | ... | ... |
| Aberystwyth | ... | ... | ... | ... | ... | ... | ... | ... | ... | ... | ... | ... | ... | ... | ... | ... | ... |
| Bath | ... | ... | ... | ... | ... | ... | ... | ... | ... | ... | ... | ... | ... | ... | ... | ... | ... |
| Cheltenham | ... | ... | ... | ... | ... | ... | ... | ... | ... | ... | ... | ... | ... | ... | ... | ... | ... |
| Leamington Spa | ... | ... | ... | ... | ... | ... | ... | ... | ... | ... | ... | ... | ... | ... | ... | ... | ... |
| Lowestoft | ... | ... | ... | ... | ... | ... | ... | ... | ... | ... | ... | ... | ... | ... | ... | ... | ... |
| Felixstowe | ... | ... | ... | ... | ... | ... | ... | ... | ... | ... | ... | ... | ... | ... | ... | ... | ... |
| Harwich & Dovercourt | ... | ... | ... | ... | ... | ... | ... | ... | ... | ... | ... | ... | ... | ... | ... | ... | ... |
| Southend | ... | ... | ... | ... | ... | ... | ... | ... | ... | ... | ... | ... | ... | ... | ... | ... | ... |

TERMS OF SUBSCRIPTION.—6/6 per quarter or 25/- per year, post free. Single copies may be obtained at the Meteorological Office, price 1d.

* Information not usually received.

† The observations at 1h. G.M.T. are from an auxiliary station.

‡ For code see page 1.

§ See footnote page 1.

¶ At stations marked thus the maximum temperature is for the period 21h.-17h., the minimum for the period 21h



AIR MINISTRY.

DAILY WEATHER REPORT OF THE METEOROLOGICAL OFFICE, LONDON:

BRITISH SECTION.

No. B.23843

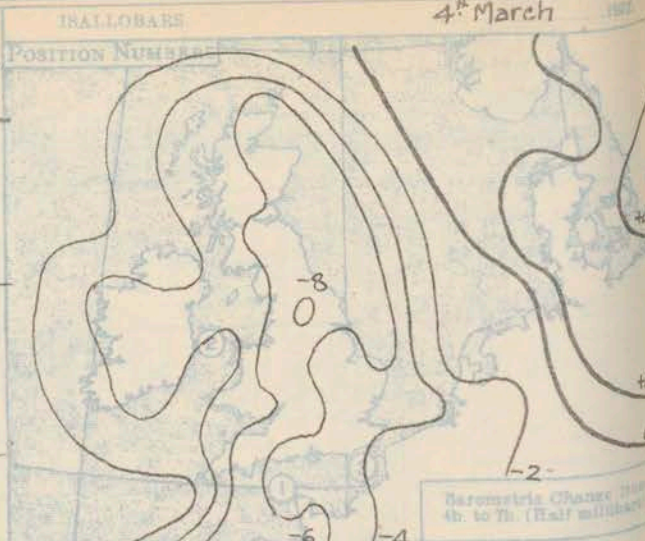
Friday 4th March 1927.

Page 1.

| Observations at 13h. G.M.T. 3 rd | | | | | | | | | | | | | | | Observations at 13h. G.M.T. 3 rd | | | | | | | | | | | | | | |
|---|------------------|--------------------|--------------------|------------|----------|--------------------|-------------|--------------------|------------|--------|-----------|-----------|------------------|---|---|-------|-----------------|--|-----------|----------------|---|--------|-------|--------|------|------------------|--------|--------|------|
| STATIONS. | Barom. at M.S.L. | Change in 3 Hours. | Wind. | | Weather. | Temp. °F. | Humidity. % | Visibility. Miles. | Cloud. | | | | State of ground. | Barom. at M.S.L. | Change in 3 Hours. | Wind. | | Weather. | Temp. °F. | Humidity. % | Visibility. Miles. | Cloud. | | | | State of ground. | | | |
| | | | Direc. | Force | | | | | Low. | Upper | Total | Direc. | | | | Force | Low. | | | | | Upper | Total | | | | | | |
| | | | | | | | | | | | | | | | | | | | | | | | | Height | Form | | Amount | Height | Form |
| (For heights see p. 4.) | mb. | | 0-12 | | | | | 0-9 | Feet | 0-10 | 0-10 | | mb. | | 0-12 | | | | | | 0-9 | Feet | 0-10 | 0-10 | | | | | |
| Lerwick | 993.8 | +3 | N | 4 | C | 46 | 92 | 8 | 4000 | Cu | 6 | AG | 3 | 996.0 | +3 | W | 3 | CB | 45 | 65 | 8 | 4000 | Cu | 7 | AG | 3 | | | |
| Stornoway | 1000.3 | +3 | NW | 4 | bc | 45 | 85 | 7 | 4000 | Cu | 7 | AG | 3 | 1000.3 | 0 | W | 0 | bc | 46 | 70 | 7 | 4000 | Cu | 7 | AG | 3 | | | |
| Wick | 998.9 | +5 | NW | 3 | bc | 47 | 85 | 8 | 1500 | Cu | 3 | Cst | 5 | 1000.3 | +2 | SW | 1 | bc | 41 | 80 | 8 | 1500 | Cu | 3 | Cst | 5 | | | |
| Tiree | 1003.7 | +5 | W | 4 | bc | 48 | 85 | 8 | 2500 | Cu | 2 | AG | 7 | 1000.7 | -2 | SSE | 3 | bc | 44 | 80 | 8 | 1500 | Cu | 3 | Cst | 5 | | | |
| Nairn | 1003.7 | +5 | W | 4 | bc | 48 | 85 | 8 | 2500 | Cu | 2 | AG | 7 | 1002.8 | 0 | W | 3 | bc | 41 | 80 | 8 | 1500 | Cu | 3 | Cst | 5 | | | |
| Aberdeen | 1000.2 | +5 | NNW | 4 | bc | 50 | 65 | 8 | 2500 | Cu | 2 | AG | 3 | 1002.3 | +1 | W | 3 | bc | 45 | 65 | 7 | 4000 | Cu | 2 | AG | 3 | | | |
| Malin Head | 1005.6 | +1 | WSW | 4 | bc | 47 | 85 | 8 | 4000 | Cu | 2 | Cu | 3 | 1000.7 | -1 | SSE | 3 | bc | 44 | 85 | 7 | 4000 | Cu | 2 | Cu | 3 | | | |
| Renfrew | 1004.3 | +4 | WSW | 4 | bc | 48 | 75 | 8 | 2500 | Cu | 2 | Cu | 3 | 1004.5 | 0 | W | 0 | bc | 46 | 85 | 7 | 4000 | Cu | 2 | Cu | 3 | | | |
| Edinburgh (Inchkeith) | 1002.9 | +4 | W | 4 | bc | 47 | 65 | 8 | 4000 | Cu | 2 | Cu | 3 | 1003.1 | +1 | WSW | 0 | bc | 44 | 75 | 7 | 4000 | Cu | 2 | Cu | 3 | | | |
| Leuchars | 1002.6 | +4 | WNW | 4 | bc | 48 | 65 | 8 | 2500 | Cu | 2 | Cu | 3 | 1003.7 | +2 | WSW | 0 | bc | 43 | 80 | 7 | 4000 | Cu | 2 | Cu | 3 | | | |
| Eskdalemuir | 1006.1 | +6 | WSW | 4 | bc | 41 | 75 | 8 | 2500 | No | 1 | AG | 3 | 1006.1 | 0 | WS | 0 | bc | 38 | 75 | 8 | 2500 | No | 1 | AG | 3 | | | |
| Tynemouth | 1003.3 | +6 | W | 6 | bc | 51 | 85 | 8 | 1500 | Cu | 5 | - | 3 | 1005.7 | +2 | W | 3 | bc | 46 | 65 | 8 | 2500 | Cu | 5 | - | 3 | | | |
| Blackad Point | 1004.8 | -3 | S | 4 | bc | 47 | 75 | 8 | 1500 | St | 10 | - | 10 | 995.5 | -5 | S | 3 | bc | 50 | 9 | 7 | 4000 | St | 10 | - | 10 | | | |
| Donaghadee | 1006.2 | +3 | W | 4 | bc | 47 | 75 | 8 | 1500 | St | 4 | AG | 10 | 1006.4 | -4 | SSE | 3 | bc | 46 | 90 | 7 | 4000 | St | 4 | AG | 10 | | | |
| Birr Castle | 1003.2 | +3 | SE | 4 | bc | 46 | 85 | 8 | 1500 | No | 4 | Cst | 10 | 1000.8 | 0 | SE | 3 | bc | 47 | 90 | 7 | 4000 | No | 4 | Cst | 10 | | | |
| Holyhead | 1010.5 | +1 | SW | 4 | bc | 46 | 85 | 8 | 2500 | Cu | 1 | AG | 10 | 1007.1 | -5 | SSE | 3 | bc | 46 | 90 | 7 | 4000 | Cu | 1 | AG | 10 | | | |
| Liverpool (Bidston) | 1003.3 | +2 | W | 4 | bc | 47 | 85 | 8 | 2500 | Cu | 1 | AG | 10 | 1008.8 | -3 | WSW | 2 | bc | 46 | 90 | 7 | 4000 | Cu | 1 | AG | 10 | | | |
| Chester (Sealand) | 1010.0 | +1 | WNW | 6 | bc | 49 | 85 | 8 | 2500 | Cu | 3 | Cu | 5 | 1008.7 | -1 | SSE | 2 | bc | 47 | 90 | 7 | 4000 | Cu | 3 | Cu | 5 | | | |
| Harrogate | ? | 1.5 | W | 5 | bc | 45 | 75 | 8 | 2500 | No | 1 | AG | 2 | 1008.9 | +1 | SW | 3 | bc | 42 | 85 | 7 | 4000 | No | 1 | AG | 2 | | | |
| Spurn Head | 1005.1 | +5 | W | 5 | bc | 47 | 75 | 8 | 4000 | Cu | 2 | AG | 2 | 1008.2 | +3 | SW | 4 | bc | 45 | 75 | 8 | 4000 | Cu | 2 | AG | 2 | | | |
| Birmingham (Edgbaston) | 1010.8 | +4 | WNW | 4 | bc | 49 | 45 | 8 | 4000 | Cu | 2 | AG | 2 | 1010.6 | 0 | SW | 3 | bc | 47 | 65 | 8 | 4000 | Cu | 2 | AG | 2 | | | |
| Cranwell | 1008.2 | +4 | WNW | 4 | bc | 49 | 45 | 8 | 1500 | Cu | 2 | AG | 2 | 1010.2 | +1 | WSW | 3 | bc | 44 | 75 | 8 | 2500 | Cu | 2 | AG | 2 | | | |
| Gorleston | 1007.3 | +5 | W | 6 | bc | 49 | 75 | 8 | 4000 | Cu | 2 | AG | 2 | 1011.2 | +4 | WS | 3 | bc | 47 | 75 | 8 | 4000 | Cu | 2 | AG | 2 | | | |
| Valentia (Cahiroiveen) | 1007.4 | -1 | SSE | 5 | bc | 47 | 85 | 6 | 1500 | St | 7 | AG | 10 | 999.6 | -1 | SE | 5 | bc | 51 | 9 | 7 | 4000 | St | 7 | AG | 10 | | | |
| Roches Point | 1011.3 | -4 | SW | 4 | bc | 47 | 85 | 6 | 2500 | St | 7 | AG | 10 | 1004.4 | -1 | SW | 5 | bc | 49 | 9 | 7 | 4000 | St | 7 | AG | 10 | | | |
| Pembroke (St. Ann's II.) | 1013.6 | 0 | WSW | 4 | bc | 47 | 85 | 6 | 4000 | Cu | 3 | AG | 10 | 1008.7 | -1 | SW | 5 | bc | 45 | 9 | 7 | 4000 | Cu | 3 | AG | 10 | | | |
| Koss-on-Wye | 1011.1 | +1 | WN | 4 | bc | 48 | 85 | 6 | 4000 | Cu | 3 | AG | 10 | 1011.0 | 0 | SW | 5 | bc | 47 | 75 | 8 | 4000 | Cu | 3 | AG | 10 | | | |
| Leadfield | 1012.2 | +4 | WN | 6 | bc | 48 | 85 | 6 | 4000 | Cu | 3 | AG | 10 | 1011.6 | -1 | SW | 5 | bc | 45 | 75 | 8 | 4000 | Cu | 3 | AG | 10 | | | |
| Winchester (Worthy Dn) | 1013.7 | +2 | W | 5 | C | 50 | 55 | 8 | 2500 | Cu | 3 | AG | 8 | 1013.0 | -1 | SW | 4 | C | 48 | 75 | 7 | 4000 | Cu | 3 | AG | 8 | | | |
| S. Farnborough | 1013.1 | +4 | WN | 4 | bc | 53 | 55 | 8 | 2500 | Cu | 2 | AG | 8 | 1013.1 | 0 | SW | 4 | C | 47 | 75 | 7 | 4000 | Cu | 2 | AG | 8 | | | |
| London (Kew Obsy.) | 1012.6 | +2 | WNW | 5 | bc | 50 | 45 | 8 | 2500 | Cu | 1 | Cu | 7 | 1013.0 | +1 | WSW | 3 | C | 48 | 65 | 8 | 4000 | Cu | 1 | Cu | 7 | | | |
| Groydon | 1012.3 | +2 | WNW | 4 | C | 51 | 45 | 7 | 2500 | Cu | 2 | AG | 9 | 1013.0 | +1 | WS | 2 | C | 48 | 65 | 8 | 4000 | Cu | 2 | AG | 9 | | | |
| Shoeburyness | 1011.8 | +4 | WN | 6 | bc | 50 | 55 | 8 | 4000 | Cu | 3 | Cu | 5 | 1012.8 | 0 | SW | 3 | bc | 47 | 75 | 8 | 4000 | Cu | 3 | Cu | 5 | | | |
| Clacton-on-Sea | 1010.2 | +6 | WNW | 6 | bc | 49 | 55 | 8 | 4000 | Cu | 6 | - | 6 | 1012.1 | +2 | SW | 3 | bc | 47 | 75 | 7 | 4000 | Cu | 6 | - | 6 | | | |
| Felixstowe | 1010.2 | +6 | WNW | 6 | bc | 49 | 55 | 8 | 4000 | Cu | 6 | - | 6 | 1012.0 | 0 | SW | 3 | bc | 47 | 75 | 7 | 4000 | Cu | 6 | - | 6 | | | |
| Lympne | 1012.1 | +3 | W | 6 | bc | 50 | 55 | 8 | 4000 | St | 4 | Cu | 7 | 1012.8 | +2 | SW | 4 | bc | 45 | 85 | 7 | 4000 | St | 4 | Cu | 7 | | | |
| Scilly (St. Mary's) | 1016.7 | -2 | SW | 5 | bc | 50 | 82 | 6 | 4000 | St | 9 | - | 9 | 1011.7 | -4 | SSW | 5 | bc | 56 | 9 | 6 | 4000 | St | 9 | - | 9 | | | |
| Falmouth (Pendennis) | 1016.2 | -1 | SW | 5 | bc | 50 | 82 | 6 | 4000 | St | 9 | - | 9 | 1011.2 | -3 | SW | 5 | bc | 56 | 9 | 6 | 4000 | St | 9 | - | 9 | | | |
| Plymouth (Cattewater) | 1015.9 | 0 | WSW | 4 | bc | 49 | 82 | 7 | 2500 | No | 1 | AG | 10 | 1011.9 | -5 | SW | 6 | bc | 48 | 85 | 7 | 4000 | No | 1 | AG | 10 | | | |
| Portland Bill | 1014.8 | +2 | WSW | 4 | bc | 48 | 82 | 7 | 2500 | No | 1 | AG | 10 | 1013.5 | -1 | SW | 4 | bc | 48 | 85 | 6 | 4000 | No | 1 | AG | 10 | | | |
| Southampton (Calshot) | 1014.7 | +2 | WN | 4 | bc | 50 | 82 | 7 | 4000 | Cu | 3 | AG | 10 | 1014.0 | 0 | SW | 4 | bc | 47 | 85 | 7 | 1500 | Cu | 3 | AG | 10 | | | |
| Dungeness | 1012.3 | +3 | WSW | 4 | bc | 50 | 85 | 7 | 1500 | Cu | 3 | AG | 10 | 1014.0 | +2 | WSW | 3 | bc | 46 | 92 | 7 | 2500 | Cu | 3 | AG | 10 | | | |
| Guernsey | 1017.9 | 0 | WS | 4 | C | 49 | 85 | 7 | 2500 | St | 8 | AG | 9 | 1016.9 | -2 | SW | 3 | C | 48 | 85 | 7 | 2500 | St | 8 | AG | 9 | | | |
| LONDON OBSERVATIONS. | | | | | | | | | | | | | | | LONDON OBSERVATIONS. | | | | | | | | | | | | | | |
| Height above M.S.L. in feet. | | | WEATHER. | | | TEMPERATURE. | | | RAIN-FALL. | | SUNSHINE. | | HUMIDITY. | | ATMOSPHERIC POLLUTION. | | | POLE STAR RECORD at Greenwich Obsy. | | | CODE FOR STATE OF GROUND. | | | | | | | | |
| | | | Morn-ing | After-noon | Night | Max. Day. | Min. Night. | Min. on Grass. | Day. | Night. | hrs. | hrs. | 15h. G.M.T. | 9h. G.M.T. | Milligrams of Solid Impurity per cubic metre. | | | Exposure from 3 rd to 4 th 18.45 m. to 4 th 5.30 m. | | | 0=Dry ground. 1=Wet ground. 2=Soft (muddy) wet ground. 3=Bare ground frozen (but less than 2 ins. deep). 4=Bare ground frozen (but more than 2 ins. deep). 5=Dew (or wet grass) but not wet ground. 6=Scating to day in 13h. and 18h. reports (Hour frost in 1h. and 7h. reports). 7=Snow (thin layer, often not continuous). 8=Snow (deep, impeding traffic, usually a continuous layer). 9=Glazed roads (ice on roads from frozen rain or melted snow). | | | | | | | | |
| 24 HOURS ENDED 7h. | | | 24 HOURS ENDED 7h. | | | 24 HOURS ENDED 7h. | | | YESTERDAY. | | TO-DAY. | | YESTERDAY. | | 24 HOURS ENDED 7h. G.M.T. 4 th . | | | Stars. | | | Polaris. | | | | | | | | |
| Kew | | | bbc | bc | bc | 53 | 47 | 37 | Tr. | 5.2 | 5.2 | 5.2 | 5.2 | Max. Time Min. Time. | | | 10 45 0 45 7 | | | 8 10 45 0 16 2 | | | | | | | | | |
| Groydon | | | bbc | bc | bc | 52 | 45 | 41 | Tr. | 5.3 | 5.3 | 5.3 | 5.3 | 1.0 19h 3 rd <0.3 4h 4 th | | | <0.3 throughout | | | | | | | | | | | | |
| Greenwich (Royal Obsy.) | | | bbc | bc | bc | 53 | 47 | 33 | Tr. | 5.2 | 5.2 | 5.2 | 5.2 | | | | | | | | | | | | | | | | |
| City (Bunhill Row) | | | bbc | bc | bc | 53 | 47 | 33 | Tr. | 5.2 | 5.2 | 5.2 | 5.2 | | | | | | | | | | | | | | | | |
| Westminster (St. James' Pk.) | | | bbc | bc | bc | 51 | 46 | 38 | Tr. | 5.2 | 5.2 | 5.2 | 5.2 | | | | | | | | | | | | | | | | |
| Regent's Pk. (Botanic Gdns.) | | | bbc | bc | bc | 51 | 46 | 38 | Tr. | 5.2 | 5.2 | 5.2 | 5.2 | | | | | | | | | | | | | | | | |
| Camden Square | | | bbc | bc | bc | 52 | 46 | 37 | Tr. | 5.2 | 5.2 | 5.2 | 5.2 | | | | | | | | | | | | | | | | |
| Kensington Palace | | | bbc | bc | bc | 52 | 47 | 37 | Tr. | 5.2 | 5.2 | 5.2 | 5.2 | | | | | | | | | | | | | | | | |
| Hampton Observatory | | | bbc | bc | bc | 51 | 45 | 31 | Tr. | 5.2 | 5.2 | 5.2 | 5.2 | | | | | | | | | | | | | | | | |
| TABLE SHOWING THE GREENWICH TIMES OF SUNRISE, NOON, AND SUNSET. | | | | | | | | | | | | | | | TABLE SHOWING THE GREENWICH TIMES OF SUNRISE, NOON, AND SUNSET. | | | | | | | | | | | | | | |
| 4 th & 5 th March, 1827. | | | | | | | | | | | | | | | 4 th & 5 th March, 1827. | | | | | | | | | | | | | | |
| STATIONS. | | | Sunrise. | Noon. | Sunset. | STATIONS. | | | Sunrise. | Noon. | Sunset. | STATIONS. | | | Sunrise. | Noon. | | | | | | | | | | | | | |

SUMMARIES FOR THE PAST 24 HOURS.

| STATIONS. | WEATHER. | | | | TEMPERATURE. | | | RAINFALL. | | | | SUN 3 rd Hours. |
|-----------------------------|----------|----------|----------|--------|--------------|----------------|---------------------|-----------|---------|--------|---------|----------------------------------|
| | 7h-13h. | 13h-18h. | 18h-24h. | 1h-7h. | MAX. Day. | MIN. Night. | MIN. on GRASS | Day. | 7h-18h. | Night. | 18h-7h. | |
| Lerwick ... | c | c | b | r-d | 48 | 37 | . | 1 | 11.00 | 4 | 21.00 | 0.7 |
| Stornoway ... | c | c | b | r-d | 49 | 40 | . | 1 | 11.00 | 4 | 21.00 | 6.2 |
| Wick ... | bcp | bce | bce | c | 47 | 36 | . | 0.1 | 11.00 | 16 | 21.00 | 6.5 |
| Tiree ... | bcp | bce | bce | c | 48 | 44 | 40 | 0.2 | 15.30 | 4 | 1.30 | 5.0 |
| Nairn ... | bcp | bce | bce | c | 46 | 36 | . | 0.2 | 15.30 | 4 | 1.30 | 7.5 |
| Aberdeen ... | bcp | bce | bce | c | 50 | 38 | 32 | Trace | 18.00 | 0.6 | 6.30 | 7.5 |
| Malin Head ... | bce | bce | cir | crc | 49 | 43 | . | 0.1 | 18.00 | 3 | 21.00 | 4.9 |
| Renfrew ... | bcp | bce | cir | crc | 50 | 39 | 33 | 0.2 | 18.00 | 7 | 21.00 | 5.8 |
| Edinburgh(Inchkeith) ... | bcp | bce | cir | crc | 48 | 41 | 40 | . | . | 5 | 22.00 | 6.6 |
| Leuchars ... | bcp | bce | cir | crc | 51 | 39 | 41 | . | . | 4 | 1.30 | 8.4 |
| Eskdalemuir ... | bcp | bce | cir | crc | 47 | 37 | 35 | Trace | 18.00 | 10 | 22.00 | 5.5 |
| Tynemouth ... | bcp | bce | cir | crc | 52 | 42 | 34 | . | . | 2 | 21.00 | . |
| Blackad Point ... | bcp | bce | cir | crc | 51 | 44 | . | 2 | 11.00 | 5 | 21.00 | . |
| Donaghadee ... | bcp | bce | cir | crc | 50 | 41 | 37 | 2 | 11.00 | 1 | 21.00 | 0.0 |
| Birr Castle ... | bcp | bce | cir | crc | 47 | 45 | 44 | Trace | 17.30 | 5 | 21.00 | 1.4 |
| Holyhead ... | bcp | bce | cir | crc | 47 | 45 | 42 | . | . | 0.3 | 21.00 | 7.4 |
| Liverpool (Bidston) ... | bcp | bce | cir | crc | 51 | 45 | 42 | . | . | 0.2 | 21.00 | 7.7 |
| Chester (Sealand) ... | bcp | bce | cir | crc | 51 | 45 | 42 | . | . | 0.2 | 21.00 | 7.7 |
| Harrogate ... | bcp | bce | cir | crc | 47 | 40 | 35 | Trace | 12.30 | 0.1 | 21.00 | 6.2 |
| Spurn Head ... | bcp | bce | cir | crc | 48 | 41 | 43 | . | . | . | . | 6.6 |
| Birmingham (Edgbaston) ... | bcp | bce | cir | crc | 51 | 44 | 43 | . | . | . | . | 7.3 |
| Cranwell ... | bcp | bce | cir | crc | 49 | 40 | 36 | . | . | Trace | 6.30 | 4.6 |
| Gorleston ... | bcp | bce | cir | crc | 51 | 41 | 36 | . | . | . | . | 8.0 |
| Valentia (Cahiroiveel) ... | bcp | bce | cir | crc | 51 | 46 | 40 | 7 | 9.00 | 3 | 21.00 | 0.0 |
| Roches Point ... | bcp | bce | cir | crc | 50 | 46 | . | 0.5 | 11.00 | 6 | 21.00 | . |
| Pembroke (St. Ann's H.) ... | bcp | bce | cir | crc | 48 | 45 | 44 | Trace | 15.30 | 3 | 1.30 | 0.6 |
| Ross-on-Wye ... | bcp | bce | cir | crc | 53 | 45 | 44 | . | . | Trace | 4.30 | 6.7 |
| Leaffield ... | bcp | bce | cir | crc | 50 | 42 | 42 | . | . | 0.6 | 22.00 | 6.7 |
| Winchester (Worthy Dn) ... | bcp | bce | cir | crc | 51 | 45 | 43 | . | . | 1 | 21.00 | 5.3 |
| S. Farnborough ... | bcp | bce | cir | crc | 53 | 45 | 44 | . | . | 0.6 | 4.30 | 6.2 |
| London (Kew Obsy.) ... | bcp | bce | cir | crc | 53 | 47 | 37 | . | . | Trace | 21.00 | 5.2 |
| Croydon ... | bcp | bce | cir | crc | 52 | 45 | 41 | . | . | Trace | 24.00 | 5.3 |
| Shoeburyness ... | bcp | bce | cir | crc | 52 | 40 | 34 | . | . | 0.2 | 21.00 | 7.7 |
| Clacton-on-Sea ... | bcp | bce | cir | crc | 51 | 44 | 41 | . | . | . | . | 8.3 |
| Felixstowe ... | bcp | bce | cir | crc | 50 | 43 | 39 | . | . | 0.1 | 22.00 | 7.4 |
| Lympe ... | bcp | bce | cir | crc | 50 | 40 | 40 | . | . | 0.1 | 22.00 | 6.4 |
| Scilly (St. Mary's) ... | bcp | bce | cir | crc | 50 | 45 | . | 1 | 12.30 | 5 | 22.00 | 0.0 |
| Falmouth (Pendennis) ... | bcp | bce | cir | crc | 50 | 46 | . | 0.2 | 13.30 | 1 | 3.30 | 1.0 |
| Plymouth (Cattewater) ... | bcp | bce | cir | crc | 51 | 47 | 46 | 0.5 | 15.30 | 1 | 21.00 | 2.6 |
| Portland Bill ... | bcp | bce | cir | crc | 49 | 46 | . | Trace | 17.30 | 1 | 21.00 | . |
| Southampton (Calshot) ... | bcp | bce | cir | crc | 51 | 46 | 45 | . | . | 1 | 21.00 | 3.5 |
| Dungeness ... | bcp | bce | cir | crc | 52 | 45 | . | . | . | Trace | 24.00 | . |
| Guernsey ... | bcp | bce | cir | crc | 50 | 47 | . | . | . | 0.1 | 21.00 | . |



Observations from Cross Channel Steamers.

| Position. | Date and Time. | Steamship. | Wind. | | Weather. | Temp. | |
|-----------|---------------------|------------|-------|--------|----------|-------|------|
| | | | Dir. | Force. | | Air. | Sea. |
| 2 | 3 rd 10h | Hibernia | W | 6 | c | 46 | 46 |
| 1 | 13h | St. Julien | W | 5 | c | 51 | 50 |
| 3 | 4 th 2h | Brighton | SW | 5 | c+ | 47 | 48 |

GENERAL INFERENCE.

The deep depression off the northwest coast of Ireland will probably continue to move E.N.E. and should reach Northern Scotland tonight. Strong winds and gales, mainly from between SW. and W., are probable during the next 24 hours over England, Ireland and Southern Scotland.

Districts.

Forecasts for the 24 hours commencing 15h. G.M.T. Friday, 4th March, 1927.

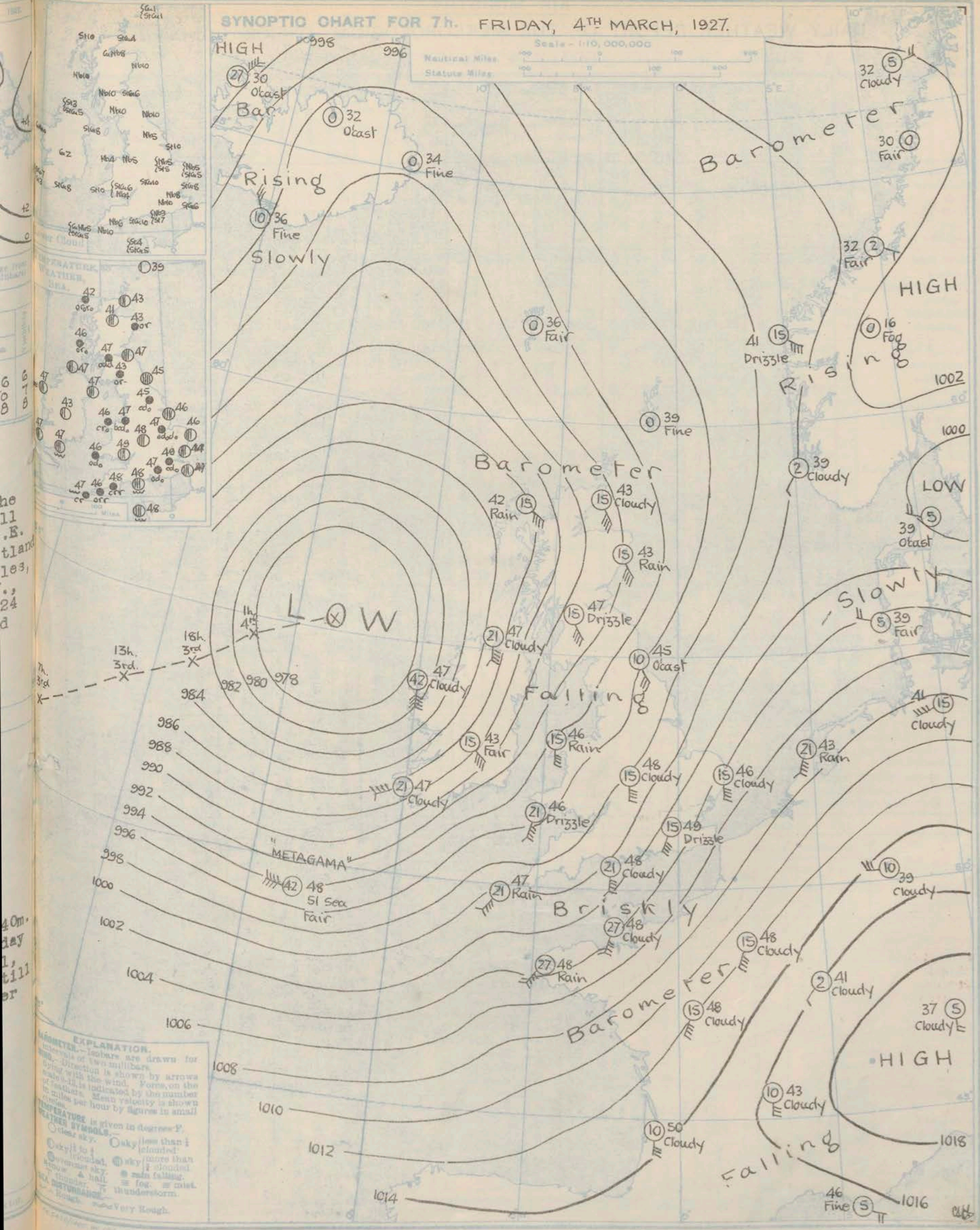
Further Outlook.

| | | |
|---------------------------|---|---|
| 1. S.E. England ▼ | Wind between SW. and W., strong to a gale at times; occasional showers, considerable fine intervals; visibility good; rather mild. | Unsettled and rather mild. |
| 2. E. England ▼ | | |
| 3. E. Midlands | | |
| 4. W. Midlands | | |
| 5. S.W. England ▼ | | |
| 6. South Wales ▼ | Wind mainly between S. and SE., becoming northwesterly tomorrow, fresh to strong; rainy at first, showers with considerable fine intervals; later; visibility moderate to good; mild, becoming slightly colder. | ▼ South Cone hoisted 16h. 40m. G.M.T. yesterday in districts 1, 2, and 10; still flying in other districts. |
| 7. North Wales ▼ | | |
| 8. N.W. England ▼ | | |
| 9. N. Midlands | | |
| 10. N.E. England ▼ | | |
| 11. S.E. Scotland | Wind between SE. and E. today, but northwesterly tomorrow, fresh to strong; intermittent rain, improving tomorrow; visibility moderate to good; rather mild, becoming slightly colder. | |
| 12. S.W. Scotland | | |
| 13. A.W. Scotland ▼ | | |
| 14. Mid-Scotland | | |
| 15. N.E. Scotland | | |
| 16. Orkneys and Shetlands | Wind between W. and NW., strong to a gale today, moderating tomorrow; occasional showers, considerable fine intervals; visibility good; becoming slightly colder. | |
| 17. N.W. Ireland ▼ | | |
| 18. N.E. Ireland ▼ | | |
| 19. S.E. Ireland ▼ | | |
| 20. S.W. Ireland ▼ | | |

SYNOPTIC CHART FOR 7h. FRIDAY, 4TH MARCH, 1927.

Nautical Miles
Statute Miles

Scale - 1:10,000,000



EXPLANATION.
Isobars are drawn for intervals of two millibars.
Direction is shown by arrows.
Force, on the scale, is indicated by the number in millibars. Mean velocity is shown in miles per hour by figures in small circles.
TEMPERATURE is given in degrees F.
WEATHER SYMBOLS.
Clear sky. ☉
Partly cloudy. ☁
Overcast sky. ☁
Rain. ☔
Thunder. ⚡
Thunderstorm. ⚡☔
Fog. ☁
Mist. ☁
Snow. ❄
Hail. ⚡
Very Rough. ⚡

DAILY WEATHER REPORT OF THE METEOROLOGICAL OFFICE, LONDON:

No. 63...

WEATHER, TEMPERATURE, RAINFALL AND SUNSHINE AT HEALTH RESORTS FOR 3rd March

TERMS OF SUBSCRIPTION.—6/6 per quarter or 25/- per year, post free. Single copies may be obtained at the Meteorological Office, price 1d.

71 See footnote page 1.

* A* stations marked thus the maximum temperature is for the period 21h.-17h., the minimum for the period 21h.-9h. † 17h.-9h.

BRITISH SECTION.

No. B.23844

Saturday 5th March 1927

Page 1.

BRITISH SECTION.

No. B. 2047

Saturday 5 - March 1927.

Page 1.

Observations at 13h. G.M.T. 4h.

Observations at 13h. G.M.T. 4h.

| STATIONS. | Barom. at M.S.L. | Change in 3 hours. | Wind. | | Weather. | Temp. | Humidity. | Visibility. | Cloud. | | | | State of ground. | Barom. at M.S.L. | Change in 3 hours. | Wind. | | Weather. | Temp. | Humidity. | Visibility. | Cloud. | | | | State of ground. | Sea. | | | | | | | | | | | | | | | | | | | | | | | | | | |
|-------------------------|------------------|--------------------|--------|-------|----------|-------|-----------|-------------|--------|------|------|-------------|------------------|------------------|--------------------|-------|--------|----------|-------|-----------|-------------|--------|------|------|-------------|------------------|------|-----|--|--|--|--|--|--|--|--|--|--|--|--|--|--|--|--|--|--|--|--|--|--|--|--|--|
| | | | Dirac. | Force | | | | | Height | Low. | | Upper Form. | Total Amt. | | | | Dirac. | Force | | | | Height | Low. | | Upper Form. | Total Amt. | | | | | | | | | | | | | | | | | | | | | | | | | | | |
| | | | | | | | | | | Form | Amt. | | | | | | | | | | | | Form | Amt. | | | | | | | | | | | | | | | | | | | | | | | | | | | | | |
| | | | | | | | | | | | | | | | | | | | | | | | | | | | | | | | | | | | | | | | | | | | | | | | | | | | | | |
| (For heights see p. 4). | mb. | | 0-12 | | | °F. | % | 0-8 | Feet | | 0-10 | | 0-10 | | | | 0-12 | | | °F. | % | 0-8 | Feet | | 0-10 | | 0-10 | 0-8 | | | | | | | | | | | | | | | | | | | | | | | | | |
| Lerwick | 992.2 | -1.5 | SE | 4 | 0 | 45 | 85 | 7 | 4000 | No | 10 | | 10 | | 988.1 | -1.5 | SE | 4 | 0 | 45 | 85 | 7 | 4000 | No | 10 | | 10 | | | | | | | | | | | | | | | | | | | | | | | | | | |
| Stornoway | 984.0 | -1.5 | SE | 4 | 0 | 45 | 85 | 7 | 4000 | No | 10 | | 10 | | 983.5 | -1.5 | SE | 4 | 0 | 45 | 85 | 7 | 4000 | No | 10 | | 10 | | | | | | | | | | | | | | | | | | | | | | | | | | |
| Wick | 987.0 | -1.5 | SE | 4 | 0 | 45 | 85 | 7 | 1500 | ST | 10 | | 10 | | 986.1 | -1.5 | SE | 4 | 0 | 45 | 85 | 7 | 1500 | ST | 10 | | 10 | | | | | | | | | | | | | | | | | | | | | | | | | | |
| Tiree | 982.8 | 0 | SE | 4 | 0 | 45 | 85 | 7 | 1500 | No | 2 | As | 4 | 0 | 986.3 | -1.5 | SE | 4 | 0 | 45 | 85 | 7 | 1500 | No | 2 | As | 4 | 0 | | | | | | | | | | | | | | | | | | | | | | | | | |
| Nairn | 982.6 | 0 | SE | 4 | 0 | 45 | 85 | 7 | 1500 | No | 2 | As | 4 | 0 | 984.2 | -1.5 | SE | 4 | 0 | 45 | 85 | 7 | 1500 | No | 2 | As | 4 | 0 | | | | | | | | | | | | | | | | | | | | | | | | | |
| Aberdeen | 982.6 | 0 | SE | 4 | 0 | 45 | 85 | 7 | 1500 | No | 2 | As | 4 | 0 | 984.2 | -1.5 | SE | 4 | 0 | 45 | 85 | 7 | 1500 | No | 2 | As | 4 | 0 | | | | | | | | | | | | | | | | | | | | | | | | | |
| Malin Head | 981.1 | -1.5 | SE | 4 | 0 | 45 | 85 | 7 | 4000 | No | 8 | As | 10 | | 977.7 | -1.5 | SE | 4 | 0 | 45 | 85 | 7 | 4000 | No | 8 | As | 10 | | | | | | | | | | | | | | | | | | | | | | | | | | |
| Renfrew | 986.8 | -1.5 | SE | 4 | 0 | 45 | 85 | 7 | 4000 | No | 8 | As | 10 | | 986.3 | -1.5 | SE | 4 | 0 | 45 | 85 | 7 | 4000 | No | 8 | As | 10 | | | | | | | | | | | | | | | | | | | | | | | | | | |
| Edinburgh (Inchkeith) | 989.1 | -1.5 | SE | 4 | 0 | 45 | 85 | 7 | 2500 | No | 4 | As | 10 | | 988.6 | -1.5 | SE | 4 | 0 | 45 | 85 | 7 | 2500 | No | 4 | As | 10 | | | | | | | | | | | | | | | | | | | | | | | | | | |
| Leuchars | 989.1 | -1.5 | SE | 4 | 0 | 45 | 85 | 7 | 1500 | No | 2 | As | 10 | | 988.6 | -1.5 | SE | 4 | 0 | 45 | 85 | 7 | 1500 | No | 2 | As | 10 | | | | | | | | | | | | | | | | | | | | | | | | | | |
| Baldernair | 990.3 | -1.5 | SE | 4 | 0 | 45 | 85 | 7 | 800 | No | 10 | | 10 | | 988.8 | -1.5 | SE | 4 | 0 | 45 | 85 | 7 | 800 | No | 10 | | 10 | | | | | | | | | | | | | | | | | | | | | | | | | | |
| Tynemouth | 992.6 | -1.5 | SE | 4 | 0 | 45 | 85 | 7 | 1500 | No | 10 | | 10 | | 991.1 | -1.5 | SE | 4 | 0 | 45 | 85 | 7 | 1500 | No | 10 | | 10 | | | | | | | | | | | | | | | | | | | | | | | | | | |
| Blackhead Point | 976.1 | -2 | S | 8 | 0 | 45 | 85 | 7 | 4000 | No | 10 | | 10 | | 975.4 | -1 | SW | 5 | 0 | 45 | 85 | 7 | 4000 | No | 10 | | 10 | | | | | | | | | | | | | | | | | | | | | | | | | | |
| Donaghadee | 988.2 | -1.5 | SE | 4 | 0 | 45 | 85 | 7 | 4000 | No | 10 | | 10 | | 985.5 | -1.5 | SE | 4 | 0 | 45 | 85 | 7 | 4000 | No | 10 | | 10 | | | | | | | | | | | | | | | | | | | | | | | | | | |
| Birr Castle | 985.5 | -1.5 | SE | 4 | 0 | 45 | 85 | 7 | 4000 | No | 10 | | 10 | | 985.5 | -1.5 | SE | 4 | 0 | 45 | 85 | 7 | 4000 | No | 10 | | 10 | | | | | | | | | | | | | | | | | | | | | | | | | | |
| Holyhead | 992.1 | -1.5 | SE | 4 | 0 | 45 | 85 | 7 | 4000 | No | 10 | | 10 | | 989.6 | -1.5 | SE | 4 | 0 | 45 | 85 | 7 | 4000 | No | 10 | | 10 | | | | | | | | | | | | | | | | | | | | | | | | | | |
| Liverpool (Bidston) | 992.8 | -1.5 | SE | 4 | 0 | 45 | 85 | 7 | 4000 | No | 10 | | 10 | | 992.3 | -1.5 | SE | 4 | 0 | 45 | 85 | 7 | 4000 | No | 10 | | 10 | | | | | | | | | | | | | | | | | | | | | | | | | | |
| Chester (Sealand) | 992.3 | -1.5 | SE | 4 | 0 | 45 | 85 | 7 | 4000 | No | 10 | | 10 | | 992.3 | -1.5 | SE | 4 | 0 | 45 | 85 | 7 | 4000 | No | 10 | | 10 | | | | | | | | | | | | | | | | | | | | | | | | | | |
| Harrogate | 993.8 | -1 | SW | 4 | 0 | 45 | 85 | 7 | 5700 | No | 3 | As | 10 | | 993.2 | -1 | SW | 4 | 0 | 45 | 85 | 7 | 5700 | No | 3 | As | 10 | | | | | | | | | | | | | | | | | | | | | | | | | | |
| Spurn Head | 994.1 | -1 | SE | 4 | 0 | 45 | 85 | 7 | 2500 | No | 3 | As | 10 | | 994.1 | -1 | SE | 4 | 0 | 45 | 85 | 7 | 2500 | No | 3 | As | 10 | | | | | | | | | | | | | | | | | | | | | | | | | | |
| Birmingham (Edgbaston) | 995.9 | -1 | SE | 4 | 0 | 45 | 85 | 7 | 4000 | No | 3 | As | 10 | | 994.9 | -1 | SE | 4 | 0 | 45 | 85 | 7 | 4000 | No | 3 | As | 10 | | | | | | | | | | | | | | | | | | | | | | | | | | |
| Cranwell | 995.8 | -1 | SE | 4 | 0 | 45 | 85 | 7 | 3000 | No | 3 | As | 10 | | 995.1 | -1 | SE | 4 | 0 | 45 | 85 | 7 | 3000 | No | 3 | As | 10 | | | | | | | | | | | | | | | | | | | | | | | | | | |
| Gorleston | 1000.4 | -4 | SE | 4 | 0 | 45 | 85 | 7 | 5000 | No | 3 | As | 10 | | 999.6 | -4 | SE | 4 | 0 | 45 | 85 | 7 | 5000 | No | 3 | As | 10 | | | | | | | | | | | | | | | | | | | | | | | | | | |
| Valentia (Cahiriveen) | 986.5 | -1.5 | SW | 5 | 0 | 45 | 85 | 7 | 2500 | No | 3 | As | 10 | | 983.5 | -1.5 | SW | 5 | 0 | 45 | 85 | 7 | 2500 | No | 3 | As | 10 | | | | | | | | | | | | | | | | | | | | | | | | | | |
| Roches Point | 990.7 | -1.5 | SW | 5 | 0 | 45 | 85 | 7 | 2500 | No | 3 | As | 10 | | 989.1 | -1.5 | SW | 5 | 0 | 45 | 85 | 7 | 2500 | No | 3 | As | 10 | | | | | | | | | | | | | | | | | | | | | | | | | | |
| Pembroke (St. Ann's H.) | 994.6 | -1 | SW | 4 | 0 | 45 | 85 | 7 | 4000 | No | 3 | As | 10 | | 993.1 | -1 | SW | 4 | 0 | 45 | 85 | 7 | 4000 | No | 3 | As | 10 | | | | | | | | | | | | | | | | | | | | | | | | | | |
| Ross-on-Wye | 996.4 | 0 | SW | 4 | 0 | 45 | 85 | 7 | 4000 | No | 3 | As | 10 | | 995.3 | 0 | SW | 4 | 0 | 45 | 85 | 7 | 4000 | No | 3 | As | 10 | | | | | | | | | | | | | | | | | | | | | | | | | | |
| Leafield | 997.4 | 0 | SW | 4 | 0 | 45 | 85 | 7 | 4000 | No | 3 | As | 10 | | 996.1 | -1 | SW | 4 | 0 | 45 | 85 | 7 | 4000 | No | 3 | As | 10 | | | | | | | | | | | | | | | | | | | | | | | | | | |
| Winchester (Worthy Dn.) | 999.1 | -2 | SW | 4 | 0 | 45 | 85 | 7 | 1500 | ST | 10 | | 10 | | 998.6 | -2 | SW | 4 | 0 | 45 | 85 | 7 | 1500 | ST | 10 | | 10 | | | | | | | | | | | | | | | | | | | | | | | | | | |
| S. Farnborough | 998.5 | -2 | SW | 4 | 0 | 45 | 85 | 7 | 800 | ST | 10 | | 10 | | 998.1 | -2 | SW | 4 | 0 | 45 | 85 | 7 | 800 | ST | 10 | | 10 | | | | | | | | | | | | | | | | | | | | | | | | | | |
| London (Kew Obsy.) | 999.2 | -2 | SW | 4 | 0 | 45 | 85 | 7 | 800 | ST | 10 | | 10 | | 998.9 | -2 | SW | 4 | 0 | 45 | 85 | 7 | 800 | ST | 10 | | 10 | | | | | | | | | | | | | | | | | | | | | | | | | | |
| Croydon | 999.3 | -4 | SW | 4 | 0 | 45 | 85 | 7 | 450 | ST | 10 | | 10 | | 999.1 | -4 | SW | 4 | 0 | 45 | 85 | 7 | 450 | ST | 10 | | 10 | | | | | | | | | | | | | | | | | | | | | | | | | | |
| Shoeburyness | 1000.1 | -4 | SW | 6 | 0 | 45 | 85 | 7 | 1500 | ST | 10 | | 10 | | 999.4 | -4 | SW | 6 | 0 | 45 | 85 | 7 | 1500 | ST | 10 | | 10 | | | | | | | | | | | | | | | | | | | | | | | | | | |
| Clacton-on-Sea | 999.8 | -4 | SW | 6 | 0 | 45 | 85 | 7 | 500 | ST | 10 | | 10 | | 999.3 | -4 | SW | 6 | 0 | 45 | 85 | 7 | 500 | ST | 10 | | 10 | | | | | | | | | | | | | | | | | | | | | | | | | | |
| Felixstowe | 1000.8 | -4 | SW | 6 | 0 | 45 | 85 | 7 | 500 | ST | 10 | | 10 | | 999.8 | -4 | SW | 6 | 0 | 45 | 85 | 7 | 500 | ST | 10 | | 10 | | | | | | | | | | | | | | | | | | | | | | | | | | |
| Lympe | 1001.6 | -4 | SW | 6 | 0 | 45 | 85 | 7 | 800 | ST | 10 | | 10 | | 1000.6 | -4 | SW | 6 | 0 | 45 | 85 | 7 | 800 | ST | 10 | | 10 | | | | | | | | | | | | | | | | | | | | | | | | | | |
| Scilly (St. Mary's) | 999.6 | -1 | SW | 6 | 0 | 45 | 85 | 7 | 4000 | No | 4 | As | 10 | | 998.3 | -1 | SW | 6 | 0 | 45 | 85 | 7 | 4000 | No | 4 | As | 10 | | | | | | | | | | | | | | | | | | | | | | | | | | |
| Falmouth (Pendennis) | 996.8 | -3 | SW | 6 | 0 | 45 | 85 | 7 | 4000 | No | 4 | As | 10 | | 996.6 | -3 | SW | 6 | 0 | 45 | 85 | 7 | 4000 | No | 4 | As | 10 | | | | | | | | | | | | | | | | | | | | | | | | | | |
| Plymouth (Cattewater) | 998.8 | -1 | SW | 6 | 0 | 45 | 85 | 7 | 2500 | No | 4 | As | 10 | | 997.7 | -1 | SW | 6 | 0 | 45 | 85 | 7 | 2500 | No | 4 | As | 10 | | | | | | | | | | | | | | | | | | | | | | | | | | |
| Portland Bill | 999.2 | 0 | SW | 6 | 0 | 45 | 85 | 7 | 2500 | No | 4 | As | 10 | | 998.2 | 0 | SW | 6 | 0 | 45 | 85 | 7 | 2500 | No | 4 | As | 10 | | | | | | | | | | | | | | | | | | | | | | | | | | |
| Southampton (Calshot) | 1000.2 | 0 | SW | 6 | 0 | 45 | 85 | 7 | 2500 | No | 4 | As | 10 | | 999.2 | 0 | SW | 6 | 0 | 45 | 85 | 7 | 2500 | No | 4 | As | 10 | | | | | | | | | | | | | | | | | | | | | | | | | | |
| Dungeness | 1001.2 | -5 | SW | 6 | 0 | 45 | 85 | 7 | 1500 | No | 4 | As | 10 | | 1000.4 | -5 | SW | 6 | 0 | 45 | 85 | 7 | 1500 | No | 4 | As | 10 | | | | | | | | | | | | | | | | | | | | | | | | | | |
| Guernsey | 1002.0 | -2 | SW | 6 | 0 | 45 | 85 | 7 | 2500 | No | 4 | As | 10 | | 1001.2 | -2 | SW | 6 | 0 | 45 | 85 | 7 | 2500 | No | 4 | As | 10 | | | | | | | | | | | | | | | | | | | | | | | | | | |

| LONDON OBSERVATIONS. | | | | WEATHER. | | | TEMPERATURE. | | | RAIN-FALL. | | SUN-SHINE. | | HUMIDITY. | | ATMOSPHERIC POLLUTION. | | POLE STAR RECORD AT Greenwich Obsy. | | CODE FOR STATE OF GROUND. | |
|----------------------|--|--|--|------------------------------|--------------------|-------------|--------------|-----------|-------------|----------------|------|------------|----------------|-------------|------------|---|-------------------------|-------------------------------------|--|---|--|
| | | | | Height above M.S.L. in feet. | Morn-ing. | After-noon. | Night. | Max. Day. | Min. Night. | Min. on Grass. | Day. | Night. | to Sunset hrs. | 15h. G.M.T. | 9h. G.M.T. | Milligrams of Solid Impurity per cubic metre. | 24 Hr. ended 7h. G.M.T. | Exposure from | | 0= Dry ground. | |
| | | | | | 24 HOURS ENDED 5h. | | | | | | | | | | | | | to | | 1= Wet ground. | |
| | | | | | | | | | | | | | | | | | | 5h. 19.45 | | 2= Soft (muddy) wet ground. | |
| | | | | | | | | | | | | | | | | | | 5h. 5.30 | | 3= Bare ground frozen (but less than 2 ins. deep). | |
| | | | | | | | | | | | | | | | | | | | | 4= Bare ground frozen (but more than 2 ins. deep). | |
| | | | | | | | | | | | | | | | | | | | | 5= Low ice wet grass but not wet ground. | |
| | | | | | | | | | | | | | | | | | | | | 6= Seating to-day in 15h. and 18h. reports (Hour frost in 15h. and 18h. reports). | |
| | | | | | | | | | | | | | | | | | | | | 7= Snow (thin layer often not continuous). | |
| | | | | | | | | | | | | | | | | | | | | 8= Snow deep, impeding traffic, usually a continuous layer). | |
| | | | | | | | | | | | | | | | | | | | | 9= Obscured road (ice on roads from frozen rain or melted snow). | |
| | | | | | | | | | | | | | | | | | | | | | |
| | | | | | | | | | | | | | | | | | | | | | |
| | | | | | | | | | | | | | | | | | | | | | |
| | | | | | | | | | | | | | | | | | | | | | |
| | | | | | | | | | | | | | | | | | | | | | |
| | | | | | | | | | | | | | | | | | | | | | |
| | | | | | | | | | | | | | | | | | | | | | |
| | | | | | | | | | | | | | | | | | | | | | |
| | | | | | | | | | | | | | | | | | | | | | |
| | | | | | | | | | | | | | | | | | | | | | |
| | | | | | | | | | | | | | | | | | | | | | |
| | | | | | | | | | | | | | | | | | | | | | |
| | | | | | | | | | | | | | | | | | | | | | |
| | | | | | | | | | | | | | | | | | | | | | |
| | | | | | | | | | | | | | | | | | | | | | |
| | | | | | | | | | | | | | | | | | | | | | |
| | | | | | | | | | | | | | | | | | | | | | |
| | | | | | | | | | | | | | | | | | | | | | |
| | | | | | | | | | | | | | | | | | | | | | |
| | | | | | | | | | | | | | | | | | | | | | |
| | | | | | | | | | | | | | | | | | | | | | |
| | | | | | | | | | | | | | | | | | | | | | |
| | | | | | | | | | | | | | | | | | | | | | |
| | | | | | | | | | | | | | | | | | | | | | |
| | | | | | | | | | | | | | | | | | | | | | |
| | | | | | | | | | | | | | | | | | | | | | |
| | | | | | | | | | | | | | | | | | | | | | |
| | | | | | | | | | | | | | | | | | | | | | |
| | | | | | | | | | | | | | | | | | | | | | |
| | | | | | | | | | | | | | | | | | | | | | |
| | | | | | | | | | | | | | | | | | | | | | |
| | | | | | | | | | | | | | | | | | | | | | |
| | | | | | | | | | | | | | | | | | | | | | |
| | | | | | | | | | | | | | | | | | | | | | |
| | | | | | | | | | | | | | | | | | | | | | |
| | | | | | | | | | | | | | | | | | | | | | |
| | | | | | | | | | | | | | | | | | | | | | |
| | | | | | | | | | | | | | | | | | | | | | |
| | | | | | | | | | | | | | | | | | | | | | |
| | | | | | | | | | | | | | | | | | | | | | |
| | | | | | | | | | | | | | | | | | | | | | |
| | | | | | | | | | | | | | | | | | | | | | |
| | | | | | | | | | | | | | | | | | | | | | |
| | | | | | | | | | | | | | | | | | | | | | |

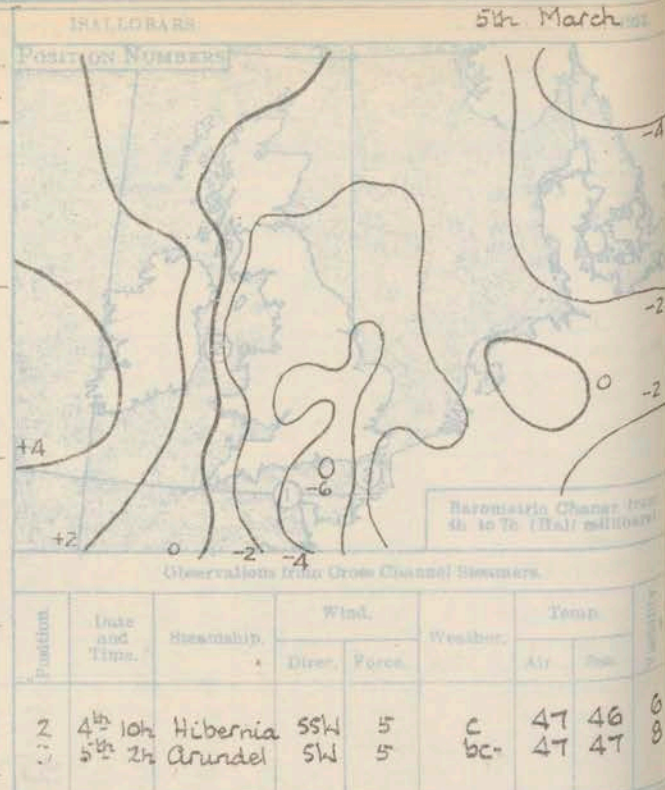
† Trace = rain has fallen, but amount less than 0.1 mm.

* Information for these columns not usually received. † The barometric change is expressed in half millibars.

‡ The barometric change is expressed in half millibars.

5th March

| SUMMARIES FOR THE PAST 24 HOURS. | | | | | | | | | | | | | SUN 4 th |
|----------------------------------|-----------------|-----------------|----------------------|-----------------|--------------|----------------|----------------------|-----------|----------|--------|----------|-------|------------------------|
| STATIONS. | WEATHER. | | | | TEMPERATURE. | | | RAINFALL† | | | | Hours | |
| | 7h.-13h. | 13h.-18h. | 18h. 4 th | 1h.-7h. | MAX. Day. | MIN. Night. | MIN. on Grass. | Day. | 7h.-18h. | Night. | 18h.-7h. | | |
| | 4 th | 4 th | to 18h. | 5 th | 7h.-18h. | 18h.-7h. | Grass. | mm. | began. | mm. | began. | | |
| Lerwick ... | bbecorg | or | orc | cbcb | 45 | 44 | . | 5 | 12.30 | 4 | 21.00 | 06 | |
| Stornoway ... | b | b | c | cbrc | 49 | 39 | . | 2 | 4 | 0.6 | - | 1.0 | |
| Wick ... | rrrr | rrdd | bcb | b.bcb | 46 | 42 | . | 4 | 48.00 | - | - | . | |
| Tirree ... | cbbc | corr | orrr | orrr | 48 | 43 | 42 | 0.1 | 16.30 | 8 | 21.00 | 1.5 | |
| Nairn ... | cPrbc | bqbc | qpr | c | 50 | 39 | . | 2 | 48.00 | 0.5 | 1.30 | 0.0 | |
| Aberdeen ... | rrrrm | crrm | bcb | c | 46 | 42 | 39 | 4 | 48.00 | - | - | 0.0 | |
| Malin Head ... | bcc | crc | cr | cim | 48 | 43 | . | 0.2 | 12.30 | 0.5 | 21.00 | 1.3 | |
| Renfrew ... | omdc | cp | bqpc | corr | 52 | 42 | 40 | Trace | 48.00 | 1 | 21.00 | 2.4 | |
| Edinburgh (Leith) ... | cprir | b | c | c | 48 | 42 | 39 | Trace | 9.00 | - | - | 0.8 | |
| Leuchars ... | bqrc | cbpr | c | crcm | 50 | 40 | 35 | 0.2 | 48.00 | 1 | 2.30 | 0.6 | |
| Bskdalemuir ... | crrm | crrm | cbp | orm | 45 | 37 | 37 | 5 | 48.00 | 1 | 21.00 | 0.5 | |
| Tynemouth ... | orrr | oir | bc | bq | 51 | 40 | 35 | 1 | 12.30 | - | - | . | |
| Blacksd Point ... | rr | rrr | dr | prc | 50 | 44 | . | 12 | - | 3 | - | . | |
| Donaghadee ... | bc | prbcb | oir | oid | 50 | 44 | . | 0.1 | 15.30 | 3 | 21.00 | . | |
| Birr Castle ... | bc | cir | cir | circ | 50 | 44 | 42 | 0.1 | 16.30 | 4 | 21.00 | 1.4 | |
| Holyhead ... | rr | prbcb | prbcb | rr | 49 | 44 | 43 | 2 | 48.00 | 6 | 21.00 | 2.7 | |
| Liverpool (Bidston) ... | crrr | bcb | bcb | bcb | 51 | 41 | 39 | 2 | 9.00 | - | - | 2.8 | |
| Choster (Sealand) ... | edRrc | bcb | bcb | bcbpr | 54 | 42 | 38 | 2 | 48.00 | Trace | 4.30 | 4.0 | |
| Harrogate ... | cidr | c | cpb | bccir | 49 | 37 | 32 | 1 | 48.00 | 0.2 | 21.00 | 0.0 | |
| Spurn Head ... | cado | oc | bc | bcb | 50 | 41 | . | Trace | 12.30 | - | - | 0.3 | |
| Birmingham (Edgbaston) ... | ocr | ocbe | bcbpr | bcc | 49 | 39 | 36 | 2 | 48.00 | Trace | 21.00 | 0.5 | |
| Cranwell ... | cdc | cqbc | bhc | cbc | 52 | 35 | 32 | 0.3 | 48.00 | - | - | 0.6 | |
| Gorleston ... | crrr | orqbc | cbcb | bcbq | 52 | 42 | 39 | 0.1 | 11.00 | - | - | 0.7 | |
| Valentia (Cahiriveel) ... | opb | orr | orr | orr | 49 | 46 | 41 | 4 | 48.00 | 7 | 21.00 | 0.1 | |
| Roches Point ... | cir | cir | crr | cirbc | 50 | 45 | . | 1 | 48.00 | 3 | 21.00 | . | |
| Pembroke (St. Ann's H.) ... | cp | bcc | c | cir | 48 | 44 | . | 0.1 | 48.00 | 2 | 24.00 | 5.5 | |
| Ross-on-Wye ... | drbcb | cb | bcbcb | pcor | 51 | 41 | 36 | 0.5 | 48.00 | 4 | 21.00 | 2.1 | |
| Leafield ... | oidonc | c | bcbw | bcco | 49 | 38 | 35 | 1 | 48.00 | 0.1 | 6.30 | 0.3 | |
| Winchester (Worthy Dn) ... | omdc | c | bprbc | bccdn | 51 | 42 | 38 | 2 | 48.00 | Trace | 24.30 | 0.2 | |
| S. Farnborough ... | crrc | c | cb | bcc | 52 | 41 | 39 | 1 | 48.00 | - | - | 0.4 | |
| London (Kew Obs.) ... | cq | dgem | bcc | cbp | 52 | 43 | 37 | 0.2 | 9.00 | Trace | 5.30 | 0.0 | |
| Groydon ... | comad | omdc | cbm | bccm | 50 | 43 | 38 | 2 | 48.00 | - | - | 0.0 | |
| Shesburyness ... | oddc | qbee | o | oc | 52 | 41 | 37 | Trace | 48.00 | - | - | 0.4 | |
| Clacton-on-Sea ... | co | oc | co | ocbc | 48 | 44 | 42 | - | - | - | - | 0.3 | |
| Felixstowe ... | cicq | crrpr | cbcb | bccc | 50 | 43 | 41 | 0.1 | 9.00 | - | - | 0.1 | |
| Lymington ... | crrr | crrr | co | ocbcw | 49 | 41 | 38 | 0.2 | 11.00 | 0.4 | 21.00 | 0.1 | |
| Soilly (St. Mary's) ... | bcb | bcb | bcb | cqir | 51 | 45 | . | 0.2 | 48.00 | 7 | 21.00 | 8.3 | |
| Falmouth (Pendennis) ... | rbcb | bq | bcbpr | crrr | 51 | 45 | . | 1 | 48.00 | 4 | 22.00 | 7.7 | |
| Plymouth (Cattewater) ... | qrrr | cbq | bq | crrr | 51 | 46 | 42 | 1 | 48.00 | 2 | 2.30 | 2.0 | |
| Portland Bill ... | ca | c3 | bc | bccir | 49 | 44 | . | - | - | 1 | 2.30 | . | |
| Southampton (Calshot) ... | cicq | c | cbq | bccir | 50 | 44 | 41 | 0.2 | 48.00 | 0.1 | 24.00 | 0.3 | |
| Dungeness ... | crr | crr | prc | c | 50 | 44 | . | 1 | 13.30 | 1 | 21.00 | . | |
| Guernsey ... | crr | c | cbcb | bccq | 49 | 44 | . | 1 | 9.00 | 2 | 21.00 | . | |



A depression is centred near the Faeroes and a secondary trough extends southwards from it to Wales. This trough will probably move east while another secondary will approach our southwest coasts from the Atlantic. Very unsettled weather is probable generally and gales will occur over most of England and Ireland.

| Districts. | Forecasts for the 24 hours commencing 15h.G.M.T. Saturday, 5th March, 1927. |
|---------------------------------------|---|
| 1. S.E. England | Southwesterly wind, strong to a gale at times; mainly cloudy, occasional rain; visibility moderate to good; rather mild. |
| 2. E. England | |
| 3. E. Midlands | |
| 4. W. Midlands | |
| 5. S.W. England ▼ | Westerly to southwesterly winds, strong to a gale at times; mainly cloudy, occasional rain; visibility moderate to good; rather mild. |
| 6. South Wales ▼ | |
| 7. North Wales ▼ | |
| 8. N.W. England ▼ | |
| 9. N. Midlands | |
| 10. N.E. England | Wind variable in direction, mainly moderate in force; occasional rain, bright intervals; visibility moderate to good; moderate temperature. |
| 11. S.E. Scotland | |
| 12. S.W. Scotland ▼ Isle of Man | |
| 13. A.W. Scotland B. N.W. Scotland | |
| 14. Mid-Scotland | |
| 15. N.E. Scotland | |
| 16. Orkneys and Shetlands | |
| 17. N.W. Ireland ▼ | Wind between N.W. and N., backing to S.W. or S., strong to a gale at times; occasional rain, bright intervals; visibility moderate to good; moderate temperature. |
| 18. N.E. Ireland ▼ | |
| 19. S.E. Ireland ▼ | |
| 20. S.W. Ireland ▼ | |

Unsettled.

▼ South Cone
still flying.

DAILY WEATHER REPORT OF THE METEOROLOGICAL OFFICE, LONDON:

Page 4.

BRITISH SECTION. Saturday 5th March 1927

No. 64.

| STATIONS. | Height above M.S.L. in feet. | Observations at 1h. G.M.T. 5th. | | | | | | | | | | Observations at 7h. G.M.T. 5th. | | | | | | | | | | | | | | | |
|--------------------------|------------------------------|---------------------------------|--------------------|--------|-------|----------|-----------|-------------|---------------|--------|-------|---------------------------------|----------------------|--------------------|------------|-------|----------|-----------|-------------|---------------|--------|-------|-------|-------------|------|-----------|-------------|
| | | Barom. at M.S.L. mb. | Change in 3 Hours. | Wind. | | Weather. | Temp. of. | Humidity. % | Visibility 3. | Cloud. | | | Barom. at M.S.L. mb. | Change in 3 Hours. | Wind. | | Weather. | Temp. of. | Humidity. % | Visibility 3. | Cloud. | | | | | | |
| | | | | Direc. | Force | | | | | Low. | Upper | Total | | | Direc. | Force | | | | | Low. | Upper | Total | | | | |
| | | | | | | | | | | | | | | | | | | | | | | | | Height Feet | Form | Amt. 0-10 | Height Feet |
| Lerwick | 54 | 987.3 | +1 | S'E | 3 | C | 48 | 85 | 7 | 5700 | StCu | 6 | ASr | 10 | 986.7 | 0 | S'E | 2 | C | 44 | 92 | 8 | 4000 | Cu | 2 | - | 2 |
| Stornoway | 50 | 984.9 | 0 | - | 0 | C | * | * | 6 | | | | | | 982.2 | 0 | N | 1 | C | 39 | 97 | 7 | 2500 | St | 8 | - | 7 |
| Wick | 31 | 985.8 | 0 | SSE | 3 | bc | 43 | 92 | 8 | 4000 | StCu | 3 | - | 3 | 984.8 | -1 | SSW | 3 | bc | 42 | 92 | 8 | 2500 | StCu | 5 | CSE | 8 |
| Tirree | 22 | | | | | | | | | | | | | | 981.3 | 0 | NEE | 2 | or | 44 | 97 | 8 | 1500 | Nb | 10 | - | 10 |
| Nairn | 32 | | | | | | | | | | | | | | 983.8 | | | 0 | C | 39 | 92 | 8 | 4000 | CuNb | 8 | - | 8 |
| Aberdeen | 46 | | | | | | | | | | | | | | 986.6 | -1 | S | 3 | bc | 42 | 85 | 6 | 2500 | StCu | 6 | - | 6 |
| Malin Head | 51 | 978.8 | 0 | S | 4 | C/r | 44 | 92 | 7 | 5700 | Nb | 8 | - | 8 | 979.9 | +3 | NW | 3 | C | 44 | 97 | 6 | 800 | St | 9 | - | 9 |
| Benfrew | 30 | | | | | | | | | | | | | | 983.7 | -1 | ESE | 4 | or | 42 | 85 | 7 | 1500 | Nb | 10 | - | 10 |
| Edinburgh (Inchkeith) | 100 | 986.7 | -1 | SSE | 3 | C+ | 44 | 75 | 8 | 5700 | StCu | 3 | ASr | 9 | 983.4 | -3 | SE | 4 | C+ | 41 | 85 | 8 | 1500 | St | 9 | - | 9 |
| Leuchars | 40 | | | | | | | | | | | | | | 984.9 | -2 | SSE | 4 | bc | 40 | 92 | 6 | 1500 | St | 6 | C | 7 |
| Eskdalemuir | 704 | | | | | | | | | | | | | | 984.0 | -3 | SSE | 4 | or | 38 | 92 | 6 | 1500 | Nb | 10 | - | 10 |
| Tynemouth | 87 | 990.8 | -2 | S | 3 | bc | 42 | 85 | 7 | 800 | St | 4 | - | 4 | 986.7 | -3 | S | 3 | bc | 41 | 85 | 7 | 1500 | St | 2 | CU | 5 |
| Blackod Point | 7 | 976.4 | +4 | NW | 6 | or | 48 | 85 | 6 | | Nb | 10 | - | 10 | 986.0 (+4) | N | 7 | dr | 48 | 75 | 7 | | Nb | 10 | - | 10 | |
| Donaghadee | 40 | | | | | | | | | | | | | | 980.1 | 0 | - | 0 | od | 45 | 97 | 7 | 1500 | St | 10 | - | 10 |
| Birr Castle | 178 | | | | | | | | | | | | | | 982.2 | | NW | 4 | cl | 45 | 92 | 7 | 2500 | Nb | 8 | - | 8 |
| Holyhead | 26 | 985.6 | -6 | S'E | 7 | or | 46 | 85 | 7 | 2500 | St | 10 | - | 10 | 980.1 | -3 | SSW | 5 | od | 46 | 97 | 6 | 800 | Nb | 10 | - | 10 |
| Liverpool (Bidston) | 189 | | | | | | | | | | | | | | 982.4 | -3 | SE'S | 4 | C+ | 43 | 85 | 6 | 1500 | StCu | 8 | C | 9 |
| Chester (Sealand) | 16 | | | | | | | | | | | | | | 983.0 | -5 | S | 5 | C+ | 43 | 85 | 8 | 800 | St | 8 | C | 9 |
| Harrogate | 478 | | | | | | | | | | | | | | 985.9 | -3 | SSE | 3 | C | 40 | 92 | 6 | 2500 | Nb | 9 | ASr | 10 |
| Spurn Head | 29 | 993.8 | -1 | SE'S | 4 | bc | 43 | 97 | 8 | 4000 | Cu | 3 | - | 3 | 989.3 | -4 | SSE | 6 | bc | 42 | 85 | 7 | | - | 0 | CU | 3 |
| Birmingham (Edgbaston) | 535 | | | | | | | | | | | | | | 987.1 | -5 | S | 5 | C/b | 43 | 85 | 8 | 2500 | Nb | 9 | - | 9 |
| Cranwell | 220 | 995.2 | -1 | S | 3 | b | 39 | 97 | 7 | 2500 | StCu | 1 | - | 1 | 990.3 | -3 | SSE | 5 | bc | 39 | 92 | 7 | 1500 | StCu | 6 | - | 6 |
| Gorleston | 14 | 999.7 | 0 | SW | 4 | b- | 45 | 85 | 7 | - | - | 0 | ASr | 1 | 996.5 | -3 | S | 5 | bc+ | 43 | 85 | 7 | 4000 | Nb | 4 | - | 4 |
| Valentia (Cahirciveen) | 30 | 987.7 | +3 | WNW | 5 | or | 46 | 97 | 8 | - | St | 10 | - | 10 | 991.8 | +5 | NW | 6 | C/r | 47 | 75 | 7 | 1500 | StCu | 9 | ASr | 10 |
| Roches Point | 32 | | | | | | | | | | | | | | 986.1 | +3 | NW | 6 | bc | 48 | 85 | 8 | 4000 | StCu | 5 | - | 5 |
| Pembroke (St. Ann's H.) | 160 | 986.5 | -6 | SW'S | 8 | or | 46 | 92 | 7 | 1500 | Nb | 10 | - | 10 | 985.0 | 0 | SW'S | 7 | C | 47 | 92 | 7 | 4000 | StCu | 10 | - | 10 |
| Ross-on-Wye | 223 | | | | | | | | | | | | | | 987.2 | -5 | SSW | 5 | or | 44 | 92 | 7 | 1500 | Nb | 10 | - | 10 |
| Leafeld | 612 | | | | | | | | | | | | | | 989.3 | -3 | S | 6 | or | 42 | 92 | 8 | 1500 | Nb | 10 | - | 10 |
| Winchester (Worthy Dn.) | 273 | | | | | | | | | | | | | | 992.4 | -4 | S'E | 6 | od | 44 | 92 | 6 | 450 | Nb | 10 | - | 10 |
| S. Farnborough | 230 | | | | | | | | | | | | | | 993.0 | -4 | S | 5 | C+ | 44 | 85 | 7 | 800 | StCu | 9 | - | 9 |
| London (Kew Obs.) | 18 | | | | | | 45 | | | | | | | | 993.7 | -4 | SSW | 4 | bc | 44 | 85 | 7 | 1500 | St | 3 | C | 5 |
| Croydon | 244 | 998.2 | -2 | SW | 3 | bc- | 45 | 85 | 6 | 1500 | Cu | 4 | - | 4 | 994.5 | -4 | SW | 4 | C | 44 | 85 | 7 | 800 | StCu | 8 | - | 8 |
| Shoeburyness | 11 | | | | | | | | | | | | | | 995.5 | -2 | SW'S | 5 | C | 44 | 85 | 7 | 1500 | StCu | 8 | - | 8 |
| Clacton-on-Sea | 54 | | | | | | | | | | | | | | 995.9 | -2 | S | 4 | bc | 48 | 92 | 7 | 1500 | Cu | 5 | - | 5 |
| Felixstowe | 15 | | | | | | | | | | | | | | 996.3 | -3 | S'W | 5 | C+ | 44 | 92 | 8 | 1500 | Nb | 8 | - | 8 |
| Lympne | 350 | 999.3 | -1 | SW'S | 4 | 0 | 43 | 97 | 7 | 800 | St | 10 | - | 10 | 996.3 | -3 | SSW | 5 | C+ | 43 | 92 | 8 | 1500 | StCu | 8 | CSE | 9 |
| Seilly (St. Mary's) | 183 | 994.2 | -4 | SW | 6 | or | 46 | 92 | 7 | 4000 | Nb | 10 | - | 10 | 992.4 | +1 | W | 7 | C | 48 | 85 | 7 | 4000 | CuNb | 8 | - | 8 |
| Falmouth (Pendennis) | 200 | 992.5 | -5 | WSW | 7 | C/r | 47 | 75 | 7 | 4000 | StCu | 8 | - | 8 | 990.5 | +2 | W'S | 5 | C/r | 47 | 92 | 7 | 2500 | Nb | 5 | ASr | 8 |
| Plymouth (Cutewater) | 82 | | | | | | | | | | | | | | 990.0 | -2 | SW | 6 | or | 47 | 92 | 6 | 450 | Nb | 10 | - | 10 |
| Portland Bill | 52 | 996.5 | -3 | WSW | 6 | bc | 47 | 85 | 8 | 4000 | StCu | 4 | - | 4 | 990.3 | -4 | SSW | 6 | or | 47 | 85 | 6 | 2500 | Nb | 6 | ASr | 10 |
| Southampton (Calshot) | 10 | 997.1 | -3 | S'W | 5 | b | 45 | 75 | 7 | | | | | | 993.5 | -6 | S | 6 | C+ | 46 | 92 | 6 | 800 | StCu | 10 | - | 10 |
| Dungeness | 20 | 999.3 | -2 | SW | 4 | b/r | 45 | 97 | 8 | 2500 | Nb | 6 | - | 6 | 996.2 | -2 | SSW | 5 | C+ | 45 | 85 | 7 | 1500 | Cu | 6 | CU | 8 |
| Guernsey (St. Peter Pl.) | 295 | 999.6 | -1 | SW | 4 | b- | 44 | 85 | 8 | - | - | 0 | - | 0 | 995.2 | -4 | SSW | 6 | C | 46 | 85 | 7 | 1500 | StCu | 9 | - | 9 |

WEATHER, TEMPERATURE, RAINFALL AND SUNSHINE AT HEALTH RESORTS FOR 4th March

| STATIONS. | WEATHER. | | TEMPERATURE. | | RAINFALL† | | SUN-SHINE. | | (1) | (3) | (3) | (4) | (5) | (6) | (7) | (8) | (9) |
|------------------------|------------|-------------|----------------|----------------|------------------|----------------|-----------------|--------------------|----------------------|-------|-------|-----|-----|-------|-------|-----|-----|
| | Fore-noon. | After-noon. | Min. 9h. - 3h. | Max. 3h. - 9h. | Night 17h. - 9h. | Day 9h. - 17h. | Sunrise to 17h. | Sunrise to Sunset. | | | | | | | | | |
| (1) | (2) | (3) | (4) | (5) | (6) | (7) | (8) | (9) | | | | | | | | | |
| Berwick-on-Tweed | cr | c | 40 | 48 | 2 | 0.6 | 1.0 | 7.1 | Ilfracombe ... | ocb | bhdp | 45 | 51 | 7 | 0.1 | 4.4 | 3.2 |
| Douglas (I. o. M.) ... | cd | c | 42 | 49 | *21 | 0.5 | 2.4 | 7.0 | Bude ... | rcbe | bc | 46 | 52 | 3 | - | 7.1 | 2.5 |
| Llandudno ... | cbe | beep | 44 | 52 | 0.2 | 0.3 | 4.8 | 6.4 | Penzance ... | b | b | 46 | 54 | 4 | - | 7.6 | 0.1 |
| Colwyn Bay ... | corec | cbher | 44 | 52 | 2 | - | 4.4 | 4.7 | Paignton ... | op | opcb | 47 | 52 | 3 | Trace | 1.9 | 2.1 |
| Rhyl ... | cbe | bc | 45 | 52 | 1 | - | 5.5 | 7.3 | Torquay ... | ocbe | bc | 47 | 52 | 3 | - | 2.0 | 2.9 |
| Wallasey ... | rcbe | beeb | 44 | 53 | 2 | 1 | 2.6 | 7.4 | Jersey ... | co | c | 48 | 51 | Trace | 2 | 0.0 | 1.5 |
| Southport ... | rora | cbe | *43 | 54 | 2 | 1 | 2.7 | 8.5 | Weymouth ... | rdac | c | 46 | 50 | 3 | 0.3 | 0.8 | 4.9 |
| Blackpool ... | orc | c | 44 | 52 | 4 | 0.2 | 3.5 | 8.5 | Bournemouth ... | ro | oco | 46 | 50 | 2 | 0.5 | 0.3 | 3.0 |
| Hikley ... | adg | c | 39 | 50 | 0.1 | 1 | 0.3 | 5.3 | Portsmouth (S'thsea) | ado | co | 46 | 51 | 0.5 | 0.3 | 0.3 | 4.2 |
| Cleethorpes ... | bce | orb | 38 | 52 | - | 0.3 | 1.1 | 6.9 | Bognor ... | bcc | c | 45 | 48 | Trace | - | 0.2 | 5.5 |
| Skegness ... | bce | orac | 40 | 51 | - | 0.1 | 0.9 | 6.8 | Littlehampton ... | c | c | 45 | 48 | - | - | 0.0 | 5.6 |
| Aberystwyth ... | opbe | bhe | 44 | 49 | 2 | 0.3 | 4.3 | 2.6 | Worthing ... | coc | co | 46 | 49 | - | - | 0.0 | 6.0 |
| Bath ... | rcbe | cbe | 41 | 52 | 1 | 1 | 0.5 | 5.1 | Brighton ... | o | o | 45 | 49 | - | - | 0.1 | 5.8 |
| Cheltenham ... | oirbe | ocac | 45 | 52 | 0.3 | 1 | 0.7 | 6.4 | Eastbourne ... | o | oivo | 46 | 50 | - | 0.2 | 0.1 | 3.2 |
| Leamington Spa ... | cd | c | 44 | 51 | - | 0.2 | 0.1 | 5.5 | Hastings ... | cbcc | ordco | 46 | 50 | 0.2 | 1 | 0.4 | 4.2 |
| Lowestoft ... | bce | c | 41 | 50 | - | - | 0.6 | 8.1 | Folkestone ... | co | oddec | 45 | 50 | Trace | 0.2 | 0.2 | 6.2 |
| Felixstowe ... | o | oc | 43 | 49 | - | - | 0.1 | 7.0 | Dover ... | coid | odrc | 47 | 50 | Trace | 0.4 | 0.2 | 4.8 |
| Harwich & Dovercourt | epo | bc | 42 | 50 | 0.2 | Trace | 0.2 | 8.5 | Tunbridge Wells ... | o | orco | 44 | 50 | 0.5 | 1 | 0.6 | 7.0 |
| Southend ... | oid | ocle | 43 | 50 | 0.4 | 0.2 | 0.4 | 7.5 | Ramsgate ... | bcbte | bc | 44 | 51 | 0.2 | 0.3 | 0.7 | 7.2 |
| | | | | | | | | | Margate ... | coc | o | 44 | 52 | - | - | 0.7 | 6.1 |
| | | | | | | | | | Deal ... | cdco | odco | 44 | 52 | 0.3 | - | 5.3 | |

TERMS OF SUBSCRIPTION.—6/6 per quarter or 25/- per year, post free. Single copies may be obtained at the Meteorological Office, price 1d.

* Information not usually received.

‡ The observations at 1h. G.M.T. are from an auxiliary station.

‡ For code see page 1.

† See footnote page 1.

[At stations marked thus the maximum temperature is for the period 21a.-17h., the minimum for the period 21h.-9h. † 17h.-9h.



AIR MINISTRY.

DAILY WEATHER REPORT OF THE METEOROLOGICAL OFFICE, LONDON:

BRITISH SECTION.

No. B.23845

Sunday 6th March 1927.

Page 1.

| Observations at 13h. G.M.T. 5th | | | | | | | | | | | | | | Observations at 13h. G.M.T. 5th | | | | | | | | | | | | | |
|---|------------------|--------------------|--------|-------|----------|-----------|-------------|-----------------|--------|-------|-------|--------|------------------|---------------------------------|--------------------|-------|-------|----------|-----------|-------------|-----------------|--------|-------|--------|------|------------------|------|
| STATIONS. | Barom. at M.S.L. | Change in 3 Hours. | Wind. | | Weather. | Temp. °F. | Humidity. % | Visibility. 0-9 | Cloud. | | | | State of ground. | Barom. at M.S.L. | Change in 3 Hours. | Wind. | | Weather. | Temp. °F. | Humidity. % | Visibility. 0-9 | Cloud. | | | | State of ground. | |
| | | | Direc. | Force | | | | | Low. | Upper | Total | Direc. | | | | Force | Low. | | | | | Upper | Total | | | | |
| | | | | | | | | | | | | | | | | | | | | | | | | Height | Form | | Amt. |
| (For heights see p. 2.) | mb. | | 0-12 | | | | | | Feet | | 0-10 | | mb. | | | | | | | | | Feet | | 0-10 | | mb. | |
| Lerwick | 986.0 | 0 | SSE | 3 | bc | 47 | 85 | 8 | 4000 | Cu | 4 | - | 4 | 985.1 | 0 | SE | 3 | c | 44 | 85 | 7 | 5700 | StG | 9 | - | 9 | |
| Stornoway | 983.1 | 0 | W | 2 | o/r | 45 | 85 | 7 | 2500 | Nb | 10 | - | 10 | 982.9 | 0 | NW | 4 | c/p | 44 | 92 | 6 | 4000 | CuNb | 7 | ACu | 8 | |
| Wick | 984.4 | -1 | S | 4 | bc | 44 | 85 | 8 | 2500 | StG | 5 | Q | 6 | 983.9 | 0 | S | 3 | c | 43 | 92 | 8 | 2500 | StG | 7 | ACu | 9 | |
| Trice | 984.7 | +2 | N | 3 | bc | 45 | 92 | 8 | 1500 | CuNb | 3 | - | 3 | 986.3 | +1 | NW | 4 | c/p | 45 | 85 | 8 | 1500 | Nb | 8 | - | 8 | |
| Nairn | 985.1 | -3 | SSE | 3 | cd | 43 | 92 | 6 | 1500 | Nb | 9 | AS | 10 | 983.7 | 0 | WSW | 1 | c | 44 | 85 | 8 | 1500 | StG | 8 | - | 8 | |
| Aberdeen | 985.1 | -3 | SSE | 3 | cd | 43 | 92 | 6 | 1500 | Nb | 9 | AS | 10 | 984.3 | 0 | SW | 1 | c/c | 43 | 97 | 6 | 1500 | Nb | 8 | AS | 10 | |
| Malin Head | 985.3 | +4 | N | 4 | cr | 45 | 92 | 7 | 4000 | CuNb | 8 | ACu | 8 | 987.4 | +2 | NNW | 4 | bc/p | 45 | 85 | 8 | 5700 | CuNb | 5 | ACu | 6 | |
| Renfrew | 984.2 | +1 | ENE | 3 | o/c | 42 | 92 | 6 | 800 | Nb | 10 | - | 10 | 985.1 | +2 | WNW | 2 | c | 43 | 92 | 6 | 2500 | StG | 6 | ACu | 8 | |
| Edinburgh (Inchkeith) | 983.7 | -1 | ESE | 1 | c | 42 | 85 | 8 | 4000 | StG | 9 | - | 9 | 983.8 | +1 | NW | 1 | c/c | 41 | 97 | 7 | 2500 | St | 2 | AS | 8 | |
| Leuchars | 984.0 | -1 | SE | 4 | c | 43 | 85 | 7 | 1500 | St | 10 | - | 10 | 983.8 | 0 | - | 0 | c | 42 | 97 | 6 | 2500 | StG | 7 | AS | 9 | |
| Bskdalemnir | 982.2 | -2 | E'S | 3 | c | 42 | 92 | 7 | 1500 | StG | 10 | - | 10 | 983.3 | +2 | N | 3 | cr | 40 | 92 | 6 | 800 | Nb | 5 | AS | 10 | |
| Tynemouth | 983.3 | -3 | S | 3 | o/p | 45 | 85 | 7 | 1500 | Nb | 10 | - | 10 | 981.9 | -1 | SSE | 2 | o/p | 45 | 92 | 7 | 1500 | Nb | 10 | - | 10 | |
| Blackod Point | 991.8 | +4 | N | 6 | bc | 49 | 75 | 8 | - | CuNb | 7 | - | 7 | 994.2 | +1 | NW | 5 | bc | 45 | 65 | 8 | - | CuNb | 6 | - | 6 | |
| Donaghadee | 983.3 | +3 | N'W | 3 | bc | 47 | 92 | 7 | 2500 | Nb | 6 | - | 6 | 986.8 | +4 | N'W | 4 | bc/p | 45 | 85 | 7 | 2500 | Nb | 7 | - | 7 | |
| Birr Castle | 987.1 | - | W | 5 | c/p | 48 | 85 | 7 | 4000 | Cu | 8 | - | 8 | 991.2 | - | NW | 4 | bc | 44 | 85 | 7 | 4000 | Cu | 6 | - | 6 | |
| Holyhead | 983.2 | +5 | WNW | 5 | c | 47 | 92 | 7 | 1500 | St | 10 | - | 10 | 987.1 | +6 | NW | 6 | c/p | 46 | 92 | 7 | 1500 | StG | 9 | - | 9 | |
| Liverpool (Bidston) | 981.2 | 0 | SW | 3 | cr | 46 | 97 | 6 | 1500 | Nb | 10 | - | 10 | 983.0 | +2 | WSW | 5 | c/p | 44 | 97 | 5 | 1500 | Nb | 10 | - | 10 | |
| Chester (Sealand) | 981.8 | 0 | SSW | 4 | cr | 52 | 75 | 8 | 2500 | St | 10 | - | 10 | 983.7 | +3 | W | 4 | c | 46 | 85 | 7 | 800 | St | 10 | - | 10 | |
| Harrogate | 982.3 | -1 | S'E | 3 | cr | 46 | 85 | 5 | 2500 | Nb | 9 | AS | 10 | 981.9 | 0 | SSW | 2 | cr | 45 | 92 | 6 | 2500 | Nb | 9 | AS | 10 | |
| Spurn Head | 985.1 | -3 | SE | 6 | c | 46 | 85 | 7 | 4000 | StG | 10 | - | 10 | 983.1 | -1 | SE | 5 | c | 46 | 92 | 6 | 1500 | Nb | 9 | AS | 10 | |
| Birmingham (Edgbaston) | 984.9 | -2 | SSW | 4 | cr | 46 | 92 | 6 | 2500 | Nb | 10 | - | 10 | 985.0 | +1 | WSW | 3 | c | 45 | 92 | 6 | 2500 | Nb | 9 | - | 9 | |
| Cranwell | 986.5 | -4 | S | 5 | c/r | 47 | 85 | 7 | 800 | St | 10 | - | 10 | 984.5 | -1 | SSW | 4 | c/d | 45 | 92 | 6 | 800 | StG | 6 | ACu | 8 | |
| Gorleston | 992.2 | -4 | S | 7 | c | 46 | 85 | 6 | 4000 | Cu | 9 | - | 9 | 990.1 | -3 | S | 7 | o/c | 45 | 85 | 6 | 2500 | Nb | 10 | - | 10 | |
| Valentia (Cahirveen) | 997.4 | +4 | NW'W | 6 | c | 49 | 65 | 8 | 2500 | St | 8 | - | 8 | 998.0 | +2 | W'N | 6 | c/p | 47 | 65 | 8 | 2500 | St | 8 | - | 8 | |
| Roches Point | 991.3 | +4 | NNW | 8 | bc | 49 | 75 | 9 | 4000 | StG | 5 | - | 5 | 995.1 | +5 | NNW | 5 | bc | 47 | 75 | 9 | 4000 | StG | 2 | ACu | 6 | |
| Pembroke (St. Ann's IL) | 986.3 | +2 | WSW | 7 | cr | 47 | 92 | 7 | 1500 | Nb | 6 | AS | 10 | 989.2 | +4 | W | 6 | bc | 47 | 92 | 8 | 2500 | StG | 5 | ACu | 7 | |
| Rosa-on-Wye | 985.8 | -1 | WSW | 3 | c | 48 | 85 | 7 | 2500 | Nb | 7 | C-St | 9 | 986.6 | +1 | W | 3 | c | 48 | 75 | 8 | 2500 | StG | 10 | - | 10 | |
| Leafield | 986.8 | -2 | SSW | 5 | cr | 46 | 92 | 8 | 1500 | Nb | 6 | AS | 9 | 986.4 | -1 | WSW | 3 | o/p | 44 | 97 | 8 | 2500 | St | 10 | - | 10 | |
| Winchester (Worthy Dn) | 989.4 | -3 | S | 5 | cr | 47 | 92 | 7 | 800 | StG | 10 | - | 10 | 988.9 | -1 | SSW | 3 | cr | 44 | 92 | 7 | 800 | Nb | 10 | - | 10 | |
| S. Parnborough | 989.6 | -4 | SSW | 5 | c/r | 47 | 92 | 7 | 800 | Nb | 9 | - | 9 | 989.0 | 0 | SW | 4 | cr | 45 | 97 | 7 | 800 | Nb | 9 | AS | 10 | |
| London (Kew Obsy.) | 989.9 | -5 | SSW | 5 | cr | 49 | 85 | 6 | 1500 | Nb | 5 | C | 9 | 988.2 | -1 | SW | 3 | cr | 45 | 92 | 6 | 800 | Nb | 7 | AS | 10 | |
| Croydon | 990.8 | -4 | SW | 5 | o/c | 46 | 92 | 6 | 450 | Nb | 10 | - | 10 | 989.1 | -1 | SW | 4 | o/r | 46 | 92 | 6 | 800 | Nb | 10 | - | 10 | |
| Shoeburyness | 991.3 | -5 | S | 5 | c | 49 | 75 | 7 | 2500 | StG | 10 | - | 10 | 989.0 | -2 | S'W | 5 | c | 46 | 92 | 7 | 4000 | StG | 10 | - | 10 | |
| Clacton-on-Sea | 992.7 | -3 | S | 5 | c | 47 | 85 | 8 | 1500 | StG | 9 | - | 9 | 989.0 | -3 | S | 6 | c | 46 | 92 | 7 | 2500 | Cu | 8 | - | 8 | |
| Felixstowe | 992.7 | -3 | S | 5 | c | 47 | 85 | 8 | 1500 | StG | 9 | - | 9 | 990.0 | -3 | S'W | 6 | c/r | 46 | 92 | 7 | 1500 | StG | 9 | - | 9 | |
| Lympe | 993.4 | -3 | SSW | 7 | c | 49 | 75 | 7 | 800 | St | 8 | AS | 9 | 990.6 | -2 | SSW | 6 | cr | 45 | 97 | 6 | 450 | Nb | 10 | - | 10 | |
| Seilly (St. Mary's) | 994.6 | +2 | WNW | 7 | bc | 50 | 85 | 7 | 4000 | Cu | 1 | ACu | 4 | 996.4 | +2 | WNW | 7 | bc | 48 | 75 | 7 | 4000 | Cu | 2 | ACu | 5 | |
| Falmouth (Pendennis) | 992.2 | +2 | WNW | 5 | cr | 50 | 75 | 8 | 4000 | CuNb | 4 | ACu | 8 | 993.7 | +3 | WNW | 5 | c | 48 | 75 | 8 | 4000 | CuNb | 4 | ACu | 8 | |
| Plymouth (Cattewater) | 991.1 | +1 | WNW | 5 | cr | 48 | 85 | 7 | 1500 | Nb | 9 | - | 9 | 992.4 | +2 | WNW | 6 | cr | 48 | 75 | 7 | 2500 | Nb | 9 | - | 9 | |
| Portland Bill | 989.3 | -3 | SW | 6 | cr | 48 | 85 | 6 | 1500 | Nb | 8 | C | 9 | 989.4 | -2 | W'S | 5 | cr | 47 | 85 | 8 | 2500 | St | 9 | AS | 10 | |
| Southampton (Calshot) | 990.3 | -3 | SSW | 6 | cr | 48 | 85 | 6 | 800 | Nb | 10 | - | 10 | 989.2 | 0 | SW'S | 4 | cr | 46 | 85 | 7 | 800 | Nb | 10 | - | 10 | |
| Dungeness | 992.7 | -4 | SSW | 5 | bc | 49 | 75 | 8 | 2500 | Cu | 4 | C-St | 7 | 990.0 | -4 | SSW | 4 | c/p | 46 | 92 | 7 | 2500 | Nb | 6 | AS | 8 | |
| Guernsey | 993.9 | -1 | WSW | 5 | c/p | 48 | 85 | 7 | 1500 | CuNb | 8 | - | 8 | 993.9 | 0 | WNW | 5 | c/r | 47 | 85 | 7 | 1500 | CuNb | 7 | ACu | 9 | |
| LONDON OBSERVATIONS. | | | | | | | | | | | | | | LONDON OBSERVATIONS. | | | | | | | | | | | | | |
| Height above M.S.L. in feet. | | | | | | | | | | | | | | Height above M.S.L. in feet. | | | | | | | | | | | | | |
| WEATHER. | | | | | | | | | | | | | | WEATHER. | | | | | | | | | | | | | |
| Morning. Afternoon. Night. | | | | | | | | | | | | | | Morning. Afternoon. Night. | | | | | | | | | | | | | |
| 24 HOURS ENDED 9h. | | | | | | | | | | | | | | 24 HOURS ENDED 9h. | | | | | | | | | | | | | |
| Kew | 18 | cr, r | cr, r | cr, r | cr, r | 50 | 43 | 37 | 3 | 2 | 0.0 | - | - | 18 | cr, r | cr, r | cr, r | cr, r | cr, r | 50 | 43 | 37 | 3 | 2 | 0.0 | - | - |
| Croydon | 24 | cr, r | cr, r | cr, r | cr, r | 48 | 42 | 39 | 2 | 4 | 0.2 | - | - | 24 | cr, r | cr, r | cr, r | cr, r | cr, r | 48 | 42 | 39 | 2 | 4 | 0.2 | - | - |
| Greenwich (Royal Obsy.) | 149 | cr, r | cr, r | cr, r | cr, r | 50 | 43 | 37 | 6 | 0.3 | - | - | - | 149 | cr, r | cr, r | cr, r | cr, r | cr, r | 50 | 43 | 37 | 6 | 0.3 | - | - | - |
| City (Bunhill Row) | 80 | cr, r | cr, r | cr, r | cr, r | 49 | 42 | 38 | 7 | 0.2 | - | - | - | 80 | cr, r | cr, r | cr, r | cr, r | cr, r | 49 | 42 | 38 | 7 | 0.2 | - | - | - |
| Westminster (St. James' Pk.) | 27 | cr, r | cr, r | cr, r | cr, r | 49 | 42 | 38 | 7 | 0.2 | - | - | - | 27 | cr, r | cr, r | cr, r | cr, r | cr, r | 49 | 42 | 38 | 7 | 0.2 | - | - | - |
| Regent's Pk. (Botanic Gdns.) | 188 | cr, r | cr, r | cr, r | cr, r | 48 | 43 | 38 | 3 | 2 | - | - | - | 188 | cr, r | cr, r | cr, r | cr, r | cr, r | 48 | 43 | 38 | 3 | 2 | - | - | - |
| Camden Square | 110 | cr, r | cr, r | cr, r | cr, r | 48 | 43 | 38 | 3 | 2 | - | - | - | 110 | cr, r | cr, r | cr, r | cr, r | cr, r | 48 | 43 | 38 | 3 | 2 | - | - | - |
| Kennington Palace | 80 | cr, r | cr, r | cr, r | cr, r | 48 | 43 | 38 | 3 | 2 | - | - | - | 80 | cr, r | cr, r | cr, r | cr, r | cr, r | 48 | 43 | 38 | 3 | 2 | - | - | - |
| Rampstead Observatory | 450 | cr, r | cr, r | cr, r | cr, r | 46 | 41 | 34 | 4 | 1 | 0.0 | - | - | 450 | cr, r | cr, r | cr, r | cr, r | cr, r | 46 | 41 | 34 | 4 | 1 | 0.0 | - | - |
| TABLE SHOWING THE GREENWICH TIMES OF SUNRISE, NOON, AND SUNSET. | | | | | | | | | | | | | | TABLE SHOWING THE GREENW | | | | | | | | | | | | | |

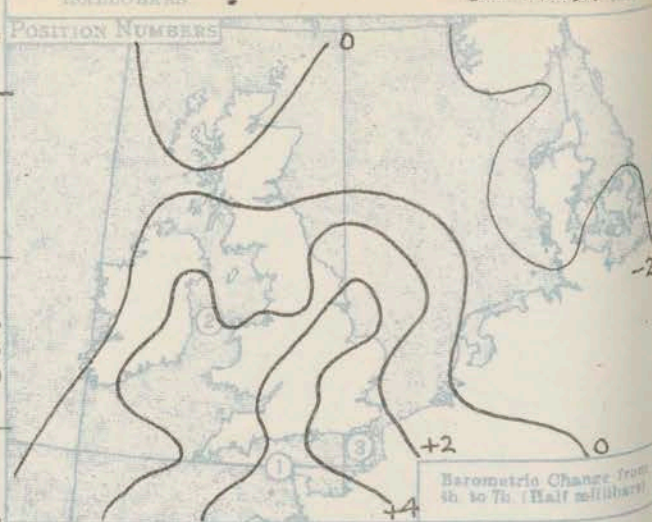
SUMMARIES FOR THE PAST 24 HOURS.

SUN.

ISALOBARS

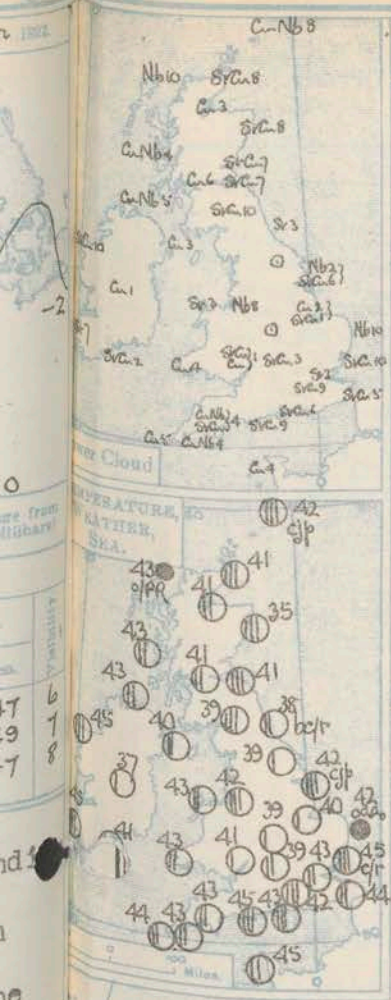
6th March 1927

| STATIONS | WEATHER. | | | | TEMPERATURE. | | | RAINFALL. | | | | SUN. 5 th Hours. |
|-------------------------|---------------------------|----------------------------|---------------------------------|--------------------------|--------------|---------------|-------------------------------|-----------|--------|-------|--------|-----------------------------------|
| | 7h-13h 5 th | 13h-18h 5 th | 18h-5h to 1h 6 th | 1h-7h 6 th | MAX. Day | MIN. Night | MIN. on 18h-7h GRASS | Day | 7h-18h | Night | 18h-7h | |
| Lerwick | b. bc | bc pr | cor | or c | 46 | 42 | . | Trace | 16.30 | 5 | <21.00 | 2.8 |
| Stornoway | p | bc | r-d | p | 48 | 41 | . | 0.2 | . | 6 | . | 2.3 |
| Wick | b. bc | bc | b. bc | c | 45 | 38 | . | . | . | . | . | . |
| Thurso | r. c bc | copr | pr bc | cobc | 47 | 41 | 40 | 2 | <8.00 | 1 | <21.00 | 1.5 |
| Nairn | c bc | bcc | c bc | bc | 47 | 39 | . | . | . | . | . | 0.2 |
| Aberdeen | bc cm | cor cm | com cbc | b bc | 44 | 34 | 28 | 2 | 12.30 | 0.1 | <21.00 | 0.1 |
| Malin Head | cm r | bay pr | bc pr | bc pr | 46 | 41 | . | 1 | 9.00 | 1 | <21.00 | 1.0 |
| Renfrew | or r | or c | b bc | b bc | 44 | 37 | 32 | 4 | <8.00 | . | . | 0.0 |
| Edinburgh (Inchkeith) | ir c | cir | b bc | b bc | 42 | 39 | 36 | 0.4 | <8.00 | Trace | <21.00 | 0.0 |
| Leuchars | bcc pr | c cir | cm bc | bc x | 44 | 34 | 26 | 0.2 | 9.00 | . | . | 0.0 |
| Bekdalemuir | cc cm | o id | or m | o | 43 | 37 | 34 | 2 | <8.00 | 0.1 | <21.00 | 0.0 |
| Tynemouth | bccir | cir | cir | cir bc | 46 | 37 | 33 | 1 | 9.00 | 3 | <21.00 | . |
| Blackad Point | pc c | pc c | pc H | po | 49 | 42 | . | 3 | . | 1 | . | . |
| Donaghadee | id bc | bc pro | bc pro | bc | 48 | 39 | . | 0.5 | <8.00 | Trace | <21.00 | . |
| Birr Castle | cc pr | cc pr | bc | b | 49 | 36 | 29 | 2 | <8.00 | . | . | 2.3 |
| Holyhead | cc pr | cc pr | bc | bc | 47 | 43 | 40 | 2 | <8.00 | 1 | <21.00 | 0.0 |
| Liverpool (Bidston) | mpc R | c. c | c. c | c | 48 | 41 | 39 | 7 | 9.00 | 0.3 | <21.00 | 0.1 |
| Chester (Sealand) | cc | cc | ore bc | cc pr | 53 | 43 | 40 | 2 | <8.00 | 2 | <21.00 | 0.3 |
| Harrogate | cir | cir | cir | cb | 48 | 39 | 34 | 1 | <8.00 | 1 | <21.00 | 0.0 |
| Spurn Head | cc pr | cc pr | cc pr | cpr | 47 | 42 | . | Trace | 11.00 | 1 | <21.00 | 0.9 |
| Birmingham (Edgbaston) | cc pr | cc pr | cc pr | cpr | 47 | 38 | 34 | 3 | <8.00 | 2 | <21.00 | 0.1 |
| Cranwell | cir c | cir c | cir | crc bc | 49 | 39 | 35 | 1 | 9.00 | 1 | <21.00 | 0.1 |
| Gorleston | bc pr | cc pr | cc pr | bcc | 49 | 42 | 41 | 0.1 | 15.30 | 0.2 | <21.00 | 2.2 |
| Valentia (Cahirciveen) | cir p | cc | bc bc | bc bc | 49 | 43 | 32 | 0.6 | <8.00 | 0.1 | <21.00 | 2.9 |
| Roches Point | bc pr | bc pr | bc | b | 50 | 40 | . | Trace | 9.00 | . | . | . |
| Pembroke (St. Ann's H.) | cc | cc | bc pr | bc pr | 48 | 43 | . | 2 | <8.00 | Trace | <21.00 | 1.0 |
| Ross-on-Wye | cc pr | cc pr | cc pr | cc pr | 48 | 40 | 34 | 3 | <8.00 | Trace | <21.00 | 0.0 |
| Leafield | cc pr | cc pr | cc pr | cc pr | 47 | 39 | 36 | 2 | <8.00 | 0.3 | <21.00 | 0.0 |
| Winchester (Worthy Dn) | cc pr | cc pr | cc pr | cc pr | 49 | 41 | 37 | 8 | <8.00 | 3 | <21.00 | 0.2 |
| S. Farnborough | cc pr | cc pr | cc pr | cc pr | 49 | 40 | 37 | 7 | <8.00 | 2 | <21.00 | 0.8 |
| London (Kew Obs.) | cc pr | cc pr | cc pr | cc pr | 50 | 43 | 37 | 3 | <8.00 | 2 | <21.00 | 0.0 |
| Croydon | cc pr | cc pr | cc pr | cc pr | 48 | 42 | 39 | 2 | 11.00 | 4 | <21.00 | 0.2 |
| Bhoeburnoss | cc pr | cc pr | cc pr | cc pr | 52 | 42 | 40 | 0.2 | 12.30 | 0.4 | 22.00 | 2.9 |
| Clacton-on-Sea | cc pr | cc pr | cc pr | cc pr | 49 | 43 | 41 | 0.4 | 14.30 | . | . | 3.5 |
| Felixstowe | cc pr | cc pr | cc pr | cc pr | 49 | 43 | 42 | 1 | 14.30 | 2 | <21.00 | 4.0 |
| Lymington | cc pr | cc pr | cc pr | cc pr | 49 | 42 | 40 | 2 | 14.30 | 2 | <21.00 | 2.4 |
| Seilly (St. Mary's) | cc pr | cc pr | cc pr | cc pr | 51 | 43 | . | . | . | Trace | 22.00 | 5.2 |
| Falmouth (Pendennis) | cc pr | cc pr | cc pr | cc pr | 52 | 43 | . | 1 | <8.00 | . | . | 3.9 |
| Plymouth (Cattewater) | cc pr | cc pr | cc pr | cc pr | 49 | 43 | 39 | 1 | <8.00 | 0.3 | 22.00 | 0.4 |
| Portland BH | cc pr | cc pr | cc pr | cc pr | 49 | 44 | . | 1 | <8.00 | Trace | <21.00 | . |
| Southampton (Calshot) | cc pr | cc pr | cc pr | cc pr | 50 | 43 | 41 | 3 | <8.00 | 2 | <21.00 | 0.9 |
| Dungeness | cc pr | cc pr | cc pr | cc pr | 49 | 43 | . | 1 | 13.30 | 1 | <21.00 | . |
| Guernsey | cc pr | cc pr | cc pr | cc pr | 50 | 44 | . | 1 | 9.00 | . | . | . |

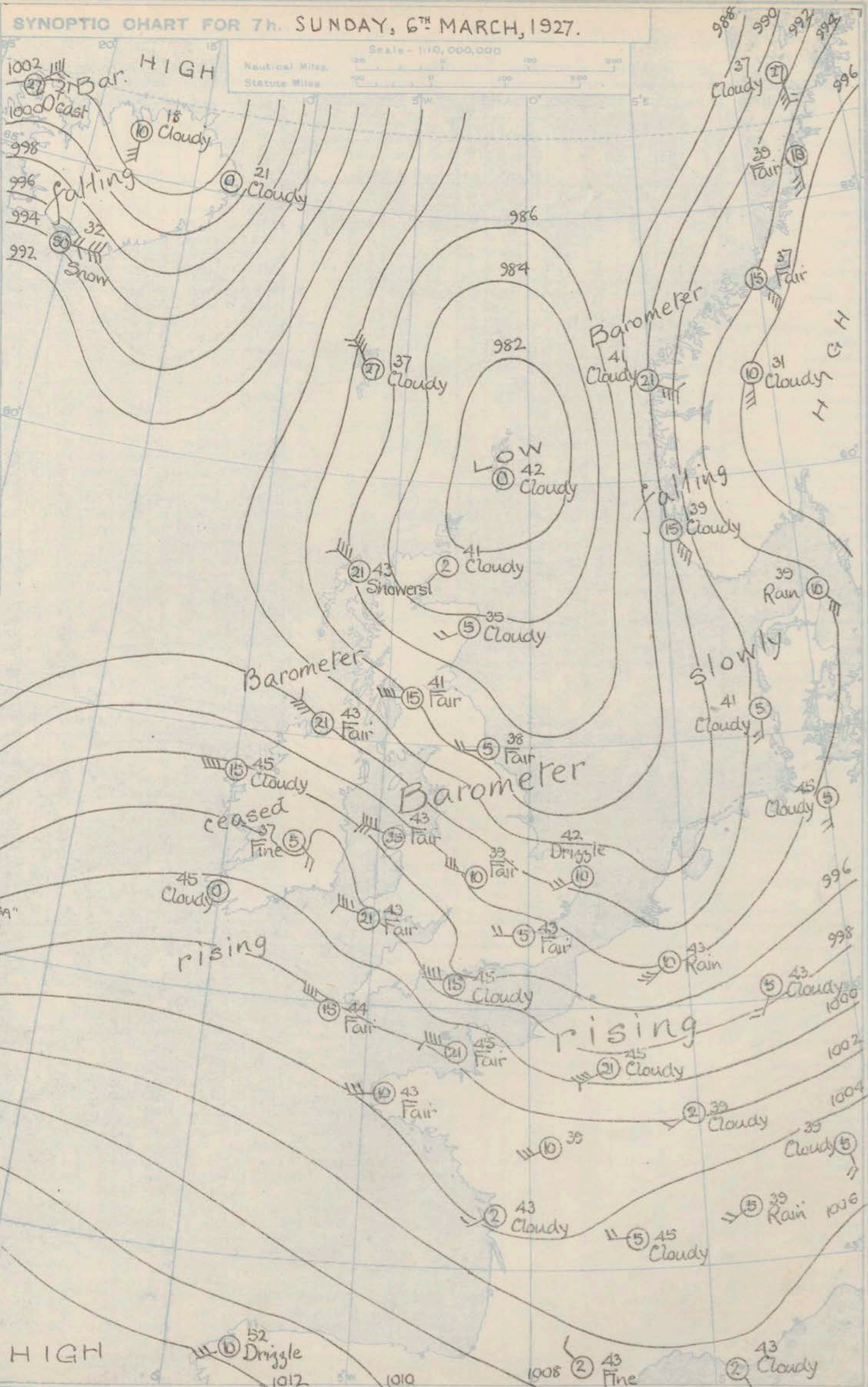


SYNOPTIC CHART FOR 7H. SUNDAY, 6TH MARCH, 1927.

Scale - 1:10,000,000
Nautical Miles
Statute Miles



EXPLANATION.
Isobars are drawn for intervals of two millibars.
Direction is shown by arrows.
Force, on the scale 1-12, is indicated by the number.
Mean velocity is shown in miles per hour by figures in small circles.
TEMPERATURE is given in degrees F.
WEATHER SYMBOLS.
Clear sky. Sky less than 1 clouded. Sky more than 1 clouded. Overcast sky. Snow. Rain. Thunder. Rough. Very Rough.



AIR MINISTRY.

DAILY WEATHER REPORT OF THE METEOROLOGICAL OFFICE, LONDON:

Page 4.

BRITISH SECTION. Sunday 6th March 1927.

No. 65...

| STATIONS. | Height above M.S.L. in feet. | Observations at 1h. G.M.T. 6h. | | | | | | | | | | | Observations at 7h. G.M.T. 6h. | | | | | | | | | | | Sea. | | | | | | | | | |
|--------------------------|---------------------------------|--------------------------------|-----------------------|--------|-------|----------|--------------|----------------|-------------------|--------|--------|------|--------------------------------|-----------------------|--------|-------|----------|--------------|----------------|-------------------|--------|-------|------|------|------|------|-------|-------|------|--------|------|------|------|
| | | Barom. at M.S.L. mb. | Change in 3 Hours. | Wind. | | Weather. | Temp. °F. | Humidity. % | Visibility. 3. | Cloud. | | | Barom. at M.S.L. mb. | Change in 3 Hours. | Wind. | | Weather. | Temp. °F. | Humidity. % | Visibility. 3. | Cloud. | | | | | | | | | | | | |
| | | | | Direc. | Force | | | | | 0-12 | Low. | | | | Upper | Total | | | | | Direc. | Force | 0-12 | | Low. | | Upper | Total | | | | | |
| | | | | | | | | | | | Height | Form | | | | | | | | | | | | | Amt. | 0-10 | | | 0-10 | Height | Form | Amt. | 0-10 |
| | | | | | | | | | | | | | | | | | | | | | | | | | | | | | | | | | |
| Lerwick | 54 | 983.8 | -1 | ESE | 3 | orr | 44 | 92 | 6 | 4000 | Nb | 10 | - | 10 | 981.9 | 0 | - | 0 | cjp | 42 | 97 | 8 | 4000 | CuNb | 8 | Cst | 9 | 4 | | | | | |
| Stornoway | 30 | 984.9 | 0 | W | 2 | or | 44 | 92 | 6 | 4000 | Nb | 10 | - | 10 | 985.8 | +4 | NW | 5 | oipr | 43 | 92 | 6 | 2500 | Nb | 10 | - | 10 | 4 | | | | | |
| Wick | 31 | 983.8 | -1 | SW | 2 | bc | 39 | 92 | 8 | 2500 | StCu | 4 | Cst | 6 | 983.1 | 0 | SW | 1 | c | 41 | 92 | 8 | 2500 | StCu | 8 | Cst | 10 | 4 | | | | | |
| Tirree | 22 | 983.8 | -1 | SW | 2 | bc | 39 | 92 | 8 | 2500 | StCu | 4 | Cst | 6 | 990.1 | 0 | NW | 6 | bc | 43 | 75 | 8 | 2500 | CuNb | 4 | - | 4 | 4 | | | | | |
| Nairn | 82 | 984.0 | 0 | W | 1 | bc | 41 | 85 | 8 | 4000 | Cu | 3 | ACu | 6 | 984.0 | 0 | W | 1 | bc | 41 | 85 | 8 | 4000 | Cu | 3 | ACu | 6 | 0 | | | | | |
| Aberdeen | 46 | 984.0 | 0 | W | 1 | bc | 41 | 85 | 8 | 4000 | Cu | 3 | ACu | 6 | 984.0 | +1 | WSW | 2 | c+ | 35 | 92 | 8 | 2500 | StCu | 8 | - | 8 | 0 | | | | | |
| Malin Head | 51 | 991.4 | +1 | NW | 5 | bcjp | 44 | 75 | 8 | 5700 | CuNb | 3 | - | 3 | 992.8 | +1 | NW | 5 | bcjp | 43 | 75 | 8 | 4000 | CuNb | 5 | - | 5 | 4 | | | | | |
| Renfrew | 36 | 984.9 | 0 | W | 2 | or | 44 | 92 | 6 | 4000 | Nb | 10 | - | 10 | 988.6 | 0 | W | 4 | bc | 41 | 85 | 8 | 2500 | Cu | 6 | ACu | 7 | 3 | | | | | |
| Edinburgh (Inchkeith) | 190 | 983.5 | +2 | SW | 3 | b- | 40 | 92 | 8 | 2500 | St | 1 | - | 1 | 986.0 | +1 | W | 5 | c+ | 41 | 85 | 8 | 5700 | StCu | 7 | ACu | 8 | 3 | | | | | |
| Leuchars | 40 | 983.5 | +2 | SW | 3 | b- | 40 | 92 | 8 | 2500 | St | 1 | - | 1 | 986.0 | +1 | W | 5 | c+ | 41 | 85 | 8 | 5700 | StCu | 7 | ACu | 8 | 3 | | | | | |
| Eskdalemuir | 794 | 983.5 | +2 | SW | 3 | b- | 40 | 92 | 8 | 2500 | St | 1 | - | 1 | 986.0 | +1 | W | 5 | c+ | 41 | 85 | 8 | 5700 | StCu | 7 | ACu | 8 | 3 | | | | | |
| Tynemouth | 87 | 985.3 | +3 | NW | 1 | orr | 42 | 92 | 7 | 1500 | Nb | 10 | - | 10 | 987.4 | +2 | W | 2 | bcjr | 38 | 85 | 7 | 800 | St | 3 | - | 3 | 2 | | | | | |
| Blacksod Point | 7 | 996.7 | +2 | W | 4 | bc | 44 | 85 | 7 | 4000 | CuNb | 7 | - | 7 | 996.7 | -1 | W | 4 | c | 46 | 65 | 7 | 4000 | Cu | 10 | - | 10 | 4 | | | | | |
| Donaghadee | 40 | 996.7 | +2 | W | 4 | bc | 44 | 85 | 7 | 4000 | CuNb | 7 | - | 7 | 996.7 | -1 | W | 4 | c | 46 | 65 | 7 | 4000 | Cu | 10 | - | 10 | 4 | | | | | |
| Birr Castle | 173 | 996.7 | +2 | W | 4 | bc | 44 | 85 | 7 | 4000 | CuNb | 7 | - | 7 | 996.7 | -1 | W | 4 | c | 46 | 65 | 7 | 4000 | Cu | 10 | - | 10 | 4 | | | | | |
| Holyhead | 26 | 992.7 | +6 | NW | 6 | bcjr | 45 | 85 | 8 | 2500 | StCu | 5 | - | 5 | 994.8 | +2 | WNW | 7 | bc | 43 | 92 | 8 | 1500 | St | 3 | - | 3 | 5 | | | | | |
| Liverpool (Bidston) | 189 | 992.7 | +6 | NW | 6 | bcjr | 45 | 85 | 8 | 2500 | StCu | 5 | - | 5 | 992.7 | +3 | W'S | 5 | c- | 42 | 85 | 7 | 1500 | Nb | 8 | ACu | 9 | 5 | | | | | |
| Chester (Sealand) | 16 | 992.7 | +6 | NW | 6 | bcjr | 45 | 85 | 8 | 2500 | StCu | 5 | - | 5 | 992.8 | +3 | WNW | 5 | c | 43 | 75 | 8 | 1500 | StCu | 9 | - | 9 | 5 | | | | | |
| Harrogate | 478 | 984.1 | +1 | W | 5 | od* | 44 | 92 | 6 | 2500 | Nb | 10 | - | 10 | 989.4 | +1 | SW'W | 4 | b | 39 | 85 | 8 | - | - | 0 | ACu | 1 | 5 | | | | | |
| Spurn Head | 29 | 984.1 | +1 | W | 5 | od* | 44 | 92 | 6 | 2500 | Nb | 10 | - | 10 | 989.4 | +1 | SW'W | 4 | b | 39 | 85 | 8 | - | - | 0 | ACu | 1 | 5 | | | | | |
| Birmingham (Edgbaston) | 535 | 984.1 | +1 | W | 5 | od* | 44 | 92 | 6 | 2500 | Nb | 10 | - | 10 | 989.4 | +1 | SW'W | 4 | b | 39 | 85 | 8 | - | - | 0 | ACu | 1 | 5 | | | | | |
| Cranwell | 236 | 986.9 | +3 | W'N | 4 | orr | 42 | 92 | 6 | 800 | Nb | 10 | - | 10 | 990.8 | +5 | W'N | 4 | bc+ | 40 | 85 | 7 | 2500 | Cu | 3 | - | 3 | 0 | | | | | |
| Gorleston | 14 | 989.4 | 0 | SSW | 2 | bc+ | 44 | 92 | 7 | - | - | 0 | AST | 6 | 990.3 | +2 | W'S | 3 | odg | 42 | 97 | 6 | 2500 | Nb | 10 | - | 10 | 0 | | | | | |
| Valentia (Cahiriveen) | 30 | 1001.6 | +2 | WSW | 4 | bc- | 46 | 85 | 8 | 4000 | CuNb | 3 | - | 3 | 1000.1 | 0 | - | 0 | c | 45 | 85 | 8 | 2500 | St | 7 | AST | 9 | 5 | | | | | |
| Roches Point | 32 | 1001.6 | +2 | WSW | 4 | bc- | 46 | 85 | 8 | 4000 | CuNb | 3 | - | 3 | 1000.1 | 0 | - | 0 | c | 45 | 85 | 8 | 2500 | St | 7 | AST | 9 | 5 | | | | | |
| Penbroke (St. Ann's II.) | 150 | 994.7 | +4 | NW | 6 | bc | 44 | 92 | 8 | 4000 | Cu | 3 | - | 3 | 997.9 | +3 | NNW | 2 | b | 41 | 75 | 8 | 4000 | StCu | 2 | - | 2 | 1.5 | | | | | |
| Ross-on-Wye | 228 | 994.7 | +4 | NW | 6 | bc | 44 | 92 | 8 | 4000 | Cu | 3 | - | 3 | 997.9 | +3 | NNW | 2 | b | 41 | 75 | 8 | 4000 | StCu | 2 | - | 2 | 1.5 | | | | | |
| Leafeld | 612 | 994.7 | +4 | NW | 6 | bc | 44 | 92 | 8 | 4000 | Cu | 3 | - | 3 | 997.9 | +3 | NNW | 2 | b | 41 | 75 | 8 | 4000 | StCu | 2 | - | 2 | 1.5 | | | | | |
| Winchester (Worthy Dn.) | 272 | 990.8 | +2 | W | 4 | c | 45 | 85 | 7 | 1500 | St | 9 | - | 9 | 994.4 | +5 | W'N | 3 | c | 42 | 85 | 8 | 1500 | StCu | 7 | ACu | 9 | 5 | | | | | |
| S. Farnborough | 230 | 990.8 | +2 | W | 4 | c | 45 | 85 | 7 | 1500 | St | 9 | - | 9 | 994.4 | +5 | W'N | 3 | c | 42 | 85 | 8 | 1500 | StCu | 7 | ACu | 9 | 5 | | | | | |
| London (Kew Obsy.) | 18 | 990.8 | +2 | W | 4 | c | 45 | 85 | 7 | 1500 | St | 9 | - | 9 | 994.4 | +5 | W'N | 3 | c | 42 | 85 | 8 | 1500 | StCu | 7 | ACu | 9 | 5 | | | | | |
| Croydon | 244 | 990.8 | +2 | W | 4 | c | 45 | 85 | 7 | 1500 | St | 9 | - | 9 | 994.4 | +5 | W'N | 3 | c | 42 | 85 | 8 | 1500 | StCu | 7 | ACu | 9 | 5 | | | | | |
| Shoeburyness | 11 | 991.0 | +1 | WSW | 3 | c | 44 | 97 | 7 | 1500 | St | 6 | AST | 10 | 992.8 | +3 | NW | 2 | cjr | 44 | 85 | 6 | 2500 | StCu | 7 | AST | 10 | 2.4 | | | | | |
| Clacton-on-Sea | 54 | 991.0 | +1 | WSW | 3 | c | 44 | 97 | 7 | 1500 | St | 6 | AST | 10 | 991.5 | +4 | W | 4 | c | 44 | 86 | 7 | 4000 | StCu | 10 | - | 10 | 2.4 | | | | | |
| Felixstowe | 15 | 991.0 | +1 | WSW | 3 | cjr | 45 | 37 | 8 | 4000 | CuNb | 4 | AST | 10 | 992.3 | +3 | W'N | 4 | cjr | 45 | 85 | 8 | 800 | Nb | 9 | - | 9 | 2.4 | | | | | |
| Lympna | 350 | 991.0 | +1 | WSW | 3 | c | 44 | 97 | 7 | 1500 | St | 6 | AST | 10 | 994.1 | +4 | W | 3 | bc- | 42 | 92 | 8 | 5700 | StCu | 3 | ACu | 7 | 2.4 | | | | | |
| Seilly (St. Mary's) | 165 | 1000.4 | +3 | NW | 5 | b | 45 | 75 | 8 | 4000 | Cu | 2 | - | 2 | 1002.3 | +2 | NW'W | 4 | bc | 44 | 85 | 8 | 4000 | Cu | 5 | - | 5 | 6 | | | | | |
| Falmouth (Pendennis) | 200 | 998.2 | +3 | NW | 4 | bc+ | 45 | 75 | 8 | 4000 | CuNb | 4 | - | 4 | 1001.1 | +3 | NW'W | 3 | bc | 43 | 75 | 8 | 4000 | CuNb | 4 | - | 4 | 6 | | | | | |
| Plymouth (Cattewater) | 82 | 993.3 | +4 | W'N | 4 | c+ | 47 | 75 | 8 | 2500 | StCu | 9 | AST | 10 | 1000.1 | +3 | NW | 4 | bc- | 43 | 85 | 7 | 2500 | CuNb | 4 | - | 4 | 6 | | | | | |
| Portland Bill | 52 | 993.3 | +4 | W'N | 4 | c+ | 47 | 75 | 8 | 2500 | StCu | 9 | AST | 10 | 995.9 | +4 | WNW | 4 | c | 45 | 75 | 8 | 2500 | StCu | 9 | - | 9 | 6 | | | | | |
| Southampton (Calshot) | 10 | 992.5 | +2 | W'N | 5 | bc | 45 | 85 | 7 | 4000 | StCu | 3 | - | 3 | 996.0 | +4 | W | 4 | c | 43 | 85 | 8 | 1500 | StCu | 6 | ACu | 8 | 6 | | | | | |
| Dungeness | 20 | 990.6 | +1 | WSW | 3 | cjr | 45 | 37 | 8 | 4000 | CuNb | 4 | AST | 10 | 994.4 | +3 | WSW | 2 | bc | 44 | - | - | 2500 | StCu | 5 | ACu | 7 | 6 | | | | | |
| Guernsey (St. Peter Pt) | 295 | 997.2 | +2 | WNW | 4 | bc+ | 47 | 85 | 6 | 4000 | StCu | 6 | - | 6 | 1000.2 | +5 | WNW | 5 | bc | 45 | 75 | 7 | 2500 | Cu | 4 | - | 4 | 6 | | | | | |

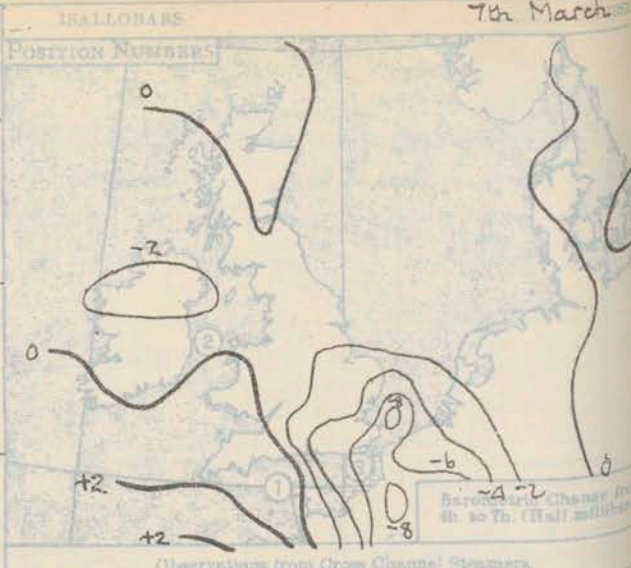
WEATHER, TEMPERATURE, RAINFALL AND SUNSHINE AT HEALTH RESORTS FOR 5th March.

| STATIONS. | WEATHER. | | TEMPERATURE. | | RAINFALL† | | SUNSHINE. | | (1) | (2) | (3) | (4) | (5) | (6) | (7) | (8) | (9) | |
|------------------------|------------|-------------|-----------------|-----------------|-------------------|----------------|---------------------|------------------------|--------------------------|-----|-----|-----|-----|-----|-----|-----|-----|-----|
| | Fore-noon. | After-noon. | Min. 9h. to 5h. | Max. 9h. to 5h. | Night 12h. to 5h. | Day 9h. to 5h. | Sunrise to 17h. 5h. | Sunrise to Sunset. 4h. | | | | | | | | | | |
| | | | | | | | | | | | | | | | | | | |
| (1) | (2) | (3) | (4) | (5) | (6) | (7) | (8) | (9) | | | | | | | | | | |
| | | | °F. | °F. | mm. | mm. | hr. | hr. | Ilfracombe ... | ... | oro | or | 43 | 49 | 7 | 3 | 0.0 | 4.4 |
| | | | | | | | | | Bude ... | ... | op | cb | 44 | 49 | 4 | 0.2 | 0.0 | 7.1 |
| | | | | | | | | | Penzance ... | ... | cb | b | 45 | 53 | 5 | - | 2.2 | 7.6 |
| | | | | | | | | | Paignton ... | ... | op | op | 40 | 52 | 3 | 2 | 3.0 | 1.9 |
| Berwick-on-Tweed | co | co | 37 | 43 | - | 2 | 0.0 | 1.0 | Torquay ... | ... | op | co | 45 | 51 | 3 | 1 | 2.9 | 2.0 |
| Douglas (I. o. M.) ... | op | op | 43 | 48 | 3 | 2 | 0.0 | 2.4 | Jersey ... | ... | oc | oc | 46 | 50 | - | - | 2.0 | 0.0 |
| Llandudno ... | od | od | 43 | 47 | 4 | 1 | 0.0 | 4.8 | Weymouth ... | ... | cp | c | 40 | 51 | 3 | 2 | 0.6 | 0.8 |
| Colwyn Bay ... | roc | co | 42 | 49 | 7 | 2 | 0.1 | 4.4 | Bournemouth ... | ... | or | or | 43 | 52 | 1 | 1 | 0.5 | 0.3 |
| Rhyl ... | orc | rc | 43 | 49 | 2 | 1 | 0.2 | 5.5 | Portsmouth (S'thaca) ... | ... | o | orc | 44 | 50 | 1 | 2 | 0.8 | 0.3 |
| Wallasey ... | co | or | 41 | 49 | 0.2 | 3 | 0.0 | 2.8 | Bognor ... | ... | bc | co | 44 | 47 | - | 2 | 0.7 | 0.2 |
| Southport ... | co | or | 41 | 49 | 0.2 | 3 | 0.0 | 2.8 | Littlehampton ... | ... | c | bc | 45 | 47 | - | 1 | 0.2 | 0.0 |
| Blackpool ... | op | or | 41 | 48 | 1 | 1 | 0.1 | 3.5 | Worthing ... | ... | c | c | 45 | 49 | - | 0.3 | 1.5 | 0.0 |
| Ilkley ... | or | or | 36 | 48 | 3 | 6 | 0.0 | 0.3 | Brighton ... | ... | c | c | 44 | 48 | - | - | 0.4 | 0.1 |
| Cleethorpes ... | bc | or | 39 | 49 | - | 0.2 | 1.3 | 1.1 | Eastbourne ... | ... | bc | or | 44 | 49 | 0.1 | 1 | 3.0 | 0.1 |
| Cleethorpes ... | bc | or | 39 | 49 | - | 0.2 | 1.3 | 1.1 | | | | | | | | | | |
| Skegness ... | bc | or | 41 | 48 | - | Trace | 1.8 | 0.9 | | | | | | | | | | |
| Aberystwyth ... | RR | PR | 44 | 46 | 5 | 6 | 0.0 | 4.3 | Hastings ... | ... | cb | co | 44 | 49 | 0.5 | 2 | 3.4 | 0.4 |
| Bath ... | roc | co | 44 | 50 | 1 | 5 | 0.1 | 0.5 | Folkestone ... | ... | cb | co | 44 | 50 | 1 | 1 | 2.9 | 0.2 |
| Cheltenham ... | oid | co | 42 | 49 | 3 | 0.3 | 0.3 | 0.7 | Dover ... | ... | cb | co | 45 | 48 | 3 | 1 | 3.1 | 0.1 |
| Leamington Spa ... | cd | cd | 41 | 51 | 0.4 | 0.1 | 0.0 | 0.1 | Tunbridge Wells ... | ... | oc | op | 43 | 48 | 1 | 2 | 0.1 | 0.6 |
| Lowestoft ... | bb | co | 42 | 49 | - | Trace | 4.6 | 0.6 | Ramsgate ... | ... | bc | op | 44 | 48 | 1 | 1 | 2.3 | 0.7 |
| Felixstowe ... | bc | or | 43 | 48 | - | 1 | 3.8 | 0.1 | Margate ... | ... | bc | or | 43 | 49 | 0.4 | 1 | 2.0 | 0.7 |
| Harwich & Dovercourt | bc | bc | 45 | 49 | - | 1 | 3.5 | 0.2 | Deal ... | ... | cb | co | 43 | 48 | 1 | 1 | 1.5 | 0.3 |
| Southend ... | cb | co | 43 | 50 | - | 0.3 | 2.4 | 0.4 | | | | | | | | | | |

‡ The barometric change is expressed in half millibars.

SUMMARY FOR THE PAST 24 HOURS.

| STATIONS. | WEATHER. | | | | TEMPERATURE. | | | RAINFALL† | | | SUN. h. |
|----------------------------|----------|----------|---------|---------|--------------|----------------|---------------------|-----------|---------|--------|------------|
| | 7h-13h. | 13h-18h. | 18h-7h. | 7h-13h. | MAX. Day. | MIN. Night. | MIN. on GRASS | Day. | 7h-18h. | Night. | 18h-7h. |
| Lerwick ... | c | c | cd | oc | 47 | 42 | . | 2 | - | Trace | 1.30 |
| Stornoway ... | b | b | b | cb | 44 | 32 | . | 2 | - | 2 | 1.4 |
| Wick ... | cb | cb | cb | cb | 47 | 35 | . | 0.1 | 11.00 | 0.1 | 21.00 |
| Tiree ... | cb | cb | cb | cb | 46 | 32 | 12.7 | Trace | 12.30 | - | 7.4 |
| Nairn ... | cb | cb | cb | cb | 45 | 33 | . | 1 | 13.00 | - | 0.0 |
| Aberdeen ... | cb | cb | cb | cb | 48 | 36 | 31 | 0.1 | 11.00 | Trace | 21.00 |
| Malin Head ... | b | b | cb | cb | 46 | 37 | . | Trace | 8.00 | Trace | 22.00 |
| Renfrew ... | b | b | cb | cb | 49 | 26 | 18 | Trace | 9.00 | - | 3.7 |
| Edinburgh(Inchkeith) ... | c | b | b | b | 46 | 35 | 31 | - | - | - | 3.1 |
| Leuchars ... | bc | bc | bc | bc | 48 | 31 | 27 | - | - | - | 2.1 |
| Eskdalemuir ... | oc | cb | bc | bc | 46 | 25 | 23 | 0.4 | 9.00 | - | 3.6 |
| Tynemouth ... | bc | bc | bc | bc | 48 | 35 | 29 | 0.6 | 14.30 | - | . |
| Blackod Point ... | or | or | or | or | 48 | 42 | . | 2 | - | 13 | . |
| Donaghadee ... | b | b | or | or | 47 | 40 | . | - | - | 2 | 22.00 |
| Birr Castle ... | bc | cb | or | bc | 48 | 40 | 34 | 0.2 | 15.30 | 10 | 21.00 |
| Holyhead ... | b | c | or | or | 48 | 43 | 41 | - | - | 4 | 21.00 |
| Liverpool (Bidston) ... | cb | bc | bc | bc | 45 | 39 | 37 | 0.1 | 11.00 | 1 | 5.30 |
| Chester (Sealand) ... | cb | bc | cc | od | 49 | 39 | 35 | 0.4 | 18.00 | 1 | 1.30 |
| Harrogate ... | bc | bc | bc | bc | 47 | 34 | 29 | Trace | 13.30 | 0.4 | 5.30 |
| Spurn Head ... | cc | cb | bc | bc | 47 | 37 | . | Trace | 18.00 | - | 3.2 |
| Birmingham(Edgbaston) ... | bc | bc | cc | or | 49 | 39 | 37 | - | - | 1 | 2.30 |
| Cranwell ... | bc | cb | cb | cb | 49 | 33 | 29 | - | - | Trace | 6.30 |
| Gorleston ... | cb | cb | bc | bc | 47 | 38 | 35 | 1 | 18.00 | Trace | 6.30 |
| Valentia (Cahiroiveen) ... | or | or | or | or | 50 | 47 | 41 | 5 | 9.00 | 1 | 21.00 |
| Roches Point ... | bc | cb | cb | bc | 49 | 44 | . | 0.1 | 12.30 | 3 | 21.00 |
| Pembroke(St. Ann's H.) ... | cb | cb | cb | bc | 47 | 44 | . | - | - | 5 | 21.00 |
| Ross-on-Wye ... | bc | cb | cb | cb | 50 | 41 | 40 | Trace | 12.30 | 5 | 22.00 |
| Leafeld ... | bc | bc | bc | bc | 50 | 39 | 37 | - | - | 6 | 21.00 |
| Winchester (Worthy Dn) ... | cb | bc | cb | or | 51 | 41 | 38 | - | - | 7 | 24.00 |
| S. Farnborough ... | cb | bc | cb | or | 52 | 40 | 38 | - | - | 6 | 22.00 |
| London (Kew Obs.) ... | cb | bc | cb | or | 52 | 42 | 38 | Trace | - | 4 | 22.00 |
| Croydon ... | cb | bc | cb | or | 50 | 41 | 36 | - | - | 5 | 24.00 |
| Shoeburyness ... | oc | cb | bc | or | 51 | 41 | 34 | 0.2 | 14.30 | 1 | - |
| Clacton-on-Sea ... | oc | cb | bc | c | 49 | 42 | 39 | - | - | - | - |
| Felixstowe ... | bc | cb | bc | cb | 49 | 42 | 40 | Trace | 16.30 | 0.2 | 4.30 |
| Lympe ... | bc | cb | bc | or | 51 | 40 | 37 | - | - | 6 | 24.00 |
| Soilly (St. Mary's) ... | bc | c | od | cb | 51 | 47 | . | 1 | 11.00 | 1 | 24.00 |
| Falmouth (Pendennis) ... | bc | bc | cb | or | 51 | 46 | . | Trace | 15.30 | 3 | 21.00 |
| Plymouth(Cattewater) ... | bc | cb | cb | or | 50 | 46 | 43 | Trace | 9.00 | 3 | 21.00 |
| Portland Bill ... | bc | cb | cb | or | 49 | 46 | . | - | - | 6 | 21.00 |
| Southampton(Calshot) ... | b | bc | cb | or | 49 | 43 | 42 | - | - | 10 | 21.00 |
| Dungeness ... | c | cb | bc | or | 50 | 43 | . | Trace | 14.30 | 8 | 2.30 |
| Guernsey ... | bc | cb | cb | or | 49 | 45 | . | 0.3 | 17.30 | 4 | 21.00 |



| Position. | Date and Time. | Steamship. | Wind. | Temp. |
|-----------|----------------|------------|---------------|----------|
| | | | Dirac. Force. | Air Sea. |
| 3 | 7th 3.00 | "Arundel" | sw 4 | rr 46 48 |

From a depression, centred off N.W. Ireland, a trough of low pressure extends south-eastwards to N.E. France. This trough will move eastwards or south-eastwards and cause rain or drizzle over the Midlands and the eastern districts of England. Later, apart from occasional local showers, weather will become mainly fair to cloudy for a time there may, however, be some local drizzle in Southern Scotland.

Districts.

Forecasts for the 24 hours commencing 15h. G.M.T. Monday, 7th March, 1927.

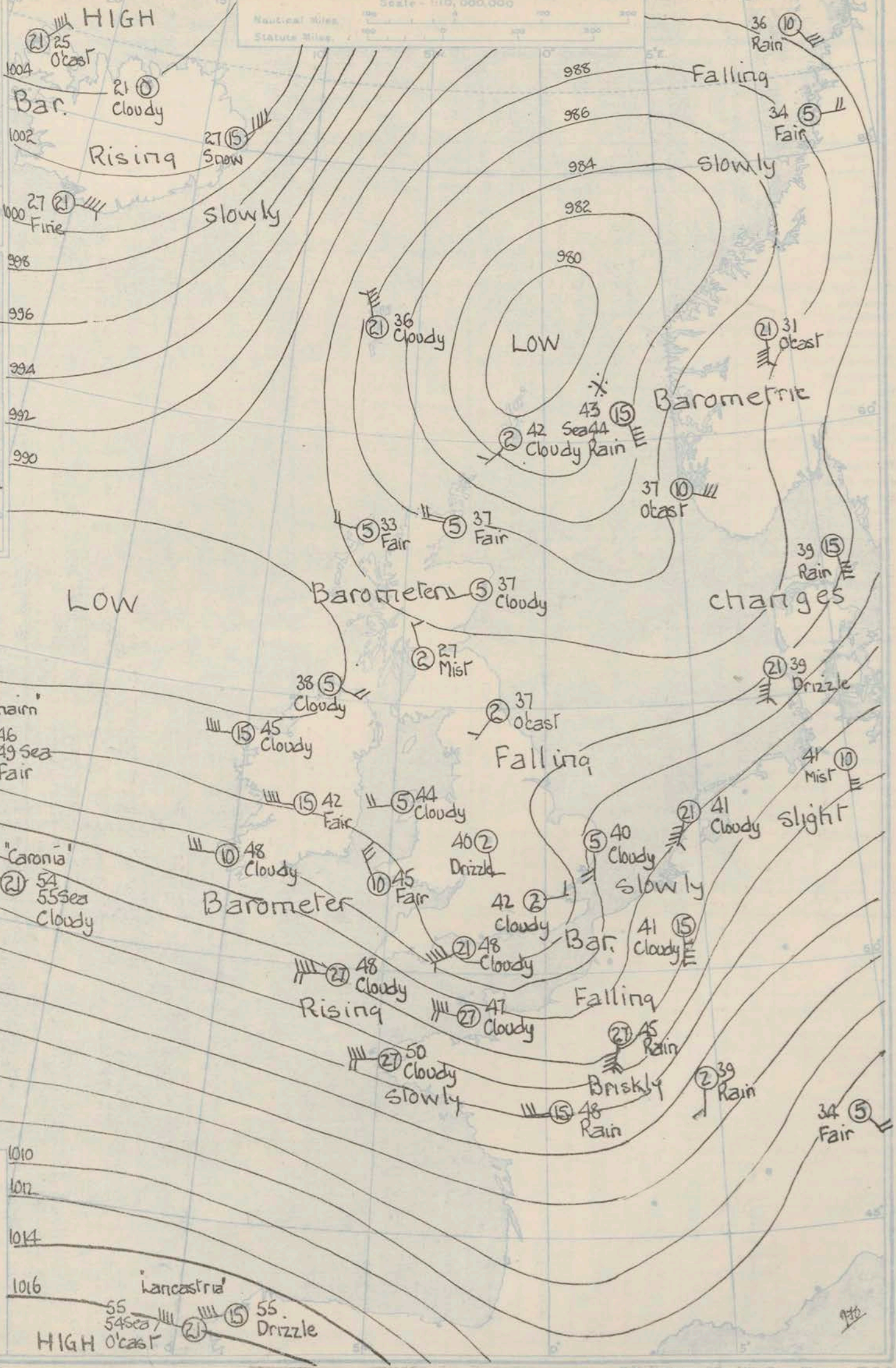
| | |
|---------------------------------|---|
| 1. S.E. England | Westerly winds, moderate to strong; cloudy to fair; occasional local showers; visibility moderate to good but local morning mist; rather mild to mild. |
| 2. E. England | |
| 3. E. Midlands | Southerly winds, veering W, light to fresh; some drizzle or light rain at first, improving; local mist; moderate temperature to rather mild. |
| 4. W. Midlands | |
| 5. S.W. England | As 1. |
| 6. South Wales | |
| 7. North Wales | Winds variable, probably becoming westerly, mainly light to moderate; some local drizzle but fair to cloudy intervals; mist locally; rather cold at first, temperature rising. |
| 8. N.W. England | |
| 9. N. Midlands | |
| 10. N.E. England | |
| 11. S.E. Scotland | |
| 12. S.W. Scotland & Isle of Man | |
| 13. A.W. Scotland | |
| 14. Mid-Scotland | Variable winds, mainly westerly at first, probably becoming easterly later; fair to cloudy apart from occasional slight rain or showers; visibility mainly moderate to good; rather cold to moderate temperature. |
| 15. N.E. Scotland | |
| 16. Orkneys and Shetlands | |
| 17. N.W. Ireland | As 1. |
| 18. N.E. Ireland | As 8 - 13A. |
| 19. S.E. Ireland | |
| 20. S.W. Ireland | As 1. |

Further Outlook.

Continuing unsettled.

SYNOPTIC CHART FOR 7h. MONDAY, 7TH MARCH, 1927.

Scale - 1:10,000,000
Nautical Miles
Statute Miles



EXPLANATION.
Isobars are drawn for intervals of two millibars. Direction of two millibars is shown by arrows. Force on the scale is indicated by the number of lines. Mean velocity is shown by figures in small circles.
TEMPERATURE is given in degrees F.
WIND SYMBOLS:
☉ clear sky.
☁ less than 1 clouded.
☁ more than 1 clouded.
☁ sky if clouded.
☁ rain falling.
☁ fog.
☁ mist.
☁ thunderstorm.
☁ Very Rough.

AIR MINISTRY.

DAILY WEATHER REPORT OF THE METEOROLOGICAL OFFICE, LONDON:

Page 4.

BRITISH SECTION.....Monday...7th March.....1927.

No. 466....

| STATIONS. | Height above M.S.L. in feet. | Observations at 1h. G.M.T. 7 th | | | | | | | | | | | | Observations at 7h. G.M.T. 7 th | | | | | | | | | | | | | |
|------------------------------|------------------------------|--|--------------------|--------|-------|----------|-----------|-------------|-----------------|--------|------|------|----------------------|--|--------|-------|----------|-----------|-------------|-----------------|--------|------|------|------|------|------|------|
| | | Barom. at M.S.L. mb. | Change in 3 Hours. | Wind. | | Weather. | Temp. °F. | Humidity. % | Visibility. 0-9 | Cloud. | | | Barom. at M.S.L. mb. | Change in 3 Hours. | Wind. | | Weather. | Temp. °F. | Humidity. % | Visibility. 0-9 | Cloud. | | | | | | |
| | | | | Direc. | Force | | | | | Height | Form | Amt. | | | Direc. | Force | | | | | Height | Form | Amt. | | | | |
| | | | | | | | | | | | | | | | | | | | | | | | | 0-12 | 0-10 | 0-10 | 0-12 |
| Lerwick ... | 64 | 981.3 | 0 | S | 1 | odd | 43 | 97 | 7 | 4000 | Nb | 10 | - | 10 | 980.4 | 0 | SW | 1 | c | 42 | 92 | 8 | 5700 | Str | 9 | - | 9 |
| Stornoway ... | 80 | 990.2 | 0 | NW | 3 | PR | . | . | 6 | . | . | . | - | . | 987.2 | 0 | WNW | 2 | bc | 33 | 85 | 7 | 2500 | Str | 4 | - | 4 |
| Wick ... | 81 | 985.5 | 0 | NW | 2 | bc | 40 | 85 | 8 | 1500 | CuNb | 4 | - | 4 | 986.2 | +1 | WNW | 2 | bc | 37 | 92 | 8 | 2500 | Str | 5 | Cisr | 7 |
| Tiree ... | 22 | . | . | . | . | . | . | . | . | . | . | . | - | . | 988.4 | -1 | N | 1 | bc | 35 | 92 | 9 | 2500 | Cu | 2 | Alu | 3 |
| Nairn ... | 82 | . | . | . | . | . | . | . | . | . | . | . | - | . | 986.8 | . | W | 1 | bc | 35 | 85 | 8 | 4000 | Cu | 5 | - | 5 |
| Aberdeen ... | 46 | . | . | . | . | . | . | . | . | . | . | . | - | . | 987.1 | 0 | WSW | 2 | c | 37 | 85 | 8 | 2500 | Str | 7 | Alu | 8 |
| Malin Head ... | 61 | 989.7 | -2 | S | 2 | c | 40 | 92 | 8 | 5700 | Str | 9 | - | 9 | 987.8 | -2 | ESE | 2 | c | 38 | 92 | 9 | 5700 | Str | 9 | - | 9 |
| Renfrew ... | 36 | . | . | . | . | . | . | . | . | . | . | . | - | . | 989.2 | -1 | NNW | 1 | mmbc | 27 | 97 | 4 | 4000 | Str | 2 | Cisr | 5 |
| Edinburgh (Inchkeith) ... | 190 | 988.4 | -1 | W | 2 | b | 37 | 92 | 7 | 800 | Str | 1 | - | 1 | 988.1 | 0 | WSW | 2 | bc | 35 | 92 | 5 | - | 0 | Cisr | 4 | |
| Leuchars ... | 40 | . | . | . | . | . | . | . | . | . | . | . | - | . | 988.0 | 0 | WSW | 3 | bc | 33 | 92 | 8 | 4000 | Str | 4 | Alu | 5 |
| Eskdalemuir ... | 794 | . | . | . | . | . | . | . | . | . | . | . | - | . | 989.5 | -1 | - | 0 | c | 27 | 97 | 8 | 4000 | Str | 8 | - | 8 |
| Tynemouth ... | 67 | 989.6 | 0 | W | 1 | b | 38 | 75 | 7 | - | - | 0 | - | 0 | 988.5 | -1 | SW | 1 | 0 | 37 | 85 | 6 | 1500 | Nb | 10 | - | 10 |
| Blacksod Point ... | 7 | 990.5 | 0 | W | 5 | ORR | 46 | 92 | 5 | . | Nb | 10 | - | 10 | 989.6 | -2 | W | 4 | c | 45 | 75 | 7 | . | Str | 10 | - | 10 |
| Donaghadee ... | 40 | . | . | . | . | . | . | . | . | . | . | . | - | . | 989.8 | -2 | - | 0 | ORR | 42 | 92 | 8 | 2500 | Str | 10 | - | 10 |
| Birr Castle ... | 173 | . | . | . | . | . | . | . | . | . | . | . | - | . | 989.3 | . | W | 4 | bc | 42 | 92 | 7 | 2500 | CuNb | 3 | Alu | 4 |
| Holyhead ... | 26 | 991.5 | -4 | SSE | 3 | ORR | 43 | 92 | 7 | 1500 | Nb | 10 | - | 10 | 989.7 | 0 | W'S | 2 | c | 44 | 97 | 8 | 800 | Str | 9 | - | 9 |
| Liverpool (Bidston) ... | 169 | . | . | . | . | . | . | . | . | . | . | . | - | . | 988.4 | -1 | S'E | 3 | c/r | 40 | 97 | 5 | 2500 | Nb | 10 | - | 10 |
| Chester (Sealand) ... | 16 | . | . | . | . | . | . | . | . | . | . | . | - | . | 988.8 | -1 | SE | 1 | ORR | 40 | 97 | 5 | 2500 | Nb | 10 | - | 10 |
| Harrogate ... | 478 | . | . | . | . | . | . | . | . | . | . | . | - | . | 989.7 | -1 | S'E | 1 | ORR | 37 | 97 | 4 | 4000 | Nb | 7 | AST | 10 |
| Spurn Head ... | 29 | 992.3 | -1 | SSW | 2 | bc | 40 | 85 | 7 | 4000 | Cu | 5 | - | 5 | 991.4 | -1 | S'E | 3 | c | 38 | 92 | 6 | - | 0 | Cu | 8 | |
| Birmingham (Edgbaston) ... | 535 | . | . | . | . | . | . | . | . | . | . | . | - | . | 989.5 | -1 | SSE | 1 | od. | 40 | 97 | 4 | 800 | Str | 10 | - | 10 |
| Cranwell ... | 298 | 993.9 | -2 | SW | 3 | bc | 39 | 85 | 7 | 2500 | Str | 4 | - | 4 | 990.5 | -3 | SSE | 1 | c | 36 | 97 | 5 | 2500 | Str | 5 | AST | 8 |
| Gorleston ... | 14 | 996.8 | -1 | S'W | 3 | C+ | 40 | 92 | 7 | - | - | 0 | AST | 8 | 992.8 | -4 | S | 2 | c/r | 40 | 92 | 6 | 4000 | Nb | 10 | - | 10 |
| Valentia (Cahiriveen) ... | 30 | 996.6 | +3 | SWW | 5 | ORR | 48 | 92 | 8 | - | Nb | 10 | - | 10 | 992.9 | +1 | W | 3 | c | 48 | 75 | 8 | 2500 | Str | 7 | AST | 9 |
| Rochea Point ... | 22 | . | . | . | . | . | . | . | . | . | . | . | - | . | 992.6 | 0 | W | 2 | c | 45 | 85 | 8 | 2500 | Str | 9 | - | 9 |
| Pembroke (St. Ann's H.) ... | 160 | 989.4 | -7 | SSW | 5 | CR | 45 | 97 | 7 | 1500 | Nb | 6 | AST | 9 | 990.6 | +1 | NW | 3 | bc | 45 | 97 | 8 | 4000 | Str | 7 | - | 7 |
| Rosa-on-Wye ... | 223 | . | . | . | . | . | . | . | . | . | . | . | - | . | 989.5 | -1 | - | 0 | cd | 42 | 97 | 3 | 800 | Nb | 9 | - | 9 |
| Leafeld ... | 612 | . | . | . | . | . | . | . | . | . | . | . | - | . | 989.5 | -2 | SSE | 2 | ORR | 39 | 97 | 6 | 800 | Str | 10 | - | 10 |
| Winchester (Worthy Dn.) ... | 272 | . | . | . | . | . | . | . | . | . | . | . | - | . | 989.7 | -3 | SE'S | 1 | od. | 43 | 97 | 5 | 220 | Str | 10 | - | 10 |
| S. Farnborough ... | 230 | . | . | . | . | . | . | . | . | . | . | . | - | . | 989.7 | -4 | SE | 1 | ORR | 41 | 97 | 6 | 1500 | Str | 10 | - | 10 |
| London (Kew Obs.) ... | 18 | . | . | . | . | . | 44 | . | . | . | . | . | - | . | 989.6 | -4 | ENE | 1 | c/r | 42 | 92 | 6 | 1500 | Nb | 6 | AST | 10 |
| Croydon ... | 244 | 995.5 | -5 | SSW | 3 | cd | 42 | 97 | 6 | 1500 | Nb | 6 | AST | 10 | 989.5 | -5 | S'E | 3 | c/r | 42 | 97 | 7 | 800 | Str | 9 | - | 9 |
| Shoeburyness ... | 11 | . | . | . | . | . | . | . | . | . | . | . | - | . | 990.3 | -4 | S | 3 | c/r | 43 | 92 | 7 | 1500 | Str | 7 | AST | 10 |
| Glaughton-on-Sea ... | 54 | . | . | . | . | . | . | . | . | . | . | . | - | . | 990.9 | -4 | S | 4 | c | 44 | 97 | 7 | 4000 | Str | 8 | - | 8 |
| Felixstowe ... | 15 | . | . | . | . | . | . | . | . | . | . | . | - | . | 991.5 | -5 | S | 4 | c | 44 | 97 | 7 | 1500 | Str | 8 | Alu | 9 |
| Lympne ... | 360 | 996.4 | -3 | SW | 3 | ORR | 42 | 97 | 6 | 1500 | Nb | 10 | - | 10 | 990.2 | -7 | SE'S | 4 | ORR | 42 | 97 | 6 | 450 | Nb | 10 | - | 10 |
| Scilly (St. Mary's) ... | 165 | 996.3 | -2 | W'N | 7 | c | 49 | 97 | 7 | 4000 | Cu | 8 | - | 8 | 996.7 | +2 | W | 6 | c | 48 | 92 | 6 | 4000 | Str | 8 | - | 8 |
| Falmouth (Pendennis) ... | 200 | 992.7 | -5 | WNW | 6 | ORR | 49 | 92 | 7 | 2500 | Nb | 10 | - | 10 | 994.5 | +2 | WNW | 6 | bc | 48 | 75 | 7 | 4000 | Str | 6 | - | 6 |
| Plymouth (Cattewater) ... | 82 | . | . | . | . | . | . | . | . | . | . | . | - | . | 993.6 | +1 | WNW | 5 | 0 | 48 | 85 | 7 | 800 | Nb | 10 | - | 10 |
| Portland Bill ... | 32 | 992.9 | -7 | SSW | 3 | ORR | 47 | 97 | 6 | 2500 | Nb | 10 | - | 10 | 989.1 | +1 | WSW | 5 | c | 48 | 85 | 8 | 2500 | Str | 8 | - | 8 |
| Southampton (Calshot) ... | 10 | 994.3 | -6 | S | 3 | c | 46 | 92 | 8 | 1500 | Str | 8 | AST | 10 | 989.4 | -4 | S'W | 2 | bc | 45 | 92 | 7 | 800 | Nb | 7 | - | 7 |
| Dungeness ... | 20 | 996.8 | -2 | SW | 4 | ORR | 46 | 92 | 7 | 2500 | Nb | 10 | - | 10 | 989.3 | -6 | SE | 4 | c/r | 44 | 97 | 6 | 1500 | Nb | 8 | AST | 10 |
| Guernsey (St. Peter Pt.) ... | 205 | 995.2 | -3 | SW | 3 | ORR | 47 | 97 | 5 | 1500 | Nb | 10 | - | 10 | 994.2 | +1 | W'N | 6 | c | 48 | 85 | 7 | 1500 | Str | 10 | - | 10 |

WEATHER, TEMPERATURE, RAINFALL AND SUNSHINE AT HEALTH RESORTS FOR 6th March.

| STATIONS. | WEATHER. | | TEMPERATURE. | | RAINFALL† | | SUNSHINE. | | (1) | (2) | (3) | (4) | (5) | (6) | (7) | (8) | (9) |
|--------------------------|-----------|------------|---------------------|-------------------|------------------------|------------------|---------------------|---------------------------|--------------------------|-------|-------|-----|-----|-------|-------|-----|-----|
| | Forenoon. | Afternoon. | Min. 9h.-5h. to 6h. | Max. 5h.-17h. 6h. | Night 17h.-9h. 5h.-6h. | Day 9h.-17h. 6h. | Sunrise to 17h. 6h. | Sunrise to Sunset. 6h. 5. | | | | | | | | | |
| | | | | | | | | | | | | | | | | | |
| (1) | (2) | (3) | (4) | (5) | (6) | (7) | (8) | (9) | | | | | | | | | |
| Berwick-on-Tweed | bcc | bcc | 36 | 48 | ? | - | 4.1 | 0.0 | Hilfcombe ... | bcc | bcc | 43 | 48 | 0.1 | - | 4.2 | 0.0 |
| Douglas (L.o. M.) ... | b | bcc | 40 | 46 | 1 | - | 7.1 | 0.0 | Bude ... | bcc | cc | 45 | 48 | 0.6 | - | 4.0 | 0.0 |
| Llandudno ... | bcc | bcc | 41 | 47 | - | - | 4.3 | 0.0 | Penzance ... | b | bprc | 43 | 54 | - | 0.3 | 3.3 | 2.2 |
| Colwyn Bay ... | orroc | cbcc | 41 | 49 | 2 | - | 2.8 | 0.1 | Paignton ... | b | bccap | 41 | 52 | Trace | - | 5.5 | 3.0 |
| Rhyl ... | bcc | bcc | 42 | 47 | 1 | - | 4.5 | 0.2 | Torquay ... | b | bcc | 42 | 52 | 0.1 | - | 5.6 | 2.9 |
| Wallasey ... | bcc | bcc | 42 | 47 | 2 | - | 4.1 | 0.0 | Jersey ... | bc | cc | 45 | 50 | 1 | - | 6.3 | 2.0 |
| Southport ... | bccbg | bcc | 41 | 47 | 4 | - | 6.3 | 0.0 | Weymouth ... | b | bcc | 42 | 52 | 0.5 | - | 6.0 | 0.6 |
| Blackpool ... | c | bcc | 42 | 47 | 1 | - | 5.7 | 0.1 | Bournemouth ... | b | bcc | 41 | 52 | 0.5 | - | 5.6 | 0.6 |
| Ilkley ... | bcp | bc | 38 | 47 | 1 | 0.3 | 4.8 | 0.0 | Portsmouth (S'chsea) ... | b | bcc | 43 | 51 | 2 | - | 5.2 | 0.8 |
| Cleethorpes ... | b | bcc | 40 | 49 | 1 | - | 5.6 | 1.3 | Bognor ... | bc | bc | 41 | 52 | 4 | - | 6.4 | 0.7 |
| Skegness ... | bcc | obcc | 41 | 49 | 0.4 | - | 5.5 | 1.8 | Littlehampton ... | bc | bc | 40 | 51 | 4 | - | 6.2 | 0.9 |
| Aberystwyth ... | bcc | bccap | 43 | 47 | - | - | 3.5 | 0.0 | Worthing ... | eb | bcc | 45 | 51 | 2 | - | 5.9 | 1.5 |
| Bath ... | b | bcc | 41 | 50 | 1 | Trace | 5.6 | 0.1 | Brighton ... | bc | bc | 42 | 51 | 1 | - | 5.4 | 0.4 |
| Cheltenham ... | bcc | cvo | 39 | 51 | 0.3 | - | 6.6 | 0.3 | Eastbourne ... | obc | b | 42 | 50 | 2 | - | 5.8 | 3.0 |
| Leamington Spa ... | c | bc | 38 | 50 | 0.6 | - | 5.0 | 0.0 | Hastings ... | cobcc | cobcc | 41 | 52 | 5 | 0.2 | 5.4 | 3.4 |
| Lowestoft ... | cbcc | bccp | 42 | 49 | 0.6 | 0.2 | 2.9 | 4.6 | Folkestone ... | bcc | cubcc | 43 | 52 | Trace | Trace | 3.4 | 2.9 |
| Felixstowe ... | bc | bc | 43 | 49 | 3 | - | 2.6 | 3.8 | Dover ... | bcc | cbcc | 44 | 51 | - | 0.3 | 3.1 | 3.1 |
| Harwich & Dovercourt ... | bc | gbc | 42 | 50 | 2 | - | 3.4 | 3.5 | Tunbridge Wells ... | obc | bccbc | 41 | 52 | 2 | - | 4.8 | 0.1 |
| Southend ... | bcc | bccp | 43 | 51 | 1 | 0.1 | 3.6 | 2.4 | Ramsgate ... | bc | bc | 42 | 50 | 0.4 | - | 4.1 | 2.3 |
| | | | | | | | | | Margate ... | bcc | bcc | 44 | 50 | 0.2 | - | 4.7 | 2.0 |
| | | | | | | | | | Deal ... | bc | bcc | 43 | 51 | 2 | - | 3.2 | 1.5 |

TERMS OF SUBSCRIPTION.—6/- per quarter or 25/- per year, post free. Single copies may be obtained at the Meteorological Office, price 1d.

* Information not usually received.

† The observations at 1h. G.M.T. are from an auxiliary station.

‡ For code see page 1.

§ See footnote page 1.

|| At stations marked thus the maximum temperature is for the period 21h.-17h., the minimum for the period 21h.-5h. ¶ 17h.-9h.

BRITISH SECTION

No. B. 23847

Tuesday 8th March 1927.

Page 1.

| Observations at 11h G.M.T. 7th | | | | | | | | | | | | | | | Observations at 10h G.M.T. 7th | | | | | | | | | | | | | | |
|--------------------------------|------------------|--------------------|--------|-------|----------|-----------|-------------|--------------------|---------|-------|------|--------|------------------|--------------------|--------------------------------|---------|----------|-----------|-------------|--------------------|--------|------|------|-------|------|-------|-------|------|-------|
| STATIONS. | Barom. at M.S.L. | Change in 3 Hours. | Wind. | | Weather. | Temp. °F. | Humidity. % | Visibility. Miles. | Cloud. | | | | Barom. at M.S.L. | Change in 3 Hours. | Wind. | | Weather. | Temp. °F. | Humidity. % | Visibility. Miles. | Cloud. | | | | Sea. | | | | |
| | | | Direc. | Force | | | | | Height. | Form. | Amt. | Direc. | | | Force | Height. | | | | | Form. | Amt. | | | | | | | |
| | | | | | | | | | | | | | | | | | | | | | | | 0-10 | 10-20 | | 20-30 | 30-40 | 0-10 | 10-20 |
| (For heights see p. 4). | mb. | | | | | | | | Feet | | | | mb. | | | | | | | Feet | | | | | | | | | |
| Lerwick | 981.7 | +4 | W'S | 2 | bc | 46 | 83 | 8 | 4000 | Cu | 4 | Ci | 5 | 983.7 | +2 | W | 2 | CJP | 42 | 97 | 8 | 4000 | CuNb | 6 | AS | 9 | - | | |
| Stornoway | 987.2 | 0 | NW | 2 | bct | 45 | 75 | 7 | 2500 | Cu | 6 | - | 6 | 986.8 | 0 | WNW | 2 | C | 40 | 85 | 7 | 2500 | StCu | 8 | - | 8 | 1 | | |
| Wick | 986.9 | +1 | W | 2 | c | 43 | 75 | 8 | 1500 | CuNb | 6 | AS | 8 | 987.4 | +1 | S | 1 | C | 40 | 92 | 8 | 1500 | CuNb | 5 | AS | 9 | 0 | | |
| Tiree | 987.6 | 0 | ENE | 1 | c | 43 | 65 | 9 | 2500 | Cu | 8 | - | 8 | 986.9 | 0 | ENE | 2 | CJP | 42 | 75 | 9 | 2500 | Nb | 9 | - | 9 | 1 | | |
| Nairn | 987.7 | +1 | - | 0 | c | 44 | 65 | 7 | 2500 | StCu | 8 | - | 8 | 987.3 | - | - | 0 | bc | 37 | 85 | 8 | 4000 | Cu | 2 | ACu | 4 | - | | |
| Aberdeen | 987.7 | +1 | - | 0 | c | 44 | 65 | 7 | 2500 | StCu | 8 | - | 8 | 988.0 | +1 | SSW | 1 | b- | 39 | 75 | 6 | 5700 | StCu | 1 | ACu | 1 | 0 | | |
| Malin Head | 987.9 | 0 | SW | 1 | c | 43 | 85 | 8 | 2500 | StCu | 9 | - | 9 | 986.8 | -1 | W | 4 | CJP | 43 | 92 | 7 | 4000 | CuNb | 7 | ACu | 8 | - | | |
| Renfrew | 988.7 | -1 | W | 1 | b | 48 | 65 | 7 | 4000 | Cu | 1 | - | 1 | 988.2 | 0 | W | 1 | ct | 42 | 85 | 5 | 2500 | St | 7 | AS | 10 | - | | |
| Edinburgh (Inchkeith) | 987.4 | -1 | SW | 2 | bc | 43 | 65 | 7 | - | - | 0 | ACu | 3 | 987.4 | -1 | W | 1 | bc | 42 | 75 | 6 | 4000 | StCu | 5 | - | 5 | 0 | | |
| Leuchars | 987.9 | 0 | W | 1 | b | 47 | 55 | 7 | - | - | 0 | ACu | 2 | 987.8 | +1 | E | 2 | bc | 40 | 92 | 6 | - | - | 0 | Cu | 3 | - | | |
| Baldernair | 988.5 | 0 | - | 0 | c | 39 | 85 | 7 | 1500 | StCu | 10 | - | 10 | 988.4 | 0 | SSE | 2 | CJP | 38 | 92 | 7 | 4500 | St | 9 | - | 9 | - | | |
| Tynemouth | 988.5 | 0 | SW | 2 | off | 44 | 75 | 6 | 1500 | Nb | 10 | - | 10 | 989.2 | -1 | SSE | 2 | 0 | 42 | 92 | 7 | 1500 | Nb | 10 | - | 10 | 2 | | |
| Blackhead Point | 989.7 | 0 | W | 5 | bcPR | 48 | 75 | 8 | - | CuNb | 7 | - | 7 | 988.9 | 0 | W | 5 | bcPR | 43 | 75 | 8 | - | CuNb | 7 | - | 7 | 5 | | |
| Donaghadee | 989.2 | 0 | S | 1 | cd | 43 | 92 | 8 | 2500 | Nb | 8 | - | 8 | 989.1 | -1 | SW | 1 | CJP | 45 | 85 | 8 | 2500 | Nb | 8 | - | 8 | 1 | | |
| Birr Castle | 990.1 | - | W | 4 | bct | 48 | 75 | 8 | 4000 | CuNb | 6 | - | 6 | 990.1 | - | W | 3 | CJP | 43 | 92 | 7 | 2500 | Nb | 8 | - | 8 | - | | |
| Folyhead | 990.2 | +1 | WNW | 4 | ct | 47 | 85 | 8 | 1500 | StCu | 9 | - | 9 | 990.6 | +1 | WSW | 3 | CJP | 46 | 85 | 8 | 4000 | Nb | 8 | - | 8 | 1 | | |
| Liverpool (Bidston) | 988.8 | 0 | W'S | 4 | ct | 45 | 97 | 6 | 1500 | CuNb | 8 | ACu | 9 | 989.8 | +2 | W | 3 | bc | 45 | 85 | 6 | 1500 | Cu | 5 | - | 5 | - | | |
| Chester (Sealand) | 989.2 | +1 | W | 2 | ct | 46 | 85 | 6 | 1500 | Nb | 10 | - | 10 | 990.1 | +2 | WSW | 3 | bc | 46 | 75 | 7 | 2500 | StCu | 3 | ACu | 5 | - | | |
| Harrogate | 988.8 | 0 | S'E | 1 | ffo | 40 | 97 | 3 | 1500 | Nb | 10 | - | 10 | 989.3 | +1 | S'W | 1 | bc | 41 | 92 | 4 | 4000 | Nb | 8 | AS | 9 | - | | |
| Spurn Head | 989.5 | -1 | ESE | 1 | off | 42 | 97 | 6 | 2500 | Nb | 10 | - | 10 | 989.1 | 0 | SE E | 2 | 0 | 43 | 97 | 5 | 1500 | St | 10 | - | 10 | 0 | | |
| Birmingham (Edgbaston) | 989.4 | 0 | W | 3 | ct | 45 | 85 | 8 | 4000 | Nb | 9 | - | 9 | 991.4 | +3 | W | 4 | b- | 44 | 75 | 7 | 4000 | StCu | 2 | - | 2 | - | | |
| Cranwell | 989.7 | 0 | W'N | 2 | off | 44 | 92 | 7 | 800 | Nb | 10 | - | 10 | 990.2 | +2 | W'N | 2 | CJP | 43 | 92 | 6 | 1500 | Nb | 10 | - | 10 | - | | |
| Corleston | 991.0 | -2 | - | 0 | 0 | 46 | 85 | 7 | 2500 | Nb | 10 | - | 10 | 991.1 | 0 | - | 0 | add | 43 | 92 | 6 | 2500 | Nb | 10 | - | 10 | 0 | | |
| Valentia (Cahiroivean) | 994.4 | +1 | W'S | 4 | bc | 49 | 75 | 8 | 2500 | StCu | 3 | Cu | 7 | 994.7 | 0 | W'N | 4 | CJP | 48 | 75 | 9 | 2500 | St | 7 | AS | 8 | 6 | | |
| Roches Point | 993.8 | 0 | WNW | 3 | bc | 51 | 65 | 9 | 2500 | Cu | 6 | - | 6 | 994.2 | +1 | W | 3 | bc | 48 | 75 | 9 | 4000 | StCu | 4 | - | 4 | 1 | | |
| Pembroke (St. Ann's IL) | 992.3 | +2 | WNW | 4 | bc | 48 | 92 | 8 | 4000 | StCu | 4 | - | 4 | 992.7 | +1 | W | 5 | bc | 47 | 92 | 8 | 2500 | StCu | 5 | - | 5 | 2 | | |
| Ross-on-Wye | 990.3 | 0 | WNW | 4 | ct | 49 | 85 | 8 | 4000 | StCu | 8 | Cu | 9 | 992.3 | +2 | W | 3 | bc | 46 | 85 | 8 | 4000 | CuNb | 2 | - | 2 | - | | |
| Leafield | 989.7 | +1 | WNW | 4 | c- | 47 | 85 | 8 | 4000 | Cu | 6 | Cu | 8 | 991.9 | +2 | W'N | 3 | bj | 43 | 85 | 8 | 5700 | StCu | 2 | - | 2 | - | | |
| Winchester (Worthy Dn.) | 991.1 | +2 | W'S | 5 | c- | 50 | 65 | 8 | 2500 | Cu | 5 | AS | 9 | 992.9 | +2 | WSW | 4 | bc | 45 | 75 | 8 | 5700 | StCu | 3 | AS | 5 | - | | |
| S. Farnborough | 990.2 | +2 | W'N | 3 | CJP | 47 | 85 | 7 | 2500 | StCu | 9 | AS | 10 | 991.9 | +4 | W | 3 | bc | 46 | 75 | 8 | 2500 | StCu | 3 | AS | 4 | - | | |
| London (Kew Obs.) | 990.2 | 0 | WNW | 3 | CJP | 47 | 85 | 7 | 450 | Nb | 9 | AS | 10 | 992.0 | +4 | WNW | 2 | bc | 47 | 65 | 6 | 4000 | Cu | 3 | - | 3 | - | | |
| Croydon | 990.2 | +1 | WNW | 3 | CJP | 45 | 92 | 5 | 800 | Nb | 7 | AS | 10 | 991.8 | +3 | WNW | 3 | bc | 45 | 75 | 6 | 2500 | StCu | 3 | ACu | 4 | - | | |
| Shoeburyness | 989.2 | 0 | NNW | 1 | c | 45 | 97 | 8 | 1500 | Nb | 8 | AS | 10 | 991.4 | +2 | - | 0 | c | 44 | 92 | 6 | 1500 | StCu | 7 | AS | 9 | - | | |
| Clacton-on-Sea | 989.8 | -1 | - | 0 | add | 44 | 97 | 7 | 800 | Nb | 10 | - | 10 | 990.6 | +2 | NW | 1 | CJP | 44 | 92 | 7 | 4000 | St | 8 | - | 8 | 0 | | |
| Felixstowe | 989.8 | -1 | - | 0 | add | 44 | 97 | 7 | 800 | Nb | 10 | - | 10 | 991.2 | +3 | - | 0 | CJP | 43 | 97 | 6 | 800 | Nb | 9 | AS | 10 | 0 | | |
| Lympne | 989.2 | +1 | W | 3 | c | 48 | 85 | 7 | 450 | St | 7 | AS | 8 | 991.3 | +3 | WNW | 3 | CJP | 44 | 85 | 6 | 1500 | Nb | 7 | AS | 9 | - | | |
| Scilly (St. Mary's) | 997.6 | +1 | WNW | 5 | bc | 47 | 97 | 8 | 4000 | StCu | 3 | ACu | 7 | 998.5 | +2 | W | 5 | bc | 48 | 97 | 7 | - | - | 0 | ACu | 5 | 6 | | |
| Palmouth (Pendennis) | 995.2 | +1 | WNW | 5 | bc | 46 | 85 | 7 | 2500 | Nb | 4 | ACu | 6 | 997.0 | +1 | W'N | 5 | bct | 48 | 85 | 8 | 4000 | CuNb | 5 | ACu | 7 | 1 | | |
| Plymouth (Cattewater) | 994.3 | 0 | WNW | 5 | ct | 47 | 92 | 7 | 1500 | Nb | 8 | AS | 10 | 995.5 | +2 | WNW | 5 | bc | 48 | 75 | 7 | 2500 | Cu | 4 | - | 5 | 2 | | |
| Portland Bill | 992.3 | +2 | WSW | 5 | ct | 47 | 85 | 8 | 2500 | Nb | 7 | AS | 10 | 994.0 | +3 | W | 3 | bc | 47 | 85 | 8 | 4000 | Cu | 5 | - | 6 | 4 | | |
| Southampton (Calshot) | 991.7 | +3 | W'N | 4 | c | 44 | 75 | 8 | 1500 | St | 7 | AS | 9 | 993.1 | +3 | W'N | 4 | bc | 48 | 65 | 8 | 4000 | StCu | 3 | - | 3 | 0 | | |
| Dungeoos | 989.4 | -1 | WSW | 3 | CJP | 48 | 92 | 8 | 1500 | Nb | 6 | AS | 10 | 992.0 | +2 | NW | 3 | CJP | 46 | 92 | 8 | 1500 | Nb | 8 | AS | 10 | 4 | | |
| Guernsey | 995.2 | -1 | W | 4 | CJP | 48 | 92 | 6 | 1500 | Nb | 7 | AS | 10 | 996.7 | +3 | W | 5 | bct | 47 | 85 | 7 | 1500 | Nb | 5 | Cu | 7 | 4 | | |

| LONDON OBSERVATIONS. | | | | | | | | | | THE BEAUFORT NOTATION OF WEATHER. | | | | | | | | | | THE BEAUFORT SCALE OF WINDS. | | | | | | | | | | TELEGRAPHIC CODE FOR SURFACE VISIBILITY. | | | | | | | | | |
|--------------------------------|------------|----------|-----------|-------------|--------------|-----------|-------------|------------|--------|-----------------------------------|-------|-------------|------------|--------------------------|-------------------------------|--------------------------------------|-----------|------------------------|---------------|------------------------------|---------|------------------|------------------|---------------------|--------------|----------|---------------|--|--|--|--|--|--|--|--|--|--|--|--|
| HEIGHT ABOVE M.S.L. IN FEET. | | WEATHER. | | | TEMPERATURE. | | | RAIN-FALL. | | SUN-SHINE. | | HUMIDITY. | | ATMOSPHERIC POLLUTION. | | POLE STAR BEARING at Greenwich Obsy. | | COAST STATE OF GROUND. | | | | | | | | | | | | | | | | | | | | | |
| Morning. | Afternoon. | Night. | Max. Day. | Min. Night. | Min. on Day. | Max. Day. | Min. Night. | Day. | Night. | hrs. | mins. | 15h. G.M.T. | 9h. G.M.T. | 24 Hrs. ended Th. G.M.T. | Exposure from 7h. to 5h. 15m. | Stars. | Exposure. | Remarks. | 0. Dense fog. | 1. Thick fog. | 2. Fog. | 3. Moderate fog. | 4. Mist or haze. | 5. Poor visibility. | 6. Moderate. | 7. Good. | 8. Very good. | 9. Excellent visibility, beyond 3 miles. | | | | | | | | | | | |
| 24 HOURS ENDED 9h. | | | | | | | | | | | | | | | | | | | | | | | | | | | | | | | | | | | | | | | |
| Kew | 18 | cm | cd | bc | 50 | 39 | 31 | 0.4 | Tr | 1-4 | - | - | - | 7 | 0.8 | 7h-19h | 10-3 | 8h-2h | - | - | - | - | - | - | - | - | - | - | | | | | | | | | | | |
| Croydon | 244 | cm | cd | bc | 49 | 40 | 36 | 0.3 | - | 0-8 | - | - | - | 7 | - | - | - | - | - | - | - | - | - | - | - | - | - | - | | | | | | | | | | | |
| Greenwich (Royal Obsy.) | 149 | cm | cd | bc | 49 | 39 | 31 | 0.2 | - | 0-8 | 78 | 76 | 5 | 0.8 | - | - | - | - | - | - | - | - | - | - | - | - | - | - | | | | | | | | | | | |
| Orly (Bunhill Row) | 80 | cm | cd | bc | - | - | - | - | - | - | - | - | - | - | - | - | - | - | - | - | - | - | - | - | - | - | - | - | | | | | | | | | | | |
| Westminster (St. James' Park) | 57 | - | - | - | 50 | 40 | 35 | 0.5 | - | 0-6 | 82 | 81 | - | - | - | - | - | - | - | - | - | - | - | - | - | - | - | - | | | | | | | | | | | |
| Hogent's Park (Botanic Garden) | 186 | - | - | - | - | - | - | - | - | 0-2 | - | - | - | - | - | - | - | - | - | - | - | - | - | - | - | - | - | - | | | | | | | | | | | |
| Chiswick Square | 110 | off | off | - | 43 | 40 | 34 | 1 | - | - | - | 82 | - | - | - | - | - | - | - | - | - | - | - | - | - | - | - | - | | | | | | | | | | | |
| Kennington Palace | 80 | co | off | - | 43 | 39 | 29 | 1 | - | - | - | 84 | - | - | - | - | - | - | - | - | - | - | - | - | - | - | - | - | | | | | | | | | | | |
| Rampstead Observatory | 460 | - | - | - | 48 | 37 | 29 | 1 | Tr | 0-8 | - | 31 | - | - | - | - | - | - | - | - | - | - | - | - | - | - | - | - | | | | | | | | | | | |

| STATIONS. | | | Sunrise. | | Noon. | | Sunset. | |
|-----------|------|-------|----------|--|--------|--|---------|--|
| G.M.T. | | | G.M.T. | | G.M.T. | | G.M.T. | |
| Yarmouth | 6:29 | 12:4 | 17:42 | | | | | |
| Greenwich | 6:34 | 12:11 | 17:50 | | | | | |
| Wick | 6:54 | 12:24 | 17:55 | | | | | |
| Valentia | 7:16 | 12:52 | 18:30 | | | | | |

| STATIONS. | | Sunrise. | | Noon. | | Sunset. | |
|-----------|------|----------|-------|--------|--|---------|--|
| G.M.T. | | G.M.T. | | G.M.T. | | G.M.T. | |
| Yarmouth | 6:29 | 12:4 | 17:42 | | | | |
| Greenwich | 6:34 | 12:11 | 17:50 | | | | |
| Wick | 6:54 | 12:24 | 17:55 | | | | |
| Valentia | 7:16 | 12:52 | 18:30 | | | | |

| STATIONS. | | Sunrise. | | Noon. | | Sunset. | |
|-----------|------|----------|-------|--------|--|---------|--|
| G.M.T. | | G.M.T. | | G.M.T. | | G.M.T. | |
| Yarmouth | 6:29 | 12:4 | 17:42 | | | | |
| Greenwich | 6:34 | 12:11 | 17:50 | | | | |
| Wick | 6:54 | 12:24 | 17:55 | | | | |
| Valentia | 7:16 | 12:52 | 18:30 | | | | |

| STATIONS. | | Sunrise. | | Noon. | | Sunset. | |
|-----------|------|----------|-------|--------|--|---------|--|
| G.M.T. | | G.M.T. | | G.M.T. | | G.M.T. | |
| Yarmouth | 6:29 | 12:4 | 17:42 | | | | |
| Greenwich | 6:34 | 12:11 | 17:50 | | | | |
| Wick | 6:54 | 12:24 | 17:55 | | | | |
| Valentia | 7:16 | 12:52 | 18:30 | | | | |

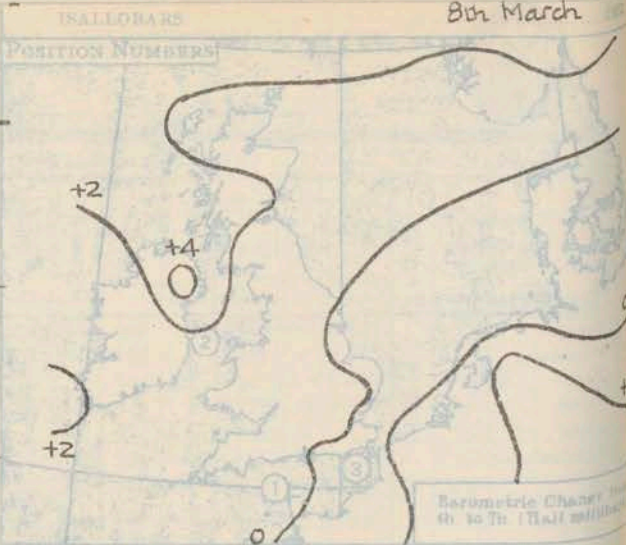
| STATIONS. | | Sunrise. | | Noon. | | Sunset. | |
|-----------|------|----------|-------|--------|--|---------|--|
| G.M.T. | | G.M.T. | | G.M.T. | | G.M.T. | |
| Yarmouth | 6:29 | 12:4 | 17:42 | | | | |
| Greenwich | 6:34 | 12:11 | 1 | | | | |

* Trace = rain has fallen, but amount less than 0.1 mm.

* Information for these columns not usually received.

SUMMARIES FOR THE PAST 24 HOURS.

| STATIONS. | WEATHER. | | | | TEMPERATURE. | | | RAINFALL† | | | | SUN 7h. Hours. |
|-------------------------|----------|--------|----------|---------|--------------|----------------|----------------------|-----------|---------|--------|---------|----------------------|
| | 7h. | 13h. | 15h-18h. | 18h-7h. | MAX. Day. | MIN. Night. | MIN. on GRASS. | Day. | 7h-18h. | Night. | 18h-7h. | |
| | 7h. | 7h. | to 18h. | 8h. | 7h-18h. | 18h-7h. | GRASS. | mm. | began. | mm. | began. | |
| Lerwick | cbe | bccpr | bcb | b | 47 | 37 | . | 0.6 | 16.30 | Trace | <21.00 | 1.8 |
| Stornoway | c | c | b-bc | cpc | 47 | 32 | . | . | . | . | . | 5.8 |
| Wick | c | cprc | b-bc | c | 45 | 30 | . | 1 | 15.30 | 0.5 | . | 2.6 |
| Tiree | bcc | cprc | bcc | cabc | 46 | 35 | 33 | Trace | 17.30 | . | . | 8.2 |
| Nairn | bc | bc | bcx | bc | 44 | 31 | . | . | . | . | . | 5.9 |
| Aberdeen | bcc | b-bm. | bccm. | cbcm. | 46 | 31 | 28 | . | . | . | . | . |
| Malin Head | c | cpc | cpr | cpc | 45 | 39 | . | Trace | 13.30 | 2 | <21.00 | 0.4 |
| Renfrew | bmb | b-bc | or.fo | or.c | 48 | 38 | 37 | . | . | 3 | <21.00 | 5.3 |
| Edinburgh(Inchkeith) | b | bim. | lmdd | cld. | 45 | 37 | 31 | . | . | 0.5 | 22.00 | 7.6 |
| Leuchars | bcb | byb | bccm. | c | 49 | 34 | 30 | . | . | . | . | 9.3 |
| Eskdalemuir | exops. | ocpc | coorm. | ormsc | 41 | 32 | 30 | 0.1 | 9.00 | 7 | <21.00 | 0.0 |
| Tynemouth | off | om. | olrm | olr. | 45 | 39 | 36 | . | . | 3 | 22.00 | . |
| Blackod Point | pcgpc | pcgpc | bcb | bc | 49 | 40 | . | 2 | . | 2 | . | . |
| Donaghadee | cld. | ld. | bcbpr | bcbpr | 45 | 38 | . | 0.4 | 18.00 | 1 | 22.00 | 4.9 |
| Birr Castle | bc | cpr. | cpr. | b | 50 | 35 | 28 | 2 | 14.30 | 0.3 | <21.00 | 3.9 |
| Holyhead | ir. | bcb | p | c | 50 | 42 | 39 | 0.4 | 18.00 | 1 | <21.00 | 1.4 |
| Liverpool (Bidston) | mccr | bc | cpr | cpr | 46 | 39 | 37 | 1 | 9.00 | 2 | 3.30 | 0.5 |
| Chester (Sealand) | adgfm. | cm. | bccpr. | opkcm. | 48 | 40 | 34 | 3 | 13.30 | 2 | 22.00 | 0.0 |
| Harrogate | comfric | effgpc | cbe | cir | 41 | 36 | 35 | 2 | 18.00 | 2 | 2.30 | 0.0 |
| Spurn Head | crr | orr | o | opgr | 43 | 39 | . | 1 | 9.00 | 1 | 2.30 | 0.2 |
| Birmingham (Edgbaston) | c.cd. | cprhbc | b | opgr | 49 | 37 | 34 | 2 | 18.00 | . | . | 0.6 |
| Cranwell | adgfm. | c.crp | cbbbc | bcc | 47 | 39 | 35 | 3 | 18.00 | Trace | . | 0.1 |
| Garlestone | c | c.crd | pd.oe | cbe | 48 | 39 | 36 | 1 | 13.30 | 0.1 | <21.00 | 0.0 |
| Valentia (Cahiroiveel) | oPhc | oP | opbc | bcbp. | 50 | 44 | 36 | 3 | 9.00 | 1 | <21.00 | 4.2 |
| Roches Point | cbe | bcbp. | bc | bcbp. | 52 | 41 | . | Trace | 14.30 | . | . | . |
| Pembroke (St. Ann's H.) | cbe | bc | bc | bcb | 49 | 44 | . | . | . | . | . | 5.5 |
| Ross-on-Wye | ofcbe | cpbc | bcb | bcb | 51 | 41 | 36 | Trace | 13.30 | . | . | 4.5 |
| Deafield | odocid | cpbc | bw | bcbp. | 50 | 36 | 33 | 0.1 | 18.00 | 1 | 2.30 | 3.2 |
| Winchester (Worthy Dn) | adgfm. | cbe | bcb | b | 51 | 37 | 31 | 0.6 | 18.00 | Trace | . | 2.9 |
| S. Farnborough | orr | cbepr | bcb | berr. | 53 | 37 | 34 | 0.6 | 18.00 | 0.3 | 5.30 | 2.3 |
| London (Kew Obs.) | comd. | opbcm. | bcb | bw | 50 | 39 | 31 | 0.4 | 18.00 | Trace | . | 1.4 |
| Croydon | comd. | opbcm. | bcb | bcbw | 49 | 40 | 36 | 3 | 18.00 | . | . | 0.8 |
| Shoeburyness | ou | oddc | oorb | b | 47 | 38 | 31 | 0.5 | 9.00 | 0.2 | . | 0.0 |
| Clacton-on-Sea | comd. | ogdc | cbe | cbe | 46 | 40 | 36 | 1 | 13.30 | 0.4 | <21.00 | 0.0 |
| Felixstowe | c.cd. | cpr | c | cbe | 45 | 40 | 38 | 3 | 11.00 | . | . | 0.0 |
| Lymington | adgfm. | cpr | cbe | bcbm. | 48 | 37 | 33 | 3 | 18.00 | Trace | . | 0.8 |
| Scilly (St. Mary's) | cpr | bc | cbeP | cbeP. | 51 | 45 | . | 2 | 9.00 | 1 | 24.00 | 3.2 |
| Plymouth (Pendennis) | cpr | bcb | bcbp. | cpr | 51 | 44 | . | 3 | 9.00 | 1 | 22.00 | 2.4 |
| Plymouth (Gatwater) | comd. | cpr | bcb | bcbw | 50 | 44 | 40 | 1 | 9.00 | Trace | . | 1.4 |
| Portland Bill | orr | olr. | bcb | bcb | 48 | 45 | . | 0.4 | 11.00 | . | . | . |
| Southampton (Calshot) | cpr | cbe | bcb | bprb | 50 | 41 | 39 | Trace | 18.00 | Trace | 3.30 | 3.0 |
| Dungeness | cpr | cpr | cpr | bc | 49 | 41 | . | 3 | 18.00 | 0.6 | <21.00 | . |
| Guernsey | cpr | cpr | cpr | bc | 49 | 45 | . | 2 | 12.30 | . | . | . |



| Observations from Cross Channel Steamers | | Wind | | Weather | | Temp. | |
|--|---------------|------------|-------|---------|-----|-------|-----|
| Position | Date and Time | Direction | Force | Cloud | Sea | Air | Sea |
| 2 | 7h. 10.00 | 'Cambria' | W/N | 4 | c | 47 | 46 |
| 3 | 8h. 2.00 | 'Brighton' | W | 5 | bc | 46 | 47 |

GENERAL INFERENCE.

A large and shallow depression, covering the British Isles and the North Sea, is filling up. Apart from a few local showers, weather today will be mainly fair with sunny intervals in most places. Further secondaries, however, are likely to cause an early return to unsettled conditions in southern districts.

| Districts. | Forecasts for the 24 hours commencing 15h. G.M.T. Tuesday, 8th March, 1927. |
|---------------------------------|--|
| 1. S.E. England | Wind westerly, moderate to fresh, probably backing to S. or S.E.; mainly fair apart from local showers today, some rain or drizzle at times tomorrow; visibility good apart from local mist or fog during night and early morning; rather mild by day, slight ground frost at night. |
| 2. E. England | |
| 3. E. Midlands | |
| 4. W. Midlands | |
| 5. S.W. England | Westerly winds, backing towards S. or S.E., moderate to strong; fair to cloudy then rainy; visibility good, deteriorating; rather mild. |
| 6. South Wales | |
| 7. North Wales | Winds mainly westerly, moderate to fresh; occasional local showers but considerable fair periods; local morning mist or fog; moderate temperature, ground frost locally at night. |
| 8. N.W. England | |
| 9. N. Midlands | |
| 10. N.E. England | |
| 11. S.E. Scotland | Wind variable, mainly between N. and W., light to moderate; occasional showers, of a wintry type on high ground, but considerable fair periods; morning mist or fog locally; rather cold, frost at night. |
| 12. S.W. Scotland & Isle of Man | |
| 13. A.W. Scotland | |
| 14. B.N.W. Scotland | |
| 15. Mid-Scotland | As 7 - 12. |
| 16. N.E. Scotland | |
| 17. Orkneys and Shetlands | |
| 18. N.W. Ireland | |
| 19. N.E. Ireland | As 5 - 6. |
| 20. S.W. Ireland | |

Continuing rather unsettled generally.

R.

DAILY WEATHER REPORT OF THE METEOROLOGICAL OFFICE, LONDON:

No. 67

WEATHER, TEMPERATURE, RAINFALL AND SUNSHINE AT HEALTH RESORTS FOR... 7th March

TERMS OF SUBSCRIPTION.—6/6 per quarter or 25/- per year, post free. Single copies may be obtained at the Meteorological Office, price 1d.

41 See footnote page i

‡ At stations marked thus the maximum temperature is for the period 21h.-17h., the minimum for the period 21h.-8h. † 17h.-21h.



AIR MINISTRY.

DAILY WEATHER REPORT OF THE METEOROLOGICAL OFFICE, LONDON:

BRITISH SECTION.

No. B.23845

Wednesday, 9th March 1927.

Page 1.

| Observations at 13h. G.M.T. 8 th | | | | | | | | | | | | | | | Observations at 13h. G.M.T. 9 th | | | | | | | | | | | | | | | | | | | | | | | | | | | | | | | | | | | | | | | | | | | | | | | | | | | | | | | | | | | | | | | | | | | | | | | | | | | | | | | | | | | | | | | | | | | | | | | | | | | | | | | | | | | | | | | | | | | | | | | | | | | | | | | | | | | | | | | | | | | | | | | | | | | | | | | | | | | | | | | | | | | | | | | | | | | | | | | | | | | | | | | | | | | | | | | | | | | | | | | | | | | | | | | | | | | | | | | | | | | | | | | | | | | | | | | | | | | | | | | | | | | | | | | | | | | | | | | | | | | | | | | | | | | | | | | | | | | | | | | | | | | | | | | | | | | | | | | | | | | | | | | | | | | | | | | | | | | | | | | | | | | | | | | | | | | | | | | | | | | | | | | | | | | | | | | | | | | | | | | | | | | | | | | | | | | | | | | | | | | | | | | | | | | | | | | | | | | | | | | | | | | | | | | | | | | | | | | | | | | | | | | | | | | | | | | | | | | | | | | | | | | | | | | | | | | | | | | | | | | | | | | | | | | | | | | | | | | | | | | | | | | | | | | | | | | | | | | | | | | | | | | | | | | | | | | | | | | | | | | | | | | | | | | | | | | | | | | | | | | | | | | | | | | | | | | | | | | | | | | | | | | | | | | | | | | | | | | | | | | | | | | | | | | | | | | | | | | | | | | | | | | | | | | | | | | | | | | | | | | | | | | | | | | | | | | | | | | | | | | | | | | | | | | | | | | | | | | | | | | | | | | | | | | | | | | | | | | | | | | | | | | | | | | | | | | | | | | | | | | | | | | | | | | | | | | | | | | | | | | | | | | | | | | | | | | | | | | | | | | | | | | | | | | | | | | | | | | | | | | | | | | | | | | | | | | | | | | | | | | | | | | | | | | | | | | | | | | | | | | | | | | | | | | | | | | | | | | | | | | | | | | | | | | | | | | | | | | | | | | | | | | | | | | | | | | | | | | | | | | | | | | | | | | | | | | | | | | | | | | | | | | | | | | | | | | | | | | | | | | | | | | | | | | | | | | | | | | | | | | | | | | | | | | | | | | | | | | | | | | | | | | | | | | | | | | | | | | | | | | | | | | | | | | | | | | | | | | | | | | | | | | | | | | | | | | | | | | | | | | | | | | | | | | | | | | | | | | | | | | | | | | | | | | | | | | | | | | | | | | | | | | | | | | | | | | | | | | | | | | | | | | | | | | | | | | | | | | | | | | | | | | | | | | | | | | | | | | | | | | | | | | | | | | | | | | | | | | | | | | | | | | | | | | | | | | | | | | | | | | | | | | | | | | | | | | | | | | | | | | | | | | | | | | | | | | | | | | | | | | | | | | | | | | | | | | | | | | | | | | | | | | | | | | | | | | | | | | | | | | | | | | | | | | | | | | | | | | | | | | | | | | | | | | | | | | | | | | | | | | | | | | | | | | | | | | | | | | | | | | | | | | | | | | | | |
|---|-------------------------------------|--------|-------|----------|-----------|-------------|-----------------|--------|------|------|------------|------------|-------------------------------------|-------|---|-------------|-----------------|--------|------|------|------------|------------|-------------------------------------|-------|-----------|-------------|-----------------|------|------|------|------|------|------|------|------|------|------|------|------|--|--|--|--|--|--|--|--|--|--|--|--|--|--|--|--|--|--|--|--|--|--|--|--|--|--|--|--|--|--|--|--|--|--|--|--|--|--|--|--|--|--|--|--|--|--|--|--|--|--|--|--|--|--|--|--|--|--|--|--|--|--|--|--|--|--|--|--|--|--|--|--|--|--|--|--|--|--|--|--|--|--|--|--|--|--|--|--|--|--|--|--|--|--|--|--|--|--|--|--|--|--|--|--|--|--|--|--|--|--|--|--|--|--|--|--|--|--|--|--|--|--|--|--|--|--|--|--|--|--|--|--|--|--|--|--|--|--|--|--|--|--|--|--|--|--|--|--|--|--|--|--|--|--|--|--|--|--|--|--|--|--|--|--|--|--|--|--|--|--|--|--|--|--|--|--|--|--|--|--|--|--|--|--|--|--|--|--|--|--|--|--|--|--|--|--|--|--|--|--|--|--|--|--|--|--|--|--|--|--|--|--|--|--|--|--|--|--|--|--|--|--|--|--|--|--|--|--|--|--|--|--|--|--|--|--|--|--|--|--|--|--|--|--|--|--|--|--|--|--|--|--|--|--|--|--|--|--|--|--|--|--|--|--|--|--|--|--|--|--|--|--|--|--|--|--|--|--|--|--|--|--|--|--|--|--|--|--|--|--|--|--|--|--|--|--|--|--|--|--|--|--|--|--|--|--|--|--|--|--|--|--|--|--|--|--|--|--|--|--|--|--|--|--|--|--|--|--|--|--|--|--|--|--|--|--|--|--|--|--|--|--|--|--|--|--|--|--|--|--|--|--|--|--|--|--|--|--|--|--|--|--|--|--|--|--|--|--|--|--|--|--|--|--|--|--|--|--|--|--|--|--|--|--|--|--|--|--|--|--|--|--|--|--|--|--|--|--|--|--|--|--|--|--|--|--|--|--|--|--|--|--|--|--|--|--|--|--|--|--|--|--|--|--|--|--|--|--|--|--|--|--|--|--|--|--|--|--|--|--|--|--|--|--|--|--|--|--|--|--|--|--|--|--|--|--|--|--|--|--|--|--|--|--|--|--|--|--|--|--|--|--|--|--|--|--|--|--|--|--|--|--|--|--|--|--|--|--|--|--|--|--|--|--|--|--|--|--|--|--|--|--|--|--|--|--|--|--|--|--|--|--|--|--|--|--|--|--|--|--|--|--|--|--|--|--|--|--|--|--|--|--|--|--|--|--|--|--|--|--|--|--|--|--|--|--|--|--|--|--|--|--|--|--|--|--|--|--|--|--|--|--|--|--|--|--|--|--|--|--|--|--|--|--|--|--|--|--|--|--|--|--|--|--|--|--|--|--|--|--|--|--|--|--|--|--|--|--|--|--|--|--|--|--|--|--|--|--|--|--|--|--|--|--|--|--|--|--|--|--|--|--|--|--|--|--|--|--|--|--|--|--|--|--|--|--|--|--|--|--|--|--|--|--|--|--|--|--|--|--|--|--|--|--|--|--|--|--|--|--|--|--|--|--|--|--|--|--|--|--|--|--|--|--|--|--|--|--|--|--|--|--|--|--|--|--|--|--|--|--|--|--|--|--|--|--|--|--|--|--|--|--|--|--|--|--|--|--|--|--|--|--|--|--|--|--|--|--|--|--|--|--|--|--|--|--|--|--|--|--|--|--|--|--|--|--|--|--|--|--|--|--|--|--|--|--|--|--|--|--|--|--|--|--|--|--|--|--|--|--|--|--|--|--|--|--|--|--|--|--|--|--|--|--|--|--|--|--|--|--|--|--|--|--|--|--|--|--|--|--|--|--|--|--|--|--|--|--|--|--|--|--|--|--|--|--|--|--|--|--|--|--|--|--|--|--|--|--|--|--|--|--|--|--|--|--|--|--|--|--|--|--|--|--|--|--|--|--|--|--|--|--|--|--|--|--|--|--|--|--|--|--|--|--|--|--|--|--|--|--|--|--|--|--|--|--|--|--|--|--|--|--|--|--|--|--|--|--|--|--|--|--|--|--|--|--|--|--|--|--|--|--|--|--|--|--|--|--|--|--|--|--|--|--|--|--|--|--|--|--|--|--|--|--|--|--|--|--|--|--|--|--|--|--|--|--|--|--|--|--|--|--|--|--|--|--|--|--|--|--|--|--|--|--|--|--|--|--|--|--|--|--|--|--|--|--|--|--|--|--|--|--|--|--|--|--|--|--|--|--|--|--|--|--|--|--|--|--|--|--|--|--|--|--|--|--|--|--|--|--|--|--|--|--|--|--|--|--|--|--|--|--|--|--|--|--|--|--|--|--|--|--|--|--|--|--|--|--|--|--|--|--|--|--|--|--|--|--|--|--|--|--|--|--|--|--|--|--|--|--|--|--|--|--|--|--|--|--|--|--|--|--|--|--|--|--|--|--|--|--|--|--|--|--|--|--|--|--|--|--|--|--|--|--|--|--|--|--|--|--|--|--|--|--|--|--|--|--|--|--|--|--|--|--|--|--|--|--|--|--|--|--|--|--|--|--|--|--|--|--|--|--|--|--|--|--|--|--|--|--|--|--|--|--|--|--|--|--|--|--|--|--|--|--|--|--|--|--|--|--|--|--|--|--|--|--|--|--|--|--|--|--|--|--|--|--|--|--|--|--|--|--|--|--|--|--|--|--|--|--|--|--|--|--|--|--|--|--|--|--|--|--|--|--|--|--|--|--|--|--|--|--|--|--|--|--|--|--|--|--|--|--|--|--|--|--|--|--|--|--|--|--|--|--|--|--|--|--|--|--|--|--|--|--|--|--|--|--|--|--|--|--|--|--|--|--|--|--|--|--|--|--|--|--|--|--|--|--|--|--|--|--|--|--|--|--|--|--|--|--|--|--|--|--|--|
| STATIONS. | Barom. at M.S.L. Change in 3 Hours. | Wind. | | Weather. | Temp. °F. | Humidity. % | Visibility. 0-9 | Cloud. | | | | | Barom. at M.S.L. Change in 3 Hours. | Wind. | Temp. °F. | Humidity. % | Visibility. 0-9 | Cloud. | | | | | Barom. at M.S.L. Change in 3 Hours. | Wind. | Temp. °F. | Humidity. % | Visibility. 0-9 | | | | | | | | | | | | | | | | | | | | | | | | | | | | | | | | | | | | | | | | | | | | | | | | | | | | | | | | | | | | | | | | | | | | | | | | | | | | | | | | | | | | | | | | | | | | | | | | | | | | | | | | | | | | | | | | | | | | | | | | | | | | | | | | | | | | | | | | | | | | | | | | | | | | | | | | | | | | | | | | | | | | | | | | | | | | | | | | | | | | | | | | | | | | | | | | | | | | | | | | | | | | | | | | | | | | | | | | | | | | | | | | | | | | | | | | | | | | | | | | | | | | | | | | | | | | | | | | | | | | | | | | | | | | | | | | | | | | | | | | | | | | | | | | | | | | | | | | | | | | | | | | | | | | | | | | | | | | | | | | | | | | | | | | | | | | | | | | | | | | | | | | | | | | | | | | | | | | | | | | | | | | | | | | | | | | | | | | | | | | | | | | | | | | | | | | | | | | | | | | | | | | | | | | | | | | | | | | | | | | | | | | | | | | | | | | | | | | | | | | | | | | | | | | | | | | | | | | | | | | | | | | | | | | | | | | | | | | | | | | | | | | | | | | | | | | | | | | | | | | | | | | | | | | | | | | | | | | | | | | | | | | | | | | | | | | | | | | | | | | | | | | | | | | | | | | | | | | | | | | | | | | | | | | | | | | | | | | | | | | | | | | | | | | | | | | | | | | | | | | | | | | | | | | | | | | | | | | | | | | | | | | | | | | | | | | | | | | | | | | | | | | | | | | | | | | | | | | | | | | | | | | | | | | | | | | | | | | | | | | | | | | | | | | | | | | | | | | | | | | | | | | | | | | | | | | | | | | | | | | | | | | | | | | | | | | | | | | | | | | | | | | | | | | | | | | | | | | | | | | | | | | | | | | | | | | | | | | | | | | | | | | | | | | | | | | | | | | | | | | | | | | | | | | | | | | | | | | | | | | | | | | | | | | | | | | | | | | | | | | | | | | | | | | | | | | | | | | | | | | | | | | | | | | | | | | | | | | | | | | | | | | | | | | | | | | | | | | | | | | | | | | | | | | | | | | | | | | | | | | | | | | | | | | | | | | | | | | | | | | | | | | | | | | | | | | | | | | | | | | | | | | | | | | | | | | | | | | | | | | | | | | | | | | | | | | | | | | | | | | | | | | | | | | | | | | | | | | | | | | | | | | | | | | | | | | | | | | | | | | | | | | | | | | | | | | | | | | | | | | | | | | | | | | | | | | | | | | | | | | | | | | | | | | | | | | | | | | | | | | | | | | | | | | | | | | | | | | | | | | | | | | | | | | | | | | | | | | | | | | | | | | | | | | | | | | | | | | | | | | | | | | | | | | | | | | | | | | | | | | | | | | | | | | | | | | | | | | | | | | | | | | | | | | | | | | | | | | | | | | | | | | | | | | | | | | | | | | | | | | | | | | | | | | | | | | | | | | | | | | | | | | | | | | | | | | | | | | | |
| | | Direc. | Force | | | | | Height | Form | Amt. | Upper Form | Total Amt. | | | | | | Height | Form | Amt. | Upper Form | Total Amt. | | | | | | | | | | | | | | | | | | | | | | | | | | | | | | | | | | | | | | | | | | | | | | | | | | | | | | | | | | | | | | | | | | | | | | | | | | | | | | | | | | | | | | | | | | | | | | | | | | | | | | | | | | | | | | | | | | | | | | | | | | | | | | | | | | | | | | | | | | | | | | | | | | | | | | | | | | | | | | | | | | | | | | | | | | | | | | | | | | | | | | | | | | | | | | | | | | | | | | | | | | | | | | | | | | | | | | | | | | | | | | | | | | | | | | | | | | | | | | | | | | | | | | | | | | | | | | | | | | | | | | | | | | | | | | | | | | | | | | | | | | | | | | | | | | | | | | | | | | | | | | | | | | | | | | | | | | | | | | | | | | | | | | | | | | | | | | | | | | | | | | | | | | | | | | | | | | | | | | | | | | | | | | | | | | | | | | | | | | | | | | | | | | | | | | | | | | | | | | | | | | | | | | | | | | | | | | | | | | | | | | | | | | | | | | | | | | | | | | | | | | | | | | | | | | | | | | | | | | | | | | | | | | | | | | | | | | | | | | | | | | | | | | | | | | | | | | | | | | | | | | | | | | | | | | | | | | | | | | | | | | | | | | | | | | | | | | | | | | | | | | | | | | | | | | | | | | | | | | | | | | | | | | | | | | | | | | | | | | | | | | | | | | | | | | | | | | | | | | | | | | | | | | | | | | | | | | | | | | | | | | | | | | | | | | | | | | | | | | | | | | | | | | | | | | | | | | | | | | | | | | | | | | | | | | | | | | | | | | | | | | | | | | | | | | | | | | | | | | | | | | | | | | | | | | | | | | | | | | | | | | | | | | | | | | | | | | | | | | | | | | | | | | | | | | | | | | | | | | | | | | | | | | | | | | | | | | | | | | | | | | | | | | | | | | | | | | | | | | | | | | | | | | | | | | | | | | | | | | | | | | | | | | | | | | | | | | | | | | | | | | | | | | | | | | | | | | | | | | | | | | | | | | | | | | | | | | | | | | | | | | | | | | | | | | | | | | | | | | | | | | | | | | | | | | | | | | | | | | | | | | | | | | | | | | | | | | | | | | | | | | | | | | | | | | | | | | | | | | | | | | | | | | | | | | | | | | | | | | | | | | | | | | | | | | | | | | | | | | | | | | | | | | | | | | | | | | | | | | | | | | | | | | | | | | | | | | | | | | | | | | | | | | | | | | | | | | | | | | | | | | | | | | | | | | | | | | | | | | | | | | | | | | | | | | | | | | | | | | | | | | | | | | | | | | | | | | | | | | | | | | | | | | | | | | | | | | | | | | | | | | | | | | | | | | | | | | | | | | | | | | | | | | | | | | | | | | | | | | | | | | | | | | | | | | | | | | | | | | | | | | | | | | | | | | | | | | | | | | | | | | | | | | | | | | | | | | | | | | | | | | | | | | | | | | | | | | | | | | | | | | | | | | | | | | | | | | | | | | | | | | |
| | | | | | | | | | | | | | | | | | | | | | | | | | | | | 0-12 | 0-10 | 0-10 | 0-10 | 0-10 | 0-10 | 0-10 | 0-10 | 0-10 | 0-10 | 0-10 | 0-10 | | | | | | | | | | | | | | | | | | | | | | | | | | | | | | | | | | | | | | | | | | | | | | | | | | | | | | | | | | | | | | | | | | | | | | | | | | | | | | | | | | | | | | | | | | | | | | | | | | | | | | | | | | | | | | | | | | | | | | | | | | | | | | | | | | | | | | | | | | | | | | | | | | | | | | | | | | | | | | | | | | | | | | | | | | | | | | | | | | | | | | | | | | | | | | | | | | | | | | | | | | | | | | | | | | | | | | | | | | | | | | | | | | | | | | | | | | | | | | | | | | | | | | | | | | | | | | | | | | | | | | | | | | | | | | | | | | | | | | | | | | | | | | | | | | | | | | | | | | | | | | | | | | | | | | | | | | | | | | | | | | | | | | | | | | | | | | | | | | | | | | | | | | | | | | | | | | | | | | | | | | | | | | | | | | | | | | | | | | | | | | | | | | | | | | | | | | | | | | | | | | | | | | | | | | | | | | | | | | | | | | | | | | | | | | | | | | | | | | | | | | | | | | | | | | | | | | | | | | | | | | | | | | | | | | | | | | | | | | | | | | | | | | | | | | | | | | | | | | | | | | | | | | | | | | | | | | | | | | | | | | | | | | | | | | | | | | | | | | | | | | | | | | | | | | | | | | | | | | | | | | | | | | | | | | | | | | | | | | | | | | | | | | | | | | | | | | | | | | | | | | | | | | | | | | | | | | | | | | | | | | | | | | | | | | | | | | | | | | | | | | | | | | | | | | | | | | | | | | | | | | | | | | | | | | | | | | | | | | | | | | | | | | | | | | | | | | | | | | | | | | | | | | | | | | | | | | | | | | | | | | | | | | | | | | | | | | | | | | | | | | | | | | | | | | | | | | | | | | | | | | | | | | | | | | | | | | | | | | | | | | | | | | | | | | | | | | | | | | | | | | | | | | | | | | | | | | | | | | | | | | | | | | | | | | | | | | | | | | | | | | | | | | | | | | | | | | | | | | | | | | | | | | | | | | | | | | | | | | | | | | | | | | | | | | | | | | | | | | | | | | | | | | | | | | | | | | | | | | | | | | | | | | | | | | | | | | | | | | | | | | | | | | | | | | | | | | | | | | | | | | | | | | | | | | | | | | | | | | | | | | | | | | | | | | | | | | | | | | | | | | | | | | | | | | | | | | | | | | | | | | | | | | | | | | | | | | | | | | | | | | | | | | | | | | | | | | | | | | | | | | | | | | | | | | | | | | | | | | | | | | | | | | | | | | | | | | | | | | | | | | | | | | | | | | | | | | | | | | | | | | | | | | | | | | | | | | | | | | | | | | | | | | | | | | | | | | | | | | | | | | | | | | | | | | | | | | | | | | | | | | | | | | | | | | | | | | | | | | | | | | | | | | | | | | | | | | | | | | | | | | | | | | | | | | | | | | | | | | | | | | | | | | | | | | | | | | | | | | | | | | | | | |
| (For heights see p. 4). | mb. | | | | | | | Feet | | | | mb. | | | | | | Feet | | | | mb. | | | | | | | | | | | | | | | | | | | | | | | | | | | | | | | | | | | | | | | | | | | | | | | | | | | | | | | | | | | | | | | | | | | | | | | | | | | | | | | | | | | | | | | | | | | | | | | | | | | | | | | | | | | | | | | | | | | | | | | | | | | | | | | | | | | | | | | | | | | | | | | | | | | | | | | | | | | | | | | | | | | | | | | | | | | | | | | | | | | | | | | | | | | | | | | | | | | | | | | | | | | | | | | | | | | | | | | | | | | | | | | | | | | | | | | | | | | | | | | | | | | | | | | | | | | | | | | | | | | | | | | | | | | | | | | | | | | | | | | | | | | | | | | | | | | | | | | | | | | | | | | | | | | | | | | | | | | | | | | | | | | | | | | | | | | | | | | | | | | | | | | | | | | | | | | | | | | | | | | | | | | | | | | | | | | | | | | | | | | | | | | | | | | | | | | | | | | | | | | | | | | | | | | | | | | | | | | | | | | | | | | | | | | | | | | | | | | | | | | | | | | | | | | | | | | | | | | | | | | | | | | | | | | | | | | | | | | | | | | | | | | | | | | | | | | | | | | | | | | | | | | | | | | | | | | | | | | | | | | | | | | | | | | | | | | | | | | | | | | | | | | | | | | | | | | | | | | | | | | | | | | | | | | | | | | | | | | | | | | | | | | | | | | | | | | | | | | | | | | | | | | | | | | | | | | | | | | | | | | | | | | | | | | | | | | | | | | | | | | | | | | | | | | | | | | | | | | | | | | | | | | | | | | | | | | | | | | | | | | | | | | | | | | | | | | | | | | | | | | | | | | | | | | | | | | | | | | | | | | | | | | | | | | | | | | | | | | | | | | | | | | | | | | | | | | | | | | | | | | | | | | | | | | | | | | | | | | | | | | | | | | | | | | | | | | | | | | | | | | | | | | | | | | | | | | | | | | | | | | | | | | | | | | | | | | | | | | | | | | | | | | | | | | | | | | | | | | | | | | | | | | | | | | | | | | | | | | | | | | | | | | | | | | | | | | | | | | | | | | | | | | | | | | | | | | | | | | | | | | | | | | | | | | | | | | | | | | | | | | | | | | | | | | | | | | | | | | | | | | | | | | | | | | | | | | | | | | | | | | | | | | | | | | | | | | | | | | | | | | | | | | | | | | | | | | | | | | | | | | | | | | | | | | | | | | | | | | | | | | | | | | | | | | | | | | | | | | | | | | | | | | | | | | | | | | | | | | | | | | | | | | | | | | | | | | | | | | | | | | | | | | | | | | | | | | | | | | | | | | | | | | | | | | | | | | | | | | | | | | | | | | | | | | | | | | | | | | | | | | | | | | | | | | | | | | | | | | | | | | | | | | | | | | | | | | | | | | | | | | | | | | | | | | | | | | | | | | | | | | | | | | | | | | | | | | | | | | | | | | | | | | | | | | | | | | | | | | | | | | | | | | | | | | | | | | | | | | | | | | | | | |

SUMMARIES FOR THE PAST 24 HOURS.

SUMMARIES FOR THE PAST 24 HOURS.

STATIONS.

WEATHER.

7h.-13h.

13h.-18h.

18h. to 7h.

1h.-7h.

TEMPERATURE.

MAX. Day. 7h.-18h.

MIN. Night. 18h.-7h.

MIN. on GRASS

RAINFALL†

Day. mm.

7h.-18h. began.

Night. mm.

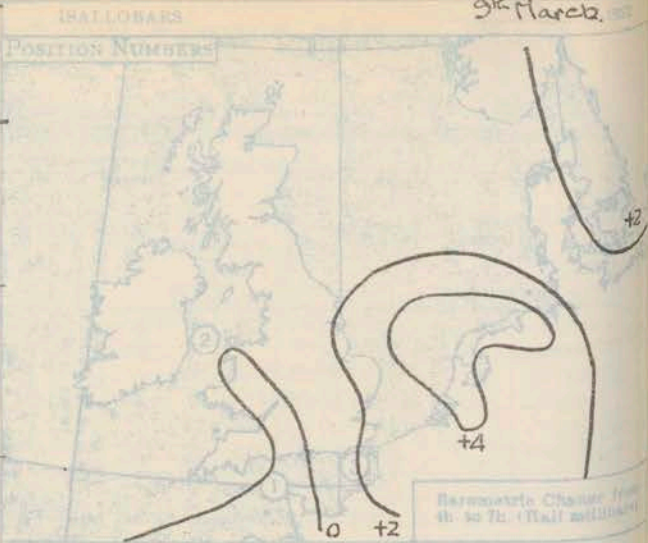
18h.-7h. began.

SUN.

8th

Hours.

| | | | | | | | | | | | | |
|-----------------------------|-------------------|------------------|---------|---------|----|----|----|-------|-------|-------|-------|-----|
| Lerwick ... | bba | cba | cba | cba | 48 | 37 | . | - | - | 0.6 | 2.30 | 7.7 |
| Stornoway ... | c | b | b-bc | PRb. | 46 | 31 | . | 1 | 2 | - | 4.30 | 1.0 |
| Wick ... | c | b | b-bc | PRb. | 45 | 35 | . | - | - | 2 | 4.30 | 5.6 |
| Tiree ... | co | coba | prba | bcco | 47 | 41 | 40 | 0.2 | 12.30 | Trace | 21.00 | 6.6 |
| Nairn ... | bc | bcc | cpr | bc | 44 | 36 | . | - | - | 1 | 22.00 | 0.6 |
| Aberdeen ... | cm, cir, cir, mcb | bc, bm | bccm | bccm | 43 | 32 | 29 | Trace | 11.00 | - | - | 8.2 |
| Malin Head ... | bcpb | bcpb | byp | bcc | 46 | 40 | . | 0.2 | 9.00 | Trace | 6.30 | 5.3 |
| Renfrew ... | cba | bcpa | cpa | bcc | 48 | 33 | 24 | Trace | 14.30 | Trace | 21.00 | 4.8 |
| Edinburgh(Inchkeith) ... | c | b | bpr | bcc | 46 | 38 | 36 | Trace | 18.00 | - | - | 2.4 |
| Leuchars ... | cm, bc | cba | bccw | bccw | 45 | 35 | . | - | - | - | - | 2.7 |
| Esksdalemuir ... | ccm, cm, b, bc | coir | olr, bc | olr, bc | 45 | 31 | 28 | 0.2 | 17.30 | 0.3 | 21.00 | . |
| Tynemouth ... | oir | c | bc | cbc | 43 | 36 | 31 | 1 | 11.00 | - | - | . |
| Blackod Point ... | pba | ba | ccbb | c | 49 | 37 | . | 0.3 | . | 2 | . | . |
| Donaghadee ... | bcpa | bcpa | bc | bc | 48 | 32 | . | 0.5 | 18.00 | - | - | . |
| Birr Castle ... | bc | c | cpa | bx | 50 | 35 | 26 | - | - | 0.1 | - | 7.3 |
| Holyhead ... | cpr | ba | bcb | c | 47 | 42 | 38 | Trace | 11.00 | - | - | 7.1 |
| Liverpool (Bidston) ... | c, cir | ba | bcc | bcc | 44 | 38 | 36 | 1 | 9.00 | - | - | 4.1 |
| Chester (Sealand) ... | cpr, pr | cpr, bc | bc | bcc | 45 | 31 | 28 | 3 | 18.00 | - | - | 3.6 |
| Harrogate ... | c | c | cba | bcc | 45 | 34 | 29 | - | - | - | - | 0.9 |
| Spurn Head ... | co | copg | oct | b | 45 | 36 | . | 0.5 | 18.00 | - | - | 1.4 |
| Birmingham (Edgbaston) ... | bcc | cpr, bc | b | bx | 48 | 34 | 30 | 1 | 12.30 | - | - | 5.2 |
| Cranwell ... | c, cpr | cpr | b-bc | b-bc | 46 | 33 | 29 | 1 | 18.00 | - | - | 4.4 |
| Gorleston ... | bcc | cpr, bc | cpr, bc | bx | 49 | 33 | 31 | 0.4 | 13.30 | Trace | 21.00 | 5.2 |
| Valentia (Cahirciveen) ... | cba, bv | bv, cp | cba | olr, bc | 50 | 40 | 32 | 1 | 14.30 | 3 | 21.00 | 7.9 |
| Roches Point ... | cba | bcb | b | bcb | 52 | 37 | . | - | - | Trace | - | . |
| Pembroke (St. Ann's H.) ... | bc | ba | cba | bcc | 49 | 41 | . | Trace | 12.30 | - | - | 7.7 |
| Ross-on-Wye ... | bcc, bc, pr, bc | bcc | bcb | bcb | 51 | 35 | 29 | 0.2 | 11.00 | - | - | 7.2 |
| Leafeld ... | bcc | bcc | bcb | bcb | 50 | 35 | 31 | Trace | 17.30 | Trace | - | 8.5 |
| Winchester (Worthy Dn) ... | bcp, cpr, b | b | bx | 52 | 30 | 22 | 1 | 9.00 | - | - | - | 7.4 |
| S. Farnborough ... | bba | bcc, pr | bcb | bmx | 52 | 30 | 27 | 0.1 | 14.30 | - | - | 8.7 |
| London (Kew Obsy.) ... | ccw, bc, cpr, bc | ccw, bc, cpr, bc | bcc | bcc | 51 | 33 | 23 | 1 | 14.30 | Trace | 21.00 | 7.7 |
| Croydon ... | bba | bcc, pr | bcb | bcc | 52 | 35 | 29 | 0.5 | 14.30 | - | - | 8.2 |
| Sheshbourn ... | bba | bcc, pr | bcb | bcc | 52 | 34 | 28 | Trace | 16.30 | - | - | 7.2 |
| Clacton-on-Sea ... | ba | bcc, pr | bcb | bcc | 51 | 35 | 31 | 2 | 15.30 | - | - | 8.2 |
| Felixstowe ... | bba | bcc, pr | bcb | bcc | 50 | 35 | 32 | 2 | 14.30 | - | - | 5.0 |
| Lympne ... | bba | bcc, pr | bcb | bcc | 53 | 32 | 22 | 0.6 | 15.30 | 1 | 21.00 | 7.9 |
| Seilly (St. Mary's) ... | bcp | bcp | b | bcb | 52 | 43 | . | 0.2 | 9.00 | Trace | 3.30 | 9.5 |
| Falmouth (Pendennis) ... | bcp | bcp, bc | bcp | bcb | 51 | 42 | . | 1 | 9.00 | Trace | 22.00 | 8.3 |
| Plymouth (Cattewater) ... | bba | bba | bba | bba | 51 | 35 | 32 | 4 | 9.00 | Trace | - | 8.2 |
| Portland Bill ... | ba | ba | bcc | bcc | 50 | 44 | . | - | - | - | - | . |
| Southampton (Calshot) ... | bcp, cpr, bc | bcp, cpr, bc | bcb | bcb | 51 | 36 | 29 | Trace | 12.30 | Trace | 21.00 | 7.7 |
| Dungeness ... | ba | ba | bba | bba | 50 | 34 | . | Trace | 13.30 | - | - | . |
| Guernsey ... | b-ba | bba | bba | bba | 51 | 42 | . | 0.2 | 13.30 | 3 | 21.00 | . |



| Position | | Date and Time | Steamship | Wind | | Weather | Temp | |
|----------|-----------------------|---------------|-----------|------|-------|---------|------|-----|
| | | | | Dir. | Force | | Air | Sea |
| 1 | 8 th 13.00 | 'Sr Julien' | W | G | bc | 50 | 49 | 7 |
| 3 | 9 th 2.00 | 'Arundel' | NW | 4 | bc | 45 | 47 | 7 |

GENERAL INFERENCE.

Depressions centred over the Hebrides and Denmark are slowly filling up and an anticyclone is approaching the British Isles from the Atlantic. Apart from occasional showers of rain or hail, perhaps accompanied by thunder locally, weather will be mainly fair, sunny intervals occurring in most places. A secondary over the Bay of Biscay may give rise to local drizzle in Channel coastal districts. Day temperature will be about the normal and night frost fairly general.

Further Outlook.

Considerable fair periods in the southern half of the Kingdom; probably becoming less settled in northwestern districts.

Districts.

Forecasts for the 24 hours commencing 15h. G.M.T.

Wednesday, 9th March, 1927.

1. S.E. England
2. E. England
3. E. Midlands
4. W. Midlands
5. S.W. England
6. South Wales
7. North Wales
8. N.W. England
9. N. Midlands
10. N.E. England
11. S.E. Scotland
12. S.W. Scotland & Isle of Man
13. N.W. Scotland
14. Mid-Scotland
15. N.E. Scotland
16. Orkneys and Shetlands
17. N.W. Ireland
18. N.E. Ireland
19. S.E. Ireland
20. S.W. Ireland

Westerly or variable winds, mainly light to moderate; variable skies, occasional thundery showers; local mist or fog, night and morning; moderate day temperature, ground frost at night.

Variable winds, mainly light or moderate; fair apart from local wintry showers today, probably becoming less settled tomorrow; morning mist locally; rather cold with frost in most places at night.

As 1 - 12.

SYNOPTIC CHART FOR 7h. WEDNESDAY, 9TH MARCH, 1927.

Scale - 1:10,000,000

Nautical Miles

Statute Miles

HIGH

Barometer

Low Steady

Rising

Falling

Slowly

Slowly

LOW

HIGH

"MELITA"

27 46 47 Sea Showers

EXPLANATION.
Isobars are drawn for
every two millibars.
Direction is shown by arrows.
Force is indicated by the number
of lines. Mean velocity is shown
in miles per hour by figures in small
circles.
TEMPERATURE is given in diagram V.
WIND SYMBOLS.
Clear sky. ☉ less than 1
cloud. ☁ more than 1
cloud. ☁☁ cloudy.
☁☁☁ overcast sky.
☁☁☁☁ rain falling.
☁☁☁☁☁ fog.
☁☁☁☁☁☁ mist.
☁☁☁☁☁☁☁ thunderstorm.
☁☁☁☁☁☁☁☁ Very Rough.

DAILY WEATHER REPORT OF THE METEOROLOGICAL OFFICE, LONDON:

No. 68

WEATHER, TEMPERATURE, RAINFALL AND SUNSHINE AT HEALTH RESORTS FOR... Tuesday, 8th March

TERMS OF SUBSCRIPTION.—6/6 per quarter or 25/- per year, post free. Single copies may be obtained at the Meteorological Office, price 1d.

†† See footnote page 1.

† At stations marked thus the maximum temperature is for the period 21h.-17h., the minimum for the period 21h.-3h. - ‡ 17h.-3h.

BRITISH SECTION.

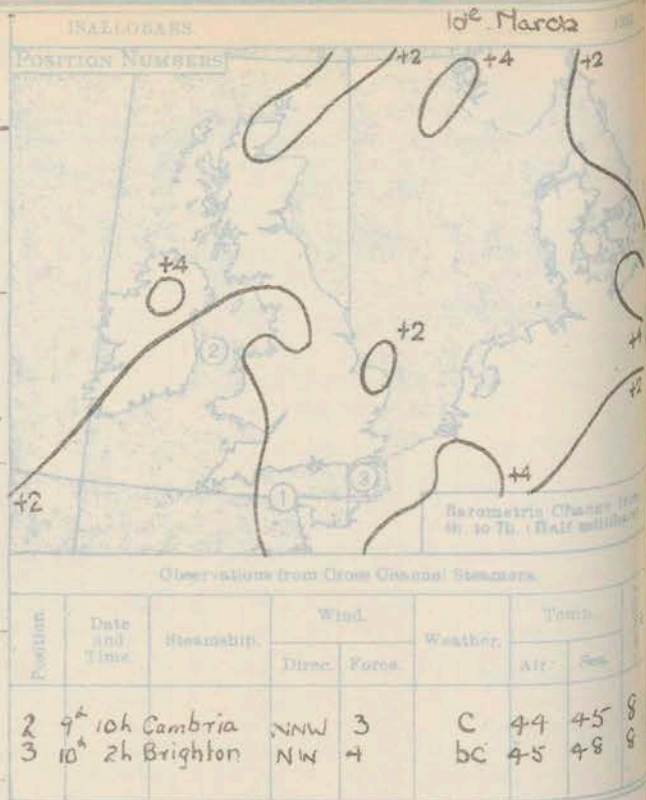
No. B. 23849

Thursday 10th March 1927.

Page 1.

Trace = rain has fallen, but amount less than 0.1 mm.

| SUMMARIES FOR THE PAST 24 HOURS. | | | | | | | | | | | | | | SUN. |
|----------------------------------|----------|----------|----------|--------|--------------|----------------|----------------------|-----------|---------|--------|---------|--------|--|------|
| STATIONS. | WEATHER. | | | | TEMPERATURE. | | | RAINFALL. | | | | Hours. | | |
| | 7h-13h. | 13h-18h. | 18h-24h. | 1h-7h. | MAX. Day. | MIN. Night. | MIN. on GRASS. | Day. | 7h-13h. | Night. | 18h-7h. | | | |
| | mm. | began. | mm. | began. | Th-13h. | 13h-7h. | 7h-13h. | mm. | began. | mm. | began. | | | |
| Lerwick ... | cpr bcc | c bc | cpr bc | bcc pr | 47 | 38 | . | Trace | 12.30 | 3 | 21.00 | 5.5 | | |
| Stornoway ... | b-bc | b-bc | b-bc | bcc | 46 | 31 | . | - | * | Trace | * | 8.4 | | |
| Wick ... | b-bc | b-bc | b-bc | b-bc | 45 | 32 | . | - | - | - | - | . | | |
| Tirree ... | p rco | cpr bc | bcc | bc | 46 | 34 | 28 | 3 | 18.00 | - | - | 2.1 | | |
| Nairn ... | bc | bcc | cpr bc | bc | 43 | 33 | . | - | - | 0.4 | 24.00 | 1.8 | | |
| Aberdeen ... | cpr bc | cpr bc | cpr bc | bcc | 40 | 33 | 30 | 3 | 18.00 | - | - | 0.0 | | |
| Malin Head ... | cpr bc | bc | bcc bc | bcc pr | 46 | 39 | . | 0.4 | 18.00 | 1 | 21.00 | 5.8 | | |
| Renfrew ... | bcc bc | cpr | cpr | cm | 49 | 31 | 25 | Trace | 14.30 | 5 | 21.00 | 4.4 | | |
| Edinburgh (Inchkeith) ... | p | p | brr pr | pr bc | 46 | 38 | 36 | 0.4 | 12.30 | 0.4 | 21.00 | 1.4 | | |
| Leuchars ... | bcc pr | cpr bc | bcc bc | bc | 47 | 35 | 30 | 1 | 9.00 | Trace | 21.00 | 1.6 | | |
| Bekdalemuir ... | bcc bc | bcc | bcc | bcc | 47 | 30 | 27 | Trace | 18.00 | - | - | 5.6 | | |
| Tynemouth ... | bc | bc | bcc bc | bc | 50 | 36 | 31 | - | - | - | - | . | | |
| Blackad Point ... | pc | pc | bcc | pc bc | 48 | 37 | . | 4 | * | 2 | * | . | | |
| Donaghadee ... | bc | bc | bc | bcc | 46 | 33 | . | - | - | - | - | . | | |
| Birr Castle ... | bc | cpr | c | cm | 48 | 30 | 19 | 0.6 | 14.30 | - | - | 1.4 | | |
| Holyhead ... | c | bc | cpr bc | pr | 50 | 41 | 37 | Trace | 12.30 | 15 | 24.00 | 5.0 | | |
| Liverpool (Bidston) ... | c cr | bc | bcc | bcc | 46 | 37 | 35 | 0.6 | 12.30 | - | - | 4.7 | | |
| Chester (Sealand) ... | cm c | cpr bc | cpr bc | bcc bc | 48 | 30 | 26 | 2 | 12.30 | 0.1 | 21.00 | 1.1 | | |
| Harrogate ... | bc | bcc | bcc | bcc | 47 | 33 | 28 | - | - | - | - | 6.0 | | |
| Spuru Head ... | bcc | c | bcc | b-bc | 45 | 38 | . | - | - | - | - | 5.3 | | |
| Birmingham (Edgbaston) ... | bcc | cpr bc | bcc | bcc | 48 | 35 | 28 | 3 | 16.30 | - | - | 0.4 | | |
| Crawwell ... | bcc | bcc | c | c | 50 | 35 | 31 | - | - | 0.2 | 24.00 | 7.5 | | |
| Gorleston ... | bcc | c | c | c | 51 | 38 | 36 | - | - | - | - | 7.2 | | |
| Valentia (Oahiroveer) ... | cpr bc | cpr bc | pr bc | pr bc | 49 | 41 | 36 | 1 | 18.00 | 1 | 21.00 | 6.1 | | |
| Roches Point ... | bcc bc | bc | bcc | bcc | 50 | 35 | . | Trace | 11.00 | - | - | . | | |
| Pembroke (St. Ann's H.) ... | cpr | c | bcc | bc | 48 | 42 | . | 3 | 11.00 | 0.1 | 21.00 | 3.2 | | |
| Rose-on-Wye ... | cc bc | bcc | bcc | bcc | 51 | 38 | 30 | Trace | 12.30 | 0.1 | 21.00 | 5.9 | | |
| Leafield ... | cpr bc | bcc bc | bcc bc | c | 50 | 37 | 34 | Trace | 14.30 | 0.4 | 21.00 | 5.3 | | |
| Winchester (Worthy Dn) ... | cc bc | cpr bc | cpr bc | cpr bc | 48 | 35 | 29 | 4 | 12.30 | 0.5 | 21.00 | 2.4 | | |
| S. Faraborough ... | cc bc | cpr bc | cpr bc | cpr bc | 54 | 34 | 31 | Trace | 15.30 | 1 | 21.00 | 3.4 | | |
| London (Kew Obs.) ... | bcc | cpr bc | cpr bc | cpr bc | 51 | 38 | 28 | 0.6 | 14.30 | 0.2 | 21.00 | 2.5 | | |
| Croydon ... | bcc | cpr bc | cpr bc | cpr bc | 53 | 37 | 32 | 0.1 | 16.30 | 0.4 | 24.00 | 5.0 | | |
| Shoeburyness ... | bcc bc | bc | bcc bc | cpr bc | 53 | 36 | 27 | - | - | 0.1 | * | 8.1 | | |
| Clacton-on-Sea ... | bcc bc | bcc bc | bcc bc | cpr bc | 50 | 38 | 34 | - | - | 1 | 21.00 | 6.5 | | |
| Felixstowe ... | bcc bc | bcc bc | bcc bc | bcc bc | 50 | 36 | 30 | - | - | 1 | 21.00 | 7.3 | | |
| Lymington ... | bcc | bcc | bcc | bcc | 48 | 37 | 28 | - | - | Trace | - | 6.2 | | |
| Seilly (St. Mary's) ... | bcc bc | bc | bcc bc | bcc | 48 | 41 | . | 0.2 | 18.00 | 1 | 22.00 | 1.1 | | |
| Falmouth (Pendennis) ... | bcc bc | cpr | bcc bc | bcc | 49 | 39 | . | 1 | 18.00 | 2 | 21.00 | 2.0 | | |
| Plymouth (Cattewater) ... | bcc bc | cpr bc | bcc bc | bcc bc | 50 | 39 | 34 | 0.6 | 13.30 | 0.2 | 21.00 | 0.9 | | |
| Portland Bill ... | c | c | bcc bc | bc | 51 | 43 | . | - | - | Trace | 21.00 | . | | |
| Southampton (Calshot) ... | bcc bc | cpr bc | bcc bc | bcc bc | 52 | 37 | 35 | 5 | 16.30 | 0.3 | 22.00 | 4.4 | | |
| Dungeness ... | bcc | c | bcc | bcc | 49 | 39 | . | - | - | Trace | 3.30 | . | | |
| Guernsey ... | cpr bc | cpr bc | bcc bc | cpr bc | 51 | 41 | . | 1 | 18.00 | 0.4 | - | . | | |



GENERAL INFERENCE.

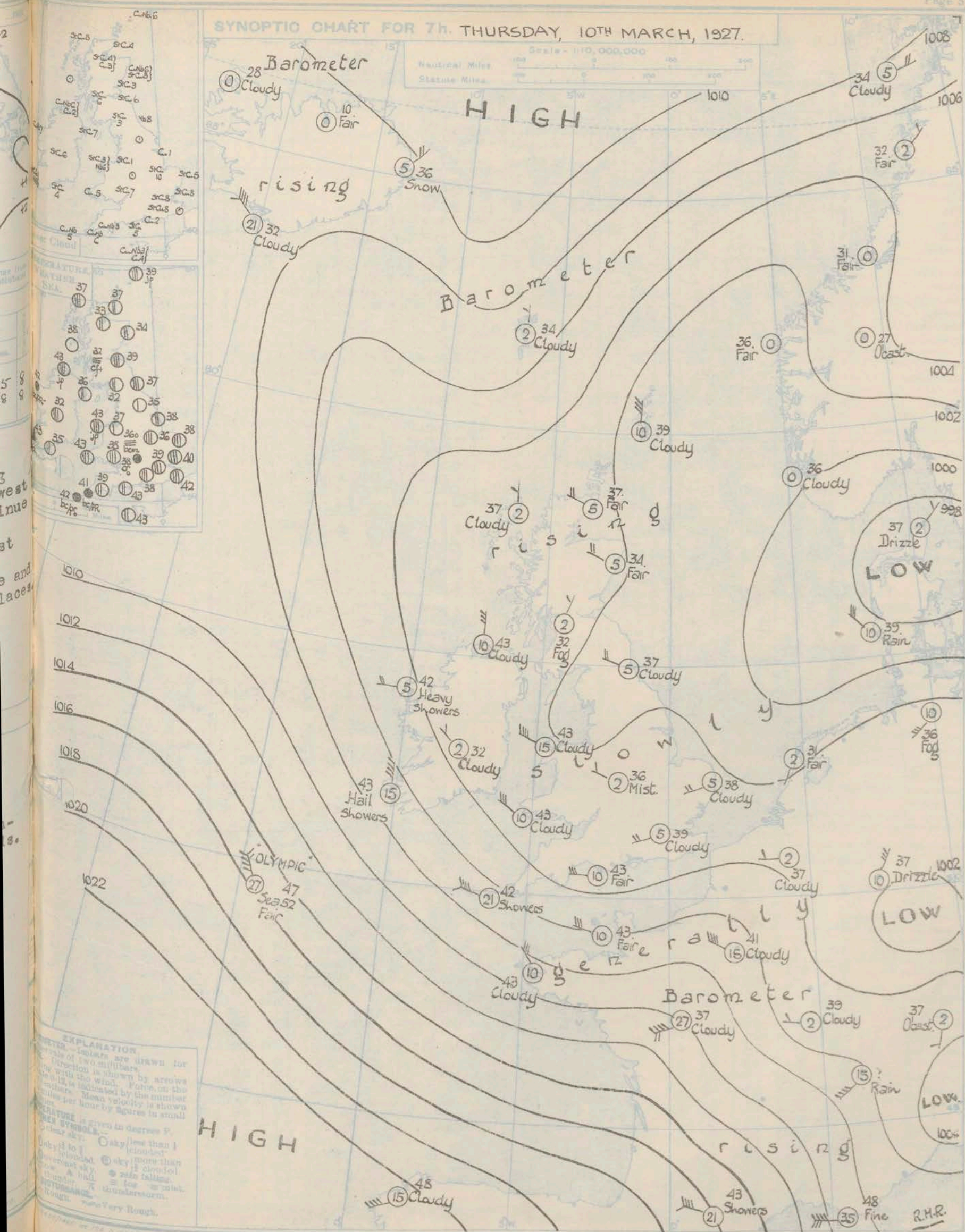
The barometer is rising over most of West and Northwest Europe. Weather will continue quiet and, apart from local showers and some morning mist or fog, mainly fair. Day temperature will be moderate and night frost occur in most places.

| Districts. | Forecasts for the 24 hours commencing 15h. G.M.T. | Thursday, 10th March, 1927. | Farther Outlook. |
|---------------------------------|--|-----------------------------|------------------|
| 1. S.E. England | All districts. | | |
| 2. E. England | | | |
| 3. E. Midlands | | | |
| 4. W. Midlands | | | |
| 5. S.W. England | Winds variable, mainly between W. and N., light to moderate; fair to cloudy, occasional local showers of rain or hail; tendency for thunder; visibility good apart from local morning mist or fog; becoming colder, frost in most places at night. | | |
| 6. South Wales | | | |
| 7. North Wales | | | |
| 8. N.W. England | | | |
| 9. N. Midlands | | | |
| 10. N.E. England | | | |
| 11. S.E. Scotland | | | |
| 12. S.W. Scotland & Isle of Man | | | |
| 13. A.W. Scotland | | | |
| 14. N.W. Scotland | | | |
| 15. Mid-Scotland | | | |
| 16. N.E. Scotland | | | |
| 17. Orkneys and Shetlands | | | |
| 18. N.W. Ireland | | | |
| 19. N.E. Ireland | | | |
| 20. S.E. Ireland | | | |
| 21. S.W. Ireland | | | |

Cold north-easterly winds.

SYNOPTIC CHART FOR 7H. THURSDAY, 10TH MARCH, 1927.

Scale - 1:10,000,000
Nautical Miles
Statute Miles



EXPLANATION.
Isobars are drawn for every 2 millibars.
Direction is shown by arrows.
Wind force is indicated by the number of strokes. Mean velocity is shown in small figures.
Temperature is given in degrees F.
OTHER SYMBOLS.
Clear sky. ☉
Bsky (less than 1 cloud). ☁
Bsky (more than 1 cloud). ☁
Overcast sky. ☁
Rain falling. ☔
Thunder & rain. ⚡☔
Thunderstorm. ⚡
Very Rough. ⚡

AIR MINISTRY.

DAILY WEATHER REPORT OF THE METEOROLOGICAL OFFICE, LONDON:

BRITISH SECTION... Thursday 10th March 1927.

No. 69.

Page 4.

| STATIONS. | Height above M.S.L. in feet. | Observations at 1h. G.M.T. 10 th | | | | | | | | | | | Observations at 7h. G.M.T. 10 th | | | | | | | | | | | Height above M.S.L. in feet. | | | | | | |
|--------------------------|------------------------------|---|--------------------|--------|-------|----------|-----------|--------------|------------------|--------|-------|-------|---|----------------------|--------------------|-------|------|----------|-----------|--------------|------------------|--------|-------|------------------------------|--------|------|------|--------|------|------|
| | | Barom. at M.S.L. mb. | Change in 3 Hours. | Wind. | | Weather. | Temp. °F. | Humidity. %. | Visibility. 0-9. | Cloud. | | | | Barom. at M.S.L. mb. | Change in 3 Hours. | Wind. | | Weather. | Temp. °F. | Humidity. %. | Visibility. 0-9. | Cloud. | | | | | | | | |
| | | | | Direc. | Force | | | | | Low. | Upper | Total | Direc. | | | Force | Low. | | | | | Upper | Total | | | | | | | |
| | | | | | | | | | | | | | | | | | | | | | | | | | Height | Form | Amt. | Height | Form | Amt. |
| | | | | | | | | | | | | | | | | | | | | | | | | | | | | | | |
| Lerwick | 54 | 999.1 | +2 | N | 3 | bcjp | 41 | 92 | 8 | 4000 | CuNb | 3 | Ci | 4 | 1001.8 | +3 | N | 3 | cjp | 39 | 85 | 8 | 4000 | CuNb | 6 | Ast | 8 | | | |
| Stornoway | 30 | 1002.2 | +3 | | 0 | bc | | | 8 | | | | | 3 | 1003.7 | +3 | N | 1 | c | 37 | 92 | 7 | 2500 | StCu | 8 | | 8 | | | |
| Wick | 61 | 1000.9 | +2 | WNW | 1 | bc | 33 | 97 | 8 | 2500 | Cu | 3 | | 3 | 1002.8 | +1 | WNW | 2 | bc | 37 | 92 | 8 | 2500 | StCu | 4 | Ast | 6 | | | |
| Tiree | 22 | | | | | | | | | | | | | | 1002.5 | +2 | NE | 1 | b | 38 | 85 | 9 | | | 0 | | 0 | | | |
| Nairn | 82 | | | | | | | | | | | | | | 1002.9 | | | 0 | bc | 33 | 85 | 6 | 4000 | StCu | 7 | | 7 | | | |
| Aberdeen | 46 | | | | | | | | | | | | | | 1002.2 | +2 | WNW | 2 | bc | 34 | 92 | 7 | 2500 | StCu | 4 | | 4 | | | |
| Malin Head | 51 | 1000.5 | +2 | WSW | 2 | b | 40 | 97 | 8 | 5700 | StCu | 2 | | 2 | 1002.3 | +2 | N | 3 | cjp | 43 | 85 | 8 | 4000 | CuNb | 8 | | 8 | | | |
| Renfrew | 36 | | | | | | | | | | | | | | 1002.9 | +3 | NNE | 1 | fc+ | 32 | 97 | 3 | 5700 | StCu | 6 | Acu | 10 | | | |
| Edinburgh (Inchkeith) | 180 | 998.5 | +3 | NNE | 1 | c | 40 | 92 | 7 | 800 | St | 9 | | 9 | 1001.7 | +3 | NNE | 2 | c | 39 | 92 | 8 | 4000 | StCu | 6 | Ast | 8 | | | |
| Leuchars | 40 | | | | | | | | | | | | | | 1002.5 | +3 | NW | 1 | bc | 36 | 92 | 8 | 4000 | StCu | 3 | Acu | 5 | | | |
| Bakdalemuir | 784 | | | | | | | | | | | | | | 1002.4 | +2 | N | 1 | bc | 32 | 92 | 8 | 4000 | StCu | 3 | | 3 | | | |
| Tynemouth | 67 | 999.2 | +1 | W | 1 | bc | 38 | 85 | 7 | 800 | St | 3 | Acu | 4 | 1001.7 | +2 | WNW | 2 | c+ | 37 | 85 | 7 | 1500 | Nb | 8 | | 8 | | | |
| Blackad Point | 7 | 1001.2 | 0 | | 0 | bc | 41 | 75 | 7 | | Cu | 5 | | 5 | 1004.2 | +2 | W | 2 | bcPR | 42 | 75 | 8 | | CuNb | 7 | | 7 | | | |
| Donaghadee | 40 | | | | | | | | | | | | | | 1002.9 | +2 | NW | 2 | bc | 36 | 92 | 8 | 5700 | StCu | 7 | | 7 | | | |
| Birr Castle | 173 | | | | | | | | | | | | | | 1003.1 | | NW | 1 | c | 32 | 97 | 6 | 4000 | StCu | 6 | Ast | 9 | | | |
| Holyhead | 26 | 1001.5 | +1 | W'S | 2 | cPH | 42 | 97 | 8 | 2500 | Nb | 9 | | 9 | 1002.4 | +1 | NW | 4 | cjp | 43 | 85 | 8 | 1500 | Nb | 9 | | 9 | | | |
| Liverpool (Bidston) | 189 | | | | | | | | | | | | | | 1002.0 | +2 | WSW | 3 | b+ | 37 | 85 | 7 | 4000 | StCu | 1 | Ast | 1 | | | |
| Chester (Sealand) | 16 | | | | | | | | | | | | | | 1002.5 | +2 | S | 1 | mmb | 30 | 97 | 4 | 5700 | StCu | 1 | Ci | 2 | | | |
| Harrogate | 178 | | | | | | | | | | | | | | 1002.3 | +1 | WSW | 1 | b | 35 | 85 | 8 | | | 0 | Acu | 1 | | | |
| Spurn Head | 23 | 1000.0 | +1 | W | 2 | bc | 41 | 85 | 5 | 4000 | StCu | 5 | | 5 | 1002.2 | +3 | W | 3 | bc | 38 | 85 | 6 | 7200 | Cu | 1 | Ast | 4 | | | |
| Birmingham (Edgbaston) | 535 | | | | | | | | | | | | | | 1003.3 | +2 | WNW | 1 | bc | 36 | 92 | 4 | | | 0 | Ci | | | | |
| Canwell | 236 | 1000.9 | +2 | WSW | 2 | c | 39 | 92 | 6 | 1500 | Nb | 10 | | 10 | 1002.3 | +2 | W'S | 2 | c | 36 | 97 | 5 | 4000 | StCu | 10 | Ast | 10 | | | |
| Gorleston | 14 | 1001.5 | +1 | WSW | 2 | c | 41 | 85 | 6 | 5700 | StCu | 4 | Acu | 10 | 1002.6 | +1 | W'S | 2 | c | 38 | 92 | 6 | 5700 | StCu | 5 | Ast | 10 | | | |
| Valentia (Cahirciveen) | 30 | 1005.6 | +1 | N'W | 4 | bcpr | 46 | 97 | 9 | | CuNb | 5 | | 5 | 1006.2 | +3 | N | 4 | cph | 43 | 75 | 8 | 1500 | StCu | 9 | | 9 | | | |
| Roches Point | 22 | | | | | | | | | | | | | | 1004.9 | 0 | NNW | 1 | bc | 35 | 97 | 8 | 2500 | StCu | 4 | | 4 | | | |
| Pembroke (St. Ann's H.) | 160 | 1003.0 | +1 | WNW | 3 | bc+ | 44 | 85 | 8 | 4000 | Cu | 5 | | 5 | 1003.5 | +1 | NNW | 3 | c+ | 43 | 92 | 8 | 2500 | Cu | 5 | Ast | 8 | | | |
| Ross-on-Wye | 228 | | | | | | | | | | | | | | 1003.2 | +1 | WSW | 1 | c | 38 | 92 | 8 | 4000 | StCu | 7 | Ast | 8 | | | |
| Leafield | 612 | | | | | | | | | | | | | | 1003.0 | +2 | W'N | 1 | c+ | 38 | 97 | 6 | 4000 | Cu | 6 | Ast | 8 | | | |
| Winchester (Worthy Dk.) | 273 | | | | | | | | | | | | | | 1003.3 | +2 | WSW | 2 | bc | 35 | 97 | 8 | 5700 | St | 1 | Ci | 4 | | | |
| S. Farnborough | 230 | | | | | | | | | | | | | | 1003.4 | +2 | W | 1 | c/r | 38 | 97 | 7 | 4000 | StCu | 8 | | 8 | | | |
| London (Kew Obs.) | 18 | | | | | | | | | | | | | | 1003.5 | +2 | WSW | 2 | c | 39 | 97 | 5 | 4000 | StCu | 8 | Ast | 10 | | | |
| Croydon | 244 | 1001.9 | +1 | W | 3 | 0 | 41 | 92 | 6 | 1500 | St | 10 | | 10 | 1003.2 | +2 | W | 2 | c+ | 39 | 92 | 6 | 7200 | StCu | 4 | Ast | 10 | | | |
| Shoeburyness | 11 | | | | | | | | | | | | | | 1003.2 | +2 | W | 2 | bc+ | 39 | 92 | 5 | 4000 | StCu | 3 | Ast | 7 | | | |
| Olacon-on-Sea | 54 | | | | | | | | | | | | | | 1002.4 | +3 | WNW | 2 | c | 40 | 92 | 6 | 4000 | StCu | 8 | | 8 | | | |
| Felixstowe | 15 | | | | | | | | | | | | | | 1002.9 | +2 | SW | 2 | c | 40 | 92 | 5 | 4000 | StCu | 9 | | 9 | | | |
| Lymington | 350 | 1001.7 | +2 | W | 3 | bc | 41 | 85 | 8 | 4000 | StCu | 2 | Acu | 5 | 1003.6 | +2 | W | 2 | c | 38 | 97 | 6 | 7200 | StCu | 2 | Ast | 5 | | | |
| Scilly (St. Mary's) | 162 | 1006.6 | +1 | WNW | 6 | bcpr | 44 | 92 | 8 | 4000 | CuNb | 4 | | 4 | 1007.6 | +1 | WNW | 5 | bcpr | 42 | 92 | 8 | 4000 | CuNb | 5 | | 5 | | | |
| Falmouth (Pendennis) | 200 | 1005.4 | 0 | WNW | 4 | bcPR | 42 | 75 | 8 | 4000 | CuNb | 5 | | 5 | 1006.0 | 0 | WNW | 2 | bcPR | 41 | 75 | 8 | 4000 | CuNb | 6 | | 6 | | | |
| Plymouth (Cattewater) | 82 | | | | | | | | | | | | | | 1005.3 | 0 | WNW | 3 | bc/r | 39 | 92 | 7 | 2500 | CuNb | 3 | Ci | 4 | | | |
| Portland Bill | 32 | 1002.3 | +1 | W'N | 4 | bc | 45 | 95 | 8 | 4000 | Cu | 1 | Acu | 3 | 1003.8 | +2 | W | 3 | bc+ | 43 | 75 | 8 | 2500 | StCu | 5 | Acu | 4 | | | |
| Southampton (Calshot) | 10 | 1002.6 | +2 | WNW | 2 | bc | 41 | 92 | 7 | 4000 | StCu | 3 | Acu | 4 | 1004.3 | +2 | W | 3 | bc | 38 | 92 | 8 | 4000 | Cu | 2 | Acu | 1 | | | |
| Dungeness | 30 | 1001.8 | +2 | W | 1 | bc | 41 | 92 | 8 | | | 0 | Acu | 6 | 1003.6 | +2 | W | 2 | c+ | 42 | 92 | 7 | | | 0 | Ast | 1 | | | |
| Guernsey (St. Peter Pt.) | 205 | 1005.4 | +3 | WNW | 3 | bc+ | 45 | 85 | 9 | 4000 | StCu | 4 | | 4 | 1006.1 | +2 | W'N | 3 | bc+ | 43 | 75 | 8 | 1500 | Cu | 7 | | 7 | | | |

WEATHER, TEMPERATURE, RAINFALL AND SUNSHINE AT HEALTH RESORTS FOR Wednesday, 9th March

| STATIONS. | WEATHER. | | TEMPERATURE. | | RAINFALL† | | SUNSHINE. | | (1) | (2) | (3) | (4) | (5) | (6) | (7) | (8) | (9) |
|----------------------|------------|-------------|--------------|---------------|----------------|--------------|--------------------|--------------------|-----|-----|-----|-----|-----|-----|-----|-----|-----|
| | Fore-noon. | After-noon. | Min. 9h.-9h. | Max. 9h.-17h. | Night 17h.-9h. | Day 9h.-17h. | Sunrise to Sunset. | Sunrise to Sunset. | hr. | hr. | hr. | hr. | hr. | hr. | hr. | hr. | hr. |
| | | | | | | | | | | | | | | | | | |
| Ilfracombe | bc | c | 35 | 49 | | | 4.1 | 0.0 | | | | | | | | | |
| Bude | bc | c | 35 | 49 | | | 4.1 | 0.0 | | | | | | | | | |
| Penzance | bc | c | 35 | 49 | | | 4.1 | 0.0 | | | | | | | | | |
| Paignton | bc | c | 35 | 49 | | | 4.1 | 0.0 | | | | | | | | | |
| Torquay | bc | c | 35 | 49 | | | 4.1 | 0.0 | | | | | | | | | |
| Jersey | bc | c | 35 | 49 | | | 4.1 | 0.0 | | | | | | | | | |
| Weymouth | bc | c | 35 | 49 | | | 4.1 | 0.0 | | | | | | | | | |
| Bournemouth | bc | c | 35 | 49 | | | 4.1 | 0.0 | | | | | | | | | |
| Portsmouth (S' thea) | bc | c | 35 | 49 | | | 4.1 | 0.0 | | | | | | | | | |
| Bognor | bc | c | 35 | 49 | | | 4.1 | 0.0 | | | | | | | | | |
| Littlehampton | bc | c | 35 | 49 | | | 4.1 | 0.0 | | | | | | | | | |
| Worthing | bc | c | 35 | 49 | | | 4.1 | 0.0 | | | | | | | | | |
| Brighton | bc | c | 35 | 49 | | | 4.1 | 0.0 | | | | | | | | | |
| Eastbourne | bc | c | 35 | 49 | | | 4.1 | 0.0 | | | | | | | | | |
| Hastings | bc | c | 35 | 49 | | | 4.1 | 0.0 | | | | | | | | | |
| Folkestone | bc | c | 35 | 49 | | | 4.1 | 0.0 | | | | | | | | | |
| Dover | bc | c | 35 | 49 | | | 4.1 | 0.0 | | | | | | | | | |
| Tenbridge Wells | bc | c | 35 | 49 | | | 4.1 | 0.0 | | | | | | | | | |
| Ramsgate | bc | c | 35 | 49 | | | 4.1 | 0.0 | | | | | | | | | |
| Margate | bc | c | 35 | 49 | | | 4.1 | 0.0 | | | | | | | | | |
| Deal | bc | c | 35 | 49 | | | 4.1 | 0.0 | | | | | | | | | |

TERMS OF SUBSCRIPTION.—6/6 per quarter or 25/- per year, post free. Single copies may be obtained at the Meteorological Office, price 1d.

* Information not usually received.

† The observations at 1h. G.M.T. are from an auxiliary station.

† For code see page 1.

† See footnote page 1.

† At stations marked thus the maximum temperature is for the period 21h.-17h., the minimum for the period 21h.-9h. † 17h.-9h.

BRITISH SECTION

No. B.23650

Friday 11th March.....1927

Page 1.

| Observations at 11h. G.M.T. 10th | | | | | | | | | | | | | | Observations at 11h. G.M.T. 10th | | | | | | | | | | | | | |
|----------------------------------|-------------------------------------|--------|-------|----------|-----------|-------------|-----------------|--------|------|------|------------|------------------|-------------------------------------|----------------------------------|--------|----------|-----------|-------------|-----------------|--------|--------|------|------|------|------------|------------|------|
| STATIONS. | Barom. at M.S.L. Change in 3 Hours. | Wind. | | Weather. | Temp. °F. | Humidity. % | Visibility. 0-9 | Cloud. | | | | State of ground. | Barom. at M.S.L. Change in 3 Hours. | Wind. | | Weather. | Temp. °F. | Humidity. % | Visibility. 0-9 | Cloud. | | | | Sea. | | | |
| | | Direc. | Force | | | | | Height | Form | Amt. | Upper Form | | | Total Amt. | Direc. | | | | | Force | Height | Form | Amt. | | Upper Form | Total Amt. | |
| | | | | | | | | | | | | | | | | | | | | | | | | | | | 0-12 |
| (For heights see p. 4). | mb. | | | | | | | Feet | | | | | mb. | | | | | | | Feet | | | | | | | |
| Lerwick | 1004.0 +3 | NE | 4 | bcjp | 41 | 92 | 8 | 4000 | CuNb | 4 | - | 4 | 1006.9 +3 | NNE | 4 | bc | 42 | 85 | 8 | 4000 | StCu | 1 | - | 1 | 1 | | |
| Stornoway | 1006.5 +1 | NNE | 2 | c/p | 45 | 75 | 7 | 4000 | CuNb | 8 | - | 8 | 1009.4 +4 | NNE | 1 | bc | 40 | 85 | 7 | 2500 | Cu | 1 | - | 1 | 1 | | |
| Wick | 1005.2 +3 | NNE | 3 | c | 43 | 75 | 8 | 1500 | CuNb | 6 | CuSt | 8 | 1007.8 +4 | NNW | 3 | c | 41 | 85 | 8 | 1500 | CuNb | 5 | CuSt | 8 | 0 | | |
| Tiree | 1005.7 +3 | NNE | 2 | b | 46 | 75 | 9 | - | - | 0 | - | 0 | 1007.5 +2 | N'E | 3 | b | 44 | 85 | 9 | 4000 | Cu | 1 | - | 1 | 0 | | |
| Nairn | 1004.1 +1 | NW | 2 | bc/p | 43 | 85 | 8 | 2500 | CuNb | 6 | RCu | 7 | 1006.9 | N | 1 | bc | 41 | 75 | 8 | 4000 | Cu | 6 | - | 6 | 0 | | |
| Aberdeen | 1004.1 +1 | NW | 2 | bc/p | 43 | 85 | 8 | 2500 | CuNb | 6 | RCu | 7 | 1006.6 +4 | NW | 2 | b | 40 | 85 | 8 | 2500 | CuNb | 1 | RCu | 1 | 0 | | |
| Malin Head | 1004.9 +2 | NNE | 3 | bc | 45 | 85 | 8 | 4000 | Cu | 5 | - | 5 | 1007.4 +3 | N | 3 | b | 43 | 75 | 8 | 4000 | Cu | 1 | - | 1 | 1 | | |
| Renfrew | 1005.0 +2 | NE | 1 | c | 46 | 65 | 7 | 2500 | CuNb | 8 | - | 8 | 1006.5 +3 | NNW | 2 | bc | 44 | 75 | 7 | 4000 | StCu | 4 | RCu | 5 | 0 | | |
| Edinburgh (Inchkeith) | 1004.2 +1 | NE | 1 | bc | 45 | 65 | 8 | 4000 | Cu | 6 | - | 6 | 1005.7 +1 | WSW | 1 | bc | 40 | 92 | 8 | 4000 | Cu | 5 | RCu | 7 | 0 | | |
| Leuchars | 1004.3 +1 | NW | 1 | c | 47 | 65 | 8 | 4000 | CuNb | 6 | RCu | 8 | 1006.4 +3 | - | 0 | bc | 42 | 85 | 8 | 4000 | StCu | 7 | - | 7 | 0 | | |
| Eskelemauir | 1003.9 +1 | - | 0 | bc | 43 | 55 | 8 | 2500 | Cu | 7 | - | 7 | 1006.2 +4 | NE | 3 | c/p | 41 | 65 | 8 | 2500 | Nb | 7 | - | 7 | 0 | | |
| Tynemouth | 1002.9 +3 | N | 3 | bc | 43 | 85 | 7 | 1500 | CuNb | 6 | - | 6 | 1004.7 +4 | NNE | 2 | bc | 41 | 92 | 8 | 1500 | CuNb | 4 | - | 4 | 2 | | |
| Blackod Point | 1005.5 +1 | N | 1 | bc/p | 45 | 85 | 9 | - | CuNb | 6 | - | 6 | 1006.7 0 | N | 4 | bc | 46 | 75 | 8 | - | Cu | 4 | - | 4 | 4 | | |
| Donaghadee | 1004.8 +1 | N'E | 2 | bc | 44 | 75 | 8 | 5700 | StCu | 3 | RCu | 5 | 1006.7 +2 | NE | 2 | bc | 44 | 75 | 8 | 5700 | StCu | 2 | RCu | 4 | 2 | | |
| Birr Castle | 1004.8 | N | 3 | c | 49 | 65 | 8 | 5700 | CuNb | 8 | - | 8 | 1005.0 | NW | 2 | bc | 44 | 85 | 8 | 4000 | CuNb | 4 | Cu | 6 | 0 | | |
| Holyhead | 1004.9 +2 | - | 0 | b | 48 | 75 | 8 | 2500 | Cu | 2 | - | 2 | 1005.8 +2 | NNW | 1 | bc | 43 | 85 | 8 | 2500 | StCu | 3 | Cu | 4 | 0 | | |
| Liverpool (Bidston) | 1004.0 +1 | W'S | 3 | bc | 43 | 75 | 7 | 1500 | Cu | 1 | RCu | 4 | 1005.5 +3 | W | 2 | b | 41 | 85 | 8 | 4000 | CuNb | 1 | Cu | 1 | 0 | | |
| Olester (Sealand) | 1003.9 +1 | WNW | 3 | bc | 46 | 75 | 6 | 4000 | CuNb | 4 | RCu | 7 | 1005.4 +3 | NW | 3 | b | 41 | 85 | 6 | 4000 | StCu | 2 | RCu | 2 | 0 | | |
| Harrogate | 1005.0 +2 | N | 2 | c | 45 | 65 | 7 | 4000 | Cu | 6 | RSt | 8 | 1006.9 +2 | N | 1 | c | 39 | 92 | 7 | 5700 | Nb | 7 | RSt | 9 | 0 | | |
| Spurn Head | 1003.3 +1 | NNW | 1 | ct | 45 | 92 | 7 | 4000 | StCu | 6 | RCu | 9 | 1004.7 +3 | WNW | 2 | c | 42 | 92 | 7 | 4000 | CuNb | 9 | - | 9 | 0 | | |
| Birmingham (Edgbaston) | 1003.5 0 | WSW | 1 | bc | 45 | 55 | 6 | 4000 | StCu | 7 | - | 7 | 1005.4 +2 | S | 1 | mct | 42 | 65 | 4 | 5700 | StCu | 8 | - | 8 | 0 | | |
| Canwell | 1003.4 0 | NW'W | A | c | 45 | 75 | 5 | 1500 | Nb | 9 | - | 9 | 1004.7 +2 | ENE | 2 | c | 42 | 85 | 6 | 2500 | StCu | 9 | - | 9 | 0 | | |
| Orleston | 1004.0 +1 | - | 0 | ct | 50 | 75 | 7 | 5700 | StCu | 8 | - | 8 | 1005.5 +1 | - | 0 | c | 42 | 85 | 6 | 5700 | StCu | 10 | - | 10 | 0 | | |
| Valentia (Cahiraveen) | 1008.5 +1 | NW | 4 | bc | 48 | 75 | 9 | 2500 | StCu | 4 | RSt | 5 | 1008.8 +1 | NW | 5 | bc | 46 | 75 | 9 | 2500 | StCu | 5 | RSt | 6 | 6 | | |
| Roches Point | 1007.1 +2 | N'E | 3 | c | 47 | 75 | 8 | 4000 | StCu | 8 | - | 8 | 1007.3 0 | N | 3 | c | 46 | 85 | 8 | 4000 | StCu | 8 | - | 8 | 1 | | |
| Pembroke (St. Ann's II.) | 1006.2 +1 | NW | 2 | bc | 48 | 85 | 8 | 4000 | Cu | 4 | - | 4 | 1006.4 0 | NW | 2 | bc | 45 | 85 | 8 | 4000 | Cu | 3 | - | 3 | 1 | | |
| Ross-on-Wye | 1003.7 0 | NNW | 2 | bc | 47 | 65 | 8 | 4000 | Cu | 3 | RCu | 5 | 1004.8 +2 | NNW | 2 | c | 45 | 55 | 8 | 4000 | StCu | 8 | Cu | 9 | 0 | | |
| Leafield | 1003.3 +1 | WSW | 1 | bc | 47 | 55 | 8 | 4000 | CuNb | 7 | - | 7 | 1005.2 +2 | S | 2 | bc | 42 | 85 | 8 | 4000 | StCu | 7 | - | 7 | 0 | | |
| Winchester (Worthy Dn.) | 1004.1 0 | W'N | 4 | ct | 44 | 75 | 8 | 2500 | Cu | 9 | - | 9 | 1005.3 +3 | WNW | 1 | c | 41 | 92 | 8 | 2500 | StCu | 9 | - | 9 | 0 | | |
| S. Farnborough | 1004.2 0 | NW'W | 1 | ct | 47 | 75 | 7 | 2500 | Cu | 6 | RSt | 9 | 1005.2 +2 | SW'S | 2 | bc/r | 40 | 92 | 6 | 2500 | CuNb | 4 | CuSt | 6 | 0 | | |
| London (Kew Obsy.) | 1004.1 0 | WNW | 3 | c | 47 | 55 | 8 | 2500 | StCu | 9 | - | 9 | 1005.0 +3 | WSW | 2 | bc | 43 | 85 | 5 | 4000 | StCu | 3 | RCu | 5 | 0 | | |
| Croydon | 1004.1 +0 | W'N | 2 | ct | 45 | 65 | 6 | 2500 | Cu | 8 | - | 8 | 1005.3 +3 | - | 0 | ct | 40 | 85 | 5 | 2500 | StCu | 8 | - | 8 | 0 | | |
| Shoeburyness | 1004.4 +1 | SSW | 3 | ct | 43 | 85 | 8 | 2500 | StCu | 6 | RCu | 8 | 1005.2 +1 | SSE | 1 | bc | 41 | 85 | 8 | 2500 | StCu | 4 | RCu | 6 | 0 | | |
| Clacton-on-Sea | - | - | - | - | - | - | - | - | - | - | - | - | 1004.6 +1 | SW | 3 | bc | 43 | 85 | 7 | 4000 | StCu | 7 | - | 7 | 1 | | |
| Felixstowe | 1003.9 0 | SW | 1 | ct | 46 | 75 | 4 | 5700 | StCu | 7 | - | 7 | 1005.4 +3 | SW | 2 | c/p | 42 | 85 | 6 | 4000 | StCu | 8 | - | 8 | 0 | | |
| Lympne | 1004.2 +1 | WNW | 4 | ct/rh | 49 | 55 | 6 | 1500 | CuNb | 6 | RCu | 8 | 1005.8 0 | SW | 2 | ct/r | 39 | 92 | 7 | 1500 | Nb | 9 | - | 9 | 0 | | |
| Scilly (St. Mary's) | 1007.2 0 | W'S | 4 | bc | 44 | 92 | 8 | 4000 | CuNb | 5 | - | 5 | 1007.9 +2 | N'W | 4 | bcjp | 49 | 92 | 8 | 4000 | CuNb | 5 | - | 5 | 5 | | |
| Falmouth (Pendennis) | 1006.4 0 | WNW | 2 | bc/p | 44 | 85 | 8 | 4000 | CuNb | 6 | - | 6 | 1006.4 +1 | N | 2 | bc | 45 | 75 | 8 | 4000 | CuNb | 3 | RCu | 5 | 0 | | |
| Plymouth (Cattewater) | 1005.8 0 | SW | 3 | ct | 46 | 85 | 8 | 2500 | CuNb | 9 | Cu | 9 | 1005.9 +1 | NW | 1 | bc | 44 | 85 | 8 | 4000 | CuNb | 6 | Cu | 6 | 1 | | |
| Portland Bill | 1004.6 +1 | WSW | 3 | bc | 47 | 75 | 8 | 4000 | CuNb | 2 | Cu | 3 | 1004.5 0 | WSW | 3 | bc | 46 | 75 | 8 | 4000 | CuNb | 2 | Cu | 5 | 2 | | |
| Southampton (Calshot) | 1004.7 -1 | SW'W | 3 | ch(r) | 48 | 75 | 8 | 1500 | CuNb | 8 | RCu | 9 | 1005.5 +2 | WNW | 3 | bct | 44 | 75 | 8 | 1500 | Cu | 6 | RCu | 7 | 0 | | |
| Dungeness | 1004.4 0 | WSW | 3 | bc | 48 | 85 | 7 | 2500 | CuNb | 5 | RCu | 9 | 1006.0 +2 | N | 2 | c/p | 42 | 85 | 7 | 2500 | Nb | 6 | RCu | 8 | 2 | | |
| Guernsey | 1006.6 -1 | W | 3 | bc | 46 | 65 | 8 | 2500 | Cu | 6 | Cu | 7 | 1006.8 0 | W | 3 | bcjp | 44 | 85 | 8 | 2500 | Cu | 5 | - | 5 | 1 | | |

| LONDON OBSERVATIONS. | | | | WEATHER. | | | TEMPERATURE. | | | RAIN-FALL. | | SHINE TO SUNSET. | | HUMIDITY. | | ATMOSPHERIC POLLUTION. | | POLE STAR RECORD at Greenwich Obey. | | CODE FOR STATE OF GROUND. | |
|------------------------------|--------------------|-----|------|--------------------|------------|--------|--------------|----------|----------------|------------|--------|------------------|------------|---|--|------------------------|--|-------------------------------------|--|---|--|
| LONDON OBSERVATIONS. | | | | Morning. | Afternoon. | Night. | Max. of. | Min. of. | Min. on Grass. | Day. | Night. | 15h. G.M.T. | 9h. G.M.T. | Milligrams of Solid Impurity per cubic metre. | | Exposure from | | Stars. | | CODE FOR STATE OF GROUND. | |
| LONDON OBSERVATIONS. | | | | 24 HOURS ENDED 9h. | | | | | | | | YESTERDAY. | | TO-DAY. | | | | | | | |
| Row | 24 hours ended 7h. | 18 | cmcy | cbc | cmcy | 49 | 31 | 26 | - | 2.9 | 2.9 | 76 | 89 | 24 HR. ended 7h. G.M.T. 11h. | | South Kensington | | 10th 19h. 00m. | | 0=Dry ground. | |
| Croydon | 24 hours ended 7h. | 24 | cmcy | cbc | cmcy | 50 | 32 | 25 | - | 3.4 | 3.4 | 76 | 89 | Max. Time Min. Time. | | Defective Record | | to 11h. 5h. 15m. | | 1=Wet ground. | |
| Greenwich (Royal Obey.) | 24 hours ended 7h. | 148 | cgc | cp2 | b20m | 51 | 35 | 26 | - | 0.5 | 0.5 | 76 | 89 | Max. Time Min. Time. | | Defective Record | | | | 2=Soft (muddy) wet ground. | |
| City (Bunhill Row) | 24 hours ended 7h. | 80 | . | . | . | 50 | 36 | 30 | - | 1.6 | 1.6 | 65 | 85 | Max. Time Min. Time. | | Defective Record | | | | 3=Bar ground frozen (but less than 2 ins. deep). | |
| Westminster (St. James' Pk.) | 24 hours ended 7h. | 27 | . | . | . | 50 | 36 | 30 | - | 0.7 | 0.7 | 65 | 85 | Max. Time Min. Time. | | Defective Record | | | | 4=Bar ground frozen (more than 2 ins. deep). | |
| Regent's Pk. (Botanic Gdn.) | 24 hours ended 7h. | 168 | . | . | . | 50 | 36 | 30 | - | 0.7 | 0.7 | 65 | 85 | Max. Time Min. Time. | | Defective Record | | | | 5=Dew (or wet grass but not wet ground). | |
| Camden Square | 24 hours ended 7h. | 110 | opoc | co | . | 49 | 37 | 29 | - | . | . | 93 | 93 | Max. Time Min. Time. | | Defective Record | | | | 6=Skating to-day in 12h and 18h. reports (Hear frost in 1h and 7h reports). | |
| Kensington Palace | 24 hours ended 7h. | 80 | o | o | . | 49 | 35 | 28 | - | . | . | 91 | 91 | Max. Time Min. Time. | | Defective Record | | | | 7=Snow (this layer often not continuous). | |
| Hampstead Observatory | 24 hours ended 7h. | 450 | . | . | . | 42 | 35 | 25 | - | 1.9 | 1.9 | 89 | 89 | Max. Time Min. Time. | | Defective Record | | | | 8=Snow (deep impeding traffic usually a continuous layer). | |

Trace of rain has fallen, but amount less than 0.1 mm.

* Information for these columns not usually received.

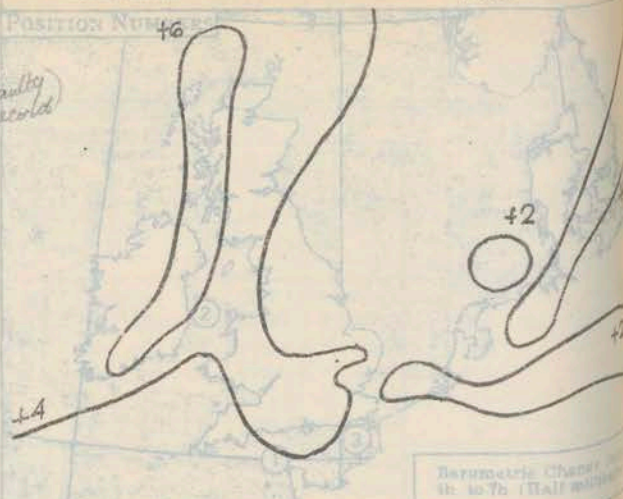
‡ The barometric change is expressed in half millibars.

SUMMARIES FOR THE PAST 24 HOURS.

SUN.

11th March

| STATIONS. | WEATHER. | | | | TEMPERATURE. | | | RAINFALL. | | | | SUN. 10th. |
|-------------------------|-------------------|--------------------|------------------------|-------------------|--------------------------|----------------------------|---------------------|------------------|--------------------|--------------------|--------|---------------|
| | 7h.-13h. 10th. | 13h.-18h. 10th. | 18h.-10th. to 11th. | 11h.-7h. 11th. | MAX. Day. 7h.-13h. | MIN. Night. 13h.-7h. | MIN. on GRASS | Day. 7h.-13h. | Night. 13h.-7h. | 18h.-7h. began. | Hours. | |
| Lerwick | bc PR | bc PR | bc PR | bc PR | 44 | 36 | . | 1 | 18.00 | 1 | 21.00 | ? |
| Stornoway | P | P | P | P | 45 | 34 | . | 0.2 | 8. | 1 | 3. | 5.8 |
| Wick | cp PR | cp PR | b-bc | cp PR | 44 | 36 | . | 0.3 | 9.00 | 0.2 | 3.30 | . |
| Tiree | bc | bc | bc | bc | 46 | 40 | 39 | . | . | . | . | 10.7 |
| Nairn | bc PR | bc PR | bc PR | bc | 44 | 32 | . | 0.6 | 14.30 | . | . | 2.9 |
| Aberdeen | cp PR | bc PR | b-bc | bc PR | 45 | 35 | 33 | 1 | 18.00 | 0.5 | 2.30 | 3.9 |
| Malin Head | cp bc | bc | b | b-bc | 45 | 39 | . | 0.1 | 18.00 | . | . | 9.0 |
| Renfrew | cp PR | c | b-bc | b-bc | 49 | 29 | 19 | . | . | . | . | 3.1 |
| Edinburgh (Inchkeith) | bc | bc | bc | bc | 48 | 37 | 31 | . | . | . | . | 6.5 |
| Leuchars | bc | cp PR | bc | b-bc | 47 | 34 | 27 | 0.5 | 13.30 | . | . | 4.13 |
| Eskdalemuir | b-bc | bc PR | bc | b-bc | 45 | 31 | 26 | Trace | 17.30 | Trace | 21.00 | 3.1 |
| Tynemouth | bc | bc | bc | bc | 45 | 36 | 30 | . | . | 1 | 5.30 | . |
| Blackad Point | cp PR | bc | b-bc | b-bc | 49 | 40 | . | 1 | 8. | . | . | . |
| Donaghadee | bc | bc | bc | bc | 47 | 41 | . | . | . | . | . | . |
| Birr Castle | c | bc | b-bc | b-bc | 50 | 28 | 17 | . | . | 0.2 | 21.00 | 4.9 |
| Holyhead | bc | bc | bc | c | 48 | 40 | 34 | 1 | 9.00 | . | . | 6.7 |
| Liverpool (Bidston) | bc | b | b-bc | b-bc | 44 | 35 | 31 | . | . | . | . | 6.6 |
| Chester (Sealand) | cm PR | bc | b-bc | b-bc | 48 | 29 | 27 | . | . | . | . | 5.4 |
| Harrogate | b-bc | cp PR | b-bc | b-bc | 46 | 33 | 28 | 1 | 13.30 | 0.1 | 3.30 | 6.0 |
| Sparu Head | c | bc | b-bc | bc | 46 | 36 | . | . | . | . | . | 3.6 |
| Birmingham (Edgbaston) | bc | bc | bc | bc | 47 | 34 | 27 | . | . | 0.1 | 21.00 | 1.3 |
| Cranwell | c | bc | bc | bc | 47 | 31 | 29 | Trace | 14.30 | . | . | 1.8 |
| Gorleston | bc | bc | bc | bc | 50 | 31 | 30 | 0.4 | 9.00 | Trace | 21.00 | 1.5 |
| Valentia (Cahirciveen) | bc PR | bc PR | bc PR | bc | 49 | 38 | 32 | 5 | 18.00 | 1 | 21.00 | 4.2 |
| Roche Point | bc PR | bc PR | bc PR | bc | 48 | 38 | . | 0.1 | 11.00 | Trace | . | . |
| Pembroke (St. Ann's H.) | bc | bc | bc | bc | 48 | 36 | . | . | . | . | . | 9.6 |
| Rose-on-Wye | bc | bc | bc | bc | 51 | 37 | 36 | . | . | . | . | 5.5 |
| Leafield | bc | bc | bc | bc | 48 | 32 | 27 | . | . | Trace | . | 4.8 |
| Winchester (Worthy Dn) | bc PR | bc PR | bc PR | bc | 49 | 29 | 21 | 3 | 12.30 | . | . | 5.7 |
| S. Farnborough | bc | bc PR | bc PR | bc | 49 | 29 | 29 | 4 | 13.30 | . | . | 3.9 |
| London (Kew Obs.) | bc | bc | bc | bc | 49 | 31 | 26 | . | . | Trace | . | 2.9 |
| Groydon | bc | bc | bc | bc | 50 | 32 | 25 | 0.4 | 12.30 | . | . | 3.4 |
| Shoeburyness | bc | bc | bc | bc | 48 | 31 | 21 | 8 | 13.30 | Trace | . | 0.0 |
| Clacton-on-Sea | bc | bc | bc | bc | 47 | 35 | 33 | . | . | . | . | 1.6 |
| Felixstowe | bc | bc | bc | bc | 47 | 33 | 29 | Trace | 17.30 | Trace | . | 1.0 |
| Lymington | bc | bc | bc | bc | 49 | 32 | 27 | 21 | 12.30 | 1 | 21.00 | 2.1 |
| Soilly (St. Mary's) | bc | bc | bc | bc | 51 | 39 | . | 1 | 18.00 | 1 | 22.00 | 7.3 |
| Falmouth (Pendennis) | bc | bc | bc | bc | 48 | 37 | . | 4 | 18.00 | 1 | 4.30 | 5.3 |
| Plymouth (Castewater) | bc | bc | bc | bc | 49 | 36 | 30 | 3 | 18.00 | Trace | 21.00 | 6.3 |
| Portland Bill | bc | bc | bc | bc | 48 | 39 | . | . | . | . | . | . |
| Southampton (Calshot) | bc | bc | bc | bc | 50 | 33 | 27 | 5 | 12.30 | Trace | 21.00 | 5.8 |
| Dungeness | c | bc | bc | bc | 50 | 34 | . | Trace | 14.30 | 1 | 21.00 | . |
| Guernsey | bc | bc | bc | bc | 48 | 40 | . | 1 | 18.00 | 0.4 | 21.00 | . |



Observations from Cross Channel Stations

| Position | Date and Time | Steamship | Wind | | Weather | Temp. | |
|----------|-----------------|---------------------------|------|-------|---------|-------|-----|
| | | | Dir. | Force | | Air | Sea |
| 2 | 10 ^h | 10 ^h Cambria | NW | 3 | pt | 43 | 45 |
| 1 | - | 13 ^h St Julien | NNW | 4 | PH | 47 | 49 |
| 3 | 11 ^h | 2 ^h Arundel | W | 2 | bc+ | 44 | 47 |

GENERAL INFERENCES.

A belt of low pressure extends from the Bay of Biscay to the Baltic and one of high pressure from the Azores to the North of Iceland; meanwhile the barometer is rising generally over the British Isles and Western Europe. Weather will be mainly fair to cloudy with rather cold northerly to northeasterly winds.

Districts

Forecasts for the 24 hours commencing 15h GMT Friday, 11th March, 1927.

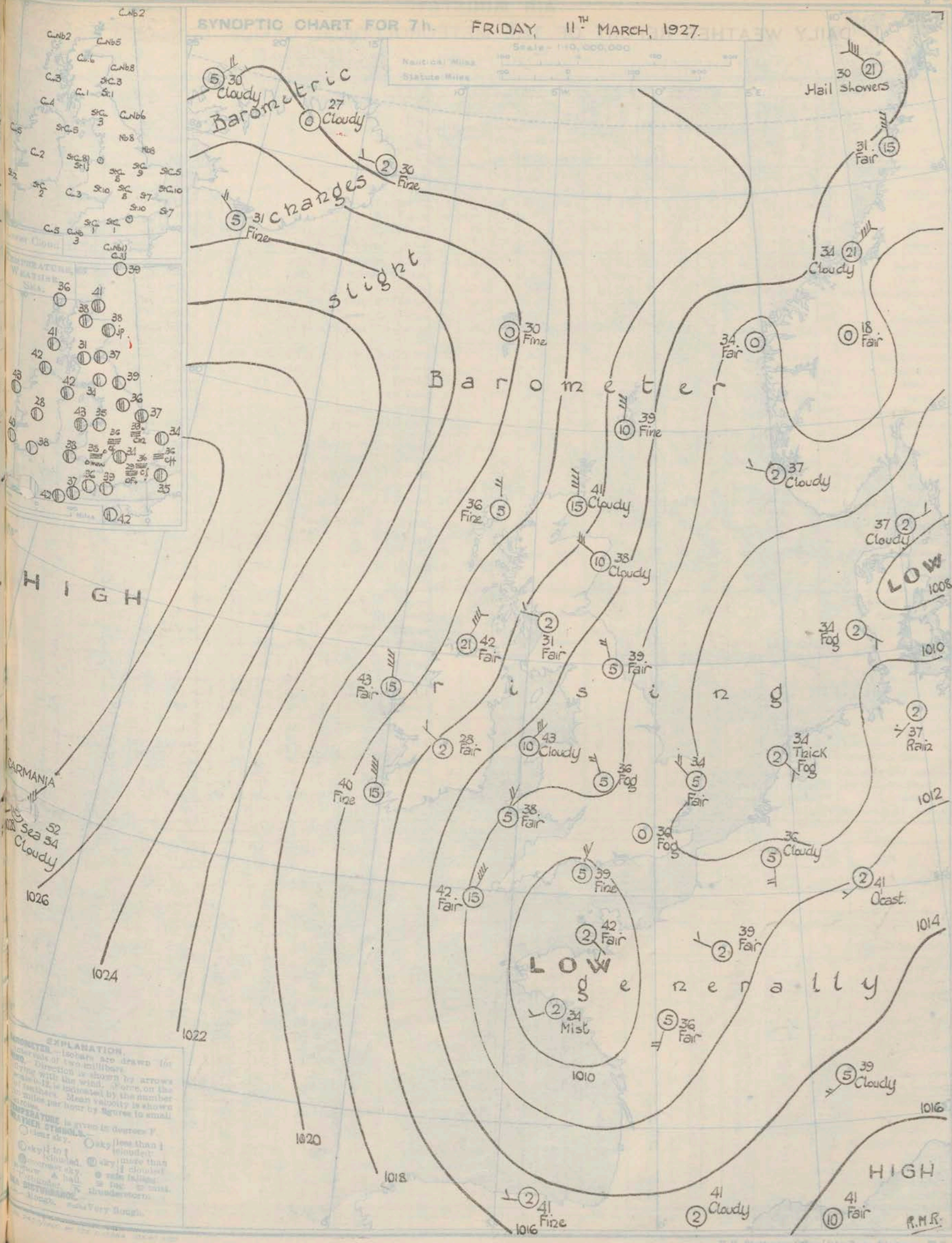
1. S.E. England
2. E. England
3. E. Midlands
4. W. Midlands
5. S.W. England
6. South Wales
7. North Wales
8. N.W. England
9. N. Midlands
10. N.E. England
11. S.E. Scotland
12. S.W. Scotland & Isle of Man
13. A.W. Scotland
14. N.W. Scotland
15. Mid-Scotland
16. N.E. Scotland
17. Orkneys and Shetlands
18. N.W. Ireland
19. N.E. Ireland
20. S.E. Ireland
21. S.W. Ireland

Variable winds, mainly between N.W. and N.E.; fair to cloudy, occasional wintry showers, particularly near the coast; mist or fog locally, night and morning; rather cold, ground frost at night.

Variable winds, mainly between N.W. and N.E.; fair to cloudy, local wintry showers; visibility moderate to good but some local mist or fog, night and morning; rather cold, frost in most places at night.

Cold north-easterly winds with mainly fair to cloudy weather, perhaps snow showers in all districts.

FRIDAY, 11TH MARCH, 1927.



AIR MINISTRY.

DAILY WEATHER REPORT OF THE METEOROLOGICAL OFFICE, LONDON:

Page 4.

BRITISH SECTION... Friday 11th March 1927.

No. 70.

| STATIONS. | Height above M.S.L. in feet. | Observations at 1h. G.M.T. 11th | | | | | | | | | | | Observations at 7h. G.M.T. 11th | | | | | | | | | | | See. | | | | | | | | | | | | | | | | |
|-------------------------|------------------------------|---------------------------------|--------------------|--------|-------|----------|---------------|-------------|-----------------|--------|------|------|---------------------------------|----------------------|--------------------|------------|--------|----------|---------------|-------------|-----------------|--------|--------|------|------|------|-------------|------------|------|------|-------|------|-------|------|------|------|-------|------|-------|------|
| | | Barom. at M.S.L. mb. | Change in 3 Hours. | Wind. | | Weather. | Temp. of air. | Humidity. % | Visibility. 0-9 | Cloud. | | | | Barom. at M.S.L. mb. | Change in 3 Hours. | Wind. | | Weather. | Temp. of air. | Humidity. % | Visibility. 0-9 | Cloud. | | | | | | | | | | | | | | | | | | |
| | | | | Direc. | Force | | | | | Height | Form | Amt. | Upper Form. | | | Total Amt. | Direc. | | | | | Force | Height | | Form | Amt. | Upper Form. | Total Amt. | | | | | | | | | | | | |
| | | | | | | | | | | | | | | | | | | | | | | | | | | | | | Low. | | Upper | | Total | | Low. | | Upper | | Total | |
| | | | | | | | | | | | | | | | | | | | | | | | | | | | | | 0-12 | 0-10 | 0-10 | 0-10 | 0-10 | 0-10 | 0-10 | 0-10 | 0-10 | 0-10 | 0-10 | 0-10 |
| Lerwick | 54 | 1011.6 | +5 | N E | 3 | b | 41 | 85 | 8 | 4000 | Ca | 2 | - | 2 | 1015.0 | +4 | N | 3 | b | 39 | 85 | 8 | 4000 | CaNb | 2 | - | 2 | 1 | | | | | | | | | | | | |
| Stornoway | 30 | 1014.6 | +3 | N | 1 | PH | . | . | 7 | . | . | . | . | . | 1018.6 | +6 | N | 2 | b | 26 | 85 | 7 | 4000 | CaNb | 2 | - | 2 | 1 | | | | | | | | | | | | |
| Wick | 81 | 1012.2 | +3 | NW | 2 | bc | 37 | 92 | 8 | 2500 | StCa | 3 | QSt | 5 | 1016.9 | +5 | N | 4 | c | 41 | 85 | 9 | 1500 | CaNb | 5 | QSt | 8 | 1 | | | | | | | | | | | | |
| Tirree | 22 | . | . | . | . | . | . | . | . | . | . | . | . | . | 1016.8 | +4 | N E | 5 | bc- | 41 | 85 | 9 | 4000 | Ca | 3 | - | 3 | 1 | | | | | | | | | | | | |
| Nairn | 82 | . | . | . | . | . | . | . | . | . | . | . | . | . | 1016.7 | . | N | 2 | bc- | 38 | 85 | 8 | 4000 | Ca | 6 | - | 6 | 1 | | | | | | | | | | | | |
| Aberdeen | 46 | . | . | . | . | . | . | . | . | . | . | . | . | . | 1014.1 | +4 | WNW | 3 | cjp | 38 | 92 | 7 | 2500 | CaNb | 8 | QCa | 8 | 1 | | | | | | | | | | | | |
| Malin Head | 51 | 1012.9 | +4 | N | 5 | b | 43 | 75 | 8 | . | . | 0 | QCa | 1 | 1016.7 | +4 | NNE | 5 | bc | 42 | 85 | 9 | 4000 | Ca | 4 | - | 4 | 1 | | | | | | | | | | | | |
| Renfrew | 36 | . | . | . | . | . | . | . | . | . | . | . | . | . | 1015.9 | +6 | WNW | 1 | bc+ | 31 | 85 | 8 | 5700 | Ca | 1 | QCa | 3 | 1 | | | | | | | | | | | | |
| Edinburgh (Inchkeith) | 190 | 1010.0 | +5 | NNW | 2 | c+ | 39 | 75 | 9 | 1500 | St | 1 | QCa | 8 | 1014.3 | +4 | N | 3 | bc | 37 | 75 | 9 | 1500 | St | 1 | QCa | 3 | 1 | | | | | | | | | | | | |
| Leuchars | 40 | . | . | . | . | . | . | . | . | . | . | . | . | . | 1014.8 | +4 | NNW | 3 | bc | 37 | 75 | 8 | 4000 | StCa | 3 | QCa | 4 | 1 | | | | | | | | | | | | |
| Esksdalemuir | 794 | . | . | . | . | . | . | . | . | . | . | . | . | . | 1014.0 | +5 | NNW | 4 | bc | 34 | 85 | 8 | 2500 | StCa | 3 | - | 3 | 1 | | | | | | | | | | | | |
| Tynemouth | 87 | 1009.6 | +3 | NW | 2 | bc+ | 37 | 85 | 8 | 1500 | CaNb | 6 | - | 6 | 1012.6 | +3 | NNW | 2 | bc/r | 39 | 85 | 7 | 2500 | CaNb | 6 | - | 6 | 1 | | | | | | | | | | | | |
| Blackod Point | 7 | 1013.0 | +2 | N | 4 | bc | 43 | 85 | 7 | . | Ca | 4 | - | 4 | 1018.1 | +2 | N | 4 | bc | 43 | 85 | 8 | . | Ca | 5 | - | 5 | 1 | | | | | | | | | | | | |
| Donaghadee | 40 | . | . | . | . | . | . | . | . | . | . | . | . | . | 1015.6 | +6 | NE | 3 | bc+ | 42 | 75 | 8 | 5700 | StCa | 5 | - | 5 | 1 | | | | | | | | | | | | |
| Birr Castle | 173 | . | . | . | . | . | . | . | . | . | . | . | . | . | 1015.8 | +8 | NW | 1 | ffbc | 28 | 92 | 3 | 4000 | Ca | 2 | QCa | 3 | 1 | | | | | | | | | | | | |
| Holyhead | 20 | 1009.7 | +4 | NE | 1 | bc | 40 | 92 | 8 | 2500 | StCa | 3 | - | 3 | 1013.3 | +4 | NE | 3 | c | 43 | 85 | 7 | 2500 | StCa | 9 | - | 9 | 1 | | | | | | | | | | | | |
| Liverpool (Bidston) | 189 | . | . | . | . | . | . | . | . | . | . | . | . | . | 1013.6 | +3 | NW | 1 | b+ | 35 | 85 | 6 | . | . | 0 | QCa | 1 | 1 | | | | | | | | | | | | |
| Chester (Sealand) | 16 | . | . | . | . | . | . | . | . | . | . | . | . | . | 1012.8 | +4 | W | 1 | b | 34 | 92 | 5 | 4000 | StCa | 1 | - | 1 | 1 | | | | | | | | | | | | |
| Harrogate | 478 | . | . | . | . | . | . | . | . | . | . | . | . | . | 1013.0 | +3 | NW | 3 | c | 37 | 92 | 7 | 4000 | Nb | 8 | 4St | 8 | 1 | | | | | | | | | | | | |
| Spurn Head | 20 | 1008.2 | +3 | WNW | 3 | b | 38 | 92 | 7 | . | . | 0 | - | 0 | 1010.6 | +2 | NW | 4 | c+ | 37 | 97 | 6 | 2500 | Nb | 8 | - | 8 | 1 | | | | | | | | | | | | |
| Birmingham (Edgbaston) | 535 | . | . | . | . | . | . | . | . | . | . | . | . | . | 1012.1 | +3 | NNW | 2 | ffe | 36 | 85 | 3 | 5700 | StCa | 8 | - | 8 | 1 | | | | | | | | | | | | |
| Cranwell | 238 | 1008.8 | +3 | NNW | 2 | b | 34 | 97 | 6 | . | . | 0 | QCa | 2 | 1010.9 | +2 | NW | 3 | fc- | 33 | 97 | 4 | 2500 | StCa | 9 | - | 9 | 1 | | | | | | | | | | | | |
| Gorleston | 14 | 1008.2 | +2 | NW | 1 | Fb+ | 34 | 92 | 1 | . | . | 0 | - | 0 | 1010.6 | +3 | NW | 2 | bc- | 34 | 97 | 5 | 4000 | StCa | 5 | - | 5 | 1 | | | | | | | | | | | | |
| Valentia (Cahirveen) | 30 | 1011.5 | +2 | NW | 2 | cPR | 45 | 97 | 9 | * | CaNb | 8 | - | 8 | 1017.0 | +5 | N | 4 | b | 40 | 85 | 8 | 1500 | St | 2 | - | 2 | 1 | | | | | | | | | | | | |
| Roches Point | 22 | . | . | . | . | . | . | . | . | . | . | . | . | . | 1014.5 | +6 | N | 3 | b | 38 | 97 | 8 | 4000 | StCa | 2 | - | 2 | 1 | | | | | | | | | | | | |
| Pembroke (St. Ann's H.) | 150 | 1008.7 | +2 | N | 3 | bc | 39 | 97 | 8 | 4000 | Ca | 3 | - | 3 | 1012.0 | +2 | NNE | 2 | bc | 38 | 92 | 8 | 4000 | Ca | 3 | - | 3 | 1 | | | | | | | | | | | | |
| Ross-on-Wye | 223 | . | . | . | . | . | . | . | . | . | . | . | . | . | 1011.9 | +4 | NW | 2 | mmo | 38 | 92 | 4 | 800 | St | 10 | - | 10 | 1 | | | | | | | | | | | | |
| Leafield | 612 | . | . | . | . | . | . | . | . | . | . | . | . | . | 1011.3 | +5 | NNE | 2 | c | 34 | 97 | 5 | 4000 | StCa | 8 | - | 8 | 1 | | | | | | | | | | | | |
| Winchester (Worthy Dn.) | 272 | . | . | . | . | . | . | . | . | . | . | . | . | . | 1010.4 | +4 | NW | 2 | b | 34 | 92 | 4 | . | . | 0 | QCa | 2 | 1 | | | | | | | | | | | | |
| S. Farnborough | 230 | . | . | . | . | . | . | . | . | . | . | . | . | . | 1010.7 | +4 | . | 0 | Fo+ | 29 | 97 | 1 | <150 | St | 10 | - | 10 | 1 | | | | | | | | | | | | |
| London (Kew Obs.) | 18 | . | . | . | . | . | 37 | . | . | . | . | . | . | . | 1010.9 | +4 | . | 0 | ffe | 36 | 92 | 3 | 2500 | St | 7 | QCa | 9 | 1 | | | | | | | | | | | | |
| Croydon | 244 | 1008.0 | +1 | WSW | 1 | c | 35 | 97 | 6 | 4000 | StCa | 9 | - | 9 | 1010.5 | +4 | . | 0 | fc- | 33 | 97 | 2 | 5700 | StCa | 9 | - | 9 | 1 | | | | | | | | | | | | |
| Shoeburyness | 11 | . | . | . | . | . | . | . | . | . | . | . | . | . | 1010.5 | +2 | N | 1 | ffo | 35 | 97 | 2 | <150 | St | 10 | - | 10 | 1 | | | | | | | | | | | | |
| Clacton-on-Sea | 54 | . | . | . | . | . | . | . | . | . | . | . | . | . | 1009.7 | +3 | NNW | 3 | ffo | 36 | 97 | 2 | <150 | St | 10 | - | 10 | 1 | | | | | | | | | | | | |
| Felixstowe | 15 | . | . | . | . | . | . | . | . | . | . | . | . | . | 1010.4 | +4 | NNW | 2 | FFo | 35 | 97 | 1 | <150 | St | 10 | - | 10 | 1 | | | | | | | | | | | | |
| Lympne | 350 | 1007.6 | +1 | N | 2 | bc | 34 | 97 | 7 | . | . | 0 | QCa | 6 | 1010.2 | +3 | N E | 3 | ffbc | 34 | 97 | 3 | . | . | 0 | QCa | 4 | 1 | | | | | | | | | | | | |
| Scilly (St. Mary's) | 169 | 1009.9 | +1 | N | 4 | bc | 43 | 92 | 8 | 4000 | CaNb | 5 | - | 5 | 1011.6 | +2 | NNE | 4 | bc | 42 | 85 | 7 | 4000 | Ca | 5 | - | 5 | 1 | | | | | | | | | | | | |
| Falmouth (Pendennis) | 200 | 1008.5 | +2 | N | 2 | bc | 40 | 92 | 8 | 4000 | CaNb | 3 | - | 3 | 1011.8 | +3 | N E | 2 | bc | 37 | 97 | 8 | 4000 | CaNb | 3 | - | 3 | 1 | | | | | | | | | | | | |
| Plymouth (Cattewater) | 32 | . | . | . | . | . | . | . | . | . | . | . | . | . | 1010.6 | +3 | N | 2 | b | 36 | 92 | 6 | 4000 | StCa | 1 | QCa | 2 | 1 | | | | | | | | | | | | |
| Portland Bill | 32 | 1007.6 | +2 | N | 2 | b- | 42 | 85 | 8 | . | . | 0 | - | 0 | 1009.3 | +4 | N E | 2 | b | 38 | 85 | 6 | 4000 | StCa | 1 | QCa | 2 | 1 | | | | | | | | | | | | |
| Southampton (Calshot) | 10 | 1007.9 | +2 | NNW | 1 | mm b | 35 | 92 | 4 | . | . | 0 | - | 0 | 1010.2 | +4 | NNE | 2 | bc | 35 | 97 | 6 | . | . | 0 | QCa | 4 | 1 | | | | | | | | | | | | |
| Dungeness | 20 | 1007.9 | +2 | . | 0 | bc/r | 39 | 92 | 7 | 2500 | CaNb | 4 | QCa | 6 | 1009.9 | +3 | N | 1 | c+ | 35 | 92 | 5 | 220 | St | 7 | QCa | 4 | 1 | | | | | | | | | | | | |
| Guernsey (St. Peter Pt) | 205 | 1008.2 | +1 | . | 0 | bc- | 42 | 92 | 8 | 4000 | StCa | 6 | - | 6 | 1009.4 | +2 | ESE | 1 | bc | 42 | 85 | 8 | 2500 | Ca | 4 | - | 4 | 1 | | | | | | | | | | | | |

WEATHER, TEMPERATURE, RAINFALL AND SUNSHINE AT HEALTH RESORTS FOR 10th March

| STATIONS. | WEATHER. | | TEMPERATURE. | | RAINFALL† | | SUNSHINE. | | (1) | (2) | (3) | (4) | (5) | (6) | (7) | (8) | (9) |
|----------------------|-----------|------------|--------------|---------------|----------------|--------------|--------------------|--------------------|-------|-------|-------|-------|-------|-------|-------|-------|-------|
| | Forenoon. | Afternoon. | Min. 9h.-9h. | Max. 9h.-17h. | Night 17h.-9h. | Day 9h.-17h. | Sunrise to Sunset. | Sunset to Sunrise. | 10th. | 11th. | 12th. | 13th. | 14th. | 15th. | 16th. | 17th. | 18th. |
| | | | | | | | | | | | | | | | | | |
| (1) | (2) | (3) | (4) | (5) | (6) | (7) | (8) | (9) | | | | | | | | | |
| Berwick-on-Tweed | c | c | 38 | 44 | 1 | - | 6.6 | 4.1 | | | | | | | | | |
| Douglas (I.O. M.) | ? | bcc | 36 | 47 | - | - | 2.8 | 1.8 | | | | | | | | | |
| Llandudno | r | ebbc | 36 | 46 | - | 5 | 3.8 | 0.8 | | | | | | | | | |
| Colwyn Bay | ebbc | erb | 37 | 47 | - | 2 | 3.5 | 0.4 | | | | | | | | | |
| Rhyl | bcc | bc | 34 | 47 | - | - | 3.7 | 2.2 | | | | | | | | | |
| Wallasey | bccbc | beb | 35 | 46 | - | - | 5.1 | 4.1 | | | | | | | | | |
| Southport | ebbc | bcb | 39 | 47 | - | - | 6.4 | 3.7 | | | | | | | | | |
| Blackpool | otb | bcc | 39 | 49 | 1 | - | 8.8 | 2.3 | | | | | | | | | |
| Ilkley | bb | bc | 30 | 51 | - | 0.2 | 5.7 | 4.0 | | | | | | | | | |
| Cleethorpes | otb | bcc | 33 | 48 | - | - | 2.4 | 5.3 | | | | | | | | | |
| Skewness | enebc | co/c | 34 | 48 | - | Trace | 2.8 | 5.1 | | | | | | | | | |
| Aberystwyth | ebbc | bc | 39 | 47 | 5 | 0.3 | 4.5 | 5.5 | | | | | | | | | |
| Bath | bcc | beb | 36 | 49 | 0.5 | 3 | 2.5 | 3.5 | | | | | | | | | |
| Cheltenham | bccbc | bcb | 39 | 52 | - | - | 4.0 | 6.2 | | | | | | | | | |
| Leamington Spa | cb | c | 35 | 49 | 1 | - | 2.9 | 2.5 | | | | | | | | | |
| Lowestoft | c | c | 37 | 44 | - | - | 1.2 | 6.3 | | | | | | | | | |
| Felixstowe | bem | em | 38 | 48 | 1 | - | 0.9 | 7.1 | | | | | | | | | |
| Harwich & Dovercourt | bem | bem | 37 | 48 | 0.4 | - | 1.3 | 7.5 | | | | | | | | | |
| Southend | o | o/c | 38 | 48 | 0.2 | 2 | 0.5 | 7.8 | | | | | | | | | |
| Hastings | ebccor | prhbc | 39 | 50 | - | - | 3.9 | 5.0 | | | | | | | | | |
| Folkestone | c | hrcc | 39 | 50 | - | - | 4.1 | 4.9 | | | | | | | | | |
| Dover | c | cor | 41 | 49 | - | - | 3.7 | 5.1 | | | | | | | | | |
| Tunbridge Wells | bc | bc | 37 | 51 | - | - | 3.7 | 5.1 | | | | | | | | | |
| Ramsgate | bem | lcc | 40 | 49 | - | - | 4.0 | 4.9 | | | | | | | | | |
| Margate | co | ocor | 40 | 49 | - | - | 4.0 | 4.9 | | | | | | | | | |
| Deal | bcc | ersoc | 38 | 49 | - | - | 3.8 | 4.9 | | | | | | | | | |

TERMS OF SUBSCRIPTION.—6/6 per quarter or 25/- per year, post free. Single copies may be obtained at the Meteorological Office, price 1d.

* Information not usually received.

† The observations at 1h. G.M.T. are from an auxiliary station.

‡ For code see page 1.

§ See footnote page 1.

|| At stations marked thus the maximum temperature is for the period 21h.-17h., the minimum for the period 2



AIR MINISTRY.

DAILY WEATHER REPORT OF THE METEOROLOGICAL OFFICE, LONDON:

BRITISH SECTION.

No. B23851.

Saturday, 12th March, 1927.

Page 1.

| Observations at 11h. G.M.T. 11th | | | | | | | | | | | | | | Observations at 12h. G.M.T. 11th | | | | | | | | | | | | | |
|----------------------------------|------------------|--------------------|-------|-------|----------|-----------|-------------|-----------------|--------|------|-------|-------|------------------|----------------------------------|-------|----------|-----------|-------------|-----------------|--------|-------|--------|------|------|-------|-------|--------|
| STATIONS. | Barom. at M.S.L. | Change in 3 Hours. | Wind. | | Weather. | Temp. °F. | Humidity. % | Visibility. 0-9 | Cloud. | | | | Barom. at M.S.L. | Change in 3 Hours. | Wind. | Weather. | Temp. °F. | Humidity. % | Visibility. 0-9 | Cloud. | | | | Sea. | | | |
| | | | Dir. | Force | | | | | Low. | | Upper | Total | | | | | | | | Dir. | Force | Low. | | | Upper | Total | |
| | | | | | | | | | Height | Form | | | | | | | | | | | | Height | Form | | | | Height |
| (For heights see p. 4). | mb. | | 0-12 | | | | | | Feet | 0-10 | 0-10 | | mb. | | 0-12 | | | | Feet | 0-10 | 0-10 | 0-10 | 0-9 | | | | |
| Lerwick | 1017.1 | +2 | NW | 3 | bcjp | 41 | 85 | 8 | 4000 | CuNb | 3 | - | 3 | 1020.8 | +3 | NEN | 3 | bc | 42 | 75 | 8 | 4000 | Cu | 2 | - | 3 | - |
| Stornoway | 1022.5 | +3 | NNE | 3 | bc | 44 | 65 | 7 | 4000 | CuNb | 5 | - | 5 | 1024.5 | +2 | N | 1 | bc | 42 | 75 | 7 | 4000 | CuNb | 6 | - | 6 | 1 |
| Wick | 1020.2 | +4 | NNE | 3 | c | 42 | 65 | 8 | 1500 | CuNb | 6 | - | 8 | 1022.3 | +2 | NNW | 3 | bc | 40 | 85 | 8 | 1500 | St | 4 | - | 6 | 0 |
| Tiree | 1021.7 | +4 | N | 4 | b | 46 | 75 | 9 | 4000 | Cu | 2 | - | 2 | 1023.6 | +2 | N | 4 | b | 46 | 85 | 9 | 4000 | Cu | 1 | - | 1 | 4 |
| Nairn | 1019.0 | +4 | NNW | 4 | bcjp | 44 | 75 | 8 | 2500 | CuNb | 4 | - | 4 | 1021.9 | +3 | NNW | 2 | bc | 41 | 75 | 8 | 2500 | Cu | 7 | - | 7 | - |
| Aberdeen | 1019.0 | +4 | NNW | 4 | bcjp | 44 | 75 | 8 | 2500 | CuNb | 4 | - | 4 | 1021.9 | +3 | NW | 2 | bcjp | 40 | 75 | 8 | 2500 | StCu | 4 | - | 4 | 3 |
| Malin Head | 1020.9 | +5 | NNE | 5 | b | 45 | 85 | 9 | 4000 | Cu | 1 | - | 1 | 1023.5 | +4 | NNE | 5 | b | 44 | 85 | 9 | 4000 | Cu | 2 | - | 2 | 4 |
| Benfrew | 1018.9 | +3 | NNE | 3 | ct | 46 | 55 | 8 | 4000 | StCu | 9 | - | 9 | 1021.7 | +4 | NE | 3 | bc | 44 | 55 | 8 | 4000 | StCu | 4 | - | 4 | - |
| Edinburgh (Inchkeith) | 1017.3 | +3 | NE | 4 | ct | 41 | 85 | 8 | 1500 | CuNb | 9 | - | 9 | 1020.9 | +3 | NE | 3 | bc | 42 | 75 | 8 | 4000 | StCu | 3 | - | 3 | 1 |
| Leuchars | 1019.0 | +5 | NE | 3 | ct | 42 | 85 | 7 | 1500 | Nb | 10 | - | 10 | 1022.0 | +5 | NNE | 2 | bct | 39 | 85 | 8 | 4000 | StCu | 6 | - | 6 | - |
| Bakdalemuir | 1017.2 | +4 | NNE | 4 | c | 40 | 75 | 7 | 2500 | StCu | 8 | - | 8 | 1020.8 | +3 | NNE | 4 | bc | 36 | 85 | 8 | 2500 | StCu | 3 | - | 3 | - |
| Tynemouth | 1016.1 | +3 | N | 2 | bcjr | 42 | 85 | 8 | 2500 | CuNb | 4 | - | 4 | 1019.3 | +5 | NNW | 3 | cjp | 41 | 85 | 7 | 1500 | Nb | 8 | - | 8 | 4 |
| Blackrod Point | 1021.9 | +2 | N | 5 | bc | 47 | 75 | 8 | CuNb | 6 | - | 6 | 1024.3 | +2 | NE | 5 | bc | 46 | 75 | 8 | CuNb | 3 | - | 3 | 6 | 6 | |
| Donaghadee | 1019.5 | +4 | NE | 3 | bc | 46 | 65 | 8 | 5700 | StCu | 3 | - | 3 | 1021.2 | +2 | NE | 3 | bct | 45 | 75 | 8 | 4000 | Cu | 6 | - | 6 | 2 |
| Birr Castle | 1019.6 | + | N | 4 | bct | 46 | 65 | 8 | 5700 | Cu | 6 | - | 6 | 1020.9 | + | NE | 3 | bc | 45 | 65 | 8 | 2500 | CuNb | 2 | - | 4 | - |
| Holyhead | 1016.8 | +2 | NNE | 5 | bc | 44 | 85 | 8 | 2500 | Cu | 3 | - | 3 | 1019.1 | +3 | NNE | 5 | bct | 45 | 75 | 7 | 2500 | StCu | 6 | - | 6 | 3 |
| Liverpool (Bidston) | 1016.2 | +2 | N | 8 | bc | 43 | 65 | 6 | 2500 | StCu | 6 | - | 6 | 1018.8 | +3 | NNW | 3 | cjp | 43 | 75 | 6 | 1500 | Nb | 9 | - | 9 | - |
| Chester (Sealand) | 1015.5 | +3 | NNW | 3 | bc | 45 | 65 | 5 | 2500 | Cu | 7 | - | 7 | 1017.8 | +4 | NNW | 3 | c | 43 | 75 | 6 | 2500 | StCu | 6 | - | 8 | - |
| Harrogate | 1015.0 | +2 | NW | 3 | bc | 43 | 75 | 7 | 4000 | CuNb | 2 | - | 4 | 1018.5 | +3 | NW | 3 | c | 41 | 85 | 7 | 4000 | Nb | 5 | - | 9 | - |
| Spurn Head | 1014.3 | +3 | N | 3 | c | 45 | 85 | 7 | 4000 | StCu | 3 | - | 8 | 1016.8 | +4 | N | 2 | bc | 41 | 97 | 7 | 5700 | CuNb | 3 | - | 5 | 1 |
| Birmingham (Edgbaston) | 1014.1 | +2 | NNE | 3 | ct | 43 | 65 | 6 | 4000 | StCu | 9 | - | 9 | 1017.1 | +4 | NNE | 3 | c | 39 | 85 | 6 | 4000 | StCu | 8 | - | 8 | - |
| Oranwell | 1013.7 | +2 | NNE | 3 | c | 43 | 75 | 8 | 2500 | StCu | 9 | - | 9 | 1016.9 | +4 | NEN | 3 | bc | 41 | 85 | 7 | 1500 | Cu | 5 | - | 6 | - |
| Gorleston | 1013.2 | +2 | NNE | 3 | bc | 45 | 75 | 7 | 4000 | Cu | 4 | - | 4 | 1015.8 | +3 | NEN | 4 | bc | 42 | 85 | 7 | - | - | 0 | - | 4 | 0 |
| Valentia (Cahirveen) | 1020.6 | +2 | NNE | 5 | bct | 46 | 65 | 9 | 2500 | StCu | 4 | - | 5 | 1023.1 | +3 | NNE | 4 | bc | 46 | 55 | 9 | 2500 | StCu | 3 | - | 3 | 3 |
| Roches Point | 1018.0 | +3 | N | 2 | b | 47 | 65 | 9 | 4000 | Cu | 2 | - | 2 | 1021.1 | +5 | ENE | 3 | cjp | 43 | 75 | 8 | 2500 | StCu | 8 | - | 8 | 1 |
| Pembroke (St. Ann's II.) | 1015.6 | +2 | NE | 4 | bc | 48 | 65 | 8 | 4000 | Cu | 3 | - | 3 | 1018.2 | +2 | NNE | 4 | bc | 44 | 85 | 8 | 4000 | Cu | 3 | - | 4 | 0 |
| Ross-on-Wye | 1014.2 | +2 | NNE | 2 | c | 44 | 65 | 7 | 4000 | StCu | 9 | - | 9 | 1016.5 | +3 | N | 2 | c | 42 | 75 | 6 | 2500 | StCu | 9 | - | 9 | - |
| Leafield | 1013.8 | +2 | NNE | 3 | c | 43 | 65 | 7 | 4000 | CuNb | 4 | - | 9 | 1016.4 | +2 | NW | 2 | cjp | 37 | 92 | 6 | 1500 | St | 9 | - | 9 | - |
| Winchester (Worthy Dn) | 1013.0 | +2 | N | 2 | c | 44 | 65 | 7 | 2500 | StCu | 9 | - | 9 | 1015.1 | +3 | NNW | 2 | bc | 40 | 85 | 6 | 4000 | StCu | 3 | - | 3 | - |
| S. Farborough | 1012.7 | +1 | NNW | 2 | c | 45 | 65 | 6 | 2500 | StCu | 8 | - | 8 | 1014.8 | +4 | N | 2 | bc | 42 | 75 | 6 | 4000 | StCu | 3 | - | 3 | - |
| London (Kew Obs.) | 1013.1 | +1 | NNE | 3 | bc | 46 | 55 | 8 | 4000 | Cu | 7 | - | 7 | 1015.5 | +3 | N | 2 | c | 43 | 75 | 5 | - | - | 0 | - | 8 | - |
| Croydon | 1012.8 | +1 | NNE | 2 | ct | 45 | 65 | 5 | 2500 | St | 9 | - | 9 | 1015.0 | +3 | N | 2 | mc | 43 | 75 | 4 | 2500 | StCu | 9 | - | 9 | - |
| Shoeburyness | 1013.2 | +3 | WNW | 1 | bc | 45 | 75 | 8 | 2500 | Cu | 4 | - | 4 | 1015.4 | +3 | NE | 1 | ct | 40 | 92 | 6 | 4000 | StCu | 8 | - | 8 | 0 |
| Clacton-on-Sea | 1012.6 | +1 | WNW | 1 | bc | 49 | 55 | 8 | 2500 | CuNb | 3 | - | 3 | 1014.6 | +2 | N | 2 | bc | 42 | 85 | 7 | 4000 | StCu | 7 | - | 7 | 0 |
| Felixstowe | 1012.6 | +1 | WNW | 1 | bc | 49 | 55 | 8 | 2500 | CuNb | 3 | - | 3 | 1015.7 | +4 | - | 0 | c | 41 | 92 | 6 | 2500 | StCu | 9 | - | 9 | 1 |
| Lympne | 1012.6 | +2 | N | 4 | c | 41 | 75 | 6 | 800 | St | 4 | - | 9 | 1014.6 | +3 | NNE | 3 | bc | 39 | 85 | 8 | 4000 | StCu | 4 | - | 6 | - |
| Seilly (St. Mary's) | 1014.9 | +3 | NNE | 5 | bc | 48 | 85 | 7 | 4000 | Cu | 5 | - | 5 | 1016.9 | +2 | NNE | 6 | b | 45 | 75 | 7 | 4000 | Cu | 2 | - | 2 | 5 |
| Falmouth (Pendennis) | 1013.4 | +2 | ENE | 4 | bc | 47 | 65 | 6 | 4000 | Cu | 5 | - | 5 | 1016.4 | +3 | NNE | 5 | bct | 45 | 65 | 7 | 4000 | Cu | 5 | - | 7 | 1 |
| Plymouth (Cattewater) | 1013.4 | +2 | NE | 4 | ct | 46 | 75 | 8 | 2500 | StCu | 9 | - | 9 | 1015.7 | +4 | N | 2 | b | 44 | 75 | 6 | 4000 | StCu | 1 | - | 1 | 0 |
| Portland Bill | 1012.8 | +3 | NE | 2 | c | 46 | 75 | 6 | 2500 | StCu | 8 | - | 10 | 1014.5 | +3 | NE | 2 | c | 43 | 75 | 6 | 2500 | StCu | 7 | - | 8 | 1 |
| Southampton (Calshot) | 1013.4 | +2 | NNE | 3 | bc | 45 | 75 | 7 | 4000 | StCu | 7 | - | 7 | 1014.5 | +4 | NNE | 3 | bc | 44 | 65 | 7 | 5700 | StCu | 3 | - | 3 | 0 |
| Dungeness | 1012.3 | +2 | NNE | 3 | c/m | 44 | 85 | 7 | 1500 | Cu | 4 | - | 8 | 1014.6 | +3 | NNE | 1 | c | 42 | 85 | 8 | - | - | 0 | - | 8 | 2 |
| Guernsey | 1012.0 | +1 | E | 2 | bc | 46 | 75 | 8 | 2500 | CuNb | 4 | - | 4 | 1014.5 | +3 | NE | 3 | bcjp | 45 | 85 | 6 | 2500 | CuNb | 7 | - | 7 | 1 |

LONDON OBSERVATIONS.

24 HOURS ENDED 7h.

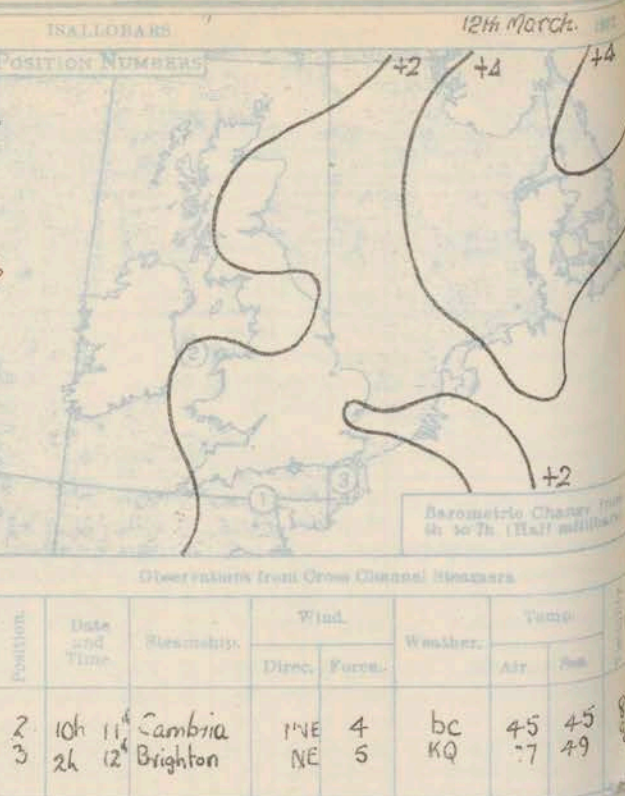
| Station | Height above M.S.L. in feet | 24 HOURS ENDED 7h. |
|------------------------------|-----------------------------|--------------------|
| Kew | 18 | 47 36 30 - 3.3 |
| Croydon | 244 | 47 36 31 0.2 |
| Greenwich (Royal Obs.) | 149 | 49 35 28 - 1.5 |
| City (Bunhill Row) | 80 | 49 35 28 - 2.3 |
| Westminster (St. James' Pk.) | 27 | 48 38 34 - 1.9 |
| Regent's Pk. (Botanic Gdns.) | 168 | 48 37 29 - 2.1 |
| Camden Square | 110 | 47 37 27 - 3.0 |
| Kensington Palace | 80 | 47 37 27 - 3.0 |
| Hampstead Observatory | 450 | 45 35 27 - 3.0 |

BEAUFORT NOTATION OF WEATHER.

| | |
|--|--|
| a blue sky (not more than a quarter covered with cloud). | x hoar frost. y dry air. |
| bc sky partly cloudy (one half covered). | z dust haze: the turbid atmosphere of dry weather. |
| c generally cloudy | h(r) = "hail" or "rain and hail." |
| d drizzle. e wet air. g gloomy. | Capital letters indicate intensity: suffix o indicates slight; repetition of letters indicates continuity. |
| f fog, visibility 200-1000 m. | R = heavy rain. r = slight rain. |
| F thick fog, " less than 200 m. | rr = continuous rain. |
| m mist, " 1000 | |

SUMMARIES FOR THE PAST 24 HOURS.

| STATIONS. | WEATHER. | | | | TEMPERATURE. | | | RAINFALL. | | | | SUN. Hours. |
|-----------------------------|--------------|-----------|----------------|---------------|--------------|------------|---------------|---------------|-----------------|-------|-------|----------------|
| | 7h.-13h. | 13h.-18h. | 18h. till 11h. | 11h. till 7h. | MAX. Day | MIN. Night | MIN. on GRASS | Day, 7h.-18h. | Night, 18h.-7h. | mm. | began | |
| | 11th. | 11th. | 11th. | 12th. | 7h.-18h. | 18h.-7h. | GRASS | mm. | began | mm. | began | |
| Lerwick ... | bipr | bciprbc | b | b | 45 | 37 | . | 0.3 | 11.00 | - | - | 7.5 |
| Stornoway ... | c | c | c | c | 45 | 33 | . | Trace | 8 | Trace | 8 | 6.0 |
| Wick ... | c | b-bc | b-bc | b-bc | 43 | 30 | . | - | - | - | - | . |
| Thurso ... | bc | bc | bc | b | 44 | 33 | 28 | - | - | - | - | 10.7 |
| Nairn ... | bcipr | bc | bcb | b | 44 | 29 | . | - | - | - | - | 5.7 |
| Aberdeen ... | bciprbciprbc | bciprbc | bciprbc | bciprbc | 45 | 34 | 31 | 2 | 18.00 | 1 | 21.00 | 3.56 |
| Malin Head ... | bcbv | bv | bv | bv | 45 | 40 | . | - | - | - | - | 8.9 |
| Benfrew ... | bcipr | bcipr | bcipr | bcipr | 47 | 27 | 19 | - | - | - | - | 4.8 |
| Edinburgh (Inchkeith) ... | cir | p | bc | p | 43 | 37 | 36 | 0.3 | 12.30 | Trace | 1.30 | 1.7 |
| Leuchars ... | bciprbciprbc | bciprbc | bciprbc | bciprbc | 45 | 34 | 26 | 0.3 | 9.00 | - | - | 1.8 |
| Eskdalemuir ... | bcipr | bcipr | bcipr | bcipr | 42 | 29 | 27 | 0.5 | 12.30 | 0.2 | 21.00 | 5.6 |
| Tynemouth ... | bcipr | bcipr | bcipr | bcipr | 44 | 34 | 30 | 1 | 11.00 | 1 | 22.00 | . |
| Blackad Point ... | bcipr | bcipr | bcipr | bcipr | 48 | 34 | . | Trace | 8 | - | - | . |
| Donaghadee ... | bc | bc | bc | bc | 47 | 40 | . | - | - | - | - | . |
| Birr Castle ... | bc | bc | bc | bc | 49 | 27 | 15 | - | - | - | - | 8.4 |
| Holyhead ... | bc | b | bc-b | bc | 45 | 40 | 36 | - | - | - | - | 8.4 |
| Liverpool (Bidston) ... | bcipr | bcipr | bcipr | bcipr | 45 | 35 | 32 | Trace | 17.30 | 0.1 | 21.00 | 6.0 |
| Chester (Sealand) ... | bcipr | bcipr | bcipr | bcipr | 46 | 35 | 32 | Trace | 18.00 | - | - | 3.5 |
| Harrogate ... | cir | bcipr | cir | cir | 44 | 34 | 31 | Trace | 9.00 | 0.5 | 21.00 | 2.6 |
| Spurn Head ... | c | bcipr | cipr | cipr | 46 | 39 | . | Trace | 16.30 | 2 | 21.00 | 6.0 |
| Birmingham (Edgbaston) ... | mbc | cipr | bcipr | cipr | 44 | 36 | 30 | Trace | 15.30 | - | - | 0.2 |
| Crawley ... | cipr | cipr | bcipr | cipr | 48 | 34 | 31 | Trace | 11.00 | 1 | 21.00 | 3.4 |
| Gorleston ... | bc | bc | bciprbc | bciprbc | 46 | 35 | 31 | - | - | 0.1 | 24.00 | 7.6 |
| Valentia (Cahirciveen) ... | bcipr | bcipr | bcipr | bcipr | 47 | 35 | 25 | 0.2 | 11.00 | - | - | 7.0 |
| Roches Point ... | bcipr | bcipr | bcipr | bcipr | 47 | 35 | . | 0.2 | 16.30 | Trace | - | . |
| Pembroke (St. Ann's H.) ... | b-bc | bc | bc | bc | 49 | 37 | . | - | - | - | - | 10.1 |
| Ross-on-Wye ... | bcipr | cipr | bcipr | bcipr | 45 | 38 | 34 | - | - | 0.2 | 21.00 | 1.0 |
| Leafield ... | cipr | cipr | cipr | cipr | 44 | 33 | 29 | 0.1 | 16.30 | 0.3 | 21.00 | 1.7 |
| Winchester (Worthy Dn) ... | bcipr | bcipr | bcipr | bcipr | 47 | 31 | 24 | - | - | Trace | - | 3.2 |
| S. Farnborough ... | bcipr | bcipr | bcipr | bcipr | 47 | 34 | 30 | - | - | - | - | 2.3 |
| London (Kew Obs.) ... | bcipr | bcipr | bcipr | bcipr | 47 | 36 | 30 | - | - | Trace | 5.30 | 3.3 |
| Groydon ... | bcipr | bcipr | bcipr | bcipr | 47 | 36 | 31 | 0.2 | 9.00 | - | - | 0.9 |
| Shoeburyness ... | bcipr | bcipr | bcipr | bcipr | 49 | 31 | 26 | - | - | Trace | 21.00 | 5.1 |
| Orleton-on-Sea ... | bcipr | bcipr | bcipr | bcipr | 48 | 35 | 31 | 0.2 | 16.30 | - | - | 4.1 |
| Felixstowe ... | bcipr | bcipr | bcipr | bcipr | 49 | 33 | 29 | 2 | 14.30 | Trace | - | 4.3 |
| Lymington ... | bcipr | bcipr | bcipr | bcipr | 43 | 35 | 27 | - | - | 2 | 1.00 | 2.7 |
| Scilly (St. Mary's) ... | b-bc | bc | bc | bc | 49 | 41 | . | - | - | - | - | 9.3 |
| Falmouth (Pendennis) ... | bcipr | bcipr | bcipr | bcipr | 48 | 38 | . | - | - | - | - | 7.2 |
| Plymouth (Cattewater) ... | bcipr | bcipr | bcipr | bcipr | 48 | 39 | 37 | Trace | 13.30 | - | - | 4.6 |
| Portland Bill ... | bcipr | bcipr | bcipr | bcipr | 46 | 37 | . | - | - | - | - | . |
| Southampton (Calshot) ... | c | bcipr | bcipr | bcipr | 47 | 37 | 33 | - | - | Trace | 21.00 | 3.5 |
| Dungeness ... | cipr | cipr | cipr | cipr | 44 | 36 | . | - | - | Trace | 5.30 | . |
| Guernsey ... | bc | bcipr | bcipr | bcipr | 48 | 40 | . | - | - | 2 | 21.00 | . |

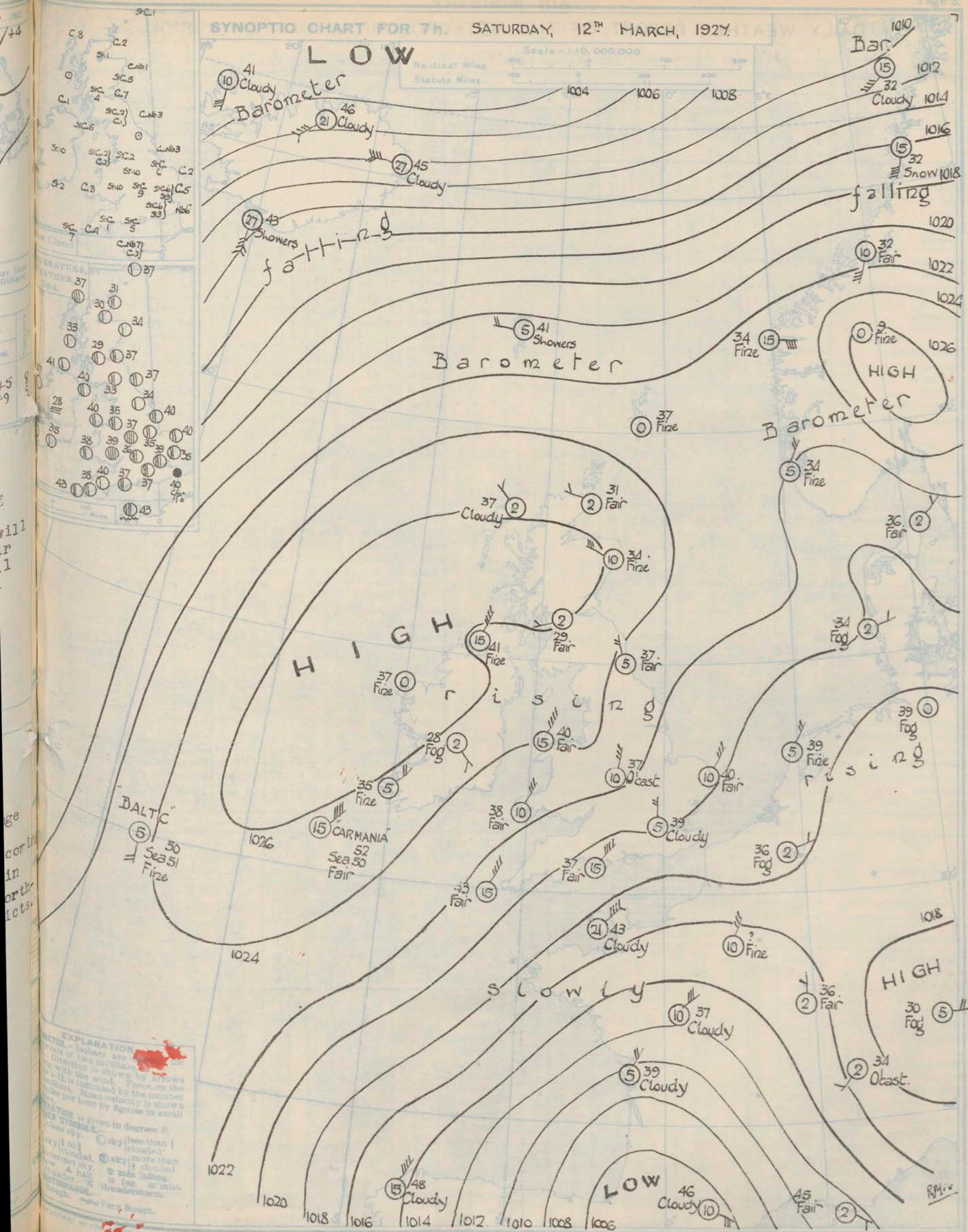


An anticyclone is moving slowly southeastwards across the British Isles. Weather will continue quiet and mainly fair for a time but conditions will gradually become less settled in northwestern districts.

Forecast for the 24 hours commencing 15h. G.M.T. Saturday, 12th March, 1927.

| Districts. | Forecast for the 24 hours commencing 15h. G.M.T. Saturday, 12th March, 1927. |
|---------------------------------|--|
| 1. S.E. England | Northeasterly to indefinite winds, moderate to light; fine to fair and sunny, mist or fog locally, night and morning; moderate day temperature, slight ground frost locally at night. |
| 2. E. England | |
| 3. E. Midlands | |
| 4. W. Midlands | |
| 5. S.W. England | |
| 6. South Wales | |
| 7. North Wales | |
| 8. N.W. England | |
| 9. N. Midlands | |
| 10. N.E. England | |
| 11. S.E. Scotland | |
| 12. S.W. Scotland & Isle of Man | Light and indefinite winds, freshening from between W. and S; fine at first, gradually becoming less settled; visibility mainly moderate to good but mist locally at night; temperature moderate, ground frost locally at night. |
| 13. A.W. Scotland | |
| 14. Mid-Scotland | |
| 15. N.E. Scotland | |
| 16. Orkneys and Shetlands | |
| 17. N.W. Ireland | |
| 18. N.E. Ireland | |
| 19. S.E. Ireland | |
| 20. S.W. Ireland | |

Little change in southern districts; becoming less settled in western and northwestern districts.



AIR MINISTRY.

DAILY WEATHER REPORT OF THE METEOROLOGICAL OFFICE, LONDON:

Page 4.

BRITISH SECTION... Saturday, 12th March... 1927.

No. 71.....

| STATIONS. | Height above M.S.L. in feet. | Observations at 1h. G.M.T. 12th | | | | | | | | | | | Observations at 7h. G.M.T. 12th | | | | | | | | | | | Total Amt. 0-10 | |
|--------------------------|------------------------------|---------------------------------|-------------------|--------|-------|----------|-----------|-------------|---------------|--------|-------|------|---------------------------------|-------------------|--------|-------|----------|-----------|-------------|---------------|--------|-------|------|-----------------|------|
| | | Barom. at M.S.L. in mb. | Change in 3 Hours | Wind. | | Weather. | Temp. °F. | Humidity. % | Visibility. 3 | Cloud. | | | Barom. at M.S.L. in mb. | Change in 3 Hours | Wind. | | Weather. | Temp. °F. | Humidity. % | Visibility. 3 | Cloud. | | | | |
| | | | | Direc. | Force | | | | | Height | Form | Amt. | | | Direc. | Force | | | | | Height | Form | Amt. | | |
| | | | | | | | | | | | | | | | | | | | | | | | | | 0-12 |
| Lerwick | 54 | 1023.0 | +1 | - | 0 | b | 39 | 85 | 8 | 4000 | Cu | 2 | 1023.2 | 0 | - | 0 | b | 37 | 85 | 8 | 5700 | St Cu | 1 | 2 | 2 |
| Stornoway | 30 | 1026.4 | +2 | N | 3 | b | * | * | 7 | * | * | * | 1026.5 | +1 | NW | 1 | c | 37 | 85 | 7 | 4000 | Cu | 8 | 8 | 0 |
| Wick | 81 | 1024.7 | +1 | NNW | 2 | bc | 34 | 85 | 8 | 2500 | Cu | 3 | 1025.6 | +1 | WNW | 1 | bc | 31 | 92 | 8 | 2500 | Cu | 2 | 2 | 0 |
| Tiree | 32 | * | * | * | * | * | * | * | * | * | * | * | 1026.5 | +1 | - | 0 | b | 33 | 85 | 9 | - | * | 0 | 1 | 0 |
| Nairn | 82 | * | * | * | * | * | * | * | * | * | * | * | 1026.1 | - | - | 0 | b | 30 | 85 | 8 | 1500 | St | 1 | 1 | 0 |
| Aberdeen | 46 | * | * | * | * | * | * | * | * | * | * | * | 1026.0 | +3 | NNW | 3 | b | 34 | 92 | 8 | 2500 | CuNb | 1 | 1 | 0 |
| Malin Head | 51 | 1025.7 | +1 | NNE | 5 | b | 42 | 75 | 9 | 4000 | Cu | 2 | 1025.9 | 0 | NNE | 4 | b | 41 | 85 | 9 | 4000 | Cu | 1 | 1 | 2 |
| Benfrew | 36 | * | * | * | * | * | * | * | * | * | * | * | 1026.8 | +2 | WSW | 1 | bc | 29 | 92 | 7 | 4000 | St Cu | 4 | 4 | 5 |
| Edinburgh (Inchkeith) | 190 | 1023.8 | +2 | NNW | 3 | b | 37 | 65 | 9 | - | - | 0 | 1025.8 | +2 | N | 3 | bc | 37 | 75 | 8 | 4000 | Cu | 7 | 7 | 6 |
| Leuchars | 40 | * | * | * | * | * | * | * | * | * | * | * | 1026.3 | +3 | NW | 3 | bc | 37 | 75 | 8 | 2500 | St Cu | 5 | 5 | 0 |
| Esksdalemuir | 794 | * | * | * | * | * | * | * | * | * | * | * | 1025.3 | +2 | N'E | 3 | bc | 33 | 85 | 8 | 1500 | St Cu | 3 | 3 | 2 |
| Tynemouth | 67 | 1022.4 | +1 | N | 3 | bcl | 39 | 85 | 8 | 1500 | Nb | 6 | 1023.3 | +1 | NNW | 2 | bcl | 37 | 92 | 7 | 1500 | CuNb | 3 | 3 | 4 |
| Blacksod Point | 7 | 1026.4 | +1 | - | 0 | b | 46 | 75 | 8 | - | - | 0 | 1026.4 | 0 | - | 0 | b | 37 | 85 | 8 | * | * | 0 | 2 | 0 |
| Donaghadee | 40 | * | * | * | * | * | * | * | * | * | * | * | 1025.6 | +1 | NE | 3 | bc | 40 | 65 | 8 | 5700 | St Cu | 5 | 5 | 3 |
| Birr Castle | 173 | * | * | * | * | * | * | * | * | * | * | * | 1025.4 | * | SE | 1 | ffo | 28 | 97 | 3 | 1500 | St | 10 | 10 | 0 |
| Holyhead | 26 | 1022.8 | +2 | NNE | 4 | b | 42 | 85 | 8 | 4000 | St Cu | 1 | 1024.0 | +2 | NNE | 4 | bc | 40 | 75 | 8 | 2500 | Cu | 4 | 4 | 3 |
| Liverpool (Bidston) | 189 | * | * | * | * | * | * | * | * | * | * | * | 1024.2 | +1 | N | 1 | bc | 35 | 85 | 6 | 4000 | St Cu | 2 | 2 | 9 |
| Chester (Sealand) | 16 | * | * | * | * | * | * | * | * | * | * | * | 1023.3 | +2 | NNW | 2 | c | 36 | 85 | 6 | 4000 | St Cu | 9 | 9 | 0 |
| Harrogate | 174 | * | * | * | * | * | * | * | * | * | * | * | 1023.7 | +1 | NNW | 2 | b | 34 | 92 | 7 | - | - | 0 | 1 | 3 |
| Spurn Head | 39 | 1019.5 | +2 | N | 2 | c | 41 | 92 | 8 | 4000 | CuNb | 5 | 1021.2 | +3 | N | 4 | bc | 40 | 92 | 7 | 5700 | CuNb | 3 | 3 | 0 |
| Birmingham (Edgbaston) | 535 | * | * | * | * | * | * | * | * | * | * | * | 1022.4 | +2 | N | 3 | 0 | 37 | 85 | 5 | 1500 | St | 10 | 10 | 0 |
| Cranwell | 230 | 1020.4 | +2 | NNW | 3 | c | 35 | 97 | 6 | 1500 | St Cu | 10 | 1021.7 | +3 | NNW | 3 | bc | 35 | 97 | 6 | 2500 | St Cu | 6 | 6 | 5 |
| Gorleston | 14 | 1019.0 | +1 | N'W | 3 | bcl | 39 | 85 | 8 | - | - | 0 | 1020.8 | +2 | NNE | 3 | bc | 40 | 85 | 7 | 4000 | Cu | 2 | 2 | 4 |
| Valentia (Cahirivean) | 30 | 1026.3 | +5 | N'E | 1 | b | 42 | 85 | 9 | - | - | 0 | 1025.6 | +1 | NEN | 2 | b | 35 | 85 | 9 | 4000 | St | 1 | 1 | 0 |
| Roches Point | 32 | * | * | * | * | * | * | * | * | * | * | * | 1024.7 | +1 | ENE | 2 | b | 35 | 85 | 8 | 4000 | St | 2 | 2 | 0 |
| Pembroke (St. Ann's II) | 180 | 1021.0 | +1 | NE | 2 | b | 40 | 92 | 8 | 4000 | Cu | 1 | 1022.5 | +2 | NNE | 3 | bc | 38 | 92 | 8 | 4000 | Cu | 3 | 3 | 0 |
| Ross-on-Wye | 223 | * | * | * | * | * | * | * | * | * | * | * | 1021.7 | +2 | NNE | 2 | 0 | 39 | 85 | 6 | 1500 | St | 10 | 10 | 9 |
| Leafeld | 612 | * | * | * | * | * | * | * | * | * | * | * | 1021.2 | +2 | N'E | 3 | c | 36 | 97 | 7 | 4000 | St Cu | 9 | 9 | 0 |
| Winchester (Worthy Dk.) | 272 | * | * | * | * | * | * | * | * | * | * | * | 1019.9 | +3 | NNW | 2 | c | 35 | 92 | 6 | 1500 | St | 9 | 9 | 0 |
| S. Farnborough | 230 | * | * | * | * | * | * | * | * | * | * | * | 1019.9 | +2 | NNE | 2 | c | 37 | 97 | 6 | 1500 | St Cu | 9 | 9 | 0 |
| London (Kew Obs.) | 18 | * | * | * | * | * | * | * | * | * | * | * | 1020.8 | +2 | N | 2 | c | 39 | 85 | 6 | 2500 | St Cu | 9 | 9 | 0 |
| Croydon | 244 | 1018.7 | +2 | NEN | 2 | b | 37 | 92 | 6 | 4000 | St Cu | 2 | 1020.1 | +2 | NNE | 3 | c | 38 | 85 | 5 | 450 | St | 10 | 10 | 0 |
| Shoeburyness | 11 | * | * | * | * | * | * | * | * | * | * | * | 1020.1 | +2 | N | 2 | bcl | 35 | 97 | 6 | - | - | 0 | 1 | 0 |
| Clacton-on-Sea | 54 | * | * | * | * | * | * | * | * | * | * | * | 1019.6 | +1 | N | 3 | bc | 35 | 97 | 7 | 2500 | Cu | 5 | 5 | 0 |
| Felixstowe | 15 | * | * | * | * | * | * | * | * | * | * | * | 1020.1 | +2 | N | 3 | bc | 35 | 97 | 6 | 5700 | St Cu | 5 | 5 | 0 |
| Lympne | 350 | 1017.9 | +2 | NE | 3 | c | 38 | 92 | 7 | 1500 | St Cu | 8 | 1019.4 | +2 | N'E | 3 | c | 37 | 92 | 7 | 800 | St | 7 | 7 | 0 |
| Scilly (St. Mary's) | 169 | 1020.2 | +2 | N'E | 5 | bcl | 44 | 85 | 8 | 4000 | CuNb | 3 | 1020.8 | +1 | NEN | 4 | bc | 43 | 85 | 7 | 4000 | St Cu | 7 | 7 | 0 |
| Plymouth (Pendennis) | 200 | 1019.6 | +1 | NNE | 4 | bcl | 41 | 75 | 7 | 4000 | Cu | 4 | 1021.2 | +1 | NEN | 4 | bc | 38 | 85 | 6 | 4000 | Cu | 4 | 4 | 0 |
| Plymouth (Cattewater) | 82 | * | * | * | * | * | * | * | * | * | * | * | 1020.4 | +2 | ENE | 4 | b | 40 | 85 | 7 | 4000 | St Cu | 1 | 1 | 0 |
| Portland Bill | 39 | 1017.5 | +2 | N'E | 3 | c | 40 | 85 | 6 | 4000 | St Cu | 9 | 1019.1 | +3 | NEN | 4 | bc | 37 | 85 | 6 | 2500 | St Cu | 5 | 5 | 0 |
| Southampton (Calshot) | 10 | 1018.9 | +3 | NNE | 3 | c | 39 | 85 | 6 | 4000 | St Cu | 8 | 1020.1 | +2 | N'E | 3 | c | 37 | 85 | 6 | 1500 | St | 9 | 9 | 0 |
| Gungahness | 20 | 1017.5 | +2 | NNE | 2 | bc | 37 | 97 | 8 | 5700 | St Cu | 3 | 1019.2 | +2 | NNE | 3 | c/p | 40 | 92 | 7 | 2500 | Nb | 6 | 6 | 0 |
| Guernsey (St. Peter Pt.) | 200 | 1017.0 | +1 | ESE | 1 | c | 42 | 85 | 5 | 2500 | St Cu | 10 | 1017.9 | +2 | NE | 5 | c | 43 | 75 | 7 | 2500 | CuNb | 9 | 9 | 0 |

| WEATHER, TEMPERATURE, RAINFALL AND SUNSHINE AT HEALTH RESORTS FOR 11th March | | | | | | | | | | | | | | (1) (2) (3) (4) (5) (6) (7) (8) | | | | |
|--|-----------|------------|------------------|------------------|-------------------|-----------------|-----------------|----------------|--------------|-------------|--------------|-------------|--------------|---------------------------------|--------------|-------------|--------------|-------------|
| STATIONS. | WEATHER. | | TEMPERATURE. | | RAINFALL. | | SUNSHINE. | | (1) | | (2) | | (3) | | (4) | | (5) | |
| | Forenoon. | Afternoon. | Min. 9h. to 11h. | Max. 11h. to 1h. | Night 11h. to 1h. | Day 1h. to 11h. | Sunrise to 11h. | Sunset to 11h. | 11h. to 12h. | 12h. to 1h. | 11h. to 12h. | 12h. to 1h. | 11h. to 12h. | 12h. to 1h. | 11h. to 12h. | 12h. to 1h. | 11h. to 12h. | 12h. to 1h. |
| Berwick-on-Tweed | cbr. | br.c | 37 | 44 | 1 | Trace | 2.3 | 6.6 | | | | | | | | | | |
| Douglas (I.O.M.) | b | bcc | 37 | 47 | - | - | 7.6 | 3.1 | | | | | | | | | | |
| Llandudno | bc | bcc | 33 | 46 | 1 | - | 6.2 | 4.1 | | | | | | | | | | |
| Colwyn Bay | bcc | bc | 35 | 45 | - | - | 5.2 | 3.5 | | | | | | | | | | |
| Rhyl | bc | bcc | 29 | 46 | - | - | 5.8 | 4.2 | | | | | | | | | | |
| Wallasey | bcc | bc | 34 | 48 | - | - | 5.2 | 5.4 | | | | | | | | | | |
| Southport | bcc | bcc | 33 | 47 | - | - | 5.9 | 6.3 | | | | | | | | | | |
| Blackpool | bc | bcc | 31 | 47 | - | - | 4.1 | 8.7 | | | | | | | | | | |
| Hkley | c | bc | 31 | 45 | - | 0.1 | 1.9 | 5.7 | | | | | | | | | | |
| Cleethorpes | bc | bcc | 33 | 44 | 0.4 | - | 6.1 | 2.4 | | | | | | | | | | |
| Skewness | bcc | bcc | 32 | 45 | - | - | 3.4 | 2.8 | | | | | | | | | | |
| Aberystwyth | xzbc | bc | 33 | 46 | - | - | 6.3 | 4.7 | | | | | | | | | | |
| Bath | bcc | bcc | 34 | 47 | 7 | 0.3 | 2.1 | 2.5 | | | | | | | | | | |
| Cheltenham | bcc | omg | 36 | 44 | - | 0.5 | 1.5 | 4.0 | | | | | | | | | | |
| Leamington Spa | bc | cr | 33 | 44 | - | 0.2 | 1.2 | 2.9 | | | | | | | | | | |
| Lowestoft | bcc | bc | 32 | 45 | - | - | 6.1 | 1.2 | | | | | | | | | | |
| Felixstowe | bcc | bcc | 33 | 47 | - | 3 | 4.5 | 0.9 | | | | | | | | | | |



AIR MINISTRY.

DAILY WEATHER REPORT OF THE METEOROLOGICAL OFFICE, LONDON:

BRITISH SECTION.

No. B23852

Sunday, 13th March 1927.

Page 1.

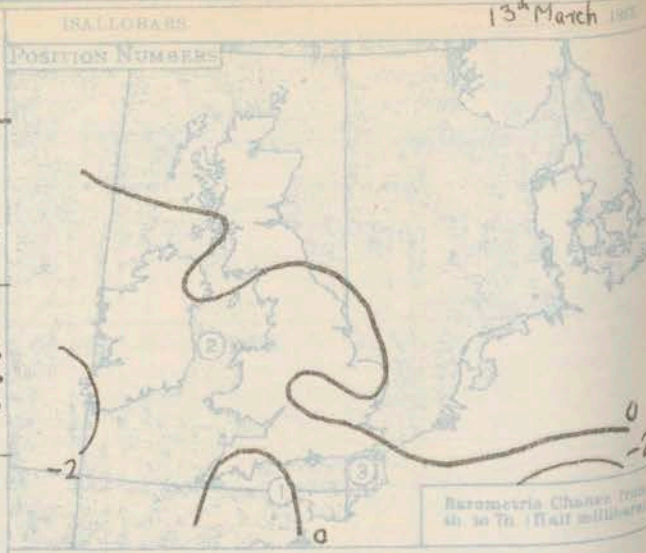
| Observations at 13h. G.M.T. 12 ^h | | | | | | | | | | | | | | | Observations at 18h. G.M.T. 12 ^h | | | | | | | | | | | | | | |
|---|----------------------|--------------------|--------|-------|----------|-----------|-------------|-----------------|--------|------|-------|-------|--------|------------------|---|--------------------|-------|--------|----------|-----------|-------------|-----------------|--------|-------|------|--------|------|------------------|--------|
| STATIONS. | Barom. at M.S.L. mb. | Change in 3 Hours. | Wind. | | Weather. | Temp. °F. | Humidity. % | Visibility. 0-9 | Cloud. | | | | | State of ground. | Barom. at M.S.L. mb. | Change in 3 Hours. | Wind. | | Weather. | Temp. °F. | Humidity. % | Visibility. 0-9 | Cloud. | | | | | State of ground. | |
| | | | Direc. | Force | | | | | Low. | | Upper | Total | Direc. | | | | Force | Low. | | | | | Upper | Total | | | | | |
| | | | | | | | | | Height | Form | | | | | | | | Height | | | | | | | Form | Height | Form | | Height |
| (For heights see p. 4). | | | 0-12 | | | | | | Feet | | 0-10 | | 0-10 | | | | 0-12 | | | | | | | Feet | | 0-10 | | 0-10 | |
| Lerwick ... | 1024.3 | 0 | SW | 2 | bc | 45 | 75 | 8 | 4000 | Cu | 4 | 5 | • | 1024.9 | 0 | W'S | 1 | C | 44 | 75 | 8 | 8 | 8 | 4000 | Cu | 6 | 5 | • | • |
| Stornoway ... | 1026.3 | 0 | W | 1 | C | 47 | 75 | 7 | 4000 | CuNb | 8 | 8 | • | 1026.2 | 0 | WSW | 1 | b- | 43 | 85 | 8 | 8 | 8 | 4000 | Cu | 2 | 2 | 0 | • |
| Wick ... | 1026.0 | +1 | SSW | 3 | C | 43 | 75 | 8 | 1500 | CuNb | 6 | 8 | • | 1027.2 | 0 | SSW | 2 | bc | 40 | 85 | 8 | 8 | 8 | 2500 | StCu | 3 | 5 | 0 | • |
| Tiree ... | 1027.3 | 0 | ESE | 2 | b- | 45 | 65 | 9 | • | • | • | • | • | 1026.7 | 0 | SE | 1 | b- | 41 | 75 | 9 | 9 | 9 | • | • | • | • | • | • |
| Nairn ... | • | • | • | • | • | • | • | • | • | • | • | • | • | 1026.3 | • | E | 1 | b- | 39 | 85 | 8 | 8 | 8 | 4000 | Cu | 2 | 2 | • | • |
| Aberdeen ... | 1027.7 | +2 | NE | 1 | bc | 45 | 75 | 8 | 2500 | Cu | 6 | 6 | 1 | 1028.3 | +1 | E | 1 | b- | 40 | 85 | 8 | 8 | 8 | 4000 | StCu | 1 | 1 | 1 | 0 |
| Malin Head ... | 1026.7 | +1 | E | 3 | b | 43 | 75 | 8 | 4000 | Cu | 2 | 2 | • | 1026.1 | -1 | E | 4 | b | 43 | 75 | 8 | 8 | 8 | • | • | • | • | • | • |
| Renfrew ... | 1027.2 | -1 | E | 3 | bc | 47 | 45 | 8 | 4000 | StCu | 3 | 3 | 1 | 1027.1 | 0 | E | 2 | b | 42 | 65 | 7 | 7 | 7 | • | • | • | • | • | • |
| Edinburgh (Inchkeith) ... | 1026.7 | +1 | E | 3 | bc | 46 | 75 | 8 | 4000 | Cu | 3 | 3 | • | 1027.1 | 0 | E | 3 | b | 41 | 75 | 9 | 9 | 9 | 4000 | Cu | 1 | 1 | 1 | • |
| Leuchars ... | 1028.0 | +1 | ENE | 3 | bc | 46 | 65 | 8 | 4000 | Cu | 3 | 1 | 1 | 1028.0 | 0 | NE | 1 | b | 40 | 85 | 8 | 8 | 8 | 2500 | Cu | 1 | 1 | 1 | • |
| Baldernair ... | 1025.9 | 0 | NE | 3 | bc | 44 | 55 | 8 | 4000 | Cu | 6 | 6 | 1 | 1026.9 | +1 | NE/E | 3 | bc | 37 | 75 | 8 | 8 | 8 | 2500 | Cu | 4 | 4 | • | • |
| Tyne-mouth ... | 1025.7 | +1 | NNE | 3 | bc | 43 | 65 | 8 | 1500 | CuNb | 3 | 3 | • | 1025.7 | 0 | NNE | 3 | bc/r | 41 | 75 | 8 | 8 | 8 | 1500 | CuNb | 3 | 4 | 4 | 4 |
| Blackod Point ... | 1026.6 | 0 | S | 1 | bc | 46 | 65 | 9 | • | Cu | 5 | 5 | • | 1024.8 | 0 | • | 0 | bc | 44 | 65 | 9 | 9 | 9 | • | Cu | 4 | 4 | 0 | • |
| Donaghadee ... | 1026.6 | +1 | ENE | 2 | bc | 45 | 65 | 8 | 4000 | Cu | 3 | 3 | • | 1026.1 | -1 | NNE | 1 | b- | 43 | 75 | 8 | 8 | 8 | 4000 | Cu | 2 | 2 | 1 | • |
| Birr Castle ... | 1026.3 | • | W | 2 | bc | 38 | 92 | 7 | 2500 | Cu | 7 | 7 | • | 1024.6 | • | E | 1 | bc | 43 | 55 | 8 | 8 | 8 | 4000 | Cu | 3 | 3 | 5 | • |
| Holyhead ... | 1025.4 | +1 | NE/N | 4 | b | 44 | 75 | 9 | 4000 | Cu | 1 | 1 | 1 | 1024.9 | -1 | NE/N | 4 | b | 43 | 75 | 8 | 8 | 8 | 4000 | StCu | 1 | 1 | 1 | • |
| Liverpool (Bidston) ... | 1024.5 | 0 | NNE | 3 | bc+ | 44 | 65 | 6 | 2500 | StCu | 7 | 7 | • | 1024.0 | 0 | NNE | 4 | bc | 43 | 55 | 5 | 5 | 5 | 1500 | Nb | 3 | 3 | • | • |
| Chester (Sealand) ... | 1024.3 | 0 | N | 2 | C+ | 44 | 65 | 6 | 4000 | Cu | 8 | 8 | 1 | 1023.7 | 0 | SSW | 1 | C | 40 | 85 | 5 | 5 | 5 | 2500 | StCu | 9 | 9 | • | • |
| Harrogate ... | 1024.7 | +1 | N | 3 | bc- | 42 | 65 | 8 | 4000 | CuNb | 3 | 3 | • | 1025.0 | +1 | N/E | 3 | b/r | 39 | 85 | 7 | 7 | 7 | • | • | • | • | • | • |
| Spurn Head ... | 1023.3 | +1 | N | 4 | bc | 45 | 75 | 7 | 2500 | Cu | 5 | 5 | • | 1023.7 | +1 | N/E | 3 | bc+ | 40 | 92 | 7 | 7 | 7 | 2500 | CuNb | 6 | 6 | 1 | • |
| Birmingham (Edgbaston) ... | 1021.8 | 0 | NE | 3 | C | 43 | 65 | 8 | 4000 | StCu | 8 | 8 | 2 | 1022.7 | 0 | NE | 3 | bcw | 40 | 75 | 8 | 8 | 8 | 4000 | Cu | 5 | 5 | • | • |
| Stranmillis ... | 1023.0 | 0 | NE | 4 | bc/bp | 44 | 85 | 8 | 1500 | CuNb | 7 | 7 | 2 | 1023.2 | 0 | NE/N | 3 | bc | 40 | 85 | 8 | 8 | 8 | 1500 | StCu | 5 | 5 | • | • |
| Gorleston ... | 1022.0 | +1 | NE/N | 4 | bc | 48 | 75 | 7 | 4000 | Cu | 4 | 4 | • | 1022.9 | +1 | NE | 4 | bc | 41 | 85 | 6 | 6 | 6 | 4000 | Cu | 3 | 3 | 0 | • |
| Valentia (Cahirvee) ... | 1026.0 | 0 | NE/E | 2 | bc | 48 | 55 | 9 | 4000 | StCu | 3 | 3 | 1 | 1024.4 | -1 | ENE | 3 | bc | 45 | 65 | 9 | 9 | 9 | 4000 | StCu | 4 | 4 | 3 | • |
| Roches Point ... | 1025.4 | +1 | ENE | 3 | C | 47 | 55 | 9 | 2500 | Cu | 8 | 8 | • | 1024.8 | -1 | ENE | 2 | C | 44 | 65 | 8 | 8 | 8 | 4000 | StCu | 8 | 8 | • | • |
| Pembroke (St. Ann's H.) ... | 1023.3 | 0 | NE | 4 | bc+ | 48 | 75 | 8 | 4000 | Cu | 7 | 7 | • | 1023.0 | -1 | NNE | 3 | b- | 42 | 92 | 8 | 8 | 8 | 4000 | Cu | 2 | 2 | • | • |
| Ross-on-Wye ... | 1021.4 | +1 | NE/N | 2 | C/bp | 42 | 75 | 6 | 2500 | CuNb | 10 | 10 | 1 | 1021.2 | -1 | ENE | 3 | b- | 40 | 75 | 6 | 6 | 6 | 2500 | St | 2 | 2 | • | • |
| Leafield ... | 1021.9 | +1 | NNE | 3 | C | 40 | 85 | 8 | 4000 | StCu | 9 | 9 | 0 | 1021.8 | +1 | ENR | 2 | bcjp | 38 | 92 | 8 | 8 | 8 | 1500 | StCu | 3 | 3 | • | • |
| Winchester (Worthy Dn.) ... | 1020.8 | 0 | N | 3 | C | 43 | 65 | 7 | 2500 | StCu | 9 | 9 | 1 | 1020.4 | 0 | N | 3 | C- | 41 | 85 | 8 | 8 | 8 | 4000 | StCu | 8 | 8 | • | • |
| S. Farnborough ... | 1020.9 | +1 | E/N | 3 | C | 43 | 75 | 7 | 1500 | StCu | 10 | 10 | 1 | 1020.3 | +1 | NE/E | 2 | C+ | 40 | 92 | 7 | 7 | 7 | 4000 | StCu | 8 | 8 | • | • |
| London (Kew Obsy.) ... | 1021.2 | -1 | NE | 3 | C | 45 | 65 | 6 | 1500 | Nb | 9 | 9 | 2 | 1021.0 | +1 | NNE | 1 | C | 42 | 75 | 5 | 5 | 5 | 1500 | Nb | 8 | 8 | • | • |
| Croydon ... | 1020.9 | 0 | NE | 3 | chd | 44 | 65 | 5 | 1500 | Nb | 9 | 9 | 2 | 1020.8 | +1 | ENE | 2 | min | 40 | 85 | 4 | 4 | 4 | 1500 | Nb | 10 | 10 | • | • |
| Shoeburyness ... | 1020.3 | +1 | E/N | 4 | bc | 45 | 65 | 7 | 2500 | StCu | 7 | 7 | • | 1021.2 | +1 | ENE | 3 | bc | 41 | 75 | 7 | 7 | 7 | 2500 | StCu | 4 | 4 | • | • |
| Clacton-on-Sea ... | • | • | • | • | • | • | • | • | • | • | • | • | • | 1020.7 | 0 | NE | 4 | bc | 42 | 85 | 7 | 7 | 7 | 4000 | Cu | 5 | 5 | 3 | • |
| Felixstowe ... | 1021.6 | +1 | NE/E | 4 | bc | 46 | 75 | 8 | 4000 | CuNb | 5 | 5 | 2 | 1021.8 | +1 | NE/N | 3 | b- | 40 | 85 | 7 | 7 | 7 | 4000 | Cu | 1 | 1 | 0 | • |
| Lympne ... | 1020.4 | 0 | N/E | 3 | bc/d | 40 | 85 | 7 | 1500 | St | 6 | 6 | 2 | 1020.3 | 0 | NNE | 4 | C/bp | 39 | 85 | 7 | 7 | 7 | 1500 | StCu | 8 | 8 | • | • |
| Seilly (St. Mary's) ... | 1022.1 | 0 | NE/N | 5 | bc | 47 | 85 | 7 | 4000 | Cu | 3 | 3 | • | 1021.9 | 0 | NNE | 5 | C | 44 | 85 | 7 | 7 | 7 | 4000 | StCu | 10 | 10 | 4 | • |
| Falmouth (Pendennis) ... | 1021.9 | 0 | NE/N | 5 | bc | 44 | 65 | 6 | 4000 | StCu | 7 | 7 | • | 1021.3 | -1 | NE/N | 4 | C | 43 | 75 | 7 | 7 | 7 | 4000 | StCu | 6 | 6 | 1 | • |
| Plymouth (Cattewater) ... | 1021.1 | 0 | NE | 4 | C | 46 | 65 | 8 | 4000 | StCu | 9 | 9 | 1 | 1020.7 | 0 | NE | 4 | bc- | 43 | 65 | 7 | 7 | 7 | 4000 | StCu | 5 | 5 | 0 | • |
| Portland Bill ... | 1020.2 | +2 | NNE | 4 | C | 46 | 65 | 8 | 4000 | StCu | 9 | 9 | • | 1019.9 | -1 | N/E | 4 | bc | 44 | 65 | 8 | 8 | 8 | 4000 | StCu | 6 | 6 | 0 | • |
| Southampton (Calshot) ... | 1021.0 | +1 | NE/N | 4 | C | 45 | 65 | 7 | 2500 | Cu | 8 | 8 | 0 | 1020.0 | 0 | NNE | 3 | C | 43 | 75 | 7 | 7 | 7 | 2500 | Cu | 6 | 6 | 0 | • |
| Dungeness ... | 1020.0 | +1 | NE | 4 | bc- | 47 | 75 | 8 | 4000 | CuNb | 5 | 5 | • | 1020.0 | -1 | NE | 4 | bc | 42 | 75 | 8 | 8 | 8 | 4000 | CuNb | 4 | 4 | 1 | 3 |
| Guernsey ... | 1018.9 | • | ENE | 5 | C | 43 | 85 | 7 | 1500 | Cu | 9 | 9 | • | 1018.4 | -1 | ENE | 6 | bc/r | 43 | 75 | 8 | 8 | 8 | 1500 | Cu | 7 | 7 | 6 | • |

| LONDON OBSERVATIONS. | | Height above M.S.L. in feet. | WEATHER. | | | TEMPERATURE. | | | RAIN-FALL mm. | SUN-SHINE to Sunset hrs. | HUMIDITY. | | ATMOSPHERIC POLLUTION. Milligrams of Solid Impurity per cubic metre. | POLE STAR RECORD at Greenwich Obsy. | | CODE FOR STATE OF GROUND. | |
|------------------------------|--------------------|------------------------------|-----------|-------------|--------|---------------|-----------------|--------------------|---------------|--------------------------|-------------|-------------|--|---|--|---|--|
| | | | Morn-ing. | After-noon. | Night. | Max. Day. of. | Min. Night. of. | Min. on Grass. of. | | | 15h. G.M.T. | 9h. G.M.T. | | | | | |
| 24 HOURS ENDED 7h. | | 18 | bccp | cbuc | bm | baw | 47 | 37 | 31 | T. 02 | 24 | | | 24 Hrs. ended 7h. G.M.T. 13 ^h | | 2= Soft (muddy) wet ground. | |
| Kew | 24 hours ended 7h. | 18 | bccp | cbuc | bm | baw | 47 | 37 | 31 | T. 02 | 24 | | | South Kensington | | 3= Bare ground frozen (but less than 2 ins. deep). | |
| Croydon | 24 hours ended 7h. | 244 | cu | cb | mo | ombcmw | 46 | 37 | 31 | 05 | 24 | | | Max. Time. Min. Time. | | 4= Bare ground frozen (but more than 2 ins. deep). | |
| Greenwich (Royal Obsy.) | 24 hours ended 7h. | 149 | c | chr | cb | ombcmw | 48 | 36 | 28 | 05 | 1.3 | 59 | 86 | 10 17h 12 ^h 12 03 2h 13 ^h | | 5= Dew (or wet grass but not wet ground). | |
| City (Bunhill Row) | 24 hours ended 7h. | 80 | | | | | 48 | 39 | 33 | | 1.1 | 68 | 79 | Kew Observatory | | 6= Skating to-day in 13h. and 18h. reports (Hear frost in 1h. and 7h. reports). | |
| Westminster (St. James' Pk.) | 24 hours ended 7h. | 27 | | | | | | | | | 1.1 | | | Max. Time. Min. Time. | | 7= Snow (thin layer often not continuous). | |
| Regent's Pk. (Botanic Gdns.) | 24 hours ended 7h. | 138 | | | | | | | | | | | | Polaris | | 8= Snow (deep, impeding traffic, usually a continuous layer). | |
| Camden Square | 24 hours ended 7h. | 110 | c | co | | | 47 | 37 | 30 | - Tr | | | 84 | Max. Time. Min. Time. | | 9= Glazed roads (ice on roads from frozen rain or melted snow). | |
| Kensington Palace | 24 hours ended 7h. | 80 | b | c | | | 47 | 38 | 30 | - 03 | | (Al 18h) 15 | 83 | 0.5 12h 12h 12 03 3h 13h | | | |
| Hamstead Observatory | 24 hours ended 7h. | 450 | | | | | 45 | 37 | 29 | - Tr | 3.6 | | 88 | | | | |

| TABLE SHOWING THE GREENWICH TIMES OF SUNRISE, NOON, AND SUNSET. | | | | BEAUFORT NOTATION OF WEATHER. | | | | The BEAUFORT SCALE OF WIND is used only for surface observations. In the accompanying table the speed of the wind corresponding with the different numbers, is the speed at about 30 feet above the ground. | | | | SEA DISTURBANCE. | | | | Beaufort No. | | Statute miles per hour. | | \$ TELEGRAPHIC CODE FOR SURFACE VISIBILITY. | |
|---|--|--|--|---|--|--|--|---|--|--|--|----------------------------------|--|--|--|--------------|--|-------------------------|--|---|--|
| 13 th March, 1927. | | | | b blue sky (not more than a quarter covered with cloud). | | | | x hoar frost. y dry air. z dust haze; the turbid atmosphere of dry weather. | | | | 0=no swell } Calm or slight sea. | | | | 0 | | Less than 1 | | 0. Dense fog. 220 " | |
| 14 th March, 1927. | | | | bc sky partly cloudy (one half covered). | | | | h(r)="hail" or "rain and hail." Capital letters indicate intense; suffix o indicates slight; repetition of letters indicates continuity. | | | | 1=mod. swell } slight sea. | | | | 1 | | 1-3 | | 1. Thick fog. 560 " | |
| | | | | c generally cloudy | | | | R = heavy rain. r _o = slight rain. rr = continuous rain. | | | | 2=heavy swell } moderate sea. | | | | 2 | | 4-7 | | 2. Fog. 1100 " | |
| | | | | d drizzle. e wet air. g gloomy. f fog, visibility 200-1000 m. | | | | SYMBOLS. | | | | 3=no swell } Moderate sea. | | | | 3 | | 8-12 | | 3. Moderate fog. 1100 " | |
| | | | | F thick fog, " less than 200 m. m mist, " 1000-12000 m. | | | | < = { less than (for cloud height). = { before (for precipitation). | | | | 4=mod. swell } slight sea. | | | | 4 | | 18-18 | | 4. Mist or haze. 11 miles. | |
| | | | | b hail. i intermittent. | | | | ⊙ = solar halo. ⊙ = lunar halo. With present weather is combined, whenever possible, the general character of the weather. | | | | 5=mod. swell } Moderate sea. | | | | 5 | | 19-24 | | 5. Poor visibility. 24 " | |
| | | | | jp precipitation within sight of station. | | | | A "sondus" divides actual existing weather from preceding conditions, thus: -bc/r = fair weather after rain; - = has decreased; + = has increased. | | | | 6=heavy swell } slight sea. | | | | 6 | | 25-31 | | 6. Moderate. 64 " | |
| | | | | EQ line squall. l lightning. | | | | | | | | 7=rather rough sea. | | | | 7 | | 32-38 | | 7. Good. 124 " | |
| | | | | o overcast sky. p passing showers. q squally. r rain. s snow. | | | | | | | | 8=very rough sea. | | | | 8 | | 39-46 | | 8. Very good. 31 " | |
| | | | | rs sleet t thunder. | | | | | | | | 9=mountainous sea. | | | | 9 | | 47-54 | | 9. Excellent visibility, beyond 31 " | |
| | | | | u ugly, threatening sky. | | | | | | | | | | | | 10 | | 55-63 | | | |
| | | | | v unusual visibility. w dew. | | | | | | | | | | | | 11 | | 64-75 | | | |
| | | | | | | | | | | | | | | | | 12 | | Above 75 | | | |

| STATIONS. | Sunrise. | Noon. | Sunset. |
|-----------|-------------|--------------|--------------|
| Yarmouth | G.M.T. 6.17 | G.M.T. 12.3 | G.M.T. 17.51 |
| Greenwich | G.M.T. 6.15 | G.M.T. 12.3 | G.M.T. 17.53 |
| Wick | G.M.T. 6.23 | G.M.T. 12.10 | G.M.T. 17.58 |
| Valentia | G.M.T. 6.21 | G.M.T. 12.10 | G.M.T. 18.0 |
| | G.M.T. 6.40 | G.M.T. 12.22 | G.M.T. 18.7 |
| | G.M.T. 6.37 | G.M.T. 12.22 | G.M.T. 18.9 |
| | G.M.T. 7.4 | G.M.T. 12.51 | G.M.T. 18.39 |
| | G.M.T. 7.2 | G.M.T. 12.51 | G.M.T. 18.41 |

| SUMMARIES FOR THE PAST 24 HOURS. | | | | | | | | | | | | | SUN. 12 ^h Hours. |
|----------------------------------|---------------------------|-----------------------------|----------------------|---------------------------|-------------------------|---------------------------|---------------------|-------------|-------------------|---------------|-------------------|--------|-----------------------------------|
| STATIONS. | WEATHER. | | | | TEMPERATURE. | | | RAINFALL† | | | | Hours. | |
| | 7h-18h. 2 ^h | 18h-18h. 12 ^h | 18h-12h. to 1h(3) | 1h-7h. 13 ^h | MAX. Day. 7h-18h. | MIN. Night. 18h-7h. | MIN. on Grass | Day. mm. | 7h-18h. began. | Night. mm. | 18h-7h. began. | | |
| | 12 ^h | 12 ^h | to 1h(3) | 13 ^h | 7h-18h. | 18h-7h. | Grass | mm. | began. | mm. | began. | | |
| Lerwick ... | bbc | bbc | bpc | bc | 47 | 38 | . | - | - | - | - | 5.9 | |
| Stornoway ... | c | bcbpb | bpc | b | 47 | 38 | . | 0.3 | - | - | - | 5.0 | |
| Wick ... | c | c | bpc | bpc | 45 | 30 | . | - | - | - | - | 11.0 | |
| Tirree ... | b | b | bc | b | 47 | 32 | 26 | - | - | - | - | 10.4 | |
| Nairn ... | b | b2 | bx | b | 45 | 26 | . | - | - | - | - | 6.1 | |
| Aberdeen ... | bxbce | bcb | b | bcbx | 46 | 30 | 25 | - | - | - | - | 5.9 | |
| Malin Head ... | b | b | bx | bcbx | 44 | 31 | 15 | - | - | - | - | 5.9 | |
| Renfrew ... | bcbxy | bcyb | bmx | bmx | 48 | 34 | 15 | - | - | - | - | 5.8 | |
| Edinburgh(Inchkeith) | bc | b | bce | bcc | 49 | 37 | 29 | - | - | - | - | 5.8 | |
| Leuchars ... | bbc | bcb | bcbx | cx | 47 | 31 | 21 | - | - | - | - | 5.6 | |
| Eskdalemuir ... | bcbcy | bcbpbc | bc | bcbx | 45 | 27 | 21 | Trace | 14.30 | - | - | 5.6 | |
| Tynemouth ... | bc | bcbp | bcbx | bc | 44 | 33 | 32 | 0.1 | 16.30 | - | - | . | |
| Blackod Point ... | bbc | bce | bcb | b | 48 | 37 | . | - | - | - | - | . | |
| Donaghadee ... | bc | bce | bce | bce | 46 | 37 | . | - | - | - | - | 4.8 | |
| Birr Castle ... | offbc | bc | bc | bmx | 47 | 35 | 14 | - | - | - | - | 4.8 | |
| Holyhead ... | bcb | b | b | bmxw | 45 | 38 | 34 | - | - | - | - | 4.6 | |
| Liverpool (Bidston)... | bcbce | bcb | bx | bce | 45 | 33 | 31 | - | - | - | - | 5.8 | |
| Chester (Sealand) ... | bcbmz | bcbp2 | cmz | cmz | 47 | 32 | 27 | Trace | 16.30 | - | - | 5.8 | |
| Harrogate ... | bcbps | bcbir | bce | bcbir | 45 | 34 | 31 | Trace | 9.00 | 1 | 1.30 | 4.8 | |
| Spurn Head ... | c | bce | bce | c | 46 | 38 | . | - | - | 0.1 | 24.00 | 8.4 | |
| Birmingham(Edgbaston) | c | bcm | bcbp | c | 45 | 34 | 31 | - | - | Trace | 21.00 | 1.0 | |
| Cranwell ... | cphbe | bcbpbc | bcb | ir | 47 | 33 | 29 | 0.5 | 18.00 | Trace | 21.00 | 4.6 | |
| Gorleston ... | bc | bcbpbc | corq | q | 48 | 33 | 38 | 0.2 | 14.30 | 0.6 | 21.00 | 5.6 | |
| Valentia (Cahirveel)... | bvy | bvybc | bce | bcbx | 49 | 31 | 25 | Trace | 18.00 | - | - | 8.3 | |
| Recher Point ... | bcbcy | c | bcbx | bx | 48 | 34 | . | - | - | Trace | . | 5.4 | |
| Pembroke(St. Ann's H.) | bce | bcb | bce | c | 48 | 36 | . | - | - | - | - | 5.4 | |
| Ross-on-Wye ... | oc | cphbe | bce | c | 44 | 36 | 34 | Trace | 12.30 | - | - | 0.7 | |
| Leafeld ... | c | bcbp | bcb | bcbw | 44 | 32 | 30 | - | - | Trace | . | 1.7 | |
| Winchester (Worthy Dn.) | c | cphbe | bcbx | bcbp | 45 | 35 | 30 | 0.3 | 16.30 | 0.2 | 5.30 | 2.6 | |
| S. Farnborough ... | cmz | cphbe | c | cphw | 46 | 34 | 32 | Trace | 13.30 | 0.3 | 3.30 | 1.2 | |
| London (Kew Obs.)... | bcbp | cphbe | bcbw | bcbw | 47 | 37 | 31 | Trace | 12.30 | 0.2 | . | 2.4 | |
| Oxeydon ... | cmz | cphbe | bcbw | bcbw | 46 | 37 | 31 | 0.5 | 13.30 | Trace | . | 1.4 | |
| Shoeburyness ... | bbc | bcbpbc | bcbx | oc | 49 | 36 | 33 | Trace | 14.30 | 0.1 | 21.00 | 7.9 | |
| Orleton-on-Sea ... | bce | bcb | bce | cogroq | 47 | 37 | 34 | - | - | 0.1 | 2.30 | 7.5 | |
| Felixstowe ... | bcbx | bcb | bce | cphbe | 47 | 37 | 34 | - | - | 0.1 | 1.30 | 7.8 | |
| Lympe ... | cphbe | bcbp | opr | c | 45 | 36 | 31 | 0.6 | 9.00 | 0.1 | 21.00 | 5.6 | |
| Sally (St. Mary's) ... | bc | bce | bcb | bcb | 47 | 39 | . | - | - | - | - | 3.5 | |
| Falmouth (Pendennis) | bcb | bce | c | bcb | 47 | 35 | . | - | - | - | - | 4.9 | |
| Plymouth(Cattewater) | bcb | bcb | bcb | bcb | 46 | 36 | 34 | - | - | - | - | 4.8 | |
| Portland Bill ... | bcb | bcb | bcb | bcb | 47 | 36 | . | - | - | - | - | . | |
| Southampton(Calshot) | bcbp | bcb | bcb | c | 47 | 36 | 32 | - | - | - | - | 2.9 | |
| Dungeness ... | bcb | bcb | bce | c | 47 | 36 | . | - | - | - | - | . | |
| Guernsey ... | cphbe | bcbp | bcbp | bcbp | 44 | 33 | . | 0.3 | 18.00 | 1 | 21.00 | . | |

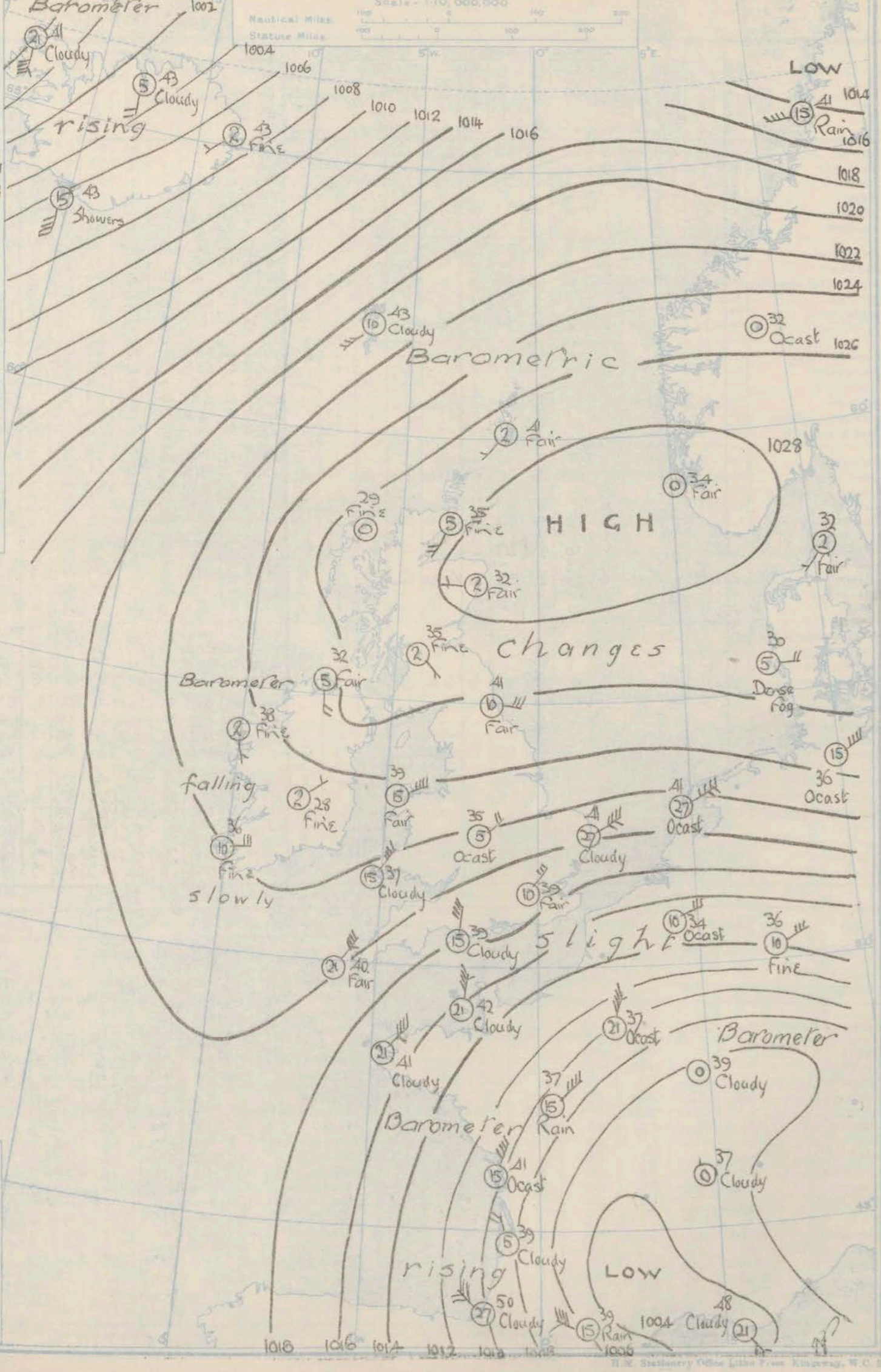
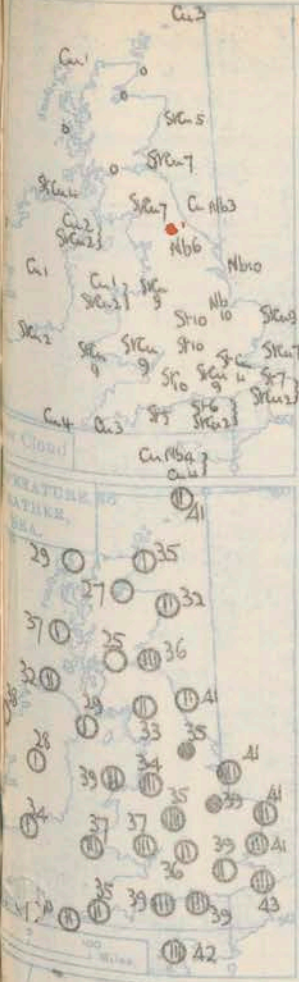


LOW OPTIC CHART FOR 7H. SUNDAY, 13TH MARCH, 1927.

Scale - 1:10,000,000

Nautical Miles

Statute Miles



EXPLANATION.
Isobars are drawn for every 2 millibars.
Direction of wind is shown by arrows.
Force of wind is indicated by the number.
Mean velocity is shown in small figures.
Temperature is given in degrees F.
WEATHER SYMBOLS.
Clear sky. ☉
Partly cloudy. ☁
Overcast sky. ☁
Thunderstorm. ⚡
Fog. 🌫
Rain. 🌧
Snow. ❄
Hail. 🌧
Thunderstorm. ⚡
Fog. 🌫
Rain. 🌧
Snow. ❄
Hail. 🌧



BRITISH SECTION.

No. B.23.853

Monday, 14th March 1927.

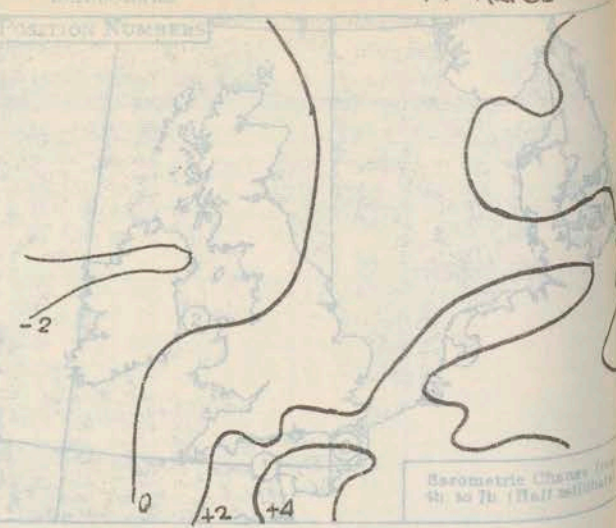
Page 1.

| Observations at 13h. G.M.T. 13h | | | | | | | | | | | | | | | Observations at 13h. G.M.T. 13h | | | | | | | | | | | | | | |
|---------------------------------|----------------------|--------------------|--------|-------|----------|-----------|-------------|-----------------|-------------|------|-----------|-------------|------------|----------------------|---------------------------------|--------|-------|----------|-----------|-------------|-----------------|-------------|------|-----------|-------------|------------|----------|--|--|
| STATIONS. | Barom. at M.S.L. mb. | Change in 3 Hours. | Wind. | | Weather. | Temp. °F. | Humidity. % | Visibility. 0-9 | Cloud. | | | | | Barom. at M.S.L. mb. | Change in 3 Hours. | Wind. | | Weather. | Temp. °F. | Humidity. % | Visibility. 0-9 | Cloud. | | | | | Sea. 0-9 | | |
| | | | Direc. | Force | | | | | Low. | | | Upper Form. | Total Amt. | | | Direc. | Force | | | | | Low. | | | Upper Form. | Total Amt. | | | |
| | | | | | | | | | Height Feet | Form | Amt. 0-10 | | | | | | | | | | | Height Feet | Form | Amt. 0-10 | | | | | |
| (For heights see p.4). | | | 0-12 | | | | | | | | | | | | 0-12 | | | | | | | | | | | | | | |
| Lerwick | 1027.4 | +1 | SW | 1 | bc | 45 | 85 | 8 | 4000 | Cu | 3 | - | 3 | 1026.9 | -1 | - | 0 | bc | 42 | 85 | 8 | 5700 | Stn | 2 | - | 2 | | | |
| Sornoway | 1026.4 | 0 | SW | 1 | b | 46 | 75 | 7 | 4000 | Cu | 1 | - | 1 | 1024.9 | -3 | NE | 1 | bc | 43 | 85 | 7 | 4000 | Cu | 1 | - | 1 | | | |
| Wick | 1028.8 | +1 | SSW | 3 | bc | 43 | 65 | 8 | 2500 | Stn | 2 | - | 2 | 1027.1 | -2 | S | 2 | bc | 40 | 75 | 8 | 2500 | Cu | 2 | - | 2 | | | |
| Tiree | 1025.9 | 0 | SE | 4 | b- | 44 | 65 | 9 | 4000 | Cu | 1 | - | 1 | 1024.0 | -1 | E | 1 | bc | 43 | 65 | 9 | 2500 | CuNb | 5 | - | 5 | | | |
| Nairn | 1028.6 | 0 | E | 1 | b | 48 | 65 | 8 | 2500 | Cu | 2 | - | 2 | 1025.1 | -1 | E | 1 | bc | 38 | 85 | 8 | 4000 | Cu | 2 | - | 2 | | | |
| Aberdeen | 1028.6 | 0 | E | 1 | b | 48 | 65 | 8 | 2500 | Cu | 2 | - | 2 | 1027.0 | -1 | ESE | 2 | b | 39 | 85 | 7 | 2500 | Cu | 1 | - | 1 | | | |
| Malin Head | 1025.3 | 0 | ESE | 4 | cjb | 42 | 85 | 8 | 4000 | Nb | 4 | - | 4 | 1022.7 | -2 | E | 5 | bc | 43 | 75 | 8 | 5700 | Stn | 2 | - | 2 | | | |
| Renfrew | 1026.8 | -1 | E | 3 | bc | 45 | 55 | 8 | 4000 | Cu | 5 | - | 5 | 1025.0 | -2 | E | 3 | C | 42 | 75 | 6 | 1500 | Stn | 10 | - | 10 | | | |
| Edinburgh (Inchkeith) | 1026.8 | 0 | ENE | 2 | bc | 40 | 92 | 8 | 2500 | CuNb | 7 | - | 7 | 1025.2 | -2 | E | 3 | bc | 41 | 85 | 8 | 4000 | Cu | 4 | - | 4 | | | |
| Leuchars | 1027.4 | -2 | E | 3 | C | 43 | 75 | 8 | 4000 | Stn | 8 | - | 8 | 1026.2 | -1 | E | 2 | C | 41 | 85 | 8 | 2500 | CuNb | 8 | - | 8 | | | |
| Baldernair | 1025.5 | -2 | E'N | 4 | cjb | 41 | 75 | 8 | 1500 | Stn | 9 | - | 9 | 1025.0 | 0 | ESE | 3 | bc | 37 | 65 | 8 | 1500 | Stn | 5 | - | 5 | | | |
| Tynemouth | 1025.7 | -1 | E | 3 | bc/r | 42 | 75 | 8 | 1500 | CuNb | 6 | - | 6 | 1025.5 | -2 | E | 3 | bc | 41 | 75 | 8 | 1500 | CuNb | 6 | - | 6 | | | |
| Blackod Point | 1023.2 | -1 | SE | 4 | bc | 45 | 75 | 7 | - | CuNb | 7 | - | 7 | 1020.0 | -2 | ESE | 4 | bc | 44 | 65 | 8 | - | 0 | - | 0 | | | | |
| Donaghadee | 1024.3 | -1 | E | 4 | bc | 43 | 75 | 8 | 4000 | Cu | 3 | - | 3 | 1022.5 | -3 | ESE | 4 | bc | 44 | 75 | 7 | 4000 | Cu | 6 | - | 6 | | | |
| Birr Castle | 1022.0 | -1 | E | 1 | bc | 43 | 75 | 8 | 2500 | Cu | 6 | - | 6 | 1019.6 | -1 | E | 2 | bc | 42 | 75 | 7 | 2500 | Cu | 3 | - | 3 | | | |
| Holyhead | 1022.6 | -2 | EN | 5 | C | 43 | 85 | 7 | 4000 | Stn | 9 | - | 9 | 1020.5 | -2 | EN | 4 | C | 43 | 85 | 6 | 5700 | Stn | 8 | - | 8 | | | |
| Liverpool (Bidston) | 1022.0 | -2 | NE | 4 | C | 43 | 65 | 5 | 2500 | Stn | 9 | - | 9 | 1021.0 | 0 | NE | 4 | mc | 41 | 75 | 4 | 1500 | Nb | 10 | - | 10 | | | |
| Chester (Sealand) | 1021.6 | -3 | NE | 4 | C | 44 | 75 | 6 | 4000 | Stn | 10 | - | 10 | 1020.7 | 0 | NE | 3 | C | 42 | 75 | 5 | 2500 | Stn | 10 | - | 10 | | | |
| Harrogate | 1024.0 | 0 | ENE | 3 | c/r | 40 | 85 | 6 | 4000 | Nb | 9 | - | 9 | 1023.3 | 0 | E | 3 | C | 39 | 85 | 7 | 4000 | Nb | 8 | - | 8 | | | |
| Spurn Head | 1022.3 | 0 | NE | 5 | 0 | 42 | 85 | 6 | 4000 | Nb | 10 | - | 10 | 1021.0 | -1 | NEE | 6 | 0 | 40 | 75 | 7 | 4000 | Nb | 10 | - | 10 | | | |
| Birmingham (Edgbaston) | 1020.1 | -1 | ENE | 4 | C | 42 | 75 | 5 | 2500 | Nb | 9 | - | 9 | 1019.3 | -1 | ENE | 4 | C | 41 | 75 | 5 | 4000 | Stn | 9 | - | 9 | | | |
| Cranwell | 1023.1 | -1 | ENE | 5 | C | 42 | 85 | 6 | 1500 | Stn | 10 | - | 10 | 1021.8 | -1 | NE | 4 | C | 39 | 85 | 6 | 1500 | Stn | 10 | - | 10 | | | |
| Gorleston | 1021.0 | -1 | E'N | 6 | C | 43 | 85 | 7 | 5700 | Stn | 9 | - | 9 | 1019.5 | -2 | NEE | 7 | C | 40 | 85 | 6 | 5700 | Stn | 10 | - | 10 | | | |
| Valentia (Cahirveen) | 1019.8 | -3 | E'S | 3 | b | 46 | 55 | 7 | 4000 | Cu | 1 | - | 1 | 1018.2 | -3 | ESE | 4 | bc | 42 | 65 | 7 | 4000 | Stn | 5 | - | 5 | | | |
| Peche Point | 1021.4 | -1 | ENE | 3 | C | 42 | 85 | 8 | 2500 | St | 8 | - | 8 | 1019.2 | -2 | ENE | 3 | C | 43 | 75 | 8 | 4000 | Stn | 8 | - | 8 | | | |
| Pembroke (St. Ann's II.) | 1020.1 | -2 | NEE | 4 | bc | 46 | 85 | 8 | 4000 | Cu | 5 | - | 5 | 1018.2 | -1 | NE | 3 | C | 43 | 92 | 7 | 2500 | Stn | 9 | - | 9 | | | |
| Ross-on-Wye | 1018.7 | -2 | NEE | 3 | C | 43 | 75 | 6 | 2500 | Stn | 10 | - | 10 | 1018.3 | 0 | NEE | 4 | C | 42 | 75 | 6 | 2500 | Stn | 9 | - | 9 | | | |
| Leafield | 1018.3 | -2 | NEE | 4 | bc | 43 | 65 | 8 | 4000 | Stn | 7 | - | 7 | 1017.7 | 0 | NE | 4 | C | 40 | 75 | 7 | 5700 | Stn | 9 | - | 9 | | | |
| Winchester (Worthy Dn) | 1016.6 | -3 | NNE | 4 | C | 44 | 75 | 6 | 1500 | Stn | 8 | - | 8 | 1016.0 | 0 | NNE | 3 | C | 42 | 75 | 7 | 2500 | Stn | 9 | - | 9 | | | |
| S. Farnborough | 1016.7 | -3 | NE | 3 | C | 44 | 75 | 6 | 800 | St | 9 | - | 9 | 1016.1 | -1 | ENE | 3 | 0 | 42 | 75 | 6 | 800 | St | 10 | - | 10 | | | |
| London (Kew Obs.) | 1016.9 | -3 | NE | 4 | C | 45 | 65 | 5 | 1500 | Stn | 7 | - | 7 | 1016.9 | +2 | NE | 5 | C | 42 | 65 | 5 | 2500 | Stn | 9 | - | 9 | | | |
| Croydon | 1017.1 | -3 | NEE | 4 | o/d | 43 | 75 | 6 | 1500 | St | 10 | - | 10 | 1016.1 | 0 | ENE | 5 | 0+ | 41 | 75 | 6 | 2500 | St | 10 | - | 10 | | | |
| Shoeburyness | 1017.4 | -1 | NE | 6 | C | 44 | 75 | 8 | 4000 | Stn | 9 | - | 9 | 1016.9 | -1 | NEE | 4 | C | 41 | 75 | 6 | 4000 | Stn | 8 | - | 8 | | | |
| Glaughton-on-Sea | 1018.2 | -2 | NE | 6 | bc | 43 | 75 | 7 | 2500 | Stn | 7 | - | 7 | 1017.1 | -1 | NE | 6 | C | 41 | 85 | 7 | 2500 | Stn | 9 | - | 9 | | | |
| Felixstowe | 1018.2 | -2 | NE | 6 | bc | 43 | 75 | 7 | 2500 | Stn | 7 | - | 7 | 1017.1 | -1 | NE | 6 | C | 41 | 85 | 7 | 2500 | Stn | 9 | - | 9 | | | |
| Lympne | 1015.2 | -3 | NNE | 7 | C | 43 | 75 | 7 | 800 | St | 9 | - | 9 | 1015.0 | +1 | NE | 6 | C | 40 | 85 | 7 | 800 | Stn | 10 | - | 10 | | | |
| Seilly (St. Mary's) | 1019.0 | 0 | NE | 3 | bc | 46 | 85 | 8 | 4000 | Cu | 4 | - | 4 | 1018.3 | -1 | NNE | 2 | bc | 43 | 85 | 7 | 4000 | Cu | 5 | - | 5 | | | |
| Falmouth (Pendennis) | 1018.3 | -1 | NEE | 4 | bc | 43 | 75 | 7 | 4000 | Stn | 7 | - | 7 | 1017.4 | 0 | NEE | 2 | C | 44 | 65 | 7 | 4000 | Stn | 8 | - | 8 | | | |
| Plymouth (Cattewater) | 1017.5 | -2 | NE | 3 | C | 43 | 65 | 8 | 2500 | Stn | 9 | - | 9 | 1016.6 | 0 | NE | 1 | bc | 44 | 65 | 6 | 4000 | Stn | 6 | - | 6 | | | |
| Portland Bill | 1015.7 | -3 | NE | 4 | C | 46 | 65 | 6 | 1500 | St | 6 | - | 6 | 1014.8 | -2 | NE | 4 | C | 45 | 65 | 6 | 1500 | St | 6 | - | 6 | | | |
| Southampton (Calshot) | 1016.1 | -3 | NE | 5 | bc | 46 | 65 | 7 | 2500 | Cu | 7 | - | 7 | 1015.5 | +1 | ENE | 4 | bc | 44 | 65 | 6 | 2500 | Cu | 6 | - | 6 | | | |
| Dungeness | 1014.4 | -3 | NE | 6 | C | 44 | 85 | 7 | 2500 | Stn | 10 | - | 10 | 1013.9 | 0 | NE | 6 | C | 42 | 85 | 7 | 1500 | Cu | 6 | - | 6 | | | |
| Guernsey | 1015.0 | -1 | NE | 5 | C | 44 | 75 | 7 | 2500 | Cu | 9 | - | 9 | 1014.9 | +1 | NE | 4 | C | 44 | 75 | 7 | 2500 | Stn | 7 | - | 7 | | | |

SUMMARIES FOR THE PAST 24 HOURS.

14th March

| STATIONS. | WEATHER. | | | | TEMPERATURE. | | | RAINFALL† | | | | SUN 13 th Hours. |
|-------------------------|----------------|-----------------|-----------------|---------------|-------------------------|---------------------------|---------------------|------------------------|-------------------|--------------------------|-------------------|-----------------------------------|
| | 7h-13h. 12h | 13h-18h. 13h | 18h-24h. 24h | 1h-7h. 14h | MAX. Day. 7h-18h. | MIN. Night. 18h-7h. | MIN. on GRASS | Day. 7h-18h. mm. | 7h-18h. began. | Night. 18h-7h. mm. | 18h-7h. began. | |
| Lerwick | bcb | bc | bcb | bccc | 48 | 34 | . | Trace | 8.00 | - | - | 3.7 |
| Stornoway | b | b | b-bc | c | 46 | 30 | . | - | - | - | - | 8.7 |
| Wick | b-bc | b-bc | b-bc | c | 44 | 39 | . | - | - | - | - | 9.9 |
| Tiree | bc | bc | bccc | cobc | 46 | 35 | 33 | - | - | - | - | 9.2 |
| Nairn | bbc | bc | bex | bc | 41 | 28 | . | - | - | - | - | 3.5 |
| Aberdeen | bexb | bcb | bccc | cpr | 48 | 35 | 31 | - | - | Trace | 6.30 | 3.5 |
| Malin Head | bcc | cpr | bcb | c | 43 | 36 | . | Trace | 13.30 | - | - | 6.2 |
| Renfrew | bmb | bcc | cxb | bcmc | 45 | 27 | 20 | - | - | - | - | 4.7 |
| Edinburgh(Inchkeith) | cir | bc | cir | c | 44 | 37 | 29 | Trace | 13.30 | (Trace) | - | 3.6 |
| Leuchars | c | c | c | c | 44 | 33 | 28 | - | - | 0.1 | 2.30 | 3.4 |
| Baldernuir | bccp | bcb | bcb | bccc | 42 | 28 | 26 | 0.2 | 8.00 | - | - | 2.5 |
| Tynemouth | bcb | bcb | bcb | oc | 44 | 39 | 33 | 0.2 | 9.00 | - | - | . |
| Blackod Point | bbc | c | b | b | 47 | 38 | . | - | - | - | - | . |
| Donaghadee | bc | bc | bc | bc | 45 | 40 | . | - | - | - | - | . |
| Birr Castle | bcb | bc | bc | bcm | 46 | 35 | 25 | - | - | 0.1 | 12.00 | 2.8 |
| Holyhead | bpr | bcm | cm | c | 44 | 39 | 36 | Trace | 9.00 | - | - | 2.8 |
| Liverpool (Bidston) | cpr | bcb | bcm | c | 43 | 37 | 33 | Trace | 11.00 | - | - | 0.2 |
| Chester (Sealand) | cpr | cm | cm | cm | 45 | 36 | 26 | - | - | - | - | 0.9 |
| Harrogate | cir | cir | c | c | 41 | 34 | 31 | Trace | 8.00 | - | - | 0.1 |
| Spurn Head | oco | c | o | oprc | 45 | 38 | . | - | - | Trace | 3.30 | 1.7 |
| Birmingham (Edgbaston) | orc | oc | co | om | 43 | 35 | 34 | 1 | 8.00 | - | - | 0.0 |
| Cranwell | pr | c | c | co | 43 | 35 | 33 | Trace | 8.00 | - | - | 0.1 |
| Gorleston | ca | ca | ca | ca | 43 | 39 | 38 | - | - | - | - | 0.0 |
| Valentia (Cahiroveer) | bxy | bby | bcb | bcb | 49 | 38 | 33 | Trace | 8.00 | - | - | 7.7 |
| Roches Point | bpr | cpr | bcb | bc | 45 | 35 | . | Trace | 11.00 | - | - | . |
| Pembroke (St. Ann's H.) | bcb | cpr | bcb | cm | 46 | 37 | . | Trace | 16.30 | - | - | 6.9 |
| Ross-on-Wye | c | c | c | c | 45 | 37 | 36 | - | - | - | - | 0.6 |
| Leafeld | c | bcc | c | c | 45 | 35 | 34 | - | - | - | - | 0.6 |
| Winchester (Worthy Dn) | oc | c | c | c | 45 | 37 | 34 | - | - | - | - | 3.1 |
| S. Farnborough | cm | cm | cm | c | 45 | 37 | 36 | - | - | Trace | 12.00 | 1.6 |
| London (Kew Obsy.) | cm | bccm | cm | om | 48 | 38 | 37 | - | - | - | - | 1.8 |
| Croydon | bccm | cm | om | om | 45 | 38 | 36 | Trace | 9.00 | Trace | 12.00 | 1.4 |
| Shoeburyness | oco | com | om | o | 46 | 37 | 37 | - | - | - | - | 1.3 |
| Clacton-on-Sea | ogc | c | co | o | 46 | 37 | 37 | - | - | - | - | 2.5 |
| Felixstowe | c | bcc | c | c | 45 | 39 | 38 | - | - | - | - | 2.2 |
| Lympne | cm | ca | cm | cm | 43 | 37 | 36 | - | - | - | - | 2.4 |
| Seilly (St. Mary's) | bc | b-bc | b-bc | b-bc | 46 | 36 | . | - | - | - | - | 9.5 |
| Falmouth (Pendennis) | bc | bc | bcb | bcb | 45 | 39 | . | - | - | - | - | 6.8 |
| Plymouth (Cattewater) | bcc | bcb | bcb | bcb | 46 | 36 | 30 | - | - | - | - | 3.4 |
| Portland Bill | c | c | c | c | 48 | 39 | . | - | - | - | - | . |
| Southampton (Calshot) | c | bccm | c | c | 48 | 38 | 37 | - | - | - | - | 6.4 |
| Dungeness | c | c | c | c | 44 | 40 | . | - | - | - | - | . |
| Guernsey | bcc | c | bcb | c | 41 | . | . | Trace | 8.00 | 0.4 | - | . |



| Position | Date and Time | Ship | Wind | Weather | Temp |
|----------|---------------|---------|-------|---------|-------|
| 3 | 13h 2h | Arundel | ENE 5 | bc- | 44 47 |

GENERAL INFERENCE.

A large anticyclone remains centred over Southern Scandinavia and a depression on the Atlantic will probably move southeast. Cold east winds will continue and weather will be cloudy in eastern and midland districts with a few local wintry showers, but mainly fair in the west.

| Districts. | Forecasts for the 24 hours commencing 15h G.M.T. Monday, 14th March, 1927. |
|---------------------------------|---|
| 1. S.E. England | Wind N.E., moderate to light, mainly cloudy; a few slight local showers of rain or sleet; visibility good; rather cold. |
| 2. E. England | |
| 3. E. Midlands | |
| 4. W. Midlands | |
| 5. S.W. England | Wind S.E., becoming strong or high; fair to cloudy; visibility good; rather cold. |
| 6. South Wales | Wind E. to S.E., moderate or fresh; fair to cloudy; visibility moderate to good; rather cold. |
| 7. North Wales | |
| 8. N.W. England | Wind E., light or moderate; fair to cloudy; local morning mist; rather cold. |
| 9. N. Midlands | |
| 10. N.E. England | Wind E., light; mainly cloudy; a few local showers of rain or sleet; visibility mainly good; rather cold. |
| 11. S.E. Scotland | |
| 12. S.W. Scotland & Isle of Man | As 8. |
| 13. A.W. Scotland | |
| 14. N.W. Scotland | Wind S.E., light or moderate; fair or fine; local morning mist; rather cold, frost locally at night. |
| 15. Mid-Scotland | |
| 16. N.E. Scotland | As 8 |
| 17. Orkneys and Shetlands | As 9 - 11 |
| 18. N.W. Ireland | Wind S.E., backing E., strong at times; mainly fair; visibility mainly good; rather cold. |
| 19. N.E. Ireland | |
| 20. S.E. Ireland | As 6 - 7 |
| 21. S.W. Ireland | As 17. |

Further Outlook
Cold east winds and mainly dry weather probable for some days. Winds strong at times over Southern England.

AIR MINISTRY.

DAILY WEATHER REPORT OF THE METEOROLOGICAL OFFICE, LONDON:

Page 4.

BRITISH SECTION

Monday 14th March

1927.

No. 73

| STATIONS. | Height above M.S.L. in feet. | Observations at 1h. G.M.T. 12h | | | | | | | | | | | Observations at 7h. G.M.T. 12h | | | | | | | | | | | Sea. | | | | | | | | | | |
|--------------------------|---------------------------------|--------------------------------|-----------------------|--------|-------|----------|--------------|----------------|--------------------|--------|------|------|--------------------------------|---------------|----------------------------|-----------------------|--------|-------|----------|--------------|----------------|--------------------|--------|------|------|------|---------------|---------------|------|------|------|------|------|------|
| | | Barom. at M.S.L. mb. | Change in 3 Hours. | Wind. | | Weather. | Temp. °F. | Humidity. % | Visibility. 0-9 | Cloud. | | | | | Barom. at M.S.L. mb. | Change in 3 Hours. | Wind. | | Weather. | Temp. °F. | Humidity. % | Visibility. 0-9 | Cloud. | | | | | | | | | | | |
| | | | | Direc. | Force | | | | | Height | Form | Amt. | Upper Form | Total Amt. | | | Direc. | Force | | | | | Height | | Form | Amt. | Upper Form | Total Amt. | | | | | | |
| | | | | | | | | | | | | | | | | | | | | | | | | | | | | | 0-12 | 0-10 | 0-10 | 0-12 | 0-10 | 0-10 |
| | | | | | | | | | | | | | | | | | | | | | | | | | | | | | | | | | | |
| Lerwick | 54 | 1017.2 | 0 | - | 0 | b | 37 | 97 | 8 | 5700 | Str | 1 | - | 1 | 1025.4 | 0 | - | 0 | c | 37 | 97 | 8 | 5700 | Str | 9 | - | 9 | 0 | | | | | | |
| Stornoway | 30 | 1024.3 | 0 | - | 0 | bc | 40 | 85 | 8 | 2500 | Str | 5 | Csr | 7 | 1022.5 | -1 | - | 0 | bc | 31 | 97 | 6 | 4000 | Cu | 1 | asc | 6 | 0 | | | | | | |
| Wick | 81 | 1016.0 | 0 | S | 2 | bc | 40 | 85 | 8 | 2500 | Str | 5 | Csr | 7 | 1024.9 | -1 | SE | 2 | c | 41 | 75 | 8 | 2500 | Str | 5 | Csr | 2 | 0 | | | | | | |
| Tiree | 22 | 1016.0 | 0 | S | 2 | bc | 40 | 85 | 8 | 2500 | Str | 5 | Csr | 7 | 1021.0 | 0 | SE | 4 | b | 38 | 75 | 8 | 2500 | Cu | 2 | - | 2 | 0 | | | | | | |
| Nairn | 82 | 1016.0 | 0 | S | 2 | bc | 40 | 85 | 8 | 2500 | Str | 5 | Csr | 7 | 1023.9 | 0 | E | 1 | bc+ | 30 | 85 | 8 | 4000 | Cu | 6 | - | 6 | 0 | | | | | | |
| Aberdeen | 43 | 1016.0 | 0 | S | 2 | bc | 40 | 85 | 8 | 2500 | Str | 5 | Csr | 7 | 1024.9 | -1 | WNW | 2 | c/p | 35 | 92 | 6 | 2500 | Nb | 6 | Csr | 8 | 0 | | | | | | |
| Malin Head | 51 | 1021.4 | -1 | ESE | 4 | c+ | 40 | 85 | 7 | 5700 | Str | 6 | ACu | 8 | 1020.3 | -1 | SSE | 4 | c | 38 | 85 | 8 | 5700 | Str | 9 | - | 9 | 1 | | | | | | |
| Benfrew | 36 | 1021.4 | -1 | ESE | 4 | c+ | 40 | 85 | 7 | 5700 | Str | 6 | ACu | 8 | 1023.9 | -1 | W | 1 | mmc | 29 | 97 | 4 | 2500 | Str | 10 | - | 10 | 0 | | | | | | |
| Edinburgh (Inchkeith) | 180 | 1023.3 | -2 | SE | 2 | cr | 39 | 85 | 8 | 800 | CuNb | 8 | ACu | 9 | 1022.5 | ? | E | 1 | c- | 37 | 85 | 8 | 4000 | Cu | 6 | ACu | 8 | 0 | | | | | | |
| Leuchars | 40 | 1023.3 | -2 | SE | 2 | cr | 39 | 85 | 8 | 800 | CuNb | 8 | ACu | 9 | 1023.9 | ? | N | 1 | c | 35 | 97 | 8 | 2500 | Str | 8 | - | 8 | 0 | | | | | | |
| Eskdalemuir | 794 | 1024.3 | -2 | E | 3 | 0 | 41 | 75 | 8 | 1500 | Nb | 10 | - | 10 | 1023.4 | -1 | - | 0 | c | 30 | 92 | 7 | 2500 | Str | 8 | - | 8 | 4 | | | | | | |
| Tynemouth | 67 | 1024.3 | -2 | E | 3 | 0 | 41 | 75 | 8 | 1500 | Nb | 10 | - | 10 | 1023.0 | 0 | E | 2 | bc- | 40 | 65 | 8 | 2500 | CuNb | 3 | - | 3 | 0 | | | | | | |
| Blackhead Point | 7 | 1021.4 | -1 | ESE | 4 | c+ | 40 | 85 | 7 | 5700 | Str | 6 | ACu | 8 | 1016.2 | -2 | ESE | 5 | bc- | 40 | 85 | 6 | 4000 | Cu | 3 | - | 3 | 4 | | | | | | |
| Donaghadee | 40 | 1021.4 | -1 | ESE | 4 | c+ | 40 | 85 | 7 | 5700 | Str | 6 | ACu | 8 | 1021.7 | -2 | SE | 4 | bc+ | 41 | 55 | 8 | 4000 | Str | 7 | - | 7 | 3 | | | | | | |
| Birr Castle | 173 | 1021.4 | -1 | ESE | 4 | c+ | 40 | 85 | 7 | 5700 | Str | 6 | ACu | 8 | 1017.1 | -2 | E | 2 | bc+ | 37 | 85 | 6 | 4000 | Cu | 3 | ACu | 10 | 0 | | | | | | |
| Holyhead | 26 | 1020.9 | 0 | E | 5 | c | 40 | 85 | 6 | 5700 | Str | 8 | - | 8 | 1020.9 | 0 | E'S | 3 | c | 39 | 75 | 7 | 5700 | Str | 9 | - | 9 | 0 | | | | | | |
| Liverpool (Bidston) | 189 | 1021.9 | 0 | E | 5 | c | 40 | 85 | 6 | 5700 | Str | 8 | - | 8 | 1021.9 | 0 | E | 1 | mmc | 37 | 75 | 4 | 4000 | Str | 3 | - | 3 | 0 | | | | | | |
| Chester (Sealand) | 15 | 1021.9 | 0 | E | 5 | c | 40 | 85 | 6 | 5700 | Str | 8 | - | 8 | 1021.2 | +1 | ESE | 1 | c | 36 | 85 | 6 | 4000 | Str | 8 | - | 8 | 0 | | | | | | |
| Harrogate | 478 | 1022.5 | 0 | ESE | 4 | c+ | 40 | 85 | 7 | 5700 | Str | 6 | ACu | 8 | 1022.5 | 0 | ESE | 1 | c | 34 | 85 | 7 | 4000 | Str | 9 | - | 9 | 0 | | | | | | |
| Spurn Head | 29 | 1021.0 | -1 | NNE | 4 | c | 40 | 65 | 8 | 4000 | Str | 10 | - | 10 | 1020.6 | 0 | ESE | 5 | c | 40 | 65 | 8 | 5700 | Str | 10 | - | 10 | 0 | | | | | | |
| Birmingham (Edgbaston) | 535 | 1021.0 | -1 | NNE | 4 | c | 40 | 65 | 8 | 4000 | Str | 10 | - | 10 | 1020.9 | +1 | NE | 2 | mmc | 37 | 75 | 4 | 4000 | Str | 9 | - | 9 | 0 | | | | | | |
| Cranwell | 208 | 1021.8 | 0 | NEE | 3 | c | 37 | 85 | 6 | 2500 | Str | 10 | - | 10 | 1021.8 | 0 | NE | 2 | c | 37 | 92 | 7 | 2500 | Str | 10 | - | 10 | 0 | | | | | | |
| Gorleston | 14 | 1019.6 | 0 | ESE | 5 | c | 40 | 85 | 7 | 5700 | Str | 10 | - | 10 | 1020.0 | 0 | ESE | 5 | c | 40 | 75 | 7 | 5700 | Str | 10 | - | 10 | 0 | | | | | | |
| Valentia (Cahirveen) | 30 | 1016.6 | 0 | ESE | 3 | b | 38 | 92 | 9 | - | - | 0 | - | 0 | 1014.1 | -1 | E'S | 3 | b | 41 | 65 | 8 | 2500 | Str | 1 | - | 1 | 3 | | | | | | |
| Roches Point | 22 | 1016.6 | 0 | ESE | 3 | b | 38 | 92 | 9 | - | - | 0 | - | 0 | 1017.3 | 0 | ESE | 3 | bc | 44 | 65 | 8 | 4000 | Str | 3 | - | 3 | 2 | | | | | | |
| Pembroke (St. Ann's H.) | 160 | 1019.0 | 0 | ESE | 4 | bc | 41 | 92 | 6 | 4000 | Cu | 4 | - | 4 | 1020.1 | 0 | E | 3 | c | 37 | 97 | 6 | 4000 | Cu | 8 | asc | 10 | 0 | | | | | | |
| Ross-on-Wye | 223 | 1019.0 | 0 | ESE | 4 | bc | 41 | 92 | 6 | 4000 | Cu | 4 | - | 4 | 1020.2 | 0 | E | 3 | c | 37 | 65 | 8 | 4000 | Str | 10 | - | 10 | 0 | | | | | | |
| Leafeld | 812 | 1019.0 | 0 | ESE | 4 | bc | 41 | 92 | 6 | 4000 | Cu | 4 | - | 4 | 1019.8 | +1 | ESE | 2 | c | 35 | 75 | 8 | 5700 | Str | 10 | - | 10 | 0 | | | | | | |
| Winchester (Worthy D.) | 272 | 1017.5 | +1 | NE | 4 | 0 | 39 | 75 | 6 | 1500 | Str | 10 | - | 10 | 1018.6 | +2 | N | 2 | c | 37 | 75 | 7 | 2500 | Str | 10 | - | 10 | 0 | | | | | | |
| S. Farnborough | 230 | 1017.5 | +1 | NE | 4 | 0 | 39 | 75 | 6 | 1500 | Str | 10 | - | 10 | 1018.7 | +2 | NNE | 1 | c | 37 | 75 | 7 | 2500 | Str | 10 | - | 10 | 0 | | | | | | |
| London (Kew Obs.) | 18 | 1017.5 | +1 | NE | 4 | 0 | 39 | 75 | 6 | 1500 | Str | 10 | - | 10 | 1019.2 | +1 | N'E | 3 | c | 38 | 75 | 6 | 1500 | Str | 9 | asc | 10 | 0 | | | | | | |
| Croydon | 244 | 1017.5 | +1 | NE | 4 | 0 | 39 | 75 | 6 | 1500 | Str | 10 | - | 10 | 1018.7 | +2 | NE'N | 3 | c | 38 | 75 | 6 | 1500 | Str | 10 | - | 10 | 0 | | | | | | |
| Shoeburyness | 11 | 1018.2 | 0 | - | 0 | b | 40 | 85 | 7 | - | - | 0 | - | 0 | 1018.6 | 0 | NE | 3 | c | 39 | 75 | 7 | 4000 | Str | 7 | asc | 10 | 0 | | | | | | |
| Clacton-on-Sea | 54 | 1018.2 | 0 | - | 0 | b | 40 | 85 | 7 | - | - | 0 | - | 0 | 1017.9 | +1 | NE | 4 | c | 40 | 75 | 7 | 4000 | Str | 10 | - | 10 | 0 | | | | | | |
| Felixstowe | 15 | 1018.2 | 0 | - | 0 | b | 40 | 85 | 7 | - | - | 0 | - | 0 | 1018.7 | +1 | NE'N | 4 | c | 39 | 75 | 6 | 2500 | Str | 10 | - | 10 | 0 | | | | | | |
| Lymington | 260 | 1016.0 | +1 | NE'N | 4 | c | 38 | 75 | 6 | 800 | Str | 9 | - | 9 | 1017.1 | +2 | NNE | 4 | c | 38 | 85 | 7 | 800 | Str | 10 | - | 10 | 0 | | | | | | |
| Scilly (St. Mary's) | 165 | 1018.2 | 0 | - | 0 | b | 40 | 85 | 7 | - | - | 0 | - | 0 | 1018.6 | 0 | E'S | 2 | b | 39 | 85 | 7 | 4000 | Cu | 2 | - | 2 | 0 | | | | | | |
| Falmouth (Pendennis) | 206 | 1017.4 | -1 | NE | 2 | bc | 40 | 85 | 7 | 4000 | Str | 4 | - | 4 | 1018.9 | +1 | E'S | 4 | c+ | 42 | 75 | 7 | 4000 | Str | 9 | - | 9 | 0 | | | | | | |
| Plymouth (Castewater) | 82 | 1017.4 | -1 | NE | 2 | bc | 40 | 85 | 7 | 4000 | Str | 4 | - | 4 | 1019.5 | +3 | - | 0 | bc | 36 | 85 | 8 | 2500 | Str | 6 | - | 6 | 0 | | | | | | |
| Portland Bill | 32 | 1016.7 | +2 | NNE | 4 | c | 41 | 65 | 6 | 2500 | Str | 10 | - | 10 | 1017.9 | +2 | NE | 4 | c | 40 | 75 | 6 | 2500 | Str | 7 | ACu | 10 | 0 | | | | | | |
| Southampton (Calshot) | 19 | 1017.3 | 0 | NNE | 3 | c | 40 | 75 | 6 | 2500 | Str | 10 | - | 10 | 1018.6 | +3 | NNE | 2 | c | 39 | 65 | 7 | 4000 | Str | 10 | asc | 10 | 0 | | | | | | |
| Dungeness | 20 | 1014.9 | +1 | NE | 5 | c | 41 | 75 | 8 | 1500 | Cu | 8 | - | 8 | 1017.0 | +3 | NE | 4 | c | 41 | 75 | 7 | 1500 | CuNb | 8 | asc | 10 | 0 | | | | | | |
| Guernsey (St. Peter Pl.) | 295 | 1016.1 | +1 | NE | 3 | c | 43 | 75 | 6 | 4000 | Str | 8 | - | 8 | 1017.9 | +4 | ESE | 3 | c/p | 42 | 85 | 7 | 1500 | CuNb | 9 | - | 9 | 0 | | | | | | |

WEATHER, TEMPERATURE, RAINFALL AND SUNSHINE AT HEALTH RESORTS FOR Sunday 13th March

| STATIONS. | WEATHER. | | TEMPERATURE. | | RAINFALL† | | SUNSHINE. | | (1) | (2) | (3) | (4) | (5) | (6) | (7) | (8) | (9) |
|------------------------|-----------|------------|--------------|-------------|-----------|-----|-----------|------------|--------------------------|------|-------|-----|-----|-------|---------|-----|-----|
| | Forenoon. | Afternoon. | Min. | Max. | Night | Day | Sunrise | Sunrise | | | | | | | | | |
| | | | 9h. to 12h. | 12h. to 3h. | | | to 17h. | to Sunset. | | | | | | | | | |
| (1) | (2) | (3) | (4) | (5) | (6) | (7) | (8) | (9) | | | | | | | | | |
| | | | °F. | °F. | mm. | mm. | hr. | hr. | | | | | | | | | |
| Berwick-on-Tweed | pho | bc bcc | 39 | 45 | Trace | - | 5.8 | 5.5 | Ilfracombe ... | oc | ocb | 39 | 45 | 0.1 | - | 1.3 | 1.4 |
| | | | | | | | | | Bude ... | cp/c | c | 35 | 46 | - | (Trace) | 3.4 | 3.2 |
| | | | | | | | | | Penzance ... | bc | cbc | 36 | 48 | - | - | 5.4 | 4.1 |
| | | | | | | | | | Paignton ... | oc | oz | 36 | 47 | - | - | 2.5 | 3.3 |
| | | | | | | | | | Torquay ... | omp | co | 38 | 48 | - | - | 3.8 | 4.2 |
| | | | | | | | | | Jersey ... | c | c | 36 | 48 | - | - | 4.0 | 6.7 |
| | | | | | | | | | Weymouth ... | | | 36 | 48 | - | - | 8.0 | 6.2 |
| Douglas (I. o. M.) ... | b | c | 35 | 45 | - | - | 6.5 | 3.0 | Bournemouth ... | bc | bcc | 34 | 48 | - | - | 5.0 | 3.5 |
| Llandudno ... | c | c | 37 | 45 | - | - | 1.6 | 6.3 | Portsmouth (S'thsea) ... | b | b | 37 | 49 | - | - | 7.2 | 4.7 |
| Colwyn Bay ... | b bc | co | 35 | 44 | - | - | 0.3 | 6.1 | Bognor ... | bc | bc | 37 | 47 | - | - | 7.8 | 6.4 |
| Rhyl ... | c bc | bcco | 35 | 45 | - | - | 1.5 | 6.5 | Littlehampton ... | bc | bc | 36 | 47 | - | - | 7.5 | 6.7 |
| Wallasey ... | sc | c | 33 | 44 | - | - | 0.4 | 6.6 | Worthing ... | b bc | bbcc | 37 | 48 | - | - | 7.2 | 6.5 |
| Southport ... | bbcc | oco | *34 | 45 | - | - | 3.5 | 6.7 | Brighton ... | bc | bcco | 37 | 48 | - | - | 7.6 | 7.1 |
| Blackpool ... | bc | co | 33 | 46 | - | - | 4.4 | 7.6 | Eastbourne ... | oc | co | 36 | 46 | - | - | 3.8 | 7.3 |
| Ilkley ... | c | c | 34 | 42 | 1 | - | 0.1 | 4.2 | | | | | | | | | |
| Cleethorpes ... | bwc | o | 39 | 44 | 0.3 | - | 1.7 | 7.3 | | | | | | | | | |
| Skegness ... | co | o | 39 | 48 | 0.2 | - | 0.0 | 4.3 | | | | | | | | | |
| Aberystwyth ... | zbc | bccz | 36 | 45 | - | - | 2.5 | 3.9 | Hastings ... | bcce | cbcco | 37 | 45 | 0.3 | - | 4.8 | 5.9 |
| Bath ... | cbc | cbc | 36 | 47 | Trace | - | 1.6 | 0.2 | Folkestone ... | oco | co | 40 | 44 | Trace | - | 0.6 | 5.5 |
| Cheltenham ... | cbc | cbcco | 35 | 46 | 0.5 | - | 1.9 | 0.3 | Dover ... | c | co | 41 | 44 | - | - | 0.2 | 4.4 |
| Leamington Spa ... | c | c | 35 | 45 | 0.2 | - | 0.3 | 1.5 | Tunbridge Wells ... | o | o | 36 | 44 | - | - | 0.5 | 5.8 |
| Lowestoft ... | c | c | 40 | 43 | - | - | 0.2 | 6.4 | Ramsgate ... | c | co | 39 | 44 | - | - | 1.1 | 5.3 |
| Felixstowe ... | bc | ca | 38 | 44 | 0.2 | - | 3.1 | 7.8 | Margate ... | c | o | 41 | 44 | - | - | 0.2 | 4.0 |
| Harwich & Dovercourt | ocbc | oc | 38 | 46 | Trace | - | 3.1 | 6.9 | Deal ... | o | o | 41 | 44 | - | - | 0.0 | 5.4 |
| Southend ... | c | co | 38 | 45 | 0.4 | - | 2.3 | 5.0 | | | | | | | | | |

BRITISH SECTION.

No. B23854

Tuesday, 15th March 1927

Page 1.

| Observations at 13h. G.M.T. 14 | | | | | | | | | | | | | | Observations at 13h. G.M.T. 14 | | | | | | | | | | | | | | |
|--------------------------------|----------------------|--------------------|--------|-------|----------|-----------|-------------|-----------------|-------------|-------|-----------|-------------|------------------|--------------------------------|--------------------|------------|--------|----------|-----------|-------------|-----------------|--------|-------------|------|-----------|------|-------------|------------|
| STATIONS. | Barom. at M.S.L. mb. | Change in 3 Hours. | Wind. | | Weather. | Temp. °F. | Humidity. % | Visibility. 0-9 | Cloud. | | | | State of ground. | Barom. at M.S.L. mb. | Change in 3 Hours. | Wind. | | Weather. | Temp. °F. | Humidity. % | Visibility. 0-9 | Cloud. | | | | Sea. | | |
| | | | Direc. | Force | | | | | Low. | | | Upper Form. | | | | Total Amt. | Direc. | | | | | Force | Low. | | | | Upper Form. | Total Amt. |
| | | | | | | | | | Height Feet | Form | Amt. 0-10 | | | | | | | | | | | | Height Feet | Form | Amt. 0-10 | | | |
| (For heights see p.4). | | | 0-12 | | | | | | | | | | | | | 0-12 | | | | | | | | | | | | |
| Lerwick ... | 1025.4 | 0 | W | 2 | cdd | 43 | 85 | 7 | 4000 | St.Cu | 9 | - | 9 | 1024.4 | -2 | SE | 2 | bc | 43 | 85 | 8 | 4000 | Cu | 4 | Ci | 5 | - | |
| Stornoway ... | 1022.1 | -1 | SE | 2 | bc | 45 | 75 | 7 | 4000 | Cu | 4 | - | 4 | 1020.9 | -1 | SE | 1 | bc+ | 42 | 75 | 7 | 4000 | St.Cu | 7 | - | 7 | 1 | |
| Wick ... | 1024.8 | 0 | SE | 2 | c/pr | 41 | 85 | 8 | 1500 | Nb | 8 | C.St | 10 | 1023.7 | -1 | SE | 3 | bc | 42 | 85 | 8 | 2500 | St.Cu | 3 | C.St | 5 | 4 | |
| Tiree ... | 1020.9 | 0 | SE | 5 | bc | 44 | 65 | 9 | 2500 | Cu | 4 | - | 4 | 1018.9 | -1 | SE | 5 | C+ | 41 | 65 | 8 | 1500 | St.Cu | 10 | - | 10 | 4 | |
| Nairn ... | 1024.7 | -1 | SE'E | 3 | bc | 47 | 65 | 7 | 2500 | St.Cu | 4 | - | 4 | 1022.8 | 0 | SE | 1 | bc | 39 | 75 | 8 | 5700 | St.Cu | 5 | - | 5 | 0 | |
| Aberdeen ... | 1024.7 | -1 | SE'E | 3 | bc | 47 | 65 | 7 | 2500 | St.Cu | 4 | - | 4 | 1024.6 | 0 | S | 2 | b- | 40 | 75 | 6 | 2500 | Cu | 1 | Ci | 1 | 0 | |
| Malin Head ... | 1019.4 | -1 | SE | 5 | C | 41 | 85 | 7 | 5700 | St.Cu | 8 | A.Cu | 9 | 1017.9 | -2 | SSE | 5 | bc- | 40 | 75 | 7 | 5700 | St.Cu | 6 | - | 6 | 3 | |
| Renfrew ... | 1023.1 | -1 | ESE | 3 | C/f | 42 | 65 | 8 | 2500 | Cu/Nb | 9 | - | 9 | 1022.5 | 0 | SE | 3 | C | 41 | 75 | 6 | 4000 | St.Cu | 9 | - | 9 | 0 | |
| Edinburgh (Inchkeith) ... | 1022.7 | 0 | E | 3 | C/h | 40 | 75 | 8 | 4000 | Cu | 7 | A.Cu | 9 | 1023.0 | 0 | SE | 3 | b | 40 | 85 | 8 | 7200 | St.Cu | 1 | A.Cu | 2 | 1 | |
| Leuchars ... | 1024.5 | +1 | SE | 3 | C | 43 | 75 | 8 | 4000 | St.Cu | 8 | - | 8 | 1023.7 | 0 | SE | 3 | b | 40 | 85 | 8 | 4000 | St.Cu | 2 | A.Cu | 2 | 0 | |
| Esksdalemain ... | 1022.8 | 0 | S'E | 3 | C/p | 41 | 55 | 7 | 2500 | St.Cu | 8 | - | 8 | 1023.3 | +1 | SE | 3 | C | 36 | 75 | 6 | 4000 | St.Cu | 8 | - | 8 | 0 | |
| Tynemouth ... | 1023.7 | 0 | ESE | 2 | bc/r | 43 | 65 | 8 | 4000 | St.Cu | 7 | - | 7 | 1024.6 | +1 | ESE | 2 | bc | 40 | 75 | 8 | 4000 | St.Cu | 7 | - | 7 | 4 | |
| Blackad Point ... | 1014.7 | -1 | ESE | 5 | bc | 45 | 75 | 6 | 4000 | Cu | 3 | Ci | 5 | 1011.7 | -2 | SE | 6 | O | 46 | 65 | 6 | 4000 | St.Cu | 10 | - | 10 | 6 | |
| Donaghadee ... | 1021.6 | 0 | SSE | 3 | C- | 42 | 65 | 8 | 5700 | St.Cu | 8 | - | 8 | 1021.2 | 0 | S | 3 | bc+ | 41 | 65 | 8 | 5700 | St.Cu | 7 | - | 7 | 3 | |
| Birr Castle ... | 1016.7 | 0 | SE | 4 | C+ | 44 | 65 | 7 | 2500 | Nb | 7 | A.St | 9 | 1015.1 | 0 | SE | 5 | C | 42 | 85 | 6 | 1500 | Nb | 5 | A.St | 9 | 0 | |
| Holyhead ... | 1021.1 | -1 | SSE | 2 | bc- | 46 | 65 | 8 | 4000 | St.Cu | 7 | - | 7 | 1021.4 | 0 | S'E | 2 | bc+ | 41 | 75 | 6 | 4000 | St.Cu | 5 | - | 5 | 0 | |
| Liverpool (Bidston) ... | 1022.2 | 0 | SE'E | 3 | C+ | 42 | 55 | 6 | 2500 | St.Cu | 9 | - | 9 | 1022.4 | +1 | ESE | 4 | mc | 40 | 65 | 4 | 1500 | Nb | 10 | - | 10 | 0 | |
| Chester (Sealand) ... | 1022.0 | +1 | SE | 3 | C | 43 | 55 | 7 | 4000 | St.Cu | 9 | - | 9 | 1022.6 | +2 | ESE | 3 | C | 40 | 75 | 7 | 2500 | St.Cu | 10 | - | 10 | 0 | |
| Harrogate ... | 1023.1 | +1 | SE | 3 | C | 41 | 65 | 7 | 4000 | St.Cu | 9 | - | 9 | 1023.9 | 0 | SE | 2 | C | 38 | 85 | 6 | 4000 | Nb | 5 | A.St | 10 | 0 | |
| Spurn Head ... | 1023.3 | +1 | NE | 2 | C | 41 | 75 | 7 | 4000 | St.Cu | 10 | - | 10 | 1023.7 | +1 | ENE | 3 | C | 40 | 75 | 7 | 4000 | St.Cu | 6 | C.Cu | 9 | 4 | |
| Birmingham (Edgbaston) ... | 1022.2 | +2 | SE | 2 | C | 38 | 65 | 6 | 4000 | St.Cu | 10 | - | 10 | 1023.6 | +2 | SSE | 2 | C | 39 | 65 | 6 | 5700 | St.Cu | 9 | - | 9 | 0 | |
| Cranwell ... | 1023.0 | +2 | E'N | 2 | C | 40 | 75 | 7 | 2500 | St.Cu | 10 | - | 10 | 1024.1 | +2 | E | 1 | C | 39 | 85 | 7 | 1500 | St.Cu | 10 | - | 10 | 0 | |
| Gorleston ... | 1021.9 | +2 | ENE | 3 | C | 42 | 75 | 6 | 5700 | St.Cu | 10 | - | 10 | 1023.8 | +2 | NNE | 3 | C | 40 | 75 | 7 | 4000 | St.Cu | 10 | - | 10 | 1 | |
| Valentia (Cahiriveen) ... | 1012.0 | -4 | SE'E | 6 | C | 49 | 55 | 8 | 2500 | St.Cu | 6 | A.St | 9 | 1009.5 | -2 | SE'E | 7 | cd | 45 | 85 | 6 | 1500 | St | 8 | A.St | 10 | 4 | |
| Rockes Point ... | 1017.1 | 0 | SSE | 4 | C | 46 | 65 | 8 | 2500 | St.Cu | 9 | - | 9 | 1015.2 | -3 | SSE | 5 | cd | 47 | 75 | 8 | 2500 | Nb | 9 | - | 9 | 6 | |
| Pembroke (St. Ann's H.) ... | 1015.5 | +1 | SE | 3 | bc | 44 | 85 | 8 | 4000 | Cu | 3 | - | 3 | 1021.1 | 0 | SE | 4 | bc | 42 | 92 | 8 | 4000 | Cu | 3 | - | 3 | 1 | |
| Ross-on-Wye ... | 1021.7 | +1 | ESE | 2 | C | 40 | 65 | 8 | 4000 | St.Cu | 10 | - | 10 | 1022.7 | +1 | ESE | 2 | C | 39 | 65 | 8 | 2500 | St.Cu | 10 | - | 10 | 0 | |
| Leafield ... | 1022.1 | +2 | ESE | 1 | C | 38 | 75 | 8 | 4000 | St.Cu | 10 | - | 10 | 1023.1 | +1 | E | 1 | C | 37 | 75 | 8 | 4000 | St.Cu | 10 | - | 10 | 0 | |
| Winchester (Worthy Dn) ... | 1021.2 | +1 | N'E | 3 | O | 40 | 65 | 7 | 4000 | St | 10 | - | 10 | 1022.8 | +3 | - | 0 | bc+ | 39 | 75 | 7 | 5700 | St | 3 | A.St | 7 | 0 | |
| S. Farnborough ... | 1021.2 | +3 | NNE | 2 | C | 40 | 75 | 7 | 2500 | St.Cu | 10 | - | 10 | 1022.8 | +3 | ENE | 1 | O | 40 | 75 | 6 | 2500 | St | 10 | - | 10 | 0 | |
| London (Kew Obsv.) ... | 1021.7 | +2 | N'E | 2 | C | 41 | 65 | 6 | 2500 | St.Cu | 10 | - | 10 | 1023.5 | +3 | N'E | 1 | O | 41 | 65 | 5 | 1500 | St | 10 | - | 10 | 0 | |
| Croydon ... | 1021.5 | +2 | NE | 2 | C | 40 | 75 | 5 | 2500 | St.Cu | 10 | - | 10 | 1023.3 | +3 | NE'E | 1 | C | 40 | 75 | 5 | 2500 | St.Cu | 10 | - | 10 | 0 | |
| Shoeburyness ... | 1021.4 | +3 | NE | 3 | C | 41 | 75 | 8 | 4000 | St.Cu | 7 | A.St | 10 | 1023.1 | +2 | - | 0 | C | 40 | 85 | 6 | 4000 | St.Cu | 10 | - | 10 | 0 | |
| Clacton-on-Sea ... | 1021.3 | +2 | NE | 3 | C | 41 | 75 | 6 | 1500 | St.Cu | 10 | - | 10 | 1022.2 | +2 | NE | 3 | C | 41 | 75 | 6 | 4000 | St.Cu | 10 | - | 10 | 2 | |
| Felixstowe ... | 1021.3 | +2 | NE | 3 | C | 41 | 75 | 6 | 1500 | St.Cu | 10 | - | 10 | 1022.9 | +1 | NE | 3 | C | 40 | 75 | 6 | 1500 | St.Cu | 10 | - | 10 | 0 | |
| Lympe ... | 1020.6 | +2 | N'W | 3 | C | 41 | 75 | 7 | 1500 | St | 5 | A.St | 10 | 1022.6 | +3 | NNE | 3 | C | 39 | 75 | 7 | 2500 | St.Cu | 7 | A.St | 10 | 0 | |
| Scilly (St. Mary's) ... | 1018.7 | 0 | SE | 4 | bc | 51 | 75 | 7 | 4000 | Cu | 5 | - | 5 | 1018.5 | -2 | SE'E | 5 | C+ | 47 | 85 | 7 | 4000 | St.Cu | 8 | - | 8 | 4 | |
| Palmouth (Pendennis) ... | 1020.2 | +1 | ESE | 5 | bc | 48 | 65 | 6 | 4000 | St.Cu | 5 | A.Cu | 7 | 1020.7 | +1 | SE'S | 5 | bc- | 47 | 75 | 7 | 4000 | St.Cu | 4 | A.Cu | 6 | 4 | |
| Plymouth (Cattewater) ... | 1020.3 | +1 | ESE | 3 | bc | 45 | 65 | 8 | 4000 | Cu | 7 | - | 7 | 1020.9 | +1 | SE | 4 | b+ | 44 | 75 | 7 | 4000 | St.Cu | 1 | Ci | 1 | 0 | |
| Portland Bill ... | 1020.4 | +2 | NE | 3 | b | 44 | 65 | 6 | 4000 | Cu | 1 | - | 1 | 1021.9 | +2 | SE | 2 | C+ | 44 | 65 | 6 | 2500 | St.Cu | 9 | - | 9 | 0 | |
| Southampton (Calshot) ... | 1021.3 | +2 | NE'N | 2 | C | 44 | 75 | 6 | 4000 | St.Cu | 9 | - | 9 | 1023.2 | +3 | ENE | 3 | C | 42 | 65 | 6 | 2500 | St.Cu | 10 | - | 10 | 0 | |
| Dungeness ... | 1020.8 | +3 | NE | 3 | C | 43 | 65 | 7 | 2500 | Cu | 7 | A.St | 10 | 1023.0 | +3 | NE | 2 | C | 41 | 75 | 7 | 2500 | St | 7 | A.St | 10 | 3 | |
| Guernsey ... | 1020.7 | +1 | E | 2 | bc- | 46 | 75 | 7 | 4000 | Cu | 5 | - | 5 | 1022.3 | +3 | ESE | 1 | bc | 43 | 75 | 7 | 4000 | St.Cu | 3 | - | 3 | 0 | |

| LONDON OBSERVATIONS. | | Height above M.S.L. in feet. | WEATHER. | | | TEMPERATURE. | | | RAIN- FALL in. | SUN- SHINE to Sunset hrs. | HUMIDITY. | | ATMOSPHERIC POLLUTION. Milligrams of Solid Impurity per cubic metro. | POLE STAR RECORD at Greenwich Obsy. | | | | CODE FOR STATE OF GROUND. 0=Dry ground. 1=Wet ground. 2=Soft (muddy) wet ground 3=Bare ground frozen (but less than 2 ins. deep). 4=Bare ground frozen (but more than 2 ins. deep). 5=Dew or wet grass but not wet ground. 6=Scating to-day in 12h. and 18h. reports (Hear frost in 1h. and 7h. reports). 7=Snow (thin layer, often not continuous). 8=Snow (deep, impeding traffic, usually a con- tinuous layer). 9=Glazed roads (ice on roads from frozen sun or melted snow). | |
|------------------------------|--------------------|---------------------------------|----------|-----------------|---------------------|---------------------|-----------------------|--------------------------|----------------------|---------------------------------------|---------------------|--------------------|--|---|---------------------------------|---------------------------------|--------------------------------|---|--|
| | | | Morning. | After- noon. | Night. | Max. Day. °F. | Min. Night. °F. | Min. on Grass. °F. | | | 15h. G.M.T. % | 9h. G.M.T. % | | | | | | | |
| | | | | | | | | | | | | | | Day. | Night. | YESTERDAY. | TO-DAY. | | |
| 24 HOURS ENDED 9h. | | | | | | | | | | | | | 24 Hr. ended 7h. G.M.T. 15 ^h | Exposure from 19 ^h K. 12 ^h h. 0 m. to 15 ^h K. 5 ^h h. 0 m. | | | | | |
| Kew | 24 hours ended 7h. | 18 | CM | CM | 0th CM | 42 | 38 | 33 | - | 0.0 | . | . | 6 | South Kensington | Max. | Time. | Min. | Time. | |
| Ordydon | | 244 | CZ | CZ | 11 th CZ | 41 | 36 | 32 | - | 0.0 | . | . | 6 | | | | | | |
| Greenwich (Royal Obsy.) | | 149 | 0 | 0 | 0b | 42 | 37 | 34 | - | 0.0 | 60 | 63 | 6 | | | | | | |
| City (Sunhill Row) | | 80 | . | . | . | . | . | . | - | 0.0 | . | . | . | 1.2 | 23 ^h 14 ^m | 0.3 | 3 ^h 15 ^m | | |
| Westminster (St. James' Pk.) | | 27 | . | . | . | 44 | 39 | 36 | - | 0.0 | 56 | 61 | . | Kew Observatory | Max. | Time. | Min. | Time. | |
| Regent's Pk. (Botanic Gdns.) | 168 | . | . | . | . | . | . | - | 0.0 | . | . | . | . | | | | | | |
| Camden Square | 110 | OC | CO | . | 41 | 39 | 34 | - | . | (A) 18 ^h 65 | 63 | . | 0.3 | 20 ^h 14 ^m | 0.3 | 23 ^h 14 ^m | | | |
| Kensington Palace | 80 | 0 | 0 | . | 42 | 38 | 34 | - | . | . | 59 | . | | | | | | | |
| Rampstead Observatory | 450 | . | . | . | 41 | 36 | 28 | - | 0.0 | . | 79 | . | | | | | | | |

TABLE SHOWING THE GREENWICH TIMES OF SUNRISE, NOON, AND SUNSET.

15th 16th 17th 18th 19th 20th 21st 22nd 23rd 24th 25th 26th 27th 28th 29th 30th 31st 1897.

| STATIONS. | Sunrise. | Noon. | Sunset. |
|-----------|------------------------------|------------------------------|-------------------------------|
| Yarmouth | G.M.T. 6.12 12.2 17.55 | G.M.T. 12.2 12.2 17.56 | G.M.T. 17.55 17.56 18.2 |
| Greenwich | 6.19 12.9 18.2 | 12.9 12.9 18.3 | 18.2 18.3 18.4 |
| Wick | 6.35 12.22 18.11 | 12.22 12.21 18.14 | 18.11 18.14 18.43 |
| Valentia | 7.0 12.50 18.43 | 12.50 12.50 18.44 | 18.43 18.44 18.44 |

BRAUFORT NOTATION OF WEATHER.

b blue sky (not more than a quarter covered with cloud).

bc sky partly cloudy (one half covered).

c generally cloudy

d drizzle. e wet air. g gloomy. f fog, visibility 200-1000 m. F thick fog, " less than 200 m. m mist, " 1000-12000 m. h hail. i intermittent. j precipitation within sight of station.

k lightning. l lightning. m overcast sky. n passing showers. o squally. p rain. s snow. r sleet. t thunder. u ugly, threatening sky. v unusual visibility. w dew.

x hoar frost. y dry air. z dust haze; the turbid atmosphere of dry weather.

h(r) = "hail" or "rain and hail." Capital letters indicate intense; suffix o indicates slight; repetition of letters indicates continuity.

R = heavy rain. r_o = slight rain. rr = continuous rain.

SYMBOLS.

< = (less than (for cloud height). < = (before (for precipitation).

☉ = solar halo. ☽ = lunar halo. With present weather is combined, whether possible, the general character of the weather.

☉☽ = "sundogs" divides actual existing weather from preceding conditions, thus - half = fair weather after rain; - = has decreased; + = has increased.

The BRAUFORT SCALE OF WIND is used only for surface observations. In the accompanying table the speed of the wind corresponding with the different numbers is the speed at about 30 feet above the ground.

| Beaufort No. | Statute miles per hour. |
|--------------|-------------------------|
| 0 | Less than 1 |
| 1 | 1-3 |
| 2 | 4-7 |
| 3 | 8-12 |
| 4 | 13-18 |
| 5 | 19-24 |
| 6 | 25-31 |
| 7 | 32-38 |
| 8 | 39-46 |
| 9 | 47-54 |
| 10 | 55-63 |
| 11 | 64-75 |
| 12 | Above 75 |

SEA DISTURBANCE.

| | |
|---------------------|----------|
| 0=no swell | Calm or |
| 1=mod. swell | slight |
| 2=heavy swell | sea. |
| 3=no swell | |
| 4=mod. swell | Moderate |
| 5=heavy swell | sea. |
| 6=rather rough sea. | |
| 7=rough sea. | |
| 8=very rough sea. | |
| 9=monstrous sea. | |

% TELEGRAPHIC CODE FOR SURFACE VISIBILITY.

Objects not visible at 56 yards

| | |
|---------------------------------------|-----------|
| 0. Dense fog. | 220 " |
| 1. Thick fog. | 560 " |
| 2. Fog. | 1100 " |
| 3. Moderate fog. | 11 miles. |
| 4. Mist or haze. | 24 " |
| 5. Poor visibility. | 64 " |
| 6. Moderate. | 124 " |
| 7. Good. | 31 " |
| 8. Very good. | |
| 9. Excellent visibility, beyond 31 m. | |

} Trace = rain has fallen, but amount less than 0.1 mm.

* Information for these columns not usually received.

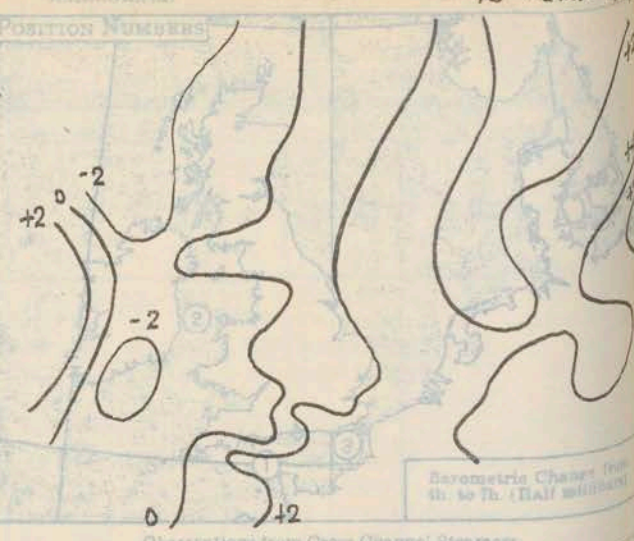
1 The barometric change is expressed in half millibars.

SUMMARIES FOR THE PAST 24 HOURS.

SUN.

15th March 1927

| STATIONS. | WEATHER. | | | | TEMPERATURE. | | | RAINFALL† | | | | SUN. 14 th Hours. |
|-----------------------------|------------------|------------------|------------------|------------------|--------------|----------------|----------------------|-----------|---------|--------|---------|------------------------------------|
| | 7h-18h. | 18h-14h. | 14h-1h. | 1h-7h. | MAX. Day. | MIN. Night. | MIN. on Grass. | Day. | 7h-18h. | Night. | 18h-7h. | |
| | 14 th | 14 th | 14 th | 15 th | 7h-18h. | 18h-7h. | Grass. | mm. | began. | mm. | began. | |
| Lerwick ... | cd. | cd, p, bc | b, bc | cd, c | 45 | 39 | . | 0.1 | 12.30 | Trace | 2.30 | 2.4 |
| Stornoway ... | c | c | c | c | 45 | 38 | . | - | - | - | - | 5.4 |
| Wick ... | cd, p | b, bc | b, bc | b, bc | 44 | 38 | . | 0.1 | 12.30 | - | - | . |
| Tiree ... | b, cc | b, cc | cd, q | cd, q | 45 | 40 | 40 | - | - | - | - | 6.4 |
| Nairn ... | b, cc | c, bc | b, cm, x | b, m | 45 | 27 | . | - | - | - | - | 0.7 |
| Aberdeen ... | b, cm, bc | b, cc, bc | b, cc | c, m. | (47) | 39 | 32 | - | - | - | - | 5.6 |
| Malin Head ... | c | c, bc | b, bc | c | 42 | 37 | . | - | - | - | - | 2.0 |
| Renfrew ... | cd, p, c | c | c, c | c, bc, x | 44 | 33 | 27 | - | - | - | - | 1.3 |
| Edinburgh (Inchkeith) ... | p, r, c | c, bc, b | c | b, c | 44 | . | 28 | 2 | 8.00 | - | - | 3.4 |
| Leuchars ... | r, bc, b | c, bc, b | b, bc, x | c | 43 | 34 | 25 | 1 | 8.00 | - | - | 2.6 |
| Eskdalemuir ... | cd, p, c | c, c, z | c, z, o | cd, bc, x | 41 | 27 | 23 | - | - | - | - | 2.0 |
| Tynemouth ... | cd, p | b, c | o | o | 45 | 38 | 35 | 0.1 | 11.00 | - | - | . |
| Blacksod Point ... | b, c | o | oo | RR | 47 | 42 | . | - | - | 10 | - | . |
| Donaghadee ... | c | b, c | b, c | b, cc | 43 | 40 | . | - | - | - | - | . |
| Birr Castle ... | b, cc | c, m. | c, m. | o, p, r | 45 | 41 | 39 | - | - | - | 6.30 | 4.6 |
| Holyhead ... | c | b, c | b, z | b, c | 46 | 36 | 33 | - | - | Trace | 6.30 | 4.9 |
| Liverpool (Bidston) ... | b, bc, x | c | c, bc, x | c, bc, x | 43 | 33 | 32 | - | - | - | - | 3.1 |
| Chester (Sealand) ... | b, cm, x | c, z | c, m. | c, b, m, x | 46 | 29 | 23 | - | - | - | - | 2.7 |
| Harrogate ... | cd, p, c | c | c | c | 41 | 35 | 32 | 0.1 | 9.00 | - | - | 0.1 |
| Spurn Head ... | o | oc | c | c | 42 | 37 | . | - | - | - | - | 0.0 |
| Birmingham (Edgbaston) ... | o | oc | c | c, bc, b | 40 | 33 | 29 | - | - | - | - | 0.0 |
| Cranwell ... | c | c | o | c | 41 | 31 | 26 | Trace | 9.00 | - | - | 0.0 |
| Gorleston ... | cd, p, c | cd, p | cd | c | 42 | 38 | 35 | - | - | - | - | 0.1 |
| Valentia (Cahiriveen) ... | b, bc, o | cd, r, d | o, r | o, r | 50 | 45 | 40 | 2 | 14.30 | 17 | 21.00 | 3.6 |
| Roches Point ... | b, cc | c, r | c, r | c, r | 48 | 45 | . | Trace | 16.30 | 1 | 21.00 | 6.5 |
| Pembroke (St. Ann's H.) ... | c, bc | b, c | c | p, o, m. | 45 | 44 | . | - | - | Trace | - | 0.0 |
| Ross-on-Wye ... | c | c | c, bc | b, bc | 40 | 35 | 25 | - | - | - | - | 0.0 |
| Leafield ... | c | c | c, bc | b, bc | 38 | 30 | 25 | - | - | - | - | 0.0 |
| Winchester (Worthy Dn) ... | cd | cd, bc, bc | b, bc, bc | b, bc, x | 42 | 31 | 22 | - | - | - | - | 2.3 |
| S. Farnborough ... | c, cm. | c, cm. | c, cm. | c, bc, x | 42 | 27 | 26 | - | - | - | - | 0.0 |
| London (Kew Obs.) ... | c, m. | c, m. | c, m. | c, m. | 42 | 38 | 33 | - | - | - | - | 0.0 |
| Croydon ... | c, z. | c, z, m. | c, z. | c, m. | 41 | 36 | 32 | - | - | - | - | 0.0 |
| Rhoselyrness ... | o | o | o | o | 43 | 36 | 36 | - | - | - | - | 0.0 |
| Gleaton-on-Sea ... | o | o | o | o | 41 | 38 | 37 | - | - | - | - | 0.0 |
| Felixstowe ... | c | c | c | c | 41 | 37 | 36 | - | - | - | - | 0.0 |
| Lympne ... | c | c | c | c | 41 | 37 | 36 | - | - | - | - | 0.0 |
| Seilly (St. Mary's) ... | b, bc | b, cc | cd, r | cd, r, z | 51 | 45 | . | - | - | 1 | 21.00 | 8.3 |
| Falmouth (Pendennis) ... | c, bc, z | b, c | b, cc, r, z | c, p, r | 48 | 46 | . | - | - | 1 | 1.30 | 5.7 |
| Plymouth (Cattewater) ... | b, bc | b, c, bc | b, bc | b, cc, d | 48 | 41 | 36 | - | - | Trace | 6.30 | 6.9 |
| Portland Bill ... | c, bc, z | b, c, z | b, c | b, c | 45 | 43 | . | - | - | - | - | . |
| Southampton (Calshot) ... | c | b, cc, m | c | c | 46 | 38 | 36 | - | - | - | - | 2.4 |
| Dungeness ... | c | c | c | c | 43 | 39 | . | - | - | - | - | . |
| Guernsey ... | c, f, bc | b, c | b, c | b, bc | 46 | 42 | . | Trace | 8.00 | - | - | . |

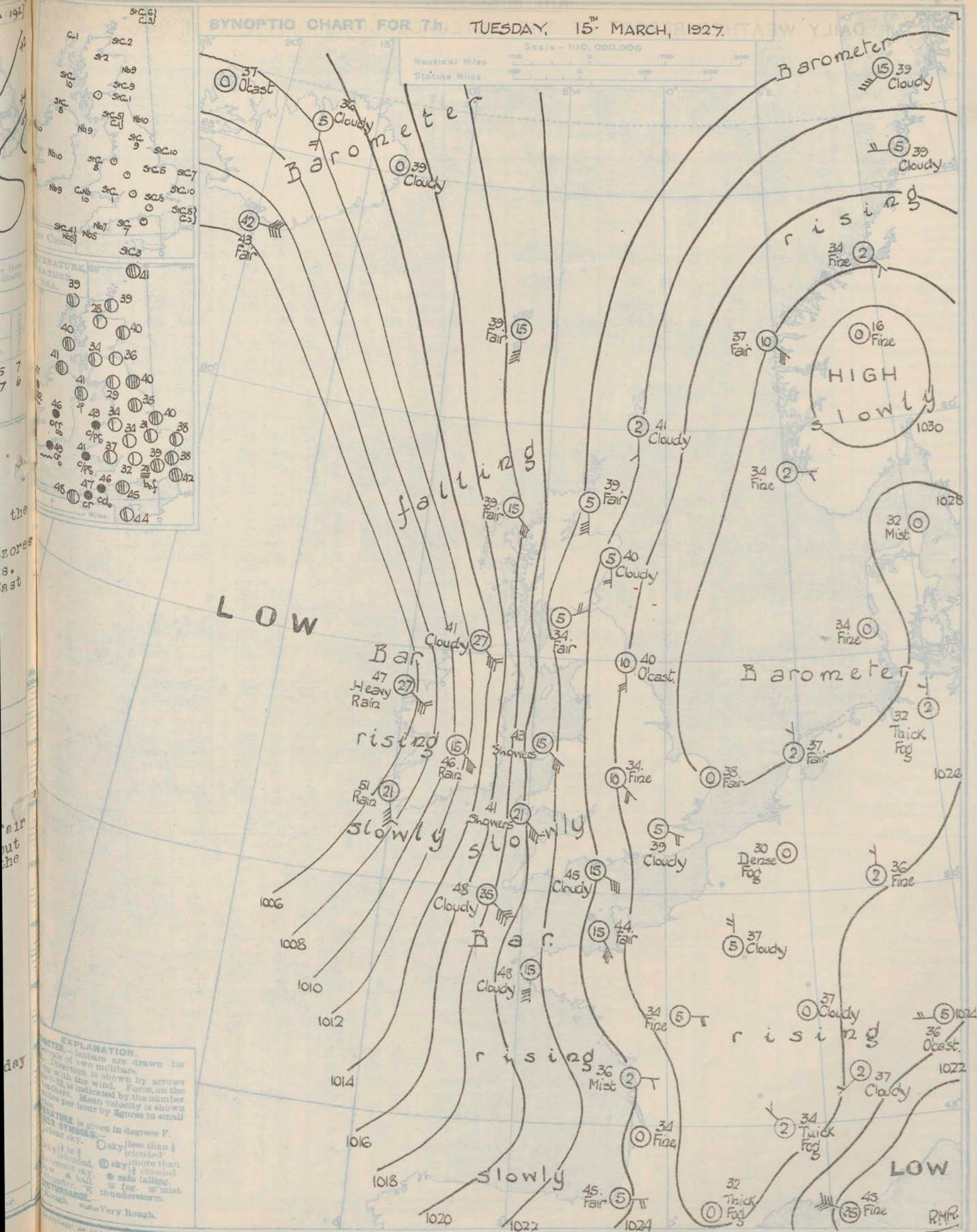


| Position. | Date and Time. | Steamship. | Wind. | Weather. | Temp. |
|-----------|----------------|------------|-------|----------|---------|
| 2 | 14th 10h | Hibernia | SE'S | 4 | c 42 45 |
| 3 | 15th 2h | Arundel | NE | 2 | c 43 47 |

GENERAL INFERENCE.

A large anticyclone extends from Scandinavia to France. A deep depression on the Atlantic is filling up, but another depression near the Azores will approach our S.W. coasts. Weather will be fair in the East but unsettled in the West.

| Districts. | Forecasts for the 24 hours commencing 15h G.M.T. Tuesday, 15th March, 1927. | Farther Outlook. |
|---------------------------------|---|---|
| 1. S.E. England | Wind S.E. to S., light or moderate; fair or fine; local morning mist; moderate day temperature, but frost inland at night. | |
| 2. E. England | | |
| 3. E. Midlands | | |
| 4. W. Midlands | | |
| 5. S.W. England | Wind S.E. to S., moderating temporarily, becoming strong or high again later; mainly cloudy, occasional rain; visibility moderate, rather mild. | Continuing fair in the East, but unsettled in the West. |
| 6. South Wales | | |
| 7. North Wales | Wind S.E., moderate or fresh, mainly cloudy; occasional rain; visibility moderate; temperature moderate. | |
| 8. N.W. England | | |
| 9. N. Midlands | Wind S. to S.E., light or moderate; mainly fair; local morning mist or fog; moderate day temperature, but frost at night. | |
| 10. N.E. England | | |
| 11. S.E. Scotland | | |
| 12. S.W. Scotland & Isle of Man | Wind S.E. to S., fresh or strong, moderating; cloudy, occasional slight rain or sleet; visibility moderate; temperature rising slightly | |
| 13. A.W. Scotland | | |
| 14. N.W. Scotland | | |
| 15. Mid-Scotland | As 8 - 11. | South cone hoisted yesterday at 1410 G.M.T. |
| 16. Orkneys and Shetlands | Wind S., moderate; fair to cloudy; moderate temperature. | |
| 17. N.W. Ireland | As 5. | |
| 18. N.E. Ireland | As 6 - 7. | |
| 19. S.E. Ireland | As 5. | |
| 20. S.W. Ireland | | |



AIR MINISTRY.

DAILY WEATHER REPORT OF THE METEOROLOGICAL OFFICE, LONDON:

Page 4.

BRITISH SECTION *Tuesday, 15th March* 1927.

No. 74.

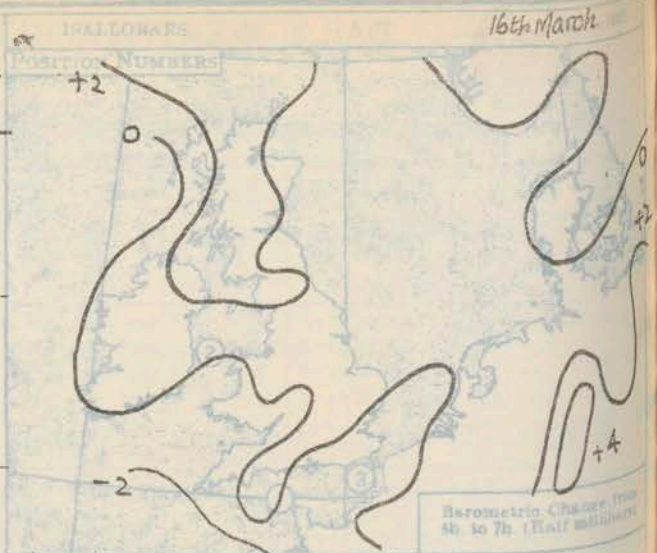
| STATIONS. | | Height above M.S.L. in feet. | Observations at 1h. G.M.T. 15 th | | | | | | | | | | | Observations at 7h. G.M.T. 15 th | | | | | | | | | | | | | |
|--|-----------|------------------------------|---|--------------------|---------------|-------------|--------------------|--------------------|--------------|------------------|--------------|-------|------------|---|--------------------|--------|-------|----------|-----------|--------------|------------------|--------------|-------|------------|-------|-------|------|
| | | | Barom. at M.S.L. mb. | Change in 3 Hours. | Wind. | | Weather. | Temp. °F. | Humidity. %. | Visibility. 0-9. | Cloud. | | | Barom. at M.S.L. mb. | Change in 3 Hours. | Wind. | | Weather. | Temp. °F. | Humidity. %. | Visibility. 0-9. | Cloud. | | | | | |
| | | | | | Direc. | Force | | | | | Height Feet. | Form. | Amt. 0-10. | | | Direc. | Force | | | | | Height Feet. | Form. | Amt. 0-10. | | | |
| | | | | | | | | | | | | | | | | | | | | | | | | | 0-12 | 0-10 | 0-10 |
| Lerwick | 54 | 1023.8 | 0 | - | 0 | bc | 40 | 85 | 8 | 4000 | Cu | 3 | - | 3 | 1023.9 | 0 | S | 1 | C | 41 | 75 | 8 | 4000 | Stcu | 9 | - | 9 |
| Stornoway | 80 | 1020.9 | 0 | SSW | 4 | bc | . | . | 7 | . | . | . | . | . | 1017.8 | -2 | SE | 4 | bc | 39 | 85 | 7 | 4000 | Cu | 1 | Acu | 4 |
| Wick | 81 | 1023.4 | 0 | SSE | 4 | bc | 40 | 75 | 8 | 2500 | Cu | 1 | Ci St | 5 | 1022.0 | -1 | S | 4 | bc | 39 | 75 | 8 | 2500 | Stcu | 2 | Ci St | 5 |
| Tiree | 22 | . | . | . | . | . | . | . | . | . | . | . | . | . | 1015.2 | -2 | SE | 7 | Ct | 40 | 75 | 6 | 800 | Stcu | 10 | - | 10 |
| Nairn | 82 | . | . | . | . | . | . | . | . | . | . | . | . | . | 1021.2 | . | 0 | b- | 28 | 85 | 7 | 1500 | St | 2 | - | 2 | 0 |
| Aberdeen | 46 | . | . | . | . | . | . | . | . | . | . | . | . | . | 1024.9 | 0 | S | 2 | C | 40 | 75 | 6 | 1500 | Nb | 9 | - | 9 |
| Malin Head | 51 | 1016.9 | -2 | SE | 6 | C | 40 | 75 | 7 | 5700 | Stcu | 9 | - | 9 | 1012.4 | -3 | SE | 6 | C- | 41 | 85 | 7 | 5700 | Stcu | 8 | - | 8 |
| Renfrew | 36 | . | . | . | . | . | . | . | . | . | . | . | . | . | 1023.6 | -1 | EN | 2 | bct | 34 | 85 | 6 | . | 0 | Ci | 2 | 9 |
| Edinburgh (Inchkeith) | 180 | 1024.5 | +1 | SE | 3 | C | 38 | 75 | 8 | 5700 | Stcu | 9 | - | 9 | 1024.1 | -1 | SE | 3 | b | 36 | 75 | 8 | 7200 | Stcu | 1 | Acu | 2 |
| Leuchars | 40 | . | . | . | . | . | . | . | . | . | . | . | . | . | 1024.9 | 0 | SE | 1 | C | 36 | 75 | 7 | 4000 | Stcu | 9 | - | 9 |
| Eskdalemuir | 794 | . | . | . | . | . | . | . | . | . | . | . | . | . | 1025.0 | 0 | 0 | bc | 29 | 85 | 7 | 800 | Stcu | 6 | - | 6 | 4 |
| Tynemouth | 87 | 1026.1 | +1 | S | 2 | 0 | 40 | 65 | 7 | 1500 | St | 10 | - | 10 | 1026.0 | +1 | S | 3 | 0 | 40 | 65 | 6 | 1500 | Nb | 10 | - | 10 |
| Blackod Point | 7 | 1008.5 | -1 | E | 8 | o.c. | 44 | 85 | 7 | . | Nb | 10 | - | 10 | 1005.7 | +3 | SE | 6 | ORR | 47 | 92 | 5 | . | Nb | 10 | - | 10 |
| Donaghadee | 40 | . | . | . | . | . | . | . | . | . | . | . | . | . | 1020.0 | 0 | S | 4 | Cj/b | 41 | 75 | 8 | 2500 | Nb | 9 | - | 9 |
| Birr Castle | 173 | . | . | . | . | . | . | . | . | . | . | . | . | . | 1010.9 | . | SE | 4 | o.c. | 46 | 92 | 6 | 1500 | Nb | 10 | - | 10 |
| Holyhead | 29 | 1021.9 | 0 | SE | 4 | b | 37 | 85 | 6 | . | . | 0 | Ci | 1 | 1020.1 | -1 | SE | 4 | Cj/b | 43 | 75 | 8 | 4000 | Stcu | 8 | Ci | 9 |
| Liverpool (Bidston) | 189 | . | . | . | . | . | . | . | . | . | . | . | . | . | 1023.7 | 0 | ESE | 3 | b+ | 34 | 75 | 6 | . | 0 | Acu | 2 | 0 |
| Chester (Sealand) | 16 | . | . | . | . | . | . | . | . | . | . | . | . | . | 1023.9 | 0 | SSE | 2 | b | 30 | 92 | 5 | . | 0 | Acu | 2 | 0 |
| Harrogate | 478 | . | . | . | . | . | . | . | . | . | . | . | . | . | 1026.7 | 0 | SSE | 3 | C | 35 | 85 | 6 | 4000 | Stcu | 9 | - | 10 |
| Spurn Head | 28 | 1026.6 | +3 | E | 2 | C | 39 | 75 | 8 | 4000 | Stcu | 10 | - | 10 | 1027.4 | +2 | SSE | 3 | C | 38 | 85 | 7 | 4000 | Stcu | 10 | - | 10 |
| Birmingham (Edgbaston) | 535 | . | . | . | . | . | . | . | . | . | . | . | . | . | 1026.2 | +1 | SE | 3 | b | 34 | 75 | 6 | . | 0 | Ci | 1 | 6 |
| Oranwell | 238 | 1026.4 | +2 | ES | 1 | C | 35 | 97 | 6 | 2500 | Stcu | 10 | - | 10 | 1027.5 | +1 | SE | 2 | bc- | 31 | 97 | 6 | 2500 | Stcu | 5 | Ci | 7 |
| Gorleston | 14 | 1026.3 | +2 | ENE | 3 | C | 40 | 85 | 8 | 5700 | Stcu | 10 | - | 10 | 1028.0 | +2 | . | 0 | bc- | 38 | 85 | 7 | 5700 | Stcu | 7 | - | 7 |
| Valentia (Cahiriveen) | 30 | 1007.7 | -3 | SSE | 5 | OR | 49 | 97 | 7 | . | St | 10 | - | 10 | 1006.8 | +2 | SE | 5 | Cj/b | 51 | 92 | 7 | 800 | St | 8 | AST | 10 |
| Roches Point | 22 | . | . | . | . | . | . | . | . | . | . | . | . | . | 1011.4 | -4 | SSE | 6 | Cj/b | 49 | 92 | 7 | 2500 | Nb | 9 | - | 9 |
| Pembroke (St. Ann's II) | 150 | 1021.0 | 0 | SSE | 5 | C | 43 | 97 | 7 | 4000 | St | 9 | Acu | 10 | 1020.0 | -1 | SE | 5 | Cj/b | 44 | 97 | 6 | 2500 | Cu/Nb | 10 | Ci | 10 |
| Ross-on-Wye | 223 | . | . | . | . | . | . | . | . | . | . | . | . | . | 1024.7 | 0 | SSE | 2 | bc | 37 | 75 | 6 | 4000 | Stcu | 1 | Ci | 1 |
| Leafeld | 612 | . | . | . | . | . | . | . | . | . | . | . | . | . | 1026.2 | 0 | SE | 2 | b | 32 | 75 | 6 | . | 0 | Ci St | 1 | 0 |
| Winchester (Worthy Dn.) | 272 | . | . | . | . | . | . | . | . | . | . | . | . | . | 1026.3 | +2 | E | 1 | b | 33 | 85 | 7 | . | 0 | AST | 1 | 0 |
| S. Farnborough | 230 | . | . | . | . | . | . | . | . | . | . | . | . | . | 1026.7 | +2 | SE | 1 | fb+ | 28 | 97 | 3 | . | 0 | AST | 1 | 0 |
| London (Kew Obs.) | 18 | . | . | . | . | . | 41 | . | . | . | . | . | . | . | 1027.5 | +2 | ESE | 2 | C- | 39 | 75 | 5 | 4000 | Stcu | 8 | - | 9 |
| Croydon | 244 | 1026.2 | +2 | . | 0 | C- | 37 | 85 | 5 | 2500 | Stcu | 9 | - | 9 | 1027.8 | +2 | SEE | 1 | C | 37 | 85 | 6 | 4000 | Stcu | 9 | - | 9 |
| Shoeburyness | 11 | . | . | . | . | . | . | . | . | . | . | . | . | . | 1027.5 | +1 | NEN | 2 | C | 38 | 85 | 7 | 4000 | Stcu | 5 | AST | 10 |
| Claughton-on-Sea | 54 | . | . | . | . | . | . | . | . | . | . | . | . | . | 1027.2 | +2 | NNE | 3 | C | 38 | 85 | 7 | 4000 | Stcu | 10 | - | 10 |
| Felixstowe | 15 | . | . | . | . | . | . | . | . | . | . | . | . | . | 1027.8 | 0 | NNE | 2 | C | 38 | 85 | 6 | 4000 | Stcu | 10 | - | 10 |
| Lympe | 350 | 1025.5 | +3 | N | 2 | 0 | 39 | 85 | 7 | 1500 | St | 10 | - | 10 | 1027.0 | +3 | NE | 2 | C | 39 | 85 | 7 | 4000 | Stcu | 10 | - | 10 |
| Scilly (St. Mary's) | 165 | 1018.2 | 0 | ESE | 6 | o.c. | 47 | 97 | 7 | 4000 | Nb | 10 | - | 10 | 1017.0 | -1 | SES | 7 | Cj/b | 48 | 97 | 6 | 4000 | Nb | 9 | - | 9 |
| Falmouth (Pendennis) | 200 | 1020.6 | 0 | SE | 6 | Cj/b | 46 | 85 | 6 | 4000 | Stcu | 10 | - | 10 | 1020.6 | +1 | SSE | 6 | Cj/b | 47 | 92 | 7 | 2500 | Nb | 5 | AST | 10 |
| Plymouth (Cattewater) | 82 | . | . | . | . | . | . | . | . | . | . | . | . | . | 1022.4 | +2 | SE | 5 | Cd | 46 | 85 | 6 | 1500 | Nb | 7 | AST | 10 |
| Portland Bill | 52 | 1023.6 | +1 | ESE | 3 | Ct | 44 | 65 | 8 | 4000 | Cu | 7 | AST | 8 | 1023.7 | 0 | SEE | 4 | Ct | 45 | 75 | 8 | 4000 | Stcu | 7 | Ci St | 10 |
| Southampton (Calshot) | 10 | 1025.3 | +1 | E | 3 | C | 41 | 75 | 6 | 4000 | Stcu | 10 | - | 10 | 1026.3 | +1 | E'S | 4 | b | 39 | 75 | 6 | . | 0 | Ci | 10 | |
| Dungeness | 20 | 1025.7 | +3 | NE | 1 | C | 39 | 92 | 8 | 2500 | Cu | 6 | AST | 10 | 1027.6 | +3 | ENE | 2 | C | 42 | 85 | 7 | 2500 | Stcu | 10 | - | 10 |
| Guernsey (St. Peter Pt) | 295 | 1024.0 | +1 | SE | 3 | bc | 42 | 92 | 6 | . | . | 0 | Acu | 4 | 1024.2 | +1 | SSE | 4 | bc | 44 | 85 | 6 | 4000 | Stcu | 3 | Acu | 5 |
| WEATHER, TEMPERATURE, RAINFALL AND SUNSHINE AT HEALTH RESORTS FOR 14 th March | | | | | | | | | | | | | | | | | | | | | | | | | | | |
| STATIONS. | WEATHER. | | TEMPERATURE. | | RAINFALL. | | SUNSHINE. | | (1) | (2) | (3) | (4) | (5) | (6) | (7) | (8) | | | | | | | | | | | |
| | Forenoon. | Afternoon. | Min. 9h-14h. | Max. 14h-17h. | Night 17h-9h. | Day 9h-17h. | Sunrise to Sunset. | Sunrise to Sunset. | | | | | | | | | | | | | | | | | | | |
| (1) | (2) | (3) | (4) | (5) | (6) | (7) | (8) | (9) | | | | | | | | | | | | | | | | | | | |
| | | | °F. | °F. | mm. | mm. | hr. | hr. | | | | | | | | | | | | | | | | | | | |
| Berwick-on-Tweed | C | C | 37 | 42 | Trace | - | 1.0 | 5.8 | | | | | | | | | | | | | | | | | | | |
| Douglas (I. o. M.) | cbc | bcc | 39 | 43 | - | - | 3.5 | 6.5 | | | | | | | | | | | | | | | | | | | |
| Llandudno | bc | bcc | 37 | 46 | - | - | 3.5 | 1.6 | | | | | | | | | | | | | | | | | | | |
| Colwyn Bay | ocb | bcco | 37 | 47 | - | - | 3.3 | 0.3 | | | | | | | | | | | | | | | | | | | |
| Rhyl | bc | bcc | 38 | 45 | - | - | 4.8 | 1.5 | | | | | | | | | | | | | | | | | | | |
| Wallasey | bcc | C | 35 | 44 | - | - | 1.8 | 0.4 | | | | | | | | | | | | | | | | | | | |
| Southport | co | co | 35 | 45 | - | - | 2.4 | 3.5 | | | | | | | | | | | | | | | | | | | |
| Blackpool | bc | co | 35 | 45 | - | - | 3.7 | 4.4 | | | | | | | | | | | | | | | | | | | |
| Iikley | C | C | 33 | 43 | - | - | 1.1 | 0.1 | | | | | | | | | | | | | | | | | | | |
| Cleethorpes | 0 | 0 | 38 | 41 | - | - | 0.0 | 1.7 | | | | | | | | | | | | | | | | | | | |
| Skewness | 0 | ocbc | 39 | 42 | - | - | 0.4 | 0.0 | | | | | | | | | | | | | | | | | | | |
| Aberystwyth | oc | cbc | 38 | 43 | - | - | 1.5 | 2.7 | | | | | | | | | | | | | | | | | | | |
| Bath | oc | cbc | 38 | 44 | - | - | 0.7 | 1.6 | | | | | | | | | | | | | | | | | | | |
| Cheltenham | 0 | 0 | 37 | 41 | - | - | 0.0 | 1.9 | | | | | | | | | | | | | | | | | | | |
| Leamington Spa | co | 0 | 36 | 41 | - | - | 0.0 | 0.3 | | | | | | | | | | | | | | | | | | | |
| Lowestoft | C | C | 38 | 41 | - | - | 0.0 | 0.2 | | | | | | | | | | | | | | | | | | | |
| Felixstowe | C | Cm | 38 | 42 | - | - | 0.0 | 3.1 | | | | | | | | | | | | | | | | | | | |
| Harwich & Dovercourt | oc | oc | 38 | 41 | - | - | 0.0 | 3.1 | | | | | | | | | | | | | | | | | | | |
| Southend | 0 | 0 | 38 | 42 | - | - | 0.0 | 2.3 | | | | | | | | | | | | | | | | | | | |
| Ilfracombe | | ocb | | bccb | | | | | | | | | | | | | | | | | | | | | | | |
| Bude | | cbcbc | | bccb | | | | | | | | | | | | | | | | | | | | | | | |
| Penzance | | bc | | bc | | | | | | | | | | | | | | | | | | | | | | | |
| Paignton | | oz | | oco | | | | | | | | | | | | | | | | | | | | | | | |
| Torquay | | oz | | co | | | | | | | | | | | | | | | | | | | | | | | |
| Jersey | | co | | bc | | | | | | | | | | | | | | | | | | | | | | | |
| Weymouth | | b | | bcc | | | | | | | | | | | | | | | | | | | | | | | |
| Bournemouth | | 0 | | 0 | | | | | | | | | | | | | | | | | | | | | | | |
| Portsmouth (S'thsea) | | 0 | | oc | | | | | | | | | | | | | | | | | | | | | | | |
| Bognor | | C | | bcbc | | | | | | | | | | | | | | | | | | | | | | | |
| Littlehampton | | C | | cbc | | | | | | | | | | | | | | | | | | | | | | | |
| Worthing | | oc | | C | | | | | | | | | | | | | | | | | | | | | | | |
| Brighton | | 0 | | 0 | | | | | | | | | | | | | | | | | | | | | | | |
| Eastbourne | | 0 | | 0 | | | | | | | | | | | | | | | | | | | | | | | |
| Hastings | | oc | | co | | | | | | | | | | | | | | | | | | | | | | | |
| Folkestone | | 0 | | 0 | | | | | | | | | | | | | | | | | | | | | | | |
| Dover | | 0 | | 0 | | | | | | | | | | | | | | | | | | | | | | | |
| Tunbridge Wells | | 0 | | 0 | | | | | | | | | | | | | | | | | | | | | | | |
| Ramsgate | | 0 | | 0 | | | | | | | | | | | | | | | | | | | | | | | |
| Margate | | 0 | | 0 | | | | | | | | | | | | | | | | | | | | | | | |
| Deal | | 0 | | 0 | | | | | | | | | | | | | | | | | | | | | | | |

WEATHER, TEMPERATURE, RAINFALL AND SUNSHINE AT HEALTH RESORTS FOR 14th March

| STATIONS. | WEATHER. | | TEMPERATURE. | | RAINFALL† | | SUNSHINE. | | (1) | (2) | (3) | (4) | (5) | (6) | (7) | (8) | |
|------------------------|------------|-------------|------------------|--------------------|--------------------------|------------------------|----------------------|-------------------------|----------------------|------|------|-----|-----|-----|-----|-----|-----|
| | Fore-noon. | After-noon. | Min. 9h. to 14h. | Max. 9h. -17h. 4h. | Night 17h.-9h. 13h.-19h. | Day 9h.-17h. 14h.-19h. | Sunrise to 17h. 14h. | Sunrise to Sunset. 13h. | | | | | | | | | |
| | | | | | | | | | | | | | | | | | |
| (1) | (2) | (3) | (4) | (5) | (6) | (7) | (8) | (9) | | | | | | | | | |
| Berwick-on-Tweed | c | c | 37 | 42 | Trace | - | 1.0 | 5.8 | Ilfracombe ... | ocb | bccb | 38 | 48 | - | - | 4.1 | 1.3 |
| Douglas (I. o. M.) ... | cbc | bcc | 39 | 43 | - | - | 3.5 | 6.5 | Bude ... | cbcb | bccb | 36 | 49 | - | - | 7.0 | 3.4 |
| Llandudno ... | bc | bcc | 37 | 46 | - | - | 3.5 | 1.6 | Penzance ... | b | bc | 38 | 48 | - | - | 2.5 | 5.4 |
| Colwyn Bay ... | ocb | bcco | 37 | 47 | - | - | 3.5 | 0.3 | Paignton ... | oz | oco | 40 | 45 | - | - | 0.9 | 2.5 |
| Rhyl... .. | bc | bcc | 38 | 45 | - | - | 4.8 | 1.5 | Torquay ... | oz | co | 40 | 46 | - | - | 3.1 | 3.8 |
| Wallasey ... | bcc | c | 35 | 44 | - | - | 1.8 | 0.4 | Jersey ... | co | bc | 42 | 48 | - | - | 4.0 | 4.0 |
| Southport ... | coc | co | * 35 | 45 | - | - | 2.4 | 3.5 | Weymouth ... | b | bcc | 39 | 46 | - | - | 4.7 | 8.3 |
| Blackpool ... | bc | co | 35 | 45 | - | - | 3.7 | 4.4 | Bournemouth ... | o | o | 37 | 46 | - | - | 0.8 | 5.0 |
| Ilkley ... | c | c | 33 | 43 | - | - | 1.1 | 0.1 | Portsmouth (S'thsea) | o | oc | 39 | 45 | - | - | 0.8 | 7.8 |
| Cleethorpes... .. | o | o | 38 | 41 | - | - | 0.0 | 1.7 | Bognor ... | c | bcb | 37 | 44 | - | - | 2.3 | 7.5 |
| Skegness ... | o | ocbc | 39 | 42 | - | - | 0.4 | 0.0 | Littlehampton ... | c | cbc | 39 | 43 | - | - | 0.9 | 7.2 |
| Aberystwyth ... | oc | cbc | 38 | 43 | - | - | 1.5 | 2.7 | Worthing ... | oc | c | 39 | 43 | - | - | 0.0 | 7.6 |
| Bath ... | oc | cbc | 38 | 44 | - | - | 0.7 | 1.6 | Brighton ... | o | o | 39 | 43 | - | - | 0.0 | 3.8 |
| Cheltenham ... | o | o | 37 | 41 | - | - | 0.0 | 1.9 | Eastbourne... .. | o | o | 39 | 43 | - | - | 0.0 | 4.8 |
| Leamington Spa ... | co | o | 36 | 41 | - | - | 0.0 | 0.3 | Hastings... .. | oc | co | 39 | 43 | - | - | 0.0 | 0.6 |
| Lowestoft ... | c | c | 38 | 41 | - | - | 0.0 | 0.2 | Folkestone ... | o | o | 39 | 42 | - | - | 0.0 | 0.2 |
| Felixstowe ... | c | cm | 38 | 42 | - | - | 0.0 | 3.1 | Dover ... | o | o | 40 | 43 | - | - | 0.0 | 0.5 |
| Harwich & Dovercourt | oc | oc | 38 | 41 | - | - | 0.0 | 3.1 | Tunbridge Wells ... | o | o | 37 | 42 | - | - | 0.0 | 1.1 |
| Southend ... | o | o | 38 | 42 | - | - | 0.0 | 2.3 | Ramsgate ... | o | o | 39 | 42 | - | - | 0.0 | 0.2 |
| | | | | | | | | | Margate ... | o | o | 40 | 42 | - | - | 0.2 | 0.0 |
| | | | | | | | | | Deal ... | o | o | 40 | 42 | - | - | | |

SUMMARIES FOR THE PAST 24 HOURS.

| STATIONS. | WEATHER. | | | | TEMPERATURE. | | | RAINFALL† | | | | SUN 15th. Hours. |
|-------------------------|----------|----------|----------|---------|--------------|----------------|----------------------|-----------|---------|--------|---------|------------------------|
| | 7h-12h. | 12h-18h. | 18h-15h. | 15h-7h. | MAX. Day. | MIN. Night. | MIN. on GRASS. | Day. | Th-18h. | Night. | 18h-7h. | |
| | 15th. | 15th. | 15th. | 15th. | 7h-18h. | 18h-7h. | | mm. | begin. | mm. | begin. | |
| Lerwick | c | c | c | cd, bc | 43 | 41 | . | - | - | Trace | 1.30 | 0.1 |
| Stornoway | c | r-d | c | opc | 47 | 44 | . | 2 | - | 0.5 | - | 1.2 |
| Wick | c | c | c | b-bc | 43 | 41 | . | - | - | 0.2 | 21.00 | . |
| Tiree | oz, br | m, br | pr, co | co, om | 45 | 44 | 40 | 5 | 11.00 | 0.6 | 21.00 | 0.0 |
| Nairn | b, bc | b, bc | c, bc | bc | 47 | 43 | . | - | - | - | - | 4.7 |
| Aberdeen | ocm | cm | cm | cm | 42 | 41 | 39 | - | - | Trace | 22.00 | 0.4 |
| Malin Head | cr | cr | b, bc | cr | 49 | 46 | . | 1 | 11.00 | 1 | 21.00 | 0.0 |
| Renfrew | b, bc | cr | or, cm | or, cm | 45 | 43 | 40 | 0.4 | 14.30 | 6 | 21.00 | 1.4 |
| Edinburgh (Inchkeith) | c | c | cp | p | 47 | 45 | 42 | - | - | 0.1 | 22.00 | 4.2 |
| Leuchars | c, bc | b, bc | c, bc | c, bc | 46 | 43 | 40 | - | - | 1 | 21.00 | 4.1 |
| Bskdalemuir | b, bc | oz, bc | oz, bc | bc | 45 | 37 | 34 | Trace | 16.30 | 3 | 21.00 | 3.9 |
| Tynemouth | oc | bc | bc | bc | 44 | 40 | 34 | - | - | - | - | . |
| Blacksd Point | Ro | P, bc | co | ro | 53 | 44 | . | 4 | - | 2 | - | . |
| Donaghadee | orr, z | orr, z | orr, z | old, z | 46 | 45 | . | 3 | 11.00 | 1 | 21.00 | . |
| Birr Castle | cr, r | cr | cr | cm | 51 | 45 | 42 | 5 | 8.00 | 1 | 21.00 | 0.0 |
| Holyhead | c | pr | pr | c | 49 | 46 | 43 | Trace | 15.30 | Trace | 21.00 | 0.0 |
| Liverpool (Bidston) | z, bc | pr | c | c, z | 49 | 40 | 39 | - | - | - | - | 2.9 |
| Chester (Sealand) | b, bc | cz | cm | cm | 49 | 38 | 34 | - | - | - | - | 2.5 |
| Harrogate | c, bc | bc | b, bc | c, cm | 46 | 37 | 32 | - | - | - | - | 4.1 |
| Spurn Head | c | c | b | b, bc | 44 | 38 | . | - | - | - | - | 4.0 |
| Birmingham (Edgbaston) | b | b, bc | c | b, bc | 50 | 35 | 31 | - | - | - | - | 6.5 |
| Cranwell | b, bc | b, bc | b, bc | cm, x | 49 | 31 | 26 | - | - | - | - | 7.0 |
| Gorleston | b, bc | c, bc | b, bc | b, bc | 44 | 39 | 33 | - | - | - | - | 3.0 |
| Valentia (Cahirciveen) | oro | oc, bc | co, r | o, r | 53 | 47 | 45 | 1 | 8.00 | 5 | 22.00 | 1.0 |
| Roches Point | orr | or, ro | orr | o, r | 50 | 47 | . | 16 | 8.00 | 4 | 21.00 | . |
| Pembroke (St. Ann's H.) | c, r | p, m | m | cm | 47 | 43 | . | 0.3 | 9.00 | Trace | 21.00 | 0.0 |
| Ross-on-Wye | b, bc | c | c | c, w | 52 | 40 | 33 | - | - | - | - | 13.1 |
| Leafeld | b, bc | bc | bc | b, cm | 49 | 33 | 31 | - | - | - | - | 7.0 |
| Winchester (Worthy Dn.) | b, bc | c, bc | b, bc | c | 47 | 36 | 29 | - | - | - | - | 8.5 |
| S. Farnborough | b, bc | bc | b, cm | b, cm | 50 | 31 | 27 | - | - | - | - | 10.0 |
| London (Kew Obs.) | b, bc | c, bc | b, m | b, m | 49 | 34 | 21 | - | - | Trace | - | 5.8 |
| Croydon | c, z | c, bc | b, bc | b, cm | 48 | 29 | 25 | - | - | - | - | 4.5 |
| Shoeburyness | oc | c, bc | b, x | b, m | 48 | 35 | 30 | - | - | Trace | - | 1.1 |
| Clacton-on-Sea | o | oc, bc | c, bc | b, bc | 46 | 42 | 39 | - | - | - | - | 1.1 |
| Felixstowe | c | c, bc | b, bc | b, bc | 46 | 41 | 36 | - | - | Trace | - | 1.3 |
| Lympe | cm | bc | b, bc | b, m | 46 | 34 | 28 | - | - | Trace | - | 4.2 |
| Scilly (St. Mary's) | c, p, z | c, r | c | c | 51 | 45 | . | Trace | 11.00 | - | - | 0.0 |
| Falmouth (Pendennis) | c, r | c, r | c, r | c, r | 49 | 45 | . | 2 | 9.00 | - | - | 0.1 |
| Plymouth (C. Stewar) | c, r | or, r | or, r | b, bc | 48 | 43 | 41 | 3 | 8.00 | - | - | 0.0 |
| Portland Bill | c, z | c, z | b, bc | b, bc | 47 | 43 | . | - | - | - | - | . |
| Southampton (Calshot) | b, bc | b, bc | b, cm | b, cm | 48 | 41 | 38 | - | - | - | - | 8.9 |
| Dungeness | c, bc | bc | b, bc | b, bc | 48 | 42 | . | - | - | - | - | . |
| Guernsey | b, bc | b, bc | b, bc | b, cm | 49 | 41 | . | - | - | - | - | . |



| Observations from Cross Channel Steamers. | | | | | | | | |
|---|----------------|------------|--------|--------|----------|-------|------|----------|
| Position. | Date and Time. | Steamship. | Wind. | | Weather. | Temp. | | Remarks. |
| | | | Dirac. | Force. | | Air. | Sea. | |
| 2 | 15th 10h | Hibernia | SSE | 7 | c | 44 | 46 | 5 |
| 1 | • 13h | St. Julien | SE | 4 | bct | 48 | 48 | 1 |

GENERAL INFERENCE.

A large anticyclone centred over Germany is tending to move slowly southeast. A depression some distance to S.W. of Ireland will move north and probably deepen. Winds will be S.E. to S., reaching gale force at exposed places in the West, and weather will be fair over Eastern England and the Midlands but unsettled elsewhere.

Forecast for the 24 hours commencing 15h. G.M.T. Wednesday, 16th March, 1927.

| Districts. | Forecast. |
|---------------------------------|--|
| 1. S.E. England | Wind SE. to S., freshening; fair or fine; local morning mist; milder. |
| 2. E. England | |
| 3. E. Midlands | |
| 4. W. Midlands | |
| 5. S.W. England | Wind SE. to S., strong to a gale, moderating later; cloudy, rain at times; visibility moderate to good; mild. |
| 6. South Wales | |
| 7. North Wales | |
| 8. N.W. England | Wind SE. to S., strong at times; fair to cloudy, probably a little rain later; visibility moderate; rather mild. |
| 9. N. Midlands | As 1 - 4. |
| 10. N.E. England | |
| 11. S.E. Scotland | As 8. |
| 12. S.W. Scotland & Isle of Man | Wind SE. to S., becoming strong to a gale later; cloudy, rain later; visibility moderate to good; mild. |
| 13. A.W. Scotland | |
| 14. N.W. Scotland | |
| 15. Mid-Scotland | |
| 16. N.E. Scotland | Wind S., moderate, strong later; fair to cloudy; some rain tomorrow; visibility moderate to good; mild. |
| 17. Orkneys and Shetlands | |
| 18. N.W. Ireland | As 5 - 7. |
| 19. N.E. Ireland | |
| 20. S.E. Ireland | |
| 21. S.W. Ireland | |

Further Outlook.

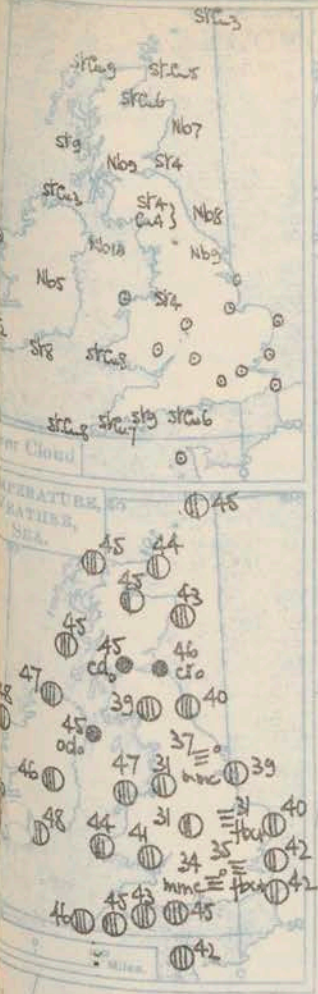
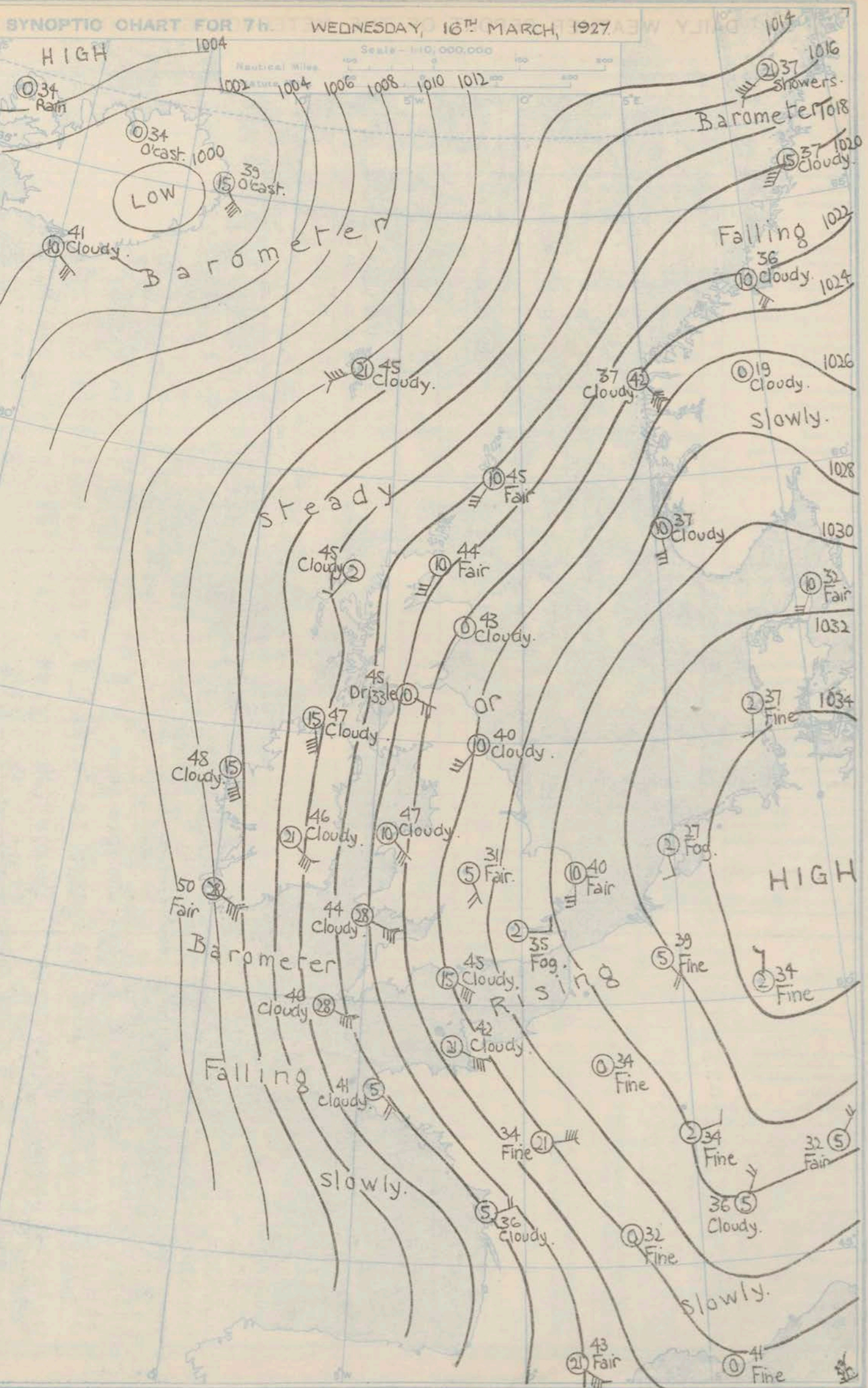
Unsettled in the West and North; doubtful in Eastern England.

South Cone hoisted
08.25 G.M.T.
16/3/27.

SYNOPTIC CHART FOR 7h. WEDNESDAY, 16TH MARCH, 1927.

Scale - 1:10,000,000

Nautical Miles



EXPLANATION.
Isobars are drawn for intervals of two millibars.
Direction is shown by arrows pointing with the wind. Force, on the scale, is indicated by the number of barbs. Mean velocity is shown in miles per hour by figures in small circles.
Temperature is given in degrees F.
OTHER SYMBOLS.
☉ Clear sky. ☁ Sky less than 1/2 clouded. ☁☁ Sky more than 1/2 clouded. ☁☁☁ Overcast sky. ☁☁☁☁ Rain falling. ☁☁☁☁☁ Thunder. ☁☁☁☁☁☁ Thunderstorm. ☁☁☁☁☁☁☁ Very Rough.

DAILY WEATHER REPORT OF THE METEOROLOGICAL OFFICE, LONDON:

BRITISH SECTION.....Wednesday 16th March.....1927.

[illegible]

| WEATHER, TEMPERATURE, RAINFALL AND SUNSHINE AT HEALTH RESORTS FOR 1911. | | | | | | | | | | | | | | | | |
|---|------------|-------------|---------------------------|---------------------------|-----------------------------|---------------------------|----------------------|---------------------|-------------------------|-----|------|-------|-----|-----|-----|-----|
| STATIONS. | WEATHER. | | TEMPERATURE. | | RAINFALL† | | SUNSHINE. | | (1) | (2) | (3) | (4) | (5) | (6) | (7) | (8) |
| | Fore-noon. | After-noon. | Min. 9h. 14h. to 9h. 15h. | Max. 9h. 17h. to 9h. 15h. | Night 17h. 9h. to 14h. 15h. | Day 9h. 15h. to 15h. 14h. | Sunrise to 17h. 15h. | Sunset to 14h. 15h. | | | | | | | | |
| (1) | (2) | (3) | (4) | (5) | (6) | (7) | (8) | (9) | | | | | | | | |
| | | | °F. | °F. | mm. | mm. | hr. | hr. | | | | | | | | |
| Berwick-on-Tweed | bc | c | 35 | 44 | - | - | 6.3 | 1.0 | Hilfracombe ... | ... | cbeo | oc | 39 | 51 | | |
| Douglas (I. o. M.) ... | o | or | 38 | 45 | - | 0.5 | 0.0 | 3.5 | Bude ... | ... | ofo | oco | 40 | 51 | | |
| Llandudno ... | c | c | 33 | 51 | - | - | 0.0 | 0.0 | Penzance ... | ... | ofo | opno | 46 | 50 | | |
| Colwyn Bay ... | bccoc | cococ | 31 | 51 | - | - | 0.0 | 0.0 | Paignton ... | ... | o | ordfo | 41 | 49 | | |
| Rhyl ... | bcc | co | 33 | 50 | - | - | 0.0 | 4.8 | Torquay ... | ... | o | oiofo | 41 | 49 | | |
| Wallaasey ... | bc | bcc | 30 | 50 | - | - | 1.0 | 1.8 | Jersey ... | ... | bcc | no | 41 | 44 | | |
| Southport ... | 3bpc | co | 34 | 49 | - | - | 2.4 | 2.4 | 3. B. ymouth ... | ... | bcc | no | 42 | 48 | | |
| Blackpool ... | bc | co | 33 | 49 | - | - | 0.0 | 0.0 | Bournemouth ... | ... | bcb | b | 37 | 50 | | |
| Ilkley ... | bc | pc | 32 | 48 | - | - | 0.0 | 0.0 | Portsmouth (St. Helens) | ... | bcb | b | 37 | 50 | | |
| Cleethorpes ... | bcb | pc | 32 | 48 | - | - | 0.0 | 0.0 | Bognor ... | ... | bcb | b | 37 | 50 | | |
| Skegness ... | cccb | c | 32 | 48 | - | - | 0.0 | 0.0 | Littlehampton ... | ... | bcb | b | 37 | 50 | | |
| Aberystwyth ... | bcb | oc | 32 | 50 | - | - | 0.0 | 0.0 | Worthing ... | ... | bc | ocb | 37 | 50 | | |
| Bath ... | b | bcc | 32 | 50 | - | - | 0.0 | 0.0 | Brighton ... | ... | bc | ocb | 37 | 50 | | |
| Cheltenham ... | bcb | co | 32 | 50 | - | - | 0.0 | 0.0 | Eastbourne ... | ... | oc | ocb | 37 | 50 | | |
| Leamington Spa ... | bpbcc | b | 32 | 50 | - | - | 0.0 | 0.0 | Hastings ... | ... | ocbc | bcb | 37 | 50 | | |
| Lowestoft ... | bcc | cb | 32 | 50 | - | - | 0.0 | 0.0 | Folkestone ... | ... | oc | cb | 37 | 50 | | |
| Felixstowe ... | oc | bc | 32 | 50 | - | - | 0.0 | 0.0 | Dover ... | ... | oc | cb | 37 | 50 | | |
| Harwich & Dovercourt | oc | bc | 32 | 50 | - | - | 0.0 | 0.0 | Tunbridge Wells ... | ... | oc | cb | 37 | 50 | | |
| Southend ... | o | obcb | 32 | 50 | - | - | 0.0 | 0.0 | Ramsgate ... | ... | oc | cb | 37 | 50 | | |
| | | | | | | | | | Margate ... | ... | oc | cb | 37 | 50 | | |
| | | | | | | | | | Deal ... | ... | o | cb | 37 | 50 | | |

†† See footnote page 1.

At stations marked thus the maximum temperature is for the period 21h.-17h., the minimum for the period 21h.-9h. 3-17h.-21h.



AIR MINISTRY.

DAILY WEATHER REPORT OF THE METEOROLOGICAL OFFICE, LONDON:

BRITISH SECTION.

No. B23856.

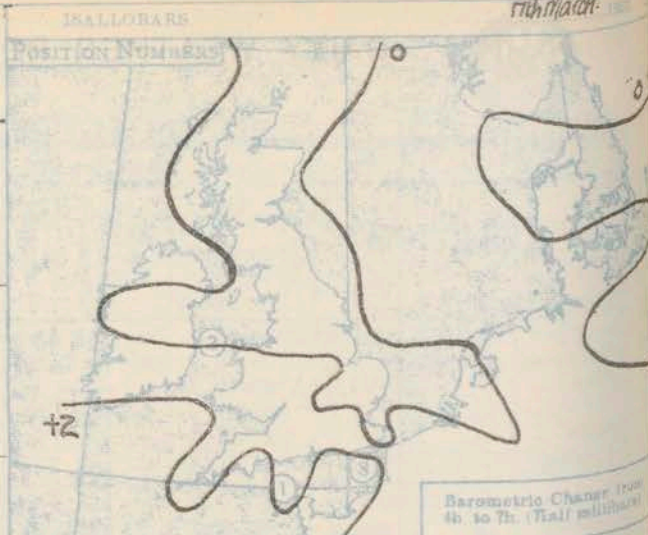
Thursday 17th March 1927.

Page 1.

| Observations at 13h. G.M.T. 16th | | | | | | | | | | | | | | | Observations at 13h. G.M.T. 16th | | | | | | | | | | | | | | |
|----------------------------------|----------------------|--------------------|--------|-------|----------|-----------|-------------|-----------------|--------|-------|------|--------|------------------|------------------------------|----------------------------------|-------|--------|----------|-----------|-------------|-----------------|--------|-------|------|-------|------------------|------|------|------|
| STATIONS. | Barom. at M.S.L. mb. | Change in 3 Hours. | Wind. | | Weather. | Temp. °F. | Humidity. % | Visibility. 0-9 | Cloud. | | | | State of ground. | Barom. at M.S.L. mb. | Change in 3 Hours. | Wind. | | Weather. | Temp. °F. | Humidity. % | Visibility. 0-9 | Cloud. | | | | State of ground. | | | |
| | | | Direc. | Force | | | | | Height | Form | Amt. | Direc. | | | | Force | Height | | | | | Form | Amt. | | | | | | |
| | | | | | | | | | | | | | | | | | | | | | | | | 0-12 | 0-10 | | 0-10 | 0-10 | 0-10 |
| (For heights see p. 4). | | | | | | | | | Feet | | | | | | | | | | | | | Feet | | | | | | | |
| Lerwick | 1021.7 | +2 | SSW | 2 | bc | 48 | 85 | 8 | 4000 | Cu | 2 | A.Cu | 4 | 1020.7 | -1 | S | 1 | bc | 47 | 85 | 8 | 4000 | Cu | 2 | Ci.Cu | 4 | . | . | |
| Stornoway | 1019.4 | +1 | S | 3 | o/r | 48 | 92 | 6 | 1500 | St | 10 | - | 10 | 1018.3 | -1 | S | 3 | C | 50 | 75 | 6 | 2500 | St.Cu | 7 | Ci.St | 9 | 2 | . | |
| Wick | 1022.9 | +2 | SSW | 2 | C | 50 | 75 | 8 | 2500 | St.Cu | 6 | Ci.St | 8 | 1021.9 | -1 | SSW | 2 | C | 46 | 92 | 8 | 2500 | St.Cu | 6 | A.St | 10 | 0 | . | |
| Tiree | 1018.7 | 0 | SSE | 5 | bc | 47 | 92 | 7 | 800 | St.Cu | 7 | - | 7 | 1017.5 | -1 | SSE | 5 | C | 48 | 97 | 7 | 800 | St | 9 | - | 9 | 4 | . | |
| Nairn | 1024.7 | 0 | SSW | 3 | C | 51 | 75 | 6 | 2500 | St.Cu | 6 | A.Cu | 9 | 1020.0 | 0 | - | 0 | C | 50 | 75 | 7 | 5700 | St.Cu | 8 | - | 8 | 0 | . | |
| Aberdeen | 1024.7 | 0 | SSW | 3 | C | 51 | 75 | 6 | 2500 | St.Cu | 6 | A.Cu | 9 | 1023.6 | -2 | S | 2 | C | 46 | 85 | 5 | - | - | 0 | A.Cu | 8 | 0 | . | |
| Malin Head | 1017.6 | 0 | SSE | 5 | C | 51 | 75 | 7 | 5700 | St.Cu | 6 | A.Cu | 8 | 1015.2 | -3 | SE | 5 | C | 48 | 75 | 7 | 5700 | St.Cu | 6 | A.Cu | 8 | 4 | . | |
| Renfrew | 1024.0 | -1 | E | 2 | cr | 51 | 75 | 4 | 1500 | Nb | 7 | A.St | 10 | 1021.0 | -3 | ESE | 2 | C | 47 | 75 | 6 | - | - | 0 | A.St | 10 | . | . | |
| Edinburgh (Inchkeith) | 1024.4 | -1 | ENE | 1 | bc/r | 46 | 85 | 7 | 1500 | St | 4 | A.Cu | 7 | 1021.0 | -3 | E | 2 | C | 47 | 75 | 6 | 1500 | St | 3 | Ci.Cu | 8 | 0 | . | |
| Leuchars | 1025.0 | -1 | SE | 1 | C | 52 | 85 | 7 | 2500 | St.Cu | 5 | A.Cu | 9 | 1023.1 | -2 | - | 0 | C | 45 | 92 | 5 | 2500 | St | 8 | A.St | 10 | . | . | |
| Exdalemair | 1023.8 | -2 | S | 4 | bc | 54 | 45 | 7 | 4000 | St.Cu | 3 | Ci.St | 7 | 1022.4 | -1 | N | 32 | C | 47 | 55 | 6 | 7200 | St.Cu | 5 | A.St | 10 | . | . | |
| Tynemouth | 1026.3 | -1 | SSE | 2 | C | 49 | 65 | 6 | 1500 | Nb | 8 | - | 8 | 1023.8 | -2 | SE | 3 | 0 | 44 | 85 | 6 | 1500 | Nb | 10 | - | 10 | 4 | . | |
| Blacksod Point | 1012.5 | 0 | SSE | 5 | C | 50 | 75 | 6 | - | St.Cu | 10 | - | 10 | 1010.1 | -2 | SSE | 5 | C | 50 | 65 | 7 | - | - | 0 | Ci.St | 8 | - | 8 | 6 |
| Donaghadee | 1021.5 | -2 | SSE | 3 | fbc | 48 | 85 | 4 | 5700 | St.Cu | 4 | A.Cu | 6 | 1019.8 | -3 | SSE | 3 | mmbc | 47 | 75 | 4 | 5700 | St.Cu | 4 | A.St | 7 | 3 | . | |
| Birr Castle | 1016.8 | 0 | SE | 4 | C | 49 | 75 | 6 | 4000 | St.Cu | 3 | A.St | 8 | 1012.8 | 0 | SSE | 5 | bc | 48 | 65 | 7 | 1500 | Nb | 4 | Ci.Cu | 7 | 1 | . | |
| Holyhead | 1020.9 | -3 | SE'S | 4 | C | 57 | 35 | 7 | 7200 | St.Cu | 1 | Ci.St | 9 | 1018.1 | -2 | SE'E | 3 | C+ | 51 | 65 | 6 | - | - | 0 | Ci.St | 7 | . | . | |
| Liverpool (Bidston) | 1023.1 | -2 | ESE | 5 | C | 47 | 65 | 7 | - | - | 0 | Ci.St | 9 | 1019.9 | -3 | ESE | 5 | mmbc | 48 | 65 | 4 | - | - | 0 | Ci.St | 7 | . | . | |
| Chester (Sealand) | 1023.4 | -3 | SE | 4 | C | 48 | 65 | 6 | - | - | 0 | Ci.St | 9 | 1020.4 | -2 | SE | 4 | C | 48 | 65 | 6 | - | - | 0 | Ci.St | 9 | . | . | |
| Harrogate | 1026.4 | -1 | ESE | 3 | bc | 47 | 75 | 5 | 2500 | St | 3 | Ci.St | 7 | 1024.4 | -1 | SE | 3 | C | 46 | 75 | 5 | - | - | 0 | Ci.St | 9 | . | . | |
| Spurn Head | 1028.3 | -2 | ESE | 4 | bc | 45 | 85 | 7 | - | - | 0 | Ci | 7 | 1024.8 | -2 | E | 5 | C | 43 | 85 | 6 | - | - | 0 | Ci.St | 9 | 4 | . | |
| Birmingham (Edgbaston) | 1024.8 | -4 | SE | 3 | bc+ | 48 | 55 | 6 | - | - | 0 | A.St | 6 | 1021.7 | -3 | ESE | 4 | C | 48 | 55 | 6 | - | - | 0 | Ci.St | 8 | . | . | |
| Cranwell | 1028.2 | -2 | SE | 4 | C | 51 | 65 | 6 | - | - | 0 | Ci.St | 8 | 1024.7 | -2 | SE'E | 4 | C+ | 45 | 65 | 6 | - | - | 0 | Ci.St | 9 | . | . | |
| Gorleston | 1029.4 | -2 | SE | 3 | bc | 45 | 85 | 6 | - | - | 0 | Ci | 4 | 1026.3 | -3 | E'S | 3 | bc | 43 | 92 | 6 | - | - | 0 | Ci.St | 4 | 0 | . | |
| Valentia (Cahiriveen) | 1003.8 | -2 | E'S | 6 | bc | 54 | 55 | 8 | 2500 | St.Cu | 2 | Ci.St | 7 | 1007.9 | -1 | E'S | 6 | bc | 49 | 75 | 7 | 1500 | St.Cu | 4 | Ci.St | 7 | 6 | 6 | |
| Roche Point | 1015.3 | -3 | S'E | 4 | C | 48 | 85 | 8 | 2500 | St.Cu | 2 | Ci.Cu | 8 | 1012.6 | -2 | S'E | 5 | C | 48 | 85 | 7 | 2500 | St | 9 | - | 9 | 4 | . | |
| Pembroke (St. Ann's II.) | 1020.2 | -2 | SE'E | 6 | bc | 48 | 92 | 6 | 4000 | St.Cu | 7 | - | 7 | 1016.5 | -3 | SE'E | 6 | C | 47 | 92 | 7 | - | - | 0 | A.St | 8 | . | . | |
| Ross-on-Wye | 1023.3 | -4 | SE'E | 4 | C | 51 | 55 | 7 | - | - | 0 | Ci.St | 9 | 1019.8 | -3 | ESE | 3 | C | 50 | 45 | 7 | - | - | 0 | Ci | 8 | . | . | |
| Leafield | 1024.1 | -3 | SE'E | 4 | bc | 51 | 65 | 7 | - | - | 0 | Ci.St | 5 | 1021.1 | -3 | SE'E | 4 | bc | 46 | 65 | 7 | - | - | 0 | Ci.St | 7 | . | . | |
| Winchester (Worthy Dn) | 1024.4 | -4 | E'S | 5 | bc | 52 | 45 | 8 | - | - | 0 | Ci.St | 7 | 1021.4 | -2 | E | 4 | b | 47 | 65 | 7 | - | - | 0 | A.Cu | 2 | . | . | |
| S. Farnborough | 1025.4 | -4 | SE | 4 | bc | 53 | 55 | 7 | - | - | 0 | Ci | 3 | 1021.6 | -3 | E'S | 3 | bc | 47 | 65 | 6 | - | - | 0 | Ci.St | 5 | . | . | |
| London (Kew Obsy.) | 1026.0 | -5 | SE | 5 | b | 53 | 45 | 7 | - | - | 0 | Ci | 2 | 1022.8 | -2 | E | 4 | C+ | 47 | 65 | 5 | - | - | 0 | Ci.St | 8 | . | . | |
| Croydon | 1026.1 | -5 | SE'E | 4 | bc | 54 | 45 | 6 | - | - | 0 | Ci.St | 3 | 1022.8 | -3 | E | 3 | C+ | 47 | 65 | 6 | - | - | 0 | Ci.St | 9 | . | . | |
| Shoeburyness | 1028.0 | -4 | E'S | 4 | bc+ | 49 | 75 | 6 | - | - | 0 | Ci.St | 4 | 1024.3 | -4 | E | 4 | bc | 44 | 85 | 7 | - | - | 0 | Ci.St | 7 | . | . | |
| Clacton-on-Sea | 1028.7 | -3 | E | 3 | bc+ | 48 | 75 | 6 | - | - | 0 | Ci.St | 3 | 1024.9 | -3 | E | 4 | fbc | 45 | 85 | 6 | 4000 | St.Cu | 3 | Ci | 5 | 1 | . | |
| Felixstowe | 1028.7 | -3 | E | 3 | bc+ | 48 | 75 | 6 | - | - | 0 | Ci.St | 3 | 1025.2 | -3 | ENE | 4 | bc | 44 | 92 | 5 | - | - | 0 | Ci | 4 | 3 | . | |
| Lympe | 1026.9 | -5 | E'S | 4 | bc | 49 | 55 | 6 | - | - | 0 | Ci | 5 | 1023.3 | -3 | ESE | 5 | bc+ | 46 | 75 | 6 | - | - | 0 | Ci | 7 | . | . | |
| Scoily (St. Mary's) | 1015.6 | -2 | E'N | 7 | bc | 49 | 85 | 6 | - | - | 0 | A.Cu | 3 | 1012.8 | -3 | E'N | 7 | C | 47 | 92 | 6 | 4000 | St.Cu | 5 | A.Cu | 9 | 7 | . | |
| Falmouth (Pendennis) | 1018.2 | -3 | SE'E | 7 | bc | 47 | 75 | 7 | 4000 | St.Cu | 4 | A.St | 6 | 1014.3 | -2 | E'S | 7 | C | 47 | 75 | 7 | 4000 | Cu | 8 | - | 8 | 5 | . | |
| Plymouth (Cattewater) | 1019.4 | -5 | E | 6 | bc | 48 | 65 | 7 | 2500 | St | 2 | Ci.St | 7 | 1016.2 | -3 | E | 6 | C | 47 | 75 | 7 | - | - | 0 | A.St | 10 | 2 | . | |
| Portland Bill | 1021.2 | -4 | E | 6 | C | 47 | 65 | 6 | - | - | 0 | A.St | 10 | 1017.2 | -5 | E | 6 | C | 47 | 75 | 6 | 4000 | St.Cu | 3 | A.St | 10 | 7 | . | |
| Southampton (Calshot) | 1024.6 | -4 | ESE | 6 | bc+ | 47 | 65 | 6 | - | - | 0 | Ci.St | 7 | 1020.7 | -4 | E'S | 6 | bc | 47 | 65 | 6 | - | - | 0 | A.St | 5 | 6 | . | |
| Dunegness | 1027.2 | -3 | ESE | 2 | bc | 49 | 75 | 6 | - | - | 0 | Ci.Cu | 7 | 1023.2 | -5 | E | 2 | C+ | 47 | 75 | 6 | - | - | 0 | Ci.Cu | 8 | 3 | . | |
| Guernsey | 1019.3 | -6 | E | 7 | C | 48 | 65 | 7 | - | - | 0 | Ci.St | 8 | 1016.7 | -2 | SE | 6 | C | 49 | 75 | 7 | 4000 | St.Cu | 3 | Ci.St | 9 | 5 | . | |
| LONDON OBSERVATIONS. | | | | | | | | | | | | | | | LONDON OBSERVATIONS. | | | | | | | | | | | | | | |
| Height above M.S.L. in feet. | | | | | | | | | | | | | | | Height above M.S.L. in feet. | | | | | | | | | | | | | | |
| WEATHER. | | | | | | | | | | | | | | | WEATHER. | | | | | | | | | | | | | | |
| Morning. Afternoon. Night. | | | | | | | | | | | | | | | Morning. Afternoon. Night. | | | | | | | | | | | | | | |
| 24 HOURS ENDED Ph. | | | | | | | | | | | | | | | 24 HOURS ENDED Ph. | | | | | | | | | | | | | | |
| Kew | 18 | bfxby | cyc3 | bcnrx | 55 | 39 | 23 | - | - | - | 7.0 | - | 6 | Kew | 18 | bfxby | cyc3 | bcnrx | 55 | 39 | 23 | - | - | - | 7.0 | - | 6 | | |
| Croydon | 244 | bexmy | bexy3 | cbxw | 54 | 37 | 23 | Tr | - | - | 7.6 | - | 6 | Croydon | 244 | bexmy | bexy3 | cbxw | 54 | 37 | 23 | Tr | - | - | 7.6 | - | 6 | | |
| Greenwich (Royal Obsy.) | 149 | bc | bc | cbwim | 56 | 36 | 22 | - | - | - | 7.7 | 52 | 6 | Greenwich (Royal Obsy.) | 149 | bc | bc | cbwim | 56 | 36 | 22 | - | - | - | 7.7 | 52 | 6 | | |
| City (Bunhill Row) | 80 | - | - | - | 55 | 40 | 32 | - | - | - | 5.6 | - | 7 | City (Bunhill Row) | 80 | - | - | - | 55 | 40 | 32 | - | - | - | 5.6 | - | 7 | | |
| Westminster (St. James' Pk.) | 27 | - | - | - | - | - | - | - | - | - | 5.0 | - | 7 | Westminster (St. James' Pk.) | 27 | - | - | - | - | - | - | - | - | - | 5.0 | - | 7 | | |
| Regent's Pk. (Botanic Gdns) | 168 | - | - | - | - | - | - | - | - | - | - | - | 90 | Regent's Pk. (Botanic Gdns) | 168 | - | - | - | - | - | - | - | - | - | - | - | 90 | | |
| Camden Square | 110 | cfbc | bbc | - | 55 | 35 | 24 | - | - | - | - | - | 69 | Camden Square | 110 | cfbc | bbc | - | 55 | 35 | 24 | - | - | - | - | - | 69 | | |
| Kew Observatory | 80 | b3 | bbc | - | 56 | 39 | 28 | - | - | - | - | - | 69 | Kew Observatory | 80 | b3 | bbc | - | 56 | 39 | 28 | - | - | - | - | - | 69</ | | |

SUMMARIES FOR THE PAST 24 HOURS.

| STATIONS. | WEATHER. | | | | TEMPERATURE. | | | RAINFALL† | | | | SUN. 16th. Hours. |
|-----------------------------|----------|----------|-----------|--------|--------------|----------------|----------------------|-----------|---------|--------|---------|-------------------------|
| | 7h-13h. | 13h-18h. | 18h-16th. | 1h-7h. | MAX. Day. | MIN. Night. | MIN. on Grass. | Day. | 7h-18h. | Night. | 18h-7h. | |
| | 16th. | 16th. | 16th. | 17th. | 7h-18h. | 18h-7h. | Grass. | mm. | began. | mm. | began. | |
| Lerwick ... | bc | bc | cbe | bbe | 50 | 44 | . | - | - | Trace | - | 5.4 |
| Stornoway ... | p | c | b-be | c | 50 | 32 | . | 1 | - | - | - | 0.0 |
| Wick ... | c | c | c | bbe | 54 | 42 | . | - | - | - | - | . |
| Tiree ... | proco | cobe | cobe | com. | 51 | 43 | 40 | 0.2 | 9.00 | 3 | - | 3.2 |
| Nairn ... | bc | bcm | cbe | bc | 55 | 33 | . | - | - | - | - | 1.4 |
| Aberdeen ... | cm. | cm. | bcm | bcm. | 51 | 41 | 36 | - | - | - | - | 0.2 |
| Malin Head ... | c | c | cm | cm | 51 | 41 | . | - | - | - | - | 0.0 |
| Kenfrew ... | orgc | cr. | c3. | cm | 56 | 36 | 30 | 1 | <8.00 | - | - | 2.1 |
| Edinburgh (Inchkeith) ... | cir. | cim. | im | bcm. | 50 | 41 | 30 | 2 | <8.00 | - | - | 2.0 |
| Leuchars ... | irmc | cm. | cm | bcm. | 53 | 35 | 26 | 0.2 | <8.00 | Trace | - | 1.3 |
| Esksdalemuir ... | cbe | beyoz. | oy3. | ozcm. | 55 | 33 | 30 | - | - | - | - | 1.6 |
| Tynemouth ... | cm. | cm. | om. | oc | 52 | 41 | 36 | - | - | - | - | . |
| Blackad Point ... | o | oc | co | c | 52 | 44 | . | - | - | Trace | - | . |
| Donaghadee ... | idcm | bcm | bcm | bc3. | 49 | 43 | . | 0.4 | <8.00 | - | - | 2.9 |
| Birr Castle ... | cm. | cbe | bcm. | bcm. | 52 | 43 | 38 | - | - | - | - | 5.9 |
| Holyhead ... | c | c | c3. | c | 60 | 42 | 37 | - | - | - | - | 1.6 |
| Liverpool (Bidston) ... | zbc | c | bcm | bcm | 50 | 37 | 34 | - | - | - | - | 1.5 |
| Chester (Sealand) ... | cmz. | cz. | bcm | bcm | 52 | 30 | 25 | - | - | - | - | . |
| Harrogate ... | cmbe | bce | cbe | coff | 49 | 30 | 25 | - | - | - | - | 0.2 |
| Spurn Head ... | cbe | c | b | b | 46 | 41 | . | - | - | - | - | 6.9 |
| Birmingham (Edgbaston) ... | bc | bce | c | cbe | 51 | 36 | 31 | - | - | - | - | 0.2 |
| Cranwell ... | fmbc | c | b-be | mxfb | 53 | 30 | 25 | - | - | - | - | 6.3 |
| Gorleston ... | bc | bc | bcb | b | 46 | 42 | 37 | - | - | - | - | 9.2 |
| Valentia (Cahiroiveer) ... | bey | cyc | co | opebc | 55 | 48 | 43 | - | - | 1 | 1.30 | 7.1 |
| Roches Point ... | co | cz. | c3. | c3. | 49 | 46 | . | - | - | - | - | . |
| Pembroke (St. Ann's H.) ... | cm. | cm. | cm. | cm. | 49 | 42 | . | - | - | - | - | 3.2 |
| Ross-on-Wye ... | c | cay | co | cmw | 54 | 35 | 29 | - | - | - | - | 3.5 |
| Leafield ... | bc | bc | bcw | bex | 52 | 35 | 31 | - | - | - | - | 2.3 |
| Winchester (Worthy Dn) ... | cbeby | bey | bcc | c | 53 | 38 | 30 | - | - | - | - | 8.9 |
| S. Farnborough ... | cmx | bey | bcc | cm. | 55 | 35 | 30 | - | - | - | - | 8.3 |
| London (Kew Obs.) ... | bfx | cyc | bcm | bcm | 55 | 39 | 23 | - | - | - | - | 7.0 |
| Croydon ... | bcm | bey | bcc | bcm | 54 | 37 | 23 | Trace | - | - | - | 7.6 |
| Shoeburyness ... | bmb | bey | bcc | bmx | 50 | 37 | 31 | - | - | Trace | - | 8.5 |
| Clacton-on-Sea ... | bcm | bey | bcc | bcm | 48 | 42 | 40 | - | - | - | - | 8.5 |
| Felixstowe ... | bcb | bc | bcm | bcm | 49 | 42 | 38 | - | - | - | - | 9.1 |
| Lympe ... | bey | bey | bcb | b | 51 | 39 | 32 | - | - | - | - | 9.0 |
| Scilly (St. Mary's) ... | b | bcc | cbe | bc | 50 | 46 | . | - | - | - | - | 5.5 |
| Falmouth (Pendennis) ... | cbe | bcc | cbe | bcc | 47 | 46 | . | - | - | - | - | 4.9 |
| Plymouth (Cattewater) ... | cbe | cq | cq | bcm | 50 | 43 | 40 | - | - | - | - | 3.4 |
| Portland Bill ... | coz. | oc. | oc. | c3. | 47 | 46 | . | - | - | - | - | . |
| Southampton (Calshot) ... | bcm | bey | bcc | c | 48 | 42 | 40 | - | - | - | - | 8.2 |
| Dungeness ... | bey | bey | bcc | bcc | 49 | 43 | . | - | - | - | - | . |
| Guernsey ... | ca. | ca. | cbe | bey | 50 | 45 | . | - | - | - | - | . |

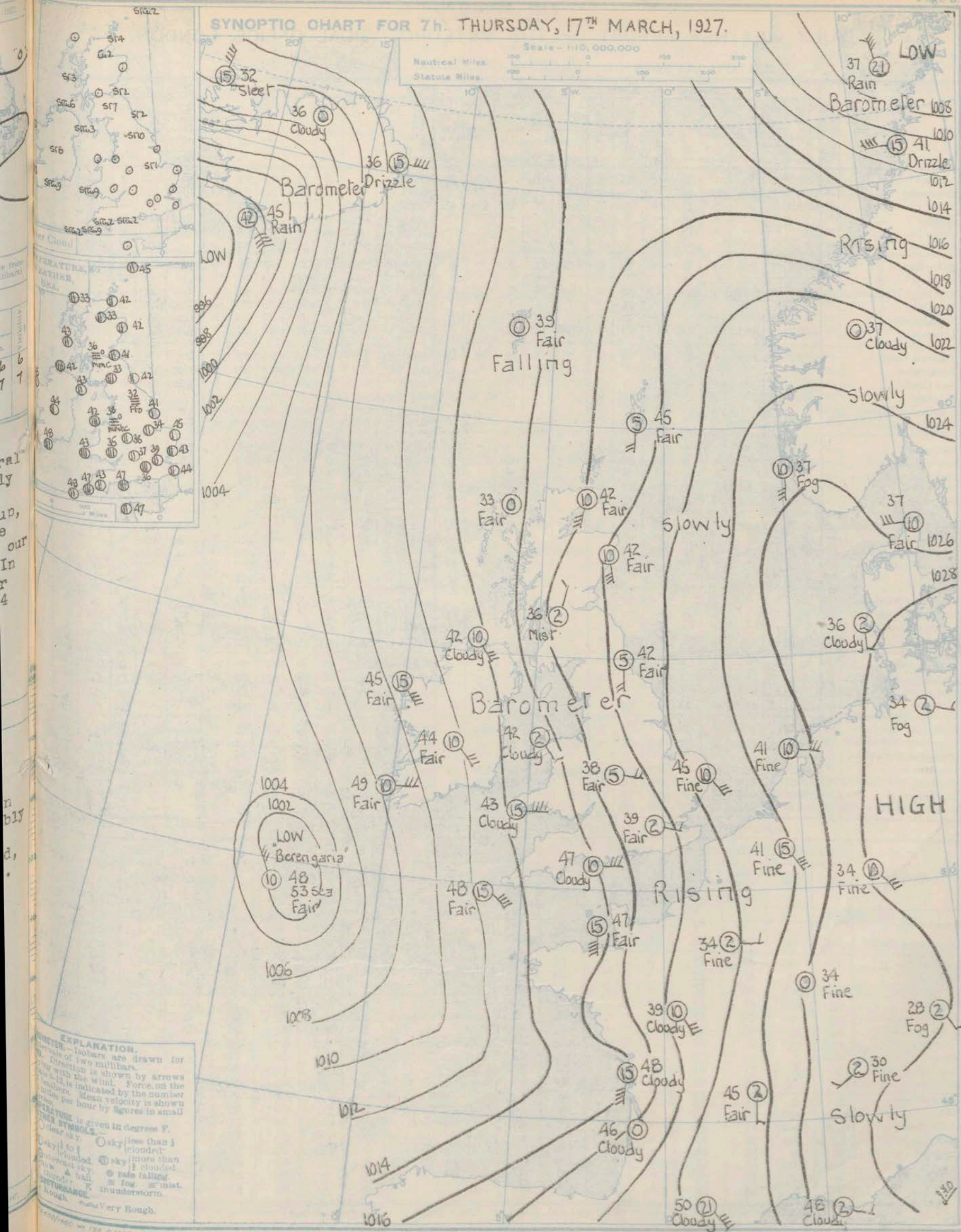


| Observations from Cross Channel Steamers. | | | | | |
|---|-----------------------|------------|-------|--------|-----------|
| Position. | Date and Time. | Steamship. | Wind. | | Temp. |
| | | | Dir. | Force. | |
| 2 | 16 th 10h. | Hibernia | SE | 4 | C 47 46 |
| 3 | 17 th 2h. | Arundel | ESE | 4 | bc- 46 47 |

GENERAL INFERENCE.

The anticyclone over Central Europe continues to move slowly south. The depression off southwest Ireland is filling up, but further depressions on the Atlantic will probably affect our western districts tomorrow. In eastern districts fair weather will continue for more than 24 hours.

| Districts. | | Forecasts for the 24 hours commencing 15h.G.M.T. | Thursday, 17th March, 1927. | Farther Outlook. |
|---|------------------|--|---------------------------------|---|
| 1. S.E. England | 2. E. England | 3. E. Midlands | 4. W. Midlands | Unsettled in the west, probably mainly fair in Eastern England, mild generally. |
| 5. S.W. England | 6. South Wales | 7. North Wales | 8. N.W. England | |
| 9. N. Midlands | 10. N.E. England | 11. S.E. Scotland | 12. S.W. Scotland & Isle of Man | |
| 13. A.W. Scotland | 14. Mid-Scotland | 15. N.E. Scotland | 16. Orkneys and Shetlands | |
| 17. N.W. Ireland | 18. N.E. Ireland | 19. S.E. Ireland | 20. S.W. Ireland | |
| As 1 - 4 | | | | |
| As 5 - 7 | | | | |
| As 1 - 4 | | | | |
| Wind S.W., light or moderate; fair; mild. | | | | |
| Wind S.E. to S., moderate or light, freshening later; fair today, perhaps some rain tomorrow; local morning mist; mild. | | | | |
| As 5 - 7 | | | | |
| As 17. | | | | |



AIR MINISTRY.

DAILY WEATHER REPORT OF THE METEOROLOGICAL OFFICE, LONDON:

Page 4.

BRITISH SECTION.....Thursday 17th March.....1927.

No. 76.....

Page 4.

| STATIONS. | Height above M.S.L. in feet. | Observations at 1h. G.M.T. 17th | | | | | | | | | | | | Observations at 7h. G.M.T. 17th | | | | | | | | | | | | | | | | | | | |
|------------------------------|------------------------------|---------------------------------|--------------------|--------|-------|----------|-----------|-------------|-----------------|-------------|------|-----------|-------------|---------------------------------|--------------------|-----------------|--------|----------|-----------|-------------|-----------------|--------|-------------|------|-----------|-------------|-----------------|------|-------|-------|------|-------|-------|
| | | Barom. at M.S.L. mb. | Change in 3 Hours. | Wind. | | Weather. | Temp. °F. | Humidity %. | Visibility 0-9. | Cloud. | | | | Barom. at M.S.L. mb. | Change in 3 Hours. | Wind. | | Weather. | Temp. °F. | Humidity %. | Visibility 0-9. | Cloud. | | | | | | | | | | | |
| | | | | Direc. | Force | | | | | Height Feet | Form | Amt. 0-10 | Upper Form. | | | Total Amt. 0-10 | Direc. | | | | | Force | Height Feet | Form | Amt. 0-10 | Upper Form. | Total Amt. 0-10 | | | | | | |
| | | | | | | | | | | | | | | | | | | | | | | | | | | | | Low. | Upper | Total | Low. | Upper | Total |
| | | | | | | | | | | | | | | | | | | | | | | | | | | | | | | | | | |
| Lerwick ... | 54 | 1020.9 | 0 | S | 1 | b | 45 | 97 | 8 | 5700 | StCu | 1 | CiCu | 2 | 1019.6 | -1 | S | 2 | bc | 45 | 92 | 8 | 4000 | StCu | 2 | CiCu | 3 | 7 | 0 | | | | |
| Stornoway ... | 30 | 1017.1 | -2 | | 0 | b- | | | 8 | | | | | | 1015.1 | 0 | | 0 | bc | 33 | 97 | 6 | | | 0 | As | 7 | 1 | 0 | | | | |
| Wick ... | 81 | 1019.9 | -1 | S | 3 | c | 44 | 92 | 7 | 1500 | St | 6 | As | 10 | 1018.2 | -2 | SSW | 3 | bc | 42 | 92 | 7 | 1500 | St | 4 | CiSt | 7 | 1 | 0 | | | | |
| Tires ... | 22 | | | | | | | | | | | | | | 1014.6 | -1 | SSE | 5 | bc | 43 | 85 | 6 | 800 | St | 3 | | 3 | 5 | 0 | | | | |
| Nairn ... | 82 | | | | | | | | | | | | | | 1017.3 | | | 0 | bc- | 33 | 85 | 8 | 4000 | Cu | 2 | As | 3 | 5 | 0 | | | | |
| Aberdeen ... | 46 | | | | | | | | | | | | | | 1020.6 | 0 | SSE | 3 | bc | 42 | 92 | 6 | | | 0 | As | 3 | 5 | 0 | | | | |
| Malin Head ... | 51 | 1014.8 | -1 | SE | 3 | c | 45 | 85 | 5 | 5700 | StCu | 9 | | 9 | 1013.8 | 0 | SE | 3 | c- | 42 | 85 | 6 | 5700 | StCu | 6 | As | 8 | 1 | 0 | | | | |
| Renfrew ... | 38 | | | | | | | | | | | | | | 1018.1 | -1 | NNE | 1 | mmc | 36 | 92 | 4 | | | 0 | CiSt | 8 | 1 | 0 | | | | |
| Edinburgh (Inchkeith) ... | 190 | 1020.2 | -1 | ENE | 2 | bc | 43 | 85 | 6 | 1500 | St | 2 | CiCu | 7 | 1018.6 | -2 | NE | 2 | bc | 41 | 85 | 6 | 800 | St | 2 | CiCu | 6 | 1 | 0 | | | | |
| Leuchars ... | 40 | | | | | | | | | | | | | | 1019.8 | -1 | SE | 2 | bc | 39 | 92 | 6 | 5700 | StCu | 3 | Ci | 7 | 1 | 0 | | | | |
| Eskdalemuir ... | 794 | | | | | | | | | | | | | | 1019.3 | -1 | ENE | 3 | c | 33 | 92 | 6 | 1500 | St | 7 | CiCu | 9 | 1 | 0 | | | | |
| Tynemouth ... | 87 | 1021.7 | -2 | SSE | 3 | 0 | 42 | 85 | 7 | 1500 | Nb | 10 | | 10 | 1020.4 | -1 | SSE | 2 | bc- | 42 | 92 | 7 | 1500 | St | 2 | As | 5 | 1 | 0 | | | | |
| Blacksod Point ... | 7 | 1009.9 | 0 | SSE | 4 | c | 46 | 75 | 7 | | | 0 | As | 10 | 1010.4 | 0 | SE | 4 | bc | 45 | 85 | 7 | | | 0 | As | 6 | 1 | 0 | | | | |
| Donaghadee ... | 40 | | | | | | | | | | | | | | 1016.7 | +1 | SSE | 4 | bc- | 43 | 85 | 6 | 5700 | StCu | 3 | As | 4 | 1 | 0 | | | | |
| Birr Castle ... | 173 | | | | | | | | | | | | | | 1011.5 | | SE | 3 | bc | 44 | 85 | 6 | 450 | St | 6 | CiCu | 7 | 1 | 0 | | | | |
| Holyhead ... | 26 | 1016.1 | -2 | E'S | 2 | c | 45 | 75 | 6 | | | 0 | CiSt | 8 | 1014.9 | 0 | SE | 1 | c | 42 | 92 | 6 | | | 0 | As | 8 | 1 | 0 | | | | |
| Liverpool (Bidston) ... | 189 | | | | | | | | | | | | | | 1016.8 | 0 | E'S | 4 | mmc | 38 | 92 | 4 | | | 0 | Ci | 5 | 1 | 0 | | | | |
| Chester (Sealand) ... | 16 | | | | | | | | | | | | | | 1017.4 | 0 | SE | 2 | mmc | 33 | 97 | 4 | | | 0 | CiSt | 4 | 1 | 0 | | | | |
| Harrogate ... | 478 | | | | | | | | | | | | | | 1021.5 | -1 | | 0 | FFO | 32 | 97 | 1 | <150 | St | 10 | | 10 | 2 | 0 | | | | |
| Spurn Head ... | 29 | 1022.4 | -2 | E'S | 4 | b | 43 | 85 | 6 | | | 0 | CiCu | 2 | 1020.8 | 0 | ESE | 4 | b | 42 | 92 | 6 | | | 0 | Ci | 7 | 1 | 0 | | | | |
| Birmingham (Edgbaston) ... | 535 | | | | | | | | | | | | | | 1018.5 | 0 | ESE | 2 | bc | 38 | 85 | 5 | | | 0 | Ci | 3 | 1 | 0 | | | | |
| Cranwell ... | 236 | 1022.6 | +2 | E | 2 | bc | 35 | 97 | 6 | | | 0 | CiCu | 3 | 1021.5 | 0 | E | 2 | fb | 34 | 97 | 4 | 800 | St | 1 | CiSt | 2 | 1 | 0 | | | | |
| Gorleston ... | 14 | 1023.9 | -2 | SSE | 4 | b | 43 | 92 | 6 | | | 0 | | 0 | 1022.5 | -1 | SE | 3 | b+ | 43 | 85 | 6 | | | 0 | CiSt | 2 | 1 | 0 | | | | |
| Valentia (Cahirveena) ... | 30 | 1007.9 | -1 | SSE | 3 | ODD | 48 | 97 | 5 | | St | 10 | | 10 | 1008.1 | +2 | E'N | 3 | bc | 49 | 75 | 8 | 2500 | St | 3 | As | 5 | 1 | 0 | | | | |
| Roches Point ... | 22 | | | | | | | | | | | | | | 1010.9 | +2 | SE | 3 | c | 48 | 92 | 7 | 2500 | StCu | 9 | | 9 | 2 | 0 | | | | |
| Pembroke (St. Ann's H.) ... | 160 | 1013.8 | -1 | SE'E | 6 | c | 45 | 92 | 6 | 4000 | StCu | 9 | | 9 | 1014.3 | +2 | E | 4 | c | 43 | 97 | 6 | 4000 | StCu | 9 | | 9 | 2 | 0 | | | | |
| Ross-on-Wye ... | 228 | | | | | | | | | | | | | | 1017.4 | +1 | S | 1 | c | 35 | 92 | 5 | | | 0 | Ci | 7 | 1 | 0 | | | | |
| Leafeld ... | 612 | | | | | | | | | | | | | | 1018.1 | 0 | ESE | 3 | bc | 37 | 92 | 5 | | | 0 | Ci | 7 | 1 | 0 | | | | |
| Winchester (Worthy Dn.) ... | 272 | | | | | | | | | | | | | | 1018.1 | +1 | ESE | 1 | c | 39 | 92 | 7 | 4000 | St | 3 | Ci | 9 | 1 | 0 | | | | |
| S. Farnborough ... | 230 | | | | | | | | | | | | | | 1018.4 | +1 | E'S | 3 | c | 36 | 97 | 6 | | | 0 | CiSt | 8 | 1 | 0 | | | | |
| London (Kew Obs.) ... | 18 | | | | | | 42 | | | | | | | | 1019.1 | +1 | ESE | 1 | bc | 39 | 92 | 5 | | | 0 | Ci | 7 | 1 | 0 | | | | |
| Croydon ... | 244 | 1019.6 | -3 | SE | 4 | bc- | 42 | 75 | 7 | | | 0 | Ci | 3 | 1019.3 | 0 | SE'S | 2 | c+ | 39 | 92 | 7 | | | 0 | Ci | 8 | 1 | 0 | | | | |
| Shoeburyness ... | 11 | | | | | | | | | | | | | | 1020.1 | -1 | ESE | 3 | b | 41 | 92 | 6 | | | 0 | CiSt | 2 | 1 | 0 | | | | |
| Olaeton-on-Sea ... | 54 | | | | | | | | | | | | | | 1020.5 | 0 | SE | 4 | bc | 43 | 85 | 6 | | | 0 | Ci | 4 | 1 | 0 | | | | |
| Felixstowe ... | 15 | | | | | | | | | | | | | | 1021.0 | -2 | SE | 4 | bc | 43 | 85 | 7 | | | 0 | Ci | 3 | 1 | 0 | | | | |
| Lympe ... | 350 | 1022.0 | -2 | ESE | 4 | b | 43 | 85 | 8 | | | 0 | | 0 | 1020.2 | 0 | ESE | 4 | bc | 41 | 92 | 6 | | | 0 | Ci | 3 | 1 | 0 | | | | |
| Soilly (St. Mary's) ... | 165 | 1012.3 | -1 | E'S | 4 | b | 47 | 97 | 7 | | | 0 | As | 2 | 1013.2 | +1 | SE | 4 | bc | 48 | 92 | 7 | 4000 | StCu | 2 | As | 6 | 1 | 0 | | | | |
| Falmouth (Pendennis) ... | 200 | 1013.6 | -2 | ESE | 5 | bc- | 48 | 85 | 7 | 4000 | StCu | 5 | | 5 | 1014.5 | +2 | SSE | 3 | c | 47 | 92 | 7 | 4000 | StCu | 9 | | 6 | 1 | 0 | | | | |
| Plymouth (Cattewater) ... | 82 | | | | | | | | | | | | | | 1014.9 | +3 | E | 2 | bc | 43 | 92 | 7 | 4000 | StCu | 5 | CiSt | 9 | 1 | 0 | | | | |
| Portland Bill ... | 52 | 1015.9 | -2 | E | 4 | c | 47 | 85 | 6 | 4000 | StCu | 9 | As | 10 | 1015.7 | +1 | E | 3 | c | 47 | 85 | 6 | 4000 | StCu | 2 | As | 7 | 1 | 0 | | | | |
| Southampton (Calshot) ... | 10 | 1018.0 | -3 | E'S | 5 | c | 46 | 85 | 6 | | | 0 | CiSt | 9 | 1017.8 | +2 | E | 4 | bc | 42 | 92 | 6 | | | 0 | Ci | 4 | 1 | 0 | | | | |
| Dungeness ... | 20 | 1020.6 | -3 | SSE | 4 | b | 46 | 75 | 7 | | | 0 | | 0 | 1019.4 | +2 | SSE | 3 | bc+ | 44 | 85 | 7 | | | 0 | CiSt | 4 | 1 | 0 | | | | |
| Guernsey (St. Peter Pt.) ... | 205 | 1015.8 | -1 | SSE | 2 | bc | 46 | 85 | 6 | | | 0 | As | 4 | 1015.9 | +2 | S | 5 | bc | 47 | 85 | 7 | | | 0 | CiSt | 5 | 1 | 0 | | | | |

WEATHER, TEMPERATURE, RAINFALL AND SUNSHINE AT HEALTH RESORTS FOR 16th March

| STATIONS. | WEATHER. | | TEMPERATURE. | | RAINFALL† | | SUNSHINE. | | (1) | (2) | (3) | (4) | (5) | (6) | (7) | (8) |
|------------------------|-----------|------------|---------------|----------------|----------------|--------------|-----------------|--------------------|----------------------|-----|------|-----|-----|-------|-----|-----|
| | Forenoon. | Afternoon. | Min. 9h.-15h. | Max. 15h.-17h. | Night 17h.-9h. | Day 9h.-17h. | Sunrise to 17h. | Sunrise to Sunset. | | | | | | | | |
| | | | 9h. to 15h. | 15h. to 17h. | 17h. to 9h. | 9h. to 17h. | 17h. to 15h. | 15h. to Sunset. | | | | | | | | |
| (1) | (2) | (3) | (4) | (5) | (6) | (7) | (8) | (9) | | | | | | | | |
| | | | °F. | °F. | mm. | mm. | hr. | hr. | | | | | | | | |
| Berwick-on-Tweed | bc | co | 39 | 51 | - | - | 3.8 | 6.8 | Ilfracombe ... | oc | oo | 42 | 51 | - | - | 0.6 |
| Douglas (I. o. M.) ... | cbe | cbe | 40 | 47 | 4 | - | 1.4 | 0.0 | Bude ... | o | o | 40 | 50 | - | - | 0.0 |
| Llandudno ... | c | c | 41 | 57 | - | - | 0.5 | 0.0 | Penzance ... | b | bco | 46 | 49 | - | - | 4.2 |
| Colwyn Bay ... | cob | cob | 46 | 57 | - | - | 1.5 | 0.0 | Paignton ... | o | c | 43 | 49 | 0.3 | - | 1.7 |
| Rhyl... .. | bc | bcc | 43 | 54 | - | - | 3.7 | 0.9 | Torquay ... | boc | bcoo | 43 | 50 | 0.1 | - | 2.3 |
| Wallasey ... | bcc | c | 39 | 52 | - | - | 0.8 | 1.7 | Jersey ... | bc | c | 40 | 55 | - | - | 5.3 |
| Southport ... | oc | o | 42 | 51 | - | - | 0.2 | 4.2 | Weymouth ... | b | b | 43 | 48 | - | - | 8.0 |
| Blackpool ... | oc | c2 | 41 | 51 | 0.1 | - | 0.0 | 4.0 | Bournemouth ... | b | bbe | 41 | 50 | - | - | 7.0 |
| Ilkley ... | c | c | 35 | 50 | - | - | 0.2 | 4.7 | Portsmouth (S'thsea) | b | b | 41 | 51 | - | - | 9.0 |
| Cleethorpes... | b | b | 33 | 51 | - | - | 8.0 | 5.5 | Bognor ... | b | bbe | 42 | 49 | - | - | 9.0 |
| Skegness ... | b | bbe | 38 | 50 | - | - | 7.9 | 2.6 | Littlehampton ... | b | bc | 42 | 48 | - | - | 9.0 |
| Aberystwyth ... | oc | c | 41 | 54 | - | - | 0.2 | 0.0 | Worthing ... | b | b | 41 | 51 | - | - | 9.2 |
| Bath ... | bcc | bcc | 40 | 53 | - | - | 5.1 | 5.4 | Brighton ... | b | b | 40 | 52 | - | - | 9.5 |
| Cheltenham ... | bccoy | obcco | 37 | 54 | - | - | 2.9 | 5.7 | Eastbourne... | b | b | 42 | 49 | - | - | 9.0 |
| Leamington Spa ... | cb | cbo | 35 | 52 | - | - | 1.0 | 6.3 | Hastings... | b | bbe | 40 | 50 | - | - | 9.2 |
| Lowestoft ... | b | b | 38 | 50 | - | - | 9.0 | 2.6 | Folkestone ... | bcc | bbee | 39 | 50 | - | - | 8.3 |
| Felixstowe ... | b | b | 41 | 47 | - | - | 8.8 | 1.0 | Dover ... | bcc | cbe | 41 | 52 | - | - | 8.5 |
| Harwich & Dovercourt | b | b | 41 | 50 | - | - | 9.6 | 1.0 | Tunbridge Wells ... | b | bcc | 33 | 52 | - | - | 8.2 |
| Southend ... | b | b | 38 | 51 | - | - | 6.9 | 0.0 | Ramsgate ... | b | b | 41 | 48 | - | - | 8.9 |
| | | | | | | | | | Margate ... | b | b | 39 | 47 | - | - | 9.5 |
| | | | | | | | | | Deal ... | b | b | 39 | 51 | Trace | - | 8.3 |



AIR MINISTRY.

DAILY WEATHER REPORT OF THE METEOROLOGICAL OFFICE, LONDON:

BRITISH SECTION.

No. B.23,857

Friday, 18th March, 1927.

Page 1.

| Observations at 13h. G.M.T. 17h. | | | | | | | | | | | | | | | Observations at 18h. G.M.T. 17h. | | | | | | | | | | | | | | |
|--------------------------------------|----------------------|--------------------|------------|-------------|----------|--------------|-------------|-----------------|--------------------------------|--------|------|------------------|------------------|----------------------|---|-------|--------|-------------------------------------|---------------------------|-------------|---|--------|--------|---|------|------------------|-------|-------|------|
| STATIONS. | Barom. at M.S.L. mb. | Change in 3 Hours. | Wind. | | Weather. | Temp. °F. | Humidity. % | Visibility. 0-9 | Cloud. | | | | State of ground. | Barom. at M.S.L. mb. | Change in 3 Hours. | Wind. | | Weather. | Temp. °F. | Humidity. % | Visibility. 0-9 | Cloud. | | | | State of ground. | | | |
| | | | Direc. | Force | | | | | Height | Low. | | Upper | | | | Total | Direc. | | | | | Force | Height | Low. | | | Upper | Total | |
| | | | | | | | | | | Form | Amt. | | | | | | | | | | | | | Form | Amt. | | | | Form |
| (For heights see p.4.) | | | 0-12 | | | | | | Feet | 0-10 | 0-10 | | | | | 0-12 | | | | | | | Feet | 0-10 | 0-10 | | | | |
| Lerwick ... | 1018.9 | -1 | S | 2 | bc | 47 | 85 | 8 | 4000 | St | 2 | Cu | 3 | 1017.1 | -2 | S | 2 | bc | 45 | 92 | 8 | 4000 | St | 2 | Cu | 3 | | | |
| Stornoway ... | 1018.0 | 0 | SE | 1 | bc | 49 | 75 | 6 | - | - | 0 | Cu | 4 | 1014.4 | 0 | S | 1 | ct | 48 | 75 | 6 | - | - | 0 | ASr | 8 | | | |
| Wick ... | 1017.7 | -1 | S | 4 | bc | 47 | 85 | 8 | - | - | 0 | Cu | 6 | 1015.4 | -1 | SSW | 3 | bc | 45 | 85 | 8 | 1500 | St | 4 | Cu | 7 | | | |
| Tiree ... | 1014.5 | 0 | SSE | 4 | b | 49 | 75 | 7 | 800 | St | 1 | - | 1 | 1014.6 | 0 | SSE | 3 | bc | 46 | 85 | 7 | 800 | St | 2 | ASr | 4 | | | |
| Nairn ... | 1019.8 | -1 | SSE | 4 | c+ | 46 | 85 | 6 | 800 | St | 8 | ASr | 8 | 1015.2 | -1 | S | 0 | bc | 48 | 75 | 7 | 1500 | St | 4 | Cu | 6 | | | |
| Aberdeen ... | 1019.8 | -1 | SSE | 4 | c+ | 46 | 85 | 6 | 800 | St | 8 | ASr | 8 | 1018.5 | -1 | S | 2 | bc | 44 | 85 | 5 | - | - | 0 | Cu | 3 | | | |
| Malin Head ... | 1014.4 | 0 | SSE | 3 | c | 50 | 85 | 6 | 5700 | St | 5 | Cu | 8 | 1014.3 | 0 | S | 1 | c | 51 | 85 | 7 | 5700 | St | 9 | ASr | 9 | | | |
| Renfrew ... | 1017.4 | -2 | ESE | 2 | bc | 53 | 55 | 5 | - | - | 0 | ASr | 7 | 1016.7 | 0 | SSW | 2 | mm | 50 | 75 | 4 | - | - | 0 | Cu | 8 | | | |
| Edinburgh (Inchkeith) ... | 1017.8 | -2 | NE | 2 | bc | 49 | 75 | 7 | - | - | 0 | Cu | 6 | 1016.6 | -1 | NE | 3 | bc | 44 | 92 | 6 | - | - | 0 | Cu | 6 | | | |
| Leuchars ... | 1018.8 | -1 | SE | 3 | bc | 51 | 85 | 6 | - | - | 0 | Cu | 7 | 1017.7 | -1 | NE | 1 | c | 43 | 97 | 6 | - | - | 0 | ASr | 9 | | | |
| Edinburgh (Leith) ... | 1017.2 | -2 | S'E | 4 | bc | 54 | 45 | 7 | - | - | 0 | Cu | 6 | 1017.6 | +1 | WSW | 3 | c+ | 47 | 65 | 6 | - | - | 0 | Cu | 8 | | | |
| Tynemouth ... | 1020.3 | 0 | SE | 1 | bc | 48 | 85 | 7 | 1500 | St | 2 | Cu | 3 | 1019.1 | +1 | SSE | 2 | bc | 44 | 92 | 7 | 1500 | St | 2 | Cu | 4 | | | |
| Blackod Point ... | 1011.9 | +2 | SE | 3 | bc | 52 | 65 | 7 | - | - | 0 | Cu | 5 | 1012.2 | +1 | SE | 1 | bc | 53 | 75 | 8 | - | - | 0 | Cu | 6 | | | |
| Donaghadee ... | 1017.0 | 0 | SSE | 3 | mm | 49 | 85 | 4 | 4000 | Cu | 2 | Cu | 4 | 1017.0 | +1 | SSW | 1 | bc | 48 | 85 | 6 | 5700 | St | 3 | ASr | 5 | | | |
| Birr Castle ... | 1013.3 | + | SE | 3 | c+ | 51 | 85 | 5 | 4000 | Cu | 4 | ASr | 10 | 1013.6 | + | SE | 2 | c- | 52 | 85 | 7 | 2500 | Cu | 5 | ASr | 8 | | | |
| Holyhead ... | 1016.1 | +1 | S'E | 2 | bc | 55 | 65 | 6 | - | - | 0 | Cu | 6 | 1016.9 | +2 | S'W | 2 | c | 49 | 85 | 6 | 7200 | St | 3 | ASr | 9 | | | |
| Liverpool (Bidston) ... | 1017.1 | -1 | SE | 4 | b- | 51 | 65 | 6 | - | - | 0 | Cu | 2 | 1017.6 | +1 | SE | 3 | bc | 52 | 65 | 6 | 5700 | St | 1 | Cu | 5 | | | |
| Chester (Sealand) ... | 1017.3 | -1 | SSE | 3 | mm | 53 | 65 | 4 | - | - | 0 | Cu | 1 | 1017.3 | +2 | SE | 2 | bc | 51 | 75 | 6 | - | - | 0 | Cu | 7 | | | |
| Harrogate ... | 1019.3 | +1 | SSE | 3 | bc | 51 | 75 | 6 | - | - | 0 | Cu | 3 | 1018.7 | 0 | SSE | 2 | bc | 51 | 55 | 5 | - | - | 0 | Cu | 4 | | | |
| Spurn Head ... | 1020.2 | 0 | E | 4 | b | 47 | 85 | 6 | - | - | 0 | Cu | 5 | 1019.3 | 0 | E | 3 | b | 43 | 92 | 6 | - | - | 0 | Cu | 1 | | | |
| Birmingham (Edgbaston) ... | 1018.3 | 0 | SSE | 3 | bc | 54 | 55 | 6 | - | - | 0 | Cu | 1 | 1019.2 | +1 | SSW | 2 | bc | 52 | 65 | 6 | - | - | 0 | ASr | 6 | | | |
| Cranwell ... | 1020.5 | -1 | SE | 3 | b- | 57 | 65 | 6 | - | - | 0 | Cu | 1 | 1019.8 | 0 | SE | 2 | bc | 46 | 85 | 6 | - | - | 0 | Cu | 7 | | | |
| Gorleston ... | 1022.3 | 0 | SSE | 3 | b | 46 | 85 | 6 | - | - | 0 | Cu | 0 | 1022.2 | 0 | S'E | 3 | b | 44 | 92 | 6 | - | - | 0 | Cu | 0 | | | |
| Valentia (Cahiroiveen) ... | 1010.7 | +2 | SE | 3 | c | 56 | 65 | 8 | 2500 | St | 8 | - | 8 | 1013.5 | +5 | S'E | 3 | c | 52 | 85 | 8 | 800 | St | 9 | - | 9 | | | |
| Roches Point ... | 1012.8 | +1 | ESE | 3 | bc | 51 | 92 | 7 | 4000 | St | 2 | Cu | 6 | 1013.7 | +1 | ESE | 2 | od | 49 | 97 | 6 | 2500 | St | 10 | - | 10 | | | |
| Pembroke (St. Ann's II.) ... | 1016.4 | +1 | SE | 4 | c | 47 | 97 | 6 | 4000 | St | 9 | - | 9 | 1016.1 | 0 | SE | 4 | c | 47 | 97 | 6 | 2500 | St | 6 | Cu | 8 | | | |
| Ross-on-Wye ... | 1017.4 | +1 | SE | 2 | bc | 55 | 65 | 7 | - | - | 0 | Cu | 7 | 1018.5 | +2 | SSW | 2 | bc | 52 | 75 | 7 | 2500 | St | 1 | ASr | 7 | | | |
| Leafield ... | 1018.2 | +2 | SE | 3 | bc | 53 | 65 | 6 | - | - | 0 | Cu | 0 | 1018.6 | +1 | SSW | 4 | c | 49 | 75 | 8 | 5700 | St | 2 | Cu | 8 | | | |
| Winchester (Worthy Dn) ... | 1018.6 | 0 | SE | 3 | bc | 54 | 65 | 7 | - | - | 0 | Cu | 7 | 1020.4 | +2 | S'E | 2 | c/r | 48 | 85 | 7 | 4000 | St | 6 | ASr | 10 | | | |
| S. Farnborough ... | 1018.8 | 0 | SSE | 3 | bc | 58 | 55 | 7 | - | - | 0 | Cu | 4 | 1020.2 | +3 | S | 1 | c+ | 49 | 75 | 5 | 7200 | St | 2 | Cu | 8 | | | |
| London (Kew Obsy.) ... | 1019.4 | -1 | SSW | 3 | bc | 57 | 55 | 7 | - | - | 0 | Cu | 5 | 1020.8 | +3 | S | 2 | bc | 50 | 65 | 5 | - | - | 0 | Cu | 3 | | | |
| Croydon ... | 1019.3 | 0 | S | 3 | bc | 58 | 45 | 7 | - | - | 0 | Cu | 5 | 1021.0 | +3 | SW | 3 | bc | 48 | 65 | 6 | - | - | 0 | Cu | 5 | | | |
| Shoeburyness ... | 1020.7 | 0 | SSE | 3 | b | 54 | 65 | 8 | - | - | 0 | Cu | 0 | 1021.4 | 0 | S | 4 | b | 46 | 75 | 8 | - | - | 0 | Cu | 2 | | | |
| Olaeton-on-Sea ... | 1021.6 | 0 | SE | 3 | b | 49 | 75 | 6 | - | - | 0 | Cu | 1 | 1021.5 | +1 | SE | 3 | bc | 46 | 85 | 6 | - | - | 0 | Cu | 4 | | | |
| Felixstowe ... | 1021.0 | 0 | SSE | 3 | b | 49 | 65 | 7 | - | - | 0 | Cu | 1 | 1021.8 | +2 | S'W | 3 | bc | 47 | 85 | 7 | - | - | 0 | Cu | 3 | | | |
| Lymington ... | 1021.0 | 0 | SSE | 3 | b | 49 | 65 | 7 | - | - | 0 | Cu | 1 | 1021.8 | +2 | S'W | 3 | bc | 47 | 85 | 7 | - | - | 0 | Cu | 3 | | | |
| Scilly (St. Mary's) ... | 1014.9 | +2 | SE | 5 | c+ | 54 | 92 | 6 | 4000 | St | 9 | - | 9 | 1015.8 | +1 | S'W | 5 | c | 50 | 97 | 7 | 4000 | St | 8 | - | 8 | | | |
| Falmouth (Pendennis) ... | 1016.6 | +2 | SSW | 5 | bc | 54 | 85 | 7 | 2500 | St | 4 | Cu | 6 | 1017.3 | +2 | SW | 6 | c+ | 50 | 92 | 7 | 4000 | St | 9 | - | 9 | | | |
| Plymouth (Cattewater) ... | 1017.4 | +2 | SSW | 4 | c | 52 | 92 | 6 | 450 | St | 8 | ASr | 9 | 1018.9 | +2 | S | 5 | bc | 50 | 92 | 6 | 450 | St | 5 | Cu | 6 | | | |
| Portland Bill ... | 1018.4 | +3 | ESE | 2 | c | 50 | 85 | 6 | - | - | 0 | ASr | 9 | 1020.1 | +3 | S | 1 | c | 48 | 92 | 6 | 1500 | St | 8 | ASr | 9 | | | |
| Southampton (Calshot) ... | 1019.3 | +1 | ESE | 3 | c+ | 47 | 85 | 6 | - | - | 0 | Cu | 8 | 1021.1 | +2 | SW | 3 | c/pg | 48 | 85 | 6 | 4000 | St | 9 | ASr | 10 | | | |
| Dunnet ... | 1021.2 | +1 | SSW | 3 | bc | 50 | 75 | 6 | - | - | 0 | Cu | 8 | 1022.2 | +2 | SW | 1 | bc | 47 | 85 | 7 | - | - | 0 | Cu | 5 | | | |
| Guernsey ... | 1019.3 | +2 | SSW | 3 | c | 48 | 85 | 7 | 2500 | St | 6 | ASr | 9 | 1021.0 | +2 | S | 2 | bc | 50 | 85 | 7 | 4000 | St | 2 | Cu | 4 | | | |
| LONDON OBSERVATIONS. | | | | | | | | | | | | | | | LONDON OBSERVATIONS. | | | | | | | | | | | | | | |
| Height above M.S.L. in feet. | | | WEATHER. | | | TEMPERATURE. | | | RAIN. | | | HUMIDITY. | | | ATMOSPHERIC POLLUTION. | | | POLE STAR RECORD at Greenwich Obsy. | | | CODE FOR STATE OF GROUND. | | | TELEGRAPHIC CODE FOR SURFACE VISIBILITY. | | | | | |
| | | | Morn-ing. | After-noon. | Night. | Max. Day. | Min. Night. | Min. on Grass. | Day. | Night. | Day. | Night. | 15h. G.M.T. | 9h. G.M.T. | Milligrams of Solid Impurity per cubic metre. | | | Exposure from 17h. to 18h. 0m. | | | 0 = Dry ground. 1 = Wet ground. 2 = Soft (muddy) wet ground. 3 = Bare ground frozen (but less than 2 ins. deep). 4 = Bare ground frozen (but more than 2 ins. deep). 5 = Dew (or wet grass but not wet ground). 6 = Slight frost in 15h. and 18h. reports (Hour used in 15h. and 18h. reports). 7 = Snow (thin layer often not continuous). 8 = Snow (deep, impeding traffic usually a continuous layer). 9 = Glazed roads (ice on roads from frozen rain or melted snow). | | | 0. Dense fog. 220 " 1. Thick fog. 560 " 2. Fog. 1,100 " 3. Moderate fog. 1 1/2 miles. 4. Mist or haze. 2 1/2 miles. 5. Poor visibility. 3 1/2 miles. 6. Moderate. 4 1/2 miles. 7. Good. 12 1/2 miles. 8. Very good. 31 " 9. Excellent visibility, beyond 31 miles. | | | | | |
| 24 HOURS ENDED 9h. | | | YESTERDAY. | | | TO-DAY. | | | 24 HOURS ENDED 7h. G.M.T. 18h. | | | South Kensington | | | Max. Time. Min. Time. | | | Kew Observatory | | | Max. Time. Min. Time. | | | Polaris 10.0 3.0 30 | | | | | |
| Kew ... 24 hours ended 7h. | | | bcmx | bey | edpbc | 59 | 45 | 33 | - | 9-1 | - | - | - | - | 0.8 | 17.2h | <0.3 | 18.2h. | Stars. Expo-sure. Record. | | | 5 Ursa | | | | | | | |
| Croydon ... 244 | | | cbcm | bey | edpbc | 59 | 45 | 33 | - | 9-6 | - | - | - | - | 0.8 | 17.2h | <0.3 | 18.2h. | 17h. 12h. 0m. | | | 5 Ursa | | | | | | | |
| Greenwich (Royal Obsy.) ... 149 | | | b | b | b | 61 | 43 | 30 | - | 9-8 | 47 | 87 | - | - | 0.8 | 17.2h | <0.3 | 18.2h. | 17h. 12h. 0m. | | | 5 Ursa | | | | | | | |
| City (Bunhill Row) ... 80 | | | - | - | - | - | - | - | - | 7-7 | - | - | - | - | 0.8 | 17.2h | <0.3 | 18.2h. | 17h. 12h. 0m. | | | 5 Ursa | | | | | | | |
| Westminster (St. James' Pk.) ... 27 | | | - | - | - | 60 | 46 | 38 | - | 8-6 | 41 | 81 | - | - | 0.8 | 17.2h | <0.3 | 18.2h. | 17h. 12h. 0m. | | | 5 Ursa | | | | | | | |
| Regent's Pk. (Botanic Gdns.) ... 168 | | | - | - | - | - | - | - | - | 7-6 | - | - | - | - | 0.8 | 17.2h | <0.3 | 18.2h. | 17h. 12h. 0m. | | | 5 Ursa | | | | | | | |
| Camden Square ... 110 | | | bc | b | b | 60 | 47 | 37 | - | - | - | - | - | 0.8 | 17.2h | <0.3 | 18.2h. | 17h. 12h. 0m. | | | 5 Ursa | | | | | | | | |
| Kennington Palace ... 80 | | | b | b | b | 60 | 47 | 37 | - | - | - | - | - | 0.8 | 17.2h | <0.3 | 18.2h. | 17h. 12h. 0m. | | | 5 Ursa | | | | | | | | |
| Hampstead Observatory ... 450 | | | - | - | | | | | | | | | | | | | | | | | | | | | | | | | |

| SUMMARIES FOR THE PAST 24 HOURS. | | | | | | | | | | | | | SUN. 17 th Hours. | ISALLOBARS 18 th March 1927 |
|----------------------------------|-----------------------------|------------------------------|--|----------------------------|-------------------------|---------------------------|---------------------|-------------|-------------------|---------------|-------------------|------------------|---|---|
| STATIONS. | WEATHER. | | | | TEMPERATURE. | | | RAINFALL† | | | | Position Numbers | Barometric Change from 4h to 7h. (Half millibars) | |
| | 7h-13h. 17 th | 13h-18h. 17 th | 18h-17 th to 1h 18 th | 1h-7h. 18 th | MAX. Day. 7h-18h. | MIN. Night. 18h-7h. | MIN. on Grass | Day. mm. | 7h-18h. began. | Night. mm. | 18h-7h. began. | | | |
| Lerwick ... | bc | bc | cm. | cm.w. | 48 | 41 | . | - | - | - | - | 7.1 | | |
| Stornoway ... | b | c | c | c | 51 | 45 | . | - | - | Trace | - | 5.7 | | |
| Wick ... | bbc | bbc | b-be | b-bc | 47 | 41 | . | - | - | - | - | 6.8 | | |
| Tiree ... | m.b.c. | bc | cobc | bccm. | 50 | 42 | 40 | - | - | - | - | 6.2 | | |
| Nairn ... | bcm | bcm | bcmx | bcm | 55 | 35 | . | - | - | - | - | 3.4 | | |
| Aberdeen ... | bccm. | bccm. | bcbm. | bmx | 47 | 33 | 28 | - | - | - | - | 1.7 | | |
| Malin Head ... | bccz. | c.z. | bcb | b | 52 | 34 | 43 | - | - | - | - | 5.7 | | |
| Renfrew ... | c.z. | b.z. | b.z. | b.b.c. | 56 | 35 | 28 | - | - | - | - | 4.9 | | |
| Edinburgh(Inchkeith) | bc | bc | bmm | bcbmm | 49 | 40 | 30 | - | - | - | - | 6.8 | | |
| Leuchars ... | bccm. | bccm. | bcbm. | bmx | 51 | 32 | 26 | - | - | Trace | - | 5.5 | | |
| Bekdalemuir ... | bccm. | bccm. | bcbm. | bmx | 57 | 30 | 26 | - | - | - | - | . | | |
| Tynemouth ... | bc | bc | b.c. | b.c. | 49 | 37 | 30 | - | - | - | - | | | |
| Blacksod Point ... | b.c. | b.c. | b.c. | o | 55 | 31 | . | - | - | 0.2 | - | 8.6 | | |
| Donaghadee ... | bcm | b.c. | b.c. | b.c. | 50 | 43 | . | - | - | - | - | 6.2 | | |
| Birr Castle ... | bccm. | cm. | bcm. | bcm. | 54 | 40 | 29 | - | - | - | - | 6.2 | | |
| Holyhead ... | bc | bc | bcmw | bcmw | 56 | 43 | 37 | - | - | Trace | - | 6.2 | | |
| Liverpool (Bidston) ... | bcb | bc | b.c. | b.c. | 55 | 41 | 39 | - | - | Trace | <21.00 | 6.2 | | |
| Chester (Sealand) ... | bcmz | b.c. | b.c. | b.c. | 57 | 33 | 30 | - | - | Trace | 24.00 | 6.6 | | |
| Harrogate ... | ofbc | bc | bcb | bcbw | 56 | 38 | 31 | - | - | - | - | 6.6 | | |
| Spurn Head ... | b | b | b | b.w | 47 | 41 | . | - | - | - | - | 8.9 | | |
| Birmingham(Edgbaston) | bc | b | bc | bcdm | 57 | 44 | 42 | - | - | 0.1 | 5.30 | 8.9 | | |
| Cranwell ... | b.m.z. | b.b.c. | b.c. | b.c. | 59 | 37 | 32 | - | - | - | - | 9.8 | | |
| Gorleston ... | b.c. | m.b. | b.c. | b.c. | 47 | 41 | 34 | - | - | 0.1 | 3.30 | 9.8 | | |
| Valentia (Cahiroiveen) ... | b.c. | b.c. | b.c. | b.c. | 56 | 45 | 40 | Trace | 12.30 | 0.4 | 4.30 | 1.5 | | |
| Roches Point ... | b.c. | b.c. | b.c. | b.c. | 52 | 44 | . | Trace | 13.30 | 0.1 | <21.00 | 2.1 | | |
| Pembroke(St. Ann's H.) ... | cm. | cm. | d.FF | FFid. | 51 | 44 | . | - | - | 1 | <21.00 | 5.4 | | |
| Rosa-on-Wye ... | b.c. | b.c. | b.c. | b.c. | 58 | 47 | 41 | - | - | 0.2 | 5.30 | 7.5 | | |
| Leafeld ... | bc | bc | bc | bc | 57 | 44 | 42 | - | - | 0.2 | - | 7.4 | | |
| Winchester (Worthy Dn) ... | b.c. | b.c. | b.c. | b.c. | 55 | 45 | 33 | Trace | 17.30 | 2 | 2.30 | 9.0 | | |
| S. Farnborough ... | b.c. | b.c. | b.c. | b.c. | 59 | 44 | 40 | - | - | 2 | <21.00 | 9.1 | | |
| London (Kew Obs.) ... | b.c. | b.c. | b.c. | b.c. | 59 | 45 | 33 | - | - | 0.1 | <21.00 | 9.6 | | |
| Groydon ... | b.c. | b.c. | b.c. | b.c. | 59 | 45 | 33 | - | - | Trace | <21.00 | 10.2 | | |
| Shoeburyness ... | b.c. | b.c. | b.c. | b.c. | 55 | 40 | 39 | - | - | 0.1 | - | 9.5 | | |
| Clacton-on-Sea ... | b.c. | b.c. | b.c. | b.c. | 48 | 44 | 40 | - | - | - | - | 10.1 | | |
| Felixstowe ... | b.c. | b.c. | b.c. | b.c. | 50 | 42 | 33 | - | - | - | - | 10.6 | | |
| Lympe ... | b.c. | b.c. | b.c. | b.c. | 52 | 43 | 35 | - | - | 0.5 | 22.00 | 7.5 | | |
| Scilly (St. Mary's) ... | b.c. | b.c. | b.c. | b.c. | 55 | 48 | . | 0.2 | 16.30 | 1 | <21.00 | 5.1 | | |
| Falmouth (Pendennis) ... | b.c. | b.c. | b.c. | b.c. | 54 | 48 | . | - | - | 1 | <21.00 | 5.4 | | |
| Plymouth(Cattewater) ... | b.c. | b.c. | b.c. | b.c. | 55 | 48 | 45 | - | - | 1 | 22.00 | 3.4 | | |
| Portland Bill ... | b.c. | b.c. | b.c. | b.c. | 51 | 47 | . | - | - | 1 | 24.00 | . | | |
| Southampton(Calshot) ... | b.c. | b.c. | b.c. | b.c. | 54 | 46 | 44 | Trace | 16.30 | 2 | 2.30 | . | | |
| Dungeness ... | b.c. | b.c. | b.c. | b.c. | 52 | 46 | . | - | - | 1 | 22.00 | . | | |
| Guernsey ... | b.c. | b.c. | b.c. | b.c. | 52 | 47 | . | - | - | 0.6 | - | . | | |

A large anticyclone extends from Central Europe to Spain while a deep depression is approaching Iceland from south-west. Winds will be mainly southwesterly, becoming strong to a gale on the Northwest seaboard. Weather will be mainly cloudy with some drizzle in western districts, and also at first in the south of England.

| FORECASTS FOR THE 24 HOURS COMMENCING 15h G.M.T. Friday, 18th March, 1927. | | | | | | | | | | | | | Further Outlook. | |
|--|---|--|--|--|--|--|--|--|--|--|--|--|--|--|
| 1. S.E. England | Wind SW., light or moderate; mainly cloudy, local drizzle at first; visibility mainly moderate to good; mild. | | | | | | | | | | | | Unsettled in the NW.; mainly fair to cloudy in the S. and E. of England; mild generally for some days. | |
| 2. E. England | Wind SW., light or moderate; mainly cloudy; visibility mainly moderate to good; mild. | | | | | | | | | | | | | |
| 3. E. Midlands | | | | | | | | | | | | | | |
| 4. W. Midlands | | | | | | | | | | | | | | |
| 5. S.W. England | Wind SW., moderate or fresh; cloudy, local drizzle; some fog on hills and locally on coast; mild. | | | | | | | | | | | | Unsettled in the NW.; mainly fair to cloudy in the S. and E. of England; mild generally for some days. | |
| 6. South Wales | | | | | | | | | | | | | | |
| 7. North Wales | | | | | | | | | | | | | | |
| 8. N.W. England | | | | | | | | | | | | | | |
| 9. N. Midlands | As 2 - 4. | | | | | | | | | | | | | |
| 10. N.E. England | Wind SW., light or moderate, freshening; fine today; fair to cloudy tomorrow; visibility moderate; very mild. | | | | | | | | | | | | | |
| 11. S.E. Scotland | | | | | | | | | | | | | | |
| 12. S.W. Scotland & Isle of Man | As 5 - 8. | | | | | | | | | | | | | |
| 13. W. Scotland | Wind S. to SW., strong to a gale; cloudy, some rain or drizzle; visibility poor at times; mild. | | | | | | | | | | | | | |
| 14. N.W. Scotland | | | | | | | | | | | | | | |
| 15. Mid-Scotland | As 5 - 8. | | | | | | | | | | | | | |
| 16. N.E. Scotland | As 10 - 11. | | | | | | | | | | | | | |
| 17. Orkneys and Shetlands | Wind SW., freshening decidedly; fair to cloudy; mild. | | | | | | | | | | | | Unsettled in the NW.; mainly fair to cloudy in the S. and E. of England; mild generally for some days. | |
| 18. N.W. Ireland | As 13. | | | | | | | | | | | | | |
| 19. N.E. Ireland | | | | | | | | | | | | | | |
| 20. S.W. Ireland | As 5 - 8. | | | | | | | | | | | | | |

Unsettled in the NW.; mainly fair to cloudy in the S. and E. of England; mild generally for some days.

Unsettled in the NW.; mainly fair to cloudy in the S. and E. of England; mild generally for some days.

Unsettled in the NW.; mainly fair to cloudy in the S. and E. of England; mild generally for some days.

Unsettled in the NW.; mainly fair to cloudy in the S. and E. of England; mild generally for some days.

Unsettled in the NW.; mainly fair to cloudy in the S. and E. of England; mild generally for some days.

Unsettled in the NW.; mainly fair to cloudy in the S. and E. of England; mild generally for some days.

Unsettled in the NW.; mainly fair to cloudy in the S. and E. of England; mild generally for some days.

Unsettled in the NW.; mainly fair to cloudy in the S. and E. of England; mild generally for some days.

Unsettled in the NW.; mainly fair to cloudy in the S. and E. of England; mild generally for some days.

Unsettled in the NW.; mainly fair to cloudy in the S. and E. of England; mild generally for some days.

Unsettled in the NW.; mainly fair to cloudy in the S. and E. of England; mild generally for some days.

Unsettled in the NW.; mainly fair to cloudy in the S. and E. of England; mild generally for some days.

Unsettled in the NW.; mainly fair to cloudy in the S. and E. of England; mild generally for some days.

Unsettled in the NW.; mainly fair to cloudy in the S. and E. of England; mild generally for some days.

Unsettled in the NW.; mainly fair to cloudy in the S. and E. of England; mild generally for some days.

Unsettled in the NW.; mainly fair to cloudy in the S. and E. of England; mild generally for some days.

Unsettled in the NW.; mainly fair to cloudy in the S. and E. of England; mild generally for some days.

Unsettled in the NW.; mainly fair to cloudy in the S. and E. of England; mild generally for some days.

Unsettled in the NW.; mainly fair to cloudy in the S. and E. of England; mild generally for some days.

Unsettled in the NW.; mainly fair to cloudy in the S. and E. of England; mild generally for some days.

Unsettled in the NW.; mainly fair to cloudy in the S. and E. of England; mild generally for some days.

Unsettled in the NW.; mainly fair to cloudy in the S. and E. of England; mild generally for some days.

Unsettled in the NW.; mainly fair to cloudy in the S. and E. of England; mild generally for some days.

Unsettled in the NW.; mainly fair to cloudy in the S. and E. of England; mild generally for some days.

Unsettled in the NW.; mainly fair to cloudy in the S. and E. of England; mild generally for some days.

Unsettled in the NW.; mainly fair to cloudy in the S. and E. of England; mild generally for some days.

Unsettled in the NW.; mainly fair to cloudy in the S. and E. of England; mild generally for some days.

Unsettled in the NW.; mainly fair to cloudy in the S. and E. of England; mild generally for some days.

Unsettled in the NW.; mainly fair to cloudy in the S. and E. of England; mild generally for some days.

Unsettled in the NW.; mainly fair to cloudy in the S. and E. of England; mild generally for some days.

Unsettled in the NW.; mainly fair to cloudy in the S. and E. of England; mild generally for some days.

Unsettled in the NW.; mainly fair to cloudy in the S. and E. of England; mild generally for some days.

Unsettled in the NW.; mainly fair to cloudy in the S. and E. of England; mild generally for some days.

Unsettled in the NW.; mainly fair to cloudy in the S. and E. of England; mild generally for some days.

Unsettled in the NW.; mainly fair to cloudy in the S. and E. of England; mild generally for some days.

Unsettled in the NW.; mainly fair to cloudy in the S. and E. of England; mild generally for some days.

Unsettled in the NW.; mainly fair to cloudy in the S. and E. of England; mild generally for some days.

Unsettled in the NW.; mainly fair to cloudy in the S. and E. of England; mild generally for some days.

Unsettled in the NW.; mainly fair to cloudy in the S. and E. of England; mild generally for some days.

Unsettled in the NW.; mainly fair to cloudy in the S. and E. of England; mild generally for some days.

Unsettled in the NW.; mainly fair to cloudy in the S. and E. of England; mild generally for some days.

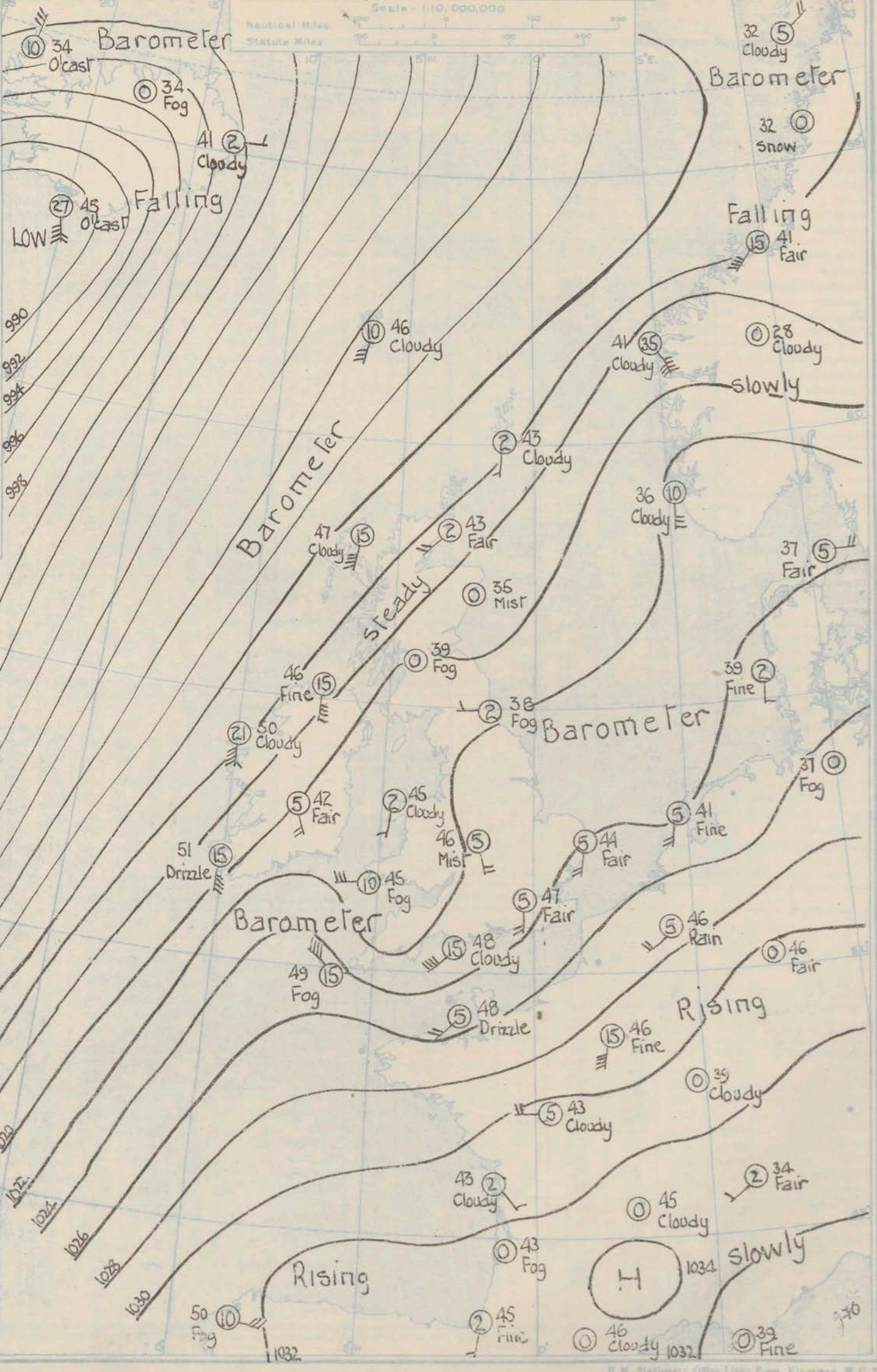
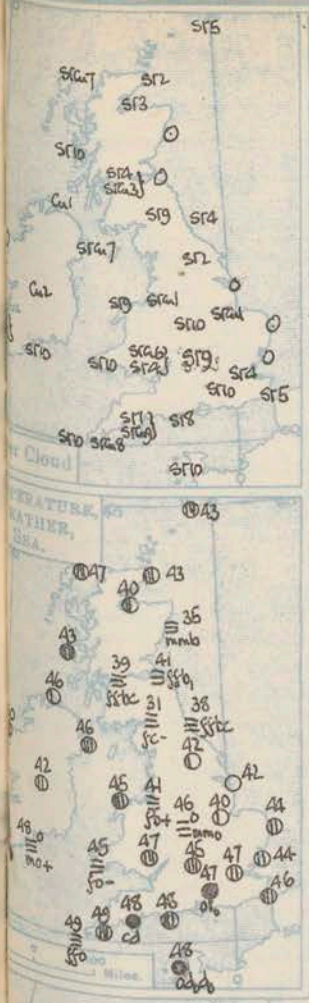
Unsettled in the NW.; mainly fair to cloudy in the S. and E. of England; mild generally for some days.

Unsettled in the NW.; mainly fair to cloudy in the S. and E. of England; mild generally for some days.

Unsettled in the NW.; mainly fair to cloudy in the

SYNOPTIC CHART FOR 7h. Friday 18th March 1927

Scale - 1:110,000,000
Nautical Miles
Statute Miles



AIR MINISTRY.

DAILY WEATHER REPORT OF THE METEOROLOGICAL OFFICE, LONDON:

Page 4.

BRITISH SECTION. Friday, 18th March, 1927.

No. 77.

| STATIONS. | | Height above M.S.L. in feet | Observations at 1h. G.M.T. 18th | | | | | | | | | | | | Observations at 7h. G.M.T. 18th | | | | | | | | | | | | Sea. | | | | |
|---------------------------|-----|-----------------------------|---------------------------------|--------------------|--------|-------|----------|-----------|-------------|-----------------|--------|------|------|----------------------|---------------------------------|-------------|------------|----------|-----------|-------------|-----------------|--------|-------|--------|------|------|------|-------------|------------|------|------|
| | | | Barom. at M.S.L. mb. | Change in 3 Hours. | Wind. | | Weather. | Temp. °F. | Humidity. % | Visibility. 0-3 | Cloud. | | | Barom. at M.S.L. mb. | Change in 3 Hours. | Wind. | | Weather. | Temp. °F. | Humidity. % | Visibility. 0-3 | Cloud. | | | | | | | | | |
| | | | | | Direc. | Force | | | | | Height | Low. | | | | Upper Form. | Total Amt. | | | | | Direc. | Force | Height | Low. | | | Upper Form. | Total Amt. | | |
| | | | | | | | | | | | | Form | Amt. | | | | | | | | | | | | Form | Amt. | | | | Form | Amt. |
| | | | | | | | | | | | | | | | | | | | | | | | | | | | | | | | |
| Lerwick | 54 | 1016.7 | 0 | S'W | 2 | C | 44 | 97 | 6 | 4000 | St | 5 | AST | 10 | 1015.8 | 0 | S'W | 1 | C | 43 | 97 | 6 | 2500 | St | 5 | C'St | 10 | 3 | | | |
| Stornoway | 30 | 1015.7 | +2 | SW | 4 | C | . | . | 7 | . | . | . | . | 1014.6 | 0 | SSW | 4 | C | 47 | 85 | 6 | 2500 | StCu | 7 | ACu | 8 | 5 | | | | |
| Wick | 81 | 1016.5 | +1 | SSW | 2 | bcw | 42 | 97 | 7 | 1500 | St | 4 | C'st | 7 | 1016.4 | 0 | SW | 2 | bc | 43 | 85 | 8 | 1500 | St | 2 | Ci | 10 | 0 | | | |
| Tiree | 22 | . | . | . | . | . | . | . | . | . | . | . | . | 1016.0 | 0 | S'E | 4 | 0+ | 43 | 97 | 6 | 450 | St | 10 | - | - | 7 | 0 | | | |
| Nairn | 82 | . | . | . | . | . | . | . | . | . | . | . | . | 1017.5 | . | - | 0 | bc | 40 | 85 | 7 | 1500 | St | 3 | AST | 7 | 1 | 0 | | | |
| Aberdeen | 46 | . | . | . | . | . | . | . | . | . | . | . | . | 1018.8 | 0 | - | 0 | mmb | 35 | 97 | 4 | - | - | 0 | Ci | 1 | 0 | 0 | | | |
| Malin Head | 51 | 1016.1 | +1 | SSE | 3 | b | 45 | 92 | 7 | 5700 | StCu | 1 | CiCu | 2 | 1016.3 | 0 | S | 4 | b | 46 | 92 | 8 | 4000 | Cu | 1 | Ci | 2 | 1 | 0 | | |
| Renfrew | 38 | . | . | . | . | . | . | . | . | . | . | . | . | 1020.3 | +2 | - | 0 | ffbc | 39 | 97 | 2 | 4000 | St | 7 | - | - | 7 | 0 | 0 | | |
| Edinburgh (Inchkeith) | 190 | 1018.6 | +1 | WSW | 1 | bc | 43 | 85 | 6 | - | - | 0 | C'Cu | 5 | 1019.6 | 0 | WSW | 1 | mmb | 41 | 92 | 4 | - | - | 0 | ACu | 1 | 0 | 0 | 0 | |
| Leuchars | 40 | . | . | . | . | . | . | . | . | . | . | . | . | 1020.3 | +1 | NW | 1 | mmb | 34 | 97 | 4 | - | - | 0 | - | - | 0 | 1 | 0 | | |
| Eskdalemuir | 784 | . | . | . | . | . | . | . | . | . | . | . | . | 1021.6 | +1 | - | 0 | mc | 31 | 92 | 4 | <150 | St | 9 | - | - | 9 | 1 | 0 | | |
| Tynemouth | 67 | 1020.0 | 0 | S | 1 | ffbc | 41 | 85 | 3 | 1500 | St | 3 | - | 3 | 1020.7 | +2 | W | 1 | ffbc | 38 | 92 | 3 | 800 | St | 4 | Ci | 5 | 1 | 0 | | |
| Blackhead Point | 7 | 1014.1 | +1 | - | 0 | bc | 43 | 85 | 7 | . | CuNb | 5 | - | 5 | 1014.6 | 0 | S | 5 | C | 50 | 92 | 6 | - | - | 0 | AST | 10 | 4 | 0 | | |
| Donaghadee | 40 | . | . | . | . | . | . | . | . | . | . | . | . | 1020.1 | +2 | SSW | 1 | C+ | 46 | 92 | 6 | 5700 | StCu | 7 | AST | 8 | 1 | 0 | 0 | | |
| Birr Castle | 173 | . | . | . | . | . | . | . | . | . | . | . | . | 1018.8 | . | SSE | 2 | bc | 42 | 97 | 6 | 2500 | Cu | 2 | CiCu | 6 | 0 | 0 | 0 | | |
| Holyhead | 26 | 1018.7 | +2 | S'E | 1 | bc | 45 | 92 | 6 | 2500 | St | 2 | Ci | 4 | 1021.0 | +3 | SSW | 1 | C | 45 | 97 | 6 | 2500 | St | 9 | - | - | 9 | 0 | | |
| Liverpool (Bidston) | 189 | . | . | . | . | . | . | . | . | . | . | . | . | 1021.6 | +3 | SE'S | 3 | fb+ | 41 | 97 | 2 | 5700 | StCu | 1 | - | - | 1 | 0 | 0 | | |
| Chester (Sealand) | 16 | . | . | . | . | . | . | . | . | . | . | . | . | 1021.3 | +4 | SE | 2 | FFb | 34 | 97 | 1 | - | - | 0 | - | - | 0 | 0 | 0 | | |
| Harrogate | 478 | . | . | . | . | . | . | . | . | . | . | . | . | 1022.1 | +2 | SW | 2 | b | 42 | 92 | 5 | 2500 | St | 2 | - | - | 2 | 0 | 0 | | |
| Spurn Head | 29 | 1021.3 | +1 | S | 2 | b | 41 | 97 | 6 | - | - | 0 | CiCu | 2 | 1022.0 | +2 | S'E | 2 | b | 42 | 97 | 6 | - | - | 0 | - | - | 10 | 0 | 0 | |
| Birmingham (Edgbaston) | 595 | . | . | . | . | . | . | . | . | . | . | . | . | 1022.3 | +1 | SSE | 1 | mmb | 46 | 92 | 4 | 1500 | St | 10 | - | - | 2 | 0 | 0 | | |
| Cranwell | 238 | 1021.7 | +2 | SW'S | 2 | C+ | 45 | 97 | 5 | 2500 | StCu | 10 | - | 10 | 1022.5 | +1 | S'W | 2 | b+ | 40 | 97 | 6 | 4000 | StCu | 1 | Ci | 4 | 0 | 0 | | |
| Gorleston | 14 | 1023.2 | +1 | S'W | 1 | bc- | 42 | 92 | 6 | - | - | 0 | ACu | 6 | 1024.0 | +1 | S'W | 2 | bc- | 44 | 92 | 5 | - | - | 0 | CiCu | 4 | 0 | 0 | 0 | |
| Valentia (Cahirveen) | 30 | 1017.1 | +3 | SE'S | 2 | C+ | 50 | 97 | 8 | . | StCu | 10 | - | 10 | 1019.4 | +2 | S | 4 | cd | 51 | 97 | 7 | 450 | St | 10 | - | - | 10 | 4 | 0 | |
| Roches Point | 32 | . | . | . | . | . | . | . | . | . | . | . | . | 1021.0 | +1 | S | 1 | mo+ | 48 | 97 | 4 | 450 | St | 10 | - | - | 10 | 2 | 0 | | |
| Pembroke (St. Ann's Hill) | 150 | 1017.8 | +1 | S | 2 | FFO | 47 | 97 | 1 | 220 | St | 10 | - | 10 | 1021.8 | +4 | W | 3 | fo- | 45 | 97 | 2 | 220 | St | 10 | - | - | 10 | 0 | 0 | |
| Ross-on-Wye | 228 | . | . | . | . | . | . | . | . | . | . | . | . | 1021.4 | +1 | W'S | 1 | C | 47 | 97 | 7 | 2500 | StCu | 10 | - | - | 10 | 3 | 0 | 0 | |
| Leafeld | 612 | . | . | . | . | . | . | . | . | . | . | . | . | 1021.7 | +1 | SE | 2 | C | 45 | 97 | 8 | 800 | St | 9 | - | - | 9 | 0 | 0 | | |
| Winchester (Worthy Dn.) | 272 | . | . | . | . | . | . | . | . | . | . | . | . | 1022.8 | 0 | S'E | 2 | or | 47 | 92 | 6 | 450 | Nb | 10 | - | - | 10 | 0 | 0 | | |
| S. Farnborough | 236 | . | . | . | . | . | . | . | . | . | . | . | . | 1022.6 | 0 | S | 3 | or | 47 | 97 | 6 | 450 | St | 10 | - | - | 7 | 0 | 0 | | |
| London (Kew Obs.) | 18 | . | . | . | . | . | 47 | . | . | . | . | . | . | 1023.3 | 0 | S | 2 | bc- | 47 | 92 | 7 | 1500 | St | 4 | Ci | 9 | 0 | 0 | 0 | | |
| Croydon | 244 | 1023.6 | +2 | SW'S | 3 | C | 47 | 97 | 6 | 1500 | St | 6 | C'st | 10 | 1023.7 | 0 | SSW | 3 | clr | 47 | 97 | 7 | 450 | St | 9 | - | - | 9 | 0 | 0 | |
| Shoeburyness | 11 | . | . | . | . | . | . | . | . | . | . | . | . | 1024.4 | +1 | S | 3 | bc+ | 44 | 97 | 6 | 2500 | StCu | 2 | AST | 7 | 1 | 0 | 0 | | |
| Clacton-on-Sea | 54 | . | . | . | . | . | . | . | . | . | . | . | . | 1024.2 | +2 | SSW | 2 | bc | 45 | 97 | 6 | - | - | 0 | ACu | 5 | 0 | 0 | 0 | | |
| Felixstowe | 15 | . | . | . | . | . | . | . | . | . | . | . | . | 1024.7 | +2 | S | 2 | bc | 44 | 97 | 5 | - | - | 0 | Ci | 10 | 0 | 0 | 0 | | |
| Lympe | 360 | 1024.4 | +2 | SWW | 3 | crs | 46 | 92 | 6 | 1500 | Nb | 9 | AST | 10 | 1025.4 | +2 | S | 3 | fo- | 45 | 97 | 3 | <150 | St | 10 | - | - | 10 | 0 | 0 | |
| Scilly (St. Mary's) | 165 | 1021.7 | +6 | SWW | 5 | C | 49 | 97 | 8 | 4000 | StCu | 8 | - | 8 | 1024.5 | +2 | NW | 4 | ffo | 49 | 97 | 2 | 450 | St | 10 | - | - | 10 | 0 | 0 | |
| Falmouth (Pendennis) | 200 | 1022.6 | +2 | W | 5 | crs | 49 | 92 | 7 | 2500 | Nb | 9 | - | 9 | 1024.5 | +5 | W'N | 3 | C- | 49 | 92 | 7 | 4000 | StCu | 8 | - | - | 10 | 0 | 0 | |
| Plymouth (Cattewater) | 82 | . | . | . | . | . | . | . | . | . | . | . | . | 1023.8 | +5 | WNW | 3 | cd | 48 | 92 | 7 | 1500 | StCu | 10 | - | - | 10 | 0 | 0 | | |
| Portland Bill | 33 | 1021.4 | 0 | S'W | 4 | clr | 49 | 92 | 6 | 2500 | St | 10 | - | 10 | 1021.9 | +1 | SW | 4 | C | 48 | 92 | 6 | 2500 | St | 8 | AST | 10 | 0 | 0 | 0 | |
| Southampton (Calshot) | 10 | 1023.6 | +2 | SSW | 3 | C | 48 | 92 | 7 | 2500 | StCu | 9 | - | 9 | 1023.4 | 0 | SW'S | 4 | crs | 48 | 97 | 6 | 1500 | Nb | 10 | - | - | 8 | 0 | 0 | |
| Dungeness | 20 | 1024.5 | +2 | SW | 1 | crs | 46 | 97 | 6 | 2500 | Nb | 4 | AST | 10 | 1025.7 | +2 | SW | 4 | C+ | 46 | 97 | 7 | 1500 | St | 5 | C'st | 10 | 0 | 0 | 0 | |
| Guernsey (St. Peter Pt) | 205 | 1024.1 | +2 | SW | 3 | C+ | 48 | 97 | 6 | 2500 | StCu | 10 | - | 10 | 1025.0 | +3 | SW | 2 | cd | 48 | 97 | 4 | 450 | St | 10 | - | - | 10 | 0 | 0 | |

WEATHER, TEMPERATURE, RAINFALL AND SUNSHINE AT HEALTH RESORTS FOR 17th March.

| STATIONS. | WEATHER. | | TEMPERATURE. | | RAINFALL. | | SUNSHINE. | | (1) | (2) | (3) | (4) | (5) | (6) | (7) | (8) | (9) |
|------------------------|-----------|------------|---------------|----------------|----------------|--------------|-----------------|----------------|----------------------|------|-------|-----|-----|-----|-----|------|-----|
| | Forenoon. | Afternoon. | Min. 9h.-16h. | Max. 16h.-17h. | Night 17h.-9h. | Day 9h.-17h. | Sunrise to 17h. | Sunset to 16h. | | | | | | | | | |
| | | | | | | | | | | | | | | | | | |
| (1) | (2) | (3) | (4) | (5) | (6) | (7) | (8) | (9) | | | | | | | | | |
| | | | or | or | mm. | mm. | hr. | hr. | | | | | | | | | |
| Berwick-on-Tweed | bc | c | 37 | 51 | - | - | 7.1 | 3.8 | Ilfracombe ... | ocb | bbc | 44 | | | | 2.8 | 0.6 |
| Douglas (I. o. M.) ... | cbc | cbc | 41 | 51 | - | - | 4.0 | 1.4 | Bude ... | oc | bcc | 44 | | | | 4.1 | 0.6 |
| Llandudno ... | bc | bcc | 39 | 59 | - | - | 6.6 | 0.5 | Penzance ... | b | bc | 46 | | | | 4.7 | 1.7 |
| Colwyn Bay ... | cb | bcc | 39 | 52 | - | - | 6.7 | 1.5 | Paignton ... | bcwz | bccbc | 40 | | | | 3.3 | 2.3 |
| Rhyl ... | bc | bc | 38 | 50 | - | - | 7.0 | 3.7 | Torquay ... | cmwz | cbcc | 44 | | | | 5.2 | 2.0 |
| Wallasey ... | bc | bc | 39 | 50 | - | - | 5.2 | 0.8 | Jersey ... | c | bc | 43 | | | | 3.0 | 8.0 |
| Southport ... | c3bz | bc3cz | 37 | 50 | - | - | 6.5 | 0.2 | Weymouth ... | bcc | c | 43 | | | | 1.7 | |
| Blackpool ... | cbc | bc | 36 | 50 | - | - | 6.5 | 0.0 | Bournemouth ... | cbc | c | 44 | | | | 2.2 | 1.0 |
| Ilkley ... | cmc | bc | 32 | 50 | - | - | 6.5 | 0.2 | Portsmouth (S'thsea) | b | bcc | 41 | | | | 5.8 | 0.0 |
| Cleethorpes ... | b | b | 30 | 50 | - | - | 6.5 | 0.0 | Bognor ... | b | bcc | 44 | | | | 6.1 | 0.0 |
| Skegness ... | bwb | b | 40 | 50 | - | - | 6.5 | 0.0 | Littlehampton ... | bcb | bbc | 43 | | | | 7.2 | 0.0 |
| Aberystwyth ... | cbc | bcc | 44 | 57 | - | - | 2.5 | 0.2 | Worthing ... | bcc | b | 42 | | | | 4 | 0.0 |
| Bath ... | bc | bc | 41 | 57 | - | - | 2.6 | 0.1 | Brighton ... | b | b | 42 | | | | 4 | 0.0 |
| Cheltenham ... | bcc | cc | 39 | 57 | - | - | 6.7 | 1.0 | Eastbourne ... | b | bcc | 43 | | | | 3 | 0.2 |
| Leamington Spa ... | bc | bc | 35 | 57 | - | - | 6.7 | 1.0 | Hastings ... | b | bcb | 43 | | | | 9.9 | 0.9 |
| Lowestoft ... | b | b | 40 | 50 | - | - | 10.0 | 3.3 | Folkestone ... | b | b | 40 | | | | 10.4 | 0.3 |
| Felixstowe ... | b | b | 41 | 50 | - | - | 10.0 | 3.3 | Dover ... | b | b | 40 | | | | 10.2 | 0.3 |
| Harwich & Dovercourt | b3 | b | 40 | 56 | - | - | 10.0 | 3.3 | Tunbridge Wells ... | b | b | 40 | | | | 8.8 | 0.3 |
| Southend ... | b | b | 40 | 56 | - | - | 10.0 | 3.3 | Ramsgate ... | b | b | 40 | | | | 9.0 | 0.3 |
| | | | | | | | | | Margate ... | b | b | 40 | | | | 9.1 | 0.3 |
| | | | | | | | | | Deal ... | b | b | 41 | | | | 9.1 | 0.3 |

BRITISH SECTION.

No. B.23,858

Saturday 19th March 1927.

Page 1.

| Observations at 13h. G.M.T. 18th | | | | | | | | | | | | | | | Observations at 18h. G.M.T. 18th | | | | | | | | | | | | | | | | | | | | | | | | | | | | | | | | | | | | | | | | | | | | | | | | | | | | | | | | | | | |
|---|----------------------|--------------------|--------|-------|----------|-----------|-------------|-----------------|--------|------|------|--------|----------------------|--------------------|---|--------|----------|-----------|-------------|-----------------|--------|------|------|------|----------|------|---|--|--|---|--|--|--|--|--|--|--|--|--|--|--|--|--|--|---|--|--|--|--|--|--|--|--|--|--|--|--|--|--|---|--|--|--|--|--|--|--|--|--|--|--|--|--|--|
| STATIONS. | Barom. at M.S.L. mb. | Change in 3 Hours. | Wind. | | Weather. | Temp. °F. | Humidity. % | Visibility. 0-9 | Cloud. | | | | Barom. at M.S.L. mb. | Change in 3 Hours. | Wind. | | Weather. | Temp. °F. | Humidity. % | Visibility. 0-9 | Cloud. | | | | Sea. 0-9 | | | | | | | | | | | | | | | | | | | | | | | | | | | | | | | | | | | | | | | | | | | | | | | | | |
| | | | Direc. | Force | | | | | Height | Form | Amt. | Direc. | | | Force | Height | | | | | Form | Amt. | | | | | | | | | | | | | | | | | | | | | | | | | | | | | | | | | | | | | | | | | | | | | | | | | | | | |
| | | | | | | | | | | | | | | | | | | | | | | | 0-12 | 0-10 | | 0-10 | | | | | | | | | | | | | | | | | | | | | | | | | | | | | | | | | | | | | | | | | | | | | | | | |
| (For heights see p.4). | | | | | | | | | | | | | | | | | | | | | | | | | | | | | | | | | | | | | | | | | | | | | | | | | | | | | | | | | | | | | | | | | | | | | | | | | | |
| Derwick | 1015.2 | -2 | - | 0 | fo | 45 | 85 | 2 | 450 | St | 10 | - | 10 | 1012.4 | -4 | S'E | 2 | c | 46 | 92 | 8 | 4000 | St | 10 | - | 10 | - | | | | | | | | | | | | | | | | | | | | | | | | | | | | | | | | | | | | | | | | | | | | | | | |
| Stornoway | 1012.9 | -1 | S | 5 | od | 49 | 92 | 6 | 1500 | St | 10 | - | 10 | 1010.7 | -2 | SSW | 5 | od | 49 | 97 | 5 | 1500 | St | 10 | - | 10 | 4 | | | | | | | | | | | | | | | | | | | | | | | | | | | | | | | | | | | | | | | | | | | | | | | |
| Wick | 1016.0 | -1 | SSW | 3 | c | 49 | 75 | 8 | 1500 | St | 8 | Cst | 10 | 1013.8 | -2 | SSW | 3 | c | 49 | 85 | 8 | 1500 | St | 5 | Ast | 10 | 0 | | | | | | | | | | | | | | | | | | | | | | | | | | | | | | | | | | | | | | | | | | | | | | | |
| Tree | 1015.8 | 0 | S'E | 5 | o/p | 47 | 97 | 6 | 450 | Nb | 10 | - | 10 | 1014.4 | -1 | S'E | 5 | o/p | 48 | 97 | 6 | 450 | Nb | 10 | - | 10 | + | | | | | | | | | | | | | | | | | | | | | | | | | | | | | | | | | | | | | | | | | | | | | | | |
| Nairn | 1017.9 | -2 | SSW | 4 | bc | 55 | 65 | 7 | 2500 | Cu | 1 | Ci | 5 | 1014.3 | 0 | SSW | 3 | bc | 53 | 85 | 8 | 5700 | St | 7 | - | 7 | 1 | | | | | | | | | | | | | | | | | | | | | | | | | | | | | | | | | | | | | | | | | | | | | | | |
| Aberdeen | 1017.9 | -2 | SSW | 4 | bc | 55 | 65 | 7 | 2500 | Cu | 1 | Ci | 5 | 1017.5 | 0 | SSW | 2 | bc | 51 | 75 | 6 | 2500 | Nb | 6 | Ast | 9 | 0 | | | | | | | | | | | | | | | | | | | | | | | | | | | | | | | | | | | | | | | | | | | | | | | |
| Malin Head | 1015.8 | -1 | SSW | 5 | Ct | 51 | 92 | 7 | 1500 | St | 3 | Ast | 9 | 1016.1 | +1 | SW'S | 5 | c | 53 | 92 | 7 | 1500 | St | 9 | - | 9 | 1 | | | | | | | | | | | | | | | | | | | | | | | | | | | | | | | | | | | | | | | | | | | | | | | |
| Renfrew | 1020.1 | 0 | SW | 4 | Ct | 53 | 75 | 7 | 1500 | St | 4 | Cst | 10 | 1019.6 | 0 | SW | 4 | o/r | 50 | 85 | 7 | 1500 | St | 10 | - | 10 | - | | | | | | | | | | | | | | | | | | | | | | | | | | | | | | | | | | | | | | | | | | | | | | | |
| Edinburgh (Inchkeith) | 1019.7 | -1 | SW | 4 | Ct | 51 | 75 | 8 | 5700 | St | 9 | - | 9 | 1018.5 | -1 | WSW | 3 | c | 49 | 85 | 7 | 4000 | St | 6 | Ast | 9 | 1 | | | | | | | | | | | | | | | | | | | | | | | | | | | | | | | | | | | | | | | | | | | | | | | |
| Leuchars | 1019.8 | -1 | WSW | 3 | c | 53 | 75 | 6 | 2500 | St | 10 | - | 10 | 1018.8 | -1 | SW | 3 | c | 52 | 75 | 7 | 4000 | St | 5 | Ast | 9 | - | | | | | | | | | | | | | | | | | | | | | | | | | | | | | | | | | | | | | | | | | | | | | | | |
| Eskalearmair | 1021.6 | 0 | SSW | 4 | C | 48 | 85 | 6 | 1500 | St | 10 | - | 10 | 1021.8 | 0 | SW'S | 4 | fo | 43 | 97 | 2 | 1500 | St | 10 | - | 10 | - | | | | | | | | | | | | | | | | | | | | | | | | | | | | | | | | | | | | | | | | | | | | | | | |
| Tynemouth | 1021.5 | 0 | SW | 2 | bc | 59 | 55 | 6 | 800 | St | 4 | C | 5 | 1020.9 | 0 | SW | 2 | bc | 54 | 65 | 6 | 800 | St | 5 | C | 7 | 1 | | | | | | | | | | | | | | | | | | | | | | | | | | | | | | | | | | | | | | | | | | | | | | | |
| Blackad Point | 1015.8 | +1 | S | 5 | C | 51 | 97 | 6 | - | 0 | Ast | 10 | 1014.9 | 0 | S | 6 | od | 51 | 92 | 6 | - | Nb | 10 | - | 10 | 6 | | | | | | | | | | | | | | | | | | | | | | | | | | | | | | | | | | | | | | | | | | | | | | | | |
| Donaghadee | 1020.4 | +1 | SSW | 3 | bc | 49 | 85 | 8 | 5700 | St | 7 | - | 7 | 1020.1 | -1 | SSW | 3 | c | 49 | 92 | 8 | 5700 | St | 9 | - | 9 | 2 | | | | | | | | | | | | | | | | | | | | | | | | | | | | | | | | | | | | | | | | | | | | | | | |
| Birr Castle | 1019.7 | 0 | S | 3 | Ct | 53 | 85 | 7 | 4000 | St | 8 | - | 8 | 1019.7 | 0 | S | 3 | c | 55 | 85 | 7 | 2500 | St | 6 | Ast | 8 | - | | | | | | | | | | | | | | | | | | | | | | | | | | | | | | | | | | | | | | | | | | | | | | | |
| Holyhead | 1023.1 | +1 | S | 4 | o/d | 48 | 97 | 8 | 450 | St | 10 | - | 10 | 1022.9 | 0 | S'W | 4 | c | 49 | 97 | 6 | 450 | St | 10 | - | 10 | 3 | | | | | | | | | | | | | | | | | | | | | | | | | | | | | | | | | | | | | | | | | | | | | | | |
| Liverpool (Bidston) | 1023.1 | +1 | W'S | 3 | bc | 54 | 65 | 7 | 4000 | Cu | 4 | C | 5 | 1023.6 | +1 | SW | 3 | bc | 53 | 85 | 7 | 4000 | Cu | 3 | Ast | 4 | - | | | | | | | | | | | | | | | | | | | | | | | | | | | | | | | | | | | | | | | | | | | | | | | |
| Chester (Sealand) | 1022.7 | +1 | SSE | 2 | bc | 60 | 65 | 8 | 4000 | Cu | 5 | - | 5 | 1023.7 | +2 | SW | 4 | Ct | 54 | 75 | 8 | 2500 | St | 7 | Cst | 9 | - | | | | | | | | | | | | | | | | | | | | | | | | | | | | | | | | | | | | | | | | | | | | | | | |
| Harrogate | 1022.7 | +2 | SW | 3 | b | 58 | 65 | 7 | - | 0 | Cst | 2 | 1022.8 | 0 | SSW | 3 | c | 53 | 75 | 6 | - | - | 0 | Cst | 9 | - | | | | | | | | | | | | | | | | | | | | | | | | | | | | | | | | | | | | | | | | | | | | | | | | |
| Spurn Head | 1023.6 | +1 | S | 2 | bc | 55 | 75 | 7 | 4000 | Cu | 16 | - | 16 | 1024.1 | -1 | SSE | 3 | c | 48 | 92 | 6 | - | - | 0 | Cst | 9 | 1 | | | | | | | | | | | | | | | | | | | | | | | | | | | | | | | | | | | | | | | | | | | | | | | |
| Birmingham (Edgbaston) | 1024.6 | +2 | SW | 2 | bc | 54 | 65 | 8 | 4000 | St | 6 | - | 6 | 1025.2 | +2 | SW | 2 | Ct | 54 | 75 | 8 | - | - | 0 | Ast | 8 | - | | | | | | | | | | | | | | | | | | | | | | | | | | | | | | | | | | | | | | | | | | | | | | | |
| Cranwell | 1024.1 | 0 | SSW | 3 | c | 54 | 75 | 7 | 2500 | St | 9 | - | 9 | 1024.8 | +1 | SSW | 3 | bc | 50 | 85 | 7 | - | - | 0 | Ci | 3 | - | | | | | | | | | | | | | | | | | | | | | | | | | | | | | | | | | | | | | | | | | | | | | | | |
| Gorleston | 1025.3 | +2 | WSW | 2 | Ct | 51 | 85 | 6 | 2500 | Nb | 10 | - | 10 | 1026.4 | +1 | S'E | 3 | bc | 50 | 85 | 6 | 4000 | St | 7 | - | 7 | 0 | | | | | | | | | | | | | | | | | | | | | | | | | | | | | | | | | | | | | | | | | | | | | | | |
| Valentia (Cahiroiveen) | 1020.7 | +1 | S | 5 | cd | 53 | 92 | 7 | 800 | St | 10 | - | 10 | 1020.2 | 0 | S | 5 | od | 53 | 92 | 7 | 800 | St | 10 | - | 10 | 4 | | | | | | | | | | | | | | | | | | | | | | | | | | | | | | | | | | | | | | | | | | | | | | | |
| Roches Point | 1023.1 | +2 | SW | 2 | od | 51 | 92 | 6 | 1500 | St | 10 | - | 10 | 1023.4 | +1 | SW | 2 | o/p | 50 | 97 | 7 | 2500 | St | 10 | - | 10 | 5 | | | | | | | | | | | | | | | | | | | | | | | | | | | | | | | | | | | | | | | | | | | | | | | |
| Pembroke (St. Ann's H.) | 1025.5 | +3 | S | 2 | od | 47 | 97 | 1 | 450 | Nb | 10 | - | 10 | 1025.5 | 0 | SW | 3 | o/p | 48 | 97 | 7 | 1500 | St | 10 | - | 10 | 2 | | | | | | | | | | | | | | | | | | | | | | | | | | | | | | | | | | | | | | | | | | | | | | | |
| Ross-on-Wye | 1024.3 | +3 | W'S | 2 | bc | 56 | 65 | 8 | 4000 | St | 6 | Cst | 7 | 1025.4 | +2 | WSW | 3 | c | 53 | 85 | 6 | 2500 | St | 5 | Cst | 8 | - | | | | | | | | | | | | | | | | | | | | | | | | | | | | | | | | | | | | | | | | | | | | | | | |
| Leafield | 1024.8 | +3 | SSW | 2 | c | 52 | 85 | 8 | 4000 | St | 8 | - | 8 | 1026.2 | +1 | SW'S | 3 | c | 51 | 85 | 6 | 5700 | St | 8 | Cst | 9 | - | | | | | | | | | | | | | | | | | | | | | | | | | | | | | | | | | | | | | | | | | | | | | | | |
| Winchester (Worthy Dn.) | 1025.4 | +2 | W | 3 | C | 53 | 75 | 8 | 2500 | St | 9 | - | 9 | 1027.4 | +3 | - | 0 | bc | 51 | 85 | 8 | 2500 | St | 6 | - | 6 | - | | | | | | | | | | | | | | | | | | | | | | | | | | | | | | | | | | | | | | | | | | | | | | | |
| S. Farnborough | 1024.8 | +2 | S | 1 | C | 55 | 75 | 8 | 2500 | St | 10 | - | 10 | 1026.9 | +3 | W | 1 | b | 49 | 85 | 7 | - | - | 0 | Ci | 2 | - | | | | | | | | | | | | | | | | | | | | | | | | | | | | | | | | | | | | | | | | | | | | | | | |
| London (Kew Obsy.) | 1025.3 | +1 | SSE | 1 | C | 55 | 55 | 8 | 2500 | Cu | 6 | Ast | 8 | 1026.8 | +3 | SW | 2 | bc | 54 | 75 | 6 | 1500 | Cu | 4 | Ci | 7 | - | | | | | | | | | | | | | | | | | | | | | | | | | | | | | | | | | | | | | | | | | | | | | | | |
| Croydon | 1025.3 | +2 | WSW | 1 | Ct | 55 | 65 | 7 | 2500 | Cu | 9 | - | 9 | 1026.7 | +2 | SW | 1 | bc | 51 | 85 | 6 | 2500 | St | 2 | Ci | 5 | - | | | | | | | | | | | | | | | | | | | | | | | | | | | | | | | | | | | | | | | | | | | | | | | |
| Shoeburyness | 1026.4 | +3 | SSW | 2 | C/p | 51 | 85 | 8 | 1500 | Nb | 4 | Ast | 9 | 1027.1 | +1 | SSW | 1 | bc | 46 | 92 | 8 | - | - | 0 | Cst | 3 | - | | | | | | | | | | | | | | | | | | | | | | | | | | | | | | | | | | | | | | | | | | | | | | | |
| Clacton-on-Sea | 1026.6 | +2 | S | 3 | C | 48 | 92 | 7 | 800 | St | 10 | - | 10 | 1026.8 | -2 | S | 2 | bc | 47 | 92 | 7 | 4000 | St | 7 | - | 7 | 2 | | | | | | | | | | | | | | | | | | | | | | | | | | | | | | | | | | | | | | | | | | | | | | | |
| Felixstowe | 1026.6 | +2 | S | 3 | C | 48 | 92 | 7 | 800 | St | 10 | - | 10 | 1027.2 | +3 | S | 3 | bc | 47 | 92 | 7 | 4000 | St | 3 | - | 3 | 1 | | | | | | | | | | | | | | | | | | | | | | | | | | | | | | | | | | | | | | | | | | | | | | | |
| Lympne | 1026.8 | +2 | SSW | 4 | C | 49 | 92 | 7 | 220 | St | 9 | Ast | 10 | 1027.8 | +2 | SSE | 3 | C | 47 | 97 | 6 | 220 | St | 9 | - | 9 | - | | | | | | | | | | | | | | | | | | | | | | | | | | | | | | | | | | | | | | | | | | | | | | | |
| Scilly (St. Mary's) | 1027.3 | +3 | WSW | 4 | C | 51 | 97 | 7 | 4000 | St | 9 | - | 9 | 1027.5 | +1 | SW'S | 4 | C | 51 | 92 | 8 | 4000 | St | 9 | - | 9 | 4 | | | | | | | | | | | | | | | | | | | | | | | | | | | | | | | | | | | | | | | | | | | | | | | |
| Falmouth (Pendennis) | 1027.3 | +3 | W'S | 4 | Ct | 52 | 85 | 7 | 4000 | St | 10 | - | 10 | 1028.4 | +1 | SW | 4 | C | 50 | 92 | 7 | 4000 | St | 7 | Ast | 10 | 1 | | | | | | | | | | | | | | | | | | | | | | | | | | | | | | | | | | | | | | | | | | | | | | | |
| Plymouth (Cattewater) | 1026.7 | +2 | WNW | 3 | C | 53 | 92 | 8 | 220 | St | 10 | - | 10 | 1028.3 | +2 | SW | 4 | 0 | 49 | 97 | 6 | 220 | St | 10 | - | 10 | 2 | | | | | | | | | | | | | | | | | | | | | | | | | | | | | | | | | | | | | | | | | | | | | | | |
| Portland Bill | 1025.8 | +4 | SW | 2 | b | 51 | 85 | 8 | 4000 | St | 1 | Ast | 2 | 1027.0 | +2 | SW | 2 | Ct | 49 | 92 | 6 | 1500 | St | 9 | Ast | 10 | 2 | | | | | | | | | | | | | | | | | | | | | | | | | | | | | | | | | | | | | | | | | | | | | | | |
| Southampton (Calshot) | 1026.2 | +3 | - | 0 | C | 53 | 85 | 8 | 1500 | Cu | 9 | - | 9 | 1027.7 | +2 | SW'W | 3 | Ct | 50 | 85 | 7 | 2500 | St | 9 | - | 9 | 0 | | | | | | | | | | | | | | | | | | | | | | | | | | | | | | | | | | | | | | | | | | | | | | | |
| Dunegess | 1026.9 | +1 | SW | 3 | C | 48 | 97 | 7 | 220 | St | 10 | - | 10 | 1027.8 | +2 | SSW | 1 | bc | 46 | 97 | 7 | 800 | St | 2 | Ci | 5 | 2 | | | | | | | | | | | | | | | | | | | | | | | | | | | | | | | | | | | | | | | | | | | | | | | |
| Guernsey | 1027.6 | +2 | W | 3 | fo | 50 | 97 | 2 | 450 | St | 10 | - | 10 | 1029.3 | +2 | W | 3 | C | 49 | 97 | 7 | 800 | St | 9 | - | 9 | 1 | | | | | | | | | | | | | | | | | | | | | | | | | | | | | | | | | | | | | | | | | | | | | | | |
| LONDON OBSERVATIONS. | | | | | | | | | | | | | | | ATMOSPHERIC POLLUTION. | | | | | | | | | | | | | | | POLE STAR RECORD at Greenwich Obsy. | | | | | | | | | | | | | | | CODE FOR STATE OF GROUND. | | | | | | | | | | | | | | | | | | | | | | | | | | | | | |
| Height above M.S.L. in feet. | | | | | | | | | | | | | | | Milligrams of Solid Impurity per cubic metre. | | | | | | | | | | | | | | | Exposure from 18h. to 5h. m. | | | | | | | | | | | | | | | 0=Dry ground, 1=Wet ground, 2=Soft (muddy) wet ground, 3=Bare ground frozen (but less than 2 ins. deep), 4=Bare ground frozen (but more than 2 ins. deep), 5=Dew (or wet grass but not wet ground), 6=Skating to-day in 12h. and 18h. reports (Hear frost in 1h. and 7h. reports), 7=Snow (thin layer often not continuous), 8=Snow (deep, impeding traffic, usually a continuous layer), 9=Gleazed roads (ice on roads from frozen rain or melted snow). | | | | | | | | | | | | | | | | | | | | | | | | | | | | | |
| 24 HOURS ENDED 9h. | | | | | | | | | | | | | | | 24 Hr. ended Th. G.M.T. 19h. | | | | | | | | | | | | | | | Stars. Exposure. Record. | | | | | | | | | | | | | | | | | | | | | | | | | | | | | | | | | | | | | | | | | | | | |
| Kew 18h. 244 | | | | | | | | | | | | | | | Max. Time Min. Time. | | | | | | | | | | | | | | | Polaris 10.0 3.20 33 | | | | | | | | | | | | | | | | | | | | | | | | | | | | | | | | | | | | | | | | | | | | |
| Croydon 149 | | | | | | | | | | | | | | | 1.2 18" 21h. <0.3 19" 2h. | | | | | | | | | | | | | | | δ Ursae 10.0 2.59 30 | | | | | | | | | | | | | | | | | | | | | | | | | | | | | | | | | | | | | | | | | | | | |
| Greenwich (Royal Obsy.) 80 | | | | | | | | | | | | | | | Kew Observatory | | | | | | | | | | | | | | | | | | | | | | | | | | | | | | | | | | | | | | | | | | | | | | | | | | | | | | | | | | | |
| City (Bunhill Row) 27 | | | | | | | | | | | | | | | Max. Time Min. Time. | | | | | | | | | | | | | | | | | | | | | | | | | | | | | | | | | | | | | | | | | | | | | | | | | | | | | | | | | | | |
| Westminster (St. James' Pk.) 168 | | | | | | | | | | | | | | | | | | | | | | | | | | | | | | | | | | | | | | | | | | | | | | | | | | | | | | | | | | | | | | | | | | | | | | | | | | |
| Regent's Pk. (Botanic Gdns.) 110 | | | | | | | | | | | | | | | | | | | | | | | | | | | | | | | | | | | | | | | | | | | | | | | | | | | | | | | | | | | | | | | | | | | | | | | | | | |
| Camden Square 80 | | | | | | | | | | | | | | | | | | | | | | | | | | | | | | | | | | | | | | | | | | | | | | | | | | | | | | | | | | | | | | | | | | | | | | | | | | |
| Kensington Palace 460 | | | | | | | | | | | | | | | | | | | | | | | | | | | | | | | | | | | | | | | | | | | | | | | | | | | | | | | | | | | | | | | | | | | | | | | | | | |
| Hampstead Observatory | | | | | | | | | | | | | | | | | | | | | | | | | | | | | | | | | | | | | | | | | | | | | | | | | | | | | | | | | | | | | | | | | | | | | | | | | | |
| TABLE SHOWING THE GREENWICH TIMES OF SUNRISE, NOON, AND SUNSET. | | | | | | | | | | | | | | | BEAUFORT NOTATION OF WEATHER. | | | | | | | | | | | | | | | THE BEAUFORT SCALE OF WIND. | | | | | | | | | | | | | | | BEAUFORT No. | | | | | | | | | | | | | | | \$ TELEGRAPHIC CODE FOR SURFACE VISIBILITY. | | | | | | | | | | | | | | |
| 19th-20th March, 1927. | | | | | | | | | | | | | | | b blue sky (not more than a quarter covered with cloud), bc sky partly cloudy (one half covered), c generally cloudy, d drizzle, e wet air, g gloomy, f fog, visibility 300-1000 m., F thick fog, " less than 200 m., m mist, " 1000-12000 m., h hail, i intermittent, jp precipitation within sight of station, k line squall, l lightning, o overcast sky, p passing showers, q squally, r rain, s snow, rs sleet, t thunder, u ugly, threatening sky, v unusual visibility, w dew, x hour frost, y dry air, z dust haze; the turbid atmosphere of dry weather, h(r)="hail" or "rain and hail," Capital letters indicate intense; suffix o indicates slight; repetition of letters indicates continuity, R = heavy rain, r = slight rain, rr = continuous rain, SYMBOLS, < = (less than (for cloud height), @ = solar halo, @ = lunar halo, With present weather is continued, whenever possible, the general character of the weather, A "solidus" divides actual existing weather from preceding conditions, thus: -bc/r = fair weather after rain; - = has decreased; + = has increased. | | | | | | | | | | | | | | | 0=no swell, 1=mod. swell, 2=heavy swell, 3=no swell, 4=mod. swell, 5=heavy swell, 6=rather rough sea, 7=rough sea, 8=very rough sea, 9=mountainous sea, Calm or slight sea, Moderate sea. | | | | | | | | | | | | | | | 0, 1, 2, 3, 4, 5, 6, 7, 8, 9, 10, 11, 12, Less than 1, 1-3, 4-7, 8-12, 13-18, 19-24, 25-31, 32-38, 39-44, 45-50, 51-56, 57-62, 63-68, 69-74, 75-80, Above 75. | | | | | | | | | | | | | | | 0. Dense fog, 1. Thick fog, 2. Fog, 3. Moderate fog, 4. Mist or haze, 5. Poor visibility, 6. Moderate, 7. Good, 8. Very good, 9. Excellent visibility, beyond 31 miles. | | | | | | | | | | | | | | |
| STATIONS. Sunrise. Noon. Sunset. | | | | | | | | | | | | | | | | | | | | | | | | | | | | | | | | | | | | | | | | | | | | | | | | | | | | | | | | | | | | | | | | | | | | | | | | | | |
| Yarmouth 6.3 12.1 18.2 | | | | | | | | | | | | | | | | | | | | | | | | | | | | | | | | | | | | | | | | | | | | | | | | | | | | | | | | | | | | | | | | | | | | | | | | | | |
| Greenwich 6.10 12.8 18.8 | | | | | | | | | | | | | | | | | | | | | | | | | | | | | | | | | | | | | | | | | | | | | | | | | | | | | | | | | | | | | | | | | | | | | | | | | | |
| Wick 6.23 12.21 18.23 | | | | | | | | | | | | | | | | | | | | | | | | | | | | | | | | | | | | | | | | | | | | | | | | | | | | | | | | | | | | | | | | | | | | | | | | | | |
| Valentia 6.51 12.49 18.50 | | | | | | | | | | | | | | | | | | | | | | | | | | | | | | | | | | | | | | | | | | | | | | | | | | | | | | | | | | | | | | | | | | | | | | | | | | |

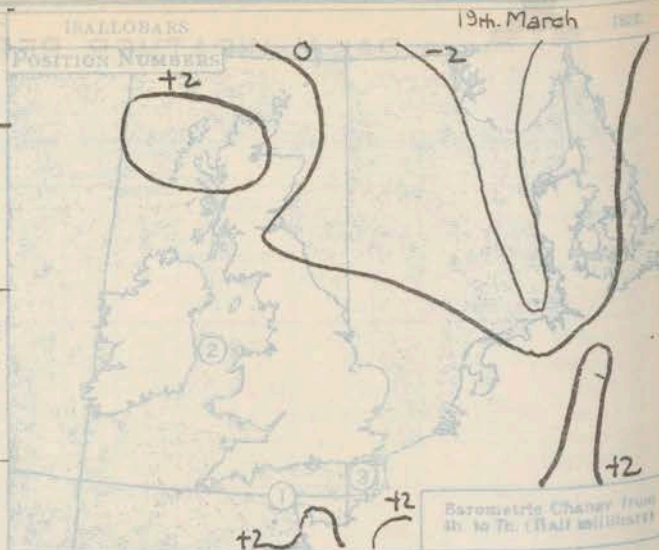
| Trace = rain has fallen, but amount less than 0.1 mm.

* Information for these columns not usually received. † The barometric change is expressed in half millibars.

¹ The barometric change is expressed in half millibars.

SUMMARIES FOR THE PAST 24 HOURS.

| STATIONS. | WEATHER. | | | | TEMPERATURE. | | | RAINFALL† | | | | SUN. 18th. Hours. |
|-----------------------------|-------------|-----------|-------------|-----------|--------------|----------------|---------------------|-----------|----------|--------|----------|-------------------------|
| | 7h.-13h. | 13h.-18h. | 18h.-19h. | 19h.-7h. | MAX. Day. | MIN. Night. | MIN. on Grass | Day. | 7h.-18h. | Night. | 18h.-7h. | |
| | 18th. | 18th. | to 1h. 19h. | 19th. | 7h.-18h. | 18h.-7h. | | mm. | began. | mm. | began. | |
| Lerwick ... | cm of | ofc | ofc | ofc | 50 | 46 | . | - | - | 8 | <21.00 | 4.1 |
| Stornoway ... | o | r-d | r-d | p | 49 | 48 | . | 2 | * | 3 | * | 0.1 |
| Wick ... | c | cprc | c | cpr | 51 | 46 | . | 0.5 | 15.30 | 0.1 | 1.30 | . |
| Tiree ... | prco | prco | prco | prmf | 49 | 44 | 41 | 2 | 9.00 | 3 | <21.00 | 0.5 |
| Nairn ... | bc | bc | bpc | c | 57 | 50 | . | - | - | 0.1 | 3.30 | 5.3 |
| Aberdeen ... | bmfca | c c c | ir cm | c m c | 56 | 49 | 46 | 0.1 | 16.30 | Trace | <21.00 | 6.4 |
| Malin Head ... | b b c c | c | c d | c d | 54 | 50 | . | - | - | 1 | 22.00 | 0.7 |
| Renfrew ... | c f g o | c r o | o | o r r | 54 | 48 | 47 | Trace | 8.00 | 1 | 1.30 | 0.5 |
| Edinburgh (Inchkeith) ... | b m m b c | c | c | c p r r | 52 | 49 | 47 | - | - | Trace | 3.30 | 3.3 |
| Leuchars ... | b m b c m c | c | c | c r m | 55 | 48 | 46 | - | - | 0.2 | 3.30 | 3.6 |
| Eskdalemuir ... | b e m c m | o m o f | o f e d o f | o f e o f | 51 | 42 | 42 | - | - | 2 | <21.00 | 1.6 |
| Tynemouth ... | b e f f | b e m | c o | o m | 61 | 48 | 43 | - | - | - | - | . |
| Blacksod Point ... | o | d d | d d | d d | 52 | 49 | . | Trace | * | 2 | * | . |
| Donaghadee ... | b c | c | b c | c p r o | 51 | 48 | . | - | - | 0.2 | 2.30 | . |
| Birr Castle ... | c | c | c m | c p r | 58 | 50 | 50 | - | - | 0.2 | - | 0.3 |
| Holyhead ... | c d | i d m | i d m | i d m | 50 | 47 | 47 | Trace | 12.30 | Trace | <21.00 | 0.0 |
| Liverpool (Bidston) ... | b m b c c | b c | c | c | 55 | 49 | 46 | Trace | 9.00 | - | - | 6.4 |
| Chester (Sealand) ... | b f f m b | b c c | b c | b c c | 62 | 50 | 46 | - | - | - | - | 6.4 |
| Harrogate ... | b b c | b b c c | c | c | 59 | 49 | 45 | - | - | - | - | 6.9 |
| Spurn Head ... | b b c | c | b b c | c | 57 | 44 | . | - | - | - | - | 7.2 |
| Pirmingham (Edgbaston) ... | b b c | b c c | c | c | 58 | 45 | 44 | - | - | - | - | 2.3 |
| Cranwell ... | c | c | b c c b c | c | 57 | 45 | 40 | - | - | - | - | 2.6 |
| Gorleston ... | b c c | c | b w f f o | f o c b c | 54 | 42 | 40 | - | - | Trace | - | 5.4 |
| Valentia (Cahiriveel) ... | o i d | o i d | o i d | o i r d | 55 | 52 | 50 | Trace | 8.00 | 3 | <21.00 | 0.0 |
| Roche Point ... | o f e d | o i d m | o d f f e o | o f e d d | 52 | 49 | . | 0.2 | 11.00 | 1 | <21.00 | . |
| Pembroke (St. Ann's H.) ... | F i d | i d | i d | F e i d F | 48 | 46 | . | Trace | 8.00 | Trace | <21.00 | 0.0 |
| Ross-on-Wye ... | c | b c c | c | c w | 60 | 49 | 45 | - | - | - | - | 3.8 |
| Leafeld ... | c d b c | c b c | c | c | 55 | 45 | 43 | 0.3 | 8.00 | - | - | 1.8 |
| Winchester (Worthy Dn) ... | c d d m c | c b c | b c c | c d d m | 55 | 48 | 44 | 0.3 | 8.00 | 0.1 | 2.30 | 2.9 |
| S. Farnborough ... | o r m c p c | c b | b b c m | b o m c | 59 | 42 | 38 | Trace | 8.00 | - | - | 2.4 |
| London (Kew Obs.) ... | b c c | c b c m | b m w c | c m w | 58 | 47 | 33 | - | - | Trace | - | 1.5 |
| Croydon ... | c i d m | c b c m | b c b m | c b m w | 57 | 45 | 36 | Trace | 8.00 | Trace | - | 1.8 |
| Shoeburyness ... | b c c p r | b o b c | b m | b c m | 57 | 39 | 34 | Trace | 13.30 | - | - | 2.6 |
| Glaston-on-Sea ... | c m o | o c | c | c b c m | 49 | 43 | 40 | - | - | - | - | 3.2 |
| Felixstowe ... | b c a c | c b b c | b c w c | c w b c w | 50 | 43 | 41 | - | - | Trace | - | 3.8 |
| Lympe ... | o d d f c | c m o f c | c o m f | c o f | 50 | 42 | 40 | 0.1 | 9.00 | - | - | 0.0 |
| Seilly (St. Mary's) ... | o f c | c | c | c b c z | 53 | 48 | . | 1 | 8.00 | - | - | 0.0 |
| Falmouth (Pendennis) ... | c | c | c | c o | 53 | 49 | . | - | - | Trace | <21.00 | 0.0 |
| Plymouth (Cattewater) ... | c d m | c o m | o m d | o m e f d | 54 | 48 | 46 | Trace | 8.00 | 0.1 | <21.00 | 0.2 |
| Portland Bill ... | c b | b c m | c o z | o d m | 51 | 47 | . | - | - | Trace | 5.30 | . |
| Southampton (Calshot) ... | o r m c | b b c | c | c o d d | 55 | 48 | 47 | 0.2 | 8.00 | Trace | - | 3.0 |
| Dungeness ... | o | o c | b c o f f | f m | 51 | 44 | . | 0.3 | 8.00 | - | - | . |
| Guernsey ... | o i d f r | o f f c | c b c c | c o f f c | 50 | 46 | . | 0.2 | 8.00 | Trace | - | . |



| Observations from Cross Channel Steamers | | | | Wind | | Weather | | Temp | | Barometric Change from 1h to 7h. (Half millibars) |
|--|---------------|-----------|--|-------|-------|---------|--|------|-----|---|
| Position | Date and Time | Steamship | | Dirac | Force | | | Air | Sea | |
| 2 | 18th 10h. | Hibernia | | SSW | 2 | C | | 47 | 46 | 6 |
| 3 | 19th 2h. | Arundel | | W | 2 | C | | 49 | 47 | 6 |

GENERAL INFERENCE.

The large anticyclone from Central Europe to Spain persists. The depression moving N.E. over Iceland will turn eastwards and deepen, while further depressions moving N.E. on the Atlantic will probably attain considerable intensity before long. Winds will continue S.W., becoming strong to a gale on our N.W. seaboard, and weather will be mainly cloudy with local drizzle, chiefly in the west.

| Districts. | Forecasts for the 24 hours commencing 15h. GMT. Saturday, 19th March 1927. |
|---------------------------------|---|
| 1. S.E. England | Wind S.W., light or moderate; mainly cloudy, local drizzle; some fog on hills and locally on coast; mild. |
| 2. E. England | Wind S.W., light or moderate; fair to cloudy; local morning mist; mild. |
| 3. E. Midlands | Wind S.W., light or moderate; mainly cloudy, perhaps local drizzle tomorrow; local morning mist; mild. |
| 4. W. Midlands | Wind S.W., moderate or fresh; cloudy, local drizzle; fog locally on coast and on high ground; mild. |
| 5. S.W. England | |
| 6. South Wales | |
| 7. North Wales | |
| 8. N.W. England | |
| 9. N. Midlands | As 2 - 3 |
| 10. N.E. England | |
| 11. S.E. Scotland | Wind S.W., moderate to fresh or strong; mainly cloudy, slight local rain or drizzle; visibility moderate to good; mild. |
| 12. S.W. Scotland & Isle of Man | |
| 13. A. W. Scotland | Wind S.W., fresh or strong, perhaps gale later at exposed places; cloudy, some rain or drizzle; fog locally on high ground; mild. |
| 14. N.W. Scotland | |
| 15. N.E. Scotland | As 11. |
| 16. Orkneys and Shetlands | As 12 - 14 |
| 17. N.W. Ireland | |
| 18. N.E. Ireland | |
| 19. S.E. Ireland | As 5 - 8 |
| 20. S.W. Ireland | As 12 - 14 |

Further Outlook.

Stormy and unsettled in the northwest; no important change in the southeast.

South cone hoisted 10h. 30m. G.M.T. yesterday

DAILY WEATHER REPORT OF THE METEOROLOGICAL OFFICE, LONDON:

Page 4.

BRITISH SECTION... Saturday, 19th March 1927.

No. 78...

| STATIONS. | Height above M.S.L. in feet. | Observations at 1h. G.M.T. 1911 | | | | | | | | | | | Observations at 7h. G.M.T. 1911 | | | | | | | | | | | | | | | |
|--------------------------|---------------------------------|---------------------------------|-----------------------|--------|-------|----------|--------------|----------------|---------------------|--------|-------|-------|---------------------------------|---------------------|-----------------------|-------|------|----------|--------------|----------------|---------------------|--------|-------|--------|------|------|--------|------|
| | | Barom. at M.S.L. | Change in 3 Hours. | Wind. | | Weather. | Temp. °F. | Humidity. % | Visibility. 1/4. | Cloud. | | | | Barom. at M.S.L. | Change in 3 Hours. | Wind. | | Weather. | Temp. °F. | Humidity. % | Visibility. 1/4. | Cloud. | | | | | | |
| | | | | Direc. | Force | | | | | Low. | Upper | Total | Direc. | | | Force | Low. | | | | | Upper | Total | | | | | |
| | | | | | | | | | | | | | | | | | | | | | | | | Height | Form | Amt. | Height | Form |
| | | mb. | | 0-12 | | | | 0-9 | Feet | | 0-10 | 0-10 | mb. | | 0-12 | | | | | 0-9 | Feet | | 0-10 | 0-10 | | | | |
| Lerwick | 54 | 1010.1 | -2 | S | 3 | or. | 49 | 92 | 7 | 4000 | Nb | 10 | - | 10 | 1009.6 | -1 | SW | 3 | or. | 49 | 97 | 8 | 4000 | Nb | 10 | - | 10 | |
| Stornoway | 30 | 1011.0 | 0 | SW | 5 | c | 49 | 92 | 6 | 1500 | CuNb | 6 | CiSc | 8 | 1011.7 | +2 | SW | 4 | clr | 52 | 85 | 6 | 2500 | StCu | 8 | - | 8 | |
| Wick | 81 | 1013.0 | -1 | SW | 4 | c | 49 | 92 | 8 | 1500 | CuNb | 6 | CiSc | 8 | 1013.4 | +2 | SW | 2 | clr | 49 | 97 | 8 | 1500 | CuNb | 6 | CiSt | 8 | |
| Thurso | 22 | . | . | . | . | . | . | . | . | . | . | . | . | . | 1015.9 | +1 | SW | 4 | clr | 49 | 97 | 3 | 220 | Nb | 10 | - | 10 | |
| Nairn | 82 | . | . | . | . | . | . | . | . | . | . | . | . | . | 1014.2 | . | W | 1 | C+ | 52 | 92 | 8 | 1500 | CuNb | 5 | CiSt | 8 | |
| Aberdeen | 45 | . | . | . | . | . | . | . | . | . | . | . | . | . | 1016.6 | +1 | SSW | 3 | C | 52 | 85 | 7 | 800 | StCu | 8 | 48 | 8 | |
| Malin Head | 51 | 1016.3 | +1 | S | 5 | cd. | 52 | 97 | 7 | 2500 | StCu | 9 | - | 9 | 1017.1 | +1 | S | 4 | cd. | 52 | 97 | 7 | 800 | St | 9 | - | 9 | |
| Renfrew | 39 | . | . | . | . | . | . | . | . | . | . | . | . | . | 1018.5 | 0 | SW | 5 | or. | 51 | 97 | 6 | 800 | Nb | 10 | - | 10 | |
| Edinburgh (Inchkeith) | 190 | 1018.4 | +1 | SSW | 4 | c | 50 | 85 | 8 | 5700 | StCu | 9 | - | 9 | 1018.6 | 0 | SW | 4 | cr. | 50 | 92 | 8 | 2500 | Nb | 9 | - | 9 | |
| Leuchars | 40 | . | . | . | . | . | . | . | . | . | . | . | . | . | 1018.1 | 0 | SSW | 3 | cr. | 51 | 92 | 6 | 800 | Nb | 10 | - | 10 | |
| Eskdalemuir | 794 | . | . | . | . | . | . | . | . | . | . | . | . | . | 1022.0 | 0 | SSW | 3 | or. | 44 | 97 | 1 | <150 | St | 10 | - | 10 | |
| Tynemouth | 87 | 1021.5 | 0 | SW | 2 | o | 51 | 85 | 6 | 1500 | Nb | 10 | - | 10 | 1021.7 | 0 | SW | 2 | o | 49 | 85 | 6 | 1500 | Nb | 10 | - | 10 | |
| Blackrod Point | 7 | . | . | . | . | . | . | . | . | . | . | . | . | . | 1016.8 | 0 | SSW | 4 | odd | 50 | 97 | 6 | . | Nb | 10 | - | 10 | |
| Donaghadee | 40 | . | . | . | . | . | . | . | . | . | . | . | . | . | 1020.4 | 0 | SW | 3 | clr | 51 | 92 | 8 | 4000 | StCu | 8 | - | 8 | |
| Birr Castle | 173 | . | . | . | . | . | . | . | . | . | . | . | . | . | 1020.9 | . | S | 3 | C+ | 52 | 92 | 6 | 2500 | Nb | 4 | AsSt | 10 | |
| Holyhead | 26 | 1023.8 | 0 | SSW | 4 | o | 48 | 97 | 6 | 450 | Sc | 10 | - | 10 | 1024.3 | +1 | SSW | 4 | od. | 48 | 97 | 4 | 220 | St | 10 | - | 10 | |
| Liverpool (Bidston) | 189 | . | . | . | . | . | . | . | . | . | . | . | . | . | 1024.8 | 0 | S | 3 | C | 51 | 85 | 8 | 4000 | St | 9 | - | 9 | |
| Chester (Sealand) | 16 | . | . | . | . | . | . | . | . | . | . | . | . | . | 1024.8 | +1 | S | 2 | C | 51 | 85 | 8 | 1500 | St | 8 | AsSt | 10 | |
| Harrogate | 478 | . | . | . | . | . | . | . | . | . | . | . | . | . | 1024.1 | 0 | SSW | 3 | C | 50 | 92 | 7 | 4000 | Nb | 5 | AsSt | 10 | |
| Spurn Head | 29 | 1024.9 | +1 | SSW | 3 | bc | 47 | 92 | 5 | . | . | 0 | CiSc | 4 | 1025.5 | +1 | SSW | 3 | C+ | 47 | 92 | 6 | 4000 | CuNb | 5 | Acu | 8 | |
| Birmingham (Edgbaston) | 535 | . | . | . | . | . | . | . | . | . | . | . | . | . | 1027.8 | +1 | SSW | 3 | C- | 47 | 92 | 7 | 1500 | St | 8 | Ci | 9 | |
| Cranwell | 236 | 1026.2 | +2 | WS | 4 | bc- | 49 | 92 | 6 | . | . | 0 | AsSt | 5 | 1026.9 | +1 | SWW | 4 | C | 48 | 92 | 7 | 4000 | StCu | 5 | CuCu | 8 | |
| Gorleston | 14 | 1027.7 | 0 | SSW | 2 | ffo | 43 | 97 | 2 | 450 | Sc | 10 | - | 10 | 1028.3 | +1 | SW | 3 | bc | 44 | 92 | 6 | . | . | 0 | CiCu | 6 | |
| Valentia (Cahirveen) | 30 | 1020.6 | 0 | SSW | 5 | or | 52 | 97 | 8 | . | Sc | 10 | - | 10 | 1021.5 | +1 | S | 5 | od. | 52 | 97 | 6 | <150 | St | 10 | - | 10 | |
| Roches Point | 22 | . | . | . | . | . | . | . | . | . | . | . | . | . | 1024.3 | 0 | SW | 3 | odd | 49 | 97 | 5 | 1500 | St | 10 | - | 10 | |
| Pembroke (St. Ann's H.) | 150 | 1026.7 | 0 | SW'S | 4 | FFo | 47 | 97 | 1 | <150 | Sc | 10 | - | 10 | 1026.7 | 0 | SSW | 3 | FFo | 48 | 92 | 1 | <150 | St | 10 | - | 10 | |
| Ross-on-Wye | 223 | . | . | . | . | . | . | . | . | . | . | . | . | . | 1027.7 | 0 | SWW | 3 | bc- | 50 | 92 | 7 | 4000 | StCu | 4 | CiSt | 7 | |
| Leafeld | 612 | . | . | . | . | . | . | . | . | . | . | . | . | . | 1028.5 | +1 | SW'S | 3 | C | 47 | 97 | 8 | 4000 | StCu | 10 | - | 10 | |
| Winchester (Worthy Dn.) | 272 | . | . | . | . | . | . | . | . | . | . | . | . | . | 1030.0 | +1 | SSW | 3 | odd | 48 | 92 | 6 | 800 | Nb | 10 | - | 10 | |
| S. Farnborough | 230 | . | . | . | . | . | . | . | . | . | . | . | . | . | 1029.2 | +1 | SW | 2 | o | 47 | 92 | 7 | 800 | St | 10 | - | 10 | |
| London (Kew Obs.) | 18 | . | . | . | . | . | . | . | . | . | . | . | . | . | 1029.9 | +1 | SW'S | 2 | C | 47 | 97 | 5 | - | 0 | AsSt | 9 | - | 9 |
| Croydon | 244 | 1029.2 | +1 | W | 2 | c | 50 | 92 | 6 | 2500 | StCu | 10 | - | 10 | 1029.8 | +1 | SW'S | 2 | C+ | 46 | 97 | 6 | 4000 | StCu | 1 | Acu | 9 | |
| Shoeburyness | 11 | . | . | . | . | . | . | . | . | . | . | . | . | . | 1029.3 | 0 | SW | 3 | bc | 48 | 92 | 6 | - | - | 0 | CiSt | 4 | |
| Olaeton-on-Sea | 54 | . | . | . | . | . | . | . | . | . | . | . | . | . | 1028.8 | 0 | SE | 3 | bc | 45 | 97 | 6 | - | - | 0 | Acu | 5 | |
| Felixstowe | 15 | . | . | . | . | . | . | . | . | . | . | . | . | . | 1029.1 | +1 | S | 2 | bc | 45 | 97 | 6 | - | - | 0 | CiSt | 6 | |
| Lympne | 350 | 1029.5 | +1 | S'E | 2 | ffc | 43 | 97 | 3 | 1500 | StCu | 9 | - | 9 | 1031.1 | +1 | SW | 2 | fo | 46 | 97 | 3 | <150 | St | 10 | - | 10 | |
| Scilly (St. Mary's) | 168 | 1029.2 | 0 | SSW | 5 | c | 49 | 97 | 7 | 4000 | StCu | 10 | - | 10 | 1028.9 | 0 | SW'S | 5 | bc- | 49 | 97 | 6 | - | - | 0 | Acu | 6 | |
| Plymouth (Pendennis) | 200 | 1029.2 | 0 | SW | 4 | c | 50 | 97 | 7 | 4000 | StCu | 10 | - | 10 | 1030.2 | +1 | WSW | 4 | o | 50 | 97 | 7 | 1500 | St | 10 | - | 10 | |
| Plymouth (Cattewater) | 82 | . | . | . | . | . | . | . | . | . | . | . | . | . | 1030.0 | 0 | S | 1 | mo | 48 | 97 | 4 | <150 | St | 10 | - | 10 | |
| Portland Bill | 52 | 1029.8 | +3 | WSW | 2 | c | 48 | 97 | 6 | 2500 | Sc | 9 | AsSt | 10 | 1029.7 | 0 | SSW | 3 | odd | 48 | 97 | 5 | 1500 | Nb | 10 | - | 10 | |
| Southampton (Calshot) | 10 | 1030.0 | +1 | WSW | 2 | c | 49 | 92 | 7 | 1500 | Sc | 10 | - | 10 | 1030.6 | +1 | SWW | 3 | odd | 48 | 97 | 6 | 1500 | Nb | 10 | - | 10 | |
| Dunegness | 20 | 1029.8 | +2 | SW | 3 | ffc | 46 | 97 | 3 | <150 | Sc | 10 | - | 10 | 1030.5 | +1 | WSW | 3 | clr | 47 | 97 | 7 | 220 | St | 10 | - | 10 | |
| Guernsey (St. Peter Pt.) | 295 | 1031.3 | +1 | WSW | 1 | c | 49 | 92 | 7 | 2500 | StCu | 8 | - | 8 | 1031.7 | 0 | W'S | 3 | FFo | 46 | 97 | 1 | 220 | St | 10 | - | 10 | |

WEATHER, TEMPERATURE, RAINFALL AND SUNSHINE AT HEALTH RESORTS FOR 18th March

| STATIONS. | WEATHER. | | TEMPERATURE. | | RAINFALL† | | SUNSHINE. | | (1) | (2) | (3) | (4) | (5) | (6) | (7) | (8) | (9) |
|----------------------|------------|-------------|------------------------------------|--------------------------|--------------------------------|--------------------------|-------------------------------|----------------------------------|----------------------|-------|-------|-----|-----|-----|-------|-----|------|
| | Fore-noon. | After-noon. | Min. 9h.-17h. to 9h. 18h. | Max. 9h.-17h. 18h. | Night 17h.-9h. 17h. 18h. | Day. 9h.-17h. 18h. | Sunrise to 17h. 18h. | Sunrise to Sunset. 17h. | | | | | | | | | |
| (1) | (2) | (3) | (4) °F. | (5) °F. | (6) mm. | (7) mm. | (8) hr. | (9) hr. | | | | | | | | | |
| Berwick-on-Tweed | b | bcc | 36 | 57 | - | - | 67 | 77.1 | Tilraconbe ... | odo | og | 45 | 51 | 1 | 0.1 | 00 | 20 |
| Douglas (I.o.M.) ... | b,c | F | 48 | 52 | - | - | 23 | 40 | Bude ... | odod | dō | 47 | 52 | 1 | 0.4 | 03 | 41 |
| Llandudno ... | b | bcc | 43 | 57 | 0.1 | - | 7.1 | 6.6 | Penzance ... | odo | o | 49 | 54 | 2 | - | 00 | 47 |
| Colwyn Bay ... | b | b | 43 | 58 | - | - | 67 | 67 | Paignton ... | bcco | co | 48 | 59 | 1 | - | 15 | 33 |
| Rhyl... .. | bc | bcc | 38 | 57 | - | - | 70 | 70 | Torquay ... | bbcco | o | 48 | 59 | 1 | - | 20 | 53 |
| Wallasey ... | mabbcd | bc | 41 | 57 | Trace | - | 60 | 52 | Jersey ... | cd | c | 47 | 51 | 3 | 0.2 | 00 | 30 |
| Southport ... | bzbcb | bcco | *40 | 57 | - | - | 57 | 65 | Weymouth ... | bc | bbc | 47 | 57 | 1 | - | 46 | 17 |
| Blackpool ... | bc | CZ | 40 | 56 | - | - | 63 | 63 | Bournemouth ... | c | bco | 47 | 60 | 1 | - | 33 | 22 |
| Hkley ... | b | b | 30 | 61 | - | - | 65 | 55 | Portsmouth (S'thsea) | c | cbcc | 47 | 57 | 3 | - | 37 | 58 |
| Gleethorpes... | b | bob | 37 | 58 | - | - | 84 | 92 | Bognor ... | d,cbc | bcb | 45 | 54 | 2 | 0.3 | 2.7 | 61 |
| Skegness ... | cocbc | bccoch | 42 | 55 | - | - | 38 | 94 | Littlehampton ... | ocbc | bcb | 46 | 52 | 1 | - | 14 | 62 |
| Aberystwyth ... | abc | co | 45 | 51 | - | - | 05 | 2.5 | Worthing ... | pc | cbc | 46 | 53 | 1 | - | 18 | 78 |
| Bath ... | mc | cbcb | 48 | 55 | 2 | - | 2.7 | 2.8 | Brighton ... | bc | bc | 46 | 51 | 2 | - | 36 | 84 |
| Cheltenham... | oc | cbcco | 47 | 58 | Trace | - | 33 | 67 | Eastbourne... | oo | co | 46 | 55 | 5 | 1 | 40 | 92 |
| Leamington Spa ... | c | bc | 35 | 58 | - | - | 20 | 67 | Hastings... | ofrmo | acbcc | 45 | 49 | 4 | 1 | 16 | 99 |
| Lowestoft ... | bccc | cbcb | 42 | 53 | - | - | 55 | 102 | Folkestone ... | didm | omg | 45 | 50 | 0.4 | Trace | 00 | 94 |
| Felixstowe ... | bm | bcm | 42 | 49 | - | - | 38 | 10.1 | Dover ... | ocid | cid | 46 | 48 | 0.6 | Trace | 00 | 10.3 |
| Harwich & Dovercourt | oc | c | 42 | 51 | - | - | 34 | 10.2 | Tunbridge Wells ... | o | cobeb | 45 | 54 | 0.5 | - | 13 | 10.2 |
| Southend ... | oco | bbcc | 44 | 56 | Trace | - | 27 | 10.0 | Ramsgate ... | bc | bcc | 44 | 50 | 1 | - | 10 | 9.8 |
| | | | | | | | | | Margate ... | oco | dbbc | 46 | 54 | - | - | 20 | 10.2 |
| | | | | | | | | | Deal ... | cd,oc | ebcc | 44 | 52 | 1 | - | 0.3 | 9.1 |

TERMS OF SUBSCRIPTION.—6/6 per quarter or 25/- per year, post free. Single copies may be obtained at the Meteorological Office, price 1d.

* Information not usually received.

* The observations at 1h. G.M.T. are from an auxiliary station.

§ For code see page 1.

† See footnote page 1.

‡ At stations marked thus the maximum temperature is for the period 21h.-17h., the minimum for the period 21h.-9h. § 17h.-9h.



AIR MINISTRY.

DAILY WEATHER REPORT OF THE METEOROLOGICAL OFFICE, LONDON:

BRITISH SECTION.

No. B.23859.

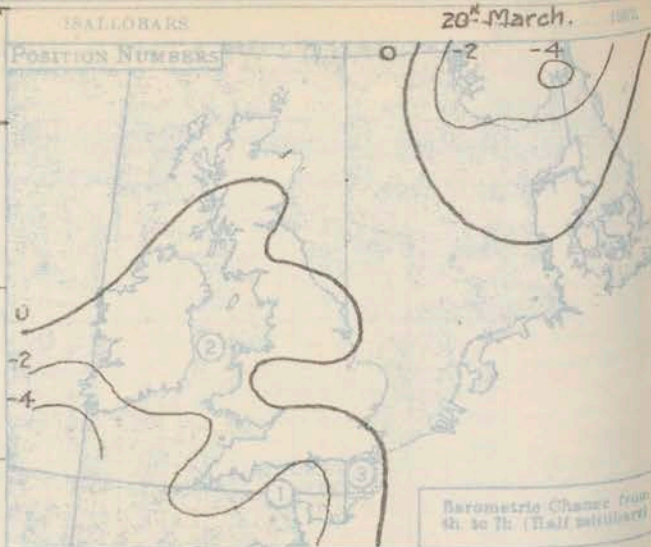
Sunday 20th March 1927.

Page 1.

| Observations at 13h. G.M.T. 19 ^h . | | | | | | | | | | | | | | | Observations at 13h. G.M.T. 19 ^h . | | | | | | | | | | | | | | |
|---|----------------------|--------------------|--------|--------|----------|-----------|-------------|-----------------|--------|------|-------|-------|------------------|----------------------|---|--------|--------|----------|-----------|-------------|-----------------|--------|------|-------|-------|------------------|--------|------|--------|
| STATIONS. | Barom. at M.S.L. mb. | Change in 3 Hours. | Wind. | | Weather. | Temp. °F. | Humidity %. | Visibility 0-9. | Cloud. | | | | State of ground. | Barom. at M.S.L. mb. | Change in 3 Hours. | Wind. | | Weather. | Temp. °F. | Humidity %. | Visibility 0-9. | Cloud. | | | | State of ground. | | | |
| | | | Direc. | Force | | | | | Low. | | Upper | Total | | | | Direc. | Force | | | | | Low. | | Upper | Total | | | | |
| | | | | | | | | | Height | Form | | | | | | | | | | | | Height | Form | | | | Height | Form | Height |
| (For heights see p. 4). | | | 0-12 | | | | | | Feet | 0-10 | | 0-10 | | | | 0-12 | | | | | | Feet | 0-10 | | 0-10 | | | | |
| Lerwick ... | 1011.0 | 0 | SW | 4 | c | 49 | 92 | 8 | 4000 | Str | 4 | ASr | 8 | 1011.8 | 0 | SW | 2 | c | 51 | 85 | 8 | 5700 | Str | 5 | ASr | 8 | | | |
| Stornoway ... | 1012.7 | -1 | SSW | 4 | c | 53 | 92 | 6 | 2500 | Nb | 9 | - | 9 | 1010.6 | -3 | SSW | 6 | o/pr | 50 | 97 | 6 | 1500 | Nb | 10 | - | 10 | | | |
| Wick ... | 1014.3 | +2 | SW | 3 | c | 50 | 92 | 8 | 1500 | CuNb | 6 | CuSt | 8 | 1014.2 | -1 | SW | 3 | bc | 53 | 85 | 8 | 1500 | CuNb | 6 | - | 6 | | | |
| Tirree ... | 1016.4 | +1 | SSW | 5 | o+ | 51 | 92 | 7 | 450 | Str | 10 | - | 10 | 1014.9 | 0 | SW | 5 | o/pr | 50 | 97 | 6 | 450 | Nb | 10 | - | 10 | | | |
| Nairn ... | 1017.5 | +1 | SW | 3 | bc | 61 | 75 | 8 | 2500 | Cu | 2 | ACu | 3 | 1014.2 | 0 | WSW | 3 | c | 56 | 85 | 8 | 4000 | CuNb | 8 | - | 8 | | | |
| Aberdeen ... | 1017.5 | +1 | SW | 3 | bc | 61 | 75 | 8 | 2500 | Cu | 2 | ACu | 3 | 1017.2 | 0 | SW | 4 | bc+ | 56 | 85 | 7 | 4000 | Str | 1 | ACu | 5 | | | |
| Malin Head ... | 1018.0 | 0 | SSW | 5 | bc | 55 | 92 | 8 | 4000 | Str | 7 | - | 7 | 1016.6 | -1 | SW | 5 | c | 54 | 97 | 7 | 1500 | Str | 9 | - | 9 | | | |
| Renfrew ... | 1020.1 | +1 | SW | 4 | o | 54 | 85 | 7 | 800 | Str | 10 | - | 10 | 1019.2 | -1 | SW | 4 | od | 54 | 85 | 7 | 800 | Str | 10 | - | 10 | | | |
| Edinburgh (Inchkeith) ... | 1019.7 | 0 | SW | 3 | c | 53 | 85 | 8 | 4000 | Cu | 5 | ACu | 8 | 1018.6 | +1 | SW | 4 | c | 52 | 85 | 8 | 4000 | Cu | 7 | ACu | 9 | | | |
| Leuchars ... | 1019.4 | 0 | SW | 5 | c | 57 | 85 | 7 | 800 | Str | 8 | - | 8 | 1019.0 | -1 | SW | 3 | c | 54 | 85 | 7 | 800 | Str | 10 | - | 10 | | | |
| Blackdunbar ... | 1022.9 | 0 | SW | 5 | od | 46 | 97 | 5 | 150 | Nb | 10 | - | 10 | 1022.8 | 0 | SW | 3 | FFo | 45 | 97 | 1 | 150 | Str | 10 | - | 10 | | | |
| Tynemouth ... | 1021.8 | +2 | WSW | 3 | bc | 59 | 65 | 7 | 1500 | CuNb | 6 | - | 6 | 1021.7 | 0 | SW | 3 | C+ | 53 | 75 | 7 | 1500 | CuNb | 6 | ACu | 8 | | | |
| Blackad Point ... | 1017.2 | 0 | S | 5 | bc | 51 | 92 | 6 | - | Nb | 10 | - | 10 | 1017.0 | +1 | SW | 5 | od | 52 | 92 | 5 | - | Nb | 10 | - | 10 | | | |
| Donaghadee ... | 1020.7 | 0 | WSW | 3 | bc | 58 | 85 | 7 | 4000 | Str | 7 | - | 7 | 1020.3 | -1 | SW | 3 | bc+ | 54 | 85 | 7 | 4000 | Str | 7 | - | 7 | | | |
| Birr Castle ... | 1020.7 | 0 | S | 3 | c | 57 | 85 | 7 | 2500 | Cu | 3 | Cu | 8 | 1021.4 | 0 | S | 4 | c | 55 | 85 | 7 | 1500 | Nb | 3 | ASr | 8 | | | |
| Holyhead ... | 1024.8 | -1 | SSW | 5 | o | 49 | 97 | 5 | 150 | Str | 10 | - | 10 | 1025.0 | 0 | S | 5 | o | 48 | 97 | 5 | 150 | Str | 10 | - | 10 | | | |
| Liverpool (Bidston) ... | 1025.0 | 0 | SW | 5 | c/pr | 55 | 75 | 8 | 4000 | Nb | 9 | - | 9 | 1025.4 | +1 | SW | 4 | c | 53 | 85 | 7 | 1500 | Nb | 9 | - | 9 | | | |
| Chester (Sealand) ... | 1025.2 | 0 | WSW | 3 | c/pr | 57 | 75 | 8 | 2500 | Str | 7 | ACu | 9 | 1025.6 | 0 | SW | 3 | c | 55 | 75 | 8 | 2500 | Str | 8 | CuSt | 9 | | | |
| Harrogate ... | 1024.2 | 0 | WSW | 5 | bc | 60 | 75 | 7 | - | - | 0 | ACu | 5 | 1024.9 | +1 | SSW | 3 | C- | 54 | 85 | 5 | 2500 | Nb | 7 | Ci | 9 | | | |
| Spurn Head ... | 1025.5 | 0 | SW | 3 | bc | 57 | 65 | 8 | - | - | 0 | CuSt | 6 | 1025.4 | 0 | SSW | 3 | bc | 52 | 85 | 7 | - | - | 0 | Cu | 7 | | | |
| Birmingham (Edgbaston) ... | 1027.1 | 0 | WSW | 4 | bc | 60 | 65 | 8 | 4000 | Cu | 4 | Ci | 9 | 1027.3 | 0 | SW | 3 | C+ | 56 | 65 | 8 | 4000 | Cu | 5 | ACu | 8 | | | |
| Canwell ... | 1026.9 | -1 | WS | 5 | C+ | 61 | 65 | 6 | 2500 | Str | 5 | CuSt | 9 | 1027.0 | 0 | WSW | 4 | C+ | 58 | 75 | 7 | 2500 | Str | 6 | CuSt | 9 | | | |
| Gorleston ... | 1028.1 | 0 | SW | 3 | bc | 58 | 65 | 6 | - | - | 0 | Cu | 7 | 1027.5 | 0 | WSW | 1 | C+ | 58 | 65 | 6 | 5700 | Str | 5 | ACu | 9 | | | |
| Valentia (Cahirciveen) ... | 1022.5 | 0 | S'E | 5 | o/pr | 52 | 97 | 6 | 220 | Str | 10 | - | 10 | 1022.1 | -1 | S'E | 5 | od | 51 | 97 | 6 | 220 | Str | 10 | - | 10 | | | |
| Roches Point ... | 1025.2 | +1 | SW | 3 | od | 51 | 97 | 6 | 1500 | Str | 10 | - | 10 | 1025.2 | 0 | SW | 3 | C | 51 | 92 | 7 | 2500 | Str | 9 | - | 9 | | | |
| Pembroke (St. Ann's H.) ... | 1028.2 | 0 | SSW | 4 | FFo | 47 | 97 | 1 | 4150 | Str | 10 | - | 10 | 1027.8 | 0 | SSW | 4 | bc/f | 47 | 97 | 6 | 4000 | Str | 4 | ACu | 6 | | | |
| Ross-on-Wye ... | 1017.4 | 0 | SW | 4 | bc | 60 | 65 | 7 | 4000 | Cu | 3 | Ci | 5 | 1027.7 | 0 | SW | 4 | C | 53 | 75 | 8 | 2500 | Str | 6 | CuSt | 8 | | | |
| Leafield ... | 1028.4 | +1 | SW | 3 | bc | 56 | 75 | 8 | 4000 | Cu | 2 | CuSt | 4 | 1028.4 | 0 | WSW | 3 | C | 55 | 75 | 8 | 4000 | Str | 9 | - | 9 | | | |
| Winchester (Worthy Dn) ... | 1029.8 | -2 | SSW | 3 | bc | 58 | 65 | 7 | 2500 | Cu | 7 | - | 7 | 1030.1 | +1 | S | 3 | C | 51 | 85 | 7 | 1500 | Str | 8 | ASr | 9 | | | |
| S. Farnborough ... | 1029.9 | -1 | WS | 3 | C | 60 | 65 | 8 | 1500 | Str | 9 | - | 9 | 1029.9 | +2 | SW | 3 | C+ | 50 | 85 | 7 | 2500 | Str | 7 | CuSt | 8 | | | |
| London (Kew Obs.) ... | 1029.8 | -2 | SSW | 3 | C- | 56 | 75 | 6 | 2500 | Str | 5 | ACu | 9 | 1029.7 | 0 | SSW | 3 | bc | 54 | 75 | 7 | 1500 | Str | 1 | Ci | 7 | | | |
| Groydon ... | 1030.2 | -2 | WS | 2 | C | 54 | 75 | 6 | 1500 | Str | 10 | - | 10 | 1029.7 | +1 | SW | 2 | C | 50 | 85 | 6 | 2500 | Str | 2 | Ci | 8 | | | |
| Shoeburyness ... | 1030.0 | +1 | WSW | 4 | C | 55 | 75 | 7 | 4000 | Cu | 6 | ASr | 8 | 1029.6 | 0 | SW | 3 | C | 49 | 92 | 6 | - | - | 0 | CuSt | 8 | | | |
| Glaughton-on-Sea ... | 1029.4 | -1 | SW | 2 | bc | 55 | 75 | 6 | 5700 | Cu | 4 | ACu | 7 | 1029.1 | 0 | SSW | 3 | bc | 50 | 92 | 6 | - | - | 0 | ACu | 7 | | | |
| Felixstowe ... | 1029.4 | -1 | SW | 2 | bc | 55 | 75 | 6 | 5700 | Cu | 4 | ACu | 7 | 1029.1 | 0 | SSW | 3 | bc+ | 52 | 85 | 6 | 5700 | Str | 4 | CuSt | 7 | | | |
| Lymington ... | 1030.7 | -1 | SSW | 4 | C | 50 | 92 | 7 | 800 | Str | 5 | ASr | 10 | 1030.9 | +1 | SSW | 4 | C | 47 | 97 | 7 | 800 | Str | 9 | ASr | 10 | | | |
| Seilly (St. Mary's) ... | 1029.8 | 0 | SW | 5 | bc | 53 | 92 | 7 | - | - | 0 | ACu | 5 | 1029.8 | 0 | SW | 4 | bc | 51 | 97 | 6 | 4000 | Cu | 4 | - | 4 | | | |
| Falmouth (Pendennis) ... | 1030.4 | 0 | SW | 5 | C+ | 53 | 75 | 8 | 4000 | Str | 5 | ACu | 8 | 1030.1 | 0 | SW | 4 | bc | 50 | 92 | 8 | 4000 | Cu | 4 | - | 4 | | | |
| Lymington (Cattewater) ... | 1030.8 | 0 | SSW | 3 | C- | 51 | 97 | 6 | 450 | Str | 9 | - | 9 | 1030.7 | 0 | S | 2 | o | 49 | 97 | 6 | 450 | Str | 10 | - | 10 | | | |
| Portland Bill ... | 1030.6 | +1 | SW | 3 | C | 49 | 92 | 6 | 2500 | Str | 10 | - | 10 | 1030.6 | 0 | SW | 2 | C | 48 | 92 | 6 | 1500 | Str | 9 | - | 9 | | | |
| Southampton (Calshot) ... | 1031.4 | 0 | SW | 4 | C | 53 | 85 | 7 | 800 | Str | 9 | - | 9 | 1030.8 | 0 | SW | 4 | o | 49 | 85 | 7 | 800 | Str | 10 | - | 10 | | | |
| Dungeness ... | 1031.0 | -1 | SW | 4 | C+ | 48 | 97 | 7 | 450 | Str | 10 | - | 10 | 1031.0 | 0 | SW | 4 | o | 47 | 97 | 7 | 450 | Str | 10 | - | 10 | | | |
| Guernsey ... | 1032.3 | 0 | SSW | 3 | C- | 50 | 92 | 7 | 2500 | Cu | 8 | - | 8 | 1031.7 | -1 | S | 1 | b+ | 49 | 92 | 7 | - | - | 0 | ACu | 2 | | | |
| LONDON OBSERVATIONS. | | | | | | | | | | | | | | | LONDON OBSERVATIONS. | | | | | | | | | | | | | | |
| Height above M.S.L. in feet. | | | | | | | | | | | | | | | Height above M.S.L. in feet. | | | | | | | | | | | | | | |
| WEATHER. | | | | | | | | | | | | | | | WEATHER. | | | | | | | | | | | | | | |
| Morning. Afternoon. Night. | | | | | | | | | | | | | | | Morning. Afternoon. Night. | | | | | | | | | | | | | | |
| 24 HOURS ENDED 24h. | | | | | | | | | | | | | | | 24 HOURS ENDED 24h. | | | | | | | | | | | | | | |
| Kew ... | 18 | crwc | crwc | bc mow | 60 | 44 | 40 | - | - | 2.3 | - | - | - | 18 | crwc | crwc | bc mow | 60 | 44 | 40 | - | - | 2.3 | - | - | - | | | |
| Groydon ... | 244 | crwc | crwc | bc mow | 60 | 42 | 39 | - | - | 3.0 | - | - | - | 244 | crwc | crwc | bc mow | 60 | 42 | 39 | - | - | 3.0 | - | - | - | | | |
| Greenwich (Royal Obs.) ... | 149 | o | oc | bc mow | 62 | 40 | 38 | - | - | 2.1 | - | - | - | 149 | o | oc | bc mow | 62 | 40 | 38 | - | - | 2.1 | - | - | - | | | |
| City (Bunhill Row) ... | 80 | - | - | - | 60 | 43 | 39 | - | - | 1.4 | - | - | - | 80 | - | - | - | 60 | 43 | 39 | - | - | 1.4 | - | - | - | | | |
| Westminster (St. James' Pk.) ... | 27 | - | - | - | - | - | - | - | - | 1.2 | - | - | - | 27 | - | - | - | - | - | - | - | - | 1.2 | - | - | - | | | |
| Regent's Pk. (Botanic Gdns.) ... | 168 | - | - | - | - | - | - | - | - | - | - | - | - | 168 | - | - | - | - | - | - | - | - | - | - | - | - | | | |
| Camden Square ... | 110 | co | c | - | 59 | 44 | 38 | - | - | - | - | - | - | 110 | co | c | - | 59 | 44 | 38 | - | - | - | - | - | - | | | |
| Kensington Palace ... | 80 | oc | c | - | 55 | 43 | 36 | - | - | - | - | - | - | 80 | oc | c | - | 55 | 43 | 36 | - | - | - | - | - | - | | | |
| Hampstead Observatory ... | 450 | - | - | - | 57 | 41 | 33 | - | - | 1.2 | - | - | - | 450 | - | - | - | 57 | 41 | 33 | - | - | 1.2 | - | - | - | | | |
| TABLE SHOWING THE GREENWICH TIMES OF SUNRISE, NOON, AND SUNSET. | | | | | | | | | | | | | | | TABLE SHOWING THE GREENWICH TIMES OF SUNRISE, NOON, AND SUNSET. | | | | | | | | | | | | | | |
| 20 th & 21 st March, 1927. | | | | | | | | | | | | | | | 20 | | | | | | | | | | | | | | |

SUMMARIES FOR THE PAST 24 HOURS.

| STATIONS. | WEATHER. | | | | TEMPERATURE. | | | RAINFALL† | | | | SUN 19 th Hours. |
|-------------------------|------------------|------------------|---------------------|------------------|--------------|----------------|----------------------|-----------|---------|--------|---------|-----------------------------------|
| | 7h-12h. | 12h-18h. | 18h-24h. | 1h-7h. | MAX. Day. | MIN. Night. | MIN. on Grass. | Day. | 7h-12h. | Night. | 18h-7h. | |
| | 19 th | 19 th | to 19 th | 20 th | 7h-12h. | 18h-7h. | Grass. | mm. | begin. | mm. | begin. | |
| Lerwick | OC | C | OC, R.C | OC, R.C | 52 | 46 | . | - | - | 4 | 21.00 | 0.2 |
| Stornoway | C | C | OC, R.C | OC, R.C | 55 | 48 | . | 0.2 | - | 1 | - | 1.1 |
| Wick | C | C | OC, R.C | OC, R.C | 57 | 46 | . | 0.1 | 14.30 | 0.1 | 21.00 | . |
| Tiree | OC, R.C | OC, R.C | OC, R.C | OC, R.C | 52 | 48 | 47 | 3 | 9.00 | 1 | 21.00 | 0.0 |
| Nairn | OC, R.C | OC, R.C | OC, R.C | OC, R.C | 60 | 50 | . | 0.1 | 16.30 | 0.3 | 24.00 | 3.0 |
| Aberdeen | OC, R.C | OC, R.C | OC, R.C | OC, R.C | 62 | 50 | 46 | - | - | - | - | 7.8 |
| Malin Head | OC, R.C | OC, R.C | OC, R.C | OC, R.C | 56 | 50 | . | Trace | 9.00 | 1 | 2.30 | 0.7 |
| Renfrew | OC, R.C | OC, R.C | OC, R.C | OC, R.C | 56 | 50 | 48 | 0.1 | 8.00 | 1 | 21.00 | 0.3 |
| Edinburgh (Inchkeith) | OC, R.C | OC, R.C | OC, R.C | OC, R.C | 54 | 49 | 47 | Trace | 15.30 | Trace | 21.00 | 0.4 |
| Leuchars | OC, R.C | OC, R.C | OC, R.C | OC, R.C | 57 | 50 | 47 | 0.1 | 8.00 | Trace | 21.00 | 1.2 |
| Sakdalemuir | OC, R.C | OC, R.C | OC, R.C | OC, R.C | 46 | 43 | 43 | 4 | 8.00 | 6 | 21.00 | 0.0 |
| Tynemouth | OC | OC | OC | OC | 60 | 49 | 43 | - | - | - | - | . |
| Blackad Point | m | OC, R.C | OC, R.C | OC, R.C | 52 | 48 | . | 1 | - | 3 | - | . |
| Donaghadee | OC, R.C | OC, R.C | OC, R.C | OC, R.C | 59 | 48 | . | 0.1 | 14.30 | - | - | . |
| Birr Castle | C | C | C | C | 60 | 48 | 44 | - | - | - | - | 1.0 |
| Holyhead | OC, R.C | OC, R.C | OC, R.C | OC, R.C | 49 | 45 | 45 | 1 | 8.00 | - | - | 0.0 |
| Liverpool (Bidston) | C | C | C | C | 57 | 45 | 42 | Trace | 12.30 | - | - | 0.3 |
| Chester (Seaand) | C | C | C | C | 62 | 44 | 39 | 0.6 | 12.30 | - | - | 1.0 |
| Harrogate | OC, R.C | OC, R.C | OC, R.C | OC, R.C | 61 | 46 | 44 | Trace | 14.30 | - | - | 2.0 |
| Spurn Head | OC, R.C | OC, R.C | OC, R.C | OC, R.C | 61 | 46 | . | - | - | - | - | 4.5 |
| Birmingham (Edgbaston) | OC, R.C | OC, R.C | OC, R.C | OC, R.C | 62 | 42 | 39 | - | - | - | - | 5.9 |
| Cranwell | C | C | C | C | 64 | 44 | 41 | - | - | - | - | 6.9 |
| Gorleston | OC, R.C | OC, R.C | OC, R.C | OC, R.C | 62 | 47 | 45 | - | - | - | - | 5.9 |
| Valentin (Cahiroveel) | OC, R.C | OC, R.C | OC, R.C | OC, R.C | 54 | 49 | 47 | 1 | 8.00 | 0.1 | 21.00 | 0.0 |
| Roches Point | OC, R.C | OC, R.C | OC, R.C | OC, R.C | 52 | 47 | . | 0.1 | 8.00 | - | - | . |
| Pembroke (St. Ann's H.) | OC, R.C | OC, R.C | OC, R.C | OC, R.C | 49 | 44 | . | - | - | - | - | 0.9 |
| Rose-on-Wye | OC, R.C | OC, R.C | OC, R.C | OC, R.C | 61 | 41 | 34 | - | - | - | - | 4.7 |
| Leafeld | OC, R.C | OC, R.C | OC, R.C | OC, R.C | 59 | 38 | 34 | - | - | Trace | - | 5.6 |
| Winchester (Worthy Dn) | OC, R.C | OC, R.C | OC, R.C | OC, R.C | 61 | 42 | 39 | Trace | 8.00 | - | - | 5.6 |
| S. Farnborough | OC, R.C | OC, R.C | OC, R.C | OC, R.C | 60 | 40 | 36 | Trace | 8.00 | - | - | 3.9 |
| London (Kew Obs.) | OC, R.C | OC, R.C | OC, R.C | OC, R.C | 60 | 44 | 40 | - | - | - | - | 2.3 |
| Croydon | OC, R.C | OC, R.C | OC, R.C | OC, R.C | 60 | 42 | 39 | - | - | Trace | - | 3.0 |
| Shoeburyness | OC, R.C | OC, R.C | OC, R.C | OC, R.C | 59 | 42 | 37 | - | - | - | - | 5.7 |
| Clacton-on-Sea | OC, R.C | OC, R.C | OC, R.C | OC, R.C | 56 | 44 | 41 | - | - | - | - | 2.4 |
| Felixstowe | OC, R.C | OC, R.C | OC, R.C | OC, R.C | 57 | 44 | 41 | - | - | Trace | - | 2.8 |
| Lympne | OC, R.C | OC, R.C | OC, R.C | OC, R.C | 50 | 42 | 42 | - | - | - | - | 0.2 |
| Seilly (St. Mary's) | OC, R.C | OC, R.C | OC, R.C | OC, R.C | 55 | 45 | . | - | - | - | - | 6.1 |
| Plymouth (Pendennis) | OC, R.C | OC, R.C | OC, R.C | OC, R.C | 54 | 45 | . | - | - | - | - | 4.9 |
| Plymouth (Cattewater) | OC, R.C | OC, R.C | OC, R.C | OC, R.C | 51 | 42 | 40 | Trace | - | Trace | - | 0.1 |
| Portland Bill | OC, R.C | OC, R.C | OC, R.C | OC, R.C | 49 | 44 | . | Trace | 8.00 | - | - | . |
| Southampton (Calshot) | OC, R.C | OC, R.C | OC, R.C | OC, R.C | 55 | 41 | 38 | Trace | 8.00 | Trace | 21.00 | 1.3 |
| Dungeness | OC, R.C | OC, R.C | OC, R.C | OC, R.C | 49 | 43 | . | - | - | - | - | . |
| Guernsey | OC, R.C | OC, R.C | OC, R.C | OC, R.C | 51 | 46 | . | - | - | - | - | . |



| Position. | Date and Time. | Steamship. | Wind. | | Weather. | Temp. | |
|-----------|----------------|------------|-------|-------|----------|-------|-----|
| | | | Dir. | Force | | Air | Sea |
| 2 | 19th 14h | Hibernia | SW | 6 | C | 49 | 47 |
| 1 | 19th 13h | St. Julien | WSW | 4 | Ct | 51 | 49 |

GENERAL INFERENCE.

Pressure remains high over the Continent and low over the Atlantic and Iceland. Secondary depressions moving up our western coasts will cause a continuance of unsettled weather in the West and North while in the East fair weather will continue.

| Districts. | Forecast for the 24 hours commencing 15h.G.M.T. Sunday, 20th March, 1927. |
|---------------------------------|--|
| 1. S.E. England | Moderate southerly or southwesterly winds, fair or fine; visibility mainly good, mild. |
| 2. E. England | |
| 3. E. Midlands | |
| 4. W. Midlands | |
| 5. S.W. England | Moderate southerly winds fresh at times, fair to cloudy with some rain or drizzle; visibility moderate to good, mild. |
| 6. South Wales | |
| 7. North Wales | |
| 8. N.W. England | |
| 9. N. Midlands | Fresh southerly or southwesterly winds strong at times, cloudy with occasional rain or drizzle; visibility moderate to good, mild. |
| 10. N.E. England | |
| 11. S.E. Scotland | |
| 12. S.W. Scotland & Isle of Man | |
| 13. A.W. Scotland | Fresh southerly or southwesterly winds strong at times, cloudy with occasional rain or drizzle; visibility moderate to good, mild. |
| 14. B. NW. Scotland | |
| 15. Mid-Scotland | |
| 16. N.E. Scotland | |
| 17. Orkneys and Shetlands | |
| 18. N.W. Ireland | |
| 19. N.E. Ireland | |
| 20. S.W. Ireland | |

Farther Outlook.

Little change.

South Cone hoisted 19h.15m. G.M.T. yesterday in district 16., still flying in districts 13 and 17.

DAILY WEATHER REPORT OF THE METEOROLOGICAL OFFICE, LONDON:

No. 79....

WEATHER, TEMPERATURE, RAINFALL AND SUNSHINE AT HEALTH RESORTS FOR 19th March

TERMS OF SUBSCRIPTION.—6/6 per quarter or 25/- per year, post free. Single copies may be obtained at the Meteorological Office, price 1d.

†† See footnote page 1.

* At stations marked thus the maximum temperature is for the period 21h.-17h., the minimum for the period 21h.-3h. + 17h.-3h.

BRITISH SECTION.

No. B23860.

Monday 21st March.....1927.

Page 1.

| Observations at 13h. G.M.T. 20th | | | | | | | | | | | | | | | Observations at 18h. G.M.T. 20th | | | | | | | | | | | | | | | | | | | | | | | | | | | | | | | | | | | | | | | | | | | | | | | | | | | | | | | | | | | | | | | | | | | | | | | | | | |
|---|------------------|--------------------|--------|-------|----------|-----------|-------------|-----------------|--------|------|------|--------|------------------|------------------|---|-------|--------|----------|-----------|-------------|-----------------|--------|------|------|------|------------------|------|------|--|---|--|--|--|--|--|--|--|--|--|--|--|--|--|--|--|--|--|--|--|--|--|--|--|--|--|--|--|--|--|---|--|--|--|--|--|--|--|--|--|--|--|--|--|--|--|--|--|--|--|--|--|--|--|--|--|--|--|--|--|
| STATIONS. | Barom. at M.S.L. | Change in 3 Hours. | Wind. | | Weather. | Temp. °F. | Humidity. % | Visibility. 0-9 | Cloud. | | | | State of ground. | Barom. at M.S.L. | Change in 3 Hours. | Wind. | | Weather. | Temp. °F. | Humidity. % | Visibility. 0-9 | Cloud. | | | | State of ground. | | | | | | | | | | | | | | | | | | | | | | | | | | | | | | | | | | | | | | | | | | | | | | | | | | | | | | | | | | | | | | | |
| | | | Direc. | Force | | | | | Height | Form | Amt. | Direc. | | | | Force | Height | | | | | Form | Amt. | | | | | | | | | | | | | | | | | | | | | | | | | | | | | | | | | | | | | | | | | | | | | | | | | | | | | | | | | | | | | | | | | | |
| | | | | | | | | | | | | | | | | | | | | | | | | 0-12 | 0-10 | | 0-10 | 0-10 | | | | | | | | | | | | | | | | | | | | | | | | | | | | | | | | | | | | | | | | | | | | | | | | | | | | | | | | | | | | | |
| (For heights see p. 2.) | | | | | | | | | | | | | | | | | | | | | | | | | | | | | | | | | | | | | | | | | | | | | | | | | | | | | | | | | | | | | | | | | | | | | | | | | | | | | | | | | | | | | | | | | |
| Lerwick | 1010.7 | 0 | SW | 3 | cd | 48 | 92 | 7 | 4000 | Nb | 9 | - | 9 | 1008.8 | -2 | SW | 2 | ot | 46 | 92 | 7 | 4000 | Nb | 10 | - | 10 | | | | | | | | | | | | | | | | | | | | | | | | | | | | | | | | | | | | | | | | | | | | | | | | | | | | | | | | | | | | | | | |
| Stornoway | 1010.7 | -2 | SW | 3 | ot | 48 | 92 | 6 | 1500 | Nb | 10 | - | 10 | 1010.0 | +1 | WSW | 3 | ot | 49 | 92 | 6 | 1500 | Nb | 10 | - | 10 | | | | | | | | | | | | | | | | | | | | | | | | | | | | | | | | | | | | | | | | | | | | | | | | | | | | | | | | | | | | | | | |
| Wick | 1013.2 | 0 | SW | 2 | ot | 50 | 75 | 8 | 1500 | Nb | 10 | - | 10 | 1010.9 | -1 | SSW | 2 | ot | 48 | 92 | 8 | 1500 | St | 6 | RC | 10 | | | | | | | | | | | | | | | | | | | | | | | | | | | | | | | | | | | | | | | | | | | | | | | | | | | | | | | | | | | | | | | |
| Tirree | 1014.0 | 0 | SW | 6 | ot | 50 | 92 | 5 | 800 | Nb | 10 | - | 10 | 1014.1 | 0 | SW | 6 | c | 48 | 92 | 7 | 800 | St | 10 | - | 10 | | | | | | | | | | | | | | | | | | | | | | | | | | | | | | | | | | | | | | | | | | | | | | | | | | | | | | | | | | | | | | | |
| Nairn | 1015.0 | -2 | SSW | 4 | c | 53 | 85 | 7 | 1500 | St | 8 | - | 8 | 1012.4 | 0 | WSW | 3 | bc | 52 | 85 | 8 | 1500 | St | 4 | RC | 8 | | | | | | | | | | | | | | | | | | | | | | | | | | | | | | | | | | | | | | | | | | | | | | | | | | | | | | | | | | | | | | | |
| Aberdeen | 1015.0 | -2 | SSW | 4 | c | 53 | 85 | 7 | 1500 | St | 8 | - | 8 | 1014.5 | 0 | SSW | 3 | c | 53 | 85 | 7 | 1500 | St | 4 | RC | 8 | | | | | | | | | | | | | | | | | | | | | | | | | | | | | | | | | | | | | | | | | | | | | | | | | | | | | | | | | | | | | | | |
| Malin Head | 1016.4 | 0 | SSW | 5 | bc | 53 | 85 | 8 | 5700 | St | 7 | RC | 7 | 1016.1 | 0 | SW | 4 | c | 52 | 75 | 8 | 5700 | St | 7 | RC | 8 | | | | | | | | | | | | | | | | | | | | | | | | | | | | | | | | | | | | | | | | | | | | | | | | | | | | | | | | | | | | | | | |
| Renfrew | 1018.3 | 0 | SW | 5 | c | 53 | 85 | 7 | 800 | St | 10 | - | 10 | 1017.7 | 0 | SW | 4 | c | 50 | 75 | 7 | 800 | St | 10 | - | 10 | | | | | | | | | | | | | | | | | | | | | | | | | | | | | | | | | | | | | | | | | | | | | | | | | | | | | | | | | | | | | | | |
| Edinburgh (Inchkeith) | 1017.1 | -1 | SW | 5 | c | 52 | 85 | 8 | 5700 | St | 1 | RC | 8 | 1016.5 | -1 | SW | 3 | ct | 48 | 85 | 8 | 2500 | St | 9 | - | 9 | | | | | | | | | | | | | | | | | | | | | | | | | | | | | | | | | | | | | | | | | | | | | | | | | | | | | | | | | | | | | | | |
| Leuchars | 1017.4 | -1 | SSW | 5 | c | 54 | 85 | 7 | 1500 | St | 10 | - | 10 | 1017.1 | 0 | SSW | 5 | c | 50 | 85 | 7 | 1500 | St | 9 | - | 9 | | | | | | | | | | | | | | | | | | | | | | | | | | | | | | | | | | | | | | | | | | | | | | | | | | | | | | | | | | | | | | | |
| Edinburgh (Leith) | 1021.3 | -1 | SW'S | 6 | ot | 43 | 92 | 6 | 1500 | St | 10 | - | 10 | 1019.9 | -1 | SSW | 5 | mmo | 43 | 97 | 4 | 800 | St | 10 | - | 10 | | | | | | | | | | | | | | | | | | | | | | | | | | | | | | | | | | | | | | | | | | | | | | | | | | | | | | | | | | | | | | | |
| Fynemouth | 1021.3 | 0 | WSW | 3 | ct | 57 | 55 | 7 | 1500 | St | 5 | RC | 8 | 1020.2 | 0 | W | 2 | bc | 51 | 65 | 7 | 1500 | St | 3 | RC | 6 | | | | | | | | | | | | | | | | | | | | | | | | | | | | | | | | | | | | | | | | | | | | | | | | | | | | | | | | | | | | | | | |
| Blackhead Point | 1016.3 | +1 | S | 6 | c | 50 | 85 | 7 | - | St | 10 | - | 10 | 1015.1 | -1 | S | 5 | bc | 50 | 85 | 7 | - | St | 10 | - | 10 | | | | | | | | | | | | | | | | | | | | | | | | | | | | | | | | | | | | | | | | | | | | | | | | | | | | | | | | | | | | | | | |
| Donaghadee | 1020.1 | -1 | SW | 3 | bc | 53 | 75 | 8 | 4000 | St | 6 | - | 6 | 1019.3 | -1 | SW | 2 | bc | 50 | 85 | 8 | 5700 | St | 3 | RC | 5 | | | | | | | | | | | | | | | | | | | | | | | | | | | | | | | | | | | | | | | | | | | | | | | | | | | | | | | | | | | | | | | |
| Birr Castle | 1020.8 | 0 | SE | 4 | c | 56 | 65 | 8 | 1500 | St | 8 | - | 8 | 1018.0 | 0 | S | 2 | bc | 50 | 75 | 7 | 1500 | St | 4 | RC | 2 | | | | | | | | | | | | | | | | | | | | | | | | | | | | | | | | | | | | | | | | | | | | | | | | | | | | | | | | | | | | | | | |
| Holyhead | 1023.2 | -2 | S | 5 | c | 50 | 85 | 6 | 1500 | St | 9 | RC | 9 | 1021.6 | -2 | SSW | 4 | bc | 47 | 92 | 6 | 800 | St | 1 | RC | 4 | | | | | | | | | | | | | | | | | | | | | | | | | | | | | | | | | | | | | | | | | | | | | | | | | | | | | | | | | | | | | | | |
| Liverpool (Bidston) | 1023.4 | -1 | WSW | 3 | bc | 58 | 45 | 7 | - | - | 0 | RC | 5 | 1022.2 | -1 | SWW | 4 | bc | 54 | 65 | 7 | 4000 | St | 2 | RC | 5 | | | | | | | | | | | | | | | | | | | | | | | | | | | | | | | | | | | | | | | | | | | | | | | | | | | | | | | | | | | | | | | |
| Chester (Sealand) | 1023.4 | -3 | SW | 4 | bc | 61 | 35 | 8 | - | - | 0 | RC | 6 | 1022.3 | -1 | SSW | 2 | c | 55 | 65 | 8 | 5700 | St | 2 | RC | 9 | | | | | | | | | | | | | | | | | | | | | | | | | | | | | | | | | | | | | | | | | | | | | | | | | | | | | | | | | | | | | | | |
| Barrogate | 1023.5 | 0 | SW'S | 4 | c | 54 | 55 | 7 | - | - | 0 | RC | 9 | 1021.3 | -1 | SW'S | 2 | c | 54 | 65 | 7 | - | - | 0 | RC | 9 | | | | | | | | | | | | | | | | | | | | | | | | | | | | | | | | | | | | | | | | | | | | | | | | | | | | | | | | | | | | | | | |
| Spurn Head | 1024.2 | -2 | SSW | 4 | c | 58 | 55 | 6 | - | - | 0 | RC | 9 | 1023.0 | -1 | S | 3 | c | 51 | 85 | 7 | 4000 | St | 5 | RC | 9 | | | | | | | | | | | | | | | | | | | | | | | | | | | | | | | | | | | | | | | | | | | | | | | | | | | | | | | | | | | | | | | |
| Birmingham (Edgbaston) | 1025.6 | -2 | SSW | 3 | bc | 59 | 55 | 8 | - | - | 0 | RC | 5 | 1024.2 | -1 | SW | 2 | bc | 57 | 55 | 8 | 4000 | St | 1 | RC | 5 | | | | | | | | | | | | | | | | | | | | | | | | | | | | | | | | | | | | | | | | | | | | | | | | | | | | | | | | | | | | | | | |
| Barnwell | 1027.2 | -1 | SW'S | 5 | bc | 62 | 55 | 6 | - | - | 0 | RC | 6 | 1024.3 | -4 | SW'S | 4 | c | 58 | 75 | 6 | 4000 | St | 4 | RC | 9 | | | | | | | | | | | | | | | | | | | | | | | | | | | | | | | | | | | | | | | | | | | | | | | | | | | | | | | | | | | | | | | |
| Gorleston | 1026.9 | -1 | SW | 4 | bc | 59 | 75 | 6 | - | - | 0 | RC | 4 | 1025.5 | -2 | S | 4 | bc | 53 | 85 | 6 | - | - | 0 | RC | 6 | | | | | | | | | | | | | | | | | | | | | | | | | | | | | | | | | | | | | | | | | | | | | | | | | | | | | | | | | | | | | | | |
| Valentia (Cahiriveen) | 1019.5 | -2 | S'E | 5 | c | 55 | 75 | 8 | 2500 | St | 3 | RC | 8 | 1017.2 | -3 | SE | 4 | bc | 54 | 75 | 8 | 2500 | St | 4 | RC | 7 | | | | | | | | | | | | | | | | | | | | | | | | | | | | | | | | | | | | | | | | | | | | | | | | | | | | | | | | | | | | | | | |
| Roches Point | 1022.9 | -1 | SW | 2 | c | 51 | 92 | 8 | 2500 | St | 9 | - | 9 | 1020.4 | -3 | SW | 2 | c | 50 | 92 | 8 | 2500 | St | 4 | RC | 8 | | | | | | | | | | | | | | | | | | | | | | | | | | | | | | | | | | | | | | | | | | | | | | | | | | | | | | | | | | | | | | | |
| Pembroke (St. Ann's H.) | 1025.8 | -1 | SE | 3 | bc | 48 | 92 | 7 | 4000 | St | 4 | RC | 6 | 1023.6 | -3 | SE'S | 3 | bc | 48 | 92 | 8 | - | - | 0 | RC | 4 | | | | | | | | | | | | | | | | | | | | | | | | | | | | | | | | | | | | | | | | | | | | | | | | | | | | | | | | | | | | | | | |
| Ross-on-Wye | 1025.4 | -2 | SW | 4 | bc | 59 | 55 | 8 | - | - | 0 | RC | 7 | 1024.3 | -1 | S | 1 | bc | 56 | 65 | 8 | - | - | 0 | RC | 6 | | | | | | | | | | | | | | | | | | | | | | | | | | | | | | | | | | | | | | | | | | | | | | | | | | | | | | | | | | | | | | | |
| Leafield | 1026.1 | -1 | S'W | 4 | bc | 59 | 65 | 8 | 4000 | St | 1 | RC | 3 | 1024.9 | -1 | S | 2 | bc | 53 | 65 | 9 | 7200 | St | 1 | RC | 5 | | | | | | | | | | | | | | | | | | | | | | | | | | | | | | | | | | | | | | | | | | | | | | | | | | | | | | | | | | | | | | | |
| Winchester (Worthy Dn.) | 1028.0 | -3 | S | 4 | bc | 59 | 65 | 8 | 4000 | St | 3 | RC | 6 | 1026.2 | -4 | SE | 2 | bc | 52 | 85 | 7 | - | - | 0 | RC | 6 | | | | | | | | | | | | | | | | | | | | | | | | | | | | | | | | | | | | | | | | | | | | | | | | | | | | | | | | | | | | | | | |
| S. Farnborough | 1027.7 | -3 | S'W | 3 | bc | 59 | 65 | 8 | 2500 | St | 3 | RC | 4 | 1026.3 | -1 | S'W | 2 | bc | 54 | 65 | 7 | - | - | 0 | RC | 5 | | | | | | | | | | | | | | | | | | | | | | | | | | | | | | | | | | | | | | | | | | | | | | | | | | | | | | | | | | | | | | | |
| London (Kew Obs.) | 1028.0 | -4 | SW | 3 | bc | 58 | 75 | 8 | 4000 | St | 4 | RC | 4 | 1026.1 | -2 | S'W | 2 | bc | 56 | 65 | 6 | 4000 | St | 2 | RC | 7 | | | | | | | | | | | | | | | | | | | | | | | | | | | | | | | | | | | | | | | | | | | | | | | | | | | | | | | | | | | | | | | |
| Croydon | 1028.1 | -3 | SW | 3 | bc | 59 | 65 | 7 | 2500 | St | 3 | RC | 4 | 1026.5 | -1 | SSW | 2 | ct | 53 | 65 | 7 | - | - | 0 | RC | 8 | | | | | | | | | | | | | | | | | | | | | | | | | | | | | | | | | | | | | | | | | | | | | | | | | | | | | | | | | | | | | | | |
| Shoeburyness | 1028.5 | -2 | S'W | 2 | b | 58 | 65 | 7 | 4000 | St | 1 | RC | 2 | 1026.5 | -1 | SSW | 1 | c | 48 | 85 | 7 | - | - | 0 | RC | 8 | | | | | | | | | | | | | | | | | | | | | | | | | | | | | | | | | | | | | | | | | | | | | | | | | | | | | | | | | | | | | | | |
| Clacton-on-Sea | - | - | - | - | - | - | - | - | - | - | - | - | - | 1026.5 | -2 | S | 3 | bc | 49 | 92 | 7 | - | - | 0 | RC | 8 | | | | | | | | | | | | | | | | | | | | | | | | | | | | | | | | | | | | | | | | | | | | | | | | | | | | | | | | | | | | | | | |
| Felixstowe | 1028.0 | -3 | S'E | 4 | bc | 52 | 75 | 7 | - | - | 0 | RC | 3 | 1026.4 | -2 | S | 3 | ct | 51 | 85 | 7 | 2500 | St | 1 | RC | 6 | | | | | | | | | | | | | | | | | | | | | | | | | | | | | | | | | | | | | | | | | | | | | | | | | | | | | | | | | | | | | | | |
| Lympne | 1029.6 | -2 | SSE | 2 | ffo | 48 | 92 | 2 | 1500 | St | 10 | - | 10 | 1027.5 | -2 | SSE | 1 | bc | 48 | 92 | 7 | - | - | 0 | RC | 6 | | | | | | | | | | | | | | | | | | | | | | | | | | | | | | | | | | | | | | | | | | | | | | | | | | | | | | | | | | | | | | | |
| Seilly (St. Mary's) | 1025.6 | -1 | SE | 4 | bc | 55 | 85 | 7 | - | - | 0 | RC | 3 | 1023.0 | -2 | ESE | 4 | bc | 50 | 92 | 7 | 4000 | St | 2 | RC | 5 | | | | | | | | | | | | | | | | | | | | | | | | | | | | | | | | | | | | | | | | | | | | | | | | | | | | | | | | | | | | | | | |
| Palmouth (Pendennis) | 1026.8 | -2 | SE'S | 2 | bc | 55 | 75 | 8 | 4000 | St | 3 | RC | 5 | 1024.1 | -2 | ESE | 3 | bc | 49 | 92 | 8 | 4000 | St | 2 | RC | 4 | | | | | | | | | | | | | | | | | | | | | | | | | | | | | | | | | | | | | | | | | | | | | | | | | | | | | | | | | | | | | | | |
| Plymouth (Cattewater) | 1027.1 | -1 | S | 3 | bc | 57 | 65 | 8 | - | - | 0 | RC | 7 | 1024.3 | -2 | E | 2 | ct | 53 | 75 | 9 | - | - | 0 | RC | 8 | | | | | | | | | | | | | | | | | | | | | | | | | | | | | | | | | | | | | | | | | | | | | | | | | | | | | | | | | | | | | | | |
| Portland Bill | 1027.7 | -2 | S | 1 | c | 53 | 85 | 6 | 4000 | St | 3 | RC | 8 | 1025.1 | -4 | E | 2 | c | 48 | 92 | 6 | 2500 | St | 2 | RC | 9 | | | | | | | | | | | | | | | | | | | | | | | | | | | | | | | | | | | | | | | | | | | | | | | | | | | | | | | | | | | | | | | |
| Southampton (Calshot) | 1028.4 | -2 | SSW | 3 | bc | 59 | 65 | 8 | 4000 | St | 1 | RC | 4 | 1026.2 | -3 | ESE | 3 | bc | 48 | 92 | 7 | - | - | 0 | RC | 5 | | | | | | | | | | | | | | | | | | | | | | | | | | | | | | | | | | | | | | | | | | | | | | | | | | | | | | | | | | | | | | | |
| Dungeness | 1029.7 | -2 | SW | 1 | bc | 45 | 97 | 2 | 1500 | St | 8 | - | 8 | 1027.9 | -2 | SW | 1 | bc | 48 | 97 | 6 | 1500 | St | 4 | RC | 7 | | | | | | | | | | | | | | | | | | | | | | | | | | | | | | | | | | | | | | | | | | | | | | | | | | | | | | | | | | | | | | | |
| Guernsey | 1028.0 | -1 | S'E | 2 | bc | 51 | 85 | 7 | - | - | 0 | RC | 3 | 1025.2 | -4 | S'E | 2 | bc | 54 | 65 | 8 | - | - | 0 | RC | 7 | | | | | | | | | | | | | | | | | | | | | | | | | | | | | | | | | | | | | | | | | | | | | | | | | | | | | | | | | | | | | | | |
| LONDON OBSERVATIONS. | | | | | | | | | | | | | | | ATMOSPHERIC POLLUTION. | | | | | | | | | | | | | | | POLE STAR RECORD at Greenwich Obsy. | | | | | | | | | | | | | | | CODE FOR STATE OF GROUND. | | | | | | | | | | | | | | | | | | | | | | | | | | | | | | | | | | | | | | | | | | | | |
| Height above M.S.L. in feet. | | | | | | | | | | | | | | | Milligrams of Solid Impurity per cubic metre. | | | | | | | | | | | | | | | Exposure from 20th 19h 15m to 21st 4h 45m. | | | | | | | | | | | | | | | 0=Dry ground, 1=Wet ground, 2=Soft (sloppy) wet ground, 3=Bare ground frozen (but less than 2 ins. deep), 4=Bare ground frozen (but more than 2 ins. deep), 5=Dew or wet grass but not wet ground, 6=Skating to-day in 18h. and 18h. reports (Hear frost in 1h. and Th. reports), 7=Snow (thin layer often not continuous), 8=Snow (deep) impeding traffic, usually a continuous layer, 9=Glazed roads (ice on roads from frozen rain or melted snow). | | | | | | | | | | | | | | | | | | | | | | | | | | | | | | | | | | | | | | | | | | | | |
| 24 HOURS ENDED 7h. | | | | | | | | | | | | | | | 24 HR. ended 7h. G.M.T. 21st. | | | | | | | | | | | | | | | Stars. | | | | | | | | | | | | | | | 21st 20th 21st 20th | | | | | | | | | | | | | | | | | | | | | | | | | | | | | | | | | | | | | | | | | | | | |
| Kew | | | | | | | | | | | | | | | Max. Time Min. Time. | | | | | | | | | | | | | | | Kew Observatory | | | | | | | | | | | | | | | Max. Time Min. Time. | | | | | | | | | | | | | | | | | | | | | | | | | | | | | | | | | | | | | | | | | | | | |
| Croydon | | | | | | | | | | | | | | | 0.8 21h 20' 0.3 14h 20' | | | | | | | | | | | | | | | Polaris | | | | | | | | | | | | | | | 9.30 9.30 60 | | | | | | | | | | | | | | | | | | | | | | | | | | | | | | | | | | | | | | | | | | | | |
| Greenwich (Royal Obsy.) | | | | | | | | | | | | | | | 0.6 7h 21st 0.3 14h 26' | | | | | | | | | | | | | | | J. Uranus | | | | | | | | | | | | | | | 9.30 9.30 60 | | | | | | | | | | | | | | | | | | | | | | | | | | | | | | | | | | | | | | | | | | | | |
| City (Bunhill Row) | | | | | | | | | | | | | | | Minors | | | | | | | | | | | | | | | | | | | | | | | | | | | | | | | | | | | | | | | | | | | | | | | | | | | | | | | | | | | | | | | | | | | | | | | | | | |
| Westminster (St. James' Pl.) | | | | | | | | | | | | | | | | | | | | | | | | | | | | | | | | | | | | | | | | | | | | | | | | | | | | | | | | | | | | | | | | | | | | | | | | | | | | | | | | | | | | | | | | | |
| Regent's Pl. (Botanic Obsy.) | | | | | | | | | | | | | | | | | | | | | | | | | | | | | | | | | | | | | | | | | | | | | | | | | | | | | | | | | | | | | | | | | | | | | | | | | | | | | | | | | | | | | | | | | |
| Camden Square | | | | | | | | | | | | | | | | | | | | | | | | | | | | | | | | | | | | | | | | | | | | | | | | | | | | | | | | | | | | | | | | | | | | | | | | | | | | | | | | | | | | | | | | | |
| Kensington Palace | | | | | | | | | | | | | | | | | | | | | | | | | | | | | | | | | | | | | | | | | | | | | | | | | | | | | | | | | | | | | | | | | | | | | | | | | | | | | | | | | | | | | | | | | |
| Hampstead Observatory | | | | | | | | | | | | | | | | | | | | | | | | | | | | | | | | | | | | | | | | | | | | | | | | | | | | | | | | | | | | | | | | | | | | | | | | | | | | | | | | | | | | | | | | | |
| TABLE SHOWING THE GREENWICH TIMES OF SUNRISE, NOON, AND SUNSET. | | | | | | | | | | | | | | | THE BEAUFORT NOTATION OF WEATHER. | | | | | | | | | | | | | | | THE BEAUFORT SCALE OF WIND. | | | | | | | | | | | | | | | BEAUFORT No. | | | | | | | | | | | | | | | Statute miles per hour. | | | | | | | | | | | | | | | TELEGRAPHIC CODE FOR SURFACE VISIBILITY. | | | | | | | | | | | | | | |
| 21st & 22nd March, 1921. | | | | | | | | | | | | | | | b blue sky (not more than a quarter covered with cloud), bc sky partly cloudy (one half covered), c generally cloudy, d drizzle, e wet air, g gloomy, f fog, visibility 200-1000 m., F thick fog, " less than 200 m., m mist, " 1000-12000 m., h hail, i intermittent, jp precipitation within sight of station, EQ line squall, l lightning, o overcast sky, p passing showers, r a squally, r rain, s snow, ra sleet, s thunder, u ugly, threatening sky, v unusual visibility, w dew, x hoar frost, y dry air, z dust haze; the turbid atmosphere of dry weather, h(r) " hail " or " rain and hail, Capital letters indicate intense; suffix o indicates slight; repetition of letters indicates continuity, R = heavy rain, ro = slight rain, rr = continuous rain, S YMBOLS, < = (less than (for cloud height), > = (more than (for cloud height), @ = solar halo, U = lunar halo, With present weather is combined, whenever possible, the general character of the weather, A "wind's" divides "seas" existing weather from "prevailing conditions, thus - h(r) = fair weather after rain, - = has decreased; + = has increased. | | | | | | | | | | | | | | | 0=no swell, 1=mod. swell, 2=heavy swell, 3=no swell, 4=mod. swell, 5=heavy swell, 6=rather rough sea, 7=rough sea, 8=very rough sea, 9=mountainous sea, Calm or slight sea, Moderate sea. | | | | | | | | | | | | | | | 0 Less than 1, 1 1-3, 2 4-7, 3 8-12, 4 13-18, 5 19-24, 6 25-31, 7 32-38, 8 39-46, 9 47-54, 10 55-63, 11 64-75, 12 Above 75. | | | | | | | | | | | | | | | 0. Dense fog, 1. Thick fog, 2. Fog, 3. Moderate fog, 4. Mist or haze, 5. Poor visibility, 6. Moderate, 7. Good, 8. Very good, 9. Excellent visibility, beyond 31 miles. | | | | | | | | | | | | | | | | | | | | | | | | | | | | | |
| STATIONS. | | | | | | | | | | | | | | | Sunrise, Noon, Sunset. | | | | | | | | | | | | | | | | | | | | | | | | | | | | | | | | | | | | | | | | | | | | | | | | | | | | | | | | | | | | | | | | | | | | | | | | | | |
| Yarmouth | | | | | | | | | | | | | | | G.M.T. 5.58 12.1 18.5 | | | | | | | | | | | | | | | | | | | | | | | | | | | | | | | | | | | | | | | | | | | | | | | | | | | | | | | | | | | | | | | | | | | | | | | | | | |
| Greenwich | | | | | | | | | | | | | | | G.M.T. 6.56 12.0 18.7 | | | | | | | | | | | | | | | | | | | | | | | | | | | | | | | | | | | | | | | | | | | | | | | | | | | | | | | | | | | | | | | | | | | | | | | | | | |
| Wick | | | | | | | | | | | | | | | G.M.T. 6.5 12.8 18.12 | | | | | | | | | | | | | | | | | | | | | | | | | | | | | | | | | | | | | | | | | | | | | | | | | | | | | | | | | | | | | | | | | | | | | | | | | | |
| Valentia | | | | | | | | | | | | | | | G.M.T. 6.17 12.20 18.25 | | | | | | | | | | | | | | | | | | | | | | | | | | | | | | | | | | | | | | | | | | | | | | | | | | | | | | | | | | | | | | | | | | | | | | | | | | |
| | | | | | | | | | | | | | | | G.M.T. 6.46 12.20 18.27 | | | | | | | | | | | | | | | | | | | | | | | | | | | | | | | | | | | | | | | | | | | | | | | | | | | | | | | | | | | | | | | | | | | | | | | | | | |
| | | | | | | | | | | | | | | | G.M.T. 6.46 12.49 18.53 | | | | | | | | | | | | | | | | | | | | | | | | | | | | | | | | | | | | | | | | | | | | | | | | | | | | | | | | | | | | | | | | | | | | | | | | | | |
| | | | | | | | | | | | | | | | G.M.T. 6.44 12.48 18.35 | | | | | | | | | | | | | | | | | | | | | | | | | | | | | | | | | | | | | | | | | | | | | | | | | | | | | | | | | | | | | | | | | | | | | | | | | | |

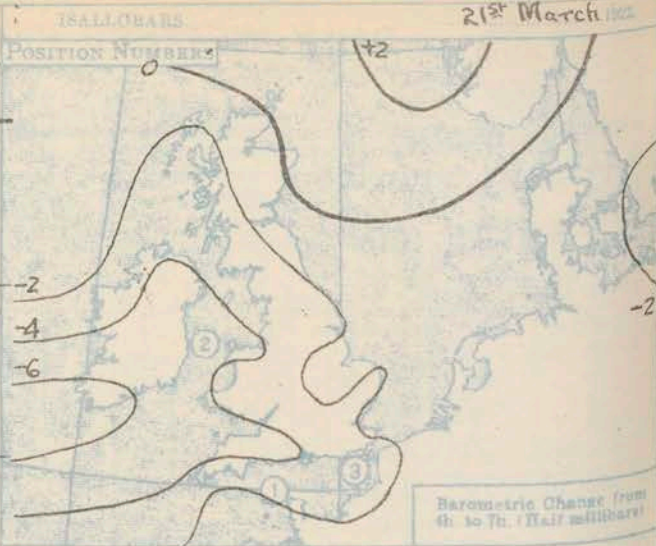
† Trace = rain has fallen, but amount less than 0.1 mm.

* Information for these columns not usually received.

‡ The barometric change is expressed in half millibars.

SUMMARIES FOR THE PAST 24 HOURS.

| STATIONS. | WEATHER. | | | | TEMPERATURE. | | | RAINFALL. | | | | SUN. 20th. Hours. |
|-------------------------|-------------------|--------------------|-----------------------------|------------------|--------------------------|----------------------------|---------------------|-------------------------|---------------------------|-----------------|--------------|-------------------------|
| | 7h.-13h. 20th. | 13h.-18h. 20th. | 18h. 20th. to 18h. 21st. | 1h.-7h. 21st. | MAX. Day. 7h.-18h. | MIN. Night. 18h.-7h. | MIN. on GRASS | Day. 7h.-18h. mm. | Night. 18h.-7h. mm. | 18h.-7h. mm. | 20th. mm. | |
| Lerwick | cld | cld | orc | orc | 50 | 45 | . | 3 | 12.30 | 2 | 41.00 | 1.9 |
| Sornoway | r-d | r-d | r-d | cbr | 49 | 47 | . | 5 | 12.30 | 1 | 41.00 | 0.0 |
| Wick | orc | orc | orc | c | 51 | 46 | . | 4 | 12.30 | 0.3 | 41.00 | . |
| Tiree | orc | orc | orc | c | 51 | 45 | 43 | 4 | 18.00 | Trace | 41.00 | 0.0 |
| Nairn | bcjp | bcjp | bc | c | 60 | 46 | . | - | - | - | - | 2.5 |
| Aberdeen | bcc | c | c | c | 57 | 47 | 44 | - | - | - | - | 3.0 |
| Malin Head | orc | bcc | c | cbr | 53 | 47 | . | 0.1 | 18.00 | - | - | 2.1 |
| Renfrew | orc | cq | cbr | bcm | 56 | 40 | 33 | 1 | 18.00 | Trace | - | 1.7 |
| Edinburgh (Inchkeith) | prc | c | bc | bc | 52 | 45 | 38 | 0.4 | 18.00 | - | - | 1.9 |
| Leuchars | orc | c | cbr | c | 54 | 43 | 36 | 0.4 | 18.00 | Trace | 41.00 | 0.4 |
| Baskdalemuir | orc | om | om | om | 44 | 42 | 41 | 2 | 18.00 | 0.1 | - | 0.0 |
| Tynemouth | bc | c | o | bc | 57 | 46 | 35 | - | - | - | - | . |
| Blacksd Point | d.o | d.o | bc | bc | 50 | 46 | . | Trace | - | - | - | . |
| Donaghadee | bc | bc | bc | bc | 53 | 44 | . | - | - | - | - | . |
| Birr Castle | c | bc | c | cm | 58 | 47 | 42 | - | - | - | - | 1.5 |
| Holyhead | om | cm | bc | bc | 52 | 46 | 43 | - | - | - | - | 0.0 |
| Liverpool (Bidston) | c.boy | bc | bbr | bc | 59 | 43 | 41 | - | - | - | - | 7.2 |
| Chester (Sealand) | bc | boy | bc | bcm | 64 | 41 | 34 | - | - | - | - | 6.3 |
| Harrogate | bcc | cbr | c | cw | 60 | 43 | 35 | - | - | - | - | 1.1 |
| Spurn Head | bc | c | c | cbr | 61 | 43 | . | - | - | - | - | 5.8 |
| Birmingham (Edgbaston) | bc | bc | bc | bc | 60 | 41 | 31 | - | - | - | - | 6.2 |
| Crawwell | c | c | cbr | bbr | 64 | 35 | 31 | - | - | - | - | 8.2 |
| Gorleston | b. bc | bc | bcb | bw | 63 | 43 | 39 | - | 0.1 | - | - | 8.3 |
| Valentia (Cahirveel) | ad. bc | cbr | co | cbr | 56 | 46 | 41 | Trace | 18.00 | - | - | 5.1 |
| Roches Point | c | cz | cbr | cz | 52 | 48 | . | - | - | - | - | 5.0 |
| Pembroke (St. Ann's H.) | cm | bc | bcc | cbr | 51 | 45 | . | - | - | - | - | 6.4 |
| Ross-on-Wye | bcb | bcb | bcb | cw | 62 | 42 | 35 | - | - | - | - | 7.9 |
| Leafield | bc | boy | bc | c | 61 | 40 | 37 | - | - | - | - | . |
| Winchester (Worthy Dn) | ofc | bc | bcb | bmb | 61 | 40 | 30 | - | - | - | - | 8.2 |
| S. Farnborough | bcm | bc | bcm | bcm | 61 | 41 | 35 | - | - | - | - | 8.6 |
| London (Kew Obs.) | bcm | bc | bcm | bcm | 61 | 39 | 27 | - | Trace | - | - | 7.4 |
| Croydon | cm | bc | bcm | bcm | 61 | 43 | 31 | - | - | - | - | 9.4 |
| Shoeburyness | bmb | bcb | bcm | bcm | 60 | 38 | 27 | - | Trace | - | - | 9.6 |
| Clacton-on-Sea | omb | bcb | bc | bcm | 53 | 45 | 39 | - | - | - | - | 8.4 |
| Felixstowe | bc | bc | bc | bcm | 53 | 40 | 29 | - | - | - | - | 8.2 |
| Lymington | off | ofc | bcm | bcm | 52 | 42 | 33 | - | - | - | - | 4.9 |
| Scilly (St. Mary's) | bc | b-bc | bc | bc | 56 | 46 | . | - | - | - | - | 9.0 |
| Palmouth (Pendennis) | cbr | bc | bc | bc | 55 | 48 | . | - | - | - | - | 8.8 |
| Plymouth (Cattewater) | bcm | bcb | cb | bcm | 53 | 49 | 44 | - | - | - | - | 9.7 |
| Portland Bill | bcb | cz | cbr | bc | 54 | 46 | . | - | - | - | - | . |
| Southampton (Calshot) | off | bc | bcm | bcm | 59 | 44 | 43 | - | Trace | - | - | 8.2 |
| Dungeness | off | ff | bc | bcb | 49 | 44 | . | - | - | - | - | . |
| Guernsey | b-bc | b-bc | bcb | bcb | 54 | 46 | . | - | - | - | - | . |

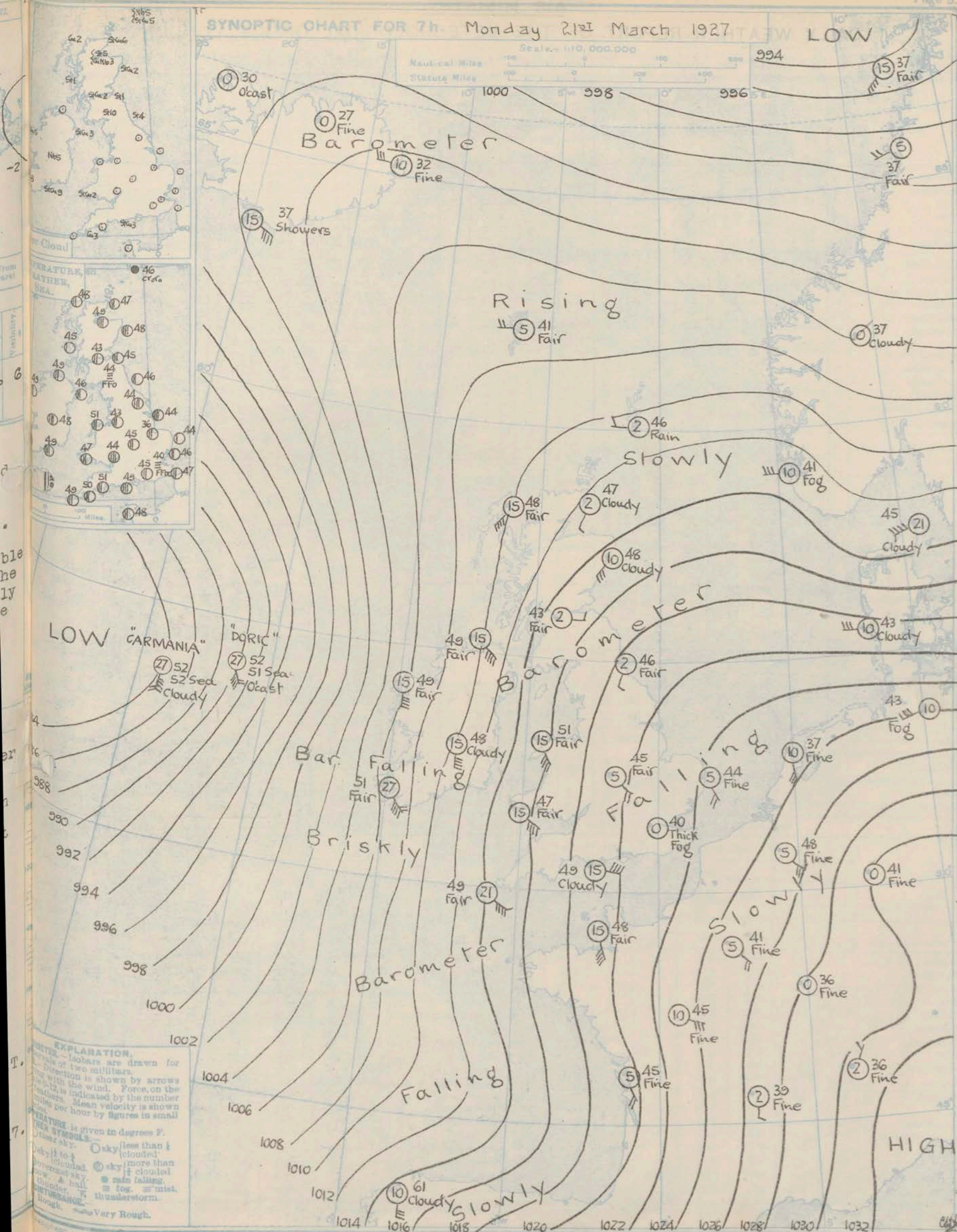


| Observations from Cross Channel Steamers. | | | | | | | | |
|---|----------------|------------|--------|--------|----------|-------|------|-------------|
| Position. | Date and Time. | Steamship. | Wind. | | Weather. | Temp. | | Visibility. |
| | | | Dirac. | Force. | | Air. | Sea. | |
| 3 | 21st 24 | Arundel | S | 2 | b | 49 | 48 | 6 |

GENERAL INFERENCE.

A large anticyclone is still centred near Switzerland and a rather deep depression out on the Atlantic is slowly approaching the British Isles. South to southeast winds of increasing strength are probable in all districts today and the weather will be warm and mainly fair, but rain may set in late in the day in Southwest Ireland.

| Districts. | Forecast for the 24 hours commencing 15h. G.M.T. Monday, 21st March, 1927. | Further Outlook. |
|---------------------------------|--|---|
| 1. S.E. England | Wind between S. and S.E., moderate to fresh; fine; visibility moderate to good; warm. | Becoming cooler and unsettled in the West; mainly fair in the eastern districts but perhaps local thundery showers. |
| 2. E. England | | |
| 3. E. Midlands | | |
| 4. W. Midlands | | |
| 5. S.W. England | Wind S.E., fresh to strong; fair and warm today, cooler tomorrow with local showers; visibility mainly good. | |
| 6. South Wales | | |
| 7. North Wales | | |
| 8. N.W. England | | |
| 9. N. Midlands | As 1 - 4. | |
| 10. N.E. England | | |
| 11. S.E. Scotland | As 5 - 8. | |
| 12. S.W. Scotland & Isle of Man | | |
| 13. A.W. Scotland | As 1 - 4. | |
| 14. N.W. Scotland | | |
| 15. Mid-Scotland | Strong S.E. wind; cloudy or dull, local showers later; visibility mainly good; warm today, cooler tomorrow. | South Cone hoisted 10h.30m. G.M.T. today in district 20; still flying in district 17. |
| 16. N.E. Scotland | | |
| 17. Orkneys and Shetlands | | |
| 18. N.W. Ireland | | |
| 19. N.E. Ireland | | |
| 20. S.E. Ireland | | |
| 21. S.W. Ireland | | |



DAILY WEATHER REPORT OF THE METEOROLOGICAL OFFICE, LONDON:

BRITISH SECTION.....Monday 21st March.....1927.

No. BQ....

TERMS OF SUBSCRIPTION.—6/6 per quarter or 25/- per year, post free. Single copies may be obtained at the Meteorological Office, price 1d.

* Information not usually received.

* The observations at 1h. G.M.T. are from an auxiliary station.

9 For code see page 1.

†† See footnote page 1.

* At stations marked thus the maximum temperature is for the period 21h.-17h., the minimum for the period 21h.-9h. † 17h.-8h.



AIR MINISTRY.

DAILY WEATHER REPORT OF THE METEOROLOGICAL OFFICE, LONDON:

BRITISH SECTION.

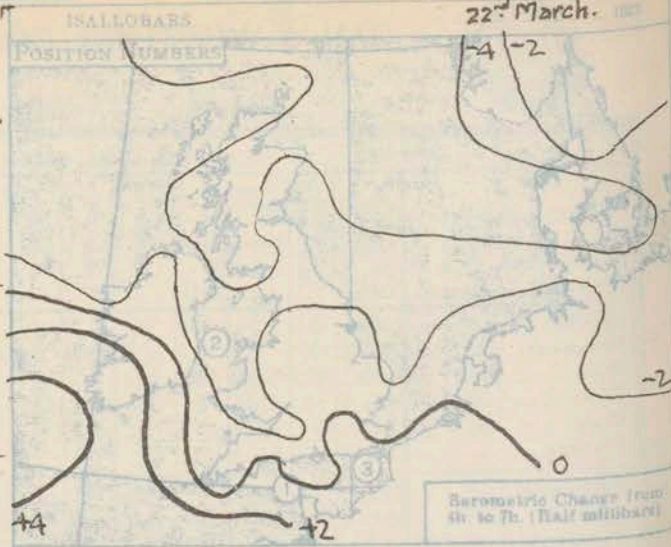
No. B.23861.

Tuesday, 22nd March, 1927.

Page 1.

| Observations at 13h. G.M.T. 21 st | | | | | | | | | | | | | | | Observations at 13h. G.M.T. 21 st | | | | | | | | | | | | | | |
|--|----------------------|--------------------|--------|-------|----------|-----------|-------------|-----------------|-------------|------|-----------|-------------|------------|------------------|--|--------------------|--------|-------|----------|-----------|-------------|-----------------|-------------|------|-----------|-------------|------------|-------------|------|
| STATIONS. | Barom. at M.S.L. mb. | Change in 3 Hours. | Wind. | | Weather. | Temp. °F. | Humidity. % | Visibility. 0-9 | Cloud. | | | | | State of ground. | Barom. at M.S.L. mb. | Change in 3 Hours. | Wind. | | Weather. | Temp. °F. | Humidity. % | Visibility. 0-9 | Cloud. | | | | | | |
| | | | Direc. | Force | | | | | Low. | | | Upper Form. | Total Amt. | | | | Direc. | Force | | | | | Low. | | | Upper Form. | Total Amt. | | |
| | | | | | | | | | Height Feet | Form | Amt. 0-10 | | | | | | | | | | | | Height Feet | Form | Amt. 0-10 | | | Height Feet | Form |
| (For heights see p. 4). | | | | | | | | | | | | | | | | | | | | | | | | | | | | | |
| Lerwick | 1010.6 | 0 | - | 0 | c | 47 | 92 | 7 | 5700 | Srlu | 6 | ASr | 10 | . | 1008.9 | -4 | SW | 1 | bc | 47 | 92 | 8 | 5700 | Srlu | 2 | Ci | 3 | . | |
| Stornoway | 1006.8 | -4 | S | 3 | c | 54 | 75 | 7 | 4000 | Srlu | 4 | ASr | 6 | . | 1003.4 | -2 | S | 2 | C+ | 50 | 92 | 6 | 2500 | Srlu | 8 | - | 8 | 1 | |
| Wick | 1010.7 | -2 | SSW | 2 | bc | 50 | 85 | 8 | - | - | 0 | ASr | 6 | . | 1006.0 | -5 | SSW | 3 | bc | 49 | 85 | 8 | 2500 | Srlu | 4 | CiSr | 6 | 0 | |
| Tiree | 1006.4 | -2 | SSW | 5 | b | 52 | 85 | 8 | 1500 | Cu | 2 | - | 2 | 0 | 1003.2 | -4 | SE | 5 | C+ | 49 | 85 | 8 | 1500 | Srlu | 10 | - | 10 | 4 | |
| Nairn | 1006.4 | -2 | SSW | 5 | b | 52 | 85 | 8 | 1500 | Cu | 2 | - | 2 | 0 | 1003.6 | -4 | SSW | 2 | C | 56 | 85 | 7 | 1500 | St | 8 | - | 8 | 0 | |
| Aberdeen | 1012.5 | -3 | SSW | 3 | bc | 54 | 75 | 7 | 2500 | Cu | - | ASr | 5 | 1 | 1009.1 | -4 | - | 0 | C+ | 47 | 85 | 5 | 4000 | Srlu | 8 | ASr | 9 | 0 | |
| Malin Head | 1006.5 | -3 | SE | 3 | bc+ | 54 | 75 | 8 | - | - | 0 | CiCu | 7 | . | 1002.6 | -2 | SSW | 4 | C | 55 | 75 | 7 | 5700 | Srlu | 9 | - | 9 | 2 | |
| Renfrew | 1011.4 | -5 | SSW | 3 | C+ | 58 | 65 | 7 | - | - | 0 | ASr | 9 | 1 | 1007.3 | -4 | SSE | 3 | C+ | 54 | 75 | 7 | 5700 | Srlu | 7 | ASr | 9 | . | |
| Edinburgh (Inchkeith) | 1012.2 | -4 | NE | 1 | C | 47 | 85 | 8 | 2500 | St | 2 | CiSr | 8 | . | 1008.0 | -5 | SSE | 2 | C | 57 | 65 | 8 | - | - | 0 | ASr | 8 | 1 | |
| Leuchars | 1012.8 | -4 | SE | 3 | C | 57 | 65 | 7 | 4000 | Srlu | 1 | ASr | 8 | 1 | 1008.2 | -4 | SE | 1 | C+ | 50 | 85 | 6 | - | - | 0 | ASr | 9 | . | |
| Eskealmuir | 1012.3 | -4 | SE | 4 | C | 56 | 65 | 7 | - | - | 0 | ASr | 9 | 1 | 1008.8 | -3 | SSW | 2 | C | 54 | 65 | 7 | 5700 | Srlu | 5 | ASr | 8 | . | |
| Tynemouth | 1013.8 | -4 | SSE | 3 | bc | 52 | 75 | 6 | 800 | St | 5 | Ci | 7 | . | 1010.1 | -2 | SSE | 2 | C+ | 48 | 85 | 6 | 800 | St | 7 | ASr | 9 | 1 | |
| Blackhead Point | 1001.7 | -4 | SSE | 5 | C | 55 | 65 | 8 | - | - | 0 | ASr | 9 | . | 096.5 | -2 | S | 7 | C | 55 | 65 | 8 | - | - | 0 | ASr | 9 | 8 | |
| Donaghadee | 1001.7 | -4 | SSE | 5 | C | 55 | 65 | 8 | - | - | 0 | ASr | 9 | . | 1007.4 | -4 | SSW | 4 | C+ | 51 | 85 | 8 | 5700 | Srlu | 8 | - | 8 | 3 | |
| Birr Castle | 1005.6 | -4 | S | 3 | bc+ | 56 | 75 | 7 | 1500 | Cu | 4 | ASr | 6 | . | 1002.9 | -4 | S | 4 | C+ | 54 | 75 | 7 | 1500 | Nb | 8 | - | 8 | 0 | |
| Holyhead | 1010.8 | -4 | SSE | 4 | C+ | 60 | 55 | 7 | - | - | 0 | CiSr | 9 | 1 | 1007.9 | -3 | SSW | 3 | C | 52 | 75 | 6 | - | - | 0 | CiSr | 9 | 1 | |
| Liverpool (Bidston) | 1012.8 | -5 | SE | 4 | C | 58 | 65 | 7 | - | - | 0 | ASr | 9 | . | 1008.3 | -4 | SE | 4 | C+ | 58 | 55 | 6 | - | - | 0 | ASr | 9 | . | |
| Chester (Sealand) | 1012.9 | -6 | SE | 5 | C | 60 | 55 | 8 | - | - | 0 | ASr | 9 | 0 | 1009.2 | -3 | SE | 2 | C | 57 | 65 | 7 | 4000 | Srlu | 8 | ASr | 9 | . | |
| Harrogate | 1014.2 | -1 | S | 4 | C | 63 | 45 | 7 | - | - | 0 | CiSr | 8 | . | 1010.7 | -3 | SE | 1 | bc | 58 | 75 | 5 | - | - | 0 | ASr | 5 | . | |
| Spurn Head | 1016.0 | -4 | ESE | 3 | bc | 51 | 85 | 7 | - | - | 0 | CiCu | 5 | . | 1012.4 | -4 | SE | 4 | C+ | 49 | 85 | 7 | - | - | 0 | CiSr | 9 | 0 | |
| Birmingham (Edgbaston) | 1014.4 | -5 | SSE | 4 | bc | 64 | 45 | 8 | - | - | 0 | Ci | 5 | 1 | 1011.5 | -3 | S | 5 | bc | 56 | 55 | 8 | - | - | 0 | ASr | 5 | . | |
| Cranwell | 1017.3 | -5 | SSW | 4 | bc | 66 | 45 | 7 | 4000 | Cu | 2 | Ci | 6 | 0 | 1013.7 | -3 | SSW | 4 | C | 59 | 35 | 7 | - | - | 0 | CiSr | 9 | . | |
| Gorleston | 1020.2 | -3 | SSE | 4 | bc+ | 50 | 85 | 6 | - | - | 0 | CiSr | 5 | 0 | 1016.4 | -4 | SSE | 4 | bc | 50 | 85 | 6 | - | - | 0 | ASr | 6 | 0 | |
| Valentia (Cahiriveen) | 1003.4 | -3 | SSE | 6 | bc | 56 | 75 | 8 | 1500 | Srlu | 3 | CiSr | 5 | 1 | 1000.3 | -3 | SE | 6 | C+ | 52 | 85 | 6 | 1500 | St | 8 | ASr | 10 | 4 | |
| Roches Point | 1008.4 | -3 | SSE | 3 | C | 51 | 97 | 7 | 2500 | Srlu | 8 | - | 8 | . | 1004.6 | -4 | SSW | 3 | C+ | 49 | 97 | 7 | 2500 | Srlu | 9 | - | 9 | 4 | |
| Pembroke (St. Ann's Pl.) | 1011.2 | -4 | SE | 5 | C | 52 | 85 | 7 | 4000 | Srlu | 4 | ASr | 8 | . | 1008.1 | -3 | SSE | 4 | C | 50 | 92 | 7 | 2500 | Srlu | 6 | ASr | 9 | 2 | |
| Ross-on-Wye | 1013.5 | -4 | S | 5 | C+ | 63 | 45 | 8 | - | - | 0 | CiSr | 8 | 0 | 1011.5 | -2 | S | 3 | C | 54 | 65 | 7 | - | - | 0 | ASr | 8 | . | |
| Leafield | 1015.1 | -2 | SSE | 4 | bc | 62 | 55 | 8 | - | - | 0 | Ci | 5 | 0 | 1013.0 | -3 | SE | 5 | bc | 51 | 65 | 8 | 5700 | Srlu | 1 | CiSr | 3 | . | |
| Winchester (Worthy Dn.) | 1016.2 | -5 | SE | 4 | bc | 60 | 45 | 7 | - | - | 0 | Ci | 7 | 0 | 1014.1 | -3 | SE | 2 | bc | 53 | 65 | 7 | - | - | 0 | ASr | 5 | . | |
| S. Farnborough | 1016.8 | -4 | SSE | 4 | bc | 64 | 45 | 8 | - | - | 0 | Ci | 5 | 0 | 1014.2 | -3 | S | 2 | C | 57 | 55 | 7 | - | - | 0 | CiSr | 9 | . | |
| London (Kew Obs.) | 1017.3 | -4 | S | 4 | bc | 62 | 33 | 8 | - | - | 0 | Ci | 6 | 0 | 1014.5 | -2 | S | 3 | C | 57 | 55 | 6 | - | - | 0 | ASr | 8 | . | |
| Croydon | 1017.4 | -5 | SE | 4 | bc+ | 64 | 45 | 8 | - | - | 0 | Ci | 7 | 0 | 1014.9 | -3 | SW | 3 | C | 56 | 55 | 7 | - | - | 0 | ASr | 9 | . | |
| Shoeburyness | 1018.5 | -2 | SSE | 4 | bc | 60 | 65 | 8 | - | - | 0 | CiSr | 4 | . | 1015.0 | -2 | SSW | 2 | bc+ | 53 | 65 | 8 | - | - | 0 | ASr | 7 | . | |
| Clacton-on-Sea | 1019.1 | -4 | SE | 3 | bc | 54 | 75 | 7 | - | - | 0 | CiSr | 5 | 0 | 1015.3 | -3 | S | 3 | bc | 50 | 85 | 7 | - | - | 0 | Ci | 6 | 2 | |
| Felixstowe | 1019.1 | -4 | SE | 3 | bc | 54 | 75 | 7 | - | - | 0 | CiSr | 5 | 0 | 1015.8 | -3 | SE | 3 | bc+ | 50 | 75 | 7 | - | - | 0 | CiCu | 5 | 0 | |
| Lympe | 1019.2 | -4 | SE | 3 | bc+ | 56 | 65 | 7 | - | - | 0 | Ci | 6 | 0 | 1016.4 | -2 | SSE | 3 | bc | 52 | 75 | 8 | - | - | 0 | CiSr | 7 | . | |
| Soilly (St. Mary's) | 1011.1 | -3 | SE | 5 | C | 54 | 92 | 6 | 4000 | Srlu | 6 | ASr | 8 | . | 1009.9 | -1 | SSE | 5 | C | 52 | 92 | 6 | 4000 | Srlu | 10 | - | 10 | 5 | |
| Falmouth (Pendennis) | 1012.6 | -1 | SE | 3 | bc+ | 53 | 85 | 7 | 4000 | Srlu | 2 | CiSr | 6 | . | 1009.4 | -3 | SSW | 6 | C+ | 52 | 85 | 7 | 4000 | Srlu | 10 | - | 10 | 2 | |
| Plymouth (Cattewater) | 1014.1 | -2 | SE | 5 | bc+ | 54 | 75 | 7 | - | - | 0 | CiSr | 6 | 1 | 1011.0 | -3 | SE | 5 | C | 54 | 85 | 8 | 4000 | Nb | 5 | CiSr | 10 | 2 | |
| Portland Bill | 1015.4 | (-3) | ESE | 3 | C | 51 | 85 | 6 | 2500 | Srlu | 8 | Ci | 9 | 0 | 1012.8 | -3 | ESE | 2 | C | 50 | 85 | 6 | 2500 | St | 8 | ASr | 9 | 2 | |
| Southampton (Calshot) | 1016.8 | -4 | ESE | 4 | bc | 49 | 85 | 7 | - | - | 0 | Ci | 4 | 0 | 1015.5 | +1 | SE | 3 | bc | 52 | 75 | 7 | - | - | 0 | CiCu | 3 | 0 | |
| Dungeness | 1019.5 | -4 | S | 2 | C+ | 53 | 85 | 7 | - | - | 0 | CiCu | 8 | . | 1015.9 | -4 | S | 3 | bc | 51 | 85 | 8 | - | - | 0 | ASr | 6 | 4 | |
| Guernsey | 1016.2 | -3 | SE | 4 | bc | 51 | 75 | 8 | - | - | 0 | CiSr | 6 | . | 1014.0 | -2 | SW | 4 | C+ | 52 | 75 | 7 | - | - | 0 | ASr | 9 | 4 | |
| LONDON OBSERVATIONS. | | | | | | | | | | | | | | | LONDON OBSERVATIONS. | | | | | | | | | | | | | | |
| Height above M.S.L. in feet. | | | | | | | | | | | | | | | Height above M.S.L. in feet. | | | | | | | | | | | | | | |
| 24 HOURS ENDED 9h. | | | | | | | | | | | | | | | 24 HOURS ENDED 9h. | | | | | | | | | | | | | | |
| Kew | 244 | 18 | bc | bc | bc | 65 | 53 | 45 | - | - | 6.6 | 36 | 7 | . | Kew | 244 | 18 | bc | bc | bc | 65 | 53 | 45 | - | - | 6.6 | 36 | 7 | . |
| Croydon | 244 | 18 | bc | bc | bc | 65 | 53 | 45 | - | - | 7.7 | 36 | 7 | . | Croydon | 244 | 18 | bc | bc | bc | 65 | 53 | 45 | - | - | 7.7 | 36 | 7 | . |
| Greenwich (Royal Obs.) | 149 | 18 | bc | bc | bc | 65 | 53 | 45 | - | - | 7.6 | 36 | 7 | . | Greenwich (Royal Obs.) | 149 | 18 | bc | bc | bc | 65 | 53 | 45 | - | - | 7.6 | 36 | 7 | . |
| City (Bunhill Row) | 80 | 18 | bc | bc | bc | 65 | 53 | 45 | - | - | 7.6 | 36 | 7 | . | City (Bunhill Row) | 80 | 18 | bc | bc | bc | 65 | 53 | 45 | - | - | 7.6 | 36 | 7 | . |
| Westminster (St. James' Pl.) | 27 | 18 | bc | bc | bc | 65 | 53 | 45 | - | - | 7.6 | 36 | 7 | . | Westminster (St. James' Pl.) | 27 | 18 | bc | bc | bc | 65 | 53 | 45 | - | - | 7.6 | 36 | 7 | . |
| Regent's Pl. (Botanic Gdns.) | 138 | 18 | bc | bc | bc | 65 | 53 | 45 | - | - | 7.6 | 36 | 7 | . | Regent's Pl. (Botanic Gdns.) | 138 | 18 | bc | bc | bc | 65 | 53 | 45 | - | - | 7.6 | | | |

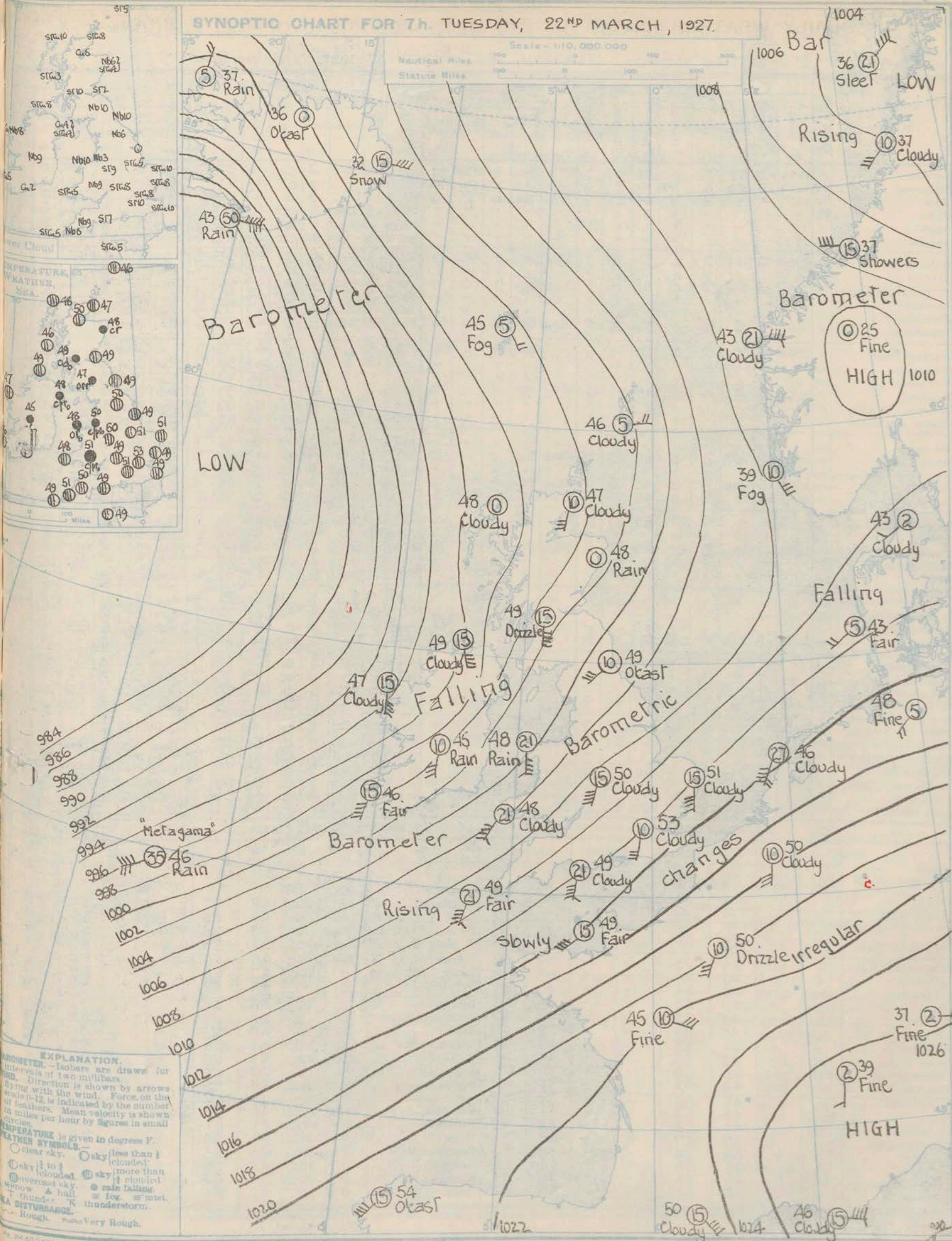
| SUMMARIES FOR THE PAST 24 HOURS. | | | | | | | | | | | | | SUN. |
|----------------------------------|------------------|-------------------|--------------------------|-----------------|--------------------------|----------------------------|---------------------|-------------------------|---------------------------|-----------------|--------|--------|------|
| STATIONS. | WEATHER. | | | | TEMPERATURE. | | | RAINFALL† | | | | Hours. | 21st |
| | 7h.-15h. 21st | 15h.-18h. 21st | 18h. 21st to 1h. 22nd | 1h.-7h. 22nd | MAX. Day. 7h.-18h. | MIN. Night. 18h.-7h. | MIN. on GRASS | Day. 7h.-18h. mm. | Night. 18h.-7h. mm. | 18h.-7h. mm. | begin. | | |
| Lerwick ... | cor. | cofetc | c | c | 49 | 44 | . | Trace | 8.00 | - | - | 1.0 | 21st |
| Stornoway ... | c | c | b | cpro | 54 | 46 | . | Trace | * | 0.6 | * | 2.9 | 21st |
| Wick ... | b-bc | b-bc | d | c | 50 | 45 | 43 | - | - | 3 | 24.00 | 8.0 | 21st |
| Tiree ... | bc | bcc | prco | prco | 52 | 50 | . | - | - | - | - | 0.0 | 21st |
| Nairn ... | c | cm | c | c | 58 | 50 | . | - | - | - | - | 0.0 | 21st |
| Aberdeen ... | c | cm | cm | cm | 56 | 45 | 40 | - | - | 0.1 | 6.30 | 6.3 | 21st |
| Malin Head ... | bc | bcc | cpc | c | 58 | 47 | 43 | - | - | Trace | 22.00 | 1.7 | 21st |
| Renfrew ... | bcc | cy | c | c | 63 | 48 | 43 | - | - | 1 | 1.30 | 4.3 | 21st |
| Edinburgh(Inchkeith) ... | c | c | c | p | 60 | 47 | 44 | - | - | 0.5 | 1.30 | 4.6 | 21st |
| Leuchars ... | c | c | cm | cm | 61 | 43 | 36 | - | - | 1 | 3.30 | 3.0 | 21st |
| Bekdalemuir ... | ofzoc | cyboc | c | corm | 61 | 42 | 39 | Trace | 8.00 | - | - | 4.7 | 21st |
| Tynemouth ... | bc | bc | co | om | 57 | 46 | 42 | - | - | - | - | . | 21st |
| Blackad Point ... | c | ogog | bc | bc | 58 | 45 | . | - | - | 0.2 | 3.30 | . | 21st |
| Donaghadee ... | bc | bcc | c | cpro | 59 | 45 | 40 | Trace | 17.30 | 3 | 22.00 | 0.6 | 21st |
| Birr Castle ... | c | c | c | c | 62 | 48 | 46 | - | - | - | - | 4.2 | 21st |
| Holyhead ... | c | c | c | c | 60 | 49 | 45 | - | - | 0.1 | 4.30 | 0.7 | 21st |
| Liverpool (Bidston) ... | bcc | c | c | c | 60 | 49 | 45 | - | - | 0.1 | 4.30 | 1.8 | 21st |
| Chester (Sealand) ... | cm,c | ccy | c | c | 62 | 49 | 45 | - | - | - | - | . | 21st |
| Harrogate ... | c | c | c | c | 64 | 48 | 42 | - | - | Trace | 6.30 | 3.9 | 21st |
| Spurn Head ... | b-bc | b-bc | c | c | 61 | 47 | . | - | - | - | - | 5.0 | 21st |
| Birmingham (Edgbaston) ... | bc | bc | bcc | c | 65 | 49 | 48 | - | - | - | - | 4.1 | 21st |
| Cranwell ... | c | c | c | c | 67 | 48 | 43 | - | - | Trace | 22.00 | 7.6 | 21st |
| Gorleston ... | bcc | bcc | bcc | c | 67 | 46 | 44 | - | - | - | - | 8.7 | 21st |
| Valentia (Cahiriveel) ... | op, bc | bcc | oid | c | 53 | 44 | 44 | Trace | ? | 5 | 21.00 | 3.1 | 21st |
| Roches Point ... | c | c | c | c | 52 | 47 | . | 0.5 | 14.30 | 3 | 24.00 | . | 21st |
| Pembroke (St. Ann's H.) ... | c | c | c | c | 54 | 47 | . | - | - | 2 | 21.00 | 4.9 | 21st |
| Ross-on-Wye ... | bc | cyboc | c | c | 64 | 51 | 47 | - | - | Trace | 21.00 | 6.4 | 21st |
| Leafield ... | c | c | c | c | 64 | 48 | 45 | - | - | Trace | - | 5.4 | 21st |
| Winchester (Worthy Dn) ... | bcy | bcy | bcc | c | 62 | 49 | 44 | - | - | 0.3 | 24.00 | 6.8 | 21st |
| S. Farnborough ... | bcy | bcc | c | c | 64 | 50 | 47 | - | - | Trace | 6.30 | 6.5 | 21st |
| London (Kew Obsy.) ... | bcc | bcc | c | c | 65 | 53 | 45 | - | - | - | - | 6.6 | 21st |
| Groydon ... | bcc | bcc | c | c | 63 | 51 | 47 | - | - | Trace | 6.30 | 7.7 | 21st |
| Shoeburyness ... | cm, bc | b-bc | com | od | 61 | 48 | 42 | - | - | Trace | 6.30 | 8.8 | 21st |
| Clacton-on-Sea ... | bc | bc | bcc | bcc | 53 | 48 | 43 | - | - | - | - | 10.0 | 21st |
| Felixstowe ... | bcc | bcc | bcc | bcc | 54 | 44 | 32 | - | - | Trace | 6.30 | 10.0 | 21st |
| Lympe ... | bucc | bcy | bcc | cor | 59 | 46 | 44 | - | - | - | - | 9.9 | 21st |
| Seilly (St. Mary's) ... | bcc | c | bcc | bcc | 55 | 48 | . | - | - | 0.5 | 21.00 | 2.2 | 21st |
| Falmouth (Pendennis) ... | bc | c | c | c | 54 | 50 | . | - | - | 0.1 | 21.00 | 5.7 | 21st |
| Plymouth (Cattewater) ... | bcc | bcc | c | c | 56 | 49 | 46 | - | - | 0.3 | 21.00 | 7.8 | 21st |
| Portland Bill ... | bcc | bcc | c | c | 52 | 49 | . | - | - | 0.4 | 22.00 | . | 21st |
| Southampton (Calshot) ... | bc | b-bc | c | c | 55 | 49 | 46 | Trace | - | - | - | 9.3 | 21st |
| Dungeness ... | bc | c | bcc | c | 55 | 48 | . | - | - | - | - | . | 21st |
| Guernsey ... | bc | bcc | c | c | 55 | 49 | . | - | - | 0.1 | 21.00 | . | 21st |



SYNOPTIC CHART FOR 7h. TUESDAY, 22ND MARCH, 1927.

Scale - 1:10,000,000

Nautical Miles
Statute Miles



AIR MINISTRY.

DAILY WEATHER REPORT OF THE METEOROLOGICAL OFFICE, LONDON:

Page 4.

BRITISH SECTION.....Tuesday, 22nd March.....1927.

No. 81....

Page 4.

BRITISH SECTION..... Tuesday, 22nd Feb. 1927. No. 21.

| STATIONS. | Height above M.S.L. in feet. | Observations at 1h. G.M.T. 22 nd | | | | | | | | | | | Observations at 7h. G.M.T. 22 nd | | | | | | | | | | | Sea. | | | | | | |
|------------------------------|------------------------------|---|--------------------|--------|-------|----------|-----------|------------|----------------|-------------|------|-----------|---|--------------------|--------|-------|----------|-----------|------------|----------------|-------------|------|-----------|------|------|------|------|------|------|------|
| | | Barom. at M.S.L. in mb. | Change in 3 Hours. | Wind. | | Weather. | Temp. °F. | Humidity % | Visibility 0-9 | Cloud. | | | Barom. at M.S.L. in mb. | Change in 3 Hours. | Wind. | | Weather. | Temp. °F. | Humidity % | Visibility 0-9 | Cloud. | | | | | | | | | |
| | | | | Direc. | Force | | | | | Height Feet | Form | Amt. 0-10 | | | Direc. | Force | | | | | Height Feet | Form | Amt. 0-10 | | | | | | | |
| | | | | | | | | | | | | | | | | | | | | | | | | | 0-12 | 0-10 | 0-10 | 0-12 | 0-10 | 0-10 |
| | | | | | | | | | | | | | | | | | | | | | | | | | | | | | | |
| Lerwick ... | 54 | 1004.8 | -3 | SE | 2 | C | 45 | 97 | 7 | 5700 | Str | 3 | Asr | 10 | 1001.1 | -4 | E | 2 | C | 46 | 97 | 7 | 4000 | Str | 5 | Asr | 10 | 0 | | |
| Stornoway ... | 30 | 1001.7 | -3 | SW | 4 | PR | 45 | 97 | 6 | 1500 | Nb | 10 | - | 10 | 999.3 | -3 | - | 0 | C | 48 | 97 | 7 | 2500 | Str | 10 | Cisr | 10 | 0 | | |
| Wick ... | 81 | 1002.7 | -3 | SSW | 3 | O | 48 | 92 | 8 | 1500 | Nb | 10 | - | 10 | 999.3 | -4 | SSW | 3 | C | 47 | 92 | 8 | 1500 | Str | 8 | Ac | 10 | 0 | | |
| Tiree ... | 22 | 1002.7 | -3 | SSW | 3 | O | 48 | 92 | 8 | 1500 | Nb | 10 | - | 10 | 999.3 | -5 | SE | 1 | C | 46 | 92 | 8 | 1500 | Str | 5 | Ac | 10 | 0 | | |
| Nairn ... | 82 | 1002.7 | -3 | SSW | 3 | O | 48 | 92 | 8 | 1500 | Nb | 10 | - | 10 | 999.3 | -5 | SE | 1 | C | 46 | 92 | 8 | 1500 | Str | 5 | Ac | 10 | 0 | | |
| Aberdeen ... | 46 | 1002.7 | -3 | SSW | 3 | O | 48 | 92 | 8 | 1500 | Nb | 10 | - | 10 | 999.3 | -5 | SE | 1 | C | 46 | 92 | 8 | 1500 | Str | 5 | Ac | 10 | 0 | | |
| Malin Head ... | 51 | 1000.3 | -2 | SSE | 3 | C | 51 | 85 | 7 | 5700 | Str | 9 | Acu | 9 | 995.4 | -2 | SSE | 4 | C | 49 | 85 | 8 | 5700 | Str | 8 | Acu | 9 | 1 | | |
| Renfrew ... | 36 | 1001.7 | -3 | SW | 3 | C | 53 | 75 | 8 | 2500 | Str | 2 | Asr | 10 | 1000.9 | -3 | SW | 4 | C | 49 | 92 | 7 | 2500 | Str | 10 | Acu | 10 | 2 | | |
| Edinburgh (Inchkeith) ... | 190 | 1004.7 | -3 | SW | 3 | C | 53 | 75 | 8 | 2500 | Str | 2 | Asr | 10 | 1000.9 | -3 | SW | 4 | C | 49 | 92 | 7 | 2500 | Str | 10 | Acu | 10 | 2 | | |
| Leuchars ... | 40 | 1004.7 | -3 | SW | 3 | C | 53 | 75 | 8 | 2500 | Str | 2 | Asr | 10 | 1000.9 | -3 | SW | 4 | C | 49 | 92 | 7 | 2500 | Str | 10 | Acu | 10 | 2 | | |
| Esksdalemuir ... | 794 | 1006.6 | -3 | S | 2 | O | 50 | 75 | 6 | 800 | Str | 10 | - | 10 | 1002.8 | -3 | SSW | 3 | O | 47 | 92 | 7 | 4500 | Str | 10 | - | 10 | 1 | | |
| Tynemouth ... | 67 | 1006.6 | -3 | S | 2 | O | 50 | 75 | 6 | 800 | Str | 10 | - | 10 | 1002.8 | -3 | SSW | 3 | O | 47 | 92 | 7 | 4500 | Str | 10 | - | 10 | 1 | | |
| Blackad Point ... | 7 | 996.5 | -1 | S | 6 | C | 51 | 75 | 6 | 600 | Nb | 8 | - | 8 | 993.7 | -2 | S | 4 | C | 47 | 92 | 7 | 500 | Str | 8 | - | 8 | 4 | | |
| Donaghadee ... | 40 | 1004.7 | -3 | SW | 3 | C | 53 | 75 | 8 | 2500 | Str | 2 | Asr | 10 | 1000.9 | -3 | SW | 4 | C | 49 | 92 | 7 | 2500 | Str | 10 | Acu | 10 | 2 | | |
| Birr Castle ... | 173 | 1004.7 | -3 | SW | 3 | C | 53 | 75 | 8 | 2500 | Str | 2 | Asr | 10 | 1000.9 | -3 | SW | 4 | C | 49 | 92 | 7 | 2500 | Str | 10 | Acu | 10 | 2 | | |
| Holyhead ... | 26 | 1005.9 | -2 | S | 4 | Od. | 49 | 97 | 6 | 450 | Str | 10 | - | 10 | 1003.3 | -3 | S | 4 | C | 48 | 92 | 7 | 800 | Str | 10 | Cisr | 9 | 4 | | |
| Liverpool (Bidston) ... | 189 | 1005.9 | -2 | S | 4 | Od. | 49 | 97 | 6 | 450 | Str | 10 | - | 10 | 1003.3 | -3 | S | 4 | C | 48 | 92 | 7 | 800 | Str | 10 | Cisr | 9 | 4 | | |
| Chester (Sealand) ... | 16 | 1005.9 | -2 | S | 4 | Od. | 49 | 97 | 6 | 450 | Str | 10 | - | 10 | 1003.3 | -3 | S | 4 | C | 48 | 92 | 7 | 800 | Str | 10 | Cisr | 9 | 4 | | |
| Harrogate ... | 478 | 1009.4 | -3 | SSE | 3 | O | 48 | 85 | 7 | 4000 | Nb | 10 | - | 10 | 1005.5 | -1 | SW | 3 | C | 50 | 85 | 7 | 4000 | Nb | 6 | Cisr | 9 | 1 | | |
| Spurn Head ... | 29 | 1009.4 | -3 | SSE | 3 | O | 48 | 85 | 7 | 4000 | Nb | 10 | - | 10 | 1005.5 | -1 | S | 4 | C | 49 | 85 | 7 | 4000 | Nb | 6 | Cisr | 9 | 1 | | |
| Birmingham (Edgbaston) ... | 535 | 1010.4 | -3 | SW | 4 | C | 52 | 75 | 6 | 2500 | Str | 4 | Asr | 10 | 1008.4 | -2 | SSW | 4 | C | 50 | 85 | 8 | 1500 | Str | 10 | Acu | 10 | 0 | | |
| Cranwell ... | 230 | 1010.4 | -3 | SW | 4 | C | 52 | 75 | 6 | 2500 | Str | 4 | Asr | 10 | 1008.4 | -2 | SSW | 4 | C | 50 | 85 | 8 | 1500 | Str | 10 | Acu | 10 | 0 | | |
| Gorleston ... | 14 | 1014.1 | -2 | S | 3 | C | 48 | 85 | 7 | 5700 | Str | 5 | Asr | 8 | 1012.6 | -2 | SW | 4 | C | 51 | 85 | 8 | 5700 | Str | 10 | - | 10 | 0 | | |
| Valentia (Cahirveen) ... | 30 | 1000.3 | 0 | S | 4 | O/PR | 52 | 97 | 9 | - | Str | 10 | - | 10 | 999.1 | +4 | SW | 4 | C | 46 | 85 | 8 | 2500 | Str | 5 | Asr | 6 | 4 | | |
| Roches Point ... | 22 | 1007.0 | -1 | SSW | 5 | O | 49 | 92 | 6 | 2500 | Nb | 10 | - | 10 | 1001.8 | -2 | SW | 5 | C | 48 | 85 | 8 | 2500 | Str | 5 | Asr | 6 | 4 | | |
| Pembroke (St. Ann's H.) ... | 150 | 1007.0 | -1 | SSW | 5 | O | 49 | 92 | 6 | 2500 | Nb | 10 | - | 10 | 1001.8 | -2 | SW | 5 | C | 48 | 85 | 8 | 2500 | Str | 5 | Asr | 6 | 4 | | |
| Ross-on-Wye ... | 223 | 1007.0 | -1 | SSW | 5 | O | 49 | 92 | 6 | 2500 | Nb | 10 | - | 10 | 1001.8 | -2 | SW | 5 | C | 48 | 85 | 8 | 2500 | Str | 5 | Asr | 6 | 4 | | |
| Leafeld ... | 612 | 1007.0 | -1 | SSW | 5 | O | 49 | 92 | 6 | 2500 | Nb | 10 | - | 10 | 1001.8 | -2 | SW | 5 | C | 48 | 85 | 8 | 2500 | Str | 5 | Asr | 6 | 4 | | |
| Winchester (Worthy Dn.) ... | 272 | 1013.1 | -3 | SW | 4 | C | 53 | 75 | 8 | - | - | - | - | - | 1011.8 | -2 | SW | 3 | C | 50 | 85 | 7 | 2500 | Str | 10 | - | 10 | 2 | | |
| S. Farnborough ... | 230 | 1013.1 | -3 | SW | 4 | C | 53 | 75 | 8 | - | - | - | - | - | 1011.8 | -2 | SW | 3 | C | 50 | 85 | 7 | 2500 | Str | 10 | - | 10 | 2 | | |
| London (Kew Obs.) ... | 18 | 1013.1 | -3 | SW | 4 | C | 53 | 75 | 8 | - | - | - | - | - | 1011.8 | -2 | SW | 3 | C | 50 | 85 | 7 | 2500 | Str | 10 | - | 10 | 2 | | |
| Croydon ... | 244 | 1013.1 | -3 | SW | 4 | C | 53 | 75 | 8 | - | - | - | - | - | 1011.8 | -2 | SW | 3 | C | 50 | 85 | 7 | 2500 | Str | 10 | - | 10 | 2 | | |
| Shoeburyness ... | 11 | 1014.8 | -1 | S | 3 | C | 48 | 85 | 8 | - | - | - | - | - | 1012.2 | -1 | SW | 4 | C | 49 | 85 | 7 | 4000 | Str | 8 | Asr | 10 | 1 | | |
| Olveston-on-Sea ... | 54 | 1014.8 | -1 | S | 3 | C | 48 | 85 | 8 | - | - | - | - | - | 1012.2 | -1 | SW | 4 | C | 49 | 85 | 7 | 4000 | Str | 8 | Asr | 10 | 1 | | |
| Felixstowe ... | 15 | 1014.8 | -1 | S | 3 | C | 48 | 85 | 8 | - | - | - | - | - | 1012.2 | -1 | SW | 4 | C | 49 | 85 | 7 | 4000 | Str | 8 | Asr | 10 | 1 | | |
| Lympe ... | 350 | 1014.8 | -1 | S | 3 | C | 48 | 85 | 8 | - | - | - | - | - | 1012.2 | -1 | SW | 4 | C | 49 | 85 | 7 | 4000 | Str | 8 | Asr | 10 | 1 | | |
| Scilly (St. Mary's) ... | 185 | 1009.6 | 0 | SSW | 5 | C | 49 | 97 | 7 | 4000 | Str | 2 | Cisr | 4 | 1008.7 | +1 | SSW | 5 | C | 49 | 92 | 7 | 4000 | Str | 5 | Asr | 6 | 4 | | |
| Falmouth (Pendennis) ... | 200 | 1008.9 | -2 | SW | 6 | C | 51 | 92 | 7 | 2500 | Nb | 7 | Asr | 10 | 1008.3 | -1 | WSW | 7 | C | 51 | 92 | 7 | 2500 | Str | 10 | Asr | 10 | 2 | | |
| Plymouth (Cattewater) ... | 82 | 1011.4 | 0 | SW | 5 | C | 50 | 92 | 6 | 2500 | Str | 9 | Asr | 10 | 1010.0 | 0 | SSW | 6 | C | 50 | 92 | 7 | 1500 | Str | 10 | Asr | 10 | 2 | | |
| Portland Bill ... | 52 | 1011.4 | 0 | SW | 5 | C | 50 | 92 | 6 | 2500 | Str | 9 | Asr | 10 | 1010.0 | 0 | SSW | 6 | C | 50 | 92 | 7 | 1500 | Str | 10 | Asr | 10 | 2 | | |
| Southampton (Calshot) ... | 10 | 1013.9 | -2 | SW | 5 | C | 49 | 92 | 6 | 2500 | Str | 4 | Asr | 10 | 1012.4 | 0 | SW | 5 | C | 49 | 92 | 7 | 1500 | Str | 10 | Asr | 10 | 2 | | |
| Dungeness ... | 20 | 1013.9 | -2 | SW | 5 | C | 49 | 92 | 6 | 2500 | Str | 4 | Asr | 10 | 1012.4 | 0 | SW | 5 | C | 49 | 92 | 7 | 1500 | Str | 10 | Asr | 10 | 2 | | |
| Guernsey (St. Peter Pt.) ... | 205 | 1013.9 | 0 | SSW | 3 | O | 52 | 92 | 6 | 2500 | Nb | 10 | - | 10 | 1012.4 | 0 | SW | 4 | C | 49 | 92 | 7 | 2500 | Str | 10 | Asr | 10 | 2 | | |

WEATHER, TEMPERATURE, RAINFALL AND SUNSHINE AT HEALTH RESORTS FOR 21st March

| STATIONS. | WEATHER. | | TEMPERATURE. | | RAINFALL† | | SUNSHINE. | | (1) | (2) | (3) | (4) | (5) | (6) | (7) | (8) | (9) |
|------------------------|------------|-------------|----------------------|----------|-----------|----------|-----------|------------|--------------------------|------|-------|---------|-----|-------|-----|------|------|
| | Fore-noon. | After-noon. | Min. | Max. | Night | Day | Sunrise | Sunrise | | | | | | | | | |
| | | | 9h.-20 th | 9h.-17h. | 17h.-9h. | 9h.-17h. | to 17h. | to Sunset. | | | | | | | | | |
| (1) | (2) | (3) | (4) | (5) | (6) | (7) | (8) | (9) | | | | | | | | | |
| | | | °F. | °F. | mm. | mm. | hr. | hr. | | | | | | | | | |
| Berwick-on-Tweed | bc | bcc | 45 | 61 | - | - | 60 | 00 | Ifracombe ... | cb | bbcco | 49 | 57 | - | - | 5.1 | 5.8 |
| Douglas (I. o. M.) ... | b | co | 44 | 53 | - | - | 7.1 | 00 | Bude ... | bcc | c | 48 | 59 | - | - | 6.4 | 8.9 |
| Llandudno ... | c | c | 47 | 64 | - | - | 0.3 | 1.5 | Penzance ... | bc | c | 48 | 55 | - | - | 2.0 | 7.4 |
| Colwyn Bay ... | cbcc | cobc | 46 | 64 | - | - | 0.0 | 1.6 | Paignton ... | bw | bbcc | (39) 57 | 57 | - | - | 8.6 | 9.1 |
| Rhyl ... | cbcc | c | 45 | 63 | - | - | 0.4 | 2.9 | Torquay ... | bw | bbco | 46 | 56 | - | - | 9.0 | 9.7 |
| Wallasey ... | cbc | bcc | 45 | 62 | - | - | 0.4 | 5.7 | Jersey ... | b | bco | 47 | 58 | - | - | 8.7 | 9.7 |
| Southport ... | cbc | beco | 42 | 63 | - | - | 3.6 | 5.7 | Weymouth ... | b | b | 47 | 55 | - | - | 9.0 | 9.6 |
| Blackpool ... | c | c | 41 | 63 | - | - | 4.3 | 7.4 | Bournemouth ... | b | bbc | 44 | 56 | - | - | 8.0 | 9.2 |
| Ilkley ... | bc | bc | 38 | 66 | - | - | 3.4 | 2.8 | Portsmouth (S'thsea) ... | b | b | 44 | 55 | - | - | 8.9 | 9.6 |
| Cleethorpes ... | bc | bcc | 40 | 66 | - | - | 7.0 | 8.5 | Bognor ... | b | b | 45 | 53 | - | - | 9.3 | 8.3 |
| Skegness ... | cbc | bcc | 43 | 62 | - | - | 7.0 | 6.8 | Littlehampton ... | bc | bbc | 45 | 53 | - | - | 9.3 | 8.3 |
| Aberystwyth ... | bc | bco | 49 | 66 | - | - | 3.5 | 7.7 | Worthing ... | bc | bbc | 45 | 56 | - | - | 8.9 | 9.6 |
| Bath ... | bbcc | cbc | 43 | 63 | - | - | 4.1 | 6.4 | Brighton ... | b | b | 45 | 56 | - | - | 9.5 | 5.6 |
| Cheltenham ... | bc | bq | 44 | 65 | - | - | 8.3 | 7.9 | Eastbourne ... | b | bbcc | 40 | 56 | - | - | 8.8 | 3.6 |
| Leamington Spa ... | c | c | 37 | 67 | - | - | 4.3 | 7.5 | Hastings ... | bbcb | bbcc | 46 | 57 | Trace | - | 9.3 | 5.5 |
| Lowestoft ... | b | b | 44 | 54 | - | - | 9.0 | 8.3 | Folkestone ... | b | bbcc | 41 | 61 | - | - | 9.6 | 3.5 |
| Felixstowe ... | b | b | 43 | 53 | - | - | 9.9 | 8.2 | Dover ... | b | bbc | 42 | 60 | - | - | 9.9 | 3.0 |
| Harwich & Dovercourt | bz | b | 43 | 54 | - | - | 9.8 | 8.1 | Tunbridge Wells ... | b | bbc | 45 | 63 | - | - | 9.1 | 9.3 |
| Southend ... | b | b | 46 | 62 | - | - | 8.7 | 8.7 | Ramsgate ... | b | bbc | 45 | 55 | - | - | 9.8 | 10.0 |
| | | | | | | | | | Margate ... | b | bbc | 47 | 64 | 0.47 | - | 10.0 | 10.3 |
| | | | | | | | | | Deal ... | b | b | 42 | 65 | - | - | 9.0 | 8.7 |

Electric tables may be obtained at the Meteorological Office, price 1d.

BRITISH SECTION.

No. B. 23.862

Wednesday, 23rd March 1927.

Page 1.

[illegible]

† T_{acc} = rain has fallen, but amount less than 0.1 mm.

* Information for these columns not usually received.

‡ The barometric change is expressed in half millibars.

23rd March

SUN

0

-4

-8

-12

Barometric Change from 10 to 11 (1111) (11111111)

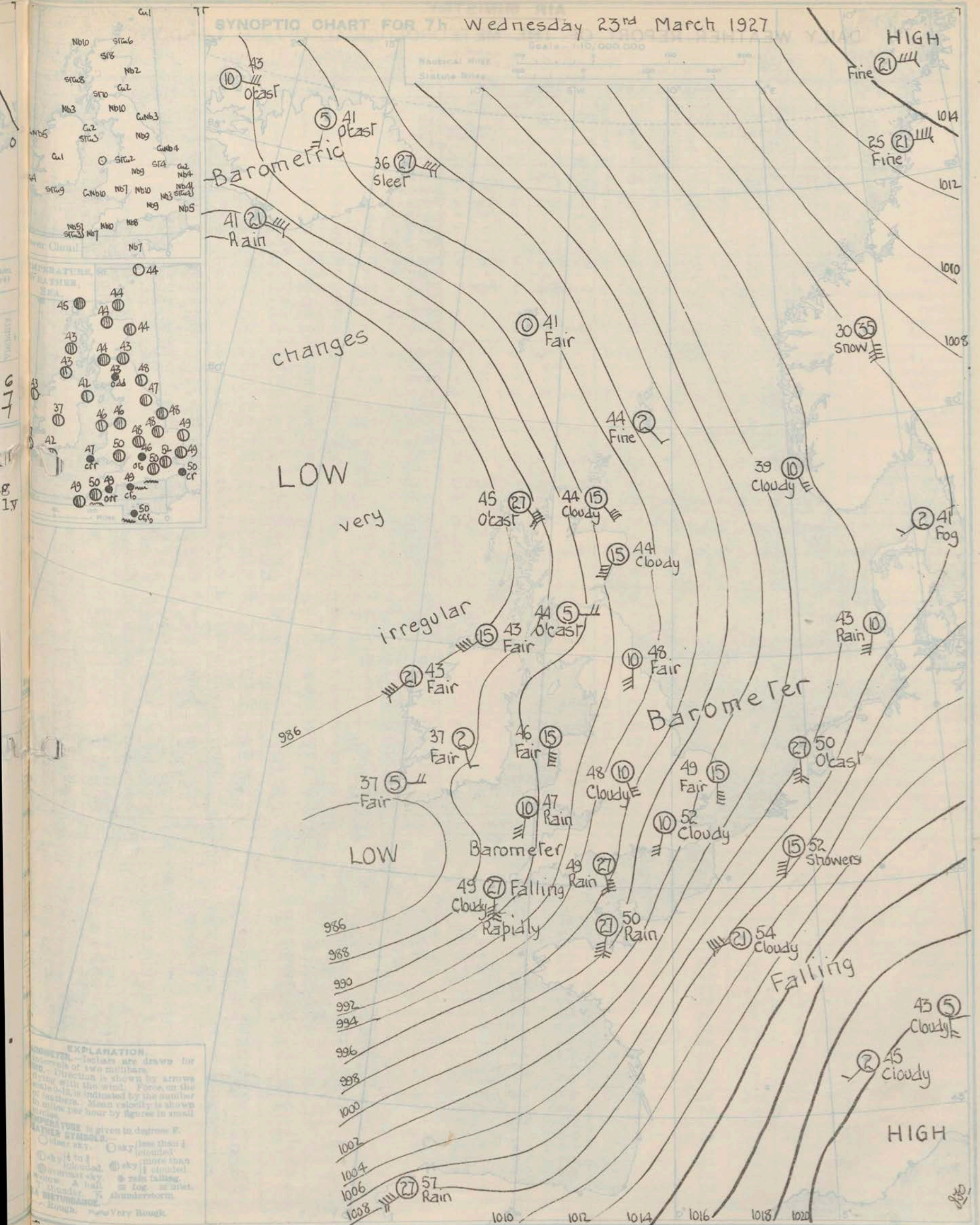
| Observations from Cruise Chayote, Summers. | | | | | | | | |
|--|----------------------|------------|-------|-------|---------|-------|-----|----------|
| Position | Date and Time | Pressure | Wind | | Weather | Temp. | | Wet Bulb |
| | | | Dirac | Force | | Air | Sea | |
| 2 | 22 nd 10h | Cambria | S | 6 | bc | 49 | 46 | 6 |
| 1 | 22 nd 13h | St. Julien | SW | 4 | c/pr. | 54 | 49 | + |
| 3 | 23 rd 3h | Arundel | SSW | 4 | ct | 51 | 48 | + |

A depression off the mouth of the Channel is growing rapidly deeper and will probably move northeast across England. Very unsettled weather is probable and gales from between S. and S.W. are expected over the greater part of England.

Wednesday, 23rd. March, 1927.

| | | |
|---------------------------------|---|---|
| 1. S.E. England | Wind S. to S.W. strong to a gale at times; intermittent rain; visibility mainly good; mild, becoming rather colder. | Very unsettled. |
| 2. E. England | | |
| 3. E. Midlands | | |
| 4. W. Midlands | | |
| 5. S.W. England | Wind between S. and SW., moderate to fresh; intermittent rain; visibility mainly good; moderate temperature. | ▼ South Cone hoisted at 1700 G.M.T. 22nd. March in District 5 and in districts 1, 2 and 10 at 0940 G.M.T. on 23rd. |
| 6. South Wales | | |
| 7. North Wales | | |
| 8. N.W. England | | |
| 9. N. Midlands | As 1 - 5. | |
| 10. N.E. England | Wind mainly SE., fresh to strong at times; intermittent rain; visibility moderate to good; moderate temperature. | |
| 11. S.E. Scotland | | |
| 12. S.W. Scotland & Isle of Man | | |
| 13. A.W. Scotland | | |
| 14. B. NW Scotland | | |
| 15. Mid-Scotland | | |
| 16. N.E. Scotland | | |
| 17. Orkneys and Shetlands | | |
| 18. S.W. Ireland | As 6 - 8. | |
| 19. N.E. Ireland | | |
| 20. S.E. Ireland | | |
| 21. S.W. Ireland | | |

CVN



DAILY WEATHER REPORT OF THE METEOROLOGICAL OFFICE, LONDON:

BRITISH SECTION... Wednesday, 23rd March 1927.

No. 82...

Page 4.

Page 4.

BRITISH SECTION. 1927.

NO. 4.

| STATIONS. | | Height above M.S.L. in feet. | Observations at 1h. G.M.T. 23rd | | | | | | | | | | | | | | | Observations at 7h. G.M.T. 23rd | | | | | | | | | | | | | | | Sec. |
|--------------------------|-----|------------------------------|---------------------------------|-------|-------|----------|-------|-----------|-------------|--------|------|------|-------|-------|--------|--------|------------------|---------------------------------|-------|-----|----------|-------|-----------|-------------|--------|-------|-------|------|----|----|-----|--|------|
| | | Barom. at M.S.L. | Change in 3 Hours. | Wind. | | Weather. | Temp. | Humidity. | Visibility. | Cloud. | | | | | | | Barom. at M.S.L. | Change in 3 Hours. | Wind. | | Weather. | Temp. | Humidity. | Visibility. | Cloud. | | | | | | | | |
| | | mb. | | Dir. | Force | | °F. | % | 0-9 | Low. | | | Upper | Total | | | Dir. | Force | | °F. | % | 0-9 | Low. | | | Upper | Total | | | | | | |
| | | | | | 0-12 | | | | | Height | Form | Amt. | | | | | | | | | | | Height | Form | Amt. | | | | | | | | |
| | | | | | | | | | | Feet | | 0-10 | | | 0-10 | | | | | | | | Feet | | 0-10 | | | 0-10 | | | 0-9 | | |
| Lerwick | ... | 54 | 997.2 | +4 | SW | 2 | b | 45 | 85 | 8 | 5700 | Str | 1 | - | 1 | 996.5 | -1 | SE | 1 | b | 44 | 92 | 8 | 4000 | Cu | 1 | C | 2 | 5 | | | | |
| Stornoway | ... | 39 | 995.7 | -3 | S | 3 | b- | . | . | 8 | . | . | . | . | . | 996.0 | -6 | SE | 6 | o+ | 45 | 85 | 6 | 2500 | Nb | 10 | - | - | 10 | 10 | | | |
| Wick | ... | 81 | 997.9 | -1 | SW | 3 | bc | 44 | 92 | 8 | 2500 | Str | 2 | Cst | 4 | 992.8 | -5 | SE | 4 | C | 44 | 97 | 8 | 1500 | Str | 6 | Cst | 8 | 8 | 4 | | | |
| Tirree | ... | 22 | . | . | . | . | . | . | . | . | . | . | . | . | . | 994.9 | -5 | E | 4 | C/r | 43 | 97 | 7 | 1500 | Str | 8 | - | - | 8 | 8 | | | |
| Nairn | ... | 82 | . | . | . | . | . | . | . | . | . | . | . | . | . | 998.7 | -5 | E | 3 | C | 44 | 85 | 7 | 1500 | Str | 8 | - | - | 8 | 8 | | | |
| Aberdeen | ... | 46 | . | . | . | . | . | . | . | . | . | . | . | . | . | 992.2 | -8 | SE | 4 | C | 44 | 92 | 7 | 2500 | Nb | 2 | AST | 10 | 4 | 4 | | | |
| Malin Head | ... | 51 | 998.7 | -9 | SE | 5 | Cst | 45 | 85 | 7 | 5700 | Nb | 3 | AST | 9 | 996.0 | 0 | SW | 4 | bc | 43 | 85 | 7 | 2500 | Nb | 3 | Cu | 6 | 1 | 1 | | | |
| Renfrew | ... | 30 | . | . | . | . | . | . | . | . | . | . | . | . | . | 998.9 | -6 | E | 2 | o/r | 44 | 92 | 5 | 1500 | Str | 10 | - | - | 10 | 1 | | | |
| Edinburgh (Inchkeith) | 190 | 998.7 | -2 | ESE | 2 | bc+ | 45 | 85 | 8 | 4000 | Str | 2 | AST | 7 | 999.6 | -5 | ESE | 2 | C/r | 43 | 92 | 8 | 4000 | Cu | 2 | AST | 9 | 1 | 1 | | | | |
| Leuchars | 40 | . | . | . | . | . | . | . | . | . | . | . | . | . | . | 991.4 | -5 | ESE | 3 | o/r | 43 | 97 | 6 | 450 | Nb | 10 | - | - | 10 | 2 | | | |
| Edinleuir | 794 | . | . | . | . | . | . | . | . | . | . | . | . | . | . | 999.9 | -5 | S | 3 | o/r | 43 | 92 | 6 | 450 | Nb | 10 | - | - | 10 | 2 | | | |
| Tynemouth | 87 | 1000.7 | -5 | S | 3 | bc+ | 45 | 75 | 7 | 1500 | CuNb | 6 | - | 6 | 992.3 | -5 | S | 3 | bc/r | 48 | 85 | 7 | 2500 | CuNb | 3 | C | 4 | 4 | 2 | | | | |
| Blacksod Point | 7 | 996.8 | -1 | S | 4 | ORR | 44 | 85 | 6 | . | Nb | 10 | - | 10 | 996.0 | -3 | SW | 5 | bc | 43 | 65 | 8 | . | CuNb | 5 | - | - | 5 | 4 | | | | |
| Donaghadee | 40 | . | . | . | . | . | . | . | . | . | . | . | . | . | . | 999.5 | -1 | WSW | 2 | bc | 42 | 92 | 8 | 4000 | Str | 5 | - | - | 5 | 1 | | | |
| Birr Castle | 173 | . | . | . | . | . | . | . | . | . | . | . | . | . | . | 997.6 | -1 | SSE | 1 | bc | 37 | 97 | 7 | 4000 | Cu | 1 | Cu | 3 | 4 | 4 | | | |
| Holyhead | 26 | 994.9 | -9 | SSE | 6 | o/r | 48 | 97 | 7 | 1500 | Nb | 10 | - | 10 | 991.9 | -2 | S'W | 4 | bc+ | 46 | 92 | 7 | 1500 | Str | 2 | AST | 9 | 1 | 1 | | | | |
| Liverpool (Bidston) | 189 | . | . | . | . | . | . | . | . | . | . | . | . | . | . | 991.6 | -3 | S | 3 | C+ | 46 | 92 | 7 | 1500 | Str | 2 | AST | 9 | 1 | 1 | | | |
| Chester (Sealand) | 16 | . | . | . | . | . | . | . | . | . | . | . | . | . | . | 991.9 | -3 | SSE | 3 | C | 47 | 85 | 7 | 2500 | Nb | 4 | AST | 10 | 1 | 1 | | | |
| Harrogate | 478 | . | . | . | . | . | . | . | . | . | . | . | . | . | . | 993.0 | -1 | S'W | 3 | C/r | 47 | 85 | 7 | 2500 | Nb | 9 | - | - | 9 | 5 | | | |
| Spurn Head | 29 | 1002.0 | -7 | SE'S | 4 | C | 47 | 92 | 7 | 4000 | Nb | 8 | - | 8 | 995.9 | -1 | S | 5 | C | 48 | 92 | 7 | 4000 | CuNb | 4 | ACu | 8 | 1 | 1 | | | | |
| Birmingham (Edgbaston) | 535 | . | . | . | . | . | . | . | . | . | . | . | . | . | . | 994.5 | -3 | SSE | 3 | C | 48 | 85 | 9 | 1500 | Nb | 3 | ACu | 9 | 1 | 1 | | | |
| Cranwell | 238 | 1003.6 | -8 | S'E | 4 | cd | 48 | 92 | 6 | 1500 | Nb | 7 | AST | 9 | 996.3 | -7 | SSW | 3 | Cv | 48 | 85 | 9 | 2500 | Str | 4 | ACu | 6 | 1 | 1 | | | | |
| Gorleston | 14 | 1008.0 | -3 | S'E | 4 | orr | 47 | 92 | 6 | 2500 | Nb | 10 | - | 10 | 1000.0 | -6 | S | 4 | bc- | 49 | 92 | 6 | 2500 | Nb | 6 | - | - | 6 | 1 | 1 | | | |
| Valentia (Cahirveen) | 30 | 999.5 | 0 | SSW | 3 | bc/r | 43 | 97 | 8 | . | CuNb | 6 | - | 6 | 997.3 | -4 | E'N | 2 | bc | 37 | 85 | 9 | 2500 | Str | 4 | ACu | 7 | 5 | 5 | | | | |
| Roches Point | 22 | 991.1 | . | . | . | . | . | . | . | . | . | . | . | . | . | 998.2 | -5 | SW | 2 | C | 42 | 92 | 8 | 2500 | Str | 9 | - | - | 10 | 4 | | | |
| Pembroke (St. Ann's H.) | 150 | 994.1 | -8 | SSW | 7 | Cv | 47 | 97 | 7 | 1500 | Nb | 9 | - | 9 | 999.9 | -3 | SSW | 3 | C/r | 47 | 85 | 7 | 1500 | CuNb | 10 | - | - | 10 | 1 | | | | |
| Ross-on-Wye | 223 | . | . | . | . | . | . | . | . | . | . | . | . | . | . | 993.7 | -6 | S | 4 | C | 50 | 85 | 7 | 2500 | Nb | 7 | AST | 10 | 1 | 1 | | | |
| Leafield | 612 | . | . | . | . | . | . | . | . | . | . | . | . | . | . | 995.6 | -5 | S'E | 4 | o/r | 47 | 97 | 8 | 1500 | Nb | 10 | - | - | 10 | 1 | 1 | | |
| Winchester (Worthy Dn.) | 272 | . | . | . | . | . | . | . | . | . | . | . | . | . | . | 998.3 | -6 | SSE | 5 | o/r | 50 | 92 | 7 | 450 | Nb | 10 | - | - | 10 | 1 | 1 | | |
| S. Farnborough | 230 | . | . | . | . | . | . | . | . | . | . | . | . | . | . | 998.1 | -4 | SSW | 4 | C/r | 50 | 97 | 7 | 800 | Nb | 9 | AST | 10 | 1 | 1 | | | |
| London (Kew Obs.) | 18 | . | . | . | . | . | 52 | . | . | . | . | . | . | . | . | 998.5 | -4 | S'W | 3 | C | 52 | 85 | 7 | 450 | Nb | 3 | AST | 9 | 1 | 1 | | | |
| Croydon | 244 | 1004.3 | -9 | SSW | 4 | orr | 50 | 92 | 5 | 800 | Nb | 10 | - | 10 | 999.4 | -5 | SW'S | 3 | C/r | 50 | 92 | 7 | 800 | Str | 8 | ACu | 9 | 1 | 1 | 1 | | | |
| Shoeburyness | 11 | . | . | . | . | . | . | . | . | . | . | . | . | . | . | 1000.1 | -3 | S | 4 | C+ | 51 | 92 | 8 | 2500 | Cu | 10 | - | - | 10 | 1 | 1 | | |
| Glaetou-on-Sea | 54 | . | . | . | . | . | . | . | . | . | . | . | . | . | . | 1000.7 | -4 | S | 4 | bc | 49 | 92 | 7 | 2500 | Nb | 7 | - | - | 7 | 1 | 1 | | |
| Felixstowe | 15 | . | . | . | . | . | . | . | . | . | . | . | . | . | . | 1001.0 | -4 | S | 4 | C | 49 | 97 | 7 | 1500 | Nb | 8 | - | - | 8 | 1 | 1 | | |
| Lympe | 360 | 1007.7 | -8 | SSE | 5 | o/r | 48 | 97 | 6 | 450 | Nb | 10 | - | 10 | 1001.9 | -6 | S | 5 | Cv | 49 | 97 | 6 | 450 | Str | 8 | - | - | 8 | 1 | 1 | | | |
| Scilly (St. Mary's) | 163 | 999.0 | -4 | S | 6 | bc- | 49 | 92 | 7 | 4000 | Str | 4 | - | 4 | 999.9 | -10 | S'E | 6 | C+ | 49 | 92 | 7 | 4000 | Nb | 8 | - | - | 8 | 1 | 1 | | | |
| Falmouth (Pendennis) | 200 | 997.5 | -5 | SW'S | 8 | bc- | 50 | 85 | 7 | 4000 | CuNb | 5 | - | 5 | 999.7 | -9 | SW | 8 | C | 50 | 85 | 7 | 1500 | Nb | 7 | AST | 10 | 1 | 1 | 1 | | | |
| Plymouth (Cattewater) | 82 | . | . | . | . | . | . | . | . | . | . | . | . | . | . | 991.7 | -10 | S | 7 | orr | 49 | 97 | 8 | 2200 | Nb | 10 | AST | 10 | 1 | 1 | 1 | | |
| Portland Bill | 32 | 1001.0 | -7 | S | 6 | orr | 50 | 92 | 6 | 2500 | Nb | 10 | - | 10 | 995.3 | -7 | S'E | 6 | Cv | 49 | 92 | 7 | 2500 | Nb | 10 | AST | 10 | 1 | 1 | 1 | | | |
| Southampton (Calshot) | 10 | 1002.9 | -8 | S'E | 6 | orr | 51 | 92 | 7 | 800 | Nb | 10 | - | 10 | 998.0 | -5 | S | 6 | C/r | 51 | 97 | 7 | 800 | CuNb | 7 | Cst | 9 | 1 | 1 | 1 | | | |
| Dunegeness | 20 | 1007.0 | -7 | SSW | 4 | o/r | 49 | 97 | 7 | 800 | Nb | 10 | - | 10 | 1000.6 | -7 | SSW | 4 | Cv | 50 | 97 | 7 | 800 | Nb | 7 | AST | 10 | 1 | 1 | 1 | | | |
| Guernsey (St. Peter Pt.) | 295 | 1004.3 | -8 | S | 4 | orr | 50 | 92 | 6 | 1500 | Nb | 10 | - | 10 | 997.6 | -6 | S | 6 | o/r | 50 | 92 | 7 | 1500 | Nb | 7 | AST | 10 | 1 | 1 | 1 | 1 | | |

WEATHER, TEMPERATURE, RAINFALL AND SUNSHINE AT HEALTH RESORTS FOR..... Tuesday, 22nd March

| STATIONS. | WEATHER. | | TEMPERATURE. | | RAINFALL.† | | SUN-SHINE. | | (1) | (2) | (3) | (4) | (5) | (6) | (7) | (8) | (9) |
|------------------------|------------|-------------|---------------|----------------|----------------|--------------|-----------------|----------------|----------------------|-----|-----------|------------|-----|-----|-------|-----|-----|
| | Fore-noon. | After-noon. | Min. 9h.-10h. | Max. 10h.-17h. | Night 17h.-9h. | Day 9h.-17h. | Sunrise to 17h. | Sunset to 17h. | | | | | | | | | |
| | | | | | | | | | | | | | | | | | |
| | | | 21.5 | 22.2 | 21.5 | 22.2 | 22.2 | 21.5 | | | | | | | | | |
| | | | (4) | (5) | (6) | (7) | (8) | (9) | | | | | | | | | |
| | | | °F. | °F. | mm. | mm. | hr. | hr. | | | | | | | | | |
| Berwick-on-Tweed | Prc | bcac | 46 | 56 | 0.3 | - | 6.2 | 6.0 | Ilfracombe ... | ... | b | b.b.c | 50 | 55 | 2 | - | 6.4 |
| Douglas (I. o. M.) ... | b | b | 46 | 50 | 2 | - | 7.7 | 7.1 | Bude ... | ... | ocbc | bc | 50 | 58 | 2 | - | 7.1 |
| Llandudno ... | bc | bc b | 50 | 55 | 0.1 | - | 7.0 | 0.3 | Penzance ... | ... | b | bc | 50 | 57 | 1 | - | 7.8 |
| Colwyn Bay ... | bc b | b | 50 | 57 | - | - | 8.2 | 0.2 | Paignton ... | ... | or p o | bc b c j p | 51 | 56 | 2 | ? | 3.6 |
| Rhyl ... | c b c | bc | 48 | 56 | 0.3 | - | 6.0 | 0.4 | Torquay ... | ... | oc | bc o | 50 | 56 | 3 | - | 4.8 |
| Waltasey ... | c p o b | b | 48 | 58 | - | - | 6.8 | 0.4 | Jersey ... | ... | bc | or | 49 | 54 | Trace | 13 | 1.8 |
| Southport ... | oc b c | b | *49 | 57 | - | - | 7.3 | 3.6 | Weymouth ... | ... | c b b c | cp | 49 | 55 | 0.3 | 0.3 | 2.3 |
| Blackpool ... | apc | bc | 49 | 56 | 0.3 | 0.2 | 6.6 | 4.5 | Bournemouth ... | ... | o | o | 49 | 55 | - | - | 0.3 |
| Hikley ... | c p c | b | 46 | 58 | - | - | 5.7 | 3.4 | Portsmouth (S'thsea) | ... | bc o | bc o r | 50 | 56 | - | 0.4 | 2.3 |
| Cleethorpes ... | o | c b | 50 | 62 | - | - | 4.0 | 7.0 | Bognor ... | ... | bc c | c r r r | 47 | 51 | - | 1 | 2.3 |
| Skegness ... | or o c b c | b c c o r c | 47 | 59 | - | 1 | 3.5 | 7.0 | Littlehampton ... | ... | bc | bc c r | 48 | 52 | 0.1 | 0.1 | 2.4 |
| Aberystwyth ... | r b c | b b c | 48 | 55 | 1 | - | 8.2 | 3.5 | Worthing ... | ... | b c c | c o | 48 | 55 | - | - | 2.6 |
| Bath ... | c b c b | b b c c | 51 | 59 | - | - | 3.4 | 4.1 | Brighton ... | ... | b c p | b c p | 49 | 52 | - | ? | 2.2 |
| Cheltenham ... | c o p b c | b c b b c | 51 | 60 | 0.3 | 0.3 | 5.2 | 8.6 | Eastbourne ... | ... | bc o | c o c i p | 49 | 55 | 0.2 | 0.4 | 2.3 |
| Leamington Spa ... | oc | bc b | 51 | 60 | - | - | 3.4 | 4.3 | Hastings ... | ... | o c p c | o d c | 48 | 54 | 0.6 | 0.1 | ? |
| Lowestoft ... | c | c | 46 | 59 | - | - | 1.5 | 9.0 | Folkestone ... | ... | o i d c | c o d c | 48 | 55 | Trace | - | 1.7 |
| Folixstowe ... | cm | c b c | 46 | 56 | - | - | 1.9 | 10.0 | Dover ... | ... | c o b c c | c o c | 49 | 53 | 0.1 | - | 1.5 |
| Harwich & Dovercourt | o | oc | 48 | 58 | - | - | 2.2 | 9.8 | Tunbridge Wells ... | ... | o | od | 55 | 50 | 0.3 | 0.3 | 0.2 |
| Southend ... | od b c | c | 49 | 57 | Trace | Trace | 1.3 | 8.7 | Ramsgate ... | ... | c b c | bc | 48 | 56 | 0.2 | - | 2.1 |
| | | | | | | | | | Margate ... | ... | o b c | bc | 50 | 59 | - | - | 2.3 |
| | | | | | | | | | Deal ... | ... | c d o b c | d o b c | 49 | 57 | - | 0.3 | 1.9 |

TERMS OF SUBSCRIPTION.--6/6 per quarter or 25/- per year, post free. Single copies may be obtained at the Meteorological Office, price 1d.

* Information not usually received.

‡ The observations at 1h. G.M.T. are from an auxiliary station.

† For code see page 1.

†† See footnote page 1.

† At stations marked thus the maximum temperature is for the period 21h.-17h., the minimum for the period 21h.-9h. ‡ 17h.-9h.

BRITISH SECTION.

No. B. 23863

Thursday, 24th March 1927

Page 1.

| Observations at 11h. G.M.T. 23rd | | | | | | | | | | | | | | | Observations at 18h. G.M.T. 23rd | | | | | | | | | | | | | | |
|----------------------------------|----------------------|--------------------|--------|-------|----------|-----------|-------------|-----------------|--------|------|------|--------|----------------------|--------------------|----------------------------------|--------|----------|-----------|-------------|-----------------|--------|------|------|------|------|------|------|--|--|
| STATIONS. | Barom. at M.S.L. mb. | Change in 3 Hours. | Wind. | | Weather. | Temp. °F. | Humidity. % | Visibility. 0-9 | Cloud. | | | | Barom. at M.S.L. mb. | Change in 3 Hours. | Wind. | | Weather. | Temp. °F. | Humidity. % | Visibility. 0-9 | Cloud. | | | | Sea. | | | | |
| | | | Direc. | Force | | | | | Height | Form | Amt. | Direc. | | | Force | Height | | | | | Form | Amt. | | | | | | | |
| | | | | | | | | | | | | | | | | | | | | | | | 0-12 | 0-10 | | 0-10 | 0-10 | | |
| (For heights see p. 4). | | | | | | | | | | | | | | | | | | | | | | | | | | | | | |
| Lerwick | 992.1 | -7 | SE | 4 | c | 46 | 92 | 8 | 4000 | St | 8 | - | 8 | 991.4 | -3 | SE | 5 | c | 43 | 97 | 7 | 1500 | St | 6 | ASr | 10 | 0 | | |
| Stornoway | 985.1 | 0 | SSW | 3 | c/r | 48 | 85 | 6 | 2500 | Nb | 9 | - | 9 | 984.2 | -1 | SE | 3 | c | 43 | 97 | 8 | 4000 | St | 2 | ASr | 10 | 0 | | |
| Wick | 987.5 | -5 | SSE | 3 | bc | 47 | 92 | 8 | 2500 | Cu | 4 | - | 4 | 986.1 | 0 | SE | 3 | c | 43 | 97 | 8 | 4000 | St | 6 | ASr | 10 | 0 | | |
| Tiree | 984.6 | +1 | SSW | 4 | bc | 49 | 75 | 8 | 2500 | Cu | 4 | - | 4 | 984.2 | -1 | SW | 1 | c | 45 | 75 | 8 | 1500 | St | 10 | - | 10 | 1 | | |
| Nairn | 988.4 | -1 | S | 3 | c+ | 50 | 85 | 6 | 1500 | St | 6 | ASr | 8 | 982.9 | -8 | E | 1 | c/r | 46 | 92 | 7 | 1500 | Nb | 8 | - | 8 | 1 | | |
| Aberdeen | 988.4 | -1 | S | 3 | c+ | 50 | 85 | 6 | 1500 | St | 6 | ASr | 8 | 982.9 | -8 | E | 1 | c/r | 46 | 92 | 7 | 1500 | Nb | 8 | - | 8 | 1 | | |
| Malin Head | 986.0 | -1 | S | 2 | c+ | 47 | 65 | 8 | 4000 | Cu | 5 | Ci | 8 | 984.4 | -2 | NW | 2 | c | 44 | 85 | 8 | 4000 | St | 8 | - | 8 | 1 | | |
| Renfrew | 987.3 | -2 | - | 0 | c | 48 | 75 | 7 | 2500 | St | 2 | ASr | 10 | 982.1 | -6 | NE | 1 | c/r | 43 | 92 | 6 | 800 | Nb | 6 | ASr | 10 | 1 | | |
| Edinburgh (Inchkeith) | 987.6 | -2 | SW | 1 | c/r | 48 | 85 | 8 | 2500 | Cu | 5 | Ci | 9 | 980.5 | -8 | E | 2 | c/r | 44 | 97 | 7 | 1500 | Cu | 5 | ASr | 10 | 1 | | |
| Leuchars | 987.1 | -1 | S | 3 | c | 51 | 75 | 8 | 2500 | St | 10 | - | 10 | 981.2 | -8 | E | 2 | ORR | 45 | 97 | 6 | 220 | Nb | 5 | - | 10 | 1 | | |
| Eskdalemuir | 986.4 | -4 | NNE | 1 | c/r | 46 | 85 | 6 | 1500 | Nb | 10 | - | 10 | 981.0 | -3 | SE | 4 | c/r | 46 | 85 | 7 | 800 | Nb | 9 | - | 9 | 1 | | |
| Tynemouth | 988.0 | -4 | SE | 2 | c | 47 | 85 | 7 | 1500 | Nb | 9 | - | 9 | 983.1 | -4 | SSE | 2 | c/r | 46 | 97 | 7 | 1500 | Nb | 10 | - | 10 | 4 | | |
| Blackod Point | 986.4 | 0 | W | 4 | bc | 47 | 92 | 8 | 4000 | Cu | 6 | - | 6 | 985.6 | 0 | S | 2 | bc | 43 | 75 | 8 | 4000 | Nb | 5 | ASr | 9 | 4 | | |
| Donaghadee | 986.8 | -5 | E | 1 | c/r | 45 | 75 | 8 | 2500 | Nb | 10 | - | 10 | 984.1 | -3 | NW | 5 | c/r | 40 | 75 | 8 | 2500 | Nb | 10 | - | 10 | 4 | | |
| Castell | 984.9 | 0 | SE | 2 | bc | 47 | 65 | 7 | 1500 | Cu | 5 | - | 5 | 985.2 | 0 | W | 3 | bc | 46 | 65 | 8 | 2500 | Cu | 2 | Ci | 3 | 5 | | |
| Holyhead | 983.5 | -9 | WSW | 2 | OR | 45 | 92 | 5 | 1500 | Nb | 10 | - | 10 | 984.4 | +2 | NW | 6 | c/r | 40 | 92 | 8 | 800 | Nb | 9 | - | 9 | 5 | | |
| Liverpool (Bidston) | 984.2 | -9 | SE | 4 | c/r | 50 | 85 | 7 | 1500 | Nb | 10 | - | 10 | 983.0 | -1 | SW | 4 | bc | 47 | 65 | 6 | 2500 | St | 6 | - | 6 | 5 | | |
| Chester (Sealand) | 984.7 | -9 | SE | 4 | c/r | 51 | 85 | 8 | 1500 | St | 9 | - | 9 | 983.5 | 0 | SSW | 4 | c/r | 47 | 65 | 8 | 2500 | Cu | 6 | Ci | 8 | 5 | | |
| Harrogate | 987.4 | -7 | SSE | 4 | c | 49 | 85 | 6 | 4000 | Nb | 6 | ASr | 10 | 984.0 | -2 | S | 2 | c | 46 | 75 | 5 | 4000 | Nb | 5 | ASr | 9 | 4 | | |
| Spurn Head | 989.3 | -11 | SE | 6 | c/r | 49 | 85 | 6 | 4000 | Nb | 8 | ASr | 10 | 985.9 | -2 | SSE | 4 | c | 49 | 85 | 7 | 4000 | Cu | 8 | - | 8 | 4 | | |
| Birmingham (Edgbaston) | 986.8 | -9 | SSW | 4 | c | 50 | 85 | 7 | 4000 | Nb | 8 | - | 8 | 986.0 | -2 | SSW | 3 | bc | 44 | 85 | 8 | 2500 | Cu | 2 | ASr | 4 | 4 | | |
| Cranwell | 989.9 | -9 | SE | 6 | c/r | 51 | 92 | 7 | 1500 | St | 7 | ASr | 10 | 981.7 | -2 | SSW | 4 | c | 47 | 75 | 8 | 1500 | St | 8 | ASr | 10 | 4 | | |
| Gorleston | 986.4 | -4 | SE | 6 | c | 50 | 85 | 6 | 4000 | Cu | 10 | - | 10 | 990.3 | -7 | SE | 5 | c/r | 49 | 92 | 6 | 2500 | Nb | 10 | - | 10 | 4 | | |
| Valentia (Cahirciveen) | 988.1 | +1 | W/N | 3 | bc | 47 | 65 | 9 | 2500 | St | 3 | ASr | 7 | 985.9 | -4 | SE | 4 | c/r | 43 | 85 | 8 | 1500 | St | 8 | ASr | 10 | 4 | | |
| Roches Point | 985.9 | -1 | NW | 4 | c | 47 | 75 | 8 | 2500 | St | 8 | - | 8 | 988.2 | +3 | WNW | 3 | bc | 43 | 65 | 8 | 2500 | Cu | 3 | Ci | 6 | 4 | | |
| Pembroke (St. Ann's II.) | 984.2 | -2 | SW | 6 | bc | 48 | 75 | 8 | 4000 | Cu | 4 | - | 4 | 986.7 | +2 | WNW | 6 | c | 40 | 92 | 8 | 2500 | Nb | 3 | Ci | 8 | 4 | | |
| Ross-on-Wye | 987.5 | -4 | SW | 5 | c/r | 48 | 85 | 7 | 2500 | Nb | 10 | - | 10 | 986.3 | -2 | SW | 3 | bc/r | 45 | 75 | 8 | 4000 | Cu | 2 | Ci | 3 | 4 | | |
| Leafield | 989.2 | -5 | SSW | 6 | c/r | 47 | 97 | 7 | 1500 | Nb | 9 | ASr | 10 | 987.4 | -1 | SW | 4 | c/r | 44 | 97 | 8 | 2500 | Cu | 3 | ASr | 8 | 4 | | |
| Winchester (Worthy Dn.) | 991.5 | -5 | SW | 4 | c/r | 48 | 92 | 7 | 800 | Nb | 10 | - | 10 | 989.9 | -3 | SW | 4 | c | 45 | 75 | 7 | 1500 | Cu | 6 | Ci | 8 | 4 | | |
| S. Farnborough | 990.9 | -10 | SW | 5 | c/r | 51 | 92 | 6 | 450 | Nb | 8 | ASr | 10 | 989.8 | -2 | SSW | 5 | bc | 46 | 75 | 8 | 1500 | St | 3 | Ci | 6 | 4 | | |
| London (Kew Obsy.) | 991.4 | -9 | SSW | 5 | c/r | 52 | 85 | 7 | 450 | Nb | 9 | ASr | 10 | 989.6 | -2 | SSW | 4 | c/r | 48 | 75 | 8 | 1500 | Cu | 1 | ASr | 9 | 4 | | |
| Groydon | 992.4 | -9 | SW | 5 | c/r | 51 | 85 | 6 | 450 | Nb | 10 | - | 10 | 990.8 | -1 | WS | 4 | c/r | 45 | 85 | 7 | 2500 | St | 4 | ASr | 9 | 4 | | |
| Shoeburyness | 994.2 | -8 | SW | 6 | c/r | 52 | 92 | 8 | 1500 | Nb | 4 | ASr | 10 | 990.7 | -1 | SW | 5 | c/r | 47 | 97 | 8 | 450 | Nb | 9 | - | 9 | 4 | | |
| Clacton-on-Sea | 995.7 | -6 | SSE | 5 | c/r | 50 | 92 | 7 | 800 | Nb | 10 | - | 10 | 991.0 | -2 | SW | 4 | c | 48 | 92 | 7 | 2500 | St | 8 | ASr | 8 | 3 | | |
| Felixstowe | 995.7 | -6 | SSE | 5 | c/r | 50 | 92 | 7 | 800 | Nb | 10 | - | 10 | 991.6 | -1 | SW | 6 | c/r | 46 | 97 | 8 | 800 | Cu | 7 | ASr | 10 | 4 | | |
| Lympe | 995.5 | -7 | SSE | 5 | c/r | 49 | 97 | 6 | 450 | Nb | 7 | ASr | 10 | 991.6 | -1 | SW | 6 | c/r | 46 | 97 | 8 | 450 | Nb | 7 | ASr | 9 | 4 | | |
| Scilly (St. Mary's) | 989.1 | 0 | SW | 7 | bc/r | 50 | 75 | 8 | 4000 | Nb | 5 | - | 5 | 993.3 | +7 | W | 5 | bc/r | 45 | 75 | 7 | 4000 | Cu | 3 | Ci | 6 | 6 | | |
| Falmouth (Pendennis) | 987.9 | +1 | SW | 7 | bc | 48 | 75 | 8 | 4000 | Cu | 4 | ASr | 5 | 992.3 | +5 | WNW | 3 | bc/r | 43 | 85 | 8 | 4000 | Cu | 4 | Ci | 6 | 1 | | |
| Plymouth (Cattewater) | 989.2 | -1 | WSW | 7 | c | 49 | 75 | 8 | 4000 | Cu | 1 | Ci | 9 | 991.0 | +4 | WNW | 6 | c/r | 42 | 85 | 7 | 1500 | Nb | 9 | - | 9 | 5 | | |
| Portland Bill | 989.7 | -3 | SSW | 7 | c | 48 | 85 | 8 | 1500 | Nb | 8 | ASr | 10 | 988.6 | -2 | SW | 7 | c/r | 47 | 75 | 8 | 2500 | Nb | 8 | ASr | 9 | 7 | | |
| Southampton (Calshot) | 992.1 | -5 | SW | 5 | c/r | 49 | 92 | 7 | 800 | Nb | 10 | - | 10 | 990.5 | 0 | SW | 5 | bc | 47 | 75 | 8 | 1500 | Cu | 2 | ASr | 6 | 3 | | |
| Dungeness | 994.7 | -7 | SSW | 4 | c/r | 49 | 92 | 7 | 800 | Nb | 7 | ASr | 10 | 991.2 | -3 | SSW | 4 | c/r | 46 | 85 | 7 | 800 | Nb | 5 | Ci | 10 | 5 | | |
| Guernsey | 993.4 | -3 | SW | 5 | c/r | 46 | 92 | 6 | 800 | Nb | 8 | ASr | 10 | 992.8 | -1 | WSW | 5 | c/r | 46 | 75 | 7 | 2500 | Cu | (8) | - | (8) | 5 | | |

| LONDON OBSERVATIONS. | | | | | | | | | | ATMOSPHERIC POLLUTION. | | | | | | | | | | POLE STAR RECORD at Greenwich Obsy. | | | | | | | | | |
|------------------------------|------------------------------|--------------------|----------|--------|--------------|-------------|-------------|----------------|--------------------------|------------------------|------------|-------------------------|---------|-------------------------|-------|---------------|-------|--------|-------|-------------------------------------|-------|---------|--|--|--|--|--|--|--|
| STATIONS. | Height above M.S.L. in feet. | WEATHER. | | | TEMPERATURE. | | | RAIN-FALL, mm. | SUNSHINE to Sunset, hrs. | HUMIDITY. | | 24 Hr. ended Th. G.M.T. | | 24 Hr. ended Th. G.M.T. | | Exposure from | | Stars. | | Polaris | | Minoris | | | | | | | |
| | | Morn-ing | Aft-noon | Night. | Max. Day. | Min. Night. | Min. on sp. | | | 15h. G.M.T. | 9h. G.M.T. | Max. | Time | Min. | Time | h. m. | h. m. | h. m. | h. m. | h. m. | h. m. | | | | | | | | |
| | | 54 HOURS ENDED 9h. | | | | | | | | Day. | Night. | YESTERDAY. | TO-DAY. | Max. | Time | Min. | Time | h. m. | h. m. | h. m. | h. m. | | | | | | | | |
| Kew | 244 | c/r | c/r | bc/r | 55 | 42 | 34 | 6.6 | 0.0 | 80 | 85 | 0.6 | 8h.23 | 10.3 | 1h.24 | 9.30 | 9.10 | 8.06 | 7.41 | | | | | | | | | | |
| Groydon | 140 | c/r | c/r | bc/r | 53 | 39 | 35 | 6.0 | 0.0 | 80 | 85 | 0.6 | 8h.23 | 10.3 | 1h.24 | 9.30 | 9.10 | 8.06 | 7.41 | | | | | | | | | | |
| Greenwich (Royal Obsy.) | 80 | c/r | c/r | bc/r | 56 | 40 | 32 | 3.2 | 0.1 | 80 | 85 | 0.6 | 8h.23 | 10.3 | 1h.24 | 9.30 | 9.10 | 8.06 | 7.41 | | | | | | | | | | |
| City (Bunhill Row) | 27 | c/r | c/r | bc/r | 55 | 42 | 37 | 1.3 | 0.1 | 80 | 85 | 0.6 | 8h.23 | 10.3 | 1h.24 | 9.30 | 9.10 | 8.06 | 7.41 | | | | | | | | | | |
| Westminster (St. James' Pk.) | 168 | c/r | c/r | bc/r | 54 | 42 | 34 | 3.7 | 0.1 | 80 | 85 | 0.6 | 8h.23 | 10.3 | 1h.24 | 9.30 | 9.10 | 8.06 | 7.41 | | | | | | | | | | |
| Regent's Pk. (Botanic Gdns.) | 110 | c/r | c/r | bc/r | 54 | 42 | 34 | 3.7 | 0.1 | 80 | 85 | 0.6 | 8h.23 | 10.3 | 1h.24 | 9.30 | 9.10 | 8.06 | 7.41 | | | | | | | | | | |
| Camden Square | 80 | c/r | c/r | bc/r | 55 | 41 | 35 | 4.8 | 0.1 | 80 | 85 | 0.6 | 8h.23 | 10.3 | 1h.24 | 9.30 | 9.10 | 8.06 | 7.41 | | | | | | | | | | |
| Kensington Palace | 450 | c/r | c/r | bc/r | 52 | 38 | 31 | 4.6 | 0.0 | 80 | 85 | 0.6 | 8h.23 | 10.3 | 1h.24 | 9.30 | 9.10 | 8.06 | 7.41 | | | | | | | | | | |
| Hampstead Observatory | 450 | c/r | c/r | bc/r | 52 | 38 | 31 | 4.6 | 0.0 | 80 | 85 | 0.6 | 8h.23 | 10.3 | 1h.24 | 9.30 | 9.10 | 8.06 | 7.41 | | | | | | | | | | |

| TABLE SHOWING THE GREENWICH TIMES OF SUNRISE, NOON, AND SUNSET. | | | | | | | | | | BEAUFORT NOTATION OF WEATHER. | | | | | | | | | | SEA DISTURBANCE. | | | | | | | | | | TELEGRAPHIC CODE FOR SURFACE VISIBILITY. | | | | | | | | | | | | |
|---|----------|-------|---|--|--|--|--|--|--|-------------------------------|--|--|--|--|--|--|--|--|--|------------------|--|--|--|--|--|--|--|--|--|--|--|--|--|--|--|--|--|--|--|--|--|--|
| 24th March, 1927. | | | b blue sky (not more than a quarter covered with cloud). bc sky partly cloudy (one half covered). c generally cloudy. d drizzle. e wet air. g gloomy. f fog, visibility 200-1000 m. F thick fog, less than 200 m. h mist. i intermittent. h hail. i intermittent. jp precipitation without sight of station. KQ line squall. l lightning. o overcast sky. p passing showers. q equally. r rain. s snow. t storm. u thunder. v ugly, threatening sky. w unusual visibility. w dew. | | | | | | | | | | x hear frost. y dry air. z mist haze; the turbid atmosphere of dry weather. h(r) "hail" or "rain and hail." Capital letters indicate intense; suffix o indicates slight; repetition of letters indicates continuity. R = heavy rain. r = slight rain. rr = continuous rain. SYMBOLS. < = (less than) (for cloud height). = = before (for precipitation). Θ = solar halo. Ψ = lunar halo. With present weather in column, whenever possible, the general character of the weather. A solidus / divides actual existing weather from preceding conditions. thus - h/r = hail weather after rain; - = has decreased; + = has increased. | | | | | | | | | | 0 = no swell 1 = mod. swell 2 = heavy swell 3 = no swell 4 = mod. swell 5 = heavy swell 6 = rather rough sea. 7 = rough sea. 8 = very rough sea. 9 = dangerous sea. | | | | | | | | | | 0. Dense fog. 1. Thick fog. 2. Fog. 3. Moderate fog. 4. Mist or haze. 5. Poor visibility. 6. Moderate. 7. Good. 8. Very good. 9. Excellent visibility, beyond 21 miles. | | | | | | | | | |
| STATIONS. | Sunrise. | Noon. | Sunset. | | | | | | | | | | | | | | | | | | | | | | | | | | | | | | | | | | | | | | | |
| Yarmouth | 5.51 | 12.0 | 18.10 | | | | | | | | | | | | | | | | | | | | | | | | | | | | | | | | | | | | | | | |
| Greenwich | 5.49 | 11.59 | 18.12 | | | | | | | | | | | | | | | | | | | | | | | | | | | | | | | | | | | | | | | |
| Wick | 5.58 | 12.7 | 18.17 | | | | | | | | | | | | | | | | | | | | | | | | | | | | | | | | | | | | | | | |
| Valentia | 6.39 | 12.48 | 18.58 | | | | | | | | | | | | | | | | | | | | | | | | | | | | | | | | | | | | | | | |

† Trace = rain has fallen, but amount less than 0.1 mm.

* Information for these columns not usually received.

‡ The barometric change is expressed in half millibars.

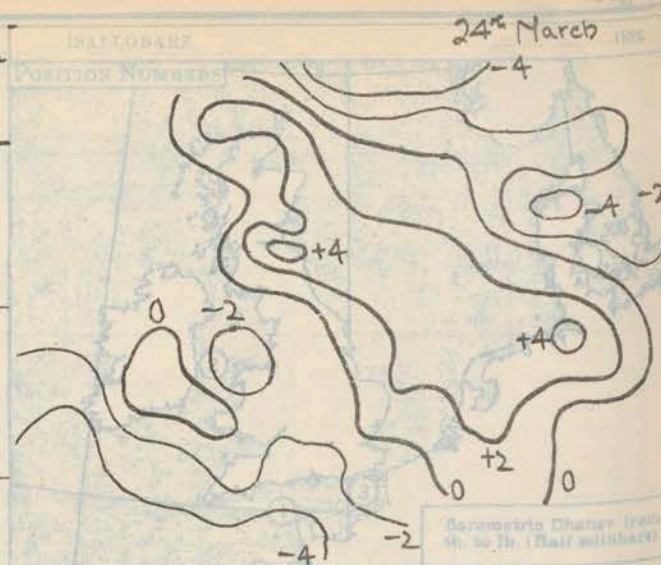
SUMMARIES FOR THE PAST 24 HOURS.

SUN.

23rd

Hours.

| STATIONS. | WEATHER. | | | | TEMPERATURE. | | | RAINFALL. | | | |
|-----------------------------|----------|----------|----------|---------|--------------|-------------|----------------|-----------|---------|--------|---------|
| | 7h-13h. | 13h-18h. | 18h-23h. | 23h-7h. | MAX. Day. | MIN. Night. | MIN. on GRASS. | Day. | 7h-18h. | Night. | 18h-7h. |
| Lerwick ... | bcc | cid. | odr | orr | 47 | 41 | . | 0.1 | 14.30 | 7 | 42.00 |
| Stornoway ... | b | c | r-d | r-d | 50 | 34 | . | 3 | 9.00 | 10 | 42.00 |
| Wick ... | rbcc | c | orr | orr | 47 | 43 | . | 1 | 9.00 | 10 | 42.00 |
| Tiree ... | cobc | bcco | cobc | pd.bcc | 50 | 36 | 33 | - | - | Trace | 24.00 |
| Nairn ... | cobc | crr | Rrc | c | 51 | 37 | . | 2 | 15.30 | 8 | 42.00 |
| Aberdeen ... | rrcc | corr | orr | Roc | 50 | 40 | 38 | 8 | 8.00 | 9 | 42.00 |
| Malin Head ... | bcc | c | ebcc | bcc | 48 | 33 | . | - | - | - | 42 |
| Renfrew ... | orr | orr | crr | err | 50 | 35 | 29 | 7 | 8.00 | 3 | 42.00 |
| Edinburgh(Inchkeith) ... | c | orr | r-c | p | 50 | 39 | 35 | 10 | 8.00 | 0.2 | 42.00 |
| Leuchars ... | Rrbcc | ORR | Rrc | ebc | 53 | 39 | 34 | 11 | 8.00 | 2 | 42.00 |
| Exdalemuir ... | oldcc | ormcc | cobc | ebc | 46 | 35 | 33 | 6 | 8.00 | 0.5 | 24.00 |
| Tynemouth ... | bcc | oir | bcc | bc | 50 | 38 | 34 | 1 | 13.30 | 0.3 | 42.00 |
| Blacksd Point ... | cbc | bc | bc | cbc | 47 | 37 | . | 0.5 | * | Trace | . |
| Donaghadee ... | bcco | orr | bc | bc | 49 | 33 | . | 12 | 12.30 | - | . |
| Birr Castle ... | bc | bc | bcpr | cm | 50 | 35 | 26 | - | - | 0.1 | 22.00 |
| Holyhead ... | rrm | pr | ir | ir | 49 | 39 | 38 | 12 | 9.00 | 6 | 42.00 |
| Liverpool (Bidston) ... | crr | crr | bc | bc | 52 | 37 | 34 | 0.3 | 9.00 | 1 | 42.00 |
| Chester (Sealand) ... | corr | c | beb | crc | 53 | 37 | 33 | 1 | 9.00 | 2 | 3.30 |
| Harrogate ... | cb | cbc | ebc | bccp | 50 | 35 | 31 | 0.4 | 11.00 | 0.3 | 4.30 |
| Spurn Head ... | crr | crr | bcc | c | 53 | 38 | . | 1 | 9.00 | - | 0.3 |
| Birmingham (Edgbaston) ... | crr | crr | bcpr | ebc | 50 | 36 | 33 | 4 | 9.00 | Trace | 22.00 |
| Cranwell ... | crr | crr | bcc | c | 54 | 35 | 31 | 0.6 | 8.00 | - | 0.4 |
| Gorleston ... | bcc | orr | orr | ebc | 54 | 38 | 34 | 2 | 14.30 | 0.1 | 42.00 |
| Valentia (Cahirivool) ... | cocv | crr | oir | oir | 49 | 39 | 37 | 0.2 | 17.30 | 3 | 42.00 |
| Roches Point ... | c | crr | crr | beb | 50 | 39 | . | Trace | 15.30 | 4 | 42.00 |
| Pembroke (St. Ann's H.) ... | crr | crr | bc | bc | 48 | 39 | . | 4 | 8.00 | 1 | 22.00 |
| Rose-on-Wye ... | crr | crr | bc | bc | 51 | 40 | 35 | 6 | 8.00 | 0.2 | 3.30 |
| Leafield ... | orr | crr | bcpr | bcc | 49 | 35 | 32 | 4 | 8.00 | 1 | 42.00 |
| Winchester (Worthy Dn.) ... | orr | orr | ebc | bccr | 51 | 35 | 33 | 9 | 8.00 | 7.8 | 3.30 |
| S. Farnborough ... | crr | crr | beb | bccr | 52 | 39 | 37 | 7 | 8.00 | 6 | 3.30 |
| London (Kew Obs.) ... | crr | crr | b | cmr | 55 | 42 | 34 | 6 | 9.00 | 6 | 4.30 |
| Croydon ... | corr | orr | ebc | bccr | 53 | 39 | 35 | 6 | 8.00 | 0.6 | 3.30 |
| Shoeburyness ... | crr | orr | om | o | 56 | 40 | 35 | 9 | 11.00 | - | 1.1 |
| Olaeton-on-Sea ... | crr | orr | c | ebc | 52 | 41 | 39 | 3 | 11.00 | 0.1 | 5.30 |
| Felixstowe ... | crr | orr | beb | bcc | 51 | 41 | 38 | 2 | 12.30 | - | 1.2 |
| Lympne ... | crr | orr | beb | bcc | 51 | 38 | 35 | 8 | 8.00 | Trace | 42.00 |
| Scilly (St. Mary's) ... | cbc | bc | bc | bc | 50 | 41 | . | 1 | 9.00 | 5 | 42.00 |
| Falmouth (Pendennis) ... | crr | orr | beb | bcc | 50 | 41 | . | 2 | 9.00 | 7 | 22.00 |
| Plymouth (Cattewater) ... | crr | orr | beb | bcc | 51 | 40 | 38 | 2 | 8.00 | 8 | 42.00 |
| Portland Bill ... | crr | orr | beb | bcc | 50 | 43 | . | 4 | 8.00 | 4 | 42.00 |
| Southampton (Calshot) ... | crr | orr | beb | bcc | 52 | 41 | 40 | 5 | 8.00 | 7 | 42.00 |
| Dungeness ... | orr | orr | beb | bcc | 50 | 44 | . | 8 | 8.00 | 1 | 22.00 |
| Guernsey ... | crr | orr | beb | bcc | 50 | 42 | . | 3 | 8.00 | 3 | 1.30 |



| Observations from Cross Channel Steamers. | | | | | | | | |
|---|----------------------|-----------|-------|--------|----------|-------|------|---------|
| Pos. Lat. | Date and Time | Steamship | Wind. | | Weather. | Temp. | | Remarks |
| | | | Dir. | Force. | | Air. | Sea. | |
| Z | 23 rd 10h | Cambria | S | 3 | RR | 46 | 46 | 6 |

GENERAL INFERENCE.

An area of low pressure extends from the North Sea across the Atlantic. Secondary depressions will probably continue to cross the British Isles and cause occasional rain but there will be considerable bright periods. Temperature will be rather low, with ground frost locally at night.

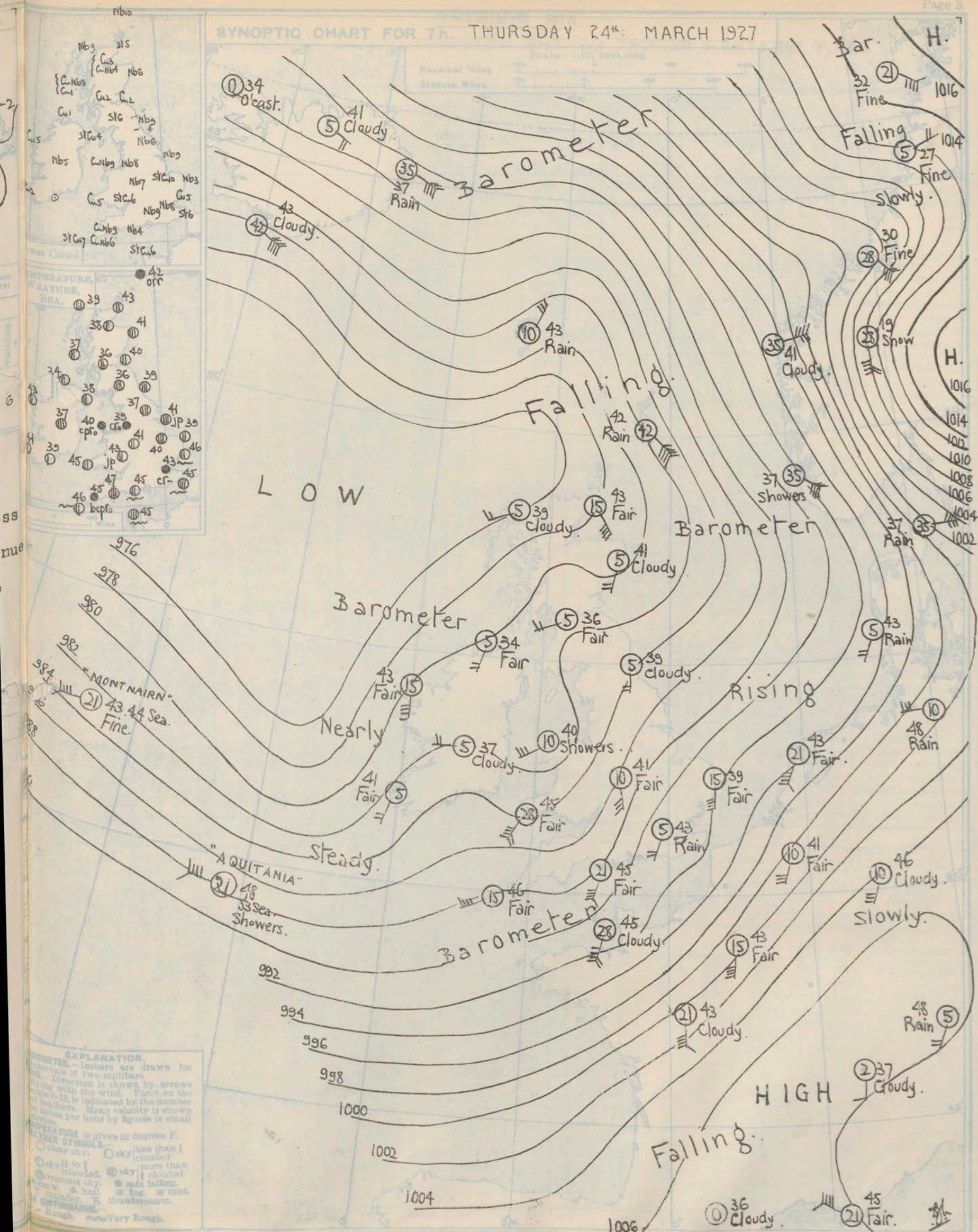
Disasters. Forecasts for the 24 hours commencing 15h G.M.T. Thursday, 24th March, 1927.

| | |
|---------------------------------|---|
| 1. S.E. England | Wind S. to S.W., fresh to strong at times; occasional showers, some sunny intervals; visibility good; rather cold, ground frost locally at night. |
| 2. E. England | |
| 3. E. Midlands | |
| 4. W. Midlands | |
| 5. S.W. England | |
| 6. South Wales | |
| 7. North Wales | |
| 8. N.W. England | |
| 9. N. Midlands | |
| 10. N.E. England | |
| 11. S.E. Scotland | |
| 12. S.W. Scotland & Isle of Man | Wind southerly, mainly moderate; occasional showers, some sunny intervals; visibility good; rather cold, ground frost locally at night. |
| 13. A.W. Scotland | |
| 14. N.W. Scotland | |
| 15. N.E. Scotland | |
| 16. Orkneys and Shetlands | |
| 17. N.W. Ireland | |
| 18. N.E. Ireland | Wind southwesterly, mainly moderate; occasional showers, some sunny intervals; visibility good; rather cold, ground frost locally at night. |
| 19. S.E. Ireland | |
| 20. S.W. Ireland | |

Further Outlook.

Unsettled.

South Cone still flying.



AIR MINISTRY.

DAILY WEATHER REPORT OF THE METEOROLOGICAL OFFICE, LONDON:

BRITISH SECTION... *Thursday, 24th March* ... 1927.

No. 83...

Page 4.

| Page 1. | | BRITISH SECTION. | | | | | | | | | | | | | Page 2. | | | | | | | | | | | | | |
|-------------------------|-----------------------------|--------------------------------|--------------------|--------|-------|----------|-----------|------------|----------------|--------|------|------------|----------------------|--------------------|--------------------------------|-------|----------|-----------|------------|----------------|--------|------|------------|------|------|------|------|------|
| | | Observations at 1h. G.M.T. 24h | | | | | | | | | | | | | Observations at 7h. G.M.T. 24h | | | | | | | | | | | | | |
| STATIONS. | Height above M.S.L. in feet | Barom. at M.S.L. mb. | Change in 3 Hours. | Wind. | | Weather. | Temp. °F. | Humidity % | Visibility 1/4 | Cloud. | | | Barom. at M.S.L. mb. | Change in 3 Hours. | Wind. | | Weather. | Temp. °F. | Humidity % | Visibility 1/4 | Cloud. | | | Sun. | | | | |
| | | | | Direc. | Force | | | | | Height | Form | Total Amt. | | | Direc. | Force | | | | | Height | Form | Total Amt. | | | | | |
| | | | | | | | | | | | | | | | | | | | | | | | | | 0-12 | 0-10 | 0-10 | 0-10 |
| Lerwick | 54 | 9868 | -4 | SE | 7 | orr | 43 | 97 | 6 | 4000 | Nb | 10 | - | 10 | 9826 | -5 | SE | 8 | orr | 42 | 97 | 7 | 4000 | Nb | 10 | - | 10 | 1 |
| Stornoway | 30 | 9776 | -11 | NW | 4 | rr | 45 | 97 | 5 | - | - | - | - | - | 9760 | +2 | WSW | 2 | cl | 39 | 92 | 6 | 2500 | Nb | 9 | - | 9 | 1 |
| Wick | 81 | 9784 | -3 | SSE | 4 | orr | 45 | 97 | 8 | 1500 | Nb | 10 | - | 10 | 9781 | 0 | SSE | 4 | bc | 43 | 92 | 8 | 1500 | Sc | 5 | Cu | 7 | 1 |
| Tiree | 22 | . | . | . | . | . | . | . | . | . | . | . | . | . | 9788 | 0 | SW | 2 | bc | 37 | 85 | 8 | 1500 | CuNb | 4 | - | 4 | 1 |
| Nairn | 82 | . | . | . | . | . | . | . | . | . | . | . | . | . | 9794 | . | . | 0 | bdr | 38 | 85 | 8 | 4000 | CuNb | 7 | - | 7 | 4 |
| Aberdeen | 46 | . | . | . | . | . | . | . | . | . | . | . | . | . | 9797 | +2 | SSW | 2 | c | 41 | 85 | 7 | 800 | Nb | 6 | alcu | 8 | 4 |
| Malin Head | 61 | 9814 | -1 | SSE | 3 | b | 38 | 85 | 8 | 5700 | ScCu | 1 | - | 1 | 9804 | -1 | SSW | 2 | bc | 34 | 85 | 8 | 4000 | Cu | 1 | Cu | 3 | 1 |
| Renfrew | 36 | . | . | . | . | . | . | . | . | . | . | . | . | . | 9819 | +2 | WSW | 2 | bc | 36 | 97 | 7 | 4000 | Cu | 2 | Cu | 5 | 1 |
| Edinburgh (Inchkeith) | 190 | 9791 | -1 | SW | 4 | c+ | 39 | 92 | 8 | 2500 | Sc | 6 | alcu | 9 | 9819 | +4 | WSW | 2 | bc | 40 | 85 | 8 | 2500 | Cu | 2 | Cu | 3 | 1 |
| Leuchars | 40 | . | . | . | . | . | . | . | . | . | . | . | . | . | 9819 | +4 | SSW | 4 | bc | 39 | 85 | 8 | 4000 | ScCu | 3 | alcu | 3 | 1 |
| Esksdalemuir | 794 | . | . | . | . | . | . | . | . | . | . | . | . | . | 9828 | +1 | SSE | 3 | c+ | 36 | 92 | 6 | 450 | Sc | 6 | alcu | 9 | 2 |
| Tynemouth | 87 | 9829 | 0 | SW | 4 | bc | 42 | 75 | 8 | 4000 | Cu | 4 | - | 4 | 9840 | +2 | S | 2 | c+ | 39 | 85 | 6 | 1500 | Nb | 9 | - | 9 | 2 |
| Blacksod Point | 7 | . | 0 | - | 0 | bc | 40 | 85 | 7 | . | CuNb | 7 | - | 7 | 9803 | 0 | S | 4 | bc | 43 | 55 | 8 | . | Cu | 5 | - | 5 | 4 |
| Donaghadee | 40 | . | . | . | . | . | . | . | . | . | . | . | . | . | 9817 | -1 | SW | 1 | bc+ | 38 | 92 | 8 | 5700 | ScCu | 4 | alcu | 6 | 1 |
| Birr Castle | 173 | . | . | . | . | . | . | . | . | . | . | . | . | . | 9810 | . | W | 2 | c+ | 37 | 97 | 6 | 1500 | Nb | 5 | alcu | 8 | 1 |
| Holyhead | 26 | 9853 | -3 | SSW | 3 | bc | 44 | 85 | 8 | 2500 | Cu | 2 | Cu | 3 | 9811 | -3 | WSW | 3 | cl | 37 | 92 | 6 | 1500 | CuNb | 9 | - | 9 | 1 |
| Liverpool (Bidston) | 189 | . | . | . | . | . | . | . | . | . | . | . | . | . | 9827 | -2 | SE | 4 | cl | 39 | 92 | 7 | 4000 | Nb | 8 | Cu | 7 | 1 |
| Chester (Sealand) | 16 | . | . | . | . | . | . | . | . | . | . | . | . | . | 9832 | -2 | SSE | 3 | bc | 39 | 85 | 7 | 4000 | ScCu | 2 | Cu | 7 | 1 |
| Harrogate | 478 | . | . | . | . | . | . | . | . | . | . | . | . | . | 9853 | -1 | SSE | 3 | c | 37 | 92 | 5 | 2500 | Nb | 6 | alcu | 8 | 3 |
| Spurn Head | 28 | 9868 | +1 | SSE | 4 | c+ | 43 | 92 | 7 | 4000 | ScCu | 9 | - | 9 | 9869 | +1 | SSE | 5 | cjb | 41 | 85 | 7 | 2500 | Nb | 9 | - | 9 | 3 |
| Birmingham (Edgbaston) | 535 | . | . | . | . | . | . | . | . | . | . | . | . | . | 9864 | 0 | S | 3 | bc+ | 41 | 85 | 8 | 2500 | Nb | 7 | - | 7 | 1 |
| Cranwell | 226 | 9872 | +1 | W | 4 | bc | 41 | 92 | 7 | 1500 | ScCu | 4 | alcu | 6 | 9882 | -1 | SSE | 3 | c | 40 | 97 | 8 | 1500 | ScCu | 10 | - | 10 | 1 |
| Gorleston | 14 | 9910 | +1 | SSW | 5 | c | 44 | 85 | 8 | 4000 | ScCu | 10 | - | 10 | 9929 | +2 | S | 4 | bc | 39 | 92 | 7 | 2500 | Nb | 3 | Cu | 6 | 1 |
| Valentia (Cahirciveen) | 30 | 9835 | +3 | WN | 5 | bc | 41 | 97 | 8 | . | Cu | 7 | - | 7 | 9821 | -4 | SW | 2 | bc | 41 | 75 | 9 | 2500 | ScCu | 2 | alcu | 7 | 4 |
| Roches Point | 22 | . | . | . | . | . | . | . | . | . | . | . | . | . | 9841 | 0 | WNW | 2 | b | 39 | 75 | 8 | . | Cu | 0 | alcu | 1 | 5 |
| Pembroke (St. Ann's H.) | 160 | 9858 | -2 | SW | 5 | bc+ | 45 | 85 | 8 | 2500 | Cu | 4 | - | 4 | 9840 | 0 | SW | 6 | bc | 45 | 85 | 8 | 2500 | Cu | 5 | - | 5 | 4 |
| Ross-on-Wye | 223 | . | . | . | . | . | . | . | . | . | . | . | . | . | 9863 | -1 | SSW | 3 | bc | 43 | 85 | 8 | 4000 | ScCu | 6 | Cu | 7 | 1 |
| Leafeld | 612 | . | . | . | . | . | . | . | . | . | . | . | . | . | 9876 | -1 | SSE | 4 | c | 40 | 97 | 8 | 2500 | Sc | 8 | alcu | 9 | 1 |
| Winchester (Worthy Dn.) | 272 | . | . | . | . | . | . | . | . | . | . | . | . | . | 9899 | -3 | S | 4 | orr | 40 | 97 | 7 | 450 | Nb | 10 | - | 10 | 1 |
| S. Farnborough | 230 | . | . | . | . | . | . | . | . | . | . | . | . | . | 9903 | -2 | SW | 3 | cl | 42 | 92 | 8 | 800 | Nb | 9 | alcu | 10 | 1 |
| London (Kew Obs.) | 18 | . | . | . | . | . | 42 | . | . | . | . | . | . | . | 9904 | -1 | SSW | 2 | cl | 43 | 92 | 5 | 800 | Nb | 8 | alcu | 9 | 1 |
| Croydon | 244 | 9933 | +5 | W | 4 | b+ | 39 | 85 | 9 | . | . | 0 | Cu | 2 | 9910 | -3 | WSW | 4 | cl | 44 | 85 | 7 | 800 | Nb | 9 | alcu | 10 | 1 |
| Shoeburyness | 11 | . | . | . | . | . | . | . | . | . | . | . | . | . | 9917 | 0 | S | 6 | c | 46 | 85 | 6 | 4000 | ScCu | 10 | - | 10 | 1 |
| Olaeton-on-Sea | 54 | . | . | . | . | . | . | . | . | . | . | . | . | . | 9920 | 0 | S | 6 | bc | 46 | 85 | 7 | 2500 | Cu | 5 | alcu | 7 | 3 |
| Felixstowe | 15 | . | . | . | . | . | . | . | . | . | . | . | . | . | 9924 | -2 | S | 6 | bc | 46 | 85 | 8 | 4000 | ScCu | 1 | alcu | 7 | 1 |
| Lympne | 360 | 9947 | +3 | SW | 4 | b | 39 | 92 | 8 | . | . | 0 | alcu | 2 | 9934 | -1 | S | 5 | c+ | 44 | 92 | 7 | 800 | Sc | 6 | alcu | 10 | 1 |
| Scilly (St. Mary's) | 165 | 9918 | -4 | SW | 7 | bc | 43 | 97 | 7 | 4000 | CuNb | 7 | - | 7 | 9879 | -3 | SW | 4 | bc | 46 | 85 | 7 | 4000 | ScCu | 7 | - | 7 | 6 |
| Falmouth (Pendennis) | 200 | 9909 | -1 | WN | 5 | bc | 41 | 92 | 8 | 2500 | Nb | 7 | - | 7 | 9869 | -1 | SW | 4 | bc | 45 | 85 | 8 | 4000 | CuNb | 6 | - | 6 | 2 |
| Plymouth (Cattewater) | 82 | . | . | . | . | . | . | . | . | . | . | . | . | . | 9874 | -2 | SW | 5 | cjb | 47 | 85 | 7 | 2500 | CuNb | 9 | alcu | 9 | 1 |
| Portland Bill | 32 | 9918 | -1 | SW | 6 | cl | 48 | 75 | 8 | 2500 | CuNb | 6 | alcu | 8 | 9881 | -3 | SSW | 5 | bc | 45 | 85 | 8 | 2500 | CuNb | 4 | alcu | 5 | 6 |
| Southampton (Calshot) | 10 | 9927 | 0 | SW | 4 | or | 45 | 85 | 7 | 1500 | Nb | 10 | - | 10 | 9902 | -3 | SSW | 5 | c | 46 | 85 | 7 | 1500 | Nb | 9 | alcu | 10 | 6 |
| Dunghness | 20 | 9938 | +2 | SW | 5 | bc | 44 | 75 | 8 | 800 | Cu | 10 | alcu | 3 | 9919 | -1 | SSW | 7 | c | 45 | 85 | 8 | 800 | Sc | 6 | Cu | 8 | 6 |
| Guernsey (St. Peter Pt) | 295 | 9959 | -1 | SW | 3 | or | 45 | 92 | 5 | 2500 | Nb | 10 | - | 10 | 9909 | -5 | SSW | 6 | c+ | 45 | 85 | 8 | 2500 | ScCu | 6 | Cu | 8 | 6 |

WEATHER, TEMPERATURE, RAINFALL AND SUNSHINE AT HEALTH RESORTS FOR *Wednesday, 23rd March*

| STATIONS. | WEATHER. | | TEMPERATURE. | | RAINFALL† | | SUNSHINE. | | (1) | (2) | (3) | (4) | (5) | (6) | (7) | (8) | (9) |
|----------------------|-----------|------------|---------------|----------------|----------------|--------------|-------------------|-------------------|----------------------|-----|-------|-----|-----|-----|-----|-----|-----|
| | Forenoon. | Afternoon. | Min. 9h.-12h. | Max. 12h.-17h. | Night 17h.-9h. | Day 9h.-17h. | Sunrise to Sunset | Sunrise to Sunset | (1) | (2) | (3) | (4) | (5) | (6) | (7) | (8) | (9) |
| | | | | | | | | | | | | | | | | | |
| Berwick-on-Tweed | RRe | ARo | 40 | 52 | 5 | 2 | 2.1 | 6.4 | Ilfracombe | ... | ocp | 49 | 52 | 10 | 1 | 2.0 | 6.4 |
| Douglas (I. o. M.) | cor | op | 45 | 46 | 6 | Trace | 0.7 | 7.7 | Bude | ... | ocbce | 50 | 52 | 9 | 1 | 3.6 | 7.1 |
| Malandine | rbc | cb | 46 | 55 | 4 | 3 | 4.5 | 6.5 | Penzance | ... | cirb | 48 | 52 | 12 | 3 | 3.3 | 7.9 |
| Colwyn Bay | bcro | orb | 47 | 53 | 6 | 4 | 3.3 | 8.7 | Paignton | ... | ocqr | 48 | 52 | 21 | 1 | 3.6 | 8.3 |
| Rhyl | crbc | bc | 47 | 53 | 3 | 1 | 2.8 | 6.7 | Torquay | ... | atp | 48 | 51 | 19 | 1 | 3.7 | 4.8 |
| Wallaey | crop | cbe | 47 | 53 | 4 | 1 | 1.3 | 7.1 | Jersey | ... | tr | 49 | 52 | 5 | 3 | 0.3 | 1.8 |
| Southport | Rbc | c | 46 | 53 | 3 | 1 | 0.7 | 7.8 | Weymouth | ... | trcb | 49 | 55 | 4 | 1 | 2.3 | 2.3 |
| Blackpool | orco | pc | 46 | 52 | 6 | 1 | 0.6 | 7.3 | Bournemouth | ... | ro | 46 | 50 | 5 | 3 | 0.5 | 0.3 |
| Ilkley | cp | oro | 51 | 51 | 6 | 2 | 0.0 | 6.1 | Portsmouth (S'thsea) | ... | or | 48 | 50 | 6 | 4 | 0.4 | 2.3 |
| Cleethorpes | Ro | cro | 41 | 55 | 1 | 3 | 0.2 | 4.0 | Bognor | ... | tr | 47 | 50 | 10 | 3 | 0.0 | 2.3 |
| Skegness | coro | coro | 46 | 53 | 1 | 2 | 1.3 | 3.5 | Littlehampton | ... | cr | 49 | 50 | 10 | 6 | 0.0 | 2.6 |
| Aberystwyth | robc | bcp | 44 | 49 | 9 | 1 | 4.3 | 8.2 | Worthing | ... | or | 48 | 50 | 9 | 5 | 0.0 | 2.2 |
| Bath | roc | cpbc | 50 | 53 | 11 | 2 | 1.6 | 3.4 | Brighton | ... | or | 47 | 50 | 7 | 5 | 0.0 | 2.3 |
| Cheltenham | or | orbec | 46 | 52 | 6 | 4 | 1.1 | 5.2 | Eastbourne | ... | tr | 46 | 51 | 10 | 11 | 0.0 | 2.3 |
| Leamington Spa | or | o | 48 | 52 | 3 | 3 | 0.0 | 3.4 | Hastings | ... | orro | 47 | 51 | 12 | 9 | 0.0 | 2.4 |
| Lowestoft | c | crr | 45 | 52 | 3 | 5 | 1.0 | 1.5 | Polkstone | ... | coirm | 47 | 50 | 7 | 10 | 0.5 | 1.7 |
| Felixstowe | c | orrr | 46 | 50 | 4 | 3 | 1.0 | 1.9 | Dover | ... | cr | 47 | 51 | 7 | 8 | 0.5 | 1.5 |
| Harwich & Dovercourt | oc | or | 47 | 56 | ? | ? | 1.6 | 2.2 | Tunbridge Wells | ... | o.or | 47 | 54 | 3 | 3 | 0.7 | 0.2 |
| Southend | orr | oro | 48 | 53 | 2 | 3 | 1.0 | 1.3 | Ramsgate | ... | cod | 46 | 51 | 3 | 2 | 0.1 | 2.1 |
| | | | | | | | | | Margate | ... | cor | 47 | 50 | 2 | 4 | 0.5 | 2.3 |
| | | | | | | | | | Deal | ... | oc | 48 | 53 | 4 | 8 | 0.0 | 1.9 |

TERMS OF SUBSCRIPTION.—6/6 per quarter or 25/- per year, post free. Single copies may be obtained at the Meteorological Office, price 1d.

* Information not usually received.

† The observations at 1h. G.M.T. are from an auxiliary station.

‡ For code see page 1.

§ See footnote page 1.

At stations marked thus the maximum temperature is for the period 21h.-17h., the minimum for the period 21h.-9h.



AIR MINISTRY.

DAILY WEATHER REPORT OF THE METEOROLOGICAL OFFICE, LONDON:

BRITISH SECTION.

No. B.23864

Friday 25th March 1927.

Page 1.

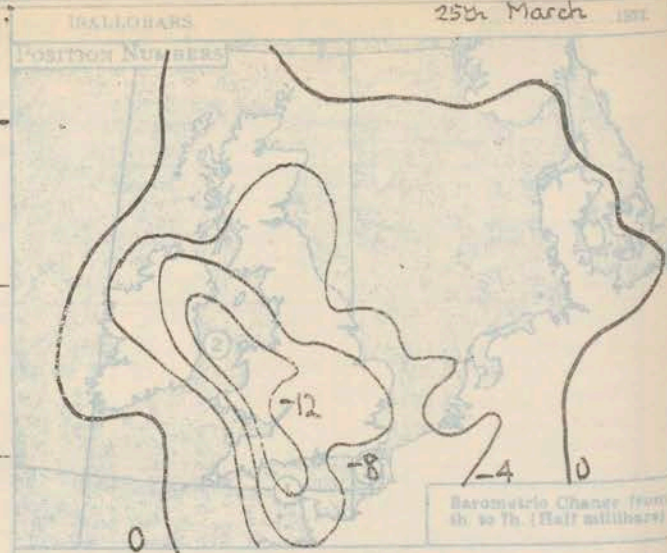
| Observations at 13h. G.M.T. 24th | | | | | | | | | | | | | | | Observations at 13h. G.M.T. 24th | | | | | | | | | | | | | | | |
|----------------------------------|----------------------|--------------------|----------|------------|----------|--------------|--------------|------------------|-------------|--------|-----------|-------------|----------------------|--------------------|---|--------|----------|---|--------------|------------------|---|-------------|------|-----------|----------------------|--------------------|------------------|-------------|------------|-------------|
| STATIONS. | Barom. at M.S.L. mb. | Change in 3 Hours. | Wind. | | Weather. | Temp. °F. | Humidity. %. | Visibility. 0-9. | Cloud. | | | | Barom. at M.S.L. mb. | Change in 3 Hours. | Wind. | | Weather. | Temp. °F. | Humidity. %. | Visibility. 0-9. | Cloud. | | | | Barom. at M.S.L. mb. | Change in 3 Hours. | State of ground. | | | |
| | | | Direc. | Force | | | | | Low. | | | Upper Form. | | | Total Amt. | Direc. | | | | | Force | Low. | | | | | | Upper Form. | Total Amt. | |
| | | | | | | | | | Height Feet | Form | Amt. 0-10 | | | | | | | | | | | Height Feet | Form | Amt. 0-10 | | | | | | Height Feet |
| (For heights see p.4.) | | | | | | | | | | | | | | | | | | | | | | | | | | | | | | |
| Lerwick ... | 983.6 | +3 | SE | 6 | c | 45 | 75 | 8 | 4000 | Cu | 7 | Alcu | 8 | . | 983.6 | +3 | S | 4 | bc | 45 | 85 | 8 | 4000 | Cu | 5 | Alcu | 7 | . | . | . |
| Stornoway ... | 979.3 | +3 | SSE | 4 | bc | 47 | 85 | 7 | 4000 | Cu | 5 | | 5 | . | 980.1 | +1 | S | 4 | bc | 45 | 75 | 8 | 4000 | Cu | 4 | CiSt | 6 | 3 | . | . |
| Wick ... | 983.3 | +5 | SSW | 2 | b | 45 | 85 | 8 | 1500 | Cu | 4 | CiSt | 7 | . | 984.6 | +1 | SSE | 4 | bc | 43 | 85 | 8 | 1500 | CuNb | 3 | Ci | 4 | 4 | . | . |
| Tiree ... | 979.6 | 0 | S'E | 5 | b | 48 | 65 | 8 | 1500 | Cu | 1 | | 1 | 0 | 979.6 | 0 | SSE | 4 | c | 44 | 75 | 9 | 2500 | Stcu | 9 | | 9 | 4 | . | . |
| Nairn ... | 982.3 | 0 | S | | | | | | | | | | | . | 982.3 | 0 | SSE | 1 | bc | 44 | 75 | 8 | 4000 | Cu | 3 | Ci | 6 | . | . | . |
| Aberdeen ... | 984.5 | +3 | S'E | 3 | bc | 46 | 75 | 7 | 2500 | Cu | 1 | Alcu | 7 | 1 | 984.8 | 0 | SE'S | 3 | c | 44 | 85 | 6 | 1500 | Nb | 8 | Alst | 9 | 1 | . | . |
| Malin Head ... | 980.3 | 0 | S | 4 | bc | 47 | 65 | 8 | 4000 | Cu | 2 | CiSt | 7 | . | 980.2 | 0 | S | 4 | bc | 46 | 65 | 8 | 4000 | Stcu | 6 | CiCu | 7 | 2 | . | . |
| Renfrew ... | 983.0 | +1 | SE | 3 | c | 48 | 65 | 8 | 4000 | CuNb | 7 | CiSt | 8 | 2 | 983.4 | +1 | E | 2 | bc | 44 | 85 | 7 | 4000 | CuNb | 2 | Ci | 4 | . | . | . |
| Edinburgh (Inchkeith) ... | 982.8 | +1 | E | 2 | C+ | 45 | 85 | 8 | 4000 | Cu | 3 | Alcu | 9 | . | 983.5 | +1 | | 0 | b | 43 | 75 | 8 | | | 0 | Alcu | 1 | 0 | . | . |
| Leuchars ... | 983.3 | 0 | ESE | 3 | bc | 46 | 75 | 8 | 4000 | CuNb | 2 | Alcu | 6 | 1 | 983.3 | 0 | SE | 2 | bc | 43 | 85 | 7 | 7200 | Stcu | 6 | | 6 | . | . | . |
| Bskdalemair ... | 983.0 | 0 | SSE | 2 | or | 39 | 85 | 6 | 800 | St | 10 | | 10 | 2 | 984.5 | +3 | S | 4 | C/p | 39 | 92 | 7 | 800 | Stcu | 9 | | 9 | . | . | . |
| Tynemouth ... | 984.0 | 0 | SSW | 2 | Cro | 40 | 92 | 6 | 1500 | Nb | 8 | | 8 | 2 | 985.5 | +3 | SSW | 2 | bc | 45 | 65 | 7 | 1500 | CuNb | 4 | Ci | 5 | 4 | . | . |
| Blackod Point ... | 980.4 | +1 | SSW | 4 | bc/p | 48 | 75 | 8 | | CuNb | 7 | | 7 | . | 980.5 | -1 | S | 4 | bc | 45 | 75 | 9 | | Cu | 6 | | 6 | 4 | . | . |
| Donaghadee ... | 982.5 | +2 | ESE | 1 | bc | 43 | 75 | 8 | 4000 | Cu | 3 | Alcu | 5 | . | 983.3 | +2 | SSW | 2 | bc | 44 | 75 | 8 | 5700 | Stcu | 4 | Alcu | 6 | 2 | . | . |
| Birr Castle ... | 981.9 | . | SW | 4 | bc | 49 | 55 | 8 | 4000 | CuNb | 6 | | 6 | . | 981.4 | . | SW | 2 | C/p | 42 | 97 | 7 | 4000 | CuNb | 8 | | 8 | 2 | . | . |
| Holyhead ... | 984.7 | +4 | SW | 4 | c | 44 | 75 | 9 | 2500 | Stcu | 9 | | 9 | 2 | 985.8 | +1 | SSW | 3 | bc | 45 | 75 | 9 | 4000 | Stcu | 1 | Ci | 6 | 1 | . | . |
| Liverpool (Bidston) ... | 984.1 | +2 | SW'S | 4 | C/p | 46 | 65 | 8 | 1500 | CuNb | 9 | | 9 | . | 985.9 | +2 | SW'S | 2 | bc | 45 | 65 | 7 | 2500 | St | 2 | Ci | 5 | . | . | . |
| Chester (Sealand) ... | 984.8 | +2 | SSW | 4 | c | 48 | 65 | 9 | 4000 | Stcu | 8 | | 8 | 2 | 986.5 | +2 | SW | 3 | bc | 46 | 55 | 8 | 4000 | Stcu | 3 | Ci | 7 | . | . | . |
| Harrogate ... | 985.1 | +2 | S | 3 | C/r | 40 | 85 | 7 | 2500 | CuNb | 2 | Alcu | 8 | . | 986.6 | +2 | | 0 | c | 43 | 75 | 7 | | | 0 | CiSt | 8 | . | . | . |
| Spurn Head ... | 986.4 | -1 | S'E | 5 | c | 47 | 85 | 7 | 2500 | CuNb | 8 | | 8 | . | 987.6 | +2 | SSE | 4 | c | 47 | 92 | 7 | 4000 | CuNb | 5 | CiSt | 8 | 2 | . | . |
| Birmingham (Edgbaston) ... | 986.0 | 0 | SW | 4 | bc | 49 | 55 | 8 | 4000 | Nb | 6 | | 6 | 2 | 987.6 | +2 | S | 3 | C+ | 47 | 65 | 8 | 2500 | Cu | 2 | CiSt | 8 | . | . | . |
| Cranwell ... | 987.0 | -1 | SW'S | 5 | bc/p | 50 | 65 | 8 | 1500 | CuNb | 9.5 | | 9.5 | 1 | 988.0 | +2 | S | 3 | C+ | 47 | 85 | 8 | 2500 | Cu | 2 | CiSt | 8 | . | . | . |
| Gorleston ... | 991.3 | -1 | SSE | 6 | C/r | 47 | 85 | 6 | 2500 | Nb | 8 | | 8 | . | 992.3 | +1 | S'E | 5 | or | 46 | 85 | 6 | 4000 | Cu | 10 | | 10 | 1 | . | . |
| Valentia (Cahirciveen) ... | 982.8 | 0 | SSW | 3 | c | 48 | 65 | 8 | 2500 | Stcu | 7 | Alst | 9 | 2 | 982.5 | -1 | WSW | 3 | bc | 44 | 85 | 9 | 1500 | St | 6 | | 6 | 3 | . | . |
| Roches Point ... | 984.5 | 0 | SW | 2 | c | 48 | 85 | 8 | 4000 | Stcu | 5 | CiCu | 3 | . | 984.4 | 0 | W | 3 | C/r | 47 | 85 | 8 | 2500 | Cu | 4 | CiCu | 6 | 3 | . | . |
| Pembroke (St. Ann's H.) ... | 986.2 | +2 | SW | 3 | C+ | 48 | 75 | 8 | 4000 | Stcu | 5 | Alst | 3 | . | 986.2 | 0 | SW'S | 4 | C/p | 47 | 92 | 8 | 4000 | Stcu | 8 | | 8 | 2 | . | . |
| Ross-on-Wye ... | 986.1 | 0 | W'S | 3 | C+ | 51 | 65 | 8 | 4000 | Cu | 7 | Ci | 8 | 1 | 987.9 | +2 | SSW | 2 | C+ | 48 | 75 | 8 | 4000 | CuNb | 4 | CiSt | 8 | . | . | . |
| Leafield ... | 987.2 | +1 | SSW | 3 | bc/p | 45 | 92 | 8 | 1500 | Cu | 3 | CiSt | 4 | 1 | 988.5 | +1 | S | 3 | C/p | 42 | 97 | 8 | 1500 | Stcu | 5 | | 5 | . | . | . |
| Winchester (Worthy Dn.) ... | 988.8 | 0 | S'E | 4 | c | 48 | 75 | 8 | 1500 | Stcu | 9 | | 9 | 2 | 989.6 | +2 | S'E | 3 | C+ | 45 | 85 | 7 | 2500 | Stcu | 7 | Ci | 8 | . | . | . |
| S. Farnborough ... | 989.1 | 0 | S | 4 | c | 47 | 75 | 8 | 800 | Stcu | 7 | Alst | 9 | 2 | 989.9 | +2 | SW | 3 | C/d | 44 | 92 | 7 | 800 | Stcu | 4 | CiSt | 10 | . | . | . |
| London (Kew Obsy.) ... | 989.0 | 0 | SSW | 4 | C/r | 50 | 75 | 8 | 800 | St | 6 | Alst | 10 | 2 | 990.3 | +2 | SW | 4 | C/r | 45 | 85 | 7 | 450 | Nb | 6 | Alst | 10 | . | . | . |
| Croydon ... | 989.6 | -1 | WSW | 3 | C/r | 47 | 75 | 7 | 1500 | St | 10 | | 10 | 2 | 990.9 | +3 | SSW | 4 | or | 42 | 92 | 6 | 800 | Nb | 10 | | 10 | . | . | . |
| Shoeburyness ... | 990.8 | -1 | SSW | 7 | C/p | 47 | 85 | 8 | 1500 | Nb | 3 | Alst | 10 | . | 991.6 | +2 | SSW | 4 | or | 45 | 85 | 6 | 1500 | St | 10 | | 10 | . | . | . |
| Clacton-on-Sea ... | 991.3 | 0 | S | 5 | C/r | 47 | 85 | 7 | 1500 | Nb | 10 | | 10 | 2 | 992.2 | +2 | SSW | 4 | or | 46 | 85 | 7 | 2500 | St | 10 | | 10 | 3 | . | . |
| Felixstowe ... | 991.3 | 0 | S | 5 | C/r | 47 | 85 | 7 | 1500 | Nb | 10 | | 10 | 2 | 992.2 | +2 | SSW | 4 | or | 46 | 85 | 7 | 1500 | Nb | 10 | | 10 | 3 | . | . |
| Lympe ... | 991.5 | -1 | S | 5 | C/r | 45 | 85 | 6 | 800 | Nb | 8 | Alst | 10 | 2 | 992.2 | +2 | SW | 3 | C/r | 44 | 92 | 7 | 1500 | Nb | 3 | Alst | 10 | . | . | . |
| Seilly (St. Mary's) ... | 987.9 | +1 | SW | 4 | bc/p | 50 | 85 | 8 | 4000 | CuNb | 2 | Alcu | 6 | . | 989.6 | +1 | SW'S | 4 | bc/p | 47 | 92 | 8 | 4000 | CuNb | 2 | Alcu | 4 | 6 | . | . |
| Falmouth (Pendennis) ... | 986.5 | 0 | WSW | 3 | C/p | 50 | 75 | 8 | 4000 | CuNb | 5 | Alst | 9 | . | 989.1 | +2 | SW'S | 5 | bc | 47 | 85 | 8 | 4000 | CuNb | 5 | Alcu | 7 | 1 | . | . |
| Plymouth (Cattewater) ... | 986.6 | 0 | SW | 3 | C/r | 49 | 85 | 7 | 2500 | CuNb | 5 | CiSt | 9 | 2 | 988.7 | +2 | WSW | 3 | c | 48 | 85 | 7 | 2500 | CuNb | 7 | Alcu | 8 | 2 | . | . |
| Portland Bill ... | 987.2 | +1 | S'E | 5 | c | 47 | 85 | 8 | 2500 | St | 6 | Alst | 10 | . | 989.3 | +2 | S | 4 | c | 47 | 85 | 8 | 2500 | St | 7 | Alcu | 9 | 6 | . | . |
| Southampton (Calshot) ... | 988.9 | -1 | S | 5 | c | 49 | 75 | 8 | 1500 | Stcu | 10 | | 10 | 2 | 990.2 | +2 | SW | 3 | c | 45 | 85 | 7 | 1500 | Stcu | 6 | Alst | 9 | 0 | . | . |
| Dungeness ... | 991.0 | 0 | SSW | 6 | C/r | 48 | 85 | 7 | 800 | Nb | 6 | Alst | 10 | . | 991.6 | +1 | SW | 3 | c | 46 | 85 | 7 | 800 | Nb | 8 | Alst | 10 | 4 | . | . |
| Guernsey ... | 988.9 | -1 | SW | 3 | or | 42 | 92 | 7 | 800 | Nb | 10 | | 10 | . | 991.0 | +5 | SW | 3 | bc | 44 | 85 | 7 | 1500 | CuNb | 7 | | 7 | 3 | . | . |
| LONDON OBSERVATIONS. | | | | | | | | | | | | | | | LONDON OBSERVATIONS. | | | | | | | | | | | | | | | |
| Height above M.S.L. in feet. | | | WEATHER. | | | TEMPERATURE. | | | RAIN-FALL. | | SUNSHINE. | | HUMIDITY. | | ATMOSPHERIC POLLUTION. | | | POLE STAR RECORD at Greenwich Obsy. | | | CODE FOR STATE OF GROUND. | | | | | | | | | |
| | | | Morning. | Afternoon. | Night. | Max. Day. | Min. Night. | Min. on Grass. | Day. | Night. | hrs. | % | 15h. G.M.T. | 9h. G.M.T. | Milligrams of Solid Impurity per cubic metre. | | | Exposure from 24 th 19.15 m. to 25 th 4.45 m. | | | 0=Dry ground. 1=Wet ground. 2=Soft (muddy) wet ground. 3=Bare ground frozen (but less than 2 ins. deep). 4=Bare ground frozen (but more than 2 ins. deep). 5=Dew or wet grass but not wet ground. 6=Skating to-day in 15h. and 18h. reports (Hear frost in 1h. and 3h. reports). 7=Snow (thin layer, often not continuous). 8=Snow (deep, impeding traffic, usually a continuous layer). 9=Grazed roads (ice on roads from frozen rain or melted snow). | | | | | | | | | |
| 24 HOURS ENDED 9h. | | | | | | | | | YESTERDAY. | | TO-DAY. | | | | 24 Hr. ended 7h. G.M.T. 25 th | | | | | | | | | | | | | | | |
| Kew ... 24 hours ended 7h. | | | crc | c | or | 52 | 42 | 36 | 1.04 | 1.8 | . | . | . | . | South Kensington | | | | | | | | | | | | | | | |
| Croydon ... 244 | | | or | c | or | 49 | 42 | 40 | 3.1 | 0.8 | . | . | . | . | Max. Time. Min. Time. | | | | | | | | | | | | | | | |
| Greenwich (Royal Obsy.) ... 149 | | | cpc | or | or | 54 | 42 | 39 | 0.3 | 1.4 | 86 | 93 | 6 | 6< | | | | | | | | | | | | | | | | |
| City (Bunhill Row) ... 80 | | | . | . | . | 50 | 44 | 40 | . | 0.6 | | | | | | | | | | | | | | | | | | | | |

SUMMARIES FOR THE PAST 24 HOURS.

SUN.

24^h.

| STATIONS. | WEATHER. | | | | TEMPERATURE. | | | RAINFALL† | | | | Hours. |
|----------------------------|-----------------|------------------|------------------|----------------|-------------------------|----------------------------|----------------------------------|------------------------|-------------------|---------------------------|--------------------|--------|
| | 7h-13h. 24h. | 13h-18h. 24h. | 18h-24h. 24h. | 1h-7h. 25h. | MAX. Day. 7h-13h. | MIN. Night. 13h-18h. | MIN. on GRASS. 18h-24h. | Day. 7h-13h. mm. | 7h-13h. began. | Night. 13h-18h. mm. | 13h-18h. began. | |
| Lerwick ... | orc | cbe | cirg | cirbe | 46 | 40 | . | 2 | <8.00 | 6 | <21.00 | 0.9 |
| Stornoway ... | c | c | c | bcc | 48 | 40 | . | Trace | . | . | . | 4.4 |
| Wick ... | c | b-bc | bcb | b-bc | 47 | 41 | . | 0.4 | <8.00 | . | . | . |
| Tiree ... | cobc | bcc | cobc | cobc | 48 | 38 | 36 | . | . | 5 | 2.30 | 6.2 |
| Nairn ... | cbe | bcc | bc | bc | 50 | 34 | . | . | . | . | . | 4.3 |
| Aberdeen ... | cbbc | bccm | cprc | com | 48 | 40 | 36 | . | . | 0.5 | <21.00 | 4.3 |
| Malin Head ... | bc | cbe | bcb | bcc | 49 | 38 | . | . | . | Trace | 22.00 | 6.5 |
| Renfrew ... | bccp | cphc | bcc | cb | 49 | 36 | 30 | 1 | 11.00 | 0.1 | 1.30 | 3.9 |
| Edinburgh(Inchkeith) ... | bc | cbe | c | cb | 49 | 39 | 31 | Trace | 11.00 | Trace | 3.30 | 4.4 |
| Leuchars ... | bccbc | bcc | bcb | bccm | 47 | 36 | 30 | . | . | 1 | 4.30 | 4.7 |
| Bakdalemuir ... | cobc | bcc | cobc | cobc | 44 | 33 | 30 | 1 | 11.00 | 1 | 1.30 | 2.7 |
| Tynemouth ... | cirg | cirg | bcb | cirg | 47 | 40 | 32 | 1 | <8.00 | 1 | . | . |
| Blackad Point ... | bcb | bcb | bcb | Rr | 49 | 37 | . | 1 | . | 5 | . | . |
| Donaghadee ... | bc | bc | cPR | cPR | 49 | 40 | . | . | . | 4 | 24.00 | 6.3 |
| Birr Castle ... | cpc | cphr | cir | c | 52 | 37 | 30 | 4 | 15.30 | 5 | <21.00 | 6.3 |
| Holyhead ... | cprc | bcc | cobc | rr | 49 | 44 | 41 | 1 | <8.00 | 3 | <21.00 | 3.7 |
| Liverpool (Bidston) ... | cRbc | bc | cRbc | cRbc | 49 | 41 | 37 | 2 | 9.00 | 1 | 22.00 | 4.4 |
| Chester (Sesland) ... | crrpr | cvy | bccm | cprc | 52 | 41 | 34 | 2 | 9.00 | 2 | 22.00 | 1.5 |
| Harrogate ... | cPe | cb | cbe | bcb | 48 | 39 | 32 | 2 | 11.00 | 2 | 1.30 | 2.8 |
| Spurn Head ... | cb | cphr | cobc | bccp | 52 | 42 | . | 0.3 | 12.30 | . | . | 2.5 |
| Birmingham(Edgbaston) ... | cprh | bc | cobc | our | 52 | 41 | 39 | 1 | 9.00 | 1 | 22.00 | 2.7 |
| Cranwall ... | cprc | c | c | c | 52 | 41 | 36 | 0.1 | 12.30 | . | . | 4.3 |
| Gorleston ... | bccr | org | cpr | bccr | 49 | 42 | 38 | 0.4 | 9.00 | 5 | <21.00 | 1.5 |
| Valentia (Cahirciveen) ... | cprc | Drbc | cir | cirb | 49 | 40 | 38 | 2 | <8.00 | 5 | 22.00 | 3.8 |
| Boches Point ... | bccp | cprc | cprc | cPR | 50 | 39 | . | 0.1 | 11.00 | 9 | <21.00 | . |
| Pembroke(St. Ann's H.) ... | c | cb | cobc | cb | 50 | 43 | . | 0.1 | 17.30 | 8 | <21.00 | 6.2 |
| Ross-on-Wye ... | cprc | cobc | cobc | cobc | 51 | 43 | 40 | 0.3 | 9.00 | 6 | <21.00 | 4.4 |
| Leafield ... | bprc | bpr | cb | cb | 48 | 40 | 38 | 4 | <8.00 | 1 | 22.00 | 1.6 |
| Winchester (Worthy Dn) ... | cprc | cprh | cobc | cobc | 49 | 42 | 38 | 2 | <8.00 | 2 | 24.00 | 2.8 |
| S. Farnborough ... | cb | cir | cobc | cobc | 49 | 41 | 39 | 1 | <8.00 | 0.2 | <21.00 | 1.1 |
| London (Kew Obsy.) ... | crc | crc | crc | crc | 52 | 42 | 36 | 1 | <8.00 | 0.4 | 24.00 | 1.8 |
| Croydon ... | crrc | crrc | crrc | crrc | 49 | 42 | 40 | 3 | <8.00 | 1 | <21.00 | 0.8 |
| Shoeburyness ... | cirg | cPR | or | oc | 49 | 42 | 41 | 0.6 | 9.00 | 1 | <21.00 | 0.1 |
| Clacton-on-Sea ... | c | cobc | ogdr | ogrc | 48 | 44 | 42 | 0.2 | 13.30 | 3 | <21.00 | 0.6 |
| Felixstowe ... | cprc | cprc | cprc | cprc | 48 | 44 | 42 | 1 | 9.00 | 7 | <21.00 | 1.1 |
| Lymington ... | cprc | cprc | cprc | cprc | 46 | 42 | 39 | 1 | 11.00 | 2 | <21.00 | 0.0 |
| Seilly (St. Mary's) ... | cirbc | bcb | bcc | bcb | 51 | 42 | . | 1 | 9.00 | 2 | 24.00 | 3.6 |
| Falmouth (Pendennis) ... | cpr | cbe | bc | cpr | 51 | 40 | . | 0.1 | <8.00 | 4 | 3.30 | 1.3 |
| Plymouth(Cattewater) ... | cprc | cprc | cprc | cprc | 50 | 45 | 42 | 0.6 | 9.00 | 6 | 3.30 | 2.4 |
| Portland Bill ... | bc | c | c | c | 49 | 45 | . | . | . | 6 | <21.00 | . |
| Southampton(Calshot) ... | o | c | bccp | bccp | 49 | 45 | 42 | 2 | <8.00 | 1 | <21.00 | 1.9 |
| Duness ... | cprc | cprc | cprc | cprc | 48 | 44 | . | Trace | <8.00 | 2 | <21.00 | . |
| Guernsey ... | cprc | cprc | cprc | cprc | 46 | 43 | . | 2 | <8.00 | 6 | <21.00 | . |



| Position | Date and Time | Steamship | Wind | | Weather | Temp. | | Visibility |
|----------|---------------|-----------|------|-------|---------|-------|-----|------------|
| | | | Dir. | Force | | Air | Sea | |
| 2 | 24 10h | Cambria | W | 4 | pc | 41 | 46 | 8 |
| 3 | 25 2h | Crundel | SW | 5 | ct | 45 | 48 | 8 |

GENERAL INFERENCE.

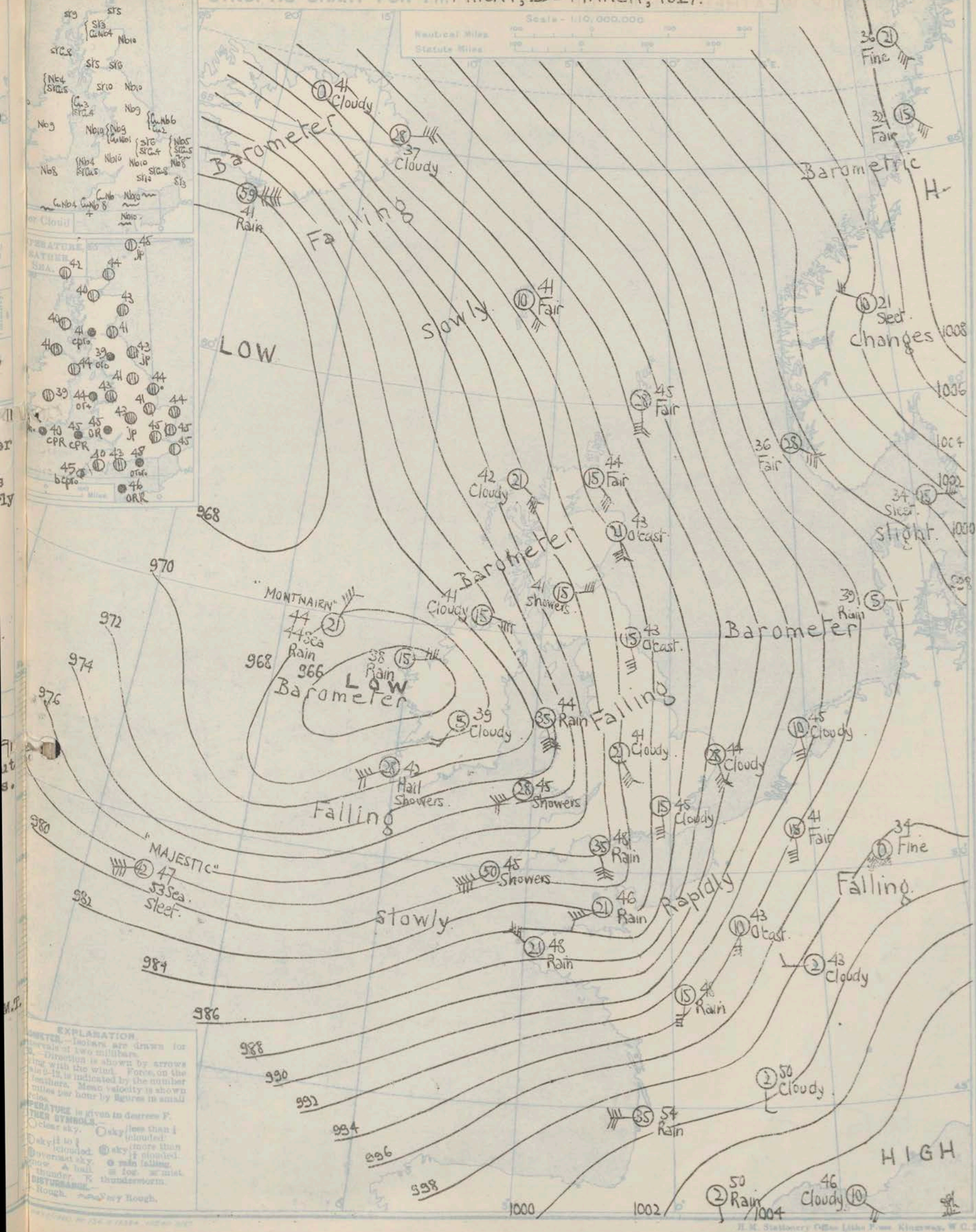
Very deep depressions are centred south of Iceland and over Ireland. The Irish depression will probably move north. Winds will be southeasterly to southerly in Scotland, and mainly south-westerly elsewhere, strong to a gale at times. Occasional rain is probable but sunny intervals will spread from the southwest to all districts.

Friday, 25th March, 1927.

Further Outlook.

| Districts. | Forecasts for the 24 hours commencing 15h, G.M.T. | Further Outlook. |
|---------------------------|--|--|
| 1. S.E. England | Strong S. to S.W. winds, reaching a gale at times; occasional showers, sunny intervals; visibility good; rather cold. | Unsettled and rather cold, but sunny intervals. |
| 2. E. England | | |
| 3. E. Midlands | | |
| 4. W. Midlands | | |
| 5. S.W. England | | |
| 6. South Wales | Southerly winds, reaching a gale at times; occasional showers, sunny intervals; visibility good; rather cold. | |
| 7. North Wales | | |
| 8. N.W. England | | |
| 9. N. Midlands | Wind mainly between S. and S.E., strong to a gale at times; mainly dull at first with intermittent rain, bright periods later; visibility good; rather cold. | |
| 10. N.E. England | | |
| 11. S.E. Scotland | | |
| 12. S.W. Scotland | Wind mainly between S.W. and W., reaching a gale at times; showers of rain or hail, sunny intervals; visibility good; rather cold. | South Cone hoisted all coasts 0856 G.M.T. today. |
| 13. A.W. Scotland | | |
| 14. B. NW. Scotland | | |
| 15. Mid-Scotland | | |
| 16. N.E. Scotland | | |
| 17. Orkneys and Shetlands | | |
| 18. N.W. Ireland | | |
| 19. N.E. Ireland | | |
| 20. S.E. Ireland | | |
| 21. S.W. Ireland | | |

SYNOPTIC CHART FOR 7h. FRIDAY, 25TH MARCH, 1927.



H. M. Stationery Office Little Power, Kingsway, W.C. 2.

AIR MINISTRY.

DAILY WEATHER REPORT OF THE METEOROLOGICAL OFFICE, LONDON:

Page 4.

BRITISH SECTION. Friday, 25th March, 1927.

No. 84.

| STATIONS | | Height above M.S.L. in feet | Observations at 1h. G.M.T. 25th | | | | | | | | | | | | Observations at 7h. G.M.T. 25th | | | | | | | | | | | | Sea. | |
|--|------------|-----------------------------|---------------------------------|--------------------|--------------------|-----------------|----------------------|------------------------|-----------------------|----------------|--------|------|------|----------------------|---------------------------------|--------|-------|----------|-----------|-------------|----------------|--------|------|------|------|-----|------|------|
| | | | Barom. at M.S.L. mb. | Change in 3 Hours. | Wind. | | Weather. | Temp. °F. | Humidity. % | Visibility. f. | Cloud. | | | Barom. at M.S.L. mb. | Change in 3 Hours. | Wind. | | Weather. | Temp. °F. | Humidity. % | Visibility. f. | Cloud. | | | | | | |
| | | | | | Direc. | Force | | | | | Height | Form | Amt. | | | Direc. | Force | | | | | Height | Form | Amt. | | | | |
| | | | | | | | | | | | | | | | | | | | | | | | | | 0-12 | 0-8 | | 0-10 |
| Lerwick | 54 | 9862 | -3 | S | 5 | csp | 42 | 85 | 7 | 4000 | CuNb | 8 | - | 8 | 9866 | +1 | S | 6 | bcjp | 45 | 92 | 8 | 4000 | CuNb | 5 | Alu | 7 | 4 |
| Stornoway | 30 | 9818 | 0 | S | 4 | c | 42 | 85 | 6 | 1500 | Sc | 3 | - | 3 | 9768 | -3 | SE | 5 | c | 42 | 85 | 7 | 2500 | Sc | 9 | - | 9 | 4 |
| Wick | 81 | 9838 | 0 | SE | 3 | bc | 42 | 92 | 8 | 1500 | Sc | 3 | - | 3 | 9825 | -2 | SE | 4 | bc | 44 | 85 | 8 | 1500 | Sc | 5 | Cst | 7 | 4 |
| Tirree | 22 | | | | | | | | | | | | | | 9730 | -3 | SE | 6 | bcjr | 40 | 97 | 8 | 1500 | Sc | 3 | Alu | 4 | 4 |
| Nairn | 82 | | | | | | | | | | | | | | 9787 | - | E | 2 | bc+ | 40 | 85 | 8 | 1500 | CuNb | 7 | - | 7 | 4 |
| Aberdeen | 46 | | | | | | | | | | | | | | 9817 | -5 | SE | 5 | o | 43 | 92 | 6 | 1500 | Nb | 10 | - | 10 | 4 |
| Malin Head | 51 | 9772 | -4 | SE | 3 | bc | 39 | 92 | 8 | 5700 | Sc | 4 | - | 4 | 9701 | -8 | ESE | 4 | cjp | 41 | 75 | 8 | 2500 | Sc | 9 | - | 9 | 2 |
| Benfrew | 36 | | | | | | | | | | | | | | 9769 | -6 | E | 4 | cl | 41 | 85 | 5 | 2500 | Sc | 5 | Cst | 8 | 2 |
| Edinburgh (Inchkeith) | 190 | 9840 | 0 | SE | 2 | c | 41 | 75 | 8 | 2500 | Sc | 2 | asc | 10 | 9784 | -6 | E | 4 | c | 41 | 85 | 7 | 800 | Sc | 6 | Alu | 9 | 2 |
| Leuchars | 40 | | | | | | | | | | | | | | 9796 | -5 | ESE | 5 | orr | 42 | 92 | 4 | 220 | Nb | 10 | - | 10 | 5 |
| Eskdalemuir | 784 | | | | | | | | | | | | | | 9774 | -6 | SE | 5 | or | 39 | 85 | 7 | 800 | Sc | 10 | - | 10 | 5 |
| Tynemouth | 87 | 9860 | -1 | S | 1 | b | 40 | 92 | 6 | - | - | 0 | - | 0 | 9805 | -5 | SE | 4 | osj | 43 | 97 | 7 | 1500 | Nb | 10 | - | 10 | 5 |
| Blacksod Point | 7 | 9745 | -5 | S | 4 | bc | 42 | 85 | 7 | - | Cu | 5 | - | 5 | 9659 | -4 | E | 4 | or | 38 | 92 | 7 | - | Nb | 10 | - | 10 | 5 |
| Donaghadee | 40 | | | | | | | | | | | | | | 9721 | -10 | SE | 4 | bcjr | 44 | 85 | 8 | 4000 | Sc | 7 | - | 7 | 5 |
| Birr Castle | 173 | | | | | | | | | | | | | | 9677 | - | SW | 2 | cl | 39 | 92 | 7 | 1500 | Nb | 9 | - | 9 | 5 |
| Holyhead | 29 | 9828 | -5 | S | 4 | bc | 44 | 92 | 8 | 4000 | Sc | 5 | - | 5 | 9707 | -14 | SE | 7 | or+ | 44 | 92 | 5 | 1500 | Nb | 10 | - | 10 | 5 |
| Liverpool (Bidston) | 189 | | | | | | | | | | | | | | 9741 | -10 | ESE | 5 | c | 43 | 85 | 6 | 800 | Nb | 10 | - | 10 | 5 |
| Chester (Sealand) | 16 | | | | | | | | | | | | | | 9746 | -12 | ESE | 6 | or | 44 | 85 | 7 | 800 | Sc | 10 | - | 10 | 5 |
| Harrogate | 478 | | | | | | | | | | | | | | 9793 | -4 | SE | 3 | cl | 41 | 92 | 7 | 2500 | Nb | 9 | asc | 10 | 5 |
| Spurn Head | 29 | 9880 | 0 | SE | 5 | bc | 43 | 92 | 6 | 4000 | Cu | 5 | - | 5 | 9829 | -5 | SE | 6 | c | 44 | 85 | 7 | 2500 | CuNb | 8 | - | 8 | 2 |
| Birmingham (Edgbaston) | 535 | | | | | | | | | | | | | | 9776 | -12 | SE | 4 | osj | 43 | 92 | 8 | 800 | Nb | 10 | - | 10 | 5 |
| Cranwell | 236 | 9885 | -1 | S | 4 | c | 41 | 87 | 7 | 2500 | Sc | 6 | asc | 8 | 9823 | -9 | SE | 5 | c | 41 | 92 | 7 | 800 | Sc | 10 | - | 10 | 5 |
| Gorleston | 14 | 9937 | 0 | S | 3 | bcjr | 42 | 92 | 8 | 2500 | Nb | 5 | - | 5 | 9874 | -6 | SE | 6 | cl | 44 | 92 | 6 | 4000 | Nb | 10 | - | 10 | 5 |
| Valentia (Cahiriveen) | 30 | 9735 | -5 | S | 4 | or+ | 46 | 97 | 8 | - | Sc | 10 | - | 10 | 9695 | -3 | SW | 6 | clph | 42 | 85 | 7 | 1500 | Sc | 8 | asc | 10 | 4 |
| Roches Point | 32 | | | | | | | | | | | | | | 9725 | 0 | WNW | 4 | cpr | 40 | 85 | 8 | 2500 | Nb | 8 | - | 8 | 5 |
| Pembroke (St. Ann's H.) | 150 | 9831 | -4 | SW | 5 | bc | 45 | 97 | 8 | 4000 | Sc | 4 | - | 4 | 9725 | -3 | SW | 6 | cpr | 45 | 85 | 7 | 2500 | Sc | 9 | - | 9 | 5 |
| Ross-on-Wye | 223 | | | | | | | | | | | | | | 9757 | -11 | S | 5 | or | 45 | 85 | 6 | 1500 | Nb | 10 | - | 10 | 5 |
| Leafield | 612 | | | | | | | | | | | | | | 9783 | -9 | SE | 5 | olp | 43 | 97 | 8 | 1500 | Nb | 10 | - | 10 | 5 |
| Winchester (Worthy Dn.) | 272 | | | | | | | | | | | | | | 9806 | -8 | SE | 5 | orr | 44 | 97 | 6 | 450 | Nb | 10 | - | 10 | 5 |
| S. Farnborough | 230 | | | | | | | | | | | | | | 9812 | -11 | SE | 5 | oad | 45 | 92 | 6 | 450 | Sc | 10 | - | 10 | 5 |
| London (Kew Obs.) | 18 | | | | | | | | | | | | | | 9828 | -9 | S | 4 | cjr | 45 | 85 | 7 | 2500 | Sc | 8 | asc | 10 | 5 |
| Croydon | 244 | 9909 | -2 | SW | 3 | cl | 43 | 92 | 8 | 1500 | Sc | 10 | - | 10 | 9833 | -9 | S | 4 | old | 44 | 92 | 8 | 800 | Sc | 10 | - | 10 | 5 |
| Shoeburyness | 11 | | | | | | | | | | | | | | 9853 | -9 | S | 6 | c+ | 45 | 85 | 8 | 4000 | Cu | 8 | - | 8 | 4 |
| Clacton-on-Sea | 54 | | | | | | | | | | | | | | 9869 | -6 | SE | 6 | c | 45 | 85 | 7 | 1500 | Nb | 8 | - | 8 | 6 |
| Felixstowe | 15 | | | | | | | | | | | | | | 9874 | -5 | S | 6 | c | 45 | 92 | 8 | 1500 | Nb | 10 | - | 10 | 9 |
| Lympe | 350 | 9923 | -1 | S | 4 | cl | 43 | 92 | 7 | 1500 | Sc | 10 | - | 10 | 9884 | -7 | SE | 5 | c | 43 | 92 | 7 | 800 | Sc | 9 | - | 9 | 5 |
| Scilly (St. Mary's) | 163 | 9861 | -6 | SW | 5 | orr | 48 | 97 | 7 | 4000 | Nb | 10 | - | 10 | 9792 | -2 | W | 9 | bcjr | 45 | 75 | 7 | 4000 | CuNb | 4 | - | 4 | 1 |
| Falmouth (Pendennis) | 200 | 9863 | -4 | WSW | 5 | bc | 47 | 85 | 7 | 4000 | Sc | 7 | - | 7 | 9781 | -2 | W | 6 | bc | 40 | 85 | 8 | 4000 | CuNb | 4 | - | 4 | 3 |
| Plymouth (Cattewater) | 82 | | | | | | | | | | | | | | 9782 | -4 | WSW | 5 | cjp | 45 | 85 | 7 | 1500 | CuNb | 8 | Alu | 10 | 1 |
| Portland Bill | 52 | 9882 | -2 | SW | 4 | cl | 47 | 85 | 8 | 2500 | Nb | 6 | asc | 8 | 9768 | -15 | SE | 7 | orr | 48 | 92 | 6 | 1500 | Nb | 10 | - | 10 | 1 |
| Southampton (Calshot) | 10 | 9893 | -2 | S | 4 | bc | 46 | 85 | 8 | 5700 | Sc | 2 | asc | 6 | 9805 | -9 | SE | 6 | or | 46 | 92 | 6 | 800 | Nb | 10 | - | 10 | 1 |
| Dungeness | 20 | 9920 | -2 | SW | 3 | cl | 45 | 85 | 8 | 2500 | Sc | 8 | - | 8 | 9859 | -7 | SW | 4 | bc | 45 | 92 | 7 | 450 | Sc | 3 | Alu | 7 | 6 |
| Guernsey (St. Peter Pt.) | 295 | 9914 | -1 | SW | 3 | bc+ | 45 | 92 | 8 | 1500 | Sc | 4 | - | 4 | 9818 | -10 | WSW | 5 | orr | 46 | 97 | 4 | 800 | Nb | 10 | - | 10 | 5 |
| WEATHER, TEMPERATURE, RAINFALL AND SUNSHINE AT HEALTH RESORTS FOR 24th March | | | | | | | | | | | | | | | | | | | | | | | | | | | | |
| STATIONS | WEATHER. | | TEMPERATURE. | | RAINFALL. | | SUNSHINE. | | (1) | (2) | (3) | (4) | (5) | (6) | (7) | (8) | (9) | | | | | | | | | | | |
| | Fore-noon. | After-noon. | Min. 9h. to 24h. | Max. 9h. to 24h. | Night 17h. to 24h. | Day 9h. to 24h. | Sunrise to 17h. 24h. | Sunrise to Sunset 24h. | | | | | | | | | | | | | | | | | | | | |
| | | | | | | | | | | | | | | | | | | °F. | °F. | mm. | mm. | hr. | hr. | | | | | |
| (1) | (2) | (3) | (4) | (5) | (6) | (7) | (8) | (9) | | | | | | | | | | | | | | | | | | | | |
| Berwick-on-Tweed | mc | PRc | 38 | 46 | 0.6 | 1 | 4.7 | 2.1 | Hilfracombe | ocbc | cbcc | 41 | 51 | 3 | 0.4 | 6.3 | 2.0 | | | | | | | | | | | |
| Douglas (I. o. M.) | cp | bc | 36 | 45 | 6 | 0.5 | 2.7 | 0.7 | Bude | cpbc | cbcc | 41 | 51 | 2 | 0.3 | 5.5 | 3.3 | | | | | | | | | | | |
| Llandudno | rc | c | 38 | 48 | 5 | 0.1 | 1.7 | 5.0 | Penzance | cpbc | bpr | 41 | 55 | 7 | 0.5 | 2.5 | 3.2 | | | | | | | | | | | |
| Colwyn Bay | bcrr | cpb | 38 | 51 | 7 | 0.3 | 4.8 | 3.5 | Paignton | cpbc | pbcc | 41 | 52 | 4 | ? | 3.7 | 3.8 | | | | | | | | | | | |
| Rhyl | bc | bcc | 37 | 49 | 4 | - | 5.4 | 3.2 | Torquay | bcrr | bcc | 42 | 51 | 9 | ? | 4.1 | 0.5 | | | | | | | | | | | |
| Wallasey | irbc | bcpbc | 38 | 50 | 3 | 2 | 3.4 | 1.3 | Jersey | rc | c | 43 | 47 | 9 | 5 | 0.0 | 2.3 | | | | | | | | | | | |
| Southport | rcbc | bcc | 37 | 49 | 2 | 0.3 | 5.2 | 0.8 | Weymouth | cb | c | 42 | 51 | 5 | - | 4.5 | 0.8 | | | | | | | | | | | |
| Blackpool | opc | c | 35 | 47 | 3 | 1 | 2.3 | 1.1 | Bournemouth | hrb | o | 40 | 49 | 10 | 1 | 2.0 | 0.5 | | | | | | | | | | | |
| Ilkley | crs | cr | 35 | 49 | 2 | 5 | 1.5 | 0.0 | Portsmouth (S' thsea) | bcb | opo | 43 | 50 | 2 | 1 | 3.5 | 0.0 | | | | | | | | | | | |
| Cleethorpes | crb | oc | 35 | 53 | 0.2 | ? | 2.8 | 0.2 | Bognor | bcc | tr | 42 | 48 | 2 | 2 | 1.4 | 0.0 | | | | | | | | | | | |
| Skegness | cbc | bccora | 37 | 51 | - | Trace | 3.7 | 1.3 | Littlehampton | bccr | cr | 43 | 48 | 1 | 2 | 1.0 | 0.0 | | | | | | | | | | | |
| Aberystwyth | cbc | bc | 39 | 48 | 3 | - | 6.4 | 4.3 | Worthing | coir | oir | 42 | 48 | 1 | 4 | 0.6 | 0.0 | | | | | | | | | | | |
| Bath | rcbc | bccir | 41 | 52 | 3 | 5 | 1.5 | 1.3 | Brighton | or | or | 43 | 46 | 5 | 6 | 0.0 | 0.0 | | | | | | | | | | | |
| Cheltenham | cvoc | pbcc | 40 | 53 | 1 | 1 | 3.5 | 0.0 | Eastbourne | rr | rrair | 43 | 47 | 2 | 5 | 0.0 | 0.0 | | | | | | | | | | | |
| Leamington Spa | cp | c | 38 | 52 | 0.5 | 0.6 | 4.6 | 1.0 | Hastings | odcor | otcod | 41 | 47 | 1 | 3 | 0.0 | 0.0 | | | | | | | | | | | |
| Lowestoft | bcc | orc | 38 | 49 | 0.2 | 1 | 2.8 | 1.0 | Folkstone | cog | os/poa | 43 | 48 | 0.2 | 0.2 | 0.4 | 0.5 | | | | | | | | | | | |
| Felixstowe | o | or | 40 | 48 | 0.4 | 1 | 1.0 | 1.0 | Dover | c | cl | 43 | 48 | 0.2 | 0.4 | 0.7 | 0.1 | | | | | | | | | | | |
| Harwich & Dovercourt | oc | oc | 39 | 49 | Trace | 3.3 | 1.2 | 1.6 | Tunbridge Wells | oro | oro | 40 | 45 | 5 | 10 | 0.0 | 0.5 | | | | | | | | | | | |
| Southend | oro | otro | 41 | 48 | 0.6 | 1 | 0.3 | 1.0 | Ramsgate | bco | opo | 41 | 48 | 0.1 | 1 | 1.1 | 0.0 | | | | | | | | | | | |
| | | | | | | | | | Margate | cor | ohr | 40 | 49 | - | 2 | 1.4 | 0.0 | | | | | | | | | | | |
| | | | | | | | | | Deal | ocbc | opods | 41 | 51 | - | - | 1.4 | 0.0 | | | | | | | | | | | |

WEATHER, TEMPERATURE, RAINFALL AND SUNSHINE AT HEALTH RESORTS FOR 24th March.

| STATIONS | WEATHER. | | TEMPERATURE. | | RAINFALL† | | SUNSHINE. | | (1) | (2) | (3) | (4) | (5) | (6) | (7) | (8) | (9) |
|-----------------------|-----------|------------|------------------|------------------|--------------------|-----------------|-----------------|----------------|-----|-----|-----|-----|-----|-----|-----|-----|-----|
| | Forenoon. | Afternoon. | Min. 9h. to 24h. | Max. 9h. to 24h. | Night 17h. to 24h. | Day 9h. to 17h. | Sunrise to 17h. | Sunset to 24h. | | | | | | | | | |
| | | | | | | | | | | | | | | | | | |
| Iffracombe | mc | PRc | 38 | 46 | 0.6 | 1 | 4.7 | 2.1 | | | | | | | | | |
| Bude | mc | PRc | 38 | 46 | 0.6 | 1 | 4.7 | 2.1 | | | | | | | | | |
| Penzance | mc | PRc | 38 | 46 | 0.6 | 1 | 4.7 | 2.1 | | | | | | | | | |
| Paignton | mc | PRc | 38 | 46 | 0.6 | 1 | 4.7 | 2.1 | | | | | | | | | |
| Torquay | mc | PRc | 38 | 46 | 0.6 | 1 | 4.7 | 2.1 | | | | | | | | | |
| Jersey | mc | PRc | 38 | 46 | 0.6 | 1 | 4.7 | 2.1 | | | | | | | | | |
| Weymouth | mc | PRc | 38 | 46 | 0.6 | 1 | 4.7 | 2.1 | | | | | | | | | |
| Bournemouth | mc | PRc | 38 | 46 | 0.6 | 1 | 4.7 | 2.1 | | | | | | | | | |
| Portsmouth (S. theca) | mc | PRc | 38 | 46 | 0.6 | 1 | 4.7 | 2.1 | | | | | | | | | |
| Bognor | mc | PRc | 38 | 46 | 0.6 | 1 | 4.7 | 2.1 | | | | | | | | | |
| Littlehampton | mc | PRc | 38 | 46 | 0.6 | 1 | 4.7 | 2.1 | | | | | | | | | |
| Worthing | mc | PRc | 38 | 46 | 0.6 | 1 | 4.7 | 2.1 | | | | | | | | | |
| Brighton | mc | PRc | 38 | 46 | 0.6 | 1 | 4.7 | 2.1 | | | | | | | | | |
| Eastbourne | mc | PRc | 38 | 46 | 0.6 | 1 | 4.7 | 2.1 | | | | | | | | | |
| Hastings | mc | PRc | 38 | 46 | 0.6 | 1 | 4.7 | 2.1 | | | | | | | | | |
| Folkestone | mc | PRc | 38 | 46 | 0.6 | 1 | 4.7 | 2.1 | | | | | | | | | |
| Dover | mc | PRc | 38 | 46 | 0.6 | 1 | 4.7 | 2.1 | | | | | | | | | |
| Tunbridge Wells | mc | PRc | 38 | 46 | 0.6 | 1 | 4.7 | 2.1 | | | | | | | | | |
| Ramsgate | mc | PRc | 38 | 46 | 0.6 | 1 | 4.7 | 2.1 | | | | | | | | | |
| Margate | mc | PRc | 38 | 46 | 0.6 | 1 | 4.7 | 2.1 | | | | | | | | | |
| Deal | mc | PRc | 38 | 46 | 0.6 | 1 | 4.7 | 2.1 | | | | | | | | | |

TERMS OF SUBSCRIPTION.—6/6 per quarter or 25/- per year, post free. Single copies may be obtained at the Meteorological Office, price 1d.

* Information not usually received.

† The observations at 1h. G.M.T. are from an auxiliary station.

‡ For code see page 1.

§ See footnote page 1.

| At stations marked thus the maximum temperature is for the period 11h.-17h., the minimum for the period 21h.-24h. † 17h.-24h.

DAILY WEATHER REPORT OF THE METEOROLOGICAL OFFICE, LONDON:

BRITISH SECTION.

No. B.23865

Saturday 26th March 1927.

Page 1.

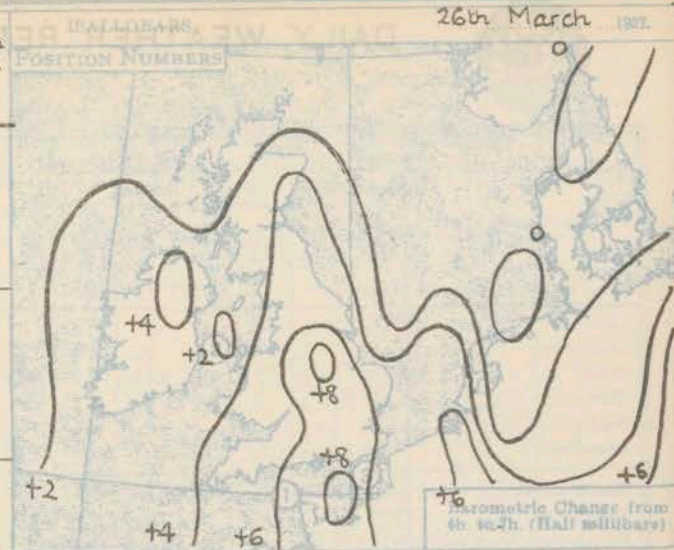
| Observations at 13h. G.M.T. 25th | | | | | | | | | | | | | | | Observations at 13h. G.M.T. 25th | | | | | | | | | | | | | | |
|---|------------------|--------------------|--------|-------|----------|-------|-----------|-------------|--------|------|------|--------|------------------|------------------|---|-------|--------|----------|-------|-----------|-------------|--------|------|------|------|------------------|------|------|------|
| STATIONS. | Barom. at M.S.L. | Change in 3 Hours. | Wind. | | Weather. | Temp. | Humidity. | Visibility. | Cloud. | | | | State of ground. | Barom. at M.S.L. | Change in 3 Hours. | Wind. | | Weather. | Temp. | Humidity. | Visibility. | Cloud. | | | | State of ground. | | | |
| | | | Direc. | Force | | | | | Height | Form | Amt. | Direc. | | | | Force | Height | | | | | Form | Amt. | | | | | | |
| | | | | | | | | | | | | | | | | | | | | | | | | 0-12 | 0-10 | | 0-10 | 0-10 | 0-10 |
| (For heights see p. 4). | mb. | | | | | °F. | % | 0-9 | Feet | 0-10 | 0-10 | | mb. | | | | | °F. | % | 0-9 | Feet | 0-10 | 0-10 | | | | | | |
| Lerwick | 987.0 | 0 | SE | 8 | or | 43 | 92 | 7 | 4000 | Nb | 10 | - | 10 | 986.7 | 0 | SE | 8 | or | 43 | 85 | 7 | 4000 | Nb | 10 | - | 10 | | | |
| Stornoway | 975.0 | -2 | ESE | 4 | bc | 49 | 85 | 7 | 4000 | Cu | 4 | - | 4 | 975.4 | +2 | ESE | 4 | bc | 46 | 85 | 7 | 4000 | CuNb | 4 | Ac | 6 | | | |
| Wick | 980.7 | -2 | SSE | 4 | c/pr | 44 | 85 | 8 | 1500 | CuNb | 8 | Cst | 10 | 979.8 | +2 | SE | 7 | c | 44 | 85 | 8 | 1500 | Nb | 6 | Asr | 10 | | | |
| Tiree | 969.9 | -2 | E | 5 | c | 47 | 65 | 8 | 1500 | St | 7 | Ac | 8 | 970.6 | +1 | ENE | 4 | c | 45 | 85 | 8 | 1500 | St | 10 | - | 10 | | | |
| Nairn | 978.8 | -3 | SSE | 5 | or | 44 | 85 | 6 | 1500 | Nb | 10 | - | 10 | 976.2 | 0 | E | 3 | c/pr | 43 | 92 | 7 | 1500 | Nb | 8 | - | 8 | | | |
| Aberdeen | 978.8 | -3 | SSE | 5 | or | 44 | 85 | 6 | 1500 | Nb | 10 | - | 10 | 977.7 | 0 | ESE | 6 | or | 43 | 85 | 6 | 1500 | Nb | 10 | - | 10 | | | |
| Malin Head | 966.4 | -6 | E | 6 | cd | 41 | 92 | 7 | 1500 | St | 9 | - | 9 | 969.9 | +5 | E | 3 | c | 44 | 85 | 8 | 4000 | St | 5 | Cu | 8 | | | |
| Renfrew | 972.5 | -3 | ESE | 4 | orr | 48 | 92 | 6 | 800 | Nb | 10 | - | 10 | 972.1 | +1 | E | 3 | orr | 41 | 92 | 4 | 800 | Nb | 10 | - | 10 | | | |
| Edinburgh (Inchkeith) | 973.1 | -6 | SE | 5 | c | 44 | 85 | 8 | 2500 | St | 6 | Cst | 9 | 971.2 | -1 | E | 4 | orr | 42 | 97 | 7 | 1500 | Nb | 10 | - | 10 | | | |
| Leuchars | 975.5 | -4 | SE | 5 | c | 45 | 85 | 7 | 2500 | St | 10 | - | 10 | 973.9 | -1 | ESE | 6 | orr | 44 | 85 | 6 | 800 | Nb | 10 | - | 10 | | | |
| Esksdalmuir | 971.8 | -4 | SE | 6 | or | 41 | 85 | 6 | 1500 | Nb | 10 | - | 10 | 971.7 | 0 | NE | 2 | orr | 35 | 92 | 7 | 800 | Nb | 10 | - | 10 | | | |
| Tynemouth | 973.6 | -7 | SE | 5 | or | 44 | 85 | 7 | 1500 | Nb | 10 | - | 10 | 971.1 | -3 | SSE | 3 | orr | 42 | 92 | 7 | 1500 | Nb | 10 | - | 10 | | | |
| Blacksod Point | 965.7 | 0 | N | 4 | c | 44 | 75 | 9 | 4000 | CuNb | 9 | - | 9 | 972.4 | +5 | NW | 6 | c | 46 | 75 | 8 | 4000 | Cu | 0 | Asr | 10 | | | |
| Donaghadee | 968.6 | -2 | S | 4 | bc | 45 | 75 | 8 | 4000 | Cu | 7 | - | 7 | 969.6 | +2 | SSE | 3 | bc | 45 | 75 | 8 | 4000 | Cu | 0 | Asr | 10 | | | |
| Birr Castle | 966.1 | 0 | SW | 4 | c/pr | 45 | 75 | 7 | 2500 | Nb | 8 | - | 8 | 968.1 | 0 | W | 3 | bc | 41 | 97 | 6 | 1500 | Nb | 9 | Ac | 5 | | | |
| Holyhead | 969.9 | -1 | SSW | 5 | bc | 47 | 75 | 8 | 2500 | St | 5 | Ci | 6 | 968.9 | -1 | SW | 4 | c/pr | 43 | 92 | 7 | 2500 | Nb | 8 | Ci | 9 | | | |
| Liverpool (Bidston) | 971.6 | 0 | SW | 4 | c/pr | 44 | 75 | 7 | 1500 | CuNb | 8 | Asr | 9 | 971.6 | +1 | SSE | 2 | cl | 41 | 85 | 7 | 4000 | Nb | 7 | Cst | 8 | | | |
| Chester (Sealand) | 971.9 | 0 | SW | 3 | c/pr | 48 | 65 | 9 | 1500 | St | 8 | Ci | 9 | 971.9 | 0 | S | 1 | bc | 42 | 75 | 8 | 2500 | St | 3 | Ci | 6 | | | |
| Harrogate | 972.4 | -5 | S | 2 | c/R | 37 | 92 | 5 | 4000 | Nb | 9 | Asr | 10 | 972.2 | 0 | S | 3 | c | 40 | 85 | 5 | 4000 | Nb | 5 | Cst | 9 | | | |
| Spurn Head | 971.9 | -11 | SE | 7 | or | 43 | 92 | 6 | 4000 | Nb | 10 | - | 10 | 973.7 | +2 | SW | 2 | c/r | 43 | 85 | 7 | 5700 | CuNb | 8 | - | 8 | | | |
| Birmingham (Edgbaston) | 973.8 | 0 | SW | 4 | bc/pr | 45 | 65 | 8 | 4000 | Cu | 5 | - | 5 | 974.6 | 0 | SSW | 4 | bc | 43 | 65 | 8 | 2500 | Cu | 4 | Ci | 2 | | | |
| Cranwell | 973.0 | -6 | SW | 5 | c | 43 | 92 | 7 | 800 | Nb | 6 | Asr | 10 | 974.7 | +2 | SW | 3 | bc | 42 | 85 | 7 | 2500 | St | 1 | Ci | 5 | | | |
| Gorleston | 976.9 | -11 | SE | 8 | orr | 44 | 97 | 5 | 800 | Nb | 10 | - | 10 | 978.6 | +2 | SW | 3 | bc/bl | 40 | 85 | 6 | 2500 | Nb | 5 | - | 5 | | | |
| Valentia (Cahiroiveen) | 968.0 | -1 | WSW | 6 | bc | 46 | 85 | 7 | 1500 | Nb | 3 | Asr | 4 | 978.5 | +10 | N/E | 7 | bc | 48 | 65 | 9 | 2500 | St | 3 | Cu | 7 | | | |
| Roches Point | 970.6 | -5 | W/N | 5 | chr | 42 | 92 | 8 | 2500 | Nb | 8 | - | 8 | 974.2 | +7 | WNW | 6 | c/pr | 45 | 75 | 8 | 2500 | St | 3 | Cu | 6 | | | |
| Pembroke (St. Ann's H.) | 972.8 | -2 | SW | 8 | c | 44 | 75 | 8 | 2500 | St | 8 | - | 8 | 970.2 | -3 | SW | 8 | c/pr | 45 | 92 | 7 | 2500 | CuNb | 5 | Ac | 8 | | | |
| Ross-on-Wye | 975.3 | 0 | WSW | 5 | bc/pr | 47 | 65 | 8 | 4000 | CuNb | 5 | Ci | 6 | 975.0 | -1 | SW | 4 | c/pr | 44 | 65 | 8 | 4000 | CuNb | 7 | Cu | 8 | | | |
| Leafeld | 975.9 | 0 | SW | 5 | bc/pr | 42 | 75 | 8 | 4000 | Cu | 4 | Ci | 7 | 976.4 | 0 | SW | 4 | bc | 41 | 75 | 9 | 4000 | CuNb | 2 | Ac | 3 | | | |
| Winchester (Worthy Dn.) | 978.1 | +1 | SW | 5 | c/PR | 47 | 65 | 8 | 2500 | Cu | 6 | Asr | 8 | 978.8 | +1 | SSW | 5 | bc/bl | 44 | 75 | 8 | 2500 | Cu | 7 | - | 7 | | | |
| S. Farnborough | 977.6 | +1 | WSW | 5 | bc/r | 45 | 85 | 8 | 1500 | CuNb | 5 | Asr | 6 | 979.2 | +2 | SW | 3 | c/PR | 40 | 85 | 8 | 2500 | CuNb | 7 | Ci | 8 | | | |
| London (Kew Obs.) | 977.4 | -1 | SW | 3 | c+ | 46 | 65 | 7 | 800 | Nb | 8 | Asr | 10 | 978.9 | +2 | SW | 3 | c/PR | 48 | 75 | 8 | 800 | Nb | 8 | - | 8 | | | |
| Croydon | 977.4 | -1 | WSW | 5 | c+ | 47 | 55 | 7 | 2500 | CuNb | 6 | Asr | 8 | 979.6 | +2 | WSW | 4 | c/pr | 44 | 75 | 7 | 2500 | CuNb | 8 | - | 8 | | | |
| Shoeburyness | 977.3 | -7 | W'S | 5 | bc/h | 50 | 65 | 8 | 1500 | Cu | 2 | Ac | 4 | 980.0 | +3 | WSW | 3 | bc | 40 | 85 | 8 | 1500 | St | 3 | Asr | 7 | | | |
| Clacton-on-Sea | 977.3 | -8 | SW | 5 | c/R | 47 | 85 | 7 | 1500 | Nb | 5 | Asr | 8 | 979.9 | +4 | SSW | 5 | c+ | 43 | 85 | 7 | 1500 | Nb | 7 | Cu | 8 | | | |
| Felixstowe | 977.3 | -8 | SW | 5 | c/R | 47 | 85 | 7 | 1500 | Nb | 5 | Asr | 8 | 979.9 | +4 | SSW | 5 | c+ | 43 | 85 | 7 | 1500 | Nb | 7 | Cu | 8 | | | |
| Lympe | 978.8 | -3 | SW | 7 | bc | 49 | 55 | 8 | 1500 | St | 5 | - | 5 | 981.8 | +3 | SW | 5 | bc+ | 43 | 75 | 8 | 800 | St | 5 | Ac | 6 | | | |
| Scilly (St. Mary's) | 980.4 | +1 | WSW | 8 | bc | 48 | 75 | 7 | 4000 | Cu | 6 | - | 6 | 980.4 | +2 | W | 8 | c/PR | 42 | 97 | 7 | 4000 | CuNb | 8 | - | 8 | | | |
| Falmouth (Pendennis) | 979.6 | +1 | W | 7 | bc | 48 | 65 | 8 | 4000 | CuNb | 5 | - | 5 | 977.5 | 0 | W | 9 | c/PH | 45 | 85 | 7 | 4000 | CuNb | 9 | - | 9 | | | |
| Plymouth (Cattewater) | 980.2 | +2 | SW | 7 | c/PH | 46 | 75 | 8 | 2500 | CuNb | 9 | - | 9 | 977.2 | -4 | WSW | 8 | c/r | 45 | 92 | 7 | 1500 | Nb | 9 | Asr | 10 | | | |
| Portland Bill | 978.6 | +2 | SW | 6 | bc | 46 | 75 | 8 | 2500 | St | 6 | Cst | 6 | 978.1 | -1 | SW | 7 | c/r | 45 | 85 | 8 | 2500 | St | 8 | Asr | 9 | | | |
| Southampton (Catsbot) | 979.1 | +2 | SW | 6 | bc | 46 | 65 | 8 | 1500 | Nb | 8 | - | 8 | 980.1 | +1 | SW | 6 | bc/pr | 46 | 65 | 8 | 2500 | CuNb | 7 | - | 7 | | | |
| Dungeo | 980.0 | -6 | WSW | 6 | bc | 50 | 65 | 8 | 1500 | Cu | 5 | - | 5 | 981.0 | +2 | WSW | 7 | bc+ | 45 | 75 | 7 | 2500 | CuNb | 4 | Cu | 6 | | | |
| Guernsey | 984.0 | +2 | W | 6 | c/pr | 43 | 75 | 7 | 1500 | CuNb | 6 | Cst | 8 | 984.0 | -1 | SW | 7 | c/PH | 45 | 75 | 5 | 800 | CuNb | 9 | - | 9 | | | |
| LONDON OBSERVATIONS. | | | | | | | | | | | | | | | ATMOSPHERIC POLLUTION. | | | | | | | | | | | | | | |
| Height above M.S.L. in feet. | | | | | | | | | | | | | | | Milligrams of Solid Impurity per cubic metre. | | | | | | | | | | | | | | |
| Morn-ing. After-noon. Night. | | | | | | | | | | | | | | | 24 Hr. ended 7h. G.M.T. 26th | | | | | | | | | | | | | | |
| 24 HOURS ENDED 9h. | | | | | | | | | | | | | | | South Kensington | | | | | | | | | | | | | | |
| Kew .. 24 hours ended 7h. | | | | | | | | | | | | | | | Max. Time Min. Time. | | | | | | | | | | | | | | |
| Croydon .. 244 | | | | | | | | | | | | | | | 0.6 17h 25m 4.0 3 1h 26h | | | | | | | | | | | | | | |
| Greenwich (Royal Obs.) .. 149 | | | | | | | | | | | | | | | New Observatory | | | | | | | | | | | | | | |
| City (Bunhill Row) .. 80 | | | | | | | | | | | | | | | Max. Time Min. Time. | | | | | | | | | | | | | | |
| Westminster (St. James' Pk.) .. 27 | | | | | | | | | | | | | | | 4.0 3 whole period. | | | | | | | | | | | | | | |
| Regent's Pk. (Botanic Gdns.) .. 168 | | | | | | | | | | | | | | | | | | | | | | | | | | | | | |
| Camden Square .. 110 | | | | | | | | | | | | | | | | | | | | | | | | | | | | | |
| Kensington Palace .. 80 | | | | | | | | | | | | | | | | | | | | | | | | | | | | | |
| Hamstead Observatory .. 450 | | | | | | | | | | | | | | | | | | | | | | | | | | | | | |
| TABLE SHOWING THE GREENWICH TIMES OF SUNRISE, NOON, AND SUNSET. | | | | | | | | | | | | | | | THE BRAUFOOT SCALE OF WIND. | | | | | | | | | | | | | | |
| 26th - 1st March, 1927. | | | | | | | | | | | | | | | The BRAUFOOT SCALE OF WIND is used only for surface observations. In the accompanying table the speed of the wind corresponding with the different numbers, is the speed at about 30 feet above the ground. | | | | | | | | | | | | | | |
| STATIONS. Sunrise. Noon. Sunset. | | | | | | | | | | | | | | | SEA DISTURBANCE. | | | | | | | | | | | | | | |
| G.M.T. G.M.T. G.M.T. | | | | | | | | | | | | | | | 0=no swell {Calm or slight sea. | | | | | | | | | | | | | | |
| Yarmouth 5.46 11.59 18.14 | | | | | | | | | | | | | | | 1=mod. swell {moderate sea. | | | | | | | | | | | | | | |
| 5.44 11.59 18.16 | | | | | | | | | | | | | | | 2=heavy swell {heavy swell. | | | | | | | | | | | | | | |
| Greenwich 5.54 12.6 18.20 | | | | | | | | | | | | | | | 3=no swell {Calm or slight sea. | | | | | | | | | | | | | | |
| 5.52 12.6 18.22 | | | | | | | | | | | | | | | 4=mod. swell {moderate sea. | | | | | | | | | | | | | | |
| Wick 6.3 12.18 18.39 | | | | | | | | | | | | | | | 5=heavy swell {rough sea. | | | | | | | | | | | | | | |
| 6.0 12.18 18.39 | | | | | | | | | | | | | | | 6=rather rough sea. | | | | | | | | | | | | | | |
| Valentia 6.35 12.47 19.2 | | | | | | | | | | | | | | | 7=rough sea. | | | | | | | | | | | | | | |
| 6.32 12.47 19.3 | | | | | | | | | | | | | | | 8=very rough sea. | | | | | | | | | | | | | | |
| | | | | | | | | | | | | | | | 9=mountainous sea. | | | | | | | | | | | | | | |
| BEAUFORT NOTATION OF WEATHER. | | | | | | | | | | | | | | | TELEGRAPHIC CODE FOR SURFACE VISIBILITY. | | | | | | | | | | | | | | |
| b blue sky (not more than a quarter covered with cloud). | | | | | | | | | | | | | | | 0. Dense fog. at 55 yards. | | | | | | | | | | | | | | |
| c sky partly cloudy (one half covered). | | | | | | | | | | | | | | | 1. Thick fog. 220 " | | | | | | | | | | | | | | |
| d generally cloudy | | | | | | | | | | | | | | | 2. Fog. 550 " | | | | | | | | | | | | | | |
| e drizzle. f wet air. g gloomy. | | | | | | | | | | | | | | | 3. Moderate fog. 1100 " | | | | | | | | | | | | | | |
| f fog, visibility 200-1000 m. | | | | | | | | | | | | | | | 4. Mist or haze. 11 miles. | | | | | | | | | | | | | | |
| F thick fog, " less than 200 m. | | | | | | | | | | | | | | | 5. Poor visibility. 24 " | | | | | | | | | | | | | | |
| m mist, " 1000-12000 m. | | | | | | | | | | | | | | | 6. Moderate. 84 " | | | | | | | | | | | | | | |
| h hail. i intermittent. | | | | | | | | | | | | | | | 7. Good. 124 " | | | | | | | | | | | | | | |
| jp precipitation within sight of station. | | | | | | | | | | | | | | | 8. Very good. 51 " | | | | | | | | | | | | | | |
| KQ line squall. l lightning. | | | | | | | | | | | | | | | 9. Excellent visibility, beyond 31 " | | | | | | | | | | | | | | |
| o overcast sky. p passing showers. | | | | | | | | | | | | | | | | | | | | | | | | | | | | | |
| q squally. r rain. s snow. | | | | | | | | | | | | | | | | | | | | | | | | | | | | | |
| ra sleet. t thunder. | | | | | | | | | | | | | | | | | | | | | | | | | | | | | |
| u ugly, threatening sky. | | | | | | | | | | | | | | | | | | | | | | | | | | | | | |
| v unusual visibility. w dew. | | | | | | | | | | | | | | | | | | | | | | | | | | | | | |

† Trace = rain has fallen, but amount less than 0.1 mm.

* Information for these columns not usually received.

‡ The barometric change is expressed in half millibars.

| SUMMARIES FOR THE PAST 24 HOURS. | | | | | | | | | | | | SUN. 25 th |
|----------------------------------|-----------------------------|------------------------------|------------------------------|----------------------------|-------------------------|---------------------------|---------------------|-----------------|-------------------|-----------------|-------------------|--------------------------|
| STATIONS. | WEATHER. | | | | TEMPERATURE. | | | RAINFALL. | | | | Hours. |
| | 7h-12h. 25 th | 12h-18h. 25 th | 18h-25h. 25 th | 1h-7h. 26 th | MAX. Day. 7h-18h. | MIN. Night. 18h-7h. | MIN. on GRASS | Day. 7h-18h. | Night. 18h-7h. | Day. 7h-18h. | Night. 18h-7h. | |
| Lerwick ... | clry | clry | clry | cpr | 45 | 38 | . | 2 | 8.00 | 1 | 21.00 | 0.0 |
| Stornoway ... | c | c | c | c | 49 | 38 | . | 1 | 9.00 | 1 | 2.30 | 4.4 |
| Wick ... | cbr | br | cl | cir | 45 | 41 | . | 1 | 9.00 | 1 | 2.30 | . |
| Tiree ... | co | cbr | co | co | 48 | 43 | 40 | 0.1 | 14.30 | - | - | 0.0 |
| Nairn ... | bcyb | bcpc | cpq | cpq | 48 | 40 | . | 0.3 | 15.30 | 1 | 21.00 | 4.2 |
| Aberdeen ... | cr.m. | cir.ong | ocm.g | cprq | 44 | 41 | 40 | 0.5 | 9.00 | 0.6 | 2.30 | 0.0 |
| Malin Head ... | clr | c | bc | bc | 44 | 41 | . | 3 | 9.00 | 0.3 | 24.00 | 0.3 |
| Renfrew ... | corrg | orrg | orrm | orrm | 46 | 38 | 37 | 3 | 11.00 | 13 | 21.00 | 0.0 |
| Edinburgh (Inchkeith) ... | c | b | bc | bc | 46 | 38 | . | 1 | 14.30 | 2 | 21.00 | 1.9 |
| Leuchars ... | cbr | cor | or | cirm | 46 | 38 | 38 | 0.2 | 8.00 | 2 | 21.00 | 0.5 |
| Eskdalemuir ... | ocob | orrm | orrm | orrm | 43 | 30 | 27 | 7 | 8.00 | 4 | 21.00 | 0.6 |
| Tynemouth ... | opq | cir | or | bc | 44 | 36 | 31 | 2 | 8.00 | 0.5 | 21.00 | . |
| Blackad Point ... | c | bc | bc | cbr | 46 | 42 | . | 3 | 8.00 | 0.3 | - | . |
| Donaghadee ... | clr | bc | bc | cbr | 49 | 38 | . | 2 | 8.00 | 3 | 2.30 | . |
| Birr Castle ... | clr | cbr | or | cbr | 49 | 38 | 33 | 3 | 8.00 | 12 | 21.00 | 4.1 |
| Holyhead ... | clr | bc | bc | cbr | 48 | 39 | 37 | 4 | 8.00 | 14 | 21.00 | 4.4 |
| Liverpool (Bidston) ... | cbr | bc | bc | cbr | 48 | 38 | 37 | 5 | 8.00 | 2 | 22.00 | 1.5 |
| Chester (Sealand) ... | cbr | bc | bc | cbr | 51 | 38 | 36 | 4 | 8.00 | 8 | 21.00 | 2.4 |
| Harrogate ... | cbr | cbr | bc | bc | 41 | 34 | 29 | 12 | 8.00 | trace | 4.30 | 0.0 |
| Spurn Head ... | cbr | cbr | bc | bc | 46 | 38 | . | 8 | 12.30 | 2 | 3.30 | 0.1 |
| Birmingham (Edgbaston) ... | or | bc | bc | or | 46 | 37 | 36 | 8 | 8.00 | 1 | 22.00 | 2.8 |
| Cranwell ... | cbr | bc | bc | cbr | 48 | 31 | 27 | 5 | 9.00 | 1 | 2.30 | 1.3 |
| Gorleston ... | cbr | bc | bc | cbr | 49 | 39 | 36 | 9 | 11.00 | 2 | 24.00 | 2.3 |
| Valentia (Cahirivet) ... | clr | cbr | bc | bc | 48 | 45 | 40 | 6 | 8.00 | 1 | 22.00 | 3.1 |
| Roshea Point ... | cbr | cbr | bc | bc | 50 | 43 | . | 2 | 8.00 | 0.1 | 21.00 | . |
| Pembroke (St. Ann's H.) ... | cbr | cbr | bc | bc | 47 | 39 | . | 2 | 8.00 | 2 | 21.00 | 4.2 |
| Rose-on-Wye ... | cbr | bc | bc | bc | 47 | 39 | 37 | 4 | 8.00 | 4 | 21.00 | 3.3 |
| Leafield ... | cbr | bc | bc | bc | 46 | 37 | 35 | 7 | 8.00 | 2 | 21.00 | 5.4 |
| Manchester (Worthy Dn) ... | cbr | bc | bc | bc | 50 | 41 | 37 | 13 | 8.00 | 3 | 21.00 | 4.7 |
| S. Farnborough ... | cbr | bc | bc | bc | 50 | 39 | 38 | 12 | 8.00 | 3 | 21.00 | 4.5 |
| London (Kew Obs.) ... | cbr | bc | bc | bc | 49 | 40 | 32 | 13 | 8.00 | 3 | 21.00 | 3.3 |
| Croydon ... | cbr | bc | bc | bc | 51 | 40 | 38 | 15 | 8.00 | 2 | 21.00 | 4.5 |
| Shoeburyness ... | cbr | bc | bc | bc | 53 | 40 | 36 | 5 | 11.00 | 1 | 22.00 | 3.5 |
| Clacton-on-Sea ... | cbr | bc | bc | bc | 47 | 39 | 37 | 6 | 9.00 | 2 | 22.00 | 2.7 |
| Felixstowe ... | cbr | bc | bc | bc | 47 | 40 | 37 | 6 | 9.00 | 3 | 21.00 | 2.6 |
| Lympe ... | cbr | bc | bc | bc | 49 | 39 | 37 | 5 | 9.00 | 3 | 21.00 | 3.2 |
| Seilly (St. Mary's) ... | cbr | bc | bc | bc | 49 | 42 | . | 4 | 9.00 | 2 | 21.00 | 6.5 |
| Plymouth (Pendennis) ... | cbr | bc | bc | bc | 49 | 44 | . | 1 | 8.00 | 2 | 21.00 | 7.4 |
| Plymouth (Cattewater) ... | cbr | bc | bc | bc | 49 | 42 | . | 2 | 8.00 | 4 | 21.00 | 5.0 |
| Portland Bill ... | cbr | bc | bc | bc | 49 | 45 | . | 3 | 8.00 | 2 | 21.00 | . |
| Southampton (Calshot) ... | cbr | bc | bc | bc | 51 | 43 | 41 | 6 | 8.00 | 3 | 21.00 | 5.0 |
| Dungeness ... | cbr | bc | bc | bc | 51 | 41 | . | 5 | 11.00 | 1 | 21.00 | . |
| Guernsey ... | cbr | bc | bc | bc | 49 | 41 | . | 3 | 8.00 | 9 | 21.00 | . |



| Observations from Cross-Channel Steamers. | | | | | | | | |
|---|------------------------|------------|--------|--------|----------|-------|------|-------------|
| Position. | Date and Time. | Steamship. | Wind. | | Weather. | Temp. | | Visibility. |
| | | | Dirac. | Force. | | Air. | Sea. | |
| 2 | 25 th 10.00 | "Cambria" | SSW | 6 | C | 47 | 46 | 8 |

GENERAL INFERENCE.

A deep and nearly stationary depression centred over the Irish Sea will become less deep, but winds will continue to reach gale force at times from between S.W. and W. over all except the extreme north of England. Over England and Ireland showers are expected, with sunny intervals, but in Scotland the weather will be mainly cloudy with intermittent rain or drizzle.

| Districts. | Forecasts for the 24 hours commencing 15h. GMT. Saturday, 26th March, 1927 | Further Outlook. |
|--|--|----------------------------|
| 1. S.E. England 2. E. England 3. E. Midlands 4. W. Midlands 5. S.W. England 6. South Wales 7. North Wales 8. N.W. England 9. N. Midlands 10. N.E. England | Strong squally southwesterly winds, reaching a gale at times today; showers, sunny intervals; visibility good; moderate temperature. | Unsettled. |
| 11. S.E. Scotland 12. S.W. Scotland & Isle of Man 13. A.W. Scotland 14. N.W. Scotland 15. Mid-Scotland 16. N.E. Scotland 17. Orkneys and Shetlands 18. N.W. Ireland 19. N.E. Ireland 20. S.W. Ireland | Wind mainly between S.E. and E., moderate to fresh; mainly cloudy, occasional rain or drizzle; visibility moderate to good; rather cold. Wind between W. and N.W., strong and squally; showers, sunny intervals; visibility good; moderate temperature. | ↓ South Cone still flying. |

7



77, M. Stationery Office Little Port Kingway, W.C. 2

DAILY WEATHER REPORT OF THE METEOROLOGICAL OFFICE, LONDON:

BRITISH SECTION. Saturday 26th March 1927.

No. 85...

WEATHER, TEMPERATURE, RAINFALL AND SUNSHINE AT HEALTH RESORTS FOR..... 25th March

| STATIONS. | WEATHER. | | TEMPERATURE. | | RAINFALL† | | SUN-SHINE. | | (1) | (2) | (3) | (4) | (5) | (6) | (7) | (8) | (9) |
|------------------------|------------|-------------|----------------------|---------------------|---------------------|-------------------|----------------------|------------------------|----------------------|-------|-------|-----|-----|-----|-----|-----|-----|
| | Fore-noon. | After-noon. | Min. 9h. to 9h. 25h. | Max. 9h. -17h. 25h. | Night 17h.-9h. 25h. | Day 9h.-17h. 25h. | Sunrise to 17h. 25h. | Sunrise to Sunset 24h. | | | | | | | | | |
| (1) | (2) | (3) | (4) | (5) | (6) | (7) | (8) | (9) | | | | | | | | | |
| Berwick-on-Tweed | b.c.c | c.o.o | 36 | 44 | 0.3 | 0.5 | 0.9 | 4.9 | Ilfracombe ... | b.c.c | c.o.b | 44 | 48 | 1 | 1 | 1 | 6.3 |
| Douglas (I. o. M.) ... | o.r | b.b.c | 40 | 46 | 8 | 1 | 4.0 | 2.7 | Bude ... | b | b | 42 | 51 | 1 | 1 | 1 | 6.4 |
| Llandudno ... | r.c | c.b.c | 38 | 49 | 1 | 0.3 | 3.0 | 2.5 | Penzance ... | r.b.b | b.c.b | 42 | 51 | 1 | 1 | 1 | 6.8 |
| Colwyn Bay ... | b.c.c | b.b.c | 39 | 51 | 1 | 1 | 2.0 | 1.1 | Paignton ... | b.b.c | b.c.b | 41 | 50 | 1 | 1 | 1 | 6.2 |
| Rhyl ... | c.c | c.b.c | 39 | 49 | 1 | 1 | 1.8 | 1.4 | Torquay ... | b.c.b | b.c.b | 43 | 50 | 1 | 1 | 1 | 6.8 |
| Wallasey ... | r.c | b.c.c | 42 | 50 | 1 | 1 | 1.6 | 1.4 | Jersey ... | r.b.c | b.c.b | 43 | 50 | 1 | 1 | 1 | 6.8 |
| Southport ... | r.o | b.c.c | 39 | 51 | 1 | 1 | 1.2 | 1.3 | Weymouth ... | b.b.b | b.c.b | 44 | 50 | 1 | 1 | 1 | 6.8 |
| Blackpool ... | o.r | c.c | 38 | 46 | 0.3 | 0.3 | 0.0 | 2.3 | Bournemouth ... | b.c | b.c.c | 43 | 49 | 1 | 1 | 1 | 6.0 |
| Ilkley ... | r.o.r | o | 43 | 43 | 1 | 1 | 0.0 | 2.8 | Portsmouth (S'thsea) | o.r.c | b.c.c | 44 | 51 | 1 | 1 | 1 | 6.1 |
| Cleethorpes ... | o.r.o | o.r.o | 41 | 46 | 1 | 1 | 0.0 | 2.8 | Bognor ... | r.c.b | b.c.b | 44 | 50 | 1 | 1 | 1 | 6.7 |
| Skegness ... | c.o.r | c.c | 43 | 46 | 1 | 1 | 0.3 | 2.7 | Littlehampton ... | c.b.c | b.c.b | 44 | 51 | 1 | 1 | 1 | 6.4 |
| Aberystwyth ... | r.c.b | c.b | 41 | 46 | 1 | 0.3 | 2.8 | 6.8 | Worthing ... | r.c.b | b.c | 44 | 49 | 1 | 1 | 1 | 6.6 |
| Bath ... | b.c.b | r.b | 42 | 51 | 1 | 1 | 0.6 | 6.8 | Brighton ... | r.c.b | b.c | 43 | 50 | 1 | 1 | 1 | 6.0 |
| Cheltenham ... | b.c.b | c.b.b | 42 | 48 | 1 | 1 | 0.6 | 6.8 | Eastbourne ... | q.r.r | b.c.b | 44 | 50 | 1 | 1 | 1 | 6.0 |
| Leamington Spa ... | c.b | c | 42 | 49 | 1 | 1 | 0.6 | 6.8 | Hastings ... | o.r.c | b.c.b | 43 | 50 | 1 | 1 | 1 | 6.0 |
| Lowestoft ... | c.r.r | c.b.c | 42 | 49 | 1 | 1 | 0.6 | 6.8 | Folkestone ... | c.o.r | c.b.c | 43 | 50 | 1 | 1 | 1 | 6.4 |
| Felixstowe ... | o.r.c | q.b | 43 | 49 | 1 | 1 | 0.6 | 6.8 | Dover ... | q.c.b | b.c.b | 44 | 50 | 1 | 1 | 1 | 6.7 |
| Harwich & Dovercourt | o.r.c | o.r.c | 43 | 49 | 1 | 1 | 0.6 | 6.8 | Tunbridge Wells ... | o.r.c | c.b.c | 41 | 51 | 1 | 1 | 1 | 6.0 |
| Southend ... | o.r.c | o.r.c | 42 | 52 | 1 | 1 | 0.6 | 6.8 | Ramsgate ... | c.o.r | b.c | 43 | 51 | 1 | 1 | 1 | 6.4 |
| | | | | | | | | | Margate ... | o.r | b.c | 43 | 52 | 1 | 1 | 1 | 6.4 |
| | | | | | | | | | Deal ... | c.o.r | c.b.b | 43 | | | | | 6.6 |

TERMS OF SUBSCRIPTION.-- 3/6 per quarter or 25/- per year, post free. Single copies may be obtained at the Meteorological Office, price 1d.

* Information not usually received.

The observations at 1h. G.M.T. are from an auxiliary station

§ For code see page 1.

†† See footnote page 1.

† At stations marked thus the maximum temperature is for the period 21h.-17h., the minimum for the period 21h.-9h. ‡ 17h.-8h.



AIR MINISTRY.

DAILY WEATHER REPORT OF THE METEOROLOGICAL OFFICE, LONDON:

BRITISH SECTION.

No. B23866.

Sunday 27th March 1927.

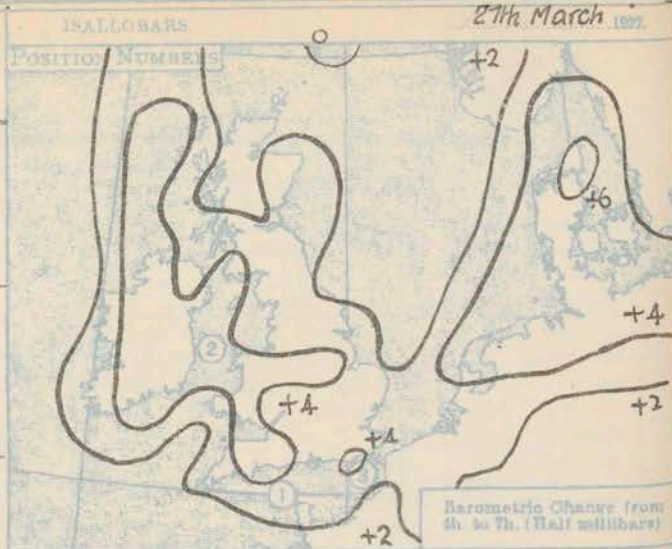
Page 1.

| Observations at 13h. G.M.T. 26th | | | | | | | | | | | | | | Observations at 13h. G.M.T. 26th | | | | | | | | | | | | | |
|--------------------------------------|----------------------------|-----------------------|--------|-------|----------|--------------|----------------|--------------------|--------|-------|-------|--------|---------------------|----------------------------------|-----------------------|-------|------|----------|--------------|----------------|--------------------|--------|-------|--------|------|---------------------|------|
| STATIONS. (For heights see p. 4). | Barom. at M.S.L. mb. | Change in 3 Hours. | Wind. | | Weather. | Temp. °F. | Humidity. % | Visibility. 0-8 | Cloud. | | | | State of ground. | Barom. at M.S.L. mb. | Change in 3 Hours. | Wind. | | Weather. | Temp. °F. | Humidity. % | Visibility. 0-8 | Cloud. | | | | State of ground. | |
| | | | Direc. | Force | | | | | Low. | Upper | Total | Direc. | | | | Force | Low. | | | | | Upper | Total | | | | |
| | | | | | | | | | | | | | | | | | | | | | | | | Height | Form | | Amt. |
| Lerwick | 987.2 | +1 | ESE | 5 | cd | 41 | 97 | 7 | 4000 | Nb | 7 | 9 | • | 988.7 | +1 | SE | 5 | cip | 41 | 92 | 7 | 4000 | CuNb | 9 | - | 9 | • |
| Stornoway | 980.9 | 0 | ENE | 4 | bc | 47 | 92 | 7 | 4000 | Cu | 7 | 10 | • | 981.1 | +1 | ENE | 4 | o+ | 44 | 94 | 7 | 1500 | Sc | 10 | - | 10 | • |
| Wick | 982.6 | +1 | ESE | 3 | c | 43 | 92 | 8 | 1500 | Nb | 8 | 10 | • | 984.2 | +3 | ESE | 3 | bc | 43 | 92 | 8 | 1500 | Sc | 4 | - | 4 | • |
| Three | 979.5 | +1 | N | 3 | c | 45 | 85 | 8 | 1500 | ScCu | 10 | 10 | • | 981.4 | +2 | WNW | 1 | o | 45 | 85 | 8 | 1500 | Sc | 10 | - | 10 | • |
| Nairn | 981.3 | +3 | E | 2 | c | 43 | 92 | 7 | 1500 | CuNb | 9 | 9 | 2 | 982.1 | • | E | 1 | bc | 43 | 85 | 8 | 4000 | ScCu | 7 | - | 7 | • |
| Aberdeen | 981.3 | +3 | E | 2 | c | 43 | 92 | 7 | 1500 | CuNb | 9 | 9 | 2 | 983.2 | +3 | E | 3 | bc | 43 | 92 | 7 | 2500 | CuNb | 1 | - | 3 | • |
| Malin Head | 980.6 | +3 | WNW | 2 | c | 46 | 75 | 7 | 4000 | ScCu | 9 | 9 | • | 982.6 | +2 | WNW | 1 | crr | 42 | 97 | 6 | 4000 | Nb | 8 | - | 10 | • |
| Renfrew | 979.9 | +3 | N | 1 | c | 45 | 85 | 6 | 5700 | ScCu | 8 | 9 | 2 | 982.5 | +4 | ESE | 1 | c | 42 | 85 | 5 | 2500 | Sc | 8 | - | 10 | • |
| Edinburgh (Inchkeith) | 979.6 | +2 | ENE | 2 | c | 48 | 75 | 7 | 2500 | Cu | 5 | 8 | • | 981.7 | +2 | ESE | 2 | c | 43 | 85 | 8 | 4000 | Cu | 6 | - | 8 | • |
| Leuchars | 980.0 | +2 | ESE | 3 | bc | 47 | 75 | 7 | 4000 | CuNb | 3 | 8 | • | 982.7 | +4 | E | 2 | crr | 44 | 85 | 7 | 2500 | CuNb | 7 | - | 8 | • |
| Eskdalemuir | 979.2 | +3 | NE | 3 | c | 40 | 85 | 6 | 1500 | ScCu | 10 | 10 | 2 | 982.4 | +4 | N'E | 2 | cip | 38 | 85 | 7 | 1500 | ScCu | 9 | - | 9 | • |
| Tynemouth | 977.8 | +1 | ESE | 1 | o | 43 | 85 | 5 | 1500 | Sc | 10 | 10 | • | 981.0 | +2 | W | 1 | c | 42 | 85 | 4 | 1500 | Sc | 9 | - | 9 | • |
| Blackad Point | 983.1 | +1 | W | 4 | bc | 50 | 65 | 9 | • | Cu | 5 | 5 | • | 983.4 | 0 | W | 3 | bc | 46 | 85 | 8 | • | Cu | 6 | - | 6 | • |
| Donaghadee | 980.8 | +5 | NNW | 3 | crr | 42 | 92 | 7 | 2500 | Nb | 10 | 10 | • | 983.6 | +3 | WSW | 2 | crr | 42 | 92 | 7 | 1500 | Sc | 10 | - | 10 | • |
| Birr Castle | 983.8 | • | NW | 4 | cip | 45 | 85 | 7 | 4000 | CuNb | 8 | 8 | • | 984.2 | • | W | 3 | bc | 47 | 85 | 7 | 4000 | CuNb | 4 | - | 6 | • |
| Holyhead | 982.8 | +4 | WNW | 6 | crr | 44 | 92 | 6 | 1500 | Nb | 10 | 10 | 2 | 986.0 | +4 | SW | 3 | bc | 45 | 92 | 8 | 4000 | CuNb | 1 | - | 3 | • |
| Liverpool (Bidston) | 980.6 | +5 | SWW | 6 | crr | 42 | 92 | 6 | 450 | CuNb | 10 | 10 | • | 984.9 | +5 | WSW | 6 | crr | 42 | 97 | 6 | 1500 | Nb | 7 | - | 10 | • |
| Chester (Sealand) | 982.0 | +4 | WNW | 4 | crr | 42 | 85 | 6 | 1500 | Sc | 10 | 10 | 2 | 985.1 | +3 | W | 3 | cip | 44 | 85 | 8 | 1500 | Sc | 8 | - | 9 | • |
| Harrogate | 979.0 | +1 | SSW | 3 | crr | 40 | 92 | 6 | 4000 | Nb | 8 | 10 | • | 983.0 | +5 | WSW | 4 | c | 41 | 85 | 7 | 4000 | Nb | 3 | - | 10 | • |
| Spurn Head | 980.6 | +2 | SW | 3 | crr | 45 | 92 | 6 | 2500 | Nb | 10 | 10 | • | 982.1 | +3 | SW | 6 | c | 44 | 85 | 7 | 4000 | CuNb | 8 | - | 8 | • |
| Birmingham (Edgbaston) | 983.4 | +2 | SSW | 6 | crr | 46 | 75 | 8 | 4000 | Nb | 8 | 8 | • | 986.2 | +4 | WSW | 4 | bc | 46 | 65 | 8 | 4000 | Cu | 3 | - | 5 | • |
| Branwell | 982.0 | +2 | WSW | 6 | crr | 49 | 65 | 8 | 800 | Cu | 6 | 6 | • | 985.1 | +5 | W'N | 4 | bc | 43 | 85 | 8 | 1500 | Cu | 3 | - | 5 | • |
| Gorleston | 985.9 | +5 | SW | 7 | bc | 50 | 65 | 7 | 4000 | Cu | 6 | 6 | • | 987.5 | +2 | SW | 5 | bc | 48 | 75 | 7 | 1500 | CuNb | 3 | - | 6 | • |
| Valentia (Cahirciveen) | 988.0 | +1 | SWW | 5 | bc | 48 | 75 | 9 | 2500 | ScCu | 2 | 4 | 2 | 989.0 | +2 | WSW | 5 | bc | 48 | 85 | 8 | 1500 | Sc | 4 | - | 6 | • |
| Roches Point | 988.4 | +2 | WNW | 3 | cip | 46 | 85 | 8 | 2500 | ScCu | 8 | 8 | • | 988.7 | 0 | WNW | 4 | crr | 47 | 75 | 8 | 2500 | Nb | 8 | - | 8 | • |
| Pembroke (St. Ann's H.) | 987.5 | +3 | SWW | 7 | bc | 48 | 97 | 8 | 4000 | Cu | 3 | 3 | • | 988.5 | +1 | WSW | 6 | bc | 48 | 92 | 8 | 2500 | ScCu | 4 | - | 4 | • |
| Ross-on-Wye | 985.9 | +3 | W'S | 4 | bc | 47 | 85 | 8 | 4000 | CuNb | 6 | 6 | • | 988.9 | +3 | W'S | 5 | crr | 44 | 85 | 7 | 4000 | CuNb | 9 | - | 9 | • |
| Leafield | 985.9 | +3 | W'S | 6 | bc | 47 | 75 | 8 | 4000 | Cu | 7 | 7 | • | 988.6 | +4 | WSW | 5 | bc | 44 | 75 | 8 | 4000 | Cu | 2 | - | 3 | • |
| Winchester (Worthy Dn) | 989.0 | 0 | SW | 5 | bc | 51 | 65 | 8 | 2500 | Cu | 7 | 7 | 1 | 991.8 | +3 | SW'S | 4 | bipr | 45 | 75 | 8 | 2500 | CuNb | 2 | - | 2 | • |
| S. Farnborough | 988.2 | +1 | SWW | 6 | cip | 54 | 65 | 8 | 1500 | Cu | 8 | 8 | 2 | 991.0 | +2 | WSW | 4 | bc | 45 | 85 | 8 | 1500 | CuNb | 4 | - | 4 | • |
| London (Kew Obs.) | 987.5 | +1 | SWW | 5 | bc | 52 | 55 | 8 | 2500 | Cu | 5 | 6 | 2 | 990.6 | +3 | SW | 4 | bc | 48 | 75 | 8 | 2500 | CuNb | 2 | - | 4 | • |
| Groydon | 988.2 | 0 | SWW | 4 | crr | 51 | 65 | 8 | 2500 | CuNb | 8 | 8 | 2 | 991.3 | +3 | SWW | 4 | bc | 45 | 85 | 7 | 2500 | CuNb | 6 | - | 6 | • |
| Shoeburyness | 988.1 | +3 | SSW | 5 | cip | 49 | 97 | 5 | 2500 | ScCu | 9 | 9 | • | 990.8 | +4 | SSW | 5 | bc | 46 | 75 | 6 | 5700 | ScCu | 2 | - | 5 | • |
| Clacton-on-Sea | 986.8 | +1 | SW | 6 | bc | 53 | 45 | 8 | 2500 | Cu | 3 | 4 | 2 | 989.5 | +2 | SW | 6 | bc | 49 | 75 | 7 | 4000 | CuNb | 3 | - | 6 | • |
| Felixstowe | 986.8 | +1 | SW | 6 | bc | 53 | 45 | 8 | 2500 | Cu | 3 | 4 | 2 | 989.1 | +3 | SW'S | 6 | bc | 49 | 65 | 9 | 4000 | CuNb | 2 | - | 3 | • |
| Lympne | 989.7 | 0 | SSW | 7 | c | 47 | 75 | 7 | 1500 | Sc | 9 | 9 | 2 | 992.2 | +3 | SSW | 6 | bc | 46 | 75 | 8 | 1500 | Sc | 7 | - | 7 | • |
| Seilly (St. Mary's) | 993.6 | +2 | W'S | 7 | bc | 50 | 85 | 7 | 4000 | CuNb | 5 | 5 | • | 994.5 | +2 | W'S | 7 | bc | 47 | 92 | 8 | 4000 | CuNb | 4 | - | 4 | • |
| Falmouth (Pendennis) | 992.7 | +3 | W'S | 6 | bc | 46 | 85 | 8 | 4000 | CuNb | 7 | 7 | • | 994.0 | +2 | W | 6 | bc | 49 | 75 | 8 | 4000 | Cu | 4 | - | 6 | • |
| Plymouth (Cattewater) | 992.2 | +2 | W | 6 | crr | 48 | 75 | 8 | 2500 | CuNb | 8 | 8 | 2 | 993.4 | +3 | WSW | 4 | bc | 48 | 75 | 8 | 2500 | CuNb | 6 | - | 6 | • |
| Portland Bill | 990.3 | +3 | SW | 5 | crr | 46 | 75 | 8 | 2500 | CuNb | 8 | 8 | 2 | 991.6 | +2 | SW'S | 6 | bc | 48 | 75 | 8 | 2500 | CuNb | 2 | - | 7 | • |
| Southampton (Calshot) | 990.5 | +2 | SW | 6 | bc | 51 | 75 | 8 | 1500 | CuNb | 6 | 6 | 2 | 992.5 | +3 | SWW | 5 | bc | 47 | 75 | 8 | 1500 | CuNb | 7 | - | 7 | • |
| Dungeness | 990.0 | +1 | WSW | 8 | bc | 48 | 75 | 8 | 1500 | Cu | 5 | 5 | • | 993.5 | +2 | WSW | 7 | bc | 47 | 75 | 8 | 1500 | CuNb | 5 | - | 6 | • |
| Wormsey | 995.1 | +1 | WSW | 6 | bc | 46 | 75 | 7 | 1500 | CuNb | 4 | 4 | • | 996.3 | +1 | WSW | 5 | bc | 47 | 85 | 7 | 1500 | CuNb | 4 | - | 4 | • |

| LONDON OBSERVATIONS. | | | | WEATHER. | | | TEMPERATURE. | | | RAIN-FALL. | | SUN-SHINE. | | HUMIDITY. | | ATMOSPHERIC POLLUTION. | | POLE STAR RECORD at Greenwich Obsy. | | | CODE FOR STATE OF GROUND. | | |
|------------------------------|-----|----|----|----------|------------|--------|--------------|-------------|----------------|------------|-------------|------------|------|-----------|-----|---|------------------|-------------------------------------|--|---|---------------------------|--|--|
| Height above M.S.L. in feet. | | | | Morning. | Afternoon. | Night. | Max. Day. | Min. Night. | Min. on Grass. | Day. | Night. | hrs. | Min. | 1st. | 2d. | Milligrams of Solid Impurity per cubic metre. | Exposure from | | | 6=Dry ground. | | | |
| 24 HOURS ENDED 26th | | | | | | | | | | | | | | | | | 26th 19h 30 m. | | | 1=Wet ground. | | | |
| 24 HOURS ENDED 27th | | | | | | | | | | | | | | | | | to 27th 4h 30 m. | | | 2=Soft (muddy) wet ground. | | | |
| Kew | 18 | cp | bc | bc | 53 | 44 | 39 | 1 | 7 | 4.9 | | | | | | 24 Hrs. ended 27th G.M.T. 27th | | | | 3=Bare ground frozen (but less than 2 ins. deep). | | | |
| Croydon | 244 | cp | bc | bc | 54 | 42 | 38 | 2 | - | 6.4 | | | | | | South Kensington | | | | 4=Bare ground frozen (but more than 2 ins. deep). | | | |
| Greenwich (Royal Obsy.) | 148 | cp | bc | bc | 55 | 42 | 34 | 3 | - | 5.7 | 68 | 71 | 6 | | | Max. Time. Min. Time. | | | | 5=Dew or wet grass but not wet ground. | | | |
| City (Banfill Row) | 80 | | | | | | | | | 6.3 | | | | | | 0.8 19h 26 2.0 3h 27 | | | | 6=Starting to-day in 1st and 1st. reports in 1st and 2nd reports. | | | |
| Westminster (St. James' Pk.) | 27 | | | | 54 | 49 | 40 | - | 1 | 6.0 | 62 | 74 | | | | Kew Observatory | | | | 7=Snow (thin layer often not continuous). | | | |
| Regent's Pk. (Botanic Obs.) | 168 | | | | | | | | | 6.0 | | | | | | Max. Time. Min. Time. | | | | 8=Snow (deep, impeding traffic, usually a continuous layer). | | | |
| Camden Square | 110 | cb | bc | bc | 52 | 44 | 36 | - | 0.3 | | | 78 | | | | | | | | 9=Grazed roads (ice on roads from frozen rain or melted snow). | | | |
| Kensington Palace | 80 | cp | bc | bc | 54 | 43 | 37 | 0 | 4 | 0.3 | (At 1st) 69 | 77 | | | | | | | | | | | |
| Hampstead Observatory | 450 | | | | 54 | 39 | 34 | 1 | 7 | 6.5 | | 77 | | | | | | | | | | | |

| TABLE SHOWING THE GREENWICH TIMES OF SUNRISE, NOON, AND SUNSET. | | | | BEAUFORT NOTATION OF WEATHER. | | | | THE BEAUFORT SCALE OF WIND is used only for surface observations. In the accompanying table the speed of the wind corresponding with the different numbers, is the speed at about 30 feet above the ground. | | | | SEA DISTURBANCE. | | | | BEAUFORT No. | | | | Statute miles per hour. | | | | TELEGRAPHIC CODE FOR SURFACE VISIBILITY. | | | |
|---|--|--|--|---|--|--|--|---|--|--|--|--------------------|--|--|--|--------------|--|--|--|-------------------------|--|--|--|--|--|--|--|
| 27th & 28th March, 1927. | | | | b blue sky (not more than a quarter covered with clouds); | | | | x hoar frost y dry air. | | | | 0=no swell | | | | 0 | | | | Less than 1 | | | | 0. Dense fog. at 55 yards. | | | |
| | | | | bc sky partly cloudy (one half covered). | | | | z dust haze; the turbid atmosphere of dry weather. | | | | 1=mod. swell | | | | 1 | | | | 1-3 | | | | 1. Thick fog. 220 " | | | |
| | | | | c generally cloudy | | | | h(r)="hail" or "rain and hail." | | | | 2=heavy swell | | | | 2 | | | | 4-7 | | | | 2. Fog. 550 " | | | |
| | | | | | | | | Capital letters indicate intense; suffix o indicates slight; repetition of letters indicates continuity. | | | | 3=no swell | | | | 3 | | | | 8-12 | | | | 3. Moderate fog. 1,700 " | | | |
| | | | | | | | | R = heavy rain. r = slight rain. cr = continuous rain. | | | | 4=mod. swell | | | | 4 | | | | 13-16 | | | | 4. Mist or haze. 11 miles. | | | |
| | | | | | | | | SYMBOLS. | | | | 5=heavy swell | | | | 5 | | | | 19-24 | | | | 5. Poor visibility. 24 " | | | |
| | | | | | | | | < = (less than (for cloud height). | | | | 6=mod. swell | | | | 6 | | | | 25-31 | | | | 6. Moderate. 64 " | | | |
| | | | | | | | | Θ = solar halo. W = lunar halo. | | | | 7=rough sea. | | | | 7 | | | | 32-38 | | | | 7. Good. 124 " | | | |
| | | | | | | | | With present weather is combined. | | | | 8=very rough sea. | | | | 8 | | | | 39-46 | | | | 8. Very good. 31 " | | | |
| | | | | | | | | whenever possible, the general character of the weather. | | | | 9=mountainous sea. | | | | 9 | | | | 47-54 | | | | 9. Excellent visibility, beyond 31 " | | | |
| | | | | | | | | 1 "solids" divides actual existing weather from preceding conditions, thus -bc-r = fair weather after rain; | | | | | | | | 10 | | | | 55-63 | | | | | | | |
| | | | | | | | | a "fog" divides actual existing weather from preceding conditions, thus -bc-a = fair weather after rain; | | | | | | | | 11 | | | | 64-75 | | | | | | | |
| | | | | | | | | u ugly, threatening sky. | | | | | | | | 12 | | | | Above 75 | | | | | | | |
| | | | | | | | | v unusual visibility. w dew. | | | | | | | | | | | | | | | | | | | |

| SUMMARIES FOR THE PAST 24 HOURS. | | | | | | | | | | | | SUN. |
|----------------------------------|----------|----------|-----------|--------|--------------|----------------|---------------------|-----------|---------|--------|---------|-----------------|
| STATIONS. | WEATHER. | | | | TEMPERATURE. | | | RAINFALL† | | | | 26th. Hours. |
| | 7h-13h. | 13h-18h. | 18h-24h. | 1h-7h. | MAX. Day. | MIN. Night. | MIN. on GRASS | Day. | 7h-18h. | Night. | 18h-7h. | |
| | 26th. | 26th. | to 27th. | 27th. | 7h-13h. | 18h-7h. | | mm. | began. | mm. | began. | |
| Lerwick ... | cprc | cir | or. | orir. | 42 | 38 | . | 0.1 | 48.00 | 2 | 21.00 | 0.0 |
| Stornoway ... | c | c | c | c | 48 | 38 | . | . | 48.00 | . | . | 5.1 |
| Wick ... | cir | pr bc | bcpr. | pd. | 44 | 40 | . | 1 | 48.00 | 0.2 | 22.00 | . |
| Tirree ... | pr co | bc co | bcpr. | co | 48 | 37 | 31 | Trace | 9.00 | . | . | 1.7 |
| Nairn ... | Ed. | cbe | bcpx | bc | 45 | 31 | . | 0.4 | 11.00 | 0.2 | 21.00 | 0.4 |
| Aberdeen ... | cprc | bcpr bc | bcpr bc | b-be | 44 | 36 | 32 | 2 | 48.00 | 0.5 | 22.00 | 0.8 |
| Malin Head ... | c | cir | crr bcw | bc | 47 | 37 | . | 4 | 14.30 | 2 | 21.00 | 0.0 |
| Benfrew ... | orrc | cz | cm. | cdm | 46 | 34 | 29 | 1 | 48.00 | 0.1 | 3.30 | 0.2 |
| Edinburgh(Inchkeith) | c | prc | bc | c | 49 | 38 | 27 | Trace | 13.30 | . | . | 3.7 |
| Leuchars ... | cncp | bcc | cpr bc | bcpx | 47 | 32 | 27 | Trace | 11.00 | Trace | 21.00 | 3.8 |
| Bskdalemuir ... | ocm | om cz | oproc | cpfe | 42 | 32 | 29 | . | . | 1 | 21.00 | 0.1 |
| Tynemouth ... | oif | om | cir bc | bc | 43 | 38 | 32 | . | . | 0.4 | 21.00 | . |
| Blackad Point ... | bc | dc bc | pc | pc | 50 | 43 | . | 0.1 | . | 3 | . | . |
| Donaghadee ... | orr | orr | bc | bc | 44 | 35 | . | 5 | 11.00 | 0.2 | 21.00 | . |
| Birr Castle ... | cpr | bcpr | cpr | c | 52 | 40 | 33 | 2 | 48.00 | 0.2 | 21.00 | 5.8 |
| Holyhead ... | rr | rr bc | cb | p | 47 | 44 | 41 | 7 | 48.00 | 1 | 1.30 | 1.2 |
| Liverpool (Bidston)... | crrg | crr | bore | bore | 42 | 41 | 37 | 8 | 48.00 | 3 | 21.00 | 0.0 |
| Chester (Sealand) ... | orrm | or Rd | bcpr cprc | cprc | 44 | 40 | 36 | 18 | 48.00 | 0.6 | 1.30 | 0.0 |
| Harrogate ... | crr | crc | cir | cir | 42 | 39 | 35 | 2 | 9.00 | 0.1 | 21.00 | 0.4 |
| Spurr Head ... | r-d | ocp c | oddc | bcp | 47 | 40 | . | 2 | 48.00 | 2 | 21.00 | 0.5 |
| Birmingham (Edgbaston) | cpr | bcpr | bc | cpr | 50 | 41 | 38 | 3 | 9.00 | 0.1 | 3.30 | 2.5 |
| Cranwell ... | c | bcpr | bc | cpc | 52 | 40 | 36 | 1 | 9.00 | Trace | 5.30 | 4.4 |
| Gorleston ... | bcpr | bcpr | bcpr | bcpr | 54 | 41 | 37 | 0.4 | 11.00 | 0.6 | 21.00 | 6.1 |
| Valentia (Cahirciveen) | bcpr | cir | bcpr | cir | 49 | 42 | 38 | 1 | 9.00 | 3 | 21.00 | 5.2 |
| Roches Point ... | bcpr | cir | bcpr | bc | 50 | 41 | . | 1 | 11.00 | 0.1 | 21.00 | . |
| Pembroke (St. Ann's H.) | bcpr | bcpr | bcpr | bcpr | 48 | 44 | . | Trace | 9.00 | 1 | 21.00 | 7.5 |
| Rose-on-Wye ... | bcpr | bcpr | bcpr | bcpr | 51 | 42 | 37 | 4 | 9.00 | 6 | 21.00 | 4.8 |
| Leafeld ... | bcpr | bcpr | bcpr | bcpr | 49 | 38 | 36 | 1 | 13.30 | 5 | 21.00 | 5.5 |
| Winchester (Worthy Dm) | bcpr | bcpr | bcpr | bcpr | 53 | 40 | 36 | 3 | 11.00 | 0.4 | 21.00 | 8.2 |
| S. Farnborough ... | bcpr | bcpr | bcpr | bcpr | 54 | 41 | 39 | 3 | 11.00 | 0.1 | 21.00 | 6.3 |
| London (Kew Obsy.)... | bcpr | bcpr | bcpr | bcpr | 53 | 44 | 39 | 1 | 48.00 | Trace | 21.00 | 4.9 |
| Croydon ... | bcpr | bcpr | bcpr | bcpr | 54 | 42 | 38 | 2 | 48.00 | . | . | 6.4 |
| Shoeburyness ... | bcpr | bcpr | bcpr | bcpr | 55 | 42 | 38 | 1 | 13.30 | . | . | 7.1 |
| Clacton-on-Sea ... | bcpr | bcpr | bcpr | bcpr | 53 | 44 | 41 | 0.5 | 14.30 | . | . | 7.2 |
| Felixstowe ... | bcpr | bcpr | bcpr | bcpr | 53 | 44 | 41 | 0.2 | 48.00 | . | . | 6.8 |
| Lympe ... | bcpr | bcpr | bcpr | bcpr | 50 | 41 | 38 | Trace | 11.00 | 1 | 22.00 | 6.8 |
| Seilly (St. Mary's) ... | bcpr | bcpr | bcpr | bcpr | 51 | 44 | . | 1 | 9.00 | 3 | 22.00 | 8.6 |
| Palmouth (Pendennis) | bcpr | bcpr | bcpr | bcpr | 51 | 43 | . | 1 | 48.00 | 1 | 24.00 | 7.5 |
| Plymouth (Cattewater) | bcpr | bcpr | bcpr | bcpr | 51 | 44 | 40 | 2 | 48.00 | 0.3 | 22.00 | 6.3 |
| Portland Bill ... | bcpr | bcpr | bcpr | bcpr | 49 | 45 | . | 1 | 9.00 | Trace | 1.30 | . |
| Southampton (Calshot) | bcpr | bcpr | bcpr | bcpr | 53 | 43 | 41 | 0.4 | 17.30 | 0.4 | 21.00 | 9.4 |
| Dungeness ... | bcpr | bcpr | bcpr | bcpr | 50 | 43 | . | Trace | 9.00 | 2 | 1.30 | . |
| Guernsey ... | bcpr | bcpr | bcpr | bcpr | 50 | 42 | . | 2 | 48.00 | 5 | 21.00 | . |



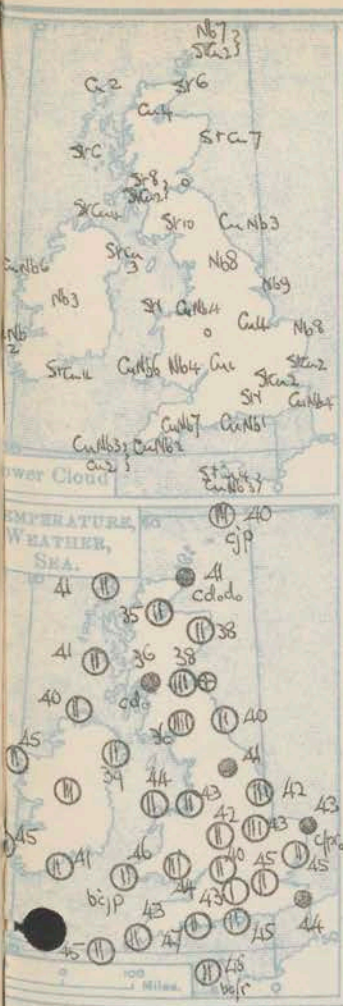
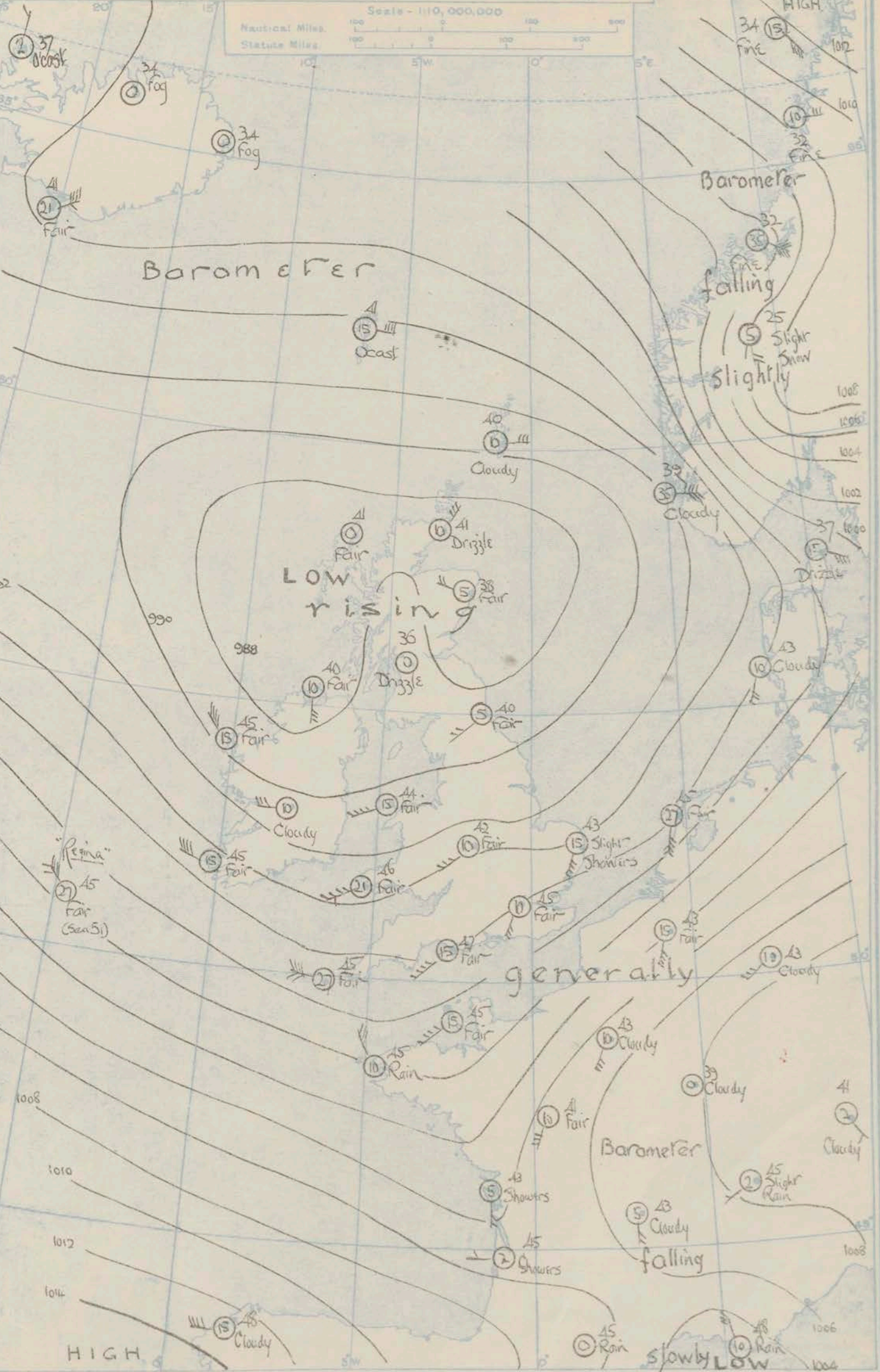
| Observations from Cross Channel Steamers. | | | | | | | | | |
|---|----------------|------------|-------|--------|----------|-------|------|------------|----------|
| Position. | Date and Time. | Steamship. | Wind. | | Weather. | Temp. | | Barometer. | Remarks. |
| | | | Dir. | Force. | | Air. | Sea. | | |
| 2 | 26th 10h. | Cambria | W | 6 | orr | 44 | 46 | 6 | |
| 1 | 26th 16h. | St Julien | SW | 8 | /PR- | 51 | 49 | 5 | |
| 3 | 27th 2h. | Arundel | WSW | 6 | c+ | 47 | 48 | 8 | |

GENERAL INFERENCE.
A depression over Scotland continues to fill up and a wedge of relatively high pressure of Western Ireland is spreading east. Winds will be westerly, moderate to fresh over England and Ireland with local showers, but considerable sunny periods, and a moderate temperature. In Scotland winds will be light variable to westerly with showers locally, frost may occur at night.

| Districts. | Forecast for the 24 hours commencing 15h. G.M.T. Sunday, 27th March, 1927. | Farther Outlook. |
|---------------------------------|---|------------------|
| 1. S.E. England | Wind between S.W. and W, moderate to fresh; occasional showers, considerable sunny periods; visibility good; moderate temperature. | None issued. |
| 2. E. England | | |
| 3. E. Midlands | | |
| 4. W. Midlands | | |
| 5. S.W. England | | |
| 6. South Wales | | |
| 7. North Wales | | |
| 8. N.W. England | | |
| 9. N. Midlands | | |
| 10. N.E. England | | |
| 11. S.E. Scotland | Wind indefinite to Westerly, mainly light; fair to cloudy, local showers, mist locally; moderate day temperature; local night frost. | |
| 12. S.W. Scotland & Isle of Man | | |
| 13. A.W. Scotland | | |
| 14. Mid-Scotland | | |
| 15. N.E. Scotland | | |
| 16. Orkneys and Shetlands | Easterly winds, light to moderate, cloudy, some showers; visibility moderate to good; moderate temperature. | |
| 17. N.W. Ireland | | |
| 18. N.E. Ireland | Winds between N.W. and S.W. light to moderate, fresh locally; occasional showers, considerable sunny periods, visibility mainly good, moderate temperature. | |
| 19. S.E. Ireland | | |
| 20. S.W. Ireland | | |

SYNOPTIC CHART FOR 7h SUNDAY, 27TH MARCH, 1927.

Scale - 1:10,000,000
Nautical Miles. 100 200 300 400 500
Statute Miles. 100 200 300 400 500



EXPLANATION.
BAROMETER.—Isobars are drawn for intervals of two millibars.
WIND.—Direction is shown by arrows lying with the wind. Force, on the scale 0-12, is indicated by the number of feathers. Mean velocity is shown in miles per hour by figures in small circles.
TEMPERATURE is given in degrees F.
WEATHER SYMBOLS.
☉ clear sky. ☁ less than 1/4 cloudy.
☁ 1/4 to 1/2 cloudy. ☁ 1/2 to 3/4 cloudy.
☁ overcast sky. ☁ sky falling.
☁ snow. ☁ hail. ☁ fog. ☁ mist.
☁ thunder. ☁ thunderstorm.
☁ DISTURBANCE.
☁ Rough. ☁ Very Rough.

AIR MINISTRY.

DAILY WEATHER REPORT OF THE METEOROLOGICAL OFFICE, LONDON:

Page 4.

BRITISH SECTION... Sunday 27th March... 1927.

No 86....

| STATIONS. | Height above M.S.L. in feet. | Observations at 1h. G.M.T. 27th | | | | | | | | | | | Observations at 7h. G.M.T. 27th | | | | | | | | | | | See. | |
|--------------------------|------------------------------|---------------------------------|--------------------|--------|-------|----------|-----------|-------------|-----------------|---------|-------|------|---------------------------------|--------------------|--------|-------|----------|-----------|-------------|-----------------|---------|-------|------|------|------|
| | | Barom. at M.S.L. mb. | Change in 3 Hours. | Wind. | | Weather. | Temp. °F. | Humidity. % | Visibility. 0-3 | Cloud. | | | Barom. at M.S.L. mb. | Change in 3 Hours. | Wind. | | Weather. | Temp. °F. | Humidity. % | Visibility. 0-3 | Cloud. | | | | |
| | | | | Dirac. | Force | | | | | Height. | Form. | Amt. | | | Dirac. | Force | | | | | Height. | Form. | Amt. | | |
| | | | | | | | | | | | | | | | | | | | | | | | | | 0-12 |
| Lerwick | 54 | 989.6 | +1 | E | 5 | org. | 40 | 85 | 7 | 4000 | Nb | 10 | 990.4 | 0 | E | 3 | cjp | 40 | 92 | 7 | 4000 | Nb | 9 | - | 9 |
| Stornoway | 30 | 985.4 | +2 | W | 1 | C | 40 | 85 | 6 | | | | 986.7 | +4 | - | 0 | bc | 41 | 92 | 7 | 4000 | Cu | 2 | ACu | 5 |
| Wick | 81 | 986.6 | +2 | ESE | 3 | bc | 43 | 92 | 8 | 1500 | CuNb | 5 | 987.6 | +2 | NE | 3 | cdd | 41 | 92 | 8 | 1500 | St | 6 | AST | 10 |
| Tirce | 22 | | | | | | | | | | | | 986.4 | +2 | SW | 1 | bc | 41 | 85 | 8 | 1500 | St | 6 | - | 6 |
| Nairn | 33 | | | | | | | | | | | | 988.0 | | - | 0 | bc | 35 | 85 | 8 | 4000 | Cu | 4 | - | 4 |
| Aberdeen | 46 | | | | | | | | | | | | 987.1 | +3 | WNW | 2 | bc | 38 | 92 | 8 | 2500 | StCu | 7 | Ci | 7 |
| Malin Head | 51 | 984.6 | +1 | S | 1 | b | 39 | 92 | 8 | 5700 | StCu | 2 | 987.2 | +4 | S | 3 | bc | 40 | 92 | 8 | 4000 | StCu | 4 | ACu | 5 |
| Renfrew | 36 | | | | | | | | | | | | 988.3 | +4 | - | 0 | cd | 36 | 97 | 4 | 1500 | St | 10 | - | 10 |
| Edinburgh (Inchkeith) | 180 | 985.4 | +2 | W | 1 | bc | 40 | 92 | 7 | 1500 | St | 3 | 987.7 | +2 | WSW | 2 | cd | 38 | 97 | 7 | - | - | 0 | ACu | 9 |
| Leuchars | 40 | | | | | | | | | | | | 988.1 | +3 | SW | 2 | b | 33 | 97 | 7 | - | - | 0 | Ci | 1 |
| Esdalesmuir | 794 | | | | | | | | | | | | 988.6 | +3 | - | 0 | off | 36 | 97 | 6 | 450 | St | 10 | - | 10 |
| Tynemouth | 67 | 986.1 | +2 | W | 2 | bc | 39 | 92 | 7 | 2500 | CuNb | 4 | 988.5 | +2 | SW | 2 | bc | 40 | 92 | 6 | 1500 | CuNb | 3 | ACu | 5 |
| Blacksof Point | 7 | 986.3 | 0 | W | 4 | bc | 45 | 75 | 6 | | CuNb | 7 | 989.6 | +2 | NW | 4 | bc | 45 | 85 | 8 | | CuNb | 6 | - | 6 |
| Donaghadee | 40 | | | | | | | | | | | | 989.1 | +4 | W | 2 | bc | 39 | 92 | 8 | 5700 | StCu | 3 | ACu | 4 |
| Birr Castle | 173 | | | | | | | | | | | | 990.8 | | W | 3 | C | 42 | 92 | 7 | 1500 | Nb | 3 | ACu | 8 |
| Holyhead | 26 | 987.7 | +1 | WSW | 4 | b | 44 | 97 | 8 | 2500 | Cu | 2 | 990.9 | +4 | WSW | 4 | bc | 44 | 92 | 7 | 1500 | St | 1 | ACu | 5 |
| Liverpool (Bidston) | 189 | | | | | | | | | | | | 990.7 | +3 | SWW | 4 | bc | 43 | 85 | 7 | 1500 | CuNb | 4 | Ci | 6 |
| Chester (Sealand) | 16 | | | | | | | | | | | | 990.7 | +5 | - | 0 | C | 42 | 85 | 8 | 4000 | StCu | 5 | Ci | 8 |
| Harrogate | 478 | | | | | | | | | | | | 990.5 | +2 | SSW | 2 | cr | 41 | 85 | 7 | 4000 | Nb | 8 | ACu | 9 |
| Spurn Head | 38 | 988.0 | +4 | SSW | 4 | b | 41 | 92 | 7 | 1500 | St | 2 | 991.9 | +3 | SSW | 2 | C | 42 | 92 | 7 | 4000 | Nb | 9 | - | 9 |
| Birmingham (Edgbaston) | 535 | | | | | | | | | | | | 992.9 | +4 | SW | 3 | bc | 42 | 85 | 8 | - | - | 0 | AST | 7 |
| Cranwell | 236 | 989.5 | +4 | SW | 4 | bc | 41 | 86 | 7 | 2500 | St | 1 | 991.9 | +5 | SW | 4 | C | 43 | 92 | 8 | 2500 | Cu | 4 | ACu | 8 |
| Gorleston | 14 | 993.1 | +4 | SW'S | 4 | b | 43 | 85 | 7 | - | - | 0 | 994.9 | +2 | SW'S | 4 | cjpr | 43 | 85 | 6 | 4000 | Nb | 8 | - | 8 |
| Valentia (Cahirvee) | 30 | 992.1 | +2 | W | 4 | cr | 43 | 97 | 9 | * | CuNb | 8 | 995.3 | +3 | W'N | 4 | bc | 45 | 75 | 8 | 2500 | CuNb | 2 | ACu | 3 |
| Rothes Point | 32 | | | | | | | | | | | | 994.5 | +5 | NW | 2 | bc | 41 | 85 | 8 | 4000 | StCu | 4 | - | 4 |
| Pembroke (St. Ann's H.) | 100 | 990.7 | +2 | WSW | 7 | bc | 47 | 97 | 7 | 2500 | StCu | 5 | 993.2 | +2 | WSW | 5 | bcjp | 46 | 97 | 8 | 2500 | CuNb | 6 | - | 6 |
| Ross-on-Wye | 223 | | | | | | | | | | | | 993.8 | +3 | WSW | 2 | C | 44 | 85 | 7 | 2500 | Nb | 4 | Ci | 9 |
| Leafield | 632 | | | | | | | | | | | | 994.2 | +3 | SSW | 3 | bcv | 40 | 97 | 9 | 4000 | Cu | 1 | Ci | 3 |
| Winchester (Worthy Dn.) | 272 | | | | | | | | | | | | 996.1 | +3 | SSW | 2 | bc | 43 | 92 | 7 | 4000 | StCu | 2 | Ci | 7 |
| S. Farnborough | 280 | | | | | | | | | | | | 995.3 | +3 | SWW | 3 | b | 43 | 92 | 8 | 800 | St | 1 | ACu | 2 |
| London (Kew Obs.) | 18 | | | | | | 44 | | | | | | 996.0 | +3 | SW'S | 3 | bc | 45 | 85 | 8 | 2500 | StCu | 2 | Ci | 6 |
| Croydon | 244 | 994.2 | +2 | SWW | 3 | b | 43 | 85 | 7 | - | - | 0 | 995.6 | +2 | SW | 3 | bc | 43 | 85 | 8 | 5700 | StCu | 2 | Ci | 5 |
| Shoeburyness | 11 | | | | | | | | | | | | 996.6 | +2 | S'W | 2 | bc | 46 | 85 | 6 | - | - | 0 | ACu | 3 |
| Clacton-on-Sea | 54 | | | | | | | | | | | | 994.9 | +3 | SSW | 5 | bc | 45 | 86 | 7 | 4000 | StCu | 2 | Ci | 5 |
| Felixstowe | 15 | | | | | | | | | | | | 995.6 | +3 | SSW | 5 | bc | 46 | 86 | 8 | 4000 | CuNb | 2 | ACu | 3 |
| Lympe | 350 | 995.6 | +2 | S'W | 5 | b | 42 | 92 | 8 | 1500 | St | 1 | 997.1 | +2 | S'W | 4 | bcpr | 44 | 92 | 8 | 1500 | CuNb | 4 | Ci | 7 |
| Seilly (St. Mary's) | 183 | 996.5 | 0 | W'S | 5 | bc | 46 | 92 | 8 | 4000 | CuNb | 5 | 997.6 | +2 | W'N | 6 | bc | 45 | 92 | 8 | 4000 | CuNb | 5 | - | 5 |
| Falmouth (Pendennis) | 200 | 994.8 | +1 | W | 4 | bc | 45 | 85 | 7 | 4000 | CuNb | 5 | 997.0 | +2 | W | 2 | bc | 43 | 85 | 8 | 4000 | CuNb | 2 | Ci | 4 |
| Plymouth (Cutewater) | 82 | | | | | | | | | | | | 996.5 | +4 | W | 1 | bcpr | 45 | 85 | 8 | 2500 | CuNb | 7 | Ci | 7 |
| Portland Bill | 32 | 993.6 | +1 | SWW | 5 | bc | 47 | 85 | 8 | 4000 | StCu | 3 | 995.4 | +4 | SWW | 4 | bc | 47 | 85 | 8 | 4000 | CuNb | 7 | Ci | 4 |
| Southampton (Calshot) | 10 | 995.0 | +1 | SWW | 4 | b | 45 | 86 | 7 | - | - | 0 | 996.6 | +3 | WSW | 3 | bc | 45 | 85 | 8 | 1500 | Cu | 4 | - | 4 |
| Dungeness | 20 | 995.2 | +2 | SW | 6 | bc | 45 | 85 | 8 | 800 | Cu | 4 | 997.3 | +4 | SW | 4 | cr | 44 | 92 | 7 | 800 | Nb | 6 | ACu | 8 |
| Guernsey (St. Peter Pt.) | 245 | 997.9 | 0 | SW | 4 | bcpr | 45 | 85 | 7 | 1500 | CuNb | 6 | 998.5 | +2 | SW | 4 | bcpr | 45 | 92 | 7 | 1500 | StCu | 7 | - | 7 |

WEATHER, TEMPERATURE, RAINFALL AND SUNSHINE AT HEALTH RESORTS FOR 26th March

| STATIONS. | WEATHER. | | TEMPERATURE. | | RAINFALL† | | SUNSHINE. | | (1) | (2) | (3) | (4) | (5) | (6) | (7) | (8) | (9) |
|----------------------|-----------|------------|------------------|------------------|--------------------|-----------------|-----------------|----------------|-----|-------|--------|-----|-----|-----|-----|-----|-----|
| | Forenoon. | Afternoon. | Min. 9h. to 24h. | Max. 9h. to 17h. | Night 17h. to 24h. | Day 9h. to 17h. | Sunrise to 17h. | Sunset to 24h. | (1) | (2) | (3) | (4) | (5) | (6) | (7) | (8) | (9) |
| | | | | | | | | | | | | | | | | | |
| Ilfracombe | | | | | | | | | | oob | cbc | 46 | 50 | 2 | - | 56 | 50 |
| Bude | | | | | | | | | | qbrhc | cbc | 35 | 51 | 3 | 0.3 | 69 | 7.1 |
| Penzance | | | | | | | | | | pab | bbr | 44 | 53 | 3 | 2 | 72 | 58 |
| Paignton | | | | | | | | | | oqpl | orpbpc | 42 | 53 | 3 | 6 | 60 | 60 |
| Torquay | | | | | | | | | | orpb | bcq | 41 | 52 | 8 | 2 | 5.1 | 64 |
| Jersey | | | | | | | | | | orpb | bc | 42 | 51 | 5 | 1 | 5.3 | 38 |
| Weymouth | | | | | | | | | | bpbcc | bc | 43 | 53 | 5 | 0.3 | 63 | 70 |
| Bournemouth | | | | | | | | | | b | br | 40 | 51 | 1 | 0.3 | 72 | 60 |
| Portsmouth (S'hea) | | | | | | | | | | b | ebb | 41 | 53 | 2 | 0.4 | 93 | 54 |
| Bognor | | | | | | | | | | b | bc | 44 | 51 | 2 | - | 88 | 55 |
| Littlehampton | | | | | | | | | | bc | bc | 42 | 50 | 1 | - | 88 | 59 |
| Worthing | | | | | | | | | | bc | bc | 42 | 52 | 1 | - | 95 | 59 |
| Brighton | | | | | | | | | | b | b | 42 | 50 | 3 | - | 69 | 55 |
| Eastbourne | | | | | | | | | | epbc | bc | 44 | 51 | 3 | 0.1 | 81 | 50 |
| Aberystwyth | Rc | PRbc | 40 | 47 | 5 | 2 | 1.5 | 3.8 | | bcbcb | bcbcb | 43 | 51 | 2 | - | 81 | 50 |
| Bath | bcbp | bcbp | 42 | 53 | 4.2 | 0.3 | 8.3 | 5.6 | | b | b | 42 | 51 | 2 | - | 83 | 28 |
| Cheltenham | bcbp | cbpcc | 39 | 53 | 1 | 1 | 4.8 | 4.0 | | qbcc | qbcc | 43 | 51 | 2 | - | 86 | 30 |
| Leamington Spa | cbp | cbp | 39 | 52 | 3 | 0.5 | 1.5 | 3.2 | | bcbp | bcbp | 40 | 52 | 5 | 2 | 69 | 52 |
| Lowestoft | bcbp | bcbp | 39 | 55 | 2 | 3 | 5.0 | 3.0 | | bc | bcbp | 41 | 53 | 2 | 0.3 | 94 | 39 |
| Felixstowe | bc | bcbp | 40 | 54 | 3 | - | 6.5 | 3.0 | | bcbp | bcbp | 41 | 54 | 2 | - | 87 | 39 |
| Harwich & Dovercourt | pc | bc | 38 | 54 | 3 | Trace | 7.5 | 3.3 | | bcbp | bcbp | 41 | 54 | 2 | - | 87 | 39 |
| Southend | bc | oqrbp | 40 | 55 | 1 | 1 | 6.9 | 3.7 | | bcbp | bcbp | 41 | 53 | 6 | 1 | 80 | 36 |

TERMS OF SUBSCRIPTION.—6/6 per quarter or 25/- per year, post free. Single copies may be obtained at the Meteorological Office, price 1d.

* Information not usually received.

† The observations at 1h. G.M.T. are from an auxiliary station.

‡ For code see page 1.

§ See footnote page 1.

¶ At stations marked thus the maximum temperature is for the period 21h.-17h. the minimum for the period 21h.-9h. † 17h.-9h.

BRITISH SECTION.

No. B.23,867

Monday 28th March.....1927.

Page 1.

| Observations at 11h. G.M.T. 27 th | | | | | | | | | | | | | | | Observations at 12h. G.M.T. 27 th | | | | | | | | | | | | | | | | | | | | | | | | | | | | | | | | | | | | | | | | | | | | | | | | | | | | | | | | | | | | | | | | | | | | | | | | | | | | | | | | | | | | | | | | | | | | | | | | | | | | | | | | | | | | | | | | | | | | | | | | | | | | | | | | | | | | | | | | | | | | | | | | | | | | | | | | | | | | | | | | | | | | | | | | | | | | | | | | | | | | | | | | | | | | | | | | | | | | | | | | | | | | | | | | | | | | | | | | | | | | | | | | | | | | | | | | | | | | | | | | | | | | | | | | | | | | | | | | | | | | | | | | | | | | | | | | | | | | | | | | | | | | | | | | | | | | | | | | | | | | | | | | | | | | | | | | | | | | | | | | | | | | | | | | | | | | | | | | | | | | | | | | | | | | | | | | | | | | | | | | | | | | | | | | | | | | | | | | | | | | | | | | | | | | | | | | | | | | | | | | | | | | | | | | | | | | | | | | | | | | | | | | | | | | | | | | | | | | | | | | | | | | | | | | | | | | | | | | | | | | | | | | | | | | | | | | | | | | | | | | | | | | | | | | | | | | | | | | | | | | | | | | | | | | | | | | | | | | | | | | | | | | | | | | | | | | | | | | | | | | | | | | | | | | | | | | | | | | | | | | | | | | | | | | | | | | | | | | | | | | | | | | | | | | | | | | | | | | | | | | | | | | | | | | | | | | | | | | | | | | | | | | | | | | | | | | | | | | | | | | | | | | | | | | | | | | | | | | | | | | | | | | | | | | | | | | | | | | | | | | | | | | | | | | | | | | | | | | | | | | | | | | | | | | | | | | | | | | | | | | | | | | | | | | | | | | | | | | | | | | | | | | | | | | | | | | | | | | | | | | | | | | | | | | | | | | | | | | | | | | | | | | | | | | | | | | | | | | | | | | | | | | | | | | | | | | | | | | | | | | | | | | | | | | | | | | | | | | | | | | | | | | | | | | | | | | | | | | | | | | | | | | | | | | | | | | | | | | | | | | | | | | | | | | | | | | | | | | | | | | | | | | | | | | | | | | | | | | | | | | | | | | | | | | | | | | | | | | | | | | | | | | | | | | | | | | | | | | | | | | | | | | | | | | | | | | | | | | | | | | | | | | | | | | | | | | | | | | | | | | | | | | | | | | | | | | | | | | | | | | | | | | | | | | | | | | | | | | | | | | | | | | | | | | | | | | | | | | | | | | | | | | | | | | | | | | | | | | | | | | | | | | | | | | | | | | | | | | | | | | | | | | | | | | | | | | | | | | | | | | | | | | | | | | | | | | | | | | | | | | | | | | | | | | | | | | | | | | | | | | | | | | | | | | | | | | | | | | | | | | | | | | | | | | | | | | | | | | | | | | | | | | | | | | | | | | | | | | | | | | | | | | | | | | | | | | | | | | | | | | | | | | | | | | | | | | | | | | | | | | | | | | | | | | | | | | | | | | | | | | | | | | | | | | | | | | | | | | | | | | | | | | | | | | | | | | | | | | | | | | | | | | | | | | | | | | | | | | | | | | | | | | | | | | | | | | | | | | | | | | | | | | | | | | | | | | | | | | | | | | | | | | | | | | | | | | | | | | | | | | | | |
|--|----------------------------|-----------------------|-------|--|----------|--------------|----------------|--------------------|--------|--|--|--|----------------------------|-----------------------|--|--|----------|--------------|----------------|--------------------|--------|--|--|--|----------------------------|-----------------------|-------|--|----------|--------------|----------------|--------------------|--------|--|--|--|----------------------------|-----------------------|-------|--|----------|--------------|----------------|--------------------|--------|--|--|--|----------------------------|-----------------------|-------|--|----------|--------------|----------------|--------------------|--------|--|--|--|----------------------------|-----------------------|-------|--|----------|--------------|----------------|--------------------|--------|--|--|--|----------------------------|-----------------------|-------|--|----------|--------------|----------------|--------------------|--------|--|--|--|----------------------------|-----------------------|-------|--|----------|--------------|----------------|--------------------|--------|--|--|--|----------------------------|-----------------------|-------|--|----------|--------------|----------------|--------------------|--------|--|--|--|----------------------------|-----------------------|-------|--|----------|--------------|----------------|--------------------|--------|--|--|--|----------------------------|-----------------------|-------|--|----------|--------------|----------------|--------------------|--------|--|--|--|----------------------------|-----------------------|-------|--|----------|--------------|----------------|--------------------|--------|--|--|--|----------------------------|-----------------------|-------|--|----------|--------------|----------------|--------------------|--------|--|--|--|----------------------------|-----------------------|-------|--|----------|--------------|----------------|--------------------|--------|--|--|--|----------------------------|-----------------------|-------|--|----------|--------------|----------------|--------------------|--------|--|--|--|----------------------------|-----------------------|-------|--|----------|--------------|----------------|--------------------|--------|--|--|--|----------------------------|-----------------------|-------|--|----------|--------------|----------------|--------------------|--------|--|--|--|----------------------------|-----------------------|-------|--|----------|--------------|----------------|--------------------|--------|--|--|--|----------------------------|-----------------------|-------|--|----------|--------------|----------------|--------------------|--------|--|--|--|----------------------------|-----------------------|-------|--|----------|--------------|----------------|--------------------|--------|--|--|--|----------------------------|-----------------------|-------|--|----------|--------------|----------------|--------------------|--------|--|--|--|----------------------------|-----------------------|-------|--|----------|--------------|----------------|--------------------|--------|--|--|--|----------------------------|-----------------------|-------|--|----------|--------------|----------------|--------------------|--------|--|--|--|----------------------------|-----------------------|-------|--|----------|--------------|----------------|--------------------|--------|--|--|--|----------------------------|-----------------------|-------|--|----------|--------------|----------------|--------------------|--------|--|--|--|----------------------------|-----------------------|-------|--|----------|--------------|----------------|--------------------|--------|--|--|--|----------------------------|-----------------------|-------|--|----------|--------------|----------------|--------------------|--------|--|--|--|----------------------------|-----------------------|-------|--|----------|--------------|----------------|--------------------|--------|--|--|--|----------------------------|-----------------------|-------|--|----------|--------------|----------------|--------------------|--------|--|--|--|----------------------------|-----------------------|-------|--|----------|--------------|----------------|--------------------|--------|--|--|--|----------------------------|-----------------------|-------|--|----------|--------------|----------------|--------------------|--------|--|--|--|----------------------------|-----------------------|-------|--|----------|--------------|----------------|--------------------|--------|--|--|--|----------------------------|-----------------------|-------|--|----------|--------------|----------------|--------------------|--------|--|--|--|----------------------------|-----------------------|-------|--|----------|--------------|----------------|--------------------|--------|--|--|--|----------------------------|-----------------------|-------|--|----------|--------------|----------------|--------------------|--------|--|--|--|----------------------------|-----------------------|-------|--|----------|--------------|----------------|--------------------|--------|--|--|--|----------------------------|-----------------------|-------|--|----------|--------------|----------------|--------------------|--------|--|--|--|----------------------------|-----------------------|-------|--|----------|--------------|----------------|--------------------|--------|--|--|--|----------------------------|-----------------------|-------|--|----------|--------------|----------------|--------------------|--------|--|--|--|----------------------------|-----------------------|-------|--|----------|--------------|----------------|--------------------|--------|--|--|--|----------------------------|-----------------------|-------|--|----------|--------------|----------------|--------------------|--------|--|--|--|----------------------------|-----------------------|-------|--|----------|--------------|----------------|--------------------|--------|--|--|--|----------------------------|-----------------------|-------|--|----------|--------------|----------------|--------------------|--------|--|--|--|----------------------------|-----------------------|-------|--|----------|--------------|----------------|--------------------|--------|--|--|--|----------------------------|-----------------------|-------|--|----------|--------------|----------------|--------------------|--------|--|--|--|----------------------------|-----------------------|-------|--|----------|--------------|----------------|--------------------|--------|--|--|--|----------------------------|-----------------------|-------|--|----------|--------------|----------------|--------------------|--------|--|--|--|----------------------------|-----------------------|-------|--|----------|--------------|----------------|--------------------|--------|--|--|--|----------------------------|-----------------------|-------|--|----------|--------------|----------------|--------------------|--------|--|--|--|----------------------------|-----------------------|-------|--|----------|--------------|----------------|--------------------|--------|--|--|--|----------------------------|-----------------------|-------|--|----------|--------------|----------------|--------------------|--------|--|--|--|----------------------------|-----------------------|-------|--|----------|--------------|----------------|--------------------|--------|--|--|--|----------------------------|-----------------------|-------|--|----------|--------------|----------------|--------------------|--------|--|--|--|----------------------------|-----------------------|-------|--|----------|--------------|----------------|--------------------|--------|--|--|--|----------------------------|-----------------------|-------|--|----------|--------------|----------------|--------------------|--------|--|--|--|----------------------------|-----------------------|-------|--|----------|--------------|----------------|--------------------|--------|--|--|--|----------------------------|-----------------------|-------|--|----------|--------------|----------------|--------------------|--------|--|--|--|----------------------------|-----------------------|-------|--|----------|--------------|----------------|--------------------|--------|--|--|--|----------------------------|-----------------------|-------|--|----------|--------------|----------------|--------------------|--------|--|--|--|----------------------------|-----------------------|-------|--|----------|--------------|----------------|--------------------|--------|--|--|--|----------------------------|-----------------------|-------|--|----------|--------------|----------------|--------------------|--------|--|--|--|----------------------------|-----------------------|-------|--|----------|--------------|----------------|--------------------|--------|--|--|--|----------------------------|-----------------------|-------|--|----------|--------------|----------------|--------------------|--------|--|--|--|----------------------------|-----------------------|-------|--|----------|--------------|----------------|--------------------|--------|--|--|--|----------------------------|-----------------------|-------|--|----------|--------------|----------------|--------------------|--------|--|--|--|----------------------------|-----------------------|-------|--|----------|--------------|----------------|--------------------|--------|--|--|--|----------------------------|-----------------------|-------|--|----------|--------------|----------------|--------------------|--------|--|--|--|----------------------------|-----------------------|-------|--|----------|--------------|----------------|--------------------|--------|--|--|--|----------------------------|-----------------------|-------|--|----------|--------------|----------------|--------------------|--------|--|--|--|----------------------------|-----------------------|-------|--|----------|--------------|----------------|--------------------|--------|--|--|--|----------------------------|-----------------------|-------|--|----------|--------------|----------------|--------------------|--------|--|--|--|----------------------------|-----------------------|-------|--|----------|--------------|----------------|--------------------|--------|--|--|--|----------------------------|-----------------------|-------|--|----------|--------------|----------------|--------------------|--------|--|--|--|----------------------------|-----------------------|-------|--|----------|--------------|----------------|--------------------|--------|--|--|--|----------------------------|-----------------------|-------|--|----------|--------------|----------------|--------------------|--------|--|--|--|----------------------------|-----------------------|-------|--|----------|--------------|----------------|--------------------|--------|--|--|--|----------------------------|-----------------------|-------|--|----------|--------------|----------------|--------------------|--------|--|--|--|----------------------------|-----------------------|-------|--|----------|--------------|----------------|--------------------|--------|--|--|--|----------------------------|-----------------------|-------|--|----------|--------------|----------------|--------------------|--------|--|--|--|----------------------------|-----------------------|-------|--|----------|--------------|----------------|--------------------|--------|--|--|--|----------------------------|-----------------------|-------|--|----------|--------------|----------------|--------------------|--------|--|--|--|----------------------------|-----------------------|-------|--|----------|--------------|----------------|--------------------|--------|--|--|--|----------------------------|-----------------------|-------|--|----------|--------------|----------------|--------------------|--------|--|--|--|----------------------------|-----------------------|-------|--|----------|--------------|----------------|--------------------|--------|--|--|--|----------------------------|-----------------------|-------|--|----------|--------------|----------------|--------------------|--------|--|--|--|----------------------------|-----------------------|-------|--|----------|--------------|----------------|--------------------|--------|--|--|--|----------------------------|-----------------------|-------|--|----------|--------------|----------------|--------------------|--------|--|--|--|----------------------------|-----------------------|-------|--|----------|--------------|----------------|--------------------|--------|--|--|--|----------------------------|-----------------------|-------|--|----------|--------------|----------------|--------------------|--------|--|--|--|----------------------------|-----------------------|-------|--|----------|--------------|----------------|--------------------|--------|--|--|--|----------------------------|-----------------------|-------|--|----------|--------------|----------------|--------------------|--------|--|--|--|----------------------------|-----------------------|-------|--|----------|--------------|----------------|--------------------|--------|--|--|--|----------------------------|-----------------------|-------|--|----------|--------------|----------------|--------------------|--------|--|--|--|----------------------------|-----------------------|-------|--|----------|--------------|----------------|--------------------|--------|--|--|--|----------------------------|-----------------------|-------|--|----------|--------------|----------------|--------------------|--------|--|--|--|----------------------------|-----------------------|-------|--|----------|--------------|----------------|--------------------|--------|--|--|--|----------------------------|-----------------------|-------|--|----------|--------------|----------------|--------------------|--------|--|--|--|----------------------------|-----------------------|-------|--|----------|--------------|----------------|--------------------|--------|--|--|--|----------------------------|-----------------------|-------|--|----------|--------------|----------------|--------------------|--------|--|--|--|----------------------------|-----------------------|-------|--|----------|--------------|----------------|--------------------|--------|--|--|--|----------------------------|-----------------------|-------|--|----------|--------------|----------------|--------------------|--------|--|--|--|----------------------------|-----------------------|-------|--|----------|--------------|----------------|--------------------|--------|--|--|--|----------------------------|-----------------------|-------|--|----------|--------------|----------------|--------------------|--------|--|--|--|----------------------------|-----------------------|-------|--|----------|--------------|----------------|--------------------|--------|--|--|--|----------------------------|-----------------------|-------|--|----------|--------------|----------------|--------------------|--------|--|--|--|----------------------------|-----------------------|-------|--|----------|--------------|----------------|--------------------|--------|--|--|--|----------------------------|-----------------------|-------|--|----------|--------------|----------------|--------------------|--------|--|--|--|----------------------------|-----------------------|-------|--|----------|--------------|----------------|--------------------|--------|--|--|--|----------------------------|-----------------------|-------|--|----------|--------------|----------------|--------------------|--------|--|--|--|----------------------------|-----------------------|-------|--|----------|--------------|----------------|--------------------|--------|--|--|--|----------------------------|-----------------------|-------|--|----------|--------------|----------------|--------------------|--------|--|--|--|----------------------------|-----------------------|-------|--|----------|--------------|----------------|--------------------|--------|--|--|--|----------------------------|-----------------------|-------|--|----------|--------------|----------------|--------------------|--------|--|--|--|----------------------------|-----------------------|-------|--|----------|--------------|----------------|--------------------|--------|--|--|--|----------------------------|-----------------------|-------|--|----------|--------------|----------------|--------------------|--------|--|--|--|----------------------------|-----------------------|-------|--|----------|--------------|----------------|--------------------|--------|--|--|--|----------------------------|-----------------------|-------|--|----------|--------------|----------------|--------------------|--------|--|--|--|----------------------------|-----------------------|-------|--|----------|--------------|----------------|--------------------|--------|--|--|--|----------------------------|
| STATIONS. (For heights see p. 4.) | Barom. at M.S.L. mb. | Change in 3 Hours. | Wind. | | Weather. | Temp. °F. | Humidity. % | Visibility. 0-9 | Cloud. | | | | Barom. at M.S.L. mb. | Change in 3 Hours. | Wind. | | Weather. | Temp. °F. | Humidity. % | Visibility. 0-9 | Cloud. | | | | Barom. at M.S.L. mb. | Change in 3 Hours. | Wind. | | Weather. | Temp. °F. | Humidity. % | Visibility. 0-9 | Cloud. | | | | Barom. at M.S.L. mb. | Change in 3 Hours. | Wind. | | Weather. | Temp. °F. | Humidity. % | Visibility. 0-9 | Cloud. | | | | Barom. at M.S.L. mb. | Change in 3 Hours. | Wind. | | Weather. | Temp. °F. | Humidity. % | Visibility. 0-9 | Cloud. | | | | Barom. at M.S.L. mb. | Change in 3 Hours. | Wind. | | Weather. | Temp. °F. | Humidity. % | Visibility. 0-9 | Cloud. | | | | Barom. at M.S.L. mb. | Change in 3 Hours. | Wind. | | Weather. | Temp. °F. | Humidity. % | Visibility. 0-9 | Cloud. | | | | Barom. at M.S.L. mb. | Change in 3 Hours. | Wind. | | Weather. | Temp. °F. | Humidity. % | Visibility. 0-9 | Cloud. | | | | Barom. at M.S.L. mb. | Change in 3 Hours. | Wind. | | Weather. | Temp. °F. | Humidity. % | Visibility. 0-9 | Cloud. | | | | Barom. at M.S.L. mb. | Change in 3 Hours. | Wind. | | Weather. | Temp. °F. | Humidity. % | Visibility. 0-9 | Cloud. | | | | Barom. at M.S.L. mb. | Change in 3 Hours. | Wind. | | Weather. | Temp. °F. | Humidity. % | Visibility. 0-9 | Cloud. | | | | Barom. at M.S.L. mb. | Change in 3 Hours. | Wind. | | Weather. | Temp. °F. | Humidity. % | Visibility. 0-9 | Cloud. | | | | Barom. at M.S.L. mb. | Change in 3 Hours. | Wind. | | Weather. | Temp. °F. | Humidity. % | Visibility. 0-9 | Cloud. | | | | Barom. at M.S.L. mb. | Change in 3 Hours. | Wind. | | Weather. | Temp. °F. | Humidity. % | Visibility. 0-9 | Cloud. | | | | Barom. at M.S.L. mb. | Change in 3 Hours. | Wind. | | Weather. | Temp. °F. | Humidity. % | Visibility. 0-9 | Cloud. | | | | Barom. at M.S.L. mb. | Change in 3 Hours. | Wind. | | Weather. | Temp. °F. | Humidity. % | Visibility. 0-9 | Cloud. | | | | Barom. at M.S.L. mb. | Change in 3 Hours. | Wind. | | Weather. | Temp. °F. | Humidity. % | Visibility. 0-9 | Cloud. | | | | Barom. at M.S.L. mb. | Change in 3 Hours. | Wind. | | Weather. | Temp. °F. | Humidity. % | Visibility. 0-9 | Cloud. | | | | Barom. at M.S.L. mb. | Change in 3 Hours. | Wind. | | Weather. | Temp. °F. | Humidity. % | Visibility. 0-9 | Cloud. | | | | Barom. at M.S.L. mb. | Change in 3 Hours. | Wind. | | Weather. | Temp. °F. | Humidity. % | Visibility. 0-9 | Cloud. | | | | Barom. at M.S.L. mb. | Change in 3 Hours. | Wind. | | Weather. | Temp. °F. | Humidity. % | Visibility. 0-9 | Cloud. | | | | Barom. at M.S.L. mb. | Change in 3 Hours. | Wind. | | Weather. | Temp. °F. | Humidity. % | Visibility. 0-9 | Cloud. | | | | Barom. at M.S.L. mb. | Change in 3 Hours. | Wind. | | Weather. | Temp. °F. | Humidity. % | Visibility. 0-9 | Cloud. | | | | Barom. at M.S.L. mb. | Change in 3 Hours. | Wind. | | Weather. | Temp. °F. | Humidity. % | Visibility. 0-9 | Cloud. | | | | Barom. at M.S.L. mb. | Change in 3 Hours. | Wind. | | Weather. | Temp. °F. | Humidity. % | Visibility. 0-9 | Cloud. | | | | Barom. at M.S.L. mb. | Change in 3 Hours. | Wind. | | Weather. | Temp. °F. | Humidity. % | Visibility. 0-9 | Cloud. | | | | Barom. at M.S.L. mb. | Change in 3 Hours. | Wind. | | Weather. | Temp. °F. | Humidity. % | Visibility. 0-9 | Cloud. | | | | Barom. at M.S.L. mb. | Change in 3 Hours. | Wind. | | Weather. | Temp. °F. | Humidity. % | Visibility. 0-9 | Cloud. | | | | Barom. at M.S.L. mb. | Change in 3 Hours. | Wind. | | Weather. | Temp. °F. | Humidity. % | Visibility. 0-9 | Cloud. | | | | Barom. at M.S.L. mb. | Change in 3 Hours. | Wind. | | Weather. | Temp. °F. | Humidity. % | Visibility. 0-9 | Cloud. | | | | Barom. at M.S.L. mb. | Change in 3 Hours. | Wind. | | Weather. | Temp. °F. | Humidity. % | Visibility. 0-9 | Cloud. | | | | Barom. at M.S.L. mb. | Change in 3 Hours. | Wind. | | Weather. | Temp. °F. | Humidity. % | Visibility. 0-9 | Cloud. | | | | Barom. at M.S.L. mb. | Change in 3 Hours. | Wind. | | Weather. | Temp. °F. | Humidity. % | Visibility. 0-9 | Cloud. | | | | Barom. at M.S.L. mb. | Change in 3 Hours. | Wind. | | Weather. | Temp. °F. | Humidity. % | Visibility. 0-9 | Cloud. | | | | Barom. at M.S.L. mb. | Change in 3 Hours. | Wind. | | Weather. | Temp. °F. | Humidity. % | Visibility. 0-9 | Cloud. | | | | Barom. at M.S.L. mb. | Change in 3 Hours. | Wind. | | Weather. | Temp. °F. | Humidity. % | Visibility. 0-9 | Cloud. | | | | Barom. at M.S.L. mb. | Change in 3 Hours. | Wind. | | Weather. | Temp. °F. | Humidity. % | Visibility. 0-9 | Cloud. | | | | Barom. at M.S.L. mb. | Change in 3 Hours. | Wind. | | Weather. | Temp. °F. | Humidity. % | Visibility. 0-9 | Cloud. | | | | Barom. at M.S.L. mb. | Change in 3 Hours. | Wind. | | Weather. | Temp. °F. | Humidity. % | Visibility. 0-9 | Cloud. | | | | Barom. at M.S.L. mb. | Change in 3 Hours. | Wind. | | Weather. | Temp. °F. | Humidity. % | Visibility. 0-9 | Cloud. | | | | Barom. at M.S.L. mb. | Change in 3 Hours. | Wind. | | Weather. | Temp. °F. | Humidity. % | Visibility. 0-9 | Cloud. | | | | Barom. at M.S.L. mb. | Change in 3 Hours. | Wind. | | Weather. | Temp. °F. | Humidity. % | Visibility. 0-9 | Cloud. | | | | Barom. at M.S.L. mb. | Change in 3 Hours. | Wind. | | Weather. | Temp. °F. | Humidity. % | Visibility. 0-9 | Cloud. | | | | Barom. at M.S.L. mb. | Change in 3 Hours. | Wind. | | Weather. | Temp. °F. | Humidity. % | Visibility. 0-9 | Cloud. | | | | Barom. at M.S.L. mb. | Change in 3 Hours. | Wind. | | Weather. | Temp. °F. | Humidity. % | Visibility. 0-9 | Cloud. | | | | Barom. at M.S.L. mb. | Change in 3 Hours. | Wind. | | Weather. | Temp. °F. | Humidity. % | Visibility. 0-9 | Cloud. | | | | Barom. at M.S.L. mb. | Change in 3 Hours. | Wind. | | Weather. | Temp. °F. | Humidity. % | Visibility. 0-9 | Cloud. | | | | Barom. at M.S.L. mb. | Change in 3 Hours. | Wind. | | Weather. | Temp. °F. | Humidity. % | Visibility. 0-9 | Cloud. | | | | Barom. at M.S.L. mb. | Change in 3 Hours. | Wind. | | Weather. | Temp. °F. | Humidity. % | Visibility. 0-9 | Cloud. | | | | Barom. at M.S.L. mb. | Change in 3 Hours. | Wind. | | Weather. | Temp. °F. | Humidity. % | Visibility. 0-9 | Cloud. | | | | Barom. at M.S.L. mb. | Change in 3 Hours. | Wind. | | Weather. | Temp. °F. | Humidity. % | Visibility. 0-9 | Cloud. | | | | Barom. at M.S.L. mb. | Change in 3 Hours. | Wind. | | Weather. | Temp. °F. | Humidity. % | Visibility. 0-9 | Cloud. | | | | Barom. at M.S.L. mb. | Change in 3 Hours. | Wind. | | Weather. | Temp. °F. | Humidity. % | Visibility. 0-9 | Cloud. | | | | Barom. at M.S.L. mb. | Change in 3 Hours. | Wind. | | Weather. | Temp. °F. | Humidity. % | Visibility. 0-9 | Cloud. | | | | Barom. at M.S.L. mb. | Change in 3 Hours. | Wind. | | Weather. | Temp. °F. | Humidity. % | Visibility. 0-9 | Cloud. | | | | Barom. at M.S.L. mb. | Change in 3 Hours. | Wind. | | Weather. | Temp. °F. | Humidity. % | Visibility. 0-9 | Cloud. | | | | Barom. at M.S.L. mb. | Change in 3 Hours. | Wind. | | Weather. | Temp. °F. | Humidity. % | Visibility. 0-9 | Cloud. | | | | Barom. at M.S.L. mb. | Change in 3 Hours. | Wind. | | Weather. | Temp. °F. | Humidity. % | Visibility. 0-9 | Cloud. | | | | Barom. at M.S.L. mb. | Change in 3 Hours. | Wind. | | Weather. | Temp. °F. | Humidity. % | Visibility. 0-9 | Cloud. | | | | Barom. at M.S.L. mb. | Change in 3 Hours. | Wind. | | Weather. | Temp. °F. | Humidity. % | Visibility. 0-9 | Cloud. | | | | Barom. at M.S.L. mb. | Change in 3 Hours. | Wind. | | Weather. | Temp. °F. | Humidity. % | Visibility. 0-9 | Cloud. | | | | Barom. at M.S.L. mb. | Change in 3 Hours. | Wind. | | Weather. | Temp. °F. | Humidity. % | Visibility. 0-9 | Cloud. | | | | Barom. at M.S.L. mb. | Change in 3 Hours. | Wind. | | Weather. | Temp. °F. | Humidity. % | Visibility. 0-9 | Cloud. | | | | Barom. at M.S.L. mb. | Change in 3 Hours. | Wind. | | Weather. | Temp. °F. | Humidity. % | Visibility. 0-9 | Cloud. | | | | Barom. at M.S.L. mb. | Change in 3 Hours. | Wind. | | Weather. | Temp. °F. | Humidity. % | Visibility. 0-9 | Cloud. | | | | Barom. at M.S.L. mb. | Change in 3 Hours. | Wind. | | Weather. | Temp. °F. | Humidity. % | Visibility. 0-9 | Cloud. | | | | Barom. at M.S.L. mb. | Change in 3 Hours. | Wind. | | Weather. | Temp. °F. | Humidity. % | Visibility. 0-9 | Cloud. | | | | Barom. at M.S.L. mb. | Change in 3 Hours. | Wind. | | Weather. | Temp. °F. | Humidity. % | Visibility. 0-9 | Cloud. | | | | Barom. at M.S.L. mb. | Change in 3 Hours. | Wind. | | Weather. | Temp. °F. | Humidity. % | Visibility. 0-9 | Cloud. | | | | Barom. at M.S.L. mb. | Change in 3 Hours. | Wind. | | Weather. | Temp. °F. | Humidity. % | Visibility. 0-9 | Cloud. | | | | Barom. at M.S.L. mb. | Change in 3 Hours. | Wind. | | Weather. | Temp. °F. | Humidity. % | Visibility. 0-9 | Cloud. | | | | Barom. at M.S.L. mb. | Change in 3 Hours. | Wind. | | Weather. | Temp. °F. | Humidity. % | Visibility. 0-9 | Cloud. | | | | Barom. at M.S.L. mb. | Change in 3 Hours. | Wind. | | Weather. | Temp. °F. | Humidity. % | Visibility. 0-9 | Cloud. | | | | Barom. at M.S.L. mb. | Change in 3 Hours. | Wind. | | Weather. | Temp. °F. | Humidity. % | Visibility. 0-9 | Cloud. | | | | Barom. at M.S.L. mb. | Change in 3 Hours. | Wind. | | Weather. | Temp. °F. | Humidity. % | Visibility. 0-9 | Cloud. | | | | Barom. at M.S.L. mb. | Change in 3 Hours. | Wind. | | Weather. | Temp. °F. | Humidity. % | Visibility. 0-9 | Cloud. | | | | Barom. at M.S.L. mb. | Change in 3 Hours. | Wind. | | Weather. | Temp. °F. | Humidity. % | Visibility. 0-9 | Cloud. | | | | Barom. at M.S.L. mb. | Change in 3 Hours. | Wind. | | Weather. | Temp. °F. | Humidity. % | Visibility. 0-9 | Cloud. | | | | Barom. at M.S.L. mb. | Change in 3 Hours. | Wind. | | Weather. | Temp. °F. | Humidity. % | Visibility. 0-9 | Cloud. | | | | Barom. at M.S.L. mb. | Change in 3 Hours. | Wind. | | Weather. | Temp. °F. | Humidity. % | Visibility. 0-9 | Cloud. | | | | Barom. at M.S.L. mb. | Change in 3 Hours. | Wind. | | Weather. | Temp. °F. | Humidity. % | Visibility. 0-9 | Cloud. | | | | Barom. at M.S.L. mb. | Change in 3 Hours. | Wind. | | Weather. | Temp. °F. | Humidity. % | Visibility. 0-9 | Cloud. | | | | Barom. at M.S.L. mb. | Change in 3 Hours. | Wind. | | Weather. | Temp. °F. | Humidity. % | Visibility. 0-9 | Cloud. | | | | Barom. at M.S.L. mb. | Change in 3 Hours. | Wind. | | Weather. | Temp. °F. | Humidity. % | Visibility. 0-9 | Cloud. | | | | Barom. at M.S.L. mb. | Change in 3 Hours. | Wind. | | Weather. | Temp. °F. | Humidity. % | Visibility. 0-9 | Cloud. | | | | Barom. at M.S.L. mb. | Change in 3 Hours. | Wind. | | Weather. | Temp. °F. | Humidity. % | Visibility. 0-9 | Cloud. | | | | Barom. at M.S.L. mb. | Change in 3 Hours. | Wind. | | Weather. | Temp. °F. | Humidity. % | Visibility. 0-9 | Cloud. | | | | Barom. at M.S.L. mb. | Change in 3 Hours. | Wind. | | Weather. | Temp. °F. | Humidity. % | Visibility. 0-9 | Cloud. | | | | Barom. at M.S.L. mb. | Change in 3 Hours. | Wind. | | Weather. | Temp. °F. | Humidity. % | Visibility. 0-9 | Cloud. | | | | Barom. at M.S.L. mb. | Change in 3 Hours. | Wind. | | Weather. | Temp. °F. | Humidity. % | Visibility. 0-9 | Cloud. | | | | Barom. at M.S.L. mb. | Change in 3 Hours. | Wind. | | Weather. | Temp. °F. | Humidity. % | Visibility. 0-9 | Cloud. | | | | Barom. at M.S.L. mb. | Change in 3 Hours. | Wind. | | Weather. | Temp. °F. | Humidity. % | Visibility. 0-9 | Cloud. | | | | Barom. at M.S.L. mb. | Change in 3 Hours. | Wind. | | Weather. | Temp. °F. | Humidity. % | Visibility. 0-9 | Cloud. | | | | Barom. at M.S.L. mb. | Change in 3 Hours. | Wind. | | Weather. | Temp. °F. | Humidity. % | Visibility. 0-9 | Cloud. | | | | Barom. at M.S.L. mb. | Change in 3 Hours. | Wind. | | Weather. | Temp. °F. | Humidity. % | Visibility. 0-9 | Cloud. | | | | Barom. at M.S.L. mb. | Change in 3 Hours. | Wind. | | Weather. | Temp. °F. | Humidity. % | Visibility. 0-9 | Cloud. | | | | Barom. at M.S.L. mb. | Change in 3 Hours. | Wind. | | Weather. | Temp. °F. | Humidity. % | Visibility. 0-9 | Cloud. | | | | Barom. at M.S.L. mb. | Change in 3 Hours. | Wind. | | Weather. | Temp. °F. | Humidity. % | Visibility. 0-9 | Cloud. | | | | Barom. at M.S.L. mb. | Change in 3 Hours. | Wind. | | Weather. | Temp. °F. | Humidity. % | Visibility. 0-9 | Cloud. | | | | Barom. at M.S.L. mb. | Change in 3 Hours. | Wind. | | Weather. | Temp. °F. | Humidity. % | Visibility. 0-9 | Cloud. | | | | Barom. at M.S.L. mb. | Change in 3 Hours. | Wind. | | Weather. | Temp. °F. | Humidity. % | Visibility. 0-9 | Cloud. | | | | Barom. at M.S.L. mb. | Change in 3 Hours. | Wind. | | Weather. | Temp. °F. | Humidity. % | Visibility. 0-9 | Cloud. | | | | Barom. at M.S.L. mb. | Change in 3 Hours. | Wind. | | Weather. | Temp. °F. | Humidity. % | Visibility. 0-9 | Cloud. | | | | Barom. at M.S.L. mb. | Change in 3 Hours. | Wind. | | Weather. | Temp. °F. | Humidity. % | Visibility. 0-9 | Cloud. | | | | Barom. at M.S.L. mb. | Change in 3 Hours. | Wind. | | Weather. | Temp. °F. | Humidity. % | Visibility. 0-9 | Cloud. | | | | Barom. at M.S.L. mb. | Change in 3 Hours. | Wind. | | Weather. | Temp. °F. | Humidity. % | Visibility. 0-9 | Cloud. | | | | Barom. at M.S.L. mb. | Change in 3 Hours. | Wind. | | Weather. | Temp. °F. | Humidity. % | Visibility. 0-9 | Cloud. | | | | Barom. at M.S.L. mb. | Change in 3 Hours. | Wind. | | Weather. | Temp. °F. | Humidity. % | Visibility. 0-9 | Cloud. | | | | Barom. at M.S.L. mb. | Change in 3 Hours. | Wind. | | Weather. | Temp. °F. | Humidity. % | Visibility. 0-9 | Cloud. | | | | Barom. at M.S.L. mb. | Change in 3 Hours. | Wind. | | Weather. | Temp. °F. | Humidity. % | Visibility. 0-9 | Cloud. | | | | Barom. at M.S.L. mb. | Change in 3 Hours. | Wind. | | Weather. | Temp. °F. | Humidity. % | Visibility. 0-9 | Cloud. | | | | Barom. at M.S.L. mb. | Change in 3 Hours. | Wind. | | Weather. | Temp. °F. | Humidity. % | Visibility. 0-9 | Cloud. | | | | Barom. at M.S.L. mb. | Change in 3 Hours. | Wind. | | Weather. | Temp. °F. | Humidity. % | Visibility. 0-9 | Cloud. | | | | Barom. at M.S.L. mb. | Change in 3 Hours. | Wind. | | Weather. | Temp. °F. | Humidity. % | Visibility. 0-9 | Cloud. | | | | Barom. at M.S.L. mb. | Change in 3 Hours. | Wind. | | Weather. | Temp. °F. | Humidity. % | Visibility. 0-9 | Cloud. | | | | Barom. at M.S.L. mb. | Change in 3 Hours. | Wind. | | Weather. | Temp. °F. | Humidity. % | Visibility. 0-9 | Cloud. | | | | Barom. at M.S.L. mb. | Change in 3 Hours. | Wind. | | Weather. | Temp. °F. | Humidity. % | Visibility. 0-9 | Cloud. | | | | Barom. at M.S.L. mb. | Change in 3 Hours. | Wind. | | Weather. | Temp. °F. | Humidity. % | Visibility. 0-9 | Cloud. | | | | Barom. at M.S.L. mb. |

† Trace = rain has fallen, but amount less than 0.1 mm.

* Information for these columns not usually received.

‡ The barometric change is expressed in half millibars.

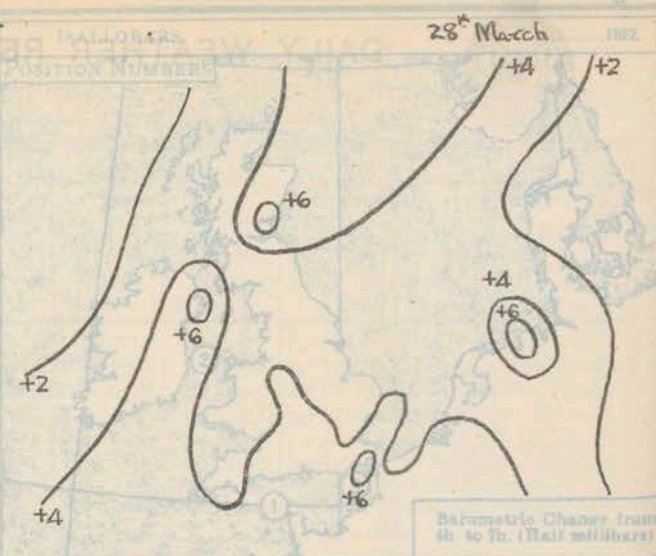
SUMMARIES FOR THE PAST 24 HOURS.

SUN.

27th

Hours.

| STATIONS. | WEATHER. | | | | TEMPERATURE. | | | RAINFALL. | | | |
|-------------------------|----------|-----------|-----------|---------|--------------|-------------|---------------|-----------|----------|--------|----------|
| | 7h.-13h. | 13h.-18h. | 18h.-27th | 1h.-7h. | MAX. Day. | MIN. Night. | MIN. on GRASS | Day. | 7h.-13h. | Night. | 18h.-7h. |
| Lerwick | orr | or | cibr | cipr | 44 | 42 | . | 4 | 8.00 | 1 | 21.00 |
| Stornoway | c | bc | bbe | b | 47 | 35 | . | - | - | Trace | * |
| Wick | d.dbc | bbe | bbe | pr bc | 45 | 33 | . | 0.4 | 8.00 | 0.1 | 5.30 |
| Tiree | cobc | bcco | cobc | bc | 52 | 42 | 36 | - | - | - | - |
| Nairn | bc | bc | bcb | bc | 46 | 35 | . | - | - | - | - |
| Aberdeen | bcb | bccm | b.bcm | pr bc | 48 | 39 | 32 | - | - | 0.6 | 2.30 |
| Malin Head | bc | bcb | cbr | bcp | 49 | 42 | . | 0.2 | 17.30 | 0.6 | 21.00 |
| Renfrew | cdm | bccpr | cbr | bcp | 53 | 35 | 30 | 0.2 | 8.00 | 1.2 | 21.00 |
| Edinburgh (Inchkeith) | bc | c | pr | bc | 52 | 40 | 35 | - | - | 2 | 21.00 |
| Leuchars | bxbcc | c bc | bcc | bccp | 51 | 36 | 27 | - | - | Trace | 6.30 |
| Eskdalemuir | ccm, cbc | cbr | cbr | oprc | 49 | 35 | 31 | 0.1 | 11.00 | 3 | 21.00 |
| Tynemouth | bc | bcb | bcb | bcbm | 50 | 38 | 32 | 2 | 13.30 | - | - |
| Blacksed Point | bcb | bcb | c | pec | 50 | 43 | . | 0.2 | - | Trace | * |
| Donaghadee | bcp | bcb | bcb | bcb | 51 | 41 | . | 1 | 11.00 | 0.2 | 22.00 |
| Birr Castle | c bc | cpr | bcb | bcb | 52 | 36 | 26 | Trace | 13.30 | - | - |
| Holyhead | bcc | bcb | b | pr | 51 | 44 | 41 | Trace | 12.30 | 0.5 | 3.30 |
| Liverpool (Bidston) | bc | bc | bc | bc | 50 | 38 | 29 | 2 | 11.00 | 0.5 | 5.30 |
| Chester (Sealand) | cpr | cpr | bcb | bcp | 53 | 38 | 29 | 2 | 11.00 | 0.5 | 5.30 |
| Harrogate | cbr | bcb | bcb | bcb | 51 | 37 | 30 | 1 | 9.00 | Trace | 21.00 |
| Spurn Head | cbr | bcb | bcb | bcb | 52 | 39 | . | 8 | 11.00 | - | - |
| Birmingham (Edgbaston) | bcb | bcb | bcb | bcb | 52 | 36 | 27 | Trace | 12.30 | Trace | 21.00 |
| Cranwell | cbr | bcb | bcb | bcb | 53 | 37 | 33 | 1 | 15.30 | - | - |
| Gorleston | cpr | bcb | bcb | bcb | 56 | 37 | 35 | Trace | 8.00 | Trace | 21.00 |
| Valentia (Cahirciveer) | bcb | bcb | c op | oc | 50 | 45 | 40 | 2 | 9.00 | 2 | 21.00 |
| Roches Point | bcb | bcb | bc | bcb | 52 | 43 | . | - | - | - | - |
| Pembroke (St. Ann's H.) | bc | bc | bc | bcb | 48 | 45 | . | - | - | - | - |
| Ross-on-Wye | cbr | bcb | bcb | bcb | 53 | 32 | 24 | 0.5 | 11.00 | - | - |
| Leafeld | cpr | bcb | bcb | bcb | 51 | 34 | 24 | 1 | 11.00 | 0.1 | 21.00 |
| Winchester (Worthy Dn) | bcb | bcb | bcb | bcb | 54 | 32 | 24 | 0.3 | 11.00 | Trace | - |
| S. Farnborough | bcb | bcb | bcb | bcb | 55 | 31 | 28 | 0.3 | 11.00 | - | - |
| London (Kew Obsy.) | bcb | bcb | bcb | bcb | 55 | 36 | 27 | 0.3 | 13.30 | Trace | - |
| Croydon | bcb | bcb | bcb | bcb | 55 | 33 | 24 | - | - | Trace | - |
| Shoeburyness | b | bcb | bcb | bcb | 56 | 35 | 24 | Trace | - | - | - |
| Clacton-on-Sea | b | bcb | bcb | bcb | 54 | 37 | 32 | - | - | - | - |
| Felixstowe | b | bcb | bcb | bcb | 53 | 39 | 30 | Trace | 15.30 | Trace | - |
| Lympe | bcb | bcb | bcb | bcb | 51 | 33 | 29 | Trace | 11.00 | Trace | - |
| Seilly (St. Mary's) | bcb | bcb | bcb | bcb | 51 | 43 | . | 1 | 8.00 | 1 | 2.30 |
| Falmouth (Pendennis) | bcb | bcb | bcb | bcb | 51 | 42 | . | 1 | 9.00 | - | - |
| Plymouth (Cattewater) | bcb | bcb | bcb | bcb | 50 | 34 | 28 | 1 | 8.00 | - | - |
| Portland Bill | bcb | bcb | bcb | bcb | 50 | 43 | . | - | - | - | - |
| Southampton (Calshot) | bcb | bcb | bcb | bcb | 54 | 35 | 29 | - | - | Trace | - |
| Dungeness | bcb | bcb | bcb | bcb | 51 | 33 | . | Trace | 8.00 | - | - |
| Guernsey | bcb | bcb | bcb | bcb | 50 | 41 | . | 1 | 8.00 | - | - |



| Position | Date and Time | Steamship | Wind | Weather | Temp. | Remarks |
|----------|---------------|-----------|------------|---------|---------|---------|
| | | | Dir. Force | | Air Sea | |
| | | | | | | |
| | | | | | | |
| | | | | | | |

GENERAL INFERENCE.

A depression near the Shetlands is rapidly filling up and a ridge of high pressure is moving in across the British Isles from the Atlantic. Apart from a few scattered showers weather will be mainly fine to fair and sunny. Day temperature will be rather high for the time of year but ground frost will occur locally at night.

Districts.

Forecasts for the 24 hours commencing 15h. G.M.T. Monday, 28th March, 1927.

Further Outlook.

1. S.E. England
2. E. England
3. E. Midlands
4. W. Midlands
5. S.W. England
6. South Wales
7. North Wales
8. N.W. England
9. N. Midlands
10. N.E. England
11. S.E. Scotland
12. S.W. Scotland & Isle of Man
13. A.W. Scotland
14. N.W. Scotland
15. Mid-Scotland
16. N.E. Scotland
17. Orkneys and Shetlands
18. N.W. Ireland
19. N.E. Ireland
20. S.E. Ireland
21. S.W. Ireland

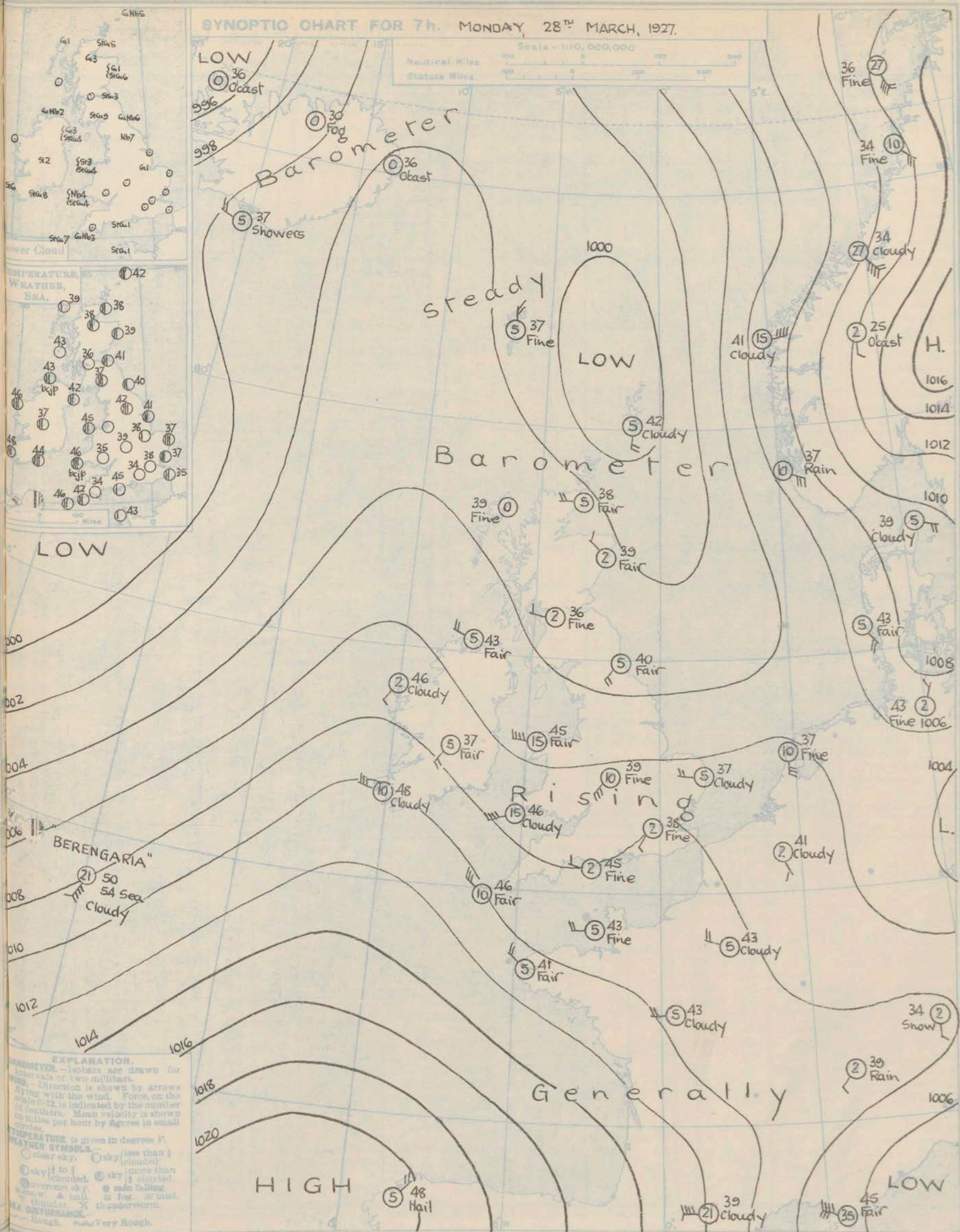
Wind indefinite, mainly westerly, light to moderate; mainly fine to fair, perhaps a few scattered showers; visibility mainly moderate to good, but some mist or fog locally, night and morning; warm by day, ground frost locally at night.

Light variable winds, freshening from S.W.; fine to fair today apart from a few scattered showers; cloudy with perhaps local drizzle tomorrow; morning mist in places; warm by day, ground frost locally at night.

Continuing mainly fine to fair in eastern districts; probably becoming unsettled again in western districts.

SYNOPTIC CHART FOR 7h. MONDAY, 28th MARCH, 1927.

Scale - 1:110,000,000
Nautical Miles 100 200 300
Statute Miles 100 200 300



EXPLANATION.
Isobars are drawn for intervals of two millibars.
Wind - Direction is shown by arrows lying with the wind. Force, on the scale 0-12, is indicated by the number of feathers. Mean velocity is shown in miles per hour by figures in small circles.
TEMPERATURE is given in degrees F.
WEATHER SYMBOLS.
○ clear sky. ○ sky less than 1 clouded.
○ sky 1 to 3 clouded. ○ sky 3 to 4 clouded.
○ overcast sky. ○ rain falling.
○ snow & hail. ○ fog. ○ mist.
○ thunder. ○ thunderstorm.
SEA DISTURBANCE.
— Rough. — Very Rough.

DAILY WEATHER REPORT OF THE METEOROLOGICAL OFFICE, LONDON:


No. 87...

WEATHER, TEMPERATURE, RAINFALL AND SUNSHINE AT HEALTH RESORTS FOR 27th March.

TERMS OF SUBSCRIPTION.—6/6 per quarter or 25/- per year, post free. Single copies may be obtained at the Meteorological Office, price 1d.

†: See footnote page 1.

† At stations marked thus the maximum temperature is for the period 21h.-17h., the minimum for the period 21h.-9h. ‡ 17h.-9h.



BRITISH SECTION.

No. B23868

Tuesday, 29th March 1927.

Page 1.

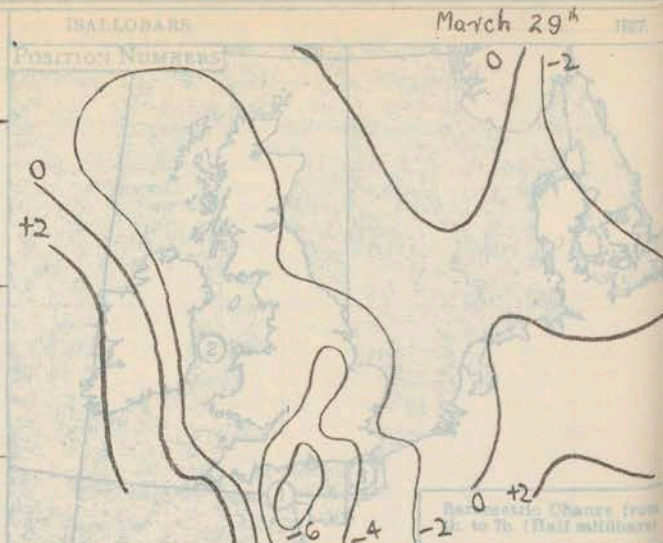
+ Trace = rain has fallen, but amount less than 0.1 mm.

Information for these columns not usually received.

1 The barometric change is expressed in half millibars.

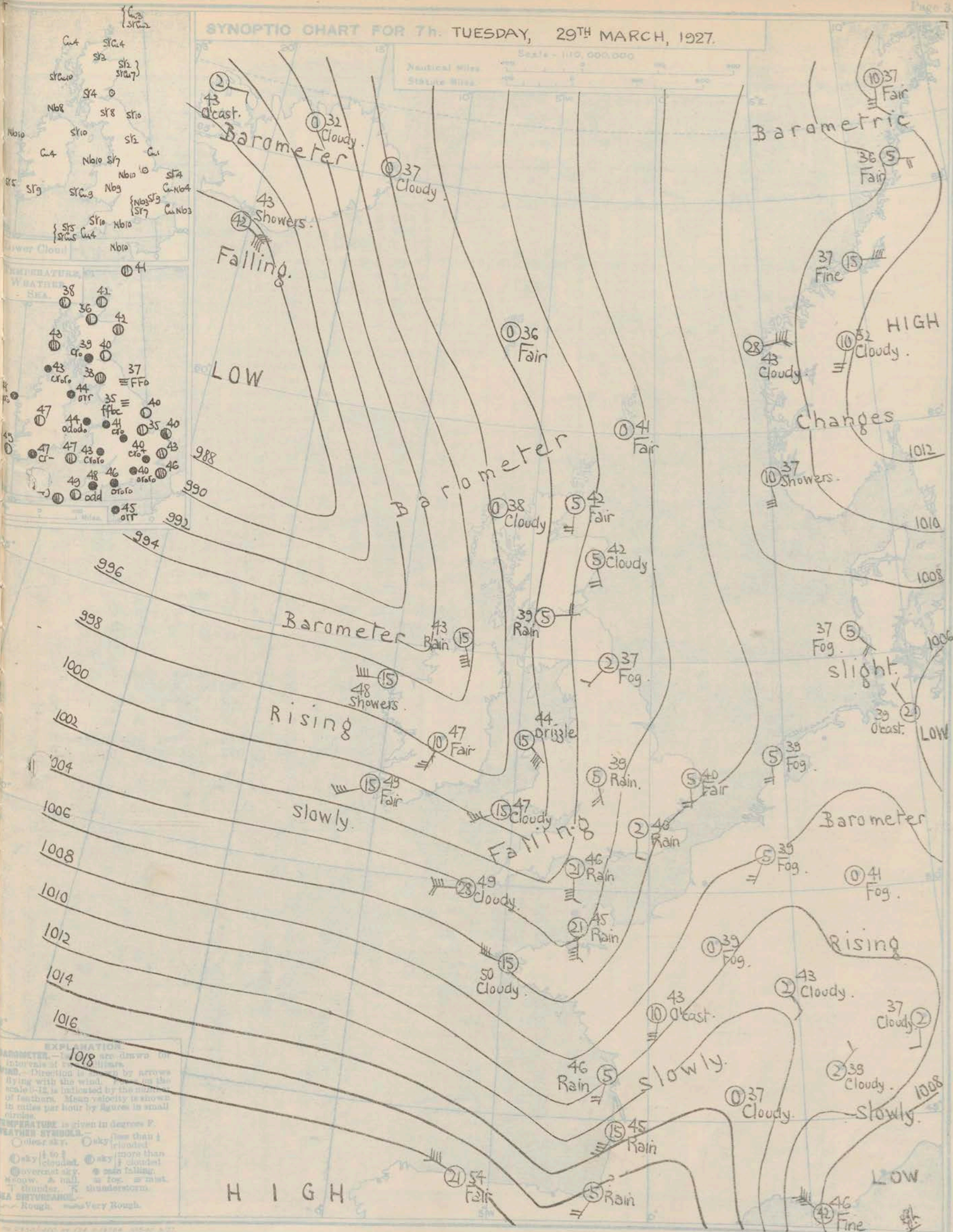
SUMMARIES FOR THE PAST 24 HOURS.

| STATIONS. | WEATHER. | | | | TEMPERATURE. | | | RAINFALL† | | | | SUN. 28th Hours. |
|-------------------------|-----------------|------------------|------------------|----------------|------------------------|--------------------------|---------------------|-------------|-------------------|---------------|-------------------|------------------------|
| | 7h-13h. 28th | 13h-18h. 28th | 18h-24h. 29th | 1h-7h. 29th | MAX. Day. 7h-13h | MIN. Night. 18h-7h | MIN. on GRASS | Day. mm. | 7h-13h. began. | Night. mm. | 18h-7h. began. | |
| Lerwick | cPR | cPR bc | bbe | bc | 47 | 39 | . | 1 | 48.00 | Trace | 21.00 | 1.3 |
| Stornoway | c | b | b-be | bc | 58 | 35 | . | 0.2 | - | Trace | 2 | 6.8 |
| Wick | c | b bc | bcl | b-be | 49 | 38 | . | - | - | - | - | . |
| Tarvee | bc | bc | bcc | pt.co | 51 | 41 | 36 | - | - | 0.5 | 2.30 | 11.7 |
| Nairn | bc | bc | bcc | bc | 52 | 32 | . | - | - | - | - | 6.2 |
| Aberdeen | bc | bccm | cm | cm | 51 | 41 | 38 | - | - | - | - | 2.5 |
| Malin Head | bc | bc | bccr | crr | 51 | 42 | . | - | - | 6 | 22.00 | 9.8 |
| Renfrew | bby | bby | bmo | cmr | 56 | 29 | 21 | - | - | Trace | 6.30 | 10.2 |
| Edinburgh (Inchkeith) | bc | bc | bc | b | 50 | 38 | 29 | - | - | Trace | - | 7.1 |
| Leuchars | cbe | bcc | cbbbx | bx bxf | 51 | 31 | 26.4 | - | - | Trace | - | 4.1 |
| Eske Dalemuir | cy | cyc | cbbcx | bxc | 50 | 29 | 26 | - | - | Trace | - | 2.8 |
| Tynemouth | bef | bc | bef | OFF | 49 | 33 | 28 | - | - | - | - | . |
| Blacksd Point | bc | cr | o | P.r | 52 | 44 | . | 1 | - | 2 | 21.00 | . |
| Donaghadee | bc | bc | bcc | orr | 50 | 43 | . | - | - | 5 | 1.30 | . |
| Birr Castle | bcc | cpr | c.orr | bc | 53 | 43 | 36 | 0.4 | 14.30 | 8 | 21.00 | 3.9 |
| Holyhead | bc | b | bcc | r.r | 51 | 43 | 41 | - | - | 5 | 24.00 | 7.6 |
| Liverpool (Bidston) | bcrbc | bc | bcc | ccp | 50 | 39 | 36 | Trace | 11.00 | 0.2 | 2.30 | 7.0 |
| Chester (Sealand) | cprbc | bcc | bcc | ccfddm | 51 | 35 | 28 | Trace | 18.00 | 0.4 | 3.30 | 7.9 |
| Harrogate | cbepr | cbepr | cb | bef | 53 | 31 | 24 | Trace | 12.30 | - | - | 4.3 |
| Spurn Head | crr | crr | b | bcb | 53 | 39 | . | 3 | 12.30 | - | - | 5.0 |
| Birmingham (Edgbaston) | bbepr | cprbo | bcb | bcor | 53 | 37 | 28 | 1 | 12.30 | 1 | 6.30 | 5.2 |
| Crawwell | bbepr | cprbo | bcb | bcor | 54 | 32 | 26 | 4 | 13.30 | - | - | 6.8 |
| Gorleston | cbe | bep | bep | bcb | 53 | 38 | 35 | Trace | 15.30 | Trace | 21.00 | 6.4 |
| Valentia (Cahiriveel) | cbo | or | orr | opcb | 50 | 46 | 45 | 3 | 11.00 | 13 | 21.00 | 0.0 |
| Roches Point | c | crr | orr | orr | 53 | 45 | . | Trace | 13.30 | 8 | 21.00 | . |
| Pembroke (St. Ann's H.) | bc | bcc | cd.r | orc | 50 | 44 | . | - | - | 7 | 22.00 | 7.2 |
| Rose-on-Wye | bbepr | bey | bwb | cor | 55 | 40 | 30 | Trace | 12.30 | 0.6 | 5.30 | 8.8 |
| Leafeld | bbe | bccp | bc | bccr | 53 | 35 | 32 | Trace | 15.30 | 0.5 | 4.30 | 9.2 |
| Winchester (Worthy Dn) | effeb | bccp | bcb | bccp | 56 | 35 | 29 | 1 | 15.30 | 1 | 5.30 | 5.6 |
| S. Farnborough | bbepr | bep | bc | bcor | 58 | 35 | 31 | Trace | 14.30 | 0.2 | 5.30 | 9.7 |
| London (Kew Obs.) | bbepr | bep | bc | bcor | 56 | 39 | 34 | - | - | Trace | 6.30 | 9.1 |
| Croydon | bbepr | bep | bc | bcor | 57 | 38 | 33 | Trace | 15.30 | Trace | - | 9.8 |
| Shoeburyness | bcc | cb | cpbc | a | 58 | 37 | 30 | - | - | 0.3 | 21.00 | 8.4 |
| Raon-on-Sea | bemba | bcc | c bcl | bcl | 54 | 40 | 35 | - | - | - | - | 8.8 |
| Felixstowe | bbe | bep | crr | cba | 55 | 39 | 30 | Trace | 16.30 | 1 | 21.00 | 7.6 |
| Lympe | bbepr | bey | bcb | cwm | 55 | 39 | 34 | - | - | 0.1 | - | 10.4 |
| Soilly (St. Mary's) | bc | bc | orr | oirm | 54 | 44 | . | Trace | 17.30 | 5 | 21.00 | 5.1 |
| Falmouth (Pendennis) | bc | bcc | or | or bcy | 53 | 45 | . | - | - | 6 | 21.00 | 4.1 |
| Plymouth (Cattewater) | bbepr | bey | c bcc | crr | 53 | 46 | 42 | 0.1 | 11.00 | 7 | 22.00 | 4.9 |
| Portland Bill | bbepr | bey | bcc | crr | 56 | 45 | . | Trace | 16.30 | 3 | 2.30 | . |
| Southampton (Calshot) | bwb | b | c bcb | bcb | 55 | 39 | 34 | 1 | 16.30 | 1 | 4.30 | 8.7 |
| Dungeness | bc | bc | bcc | c | 51 | 44 | . | - | - | - | - | . |
| Guernsey | bbe | bcc | c b bcc | crr | 52 | 44 | . | - | - | 5 | 21.00 | . |



SYNOPTIC CHART FOR 7th. TUESDAY, 29th MARCH, 1927.

Scale - 1:10,000,000
Nautical Miles
Statute Miles



EXPLANATION
BAROMETER. — are drawn on intervals of millibars.
WIND. — Direction is shown by arrows lying with the wind. Force on the scale 0-12 is indicated by the number of feathers. Mean velocity is shown in miles per hour by figures in small circles.
TEMPERATURE is given in Degrees F.
WEATHER SYMBOLS.
 ☉ clear sky. ☁ sky less than 1 clouded.
 ☁ sky 1 to 3 clouded.
 ☁ sky 4 to 6 clouded.
 ☁ sky 7 to 9 clouded.
 ☁ sky 10 to 12 clouded.
 ☁ sky 13 to 15 clouded.
 ☁ sky 16 to 18 clouded.
 ☁ sky 19 to 21 clouded.
 ☁ sky 22 to 24 clouded.
 ☁ sky 25 to 27 clouded.
 ☁ sky 28 to 30 clouded.
 ☁ sky 31 to 33 clouded.
 ☁ sky 34 to 36 clouded.
 ☁ sky 37 to 39 clouded.
 ☁ sky 40 to 42 clouded.
 ☁ sky 43 to 45 clouded.
 ☁ sky 46 to 48 clouded.
 ☁ sky 49 to 51 clouded.
 ☁ sky 52 to 54 clouded.
 ☁ sky 55 to 57 clouded.
 ☁ sky 58 to 60 clouded.
 ☁ sky 61 to 63 clouded.
 ☁ sky 64 to 66 clouded.
 ☁ sky 67 to 69 clouded.
 ☁ sky 70 to 72 clouded.
 ☁ sky 73 to 75 clouded.
 ☁ sky 76 to 78 clouded.
 ☁ sky 79 to 81 clouded.
 ☁ sky 82 to 84 clouded.
 ☁ sky 85 to 87 clouded.
 ☁ sky 88 to 90 clouded.
 ☁ sky 91 to 93 clouded.
 ☁ sky 94 to 96 clouded.
 ☁ sky 97 to 99 clouded.
 ☁ sky 100 to 102 clouded.
 ☁ sky 103 to 105 clouded.
 ☁ sky 106 to 108 clouded.
 ☁ sky 109 to 111 clouded.
 ☁ sky 112 to 114 clouded.
 ☁ sky 115 to 117 clouded.
 ☁ sky 118 to 120 clouded.
 ☁ sky 121 to 123 clouded.
 ☁ sky 124 to 126 clouded.
 ☁ sky 127 to 129 clouded.
 ☁ sky 130 to 132 clouded.
 ☁ sky 133 to 135 clouded.
 ☁ sky 136 to 138 clouded.
 ☁ sky 139 to 141 clouded.
 ☁ sky 142 to 144 clouded.
 ☁ sky 145 to 147 clouded.
 ☁ sky 148 to 150 clouded.
 ☁ sky 151 to 153 clouded.
 ☁ sky 154 to 156 clouded.
 ☁ sky 157 to 159 clouded.
 ☁ sky 160 to 162 clouded.
 ☁ sky 163 to 165 clouded.
 ☁ sky 166 to 168 clouded.
 ☁ sky 169 to 171 clouded.
 ☁ sky 172 to 174 clouded.
 ☁ sky 175 to 177 clouded.
 ☁ sky 178 to 180 clouded.
 ☁ sky 181 to 183 clouded.
 ☁ sky 184 to 186 clouded.
 ☁ sky 187 to 189 clouded.
 ☁ sky 190 to 192 clouded.
 ☁ sky 193 to 195 clouded.
 ☁ sky 196 to 198 clouded.
 ☁ sky 199 to 201 clouded.
 ☁ sky 202 to 204 clouded.
 ☁ sky 205 to 207 clouded.
 ☁ sky 208 to 210 clouded.
 ☁ sky 211 to 213 clouded.
 ☁ sky 214 to 216 clouded.
 ☁ sky 217 to 219 clouded.
 ☁ sky 220 to 222 clouded.
 ☁ sky 223 to 225 clouded.
 ☁ sky 226 to 228 clouded.
 ☁ sky 229 to 231 clouded.
 ☁ sky 232 to 234 clouded.
 ☁ sky 235 to 237 clouded.
 ☁ sky 238 to 240 clouded.
 ☁ sky 241 to 243 clouded.
 ☁ sky 244 to 246 clouded.
 ☁ sky 247 to 249 clouded.
 ☁ sky 250 to 252 clouded.
 ☁ sky 253 to 255 clouded.
 ☁ sky 256 to 258 clouded.
 ☁ sky 259 to 261 clouded.
 ☁ sky 262 to 264 clouded.
 ☁ sky 265 to 267 clouded.
 ☁ sky 268 to 270 clouded.
 ☁ sky 271 to 273 clouded.
 ☁ sky 274 to 276 clouded.
 ☁ sky 277 to 279 clouded.
 ☁ sky 280 to 282 clouded.
 ☁ sky 283 to 285 clouded.
 ☁ sky 286 to 288 clouded.
 ☁ sky 289 to 291 clouded.
 ☁ sky 292 to 294 clouded.
 ☁ sky 295 to 297 clouded.
 ☁ sky 298 to 300 clouded.
 ☁ sky 301 to 303 clouded.
 ☁ sky 304 to 306 clouded.
 ☁ sky 307 to 309 clouded.
 ☁ sky 310 to 312 clouded.
 ☁ sky 313 to 315 clouded.
 ☁ sky 316 to 318 clouded.
 ☁ sky 319 to 321 clouded.
 ☁ sky 322 to 324 clouded.
 ☁ sky 325 to 327 clouded.
 ☁ sky 328 to 330 clouded.
 ☁ sky 331 to 333 clouded.
 ☁ sky 334 to 336 clouded.
 ☁ sky 337 to 339 clouded.
 ☁ sky 340 to 342 clouded.
 ☁ sky 343 to 345 clouded.
 ☁ sky 346 to 348 clouded.
 ☁ sky 349 to 351 clouded.
 ☁ sky 352 to 354 clouded.
 ☁ sky 355 to 357 clouded.
 ☁ sky 358 to 360 clouded.
 ☁ sky 361 to 363 clouded.
 ☁ sky 364 to 366 clouded.
 ☁ sky 367 to 369 clouded.
 ☁ sky 370 to 372 clouded.
 ☁ sky 373 to 375 clouded.
 ☁ sky 376 to 378 clouded.
 ☁ sky 379 to 381 clouded.
 ☁ sky 382 to 384 clouded.
 ☁ sky 385 to 387 clouded.
 ☁ sky 388 to 390 clouded.
 ☁ sky 391 to 393 clouded.
 ☁ sky 394 to 396 clouded.
 ☁ sky 397 to 399 clouded.
 ☁ sky 400 to 402 clouded.
 ☁ sky 403 to 405 clouded.
 ☁ sky 406 to 408 clouded.
 ☁ sky 409 to 411 clouded.
 ☁ sky 412 to 414 clouded.
 ☁ sky 415 to 417 clouded.
 ☁ sky 418 to 420 clouded.
 ☁ sky 421 to 423 clouded.
 ☁ sky 424 to 426 clouded.
 ☁ sky 427 to 429 clouded.
 ☁ sky 430 to 432 clouded.
 ☁ sky 433 to 435 clouded.
 ☁ sky 436 to 438 clouded.
 ☁ sky 439 to 441 clouded.
 ☁ sky 442 to 444 clouded.
 ☁ sky 445 to 447 clouded.
 ☁ sky 448 to 450 clouded.
 ☁ sky 451 to 453 clouded.
 ☁ sky 454 to 456 clouded.
 ☁ sky 457 to 459 clouded.
 ☁ sky 460 to 462 clouded.
 ☁ sky 463 to 465 clouded.
 ☁ sky 466 to 468 clouded.
 ☁ sky 469 to 471 clouded.
 ☁ sky 472 to 474 clouded.
 ☁ sky 475 to 477 clouded.
 ☁ sky 478 to 480 clouded.
 ☁ sky 481 to 483 clouded.
 ☁ sky 484 to 486 clouded.
 ☁ sky 487 to 489 clouded.
 ☁ sky 490 to 492 clouded.
 ☁ sky 493 to 495 clouded.
 ☁ sky 496 to 498 clouded.
 ☁ sky 499 to 501 clouded.
 ☁ sky 502 to 504 clouded.
 ☁ sky 505 to 507 clouded.
 ☁ sky 508 to 510 clouded.
 ☁ sky 511 to 513 clouded.
 ☁ sky 514 to 516 clouded.
 ☁ sky 517 to 519 clouded.
 ☁ sky 520 to 522 clouded.
 ☁ sky 523 to 525 clouded.
 ☁ sky 526 to 528 clouded.
 ☁ sky 529 to 531 clouded.
 ☁ sky 532 to 534 clouded.
 ☁ sky 535 to 537 clouded.
 ☁ sky 538 to 540 clouded.
 ☁ sky 541 to 543 clouded.
 ☁ sky 544 to 546 clouded.
 ☁ sky 547 to 549 clouded.
 ☁ sky 550 to 552 clouded.
 ☁ sky 553 to 555 clouded.
 ☁ sky 556 to 558 clouded.
 ☁ sky 559 to 561 clouded.
 ☁ sky 562 to 564 clouded.
 ☁ sky 565 to 567 clouded.
 ☁ sky 568 to 570 clouded.
 ☁ sky 571 to 573 clouded.
 ☁ sky 574 to 576 clouded.
 ☁ sky 577 to 579 clouded.
 ☁ sky 580 to 582 clouded.
 ☁ sky 583 to 585 clouded.
 ☁ sky 586 to 588 clouded.
 ☁ sky 589 to 591 clouded.
 ☁ sky 592 to 594 clouded.
 ☁ sky 595 to 597 clouded.
 ☁ sky 598 to 600 clouded.
 ☁ sky 601 to 603 clouded.
 ☁ sky 604 to 606 clouded.
 ☁ sky 607 to 609 clouded.
 ☁ sky 610 to 612 clouded.
 ☁ sky 613 to 615 clouded.
 ☁ sky 616 to 618 clouded.
 ☁ sky 619 to 621 clouded.
 ☁ sky 622 to 624 clouded.
 ☁ sky 625 to 627 clouded.
 ☁ sky 628 to 630 clouded.
 ☁ sky 631 to 633 clouded.
 ☁ sky 634 to 636 clouded.
 ☁ sky 637 to 639 clouded.
 ☁ sky 640 to 642 clouded.
 ☁ sky 643 to 645 clouded.
 ☁ sky 646 to 648 clouded.
 ☁ sky 649 to 651 clouded.
 ☁ sky 652 to 654 clouded.
 ☁ sky 655 to 657 clouded.
 ☁ sky 658 to 660 clouded.
 ☁ sky 661 to 663 clouded.
 ☁ sky 664 to 666 clouded.
 ☁ sky 667 to 669 clouded.
 ☁ sky 670 to 672 clouded.
 ☁ sky 673 to 675 clouded.
 ☁ sky 676 to 678 clouded.
 ☁ sky 679 to 681 clouded.
 ☁ sky 682 to 684 clouded.
 ☁ sky 685 to 687 clouded.
 ☁ sky 688 to 690 clouded.
 ☁ sky 691 to 693 clouded.
 ☁ sky 694 to 696 clouded.
 ☁ sky 697 to 699 clouded.
 ☁ sky 700 to 702 clouded.
 ☁ sky 703 to 705 clouded.
 ☁ sky 706 to 708 clouded.
 ☁ sky 709 to 711 clouded.
 ☁ sky 712 to 714 clouded.
 ☁ sky 715 to 717 clouded.
 ☁ sky 718 to 720 clouded.
 ☁ sky 721 to 723 clouded.
 ☁ sky 724 to 726 clouded.
 ☁ sky 727 to 729 clouded.
 ☁ sky 730 to 732 clouded.
 ☁ sky 733 to 735 clouded.
 ☁ sky 736 to 738 clouded.
 ☁ sky 739 to 741 clouded.
 ☁ sky 742 to 744 clouded.
 ☁ sky 745 to 747 clouded.
 ☁ sky 748 to 750 clouded.
 ☁ sky 751 to 753 clouded.
 ☁ sky 754 to 756 clouded.
 ☁ sky 757 to 759 clouded.
 ☁ sky 760 to 762 clouded.
 ☁ sky 763 to 765 clouded.
 ☁ sky 766 to 768 clouded.
 ☁ sky 769 to 771 clouded.
 ☁ sky 772 to 774 clouded.
 ☁ sky 775 to 777 clouded.
 ☁ sky 778 to 780 clouded.
 ☁ sky 781 to 783 clouded.
 ☁ sky 784 to 786 clouded.
 ☁ sky 787 to 789 clouded.
 ☁ sky 790 to 792 clouded.
 ☁ sky 793 to 795 clouded.
 ☁ sky 796 to 798 clouded.
 ☁ sky 799 to 801 clouded.
 ☁ sky 802 to 804 clouded.
 ☁ sky 805 to 807 clouded.
 ☁ sky 808 to 810 clouded.
 ☁ sky 811 to 813 clouded.
 ☁ sky 814 to 816 clouded.
 ☁ sky 817 to 819 clouded.
 ☁ sky 820 to 822 clouded.
 ☁ sky 823 to 825 clouded.
 ☁ sky 826 to 828 clouded.
 ☁ sky 829 to 831 clouded.
 ☁ sky 832 to 834 clouded.
 ☁ sky 835 to 837 clouded.
 ☁ sky 838 to 840 clouded.
 ☁ sky 841 to 843 clouded.
 ☁ sky 844 to 846 clouded.
 ☁ sky 847 to 849 clouded.
 ☁ sky 850 to 852 clouded.
 ☁ sky 853 to 855 clouded.
 ☁ sky 856 to 858 clouded.
 ☁ sky 859 to 861 clouded.
 ☁ sky 862 to 864 clouded.
 ☁ sky 865 to 867 clouded.
 ☁ sky 868 to 870 clouded.
 ☁ sky 871 to 873 clouded.
 ☁ sky 874 to 876 clouded.
 ☁ sky 877 to 879 clouded.
 ☁ sky 880 to 882 clouded.
 ☁ sky 883 to 885 clouded.
 ☁ sky 886 to 888 clouded.
 ☁ sky 889 to 891 clouded.
 ☁ sky 892 to 894 clouded.
 ☁ sky 895 to 897 clouded.
 ☁ sky 898 to 900 clouded.
 ☁ sky 901 to 903 clouded.
 ☁ sky 904 to 906 clouded.
 ☁ sky 907 to 909 clouded.
 ☁ sky 910 to 912 clouded.
 ☁ sky 913 to 915 clouded.
 ☁ sky 916 to 918 clouded.
 ☁ sky 919 to 921 clouded.
 ☁ sky 922 to 924 clouded.
 ☁ sky 925 to 927 clouded.
 ☁ sky 928 to 930 clouded.
 ☁ sky 931 to 933 clouded.
 ☁ sky 934 to 936 clouded.
 ☁ sky 937 to 939 clouded.
 ☁ sky 940 to 942 clouded.
 ☁ sky 943 to 945 clouded.
 ☁ sky 946 to 948 clouded.
 ☁ sky 949 to 951 clouded.
 ☁ sky 952 to 954 clouded.
 ☁ sky 955 to 957 clouded.
 ☁ sky 958 to 960 clouded.
 ☁ sky 961 to 963 clouded.
 ☁ sky 964 to 966 clouded.
 ☁ sky 967 to 969 clouded.
 ☁ sky 970 to 972 clouded.
 ☁ sky 973 to 975 clouded.
 ☁ sky 976 to 978 clouded.
 ☁ sky 979 to 981 clouded.
 ☁ sky 982 to 984 clouded.
 ☁ sky 985 to 987 clouded.
 ☁ sky 988 to 990 clouded.
 ☁ sky 991 to 993 clouded.
 ☁ sky 994 to 996 clouded.
 ☁ sky 997 to 999 clouded.
 ☁ sky 1000 to 1002 clouded.
 ☁ sky 1003 to 1005 clouded.
 ☁ sky 1006 to 1008 clouded.
 ☁ sky 1009 to 1011 clouded.
 ☁ sky 1012 to 1014 clouded.
 ☁ sky 1015 to 1017 clouded.
 ☁ sky 1018 to 1020 clouded.
 ☁ sky 1021 to 1023 clouded.
 ☁ sky 1024 to 1026 clouded.
 ☁ sky 1027 to 1029 clouded.
 ☁ sky 1030 to 1032 clouded.
 ☁ sky 1033 to 1035 clouded.
 ☁ sky 1036 to 1038 clouded.
 ☁ sky 1039 to 1041 clouded.
 ☁ sky 1042 to 1044 clouded.
 ☁ sky 1045 to 1047 clouded.
 ☁ sky 1048 to 1050 clouded.
 ☁ sky 1051 to 1053 clouded.
 ☁ sky 1054 to 1056 clouded.
 ☁ sky 1057 to 1059 clouded.
 ☁ sky 1060 to 1062 clouded.
 ☁ sky 1063 to 1065 clouded.
 ☁ sky 1066 to 1068 clouded.
 ☁ sky 1069 to 1071 clouded.
 ☁ sky 1072 to 1074 clouded.
 ☁ sky 1075 to 1077 clouded.
 ☁ sky 1078 to 1080 clouded.
 ☁ sky 1081 to 1083 clouded.
 ☁ sky 1084 to 1086 clouded.
 ☁ sky 1087 to 1089 clouded.
 ☁ sky 1090 to 1092 clouded.
 ☁ sky 1093 to 1095 clouded.
 ☁ sky 1096 to 1098 clouded.
 ☁ sky 1099 to 1101 clouded.
 ☁ sky 1102 to 1104 clouded.
 ☁ sky 1105 to 1107 clouded.
 ☁ sky 1108 to 1110 clouded.
 ☁ sky 1111 to 1113 clouded.
 ☁ sky 1114 to 1116 clouded.
 ☁ sky 1117 to 1119 clouded.
 ☁ sky 1120 to 1122 clouded.
 ☁ sky 1123 to 1125 clouded.
 ☁ sky 1126 to 1128 clouded.
 ☁ sky 1129 to 1131 clouded.
 ☁ sky 1132 to 1134 clouded.
 ☁ sky 1135 to 1137 clouded.
 ☁ sky 1138 to 1140 clouded.
 ☁ sky 1141 to 1143 clouded.
 ☁ sky 1144 to 1146 clouded.
 ☁ sky 1147 to 1149 clouded.
 ☁ sky 1150 to 1152 clouded.
 ☁ sky 1153 to 1155 clouded.
 ☁ sky 1156 to 1158 clouded.
 ☁ sky 1159 to 1161 clouded.
 ☁ sky 1162 to 1164 clouded.
 ☁ sky 1165 to 1167 clouded.
 ☁ sky 1168 to 1170 clouded.
 ☁ sky 1171 to 1173 clouded.
 ☁ sky 1174 to 1176 clouded.
 ☁ sky 1177 to 1179 clouded.
 ☁ sky 1180 to 1182 clouded.
 ☁ sky 1183 to 1185 clouded.
 ☁ sky 1186 to 1188 clouded.
 ☁ sky 1189 to 1191 clouded.
 ☁ sky 1192 to 1194 clouded.
 ☁ sky 1195 to 1197 clouded.
 ☁ sky 1198 to 1199 clouded.

DAILY WEATHER REPORT OF THE METEOROLOGICAL OFFICE, LONDON:

No. 88...

WEATHER, TEMPERATURE, RAINFALL AND SUNSHINE AT HEALTH RESORTS FOR... 28th March

| STATIONS. | WEATHER. | | TEMPERATURE. | | RAINFALL† | | SUN-SHINE. | | (1) | (2) | (3) | (4) | (5) | (6) | (7) | (8) | (9) |
|------------------------|------------|-------------|---------------------------|--------------------|---------------------|-------------------|-----------------|-------------------------|----------------------|-----|-----|-----|-----|-----|------|-------|-----|
| | Fore-noon. | After-noon. | Min. 9h.-27h. to 9h. 28h. | Max. 9h.-17h. 28h. | Night 17h.-9h. 28h. | Day 9h.-17h. 28h. | Sunrise to 28h. | Sunrise to Sunset. 27h. | | | | | | | | | |
| (1) | (2) | (3) | (4) | (5) | (6) | (7) | (8) | (9) | | | | | | | | | |
| Berwick-on-Tweed | Roc | bc | 34 | 46 | 2 | - | 1.2 | 5.4 | Ilfracombe ... | ... | cb | bbc | 42 | 49 | - | - | 9.0 |
| Douglas (I. o. M.) ... | b | b | 41 | 51 | - | - | 3.0 | 3.6 | Bude ... | ... | cb | bcb | 37 | 41 | - | - | 7.7 |
| Llandudno ... | cbc | bcb | 44 | 50 | - | - | 6.3 | 5.8 | Penzance ... | ... | cb | bcb | 39 | 44 | 0.1 | - | 7.9 |
| Colwyn Bay ... | bcb | ocb | 43 | 52 | 0.2 | - | 6.6 | 4.3 | Paignton ... | ... | bcb | bcb | 34 | 38 | - | 0.3 | 7.7 |
| Rhyl... .. | bcb | bcb | 40 | 49 | 0.3 | - | 6.2 | 6.1 | Torquay ... | ... | bcb | bcb | 37 | 41 | - | - | 7.7 |
| Wallasey ... | cbc | bcb | 40 | 51 | - | - | 6.7 | 7.7 | Jersey ... | ... | bcb | bcb | 41 | 45 | - | - | 6.1 |
| Southport ... | co | bcb | 46 | 51 | - | - | 6.2 | 7.3 | Weymouth ... | ... | b | bcb | 27 | 35 | - | - | 8.1 |
| Blackpool ... | ocb | cb | 44 | 51 | - | - | 4.6 | 4.1 | Bournemouth ... | ... | bcb | bcb | 33 | 38 | - | - | 8.0 |
| Hlder ... | bcb | bc | 33 | 40 | 2 | 0.3 | 5.9 | 5.3 | Portsmouth (S'thsea) | ... | bcb | bcb | 38 | 42 | - | - | 8.0 |
| Cleethorpes... | bcb | oRo | 33 | 40 | 0.4 | 1.0 | 5.4 | 5.2 | Bognor ... | ... | bcb | bcb | 34 | 38 | - | - | 8.0 |
| Skegness ... | cbcb | co | 36 | 42 | 0.4 | 1.0 | 5.4 | 5.2 | Littlehampton ... | ... | bcb | bcb | 36 | 40 | - | - | 8.0 |
| Aberystwyth ... | oc | cbc | 43 | 50 | 0.3 | - | 5.9 | 5.7 | Worthing ... | ... | bcb | bcb | 34 | 38 | - | - | 8.0 |
| Bath ... | bcb | b | 38 | 40 | - | - | 5.9 | 7.4 | Brighton ... | ... | bcb | bcb | 38 | 42 | 10.7 | - | 8.0 |
| Cheltenham... | b | bcb | 38 | 40 | - | - | 5.9 | 7.4 | Eastbourne... | ... | bcb | bcb | 38 | 42 | - | - | 8.0 |
| Leamington Spa ... | bc | cb | 38 | 40 | - | 0.3 | 5.9 | 7.4 | Hastings... | ... | bcb | b | 33 | 38 | 0.2 | - | 8.0 |
| Lowestoft ... | bcb | cbc | 38 | 40 | - | Trace | 5.9 | 7.4 | Folkestone ... | ... | bcb | bcb | 38 | 42 | - | - | 8.0 |
| Felixstowe ... | bc | bc | 38 | 40 | - | - | 5.9 | 7.4 | Dover ... | ... | bcb | bcb | 38 | 42 | - | Trace | 8.0 |
| Harwich & Dovercourt | bc | bc | 38 | 40 | - | - | 5.9 | 7.4 | Tunbridge Wells ... | ... | bcb | bcb | 38 | 42 | - | - | 8.0 |
| Southend ... | b | obb | 38 | 40 | - | - | 5.9 | 7.4 | Ramsgate ... | ... | bcb | bcb | 38 | 42 | - | - | 8.0 |
| | | | | | | | | | Margate ... | ... | bcb | bcb | 38 | 42 | - | - | 8.0 |
| | | | | | | | | | Deal ... | ... | bcb | bcb | 38 | 42 | 0.3 | - | 8.0 |

[At stations marked thus the maximum temperature is for the period 21h.-17h., the minimum for the period 21h.-9h. † 17h.-9h.

BRITISH SECTION.

No. B.23869

Wednesday 30th March 1927.

Page 1.

| Observations at 13h. G.M.T. 29 th | | | | | | | | | | | | | | | Observations at 13h. G.M.T. 29 th | | | | | | | | | | | | | | | | | | | | | | | | | | | | | |
|---|------------------|--------------------|--------|-------|----------|-----------|-------------|-----------------|--------|------|------------|--------|------------------|--------------------|--|--------|----------|-----------|-------------|-----------------|--------|------------|------|------|----------|------|------|--|--|-------------------------------------|--|--|--|--|--|--|--|--|--|--|--|--|--|--|
| STATIONS | Barom. at M.S.L. | Change in 3 Hours. | Wind. | | Weather. | Temp. °F. | Humidity. % | Visibility. 0-9 | Cloud. | | | | Barom. at M.S.L. | Change in 3 Hours. | Wind. | | Weather. | Temp. °F. | Humidity. % | Visibility. 0-9 | Cloud. | | | | Sea. 0-9 | | | | | | | | | | | | | | | | | | | |
| | | | Direc. | Force | | | | | Height | Form | Total Amt. | Direc. | | | Force | Height | | | | | Form | Total Amt. | | | | | | | | | | | | | | | | | | | | | | |
| | | | | | | | | | | | | | | | | | | | | | | | 0-12 | 0-10 | | 0-10 | 0-10 | | | | | | | | | | | | | | | | | |
| (For heights see p. 4.) | mb. | | | | | | | | Feet | 0-10 | | mb. | | | | | | | | Feet | 0-10 | | 0-9 | | | | | | | | | | | | | | | | | | | | | |
| Durham | 1002.1 | -1 | SE | 3 | c | 45 | 85 | 8 | 4000 | Cu | 6 | alc | 8 | 1000.0 | -2 | SE | 2 | c | 45 | 92 | 8 | 4000 | Cu | 5 | alc | 9 | 3 | | | | | | | | | | | | | | | | | |
| Stornoway | 996.8 | -2 | SE | 3 | bc | 51 | 75 | 8 | 4000 | Cu | 4 | alc | 5 | 993.3 | -4 | S | 4 | odd | 44 | 97 | 6 | 800 | Sc | 10 | 5 | 3 | | | | | | | | | | | | | | | | | | |
| Wick | 1001.1 | -1 | S | 3 | bc | 45 | 85 | 8 | 2500 | Sc | 5 | alc | 10 | 997.4 | -3 | SSE | 4 | bc | 44 | 85 | 8 | 1500 | Sc | 3 | 4 | 4 | | | | | | | | | | | | | | | | | | |
| Three | 994.7 | -1 | SSE | 6 | or | 45 | 92 | 6 | 450 | Nb | 10 | alc | 10 | 996.3 | +2 | WSW | 4 | bc | 49 | 92 | 8 | 1500 | Sc | 4 | 4 | 4 | | | | | | | | | | | | | | | | | | |
| Nairn | 1001.7 | -1 | SSE | 3 | c | 44 | 85 | 6 | 1500 | Sc | 10 | alc | 10 | 995.9 | -2 | SW | 3 | c | 47 | 85 | 8 | 4000 | Cu | 8 | 8 | 0 | | | | | | | | | | | | | | | | | | |
| Aberdeen | 1001.7 | -1 | SSE | 3 | c | 44 | 85 | 6 | 1500 | Sc | 10 | alc | 10 | 1000.0 | -2 | SSE | 3 | mo | 42 | 97 | 4 | 1500 | Sc | 10 | 10 | 0 | | | | | | | | | | | | | | | | | | |
| Malin Head | 997.0 | +3 | WSW | 4 | cl | 50 | 92 | 7 | 1500 | Sc | 2 | alc | 8 | 997.5 | +1 | WSW | 4 | bc | 49 | 85 | 8 | 4000 | Cu | 5 | alc | 6 | 2 | | | | | | | | | | | | | | | | | |
| Renfrew | 1000.3 | 0 | SE | 3 | cl | 47 | 75 | 8 | 2500 | Sc | 10 | alc | 10 | 999.3 | -1 | S | 3 | or | 46 | 92 | 5 | 1500 | Nb | 10 | 10 | 0 | | | | | | | | | | | | | | | | | | |
| Edinburgh (Inchkeith) | 999.9 | -2 | ENE | 1 | c | 47 | 85 | 7 | 4000 | Cu | 2 | alc | 9 | 999.0 | -1 | SW | 1 | cl | 46 | 75 | 7 | 1500 | Sc | 5 | alc | 9 | 0 | | | | | | | | | | | | | | | | | |
| Leith | 1000.2 | -1 | ESE | 3 | bc | 46 | 85 | 6 | 1500 | Sc | 3 | alc | 7 | 999.2 | -2 | S | 1 | or | 44 | 97 | 6 | 1500 | Sc | 10 | 10 | 0 | | | | | | | | | | | | | | | | | | |
| Sakdallemuir | 1000.6 | 0 | S | 4 | c | 45 | 65 | 7 | 4000 | Sc | 9 | alc | 9 | 1000.5 | 0 | SW | 3 | or | 43 | 85 | 6 | 1500 | Nb | 10 | 10 | 0 | | | | | | | | | | | | | | | | | | |
| Glenasmole | 1001.5 | -1 | SSE | 2 | bc | 45 | 92 | 3 | 1500 | Sc | 2 | alc | 6 | 1001.2 | 0 | S | 2 | c | 45 | 92 | 6 | 1500 | Sc | 8 | 8 | 1 | | | | | | | | | | | | | | | | | | |
| Blackhead Point | 1000.2 | +3 | W | 4 | bc | 52 | 75 | 7 | 4000 | Cu | 6 | alc | 6 | 997.8 | -1 | S | 4 | or | 49 | 85 | 7 | 1500 | Nb | 10 | 10 | 4 | | | | | | | | | | | | | | | | | | |
| Dunghadree | 999.5 | +1 | SSW | 3 | c | 46 | 92 | 7 | 4000 | Cu | 8 | alc | 8 | 999.9 | 0 | WSW | 2 | bc | 51 | 85 | 7 | 5700 | Sc | 4 | alc | 6 | 2 | | | | | | | | | | | | | | | | | |
| Birr Castle | 1000.8 | 0 | W | 4 | cl | 50 | 92 | 7 | 2500 | Nb | 8 | alc | 8 | 1001.6 | 0 | W | 3 | c | 51 | 75 | 7 | 4000 | Cu | 5 | alc | 8 | 0 | | | | | | | | | | | | | | | | | |
| Holyhead | 1000.6 | +2 | SW | 2 | b | 52 | 85 | 8 | 1500 | Sc | 2 | alc | 2 | 1002.1 | +2 | SW | 3 | cl | 49 | 85 | 8 | 5700 | Sc | 9 | 9 | 1 | | | | | | | | | | | | | | | | | | |
| Liverpool (Bidston) | 1000.9 | +1 | SE | 3 | or | 45 | 92 | 5 | 1500 | Nb | 10 | alc | 10 | 1001.9 | +1 | W | 1 | c | 49 | 85 | 7 | 7200 | Sc | 8 | 8 | 0 | | | | | | | | | | | | | | | | | | |
| Chester (Sealand) | 1000.8 | +1 | SSE | 2 | c | 47 | 85 | 6 | 2500 | Sc | 7 | alc | 10 | 1001.9 | +3 | SE | 2 | c | 48 | 85 | 6 | 4000 | Sc | 8 | 8 | 0 | | | | | | | | | | | | | | | | | | |
| Barrogoate | 1001.4 | 0 | S | 1 | nm | 46 | 75 | 4 | 2500 | Sc | 8 | alc | 9 | 1001.9 | +1 | SW | 1 | c | 45 | 75 | 5 | 2500 | Sc | 10 | 10 | 0 | | | | | | | | | | | | | | | | | | |
| Spurn Head | 1002.4 | -1 | S | 2 | c | 52 | 65 | 7 | 5700 | Cu | 2 | alc | 8 | 1002.3 | 0 | S | 2 | c | 47 | 85 | 7 | 4000 | Sc | 10 | 10 | 0 | | | | | | | | | | | | | | | | | | |
| Birmingham (Edgbaston) | 1001.3 | -1 | SSE | 2 | or | 44 | 92 | 6 | 4000 | Nb | 10 | alc | 10 | 1003.4 | +2 | S | 0 | c | 46 | 92 | 5 | 5700 | Sc | 9 | 9 | 0 | | | | | | | | | | | | | | | | | | |
| Crawwell | 1003.2 | -1 | SSE | 3 | cl | 48 | 75 | 7 | 1500 | Sc | 10 | alc | 10 | 1003.0 | 0 | SW | 1 | c | 46 | 85 | 8 | 1500 | Sc | 9 | 9 | 0 | | | | | | | | | | | | | | | | | | |
| Gorleston | 1004.5 | -2 | SSE | 4 | bc | 47 | 85 | 6 | 5700 | Cu | 5 | alc | 5 | 1004.6 | +2 | SW | 4 | bc | 47 | 85 | 7 | 1500 | Sc | 0 | alc | 6 | 0 | | | | | | | | | | | | | | | | | |
| Valentia (Cahiriveen) | 1005.5 | +3 | WS | 4 | c | 51 | 75 | 8 | 1500 | Sc | 4 | alc | 9 | 1003.6 | -4 | SW | 4 | or | 51 | 97 | 6 | 450 | Sc | 8 | alc | 10 | 4 | | | | | | | | | | | | | | | | | |
| Roches Point | 1003.9 | +3 | NW | 4 | bc | 52 | 75 | 9 | 2500 | Cu | 4 | alc | 4 | 1005.6 | +2 | W | 3 | cl | 53 | 75 | 8 | 4000 | Sc | 8 | alc | 8 | 1 | | | | | | | | | | | | | | | | | |
| Pembroke (St. Ann's IL) | 1001.8 | +3 | W | 4 | bc | 51 | 92 | 7 | 4000 | Cu | 5 | alc | 7 | 1004.1 | +3 | W | 5 | c | 48 | 92 | 8 | 4000 | Cu | 5 | alc | 8 | 3 | | | | | | | | | | | | | | | | | |
| Ross-on-Wye | 1000.7 | 0 | WS | 1 | c | 48 | 92 | 7 | 2500 | Nb | 7 | alc | 9 | 1003.4 | +3 | W | 0 | c | 50 | 85 | 8 | 4000 | Sc | 8 | alc | 8 | 0 | | | | | | | | | | | | | | | | | |
| Londale | 1000.9 | -2 | SE | 4 | or | 44 | 97 | 6 | 1500 | Nb | 10 | alc | 10 | 1003.0 | +4 | N | 1 | c | 45 | 97 | 8 | 4000 | Sc | 8 | alc | 9 | 0 | | | | | | | | | | | | | | | | | |
| Winchester (Worthy Dn) | 1001.3 | -2 | SE | 3 | odd | 45 | 97 | 6 | 450 | Nb | 10 | alc | 10 | 1002.8 | +3 | W | 3 | c | 49 | 85 | 7 | 1500 | Sc | 7 | alc | 8 | 0 | | | | | | | | | | | | | | | | | |
| S. Farborough | 1001.8 | -3 | SSE | 2 | or | 45 | 97 | 6 | 450 | Nb | 10 | alc | 10 | 1003.3 | +3 | S | 0 | cl | 46 | 97 | 5 | 800 | Sc | 9 | alc | 9 | 0 | | | | | | | | | | | | | | | | | |
| London (Kew Obs.) | 1002.1 | -2 | SE | 2 | or | 47 | 85 | 7 | 1500 | Nb | 7 | alc | 10 | 1003.6 | +3 | S | 1 | cl | 46 | 97 | 4 | 450 | Nb | 9 | alc | 10 | 0 | | | | | | | | | | | | | | | | | |
| Croydon | 1002.9 | -2 | SW | 3 | or | 46 | 92 | 6 | 1500 | Nb | 6 | alc | 10 | 1004.0 | +5 | S | 2 | c | 45 | 92 | 6 | 1500 | Nb | 8 | alc | 10 | 0 | | | | | | | | | | | | | | | | | |
| Shoeburyness | 1003.5 | -1 | SSW | 3 | c | 48 | 92 | 8 | 4000 | Sc | 5 | alc | 10 | 1003.9 | +1 | S | 1 | odd | 45 | 92 | 6 | 2500 | Nb | 10 | 10 | 0 | | | | | | | | | | | | | | | | | | |
| Gillingham-on-Sea | 1004.0 | -1 | S | 3 | c | 48 | 92 | 7 | 4000 | Cu | 9 | alc | 9 | 1003.7 | 0 | SSW | 4 | c | 47 | 85 | 7 | 5700 | Sc | 8 | 10 | 0 | | | | | | | | | | | | | | | | | | |
| Felixstowe | 1004.0 | -1 | S | 3 | c | 48 | 92 | 7 | 4000 | Cu | 9 | alc | 9 | 1004.6 | +2 | SE | 2 | c | 47 | 85 | 8 | 4000 | Sc | 9 | 10 | 0 | | | | | | | | | | | | | | | | | | |
| Lymington | 1004.0 | -2 | SE | 4 | c | 45 | 92 | 7 | 1500 | Nb | 6 | alc | 10 | 1003.8 | +2 | ESE | 3 | odd | 43 | 97 | 5 | 450 | Nb | 8 | alc | 10 | 0 | | | | | | | | | | | | | | | | | |
| Seilly (St. Mary's) | 1005.9 | +1 | WN | 6 | b | 53 | 92 | 7 | 4000 | Cu | 6 | alc | 2 | 1009.1 | +3 | WN | 6 | bc | 50 | 97 | 7 | 4000 | Sc | 7 | 10 | 5 | | | | | | | | | | | | | | | | | | |
| Falmouth (Pendennis) | 1004.8 | +2 | WNW | 6 | bc | 52 | 75 | 7 | 4000 | Cu | 6 | alc | 6 | 1007.4 | +4 | WNW | 5 | bc | 51 | 75 | 8 | 4000 | Cu | 4 | 10 | 1 | | | | | | | | | | | | | | | | | | |
| Lymington (Cattewater) | 1003.7 | +3 | WNW | 4 | cl | 51 | 85 | 8 | 2500 | Nb | 9 | alc | 9 | 1006.5 | +3 | NW | 5 | bc | 51 | 75 | 7 | 4000 | Cu | 1 | alc | 3 | 1 | | | | | | | | | | | | | | | | | |
| Portland Bill | 1000.7 | 0 | W | 3 | bc | 51 | 85 | 8 | 4000 | Cu | 3 | alc | 4 | 1003.7 | +4 | W | 5 | b | 51 | 85 | 8 | 2500 | Cu | 1 | alc | 2 | 0 | | | | | | | | | | | | | | | | | |
| Southampton (Calshot) | 1001.1 | -3 | SE | 4 | od | 47 | 92 | 6 | 800 | Nb | 10 | alc | 10 | 1004.0 | +5 | WNW | 3 | bc | 50 | 85 | 7 | 2500 | Sc | 6 | 10 | 0 | | | | | | | | | | | | | | | | | | |
| Dungeness | 1003.6 | -3 | SW | 3 | or | 46 | 85 | 7 | 800 | Nb | 10 | alc | 10 | 1003.3 | +2 | S | 4 | odd | 45 | 97 | 7 | 800 | Nb | 8 | 10 | 5 | | | | | | | | | | | | | | | | | | |
| Guernsey | 1003.6 | 0 | W | 6 | c | 51 | 92 | 6 | 1500 | Sc | 8 | alc | 8 | 1006.3 | +5 | W | 6 | b | 49 | 92 | 6 | 4000 | Sc | 1 | 10 | 3 | | | | | | | | | | | | | | | | | | |
| LONDON OBSERVATIONS. | | | | | | | | | | | | | | | ATMOSPHERIC POLLUTION. | | | | | | | | | | | | | | | CODE FOR STATE OF GROUND. | | | | | | | | | | | | | | |
| Height above M.S.L. in feet. | | | | | | | | | | | | | | | MILIGRAMS OF SOLID IMPURITY PER CUBIC METRE. | | | | | | | | | | | | | | | POLE STAR RECORD at Greenwich Obsy. | | | | | | | | | | | | | | |
| Morning. Afternoon. Night. | | | | | | | | | | | | | | | 24 HOURS ENDED 9h. | | | | | | | | | | | | | | | Exposure from 2h. to 4h. 30m. | | | | | | | | | | | | | | |
| Kew 18 | | | | | | | | | | | | | | | Max. Time. Min. Time. | | | | | | | | | | | | | | | Stars. Exposure. Record. | | | | | | | | | | | | | | |
| Croydon 244 | | | | | | | | | | | | | | | 1-2 8h 29' 10.3 2h 30' | | | | | | | | | | | | | | | Polaris 9.0 2.34 29 | | | | | | | | | | | | | | |
| Greenwich (Royal Obsy.) 149 | | | | | | | | | | | | | | | Kew Observatory | | | | | | | | | | | | | | | Ursae 9.0 2.29 28 | | | | | | | | | | | | | | |
| City (Bunhill Row) 80 | | | | | | | | | | | | | | | Max. Time. Min. Time. | | | | | | | | | | | | | | | Minoris 9.0 2.29 28 | | | | | | | | | | | | | | |
| Westminster (St. James' Pk.) 27 | | | | | | | | | | | | | | | 3 21h 29' 10.3 2h 30' | | | | | | | | | | | | | | | | | | | | | | | | | | | | | |
| Regent's Pk. (Boian's Gdns.) 168 | | | | | | | | | | | | | | | | | | | | | | | | | | | | | | | | | | | | | | | | | | | | |
| Camden Square 110 | | | | | | | | | | | | | | | | | | | | | | | | | | | | | | | | | | | | | | | | | | | | |
| Kensington Palace 80 | | | | | | | | | | | | | | | | | | | | | | | | | | | | | | | | | | | | | | | | | | | | |
| Rampstead Observatory 450 | | | | | | | | | | | | | | | | | | | | | | | | | | | | | | | | | | | | | | | | | | | | |
| TABLE SHOWING THE GREENWICH TIMES OF SUNRISE, NOON, AND SUNSET. | | | | | | | | | | | | | | | BEAUFORT NOTATION OF WEATHER. | | | | | | | | | | | | | | | THE BEAUFORT SCALE OF WIND. | | | | | | | | | | | | | | |
| 20 th to 31 st March 1927. | | | | | | | | | | | | | | | b blue sky (not more than a quarter covered with cloud). | | | | | | | | | | | | | | | 0=no swell { Calm or slight | | | | | | | | | | | | | | |
| STATIONS. Sunrise. Noon. Sunset. | | | | | | | | | | | | | | | bc sky partly cloudy (one half covered). | | | | | | | | | | | | | | | 1=mod. swell { slight | | | | | | | | | | | | | | |
| Yarmouth 5.37 11.58 18.23 | | | | | | | | | | | | | | | c generally cloudy | | | | | | | | | | | | | | | 2=heavy swell { sea | | | | | | | | | | | | | | |
| Greenwich 5.45 12.5 18.27 | | | | | | | | | | | | | | | d drizzle. e wet air. g gloomy. | | | | | | | | | | | | | | | 3=no swell { Moderate | | | | | | | | | | | | | | |
| Wick 5.49 12.17 18.48 | | | | | | | | | | | | | | | f fog. visibility 200-1000 m. | | | | | | | | | | | | | | | 4=mod. swell { sea | | | | | | | | | | | | | | |
| Valentia 6.25 12.46 19.10 | | | | | | | | | | | | | | | h mist. i intermittent. | | | | | | | | | | | | | | | 5=heavy swell { rough sea | | | | | | | | | | | | | | |
| | | | | | | | | | | | | | | | j precipitation within sight of station. | | | | | | | | | | | | | | | 6=very rough sea. | | | | | | | | | | | | | | |
| | | | | | | | | | | | | | | | k line squall. l lightning. | | | | | | | | | | | | | | | 7=rough sea. | | | | | | | | | | | | | | |
| | | | | | | | | | | | | | | | m overcast sky. n passing showers. | | | | | | | | | | | | | | | 8=very rough sea. | | | | | | | | | | | | | | |
| | | | | | | | | | | | | | | | o equally. p rain. q snow. | | | | | | | | | | | | | | | 9=mountainous sea. | | | | | | | | | | | | | | |
| | | | | | | | | | | | | | | | r sleet. s thunder. | | | | | | | | | | | | | | | | | | | | | | | | | | | | | |
| | | | | | | | | | | | | | | | t ugly, threatening sky. | | | | | | | | | | | | | | | | | | | | | | | | | | | | | |
| | | | | | | | | | | | | | | | u unusual visibility. w dew. | | | | | | | | | | | | | | | | | | | | | | | | | | | | | |

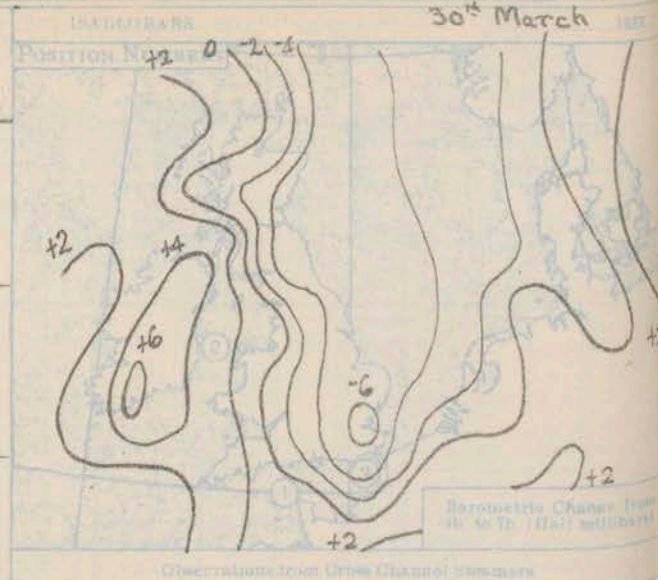
† Trace = rain has fallen, but amount less than 0.1 mm.

* Information for these columns not usually received.

* The barometric change is expressed in half millibars.

SUMMARIES FOR THE PAST 24 HOURS

| STATIONS. | WEATHER. | | | | TEMPERATURE. | | | RAINFALL. | | | | HOURS. |
|-------------------------|----------|---------|---------|--------|--------------|------------|---------------|-----------|--------|-------|--------|--------|
| | 7h-13h | 13h-18h | 18h-24h | 1h-7h | MAX. Day | MIN. Night | MIN. on Grass | Day | 7h-18h | Night | 18h-7h | |
| Lerwick | bcc | ch r | cir r | co Rr | 47 | 42 | . | 0.5 | 12.30 | 9 | 21.00 | 4.8 |
| Stornoway | bc | r d | p | r d | 51 | 42 | . | 2 | 15.30 | 2 | - | 4.7 |
| Wick | b bc | b bc | or r | cd d | 46 | 43 | . | - | - | 3 | 21.00 | 4.4 |
| Tiree | com | c bc | co Rr | pr co | 45 | 40 | . | 2 | 18.00 | 8 | 21.00 | 7.2 |
| Nairn | bc | bcc | cd r | rrc | 45 | 40 | . | - | - | 6 | 21.00 | 0.2 |
| Aberdeen | cm | cm | om r | om r | 45 | 42 | 42 | - | - | 3 | 21.00 | . |
| Malin Head | cm d | c bc | co Rr | bc r | 52 | 43 | . | 0.2 | 9.00 | 8 | 22.00 | 3.6 |
| Renfrew | co Rr | co r | co r | co Rr | 48 | 43 | 42 | 0.3 | 18.00 | 7 | 21.00 | 0.0 |
| Edinburgh (Inverkeith) | c | c | p | c r | 48 | 44 | 42 | 0.1 | 14.30 | 4 | 21.00 | 4.1 |
| Leuchars | bef bcc | bom r | com | ir Rr | 49 | 43 | 42 | 0.5 | 15.30 | 4 | 21.00 | 4.4 |
| Blackdale | op co d | co Rr | oidm | or r | 45 | 41 | 41 | Trace | 18.00 | 9 | 21.00 | 0.4 |
| Tynemouth | off | bc r | o | oir | 47 | 44 | 38 | - | - | 3 | - | . |
| Blackad Point | b bc | or | pc | pc | 52 | 41 | . | 0.5 | - | 2 | - | . |
| Donaghadee | or r | bc | or r | co Rr | 51 | 43 | . | 2 | 18.00 | 9 | 22.00 | . |
| Birr Castle | ch r | ch r | bc r | co Rr | 54 | 40 | 37 | 0.2 | 18.00 | 5 | 21.00 | 3.5 |
| Holyhead | d bc | bc | bc r | c | 56 | 46 | 44 | 0.1 | 18.00 | 2 | 24.00 | 4.3 |
| Liverpool (Bidston) | cr | coc | bc | bc | 51 | 45 | 43 | 1 | 9.00 | 1 | 3.30 | 0.4 |
| Chester (Sealand) | or r | ocbm | c cm | orm c | 49 | 46 | 43 | 3 | 18.00 | 1 | 1.30 | 0.1 |
| Harrogate | bef r | com | o cm | ocbc | 47 | 43 | 40 | Trace | 12.30 | 2 | 2.30 | 0.0 |
| Spurn Head | bcc | c | o | or r | 52 | 44 | . | - | - | 1 | 3.30 | 6.3 |
| Birmingham (Edgbaston) | or r | or r | c od | or PR | 46 | 42 | 39 | 4 | 18.00 | 3 | 21.00 | 0.0 |
| Crawwell | bcc | ch r | ch r | bc r | 49 | 42 | 31 | Trace | 11.00 | 1 | 4.30 | 0.9 |
| Gorleston | ff bc | bcc | bc | bc r | 50 | 43 | 40 | 0.5 | 15.30 | Trace | 6.30 | 6.8 |
| Valentia (Cahirciveen) | bcb b | bc r | or o | op c b | 52 | 43 | 37 | 1 | 18.00 | 0.6 | 21.00 | 4.2 |
| Roche's Point | ch r | bc r | co d | ch r | 55 | 43 | . | 1 | 18.00 | 0.1 | 21.00 | . |
| Pembroke (St. Ann's H.) | ch r | c | or m | co bc | 51 | 46 | . | Trace | 18.00 | 2 | 22.00 | 3.8 |
| Ross-on-Wye | or r | c | bc r | bc r | 51 | 45 | 34 | 2 | 18.00 | 2 | 3.30 | 0.9 |
| Leafield | or r | or o | ch r | bc r | 45 | 41 | 37 | 6 | 18.00 | 2 | 2.30 | 0.0 |
| Winchester (Worthy Dn) | or r | ch r | ch r | bc r | 52 | 42 | 37 | 4 | 18.00 | 0.6 | 2.30 | 0.8 |
| S. Farnborough | or r | ch r | ch r | bc r | 46 | 40 | 37 | 6 | 18.00 | 0.6 | 3.30 | 0.0 |
| London (Kew Obs.) | or r | ch r | ch r | bc r | 49 | 43 | 37 | 3 | 18.00 | 1 | 21.00 | 0.0 |
| Croydon | or r | ch r | ch r | bc r | 47 | 42 | 39 | 2 | 18.00 | 1 | 4.30 | 0.0 |
| Shoeburyness | co r | or r | od o | o or | 50 | 42 | 38 | 0.4 | 12.30 | 2 | - | 0.5 |
| Clacton-on-Sea | ch r | ch r | c og | ch r | 50 | 44 | 39 | 0.5 | 11.00 | 0.3 | 6.30 | 1.2 |
| Felixstowe | ch r | ch r | c bc | ch r | 49 | 45 | 42 | 0.1 | 12.30 | 1 | 6.30 | 1.0 |
| Lympe | ch r | ch r | ch r | ch r | 46 | 40 | 36 | 2 | 9.00 | 2 | 21.00 | 0.0 |
| Scilly (St. Mary's) | ch r | bc r | or m | or r | 54 | 47 | . | - | - | 1 | 21.00 | 6.2 |
| Falmouth (Pendennis) | bc r | bc r | bc r | ch r | 54 | 48 | . | - | - | 1 | 21.00 | 6.0 |
| Plimouth (Cattewater) | ch r | bc r | bc r | ch r | 53 | 47 | 44 | 2 | 18.00 | 1 | 24.00 | 4.3 |
| Portland Bill | or r | bc | b o | od c | 52 | 47 | . | 0.6 | 18.00 | 1 | 1.30 | . |
| Southampton (Calshot) | or r | ch r | ch r | bc r | 52 | 42 | 35 | 5 | 18.00 | 2 | 3.30 | 0.7 |
| Dunagee | or r | ch r | ch r | ch r | 47 | 44 | . | 1 | 11.00 | 1 | 21.00 | . |
| Guernsey | or r | ch r | ch r | ch r | 51 | 47 | . | 2 | 18.00 | 2 | - | . |



| Position | Date and Time | Observations | Wind | | Weather | Temp. | |
|----------|---------------|--------------|------|-------|---------|-------|-----|
| | | | Dir. | Force | | Air | Sea |
| 2 | 29th 10h | Scotia | S | 4 | r | 47 | 47 |
| 1 | 29th | St. Julian | WSW | 6 | c/r | 52 | 49 |

GENERAL INFERENCE

A secondary trough, extending southeastwards from Iceland to the Strait of Dover and having centres off the Hebrides and over the Firth of Forth, will move eastwards. Some rain will occur at first in extreme eastern districts but weather will become mainly fair generally. Occasional showers, however, will occur in most districts and may be of a thundery type locally.

Districts

Forecast for the 24 hours commencing 15h G.M.T. Wednesday, 30th March, 1927.

Further Outlook

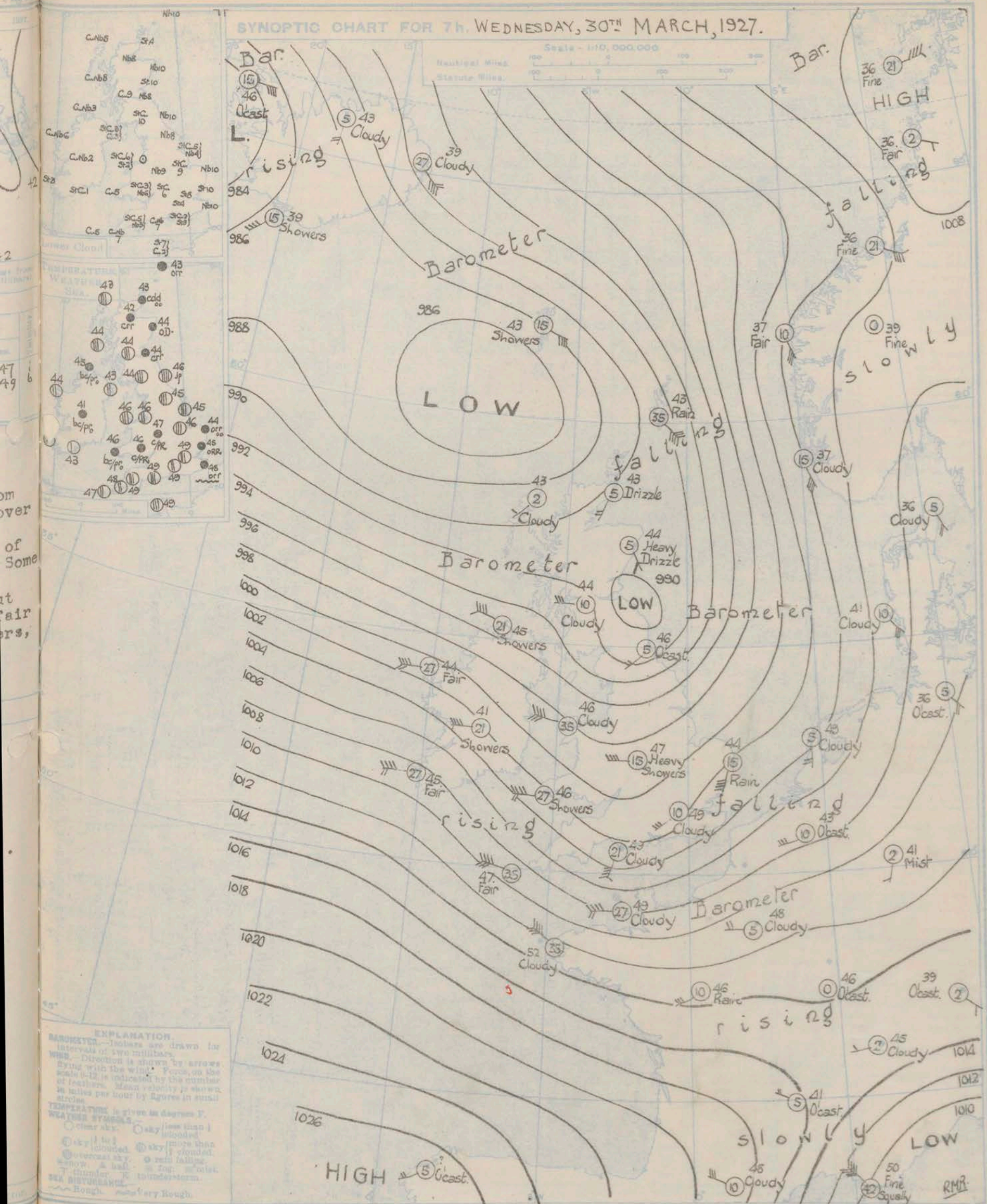
1. S.E. England
2. E. England
3. E. Midlands
4. W. Midlands
5. S.W. England
6. South Wales
7. North Wales
8. N.W. England
9. N. Midlands
10. N.E. England
11. S.E. Scotland
12. S.W. Scotland & Isle of Man
13. N.W. Scotland
14. S.W. Scotland
15. Mid-Scotland
16. N.E. Scotland
17. Orkneys and Shetlands
18. N.W. Ireland
19. N.E. Ireland
20. S.E. Ireland
21. S.W. Ireland

Westerly winds, strong at times; variable skies, occasional showers, perhaps accompanied by local thunder; visibility moderate to good; rather mild by day, slight ground frost locally at night.

Rather unsettled.

Variable to westerly winds, light to fresh or strong at times; occasional rain or drizzle at first, then improving; visibility moderate to good; rather mild.

As 1 - 13A.



AIR MINISTRY.

DAILY WEATHER REPORT OF THE METEOROLOGICAL OFFICE, LONDON:

Page 4.

BRITISH SECTION... Wednesday, 30th March 1927.

No. 89.

| STATIONS. | Height above M.S.L. in feet. | Observations at 1h. G.M.T. 30 th | | | | | | | | | | | Observations at 7h. G.M.T. 30 th | | | | | | | | | | | Sea. | | | | | | |
|--------------------------|------------------------------|---|--------------------|--------|-------|----------|-----------|-------------|-----------------|--------|------|------|---|--------------------|--------|-------|----------|-----------|-------------|-----------------|--------|------|------|------|------|------|------|------|------|------|
| | | Barom. at M.S.L. in mb. | Change in 3 Hours. | Wind. | | Weather. | Temp. °F. | Humidity %. | Visibility 1/2. | Cloud. | | | Barom. at M.S.L. in mb. | Change in 3 Hours. | Wind. | | Weather. | Temp. °F. | Humidity %. | Visibility 1/2. | Cloud. | | | | | | | | | |
| | | | | Direc. | Force | | | | | Height | Form | Amt. | | | Direc. | Force | | | | | Height | Form | Amt. | | | | | | | |
| | | | | | | | | | | | | | | | | | | | | | | | | | 0-12 | 0-10 | 0-10 | 0-12 | 0-10 | 0-10 |
| | | | | | | | | | | | | | | | | | | | | | | | | | | | | | | |
| Lerwick | 54 | 996.2 | -3 | SE | 4 | c/r | 44 | 92 | 7 | 4000 | CuNb | 6 | AST | 8 | 991.8 | -5 | SE | 7 | orr | 43 | 92 | 7 | 4000 | Nb | 10 | - | 10 | 0 | | |
| Stornoway | 30 | 991.7 | -2 | SE | 4 | PR | . | . | 6 | . | . | . | AST | 10 | 989.4 | +2 | SW | 1 | c/r | 43 | 92 | 7 | 4000 | CuNb | 5 | AST | 8 | 0 | | |
| Wick | 81 | 993.0 | -3 | SSW | 3 | c | 44 | 92 | 8 | 1500 | Nb | 6 | AST | . | 990.6 | 0 | SSW | 2 | oD | 43 | 92 | 8 | 1500 | St | 4 | AST | 10 | 0 | | |
| Tirree | 32 | . | . | . | . | . | . | . | . | . | . | . | . | . | 992.2 | 0 | WNW | 4 | c | 44 | 85 | 7 | 1500 | CuNb | 8 | - | 8 | 4 | | |
| Nairn | 82 | . | . | . | . | . | . | . | . | . | . | . | . | . | 990.3 | . | 0 | c/r | 42 | 92 | 7 | 1500 | Nb | 8 | - | 8 | . | 1 | | |
| Aberdeen | 46 | . | . | . | . | . | . | . | . | . | . | . | . | . | 990.9 | -4 | SSE | 2 | oD | 44 | 97 | 5 | 800 | Nb | 10 | - | 10 | . | | |
| Malin Head | 51 | 991.2 | -7 | NW | 4 | bc/r | 46 | 92 | 8 | 5700 | StCu | 3 | AG | 3 | 995.3 | +3 | NW | 5 | bc/r | 45 | 85 | 8 | 5700 | CuNb | 3 | AG | 4 | 4 | | |
| Benfrew | 30 | . | . | . | . | . | . | . | . | . | . | . | . | . | 992.4 | +2 | W | 3 | c/r | 44 | 97 | 8 | 1500 | Cu | 9 | - | 9 | 0 | | |
| Edinburgh (Inchkeith) | 190 | 994.7 | -4 | SSW | 3 | c/r | 45 | 92 | 8 | 4000 | StCu | 4 | AST | 8 | 989.4 | -2 | W | 1 | c/r | 44 | 92 | 7 | 1500 | Nb | 8 | AST | 10 | 0 | | |
| Leuchars | 40 | . | . | . | . | . | . | . | . | . | . | . | . | . | 989.9 | -4 | . | 0 | oD | 43 | 97 | 6 | 450 | St | 10 | - | 10 | . | | |
| Eskdalemuir | 794 | . | . | . | . | . | . | . | . | . | . | . | . | . | 991.4 | -4 | W | 4 | c/r | 44 | 85 | 8 | 1500 | StCu | 10 | - | 10 | . | | |
| Tynemouth | 87 | 999.1 | -3 | SW | 2 | o | 45 | 85 | 7 | 1500 | St | 10 | - | 10 | 991.9 | -5 | SW | 2 | q/r | 46 | 92 | 6 | 1500 | Nb | 10 | - | 10 | . | | |
| Blackad Point | 7 | 997.4 | 0 | W | 6 | bc | 46 | 75 | 6 | . | CuNb | 6 | - | 6 | 1001.1 | +1 | W | 6 | bc | 44 | 65 | 8 | . | CuNb | 6 | - | 6 | 5 | | |
| Donaghadee | 40 | . | . | . | . | . | . | . | . | . | . | . | . | . | 995.9 | +4 | NW | 5 | bc/r | 43 | 75 | 7 | 5700 | Cu | 6 | - | 6 | 3 | | |
| Birr Castle | 173 | . | . | . | . | . | . | . | . | . | . | . | . | . | 1001.9 | . | W | 5 | bc/r | 41 | 85 | 7 | 4000 | CuNb | 2 | AG | 4 | 5 | | |
| Holyhead | 26 | 999.3 | -4 | SW'S | 5 | o/r | 48 | 97 | 5 | 450 | St | 10 | - | 10 | 999.4 | +3 | W'N | 7 | c | 46 | 85 | 8 | 1500 | StCu | 8 | - | 8 | . | | |
| Liverpool (Bidston) | 180 | . | . | . | . | . | . | . | . | . | . | . | . | . | 996.8 | 0 | WSW | 6 | bc | 46 | 85 | 7 | . | . | 0 | AG | 3 | . | | |
| Chester (Sealand) | 16 | . | . | . | . | . | . | . | . | . | . | . | . | . | 998.4 | +1 | W | 5 | b | 47 | 75 | 8 | 2500 | Cu | 2 | - | 2 | . | | |
| Harrogate | 478 | . | . | . | . | . | . | . | . | . | . | . | . | . | 995.6 | -2 | SWW | 5 | c/r | 45 | 85 | 8 | 2500 | Nb | 8 | AG | 9 | . | | |
| Spurn Head | 24 | 1002.9 | 0 | SE | 2 | o | 46 | 92 | 5 | 1500 | St | 10 | - | 10 | 997.7 | -4 | SSW | 4 | c | 45 | 92 | 6 | 4000 | StCu | 9 | - | 9 | 0 | | |
| Birmingham (Edgbaston) | 525 | . | . | . | . | . | . | . | . | . | . | . | . | . | 999.4 | -1 | W | 4 | c/r | 47 | 85 | 8 | 1500 | Nb | 9 | - | 9 | 0 | | |
| Cranwell | 228 | 1004.4 | -1 | SW | 3 | bc | 44 | 97 | 6 | 4000 | StCu | 7 | - | 7 | 999.3 | -4 | SWW | 4 | c/r | 46 | 97 | 8 | 800 | StCu | 9 | - | 9 | 0 | | |
| Gorleston | 14 | 1006.1 | 0 | SW'S | 2 | bc | 45 | 85 | 7 | . | . | . | AST | 6 | 1002.0 | -5 | SW | 4 | o/r | 44 | 92 | 6 | 1500 | Nb | 10 | - | 10 | . | | |
| Valentia (Cahirciveen) | 30 | 1004.5 | +2 | SW | 5 | bc | 46 | 97 | 8 | . | CuNb | 7 | - | 7 | 1003.8 | +3 | W | 6 | bc | 45 | 75 | 8 | 2500 | St | 3 | AG | 4 | 4 | | |
| Roches Point | 32 | . | . | . | . | . | . | . | . | . | . | . | . | . | 1006.4 | +6 | W | 3 | b | 43 | 85 | 8 | 4000 | StCu | 1 | - | 1 | 5 | | |
| Pembroke (St. Ann's H.) | 160 | 1002.7 | -3 | SWW | 5 | o/r | 49 | 97 | 6 | 2500 | Nb | 10 | - | 10 | 1003.0 | +2 | W | 6 | bc/r | 46 | 85 | 8 | 4000 | Cu | 5 | - | 5 | . | | |
| Boss-on-Wye | 223 | . | . | . | . | . | . | . | . | . | . | . | . | . | 1001.0 | 0 | W | 4 | c/r | 46 | 75 | 8 | 2500 | Nb | 9 | - | 9 | . | | |
| Leafeld | 612 | . | . | . | . | . | . | . | . | . | . | . | . | . | 1000.0 | -2 | SW | 4 | bc | 46 | 97 | 7 | 4000 | StCu | 9 | - | 9 | . | | |
| Winchester (Worthy Dn.) | 273 | . | . | . | . | . | . | . | . | . | . | . | . | . | 1002.7 | -2 | SW | 3 | c/r | 49 | 92 | 7 | 2500 | StCu | 8 | - | 8 | . | | |
| S. Farnborough | 230 | . | . | . | . | . | . | . | . | . | . | . | . | . | 1001.9 | -4 | W'S | 4 | bc/r | 49 | 97 | 8 | 450 | St | 4 | AST | 5 | . | | |
| London (Kew Obs.) | 18 | . | . | . | . | . | 45 | . | . | . | . | . | . | . | 1001.6 | -5 | SW | 3 | c | 49 | 97 | 8 | 800 | St | 8 | AST | 9 | . | | |
| Croydon | 244 | 1005.9 | 0 | SW | 2 | b | 43 | 97 | 6 | 1500 | St | 2 | - | 2 | 1002.1 | -5 | SWW | 3 | c | 48 | 92 | 7 | 800 | St | 9 | - | 9 | . | | |
| Shoeburyness | 11 | . | . | . | . | . | . | . | . | . | . | . | . | . | 1001.8 | -6 | SSW | 3 | oD | 47 | 97 | 6 | 800 | Nb | 10 | - | 10 | 2 | | |
| Clacton-on-Sea | 54 | . | . | . | . | . | . | . | . | . | . | . | . | . | 1002.3 | -4 | SW | 4 | o/r | 45 | 97 | 6 | 4000 | St | 10 | - | 10 | 2 | | |
| Felixstowe | 15 | . | . | . | . | . | . | . | . | . | . | . | . | . | 1002.2 | -5 | SW | 4 | orr | 45 | 97 | 7 | 800 | Nb | 10 | - | 10 | . | | |
| Lympne | 350 | 1006.7 | +2 | SW | 2 | fo+ | 43 | 97 | 3 | 220 | St | 10 | - | 10 | 1003.2 | -4 | S | 5 | orr | 46 | 97 | 2 | 4150 | Nb | 10 | - | 10 | . | | |
| Scilly (St. Mary's) | 165 | 1009.2 | -1 | WSW | 7 | orr | 50 | 97 | 5 | 2500 | Nb | 10 | - | 10 | 1009.4 | 0 | WNW | 7 | bc | 47 | 85 | 7 | 4000 | Cu | 5 | - | 5 | 5 | | |
| Falmouth (Pendennis) | 200 | 1007.3 | -3 | WNW | 6 | oD+ | 50 | 92 | 6 | 1500 | Nb | 10 | - | 10 | 1007.9 | +2 | WNW | 6 | bc | 48 | 85 | 8 | 4000 | CuNb | 7 | - | 7 | 1 | | |
| Plymouth (Cattewater) | 32 | . | . | . | . | . | . | . | . | . | . | . | . | . | 1006.7 | +2 | WNW | 5 | c | 49 | 75 | 8 | 2500 | StCu | 8 | - | 8 | 3 | | |
| Portland Bill | 82 | 1006.8 | +2 | WSW | 3 | o | 48 | 92 | 8 | 2500 | St | 10 | - | 10 | 1003.2 | -1 | SSW | 5 | c | 49 | 92 | 6 | 2500 | CuNb | 7 | AG | 9 | 4 | | |
| Southampton (Calshot) | 10 | 1007.2 | +1 | WSW | 3 | bc/r | 42 | 92 | 7 | 2500 | StCu | 5 | - | 5 | 1003.3 | -4 | WSW | 5 | bc | 49 | 92 | 7 | 800 | St | 10 | - | 10 | 0 | | |
| Dungeness | 20 | 1006.4 | +2 | WSW | 2 | bc/r | 44 | 92 | 8 | 4000 | StCu | 5 | - | 5 | 1003.2 | -4 | SW | 4 | orr | 48 | 97 | 6 | 800 | Nb | 10 | - | 10 | 6 | | |
| Guernsey (St. Peter Pt.) | 205 | 1009.8 | 0 | W | 3 | c | 49 | 97 | 6 | 4000 | StCu | 8 | - | 8 | 1008.5 | +1 | W | 6 | c/r | 49 | 92 | 5 | 450 | St | 9 | - | 9 | 5 | | |

WEATHER, TEMPERATURE, RAINFALL AND SUNSHINE AT HEALTH RESORTS FOR 29th March.

| STATIONS. | WEATHER. | | TEMPERATURE. | | RAINFALL.† | | SUNSHINE. | | (1) | (2) | (3) | (4) | (5) | (6) | (7) | (8) | (9) | |
|--------------------------|------------|-------------|--------------|--------------|----------------|--------------|-----------------|----------------|-----------------------------|-----|-------|------|-----|-----|-----|-------|-----|------|
| | Fore-noon. | After-noon. | Min. 9h.-2h. | Max. 2h.-9h. | Night 12h.-6h. | Day 9h.-12h. | Sunrise to 17h. | Sunset to 17h. | (1) | (2) | (3) | (4) | (5) | (6) | (7) | (8) | (9) | |
| | | | to 9h. 29 | 29 | 29 | 29 | 29 | 29 | | | | | | | | | | |
| (1) | (2) | (3) | (4) | (5) | (6) | (7) | (8) | (9) | Ilfracombe ... | ... | odc | clx | 44 | 50 | 4 | 0.2 | 4.1 | 9.0 |
| | | | °F | °F | mm. | mm. | hr. | hr. | Bude ... | ... | o | cbe | 44 | 51 | 8 | 1 | 2.8 | 5.9 |
| | | | | | | | | | Penzance ... | ... | cb | b | 46 | 56 | 11 | - | 6.3 | 2.9 |
| Berwick-on-Tweed | ff | cd | 33 | 46 | Trace | - | 2.7 | 1.6 | Paignton ... | ... | c | cbcb | 44 | 55 | 3 | 1 | 4.6 | 7.8 |
| Douglas (I.o.M.) ... | or | co | 41 | 47 | 6 | 1 | 0.4 | 8.8 | Torquay ... | ... | c | crpb | 46 | 57 | 3 | 3 | 5.6 | 8.1 |
| Llandudno ... | c | cbe | 41 | 53 | 3 | - | 2.5 | 7.3 | Jersey ... | ... | cd | bc | 45 | 52 | 7 | Trace | 2.0 | 10.3 |
| Colwyn Bay ... | bbsc | acbb | 43 | 54 | 3 | Trace | 2.2 | 7.1 | Weymouth ... | ... | dcbc | bcb | 42 | 57 | 5 | 3 | 3.2 | 9.1 |
| Rhyl ... | cpc | cbe | 40 | 54 | 3 | 0.2 | 1.8 | 7.3 | Bournemouth ... | ... | oc | co | 39 | 57 | 3 | - | 2.5 | 9.0 |
| Waltasey ... | irac | rcck | 40 | 50 | 1 | Trace | 0.3 | 7.2 | Portsmouth (St. Helier) ... | ... | or | cbe | 41 | 51 | 4 | 1 | 0.4 | 9.5 |
| Southport ... | ro | acbe | 36 | 50 | 2 | 1 | 0.5 | 6.3 | Bognor ... | ... | rr | rbcb | 42 | 48 | 3 | 3 | 0.3 | 10.4 |
| Blackpool ... | or | ac | 35 | 48 | 2 | 0.2 | 0.1 | 5.7 | Littlehampton ... | ... | cr | crc | 37 | 47 | 2 | 4 | 0.0 | 10.6 |
| Hikley ... | cnc | dco | 29 | 48 | - | 0.1 | 0.0 | 6.6 | Worthing ... | ... | or | ord | 40 | 46 | 2 | 2 | 0.0 | 10.8 |
| Cleethorpes ... | b | o | 34 | 53 | - | - | 5.5 | 5.4 | Brighton ... | ... | or | or | 42 | 46 | 2 | 6 | 0.0 | 11.2 |
| Skegness ... | oracbe | bbcc | 36 | 50 | 0.2 | - | 4.0 | 5.9 | Eastbourne ... | ... | rorr | rd | 42 | 47 | 2 | 5 | 0.0 | 11.5 |
| Aberystwyth ... | ro | obcc | 46 | 48 | 4 | 0.3 | 2.5 | 4.1 | Hastings ... | ... | orr | ord | 42 | 47 | 2 | 3 | 0.0 | 11.1 |
| Bath ... | roc | irc | 40 | 52 | 3 | 2 | 0.1 | 9.4 | Folkestone ... | ... | odco | ord | 41 | 48 | - | 1 | 0.0 | 10.3 |
| Cheltenham ... | oro | ocdo | 38 | 51 | 2 | 3 | 0.8 | 8.7 | Dover ... | ... | co | ro | 44 | 49 | - | 0.6 | 0.1 | 9.6 |
| Leamington Spa ... | or | cr | 36 | 46 | 2 | 4 | 0.0 | 7.0 | Tunbridge Wells ... | ... | oro | ro | 38 | 46 | 1 | 3 | 0.0 | 10.4 |
| Lowestoft ... | b | c | 39 | 51 | Trace | - | 5.0 | 8.0 | Ramsgate ... | ... | bcc | c | 42 | 49 | - | - | 1.7 | 9.0 |
| Felixstowe ... | bcc | c | 39 | 49 | 1 | - | 1.2 | 7.2 | Margate ... | ... | bccor | op | 41 | 50 | - | 1 | 2.2 | 9.7 |
| Harwich & Dovercourt ... | oc | oc | 38 | 50 | 3 | Trace | 0.6 | 8.1 | Dover ... | ... | cdco | od | 39 | 50 | - | Trace | 0.0 | 7.5 |
| Southend ... | oor | oro | 40 | 49 | 0.2 | 1 | 0.0 | 8.8 | | | | | | | | | | |



AIR MINISTRY.

DAILY WEATHER REPORT OF THE METEOROLOGICAL OFFICE, LONDON:

BRITISH SECTION.

No. B.23870

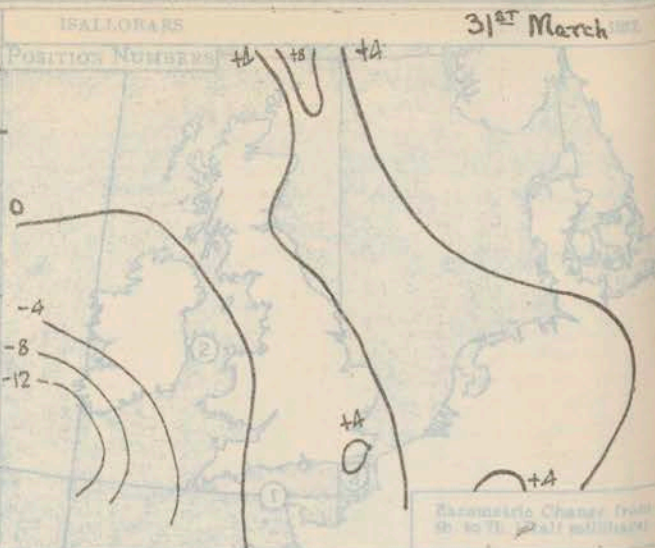
Thursday, 31st March 1927.

Page 1.

| Observations at 13h. G.M.T. 30th | | | | | | | | | | | | | | | Observations at 13h. G.M.T. 30th | | | | | | | | | | | | | | |
|---|------------------|--------------------|---------|-------|----------|-----------|-------------|-----------------|--------|-------|-------|--------|------------------|------------------|---|-----------|----------|----------|-----------|-------------|-----------------|--------|-------|--------|------|------------------|--------|--------|------|
| STATIONS. | Barom. at M.S.L. | Change in 3 Hours. | Wind. | | Weather. | Temp. °F. | Humidity. % | Visibility. 0-9 | Cloud. | | | | State of ground. | Barom. at M.S.L. | Change in 3 Hours. | Wind. | | Weather. | Temp. °F. | Humidity. % | Visibility. 0-9 | Cloud. | | | | State of ground. | | | |
| | | | Direc. | Force | | | | | Low. | Upper | Total | Direc. | | | | Force | Low. | | | | | Upper | Total | | | | | | |
| | | | | | | | | | | | | | | | | | | | | | | | | Height | Form | | Amount | Height | Form |
| (For heights see p. 4.) | mb. | | 0-12 | | | | | | Feet | Form | 0-10 | 0-10 | | mb. | | 0-12 | | | | | | | Feet | Form | 0-10 | 0-10 | | | |
| Lerwick ... | 9920 | 0 | SE | 6 | orr | 44 | 97 | 7 | 4000 | Nb | 10 | - | 10 | + | 9939 | +4 | SE | 4 | orr | 44 | 97 | 7 | 4000 | Nb | 10 | - | 10 | + | |
| Stornoway ... | 9933 | +5 | NW | 4 | bc/pr | 46 | 85 | 6 | 2500 | CuNb | 7 | - | 7 | + | 9984 | +7 | NW | 5 | bc/pr | 45 | 85 | 7 | 4000 | CuNb | 3 | - | 3 | + | |
| Wick ... | 9923 | +2 | W | 2 | c | 47 | 75 | 8 | 1500 | CuNb | 8 | asc | 10 | + | 9963 | +5 | WNW | 2 | bc | 46 | 75 | 8 | 1500 | CuNb | 3 | - | 3 | + | |
| Tiree ... | 9976 | +3 | NW | 6 | c/pr | 43 | 92 | 8 | 1500 | Nb | 9 | - | 9 | 1 | 10026 | +4 | WNW | 5 | b | 45 | 75 | 8 | 2500 | Cu | 1 | - | 1 | + | |
| Nairn ... | 9920 | +3 | NW | 4 | dr | 50 | 75 | 8 | 1500 | Nb | 7 | alcu | 8 | 2 | 9986 | +8 | WNW | 3 | c+ | 45 | 85 | 8 | 4000 | CuNb | 8 | - | 8 | + | |
| Aberdeen ... | 9920 | +3 | NW | 4 | dr | 50 | 75 | 8 | 1500 | Nb | 7 | alcu | 8 | 2 | 9974 | +8 | WNW | 4 | b- | 46 | 75 | 8 | 2500 | CuNb | 2 | - | 2 | + | |
| Malin Head ... | 10007 | +6 | NW | 6 | c/pr | 46 | 85 | 7 | 4000 | CuNb | 8 | - | 8 | + | 10069 | +7 | NW | 6 | bc/pr | 45 | 75 | 8 | 5700 | CuNb | 4 | - | 4 | + | |
| Renfrew ... | 9970 | +5 | WNW | 5 | c/pr | 49 | 65 | 8 | 2500 | CuNb | 9 | - | 9 | 2 | 10025 | +7 | WNW | 4 | bc/pr | 47 | 75 | 8 | 1500 | CuNb | 3 | - | 3 | + | |
| Edinburgh (Inchkeith) ... | 9939 | +4 | W | 5 | bc | 47 | 65 | 8 | 4000 | Cu | 2 | alcu | 6 | + | 9995 | +6 | W | 5 | bc | 46 | 65 | 8 | 5700 | Cu | 1 | - | 1 | + | |
| Leuchars ... | 9935 | +4 | WNW | 4 | bc/pr | 53 | 55 | 9 | 4000 | CuNb | 7 | - | 7 | 1 | 9996 | +8 | WNW | 3 | bc | 47 | 65 | 9 | 4000 | Cu | 1 | - | 1 | + | |
| Baldernair ... | 9965 | +3 | WNW | 5 | c/pr | 44 | 75 | 7 | 2500 | Nb | 8 | - | 8 | 2 | 10021 | +6 | WNW | 7 | bc/r | 41 | 75 | 8 | 2500 | Cu | 5 | - | 5 | + | |
| Tynemouth ... | 9946 | +4 | W | 6 | bc/r | 49 | 65 | 7 | 1500 | CuNb | 6 | - | 6 | + | 10001 | +6 | W | 4 | b | 48 | 75 | 7 | 1500 | Cu | 2 | - | 2 | + | |
| Blackod Point ... | 10069 | +4 | W | 6 | bc | 48 | 65 | 8 | 2500 | CuNb | 7 | - | 7 | + | 10119 | +3 | W | 5 | bc | 45 | 65 | 8 | 2500 | CuNb | 4 | - | 4 | + | |
| Donaghadee ... | 10075 | +5 | NW | 5 | bc/pr | 43 | 85 | 8 | 2500 | Nb | 6 | - | 6 | + | 10072 | +7 | NW | 4 | bc/r | 45 | 75 | 8 | 4000 | CuNb | 5 | - | 5 | + | |
| Birr Castle ... | 10079 | +5 | W | 5 | bc/pr | 44 | 75 | 7 | 2500 | CuNb | 4 | - | 4 | + | 10121 | +7 | W | 5 | bc/pr | 45 | 75 | 8 | 2500 | CuNb | 3 | - | 3 | + | |
| Holyhead ... | 10041 | +4 | W | 6 | c/pr | 47 | 75 | 8 | 4000 | Cu | 9 | - | 9 | 1 | 10087 | +6 | WNW | 7 | b/pr | 46 | 85 | 8 | 4000 | CuNb | 2 | - | 2 | + | |
| Liverpool (Bidston) ... | 10018 | +3 | W | 5 | bc | 46 | 65 | 7 | 2500 | CuNb | 1 | - | 1 | + | 10070 | +7 | W | 6 | bc | 45 | 75 | 6 | 7200 | CuNb | 1 | - | 1 | + | |
| Chester (Sealand) ... | 10028 | +5 | WNW | 6 | bc/pr | 47 | 65 | 8 | 4000 | Cu | 7 | - | 7 | 1 | 10071 | +6 | WNW | 6 | bc | 45 | 75 | 8 | 2500 | Cu | 5 | - | 5 | + | |
| Harrogate ... | 9982 | +5 | SWW | 5 | bc/r | 47 | 65 | 8 | 4000 | CuNb | 3 | - | 3 | + | 10029 | +3 | WSW | 4 | b | 43 | 75 | 8 | 4000 | Cu | 1 | - | 1 | + | |
| Spurn Head ... | 9972 | +1 | W | 7 | c | 48 | 75 | 7 | 4000 | Cu | 8 | - | 8 | + | 10019 | +5 | W | 6 | bc | 47 | 75 | 7 | 5700 | Cu | 4 | - | 4 | + | |
| Birmingham (Edgbaston) ... | 10025 | +4 | WNW | 5 | bc/pr | 45 | 65 | 8 | 4000 | Nb | 5 | - | 5 | 2 | 10078 | +5 | WNW | 5 | bc/pr | 45 | 65 | 8 | 2500 | CuNb | 5 | - | 5 | + | |
| Cranwell ... | 9995 | +2 | WNW | 6 | bc+ | 49 | 75 | 8 | 1500 | Cu | 6 | - | 6 | + | 10045 | +7 | WNW | 4 | bc | 45 | 75 | 8 | 2500 | Cu | 2 | - | 2 | + | |
| Gorleston ... | 9994 | +0 | WNW | 4 | orr | 46 | 85 | 6 | 1500 | Nb | 10 | - | 10 | + | 10031 | +4 | W | 4 | c | 49 | 75 | 6 | 4000 | Cu | 9 | - | 9 | + | |
| Valentia (Cahiriveen) ... | 10145 | +7 | W | 5 | bc | 47 | 65 | 8 | 2500 | Cu | 4 | alcu | 5 | 1 | 10173 | +3 | W | 5 | c | 47 | 65 | 9 | 2500 | Cu | 7 | - | 7 | + | |
| Roches Point ... | 10118 | +5 | NW | 5 | bc/pr | 47 | 65 | 9 | 4000 | Cu | 3 | - | 3 | + | 10156 | +4 | NW | 4 | b | 48 | 65 | 8 | 4000 | Cu | 2 | - | 2 | + | |
| Pembroke (St. Ann's IL) ... | 10085 | +3 | W | 6 | bc/pr | 45 | 85 | 8 | 1500 | CuNb | 5 | - | 5 | + | 10125 | +3 | W | 5 | bc | 47 | 85 | 8 | 2500 | Cu | 4 | - | 4 | + | |
| Ross-on-Wye ... | 10048 | +4 | W | 5 | bc/pr | 49 | 65 | 8 | 4000 | Cu | 6 | - | 6 | 1 | 10093 | +5 | WNW | 5 | b | 45 | 75 | 8 | 4000 | Cu | 1 | - | 1 | + | |
| Leafield ... | 10031 | +4 | WNW | 6 | bc | 49 | 65 | 9 | 4000 | Cu | 6 | - | 6 | 0 | 10077 | +5 | WNW | 6 | bc/pr | 44 | 65 | 9 | 4000 | Cu | 4 | - | 4 | + | |
| Winchester (Worthy Dn) ... | 10052 | +4 | W | 6 | bc/pr | 50 | 65 | 8 | 800 | Cu | 7 | - | 7 | 1 | 10098 | +5 | WSW | 5 | bc+ | 45 | 75 | 9 | 2500 | Cu | 7 | - | 7 | + | |
| S. Farborough ... | 10038 | +3 | WNW | 5 | c/pr | 53 | 55 | 8 | 2500 | Cu | 8 | - | 8 | 1 | 10088 | +6 | W | 5 | bc | 45 | 85 | 8 | 2500 | CuNb | 7 | - | 7 | + | |
| London (Kew Obsy.) ... | 10029 | +2 | WNW | 5 | bc/r | 51 | 45 | 8 | 4000 | Cu | 6 | - | 6 | 2 | 10077 | +6 | WNW | 5 | bc/r | 48 | 65 | 8 | 2500 | CuNb | 4 | - | 4 | + | |
| Croydon ... | 10031 | +2 | WNW | 4 | bc/pr | 49 | 65 | 7 | 2500 | CuNb | 5 | alcu | 7 | 2 | 10080 | +10 | WNW | 4 | c/pr | 47 | 65 | 7 | 2500 | CuNb | 8 | - | 8 | + | |
| Shoeburyness ... | 10023 | +2 | NW | 4 | bc/pr | 49 | 75 | 8 | 1500 | Nb | 4 | alcu | 6 | + | 10065 | +4 | NW | 4 | bc/pr | 47 | 65 | 8 | 1500 | CuNb | 7 | - | 7 | + | |
| Clacton-on-Sea ... | 10006 | +3 | NW | 3 | ch/r | 48 | 92 | 5 | 800 | Nb | 9 | - | 9 | 2 | 10052 | +4 | W | 4 | bc | 47 | 75 | 7 | 4000 | CuNb | 4 | - | 4 | + | |
| Felixstowe ... | 10006 | +3 | NW | 3 | ch/r | 48 | 92 | 5 | 800 | Nb | 9 | - | 9 | 2 | 10050 | +5 | WNW | 5 | b/pr | 48 | 75 | 8 | 4000 | CuNb | 4 | - | 4 | + | |
| Lympne ... | 10026 | +2 | W | 6 | dr | 46 | 85 | 8 | 800 | Cu | 7 | alcu | 9 | 2 | 10075 | +6 | W | 4 | bc | 42 | 85 | 9 | 2500 | Nb | 6 | - | 6 | + | |
| Seilly (St. Mary's) ... | 10143 | +4 | WNW | 7 | bc | 50 | 85 | 7 | 4000 | Cu | 5 | - | 5 | + | 10180 | +3 | WNW | 7 | bc | 48 | 75 | 7 | 4000 | Cu | 3 | - | 3 | + | |
| Falmouth (Pendennis) ... | 10124 | +3 | WNW | 8 | bc | 50 | 92 | 8 | 4000 | Cu | 6 | - | 6 | + | 10165 | +5 | WNW | 5 | bc | 48 | 65 | 8 | 4000 | Cu | 3 | - | 3 | + | |
| Plymouth (Cattewater) ... | 10116 | +4 | NW | 7 | bc | 49 | 55 | 8 | 2500 | Cu | 7 | - | 7 | 2 | 10152 | +5 | WNW | 6 | bc/r | 49 | 65 | 8 | 2500 | Cu | 5 | - | 5 | + | |
| Portland Bill ... | 10071 | +3 | W | 5 | bc | 50 | 65 | 8 | 2500 | CuNb | 5 | - | 5 | + | 10115 | +6 | W | 6 | b | 48 | 65 | 8 | 4000 | Cu | 2 | - | 2 | + | |
| Southampton (Calshot) ... | 10058 | +3 | WNW | 7 | bc | 51 | 55 | 8 | 2500 | Cu | 5 | alcu | 6 | 0 | 10109 | +7 | WNW | 6 | b | 45 | 65 | 8 | 2500 | CuNb | 2 | - | 2 | + | |
| Dungeness ... | 10030 | +2 | W | 4 | c/pr | 51 | 75 | 8 | 800 | CuNb | 8 | - | 8 | + | 10074 | +5 | W | 4 | dr | 46 | 85 | 7 | 2500 | CuNb | 5 | - | 5 | + | |
| Guernsey ... | 10117 | +3 | W | 6 | bc | 49 | 65 | 7 | 2500 | Cu | 4 | - | 4 | + | 10156 | +3 | W | 6 | bc | 47 | 65 | 7 | 2500 | CuNb | 4 | - | 4 | + | |
| LONDON OBSERVATIONS. | | | | | | | | | | | | | | | LONDON OBSERVATIONS. | | | | | | | | | | | | | | |
| TABLE SHOWING THE GREENWICH TIMES OF SUNRISE, NOON, AND SUNSET. | | | | | | | | | | | | | | | TABLE SHOWING THE GREENWICH TIMES OF SUNRISE, NOON, AND SUNSET. | | | | | | | | | | | | | | |
| 31st March - 1st April 1927. | | | | | | | | | | | | | | | 31st March - 1st April 1927. | | | | | | | | | | | | | | |
| STATIONS. | Sunrise. | Noon. | Sunset. | | | | | | | | | | | | | STATIONS. | Sunrise. | Noon. | Sunset. | | | | | | | | | | |
| Yarmouth | 5.35 | 11.58 | 18.23 | | | | | | | | | | | | | Greenwich | 5.42 | 12.4 | 18.29 | | | | | | | | | | |
| Greenwich | 5.40 | 12.4 | 18.30 | | | | | | | | | | | | | Wick | 5.46 | 12.17 | 18.50 | | | | | | | | | | |
| Wick | 5.49 | 12.17 | 18.50 | | | | | | | | | | | | | Valentia | 6.25 | 12.45 | 19.10 | | | | | | | | | | |

SUMMARIES FOR THE PAST 24 HOURS.

| STATIONS. | WEATHER. | | | | TEMPERATURE. | | | RAINFALL. | | | | HOURS. |
|-------------------------|----------|----------|-------------|-----------|--------------|---------|---------------|-----------|---------|--------|---------|--------|
| | 7h-15h. | 15h-18h. | 18h-30h. | 30h-31st. | MAX. | MIN. | MIN. on GRASS | Day. | 7h-18h. | Night. | 18h-7h. | |
| | 30h. | 30h. | to 15.31st. | 31st. | 7h-18h. | 18h-7h. | | mm. | began. | mm. | began. | |
| Lerwick | orr | orr | corr | or | 45 | 42 | . | 6 | 18.00 | 15 | 21.00 | 0.0 |
| Stornoway | p | bcp | r-d | bcp | 49 | 35 | . | 0.5 | - | 1 | x | 7.3 |
| Wick | cd | bc | prbc | prbc | 49 | 35 | . | 0.1 | 18.00 | 0.5 | 22.00 | 8.1 |
| Tiree | cd | bc | bcp | prbc | 49 | 38 | 33 | 1 | 18.00 | 1 | 21.00 | 8.1 |
| Nairn | cd | bcp | bcp | bc | 51 | 36 | . | 1 | 14.30 | 0.6 | 21.00 | 4.8 |
| Aberdeen | orr | bcp | b | b-bc | 50 | 35 | 28 | 3 | 18.00 | - | - | 3.3 |
| Malin Head | bcp | bcp | bcp | b | 47 | 36 | . | 1 | 18.00 | 2 | 21.00 | 4.5 |
| Renfrew | ep | bcp | bcp | bcp | 52 | 35 | 29 | 1 | 18.00 | 0.5 | 21.00 | 4.7 |
| Edinburgh(Inchkeith) | c | bc | b | bc | 49 | 38 | 36 | 2 | 18.00 | - | - | 7.2 |
| Leuchars | Rebec | bcp | bcp | bb | 53 | 33 | 26 | 3 | 18.00 | - | - | 6.8 |
| Baldernair | op | bcp | bcp | bcp | 47 | 32 | 29 | 2 | 18.00 | - | - | 2.7 |
| Tynemouth | ol | bcp | bcp | bc | 52 | 37 | 31 | 0.4 | 18.00 | - | - | . |
| Blacksod Point | pc | bcp | bcp | po | 48 | 39 | . | 1 | - | 1 | - | . |
| Donaghadee | cd | bcp | bcp | bc | 48 | 36 | . | 3 | 9.00 | 0.2 | 21.00 | . |
| Birr Castle | bcp | bcp | bcp | cp | 50 | 36 | 29 | 2 | 18.00 | 0.2 | 21.00 | 8.9 |
| Holyhead | bc | b | b | bc | 49 | 41 | 36 | 0.1 | 13.30 | - | - | 8.8 |
| Liverpool (Bidston) | cd | bcp | bcp | bb | 49 | 39 | 36 | Trace | 15.30 | - | - | 6.3 |
| Chester (Sealand) | cd | bcp | bcp | bm | 50 | 35 | 28 | 0.5 | 12.30 | - | - | 6.2 |
| Harrogate | bcp | bcp | b | bcp | 49 | 38 | 34 | 0.1 | 18.00 | - | - | 8.0 |
| Spurn Head | c | bc | c | c | 50 | 40 | . | - | - | - | - | 6.4 |
| Birmingham (Edgbaston) | bcp | bcp | bcp | bc | 49 | 36 | 33 | 3 | 18.00 | - | - | 5.8 |
| Crawwell | cd | bcp | bcp | bb | 51 | 36 | 32 | 0.2 | 9.00 | - | - | 5.7 |
| Gorleston | orr | bcp | bcp | bcp | 51 | 37 | 35 | 5 | 18.00 | - | - | 0.5 |
| Valentia (Cahirevee) | bcp | bcp | co | or | 48 | 41 | 39 | 0.2 | 9.00 | 7 | 24.00 | 7.0 |
| Roches Point | bcp | bcp | bcp | corr | 50 | 41 | . | Trace | 11.00 | 3 | 1.30 | 8.7 |
| Pembroke (St. Ann's H.) | bcp | bcp | bcp | bcp | 47 | 43 | . | Trace | 18.00 | Trace | 21.00 | 8.7 |
| Rose-on-Wye | cd | bcp | bcp | bcp | 50 | 39 | 34 | 0.2 | 12.30 | Trace | 21.00 | 7.4 |
| Leafield | bcp | bcp | bcp | bcp | 49 | 35 | 32 | 3 | 9.00 | - | - | 7.4 |
| Winchester (Worthy Dn) | bcp | bcp | b-bc | bcp | 52 | 37 | 32 | 2 | 18.00 | - | - | 7.7 |
| S. Farnborough | bcp | bcp | bcp | bc | 54 | 37 | 34 | 1 | 18.00 | Trace | 21.00 | 8.1 |
| London (Kew Obs.) | bcp | bcp | bcp | bcw | 54 | 40 | 32 | 1 | 12.30 | Trace | - | 5.3 |
| Croydon | bcp | bcp | bcp | bc | 52 | 38 | 33 | 1 | 9.00 | - | - | 5.3 |
| Shoeburyness | cd | bcp | bcp | bc | 53 | 37 | 32 | 1 | 18.00 | - | - | 5.3 |
| Clacton-on-Sea | ogrc | bcp | bcp | bc | 53 | 38 | 35 | 3 | 18.00 | - | - | 3.3 |
| Felixstowe | orr | bcp | bcp | bcp | 54 | 40 | 37 | 3 | 18.00 | - | - | 3.3 |
| Lympe | cd | bcp | bcp | bcp | 52 | 35 | 31 | 3 | 18.00 | 0.5 | 21.00 | 3.8 |
| Seilly (St. Mary's) | bcp | bcp | bcp | bcp | 51 | 44 | . | 1 | 11.00 | 1 | 24.00 | 10.0 |
| Falmouth (Pendennis) | bcp | bcp | bcp | bcp | 51 | 43 | . | Trace | 11.00 | 1 | 22.00 | 11.0 |
| Plymouth (Cattewater) | bcp | bcp | bcp | bcp | 51 | 41 | 38 | 0.1 | 18.00 | 0.3 | 5.30 | 8.8 |
| Portland Bill | bcp | bcp | b | bc | 51 | 45 | . | 0.3 | 18.00 | - | - | 8.0 |
| Southampton (Calshot) | bcp | bcp | bcp | bcp | 52 | 40 | 35 | 1 | 18.00 | - | - | 8.0 |
| Dunegess | orr | bcp | bcp | bcp | 52 | 40 | 37 | 4 | 18.00 | - | - | 8.0 |
| Guernsey | bcp | bcp | bcp | bcp | 50 | 43 | . | 1 | 18.00 | 0.4 | 6.30 | . |



| Observations from Cross Channel Steamers. | | | | | | | | | |
|---|---------------------|------------|-------|--------|----------|-------|------|----------------|--|
| Position. | Date and Time. | Steamship. | Wind. | | Weather. | Temp. | | Wind Velocity. | |
| | | | Dir. | Force. | | Air. | Sea. | | |
| 2 | 10h 30 ^h | Scotia | NW | 6 | bc | 48 | 47 | 8 | |
| 3 | 2h 31 st | Brighton | WNW | 6 | bc- | 45 | 49 | 8 | |

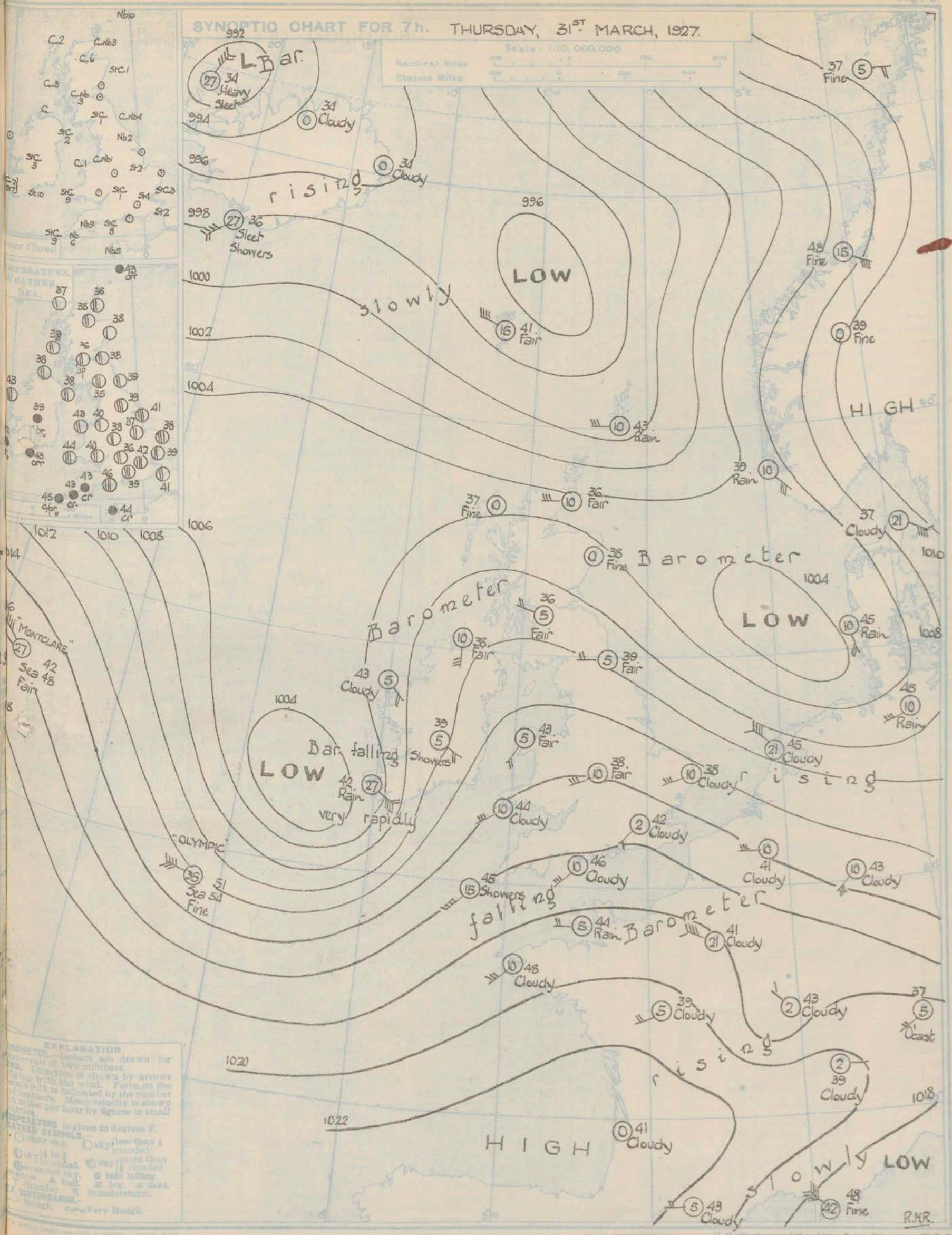
GENERAL INFERENCE.

A ridge of high pressure moving eastwards across the British Isles will soon give way and be followed by a rather deep trough of low pressure. Weather after a brief fine to fair interval will become cloudy to dull with rain in most places. With the passage of the trough weather will again improve but further showers, perhaps of a thundery type, will occur generally.

| Districts. | Forecasts for the 24 hours commencing 15h GMT. Thursday, 31st March, 1927. | Further Outlook. |
|---------------------------|--|--|
| 1. S.E. England | Wind southerly, veering W., moderate to strong, stronger at times locally; rainy at first, then mainly fair apart from local thundery showers; visibility moderate to good; moderate temperature. | Unsettled but considerable fair periods. |
| 2. E. England | | |
| 3. E. Midlands | | |
| 4. W. Midlands | | |
| 5. S.W. England | Winds between W. and N.W., strong to a gale at times; moderating slowly; cloudy and rainy at first, then variable skies with local thundery showers; visibility moderate; moderate temperature. | South Cone hoisted 2010 GMT yesterday. |
| 6. South Wales | | |
| 7. North Wales | | |
| 8. N.W. England | | |
| 9. N. Midlands | Westerly winds, becoming variable then westerly, light to moderate, freshening to strong or high at times; some rain then fairer intervals with local thundery showers; visibility moderate; moderate temperature. | |
| 10. N.E. England | | |
| 11. S.E. Scotland | | |
| 12. S.W. Scotland | | |
| 13. A.W. Scotland | Variable winds, becoming westerly, light to fresh or strong; occasional rain then fairer intervals; local thundery showers; visibility moderate; moderate temperature. | |
| 14. Mid-Scotland | | |
| 15. N.E. Scotland | | |
| 16. Orkneys and Shetlands | | |
| 17. N.W. Ireland | As 5 - 7. | |
| 18. N.E. Ireland | | |
| 19. S.E. Ireland | | |
| 20. S.W. Ireland | | |

SYNOPTIC CHART FOR 7h. THURSDAY, 31ST MARCH, 1927.

Nautical Miles
Statute Miles
Scale 1:10,000,000



AIR MINISTRY.

DAILY WEATHER REPORT OF THE METEOROLOGICAL OFFICE, LONDON:

Page 4.

BRITISH SECTION Thursday, 31st March 1927.

No. 90

| STATIONS. | Height above M.S.L. in feet. | Observations at 1h. G.M.T. 31st. | | | | | | | | | | | | Observations at 7h. G.M.T. 31st. | | | | | | | | | | | | Set. | | | | |
|--------------------------|------------------------------|----------------------------------|--------------------|--------|-------|----------|-----------|-------------|-----------------|--------|-------|-------|----------------------|----------------------------------|--------|-------|----------|-----------|-------------|-----------------|--------|-------|-------|--------|-------|------|------|--------|------|------|
| | | Barom. at M.S.L. mb. | Change in 3 Hours. | Wind. | | Weather. | Temp. °F. | Humidity. % | Visibility. 0-9 | Cloud. | | | Barom. at M.S.L. mb. | Change in 3 Hours. | Wind. | | Weather. | Temp. °F. | Humidity. % | Visibility. 0-9 | Cloud. | | | | | | | | | |
| | | | | Direc. | Force | | | | | Low. | Upper | Total | | | Direc. | Force | | | | | Low. | Upper | Total | | | | | | | |
| | | | | | | | | | | | | | | | | | | | | | | | | Height | Form | | Amt. | Height | Form | Amt. |
| | | | | | | | | | | | | | | | | | | | | | | | | | | | | | | |
| Lerwick | 54 | 995.0 | +1 | - | 0 | arr | 43 | 97 | 7 | 4000 | Nb | 10 | - | 10 | 999.7 | +8 | W | 3 | ory | 43 | 85 | 7 | 4000 | Nb | 10 | - | 10 | 0 | | |
| Stornoway | 90 | 1004.4 | +4 | W | 4 | dd | * | 6 | * | * | * | * | * | 1005.4 | +1 | - | 0 | b- | 37 | 85 | 7 | 4000 | Cu | 2 | - | 2 | 0 | | | |
| Wick | 81 | 1001.9 | +3 | W | 3 | bc | 38 | 92 | 8 | 1500 | CuNb | 3 | - | 3 | 1005.5 | +3 | W | 3 | bc | 36 | 92 | 8 | 1500 | CuNb | 3 | Q St | 5 | 0 | | |
| Tiree | 32 | * | * | * | * | * | * | * | * | * | * | * | * | 1008.0 | 0 | W's | 2 | bc | 39 | 85 | 9 | 2500 | Cu | 3 | - | 3 | 1 | | | |
| Nairn | 82 | * | * | * | * | * | * | * | * | * | * | * | * | 1006.4 | * | W | 2 | bc | 38 | 85 | 8 | 4000 | Cu | 6 | - | 6 | * | | | |
| Aberdeen | 46 | * | * | * | * | * | * | * | * | * | * | * | * | 1007.3 | +2 | - | 0 | b | 38 | 85 | 8 | 4000 | St Cu | 1 | - | 1 | 0 | | | |
| Malin Head | 51 | 1010.2 | +2 | W | 1 | b/sk | 40 | 85 | 8 | 5700 | St Cu | 2 | - | 2 | 1009.2 | -1 | S | 4 | bc | 38 | 92 | 7 | 4000 | Cu | 1 | Q Cu | 4 | 5 | | |
| Renfrew | 38 | * | * | * | * | * | * | * | * | * | * | * | * | 1009.6 | +3 | WNW | 2 | bcjp | 36 | 97 | 8 | 4000 | CuNb | 3 | Q Cu | 7 | 6 | | | |
| Edinburgh (Inchkeith) | 190 | 1006.6 | +7 | WSW | 4 | b | 40 | 85 | 8 | - | - | 0 | - | 0 | 1009.6 | +2 | WSW | 3 | bc | 38 | 85 | 8 | - | - | 0 | Ci | 6 | 2 | | |
| Leuchars | 40 | * | * | * | * | * | * | * | * | * | * | * | * | 1008.7 | +4 | SW | 3 | bc | 37 | 85 | 8 | - | - | 0 | Q Cu | 3 | * | | | |
| Eskdalemuir | 794 | * | * | * | * | * | * | * | * | * | * | * | * | 1010.5 | 0 | W's | 4 | c | 35 | 85 | 8 | 2500 | St Cu | 1 | Ci | 8 | 2 | | | |
| Tynemouth | 87 | 1007.0 | +5 | W | 2 | b | 40 | 75 | 7 | - | - | 0 | - | 0 | 1009.8 | +3 | W | 2 | bc | 39 | 85 | 7 | 1500 | CuNb | 4 | Q Cu | 6 | 2 | | |
| Blackhead Point | 7 | 1012.9 | 0 | W | 1 | bc | 41 | 85 | 7 | * | CuNb | 4 | - | 4 | 1007.2 | -3 | SE | 2 | c | 43 | 75 | 7 | - | - | 0 | Q St | 10 | 4 | | |
| Donaghadee | 40 | * | * | * | * | * | * | * | * | * | * | * | * | 1011.7 | -1 | W | 2 | bc | 38 | 85 | 8 | 5700 | St Cu | 2 | Q Cu | 4 | 1 | | | |
| Birr Castle | 173 | * | * | * | * | * | * | * | * | * | * | * | * | 1009.3 | * | ESE | 2 | c/p | 39 | 97 | 7 | 4000 | St Cu | 3 | Q St | 9 | 2 | | | |
| Holyhead | 28 | 1013.5 | +2 | WNW | 6 | b | 43 | 85 | 8 | - | - | 0 | Q | 1 | 1012.5 | -2 | SW's | 2 | bc | 43 | 85 | 6 | 2500 | Cu | 1 | Ci | 4 | 2 | | |
| Liverpool (Bidston) | 189 | * | * | * | * | * | * | * | * | * | * | * | * | 1013.3 | 0 | WSW | 3 | b- | 40 | 85 | 6 | 5700 | CuNb | 1 | Q Cu | 2 | * | | | |
| Chester (Sealand) | 16 | * | * | * | * | * | * | * | * | * | * | * | * | 1013.3 | 0 | WSW | 3 | b | 39 | 85 | 6 | - | - | 0 | Q Cu | 2 | * | | | |
| Harrogate | 478 | * | * | * | * | * | * | * | * | * | * | * | * | 1012.1 | +1 | SW's | 1 | c | 39 | 85 | 8 | 4000 | Nb | 2 | Q St | 9 | 3 | | | |
| Spurn Head | 28 | 1008.4 | +6 | W | 6 | b | 43 | 85 | 8 | - | - | - | 0 | 1011.5 | +3 | WSW | 4 | c | 41 | 85 | 7 | - | - | 0 | Q Cu | 8 | * | | | |
| Birmingham (Edgbaston) | 526 | * | * | * | * | * | * | * | * | * | * | * | * | 1014.7 | 0 | WSW | 3 | bc | 38 | 85 | 8 | - | - | 0 | Q Cu | 6 | * | | | |
| Cranwell | 238 | 1011.4 | +5 | W's | 4 | b | 39 | 92 | 7 | - | - | 0 | - | 0 | 1013.8 | +3 | SW | 3 | bc | 37 | 92 | 6 | 2500 | St | 2 | Q Cu | 7 | 0 | | |
| Gorleston | 14 | 1010.1 | +5 | W | 4 | bc | 42 | 85 | 7 | 2500 | Nb | 4 | Q St | 6 | 1013.6 | +4 | W's | 3 | c | 38 | 85 | 6 | - | - | 0 | Q Cu | 8 | * | | |
| Valentia (Cahiriveen) | 30 | 1016.1 | 0 | WSW | 2 | o/r | 43 | 97 | 8 | * | St | 10 | - | 10 | 1004.2 | -15 | SEE | 6 | cy | 42 | 85 | 7 | 1500 | St | 9 | - | 9 | 5 | | |
| Roches Point | 22 | * | * | * | * | * | * | * | * | * | * | * | * | 1011.3 | -5 | SW | 3 | ory | 43 | 85 | 7 | 2500 | St | 10 | - | 10 | 4 | | | |
| Pembroke (St. Ann's II.) | 150 | 1016.0 | +1 | W | 5 | bc | 45 | 92 | 8 | 2500 | St Cu | 5 | - | 5 | 1014.5 | -1 | WSW | 3 | c | 44 | 92 | 8 | 2500 | St Cu | 9 | - | 9 | 4 | | |
| Ross-on-Wye | 223 | * | * | * | * | * | * | * | * | * | * | * | * | 1014.8 | 0 | SW's | 3 | bc | 40 | 75 | 7 | - | - | 0 | Ci | 7 | * | | | |
| Leafield | 612 | * | * | * | * | * | * | * | * | * | * | * | * | 1015.3 | 0 | SW | 2 | bc | 36 | 92 | 7 | 4000 | St Cu | 1 | Q Cu | 3 | * | | | |
| Winchester (Worthy Dn.) | 272 | * | * | * | * | * | * | * | * | * | * | * | * | 1016.1 | +2 | SW's | 2 | c | 40 | 85 | 7 | 1500 | St | 2 | Q St | 8 | * | | | |
| S. Farnborough | 230 | * | * | * | * | * | * | * | * | * | * | * | * | 1015.8 | 0 | SW | 1 | c | 39 | 92 | 7 | - | - | 0 | Q St | 9 | * | | | |
| London (Kew Obs.) | 18 | * | * | * | * | * | 42 | * | * | * | * | * | * | 1016.2 | +2 | SW | 1 | c | 42 | 85 | 7 | 2500 | St | 4 | Q Cu | 9 | * | | | |
| Croydon | 244 | 1013.9 | +4 | WNW | 3 | b | 40 | 85 | 7 | - | - | 0 | - | 0 | 1016.0 | +2 | W's | 2 | c | 40 | 85 | 7 | 5700 | St Cu | 4 | Q Cu | 9 | * | | |
| Shoeburyness | 11 | * | * | * | * | * | * | * | * | * | * | * | * | 1015.6 | +3 | WNW | 2 | bc | 39 | 85 | 6 | - | - | 0 | Ci St | 5 | 2 | | | |
| Clacton-on-Sea | 54 | * | * | * | * | * | * | * | * | * | * | * | * | 1014.9 | +2 | W | 4 | bc | 39 | 92 | 7 | 5700 | St Cu | 3 | Ci | 5 | 3 | | | |
| Felixstowe | 15 | * | * | * | * | * | * | * | * | * | * | * | * | 1014.9 | +2 | W | 4 | bc | 41 | 85 | 7 | 5700 | St Cu | 7 | - | 7 | * | | | |
| Lympe | 300 | 1013.1 | +3 | WN | 4 | b | 39 | 85 | 8 | - | - | 0 | - | 0 | 1016.0 | +1 | W's | 3 | bc | 38 | 85 | 7 | - | - | 0 | Ci | 6 | * | | |
| Seilly (St. Mary's) | 163 | 1020.3 | 0 | W | 5 | bc | 45 | 92 | 7 | 4000 | Cu | 5 | - | 5 | 1016.3 | -5 | SW's | 4 | c/p | 45 | 92 | 7 | 4000 | St Cu | 9 | - | 9 | 0 | | |
| Falmouth (Pendennis) | 200 | 1019.0 | +1 | WNW | 4 | bc | 45 | 75 | 7 | 4000 | Cu | 3 | - | 3 | 1017.0 | -3 | SW | 4 | c/r | 43 | 85 | 7 | 2500 | Nb | 6 | Q St | 10 | 0 | | |
| Plymouth (Cattewater) | 82 | * | * | * | * | * | * | * | * | * | * | * | * | 1016.9 | -2 | - | 0 | c/r | 43 | 85 | 7 | 1500 | Nb | 9 | Q St | 10 | 5 | | | |
| Portland Bill | 32 | 1016.9 | +4 | W's | 4 | b | 46 | 75 | 8 | 4000 | St Cu | 2 | - | 2 | 1016.5 | 0 | SW | 3 | c | 46 | 75 | 8 | 2500 | St Cu | 8 | Q St | 10 | 0 | | |
| Southampton (Calshot) | 10 | 1016.2 | +5 | W's | 4 | b | 46 | 92 | 7 | - | - | 0 | - | 0 | 1017.1 | +2 | WSW | 3 | c | 41 | 92 | 7 | - | - | 0 | Q St | 9 | 0 | | |
| Dungeness | 20 | 1013.5 | +5 | W | 3 | b | 39 | 85 | 8 | - | - | 0 | - | 0 | 1016.3 | +4 | W | 2 | bc | 41 | 85 | 8 | 1500 | St | 2 | Q Cu | 5 | 1 | | |
| Guernsey (St. Peter Pt) | 295 | 1018.9 | +2 | WNW | 4 | b | 45 | 85 | 6 | - | - | 0 | - | 0 | 1019.0 | 0 | W | 2 | c/r | 44 | 85 | 7 | 1500 | Nb | 5 | Q St | 10 | 0 | | |

WEATHER, TEMPERATURE, RAINFALL AND SUNSHINE AT HEALTH RESORTS FOR 30th March

| STATIONS. | WEATHER. | | TEMPERATURE. | | RAINFALL† | | SUNSHINE. | | (1) | (2) | (3) | (4) | (5) | (6) | (7) | (8) | (9) | |
|------------------------|------------|-------------|----------------------|---------------------|---------------------------|--------------------|-----------------------|----------------------|---------------------|-----|-------|------|-----|-----|-----|-----|-----|-----|
| | Fore-noon. | After-noon. | Min. 9h.-29h. to 9h. | Max. 9h.-17h. 30th. | Night 17h.-9h. 29th-30th. | Day 9h.-17h. 30th. | Sunrise to 17h. 30th. | Sunset to 17h. 29th. | | | | | | | | | | |
| | | | | | | | | | | | | | | | | | | |
| (1) | (2) | (3) | (4) | (5) | (6) | (7) | (8) | (9) | Ilfracombe ... | ... | cb | bkc | 46 | 48 | 2 | - | 9.2 | 4.6 |
| | | | of | of | mm. | mm. | hr. | hr. | Bude ... | ... | qprbc | bcbp | 47 | 49 | 2 | 0.4 | 8.3 | 3.2 |
| | | | | | | | | | Penzance ... | ... | b | b | 46 | 53 | 1 | - | 9.4 | 6.4 |
| Berwick-on-Tweed | RHce | bc | 38 | 52 | 9 | - | 5.6 | 2.7 | Paignton ... | ... | obtd | bjp | 46 | 54 | 0.5 | 0.3 | 9.4 | 5.7 |
| Douglas (I. o. M.) ... | qb | c dph | 42 | 49 | 5 | 2 | 7.4 | 0.4 | Torquay ... | ... | bcbg | bcbp | 47 | 53 | 0.5 | 0.2 | 9.2 | 6.6 |
| Islandudno ... | c | c | 44 | 49 | 0.5 | - | 2.8 | 2.5 | Jersey ... | ... | ca | b | 48 | 52 | 2 | 1 | 6.9 | 2.0 |
| Colwyn Bay ... | bcc | cbcc | 44 | 48 | - | - | 1.6 | 2.2 | Weymouth ... | ... | b | b | 46 | 54 | 2 | - | 5.6 | 3.6 |
| Rhyl ... | bcp | bcc | 44 | 48 | 0.2 | 0.4 | 5.0 | 1.8 | Bournemouth ... | ... | b | b | 44 | 54 | 2 | 0.3 | 8.6 | 3.0 |
| Wallasey ... | cbcb | cbpcc | 43 | 49 | 1 | 1 | 4.9 | 0.3 | Portsmouth (S'thca) | ... | bcbp | bc | 44 | 53 | 3 | 0.2 | 7.9 | 0.4 |
| Southport ... | acbc | bccap | 45 | 49 | 2 | 0.1 | 5.3 | 0.7 | Bognor ... | ... | rbc | bc | 45 | 53 | 3 | 1 | 6.6 | 0.3 |
| Blackpool ... | orcb | oc | 44 | 49 | 4 | 1 | 5.6 | 0.1 | Littlehampton | ... | cbcp | bc | 39 | 53 | 3 | - | 6.9 | 0.0 |
| Ilkley ... | bc | pbc | 43 | 49 | 1 | 2 | 4.6 | 0.0 | Worthing ... | ... | c | bc | 41 | 54 | 4 | - | 5.7 | 0.0 |
| Cleethorpes ... | cb | b | 43 | 52 | 1 | - | 6.2 | 5.5 | Brighton ... | ... | d | bc | 44 | 53 | 2 | 0.6 | 6.8 | 0.0 |
| Skegness ... | bcor | oracbc | 44 | 52 | 3 | Trace | 4.5 | 4.0 | Eastbourne ... | ... | orc | bc | 44 | 54 | 3 | 0.2 | 6.3 | 0.0 |
| Aberystwyth ... | rcbc | bc | 45 | 48 | 1 | - | 4.3 | 2.6 | Hastings ... | ... | capcb | bcbp | 43 | 54 | 2 | 1 | 5.7 | 0.6 |
| Bath ... | bcbp | RHbc | 45 | 51 | 2 | 1 | 6.8 | 0.1 | Folkestone ... | ... | r | alc | 43 | 53 | 3 | 2 | 4.0 | 0.0 |
| Cheltenham ... | bcbp | bpbcc | 45 | 52 | 4 | 1 | 8.3 | 0.8 | Dover ... | ... | cargc | crc | 43 | 54 | 3 | 3 | 3.5 | 0.1 |
| Leamington Spa ... | crh | bccr | 42 | 51 | 2 | 3 | 5.7 | 0.0 | Tunbridge Wells ... | ... | bccr | rbcb | 42 | 53 | 2 | 2 | 5.5 | 0.0 |
| Lowestoft ... | crc | cbe | 44 | 51 | 4 | 1 | 1.3 | 5.0 | Ramsgate ... | ... | bc | bcbp | 42 | 54 | 2 | 1 | 4.7 | 1.7 |
| Felixstowe ... | cp | cbpbc | 44 | 53 | 2 | 3 | 2.8 | 1.2 | Margate ... | ... | ocbc | bcbp | 42 | 55 | 2 | - | 5.1 | 2.2 |
| Harwich & Dovercourt | ccm | bcbg | 43 | 54 | 2 | 2 | 3.4 | 0.6 | Deal ... | ... | corbc | bcop | 42 | 56 | 1 | 2 | 3.0 | 0.0 |
| Mouthend ... | c | corb | 43 | 53 | 2 | 0.4 | 4.2 | 0.0 | | | | | | | | | | |



DAILY WEATHER REPORT OF THE METEOROLOGICAL OFFICE, LONDON:

BRITISH SECTION.

CORRECTIONS AND ADDITIONS, March 1927

Page 1.

I.—CORRECTIONS.

| Re- port for | STATION. | *CORRECTION. | Re- port for | STATION. | CORRECTION. | Re- port for | STATION. | CORRECTION. |
|--------------------|-----------------|--|--------------------|-----------------|----------------------------------|--------------------|----------------|--|
| 1st | Donaghadee. | 13h Vis. 8. Cloud total "5" | 7th | Leaffield. | Min. 39°. | 15th | Pembroke. | Min 42°. |
| | Leaffield. | bar. 989.8. | | Kew. | Sun 4.6. | | Colwyn Bay. | Sun to 17h 14 th 3.3. |
| | Holyhead. | wind ESE. Th bar. +7. | 8th | Tiree. | 13h hum. 65%. | | Cheltenham. | 13th. 1.9. |
| | Donaghadee. | 18h Vis. 8. | | Pembroke. | 92%. | 16th | Southend. | Sun 14th ? 13th ? |
| | Tiree. | Th wind NW. | | Harrogate. | 18h weather fc. | | Donaghadee. | 13h bar. 1019.4. |
| | Winchester. | Rain began <800 | | Tynemouth. | Th hum. 92%. | | Shoeburyness. | Temp. 46°. Max 47°. |
| | S. Farnborough. | Day rain 12. Sun 0.7. | | Cranwell. | Night rain Trace | | Birr Castle. | 18h weather c/r. |
| 2nd | Tiree. | 13h Vis 6. 18h Vis 6. | 9th | Falmouth. | Day rain 3. | | Liverpool. | wind SE E. |
| | Croydon. | 1h bar. change +4. Hum 97. | | Spurn Hd. | 13h wind W. | | Dungeress. | weather bc |
| | Wick. | Th wind WNW. | | Birmingham. | Temp. 41°. 18h bar. 996.9. | | Guernsey. | low cloud Sc 2. |
| | Harrogate. | SW. 3. Grass min 39. | | S. Farnborough. | wind W. Day rain 0.1. | | | 1h cloud - 0.0. ACu. 2. |
| | Guernsey. | bar. 1010.5. | | Tiree. | 18h wind W.N. 5. Night rain Tr. | | Harrogate. | Th weather mnc |
| | Lerwick. | Day rain 3mm | | Nairn. | E. 1. | | Birmingham. | Temp. 37°. Min. 35°. |
| | Renfrew. | began <8.00. | | Clacton. | weather bc. | | Cranwell. | Min 31°. |
| | Esksdalemuir. | Night rain 2mm | | Portland Bill. | 1h bar. 1001.5. | | Colwyn Bay. | Sunshine 14 th 3.3. |
| | Falmouth. | Max. 50°. | | Blackrod Pt. | 7-13h "bbc" | | Southend. | ? |
| 3rd | Dungeress. | 50°. | 10th | Folkstone. | afternoon weather "bcct" | 17th | Tynemouth. | 13h wind S. |
| | Edinburgh. | 13h cloud Cu. 1. Csc. 9. | | Birmingham. | 13h low cloud Sc. Th "mbc" | | Esksdalemuir. | 18h wind N. 2. |
| | Leuchars. | bar. 994.1 | | Lerwick. | 18h wind NE. 2. | | Cranwell. | 1h bar. change -2. |
| | Pembroke. | wind SSW. | | Folkstone. | Temp. 45°. | | Spurn Hd. | Th temp. 42°. |
| | Stornoway. | 18h bar. 986.1 | | Holyhead. | Night rain 5mm | | Tiree. | Night rain 3mm |
| | Gorleston. | 1h hum. 85%. | | Torquay. | Sun to 17h 9 th 2.5. | | Dungeress. | Max. 50°. |
| | Tynemouth. | Max. 50°. | 11th | Folkstone. | 13h weather mbc. 18h hum. 85% | 18th | Southend. | Sun. 16 th ? 15 th ? |
| | Harrogate. | Night rain 4mm. | | Lerwick. | 18h cloud Sc. 4. Sun "No record" | | Pembroke. | 18h Temp. 47°. |
| | Leaffield. | Sun. 3.1. | | Blackrod. | 1h bar. change. ? Th ? | | Lympe. | 1h cloud Nb. 9. Csc. 10. |
| | Croydon. | Grass min. 38°. | | Esksdalemuir. | Th wind N.E. | | Guernsey. | Th Vis. 5. |
| | Harwich. | Min. 41°. | | Tynemouth. | NNW. | | Malin Hd. | Min. 43°. |
| 4th | Tiree. | 13h Temp. 48°. | | Birr Castle. | bar. 1015.8. | | Birr Castle. | Sun. 2.6. |
| | Harrogate. | bar. 1001.9. | | Harrogate. | Temp. 37°. cloud total 9. | | Leaffield. | 1-Th "bcd" |
| | Birmingham. | high cloud. C. | | Clacton. | cloud 450. Sc. 10. - 10. | | Berwick. | Sun to 17h 17 th 7.1. |
| | Guernsey. | ASc. | | Portland Bill. | Temp. 38°. | | Cleethorpes. | Min. 30°. |
| | Birr Castle. | 18h cloud. ht. 2000'. Min 43°. | | Leuchars. | Sun 4.3. | | Cheltenham. | 39°. |
| | Ross-on-Wye. | wind SW. W. | | Skegness. | Sun to 17h 10 th 2.0. | 19th | Southend. | Sun. 16 th ? |
| | Leaffield. | bar. 1011.6. | | Bath. | Night rain - | | Spurn Hd. | 13h cloud Cu. 6. |
| | Croydon. | Th bar. 1003.8. | | Southend. | Sun. 9 th 6.8. | | Leaffield. | bar. 1024.8. |
| | Clacton. | Temp. 46°. | | Bournemouth. | 3.3. | | Croydon. | Temp. 54°. |
| | Dungeress. | bar. 1005.5. | 12th | Tiree. | 18h Temp. 46°. Max 47°. | | Nairn. | Th cloud Cu. 8. |
| | Leuchars. | Grass min. 41°. | | Liverpool. | bar. 1018.8. | | Aberdeen. | Sc. 8. Hum. 85%. |
| | Blackrod. | Min 44°. | | Guernsey. | Vis. 6. | | Winchester. | Max. 55°. |
| 5th | Liverpool. | Sun 7.4h. | | Malin Hd. | 1h wind NNE. 5. | | Calshot. | Day rain 2. |
| | Holyhead. | 13h hum. 85%. 18h low dd. Nb. 4. | | Pembroke. | weather b | | Westminster. | Sun 1.5. |
| | Falmouth. | high cloud ASc. | | Seilly. | cloud Cu. 3. | | Berwick. | Sun 17h 7.1. |
| | Tiree. | 18h Vis. 6. | | Winchester. | Th Vis. 6. | 20th | Leamington. | Min. 45°. |
| | Leaffield. | wind SW. W. | | Aberdeen. | Sun 3.6. | | Blackrod Pt. | 13h weather mmo. Vis 4. |
| | Stornoway. | Th bar. 982.2. | | Hampstead. | 3.0. | | Dungeress. | wind SW. |
| | Harrogate. | bar. change. -3 | | Wallasey. | Sun to 17h 11 th 5.2. | | Spurn Hd. | 1h weather c/w |
| | Clacton. | Temp. 44°. | | Paignton. | 5.1. | | Pembroke. | bc |
| | Falmouth. | weather "crg" | | Skegness. | Sun. 10 th 2.8. | | Liverpool. | Th cloud total 6. |
| | Birr Castle. | Sun 4.1. | 13th | Dungeress. | 13h bar. 1020.0 | | Leaffield. | Vis. 7. |
| | Winchester. | Night rain began 24.30. | | Spurn Hd. | 18h - 1023.7. | | Seilly. | wind SE. cloud ac. 4. |
| | Douglas. | Night rain 21mm | | Harrogate. | weather bc/r. | | Harrogate. | Grass min 41°. |
| | Skegness. | Min 40°. Sun to 17h 4 th 0.9. | | Birmingham. | bc/r. Vis. 4. | | Gorleston. | Sun. 5.3. |
| | Brighton. | 45°. | | Guernsey. | bc/r. Vis. 4. | | Valencia. | Min. 49°. |
| 6th | Lerwick. | 13h Vis. 8. Max 47°. | | Lympe. | 1h cloud ht. 1500' | | Greenwich. | Grass min 28°. |
| | Spurn Hd. | wind SE E. | | Falmouth. | bar. 1020.3. | | Westminster. | 60:43:39. - 1:1:60:78. * |
| | Portland Bill. | bar. 989.3. 18h 989.0. | | S. Farnborough. | Th bar. change -1. | | Camden Sq. | 60:59:44:38. - 1:1:83%. |
| | Donaghadee. | 18h weather bc/pr. | 14th | Greenwich. | Max. 47°. | | Greenwich. | 19 th 19.15 - 20 th 4.45 |
| | Harrogate. | Temp. 44°. | | Tynemouth. | 13h bar. 1025.8. | | Pole Star. | Polaris. 9.30:2.52:30. |
| | Birmingham. | Vis. 6. | | Plymouth. | Ground 1. | | | Ursae Minoris 9.30:2.41:28. |
| | Stornoway. | Th bar. change +4. | | Esksdalemuir. | 18h wind ESE. 4. | 21st | Wick. | 13h bar. 1013.3. |
| | Esksdalemuir. | bar. 988.1. | | Birmingham. | ENE. 4. | | Tiree. | wind SW. 6. 18h SW. 6. |
| | Dungeress. | Hum. 85. Vis 8. cloud total 8 | | Dungeress. | bar. 1015.9. | | Cranwell. | SW. W. |
| | Holyhead. | 18-1h weather. "pr" | | Roches Pt. | 18-1h cbc | | Portland Bill. | bar. change ? |
| | Guernsey. | Max. 50°. | | Croydon. | Sun 1.4. | | Dungeress. | weather f/c: cloud Sc. 8. |
| | Westminster. | 49:42:38. 7:0.2. 77:77. * | | Southend. | Sun. to 17h 13 th ? | | Liverpool. | 18h cloud 4000. Sc. C. 5. |
| | S. Kensington. | Max. 0.6. 17h 5 th | 15th | Haslings. | ccc: cccc: 37:45:0.3: - 48:59. | | Tiree. | Th wind SSE. 3. |
| | (Pollution) | Min. 40.3. 3-5h 6 th | | Lerwick. | 13h Hum. 85%. | | Pembroke. | bar. 1017.0. |
| 7th | Lerwick. | 13h wind S'E. | | Pembroke. | bar. 1021.5. Th Temp. 44°. | 22nd | Stornoway. | 13h Temp. 54°. |
| | Ross-on-Wye. | W.N | | Stornoway. | 18h wind SSW. | | Tiree. | wind SSE. |
| | Birmingham. | 18h wind W. | | Malin Hd. | cloud Sc. 6. | | Donaghadee. | bar. 1011.7. wind SSW. |
| | Guernsey. | Th Temp. 48°. | | Wick. | Th Sea. 3. | | Birr Castle. | wind S. 3. |
| | Tiree. | Grass min. 27°. | | Tynemouth. | Temp. 38°. | | Leaffield. | SSE. |
| | Nairn. | Day rain began 1500. | | Spurn Hd. | 38°. | | Greenwich. | 15h Humidity 36%. |
| | Cranwell. | Max. 48°. | | Birmingham. | Min 33°. | | Leaffield. | 18-1h "bcw" |

* The barometric change is expressed in half millibars.

