

M.O FORM 2373

AIR MINISTRY.

METEOROLOGICAL OFFICE.
LONDON.

DAILY WEATHER REPORTS

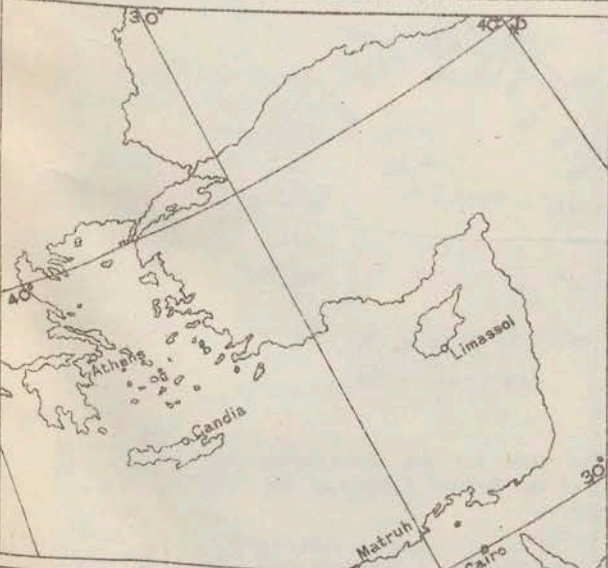
1ST JULY TO 30TH SEPTEMBER, 1926.

METEOROLOGICAL STATIONS.

Scale 1:2 x 10⁷
 Nautical Miles 1 2 3 4 5 6 7 8 9 10
 Statute Miles 1 2 3 4 5 6 7 8 9 10



A map of Europe showing the British Isles, France, and parts of the Atlantic Ocean. The map includes latitude and longitude lines. Key locations marked include Aberdeen, Leuchars, Ranfrew, Eskdalemuir, Aldergrove, Holyhead, Sealand, Cranwell, Castle Bromwich, Duxford, Felixstowe, Kew, Croydon, Andover, S. Farnborough, Calshot, Catterwater, Cherbourg, Argentan, Paris, Valenciennes, Calais, and Bruges. The map is titled 'Map of Europe' at the top.



Beaufort Number.	Admiral Beaufort's General Description of Wind.	Specification for use on Land, based on observations made at Land Stations.	Limits of Mean Velocities Statute Miles per Hour.
0	Calm	Calm ; smoke rising vertically	Less than 1
1	Light air	Direction of wind shown by smoke drift	1-3
2	Slight breeze	Wind felt on face ; leaves rustle	4-7
3	Gentle breeze	Leaves and small twigs in constant motion ; wind extends light flag	8-12
4	Moderate wind	Raises dust and loose paper ; small branches are moved	13-18
5	Fresh wind	Small trees in leaf begin to sway ; crested wavelets on inland waters... ..	19-24
6	Strong wind	Large branches in motion ; whistling heard in telegraph wires	25-31
7	High wind	Whole trees in motion ; inconvenience felt when walking against wind	32-38
8	Gale	Breaks twigs off trees ; generally impedes progress	39-46
9	Strong gale	Slight structural damage occurs (chimney pots and slates removed)	47-54
10	Whole gale	Seldom experienced inland ; trees uprooted	55-63
11	Very rarely experienced ; accompanied by widespread damage	64-75
12	Hurricane	Above 75

BEAUFORT NOTATION OF WEATHER.

b blue sky (not more than a quarter covered).
bc sky partly cloudy (one half covered).
c generally cloudy.
ce wet air.
d drizzle.
h hail.
KQ line squall.
l lightning.
m mist, visibility 1000-10000 m.
o overcast sky.
f fog, 200-1000 m.
F thick fog " less than 200 m.
g gloomy.
jp precipitation within sight of station.
p passing showers.
r rain.
s snow.
rs sleet.
t thunder.
u ugly, threatening.
v unusual visibility.
w dew.
x hoar frost.
y dry air.
z dust haze; the turbid atmosphere of dry weather.



With present weather is combined, whenever possible, the general character of the weather.

A "solidus" divides actual existing weather from preceding conditions, thus: -bc/r = fair weather after rain; i = intermittent; - = "decreasing"; + = "increasing"; h(r) = "hail" or "rain and hail";

Capital letters indicate intensity, suffix o indicates slight; and repetition of letters continuity, thus:—

R = heavy rain.
rr = continuous moderate rain.
rrRo = continuous light rain.

<p>The Meteorological Office issues warnings to ports and fishing stations of gales on or near the coasts of the British Isles. When one of these notices has been received at a station a black canvas cone is hoisted.</p> <p>The <i>South Cone</i> (point downwards) is hoisted for gales from S.E., veering to S.W., W. or N.W.</p> <p>„ S.W., veering to W. or N.W.</p> <p>„ W., veering to N.W.</p> <p>„ E., veering to S. or S.W.</p>	<p>The <i>North Cone</i> (point upwards) is hoisted for gales from S.E., E. or N.E., backing to N.</p> <p>„ N.W., veering to N., N.E. or E.</p> <p>„ N., veering to N.E. or E.</p> <p>„ N.E., veering to E.</p> <p>The Signals remain hoisted after the receipt of a warning telegram until danger of a gale is passed.</p> <p>The Districts to which warnings are sent are shown in the British Section of the Daily Weather Report by the following symbols:—</p>
--	---

 South Cone hoisted.
 North " "

AIR MINISTRY.

METEOROLOGICAL OFFICE, LONDON.

NOTES ON THE INFORMATION CONTAINED IN THE BRITISH AND INTERNATIONAL SECTIONS OF THE DAILY WEATHER REPORT.

Heights of Stations.—The heights of British Stations above M.S.L. published in the British Section of the Daily Weather Report refer to the plot of ground on which the rain gauge is situated.

Pressure.—The distribution of barometric pressure at Mean Sea Level is shown by means of isobars which are drawn for intervals of 2 millibars on the British Section of the Report and for intervals of 4 millibars on the International Section.

The wind at a height of 1,500-2,000 feet above ground usually blows along the isobars and, for the same temperature, pressure and latitude, the speed of the wind is inversely proportional to the distance between the isobars, e.g., for isobars 1 inch apart in the Daily Weather Report the speed of the upper wind is about 12 m.p.h. in latitude 55°, with a temperature of 50° F. and a pressure of 1,015 mb; if, however, the isobars are $\frac{1}{2}$ inch apart the corresponding speed is 24 m.p.h.

The scale below can be used with both the International and the British Sections. If the distance between consecutive isobars is measured along the rule from the left-hand extremity the geostrophic wind is shown by the scale in miles per hour.

GEOSTROPHIC WIND SCALE FOR

4 mb isobars on 1 : 2 × 10⁷ Charts.
or 2 mb " " 1 : 10⁷ "
or 1 mb " " 1 : 5 × 10⁶ "



Miles per hour.

This scale applies under the following conditions:—

Pressure, 1,015 mb. Temperature, 50° F. Latitude, 55°.

Corrections.—For an increase of 10 mb pressure, subtract 1% from velocity; for an increase of 10° F. add 2%. From Latitude 55° to Latitude 65° subtract 1% for each degree above 55°. From Latitude 55° to Latitude 45° add $\frac{1}{2}$ % for each degree below 55°.

Temperature.—Temperature is specified in degrees Fahrenheit, and is shown on the charts by means of figures written alongside the circles which indicate the positions of the stations.

Relative Humidity.—From January 1st 1926, relative humidity at British stations has been calculated from the following hygrometric formulae:

$$x = f - .444(t - t') \text{ for wet bulb readings above } 32^\circ \text{ F.}$$

$$x = f - .400(t - t') \text{ for wet bulb readings below } 32^\circ \text{ F.}$$

where x is the vapour pressure in mb.;

f the saturation vapour pressure at the temperature of the wet bulb;

t the dry bulb temperature; and

t' " wet " "

The use of Glaisher's tables has been discontinued.

The tables used for calculating humidities from the readings of the dry and wet bulb thermometers on aeroplanes, are based on a formula similar to the above, but allowance for the variations of barometric pressure with height and for the increased ventilation of the thermometers.

Upper Air Temperature.—The British observations are made normally, one at 1,000 feet above the level of the aerodrome, and the remainder at pressures of 950, 900, 850, 800, etc., millibars. Heights are then computed and, apart from instrumental error, are correct heights: they do not require modification for differences of temperature from normal as these are allowed for in the computation. The values are shown graphically and in tabular form in the Upper Air Supplement. On the diagram, temperatures are given in degrees Fahrenheit and Absolute. The oblique line marked "Dry Adiabatic" shows the lapse rate of temperature for dry air ascending or descending under adiabatic conditions, i.e., without communication of heat from external sources. The lapse rate under these circumstances is very approximately 5.5° F. per 1,000 feet, or 10°a per kilometre. A lapse rate greater than this value indicates instability in a dry atmosphere.

The broken lines marked Saturated Adiabatic show lapse rates for saturated air. These are for air masses which contain just sufficient moisture at 1,015 mb. pressure to become saturated after rising 1 km. in an environment having the dry adiabatic lapse rate. The condensed moisture is assumed to be retained thereafter in the air as it rises.

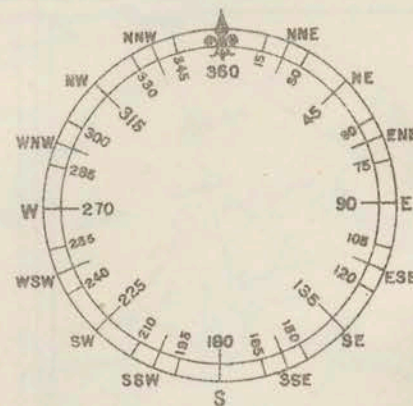
Times of Sunrise, Noon and Sunset.—From January 1st, 1926, the times of Sunrise, Noon and Sunset published in the British Section of the Report for certain stations have been recalculated from (1) the figures for the duration of sunshine contained in the International Meteorological Tables and (2) the value of the sun's declination and the equation of time published in the Nautical Almanac. The change of declination of the sun on the same day from year to year over a cycle of four years is now taken into account. This change has formerly been neglected, as stated in former issues of Form 2373.

Wind.—All wind directions specified in the reports are "true," as distinguished from "magnetic." The arrows indicating wind direction are drawn to fly with the wind. Wind velocities are shown on the charts of the British Section and Upper Air Supplement in m.p.h. by the numbers placed within the small circles. In the International Section velocities are not shown. In both Sections the number of feathers on the arrows denotes wind force by Beaufort number.

Upper Winds.—The direction and velocity of the wind are given in the charts of the Upper Air Supplement for heights of 2,000 feet and 6,000 feet. The data are also given in tabular form for various heights. The reports are usually based on Pilot Balloon ascents.

Wind reports deduced from British Pilot Balloon Ascents refer to the 1,000 feet layers centering at the heights given in the table up to 16,000 feet. When winds are reported at greater heights, they refer to the 5,000 feet layers centering at 20,000 feet, 25,000 feet, 30,000 feet and 35,000 feet.

In the tabular statement direction is specified in degrees from true north measured through East 90°, South 180°, West 270° to North 360°. (See diagram below.)



Sea Disturbance.—The code for sea disturbance used at coastal stations is given on p. 1 of the British Section of the Report. Ships at sea use the following code:—

- | | | | | | |
|--|---------|-------------------------------|--|---------|---------------------------|
| 0. No or slight swell
1. Moderate swell
2. Heavy "
3. Long low "
4. Confused " | } and { | Sea smooth
to
moderate. | 5. No or slight swell
6. Moderate swell
7. Heavy "
8. Long low "
9. Confused " | } and { | Sea rough
or
above. |
|--|---------|-------------------------------|--|---------|---------------------------|

Adjusted Readings.—Where an instrumental reading is found to be in error and some adjustment is necessary, such adjusted reading is published in brackets thus (59).

SUPPLEMENT TO THE DAILY WEATHER REPORT OF THE METEOROLOGICAL OFFICE, LONDON.
SUMMARY OF METEOROLOGICAL OBSERVATIONS AT SELECTED STATIONS ISSUED ON THE 1st DAY OF EACH MONTH.

Notes on the Weather of SEPTEMBER, 1926.

In the early hours of Sept. 1st, a depression over France caused severe local thunderstorms in S.E. England while the persistence of shallow Lows over the Channel and Netherlands gave some further heavy rain on the 2nd. After a temporary improvement south-westerly winds prevailed for some days with rather cloudy skies and occasional rain, the nights continuing very warm for the time of year. On the morning of the 6th, the minimum at Kew was 65°F.

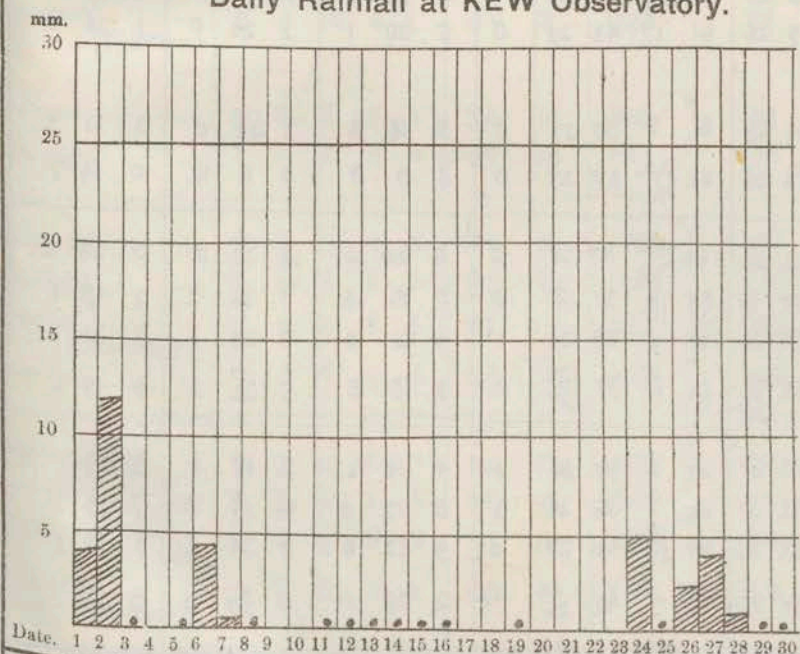
An anticyclone which had been centred near the Bay of Biscay passed to Central Europe on the 9th. and under the influence of a southerly current temperature rose above 80°F. in several places including London on the 10th. but began to fall again next day owing to the deepening of a depression near the Hebrides. Conditions remained somewhat unsettled but good sunshine records were obtained on several days and temperature continued mainly above normal.

Meanwhile another anticyclone was moving eastward across France as pressure tended to become low from Iceland to near the Azores. Southerly winds from Mediterranean regions combined with many hours of bright sunshine caused a short spell of exceptionally hot weather in England at the third week-end. Readings above 80°F. were recorded in many places on Saturday, the 18th, touched 85° - 90°F. on the 19th. and though a drop of about 10° occurred in many instances on the 20th. yet some further values above 80°F. were registered that day. The supply of cooler air was brought by northerly winds in the rear of a trough of low pressure which crossed our islands on the 19th. - 20th. causing thunderstorms and heavy rain locally in Northern England and Southern Scotland.

During the last ten days temperature became considerably lower, a marked drop occurring about the 25th. when a depression passed across the north of Scotland to the North Sea. Maximum readings in London on Sunday, the 26th. were more than 30° lower than on the previous Sunday.

The total rainfall was remarkably low in some southern districts: Calshot had only 6 mm.

Daily Rainfall at KEW Observatory.



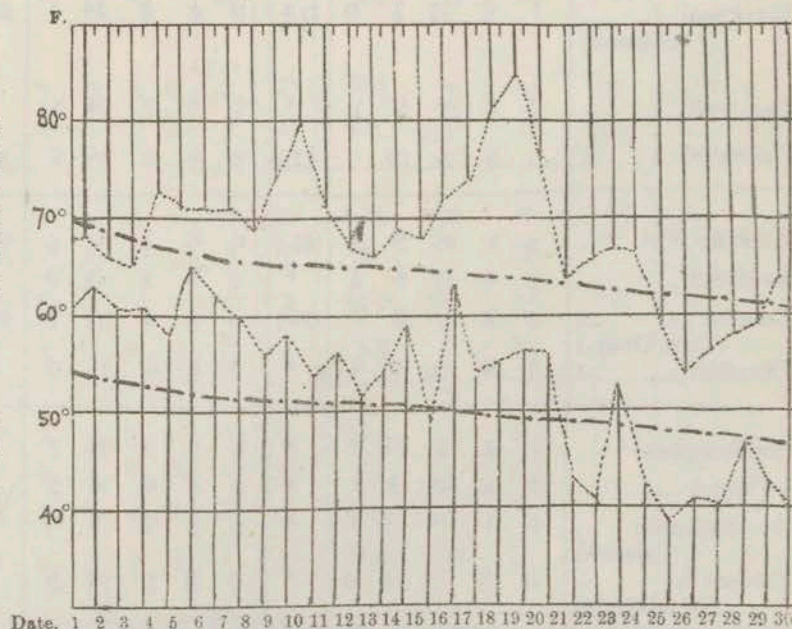
Daily Range of Temperature at KEW Observatory.

TEMPERATURE.

The pecked curves indicate the maximum temperature recorded each day, and the minimum temperature each night throughout the month. The chain lines show normal values.

RAINFALL.

● = less than 0.5 mm.
Total for month 35 mm.



MEAN VALUES FOR THE MONTH.*

	PRESSURE		TEMPERATURE	
	Mean	Difference from average	Mean	Difference from average
Aberdeen	mb. 1014.3	mb. -0.2	°F. 54.3	°F. +1.1
Valencia	1019.5	+3.2	58.0	+1.2
Kew	1019.6	+2.2	60.9	+3.7

* Pressure — mean for the 24 hours.

Temperature — mean of Max. and Min.

WIND FREQUENCIES AT 7h.

Aberdeen



Valencia



Kew



Forces 1-3 — ; forces 4-7 — ; force 8 or above — . Scale : 10mm. to 10 observations.

The figure in the centre of the circle gives the number of calms.

SUMMARY OF RECORDS OF TEMPERATURE, SUNSHINE,

		TEMPERATURE.												LOW CLOUD.																	
		Number of daily readings within fixed limits.						Extremes—Warmest and Coldest.						Number of Ground Frosts.	Number of observations within fixed limits.																
								Days.			Nights.				7H.			13H.			18H.										
		Below 1,000 ft.			1,000-5,000 ft.										5,000-8,000 ft.			Below 1,000 ft.			1,000-5,000 ft.			5,000-8,000 ft.							
		† Maximum.			Normal Max.	† Minimum.			Normal Min.	Highest Max.		Lowest Max.			Highest Min.		Lowest Min.		Below 1,000 ft.			1,000-5,000 ft.			5,000-8,000 ft.						
50	59	68	77	86		32	41	50		59	68	Date.	Date.	Date.	Date.	Date.	Date.	Date.	Date.	Date.	Date.	Date.	Date.	Date.	Date.	Date.	Date.				
Stornoway	...	2	18	9	1	0	57.7	0	5	19	6	0	46.2	71	18	50	13 25	56	3 4 18	38	16	*	3	27	0	4	24	1	5	25	0
Aberdeen	...	0	14	13	3	0	59.5	0	6	14	10	0	46.6	72	17 19	51	20	59	19	35	25	2	4	18	2	1	27	1	0	27	0
Edinburgh	...	0	15	13	1	1	*	0	1	14	13	2	*	79	18	53	26	62	19	41	26	0	9	11	5	3	14	8	6	13	9
(Inchkeith)	...	0	10	18	2	0	*	1	9	10	8	2	*	77	18	54	25	60	17 18	26	26	4	3	16	4	1	28	1	3	22	3
Renfrew	...	1	18	10	1	0	*	1	8	14	7	0	*	74	18	50	25	57	17	25	26	3	10	19	1	3	27	0	7	22	1
Eskdalemuir	...																														
Dublin	...	0	5	16	9	0	61.9	0	8	10	10	2	46.1	75	19	56	25	63	18	34	23	0	*	*	*	*	*	*	*	*	*
(Phoenix Park)	...	0	4	23	3	0	62.1	0	4	12	11	3	47.0	71	18	55	26	61	19	33	21	3	4	26	0	4	26	0	4	26	0
Birr Castle	...	0	5	24	1	0	61.8	0	0	8	19	3	51.3	69	18	56	26	63	18	42	21	0	12	16	0	6	24	0	6	22	0
Valencia	...																														
(Cahiriveen)	...																														
Tynemouth	...	0	9	15	6	0	60.7	0	1	10	17	2	47.8	75	17	54	26 27	61	19	37	26	0	4	24	0	2	28	0	4	25	0
Holyhead	...	0	8	20	2	0	61.0	0	0	6	21	3	51.8	77	18	53	26	62	18 19	44	23	0	5	24	0	9	20	0	7	17	1
Liverpool	...	1	8	18	3	0	61.4	0	0	5	24	1	50.7	77	19	49	26	61	17	43	27	0	5	20	1	2	28	0	1	26	1
(Bidston)	...																														
Cranwell	...	0	6	17	5	2	*	0	7	7	14	2	*	86	19	54	25	61	5	37	27	0	5	18	3	3	24	0	2	21	1
Gorleston	...	0	5	14	10	1	62.5	0	4	5	16	5	51.5	78	20	53	26	62	16 21	37	27	0	3	9	9	0	11	12	0	14	7
Ross-on-Wye	...	0	3	15	9	3	65.3	0	4	6	14	6	47.7	82	19	53	26	62	17 20	37	27	0	9	20	0	4	23	2	3	25	2
Leafield	...	1	4	17	5	3	*	0	4	8	18	0	*	84	19	50	26	59	16 17	37	27	0	9	15	5	1	26	2	2	19	6
London	...	0	5	11	11	3	64.9	0	4	5	13	8	49.3	85	19	54	26	65	6	39	26	1	6	21	0	5	20	1	3	21	2
(Kew Obsy.)	...	0	4	12	10	4	*	0	6	4	13	7	*	85	19	53	26 27	64	6	37	25 27	2	9	13	3	5	22	1	4	19	1
Croydon	...																														
Shoeburyness	...	0	2	8	16	4	*	0	5	4	14	7	*	85	20	53	27	64	6	37	30	1	4	10	2	2	17	1	2	14	1
Lympne	...	0	5	15	9	1	*	0	5	6	14	5	*	79	20	52	27	62	7	36	26	3	9	12	0	10	18	0	7	14	1
Southampton	...	0	1	14	14	1	*	0	1	7	5	17	*	78	10	55	26	64	2 7	40	27	0	9	12	6	1	24	2	4	18	2
(Calshot)	...	0	5	19	6	0	*	0	0	5	17	8	*	71	19	55	26	63	7	42	26	*	2	28	0	0	30	0	0	30	0
Falmouth	...																														
(Pendennis)	...																														
UPPER AIR TEMPERATURE.												UPPER WINDS.																			
												(No. of records of Velocity (m.p.h.) within fixed limits.)																			
DUXFORD.				S.FARNBOROUGH.				LYMPNE.				STATION.				RENFREW.				CATTEWATER.				LYMPNE.							
Pressure.	Normal Height.	Normal Temperature	Mean.	No. of Reports.	Mean.	No. of Reports.	Mean.	No. of Reports.	Mean.	No. of Reports.	Mean.	No. of Reports.	Height.	No. of Obs.	Under 10 m.p.h.	10-25 m.p.h.	26-45 m.p.h.	46-75 m.p.h.	Above 75 m.p.h.	No. of Obs.	Under 10 m.p.h.	10-25 m.p.h.	26-45 m.p.h.	46-75 m.p.h.	Above 75 m.p.h.	No. of Obs.	Under 10 m.p.h.	10-25 m.p.h.	26-45 m.p.h.	46-75 m.p.h.	Above 75 m.p.h.
mb.	feet.	°F.	°F.		°F.		°F.		°F.		°F.		Feet.																		
950	1860	50	57	30	54	11	56	12					2,000	49	8	29	11	1	-	46	8	36	2	-	-	61	9	32	20	-	-
850	4870	44	49	29	48	11	48	10					5,000	20	3	11	6	-	-	8	2	3	3	-	-	27	3	15	8	1	-
750	8210	36	41	30	40	11	42	6					10,000	2	-	1	1	-	-	4	2	2	-	-	-	8	-	7	1	-	-
650	11,950	24	28	30	29	4	-	-					15,000	-	-	-	-	-	-	1	-	1	-	-	-	1	-	1	-	-	-
550	16,200	11	14	29	18	4	-	-																							

+ Since March 1st, 1921, the readings used have (except in the case of Phoenix Park & Bidston) been the maximum for the period 7h.-18h., and the minimum for the period 18h.-7h. Bidston now adopts the same practice. The normal values given above are based upon extremes taken over the 24 hours, or the 24 hours.

METEOROLOGICAL OFFICE: AIR MINISTRY, KINGSWAY, W.C.2.

RAINFALL, HUMIDITY AND LOW CLOUD, ...SEPTEMBER..., 1926.

	SUNSHINE.										RAINFALL.										Days with Thunder.	Days with Snow or Sleet.			
	Number of Days with duration.					Maximum Duration.		Total for past 12 months. Difference from average. Total for Month Difference from average.				Number of days with amount. *					Maximum fall in 24 hrs.		Total for past 12 months. Difference from Average. Total for Month * Difference from Average.						
	Nil.	0.1-3h.	3.1-6h.	6.1-9h.	Above 9h.	Hours.	Date.					0, trace or 0.1 mm.	0.2-1 mm.	1.1-5 mm.	5.1-15 mm.	15.1-25 mm.	Above 25 mm.	mm.					Date.		
								hours.	hours.	hours.	hours.							mm.	mm.	mm.	mm.				
Stornoway ...	7	10	10	3	0	7.2	6	1260	+1	76	-39	6	5	7	9	3	0	24	30	1224	-42	168	+68	0	0
Aberdeen ...	3	8	9	7	3	10.4	2	1393	+6	138	+14	14	4	3	7	1	1	28	20	711	-37	116	+60	1	0
Edinburgh ... (Inchkeith)	2	6	14	7	1	9.2	21	1531	*	144	*	12	5	7	5	1	0	22	19	628	*	97	*	2	0
Renfrew ...	2	11	8	9	0	7.7	24	1230	*	111	*	11	6	8	4	1	0	20	14	944	*	71	*	0	0
Eskdalemuir ...	4	9	11	6	0	8.4	18	1201	*	107	*	12	2	7	7	1	1	37	14	1664	*	150	*	2	0
Dublin ... (Phoenix Park)	3	9	6	9	3	11.0	21	1451	-56	132	-7	17	7	2	3	1	0	15	18	677	-28	43	-6	1	*
Birr Castle ...	5	10	8	5	2	9.7	20	1277	-66	108	-18	12	8	9	0	0	1	28	8	782	-47	53	-5	0	0
Valencia ... (Cahirciveen)	6	12	3	3	6	11.4	1	1329	-116	102	-31	12	4	12	1	1	0	22	18	1316	-98	59	-46	0	0
Tynemouth ...	*	*	*	*	*	*	*	*	*	*	*	15	5	8	2	0	0	15	20	709	+88	55	+9	1	0
Holyhead ...	1	12	8	6	3	10.4	21	1594	*	123	*	18	4	5	3	0	0	13	8	730	-158	39	-29	1	0
Liverpool ... (Bidston)	3	9	10	6	2	10.6	21	1334	*	119	*	14	5	6	4	0	1	26	19	758	+49	85	+24	2	0
Cranwell ...	4	8	5	11	2	9.2	10	1510	*	135	*	21	2	7	0	0	0	5	27	562	*	20	*	1	0
Gorleston ...	7	4	5	11	3	10.7	19	1483	*	134	*	18	6	5	1	0	0	9	27	631	+9	28	-22	2	0
Ross-on-Wye ...	4	11	9	4	2	10.0	18	1379	*	107	*	19	7	3	1	0	0	7	26	638	-80	15	-36	1	0
Leafield ...	2	14	6	6	2	9.9	13	1364	*	114	*	20	4	2	4	0	0	9	2	711	*	35	*	1	0
London ... (Kew Obsy.)	3	11	4	8	4	11.3	13	1355	-120	130	-15	19	4	5	2	0	0	12	2	600	-6	35	-13	2	0
Croydon ...	4	9	4	8	5	11.4	13	1458	*	143	*	18	4	4	4	0	0	9	2	708	*	42	*	1	0
Shoeburyness ...	2	7	10	4	7	11.0	19	1642	*	155	*	22	5	3	0	0	0	3	6	543	*	9	*	0	0
Lympne ...	6	7	4	8	5	11.5	18	1667	*	142	*	20	5	4	1	0	0	5	27	771	*	19	*	0	0
Southampton ... (Calshot)	3	6	8	8	5	11.8	13	1708	*	154	*	24	3	3	0	0	0	3	2	630	*	6	*	1	0
Falmouth ... Observatory	6	7	9	5	3	10.2	30	1716	-43	125	-38	17	9	3	1	0	0	7	26	1037	-70	25	-49	0	0

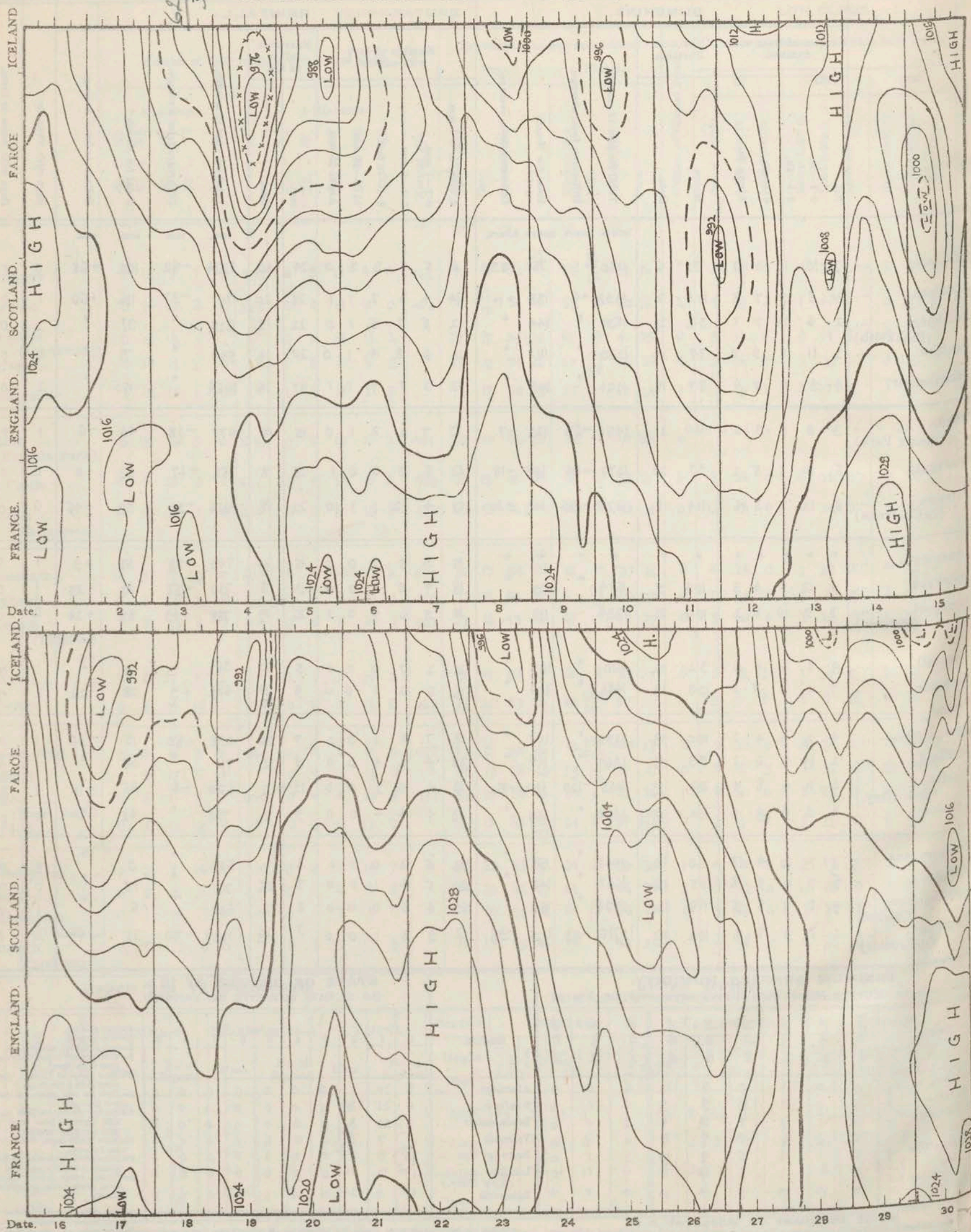
MINIMUM SURFACE HUMIDITY.										STATE OF GROUND AT 13 h.												
No. of Days (MDT. TO MDT.) WITH MINIMA BETWEEN FIXED LIMITS.										No. of Days EACH TYPE WAS RECORDED.												
Station.	95-100 %.	90-94 %.	80-89 %.	70-79 %.	60-69 %.	50-59 %.	40-49 %.	30-39 %.	20-29 %.	Station.	0	1	2	3	4	5	6	7	8	9		
Aberdeen ...	0	0	3	5	8	10	4	0	0	Aberdeen ...	9	20	1	0	0	0	0	0	0	0	0	0=Dry ground. 1=Wet ground. 2=Soft (muddy) wet ground. 3=Bare ground frozen (but less than 2 ins. deep). 4=Bare ground frozen (but more than 2 ins. deep). 5=Dew (or wet grass but not wet ground). 6=Skating to-day in 1900 and 1800 reports (Hear frost in 0100 and 0700 reports). 7=Snow (this layer, often not continuous). 8=Snow (deep, impeding traffic, usually a continuous layer). 9=Glazed roads (ice on roads from frozen rain or melted snow).
Renfrew... ..	0	0	2	10	9	9	0	0	0	Renfrew... ..	4	23	3	0	0	0	0	0	0	0	0	
Eskdalemuir ...	0	1	2	7	14	4	2	0	0	Eskdalemuir ...	5	22	3	0	0	0	0	0	0	0	0	
Valencia... ..	0	2	6	7	8	7	0	0	0	Valencia ...	17	7	0	0	0	6	0	0	0	0	0	
Ross on Wye ...	1	1	2	5	8	10	2	1	0	Ross on Wye ...	20	9	0	0	0	1	0	0	0	0	0	
London ... (Kew Obsy.)...	0	1	2	3	10	6	7	1	0	London ... (Kew Obsy.)...	17	12	1	0	0	0	0	0	0	0	0	
Falmouth ...	*	*	*	*	*	*	*	*	*	Falmouth ...	19	9	2	0	0	0	0	0	0	0	0	

NOTES ON CHART OF ISOPLETHS (p. 4).
 The diagram is obtained by drawing a line from Akureyri in Iceland to the South of France, near Marseilles. The points at which the isobars drawn for 4 mb pressure intervals intersect this line at 1h, 7h, 13h, and 19h, are plotted consecutively and joined to show the variation of pressure from day to day at any point in the line. The line terminates at Lat. 66° N., Long. 18° W. in the north, at Lat. 44° N., Long. 4° E. in the south.

* Based in part on reports made by telegraph in which the day & night measurements are rounded off to the nearest whole millimetre. Small discrepancies may arise between these totals and those given in the Monthly Weather Report which are based on readings taken to 0.1 mm.

G. C. SIMPSON, F.R.S., Director.

PRESSURE: ICELAND TO GULF OF LIONS SEPTEMBER, 1926.
ISOPLETHS* BASED ON SIX-HOURLY OBSERVATIONS.



* For explanation see page 3. ——— = 1,020 mb. - - - - - = 1,000 mb. x - x - x - x = 980 mb. o - o - o = 960 mb.

DAILY WEATHER REPORT OF THE METEOROLOGICAL OFFICE, LONDON:

BRITISH SECTION

No. B. 23659

Wednesday, 1st September 1926

Page 1

Observations at 13h. G.M.T. 31st															Observations at 18h. G.M.T. 31st														
STATIONS.	Barom. at M.S.L.	Change in 3 Hours.	Wind.		Weather.	Temp. °F.	Humidity. %	Visibility. 0-9	Cloud.				Barom. at M.S.L.	Change in 3 Hours.	Wind.		Weather.	Temp. °F.	Humidity. %	Visibility. 0-9	Cloud.				State of ground.				
			Direc.	Force					Height Feet	Form	Amt. 0-10	Direc.			Force	Height Feet					Form	Amt. 0-10							
																							Low.	Upper		Total	Low.	Upper	Total
(For heights see p. 2.)	mb.		0-12									mb.		0-12															
Lerwick	1020.0	+1	WNW	2	bc	55	75	8	4000	Cu	6	-	6	1022.4	+2	NW	1	b	55	75	8	4000	Cu	1	Ci	2	-		
Stornoway	1023.3	+2	NW	2	c	55	85	7	4000	Cu	8	-	8	1024.2	+1	-	0	c	54	92	7	4000	Cu	9	-	9	0		
Wick	1023.0	+3	NNW	2	c	56	85	8	4000	Cu	6	Cst	8	1024.2	+2	NNW	2	bc	53	85	8	2500	St	3	Cst	5	0		
Castlebay	1024.2	+2	NNW	3	bc	56	75	8	2500	St	5	-	5	1024.9	0	NW	3	bc	55	85	8	4000	Cu	4	-	4	2		
Nairn	1025.0	+3	NNW	3	bc	60	55	8	2500	Cu	3	-	3	1025.5	0	E	1	bc	58	65	8	4000	Cu	7	-	7	0		
Aberdeen	1025.0	+3	NNW	3	bc	60	55	8	2500	Cu	3	-	3	1024.0	+1	N	2	b	56	65	8	2500	St	7	Ci	1	0		
Malin Head	1024.0	+2	N	4	c	57	75	8	-	-	0	AG	8	1024.5	+1	N	4	bc	58	85	9	5700	St	4	AG	6	1		
Renfrew	1023.0	+2	ENE	3	c	57	75	7	2500	St	10	-	10	1023.5	+1	E	1	b	58	75	7	4000	St	2	-	2	1		
Edinburgh (Inchkeith)	1022.8	+3	ENE	2	c	55	75	8	2500	St	9	-	9	1023.1	+1	ESE	1	b	56	75	8	7200	St	1	-	1	1		
Leuchars	1022.3	+1	E	2	bc	57	75	8	5700	St	6	-	6	1024.3	+3	E	1	b	54	85	8	4000	St	0	-	0	8		
Edinburgh (Leith)	1022.3	+1	E	2	bc	57	75	8	5700	St	6	-	6	1023.0	+2	NNE	3	c	52	75	8	4000	St	8	-	8	8		
Edinburgh (Leith)	1022.3	+1	E	2	bc	57	75	8	5700	St	6	-	6	1023.0	+2	NNE	3	c	52	75	8	4000	St	8	-	8	8		
Edinburgh (Leith)	1022.3	+1	E	2	bc	57	75	8	5700	St	6	-	6	1023.0	+2	NNE	3	c	52	75	8	4000	St	8	-	8	8		
Edinburgh (Leith)	1022.3	+1	E	2	bc	57	75	8	5700	St	6	-	6	1023.0	+2	NNE	3	c	52	75	8	4000	St	8	-	8	8		
Edinburgh (Leith)	1022.3	+1	E	2	bc	57	75	8	5700	St	6	-	6	1023.0	+2	NNE	3	c	52	75	8	4000	St	8	-	8	8		
Edinburgh (Leith)	1022.3	+1	E	2	bc	57	75	8	5700	St	6	-	6	1023.0	+2	NNE	3	c	52	75	8	4000	St	8	-	8	8		
Edinburgh (Leith)	1022.3	+1	E	2	bc	57	75	8	5700	St	6	-	6	1023.0	+2	NNE	3	c	52	75	8	4000	St	8	-	8	8		
Edinburgh (Leith)	1022.3	+1	E	2	bc	57	75	8	5700	St	6	-	6	1023.0	+2	NNE	3	c	52	75	8	4000	St	8	-	8	8		
Edinburgh (Leith)	1022.3	+1	E	2	bc	57	75	8	5700	St	6	-	6	1023.0	+2	NNE	3	c	52	75	8	4000	St	8	-	8	8		
Edinburgh (Leith)	1022.3	+1	E	2	bc	57	75	8	5700	St	6	-	6	1023.0	+2	NNE	3	c	52	75	8	4000	St	8	-	8	8		
Edinburgh (Leith)	1022.3	+1	E	2	bc	57	75	8	5700	St	6	-	6	1023.0	+2	NNE	3	c	52	75	8	4000	St	8	-	8	8		
Edinburgh (Leith)	1022.3	+1	E	2	bc	57	75	8	5700	St	6	-	6	1023.0	+2	NNE	3	c	52	75	8	4000	St	8	-	8	8		
Edinburgh (Leith)	1022.3	+1	E	2	bc	57	75	8	5700	St	6	-	6	1023.0	+2	NNE	3	c	52	75	8	4000	St	8	-	8	8		
Edinburgh (Leith)	1022.3	+1	E	2	bc	57	75	8	5700	St	6	-	6	1023.0	+2	NNE	3	c	52	75	8	4000	St	8	-	8	8		
Edinburgh (Leith)	1022.3	+1	E	2	bc	57	75	8	5700	St	6	-	6	1023.0	+2	NNE	3	c	52	75	8	4000	St	8	-	8	8		
Edinburgh (Leith)	1022.3	+1	E	2	bc	57	75	8	5700	St	6	-	6	1023.0	+2	NNE	3	c	52	75	8	4000	St	8	-	8	8		
Edinburgh (Leith)	1022.3	+1	E	2	bc	57	75	8	5700	St	6	-	6	1023.0	+2	NNE	3	c	52	75	8	4000	St	8	-	8	8		
Edinburgh (Leith)	1022.3	+1	E	2	bc	57	75	8	5700	St	6	-	6	1023.0	+2	NNE	3	c	52	75	8	4000	St	8	-	8	8		
Edinburgh (Leith)	1022.3	+1	E	2	bc	57	75	8	5700	St	6	-	6	1023.0	+2	NNE	3	c	52	75	8	4000	St	8	-	8	8		
Edinburgh (Leith)	1022.3	+1	E	2	bc	57	75	8	5700	St	6	-	6	1023.0	+2	NNE	3	c	52	75	8	4000	St	8	-	8	8		
Edinburgh (Leith)	1022.3	+1	E	2	bc	57	75	8	5700	St	6	-	6	1023.0	+2	NNE	3	c	52	75	8	4000	St	8	-	8	8		
Edinburgh (Leith)	1022.3	+1	E	2	bc	57	75	8	5700	St	6	-	6	1023.0	+2	NNE	3	c	52	75	8	4000	St	8	-	8	8		
Edinburgh (Leith)	1022.3	+1	E	2	bc	57	75	8	5700	St	6	-	6	1023.0	+2	NNE	3	c	52	75	8	4000	St	8	-	8	8		
Edinburgh (Leith)	1022.3	+1	E	2	bc	57	75	8	5700	St	6	-	6	1023.0	+2	NNE	3	c	52	75	8	4000	St	8	-	8	8		
Edinburgh (Leith)	1022.3	+1	E	2	bc	57	75	8	5700	St	6	-	6	1023.0	+2	NNE	3	c	52	75	8	4000	St	8	-	8	8		
Edinburgh (Leith)	1022.3	+1	E	2	bc	57	75	8	5700	St	6	-	6	1023.0	+2	NNE	3	c	52	75	8	4000	St	8	-	8	8		
Edinburgh (Leith)	1022.3	+1	E	2	bc	57	75	8	5700	St	6	-	6	1023.0	+2	NNE	3	c	52	75	8	4000	St	8	-	8	8		
Edinburgh (Leith)	1022.3	+1	E	2	bc	57	75	8	5700	St	6	-	6	1023.0	+2	NNE	3	c	52	75	8	4000	St	8	-	8	8		
Edinburgh (Leith)	1022.3	+1	E	2	bc	57	75	8	5700	St	6	-	6	1023.0	+2	NNE	3	c	52	75	8	4000	St	8	-	8	8		
Edinburgh (Leith)	1022.3	+1	E	2	bc	57	75	8	5700	St	6	-	6	1023.0	+2	NNE	3	c	52	75	8	4000	St	8	-	8	8		
Edinburgh (Leith)	1022.3	+1	E	2	bc	57	75	8	5700	St	6	-	6	1023.0	+2	NNE	3	c	52	75	8	4000	St	8	-	8	8		
Edinburgh (Leith)	1022.3	+1	E	2	bc	57	75	8	5700	St	6	-	6	1023.0	+2	NNE	3	c	52	75	8	4000	St	8	-	8	8		
Edinburgh (Leith)	1022.3	+1	E	2	bc	57	75	8	5700	St	6	-	6	1023.0	+2	NNE	3	c	52	75	8	4000	St	8	-	8	8		
Edinburgh (Leith)	1022.3	+1	E	2	bc	57	75	8	5700	St	6	-	6	1023.0	+2	NNE	3	c	52	75	8	4000	St	8	-	8	8		
Edinburgh (Leith)	1022.3	+1	E	2	bc	57	75	8	5700	St	6	-	6	1023.0	+2	NNE	3	c	52	75	8	4000	St	8	-	8	8		
Edinburgh (Leith)	1022.3	+1	E	2	bc	57	75	8	5700	St	6	-	6	1023.0	+2	NNE	3	c	52	75	8	4000	St	8	-	8	8		
Edinburgh (Leith)	1022.3	+1	E	2	bc	57	75	8	5700	St	6	-	6	1023.0	+2	NNE	3	c	52	75	8	4000	St	8	-	8	8		
Edinburgh (Leith)	1022.3	+1	E	2	bc	57	75	8	5700	St	6	-	6	1023.0	+2	NNE	3	c	52	75	8	4000	St	8	-	8	8		
Edinburgh (Leith)	1022.3	+1	E	2	bc	57	75	8	5700	St	6	-	6	1023.0	+2	NNE	3	c	52	75	8	4000	St	8	-	8	8		
Edinburgh (Leith)	1022.3	+1	E	2	bc	57	75	8	5700	St	6	-	6	1023.0	+2	NNE	3	c	52	75	8	4000	St	8	-	8	8		
Edinburgh (Leith)	1022.3	+1	E	2	bc	57	75	8	5700	St	6	-	6	1023.0	+2	NNE	3	c	52	75	8	4000	St	8	-	8	8		
Edinburgh (Leith)	1022.3	+1	E	2	bc	57	75	8	5700	St	6	-	6	1023.0	+2	NNE	3	c	52	75	8	4000	St	8	-	8	8		
Edinburgh (Leith)	1022.3	+1	E	2	bc	57	75	8	5700	St	6	-	6	1023.0	+2	NNE	3	c	52	75	8	4000	St	8	-	8	8		
Edinburgh (Leith)	1022.3	+1	E	2	bc	57	75	8	5700	St	6	-	6	1023.0	+2	NNE	3	c	52	75	8	4000	St	8	-	8	8		
Edinburgh (Leith)	1022.3	+1	E	2	bc	57	75	8	5700	St	6	-	6	1023.0	+2	NNE	3	c	52	75	8	4000	St	8	-	8	8		
Edinburgh (Leith)	1022.3	+1	E	2	bc	57	75	8	5700	St	6	-	6	1023.0	+2	NNE	3	c	52	75	8	4000	St	8	-	8	8		
Edinburgh (Leith)	1022.3	+1	E	2	bc	57	75	8	5700	St	6	-	6	1023.0	+2	NNE	3	c	52	75	8	4000	St	8	-	8	8		
Edinburgh (Leith)	1022.3	+1	E	2	bc	57	75	8	5700	St	6	-	6	1023.0	+2	NNE	3	c	52	75	8	4000	St	8	-	8	8		
Edinburgh (Leith)	1022.3	+1	E	2	bc	57	75	8	5700	St	6	-	6	1023.0	+2	NNE	3	c	52	75	8	4000	St	8	-	8	8		
Edinburgh (Leith)	1022.3	+1	E	2	bc	57	75	8	5700	St	6	-	6	1023.0	+2	NNE	3	c	52	75	8	4000	St	8	-	8	8		
Edinburgh (Leith)	1022.3	+1	E	2	bc	57	75	8	5700	St	6	-	6	1023.0	+2	NNE	3	c	52	75	8	4000	St	8	-	8	8		
Edinburgh (Leith)	1022.3	+1	E	2	bc	57	75	8	5700	St	6	-	6	1023.0	+2	NNE	3	c	52	75									

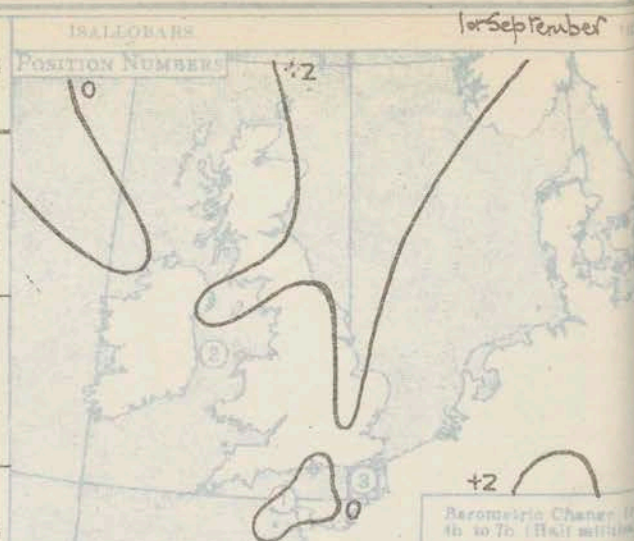
† Trace = rain has fallen, but amount less than 0.1 mm.

² Information for these columns not usually received.

: The barometric change is expressed in half millibars.

‡ For code see page 1

SUMMARIES FOR THE PAST 24 HOURS.												SUN.
STATIONS.	WEATHER.				TEMPERATURE.			RAINFALL.†				Hours.
	9h-13h.	13h-18h.	18h-21h.	21h-1a.	MAX. Day.	MIN. Night.	MIN. on GRASS.	Day. 7h-13h.	Night. 13h-7h.	Precipitation began.	Precipitation ended.	
Lerwick ...	bcipr	bcipr	b	bcw	58	43	.	Trace	-	18.00	-	9.4
Stornoway ...	c	c	c	bc	56	47	.	Trace	-	*	-	3.3
Wick ...	c	b-bc	b	c	56	41	.	-	-	-	-	8.4
Castlebay ...	c	bc	bc	bc	58	49	.	-	0.3	-	-	10.0
Nairn ...	bc	bcv	bcw	bc	62	39	.	-	-	-	-	8.5
Aberdeen ...	c	bcv	bcv	bc	61	45	41	-	-	-	-	3.5
Malin Head ...	c	c	bcc	c	57	53	.	-	-	-	-	3.5
Renfrew ...	oide	c	bc	bcw	60	43	36	Trace	-	-	-	3.5
Edinburgh(Inchkeith) ...	c	c	b	c	56	50	40	-	-	-	-	2.7
Leuchars ...	c	bc	b	bcw	58	45	36	-	-	-	-	2.6
Esksdalemuir ...	c	bc	b	bc	58	44	40	-	-	-	-	2.6
Tynemouth ...	o	c	bc	c	55	54	48	2	-	18.00	-	.
Blackad Point ...	c	c	b	b	59	52	.	-	-	-	-	.
Donaghadee ...	c	c	b	b	59	54	.	-	-	-	-	10.8
Birr Castle ...	bc	b	b	cm	65	49	40	-	-	-	-	0.0
Holyhead ...	ocpr	c	co	o	60	57	55	Trace	-	9.00	-	0.0
Liverpool (Bidston) ...	o	o	o	o	62	54	49	0.1	-	18.00	-	0.0
Chester (Sealand) ...	o	o	o	o	64	55	53	Trace	-	18.00	-	0.0
Harrogate ...	c	c	c	c	55	51	51	1	Trace	18.00	21.00	0.0
Spurn Head ...	Top	o	o	o	61	58	.	5	-	18.00	-	0.0
Birmingham(Edgbaston) ...	o	o	o	o	61	54	54	0.4	0.5	18.00	1.30	0.0
Cranwell ...	o	o	o	o	63	57	56	0.2	0.1	18.00	5.30	0.0
Gorleston ...	bc	bc	bc	bc	73	60	58	Trace	Trace	11.00	22.00	1.8
Valencia (Cahiroiveen) ...	bc	b	b	b	62	48	39	-	-	-	-	12.0
Roches Point ...	bc	bc	c	c	67	56	.	-	-	-	-	0.0
Pembroke(St. Ann's H.) ...	cm	cm	c	c	61	57	.	-	-	-	-	0.0
Ross-on-Wye ...	g	g	g	g	63	56	56	0.1	Trace	16.30	4.30	0.0
Leafield ...	g	g	g	g	64	55	55	-	0.1	-	-	0.0
Andover ...	cm	cm	cm	cm	71	58	56	-	0.1	-	6.30	1.5
S. Farnborough ...	c	c	c	c	71	59	59	Trace	3	18.00	6.30	5.4
London (Kew Obs.) ...	c	c	c	c	78	61	61	Trace	3	18.00	6.30	4.7
Croydon ...	c	c	c	c	79	60	59	-	7	-	5.30	6.0
Olveston-on-Sea ...	c	c	c	c	73	60	60	Trace	-	9.00	-	5.7
Shoeburyness ...	c	c	c	c	82	60	56	0.1	-	9.00	-	7.6
Felixstowe ...	c	c	c	c	75	60	59	Trace	-	18.00	-	4.7
Lympe ...	c	c	c	c	71	58	48	Trace	Trace	18.00	-	7.3
Scilly (St. Mary's) ...	c	c	c	c	64	58	.	3	-	18.00	-	2.5
Falmouth (Pendennis) ...	c	c	c	c	68	58	.	-	-	-	-	3.5
Plymouth(Cattewater) ...	c	c	c	c	73	61	55	-	-	-	-	7.6
Portland Bill ...	c	c	c	c	70	59	.	Trace	-	-	5.30	.
Southampton(Oakshot) ...	c	c	c	c	74	60	58	-	3	-	4.30	5.3
Poole ...	c	c	c	c	69	60	.	-	-	-	-	.
Guernsey ...	c	c	c	c	63	61	.	-	-	-	5.30	.




Observations from Cross Channel Steamers.							
Position.	Date and Time.	Steamship.	Wind.		Weather.	Temp.	
			Dir.	Force.		Air.	Sea.
2	31 st 10h	Cambria	NNE	5	ct	56	56
1	31 st 12h	St. John	NW	3	b	65	62

GENERAL INFERENCE.

The shallow depression over France is nearly stationary and a ridge of high pressure which extends across Ireland and Scotland is spreading slowly southeast. Fair quiet weather is probable over Scotland, Ireland and the extreme north of England but elsewhere there will be much cloud and some rain or drizzle, fairer weather spreading later from the northwest.

Districts.	Forecast for the 24 hours commencing 15h G.M.T. Wednesday, 1st September, 1926.	Further Outlook.
1. S.E. England	Moderate N.E. wind; cloudy or dull at first, with local rain, improving; visibility moderate to good; moderate temperature.	Mainly fair in all districts.
2. E. England		
3. E. Midlands		
4. W. Midlands		
5. S.W. England		
6. South Wales		
7. North Wales	Moderate N.E. wind, becoming light; cloudy to fair; visibility moderate to good; moderate temperature.	
8. N.W. England		
9. N. Midlands		
10. N.E. England		
11. E. Scotland	Light winds; mainly N.E., becoming indefinite; fair to cloudy; some morning mist; moderate temperature, but slightly warmer in most places.	
12. S.W. Scotland		
13. Isle of Man		
14. N. & N.W. Scotland		
15. Hebrides		
16. Orkneys and Shetlands		
17. N.W. Ireland		
18. N.E. Ireland		
19. S.E. Ireland		
20. S.W. Ireland		



AIR MINISTRY.

DAILY WEATHER REPORT OF THE METEOROLOGICAL OFFICE, LONDON:

Page 4.

BRITISH SECTION... Wednesday, 1st September 1926.

No. 244

STATIONS.		Height above M.S.L. in feet	Observations at 1h. G.M.T. 15										Observations at 7h. G.M.T. 15										Sea.						
			Barom. at M.S.L. mb.	Change in 3 hours.	Wind.		Weather.	Temp. °F.	Humidity. %	Visibility. 0-9	Cloud.			Barom. at M.S.L. mb.	Change in 3 hours.	Wind.		Weather.	Temp. °F.	Humidity. %	Visibility. 0-9	Cloud.							
					Direc.	Force					Height	Form	Amt.			Direc.	Force					Height		Form	Amt.				
																										0-12	0-10	0-10	0-10
Lerwick	...	54	6244	+1		0	b	46	92	8	4000	Str	1	C	2	6243	+2		0	bc	49	92	8	4000	Str	5	Ac	7	0
Stornoway	...	38	6243	0		0	b	46	92	8				C	2	6244	0		0	bc	50	97	6	2500	Str	2	Ac	4	0
Wick	...	81	6250	0	NW	1	bc	49	92	8	2500	Str	4		4	6252	0	W	1	c	50	97	7	4000	Str	8		8	0
Castlebay	...	38														6248	0	ENE	2	c	51	92	8	1500	No	7	As	9	0
Nairn	...	82														6248	0		0	c	46	92	8	4000	Str	7		7	0
Aberdeen	...	46														6255	+1		0	c	52	85	8	2500	Str	10		10	0
Malin Head	...	51	6247	-1	N	2	c	55	85	8	5700	Str	9		9	6239	-1	NNE	2	c	56	85	8	5700	Str	8		8	
Renfrew	...	36														6253	0	SE	1	c	48	97	4	2500	Str	10		10	
Edinburgh (Inchkeith)	...	190	6248	+1	ENE	2	bc	51	92	8	5700	Str	4		4	6248	+1	NE	1	c	52	92	6	5700	Str	9		9	0
Leuchars	...	40														6257	0		0	c	52	92	8	4000	Str	10		10	
Falkdalemuir	...	794														6252	+1	N.E	2	c	49	85	8	2500	Str	9		9	
Tynemouth	...	87	6236	0	N	3	bc	55	85	8	4000	Cu	2	Ac	4	6248	+2	NNE	3	c	55	85	8	1500	Str	10		10	2
Blacksod Point	...	7	6242	0	(N)	2	b	54	75	7					2	6234	0		0	b	56	65	8					0	1
Donaghadee	...	40														6241	+2	E	3	bc	55	73	8	4000	Str	5	Ac	7	2
Birr Castle	...	173														6230	0	N	2	c	52	92	6	2500	Cu	1	As	10	
Holyhead	...	26	6215	0	ENE	4	0	58	85	7	2500	Str	10		10	6216	+1	NE	4	0	58	85	8	1500	Str	10		10	3
Liverpool (Bidston)	...	189														6222	0	NNE	2	c	56	85	8	1500	No	10		10	
Chester (Sealand)	...	16														6218	+1	N.E	3	0	56	92	6	1500	Str	10		10	
Harrogate	...	478														6235	+1	N	3	c	52	92	7	2500	No	4		10	
Spurn Head	...	29	6203	+2	N	5	0	59	92	7	4000	No	6		10	6211	+2	NNE	5	0	59	92	6	4000	No	10		10	
Birmingham (Edgbaston)	...	535														6209	0	ENE	4	0	56	97	4	450	Str	10		10	
Cranwell	...	238	6205	+1	NNE	4	0	58	97	6	800	Str	10		10	6210	+1	NNE	3	0	57	97	5	450	Str	10		10	
Gorleston	...	14	6163	+1	NNW	2	FF	62	97	1	220	Str	10		10	6188	+1	N	3	0	62	97	2	220	Str	10		10	0
Valencia (Cahirciveen)	...	30	6223	0	NE	3	br	55	85	9			0		0	6219	+1		0	bc	52	92	8	1500	Str	3		3	3
Roches Point	...	22	6193	-3												6217	0	ENE	2	c	57	92	8	4000	Str	9		9	1
Pembroke (St. Ann's H.)	...	150	6193	0	NE	2	0	61	92	7	1500	Str	10		10	6198	+1	NNE	4	0	58	92	7	2500	Str	10		10	0
Ross-on-Wye	...	223														6195	0	NNE	2	0	57	97	4	450	Str	10		10	
Leafeld	...	612														6196	+1	NNE	4	0	57	97	3	220	Str	10		10	
Andover	...	295														6183	0	NEN	3	0	58	97	6	450	No	10		10	
S. Farnborough	...	230														6180	0	N	2	0	59	97	5	800	No	10		10	
London (Kew Obs.)	...	18														6190	+2		0	0	61	97	5	800	No	10		10	
Croydon	...	244	6182	0	NEN	2	mm	61	97	4	450	Str	10		10	6186	+1	N	1	0	60	97	4	220	Str	10		10	
Clacton-on-Sea	...	54														6183	+1	NNE	3	0	61	97	5	4000	Str	10		10	1
Shoeburyness	...	11														6183	0	NNE	2	0	62	97	5	220	Str	10		10	0
Felixstowe	...	15														6180	+1	N	1	0	61	97	5	220	Str	10		10	0
Lympne	...	350	6177	+1	N	4	ff	61	92	2	450	Str	10		10	6171	-1	N	4	ff	62	97	3	450	Str	10		10	4
Scilly (St. Mary's)	...	128	6177	0	NE	4	c	61	97	7	4000	Str	8		8	6178	0	NNE	4	c	60	92	6	4000	Str	10		10	0
Falmouth (Pendennis)	...	200	6165	0	NNE	3	bc	62	97	6	4000	Cu	3	As	6	6170	0	NNE	2	c	59	92	6	4000	Str	8		10	0
Plymouth (Cattewater)	...	82														6160	0	NNE	4	c	63	85	6	800	Str	9		10	2
Portland Bill	...	32	6165	0	NNE	4	bc	62	85	6	2500	Str	5		5	6155	+1	NNE	4	0	61	85	6	1500	Str	10		10	
Southampton (Calshot)	...	10	6173	+1	NE	2	b	61	85	7			0		0	6171	-1	NNE	3	c	61	97	6	2500	Str	4	As		
Dungeness	...	20	6174	+1	N	2	b	63	97	6			0		0	6174	0	N	3	c	64	92	6	2500	Str	10		10	2
Guernsey (St. Peter Pl.)	...	235	6154	-1	NE	1	bc	62	97	3	220	Str	6		6	6145	0	E	3	c	62	97	4	600	No	9	As	10	2
WEATHER, TEMPERATURE, RAINFALL AND SUNSHINE AT HEALTH RESORTS FOR 31st Aug.																													
STATIONS	WEATHER.		TEMPERATURE.		RAINFALL.		SUNSHINE.		(1)	(2)	(3)	(4)	(5)	(6)	(7)	(8)	(9)												
	Forenoon.	Afternoon.	Min. 9h. to 9h.	Max. 3h. to 3h.	Night 12h. to 12h.	Day 9h. to 9h.	Sunrise to 17h.	Sunrise to Sunset.																					
																		°F.	°F.	mm.	mm.	hr.	hr.						
Berwick-on-Tweed	0	c	50	57	12	-	04	22																					
Douglas (I.o.M.)	c	b	57	63	11	-	3.8	1.6																					
Llandudno	rr	o	59	62	16	3	0.0	1.7																					
Colwyn Bay	rr	o	59	61	19	1	0.0	1.5																					
Rhyl	o	o	59	63	16	02	0.0	04																					
Wallasey	o	o	59	63	20	-	0.0	07																					
Southport	o	o	57	63	4	-	0.0	4.5																					
Blackpool	o	o	66	64	5	-	0.0	3.1																					
Ilkley	o	o	55	57	5	-	0.0	4.9																					
Cleethorpes	o	o	52	62	7	-	0.0	8.3																					
Skegness	o	o	54	7	7	-	0.0	8.1																					
Aberystwyth	rc	rc	63	63	15	05	0.0	34																					
Bath	og	og	62	67	1	-	0.0	3.8																					
Cheltenham	om	om	60	68	05	Trace	0.0	44																					
Leamington Spa	o	o	62	63	05	-	0.0	57																					
Lowestoft	c	c	63	73	-	-	3.5	97																					
Felixstowe	bc	bc	64	71	-	-	4.2	105																					
Harwich & Doverscourt	bc	bc	62	75	-	-	5.2	109																					
Southend	ob	ob	63	81	Trace	Trace	5.7	104																					
Hfracombe										od	oc	61	68	2	01	3.0	1.7												
Bude										oc	bc	60	68	3	-	1.7	1.0												
Penzance										b	bc	60		-	-	3.8	1.8												
Paignton										c2	bbc	60		03	-	8.8	1.9												
Torquay										bcw	bbc2	60			-	8.6	2.3												
Jersey										b	b	62			-	7.3	2.6												
Weymouth										cb2	bc2	63			-	6.3	2.6												
Bournemouth										2	2	62			-	5.0	7.5												
Portsmouth (S'chen)										bbc	b	63			06	8.0	7.2												
Bognor										b	b	62			05	11.5	6.8												
Littlehampton										c2	bc	63			02	6.7	7.0												
Worthing										c	b2	64			-	5.5	8.6												
Brighton										c	bc	64			-	6.8	9.8												
Eastbourne										cb	b	63			-	6.3	9.8												
Hastings										cbcb	bbcb	63			1	74	10.5												
Folkestone										cbmcb	b	63			Trace	6.9	10.1												
Dover										rcbc	bc	63			04	6.1	10.4												
Tunbridge Wells										bc	b	63			-	8.5	10.1												
Ramsgate										cbm	bc	64			03	6.0	10.5												
Margate		</																											

WEATHER, TEMPERATURE, RAINFALL AND SUNSHINE AT HEALTH RESORTS FOR 31st Aug.

STATIONS.	WEATHER.		TEMPERATURE.		RAINFALL†		SUNSHINE.		(1)	(2)	(3)	(4)	(5)	(6)	(7)	(8)	(9)
	Fore-noon.	After-noon.	Min. 9h. to 9h.	Max. 3h. to 3h.	Night 12h. to 12h.	Day 9h. to 9h.	Sunrise to 12h.	Sunset to 12h.									
(1)	(2)	(3)	(4)	(5)	(6)	(7)	(8)	(9)									
Berwick-on-Tweed	e	c	50	57	12	-	04	22									
Douglas (I. o. M.) ...	c	b	57	63	11	-	3.8	1.6									
Llandudno ...	rr	od	59	62	16	3	0.0	1.7									
Colwyn Bay ...	rr	rr	59	61	19	1	0.0	1.5									
Rhyl ...	o	o	59	63	16	0.2	0.0	0.4									
Wallasey ...	o	o	59	63	16	0.2	0.0	0.7									
Southport ...	o	o	57	63	4	-	0.0	4.5									
Blackpool ...	o	o	56	64	5	-	0.0	3.1									
Ilkley ...	o	o	55	57	5	-	0.0	4.9									
Cleethorpes ...	o	o	52	57	7	-	0.0	8.1									
Skegness ...	o	o	54	57	7	-	0.0	8.1									
Aberystwyth ...	rc	rc	63	63	15	05	00	34									
Bath ...	ag	ag	62	67	1	-	00	38									
Cheltenham ...	am	am	60	68	05	Trace	00	44									
Leamington Spa ...	o	o	62	63	05	-	00	37									
Lowestoft ...	c	c	63	73	-	-	35	97									
Felixstowe ...	bcw	bcw	64	71	-	-	42	105									
Harwich & Dovercourt ...	bc	w	62	75	-	-	52	109									
Southend ...	obbc	obbc	63	81	Trace	Trace	57	104									
Hastings ...	obbc	obbc	63	73	-	-	63	73									
Folkestone ...	obbc	obbc	63	73	-	-	63	73									
Dover ...	obbc	obbc	63	69	-	-	63	69									
Tanbridge Wells ...	obbc	obbc	63	71	-	-	63	71									
Ramsgate ...	obbc	obbc	64	71	-	-	64	71									
Margate ...	ob	ob	64	71	-	-	64	71									
Deal ...	ob	ob	64	71	-	-	64	71									

TERMS OF SUBSCRIPTION.—6/6 per quarter or 25/- per year, post free. Single copies may be obtained at the Meteorological Office, price 1d.

* Information not usually received.

† The observations at 1h. G.M.T. are from an auxiliary station.

‡ For code see page 1.

§ See footnote page 1.

|| At stations marked thus the maximum temperature is for the period 21h.-17h.,



AIR MINISTRY.

DAILY WEATHER REPORT OF THE METEOROLOGICAL OFFICE, LONDON:

BRITISH SECTION.

No. B. 23660

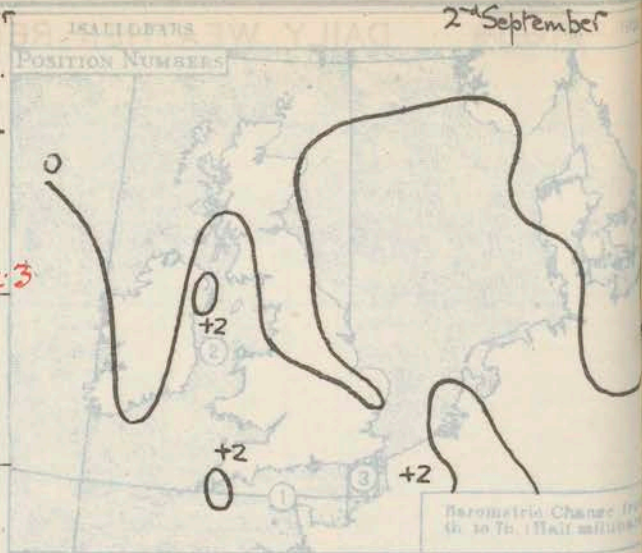
Thursday 2nd September 1926.

Page 1.

Observations at 13h. G.M.T. 1st															Observations at 18h. G.M.T. 1st														
STATIONS.	Barom. at M.S.L. mb.	Change in 3 Hours.	Wind.		Weather.	Temp. °F.	Humidity. %	Visibility. 0-9	Cloud.			State of ground.	Barom. at M.S.L. mb.	Change in 3 Hours.	Wind.		Weather.	Temp. °F.	Humidity. %	Visibility. 0-9	Cloud.			State of ground.					
			Direc.	Force					Low.	Upper.	Total.				Direc.	Force					Low.	Upper.	Total.						
																									Height Feet	Form	Amt. 0-10	Height Feet	Form
(For heights see p. 2.)			0-12												0-12														
Lerwick ...	1023.3	-1	SW	1	bc	56	75	8	4000	Cu	6	Cu	7	1021.3	-2	W'S	1	c	53	85	8	4000	Cu	7	ACu	9	1021.3	-2	
Stornoway ...	1023.0	-2	SW	1	c	55	85	7	5700	ScCu	10	-	10	1021.5	-1	-	0	c	55	85	8	4000	ScCu	10	-	10	1021.5	-1	
Wick ...	1024.0	-1	SW	2	c	56	85	8	4000	ScCu	10	Cu	8	1021.4	-1	S	2	c	54	85	8	4000	ScCu	6	Cu	8	1021.4	-1	
Castlebay ...	1023.5	-1	S	3	o+	56	75	8	1500	Sc	10	-	10	1021.1	-2	S	2	c	56	75	8	2500	Sc	7	ACu	9	1021.1	-2	
Nairn ...	1023.5	-1	S	3	o	56	75	8	1500	Sc	10	-	10	1021.3	-1	E	1	bc	58	75	8	4000	Cu	2	Cu	6	1021.3	-1	
Aberdeen ...	1024.5	-2	SE	2	c	56	75	7	2500	ScCu	9	-	9	1021.6	-1	SE	2	b-	52	75	8	1500	Cu	1	-	1	1021.6	-1	
Main Head ...	1022.6	-2	E	4	c	57	85	8	3700	ScCu	2	ACu	8	1021.5	-2	E	3	bc	57	85	8	-	-	0	ACu	7	1021.5	-2	
Renfrew ...	1023.4	-4	E	2	bc	58	85	8	2500	ScCu	7	-	7	1022.0	-2	E	2	c+	58	75	7	2500	ScCu	9	-	9	1022.0	-2	
Edinburgh (Inchkeith) ...	1023.3	-2	ENE	1	c	57	75	9	5700	ScCu	9	-	9	1022.4	-1	E	2	c	54	75	9	5700	ScCu	8	Cu	9	1022.4	-1	
Leuchars ...	1024.3	-3	SE	2	c	55	85	8	4000	ScCu	9	-	9	1022.8	-2	SE	1	b-	53	85	8	4000	ScCu	1	-	1	1022.8	-2	
Rakdalenair ...	1023.3	-1	NE	3	c	56	75	8	2500	ScCu	9	-	9	1022.2	-1	ENE	3	c	53	85	8	1500	ScCu	10	-	10	1022.2	-1	
Tynemouth ...	1023.3	-1	NE	2	o	56	75	8	1500	Nb	10	-	10	1022.9	-1	E	2	o	55	85	8	1500	Nb	10	-	10	1022.9	-1	
Blacksod Point ...	1022.1	-1	-	0	bc	62	55	8	-	-	-	3	1020.8	-1	N	2	b	61	65	8	-	-	-	0	0	1020.8	-1		
Donaghadee ...	1023.1	-2	ENE	2	b-	59	75	8	4000	Cu	1	Cu	1	1021.4	-2	N	2	bc	59	75	8	4000	ScCu	3	ACu	5	1021.4	-2	
Birr Castle ...	1021.2	-	N	2	c	60	75	7	2500	Cu	4	ASr	10	1020.2	-	NE	1	c	60	85	7	1500	Cu	2	ASr	10	1020.2	-	
Holyhead ...	1020.5	-2	NE/E	5	c	59	85	7	4000	Sc	6	ASr	10	1019.2	0	NE/E	4	c	59	85	7	5700	ScCu	10	-	10	1019.2	0	
Liverpool (Bidston) ...	1020.7	-2	NE	2	c	60	75	6	1500	CuNb	10	-	10	1019.9	0	NE	3	o	58	85	6	2500	Sc	10	-	10	1019.9	0	
Chester (Sealand) ...	1020.6	-2	NE	3	o	59	85	6	1500	Sc	10	-	10	1019.6	0	NE	3	o	59	85	5	1500	Sc	10	-	10	1019.6	0	
Harrogate ...	1021.8	-1	NE	3	c	56	85	8	4000	Nb	9	ASr	10	1021.6	0	SE	1	c	55	85	7	4000	Nb	9	ASr	10	1021.6	0	
Pura Head ...	1021.0	-1	NE	4	o	58	97	6	4000	Nb	10	-	10	1020.0	-1	NE	4	o	58	92	6	2500	Nb	10	-	10	1020.0	-1	
Birmingham (Edgbaston) ...	1019.5	-1	ENE	4	ffo	58	97	3	450	Sc	10	-	10	1019.0	0	ENE	3	ffo	58	97	2	450	Sc	10	-	10	1019.0	0	
Granwell ...	1020.9	-1	NE	3	o	59	97	6	450	Nb	10	-	10	1019.8	-1	NE	3	o	58	97	6	450	Nb	10	-	10	1019.8	-1	
Gorleston ...	1019.1	0	NE	3	c	60	97	7	-	-	0	ASr	10	1018.6	0	NE	4	o	63	92	6	4000	ScCu	10	-	10	1018.6	0	
Valencia (Cahirciveen) ...	1020.8	-2	NW	2	bc+	65	75	9	2500	ScCu	3	-	3	1019.9	-1	N	4	bc	64	75	8	2500	ScCu	2	ASr	3	1019.9	-1	
Roches Point ...	1020.4	+1	ENE	2	c	64	85	8	4000	ScCu	9	-	9	1019.7	-1	ENE	2	c+	62	85	8	4000	ScCu	9	-	9	1019.7	-1	
Pembroke (St. Ann's H.) ...	1018.9	-2	NE	3	c	62	92	7	5700	ScCu	5	ASr	10	1017.4	-1	NE	3	o	62	97	6	2500	Sc	10	-	10	1017.4	-1	
Ross-on-Wye ...	1018.4	-1	NE/N	3	o	59	92	5	450	Sc	10	-	10	1017.7	-2	NNE	3	o	60	92	5	450	Sc	10	-	10	1017.7	-2	
Leafield ...	1018.1	-1	NE	3	o	60	97	7	1500	Sc	10	-	10	1017.5	0	NE	2	o	60	97	4	220	Sc	10	-	10	1017.5	0	
Andover ...	1016.8	-2	NE	4	c-	69	85	7	1500	ScCu	10	-	10	1016.4	0	NE/E	3	c	66	97	5	1500	Sc	10	-	10	1016.4	0	
S. Farnborough ...	1017.2	-2	NE	2	o/r	65	92	6	800	Sc	10	-	10	1016.4	0	NE	2	c	66	97	5	1500	Sc	10	-	10	1016.4	0	
London (Kew Obsy.) ...	1017.3	-1	NNE	3	o	66	92	6	800	Sc	10	-	10	1016.8	0	NE/N	2	o	67	85	5	800	Sc	10	-	10	1016.8	0	
Croydon ...	1017.7	-1	NE	3	o	65	92	5	450	Sc	10	-	10	1017.0	0	NE/E	2	c	67	92	6	1500	Sc	5	ACu	9	1017.0	0	
Glaughton-on-Sea ...	1017.7	-1	NNE	3	c	68	92	6	4000	Cu	3	ASr	10	1016.8	0	NE	4	bc+	63	85	6	7200	ScCu	7	-	7	1016.8	0	
Shoeburyness ...	1017.7	-1	NNE	3	c	68	92	6	4000	Cu	3	ASr	10	1017.4	0	ENE	3	c	66	97	6	5700	Sc	7	ACu	10	1017.4	0	
Felixstowe ...	1017.8	-2	NNE	3	c/r	68	85	5	1500	ScCu	10	-	10	1016.9	-1	NE/N	4	bc	66	85	6	4000	Cu	1	ACu	6	1016.9	-1	
Lymington ...	1016.9	-1	NE	4	c-	67	85	5	800	Sc	4	ACu	9	1016.3	-1	NNE	2	c	67	92	5	4000	ScCu	7	ACu	9	1016.3	-1	
St. Mary's ...	1016.8	-2	NNE	4	c	62	85	6	4000	ScCu	10	-	10	1016.1	-1	NNE	4	o	61	97	6	2500	ScCu	10	-	10	1016.1	-1	
Falmouth (Pendennis) ...	1016.5	-2	NE	2	c	63	92	5	2500	ScCu	10	-	10	1014.1	-2	ENE	3	o	63	97	4	1500	Sc	10	-	10	1014.1	-2	
Plymouth (Altwater) ...	1015.4	-2	NE	2	o/r	63	92	7	300	Nb	10	-	10	1014.5	0	E	3	o	64	97	6	220	Sc	10	-	10	1014.5	0	
Portland Bill ...	1015.4	-1	NNE	3	c	66	85	6	1500	Sc	7	ASr	10	1014.4	-1	ENE	4	o	65	92	5	800	Sc	10	-	10	1014.4	-1	
Chatham (Calshot) ...	1015.3	-2	ENE	3	c	71	85	6	4000	ScCu	1	ACu	8	1015.9	+1	E	3	c	69	85	6	2500	ScCu	8	ACu	9	1015.9	+1	
Caenness ...	1017.0	-1	NE	2	c	69	92	6	4000	ScCu	5	ACu	9	1016.6	0	E	2	c	66	97	6	4000	ScCu	4	Cu	10	1016.6	0	
Guernsey ...	1014.5	0	SE	4	cd	63	97	7	800	Sc	6	ACu	9	1014.4	0	ESE	1	c	65	92	7	4000	ScCu	3	-	3	1014.4	0	
LONDON OBSERVATIONS.															LONDON OBSERVATIONS.														
Height above M.S.L. in feet.			WEATHER.			TEMPERATURE.			RAIN-FALL.			SUN-SHINE.			HUMIDITY.			ATMOSPHERIC POLLUTION.			POLE STAR RECORDED at Greenwich Obsy.			CODE FOR STATE OF GROUND.					
			Morn-ing.	After-noon.	Night.	Max. Day.	Min. Night.	Min. on Grass.	Day.	Night.	Day.	Day.	Night.	Day.	15h. G.M.T.	9h. G.M.T.	Visibility.	Milligrams of Solid Impurity per cubic metre.			Exposure from 45° to 135° 19.15 m.			6=Dry ground, 1=Wet ground, 2=Soft (muddy) wet ground, 3=Bare ground frozen (but less than 2 ins. deep), 4=Bare ground frozen (but more than 2 ins. deep), 5=Dew (or wet grass but not wet ground), 6=Skating to-day in 13h. and 18h. reports (Hear frost in 13h and 18h reports), 7=Snow (thin layer, often not continuous), 8=Snow (deep, impeding traffic, usually a continuous layer), 9=Glazed roads (ice on roads from frozen rain or melted snow).					
24 HOURS ENDED 8h.												YESTERDAY.			TO-DAY.			24 Hr. ended 7h. G.M.T. 2nd			Stars.								
Kew ... 24 hours ended 7h.			18	0	0	68	63	63	4	0.2	0.0	0.0	0.0	0.0	88	98	100	South Kensington			Defective record.								
Croydon ... 24 hours ended 7h.			244	0	0	69	62	62	5	0.1	0.0	0.0	0.0	0.0	88	98	100	Max. Time Min. Time.											
Greenwich (Royal Obsy.) ...			149	0	0	69	61	61	5	1	0.0	0.0	0.0	0.0	88	98	100							</					

2nd September

SUMMARIES FOR THE PAST 24 HOURS.													SUN.
STATIONS.	WEATHER.				TEMPERATURE.			RAINFALL†				Hours.	
	7h.-18h.	18h.-18h.	18h.-18h.	1h.-7h.	MAX.	MIN.	MIN.	Day.	Night.	Precipitation	Precipitation		
	1st	1st	to 18h.	2nd	Day.	Night.	on GRASS	7h.-18h.	18h.-7h.	began.	began.		
Lerwick ...	cbc	cbcc	cbp, bc	cbcbp	54	51	.	-	1	-	421.00	4.3	
Stornoway ...	c	c	b-bc	o	57	40	.	-	-	-	-	0.9	
Wick ...	c	c	c, b, c	b-bc	57	48	.	-	0.1	-	22.00	.	
Castlebay ...	cbp	gc	co	opbc	57	50	.	Trace	0.1	< 8.00	-	1.0	
Nairn ...	bc	bc	bcw	bc	61	46	.	-	-	-	-	9.1	
Aberdeen ...	cbcc	cbcb	b, bm	b, em	57	37	30	-	-	-	-	4.4	
Malin Head ...	c	cbc	bcbe	bebe	58	49	.	-	-	-	-	1.2	
Renfrew ...	c	bcc	bcw	bcwm	60	41	33	-	-	-	-	2.2	
Edinburgh (Inchkeith) ...	c	c	cbc	bcc	58	49	45	-	-	-	-	0.0	
Leuchars ...	c	cbcc	bbw	bbw, bcw	56	39	34	-	-	-	-	1.6	
Esksdalemuir ...	c	co	om	omo	58	48	47	-	-	-	-	3.0	
Tynemouth ...	co	o	o, f, o	o, f, r	57	54	53	-	3	-	24.00	.	
Blacksod Point ...	cb	b	b	bc	63	50	.	-	-	-	-	.	
Donaghadee ...	bc	bc	c	c	60	55	.	-	-	-	-	.	
Birr Castle ...	d	c	c	c, f, g	60	45	36	-	-	-	-	0.0	
Holyhead ...	oc	c	cod, d	d, oo	60	58	57	-	0.1	-	24.00	0.3	
Liverpool (Bidston) ...	om	com, o	o, f, r	o, f, r	60	54	49	Trace	4	17.30	421.00	0.0	
Chester (Sealand) ...	om	od, m	om, r, m, f	o, f, o, f, g	60	55	54	Trace	9	16.30	421.00	0.0	
Harrogate ...	c	c	co	co, f, o, f	57	52	52	-	3	-	1.30	0.0	
Spurn Head ...	c	pop	oro	o, f, o, p	60	57	.	0.3	3	13.30	421.00	0.0	
Birmingham (Edgbaston) ...	od, f	o, e, f, f	o, f, r, c	o, f, o, f, F	58	55	55	Trace	2	18.00	421.00	0.0	
Cranwell ...	d, o, d, r, d	ldr	o, d, o, f, m, m	f, o	59	57	50	3	0.6	18.00	421.00	0.0	
Gorleston ...	f, om, c	c	c, a, f, g, r, o	o, c, l, o, m	60	62	61	-	0.6	-	24.00	0.0	
Valencia (Cahirciveen) ...	b	bbcb	bw	bbcw	67	47	41	-	-	-	-	11.4	
Roches Point ...	c	c	c	c, o, c	65	54	.	-	-	-	-	.	
Pembroke (St. Ann's H.) ...	c	om	o, r, f, g	o, d, o	64	59	.	-	7	-	421.00	0.2	
Ross-on-Wye ...	ld, m	d, om	g, f, o, d, m	f, f, e	61	58	58	0.1	0.5	18.00	421.00	0.0	
Leafeld ...	o, d, p, o	o, d, om	fo	f, o, f, o	62	58	58	0.6	0.2	18.00	22.00	0.0	
Andover ...	om, r, m, c	ocm	om, om	om, d, d, m	70	62	61	1	0.5	18.00	5.30	0.3	
S. Farnborough ...	o, P, r, l	om, cm	om, b, m	om, om, m, f	67	62	62	6	Trace	18.00	-	0.0	
London (Kew Obsy.) ...	o, f, r, om	om	om, f, o, m	om, f, o, m	68	63	63	4	0.2	18.00	22.00	0.0	
Croydon ...	om, Th, r	ocm	co, f, o, m	om, f, o, f, o	69	62	62	5	Trace	< 8.00	5.30	0.0	
Clacton-on-Sea ...	egm, z, p	ogc, z	coz, p	ogz, p	72	62	61	0.1	0.2	12.30	22.00	0.7	
Shoeburyness ...	om	om	om, o, r	o, f, o	74	62	58	-	0.3	-	421.00	0.7	
Felixstowe ...	ofm, o	coc	bc, o, p, r	o	70	61	60	Trace	0.2	9.00	22.00	0.3	
Lymington ...	ofm	cm	co, f, o, m	om, f, m	70	58	57	-	1	-	421.00	0.3	
Scilly (St. Mary's) ...	cm	comr	o, f, r	o, f, dom	62	58	.	0.1	3	17.30	421.00	0.0	
Falmouth (Pendennis) ...	com, o	om, ro	om, f	o, f, c	64	58	.	4	-	13.30	-	0.0	
Plymouth (Cattewater) ...	om, or, r	ogm	om, r	om, ec	65	60	54	1	0.2	11.00	22.00	0.0	
Portland Bill ...	c, z	cb, om	d, o, f	F	67	62	.	1	4	14.30	421.00	.	
Southampton (Calshot) ...	op, r, c	cm	c	om, om, m	72	64	63	0.2	1	08.00	5.30	0.5	
Dunegness ...	oc, z	co, z	o, d, o, f	om, oz	70	63	.	-	0.6	-	421.00	.	
Guernsey ...	o, d, d, f, o, f	c, m, d, c	cb, bc, r	bcw, m	68	62	.	1	Trace	18.00	-	.	



Position.	Date and Time.	Steamship.	Wind.		Weather.	Temp.	
			Dir.	Force.		Air.	Sea.
1	1st 12h		E	4	bc/r	64	62
2	10h	Cambria	NNE	2	c	58	57

GENERAL INFERENCE.


Pressure is becoming very uniform over the British Isles and winds will be generally light. Over England, dull weather with occasional rain or drizzle and some fog will continue for at least another day but elsewhere the weather will be mainly fair.

Districts. Forecasts for the 24 hours commencing 15h GMT Thursday, 2nd September, 1926.

1. E.E. England	Light variable winds; mainly dull, occasional slight rain; mist or fog at times; moderate temperature.
2. E. England	
3. E. Midlands	
4. W. Midlands	
5. S.W. England	
6. South Wales	
7. North Wales	
8. N.W. England	
9. N. Midlands	
10. N.E. England	
11. E. Scotland	Light indefinite to southerly winds; fair; visibility good apart from local morning mist; moderate temperature to rather warm.
12. S.W. Scotland	
13. Isle of Man	
14. N. & N.W. Scotland	
15. Hebrides	
16. Orkneys and Shetlands	
17. N.W. Ireland	
18. N.E. Ireland	
19. S.E. Ireland	
20. S.W. Ireland	

Further Outlook

No indication any important change.



DAILY WEATHER REPORT OF THE METEOROLOGICAL OFFICE, LONDON:

No. 245.

TERMS OF SUBSCRIPTION.—6/6 per quarter or 25/- per year, post free. Single copies may be obtained at the Meteorological Office, price 1d.

‡ See footnote page 1.

‡ At stations marked thus the maximum temperature is for the period 21h.-17h., the minimum for the period 21h.-9h. * 17h.-9h.

BRITISH SECTION.

No. B.23661

Friday, 3rd September, 1926.

Page 1.

Observations at 13h. G.M.T. 2nd														Observations at 13h. G.M.T. 2nd													
STATIONS.	Barom. at M.S.L. mb.	Change in 3 Hours.	Wind.		Weather.	Temp. °F.	Humidity. %	Visibility. 0-9	Cloud.				Barom. at M.S.L. mb.	Change in 3 Hours.	Wind.		Weather.	Temp. °F.	Humidity. %	Visibility. 0-9	Cloud.				Sea. 0-9		
			Direc.	Force					Height	Form	Amt.	Direc.			Force	Height					Form	Amt.					
																							0-12	0-10		0-10	0-10
(For heights see p. 4.)																											
Lerwick	10178	-1	SW	1	bc	58	75	8	4000	Cu	1	Cu	3	10178	-2	S	1	c	54	85	8	4000	Cu	2	Acu	8	1
Stornoway	10172	-2	S	2	bc	60	85	8	4000	ScCu	7	-	7	10155	-2	SSW	3	c	59	85	8	4000	ScCu	9	-	9	1
Wick	10185	-1	S	2	bc	57	92	8	2500	Cu	2	Cu	4	10167	-2	S	2	bc+	55	97	8	-	-	0	Acu	6	0
Castlebay	10176	-1	SW	4	bc	59	75	6	4000	ScCu	3	Acu	4	10164	-1	SW	4	bc+	58	85	7	2500	ScCu	7	-	7	3
Nairn	10193	-1	SSE	3	bc	60	65	7	-	-	0	Acu	3	10154	-2	S	0	b-	62	75	8	4000	Cu	2	-	2	0
Aberdeen	10193	-1	SSE	3	bc	60	65	7	-	-	0	Acu	3	10176	-2	S	2	b-	55	85	8	-	-	0	Cu	1	0
Malin Head	10184	-1	NW	3	b	62	85	8	-	-	0	Acu	2	10177	-1	NE	1	b	60	85	8	-	-	0	-	0	0
Renfrew	10195	-1	-	0	c	60	75	5	2500	Sc	10	-	10	10179	-2	ESE	1	b-	60	75	5	-	-	0	-	0	0
Edinburgh (Inchkeith)	10193	-1	NE	2	c	55	85	9	4000	ScCu	4	Acu	9	10185	-1	-	0	c	55	85	8	2500	Sc	9	-	9	0
Leuchars	10195	-2	SE	1	c	57	85	7	2500	ScCu	10	-	10	10185	-2	S	1	c	56	85	8	1500	ScCu	10	-	10	0
Esksdalemair	10189	-1	NE	2	c	57	85	7	1500	ScCu	10	-	10	10181	-1	NE	1	c	57	85	7	1500	ScCu	10	-	10	0
Tynemouth	10194	0	ENE	1	o/r	56	92	7	1500	Nb	10	-	10	10186	-1	NE	1	o	55	97	7	1500	Nb	10	-	10	0
Blacksod Point	10181	0	WSW	1	bc	63	75	9	-	-	-	4	10174	0	SW	4	c	60	75	8	-	-	-	-	10	1	
Donaghadee	10195	-1	NNE	1	b-	60	75	8	4000	Cu	2	-	2	10187	-2	-	0	b-	60	75	8	-	-	0	-	0	0
Birr Castle	10187	-1	N	2	c+	64	75	7	1500	Cu	2	Acu	10	10187	-1	E	1	b-	65	65	8	2500	Cu	1	-	1	0
Holyhead	10174	0	NNE	4	c	59	92	7	800	Sc	10	-	10	10174	0	NNE	4	o	58	92	7	800	Sc	10	-	10	3
Liverpool (Bidston)	10177	-1	NEE	1	od	57	97	3	800	Sc	10	-	10	10173	0	NEE	1	mm	59	97	4	2500	Sc	10	-	10	0
Chester (Sealand)	10175	-1	ENE	1	o	59	97	5	450	Sc	10	-	10	10172	0	W	1	od	59	97	3	800	Sc	10	-	10	0
Harrogate	10189	0	-	0	cr	56	97	5	2500	Nb	9	Acu	10	10182	0	-	0	cr	56	97	5	2500	Nb	9	Acu	10	0
Spurn Head	10184	0	ENE	3	o	60	85	7	4000	Nb	10	-	10	10176	-1	NE	3	o	59	92	7	4000	Nb	10	-	10	2
Birmingham (Edgbaston)	10172	-1	ENE	3	fo	58	97	3	220	Sc	10	-	10	10170	0	NE	2	fo	59	97	3	800	Sc	10	-	10	0
Cranwell	10182	0	NEN	2	o/r	60	97	6	450	Nb	10	-	10	10176	0	NEN	1	o/r	59	97	6	450	Nb	10	-	10	0
Gorleston	10173	0	NEN	1	c	64	85	7	4000	Nb	10	-	10	10171	0	NE	3	c	63	92	7	4000	Nb	10	-	10	0
Valencia (Cahirciveen)	10193	-1	NWN	3	b	63	75	9	4000	ScCu	1	Acu	2	10190	-1	NWN	2	b	62	75	9	4000	Sc	1	-	1	3
Roches Point	10187	0	ESE	1	bc	64	85	8	4000	Cu	2	Cu	7	10188	0	ESE	1	c	62	92	8	4000	ScCu	9	-	9	0
Pembroke (St. Ann's H.)	10166	0	NE	3	c	63	97	7	1500	ScCu	9	-	9	10173	0	NE	3	o	60	97	5	2500	Sc	10	-	10	1
Ross-on-Wye	10166	0	NNE	1	o	60	97	5	450	Sc	10	-	10	10162	0	NNW	1	mm	60	97	4	450	Sc	10	-	10	0
Leafield	10166	0	NEE	2	o/r	61	97	4	220	Sc	10	-	10	10162	0	NEN	2	o/r	62	97	4	220	Sc	10	-	10	0
Andover	10158	-1	ENE	1	od	64	97	4	220	Nb	10	-	10	10155	-1	-	0	od	63	97	5	450	Nb	10	-	10	0
S. Farnborough	10154	-1	NE	2	od	65	97	6	450	Nb	10	-	10	10151	0	-	0	od	64	97	4	220	Nb	10	-	10	0
London (Kew Obsy.)	10158	-2	E'N	1	cd	65	97	4	800	Nb	9	Acu	10	10152	0	NNE	2	od	65	97	5	800	Nb	10	-	10	0
O.oydon	10160	-1	NE	2	cd	65	97	6	450	Nb	8	Acu	10	10152	0	S'E	2	o/r	65	97	4	220	Nb	10	-	10	0
Clacton-on-Sea	10158	-1	-	0	od	67	97	6	1500	Sc	10	-	10	10156	0	E	3	od	66	92	6	1500	Sc	10	-	10	1
Shoeburyness	10158	-1	-	0	od	67	97	6	1500	Sc	10	-	10	10155	0	SE	1	o	66	97	6	800	Sc	10	-	10	0
Felixstowe	10162	-2	NE	1	c	68	85	6	7200	ScCu	9	-	9	10158	0	NE'E	3	od	64	97	6	800	Nb	10	-	10	0
Lympne	10157	-1	SW	1	c	67	92	6	2500	ScCu	8	Acu	10	10155	0	SSE	2	od	64	92	4	220	Sc	10	-	10	0
Scilly (St. Mary's)	10174	0	NNE	2	FFo	63	97	1	450	Sc	10	-	10	10173	0	N'E	3	FFo	61	97	1	450	Sc	10	-	10	1
Falmouth (Pendennis)	10159	-1	SSE	2	bc	68	85	7	4000	Cu	5	-	5	10160	+1	NNW	2	bc+	65	85	7	4000	Cu	5	Acu	7	0
Plymouth (Cattewater)	10158	-1	SSW	4	bc	66	85	7	2500	CuNb	1	Acu	7	10159	0	SSW	3	c	62	97	6	1500	ScCu	9	Acu	9	0
Portland Bill	10149	0	NW	1	od	64	97	4	800	Sc	10	-	10	10151	0	NW	1	cd	62	97	6	1500	Sc	9	Acu	10	1
Southampton (Calshot)	10154	0	SE'E	3	cr	65	97	6	800	Nb	7	Acu	10	10153	0	WSW	2	o/r	65	97	6	800	Nb	10	-	10	0
Dungeness	10157	-1	ENE	2	cd	66	97	6	2500	Nb	6	Acu	10	10158	0	SW	1	cr	65	97	6	2500	Nb	6	Acu	10	1
Guernsey	10163	0	NW	1	c	64	92	6	2500	ScCu	10	-	10	10159	-1	NW	1	fc	60	97	2	220	Sc	9	-	9	0

LONDON OBSERVATIONS.														ATMOSPHERIC POLLUTION.														POLE STAR RECORD at Greenwich Obsy.														CODE FOR STATE OF GROUND.																																																																																																																																								
STATIONS.	Sunrise.	Noon.	Sunset.	WEATHER.			TEMPERATURE.			RAIN-FALL.		SUN-SHINE.		HUMIDITY.		Milligrams of Solid Impurity per cubic metre.				Exposure from 2nd 19.15 to 3rd 4.15.				Stars.				Polaris.				δ Ursae.				Minoris.																																																																																																																																														
				Morn-ing.	After-noon.	Night.	Max.	Min.	Min. on Day.	Max.	Min.	Min. on Day.	Day.	Night.	Day.	Night.	15h.	9h.	24 Hr. ended 7h. G.M.T. 3rd.				South Kensington.				Max. Time. Min. Time.				Max. Time. Min. Time.				Max. Time. Min. Time.				Max. Time. Min. Time.																																																																																																																																											
				34 HOURS ENDED 9h.	34 HOURS ENDED 9h.	34 HOURS ENDED 9h.	34 HOURS ENDED 9h.	34 HOURS ENDED 9h.	34 HOURS ENDED 9h.	34 HOURS ENDED 9h.	34 HOURS ENDED 9h.	34 HOURS ENDED 9h.	34 HOURS ENDED 9h.	34 HOURS ENDED 9h.	34 HOURS ENDED 9h.	34 HOURS ENDED 9h.	34 HOURS ENDED 9h.	34 HOURS ENDED 9h.	34 HOURS ENDED 9h.	34 HOURS ENDED 9h.	34 HOURS ENDED 9h.	34 HOURS ENDED 9h.	34 HOURS ENDED 9h.	34 HOURS ENDED 9h.	34 HOURS ENDED 9h.	34 HOURS ENDED 9h.	34 HOURS ENDED 9h.	34 HOURS ENDED 9h.	34 HOURS ENDED 9h.	34 HOURS ENDED 9h.	34 HOURS ENDED 9h.	34 HOURS ENDED 9h.	34 HOURS ENDED 9h.	34 HOURS ENDED 9h.	34 HOURS ENDED 9h.	34 HOURS ENDED 9h.	34 HOURS ENDED 9h.	34 HOURS ENDED 9h.	34 HOURS ENDED 9h.	34 HOURS ENDED 9h.	34 HOURS ENDED 9h.	34 HOURS ENDED 9h.	34 HOURS ENDED 9h.	34 HOURS ENDED 9h.	34 HOURS ENDED 9h.	34 HOURS ENDED 9h.	34 HOURS ENDED 9h.	34 HOURS ENDED 9h.	34 HOURS ENDED 9h.	34 HOURS ENDED 9h.	34 HOURS ENDED 9h.	34 HOURS ENDED 9h.	34 HOURS ENDED 9h.	34 HOURS ENDED 9h.	34 HOURS ENDED 9h.	34 HOURS ENDED 9h.	34 HOURS ENDED 9h.	34 HOURS ENDED 9h.	34 HOURS ENDED 9h.	34 HOURS ENDED 9h.	34 HOURS ENDED 9h.	34 HOURS ENDED 9h.	34 HOURS ENDED 9h.	34 HOURS ENDED 9h.	34 HOURS ENDED 9h.	34 HOURS ENDED 9h.	34 HOURS ENDED 9h.	34 HOURS ENDED 9h.	34 HOURS ENDED 9h.	34 HOURS ENDED 9h.	34 HOURS ENDED 9h.	34 HOURS ENDED 9h.	34 HOURS ENDED 9h.	34 HOURS ENDED 9h.	34 HOURS ENDED 9h.	34 HOURS ENDED 9h.	34 HOURS ENDED 9h.	34 HOURS ENDED 9h.	34 HOURS ENDED 9h.	34 HOURS ENDED 9h.	34 HOURS ENDED 9h.	34 HOURS ENDED 9h.	34 HOURS ENDED 9h.	34 HOURS ENDED 9h.	34 HOURS ENDED 9h.	34 HOURS ENDED 9h.	34 HOURS ENDED 9h.	34 HOURS ENDED 9h.	34 HOURS ENDED 9h.	34 HOURS ENDED 9h.	34 HOURS ENDED 9h.	34 HOURS ENDED 9h.	34 HOURS ENDED 9h.	34 HOURS ENDED 9h.	34 HOURS ENDED 9h.	34 HOURS ENDED 9h.	34 HOURS ENDED 9h.	34 HOURS ENDED 9h.	34 HOURS ENDED 9h.	34 HOURS ENDED 9h.	34 HOURS ENDED 9h.	34 HOURS ENDED 9h.	34 HOURS ENDED 9h.	34 HOURS ENDED 9h.	34 HOURS ENDED 9h.	34 HOURS ENDED 9h.	34 HOURS ENDED 9h.	34 HOURS ENDED 9h.	34 HOURS ENDED 9h.	34 HOURS ENDED 9h.	34 HOURS ENDED 9h.	34 HOURS ENDED 9h.	34 HOURS ENDED 9h.	34 HOURS ENDED 9h.	34 HOURS ENDED 9h.	34 HOURS ENDED 9h.	34 HOURS ENDED 9h.	34 HOURS ENDED 9h.	34 HOURS ENDED 9h.	34 HOURS ENDED 9h.	34 HOURS ENDED 9h.	34 HOURS ENDED 9h.	34 HOURS ENDED 9h.	34 HOURS ENDED 9h.	34 HOURS ENDED 9h.	34 HOURS ENDED 9h.	34 HOURS ENDED 9h.	34 HOURS ENDED 9h.	34 HOURS ENDED 9h.	34 HOURS ENDED 9h.	34 HOURS ENDED 9h.	34 HOURS ENDED 9h.	34 HOURS ENDED 9h.	34 HOURS ENDED 9h.	34 HOURS ENDED 9h.	34 HOURS ENDED 9h.	34 HOURS ENDED 9h.	34 HOURS ENDED 9h.	34 HOURS ENDED 9h.	34 HOURS ENDED 9h.	34 HOURS ENDED 9h.	34 HOURS ENDED 9h.	34 HOURS ENDED 9h.	34 HOURS ENDED 9h.	34 HOURS ENDED 9h.	34 HOURS ENDED 9h.	34 HOURS ENDED 9h.	34 HOURS ENDED 9h.	34 HOURS ENDED 9h.	34 HOURS ENDED 9h.	34 HOURS ENDED 9h.	34 HOURS ENDED 9h.	34 HOURS ENDED 9h.	34 HOURS ENDED 9h.	34 HOURS ENDED 9h.	34 HOURS ENDED 9h.	34 HOURS ENDED 9h.	34 HOURS ENDED 9h.	34 HOURS ENDED 9h.	34 HOURS ENDED 9h.	34 HOURS ENDED 9h.	34 HOURS ENDED 9h.	34 HOURS ENDED 9h.	34 HOURS ENDED 9h.	34 HOURS ENDED 9h.	34 HOURS ENDED 9h.	34 HOURS ENDED 9h.	34 HOURS ENDED 9h.	34 HOURS ENDED 9h.	34 HOURS ENDED 9h.	34 HOURS ENDED 9h.	34 HOURS ENDED 9h.	34 HOURS ENDED 9h.	34 HOURS ENDED 9h.	34 HOURS ENDED 9h.	34 HOURS ENDED 9h.	34 HOURS ENDED 9h.	34 HOURS ENDED 9h.

LONDON OBSERVATIONS.

LONDON OBSERVATIONS.	Height above M.S.L. in feet.	WEATHER.			TEMPERATURE.			RAIN- FALL. mm.	SUN- SHINE to Sunset hrs.	HUMIDITY.		Atmospheric Pollution. Milligrams of Solid Impurity per cubic metre.	POLE STAR RECORD at Greenwich Obsy.			CODE FOR STATE OF GROUND. 0= Dry ground. 1= Wet ground. 2= Soft (muddy) wet ground. 3= Bare ground frozen (but less than 2 ins. deep). 4= Bare ground frozen (but more than 2 ins. deep). 5= Dew or wet grass but not wet ground). 6= Skating to-day in 12h. and 18h. reports (Hear frost in 1h. and 7h. reports). 7= Snow (thin layer often not continuous). 8= Snow (deep, impeding traffic, usually a con- tinuous layer). 9= Glazed roads (ice on roads from frozen rain or melted snow).			
		Morn- ing.	After- noon.	Night.	Max. Day. °F.	Min. Night. °F.	Min. on Grass. °F.			15h. G.M.T. %	9h. G.M.T. %		Exposure from						
		24 HOURS ENDED 5h.			Day.	Night.	YESTERDAY.			TO-DAY.	24 Hr. ended 7h. G.M.T.		3rd...	South Kensington	Max.		Time.	Min.	Time.
Kew .. 24 hours ended 7h.	18	od	cr	od	66	61	60	9	3	0.0									
Oroydon ..	244	od	od	od	66	61	60	7	1	0.0									
Greenwich (Royal Obsy.) ..	149	or	or	or	68	61	61	4	4	0.0	95	98							
City (Banfill Row) ..	80									0.0									
Westminster (St. James' Pk.)	27				68	62	60	16		0.0	91	93							
Regent's Pk. (Botanic Gdns.)	168									0.0									
Camden Square ..	110	or	or		66	61	61	6	14		(A.T.D.) 95	98							
Kensington Palace ..	80	od	od		66	61	60	6	3			94							
Hampstead Observatory ..	450				64	59	57	7	4	0.0		100							

TABLE SHOWING THE GREENWICH TIMES OF SUNRISE, NOON, AND SUNSET.

STATIONS.	Sunrise.	Noon.	Sunset.
Yarmouth	5.7	11.53	18.36
Greenwich	5.8	11.52	18.34
Wick	5.15	11.59	18.42
Valencia	5.17	11.59	18.39
	5.15	12.12	19.6
	5.17	12.12	19.3
	5.56	12.41	19.23
	5.57	12.40	19.21

BEAUFORT NOTATION OF WEATHER.

b blue sky (not more than a quarter covered with cloud).	x hoar frost. y dry air.
bc sky partly cloudy (one half covered).	z dust haze; the turbid atmosphere of dry weather.
c generally cloudy	h(r) = "hail" or "rain and hail."

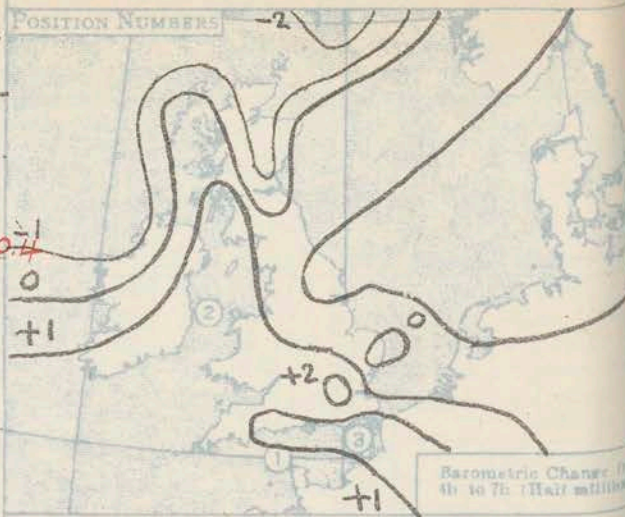
SUMMARIES FOR THE PAST 24 HOURS.

SUN.

ISALLOBARS

3rd Sept.

STATIONS.	WEATHER.				TEMPERATURE.			RAINFALL.				Sun. 2nd. Hours.
	7h-13h. 2nd.	13h-18h. 2nd.	18h-2nd. to 1st.	1h-7h. 3rd.	Max. Day. 7h-13h.	Min. Night. 13h-18h.	Min. on Grass. 18h-7h.	Day. 7h-13h. mm.	Night. 13h-18h. mm.	Precipi- tation began.	Precipi- tation began.	
Lerwick ...	b	bcc	bc	bccbp	59	52	.	.	0.1	.	5.30	7.5
Stornoway ...	c	c	c	p	63	56	.	.	0.5	.	.	4.9
Wick ...	b.bz	b.bz	b-bc	bcp	58	51	.	.	1	.	5.30	.
Castlebay ...	bz	bcbz	bcb	opof	61	56	.	Trace	0.1	.	21.00	8.5
Nairn ...	bcb	bz	bcb	bc	65	51	10.4
Aberdeen ...	bcbz	bcb	b	b-bc	(60)	44	36	10.2
Malin Head ...	bcb	b	bwb	oce	65	53	12.1
Renfrew ...	c	c	c	bws	64	40	35	4.7
Edinburgh(Inchkeith) ...	c	c	c	bfs	56	49	42	.	Trace	.	3.30	0.0
Leuchars ...	bcc	c	c	bcbw	58	42	35	2.4
Bekdalemuir ...	o	o	o	ose	58	41	36	.	Trace	.	.	0.0
Tynemouth ...	orr	o	o	om	56	55	53	4	.	48.00	.	.
Blacksod Point ...	bc	c	co	bc	(63)	58	.	.	0.3	.	.	.
Donaghadee ...	bc	bc	bc	bc	62	48
Birr Castle ...	c	co	co	cpr	65	46	39	.	0.4	.	6.30	3.4
Holyhead ...	c	o	o	o	60	58	57	0.0
Liverpool (Bidston) ...	r-d	fop	m	ofec	59	56	47	7	.	48.00	.	0.0
Chester (Sealand) ...	orr	o	o	om	60	57	55	3	1	48.00	21.00	0.0
Harrogate ...	corr	coir	coir	ofec	57	54	54	4	.	48.00	.	0.0
Spurn Head ...	o	opo	opo	opo	61	57	.	Trace	2	48.00	21.00	0.0
Birmingham (Edgbaston) ...	offed	FF id	ofmr	om	59	55	55	0.3	1	11.00	24.00	0.0
Cranwell ...	r-d	rgr	of	id	61	56	56	2	2	11.00	21.00	0.0
Gorleston ...	orc	crc	c	c	65	62	60	0.2	.	48.00	.	0.0
Valencia (Cahiroiveen) ...	bcb	b	bc	oidm	64	54	51	.	0.3	.	4.30	11.2
Roches Point ...	c	c	bcw	cgz	65	53	.	.	Trace	.	.	.
Pembroke (St. Ann's H.) ...	omdc	om	bc	bcm	64	55	53	0.2	.	48.00	.	0.0
Ross-on-Wye ...	frcdm	om	omfdr	omr	61	58	58	1	1	8.00	21.00	0.0
Leafeld ...	odir	omr	omr	omr	62	56	56	5	4	48.00	21.00	0.0
Andover ...	oddd	RRrm	omddm	omord	65	59	59	25	4	48.00	21.00	0.0
S. Farnborough ...	omdd	RRrm	omddm	omord	67	60	60	6	8	48.00	21.00	0.0
London (Kew Obsy.) ...	odfcd	ondorf	oidm	omr	66	61	60	9	3	48.00	21.00	0.0
Croydon ...	oddd	RRrm	omddm	omord	66	61	60	7	1	48.00	21.00	0.0
Glaughton-on-Sea ...	ogz	ogzd	ogdr	ogms	70	62	62	0.3	13	17.30	21.00	0.7
Shoeburyness ...	op	oid	p	oro	71	62	62	1	0.5	11.00	.	0.2
Felixstowe ...	o	cod	odr	o	70	61	61	0.2	6	17.30	22.00	0.5
Lympne ...	omrrr	ocodm	omfdr	omr	69	60	59	0.5	0.1	9.00	22.00	0.0
Scilly (St. Mary's) ...	mbof	F	om	oc	63	58	.	Trace	.	48.00	.	0.0
Falmouth (Pendennis) ...	bcb	bc	com	ofcm	69	59	4.9
Plymouth (Cattewater) ...	nebbz	bccm	cm	cm	67	61	56	Trace	.	.	.	5.8
Portland Bill ...	Fddm	dadom	coz	oddz	64	61	.	3	1	9.00	21.00	.
Southampton (Ovalshot) ...	oddd	RRrm	omddm	omord	67	61	61	3	0.1	48.00	21.00	0.0
Dungeness ...	omdc	om	of	of	67	61	.	1	0.1	48.00	21.00	.
Guernsey ...	offdm	ombz	bzoe	otte	68	56



Position		Date and Time		Steamship		Wind		Weather		Temp.	
						Direc.		Force		Air	
2	2nd 10h	Cambria		NNE		3		c		59 58	
1	12h	St. Julien		NW		2		550		62 62	

GENERAL INFERENCE.

Pressure remains rather uniform over the British Isles and a depression centred over Iceland is likely to pass away eastwards or northeastward. The weather will be mainly cloudy with local rain, usually in the form of drizzle, and much fog, but a gradual improvement is probable over England.

Districts.

Forecasts for the 24 hours commencing 15h G.M.T. Friday 3rd September, 1926.

Further Outlook.

1. S.E. England
2. E. England
3. E. Midlands
4. W. Midlands
5. S.W. England
6. South Wales
7. North Wales
8. N.W. England
9. N. Midlands
10. N.E. England
11. E. Scotland
12. S.W. Scotland
13. Isle of Man
14. N. & N.W. Scotland
15. Hebrides
16. Orkneys and Shetlands
17. N.W. Ireland
18. N.E. Ireland
19. S.E. Ireland
20. S.W. Ireland

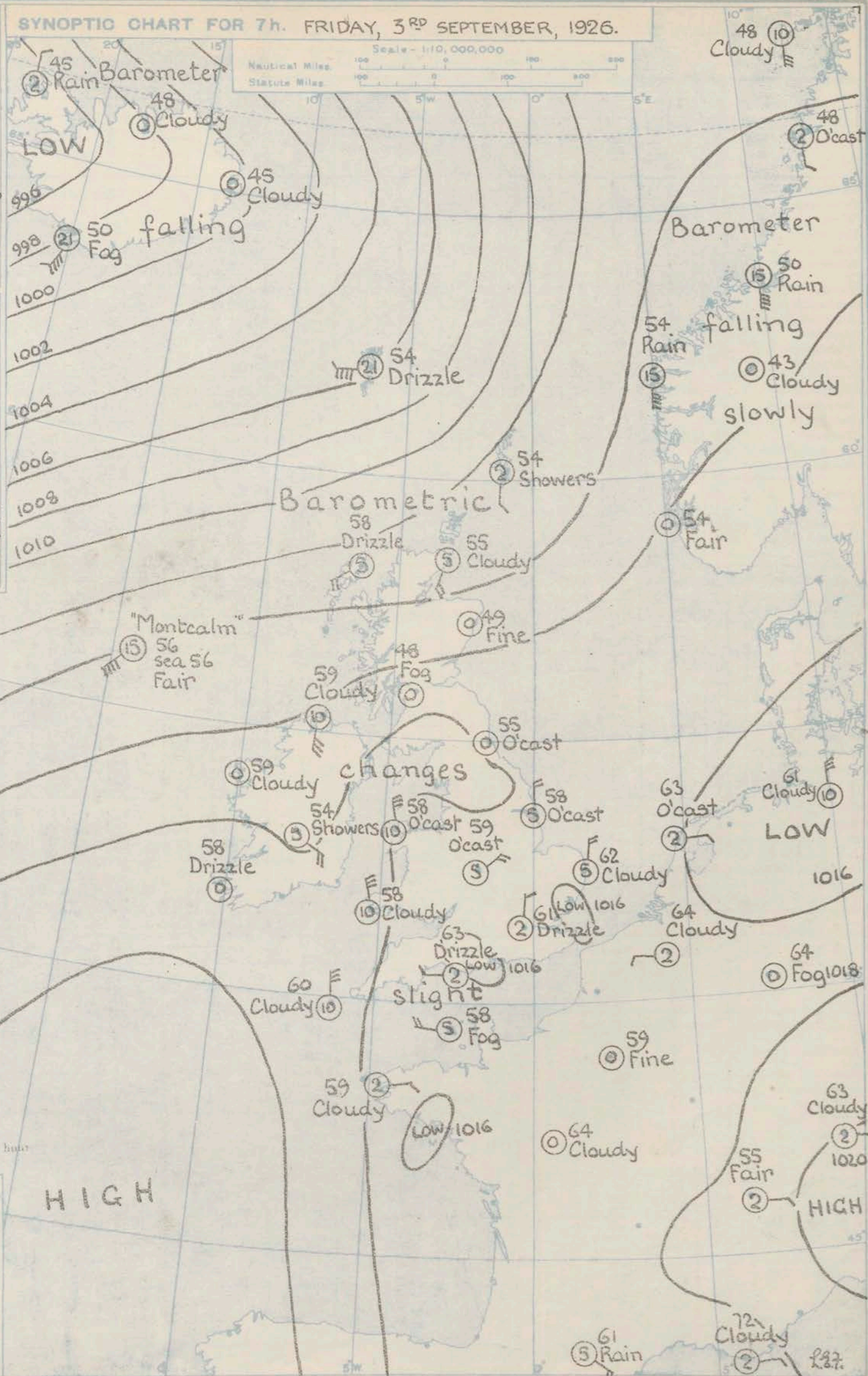
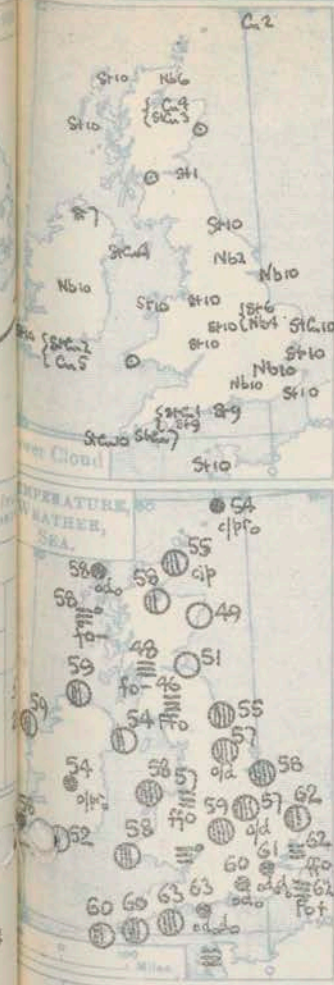
Light indefinite winds; cloudy or dull at first, with local rain or drizzle, improving gradually; mist or fog at times; moderate temperature.

Wind S.W., light to moderate; fair to dull, occasional local showers; mist or fog at times; moderate temperature.

Mainly fair in the South; unsettled in the North.

SYNOPTIC CHART FOR 7h. FRIDAY, 3RD SEPTEMBER, 1926.

Scale - 1:10,000,000
Nautical Miles 0 100 200 300
Statute Miles 0 100 200 300



All times are G.M.T. Add one hour to get summer time.

EXPLANATION.
Isobars are drawn for intervals of two millibars.
Direction of wind force on the scale is indicated by the number of millibars per hour in miles.
Temperature is given in degrees F.
SYMBOLS.
☉ sky clear.
☁ sky cloudy.
☁☁ sky overcast.
☁☁☁ rain falling.
☁☁☁☁ fog.
☁☁☁☁☁ mist.
☁☁☁☁☁☁ thunderstorm.
☁☁☁☁☁☁☁ Very Rough.

DAILY WEATHER REPORT OF THE METEOROLOGICAL OFFICE, LONDON:

No. 246.

WEATHER, TEMPERATURE, RAINFALL AND SUNSHINE AT HEALTH RESORTS FOR....2nd

TERMS OF SUBSCRIPTION.—5/6 per quarter or 25/- per year, post free. Single copies may be obtained at the Meteorological Office, price 1d.

‡ See footnote page 1.

|| At stations marked thus the maximum temperature is for the period 21h.-17h., the minimum for the period 21h.-9h. + 17h.-9h.

BRITISH SECTION.

No. B.23662

Saturday 4th September 1926

Page 1.

Observations at 13h. G.M.T. 3rd															Observations at 18h. G.M.T. 3rd														
STATIONS.	Barom. at M.S.L.	Change in 3 Hours.	Wind.		Weather.	Temp. °F.	Humidity. %	Visibility. 0-9	Cloud.				State of ground.	Barom. at M.S.L.	Change in 3 Hours.	Wind.		Weather.	Temp. °F.	Humidity. %	Visibility. 0-9	Cloud.				Sea.			
			Direc.	Force					Height	Form	Total Amt.	Direc.				Force	Height					Form	Total Amt.						
																								0-12	0-10		0-10		
(For heights see p. 4).																													
Lerwick	1011.5	0	SW	2	cr	57	97	6	4000	Nb	10	-	10	1010.8	-1	SW	1	olr	56	97	5	800	Sc	10	-	10	-		
Stornoway	1013.2	0	SW	2	od	58	92	6	800	Sc	10	-	10	1011.3	-2	SW	1	od	58	97	6	800	Sc	10	-	10	1		
Wick	1013.2	0	SSW	2	od	61	85	8	2500	Sc	7	Ci	10	1013.1	-1	SE	1	c	58	97	8	1500	Nb	4	asc	8	0		
Castlebay	1014.4	0	SW	3	olr	57	97	6	800	Nb	10	-	10	1012.9	-1	SSW	3	o	58	92	6	1500	Sc	10	-	10	3		
Nairn	1014.5	-1	SSE	2	bc	72	55	6	2500	Cu	-	Ci	3	1012.6	-	W	1	bc	64	75	8	4000	Cu	4	asc	7	0		
Aberdeen	1014.5	-1	SSE	2	bc	72	55	6	2500	Cu	-	Ci	3	1013.0	-2	SSW	1	c+	67	75	6	4000	Sc	4	asc	10	0		
Malin Head	1016.2	0	WSW	3	c	61	92	8	5700	Sc	8	asc	9	1015.0	-2	WSW	4	c	61	85	8	4000	Sc	6	asc	9	-		
Renfrew	1016.9	-1	W	2	c	61	85	7	4000	Sc	10	-	10	1016.2	-1	-	0	cdg	60	97	7	2500	Nb	10	-	10	-		
Edinburgh (Inchkeith)	1015.2	-1	W	2	bc	65	92	6	800	Sc	2	Ci	6	1015.1	-1	W	3	c	62	75	8	5700	Sc	3	asc	8	1		
Leuchars	1015.0	-2	SW	3	bc	71	65	7	-	-	0	Ci	5	1014.8	0	WSW	3	c	64	75	7	5700	Sc	6	Ci	8	-		
Eskelemauir	1016.6	-1	SW	4	bc	65	75	7	4000	Cu	7	-	7	1016.3	0	SW	5	bc	61	85	7	1500	Sc	3	asc	6	-		
Tynemouth	1017.0	-1	SE	1	bc	61	85	6	800	Sc	4	-	4	1016.3	0	W	2	bc	65	75	6	800	Sc	3	Ci	5	1		
Blackod Point	1016.7	0	SW	4	c	61	85	8	-	-	-	10	-	1015.4	-1	S	4	c	61	85	8	-	-	-	10	3	-		
Donaghadee	1017.6	-2	WSW	1	bc	69	65	8	4000	Sc	4	asc	5	1017.0	-1	W	1	bc	67	75	8	2500	Cu	5	-	5	1		
Birr Castle	1018.2	0	SE	2	c	64	85	7	1500	Cu	8	-	8	1017.4	-	W	2	c	65	75	8	1500	Cu	8	-	8	-		
Holyhead	1018.3	0	NW	2	bc	62	85	7	2500	Cu	1	Ci	4	1017.9	0	SSW	2	bc	62	85	7	-	-	-	Ci	7	0		
Liverpool (Bidston)	1018.5	0	NW	1	c+	63	85	6	1500	Cu	9	-	9	1018.0	0	NW	2	bc	62	85	6	4000	Nb	1	Ci	7	-		
Chester (Sealand)	1018.0	0	-	0	c-	66	75	6	2500	Sc	8	-	8	1017.9	+1	NW	3	c+	63	85	6	2500	Sc	8	-	8	-		
Harrogate	1018.2	+1	-	0	bc	60	85	7	4000	Sc	6	-	6	1017.1	0	SW	1	bc	61	85	7	-	-	-	Ci	5	-		
Spurn Head	1018.4	+1	-	2	o	63	85	7	4000	Nb	10	-	10	1017.6	-1	ESE	2	c+	60	85	6	2500	Cu	8	-	8	1		
Birmingham (Edgbaston)	1018.1	0	N	2	c	64	75	6	2500	Sc	9	-	9	1018.1	0	-	0	c	63	85	5	2500	Sc	9	-	9	-		
Cranwell	1018.6	0	N	2	c	61	92	6	800	Sc	10	-	10	1018.0	0	SE	1	c-	64	92	6	1500	Sc	4	asc	10	-		
Gorleston	1017.6	+1	N.E	3	c	64	85	6	5700	Sc	10	-	10	1017.7	0	N.W	2	c	63	85	6	5700	Sc	10	-	10	0		
Valencia (Cahirciveen)	1020.0	0	SW	2	o	61	85	8	1500	Sc	10	-	10	1018.8	-2	S	2	o	62	85	8	1500	Sc	10	-	10	3		
Roches Point	1019.3	0	S	1	c	65	85	8	4000	Sc	8	-	8	1018.8	-1	SSW	1	bc	66	85	8	4000	Cu	2	asc	7	0		
Pembroke (St. Ann's H.)	1019.2	+1	N	2	o+	60	97	8	2500	Sc	10	-	10	1019.2	0	NW	4	bc	61	92	8	4000	-	-	-	-	0		
Hoss-on-Wye	1017.5	0	N	2	c	65	85	5	800	Sc	10	-	10	1017.5	0	W	1	o	65	85	5	800	Sc	10	-	10	-		
Leafeld	1018.0	+1	NE	2	c	61	92	8	4000	Sc	8	asc	10	1017.8	0	ENE	1	o	62	92	7	1500	Sc	10	-	10	-		
Andover	1017.7	+1	N	1	c	64	92	7	1500	Sc	10	-	10	1017.7	0	NE	1	c	64	92	7	2500	Sc	10	-	10	-		
S. Farnborough	1017.5	+1	N	2	o	63	92	6	800	Sc	10	-	10	1017.5	0	N	2	c	63	92	6	1500	Sc	10	-	10	-		
London (Kew Obsy.)	1017.5	+1	N	1	c	63	85	6	800	Sc	10	-	10	1017.7	+1	NNW	1	c	63	92	6	1500	Sc	5	asc	10	-		
Croydon	1017.6	+1	N.W	2	mmg	62	97	4	450	Sc	10	-	10	1017.7	+1	NW	1	o	62	92	5	800	Sc	10	-	10	-		
Clacton-on-Sea	-	-	-	-	-	-	-	-	-	-	-	-	-	1017.0	0	NW	2	o	65	85	6	4000	Sc	10	-	10	0		
Shoeburyness	1017.0	+1	N.W	2	c	68	92	7	2500	Sc	8	asc	10	1017.2	+1	NNW	2	od	64	97	7	2500	Sc	10	-	10	0		
Felixstowe	1016.9	0	NNW	1	o	65	92	6	800	Sc	10	-	10	1017.2	0	-	0	o	64	92	6	1500	Sc	10	-	10	0		
Lympne	1016.6	+1	S.W	3	c	67	85	6	720	Sc	9	-	9	1017.2	+1	N.E	3	odg	64	97	4	1500	Sc	10	-	10	-		
Beilly (St. Mary's)	1019.9	+1	NNE	2	bc	65	75	8	4000	Cu	4	-	4	1020.2	0	NW	3	bc	62	85	9	4000	Cu	3	asc	5	1		
Falmouth (Pendennis)	1019.2	+2	NNW	4	c	64	75	7	4000	Sc	6	asc	8	1019.5	+1	NNW	3	bc	62	85	7	4000	Cu	7	-	7	0		
Plymouth (Cattewater)	1018.3	+1	N	4	o	65	85	7	800	Sc	10	-	10	1018.5	+1	N	4	bc	64	85	6	2500	Sc	3	-	3	0		
Portland Bill	1017.5	0	-	0	c	65	92	6	1500	Sc	9	-	9	1017.3	0	SW	1	c+	65	92	6	1500	Sc	6	asc	10	0		
Southampton (Calehot)	1017.7	+1	NNW	3	c	68	85	8	1500	Sc	9	asc	10	1017.8	0	N.W	2	c	67	75	7	2500	Sc	9	-	9	0		
Dungeness	1016.6	+1	SW	2	mmg	65	92	4	1500	Sc	10	-	10	1016.9	0	NE	2	df	66	97	6	4000	Sc	10	-	10	2		
Guernsey	1018.2	0	NNW	2	bc	65	75	7	2500	Sc	5	-	5	1018.4	0	NW	1	c	63	92	5	1500	Sc	7	asc	10	0		

LONDON OBSERVATIONS.										ATMOSPHERIC POLLUTION.										POLE STAR RECORD at Greenwich Obsy.										CODE FOR STATE OF GROUND.																																																																																																																																																																																																																																																																																																																																																															
STATIONS.	Sunrise.	Noon.	Sunset.	WEATHER.			TEMPERATURE.			RAIN-FALL.	SUN-SHINE.	HUMIDITY.		Milligrams of solid impurity per cubic metre.	Exposure from				Stars.	Exposure.	Record.	Polaris.	Ursae.	Minoris.	Beaufort No.	Statute miles per hour.	TELEGRAPHIC CODE FOR SURFACE VISIBILITY.																																																																																																																																																																																																																																																																																																																																																																		
				Morn-ing.	After-noon.	Night.	Max.	Min.	Min. on Grass.			1h.	9h.		3h. ended 7h. G.M.T. 4th.		South Kensington										Kew Observatory		0. Dense fog.																																																																																																																																																																																																																																																																																																																																																																
				24 HOURS ENDED 9h.	Day.	Night.	°F.	°F.	°F.			%	%		Time.	Min.	Time.	Time.									Time.	Time.	Time.	Time.	Time.	Time.	Time.	Time.	Time.	Time.	Time.	Time.	Time.	Time.	Time.	Time.	Time.	Time.	Time.	Time.	Time.	Time.	Time.	Time.	Time.	Time.	Time.	Time.	Time.	Time.	Time.	Time.	Time.	Time.	Time.	Time.	Time.	Time.	Time.	Time.	Time.	Time.	Time.	Time.	Time.	Time.	Time.	Time.	Time.	Time.	Time.	Time.	Time.	Time.	Time.	Time.	Time.	Time.	Time.	Time.	Time.	Time.	Time.	Time.	Time.	Time.	Time.	Time.	Time.	Time.	Time.	Time.	Time.	Time.	Time.	Time.	Time.	Time.	Time.	Time.	Time.	Time.	Time.	Time.	Time.	Time.	Time.	Time.	Time.	Time.	Time.	Time.	Time.	Time.	Time.	Time.	Time.	Time.	Time.	Time.	Time.	Time.	Time.	Time.	Time.	Time.	Time.	Time.	Time.	Time.	Time.	Time.	Time.	Time.	Time.	Time.	Time.	Time.	Time.	Time.	Time.	Time.	Time.	Time.	Time.	Time.	Time.	Time.	Time.	Time.	Time.	Time.	Time.	Time.	Time.	Time.	Time.	Time.	Time.	Time.	Time.	Time.	Time.	Time.	Time.	Time.	Time.	Time.	Time.	Time.	Time.	Time.	Time.	Time.	Time.	Time.	Time.	Time.	Time.	Time.	Time.	Time.	Time.	Time.	Time.	Time.	Time.	Time.	Time.	Time.	Time.	Time.	Time.	Time.	Time.	Time.	Time.	Time.	Time.	Time.	Time.	Time.	Time.	Time.	Time.	Time.	Time.	Time.	Time.	Time.	Time.	Time.	Time.	Time.	Time.	Time.	Time.	Time.	Time.	Time.	Time.	Time.	Time.	Time.	Time.	Time.	Time.	Time.	Time.	Time.	Time.	Time.	Time.	Time.	Time.	Time.	Time.	Time.	Time.	Time.	Time.	Time.	Time.	Time.	Time.	Time.	Time.	Time.	Time.	Time.	Time.	Time.	Time.	Time.	Time.	Time.	Time.	Time.	Time.	Time.	Time.	Time.	Time.	Time.	Time.	Time.	Time.	Time.	Time.	Time.	Time.	Time.	Time.	Time.	Time.	Time.	Time.	Time.	Time.	Time.	Time.	Time.	Time.	Time.	Time.	Time.	Time.	Time.	Time.	Time.	Time.	Time.	Time.	Time.	Time.	Time.	Time.	Time.	Time.	Time.	Time.	Time.	Time.	Time.	Time.	Time.	Time.	Time.	Time.	Time.	Time.	Time.	Time.	Time.	Time.	Time.	Time.	Time.	Time.	Time.	Time.	Time.	Time.	Time.	Time.	Time.	Time.	Time.	Time.	Time.	Time.	Time.	Time.	Time.	Time.	Time.	Time.	Time.	Time.	Time.	Time.	Time.	Time.	Time.	Time.	Time.	Time.	Time.	Time.	Time.	Time.	Time.	Time.	Time.	Time.	Time.	Time.	Time.	Time.	Time.	Time.	Time.	Time.	Time.	Time.	Time.	Time.	Time.	Time.	Time.	Time.	Time.	Time.	Time.	Time.

† Trace of rain has fallen, but amount less than 0.1 mm.

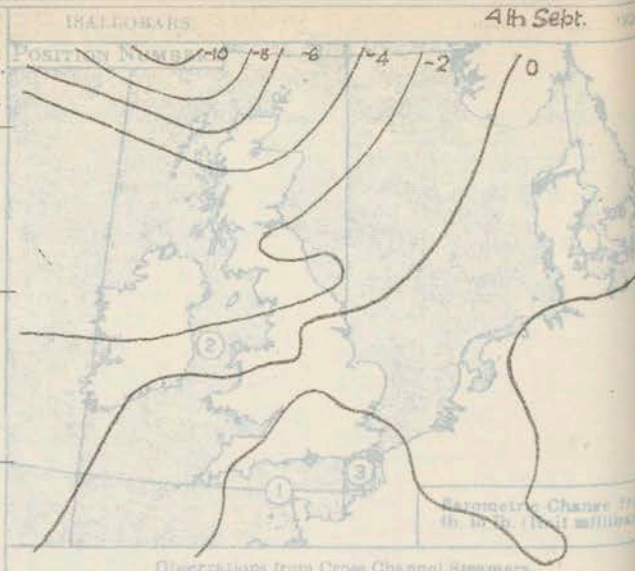
* Information for these columns not usually received.

1 The barometric change is expressed in half millibars.

5 For code see page 1

SUMMARIES FOR THE PAST 24 HOURS.

STATIONS.	WEATHER.				TEMPERATURE.			RAINFALL†				Sun. 3rd. Hours.
	7h-13h. 3rd.	13h-18h. 3rd.	18h-24h. to 11 1/2h. 4th.	1h-7h. 4th.	MAX. Day. 7h-18h.	MIN. Night. 18h-7h.	MIN. on Grass.	Day. 7h-18h. mm.	Night. 18h-7h. mm.	Precipi- tation began.	Precipi- tation began.	
Lerwick	coms	org	cipo	cip,osc	57	53	.	4	trace	4.8.00	24.00	0.0
Stornoway	o	o	c	r	60	56	.	-	5	-	-	0.0
Wick	c	crrc	c	c	61	56	.	1	-	15.30	-	0.3
Castlebay	offpm	opmco	op	opm	59	57	.	Trace	1	11.00	22.00	0.3
Nairn	bc	bc	bcc	c	69	58	.	-	-	-	-	2.3
Aberdeen	bberm	bberm	bberm	c	72	57	47	-	-	-	-	7.1
Malin Head	ce	c	cbcc	c	63	58	.	-	-	-	-	1.6
Renfrew	cfzc	cir	cd	cqd	64	57	52	0.3	trace	16.30	21.00	0.0
Edinburgh(Inchkeith)	mmbc	c	c	w	65	57	55	Trace	trace	-	-	6.7
Leuchars	bem	bcc	cbcc	c	71	55	50	-	-	-	-	7.9
Baldernuir	febm	bccbc	bcb	bogf	65	53	47	Trace	trace	4.8.00	-	5.3
Tynemouth	oberm	bem	bcb	bberm	65	55	43	-	-	-	-	.
Blackrod Point	c	o	ad	ad	62	59	.	-	1	-	-	.
Donaghadee	bc	bcpa	bc	bc	70	54	.	0.6	-	15.30	-	.
Birr Castle	cpr	c	c	c	67	54	45	Trace	-	4.8.00	-	3.2
Holyhead	cbm	bc	bc-bm	bmc	67	59	55	-	-	-	-	7.7
Liverpool (Bidston)	afmbc	cb	bccse	se	65	53	46	-	-	-	-	3.3
Chester (Sealand)	afmm	cbem	bmm	bccsem	68	47	42	-	0.1	-	24.00	0.9
Harrogate	dbc	b	b	cw	67	52	47	-	-	-	-	5.2
Spurn Head	o	oc	b	bmfso	66	56	.	Trace	-	4.8.00	-	1.4
Birmingham(Bdgbaston)	oc	c	cm	cmf	66	55	54	-	-	-	-	0.0
Cranwell	c	c	c-bem	bm	64	55	48	-	-	-	-	0.0
Gorleston	c	c	c	c2	65	59	58	-	-	-	-	0.0
Valencia (Cahirciveen)	oido	o	o	oido	63	54	55	0.1	trace	4.8.00	4.30	0.0
Roches Point	c2	c2	c	cbpa	67	58	.	-	trace	-	3.30	.
Pembroke(St. Ann's H.)	c	cbz	bcbm	bc	64	56	.	-	-	-	-	4.5
Ross-on-Wye	om	cmom	cmom	osfem	66	56	50	-	trace	-	-	0.0
Leafield	o	oco	o	om	63	58	53	Trace	-	-	-	0.1
Andover	crddc	c	c	cmfmm	67	57	51	2	-	4.8.00	-	0.1
S. Farnborough	ogm	om	om	omf	64	56	55	1	trace	4.8.00	-	0.0
London (Kew Ohay.)	omdm	om	cm	cm	65	61	56	0.1	0.2	4.8.00	22.00	0.0
Croydon	ofdm	omdm	omdm	ofem	63	60	58	0.2	-	4.8.00	-	0.0
Clacton-on-Sea	ogfmp	ogmz	ogzm	ogm	65	60	59	0.1	-	9.00	-	0.0
Shoeburyness	omdm	o	o	om	68	60	60	-	-	-	-	0.0
Felixstowe	omdm	o	om	om	65	60	58	0.1	-	4.8.00	-	0.0
Lympe	ffdm	omdm	ogdm	omf	67	60	59	2	0.1	9.00	21.00	0.0
Scilly (St. Mary's)	dbc	bc	bcc	c	66	57	.	-	-	-	-	8.5
Falmouth (Pendennis)	c	bc	bcb	bcc	65	57	.	-	-	-	-	5.5
Plymouth (Cattewater)	cmo	ob	b	bwm	68	56	46	-	trace	-	-	1.8
Portland Bill	ddom	cm	c2	bccm	66	60	.	Trace	-	4.8.00	-	.
Southampton (Valshot)	admip	c	cbccbm	bwmf	68	59	53	Trace	trace	4.8.00	21.00	0.0
Dungeness	off	off	od	odoff	68	61	.	-	0.5	-	1.30	.
Guernsey	ofncc	bccm	cm	cmcc	67	60	.	-	-	-	-	.

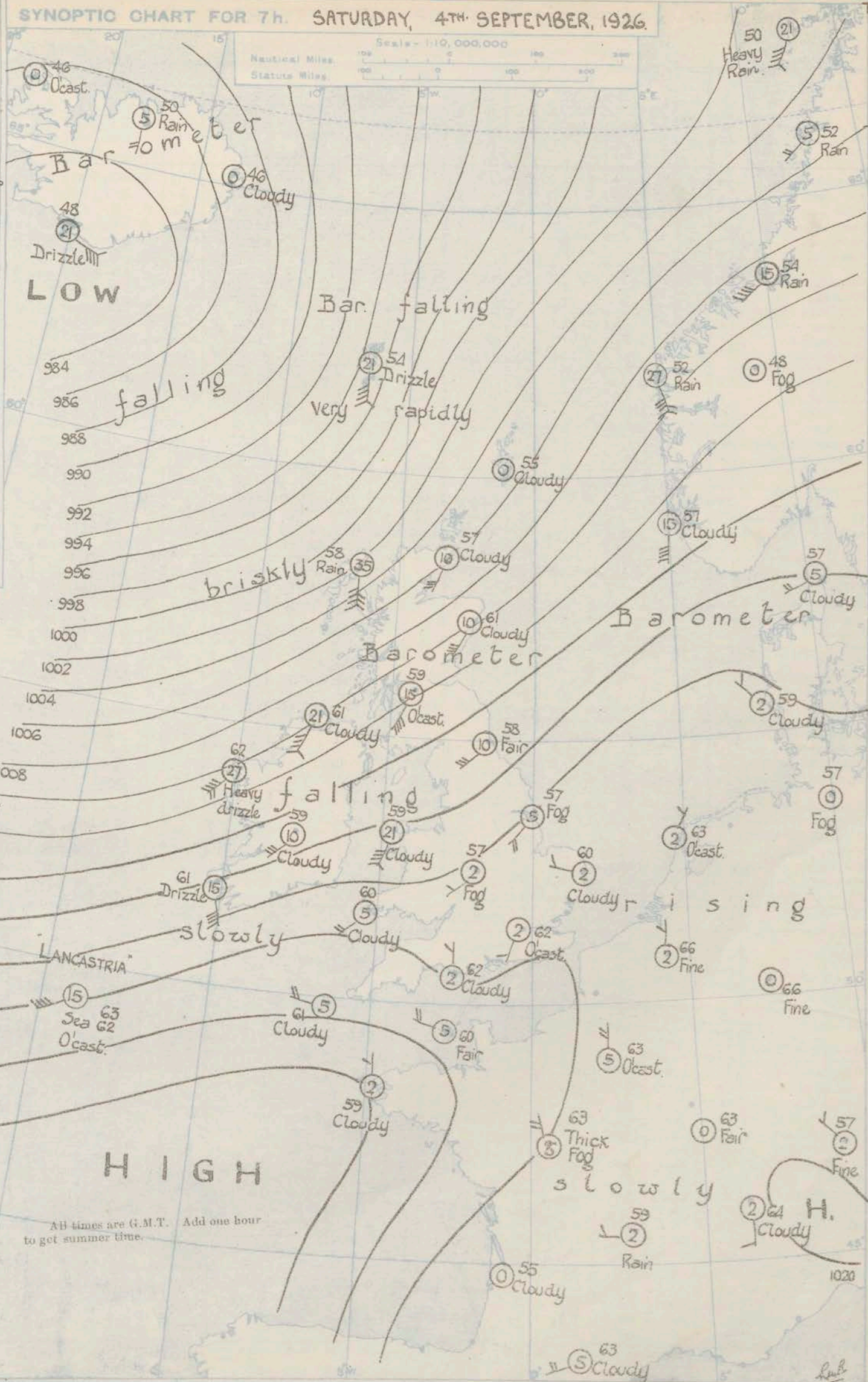


Position.	Date and Time.	Steamship.	Wind.		Weather.	Temp.	
			Dir.	Force.		Air.	Sea.
2	3rd 10h	Cambria	-	0	bc	58	57
1	14h	St. Helier	w	2	ifo	63	62
3	4th 2h	Dieppe	NW	1	bc	63	63

GENERAL INFERENCE.

A belt of high pressure extends from the Azores to Germany, and a deepening depression S.W. of Iceland is moving E.N.E. Winds will be southwesterly, reaching gale force in the extreme northwest and north, and weather will be mainly cloudy with some rain or drizzle in the North and West. Sunny periods will occur today in Eastern England.

Districts.	Forecasts for the 24 hours commencing 15h G.M.T.	Further Outlook
1. S.E. England	Wind W. to S.W. light or moderate; fair to cloudy; local morning mist; rather warm.	Unsettled, but considerable fair periods in the South.
2. E. England		
3. E. Midlands		
4. W. Midlands	Wind S.W., light or moderate, freshening; cloudy, local drizzle and coastal fog; moderate temperature.	
5. S.W. England		
6. South Wales		
7. North Wales	Wind S.W., fresh or strong at times; mainly cloudy, occasional rain; visibility poor at times; moderate temperature.	▼ South Cone hoisted 0815 G.M.T. 4/9/26.
8. N.W. England		
9. N. Midlands		
10. N.E. England		
11. E. Scotland		
12. S.W. Scotland		
13. Isle of Man	Wind S.W., strong to a gale; veering somewhat later; dull and rainy, some improvement later; some mist; moderate temperature.	
14. N. & N.W. Scotland		
15. Hebrides		
16. Orkneys and Shetlands		
17. N.W. Ireland	As 7 - 13.	
18. N.E. Ireland		
19. S.E. Ireland	As 4 - 6.	
20. S.W. Ireland	As 7 - 13.	<u>cloud</u>



AB times are G.M.T. Add one hour to get summer time.

AIR MINISTRY.

DAILY WEATHER REPORT OF THE METEOROLOGICAL OFFICE, LONDON:

Page 4.

BRITISH SECTION...Saturday 4th September.....1926.

No. 247...

STATIONS.	Height above M.S.L. in feet.	Observations at 1h. G.M.T. 4th										Observations at 7h. G.M.T. 4th															
		Barom. at M.S.L. mb.	Change in 3 Hours.	Wind.		Weather.	Temp. °F.	Humidity. %	Visibility. 0-9	Cloud.				Barom. at M.S.L. mb.	Change in 3 Hours.	Wind.		Weather.	Temp. °F.	Humidity. %	Visibility. 0-9	Cloud.					
				Direc.	Force					Low.			Upper Form.			Total Amt.	Direc.					Force	Low.			Upper Form.	Total Amt.
										Height Feet	Form	Amt. 0-10											Height Feet	Form	Amt. 0-10		
Lerwick ...	54	1009.1	-1	-	0	c	54	97	7	-	-	0	AST	10	1005.7	-4	-	0	c/s	55	97	7	5700	Stcu	9	-	9
Stornoway ...	30	1009.0	-3	SW	5	c	54	97	6	-	-	0	AST	10	1001.6	-6	S	7	orr	58	97	5	800	St	10	-	10
Wick ...	81	1010.4	-1	SSW	1	c	56	97	8	2500	Stcu	4	AST	8	1006.4	-5	SSW	3	c	57	92	8	2500	Stcu	5	AST	10
Castlebay ...	38	1005.0	-3	SSW	5	o/p	59	97	5	1500	Nb	10	-	10
Nairn ...	82	1006.2	.	WSW	2	c+	61	85	8	1500	cuNb	8	-	8
Aberdeen ...	40	1009.2	-3	SSW	3	c	61	85	6	800	St	6	AST	8
Malin Head ...	51	1013.2	-1	SSE	4	c	59	92	8	5700	Stcu	8	-	8	1008.9	-2	SSW	5	c	61	92	7	1500	St	8	AST	9
Renfrew ...	36	1012.3	-2	SSW	4	o	59	85	8	800	St	10	-	10
Edinburgh (Inchkeith) ...	180	1014.9	-2	SW	2	c	58	85	8	5700	Stcu	4	G.St	9	1012.7	-1	SW	3	c	59	85	8	5700	Stcu	8	Ci.St	9
Leuchars ...	40	1012.4	-2	SW	2	c	59	85	8	4000	Stcu	8	AST	10
Eskdalemuir ...	794	1014.3	-2	SSW	5	FFO	57	97	1	450	St	10	-	10
Tynemouth ...	67	1016.3	-1	W	1	b	55	85	6	-	-	0	-	0	1015.0	-2	SW	3	bc+	58	85	7	1500	cuNb	4	AST	6
Blacksod Point ...	7	1009.1	-2	SW	6	OD	62	92	7	10
Donaghadee ...	40	1014.6	-2	WSW	2	bc	57	92	8	4000	Stcu	3	AST	5
Birr Castle ...	173	1014.1	.	SW	3	c	59	85	7	4000	Stcu	8	-	8
Holyhead ...	26	1017.7	0	S'W	3	b	59	92	6	-	-	0	-	0	1016.8	-1	SSW	5	C+	59	92	7	800	St	8	Ci	9
Liverpool (Bidston) ...	139	1017.9	0	SSE	1	bc	55	92	4	-	-	0	Ci	6
Chester (Sealand) ...	16	1017.8	+1	SE	2	bc/m	55	97	6	-	-	0	Ci	7
Harrogate ...	478	1017.2	0	SSW	2	bc	58	85	7	-	-	0	Ci	3
Spurn Head ...	29	1018.0	-1	S	3	b	58	92	7	-	-	0	-	0	1018.6	+1	SW	2	FFO	57	97	2	220	St	10	-	10
Birmingham (Edgbaston) ...	535	1019.7	+1	SW	1	bc	57	97	3	-	-	0	-	0
Cranwell ...	236	1018.9	0	WSW	1	bc	57	97	5	1500	Stcu	4	AST	6	1019.1	0	WSW	1	b	60	97	5	-	-	0	-	0
Gorleston ...	14	1019.2	0	NW	1	c	61	92	7	-	-	0	AST	10	1019.6	+1	W'N	1	c	60	92	6	5700	Stcu	10	-	10
Valencia (Cahirciveen) ...	30	1017.1	0	NW	4	bc	60	92	9	-	-	0	-	0	1016.4	-1	S'E	4	od	61	97	6	220	St	10	-	10
Roches Point ...	22	1018.4	0	SW	3	bc	61	92	8	4000	Stcu	7	-	7
Pembroke (St. Ann's H.) ...	150	1020.0	0	-	0	b	60	97	6	-	-	0	-	0	1019.8	0	SW	2	C+	60	97	8	4000	cu	8	-	8
Ross-on-Wye ...	223	1019.4	+1	W	1	so-	50	97	4	450	St	10	-	10
Leafield ...	612	1020.1	+2	SW	2	mm	58	97	4	220	St	10	-	10
Andover ...	286	1020.2	+2	W	1	o	59	97	5	450	St	10	-	10
S. Farnborough ...	230	1019.8	+2	-	0	ssbc	59	97	3	4000	Stcu	3	-	3
London (Kew Obsy.) ...	18	62	1020.1	+2	SSW	1	o	62	92	5	1500	St	10	-	10
Croydon ...	244	1019.0	0	-	0	mm	60	97	4	450	St	10	-	10	1020.1	+2	WNW	1	so-	60	97	4	220	St	10	-	10
Clacton-on-Sea ...	54	1019.7	+2	NW	1	o	62	92	6	4000	St	10	-	10
Shoeburyness ...	11	1020.1	+2	-	0	o	62	97	5	800	St	10	-	10
Felixstowe ...	15	1019.6	+1	-	0	c	62	97	6	4000	Stcu	7	AST	8
Lympne ...	350	1018.5	+1	N	2	o	60	92	5	220	St	10	-	10	1019.7	+2	-	0	so	61	97	3	450	St	10	-	10
Seilly (St. Mary's) ...	128	1021.6	0	W	2	c	61	97	8	4000	Stcu	8	-	8	1021.5	+1	W'N	2	c	61	92	8	4000	Stcu	8	-	8
Falmouth (Pendennis) ...	200	1020.4	0	NW	2	b	58	92	7	-	-	0	-	0	1021.2	+1	-	0	C+	60	92	7	4000	Stcu	9	-	9
Plymouth (Cattewater) ...	82	1021.3	+2	E	1	o	56	97	5	450	St	10	-	10
Portland Bill ...	32	1018.7	+1	N	1	bc	62	85	6	2500	Stcu	6	-	6	1020.0	+2	N	1	o	62	92	6	1500	Stcu	9	-	9
Southampton (Calshot) ...	10	1019.7	+2	NW	1	b	61	97	6	-	-	0	-	0	1020.4	+2	NNW	1	FFO	60	97	1	450	St	10	-	10
Dungeness ...	20	1018.6	+1	N	1	od	63	97	6	2500	Nb	10	-	10	1020.2	+2	N	1	FFO	62	97	1	450	St	10	-	10
Guernsey (St. Peter Pt) ...	295	1019.5	0	-	0	bc	60	92	4	-	-	0	-	0	1020.9	+3	WNW	2	bc	60	92	6	1500	cu	6	-	6

WEATHER, TEMPERATURE, RAINFALL AND SUNSHINE AT HEALTH RESORTS FOR 3rd

STATIONS.	WEATHER.		TEMPERATURE.		RAINFALL†		SUNSHINE.		(1)	(2)	(3)	(4)	(5)	(6)	(7)	(8)
	Forenoon.	Afternoon.	Min. 9h. 2nd to 3rd.	Max. 9h. -17h. 3rd.	Night 17h. -9h. 2nd-3rd.	Day 9h. -17h. 3rd.	Sunrise to 17h. 3rd.	Sunset to 17h. 2nd.	(1)	(2)	(3)	(4)	(5)	(6)	(7)	(8)
Berwick-on-Tweed	bc	bc	49	69	Trace	-	7.2	0.0	Ilfracombe	o	oc	61	63	-	-	0.4
Douglas (I. o. M.)	b	bcc	49	67	-	-	8.5	1.2	Bude	m	o	60	64	-	-	0.5
Llandudno	o	bcc	57	68	-	-	2.9	0.0	Penzance	cb	b	60	67	-	-	5.6
Colwyn Bay	ago	ocbc	56	64	-	-	2.0	0.0	Paignton	o	oco	61	70	0.3	-	0.5
Rhyl	oc	cb	55	65	-	-	1.7	0.0	Torquay	om	omcom	61	71	1	-	2.8
Wallasey	oc	cbcc	55	66	Trace	-	4.5	0.0	Jersey	ocf	bc	58	70	-	-	2.8
Southport	ocbc	bcc	57	67	2	-	6.3	0.0	Weymouth	oc	c	63	69	0.2	-	0.3
Blackpool	c	bcc	57	68	-	-	7.4	0.0	Bournemouth	o	o	61	67	2	-	0.2
Ilkley	c	bc	53	72	-	-	4.4	0.0	Portsmouth (S' thea)	o	o	62	68	1	-	0.0
Cleethorpes	b	pebc	57	64	-	-	1.4	0.0	Bognor	o	o	62	67	1	-	0.0
Skegness	oto	o	59	63	6	0.4	0.0	0.0	Littlehampton	c	c	63	67	1	-	0.0
Aberystwyth	cm	c	59	65	-	-	1.0	0.0	Worthing	o	oco	62	67	1	-	0.1
Bath	moc	oc	60	68	1	-	0.1	0.0	Brighton	o	o	63	68	1	-	0.0
Cheltenham	omc	ocm	58	67	1	-	0.1	0.0	Eastbourne	o	o	63	68	-	-	0.0
Leamington Spa	o	o	57	65	6	-	0.0	0.0	Hastings	fmo	oco	62	70	0.2	-	0.4
Lowestoft	c	c	61	64	-	-	0.0	0.0	Folkestone	ofir	ir	61	65	0.2	0.2	0.0
Felixstowe	omd	om	61	65	5	-	0.0	0.7	Dover	ofm	omrdo	61	64	Trace	1	0.0
Harwich & Dovercourt	d. om	om	60	66	3	Trace	0.0	0.8	Tunbridge Wells	o	om	62	66	Trace	-	0.0
Southend	f. o	o	63	68	1	-	0.0	0.0	Ramsgate	om	odcm	61	68	-	0.5	0.1
									Margate	o	o	61	67	Trace	-	0.0
									Deal	To	OT	61	68	1	3	0.0

TERMS OF SUBSCRIPTION.—6/6 per quarter or 25/- per year, post free. Single copies may be obtained at the Meteorological Office, price 1d.

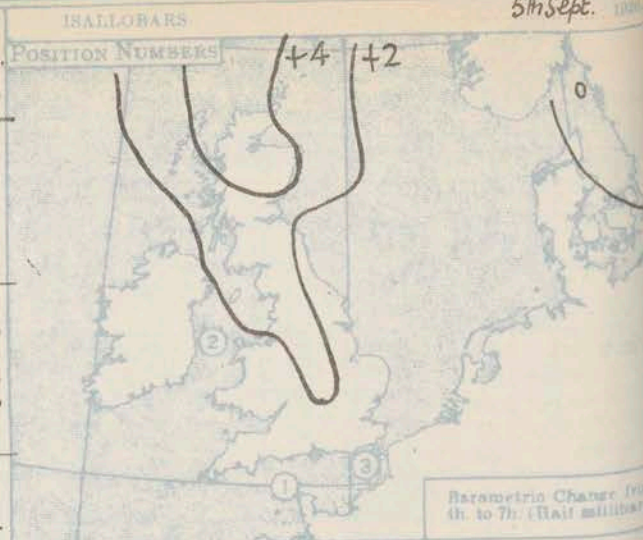
* Information not usually received.

† The observations at 1h. G.M.T. are from an auxiliary station.

‡ For code see page 1.

SUMMARIES FOR THE PAST 24 HOURS.

STATIONS.	WEATHER.				TEMPERATURE.			RAINFALL†				SUN. 4th. Hours.
	7h.-13h.	13h.-18h.	18h. to 4th.	1h.-7h.	MAX. Day.	MIN. Night.	MIN. on Grass.	Day. 7h.-13h.	Night. 13h.-7h.	Precipitation began.	Precipitation ended.	
Lerwick	com	orcbp	bq	bcbp	60	52	.	0	21	9.00	4.30	2.0
Stornoway	c	c	b-bc	b-bc	63	52	.	6	1	-	-	2.4
Wick	crrp	b-bc	b-bc	b-bc	61	52	.	2	-	12.00	-	3.0
Castlebay	pncpr	opbbr	bcb	bcb	61	56	.	0.1	-	-	-	3.2
Na h-Eile	c	bcb	bcb	bcb	68	52	.	-	-	-	-	1.8
Aberdeen	cirg	cqbcy	bcb	bcb	68	54	46	0.4	-	9.00	-	1.8
Malin Head	cqbc	bcb	bcb	bcb	63	55	.	0.4	0.3	8.00	6.30	3.7
Renfrew	cqir	oqir	bcb	bcb	64	58	51	0.6	-	9.00	-	1.5
Edinburgh (Inchkeith)	c	bcb	bcb	bcb	65	56	54	Trace	-	13.30	-	1.4
Leuchars	c	gdbcc	bcb	bcb	65	53	48	Trace	-	12.30	-	1.6
Blackhead	oqmp	oqmp	cm	cmom	61	49	44	7	-	12.00	-	0.0
Tynemouth	bcb	bcb	oqbc	oqbc	69	58	53	-	-	-	-	.
Blackhead Point	c	pe	o	cq	64	57	.	Trace	Trace	-	-	.
Donaghadee	bcb	bcb	bcb	bcb	70	54	.	-	1	-	3.30	.
Birr Castle	cpr	cpr	c	cpr	67	56	52	1	0.5	11.00	6.30	2.2
Holyhead	bcb	com	fe	fe	64	57	55	-	5	-	1.30	3.1
Liverpool (Bidston)	bcb	coc	fe	fe	68	56	60	Trace	1	17.30	3.30	6.3
Chester (Sealand)	cmc	c	c	cm	72	59	57	Trace	1	18.00	5.30	5.9
Harrogate	bcb	bcb	cir	bcb	69	57	53	-	0.1	-	12.00	8.9
Spurn Head	ffoc	c	c	ocor	74	59	.	-	2	-	5.30	7.6
Birmingham (Edgbaston)	bcb	bcb	bcb	bcb	70	58	57	-	0.2	-	5.30	6.4
Cranwell	bcb	bcb	bcb	bcb	72	61	56	-	-	-	-	6.9
Gorleston	czb	bcb	bcb	bcb	69	59	56	-	-	-	-	3.1
Valencia (Oakhaven)	qiro	oco	oro	oip	66	56	56	1	2	18.00	12.00	0.2
Roche Point	com	odmc	c	coip	65	57	.	Trace	4	14.30	2.30	.
Pembroke (St. Ann's H.)	bcb	am	ir	ifdd	65	57	.	-	5	-	12.00	3.1
Ross-on-Wye	mebcb	bcb	bcb	c	70	62	59	-	-	-	-	5.5
Leafield	bcb	bcb	bcb	oe	69	58	53	-	-	-	-	7.6
Andover	omebc	bcb	bcb	bcb	72	55	47	-	-	-	-	8.1
S. Farnborough	cmcb	bcb	bcb	com	75	55	53	-	Trace	-	-	6.6
London (Kew Obsy.)	cm	bcb	bcb	bcb	73	58	52	-	-	-	-	6.9
Croydon	ombcz	bcb	bcb	bcb	74	55	49	-	-	-	-	9.5
Glaughton-on-Sea	ogcm	cbcm	bcb	bcb	70	59	55	-	-	-	-	3.4
Rhosneeryness	ob	bcb	bcb	bcb	77	53	47	-	-	-	-	6.4
Felixstowe	bcb	bcb	bcb	bcb	69	59	55	-	-	-	-	4.2
Lymington	ofmbcb	cmcb	bcb	bcb	72	55	48	Trace	Trace	-	-	3.6
Scilly (St. Mary's)	bcb	b	cib	cib	68	60	.	-	Trace	-	22.00	9.3
Falmouth (Pendennis)	bcb	bcb	omf	omf	68	61	.	-	0.2	-	12.00	8.5
Plymouth (Cattewater)	omcb	bcb	co	co	67	61	60	-	0.1	-	1.30	4.9
Portland Bill	c	bcb	bcb	bcb	68	62	.	-	Trace	-	6.30	.
Southampton (Calshot)	bcb	bcb	bcb	bcb	74	59	56	Trace	-	-	-	6.1
Dungeness	bcb	bcb	bcb	bcb	69	61	.	-	-	-	-	.
Guernsey	bcb	bcb	bcb	bcb	67	60	.	-	Trace	-	-	.



Observations from Cross Channel Steamers.

Position	Date and Time	Steamship	Wind		Weather	Temp.	
			Dirac.	Force		Air	Sea
1	4th 12h	"St Julien"	NW	4	bc	65	62
2	10h	"Hibernia"	SSW	5	c	61	57
3	5th 01h	"Brighton"	W	4	bc	62	63

GENERAL INFERENCE.

Pressure is high to the south and a depression north of the Faeroes is moving east and likely to be followed by others. Winds will be between S.W. and W. and weather cloudy with some light rain or drizzle alternating with fairer periods in most districts.

Districts.

Forecasts for the 24 hours commencing 15h. G.M.T.

Sunday, 5th September, 1926.

Further Outlook.

1. S.E. England
2. E. England
3. E. Midlands
4. W. Midlands
5. S.W. England
6. South Wales
7. North Wales
8. N.W. England
9. N. Midlands
10. N.E. England
11. E. Scotland
12. S.W. Scotland
13. Isle of Man
14. N. & N.W. Scotland
15. Hebrides
16. Orkneys and Shetlands
17. N.W. Ireland
18. N.E. Ireland
19. S.E. Ireland
20. S.W. Ireland


Wind S.W., light or moderate, cloudy, local drizzle, fairer periods, mist locally, rather warm.

Wind between S.W. and W., cloudy, some showers, fair periods, visibility mainly good, rather warm or moderate temperature.

Wind S.W., light or moderate, cloudy, some drizzle, fairer periods, mist locally, rather warm or moderate temperature.

Unsettled, but mainly fair and rather warm in southeast.

SYNOPTIC CHART FOR 7h. SUNDAY, 5TH SEPTEMBER, 1926.

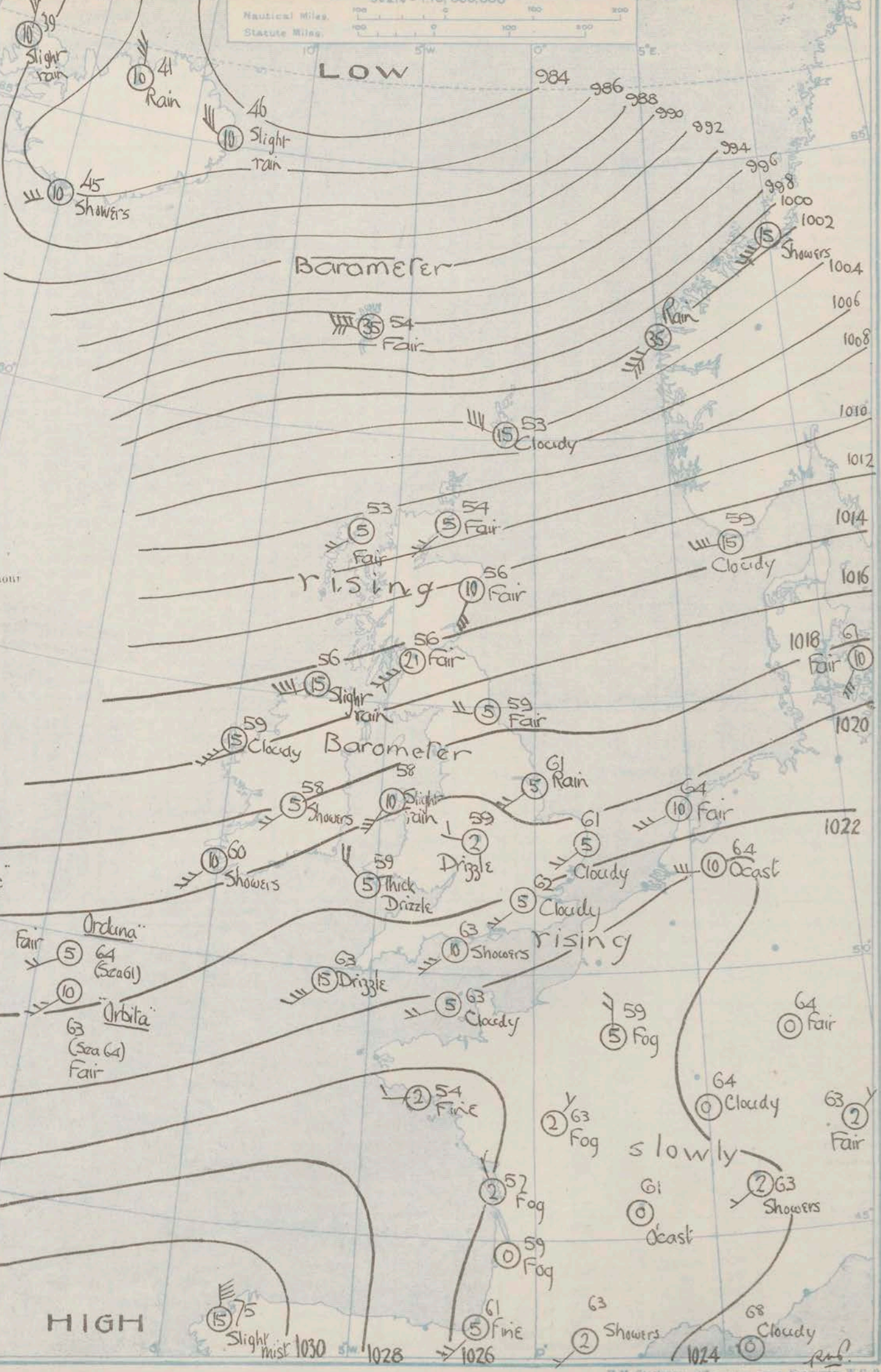


- Cu Nb9
- Cu Nb1
- Cu Nb3
- Cu Nb7
- Cu Nb8
- Cu Nb10
- Cu Nb11
- Cu Nb12
- Cu Nb13
- Cu Nb14
- Cu Nb15
- Cu Nb16
- Cu Nb17
- Cu Nb18
- Cu Nb19
- Cu Nb20
- Cu Nb21
- Cu Nb22
- Cu Nb23
- Cu Nb24
- Cu Nb25
- Cu Nb26
- Cu Nb27
- Cu Nb28
- Cu Nb29
- Cu Nb30
- Cu Nb31
- Cu Nb32
- Cu Nb33
- Cu Nb34
- Cu Nb35
- Cu Nb36
- Cu Nb37
- Cu Nb38
- Cu Nb39
- Cu Nb40
- Cu Nb41
- Cu Nb42
- Cu Nb43
- Cu Nb44
- Cu Nb45
- Cu Nb46
- Cu Nb47
- Cu Nb48
- Cu Nb49
- Cu Nb50
- Cu Nb51
- Cu Nb52
- Cu Nb53
- Cu Nb54
- Cu Nb55
- Cu Nb56
- Cu Nb57
- Cu Nb58
- Cu Nb59
- Cu Nb60
- Cu Nb61
- Cu Nb62
- Cu Nb63
- Cu Nb64
- Cu Nb65
- Cu Nb66
- Cu Nb67
- Cu Nb68
- Cu Nb69
- Cu Nb70
- Cu Nb71
- Cu Nb72
- Cu Nb73
- Cu Nb74
- Cu Nb75
- Cu Nb76
- Cu Nb77
- Cu Nb78
- Cu Nb79
- Cu Nb80
- Cu Nb81
- Cu Nb82
- Cu Nb83
- Cu Nb84
- Cu Nb85
- Cu Nb86
- Cu Nb87
- Cu Nb88
- Cu Nb89
- Cu Nb90
- Cu Nb91
- Cu Nb92
- Cu Nb93
- Cu Nb94
- Cu Nb95
- Cu Nb96
- Cu Nb97
- Cu Nb98
- Cu Nb99
- Cu Nb100

All times are G.M.T. Add one hour to get summer time.

- Cu Nb1
- Cu Nb3
- Cu Nb7
- Cu Nb8
- Cu Nb10
- Cu Nb11
- Cu Nb12
- Cu Nb13
- Cu Nb14
- Cu Nb15
- Cu Nb16
- Cu Nb17
- Cu Nb18
- Cu Nb19
- Cu Nb20
- Cu Nb21
- Cu Nb22
- Cu Nb23
- Cu Nb24
- Cu Nb25
- Cu Nb26
- Cu Nb27
- Cu Nb28
- Cu Nb29
- Cu Nb30
- Cu Nb31
- Cu Nb32
- Cu Nb33
- Cu Nb34
- Cu Nb35
- Cu Nb36
- Cu Nb37
- Cu Nb38
- Cu Nb39
- Cu Nb40
- Cu Nb41
- Cu Nb42
- Cu Nb43
- Cu Nb44
- Cu Nb45
- Cu Nb46
- Cu Nb47
- Cu Nb48
- Cu Nb49
- Cu Nb50
- Cu Nb51
- Cu Nb52
- Cu Nb53
- Cu Nb54
- Cu Nb55
- Cu Nb56
- Cu Nb57
- Cu Nb58
- Cu Nb59
- Cu Nb60
- Cu Nb61
- Cu Nb62
- Cu Nb63
- Cu Nb64
- Cu Nb65
- Cu Nb66
- Cu Nb67
- Cu Nb68
- Cu Nb69
- Cu Nb70
- Cu Nb71
- Cu Nb72
- Cu Nb73
- Cu Nb74
- Cu Nb75
- Cu Nb76
- Cu Nb77
- Cu Nb78
- Cu Nb79
- Cu Nb80
- Cu Nb81
- Cu Nb82
- Cu Nb83
- Cu Nb84
- Cu Nb85
- Cu Nb86
- Cu Nb87
- Cu Nb88
- Cu Nb89
- Cu Nb90
- Cu Nb91
- Cu Nb92
- Cu Nb93
- Cu Nb94
- Cu Nb95
- Cu Nb96
- Cu Nb97
- Cu Nb98
- Cu Nb99
- Cu Nb100

EXPLANATION.
Isobars are drawn for every 2 millibars.
Direction is shown by arrows.
Force, on the scale, is indicated by the number of lines.
Mean velocity is shown in miles per hour by figures in small circles.
Temperature is given in degrees F.
WEATHER SYMBOLS.
sky cloudy, sky 1/2 cloudy, overcast sky, rain falling, snow, hail, fog, mist, thunder, thunderstorm, Very Rough



AIR MINISTRY.

DAILY WEATHER REPORT OF THE METEOROLOGICAL OFFICE, LONDON:

Page 4.

BRITISH SECTION... Sunday 5th September... 1926.

No. 248

STATIONS.	Height above M.S.L. in feet	Observations at 1h. G.M.T. 5th										Observations at 7h. G.M.T. 5th																		
		Barom. at M.S.L. in in.	Change in 3 Hours.	Wind.		Weather.	Temp. °F.	Humidity. %	Visibility. 1/10	Cloud.				Barom. at M.S.L. in in.	Change in 3 Hours.	Wind.		Weather.	Temp. °F.	Humidity. %	Visibility. 1/10	Cloud.								
				Direc.	Force					Low.			Upper Form			Total Amt.	Direc.					Force	Low.			Upper Form	Total Amt.			
										Height	Form	Amt.											Height	Form	Amt.			Height	Form	Amt.
Lerwick ...	54	1001.9	+2	SW	4	b	55	85	8	4000	Ca	2	-	2	1005.2	+2	W	4	c/p	53	85	7	4000	CaNb	2	-	2	9		
Stornoway ...	30	1006.5	+3	WSW	6	b	55	85	8	2500	Scu	5	Ca	7	1009.1	+4	SW	2	b	53	85	8	4000	Scu	3	Ca	7	5		
Wick ...	81	1005.9	+1	SW	3	b	55	92	8	2500	Scu	5	Ca	7	1010.0	+2	SW	2	b	54	97	6	4000	Scu	3	Ca	7	9		
Castlebary ...	38	1005.9	+1	SW	3	b	55	92	8	2500	Scu	5	Ca	7	1012.0	+2	W	4	c	57	85	6	2500	Scu	3	-	9	9		
Nairn ...	82	1005.9	+1	SW	3	b	55	92	8	2500	Scu	5	Ca	7	1014.8	+2	W	1	c	55	85	6	4000	CaNb	6	-	8	8		
Aberdeen ...	46	1005.9	+1	SW	3	b	55	92	8	2500	Scu	5	Ca	7	1012.4	+4	SSW	3	b	56	85	6	4000	Scu	1	Ca	7	6		
Malin Head ...	51	1013.4	+1	WSW	5	b	58	92	8	5700	Scu	4	-	4	1014.7	+1	WSW	4	c/p	56	97	6	5700	Nb	7	Ca	7	8		
Renfrew ...	30	1013.4	+1	WSW	5	b	58	92	8	5700	Scu	4	-	4	1014.6	+2	SW	5	b	56	85	8	2500	CaNb	2	Ca	7	3		
Edinburgh (Inchkeith) ...	190	1012.5	+1	SW	3	b	58	85	8	4000	Scu	1	-	1	1014.1	+2	SW	3	b	56	85	8	1500	Scu	-	Ca	7	6		
Leuchars ...	40	1012.5	+1	SW	3	b	58	85	8	4000	Scu	1	-	1	1013.9	+2	SW	4	c	57	65	7	4000	Scu	2	Ca	7	8		
Eskelemauir ...	794	1012.5	+1	SW	3	b	58	85	8	4000	Scu	1	-	1	1017.0	+1	SW'S	3	c	53	85	6	300	Scu	10	-	10	10		
Tynemouth ...	67	1014.9	+1	SW	2	b	60	92	7	1500	CaNb	4	-	4	1016.5	+1	W	2	b	59	75	7	1500	Scu	2	Ca	7	5		
Blackod Point ...	7	1014.2	0	SW	4	c	59	85	6	2500	Scu	5	-	5	1015.4	+1	SW	4	c	59	85	6	2500	Scu	5	-	5	8		
Donaghadee ...	40	1014.2	0	SW	4	c	59	85	6	2500	Scu	5	-	5	1017.3	+2	-	0	b/r	57	92	8	2500	Scu	5	-	5	5		
Birr Castle ...	173	1014.2	0	SW	4	c	59	85	6	2500	Scu	5	-	5	1015.0	+2	SW	2	c/p	58	92	7	2500	CaNb	8	-	8	8		
Holyhead ...	26	1018.0	+2	SW	1	c	60	97	7	4000	Scu	10	-	10	1019.5	+2	SSW	3	c/p	58	92	6	2500	Nb	8	AS	7	9		
Liverpool (Bidston) ...	189	1018.0	+2	SW	1	c	60	97	7	4000	Scu	10	-	10	1020.1	+1	SWW	2	c/p	57	92	7	1500	Nb	10	-	10	10		
Chester (Sealand) ...	16	1018.0	+2	SW	1	c	60	97	7	4000	Scu	10	-	10	1019.8	+1	S	2	c/p	59	97	7	1500	Scu	7	AS	7	10		
Harrogate ...	178	1017.5	+1	SSW	3	c	62	85	7	5700	Scu	10	-	10	1019.0	+1	SW	3	c/p	57	85	7	4000	Nb	6	Ca	7	9		
Spurn Head ...	29	1017.5	+1	SSW	3	c	62	85	7	5700	Scu	10	-	10	1019.4	+2	SW	2	c/r	57	85	6	4000	Nb	10	-	10	10		
Birmingham (Edgbaston) ...	535	1017.5	+1	SSW	3	c	62	85	7	5700	Scu	10	-	10	1021.1	+2	WNW	1	od	59	97	6	2500	Scu	10	-	10	10		
Cranwell ...	236	1019.2	0	SWW	2	c	62	97	6	2500	Scu	8	Ca	7	1019.8	+1	SWW	3	c	64	92	7	1500	Scu	6	Ca	7	9		
Gorleston ...	14	1020.4	+1	WSW	3	b	60	85	8	2500	Scu	10	-	10	1021.3	+1	SWW	2	c	61	92	6	5700	Scu	10	-	10	10		
Valencia/Cahirciveen ...	30	1016.0	+2	SW	3	imo	59	97	7	2500	Scu	10	-	10	1019.4	+1	SW'S	3	c/p	57	92	7	500	Scu	9	-	9	9		
Roches Point ...	22	1016.0	+2	SW	3	imo	59	97	7	2500	Scu	10	-	10	1020.5	0	SW	2	c/r	58	97	6	4000	Scu	8	-	8	8		
Pembroke (St. Ann's H.) ...	150	1020.8	0	SW	4	For	61	97	1	300	Scu	10	-	10	1020.8	0	SW	2	od	59	92	3	1500	Scu	10	-	10	10		
Ross-on-Wye ...	238	1020.8	0	SW	4	For	61	97	1	300	Scu	10	-	10	1020.1	+1	SW	3	c	64	92	8	2500	Scu	9	-	9	9		
Leafeld ...	612	1020.8	0	SW	4	For	61	97	1	300	Scu	10	-	10	1021.2	+1	SW'S	4	od	61	97	4	450	Scu	10	-	10	10		
Andover ...	285	1021.7	+1	SW	2	b	58	97	7	2500	Scu	10	-	10	1022.5	+1	SW	1	o	60	97	6	450	Scu	10	-	10	10		
S. Farnborough ...	230	1021.7	+1	SW	2	b	58	97	7	2500	Scu	10	-	10	1022.4	+2	SW	3	o	60	97	6	300	Scu	10	-	10	10		
London (Kew Obs.) ...	18	1021.7	+1	SW	2	b	58	97	7	2500	Scu	10	-	10	1022.9	+1	SW	2	c	62	85	7	2500	Scu	7	AS	7	9		
Croydon ...	244	1021.7	+1	SSW	2	b	58	97	7	2500	Scu	10	-	10	1022.5	+1	SW'S	2	im	59	97	4	450	Scu	6	Ca	7	8		
Clacton-on-Sea ...	51	1022.3	+1	WSW	2	b	57	92	4	2500	Scu	10	-	10	1022.5	+1	WSW	3	b	60	92	6	4000	Scu	7	-	7	7		
Shoeburyness ...	11	1022.3	+1	WSW	2	b	57	92	4	2500	Scu	10	-	10	1022.5	+1	SW	3	b	63	97	6	4000	Scu	8	-	8	8		
Felixstowe ...	15	1022.3	+1	WSW	2	b	57	92	4	2500	Scu	10	-	10	1022.5	+2	WSW	2	c	61	92	6	450	Scu	8	AS	7	9		
Lympe ...	350	1022.3	+1	WSW	2	b	57	92	4	2500	Scu	10	-	10	1023.2	+1	SSW	2	ffo	60	97	3	450	Scu	10	-	10	10		
Seilly (St. Mary's) ...	128	1022.3	+1	SW	4	od	62	97	8	4000	Nb	10	-	10	1022.8	0	SW	4	od	63	97	7	4000	Nb	10	-	10	10		
Falmouth (Pendennis) ...	200	1022.7	0	WSW	3	od	62	97	6	4000	Nb	10	-	10	1023.2	+2	WSW	3	c	62	97	8	4000	Scu	8	-	8	8		
Plymouth (Cattewater) ...	83	1022.4	+2	SWW	3	b	63	92	8	2500	Ca	1	-	1	1023.1	+1	SSW	4	od	62	97	7	300	Nb	10	-	10	10		
Portland Bill ...	39	1022.4	+2	SWW	3	b	63	92	8	2500	Ca	1	-	1	1022.7	+1	SW	3	o/p	63	92	6	1500	Nb	10	-	10	10		
Southampton (Calshot) ...	10	1022.6	+1	WNW	3	b	60	97	7	2500	Scu	10	-	10	1023.5	+1	WSW	3	c	63	97	7	300	Scu	9	-	9	9		
Dungeness ...	20	1022.6	+1	WNW	2	b	63	97	7	2500	Scu	10	-	10	1023.4	+1	WNW	3	c	64	97	7	2500	Scu	6	AS	7	8		
Guernsey (St. Peter Pt) ...	285	1024.0	+1	WSW	1	b	61	92	6	2500	Scu	10	-	10	1024.5	+1	N'S	2	c	67	85	6	5700	Scu	9	-	9	9		

WEATHER, TEMPERATURE, RAINFALL AND SUNSHINE AT HEALTH RESORTS FOR 4th

STATIONS.	WEATHER.		TEMPERATURE.		RAINFALL.		SUNSHINE.		(1)	(2)	(3)	(4)	(5)	(6)	(7)	(8)	(9)
	Forenoon.	Afternoon.	Min.	Max.	Night	Day	Sunrise	Sunrise									
			9h. to 4h.	4h. to 9h.	17h. to 4h.	9h. to 4h.	to 17h.	to Sunset.									
(1)	(2)	(3)	(4)	(5)	(6)	(7)	(8)	(9)									
Berwick-on-Tweed	c	c	53	65	-	-	0.0	7.3	Hilcombe ...	obcc	bcc	57	68	-	-	5.9	0.4
Douglas (I. o. M.) ...	c	od	56	62	-	-	0.1	9.1	Bude ...	obc	bc	54	68	-	-	5.2	0.5
Llandudno ...	cbcc	bced	54	69	-	0.1	5.0	3.1	Penzance ...	b	b	57	72	-	-	6.8	0.7
Colwyn Bay ...	cbcc	bced	53	69	-	0.3	6.5	2.2	Paignton ...	bcb	b	57	72	-	-	8.2	0.4
Rhyl ...	b	bc	52	69	-	-	6.5	1.7	Torquay ...	bz	bc	58	73	-	-	8.8	0.7
Wallasay ...	b	bcc	53	71	-	-	5.7	4.5	Jersey ...	c	bc	60	70	-	-	6.7	0.3
Southport ...	wbc	co	51	70	-	-	4.0	7.0	Weymouth ...	b	b	59	71	-	-	8.8	0.6
Blackpool ...	cbcc	cop	50	69	-	0.2	4.3	7.6	Bournemouth ...	mb	b	61	79	-	-	8.5	0.2
Ilkley ...	b	bcc	49	71	-	-	7.8	4.4	Portsmouth (S'thsea)	cmb	b	60	74	-	-	6.9	0.0
Cleethorpes ...	bcc	bcc	52	70	-	-	6.8	1.5	Bognor ...	b	b	57	70	-	-	9.1	0.0
Skegness ...	bc	b	56	73	-	-	8.2	0.0	Littlehampton ...	bc	bc	57	69	-	-	7.8	0.0
Aberystwyth ...	c	c	55	67	-	-	3.3	1.0	Worthing ...	cbcc	b	60	74	-	-	7.7	0.1
Bath ...	bcc	cbcc	60	71	-	-	4.5	0.1	Brighton ...	b	b	61	70	-	-	7.7	0.0
Cheltenham ...	bcc	bcc	60	71	-	-	6.9	0.1	Eastbourne ...	o	b	61	71	-	-	6.2	0.0
Leamington Spa ...	oc	bc	57	71	-	-	6.0	0.0	Hastings ...	modc	bcb	61	73	0.4	-	6.2	0.4
Lowestoft ...	cbcc	b	59	70	-	-	5.2	0.0	Folkestone ...	ofc	b	62	73	Trace	-	5.5	0.0
Felixstowe ...	om	bem	60	69	-	-	4.7	0.0	Dover ...	ocmb	bcc	62	68	0.2	-	5.4	0.0
Harwich & Dovercourt	om	bem	60	70	-	-	3.2	0.0	Tunbridge Wells ...	ocb	bc	60	75	-	-	5.7	0.0
Southend ...	obc	b	62	77	Trace	-	6.1	0.0	Ramsgate ...	obem	bem	62	71	0.4	-	3.9	0.1
									Margate ...	oc	cbcc	62	73	0.5	-	2.8	0.0
									Deal ...	obc	cb	62	73	-	-	4.5	0.0



AIR MINISTRY.

DAILY WEATHER REPORT OF THE METEOROLOGICAL OFFICE, LONDON:

BRITISH SECTION.

No. B.23664

Monday, 5th September, 1926.

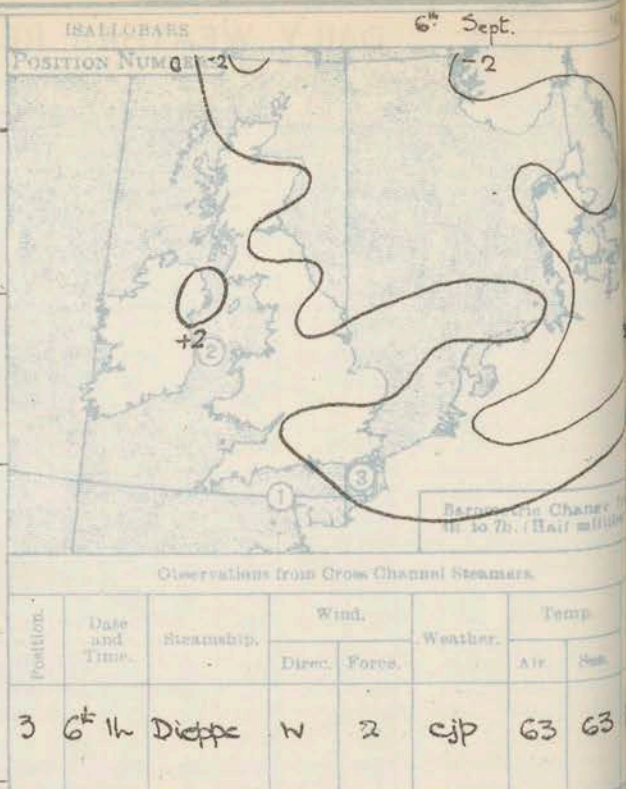
Page 1.

Observations at 13h. G.M.T. 5 ^h													Observations at 18h. G.M.T. 5 ^h															
STATIONS.	Barom. at M.S.L.	Change in 3 Hours.	Wind.		Weather.	Temp. °F.	Humidity. %	Visibility. 0-9	Cloud.				Barom. at M.S.L.	Change in 3 Hours.	Wind.		Weather.	Temp. °F.	Humidity. %	Visibility. 0-9	Cloud.				Sea.			
			Direc.	Force					Low.			Upper Form.			Total Amt.	Direc.					Force	Low.				Upper Form.	Total Amt.	
									Height Feet	Form	Amt. 0-10											Height Feet	Form	Amt. 0-10				
(For heights see p. 4).	mb.		0-12									mb.		0-12									0-9					
Lerwick ...	1008.4	+3	SW	4	b	58	75	8	4000	Cu	2	-	2	1008.0	-1	SW	3	C	56	75	8	4000	Cu	7	ci	8	9	0
Stornoway ...	1009.9	+1	WSW	5	c+	59	85	7	4000	CuNb	9	-	9	1007.6	-2	W	5	c/pr	54	92	7	4000	CuNb	9	-	9	4	0
Wick ...	1011.6	+2	W	2	bc	59	97	8	2500	Cu	3	ci	5	1010.9	-2	SSW	3	C	57	97	8	2500	Stcu	4	As	10	0	0
Castlebay ...	1012.4	+1	SW	4	bc	58	85	7	2500	Stcu	9	-	9	1010.9	-1	W	5	C	57	92	6	1500	St	9	-	9	4	0
Nairn ...	1013.7	+1	SSW	3	C	65	55	8	4000	Cu	8	-	8	1010.4	-2	SSW	3	C+	62	65	8	4000	Stcu	1	As	9	0	0
Aberdeen ...	1013.7	+1	SSW	3	C	65	55	8	4000	Cu	8	-	8	1011.9	-2	SSW	3	C+	62	65	8	4000	Stcu	1	As	9	0	0
Malin Head ...	1015.1	0	WSW	5	bc	64	75	8	4000	Cu	4	Acu	6	1014.2	-1	WSW	4	c/pr	58	92	7	5700	CuNb	5	As	9	4	0
Renfrew ...	1016.6	+2	WSW	4	cjb	63	75	8	2500	CuNb	8	-	8	1014.8	-1	WSW	3.5	crr	57	92	7	2500	Nb	8	As	10	0	0
Edinburgh (Inchkeith) ...	1015.0	0	SW	3	bc	63	65	8	4000	Cu	4	ci	7	1013.8	-2	WSW	3	C	60	75	8	4000	Nb	9	-	9	1	0
Leuchars ...	1015.0	0	WSW	4	C	62	75	8	4000	Stcu	8	-	8	1013.8	-1	SW	3	c/pr	59	75	8	4000	Stcu	7	As	10	0	0
Beckdalemuir ...	1016.6	0	SW	5	bc	61	75	7	2500	Cu	4	ci	6	1015.8	-1	SW	4	C	64	85	7	2500	Stcu	5	Acu	8	0	0
Tynemouth ...	1017.6	0	SW	3	bc	66	65	8	4000	Cu	4	ci	6	1017.1	0	W	2	bc	64	55	8	4000	Cu	2	Acu	5	1	0
Blackhead Point ...	1016.6	0	SW	5	C	62	75	8	4000	Cu	4	Acu	6	1013.9	0	WSW	4	C	59	85	8	4000	Stcu	4	Acu	9	5	0
Donaghadee ...	1017.7	0	W	3	bc+	67	55	8	2500	Cu	5	-	5	1016.7	-1	WSW	3	bc	69	85	8	4000	Stcu	4	Acu	9	2	0
Birr Castle ...	1018.5	0	SW	4	C	64	75	7	2500	Nb	8	-	8	1018.9	-1	W	3.2	c/pr	60	85	7	1500	Nb	9	-	9	0	0
Holyhead ...	1020.0	0	SSW	4	C	61	85	8	800	St	5	-	5	1018.9	-1	SSW	4	C	60	92	7	800	Stcu	7	As	10	3	0
Liverpool (Bidston) ...	1020.1	0	SW	2	bc	66	65	8	4000	St	3	ci	5	1019.2	-1	SW	3	C	63	75	8	2500	St	8	ci	9	0	0
Chester (Sealand) ...	1019.6	-1	SW	3	bc	69	65	9	2500	Cu	3	ci	5	1019.2	0	SW	4	C	65	75	9	4000	Stcu	3	Acu	9	0	0
Harrogate ...	1019.6	+1	SW	4	bc+	63	75	7	4000	Nb	6	Acu	8	1019.1	+1	SW	3	C	62	75	8	-	-	0	Acu	9	0	0
Spurn Head ...	1020.8	+1	SW	1	C	59	92	7	4000	CuNb	10	-	10	1019.6	-1	S	3	C	62	92	7	5700	Stcu	7	ci	8	1	0
Birmingham (Edgbaston) ...	1021.2	0	WSW	2	bc	63	97	6	1500	Nb	10	-	10	1020.8	-1	WSW	2	cjb	66	92	8	4000	Nb	8	-	8	0	0
Cranwell ...	1020.9	0	W	2	bc	63	97	6	800	Nb	10	-	10	1020.8	-1	SW	2	C	65	92	7	1500	Stcu	5	Acu	9	0	0
Gorleston ...	1021.6	0	SSW	3	C	70	85	7	5700	Stcu	9	-	9	1020.8	-1	SW	3	bc	71	75	6	5700	Stcu	5	ci	7	0	0
Valencia (Cahirciveen) ...	1019.9	0	SSW	3	C	65	85	8	1500	Stcu	7	As	8	1020.1	0	SW	4	C	62	92	7	1500	St	5	As	10	4	0
Roches Point ...	1021.2	+1	WSW	2	bc	65	85	8	4000	Cu	3	ci	7	1021.0	0	SW	2	C	65	85	8	4000	Stcu	8	-	8	1	0
Pembroke (St. Ann's H.) ...	1021.8	+1	S	1	C	62	92	8	5700	Stcu	5	As	9	1022.0	-1	WSW	3	c/d	61	97	8	800	St	9	-	9	2	0
Ross-on-Wye ...	1020.3	0	SW	4	C	69	85	8	2500	Nb	10	-	10	1020.8	0	SW	2	C	66	85	8	4000	Cu	3	As	10	0	0
Leafield ...	1021.4	0	SW	3	C	68	85	8	4000	Stcu	6	As	8	1021.3	0	SW	4	bc	65	97	7	4000	Stcu	6	ci	7	0	0
Andover ...	1022.8	-1	SSW	3	C	69	85	8	1500	Stcu	9	-	9	1022.6	0	SSW	3	C	65	97	8	1500	Stcu	10	-	10	0	0
S. Farnborough ...	1022.7	-1	SW	3	C	69	85	7	4000	Stcu	9	-	9	1022.9	-1	SW	3	C	65	92	7	1500	St	10	-	10	0	0
London (Kew Obsy.) ...	1023.2	-1	SW	3	C	69	75	7	2500	St	9	-	9	1022.8	-1	SW	3	C	67	85	8	1500	St	10	-	10	0	0
Croydon ...	1023.4	0	SW	3	C	66	85	8	800	St	9	As	10	1023.0	+1	SW	3	C	65	85	8	1500	Stcu	10	-	10	0	0
Olaeton-on-Sea ...	1022.7	0	SW	3	C	70	92	7	4000	Stcu	10	-	10	1022.9	0	SW	4	bc	69	85	7	4000	Cu	2	ci	5	1	0
Shoeburyness ...	1022.7	0	SW	3	C	70	92	7	4000	Stcu	10	-	10	1022.7	0	SSW	4	C+	66	97	8	-	-	0	ci	8	0	0
Felixstowe ...	1022.6	0	SW	4	C	69	85	6	1500	Nb	5	Acu	8	1022.2	-1	SSW	3	bc	69	85	8	-	-	0	ci	3	1	0
Lympne ...	1024.0	+1	SSW	4	C	66	85	7	220	St	10	-	10	1024.0	0	SW	4	C	63	92	8	220	St	10	-	10	0	0
Scilly (St. Mary's) ...	1023.0	0	WSW	4	bc	67	97	6	4000	Stcu	4	ci	7	1023.1	0	WSW	4	C	64	92	7	4000	Stcu	10	-	10	4	0
Falmouth (Pendennis) ...	1023.2	+1	WSW	5	C+	65	97	8	4000	Stcu	10	-	10	1022.8	-1	SW	5	c/c	65	92	7	4000	Stcu	9	-	9	1	0
Plymouth (Dartmouth) ...	1023.7	+1	SW	5	add	63	97	6	220	Nb	10	-	10	1023.8	0	SW	4	cjb	63	97	7	450	Nb	9	As	9	0	0
Portland Bill ...	1023.7	+1	SW	4	C	64	92	8	2500	St	9	As	10	1022.7	-2	SW	6	C	64	92	6	2500	Stcu	9	As	10	4	0
Southampton (Calshot) ...	1024.3	+1	SW	4	C	67	85	8	1500	St	10	-	10	1023.9	0	SW	5	od	65	92	7	800	St	10	-	10	3	0
Dungeness ...	1024.8	+1	SW	3	C	65	97	7	4000	Stcu	10	-	10	1024.2	0	WSW	3	C	64	97	8	4000	Stcu	10	-	10	3	0
Guernsey ...	1026.1	+1	WSW	3	C	63	92	8	1500	Stcu	9	-	9	1025.7	-1	W	3	C	64	85	9	1500	Stcu	9	-	9	1	0

LONDON OBSERVATIONS.		WEATHER.		TEMPERATURE.		RAIN-FALL.		SUN-SHINE.		HUMIDITY.		ATMOSPHERIC POLLUTION.		POLE STAR RECORD at Greenwich Obsy.		CODE FOR STATE OF GROUND.	
Height above M.S.L. in feet.		Morn-ing.	After-noon.	Night.	Max. Day. °F.	Min. Night. °F.	Min. on Grass. °F.	Day. Night.	to Sunset hrs.	15h. G.M.T. %	9h. G.M.T. %	Milligrams of Solid Impurity per cubic metre.		Exposure from 2 nd to 4 th 30 m.		0=Dry ground, 1=Wet ground, 2=Soft (muddy) wet ground, 3=Bare ground frozen (but less than 2 ins. deep), 4=Bare ground frozen (but more than 2 ins. deep), 5=Dew (or wet grass but not wet ground), 6=Slating to-day in 12 h. and 18 h. reports (Hear frost in 1h. and 7h. reports), 7=Snow (thin layer, often not continuous), 8=Snow (deep, impeding traffic, usually a continuous layer), 9=Glazed roads (ice on roads from	

6th Sept.

SUMMARIES FOR THE PAST 24 HOURS.													SUN.
STATIONS.	WEATHER.				TEMPERATURE.			RAINFALL.†					5h..... Hours.
	7h.-13h.	13h.-18h.	18h.-5h. to 1h 5h	1h.-7h. 6h	MAX. Day. 7h.-13h.	MIN. Night. 13h.-7h.	MIN. on GRASS	Day. 7h.-13h. mm.	Night. 13h.-7h. mm.	Precipi- tation began.	Precipi- tation began.		
	5h	5h	5h	6h									
Lerwick	o p b b b	b b c c	c c c b c	b c c p r	59	50	.	0.1	8	2 8.00	21.00	85	
Stornoway	b b c c	p	c	p	61	50	.	10	4	-	-	45	
Wick	b-b-c	c	d d b c	p r c	59	50	.	-	Trace	-	21.00	.	
Castlebay	c b c	c	c o p b c	c b c	59	55	.	-	1	-	21.00	20	
Nairn	c b c p	b c c p	c o p b c	b c	64	51	.	0.3	1	11.00	21.00	23	
Aberdeen	b c c	b c c c	c o r c	b c b r	68	51	42	-	0.5	-	21.00	43	
Malin Head	r c b c	b c c p r	c b c	b c c	64	55	.	5	-	2 8.00	-	42	
Renfrew	b c p r	c p r r	c r q c	b c c q	65	53	49	2	0.6	9.00	21.00	47	
Edinburgh(Inchkeith)	b c	c i d o	p	b	63	55	52	Trace	2	15.30	21.00	79	
Leuchars	b c c	c b c c	c b r	b r	67	50	44	Trace	Trace	17.30	-	53	
Esdailemuir	c m p m b r	b c c	c o o p r	o c	62	51	49	Trace	0.1	9.00	22.00	387	
Tynemouth	b c	b c	b c o	d	63	59	55	-	-	-	-	.	
Blackod Point	c	b c	o q	c	63	56	.	3	Trace	-	-	.	
Donaghadee	b c	b c	c	c	69	54	.	-	-	-	-	.	
Birr Castle	c p r	c p r	c i d	c	67	55	54	0.5	0.6	8.00	21.00	36	
Holyhead	r c	c	c	r o	63	58	56	0.1	2	8.00	1.30	35	
Liverpool (Bidston)	r c b c	b c c	o r r		67	56	50	1	8	2 8.00	24.00	40	
Chester (Sealand)	c r r c b c	b c c	o d o m	o r d m	71	57	55	1	5	8.00	21.00	29	
Harrogate	c i r c	c	c	c i r	66	57	54	Trace	Trace	4 8.00	4.30	14	
Spurn Head	r r	o c	o c o	o r r	63	59	.	1	2	8.00	6.30	60	
Birmingham(Edgbaston)	o d r o	r b c c	c b c	b c c r	67	58	55	2	Trace	9.00	6.30	02	
Cranwell	c i d o	o i d o c	c b c	c m r	67	59	53	0.1	Trace	9.00	6.30	04	
Gorleston	c b c c	c	c	c o r r a t	70	62	62	-	1	-	2.30	2.1	
Valencia (Cahirciveen)	o c	c o	o i d o	o r o	65	56	55	-	2	-	21.00	04	
Roches Point	c	c	c	c o p r o	656	55	.	-	1	-	4.30	.	
Pembroke(St. Ann's H.)	o s d	o d o	b	c o i d o	63	60	.	2	0.1	17.30	5.30	03	
Ross-on-Wye	c d c	c	d d m o	c	71	61	58	Trace	0.3	11.00	21.00	06	
Leafeld	c o p c	c p r c	c r r	r r o c	70	59	59	2	3	11.00	24.00	05	
Andover	o c	c	c	c o m	70	63	62	-	Trace	-	6.30	13	
S. Farnborough	o m o c	c o	o c	c o r	69	63	62	-	Trace	-	5.30	04	
London (Kew Obsy.)	c	c	c	c d m	71	65	63	-	0.2	-	6.30	13	
Groydon	c m m o	c	c o c	c o i d o	69	64	61	-	Trace	-	5.30	12	
Clacton-on-Sea	c z	c z b c	b c	b c o g b	71	62	62	-	0.1	-	5.30	26	
Shoeburyness	c o	o c	c o	o	72	64	62	-	-	-	-	40	
Felixstowe	c	c b c	b b c c	o i d	70	65	63	-	Trace	-	5.30	22	
Lympne	o f m c o	o	o	o	66	61	60	-	-	-	-	00	
Scilly (St. Mary's)	c i r i d	o i d o	o i d c	c o f r	68	60	.	0.3	1	8.00	21.00	04	
Falmouth (Pendennis)	c m r o g	c m f o g	c m r o g	o m r o	68	62	.	0.3	1	9.00	21.00	06	
Plymouth(Cattewater)	c o c d m	o d d m g	c d m r	o m r r	64	62	62	0.1	1	8.00	21.00	01	
Portland Bill	c i d o c	c z	b c	b c i d c z	65	63	62	Trace	Trace	9.00	4.30	.	
Southampton(Calshot)	c i d o	c i d o g	q	o d m	68	63	62	Trace	Trace	8.00	6.30	01	
Dungeness	c o	o	c b c	c o d	67	63	.	-	Trace	-	6.30	.	
Guernsey	c d o	c v	c b c b c	b c c i d	67	61	.	Trace	0.1	11.00	3.30	.	



GENERAL INFERENCE.

Pressure is now lowest near Bear Island and a cold northerly current has set in over Iceland. Secondary depressions will cross the British Isles and maintain unsettled weather.

Further Outlook

Districts.	Forecasts for the 24 hours commencing 15h G.M.T. Monday, 6th September, 1926.
1. S.E. England	Wind mainly between S.W. and W, moderate to fresh; cloudy, occasional drizzle; mist locally, moderate temperature.
2. E. England	
3. E. Midlands	Wind S.W. or variable, light or moderate; cloudy, occasional rain; mist locally; moderate temperature.
4. W. Midlands	
5. S.W. England	As 1.
6. South Wales	
7. North Wales	As 2 - 4.
8. N.W. England	
9. N. Midlands	
10. N.E. England	
11. E. Scotland	Wind W., moderate; mainly fair, but local showers; visibility good; moderate temperature.
12. S.W. Scotland	
13. Isle of Man	Wind W., moderate or fresh; some showers but bright intervals; visibility good; moderate temperature.
14. N. & N.W. Scotland	
15. Hebrides	
16. Orkneys and Shetlands	
17. N.W. Ireland	
18. N.E. Ireland	
19. S.E. Ireland	As 2 - 4.
20. S.W. Ireland	

Unsettled.

SYNOPTIC CHART FOR 7h. MONDAY, 6TH SEPTEMBER, 1926.

Scale - 1:10,000,000

Nautical Miles
Statute Miles

H. 1000 998 996
Barometer
10 Cloudy 37
15 Rain 39

LOW

41 Fine rising

43 Hail Showers

Barometer

48 Cloudy 27

52 Cloudy 15

54 Rain 21

541 Cloudy 5

52 Rain 21

57 Heavy rain 5

Barometric

f a l l i n g

55 Fine 10

55 Rain 10

59 Ocst. 2

61 Rain 5

57 Cloudy 2

55 Cloudy 10

58 Rain 10

60 Rain 2

63 Drizzle 2

63 Rain 5

57 Ocst. 10

57 Cloudy 10

60 Cloudy 10

63 Drizzle 10

65 Drizzle 10

63 Ocst. 10

64 Fog 0

BALTIC

BERENGARIA

BEISENLAND

Seago Drizzle

Seago Ocst.

1022

1024

1026

s l i g h t

H I G H

61 Fine 10

63 Cloudy 5

63 Fair 2

63 Fair 2

64 Fine 0

64 Fine 0

64 Fine 0

All times are G.M.T. Add one hour to get summer time.

EXPLANATION.

Isobars are drawn for every 2 millibars. Direction is shown by arrows. Force, on the scale, is indicated by the number of lines. Mean velocity is shown in miles per hour by figures in small circles. TEMPERATURE is given in degrees F. SYMBOLS - sky cloudy. sky cloudy. overcast sky. rain falling. hail. fog. mist. thunderstorm. Very Rough.

AIR MINISTRY.

DAILY WEATHER REPORT OF THE METEOROLOGICAL OFFICE, LONDON:

Page 4.

BRITISH SECTION.....Monday.....5th September 1926.

No. 249..

STATIONS.	Height above M.S.L. in feet.	Observations at 1h. G.M.T. 6 ^h										Observations at 7h. G.M.T. 6 ^h																			
		Barom. at M.S.L. mb.	Change in 3 Hours.	Wind.		Weather.	Temp. °F.	Humidity. %	Visibility. 0-9	Cloud.				Barom. at M.S.L. mb.	Change in 3 Hours.	Wind.		Weather.	Temp. °F.	Humidity. %	Visibility. 0-9	Cloud.									
				Direc.	Force					Height	Form	Amt.	Upper Form.			Total Amt.	Direc.					Force	Height	Form	Amt.	Upper Form.	Total Amt.				
																												0-12	0-10	0-10	0-10
Lerwick ...	54	10053	-1	SW	2	b	53	85	7	4000	Cu	2	-	2	10052	-1	SW	2	bc	52	92	8	4000	Cu	4	CC	6				
Stornoway ...	30	10056	0	WSW	5	c	50	97	8	2500	St	2	Ci	St	4	10076	+1	SW	4	bc	52	92	7	4000	Cu	4	CC	6			
Wick ...	81	10091	-1	SW	2	bc	50	97	8	2500	St	2	Ci	St	4	10080	-1	WSW	3	Ci	52	97	8	1500	Cu	6	Ci	8			
Castlebay ...	38	10117	0	W	5	c	56	85	6	1500	St	8	-	8				
Nairn ...	82	10093	0	WSW	2	bc	54	75	8	4000	Cu	7	-	7				
Aberdeen ...	48	10115	0	SW	3	b	55	65	8	-	-	0	AC	1				
Malin Head ...	51	10148	+1	W	5	bc	57	85	8	4000	Cu	3	AC	3	10159	+1	WSW	5	c	58	52	8	4000	Cu	6	AC	8				
Renfrew ...	36	10151	+1	SW	3	bc	55	75	8	2500	Cu	4	Ci	5				
Edinburgh (Inchkeith) ...	190	10142	+1	W	3	b	55	92	8	4000	Cu	1	-	1	10138	0	WSW	4	b	55	85	8	4000	Cu	1	Ci	2				
Leuchars ...	40	10136	+1	WSW	4	b	54	75	8	4000	St	1	-	1				
Eskdalemuir ...	794	10166	+1	SW	4	c	53	85	7	2500	St	3	AC	8				
Tynemouth ...	67	10163	0	SW	3	o	61	65	8	1500	St	10	-	10	10170	+1	W	1	o	59	85	6	1500	Nb	10	-	10				
Blackrod Point ...	7	10180	+1	W	4	c	57	85	7	10	10175	0	WSW	1	c	57	75	8	.	St	3	Ci	8				
Donaghadee ...	40	10184	+3	WSW	2	bc	55	85	8	4000	St	3	Ci	5				
Birr Castle ...	173	10198	...	SW	3	c	55	97	7	1500	Nb	4	Ci	9				
Holyhead ...	26	10190	0	SW	3	c	59	97	7	800	St	10	-	10	10198	+1	WS	3	Ci	58	85	8	2500	Nb	6	AS	9				
Liverpool (Bidston) ...	189	10199	0	WSW	4	o	56	92	7	1500	Nb	10	-	10				
Chester (Sealand) ...	16	10200	+2	WSW	4	o	57	97	7	2500	Nb	10	-	10				
Harrogate ...	478	10182	-1	SW	5	c	57	75	8	5700	Nb	3	AS	10				
Spurn Head ...	29	10194	-1	SW	3	c	60	92	7	4000	Cu	9	-	9	10196	0	SW	3	o	59	97	6	2500	Nb	10	-	10				
Birmingham (Edgbaston) ...	535	10206	0	WSW	1	c	60	92	6	5700	Nb	4	AS	9				
Cranwell ...	236	10209	0	WS	1	bc	59	97	6	2500	St	2	Ci	St	4	10205	0	W	2	o	60	97	7	2500	St	10	-	10			
Gorleston ...	14	10214	0	SW	3	c	66	85	7	-	-	0	AS	10	10208	0	SW	1	o	63	92	7	2500	Nb	10	-	10				
Valencia (Cahirciveen) ...	30	10202	+1	SW	2	o	59	92	9	-	St	10	-	10	10213	+1	SW	3	o	57	97	7	450	St	10	-	10				
Roches Point ...	22	10218	0	SW	1	c	57	97	8	2500	St	9	-	9				
Pembroke (St. Ann's H.) ...	150	10216	0	WSW	4	b	61	92	8	4000	St	2	-	2	10216	0	SW	3	c	60	92	8	4000	St	10	-	10				
Ross-on-Wye ...	223	10204	0	SW	2	c	62	92	7	2500	St	4	AS	9				
Leafeld ...	612	10209	-1	WSW	2	c	61	97	8	2500	St	8	AS	10				
Andover ...	295	10215	-1	WS	3	o	64	97	5	220	St	10	-	10				
S. Farnborough ...	230	10213	-1	WSW	3	o	64	97	6	800	St	10	-	10				
London (Kew Obsy.) ...	18	65	92	7	800	St	9	-	9	10212	-1	SW	3	o	65	92	6	800	Nb	10	-	10				
Croydon ...	244	10224	-1	WSW	3	c	65	92	7	800	St	9	-	9	10212	0	SW	3	o	65	92	7	800	St	10	-	10				
Clacton-on-Sea ...	54	10211	-1	WSW	3	o	69	97	6	4000	St	10	-	10				
Shoeburyness ...	11	10215	-1	WS	3	c	67	97	6	1500	St	10	-	10				
Felixstowe ...	15	10208	-1	SW	3	c	66	92	6	1500	Nb	7	AS	10				
Lympne ...	350	10234	0	SSW	3	o	63	97	6	800	St	10	-	10	10224	-1	SSW	4	o	63	97	7	220	St	10	-	10				
Seilly (St. Mary's) ...	128	10233	0	WSW	4	c	63	97	7	4000	Nb	8	-	8	10231	0	WS	5	c	64	92	6	4000	St	10	-	10				
Falmouth (Pendennis) ...	200	10230	+1	WSW	5	o	64	97	6	2500	Nb	10	-	10	10227	+1	WSW	3	o	63	97	6	2500	Nb	10	-	10				
Plymouth (Cattewater) ...	82	10224	0	WSW	4	o	63	97	6	220	Nb	10	-	10				
Portland Bill ...	32	10230	+2	SW	4	bc	64	92	8	4000	St	6	-	6	10216	+1	SSW	5	c	63	97	6	2500	St	9	AS	10				
Southampton (Calshot) ...	10	10233	-1	WSW	5	o	65	92	8	800	St	10	-	10	10225	-1	WS	5	o	64	97	6	450	St	10	-	10				
Dungeness ...	20	10233	-1	SSW	3	bc	64	97	7	2500	Cu	3	-	3	10225	-1	SW	4	o	63	97	7	2500	St	10	-	10				
Guernsey (St. Peter Pt) ...	295	10250	-1	SW	3	bc	63	92	8	2500	St	6	-	6	10245	-1	SW	4	c	63	97	7	1500	St	8	AS	10				

WEATHER, TEMPERATURE, RAINFALL AND SUNSHINE AT HEALTH RESORTS FOR... 5th September 1926...

STATIONS	WEATHER.		TEMPERATURE.		RAINFALL†		SUNSHINE.		(1)	(2)	(3)	(4)	(5)	(6)	(7)	(8)	(9)
	Forenoon.	Afternoon.	Min. 9h.-4h. to 5h.	Max. 5h.-9h.	Night 17h.-9h. 4h.-5h.	Day 9h.-17h. 5h.-9h.	Sunrise to 17h. 5h.-9h.	Sunset to 17h. 4h.-5h.									
(1)	(2)	(3)	(4)	(5)	(6)	(7)	(8)	(9)									
Berwick-on-Tweed	c	cPR	52	67	2	0.1	6.1	0.8	Ilfracombe ...	odo	do	61	65	1	1	0.0	5.3
Douglas (I.O.M.) ...	b	c	56	65	-	-	4.8	0.1	Bude ...	omd	oimd	62	66	-	0.3	0.0	5.5
Llandudno ...	c	cbcc	57	68	4	-	2.9	5.0	Penzance ...	c	cbr	62	69	0.4	0.5	0.0	6.0
Colwyn Bay ...	ocorr	ocb	56	69	4	-	5.2	6.5	Paignton ...	od	po	62	69	-	trace	1.4	9.3
Rhyl ...	rcbc	bc	57	69	4	-	4.1	6.5	Torquay ...	ocag	og	63	71	-	-	1.3	7.5
Wallasey ...	cb	bbcc	57	71	2	-	3.3	5.7	Jersey ...	cg	o	60	68	-	-	0.4	9.8
Southport ...	c	c	57	68	1	-	5.4	4.0	Weymouth ...	odo	oec	62	66	-	0.1	0.0	9.2
Blackpool ...	orc	c	57	67	1	-	5.3	4.6	Bournemouth ...	o	o	59	67	-	-	0.0	6.9
Ilkley ...	bc	bc	58	69	1	-	3.1	7.8	Portsmouth (S'thsea)	o	o	61	67	-	-	0.0	8.0
Cleethorpes ...	orodo	ocb	59	66	1	-	0.1	7.5	Bognor ...	o	o	60	65	-	-	0.0	8.2
Skegness ...	bco	oro	59	67	3	-	0.0	5.6	Littlehampton ...	c	c	58	69	-	-	0.0	8.1
Aberystwyth ...	rc	rc	57	63	9	2	1.2	3.3	Worthing ...	o	o	58	66	-	-	0.0	8.0
Bath ...	cbcb	corr	62	73	-	3	2.0	5.5	Brighton	60	66	-	-	0.0	8.8
Cheltenham ...	o	o	62	70	-	-	0.0	7.6	Eastbourne ...	bco	bco	62	66	-	-	0.7	6.5
Leamington Spa ...	cbor	or	57	69	0.1	3	0.2	7.1	Hastings ...	woco	omo	59	66	0.1	trace	0.6	5.5
Lowestoft ...	cbc	bbc	58	71	-	-	2.2	5.2	Folkestone ...	co	o	58	66	-	-	0.6	5.5
Felixstowe ...	cb	bc	58	71	-	-	2.5	4.7	Dover ...	ogu	cuc	57	67	-	-	0.1	5.8
Harwich & Dovercourt	cm	bcm	57	72	-	-	2.8	4.9	Tunbridge Wells ...	o	o	55	66	-	-	0.0	4.1
Southend ...	c	c	59	73	-	-	3.5	6.1	Ramsgate ...	b	bpc	58	72	-	-	7.8	3.0
									Margate ...	bc	c	59	74	-	-	7.4	4.6
									Deal ...	bcb	bcb	57	72	-	-	-	-

TERMS OF SUBSCRIPTION.—6/6 per quarter or 25/- per year, post free. Single copies may be obtained at the Meteorological Office, price 1d.

* Information not usually received.

† The observations at 1h. G.M.T. are from an auxiliary station.

‡ For code see page 1.

§ See footnote page 1.

¶ At stations marked thus the maximum temperature is for the period 21h.-17h., the minimum for the period 21h.-9h. + 17h.-9h.

BRITISH SECTION

No. B.23665

TUESDAY, 7TH SEPTEMBER 1926.

Page 1.

Observations at 13h. G.M.T.															Observations at 18h. G.M.T.														
STATIONS.	Barom. at M.S.L.	Change in 3 hours.	Wind.		Weather.	Temp. °F.	Humidity. %	Visibility. 0-9	Cloud.				Barom. at M.S.L.	Change in 3 hours.	Wind.		Weather.	Temp. °F.	Humidity. %	Visibility. 0-9	Cloud.				Sea.				
			Direc.	Force					Height	Form	Amt.	Direc.			Force	Height					Form	Amt.							
																							0-12	0-10		0-10	0-10		
(For heights see p. 4).	mb.								Feet				mb.							Feet									
Lerwick	1003.0	0	WSW	5	bcjp	54	75	8	4000	CuNb	3	-	3	1004.3	0	W	4	bcpr	52	85	8	4000	CuNb	5	Ci	6	-		
Stornoway	1003.5	+2	W	4	clpr	56	75	7	4000	CuNb	8	-	8	1010.8	+1	WNW	3	bc+	54	75	7	4000	CuNb	6	-	6	2		
Wick	1003.4	+2	W	4	bc	57	85	8	1500	CuNb	5	ci st	7	1010.7	+1	WNW	3	bc	55	97	8	2500	St	3	ci st	5	0		
Castlebay	1013.5	0	WNW	5	clpr	57	85	6	1500	Nb	10	-	10	1013.4	0	WNW	5	clpr	54	85	7	1500	St	10	-	10	4		
Nairn	1011.9	+1	W	4	bcjp	66	45	8	2500	Cu	4	-	4	1011.8	0	W	2	bc	57	65	8	4000	Cu	7	-	7	0		
Aberdeen	1011.9	+1	W	4	bcjp	66	45	8	2500	Cu	4	-	4	1012.5	+2	W	4	c	59	55	8	2500	Cu	6	CiCu	8	0		
Malin Head	1016.6	0	W	5	cd.	54	97	7	2500	St	8	-	8	1016.4	-1	W	4	clr	57	85	7	4000	CuNb	4	ACu	8	4		
Renfrew	1015.9	0	WNW	4	clr	55	92	8	2500	Nb	8	-	8	1015.5	-1	W	5	clr	57	76	8	4000	Nb	5	ci st	10	-		
Edinburgh (Inchkeith)	1014.6	+1	W	4	clr	54	85	8	1500	Nb	8	-	8	1014.3	0	WSW	3	c	57	75	8	5700	StCu	2	ci st	9	2		
Leuchars	1013.8	0	WSW	5	bc	64	65	8	4000	StCu	4	ci	5	1014.2	+1	W	5	c+	58	65	8	4000	StCu	2	ast	9	-		
Eska Dalemain	1016.5	0	WSW	5	bc	60	55	8	2500	StCu	4	ci	7	1016.8	0	W	3	clpr	55	85	8	1500	StCu	9	-	9	-		
Tynemouth	1017.0	0	W	4	bc	65	55	8	1500	CuNb	5	-	5	1016.7	0	W	3	bc+	62	55	8	1500	CuNb	3	ACu	6	-		
Blacksod Point	1018.2	+1	WSW	6	c	61	75	8	-	-	-	9	1017.3	0	WSW	3	c	59	85	8	-	-	-	-	10	4			
Donaghadee	1018.5	0	W	3	bc	64	65	8	4000	Cu	2	ast	6	1017.8	-2	W	1	c	62	75	8	2500	Nb	2	ast	8	-		
Birr Castle	1019.8	0	W	3	c	63	75	7	2500	Cu	6	ci cu	8	1018.8	-	SW	2	c	61	75	7	1500	Cu	3	ast	9	-		
Holyhead	1020.4	+1	SWW	3	CV	61	85	9	2500	Cu	1	ACu	9	1019.3	-1	SW	3	clr	60	85	8	4000	Nb	9	-	9	-		
Liverpool (Bidston)	1020.2	0	W'S	2	bc	63	75	8	2500	StCu	2	ACu	6	1019.7	0	W	3	c	61	75	8	2500	Nb	1	ast	9	-		
Chester (Sealand)	1019.8	-1	WSW	3	c	65	65	8	2500	Cu	6	ACu	8	1019.6	-1	SW	3	c	61	75	8	4000	StCu	5	ast	9	-		
Harrogate	1018.8	0	WSW	5	c	64	55	8	2500	Cu	1	ci st	8	1019.2	0	SSW	1	c	58	75	8	-	-	0	ACu	9	-		
Spurn Head	1018.4	0	WSW	3	c	62	85	7	4000	CuNb	7	ACu	9	1019.1	-1	SW	3	c	61	75	6	-	-	0	ACu	8	-		
Birmingham (Edgbaston)	1021.3	0	W	1	c	60	85	7	2500	Nb	9	-	9	1020.3	0	WNW	2	c	63	75	8	2500	CuNb	1	ast	9	-		
Cranwell	1020.7	0	WSW	2	c	67	75	7	1500	Cu	4	ACu	9	1020.6	0	SWW	2	c	58	97	6	1500	St	10	-	10	0		
Gorleston	1020.6	0	WNW	2	cd.	64	85	7	2500	Nb	10	-	10	1020.8	0	-	0	c	62	85	7	2500	Nb	10	-	10	0		
Valencia (Cahirciveen)	1021.0	-1	SW'S	3	CV	61	85	9	1500	St	7	ast	10	1020.0	-2	S	2	cd.	59	92	6	450	St	9	-	9	3		
Roches Point	1022.0	0	SW	1	c+	63	85	8	2500	St	8	-	8	1020.4	-1	SW	2	c	62	97	8	2500	St	9	-	9	1		
Pembroke (St. Ann's H.)	1022.3	0	SW	3	c	62	85	8	2500	StCu	9	-	9	1021.1	-1	SW	2	cd.	61	92	2	4000	StCu	10	-	10	1		
Ross-on-Wye	1020.7	0	NWW	2	c	65	85	8	2500	StCu	7	ci	8	1020.1	0	WSW	2	c	65	75	8	4000	StCu	8	ast	9	-		
Leafeld	1021.0	0	SW	3	c	66	85	8	4000	StCu	8	ast	9	1020.7	0	SWW	3	c	63	92	8	2500	StCu	8	ast	10	-		
Andover	1021.5	+1	W	2	c	66	92	8	800	StCu	10	-	10	1021.2	0	W	3	clr	65	85	8	2500	StCu	6	ACu	9	-		
S. Farnborough	1021.0	0	W	2	clpr	68	97	7	800	StCu	10	-	10	1020.7	-1	W'N	1	c	68	85	7	2500	StCu	10	-	10	0		
London (Kew Obsy.)	1021.3	0	NW	3	clr	68	85	7	800	St	8	ast	10	1020.7	-1	WSW	2	c	68	85	7	2500	StCu	7	ACu	9	-		
Croydon	1021.2	0	NW	3	clr	65	97	7	450	Nb	10	-	10	1020.5	-1	W	1	c	68	85	7	1500	St	9	-	9	-		
Clacton-on-Sea	-	-	-	-	-	-	-	-	-	-	-	-	-	1020.7	-1	SSW	3	c	64	92	7	5700	StCu	8	-	8	1		
Shoeburyness	1021.5	0	NW	1	clr	64	97	7	450	Nb	9	ast	10	1020.6	-1	SSW	1	clr	66	97	5	2500	StCu	5	ACu	8	-		
Felixstowe	1021.0	0	-	0	cd.	62	97	6	800	Nb	8	ast	10	1020.7	0	SSW	1	c	66	92	8	2500	StCu	9	ast	10	0		
Lympne	1021.7	-1	SSW	4	cd.	67	85	7	220	Nb	10	-	10	1021.1	-1	SSW	3	0	65	92	5	220	St	10	-	10	0		
Scilly (St. Mary's)	1024.2	+1	W	4	clr	65	92	7	2500	St	8	-	8	1023.5	0	W	5	c	64	92	7	4000	StCu	10	-	10	4		
Falmouth (Pendennis)	1023.4	0	W'S	5	c	62	85	8	4000	StCu	9	-	9	1023.0	0	WSW	5	c	65	92	7	4000	StCu	10	-	10	1		
Plymouth (Cattewater)	1022.8	0	SW	4	c	64	92	7	1500	Nb	10	-	10	1022.6	-1	WSW	5	cd.	63	97	6	1500	Nb	10	-	10	1		
Portland Bill	1021.7	0	SW	5	c	65	92	6	1500	St	9	ci	10	1021.7	-1	SW	5	c+	65	92	8	2500	StCu	8	ast	10	6		
Southampton (Calshot)	1021.8	-1	SWW	5	c	71	75	7	1500	St	7	ci	8	1021.5	-1	SWW	4	c	66	85	7	1500	St	6	ci st	9	0		
Dungeness	1021.6	-1	SW	5	cd.	64	97	7	2500	Nb	10	-	10	1021.2	0	WSW	4	0	64	97	6	2500	Nb	10	-	10	5		
Guernsey	1024.2	-1	W	4	cd.	65	92	7	1500	StCu	9	-	9	1024.6	0	WSW	3	cd.	63	97	4	450	St	10	-	10	0		

LONDON OBSERVATIONS.										ATMOSPHERIC POLLUTION.										POLE STAR RECORD at Greenwich Obsy.									
Height above M.S.L. in feet.			WEATHER.			TEMPERATURE.			RAIN-FALL.		SUN-SHINE.		HUMIDITY.		Milligrams of Solid Impurity per cubic metre.				Exposure from				Stars.						
Morning.	Afternoon.	Night.	Morning.	Afternoon.	Night.	Max. Day.	Min. Night.	Min. on Grass.	Day.	Night.	hrs.	to Sunset.	hrs.	15h. G.M.T.	9h. G.M.T.	24 Hr. ended 7h. G.M.T.	Time.	Time.	Time.	Time.	Time.	Time.	Time.	Time.	Time.	Time.	Time.		
24 HOURS ENDED 9h.																													

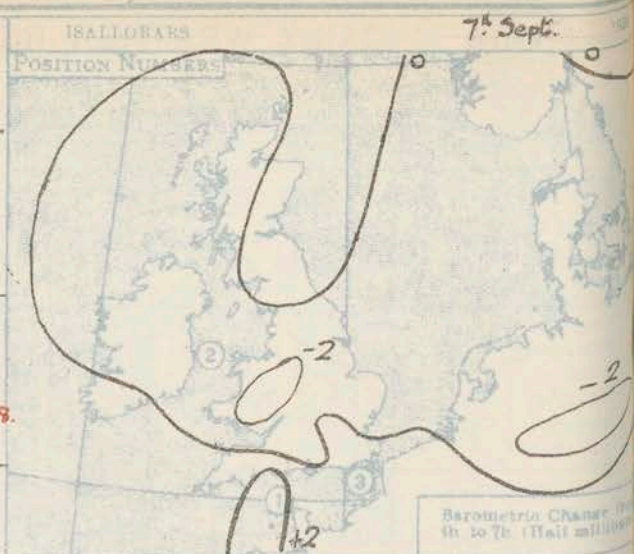
† Trace = rain has fallen, but amount less than 0.1 mm.

* Information for these columns not usually received.

1. The barometric change is expressed in half millibars.

§ For code see page 1

SUMMARIES FOR THE PAST 24 HOURS.												SUN. 6 th
STATIONS.	WEATHER.				TEMPERATURE.			RAINFALL.				Hours.
	7h-13h.	13h-18h.	18h-7h.	7h-13h.	MAX. Day.	MIN. Night.	MIN. on GRASS.	Day. 7h-13h.	Night. 13h-7h.	Precipitation began.	Precipitation ended.	
Lerwick	bcbipq	bcbiPR	biPr	bcbiPc	57	48	*	2	6	<8.00	22.00	7.5
Stornoway	P	P	P	P	58	48	*	4	0.3	*	*	7.2
Wick	ir pr	pr bc	b-bc	b-bc	54	44	*	1	-	<8.00	-	*
Castlehay	cbe p	cpop	opo	obc	58	53	*	0.5	Tr	11.00	21.00	3.6
Nairn	bcd	bcpR	bc	bc	63	47	*	0.6	-	15.30	-	7.8
Aberdeen	bcdy p	beyipevy	cr bcb	bcb	67	50	39	-	-	-	-	9.5
Malin Head	C	cir	bcpR	bcpR	60	53	*	1	0.3	12.30	21.00	2.4
Renfrew	cpqr	crq p	cq	c	60	51	47	3	-	<8.00	-	3.9
Edinburgh(Inchkeith)	bcd r	p	c	c	59	53	51	0.5	-	9.00	-	6.0
Leuchars	b-bc	bcc	cbcw	bcw	66	48	42	-	-	-	-	9.5
Baldernmuir	cbcy	beycpR	c	cw	62	48	45	0.6	Trace	16.30	-	7.6
Tynemouth	obcy	bc	c	c	68	55	50	-	-	-	-	*
Blacksd Point	C	pc	po	po	61	55	*	2	0.5	*	*	*
Donaghadee	bc	bc	c	c	66	54	*	-	0.2	-	21.00	*
Birr Castle	c	c	c	od do	63	55	54	0.3	2	<8.00	-	1.2
Holyhead	rrc	cu	c	c	63	58	56	Trace	-	<8.00	-	2.7
Liverpool (Bidston)	r.cbc	bcc	o.c	c	63	55	50	0.1	1	<8.00	1.30	1.1
Chester (Sealand)	o.c	c	cpr	orrm	68	56	55	Trace	3	<8.00	24.00	0.8
Harrogate	cir.c	c	cl	cP	66	55	53	Trace	1	<8.00	3.30	4.5
Spurn Head	opo	c	o	orop	63	57	*	3	1	<8.00	2.30	0.0
Birmingham (Edgbaston)	or.rc	c	cor	orrf	66	55	54	2	2	<8.00	24.00	0.8
Cranwell	r.rrc	cd.pc	c	cp.c	67	55	50	2	Trace	<8.00	5.30	0.7
Gorleston	od	odoc	cpbc	bccod	65	58	56	1	2	<8.00	24.00	0.0
Valencia (Cahirciveen)	o.c	oid	oid	oid	62	57	57	1	2	9.00	21.00	0.0
Roches Point	C	coc	co	oid	65	59	*	-	0.3	-	24.00	*
Pembroke (St. Ann's H.)	C	fid	fid	oid	63	60	*	Trace	2	17.30	21.00	0.2
Ross-on-Wye	C	cbcc	cod	orc	69	59	56	-	1	-	21.00	0.5
Leafield	C	cbgc	co	cgc	66	57	57	0.1	2	<8.00	21.00	0.1
Andover	ode	cpr	codd	orrod	71	62	61	0.5	1	<8.00	21.00	1.0
S. Farnborough	cpr	cpc	ococ	cddo	70	62	61	2	1	<8.00	21.00	0.5
London (Kew Obsy.)	cd.r.c	c	cicr	oid	71	62	61	0.5	4	<8.00	22.00	0.5
Croydon	od.rcc	c.c	ocgdo	oid	70	62	61	5	3	<8.00	21.00	0.9
Glanton-on-Sea	ogdrz	ogdrz	cbc	bcpu	66	61	60	4	1	<8.00	2.30	0.5
Shoeburyness	orr	orroum	cm	opRps	71	60	60	0.6	2	11.00	21.00	0.1
Felixstowe	ddd	od.c	or	oc	67	61	60	3	0.4	<8.00	21.00	0.0
Lymington	omrindo	odcom	oferd	ofdd	68	62	60	0.4	0.6	<8.00	21.00	0.1
Seilly (St. Mary's)	cid	cd	cig	cig	66	60	*	0.2	Trace	<8.00	22.00	1.0
Falmouth (Pendennis)	omr.g	comr.g	omr.g	omr.g	68	63	*	Trace	Trace	15.30	22.00	4.4
Plymouth (Cablewater)	omr.c	comr.c	omr.c	omr.c	66	62	61	Trace	0.1	9.00	21.00	0.5
Portland Bill	cimz	bcc	cbccz	cz	66	63	*	-	-	-	-	*
Southampton (Cablewater)	od.m	c	oid	oc	73	64	63	Trace	Trace	<8.00	21.00	2.8
Dungeness	oid	d.o	oid	d.o	66	63	*	Trace	Trace	<8.00	24.00	*
Guernsey	oidm	oidm	oidm	oidm	65	61	*	0.4	1	<8.00	21.00	*

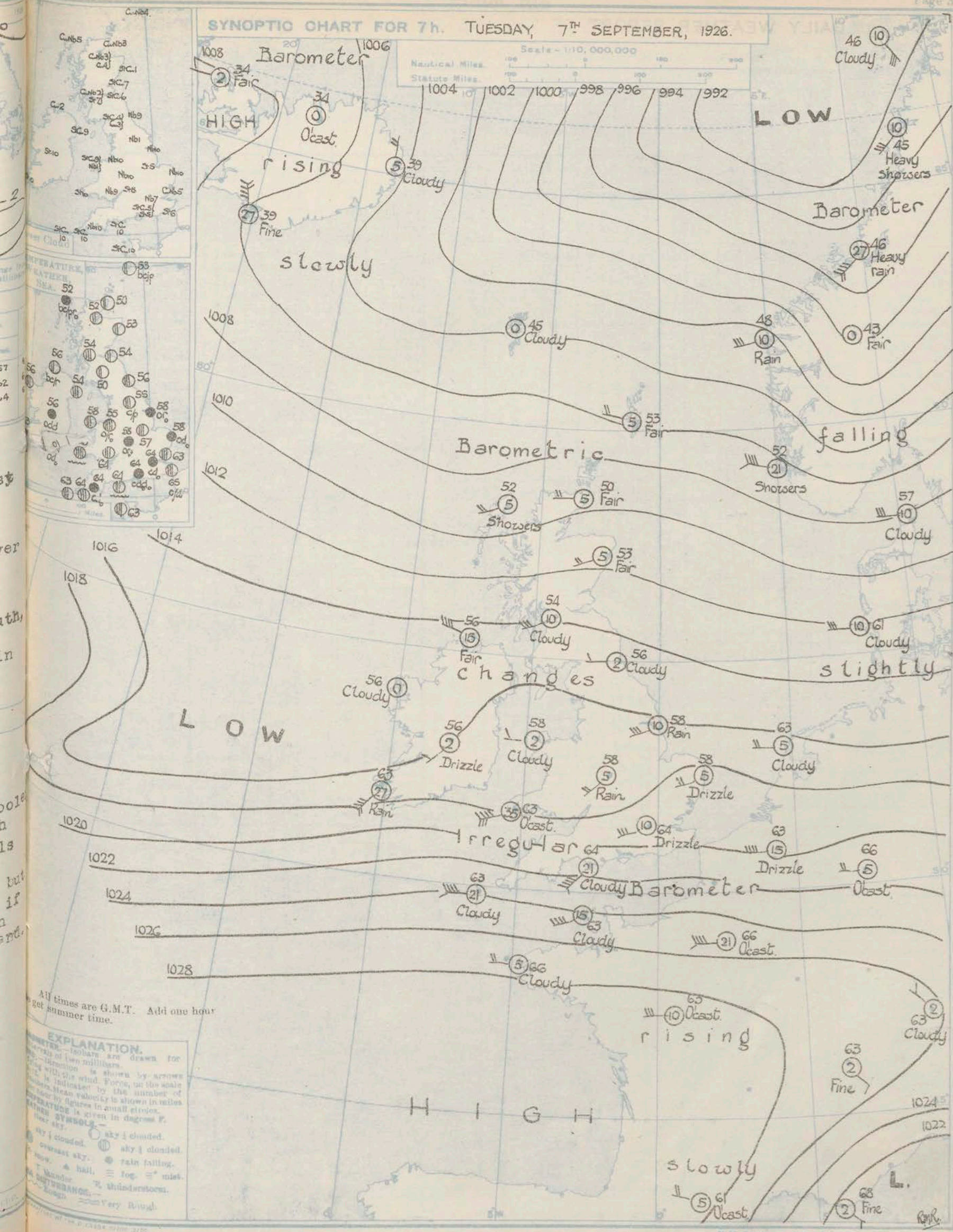


Observations from Cross Channel Steamers.							
Position.	Date and Time.	Steamship.	Wind.		Weather.	Temp.	
			Dirac.	Force.		Air.	Surf.
2	6 th 10h	"Scolia."	SW	3	bc/r	60	57
1	7 th 12h	"St. Helier"	WSW	5	D-	64	62
3	7 th 1h	"Brighton"	WSW	5	C	64	64

GENERAL INFERENCE.

Pressure continues lowest near Bear Island and highest over the Bay of Biscay. Secondary depressions will continue to move eastwards over the British Isles, with unsettled weather generally. During today there will be occasional drizzle in the south, occasional rain in central districts, but only showers in the north.

Districts.	Forecast for the 24 hours commencing 15h GMT Tuesday, 7th September, 1926.	Further Outlook.
1. S.E. England	Wind S.W. to W. fresh or strong; cloudy, occasional drizzle; probably some rain tomorrow; visibility moderate; temperature moderate.	Unsettled; cooler N.W. winds with bright intervals will extend to most districts but it is doubtful if they will reach southern England.
2. E. England		
3. E. Midlands	Wind mainly S.W. to W., fresh or strong at times; cloudy, occasional rain; mist locally; moderate temperature.	
4. W. Midlands	As 1.	
5. S.W. England	As 2 - 4.	
6. South Wales		Unsettled; cooler N.W. winds with bright intervals will extend to most districts but it is doubtful if they will reach southern England.
7. North Wales		
8. N.W. England	Wind westerly or variable light; occasional rain; fairer intervals; mist locally; moderate temperature.	
9. N. Midlands		
10. N.E. England		
11. E. Scotland	Wind westerly, moderate or light; mainly fair but local showers; visibility good; temperature moderate.	Unsettled; cooler N.W. winds with bright intervals will extend to most districts but it is doubtful if they will reach southern England.
12. S.W. Scotland		
13. Isle of Man	Wind W., moderate, veering somewhat; some showers but bright intervals; temperature moderate to rather low.	
14. N. & N.W. Scotland		
15. Hebrides		
16. Orkneys and Shetlands		Unsettled; cooler N.W. winds with bright intervals will extend to most districts but it is doubtful if they will reach southern England.
17. N.W. Ireland	Wind variable, finally N.W., light or moderate; occasional rain; showers and bright intervals tomorrow; visibility variable; temperature moderate to rather low.	
18. N.E. Ireland		
19. S.E. Ireland		
20. S.W. Ireland	Wind S.W., strong in places, veering and moderating; dull some rain, improving tomorrow; some mist; cooler tomorrow	



AIR MINISTRY.

DAILY WEATHER REPORT OF THE METEOROLOGICAL OFFICE, LONDON:

Page 4.

BRITISH SECTION. Tuesday 7th September 1926.

No. 250.

STATIONS.	Height above M.S.L. in feet.	Observations at 1h. G.M.T.											Observations at 7h. G.M.T.														
		Barom. at M.S.L. mb.	Change in 3 Hours.	Wind.		Weather.	Temp. °F.	Humidity. %	Visibility. 0-9	Cloud.				Barom. at M.S.L. mb.	Change in 3 Hours.	Wind.		Weather.	Temp. °F.	Humidity. %	Visibility. 0-9	Cloud.					
				Direc.	Force					Low.			Upper Form.			Total Amt.	Direc.					Force	Low.			Upper Form.	Total Amt.
										Height Feet	Form	Amt. 0-10											Height Feet	Form	Amt. 0-10		
Lerwick ...	54	1005.2	+1	WSW	3	bip	51	85	7	4000	CuNb	2	-	2	1004.3	0	W'N	2	bip	50	85	8	4000	CuNb	4	AGu	6
Stornoway ...	30	1011.5	0	NW	5	PR	*	*	6	*	*	*	*	*	1009.1	-2	WSW	2	bip	52	92	7	4000	CuNb	5	AGu	7
Wick ...	81	1010.5	0	WSW	1	bc	47	97	8	1500	CuNb	2	CsT	3	1010.0	-1	W	2	bc	50	97	8	1500	CuNb	3	CsT	5
Castlebay ...	38	*	*	*	*	*	*	*	*	*	*	*	*	*	1011.8	-1	W	4	bc	55	85	7	2500	Cu	4	AST	7
Nairn ...	82	*	*	*	*	*	*	*	*	*	*	*	*	*	1010.5	*	W	2	bc	52	85	8	4000	Cu	7	-	7
Aberdeen ...	46	*	*	*	*	*	*	*	*	*	*	*	*	*	1011.7	0	WSW	2	bc	53	75	8	4000	StCu	1	CsT	4
Malin Head ...	51	1015.7	-1	W	4	bip	55	92	8	5700	CuNb	6	-	6	1014.6	-1	WNW	4	bip	56	85	8	4000	Cu	2	CsCu	7
Renfrew ...	36	*	*	*	*	*	*	*	*	*	*	*	*	*	1014.0	-1	WSW	3	c	54	85	8	2500	ST	9	-	9
Edinburgh(Inchkeith) ...	190	1014.7	-1	SW	3	c	53	85	8	-	-	0	AST	10	1013.5	0	SW	3	bc	54	85	8	7200	STCu	6	CsCu	7
Leuchars ...	40	*	*	*	*	*	*	*	*	*	*	*	*	*	1013.3	-1	SW	2	c	53	85	8	4000	STCu	7	AST	8
Eskdalemuir ...	794	*	*	*	*	*	*	*	*	*	*	*	*	*	1015.2	0	SW	2	bc	50	92	7	2500	STCu	7	-	7
Tynemouth ...	67	1015.5	-1	W	1	c	58	75	7	1500	Nb	9	-	9	1015.6	0	W	1	c	56	85	7	1500	Nb	9	-	9
Blackad Point ...	7	1016.9	-2	W	1	c	86	75	7	*	*	*	*	10	1015.6	0	-	0	c	56	85	8	*	*	*	*	10
Donaghadee ...	40	*	*	*	*	*	*	*	*	*	*	*	*	*	1016.4	-1	WSW	1	c	54	92	8	4000	STCu	9	-	9
Birr Castle ...	173	*	*	*	*	*	*	*	*	*	*	*	*	*	1015.9	*	SW	1	od	56	97	4	450	ST	10	-	10
Holyhead ...	28	1018.1	-1	SW	2	c	59	97	8	2500	ST	9	-	9	1016.2	-1	W	1	c	58	85	8	2500	STCu	10	-	10
Liverpool (Bidston) ...	189	*	*	*	*	*	*	*	*	*	*	*	*	*	1016.5	-1	WSW	2	q/r	55	97	7	2500	Nb	10	-	10
Chester (Sealand) ...	16	*	*	*	*	*	*	*	*	*	*	*	*	*	1016.6	0	S	1	od	56	97	6	1500	ST	10	-	10
Harrogate ...	478	*	*	*	*	*	*	*	*	*	*	*	*	*	1016.1	-1	SW	2	c/r	55	92	7	2500	Nb	1	AST	9
Spurn Head ...	29	1017.6	-2	WSW	2	c	58	85	7	4000	STCu	10	-	10	1016.6	-1	WSW	3	o/r	58	85	6	4000	Nb	10	-	9
Birmingham (Edgbaston) ...	535	*	*	*	*	*	*	*	*	*	*	*	*	*	1017.4	-2	SW	2	o/r	58	97	3	800	Nb	10	-	9
Cranwell ...	236	1019.6	-2	W's	1	bc	56	97	5	2500	STCu	1	AST	3	1017.5	-1	W	2	c	57	97	6	1500	ST	5	AST	10
Gorleston ...	14	1019.7	-1	-	0	b/r	59	92	8	4000	Nb	2	AST	4	1018.5	-1	W's	2	od	58	92	6	4000	Nb	10	-	10
Valencia/Cahirciveen/P ...	30	1016.0	-3	NW	5	od	60	97	?	*	ST	10	-	10	1017.7	0	SW	6	o/r	63	92	6	220	ST	10	-	10
Roches Point ...	22	*	*	*	*	*	*	*	*	*	*	*	*	*	1018.3	0	WSW	4	od	64	97	8	2500	ST	10	-	10
Pembroke (St. Ann's H.) ...	150	1019.6	-1	SW	3	od	61	97	2	1500	Nb	10	-	10	1017.9	-1	W's	7	o	63	92	6	800	ST	10	-	10
Ross-on-Wye ...	223	*	*	*	*	*	*	*	*	*	*	*	*	*	1017.1	-2	SW	3	c	64	92	7	2500	Nb	9	-	9
Leafield ...	612	*	*	*	*	*	*	*	*	*	*	*	*	*	1017.7	-1	WSW	5	c	63	92	8	2500	ST	8	AGu	9
Andover ...	295	*	*	*	*	*	*	*	*	*	*	*	*	*	1020.0	-1	SW	3	o/d	64	97	8	450	STCu	10	-	10
S. Farnborough ...	230	*	*	*	*	*	*	*	*	*	*	*	*	*	1019.3	0	SW	3	cd	64	97	7	800	ST	10	-	10
London (Kew Obs.) ...	18	*	*	*	*	*	63	*	*	*	*	*	*	*	1018.9	0	WSW	3	cd	64	97	7	800	Nb	7	AST	10
Croydon ...	244	1019.7	-3	WSW	3	od	64	97	6	800	Nb	10	-	10	1019.2	0	WSW	4	cd	64	92	7	800	ST	9	AST	10
Olacon-on-Sea ...	54	*	*	*	*	*	*	*	*	*	*	*	*	*	1018.2	-1	WSW	3	c	63	97	7	2500	CuNb	5	AGu	8
Shoeburyness ...	11	*	*	*	*	*	*	*	*	*	*	*	*	*	1015.6	-1	WSW	5	c/r	65	97	6	800	ST	8	AST	9
Felixstowe ...	15	*	*	*	*	*	*	*	*	*	*	*	*	*	1018.1	-1	W	2	c	62	92	7	300	ST	7	AGu	9
Lympne ...	350	1020.3	-2	SW	4	od	63	97	3	4150	Nb	10	-	10	1019.4	-2	SW	4	c	63	92	7	270	ST	10	-	10
Seilly (St. Mary's) ...	128	1024.6	0	W	5	c	63	92	7	4000	STCu	10	-	10	1024.0	-1	W	5	c	63	92	7	4000	STCu	10	-	10
Falmouth (Pendennis) ...	200	1023.4	-1	WSW	6	od	63	97	6	2500	Nb	10	-	10	1023.4	0	W's	5	c	64	92	7	2500	STCu	10	-	10
Plymouth(Cattewater) ...	82	*	*	*	*	*	*	*	*	*	*	*	*	*	1022.7	+1	SW	4	od	64	92	6	800	Nb	10	-	10
Portland Bill ...	32	1021.0	-2	SW	6	c	64	92	6	2500	STCu	8	-	8	1021.3	+2	SW	5	c	64	92	6	2500	STCu	10	-	10
Southampton (Calshot) ...	10	1021.0	-2	WSW	5	cd	65	92	8	1500	ST	10	-	10	1021.4	+1	WSW	4	c	65	85	7	450	ST	9	-	9
Dungeness ...	20	1020.2	-1	WSW	4	od	64	97	5	1500	Nb	10	-	10	1019.8	0	WSW	5	c/d	65	92	6	2500	ST	6	AGu	9
Guernsey (St. Peter Pt) ...	295	1025.0	0	WSW	4	cd	63	97	5	1500	CuNb	10	-	10	1024.9	+2	W's	4	c	63	92	7	4000	STCu	10	-	10

WEATHER, TEMPERATURE, RAINFALL AND SUNSHINE AT HEALTH RESORTS FOR 6th Sept.

STATIONS.	WEATHER.		TEMPERATURE.		RAINFALL†		SUNSHINE.		(1)	(2)	(3)	(4)	(5)	(6)	(7)	(8)
	Forenoon.	Afternoon.	Min. 5h. to 6h.	Max. 9h. - 17h.	Night 17h. - 5h.	Day 9h. - 17h.	Sunrise to 17h.	Sunset.								
Ilfracombe									do	ovr.	61	64	5	0.1	0.1	0.0
Bude									d	d	62	65	10	2	0.0	0.0
Penzance									c	c	63	68	2	-	1.3	0.0
Paignton									ocbc	bc	64	72	1	-	2.5	1.3
Torquay									ocb	oq	64	73	1	-	4.9	1.3
Jersey									co	co	64	68	-	0.3	0.3	0.0
Weymouth									eb	bc	63	71	-	-	4.9	0.0
Bournemouth									obc	bc	62	73	0.3	-	3.0	0.0
Portsmouth (S'thsea)									bcc	bcc	64	73	-	-	4.0	0.0
Bognor									bcc	bc	62	70	-	-	1.7	0.0
Littlehampton									co	cbcc	64	69	-	-	1.4	0.0
Worthing									o	cbcc	64	70	-	-	1.2	0.0
Brighton									o	o	64	68	0.1	-	0.3	0.0
Eastbourne									oid	oid	63	65	1	0.1	0.0	0.0
Aberystwyth									c	bc	58	65	3	-	3.4	1.2
Bath									c	c	63	69	5	-	0.6	2.0
Cheltenham									od	oco	61	69	1	-	0.2	0.0
Leamington Spa									cr	cb	60	67	1	-	0.1	0.2
Lowestoft									c	cd	61	64	2	-	0.3	0.0
Felixstowe									omr	e	61	69	0.5	2	0.2	2.9
Harwich & Dovercourt									omr	rc	62	68	0.3	3	0.4	3.2
Southend									o	orco	66	69	Trace	1	0.1	3.6

TERMS OF SUBSCRIPTION.—6/6 per quarter or 25/- per year, post free. Single copies may be obtained at the Meteorological Office, price 1d.

* Information not usually received.

† The observations at 1h. G.M.T. are from an auxiliary station.

‡ For code see page 1.

§ See footnote page 1.

|| At stations marked thus the maximum temperature is for the period 21h.-17h., the minimum for the period 21h.-9h. # 17h.-9h.



DAILY WEATHER REPORT OF THE METEOROLOGICAL OFFICE, LONDON:

BRITISH SECTION.

No. B.23666

Wednesday 8th September 1926.

Page 1.

Observations at 13h. G.M.T. 7th															Observations at 13h. G.M.T. 7th															
STATIONS.	Barom. at M.S.L. (For heights see p. 4).	Change in 3 Hours.	Wind.		Weather.	Temp. °F.	Humidity. %.	Visibility. 0-9.	Cloud.				Barom. at M.S.L.	Change in 3 Hours.	Wind.	Temp. °F.	Humidity. %.	Visibility. 0-9.	Cloud.				Barom. at M.S.L.	Change in 3 Hours.	Wind.	Temp. °F.	Humidity. %.	Visibility. 0-9.		
			Direc.	Force					Height.	Low.		Upper Form.							Total Amt.	Height.	Low.								Upper Form.	Total Amt.
										Form.	Amt.										Form.	Amt.								
Lerwick	1007.5	0	W	1	cpr.	55	75	8	4000	CuNb	9	-	9	1005.8	-1	W	1	bc	51	85	8	4000	Cu	5	Ci	6	-	-		
Stornoway	1008.5	0	W	4	bc	57	75	7	4000	CuNb	6	-	6	1010.5	+2	WNW	3	bcpr	52	92	7	2500	CuNb	6	ACu	6	2	0		
Wick	1009.5	+1	WNW	2	cjp	57	97	8	1500	Nb	6	Cst	8	1009.5	0	WNW	2	bc	54	97	8	1500	CuNb	4	ACu	6	2	0		
Castellbay	1012.2	0	WSW	4	bc	58	75	7	2500	Cu	6	-	6	1013.1	+1	WNW	5	bc	56	85	8	2500	Cu	5	AST	6	4	-		
Nairn	1010.9	-1	WSW	3	bcpr	62	55	8	2500	CuNb	5	ACu	6	1010.9	0	W	3	cjp	54	85	8	4000	CuNb	8	-	8	-	-		
Aberdeen	1010.5	-1	WSW	3	bcpr	62	55	8	2500	CuNb	5	ACu	6	1010.8	+1	WNW	2	bjp	56	65	8	2500	CuNb	2	-	2	0	-		
Malin Head	1015.1	+1	WSW	5	cpr	57	92	8	4000	Cu	7	ACu	8	1016.0	+1	WNW	5	bcpr	56	85	8	4000	CuNb	3	ACu	4	4	-		
Renfrew	1013.4	-1	WSW	4	cjp	53	75	8	4000	CuNb	6	ACu	8	1014.6	+2	WSW	3	bcpr	54	92	8	4000	StCu	5	-	5	-	-		
Edinburgh (Inchkeith)	1012.9	0	WSW	3	cpr	56	85	8	4000	CuNb	2	ACu	9	1012.8	0	W	4	b	56	85	8	4000	Cu	1	Ci	2	2	-		
Leuchars	1012.1	-1	WSW	3	bc	62	65	8	4000	StCu	6	Ci	7	1012.4	+2	W	5	bcv	57	65	9	4000	StCu	1	Ci	3	-	-		
Eskdalemuir	1014.2	0	SWW	4	c	59	65	8	2500	Cu	9	-	9	1014.7	0	W'N	5	bc	53	75	8	2500	Cu	3	-	3	-	-		
Tynemouth	1015.6	0	W	2	c	61	65	7	1500	Nb	10	-	10	1013.9	-1	W	3	bc	59	75	7	1500	CuNb	3	ACu	5	1	-		
Blackod Point	1017.8	+1	W	4	cv	60	75	9	-	-	-	-	10	1019.4	+1	W	4	c	58	76	8	-	-	-	-	8	4	-		
Donaghadee	1015.9	+1	WSW	2	c	60	75	8	4000	StCu	9	-	9	1017.4	+2	NW	2	bcpr	53	75	8	4000	Cu	1	ACu	2	1	-		
Birr Castle	1018.4	-1	W	2	cd	59	92	6	800	Nb	8	-	8	1019.8	-	W	1	cd	57	75	9	800	Nb	9	-	9	-	-		
Holyhead	1017.3	+1	NW'W	3	cd	57	97	6	450	Nb	9	-	9	1018.7	+2	SWW	3	c	58	92	8	800	StCu	8	-	8	-	-		
Liverpool (Bidston)	1016.9	0	W	1	od	57	97	6	1500	Nb	10	-	10	1018.1	+1	W	4	bc	58	85	7	1500	Cu	5	Ci	6	-	-		
Chester (Sealand)	1016.5	0	NW	3	odg	60	97	6	800	St	10	-	10	1018.2	+2	W	4	c	58	85	8	2500	St	7	ACu	9	-	-		
Harrogate	1015.7	0	SW	2	c	61	75	8	2500	Nb	5	AST	10	1016.7	0	SW	3	c	56	75	8	4000	Nb	2	ACu	8	-	-		
Spurn Head	1015.6	-1	-	0	c	61	85	7	4000	CuNb	10	-	10	1015.4	-1	WNW	5	c	62	75	7	4000	CuNb	6	ACu	9	2	-		
Birmingham (Edgbaston)	1016.3	-1	WNW	4	cpr	64	97	5	2500	Nb	9	-	9	1019.1	+4	WNW	3	c	59	92	7	2500	Nb	7	-	7	-	-		
Cranwell	1016.8	-1	SW	1	c/d	63	85	6	1500	StCu	10	-	10	1016.8	+1	WNW	3	bc	63	75	7	2500	StCu	7	-	7	-	-		
Gorleston	1017.1	-1	-	0	orr	63	97	6	2500	Nb	10	-	10	1016.2	-1	-	0	c	64	92	6	4000	Nb	5	ACu	8	0	-		
Valencia (Cahirciveen)	1021.3	+4	W'S	2	c	60	92	7	450	St	8	AST	10	1022.0	+1	WNW	3	c	59	92	7	450	St	5	AST	10	4	-		
Roches Point	1019.5	+1	WNW	4	bcpr	69	97	8	4000	Cu	4	Ci	7	1021.4	+2	WNW	3	od	64	92	8	2500	St	10	-	10	4	-		
Pembroke (St. Ann's H.)	1019.2	0	SW	7	cd	63	97	6	1500	CuNb	10	-	10	1020.1	+1	SW	6	cd	62	97	6	1500	St	9	-	9	6	-		
Ross-on-Wye	1016.9	0	W'S	6	bc	71	75	8	4000	Cu	5	-	5	1019.1	+3	W	3	bc	64	75	8	4000	StCu	7	-	7	-	-		
Leafield	1017.3	0	WSW	5	c	65	75	8	4000	StCu	8	AST	10	1018.8	+1	W'N	5	bcpr	63	85	8	2500	St	5	-	5	-	-		
Andover	1019.5	0	WSW	6	cjp	69	85	8	1500	StCu	9	-	9	1019.3	0	W'S	6	cd	64	92	8	1500	St	10	-	10	-	-		
S. Farnborough	1019.2	-1	WSW	4	c	69	85	8	800	StCu	10	-	10	1019.3	+1	W	4	c	67	85	8	2500	StCu	9	-	9	-	-		
London (Kew Obsy.)	1018.5	-1	W	4	c	69	75	8	800	St	3	AST	10	1018.4	0	W	4	bc	68	76	8	800	StCu	6	ACu	7	-	-		
Groydon	1018.9	-1	W'S	4	cpr	69	75	8	1500	St	7	AST	10	1018.9	0	W	4	c	67	75	8	1500	St	9	-	9	-	-		
Glacton-on-Sea	-	-	-	-	-	-	-	-	-	-	-	-	-	1016.7	-1	W	4	c	69	75	7	4000	StCu	8	-	8	2	-		
Shoeburyness	1018.4	0	WSW	5	c	70	92	8	1500	StCu	8	AST	10	1018.1	0	W'S	4	bc	68	85	8	1500	Cu	3	ACu	5	-	-		
Felixstowe	1016.9	-2	WSW	5	c	70	75	6	800	St	9	-	9	1016.5	0	WSW	4	c	69	75	7	2500	StCu	8	-	8	4	-		
Lympe	1019.3	-1	SW	6	c	69	75	7	800	St	9	-	9	1018.9	0	SW	5	c	66	85	7	800	St	9	-	9	-	-		
Soilly (St. Mary's)	1024.8	0	W	6	b	67	85	7	4000	Cu	1	-	1	1024.8	0	W'N	5	c	63	92	7	4000	StCu	8	-	8	4	-		
Falmouth (Pendennis)	1023.8	0	WNW	5	bc	69	75	8	4000	Cu	6	-	6	1024.4	0	WNW	5	bc	65	85	8	4000	Cu	7	-	7	1	-		
Plymouth (Cattewater)	1023.2	0	W	5	c	66	85	3	1500	Nb	9	AST	10	1023.1	-1	W	5	c	65	92	8	800	StCu	9	-	9	3	-		
Portland Bill	1020.5	-3	SWW	6	bc	65	85	6	4000	StCu	7	-	7	1021.4	+2	SWW	5	c	65	85	6	2500	StCu	10	-	10	6	-		
Southampton (Calshot)	1020.7	-1	SWW	5	c	69	85	7	1500	St	8	-	8	1020.7	0	W'N	5	cpr	68	75	8	2500	StCu	9	-	9	3	-		
Dungeness	1020.0	0	W	4	bc	68	92	7	2500	Cu	7	-	7	1019.3	0	WSW	5	c	65	92	7	2500	StCu	8	-	8	6	-		
Guernsey	1025.4	0	W'S	5	c	64	85	7	2500	StCu	10	-	10	1026.1	-1	W'S	5	c	63	92	7	2500	StCu	9	-	9	4	-		
LONDON OBSERVATIONS.															ATMOSPHERIC POLLUTION.															
TABLE SHOWING THE GREENWICH TIMES OF SUNRISE, NOON, AND SUNSET.															POLE STAR RECORD at Greenwich Obsy.															
8 th September 1926.															24 HR. ended 7h. G.M.T. 8 th															
STATIONS.	Sunrise.	Noon.	Sunset.	WEATHER.											Max.	Time.	Min.	Time.	EXPANSION FROM 7h. 19.30m. to 8h. 4.30m.						CODE FOR STATE OF GROUND.					
Kew	5.15	11.51	18.25	24 HOURS ENDED 9h.											13	6h 34m	103	20h 7h	to 8h 4.30m.						6=Dry ground.					
Groydon	5.15	11.51	18.25	Morn'g After-noon Night.											Max.	Time.	Min.	Time.	to 8h 4.30m.						1=Wet ground.					
Greenwich (Royal Obsy.)	5.17	11.51	18.22	Max. Min. Min. on Grass.											71	59	60	0.5	to 8h 4.30m.						2=Soft (muddy) wet ground.					
City (Southill Row)	5.23	11.58	18.30	Rain-Fall.											0.0	0.0	0.0	0.0	to 8h 4.30m.						3=Bare ground frozen (but less than 2 ins. deep).					
Westminster (St. James' Pk.)	5.25	11.58	18.28	Sun-Shine.											0.0	0.0	0.0	0.0	to 8h 4.30m.						4=Bare ground frozen (but more than 2 ins. deep).					
Regent's Pk. (Botanic Gdns.)	5.26	12.00	18.29	Wind-Dir.											0.0	0.0	0.0	0.0	to 8h 4.30m.						5=Dew (or wet grass but not wet ground).					
Camden Square	5.28	12.02	18.31	Wind-Force.											0.0	0.0	0.0	0.0	to 8h 4.30m.						6=Skating to-day in 12h. and 18h. reports (Hear frost in 1h. and 7h. reports).					
Kensington Palace	5.30	12.04	18.33	Wind-Dir.											0.0	0.0	0.0	0.0	to 8h 4.30m.						7=Snow (thin layer, often not continuous).					
Hampstead Observatory	5.32	12.06	18.35	Wind-Force.											0.0	0.0	0.0	0.0	to 8h 4.30m.						8=Snow (deep, impeding traffic, usually a continuous layer).					
TABLE SHOWING THE GREENWICH TIMES OF SUNRISE, NOON, AND SUNSET.															THE BEAUFORT SCALE OF WIND.															
8 th September 1926.															The BEAUFORT SCALE of WIND is used only for surface observations. In the accompanying table the speed of the wind corresponding with the different numbers, is the speed at about 30 feet above the ground.															
STATIONS.	Sunrise.	Noon.	Sunset.	BEAUFORT NOTATION OF WEATHER.											SEA DISTURBANCE.															
Yarmouth	5.15	11.51	18.25	b blue sky (not more than a quarter covered with cloud).											0=no swell															
Greenwich	5.17	11.51	18.22	bc sky partly cloudy (one half covered).											1=mod. swell															
Wick	5.23	11.58	18.30	c generally cloudy											2=heavy swell															
Valencia	5.25	11.58	18.28	d drizzle. e wet air. g gloomy. f fog, visibility 200-1000 m.											3=no swell															
	5.26	12.00	18.29	F thick fog, " less than 200 m.											4=mod. swell															
	5.28	12.02	18.31	m mist, 1000-12000 m.											5=heavy swell															
	5.30	12																												

SUMMARIES FOR THE PAST 24 HOURS.

ISALLOBAR

8th Sept.

STATIONS.	WEATHER.				TEMPERATURE.			RAINFALL†				Sun. 7th
	7h-13h. 7th	13h-18h. 7th	18h-7h. 8th	7h-13h. 8th	MAX. Day. 7h-18h.	MIN. Night. 18h-7h.	MIN. on Grass.	Day. 7h-13h. mm.	Night. 13h-7h. mm.	Precipitation began.	Precipitation ended.	
Lerwick ...	cbpc	corpc	cbcp	cbcb	57	46	.	4	2	<8.00	21.00	6.5
Sornoway ...	p	p	p	p	58	45	.	4	2	*	*	5.2
Wick ...	cbpc	corpc	cbcp	cbcb	58	44	.	8	2	11.00	21.00	.
Castlebay ...	cbpc	corpc	cbcp	cbcb	59	50	.	0.6	0.2	12.00	-	5.8
Nairn ...	cbpc	corpc	cbcp	cbcb	61	44	.	1	0.1	11.00	21.00	3.6
Aberdeen ...	bc	bc	bc	bc	64	48	3.8	Trace	-	12.30	-	4.3
Malin Head ...	bc	bc	bc	bc	60	51	.	0.2	Trace	12.30	24.00	4.9
Renfrew ...	cpr	cpr	bc	bcw	60	43	3.5	2	0.4	<8.00	22.00	2.6
Edinburgh (Inchkeith) ...	p	p	p	bc	60	48	4.6	Trace	-	3.00	-	6.0
Leuchars ...	cpr	cpr	bc	bcw	64	43	3.2	Trace	-	11.00	-	6.2
Esksdalemuir ...	bcw	bcw	bc	bcw	59	44	4.0	0.1	-	16.30	-	3.1
Tynemouth ...	co	co	bc	bc	62	48	4.4	-	-	-	-	.
Blacksod Point ...	c	c	c	c	61	51	.	0.2	-	*	*	.
Donaghadee ...	c	bcpr	bc	c	61	47	.	1	-	16.30	-	.
Birr Castle ...	cld.	cld.	c	corr	62	51	4.6	0.5	2	<8.00	-	0.0
Holyhead ...	cld.	ld.	c	bc	63	55	5.2	Trace	-	12.30	-	0.3
Liverpool (Bidston) ...	odm	odc	c	c	60	53	5.0	0.6	Trace	11.00	21.00	0.0
Chester (Sealand) ...	odm	odc	c	c	61	49	4.2	0.5	0.2	<8.00	22.00	0.0
Harrogate ...	cir	c	cbp	bc	61	46	4.3	Trace	0.1	<8.00	21.00	0.2
Spurn Head ...	co	c	bc	cbc	64	53	.	0.4	-	<8.00	-	0.2
Birmingham (Edgbaston) ...	cpr	cpr	c	c	66	53	4.9	7	-	<8.00	-	0.1
Cranwell ...	cld.	c	bc	c	64	49	4.1	Trace	-	<8.00	-	0.0
Gorleston ...	odm	odm	cbp	bc	64	54	5.2	4	-	<8.00	-	0.0
Valencia (Cahirciveen) ...	cir	cld.	cld.	cld.	63	56	5.5	0.4	1	14.30	21.00	0.7
Roches Point ...	odc	cld.	od.	od.	63	53	.	0.2	1	<8.00	22.00	.
Pembroke (St. Ann's H.) ...	idm	idm	ldm	ldm	64	54	.	Trace	1	12.30	24.00	0.6
Ross-on-Wye ...	cbp	bc	cbp	c	72	57	5.5	0.4	-	<8.00	21.00	4.5
Leafield ...	cbp	bc	cbp	bc	67	54	5.3	0.1	0.4	16.30	24.00	1.5
Andover ...	cpr	cpr	cpr	cpr	70	57	5.4	0.1	3	<8.00	21.00	0.4
S. Farnborough ...	cld.	cld.	cbp	cpr	70	58	5.8	Trace	1	<8.00	1.30	1.9
London (Kew Obs.) ...	cld.	cbp	bc	cpr	71	60	5.7	Trace	0.6	<8.00	21.00	0.4
Croydon ...	cld.	cbp	bc	cpr	70	58	5.6	Trace	0.3	<8.00	1.30	1.1
Clacton-on-Sea ...	cld.	c	c	cpr	71	57	5.5	1	1	9.00	1.30	2.4
Shoeburyness ...	cpr	bc	bc	cpr	71	58	5.4	0.1	0.1	<8.00	-	0.3
Felixstowe ...	od.	cbp	bc	cpr	72	59	5.6	0.2	2	<8.00	21.00	3.8
Lympne ...	od.	c	cpr	cpr	70	57	5.3	-	0.2	-	21.00	2.1
Scilly (St. Mary's) ...	cb	bc	c	c	66	60	.	-	-	-	-	4.3
Falmouth (Pendennis) ...	cbp	bc	bc	bc	70	61	.	Trace	-	21.00	6.1	6.1
Plymouth (Cattewater) ...	odm	cpr	c	cpr	69	62	.	Trace	Trace	<8.00	6.30	0.9
Portland Bill ...	cbp	bc	c	cld.	66	63	.	Trace	-	-	2.30	.
Southampton (Calshot) ...	c	cpr	bc	bc	71	60	5.9	Trace	2	16.30	4.30	3.6
Pungness ...	cbp	c	c	c	69	60	.	0.1	-	24.00	-	.
Guernsey ...	odm	cbp	cld.	od.	65	61	.	Trace	0.4	<8.00	21.00	.

Position.	Date and Time.	Steamship.	Wind.		Weather.	Temp.	
			Dir.	Force.		Air.	Sea.
2	7th 10h.	"Scotia"	NNW	3	bc/r	57	57
1	7th 12h.	St. Julien	W	5	c	65	62
3	8th 1h.	Dieppe	W	5	c	64	63

GENERAL INFERENCE.

A wedge of high pressure moving eastward over Great Britain is increasing in intensity. There is a new depression northwest of Iceland, and a secondary west of Ireland which at present shows little activity is likely to move north-east. Weather is still rather unsettled, but in southern and Eastern England rainfall will be slight and local in character.

Districts.	Forecast for the 24 hours commencing 15h GMT. Wednesday, 8th September, 1926.	Further Outlook.
1. S.E. England	Wind westerly to variable or southerly, light or moderate; fair to cloudy, perhaps occasional slight local rain; local morning mist; moderate temperature.	Unsettled in the N.W., doubtful in the S.E.
2. E. England		
3. E. Midlands		
4. W. Midlands		
5. S.W. England	Wind S.W. moderate or fresh; cloudy, local drizzle; some mist; moderate temperature.	
6. South Wales		Unsettled in the N.W., doubtful in the S.E.
7. North Wales	Wind variable, becoming S.W., freshening somewhat; cloudy, occasional rain or drizzle; mist locally; moderate temperature.	
8. N.W. England		
9. N. Midlands		
10. N.E. England		
11. E. Scotland	Wind W., backing S., light or moderate; fair today; probably occasional rain tomorrow; local morning mist; moderate temperature.	Unsettled in the N.W., doubtful in the S.E.
12. S.W. Scotland		
13. Isle of Man		
14. N. & N.W. Scotland	Wind W., light, backing S. freshening; fair at first apart from local showers; some rain later; visibility good deteriorating; moderate temperature.	
15. Hebrides		
16. Orkneys and Shetlands		Unsettled in the N.W., doubtful in the S.E.
17. N.W. Ireland	Wind S.E., light or moderate, veering SW. freshening; cloudy, occasional rain; visibility poor at times; moderate temperature.	
18. N.E. Ireland		
19. S.E. Ireland	Wind S.W., moderate or fresh; cloudy, some rain or drizzle; visibility poor at times, moderate temperature.	
20. S.W. Ireland		

SYNOPTIC CHART FOR 7h. WEDNESDAY, 8th SEPTEMBER, 1926.

Scale - 1:10,000,000

Nautical Miles
Statute Miles

Barometer

39 Rain

1000

1002

1004

1006

1008

1010

1012

1014

1016

1018

1020

1022

1024

1026

1028

1030

1032

1034

1036

1038

1040

1042

1044

1046

1048

1050

1052

1054

1056

1058

1060

1062

1064

1066

1068

1070

1072

1074

1076

1078

1080

1082

1084

1086

1088

1090

1092

1094

1096

1098

1100

1102

1104

1106

1108

1110

1112

1114

1116

1118

1120

1122

1124

1126

1128

1130

1132

1134

1136

1138

1140

1142

1144

1146

1148

1150

1152

1154

1156

1158

1160

1162

1164

1166

1168

1170

1172

1174

1176

1178

1180

1182

1184

1186

1188

1190

1192

1194

1196

1198

1200

1202

1204

1206

1208

1210

1212

1214

1216

1218

1220

1222

1224

1226

1228

1230

1232

1234

1236

1238

1240

1242

1244

1246

1248

1250

1252

1254

1256

1258

1260

1262

1264

1266

1268

1270

1272

1274

1276

1278

1280

1282

1284

1286

1288

1290

1292

1294

1296

1298

1300

1302

1304

1306

1308

1310

1312

1314

1316

1318

1320

1322

1324

1326

1328

1330

1332

1334

1336

1338

1340

1342

1344

1346

1348

1350

1352

1354

1356

1358

1360

1362

1364

1366

1368

1370

1372

1374

1376

1378

1380

1382

1384

1386

1388

1390

1392

1394

1396

1398

1400

1402

1404

1406

1408

1410

1412

1414

1416

1418

1420

1422

1424

1426

1428

1430

1432

1434

1436

1438

1440

1442

1444

1446

1448

1450

1452

1454

1456

1458

1460

1462

1464

1466

1468

1470

1472

1474

1476

1478

1480

1482

1484

1486

1488

1490

1492

1494

1496

1498

1500

1502

1504

1506

1508

1510

1512

1514

1516

1518

1520

1522

1524

1526

1528

1530

1532

1534

1536

1538

1540

1542

1544

1546

1548

1550

1552

1554

1556

1558

1560

1562

1564

1566

1568

1570

1572

1574

1576

1578

1580

1582

1584

1586

1588

1590

1592

1594

1596

1598

1600

1602

1604

1606

1608

1610

1612

1614

1616

1618

1620

1622

1624

AIR MINISTRY.

DAILY WEATHER REPORT OF THE METEOROLOGICAL OFFICE, LONDON:

Page 4.

BRITISH SECTION. Wednesday, 8th September 1926.

No. 251.

STATIONS.	Height above M.S.L. in feet.	Observations at 1h. G.M.T. 8th											Observations at 7h. G.M.T. 8th																		
		Barom. at M.S.L. mb.	Change in 3 Hours.	Wind.		Weather.	Temp. °F.	Humidity. %	Visibility. 0-9	Cloud.			Barom. at M.S.L. mb.	Change in 3 Hours.	Wind.		Weather.	Temp. °F.	Humidity. %	Visibility. 0-9	Cloud.										
				Direc.	Force					Height	Form	Amt.			Direc.	Force					Height	Form	Amt.								
																								0-12	0-10	0-10	0-12	0-10	0-10		
																														Low.	Upper
																						Feet	Form	Amt.	Feet	Form	Amt.	Feet	Form	Amt.	
																						0-10	0-10	0-10	0-10	0-10	0-10	0-10	0-10	0-10	0-10
Lerwick	54	10087	+2	W	1	C/p	48	85	7	1000	CuNb	8	-	8	10141	+7	NW	1	b	49	85	8	4000	Cu	1	CiSt	2				
Stornoway	30	10166	+5	NW	4	PR			6						10186	+3	NNW	1	bc/p	47	85	7	4000	CuNb	5	Alcu	7				
Wick	81	10137	+3	WNW	2	bc/p	47	97	8	1500	CuNb	5	CiSt	7	10182	+5	WNW	2	bc/p	48	97	8	1500	CuNb	5	CiSt	7				
Castlebay	58														10109	+3	NW	3	bc	52	85	8	4000	Cu	3	CiSt	6				
Nairn	82														10187		W	1	bc	51	85	8	4000	Cu	5		5				
Aberdeen	46														10194	+3	W	2	b	50	75	8	2500	CuNb	1	Ci	1				
Malin Head	51	10204	+4	WNW	5	bc/p	54	85	8	4000	CuNb	4	-	4	10223	+1	W	3	bc	50	85	7	1500	Cu	6	Alcu	7				
Renfrew	38														10219	+5	W	1	bc	47	97	8	2500	CuNb	1	CiSt	7				
Edinburgh (Inchkeith)	190	10166	+3	WSW	4	b	52	85	8	5700	Stcu	1	-	1	10205	+4	WSW	2	bc+	50	85	8	-	-	0	Ci	4				
Leuchars	40														10207	+4	SW	2	bc+	48	85	8	-	-	0	Ci	4				
Eskdalemuir	794														10220	+2	WNW	2	bc	49	85	8	2500	Cu	1	Ci	6				
Tynemouth	67	10190	+3	W	3	bc	50	85	7	800	St	3	-	3	10216	+3	W	2	b	50	85	7	-	-	0	Alcu	2				
Blacksod Point	7	10226	+1		0	c	54	85	7					8	10226	0	SE	2	C	55	85	8					8				
Donaghadee	40														10228	+3	W	2	bc	49	85	8	4000	Stcu	4	Alst	7				
Birr Castle	173														10234		SW	2	or	52	97	7	800	Nb	10		10				
Holyhead	26	10220	+3	NW	4	b	57	85	8	5700	Stcu	1	-	1	10234	+2	W/N	1	C	56	85	8	1500	St	2	Alst	9				
Liverpool (Bidston)	189														10239	+2	W/N	2	C	55	75	7	2500	Stcu	9		9				
Chester (Sealand)	16														10234	+3	WNW	2	C	54	85	7	4000	Stcu	9		9				
Harrogate	478														10229	+2	SW	2	bc	50	85	8	-	-	0	CiCu	5				
Spurn Head	29	10199	+1	SW	4	bc	55	85	7	5700	Stcu	5	Ci	7	10226	+5	W	4	bc	55	85	7	-	-	0	CiCu	1				
Birmingham (Edgbaston)	535														10247	+3	NW	2	C	54	85	6	5700	Stcu	6	Alcu	9				
Cranwell	236	10209	+2	W	3	b	55	92	6	2500	Stcu	1	Alst	2	10235	+3	WSW	2	C	52	92	6	-	-	0	Alcu	8				
Gorleston	14	10204	+4	W/S	2	bc+	56	92	7	5700	Stcu	3	-	3	10225	+3	W/S	2	b	55	92	6	-	-	0	Alcu	2				
Valencia (Cahirciveen)	30	10234	+2	NW/N	1	cd	56	92	9		St	8	-	8	10218	-1	S	3	cd	61	97	5	220	St	10	-	10				
Roches Point	22														10235	0	ESE	4	cd	56	97	7	2500	St	10	-	10				
Pembroke (St. Ann's H.)	150	10235	+2	NNW	2	cd	58	97	6	1500	Nb	10	-	10	10247	+1	N	2	cd	55	97	6	1500	Nb	10	-	10				
Ross-on-Wye	228														10242	+3	SSE	2	CN	57	85	9	2500	Nb	8	Alst	9				
Leafeld	612														10243	+4	N'W	1	C	55	92	8	4000	Stcu	6	Alst	9				
Andover	295														10244	+4		0	C	59	97	8	4000	St	9	-	9				
S. Farnborough	230														10241	+3	WSW	2	C	59	97	8	2500	St	9	-	9				
London (Kew Obsy.)	18						62								10241	+5	W	1	C	60	85	6	2500	Stcu	7	Alst	9				
Croydon	244	10215	0	W	3	C	62	92	8	1500	Stcu	9	-	9	10239	+4	WNW	1	C	59	92	7	1500	St	9	-	9				
Clacton-on-Sea	54														10234	+3	WNW	3	C	59	97	6	4000	CuNb	10	5 Alst	10				
Shoeburyness	11														10242	+2	WNW	1	bc/r	61	97	8	2500	St	3	Alcu	6				
Felixstowe	15														10235	+5	WNW	2	C	60	92	6	2500	Stcu	9	-	9				
Lympe	350	10217	+2	SW	3	o/r	60	85	7	800	St	10	-	10	10237	+4	NW	2	C	59	92	7	1500	Stcu	9	-	9				
Scilly (St. Mary's)	128	10255	0	W	4	CN	62	92	9	4000	Stcu	10	8	10	10262	0	W	3	C	62	92	8	4000	Stcu	9	-	9				
Falmouth (Pendennis)	200	10248	0	W	4	bc	62	92	8	4000	Cu	6	-	6	10254	+2	W	3	bc	62	92	8	4000	Stcu	7	-	7				
Plymouth (Cattewater)	82														10250	+1	W	3	C/r	60	97	7	1500	Nb	9	-	8				
Portland Bill	32	10226	0	SW	5	C	64	92	8	4000	Stcu	10	-	10	10241	+3	WSW	4	cd	64	92	6	1500	St	7	Alcu	1				
Southampton (Calshot)	10	10232	0	WSW	4	bc	65	85	8	1500	Stcu	7	-	7	10248	+3	N'E	2	C/r	61	85	7	800	Stcu	8	-	8				
Dungeness	20	10221	+1	W	3	cd	64	97	8	4000	Nb	4	Alcu	9	10252	+4	N	1	C+	61	97	7	5700	Stcu	6	Alcu	14				
Guernsey (St. Peter Pt)	295	10260	0	W	3	C	62	97	7	4000	Stcu	8	-	8	10261	+1	W	3	C	62	85	8	2500	Stcu	8	-	8				

WEATHER, TEMPERATURE, RAINFALL AND SUNSHINE AT HEALTH RESORTS FOR 7th September.

STATIONS	WEATHER.		TEMPERATURE.		RAINFALL.		SUNSHINE.		(1)	(2)	(3)	(4)	(5)	(6)	(7)	(8)
	Forenoon.	Afternoon.	Min. 9h.-6h.	Max. 6h.-17h.	Night 17h.-9h.	Day 9h.-17h.	Sunrise to 17h.	Sunset to 17h.								
Ilfracombe									0.0	0	61	65	2			0.3
Bude									0	0	61	65				0.0
Penzance									0	0	63	64				4.6
Paignton									0.0	0	64	68				3.0
Torquay									0.0	0	64	67				3.7
Jersey									0	0	64	67				0.5
Weymouth									0.0	0	64	67				2.1
Bournemouth									0.0	0	63	63				5.0
Portsmouth (S'thsea)									0.0	0	65	65				4.4
Bognor									0.0	0	62	62				3.8
Littlehampton									0.0	0	65	69				3.2
Worthing									0.0	0	64	69				3.0
Brighton									0.0	0	64	68				1.8
Eastbourne									0.0	0	63	68				4.0
Aberystwyth									0.0	0	63	63				0.0
Bath									0.0	0	63	68				1.0
Cheltenham									0.0	0	63	68				0.0
Leamington Spa									0.0	0	63	68				0.0
Lowestoft									0.0	0	63	68				0.0
Felixstowe									0.0	0	63	68				0.0
Harwich & Dovercourt									0.0	0	63	68				0.0
Southend									0.0	0	63	68				0.0

TERMS OF SUBSCRIPTION.—6/6 per quarter or 25/- per year, post free. Single copies may be obtained at the Meteorological Office, price 1d.

* Information not usually received.

† The observations at 1h. G.M.T. are from an auxiliary station.

‡ For code see page 1.

§ See footnote page 1.

¶ At stations marked thus the maximum temperature is for the period 21h.-17h., the minimum for the period 21h.-9h. + 17h.-21h.



BRITISH SECTION.

No. B.23667

Thursday 9th September 1926.

Page 1.

[†] Trace = rain has fallen, but amount less than 0.1 mm. [‡] Information for these columns not usually received. [†] The barometric change is expressed in half millibars. [§] For code see page 1

SUMMARIES FOR THE PAST 24 HOURS.													SUN.	ISALLOBARS		9th September									
STATIONS.	WEATHER.				TEMPERATURE.			RAINFALL.†				SUN. Hours.	Position Numbers	0	-2	0	-2								
	7h-18h. 8h	18h-18h. 8h	18h-18h. to 1h-2h	1h-7h. 9h	MAX. Day.	MIN. Night.	MIN. on GRASS	Day. 7h-18h. mm.	Night. 18h-7h. mm.	Precipitation began.	Precipitation ended.														
Lerwick ...	bccipr	c	bccipr	bccipr	55	47	.	2	2	9.00	24.00	5.3		0	-2	0									
Stornoway ...	c	c	c	c	56	44	.	Trace	.	.	.	1.4													
Wick ...	bccpr	b-be	c	c	55	46	.	Trace	.	<8.00	.	8.9													
Castlebay ...	bc	bc	bcb	bpc	57	47	.	.	0.1	.	.	7.0													
Nairn ...	bc	bc	bcb	bpc	60	39	8.5													
Aberdeen ...	bbe	bey	bcc	bcb	63	39	34													
Malin Head ...	bcc	bcc	c	bcb	61	49	5.0		0	-2	0									
Renfrew ...	bccyq	cy	c	bcb	62	46	42	7.4													
Edinburgh(Inchkeith) ...	bc	c	b	c	59	50	45	Trace	.	.	1.30	7.4													
Leuchars ...	bccvy	cy	bcb	c	64	43	35	7.8													
Bakdalemuir ...	bey	beyco	c	bcb	58	44	43	.	0.1	.	.	4.87													
Tynemouth ...	b	c	c	c	63	51	47	.	5	.	24.00	.													
Blacksod Point ...	c	pc	c	bcb	57	50	.	2	0.5	.	.	.		0	-2	0									
Donaghadee ...	c	or	or	or	58	51	51	1	10	14.30	21.00	.													
Birr Castle ...	orr	orr	orr	or	61	58	58	25	3	<8.00	21.00	0.0													
Holyhead ...	cp	ir	rr	c	58	53	53	4	9	9.00	21.00	0.1													
Liverpool (Bidston) ...	cop	rcor	rc	c	59	51	49	1	8	12.30	21.00	0.4													
Chester (Sealand) ...	cr	cr	rr	rr	61	53	52	1	8	11.00	21.00	0.5													
Harrogate ...	bcc	c	corr	corr	60	49	49	.	13	.	21.00	2.4		0	-2	0									
Spurn Head ...	bcc	co	rr	or	62	54	.	.	5	.	21.00	5.5													
Birmingham(Edgbaston) ...	c	c	c	c	63	57	54	0.2													
Cranwell ...	c	cd	pc	c	65	54	53	Trace	2	14.30	21.00	2.6													
Gorleston ...	bbe	bcc	or	c	66	58	56	.	1	.	22.00	7.4													
Valencia (Cahiroiveen) ...	oid	o	o	o	66	60	58	Trace	.	<8.00	.	0.3													
Roches Point ...	oid	c	c	c	66	59	.	0.3	Trace	8.00	.	1.8		0	-2	0									
Pembroke(St. Ann's H.) ...	rm	c	c	c	62	60	.	0.1	.	11.00	.	0.5													
Ross-on-Wye ...	c	c	c	c	66	57	52	0.5													
Leafeld ...	bcc	c	c	c	64	55	51	1.519													
Andover ...	c	bcb	bcb	c	70	54	48	0.8													
S. Farnborough ...	bcc	c	bcb	c	68	56	55	2.3													
London (Kew Obsy.) ...	cmc	cgc	bcb	c	69	56	49	Trace	.	.	.	0.3		0	-2	0									
Croydon ...	c3	c	bcb	c	66	57	54	Trace	.	.	.	0.4													
Clacton-on-Sea ...	cubc	bcc	cgb	cgb	68	58	56	.	1	.	22.00	4.3													
Shoeburyness ...	bco	o	obm	or	68	58	52	Trace	.	.	.	1.7													
Felixstowe ...	bey	bcc	odo	o	67	60	58	.	0.1	.	21.00	6.1													
Lympe ...	coco	ccccc	bcb	bcb	65	56	54	Trace	.	.	.	0.3													
Scilly (St. Mary's) ...	bcb	bcc	bcb	bcb	69	57	7.3		0	-2	0									
Plymouth (Pendennis) ...	bc	bc	bc	bc	69	58	7.0													
Plymouth(Cattewater) ...	bcb	bcb	bcb	bcb	69	56	54	Trace	.	.	.	6.8													
Portland Bill ...	cp	bcb	bcb	bcb	67	59	.	0.2	.	<8.00	.	4.6													
Southampton(Calshot) ...	c	c	bcb	bcb	72	60	50													
Dungeness ...	c	c	bcb	bcb	69	61													
Guernsey ...	bcb	b	b	b	69	60	.	Trace													
Districts.													Forecast for the 24 hours commencing 15h. G.M.T. Thursday, 9th September, 1926.												
1. S.E. England	Wind S.W. light or moderate; fair, local morning mist or fog; warm.												Mainly fair and warm in the Southeast; unsettled in northern districts and Ireland.												
2. E. England																									
3. E. Midlands																									
4. W. Midlands																									
5. S.W. England	Wind S. to S.W. light or moderate; fair to cloudy; perhaps local drizzle, and coast fog; rather warm.																								
6. South Wales	Wind S.W. moderate or fresh; cloudy, local drizzle and perhaps coast fog; rather warm.																								
7. North Wales																									
8. N.W. England																									
9. N. Midlands	Wind S.W., moderate or fresh; fair to cloudy, local morning mist; warm.																								
10. N.E. England																									
11. E. Scotland																									
12. S.W. Scotland	Wind variable, light or moderate; fair at first, probably some rain tomorrow; local morning mist or fog; moderate temperature.																								
13. Isle of Man																									
14. N. & N.W. Scotland																									
15. Hebrides																									
16. Orkneys and Shetlands	Wind mainly W, moderate; fair to cloudy, some showers; visibility good; moderate temperature.																								
17. N.W. Ireland																									
18. N.E. Ireland																									
19. S.E. Ireland																									
20. S.W. Ireland	Wind variable, becoming S.W., fresh or strong at times cloudy, occasional rain; mist locally, moderate temperature.																								



AIR MINISTRY.

DAILY WEATHER REPORT OF THE METEOROLOGICAL OFFICE, LONDON:

Page 4.

BRITISH SECTION Thursday 9th September 1926.

No. 252.

STATIONS.	Height above M.S.L. in feet.	Observations at 1h. G.M.T. 9h.											Observations at 7h. G.M.T. 9h.															
		Barom. at M.S.L. mb.	Change in 3 Hours.	Wind.		Weather.	Temp. °F.	Humidity. %	Visibility. \$ 0-9	Cloud.			Barom. at M.S.L. mb.	Change in 3 Hours.	Wind.		Weather.	Temp. °F.	Humidity. %	Visibility. \$ 0-9	Cloud.							
				Direc.	Force					Height	Form	Amt.			Direc.	Force					Height	Form	Amt.					
																								0-12	0-10	0-10	0-10	0-10
Lerwick ...	54	10160	0	WSW	2	bc	48	85	8	5700	ScCu	2	Acu	4	10136	-1	WSW	2	bgr	50	75	8	4000	CuNb	3	Asc	5	
Stornoway ...	30	10179	-3	N	3	bc	.	.	7	10160	0	.	0	c	47	92	7	4000	ScCu	9	.	.	9
Wick ...	81	10182	-1	SW	2	c	49	75	8	2500	ScCu	6	CsC	8	10163	-2	WSW	2	c	48	75	8	4000	ScCu	6	CsC	8	8
Castlebay ...	38	10172	0	.	0	c	50	85	7	2500	CuNb	4	Asc	8	8
Nairn ...	82	10169	0	W	1	bct	47	75	8	1500	CuNb	7	.	.	7
Aberdeen ...	46	10178	0	WNW	2	bc	43	85	6	4000	ScCu	7	.	.	7
Malin Head ...	51	10173	-2	E	3	c	53	92	8	5700	ScCu	5	CsC	8	10173	0	S	2	bc	54	92	8	4000	CuNb	5	CsC	7	.
Renfrew ...	38	10175	0	WNW	1	c	49	97	7	5700	ScCu	8	.	.	8
Edinburgh (Inchkeith) ...	190	10183	-3	NE	1	c	52	85	8	.	.	0	Asc	9	10166	+1	N	1	c	52	85	8	4000	ScCu	8	.	.	8
Leuchars ...	40	10174	0	NW	1	c	49	85	8	4000	ScCu	9	.	.	9
Eskdalemuir ...	794	10169	+1	NNE	2	bc	49	92	6	2500	ScCu	5	.	.	5
Tynemouth ...	67	10188	-3	SSE	2	orr	51	92	7	800	Nb	10	.	10	10159	0	W	2	qr	52	94	6	1500	Nb	9	.	.	9
Blacksod Point ...	7	10182	+1	.	0	c	55	85	7	8	10166	0	E	1	bc	55	85	9	6
Donaghadee ...	40	10183	+3	NE	2	bc	54	85	8	2500	ScCu	6	.	.	6
Birr Castle ...	173	10168	0	S	2	od	59	97	5	1500	Nb	10	.	.	10
Holyhead ...	28	10183	0	SW	4	c	60	92	7	1500	Sc	6	C	9	10175	0	SW	4	c	60	92	7	1500	Sc	10	.	.	10
Liverpool (Bidston) ...	189	10179	-1	SW	4	ct	60	85	7	2500	Nb	9	.	.	9
Chester (Sealand) ...	16	10179	0	SW	4	c	62	85	8	1500	Sc	9	.	.	9
Harrogate ...	478	10169	0	SW	5	c	59	92	7	2500	Nb	9	Asc	10	.
Spurn Head ...	29	10198	-5	SSE	4	o	57	92	7	2500	Nb	10	.	10	10180	-1	SSW	4	cp	60	85	7	4000	Nb	10	9	300	.
Birmingham (Edgbaston) ...	535	10200	-1	WSW	3	c	58	85	8	5700	Nb	5	Asc	9	.
Cranwell ...	236	10217	-2	SSE	1	bc	56	97	6	1500	Sc	5	Asc	7	10193	-2	SW	3	c	59	92	7	2500	Sc	5	Asc	10	.
Gorleston ...	14	10226	-2	SSW	1	c	61	85	7	4000	ScCu	10	.	10	10213	-1	SWW	3	c	59	92	6	5700	ScCu	5	Asc	10	.
Valencia (Cahiroiveen) ...	30	10192	0	NW	2	bc	61	92	9	.	Sc	7	.	7	10181	0	S	3	c	61	92	7	800	ScCu	10	.	.	10
Roches Point ...	22	10191	-2	WSW	2	c	61	97	8	4000	ScCu	8	.	.	8
Pembroke (St. Ann's H.) ...	150	10226	0	SW	4	c	61	97	8	4000	ScCu	10	.	10	10200	-1	SW	4	c	61	92	8	4000	ScCu	10	.	.	10
Ross-on-Wye ...	223	10205	0	SW	2	bc	59	85	7	2500	Sc	1	CuCu	7	.
Leafeld ...	612	10214	0	SW	2	c	57	97	7	2500	ScCu	8	CuCu	9	.
Andover ...	285	10221	-2	SW	1	df	58	97	5	220	Sc	10	.	.	10
S. Farnborough ...	230	10219	-1	SW	3	ct	59	97	6	800	Sc	3	Ci	9	.
London (Kew Obsy.) ...	18	61	10226	-1	SW	1	c	61	92	7	1500	Sc	9	Asc	10	.
Croydon ...	244	10231	-2	SSW	3	b	58	97	6	.	.	0	.	0	10219	-1	SW	2	c	60	92	7	1500	Sc	1	Asc	9	.
Clacton-on-Sea ...	54	10218	0	SSW	3	bc	59	92	6	4000	CuNb	4	Ci	7	.
Shoeburyness ...	11	10223	-1	SW	2	c	62	97	6	5700	ScCu	8	Asc	10	.
Felixstowe ...	15	10219	-1	SW	3	c	60	92	5	450	Sc	10	.	.	10
Lympe ...	360	10230	-2	SSW	3	b	58	85	6	.	.	0	.	0	10233	-1	SW	3	c	60	92	6	800	Sc	5	Ci	8	.
Seilly (St. Mary's) ...	128	10234	-2	SSE	1	b	59	92	7	4000	Cu	2	.	2	10208	-1	SSE	2	c	60	92	8	4000	ScCu	5	Ci	8	.
Falmouth (Pendennis) ...	200	10233	-2	S	3	bc	60	92	7	4000	ScCu	3	.	3	10214	-1	SSE	2	bc	61	92	8	4000	ScCu	4	Ci	6	.
Plymouth (Cattewater) ...	82	10212	-1	NE	2	bc	56	97	7	4150	Sc	1	Ci	7	.
Portland Bill ...	32	10235	-1	SW	2	b	62	92	8	.	.	0	.	0	10223	-2	S	1	ct	62	92	8	4000	ScCu	6	Ci	7	.
Southampton (Calshot) ...	10	10236	-2	WSW	3	b	60	92	8	.	.	0	.	0	10223	-2	SW	2	bc	62	92	7	5700	ScCu	5	Ci	7	.
Dungeness ...	20	10245	0	W	2	b	62	97	7	.	.	0	.	0	10226	-1	WSW	2	ct	63	97	7	4000	Cu	3	CuCu	8	.
Guernsey (St. Peter Pt.) ...	295	10236	-2	.	0	b	60	92	8	.	.	0	.	0	10217	-1	SSW	4	b	62	92	7	.	.	0	Ci	2	.

WEATHER, TEMPERATURE, RAINFALL AND SUNSHINE AT HEALTH RESORTS FOR 8th September.

STATIONS.	WEATHER.		TEMPERATURE.		RAINFALL.†		SUNSHINE.		(1)	(2)	(3)	(4)	(5)	(6)	(7)	(8)	(9)
	Forenoon.	Afternoon.	Min.	Max.	Night	Day	Sunrise	Sunrise									
			9h.-7h.	9h.-17h.	17h.-9h.	9h.-17h.	to 8h.	to Sunset.									
(1)	(2)	(3)	(4)	(5)	(6)	(7)	(8)	(9)									
			°F.	°F.	mm.	mm.	hr.	hr.									
Berwick-on-Tweed	bc	c	45	61	-	-	86	47	Hfracombe ...	oabc	bcc	58	66	4	-	3.8	0.7
Douglas (I.o.M.) ...	c	od	49	57	-	-	52	0.3	Bude ...	rc c	ebc c	61	67	6	0.2	4.8	0.0
Llandudno ...	o	dor	54	60	0.2	0.6	0.0	0.0	Penzance ...	bc	cb	62	72	-	-	7.0	4.8
Colwyn Bay ...	oarc	coror	53	59	0.3	1	0.0	0.0	Paignton ...	obcc	c	62	73	-	-	7.9	3.6
Rhyl... ..	o	epo	56	60	-	0.4	0.1	0.0	Torquay ...	cbcb	b	63	74	-	-	7.8	3.7
Wallasey ...	co	opo	54	61	0.3	-	0.6	0.0	Jersey ...	c	b	63	69	-	-	5.7	0.9
Southport ...	oco	oco	54	60	Trace	-	0.7	1.1	Weymouth ...	doc	b	63	71	1	0.1	6.0	2.3
Blackpool ...	c	o	58	60	-	-	0.1	0.2	Bournemouth ...	ob	bcc	62	73	1	-	5.0	5.0
Ilkley ...	bc	bcc	43	63	3	-	4.3	0.0	Portsmouth (S'thsea)	bbc	bbcc	60	71	1	-	4.1	4.4
Cleethorpes...	b	bfo	49	65	-	-	5.1	0.9	Bognor ...	bcbe	bcc	60	67	1	-	4.2	4.2
Skegness ...	ebc	colp	50	64	-	Trace	6.4	0.2	Littlehampton	bc	bcc	59	67	3	-	4.2	3.0
Aberystwyth ...	bc	c	51	63	-	-	0.5	1.4	Worthing ...	bbcc	ebcc	59	70	2	-	4.5	3.0
Bath ...	oc	d.bcb	60	70	1	-	1.6	0.0	Brighton ...	c	c	59	67	3	-	4.3	1.6
Cheltenham	robc	bco	55	67	2	-	1.2	0.1	Eastbourne...	bc	bc	60	69	6	-	5.5	3.2
Leamington Spa ...	cb	c	55	65	0.1	-	2.2	0.3	Hastings	bcbcc	ebcc	60	68	2	-	2.2	4.1
Lowestoft ...	b	b.bcc	54	65	-	-	6.7	0.0	Folkestone ...	ow	c	59	71	Trace	-	0.6	1.0
Felixstowe ...	bc	bcc	58	68	1	-	5.9	3.9	Dover ...	c	c	60	65	Trace	-	0.1	2.6
Harwich & Doverscourt	bc	bcc	58	69	1	-	5.1	4.0	Tunbridge Wells	o	o	58	66	0.5	-	0.2	1.7
Southend ...	ebc	co	59	70	0.1	-	1.2	0.3	Ramsgate ...	bc	bcc	59	67	1	-	1.2	0.0
									Margate ...	cobc	co	59	65	1	-	2.1	0.3
									Deal ...	oco	o	59	70	1	-	0.8	1.3



BRITISH SECTION.

No. B.23668

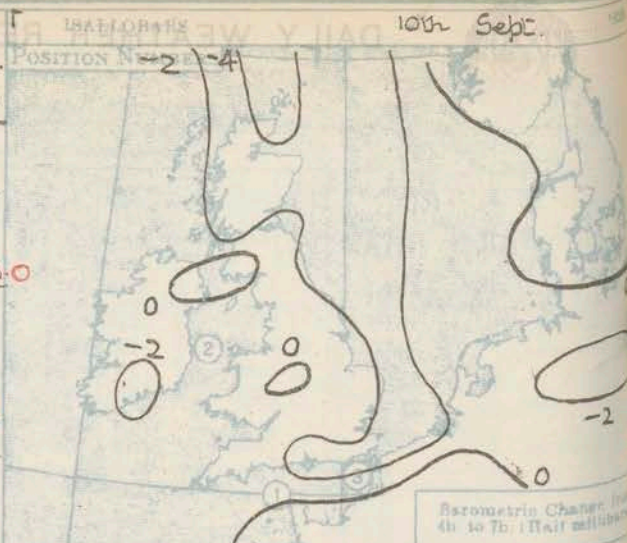
Friday 10th September 1926.

Page 1.

Observations at 13h. G.M.T. 9h.															Observations at 18h. G.M.T. 9h.																								
STATIONS.															STATIONS.																								
(For heights see p. 4).															(For heights see p. 4).																								
Barom. at M.S.L.	Change in 3 hours.	Wind.		Weather.	Temp. °F.	Humidity. %	Visibility. 0-9	Cloud.				Barom. at M.S.L.	Change in 3 hours.	Wind.		Weather.	Temp. °F.	Humidity. %	Visibility. 0-9	Cloud.				Barom. at M.S.L.	Change in 3 hours.	Wind.		Weather.	Temp. °F.	Humidity. %	Visibility. 0-9								
		Dir.	Force					Height	Form	Amt.	Dir.			Force	Height					Form	Amt.																		
																						0-12	0-10			0-10	0-10					0-10	0-10	0-10	0-10	0-10	0-10		
Lerwick	1012.7	-1	WSW	2	bc	55	75	8	4000	Cu	2	ci	3	1012.8	-1	WSW	2	bc	55	75	8	4000	Cu	2	ci	3	1012.8	-1	WSW	2	bc	55	75	8	4000	Cu	2	ci	3
Stornoway	1015.9	0	WSW	3	bc	60	65	8	4000	Cu	6	ci	6	1014.3	-2	-	0	bc	56	75	7	2500	Stn	9	ci	9	1014.3	-2	-	0	bc	56	75	7	2500	Stn	9	ci	9
Wick	1016.6	0	WNW	2	bc	56	65	8	2500	Stn	6	ci	7	1015.6	-1	ENE	2	bc	55	75	8	2500	Stn	4	ci	4	1015.6	-1	ENE	2	bc	55	75	8	2500	Stn	4	ci	4
Castlebay	1016.9	0	SSW	2	bc	59	75	8	4000	Cu	2	ci	4	1014.6	-1	E	2	bc	55	85	8	-	-	0	ci	0	1014.6	-1	E	2	bc	55	85	8	-	-	0	ci	0
Nairn	1017.2	-1	WNW	1	C+	58	45	8	2500	Cu	1	ci	8	1014.7	-1	-	0	bc	53	65	9	4000	Cu	2	ci	4	1014.7	-1	-	0	bc	53	65	9	4000	Cu	2	ci	4
Aberdeen	1017.2	-1	WNW	1	C+	58	45	8	2500	Cu	1	ci	8	1016.5	-1	SS	2	b-	54	65	7	2500	Cu	1	ci	1	1016.5	-1	SS	2	b-	54	65	7	2500	Cu	1	ci	1
Malin Head	1016.8	-1	ESE	2	bc	56	92	8	4000	Cu	6	ci	7	1014.4	-3	E	3	C+	58	92	8	5700	Stn	5	ci	8	1014.4	-3	E	3	C+	58	92	8	5700	Stn	5	ci	8
Renfrew	1017.2	-1	-	0	C	61	55	8	5700	Stn	4	ci	9	1015.8	-2	-	0	bc	59	75	8	4000	Stn	2	ci	7	1015.8	-2	-	0	bc	59	75	8	4000	Stn	2	ci	7
Edinburgh (Inchkeith)	1017.1	-1	ENE	1	bc	61	65	9	5700	Cu	1	ci	7	1016.2	-2	E	2	C+	56	85	8	1500	Cu	3	ci	8	1016.2	-2	E	2	C+	56	85	8	1500	Cu	3	ci	8
Leuchars	1017.5	0	SE	2	C+	57	65	8	4000	Cu	5	ci	7	1016.3	-2	SSE	1	bc	53	75	8	4000	Stn	3	ci	5	1016.3	-2	SSE	1	bc	53	75	8	4000	Stn	3	ci	5
Esdailemuir	1016.9	0	SSE	2	bc	59	75	7	4000	Cu	7	-	7	1016.2	-1	SWS	3	b-	56	85	8	4000	Stn	1	ci	2	1016.2	-1	SWS	3	b-	56	85	8	4000	Stn	1	ci	2
Tynemouth	1017.1	+1	NE	1	C	56	85	6	1500	Nb	8	-	8	1017.1	0	E	1	C	55	85	7	800	St	8	-	8	1017.1	0	E	1	C	55	85	7	800	St	8	-	8
Blackod Point	1015.5	-1	E	1	C	60	75	9	-	-	-	8	1014.0	-3	SSE	2	Or+	61	75	9	-	-	-	10	1014.0	-3	SSE	2	Or+	61	75	9	-	-	-	10			
Donaghadee	1018.0	+1	NE	1	bc	60	75	8	4000	Cu	2	ci	4	1017.2	-2	SSW	1	C+	57	85	8	2500	Stn	9	-	9	1017.2	-2	SSW	1	C+	57	85	8	2500	Stn	9	-	9
Birr Castle	1016.8	-	SW	2	c/d	63	85	6	1500	Cu	3	ci	10	1015.0	-	SW	1	C-	65	92	6	4000	Stn	8	-	8	1015.0	-	SW	1	C-	65	92	6	4000	Stn	8	-	8
Holyhead	1017.8	-1	SW'S	4	c/d	62	92	7	800	Stn	9	-	9	1016.4	-2	SW'S	3	C	61	92	7	800	Stn	9	-	9	1016.4	-2	SW'S	3	C	61	92	7	800	Stn	9	-	9
Liverpool (Bidston)	1017.9	-1	WSW	2	C+	66	75	8	1500	St	9	-	9	1017.1	-1	-	0	C	62	85	6	4000	St	8	ci	9	1017.1	-1	-	0	C	62	85	6	4000	St	8	ci	9
Chester (Sealand)	1017.9	-1	SSW	4	C	65	75	8	4000	Stn	8	ci	9	1016.8	-1	SSW	3	bc	65	75	8	2500	Stn	3	ci	7	1016.8	-1	SSW	3	bc	65	75	8	2500	Stn	3	ci	7
Harrogate	1017.7	0	SW	4	C	61	85	7	2500	Nb	9	ci	10	1017.1	-1	SW	3	C/r	60	85	7	2500	Nb	8	ci	9	1017.1	-1	SW	3	C/r	60	85	7	2500	Nb	8	ci	9
Spurn Head	1018.0	0	WSW	3	C	65	75	7	4000	Cu	10	-	10	1017.8	-1	WSW	1	C	63	85	6	4000	Cu	7	ci	8	1017.8	-1	WSW	1	C	63	85	6	4000	Cu	7	ci	8
Birmingham (Edgbaston)	1019.2	-1	WSW	3	bc	66	75	8	4000	Cu	7	-	7	1017.8	-1	SW	2	C	65	85	7	4000	Stn	8	-	8	1017.8	-1	SW	2	C	65	85	7	4000	Stn	8	-	8
Oranwell	1019.4	-1	SW	3	C	65	75	6	2500	Stn	10	-	10	1018.3	-1	-	0	C	65	85	6	2500	St	8	ci	9	1018.3	-1	-	0	C	65	85	6	2500	St	8	ci	9
Gorleston	1020.4	-1	WSW	3	C	65	85	6	5700	Cu	4	ci	8	1018.6	-2	-	0	C	70	75	6	5700	Stn	3	ci	9	1018.6	-2	-	0	C	70	75	6	5700	Stn	3	ci	9
Valencia (Cahiroiveen)	1017.5	-1	SW	2	bc	67	75	8	2500	Stn	5	ci	7	1016.2	-2	S	3	C	63	85	9	2500	Stn	8	-	8	1016.2	-2	S	3	C	63	85	9	2500	Stn	8	-	8
Roches Point	1018.3	-1	ESE	2	C	63	97	8	4000	Stn	8	-	8	1017.1	-2	SW	2	C+	63	97	8	4000	Stn	6	ci	8	1017.1	-2	SW	2	C+	63	97	8	4000	Stn	6	ci	8
Pembroke (St. Ann's H.)	1019.6	-1	SSW	4	C	62	92	8	5700	Stn	5	ci	9	1017.9	-2	WSW	2	bc	63	92	7	-	-	0	ci	4	1017.9	-2	WSW	2	bc	63	92	7	-	-	0	ci	4
Boss-on-Wye	1019.3	-2	SW'S	3	C	67	75	7	4000	Cu	2	ci	8	1017.2	-2	S	1	C	67	85	7	2500	St	5	ci	8	1017.2	-2	S	1	C	67	85	7	2500	St	5	ci	8
Leafield	1020.0	-2	SSW	3	C	66	75	8	2500	Cu	4	ci	9	1018.4	-2	SW	2	C	68	85	8	4000	Stn	4	ci	8	1018.4	-2	SW	2	C	68	85	8	4000	Stn	4	ci	8
Andover	1020.3	-3	SSW	2	C	72	75	7	4000	Stn	2	ci	9	1018.4	-2	S	2	C	67	92	8	7200	Stn	4	ci	9	1018.4	-2	S	2	C	67	92	8	7200	Stn	4	ci	9
S. Farnborough	1020.2	-3	SW	3	C	74	65	7	4000	St	3	ci	8	1018.6	-2	SSW	1	C	68	85	8	5700	Stn	5	ci	10	1018.6	-2	SSW	1	C	68	85	8	5700	Stn	5	ci	10
London (Kew Obs.)	1020.2	-4	WSW	3	C	71	65	8	-	-	0	9	1018.9	-2	SSW	1	C	69	75	7	-	-	0	ci	9	1018.9	-2	SSW	1	C	69	75	7	-	-	0	ci	9	
Groydon	1020.5	-2	SW'S	3	C	72	65	8	2500	St	2	ci	8	1018.9	-1	SSW	2	C	66	85	7	4000	Stn	4	ci	9	1018.9	-1	SSW	2	C	66	85	7	4000	Stn	4	ci	9
Clacton-on-Sea	-	-	-	-	-	-	-	-	-	-	-	-	1018.8	-2	SW	2	bc	69	75	7	4000	Cu	2	ci	5	1018.8	-2	SW	2	bc	69	75	7	4000	Cu	2	ci	5	
Shoeburyness	1020.8	-1	WSW	3	bc	74	85	8	-	-	0	ci	5	1018.8	-2	SSW	2	bc	67	92	8	5700	St	2	ci	6	1018.8	-2	SSW	2	bc	67	92	8	5700	St	2	ci	6
Felixstowe	1020.4	-3	W	2	bc	71	75	6	2500	Cu	3	ci	7	1018.6	-1	SW	4	C	70	75	8	5700	Stn	1	ci	8	1018.6	-1	SW	4	C	70	75	8	5700	Stn	1	ci	8
Lympne	1021.6	-2	S'E	4	bc	70	65	7	2500	Cu	1	ci	7	1019.8	-2	SSW	2	bc	62	85	7	-	-	0	ci	7	1019.8	-2	SSW	2	bc	62	85	7	-	-	0	ci	7
Soilly (St. Mary's)	1019.8	-2	S'E	2	C	69	85	6	4000	Stn	5	ci	8	1017.8	-2	-	0	C	66	97	5	4																	

SUMMARIES FOR THE PAST 24 HOURS.

STATIONS.	WEATHER.					TEMPERATURE.			RAINFALL.				Sun. 9th Hours.
	7h.-13h. 9h.	13h.-18h. 9h.	18h. to 9h. 10h.	1h.-7h. 10h.		MAX. Day. 7h.-13h.	MIN. Night. 18h.-7h.	MIN. on GRASS	Day. 7h.-13h. mm.	Night. 18h.-7h. mm.	Precipitation began.	Precipitation began.	
Lerwick ...	bciPabib	bi pr.	bbe	bepre		56	50	.	0.6	Trace	12.30	3.30	78
Stornoway ...	c	c	c	c		60	48	.	-	-	-	-	69
Wick ...	b-bc	b-bc	c	b-bc		57	50	.	-	-	-	-	.
Castlebay ...	cbe	bcc	cob	opm		59	53	.	0.6	-	-	22.00	60
Nairn ...	bc	bc	bepre	c		61	46	.	0.4	-	-	1.30	58
Aberdeen ...	bey	cybey	bbe	bcom		61	51	42	6	-	-	2.30	58.6.0
Malin Head ...	bc	bcc	orr	orr		58	53	.	8	-	-	21.00	44
Renfrew ...	cy	c	cobm	orm		62	44	38	7	-	-	22.00	7.1
Edinburgh (Inchkeith) ...	c	c	crr	orffad		62	51	47	8	-	-	24.00	56
Leuchars ...	cyhes	cbeb	bcco	RRo		61	49	43	8	-	-	1.30	57
Eskdalemuir ...	bwmbe	beyb	bawm	orrom		62	47	43	15	-	-	22.00	42.1
Tynemouth ...	c	c	oir	oir		58	54	51	2	-	-	21.00	.
Blackad Point ...	bcc	pcor	dgo	ro		62	59	.	2	4	-	-	.
Donaghadee ...	b-bc	bc	or	or		61	55	.	7	-	-	22.00	.
Birr Castle ...	ocld	cm	cic	cm		68	57	54	0.1	0.3	8.00	22.00	1.1
Holyhead ...	id	c	cobm	ocm		63	59	58	Trace	-	-	-	0.8
Liverpool (Bidston) ...	cbcc	c	baw	bc		66	55	53	-	-	-	-	0.7
Chester (Sealand) ...	c	c	cb	bc		69	51	44	-	-	-	-	44
Harrogate ...	cior	cip	circ	c		62	55	54	Trace	Trace	8.00	21.00	0.0
Spurn Head ...	oco	c	c	oc		65	59	.	-	-	-	-	0.5
Birmingham (Edgbaston) ...	cbe	bcc	c	cbc		68	57	52	-	-	-	-	1.2
Cranwell ...	c	c	c	cm		68	59	57	-	-	-	-	0.1
Gorleston ...	c	c	bcb	bwbcc		73	58	52	Trace	-	-	2.30	1.8
Valencia (Cahiroiveen) ...	oc	cac	co	o		67	58	54	-	-	-	-	0.3
Roches Point ...	c	cobim	z	ofe		66	59	.	Trace	-	-	-	.
Pembroke (St. Ann's H.) ...	c	cbc	bife	cife		64	59	.	Trace	-	-	-	0.5
Ross-on-Wye ...	c	c	cwo	com		69	60	56	-	-	-	-	1.8
Leafeld ...	c	cbcc	cbwsc	ofe		70	57	53	-	-	-	-	1.8
Andover ...	omc	c	cbcb	bwFeFe		74	55	51	0.1	-	-	-	2.0
S. Farnborough ...	c	c	cbc	bcom		76	54	52	-	-	-	-	4.8
London (Kew Obs.) ...	c	c	bw	bcw		74	58	50	-	-	-	-	2.5
Croydon ...	c	c	c	cobm		75	58	51	-	-	-	-	5.0
Glaughton-on-Sea ...	c	cbc	bc	bcc		72	59	55	-	-	-	-	5.6.7
Shoeburyness ...	ombc	bcbbc	bc	bcm		78	57	51	-	-	-	-	4.1
Felixstowe ...	cm	bc	bc	baw		72	56	46	-	-	-	-	3.0
Lympne ...	cbc	bc	baw	c		72	58	47	Trace	-	-	-	6.8
Seilly (St. Mary's) ...	c	cm	omob	ocmif		69	60	.	-	-	-	-	3.1
Falmouth (Pendennis) ...	bcc	c	cbc	bc		67	60	.	-	-	-	-	2.3
Plymouth (Cattewater) ...	bcc	c	cm	cobm		70	58	54	Trace	-	-	-	2.1
Portland Bill ...	cZ	cZ	cltdoc	bcbphtz		68	61	.	0.3	-	-	22.00	.
Southampton (Calshot) ...	bcbwbc	c	bcbwm	bawm		73	60	55	Trace	-	-	21.00	7.3
Dunegess ...	bc	bc	c	c		71	61	.	-	-	-	-	.
Guernsey ...	bbeb	bbe	bcbbc	bc		73	64	.	-	-	-	-	.



Observations from Cross Channel Steamers.

Position.	Date and Time.	Steamship.	Wind.		Weather.		Temp.	
			Dirac.	Force.	Cloud.	Sea.	Air.	Surf.
1	9th 12h	St. Julien	W	5	c	65	62	67
2	10h	Scotia	SSW	4	cl	61	57	64
3	10th 1h	Dieppe	SSW	2	ct	65	64	67

GENERAL INFERENCE.

An elongated depression between Iceland and Norway will rotate counter-clockwise and drift slowly east. The depression off North-West Ireland is advancing very little, but a shallow secondary has formed over the western part of the English Channel. In the South, weather will be mainly fair and warm, but local thunderstorms are probable; in the north, unsettled conditions will continue.

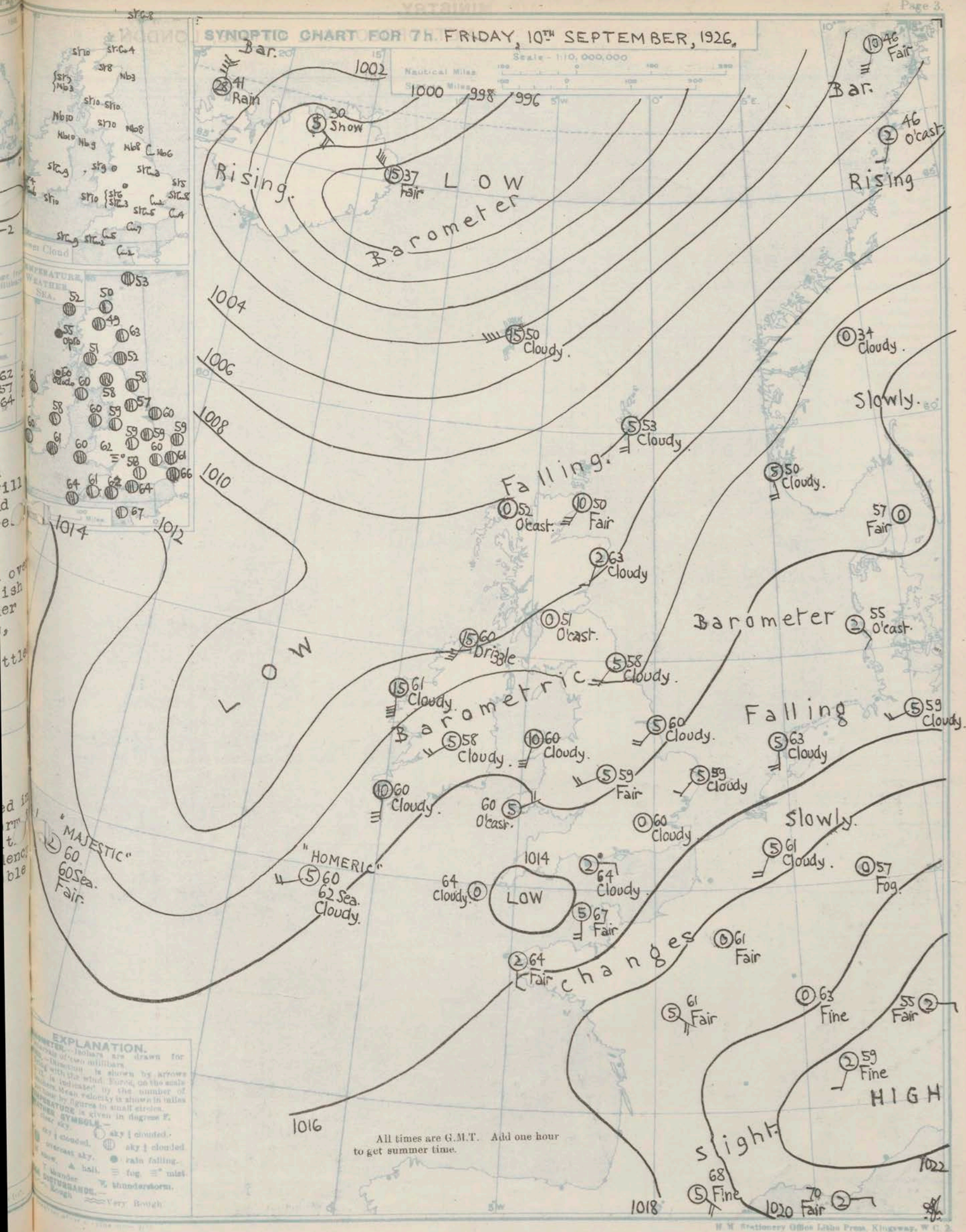
Districts.

Forecasts for the 24 hours commencing 15h. G.M.T. Friday, 10th September, 1926.

Further Outlook.

1. S.E. England	Wind variable, light; mainly fair, but local thunderstorms or thundery showers; local mist or fog; warm.	
2. E. England		
3. E. Midlands		
4. W. Midlands		
5. S.W. England		
6. South Wales	Wind mainly S.W., light or moderate; mainly cloudy, occasional local rain and perhaps thunder; local morning mist; warm.	
7. North Wales		
8. N.W. England		
9. N. Midlands		
10. N.E. England		
11. E. Scotland	Wind S.W. to N.W. or variable, light; occasional rain and perhaps local thunder; mist locally; warm today, probably cooler tomorrow.	
12. S.W. Scotland		
13. Isle of Man		
14. N.W. Scotland	Wind S.W. to W. or N.W. light to fresh; some rain at first, then showers and fair intervals; visibility mainly good; moderate temperature.	
15. Hebrides		
16. Orkneys and Shetlands		
17. N.W. Ireland		
18. N.E. Ireland		
19. S.E. Ireland	As 11 - 13.	
20. S.W. Ireland		

Unsettled in the north; warm in the south, with thundery tendency but considerable fair periods.



AIR MINISTRY.

DAILY WEATHER REPORT OF THE METEOROLOGICAL OFFICE, LONDON:

Page 4.

BRITISH SECTION Friday 10th September 1926.

No. 253...

STATIONS.	Height above M.S.L. in feet	Observations at 1h. G.M.T. 10h.													Observations at 7h. G.M.T. 10h.												
		Barom. at M.S.L.	Change in 3 Hours.	Wind.		Weather.	Temp. °F.	Humidity. %	Visibility. 0-9	Cloud.			Barom. at M.S.L.	Change in 3 Hours.	Wind.		Weather.	Temp. °F.	Humidity. %	Visibility. 0-9	Cloud.						
				Direc.	Force					Low.					Upper Form.	Total Amt.					Direc.	Force	Low.			Upper Form.	Total Amt.
										Height	Form	Amt.											Height	Form	Amt.		
Lerwick ...	54	1011.4	-1	SW	1	bc	52	85	7	4000	Cu	5	-	5	1008.0	-3	S	2	c	53	85	8	5700	Sc	8	asc	9
Stornoway ...	30	1011.4	-3	-	0	bc	52	85	7	4000	Cu	5	-	5	1008.1	-1	-	0	o+	52	92	7	2500	Sc	10	-	10
Wick ...	81	1011.9	-3	S	3	c	52	85	8	2500	Sc	4	alcu	8	1008.7	-4	SW	3	bc	50	92	8	4000	Sc	4	alcu	5
Castlebay ...	38	1008.4	-1	NNW	2	o	51	97	6	1500	Sc	10	-	10
Nairn ...	82	1008.6	.	.	0	c+	49	92	8	1500	Sc	8	-	8
Aberdeen ...	48	1009.7	-2	SSW	1	cl	53	92	6	2500	Nb	3	asc	10
Malin Head ...	51	1011.0	-4	SSE	1	o	57	97	6	5700	Nb	10	-	10	1009.4	-1	SW	4	o	60	97	6	4000	Nb	10	-	10
Renfrew ...	38	1010.3	-2	-	0	o	51	97	4	800	Sc	10	-	10
Edinburgh(Inchkeith)	190	1012.7	-4	SSW	2	o	53	92	8	800	Nb	10	-	10	1010.4	-1	NE	1	o	52	97	7	800	Sc	10	-	10
Leuchars ...	40	1010.2	-2	-	0	c	52	92	6	450	Sc	9	-	9
Eskdalemuir ...	794	1010.7	0	SW	4	c	58	97	6	450	Sc	10	-	10
Tynemouth ...	67	1014.3	-3	SE	2	o	55	97	7	1500	Nb	10	-	10	1011.8	-3	SW	2	cl	58	92	7	1500	Nb	8	-	8
Blacksod Point ...	7	1011.8	-2	W	4	c	61	85	6	10	1010.3	-1	S	4	c	61	92	7	10
Donaghadee ...	40	1012.6	0	SW	2	cl	60	97	8	2500	Nb	9	-	9
Birr Castle ...	173	1012.7	.	SW	2	c	58	92	6	2500	Sc	9	-	9
Holyhead ...	26	1014.9	-2	SW	3	o+	60	97	6	800	Sc	10	-	10	1013.2	-1	SW	3	c	60	97	6	800	Sc	9	-	9
Liverpool (Bidston)...	189	1013.5	-1	SW	1	bc	59	85	6	.	.	0	alcu	6
Chester (Sealand) ...	16	1013.4	-1	SE	3	bc	56	97	7	5700	Sc	2	alcu	5
Harrogate ...	478	1013.4	-1	SSW	1	c	57	92	7	2500	Nb	8	alcu	9
Spurn Head ...	29	1015.5	-2	E	3	c	59	97	6	1500	Sc	9	-	9	1013.6	-1	SW	2	c	60	92	6	4000	Cu	6	alcu	8
Birmingham (Edgbaston)	525	1015.0	0	WSW	2	bc	59	92	8	.	.	0	alcu	7
Cranwell ...	236	1017.2	-2	-	0	c	60	97	5	2500	Sc	10	-	10	1015.0	-1	SW	1	c	59	97	6	5700	Sc	3	alcu	8
Gorleston ...	14	1018.1	-1	SW	2	b	63	85	6	.	.	0	-	0	1015.6	-3	SW	1	c	59	92	6	2500	Sc	5	alcu	8
Valencia(Cahiroiveen)P	30	1016.0	-1	SSE	1	o	61	92	7	.	Nb	10	-	10	1013.3	0	S	3	c	60	85	8	2500	Sc	10	-	10
Roches Point ...	22	1014.4	-2	WSW	1	o	61	97	8	2500	Sc	10	-	10
Pembroke (St. Ann's H.)	150	1016.6	-2	SE	2	bc	59	97	6	.	.	0	alcu	5	1014.4	-1	NE	2	o+	60	97	5	1500	Sc	10	-	10
Ross-on-Wye ...	223	1014.5	-1	SE	1	m	62	97	4	1500	Sc	9	-	9
Leafield ...	612	1015.4	-1	SSW	2	l	59	97	2	4150	Sc	8	alcu	9
Andover ...	295	1016.1	-1	-	0	FFb	56	97	1	.	.	0	-	0
S. Farnborough ...	230	1015.7	0	SW	1	bc	58	97	6	1500	Sc	5	Ci	7
London (Kew Obsy.)...	18	59	1015.8	-1	-	0	c+	60	92	5	2500	Cu	2	Ci	8
Croydon ...	244	1017.3	-3	SW	3	c	61	85	7	.	.	0	asc	10	1015.7	-1	SW	1	bc	59	92	6	5700	Cu	1	alcu	7
Clacton-on-Sea ...	54	1015.5	-1	WSW	2	c	61	85	6	7200	Sc	8	-	8
Shoeburyness ...	11	1015.7	-1	SW	1	bc	63	97	6	.	.	0	asc	5
Felixstowe ...	15	1015.0	-2	SW	2	c	62	85	6	.	.	0	alcu	9
Lympne ...	350	1017.5	-4	ENE	3	c	62	85	7	1500	Sc	8	-	8	1016.2	-2	S	3	c	63	92	7	4000	Sc	4	alcu	8
Seilly (St. Mary's) ...	128	1016.2	-2	SSE	1	o	63	97	7	4000	Sc	10	-	10	1014.1	-1	-	0	c	64	97	6	4000	Sc	9	-	9
Falmouth (Pendennis)	200	1016.7	-1	SW	3	bc	63	92	7	4000	Sc	4	-	4	1013.8	-1	-	0	bc+	61	97	8	4000	Sc	2	alcu	5
Plymouth(Cattewater)	82	1014.6	-1	NE	2	bc	62	85	7	7200	Cu	5	Ci	6
Portland Bill ...	32	1017.0	-2	S	1	bc	63	92	8	4000	Sc	4	-	4	1014.5	-1	E	1	c+	64	92	6	4000	Cu	7	asc	8
Southampton (Calshot)	10	1017.1	-3	ENE	2	b	63	92	6	.	.	0	-	0	1015.7	-2	E	1	bc	62	92	6	7200	Sc	2	Ci	5
Dungeness ...	20	1017.4	-3	SE	1	bc	63	97	7	4000	Sc	4	alcu	7	1015.8	-2	WSW	1	c+	66	92	7	4000	Cu	4	alcu	9
Guernsey (St. Peter Pt.)P	295	1017.4	-1	-	0	b	63	85	9	5700	Cu	2	-	2	1015.6	0	S	2	bc	67	75	8	4000	Cu	4	Ci	4

WEATHER, TEMPERATURE, RAINFALL AND SUNSHINE AT HEALTH RESORTS FOR 9th September

STATIONS.	WEATHER.		TEMPERATURE.		RAINFALL.†		SUNSHINE.		(1)	(2)	(3)	(4)	(5)	(6)	(7)	(8)
	Fore-noon.	After-noon.	Min. 8h. to 9h.	Max. 9h. to 17h.	Night 17h. to 9h.	Day 9h. to 17h.	Sunrise to 17h.	Sunset to 8h.								
(1)	(2)	(3)	(4)	(5)	(6)	(7)	(8)	(9)								
Berwick-on-Tweed	c	c	49	57	-	-	25	86								
Douglas (I. o. M.)	bd	od	50	58	31	05	00	02								
Llandudno	c	ceb	54	67	9	-	26	00								
Colwyn Bay	orroc	coeb	53	68	10	-	12	00								
Rhyl	c	ebc	54	68	9	-	04	02								
Wallasey	oc	c	52	68	9	-	06	06								
Southport	oco	oco	51	64	13	-	01	07								
Blackpool	or	oc	52	63	16	04	00	01								
Ilkley	cbcc	c	50	63	14	-	23	43								
Cleethorpes	orbc	ceb	53	67	4	02	06	51								
Skegness	oc	oc	58	68	4	-	09	64								
Aberystwyth	cr	bc	59	64	-	Trace	04	05								
Bath	c	c	58	72	-	-	05	22								
Cheltenham	cbc	bcc	58	71	-	-	09	12								
Leamington Spa	c	cb	57	71	-	-	26	22								
Lowestoft	c	ebc	58	73	06	-	30	87								
Felixstowe	c	b	59	73	-	-	31	59								
Harwich & Dovercourt	c	bc	58	76	01	-	28	55								
Southend	o	bc	59	77	-	-	36	12								
Hilfracombe																
Bude																
Penzance																
Paignton																
Torquay																
Jersey																
Weymouth																
Bournemouth																
Portsmouth (S'thsea)																
Bognor																
Littlehampton																
Worthing																
Brighton																
Eastbourne																
Hastings																
Folkestone																
Dover																
Tunbridge Wells																
Ramsgate																
Margate																
Deal																

TERMS OF SUBSCRIPTION.—6/6 per quarter or 25/- per year, post free. Single copies may be obtained at the Meteorological Office, price 1d.

* Information not usually received.

BRITISH SECTION.

No. B.23669

Saturday 11th September 1926

Page 1.

Observations at 13h. G.M.T. 10h.															Observations at 19h. G.M.T. 10h.														
STATIONS.	Barom. at M.S.L. mb.	Change in 3 hours.	Wind.		Weather.	Temp. °F.	Humidity. %	Visibility. 0-8	Cloud.				State of ground.	Barom. at M.S.L. mb.	Change in 3 hours.	Wind.		Weather.	Temp. °F.	Humidity. %	Visibility. 0-8	Cloud.				State of ground.			
			Direc.	Force					Low.	Upper.	Total.	Direc.				Force	Low.					Upper.	Total.						
																								Height.	Form.		Amount.	Height.	Form.
(For heights see p. 4.)			0-12						Feet	0-10	0-10					0-12							Feet	0-10	0-10				
Lerwick	10064	-2	SW	3	C	56	65	8	4000	Cu	3	Act	8	10058	-1	WSW	3	C/PR	54	85	8	4000	Nb	8	Act	9			
Stornoway	10077	0	W	3	C	61	65	7	4000	Cu	7	Act	8	10072	0	-	0	C	55	85	7	4000	Stn	10	-	10			
Wick	10062	0	SSW	3	bc	67	85	8	4000	Stn	5	CiSt	7	10072	-1	E	1	C	55	85	8	1500	Nb	6	CiSt	8			
Castlebay	10093	0	WNW	3	C	57	85	8	2500	CuNb	6	Act	8	10083	-1	W	3	C	55	85	8	2500	Stn	10	-	10			
Nairn	10082	-2	SW	3	C	60	85	7	1500	Cu	7	Act	9	10074	-	-	0	bc	57	75	8	4000	Stn	7	-	7			
Aberdeen	10082	-2	SW	3	C	60	85	7	1500	Cu	7	Act	9	10069	-1	SW	2	C+	62	85	7	2500	Cu	2	Act	9			
Malin Head	10096	+1	NW	3	C/d	57	97	6	800	St	6	Act	9	10087	-1	NNE	2	ODD	55	97	5	4000	Nb	10	-	10			
Kenfrew	10087	0	WSW	3	odg	62	92	5	800	Nb	10	-	10	10083	-2	SW	3	odg	60	97	5	800	Nb	10	-	10			
Edinburgh (Inchkeith)	10087	-1	-	0	C+	59	85	7	4000	Cu	7	Act	9	10086	-1	WSW	3	C	61	85	8	4000	Stn	5	Act	9			
Leuchars	10092	-2	E	1	O	59	92	6	450	St	10	-	10	10078	-1	W	3	C	62	85	7	2500	Stn	5	Act	10			
Bekdalemuir	10106	0	SSW	3	C/d	60	92	7	800	St	10	-	10	10099	-1	SSW	4	O	58	92	6	800	St	10	-	10			
Tynemouth	10116	0	SW	2	C	70	65	7	1500	CuNb	8	-	8	10087	-1	W	1	O	65	75	7	1500	Nb	10	-	10			
Blackod Point	10098	0	SW	4	C	61	92	6	-	-	-	10	10075	-2	SW	4	ODD	60	92	5	-	-	-	-	10				
Donaghadee	10120	-2	W	3	bc	67	75	8	4000	Stn	4	Act	6	10107	-2	WSW	1	C+	65	85	8	4000	Stn	8	-	8			
Birr Castle	10117	-	SW	2	C	66	75	6	1500	Cu	9	-	9	10099	-	SW	2	C	65	75	8	4000	Stn	8	Act	9			
Holyhead	10120	-1	SSW	3	C	64	85	7	800	St	7	Ci	8	10106	-2	SW	2	b-	62	85	8	-	-	0	Act	1			
Liverpool (Bidston)	10127	-1	NW	1	bc	64	75	7	4000	St	3	Ci	4	10108	-1	NW	1	bc	63	85	6	4000	St	2	Ci	3			
Chester (Sealand)	10124	-1	SSE	1	bc	73	65	8	2500	Cu	6	CiSt	7	10106	-1	NW	3	bc	64	85	8	4000	Stn	1	Act	5			
Harrogate	10128	+1	SW	3	C	63	85	7	4000	Nb	8	CiCu	9	10107	-1	SW	1	bc	63	85	7	-	-	0	CiSt	7			
Spurn Head	10130	-1	WSW	1	bc	69	75	7	-	-	0	CiCu	6	10108	-2	ESE	2	bc	63	92	6	-	-	0	CiCu	6			
Birmingham (Edgbaston)	10134	-1	WSW	3	bc	70	75	6	4000	Cu	7	-	7	10108	-2	WSW	1	b	73	75	8	-	-	0	Ci	2			
Oranwell	10135	-2	SSW	1	bc	73	65	7	-	-	0	Act	7	10117	-2	-	0	b-	71	85	7	-	-	0	Ci	2			
Gorleston	10150	-1	SSW	2	bc	72	65	6	-	-	0	CiCu	4	10134	-2	SE	2	bc	70	75	6	4000	St	2	CiCu	4			
Valencia (Cahiroveen)	10129	-1	SW	3	C	63	75	8	2500	Stn	10	-	10	10108	-2	S	4	O	61	85	7	800	St	10	-	10			
Roches Point	10135	-1	S	1	C	63	97	8	4000	Stn	9	-	9	10121	-1	SW	1	C	68	92	8	4000	Stn	9	-	9			
Pembroke (St. Ann's H.)	10152	-2	S	1	C	66	97	6	1500	Stn	8	-	8	10115	-2	SW	1	C+	63	92	6	4000	Stn	10	-	10			
Ross-on-Wye	10125	-2	SSW	2	b-	76	55	8	-	-	0	Ci	1	10105	-2	SW	2	b+	73	75	8	4000	St	1	Ci	5			
Leafeld	10133	-1	SSW	3	bc	75	55	8	-	-	0	Act	7	10115	-2	SSW	3	bc	72	65	9	-	-	0	Ci	3			
Andover	10138	-3	S	4	bc	79	65	8	5700	Cu	5	Ci	7	10128	-1	SE	2	b+	70	65	8	-	-	0	Ci	2			
S. Farnborough	10138	-2	SSW	3	bc	81	55	8	5700	Cu	1	Ci	3	10125	-2	SSW	2	b-	72	55	9	-	-	0	Ci	1			
London (Kew Obsy.)	10139	-2	SSW	3	bc	77	55	8	4000	Cu	2	CiCu	5	10125	-1	SSW	3	b	74	55	8	-	-	0	Ci	1			
Croydon	10143	-2	SWW	3	bc	80	45	8	5700	Stn	3	Ci	5	10127	-1	SSW	3	b-	70	65	8	-	-	0	Ci	7			
Clacton-on-Sea	-	-	-	-	-	-	-	-	-	-	-	-	-	10128	-2	SW	4	bc	71	65	7	5700	Cu	2	Act	4			
Shoeburyness	10149	-1	SW	2	bc	76	75	7	-	-	0	Act	4	10128	-1	SW	2	b-	69	85	8	-	-	0	Act	2			
Felixstowe	10145	-2	S	3	bc	71	75	5	-	-	0	Ci	6	10126	-2	SW	4	bc	73	55	8	-	-	0	Act	3			
Lympe	10152	-1	S	3	bc	71	75	8	2500	Cu	3	CiSt	5	10140	0	ESE	2	b-	65	85	7	5700	Stn	1	CiSt	2			
Scilly (St. Mary's)	10138	-1	SSW	1	C	68	85	7	4000	Stn	10	-	10	10135	-1	-	0	C	63	85	7	4000	Stn	9	-	9			
Falmouth (Pendennis)	10135	-1	S	3	bc	69	85	8	4000	Cu	4	-	4	10124	-2	WSW	3	C+	65	65	7	2500	Stn	9	-	9			
Plymouth (Cattewater)	10138	-1	S	3	bc	70	85	7	4000	Stn	5	-	5	10126	0	SSW	3	C	66	92	7	450	St	9	-	9			
Portland Bill	10145	+1	SE	2	b-	70	75	8	4000	Cu	1	Ci	2	10126	-1	SW	1	b	66	85	8	4000	Stn	1	-	1			
Southampton (Calshot)	10147	-1	SSW	4	bc	78	65	8	7200	Cu	3	Ci	4	10130	-2	SW	2	b	71	55	8	-	-	0	Ci	1			
Dungeness	10158	-1	SW	3	bc	70	75	8	4000	Cu	3	CiCu	7	10137	-1	-	0	bc	66	92	8	4000	Cu	2	CiCu	5			
Guernsey	10151	-1	S	3	b	75	55	8	-	-	0	-	0	10130	-2	-	0	b	75	45	8	-	-	0	-	0			
LONDON OBSERVATIONS.															ATMOSPHERIC POLLUTION.														
Height above M.S.L. in feet.															Milligrams of Solid Impurity per cubic metre.														
WEATHER.															POLE STAR RECORD at Greenwich Obsy.														
TEMPERATURE.															Exposure from 10h 19 30m to 11h 4 30m.														
Rain-fall.															South Kensington														
Sun-shine.															Kew Observatory														
Humidity.															Polaris														
Rain-fall.															Minoris														
Sun-shine.															The BRAUFOUR SCALE of WIND is used only for surface observations. In the accompanying table the speed of the wind corresponding with the different numbers, is the speed at about 39 feet above the ground.														
Humidity.															SEA DISTURBANCE.														
Rain-fall.															0=no swell														
Sun-shine.															1=mod. swell														
Humidity.															2=heavy swell														
Rain-fall.															3=no swell														
Sun-shine.															4=mod. swell														
Humidity.															5=heavy swell														
Rain-fall.															6=rather rough sea.														
Sun-shine.															7=rough sea.														
Humidity.															8=very rough sea.														
Rain-fall.															9=mountainous sea.														
Sun-shine.															0=Calm or slight sea.														
Humidity.															1=Moderate sea.														
Rain-fall.															2=Severe sea.														
Sun-shine.															3=Very severe sea.														
Humidity.															4=Mountainous sea.														
Rain-fall.															5=Very mountainous sea.														
Sun-shine.															6=Very severe sea.														
Humidity.															7=Very severe sea.														
Rain-fall.															8=Very severe sea.														
Sun-shine.															9=Very severe sea.														
Humidity.															0=Very severe sea.														
Rain-fall.															1=Very severe sea.														
Sun-shine.															2=Very severe sea.														
Humidity.															3=Very severe sea.														
Rain-fall.															4=Very severe sea.														
Sun-shine.															5=Very severe sea.														
Humidity.															6=Very severe sea.														
Rain-fall.															7=Very severe sea.														
Sun-shine.															8=Very severe sea.														
Humidity.															9=Very severe sea.														
Rain-fall.															0=Very severe sea.														
Sun-shine.															1=Very severe sea.														
Humidity.															2=Very severe sea.														
Rain-fall.															3=Very severe sea.														
Sun-shine.															4=Very severe sea.														
Humidity.															5=Very severe sea.														
Rain-fall.															6=Very severe sea.														
Sun-shine.															7=Very severe sea.														
Humidity.															8=Very severe sea.														
Rain-fall.															9=Very severe sea.														
Sun-shine.															0=Very severe sea.														
Humidity.															1=Very severe sea.														
Rain-fall.															2=Very severe sea.														
Sun-shine.															3=Very severe sea.														
Humidity.															4=Very severe sea.														
Rain-fall.															5=Very severe sea.														
Sun-shine.															6=Very severe sea.														
Humidity.															7=Very severe sea.														
Rain-fall.															8=Very severe sea.														
Sun-shine.															9=Very severe sea.														
Humidity.															0=Very severe sea.														
Rain-fall.															1=Very severe sea.														
Sun-shine.															2=Very severe sea.														
Humidity.															3=Very severe sea.														
Rain-fall.															4=Very severe sea.														
Sun-shine.															5=Very severe sea.														
Humidity.															6=Very severe sea.														
Rain-fall.															7=Very severe sea.														
Sun-shine.															8=Very severe sea.														
Humidity.															9=Very severe sea.														
Rain-fall.															0=Very severe sea.														
Sun-shine.															1=Very severe sea.														
Humidity.															2=Very severe sea.														
Rain-fall.															3=Very severe sea.														
Sun-shine.															4=Very severe sea.														
Humidity.															5=Very severe sea.														
Rain-fall.															6=Very severe sea.														
Sun-shine.															7=Very severe sea.														
Humidity.															8=Very severe sea.														
Rain-fall.															9=Very severe sea.														
Sun-shine.															0=Very severe sea.														
Humidity.															1=Very severe sea.														
Rain-fall.															2=Very severe sea.														
Sun-shine.															3=Very severe sea.														
Humidity.															4=Very severe sea.														
Rain-fall.															5=Very severe sea.														
Sun-shine.															6=Very severe sea.														
Humidity.															7=Very severe sea.														
Rain-fall.															8=Very severe sea.														
Sun-shine.															9=Very severe sea.														
Humidity.															0=Very severe sea.														
Rain-fall.															1=Very severe sea.														
Sun-shine.															2=Very severe sea.														
Humidity.															3=Very severe sea.														
Rain-fall.															4=Very severe sea.														
Sun-shine.															5=Very severe sea.														
Humidity.															6=Very severe sea.														
Rain-fall.															7=Very severe sea.														
Sun-shine.															8=Very severe sea.														
Humidity.															9=Very severe sea.														
Rain-fall.															0=Very severe sea.														
Sun-shine.															1=Very severe sea.														
Humidity.															2=Very severe sea.														
Rain-fall.															3=Very severe sea.														
Sun-shine.															4=Very severe sea.														
Humidity.															5=Very severe sea.														
Rain-fall.															6=Very severe sea.														
Sun-shine.															7=Very severe sea.														
Humidity.															8=Very severe sea.														
Rain-fall.															9=Very severe sea.														
Sun-shine.															0=Very severe sea.														
Humidity.															1=Very severe sea.														
Rain-fall.															2=Very severe sea.														
Sun-shine.															3=Very severe sea.														
Humidity.															4=Very severe sea.														
Rain-fall.															5=Very severe sea.														
Sun-shine.															6=Very severe sea.														
Humidity.															7=Very severe sea.														
Rain-fall.															8=Very severe sea.														
Sun-shine.															9=Very severe sea.														
Humidity.															0=Very severe sea.														
Rain-fall.															1=Very severe sea.														
Sun-shine.															2=Very severe sea.														
Humidity.															3=Very severe sea.														
Rain-fall.															4=Very severe sea.														
Sun-shine.															5=Very severe sea.														
Humidity.															6=Very severe sea.														
Rain-fall.															7=Very severe sea.														
Sun-shine.															8=Very severe sea.														
Humidity.															9=Very severe sea.														
Rain-fall.															0=														

† Trace = rain has fallen, but amount less than 0.1 mm.

² Information for these columns not usually received.

‡ The barometric change is expressed in half millibars.

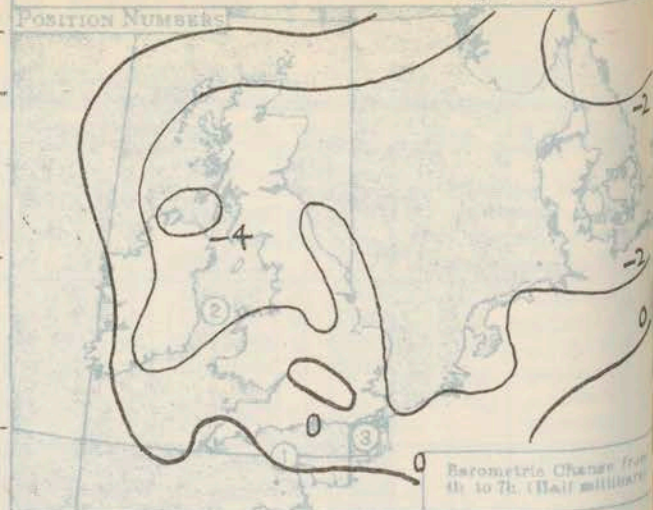
For code see page 1

SUMMARIES FOR THE PAST 24 HOURS.

ISALOBARS

11th September

STATIONS.	WEATHER.				TEMPERATURE.			RAINFALL.				SUN. 10h. Hours.
	7h-13h. 10h.	13h-18h. 10h.	18h-10h. to 11h.	11h-7h. 11h.	MAX. Day. 7h-13h.	MIN. Night. 13h-7h.	MIN. on GRASS	Day. 7h-13h. mm.	Night. 13h-7h. mm.	Precipitation began.	Precipitation began.	
Lerwick ...	C	CPR	orbc	orbc	57	46	.	0.5	3	17.30	22.00	16
Stornoway ...	C	O	b.bc	copbc	61	42	.	-	1	-	-	37
Wick ...	b.bc	C	b.bc	C	57	43	.	-	-	-	-	.
Castlebay ...	ob.c	CO	opbc	bc	58	48	.	Trace	Trace	8.00	21.00	06
Nairn ...	cbc	bc	bcw	bc	61	46	.	-	-	-	-	28
Aberdeen ...	omc	cmc	cogr	orrm	64	51	50	-	4	-	22.00	17
Malin Head ...	orod	cod	orrm	orrm	60	54	.	5	17	8.00	21.00	00
Renfrew ...	omc	odm	odm	orrm	64	55	55	0.3	9	8.00	21.00	00
Edinburgh (Inchkeith) ...	OC	C	bc	brifad	62	55	55	0.2	0.3	8.00	3.30	1.1
Leuchars ...	odm	omc	codm	odm	64	52	52	0.2	5	8.00	21.00	00
Eskdalemuir ...	odm	obco	ompm	odm	61	55	55	0.4	1	8.00	21.00	0.1
Tynemouth ...	C	CO	abc	bcc	72	55	47	-	-	-	-	.
Blacksod Point ...	roo	id.D	oror	C	61	53	.	1	5	*	*	.
Donaghadee ...	C	C	C	od	69	58	.	-	0.3	-	3.30	0.9
Birr Castle ...	CZ	C	C	bcb	66	57	51	-	0.4	-	-	6.9
Holyhead ...	Cm	bc	bcbw	C	66	58	55	-	-	-	-	7.1
Liverpool (Bidston) ...	bcb	bc	bc	bc	66	57	54	-	-	-	-	9.0
Chatter (Sealand) ...	bc	bc	bc	bc	75	57	50	-	-	-	-	.
Harrogate ...	cbce	C	cb	bcc	67	55	49	-	-	-	-	1.5
Spurn Head ...	b-bc	bc	bw	bw	71	59	.	-	-	-	-	6.2
Birmingham (Edgbaston) ...	bc	bcb	bcb	C	77	59	53	-	-	-	-	8.6
Cranwell ...	C	C	b.bc	bc	75	59	50	-	-	-	-	9.2
Gorleston ...	cbc	bc	bcb	b	76	59	55	-	-	-	-	7.2
Valencia (Cahireiveen) ...	O	O	or	obov	64	55	54	-	1	-	21.00	0.1
Roches Point ...	omc	C	cb	cb	65	59	.	-	0.6	-	5.30	.
Pembroke (St. Ann's H.) ...	omc	m	C	C	66	60	.	-	-	-	-	1.8
Ross-on-Wye ...	cbcb	by	bcbw	bcc	78	61	53	-	-	-	-	9.5
Leafeld ...	mbc	bcb	rbwb	bcc	78	54	49	-	-	-	-	7.8
Andover ...	febc	bby	b	bcc	79	51	45	Trace	-	-	-	9.0
S. Farnborough ...	bcy	bby	bcc	bcc	81	54	52	-	-	-	-	10.6
London (Kew Obs.) ...	omc	bby	bw	bw	80	54	45	-	-	-	-	9.3
Croydon ...	bcb	bby	by	bomc	80	58	50	-	-	-	-	9.8
Glaughton-on-Sea ...	clb	bcz	bcb	bz	73	61	56	1	-	9.00	-	8.0
Shoeburyness ...	clb	bcz	b	o	81	51	43	-	-	-	-	10.0
Felixstowe ...	bcb	bc	bcb	bw	74	61	48	0.1	-	11.00	-	6.7
Lympne ...	Cbc	bcb	b	bw	76	59	50	-	Trace	-	-	10.3
Geilly (St. Mary's) ...	lmisc	C	C	C	68	58	.	-	-	-	-	0.1
Falmouth (Pendennis) ...	bc	bcc	co	oc	69	61	.	-	-	-	-	5.6
Plymouth (Cattewater) ...	bbc	bcc	coffe	om	71	61	61	-	-	-	-	9.1
Portland Bill ...	cbc	b	boz	ocz	71	62	.	-	-	-	-	.
Southampton (Calshot) ...	bcb	by	bw	bwbcc	78	60	48	-	-	-	-	10.9
Dungeness ...	cbc	bc	bcb	bcc	71	63	.	-	-	-	-	.
Guernsey ...	bcb	by	b.bc	bcb	80	61	.	-	-	-	-	.



Observations from Cross Channel Steamers.									
Position.	Date and Time.	Steamship.	Wind.	Temp.	Weather.	Air.	Sea.	Bar.	Notes.
2	10h-10h	Scotia	SSW	4	bdr	60	53	1004	
1	12h	St. Helier	ESE	2	bc	73	63	1006	
3	11h-1h	Brighton	W	2	bc	65	64	1008	

GENERAL INFERENCE.

A trough of low pressure with a centre over Scotland extends southwards from a depression centred off the Norwegian Coast and covers Scotland and Ireland. The trough will move slowly east or southeastwards. The southern half of the Kingdom weather will continue mainly fine to fair and warm while in the North at first more cloud is probable with occasional drizzle but conditions are likely to improve there later. Thundery showers or thunderstorms may occur locally.

Districts.

Forecasts for the 24 hours commencing 15h G.M.T.

Saturday, 11th September, 1926.

Further Outlook

1. S.E. England

2. E. England

3. E. Midlands

4. W. Midlands

5. S.W. England

6. South Wales

7. North Wales

8. N.W. England

9. N. Midlands

10. N.E. England

11. E. Scotland

12. S.W. Scotland

13. Isle of Man

14. N. & N.W. Scotland

15. Hebrides

16. Orkneys and Shetlands

17. N.W. Ireland

18. N.E. Ireland

19. S.E. Ireland

20. S.W. Ireland

Wind variable or southwesterly, mainly light to moderate; fine to fair; tendency for local thundery showers or thunderstorms; morning mist locally; warm.

Wind variable or between S. and W., light to moderate; mainly fair; perhaps local thundery showers or thunderstorms; morning mist locally; warm, becoming cooler.

Wind variable to westerly, light to moderate; occasional drizzle locally at first, considerable fair periods later; visibility mainly moderate to good; moderate temperature.

As 6 - 10.

Wind variable to northwesterly, light to moderate; occasional showers locally but considerable fair periods; visibility mainly good; moderate temperature.

As 11 - 12.

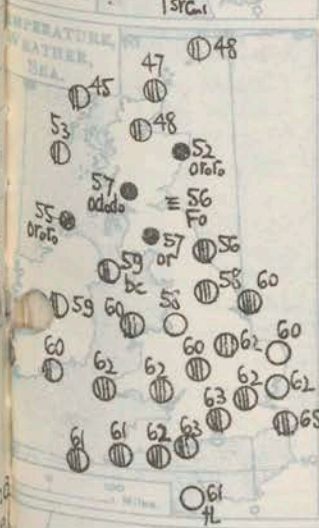
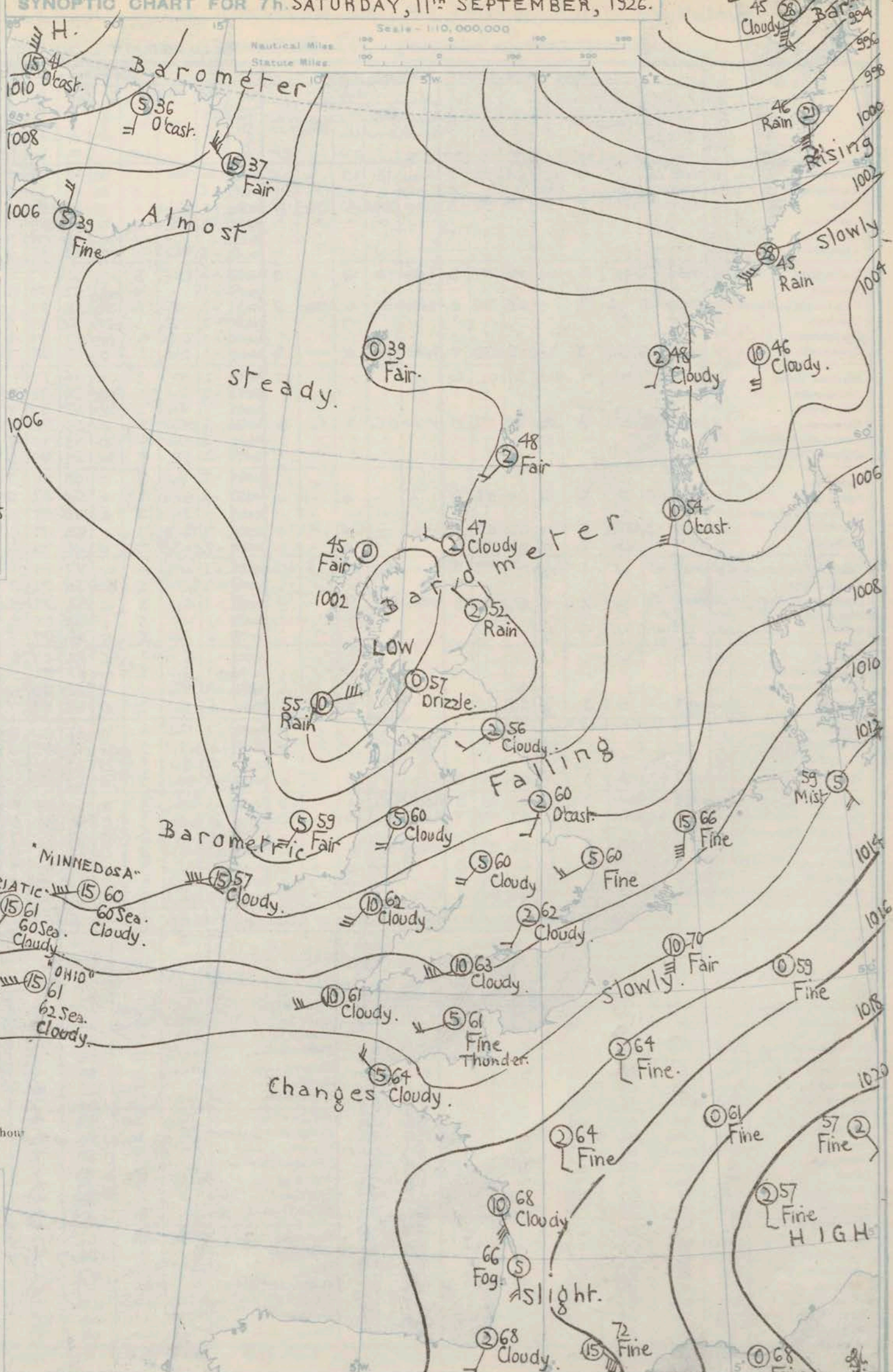
Wind S.W. to W., mainly moderate; variable skies; occasional local showers perhaps of a thundery type; local coast mist; rather warm.

Probably mainly fair generally but with a tendency for local thundery showers or thunderstorms.

SYNOPTIC CHART FOR 7h. SATURDAY, 11TH SEPTEMBER, 1926.

Scale - 1:10,000,000

Nautical Miles
Statute Miles



All times are G.M.T. Add one hour for summer time.

EXPLANATION.
Isobars are drawn for intervals of two millibars. Direction is shown by arrows along with the wind force, on the scale indicated by the number of millibars. Mean velocity is shown in miles per hour by figures in small circles. Temperature is given in degrees F.
SYMBOLS.
☉ sky clear.
☁ sky cloudy.
☁☁ overcast sky.
☁☁☁ rain falling.
☁☁☁☁ hail.
☁☁☁☁☁ fog.
☁☁☁☁☁☁ mist.
☁☁☁☁☁☁☁ thunder.
☁☁☁☁☁☁☁☁ thunderstorm.
☁☁☁☁☁☁☁☁☁ Very Rough.

DAILY WEATHER REPORT OF THE METEOROLOGICAL OFFICE, LONDON:

No. 254.

WEATHER, TEMPERATURE, RAINFALL AND SUNSHINE AT HEALTH RESORTS FOR 10th September

STATIONS	WEATHER.		TEMPERATURE.		RAINFALL.†		SUNSHINE.		(1)	(2)	(3)	(4)	(5)	(6)	(7)	(8)	(9)
	Fore-noon.	After-noon.	Min. 9h. to 9h. 10th.	Max. 9h. 10th.	Night 9h. 10th.	Day 9h. 10th.	Sunrise to 9h. 10th.	Sunrise to 9h. 10th.									
(1)	(2)	(3)	(4)	(5)	(6)	(7)	(8)	(9)	Ilfracombe ...	bbc	bcco	61	71	.	.	70	03
Berwick-on-Tweed	ePR	c	51	67	5	1	27	25	Bude ...	bbcb	bbec	59	71	.	.	46	06
Douglas (I.o.M.) ...	bc	b	55	65	3	-	34	00	Penzance ...	oc	c	60	67	.	.	00	59
Llandudno ...	bcc	cbc	57	68	-	-	60	28	Paignton ...	bw	b	55	78	Trace	.	57	61
Colwyn Bay ...	bcc	cb	59	69	-	-	65	12	Torquay ...	ow	b	58	78	Trace	.	95	17
Rhyl ...	bc	bc	55	66	-	-	86	04	Jersey ...	b	b	60	84	.	.	103	61
Wallasey ...	cbc	cbc	56	68	-	-	75	06	Weymouth ...	b	b	55	76	.	.	25	48
Southport ...	ocbc	cbccc	56	67	-	-	37	01	Bournemouth ...	b	b	54	79	03	.	100	80
Blackpool ...	b	bcc	56	67	01	-	25	00	Portsmouth (S'thsea)	b	b	59	80	.	.	29	76
Ilkley ...	bc	bc	54	71	-	-	19	33	Bognor ...	b	b	59	71	.	.	96	70
Cleethorpes ...	cbcb	b	57	75	02	-	66	07	Littlehampton	b	b	58	71	.	.	97	73
Skegness ...	cfebc	bc	58	72	Trace	-	64	09	Worthing ...	bcb	b	58	76	.	.	96	71
Aberystwyth ...	bc	bc	58	67	-	-	58	10	Brighton ...	b	b	58	76	.	.	98	60
Bath ...	cbcb	bc	57	79	-	-	79	07	Eastbourne ...	b	b	55	77	.	.	95	68
Cheltenham ...	nbc	b	61	79	-	-	83	09	Hastings ...	bcb	b	60	73	.	.	89	57
Leamington Spa ...	bc	b	58	78	-	-	77	26	Folkestone ...	b	b	58	73	.	.	90	55
Lowestoft ...	b	b	59	75	-	-	75	30	Dover ...	cb	bcb	57	70	.	.	75	61
Felixstowe ...	bc	b	57	72	-	-	61	33	Tunbridge Wells	b	b	57	79	.	.	98	63
Harwich & Dovercourt	bctr	b	58	75	-	05	63	36	Ramsgate ...	bpb	bbc	63	77	02	.	84	59
Southend ...	b	b	61	81	-	-	90	37	Margate ...	bcb	b	63	83	.	.	85	60
									Deal ...	cbcb	bcb	58	77	.	24	77	60

|| At stations marked thus the maximum temperature is for the period 21h.-17h., the minimum for the period 21h.-3h. # 17h.-3h.



AIR MINISTRY.

DAILY WEATHER REPORT OF THE METEOROLOGICAL OFFICE, LONDON:

BRITISH SECTION.

No. B.23670

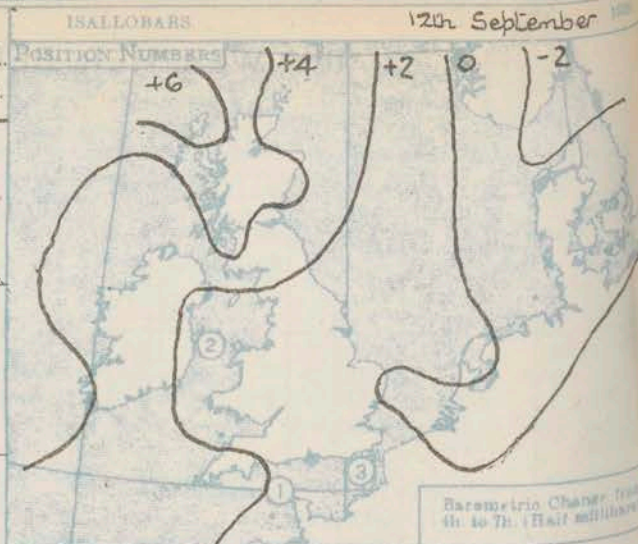
Sunday 12th September 1926.

Page 1.

Observations at 13h. G.M.T. 11h															Observations at 18h. G.M.T. 11h																	
STATIONS.	Barom. at M.S.L. mb.	Change in 3 Hours.	Wind.		Weather.	Temp. °F.	Humidity. %	Visibility. 0-9	Cloud.				State of ground.	Barom. at M.S.L. mb.	Change in 3 Hours.	Wind.		Weather.	Temp. °F.	Humidity. %	Visibility. 0-9	Cloud.				State of ground.						
			Direc.	Force					Height.	Form.	Amt.	Direc.				Force	Height.					Form.	Amt.									
																								0-12	0-10		0-10	0-10	0-10	0-10	0-10	0-10
(For heights see p. 4).																																
Lerwick	10026	-3	E	1	bc	51	85	8	4000	cu	2	ci	3	9983	-5	E	3	c	51	75	8	4000	cu	2	ast	10						
Stornoway	9976	-6		0	c	56	85	7			0	ast	9	9926	-6	SSE	1	orr	53	97	6	1500	st	10								
Wick	10006	-4	ESE	2	c	54	85	8	4000	stn	6	ci	8	9950	-6	ESE	3	c	52	97	7	1500	Nb	8	ci	10	0					
Castlebay	9980	-5	S	4	o+	56	75	7	1500	st	10		10	9927	-6	WSW	5	bck	56	85	7	2500	cu	3			3					
Nairn														9944		0	c/pr	54	92	8	4000	cu	3	ci	8							
Aberdeen	10004	-4	NE	2	or	55	97	5	450	Nb	10		10	9950	-5	SSW	3	c	57	92	6	1500	cu	2	ast	9	0					
Malin Head	10000	-2	SW	5	c	57	75	8	4000	cu	5	ci	8	9966	-3	SW	5	bcp	55	92	8	4000	cu	6	ci	7	3					
Renfrew	9996	-4	SW	4	c/d	64	85	8	800	cu	8		8	9976	-3	WSW	5	c/p	57	85	8	1500	Nb	7	ast	9						
Edinburgh (Inchkeith)	9997	-3	SW	4	bc	63	75	8	4000	cu	7		7	9977	-1	SW	4	c	58	75	8	4000	cu	4	ci	8	2					
Leuchars	9995	-5	E	1	c	59	92	6	800	st	8		8	9970	-2	WSW	4	c	57	75	8	4000	stn	2	ast	9						
Bokdalemuir	10017	-2	SW	3	bc	58	92	6	800	Nb	10		10	9992	-2	SW	5	c	55	75	8	1500	cu	3			9					
Tynemouth	10028	-2	SW	3	bc	60	75	8	4000	cu	7		7	10006	-1	SSW	3	bc	64	65	8	4000	cu	3	ast	6	2					
Blackod Point	9995	-3	S	6	act	58	85	6					10	9988	-2	SW	7	c	56	65	8					10	7					
Donaghadee	10027	-3	W	3	bc/r	64	75	8	2500	cu	4	ast	5	10010	-4	SW	3	ct	59	75	8	2500	Nb	3	ast	8	2					
Birr Castle	10054		SW	3	ct	59	75	7	1500	cu	8		8	10023		SW	4	c/p	57	82	7	1500	Nb	8		8						
Holyhead	10053	-2	SW	5	bc	64	85	8	800	st	2	ci	3	10041	0	SW	3	bct	60	75	8	4000	stn	1	ci	6	1					
Liverpool (Bidston)	10049	-1	SW	2	c/p	66	75	7	1500	Nb	10		10	10037	-1	SW	4	bct	61	75	8	2500	cu	3	ci	5						
Chester (Sealand)	10052	-2	SSW	4	c	68	75	8	2500	stn	9		9	10041	+1	SW	3	bct	61	75	9	2500	cu	1	ci	2						
Harrogate	10048	-1	SSW	4	c	64	75	7	4000	Nb	7	ast	9	10020	-1	SW	4	bc	61	65	8	4000	cu	2	ci	3						
Spurn Head	10054	-3	SW	4	bc	61	92	7	4000	cu	2	ast	7	10039	-3	SW	4	c	65	75	7	4000	cu	8		8	2					
Birmingham (Edgbaston)	10076	-2	SW	3	bc	65	75	8	4000	stn	7		7	10060	-2	SW	3	bc	63	75	8	4000	cu	3	ci	6						
Cranwell	10074	-1	WSW	3	c	68	75	8	2500	stn	9		9	10057	-2	SSW	4	bc	65	85	8	2500	stn	4		4						
Gorleston	10081	-1	WS	2	bc	69	85	6			0	ast	3	10079	0	WS	2	bc	70	65	6			0	ast	3	0					
Valencia (Cahireveen)	10072	-2	SW	4	c	61	75	9	2500	stn	8	ast	9	10064	+1	WSW	5	c	58	85	8	2500	st	8	ast	10	6					
Roches Point	10080	0	W	3	ct	62	97	9	4000	stn	8		8	10074	-2	W	2	c/p	61	97	8	2500	Nb	4	ci	8	4					
Pembroke (St. Ann's II.)	10077	-1	SW	4	c	62	97	8	4000	cu	8		8	10073	0	SW	6	bc	60	92	8	4000	stn	4	ast	6	3					
Ross-on-Wye	10081	-2	SW	4	bct	68	75	8	4000	stn	6	ci	7	10070	-2	SW	3	bc	63	85	8	4000	cu	3	ci	5						
Leafield	10082	-2	SW	3	c	63	75	8	4000	stn	7	ast	10	10076	-3	WSW	4	c/p	61	92	8	2500	stn	7	ast	9						
Andover	10098	0	SW	3	c	69	75	7	2500	stn	7	ci	9	10082	-1	SSW	5	ct	63	92	8	1500	stn	10		10						
S. Farnborough	10094	-1	WSW	3	c	71	75	8	2500	stn	8		8	10090	-1	SW	4	bc	64	85	7	4000	stn	3	ci	6						
London (Kew Obs.)	10095	0	SW	3	c	70	65	7	4000	stn	7	ast	8	10087	-1	SW	3	bc	66	75	7	4000	stn	2	ci	4						
Croydon	10092	-2	SW	3	ct	71	66	7	2500	cu	8		8	10082	0	SW	4	bc	63	75	8	2500	cu	3	ast	5						
Clacton-on-Sea														10077	-1	SSW	4	bc	69	75	7	5700	cu	4	ci	6	2					
Shoeburyness	10093	-1	SSW	3	bc	71	85	6	4000	cu	3	ast	6	10084	-1	SW	2	bc	65	97	6			0	ci	3						
Felixstowe	10085	-3	SSW	4	bc	72	65	7	4000	cu	1	ast	3	10080	0	WSW	3	bc	69	75	7	4000	cu	1	ci	5	1					
Lympne	10105	-1	S	5	ct	66	75	7	1500	stn	8	ast	9	10094	-1	SW	4	c	63	75	8			0	ci	8						
Seilly (St. Mary's)	10123	0	W	4	c	64	85	8	4000	stn	9		9	10115	0	W	3	c	61	85	9	4000	cu	9		9	1					
Falmouth (Pendennis)	10105	-1	W	4	c/r	64	92	8	4000	cu	8		8	10105	0	W	3	c	63	75	8	4000	stn	8		8	0					
Plymouth (Cattewater)	10107	-1	SSW	4	c/p	66	85	7	2500	st	8	ci	9	10102	0	W	5	c	62	85	8	1500	Nb	8	ci	9	1					
Portland Bill	10103	-1	SW	4	c	64	75	8	2500	stn	9	ast	10	10093	-2	SW	5	c	63	92	6	1500	st	7	ci	9	4					
Southampton (Calshot)	10109	-1	SW	5	c	69	65	8	2500	stn	6	ci	8	10099	-2	SW	5	c/r	65	85	7	1500	st	8		8	0					
Dungeness	10102	0	WSW	5	c	66	92	7	4000	cu	4	ast	8	10094	-1	W	5	c	65	92	8			0	ci	9	5					
Guernsey	10127	0	SW	3	c	65	75	7	2500	stn	7	ast	9	10126	-1	WSW	3	c	63	85	9	2500	stn	8		8						
LONDON OBSERVATIONS.															LONDON OBSERVATIONS.																	
Height above M.S.L. in feet.															Height above M.S.L. in feet.																	
WEATHER.															WEATHER.																	
Morning. Afternoon. Night.															Morning. Afternoon. Night.																	
24 HOURS ENDED 7h.															24 HOURS ENDED 7h.																	
Kew	18	ewc	cbc	cbc	71	56	51		18	5.5				Kew	18	ewc	cbc	cbc	71	56	51		18	5.5								
Croydon	244	cbc	cbc	cbc	71	55	51		18	6.1				Croydon	244	cbc	cbc	cbc	71	55	51		18	6.1								
Greenwich (Royal Obs.)	149	cbc	cbc	cbc	75	56	48		18	7.1	62	80	7	Greenwich (Royal Obs.)	149	cbc	cbc	cbc	75	56	48		18	7.1	62	80	7					
City (Bunhill Row)	80									5.6				City (Bunhill Row)	80									5.6								
Westminster (St. James' Pk.)	27									5.8				Westminster (St. James' Pk.)	27									5.8								
Regent's Pk. (Botanic Gdns.)	168									5.6				Regent's Pk. (Botanic Gdns.)	168									5.6								
Garden Square	110	c	cbc		74	57	51				</																					

SUMMARIES FOR THE PAST 24 HOURS.

STATIONS.	WEATHER.				TEMPERATURE.			RAINFALL†				SUN. 11h. Hours.
	24-13h. 11h.	13h-18h. 11h.	18h-11h. to 1h.	1h-7h. 12h.	MAX. Day. 7h-18h.	MIN. Night. 18h-7h.	MIN. on GRASS	Day. 7h-18h. mm.	Night. 18h-7h. mm.	Precipi- tation began.	Precipi- tation began.	
Lerwick ...	bcpb	bcc	orrr	cs	53	45	.	Trace	7	4	8.00-21.00	0.8
Stornoway ...	c	cor	c	p	58	42	.	2	4	-	-	0.7
Wick ...	c	crrr	p pbc	prgo	55	45	.	2	2	14.30-21.00	5.2	5.2
Castlebay ...	bco	orrr	bcpb	bcopb	57	51	.	3	2	15.30	-	4.0
Nairn ...	bcp	bc	bcp	bc	58	47	.	1	3	11.00	24.00	0.4
Aberdeen ...	bcp	bc	bcp	bc	58	50	44	4	0.3	4	8.00-22.00	0.0
Malin Head ...	cpc	bcc	bcpr	bcp	58	52	.	7	5	4	8.00-21.00	1.1
Renfrew ...	oddc	cq	cq	pr	65	49	44	2	1	4	8.00-21.00	2.1
Edinburgh (Inchkeith) ...	oddc	p	p	b	64	52	49	1	1	4	8.00-21.00	3.3
Leuchars ...	oddc	emc	cq	bcp	67	48	44	3	0.3	4	8.00-22.00	1.6
Eskdalemuir ...	oddc	emc	cq	bcp	61	47	45	4	1	4	8.00-21.00	1.1
Tynemouth ...	bc	bc	bc	bcq	69	53	47	-	-	-	-	.
Blacksod Point ...	ord	po	bcp	bc	59	54	.	Trace	1	-	-	.
Donaghadee ...	bcp	bc	bcp	bcp	67	51	.	0.2	4	11.00	21.00	.
Birr Castle ...	bcp	bcp	bcp	bcp	62	51	49	0.4	0.3	4	8.00-21.00	2.2
Holyhead ...	bcp	bc	cq	bc	65	54	52	Trace	-	9.00	-	4.6
Liverpool (Bidston) ...	bcp	bcp	bcp	bcp	67	54	51	Trace	Trace	11.00	6.30	5.6
Chester (Sealand) ...	bcc	cv	bcp	bc	69	53	42	-	0.6	-	24.00	5.7
Harrogate ...	bcp	bcp	bcp	bcp	66	51	48	1	1	14.30	3.30	3.5
Spurn Head ...	oc	c	b	cq	70	55	.	-	Trace	-	3.30	4.5
Birmingham (Edgbaston) ...	bcp	bcp	bcp	bcp	68	52	48	-	Trace	-	2.30	1.7
Cranwell ...	bcp	bcp	bcp	bcp	70	54	49	-	-	-	-	3.5
Gorleston ...	bcp	bc	bcp	bc	74	56	52	-	-	-	-	8.5
Valencia (Cahiroveen) ...	o	bcp	oip	ocp	62	54	50	2	1	14.30-21.00	0.5	0.5
Reches Point ...	cv	cp	bc	bcw	63	51	.	Trace	Trace	15.30	-	.
Pembroke (St. Ann's H.) ...	p	cp	cq	bcp	62	57	.	1	2	9.00-24.00	2.3	2.3
Ross-on-Wye ...	bcp	bcp	bcp	bcp	69	54	52	-	0.2	-	21.00	2.4
Leafeld ...	bcp	bcp	bcp	bcp	66	53	49	Trace	Trace	17.30	-	1.5
Andover ...	c	bcp	bcp	bcp	70	53	47	-	0.2	-	21.00	4.3
S. Farnborough ...	bcp	bcp	bcp	bcp	71	53	51	-	0.4	-	22.00	6.1
London (Kew Obsy.) ...	cwc	bcp	cq	c	71	56	51	-	Trace	-	22.00	5.5
Croydon ...	bcp	bcp	bcp	bcp	71	55	51	Trace	0.2	9.00	22.00	6.1
Glaughton-on-Sea ...	bcp	bcp	bcp	bcp	73	58	54	-	-	-	-	6.9
Shoeburyness ...	oc	bcp	bcp	oc	75	56	51	-	-	-	-	6.0
Felixstowe ...	bcp	bc	bcp	bcp	72	58	56	-	-	-	-	6.9
Lympe ...	bcp	c	cw	cw	68	53	48	-	-	-	-	5.1
Scilly (St. Mary's) ...	cp	c	bcp	cq	65	55	.	1	2	9.00-21.00	5.6	5.6
Falmouth (Pendennis) ...	bcp	c	bcp	bcp	67	56	.	0.2	0.4	4	8.00-21.00	5.2
Plymouth (Cattewater) ...	oc	crrr	bcp	bcp	67	57	55	0.2	0.3	13.30	5.30	0.6
Portland Bill ...	c	c	bcp	bcp	66	59	.	Trace	0.4	15.30	6.30	.
Southampton (Calshot) ...	bcp	bcp	c	c	70	57	55	Trace	-	11.00	-	3.2
Dungeness ...	c	c	c	oprc	68	60	.	-	0.2	-	1.30	.
Guernsey ...	bcp	bcp	bcp	bcp	67	59	.	0.6	0.1	9.00-21.00	.	.



Observations from Cross Channel Steamers.

Position.	Date and Time.	Steamship.	Wind.		Weather.	Temp.	
			Dir.	Force.		Air.	Sea.
2	11h 10h	Scotia	SW	5	C	61	57
1	" 12h	St. Julien	W	3	C+	64	62
3	12h 1h	Dieppe	NNW	4	C	64	63

GENERAL INFERENCE.

The depression over southern Norway is moving eastward and a northerly current from beyond Iceland is spreading southwards in its rear. Temperature will be lower than of late generally and the weather changeable with some rain or showers in most districts but considerable fair periods. Thunderstorms may occur locally.

Districts.

Forecasts for the 24 hours commencing 15h G.M.T. Sunday, 12th September, 1926.

Farther Outlook.

1. S.E. England
2. E. England
3. E. Midlands
4. W. Midlands
5. S.W. England
6. South Wales
7. North Wales
8. N.W. England
9. N. Midlands
10. N.E. England

Wind mainly west to northwest, moderate to fresh; fair periods, some rain or showers, perhaps thunder locally; becoming rather cool; visibility mainly good.

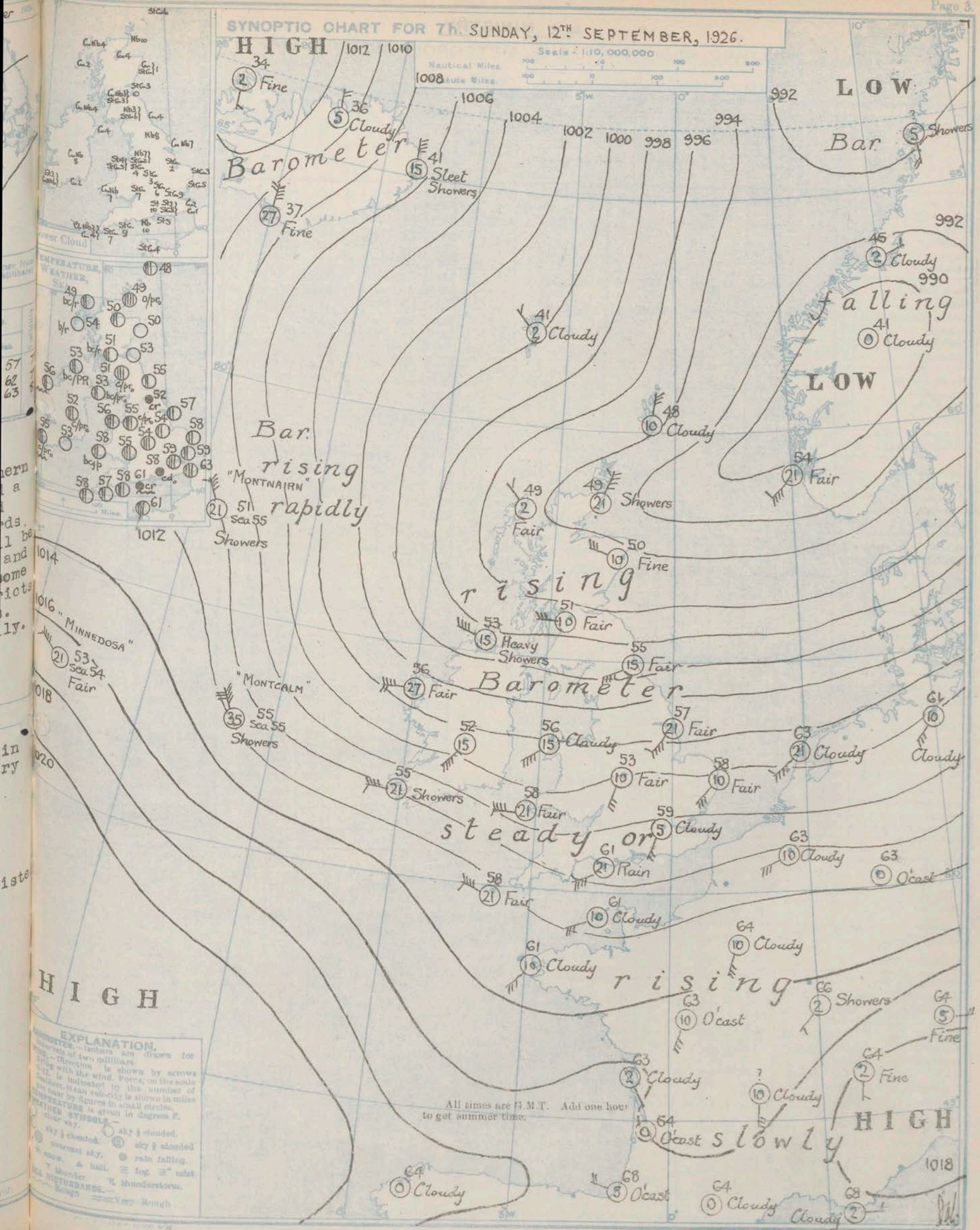
Unsettled again after temporary improvement.

11. E. Scotland
12. S.W. Scotland
13. Isle of Man
14. N. & N.W. Scotland
15. Hebrides
16. Orkneys and Shetlands
17. N.W. Ireland
18. N.E. Ireland
19. S.E. Ireland
20. S.W. Ireland

Moderate or fresh north to northwest wind, probably backing again later; fair periods, some rain or showers, perhaps thunder locally; temperature below normal; visibility mainly good.

Moderate to strong winds from between north and west; fair periods, some rain or showers; temperature below normal; visibility mainly good.

South cone hoisted
18h 40m G.M.T.
11/9/26



AIR MINISTRY.

DAILY WEATHER REPORT OF THE METEOROLOGICAL OFFICE, LONDON:

Page 4.

BRITISH SECTION Sunday 12th September 1926.

No. 255...

Page 4.		BRITISH SECTION. Summary.														NO. 12.													
		Observations at 1h. G.M.T. 12h.														Observations at 7h. G.M.T. 12h.													
STATIONS.	Height above M.S.L. in feet.	Barom. at M.S.L. mb.	Change in 3 Hours.	Wind.		Weather.	Temp. °F.	Humidity. %	Visibility. 0-9	Cloud.			Barom. at M.S.L. mb.	Change in 3 Hours.	Wind.		Weather.	Temp. °F.	Humidity. %	Visibility. 0-9	Cloud.			Sea.					
				Direc.	Force					Low.	Upper	Total			Direc.	Force					Low.	Upper	Total						
																									Height Feet	Form	Amt. 0-10	Height Feet	Form
Lerwick ...	54	9926	-3	E	4	Cs	53	92	6	4000	Nb	9	9942	+2	N'E	3	C	48	65	8	5700	Stn	6	As	9				
Stornoway ...	30	9918	-2		0	bc			8				9952	+7	NW	1	b/c	49	92	7	4000	Cunb	4	As	5				
Wick ...	81	9911	-2	WNW	1	bc	48	92	8	2500	Stn	3	9931	+3	NNE	5	b/c	49	92	8	1500	Nb	10		10				
Castlebay ...	38												9934	+2	NW	4	b/p	54	85	8	4000	Cu	2		2				
Nairn ...	82												9955		W	1	bc	50	92	8	4000	Cu	4		4				
Aberdeen ...	46												9942	+5	WNW	3	b	50	85	8	2500	Cu	1		1				
Malin Head ...	51	9962	+3	WNW	6	b/c	54	85	8	4000	Cunb	3	9984	+2	WNW	4	b/c	53	97	7	4000	Cunb	5	Cu	6				
Renfrew ...	36												9980	+4	W	3	b/c	51	85	9	2500	Cunb	6		6				
Edinburgh (Inchkeith) ...	190	9944	-1	WSW	4	b/p	53	75	8	4000	Cunb	1	9960	+3	W	5	b	53	75	8			0	As	1				
Leuchars ...	40												9957	+3	W	5	bc	52	85	8	4000	Stn	3		3				
Eskdalemuir ...	794												9934	+3	SW	3	b/c	51	92	7	2500	Stn	9		9				
Tynemouth ...	67	9987	-2	WSW	4	bc	56	65	8	4000	Cu	3	9988	+1	WSW	4	bc	55	75	8	800	Cu	4		4				
Blacksod Point ...	7												10026	+2	W	6	bc	56	85	7					7				
Donaghadee ...	40												10010	+1	W	3	b/c	53	92	8	2500	Cu	4	As	6				
Birr Castle ...	173												10049		SW	4	b/c	52	97	6	1500	Cunb	8		8				
Holyhead ...	26	10036	0	W'S	6	b	56	75	8			0	10072	+1	SWW	4	c	56	85	8	1500	Stn	9		9				
Liverpool (Bidston) ...	189												10033	0	SWW	5	b/c	55	75	8	1500	Nb	9		9				
Chester (Sealand) ...	16												10038	0	SW	4	bc	55	85	8	2500	Stn	4		4				
Harrogate ...	478												10022	0	SSW	4	c	52	92	6	2500	Nb	8		8				
Spurn Head ...	29	10026	-1	SSW	5	b	56	85	8			0	10031	+1	SW	5	bc	57	75	7	4000	Cunb	7		7				
Birmingham (Edgbaston) ...	535												10068	0	SSW	3	bc	53	75	8	4000	Stn	3	As	5				
Cranwell ...	238	10049	-1	SW	3	b	55	85	7			0	10050	+1	SW	3	bc	54	85	8	4000	Stn	2	As	7				
Gorleston ...	14	10073	-1	WSW	3	b/c	61	85	7	5700	Stn	4	10068	-1	SW	3	bc	58	85	7	5700	Stn	3	Cu	6				
Valence (Cahireveen) ...	30	10063	+1	WSW	6	b/c	55	85	8		Stn	7	10102	+4	W	5	b/c	55	75	8	1500	Cunb	8		8				
Roches Point ...	22												10088	+2	WNW	3	b	53	97	8	4000	Cu	2		2				
Pembroke (St. Ann's H.) ...	150	10065	-1	SW	6	b	59	85	8	1500	Stn	2	10077	+1	W	5	b/c	58	97	8	4000	Cunb	7		7				
Ross-on-Wye ...	223												10074	+1	SWW	3	c	55	75	8	4000	Stn	7	Cu	8				
Leafeld ...	612												10076	+1	SSW	3	c	54	92	9	5700	Stn	6	As	8				
Andover ...	285												10091	+1	SWW	3	cd	56	97	8	1500	St	10		10				
S. Farnborough ...	230												10082	+1	WSW	3	cd	58	92	7	800	Stn	10		10				
London (Kew Obs.) ...	18						63						10084	+1	SW'S	2	c	59	85	8	2500	Stn	9		9				
Croydon ...	244	10085	-1	W'S	2	c/r	59	92	7	1500	St	9	10086	0	SWW	3	c	58	85	7	2500	Stn	8	As	10				
Clacton-on-Sea ...	54												10076	0	SW	4	bc	59	85	7	5700	Stn	5	Cu	7				
Shoeburyness ...	11												10085	0	SW	6	c	61	85	8	2500	Stn	6	Cu	8				
Felixstowe ...	15												10073	0	SW	5	c	60	85	7	4000	Stn	1	Cu	8				
Lympne ...	350	10087	-1	SSW	4	c	61	92	7	4000	Stn	9	10091	+1	SSW	3	b/c	58	85	9	2500	Cu	2	Cu	7				
Scilly (St. Mary's) ...	128	10110	-1	W'S	5	b	61	85	9	4000	Cu	2	10130	+3	WNW	5	bc	58	75	8	4000	Cu	7		7				
Falmouth (Pendennis) ...	200	10102	0	W	3	b	58	92	8	4000	Cu	2	10115	+2	WNW	2	bc	57	75	8	4000	Stn	7		7				
Plymouth (Cattewater) ...	82												10104	+2	WN	3	c	58	85	8	4000	Stn	9		9				
Portland Bill ...	32	10092	0	W'S	4	b	61	75	8	4000	Stn	1	10089	-1	WSW	5	c	61	85	8	2500	Nb	9	As	10				
Southampton (Calshot) ...	10	10093	0	W'S	4	b	61	85	7	2500	Stn	2	10090	-1	W'S	5	c	61	85	7	800	St	5	As	9				
Dungeness ...	20	10083	-2	WSW	5	b/p	63	97	8	2500	Nb	10	10090	+2	WSW	4	c	63	92	8	4000	Cu	1	Cu	8				
Guernsey (St. Peter Pt.) ...	295	10112	0	WSW	2	bc	60	92	8	4000	Cu	4	10116	+1	W'S	3	c	61	85	8	2500	Stn	4	As	8				

WEATHER, TEMPERATURE, RAINFALL AND SUNSHINE AT HEALTH RESORTS FOR 11th September

STATIONS	WEATHER.		TEMPERATURE.		RAINFALL.†		SUNSHINE.		(1)	(2)	(3)	(4)	(5)	(6)	(7)	(8)	(9)
	Fore-noon.	After-noon.	Min. 9h.-10h.	Max. 10h.-11h.	Night. 11h.-12h.	Day 12h.-17h.	Sunrise to 17h.	Sunset. 17h.-18h.									
(1)	(2)	(3)	(4)	(5)	(6)	(7)	(8)	(9)	Ilfracombe ...	ocbc	bccpo	62	68	-	0.5	1.7	7.0
									Bude ...	cbcc	idp re	62	67	-	(Trace)	1.7	7.4
									Penzance ...	cbcc	cbc	60	70	-	(Trace)	4.8	0.0
									Paignton ...	ocbc	poq	62	70	-	Trace	2.5	10.6
Berwick-on-Tweed	c	c	56	67	-	-	33.5	27	Torquay ...	ocbec	odpo	62	69	-	Trace	1.6	10.6
Douglas (I. o. M.) ...	oid	bc	57	64	0.3	-	39	34	Jersey ...	co	bcd	64	69	-	0.1	6.0	11.5
Llandudno ...	c	bcc	54	68	-	-	39	7.0	Weymouth ...	c	cbc	62	69	-	-	1.4	10.7
Colwyn Bay ...	bcbcc	corb	55	69	-	0.5	5.0	7.7	Bournemouth	cbc	cd	59	70	-	(Trace)	2.9	11.2
Rhyl ...	bc	bc	56	68	-	-	6.6	9.0	Portsmouth (S'thsea)	bbc	c	59	69	-	-	3.0	10.9
Wallasey ...	cpc	opcb	57	69	-	(Trace)	4.9	7.7	Bognor ...	bc	b	61	69	-	-	4.1	10.6
Southport ...	oc	opte	59	67	-	0.6	3.0	3.7	Littlehampton	bc	bc	57	67	-	-	4.7	10.6
Blackpool ...	opc	c	57	66	-	1	3.9	2.5	Worthing ...	cbe	bc	61	70	-	-	5.4	10.6
Ilkley ...	co	doo	53	69	-	0.6	1.4	1.9	Brighton ...	bc	bc	60	68	-	-	5.0	10.6
Cleethorpes...	osoc	cb	56	70	-	-	5.0	6.6	Eastbourne...	b	bc	62	70	-	-	6.3	10.6
Skegness ...	bco	ocbcb	57	69	-	-	12	6.7	Hastings...	cbcc	cobcc	61	69	-	-	3.0	9.8
Aberystwyth ...	c	bbc	61	63	-	-	1.5	5.8	Folkestone ...	bcm	bcc	61	70	-	-	5.6	9.6
Bath ...	c	cr	57	69	-	0.5	1.0	8.7	Dover ...	com	cbcc	64	67	-	-	5.8	8.1
Cheltenham...	oc	cpo	62	69	-	0.3	1.1	8.4	Tunbridge Wells ...	bc	bcbcc	57	72	-	-	5.0	10.7
Leamington Spa ...	cb	cd	60	68	-	(Trace)	1.6	8.6	Ramsgate ...	bcb	bbc	64	68	-	-	7.1	9.6
Lowestoft ...	cbcb	b	59	75	-	-	5.5	7.5	Margate ...	bcb	bccc	63	73	-	-	7.4	9.0
Felixstowe ...	bc	bbc	61	74	-	-	7.1	6.7	Deal ...	bcc	bc	61	70	-	-	4.1	7.7
Harwich & Dovercourt	bm	bm	59	73	-	-	6.6	6.7									
Southend ...	bcb	bc	60	76	-	-	5.8	9.6									



AIR MINISTRY.

DAILY WEATHER REPORT OF THE METEOROLOGICAL OFFICE, LONDON:

BRITISH SECTION.

No. B23671.

Monday, 13th September, 1926.

Page 1.

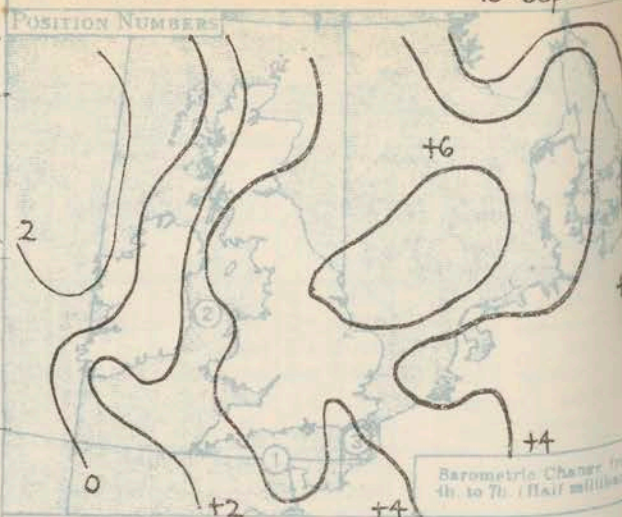
BRITISH SECTION.															No. 23671.															Monday, 13th. September, 1926.															Page 1.														
Observations at 15h. G.M.T. 12h.															Observations at 18h. G.M.T. 12h.																																												
STATIONS.															STATIONS.																																												
(For heights see p. 2.)															(For heights see p. 2.)																																												
Barom. at M.S.L.	Change in 3 hours.	Wind.		Weather.	Temp. °F.	Humidity. %	Visibility. 0-9	Cloud.				Barom. at M.S.L.	Change in 3 hours.	Wind.		Weather.	Temp. °F.	Humidity. %	Visibility. 0-9	Cloud.				Barom. at M.S.L.	Change in 3 hours.	Wind.		Weather.	Temp. °F.	Humidity. %	Visibility. 0-9																												
		Dir.	Force					Height	Form	Amt.	Upper Form.			Total Amt.	Dir.					Force	Height	Form	Amt.			Upper Form.	Total Amt.																																
																																0-12	0-10	0-10	0-10	0-10	0-10	0-10	0-10	0-10	0-10	0-10	0-10	0-10	0-10														
LONDON OBSERVATIONS.															LONDON OBSERVATIONS.																																												
24 HOURS ENDED 7h.															24 HOURS ENDED 7h.																																												
Kew .. 244															Kew .. 244																																												
Croydon .. 149															Croydon .. 149																																												
Greenwich (Royal Obs.) .. 80															Greenwich (Royal Obs.) .. 80																																												
City (Bunhill Row) .. 27															City (Bunhill Row) .. 27																																												
Westminster (St. James' Pk.) .. 168															Westminster (St. James' Pk.) .. 168																																												
Regent's Pk. (Botanic Gdns.) .. 110															Regent's Pk. (Botanic Gdns.) .. 110																																												
Camden Square .. 80															Camden Square .. 80																																												
Kensington Palace .. 450															Kensington Palace .. 450																																												
Hampstead Observatory .. 450															Hampstead Observatory .. 450																																												
TABLE SHOWING THE GREENWICH TIMES OF SUNRISE, NOON, AND SUNSET.															TABLE SHOWING THE GREENWICH TIMES OF SUNRISE, NOON, AND SUNSET.																																												
13th & 14th Sept., 1926.															13th & 14th Sept., 1926.																																												
STATIONS.															STATIONS.																																												
Yarmouth															Yarmouth																																												
Greenwich															Greenwich																																												
Wick															Wick																																												
Valencia															Valencia																																												
Sunrise, Noon, Sunset.															Sunrise, Noon, Sunset.																																												
G.M.T. G.M.T. G.M.T.															G.M.T. G.M.T. G.M.T.																																												
5:23 11:49 18:13															5:23 11:49 18:13																																												
5:25 11:49 18:11															5:25 11:49 18:11																																												
5:31 11:56 18:19															5:31 11:56 18:19																																												
5:33 11:56 18:17															5:33 11:56 18:17																																												
5:37 12:9 18:38															5:37 12:9 18:38																																												
5:39 12:8 18:35															5:39 12:8 18:35																																												
6:12 12:37 19:00															6:12 12:37 19:00																																												
6:13 12:57 18:58															6:13 12:57 18:58																																												
BEAUFORT NOTATION OF WEATHER.															BEAUFORT NOTATION OF WEATHER.																																												
b blue sky (not more than a quarter covered with cloud).															b blue sky (not more than a quarter covered with cloud).																																												
bc sky partly cloudy (one half covered).															bc sky partly cloudy (one half covered).																																												
c generally cloudy															c generally cloudy																																												
d drizzle. e wet air. g gloomy.															d drizzle. e wet air. g gloomy.																																												
f fog, visibility 200-1000 m.															f fog, visibility 200-1000 m.																																												
F thick fog, " less than 200 m.															F thick fog, " less than 200 m.																																												
m mist, " 1000-12000 m.															m mist, " 1000-12000 m.																																												
h hail. i intermittent.															h hail. i intermittent.																																												
jp precipitation within sight of station.															jp precipitation within sight of station.																																												
KQ line squall. l lightning.															KQ line squall. l lightning.																																												
o overcast sky. p passing showers.															o overcast sky. p passing showers.																																												
q squally. r rain. s snow.															q squally. r rain. s snow.																																												
rs sleet. t thunder.															rs sleet. t thunder.																																												
u ugly, threatening sky.															u ugly, threatening sky.																																												
v unusual visibility. w dew.															v unusual visibility. w dew.																																												
x hoar frost. y dry air.															x hoar frost. y dry air.																																												
z dust haze; the turbid atmosphere of dry weather.															z dust haze; the turbid atmosphere of dry weather.																																												
h(r) = "hail" or "rain and hail."															h(r) = "hail" or "rain and hail."																																												
Capital letters indicate intense; suffix o indicates slight; repetition of letters indicates continuity.															Capital letters indicate intense; suffix o indicates slight; repetition of letters indicates continuity.																																												
R = heavy rain. r_o = slight rain.															R = heavy rain. r_o = slight rain.																																												
rr = continuous rain.															rr = continuous rain.																																												
SYMBOLS.															SYMBOLS.																																												
< = (less than (for cloud height).															< = (less than (for cloud height).																																												
< = before (for precipitation).															< = before (for precipitation).																																												
⊕ = solar halo. ⊙ = lunar halo.															⊕ = solar halo. ⊙ = lunar halo.																																												
With present weather is combined, whenever possible, the general character of the weather.															With present weather is combined, whenever possible, the general character of the weather.																																												
A "soudra" divides actual existing weather from preceding conditions, thus: -bc/r = fair weather after rain; - = has decreased; + = has increased.															A "soudra" divides actual existing weather from preceding conditions, thus: -bc/r = fair weather after rain; - = has decreased; + = has increased.																																												
THE BEAUFORT SCALE OF WIND is used only for surface observations. In the accompanying table the speed of the wind corresponding with the different numbers, is the speed at about 30 feet above the ground.															THE BEAUFORT SCALE OF WIND is used only for surface observations. In the accompanying table the speed of the wind corresponding with the different numbers, is the speed at about 30 feet above the ground.																																												
SEA DISTURBANCE.															SEA DISTURBANCE.																																												
0=no swell } Calm or slight															0=no swell } Calm or slight																																												
1=mod. swell } sea.															1=mod. swell } sea.																																												
2=heavy swell } Moderate															2=heavy swell } Moderate																																												
3=no swell } sea.															3=no swell } sea.																																												
4=mod. swell } Moderate															4=mod. swell } Moderate																																												
5=heavy swell } sea.															5=heavy swell } sea.																																												
6=rather rough sea.															6=rather rough sea.																																												
7=rough sea.															7=rough sea.																																												
8=very rough sea.															8=very rough sea.																																												
9=mountainous sea.															9=mountainous sea.																																												
Beaufort No.															Beaufort No.																																												
Statute miles per hour.															Statute miles per hour.																																												
0 Less than 1															0 Less than 1																																												
1 1-3															1 1-3																																												
2 4-7															2 4-7																																												
3 8-12															3 8-12																																												
4 13-18															4 13-18																																												
5 19-24															5 19-24																																												
6 25-31															6 25-31																																												
7 32-38															7 32-38																																												
8 39-46															8 39-46																																												
9 47-54															9 47-54																																												
10 55-63															10 55-63																																												
11 64-76															11 64-76																																												
12 Above 76															12 Above 76																																												
TELEGRAPHIC CODE FOR SURFACE VISIBILITY.															TELEGRAPHIC CODE FOR SURFACE VISIBILITY.																																												
Objects not visible at 55 yards.															Objects not visible at 55 yards.																																												
0. Dense fog. 220 "															0. Dense fog. 220 "																																												
1. Thick fog. 550 "															1. Thick fog. 550 "																																												
2. Fog. 1,000 "															2. Fog. 1,000 "																																												
3. Moderate fog. 1,500 "															3. Moderate fog. 1,500 "																																												
4. Mist or haze. 1,500 "															4. Mist or haze. 1,500 "																																												
5. Poor visibility. 2,000 "															5. Poor visibility. 2,000 "																																												
6. Moderate. 2,500 "															6. Moderate. 2,500 "																																												
7. Good. 3,000 "															7. Good. 3,000 "																																												
8. Very good. 3,500 "															8. Very good. 3,500 "																																												
9. Excellent visibility, beyond 3,500 m.															9. Excellent visibility, beyond 3,500 m.																																												

SUMMARIES FOR THE PAST 24 HOURS.

ISALLOBAR

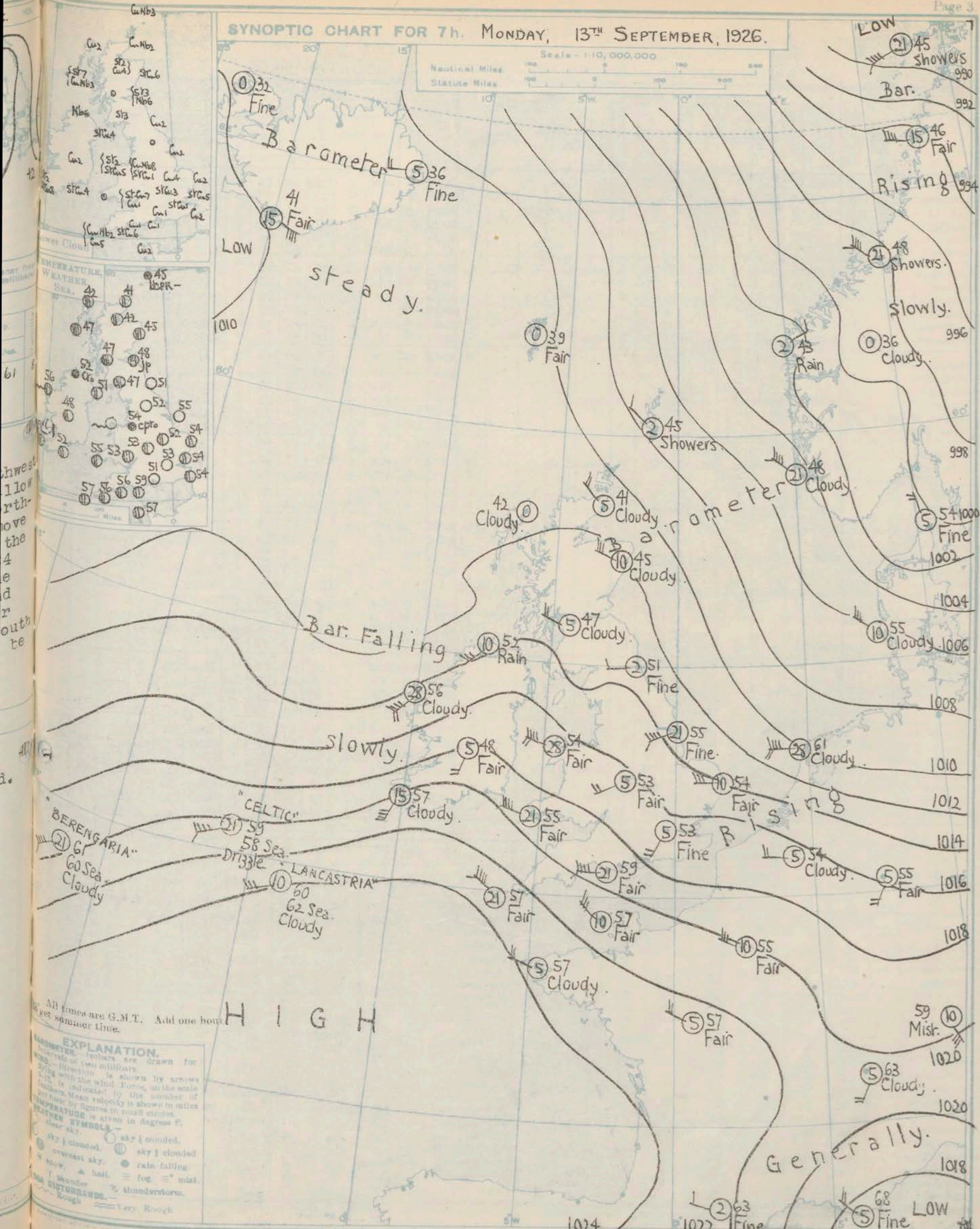
13th Sept.

STATIONS.	WEATHER.				TEMPERATURE.			RAINFALL†				SUN. 12H. Hours.
	7h.-13h. 12h.	13h.-18h. 12h.	18h.-24h. to 1h. 13h.	1h.-7h. 13h.	MAX. Day. 7h.-13h.	MIN. Night. 13h.-7h.	MIN. on GRASS	Day. 7h.-13h. mm.	Night. 13h.-7h. mm.	Precipi- tation began.	Precipi- tation began.	
Lerwick	c	c	ciprbc	ciprbc	51	41	.	-	4	-	24.00	2.7
Stornoway	p	c	b-bc	c	55	40	.	0.2	0.2	*	*	1.7
Wick	oirc	c	irbc	prbc	52	40	.	0.3	1	18.00	21.00	6.4
Castlebay	bopbc	bopbc	c bc	crrc	60	47	.	0.1	3	11.00	-	1.3
Nairn	bopbc	bopbc	cprbc	bc	54	40	.	Trace	2	11.00	21.00	6.0
Aberdeen	bopbc	bcc	c bc	c	57	44	39	0.4	-	9.00	-	5.3
Malin Head	bopbc	bopbc	cprbc	bcc	58	50	.	0.6	2	18.00	21.00	4.8
Renfrew	bopbc	bopbc	c bc	bcc	62	41	35	Trace	-	-	-	7.3
Edinburgh (Inchkeith)	b-bc	cprc	prc	dc	63	47	47	4	11	15.30	21.00	7.0
Leuchars	bopbc	bopbc	or,ro	or,ro	64	45	44	2	7	14.30	21.00	4.8
Eskelemauir	bopbc	bopbc	bopbc	bcc	61	45	39	1	Trace	15.30	22.00	.
Tynemouth	bopbc	bopbc	bcc	bcc	66	51	48	0.6	1	15.30	22.00	.
Blacksd Point	bopbc	bopbc	pc	po	59	52	.	Trace	*	*	*	8.9
Dohaghadee	bopbc	bopbc	pc	orr	63	50	.	0.4	2	18.00	3.30	4.8
Birr Castle	bopbc	c	c bc	bc	62	43	34	0.2	-	18.00	-	3.9
Holyhead	cq	bopbc	bopbc	bcc	63	54	52	-	-	-	-	4.7
Liverpool (Bidston)	bopbc	bopbc	c bc	op	61	53	51	1	0.5	9.00	5.30	7.3
Chester (Sealand)	bopbc	bopbc	c bc	cprc	64	53	50	1	1	11.00	3.30	7.2
Harrogate	bopbc	bopbc	b	b	61	49	45	1	-	18.00	-	7.7
Spurn Head	b-bc	b-bc	c-bc	b-bc	64	54	.	-	-	-	-	8.7
Birmingham (Edgbaston)	bc	cbr	b-bc	b-bc	64	51	48	Trace	-	14.30	-	3.4
Cranwell	bcc	bopbc	b-bc	bwc	67	50	45	0.2	-	15.30	-	7.6
Gorleston	beyq	bey	b	b	66	53	51	Trace	-	17.30	-	9.3
Valencia (Cahiriveen)	opbc	bopbc	bcc	o	60	54	47	0.3	-	18.00	-	7.2
Roches Point	bopbc	bcc	c bcw	c	62	50	.	0.2	Trace	11.00	-	7.5
Pembroke (St. Ann's H.)	bopbc	bopbc	bopbc	bopbc	61	54	.	Trace	-	11.00	-	7.9
Ross-on-Wye	bcc	b bc	bc	c bc	65	51	47	Trace	-	13.30	-	7.0
Leafeld	c bc	bopbc	vc bcw	c bc	64	49	46	Trace	-	14.30	-	6.6
Andover	ocbc	bopbc	b	bw bc	66	43	35	-	-	-	-	6.5
S. Farnborough	cpcy	beyb	bw	bw	69	48	46	0.2	-	18.00	-	5.7
London (Kew Obsy.)	cpcy	beyb	b	bw	67	52	45	Trace	-	18.00	-	4.8
Croydon	cpcy	beyb	bvy	bw	67	50	47	Trace	-	18.00	-	6.1
Glaughton-on-Sea	cpcy	beyb	beyb	b bc	68	53	50	-	-	-	-	6.5
Rhoeburyness	p	bcb	bc	bm	69	51	46	Trace	-	9.00	-	5.4
Felixstowe	cpcy	beyb	bc	b	67	53	50	-	-	-	-	7.8
Lympe	beyb	beyb	bcw	bcw	65	46	40	3	-	9.00	-	6.0
Seilly (St. Mary's)	bopbc	bopbc	bopbc	bopbc	62	55	.	Trace	-	18.00	-	4.3
Falmouth (Pendennis)	bopbc	bopbc	bopbc	bc	63	54	.	Trace	0.1	9.00	21.00	.
Plymouth (Cattewater)	bopbc	bopbc	bw	bw	63	54	62	0.1	-	9.00	-	6.0
Portland Bill	c	cprbc	b	b	65	67	.	0.3	-	18.00	-	6.0
Southampton (Calshot)	cpcy	beyb	bopbc	b-bc	67	51	48	0.2	Trace	18.00	-	6.0
Dunegness	c	c bc	bopbc	bcc	67	49	.	Trace	-	9.00	-	.
Guernsey	bopbc	bopbc	b-bc	b-bc	63	57	.	3	-	9.00	-	.



SYNOPTIC CHART FOR 7h. MONDAY, 13TH SEPTEMBER, 1926.

Scale - 1:10,000,000
Nautical Miles 0 100 200 300 400
Statute Miles 0 100 200 300 400



All times are G.M.T. Add one hour for summer time.

EXPLANATION.
Isobars are drawn for intervals of two millibars.
Wind direction is shown by arrows.
Wind force is shown by the number of lines.
Mean velocity is shown in miles per hour by figures in small circles.
Temperature is given in degrees F.
Weather symbols:
sky clear, sky cloudy, sky overcast, rain, snow, hail, fog, mist, moon, thunder, rough, very rough.

DAILY WEATHER REPORT OF THE METEOROLOGICAL OFFICE, LONDON:

BRITISH SECTION.....Monday 13th September.....1925.

No. 256...

WEATHER, TEMPERATURE, RAINFALL AND SUNSHINE AT HEALTH RESORTS FOR... 12th

TERMS OF SUBSCRIPTION.—6/6 per quarter or 25/- per year, post free. Single copies may be obtained at the Meteorological Office, price 1d.

* Information not usually received.

P The observations at 1 h. G.M.T. are from an auxiliary station.

‡ For code see page 1.

† See footnote page 1.

|| At stations marked thus the maximum temperature, s for the period 21h.-17h., the minimum for the period 21h.-9h., + 17h.-9h.



DAILY WEATHER REPORT OF THE METEOROLOGICAL OFFICE, LONDON:

BRITISH SECTION.

No. B.23672.

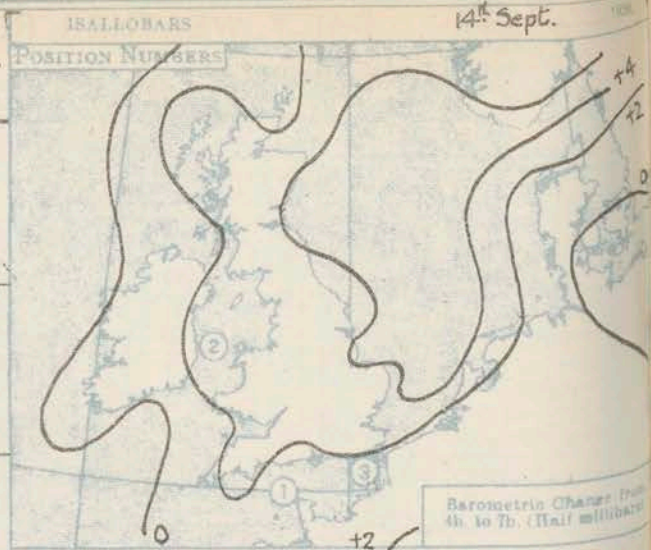
Tuesday 14th September 1926.

Page 1.

Observations at 13h. G.M.T. 13 th															Observations at 18h. G.M.T. 13 th																																																																																																																																																																																																																																																																																																																																																																																																																																																																																																																																																																																																																																																																																																																																																																																																																																																																																																																																																																																																																																																																																																																																																																																																																																																																				
STATIONS.	Barom. at M.S.L. mb.	Change in 3 Hours.	Wind.		Weather.	Temp. °F.	Humidity. %	Visibility. 0-9	Cloud.					Barom. at M.S.L. mb.	Change in 3 Hours.	Wind.		Weather.	Temp. °F.	Humidity. %	Visibility. 0-9	Cloud.					Sea.																																																																																																																																																																																																																																																																																																																																																																																																																																																																																																																																																																																																																																																																																																																																																																																																																																																																																																																																																																																																																																																																																																																																																																																																																																																								
			Direc.	Force					Height Feet	Low.		Upper Form.	Total Amt.			Direc.	Force					Height Feet	Low.		Upper Form.	Total Amt.																																																																																																																																																																																																																																																																																																																																																																																																																																																																																																																																																																																																																																																																																																																																																																																																																																																																																																																																																																																																																																																																																																																																																																																																																																																									
										Form	Amt.												Form	Amt.				Form	Amt.	Form	Amt.																																																																																																																																																																																																																																																																																																																																																																																																																																																																																																																																																																																																																																																																																																																																																																																																																																																																																																																																																																																																																																																																																																																																																																																																																																																				
(For heights see p. 4).			0-12												0-12																																																																																																																																																																																																																																																																																																																																																																																																																																																																																																																																																																																																																																																																																																																																																																																																																																																																																																																																																																																																																																																																																																																																																																																																																																																																				

SUMMARIES FOR THE PAST 24 HOURS.

SUMMARIES FOR THE PAST 24 HOURS.													SUN. 12 ^h ...
STATIONS.	WEATHER.				TEMPERATURE.			RAINFALL†				Hours.	
	7h-13h. 13 ^h ...	13h-18h. 13 ^h ...	18h-13 ^h to 14 ^h ...	1h-7h. 14 ^h ...	MAX. Day. 7h-18h.	MIN. Night. 18h-7h.	MIN. on GRASS	Day. 7h-18h. mm.	Night. 18h-7h. mm.	Precipi- tation began.	Precipi- tation began.		
Lerwick ...	bPRy	bbc	b	b	52	39	.	0.3	-	4.800	-	8.2	
Stornoway ...	r-d	r-d	c	cprc	50	42	.	7	0.2	*	*	0.0	
Wick ...	b.b.c	b.c.c	c.c.c	pr.b.c	51	46	.	0.6	1	16.30	21.00	0.9	
Castlebay ...	orr.b.c	b.c.b.c	b.c.b.c	b.c.o	51	48	.	7	0.6	4.800	21.00	0.9	
Nairn ...	b.c.c	R.c	c.p.r	c	51	44	.	4	1	11.00	21.00	0.3	
Aberdeen ...	b.c.c	c.c.c	r.r.r	r.r.r	54	46	45	6	8	12.30	21.00	2.2	
Malin Head ...	cPRy	b.c.c	c.p.b.c	b.c.c	59	53	.	2	0.1	4.800	21.00	1.4	
Renfrew ...	c.c.c	c.c.c	c.c.c	b.c	57	50	46	1	0.1	11.00	21.00	1.2	
Edinburgh (Inchkeith) ...	c.p.r	p.c	pr.b.c	b.c	56	52	50	1	2	12.30	21.00	2.1	
Leuchars ...	c.c	m.c.c	c.c.c	b.c.c	54	44	37	2	0.2	11.00	21.00	0.3	
Sealdalemuir ...	b.c.c	r.r.b.c	b.c.p	c	54	46	42	4	1	12.30	21.00	1.2	
Tynemouth ...	b	c.c	c.p.b	b	62	51	46	0.2	0.3	14.30	21.00	.	
Blackod Point ...	o	b.c	b.c	o.d.o	60	54	.	1	0.2	*	*	.	
Donaghadee ...	b.c.c	b.c	b.c	b.c	61	47	.	1	Trace	11.00	21.00	.	
Birr Castle ...	c.p.r	b.c	b.c	c.m	61	45	36	1	-	9.00	-	5.1	
Holyhead ...	b.c.b	b.c	c.b.c	b.c.c	61	55	52	0.2	-	15.30	-	4.9	
Liverpool (Bidston) ...	c.p.b.c	b.c.c	c.c.c	b.c.c	61	54	52	Trace	-	9.00	-	5.1	
Chester (Sealand) ...	c.v	c.v	c.b	b	63	51	45	-	-	-	-	6.4	
Harrogate ...	b	b.c.c	c.p.b	b.c.c	62	50	45	0.1	0.3	16.30	21.00	7.8	
Spurn Head ...	b.c.c	c.c	b.b.c	b.c	63	54	.	-	0.2	-	21.00	7.2	
Birmingham (Edgbaston) ...	b.c.c	b.c	b.c.c	b.c.b	64	49	45	-	-	-	-	9.2	
Cranwell ...	b.c.c	b.c	c.p.b	b.c.c	65	50	45	-	Trace	-	-	7.0	
Gorleston ...	b.c	b.c	b.c	b.c.b	67	52	49	-	-	-	-	7.7	
Valencia (Cahirveen) ...	o.p	o.r.b	b.c.c	c.o.r	62	55	52	3	2	13.30	2.30	0.2	
Roches Point ...	c	c.p	o.g.b.c	c.o.f.c	64	52	.	Trace	Trace	15.30	-	.	
Pembroke (St. Ann's H.) ...	b.c.c	b.c.c	b.c.c	b.c.c	62	56	.	-	1	-	21.00	8.3	
Ross-on-Wye ...	b.c.c	b.c.c	b.c.c	b.c.c	66	52	45	-	-	-	-	8.1	
Leafeld ...	b.c.c	b.c.c	b	b.c.c	64	50	45	Trace	0.1	-	-	9.9	
Andover ...	b.c.c	b.c	b.c.c	c.o.d.d	65	51	40	-	0.5	-	5.30	11.3	
S. Farnborough ...	b.c.c	b.c.c	b.c	c.o.r.c.d.	69	49	47	-	Trace	-	5.30	11.8	
London (Kew Obs.) ...	b	b.c.c	b	b.c.c	66	54	47	-	Trace	-	-	11.2	
Oraydon ...	b.c.c	b.c.c	b.c.c	b.c.c	66	54	49	-	-	-	-	11.4	
Glaughton-on-Sea ...	b.c.c	b.c.c	b.c.c	c.p.b.c	67	53	51	-	1	-	2.30	8.8	
Shoeburyness ...	b.c.c	b.c.c	b	b.r.b	69	53	-	-	0.2	-	-	10.0	
Felixstowe ...	b.c.c	b.c.c	b.c.c	b.c.c	65	54	51	-	-	-	-	7.8	
Lympne ...	b.c.c	b.c.c	b.c.c	b.c.c	67	48	41	-	-	-	-	10.7	
Seilly (St. Mary's) ...	b.c.c	b.c.c	b.c.c	c.p.r	65	57	.	-	1	-	2.30	6.4	
Falmouth (Pendennis) ...	b.c	b.c.c	b.c.c	c.p.r	64	57	.	-	1	-	5.30	5.2	
Plymouth (Cattewater) ...	b.c.c	b.c.c	c.c.c	c.m.d.b.c	64	59	57	-	Trace	-	5.30	7.8	
Portland Bill ...	b.c	b.c	b.c	b.c.c	65	60	.	-	-	-	-	.	
Southampton (Calshot) ...	b.c.c	b.c.c	b	c.c	66	54	52	-	Trace	-	1.30	11.8	
Dungeness ...	c	b.c	b	c.c	69	56	.	-	Trace	-	6.30	.	
Guernsey ...	b.c.c	b.c.c	b.c.c	b.c.c	62	56	.	-	-	-	-	.	



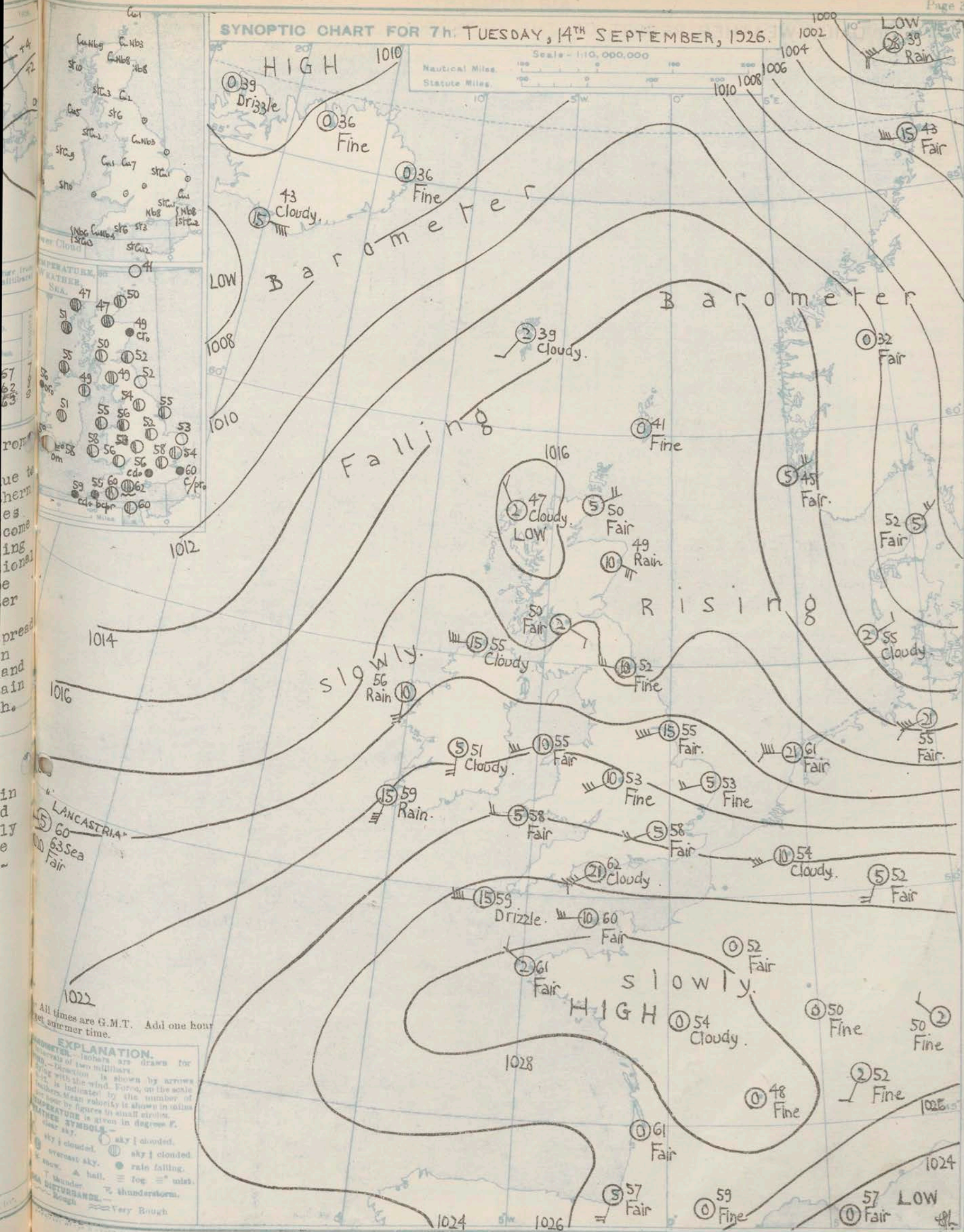
Observations from Cross Channel Steamers.

Position.	Date and Time.	Steamship.	Wind.		Weather.	Temp.	
			Dir.	Force.		Air.	Sea.
2	13 ^h 10h.	Hibernia	WNW	4	c	58	57
1	13 ^h 12h.	St. Julien	NNW	4	b.c	62	62
3	14 ^h 1h	Dieppe	NW	4	b.c	62	63

GENERAL INFERENCE

An anticyclone extends from beyond the Azores to Central Europe and secondaries continue to move eastwards along its northern edge. One of these secondaries situated over Scotland has become almost stationary and is filling up. Weather apart from occasional local showers will at first be mainly fair generally but later in western and northwestern districts rain is likely to spread in from the West. A depression indicated to the S.W. of Iceland will move eastwards and maintain unsettled weather in the North.

Districts.	Forecasts for the 24 hours commencing 15h. G.M.T.	Tuesday, 14th September, 1926.	Further Outlook
1. S.E. England	Westerly winds, mainly moderate; fair to cloudy, a few scattered showers; visibility moderate to good; moderate temperature.		Unsettled in the North and West; probably little change in the South-east.
2. E. England			
3. E. Midlands			
4. W. Midlands			
5. S.W. England	Wind W. to S.W., fresh at times; fair to cloudy, some showers or occasional rain; visibility mainly moderate; moderate temperature.		
6. South Wales	Wind westerly, mainly moderate; mainly fair to cloudy today, perhaps some rain tomorrow; visibility moderate to good; temperature moderate.		
7. North Wales			
8. N.W. England			
9. N. Midlands			
10. N.E. England	As 1 - 4.		
11. E. Scotland	Wind variable to southwesterly, light to fresh; mainly fair to cloudy today, some rain tomorrow; visibility moderate to good; moderate temperature.		
12. S.W. Scotland	As 7 - 8.		
13. Isle of Man			
14. N. & N.W. Scotland			
15. Hebrides			
16. Orkneys and Shetlands	As 11 - 12.		
17. N.W. Ireland	Wind between W. and S., fresh or strong at times locally; fair to cloudy, occasional rain; visibility poor at times on coast; moderate temperature.		
18. N.E. Ireland			
19. S.E. Ireland			
20. S.W. Ireland			



AIR MINISTRY.

DAILY WEATHER REPORT OF THE METEOROLOGICAL OFFICE, LONDON:

Page 4.

BRITISH SECTION. Tuesday 14th September 1926.

No. 257.

STATIONS.	Height above M.S.L. in feet.	Observations at 1h. G.M.T. 14 th											Observations at 7h. G.M.T. 14 th																
		Barom. at M.S.L. in mb.	Change in 3 Hours.	Wind.		Weather.	Temp. °F.	Humidity. %	Visibility. 0-9	Cloud.			Barom. at M.S.L. in mb.	Change in 3 Hours.	Wind.		Weather.	Temp. °F.	Humidity. %	Visibility. 0-9	Cloud.								
				Direc.	Force					Height	Form	Amt.			Direc.	Force					Height	Form	Amt.						
																								0-12	0-10	0-10	0-12	0-10	0-10
Lerwick	54	1014.4	+3	-	0	b	41	65	8	4000	Cu	1	-	1	1017.7	+3	-	0	b	41	75	8	4000	Cu	1	-	1		
Stornoway	80	1013.6	+4	-	0	b	41	65	7	4000	Cu	1	-	1	1015.9	+2	NW	1	c	47	92	7	4000	CuNb	3	-	9		
Wick	81	1014.5	+3	ESE	3	c	48	85	8	2500	StCu	5	AST	10	1017.2	+1	NE	2	bc	50	75	8	1500	CuNb	3	C'st	5		
Castlebay	38	1014.5	+3	ESE	3	c	48	85	8	2500	StCu	5	AST	10	1017.0	+2	WNW	2	c	51	85	8	2500	St	10	-	10		
Nairn	82	1014.5	+3	ESE	3	c	48	85	8	2500	StCu	5	AST	10	1016.7	+2	WNW	2	c	47	92	8	1500	CuNb	8	-	8		
Aberdeen	46	1014.5	+3	ESE	3	c	48	85	8	2500	StCu	5	AST	10	1016.9	+4	ESE	3	cr.	49	92	6	1500	Nb	8	AST	9		
Malin Head	51	1017.2	+4	W'N	6	bc	54	75	7	4000	CuNb	6	ACu	7	1018.9	+1	W	4	c	55	75	8	4000	Cu	5	AST	9		
Renfrew	38	1017.2	+4	W'N	6	bc	54	75	7	4000	CuNb	6	ACu	7	1018.0	+3	ESE	1	bc	50	85	8	4000	StCu	3	ACu	4		
Edinburgh (Inchkeith)	190	1012.5	+3	SW	3	c+	54	85	8	1500	St	3	AST	8	1015.9	+4	WSW	4	bc	52	85	8	4000	Cu	3	C'st	4		
Leuchars	40	1012.5	+3	SW	3	c+	54	85	8	1500	St	3	AST	8	1016.6	+4	-	0	c	50	92	8	4000	StCu	9	-	9		
Eskdalemuir	794	1012.5	+3	SW	3	c+	54	85	8	1500	St	3	AST	8	1018.6	+2	WSW	3	c	49	85	8	2500	St	6	ACu	9		
Tynemouth	87	1015.2	+2	W	3	b	53	75	8	-	-	0	ACu	2	1017.3	+2	W	3	b	52	85	7	-	-	0	ACu	2		
Blacksod Point	7	1020.3	+2	W	4	bc	56	85	7	-	-	0	ACu	2	1018.5	-1	S	3	or.	56	85	7	-	-	0	ACu	10		
Donaghadee	40	1020.3	+2	W	4	bc	56	85	7	-	-	0	ACu	2	1020.1	+2	W	2	bc	49	92	8	5700	StCu	2	ACu	4		
Birr Castle	173	1020.3	+2	W	4	bc	56	85	7	-	-	0	ACu	2	1021.4	+2	S	1	c+	51	92	6	4000	StCu	3	-	9		
Holyhead	26	1020.0	+3	W'N	5	b	56	92	8	4000	Cu	1	-	1	1022.0	+3	W'S	3	bc	55	85	7	2500	Cu	1	Ci	3		
Liverpool (Bidston)	189	1020.0	+3	W'N	5	b	56	92	8	4000	Cu	1	-	1	1022.1	+3	W'S	4	c+	56	75	7	1500	Cu	7	Ci	8		
Chester (Sealand)	18	1020.0	+3	W'N	5	b	56	92	8	4000	Cu	1	-	1	1021.9	+3	WSW	3	b	52	85	8	2500	Cu	1	Ci	2		
Harrogate	478	1017.6	+1	SW'W	4	b	56	85	7	-	-	0	-	0	1020.1	+3	SW	5	bc	64	75	8	2500	CuNb	1	ACu	3		
Spurn Head	29	1017.6	+1	SW'W	4	b	56	85	7	-	-	0	-	0	1020.0	+3	WSW	4	bc	55	85	7	-	-	0	ACu	6		
Birmingham (Edgbaston)	535	1019.5	+2	W'S	3	b	55	97	7	-	-	0	-	0	1023.5	+2	SW	3	b+	53	85	8	-	-	0	Ci	2		
Cranwell	230	1019.5	+2	W'S	3	b	55	97	7	-	-	0	-	0	1021.9	+4	SW'W	4	bc	52	85	8	5700	StCu	1	CiCu	6		
Gorleston	14	1019.7	0	WSW	4	bc	55	75	7	-	-	0	AST	5	1021.4	+2	W'S	2	b	53	92	7	-	-	0	Ci	2		
Valencia (Cahiroiveen)	30	1023.6	+1	W	2	o	58	85	8	-	St.	10	-	10.	1023.0	+1	S'W	4	or.	59	97	6	450	St	10	-	10		
Roches Point	22	1023.6	+1	W	2	o	58	85	8	-	St.	10	-	10.	1023.5	0	SW	1	fo	58	97	5	2500	St	10	-	10		
Pembroke (St. Ann's H.)	150	1022.7	0	NW'W	3	bc	53	97	8	4000	StCu	3	-	3	1024.4	+2	W	2	bc+	58	92	8	-	-	0	AST	6		
Ross-on-Wye	223	1022.7	0	NW'W	3	bc	53	97	8	4000	StCu	3	-	3	1024.4	+2	W	2	bc	56	75	8	-	-	0	Ci	7		
Leafeld	612	1022.7	0	NW'W	3	bc	53	97	8	4000	StCu	3	-	3	1023.3	+2	W'S	2	bc	56	75	8	-	-	0	Ci	3		
Andover	295	1022.7	0	SW'W	3	bc	56	85	7	-	-	0	AST	6	1023.8	+2	WSW	1	cd	57	97	7	800	St	6	Ci	9		
S. Farnborough	230	1022.7	0	SW'W	3	bc	56	85	7	-	-	0	AST	6	1023.9	+2	WSW	2	cd	56	97	7	800	Nb	8	AST	9		
London (Kew Obs.)	18	1022.7	0	SW'W	3	bc	56	85	7	-	-	0	AST	6	1023.8	+2	WSW	2	bc	58	92	7	4000	StCu	1	Ci	3		
Croydon	244	1022.7	0	SW'W	3	bc	56	85	7	-	-	0	AST	6	1023.5	+1	WSW	3	bc	58	85	7	2500	StCu	5	ACu	7		
Clacton-on-Sea	54	1023.1	+1	SW	4	b	50	85	8	-	-	0	-	0	1022.9	+3	W	3	bc	54	92	7	2500	Cu	1	C'st	4		
Shoeburyness	11	1023.1	+1	SW	4	b	50	85	8	-	-	0	-	0	1023.4	+2	WSW	3	b	58	92	7	4000	Cu	1	Ci	2		
Felixstowe	15	1023.1	+1	SW	4	b	50	85	8	-	-	0	-	0	1022.9	+4	WSW	4	b	55	85	8	-	-	0	Ci	8		
Lympne	350	1023.1	+1	SW	4	b	50	85	8	-	-	0	-	0	1024.1	+2	SW'W	3	c	56	92	8	2500	StCu	6	ACu	8		
Scilly (St. Mary's)	128	1025.7	0	W'S	4	c+	61	85	8	4000	StCu	8	-	8	1026.3	+1	W	4	cd	53	97	6	4000	Nb	9	-	9		
Falmouth (Pendennis)	200	1025.6	0	W	4	bc	60	85	8	5700	StCu	7	-	7	1026.2	+2	W'S	1	bc	59	97	8	4000	CuNb	4	ACu	6		
Plymouth (Cattewater)	82	1025.6	0	W	4	bc	60	85	8	5700	StCu	7	-	7	1026.0	+4	W	3	bc	60	97	7	450	St	6	Ci	9		
Portland Bill	32	1023.2	+1	WSW	5	bc	62	75	8	4000	StCu	4	-	4	1023.7	+1	SW'W	5	c	62	85	8	1500	St	3	Ci	9		
Southampton (Calshot)	10	1024.0	0	W'S	4	bc	57	85	8	4000	StCu	1	-	1	1024.5	+1	W	3	c/r	69	92	7	1500	StCu	7	C'st	9		
Dungeness	20	1022.9	0	WSW	4	b	58	97	8	-	-	0	-	0	1023.8	+1	W	4	c/r	60	92	7	4000	Nb	10	-	10		
Guernsey (St. Peter Pt.)	295	1026.0	0	W	1	bc	58	85	8	2500	StCu	6	-	6	1026.4	+1	W	3	bc	60	75	8	4000	StCu	2	ACu	5		

WEATHER, TEMPERATURE, RAINFALL AND SUNSHINE AT HEALTH RESORTS FOR 13th

STATIONS	WEATHER.		TEMPERATURE.		RAINFALL.†		SUNSHINE.		(1)	(2)	(3)	(4)	(5)	(6)	(7)	(8)	(9)
	Fore-noon.	After-noon.	Min. 4h. 12h.	Max. 9h. 17h.	Night 17h. 9h.	Day 9h. 17h.	Sunrise to 17h.	Sunrise to Sunset.	13h.	13h.	13h.	13h.	13h.	13h.	13h.	13h.	13h.
			13h.	13h.	13h.	13h.	13h.	13h.									
(1)	(2)	(3)	(4)	(5)	(6)	(7)	(8)	(9)									
Berwick-on-Tweed	c	cr	47	53	7	1	0.8	7.8									
Douglas (I.o. M.) ...	bc	cb	50	59	0.5	2	3.4	4.2									
Llandudno ...	cbc	bcc	53	62	-	-	4.2	1.7									
Colwyn Bay ...	cac	cbc	53	64	-	-	3.5	2.1									
Rhyl... ..	ccbc	bbc	54	64	1	-	5.0	3.1									
Wallasey ...	bcb	bcccb	54	64	5	(Trace)	5.5	3.5									
Southport ...	ccbc	bccor	55	62	0.1	2	4.3	5.6									
Blackpool ...	cbe	cor	56	62	1	0.4	4.6	4.8									
Hikley ...	b	ccb	48	63	0.3	0.1	7.9	3.8									
Cleethorpes...	b	bcc	51	65	-	-	8.1	6.7									
Skegness ...	cbc	bcc	51	64	-	-	7.7	6.7									
Aberystwyth ...	bc	bc	53	61	-	-	8.2	5.1									
Bath ...	b	bbc	51	63	-	-	9.8	7.8									
Cheltenham...	obc	bc	51	67	-	-	6.4	6.6									
Leamington Spa ...	bc	bc	54	65	-	-	8.8	6.0									
Lowestoft ...	bbe	bbe	52	66	-	-	8.0	3.9									
Felixstowe ...	b	bc	53	66	-	-	7.0	6.1									
Harwich & Dovercourt	bcb	bbc	51	65	-	-	7.7	6.0									
Southend ...	b	b	52	70	-	-	9.9	4.9									
Iffracombe ...	bc	bcc	56	62	-	-	8.0	7.7									
Bude ...	cbc	bcc	54	65	-	-	6.2	7.8									
Penzance ...	bc	bc	54	67	-	-	5.7	7.1									
Paignton ...	bby	bbc	50	67	-	-	9.4	7.4									
Torquay ...	bby	bccby	52	67	-	-	9.8	7.3									
Jersey ...	bc	b	58	65	-	-	6.3	6.3									
Weymouth ...	b	b	54	69	-	-	10.4	6.3									
Bournemouth ...	c	b	50	70	-	-	8.0	4.3									
Portsmouth (S'thsea)	b	b	53	67	-	-	10.8	5.3									
Bognor ...	b	b	51	66	-	-	10.8	5.3									
Littlehampton ...	b	b	49	67	-	-	10.7	4.7									
Worthing ...	b	b	50	68	-	-	10.5	4.8									
Brighton ...	b	b	52	67	-	-	10.9	6.5									
Eastbourne...	b	b	52	66	-	-	10.8	6.5									
Hastings...	wbbc	bcb	50	67	-	-	10.4	6.0									
Folkestone ...	bcb	b	51	68	-	-	9.5	5.9									
Dover ...	bcb	bcb	54	68	-	-	9.4	5.9									
Tunbridge Wells ...	b	b	48	68	-	-	10.1	7.1									
Ramsgate ...	bcb	bcb	53	67	-	-	8.3	7.3									
Margate ...	b	b	54	67	-	-	10.2	5.7									
Deal ...	bcb	b	58	70	-	-	8.8	5.7									



AIR MINISTRY.

DAILY WEATHER REPORT OF THE METEOROLOGICAL OFFICE, LONDON:

BRITISH SECTION.

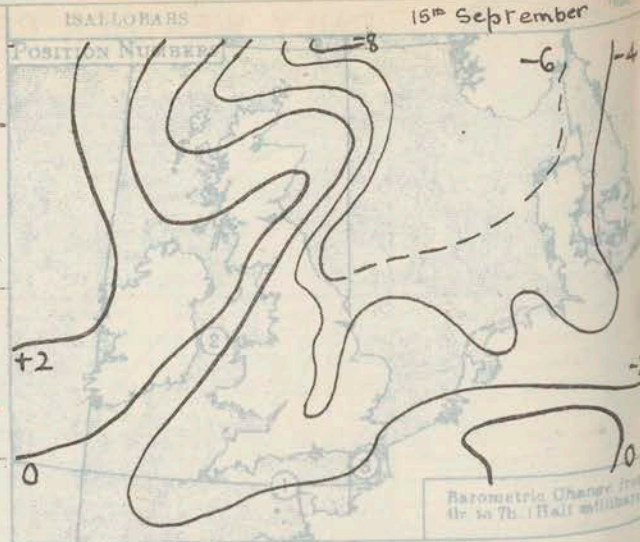
No. B23673

Wednesday 15th September 1926.

Page 1.

Observations at 13h. G.M.T. 14 th															Observations at 18h. G.M.T. 15 th														
STATIONS.		Barom. at M.S.L.	Change in 3 hours.	Wind.		Weather.	Temp. °F.	Humidity. %	Visibility. 0-9	Cloud.			State of ground.	Barom. at M.S.L.	Change in 3 hours.	Wind.		Weather.	Temp. °F.	Humidity. %	Visibility. 0-9	Cloud.			State of ground.				
(For heights see p. 4).				Dir.	Force					Height	Form	Amt.				Dir.	Force					Height	Form	Amt.					
		mb.		0-12						Feet		0-10		mb.		0-12							Feet		0-10				

SUMMARIES FOR THE PAST 24 HOURS.														SUN.
STATIONS.	WEATHER.					TEMPERATURE.			RAINFALL†				Hours.	
	7h.-13h.	13h.-18h.	18h.-1st	1h.-7h.	MAX.	MIN.	MIN.	Day.	Night.	Precipi-	Precipi-			
	14 th	14 th	to 1h. 15 th	15 th	Day.	18h.-7h.	on GRASS	7h.-13h.	18h.-7h.	tation	tation			
Lerwick	bbcy	bcc	orr	dcpr	52	49	.	6	4	-	42.00	98		
Stornoway	bccpr	r-d	c	cpr	55	48	.	6	4	-	42.00	26		
Wick	c	orr	rrbc	rrRr	53	46	.	1	9	16.30	42.00	.		
Castlebay	orr	bcc	c	opcg	57	53	.	7	Trace	12.30	-	0.0		
Nairn	cbc	bcc	crg	bc	56	47	.	1	3	15.30	42.00	1.9		
Aberdeen	ccprcc	bccrrm	oprc	c	54	51	49	4	4	48.00	42.00	0.6		
Malin Head	cq	orrr	rrRR	ogrb	60	53	.	7	21	14.30	42.00	0.1		
Renfrew	bccp	crgq	Rq	mqrr	59	53	49	2	18	11.00	42.00	2.0		
Edinburgh(Inchkeith)	bc	crr	p	brbc	57	53	51	1	11	15.30	42.00	5.3		
Leuchars	cbc	crrr	crcbc	beerche	61	53	49	2	3	14.30	42.00	3.3		
Eskdalemuir	co	ocmr	omrr	rrRr	58	51	52	1	35	15.30	42.00	1.54		
Tynemouth	bccq	bcc	coirg	oigq	65	57	53	-	2	-	42.00	.		
Blacksod Point	dd	do	odor	cbc	60	55	.	3	4	-	-	.		
Donaghadee	cir	cir	or	or	58	57	.	0.3	3	11.00	42.00	.		
Birr Castle	orrr	ocir	cir	oDD	62	58	54	4	1	48.00	42.00	0.0		
Holyhead	rr	id	cbpc	c	60	58	57	3	Trace	11.00	24.00	2.0		
Liverpool (Bidston)	ccp	r od	copc	c	60	56	53	1	1	12.30	42.00	2.6		
Chester (Sealand)	bcc	ccrr	odc	c	64	57	56	1	0.1	11.00	42.00	4.2		
Harrogate	bbec	cir	coir	coir	59	54	53	Trace	2	17.30	42.00	3.7		
Spurn Head	c	ccrr	ocq	ccpr	62	56	.	Trace	0.2	15.30	42.00	4.4		
Birmingham (Edgbaston)	bcc	cpr	c	c	64	57	55	Trace	-	13.30	-	5.7		
Cranwell	c	ccp	c	cbcc	66	56	52	0.1	Trace	14.30	42.00	6.0		
Gorleston	bccy	bccy	bc	bcc	67	58	56	-	-	-	-	6.4		
Valencia (Cahirciveen)	oirc	co	old	oic	64	59	58	0.2	1	48.00	42.00	0.6		
Roches Point	orrr	cq	cdbc	c	63	58	.	Trace	0.3	9.00	42.00	.		
Pembroke (St. Ann's H.)	irrm	c	c	opq	62	59	.	0.5	Trace	11.00	4.30	0.6		
Ross-on-Wye	bcc	cdcc	c	c	66	59	56	Trace	-	16.30	-	5.0		
Leafeld	bccy	bccp	c	cc	67	55	52	Trace	0.5	15.30	3.30	5.7		
Andover	c	cpr	c	c	69	58	54	Trace	-	17.30	-	5.8		
S. Farnborough	cy	c	c	c	71	57	54	Trace	-	48.00	-	7.0		
London (Kew Obsy.)	bccw	cyc	b	c	69	59	55	-	Trace	-	42.00	7.5		
Croydon	bccy	cy	ccp	cbw	69	58	56	-	0.2	-	42.00	8.9		
Clacton-on-Sea	bccy	bccy	co	oc	69	61	58	-	-	-	-	9.4		
Shoeburyness	bcc	bcc	c	bc	71	59	54	-	-	-	-	9.6		
Felixstowe	bccy	bccy	cy	ocbc	68	60	57	-	-	-	-	8.9		
Lympe	cbc	bccy	bccw	bccw	69	56	54	-	Trace	-	6.30	7.2		
Scilly (St. Mary's)	cp	bcc	cp	bccp	65	57	.	Trace	0.2	11.00	1.30	4.6		
Falmouth (Pendennis)	cpr	cprbc	bcc	cpr	66	58	.	0.5	Trace	9.00	3.30	4.2		
Plymouth (Cattewater)	bccp	cdjp	cbc	bccp	66	58	57	Trace	Trace	9.00	5.30	1.4		
Portland Bill	c	c	cbcc	cbc	67	61	.	-	-	-	-	6.0		
Southampton (Calshot)	c	cycb	c	c	71	60	58	-	-	-	-	.		
Dungeness	oc	c	cbc	bcc	71	60	.	Trace	Trace	-	6.30	.		
Guernsey	bccbc	cbcc	cbccw	bccw	65	58	.	-	Trace	-	-	.		



Observations from Cross Channel Steamers							
Position.	Date and Time.	Steamship.	Wind.		Weather.	Temp.	
			Dirac.	Force.		Air.	Sea.
1	14 th 12h	St. Helier	WSW	5	C-	63	62
2	10h	Hibernia	SW	3	C	58	56
3	15 th 1h	Brighton	W	5	bc	62	63

GENERAL INFERENCE.

A belt of high pressure stretches from beyond the Azores across France to Central Europe and depressions with small associated secondaries continue to move eastwards just to the south of Iceland and over Northern Scotland. Between the passage of the depressions short fair but showery periods will be experienced in the North. In the South weather will be fair to cloudy with occasional showers or local drizzle.

Further Outlook

Unsettled generally, but probably considerable fair periods in southeastern districts.

Forecast for the 24 hours commencing 15h. G.M.T. Wednesday, 15th September, 1926.

1. S.E. England Wind S.W. to W, moderate or fresh; fair to cloudy, occasional slight rain or showers; visibility mainly good; moderate temperature.

2. E. England

3. E. Midlands

4. W. Midlands

5. S.W. England

6. South Wales

7. North Wales

8. N.W. England

9. N. Midlands

10. N.E. England

11. E. Scotland

12. S.W. Scotland

13. Isle of Man

14. N. & N.W. Scotland

15. Hebrides

16. Orkneys and Shetlands

17. N.W. Ireland

18. N.E. Ireland

19. S.E. Ireland

20. S.W. Ireland

Westerly winds, moderate to strong, moderating and backing later; cloudy with occasional rain or showers then fairer periods; visibility good; moderate temperature.

Northwesterly winds, strong at times, moderating then backing and freshening again; showery then fair periods; some rain tomorrow; visibility moderate to good; moderate temperature.

As 6 - 10

As 11 - 12

Wind S.W., veering N, backing S.W. later, fresh at times; variable sky, occasional showers; visibility moderate to good; cool.

Winds westerly to southwesterly, strong at times locally; showery and fair periods today, occasional rain tomorrow; visibility moderate to good; moderate temperature.

Met. Office: Air Ministry, Kingsway, London, W.C.2.

Persons issued at 0.920 G.M.T.

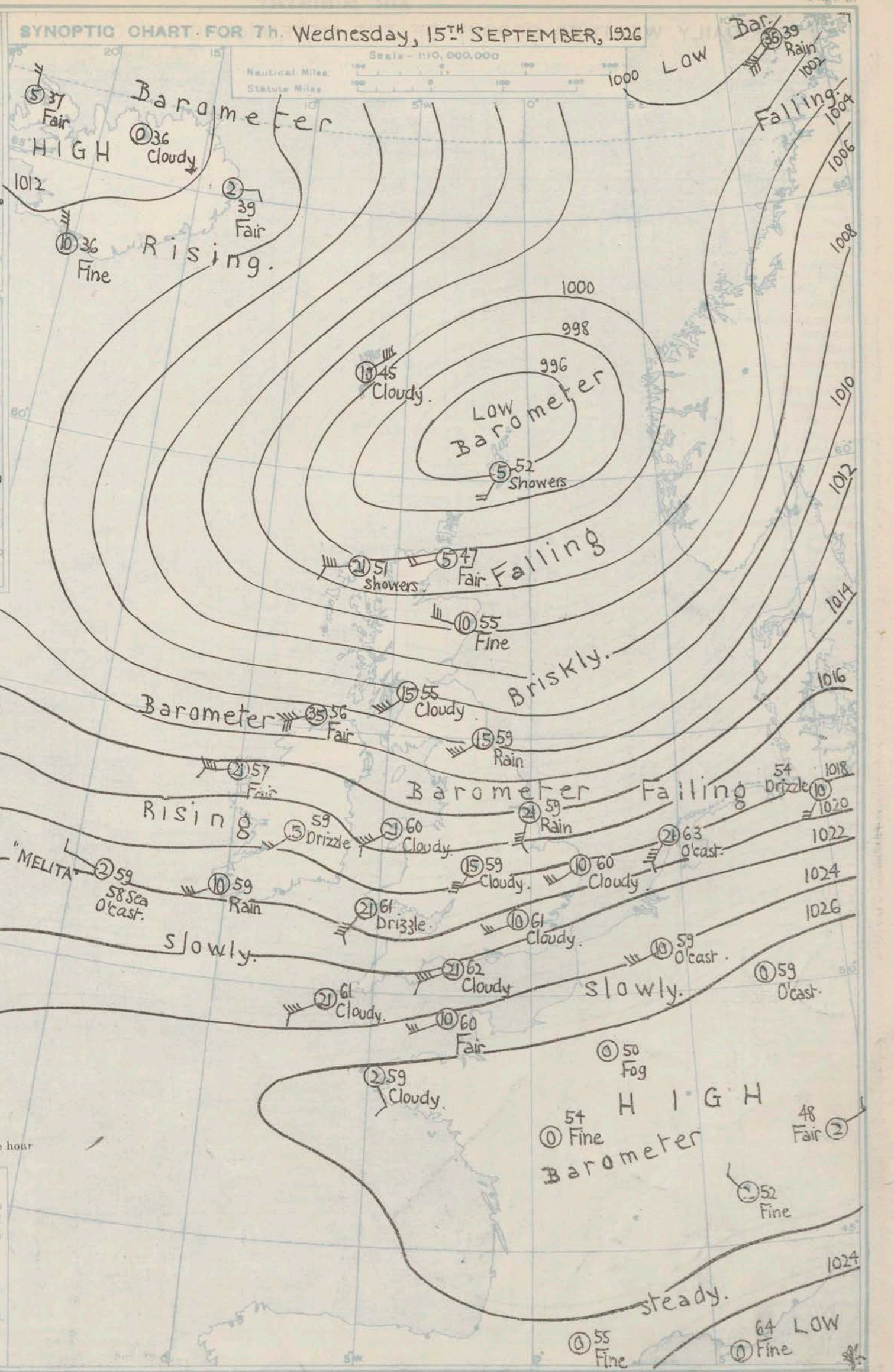
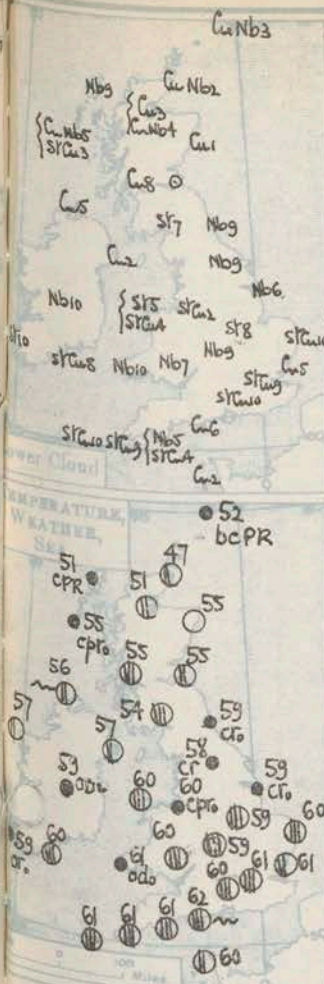
G. C. SIMPSON, F.R.S.

† For code see page 1

† Trace = rain (fall) but amount less than 0.1 mm

SYNOPTIC CHART FOR 7h. Wednesday, 15th SEPTEMBER, 1926

Scale - 1:10,000,000
Nautical Miles
Statute Miles



All times are G.M.T. Add one hour to get summer time.

EXPLANATION.
Isobars are drawn for intervals of two millibars.
Direction of the wind is shown by arrows.
Force of the wind is indicated by the number of fathoms. Mean velocity is shown in miles per hour by figures in small circles.
TEMPERATURE is given in degrees F.
WEATHER SYMBOLS.
☉ clear sky.
☁ sky & clouded.
☁☁ sky & clouded.
☁☁☁ overcast sky.
☁☁☁☁ rain falling.
☁☁☁☁☁ snow.
☁☁☁☁☁☁ hail.
☁☁☁☁☁☁☁ fog.
☁☁☁☁☁☁☁☁ mist.
☁☁☁☁☁☁☁☁☁ thunderstorm.
☁☁☁☁☁☁☁☁☁☁ Very Rough.

AIR MINISTRY.

DAILY WEATHER REPORT OF THE METEOROLOGICAL OFFICE, LONDON:

Page 4.

BRITISH SECTION... Wednesday... 15th September... 1926.

No. 258...

Page 4.

STATIONS.	Height above M.S.L. in feet.	Observations at 1h. G.M.T. 15 th											Observations at 7h. G.M.T. 15 th											Sea.						
		Barom. at M.S.L. mb.	Change in 3 Hours.	Wind.		Weather.	Temp. °F.	Humidity. %	Visibility. 0-9	Cloud.			Barom. at M.S.L. mb.	Change in 3 Hours.	Wind.		Weather.	Temp. °F.	Humidity. %	Visibility. 0-9	Cloud.									
				Direc.	Force					Height	Form	Amt.			Direc.	Force					Height	Form	Amt.							
																									0-12	0-10	0-10	0-12	0-10	0-10
Lerwick	54	1004.8	-7	S	3	or	51	85	7	4000	Nb	10	-	10	996.1	-8	SW	2	bc	52	92	8	4000	CuNb	3	alcu	5	4		
Stornoway	50	1004.4	-3	W	4	bc	50	97	6	1500	CuNb	3	CiSc	5	1000.7	-2	W	5	cip	51	97	6	2500	Nb	9	-	5	4		
Wick	81	1005.0	-4	WSW	2	bc	50	97	8	1500	CuNb	3	CiSc	5	1000.9	-1	WSW	2	bc	47	92	8	1500	CuNb	2	Ci	4	0		
Castlebay	38	1005.1	-1	WNW	6	cip	55	85	6	1500	CuNb	8	-	8	0		
Nairn	82	1003.7	.	WNW	2	bc	51	85	8	4000	CuNb	7	-	7	0		
Aberdeen	46	1002.9	0	WNW	3	b	55	75	8	2500	Cu	41	alcu	1	0		
Malin Head	51	1010.9	-4	SWW	6	br	58	97	6	4000	Nb	10	-	10	1011.3	+1	W'S	7	bc	56	75	8	4000	Cu	5	alcu	6	6		
Renfrew	36	1009.3	+1	SW	4	cip	55	85	8	1500	CuNb	8	alcu	9	3		
Edinburgh (Inchkeith)	180	1009.3	-4	WSW	4	cl	59	85	8	2500	Sc	2	asc	9	1006.1	0	W	5	bc	55	75	8	-	-	0	CiCu	5	0		
Leuchars	40	1006.7	0	WSW	5	bc	55	75	8	-	-	0	alcu	3	0		
Eskdalemuir	794	1009.9	-1	WNW	6	cl	54	85	7	2500	Sc	7	Ci	8	2		
Tynemouth	87	1013.5	-2	WSW	6	cl	61	85	7	1500	Nb	10	-	10	1008.8	-6	SW	4	cl	59	85	7	1500	Nb	9	-	9	0		
Blacksod Point	7	1014.9	-3	W	5	or	59	92	6	10	1015.8	+2	W	5	bc	57	75	8	.	.	.	alcu	6	5		
Donaghadee	40	1013.2	+1	NW	3	bc	57	85	8	4000	Cu	2	alcu	5	1		
Birr Castle	173	1016.4	.	SW	2	od	59	97	4	800	Nb	10	-	10	4		
Holyhead	26	1017.8	-2	SW	5	c+	58	97	7	1500	ScCu	9	-	9	1015.2	-2	SWW	5	c	60	97	7	800	Nb	9	-	9	0		
Liverpool (Bidston)	189	1014.8	-2	SW	5	cip	60	85	8	1500	Nb	9	-	9	0		
Chester (Sealand)	16	1015.3	-3	SW'S	5	c	62	85	8	800	Sc	9	-	9	0		
Harrogate	478	1013.0	-3	SW	5	c	58	97	7	2500	Nb	9	asc	10	3		
Spurn Head	29	1017.6	-3	SW	6	c	60	85	7	4000	Nb	8	-	8	1014.3	-2	SSW	5	c	59	85	8	5700	Nb	6	asc	10	0		
Birmingham (Edgbaston)	535	1017.9	-3	SW	4	c	59	85	8	2500	Nb	9	-	9	0		
Cranwell	238	1020.5	-3	SW	4	c	60	85	7	2500	ScCu	10	-	10	1017.1	-4	SW'S	3	c	59	85	8	1500	Sc	8	asc	9	0		
Gorleston	14	1021.7	-3	SW	3	bc	59	75	7	-	-	0	asc	3	1019.2	-2	SWW	3	c	60	75	7	5700	ScCu	10	-	10	0		
Valencia (Cahirciveen)	30	1019.8	-4	SW	2	od	60	97	6	-	Sc	10	-	10	1019.5	+1	WSW	3	or	59	97	6	220	Sc	10	-	10	1		
Roches Point	22	1019.6	-1	W	2	c+	60	97	8	4000	ScCu	8	-	8	5		
Pembroke (St. Ann's H.)	150	1022.6	-3	SW	5	c	61	97	8	5700	ScCu	8	-	8	1020.5	-2	SW	5	od	61	97	5	800	Nb	10	-	10	0		
Ross-on-Wye	223	1019.0	-3	SWW	4	c	60	85	8	2500	Nb	7	CiSc	9	0		
Leafeld	612	1019.3	-4	SW	4	c	57	92	9	2500	Sc	9	-	9	0		
Andover	285	1022.2	-2	WSW	2	c	59	92	8	1500	Sc	6	Ci	8	3		
S. Farnborough	230	1021.9	-2	WSW	4	c	60	85	8	2500	ScCu	10	-	10	0		
London (Kew Obs.)	18	64	1021.3	-2	WSW	3	c+	61	75	8	2500	ScCu	9	-	9	0		
Croydon	244	1023.6	-2	SWW	3	c	61	85	7	1500	Sc	9	-	9	1021.6	-3	WSW	4	c	60	75	8	2500	ScCu	6	alcu	8	0		
Clacton-on-Sea	54	1020.9	-2	SW	4	bc	61	85	7	2500	Cu	5	CiSc	7	3		
Shoeburyness	11	1021.2	-1	WSW	5	bc	62	85	8	-	-	0	alcu	4	0		
Felixstowe	15	1020.4	-3	SW	5	bc	61	75	8	2500	Sc	1	alcu	7	0		
Lympe	350	1024.3	-1	SW	3	bc	58	97	7	4000	ScCu	3	Ci	4	1022.8	-1	SW'S	3	cl	59	92	7	800	ScCu	9	-	9	0		
Scilly (St. Mary's)	128	1026.0	-3	SWW	4	bc	68	85	9	4000	ScCu	4	Ci	5	1023.5	-2	SWW	5	c	61	92	8	4000	ScCu	10	-	10	0		
Falmouth (Pendennis)	200	1025.5	-1	SW	3	c	60	85	8	4000	ScCu	7	asc	9	1023.3	-2	SWW	4	c	61	85	8	4000	ScCu	9	-	9	0		
Plymouth (Cattewater)	82	1023.6	-2	WSW	5	cip	61	92	7	1500	Nb	9	-	9	0		
Portland Bill	32	1024.5	-1	SWW	5	c	62	85	8	2500	ScCu	9	asc	10	1022.2	-2	WSW	5	c+	62	85	8	2500	Cu	6	alcu	10	0		
Southampton (Calshot)	10	1025.0	-3	W'S	3	c	61	85	7	1500	Sc	10	-	10	1022.3	-2	W'S	4	cip	61	85	8	1500	ScCu	9	-	9	0		
Dungeness	20	1024.3	-2	W	3	bc	62	97	8	-	-	0	alcu	3	1022.5	0	WSW	3	cl	62	92	8	4000	CuNb	6	CiSc	9	0		
Guernsey (St. Peter Pt)	295	1027.0	-2	-	0	b	58	92	8	-	-	0	-	0	1025.5	-1	WSW	3	bc	60	85	8	2500	Cu	2	alcu	6	0		

WEATHER, TEMPERATURE, RAINFALL AND SUNSHINE AT HEALTH RESORTS FOR.....

STATIONS.	WEATHER.		TEMPERATURE.		RAINFALL†		SUNSHINE.		(1)	(2)	(3)	(4)	(5)	(6)	(7)	(8)	(9)
	Forenoon.	Afternoon.	Min. 9h.-12h. °F.	Max. 12h.-17h. °F.	Night 17h.-9h. 14 th mm.	Day 9h.-17h. 14 th mm.	Sunrise to Sunset. 14 th hr.	Sunrise to Sunset. 13 th hr.									
(1)	(2)	(3)	(4)	(5)	(6)	(7)	(8)	(9)	Ilfracombe	cbc	ouom	58	64	6	0.5	1.0	8.0
			°F	°F	mm.	mm.	hr.	hr.	Bude	co	o	57	65	0.3	-	1.8	6.4
									Penzance	bc	cb	58	69	1	-	4.8	6.0
Berwick-on-Tweed	c	co	49	61	Trace	(Trace)	3.6	0.8	Paignton	bc	bcoc	57	69	-	-	2.5	9.7
Douglas (I. o. M.)	bcc	cd	51	59	-	1	2.2	3.4	Torquay	bo	bc o	58	68	-	-	2.9	10.1
Llandudno	bccr	ro	54	63	-	1	3.1	4.2	Jersey	c	bc	60	66	-	-	0.8	7.0
Colwyn Bay	cacb	bcido	53	63	-	2	3.7	3.5	Weymouth	b	bbc	59	70	-	-	7.7	10.9
Rhyl	bcc	bc	53	63	-	1	4.2	5.0	Bournemouth	bc	c	55	70	-	-	5.5	8.2
Wallasey	bccc	cbor	55	62	-	1	2.7	5.6	Portsmouth (S' thea)	cb	bbc	57	72	-	-	6.6	11.6
Southport	obcc	or	56	61	0.3	1	1.8	5.6	Bognor	bc b	b	54	70	-	-	7.4	11.3
Blackpool	co	or	56	63	1	1	2.8	4.6	Littlehampton	cbc	bbeb	50	69	0.4	-	5.7	11.3
Ilkley	bc	bcc	48	61	0.2	-	3.2	7.9	Worthing	bc	b	53	72	-	-	6.5	11.7
Cleethorpes	b	bccp	51	64	Trace	(Trace)	4.7	8.1	Brighton	c	c	56	69	-	-	5.5	11.4
Skewness	cbc b	bccor	49	64	Trace	(Trace)	4.6	7.7	Eastbourne	obc	b	52	68	1	-	7.4	11.1
Aberystwyth	b	rc	56	61	Trace	3	2.4	8.2	Hastings	mc bc	bcb bc	51	69	1	-	5.8	11.1
Bath	cbcb	bcc	57	67	4	-	4.5	9.9	Folkestone	b	b	50	71	-	-	6.9	9.9
Cheltenham	bcc	o	50	67	-	-	4.3	7.2	Dover	cbcc	cbc	54	70	-	-	5.2	9.7
Leamington Spa	bc	c	50	64	-	-	4.9	9.9	Tunbridge Wells	pc	c	49	71	-	-	6.6	10.8
Lowestoft	b	bcc	53	67	-	-	7.4	8.0	Ramsgate	b	bcc	52	69	-	-	8.1	10.8
Felixstowe	bc	c	53	68	-	-	9.1	7.9	Margate	b	bcc	51	67	-	-	8.8	10.8
Harwich & Dovercourt	b	bccc	53	68	-	-	9.0	7.7	Deal	bc	bcb	53	70	-	-	6.0	9.1
Southend	b	b	53	72	0.1	-	8.8	10.1									

TERMS OF SUBSCRIPTION.—6/6 per quarter or 25/- per year, post free. Single copies may be obtained at the Meteorological Office, price 1d.

* Information not usually received.

† The observations at 1h. G.M.T. are from an auxiliary station.

‡ For code see page 1.

§ See footnote page 1.

|| At stations marked thus the maximum temperature is for the period 21h.-17h., the minimum for the period 21h.-9h. # 17h.-9h.

BRITISH SECTION.

No. B.23674

Thursday 16th September 1926.

Page 1.

BRITISH SECTION.

No. B. 5671.

Published 16 September 1926.

Page 1.

Observations at 13h. G.M.T. 15th.....															Observations at 18h. G.M.T. 15th.....																								
STATIONS.		Barom. at M.S.L.	Change in 3 Hours.	Wind.		Weather.	Temp. °F.	Humidity. %	Visibility. 0-9	Cloud.				State of ground.	Barom. at M.S.L.	Change in 3 Hours.	Wind.		Weather.	Temp. °F.	Humidity. %	Visibility. 0-9	Cloud.				Sea.												
				Direc.	Force					Low.	Upper	Total	Amt.				Direc.	Force					Low.	Upper	Total	Amt.													
(For heights see p. 4.)		mb.		0-12						Feet	Form	0-10	0-10		mb.		0-12						Feet	Form	0-10	0-10													
Lerwick		1008.5	+2	W	4	C/p	53	85	8	4000	CuNb	7	1st	9	1007.9	+8	NW	5	C/p	49	75	8	4000	CuNb	8	-	8	-											
Stornoway		1008.0	+3	N	4	C/p	54	97	7	4000	CuNb	9	-	9	1016.4	+3	-	0	bc	50	92	7	4000	Cu	5	-	5	0											
Wick		1005.5	+6	NW	4	bc/p	50	75	8	1500	CuNb	8	-	6	1014.0	+8	NW	3	bc	50	75	8	1500	CuNb	5	ci	7	0											
Castlebay		1011.7	+5	WNW	5	C	56	85	7	1500	Nb	8	-	8	1017.2	+5	NNW	3	bc	54	85	7	2500	Stu	5	ci	7	3											
Nairn		1005.3	+3	WNW	6	bc	61	55	8	4000	Cu	5	-	5	1014.8	+9	NW	3	bc	51	75	8	4000	Cu	7	-	7	-											
Aberdeen		1005.3	+3	WNW	6	bc	61	55	8	4000	Cu	5	-	5	1013.5	+9	NW	4	bc	53	85	8	1500	Cu	6	-	6	0											
Malin Head		1015.7	+3	WNW	6	C	56	75	8	6700	Stu	9	-	9	1018.7	+2	WNW	4	bc	55	75	8	4000	Cu	6	ci	6	4											
Renfrew		1012.2	+4	WSW	5	C	57	75	8	1500	Stu	8	-	8	1015.9	+5	WNW	3	bc	54	85	8	2500	Stu	4	ci	6	4											
Edinburgh (Inchkeith)		1007.1	+2	W	6	bc	58	65	8	4000	Cu	3	-	3	1013.2	+6	W	6	bc	57	65	8	4000	Cu	4	-	4	3											
Leuchars		1007.4	+2	W	6	bc	62	55	9	4000	Cu	2	-	2	1014.1	+8	SW	2	C	58	65	9	4000	Stu	8	-	8	-											
Eskdalemuir		1012.5	+2	W	6	C/p	50	65	7	2500	Cu	8	-	8	1016.6	+6	WNW	3	bc	52	75	8	2500	Stu	3	ci	4	4											
Tyne-mouth		1008.2	-1	W	7	b/s	63	55	8	4000	Cu	2	-	2	1014.5	+4	W	4	b	58	66	8	-	-	0	Am	2	4											
Blacksod Point		1019.4	+2	W	4	C	60	65	8	-	-	-	-	8	1019.9	0	WSW	1	bc	57	85	9	-	-	-	-	7	3											
Donaghadee		1016.9	+3	W	3	bc	59	65	8	4000	Stu	6	-	6	1019.2	+3	NW	4	bc	57	65	8	4000	Stu	3	Am	4	3											
Birr Castle		1019.4	-	W	4	bc	64	65	7	4000	Cu	4	ci	5	1020.9	-	W	2	ci	58	75	7	2500	Cu	4	ci	8	-											
Holyhead		1018.0	+3	WNW	4	bc	62	75	8	2500	Cu	1	Am	4	1019.9	+3	NW	4	ci	59	75	8	4000	St	1	ci	8	4											
Liverpool (Bidston)		1017.4	+2	W	5	bc	62	85	8	1500	Cu	6	-	6	1019.4	+3	W	5	bc	57	75	7	-	-	0	ci	6	-											
Chester (Sealand)		1017.3	+2	NW	5	C	63	75	9	1500	St	8	ci	9	1019.5	+4	W/N	4	C	58	75	8	4000	Stu	2	ci	8	-											
Harrogate		1014.4	+3	SW	5	bc	61	65	8	2500	Cu	1	ci	4	1017.2	+3	WSW	5	b	55	75	8	2500	Nb	1	ci	2	-											
Spurn Head		1013.6	-1	SW	5	C	64	75	8	4000	CuNb	6	Am	9	1016.8	+5	W/N	6	C	60	75	7	4000	CuNb	3	ci	8	4											
Birmingham (Edgbaston)		1017.4	0	WSW	5	C	66	75	8	4000	Stu	8	-	8	1019.7	+2	WNW	3	C	62	75	8	2500	Cu	3	ci	8	-											
Well		1016.2	-1	SWW	4	cr	63	85	7	800	Nb	9	-	9	1018.4	+4	W/N	4	bc	59	85	6	-	-	0	ci	7	-											
Gorleston		1017.6	-3	WSW	4	C	65	75	7	4000	Nb	9	-	9	1017.4	0	W/N	2	C	63	92	7	4000	Nb	6	ci	8	0											
Valencia (Cahiroiveen)		1022.0	+2	NW	3	0	60	92	7	800	St	10	-	10	1022.2	0	NW	1	C	60	85	9	4000	Stu	3	Am	8	3											
Roches Point		1020.9	+1	WNW	2	bc	67	75	9	4000	Cu	3	ci	7	1021.6	0	SW	2	C	65	85	8	4000	Stu	8	-	8	1											
Pembroke (St. Ann's H.)		1020.6	0	NW	4	C	62	97	8	4000	Stu	9	-	9	1021.3	+1	W/N	4	FFc	60	97	1	2500	Stu	10	-	10	4											
Ross-on-Wye		1018.5	-1	W'S	3	bc	70	65	8	4000	Stu	6	ci	7	1019.5	+1	WNW	3	C	65	75	8	2500	Cu	3	ci	8	-											
Leafeld		1018.3	-2	WSW	5	C	65	75	8	2500	Cu	6	1st	9	1020.2	+2	W/N	4	bc	62	85	8	4000	Stu	4	ci	6	-											
Andover		1020.7	-2	SW	5	C	65	92	8	1500	Stu	10	-	10	1020.9	0	W/N	5	cr	62	97	7	800	Nb	9	-	9	-											
S. Farnborough		1020.5	-2	SW	4	C/p	64	85	8	1500	St	10	-	10	1020.3	+1	WSW	2	C/p	65	92	8	1500	Stu	10	-	10	-											
London (Kew Obsy.)		1020.0	-3	WSW	4	CO	67	75	8	1500	Stu	10	-	10	1020.0	+1	W	2	C	67	75	8	4000	Stu	8	ci	9	-											
Croydon		1020.3	-2	SWW	4	C	65	85	8	1500	Stu	10	-	10	1020.2	+1	WSW	3	C	65	85	7	800	St	8	-	8	-											
Olaeton-on-Sea		-	-	-	-	-	-	-	-	-	-	-	-	-	1018.6	-2	WSW	4	bc	67	85	7	4000	Cu	4	Am	7	3											
Shoeburyness		1019.9	-1	SW	6	C+	68	85	8	1500	Stu	7	Am	9	1019.2	0	SW	3	bc	64	97	7	-	-	0	ci	3	-											
Felixstowe		1018.8	-2	WSW	5	C	68	65	7	2500	Stu	9	-	9	1018.0	+1	SW	4	bc	67	75	7	1500	St	2	1st	6	4											
Lympe		1021.0	-2	SSW	6	C	63	85	8	800	St	10	-	10	1020.4	+1	SSW	4	C	62	92	7	800	St	9	-	9	-											
Selly (St. Mary's)		1024.0	0	W'S	5	ifo	63	97	3	800	St	10	-	10	1024.1	0	W	4	SSO	62	97	3	1500	St	10	-	10	4											
Falmouth (Pendennis)		1023.2	0	W	4	od	63	97	4	1500	St	10	-	10	1023.7	+1	WNW	3	od	64	97	6	2500	Nb	10	-	10	0											
Plymouth (Cattewater)		1022.6	-1	SW	6	od	62	97	6	4150	Nb	10	-	10	1022.9	+1	W	3	C	64	92	8	1500	Nb	8	ci	9	1											
Portland Bill		1021.7	-1	SW	6	C	63	92	6	1500	St	9	1st	10	1021.2	+1	SW	5	C	64	92	6	2500	Stu	8	ci	9	6											
Southampton (Calshot)		1022.4	-1	WSW	5	od	64	85	8	1500	Nb	10	-	10	1021.4	0	WSW	4	C	65	85	8	800	St	5	ci	8	0											
Duneness		1020.8	-2	WSW	5	C/p	65	92	8	4000	Nb	10	-	10	1020.6	+1	WSW	2	C/p	64	97	7	2500	St	10	-	10	0											
Guernsey		1024.9	-1	WSW	5	C	65	75	8	4000	Stu	5	Am	8	1024.2	0	W'S	4	od	61	97	4	450	St	10	-	10	4											
LONDON OBSERVATIONS.															ATMOSPHERIC POLLUTION.																								
Height above M.S.L. in feet.															Milligrams of Solid Impurity per cubic metre.																								
WEATHER.															POLE STAR RECORD at Greenwich Obsy.																								
Morning After-noon Night.															Exposure from 15h. 19h. 15m. to 16h. 4h. 45m.																								
24 HOURS ENDED 9h.															Stars. Expo- sure. Record.																								
Kew															h. m. h. m. %																								
Croydon																																							

† Trace = rain has fallen, but amount less than 0.1 mm.

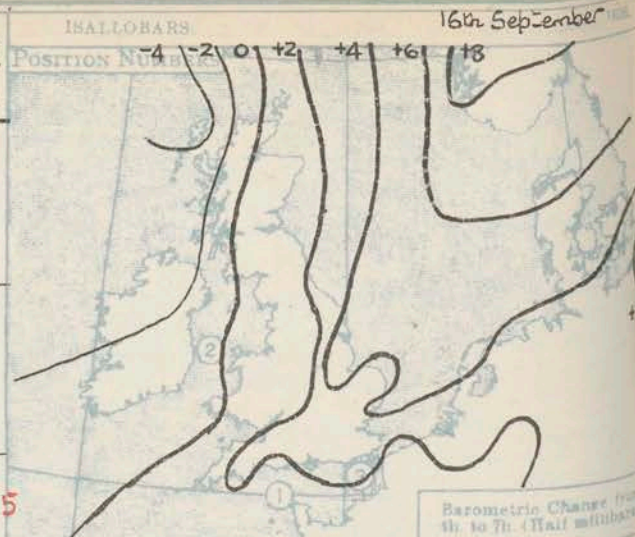
* Information for these columns not usually received.

The barometric change is expressed in half millibars.

§ For code see page 1

SUMMARIES FOR THE PAST 24 HOURS.

STATIONS.	WEATHER.				TEMPERATURE.			RAINFALL†				SUN. 15th Hours.
	7h.-13h. 15th	13h.-18h. 15th	18h. to 1h. 16th	1h.-7h. 16th	MAX. Day. 7h.-18h.	MIN. Night. 18h.-7h.	MIN. on GRASS	Day. 7h.-18h. mm.	Night. 18h.-7h. mm.	Precipitation began.	Precipitation ended.	
Lerwick	bccPR	lipr	bipr	bipr	55	41	.	1	Trace	8.00	24.00	2.8
Stornoway	b	cp rbc	c	r	56	38	.	0.4	1	-	-	6.6
Wick	bcp	pr bc	b-bc	c	56	38	.	0.6	-	9.00	-	.
Castlebay	cbpc	cbpc	bco	c	58	51	.	Trace	-	8.00	-	5.6
Nairn	bc	bcpR	bcw	bc	61	38	.	1	-	15.30	-	5.0
Aberdeen	bcpq	bcp	b-bc	c	63	41	34	-	-	-	-	7.6
Malin Head	bcc	cbpc	bcb	bcc	58	47	.	Trace	Trace	15.30	21.00	3.8
Renfrew	cbpc	bcb	bcb	cbf	59	41	36	0.2	-	9.00	-	3.7
Edinburgh(Inchkeith)	bc	bc	bcb	bcw	58	49	45.4	-	-	-	-	9.0
Leuchars	bcbpc	bcbpc	cbw	bcw	64	39	32	-	-	-	-	8.7
Esksdalemuir	bcbpc	bcbpc	bcb	bcw	58	36	32	Trace	-	12.30	-	8.3
Tynemouth	cbpc	cbpc	b-bc	c	63	50	47	Trace	-	8.00	-	.
Blacksod Point	c	c	c	d. D	60	50	.	-	1	-	-	.
Donaghadee	bc	bcp	bc	bc	61	46	.	-	-	-	-	.
Birr Castle	cbpc	bcc	c	cbpc	65	46	36	1	0.4	8.00	-	5.5
Holyhead	cbpc	bc	cbw	bcw	63	48	44	-	-	-	-	5.1
Liverpool (Bidston)	cbpc	cbpc	b-bc	bcw	62	51	47	0.2	-	9.00	-	4.4
Chester (Sealand)	cbpc	bc	b-bc	bcw	66	43	35	Trace	-	9.00	-	3.4
Harrogate	cbpc	bcbpc	b-bc	b-bc	63	43	37	1	-	8.00	-	7.1
Spurn Head	cbpc	cbpc	b-bc	b-bc	67	51	.	Trace	-	8.00	-	2.2
Birmingham(Edgbaston)	c	c	c	cbpc	69	47	37	-	-	-	-	2.4
Cranwell	cbpc	cbpc	b-bc	b-bc	66	45	40	1	-	11.00	-	2.5
Gorleston	cbpc	cbpc	b	bcw	69	46	44	3	-	15.30	-	0.7
Valencia (Cahireiveen)	cbpc	cbpc	c	cbpc	62	56	51	1	3	8.00	24.00	3.3
Rothes Point	cbpc	cbpc	cbpc	cbpc	68	59	.	2	-	-	5.30	.
Pembroke(St. Ann's H.)	c	c	cbpc	cbpc	62	58	.	-	-	-	-	0.8
Ross-on-Wye	cbpc	cbpc	cbpc	cbpc	70	46	39	Trace	-	9.00	-	1.9
Leafeld	cbpc	cbpc	cbpc	cbpc	68	47	39	0.1	-	15.30	-	2.1
Andover	c	cbpc	cbpc	cbpc	67	55	47	1	0.3	14.30	21.00	1.4
S. Farnborough	cbpc	cbpc	cbpc	cbpc	68	53	51	0.4	Trace	11.00	-	2.0
London (Kew Obsy.)	c	cbpc	cbpc	cbpc	68	49	39	Trace	-	13.30	-	1.2
Croydon	cbpc	cbpc	cbpc	cbpc	68	48	41	0.1	-	12.30	-	2.4
Glaughton-on-Sea	c	c	cbpc	cbpc	69	49	45	-	-	-	-	3.3
Shoeburyness	cbpc	cbpc	cbpc	cbpc	73	47	38	-	-	-	-	4.4
Felixstowe	c	cbpc	cbpc	cbpc	69	51	46	Trace	-	15.30	-	2.1
Lympe	cbpc	cbpc	cbpc	cbpc	66	48	40	Trace	-	8.00	-	0.1
Seilly (St. Mary's)	cbpc	cbpc	cbpc	cbpc	65	60	.	Trace	1	8.00	21.00	0.3
Falmouth (Pendennis)	cbpc	cbpc	cbpc	cbpc	65	60	.	2	0.2	8.00	21.00	0.0
Plymouth (Cattewater)	cbpc	cbpc	cbpc	cbpc	65	61	59	0.2	0.1	8.00	-	0.1
Portland Bill	cbpc	cbpc	cbpc	cbpc	64	62	.	0.1	-	13.30	-	.
Southampton (Calshot)	cbpc	cbpc	cbpc	cbpc	66	56	45	Trace	0.2	11.00	21.00	0.8
Dungeness	cbpc	cbpc	cbpc	cbpc	66	53	.	1	-	8.00	-	.
Guernsey	cbpc	cbpc	cbpc	cbpc	65	61	.	Trace	2	15.30	21.00	.



Observations from Cross Channel Steamers.								
Position.	Date and Time.		Steamship.	Wind.		Weather.	Temp.	
				Dir.	Force.		Air.	Sea.
2	15th	10h	Hibernia	WSW	4	C	61	57
1	"	12h	St. Julien.	WSW	5	C+	64	62
3	16th	1h	Dieppe	NW	4	C	63	63

GENERAL INFERENCE.

A ridge of high pressure is moving eastwards across the British Isles and a deep depression centred to the south of Iceland is moving east-north-east. In eastern and south-eastern districts weather will continue mainly fair today but rainy conditions will spread from western districts and may reach eastern districts by tomorrow.

Districts. Forecasts for the 24 hours commencing 15h. G.M.T. Thursday, 16th September, 1926.


1. S.E. England	Wind variable to southwesterly, light to moderate; mainly fair to cloudy; morning mist or fog locally; rather warm during day, perhaps ground frost locally at night.
2. E. England	
3. E. Midlands	Wind variable to southwesterly, light, freshening; mainly fair today, cloudy with perhaps some rain tomorrow; mist locally; rather warm.
4. W. Midlands	
5. S.W. England	
6. South Wales	Southwesterly winds, light to moderate, becoming strong at times locally; fair to cloudy, occasional rain later; mist locally; moderate temperature.
7. North Wales	
8. N.W. England	
9. N. Midlands	As 2 - 4.
10. N.E. England	As 5 - 8.
11. E. Scotland	
12. S.W. Scotland	
13. Isle of Man	
14. N. & N.W. Scotland	Wind southwesterly, moderate to strong; cloudy, occasional rain then fairer periods; visibility mainly moderate to good; moderate temperature.
15. Hebrides	
16. Orkneys and Shetlands	
17. N.W. Ireland	
18. N.E. Ireland	
19. S.E. Ireland	
20. S.W. Ireland	

Further Outlook

Continuing unsettled but with probably considerable fair periods in all districts.

▼ South Cone hoisted 0220 GMT. 16.9.26.

1028



MT.

10

DAILY WEATHER REPORT OF THE METEOROLOGICAL OFFICE, LONDON:

BRITISH SECTION Thursday 16th September 1926.

No. 259.

WEATHER, TEMPERATURE, RAINFALL AND SUNSHINE AT HEALTH RESORTS FOR.....15th September.....

STATIONS	WEATHER.		TEMPERATURE.		RAINFALL†		SUNSHINE.		(1)	(2)	(3)	(4)	(5)	(6)	(7)	(8)	(9)
	Fore-noon.	After-noon.	Min. 9h. to 9h. 15m.	Max. 9h. 15m. to 9h. 15m.	Night 17h. to 17h. 15m.	Day 9h. 15m. to 17h. 15m.	Sunrise to 17h. 15m.	Sunrise to Sunset. 14h. 15m.									
			°F.	°F.	mm.	mm.	hr.	hr.	Ilfracombe ...	om	mo	59	63	0.2	0.5	0.0	1.0
(1)	(2)	(3)	(4)	(5)	(6)	(7)	(8)	(9)	Bude ...	d	rroe	60	64	-	2	0.0	1.0
									Penzance ...	or	orm	57	66	2	2	0.0	2.3
Berwick-on-Tweed	c	c	53	62	5	-	7.9	3.6	Paignton ...	ogoc	ocag	59	67	-	-	1.2	2.9
Douglas (I.o.M.)...	bec	cbe	53	61	3	-	5.5	2.2	Torquay ...	ogoc	qcbp	60	69	-	Trace	2.1	0.8
Llandudno	c	bc	55	65	0.2	-	5.6	3.1	Jersey ...	bc	cd	58	67	-	(Trace)	4.8	0.8
Colwyn Bay	c	cob	56	65	-	-	3.7	3.7	Weymouth ...	c	cpec	59	66	0.3	0.1	1.1	7.1
Rhyl...	cbe	bc	56	66	0.2	0.1	5.4	4.2	Bournemouth ...	co	o	59	65	-	-	1.0	5.7
Wallasey	r	cbbc	56	63	1	0.5	4.3	2.6	Portsmouth (S'thsea)	co	o	60	67	0.2	-	0.8	6.6
Southport	roc	bc	57	63	2	0.1	4.9	1.8	Bognor	o	o	60	64	0.5	-	0.4	8.5
Blackpool	or	bc	55	63	6	0.1	5.7	2.8	Littlehampton	c	c	58	64	1	-	0.5	7.2
Ilkley	rbc	bc	53	64	6	0.1	5.5	3.2	Worthing	co	o	60	64	1	0.3	0.7	5.8
Cleethorpes...	o	ocb	55.5	68	0.5	-	2.1	4.7	Brighton	o	o	60	69	2	-	0.3	7.2
Skegness	o	ocbc	56	68	0.1	-	1.8	4.6	Eastbourne...	od	bcod	60	64	0.1	Trace	1.0	6.5
Aberystwyth	rc	rbc	58	63	1	0.5	1.4	2.4	Hastings	cod	co	59	65	1	Trace	0.0	7.1
Bath	cor	roc	59	68	-	0.5	0.6	4.5	Folkestone	cod	o	56	66	-	Trace	1.7	5.2
Cheltenham	cbbc	bc	58	71	Trace	0.3	2.3	4.3	Dover	cbe	ccu	60	66	Trace	-	2.0	6.9
Leamington Spa	cb	bc	58	69	-	-	1.9	4.9	Tunbridge Wells	cbe	o	58	68	-	-	2.7	8.3
Lowestoft	c	cr	57	70	-	1	1.2	7.4	Ramsgate	bc	bc	60	69	-	-	5.3	9.6
Felixstowe	c	cr	59	70	-	-	2.3	9.1	Margate	cb	bc	59	70	-	-	5.3	9.6
Harwich & Dovercourt	cbe	cbbc	57	70	-	(Trace)	2.4	9.0	Deal	b	bbe	58	69	-	-	4.4	6.2
Southend	bc	cor	60	70	-	0.1	3.7	8.8									

TERMS OF SUBSCRIPTION.—6/6 per quarter or 25/- per year, post free. Single copies may be obtained at the Meteorological Office, price 1d.

* Information not usually received.

P The observations at 11h. G.M.T. are from an auxiliary station.

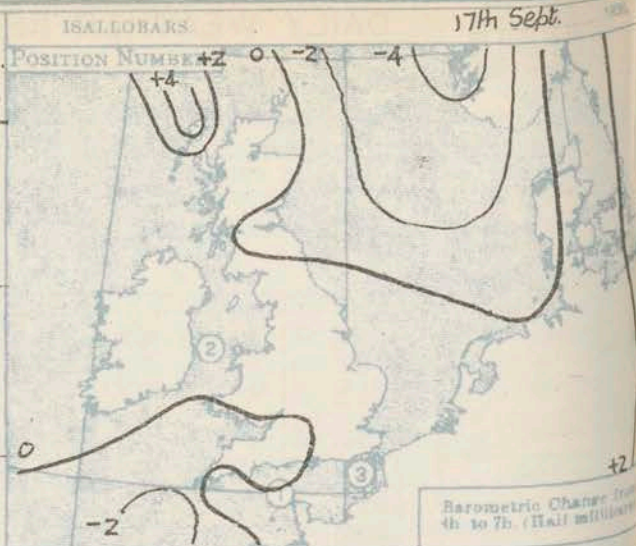
§ For code see page 1.

¹ See footnote page 1.

† At stations marked thus the maximum temperature is for the period 21h.-47h., the minimum for the period 21h.-9h. * 12h.-4h.

SUMMARIES FOR THE PAST 24 HOURS.

STATIONS.	WEATHER.				TEMPERATURE.			RAINFALL.†				SUN. 16th... Hours.
	7h.-18h. 16th...	18h.-18h. 16th...	18h. 16th to 1h. 17th	1h.-7h. 17th...	MAX. Day. 7h.-18h.	MIN. Night. 18h.-7h.	MIN. on GRASS	Day. 7h.-18h. mm.	Night. 18h.-7h. mm.	Precipi- tation began.	Precipi- tation began.	
Lerwick ...	bcc	corr.	orrc	codom	49	47	.	2	6	14.30	21.00	1.0
Stornoway ...	p	o	r	r	58	55	.	2	11	*	*	0.0
Wick ...	orr.	orr.c	b-bc	cdodc	55	54	.	1	0.1	12.30	4.30	.
Castlebay ...	orr.	orr.d	dp	odom	58	57	.	0.1	0.5	9.00	21.00	0.0
Nairn ...	bccbc	bc	bcpnc	c	60	56	.	-	0.4	-	4.30	0.5
Aberdeen ...	cprc	cpr.c	c	c	56	55	52	Trace	-	9.00	-	0.2
Malin Head ...	crc	bqrc	crbc	bcc	66	62	.	0.3	Trace	9.00	21.00	1.2
Renfrew ...	cfd.	dm	omdc	odocq	61	60	59	Trace	0.4	11.00	21.00	0.1
Edinburgh(Inchkeith) ...	c	cd.	cdobc	c	60	59	58	Trace	Trace	17.30	22.00	1.8
Leuchars ...	c	c	cpac	c	60	57	56	-	0.1	-	21.00	1.7
Edkdalemuir ...	omop	odmorm	orrmdm	odbdm	57	57	57	1	9	12.30	21.00	0.0
Tynemouth ...	cbe	bc	bccbc	bccq	65	60	51	-	1	-	21.00	.
Blacksed Point ...	d.r	idid	ido	odod	64	60	.	1	7	*	*	.
Donaghadee ...	oir	bcpo	bcro	bc	63	60	.	2	0.2	11.00	21.00	.
Birr Castle ...	cd.	cd.	cdobc	c	70	60	55	0.5	1	8.00	21.00	0.9
Holyhead ...	i.r.	ife	sefe	sedo	62	60	59	0.1	0.1	11.00	6.30	1.0
Liverpool (Bidston) ...	bcc	cpbc	cbbcb	c	67	61	49	Trace	-	15.30	-	2.5
Chester (Sealand) ...	c	c	c	c	69	63	56	Trace	-	12.30	-	2.6
Harrogate ...	bcc	cir.	cbe	cir.	63	61	58	Trace	0.1	17.30	2.30	3.9
Spurn Head ...	b-bc	c	bcb	b-bc	66	61	.	-	-	-	-	6.0
Birmingham (Edgbaston) ...	b-bc	bcc	cbc	bcc	69	60	57	-	-	-	-	6.4
Cranwell ...	bcc	c	c	cbe	63	61	57	-	-	-	-	7.4
Gorleston ...	bcc	bcc	bacc	cbe	67	59	56	-	-	-	-	6.2
Valencia (Cahiroiveen) ...	oido	oidr	oir.o	oir.od	64	60	59	2	1	8.00	21.00	0.0
Roches Point ...	oife	oife	o	orf	63	59	.	0.1	1	16.30	3.30	.
Pembroke (St. Ann's H.) ...	FFd	FFE	c	ifd	62	60	.	1	1	11.00	3.30	0.0
Ross-on-Wye ...	fbc	cp.c	c	c	69	62	62	Trace	-	15.30	-	3.4
Leafeld ...	fbc	cvc	cg	com	69	59	53	Trace	-	17.30	-	5.2
Andover ...	bcc	c	co	ccgfc	70	61	60	-	Trace	-	-	2.1
St. Farnborough ...	bfcfc	cbc	bcm	cmgfc	73	61	61	-	-	-	-	4.5
London (Kew Obsy.) ...	bcmw	bc	c	edom	72	63	60	-	Trace	-	6.30	7.4
Groydon ...	bmzcy	cy	c	com	73	61	59	-	-	-	-	8.4
Clacton-on-Sea ...	bc	bc	bc	bccbc	65	62	60	-	-	-	-	10.4
Shoeburyness ...	bmbz	bzbcm	bcm	ommm	70	61	57	-	-	-	-	10.3
Felixstowe ...	bby	ybc	bco	ocm	67	62	60	-	-	-	-	9.2
Lympe ...	bbybc	bc	bcccom	omF	67	58	54	-	Trace	-	22.00	10.2
Scilly (St. Mary's) ...	ffoe	ofec	c	edom	66	59	.	0.1	0.2	8.00	21.00	0.3
Falmouth (Pendennis) ...	ofdc	com	om	omdF	67	60	.	Trace	0.2	8.00	3.30	0.1
Plymouth (Cattewater) ...	offcd	ofem	omife	offe	65	61	59	0.1	Trace	12.30	-	0.0
Portland Bill ...	bcc	cmf	fFD	DFE	64.7	61	59	-	Trace	-	4.30	22.00
Southampton (Calshot) ...	bcc	cccdcb	ccgfc	offe	73	62	62	Trace	Trace	17.30	-	4.4
Dungeness ...	c	cbc	bccO					Trace	Trace	-	-	.
Guernsey ...	ofdc	oif	COFFE	offbs	68	61	.	Trace	Trace	8.00	-	.



Observations from Cross Channel Steamers.							
Position.	Date and Time.	Steamship.	Wind.		Weather.	Temp.	
			Dirac.	Force.		Air.	Sea.
2	16th 10h	Hibernia.	S	4	Dr	59	57
1	" 12h	St. Helier	W'S	3	fo+	62	62
3	17th 1h	Brighton	W	4	ct	62	63

GENERAL INFERENCE.

A very deep depression centred to the southwest of Iceland will move very slowly northwestwards. Secondary troughs, one extending eastwards to Southern Norway and another southwards to the Azores, will tend to move counter-clockwise around this depression. Some rain or drizzle will occur locally in all districts except perhaps Eastern England.

Districts.

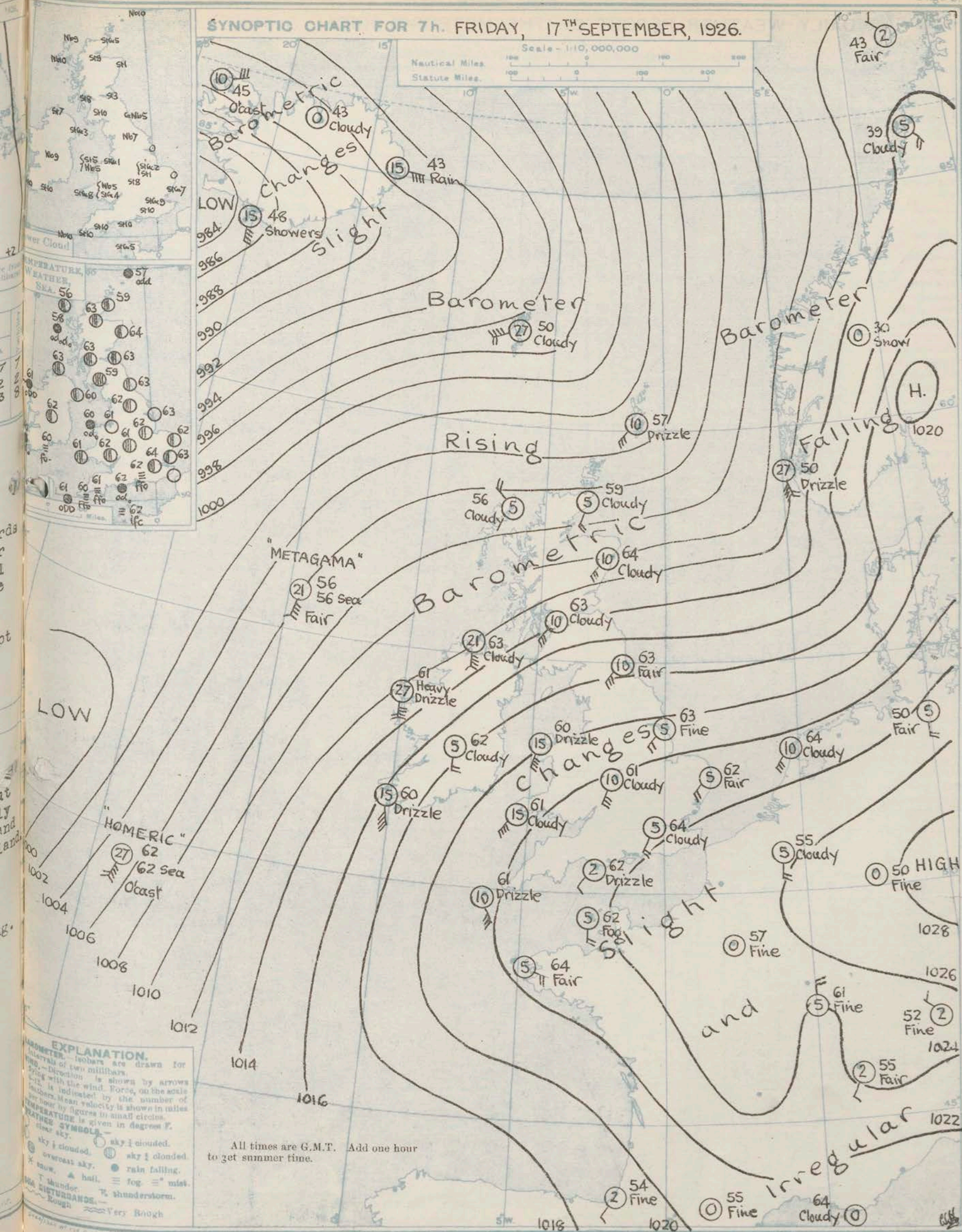
Forecasts for the 24 hours commencing 15h. G.M.T. Friday, 17th September, 1926.

Further Outlook.

1. S.E. England	Wind S.W. to S., light, freshening; mainly fair to cloudy, perhaps occasional local drizzle; morning mist or fog; rather warm.
2. E. England	
3. E. Midlands	
4. W. Midlands	
5. S.W. England	
6. South Wales	Wind S.W. to S., moderate, becoming strong at times; cloudy with occasional local rain or drizzle; local coastal mist; rather warm.
7. North Wales	
8. N.W. England	
9. N. Midlands	
10. N.E. England	
11. E. Scotland	Wind between W. and S., moderate to strong at times; occasional rain or drizzle but some fair periods; visibility poor at times; rather warm.
12. S.W. Scotland	
13. Isle of Man	
14. N. & N.W. Scotland	
15. Hebrides	
16. Orkneys and Shetlands	Wind southwesterly to southerly, strong at times locally; occasional rain or drizzle; local coastal fog; rather warm.
17. N.W. Ireland	
18. N.E. Ireland	
19. S.E. Ireland	
20. S.W. Ireland	

Unsettled but probably mainly fair in East and Southeast England.

South cone still flying.



DAILY WEATHER REPORT OF THE METEOROLOGICAL OFFICE, LONDON:

No. 260...

WEATHER, TEMPERATURE, RAINFALL AND SUNSHINE AT HEALTH RESORTS FOR...16th.....

‡ At stations marked thus the maximum temperature is for the period 21h.-17h., the minimum for the period 21h.-9h. -# 12h.-9h.

BRITISH SECTION

No. B.23676

Saturday 18th September 1926

Page 1.

BRITISH SECTION.																	AMERICAN SECTION.																
Observations at 13h. G.M.T. 17th.....																	Observations at 18h. G.M.T. 17th.....																
STATIONS.		Barom. at M.S.L.	Change in 3 Hours.	Wind.		Weather.	Temp. °F.	Humidity %	Visibility 0-9	Cloud.			State of ground.	Barom. at M.S.L.	Change in 3 Hours.	Wind.		Weather.	Temp. °F.	Humidity %	Visibility 0-9	Cloud.			State of ground.								
				Dirac.	Force					Low.	Upper Form.	Total Amt.				Low.	Upper Form.					Total Amt.											
(For heights see p. 4.)		mb.		0-12						Feet	Form	Amt.		mb.		0-12							Feet	Form	Amt.								
Lerwick	1008.5	+4	WSW	3	bc	57	85	8	4000	Cu	2	Acu	3	1011.5	+3	SW	3	C	55	85	8	4000	Cu	2	Acu	10	.						
Stornoway	1010.5	+3	WSW	2	C+	59	75	7	2500	StCu	10	-	10	1010.7	0	S	1	C	58	92	7	2500	StCu	10	-	10	0						
Wick	1011.6	+4	NW	1	C	61	85	8	1500	Nb	8	-	8	1012.6	+1	SSW	1	odd	66	97	7	1500	St	10	-	10	0						
Castletybay	1011.7	+1	SSW	3	pr	56	97	5	450	Nb	10	-	10	1012.0	0	SSW	5	Cf ^a	60	92	6	1500	St	9	-	9	4						
Nairn	1012.3	+3	SW	4	bc	70	75	8	1500	Cu	-	Acu	6	1012.9	0	SSW	4	b-	64	85	8	4000	Cu	5	-	5	0						
Aberdeen	1012.3	+3	SW	4	bc	70	75	8	1500	Cu	-	Acu	6	1014.6	+3	SSW	3	b-	66	85	8	1500	Cu	1	Ccu	2	0						
Malin Head	1013.4	+1	SSW	4	bc	66	85	8	4000	Cu	6	Acu	7	1012.8	0	S	3	b	67	75	8	4000	Cu	1	Acu	2	.						
Renfrew	1015.8	+3	SW	5	C	66	75	8	2500	StCu	9	Asst	10	1016.7	+1	SW	2	C+	64	85	8	2500	StCu	10	-	10	0						
Edinburgh (Inchkeith)	1014.3	+2	WSW	4	bc	67	75	8	5700	StCu	3	Ccu	7	1016.1	+2	SW	3	C	63	85	8	7200	StCu	9	-	9	1						
Leuchars	1014.8	+2	WSW	5	C+	68	75	8	1500	StCu	9	Acu	9	1016.3	+3	SW	4	C	65	75	8	2000	StCu	9	-	9	.						
Eskdalemuir	1017.8	+2	SSW	6	plpr	60	92	7	800	St	10	-	10	1018.7	0	SSW	5	old	68	97	5	220	St	10	-	10	3						
Tynemouth	1018.5	+2	W	3	bc	72	65	8	1500	CuNb	5	-	5	1018.6	+2	SW	2	bc-	67	75	8	4000	Cu	3	-	3	1						
Blackod Point	1013.0	+1	SSE	7	odd	62	85	6	4000	Cu	-	-	10	1010.6	-2	SSE	4	Cv	64	75	9	2500	Cu	3	Acu	9	4						
Donaghadee	1017.3	+1	SW	4	bc-	68	75	8	4000	Cu	4	-	4	1017.2	0	SW	2	bc+	62	85	8	2500	Cu	8	Acu	4	2						
Birr Castle	1016.2	5 SSE	4	C	68	75	8	2500	Cu	9	-	9	1014.2	0	S	4	C	65	85	7	1500	Cu	8	-	8	.							
Holyhead	1020.0	-1	SSW	5	C	63	92	7	450	St	3	-	3	1018.2	-1	S	3	bc	64	92	8	2500	StCu	5	Ci	6	1						
Liverpool (Bidston)	1020.5	0	SW	2	bcv	70	65	9	4000	Cu	4	-	4	1019.5	-1	SSW	2	bc+	69	75	7	2500	StCu	4	Ci	5	.						
Chester (Sealand)	1020.1	-2	SW	4	bcv	72	65	9	4000	Cu	6	-	6	1019.3	-1	SEE	3	C+	69	75	8	4000	StCu	9	-	9	.						
Harrogate	1020.7	+1	SW'S	3	C-	67	75	7	2500	CuNb	8	-	8	1020.1	0	SSW	2	b	64	85	7	-	-	0	Acu	2	.						
Spurn Head	1020.8	+1	SW	3	bc	68	75	7	-	-	0	Ci	7	1021.3	0	SSW	3	bc	69	75	6	-	-	0	Asst	6	1						
Birmingham (Edgbaston)	1021.7	-1	SSW	3	bc	70	75	8	4000	Cu	7	-	7	1021.2	-1	SSE	2	C	67	85	8	5700	StCu	8	-	8	.						
Cranwell	1022.2	-1	SW	4	bc	73	65	8	2500	Cu	4	-	4	1021.7	0	SW'S	1	bc	68	75	7	2500	Cu	4	Ci	5	.						
Gorleston	1022.3	0	SW'S	3	bc	76	55	7	5700	Cu	4	Acu	9	1023.5	0	S'E	3	b-	68	85	6	-	-	0	-	0	0						
Valencia (Cahirciveen)	1014.7	-4	SE'S	5	bcd	65	85	8	2500	StCu	7	-	7	1011.9	-2	S'E	4	bc	65	92	8	2500	StCu	7	-	7	3						
Roches Point	1018.3	-1	SW	3	clm	63	97	8	4000	StCu	8	-	8	1015.4	-3	S	3	C	62	92	7	4000	StCu	9	-	9	4						
Pembroke (St. Ann's H.)	1021.4	-1	SE	3	bc-	63	92	8	4000	StCu	7	-	7	1019.1	-3	SE	3	b	64	97	8	1500	Cu	2	-	2	1						
Ross-on-Wye	1021.8	0	SW	2	C	69	75	7	4000	StCu	9	-	9	1020.5	-2	SSE	2	bc	68	85	7	4000	StCu	4	Acu	6	.						
Leafeld	1021.1	-1	SSW	2	C	68	75	8	4000	StCu	7	Asst	10	1021.9	-1	S	2	bc	65	92	8	4000	StCu	7	-	7	.						
Andover	1023.2	-1	S	1	C	69	75	8	1500	StCu	9	-	9	1022.3	-1	SE	1	bc-	64	85	7	1500	StCu	4	-	4	.						
S. Farnborough	1023.1	-2	SSE	2	C	72	75	8	2500	Cu	8	-	8	1022.3	-1	SSE	1	bc+	67	85	6	2500	StCu	7	-	7	.						
London (Kew Obsy.)	1023.4	-2	SSW	2	C	71	75	8	2500	StCu	9	-	9	1022.4	-1	SSE	2	b-	68	75	7	2500	Cu	1	-	1	.						
Groydon	1023.7	-1	SW'W	2	C	69	75	8	1500	StCu	9	-	9	1022.9	0	S	1	bc-	64	85	7	2500	StCu	3	-	3	.						
Olacon-on-Sea	1024.0	0	SSE	2	b-	74	85	8	-	-	0	Acu	1	1023.1	-1	S	4	b	65	92	6	-	-	0	-	0	2						
Shoeburyness	1024.0	0	SSE	2	b-	74	85	8	-	-	0	Acu	1	1023.0	0	SSE	2	b	66	97	6	-	-	0	Asst	1	0						
Felixstowe	1023.7	-1	S	4	b+	70	75	6	4000	CuNb	1	-	1	1023.1	-1	S	3	b	65	92	6	-	-	0	-	0	0						
Lympe	1024.2	0	SE	2	o	65	92	5	220	St	10	-	10	1023.5	-1	NNE	1	mb	61	92	4	450	St	2	-	2	.						
Seilly (St. Mary's)	1019.8	-2	SE	4	b-	66	85	7	4000	Cu	1	-	1	1018.0	-2	SE	5	b	64	85	8	-	-	0	-	0	4						
Falmouth (Pendennis)	1021.1	-2	SE	3	bc-	67	85	7	2500	StCu	3	-	3	1019.1	-2	SE'E	4	b	63	92	8	2500	StCu	2	-	2	1						
Plymouth (Cattewater)	1021.6	-3	SE	5	bc-	70	75	8	2500	StCu	4	Acu	6	1019.8	-2	E	4	b	65	85	8	2500	Cu	1	-	1	0						
Portland Bill	1023.0	-1	E	1	o	64	92	6	1500	St	10	-	10	1021.3	-2	E	3	b	64	92	8	1500	St	1	-	1	1						
Southampton (Calshot)	1023.7	-2	SE	3	C	68	85	6	1500	StCu	9	-	9	1022.4	-1	ESE	4	C	65	85	7	1500	StCu	9	-	9	0						
Dungeness	1023.7	-2	SE	3	C	68	85	6	1500	StCu	9	-	9	1023.4	-2	E	2	b	62	92	7	800	St	3	-	3	2						
Guernsey	1022.5	-2	SE	2	bv	68	75	9	7200	Cu	1	-	1	1020.5	-2	E	3	b	65	92	8	-	-	0	-	0	0						

LONDON OBSERVATIONS.										ATMOSPHERIC POLLUTION.										POLE STAR RECORD at Greenwich Obsy.										CODE FOR STATE OF GROUND.									
Height above M.S.L. in feet.										Milligrams of Solid Impurity per cubic metre.										Greenwich Obsy.										0=Dry ground, 1=Wet ground, 2=Soft (muddy) wet ground, 3=Bare ground frozen (but less than 2 ins. deep), 4=Bare ground frozen (but more than 2 ins. deep), 5=Dew (or wet grass but not wet ground), 6=Skating to-day in 13h and 18h reports (Hear frost in 1h and 7h reports), 7=Snow (thin layer often not continuous), 8=Snow (deep, impeding traffic, usually a continuous layer), 9=Glazed roads (ice on roads from frozen rain or melted snow).									
24 HOURS ENDED 9h.										24 Hr. ended 7h. G.M.T. 18th.										Exposure from 17th 19h. 15m. to 18th 4h. 45m.																			
Morn-ing.	After-noon.	Night.	Max. Day.	Min. Night.	Min. on Grass.	Rain-Fall mm.	SUN-SHINE to Sunset hrs.	HUMIDITY. 15h. G.M.T.	9h. G.M.T.	24 Hr. ended 7h. G.M.T. 18th.	Max.	Time.	Min.	Time.	Stars.	Expo-sure.	Record.	h. m.	h. m.	%	h. m.	h. m.	%	h. m.	h. m.	%													
Kew	18	c	cbcb	bwfo	74	64	46	-	37	0.6	7h 18h	4.0	3	13h 17h	0.6	7h 18h	4.0	3	13h 17h	0.6	7h 18h	4.0	3	13h 17h	0.6	7h 18h	4.0	3											
Groydon	244	oc	cbc	bcwz	71	54	45	-	1.0																														
Greenwich (Royal Obsy.)	149	c	cbcb	bwfo	76	52	43	-	3.3	74	86																												
City (Bunhill Row)	80								2.4																														
Westminster (St. James' Plk.)	27				73	58	51	-	3.3	67	73																												
Regent's Pl. (Botanic Gdns.)	168																																						
Camden Square	110	oc	cbc		74	58	49	-																															
Kensington Palace	80	bcc	c		74	55	47	-																															
Rampstead Observatory	450				71	51	47	-	1.5																														

TABLE SHOWING THE GREENWICH TIMES OF SUNRISE, NOON, AND SUNSET.										BEAUFORT NOTATION OF WEATHER.										The BEAUFORT SCALE OF WIND is used only for surface observations. In the accompanying table the speed of the wind corresponding with the different numbers, is the speed at about 30 feet above the ground.										SEA DISTURBANCE.										TELEGRAPHIC CODE FOR SURFACE VISIBILITY.									
19th 19th Sept. 1926.										b blue sky (not more than a quarter covered with cloud), bc sky partly cloudy (one half covered), c generally cloudy, d drizzle, e wet air, g gloomy, f fog, visibility 200-1000 m., F thick fog, " less than 200 m., m mist, " 1000-1200 m., h hail, i intermittent, ip precipitation within sight of station, KQ line squall, l lightning, o overcast sky, p passing showers, q squally, r rain, s snow, rs sleet, t thunder, u ugly, threatening sky, v unusual visibility, w dew, x hoar frost, y dry air, z dust haze; the turbid atmosphere of dry weather, h(r)="hail" or "rain and hail," Capital letters indicate intense; suffix o indicates slight; repetition of letters indicates continuity, R = heavy rain, r = slight rain, rr = continuous rain, SYMBOLS, < = (less than for cloud height), > = (more than for precipitation), ⊕ = solar halo, ⊙ = lunar halo, With present weather is combined, whenever possible, the general character of the weather, A "solidus" divides actual existing weather from preceding conditions, thus: -bc/r = fair weather after rain; - = has decreased, + = has increased.										0=no swell, 1=mod. swell, 2=heavy swell, 3=no swell, 4=mod. swell, 5=heavy swell, 6=rather rough sea, 7-rough sea, 8=very rough sea, 9=mountainous sea.										0=Calm or slight, 1=mod. swell, 2=heavy swell, 3=no swell, 4=mod. swell, 5=heavy swell, 6=rather rough sea, 7-rough sea, 8=very rough sea, 9=mountainous sea.										0. Dense fog, 1. Thick fog, 2. Fog, 3. Moderate fog, 4. Mist or haze, 5. Poor visibility, 6. Moderate, 7. Good, 8. Very good, 9. Excellent visibility, beyond 31 miles.									
STATIONS.	Sunrise.	Noon.	Sunset.	G.M.T.	G.M.T.	G.M.T.	Yarmouth	Greenwich	Wick	Valencia	Beau-fort No.	Statute miles per hour.	1	2	3	4	5	6	7	8	9	10	11	12	1	2	3	4	5	6	7	8	9																
Yarmouth	5:32	11:47	18:1	5:32	11:47	18:1	5:32	11:47	18:1	5:32	11:47	18:1	5:32	11:47	18:1	5:32	11:47	18:1	5:32	11:47	18:1	5:32	11:47	18:1	5:32	11:47	18:1	5:32	11:47	18:1	5:32	11:47	18:1																
Greenwich	5:34	11:47	17:59	5:34	11:47	17:59	5:34	11:47	17:59	5:34	11:47	17:59	5:34	11:47	17:59	5:34	11:47	17:59	5:34	11:47	17:59	5:34	11:47	17:59	5:34	11:47	17:59	5:34	11:47	17:59	5:34	11:47	17:59																
Wick	5:41	11:54	18:5	5:41	11:54	18:5	5:41	11:54	18:5																																								

† T_{max} = rain has fallen, but amount less than 0.1 mm.

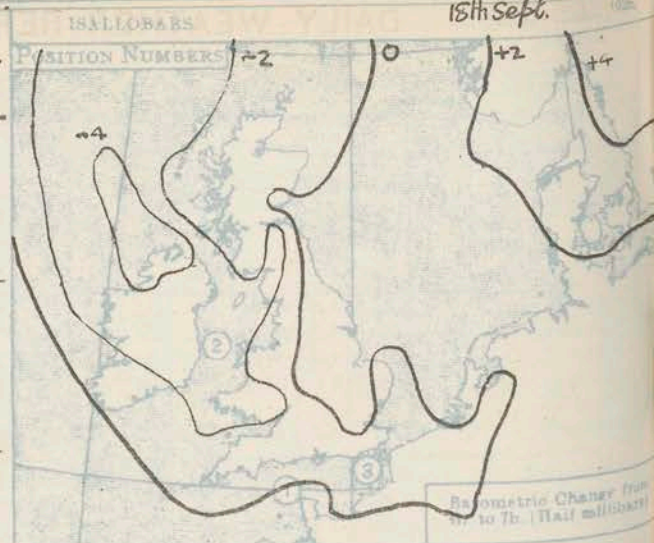
* Information for these columns not usually received.

† The barometric change is expressed in half millibars.

‡ For code see page 1

SUMMARIES FOR THE PAST 24 HOURS.

STATIONS.	WEATHER.				TEMPERATURE.			RAINFALL†				SUN. 17th.... Hours.
	7h.-13h.	13h.-18h.	18h. 17th. to 18th.	1h.-7h.	MAX. Day.	MIN. Night.	MIN. on GRASS	Day. 7h.-13h.	Night. 13h.-7h.	Precipi- tation began.	Precipi- tation began.	
	17th.	17th.	17th.	18th.	7h.-13h.	13h.-7h.	GRASS	mm.	mm.			
Lerwick ...	odcb	bbcc	omr	oroc	58	51	.	0.2	1	<8.00	21.00	3.5
Stornoway ...	c	o	r. a	p	60	56	.	Trace	2	*	-	0.0
Wick ...	crcc	odc	adbc	b-bc	62	55	.	1	0.1	11.00	21.00	.
Castlebay ...	dmr	rmoc	cob	opcb	61	58	.	1	0.6	<8.00	22.00	0.0
Nairn ...	c.d	cbaq	bcw	b.m	65	57	.	0.5	-	11.00	-	1.0
Aberdeen ...	cbe	bcby	b	b	72	58	51	-	-	-	-	0.8
Malin Head ...	cbe	bc	bcc	bc	69	61	.	-	-	-	-	5.9
Renfrew ...	cdq	caq	bcc	cbc	70	60	58	Trace	-	<8.00	-	4.3
Edinburgh(Inchkeith) ...	c	c	c	cb	68	60	56	-	-	-	-	5.4
Leuchars ...	cbaq	becq	cbbcw	bcbw	71	57	50	-	-	-	-	5.9
Eskdalemuir ...	omcb	opdm	oidm	ombc	63	55	53	0.6	0.4	12.30	21.00	2.7
Tynemouth ...	bcq	bcq	bac	bc	75	57	51	-	-	-	-	.
Blacksod Point ...	id.	midc	bcb	b	65	61	.	1	-	*	-	.
Donaghadee ...	bc	bc	c	cb	68	59	.	-	Trace	-	6.30	.
Birr Castle ...	c	c	c	bcm	69	60	56	-	-	-	-	6.5
Holyhead ...	id.	cbe	bwq	hv	65	62	60	0.2	-	<8.00	-	1.2
Liverpool (Bidston) ...	bbe	bcbce	cw	bcm	73	58	55	-	-	-	-	9.1
Chester (Sealand) ...	cbev	bcv	bcb	bcw	76	57	54	-	Trace	-	24.00	4.9
Harrogate ...	c	cb	bbee	cofs	69	53	49	-	-	-	-	1.5
Spurn Head ...	c	cbe	cbew	bss	73	58	.	-	-	-	-	8.0
Birmingham(Edgbaston) ...	b-bc	bcc	cbcc	bcof	71	57	48	-	-	-	-	4.0
Cranwell ...	c	bbee	c	bmofe	75	53	45	-	Trace	-	-	8.0
Gorleston ...	bc	bcb	bcofbc	bcw	77	58	52	-	Trace	-	-	7.0
Valencia (Cahirciveen) ...	oidc	bccoc	co	o	67	63	59	Trace	-	<8.00	-	2.4
Roches Point ...	oime	cm	cbcb	bccw	64	59	.	Trace	Trace	-	-	.
Pembroke(St. Ann's H.) ...	cif	b	b	bbe	65	61	.	-	-	-	-	5.4
Ross-on-Wye ...	c	cbe	bcb	bccfw	72	57	51	-	-	-	-	2.73
Leafeld ...	oc	cbe	bbe	bbeF	70	57	53	-	-	-	-	0.5
Andover ...	ofeoc	cbe	cbe	bcw	72	54	49	-	Trace	-	-	0.8
S. Farnborough ...	ofomeb	bcbcc	bccm	cmbrm	73	55	54	-	-	-	-	2.8
London (Kew Obs.) ...	c	cbe	bwf	owfs	74	54	46	-	-	-	-	3.7
Croydon ...	oc	cbe	bcb	bwz	71	54	45	-	Trace	-	-	1.6
Clacton-on-Sea ...	bcbz	bz	bz	bzm	70	63	61	-	-	-	-	7.3
Shoeburyness ...	omb	bm	bm	bc	77	54	43	-	0.1	-	-	5.7
Felixstowe ...	cbcb	bz	be	be	72	61	50	-	0.2	-	-	7.5
Lympne ...	om	omebc	bmw	bwz	65	55	47	-	-	-	-	0.0
Scilly (St. Mary's) ...	ofdb	b	b-bc	bbe	67	60	.	Trace	-	11.00	-	6.0
Falmouth (Pendennis) ...	ofbc	bcb	b	bbe	67	59	.	-	-	-	-	6.1
Plymouth(Cattewater) ...	ofemb	bcb	bw	bw	72	62	59	-	-	-	-	5.1
Portland Bill ...	dfbz	obcb	bcb	b	65	63	.	Trace	-	<8.00	-	.
Southampton(Calshot) ...	odmeoc	cmc	o	bw	69	60	58	Trace	Trace	9.00	-	0.3
Dungeness ...	oc	oc	b	bbz	67	61	.	-	-	-	-	.
Guernsey ...	ci Fvbb	bv	b	bw	69	63	.	-	Trace	-	-	.



Observations from Cross Channel Steamers.

Position	Date and Time	Steamship	Wind		Weather	Temp.	
			Dir.	Force		Air	Sea
2	17th 10h	Hibernia	SW	5	mo+	63	58
1	12h	St. Julien	SE	2	fo-	67	62
3	18th 2h	Arundel	SE	2	c	64	63

GENERAL INFERENCE.

The British Isles are likely to remain in the southerly winds forming part of the wind circulation round a large continental anticyclone and the weather will be generally fair apart from fog, with temperature much above the normal for the time of year.

Districts.

Forecasts for the 24 hours commencing 15h. G.M.T. Saturday, 18th September, 1926.

Further Outlook

1. S.E. England	Moderate S.E. wind; fair apart from local fog; very warm.	Similar.
2. E. England		
3. E. Midlands		
4. W. Midlands		
5. S.W. England	Wind between S.E. and S., strong at times; fair apart from local fog; warm.	▼ South cone still flying.
6. South Wales		
7. North Wales		
8. N.W. England	Moderate winds from between S. and S.E.; fair apart from local fog; very warm.	
9. N. Midlands		As 5 - 7.
10. N.E. England		
11. E. Scotland		
12. S.W. Scotland		
13. Isle of Man		Moderate S. to S.E. winds; fair; rather warm.
14. N. & N.W. Scotland		
15. Hebrides		
16. Orkneys and Shetlands		
17. N.W. Ireland		As 5 - 7.
18. N.E. Ireland		
19. S.E. Ireland		
20. S.W. Ireland		

H. M. Stationery Office Litho Press, Kingway, W. O. 2.

DAILY WEATHER REPORT OF THE METEOROLOGICAL OFFICE, LONDON:

No. 261...

WEATHER, TEMPERATURE, RAINFALL AND SUNSHINE AT HEALTH RESORTS FOR...17th...

STATIONS.	WEATHER.		TEMPERATURE.		RAINFALL†		SUNSHINE.		(1)	(2)	(3)	(4)	(5)	(6)	(7)	(8)	(9)
	Fore-noon.	After-noon.	Min. 9h. - 4h.	Max. 9h. - 17h.	Night 17h. - 17h.	Day 9h. - 17h.	Sunrise to 17h.	Sunrise to Sunset. 16h.									
(1)	(2)	(3)	(4)	(5)	(6)	(7)	(8)	(9)	Ilfracombe ...	cbe	bcbcb	62	74	02	-	56	01
			°F	°F	mm.	mm.	hr.	hr.	Bude ...	c	bcbcb	62	73	0.1	-	77	00
Berwick-on-Tweed	c	c	53	69	-	-	88	23	Penzance ...	omf	cb	60	68	-	-	43	00
Douglas (I. o. M.) ...	dm	dm	56	63	1	(Trace)	08	00	Paignton ...	omfe	ofeme	59	65	-	-	00	09
Llandudno ...	cbe	bc	58	72	-	-	85	43	Torquay ...	ofe	ofeam	62	64	-	-	00	27
Colwyn Bay ...	bcbcb	b	61	71	-	-	110	40	Jersey ...	b	b	62	77	-	-	107	49
Rhyl ...	b	bc	57	73	-	-	98	38	Weymouth ...	cfebc	cb	62	65	0.1	-	25	37
Wallasey ...	b	bcbcb	56	75	-	-	81	17	Bournemouth ...			61	69	-	-	06	05
Southport ...	bcc	bcb	61	72	-	-	83	23	Portsmouth (S'thsea)	c	co	62	70	-	-	09	40
Blackpool ...	cb	cbe	56	72	06	-	56	16	Bognor ...	o	o	62	67	-	-	00	75
Ilkley ...	bc	bc	58	71	Trace	-	65	46	Littlehampton ...	c	c	62	67	-	-	00	82
Cleethorpes ...	b	b	59	76	-	-	10.1	7.1	Worthing ...	o	o	62	68	-	-	00	69
Skegness ...	cbe	be	57	75	-	-	6.6	6.4	Brighton ...	o	bc	62	66	-	-	00	71
Aberystwyth ...	c	bc	59	72	-	-	30	04	Eastbourne ...	o	bc	61	66	-	-	00	85
Bath ...	c	bcbcb	62	72	1	-	2.1	06	Haatings ...	mo.	ocbc.	60	77	-	-	0.1	4.1
Cheltenham ...	odbc	bcc	62	72	Trace	-	22	52	Folkestone ...	mb	b	59	66	-	-	02	10.1
Leamington Spa ...	bc	c	58	72	-	-	22	58	Dover ...	om	ocb	61	65	-	-	14	10.2
Lowestoft ...	b	b	59	77	-	-	7	75	Tunbridge Wells ...	o	o	60	69	-	-	00	98
Felixstowe ...	c	bm	59	72	-	-	70	95	Ramsgate ...	om	ombc	60	66	-	-	03	100
Harwich & Dovercourt	cb	bm	55	74	-	-	73	94	Margate ...	o	oco	60	70	-	-	05	105
Southend ...	oc	bcb	63	77	-	-	3.1	10.5	Deal ...	o	oc	58	68	-	-	03	95

‡ At stations marked thus the maximum temperature is for the period 21h.-17h., the minimum for the period 21h.-9h., # 17h.-9h.



DAILY WEATHER REPORT OF THE METEOROLOGICAL OFFICE, LONDON:

No. B2367.7

Sunday 19th September 1926.

Page 1.

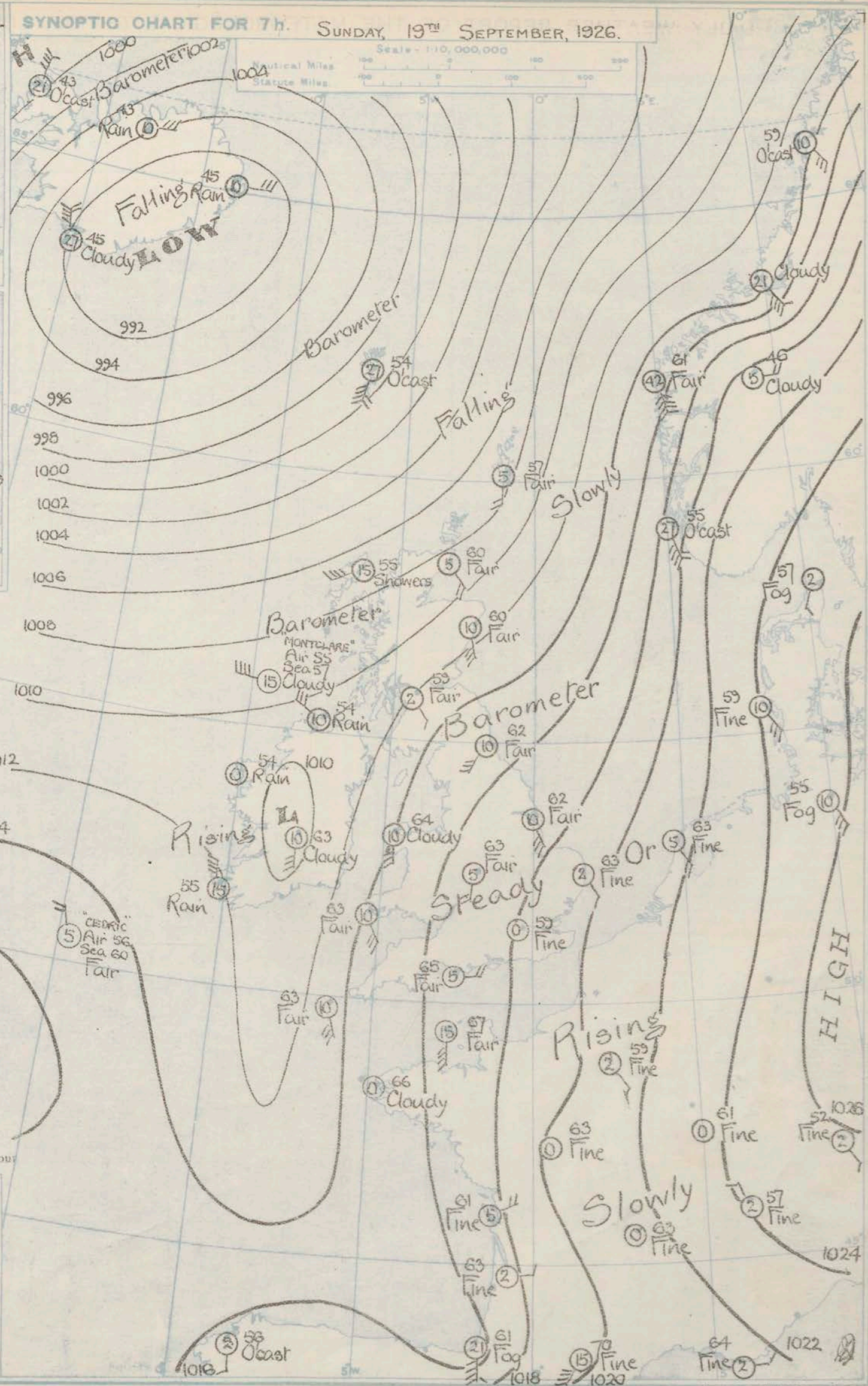
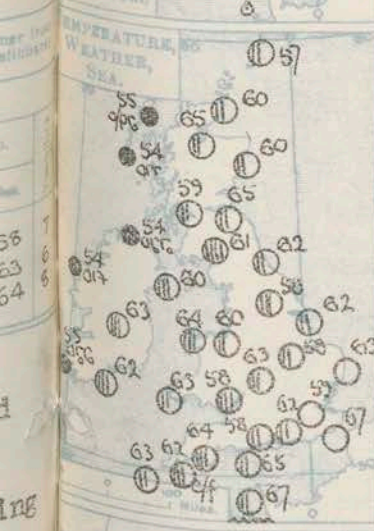
[†] Trace = rain has fallen, but amount less than 0.1 mm. ^a Information for these columns not usually received. [‡] The barometric change is expressed in half millibars. [§] For code see page 1.

SUMMARIES FOR THE PAST 24 HOURS.													SUN	ISALOBARS		19th Sept				
STATIONS.	WEATHER.					TEMPERATURE.			RAINFALL.				Sun.	POSITION NUMBERS		10	+2			
	7h-18h.	18h-18h.	18h-18h.	18h-18h.	18h-18h.	MAX. Day.	MIN. Night.	MIN. on GRASS.	Day.	Night.	Precipitation began.	Precipitation began.								
Lerwick	bc	cp	cp	bc	bc	63	54	.	0.3	Trace	12.30	1.30	6.0							
Stornoway	c	c	c	c	p	71	54	.	0.2	1	*	*	4.2							
Wick	cd	cd	cd	bc	b-bc	64	58	.	0.1	-	12.30	-	.							
Castlebay	bc	om	om	om	om	63	54	.	0.2	1	12.30	-	2.7							
Nairn	b-bc	bc	bc	bc	bc	76	63	.	-	-	-	-	5.2							
Aberdeen	b-bc	bc	bc	bc	bc	68	59	54	-	-	-	-	6.2							
Malin Head	bc	bc	bc	bc	bc	73	54	.	-	1	-	4.30	7.0							
Renfrew	bc	bc	bc	bc	bc	77	59	52	Trace	-	9.00	-	6.9							
Edinburgh (Inchkeith)	bc	c	c	bc	bc	79	62	53	0.2	-	11.00	-	3.0							
Leuchars	bc	bc	bc	bc	bc	73	53	47	Trace	-	12.30	-	9.8							
Esksdalemuir	bc	bc	bc	bc	bc	74	56	51	Trace	Trace	11.00	-	3.5							
Tynemouth	bc	bc	bc	bc	bc	71	61	54	-	-	-	-	.							
Blacksod Point	c	c	rr	rr	rr	68	52	.	-	13	-	-	.							
Donaghadee	bc	bc	bc	bc	c	70	59	.	-	-	-	-	3.0							
Birr Castle	bc	c	c	c	c	71	61	57	-	-	-	-	9.2							
Holyhead	bc	b	b	b	c	77	62	60	-	-	-	-	6.1							
Liverpool (Bidston)	c	bc	bc	bc	bc	76	59	56	-	-	-	-	6.1							
Chester (Sealand)	cm	bc	bc	b	bwm	78	54	46	-	Trace	-	4.30	5.9							
Harrogate	b	b	b	b	b	77	54	49	-	-	-	-	7.2							
Spurn Head	b	b	b	b	b	67	61	.	-	-	-	-	7.4							
Birmingham (Edgbaston)	b	b	b	b	b	81	61	56	-	-	-	-	6.2							
Cranwell	b	b	b	b	b	80	57	47	-	-	-	-	8.5							
Gorleston	cz	bz	bz	bz	bz	69	61	53	-	0.1	-	-	10.5							
Valencia (Cahiroveen)	o	o	o	o	o	69	53	52	0.4	22	16.30	1.30	3.3							
Roche Point	o	o	o	o	o	63	60	.	0.1	Trace	9.00	-	9.7							
Pembroke (St. Ann's H.)	b	b	b	b	b	68	62	.	-	-	-	-	9.0							
Ross-on-Wye	c	bc	bc	bc	bc	81	57	52	-	-	-	-	9.0							
Leafeld	b	b	b	b	b	80	58	55	-	-	-	-	9.0							
Andover	b	b	b	b	b	81	56	50	-	-	-	-	11.0							
S. Farnborough	b	b	b	b	b	82	56	56	-	-	-	-	10.6							
London (Kew Obs.)	b	b	b	b	b	81	55	45	-	-	-	-	9.4							
Croydon	bz	bz	bz	bz	bz	80	56	46	-	-	-	-	11.2							
Clacton-on-Sea	bz	bz	bz	bz	bz	71	64	57	-	-	-	-	10.9							
Shoeburyness	bz	bz	bz	bz	bz	77	53	45	-	-	-	-	10.7							
Felixstowe	b	b	b	b	b	71	60	47	-	Trace	-	-	10.6							
Lympne	b	b	b	b	b	76	59	51	-	-	-	-	11.5							
Seilly (St. Mary's)	bc	bc	bc	bc	bc	69	60	.	-	-	-	-	5.0							
Falmouth (Pendennis)	bc	bc	bc	bc	bc	69	62	.	-	-	-	-	9.1							
Plymouth (Cattewater)	b	b	b	b	b	77	61	59	-	0.1	-	-	10.9							
Portland Bill	bz	bz	bz	bz	bz	68	64	.	-	-	-	-	.							
Southampton (Calshot)	b-bc	b-bc	b-bc	b-bc	b-bc	69	63	59	-	Trace	-	1.30	11.1							
Dungeness	b-bc	b-bc	b-bc	b-bc	b-bc	72	62	.	-	-	-	-	.							
Guernsey	b-bc	b-bc	b-bc	b-bc	b-bc	76	66	.	-	-	-	-	.							
Districts.	Forecasts for the 24 hours commencing 15h. G.M.T. Sunday, 19th September, 1926.												Further Outlook							
1. S.E. England	Wind southerly or variable, light, fine to fair, probably local thunderstorms tomorrow; mist locally; very warm.												None issued.							
2. E. England																				
3. E. Midlands																				
4. W. Midlands																				
5. S.W. England	Wind variable to westerly, light or moderate; fair to cloudy, local thundery showers or thunderstorms probable; some mist; warm.																			
6. South Wales																				
7. North Wales																				
8. N.W. England	Wind S.W. to W., light or moderate; fair to cloudy, some rain or showers, probably local thunderstorms; some mist; warm or rather warm.																			
9. N. Midlands																				
10. N.E. England																				
11. E. Scotland																				
12. S.W. Scotland	Wind westerly, moderate or fresh; cloudy, some rain or showers; visibility moderate to good; rather warm to moderate temperature.																			
13. Isle of Man																				
14. N. & N.W. Scotland																				
15. Hebrides																				
16. Orkneys and Shetlands	Light variable to westerly winds, cloudy some rain or showers probably local thunderstorms; visibility moderate to good; rather warm to moderate temperature.																			
17. N.W. Ireland																				
18. N.E. Ireland																				
19. S.E. Ireland																				
20. S.W. Ireland																				

A hand-drawn map of the British Isles, showing the United Kingdom and Ireland. The map is labeled with various codes, likely representing specific locations or points of interest. The codes are distributed across the map, with some appearing in clusters and others more isolated. The map also shows the English Channel, the North Sea, and the Atlantic Ocean. A scale bar is present at the bottom left, indicating distances in miles and kilometers.

Labels on the map include:

- S10, S11.5, S12, S13, S14, S15, S16, S17, S18, S19, S20, S21, S22, S23, S24, S25, S26, S27, S28, S29, S30, S31, S32, S33, S34, S35, S36, S37, S38, S39, S40, S41, S42, S43, S44, S45, S46, S47, S48, S49, S50, S51, S52, S53, S54, S55, S56, S57, S58, S59, S60, S61, S62, S63, S64, S65, S66, S67, S68, S69, S70, S71, S72, S73, S74, S75, S76, S77, S78, S79, S80, S81, S82, S83, S84, S85, S86, S87, S88, S89, S90, S91, S92, S93, S94, S95, S96, S97, S98, S99, S100.



* All times are G.M.T. Add one hour
Set summer time

EXPLANATION

EXPLANATION.
 Isotherms, isobars are drawn for
 intervals of two millibars.
 Wind.—Direction is shown by arrows
 along with the wind force, on this scale
 1 is indicated by the number of
 feathers. Mean velocity is shown in miles
 per hour by figures in small circles.
 TEMPERATURE is given in degrees F.
 PRESSURE SYMBOLS
 ☉ clear sky. ☁ sky | clouded.
 ☁☁ overcast sky. ☁☁☁ sky | clouded
 * snow. ☁☁☁☁ rain falling.
 ⚡ thunder. ☁☁☁☁☁ fog ☐ mist.
 DISTURBANCE ☁☁☁☁☁☁ thunderstorm.
 Rough Very Rough

DAILY WEATHER REPORT OF THE METEOROLOGICAL OFFICE, LONDON:

BRITISH SECTION.....*Sunday 19th September*.....1926.

No. 262...

TERMS OF SUBSCRIPTION.—6/6 per quarter or 25/- per year, post free. Single copies may be obtained at the Meteorological Office, price 1d.

* See footnote page 1.

† At stations marked thus the maximum temperature is for the period 21h.-17h., the minimum for the period 21h.-9h. ‡ 17h.-9h.

AIR MINISTRY.

DAILY WEATHER REPORT OF THE METEOROLOGICAL OFFICE, LONDON:

BRITISH SECTION.

No. B23673

Monday, 20th SEPTEMBER, 1926.

Page 1.

Observations at 13h. G.M.T. 19th

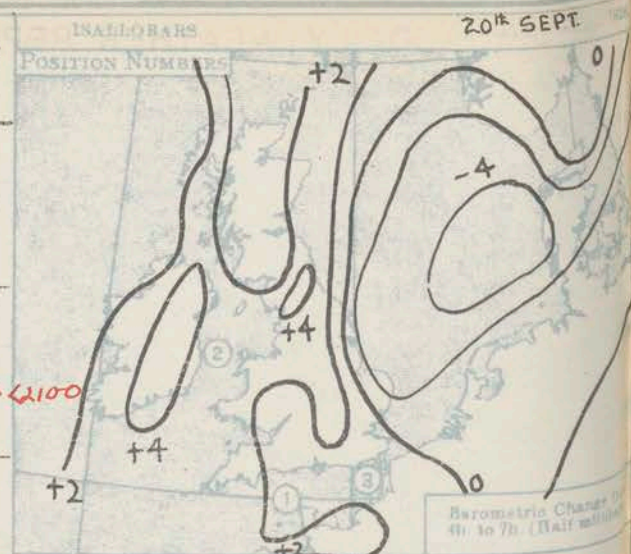
Observations at 13h. G.M.T. 19th

STATIONS. (For heights see p. 4).	Barom. at M.S.L. mb.	Change in 3 Hours. ±	Wind.		Weather.	Temp. °F.	Humidity. %	Visibility. 0-9	Cloud.				State of ground.	Barom. at M.S.L. mb.	Change in 3 Hours. ±	Wind.		Weather.	Temp. °F.	Humidity. %	Visibility. 0-9	Cloud.				Sea. 0-9		
			Dir.	Force					Low.			Upper Form.				Total Amt.	Dir.					Force	Low.				Upper Form.	Total Amt.
									Height Feet	Form	Amt. 0-10												Height Feet	Form	Amt. 0-10			
Lerwick ...	1010.5	+2	SW	3	C	61	85	8	2500	St	3	Cst	10	1014.8	+2	W	2	C	58	85	8	5700	St	5	Asr	10	1	
Stornoway ...	1013.2	+6	SW	3	O/bc	56	85	6	1500	St	10	-	10	1017.2	+4	S	2	O/bc	54	85	6	1500	St	10	-	10	0	
Wick ...	1013.3	+4	NNW	3	bc	59	85	8	4000	St	5	Cst	7	1017.4	+5	NNW	2	Cst	51	97	8	1500	St	4	Asr	10	3	
Castlebay ...	1014.7	+4	NW	3	or	55	97	6	450	Nb	10	-	10	1018.3	+3	NW	3	C	54	75	7	1500	St	8	-	8		
Nairn ...														1018.4			0	err	53	92	7	800	Nb	9	-	9		
Aberdeen ...	1014.2	+2	S	2	C+	69	75	7	1500	Cu	1	Asr	8	1018.6	+3	SSW	1	Cst	64	85	6	1500	Nb	7	Asr	9	1	
Malin Head ...	1015.2	+5	NW	4	ODO	52	97	5	4000	Nb	10	-	10	1019.2	+4	NNW	2	Cst	53	85	7	5700	Nb	9	Asr	9	1	
Renfrew ...	1014.1	+1	SW	3	C	66	85	8	1500	St	10	-	10	1016.7	+4	WNW	3	O/bc	58	97	6	450	Nb	10	-	10	1	
Edinburgh (Inchkeith) ...	1014.1	+1	SSW	3	bc	69	65	8	4000	Cu	1	Asr	3	1015.4	+2	WSW	2	Cst	66	85	8	800	St	3	Asr	9	1	
Leuchars ...	1014.6	+2	SSW	4	bc	69	75	8	4000	St	3	Asr	4	1015.9	+2	SSW	2	Cst	67	75	8	4000	St	10	-	10		
Blackdunmuir ...	1015.7	+1	SW	4	C/bc	66	75	7	2500	Cu	8	-	8	1017.5	+2	SW'S	3	Cst	63	92	7	800	St	8	Cst	9	1	
Tynemouth ...	1014.9	0	SSE	3	bc	64	75	6	1500	Cu	4	Asr	6	1016.3	+2	S	1	bc	65	85	6	800	St	6	Cst	7	1	
Blackpool Point ...	1016.4	+3	N	2	C	55	85	9				10		1019.9	+2	N	2	C	56	65	9				10	4		
Donaghadee ...	1014.5	+2	SSW	3	bc	68	75	8	4000	Cu	3	-	3	1018.5	+6	N	4	Cst	55	85	8	2500	Nb	9	-	9	4	
Birr Castle ...	1014.8		NW	3	O/bc	53	97	4	800	Nb	10	-	10	1017.4		NW	2	C	56	85	7	1500	Nb	9	-	9	1	
Holyhead ...	1015.3	+2	SW	3	C/bc	68	85	7	1500	Nb	4	Asr	9	1016.9	+3	SW'S	3	O/bc	63	97	6	800	Nb	10	-	10		
Liverpool (Bidston) ...	1015.8	+1	SE	1	bc	74	75	6	4000	St	3	Cst	6	1016.6	+1	NW'N	1	C	68	75	7	4000	St	7	Asr	9		
Chester (Sealand) ...	1015.3	+1	SSE	3	bc	79	65	7			0	Asr	6	1016.1	+1	W'N	3	C+	69	85	8	4000	St	8	C	9		
Harrogate ...	1015.8	+1	SE'S	3	C+	74	65	6	5700	St	7	Asr	8	1016.8	+1	S	2	C	71	75	6	4000	Nb	4	Asr	8		
Pen Head ...	1017.1	-1	ESE	3	C	68	75	7	4000	Cu	2	Asr	8	1017.0	0	SSE	2	bc	63	85	6			0	Asr	6	1	
Birmingham (Edgbaston) ...	1017.0	0	SSE	2	bc	77	65	8	7200	St	3	Asr	4	1016.4	0	SSW	1	bc	76	75	8	4000	Cu	5	-	5		
Crane Well ...	1017.6	0	SSE	2	C	80	65	8	4000	St	7	Asr	9	1017.5	0	S	1	bc	74	75	8	5700	St	2	Asr	5	0	
Gorleston ...	1017.0	0	SSE	2	C	69	85	6			0		0	1017.7	0	SSE	2	C	68	85	6			0		0		
Valencia (Cahirciveen) ...	1017.4	+6	N'E	3	Cst	59	75	9	2500	St	6	Asr	8	1019.8	+3	NNW	3	C	57	85	9	2500	St	3	Asr	9	3	
Roches Point ...	1015.3	+3	NW	4	Cst	59	85	8	4000	St	9	-	9	1018.0	+4	NE	4	Cst	57	95	8	4000	St	9	-	9	4	
Pembroke (St. Ann's Hl.) ...	1016.0	+1	SW	2	Cst	63	97	6	4000	Cu	8	-	8	1016.1	+1	SW	3	Cst	63	97	7	4000	Cu	8	-	8	2	
Rose-on-Wye ...	1015.9	+1	SSW	2	C	80	55	7	5700	Cu	1	Asr	2	1016.0	0	SW'S	1	bc	76	75	7	5700	Cu	3	Asr	5		
Leafeld ...	1017.0	0	S	4	bc	84	45	8	5700	St	5	-	5	1017.2	0	SSE	3	C	71	75	8	5700	St	1	-	1		
Andover ...	1016.7	-1	SSE	2	C	84	55	8			0	Asr	1	1017.3	0	SE	1	C	73	65	8			0	Asr	1		
S. Farnborough ...	1017.5	-1	S	3	C	83	55	8			0		0	1017.5	0	SSW	1	C	76	75	8			0		0		
London (Kew Obs.) ...	1017.6	-2	SSW	3	C	81	55	8			0		0	1017.6	0	S	1	C	76	65	8	4000	St	1	-	1		
Croydon ...	1017.4	-1	SSE	3	C	84	45	8			0		0	1017.8	+1		0	C	70	75	8			0	Asr	1		
Clacton-on-Sea ...														1018.3	0	ESE	2	C	69	85	6			0	-	0	0	
Shoeburyness ...	1018.4	0	E'S	2	C	80	75	6			0	-	0	1018.4	-1	SE	1	Cst	69	97	6			0	-	0	0	
Felixstowe ...	1019.1	0	ESE	2	C	72	75	6			0	-	0	1018.6	0		0	C	69	85	5			0	-	0	0	
Lympe ...	1018.9	-1	SSE	2	C	76	45	8			0	-	0	1018.7	+1	SE'S	1	C	70	65	8			0	-	0	0	
Seilly (St. Mary's) ...	1016.2	+1	SSW	4	C	69	85	6	4000	St	8	-	8	1017.5	+1	NNW	2	C	61	85	8	4000	St	6	Asr	8	4	
Mouth (Pendennis) ...	1016.2	0	W	2	C+	69	75	8	4000	St	8	-	8	1017.4	+1	-	0	C	66	92	7	4000	St	8	-	8	0	
Lymouth (Cattewater) ...	1016.7	0	SSW	3	bc	71	75	7	7200	Cu	3	Asr	4	1016.8	+1	SW	1	C+	65	92	7	7200	St	1	Cst	8	0	
Portland Bill ...	1016.9	+2	NE	2	bc	71	75	6	5700	St	3	-	3	1016.5	-1	E	2	C	66	85	8			0	Cst	2	0	
Southampton (Calshot) ...	1017.7	0	ESE	4	C	70	85	7			0	Asr	1	1017.3	0	ESE	4	C	67	85	7			0	Asr	1	0	
Dungeness ...	1019.0	0	S	1	C	73	75	7			0	-	0	1018.3	-1	SSE	1	C	70	75	7			0	-	0	1	
Guernsey ...	1017.0	+1	S	2	C	72	75	8			0	-	0	1017.0	0	NW	1	C	71	75	8			0	-	0	0	

LONDON OBSERVATIONS.										ATMOSPHERIC POLLUTION.										CODE FOR STATE OF GROUND.									
										Milligrams of Solid Impurity per cubic metre.										0 = Dry ground. 1 = Wet ground. 2 = Soft (muddy) wet ground. 3 = Bare ground frozen (but less than 2 ins. deep). 4 = Bare ground frozen (but more than 2 ins. deep). 5 = Dew (or wet grass but not wet ground). 6 = Skating to-day in 12h. and 18h. reports (Hour frost in 1h. and 7h. reports). 7 = Snow (thin layer, often not continuous). 8 = Snow (deep, impeding traffic, usually a continuous layer). 9 = Glazed roads (ice on roads from frozen rain or melted snow).									
Height above M.S.L. in feet.										24 Hr. ended 7h. G.M.T. 20 th										POLE STAR RECORD at Greenwich Obsy.									
WEATHER.										TEMPERATURE.										HUMIDITY.									
Morning Afternoon Night										Max. Day. Min. Night. Min. on Grass.										15h. 9h. G.M.T. G.M.T.									
24 HOURS ENDED 8h.										Day. Night										YESTERDAY TO-DAY									
New ... 24 hours ended 7h.										18										5									
Croydon										18										5									
Greenwich (Royal Obsy.)										149										5									
City (Bunhill Row)										80										5									
Westminster (St. James' Pk.)										27										5									
Regent's Pk. (Botanic Gdns.)										168										5									
Camden Square										110										5									
Kensington Palace										80										5									
Rampstead Observatory										450										5									
TABLE SHOWING THE GREENWICH TIMES OF SUNRISE, NOON, AND SUNSET.										BEAUFORT NOTATION OF WEATHER.										THE BEAUFORT SCALE OF WIND is used only for surface observations. In the accompanying table the speed of the wind corresponding with the different numbers, is the speed at about 30 feet above the ground.									
20 th & 21 st SEPT., 1926.										x hour frost. y dry air. z dust haze; the turbid atmosphere of dry weather. h(r) = "hail" or "rain and hail." Capital letters indicate intense; suffix o indicates slight; repetition of letters indicates continuity. R = heavy rain. r_o = slight rain. rr = continuous rain.										SEA DISTURBANCE. 0 = no swell } Calm or slight 1 = mod. swell } 2 = heavy swell } sea. 3 = no swell } 4 = mod. swell } Moderate 5 = heavy swell } sea. 6 = rather rough sea. 7 = rough sea. 8 = very rough sea. 9 = mountainous sea.									
STATIONS.										BEAUFORT No.										\$ TELEGRAPHIC CODE FOR SURFACE VISIBILITY.									
Sunrise. Noon. Sunset.										Statute miles per hour.										Objects not visible at 55 yards.									
G.M.T. G.M.T. G.M.T.										0 Less than 1										0. Dense fog. 220 "									
Harmonth										1 1-3										1. Thick fog. 550 "									
Greenwich										2 4-7										2. Fog. 1,100 "									
Wick										3 8-12										3. Moderate fog. 14 miles.									
Valencia										4 13-18										4. Mist or haze. 24 "									
										5 19-24										5. Poor visibility. 84 "									
										6 25-32										6. Moderate. 124 "									
										7 33-38										7. Good. 31 "									
										8 39-45										8. Very good. beyond 31 "									
										9 46-54																			
										10 55-63																			
										11 64-75																			
										12 Above 75																			

SUMMARIES FOR THE PAST 24 HOURS.

SUMMARIES FOR THE PAST 24 HOURS.													SUN.
STATIONS.	WEATHER.				TEMPERATURE.			RAINFALL†				20 th Hours.	
	7h.-13h. 19 th	13h.-18h. 19 th	18h. 19 th to 1h 20 th	1h.-7h. 20 th	MAX. Day. 7h.-18h.	MIN. Night. 18h.-7h.	MIN. on GRASS	Day. 7h.-18h. mm.	Night. 18h.-7h. mm.	Precipi- tation began.	Precipi- tation began.		
Lerwick	b-bcc	c	cpr	c	64	51	.	-	Trace	-	24.00	5.9	
Sornoway	r-d	b	c	o	56	46	.	1	-	-	-	0.0	
Wick	b-bc	bcc	d-r	o-r	60	48	.	Trace	2	17.30	<21.00	0.0	
Castlebay	r-r	r-r	e-b	b-c	55	50	.	2	0.1	<8.00	-	0.0	
Nairn	bc	bcc	r-r	c	71	48	.	3	6	15.30	<21.00	1.5	
Aberdeen	b-cmc	c-r	c-r	o-r	72	50	49	Trace	15	17.30	<21.00	5.1	
Malin Head	o-r	o-r	c	c	55	52	.	9	-	<8.00	-	0.0	
Renfrew	bcc	c	c-r	o-r	68	51	50	Trace	4	15.30	<21.00	1.2	
Edinburgh (Inchkeith)	bc	c	c-r	o-r	71	51	50	-	22	-	24.00	3.1	
Leuchars	bc	bcc	c-r	o-r	72	50	49	Trace	22	14.30	24.00	6.1	
Eskdalemuir	o-bc	c-r	c-r	o-r	67	49	48	Trace	22	12.30	2.30	3.2	
Tynemouth	bc	bc	c	c	72	53	51	-	5	-	6.30	.	
Blackhead Point	ro	ro	c	b	57	48	.	2	0.1	-	-	.	
Donaghadee	bc	bcc	c	c	69	53	.	-	3	-	2.30	.	
Birr Castle	o-r	c	c	bc	64	41	31	2	-	12.30	-	0.0	
Holyhead	c	bc	c	bc	71	53	51	0.2	5	12.30	<21.00	2.5	
Liverpool (Bidston)	c-bc	bcc	c	c	77	53	53	Trace	26	12.30	3.30	4.2	
Chester (Sealand)	b-cm	bc	c	c	81	55	53	-	16	-	3.30	4.0	
Harrogate	c-bcc	bcc	c	c	77	56	55	0.1	1	<8.00	4.30	3.9	
Spurn Head	c	c	b	b-bc	70	59	.	-	-	-	-	3.0	
Birmingham (Edgbaston)	bc	bc	bc	b-cm	83	60	55	-	-	-	-	4.3	
Cranwell	b-bcc	c	bc	b-cm	86	56	46	Trace	-	<8.00	-	7.3	
Gorleston	bz	bz	bc	bc	70	59	51	-	Trace	-	<21.00	10.7	
Valencia (Cahiroiveen)	orc	co	oc	c-bc	59	49	45	2	-	<8.00	-	0.1	
Roches Point	cogpr	cpr	cp	c-bc	63	51	.	0.2	0.1	<8.00	<21.00	.	
Pembroke (St. Ann's H.)	rc	rc	rc	d-c	63	53	.	0.2	3	11.00	<21.00	1.0	
Ross-on-Wye	bcc	ybc	bc	bc	82	62	57	-	Trace	-	6.30	5.6	
Leafeld	b-cy	ybc	b	b	84	57	49	-	-	-	-	7.7	
Andover	b-bc	by	b	b-bc	84	52	46	-	-	-	-	8.6	
S. Farnborough	bby	byb	bm	b-bc	85	50	50	-	Trace	-	-	11.3	
London (Kew Obs.)	by	byb	b-bc	b-bc	85	56	48	-	Trace	-	-	10.9	
Croydon	by	by	bm	bm	85	56	47	-	-	-	-	11.3	
Glaston-on-Sea	bz	bz	bz	bzm	74	60	57	-	-	-	-	11.0	
Shoeburyness	bz	bz	bm	b-bc	81	51	46	-	-	-	-	11.0	
Felixstowe	bz	b	bm	bm	73	56	47	-	Trace	-	-	10.6	
Lympne	bwy	by	b	b	76	60	50	-	-	-	-	11.4	
Boily (St. Mary's)	bcc	c-bc	bcc	c	69	56	.	Trace	Trace	14.30	24.00	3.6	
Falmouth (Pendennis)	c-bc	c-bc	c-bc	c-bc	71	58	.	Trace	0.3	16.30	<21.00	4.1	
Plymouth (Cattewater)	c-bc	b-bc	c-bc	c-bc	74	60	57	Trace	5	<8.00	24.00	6.3	
Portland Bill	b-cz	bcb	bcb	bcb	72	63	.	-	-	-	-	.	
Southampton (Calshot)	bcb	b	bwm	bwm	71	56	50	-	Trace	-	-	11.0	
Dungeness	b	b	bz	bz	74	59	.	-	-	-	-	.	
Guernsey	bcb	b-bc	b	b-bc	75	63	.	-	0.2	-	-	.	



Observations from Cross Channel Steamers.							
Position.	Date and Time.	Steamship.	Wind.		Weather.	Temp.	
			Dirct.	Force.		Air.	Sea.
3	20 th 0200	"Arundel"	-	0	bc	65	63

GENERAL INFERENCE.

A wedge of high pressure is spreading over the British Isles from the West and a shallow depression over the North Sea is moving away eastwards. Local rain and thunderstorms over England and Scotland will be followed by fine weather. Temperature will be high today in the southeast of England but will then become rather low and all other districts will be rather low today.

Districts. Forecasts for the 24 hours commencing 15h. G.M.T. Monday, 20th September, 1926.

1. S.E. England	Wind light and indefinite, becoming moderate northerly; fine and very warm at first, some rain in most places later; with local thunderstorms; some mist or fog tonight; temperature much lower tomorrow.
2. E. England	
3. E. Midlands	
4. W. Midlands	As 6 - 10.
5. S.W. England	Wind northerly, fresh to strong, decreasing; fine; visibility good; cool.
6. South Wales	
7. North Wales	Wind northerly, fresh to strong, decreasing; local rain and thunderstorms today, mainly fine tomorrow; visibility moderate to good; cool.
8. N.W. England	
9. N. Midlands	
10. N.E. England	Wind moderate northerly, becoming light and indefinite; local rain and thunderstorms today, mainly fine tomorrow; visibility moderate to good; cool.
11. E. Scotland	
12. S.W. Scotland	Wind northerly, moderate to strong, decreasing later; cloudy or dull, becoming fine; visibility moderate to good; cool.
13. Isle of Man	
14. N. & N.W. Scotland	
15. Hebrides	Light to moderate indefinite to S.W. winds: fair; cool.
16. Orkneys and Shetlands	
17. N.W. Ireland	Light variable to southerly winds; fine; visibility good; moderate temperature.
18. N.E. Ireland	
19. S.E. Ireland	Fresh northerly winds today, light indefinite winds tomorrow; fine; visibility good; cool.
20. S.W. Ireland	As 17.

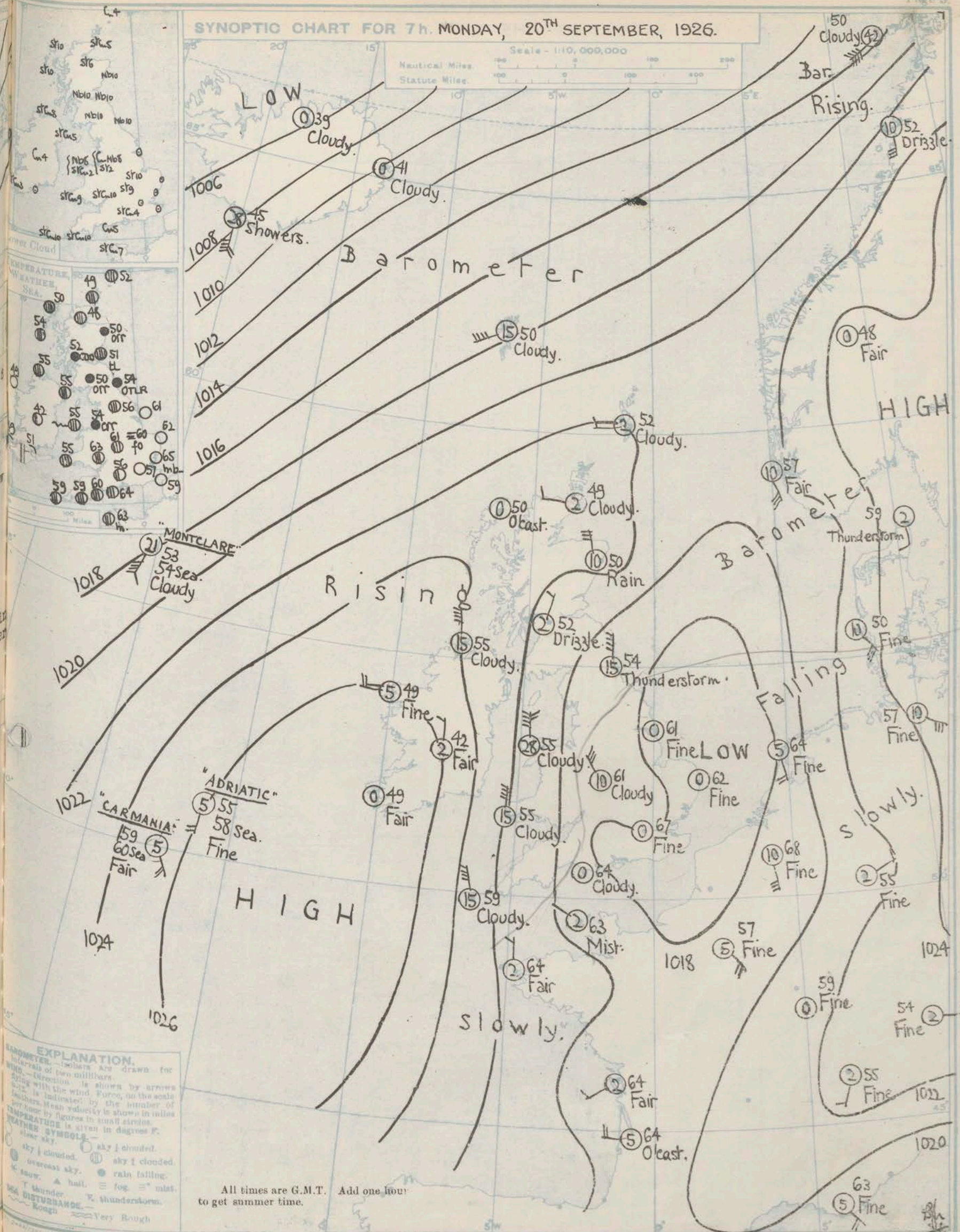
Further Outlook.

Mainly fair with moderate temperature.

SYNOPTIC CHART FOR 7h. MONDAY, 20TH SEPTEMBER, 1926.

Scale - 1:10,000,000

Nautical Miles
Statute Miles



EXPLANATION.
Isobars are drawn for intervals of two millibars.
WIND.—Direction is shown by arrows along with the wind force, on the scale of Beaufort, is indicated by the number of the wind force in small circles.
TEMPERATURE is given in degrees F.
WEATHER SYMBOLS.—
sky | cloudy. sky | cloudy.
overcast sky. rain falling.
snow. hail. fog. mist.
thunder. thunderstorm.
Very Rough

All times are G.M.T. Add one hour to get summer time.

AIR MINISTRY.

DAILY WEATHER REPORT OF THE METEOROLOGICAL OFFICE, LONDON:

Page 4.

BRITISH SECTION... Monday... 20th SEPTEMBER 1926.

No. 263.

STATIONS.	Height above M.S.L. in feet.	Observations at 1h. G.M.T. 20 th										Observations at 7h. G.M.T. 20 th										Sea						
		Barom. at M.S.L. mb.	Change in 3 Hours.	Wind.		Weather.	Temp. °F.	Humidity. %	Visibility. 0-9	Cloud.			Barom. at M.S.L. mb.	Change in 3 Hours.	Wind.		Weather.	Temp. °F.	Humidity. %	Visibility. 0-9	Cloud.							
				Direc.	Force					Height Feet	Form	Amt. 0-10			Upper Form	Total Amt. 0-10					Direc.		Force	Height Feet	Form	Amt. 0-10	Upper Form	Total Amt. 0-10
Berwick ...	54	1020.4	+3	SW	1	cl	53	92	7	4000	Nb	5	AS	10	1021.9	+2	W	1	C	52	92	8	4000	Cu	4	AS	10	0
Stornoway ...	30	1021.8	+3	W	1	bc	49	97	7	1500	Nb	10	10	1022.3	+1	W	1	C	49	92	8	1500	St	5	AS	8	10	
Wick ...	81	1021.6	+2	W	1	or	49	97	8	1500	Nb	10	10	1024.0	+1	N	2	C	54	65	8	2500	St	10	8	10	1	
Castlebay ...	38	1023.1	.	N	0	C	48	92	8	1500	Cu	8	-	8	10	
Nairn ...	82	1022.4	+2	NNW	3	or	50	97	6	1500	Nb	10	-	10	1	
Aberdeen ...	46
Malin Head ...	51	1022.3	+2	NNW	4	C	55	75	8	5700	Nb	8	8	1023.8	+1	NNW	4	C	55	65	8	5700	St	8	-	8	3	
Renfrew ...	36	1021.7	0	NNE	1	ODD	51	97	5	800	Nb	10	-	10	1	
Edinburgh (Inchkeith) ...	190	1019.5	+4	SW	2	C	55	92	8	800	Nb	4	AS	9	1019.7	+1	E	3	OTL	51	97	7	800	Nb	10	-	10	1
Leuchars ...	40	1021.5	+2	N	1	ORR	50	92	7	1500	Nb	10	-	10	1	
Exdalemuir ...	794	1020.4	0	NNE	3	ORR	50	92	6	800	Nb	10	-	10	1	
Tynemouth ...	67	1018.0	+1	N	2	b	61	92	7	-	-	0	AC	1	1018.9	+5	N	4	OTL	54	97	7	1500	Nb	10	-	10	2
Blacksod Point ...	7	1023.5	+3	-	0	bc	50	75	8	1026.0	+2	W	2	b	49	75	9	2	1	
Donaghadee ...	40	1021.3	+3	N	4	C	55	65	8	4000	St	5	AS	8	4	
Birr Castle ...	173	1026.7	.	N	1	bc	42	97	6	2500	Cu	4	-	10	6	
Holyhead ...	26	1019.5	+2	N	5	or	56	92	7	2500	Nb	10	10	1020.9	+3	N	6	C	55	85	7	800	Nb	10	-	10	1	
Liverpool (Bidston) ...	189	1019.5	+3	WN	5	C	54	97	6	800	Cu	10	-	10	1	
Chester (Sealand) ...	18	1019.8	+3	WNW	5	ORR	55	92	5	1500	St	10	-	10	1	
Harrogate ...	478	1018.5	+3	NNW	3	C	36	97	7	1500	Nb	9	-	9	1	
Spurn Head ...	29	1017.0	0	SSE	1	b	62	85	6	-	-	0	0	1016.1	-2	-	0	b	61	92	6	-	-	0	-	0	1	
Birmingham (Edgbaston) ...	535	1018.8	+2	NW	3	C	61	92	5	1500	St	9	-	9	1	
Cranwell ...	230	1018.3	-1	-	0	b	63	92	7	-	-	0	0	1017.3	+3	WS	3	Fa	60	97	3	800	St	10	-	10	0	
Gorleston ...	14	1019.1	0	-	0	b	63	92	5	-	-	0	0	1017.6	-3	-	0	b	62	97	5	-	-	0	-	0	0	
Valencia (Cahirciveen) ...	30	1024.5	+4	N	4	bc	56	75	8	-	Cu	6	6	1026.5	+2	-	0	bc	49	92	9	2500	St	3	AS	4	1	
Roches Point ...	22	1024.7	+4	N	4	b	51	92	8	-	-	0	Cu	2	2	
Pembroke (St. Ann's H.) ...	150	1019.1	+1	N	2	fo	60	97	2	800	St	10	10	1021.0	+2	N	4	C	55	97	8	4000	St	9	-	9	1	
Ross-on-Wye ...	223	1017.4	+1	W	1	C	63	97	6	4000	St	10	-	10	1	
Leafeld ...	612	1018.3	+1	NW	2	bc	61	92	6	4000	St	7	-	7	1	
Andover ...	295	1018.3	+1	WNW	1	C+	62	97	7	7200	St	4	AS	3	1	
S. Farnborough ...	230	1018.6	+2	W	2	bc	56	97	6	4000	St	4	-	4	1	
London (Kew Obs.) ...	18	1018.0	+2	-	0	b/m	57	97	5	-	-	0	Ci	1	-	
Croydon ...	244	1017.5	-1	W	1	b	60	92	6	-	-	0	0	1018.1	+1	W	1	b+	61	97	6	-	-	0	Ci	2	-	
Clacton-on-Sea ...	54	1016.9	0	ESE	1	Fb	65	97	5	-	-	0	-	0	0	
Shoeburyness ...	11	1017.5	+1	-	0	Fb	60	97	4	-	-	0	-	0	0	
Felixstowe ...	15	1017.0	-1	-	0	b+	59	97	5	-	-	0	-	0	0	
Lymington ...	360	1018.0	-1	E	3	b	67	75	7	-	-	0	0	1017.1	0	NW	2	b	64	85	7	-	-	0	-	0	0	
Seilly (St. Mary's) ...	128	1020.5	+2	NNW	4	cl	59	92	9	4000	St	8	8	1023.7	+2	NNW	4	C	59	85	8	4000	St	10	-	10	1	
Falmouth (Pendennis) ...	200	1019.1	+2	NNW	2	C	61	92	7	4000	St	10	10	1020.7	-2	NNW	4	C	59	92	7	4000	St	10	-	10	1	
Plymouth (Cattewater) ...	82	1019.4	+2	N	3	C+	60	97	7	1500	Nb	9	-	10	2	
Portland Bill ...	32	1017.1	+1	-	0	bc	64	92	8	-	-	0	AC	4	1017.5	0	-	0	C	64	92	6	2500	Cu	5	AS	10	0
Southampton (Calshot) ...	10	1017.7	-1	WN	2	b	60	92	6	-	-	0	0	1018.4	+1	NNW	2	bc	61	97	6	5700	St	3	AS	5	0	
Dungeness ...	20	1017.8	-1	-	0	b	65	85	6	-	-	0	0	1017.0	0	N	1	b	59	92	6	-	-	0	-	0	0	
Guernsey (St. Peter Pl.) ...	295	1018.6	+3	W	3	bc	65	85	5	4000	Cu	2	Ci	4	1019.0	+1	NW	1	Fc	63	97	4	4000	St	7	AS	9	0

WEATHER, TEMPERATURE, RAINFALL AND SUNSHINE AT HEALTH RESORTS FOR 19th SEPT.

STATIONS	WEATHER.		TEMPERATURE.		RAINFALL†		SUNSHINE.		(1)	(2)	(3)	(4)	(5)	(6)	(7)	(8)	(9)
	Fore-noon.	After-noon.	Min. 9h.-12h. to 19 ^h	Max. 12h.-17h. 19 ^h	Night 17h.-19 ^h	Day 9h.-17h. 19 ^h	Sunrise to 17h. 19 ^h	Sunrise to Sunset. 18 ^h									
(1)	(2)	(3)	(4)	(5)	(6)	(7)	(8)	(9)	Ilfracombe ...	cbcc	cbc	63	78	-	-	3.3	10.0
			°F	°F	mm.	mm.	hr.	hr.	Bude ...	mo	bcc	61	77	-	-	3.7	9.9
									Penzance ...	lc	cbc	62	67	0.3	0.3	0.3	5.7
Berwick-on-Tweed	c	c	57	70	-	-	5.3	8.0	Paignton ...	bcw	bc	57	71	-	-	7.7	10.4
									Torquay ...	bc	bz	60	75	-	-	8.5	10.5
Douglas (I.O. M.) ...	cbcc	od	60	66	-	2.0	0.6	8.8	Jersey ...	b	b	67	82	-	-	10.2	11.1
Llandudno	c	c	60	73	-	-	0.8	6.5	Weymouth ...	b	b	62	72	-	-	8.3	11.2
Colwyn Bay	bbcc	od bcc	(57)	74	-	(Trace)	1.2	8.8	Bournemouth ...	b	b	62	78	-	-	9.5	11.0
Rhyl ...	bc	c	59	77	-	-	2.6	9.9	Portsmouth (S'thsea)	b	b	61	76	-	-	10.3	11.0
Wallasey ...	bc	cbc	61	79	-	(Trace)	3.5	6.3	Bognor ...	b	b	61	71	-	-	10.7	11.3
Southport	bc	cbcc	59	77	-	-	5.2	7.3	Littlehampton	b	bm	63	72	-	-	10.6	11.2
Blackpool ...	zc	bcc	60	77	-	-	3.9	7.1	Worthing ...	b	b	60	74	-	-	10.4	10.8
Ilkley ...	bc	bc	51	80	-	-	2.8	6.1	Brighton ...	b	b	60	75	-	-	10.9	11.2
Cleethorpes...	cb	bc	65	84	-	-	4.8	8.2	Eastbourne...	b	b	55	72	-	-	10.8	11.3
Skewness ...	bcc	b	62	77	-	-	7.7	8.3	Hastings† ...	b	b	62	75	-	-	10.7	11.3
Aberystwyth ...	bc	c	62	74	-	-	0.8	9.1	Folkestone ...	b	b	61	81	-	-	10.2	10.7
Bath	bc	bc	57	81	-	-	5.5	10.6	Dover ...	b	b	58	79	-	-	10.6	10.5
Cheltenham†	bc	bc	62	83	-	-	5.7	10.2	Tunbridge Wells ...	b	b	59	84	-	-	10.7	11.3
Leamington Spa ...	c	cb	58	85	-	-	5.4	8.9	Ramegate ...	bm	bm	63	76	-	-	10.7	10.6
Lowestoft ...	b	b	62	72	-	-	10.6	10.7	Margate ...	b	b	63	82	-	-	11.0	11.2
Felixstowe ...	bm	bm	62	72	-	-	10.3	11.0	Deal ...	zwb	b	55	81	-	-	9.3	9.5
Harwich & Dovercourt	b	b	61	73	Trace	Trace	10.5	10.6									
Southend ...	b	bm	63	86	-	-	10.4	11.2									



AIR MINISTRY.

DAILY WEATHER REPORT OF THE METEOROLOGICAL OFFICE, LONDON:

BRITISH SECTION.

No. B23,679

Tuesday, 21st September, 1926.

Page 1.

Observations at 13h. G.M.T. 20h.																	Observations at 15h. G.M.T. 20h.																
STATIONS.	Barom. at M.S.L. Change in 3 Hours.	Wind.		Weather.	Temp. °F.	Humidity. %	Visibility. 0-9	Cloud.			Barom. at M.S.L. Change in 3 Hours.	Wind.	Weather.	Temp. °F.	Humidity. %	Visibility. 0-9	Cloud.			Barom. at M.S.L. Change in 3 Hours.	Wind.	Weather.	Temp. °F.	Humidity. %	Visibility. 0-9	Sea.							
		Direc.	Force					Height	Form	Amt.							Direc.	Force	Height								Form	Amt.					
																													0-12	0-10	0-10	0-10	0-10
(For heights see p. 4).	mb.							Feet			mb.						Feet			mb.													
Lerwick ...	1023.5 +1	W'N	1	c	53	85	8	5700	StCu	5	ASr	10	c	52	85	8	5700	StCu	5	ASr	10	c	52	85	8	0							
Stornoway ...	1024.7 +1	-	0	c	57	65	7	2500	StCu	8	-	8	bc	52	85	8	4000	StCu	3	-	3	bc	52	85	8	0							
Wick ...	1024.4 +1	-	0	old	51	85	8	1500	Nb	10	-	10	c	52	97	8	2500	StCu	4	ASr	8	c	52	97	8	0							
Castlebay ...	1025.6 +1	WNW	4	bc	57	65	8	4000	StCu	4	-	4	c	55	75	8	4000	StCu	9	-	9	c	55	75	8	3							
Nairn ...	1025.1 +1	-	0	-	-	-	-	-	-	-	-	0	c	53	85	8	4000	StCu	8	-	8	c	53	85	8	0							
Aberdeen ...	1023.9 +1	NW	3	otc	51	97	6	1500	Nb	10	-	10	bc	51	92	6	2500	StCu	1	ACu	5	bc	51	92	6	1							
Malin Head ...	1026.7 +2	NNW	3	cv	56	65	9	5700	StCu	8	-	8	bcv	55	75	9	-	-	0	ACu	3	bcv	55	75	9	1							
Renfrew ...	1025.0 +3	NNW	1	c	56	85	8	1500	StCu	9	-	9	bc	54	85	8	4000	StCu	6	-	6	bc	54	85	8	0							
Edinburgh (Inchkeith) ...	1024.3 +4	N	1	clt	53	85	8	800	St	3	ASr	9	bc	55	75	8	7200	StCu	1	ACu	5	bc	55	75	8	0							
Leuchars ...	1024.5 +3	N	1	clt	55	85	8	2500	StCu	7	ASr	10	bc	53	85	8	4000	StCu	4	-	4	bc	53	85	8	0							
Eskelemaur ...	1024.2 +3	N'E	3	ctg	53	85	7	1500	Nb	3	ACu	8	b	49	85	8	2500	StCu	1	-	1	b	49	85	8	6							
Tynemouth ...	1022.2 +4	NW	3	otc	54	85	7	1500	Nb	10	-	10	bc	53	85	8	1500	StCu	4	-	4	bc	53	85	8	6							
Blacksod Point ...	1028.8 +2	N	2	b	58	75	9	4000	StCu	2	-	2	bv	57	55	9	4000	StCu	1	-	1	bv	57	55	9	2							
Donaghadee ...	1024.7 +3	N	4	b	59	65	8	2500	StCu	4	-	4	b	56	75	8	4000	StCu	3	-	3	b	56	75	8	0							
Birr Castle ...	1026.4 +3	NNE	3	bc	60	65	8	1500	StCu	4	-	4	bc	56	75	8	4000	StCu	1	-	1	bc	56	75	8	4							
Holyhead ...	1024.7 +3	N	5	bc	58	75	8	2500	StCu	3	-	3	b	57	85	7	2500	StCu	8	-	8	b	57	85	7	0							
Liverpool (Bidston) ...	1023.3 +3	NW	3	bc	60	85	8	2500	StCu	3	-	3	ct	59	85	7	2500	StCu	3	-	3	ct	59	85	7	0							
Chester (Sealand) ...	1022.7 +4	NW	5	bc	61	75	8	2500	StCu	7	-	7	bc	57	85	8	2500	StCu	3	-	3	bc	57	85	8	0							
Harrogate ...	1022.3 +4	N	2	clt	55	55	8	2500	Nb	9	ASr	10	b	52	85	8	4000	StCu	1	-	1	b	52	85	8	0							
Spurn Head ...	1020.0 +3	NW	4	a	61	85	7	1500	St	9	-	9	c	56	92	7	1500	St	9	-	9	c	56	92	7	4							
Birmingham (Edgbaston) ...	1022.6 +3	NW	4	a	58	75	7	4000	StCu	9	-	9	c	58	85	7	4000	StCu	8	-	8	c	58	85	7	0							
Cranwell ...	1020.9 +5	NW	3	c	63	85	6	1500	St	10	-	10	bc	56	85	8	1500	StCu	5	-	5	bc	56	85	8	0							
Gorleston ...	1018.2 0	N'E	4	b	72	75	5	-	-	0	-	0	c	60	85	7	5700	StCu	10	-	10	c	60	85	7	0							
Valencia (Cahirciveen) ...	1027.7 +1	NNE	3	bcv	59	65	9	2500	StCu	4	-	4	bv	58	65	9	4000	StCu	0	-	0	bv	58	65	9	3							
Roches Point ...	1026.5 0	NNE	2	bv	61	92	8	4000	StCu	1	-	1	b	60	75	8	4000	StCu	0	-	0	b	60	75	8	0							
Pembroke (St. Ann's H.) ...	1024.3 0	N	5	bc	60	85	8	-	-	0	ACu	4	bc	56	92	8	-	-	0	ASr	3	bc	56	92	8	2							
Ross-on-Wye ...	1021.0 +5	N	3	c	61	75	8	4000	StCu	9	ASr	10	bv	61	75	9	4000	StCu	1	ASr	2	bv	61	75	9	0							
Leafeld ...	1021.5 +4	NNW	4	bc	63	75	7	4000	StCu	5	-	5	b	58	85	7	7200	StCu	1	-	1	b	58	85	7	0							
Andover ...	1021.0 +5	N	4	cdg	61	85	7	1500	St	9	-	9	b	60	75	8	5700	St	1	-	1	b	60	75	8	0							
S. Farnborough ...	1020.4 +4	NW	3	ct	70	85	6	2500	StCu	6	ASr	10	b	62	85	6	-	-	0	-	0	b	62	85	6	0							
London (Kew Obsy.) ...	1020.1 +4	NNW	4	c	71	75	7	-	-	0	ASr	9	c	63	75	6	2500	StCu	7	ASr	8	c	63	75	6	0							
Croydon ...	1019.6 +3	NW	4	c	73	75	6	4000	StCu	5	ASr	8	bc	64	75	6	5700	StCu	2	ASr	4	bc	64	75	6	0							
Clacton-on-Sea ...	1018.5 +1	W'N	2	bc	82	75	8	5700	StCu	2	ACu	5	ct	68	75	6	7200	StCu	8	-	8	ct	68	75	6	2							
Shoeburyness ...	1017.3 0	NNE	3	b	82	45	8	-	-	0	ASr	1	bc	65	85	6	1500	St	4	ACu	7	bc	65	85	6	0							
Felixstowe ...	1017.3 0	NNE	3	b	82	45	8	-	-	0	ASr	1	ct	66	85	6	1500	St	9	-	9	ct	66	85	6	0							
Lympe ...	1018.1 0	N'W	3	b	78	45	8	2500	StCu	1	ASr	1	ct	66	85	6	4000	StCu	8	-	8	ct	66	85	6	0							
Seilly (St. Mary's) ...	1024.6 +1	NNE	4	cv	60	85	9	4000	StCu	8	-	8	bc	58	75	8	4000	StCu	4	-	4	bc	58	75	8	4							
Falmouth (Pendennis) ...	1024.1 +1	NE	5	bc	61	75	8	4000	StCu	7	-	7	b	59	75	8	4000	StCu	2	-	2	b	59	75	8	0							
Plymouth (Cattewater) ...	1022.7 +2	N	6	bc	61	75	8	2500	StCu	4	-	4	b	62	75	8	4000	StCu	1	-	1	b	62	75	8	0							
Portland Bill ...	1020.3 +1	W	3	bc	69	75	8	4000	StCu	4	ASr	6	b	65	75	8	4000	StCu	1	-	1	b	65	75	8	0							
Southampton (Calshot) ...	1020.4 +2	NNW	4	bc	71	75	8	1500	StCu	4	ASr	6	b	65	75	7	4000	StCu	9	-	9	b	65	75	7	0							
Dungeness ...	1018.4 0	WSW	1	b	75	65	6	-	-	0	-	0	ct	71	75	6	4000	StCu	9	-	9	ct	71	75	6	0							
Guernsey ...	1020.9 0	WNW	2	c	65	75	8	4000	StCu	8	-	8	b	62	92	8	-	-	0	ACu	1	b	62	92	8	0							
LONDON OBSERVATIONS.																	LONDON OBSERVATIONS.																
Height above M.S.L. in feet.																	Height above M.S.L. in feet.																
WEATHER.																	WEATHER.																
Morn-ing. After-noon. Night.																	Morn-ing. After-noon. Night.																
24 HOURS ENDED 9h.																	24 HOURS ENDED 9h.																
Kew ...	18	bwm	bccz	c	76	56	55	-	-	6.3	-	-	8	Kew ...	18	bwm	bccz	c	76	56	55	-	-	6.3	-	-	8						
Croydon ...	244	bwmz	czbc	bccz	78	55	54	-	-	6.8	-	-	7	Croydon ...	244	bwmz	czbc	bccz	78	55	54	-	-	6.8	-	-	7						
Greenwich (Royal Obsy.) ...	149	bwmz	czbc	q	80	55	53	-	-	7.2	6.8	6.9	8	Greenwich (Royal Obsy.) ...	149	bwmz	czbc	q	80	55	53	-	-	7.2	6.8	6.9	8						
City (Bunhill Row) ...	80	bwmz	czbc	q	76	56	55	-	-	6.8	6.8	7.5	8	City (Bunhill Row) ...	80	bwmz	czbc	q	76	56	55	-	-	6.8	6.8	7.5	8						
Westminster (St. James' Pk.) ...	27	.	.	.	76	56	55	-	-	6.8	6.8	7.5	8	Westminster (St. James' Pk.) ...	27	.	.	.	76	56	55	-	-	6.8	6.8	7.5	8						
Regent's Pk. (Botanic Gdns.) ...	168	5.2	.	.	8	Regent's Pk. (Botanic Gdns.) ...	168	5.2	.	.	8						
Camden Square ...	110	bcc	cbe	.	82	56	54	-	-	.	71	70	8	Camden Square ...	110	bcc	cbe	.	82	56	54	-	-	.	71	70	8						
Kensington Palace ...	80	b	bc	.	79	56	53	-	-	.	73	70	8	Kensington Palace ...	80	b	bc	.	79	56	53	-	-	.	73	70	8						
Hamstead Observatory ...	450	b	bc	.	76	54	50	-	-	6.7	.	.	8	Hamstead Observatory ...	450	b	bc	.	76	54	50	-	-	6.7									

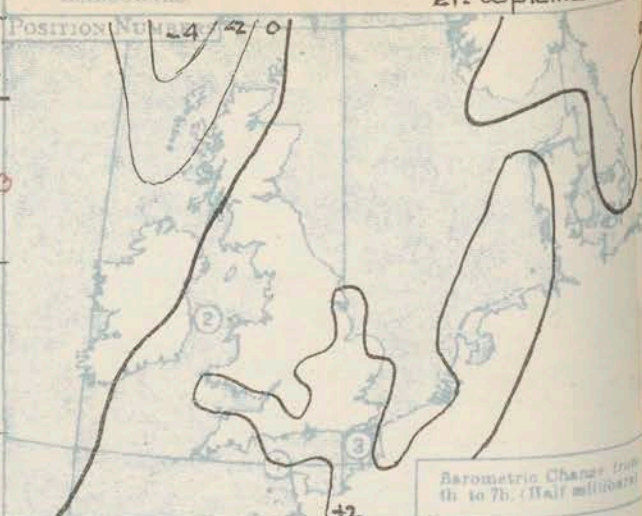
SUMMARIES FOR THE PAST 24 HOURS.

SUN

ISALLOBAHS

21st September

STATIONS.	WEATHER.				TEMPERATURE.			RAINFALL†				SUN 20 Hours.
	7h.-13h. 20 th	13h.-18h. 20 th	18h.-20 th to 18 th	1h.-7h. 21 st	MAX. Day. 7h.-18h.	MIN. Night. 18h.-7h.	MIN. on GRASS	Day. 7h.-18h. mm.	Night. 18h.-7h. mm.	Precipitation began.	Precipitation ended.	
Lerwick	c	c	bcb	bcbw	54	47	.	-	Trace	-	2400	0.0
Stornoway	c	b-bc	b-bc	b-bc	60	48	.	-	Trace	-	-	3.6
Wick	oagdo	c	b-bc	b-bc	52	43	.	0.4	-	11.00	-	4.43
Castlebay	obc	bcc	bcbw	bc	58	54	.	-	-	-	-	0.0
Nairn	cbc	bcc	bcb	bc	56	41	.	-	-	-	-	0.0
Aberdeen	obc	bcc	bcb	bcbw	51	39	31	28	-	<8.00	-	0.0
Malin Head	c	bcb	bcb	bcb	57	43	.	-	-	-	-	3.6
Renfrew	odrc	cwb	bcbw	bmbfx	59	33	26	11	Trace	<8.00	-	0.5
Edinburgh(Inchkeith)	odrc	c	bc	bw	58	45	41	11	Trace	<8.00	-	2.1
Leuchars	odrc	c	bcbw	bcbw	57	40	33	15	-	<8.00	-	0.9
Eskdalemuir	odrc	c	bcb	c	55	35	32	14	-	<8.00	-	2.6
Tynemouth	odrc	c	bcb	bcb	55	44	41	15	-	<8.00	-	.
Blackod Point	b	b	b	b	60	47	.	-	-	-	-	.
Donaghadee	bc	bc	bc	bcbw	60	42	.	-	-	-	-	9.7
Birr Castle	bc	bc	bc	cffe	61	33	25	-	-	-	-	8.5
Holyhead	cbc	bcb	bw	bw	59	51	42	3	Trace	-	-	6.2
Liverpool (Bidston)	obc	bcb	bcb	bcbw	61	47	44	3	-	<8.00	-	5.3
Chester (Sealand)	obc	bcb	b	bmbfx	63	39	35	3	Trace	<8.00	2.30	5.3
Harrogate	cide	cbb	b	cw	57	41	35	1	-	<8.00	-	2.8
Spurn Head	ofoc	c	bcb	bcb	62	54	.	-	-	-	-	0.7
Birmingham(Edgbaston)	ofoc	c	bcb	bcb	64	46	40	Trace	-	9.00	-	1.9
Cranwell	fmc	c	bcb	b	67	41	38	-	-	-	-	0.8
Gorleston	bzy	bcbw	cqu	cqu	78	58	57	-	-	-	-	7.5
Valencia (Cahirciveen)	bcb	bcbw	bybw	bw	60	42	37	-	Trace	-	-	10.2
Roches Point	bcbv	b	b	cw	64	46	.	-	-	-	-	.
Pembroke(St. Ann's H.)	cbc	bc	b	bcb	60	49	.	-	-	-	-	6.0
Ross-on-Wye	cabc	bcb	bcbw	bcbw	56	47	41	0.2	-	<8.00	-	3.6
Leafeld	mbe	cbb	bwc	c	66	48	46	-	-	-	-	5.1
Andover	crgp	cdab	bcb	bcb	72	53	51	Trace	-	9.00	-	4.6
S. Farnborough	bcbw	cmbcb	bmbw	bcb	76	54	54	-	-	-	-	5.6
London (Kew Obs.)	bwm	bcb	c	c	76	56	53	-	-	-	-	6.3
Croydon	bmbw	cbb	bcb	c	78	55	54	-	-	-	-	6.8
Glacton-on-Sea	bmbw	bcb	czc	c	82	56	56	-	-	-	-	9.2
Shoeburyness	bmbw	bcb	bcb	c	85	55	55	-	-	-	-	8.2
Felixstowe	by	bcb	c	c	83	56	54	-	-	-	-	8.0
Lympe	bmbw	bcb	co	cmdb	79	56	54	-	Trace	-	4.30	8.4
Scilly (St. Mary's)	c	bcb	b-bc	bcb	61	54	.	-	-	-	-	2.3
Falmouth (Pendennis)	c	bcb	b	bcb	62	54	.	-	-	-	-	5.8
Plymouth(Cattewater)	c	b	b	bcb	65	54	52	Trace	-	<8.00	-	6.1
Portland Bill	c	b	b	bc	70	56	.	Trace	-	<8.00	-	.
Southampton(Oldshot)	bmbw	bcb	bcbw	c	74	56	54	-	-	-	-	8.5
Dungeness	b	bcb	c	c	78	59	.	-	-	-	-	.
Guernsey	cifmb	bcb	bcb	cq	67	60	.	-	-	-	-	.



Observations from Cross Channel Steamers.		Wind.		Weather.		Temp.	
Position.	Date and Time.	Steamship.	Dir.	Force.	Weather.	Air.	Sea.
2	20 th 1000	Scotia	N	6	bcl	54	56
1	20 th 1200	St. Helier	WNW	3	bcl	56	63
3	21 st 0100	Brighton	ENE	5	C+	61	61

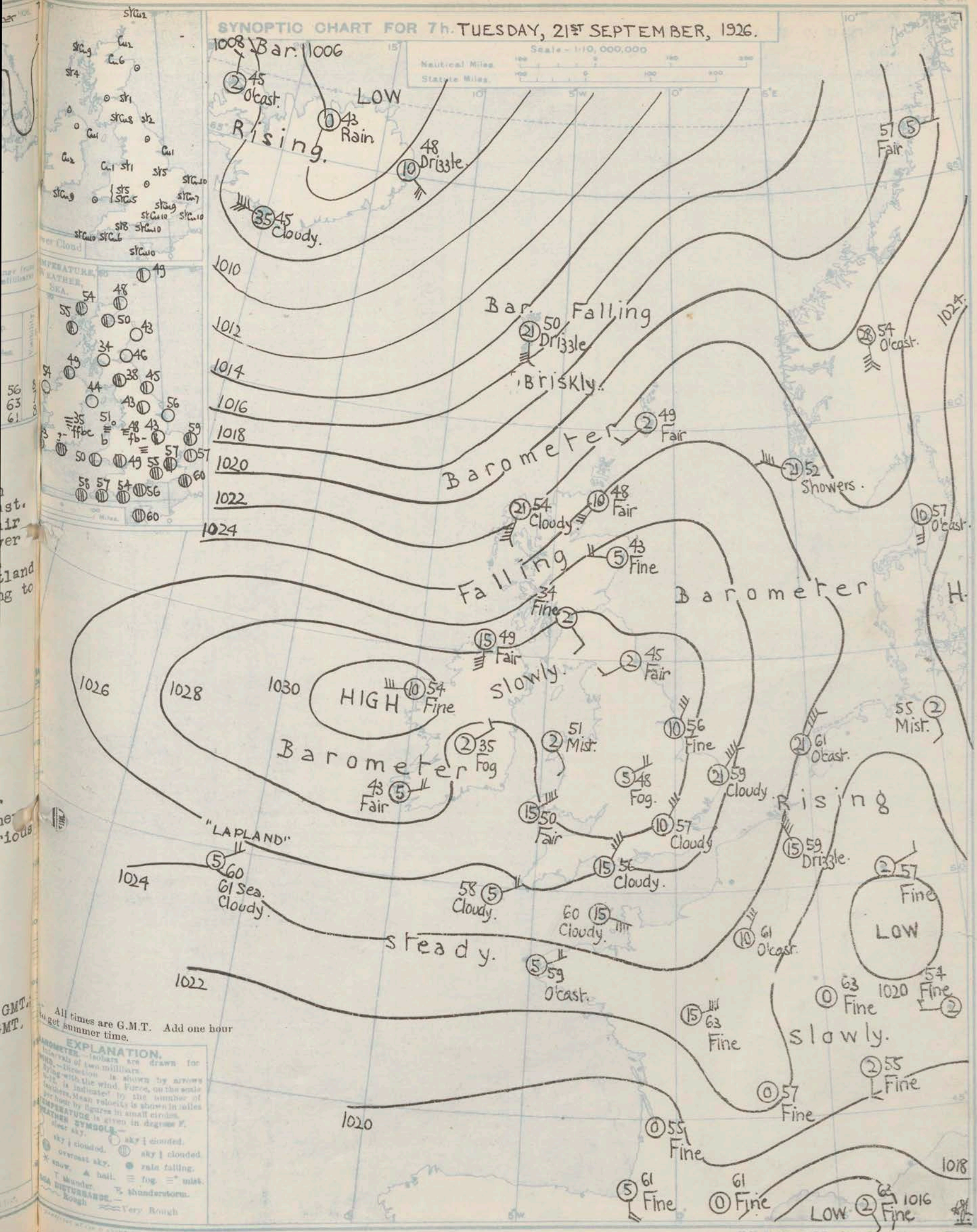
GENERAL INFERENCE.

An anticyclone covers England and Ireland, and a vigorous secondary depression off the Hebrides is moving east. The weather will be mainly fair during the next day or two over England and Southern Ireland, with little wind, but in Scotland winds will be westerly, strong to high at times in the North, with occasional showers.

Districts.	Forecasts for the 24 hours commencing 15h. G.M.T.	Tuesday, 21st September, 1926.	Further Outlook.
1. S.E. England 2. E. England 3. E. Midlands 4. W. Midlands 5. S.W. England 6. South Wales	Wind between E. and N.E., moderate to fresh, becoming light; fair; visibility good apart from morning mist; moderate temperature.		Mainly fair but some rather unsettled periods in Scotland.
7. North Wales 8. N.W. England 9. N. Midlands 10. N.E. England	Wind mainly between S.W. and W., moderate; fair to cloudy; visibility moderate to good; moderate temperature.		
11. E. Scotland 12. S.W. Scotland 13. Isle of Man 14. N. & N.W. Scotland 15. Hebrides 16. Orkneys and Shetlands 17. N.W. Ireland 18. N.E. Ireland	Wind S.W. to W., fresh to strong at times today, approaching a gale locally, moderating tonight; cloudy, today with local showers or drizzle, fair tomorrow; visibility moderate to good; moderate temperature.		
19. S.E. Ireland 20. S.W. Ireland	Wind light and variable; fair; visibility good apart from local morning mist or fog; moderate temperature.		L.V.W.

SYNOPTIC CHART FOR 7h. TUESDAY, 21ST SEPTEMBER, 1926.

Scale - 1:10,000,000
Nautical Miles 0 100 200 300
Statute Miles 0 100 200 300



All times are G.M.T. Add one hour to get summer time.

EXPLANATION.
Isobars are drawn for intervals of two millibars.
Direction of wind is shown by arrows.
Force of wind is indicated by the number of fathoms or miles per hour by figures in small circles.
Temperature is given in degrees F.
SYMBOLS.
☉ sky clear.
☁ sky cloudy.
☁☁ overcast sky.
☁☁☁ rain falling.
☁☁☁☁ hail.
☁☁☁☁☁ fog.
☁☁☁☁☁☁ mist.
☁☁☁☁☁☁☁ thunderstorm.
DISTURBANCE.
☁☁☁☁☁☁☁☁ Very Rough

AIR MINISTRY.

DAILY WEATHER REPORT OF THE METEOROLOGICAL OFFICE, LONDON:

Page 4.

BRITISH SECTION. Tuesday, 21st September.....1926.

No. 264.

STATIONS.	Height above M.S.L. in feet.	Observations at 1h. G.M.T. 21 st											Observations at 7h. G.M.T. 21 st																
		Barom. at M.S.L. in mb.	Change in 3 Hours.	Wind.		Weather.	Temp. °F.	Humidity. %	Visibility. 0-9	Cloud.			Barom. at M.S.L. in mb.	Change in 3 Hours.	Wind.		Weather.	Temp. °F.	Humidity. %	Visibility. 0-9	Cloud.								
				Direc.	Force					Low.	Upper	Total			Direc.	Force					Low.	Upper	Total						
																								Height	Form	Amt.	Height	Form	Amt.
Lerwick	54	1023.1	0	W	1	bc	49	85	8	4000	Cu	1	CiSt	6	1022.3	0	SW	1	bc	49	92	8	5700	Stn	2	Alu	3		
Stornoway	30	1015.0	0	WSW	1	bc	49	85	8	2500	Stn	2	CiSt	4	1021.6	-3	SSW	5	bc	54	75	7	2500	Stn	9	Alu	3		
Wick	81	1025.9	0	W	2	bc	45	92	8	2500	Stn	2	CiSt	4	1024.1	-1	SW	3	bc	48	85	8	2500	Cu	2	CiSt	4		
Castlebay	38														1024.0	-2	SSW	5	C	55	75	8	5700	St	4	Alu	8		
Nairn	82														1024.9			0	bc	50	75	8	4000	Cu	6		0		
Aberdeen	46														1016.9	+1	W	2	b	43	85	8							
Malin Head	51	1028.3	0	S	2	b	45	85	9	-	-	0	Alu	1	1027.1	-1	S	4	bc	49	85	9	-	-	0	Alu	4		
Renfrew	36														1028.3	+1	SE	1	b/f	34	97	4	-	-	0	Alu	1		
Edinburgh (Inchkeith)	190	1027.6	+2	WSW	2	bc	50	85	7	-	-	0	Alu	6	1027.2	+1	WSW	1	b	46	85	7	800	St	1	CiSt	2		
Leuchars	40														1027.9	0	SW	2	b	42	97	6	-	-	0		0		
Esdailemuir	794														1029.5	0	N	1	C	38	92	8	2500	Stn	8		8		
Tynemouth	67	1029.1	+1	W	3	b	47	85	7	-	-	0		0	1029.0	0	SW	1	bc	45	92	4	1500	St	2	Alu	4		
Blacksod Point	7														1031.3	0	W	3	b	54	75	9	-	-	0		2		
Donaghadee	40														1028.0	+1	WNW	1	b	44	85	8	4000	Cu	1		1		
Birr Castle	173														1027.8		NE	1	ffbc	35	97	3	2500	Cu	2	Ci	3		
Holyhead	28	1027.8	0	NE/N	2	b	56	92	8	2500	Cu	1		1	1028.4	0	SE/S	1	mb	51	97	4	4000	Cu	1	Ci	1		
Liverpool (Bidston)	189														1029.4	0	ESE	2	fb	48	97	3	4000	St	1	Ci	0		
Chester (Sealand)	16														1029.0	+1	SE	2	FFb	39	97	1	-	-	0		0		
Harrogate	478														1029.4	0		0	b	47	85	8	-	-	0		0		
Spurn Head	29	1027.4	+2	NW	4	bc	55	85	8	4000	Cu	6		6	1028.6	+2	N'E	3	b	56	65	6	4000	Cu	1		0		
Birmingham (Edgbaston)	535														1029.5	+1	NE	2	fb	48	92	3	-	-	0		0		
Cranwell	236	1027.5	+3	NW/N	3	b	46	97	6	-	-	0		0	1029.9	0	NW/N	2	bc	43	97	5	220	St	5		5		
Gorleston	14	1024.9	+2	N	5	C	58	85	7	4000	Nb	10		10	1026.1	+1	NNE	5	C	59	75	6	4000	Stn	10		10		
Valencia (Cabiriveen)	30	1027.9	0		0	b	50	85	9	-	-	0		0	1028.3	0	ENE	2	bc	43	92	9	-	-	0	ASr	7		
Roches Point	22														1028.1	0	NE	2	C	56	85	8	4000	Stn	9		9		
Pembroke (St. Ann's H.)	150	1026.7	0	N	2	b	55	97	8	-	-	0		0	1027.9	+2	NE	4	bc	50	92	8	-	-	0	Ci	4		
Ross-on-Wye	223														1028.1	+1	NE	2	C	49	92	7	2500	Stn	10		10		
Leafeld	612														1028.6	+2	NE/E	2	C	51	85	8	4000	Stn	10		10		
Andover	285														1027.5	+1	NE/E	4	C	54	75	8	2500	Stn	10		10		
S. Farnborough	230														1027.4	+2	ENE	3	C	55	85	8	1300	Stn	10		9		
London (Kew Obs.)	18														1028.0	+2	NE/N	3	C	57	65	8	2500	Stn	9		10		
Croydon	244	1026.5	+3	NE/N	4	C	56	85	7	2500	Stn	10		10	1027.8	+2	NE	4	C	56	75	7	2500	Stn	10		10		
Clacton-on-Sea	54														1026.9	+2	N	3	bc	57	75	7	4000	Stn	7		8		
Shoeburyness	11														1027.5	+1	NNE	4	C	58	75	8	4000	Stn	8		9		
Felixstowe	15														1026.8	+2	N'E	4	C	57	75	7	2500	St	9		9		
Lympne	350	1024.8	+2	NNW	4	C	57	85	7	1500	Stn	10		10	1026.3	+2	NNW	3	C	57	85	8	1500	St	9		10		
Seilly (St. Mary's)	128	1025.8	0	NE	4	b	58	92	8	-	-	0	Ci	2	1025.8	0	E/N	2	C	58	85	7	4000	Stn	10		10		
Falmouth (Pendennis)	200	1025.9	0	NE	3	b	56	85	8	4000	Stn	2		2	1026.3	+1	ENE	4	C	57	85	7	4000	Stn	6	ASr	9		
Plymouth (Cattewater)	82														1026.3	+1	E	4	C	54	92	7	1500	St	8	Alu	10		
Portland Bill	52	1024.2	+3	NNE	4	b	58	85	8	4000	Cu	1		1	1025.7	+2	NNE	4	C	56	75	8	4000	Stn	10		10		
Southampton (Calshot)	10	1026.0	+4	NE/E	4	C	58	85	8	2500	Stn	8		8	1027.5	+2	ENE	4	C	57	75	7	2500	Stn	10		10		
Dungeness	20	1024.1	+3	ENE	4	C	60	75	8	4000	Stn	10		10	1026.0	+3	NE	4	C	60	75	7	2500	Stn	10		10		
Guernsey (St. Peter Pt)	285	1023.9	+2	SE	3	C	62	85	5	2500	Stn	10		10	1024.1	+1	E/S	4	C	60	92	7	4000	Stn	10		10		
WEATHER, TEMPERATURE, RAINFALL AND SUNSHINE AT HEALTH RESORTS FOR 20 th																													
STATIONS.	WEATHER.		TEMPERATURE.		RAINFALL.		SUNSHINE.		(1)	(2)	(3)	(4)	(5)	(6)	(7)	(8)	(9)												
	Forenoon.	Afternoon.	Min. 9h.-19h.	Max. 9h.-17h.	Night 17h.-9h.	Day 9h.-17h.	Sunrise to 17h.	Sunset to 19h.																					
(1)	(2)	(3)	(4)	(5)	(6)	(7)	(8)	(9)																					
Berwick-on-Tweed	R	c	50	55	45	9	24	53	Ilfracombe	oc	cb	58	65	2	-	36	33												
Douglas (I. o. M.)	b	b	51	60	5	-	64	06	Bude	roc	bc	59	63	1	-	54	03												
Llandudno	cb	bc	53	62	22	-	48	08	Penzance	c	cb	58	63	-	-	33	77												
Colwyn Bay	cb	b	48	61	26	-	32	00	Paignton	tb	ob	61	69	10	-	68	85												
Rhyl	lc	bc	55	61	32	-	45	26	Torquay	ob	ob	61	68	9	-	69	108												
Wallasey	R	cb	55	62	32	Trace	59	35	Jersey	o	bc	65	71	-	-	56	94												
Southport	ob	b	55	63	37	-	70	50	Weymouth	c	b	59	73	-	-	72	96												
Blackpool	lc	cb	56	63	25	-	76	39	Bournemouth	ob	b	56	74	-	-	65	109												
Ilkley	bb	bc	56	60	7	1	04	28	Portsmouth (S'thsea)	bb	b	59	75	-	-	82	113												
Cleethorpes	cb	c	54	63	-	-	10	48	Bognor	b	bb	57	77	-	-	83	112												
Skegness	bc	c	59	66	-	-	17	88	Littlehampton	bb	bb	53	77	-	-	86	112												
Aberystwyth	r	b	56	62	11	-	90	08	Worthing	bb	b	58	79	-	-	85	112												
Bath	oc	cb	61	66	Trace	-	23	60	Brighton	b	b	58	79	-	-	84	114												
Cheltenham	om	ob	62	65	-	-	23	59	Eastbourne	b	bb	57	79	-	-	89													
Leamington Spa	cb	ob	57	65	-	-	15	54	Hastings	b	bb	62	81	-	-	77	107												
Lowestoft	b	bb	62	77	-	-	76	110	Folkestone	b	bc	61	82	-	-	86	112												
Felixstowe	bm	bb	57	81	-	-	82	108	Dover	b	bb	58	79	-	-	88	115												
Harwich & Dovercourt	bm	bb	57	84	-	-	82	107	Tunbridge Wells	b	cb	54	82	-	-	78	113												
Southend	b	b	59	83	-	-	86	113	Ramsgate	bm	bb	63	78	-	-	90	114												
									Margate	b	bb	64	76	-	-	87	97												
									Deal	b	bb	54	82	-	-	80													

WEATHER, TEMPERATURE, RAINFALL AND SUNSHINE AT HEALTH RESORTS FOR 20th

STATIONS.	WEATHER.		TEMPERATURE.		RAINFALL.†		SUNSHINE.		(1)	(2)	(3)	(4)	(5)	(6)	(7)	(8)	(9)
	Fore-noon.	After-noon.	Min.	Max.	Night	Day	Sunrise	Sunrise									
			9h.-19h.	9h.-17h.	17h.-9h.	9h.-17h.	to 17h.	to Sunset.									
(1)	(2)	(3)	(4)	(5)	(6)	(7)	(8)	(9)									
			°F.	°F.	mm.	mm.	hr.	hr.									
Berwick-on-Tweed	R 2r	c	50	55	45	9	24	53	Ilfracombe ...	oc	cb	58	65	2	-	36	33
									Bude ...	roc	bc	59	63	1	-	54	33
									Penzance ...	c	cb	58	63	-	-	33	03
									Paignton ...	etboz	ocbcb	61	69	10	-	68	77
									Torquay ...	odp	ocbcb	61	68	9	-	69	85
Douglas (I. o. M.) ...	b	b	51	60	5	-	64	06	Jersey ...	c	bc	65	71	-	-	56	108
Llandudno ...	cb	bc	53	62	22	-	48	08	Weymouth ...	o	b	59	73	-	-	72	94
Colwyn Bay ...	etbro	bpc	48	61	26	-	32	00									
Rhyl ...	lrc	bc	55	61	32	-	45	26	Bournemouth ...	ob	b	56	74	-	-	65	96
Wallasey ...	Roc	cb	55	62	32	Trace	59	35	Portsmouth (S'thsea)	bcb	b	59	75	-	-	82	109
Southport ...	ocbcb	b	55	63	37	-	70	50	Bognor ...	b	bcb	57	77	-	-	83	113
Blackpool ...	lrc	cb	56	63	25	-	76	39	Littlehampton	bcbcb	bcbcb	53	77	-	-	86	112
Hkley ...	bpc	bc	56	60	7	1	04	28	Worthing ...	bcb	b	58	79	-	-	85	112
Cleethorpes ...	cbmc	co	54	63	-	-	10	48	Brighton ...	b	b	58	79	-	-	84	112
Skegness ...	bcanc	c	59	66	-	-	17	88	Eastbourne ...	b	bcb	57	79	-	-	89	114
Aberystwyth ...	rbc	b	56	62	11	-	90	08									
Bath ...	oc	cbcb	61	66	Trace	-	23	60	Hastings ...	b	bcbcc	62	81	-	-	77	107
Cheltenham ...	om	ocbcb	62	65	-	-	23	59	Folkestone ...	b	bc	61	82	-	-	86	107
Leamington Spa ...	cb	ebc	57	65	-	-	15	54	Dover ...	b	bcbm	58	79	-	-	88	112
Lowestoft ...	b	bccc	62	77	-	-	76	110	Tunbridge Wells ...	b	cbcbz	54	82	-	-	78	115
Felixstowe ...	bm	bcm	57	81	-	-	82	108	Ramsgate ...	bm	bcbm	63	78	-	-	90	113
Harwich & Dovercourt	bm	bcb	57	84	-	-	79	107	Margate ...	b	bccc	64	76	-	-	87	114
Southend ...	b	b	59	83	-	-	86	113	Deal ...	b	bcb	54	82	-	-	80	97



AIR MINISTRY.

DAILY WEATHER REPORT OF THE METEOROLOGICAL OFFICE, LONDON:

BRITISH SECTION.

No. B.23,680

Wednesday, 22nd September 1926.

Page 1.

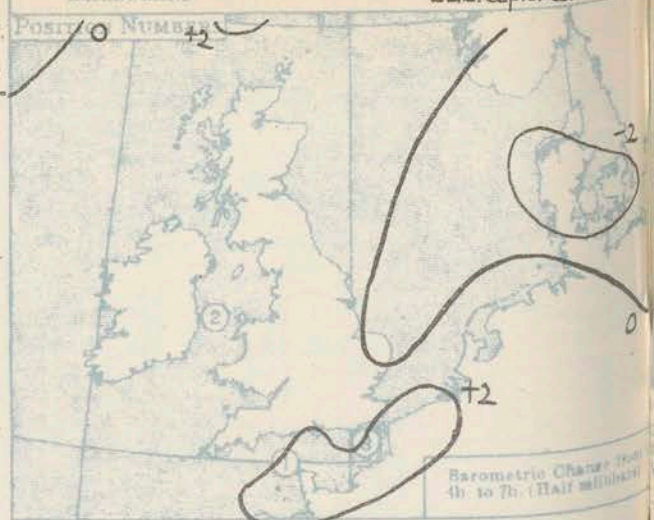
Observations at 13h. G.M.T. 21st															Observations at 18h. G.M.T. 21st																																																											
STATIONS.															STATIONS.																																																											
(For heights see p. 4.)	Barom. at M.S.L. mb.	Change in 3 hours.	Wind.		Weather.	Temp. °F.	Humidity. %	Visibility. 0-9	Cloud.			State of ground.	Barom. at M.S.L. mb.	Change in 3 hours.	Wind.		Weather.	Temp. °F.	Humidity. %	Visibility. 0-9	Cloud.			State of ground.																																																		
			Direc.	Force					Height.	Form.	Amt.				Direc.	Force					Height.	Form.	Amt.																																																			
																									0-12	0-10	0-10	0-10	0-10	0-10	0-10	0-10	0-10	0-10																																								
Lerwick	1020.5	-4	S	2	C	55	75	8	5700	St	4	AS	9	1020.5	-4	WSW	3	bc	52	75	8	4000	Cu	3	-	3	-																																															
Stornoway	1020.5	-1	W	3	c/PR	52	92	7	1500	St	9	-	9	1021.2	+2	W	4	bc/PR	51	85	7	4000	Cu	3	-	3	-																																															
Wick	1021.6	-3	SW	4	bc	54	85	8	2500	St	4	AS	7	1022.0	0	W	2	bc/PR	49	85	8	1500	Cu	3	AS	5	0																																															
Castlebay	1023.4	-1	W	4	bc/PR	55	85	6	2500	St	7	-	7	1024.1	+1	WNW	5	bc	54	65	7	2500	Cu	3	AS	3	4																																															
Nairn	1024.2	-3	SW	3	b	60	55	8	2500	Cu	1	RCu	1	1022.8	-	SW	2	bct	52	75	8	4000	Cu	3	CiCu	7	-																																															
Aberdeen	1024.2	-3	SW	3	b	60	55	8	2500	Cu	1	RCu	1	1023.6	+1	WSW	4	crg	57	75	8	2500	Cu	5	AS	9	3																																															
Malin Head	1026.7	-1	WSW	5	ct	59	75	9	4000	St	8	-	8	1026.8	0	W	5	c	56	85	8	4000	Cu	8	-	8	3																																															
Renfrew	1027.3	-1	WSW	3	bc	58	55	8	4000	St	6	-	6	1026.5	0	W	2	c/PR	54	92	5	1500	Nb	9	-	9	-																																															
Edinburgh (Inchkeith)	1025.9	-2	WSW	3	bc	57	65	8	-	-	0	RCu	3	1025.3	-1	SW	3	ct	55	75	8	5700	St	8	CiSt	9	1																																															
Leuchars	1026.2	-3	WSW	4	bc	59	65	6	2500	Cu	3	RCu	3	1025.1	-1	WSW	3	ct	54	85	8	2500	St	3	AS	9	1																																															
Bakdalemuir	1027.7	-1	WSW	4	bc	55	65	8	4000	Cu	7	-	7	1027.3	0	SWW	3	c	51	75	8	2500	St	5	AS	8	1																																															
Tynemouth	1027.7	-1	SW	1	bc/PR	65	55	7	4000	Cu	4	-	4	1027.1	0	W	1	bc	58	75	7	1500	St	2	Ci	3	1																																															
Blacksod Point	1028.1	-1	W	3	bcv	60	65	9	-	-	0	-	6	1028.4	+1	NW	2	bcv	58	75	9	-	-	0	-	6	1																																															
Donaghadee	1028.4	-1	W	2	bt	62	55	8	4000	Cu	2	-	2	1027.4	0	W	2	bct	58	85	8	4000	Cu	2	RCu	3	1																																															
Birr Castle	1028.4	-1	SW	2	bc	59	65	6	2500	Cu	3	Ci	5	1028.8	-	W	2	bc	59	75	8	2500	Cu	2	Ci	4	0																																															
Holyhead	1028.8	0	SWW	1	b	62	75	8	4000	Cu	1	Ci	2	1028.7	0	NW	2	b	57	85	8	-	-	0	Ci	2	0																																															
Liverpool (Bidston)	1029.2	-1	SSE	1	bt	59	65	8	4000	St	1	Ci	2	1028.5	-1	W	1	b	58	75	7	4000	St	1	Ci	1	1																																															
Chester (Sealand)	1029.0	-1	SSE	3	b	63	65	8	4000	Cu	1	Ci	2	1028.0	0	NW	3	bc	58	75	8	-	-	0	Ci	3	-																																															
Harrogate	1028.5	+1	S	1	bc	63	55	7	-	-	0	RCu	3	1028.5	-1	SW	1	b	54	75	7	-	-	0	CiSt	2	0																																															
Spurn Head	1029.1	+1	NE	2	bc	60	65	8	4000	Cu	4	-	4	1028.6	-1	E'S	2	bc	56	75	8	-	-	0	Ci	3	1																																															
Birmingham (Edgbaston)	1028.6	-1	ESE	3	bc	61	55	8	-	-	0	Ci	3	1028.5	0	-	0	b	58	75	7	-	-	0	Ci	2	1																																															
Oranwell	1028.8	-1	-	0	bc	63	55	8	2500	Cu	5	Ci	6	1028.6	0	-	0	b	57	75	8	-	-	0	Ci	1	0																																															
Gorleston	1027.2	+1	NNE	4	c	61	85	7	4000	St	9	-	9	1027.2	0	NNE	3	bc	59	65	7	5700	St	7	-	7	0																																															
Valencia (Cahiroiveen)	1028.6	-1	N	3	bcv	61	65	9	4000	St	1	CiCu	4	1028.6	0	N'E	3	bcv	58	65	9	-	-	0	CiCu	2	3																																															
Roches Point	1028.3	+1	SSE	2	ct	62	85	8	4000	St	8	-	8	1028.6	0	SE	2	c	59	85	8	4000	St	8	-	8	0																																															
Pembroke (St. Ann's Hl.)	1028.2	0	ESE	4	bct	61	85	7	5700	St	7	-	7	1028.7	0	NE	3	bc	56	92	8	1500	Cu	2	Ci	6	1																																															
Ross-on-Wye	1027.7	+1	E'S	2	c	61	65	7	4000	St	6	CiSt	8	1027.3	0	SE	1	bc	60	75	8	4000	St	2	Ci	6	1																																															
Leafeld	1028.1	-1	ENE	2	bc	57	75	8	4000	St	3	CiSt	5	1028.7	0	ENE	1	bc	54	75	8	-	-	0	Ci	3	-																																															
Andover	1027.4	-1	NE'E	2	bc	60	65	7	2500	Cu	4	AS	7	1027.8	+1	E	1	bc	57	75	7	4000	St	4	CiCu	6	-																																															
S. Farnborough	1027.7	0	NE	2	c	60	75	7	2500	St	9	-	9	1027.5	0	E	1	c	58	85	6	4000	St	7	Ci	8	-																																															
London (Kew Obsy.)	1028.1	0	NE	3	c	62	55	8	4000	St	9	-	9	1028.2	0	-	0	c	61	65	6	4000	St	8	Ci	9	-																																															
Croydon	1027.8	0	NE	3	c	61	65	8	4000	St	10	-	10	1028.0	+1	E	1	c	57	75	7	4000	St	9	-	9	-																																															
Clacton-on-Sea	1027.8	0	NE	5	c	62	65	8	2500	St	9	RCu	10	1027.8	+1	NE	3	bc	60	65	7	4000	St	7	-	7	2																																															
Shoeburyness	1027.8	0	NE	5	c	62	65	8	2500	St	9	RCu	10	1028.0	0	NNW	4	c	59	75	7	4000	St	7	AS	10	2																																															
Felixstowe	1027.5	0	NNE	4	c	61	65	7	2500	St	10	-	10	1028.0	+1	NNE	2	bc	56	75	7	2500	St	7	-	7	1																																															
Lympne	1026.7	0	N'W	4	cv	61	65	9	1500	St	9	-	9	1027.5	+1	N'W	3	c/d	58	85	8	1500	St	10	-	10	1																																															
Scilly (St. Mary's)	1026.7	+1	E'N	4	c	59	92	6	4000	St	10	-	10	1026.9	+1	E'S	3	c	60	92	6	4000	St	10	-	10	4																																															
Falmouth (Pendennis)	1028.0	0	E'N	5	c	59	85	7	4000	St	8	AS	10	1027.8	+1	E'S	2	c	59	85	7	2500	St	10	-	10	2																																															
Wormouth (Cattewater)	1027.2	0	E	5	bc	60	85	7	1500	St	7	-	7	1027.5	+1	E'N	3	c	59	85	7	1500	St	10	-	10	0																																															
Ortland Bill	1026.9	0	NNE	3	c	63	65	8	4000	St	9	-	9	1026.4	-1	-	0	bc	60	75	8	4000	St	3	Ci	4	4																																															
Southampton (Calshot)	1027.3	-1	E'N	2	bct	66	55	7	4000	St	4	CiSt	7	1027.9	+1	NE	3	bc	61	65	7	4000	Cu	5	-	5	0																																															
Dungeness	1026.7	-2	ENE	4	c	64	65	8	4000	St	10	-	10	1026.9	+1	ENE	4	cv	61	65	9	4000	St	10	-	10	4																																															
Guernsey	1026.2	0	NE	4	c	60	85	7	2500	St	9	AS	10	1026.1	0	E'N	4	c	60	85	8	2500	St	9	AS	10	5																																															
LONDON OBSERVATIONS.															ATMOSPHERIC POLLUTION.															POLE STAR RECORD at Greenwich Obsy.															CODE FOR STATE OF GROUND.																													
Height above M.S.L. in feet.															Milligrams of Solid Impurity per cubic metre.															Exposure from															0 = Dry ground.																													
24 HOURS ENDED Ph.															24 HR. ended Th. G.M.T. 22nd.															to 22nd 19.00m.															1 = Wet ground.																													
Kew															South Kensington															Stars.															2 = Soft (muddy) wet ground.																													
Croydon															Max. Time. Min. Time.															Exposure.															3 = Bare ground frozen (but less than 2 ins. deep).																													
Greenwich (Royal Obsy.)															0.6 Th 22nd 0.3 13h 2nd															Record.															4 = Bare ground frozen (but more than 2 ins. deep).																													
City (Bunhill Row)															Kew Observatory															h. m. h. m. %															5 = Dew (or wet grass but not wet ground).																													
Westminster (St. James' Pk.)															Max. Time. Min. Time.															Polaris															6 = Skating to-day in 12h. and 18h. reports (Hear frost in 1h. and 7h. reports).																													
Regent's Pk. (Botanic Gdns.)															0.5 Th 22nd 0.3 13h 2nd															Ursae															7 = Snow (thin layer often not continuous).																													
Camden Square.															Minoris															10.00 9.57 99															8 = Snow (deep, impeding traffic, usually a continuous layer).																													
Kensington Palace															0.5 Th 22nd 0.3 13h 2nd															10.00 9.57 99															9 = Glazed roads (ice on roads from frozen rain or melted snow).																													
Rampstead Observatory																																																																										
TABLE SHOWING THE GREENWICH TIMES OF SUNRISE, NOON, AND SUNSET.															THE BEAUFORT NOTATION OF WEATHER.															THE BEAUFORT SCALE OF WIND.															BEAUFORT FORCE.															TELEGRAPHIC CODE FOR SURFACE VISIBILITY.														
22nd-23rd September, 1926.															b blue sky (not more than a quarter covered with cloud).															0 no wind															0. Dense fog.																													
STATIONS.															c generally cloudy															1 mod. swell															1. Thick fog.																													
Sunrise.															d drizzle, e wet air, g gloomy.															2 heavy swell															2. Fog.																													

SUMMARIES FOR THE PAST 24 HOURS.

ISALOBARS

22nd. September

STATIONS.	WEATHER.			TEMPERATURE.			RAINFALL.			SUN. 21st. Hours.
	7h.-18h. 21st.	18h.-18h. 21st.	18h.-18h. 21st.	MAX. Day. 7h.-18h.	MIN. Night. 18h.-7h.	MIN. on Grass	Day. 7h.-18h. mm.	Night. 18h.-7h. mm.	Precipitation began.	Precipitation ended.
Lerwick	cp	c b c b i p	b L P R	57	47	.	1	4	9.00	12.00
Stornoway	p	p	c	54	47	.	5	1	"	"
Wick	b-bc	d o p r	p r b	54	44	.	0.3	0.6	17.30	21.00
Castlebay	c o r b c	b c	b c c	57	50	.	1	0.1	11.00	"
Nairn	b c q	q b c R	b c c w	60	47	.	1	"	14.30	"
Aberdeen	b	b c c q	c p r b	63	43	31	Trace	0.2	17.30	21.00
Malin Head	b c c v	c p o	c b c	61	51	.	Trace	"	15.30	"
Renfrew	b o b c y	b c c p r	c p b c	59	45	37	0.2	0.1	16.30	21.00
Edinburgh (Inchkeith)	b c	c	c	59	50	47	"	"	"	"
Leuchars	b m b c	b c c	c o w	61	43	37	"	"	"	"
Eskdalemuir	c b b c	b c c	c w	57	43	37	Trace	"	21.30	"
Tynemouth	b c i f	b c	b c	66	48	40	"	"	"	"
Blacksod Point	b c	b c	b	60	45	.	"	"	"	"
Donaghadee	b c	b c	b c	64	46	.	"	"	"	"
Birr Castle	c f f b c	b c	b c	62	42	34	"	"	"	9.5
Holyhead	m b i c	b	b w	64	48	42	Trace	"	"	10.4
Liverpool (Bidston)	b-bc	b	b c w c	64	51	47	"	"	"	10.6
Chester (Sealand)	b f b c m b	b	b c	67	37	32	Trace	"	18.00	9.5
Harrogate	b-bc	b c b	b	64	46	39	"	"	"	10.8
Spurn Head	b-bc	b-bc	b	62	52	.	"	"	"	9.7
Birmingham (Edgbaston)	b c b	b c b	b m f	62	46	29	Trace	"	"	7.9
Cranwell	c	b-bc	b b c	66	41	37	"	"	"	9.1
Gorleston	c q u c	c b c	b	62	43	42	"	"	"	1.2
Valencia (Cahiroiveen)	c b c v	b o l y b	b	62	42	37	Trace	"	"	9.5
Roches Point	c	c	c b	63	47	.	Trace	"	"	"
Pembroke (St. Ann's H.)	b c	b c	b c	61	51	.	"	"	"	4.2
Ross-on-Wye	c	c b c	b c p w m	64	38	35	"	"	"	4.3
Leafeld	c b c	b c	b	61	42	34	Trace	"	"	3.0
Andover	c b c	b c	b c b	64	38	31	Trace	"	"	3.5
S. Farnborough	c	c b c m	b c b m	60	39	42	"	"	"	0.1
London (Kew Obsy.)	c	c	b w m	64	43	32	"	"	"	0.5
Croydon	c	c	c b c m u r b c m u	61	39	31	"	"	"	0.0
Glaughton-on-Sea	c o	c o	c b c	62	45	41	"	"	"	0.0
Shoeburyness	c o	c o	b c w c	63	42	32	Trace	"	"	0.0
Felixstowe	c	c	b c w	61	45	40	"	"	"	0.3
Lymington	c o c	c o c i d c o	c c	61	45	32	Trace	"	17.30	0.0
Boilly (St. Mary's)	c	c	c	60	54	.	"	"	"	0.0
Falmouth (Pendennis)	c	c o	c b c b	59	53	.	"	"	"	0.0
Plymouth (Cattewater)	c q b c	b c c	c b b c	62	49	46	"	"	"	1.8
Portland Bill	c	c b c	b c b	64	55	.	"	"	"	"
Southampton (Calshot)	c b c y	b o y c b c	b c b c w m	67	48	43	Trace	"	"	5.2
Dunegess	c	c	c	64	47	.	"	"	"	"
Guernsey	c	c	c b c	61	58	.	"	"	"	"



Observations from Cross Channel Steamers.					
Position	Date and Time	Steamship	Wind, Direc.	Force	Weather.
2	21st 10h	"Scotia"	SW	3	b c
1	12h	"St. Julien"	E	5	c
3	22nd 1h	"Dieppe"	NE	3	c

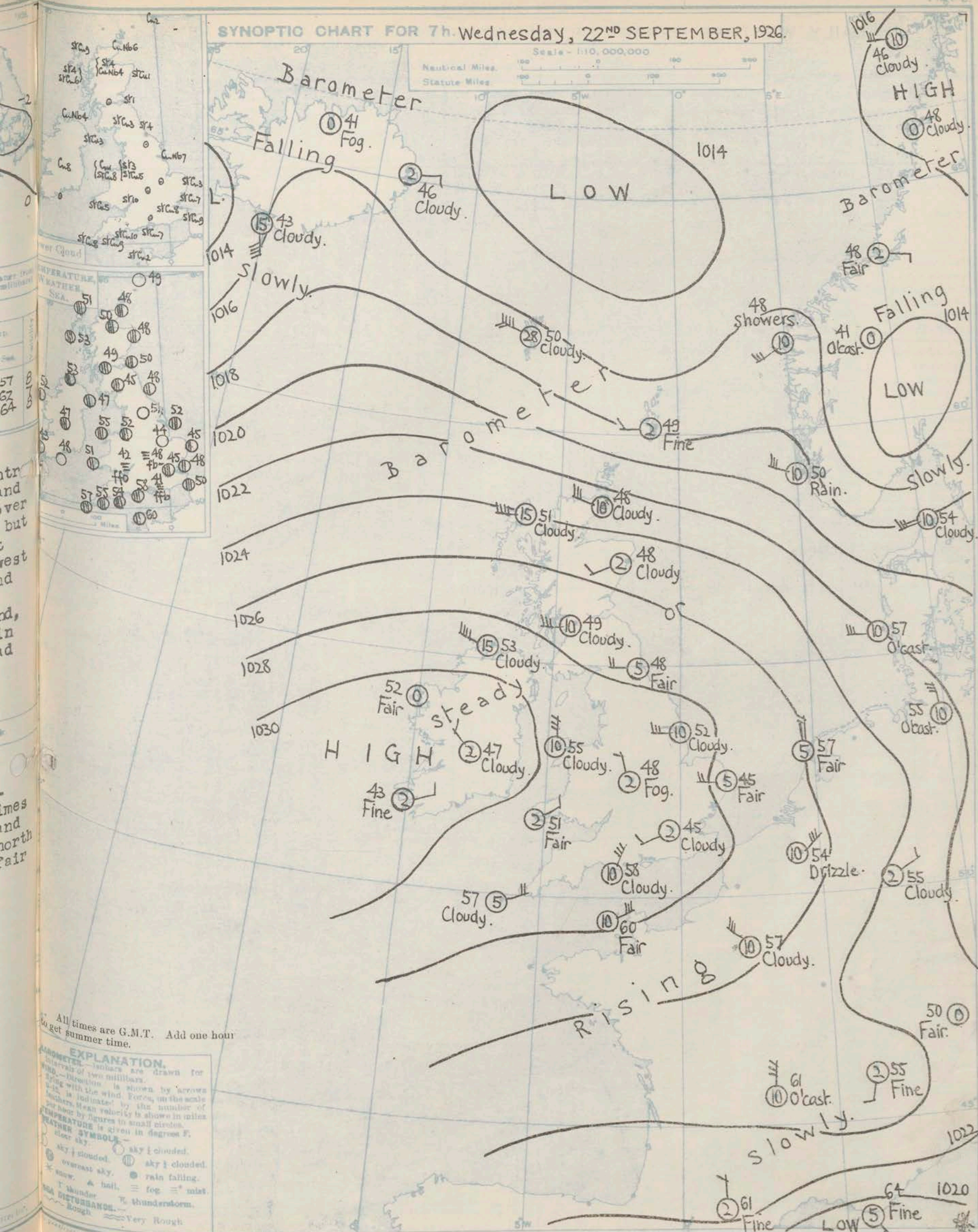
GENERAL INFERENCE.

A large anticyclone centre near the west coast of Ireland will maintain fair weather over England and most of Ireland, but there will be fog locally at night. A depression southwest of Iceland will move east and cause the wind to back from west to southwest in Scotland, and become stronger, and rain will probably begin to spread eastwards from the Hebrides late in the day.

Districts.	Forecasts for the 24 hours commencing 15h G.M.T. Wednesday, 22nd September, 1926.	Further Outlook
1. S.E. England	Light indefinite winds; fine apart from local morning fog; moderate temperature.	Rather unsettled at times in Scotland and the extreme north of Ireland; fair elsewhere.
2. E. England		
3. E. Midlands		
4. W. Midlands		
5. S.W. England		
6. South Wales		
7. North Wales	Wind mainly westerly, light to moderate; fair; local morning mist; moderate temperature.	
8. N.W. England		
9. N. Midlands		
10. N.E. England		
11. E. Scotland	Wind S.W. to W., fresh to strong at times; fair to cloudy, at little rain; visibility moderate to good; no important change of temperature.	
12. S.W. Scotland		
13. Isle of Man		
14. N. & N.W. Scotland	Wind S.W. to W., strong at times, perhaps reaching a gale locally; cloudy to dull, some rain; visibility moderate to good; no important change of temperature.	
15. Hebrides		
16. Orkneys and Shetlands		
17. N.W. Ireland	As 11 - 13.	
18. N.E. Ireland		
19. S.E. Ireland		
20. S.W. Ireland	As 1 - 6.	

SYNOPTIC CHART FOR 7h Wednesday, 22ND SEPTEMBER, 1926.

Scale - 1:10,000,000
Nautical Miles. Statute Miles.



DAILY WEATHER REPORT OF THE METEOROLOGICAL OFFICE, LONDON:

No. 265.

WEATHER, TEMPERATURE, RAINFALL AND SUNSHINE AT HEALTH RESORTS FOR... 2^{1st}

STATIONS	WEATHER.		TEMPERATURE.		RAINFALL.†		SUNSHINE.		(1)	(2)	(3)	(4)	(5)	(6)	(7)	(8)	(9)
	Fore-noon.	After-noon.	Min. 9h. to 9h. 21 st .	Max. 9h. -17h. 21 st .	Night 17h. -9h. 20 th - 21 st .	Day 9h. -17h. 21 st .	Sunrise to 21 st .	Sunrise to Sunset. 20h.									
(1)	(2)	(3)	(4)	(5)	(6)	(7)	(8)	(9)									
Berwick-on-Tweed	bc	bc	41	62	-	-	9.4	2.9	Ilfracombe	bbc	cbe	52	60	-	-	7.4
Douglas (I. o. M.) ...	b	b	45	64	-	-	8.6	8.0	Bude	omo	o	48	63	-	-	0.3
Llandudno ...	b	b	45	63	-	-	10.5	4.8	Penzance	o	o	53	60	-	-	0.0
Colwyn Bay ...	obbb	b	?	64	-	-	10.6	?	Paignton	o	acbeb	54	61	-	-	1.0
Rhyl... ..	b	b	41	65	-	-	10.2	5.1	Torquay	oeg	obb	54	61	-	-	1.1
Wallasey ...	b	b	46	66	-	-	9.5	7.0	Jersey	c	c	56	66	-	-	2.2
Southport ...	wb	b	43	65	-	-	10.0	7.6	Weymouth	o	b	54	61	-	-	2.2
Blackpool ...	cb	bc	44	62	-	-	9.5	8.3	Bournemouth	c	cb	53	66	-	-	3.5
Ilkley ...	b	b	35	66	-	-	9.8	0.4	Portsmouth (S'thsea)	...	b	bc	56	66	-	-	6.0
Cleethorpes... ..	b	b	49	63	-	-	10.6	1.0	Bognor	bcbb	bc	52	66	-	-	6.6
Skegness ...	cbc	bc	55	62	-	-	8.1	1.7	Littlehampton	bc	bbc	56	67	-	-	6.0
Aberystwyth ...	b	b	49	64	-	-	10.0	10.2	Worthing	bc	bc	55	67	-	-	6.0
Bath ...	bc	c	51	62	-	-	0.7	3.1	Brighton	c	c	56	66	-	-	6.3
Cheltenham	obbc	bc	49	64	-	-	4.8	3.4	Eastbourne...	bc	bbc	56	66	-	-	4.9
Leamington Spa ...	c	c	46	64	-	-	6.7	5.5	Hastings 	cbcc	cbcc	56	66	-	-	2.5
Lowestoft ...	c	cb	57	60	-	-	0.8	7.6	Folkestone	oc	o	58	65	-	-	0.5
Felixstowe ...	c	cb	56	61	-	-	0.2	8.2	Dover	cold	ocow	59	63	-	-	0.1
Harwich & Dovercourt	c	cb	56	61	-	-	0.2	7.3	Tunbridge Wells	oc	o	59	63	-	-	0.1
Southend ...	o	o	57	62	-	-	0.1	8.9	Ramegate	oc	o	59	63	-	-	0.2
									Margate	oc	o	59	63	-	-	0.1
									Deal	o	o	59	63	-	-	0.0

! See footnote page 1.

‡ At stations marked thus the maximum temperature is for the period 21h.-17h., the minimum for the period 21h.-9h. † 17h.-9h.



AIR MINISTRY.

DAILY WEATHER REPORT OF THE METEOROLOGICAL OFFICE, LONDON:

BRITISH SECTION.

No. B.2368).

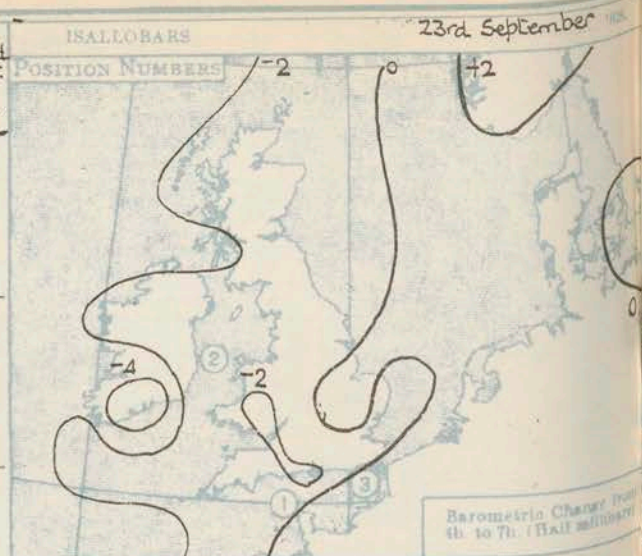
Thursday 23rd September 1926.


Page 1.

Observations at 12h. G.M.T. 22nd															Observations at 12h. G.M.T. 23rd																																																																																																																																																																																																																																																																																																																																																																																																																																																																																																																																																																																																																																																																																																																																																																																																																																																																																																																																																																																																																																																																																																																																																																																																																				
STATIONS.	Barom. at M.S.L. mb.	Change in 3 hours.	Wind.		Weather.	Temp. °F.	Humidity. %	Visibility. 0-9	Cloud.				Barom. at M.S.L. mb.	Change in 3 hours.	Wind.		Weather.	Temp. °F.	Humidity. %	Visibility. 0-9	Cloud.				Barom. at M.S.L. mb.	Change in 3 hours.	Wind.		Weather.	Temp. °F.	Humidity. %	Visibility. 0-9																																																																																																																																																																																																																																																																																																																																																																																																																																																																																																																																																																																																																																																																																																																																																																																																																																																																																																																																																																																																																																																																																																																																																																																																			
			Dir.	Force					Height Feet	Form	Amt. 0-10	Upper Form.			Total Amt. 0-10	State of ground.					Dir.	Force	Height Feet	Form			Amt. 0-10	Upper Form.					Total Amt. 0-10	State of ground.																																																																																																																																																																																																																																																																																																																																																																																																																																																																																																																																																																																																																																																																																																																																																																																																																																																																																																																																																																																																																																																																																																																																																																																																	
(For heights see p. 4.)			0-12												0-12																																																																																																																																																																																																																																																																																																																																																																																																																																																																																																																																																																																																																																																																																																																																																																																																																																																																																																																																																																																																																																																																																																																																																																																																																				</

SUMMARIES FOR THE PAST 24 HOURS.

STATIONS.	WEATHER.				TEMPERATURE.			RAINFALL†				SUN. 22nd Hours.
	7h-13h. 22nd	13h-18h. 22nd	18h-23h. 22nd	1h-7h. 23rd	MAX. Day. 7h-18h.	MIN. Night. 18h-7h.	MIN. on GRASS	Day. 7h-18h. mm.	Night. 18h-7h. mm.	Precipitation began.	Precipitation began.	
Lerwick ...	bccprc	bccprc	bcc	bcc	55	47	.	2	1	9.00	21.00	52
Stornoway ...	c	c	c	c	56	50	.	0.1	Trace	11.00	4.30	19
Wick ...	d.bbc	b-bc	c	cprc	54	48	.	Trace	Trace	15.30	-	38
Castlebay ...	cbc	bcpo	o	ob	57	53	.	-	-	-	-	31
Nairn ...	cbcq	bc	bc	bcmw	58	48	35	-	-	-	-	38
Aberdeen ...	c	bc	bcmw	bcmw	59	44	35	-	-	-	-	43
Malin Head ...	c bc	bc	bccbc	bcc	58	44	.	-	-	-	-	63
Renfrew ...	c bc	beyc	c	cwmw	61	41	35	-	-	-	-	59
Edinburgh(Inchkeith) ...	c	c	c	c	60	48	43	-	-	-	-	32
Lenchairs ...	c bc	beycy	cpcw	bcw	61	41	36	-	-	-	-	65
Esksdalemuir ...	c bey	beybc	bc	cw	58	35	32	-	-	-	-	.
Tynemouth ...	bc	bc	bc	bu	62	44	39	-	-	-	-	.
Blacksod Point ...	b	b	bc	co	59	46	.	-	Trace	-	-	.
Donaghadee ...	bc	bc	bc	bcw	60	43	.	-	-	-	-	8.3
Birr Castle ...	c	abc	bc	bcc	64	46	34	-	-	-	-	98
Holyhead ...	c bc	bcb	bw	bwbc	60	44	37	-	Trace	-	-	77
Liverpool (Bidston) ...	c bc	b	bmw	bw	60	46	42	-	-	-	-	82
Chester (Sealand) ...	bcmte	bcb	bm	bmwff	62	37	30	-	-	-	-	.
Harrogate ...	b	b	b	cw	62	44	39	-	-	-	-	101
Spurn Head ...	bc	bc	b bc	b	60	49	.	-	-	-	-	72
Birmingham (Edgbaston) ...	Fb bc	bcb	bm	bmw	65	43	27	-	-	-	-	60
Cranwell ...	c	b-bc	cbcm	bw	64	40	34	-	-	-	-	88.0
Garlestone ...	bc	bcc bc	bc	bc	68	43	40	-	-	-	-	69
Valencia (Cahirciveen) ...	bwbv.	bv bc	bcc	coid	64	51	44	-	Trace	-	3.30	94
Roches Point ...	b bc.	b bc	bccg	ogz	61	53	.	-	-	-	-	.
Pembroke (St. Ann's H.) ...	bc	bc	b	bcc	63	50	.	-	-	-	-	88
Ross-on-Wye ...	ccbcm	bcb	bw	bmffw	61.6	39	34	-	0.4	-	-	60
Leafeld ...	bcb	b	bw	bw	64	43	32	-	Trace	-	-	96
Andover ...	b.bcy	bcyb	b	bwb	66	36	29	-	-	-	-	94
S. Farnborough ...	bcmte	bcb	bmwff	bff	69	35	35	-	-	-	-	86
London (Kew Obs.) ...	b-bc	bcb	bmwff	bffw	66	41	35	-	-	-	-	82
Croydon ...	cmwbtz	bcbz	bmw	bm	67	41	35	-	Trace	-	-	.
Clacton-on-Sea ...	c bey	bey	beybc	bc	67	50	46	-	-	-	-	100
Shoeburyness ...	cby	bcb	b	bffbm	68	43	37	-	-	-	-	94
Felixstowe ...	c bey	bey	bcbw	bwbq	67	46	36	-	-	-	-	93
Lympne ...	cbbcb	b	bw	bw	65	48	30	-	-	-	-	85
Scilly (St. Mary's) ...	c	c	bcc	bcc	62	55	.	-	-	-	-	00
Falmouth (Pendennis) ...	cm	cm	bccb	bcc	60	53	.	-	-	-	-	00
Plymouth (Cattewater) ...	cm	cb	bccm	bccm	64	46	44	-	Trace	-	-	1.6
Portland Bill ...	c-b	bz	bz	bz	65	54	.	-	-	-	-	.
Southampton (Calshot) ...	bmb	bym	bmw	bmw	67	47	36	-	Trace	-	-	96
Dunegess ...	bey	bcb	bz	bzmw	64	44	.	-	-	-	-	.
Guernsey ...	bc	bcb	b bc	bcc	65	56	.	-	-	-	-	.





DAILY WEATHER REPORT OF THE METEOROLOGICAL OFFICE, LONDON:

BRITISH SECTION Thursday, 23rd September 1926.

No. 266.

WEATHER, TEMPERATURE, RAINFALL AND SUNSHINE AT HEALTH RESORTS FOR..... 22nd September.....

STATIONS	WEATHER.		TEMPERATURE.		RAINFALL†		SUNSHINE.		(1)	(2)	(3)	(4)	(5)	(6)	(7)	(8)	(9)
	Fore-noon.	After-noon.	Min. 9h.-21h. to 9h.	Max. 9h.-17h. 22nd	Night 17h.-9h. to 21h. 22nd	Day 9h.-17h. 22nd	Sunrise to 17h. 22nd	Sunrise to Sunset. 21st									
(1)	(2)	(3)	(4)	(5)	(6)	(7)	(8)	(9)	Ilfracombe ...	o	bc	50	62	-	-	7.3	7.4
Bude ...	ncbc	bc	46	64	-	-	-	-	Bude ...	ncbc	bc	46	64	-	-	4.8	0.3
Penzance ...	c	c	51	61	-	-	-	-	Penzance ...	c	c	51	61	-	-	0.0	0.0
Paignton ...	b3	bc	50	63	-	-	-	-	Paignton ...	b3	bc	50	63	-	-	3.8	1.4
Torquay ...	b3	bc	51	63	-	-	-	-	Torquay ...	b3	bc	51	63	-	-	6.2	1.5
Jersey ...	bc	b	58	68	-	-	-	-	Jersey ...	bc	b	58	68	-	-	9.2	0.2
Weymouth ...	b	b	48	65	-	-	-	-	Weymouth ...	b	b	48	65	-	-	9.4	3.0
Bournemouth ...	b	b	44	68	-	-	-	-	Bournemouth ...	b	b	44	68	-	-	10.0	3.0
Portsmouth (S'these) ...	b	b	47	67	-	-	-	-	Portsmouth (S'these) ...	b	b	47	67	-	-	9.3	6.2
Bognor ...	b	b	48	64	-	-	-	-	Bognor ...	b	b	48	64	-	-	9.5	6.7
Littlehampton ...	b	b	48	64	-	-	-	-	Littlehampton ...	b	b	48	64	-	-	9.6	6.4
Worthing ...	b	b	46	67	-	-	-	-	Worthing ...	b	b	46	67	-	-	9.0	6.3
Brighton ...	b	b	46	68	-	-	-	-	Brighton ...	b	b	46	68	-	-	9.2	6.3
Eastbourne ...	b	b	49	66	-	-	-	-	Eastbourne ...	b	b	49	66	-	-	8.3	4.9
Aberystwyth ...	b	b	47	60	-	-	-	-	Aberystwyth ...	b	b	47	60	-	-	7.1	2.5
Bath ...	b	b	43	66	-	-	-	-	Bath ...	b	b	43	66	-	-	7.6	0.5
Cheltenham ...	b	b	43	66	-	-	-	-	Cheltenham ...	b	b	43	66	-	-	7.7	0.1
Leamington Spa ...	b	b	39	64	-	-	-	-	Leamington Spa ...	b	b	39	64	-	-	7.7	0.1
Lowestoft ...	b	b	44	62	-	-	-	-	Lowestoft ...	b	b	44	62	-	-	8.4	0.7
Felixstowe ...	b	b	44	66	-	-	-	-	Felixstowe ...	b	b	44	66	-	-	8.2	0.0
Harwich & Dovercourt ...	b	b	44	70	-	-	-	-	Harwich & Dovercourt ...	b	b	44	70	-	-	7.2	0.0
Southend ...	b	b	48	70	-	-	-	-	Southend ...	b	b	48	70	-	-	-	-

TERMS OF SUBSCRIPTION.—6/6 per quarter or 25/- per year, post free. Single copies may be obtained at the Meteorological Office, price 1d.

* Information not usually received.

P The observations at Lh. Q.M.F. are from an auxiliary station.

‡ For code see page 1.

* See footnote page 1.

† At stations marked thus the maximum temperature is for the period 21h.-17h., the minimum for the period 21h.-9h. ‡ 17h.-9h.



AIR MINISTRY.

DAILY WEATHER REPORT OF THE METEOROLOGICAL OFFICE, LONDON:

BRITISH SECTION.

No. B23682

Friday 24th September, 1926.

Page 1.

Observations at 13h. G.M.T. 23rd.....															Observations at 18h. G.M.T. 23rd.....														
STATIONS.	Barom. at M.S.L. mb.	Change in 3 Hours.	Wind.		Weather.	Temp. °F.	Humidity. %	Visibility. 0-9	Cloud.			State of ground.	Barom. at M.S.L. mb.	Change in 3 Hours.	Wind.		Weather.	Temp. °F.	Humidity. %	Visibility. 0-9	Cloud.			State of ground.					
			Direc.	Force					Low.	Upper.	Total.				Direc.	Force					Low.	Upper.	Total.						
																									Height Feet	Form	Amt. 0-10	Height Feet	Form
(For heights see p. 4.)			0-12												0-12														
Lerwick ...	1017.5	-2	SW	2	c	53	85	7	4000	St Cu	4	AS	10	1016.1	-2	S	2	c	53	85	8	5700	St Cu	6	AS	9			
Stornoway ...	1016.6	-4	SW	5	c	56	75	7	2500	St Cu	10		10	1014.1	-3	SSW	4	c	54	85	7	2500	St Cu	10		3			
Wick ...	1019.0	-2	SSW	2	c	55	85	8	4000	St Cu	6	C-St	8	1016.7	-2	SSW	2	c	53	92	8	1500	Nb	5	AS	10	0		
Castlebay ...	1019.1	-2	WSW	4	c	54	85	7	1500	St	10		10	1015.5	-4	S	4	c	55	85	7	1500	St	10		4			
Nairn ...	1020.3	-2	SSE	3	bc	60	65	7	2500	Cu	5	RCu	7	1016.4	-3	S	0	c	52	92	7	800	Nb	9		0			
Aberdeen ...	1020.3	-2	SSE	3	bc	60	65	7	2500	Cu	5	RCu	7	1017.5	-3	SSW	3	c	56	75	7	4000	St Cu	5	AS	10			
Malin Head ...	1020.2	-3	S	3	c	56	85	7	5700	St Cu	6	RCu	8	1016.0	-4	SW	2	c	55	97	7	5700	Nb	5	AS	10			
Renfrew ...	1021.7	-3	SW	3	c	57	75	8	2500	St Cu	2	AS	10	1018.4	-4	SW	3	c	54	85	7	4000	St	9		9			
Edinburgh (Inchkeith) ...	1021.5	-3	WSW	3	c	56	75	8	5700	St Cu	6	RCu	9	1018.8	-3	WSW	2	c	54	85	8	4000	St Cu	5	C-St	8			
Leuchars ...	1021.5	-3	WSW	2	c	56	75	7	4000	St Cu	8	RCu	9	1018.8	-3	WSW	3	c/r	53	85	8	4000	St Cu	5	AS	10			
Eskdalemuir ...	1022.2	-2	WSW	3	c	54	75	8	2500	St Cu	9		9	1019.4	-4	SSW	2	c	50	85	8	1500	St	1	St Cu	8			
Tynemouth ...	1023.8	-2	W	1	bc	60	65	7	1500	Cu Nb	6		6	1019.4	-4	S	2	c	54	85	7	1500	Nb	10		1			
Blackod Point ...	1019.1	-1	S	3	c/r	58	85	8				10	1015.3	-3	S	2	o	58	92	7				10	5				
Donaghadee ...	1022.1	-3	SW	1	c/r	56	85	8	4000	St Cu	8		8	1019.0	-4	SW	1	c	55	85	8	1500	St	10		1			
Birr Castle ...	1020.5		S	3	c	60	85	6	2500	Cu	3	C-St	9	1017.6		S	2	c	60	75	6	1500	Nb	7		0			
Holyhead ...	1023.0	-4	S'E	1	c/r	57	92	6	2500	Nb	10		10	1019.1	-4	S'W	1	c	57	92	5	1500	St	10		0			
Liverpool (Bidston) ...	1023.5	-2	SSE	1	c/r	57	85	7	2500	Nb	10		10	1019.8	-3	SE	3	bc	56	85	6	2500	Nb	5		5			
Chester (Sealand) ...	1023.9	-2	SE'E	2	c/r	61	75	8	4000	St Cu	8	C-St	9	1019.9	-3	SE E	3	bc	56	92	6	4000	St Cu	5	Cu	7			
Harrogate ...	1023.2	-2	SW	2	c	61	65	6	2500	St	6	Cu	8	1020.7	-2	S	1	c/r	53	85	5	2500	Nb	7	C-St	10			
Spurn Head ...	1024.2	-3		0	bc	60	65	7			0	Cu	5	1020.8	-1	ESE	2	c	58	92	6	4000	Cu Nb	10		0			
Birmingham (Edgbaston) ...	1024.2	-4	SSW	3	c/r	59	65	7	5700	St Cu	8		8	1020.8	-6	SSW	1	bc	58	85	6	4000	Cu	5	RCu	7			
Crawwell ...	1025.1	-4	SW'S	2	bc	65	55	6	2500	Cu	3	Cu	6	1021.2	-6		0	c/r	57	85	6	1500	St Cu	10		0			
Gorleston ...	1024.8	-3	WSW	2	bc	65	55	7	5700	Cu	3	Cu	4	1022.0	-4		0	bc	64	65	7			0	Cu	7			
Valencia (Cahirciveen) ...	1019.6	-3	SE'S	3	c/r	62	92	6	800	St	8	AS	10	1017.5	-2	S'E	2	c	61	97	6	450	St	10		10	3		
Roches Point ...	1021.3	-4	SE	2	c	61	92	8	2500	St	10		10	1018.4	-3	SSE	2	m	60	92	6	2500	St	10		10	1		
Pembroke (St. Ann's H.) ...	1022.3	-2	S	2	c/r	60	91	6	4000	St Cu	10		10	1019.1	-3	SE	2	c/r	60	97	6	4000	Cu Nb	10		10	1		
Ross-on-Wye ...	1023.7	-3	SSW	2	c	62	65	6	2500	Nb	7	AS	9	1020.3	-3	SSW	1	bc	60	85	5	4000	St Cu	2	RCu	7			
Leafeld ...	1024.2	-4	SSW	2	bc	62	65	7	4000	Cu	7		7	1021.1	-4	S	2	bc	57	75	7	4000	St Cu	7		7			
Andover ...	1024.7	-4	S'W	3	c	64	65	7	4000	St Cu	4	AS	8	1021.4	-5	SSE	1	c	59	75	7	5700	St Cu	5	AS	9			
S. Farnborough ...	1024.9	-4	S	2	bc	65	65	6	4000	Cu	5	RCu	7	1021.9	-3	SE'S	2	c/r	59	85	6			0	AS	10			
London (Kew Obs.) ...	1024.7	-5	SW'S	2	c	64	65	7	4000	Cu	1	C-St	9	1021.7	-4	SSE	2	c	60	75	6	5700	St Cu	4	Cu	8			
Croydon ...	1025.0	-4	SSW	2	bc	65	65	6	4000	Cu	4	C-St	7	1022.1	-3		0	bc	56	85	6	4000	St Cu	6	Cu	7			
Clacton-on-Sea ...	1025.2	-3	S'W	2	b	68	55	6			0		0	1022.6	-2	S	3	c/r	63	75	6	5700	St Cu	8		8	0		
Shoeburyness ...	1025.0	-4	S	4	b	66	65	8			0	C-St	1	1022.1	-2	SSW	2	bc	60	75	6			0	RCu	5			
Felixstowe ...	1025.0	-4	S	4	b	66	65	8			0	C-St	1	1022.5	-3	S	2	bc	62	75	6			0	C-St	7			
Lympe ...	1025.3	-3	SSW	3	bc	66	55	6	2500	Cu	4		4	1022.9	-1	WSW	1	bc	57	75	6	4000	Cu	1	C-St	4			
Seilly (St. Mary's) ...	1022.3	-2	SE	3	c	61	85	7	4000	St Cu	10		10	1020.0	-2	SW	1	bc	63	92	7	4000	St Cu	5		5	1		
Falmouth (Pendennis) ...	1023.1	-3	SE	3	c/r	61	75	8	4000	St Cu	9		9	1019.8	-4	SE	3	c/r	60	85	7	4000	St Cu	10		10	0		
Lymouth (Cattewater) ...	1023.3	-4	SE	3	c	63	75	7	2500	St Cu	5	C-St	9	1020.1	-4	E	2	c/r	60	85	7	1500	Nb	8	AS	9	0		
Portland Bill ...	1024.2	-1	SE'E	3	bc	62	75	8	4000	Cu	5	AS	7	1021.1	-6	E'S	3	c/r	60	75	6	2500	Cu	7	AS	10	1		
Southampton (Calshot) ...	1025.4	-3	S	4	bc	65	55	7	4000	St Cu	1	C-St	7	1021.8	-3	SSE	3	c	61	75	7	5700	St Cu	7	RCu	8	0		
Dungeness ...	1025.3	-2	WSW	2	bc	65	65	7	4000	Cu	2	Cu	3	1022.4	-3	WSW	1	c/r	62	65	7	4000	Cu	2	Cu	9	1		
Guernsey ...	1024.0	-2	SSE	4	bc	61	85	7	4000	Cu	2	RCu	6	1020.6	-4	S'E	2	bc	63	85	7	2500	St Cu	5	RCu	7	3		
LONDON OBSERVATIONS.															LONDON OBSERVATIONS.														
Kew ... 24 hours ended 7h.															Kew ... 24 hours ended 7h.														
Croydon ... 24 hours ended 7h.															Croydon ... 24 hours ended 7h.														
Greenwich (Royal Obs.) ... 24 hours ended 7h.															Greenwich (Royal Obs.) ... 24 hours ended 7h.														
City (Bunhill Row) ... 24 hours ended 7h.															City (Bunhill Row) ... 24 hours ended 7h.														
Westminster (St. James' Pk.) ... 24 hours ended 7h.															Westminster (St. James' Pk.) ... 24 hours ended 7h.														
Regent's Pk. (Botanic Gdns.) ... 24 hours ended 7h.															Regent's Pk. (Botanic Gdns.) ... 24 hours ended 7h.														
Camden Square ... 24 hours ended 7h.															Camden Square ... 24 hours ended 7h.														
Kensington Palace ... 24 hours ended 7h.															Kensington Palace ... 24 hours ended 7h.														
Hamstead Observatory ... 24 hours ended 7h.															Hamstead Observatory ... 24 hours ended 7h.														

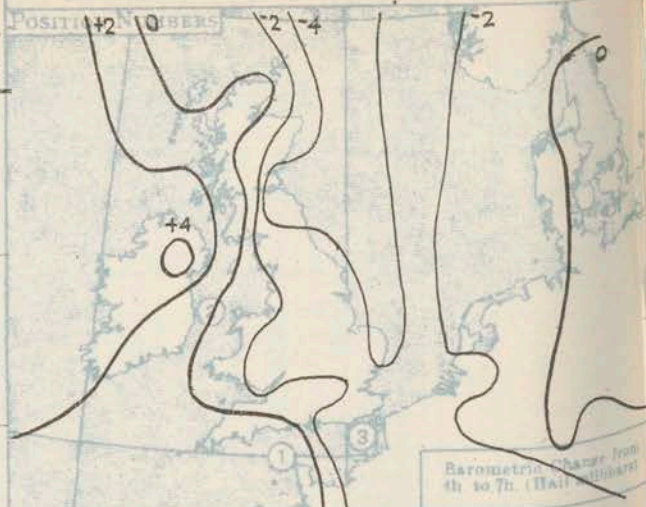
SUMMARIES FOR THE PAST 24 HOURS.

SUN.

ISALLOBAR

24th Sept.

STATIONS.	WEATHER.				TEMPERATURE.			RAINFALL.†				SUN. Hours.
	7h.-13h.	13h.-18h.	18h.-24h.	24h.	MAX. Day.	MIN. Night.	MIN. on GRASS.	Day. 7h.-18h.	Night. 18h.-7h.	Precipitation began.	Precipitation ended.	
Lerwick ...	o.c.	c	cor	o.c.	54	50	.	0.6	6	18.00	24.00	0.2
Stornoway ...	o.c.	c	cor	o.c.	56	41	.	Trace	5	-	-	0.3
Wick ...	o	cd	d	o.c.	56	47	.	Trace	8	17.30	21.00	.
Castlebay ...	o.p.	o	o.c.	o.c.	55	48	.	Trace	15	18.00	21.00	0.0
Nairn ...	b.c.	cd	d	o.c.	58	47	.	0.3	7	17.30	3.30	1.6
Aberdeen ...	c.b.	c	c.p.	o.c.	60	51	49	-	8	-	21.00	5.2
Malin Head ...	c	cor	o.c.	o.c.	57	50	.	0.3	9	15.30	21.00	0.0
Renfrew ...	cm	cp	o.c.	o.c.	57	50	48	Trace	5	13.30	21.00	0.4
Edinburgh(Inchkeith) ...	c	c.p.	o.c.	o.c.	57	52	48	Trace	5	15.30	24.00	1.5
Leuchars ...	c.b.	c.p.	o.c.	o.c.	59	51	49	Trace	6	16.30	24.00	3.4
Esksdalemuir ...	c	cp	o.c.	o.c.	54	47	46	Trace	14	14.30	22.00	2.2
Tynemouth ...	bc	bc	o.c.	o.c.	61	52	43	0.6	0.2	17.30	4.30	.
Blacksod Point ...	ov	rd	dd	bc	58	49	.	3	1	11.00	21.00	.
Donaghadee ...	cp	cl	o.c.	o.c.	57	53	.	1	2	12.30	21.00	0.5
Birr Castle ...	cp	cm	o.c.	o.c.	61	52	50	1	3	12.30	24.00	0.2
Holyhead ...	cp	cm	o.c.	o.c.	59	57	56	2	1	11.00	24.00	0.2
Liverpool (Bidston) ...	b.c.	c.p.	o.c.	o.c.	58	54	43	0.3	0.3	12.30	4.30	4.1
Chester (Sealand) ...	b.c.	c.p.	o.c.	o.c.	61	52	45	0.5	0.5	13.30	5.30	2.4
Harrogate ...	b.c.	c.p.	o.c.	o.c.	61	47	43	0.4	0.1	15.30	21.00	4.8
Spurn Head ...	b.c.	bc	o.c.	o.c.	63	53	.	Trace	-	-	21.00	6.7
Birmingham(Edgbaston) ...	b.c.	cl	o.c.	o.c.	61	53	47	0.2	0.2	15.30	24.00	4.0
Cranwell ...	b.c.	cl	o.c.	o.c.	66	47	42	0.1	1	16.30	21.00	7.0
Garlestone ...	bc	bc	o.c.	c	69	55	49	-	Trace	-	21.00	9.2
Valencia (Cahirciveen) ...	o.c.	o.c.	o.c.	o.c.	63	55	51	0.4	0.6	11.00	21.00	0.0
Roches Point ...	o.c.	o.c.	o.c.	o.c.	61	56	.	Trace	1	9.00	21.00	0.2
Pembroke(St. Ann's H.) ...	o.c.	o.c.	o.c.	o.c.	62	57	.	Trace	-	-	-	1.4
Ross-on-Wye ...	c	c.b.	o.c.	o.c.	63	54	50	-	Trace	-	-	5.0
Leafeld ...	b.c.	bc	o.c.	o.c.	64	51	48	Trace	-	-	-	7.2
Andover ...	b.c.	bc	o.c.	o.c.	67	51	44	-	-	-	-	6.8
S. Farnborough ...	b.c.	bc	o.c.	o.c.	67	50	49	-	-	-	-	5.8
London (Kew Obs.) ...	b.c.	bc	o.c.	o.c.	67	53	44	-	-	-	-	7.5
Croydon ...	b.c.	bc	o.c.	o.c.	67	52	46	-	-	-	-	6.9
Clacton-on-Sea ...	bc	bc	o.c.	o.c.	67	60	58	-	-	-	-	7.7
Shoeburyness ...	b.c.	bc	o.c.	o.c.	69	55	50	-	-	-	-	7.7
Felixstowe ...	b.c.	bc	o.c.	o.c.	67	60	55	-	-	-	-	8.5
Lympne ...	b.c.	bc	o.c.	o.c.	66	52	46	-	4	-	5.30	0.1
Scilly (St. Mary's) ...	c	c.b.	o.c.	o.c.	63	56	.	Trace	-	-	2.30	0.8
Falmouth (Pendennis) ...	c	c	o.c.	o.c.	63	59	.	Trace	-	-	21.00	3.1
Plymouth(Cattewater) ...	cm	c	o.c.	o.c.	64	58	54	Trace	Trace	17.30	21.00	7.0
Portland Bill ...	c	c	o.c.	o.c.	63	60	.	-	-	-	-	.
Southampton(Calshot) ...	b.c.	bc	o.c.	o.c.	68	54	46	-	Trace	-	24.00	.
Dungeness ...	b.c.	bc	o.c.	o.c.	66	59	.	-	-	-	-	.
Guernsey ...	bc	bc	o.c.	o.c.	63	59	.	-	-	-	-	.



Observations from Cross Channel Steamers.

Position.	Date and Time.	Steamship.	Wind.		Weather.	Temp.	
			Dir.	Force.		Air.	Sea.
2	23rd 10h	Scotia	-	0	cl	56	57
1	12h	St. Julien	SE	3	bc	65	62
3	24th 2h	Arundel	W	2	c+	63	62

GENERAL INFERENCE.

A depression centred near the Faeroes is moving southeast, and a secondary trough is moving eastwards across the British Isles. Showers will be fairly general in the North, and will occur locally in the South and will be followed by mainly fair weather with a falling temperature.

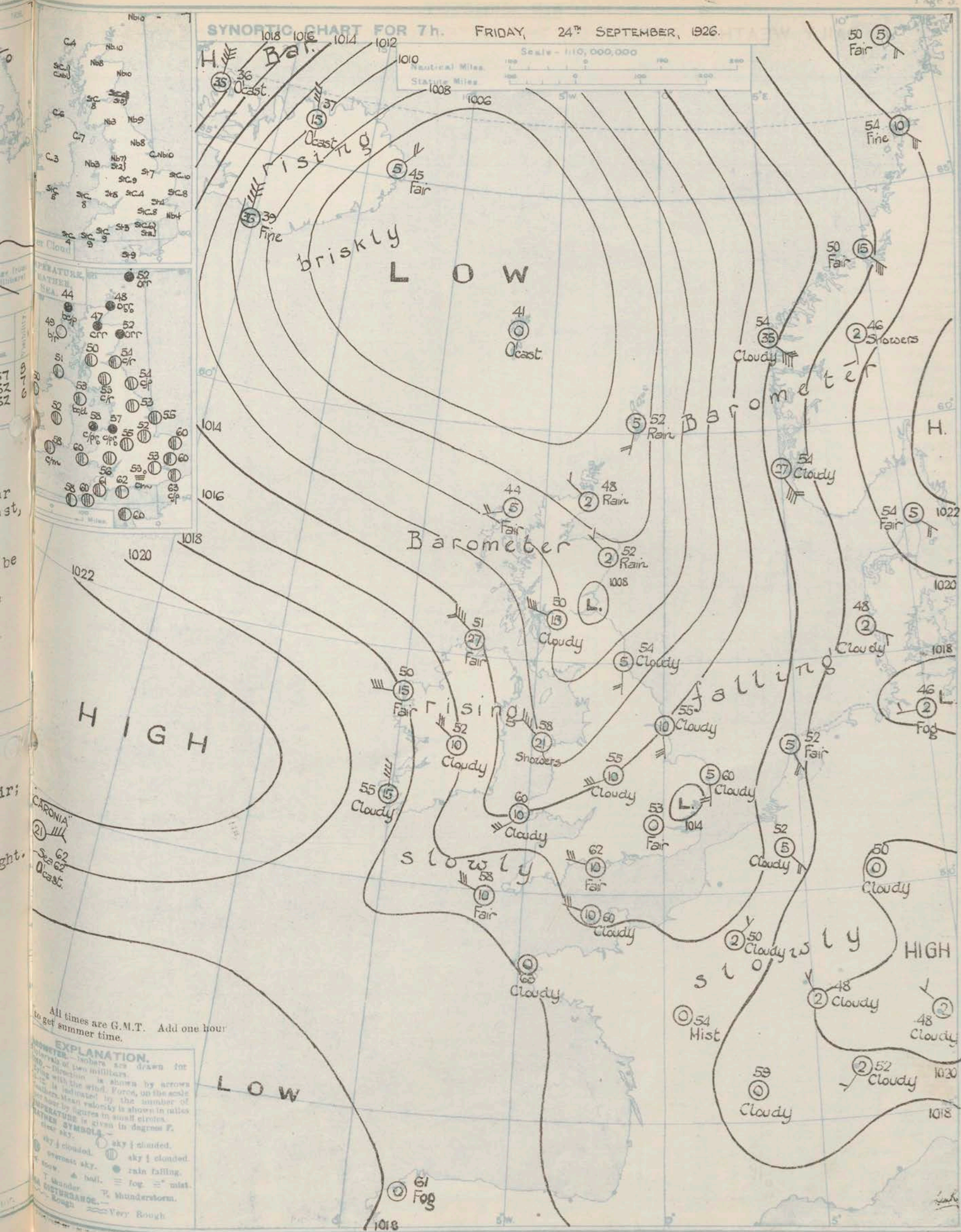
Forecasts for the 24 hours commencing 15h. G.M.T. Friday, 24th September, 1926.

Further Outlook

ALL DISTRICTS.

Wind N.W. to N., moderate to fresh, stronger at times; mainly fair but local showers today; visibility good; rather low temperature.

Mainly fair; rather low temperature; slight frost locally at night.



AIR MINISTRY.

DAILY WEATHER REPORT OF THE METEOROLOGICAL OFFICE, LONDON:

Page 4.

BRITISH SECTION.....Friday 24th September.....1926.

No. 267....

STATIONS.	Height above M.S.L. in feet	Observations at 1h. G.M.T. 24th.....											Observations at 7h. G.M.T. 24th.....											Sea.				
		Barom. at M.S.L.	Change in 3 Hours.	Wind.		Weather.	Temp. °F.	Humidity. %	Visibility. 0-9	Cloud.				Barom. at M.S.L.	Change in 3 Hours.	Wind.		Weather.	Temp. °F.	Humidity. %	Visibility. 0-9	Cloud.						
				Direc.	Force					Low.			Upper Form.			Total Amt.	Direc.					Force	Low.			Upper Form.	Total Amt.	
										Height	Form	Amt.											Height		Form			Amt.
Lerwick ...	54	1011.7	-3	S	3	o'c	52	85	7	4000	Nb	10	-	10	1007.2	-4	S'W	2	o'c	52	92	6	4000	Nb	10	-	10	
Stornoway ...	30	1011.2	-3	WNW	4	o'c	52	85	6						1009.3	-1	WSW	2	b'd	44	92	7	4000	Cu	4	-	4	
Wick ...	81	1011.4	-4	SW	3	o'c	53	92	8	1500	Nb	10	-	10	1007.9	0	NW	1	o'c	48	97	8	1500	Nb	10	-	10	
Castlebay ...	38														1012.1	0	WNW	4	b'f	49	85	8	2500	ScCu	2	-	2	
Nairn ...	82														1009.9	0	NW	0	c'f	47	92	7	1500	Nb	8	-	8	
Aberdeen ...	46														1008.7	-3	NW	1	o'c	52	97	5	800	Nb	10	-	10	
Malin Head ...	51	1011.8	-4	NW	1	o'c	55	97	5	4000	Nb	10	-	10	1014.2	+2	NW	6	b'c	51	65	8	4000	Cu	6	asc	7	
Renfrew ...	36														1010.6	+1	WNW	4	c	50	85	8	2500	ScCu	8	-	8	
Edinburgh (Inchkeith) ...	190	1013.7	-5	SSW	1	cd	52	85	8	2500	Sc	2	asc	9	1007.5	-4	W	3	c'f	54	97	8	800	ScCu	9	-	9	
Leuchars ...	40														1008.0	-5	WNW	2	c'f	52	97	6	450	ScCu	10	-	10	
Eskdalemuir ...	794														1009.2	-3	NW	5	c'f	53	85	8	1500	Nb	3	asc	9	
Tynemouth ...	87	1015.4	-4	S	1	o'p	53	92	7	1500	Nb	10	-	10	1010.3	-3	S	2	c'p	54	92	6	1500	Nb	9	-	9	
Blacksod Point ...	7	1015.3	0	W	4	o'dd	55	85	6					10	1018.1	+2	W	4	b'c	50	55	8				-	7	
Donaghadee ...	40														1013.5	+3	WNW	3	b'd	53	85	8	2500	Cu	7	-	7	
Birr Castle ...	173														1016.7	0	NW	3	c	52	92	6	1500	Cu	3	asc	9	
Holyhead ...	26	1014.8	-3	SSW	4	o'd	58	97	5	800	Nb	10	-	10	1012.3	0	NW	5	d'p	58	92	8	800	Nb	3	asc	9	
Liverpool (Bidston) ...	189														1012.0	-1	S'W	3	d'p	57	97	7	1500	Nb	9	-	9	
Chester (Sealand) ...	16														1012.2	-2	S'E	3	c	57	97	6	1500	Sc	10	-	10	
Harrogate ...	478														1012.0	-3	SSW	3	c	53	92	4	2500	Nb	8	asc	9	
Spurn Head ...	29	1016.8	-5	SSE	2	b	58	85	6			0	-	0	1013.8	-3	S	3	c	55	85	5	4000	CuNb	10	-	10	
Birmingham (Edgbaston) ...	535														1013.9	-2	SW	3	c	55	92	6	5700	ScCu	9	-	9	
Cranwell ...	236	1018.0	-7	S'W	2	c+	50	97	5	4000	ScCu	3	asc	8	1014.9	-2	SW	1	c	52	97	5	1500	Sc	7	asc	10	
Gorleston ...	14	1019.8	-3		0	c	56	85	6	4000	ScCu	4	asc	8	1015.2	-4	S	2	c	60	85	6	4000	ScCu	10	-	10	
Valencia (Cahirciveen) ...	30	1016.5	0		0	f	59	97	6		Sc	10	-	10	1018.9	+3	N	4	c	55	75	9	2500	ScCu	9	-	9	
Roches Point ...	22														1016.9	+1	NW	4	c	58	92	8	4000	ScCu	5	asc	8	
Pembroke (St. Ann's H.) ...	150	1016.3	-3	NW'W	2	0	59	97	8	1500	Sc	10	-	10	1014.9	-1	SW	3	c	60	97	6	4000	ScCu	8	-	8	
Ross-on-Wye ...	223														1014.0	-2	SW	1	c	56	92	5	450	Sc	8	asc	4	
Leafeld ...	612														1014.5	-2	SW	1	b'c	54	97	5	5700	ScCu	4	-	4	
Andover ...	295														1014.8	-1		0	c	54	97	6	2500	ScCu	8	-	8	
S. Farnborough ...	230														1014.5	-1		0	mnc	53	97	4	2500	ScCu	8	-	8	
London (Kew Obs.) ...	18						54								1014.3	-1		0	b'c	53	97	4	2500	Sc	4	asc	6	
Croydon ...	244	1017.4	-5	S	3	c	57	85	6	4000	ScCu	9	-	9	1014.8	-2		0	b'c	54	97	5	2500	ScCu	6	-	6	
Clacton-on-Sea ...	54														1014.0	-2	WSW	2	c	60	85	6	5700	ScCu	8	-	8	
Shoeburyness ...	11														1014.5	-1		0	b'c	59	85	6			0	asc	9	
Felixstowe ...	15														1014.1	-3	SW	1	c	61	85	6	4000	ScCu	9	-	9	
Lympne ...	350	1017.8	-3	SSE	3	c	59	85	7	4000	ScCu	9	-	9	1014.6	-3	WSW	1	c'f	59	92	6	2500	ScCu	6	asc	10	
Seilly (St. Mary's) ...	128	1019.1	-1	W'N	2	b'f	59	97	7	4000	ScCu	3	asc	5	1017.9	0	WNW	3	b'c	58	97	8	4000	ScCu	4	asc	6	
Falmouth (Pendennis) ...	200	1018.1	-2	W	1	c	60	92	6	4000	ScCu	8	-	8	1016.7	0	NNW	1	c	60	97	7	4000	ScCu	9	-	9	
Plymouth (Cattewater) ...	82														1015.9	0	NNW	2	c	61	97	6	4000	ScCu	9	-	9	
Portland Bill ...	32	1016.9	-5		0	b	62	85	6	4000	Cu	1	-	1	1014.6	0	W'N	3	b'c	62	85	6	1500	Sc	3	asc	6	
Southampton (Calshot) ...	10	1017.3	-5	SE'S	3	c	62	95	7	2500	ScCu	9	-	9	1014.8	-2	WNW	2	c	57	97	6	1500	ScCu	8	-	8	
Dungeness ...	20	1017.6	-6	S	3	c+	62	85	7	5700	ScCu	3	asc	9	1014.6	-2	SW	2	c'p	63	85	8	4000	Nb	4	asc	10	
Guernsey (St. Peter Pt) ...	295	1017.1	-3		0	c+	63	97	5	2500	ScCu	10	-	10	1015.9	0	WNW	3	c	60	97	6	1500	Sc	9	asc	10	
WEATHER, TEMPERATURE, RAINFALL AND SUNSHINE AT HEALTH RESORTS FOR 23rd.....																												
STATIONS.	WEATHER.		TEMPERATURE.		RAINFALL.		SUNSHINE.		(1)	(2)	(3)	(4)	(5)	(6)	(7)	(8)												
	Fore-noon.	After-noon.	Min. 9h.-12h.	Max. 12h.-3h.	Night 12h.-17h.	Day 17h.-12h.	Sunrise to 17h.	Sunset to 12h.																				
																	23rd.	23rd.	23rd.	23rd.	23rd.	23rd.						
(1)	(2)	(3)	(4)	(5)	(6)	(7)	(8)	(9)																				
Berwick-on-Tweed	b'c	c	42	60	-	-	6.1	6.3																				
Douglas (I. o. M.) ...	o'p	o'p	43	57	-	-	1.3	3.2																				
Llandudno ...	c	o'p	43	60	-	-	1.3	3.0																				
Colwyn Bay ...	b	o'p	43	59	-	-	2.6	3.5																				
Rhyl ...	b'c	o'p	40	60	-	-	2.3	3.6																				
Wallasey ...	b'c	o'p	47	60	-	-	2.3	3.4																				
Southport ...	b'c	o'p	42	59	-	-	2.3	3.4																				
Blackpool ...	o'p	o'p	43	59	-	-	2.3	3.4																				
Hikley ...	b'c	o'p	36	64	-	-	2.3	3.4																				
Cleethorpes ...	b	o'p	40	66	-	-	2.3	3.4																				
Skagness ...	b'c	o'p	40	64	-	-	2.3	3.4																				
Aberystwyth ...	b'c	o'p	48	63	-	-	2.3	3.4																				
Bath ...	b'c	o'p	39	60	-	-	2.3	3.4																				
Cheltenham ...	b'c	o'p	41	62	-	-	2.3	3.4																				
Leamington Spa ...	b'c	o'p	36	66	-	-	2.3	3.4																				
Lowestoft ...	b'c	o'p	45	66	-	-	2.3	3.4																				
Felixstowe ...	b'c	o'p	45	66	-	-	2.3	3.4																				
Harwich & Dovercourt ...	b'c	o'p	45	66	-	-	2.3	3.4																				
Southend ...	b'c	o'p	45	66	-	-	2.3	3.4																				
Ilfracombe ...																												
Bude ...																												
Penzance ...																												
Paignton ...																												
Torquay ...																												
Jersey ...																												
Weymouth ...																												
Bournemouth ...																												
Portsmouth (S'thsea) ...																												
Bognor ...																												
Littlehampton ...																												
Worthing ...																												
Brighton ...																												
Eastbourne ...																												
Hastings ...																												
Folkestone ...																												
Dover ...																												
Tunbridge Wells ...																												
Ramsgate ...																												
Margate ...																												
Deal ...																												

WEATHER, TEMPERATURE, RAINFALL AND SUNSHINE AT HEALTH RESORTS FOR 23rd.....

STATIONS.	WEATHER.		TEMPERATURE.		RAINFALL.†		SUNSHINE.		(1)	(2)	(3)	(4)	(5)	(6)	(7)	(8)	(9)
	Forenoon.	Afternoon.	Min. 9h. to 23rd.	Max. 9h. -17h. 23rd.	Night 17h.-9h. 23rd.	Day 9h.-17h. 23rd.	Sunrise to 17h. 23rd.	Sunrise to Sunset. 22nd.									
			°F.	°F.	mm.	mm.	hr.	hr.									
(1)	(2)	(3)	(4)	(5)	(6)	(7)	(8)	(9)									
Berwick-on-Tweed	bc	c	42	60	-	-	6.1	6.3	Ilfracombe	cbc	cog	50	65	-	-	2.5
Douglas (I. o. M.) ...	op	op	43	57	-	1	1.3	3.2	Bude	bcc	cbc	41	65	-	-	0.0
Llandudno ...	c	rcbc	43	60	-	1	1.3	3.0	Penzance	c	o	53	64	-	-	4.3
Colwyn Bay ...	b	borb	40	59	-	2	2.6	3.5	Paignton	ow	oco	42	61	-	-	6.7
Rhyl... ..	bcc	rc	40	60	-	1	2.3	3.6	Torquay	ow	ocgo	47	65	-	-	10.6
Wallasey ...	bcc	cir	47	60	-	1	2.3	3.6	Jersey	bc	bc	56	67	-	-	10.6
Southport ...	woco	corc	42	59	-	1	2.3	3.4	Weymouth	c	bc	40	64	-	-	10.6
Blackpool ...	co	or	43	59	-	0.2	3.1	3.9	Bournemouth	b	bo	41	67	-	-	10.6
Ilkley ...	bcc	po	36	64	-	0.2	3.1	3.9	Portsmouth (S'thsea)	...	b	bcco	47	67	-	-	10.6
Cleethorpes...	b	bm	40	66	-	1	1.4	2.2	Bognor	bc	bc	48	65	-	-	10.6
Skegness ...	cibmc	bcco	40	64	-	1	1.4	2.2	Littlehampton	bc	bc	46	64	-	-	10.6
Aberystwyth ...	bc	rcbc	48	63	-	1	2.3	3.6	Worthing	bc	bc	46	64	-	-	10.6
Bath ...	mbcc	bccc	39	70	-	1	1.4	2.2	Brighton	bcc	c	46	66	-	-	10.6
Cheltenham	bmc	cpc	41	66	-	1	1.4	2.2	Eastbourne...	...	bc	bcc	46	67	-	-	10.6
Leamington Spa ...	b3	cbo	36	66	-	1	1.4	2.2	Hastings	...	bcc	bccbc	50	66	-	-	10.6
Lowestoft ...	b3	b	45	66	-	1	1.4	2.2	Folkestone	b	bc	47	70	-	-	10.6
Felixstowe ...	bc	bcm	45	66	-	1	1.4	2.2	Dover	b	bccc	47	66	-	-	10.6
Harwich & Dovercourt	bc	bc	46	68	-	1	1.4	2.2	Tunbridge Wells	b	bccc	47	66	-	-	10.6
Southend ...	b	bccc	49	71	-	1	1.4	2.2	Ramsgate	b3	bmc	50	67	-	-	10.6
									Margate	bcc	bccc	46	67	-	-	10.6
									Deal	bcc	bcc	46	67	-	-	10.6



BRITISH SECTION.

No. B23683

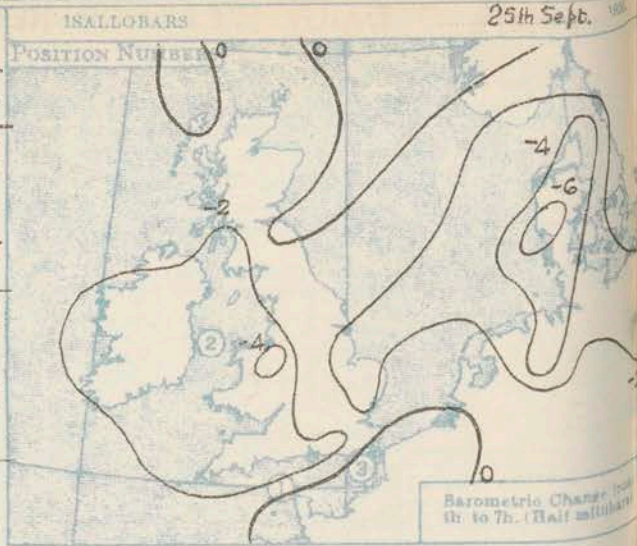
Saturday 25th September, 1926.

Page 1.

Observations at 13h. G.M.T. 24h.															Observations at 18h. G.M.T. 24h.														
STATIONS.	Barom. at M.S.L.	Change in 3 Hours.	Wind.		Weather.	Temp. °F.	Humidity. %	Visibility. 0-9	Cloud.			State of ground.	Barom. at M.S.L.	Change in 3 Hours.	Wind.		Weather.	Temp. °F.	Humidity. %	Visibility. 0-9	Cloud.			State of ground.					
			Direc.	Force					Height Feet	Form	Amt. 0-10				Direc.	Force					Height Feet	Form	Amt. 0-10						
																									Low.	Upper	Total	Low.	Upper
(For heights see p. 4.)	mb.		0-12									mb.			0-12														
Lerwick	1005.7	-1	W'S	1	c	48	85	8	5700	St	10	-	1004.8	-1	W'S	1	c	49	75	8	4000	Cu	1	ASr	2				
Stornoway	1006.6	-3	WNW	2	o	48	85	6	2500	St	10	-	1004.4	-2	WNW	3	o	43	97	6	800	St	10	-	2				
Wick	1007.4	-2	W	2	bc	53	75	8	1500	Cu	5	-	1006.7	-1	W	2	bc	46	97	8	1500	Cu	5	-	2				
Castlebay	1010.5	-2	W	5	bc	50	75	7	2500	St	7	-	1006.8	-3	WNW	5	bc	51	75	7	1500	Cu	7	-	5				
Nairn													1006.1				bc	45	85	8	4000	Cu	7	-	0				
Aberdeen	1008.4	0	NW	4	b	55	55	8	2500	Cu	2	-	1007.9	0			bc	51	75	8	2500	Cu	3	ACu	0				
Malin Head	1014.1	0	WNW	5	bc	53	75	8	5700	Cu	5	ACu	1011.8	-2	WNW	6	bc	49	85	8	5700	Cu	7	ACu	6				
Benfrew	1011.8	-1	WNW	4	bc	56	65	8	4000	Cu	5	-	1010.5	-2	WNW	3	bc	47	85	8	3500	Cu	6	-	6				
Edinburgh (Inchkeith)	1009.9	+2	W	3	bc	55	55	9	-	-	0	ACu	1009.6	-2	W	4	b/r	51	65	8	4000	Cu	2	-	2				
Leuchars	1009.5	+1	NW	4	bc	56	45	8	4000	St	4	-	1009.5	+1	W	4	b/r	49	65	8	4000	St	2	-	2				
Edinburgh (Leith)	1011.6	0	NNW	4	bc	54	55	8	4000	Cu	6	-	1011.5	-1	W	3	bc	47	65	8	2500	St	3	-	3				
Tynemouth	1010.1	+2	W	3	bc	58	65	8	4000	Cu	3	Ci	1010.7	0	WNW	2	bc	53	65	7	4000	Cu	3	-	2				
Blackhead Point	1017.6	0	NW	4	bc	55	65	9	-	-	6	-	1016.9	-2	NW	3	c/r	51	85	8	-	-	-	-	4				
Donaghadee	1014.9	+1	NW	3	bc	55	55	7	1500	Cu	6	-	1014.4	-2	WNW	3	bc	51	65	8	4000	Cu	2	ACu	3				
Birr Castle	1017.7		NW	3	bc	55	55	7	1500	Cu	6	-	1016.9		W	3	c/r	52	75	7	2500	Cu	5	ACu	8				
Holyhead	1014.9	+1	NNW	5	c	55	65	8	4000	Cu	5	ASr	1014.6	-1	W'N	4	c/r	55	65	9	2500	St	8	-	3				
Liverpool (Bidston)	1013.5	+1	NW	3	c	55	65	8	1500	Nb	9	-	1013.7	0	W'N	5	b	52	65	8	1500	Cu	1	ASr	2				
Chester (Sealand)	1013.7	+2	NNW	4	cd	55	75	7	1500	St	10	-	1013.9	0	W'N	4	b	51	65	8	2500	Cu	1	-	1				
Harrogate	1011.8	+1	W	3	c	56	65	8	2500	Nb	6	ASr	1012.3	+1		0	b	47	75	8	4000	St	1	Cu	2				
Spurn Head	1010.6	-2	SSW	2	o	60	92	6	4000	Nb	10	-	1010.7	-2	WNW	5	c	55	75	8	4000	Nb	8	-	1				
Birmingham (Edgbaston)	1012.8	-1	NNW	4	c/r	56	92	6	4000	Nb	9	-	1013.9	+1	NW	4	c	52	75	7	4000	St	4	ACu	8				
Cranwell	1011.0	-5	W	2	c	64	75	6	1500	Nb	8	ASr	1012.2	+1	NW	3	bc	53	75	6	2500	Cu	2	ACu	4				
Orleston	1012.2	-2	WSW	2	c	64	75	6	5700	St	10	-	1010.5	-2	NNW	4	orr	64	75	7	2500	Nb	10	-	0				
Valencia (Cahiroiveen)	1020.5	0	NNW	4	cv	56	55	9	2500	St	4	ASr	1020.3	0	NNW	4	cv	54	65	9	2500	St	6	Cu	8				
Roches Point	1018.7	+2	NW	3	cv	57	75	9	4000	St	8	-	1018.8	0	NNW	3	bc	55	75	8	4000	Cu	3	-	3				
Pembroke (St. Ann's Hl.)	1016.5	0	NNW	4	c	58	85	8	4000	St	8	-	1016.6	0	NW	3	bc	52	85	8	5700	St	5	ACu	7				
Ross-on-Wye	1012.8	-2	NNW	2	c/r	62	85	8	1500	Nb	9	ASr	1014.2	+1	W'N	2	bc	53	75	8	4000	St	1	ACu	7				
Leafield	1012.0	-3	W'S	3	c/r	66	75	8	2500	St	7	ASr	1013.7	+1	N'W	3	cd	51	97	7	2500	Nb	7	ACu	8				
Andover	1012.8	-3	W'S	4	c	63	65	8	2500	St	7	ASr	1012.8	+1	NNW	1	c	59	85	7	2500	St	9	-	9				
S. Farnborough	1012.6	-2	W'S	3	c	66	75	7	1500	St	7	ASr	1012.4	+3	NW	2	c	59	85	6	1500	St	10	-	10				
London (Kew Obsy.)	1012.4	-3	W	2	c	65	75	6	2500	St	7	ACu	1012.6	-3	NNW	2	c	58	85	6	1500	St	3	ASr	10				
Croydon	1012.3	-2	WNW	1	c	67	75	7	2500	Cu	8	-	1012.1	+1	NNW	3	c/r	58	92	5	800	St	8	-	8				
Clacton-on-Sea	1012.2	-2	WNW	2	bc	66	65	6	2500	St	2	ACu	1011.1	+1	NW	3	orr	64	75	6	2500	St	10	-	10				
Shoeburyness	1012.2	-2	WNW	2	bc	66	65	6	2500	St	2	ACu	1011.3	-1	NW	4	c/r	59	85	6	1500	St	6	ASr	10				
Felixstowe	1011.9	-2	W'N	3	c/r	66	75	6	4000	St	9	-	1010.7	0	WNW	3	orr	61	97	5	800	Nb	10	-	0				
Lympe	1012.2	-2	NW	3	c	66	75	6	1500	St	4	ACu	1011.3	-1	W'S	2	c/r	62	85	6	4000	St	7	ASr	10				
Scilly (St. Mary's)	1013.1	0	N	3	c	62	85	8	4000	St	8	-	1018.8	+1	N	4	c	57	75	8	4000	St	10	-	4				
Falmouth (Pendennis)	1016.4	-1	NW	2	c/r	64	85	8	4000	Cu	5	ASr	1016.7	+1	N	3	c	57	75	8	4000	Cu	3	Cu	8				
Plymouth (Cattewater)	1015.1	-2	W	4	c/r	65	85	8	2500	Nb	9	-	1015.4	+1	NNW	4	c	59	85	8	2500	St	5	Cu	9				
Portland Bill	1013.4	-1	SW	4	c	65	85	6	4000	St	8	ASr	1013.7	+1	W'N	4	c	61	75	8	2500	St	4	ASr	9				
Southampton (Calshot)	1013.0	-3	WNW	3	bc	68	65	8	2500	Cu	6	Cu	1012.6	+1	W'N	3	c/r	63	85	7	800	St	9	ASr	10				
Dungeness	1012.5	-2	WSW	2	c	68	92	7	4000	Cu	9	-	1011.1	-2	WNW	3	c	64	92	7	4000	Nb	6	Cu	10				
Guernsey	1015.9	-3	NNW	3	c	63	92	7	2500	St	9	-	1015.1	-1	WNW	3	c	61	97	7	1500	St	8	ACu	9				
LONDON OBSERVATIONS.															LONDON OBSERVATIONS.														
Height above M.S.L. in feet.															Height above M.S.L. in feet.														
WEATHER.															WEATHER.														
Morning. Afternoon. Night.															Morning. Afternoon. Night.														
24 HOURS ENDED 9h.															24 HOURS ENDED 9h.														
Kew	18	bcwmz	rpem	cmccw	67	43	32	5	1.8			8	244	bcwmz	rpem	cmccw	67	43	32	5	1.8			8	149	bcwmz			
Croydon	244	bcwmz	rpem	cmccw	68	37	31	7	2.5			8	149	bcwmz	rpem	cmccw	68	37	31	7	2.5			8	149	bcwmz			
Greenwich (Royal Obsy.)	149	bcwmz	rpem	cmccw	71	41	29	1	2.5	68	67	7	149	bcwmz	rpem	cmccw	71	41	29	1	2.5	68	67	7	149	bcwmz			
City (Bunhill Row)	80	bcwmz	rpem	cmccw	70	43	37	0.9	2.5	65	75		80	bcwmz	rpem	cmccw	70	43	37	0.9	2.5	65	75		80	bcwmz			
Westminster (St. James' Pk.)	27	bcwmz	rpem	cmccw	70	43	37	0.9	2.5	65	75		27	bcwmz	rpem	cmccw	70	43	37	0.9	2.5	65	75		27	bcwmz			
Regent's Pk. (Botanic Gdns.)	168	bcwmz	rpem	cmccw	70	42	34	1	2.5	65	75		168	bcwmz	rpem	cmccw	70	42	34	1	2.5	65	75		168	bcwmz			
Camden Square	110	bcwmz	rpem	cmccw	70	42	34	1	2.5	65	75		110	bcwmz	rpem	cmccw	70	42	34	1	2.5	65	75		110	bcwmz			
Kensington Palace	80	bcwmz	rpem	cmccw	69	42	33	1	2.5	65	75		80	bcwmz	rpem	cmccw	69	42	33	1	2.5	65	75		80	bcwmz			
Hampstead Observatory	450	bcwmz	rpem	cmccw	62	40	31	0.3	2.2	62	73		450	bcwmz	rpem	cmccw	62	40	31	0.3	2.2	62	73		450	bcwmz			
TABLE SHOWING THE GREENWICH TIMES OF SUNRISE, NOON, AND SUNSET.															TABLE SHOWING THE GREENWICH TIMES OF SUNRISE, NOON, AND SUNSET.														
24th & 25th Sept. 1926.															24th & 25th Sept. 1926.														
STATIONS.															STATIONS.														
Sunrise. Noon. Sunset.															Sunrise. Noon. Sunset.														
G.M.T. G.M.T. G.M.T.															G.M.T. G.M.T. G.M.T.														
Yarmouth															Yarmouth														
Greenwich															Greenwich														
Wick															Wick														
Valencia															Valencia														
24																													

25th Sept.

SUMMARIES FOR THE PAST 24 HOURS.												SUN.
STATIONS.	WEATHER.				TEMPERATURE.			RAINFALL†				24th. Hours.
	7h.-13h.	13h.-18h.	18h.-24h.	1h.-7h.	MAX.	MIN.	MIN.	Day.	Night.	Precipitation	Precipitation	
	24h.	24h.	18h.-24h.	25th.	Day.	Night.	on GRASS	7h.-13h.	18h.-7h.	began.	ation began.	
Lerwick ...	omrc	c b c b	b c b	b p r	53	43	.	4	0.6	<8.00	<21.00	4.4
Stornoway ...	p	r d	p	r d	51	40	.	5	4	"	"	4.9
Wick ...	r r b c	p r b c	c	b b c	54	37	.	0.4	-	<8.00	-	5.4
Castlebay ...	b p b c p	b c h p	b c p b c	b c o p	52	45	.	1	2	<8.00	<21.00	6.4
Nairn ...	d c b c	b c	b c x	b c	57	38	.	0.2	-	<8.00	-	4.7
Aberdeen ...	r m c b	b b c b	b w	b w x	56	35	28	5	-	<8.00	-	5.4
Malin Head ...	b c u p r	b c p r	b c l p h r	b c p h r	54	45	.	2	6	9.00	<21.00	7.7
Renfrew ...	c b p o q	b c p r	b c p r c	c p r	57	37	30	0.4	3	11.00	<21.00	7.0
Edinburgh (Inchkeith) ...	c	p	p	b c b	56	43	41	0.1	1	17.30	<21.00	9.4
Leuchars ...	r b c b c	b c b d	b b c w	b c w b x	58	35	30	0.1	-	<8.00	-	7.4
Esksdalemuir ...	b c b c y	b c y b c	b c c p r	c p r b c	56	36	33	-	3	-	<21.00	.
Tynemouth ...	c i r b c	b c	b c b	b b c	59	44	40	2	-	<8.00	-	.
Blacksod Point ...	c	p c p	p c	p c b c	56	47	.	1	3	"	"	.
Donaghadee ...	b c	b c p r o	b c p r	b c p r	57	42	.	Trace	3	17.30	<21.00	5.3
Birr Castle ...	c b c	b c c	c	b c	57	42	33	-	-	-	-	6.6
Holyhead ...	p r c	c c b c y	c p b c	b c	59	50	48	Trace	Trace	<8.00	<21.00	2.2
Liverpool (Bidston) ...	r o r c	c b c b	c b c c p	c b c c p	59	45	43	1	1	<8.00	<21.00	2.0
Chester (Sealand) ...	c o r r m c	c b c	b b c c r	c r b c	61	47	39	4	1	9.00	22.00	.
Harrogate ...	c i d c	c b c b	b	b b c c p	59	42	37	Trace	0.2	<8.00	5.30	0.1
Spurn Head ...	o	c p r	b c c	c	63	46	.	2	-	13.30	-	0.6
Birmingham (Edgbaston) ...	c o r	c	c b c b	b	63	41	37	1	-	9.00	-	1.4
Cranwell ...	c	r c p c	b c b c	c	65	40	35	1	-	13.30	-	0.0
Gorleston ...	c	c o r r	o r c b c	b b c b w	65	41	37	0.2	3	17.30	<21.00	2.1
Valencia (Cahirciveen) ...	o c y	c y	c o c	b c c p	57	50	46	-	1	-	3.30	1.3
Roches Point ...	c v	c b c	b c c c	c	58	48	.	-	-	-	-	1.0
Pembroke (St. Ann's H.) ...	c	b c	b c q	b c o p	60	50	.	Trace	-	-	4.30	1.0
Rose-on-Wye ...	c b c p c	c	b c b w	b w c b c	67	42	33	2	-	11.00	-	1.3
Leafeld ...	b c c	c r c d	c b c w	b b c	66	39	31	7	-	13.30	-	2.7
Andover ...	c m p r c	p r c	c p b c	c b c	70	38	28	0.1	Trace	<8.00	<21.00	2.2
S. Farnborough ...	c m c	c p r c	c m b c m	b m b	71	37	39	Trace	-	15.30	-	1.8
London (Kew Obsy.) ...	b c w m z	r p c m	c m	b c c m w	67	43	32	5	Trace	15.30	<21.00	2.5
Croydon ...	b c m c z	c r p c m	c d o m b	b b c c m w	68	37	31	7	Trace	15.30	<21.00	3.0
Clacton-on-Sea ...	c b c c z	c z o g r	o g r m	o g m b c	68	42	39	0.5	4	17.30	<21.00	3.8
Shoeburyness ...	b c m b z	b c z o p r	f o c	c b r	70	41	31	0.2	-	17.30	-	2.1
Felixstowe ...	c b c c	c c k	r o c	c b c	67	45	41	4	0.3	17.30	<21.00	0.0
Lympe ...	o c m	c c c c o m	o m r r c b c	b c b w	67	39	37	-	5	-	<21.00	.
Scilly (St. Mary's) ...	b c c	c	c b c	b c c	65	51	.	-	-	-	-	2.0
Falmouth (Pendennis) ...	c r c	r b c c	c b c	b c c	66	50	.	0.1	-	12.30	-	0.9
Plymouth (Cattewater) ...	c m r c	c p r	c g b c	b c c m w	66	44	40	0.4	-	11.00	-	.
Portland Bill ...	b c c z	c	c b	b b c c	66	50	.	-	-	-	-	3.1
Southampton (Calshot) ...	c m c b c	b c p r c	c	c b c b	69	43	40	Trace	-	14.30	-	.
Dungeness ...	o c	c b	o r c	c b c	65	42	.	Trace	4	9.00	<21.00	.
Guernsey ...	c b c c m c	c	c b c c	c v u	65	51	.	-	-	-	-	.

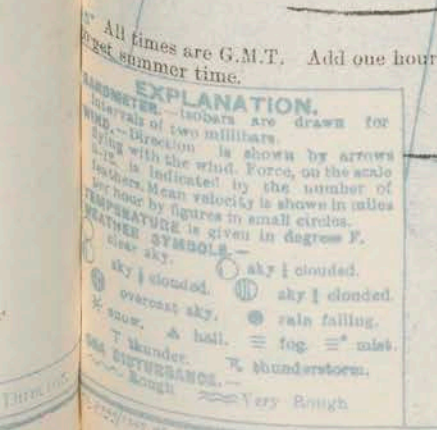


Observations from Cross Channel Steamers.							
Position.	Date and Time.	Steamship.	Wind.		Weather.	Temp.	
			Dirac.	Force.		Air	Sea.
2	24 th 10h.	Scotia	NNW	6	C+	55	54
1	24 th 12h.	St. Helier	WNW	4	C/r	65	63
3	25 th 1h.	Brighton	NNE	5	C+	57	59

GENERAL INFERENCE.

A depression centred near Wick is moving southwards slowly and a series of secondary troughs continues to circulate around it in a counterclockwise direction. Apart from local thundery showers weather will be mainly fair with rather cold northwesterly winds.

Districts.	Forecast for the 24 hours commencing 15h. G.M.T.	Further Outlook.
1. S.E. England	Winds between N. and W., strong at times locally; mainly fair, local thundery showers; visibility moderate to good; rather cold, ground frost at night.	Similar.
2. E. England		
3. E. Midlands		
4. W. Midlands		
5. S.W. England		
6. South Wales		
7. North Wales		
8. N.W. England		
9. N. Midlands		
10. N.E. England		
11. E. Scotland	Winds between N. and W., fresh to strong at times locally; mainly fair, local thundery showers, wintry showers on high ground; visibility moderate to good; rather cold, ground frost at night.	
12. S.W. Scotland		
13. Isle of Man		
14. N. & N.W. Scotland		
15. Hebrides		
16. Orkneys and Shetlands		
17. N.W. Ireland		
18. N.E. Ireland		
19. S.E. Ireland		
20. S.W. Ireland		



AIR MINISTRY.

DAILY WEATHER REPORT OF THE METEOROLOGICAL OFFICE, LONDON:

Page 4.

BRITISH SECTION.....Saturday 25th September 1926.

No. 268...

STATIONS.	Height above M.S.L. in feet.	Observations at 1h. G.M.T. 25th												Observations at 7h. G.M.T. 25th												Height above M.S.L. in feet.								
		Barom. at M.S.L. mb.	Change in 3 Hours.	Wind.		Weather.	Temp. °F.	Humidity. %	Visibility. 0-9	Cloud.			Barom. at M.S.L. mb.	Change in 3 Hours.	Wind.		Weather.	Temp. °F.	Humidity. %	Visibility. 0-9	Cloud.													
				Direc.	Force					Height	Form	Amt.			Upper Form.	Total Amt.					Direc.	Force	Height	Form	Amt.		Upper Form.	Total Amt.						
																													0-12	0-10	0-10	0-12	0-10	0-10
																													0-12	0-10	0-10	0-12	0-10	0-10
Lerwick ...	54	1004.7	0	-	0	b	44	92	8	4000	Cu	2	-	2	1003.7	0	E	1	bc	47	85	8	4000	CuNb	3	-	3							
Stornoway ...	30	1003.8	-1	NW	1	PR	40	97	8	4000	StCu	6	Ac	8	1003.8	+1	NNW	4	olr	44	92	6	1500	St	10	-	10							
Wick ...	81	1003.2	-2	WNW	2	C	40	97	8	4000	StCu	6	Ac	8	1002.6	-1	WNW	4	bc	40	97	8	1500	CuNb	4	Ac	7							
Castlebay ...	38														1005.8	0	N	4	qpr	48	75	8	1500	Nb	10	-	10							
Nairn ...	82														1002.3	-	WNW	1	bc	41	85	8	4000	Cu	4	-	4							
Aberdeen ...	46														1003.4	-1	WNW	2	b	37	92	8	2500	CuNb	1	-	1							
Malin Head ...	51	1009.0	-2	NW	7	bc	50	75	8	5700	CuNb	4	-	4	1007.0	-1	NW	7	bc	51	75	8	5700	CuNb	7	-	7							
Renfrew ...	36														1004.0	-2	WNW	1	cip	39	97	8	2500	CuNb	8	-	8							
Edinburgh (Inchkeith) ...	190	1005.7	-3	WSW	3	bc	45	85	8	4000	Cu		Ac	6	1004.2	0	WSW	3	b	44	92	8	4000	Cu	1	Ac	2							
Leuchars ...	40														1004.0	0	W	2	b	37	92	8	4000	StCu	1	-	1							
Eskdalemuir ...	794														1005.3	-2	WSW	2	bc	40	85	8	1500	St	3	-	3							
Tynemouth ...	67	1008.1	-2	W	2	b	45	85	8	-	-	0	Ac	2	1005.1	-1	W	3	bc	44	85	6	1500	Cu	3	Cu	5							
Blacksod Point ...	7	1014.8	-1	NW	5	bc	50	65	7					7	1013.1	-2	NW	5	bc	50	65	7					6							
Donaghadee ...	40														1008.1	-3	W	3	bc	45	85	8	2500	Nb	5	-	5							
Birr Castle ...	173														1012.5		W	3	bc	44	85	7	2500	Cu	2	Ac	5							
Holyhead ...	26	1012.0	-2	WNW	6	bc	57	85	8	2500	Cu	5		5	1009.6	-2	W'N	6	bc	51	75	8	2500	StCu	7	-	7							
Liverpool (Bidston) ...	189														1007.5	-3	W'S	7	bc	49	75	8	800	CuNb	5	-	5							
Chester (Sealand) ...	16														1008.4	-4	WSW	5	bc	48	76	8	4000	Cu	4	-	4							
Harrogate ...	478														1007.0	-1	SW	2	cipr	43	85	8	2500	Nb	7	Ac	8							
Spurn Head ...	29	1009.8	-2	WSW	4	C	49	85	7	5700	StCu	3	Ac	8	1006.8	-2	WSW	4	cip	48	85	7	4000	Nb	8	-	8							
Birmingham (Edgbaston) ...	535														1010.0	-2	SW	3	b	43	92	8			0	-	0							
Cranwell ...	236	1011.7	-4	W'S	3	C+	44	92	5	1500	StCu	7	Ac	9	1010.0	-2	WSW	4	bc	43	92	7	2500	Cu	3	-	3							
Gorleston ...	14	1011.1	-1	W	3	b	46	92	7	5700	Cu	2		2	1009.8	-2	WSW	3	b	41	92	7			0	Ac	2							
Valencia (Cahirciveen) ...	30	1018.0	-2	W	3	bcv	53	85	9		StCu	7	-	7	1015.8	-2	NW	4	cv	52	75	9	2500	StCu	8	-	8							
Roches Point ...	22														1015.7	-2	WNW	3	C	50	92	8	4000	StCu	8	-	8							
Pembroke (St. Ann's H.) ...	150	1016.6	0	SW	4	bc	53	92	8	4000	StCu	7	-	7	1012.8	-2	NW	6	bc	52	85	8	4000	StCu	5	-	5							
Ross-on-Wye ...	223														1011.2	-2	SW'W	3	bc	45	85	8	4000	StCu	5	-	5							
Leafield ...	612														1011.1	-1	W'S	3	bc	49	85	8	5700	StCu	3	Ac	7							
Andover ...	285														1012.4	-1	W'S	1	b	42	92	8	4000	StCu	1	-	1							
S. Farnborough ...	230														1011.5	-2	W	3	b+	42	97	8	4000	StCu	2	-	2							
London (Kew Obsv.) ...	18														1011.2	-1	SW	2	C+	45	85	6	4000	StCu	6	Ac	8							
Croydon ...	244	1013.1	-1	NW'W	1	b	46	85	6	-	-	0	-	0	1011.6	-2	W'S	3	C+	46	75	7	4000	StCu	8	-	8							
Clacton-on-Sea ...	54														1010.5	-2	W	3	bc	43	85	7			0	Ac	3							
Shoeburyness ...	11														1010.6	-1	W	2	b	47	76	6			0	Ac	1							
Felixstowe ...	15														1010.3	-1	WNW	4	b	47	85	6	4000	StCu	1	-	1							
Lympne ...	350	1011.6	+1	NNW	4	bc	48	85	7	-	-	0	Ac	3	1011.4	0	NW	3	b	41	92	7	4000	Cu	1	-	1							
Scilly (St. Mary's) ...	128	1018.6	0	N'W	4	bcv	53	75	9	4000	Cu	5	-	5	1016.4	-2	WNW	4	cv	55	65	9	4000	StCu	8	-	8							
Falmouth (Pendennis) ...	200	1017.0	0	NNW	2	bc	51	65	8	4000	StCu	3	-	3	1014.9	-2	WNW	3	C	52	75	8	4000	StCu	8	-	8							
Plymouth (Cattewater) ...	82														1013.8	-2	NE	2	C+	49	85	7	4000	StCu	9	-	9							
Portland Bill ...	32	1014.5	+1	NW'W	4	b	50	75	8	-	-	0	Ac	1	1012.3	-2	NW	4	C	55	65	8	2500	CuNb	3	Ac	3							
Southampton (Calshot) ...	10	1013.9	0	NW	4	C	53	75	8	2500	StCu	8		8	1012.4	-3	W'N	3	b	46	85	8	4000	StCu	2	-	2							
Dungeness ...	20	1011.6	+1	NW	2	C	53	85	7	4000	Cu	7	Ac	10	1011.2	0	NW	2	bc	47	85	8	4000	Cu	4	-	4							
Guernsey (St. Peter Pt.) ...	285	1015.3	+1	NW	2	CV	54	65	9	4000	StCu	8		8	1014.0	0	NW	2	CV	54	65	9	5700	StCu	8	-	8							

WEATHER, TEMPERATURE, RAINFALL AND SUNSHINE AT HEALTH RESORTS FOR 24th

STATIONS.	WEATHER.		TEMPERATURE.		RAINFALL.		SUNSHINE.		(1)	(2)	(3)	(4)	(5)	(6)	(7)	(8)	(9)
	Forenoon.	Afternoon.	Min. 9h. 25th to 9h. 24th.	Max. 9h. -17h. 24th.	Night 17h.-9h. 23rd-24th.	Day 9h.-17h. 24th.	Sunrise to 17h. 24th.	Sunset to 23rd.									
(1)	(2)	(3)	(4)	(5)	(6)	(7)	(8)	(9)									
Berwick-on-Tweed	mrc	bc	47	57	2	0.2	6.0	6.1									
Douglas (I. o. M.)	bcc	cbe	51	58	3	-	4.2	1.3									
Llandudno	cbp	cbbe	54	57	3	Trace	2.8	1.3									
Colwyn Bay	bord	bdb	?	56	3	(Trace)	2.6	2.6									
Rhyl	ord	cbe	54	58	2	-	2.4	2.9									
Wallasey	Roc	cbeb	51	59	Trace	2	2.3	2.1									
Southport	racbc	bcc	52	60	0.6	-	5.0	3.4									
Blackpool	orc	bcc	52	58	3	-	4.7	3.1									
Ilkley	dcobc	ccb	46	61	0.4	-	3.4	3.7									
Cleethorpes	ocb	opro	47	62	0.2	1	0.2	6.7									
Skegness	coro	ororo	51	65	1	2	0.0	6.7									
Aberystwyth	rc	rbc	55	58	1	Trace	3.0	2.3									
Bath	cbcc	bcbe	47	67	Trace	1	2.1	5.0									
Cheltenham	cp	o	56	69	-	5	0.1	4.6									
Leamington Spa	cb	or	45	66	-	2	0.6	3.1									
Lowestoft			54	65	-	-	0.1	8.5									
Felixstowe	bcm	cm	59	67	-	-	2.0	7.7									
Harwich & Dovercourt	bcc	cbcc	55	67	-	-	2.0	7.3									
Southend	bbe	co	57	70	-	-	3.2	7.5									
Hilfracombe										odo	o	57	63	0.3	0.3	0.0	1.6
Bude										c	c	58	67	-	-	2.1	0.1
Penzance										c	c	54	68	-	-	1.4	2.8
Paignton										c	c	55	68	-	0.3	1.5	3.8
Torquay										bc	bc	60	67	-	-	4.2	5.7
Jersey										bc	c	54	70	-	-	*	*
Weymouth										e	bc			-	-		
Bournemouth										cb	cbe	52	75	-	-	4.0	5.6
Portsmouth (S' thea)										ocbc	bcob	55	72	-	0.3	3.8	8.2
Bognor										bcbe	bccb	54	70	-	-	3.3	8.3
Littlehampton										cbc	bcc	53	70	-	-	3.2	8.6
Worthing										bcco	co	52	69	-	-	4.1	8.3



AIR MINISTRY.

DAILY WEATHER REPORT OF THE METEOROLOGICAL OFFICE, LONDON:

BRITISH SECTION.

No. B.23,684.

Sunday, 26th September, 1926.

Page 1.

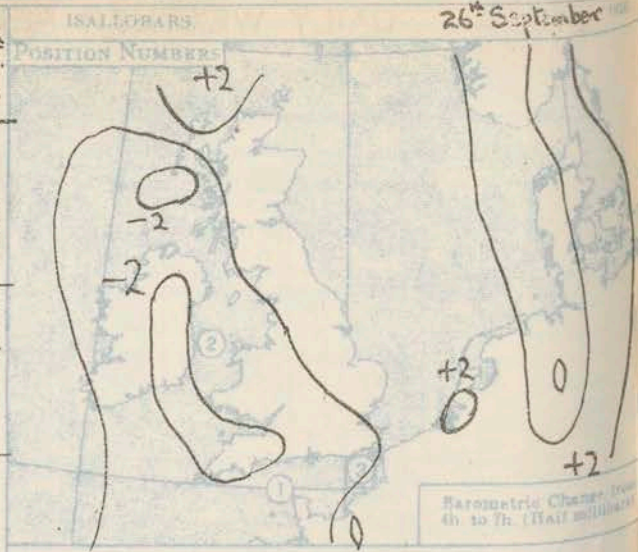
Observations at 13h. G.M.T. 25															Observations at 18h. G.M.T. 25														
STATIONS.															STATIONS.														
(For heights see p. 4).	Barom. at M.S.L.	Change in 3 Hours.	Wind.		Weather.	Temp. °F.	Humidity. %	Visibility. 0-9	Cloud.				State of ground.	Barom. at M.S.L.	Change in 3 Hours.	Wind.		Weather.	Temp. °F.	Humidity. %	Visibility. 0-9	Cloud.				State of ground.	Sea.		
			Direc.	Force					Height	Form	Amt.	Upper Form.				Total Amt.	Direc.					Force	Height	Form	Amt.			Upper Form.	Total Amt.
Lerwick	1004.4	0	E	2	bc	51	75	8	4000	Cu	2	3	1	1004.7	+1	E	4	orr	50	92	7	4000	Nb	10	-	10	-	2	
Stornoway	1005.3	+1	N	4	cPR	47	92	6	2500	CuNb	8	-	8	1	1005.7	0	N	2	cPR	46	97	7	2500	Nb	9	-	9	-	0
Wick	1004.2	+1	NE	2	bc	50	85	8	1500	CuNb	3	6.5	5	1	1004.8	0	NW	2	cPR	48	92	8	1500	CuNb	6	-	6	-	3
Castlebay	1005.1	+1	NW	4	cPR	48	75	6	1500	Nb	10	-	10	1	1007.2	0	NNW	2	cPR	45	85	6	800	CuNb	9	-	9	-	0
Nairn	1003.6	0	NW	2	bc	50	65	8	2500	CuNb	3	-	3	1	1004.2	0	-	0	bc	47	75	9	5700	Nb	6	-	6	-	1
Aberdeen	1003.6	0	NW	2	bc	50	65	8	2500	CuNb	3	-	3	1	1003.2	0	NW	2	b-	48	75	8	2500	CuNb	4	-	4	-	0
Malin Head	1007.9	+1	NW	6	bcjp	53	75	8	5700	CuNb	5	-	5	1	1007.9	0	NW	6	bcjp	50	75	8	5700	CuNb	6	-	6	-	6
Renfrew	1003.9	-1	NNW	4	cjp	50	75	8	2500	CuNb	8	-	8	1	1004.8	+2	-	0	bcjp	45	85	8	4000	CuNb	6	-	6	-	1
Edinburgh (Inchkeith)	1003.6	-1	W	1	bcjp	46	75	4	4000	CuNb	6	-	6	1	1003.5	+1	NNE	2	bc	48	75	9	5700	Cu	3	-	3	-	5
Leuchars	1003.4	-1	NW	1	bc	53	55	8	4000	ScCu	5	-	5	1	1003.7	+1	S	1	bc	45	85	8	4000	ScCu	4	-	4	-	1
Esdailemair	1004.0	-1	NW	2	bcjp	46	85	8	1500	Nb	7	-	7	1	1004.4	0	N	1	bcjp	42	85	8	1500	ScCu	6	-	6	-	1
Tynemouth	1003.6	-1	N	2	bc	55	55	8	800	CuNb	4	-	4	1	1003.7	0	SSW	2	bc	49	75	6	1500	CuNb	5	-	5	-	1
Blacksod Point	1012.7	-1	N	5	bc	55	65	8	2500	Nb	6	-	6	1	1011.6	-1	NW	5	c	50	75	8	4000	CuNb	3	-	3	-	6
Donaghadee	1007.8	-1	NW	3	bcjp	52	75	8	2500	CuNb	7	-	7	1	1007.9	0	NW	3	bcjp	49	75	8	4000	CuNb	3	-	3	-	2
Birr Castle	1011.4	4	W	4	bc	54	65	7	2500	CuNb	7	-	7	1	1010.5	0	NW	3	bc	50	75	8	2500	Cu	2	-	2	-	3
Holyhead	1008.1	-1	NW	6	cPR	49	85	7	2500	CuNb	9	-	9	1	1007.9	0	NW	5	cPR	50	75	7	2500	CuNb	8	-	8	-	5
Liverpool (Bidston)	1006.0	-2	WN	6	cPR	48	75	7	800	Nb	10	-	10	1	1006.2	0	WN	6	bcjp	51	65	7	800	CuNb	6	-	6	-	5
Chester (Sealand)	1006.9	-2	WN	6	cPR	49	75	7	800	Nb	10	-	10	2	1006.7	0	WS	4	bc	49	75	8	2500	Sc	5	-	5	-	5
Harrogate	1005.2	-1	SW	4	c	50	65	8	2500	CuNb	8	-	8	1	1006.2	0	W	0	b	43	85	7	2500	Nb	1	-	1	-	2
Spurn Head	1004.7	-2	SW	5	cjp	49	85	7	4000	CuNb	7	-	7	1	1004.1	+1	WN	5	c	49	85	7	4000	CuNb	7	-	7	-	2
Birmingham (Edgbaston)	1007.3	-3	W	4	bcjp	53	55	8	2500	CuNb	5	-	5	1	1007.8	+1	W	3	b-	47	75	8	2500	CuNb	2	-	2	-	5
Cranwell	1007.4	-5	W	4	bcjp	50	75	8	1500	CuNb	5	-	5	1	1006.3	-1	WSW	3	bc	45	85	7	1500	Nb	6	-	6	-	0
Easton	1007.6	-2	WS	3	bc	58	85	6	5700	Cu	5	-	5	1	1007.0	0	WSW	2	bc	49	75	6	4000	Cu	5	-	5	-	0
Valencia (Cahiroiveen)	1015.4	-1	NNW	4	bc	55	65	9	2500	ScCu	6	-	6	5	1013.7	-1	NNW	4	bc	53	75	9	2500	ScCu	6	-	6	-	3
Roches Point	1013.7	-2	NNW	3	cPR	53	85	8	2500	Nb	8	-	8	1	1012.8	-1	NW	3	b-	56	75	8	4000	Cu	1	-	1	-	1
Pembroke (St. Ann's H.)	1011.6	-2	NNW	5	bc	55	85	8	4000	CuNb	7	-	7	1	1010.7	-1	NW	4	bc	52	75	9	1500	Cu	4	-	4	-	3
Ross-on-Wye	1008.9	-2	WS	3	bcjp	53	65	8	4000	Nb	7	-	7	1	1009.0	+1	NNW	2	b-	49	65	9	4000	ScCu	1	-	1	-	5
Leafeld	1008.5	-2	WSW	4	bcjp	49	75	9	2500	Nb	5	-	5	5	1008.1	-1	NNW	4	b-	47	75	9	4000	ScCu	2	-	2	-	5
Andover	1008.6	-5	W	5	bc	59	45	8	2500	Cu	3	-	3	0	1009.5	0	WS	2	bcjp	45	85	8	1500	CuNb	2	-	2	-	5
S. Farnborough	1008.5	-4	W	3	bc	57	55	8	4000	Cu	4	-	4	0	1008.9	+1	W	2	bc	51	75	8	4000	Cu	4	-	4	-	5
London (Kew Obsy.)	1008.2	-4	W	3	b	57	45	8	4000	Cu	2	-	2	0	1009.2	+2	N	1	bcPR	47	75	8	1500	CuNb	6	-	6	-	5
Croydon	1008.8	-4	NNW	2	bc	55	55	8	5700	Cu	5	-	5	0	1009.0	+3	NNW	4	c	50	65	7	2500	Nb	8	-	8	-	5
Clacton-on-Sea	1008.0	-1	W	2	bc	59	45	6	4000	Cu	5	-	5	1	1007.5	+2	W	3	bc	48	85	7	2500	Cu	4	-	4	-	2
Shoeburyness	1008.0	-1	W	2	bc	59	45	6	4000	Cu	5	-	5	1	1007.8	0	NNW	1	bcjp	49	65	6	4000	ScCu	3	-	3	-	1
Felixstowe	1007.5	-3	W	3	bc	59	45	8	5700	Cu	5	-	5	1	1007.6	+2	NNW	3	bc	51	75	8	4000	ScCu	6	-	6	-	1
Lympne	1008.7	-3	NNW	3	bc	57	55	9	2500	Cu	5	-	5	0	1008.0	+2	NW	3	bc	50	75	8	1500	Cu	5	-	5	-	5
Seilly (St. Mary's)	1014.9	-2	NNW	4	bc	60	65	9	4000	Cu	5	-	5	1	1013.8	-2	NNW	4	b	56	65	9	4000	Cu	2	-	2	-	4
Falmouth (Pendennis)	1012.9	-1	NNW	3	bc	56	65	8	4000	CuNb	3	-	3	1	1012.3	0	NNW	2	bc	55	65	8	4000	CuNb	3	-	3	-	0
Plymouth (Cattewater)	1012.4	-2	NNW	5	cjp	66	75	9	1500	CuNb	8	-	8	1	1011.5	0	NW	4	b-	55	75	8	2500	CuNb	1	-	1	-	0
Portland Bill	1010.9	0	W	4	c	58	65	8	4000	CuNb	9	-	9	1	1009.2	-2	W	5	b-	56	55	9	4000	CuNb	2	-	2	-	4
Northampton (Calshot)	1009.8	-3	WN	4	bcjp	57	55	8	4000	Cu	5	-	5	5	1009.6	+2	NNW	4	bcjp	53	65	9	4000	CuNb	3	-	3	-	0
Angeness	1009.1	-4	W	3	bc	62	45	8	4000	Cu	5	-	5	1	1008.5	+2	NW	2	bc	53	75	8	2500	CuNb	4	-	4	-	2
Guernsey	1013.0	-3	NW	3	c	56	85	9	2500	ScCu	8	-	8	1	1011.8	-1	NNW	4	c	55	85	9	1500	Cu	9	-	9	-	1
LONDON OBSERVATIONS.															LONDON OBSERVATIONS.														
Height above M.S.L. in feet.															Height above M.S.L. in feet.														
WEATHER.															WEATHER.														
Morn- After- Night.															Morn- After- Night.														
24 HOURS ENDED 9h.															24 HOURS ENDED 9h.														
Kew	18	cmly	bcyp	bcyp	59	39	31	0.3	6.1	6.1	6.1	6.1	6.1	6.1	Kew	18	cmly	bcyp	bcyp	59	39	31	0.3	6.1	6.1	6.1	6.1	6.1	6.1
Croydon	244	cmly	bcyp	bcyp	60	39	34	1	6.9	6.9	6.9	6.	6.	6.	Croydon	244	cmly	bcyp	bcyp	60	39	34	1	6.9	6.9	6.9	6.	6.	6.
Greenwich (Royal Obsy.)	149	cmly	bcyp	bcyp	63	38	25	1	5.6	5.6	5.6	5.6	5.6	5.6	Greenwich (Royal Obsy.)	149	cmly	bcyp	bcyp	63	38	25	1	5.6	5.6	5.6	5.6	5.6	5.6
City (Bunhill Row)	80	cmly	bcyp	bcyp	61	40	34	2	4.9	4.9	4.9	4.9	4.9	4.9	City (Bunhill Row)	80	cmly	bcyp	bcyp	61	40	34	2	4.9	4.9	4.9	4.9	4.9	4.9
Westminster (St. James' Pk.)	27	cmly	bcyp	bcyp	61	40	34	2	4.9	4.9	4.9	4.9	4.9	4.9	Westminster (St. James' Pk.)	27	cmly	bcyp	bcyp	61	40	34	2	4.9	4.9	4.9	4.9	4.9	4.9
Regent's Pk. (Botanic Gdns.)	168	cmly	bcyp	bcyp	61	40	34	2	4.9	4.9	4.9	4.9	4.9	4.9	Regent's Pk. (Botanic Gdns.)	168	cmly	bcyp	bcyp	61	40	34	2	4.9	4.9	4.9	4.9	4.9	4.9
Camden Square	110	cmly																											

SUMMARIES FOR THE PAST 24 HOURS.

ISLANDS

26th September

STATIONS.	WEATHER.				TEMPERATURE.			RAINFALL†				SUN. 25 th Hours.
	7h-18h. 25 th	18h-18h. 25 th	18h-25 th to 1h 26 th	1h-7h. 26 th	MAX. Day. 7h-18h.	MIN. Night. 18h-7h.	MIN. on GRASS	Day. 7h-18h. mm.	Night. 18h-7h. mm.	Precipitation began.	Precipitation ended.	
Lerwick	b	bccor	b bc c	c bc	52	49	.	5	0.2	16.30	21.00	2.5
Stornoway	b	b	r-d	r-d	50	43	.	9	10	-	*	1.1
Wick	pr bc	bccpr	cpr bcpr	cpr	50	41	.	1	3	11.00	24.00	0.6
Castlebay	pr bc	pr bc	cpr bc	cpr	50	44	.	6	8	18.00	21.00	0.5
Nairn	bcc	bcc	bcc	c	50	36	.	-	0.3	-	21.00	8.9
Aberdeen	bcc	bcc	bcc	bcc	55	38	33	-	3	-	22.00	8.9
Malin Head	bccpr	bccpr	bccpr	bccpr	54	44	.	1	3	18.00	21.00	5.2
Renfrew	c	cpr	bmx	bcc	54	26	22	Trace	-	15.30	-	6.5
Edinburgh (Inchkeith)	bcc	c	bc	bcw	54	41	38	1	Trace	12.30	-	5.4
Leuchars	b bc	bccpr	bcc	bcc	55	34	29	-	-	-	-	6.5
Baldernair	bccpr	bccpr	bccpr	bccpr	50	25	21	2	-	11.00	-	4.8
Tynemouth	bcc	bcc	bcc	bcc	56	37	35	-	-	-	-	.
Blackod Point	pc	pc	c	pc	57	44	.	2	1	-	*	.
Donaghadee	bccpr	bccpr	bccpr	bccpr	54	42	.	2	2	18.00	21.00	.
Birr Castle	bccpr	bcc	bcc	bcc	56	38	28	0.5	-	11.00	-	8.0
Holyhead	pr bc	c bc	cpr	c	55	49	42	3	2	12.30	21.00	7.4
Liverpool (Bidston)	bccpr	bccpr	bccpr	bccpr	53	45	41	1	3	9.00	21.00	5.6
Chester (Sealand)	bccpr	bccpr	bccpr	bccpr	55	44	38	6	4	18.00	21.00	4.4
Harrogate	bccpr	bccpr	bccpr	bccpr	52	38	34	0.6	-	18.00	-	4.7
Spurn Head	bccpr	bccpr	bccpr	bccpr	53	43	33	0.3	-	18.00	-	4.2
Birmingham (Edgbaston)	bccpr	bccpr	bccpr	bccpr	57	40	36	3	-	14.30	-	7.3
Cranwell	bccpr	bccpr	bccpr	bccpr	54	40	37	1	-	11.00	-	4.8
Gorleston	bccpr	bccpr	bccpr	bccpr	58	39	35	Trace	-	14.30	-	7.2
Valencia (Cahirciveen)	bccpr	bccpr	bccpr	bccpr	56	48	47	0.3	1	18.00	21.00	6.3
Roskeel Point	bccpr	bccpr	bccpr	bccpr	58	44	.	0.1	Trace	9.00	-	.
Pembroke (St. Ann's H.)	bccpr	bccpr	bccpr	bccpr	60	47	.	-	1	-	5.30	10.1
Ross-on-Wye	bccpr	bccpr	bccpr	bccpr	56	39	32	2	-	11.00	-	7.0
Loafield	bccpr	bccpr	bccpr	bccpr	55	38	32	1	-	12.30	-	6.6
Andover	bccpr	bccpr	bccpr	bccpr	60	30	24	1	-	15.30	-	9.2
S. Farnborough	bccpr	bccpr	bccpr	bccpr	61	35	33	Trace	Trace	16.30	6.30	8.5
London (Kew Obs.)	bccpr	bccpr	bccpr	bccpr	59	39	31	0.3	0.1	14.30	22.00	6.1
Groydon	bccpr	bccpr	bccpr	bccpr	60	39	34	Trace	1	16.30	21.00	6.9
Glaughton-on-Sea	bccpr	bccpr	bccpr	bccpr	64	42	37	1	-	11.00	-	7.8
Shoeburyness	bccpr	bccpr	bccpr	bccpr	61	40	31	Trace	-	15.30	-	7.8
Felixstowe	bccpr	bccpr	bccpr	bccpr	60	42	38	Trace	-	15.30	-	7.8
Lymington	bccpr	bccpr	bccpr	bccpr	59	36	.	-	Trace	-	-	7.9
Seilly (St. Mary's)	bccpr	bccpr	bccpr	bccpr	61	48	.	1	1	9.00	21.00	7.1
Falmouth (Pendennis)	bccpr	bccpr	bccpr	bccpr	59	42	.	Trace	-	9.00	-	5.8
Plymouth (Cattewater)	bccpr	bccpr	bccpr	bccpr	58	47	39	0.1	0.1	18.00	6.30	6.1
Portland Bill	bccpr	bccpr	bccpr	bccpr	59	52	.	Trace	Trace	9.00	6.30	.
Southampton (Calshot)	bccpr	bccpr	bccpr	bccpr	60	43	39	Trace	-	11.00	-	8.5
Dungeness	bccpr	bccpr	bccpr	bccpr	63	35	.	-	-	-	-	.
Guernsey	bccpr	bccpr	bccpr	bccpr	59	50	.	Trace	-	15.30	-	.



Observations from Cross Channel Steamers.

Position	Date and Time	Steamship	Wind	Weather	Temp
			Dir. Force		Air Sea
2	25 th 10h	S. Africa	WNW 6	c-	56 56
1	25 th 12h	St. Julien	NNW 4	ct	58 60
3	26 th 2h	Arundel	NNW 3	bc-	59 62

GENERAL INFERENCE.

The depression over the North Sea is almost stationary and a secondary depression over Scotland will move south. Winds over the British Isles will be mainly between north and west and weather unsettled with fair periods and thundery showers. Ground frost will occur inland at night.

Districts.	Forecast for the 24 hours commencing 15h G.M.T. Sunday, 26th September, 1926.	Further Outlook
1. S.E. England	Wind westerly, moderate; mainly fair, local thundery showers; visibility moderate to good; rather cold; ground frost locally inland at night.	Unsettled with some fair periods.
2. E. England		
3. E. Midlands		
4. W. Midlands		
5. S.W. England	Wind northwest, moderate, fresh locally; mainly fair, local thundery showers; visibility good; rather cold; ground frost locally inland at night.	
6. South Wales		
7. North Wales		
8. N.W. England	Wind mainly westerly; moderate, fresh at times locally; fair periods, some rain or showers; visibility moderate; rather cold, ground frost locally at night.	
9. N. Midlands		
10. N.E. England		
11. E. Scotland		
12. S.W. Scotland	Wind variable, light or moderate; some rain at first, fair periods with local thundery showers later; visibility moderate; rather cold; ground frost locally inland at night.	Unsettled with some fair periods.
13. Isle of Man		
14. N. & N.W. Scotland		
15. Hebrides	Wind easterly moderate; fair periods, some rain; visibility moderate, moderate temperature.	
16. Orkneys and Shetlands		
17. N.W. Ireland	Wind northerly, moderate or fresh, mainly fair, local showers, visibility good; rather cold, ground frost inland at night.	
18. N.E. Ireland		
19. S.E. Ireland		
20. S.W. Ireland		

AIR MINISTRY.

DAILY WEATHER REPORT OF THE METEOROLOGICAL OFFICE, LONDON:

Page 4.

BRITISH SECTION... Sunday, 26th September... 1926.

No. 269.

Page 4.

BRITISH SECTION.

Page 4.

Page 4.

Page 4.

Page 4.

Page 4.

Page 4.

Page 4.

Page 4.

Page 4.

Page 4.

Page 4.

Page 4.

Page 4.

Page 4.

Page 4.

Page 4.

Page 4.

Page 4.

Page 4.

Page 4.

Page 4.

Page 4.

Page 4.

Page 4.

Page 4.

Page 4.

Page 4.

Page 4.

Page 4.

Page 4.

Page 4.

Page 4.

Page 4.

Page 4.

Page 4.

Page 4.

Page 4.

Page 4.

Page 4.

Page 4.

Page 4.

Page 4.

Page 4.

Page 4.

Page 4.

Page 4.

Page 4.

Page 4.

Page 4.

Page 4.

Page 4.

Page 4.

Page 4.

Page 4.

Page 4.

Page 4.

Page 4.

Page 4.

Page 4.

Page 4.

Page 4.

Page 4.

Page 4.

Page 4.

Page 4.

Page 4.

Page 4.

Page 4.

Page 4.

Page 4.

Page 4.

Page 4.

Page 4.

Page 4.

Page 4.

Page 4.

Page 4.

Page 4.

Page 4.

Page 4.

Page 4.

Page 4.

Page 4.

Page 4.

Page 4.

Page 4.

Page 4.

Page 4.

Page 4.

Page 4.

Page 4.

Page 4.

Page 4.

Page 4.

Page 4.

Page 4.

Page 4.

Page 4.

Page 4.

Page 4.

Page 4.

Page 4.

Page 4.

Page 4.

Page 4.

Page 4.

Page 4.

Page 4.

Page 4.

Page 4.

Page 4.

Page 4.

Page 4.

Page 4.

Page 4.

Page 4.

Page 4.

Page 4.

Page 4.

Page 4.

Page 4.

Page 4.

Page 4.

Page 4.

Page 4.

Page 4.

Page 4.

Page 4.

Page 4.

Page 4.

Page 4.

Page 4.

Page 4.

Page 4.

Page 4.

Page 4.

Page 4.

Page 4.

Page 4.

Page 4.

Page 4.

Page 4.

Page 4.

Page 4.

Page 4.

Page 4.

Page 4.

Page 4.

Page 4.

Page 4.

Page 4.

Page 4.

Page 4.

Page 4.

Page 4.

Page 4.

Page 4.

Page 4.

Page 4.

Page 4.

Page 4.

Page 4.

Page 4.

Page 4.

Page 4.

Page 4.

Page 4.

Page 4.

Page 4.

Page 4.

Page 4.

Page 4.

Page 4.

Page 4.

Page 4.

Page 4.

Page 4.

Page 4.

Page 4.

Page 4.

Page 4.

Page 4.

Page 4.

Page 4.

Page 4.

Page 4.

Page 4.

Page 4.

Page 4.

Page 4.

Page 4.

Page 4.

Page 4.

Page 4.

Page 4.

Page 4.

Page 4.

Page 4.

Page 4.

Page 4.

Page 4.

Page 4.

Page 4.

Page 4.

Page 4.

Page 4.

Page 4.

Page 4.

Page 4.

Page 4.

Page 4.

Page 4.

Page 4.

Page 4.

Page 4.

Page 4.

Page 4.

Page 4.

Page 4.

Page 4.

Page 4.

Page 4.

Page 4.

Page 4.

Page 4.

Page 4.

Page 4.

Page 4.

Page 4.

Page 4.

Page 4.

Page 4.

Page 4.

Page 4.

Page 4.

Page 4.

Page 4.

Page 4.

Page 4.

Page 4.

Page 4.

Page 4.

Page 4.

Page 4.

Page 4.

Page 4.

Page 4.

Page 4.

Page 4.

Page 4.

Page 4.

Page 4.

Page 4.

Page 4.

Page 4.

Page 4.

Page 4.

Page 4.

Page 4.

Page 4.

Page 4.

Page 4.

Page 4.

Page 4.

Page 4.

Page 4.

Page 4.

Page 4.

Page 4.

Page 4.

Page 4.

Page 4.

Page 4.

Page 4.

Page 4.

Page 4.

Page 4.

Page 4.

Page 4.

Page 4.

Page 4.

Page 4.

Page 4.

Page 4.

Page 4.

Page 4.

Page 4.

Page 4.

Page 4.

Page 4.

Page 4.

Page 4.

Page 4.

Page 4.

Page 4.

Page 4.

Page 4.

Page 4.

Page 4.

Page 4.

Page 4.

Page 4.

Page 4.

Page 4.

Page 4.

Page 4.

Page 4.

Page 4.

Page 4.

Page 4.

Page 4.

Page 4.

Page 4.

Page 4.

Page 4.

Page 4.

Page 4.

Page 4.

Page 4.

Page 4.

Page 4.

Page 4.

Page 4.

Page 4.

Page 4.

Page 4.

Page 4.

Page 4.

Page 4.

Page 4.

Page 4.

Page 4.

Page 4.

Page 4.

Page 4.

Page 4.

Page 4.

Page 4.

Page 4.

Page 4.

Page 4.

Page 4.

Page 4.

Page 4.

Page 4.

Page 4.

Page 4.

Page 4.

Page 4.

Page 4.

Page 4.

Page 4.

Page 4.

Page 4.

Page 4.

Page 4.

Page 4.

Page 4.

Page 4.

Page 4.

Page 4.

Page 4.

Page 4.

Page 4.

Page 4.

Page 4.

Page 4.

Page 4.

Page 4.

Page 4.

Page 4.

Page 4.

Page 4.

Page 4.

Page 4.

Page 4.

Page 4.

Page 4.

Page 4.

Page 4.

Page 4.

Page 4.

Page 4.

Page 4.

Page 4.

Page 4.

Page 4.

Page 4.

Page 4.

Page 4.

Page 4.

Page 4.

Page 4.

Page 4.

Page 4.

Page 4.

Page 4.

Page 4.

Page 4.

Page 4.

Page 4.

Page 4.

Page 4.

Page 4.

Page 4.

Page 4.

Page 4.

Page 4.

Page 4.

Page 4.

Page 4.

Page 4.

Page 4.

Page 4.

Page 4.

Page 4.

Page 4.

Page 4.

Page 4.

Page 4.

Page 4.

Page 4.

Page 4.

Page 4.

Page 4.

Page 4.

Page 4.

Page 4.

Page 4.

Page 4.

Page 4.

Page 4.

Page 4.

Page 4.

Page 4.

Page 4.

Page 4.

Page 4.

Page 4.

Page 4.

Page 4.

Page 4.

Page 4.

Page 4.

Page 4.

Page 4.

Page 4.

Page 4.

Page 4.

Page 4.

Page 4.

Page 4.

Page 4.

Page 4.

Page 4.

Page 4.

Page 4.

Page 4.

Page 4.

Page 4.

Page 4.

Page 4.

Page 4.

Page 4.

Page 4.

Page 4.

Page 4.

Page 4.

Page 4.

Page 4.

Page 4.

Page 4.

Page 4.

Page 4.

Page 4.

Page 4.

Page 4.

Page 4.

Page 4.

Page 4.

Page 4.

Page 4.

Page 4.

Page 4.

Page 4.

Page 4.

Page 4.

Page 4.

Page 4.

Page 4.

Page 4.

Page 4.

Page 4.

Page 4.

Page 4.

Page 4.

Page 4.

Page 4.

Page 4.

Page 4.

Page 4.

Page 4.

Page 4.

Page 4.

Page 4.

Page 4.

Page 4.

Page 4.

Page 4.

Page 4.

Page 4.

Page 4.

Page 4.

Page 4.

Page 4.

Page 4.

Page 4.

Page 4.

Page 4.

Page 4.

Page 4.

Page 4.

Page 4.

Page 4.

Page 4.

Page 4.

Page 4.

Page 4.

Page 4.

Page 4.

Page 4.

Page 4.

Page 4.

Page 4.

Page 4.

Page 4.

Page 4.

Page 4.

Page 4.

Page 4.

Page 4.

Page 4.

Page 4.

Page 4.

Page 4.

Page 4.

Page 4.

Page 4.

Page 4.

Page 4.

Page 4.

Page 4.

Page 4.

Page 4.

Page 4.

Page 4.

Page 4.

Page 4.

Page 4.

Page 4.

Page 4.

Page 4.

Page 4.

Page 4.

Page 4.

Page 4.

Page 4.

Page 4.

Page 4.

Page 4.

Page 4.

Page 4.

Page 4.

Page 4.

Page 4.

Page 4.

Page 4.

Page 4.

Page 4.

Page 4.

Page 4.

Page 4.

Page 4.

Page 4.

Page 4.

Page 4.

Page 4.

Page 4.

Page 4.

Page 4.

Page 4.

Page 4.

Page 4.

Page 4.

Page 4.

Page 4.

Page 4.

Page 4.

Page 4.

Page 4.

Page 4.

Page 4.

Page 4.

Page 4.

Page 4.

Page 4.

Page 4.

Page 4.

Page 4.

Page 4.

Page 4.

Page 4.

Page 4.

Page 4.

Page 4.

Page 4.

Page 4.

Page 4.

Page 4.

Page 4.

Page 4.

Page 4.

Page 4.

Page 4.

Page 4.

Page 4.

Page 4.

Page 4.

Page 4.

Page 4.

Page 4.

Page 4.

Page 4.

Page 4.

Page 4.

Page 4.

Page 4.

Page 4.

Page 4.

Page 4.

Page 4.

Page 4.

Page 4.

Page 4.

Page 4.

Page 4.

Page 4.

Page 4.

Page 4.

Page 4.

Page 4.

Page 4.

Page 4.

Page 4.

Page 4.

Page 4.

Page 4.

Page 4.

Page 4.

Page 4.

Page 4.

Page 4.

Page 4.

Page 4.

Page 4.

Page 4.

Page 4.

Page 4.

Page 4.

Page 4.

Page 4.

Page 4.

Page 4.

Page 4.

Page 4.

Page 4.

Page 4.

Page 4.

Page 4.

Page 4.

Page 4.

WEATHER, TEMPERATURE, RAINFALL AND SUNSHINE AT HEALTH RESORTS FOR 25th September.

STATIONS	WEATHER.		TEMPERATURE.		RAINFALL†		SUNSHINE.		(1)	(2)	(3)	(4)	(5)	(6)	(7)	(8)	(9)
	Fore-noon.	After-noon.	Min. 9h.-24h.	Max. 9h.-17h.	Night 17h.-9h.	Day 9h.-17h.	Sunrise to 17h.	Sunset to 17h.	(1)	(2)	(3)	(4)	(5)	(6)	(7)	(8)	(9)
(1)	(2)	(3)	(4)	(5)	(6)	(7)	(8)	(9)									
Berwick-on-Tweed	bc	c/c	39	53	-	Trace	59	6.3	Ilfracombe	odcb	bcc	52	58	-	0.3	6.2	0.0
Douglas (I. o. M.)	bc	bc	46	53	-	3	47	4.2	Bude	cb	bc	51	58	0.6	0.2	6.5	2.1
Llandudno	cb	cb	49	55	0.6	2	4.8	2.9	Penzance	cb	b	49	63	0.2	-	6.3	1.4
Colwyn Bay	bdr	pradr	48	55	-	2	5.9	2.6	Paignton	bc	bcb	43	60	-	2	6.1	1.5
Rhyl	bc	rb	48	54	4	3	4.4	2.4	Torquay	bc	bcb	46	60	-	2	6.4	4.2
Wallasey	rb	rb	48	55	1	5	5.5	2.7	Jersey	co	c	53	61	0.5	-	4.3	*
Southport	rb	rb	47	54	4	7	3.9	5.3	Weymouth	c	p	40	61	0.2	(Trace)	-	4.0
Blackpool	rb	rb	48	55	4	2	3.6	4.9	Bournemouth	cb	bc	41	61	-	0.3	5.5	3.8
Hilkey	bc	bc	40	53	1	0.6	4.3	3.4	Portsmouth (S'thsea)	bcb	bcb	46	60	-	Trace	8.3	3.3
Cleethorpes	cb	bcb	42	55	Trace	0.3	5.1	0.2	Bognor	b	bcc	43	60	-	-	7.5	3.2
Skegness	cb	bcc	39	55	-	-	7.6	0.0	Littlehampton	b	bc	40	60	-	-	8.8	4.1
Aberystwyth	bc	bc	50	55	0.5	Trace	6.5	3.2	Worthing	bcb	bc	42	61	-	-	9.5	3.5
Bath	b	bcb	41	58	-	1	9.1	2.1	Brighton	b	c	45	60	-	-	9.5	3.4
Chesterham	bcb	cb	41	56	Trace	5	6.1	0.4	Eastbourne	b	bcb	46	60	-	-	10.1	-
Leamington Spa	cb	cb	39	56	-	3	6.7	0.6	Hastings	bcb	bcb	43	62	1	0.5	10.5	2.3
Lowestoft	b	coc	40	59	3	1	7.4	0.1	Folkestone	b	b	44	63	1	-	9.7	0.9
Felixstowe	b	bc	43	60	5	-	7.7	2.0	Dover	ybc	bcb	46	60	1	-	9.1	0.1
Harwich & Dovercourt	bcb	cb	42	60	4	Trace	7.3	2.0	Tunbridge Wells	bcb	bcb	45	60	0.5	Trace	7.4	0.5
Southend	b	bcb	44	63	Trace	Trace	7.2	3.2	Ramsgate	b	bc	45	60	-	-	8.9	1.2
									Margate	b	bc	49	62	2	-	7.7	0.3
									Deal	b	b	44	62	2	-	-	-

TERMS OF SUBSCRIPTION.—6/6 per quarter or 25/- per year, post free. Single copies may be obtained at the Meteorological Office, price 1d.

* Information not usually received.

† The observations at 1h. G.M.T. are from an auxiliary station.

§ For code see page 1.

‡ See footnote page 1.

§ At stations marked thus the maximum temperature is for the period 21h.-17h., the minimum for the period 21h.-9h. # 17h.-9h.



BRITISH SECTION.

No. B. 23,685

Monday, 27th September 1926.

Page 1.

† Trace = rain has fallen, but amount less than 0.1 mm.

^a Information for these columns not usually received.

‡ The barometric change is expressed in half millibars.

§ For code see page 1

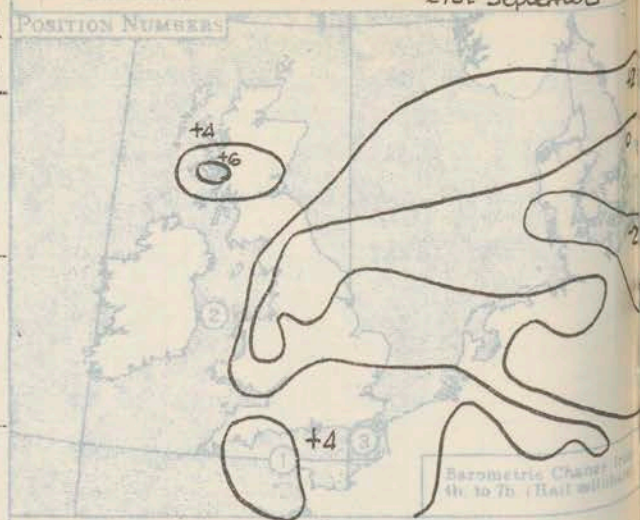
SUMMARIES FOR THE PAST 24 HOURS.

SUN.

ISALOGHARS

27th September

STATIONS.	WEATHER.				TEMPERATURE.			RAINFALL†				SUN. 26th Hours.
	7h-13h. 26th	13h-18h. 26th	18h-26th to 1h 27th	1h-7h. 27th	MAX. Day. 7h-13h	MIN. Night. 13h-7h	MIN. on GRASS	Day. 7h-13h mm.	Night. 13h-7h mm.	Precipitation began.	Precipitation ended.	
Lerwick	bcc	cbcb	bc	bc	56	51	.	4	Trace	-	-	4.3
Stornoway	b	b-bc	b-bc	c	56	47	.	3	0.1	18.00	21.00	3.7
Wick	crrbc	crr	crrc	b-bc	55	49	.	0.2	4	18.00	-	6.1
Castletown	cbcb	bc	bcPR	bcPR	52	47	.	-	4	-	21.00	6.9
Nairn	bc	bc	bcPR	bcPR	56	45	44	-	8	-	21.00	7.8
Aberdeen	bc	bc	bcPR	bcPR	56	45	44	-	8	-	21.00	7.8
Malin Head	crrbc	bcv	bbcb	bbcc	53	51	.	3	Trace	18.00	1.30	4.2
Renfrew	bcf	bc	bc	bc	57	40	35	Trace	0.1	16.30	24.00	7.3
Edinburgh(Inchkeith)	cb	b	bcPR	PRc	53	47	41	Trace	7	14.30	22.00	5.9
Leuchars	bc	b	bcPR	PRc	53	42	36	1	7	9.00	21.00	3.0
Eskealemuir	bc	bc	bc	bc	51	35	30	Trace	2	17.30	3.30	4.7
Tynemouth	bc	bc	bc	bc	54	42	36	-	13	-	2.30	.
Blackad Point	bc	bc	bc	bc	57	53	.	1	0.3	-	-	.
Donaghadee	bc	bc	bc	bc	54	44	.	-	-	-	-	5.5
Birr Castle	bc	bc	bc	bc	55	38	28	0.5	-	15.30	-	4.1
Holyhead	crr	crr	crr	crr	53	49	46	3	5	12.30	-	0.6
Liverpool (Bidston)	crr	crr	crr	crr	49	43	40	7	5	18.00	21.00	4.2
Chester (Sealand)	crr	crr	crr	crr	52	38	30	8	4	18.00	21.00	4.2
Harrogate	cbcb	cb	b	bbcc	53	38	34	0.2	2	13.30	3.30	5.7
Spurn Head	crr	c	cbcb	bb	53	44	.	Trace	-	11.00	-	3.0
Birmingham (Edgbaston)	cbcb	cb	cbcb	bb	52	39	35	0.3	Trace	11.00	22.00	2.4
Cranwell	c	c	cbcb	bb	55	37	33	-	Trace	-	4.30	7.0
Gorleston	bbcc	crr	bb	bbcc	53	37	36	0.5	Trace	17.30	-	3.9
Valencia (Cahiroiveen)	bcv	bcv	b	bc	56	53	48	-	-	-	-	9.1
Roches Point	bcv	bcv	b	bc	58	48	.	-	Trace	-	-	.
Pembroke (St. Ann's H.)	bcv	bcv	b	bc	54	44	.	Trace	3	18.00	21.00	4.8
Rose-on-Wye	bcv	bcv	b	bc	53	37	32	5	1	11.00	21.00	3.0
Leafeld	bcv	bcv	b	bc	50	37	32	6	1	13.30	22.00	1.5
Andover	c	crr	bbcc	cb	51	35	27	1	1	12.30	24.00	1.0
S. Farnborough	crr	crr	bbcc	crr	54	36	34	0.1	2	18.00	24.00	1.4
London (Kew Obs.)	crr	crr	bbcc	crr	54	41	29	Trace	2	12.30	24.00	0.7
Croydon	crr	crr	bbcc	crr	54	37	29	Trace	2	18.00	24.00	1.9
Clacton-on-Sea	bcv	bcv	b	bc	54	41	37	Trace	-	12.30	-	1.7
Shoeburyness	bcv	bcv	b	bc	58	38	28	Trace	1	13.30	21.00	1.5
Felixstowe	bcv	bcv	b	bc	54	42	39	Trace	Trace	14.30	21.00	2.3
Lymington	bcv	bcv	b	bc	54	36	26	0.1	2	13.30	2.30	1.6
Scilly (St. Mary's)	bcv	bcv	b	bc	57	51	.	Trace	-	18.00	-	4.2
Falmouth (Pendennis)	bcv	bcv	b	bc	55	48	.	5	Trace	11.00	24.00	2.4
Plymouth (Cattewater)	bcv	bcv	b	bc	54	44	38	1	1	9.00	24.00	1.5
Portland Bill	bcv	bcv	b	bc	57	47	.	2	4	18.00	24.00	.
Southampton (Calshot)	bcv	bcv	b	bc	55	40	34	Trace	0.1	14.30	24.00	0.3
Dunquess	bcv	bcv	b	bc	57	38	.	0.2	1	13.30	21.00	.
Guernsey	bcv	bcv	b	bc	60	?	.	4	1	18.00	-	.



Position	Date and Time	Steamship	Wind	Weather	Temp
			Dir. Force	Air Sea	
3	27th 1h	Brighton	NNW 4	PR	53 60

GENERAL INFERENCE.

A depression continues centred over the North Sea and tending to increase in intensity without pressure becoming lower at its centre. A very deep depression, centred to the South of Greenland, will move at first towards Iceland and later cause unsettled weather in northern districts. Meanwhile weather will continue mainly fair apart from local thundery showers, chiefly in Eastern Coastal districts.

Districts.

Forecasts for the 24 hours commencing 15h G.M.T. Monday, 27th September, 1926.

Further Outlook

1. S.E. England
2. E. England
3. E. Midlands
4. W. Midlands
5. S.W. England
6. South Wales
7. North Wales
8. N.W. England
9. N. Midlands
10. N.E. England
11. E. Scotland
12. S.W. Scotland
13. Isle of Man
14. N. & N.W. Scotland
15. Hebrides
16. Orkneys and Shetlands
17. N.W. Ireland
18. N.E. Ireland
19. S.E. Ireland
20. S.W. Ireland

Winds Northwesterly, moderate to strong at times; mainly fair, occasional showers; visibility moderate to good; rather cold, ground frost at night.

Winds N. to NW., strong at times; mainly fair, occasional showers; visibility mainly moderate to good; rather cold, ground frost at night.

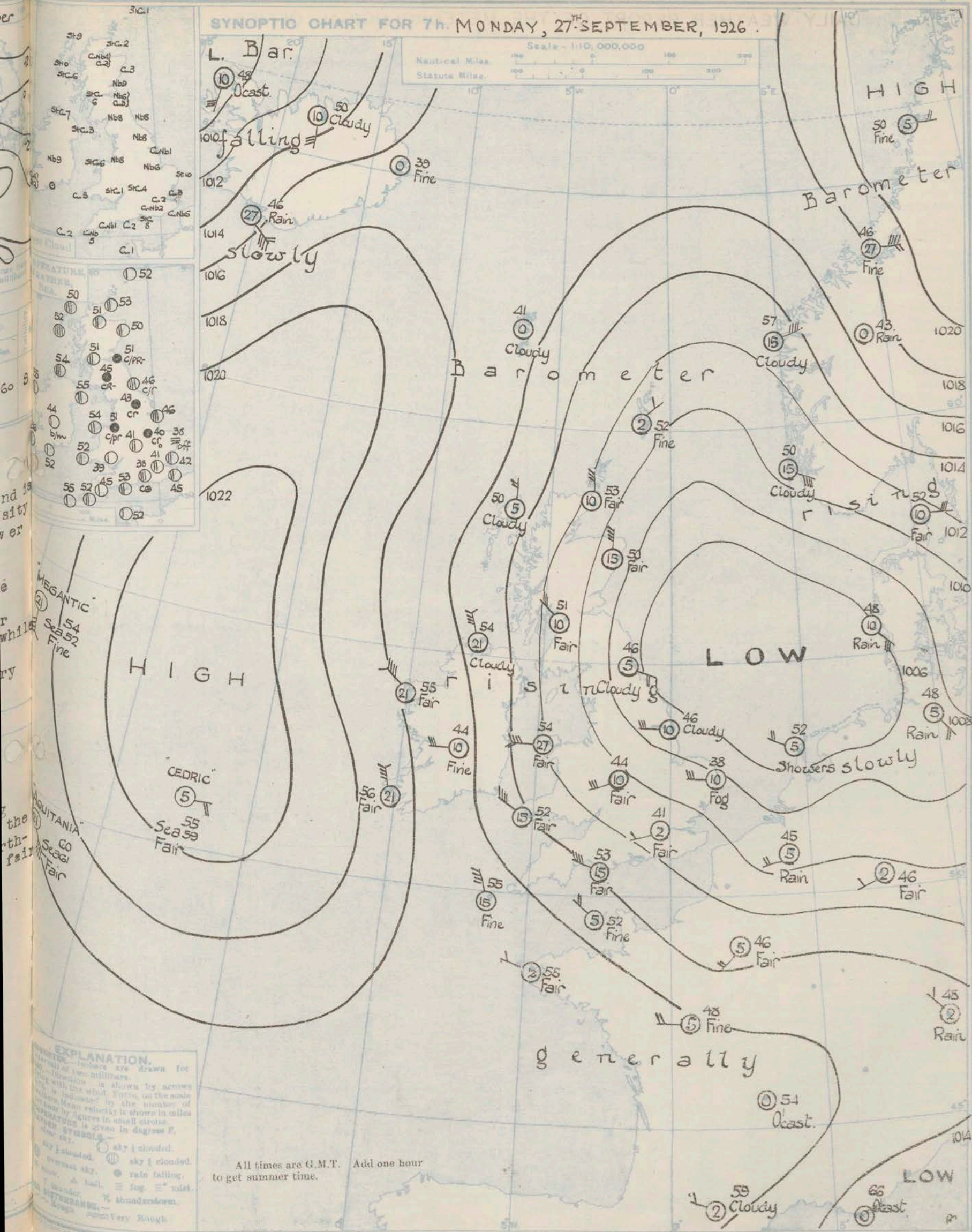
Northerly winds, strong at times, backing and moderating; mainly fair, occasional showers; visibility moderate to good; moderate temperature, ground frost at night.

As 1 - 7.

Becoming unsettled in the North and North-west, mainly fair elsewhere.

SYNOPTIC CHART FOR 7h. MONDAY, 27TH SEPTEMBER, 1926.

Scale - 1:10,000,000
Nautical Miles
Statute Miles



52

50

51

51

51

51

51

51

51

51

51

51

51

51

51

51

51

51

51

51

51

51

51

51

51

51

51

51

51

51

51

51

51

51

51

51

51

51

51

51

51

51

51

51

51

51

51

51

51

51

51

51

51

51

51

51

51

51

51

51

51

51

51

51

51

51

51

51

51

51

51

51

51

51

51

51

51

51

51

51

51

51

51

51

51

51

51

51

51

51

51

51

51

51

51

51

51

51

51

51

51

51

51

51

51

51

51

51

51

51

51

51

51

51

51

51

51

51

51

51

51

51

51

51

51

51

51

51

51

51

51

51

51

51

51

51

51

51

51

51

51

51

51

51

51

51

51

51

51

51

51

51

51

51

51

51

51

51

51

51

51

51

51

51

51

51

51

51

51

51

51

51

51

51

51

51

51

51

51

51

51

51

51

51

51

51

51

51

51

51

51

51

51

51

51

51

51

51

51

51

51

51

51

51

51

51

51

51

51

51

51

51

51

51

51

51

51

51

51

51

51

51

51

51

51

51

51

51

51

51

51

51

51

51

51

51

51

51

51

51

51

51

51

51

51

51

51

51

51

51

51

51

51

51

51

51

51

51

51

51

51

51

51

51

51

51

51

51

51

51

51

51

51

51

51

51

51

51

51

51

51

51

51

51

51

51

51

51

51

51

51

51

AIR MINISTRY.

DAILY WEATHER REPORT OF THE METEOROLOGICAL OFFICE, LONDON:

Page 4.

BRITISH SECTION... Monday, 27th September, 1926.

No. 270.

STATIONS.	Height above M.S.L., in feet.	Observations at 1h. G.M.T. 27 th													Observations at 7h. G.M.T. 27 th												
		Barom. at M.S.L. mb.	Change in 3 Hours.	Wind.		Weather.	Temp. °F.	Humidity. %	Visibility. 0-9	Cloud.			Barom. at M.S.L. mb.	Change in 3 Hours.	Wind.		Weather.	Temp. °F.	Humidity. %	Visibility. 0-9	Cloud.						
				Direc.	Force					Height Feet	Form	Amt. 0-10			Direc.	Force					Height Feet	Form	Amt. 0-10				
																								Upper Form.	Total Amt.	Upper Form.	Total Amt.
Lerwick ...	54	10100	0	NE	3	bc	53	75	8	5700	Str	2	CiSr	4	10112	+2	NE	1	b	52	92	8	5700	Str	1	Ci	2
Stornoway ...	30	10128	+3	NE	3	bc	53	8	8	10430	+	3	N	2	10140	+3	N	2	c	50	92	7	2500	Str	1	Ci	2
Wick ...	81	10090	+1	NNW	3	c	53	92	8	2500	Str	8	-	8	10109	+2	N	3	bc	53	85	8	2500	Str	2	Ci	5
Castlebay ...	38	10155	+2	NNW	3	o	52	85	7	2500	Str	10	-	10
Nairn ...	82	10116	.	NNW	5	bdr	51	85	8	4000	CuNb	7	-	7
Aberdeen ...	48	10085	+3	N	4	bc	50	85	8	1500	Cu	3	Ci	4
Malin Head ...	51	10116	+2	NNW	4	b/pr	54	85	8	4000	Cu	2	-	2	10156	+3	NNW	5	c	54	85	8	5700	Str	7	asc	9
Renfrew ...	38	10108	+3	NNW	3	bc	51	75	9	5700	Str	6	-	6
Edinburgh(Inchkeith) ...	190	10066	-1	NW	4	o/b	47	85	8	2500	Nb	10	-	10	10090	+3	NE	3	c/pr	51	85	9	800	Nb	9	-	9
Leuchars ...	40	10092	+4	N	1	c	49	92	7	1500	Nb	10	-	10
Eskdalemuir ...	794	10092	+2	NW	5	c/r	45	92	7	1500	Nb	8	asc	9
Tynemouth ...	67	10061	0	W	3	C+	43	85	8	1500	CuNb	8	-	8	10058	-1	ESE	2	c/r	46	97	7	1500	Nb	8	-	8
Blacksod Point ...	7	10148	+3	NW	5	C	55	85	7	10	10177	+2	NW	5	bc	55	85	8	4000	Str	3	asc	7
Donaghadee ...	40	10126	+3	NNE	3	bc	55	75	8	4000	Str	3	asc	4
Birr Castle ...	173	10163	.	W	3	b/m	44	97	6	800	Nb	2	-	2
Holyhead ...	26	10098	+2	NNW	5	bc	53	75	8	2500	Str	7	-	7	10110	+2	NW	6	bc	54	85	7	1500	Str	6	Ci	7
Liverpool (Bidston) ...	189	10093	0	NNW	4	c/r	51	85	7	800	Nb	8	Ci	9
Chester (Sealand) ...	16	10092	0	NNW	4	c/r	51	85	6	800	Nb	10	-	10
Harrogate ...	478	10068	-1	SW	3	c/r	43	92	7	2500	Nb	8	asc	10
Spurn Head ...	29	10061	+2	W	4	b	45	92	6	.	.	0	-	0	10071	+1	W	3	C+	46	35	6	4000	CuNb	1	asc	8
Birmingham (Edgbaston) ...	535	10104	0	WSW	3	bc	44	85	8	4000	CuNb	4	asc	6
Cranwell ...	236	10080	+2	WSW	2	b-	39	97	6	.	.	0	CiSr	1	10086	0	WS	2	c	40	97	6	1500	Nb	6	asc	10
Gorleston ...	14	10076	0	W's	2	b	39	92	7	.	.	0	Ci	1	10089	+1	W	3	ffo	38	97	3	800	Str	10	-	10
Valencia(Cahiroveen) ...	30	10164	+2	NW	4	bc	54	92	9	.	CuNb	3	-	3	10191	+3	NNW	5	bc	56	85	9	2500	Str	6	-	6
Roches Point ...	22	10174	+3	NW	3	b	52	92	8	.	.	0	Ci	5
Pembroke(St. Ann's H.) ...	150	10112	+4	NW	2	b-	47	97	8	5700	Cu	2	-	2	10142	+2	NW	4	bc	52	92	9	1500	Cu	5	-	5
Ross-on-Wye ...	223	10121	+1	SW	2	b+	39	92	8	4000	Str	4	-	4
Leafeld ...	612	10114	+3	W	3	bc	41	92	8	4000	Str	4	-	4
Andover ...	295	10128	+3	W	3	bc	39	97	8	4000	Str	4	asc	7
S. Farnborough ...	230	10116	+3	W	2	bc	38	97	8	4000	CuNb	2	Ci	8
London (Kew Obs.) ...	18	42	10115	+3	W's	1	bc	41	97	6	4000	Cu	2	Ci	7
Croydon ...	244	10092	+1	WSW	2	c/r	42	92	7	2500	Nb	6	ASr	10	10114	+2	W	3	bc	40	97	6	1500	Str	4	Ci	6
Clacton-on-Sea ...	54	10097	+3	W	3	bc	42	92	7	2500	Cu	3	Ci	5
Shoeburyness ...	11	10105	+1	W	2	c	44	92	8	4000	Str	7	Ci	8
Felixstowe ...	15	10098	+2	W'N	4	bc	44	92	7	1500	Str	4	Ci	5
Lympne ...	350	10092	0	NNW	3	bc	39	92	7	2500	Str	1	CiSr	4	10111	+4	NW	3	bc	41	97	5	1500	Str	6	-	6
Scilly (St. Mary's) ...	128	10139	+2	NW	5	C	56	65	9	4000	Str	8	-	8	10171	+2	NNW	4	b	55	75	9	4000	Cu	2	-	2
Falmouth (Pendennis) ...	200	10124	+1	NW	4	c/pr	53	85	7	4000	Nb	8	-	8	10154	+3	NW	3	bc	52	85	8	4000	CuNb	5	-	5
Plymouth(Cattewater) ...	82	10153	+4	.	0	b+	45	97	5	1500	CuNb	1	-	1
Portland Bill ...	32	10090	+1	NNW	4	bc	51	75	8	2500	Str	5	-	5	10138	+4	NNW	4	bc	53	75	8	2500	Cu	2	asc	3
Southampton(Calshot) ...	10	10095	0	NW	3	bc/r	46	92	8	5700	Str	3	ASr	6	10130	+3	NW	3	c	42	92	8	5700	Str	8	-	8
Dungeness ...	20	10089	0	NW	2	bc	40	97	8	.	.	0	ASr	4	10114	+2	WSW	3	bc	45	92	7	4000	CuNb	5	Ci	7
Guernsey (St. Peter Pt) ...	295	10125	+2	W	4	C+	53	75	9	2500	Str	10	-	10	10147	+5	NW	2	b-	52	85	8	4000	Cu	1	-	1

WEATHER, TEMPERATURE, RAINFALL AND SUNSHINE AT HEALTH RESORTS FOR 26th September.

STATIONS.	WEATHER.		TEMPERATURE.		RAINFALL.		SUNSHINE.		(1)	(2)	(3)	(4)	(5)	(6)	(7)	(8)	(9)
	Forenoon.	Afternoon.	Min. 9h. to 2h.	Max. 2h. to 9h.	Night 12h. to 1h.	Day 1h. to 12h.	Sunrise to 17h.	Sunset to 25h.									
	(1)	(2)	(3)	(4)	(5)	(6)	(7)	(8)									
Ilfracombe	oro	oro	o/bc	47	55	11	4	27	64
Bude	o/bc	o/bc	o/bc	44	56	5	2	14	67
Penzance	o/bc	o/bc	o/bc	46	56	1	2	23	63
Paignton	c	c	o/bc	41	56	-	2	07	67
Torquay	o	o	o/bc	45	56	-	1	08	43
Jersey	co	co	p	50	61	Trace	3	25	*
Weymouth	o	o	o	51	65.56	1	-	-	60
Bournemouth	o	o	o	41	54	-	0.3	00	86
Portsmouth (S' thea)	o	o	o	42	56	-	0.3	08	78
Bognor	o	o	o	41	57	-	0.3	12	90
Littlehampton	o	o	o	39	56	-	0.1	11	98
Worthing	o	o	o	38	57	-	0.3	06	95
Brighton	o	o	o	39	56	-	0.3	08	103
Eastbourne	o	o	o	41	57	-	0.1	14	-
Aberystwyth	o	o	o	48	55	-	0.3	16	107
Bath	o	o	o	36	55	-	0.3	13	99
Cheltenham	o	o	o	40	53	-	0.3	15	93
Leamington Spa	o	o	o	39	53	-	0.3	15	91
Lowestoft	o	o	o	40	54	-	0.3	15	91
Felixstowe	o	o	o	41	54	-	0.3	15	91
Harwich & Dovercourt	o	o	o	39	56	-	0.3	15	91
Southend	o	o	o	43	58	-	0.3	15	91

TERMS OF SUBSCRIPTION.—6/6 per quarter or 25/- per year, post free. Single copies may be obtained at the Meteorological Office, price 1d.



BRITISH SECTION.

No. B.23686

Tuesday, 28th September, 1926.

Page 1.

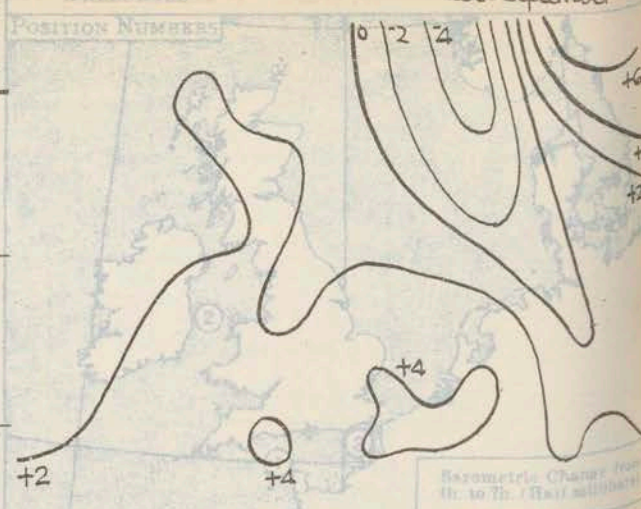
Observations at 13h. G.M.T. 27 th															Observations at 18h. G.M.T. 27 th																																																																																																																																																																																																																																																																																																																																																																			
STATIONS.	Barom. at M.S.L. mb.	Change in 3 Hours.	Wind.		Weather.	Temp. °F.	Humidity. %	Visibility. 3 0-9	Cloud.				Barom. at M.S.L. mb.	Change in 3 Hours.	Wind.		Weather.	Temp. °F.	Humidity. %	Visibility. 3 0-9	Cloud.				Barom. at M.S.L. mb.	Change in 3 Hours.	Wind.	Weather.	Temp. °F.	Humidity. %	Visibility. 3 0-9	Barom. at M.S.L. mb.	Change in 3 Hours.	Wind.	Weather.	Temp. °F.	Humidity. %	Visibility. 3 0-9	Barom. at M.S.L. mb.	Change in 3 Hours.	Wind.	Weather.	Temp. °F.	Humidity. %	Visibility. 3 0-9	Barom. at M.S.L. mb.	Change in 3 Hours.	Wind.	Weather.	Temp. °F.	Humidity. %	Visibility. 3 0-9	Barom. at M.S.L. mb.	Change in 3 Hours.	Wind.	Weather.	Temp. °F.	Humidity. %	Visibility. 3 0-9	Barom. at M.S.L. mb.	Change in 3 Hours.	Wind.	Weather.	Temp. °F.	Humidity. %	Visibility. 3 0-9	Barom. at M.S.L. mb.	Change in 3 Hours.	Wind.	Weather.	Temp. °F.	Humidity. %	Visibility. 3 0-9	Barom. at M.S.L. mb.	Change in 3 Hours.	Wind.	Weather.	Temp. °F.	Humidity. %	Visibility. 3 0-9	Barom. at M.S.L. mb.	Change in 3 Hours.	Wind.	Weather.	Temp. °F.	Humidity. %	Visibility. 3 0-9	Barom. at M.S.L. mb.	Change in 3 Hours.	Wind.	Weather.	Temp. °F.	Humidity. %	Visibility. 3 0-9	Barom. at M.S.L. mb.	Change in 3 Hours.	Wind.	Weather.	Temp. °F.	Humidity. %	Visibility. 3 0-9	Barom. at M.S.L. mb.	Change in 3 Hours.	Wind.	Weather.	Temp. °F.	Humidity. %	Visibility. 3 0-9	Barom. at M.S.L. mb.	Change in 3 Hours.	Wind.	Weather.	Temp. °F.	Humidity. %	Visibility. 3 0-9	Barom. at M.S.L. mb.	Change in 3 Hours.	Wind.	Weather.	Temp. °F.	Humidity. %	Visibility. 3 0-9	Barom. at M.S.L. mb.	Change in 3 Hours.	Wind.	Weather.	Temp. °F.	Humidity. %	Visibility. 3 0-9	Barom. at M.S.L. mb.	Change in 3 Hours.	Wind.	Weather.	Temp. °F.	Humidity. %	Visibility. 3 0-9	Barom. at M.S.L. mb.	Change in 3 Hours.	Wind.	Weather.	Temp. °F.	Humidity. %	Visibility. 3 0-9	Barom. at M.S.L. mb.	Change in 3 Hours.	Wind.	Weather.	Temp. °F.	Humidity. %	Visibility. 3 0-9	Barom. at M.S.L. mb.	Change in 3 Hours.	Wind.	Weather.	Temp. °F.	Humidity. %	Visibility. 3 0-9	Barom. at M.S.L. mb.	Change in 3 Hours.	Wind.	Weather.	Temp. °F.	Humidity. %	Visibility. 3 0-9	Barom. at M.S.L. mb.	Change in 3 Hours.	Wind.	Weather.	Temp. °F.	Humidity. %	Visibility. 3 0-9	Barom. at M.S.L. mb.	Change in 3 Hours.	Wind.	Weather.	Temp. °F.	Humidity. %	Visibility. 3 0-9	Barom. at M.S.L. mb.	Change in 3 Hours.	Wind.	Weather.	Temp. °F.	Humidity. %	Visibility. 3 0-9	Barom. at M.S.L. mb.	Change in 3 Hours.	Wind.	Weather.	Temp. °F.	Humidity. %	Visibility. 3 0-9	Barom. at M.S.L. mb.	Change in 3 Hours.	Wind.	Weather.	Temp. °F.	Humidity. %	Visibility. 3 0-9	Barom. at M.S.L. mb.	Change in 3 Hours.	Wind.	Weather.	Temp. °F.	Humidity. %	Visibility. 3 0-9	Barom. at M.S.L. mb.	Change in 3 Hours.	Wind.	Weather.	Temp. °F.	Humidity. %	Visibility. 3 0-9	Barom. at M.S.L. mb.	Change in 3 Hours.	Wind.	Weather.	Temp. °F.	Humidity. %	Visibility. 3 0-9	Barom. at M.S.L. mb.	Change in 3 Hours.	Wind.	Weather.	Temp. °F.	Humidity. %	Visibility. 3 0-9	Barom. at M.S.L. mb.	Change in 3 Hours.	Wind.	Weather.	Temp. °F.	Humidity. %	Visibility. 3 0-9	Barom. at M.S.L. mb.	Change in 3 Hours.	Wind.	Weather.	Temp. °F.	Humidity. %	Visibility. 3 0-9	Barom. at M.S.L. mb.	Change in 3 Hours.	Wind.	Weather.	Temp. °F.	Humidity. %	Visibility. 3 0-9	Barom. at M.S.L. mb.	Change in 3 Hours.	Wind.	Weather.	Temp. °F.	Humidity. %	Visibility. 3 0-9	Barom. at M.S.L. mb.	Change in 3 Hours.	Wind.	Weather.	Temp. °F.	Humidity. %	Visibility. 3 0-9	Barom. at M.S.L. mb.	Change in 3 Hours.	Wind.	Weather.	Temp. °F.	Humidity. %	Visibility. 3 0-9	Barom. at M.S.L. mb.	Change in 3 Hours.	Wind.	Weather.	Temp. °F.	Humidity. %	Visibility. 3 0-9	Barom. at M.S.L. mb.	Change in 3 Hours.	Wind.	Weather.	Temp. °F.	Humidity. %	Visibility. 3 0-9	Barom. at M.S.L. mb.	Change in 3 Hours.	Wind.	Weather.	Temp. °F.	Humidity. %	Visibility. 3 0-9	Barom. at M.S.L. mb.	Change in 3 Hours.	Wind.	Weather.	Temp. °F.	Humidity. %	Visibility. 3 0-9	Barom. at M.S.L. mb.	Change in 3 Hours.	Wind.	Weather.	Temp. °F.	Humidity. %	Visibility. 3 0-9	Barom. at M.S.L. mb.	Change in 3 Hours.	Wind.	Weather.	Temp. °F.	Humidity. %	Visibility. 3 0-9	Barom. at M.S.L. mb.	Change in 3 Hours.	Wind.	Weather.	Temp. °F.	Humidity. %	Visibility. 3 0-9	Barom. at M.S.L. mb.	Change in 3 Hours.	Wind.	Weather.	Temp. °F.	Humidity. %	Visibility. 3 0-9	Barom. at M.S.L. mb.	Change in 3 Hours.	Wind.	Weather.	Temp. °F.	Humidity. %	Visibility. 3 0-9	Barom. at M.S.L. mb.	Change in 3 Hours.	Wind.	Weather.	Temp. °F.	Humidity. %	Visibility. 3 0-9	Barom. at M.S.L. mb.	Change in 3 Hours.	Wind.	Weather.	Temp. °F.	Humidity. %	Visibility. 3 0-9	Barom. at M.S.L. mb.	Change in 3 Hours.	Wind.	Weather.	Temp. °F.	Humidity. %	Visibility. 3 0-9	Barom. at M.S.L. mb.	Change in 3 Hours.	Wind.	Weather.	Temp. °F.	Humidity. %	Visibility. 3 0-9	Barom. at M.S.L. mb.	Change in 3 Hours.	Wind.	Weather.	Temp. °F.	Humidity. %	Visibility. 3 0-9	Barom. at M.S.L. mb.	Change in 3 Hours.	Wind

SUMMARIES FOR THE PAST 24 HOURS.

BRILLIANCE

28th September

STATIONS.	WEATHER.				TEMPERATURE.			RAINFALL.				SUN. 27th Hours.
	7h-18h. 27th	18h-7h. 28th	18h-7h. 28th	1h-7h. 28th	MAX. Day. 7h-18h.	MIN. Night. 18h-7h.	MIN. on GRASS 18h-7h.	Day. 7h-18h. mm.	Night. 18h-7h. mm.	Precipitation began.	Precipitation began.	
Lerwick ...	b	b	bcc	c	59	45	.	-	-	-	-	9.3
Stornoway ...	c	c	c	c	54	47	.	-	-	-	-	3.1
Wick ...	bbc	bbc	c	cld	56	48	.	-	Trace	-	5.30	0.5
Castlebay ...	op.0	o	o	o	54	42	.	Trace	-	< 8.00	-	24
Nairn ...	bcc	bcc	bcc	c	58	42	.	-	-	-	-	70
Aberdeen ...	bcc	bcc	bcc	c	59	46	42	-	-	-	-	.
Malin Head ...	c	c	c	c	55	52	.	Trace	-	12.30	-	0.3
Renfrew ...	bcc	c	b	bw	61	40	30	-	-	-	-	74
Edinburgh(Inchkeith) ...	bcc	b	bcc	bcb	59	46	41	4	-	< 8.00	-	5.5
Leuchars ...	bcc	bcc	bcc	bw	58	42	32	0.2	-	< 8.00	-	6.8
Eskdalemuir ...	bcc	bcc	bcc	bcb	56	36	32	5	-	< 8.00	-	4.7
Tynemouth ...	bby	b	b	bcc	54	46	42	-	0.3	-	4.30	.
Blacksod Point ...	c	c	c	o	57	52	.	-	-	-	-	.
Donaghadee ...	bcc	bcc	bcc	bcc	59	46	.	-	-	-	-	6.3
Birr Castle ...	bcc	c	c	c	60	47	42	Trace	-	12.30	-	8.3
Holyhead ...	bcc	bcc	bcc	c	59	54	52	Trace	Trace	< 8.00	3.30	5.5
Liverpool (Bidston) ...	bcc	bcc	bcc	bcc	58	51	45	Trace	Trace	< 8.00	-	6.2
Chester (Sealand) ...	bcc	bcc	bcc	bcc	59	41	32	0.1	-	< 8.00	-	.
Harrogate ...	bcc	bcc	b	bcc	55	44	38	0.1	-	< 8.00	-	5.6
Spurn Head ...	bcc	bcc	bcc	c	56	49	.	-	-	-	-	8.3
Birmingham (Edgbaston) ...	bcc	bcc	bcc	bcc	57	44	38	2	-	9.00	-	3.0
Cranwell ...	bcc	bcc	bcc	bcc	54	40	36	5	-	< 8.00	-	4.6
Gorleston ...	bcc	bcc	bcc	bcc	55	48	46	-	9	-	42.00	6.7
Valencia (Cahirciveen) ...	bcc	bcc	bcc	bcc	61	49	42	-	-	-	-	7.6
Roches Point ...	bcc	bcc	bcc	bcc	62	50	.	Trace	-	-	-	.
Pembroke (St. Ann's H.) ...	bcc	bcc	bcc	bcc	60	51	.	Trace	-	12.30	-	7.6
Ross-on-Wye ...	bcc	bcc	bcc	bcc	60	45	35	0.3	-	12.30	-	6.5
Leafeld ...	bcc	bcc	bcc	bcc	57	40	33	1	Trace	12.30	6.30	5.2
Andover ...	bcc	bcc	bcc	bcc	61	36	28	1	Trace	14.30	-	6.9
S. Farnborough ...	bcc	bcc	bcc	bcc	59	35	34	2	-	2.00	-	5.7
London (Kew Obs.) ...	bcc	bcc	bcc	bcc	56	40	32	4	Trace	3.00	-	2.5
Croydon ...	bcc	bcc	bcc	bcc	55	41	30	6	Trace	11.00	-	3.1
Clacton-on-Sea ...	bcc	bcc	bcc	bcc	52	43	40	3	-	11.00	-	2.6
Shoeburyness ...	bcc	bcc	bcc	bcc	53	41	36	3	-	11.00	-	0.2
Felixstowe ...	bcc	bcc	bcc	bcc	50	45	41	4	-	11.00	-	2.4
Lympne ...	bcc	bcc	bcc	bcc	52	37	.	5	0.1	11.00	-	1.4
Seilly (St. Mary's) ...	bcc	bcc	bcc	bcc	61	51	.	-	-	-	-	10.5
Falmouth (Pendennis) ...	bcc	bcc	bcc	bcc	59	52	.	-	-	-	-	9.2
Plymouth (Cattewater) ...	bcc	bcc	bcc	bcc	59	45	41	-	Trace	-	-	8.8
Portland Bill ...	bcc	bcc	bcc	bcc	61	54	.	-	-	-	-	.
Southampton (Calshot) ...	bcc	bcc	bcc	bcc	61	43	39	0.3	Trace	15.30	-	6.5
Dungeness ...	bcc	bcc	bcc	bcc	60	39	.	3	-	15.30	-	.
Guernsey ...	bcc	bcc	bcc	bcc	59	54	.	-	-	-	-	.



Observations from Cross Channel Steamers.

Position.	Date and Time.	Steamship.	Wind.		Weather.	Temp.	
			Dir.	Force.		Air.	Sea.
2	27 th 10h.	Hibernia	NNW	5	c	55	56
1	27 th 12h.	St. Julien	NW	4	bc	58	61
3	28 th 2h.	Arundel	NNW	4	bc	57	61

GENERAL INFERENCE.

A ridge of high pressure is moving southeastwards across the British Isles. Weather will be mainly fair to fine at first generally apart from a few scattered showers in eastern coastal districts. Later in Western Ireland and Scotland conditions will become cloudy and there will be some rain or drizzle at times.

Districts.	Forecast for the 24 hours commencing 15h GMT Tuesday, 28th September, 1926.	Further Outlook
1. S.E. England 2. E. England 3. E. Midlands 4. W. Midlands 5. S.W. England 6. South Wales 7. North Wales 8. N.W. England 9. N. Midlands 10. N.E. England	Northwesterly to westerly winds, mainly light to moderate; fine to fair; visibility good but morning mist locally; ground frost at night.	Unsettled in the North and West; doubtful elsewhere.
11. E. Scotland 12. S.W. Scotland 13. Isle of Man	Northwesterly to variable then southwesterly winds, mainly moderate; fine at first, cloudy with occasional rain or drizzle later; moderate temperature.	
14. N. & N.W. Scotland 15. Hebrides 16. Orkneys and Shetlands 17. N.W. Ireland 18. N.E. Ireland	Variable to southwesterly winds, light or moderate, freshening; fair to cloudy, occasional rain or drizzle later; mist locally; moderate temperature.	
19. S.E. Ireland 20. S.W. Ireland	Variable winds, mainly light to moderate; fine to fair, perhaps local drizzle later; mist locally; moderate temperature.	

No. 271...

WEATHER, TEMPERATURE, RAINFALL AND SUNSHINE AT HEALTH RESORTS FOR.....27th September

‡ At stations marked thus the maximum temperature is for the period 21h.-17h., the minimum for the period 21h.-9h. † 17h.-9h.

BRITISH SECTION

No. B.23687

Wednesday 29th September 1926.

Page 1

Observations at 13h. G.M.T. 28th														Observations at 18h. G.M.T. 28th													
STATIONS.	Barom. at M.S.L. Change in 3 Hours.	Wind.		Weather.	Temp. °F.	Humidity. %	Visibility. 0-9	Cloud.				State of ground.	Barom. at M.S.L. Change in 3 Hours.	Wind.		Weather.	Temp. °F.	Humidity. %	Visibility. 0-9	Cloud.				Sea. 0-5			
		Direc.	Force					Low.			Upper Form.			Total Amt.	Direc.					Force	Low.				Upper Form.	Total Amt.	
								Height Feet	Form	Amt. 0-10											Height Feet	Form	Amt. 0-10				
(For heights see p. 4).	mb.	0-12						Feet					mb.	0-12					Feet								
Lerwick ...	1016.8	-1	N'W	2	C-	51	75	8	5700	StCu	9	-	9	1018.1	+1	WNW	2	bc-	49	85	8	5700	StCu	2	Ci	3	-
Stornoway ...	1020.8	-1	NW	2	od.	52	92	7	2500	St	10	-	10	1021.4	+1	-	0	0	52	85	7	2500	St	10	-	0	
Wick ...	1019.2	0	NNW	2	C	52.8	85	8	4000	StCu	8	CiSt	10	1020.6	+1	NW	2	C	51	92	8	2500	StCu	8	CiSt	10	0
Castlebay ...	1022.3	0	WNW	3	C	54	85	8	1500	St	10	-	10	1022.7	0	WNW	3	C-	54	75	8	2500	StCu	8	-	8	2
Nairn ...	1019.6	+	NW	4	cd.	51	85	8	1500	Cu	10	-	10	1021.3	-	0	0	52	85	8	4000	StCu	8	-	8	0	
Aberdeen ...	1019.6	+1	NW	4	cd.	51	85	8	1500	Cu	10	-	10	1020.7	+2	WNW	3	C	51	85	8	2500	StCu	8	-	8	0
Malin Head ...	1023.8	+1	NW	5	CV	56	75	9	4000	StCu	7	ACu	9	1024.4	+1	WNW	4	C	54	92	8	5700	StCu	9	-	9	3
Renfrew ...	1021.1	0	NW	3	C	56	65	8	2500	StCu	6	ACu	9	1022.5	+3	WNW	3	C	53	85	8	1500	StCu	9	-	9	-
Edinburgh (Inchkeith) ...	1020.3	-1	W	2	C+	52	75	8	5700	StCu	9	-	9	1020.4	+1	WSW	2	bc	54	75	8	800	St	5	ACu	7	1
Leuchars ...	1020.3	-1	NW	4	C	55	65	8	4000	StCu	7	Ci	8	1021.7	+2	NW	3	bc+	53	65	8	4000	StCu	7	-	7	-
Eskdalemuir ...	1020.3	+1	N'E	3	C	52	65	7	4000	StCu	8	-	8	1022.4	+1	NW	4	C	49	75	7	2500	StCu	9	CiSt	10	-
Tynemouth ...	1020.0	+1	NW	3	C	54	75	8	1500	Nb	8	-	8	1021.1	+1	NW	2	C	52	75	7	1500	Nb	9	-	9	4
Blacksod Point ...	1025.6	+1	NW	4	bcv	59	75	9	2500	StCu	8	-	8	1025.8	0	NW	3	CV	56	75	9	4000	StCu	7	-	7	1
Donaghadee ...	1023.0	+	NNW	3	C+	56	65	8	4000	StCu	8	-	8	1024.4	+1	NNW	2	bc+	55	75	8	4000	StCu	7	-	7	-
Birr Castle ...	1027.0	-	W	3	C	58	65	7	2500	Cu	8	-	8	1027.0	-	W	2	C	55	85	8	4000	StCu	9	-	9	-
Holyhead ...	1023.7	+1	NNW	5	C	56	75	8	1500	StCu	8	CiSt	9	1024.8	+1	NNW	5	C	56	85	8	1500	StCu	9	-	9	4
Liverpool (Bidston) ...	1022.7	+1	W'N	3	clr	53	85	8	1500	CuNb	10	-	10	1023.8	+1	W'N	5	clr	54	75	8	1500	Nb	9	-	9	-
Chester (Sealand) ...	1022.5	+2	WNW	5	C	55	75	7	2500	StCu	10	-	10	1023.4	+2	WNW	4	C	54	75	7	1500	StCu	9	-	9	-
Harrogate ...	1020.3	+1	W'N	1	C	54	75	7	2500	CuNb	9	-	9	1022.4	+2	WSW	2	bc-	52	65	7	2500	CuNb	7	-	7	-
Spurn Head ...	1020.0	+2	NW	5	bc	55	65	7	5700	StCu	6	-	6	1021.5	+3	NW	2	C	54	85	8	4000	StCu	9	-	9	2
Birmingham (Edgbaston) ...	1021.3	+2	NW	4	C	56	65	8	4000	StCu	8	-	8	1024.3	+3	NW	3	C	52	75	6	4000	StCu	9	-	9	-
Cranwell ...	1020.7	+1	NNW	4	C-	55	65	6	2500	StCu	9	-	9	1022.0	+3	WNW	3	C	54	75	6	2500	StCu	7	ASt	9	-
Gorleston ...	1020.5	+3	NW	4	bcpr	53	92	6	2500	CuNb	7	-	7	1021.7	+1	NW'W	2	bc-	55	75	6	4000	Cu	3	-	3	0
Valencia (Cahiroivean) ...	1028.7	+1	W'N	2	CV	57	75	9	2500	StCu	10	-	10	1028.8	0	W'N	1	CV	57	75	9	4000	StCu	10	-	10	3
Roches Point ...	1028.0	+1	NNW	2	CV	57	85	9	4000	StCu	9	-	9	1027.9	0	NW	2	C	57	85	8	4000	StCu	9	-	9	0
Pembroke (St. Ann's H.) ...	1025.8	+2	NNW	4	C+	56	97	8	4000	Cu	8	-	8	1026.6	+1	NNW	3	C	55	97	8	5700	StCu	9	-	9	2
Ross-on-Wye ...	1022.8	+2	NW	3	C.	58	65	8	4000	StCu	8	Ci	9	1024.3	+2	WNW	2	C	54	75	8	4000	StCu	8	-	8	-
Leafeld ...	1022.0	+1	NNW	4	C	58	65	8	4000	Cu	7	CiSt	8	1024.2	+3	NW'N	3	bc+	50	85	8	5700	StCu	3	ACu	4	-
Andover ...	1022.4	0	NNW	3	C	58	65	8	2500	StCu	9	-	9	1023.6	+2	NNW	2	b-	53	75	8	4000	StCu	1	CiCu	2	-
S. Farnborough ...	1021.6	+1	NW	3	C	61	75	8	2500	StCu	8	-	8	1023.5	+3	NW	1	b-	55	75	8	5700	St	1	-	1	-
London (Kew Obsy.) ...	1021.8	+1	NW	2	C	57	65	8	2500	StCu	8	ASt	9	1023.6	+2	WNW	2	bc	54	85	5	2500	St	6	-	6	-
Croydon ...	1021.3	0	NW	2	C	57	65	7	2500	StCu	9	-	9	1023.4	+2	W'N	2	b-	51	92	5	4000	StCu	2	-	2	-
Clacton-on-Sea	1022.0	+3	WNW	3	bc	53	75	7	4000	Cu	7	-	7	1
Shoeburyness ...	1021.2	+1	NW	4	bc+	58	65	8	4000	Cu	2	Ci	4	1023.0	-1	-	0	C+	50	85	6	-	-	ASt	8	-	0
Felixstowe ...	1019.8	+1	NNW	4	C+	57	75	7	4000	CuNb	4	ACu	9	1022.2	+2	NW'N	2	b-	52	85	7	2500	CuNb	1	ACu	1	0
Lympne ...	1020.9	+1	NNW	4	C	57	65	7	2500	Cu	3	CiSt	8	1022.5	+1	NNW	3	b-	49	92	5	-	-	-	0	-	-
Seilly (St. Mary's) ...	1027.2	+2	NNW	3	bcv	60	65	9	4000	Cu	6	Ci	7	1028.4	0	NNW	3	CV	56	65	9	4000	StCu	8	-	8	2
Falmouth (Pendennis) ...	1026.8	+1	N	4	bc+	57	65	8	4000	StCu	7	-	7	1027.5	+1	NNW	3	C	56	65	8	4000	StCu	8	-	8	0
Plymouth (Cattewater) ...	1025.1	+1	NNW	4	C+	59	75	8	4000	Cu	8	Ci	9	1026.4	+2	NNW	4	C	56	85	8	2500	StCu	9	Ci	9	0
Portland Bill ...	1023.1	+2	NW	4	C	61	55	8	4000	CuNb	3	CiSt	9	1024.3	+1	NW	4	b-	58	65	8	4000	CuNb	1	ACu	2	1
Southampton (Calshot) ...	1022.8	0	NW	4	C	59	65	8	4000	Cu	9	-	9	1024.0	+2	W'N	3	b-	55	75	7	4000	StCu	1	CiCu	1	0
Dungeness ...	1021.1	0	NW	3	C+	59	75	6	4000	Cu	4	CiSt	8	1022.7	+2	NW	3	C	50	92	6	4000	StCu	3	CiSt	9	3
Guernsey ...	1024.7	+1	NW	3	bc+	61	75	8	4000	Cu	4	Ci	7	1027.6	+2	NW	3	C	57	75	8	2500	StCu	8	-	8	-

LONDON OBSERVATIONS.				WEATHER.			TEMPERATURE.			RAIN-FALL.		SUN-SHINE.		HUMIDITY.		ATMOSPHERIC POLLUTION.		POLE STAR RECORD at Greenwich Obsy.			CODE FOR STATE OF GROUND.			
Height above M.S.L. in feet.				Morn- ing.	After- noon.	Night.	Max. Day. °F.	Min. Night. °F.	Min. on Grass. °F.	Day. min.	Night. min.	To Sunset hrs.	15h. G.M.T. %	9h. G.M.T. %	Visibility 20	24 HR. ended 7h. G.M.T. 29th.		Exposure from						
24 HOURS ENDED 9h.												YESTERDAY.		TO-DAY.				29th						
Kew ..	244	18	bcmc	clhr	bcmc	58	47	37	1	-	4.9			7		South Kensington	Max.	Time	Min.	Time.	Stars.	Expo- sure.	Record.	
Croydon ..	149	244	bcmc	clhr	bcmc	58	46	45	3	-	4.6			6			1.0	9h 28 ^h	0.3	1h 29 ^h	Polaris	h. m.	h. m.	%
Greenwich (Royal Obsy.) ..	80	149	bcmc	clhr	bcmc	59	46	36	Tr	-	3.4	73	77	5							δ Ursae	10 30	4 26	42
City (Bunhill Row) ..	27	80	bcmc	clhr	bcmc	59	47	39	Tr	-	3.5	81	86								Minoris	10 30	4 22	42
Westminster (St. James' Pk.) ..	168	27	bcmc	clhr	bcmc	59	47	39	Tr	-	3.5	81	86											
Regent's Pk. (Botanic Gdns.) ..	110	168	bcmc	clhr	bcmc	59	46	36	03	-			80											
Camden Square..	80	110	bcmc	clhr	bcmc	59	46	36	03	-			80											
Kensington Palace ..	450	80	bcmc	clhr	bcmc	59	46	35	1	-			81											
Hampstead Observatory ..		450	bcmc	clhr	bcmc	57	44	37	Tr	-	5.3		86											

TABLE SHOWING THE GREENWICH TIMES OF SUNRISE, NOON, AND SUNSET.				BEAUFORT NOTATION OF WEATHER.				THE BEAUFORT SCALE OF WIND is used only for surface observations. In the accompanying table the speed of the wind corresponding with the different numbers, is the speed at about 30 feet above the ground.				SEA DISTURBANCE.				\$ TELEGRAPHIC CODE FOR SURFACE VISIBILITY.			
29th 30th Sept. 1926.																			
STATIONS.	Sunrise.	Noon.	Sunset.																
	G.M.T.	G.M.T.	G.M.T.																
Yarmouth	5.51	11.44	17.38																
Greenwich	5.52	11.43	17.32																
	5.57	11.51	17.42																
	5.59	11.50	17.40																
Wick	6.12	12.3	17.52																
	6.14	12.3	17.49																
Valencia	6.38	12.31	18.23																
	6.40	12.31	18.21																

h blue sky (not more than a quarter covered with cloud).				x hour frost. y dry air.				The BEAUFORT SCALE of WIND is used only for surface observations. In the accompanying table the speed of the wind corresponding with the different numbers, is the speed at about 30 feet above the ground.				SEA DISTURBANCE.				\$ TELEGRAPHIC CODE FOR SURFACE VISIBILITY.			
be sky partly cloudy (one half covered).				z dust haze: the turbid atmosphere of dry weather.															
c generally cloudy				h(r) = "hail" or "rain and hail."															
				Capital letters indicate intense; suffix o indicates slight; repetition of letters indicates continuity.															
				R = heavy rain. r_o = slight rain. rr = continuous rain.															
				SYMBOLS.															
				< = (less than (for cloud height), < = before (for precipitation).															
				☉ = solar halo. ☾ = lunar halo.															
				With present weather is contained, whenever possible, the general character of the weather.															
				A "solidus" divides actual existing weather from preceding conditions, thus: -bc/r = fair weather after rain; - = has decreased; + = has increased.															

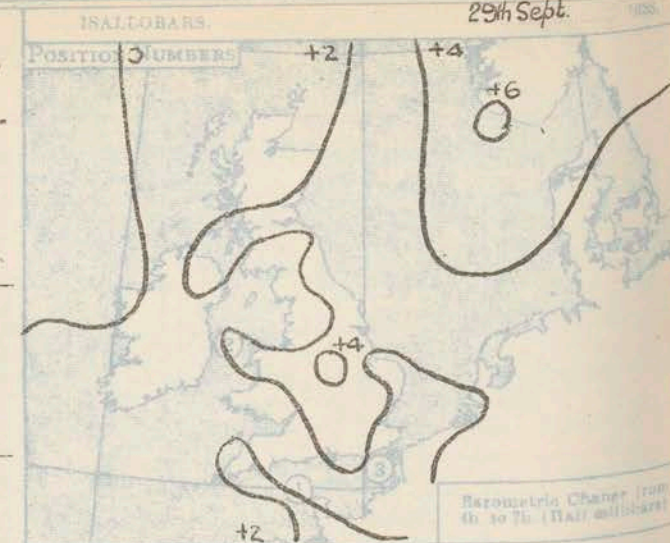
† Trace = rain has fallen, but amount less than 0.1 mm.

* Information for these columns not usually received.

‡ The barometric change is expressed in half millibars.

§ For code see page 1

SUMMARIES FOR THE PAST 24 HOURS.													SUN.
STATIONS.	WEATHER.				TEMPERATURE.			RAINFALL.				28th. Hours.	
	7h.-18h. 28th.	18h.-18h. 28th.	18h.-18h. 28th. to 1h.-7h.	1h.-7h. 28th.	MAX. Day. 7h.-18h.	MIN. Night. 18h.-7h.	MIN. on GRASS.	Day. 7h.-18h. mm.	Night. 18h.-7h. mm.	Precipitation began.	Precipitation began.		
Lerwick	c	c.b.c	b.b.c.c	c.p	52	45	.	-	Trace	-	6.30	1.2	
Stornoway	c	c	c	b	54	50	.	Trace	1	-	-	0.3	
Wick	c.i.d.c	c	c	o.m.d.	52	47	.	Trace	0.1	<8.00	5.30	.	
Castlebay	c	c	c	o.p.o	55	53	.	-	Trace	-	-	0.0	
Nairn	c.d	c	c	c.o	54	47	.	Trace	0.3	<8.00	6.30	0.0	
Aberdeen	r.d.c	i.d.c	c	c.m	52	43	37	Trace	-	9.00	-	0.0	
Malin Head	c.v	c.v.p.	c	c.b.c	57	51	.	Trace	-	17.30	-	1.7	
Renfrew	b.c.c	c	c	c.o.d.	57	46	40	-	Trace	-	6.30	3.5	
Edinburgh(Inchkeith)	b.b.c.c	c.b.c	c	c	56	47	44	-	-	-	-	3.8	
Leuchars	b.b.c.c	b.c.c.v	b.c.c.w	c.w	56	43	34	-	-	-	-	6.2	
Esksdalemuir	b.w.b.c.c	c.o	c	c.b.c.w	54	36	33	-	-	-	-	3.8	
Tynemouth	c	c	c	b.c	56	47	44	-	-	-	-	.	
Blacksod Point	c	c	c	c	59	54	.	-	-	-	-	.	
Donaghadee	c	c.b.c	c	c	56	48	.	-	-	-	-	0.9	
Birr Castle	c	c	c	c	59	49	42	-	-	-	-	0.5	
Holyhead	c	c	p.c	c	57	55	52	Trace	Trace	-	42.00	1.0	
Liverpool (Bidston)	b.c.c.p.	c.p.	c	c.p.	55	51	48	Trace	Trace	11.00	3.30	1.5	
Chester (Sealand)	c.r.c	c	c	c	57	52	47	Trace	-	11.00	-	1.5	
Harrogate	b.b.c.c	c.b.b.c.c	c.b	b.b.c.c	57	47	44	-	-	-	-	3.4	
Spurn Head	b.b.c	c	c	c	57	51	.	-	-	-	-	3.5	
Birmingham (Edgbaston)	b.c.c	c	c	c.m	59	49	45	-	-	-	-	3.5	
Oranwell	c	c.b.c.c	c	b.c.m.c	58	45	36	-	-	-	-	2.8	
Gorleston	c.p.r.c	c.p.b.c	b.b.c.c	c.b.c	57	43	41	2	-	<8.00	-	3.6	
Valencia (Cahirciveen)	c	c	c	c	58	52	43	-	-	-	-	0.0	
Roches Point	c.v	c	c.o.g.c	c.v	58	51	.	-	-	-	-	1.0	
Pembroke (St. Ann's H.)	b.c.c	c	b	c	56	55	.	-	-	-	-	4.5	
Ross-on-Wye	c.b.c.c	c	c.b.c.c	c	60	50	44	-	-	-	-	5.1	
Leafeld	c.b.c.j.c	c.b.c.v	c.b.c.c	c	59	47	43	-	-	-	-	.	
Andover	b.b.c.c	b.c.b	b.b.c	b.c.c.d	62	42	32	-	Trace	-	6.30	8.7	
S. Farnborough	b.m.p.r.c	c.b.c	b.b.c	b.c.w.c	63	40	39	Trace	-	9.00	-	7.4	
London (Kew Obsy.)	b.c.m.c	c.t.h.r	b	c.m	58	47	37	1	-	14.30	-	4.9	
Groydon	c.b.c.j.c	c.l.p.m.b	b.m.b.c.z	b.c.z.m	58	46	45	3	-	13.30	-	4.6	
Glaughton-on-Sea	b.c.c	c	c.b.c	b.c.c	59	45	42	-	-	-	-	6.3	
Shoeburyness	b.b.c	b.c.c	c	c.w.c	61	45	33	-	Trace	-	-	5.7	
Felixstowe	b.c.c	c.t.h.r	b.c.w	w.b.c	58	46	36	2	-	14.30	-	5.5	
Lymington	b.c.m.z	c.b.c.b.m	b.b.c.w	b.c.c.w	58	39	36	-	0.1	-	-	5.0	
Seilly (St. Mary's)	b.b.c	b.c.c	b.c	b.c.c	61	52	.	-	-	-	-	5.0	
Falmouth (Pendennis)	b.c	b.c.c	c	c	59	54	.	-	-	-	-	6.6	
Plymouth (Cattewater)	c.m.b.c.g	c	c.b	b.w.c.m	60	49	44	-	-	-	-	4.1	
Portland Bill	b.c.c	c.b.c	c.b.c	b.c	63	52	.	-	-	-	-	.	
Southampton (Calshot)	b.w.m.b.c	b.c.b	b.w.b.c.w	c.w.c	62	47	43	-	-	-	-	7.5	
Dungeness	b.c.c.z	c	b.c.b	b.c.c	60	43	.	-	-	-	-	.	
Guernsey	b.c	b.c.c	c.b.c.b	b.b.c.c	61	54	.	-	-	-	-	.	

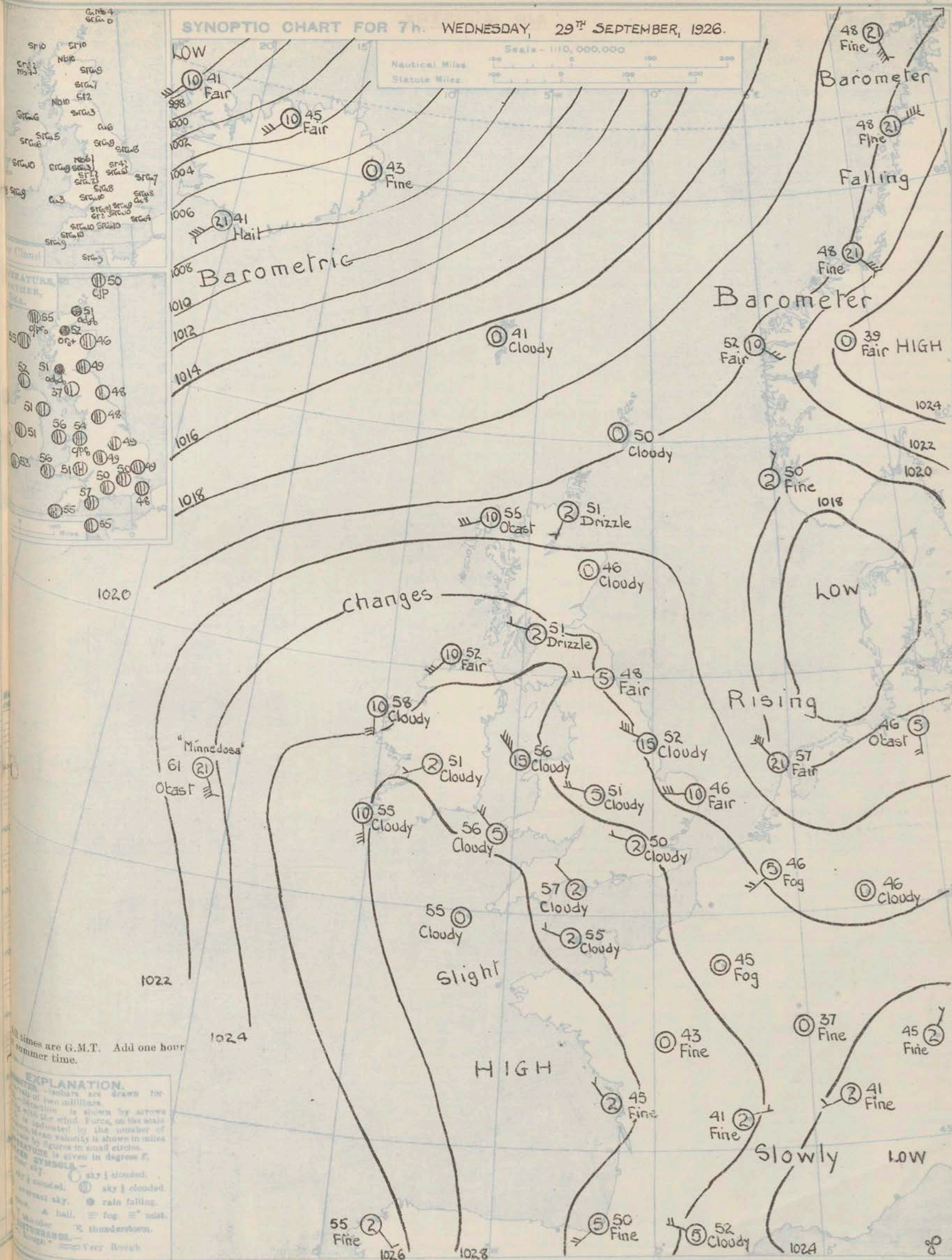


Observations from Cross Channel Steamers.									
Position.	Date and Time.	Steamship.	Wind.		Weather.	Temp.		Visibility.	
			Dir.	Force.		Air.	Sea.		
2	28th 10h	Hibernia	NW	5	c	55	56	8	
1	12h	St. Helier	NW	4	c+	60	61	7	
3	29th 1h	Brighton	N	4	c+	56	59	8	

GENERAL INFERENCE.

An anticyclone off our southwest coasts is almost stationary and secondaries to a depression, north of Iceland, are moving northeastwards off Northern Scotland. Weather will be mainly fair to cloudy and a little warmer than of late. In the northern half of the Kingdom there will be occasional rain or drizzle.

Districts.		Forecast for the 24 hours commencing 15h G.M.T. Wednesday, 29th September, 1926.	Farther Outlook
1. S.E. England	2. E. England	Variable to westerly winds, light to moderate; mainly fair to cloudy, perhaps occasional local showers; morning mist or fog; slightly warmer during day but ground frost at night.	Continuing unsettled in the North and West; probably little change in the Southeast.
3. E. Midlands	4. W. Midlands		
5. S.W. England			
6. South Wales			
7. North Wales			
8. N.W. England	Westerly to southwesterly winds, mainly moderate; fair to cloudy, local rain or drizzle; some coastal mist or fog; moderate temperature, ground frost locally at night.		
9. N. Midlands			
10. N.E. England			
11. E. Scotland			
12. S.W. Scotland			
13. Isle of Man			
14. N. & N.W. Scotland			
15. Hebrides			
16. Orkneys and Shetlands	Westerly to southwesterly winds, moderate to strong at times; cloudy, occasional rain or drizzle; visibility mostly moderate to good; moderate temperature.		
17. N.W. Ireland			
18. N.E. Ireland			
19. S.E. Ireland			
20. S.W. Ireland	As 6 - 13.		



AIR MINISTRY.

DAILY WEATHER REPORT OF THE METEOROLOGICAL OFFICE, LONDON:

Page 4.

BRITISH SECTION.....Wednesday, 29th September, 1926.

No 272...

STATIONS.	Height above M.S.L. in feet	Observations at 1h. G.M.T. 29th											Observations at 7h. G.M.T. 29th											Sea.																
		Barom. at M.S.L. mb.	Change in 3 Hours.	Wind.		Weather.	Temp. °F.	Humidity. %	Visibility. §	Cloud.			Barom. at M.S.L. mb.	Change in 3 Hours.	Wind.		Weather.	Temp. °F.	Humidity. %	Visibility. §	Cloud.																			
				Direc.	Force					Height Feet	Form	Amt. 0-10			Upper Form.	Total Amt. 0-10					Direc.	Force	Height Feet		Form	Amt. 0-10	Upper Form.	Total Amt. 0-10												
																													Low.		Upper		Total		Low.		Upper		Total	
																													0-12	0-9	0-10	0-10	0-10	0-10	0-10	0-10	0-10	0-10	0-10	0-10
Lerwick ...	54	10196	+1	-	0	c	47	85	8	5700	ScCu	10	-	10	10196	+1	-	0	c	50	85	8	4000	ScCu	10	-	10	2												
Stornoway ...	30	10211	0	W	1	bc	47	85	7	5700	ScCu	10	-	10	10208	+1	WSW	3	odd	55	97	6	1500	Sc	10	-	10	1												
Wick ...	81	10209	0	WSW	1	c	49	92	8	4000	ScCu	6	ACu	8	10214	0	SSW	1	odd	55	97	6	450	Sc	10	-	10	3												
Castlebay ...	38	10225	0	W	4	odd	55	97	6	1500	Sc	10	-	10	5												
Nairn ...	82	10215	0	-	0	odd	52	92	7	800	Nb	10	-	10	0												
Aberdeen ...	46	10238	+1	-	0	c	46	92	6	5700	ScCu	9	-	9	0												
Malin Head ...	51	10247	-1	W	3	c	55	85	8	5700	ScCu	6	ACu	8	10246	0	SW	3	bc	52	92	8	5700	ScCu	6	ACu	7	1												
Renfrew ...	36	10245	+3	WNW	1	odd	51	97	6	1500	Nb	10	-	10	1												
Edinburgh (Inchkeith) ...	190	10216	+1	WSW	3	c	50	92	8	4000	ScCu	4	ACu	8	10231	+2	WSW	3	c	49	85	7	800	Sc	2	ACu	8	1												
Leuchars ...	40	10238	+2	SW	2	c	47	85	8	7200	ScCu	7	ACu	8	1												
Eskdalemuir ...	794	10257	+1	-	0	bc	37	92	7	2500	ScCu	3	ACu	5	1												
Tynemouth ...	67	10227	+1	W	2	bc	48	85	7	800	Sc	4	ACu	6	10238	+3	W	2	bc	48	92	7	1500	Sc	6	-	6	1												
Blacksod Point ...	7	10250	0	-	0	c	56	75	7	10	10248	0	S	3	c	58	75	8	8	3												
Donaghadee ...	40	10257	+2	WNW	2	c	51	85	8	4000	ScCu	5	ASC	8	1												
Birr Castle ...	173	10274	.	WSW	1	c	51	92	7	2500	ScCu	9	-	9	3												
Holyhead ...	26	10253	0	NW	5	bc	56	85	8	2500	ScCu	3	ACu	4	10266	+2	NW	4	c	56	75	8	2500	ScCu	9	-	9	3												
Liverpool (Bidston) ...	189	10259	+1	NNW	4	c	54	85	8	800	Nb	9	-	9	0												
Chester (Sealand) ...	16	10253	+3	SW	5	c	52	85	7	1500	ScCu	9	-	9	0												
Harrogate ...	478	10252	+1	SW	1	c	48	85	8	4000	ScCu	9	-	9	2												
Spurn Head ...	29	10222	+1	WNW	4	c	52	85	7	4000	ScCu	10	-	10	10240	+3	WNW	4	c	52	75	7	4000	ScCu	8	-	8	0												
Birmingham (Edgbaston) ...	535	10263	+2	WNW	2	c	51	92	5	4000	ScCu	8	-	8	0												
Cranwell ...	238	10233	+1	WNW	2	bc	48	92	6	2500	ScCu	4	ACu	6	10249	+4	NW	3	c	49	85	6	2500	ScCu	9	-	9	0												
Gorleston ...	14	10227	0	W	2	c	49	85	7	5700	ScCu	10	-	10	10235	+1	W	3	bc	46	92	6	5700	ScCu	7	-	7	0												
Valencia (Cabirciveen) ...	30	10287	0	-	0	o	55	75	7	-	Sc	10	-	10	10279	+1	S'E	3	c	55	75	9	2500	ScCu	9	-	9	3												
Roches Point ...	22	10282	0	W	1	c	53	85	9	4000	ScCu	9	-	9	0												
Pembroke (St. Ann's H.) ...	150	10270	0	NW	3	b	55	97	8	-	-	0	ACu	2	10277	0	NW	2	c	56	97	8	4000	Sc	3	ACu	8	0												
Ross-on-Wye ...	223	10264	+1	SW	1	c	51	92	8	4000	ScCu	10	-	10	0												
Leafeld ...	612	10264	+1	NNW	2	c	49	92	8	4000	ScCu	9	-	9	0												
Andover ...	295	10267	+1	-	0	c	50	92	6	2500	ScCu	10	-	10	0												
S. Farnborough ...	280	10261	+2	-	0	c	50	92	7	5700	ScCu	10	-	10	0												
London (Kew Obsy.) ...	18	47	10262	+2	WNW	1	c	50	85	6	2500	ScCu	9	-	9	0												
Croydon ...	244	10248	0	WNW	2	bc	48	92	6	4000	ScCu	4	-	4	10259	+1	W	2	c	49	92	6	4000	ScCu	10	-	10	0												
Clacton-on-Sea ...	54	10243	+2	WNW	3	c	49	92	6	7200	ScCu	8	-	8	1												
Shoeburyness ...	11	10243	+1	NW	2	c	50	92	6	7200	Sc	8	-	8	0												
Felixstowe ...	15	10245	+2	NNW	3	bc	50	92	6	5700	ScCu	3	-	3	0												
Lympe ...	350	10242	0	NNW	3	b	44	97	6	-	-	0	-	0	10254	+1	NNW	3	c	45	97	6	2500	ScCu	9	-	9	0												
Seilly (St. Mary's) ...	128	10291	0	-	0	bc	55	85	8	4000	ScCu	7	-	7	10286	0	-	0	c	55	85	9	4000	ScCu	8	-	8	0												
Falmouth (Pendennis) ...	200	10289	0	NNW	1	c	55	65	8	4000	ScCu	9	-	9	10289	+1	NW	1	c	55	85	8	4000	ScCu	9	-	9	0												
Plymouth (Cattewater) ...	82	10282	+2	N	1	c	52	92	6	4000	ScCu	10	-	10	1												
Portland Bill ...	32	10260	+2	NW	3	b	53	75	8	4000	Sc	1	ASC	2	10266	0	NW	1	c	57	75	8	4000	ScCu	10	-	10	0												
Southampton (Calshot) ...	10	10264	+1	NW	3	c	49	85	7	5700	ScCu	9	-	9	10276	+1	NW	2	c	52	85	7	4000	ScCu	10	-	10	0												
Dungeness ...	20	10244	+1	NW	2	b	44	97	6	-	-	0	-	0	10252	+2	NNW	2	c	48	97	6	2500	ScCu	4	ACu	8	3												
Guernsey (St. Peter Pt) ...	295	10271	0	-	0	c	56	75	9	2500	ScCu	8	-	8	10273	+1	NNW	1	c	55	85	8	4000	ScCu	9	-	9	0												

WEATHER, TEMPERATURE, RAINFALL AND SUNSHINE AT HEALTH RESORTS FOR 28th

STATIONS	WEATHER.		TEMPERATURE.		RAINFALL.†		SUNSHINE.		(1)	(2)	(3)	(4)	(5)	(6)	(7)	(8)	(9)
	Fore-noon.	After-noon.	Min.	Max.	Night	Day	Sunrise	Sunrise									
			9h. 27th to 9h. 28th	9h. -17h. 28th	17h. -9h. 28th	9h. -17h. 28th	to 17h. 28th	to Sunset. 27th									
(1)	(2)	(3)	(4)	(5)	(6)	(7)	(8)	(9)									
Berwick-on-Tweed	bc	c	47	53	Trace	-	5.0	8.2	Ilfracombe ...	cog	oc	54	58	-	-	0.5	8.6
Douglas (I. o. M.) ...	o	o	50	57	-	-	0.9	8.8	Bude ...	bcc	cbc	55	59	-	-	4.7	9.7
Llandudno ...	c	c	52	57	-	-	0.2	6.2	Penzance ...	b	b	52	61	-	-	6.0	9.2
Colwyn Bay ...	odxro	o bco	(50)	56	-	-	0.2	5.7	Paignton ...	bc	bcb	45	63	-	-	6.9	8.6
Rhyl ...	oc	c	53	56	3	-	0.0	4.8	Torquay ...	bc	bbc	48	63	-	-	7.6	10.1
Wallasey ...	bccp	cp	46	58	-	Trace	1.8	7.2	Jersey ...	bc	bc	55	64	Trace	-	7.8	9.7
Southport ...	wbcc	oco	44	57	-	-	3.0	4.4	Weymouth ...								
Blackpool ...	cbc	oc	43	56	0.1	-	2.5	3.9	Bournemouth ...	b	b	43	63	-	-	7.5	8.3
Ilkley ...	bc	bc	40	62	-	-	3.4	3.8	Portsmouth (S'thsea) ...	bcb	bcb	44	62	-	-	8.2	6.2
Cleethorpes ...	ocbm	cbbc	43	58	-	-	3.9	5.7	Bognor ...	b	b	42	60	-	-	6.4	6.1
Skegness ...	becac	cbcc	43	58	-	Trace	5.3	6.6	Worthing ...	b	bcb	40	62	-	-	6.3	6.8
Aberystwyth ...	bc	bc	50	56	Trace	-	1.1	5.6	Worthing ...	bcb	cbc	42	60	-	-	5.3	6.2
Bath ...	b bc	cbcb	37	61	-	-	6.0	4.4	Brighton ...	p	p	45	60	-	3	5.5	5.4
Cheltenham ...	wbbc	hcc	39	61	-	-	7.0	5.0	Eastbourne ...	b bcc	c o r	45	60	-	1	5.8	6.4
Leamington Spa ...	om	bc	36	59	0.1	-	3.2	3.4	Hastings ...	b bcc	bcc	41	62	0.2	-	5.9	4.7
Lowestoft ...	circ	circbc	46	56	3	1	4.6	6.8	Folkestone ...	bc	bc	44	59	Trace	-	5.0	2.5
Felixstowe ...	bc	bcr	44	58	-	-	5.6	2.7	Dover ...	c	cbbc	46	59	-	-	5.9	1.9
Harwich & Dovercourt	b bcc	r bcb	43	59	Trace	2	5.5	1.5	Tunbridge Wells ...	bmb	oco	38	61	-	-	4.0	3.2
Southend ...	bc	bc	42	62	-	-	5.4	1.1	Ramsgate ...	bc	bcb	45	61	-	-	7.5	1.9
									Margate ...	bc	bcb	49	59	-	-	8.5	0.6
									Deal ...	bc	bc	43	62	-	-	6.0	1.6

DAILY WEATHER REPORT OF THE METEOROLOGICAL OFFICE, LONDON:

BRITISH SECTION.

No. B.23689

Thursday 30th September 1926.

Page 1.

Observations at 13h. G.M.T. 29thObservations at 18h. G.M.T. 29th

Observations at 13h. G.M.T. 29th														Observations at 18h. G.M.T. 29th														
STATIONS.	Barom. at M.S.L.	Change in 3 Hours.	Wind.		Weather.	Temp. °F.	Humidity. %	Visibility. 0-9	Cloud.				State of ground.	Barom. at M.S.L.	Change in 3 Hours.	Wind.		Weather.	Temp. °F.	Humidity. %	Visibility. 0-9	Cloud.				State of ground.		
			Direc.	Force					Low.			Upper Form.				Total Amt.	Direc.					Force	Low.				Upper Form.	Total Amt.
									Height Feet	Form	Amt. 0-10												Height Feet	Form	Amt. 0-10			
(For heights see p.4).	mb.		0-12						Feet		0-10		mb.		0-12							Feet		0-10				
Lerwick ...	1018.9	-1	S	2	cr.	53	97	7	4000	Nb	10	-	10	1018.3	-1	SW	2	cr	54	97	7	4000	Nb	8	As	10	-	
Stornoway ...	1019.7	-1	SW	4	o+	58	85	7	1500	St	10	-	10	1018.1	-1	SW	5	o	57	92	7	1500	St	10	-	10	4	
Wick ...	1021.4	0	WSW	3	c	56	85	8	2500	St	6	As	8	1021.0	0	WSW	2	c	56	85	8	4000	St	4	As	8	0	
Castlebay ...	1021.8	0	SSW	5	bc	57	85	7	4000	St	4	As	7	1020.1	-1	SW	5	o	57	92	6	1500	St	10	-	10	4	
Nairn ...	1023.1	0	SSW	2	c	57	75	7	5700	St	9	-	9	1021.7	0	WSW	2	bc	56	75	8	4000	St	3	As	7	-	
Aberdeen ...	1023.1	0	SSW	2	c	57	75	7	5700	St	9	-	9	1022.6	0	S	2	bc	56	85	6	4000	St	5	As	6	0	
Malin Head ...	1023.8	-1	SW	3	C+	60	85	8	4000	Cu	5	As	8	1023.2	-1	S	3	C	58	85	8	5700	St	9	-	9	2	
Renfrew ...	1024.3	0	W	3	C	60	85	8	4000	St	5	Ci	8	1024.6	0	WSW	3	C	54	85	8	5700	St	8	-	8	-	
Edinburgh (Inchkeith) ...	1023.4	+1	WSW	2	bc/r	58	75	7	-	-	0	Ci	7	1023.9	+1	WSW	3	bc	56	75	8	-	-	0	As	5	1	
Leuchars ...	1023.4	-1	WSW	1	bc	61	75	8	4000	St	5	Ci	6	1023.8	+1	SW	2	bc	53	85	8	5700	St	4	Ci	5	-	
Eskdalemuir ...	1024.8	+1	WSW	3	C	55	75	7	1500	St	9	-	9	1024.5	0	SW	3	C	53	75	7	2500	St	10	-	10	-	
Tynemouth ...	1024.6	+2	W	1	bc	65	45	7	1500	Cu	3	As	4	1026.3	+2	W	2	C+	56	85	7	1500	Cu	8	-	8	1	
Blackrod Point ...	1024.1	0	S	5	C	60	75	8	-	-	-	8	1022.4	-2	SW	5	bc	59	75	7	-	-	-	-	7	5		
Donaghadee ...	1025.3	-1	W	1	bc	61	65	8	4000	Cu	4	-	4	1025.3	0	W	1	bc	57	75	8	5700	St	6	As	7	0	
Birr Castle ...	1027.1	0	SW	2	C	59	65	7	4000	St	9	-	9	1026.2	0	S	2	bc	56	75	8	1500	St	1	Ci	3	0	
Holyhead ...	1027.1	0	WSW	3	C	58	75	8	4000	St	9	-	9	1027.0	0	SW	2	C+	56	85	8	4000	St	9	-	9	0	
Liverpool (Bidston) ...	1027.0	0	WNW	2	C+	58	75	8	1500	Cu	9	-	9	1027.7	+1	W	2	C	55	85	8	2500	St	9	-	9	-	
Chester (Sealand) ...	1026.7	0	NW	4	C	58	75	8	2500	St	8	As	9	1027.2	+1	WNW	3	C	55	85	8	2500	St	10	-	10	-	
Harrogate ...	1025.2	+2	SW	1	bc	61	55	8	4000	St	7	-	7	1027.0	0	SW	1	C	53	85	7	4000	St	1	As	9	-	
Spurn Head ...	1026.0	+2	N	1	C	59	65	7	-	-	0	As	8	1026.6	+1	ESE	2	bc	55	65	7	-	-	0	As	5	2	
Birmingham (Edgbaston) ...	1027.4	0	NW	4	C	55	75	6	4000	St	9	-	9	1027.8	+1	WNW	2	C	54	75	6	4000	St	10	-	10	-	
Cranwell ...	1026.7	+1	NW	3	C	57	65	6	2500	St	9	-	9	1026.7	+1	W	1	bc	53	85	6	4000	St	7	-	7	0	
Gorleston ...	1025.1	+2	NW	4	C	58	65	7	2500	St	8	-	8	1027.8	+2	WNW	1	C+	55	65	6	5700	St	9	-	9	0	
Valencia (Cahiroiveen) ...	1026.8	-3	S'E	4	bcv+	63	65	9	2500	St	1	Ci	3	1025.9	-1	S'E	4	Cv	58	75	9	2500	St	9	-	9	3	
Roches Point ...	1028.4	0	SW	1	Cv-	60	75	9	-	-	0	Ci	8	1027.4	0	W	2	C	60	75	8	4000	St	8	-	8	1	
Pembroke (St. Ann's H.) ...	1028.5	+1	NW	2	C	58	92	8	5700	St	6	As	10	1028.4	0	WSW	2	bc	57	92	8	4000	St	3	As	6	0	
Ross-on-Wye ...	1027.1	+1	NW	3	C	59	65	8	4000	St	9	-	9	1027.5	+1	W	1	Cv	55	85	9	4000	St	10	-	10	-	
Leafeld ...	1027.2	+1	NW	3	C	55	75	8	4000	St	9	-	9	1028.0	0	NW	1	C-	53	85	8	4000	St	9	-	9	-	
Andover ...	1027.7	+1	NW	2	C	57	65	8	2500	Cu	9	-	9	1028.2	0	-	0	C	55	85	8	5700	St	10	-	10	-	
S. Farnborough ...	1027.1	+1	NW	2	C	57	75	7	2500	St	10	-	10	1027.5	+1	NW	1	C-	54	85	6	5700	St	8	-	8	-	
London (Kew Obs.) ...	1027.3	+1	WNW	1	C	58	65	7	2500	St	3	As	8	1027.9	+2	WNW	1	C	55	85	5	4000	St	9	-	9	-	
Croydon ...	1027.3	+1	NW	2	C	57	65	6	2500	St	9	-	9	1027.6	+2	W'N	1	C+	54	85	6	4000	St	10	-	10	-	
Olaeton-on-Sea ...	1026.6	+1	NNW	4	bc	59	55	8	4000	Cu	3	As	5	1027.3	+2	NNE	2	bc	56	75	7	4000	Cu	6	-	5	2	
Shoeburyness ...	1026.2	+2	NW	3	bc	58	65	7	-	-	0	As	7	1027.5	+1	NW	1	C+	55	65	8	5700	St	9	-	9	-	
Felixstowe ...	1025.6	0	NW	4	bc	58	55	8	4000	St	7	-	7	1027.2	+2	-	0	bc	53	75	7	-	-	0	As	3	0	
Lympne ...	1025.6	0	NW	4	bc	58	55	8	4000	St	7	-	7	1027.4	+2	N	2	bc	52	75	7	5700	St	6	-	6	-	
Seilly (St. Mary's) ...	1029.3	+2	SSW	1	Cv	60	65	9	4000	St	8	-	8	1029.1	-1	S	1	bcv+	59	75	9	4000	Cu	2	Ci	4	0	
Falmouth (Pendennis) ...	1029.0	-1	NW	1	C	60	55	8	4000	St	5	As	8	1028.9	+1	NNW	1	bc	58	65	8	4000	St	4	As	6	0	
Plymouth (Cattewater) ...	1028.7	-1	W	3	C	58	85	8	4000	St	10	-	10	1028.7	+1	N	2	C-	58	75	7	4000	St	9	Ci	9	0	
Portland Bill ...	1026.9	0	WNW	2	C	60	65	8	2500	St	6	As	10	1026.4	0	NNW	2	C	53	65	8	4000	St	10	-	10	1	
Southampton (Calshot) ...	1027.8	0	NNW	3	C-	60	45	6	2500	St	9	-	9	1028.1	+1	NW	3	C	57	75	7	4000	St	10	-	10	0	
Dungeness ...	1026.8	+1	NNW	2	C	60	55	8	4000	Cu	8	-	8	1027.9	+2	N	1	C	56	65	8	5700	St	9	-	9	2	
Guernsey ...	1028.3	0	N'W	3	C	59	75	8	2500	St	9	-	9	1027.3	0	NNW	2	C	57	85	8	4000	St	9	-	9	0	

LONDON OBSERVATIONS.										WEATHER.		TEMPERATURE.			RAIN-FALL.		SUN-SHINE.		HUMIDITY.		ATMOSPHERIC POLLUTION.		POLE STAR RECORD at Greenwich Obsy.		CODE FOR STATE OF GROUND.																								
										Height above M.S.L. in feet.	Morn-ing.	After-noon.	Night.	Max. Day.	Min. Night.	Min. on Grass.	Day.	Night.	to Sunset hrs.	15h. G.M.T.	9h. G.M.T.	24 Hr. ended 7h. G.M.T. 30 th	Exposure from				Stars.	Exposure.	Record.																				
											24 HOURS ENDED 9h.												YESTERDAY.	TO-DAY.	Max.	Time.					Min.	Time.	h. m.	h. m.	h. m.														
Kew ..	24 hours ended 7h.	18	cm	cm	cm	59	43	36	-	0.7			3	South Kensington	Max.	Time.	Min.	Time.	1-0	30-7h.	0-3	25-17h.	Polaris	10-30	5-28	52	6=Dry ground.																						
Croydon ..		244	cm	cm	cm	59	43	37	-	0.6			5													1=Wet ground.																							
Greenwich (Royal Obsy.) ..		149	co	oco	ocmb	60	43	34	-	0.8	58	84	4													2=Soft (muddy) wet ground.																							
City (Bunhill Row) ..		80				61	44	37	-	0.6	68	86														3=Bare ground frozen (but less than 2 ins. deep).																							
Westminster (St. James' Pk.)		27							-	0.5																4=Bare ground frozen (but more than 2 ins. deep).																							
Regent's Pk. (Botanic Gdns.)		168							-	0.7																5=Dew (or wet grass but not wet ground).																							
Camden Square..		110	c	c		60	45	35	-			96														6=Scating to-day in 19h. and 15h. spots (Hour frost in 1h. and 19h. reports).																							
Kensington Palace ..		80	c	co		60	44	34	-			86														7=Snow (thin layer, often not continuous).																							
Hampstead Observatory ..		450				58	47	39	-	0.7		75														8=Snow (deep, impeding traffic, usually a continuous layer).																							
TABLE SHOWING THE GREENWICH TIMES OF SUNRISE, NOON, AND SUNSET.										BEAUFORT NOTATION OF WEATHER.										THE BEAUFORT SCALE OF WIND is used only for surface observations. In the accompanying table the speed of the wind corresponding with the different numbers, is the speed at about 30 feet above the ground.										Beaufort No.		Statute miles per hour.		\$ TELEGRAPHIC CODE FOR SURFACE VISIBILITY.															
										b blue sky (not more than a quarter covered with cloud). bc sky partly cloudy (one half covered). c generally cloudy d drizzle. e wet air. g gloomy. f fog, visibility 200-1000 m. F thick fog. " less than 200 m. m mist. " 1000-12000 m. h hail. i intermittent. jp precipitation within sight of station. KQ line squall. l lightning. o overcast sky. p passing showers. q squally. r rain. s snow. rs sleet. t thunder. u ugly, threatening sky. v unusual visibility. w dew.										x hoar frost. y dry air. z dust haze: the turbid atmosphere of dry weather. h(r) = " hail " or " rain and hail." Capital letters indicate intense; suffix o indicates slight; repetition of letters indicates continuity. R = heavy rain r_o = slight rain. rr = continuous rain. SYMBOLS. < = (less than (for cloud height), > = before (for precipitation). ⊕ = solar halo. ⊙ = lunar halo. With present weather is indicated, whenever possible, the general character of the weather. A "solidus" divides actual existing weather from preceding conditions, thus:-bc/r = fair weather after rain; - = has decreased; + = has increased.										0=no swell } Calm or 1=mod. swell } slight 2=heavy swell } sea. 3=no swell } 4=mod. swell } Moderate 5=heavy swell } sea. 6=rather rough sea. 7=rough sea. 8=very rough sea. 9=mountainous sea.										0 Less than 1 1 1-3 2 4-7 3 8-12 4 13-18 5 19-24 6 25-31 7 32-38 8 39-46 9 47-54 10 55-63 11 64-75 12 Above 75		1. Thick fog. 220 "		2. Fog. 550 "		3. Moderate fog. 1,150 "		4. Mist or haze. 1 1/2 miles.	
STATIONS.										Sunrise.		Noon.		Sunset.																																			
										G.M.T.		G.M.T.		G.M.T.																																			
Yarmouth										5-52		11-43		17-32																																			
Greenwich										5-54		11-43		17-30																																			
Wick										5-59		11-50		17-40																																			
Valencia										6-1		11-50		17-37																																			
										6-14		12-3		17-49																																			
										6-16		12-2		17-46																																			
										6-40		12-31		18-21																																			
										6-47		12-31		18-18																																			

TABLE SHOWING THE GREENWICH TIMES OF SUNRISE, NOON, AND SUNSET.

30th Sep. 4th Oct. 1926.

STATIONS.	Sunrise.	Noon.	Sunset.
Greenwich	G.M.T. 5.57	G.M.T. 11.43	G.M.T. 17.32
Yarmouth	5.54	11.43	17.30
Greenwich	5.59	11.50	17.40
Wick	6.1	11.50	17.37
Valencia	6.14	12.3	17.49
	6.16	12.2	17.46
	6.40	12.31	18.21
	6.47	12.31	18.18

BEAUFORT NOTATION OF WEATHER.

b blue sky (not more than a quarter covered with cloud).
 bc sky partly cloudy (one half covered).
 c generally cloudy
 d drizzle. e wet air. g gloomy.
 f fog, visibility 200-1000 m.
 F thick fog, " less than 200 m.
 m mist, " 1000-12000 m.
 h hail. i intermittent.
 j precipitation within sight of station.
 KQ line squall. l lightning.
 o overcast sky. p passing showers.
 q equally. r rain. s snow.
 ts sleet. t thunder.
 u ugly, threatening sky.
 v unusual visibility. w dew.

x hoar frost. y dry air.
 z dust haze: the turbid atmosphere of dry weather.
 h(r) = "hail" or "rain and hail."
 Capital letters indicate intense; suffix o indicates slight; repetition of letters indicates continuity.
 R = heavy rain. r₀ = slight rain.
 rr = continuous rain.

SYMBOLS.
 < = (less than (for cloud height),
 > = (more than (for precipitation).
 ⊕ = solar halo. ⊙ = lunar halo.
 With present weather is combined, whenever possible, the general character of the weather.
 A "solidus" divides actual existing weather from preceding conditions.
 thus - bc/r = fair weather after rain;
 - = has decreased; + = has increased.

THE BEAUFORT SCALE OF WIND.

is used only for surface observations. In the accompanying table the speed of the wind corresponding with the different numbers, is the speed at about 30 feet above the ground.

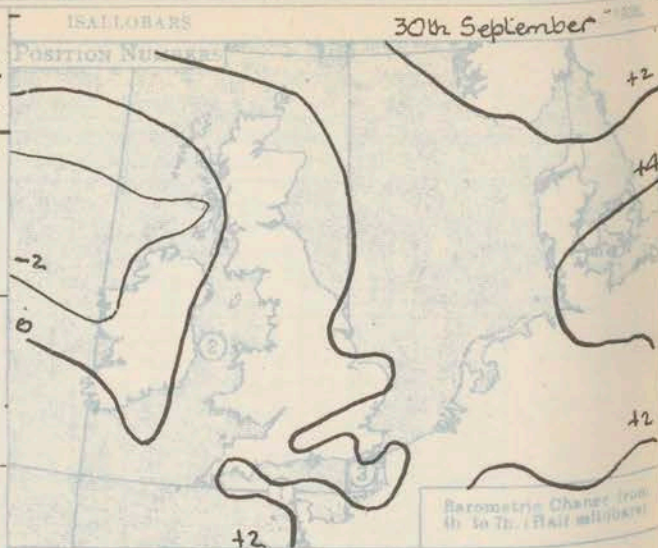
SEA DISTURBANCE.
 0=no swell } Calm or
 1=mod. swell } slight
 2=heavy swell } sea.
 3=no swell } Moderate
 4=mod. swell } sea.
 5=heavy swell }
 6=rather rough sea.
 7=rough sea.
 8=very rough sea.
 9=mountainous sea.

Beaufort No.

Beaufort No.	Statute miles per hour.
0	Less than 1
1	1-3
2	4-7
3	8-12
4	13-18
5	19-24
6	25-31
7	32-38
8	39-46
9	47-54
10	55-

SUMMARIES FOR THE PAST 24 HOURS.

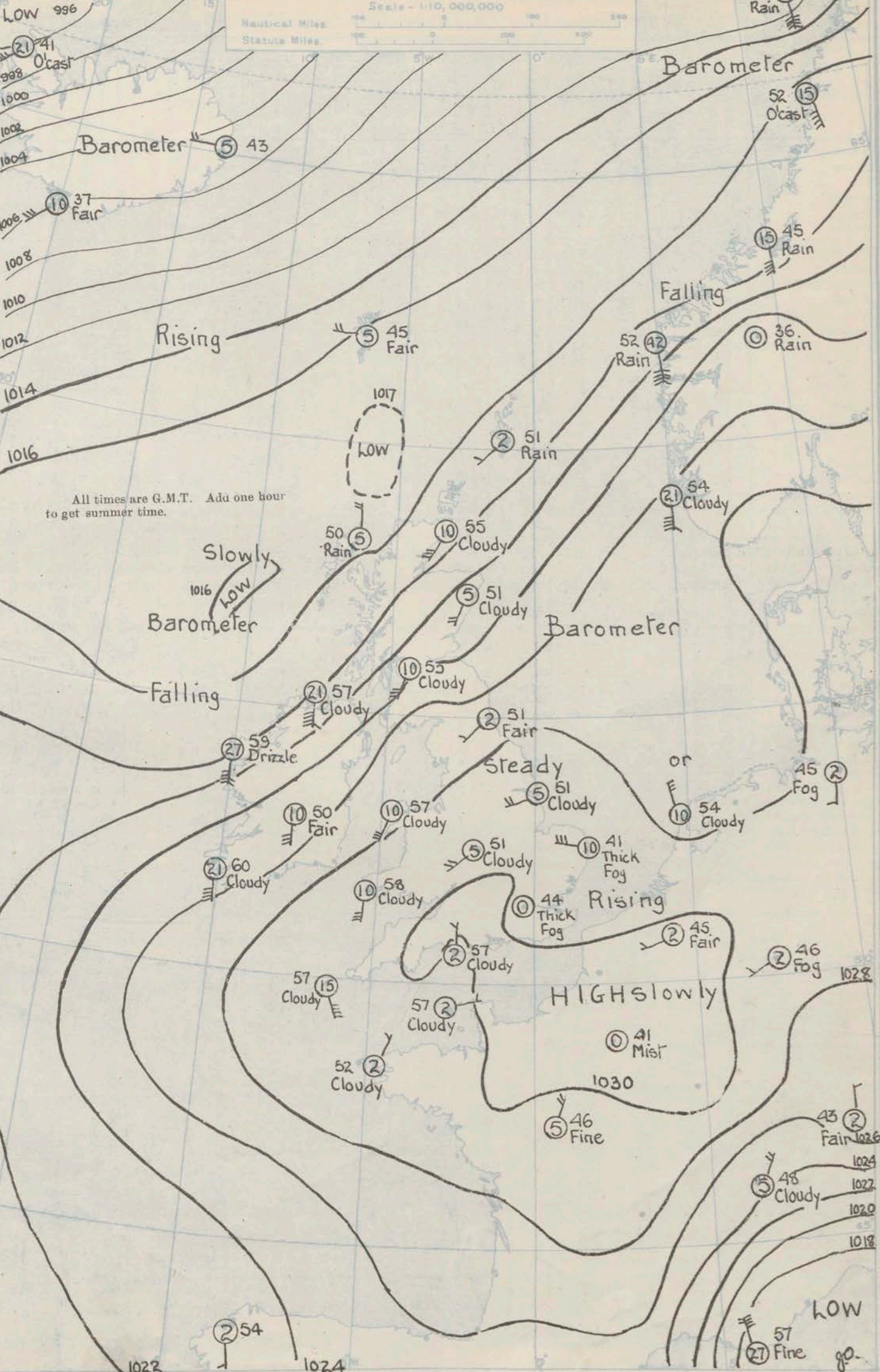
STATIONS.	WEATHER.				TEMPERATURE.			RAINFALL†				SUN. 29th Hours.
	7h.-13h. 29th	13h.-18h. 29th	18h.-29th to 1h. 30th	1h.-7h. 30th	MAX. Day. 7h.-18h.	MIN. Night. 18h.-7h.	MIN. on GRASS	Day. 7h.-18h. mm.	Night. 18h.-7h. mm.	Precipi- tation began.	Precipi- tation began.	
Lerwick	cld r.	cor rdc	cor c	cor	55	51	.	2	9	<8.00	<21.00	0.0
Stornoway	c	o	r-d	r-d	60	50	.	0.2	19	*	*	0.6
Wick	md rdc	c	bcrr	rrc	56	53	.	3	4	<8.00	<21.00	.
Castlebay	op bc	bc o	or r	r RR	58	55	.	Trace	11	<8.00	<21.00	2.2
Nairn	rc bc	g bc	bc c	c	62	54	.	1	0.1	<8.00	<21.00	2.9
Aberdeen	cr rfc	c bcm	c bcm	c	59	49	42	0.1	-	<8.00	-	2.1
Malin Head	bcc	c	bcc	c	61	54	.	-	-	-	-	2.9
Renfrew	or c	c bc	c	c	62	49	46	0.2	-	<8.00	-	3.5
Edinburgh (Inchkeith)	prc	bc	bcb	bcc	60	52	46	0.3	-	<9.00	-	4.8
Leuchars	c p c	bcc bcc	bew	bew	63	46	36	0.1	-	<8.00	-	4.6
Eskdalemuir	od moc	c o	bcbw	bew	56	45	39	Trace	-	<8.00	-	0.0
Tynemouth	bc	bc	c bcb	b bcm	66	47	42	-	-	-	-	.
Blacksod Point	c	c	po	dd	61	57	.	-	9	*	*	.
Donaghadee	bc	bc	c	bcw	63	49	.	-	-	-	-	.
Birr Castle	c	c bc	bc	bc	61	49	38	-	-	-	-	2.5
Holyhead	cv	bc	c	bcc	60	53	48	-	-	-	-	2.6
Liverpool (Bidston)	c bcc	c	c	c	58	51	48	-	-	-	-	0.9
Chester (Sealand)	cd dmc	c	c	c	59	46	39	0.6	-	9.00	-	0.3
Harrogate	c bc	bcc	cb	b bcc	62	47	44	-	-	-	-	4.8
Spurn Head	c	c	bcbw	c	60	50	.	-	-	-	-	3.5
Birmingham (Edgbaston)	cr.	c	cm	mc	56	47	38	Trace	-	<8.00	-	0.0
Cranwell	c	c	b-bc	bm	59	45	41	-	-	-	-	4.0
Gooleston	bccode	c	c bcb	befoe	59	40	39	0.2	Trace	11.00	-	0.0
Valencia (Cahirciveen)	oc bcb	b bcc	oc	c	64	57	52	-	-	-	-	4.5
Roches Point	cv	bcc	coe	c	63	57	.	-	-	-	-	1.0
Pembroke (St. Ann's H.)	c	bc	bc	c	59	55	.	-	-	-	-	0.2
Ross-on-Wye	c	c	c	c	60	50	49	-	-	-	-	0.2
Leafeld	c	cgc	c bcb	b bcc	56	47	34	-	-	-	-	0.3
Andover	c	c	c	c b bcm	59	43	35	-	-	-	-	0.2
S. Farnborough	c	c	c b bcm	b f wbm	59	35	34	-	-	-	-	0.1
London (Kew Obsy.)	cm	cm	cmw	b f f w	59	43	36	-	Trace	-	-	0.7
Croydon	cm 3	c 3	c 3 bcm	b b bcm	59	43	37	-	-	-	-	0.6
Clacton-on-Sea	c bcy	b c y bc	bc	bcm	62	44	40	-	-	-	-	7.3
Shoeburyness	c bcy	b c c o	oc	b f f	63	37	31	-	-	-	-	4.3
Felixstowe	b c b c	c b c	b	m b f e	60	43	31	-	Trace	-	-	5.9
Lympe	c bcy	b c y bc	b c b w	b c w x	59	44	31	-	Trace	-	-	3.6
Seilly (St. Mary's)	c	c bc	c	c	64	54	.	-	-	-	-	1.9
Falmouth (Pendennis)	c	c bc	bcc	c	62	50	.	-	-	-	-	1.9
Plymouth (Cattewater)	cm	c	c bc	b c w m	62	45	41	-	-	-	-	0.1
Portland Bill	c	c	oc	c	62	56	.	-	-	-	-	.
Southampton (Calshot)	c	c	c b c w	c w m	61	49	43	-	-	-	-	0.1
Dungeness	c	c	c	c b c 3	61	40	.	-	-	-	-	.
Guernsey	c	c	c	c	62	55	.	-	-	-	-	.



SYNOPTIC CHART FOR 7h. Thursday, 30th SEPTEMBER, 1926.

Scale - 1:10,000,000

Nautical Miles
Statute Miles



All times are G.M.T. Add one hour to get summer time.

Slowly
Barometer

Falling

Steady

Rising

HIGH slowly

LOW

EXPLANATION.

Isobars are drawn for every two millibars.
Direction of wind is shown by arrows.
Force of wind is indicated by the number of lines.
Temperature is shown in degrees F.
Precipitation is given in degrees F.
Other symbols -
☉ sky & cloudy.
☁ sky & cloudy.
☂ rain falling.
☂ & hail. ☂ fog. ☂ mist.
☂ thunder.
☂ thunderstorm.
☂ Very Rough.

AIR MINISTRY.

DAILY WEATHER REPORT OF THE METEOROLOGICAL OFFICE, LONDON:

Page 4.

BRITISH SECTION. Thursday 30th September 1926.

No. 273...

STATIONS.		Height above M.S.L. in feet.	Observations at 1h. G.M.T. 30th											Observations at 7h. G.M.T. 30th											Sea.		
			Barom. at M.S.L. mb.	Change in 3 Hours.	Wind.		Weather.	Temp. °F.	Humidity. %	Visibility. 0-9	Cloud.			Barom. at M.S.L. mb.	Change in 3 Hours.	Wind.		Weather.	Temp. °F.	Humidity. %	Visibility. 0-9	Cloud.					
					Direc.	Force					Height Feet	Form	Amt. 0-10			Direc.	Force					Height Feet	Form	Amt. 0-10			
																										0-12	0-10
Lerwick	...	54	1017.4	-1	S	3	C	54	92	7	4000	StCu	4	1018.3	+2	SW	1	orr	51	97	7	4000	Nb	10	-	10	1
Stornoway	...	30	1017.6	-1	SW	6	orr	54	92	6	4000	StCu	4	1017.6	+1	N	2	OR	50	97	6	800	St	10	-	10	8
Wick	...	81	1019.7	-1	SW	2	crr	54	92	8	2500	Nb	8	1019.1	0	SW	3	C	55	92	8	2500	StCu	6	CiSt	8	10
Castlebay	...	38	1017.6	-1	SSW	4	ORR	55	97	5	800	Nb	10	-	10	8
Nairn	...	82	1019.6	0	C	55	75	8	1500	StCu	8	-	8	0
Aberdeen	...	46	1022.2	0	SSW	2	C	51	92	6	4000	StCu	5	CiSt	8	0
Malin Head	...	51	1021.8	-1	S	5	C	55	92	8	5700	StCu	8	1019.8	-1	S	5	C	57	92	8	5700	StCu	8	-	8	2
Renfrew	...	36	1024.2	0	SSW	3	C	53	85	7	4000	StCu	9	-	9	2
Edinburgh (Inchkeith)	...	190	1023.9	-1	SW	3	b-	54	85	8	-	-	0	1023.8	+1	SW	3	bc+	53	75	8	-	-	0	CiCu	7	2
Leuchars	...	40	1024.1	0	WSW	3	C	52	85	8	4000	StCu	2	Ci	8	9
Eskdalemuir	...	794	1026.0	0	SW'S	3	C	49	92	7	2500	StCu	9	-	9	1
Tynemouth	...	67	1027.3	+1	W	2	b	49	85	7	-	-	0	1027.0	+1	SW	1	bc	51	85	6	1500	St	6	-	6	0
Blacksod Point	...	7	1021.1	-2	SW	6	C+	63	65	6	-	-	10	1019.7	-2	S	6	ODD	59	92	5	-	-	5	ACu	10	6
Donaghadee	...	40	1024.2	0	SW	2	bc-	54	85	8	4000	StCu	5	ACu	7	1
Birr Castle	...	178	1024.4	...	S	3	bc+	50	92	7	2500	StCu	1	Ci	6	1
Holyhead	...	26	1027.3	0	SW'S	2	bc-	55	75	8	4000	StCu	4	1027.0	0	SSW	3	C	57	75	8	4000	StCu	9	-	9	0
Liverpool (Bidston)	...	189	1028.5	0	SSW	2	C-	52	85	8	4000	StCu	9	-	9	0
Chester (Sealand)	...	16	1028.1	+1	SSE	3	C	49	85	8	4000	StCu	9	-	9	0
Harrogate	...	478	1028.6	+1	SSW	1	C	51	85	7	5700	StCu	9	-	9	1
Spurn Head	...	29	1027.1	+1	W	2	b	53	92	5	-	-	0	1029.1	+2	WSW	2	C	51	92	5	2500	St	8	-	8	1
Birmingham (Edgbaston)	...	535	1029.8	+1	SW	2	C	51	85	8	4000	StCu	9	-	9	1
Cranwell	...	238	1028.7	+2	NNW	1	b	47	97	6	-	-	0	1029.3	+1	W'S	1	b	46	97	6	2500	StCu	2	-	2	0
Gorleston	...	14	1028.0	0	WSW	3	b	47	85	7	-	-	0	1028.7	+1	W'N	3	FFO	41	97	1	220	St	10	-	10	0
Valencia (Cahirciveen)	...	30	1025.0	-2	S	4	bc-	59	92	7	-	Cu	3	1024.4	+1	S	4	C	60	92	8	800	St	8	AST	10	3
Roches Point	...	22	1024.4	-1	SW	3	C	60	92	8	4000	StCu	9	-	9	1
Pembroke (St. Ann's H.)	...	150	1029.1	0	SW'S	3	bc	56	92	8	5700	StCu	3	1028.8	0	S'W	3	C	58	92	8	-	-	0	AST	10	1
Ross-on-Wye	...	223	1029.4	+1	SSW	1	C	51	85	8	4000	StCu	10	-	9	1
Leafeld	...	612	1030.4	+1	SSW	1	C	49	92	8	4000	StCu	9	-	9	1
Andover	...	295	1030.7	+2	-	0	mc+	43	97	4	4000	StCu	7	Ci	8	1
S. Farnborough	...	230	1030.3	+2	-	0	mb	37	97	4	-	-	0	Ci	1	1
London (Kew Obs.)	...	18	1029.7	+2	-	0	FFb	44	97	1	-	-	0	Ci	8	1
Croydon	...	244	1029.6	+1	SW'W	1	bc-	46	97	6	2500	StCu	5	1030.3	+1	SSW	1	C+	43	97	5	4000	StCu	7	Ci	8	1
Clacton-on-Sea	...	54	1029.8	+2	NW	3	mbc-	45	97	6	220	St	5	-	5	2
Shoeburyness	...	11	1030.2	+1	-	0	fb-	42	92	2	-	-	0	-	0	0
Felixstowe	...	15	1029.2	+2	-	0	fb-	45	97	2	-	-	0	-	0	0
Lympne	...	359	1029.3	+1	NNW	2	bc	47	92	7	-	-	0	1030.5	+2	N	2	b	47	92	5	-	-	0	CiSt	2	0
Seilly (St. Mary's)	...	128	1030.1	0	SE	3	CV	57	75	9	4000	StCu	8	1029.0	0	SSE	4	CV	57	75	9	4000	StCu	5	ACu	8	0
Falmouth (Pendennis)	...	200	1030.2	-1	ENE	2	C+	52	85	8	4000	StCu	9	1029.8	+1	-	0	C	55	85	8	4000	StCu	8	-	8	0
Plymouth (Cattewater)	...	82	1030.1	+2	SE	1	C-	49	92	6	4000	StCu	8	-	8	0
Portland Bill	...	32	1028.5	0	N	1	C	56	75	8	2500	StCu	10	1029.3	+1	N	1	C	57	75	8	4000	StCu	10	-	10	0
Southampton (Calshot)	...	10	1029.8	+1	WNW	1	C	51	92	7	5700	StCu	9	1030.5	+1	NNE	2	C	49	97	6	5700	StCu	7	Ci	8	0
Dungeness	...	20	1029.4	+2	NW	2	C-	46	92	6	5700	StCu	8	1029.8	+2	N	2	ffbc	42	97	2	-	-	0	CiCu	3	0
Guernsey (St. Peter Pt)	...	295	1029.1	0	-	0	CV+	55	85	9	4000	StCu	10	1029.6	+1	ENE	1	C	57	85	8	4000	StCu	9	-	9	0

WEATHER, TEMPERATURE, RAINFALL AND SUNSHINE AT HEALTH RESORTS FOR 29th Sept.

STATIONS	WEATHER.		TEMPERATURE.		RAINFALL.†		SUNSHINE.		(1)	(2)	(3)	(4)	(5)	(6)	(7)	(8)	(9)
	Forenoon.	Afternoon.	Min. 9h. to 2h.	Max. 2h. to 9h.	Night 12h. to 1h.	Day 9h. to 12h.	Sunrise to 17h.	Sunset to 28h.									
			9h. 29 ^m	29 ^m	28 ^m 28 ^m	28 ^m	28 ^m										
(1)	(2)	(3)	(4)	(5)	(6)	(7)	(8)	(9)	Ilfracombe	oc	cog	56	62	-	-	0.7
			°F.	°F.	mm.	mm.	hr.	hr.	Bude	c	b	56	62	-	-	1.0
									Penzance	c	c	52	63	-	-	0.4
Berwick-on-Tweed	bc	c	43	60	-	-	4.4	5.0	Paignton	oco	o	50	61	-	-	0.2
Douglas (I. o. M.) ...	b	c	53	61	-	-	5.8	1.2	Torquay	oco	o	51	61	-	-	0.3
Llandudno ...	c	c	54	60	-	-	0.1	0.2	Jersey	g	g	55	63	-	-	0.3
Colwyn Bay ...	oco	bcoc	?	60	-	-	0.3	0.2	Weymouth							
Rhyl ...	oc	c	53	59	-	-	0.1	0.0	Bournemouth	o	o	45	59	-	-	0.0
Wallasey ...	crtob	c	52	61	-	Trace	1.2	1.8	Portsmouth (St'hea)	...	o	o	46	61	-	-	0.1
Southport ...	oco	co	53	58	0.2	-	1.0	3.0	Bognor	ocbc	p	43	60	-	-	0.1
Blackpool ...	op	co	52	59	0.3	0.1	0.2	2.5	Littlehampton	bcc	cbcc	41	60	-	-	0.3
Ilkley ...	bc	bc	45	63	-	-	4.1	3.4	Worthing	cbc	oc	44	60	-	-	1.1
Cleethorpes ...	om	cm	49	60	-	-	3.4	3.9	Brighton	c	c	45	60	-	-	1.0
Skewness ...	cbcc	bc	44	59	-	-	4.5	5.3	Eastbourne	co	oco	49	60	Trace	-	1.4
Aberystwyth ...	c	b	55	58	-	-	1.2	1.1	Hastings	cbcc	coc	45	59	-	-	2.1
Bath ...	moc	cbc	49	63	-	-	0.8	6.2	Folkestone	c	c	46	62	-	-	3.5
Cheltenham ...	o	o	50	60	-	-	0.0	7.1	Dover	bc b	b bc	47	61	-	-	3.5
Leamington Spa ...	cm	c	44	57	-	-	0.0	3.2	Tunbridge Wells	o	oco	42	60	-	-	1.4
Lowestoft ...	c	c	43	58	0.1	-	0.4	4.6	Ramsgate	b	b	47	62	-	-	8.2
Felixstowe ...	bc	b	45	59	-	-	5.4	5.6	Margate	b	b	51	60	-	-	8.1
Harwich & Dovercourt	bcm	bc	45	61	-	-	6.7	5.5	Deal	obc b	b bc	45	64	-	-	5.8
Southend ...	cbc	c	47	62	0.5	-	4.0	5.4									



AIR MINISTRY.

DAILY WEATHER REPORT OF THE METEOROLOGICAL OFFICE, LONDON:

BRITISH SECTION.

CORRECTIONS AND ADDITIONS, September, 1926.

Page 1.

I.—CORRECTIONS.

Report for	STATION.	CORRECTION.	Report for	STATION.	CORRECTION.	Report for	STATION.	CORRECTION.
1 st	Roches Point	13h. Bar. 1019.8. 18h. 1020.8. 7h. 1021.9	6 th	Blacksod	1h. Bar. 1018.0	12 th	Kew	Sun. 5.7
	Felixstowe	18h. Sea 0		Kew	" Temp. 65°. Night rain. 0.2.		Portland Bill	1-7h. past weather. bc cr.
	Plymouth	" Total cloud 7. Weather bc-		Lerwick	7h. " 51°		Calshot	7-13h. " " c.p.c.
	Greenwich	Night weather c of R.R. 11m.		Leafield	" Cloud St. 8. Ast: 10:	13 th	Chester	13h. Cloud St. 9.
	"	Pole Star Record: exposure 19h. 45m		Harwich	cm: bcm: 57°: 72°: -:-: 2.5: 4.9:		Ross	" State of ground. 0.
	Pembroke	1h. Bar. 1019.9.		Tynemouth	Max 68°		Lerwick	18h. Wind N.W.
	Harrogate	7h. High cloud. Ast.		Roches Pt	" 66°		Birmingham	" weather. bc pr.
	Gorleston	" Temp. 62°		Leafield	13-18. past weather. c.p.c.		Kew	Pollution. <0.3 throughout the period
	Felixstowe	" Visibility 3.		Portland Bill	Min. 63°		Holyhead	1h. Bar. tendency +4.
	Littlehampton	Forenoon weather. C3.	7 th	Castlebay	13h. Bar. 1012.5. Weather c/pr.		Gorleston	" Humidity 85.
	Brighton	Day rain 0.2.		Spurn Head	" " 1019.4		Leafield	7h. Bar. 1017.6
	Andover	18-1h. past weather. cm bcm.		Greenwich	Pole Star Record. Delete "Nil" and		Ilfracombe	Sun for 12 th 6.7.
2 nd	Donaghadee	13h. High cloud. delete "C.Cu."		"	insert. "10m. = 2%."		Chester	Past weather. 7-13h. bc pr.
	Roches Point	" Bar. 1020.4. 18h. 1019.7.		Valencia	1h. Wind N.W.		Birmingham	13-18h past weather. bc pr.
	Chester	18h. Wind. N.E.		Lerwick	7h. Temp. 50°		Leafield	7-13h. " " cbc.
	Scilly	" Low cloud Nb. Weather orr.		Croydon	" Wind force 4.		Andover	13-18h " " bc b.
	Greenwich	Pole Star Record: exposure 19h. 45m.		Blackpool	Min 58°	14 th	Plymouth	" " " " bc pr q.b.
	Spurn Head	7h. Bar. 1018.6		Folkestone	Max 68°		Wick	13h. Temp. 51°
	Lerwick	Max. 57°		Stornoway	Sun. 7.2.		Cranwell	18h. Cloud St. Cu: 8. A.Cu: 9:
	Aberdeen	Sun. 4.3		Eskdalemuir	" 6.8.		Leafield	" " h ⁺ 5700.
	Chester	7-13h. past weather. om.		Holyhead	Day rain 0.3 time <08.00.		Clacton	" Total cloud amount 4.
	Calshot	" " " " crop.		Liverpool	Min 55°		Valencia	1h. Cloud St. 10. Weather. 0.
	"	Day rain 0.2 time <08.00		Harrogate	Sun 4.5.		Birr	7h. Wind force 1.
	Blacksod Pt	13h. Temp. (63°) 1h. Temp 53.		Felixstowe	Night rain time. <21.00.		Bognor	Sun for 13 th 10.6
	Birmingham	" Bar. 1017.6	8 th	Lerwick	13h. Bar. 1005.7		Folkestone	Max. 68°
	Scilly	" " 1017.4. Wind NNW.		Leafield	" Humidity 85. Low cloud amount 8.		Deal	Night rain 1.
	Portland Bill	" Temp. 63° Vis. 1. Cloud h ⁺ 220.		Chester	18h. Temp. 58°		Spurn H ^d	Max 63°
	Clacton	18h. Cloud h ⁺ 4000.		Harrogate	" Humidity 85.		Cranwell	Night rain. Trace
	Falmouth	" Wind NNW.		Leafield	" Wind force 4.	15 th	Lerwick	13h. High cloud type. Ci Cu.
	Calshot.	" Temp. 65°		Camden Square	Weather. odoc: oc:		Ross	" Temp. 64°
	Stornoway	1h. Vis. 6.		Malin Head	7h. Temp. 53°		Calshot	" Humidity 55.
	Holyhead	" Humidity 92.		Clacton	" Cloud 4000: Cu Nb: 5: Ast: 10:		Cranwell	18h. Temp. 57° 1-7h past weather. C.
	Pembroke	Cloud 1h. 5700: St Cu: 5: -: 5:		Scilly	1h. " amount. 8. Max 67°		Kew	" Humidity 65°
	Wick	7h. Weather. C.		Plymouth	7h. Temp. 62°		Westminster	70°: 59°: 54°: -:-: 43%: 74%:
	Birr	" " c/pr. Cloud Nb. 8.		Dungeness	" Bar. 1024.2.		Ramsgate	Sun for 14 th 8.1
	Roches Point	" Temp. 56°		Ross	Sun. 5.0.		Aberdeen	18-1h. past weather. orrc.
	Leafield	" Weather. lmo.		Clacton.	" 2.2.		Chester	13-18h. " " c.p.c.
	Southport	Weather: forenoon r.r. afternoon	9 th	Greenwich	Pole Star. Urae etc. Record bh. 56m. 77%		Felixstowe	18-1h. " " c.p.c. Sun 9.0
	"	ir. Day rain. 5.		Lerwick	7h. Weather. bc pr.		Eskdalemuir	Sun 1.4.
	Aberdeen	Sun. 10.4.		Spurn Head	" " C. Cloud amount. 9.		Birmingham	Day rain Trace. Time 13.30
	Blacksod.	Min. 53°		Scilly	" Bar. tendency -1.		Ross	Max 65°
4 th	Chester	7-13h. past weather. orr. f.mom.		Stornoway	Sun 1.4.	16 th	Cranwell	18h. Humidity 65. Vis. 8.
	Wick	13h. Wind force 3.		Eskdalemuir	" 4.7.		Westminster	67°: 50°: 46°: -:-: 81%: 81%:
	Eskdalemuir	" Temp. 64°		Donaghadee	Min 51°		Croydon	1h. Bar. tendency +3.
	Kew.	Atmospheric Pollution. <0.3 for whole period		Pembroke	Day rain 0.1		Tynemouth	7h. Weather. C. Cloud. Nb. 8.
	Pembroke	7h. Temp. 61°	10 th	Leafield	Sun 1.9		Leafield	" " Ffo " <150. St. 10.
	Felixstowe	" " 62°		Lerwick	13h. weather bc pr.		Cleethorpes	Min. 55°
	Calshot	" Cloud h ⁺ <150.		Stornoway	18h. Cloud h ⁺ 4000.		Edinburgh.	Grass Min 44°
	Cheltenham	Max 67°		Leafield	" Bar. tendency -2.		Birr	7-13h. past weather. cbc r. Sun 5.5
	Brighton	Min 63: Max 68: Rain 1:-: Sun 0.0: 0.0		Castlebay	7h. Temp 54°		Spurn H ^d	" " " " o.g.c.
	Spurn Head	Max 64°		Aberdeen	Sun. 6.0.	17 th	Harrogate	13h. Wind S.
	Portland Bill	Day rain Trace.		Eskdalemuir	" 4.1.		Plymouth	" weather. ffo. Vis. 2.
5 th	Aberdeen	13h. Wind force 5.		Clacton	" 5.7.		Hampstead	Sun. 9.1.
	Kew	Pollution. Delete obs. as stated	11 th	Wick	13h. Temp. 57°		Lerwick	1h. Wind force 3.
	"	and insert <0.3 for whole period."		Aberdeen	" Wind. S.		Falmouth	" Cloud h ⁺ 2500.
	Spurn Head	1h. Temp. 62°		Kew	" " 55W.		Stornoway	7h. Bar. tendency +7.
	Falmouth	" Bar. 1022.9		Portland Bill	" " 55W.		Leafield	" Vis. 6.
	Dungeness	" Wind W. Th. W.		Roches Pt	18h. Temp 64°		Clacton	" Wind. SW.
	Lerwick	7h. " W.S. Night rain 1.		Scilly	" " 64°. Humidity 85.	18 th	Portland	Max. 67° time of night rain 22.00
	Castle bay	Day rain 0.1.		Spurn Head	1h. Bar. 1003.0 Wind force 1.		Birr	13h. Wind S.
	Nairn	7-13h. past weather. cbc.		Holyhead	7h. Wind force 4.		Gorleston	" weather bc. Cloud Cu 4. (No high cloud)
	Calshot	" " " fefecm bez		Leafield	7-13h. past weather. mc bc.		Pembroke	" " C. Cloud amount 9.
	"	Day rain -		Clacton	Sun. 8.0.		Harrogate	18h. Temp. 65.
6 th	Leuchars	Max 65°	12 th	Eskdalemuir	13h. Wind force 5.		Spurn Head	" " 70. Bar. 1021.1
	Castlebay	13h. Cloud amount 7. Weather bc.		Pembroke	" Temp. 62°		Ross	" Bar. 1020.5. Sun 2.3.
	Birr	" " Cu 7. " bc-		Scilly	" Humidity 92.		Guernsey	" Wind force 1.
	Harrogate	" Total cloud amount 8. " C+		Chester	18h. Weather b-		Lerwick	7h. Bar. 1011.7
	Felixstowe	" Wind S.W.		Roches Pt	" Wind force 4		Wallasey	Min. 56°
	Plymouth	" State of ground 1.		Clacton	" " 55W.		Hastings	mo: ocb: 60°: 67°: -:-: 0.1: 9.1:
	Renfrew	18h. Wind force 3.		Leafield	7h. High cloud type. A.Cu.	19 th	Lerwick	13h. Vis. 7.
	Eskdalemuir	" Temp. 57° Sun 3.7.		Blackpool	ope: 6: 57°: 66°: -:-: 1.3: 9: 2.5:		Renfrew	" Total cloud amount 3.
	Birr	" Wind force 2.		Castlebay	Sun. 5.2.		Chester	" Vis. 8.
	Gorleston	" Bar. 1020.8		Nairn	7-13h. past weather. bc p.		Ross	" Bar. 1016.2. Sun 10.0.
	City	Sun. 0.4.		Liverpool	13-18h. " " cbc b.		Falmouth	" Low cloud. Cu 2.

* The barometric change is expressed in half millibars.



AIR MINISTRY.

DAILY WEATHER REPORT OF THE METEOROLOGICAL OFFICE, LONDON:

BRITISH SECTION.

CORRECTIONS AND ADDITIONS, September 1926.

Page 2.

I.—CORRECTIONS.

Report for	STATION.	CORRECTION.	Report for	STATION.	CORRECTION.	Report for	STATION.	CORRECTION.
19 th	Stornoway	18h. Bar. 1006.2. Bar tendency +2.	25 th	Donaghadee	13h. Humidity 55.	30 th	Chester	Min 46°
	City	Sun 9.7.		Ross	" Bar. 1012.8. Weather. C.		Leaffield	Max 57°
	Westminster	83°: 59°: 52°: -:-: 10.0: 51: 64:		Croydon	" " tendency -4.			
	Hampstead	81°: 62°: 48°: -:-: 9.9: 60:		Wick	18h. Temp. 47°.			
	Kew	Pollution. Max 0.7. 18 th 0800.		Renfrew	" Cloud ht 4000			
	Greenwich	Pole Star from 19h. 0. to 05h. 0.		Holyhead	1h. Bar tendency -4. Temp 52°			
	"	All stars. exp. 10h. 0. Record 3h. 57m. 99%		"	Humidity 75.			
	Holyhead	1h. Humidity 92.		Spurn Hd	7h. Temp. 43°.			
	Calshot	" Temp. 66°.		Leaffield	" " 45°.			
	Birr	7h. Cloud amount 9.		Holyhead	13-18 past weather. cbev. 18-1h. c.p. bc			
	Colwyn Bay	Sun for 17 th 11.3		Felixstowe	" " " c.r.			
	Lowestoft.	" " " ?		Plymouth	1-7h. " " bec m.w.			
	Weymouth	" " " 3.2		Dungeness	Max 70°.			
	Renfrew	1-7h. past weather. bbc.	26 th	Castle bay	13h. Bar. 1007.1 18h. Temp. 46°.			
20 th	Eskdalemuir	Sun 8.4		Edinburgh	" Humidity 75.			
	Malin Head	13h. Humidity 97.		Cranwell	" Weather. c.p. Cloud. CuNb. 9.			
	Birmingham	" Total cloud amount 4.		Nairn	18h. Cloud type St Cu.			
	Plymouth	" Weather bc.		Spurn Hd	" Wind W's. Temp. 50°.			
	Lerwick	18h. Temp. 55°.		Pembroke	" Temp. 56°.			
	Eskdalemuir	" Cloud St: 8: G: St: 9:		Croydon	" Bar. tendency +2.			
	Spurn Head	" Temp 64°.		Westminster	61: 40: 34: 2.9: 63: 79:			
	Croydon	" " 71°.		Hampstead	59: 38: 30: 2:-:			
	S. Kensington	Pollution. Max 1.0 20 th 4h. Min 6.3		Camden Sq.	bbc: cor: 62: 40: 32: 2.0: 3:			
	"	19 th 15h.		Kew	Pollution. Time of Max. 21h. 25 th .			
	Kew	Pollution Time of Max Th. 20 th		Leaffield	7h. Temp 42°.			
	Edinburgh	7h. weather. oclr.		Aberdeen	18-1h. past weather. bbc pr.			
	Leaffield	" Vis. 6.		Roches Pt	7-13h " " c.p.r.			
	Douglas	cbev: od: 60: 66:-: 2: 0.6: 8.8:		Plymouth	18-1h. " " b.			
	Colwyn Bay	Sun for 18 th 9.8.		Lerwick	Sun. 2.5			
	Nairn	7-13h. past weather. bc. 1-7h. c		Falmouth	Min. 47°.			
	Leaffield	" " " bey. 13-18h. ybeb.	27 th	Pembroke	13h. Temp. 53°.			
	Leuchars	Time of night rain < 21.00		Ross	18h. Weather bc.			
	Pembroke	Max 65° Min 53°.		Leaffield	" High cloud type ASt.			
	Ross	Sun 5.8.		Westminster	53: 42: 36: 2.3: 79: 83:			
21 st	Blacksod	13h. Humidity 75. Vis. 9.		Holyhead	7h. Wind NW.			
	Birr	" Wind N.		Clacton.	" Bar. 1009.7			
	Harrogate	" Humidity 92. 7h. Bar. 1029.6		Weymouth	Max. 56°.			
	Ross	" Bar. 1022.0 7h. Vis. 6.		Wick	Max 52°.			
	Calshot	" Low cloud amount 4.		Nairn	Min 47° Night rain 4.			
	Spurn Hd	18h. Temp. 57°.		Aberdeen	18-1h past weather. corr R			
	Cranwell	1h. Bar. 1028.5		Ross	7-13 " " c.p.c 13-18h. RHcpt bev.			
	Roches Pt	7h. Temp. 56°.		Plymouth	1-7h. " " beb wfe			
	Harwich	Sun for 20 th 7.9.		Croydon	Max 55°.			
	Castle bay	" 4.3		Scilly	Day rain 0.6			
	Ross	Max 66°.		Calshot	Sun. 0.8.			
22 nd	Cranwell	13h. Humidity 55.	28 th	Edinburgh	13h. Wind force 2.			
	Stornoway	18h. Cloud amount 6.		Spurn Hd	" " WNW.			
	Malin Hd	1h. Low " " 2.		Birmingham	" Humidity 65.			
	Birmingham	7h. Humidity 97.		Leaffield	" Bar. tendency +2.			
	Aberdeen	13-18h. past weather. bbcq.		Holyhead	1h. " " +2.			
	Eskdalemuir	18-1h " " c.p.cw		Chester	7h. Humidity 85.			
	"	Time of night rain 22.00		Plymouth	" Bar. tendency +4			
	Ross	Sun 4.2		Leuchars	Min 42°.			
23 rd	Cranwell	7h. Bar. 1027.8 Temp 42°.		Roches Pt	Max 62° Min 50°.			
	Andover	" Weather bcm-		Andover	7-13h. past weather. becq.			
	Cranwell	Sun 8.0	29 th	Wick	13h. Temp 52°.			
	Ross	Max. 66° Night rain 0.1		Birr	" Low cloud type Cu.			
	Andover	7-13h. past weather. bfmbev.		Dungeness	" Temp. 59°.			
	Plymouth	18-1h " " b bec m.		Eskdalemuir	18h. Bar. 1022.3			
24 th	Chester	13h. Humidity 75. Vis. 6.		Guernsey	" " 1025.6			
	Birmingham	" Vis. 6.		Kew	Pollution Max 0.5. 8h. 28 th			
	Cranwell	" Temp 64°.		Greenwich	Weather morning bbc. Aft° c.p.c.			
	Felixstowe	" Humidity 65. 7h. wind. S.W.		Calshot	1h. Bar. tendency +1			
	Birr	18h. Cloud. ASt. 9.		Castle bay	7h. Humidity 97.			
	Ross	" Wind SSW. Bar tendency -5. Hum 75		Clacton	" Bar. 1024.3			
	Clacton	" Cloud ht 5700	30 th	Pembroke	Sun. 1.0.			
	Lerwick	7h. Temp. 51°.		Lerwick	13h. Wind force 2.			
	Stornoway	" Weather bc PR		Birr	18h. Low cloud type Cu.			
	Roches Point	" " c m.		Guernsey	" Bar. 1028.3			
	Colwyn Bay	Sun for 22 nd 8.5.		Blacksod	1h. Temp. 63°.			
	Eskdalemuir	Max. 54°.		Cranwell	" Wind W.			
	Felixstowe	13-18h. past weather. b bc.		Wick	7h. " SW			
	Ross	1-7h " " cmocw.		Holyhead	" Low cloud type St Cu.			
	"	Night rain -		Shoeburyness	" Bar. 1030.2			

† The barometric change is expressed in half millibars.



AIR MINISTRY.

DAILY WEATHER REPORT OF THE METEOROLOGICAL OFFICE, LONDON:

BRITISH SECTION.

CORRECTIONS AND ADDITIONS, September 1926.

Page 3

II.—ADDITIONS.

II.—ADDITIONS.																											
Report for	STATION.	Barom. at M.S.L. in. h.	Change in 3 Hours †	Wind.		Weather.	Temp. °F.	Humidity. %	Visibility. 0-9	Height of Low Cloud. Feet	Cloud.				SUMMARIES FOR THE PAST 24 HOURS												
				Direc.	Force 0-12						Low.		Upper Form.	Total Amt. 0-10	Sea. 0-9	WEATHER.				TEMPERATURE.			RAINFALL †			SUN. Hours	
											Form.	Amt. 0-10				7h-13h	13h-18h	18h-1h.	1h-7h.	MAX. Day. 7h-18h.	MIN. Night 18h-7h.	MIN. on GRASS.	Day. 7h-18h.	Night. 18h-7h.	Precipi- tation began.		
4 ^h	Scilly 18h.	1020.2	0	NW	3	bcv	62	85	9	4000	Cu	3	Alt	5	1		bc										
7 ^h	Castlebay 7h.	1011.8	-1	W	4	bc	55	85	7	2500	Cu	4	Alt	7	3												
8 ^h	" 13h.	1012.2	+1	WSW	4	bc	58	75	7	2500	Cu	6		6	*	bcpte		opo	obe	58	53	*		Trace	<21.00	3.6	
"	" 18h.	1013.1	+1	WNW	5	bc	56	85	8	2500	Cu	5	Alt	6	4		bc						0.6		<8.00		
"	" 7h.	1020.9	+3	NW	3	bc	62	85	8	4000	Cu	3	Alt	6	3			bc	bpbc	59	50	*		0.2		5.8	
"	Spurn Head 1h.	1019.9	+1	S'W	4	bc	65	86	7	5700	StCu	5	Ci	7	*			bc									
11 ^h	Blacksoad 13h.	1009.8	0	SW	4	C	61	92	6					10	0	ir.o											
"	" 18h.	1007.5	-2	SW	4	oDD	60	92	5					10	0		id.D						1				
"	" 1h.	1006.3	-1	NE	4	orr	57	92	6					10	0		oror										
"	" 7h.	1004.0	-2	W	3	C-	55	76	9					9	4			C	61	53			5		*		
12 ^h	Portland Bill 18h.	1009.3	-2	SW'S	5	C-	63	92	6	1500	St	7	Cu	9	4		cd.c3						Trace		15.30		
16 ^h	Dungeness 7h.	1022.5	0	WSW	3	cd.	62	92	8	4000	CuNb	6	Alt	9	4			bec	71	60				Trace	6.30		
20 ^h	Roches Pt 18h.	1018.0	+4	N'E	4	cpr.	57	85	8	4000	StCu	9		9	4		cpr						0.2		<8.00		

† The barometric change is expressed in half millibars.