

THE DAILY WEATHER REPORT

(INTRODUCTION)



1st July to 30th September, 1967

Stations published in the Daily Weather Report



METEOROLOGICAL OFFICE
Bracknell, Berkshire

1. HISTORY

A brief history of changes in contents and format between 1st April, 1919, and December, 1949, will be found in the introduction to the British Section for 1st October to 31st December, 1949. On 1st January, 1950, the British and International Sections of the former Report, which had been issued in three sections since 1919, were combined in a single publication, the present Daily Weather Report. At the same time, the third section was published separately with the title of Daily Aerological Record. A number of changes in meteorological codes and specifications were introduced on 1st January, 1955, and incorporated in the Report. Changes in format introduced on 1st July, 1955, provided for the elements of station and ships' observations to be given in the order of the appropriate meteorological code and for some modification of the scales and projections of charts. On 1st January, 1961, the Celsius scale was adopted for reporting surface temperatures. On 1st January, 1967, the metric system was adopted for all references to heights and distances.

2. FORM OF PRESENTATION

(i) **Observations.**—Pages 1 and 4 of the Daily Weather Report contain reports for the four main hours of observation from a representative number of stations in Great Britain and Ireland which provide full reports together with a selection of reports from ocean weather stations for the same hours. In addition, Beaufort letters (Table 19), mainly describing precipitation, are given for each of the four six-hourly periods, together with reports of maximum and minimum temperature, sunshine, rainfall and state of ground (Table 13), in respect of the land stations listed. Explanations of the codes and specifications used are given below.

(ii) **Charts.**—Page 2 contains a chart of the weather in a large part of the northern hemisphere for mid-day of the previous day. Incorporated in this chart is a line joining the approximate locations of civil twilight (i.e., Sun 6° below horizon) at 1200 h G.M.T. for the mid point of the month indicated. Page 3 contains charts of slightly larger scale, for the British Isles and Western Europe, for 1800 h. of the previous day and for 0000 h. and 0600 h. on the day of issue.

(iii) **General Synoptic Development, Forecast and Outlook.**—Below the weather charts on page 3 will be found a statement which describes the main features in the evolution of the synoptic situation over the United Kingdom during the preceding 24 hours together with an indication of the manner in which it is expected to develop.

4. EXPLANATION OF CODES AND SPECIFICATIONS

CODE FM IIC—Land Stations							
N dd ff	VV ww W	PPP TT	N _h CL h C _M CH	T _d T _d a pp	8N _s C h _s h _s	RRT _x T _x E RRT _n T _n E	sss T _g T _g
N = Total amount of cloud in eighths (Table 1). dd = Wind direction on scale 01–36 (see also Table 2). ff = Wind speed in knots.	VV = Visibility (Table 3). ww = Present weather (Table 5). W = Past weather (Table 4).	PPP = Last three figures of pressure (reduced to M.S.L.) in millibars and tenths. TT = Temperature in whole degrees Celsius.	N _h = Fraction of celestial dome covered by CL (or C _M if no CL). CL = Form of low cloud (Table 6). h = Height above ground of base of lowest cloud (Table 9). C _M = Form of Medium Cloud (Table 7). CH = Form of high cloud (Table 8).	T _d T _d = Dew point temperature in whole degrees Celsius. a = Characteristic of barometric tendency (Table 10). pp = Barometric tendency (change of pressure in last three hours in tenths of millibars).	8 = Indicator figure. N _s = Amount in eighths of individual cloud layer or mass (Table 1). C = Type of cloud (Table 11). h _s h _s = Height of base of cloud (Table 12).	RR = Rainfall (Table 18) (Code 3577) (09h–21h) (21h–09h). T _x T _x = Maximum temperature in whole degrees Celsius (09h–21h). T _n T _n = Minimum temperature in whole degrees Celsius (21h–09h). T _g T _g = Minimum temperature on grass in whole degrees Celsius (21h–09h). sss = Duration of sunshine (in hours and tenths). E = State of ground (Table 13) (Code 0900) (09h–21h) (21h–09h).	
CODE FM 2IC—Ships		Followed by first four groups as in FM IIC above.					
YQL _a L _a L _a	L _o L _o L _o GG		D _s v _s a pp	O T _s T _s T _d T _d	I dwdw P _w H _w		
Y = Day of the week. Q = Octant of the Globe (0 = west, 3 = east). L _a L _a L _a = Latitude in degrees and tenths.	L _o L _o L _o = Longitude in degrees and tenths. GG = Actual time to the nearest whole hour G.M.T.	D _s = Direction of movement of ship (Table 14). v _s = Speed of ship in knots (Table 15). a = Characteristic of barometric tendency (Table 10). pp = Barometric tendency (change of pressure in last three hours in tenths of millibars).	O = Indicator figure. T _s T _s = Difference between air temperature and sea temperature in ½ degrees Celsius. (If the air temperature is less than the sea temperature, 50 is added to the difference.) T _d T _d = Dew point temperature in whole degrees Celsius.	I = Indicator figure. dwdw = Direction (in tens of degrees) from which waves come (Table 2). P _w = Period of waves (Table 16). H _w = Mean maximum height of waves (Table 17). When it is possible to make a clear distinction between sea and swell two I dwdw P _w H _w groups are reported. The first relates to wind waves, the second to waves of the predominant swell system. In the case of "no sea" with or without swell the first group is reported as 100 / 0.			

Table 1.—Code for Cloud Amount (N, Nh, Ns) (Code 2700)

0 = None.
1 = 1 eighth of sky covered or less, but not zero.
2 = 2 eighths of sky covered.
3 = 3 eighths of sky covered.
4 = 4 eighths of sky covered.
5 = 5 eighths of sky covered.
6 = 6 eighths of sky covered.
7 = 7 eighths of sky covered or more, but not 8 eighths.
8 = 8 eighths (sky completely covered).
9 = Sky obscured or cloud amount cannot be estimated.

Note.—"Trace" would be included under Figure 1, which should be used for amounts up to 1/8th (i.e., not up to 3/16ths). "Overcast but with openings" would be included under Figure 7, which should be used for amounts down to 7/8ths (i.e., not down to 13/16ths).

Table 2.—Degrees and Code Figures (dd and dwdw) corresponding to compass directions (Codes 0877 and 0885)

Direction (Compass Points)	Exact in degrees	Code figures dd	Direction (Compass Points)	Exact in degrees	Code figures dd
Calm	—	00	S.W.	191½	19
N.E.	11½	01	SSW.	202½	20
NNE.	22½	02	SW.S.	213½	21
NE.N.	33½	03	SW.	225	22
NE.	45	04	SW.W.	236½	23
NE'E.	56½	05	WSW.	247½	24
ENE.	67½	06	W.S.	258½	25
E.N.	78½	07	W.	270	26
E.	90	08	W.N.	281½	27
E'S.	101½	09	WNW.	292½	28
ESE.	112½	10	NW.W.	303½	29
SE'E.	123½	11	NW.	315	30
SE.	135	12	NW.N.	326½	31
SE'S.	146½	13	NNW.	337½	32
SSE.	157½	14	N.W.	348½	33
S'E.	168½	15	N.	360	34
S.	180	16			35
		17			36

Waves confused, direction indeterminate (waves equal to or less than 4½ metres) ... 49
Variable, direction indeterminate (waves greater than 4½ metres) ... 99

Note.—The direction to be observed is "true" not "magnetic".

3. NOTES

(i) **Standard of Time.**—Greenwich Mean Time is exclusively used throughout the Report.

(ii) **Rainfall.**—Tr. : = There has been precipitation, but amount less than 0.05 mm.

(iii) **Temperature.**—On pages 1 and 4 temperature is specified in whole degrees Celsius, negative temperatures being coded by removing the minus sign and adding 50. Equivalent values in degrees Fahrenheit can be obtained by reference to the table printed between these pages.

(iv) **Dew Point.**—The values of Dew Point are derived from the original readings of dry-bulb and wet-bulb temperature and are correct to 1° C. Prior to 1st January, 1949, values below 0° C. gave the "Hoar Frost Point" that is to say, the temperature for which the actual vapour pressure is equal to the saturation pressure over ice. Since January, 1949, the true Dew Point and not the Hoar Frost Point has been included in synoptic reports in circumstances where the actual vapour pressure is lower than the saturated water vapour pressure of 0° C.

(v) **Adjusted Readings.**—Where an instrumental reading is found to be in error and some adjustment is necessary, the adjusted reading is published in brackets thus (59).

(vi) **Rainfall Readings in Eire.**—The rainfall totals for stations in Eire are for the period 18h–06h G.M.T., reported at 0900h G.M.T., and for the period 06h–18h G.M.T., reported at 2100h G.M.T.

(vii) Readers of the Report who are unacquainted with the method of construction and the use of weather charts are recommended to read "The Weather Map. An introduction to weather forecasting" (Fourth edition, Second impression 1959), which may be purchased from H.M. Stationery Office, 49, High Holborn, London, W.C.1, price 13s. 6d. post free.

Table 3.—Code for Visibility—(VV) (Code 4377)

First Code Figure	0	1	2	Second Code Figure					7	8	9
				3	4	5	6				
				Km							
5	5	*	*	*	*	*	6	7	8	9	
6	10	11	12	13	14	15	16	17	18	19	
7	20	21	22	23	24	25	26	27	28	29	
8	30	35	40	45	50	55	60	65	70	Over 70	
				METRES							
9†	<50	50	200	500	1,000	2,000	4	10	20	50 or over	

In the range 01–50 the figures give actual visibility in tenths of kilometres. This table gives the meanings of higher code figures.

†Values not given may be obtained by interpolation.

* Code figures not used. ‡ Decade 90–99 is used when visibility cannot be determined with sufficient accuracy to justify lower code figures.

Table 4.—Code for Past Weather (W) (Code 4500)

0 = Cloud covering ½ or less of the sky throughout the appropriate period.	3 = Sandstorm, duststorm or blowing snow.
1 = Cloud covering more than ½ of the sky during part of the appropriate period and covering half or less during part of the period.	4 = Fog, ice fog or thick haze.
2 = Cloud covering more than ½ of the sky throughout the appropriate period.	5 = Drizzle.
The code for W covers the weather occurring during the last six hours.	6 = Rain.
	7 = Snow, or rain and snow mixed.
	8 = Shower(s).
	9 = Thunderstorm(s) with or without precipitation.

Table 5.—Code for Present Weather (ww) (Code 4677)

00-19 No precipitation at the station at the time of observation.	00	Cloud development not observed.	Characteristic change of the state of the sky during the past hour.	30-39 Duststorms, Sandstorms, drifting or blowing snow.	30	has decreased during preceding hour. no appreciable change during preceding hour. has increased during preceding hour. has decreased during preceding hour. no appreciable change during preceding hour. has increased during preceding hour. Slight or moderate duststorm or sandstorm. Severe duststorm or sandstorm. Slight or moderate drifting snow. Heavy drifting snow. Slight or moderate blowing snow. Heavy blowing snow.	generally low. generally high.	70-79 Solid precipitation not in showers.	70	Intermittent fall of snow flakes.	slight at time of observation. moderate at time of observation. heavy at time of observation.				
	01	Clouds generally dissolving or becoming less developed.			31				Slight or moderate duststorm or sandstorm.	71		Continuous fall of snow flakes.			
	02	State of sky on the whole unchanged.			32					72		Intermittent fall of snow flakes.			
	03	Clouds generally forming or developing.			33					73		Continuous fall of snow flakes.			
	04	Visibility reduced by smoke, e.g., veldt or forest fire, industrial smoke or volcanic ashes.			34				Severe duststorm or sandstorm.	74		Intermittent fall of snow flakes.			
	05	Haze			35					75		Continuous fall of snow flakes.			
	06	Widespread dust in suspension in the air, not raised by wind at or near the station at the time of observation			36				Slight or moderate drifting snow.	76		Ice prisms (with or without fog).			
	07	Dust or sand raised by wind at or near the station at the time of observation, but no well-developed dust whirl(s) or sand whirl(s), and no duststorm or sandstorm seen.			37				Heavy drifting snow.	77		Snow grains (with or without fog).			
	08	Well developed dust whirl(s) or sand whirl(s) seen at or near the station within the last hour, but no duststorm or sandstorm.			38				Slight or moderate blowing snow.	78		Isolated starlike snow crystals (with or without fog).			
	09	Duststorm or sandstorm within sight of the station or at the station during the last hour.			39				Heavy blowing snow.	79		Ice pellets type (a).			
	10	Mist.			40-49 Fog or ice fog at time of observation.				40	Fog or ice fog at a distance at the time of observation, but not at the station during the last hour, the fog or ice fog extending to a level above that of the observer.		80-90 Showery precipitation	80	Rain shower(s), slight.	slight moderate or heavy. violent. Shower(s) of rain and snow, slight. Shower(s) of rain and snow, moderate or heavy. Snow shower(s), slight. Snow shower(s), moderate or heavy. Shower(s), or snow pellets or ice pellets type (b) with or without rain or rain and snow mixed. Shower(s) of hail, with or without rain or rain and snow mixed, not associated with thunder.
	11	Shallow fog or ice fog, in patches.							41	Fog or ice fog in patches.			81	Rain shower(s), moderate or heavy.	
	12	Shallow fog or ice fog, more or less continuous.							42	Fog or ice fog, sky discernible.			82	Rain shower(s), violent.	
	13	Lightning visible, no thunder heard.							43	Fog or ice fog, sky not discernible.			83	Shower(s) of rain and snow, slight.	
	14	Precipitation within sight, not reaching the ground or the surface of the sea.							44	Fog or ice fog, sky not discernible.			84	Shower(s) of rain and snow, moderate or heavy.	
	15	Precipitation within sight, reaching the ground or the surface of the sea but distant (estimated to be more than 5 km) from the station.							45	Fog or ice fog, sky not discernible.			85	Snow shower(s), slight.	
	16	Precipitation within sight reaching the ground or the surface of the sea near to but not at the station.							46	Fog or ice fog, sky not discernible.			86	Snow shower(s), moderate or heavy.	
	17	Thunder heard but no precipitation at time of observation.							47	Fog or ice fog, sky not discernible.			87	Shower(s), or snow pellets or ice pellets type (b) with or without rain or rain and snow mixed.	
	18	Squalls.							48	Fog, depositing rime, sky discernible.			88	Shower(s) of hail, with or without rain or rain and snow mixed, not associated with thunder.	
19	Funnel cloud(s)†	49	Fog, depositing rime, sky not discernible.	89	Shower(s) of hail, with or without rain or rain and snow mixed, not associated with thunder.										
20-29 Precipitation, fog or thunderstorm at station in past hour but not at time of observation.	20	Drizzle (not freezing), or snow grains.	Not falling as shower(s).	50-59 Drizzle at time of observation.	50	Drizzle, not freezing, intermittent.	slight at time of observation. moderate at time of observation. heavy (dense) at time of observation. Drizzle, freezing, slight. Drizzle, freezing, moderate or heavy (dense). Drizzle and rain, slight. Drizzle and rain, moderate or heavy.	91-99 Precipitation with current or recent thunderstorm	91	Slight rain at time of observation.	thunderstorm during the preceding hour, but not at time of observation. thunderstorm at time of observation.				
	21	Rain (not freezing).			51	Drizzle, not freezing, continuous.			92	Moderate or heavy rain at time of observation.					
	22	Snow.			52	Drizzle, not freezing, intermittent.			93	Slight snow, rain and snow mixed, or hail at time of observation.					
	23	Rain and snow or ice pellets type (a).			53	Drizzle, not freezing, continuous.			94	Moderate or heavy snow, rain and snow mixed or hail at time of observation.					
	24	Freezing drizzle or freezing rain.			54	Drizzle, not freezing, intermittent.			95	Thunderstorm, slight or moderate, without hail but with rain and/or snow at time of observation.					
	25	Shower(s) of rain.			55	Drizzle, not freezing, continuous.			96	Thunderstorm, slight or moderate, with hail at time of observation.					
	26	Shower(s) of snow, or of rain and snow.			56	Drizzle, freezing, slight.			97	Thunderstorm, heavy, without hail, but with rain and/or snow at time of observation.					
	27	Shower(s) of hail, or of hail and rain.			57	Drizzle, freezing, moderate or heavy (dense).			98	Thunderstorm combined with duststorm or sandstorm at time of observation.					
	28	Fog or ice fog.			58	Drizzle and rain, slight.			99	Thunderstorm, heavy, with hail at time of observation.					
	29	Thunderstorm (with or without precipitation).			59	Drizzle and rain, moderate or heavy.			The expression "at the station" refers to a land station or a ship. † Tornado cloud or water spout. * Ice pellets type (a)—Frozen raindrops or largely melted and re-frozen snowflakes. type (b)—Pellets of snow encased in a thin layer of ice.						
	30-39 Duststorms, Sandstorms, drifting or blowing snow.	30			has decreased during preceding hour. no appreciable change during preceding hour. has increased during preceding hour. has decreased during preceding hour. no appreciable change during preceding hour. has increased during preceding hour.	31			Slight or moderate duststorm or sandstorm.	generally low. generally high.					
		32													
		33													
		34													
		35													
		36													
		37													
		38													
		39													
40															
41															
42															
43															
44															
45															
46															
47															
48															
49															
50															
51															
52															
53															
54															
55															
56															
57															
58															
59															
60															
61															
62															
63															
64															
65															
66															
67															
68															
69															

Table 6.—Code for form of Low Cloud (CL) (Code 0513)

0	No stratocumulus, stratus, cumulus or cumulonimbus.
1	Ragged cumulus other than of bad weather, or cumulus with little vertical extent and seemingly flattened, or both.
2	Cumulus of moderate or strong vertical extent, generally with protuberances in the form of domes or towers, either accompanied or not by other cumulus or by stratocumulus: all having their bases at the same level.
3	Cumulonimbus, the summits of which, at least partially, lack sharp outlines, but are neither clearly fibrous (cirriform) nor in the form of an anvil: cumulus, stratocumulus or stratus may also be present.
4	Stratocumulus formed by the spreading out of cumulus: cumulus may also be present.
5	Stratocumulus not resulting from the spreading out of cumulus.
6	Stratus in a more or less continuous sheet or layer, or in ragged shreds, or both, but no stratus fractus of bad weather.
7	Stratus fractus of bad weather or cumulus fractus of bad weather (pannus), or both: usually below altostratus or nimbostratus. By "bad weather" is meant the conditions which generally exist before, during or after precipitation.
8	Cumulus and stratocumulus, other than those formed from the spreading out of cumulus: the base of cumulus is at a different level from that of stratocumulus.
9	Cumulonimbus, the upper part of which is clearly fibrous (cirriform), often in the form of an anvil: either accompanied or not by cumulus, stratocumulus, stratus or pannus.
/	Stratocumulus, stratus, cumulus and cumulonimbus are invisible owing to darkness, fog, blowing dust or sand, or other similar phenomena.

Table 7.—Code for form of Medium Cloud (CM) (Code 0515)

0	No altostratus, altostratus or nimbostratus.
1	Altostratus, the greater part of which is semi-transparent: through this part the sun or moon may be weakly visible as through ground glass.
2	Altostratus, the greater part of which is sufficiently dense to hide the sun (or moon), or nimbostratus.
3	Altostratus, the greater part of which is semi-transparent, and no part of which is crenelated or in cumuliform tufts: the various elements of the cloud change only slowly and are all at a single level.
4	Patches (often in the form of almonds or fishes) of altostratus, the greater part of which is semi-transparent: the clouds are at one or more levels and the elements are continually changing in appearance.
5	Semi-transparent altostratus in bands or altostratus in one more or less continuous layer progressively invading the sky: these altostratus clouds generally are growing denser as a whole. The layer may be opaque or may consist of two or more sheets.
6	Altostratus resulting from the spreading out of cumulus.
7	Any one of the following cases:— (a) Altostratus in two or more layers, usually opaque in places and not progressively invading the sky. (b) Opaque layer of altostratus not progressively invading the sky. (c) Altostratus together with altostratus or nimbostratus or both.
8	Altostratus with sprouts in the form of small towers or battlements, or altostratus having the appearance of cumuliform tufts.
9	Altostratus, generally at several levels, in a chaotic sky: dense cirrus is usually also present.
/	Altostratus, altostratus and nimbostratus are invisible owing to darkness, fog, blowing dust or sand, or other similar phenomena, or more often because of the presence of a continuous layer of lower clouds.

Code 8.—Code for form of High Cloud (CH) (Code 0509)

0	No cirrus, cirrocumulus or cirrostratus.
1	Cirrus in the form of filaments, strands or hooks, not progressively invading the sky (often called "mares' tails").
2	Dense cirrus, in patches or entangled sheaves, which usually do not increase and sometimes seem to be the remains of the upper part of a cumulonimbus: or cirrus with sprouts in the form of towers or battlements, or having the appearance of cumuliform tufts.
3	Dense cirrus, often in the form of an anvil: either the remains of the upper parts of a cumulonimbus or parts of distant cumulonimbus, the cumuliform portions of which cannot be seen.
4	Cirrus in the form of hooks or of filaments, or both, progressively invading the sky: they generally become denser as a whole.
5	Cirrus, often in bands converging towards one point or two points of the horizon, and cirrostratus, or cirrostratus alone: in either case, they are progressively invading the sky, and generally growing denser as a whole, but the continuous veil does not reach 45 degrees above the horizon.
6	Cirrus, often in bands converging towards one point or two points of the horizon, and cirrostratus, or cirrostratus alone: in either case, they are progressively invading the sky, and generally growing denser as a whole: the continuous veil extends more than 45 degrees above the horizon, without the sky being totally covered.
7	Veil of cirrostratus completely covering the celestial dome.
8	Cirrostratus not progressively invading the sky and not completely covering the celestial dome.
9	Cirrocumulus alone or cirrocumulus accompanied by cirrus or cirrostratus, or both, but cirrocumulus is the predominant cirriform cloud.
/	Cirrus, cirrocumulus and cirrostratus are invisible owing to darkness, fog, blowing dust or sand, or other similar phenomena, or more often because of the presence of a continuous layer of lower clouds.

Table 9.—Code for Cloud Height (h) (Code 1600)

Code figure	Height of base of cloud
0	metres 0-50
1	50-100
2	100-200
3	200-300
4	300-600
5	600-1,000
6	1,000-1,500
7	1,500-2,000
8	2,000-2,500
9	Above 2,500
/	Height of base of cloud not known or base of clouds at a level lower and tops at a level higher than that of the station.

Note 1.—If there is no cloud at all code figure 9 is reported.
Note 2.—If there is fog, and the sky is discernible through the fog, the cloud form, height and amount are reported as if no fog were present. If the sky is not discernible through the fog the height of the base of the cloud is reckoned as 0.
Note 3.—Height above ground of the base of cloud. If there is cloud of Form CL reported, h refers to this cloud. If, however, there is no cloud of Form CL and there is cloud of Form CM h refers to this cloud.

Table 10.—Code for Characteristic of Barometric Tendency (a) (Code 0200)		Table 11.—Code for Type of Cloud (C) (Code 0500)		Table 12.—Code for Height of Cloud (h_{sh}) (Code 1577)	
0 = Increasing, then decreasing; atmospheric pressure the same as or higher than 3 hrs ago.		0 = Cirrus (Ci).		Code figures 01–50: × 30 = height in metres. Code figures 56–80: — 50 × 3 = height in hundreds of metres.	
1 = Increasing, then steady; or increasing, then increasing more slowly.		1 = Cirrocumulus (Cc).		CODE FIGURES 81–89	
2 = Increasing (steadily or unsteadily).		2 = Cirrostratus (Cs).		Code figures Metres	
3 = Decreasing or steady, then increasing; or increasing, then increasing more rapidly.		3 = Altopcumulus (Ac).		81 = 10,500	
4 = Steady, atmospheric pressure the same as 3 hrs ago.		4 = Altostratus (As).		82 = 12,000	
5 = Decreasing, then increasing; atmospheric pressure the same as or lower than 3 hrs ago.		5 = Nimbostratus (Ns).		83 = 13,500	
6 = Decreasing, then steady; or decreasing, then decreasing more slowly.		6 = Stratocumulus (Sc).		84 = 15,000	
7 = Decreasing (steadily or unsteadily).		7 = Stratus (St).		85 = 16,500	
8 = Steady or increasing, then decreasing; or decreasing, then decreasing more rapidly.		8 = Cumulus (Cu).		86 = 18,000	
		9 = Cumulonimbus (Cb).		87 = 19,500	
		/ = Cloud not visible owing to darkness, fog, duststorm, sandstorm or other analogous phenomena.		88 = 21,000	
				89 = >21,000	
				*Only used when cloud height cannot be determined with greater accuracy.	
				Table 13.—Code for State of Ground (E) (Code 0900)	
				0 ... Ground dry.	
				1 moist.	
				2 wet.	
				3 frozen.	
				4 ... Glaze or ice on ground but no snow or melting snow.	
				5 ... Snow or melting snow (with or without ice) covering less than one half of ground.	
				6 ... Snow or melting snow (with or without ice) covering more than one-half of ground (but not completely).	
				7 ... Snow or melting snow (with or without ice) covering ground completely.	
				8 ... Loose dry snow, dust or sand covering more than one half of ground (but not completely).	
				9 ... Loose dry snow, dust or sand covering ground completely.	
Table 14.—Code for Direction in which Ship has moved (D_s) (Code 0700)		Table 15.—Code for Speed of Ship (v_s) (Code 4451)		Table 16.—Code for Period of Waves (P_w) (Code 3155)	
0 = Stationary.		kt		sec	
1 = North-east.		0 = 0		2 = 5 or less	
2 = East.		1 = 1–3		3 = 6 or 7	
3 = South-east.		2 = 4–6		4 = 8 or 9	
4 = South.		3 = 7–9		5 = 10 or 11	
5 = South-west.		4 = 10–12		6 = 12 or 13	
6 = West.		5 = 13–15		7 = 14 or 15	
7 = North-west.		6 = 16–18		8 = 16 or 17	
8 = North.		7 = 19–21		9 = 18 or 19	
9 = No definite direction or unknown.		8 = 22–24		0 = 20 or 21	
		9 = >24		1 = >21	
				/ = Calm or period not determined.	

DAILY WEATHER REPORT OF THE BRITISH METEOROLOGICAL OFFICE

No. 140

MONTHLY SUMMARY

For AUGUST 1967

COOL AND RATHER WET EARLY IN THE MONTH BUT DRY AND WARMER LATER

Weak cyclonic activity prevailed over the British Isles from 1st to 3rd, while a belt of high pressure extended from south to north in mid-Atlantic. This crossed the British Isles on 5th resulting in an anticyclone over the Continent and the influx of cyclonic activity over the British Isles on 6th which prevailed until 13th when a new ridge of high pressure from the Atlantic crossed the British Isles. Following this ridge a low pressure system moved across Scotland to Scandinavia on 17th ahead of a ridge of high pressure associated with a northeast extension of the Azores anticyclone into Europe. Weak cyclonic activity over England and Wales followed on 18th but, with rising pressure to the west, a shallow depression became cut-off to the southwest of the British Isles. The pattern was now set for more settled conditions, the anticyclone building over the British Isles and the belt of migratory depressions being freed well to the north. This situation prevailed for the next week, the anticyclone shifting slowly east and weakening steadily. During the remainder of the month, shallow troughs of low pressure penetrated across the British Isles from the Atlantic, giving unsettled conditions in northern districts.

Much of central and southern England was cloudy and wet on 1st and 2nd whilst in northern England and Scotland it was sunny. Occasional thundery showers interrupted long sunny periods in all districts on 3rd and 4th when temperatures generally were a little below average. The 5th was dry and sunny in nearly all parts of the country but late in the day a belt of rain spread into western counties to affect other parts of England and Scotland on 6th. Day maximum temperatures rose to reach and exceed average levels on 7th in central and eastern England but it was cooler and wet in parts of the southwest. Thunderstorms were

widespread from 8th to 11th over central and southern England whilst periods of more continuous rain affected Scotland.

It was rather cool in southern England on 12th with occasional showers whilst thunderstorms and longer periods of rain or drizzle affected northern counties, Scotland and Northern Ireland. After a mainly dry day on 13th rain became widespread on 14th and 15th giving heavy falls in places. The cool rainy weather continued on 15th over southern districts and Scotland but over northern England it was mainly dry and sunny, and much of the country had a fairly sunny day on 16th apart from showers and thunderstorms.

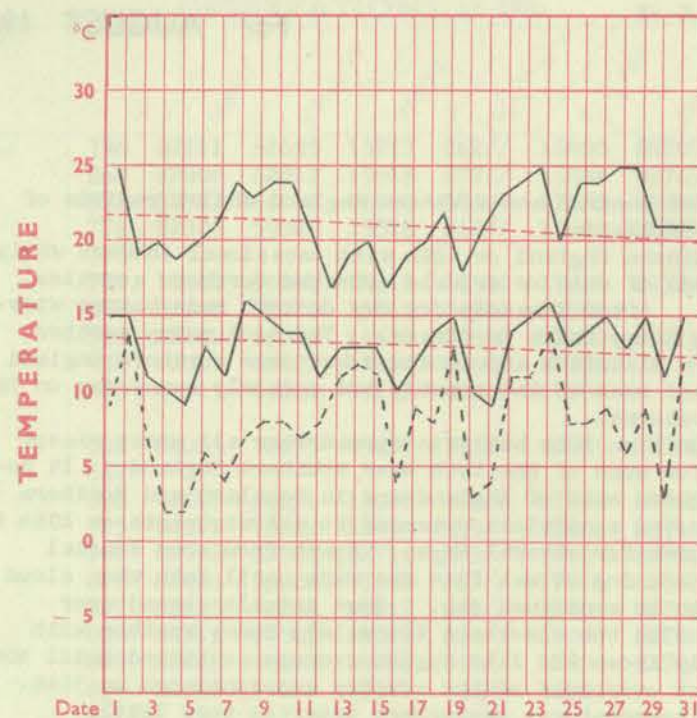
Showers were only occasional on 17th but rain spread over all areas except eastern Scotland on 18th and for much of the 19th over southern England. It became sunny and dry in the northern half of England and in Scotland and Northern Ireland on 19th and these improved conditions extended to all districts on 20th to continue with rising temperatures for several days. Apart from some coastal places affected by drizzle or sea fog it was fine and warm until 24th when cloud became rather variable although it continued dry. Some drizzle spread over northern counties on 26th and 27th but elsewhere the mainly sunny weather with temperatures around or slightly above the late August average continued until 30th when rain spread south and east over most of the country and continued on 31st. Sunshine duration and maximum temperatures everywhere departed very little from the average. Rainfall too was unremarkable with no excessive totals reported anywhere but only half the average total fall at places in the Midlands and north-east Scotland.

PLACE	TEMPERATURE										SUNSHINE										RAINFALL										Days with thunder	Days with snow or sleet	Days with fog (Vis. $\nless 100$ metres at 09 h.)	
	Mean maximum $^{\circ}\text{C}$	Difference from average	Mean minimum $^{\circ}\text{C}$	Difference from average	Highest maximum $^{\circ}\text{C}$	Date	Lowest minimum $^{\circ}\text{C}$	Date	No. of days with grass minimum below 0°C	No. of air frosts	Days of no sunshine	Maximum duration hrs.	Date	Total for month hrs.	% of average	Highest and lowest totals on record for month				Days of no rainfall (0.1 mm. or less) Maximum fall in 24 hrs. (Beginning 09 h.)	Date	Total for month mm.	% of average	Highest and lowest totals on record for month										
																First year of record	Highest hrs.	Year	Lowest hrs.					Year	First year of record	Highest mm.	Year	Lowest mm.	Year					
Kew	21.5	+0.1	13.0	-0.2	25.8	01	09.4	21	00	00	02	13.1	04	187	099	1888	279	1947	109	1912	19	11	18	041	072	1866	165	1878	02	1940	00	00	00	
Thorney Island	19.9	-1.3	12.7	-0.1	23.3	22	07.6	04	00	00	01	13.3	21	206	103	1958	243	1959	147	1958	17	20	01	061	111	1941	141	1960	21	1947	01	00	00	
Gorleston	19.6	0.0	12.8	-0.6	25.2	01	08.7	20	00	00	00	12.5	20	189	100	1906	307	1947	116	1912	20	09	11	054	106	1914	136	1954	07	1937	02	00	00	
Cardington	21.4	-0.3	10.8	+0.1	25.1	28	04.3	20	00	00	00	12.8	20	164	090	1954	225	1959	123	1954	19	06	19	029	060	1953	083	1966	13	1964	03	00	00	
Boscombe Down	20.4	-0.5	11.1	-0.2	24.9	22	06.6	05	00	00	01	13.0	21	174	095	1933	280	1947	127	1954	16	12	18	053	090	1931	118	1951	06	1940	01	00	01	
Ross-on-Wye	20.4	-0.3	11.6	-0.2	24.8	22	07.1	30	00	00	01	11.2	21	154	090	1914	275	1947	107	1922	18	33	10	070	115	1859	202	1878	04	1936	02	00	00	
Rhoose	19.0	-0.5	12.2	0.0	23.0	22	06.0	05	00	00	00	12.4	03	186	096	1954	231	1955	133	1958	17	19	18	060	069	1954	156	1956	22	1955	00	00	00	
Mount Batten	18.9	-0.4	12.2	-0.8	22.7	22	07.1	05	00	00	00	11.7	21	197	099	1921	282	1947	114	1958	15	16	13	068	093	1948	159	1952	34	1964	01	00	00	
Elmdon	20.3	-0.1	10.9	-0.2	24.3	22	05.1	20	00	00	02	11.1	(a)	136	079	1928	239	1947	114	1948	13	12	11	060	097	1933	136	1946	05	1940	04	00	00	
Valley	18.0	-0.4	12.5	-0.1	24.3	07	08.5	20	00	00	03	13.4	20	176	096	1913	284	1947	102	1948	14	13	18	047	064	1946	210	1956	05	1959	02	00	00	
Ringway	19.2	-0.7	12.1	+0.7	23.8	23	06.7	05	00	00	03	12.6	20	142	094	1945	259	1947	089	1948	11	15	11	084	104	1929	209	1931	11	1947	08	00	00	
Watnall	20.7	+0.3	11.2	0.0	26.2	(a)	06.7	05	00	00	01	12.9	20	128	082	1948	203	1959	098	1963	15	11	10	037	056	1946	152	1956	06	1947	05	00	00	
Finningley	21.1	0.0	11.8	+0.4	25.9	21	06.3	06	00	00	01	12.4	20	126	078	1958	199	1959	112	1963	20	14	08	040	073	1958	090	1966	09	1959	04	00	00	
Tynemouth	17.1	-0.5	11.8	-0.5	21.9	01	09.0	05	00	00	03	12.6	21	150	102	1936	196	1936	090	1942	17	24	09	084	109	1864	165	1900	04	1947	03	00	01	
Eskdalemuir	17.1	-0.3	09.2	+0.3	23.2	23	03.5	05	00	00	04	12.2	20	115	089	1910	260	1947	044	1912	08	15	08	100	071	1910	262	1923	01	1947	01	00	00	
Abbotsinch	18.3	-0.5	10.0	-0.8	22.7	23	03.8	27	01	00	03	12.5	21	154	112	1921	222	1947	085	1942	13	17	11	057	067	1920	153	1943	00	1947	01	00	00	
Leuchars	18.6	-0.3	09.7	-0.9	23.8	21	05.0	19	01	00	01	12.2	(b)	169	111	1922	214	1947	097	1963	18	23	14	061	090	1922	192	1930	07	1955	01	00	00	
Dyce	17.9	+0.4	09.4	-0.2	23.3	23	05.3	18	00	00	04	11.9	02	126	086	1925	257	1947	076	1963	17	09	14	036	046	1946	162	1962	00	1947	01	00	01	
Stornoway	16.0	0.0	10.0	-0.6	20.4	08	03.0	19	03	00	03	11.0	09	126	095	1888	262	1899	075	1942	13	14	15	063	074	1943	146	1962	13	1947	00	00	00	
Aldergrove	17.6	-0.7	10.5	-0.2	21.3	24	06.0	19	00	00	03	13.4	20	130	096	1927	267	1947	082	1942	09	12	17	099	118	1926	161	1956	09	1947	03	00	00	
(a) 21, 22											(a) 20, 21 (b) 02, 21																							

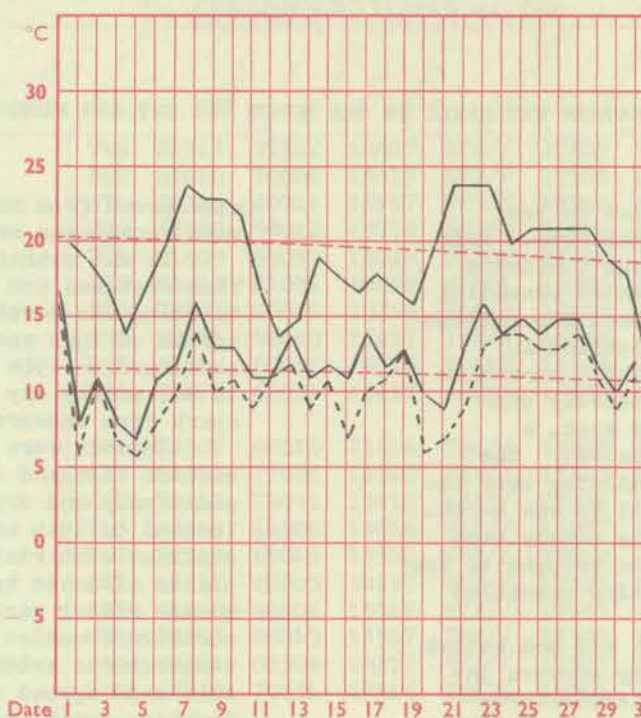
Corrections to Monthly Summary No.139 July 1967
KEW:- days of no rainfall 24
CARDINGTON:- days of no rainfall 22, total rainfall 032
RINGWAY:- Maximum duration of sunshine 15.0

STORNOWAY:- total rainfall 064
VALLEY:- data for highest and lowest sunshine totals to read 1913 255 1934 119 1944
Duration of rainfall 15, max.fall in 24 hrs 33 on 13
ABBOTSINCH:- total rainfall 073

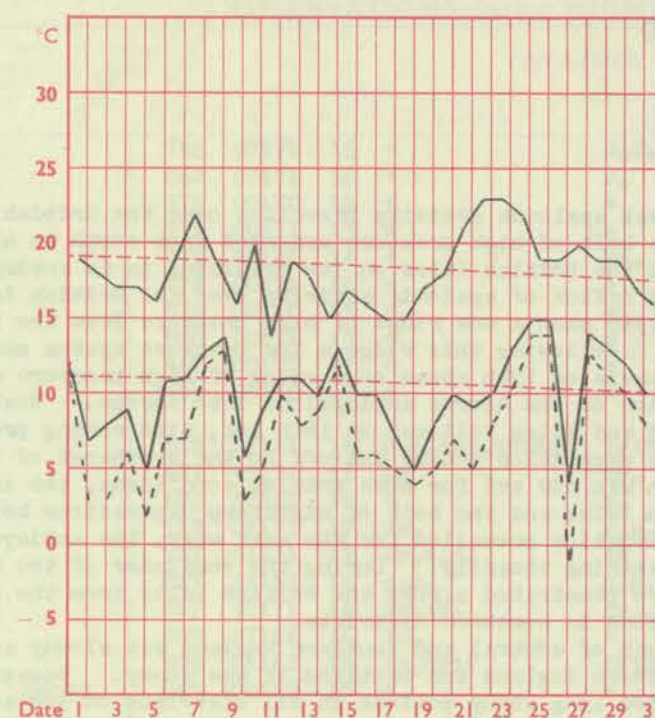
LONDON (Kew)



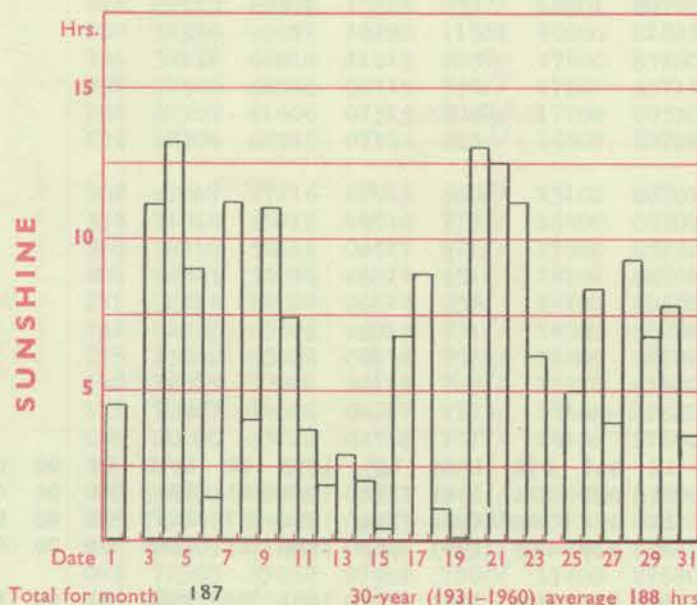
MANCHESTER (Ringway)



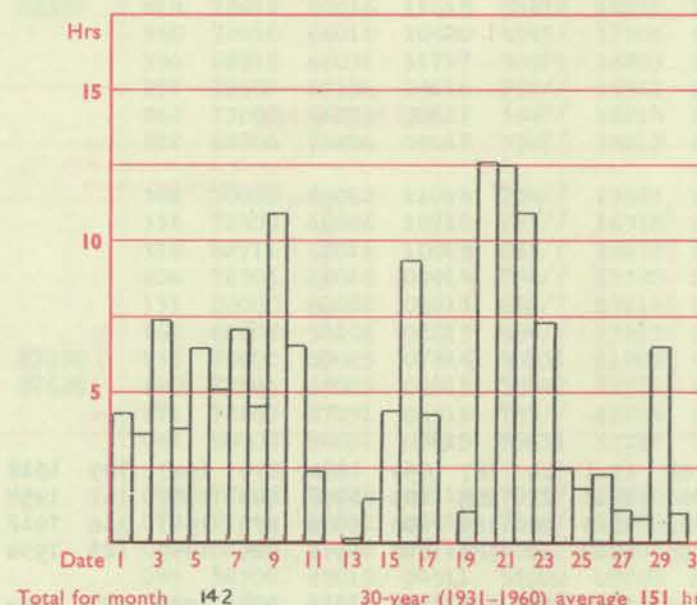
GLASGOW (Abbotsinch)



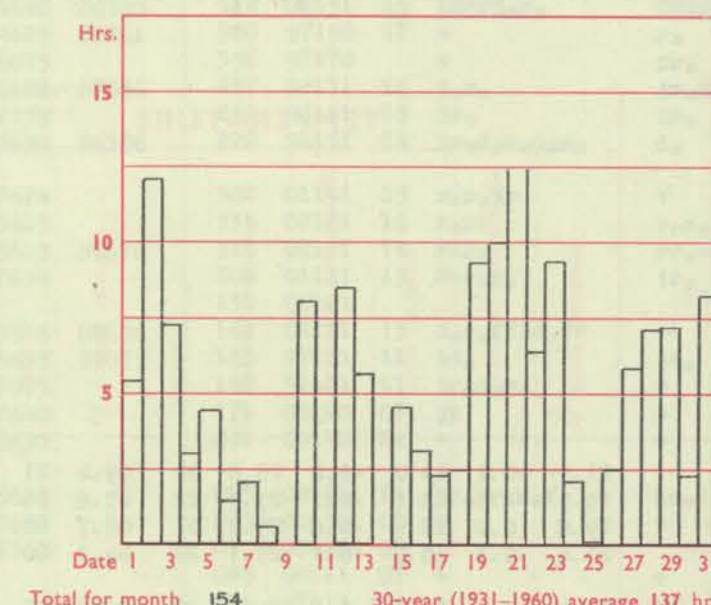
Maximum temperatures read at 21 h. G.M.T. daily, and minimum temperatures, read at 09 h. G.M.T. daily, are shown in full lines. Grass minimum temperatures, read at 09 h. G.M.T. daily, are shown by a pecked line. Pecked lines in red show normal values. (1931-1960)



Total for month 187 30-year (1931-1960) average 188 hrs.

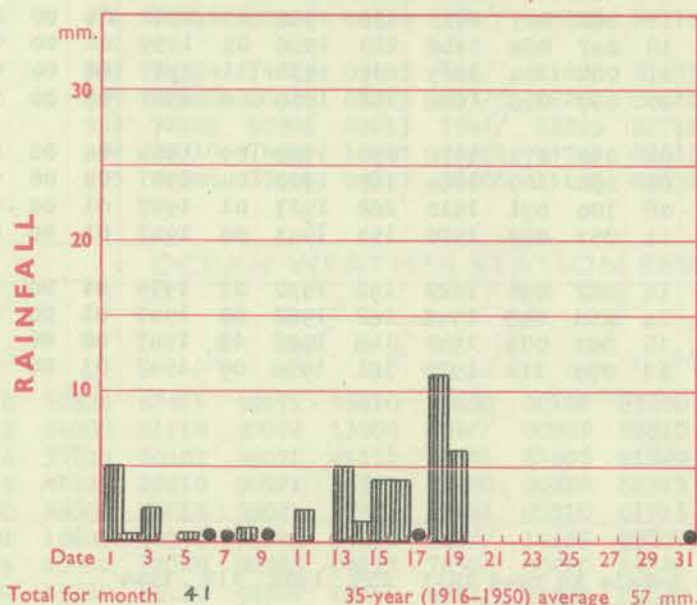


Total for month 142 30-year (1931-1960) average 151 hrs.

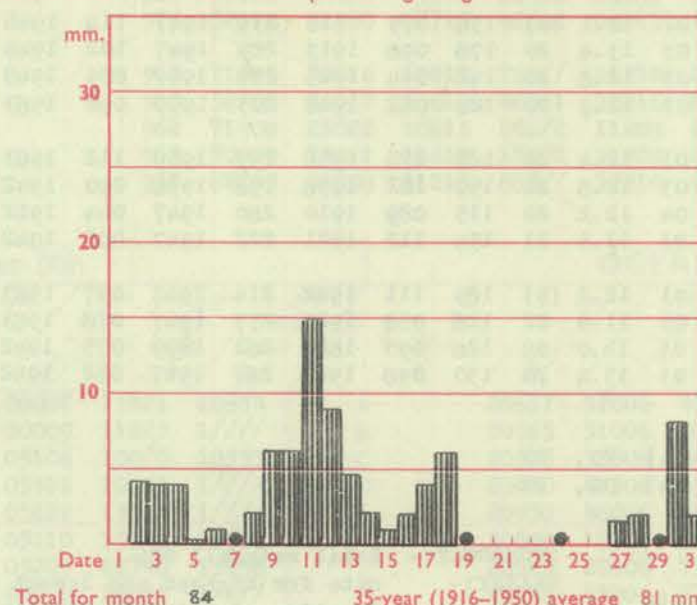


Total for month 154 30-year (1931-1960) average 137 hrs.

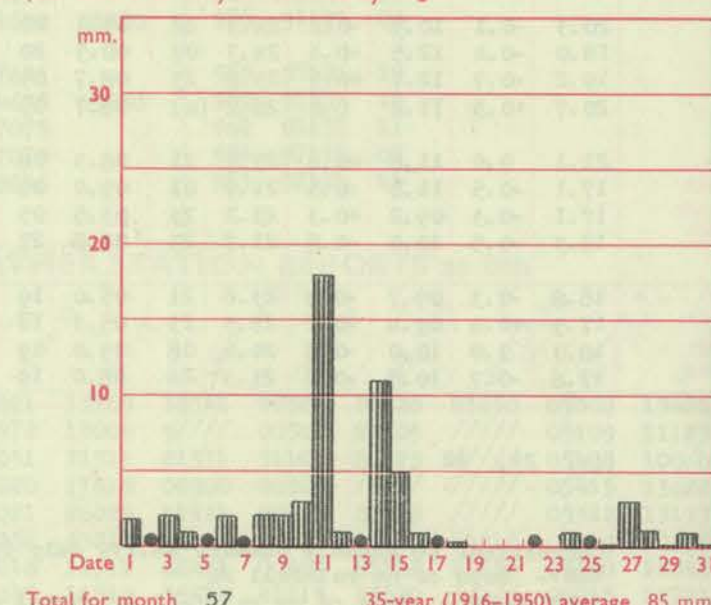
The rainfall entry made for each day represents the total fall for the 24-hour period beginning at 09 h. G.M.T. on that day. Trace (less than 0.05 mm) is indicated by "•"



Total for month 41 35-year (1916-1950) average 57 mm.



Total for month 84 35-year (1916-1950) average 81 mm.



Total for month 57 35-year (1916-1950) average 85 mm.

RATES OF SUBSCRIPTION: Single copy 3d. or post free 5d.; one year 5/-

Apply to Director-General, Meteorological Office, London Road, Bracknell, Berkshire.

H.M.S.O. Press, Bracknell, Berks.

DAILY WEATHER REPORT OF THE BRITISH METEOROLOGICAL OFFICE

38603

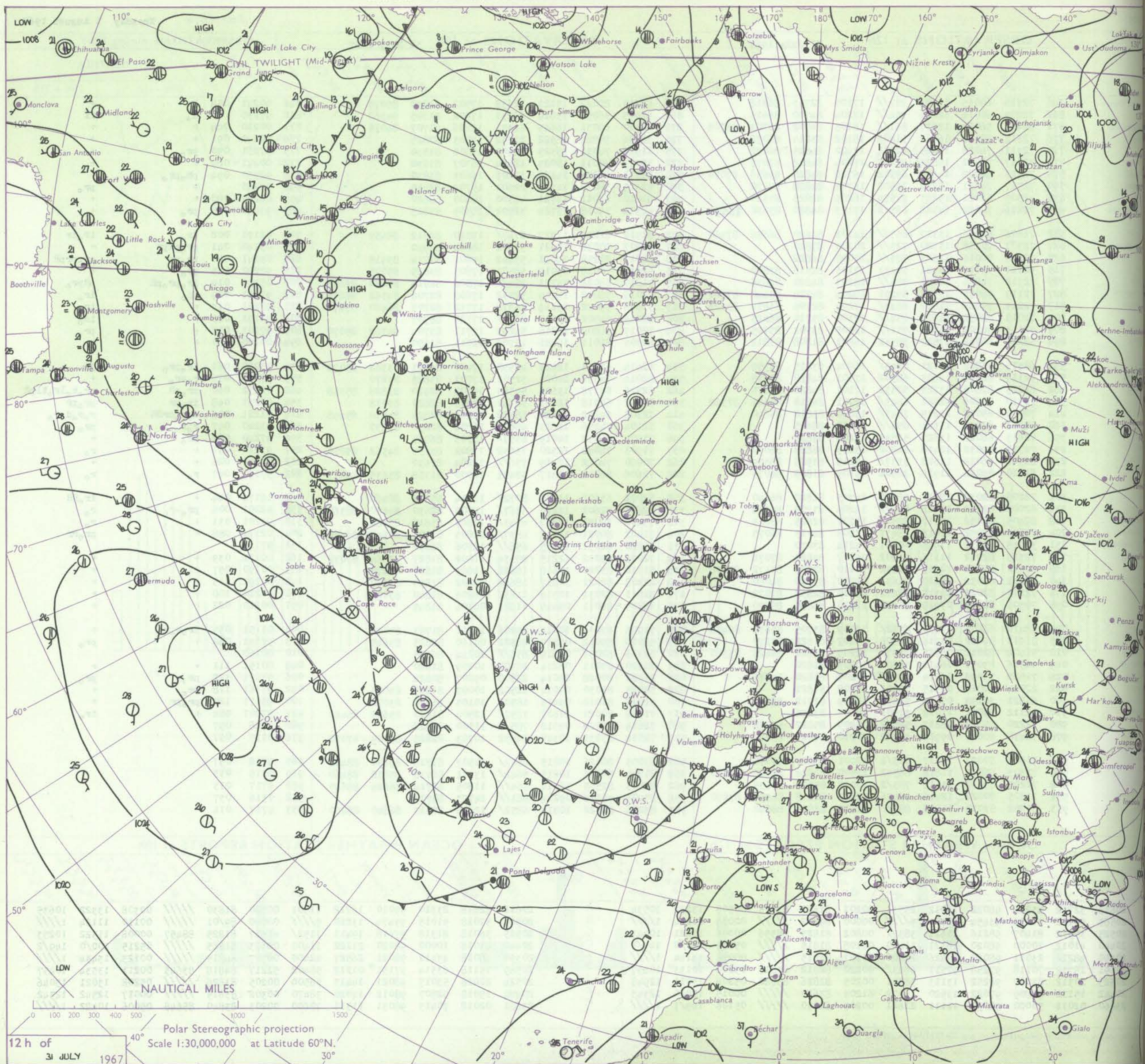
Date of Issue Tuesday 1 August 1967

Code FM IL.C	OBSERVATIONS at 12h									OBSERVATIONS at 18h									OBSERVATIONS during DAY								
	31 July 1967									31 July 1967																	
	Station	iii	Nddff	VVwwW	PPPTT	NChC _h CH	T _d app	8N _s Ch _s h _s	8N _s Ch _s h _s	8N _s Ch _s h _s	Station	iii	Nddff	VVwwW	PPPTT	NChC _h CH	T _d app	8N _s Ch _s h _s	8N _s Ch _s h _s	8N _s Ch _s h _s	Station	iii	RRT T x F	SSS	WEATHER		
																										09h-15h	15h-21h
Boscombe Down	746	72315	69015	15521	784//	17105	82713	86818		746	62215	80022	15121	12632	17502	81830	85075				746	00241	058	+		+	
Hurn	862	72209	60016	16020	754//	17204	84710	86615		862	61905	56051	15819	28231	17802	81705	84360				862	97230		d.		ff	
Thorney Island	871	82412	56022	17219	861//	18103	84702	86703	88706	871	42110	69031	116619	11331	17806	81707	84075				871	00210	044	+		+	
Gatwick	776	72312	70012	16622	31402	18102	83814	86072		776	32306	75021	116322	21532	17803	82825				776	00240	091	+		+		
Kew	775	72311	74028	15623	42504	17400	84825	86072		775	11912	74011	115325	12600	17806	81830				775	97251	090	pr.		+		
Heathrow	772	72217	75022	15823	42402	17204	84818	87075		772	32013	80011	115023	12644	16707	81830				772	00241	069	+		+		
Mildenhall	578	72313	80022	14623	68502	16702	84828	84656	87070	578	12311	69018	114125	12603	16603	81830				578	92260	094	ph.pr.		+		
Wattisham	590	72317	74021	15024	22508	16705	82828	87270		590	32315	78018	114723	22601	15701	82835				590	97260		+		pr.		
Gorleston	497	42509	62021	15223	21574	16203	82825	83360		497	41810	62011	114721	48500	18400	84820				497	00250	080	+		+		
West Raynham	485	72216	74022	14322	685/2	17103	84820	85630	85072	485	42314	74018	113724	32502	16503	83825				485	97260	085	pr.		+		
Aberporth	502	71806	69036	13317	6552/	14102	81620	86656	87460	502	81912	62216	111917	6747/	17810	86712	88459				502	01191	002	ir.		ir.ir	
Ross-on-Wye	627	72307	70258	13720	725//	20103	87820			627	62307	70038	113321	33602	18604	83930				627	03241	041	pr.pr.pr		+		
Filton	628	72216	80016	13823	785//	17000	86822			628	62011	80258	114021	59462	19601	81714	83918				628	03241	040	pr.pr		pr.pr.pr	
Rhoose	715	62111	75016	14121	59433	17103	82918	83820		715	52918	70018	113919	58503	17803	83825	85075				715	97220	045	pr.		+	
Chivenor	707	72312	74256	14021	785//	18203	84820	86635		707	71810	66028	113721	784//	17806	82818	85630	86656				707	03231	014	ir.pr.pr		pr.pr.
Mount Batten	827	72119	58055	15320	58231	18204	84704	85640	87360	827	72015	56052	114419	32332	17608	82706	84362	86075				827	97221	029	id.		ir.
St Mawgan	817	72213	70026	14620	6833/	17204	82709	83814	85626	817	71616	59022	113119	26378	17712	82708	86460	87270				817	97221	013	+		ir.
Silly	804	72015	48052	14619	754//	18104	83710	86625		804	82019	24502	112117	863//	17720	88707				804	91191	023	+		id.		
Culdrose	809	72113	40105	15318	751//	18305	83702	85705	86620	809	72017	56808	113818	55233	17711	83704	84362	85070				809	97201	017	+		pr.
Guernsey	894	52210	80012	17520	38342	16801	81808	83812		894	41305	81011	116221	15702	16711	81650				894	00220	080	+		+		
Elmdon	534	62315	65808	13121	3243/	16804	83815	85359		534	62414	63151	112923	49532	17400	83923	83362	85075				534	93250	061	ir.pr.		jp
Cardington	559	72319	66258	14623	68502	17501	84820	85635		559	42014	74038	1144023	32502	17701	83825	83070				559	97260	076	r.pr.		+	
Wittering	462	62215	82802	13723	58532	17101	84828	83075		462	62306	82178	113621	59563	19802	82920	83828	85358				462	02251	060	pr.pr		pr.pr.pr
Watnall	354	72310	78606	12821	6843/	17701	84818	86645	87362	354	52412	69018	112821	38541	17804	82820	83078				354	02231	048	ir.pr		pr.pr	
Shawbury	414	70000	85026	13219	7843/	15000	85818	85640		414	72308	69212	112620	58578	16803	82825	84650	85458				414	01221	006	d.r.drDR		r.r.dr
Waningley	360	82511	80036	13321	855//	14212	88625			360	52104	74256	112623	48630	16804	82830	83650				360	93240	047	r.r		pr.	
Kilnsea	396	72613	66028	13623	52541	17206	85825			396	71609	66032	114019	6357/	17703	86925				396	97240	082	pr.		+		
Leeming	257	72710	82032	12418	62502	13213	86828	86070		257	71903	74042	112520	35632	13801	83635	84362	85075				257	97210	031	+		r.
Tynemouth	262	62906	66022	11818	3357/	13215	83925	86359		262	70000	74022	112919	756//	12204	87630				262	00191	026	+		+		
Carlisle	222	62410	86026	11918	28502	11109	81825	86075		222	72606	86012	112817	58435	11000	81718	85635	85075				222	97191	047	r.		r.
Valley	302	72208	82032	12617	685/8	14305	81820	86640		302	52002	63602	1111615	8072/	14814	85556	88460				302	18172	044	+		ir.RR	
Ringway	334	82009	62212	13316	883//	14206	83708	86628		334	82603	72602	112419	5567/	16805	82630	84650	88360				334	92201	006	pr.-r.		r.
Squires Gate	318	82405	82032	13017	885//	13107	82825	86645		318	73406	75031	112817	4543/	11605	83618	85364				318	97201	031	+		r.	
Ronaldsway	204	72008	88032	12016	28432	13208	82715	86075		204	71402	80021	112115	4837/	12803	81706	83640	86465				204	02171	088	+		pr.RR
Mull of Galloway	131	31915	82011	11916	00901	14214	83070			131	61820	82031	111915	656//	12706	86630				131	97161						
Eskdalemuir	162	72315	82012	11116	42502	09107	84820	87074		162	72006	85012	112215	28554	11002	81827	83364	87072				162	00171	039	+		+
Prestwick	135	62411	85022	10617	22532	10110	82829	83172	85078	135	51910	83021	110618	18638	11603	81830	83275				135	00190	097	+		+	
Abbotsinch	140	62412	86032	10217	31632	09210	83830	84080		140	42308	82021	110817	18648	09802	81835	83270				140	00191	115	+		+	
Leuchars	171	72215	82022	09318	28632	08210	82832	87072		171	32611	82031	110519	11632	06206	81840	83075				171	00210	108	+		+	
Dyce	091	70503	82022	07919	42638	11210	84830	85270		091	12215	86011	0109419	11601	04306	81845				091	00210	022	+		+		
Lerwick	005	82410	66606	07613	6522/	12209	83705	85630	88458	005	71906	83036	1101014	15206	11211	81703	87072				005	01151	055	ir.r.r.		+	
Wick	075	71913	89022	07416	28508	09207	81822	87270		075	52010	89012	0108817	48502	09110	82825	83645				075	97191	054	+		pr.	
Sule Skerry	010	51402	82012	08515	4857/	12209	82820	84625	85360	010	62313	82031	0109914	655//	10214	86625				010	00160						
Cape Wrath	049	32316	83031	06414	38500	10203	82820			049	22320	83011	0108214	28500	10209	81820				049	00151	111	+		+		
Stornoway	026	71822	75038	06514	785//	10209	85820	84632		026	21922	80028	0108014	22500	09207	82824				026	97171	122	pr.		pr.		
Benbecula	022	22024	80018	05515	12501	11208	81821			022	32023	81030	0107014	12502	10003	81825	83075				022	97161	118	pr.		+	
Tiree	100	61821	70158	07916	58432	11209	81712	83816		100	32012	81018	0109415	18502	10105	81820	83072				100	95171	120	pr.pr		+	
Aldergrove	917	42112	89012	11018	31501	10105	83826			917	71908	80021	1101817	3857/	12504	81820	83622	86462				917	97201	084	+		ir.
Malin	980	72220	85022	08817	525/2	10205	85822	87070		980	72614	85028	0109916	785/2	11500	87822				980	9718	097					
Belmullet	976	52418	80028	09916	42502	10210	84823	85070		976	72514	83031	11010315	24532	10703	82825	83359	87070				976	0117	097			
Birr	965	71908	80022	11717	525/2	10001	85820	87070		965	83003	80026	11010815	6547/	11507	81716	86630	88458				965	9718	037			
Dublin	969	72303	86012	11818	68532	10500	84828	86640	87070	969	81704	80616	11010815	5642/	13711	81718	85632	88460				969	9319	033			
Shannon	962	72205	83032	11616	785/2	10000	85825	87635																			

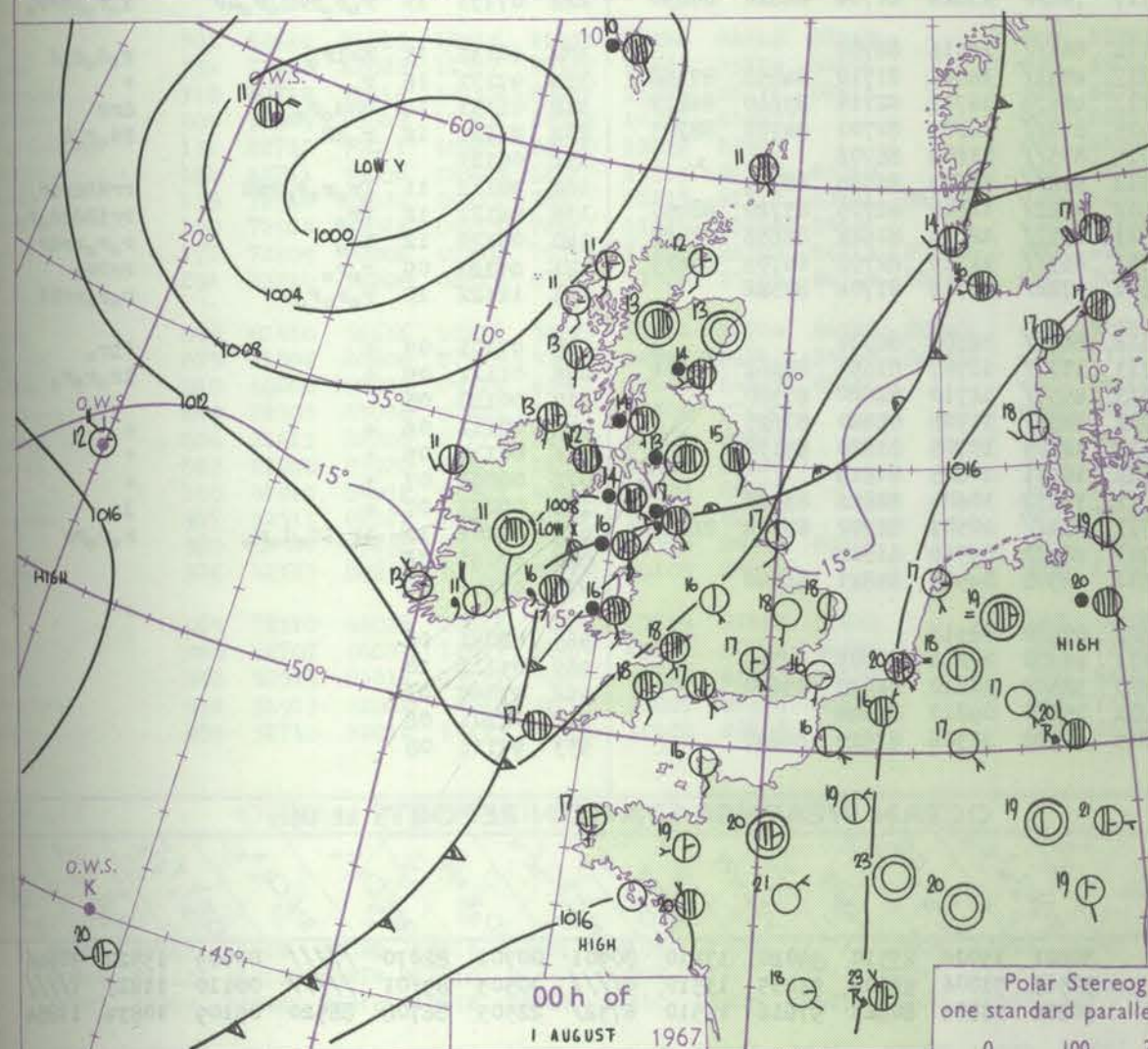
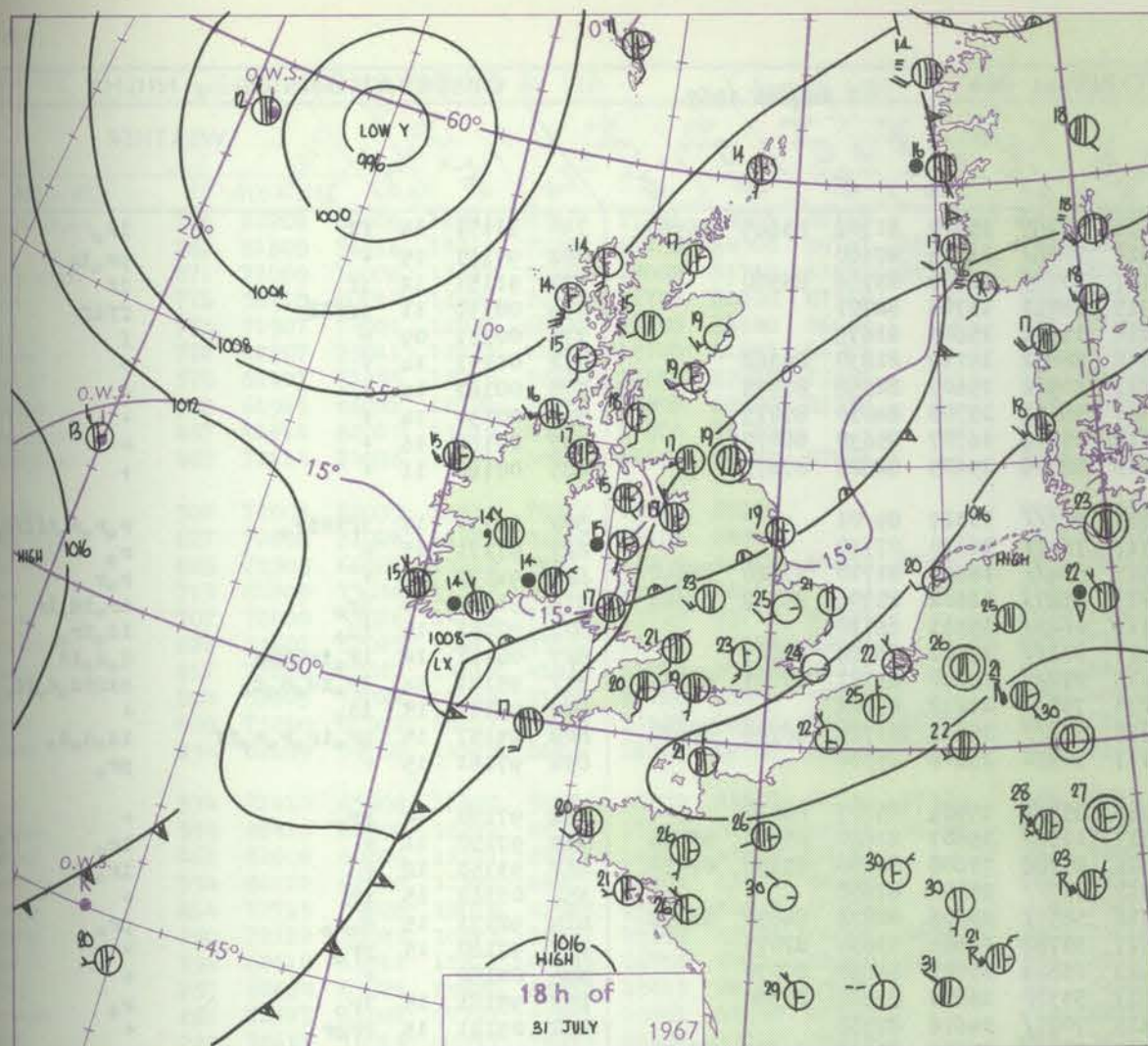
Code FM 21.C		OCEAN WEATHER STATION REPORTS at 12h												OCEAN WEATHER STATION REPORTS at 18h											
O.W.S.	YQL _{aa} La	LoLoGG	Ndrr	VVwwWW	PPTT	NC _h Ch _{Ch}	D _s s _s app	8N _s Ch _s s	8N _s Ch _s s	OT _s T _s T _s d _d	Id _d wwP _{ww} H _{ww}	Id _d wwP _{ww} H _{ww}	O.D.W.S.	YQL _{aa} La	LoLoGG	Ndrr	VVwwWW	PPTT	NC _h Ch _{Ch}	D _s s _s app	8N _s Ch _s s	8N _s Ch _s s	OT _s T _s T _s d _d	Id _d wwP _{ww} H _{ww}	Id _d wwP _{ww} H _{ww}
A	20616	32712	43208	98022	16512	25531	00201	81620	83075	00508	13222	10534	A	20616	32618	23310	99010	16712	11501	00500	81830	////	00308	13322	10635
B	20565	51112	91017	93454	12709	9////	00000	89/02	////	00009	11124	1////	B	20565	51018	91015	93474	13210	9////	00000	89/01	////	00110	11124	1////
C	20525	35912	81407	98216	21611	3857/	00802	81825	88356	00006	11421	10443	C	20525	36018	81318	97618	19411	1152/	61617	81825	88457	00008	11322	10253
D	20440	41012	10000	98020	20321	11400	00108	81815	////	05115	100/0	149/3	D	20440	41018	10000	98020	21122	11400	00303	81815	////	05215	100/0	149/2
E	20350	48212	23011	98020	27426	22400	61107	82815	////	00022	13144	1////	E	20350	48018	43412	98021	26527	42400	00707	84815	////	00123	13434	1////
F	20591	18712	70116	97258	97511	6843/	00220	82812	83818	05110	10133	10457	F	20589	19118	63314	97151	01112	58402	52217	84818	83645	00211	13534	10457
G	20523	20312	53017	98252	13113	58501	00205	82826	83640	05208	13011	12945	G	20524	20018	53017	98021	14413	58500	00205	83826	////	05208	13021	13046
H	20442	15112	72809	97022	13520	35572	61203	83620	////	00015	12820	12343	H	20442	15018	52507	98012	14020	38470	00302	83815	////	00017	12542	12342
I	23660	02012	30000	98030	11111	21641	00205	82840	////	05106	149/1	1////	I	23661	02018	70413	98031	11511	78600	00203	83840	85648	05006	10422	1////

All times of observation printed in this publication are GREENWICH MEAN TIME.

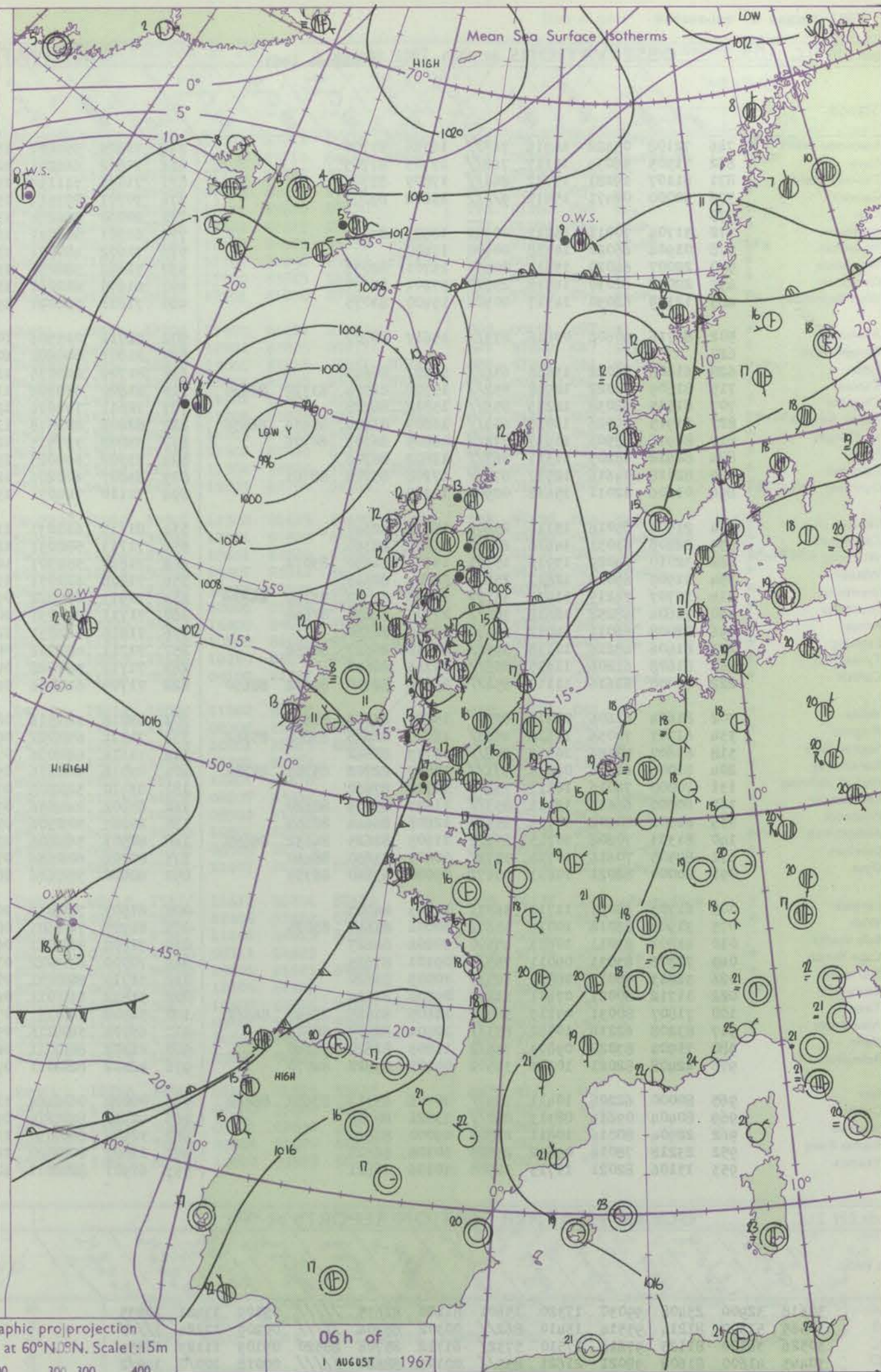
CHART OF WEATHER IN PART OF NORTHERN HEMISPHERE



CHARTS OF WEATHER IN WESTERN EUROPE



Polar Stereographic projection
one standard parallel at 60°N. Scale: 15m
0 100 200 300 400



GENERAL SYNOPTIC DEVELOPMENT

The depression west of Scotland which has been practically stationary is expected to remain in much the same position during the next 24 hours though it will fill a little. A secondary which developed on the cold front southwest of Ireland has moved north northeastwards, deepening a little, and is now over southwest Scotland. It will continue to move on its present track, passing near

west Norway. The cold front will progress eastwards clearing most districts of Britain by tomorrow morning, but it is likely to be slow moving off east England and over the English Channel tomorrow, with perhaps further wave developments moving northwards along it.

Issued at midday Tuesday 1 August 1967

DAILY WEATHER REPORT OF THE BRITISH METEOROLOGICAL OFFICE (contd.)

Code FM II.C	OBSERVATIONS at 00h										1 August 1967	OBSERVATIONS at 06h										1 August 1967	OBSERVATIONS during NIGHT										1 August 1967
Station	iii	Nddff	VVwwwW	PPPTT	NChC _M H	T _d app	8N _S Ch _S h _S	8N _S Ch _S h _S	8N _S Ch _S h _S	iii	Nddff	VVwwwW	PPPTT	NChC _M H	T _d app	8N _S Ch _S h _S	8N _S Ch _S h _S	8N _S Ch _S h _S	iii	RRT _n T _e	T _g T _g	WEATHER											
																						21h—03h	03h—09h										
Boscombe Down	746	72108	05422	14916	760//	16706	87700			746	71609	59604	13016	35188	15607	81702	83645	86360	746	91151	14	ff	ir.										
Hurn	862	71505	56034	15117	762//	17703	87705			862	71802	66251	12918	7098/	11504	87360			862	97161	15	+	pr.ir										
Thorney Island	871	81107	19281	15717	861//	17807	88702			871	71005	61114	13717	30785	16606	83356	85360		871	91151	12	1f	1f										
Gatwick	776	90000	02471	15915	9////	15802	89/01			776	30701	07414	13913	26031	13708	82701			776	00130	11	ffffF	ff1f										
Kew	775									775	20000	56284	13216	15632	15605	81635			775	00151	09	+	f										
Heathrow	772	31704	70011	15217	00902	16803	83075			772	61501	56031	13316	28682	15710	81830	84362		772	00151	14	+	+										
Mildenhall	578	01904	66020	14718	00900	15400				578	71602	48021	13217	20982	15607	82358	87075		578	00160	14	+	+										
Wattisham	590	22007	64020	15617	00901	15701	82075			590	71607	58031	13817	58602	15708	84830	87075		590	00150	14	+	+										
Gorleston	497	22008	62030	14918	25600	17201	82630			497	61605	62021	13917	55604	16707	85630	86075		497	00160	16	+	+										
West Raynham	485	12109	62030	14517	00901	15400	81075			485	71811	56021	13616	38506	15605	82828	87275		485	00140	11	+	+										
Aberporth	502	81716	40602	09616	873//	15617	88707			502	92711	01506	10613	9////	13327	89/01			502	02131	13	1r1R1r.	r.r.r.r.1f1R.										
Ross-on-Wye	627									627	81803	60602	10917	7647/	16610	87710			627	97171	15	+	r.										
Filton	628	61608	66022	13618	656//	16807	86645			628	81709	66036	11817	854//	16501	81710	83620	88640	628	94171	14	+	r.r.										
Rhoose	715	81609	70022	12918	852//	15709	82704	83710	88630	715	81809	65602	11217	7527/	16602	81704	85712	87640	715	91151	15	1r.	1r.1d.1r										
Chivenor	707	81515	62038	12219	855//	15812	88628			707	72611	74016	12116	6643/	15311	86710			707	97151	15	1d.	1d.1r.										
Mount Batten	827	61915	69026	13018	653//	16809	81709	85634	86656	827	82208	28516	11517	871//	17501	86702	88703		827	04161	16	1r.1r1Rdd	d.d.1R										
St. Mawgan	817	81916	48506	11917	872//	16805	86703	88706		817	83008	37515	12415	870//	14210	83701	85703	88706	817	95141	14	1r.1d.1d.1d.	ddff1d.1d.1d.										
Scilly	804	82412	48205	11317	863//	17802	88706			804	73309	69025	13215	755//	13212	87622			804	93151	15	1d.	+										
Culdrose	809	82018	04616	12517	870//	17708	85700	88701		809	83007	60206	12515	852//	15305	83705	86709	88620	809	93151	15	pr.1r.r.r.off	1d.1d.1d.										
Guernsey	894	01606	82011	15418	00900	16708				894	72110	74031	13917	50972	15602	85360			894	97161	15	+	pr.										
Elmdon	534	21506	65018	13116	25600	15804	82640			534	81713	61031	11416	853//	15504	85707	88630		534	97150	14	pr.	+										
Cardington	559	22206	61031	14616	20940	15801	82360			559	71713	58031	12817	1158/	15607	81820	85360	85364	559	97150	11	+	1r.										
Wittering	462	32010	64029	13916	15701	15703	81650	83072		462	71810	59101	12416	25782	15608	82650	83358	87072	462	93151	12	+	1r.1r										
Watnall	354	21909	66018	12817	25600	16804	82645			354	71808	61031	11317	757//	15502	87650			354	01161	15	pr	+										
Shawbury	414	71707	74215	11917	35772	16708	83650	83359	86362	414	71913	69022	09318	58572	15606	82822	84630	86072	414	92171	15	d.r.	pr.										
Finningley	360	71604	48252	12618	786//	17705	84830	87648		360	71711	74031	10817	35782	15604	83650	87075		360	97160	15	pr.	+										
Kilnsea	396	22008	66011	14017	20970	16400	82360			396	71916	66031	12417	65644	15707	86630	87070		396	00160		+	+										
Leeming	257	81406	48216	11118	5552/	16712	85627	88458		257	71711	48212	08817	55578	16609	84628	85360		257	95161	15	1r.	r.										
Tynemouth	262	81608	61206	11415	856//	13713	88630			262	71712	58028	08415	7097/	14616	87358			262	03141	13	rrpr	+										
Carlisle	222	80000	62616	11113	854//	13814	82710	84632	88650	222	71709	61036	06317	754//	15622	81712	84620	85630	222	07131	13	r.r.r.r.Rd.r.r.dr	d.r.r.DRrrr.										
Valley	302	81624	61606	08216	854//	15828	83712	88630		302	83018	32516	08114	861//	14316	88702			302	10131	13	Rr1r.	r.d.1d.1d										
Ringway	334	61707	70036	11618	4553/	16707	82625	83656	85362	334	71714	65022	09217	4541/	14607	81710	84650	87462	334	97171	16	r.	+										
Squires Gate	318	81607	58586	10517	856//	16713	88642			318	71614	68026	07217	45478	16712	82715	83640	86272	318	01151	14	rRd.r.	drd										
Ronaldsday	204	81006	61616	09614	871//	13817	82702	85703	88706	204	83016	50216	05915	870//	14305	82701	84702	88703	204	21121	12	r.RR	Rd.r.f										
Mull of Galloway	131	70000	74016	10513	756//	12711	87630			131	83410	32606	07013	873//	13608	88708			131	09121													
Eskdalemuir	162	80000	66616	12111	853//	11807	85709	88620		162	83502	24656	07512	872//	12623	86704	88709		162	30112	11	1r.r.r.r.rRR	rrRRdrdr										
Prestwick	135	81804	80602	10114	856//	12606	86644	88657		135	80203	50506	07412	4722/	12610	82705	83720	88457	135	04121	12	1r.	rr1Rdrd.r.										
Abbotsinch	140	81303	70606	10715	855//	11603	82625	84632	88639	140	80503	56606	07613	6557/	12714	81622	86656	88460	140	04122	12	1r.	r.r.r.rdr										
Leuchars	171	82505	70616	10714	3572/	10803	83650																										

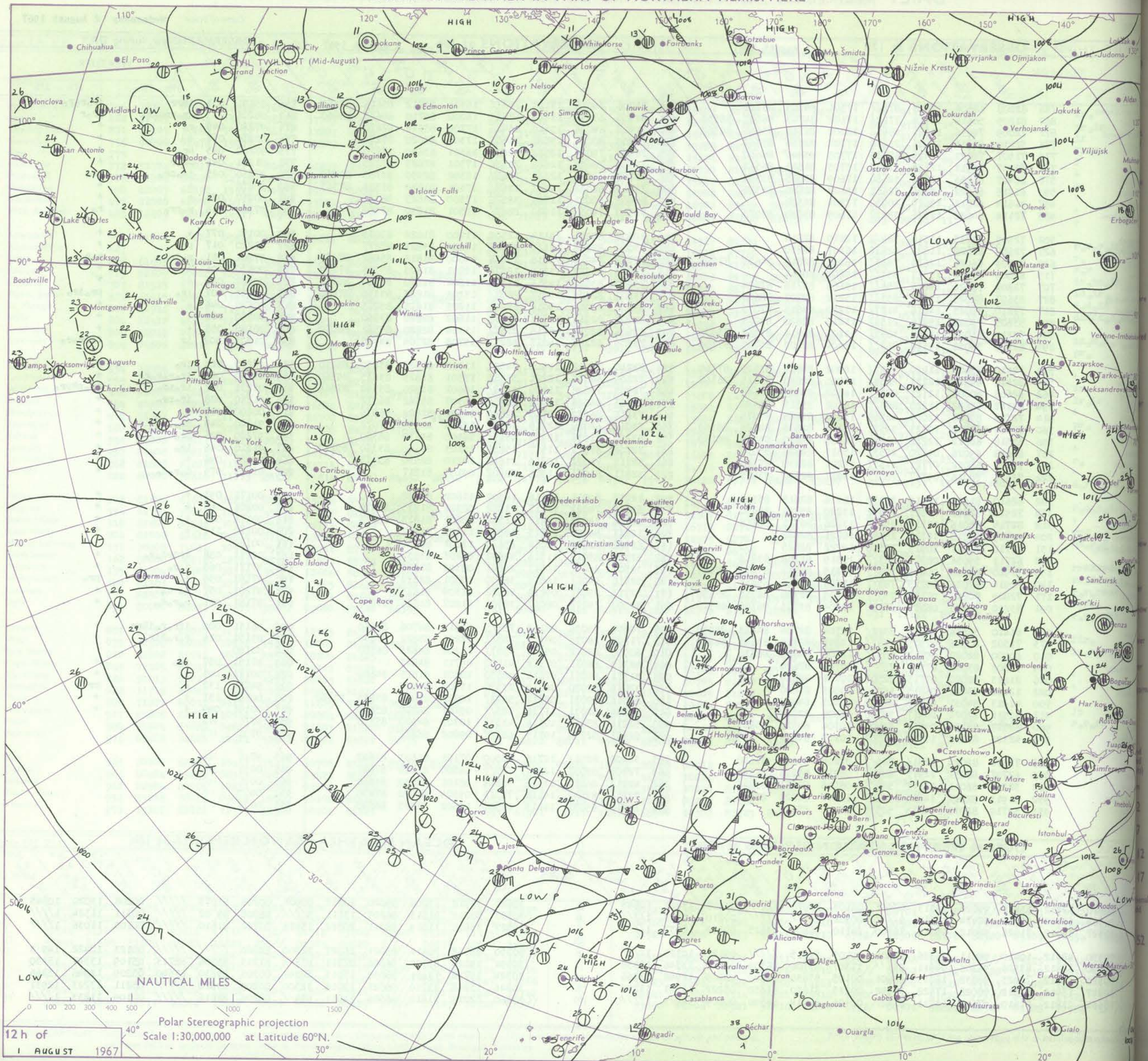
DAILY WEATHER REPORT OF THE BRITISH METEOROLOGICAL OFFICE

38604

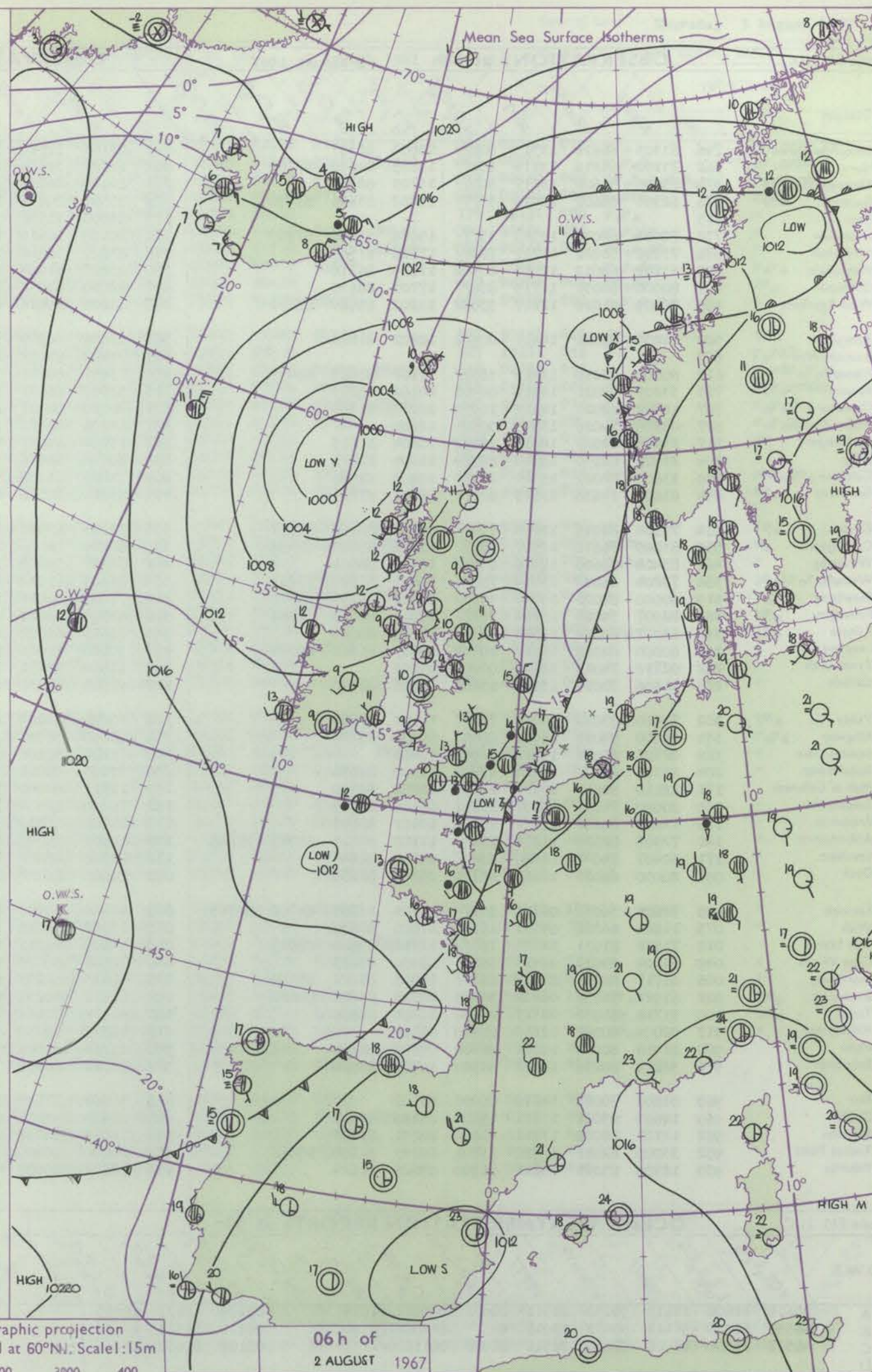
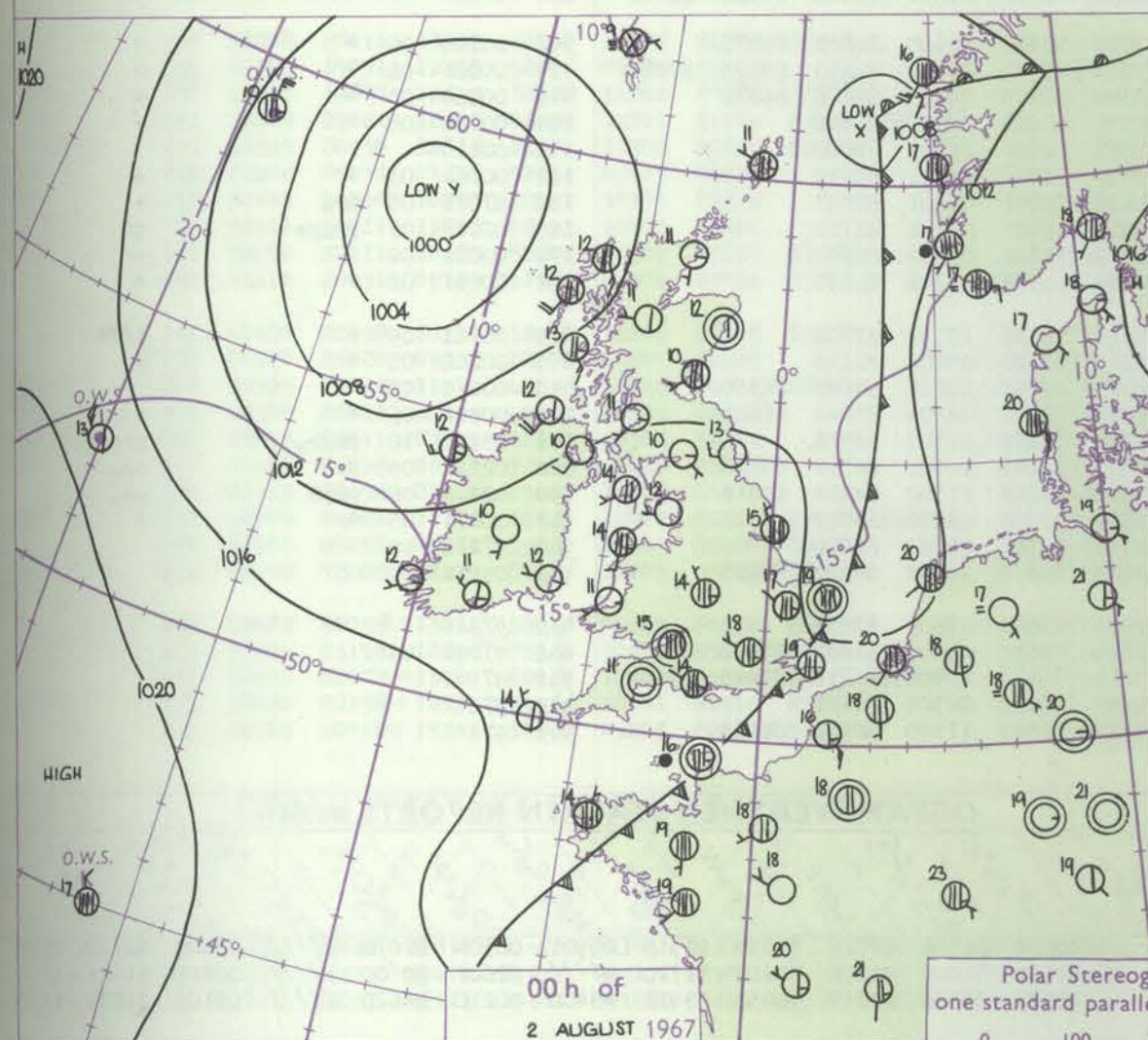
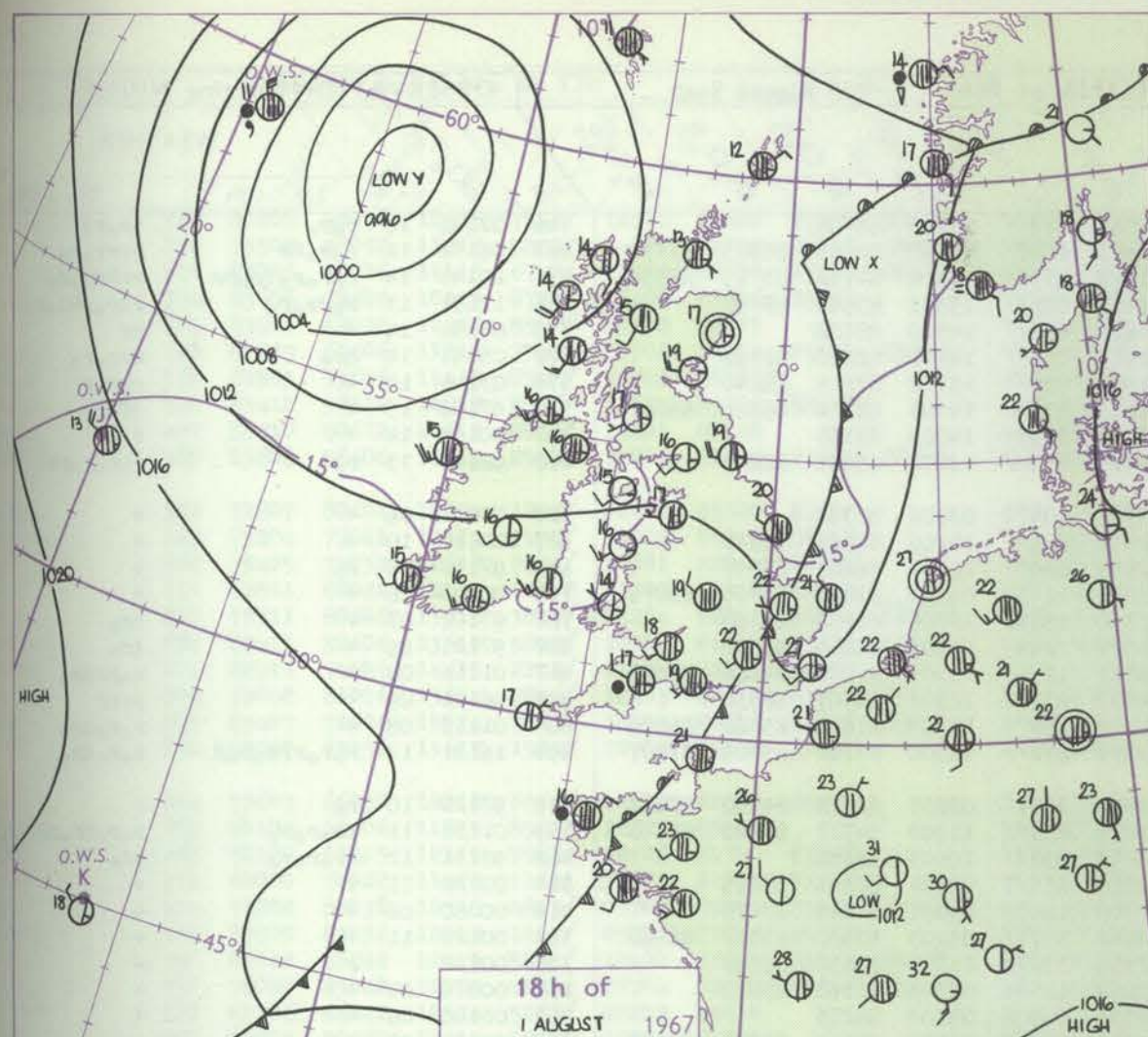
Date of Issue Wednesday 2 August 1967

OBSERVATIONS at 12h										OBSERVATIONS at 18h										OBSERVATIONS during DAY									
1 August 1967										1 August 1967										1 August 1967									
Station	iii	Nddff	VVwww	PPPTT	N _h Ch _s h _s	T _d app	BN _s Ch _s h _s	BN _s Ch _s h _s	BN _s Ch _s h _s	iii	Nddff	VVwww	PPPTT	N _h Ch _s h _s	T _d app	BN _s Ch _s h _s	BN _s Ch _s h _s	BN _s Ch _s h _s	iii	RRT T _E	SSS	WEATHER							
																						09h - 15h	15h - 21h						
Boscombe Down	746	82208	62606	12918	872//	17301	84705	88712		746	72906	74016	13118	7543/	16301	83712	85616	87360	746	05191	003	1Rrr	ir _o r _o r _o						
Hurn	862	81805	56616	13318	7722/	17102	84705	96707	88530	862	82405	65038	13319	6742/	16000	85710	84625	88460	862	08201		R _o rrd _o r _o	pr _o r						
Thorney Island	871	72009	74036	13521	4845/	18002	81718	83645	86362	871	72412	64036	13419	65416	17701	85618	87270		871	97220	049	r _o	+						
Gatwick	776	52410	80014	12826	21679	17702	82830	83362		776	72409	80021	13022	21508	17305	82820	87275		776	00270	057	+	+						
Kew	775	71907	74021	12425	68632	17703	83840	86650		775	72205	79028	12522	32636	16301	83830	87270		775	97260	045	pr _o	+						
Heathrow	772	72207	75011	12325	11672	15703	81845	86362		772	72308	70038	12622	22536	17501	82825	87275		772	01251	046	pr _o r	+						
Mildenhall	578	62407	61256	12025	32680	17609	83835	85358		578	72707	74038	12322	23682	18302	82930	83359	85070	578	97260	025	ir _o pr _o	pr _o						
Wattisham	590	61915	66022	12126	22681	15608	82840	83358		590	73010	66032	11923	1268/	17301	81840	83359	87365	590	00270		+	+						
Gorleston	497	41614	62011	13019	40930	17804	84358			497	63408	60031	11721	38570	17500	83825	86360		497	00250	083	+	+						
West Raynham	485	72114	74036	11926	38632	17609	83830	87075		485	72510	74038	11920	2867/	17501	81830	87360		485	97260	036	r _o pr _o	r _o						
Aberporth	502	72905	82035	13514	784/2	12210	87814			502	32806	89011	14114	12502	11400	81822	83075		502	00151	077	+	+						
Ross-on-Wye	627	72608	81028	11821	42638	16107	84830			627	73006	83022	12121	32548	12202	83825	87277		627	97220	017	pr _o	+						
Filton	628	72509	66026	12619	7843/	16205	82817	84625	87630	628	72512	74012	12818	18418	14000	81818	85462	87272	628	97201	011	r _o ir _o	r _o r _o						
Rhoose	715	82809	75036	13317	854//	14207	88611			715	72812	84022	13315	18576	12801	81825	83365	87270	715	00170	006	+	+						
Chivenor	707	72809	74026	14216	754//	15109	85718	87624		707	73009	83022	14516	11578	11801	81820	83360	86272	707	00181	039	+	+						
Mount Batten	827	83607	82025	13417	853//	15212	82707	88620		827	73407	82608	14017	2857/	13203	81825	83359	87460	827	91191	007	ir _o	pr _o ir _o						
St. Mawgan	817	73210	82025	14616	41432	11210	84814	87075		817	63306	85012	15016	18478	11203	81815	85275		817	00170	046	+	+						
Selly	804	53605	74022	15418	21532	11210	82820	85075		804	40205	82011	15817	21539	11602	82820	83360		804	00190	122	+	+						
Culdrose	809	73210	81022	14217	38431	13107	82816	83362	85070	809	62606	82012	15116	22572	11304	82820	85362	86070	809	00180	055	+	+						
Guernsey	894	82109	59058	14518	862//	16304	82703	85705	87708	894	73309	62284	14017	6823/	15705	82704	84706		894	01201	002	ir	firr _o r _o						
Elmdon	534	72410	65606	11420	5847/	16002	84817	83640	87360	534	83210	70022	11919	34507	11302	81625	83650	88270	534	97230	014	ir _o	+						
Cardington	559	82410	64606	12221	48587	17400	82820	83635	86362	559	72209	66036	12221	38588	17501	81825	83635	85360	559	03240	022	ir _o r _o r _o rr	+						
Wittering	462	82608	80806	12121	885//	16502	85825	88640		462	72403	74028	11820	2858/	18601	81820	85360	87466	462	01231	017	ir _o pr _o	ir _o pr _o pr _o						
Watnall	354	82112	62602	11220	884//	16302	85815	88640		354	73303	66028	12018	50956	14307	85362	86072		354	91230	028	ir _o pr _o	+						
Showbury	414	72713	89028	12019	42588	13110	84825	87275		414	73611	86032	12718	22542	12302	82828	86075		414	00200	040	+	+						
Finningley	360	72112	70032	10823	5957/	15302	82825	84928	86359	360	73010	62028	12219	10932	12206	81359	87072		360	91240	044	pr _o	+						
Kilsea	396	62518	66012	12222	42649	16705	84830	85360	86170	396	83210	61038	12220	4567/	16400	84630	88360		396	97220	026	pr _o	+						
Leeming	257	62614	69026	09620	28532	15313	82828	85075		257	72708	87012	11517	15638	10103	81630	83360	85275	257	91210	048	ir _o	+						
Tynemouth	262	72317	61022	07721	21671	15201	82830	87360		262	52718	74022	10819	21648	10210	82830	85275		262	00220	096	+	+						
Carlisle	222	72611	78016	09317	784//	14227	82710	85815		222	32511	83011	11916	28402	09109	81717			222	01191	075	d _o r _o d _o	+						
Valley	302	62610	81015	12916	21432	11216	82818	85360		302	12215	89011	13116	18502	11802	81828			302	00171	093	+	+						
Ringway	334	72910	62022	11517	774/2	13220	85714	84650		334	63010	74022	12717	11682	08302	81835	86070		334	00201	043	+	+						
Squires Gate	318	82714	70016	12115	854//	13226	86711	88618		318	62706	84022	12817	11532	10801	81825	86075		318	00171	067	+	+						
Ronaldsway	204	32509	88015	11316	28542	10221	82822			204	12211	86020	12215	18502	11201	81822			204	00170	111	+	+						
Hull of Galloway	131	22710	79011	10915	22500	12222	82825			131	61922	82031	12014	656//	12201	86630			131	00180			+						
Eskdalemuir	162	62711	59056	08915	683//	13319	81708	83819		162	52503	85012	11316																

CHART OF WEATHER IN PART OF NORTHERN HEMISPHERE



CHARTS OF WEATHER IN WESTERN EUROPE



Polar Stereographic projection
one standard parallel at 60°N. Scale: 1:5m
0 100 200 300 400

GENERAL SYNOPTIC DEVELOPMENT

The main depression west of Scotland has remained almost stationary for the past 24 hours and is now expected to drift very slightly east and fill slowly. The secondary low which was over southeast Scotland yesterday morning continued on its track north-northeast towards the Norwegian coast, but a further wave formed on the cold front over Brittany during the night and this has delayed the passage of the cold

front across southeastern districts of England. This wave is expected to run north-eastwards to be in the central North Sea by tomorrow morning, the cold front clearing extreme southeast England by late this afternoon to leave all districts of the British Isles in a west or southwesterly airstream.

Issued at midday Wednesday 2

August 1967

DAILY WEATHER REPORT OF THE BRITISH METEOROLOGICAL OFFICE (contd.)

Code FM I.L.C.		OBSERVATIONS at 00h										OBSERVATIONS at 06h										OBSERVATIONS during NIGHT									
		2 August 1967										2 August 1967																			
Station		ill	Nddff	VVwww	PPPTT	N _h Ch _s Ch _s	T _d app	BN _s Ch _s h _s	BN _s Ch _s h _s	BN _s Ch _s h _s	ill	Nddff	VVwww	PPPTT	N _h Ch _s Ch _s	T _d app	BN _s Ch _s h _s	BN _s Ch _s h _s	BN _s Ch _s h _s	ill	RRT _n E	T _g T _g	WEATHER								
																								21h—03h	03h—09h						
Boscombe Down	746	83305	66616	13313	8082/	13804	88557				746	83105	37616	12013	872//	13705	88705			746	02121	10	r _o r _o		ir _o rr						
Hurn	862	73102	66216	13114	4567/	13805	84640	87360			862	73202	56636	11413	6547/	13607	83615	85625	87359	862	06131	12	r _o r _o Rr		Rrrr _o r _o						
Thorney Island	871	83205	56602	13217	8097/	15703	88361				871	80105	26636	11814	4742/	14604	81712	83715	88556	871	20141	14	r _o r _o r _o ir _o rr		rrRRr _o r _o						
Gatwick	776	62303	58602	12916	3577/	15802	83656	85360			776	83501	20656	11915	5562/	15503	85645	88557		776	12151	13	r _o rrr _o r _o		r _o r _o r _o Rd _o r _o						
Kew	775										775	83505	33636	11415	873//	14500	88708			775	05151	14	+		rr						
Heathrow	772	72906	62032	12518	3577/	15804	83650	87360			772	80104	50636	11815	2577/	14501	82650	88360		772	05141	14	ir _o		rrr _o r _o						
Mildenhall	578	73202	50022	11717	7097/	17706	87359				578	83501	56616	11914	854//	13302	87618	88640		578	03141	14	+		r _o r _o r						
Wattisham	590	63102	58012	12017	00908	17609	86270				590	83608	61024	11415	854//	14303	85714	86624	88640	590	97150	15	+		ifir _o						
Gorleston	497	80000	62031	11719	856//	17707	88630				497	82010	62032	10817	8093/	14606	88358			497	00150	14	+		+						
West Raynham	485	70209	61016	12217	55502	14702	85620	87072			485	83606	69016	11715	855//	12602	85625	88645		485	02141	13	r _o		r _o r _o r _o rr						
Aberporth	502	12205	86020	14411	00902	10803	81070				502	11804	86030	13309	10972	09602	81360			502	00091	06	+		+						
Ross-on-Wye	627										627	83402	83022	12812	885//	10605	81825	88635		627	00110	10	+		+						
Filton	628	80000	62036	13415	5552/	11102	85625	88459			628	73607	80011	12813	6557/	10301	86623	87357		628	97131	08	r _o		+						
Rhoose	715	33205	82011	14311	00901	10102	83075				715	53502	86031	13011	11432	09603	81818	83359	85075	715	00090	06	+		+						
Chivenor	707	10302	82011	14612	10930	10003	81360				707	40000	80021	13310	28531	10706	81820	84360		707	97101	07	+		ir _o						
Mount Batten	827	00308	74016	13813	00900	12804					827	63306	80021	12812	2243/	11603	82815	86360		827	97121	09	+		ir _o						
St. Mawgan	817	23403	82011	14812	15432	10804	81615				817	73202	89031	13713	1155/	11503	81820	84364	87368	817	01111	08	+		r _o rrrir _o						
Silly	804	23405	82030	15514	25500	11804	82625				804	80104	58636	14612	4732/	12502	84707	88558		804	06121	09	+		prrr						
Culdrose	809	23605	82021	15311	20930	10802	82360				809	73405	81258	14312	28473	11605	81818	85460	85070	809	01111	08	+		r _o r _o ir _o						
Guernsey	894	83608	14636	13515	871//	15707	87702				894	83510	60586	12213	871//	12500	83702	85704	87707	894	16121	12	r _o r _o rrd _o r _o R		d _o r _o ir _o						
Elmdon	534	73504	82016	13214	755//	09801	85620	85657			534	73305	63022	12813	2557/	08203	82625	84360	87462	534	97120	10	r _o		+						
Cardington	559	83605	56616	12517	5567/	15400	85640	88466			559	80206	56026	12414	854//	11302	84717	84625	88640	559	01131	11	ir _o r _o r _o		r _o r _o ir _o rr						
Wittering	462	83408	58608	12916	855//	12301	88624				462	83307	59026	12213	857//	10603	88650			462	93131	12	ir _o r _o r _o		id _o						
Watnall	354	73204	66032	13114	755//	10803	82620	87641			354	83606	61032	12513	6567/	09801	86645	88275		354	00120	11	+		+						
Shawbury	414	60000	82021	14011	35632	08001	83649	84075			414	72702	80021	13309	15678	09001	81645	87275		414	00080	02	+		+						
Finningley	360	82907	59022	13214	2577/	09801	82650	88361			360	83506	59022	12612	3577/	09103	83650	83362	88466	360	00120	11	+		+						
Kilnsea	396	83307	66022	13515	855//	12400	88625				396	83615	66022	12915	3567/	11701	83630	88360		396	00130		+		+						
Leeming	257	60000	82022	13212	10932	09003	81362	86075			257	50000	82021	13008	10934	07303	81362	85075		257	00070	04	+		+						
Tynemouth	262	02712	74011	12613	00900	09103					262	62604	58031	12811	00906	09303	86275			262	00100	06	+		+						
Carlisle	222	11306	70010	13310	15602	09003	81640				222	61505	74031	12610	48405	09500	81618	84632	85075	222	00091	07	+		+						
Valley	302	71810	83031	13414	757//	11703	87650				302	40000	82021	12610	18502	10500	81820	84075		302	00100	06	+		+						
Ringway	334	40000	59011	13912	00901	09004	84075				334	70000	58021	13009	15738	07400	81650	84365	87270	334	00081	06	+		+						
Squires Gate	318	02706	86011	13612	00900	10400					318	71206	50101	12809	38408	09103	83816	86272		318	00060	03	+		+						
Ronaldsway	204	42306	84031	12514	45700	12400	84656				204	33103	88011	12511	18602	09303	81830			204	00100	08	+		+						
Mull of Galloway	131	22110	80011	12213	25600	12202	82640				131	12314	80020	11912	00901	08703	81070			131	00110										
Eskdalemuir	162	20000	74031	13807	15602	07105	81645				162	70000	82011	12709	755//	09601	87625			162	00061	03	+		+						
Prestwick	135	12005	80251	11111	15630	10102	81635				135	21706	81030	11109	28501	08301	81827			135	97										

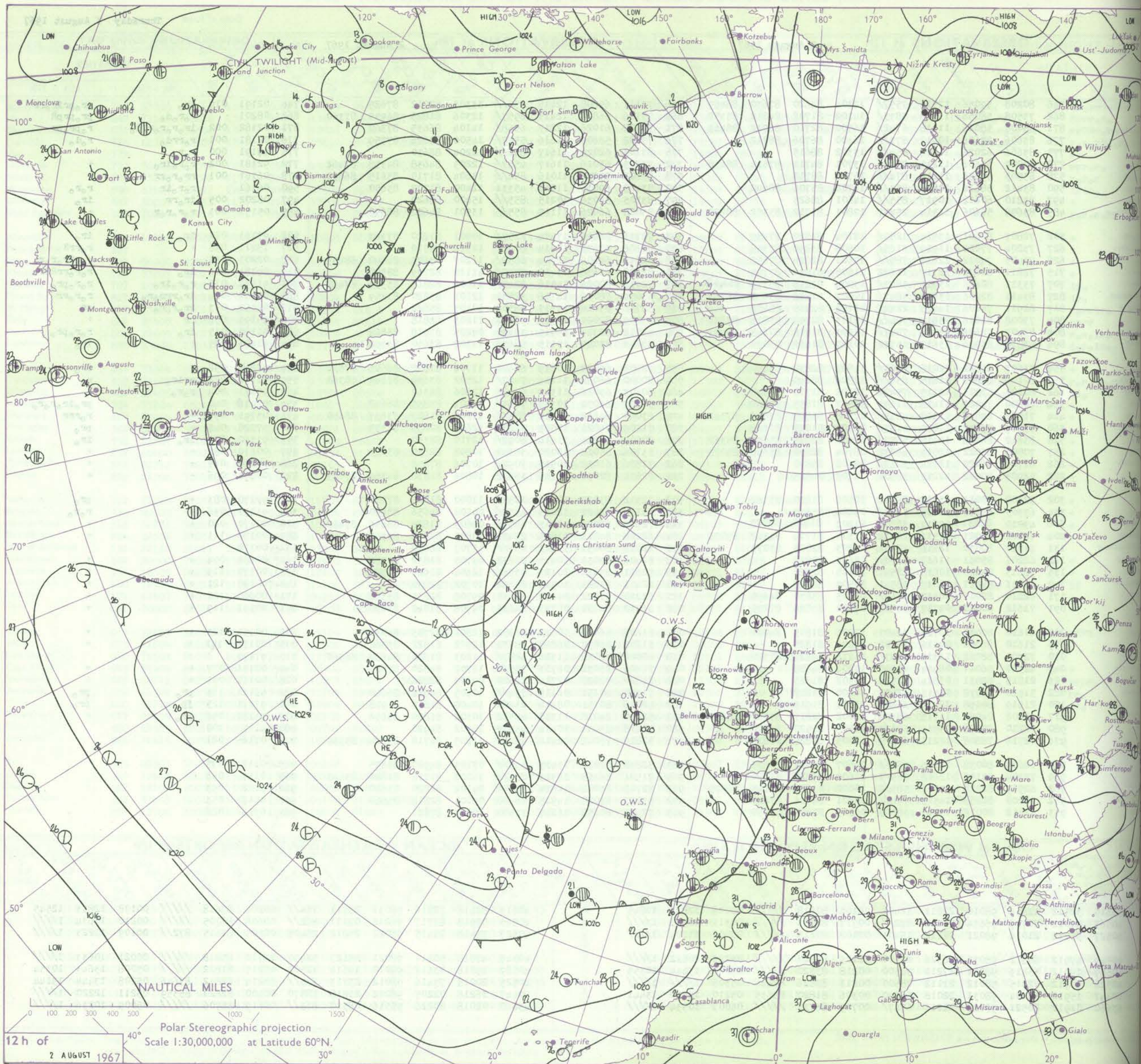
DAILY WEATHER REPORT OF THE BRITISH METEOROLOGICAL OFFICE

38605

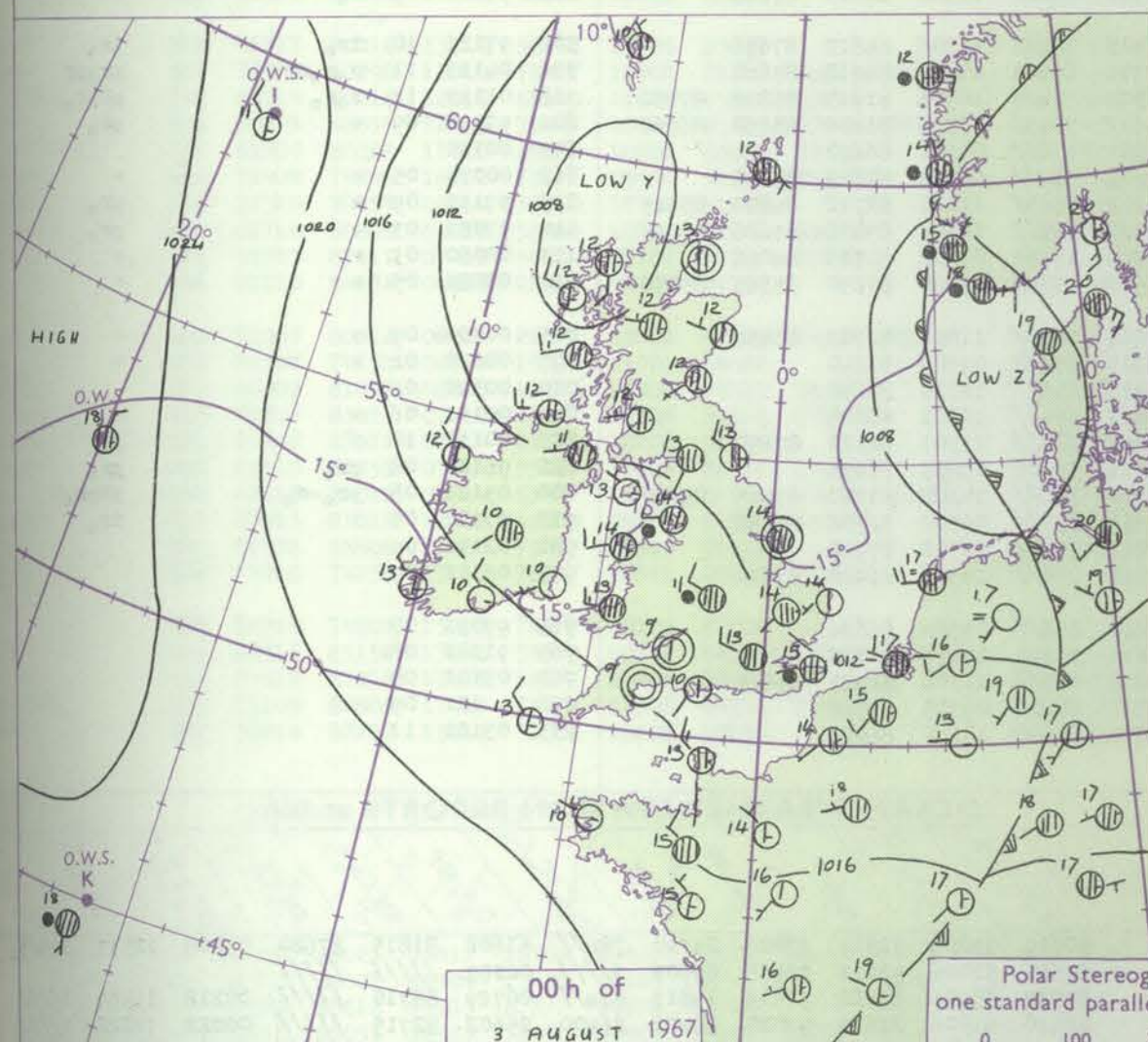
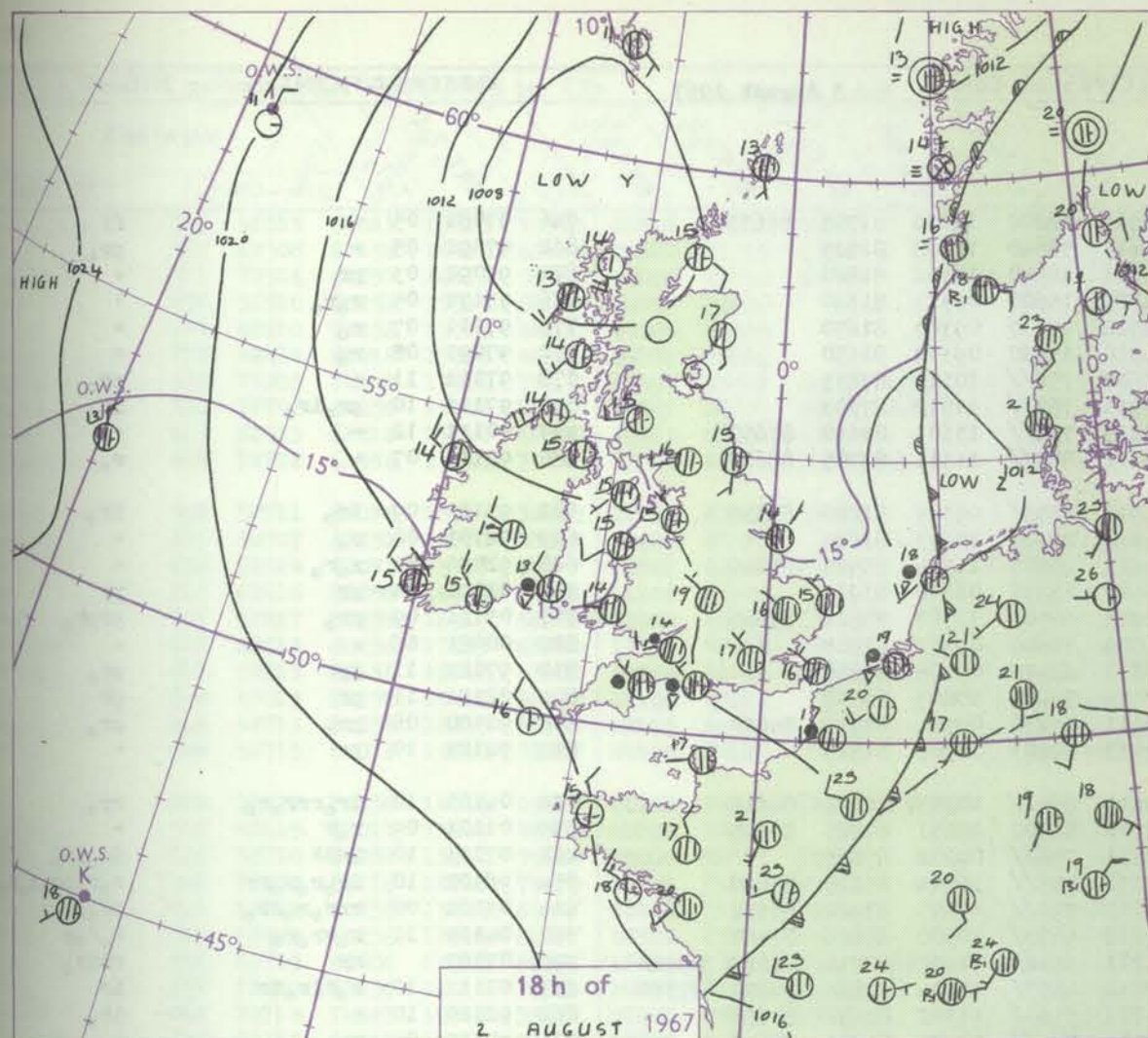
Date of Issue Thursday 3 August 1967

Code FM 11.C		OBSERVATIONS at 12h										OBSERVATIONS at 18h										OBSERVATIONS during DAY									
		2 August 1967										2 August 1967																			
Station		iii	Nddff	VVwwW	PPPTT	N _h Ch _h C _h	T _d app	8N _s Ch _s h _s	8N _s Ch _s h _s	8N _s Ch _s h _s	iii	Nddff	VVwwW	PPPTT	N _h Ch _h C _h	T _d app	8N _s Ch _s h _s	8N _s Ch _s h _s	8N _s Ch _s h _s	iii	RRT x E	SSS	WEATHER								
																								09h - 15h	15h - 21h						
09h	Boscombe Down	746	80208	59056	12316	7557	12304	84620	87630	88459	746	73111	69608	12415	754	13303	82712	87625		746	02191	019	ir _o	pr _o pr _o ir _o rr							
	Hurn	862	73508	58056	11718	5833	14102	81708	84812	85358	862	73106	56818	12415	6957	12306	81825	86935	87360	862	08201		+	pr _o pr _o rr							
	Thorney Island	871	83006	58026	11118	6742	16500	82710	86712	88463	871	70902	61026	12217	6568	14104	86635	87360		871	02182	002	ir _o rr _o rr _o rr _o d _o	rr _o rr _o pr							
	Garwick	776	83606	22606	10917	873	16400	86706	88712		776	73002	58605	11616	5557	14500	85626	87359		776	02181	001	rr _o rr _o d _o	rr _o d _o							
	Kew	775	83606	62026	11416	854	13302	88615			775	83103	62026	11617	856	12204	88630			775	04191	000	rr _o rr _o	+							
	Heston	772	80209	61606	11215	7547	13701	84711	87614	88458	772	73205	65016	11617	4567	12203	84638	84358	87462	772	02181	002	rr _o rr _o ir _o	+							
	Mildenhall	578	83503	59636	11415	874	15706	88710			578	83102	59036	11016	854	13604	81710	83615	86630	578	06161	001	rr _o rr _o rr	+							
	Watlington	590	83412	58616	10815	853	14704	85706	88640		590	53408	69016	11015	45331	12400	81707	83650		590	06161		rr _o rr _o ir	rr _o rr _o							
	Gorleston	497	83210	60612	10917	855	14601	88625			497	83305	58036	10215	855	15400	88620			497	08202	005	ir _o rr	ir _o							
	West Raynham	485	83608	56606	11314	25437	12801	81712	83362	88275	485	83005	66026	11115	855	13501	84620	88650		485	05151	001	rr _o rr _o rr	+							
	Aberporth	502	72807	80601	13514	1257	12104	81820	87459		502	72711	86602	13414	1257	10801	81820	87363		502	07161	029	ir _o	ir _o							
	Ross-on-Wye	627	73204	77021	11919	3163	10608	83830	87358		627	82306	57636	12614	8042	12314	88510			627	13211	036	+	rr _o rr							
	Filton	628	73405	74032	12618	785	10501	82824	87656		628	82613	69606	12714	6852	11207	83625	86640	88459	628	02201	031	+	rr _o rr _o rr _o rr _o							
	Rhoose	715	72811	82022	12717	11672	11500	81830	87359		715	82908	61636	13412	2732	11110	82709	88550		715	09181	026	ir _o	rr _o rr _o rr _o rr _o							
	Chivenor	707	73311	80606	13916	3847	13204	82816	86359	85462	707	72913	80026	14516	2247	11002	82818	83359	87460	707	09171	016	rr _o rr _o ir _o	rr _o rr _o pr _o							
	Mount Batten	827	83411	82606	13615	3847	10007	81818	83650	88360	827	53009	78016	14716	32531	12101	83820	83359		827	03161	024	ir _o rr _o rr _o rr _o	rr _o rr _o rr							
	St. Mawgan	817	82911	74606	14415	2242	11103	82815	88458		817	52712	85016	15315	58508	10103	85822			817	02161	033	ir _o rr _o rr _o	pr							
	Sally	804	73008	81016	15614	784	12103	82710	83816	87626	804	33009	82021	16516	38400	11203	82818			804	05191	052	rr	+							
	Culdrose	809	83407	72606	15014	7847	11203	81818	87645	88457	809	43012	82016	15915	39430	09205	81918	83824		809	01150	015	ir _o	rr _o rr _o pr _o							
	Guernsey	894	43010	83036	13617	15732	10109	81650	83075		894	53013	83026	15115	58672	11307	83630	83362		894	01181	085	+	ir _o							
	Elmdon	534	73607	66032	12018	6863	14807	82830	86650		534	72903	65022	10819	68671	11704	81830	86656	87362	534	07210	036	+	ir _o							
	Cardington	559	80106	62606	11815	856	12802	88640			559	80000	66032	11416	7467	12502	83630	87645	88360	559	01171	002	rr _o rr _o	rr _o							
	Wittering	462	80107	61215	12115	7542	12602	81710	87645		462	60603	69016	11317	6098	12606	86360			462	07171	004	rr _o rr _o	+							
	Watnall	354	60000	74022	11418	11631	09807	81835	85362		354	71703	66032	10319	7463	12504	83835	86640		354	07210	040	+	pr _o ir _o rr _o rr _o							
	Shawbury	414	71802	83031	12318	4853	07708	83825	83656	87362	414	83007	69612	12214	885	11102	81827	83637	88650	414	03191	039	+	rr _o rr _o rr							
	Finningley	360	73509	83032	12019	1167	08707	81835	87362		360	71209	74021	10519	3867	12605	82835	87359		360	07220	048	+	pr _o							
	Kilnsea	396	83612	66216	12915	5857	12400	82825	85630	88360	396	80507	66016	11414	8097	12710	88360			396	01160	000	ir _o	ir _o							
	Leeming	257	70000	85022	12019	48632	08704	82830	83656	85075	257	53106	85012	10020	38631	10808	82830	83075		257	00210	084	+	+							
	Tynemouth	262	61706	66022	12514	5267	08602	85830			262	71806	61022	10915	7097	10706	87358			262	00160	065	+	+							
	Carlisle	222	52903	80022	12217	58501	11703	84825			222	72611	82031	11316	18642	10806	81830	84364	87075	222	00181	096	+	+							
	Valley	302	52308	80011	13117	28532	10500	81820	83362		302	72312	83032	112615	1257	11000	81825	87360		302	07170	083	+	pr _o							
	Ringway	334	63303	65031	12418	5263	09804	85830			334	83110	62022	112015	4577	09102	84656	88460		334	01191	036	+	rr _o rr _o							
	Squires Gate	318	43010	82031	12617	18532	11202	81825	83075		318	72907	82021	112215	6857	09603	81828	86656	87462	318	00170	060	+	+							
	Ronaldsway	204	72108	89021	12316	28432	11301	81714	84362	85075	204	62206	84011	11515	28431	10605	81818	83362		204	00170	111	+	+							
	Mull of Galloway	131	41810	80030	12616	22501	11203	82825	83075		131	62018	80031	11313	656	11707	86630			131	00170			+							
	Eskdalemuir	162	62206	85031	11617	52502	08603	85828			162	62404	83031	110915	28632	09705	81832	83362		162	00181	094	+	+							
	Prestwick	135	32613	84010	10815	28541	10101	82828			135	52611	83031	110115	33562	12604	81925														

CHART OF WEATHER IN PART OF NORTHERN HEMISPHERE

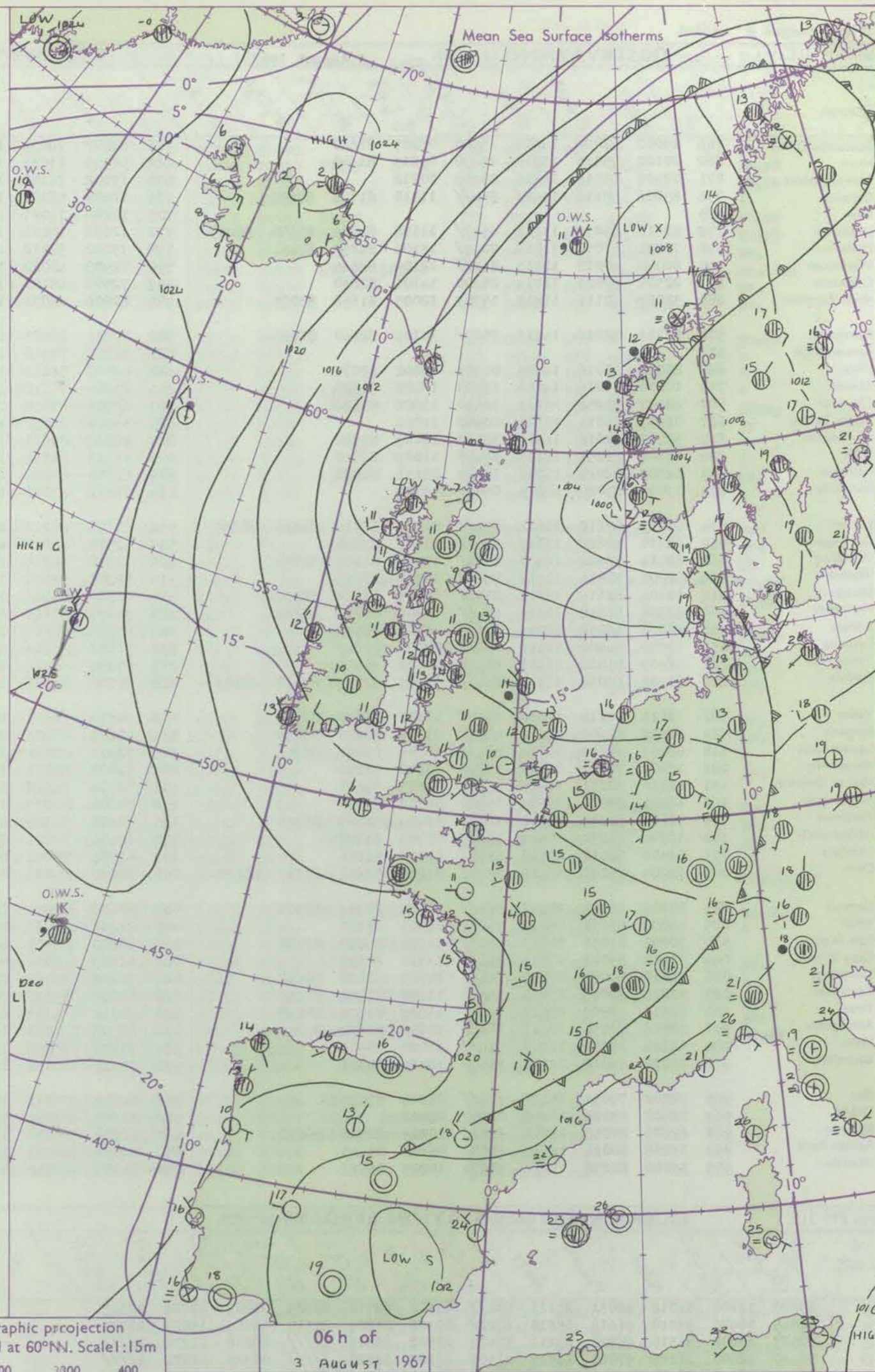


CHARTS OF WEATHER IN WESTERN EUROPE



Polar Stereographic projection
one standard parallel at 60°N. Scale: 1:5m

0 100 200 300 400



GENERAL SYNOPTIC DEVELOPMENT

The depression off northwest Scotland has remained slow moving, gradually filling and leaving a trough over western districts of the British Isles. This trough is expected to move slowly eastwards. A further trough of low pressure from the North Sea across southeast England and northwest France has moved east whilst a localized area of convergence over southwest England has

moved away northeast. This area is expected to clear northeast England by midday. High pressure to the south of the British Isles and low pressure to the north will maintain an unstable west or northwest airstream over all districts.

Issued at midday

Thursday 3 August 1967

DAILY WEATHER REPORT OF THE BRITISH METEOROLOGICAL OFFICE (contd.)

Code FM 11.C		OBSERVATIONS at 00h										3 August 1967										OBSERVATIONS at 06h										3 August 1967										OBSERVATIONS during NIGHT									
Station		iii	Nddff	VVwwW	PPPTT	NChC _M CH	T _d app	8N _S Ch _S h _S	8N _S Ch _S h _S	8N _S Ch _S h _S	iii	Nddff	VVwwW	PPPTT	NChC _M CH	T _d app	8N _S Ch _S h _S	8N _S Ch _S h _S	8N _S Ch _S h _S	iii	Nddff	VVwwW	PPPTT	NChC _M CH	T _d app	8N _S Ch _S h _S	8N _S Ch _S h _S	8N _S Ch _S h _S	iii	RRT _n T _n E	T _g T _g	WEATHER																			
																																21h—03h	03h—09h																		
Boscombe Down		746	13002	62026	14909	15600	08107	81640			746	62807	74034	15310	68200	10206	81703	86635			746	97081	05	+							ff																				
Hurn		862	22102	75038	15210	15630	09213	81640			862	32505	81031	15611	38540	10208	82825			862	97091	05	+							pr _o																					
Thorney Island		871	02908	58018	14812	00900	10212				871	13002	74110	15411	18540	10304	81820			871	91091	03	pr							+																					
Gatwick		776	83006	58216	13413	854//	11110	81712	88637		776	12405	56101	14709	15600	09311	81640			776	93171	05	r _o r _o							+																					
Kew		775									775	12204	74021	14512	15700	09309	81650			775	97111	07	r _o							+																					
Heathrow		772	82812	65036	13113	6537//	11108	84709	85650	88459	772	12606	70021	14310	15730	09309	81650			772	97091	08	r _o							+																					
Mildenhall		578	72201	57052	12014	7097//	13106	84358	87461		578	73002	58012	12812	756//	10110	87635			578	97111	11	+							pr _o																					
Wattisham		590	80000	40218	12313	856//	12104	88645			590	72908	48022	12711	762//	11312	87703			590	97111	10	pr _o ir _o							ir _o																					
Gorleston		497	22505	60021	11714	25600	14101	82630			497	72506	48101	11413	756//	13601	83630	87650		497	00131	12	+							+																					
West Raynham		485	32002	40111	11813	15701	12005	81656	83075		485	82806	48031	12112	852//	11311	87705	88625		485	97111	07	+								r _o																				
Aberporth		502	82713	83216	14313	2567//	11103	82640	88458		502	72711	82601	14512	2853//	09305	81820	87358		502	97111	09	ir _o								ir _o																				
Ross-on-Wye		627									627	22106	77012	14211	28500	10303	81825			627	94101	08	r _o							+																					
Filton		628	20000	61016	14509	00901	09002	82075			628	42507	66011	14611	49500	11304	81925	84640		628	92091	03	r _o r _o							+																					
Rhoose		715	10000	66016	14710	12500	10002	81820			715	23005	70118	15510	13430	09310	81915			715	02091	04	pr							pr																					
Chivenor		707	42907	83258	15113	32530	11002	83820			707	62905	83038	15913	68500	11307	85822	83645		707	03111	09	pr _o							prpr _o																					
Mount Batten		827	02907	74011	15812	00900	11004				827	33002	80030	16809	38400	09311	82818			827	00081	06	+							+																					
St. Mawgan		817	32712	82018	16313	32500	10003	83820			817	22812	89011	16813	28400	09106	82818			817	97121	11	jp							pr _o																					
Silly		804	33109	81251	18113	38400	11004	82818			804	53113	81258	18314	58400	10207	84818			804	02121	11	pr							pr																					
Culdrose		809	12807	82028	17711	12500	08111	81820			809	52708	81258	17911	59430	09304	83915	84820		809	91100	08	pr _o							pr _o																					
Guernsey		894	03009	83020	17213	00900	09109				894	12812	83028	17913	12403	10308	81815			894	94121	10	pr							+																					
Elmdon		534	82909	57612	13611	854//	09310	82716	84638	88650	534	82308	62212	13411	854//	10303	82713	84618		534	04101	10	ir _o rrr _o r _o							rr _o																					
Cardington		559	72710	58626	13013	756//	11212	87640			559	52508	48012	13711	58500	09211	81825	85635		559	01101	09	r _o r							+																					
Wittering		462	82914	56622	12413	4732//	11309	84709	88534		462	72608	69215	12811	756//	09202	87645			462	07111	10	irRR							id _o ir _o																					
Watnall		354	80000	58616	12512	856//	10209	88635			354	72208	58106	12511	755//	10204	86625	85640		354	96101	10	ir _o r _o r _o rr							r _o r _o pr _o d _o r _o																					
Shawbury		414	82404	62616	13211	2552//	09001	82622	88556		414	72510	66806	13011	795//	10303	83920	85657		414	03101	08	rrr _o r _o rr _o							pr _o pr																					
Finnigley		360	82908	56638	12212	854//	11209	83711	88644		360	72307	57216	11812	5577//	10500	85656	87460		360	04111	11	r _o rr _o r _o							r _o r _o r																					
Kilnsea		396	80000	66032	12214	856//	13103	88630			396	83206	66606	12211	6542//	11400	82710	86625	88460	396	07101		rr							rrir _o																					
Leeming		257	73005	74602	11413	756//	09001	87647			257	71902	66606	10812	4857//	11604	81825	84650	87360	257	01111	10	r _o Rir _o ir							ir																					
Tynemouth		262	52909	81022	11113	50970	10102	85359			262	70000	66026	10213	3567//	11302	83630	87358		262	92120	10	+							ir _o																					
Carlisle		222	81902	62032	11313	854//	11805	82715	83630	88650	222	70000	74026	10511	784//	11302	81715	87645		222	97111	09	r _o							+																					
Valley		302	72613	74218	12514	1567//	11400	81640	87358		302	72813	79601	12913	784//	11306	84812	87656		302	97121	10	ir _o							ir _o																					
Ringway		334	82203	58602	12412	4577//	11804	84650	88460		334	72207	56806	12311	69463	11305	84918	85640		334	04111	11	r _o r _o rr							pr _o pr																					
Squires Gate		318	82709	75612	11714	884//	12805	83816	88656		318	72911	80036	11514	794/3	10306	8191																																		

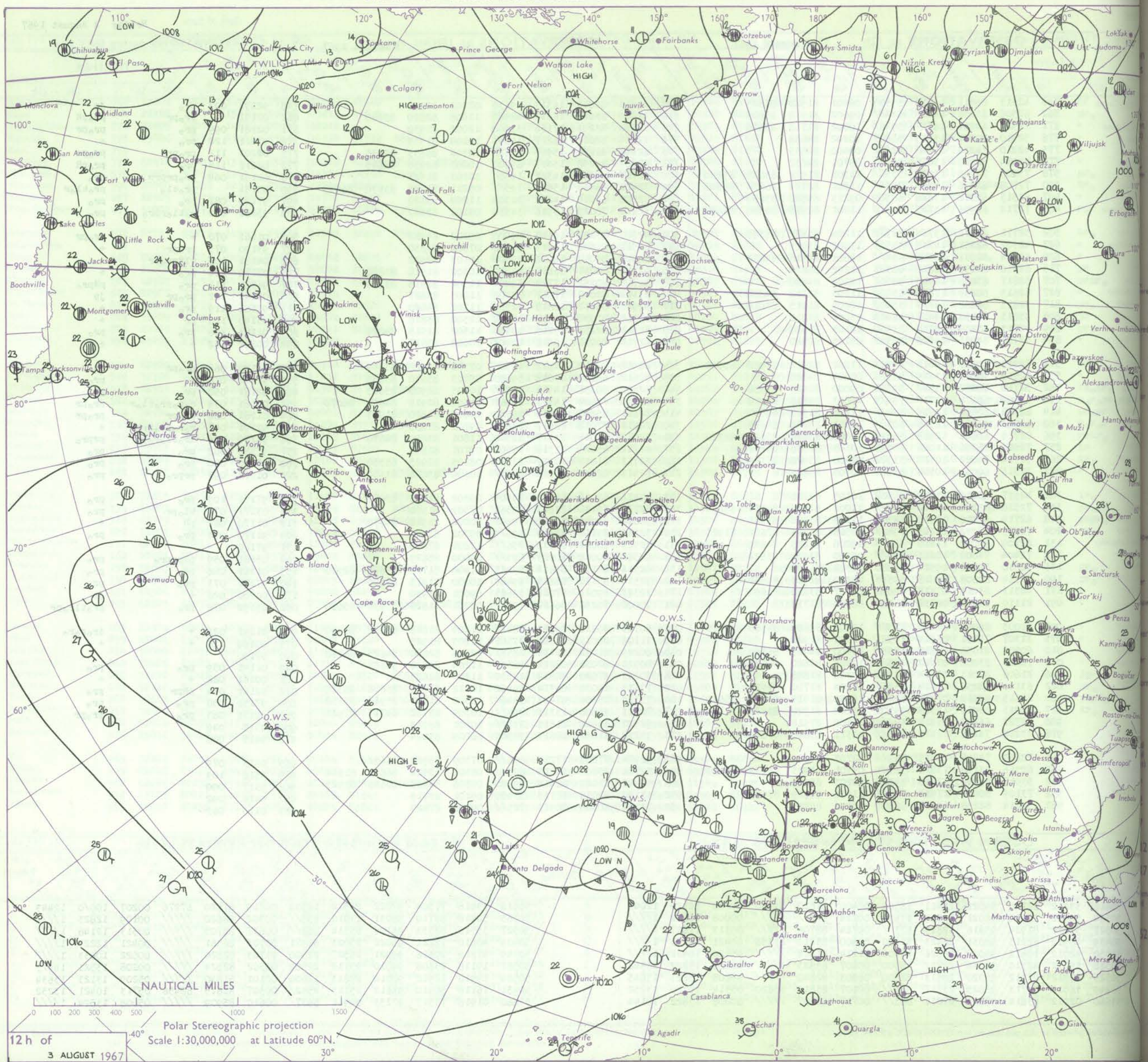
DAILY WEATHER REPORT OF THE BRITISH METEOROLOGICAL OFFICE

No. 38606

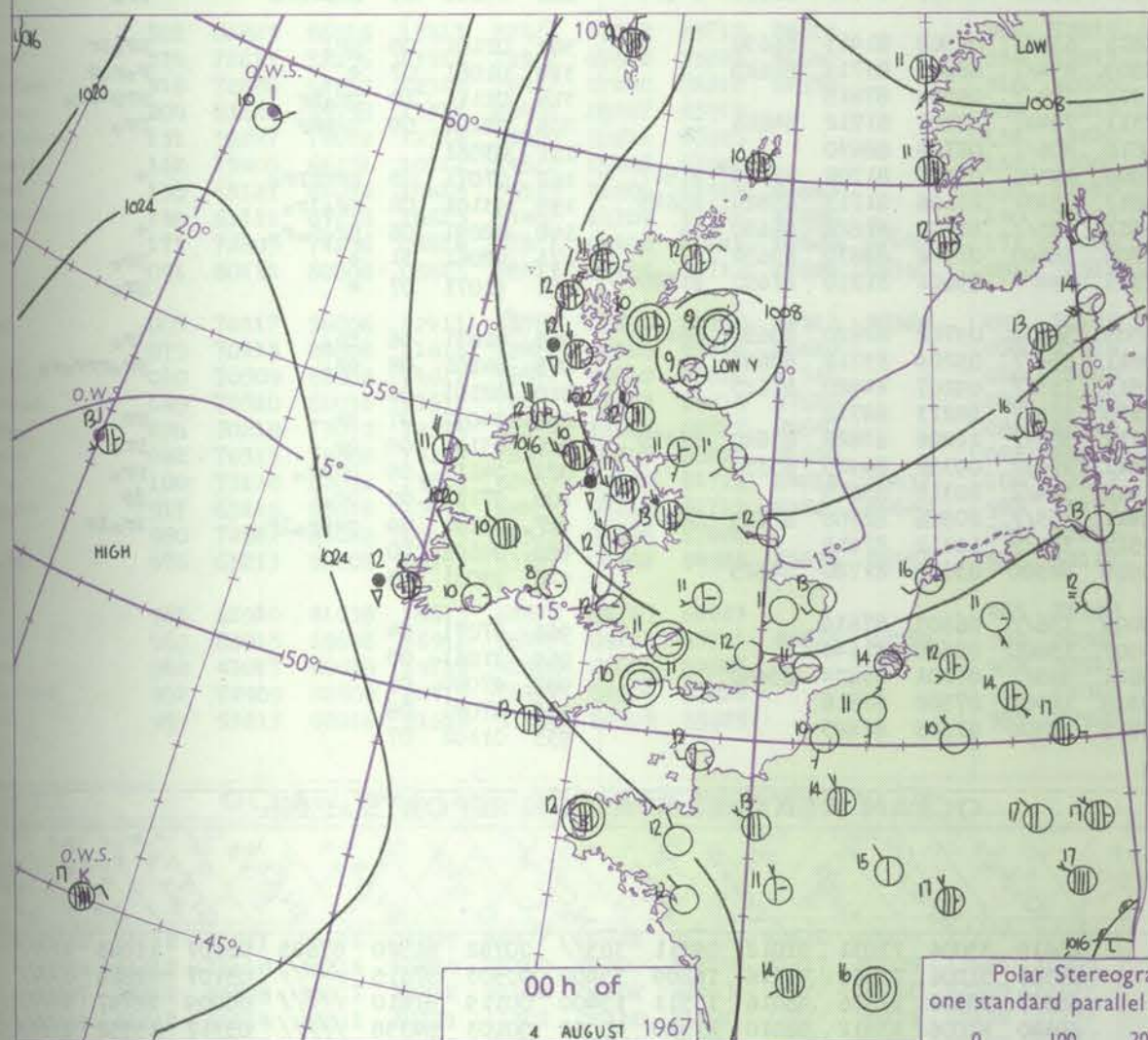
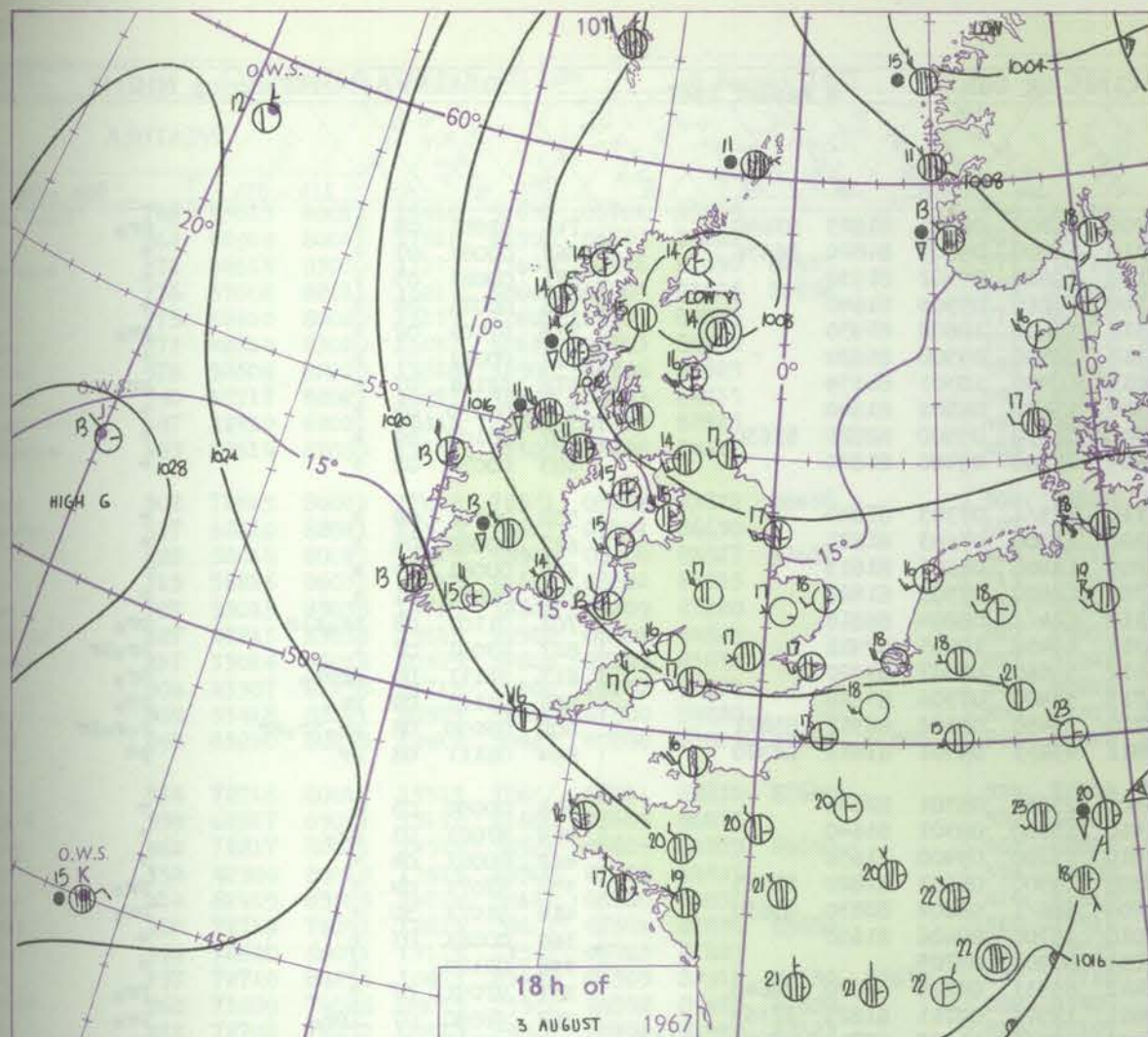
Date of Issue Friday 4 August 1967

Code FM II.C		OBSERVATIONS at 12h										OBSERVATIONS at 18h										OBSERVATIONS during DAY				
		3 August 1967										3 August 1967														

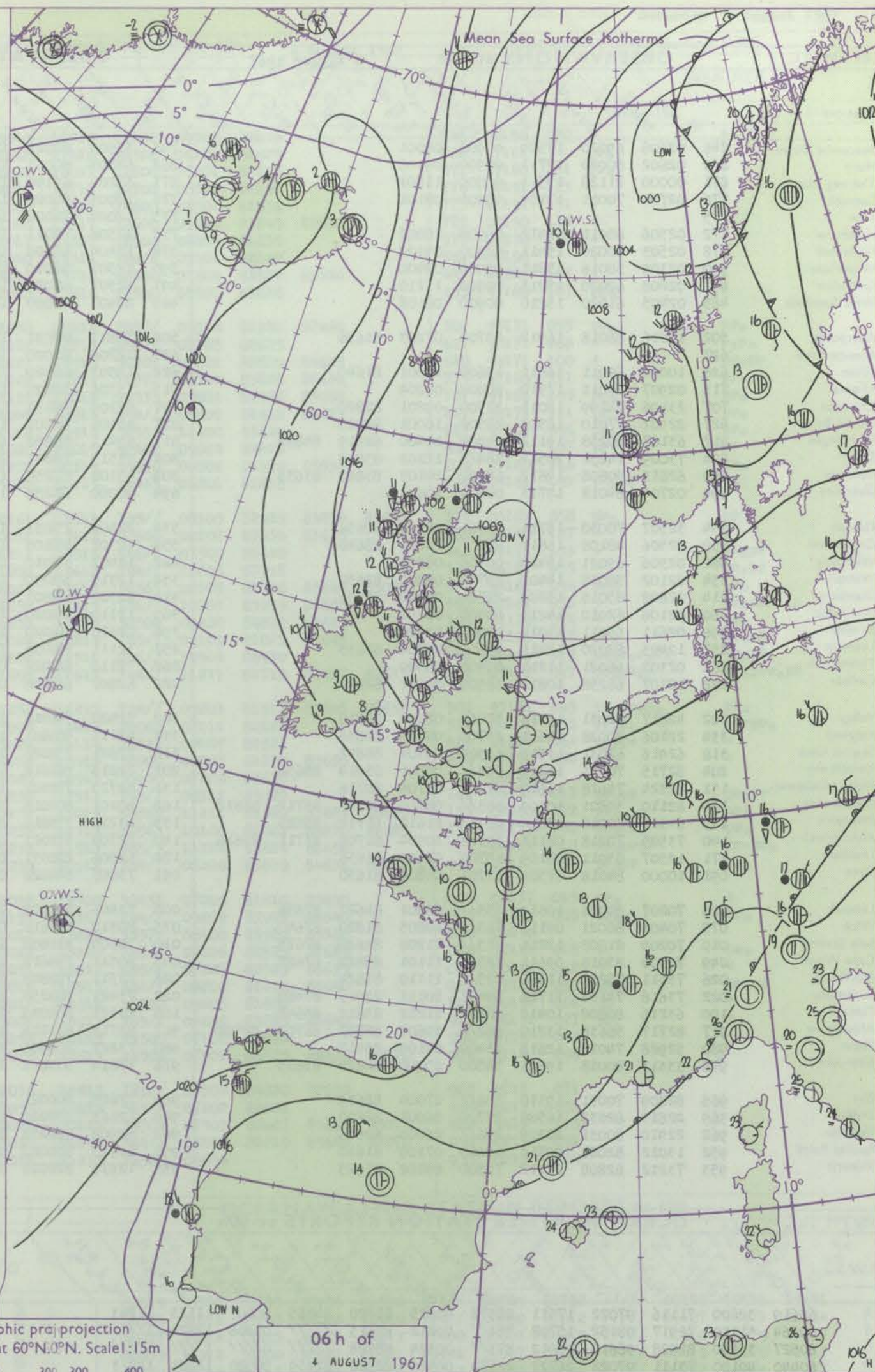
CHART OF WEATHER IN PART OF NORTHERN HEMISPHERE



CHARTS OF WEATHER IN WESTERN EUROPE



Polar Stereographic projection
one standard parallel at 60°N:0°N. Scale: 1:5m
0 100 200 300 400



GENERAL SYNOPTIC DEVELOPMENT

A depression which was near Stavanger yesterday has moved away northward and a small centre has moved across Scotland during the past 24 hours. This centre is expected to move slowly east over the northern North Sea. A weak trough lying south-

west from the centre will cross the British Isles today followed by a high pressure ridge. This ridge, which is at present west of Ireland, is weakening as a trough of low pressure advances from the Atlantic. Pressure will remain high over France.

Issued at midday Friday 4

August 1967

DAILY WEATHER REPORT OF THE BRITISH METEOROLOGICAL OFFICE (contd.)

Code FM II.C		OBSERVATIONS at 00h										OBSERVATIONS at 06h										OBSERVATIONS during NIGHT									
		4 August 1967										4 August 1967																			
Station	iii	Nddff	VVwwW	PPPTT	NChC _M H	T _d T _d app	8N _S Ch _S h _S	8N _S Ch _S h _S	8N _S Ch _S h _S	iii	Nddff	VVwwW	PPPTT	NChC _M H	T _d T _d app	8N _S Ch _S h _S	8N _S Ch _S h _S	8N _S Ch _S h _S	iii	RRT _n E	T _g T _g	WEATHER									
																						21h—03h	03h—09h								
Boscombe Down	746	02608	69020	17509	00900	08001				746	32803	82021	17209	38500	08301	81825	83640		746	91081	04	+		pr							
Hurn	862	02602	80020	17711	00900	09108				862	62503	80031	17310	68500	09607	81820	86656		862	00081	03	+		+							
Thorney Island	871	00000	21128	17511	00900	11802				871	33201	69100	17109	39600	09302	81930			871	00081	05	+		+							
Gatwick	776	02704	70011	17109	00900	08101				776	12003	60020	16509	15660	09500	81640			776	00071	03	+		+							
Kew	775									775	12002	74028	16312	13600	10602	81930			775	97101	02	+		pr							
Heathrow	772	02306	80011	16412	00900	10002				772	22508	75011	15911	28500	09500	81820			772	00091	07	+		+							
Mildenhall	578	02503	60020	15411	00900	09102				578	12404	48108	15011	10930	10301	81359			578	92101	07	+		pr							
Wattisham	590	02309	58016	15811	00900	09400				590	12507	58010	15509	15600	08502	81640			590	00070	05	+		+							
Gorleston	497	02208	62020	15213	00900	11210				497	52507	60021	14910	38530	09500	82825	83630		497	00100	09	+		+							
West Raynham	485	02405	61020	15210	00900	08102				485	22407	58020	14609	28500	09400	81820			485	00070	02	+		+							
Aberporth	502	13016	86018	16912	15700	07203	81656			502	72813	80031	17110	725//	07303	87820			502	00101	09	+		+							
Ross-on-Wye	627									627	12206	81020	16209	11500	07603	81825			627	00080	05	+		+							
Filton	628	10000	66011	16811	15600	10501	81640			628	12503	66020	16809	18400	08301	81815			628	00081	04	+		+							
Rhoose	715	02907	80011	17510	00900	08204				715	13306	70020	17708	18500	07305	81820			715	00070	01	+		+							
Chivenor	707	23106	74299	18011	22500	09201	82820			707	63109	74151	18112	624//	08204	86818			707	01101	08	pr	tlr		pr						
Mount Batten	827	22907	77010	18512	28500	10001	82825			827	43406	74801	18311	49432	10205	82918			827	93091	07	1			pr						
St. Mawgan	817	63107	80258	19112	69400	10400	82919	84822		817	53411	59158	19112	59560	08307	83920			817	96111	09	pr	pr		pr						
Silly	804	73009	74251	20513	784//	12103	85818			804	33513	74021	20713	32400	07306	83818			804	93111	09	pr			pr						
Culdrose	809	62813	80808	19612	68500	10103	83820	83635		809	43108	81258	19710	49430	09302	82917	83821		809	05090	08	pr	ir	rr	pr						
Guernsey	894	02709	84018	19713	00900	10601				894	40000	74258	18811	49433	09501	81812	82920		894	08111	08	pr			pr						
Elmdon	534	32507	70030	15711	25701	08103	82656			534	22409	75031	15409	25660	08301	82645			534	00090	05	+		+							
Cardington	559	82506	48108	15811	856//	10002	88648			559	12507	48108	15410	15600	09301	81640			559	97081	03	pr			+						
Wittering	462	02306	69021	15410	00900	08303				462	12407	69010	14910	15700	09400	81656			462	00081	04	+			+						
Watnall	354	22102	58038	14409	25700	08000	82650			354	12310	58030	14308	19500	08603	81820	81925		354	97071	04	+			pr						
Shawbury	414	22608	85018	15209	25700	08000	82650			414	62308	78801	14709	686//	08602	82830	85650		414	91071	50	+			pr						
Finningley	360	02106	62010	14211	00900	09102				360	12110	66020	13010	15700	08606	81650			360	00081	07	+			+						
Kilnsea	396	02611	66011	14912	00900	10104				396	02618	66020	13811	00900	09705			396	00110		+			+							
Leeming	257	12405	82020	12411	15600	09804	81635			257	72111	74058	10412	65531	09709	84620	84640		257	97091	07	+			pr						
Tynemouth	262	02302	66021	11211	00900	08400				262	72110	66028	08911	1257//	09711	81825	87359		262	97090	07	1pr			pr						
Carlisle	222	32107	66258	10811	38500	09807	82822			222	62807	64258	08911	694//	11205	82710	85650	81918	222	09101	09	pr	pr	pr	pr						
Valley	302	42817	82031	15312	32460	08104	82818			302	72920	74018	14811	6346//	07502	81915	86650		302	02101	09	pr			pr						
Ringway	334	22106	70028	14611	25700	08000	82656			334	82111	40621	13509	854//	08605	83714	88625		334	01081	07	+			pr						
Squires Gate	318	62916	82031	13513	62500	09301	86822			318	72821	75028	11913	724//	09504	87818			318	02111	10	pr	pr		pr						
Ronaldsway	204	82715	70811	13211	894//	09801	83914	88656		204	72816	86018	12311	7844//	08301	81712	84814		204	02101	09	pr	pr		pr						
Mull of Galloway	131	82324	74618	11610	874//	08709	88716			131	82725	74022	10010	856//	08704	88630			131	03081											
Eskdalemuir	162	82110	59801	10109	883//	08810	82708	85712	86818	162	40101	80018	08909	49300	07307	81708	83819	81917	162	07071	05	pr	pr	pr	+						
Prestwick	135	63013	70018	07812	684//	11612	81710	85825																							

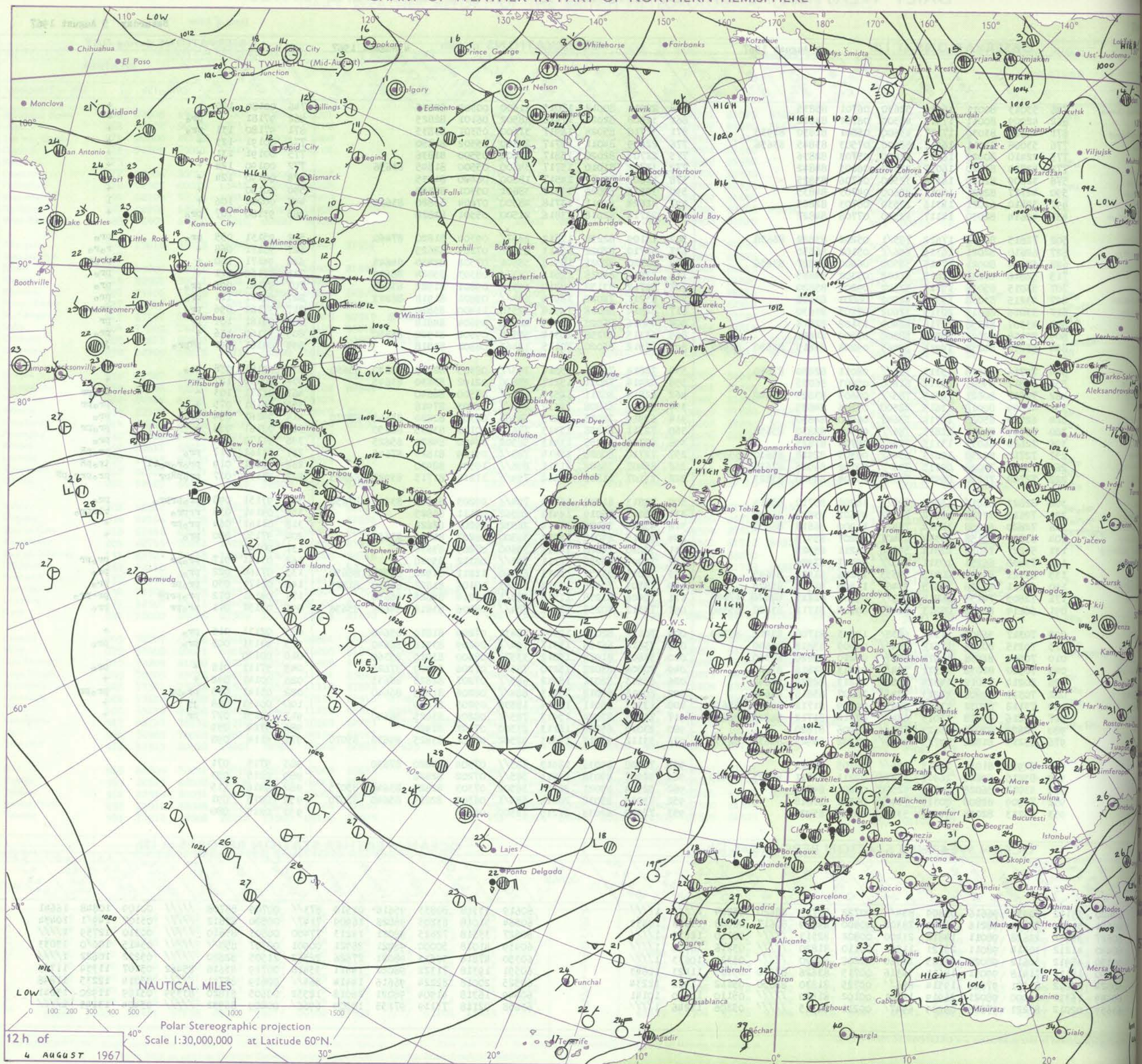
DAILY WEATHER REPORT OF THE BRITISH METEOROLOGICAL OFFICE

38607

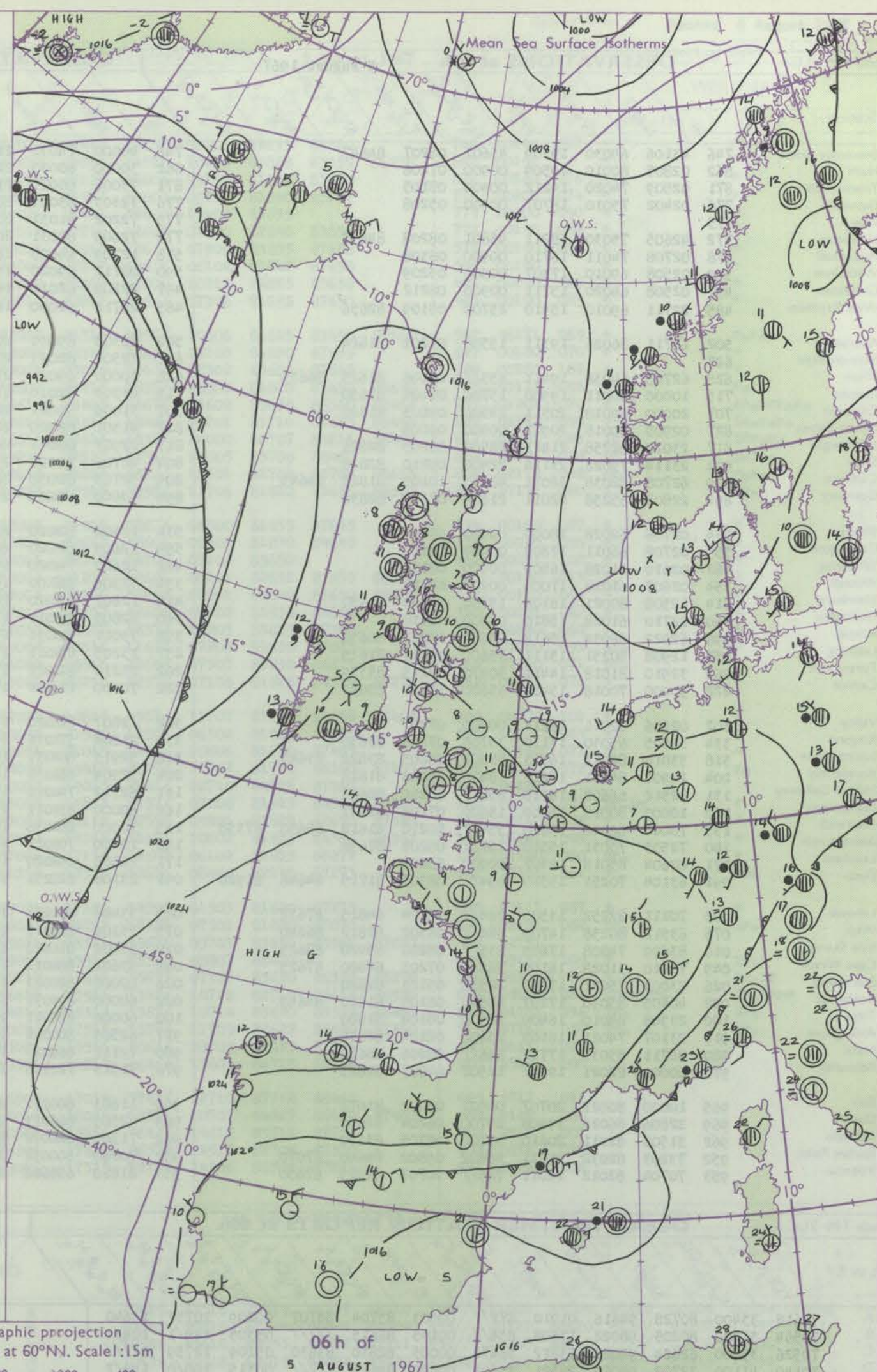
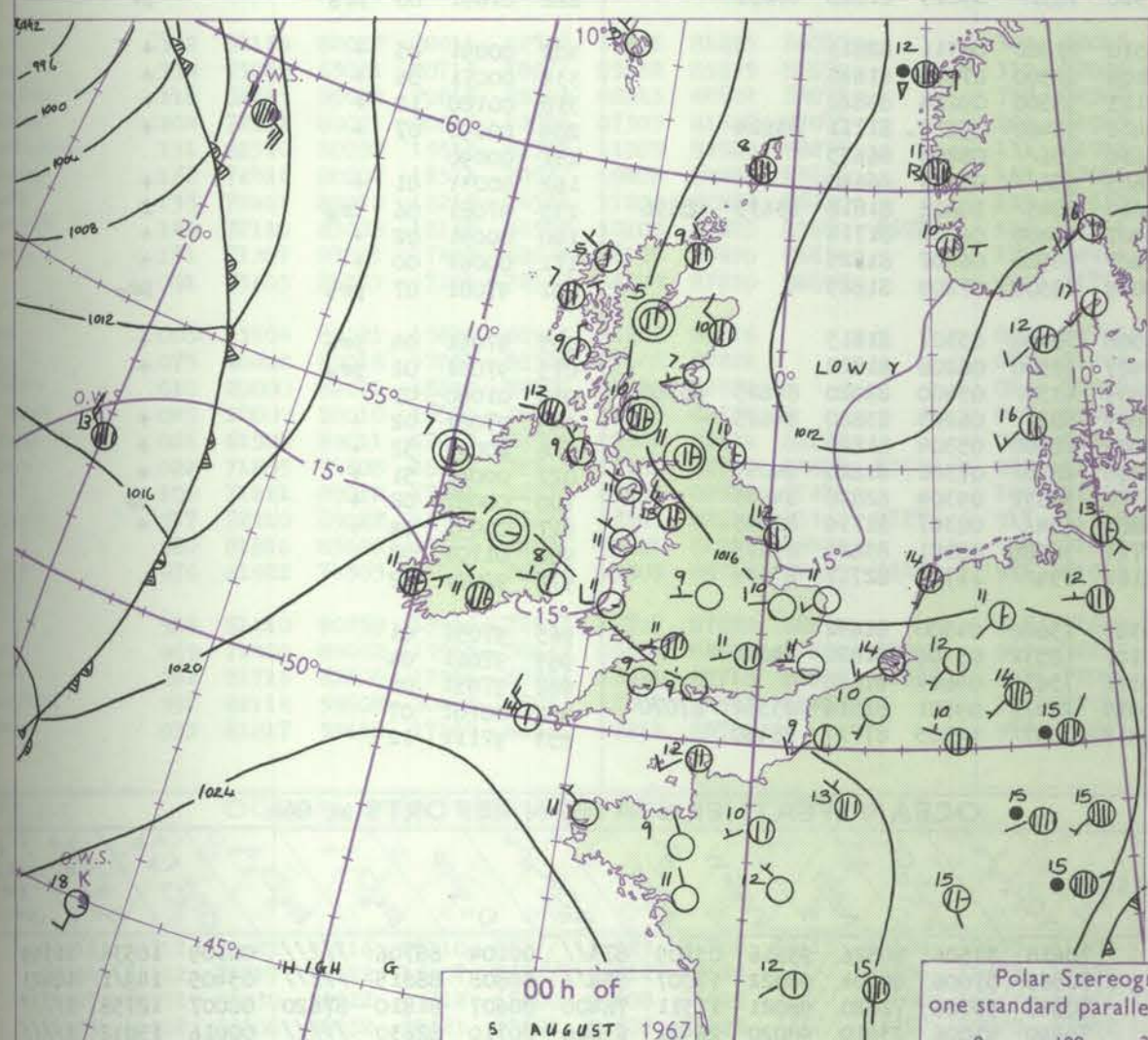
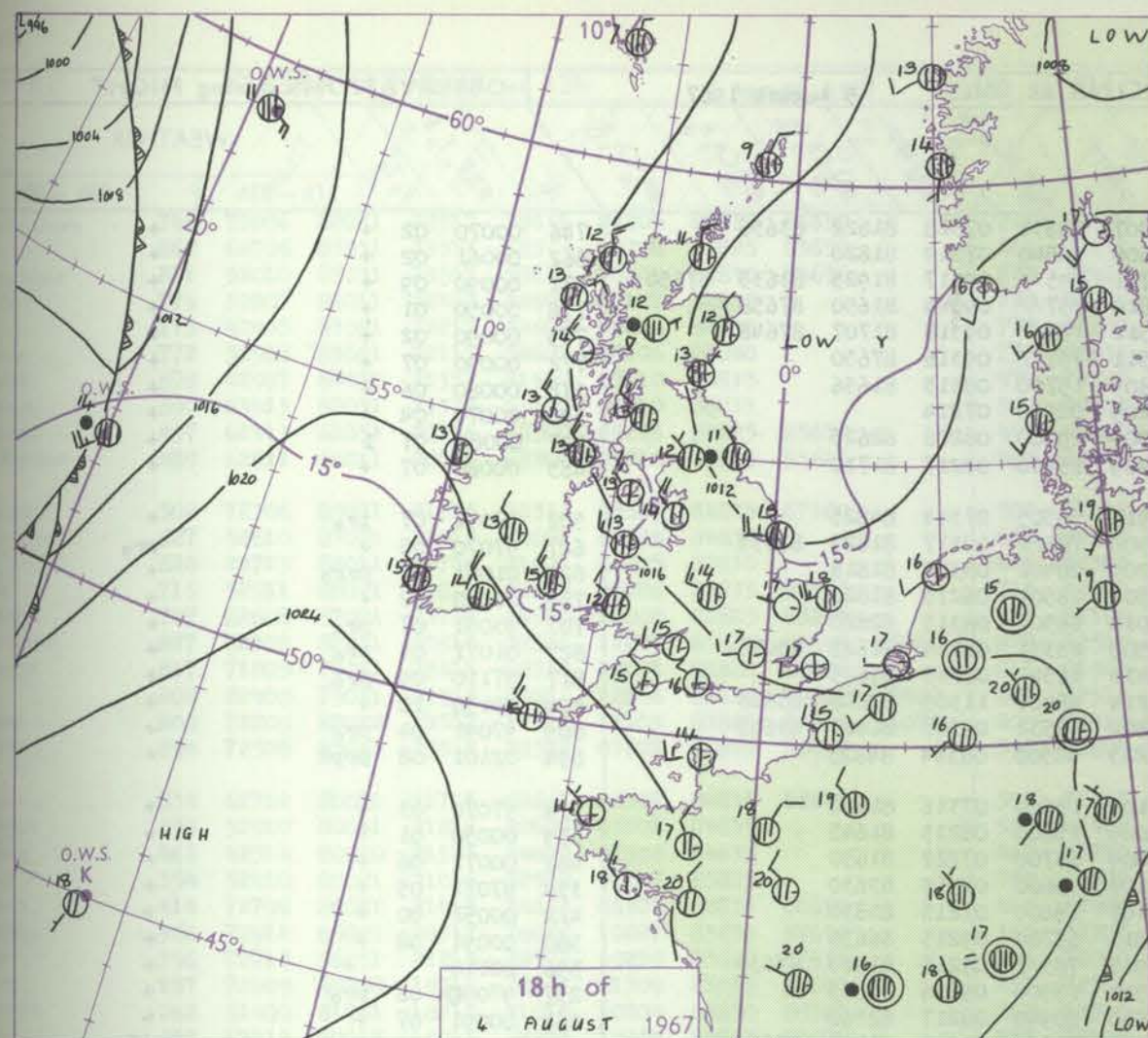
Date of Issue Saturday 5 August 1967

Code FM II.C		OBSERVATIONS at 12h										OBSERVATIONS at 18h										OBSERVATIONS during DAY				
		4 August 1967										4 August 1967														

CHART OF WEATHER IN PART OF NORTHERN HEMISPHERE



CHARTS OF WEATHER IN WESTERN EUROPE



Polar Stereographic projection
one standard parallel at 60°NN. Scale: 1:5m
0 100 200 300 400

GENERAL SYNOPTIC DEVELOPMENT

The shallow low which was off eastern Scotland has moved to southern Norway and is filling. The northwesterly airstream over Scotland and England is stabilising as a weak ridge of high pressure over western districts of the British Isles moves east.

The ridge will be followed by a frontal trough now to the west of Ireland. During the next 24 hours this trough is expected to cross most of Ireland and by 0600 hours to be approaching Wales and southwest England.

Issued at midday Saturday 5

August 1967

DAILY WEATHER REPORT OF THE BRITISH METEOROLOGICAL OFFICE (contd.)

Code FM 11.C		OBSERVATIONS at 00h										OBSERVATIONS at 06h										OBSERVATIONS during NIGHT									
		5 August 1967										5 August 1967																			
Station		ill	Nddff	VVwwWW	PPPTT	NChC _M CH	T _d app	BN _s Ch _s h _s	BN _s Ch _s h _s	BN _s Ch _s h _s	ill	Nddff	VVwwWW	PPPTT	NChC _M CH	T _d app	BN _s Ch _s h _s	BN _s Ch _s h _s	BN _s Ch _s h _s	ill	RRT _n E	T _g	WEATHER								
																								21h-03h	03h-09h						
Boscombe Down		746	43106	69030	19309	45601	08207	84647			746	40000	74031	21907	38531	07318	81822	83656			746	00070	02	+	+						
Hurn		862	02805	80010	19509	00900	07208				862	30000	80030	21508	28540	07319	81820				862	00061	02	+	+						
Thorney Island		871	02809	74020	19212	00900	08105				871	73006	80021	21711	795//	09317	81925	83635	87650		871	00090	09	+	+						
Gatwick		776	02402	75010	18707	00900	05208				776	72303	65021	20810	757//	09314	81650	87656			776	00050	01	+	+						
Kew		775									775	72202	81031	20512	753//	09318	81707	87648			775	00090	02	+	+						
Heathrow		772	42605	75030	18211	45801	08208	84657			772	72605	80031	20511	757//	09316	87650				772	00090	07	+	+						
Mildenhall		578	02708	74011	16710	00900	08308				578	12709	64020	18809	15700	08315	81656				578	00080	06	+	+						
Wattisham		590	02508	69010	17307	00900	05209				590	02711	59020	19209	00900	07214					590	00070	04	+	+						
Gorleston		497	02508	64020	15711	00900	08212				497	22808	62010	16909	25500	08208	82625				497	00080	07	1-	+						
West Raynham		485	22711	69010	15910	25700	08109	82656			485	22712	61030	18209	25400	08217	81710				485	00080	07	+	+						
Aberporth		502	12711	86026	19311	15500	07201	81624			502	52303	89031	20910	58505	07314	84825				502	97091	07	ir _o	+						
Ross-on-Wye		627									627	72502	82021	20909	785//	08317	81825	87635			627	97070	05	+	pr _o						
Filton		628	62705	64038	19411	655//	09106	81625	86639		628	20000	69021	21209	28401	08316	81818				628	01081	01	pr _o	+						
Rhoose		715	10000	80011	19908	15700	07104	81650			715	23303	82010	21508	28501	06215	81820				715	00060	02	+	+						
Chivenor		707	20000	69018	20311	28500	09103	81820			707	31006	80011	22010	28501	08315	82820				707	93091	07	pr _o	+						
Mount Batten		827	02905	80018	20911	00900	09105				827	41301	82020	22508	28531	08314	81825	83076			827	01071	03	pr _o	+						
St. Mawgan		817	23012	82258	21413	28500	08205	82826			817	22907	86011	22413	18541	08310	81825				817	97110	09	pr _o	+						
Scilly		804	23114	79028	23114	22400	09210	82818			804	42706	79021	23214	48400	11305	82818	83623			804	00130	10	+	+						
Culdrose		809	62708	82038	22011	48530	10105	81825	84645		809	52703	82038	22809	38532	09307	81823	83645			809	97091	04	pr _o	+						
Guernsey		894	22805	85258	22011	21600	07105	82830			894	43008	85038	23213	42500	08314	84825				894	02101	08	prpR	+						
Elmdon		534	02706	62028	18009	00900	08109				534	12404	80020	20108	15600	07316	81640				534	97070	03	+	+						
Cardington		559	02708	66011	17808	00900	07109				559	12609	61020	20009	15600	08215	81645				559	00050	01	+	+						
Wittering		462	02610	61028	16809	00900	08107				462	12610	74020	19409	15700	07222	81650				462	00071	06	+	+						
Watnall		354	02607	61018	17009	00900	08110				354	32306	58100	19107	35600	07319	83630				354	97071	05	+	+						
Shawbury		414	12508	80021	18108	15700	07105	81650			414	12807	83020	20107	18600	07215	81830				414	00051	00	+	+						
Finningley		360	02710	61028	15810	00900	08210				360	62805	58011	17811	65700	09215	86650				360	00091	08	+	+						
Kilnsea		396	62922	66032	15612	656//	10213	86630			396	73011	60031	17911	785//	09218	81820	87630			396	00110		+	+						
Leeming		257	12908	80251	15111	15600	09117	81635			257	13205	85011	17511	18500	09216	81825				257	97091	06	pr _o	+						
Tynemouth		262	32910	81018	14411	30970	09215	83359			262	23210	81021	17610	20940	08217	82360				262	00091	07	+	+						
Carlisle		222	50000	70018	15411	55600	10210	85640			222	70000	11402	17310	785//	09213	81825	87650			222	01091	08	pr _o	jf						
Valley		302	02906	82011	18211	00900	07207				302	22807	82020	19510	21402	09311	82815				302	00091	05	+	+						
Ringway		334	32505	65030	17110	35700	07208	83650			334	21806	57031	19108	28500	07215	81820				334	00071	06	+	+						
Squires Gate		318	53014	80011	16513	58500	08205	83822	83643		318	52913	80031	18113	58500	09214	84822				318	00120	10	+	+						
Ronaldsway		204	12906	84011	17211	18400	08108	81818			204	52904	86031	18411	58400	09210	81711	83824			204	00090	07	+	+						
Mull of Galloway		131	82512	66602	16510	856//	10210	88630			131	62712	74012	17610	656//	08206	86635				131	00090		+	+						
Eskdalemuir		162	10000	80018	15609	15600	07108	81647			162	60000	83011	17805	656//	05309	86640				162	00031	01	+	+						
Prestwick		135	70000	62042	15610	5543//	10210	81618	85650	87358	135	70000	80036	16610	6843//	10208	81818	83635	85656		135	97081	06	ir _o	f						

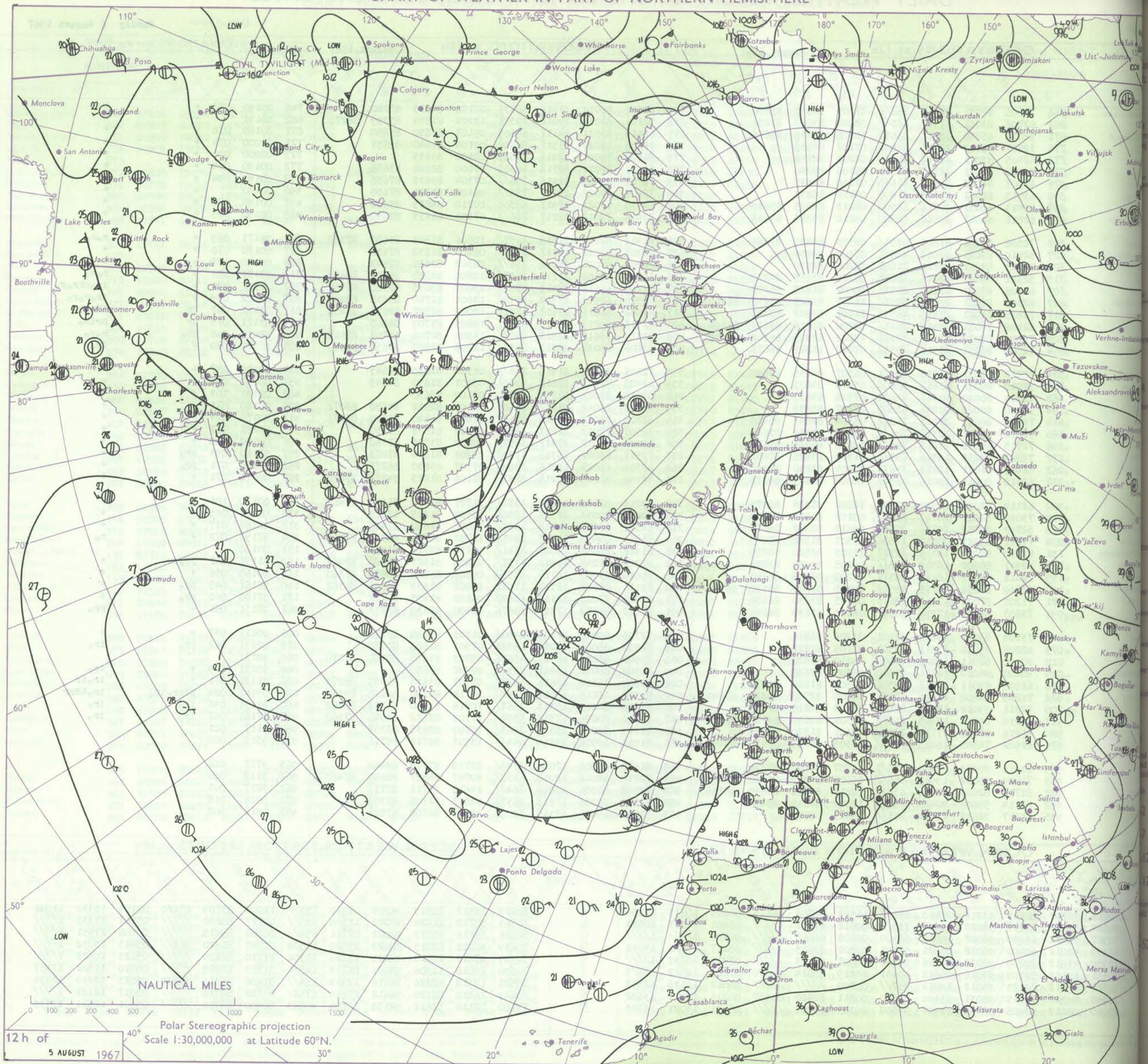
DAILY WEATHER REPORT OF THE BRITISH METEOROLOGICAL OFFICE

38608

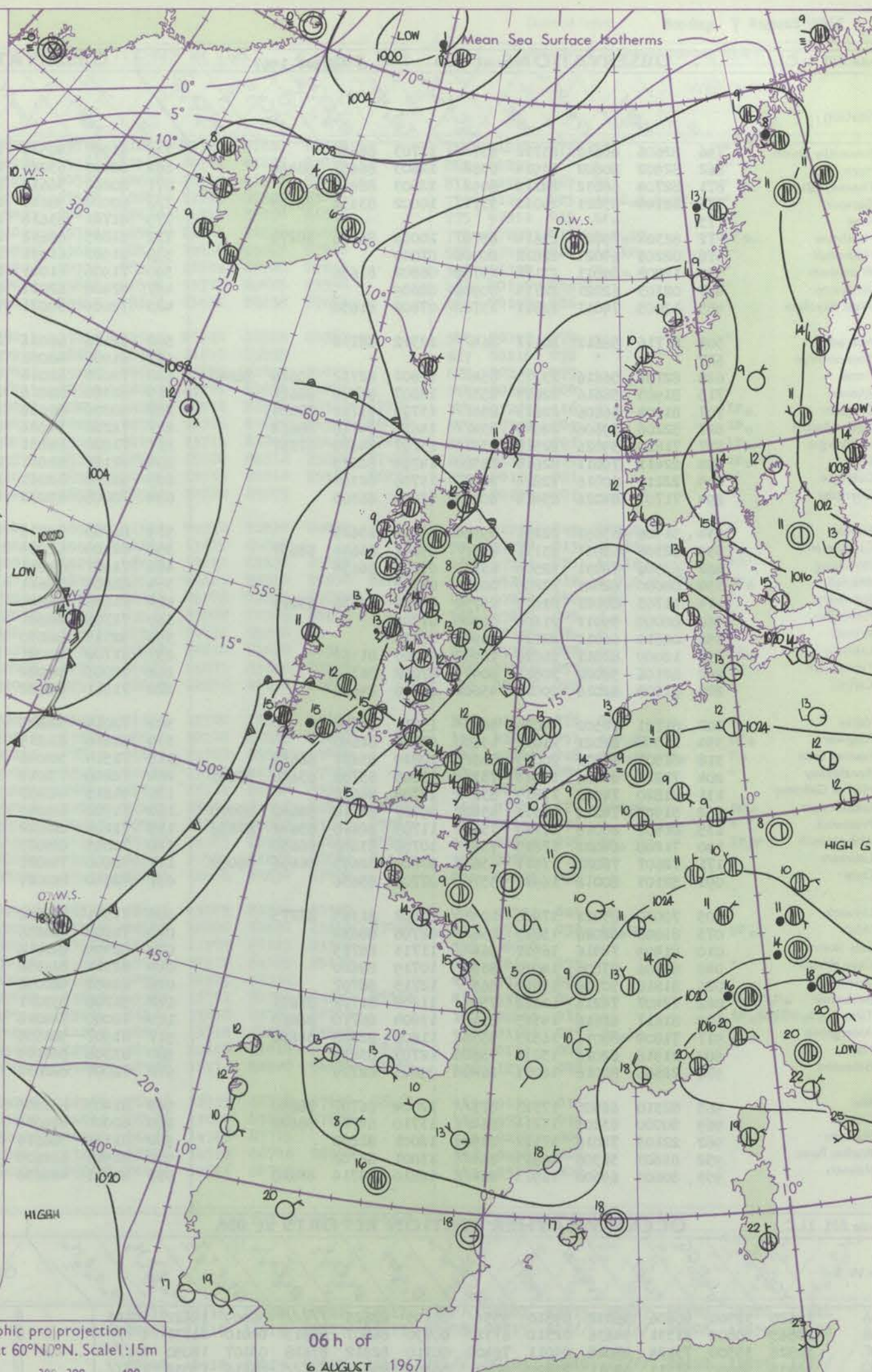
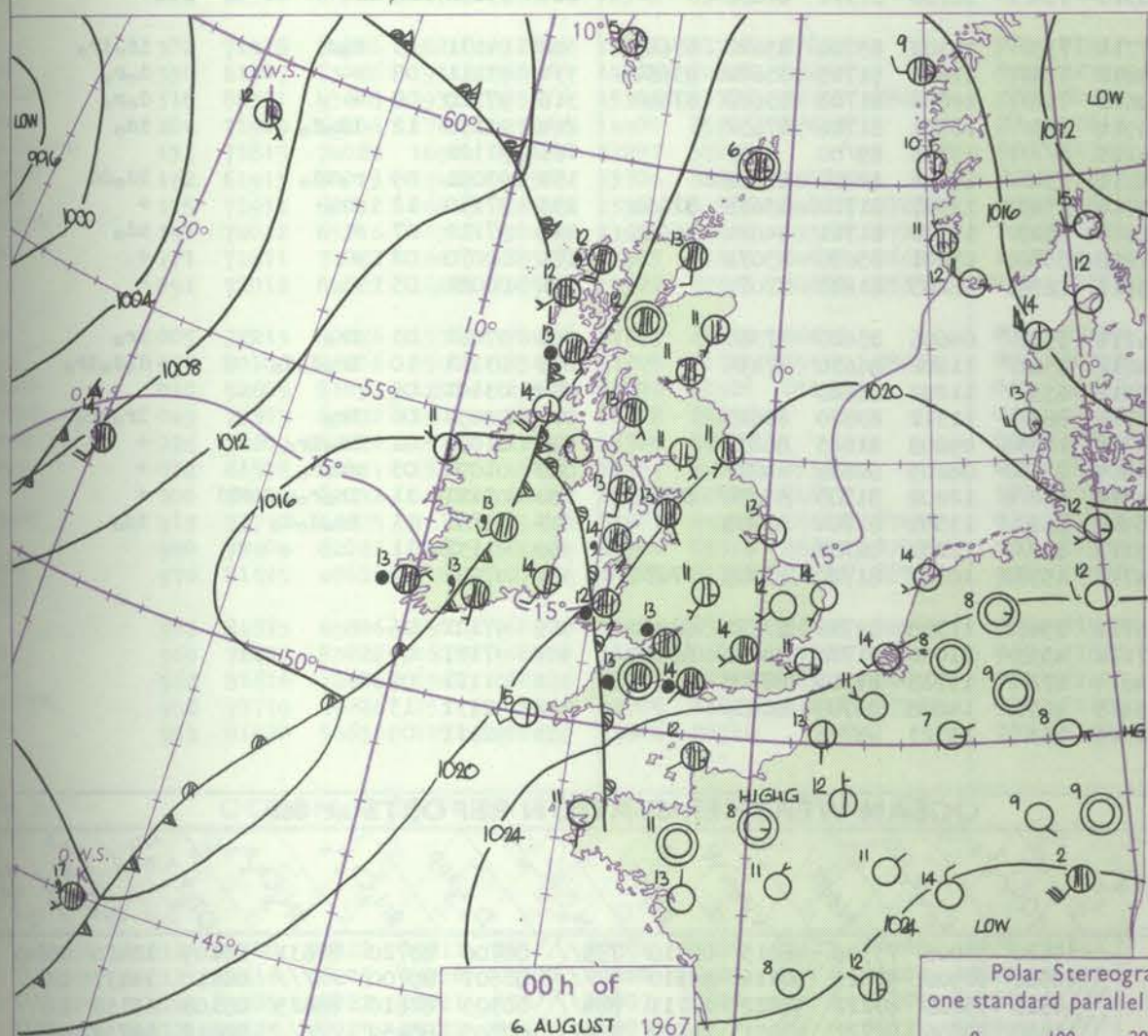
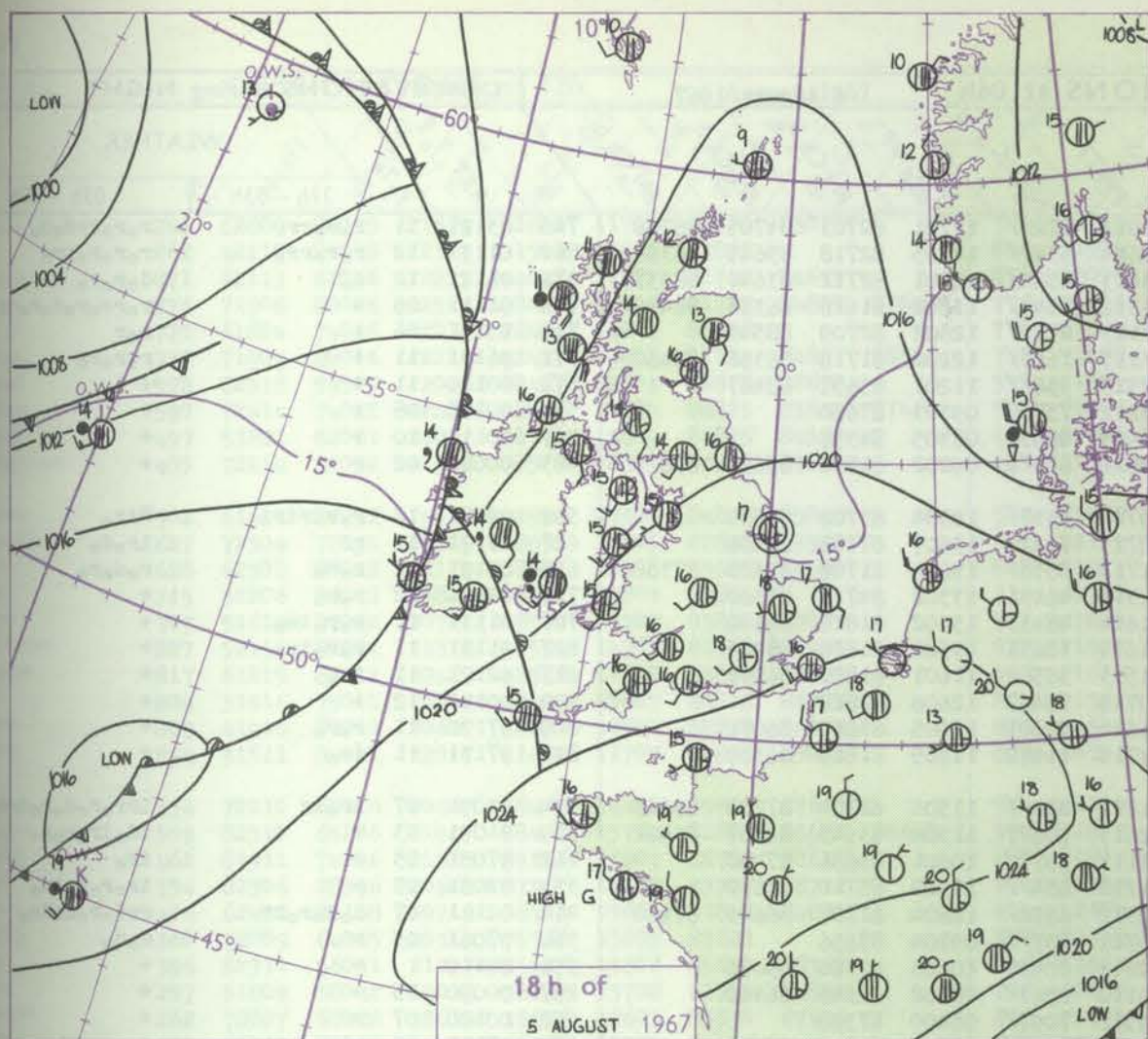
Date of Issue Sunday 6 August 1967

OBSERVATIONS at 12h										OBSERVATIONS at 18h										OBSERVATIONS during DAY									
5 August 1967										5 August 1967																			
Station	iii	Nddff	VVwwwW	PPPTT	NC _h Ch _h C _h H	T _d app	8N _s Ch _s h _s	8N _s Ch _s h _s	8N _s Ch _s h _s	iii	Nddff	VVwwwW	PPPTT	NC _h Ch _h C _h H	T _d app	8N _s Ch _s h _s	8N _s Ch _s h _s	8N _s Ch _s h _s	iii	RRT _x E	SSS	WEATHER							
																						09h-15h	15h-21h						
Boscombe Down	746	73006	82031	22917	786/1	07205	84830	86650		746	72509	82032	23416	58636	08102	84835	83280		746	00190	087	+	+						
Hurn	862	62706	83031	23517	685//	08208	83825	83650		862	72111	83032	24016	24576	10204	81828	83359	86270	862	00191		+	+						
Thorney Island	871	52010	85031	23517	58630	10108	82830	84656		871	62414	83031	24117	58605	09103	81830	83650		871	00180	076	+	+						
Gatwick	776	32807	86011	22417	34601	07107	82835			776	52208	82021	23517	58600	09104	81840	85657		776	00200	074	+	+						
Kew	775	42405	83021	22217	44600	06206	82838			775	51807	74021	22918	58600	10400	83835			775	00200	090	+	+						
Heathrow	772	52908	83021	22117	54601	06106	84840			772	52411	81012	22718	48605	07000	82840	83656		772	00190	084	+	+						
Mildenhall	578	42907	84020	21317	41600	07110	84835			578	72707	84021	22418	786//	07304	83835	87656		578	00190	094	+	+						
Wattisham	590	63013	82031	21318	61600	05210	86833			590	72607	82022	22717	786//	06104	81840	87650		590	00190		+	+						
Gorleston	497	62913	62031	20716	68500	08213	84825	85630		497	61410	62022	22917	68500	10210	84825	85630		497	00190	086	+	+						
West Raynham	485	62811	66011	20816	68500	09210	85825	83645		485	72405	78012	22217	786//	07306	81835	87650		485	00190	085	+	+						
Aberporth	502	72306	89031	21815	4853/	08503	84825	87360		502	71912	82032	21315	4857/	10606	81825	83650	87360	502	96171	069	+	ro ro						
Ross-on-Wye	627	52610	83021	22017	42601	07304	84830			627	72305	82022	22317	786//	08103	81830	87635		627	00180	070	+	+						
Filton	628	22713	82011	22716	21601	06205	82830			628	72309	83021	23016	756//	08302	83630	87645		628	00180	107	+	+						
Rhoose	715	52911	88021	23016	38675	08206	83835	84275		715	82404	58602	23215	7857/	10500	81820	86630	86640	715	93171	093	+	ro ro						
Chivenor	707	62608	87021	23118	28535	10002	81825	85275		707	82109	66616	23415	5567/	13602	85635	86360	88462	707	01201	070	+	ro ro ro ro						
Mount Batten	827	82308	82031	23816	5857/	11207	83825	83645	88360	827	82510	62612	23914	4842/	13201	81710	83635	88459	827	02182	059	+	ro ro ro						
St. Mawgan	817	71805	74021	23416	48532	11001	83822	87075		817	81908	66616	23613	4532/	12000	82707	84616	88458	817	05181	043	jp	ro ro						
Solly	804	82408	79031	23915	4841/	12206	81816	84622	88460	804	82313	59218	23115	3731/	14805	83709	88460		804	03171	018	pr	ro ro						
Culdrose	809	72209	82022	23517	32532	13103	83825	84362	86070	809	82312	19618	23813	852//	13501	82704	85708	88615	809	02172	048	pr	ro ro						
Guernsey	894	72508	85031	25515	28532	07207	81825	86075		894	82609	83032	25515	3857/	11706	81820	83656	86360	894	97171	080	+	ro						
Elmdon	534	62712	80031	21715	686/1	06307	84835	85640		534	72411	82022	21916	786//	06500	81835	87645		534	00180	087	+	+						
Cardington	559	52910	80031	21817	58600	05106	84835			559	42408	77011	22617	48601	05301	81830	84645		559	00190	099	+	+						
Wittering	462	42514	80020	21317	44600	07306	84635			462	52710	82011	22217	54700	07102	85650			462	00191	103	+	+						
Watnall	354	52410	80021	21016	52500	07207	85825			354	62507	83012	21217	48601	08101	82832	83650	86072	354	00180	073	+	+						
Shawbury	414	72708	86021	21415	746/2	06304	82833	86650		414	62408	83012	21616	58642	07601	83840	83650	86073	414	00170	093	+	+						
Finningley	360	72912	66021	20317	786//	10207	83830	87656		360	52307	77012	21217	48601	07102	81838	83650		360	00191	067	+	+						
Kilnsea	396	72715	66031	21215	785//	10210	83825	87630		396	70000	61032	22417	5857/	10203	83825	87360		396	00180	060	+	+						
Leeming	257	72809	69258	19514	785//	11309	83825	87645		257	72511	89022	20316	11632	07203	81830	87075		257	97180	093	pr	+						
Tynemouth	262	61409	81031	18814	31671	10204	83830	86360		262	62510	66028	19516	32648	07307	83830	86275		262	97160	071	pr	+						
Carlisle	222	62412	80015	19016	48505	10204	84823	84075		222	72108	83022	20214	28578	07106	81825	84359	87270	222	00171	071	+	+						
Valley	302	62114	82022	20914	12502	10202	81825	86075		302	72015	82022	19815	4557/	11707	81628	84656	87465	302	00170	101	+	+						
Ringway	334	73010	65021	20715	786//	05102	83835	87650		334	72606	80032	21516	18506	06502	81825	87275		334	00171	065	+	+						
Squires Gate	318	52713	89022	20816	28502	08213	82822	34075		318	72507	89031	21015	1467/	10806	81630	87465		318	00160	077	+	+						
Ronaldsway	204	72211	89021	20015	12506	07303	81822	87075		204	71913	84032	19415	2847/	11707	81714	86360	87465	204	97150	072	+	ro						
Mull of Galloway	131	82310	80032	19315	22507	11203	82820	88275		131	81918	80032	19013	4641/	10710	84716	87460		131	00160									
Eskdalemuir	162	72511	80802	18514	795//	09205	84924	83826		162	82211	83038	19812	1157/	07208	81823	84360	88463	162	01151	021	pr	pr						
Prestwick	135	72411	84012	18215	24538	11209	82828	86280		135	71610	83022	18114	48558	09801	81824	84650	87360	135	00160	056	+	+						
Abbotsinch	140	72110	83258	18115	48502	10105	82825	83650	86070	140	72111	82012	18114	11671	10802	81835	84360	86362	140	96161	045	pr	+						
Leuchars	171	71207	87021	17413	686/1	08103	83830	86656		171	82411	87028	17116	12647	06102	81835	8												

CHART OF WEATHER IN PART OF NORTHERN HEMISPHERE



CHARTS OF WEATHER IN WESTERN EUROPE



GENERAL SYNOPTIC DEVELOPMENT

The deep low in central Atlantic has moved slowly southeast during the past 24 hours and is expected to continue on its present track towards O.W.S. 'J' and fill steadily. The associated occluding frontal system reached Ireland yesterday afternoon and moved slowly east across western districts of Britain during the night, preceded by a

weak ridge of high pressure now over the North Sea. The cold front is expected to remain slow-moving over western districts and, with pressure building over the Continent to the east of the British Isles, a southerly airstream will become established over the whole country.

Issued at midday Sunday 6

August 1967

DAILY WEATHER REPORT OF THE BRITISH METEOROLOGICAL OFFICE (contd.)

Code FM II.C		OBSERVATIONS at 00h										OBSERVATIONS at 06h										OBSERVATIONS during NIGHT									
		6 August 1967										6 August 1967										6 August 1967									
Station	iii	Nddff	VVwww	PPPTT	NChC _M H	T _d app	8N _S Ch _S h _S	8N _S Ch _S h _S	8N _S Ch _S h _S	iii	Nddff	VVwww	PPPTT	NChC _M H	T _d app	8N _S Ch _S h _S	8N _S Ch _S h _S	8N _S Ch _S h _S	iii	RRT _n E	T _g T _g	WEATHER									
																						21h-03h	03h-09h								
Boscombe Down	746	82606	66612	23712	857//	11703	88650			746	81907	40516	23013	872//	12701	82703	84705	88708	746	03121	11	r _o r _o rrr	r _o r _o rrr _o d _o								
Hurn	862	82402	80602	23914	6582/	12803	86657	88460		862	82003	65026	22614	5547/	14705	82718	85645	86358	862	01131	12	r _o r _o rrr _o	r _o r _o r _o rrr _o								
Thorney Island	871	82704	66032	24115	8092/	12803	88460			871	80202	56615	23413	4542/	12801	82712	83640	88557	871	01121	12	d _o	d _o r _o r _o								
Gatwick	776	82104	65021	24012	3571/	10002	83656	88465		776	80000	58612	23312	2547/	11802	81618	86358	88460	776	01111	08	+	r _o rrr _o r _o d _o r _o dr								
Kew	775									775	81701	63616	23113	2732/	12602	82709	88545		775	95131	06	+	r _o r								
Heathrow	772	82304	75021	23614	65707	10003	86656	88270		772	81805	68612	23113	1647/	12202	81718	86358	88460	772	96131	11	+	r _o r _o r _o								
Mildenhall	578	02205	69021	22812	00900	07000				578	81902	61031	22513	5581/	11201	85657	88467		578	00120	11	+	+								
Wattisham	590	12208	60011	23111	15700	08802	81656			590	71906	61021	23212	757//	09303	87650			590	00100	08	+	+								
Gorleston	497	02103	62021	22714	00900	08809				497	42408	62011	22913	40930	08305	84358			497	00110	10	+	+								
West Raynham	485	12005	74011	22811	15700	07802	81650			485	72005	59031	22610	685/2	09202	81822	85650	87075	485	00070	02	+	+								
Aberporth	502	81716	58612	20112	864//	12512	88710			502	62108	66016	19714	5537/	14304	83708	85630		502	09121	12	r _o r _o r _o rir _o	Rir _o								
Ross-on-Wye	627									627	81906	48056	20713	7632/	13607	87708	88458		627	03121	12	rr	ir _o d _o								
Filton	628	82108	56616	23213	854//	12802	82712	85618	88640	628	72010	62016	21714	5533/	13603	81708	85620	87358	628	03121	12	r _o r _o	r _o d _o r _o								
Rhoose	715	81905	58616	22613	853//	12807	86708	88621		715	62310	80016	21315	46431	13302	84713	85360		715	02121	12	r _o r _o	+								
Chivenor	707	81204	66606	22613	854//	13709	83712	88626		707	60000	80036	21614	48431	13302	81816	84640		707	01131	11	r _o r _o ir _o	+								
Mount Batten	827	82206	59606	22914	854//	14610	84710	88624		827	72208	74036	21614	38631	13501	81830	86075		827	91131	11	r _o r _o ir _o	+								
St. Mawgan	817	71810	59026	22513	45572	13707	84620	87357		817	71808	66031	21513	38502	11601	81820	86072		817	92121	11	ir _o	+								
Scilly	804	22411	79011	22615	25500	14704	82625			804	42112	81011	20715	38402	12608	82818			804	00141	12	+	+								
Culdrose	809	22210	80016	22814	20930	13706	82360			809	62110	82031	21614	32501	12605	83820	86070		809	97120	11	r _o r _o	+								
Guernsey	894	71707	84026	25414	60972	12802	86360			894	72008	83032	23714	11472	11805	81816	86359		894	97131	11	ir _o	+								
Elmdon	534	51906	65031	22211	55500	08702	85625			534	81705	59216	21212	852//	11500	82704	87705	88625	534	03091	07	ir _o ir	irr _o r _o d _o r _o dr								
Cardington	559	82308	62031	23111	856//	09101	86644	88657		559	82108	62205	22613	55677	11302	83645	84657	86462	559	91091	03	+	id _o ir _o r _o r _o								
Wittering	462	62506	74031	22509	657//	07802	86656			462	71907	64031	22111	3577/	10601	83656	87460		462	97081	03	+	ir _o								
Watnall	354	00000	62021	22209	00900	07802				354	81805	58611	21211	854//	11502	85710	88630		354	92081	03	+	ir _o r _o r _o id _o								
Shawbury	414	41703	80021	21612	25732	09804	82650	83073		414	71606	58606	20312	6532/	12604	81707	86645	87460	414	02111	07	d _o d _o r _o rr	rrd _o r _o drRr _o								
Finningley	360	00000	59011	21609	00900	07704				360	71706	56021	20711	757//	09704	87656			360	97061	05	+	d _o d _o								
Kilnsea	396	02610	66011	22713	00900	10601				396	42315	66030	22213	20932	10603	82360	84070		396	00110		+	+								
Leeming	257	10000	82011	21010	10930	07803	81362			257	61708	40041	20110	2563/	08702	82645	86360		257	00090	05	+	+								
Tynemouth	262	62106	58022	20511	6097/	07002	86359			262	72005	58022	19510	7097/	08400	87359			262	00100	07	+	+								
Carlisle	222	51505	82016	20011	45602	09706	84637			222	71511	70022	18313	754//	08708	81715	87635		222	97111	08	r _o	+								
Valley	302	81721	70502	19014	863//	13811	88709			302	72014	58605	17714	753//	14302	85706	85622	87645	302	94131	13	d _o d	id _o ir _o								
Ringway	334	11508	62021	21012	15600	07708	81640			334	81610	61215	19812	7547/	11604	81715	85622	85650	334	93111	08	+	d _o r _o								
Squires Gate	318	81507	65032	20013	855//	10810	83622	88629		318	71514	50046	18612	752//	12603	81705	85620	87640	318	97110	08	+	d _o r _o								
Ronaldsway	204	71811	820362																												

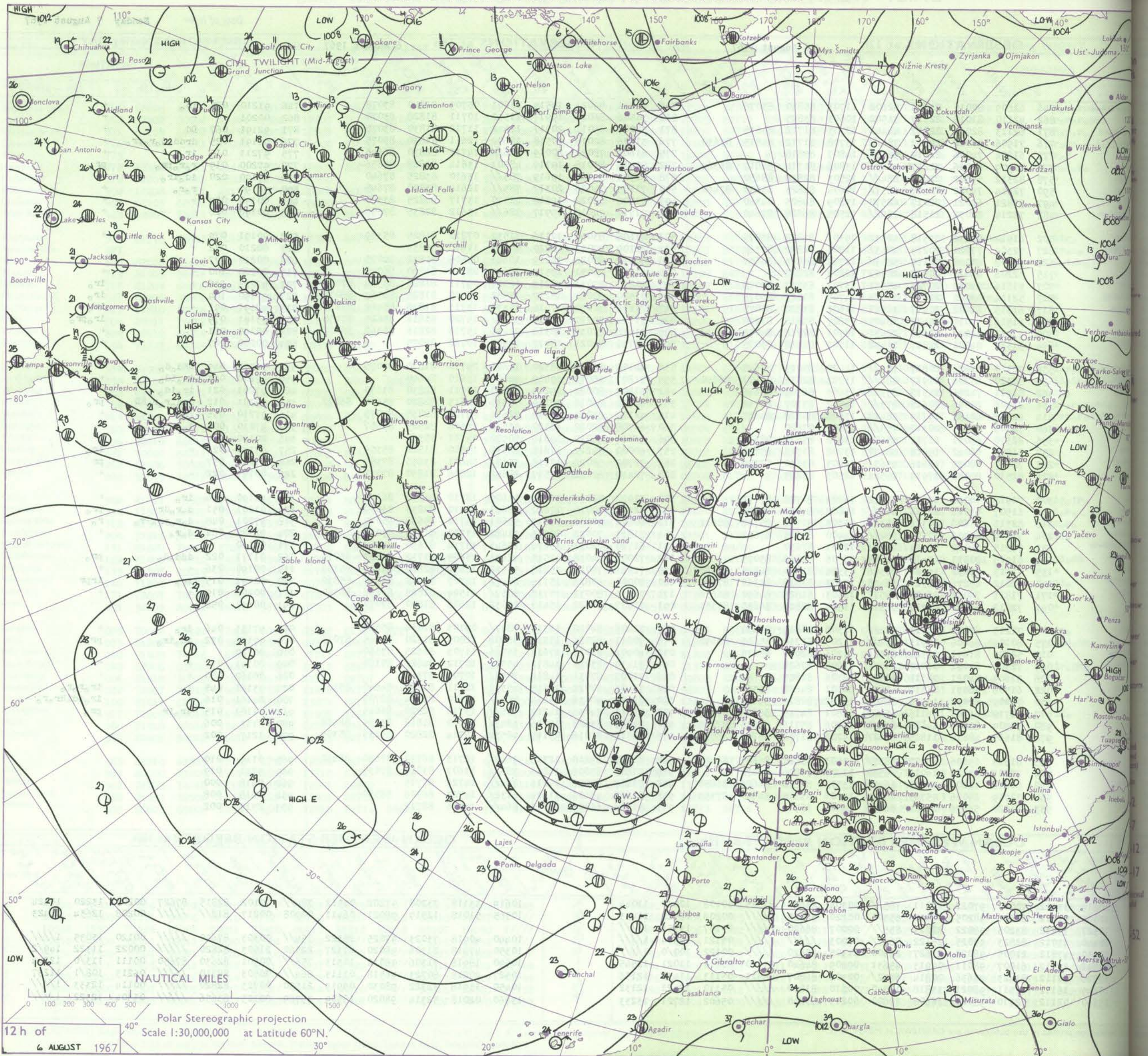
DAILY WEATHER REPORT OF THE BRITISH METEOROLOGICAL OFFICE

38609

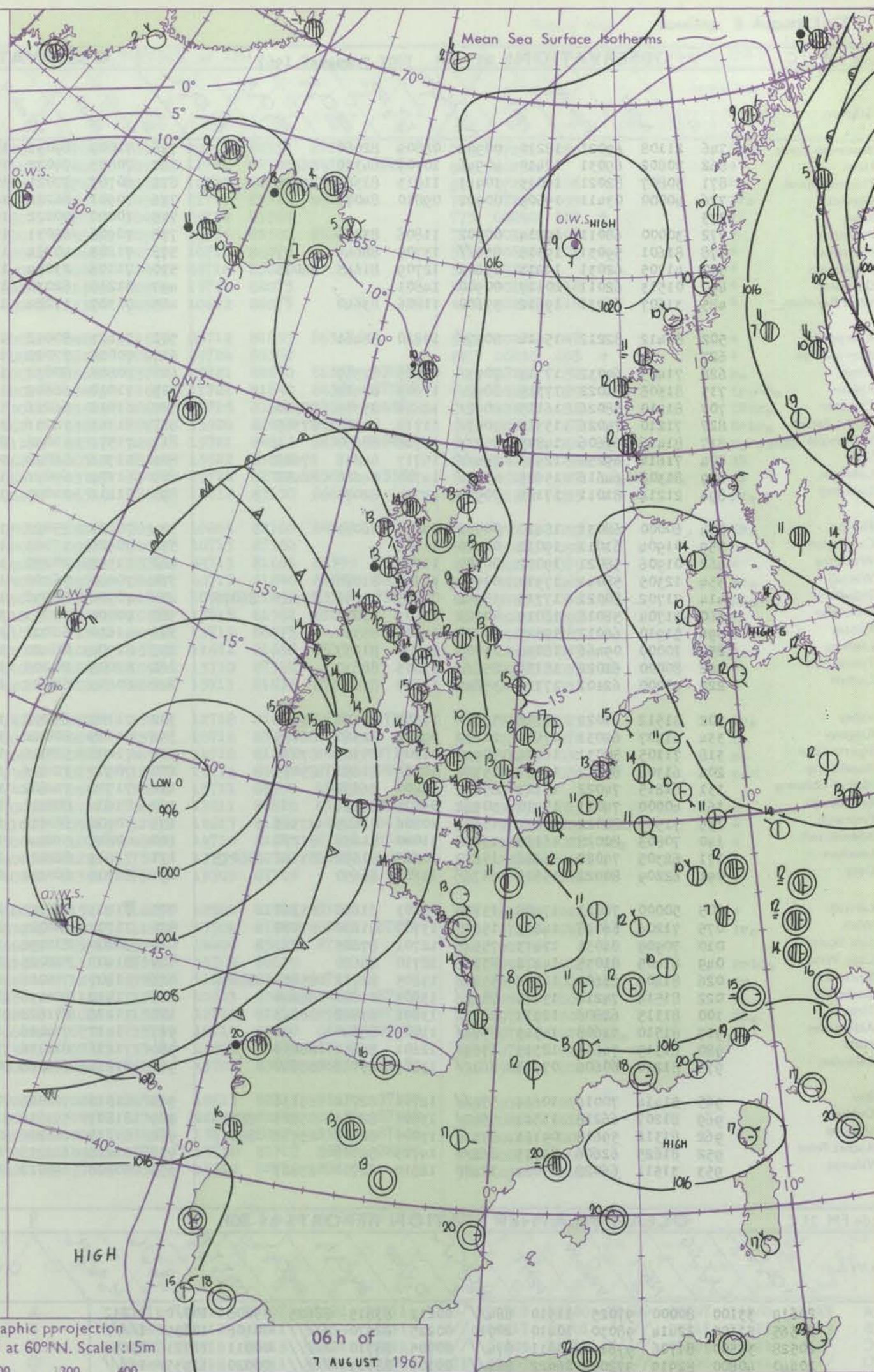
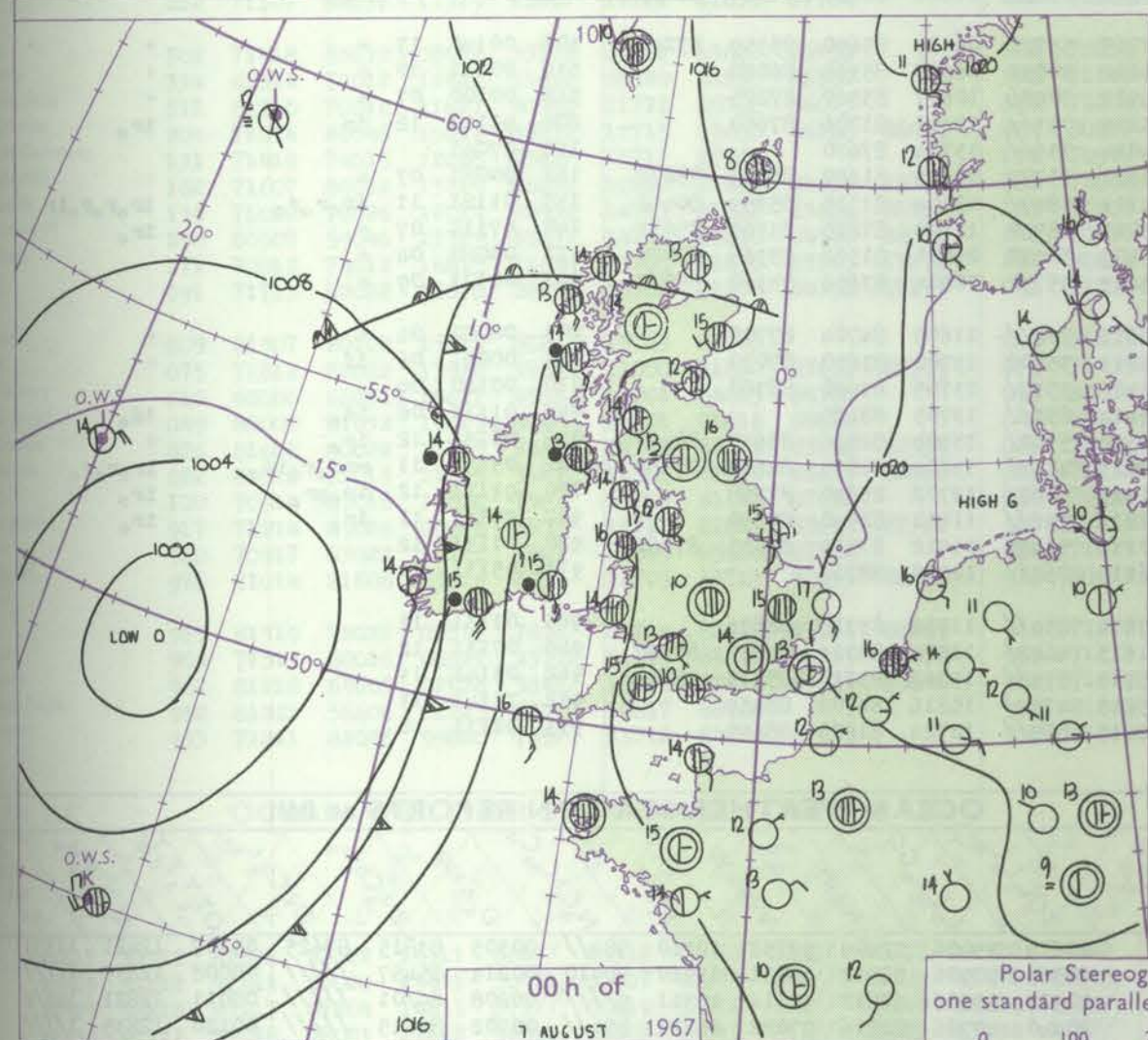
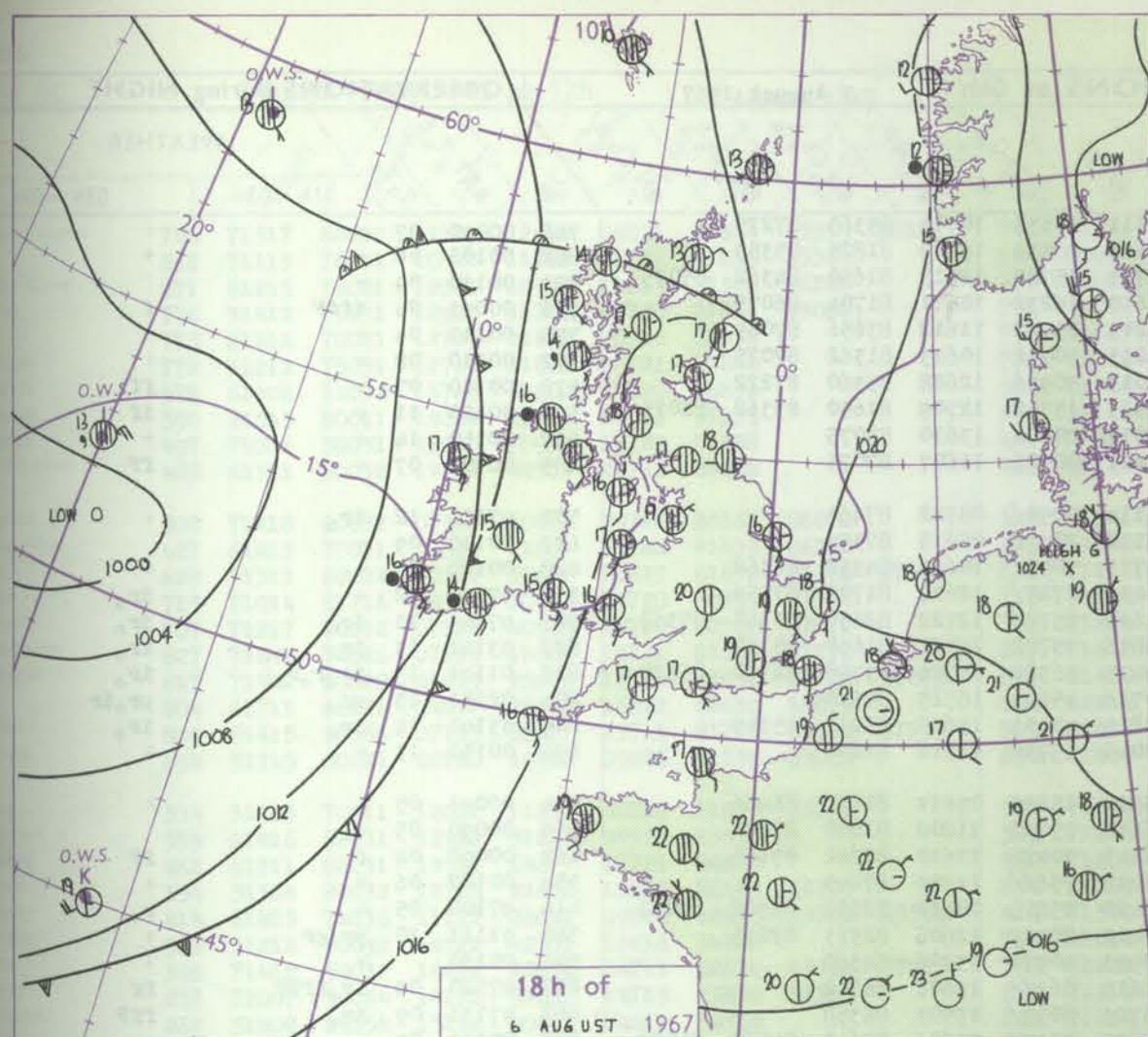
Date of Issue Monday 7 August 1967

Code FM 11.C		OBSERVATIONS at 12h										OBSERVATIONS at 18h										OBSERVATIONS during DAY				
		6 August 1967										6 August 1967														

CHART OF WEATHER IN PART OF NORTHERN HEMISPHERE



CHARTS OF WEATHER IN WESTERN EUROPE



Polar Stereographic projection
one standard parallel at 60°N. Scale: 1:5m
0 100 200 300 400

GENERAL SYNOPTIC DEVELOPMENT

The depression near O.W.S. 'J' yesterday has moved east-southeast slowly and deepened a little. Its future movement should bring it near the Brest Peninsula by dawn tomorrow. The cold front on its eastern and southern side moved into Ireland yesterday but is becoming very diffuse and will move slowly into central

districts of England by tomorrow. The moist south to southwest airstream of yesterday is slowly being replaced by a drier southeasterly flow from the Continent.

Issued at midday Monday 7

August 1967

3861

09
 accom
 10
 11
 12
 13
 14
 15
 16
 17
 18
 19
 20
 21
 22
 23
 24
 25
 26
 27
 28
 29
 30
 31
 32
 33
 34
 35
 36
 37
 38
 39
 40
 41
 42
 43
 44
 45
 46
 47
 48
 49
 50
 51
 52
 53
 54
 55
 56
 57
 58
 59
 60
 61
 62
 63
 64
 65
 66
 67
 68
 69
 70
 71
 72
 73
 74
 75
 76
 77
 78
 79
 80
 81
 82
 83
 84
 85
 86
 87
 88
 89
 90
 91
 92
 93
 94
 95
 96
 97
 98
 99
 100
 101
 102
 103
 104
 105
 106
 107
 108
 109
 110
 111
 112
 113
 114
 115
 116
 117
 118
 119
 120
 121
 122
 123
 124
 125
 126
 127
 128
 129
 130
 131
 132
 133
 134
 135
 136
 137
 138
 139
 140
 141
 142
 143
 144
 145
 146
 147
 148
 149
 150
 151
 152
 153
 154
 155
 156
 157
 158
 159
 160
 161
 162
 163
 164
 165
 166
 167
 168
 169
 170
 171
 172
 173
 174
 175
 176
 177
 178
 179
 180
 181
 182
 183
 184
 185
 186
 187
 188
 189
 190
 191
 192
 193
 194
 195
 196
 197
 198
 199
 200
 201
 202
 203
 204
 205
 206
 207
 208
 209
 210
 211
 212
 213
 214
 215
 216
 217
 218
 219
 220
 221
 222
 223
 224
 225
 226
 227
 228
 229
 230
 231
 232
 233
 234
 235
 236
 237
 238
 239
 240
 241
 242
 243
 244
 245
 246
 247
 248
 249
 250
 251
 252
 253
 254
 255
 256
 257
 258
 259
 260
 261
 262
 263
 264
 265
 266
 267
 268
 269
 270
 271
 272
 273
 274
 275
 276
 277
 278
 279
 280
 281
 282
 283
 284
 285
 286
 287
 288
 289
 290
 291
 292
 293
 294
 295
 296
 297
 298
 299
 300
 301
 302
 303
 304
 305
 306
 307
 308
 309
 310
 311
 312
 313
 314
 315
 316
 317
 318
 319
 320
 321
 322
 323
 324
 325
 326
 327
 328
 329
 330
 331
 332
 333
 334
 335
 336
 337
 338
 339
 340
 341
 342
 343
 344
 345
 346
 347
 348
 349
 350
 351
 352
 353
 354
 355
 356
 357
 358
 359
 360
 361
 362
 363
 364
 365
 366
 367
 368
 369
 370
 371
 372
 373
 374
 375
 376
 377
 378
 379
 380
 381
 382
 383
 384
 385
 386
 387
 388
 389
 390
 391
 392
 393
 394
 395
 396
 397
 398
 399
 400
 401
 402
 403
 404
 405
 406
 407
 408
 409
 410
 411
 412
 413
 414
 415
 416
 417
 418
 419
 420
 421
 422
 423
 424
 425
 426
 427
 428
 429
 430
 431
 432
 433
 434
 435
 436
 437
 438
 439
 440
 441
 442
 443
 444
 445
 446
 447
 448
 449
 450
 451
 452
 453
 454
 455
 456
 457
 458
 459
 460
 461
 462
 463
 464
 465
 466
 467
 468
 469
 470
 471
 472
 473
 474
 475
 476
 477
 478
 479
 480
 481
 482
 483
 484
 485
 486
 487
 488
 489
 490
 491
 492
 493
 494
 495
 496
 497
 498
 499
 500
 501
 502
 503
 504
 505
 506
 507
 508
 509
 510
 511
 512
 513
 514
 515
 516
 517
 518
 519
 520
 521
 522
 523
 524
 525
 526
 527
 528
 529
 530
 5

33	A
11	B
2	C
11	D
11	E
2	I
63	J
32	K
33	M

H.M.S.O. Press, Nottingham

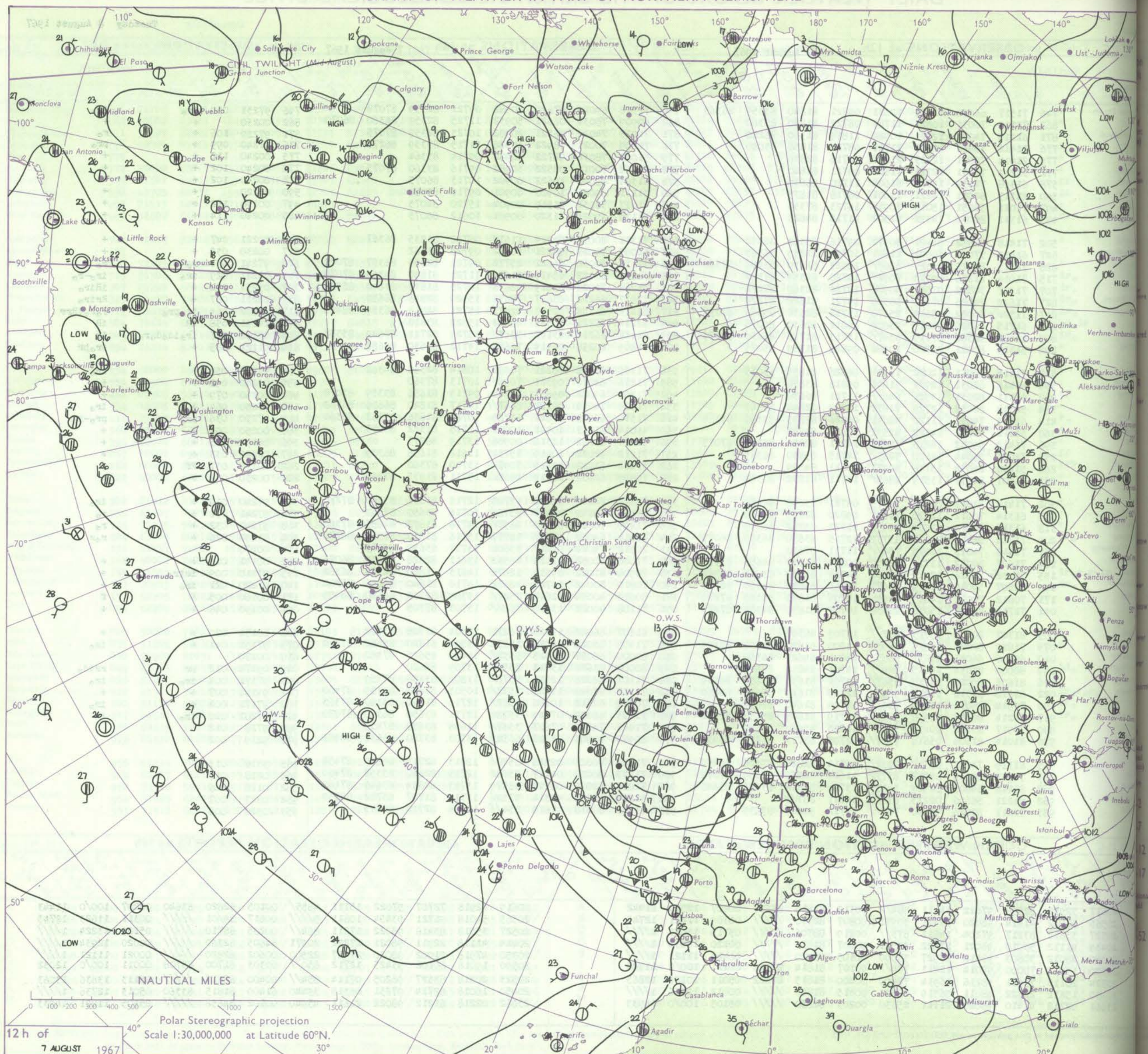
DAILY WEATHER REPORT OF THE BRITISH METEOROLOGICAL OFFICE

Date of Issue Tuesday 8 August 1967

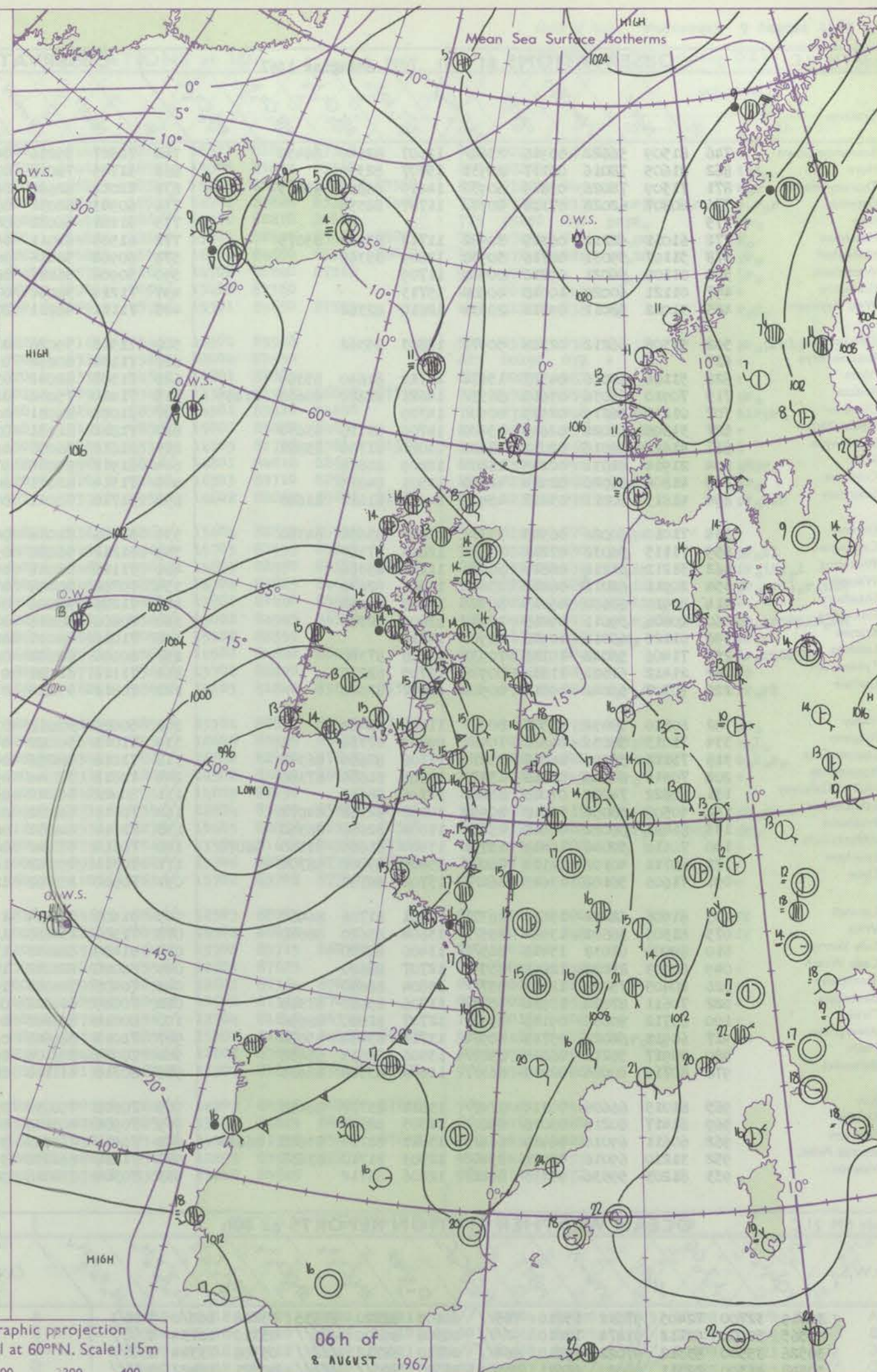
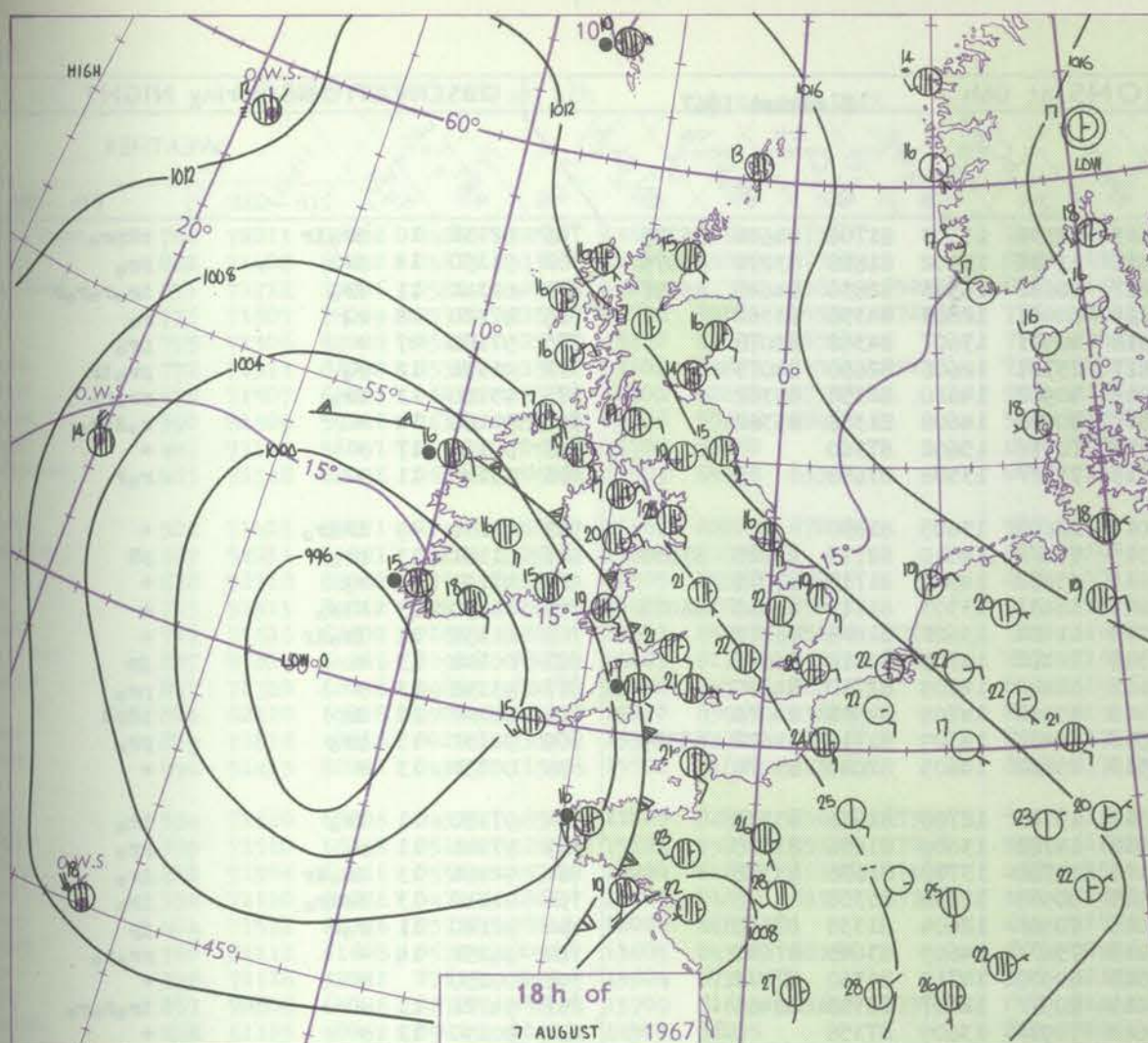
38610

Station	OBSERVATIONS at 12h										OBSERVATIONS at 18h										OBSERVATIONS during DAY									
	7 August 1967										7 August 1967																			
	ill	Nddff	VVwwW	PPPTT	N _h Ch _M CH	T _d app	BN _S Ch _S h _S	BN _S Ch _S h _S	BN _S Ch _S h _S	ill	Nddff	VVwwW	PPPTT	N _h Ch _M CH	T _d app	BN _S Ch _S h _S	BN _S Ch _S h _S	BN _S Ch _S h _S	ill	RRT _S X _S E	SSS	WEATHER								
																							09h-15h	15h-21h						
acombe Down	746	71517	66032	11121	12671	09821	81840	83359	86363	746	71316	69016	07620	20982	09721	82359	87078		746	97231	050	ir _o	ir _o							
arn	862	71113	76031	10821	11782	08722	81850	85360		862	60909	75031	06621	50932	11725	82359	84360	86070	862	00230		+	+							
orney Island	871	61215	74021	12321	10986	11819	81360	86280		871	71013	74022	08121	20982	10723	82359	87075		871	97220	106	+	ro							
twick	776	31412	75031	12923	11701	08720	81856	83080		776	71209	70021	08922	30988	11715	83359	86278		776	97240	099	+	pr _o							
rw	775	21414	70021	12723	21601	10716	82836			775	51007	78031	08722	30982	09714	83364			775	00240	112	+	+							
athrow	772	31212	75031	12723	11601	09721	81840			772	71212	70011	08522	30982	09716	83360	87075		772	00240	102	+	+							
denhall	578	61308	74032	13723	61600	11720	86830			578	61309	69012	10622	00902	10713	86075			578	00240	102	+	+							
etisham	590	21513	80011	14221	11601	06718	81835			590	51111	69021	10920	00901	09716	85080			590	00220		+	+							
rieston	497	71011	58051	15018	7093/	16723	87358			497	41017	58051	11519	00904	15720	84075			497	00190	112	+	+							
est Raynham	485	61311	80032	14322	42502	11718	84828			485	61115	69021	11320	00901	10612	86075			485	00240	114	+	+							
erpoth	502	71418	80032	07421	50972	09716	85362	86072		502	71311	80032	04219	11678	08712	81835	86367		502	00221	047	+	+							
ss-on-Wye	627	61413	77031	10021	11691	10724	81835	86360		627	51005	70021	06221	30982	09724	83362			627	00230	035	+	+							
son	628	71313	80022	10321	3867/	10823	81830	83656	87360	628	71112	80036	06621	25772	09721	82650	86357	87072	628	97241	051	ro	ro							
sose	715	71014	81216	09319	7097/	14720	84359	87362		715	71112	80022	05419	11672	11721	81840	84360	87075	715	03221	029	ir _o	ir _o -ro							
venor	707	71217	74012	07521	40988	12720	82360	87272		707	71218	73022	03619	38638	10725	81830	83640	86360	707	03231	032	+	ir _o							
unt Batten	827	71622	74026	07319	18588	14721	81820	87272		827	71617	66212	03817	78678	15520	82845	86650		827	04211	067	+	Rr _o ir _o							
Mawgan	817	71522	69022	05619	25678	13714	82630	85360	87275	817	81418	61158	02317	4247/	15721	84813	86359	88464	817	03202	064	ir _o pr _o	ro _o ir _o							
illy	804	61715	66026	04017	25602	16812	82630	86075		804	62214	66216	00315	48402	15522	83818			804	14191	058	ir	ir							
ldrose	809	81415	58586	07115	6547/	15713	81715	85630	87359	809	81418	66216	03117	5547/	15724	82712	85620	85358	809	05192	027	ir _o id _o ro	ir							
ernsey	894	51315	80021	08720	10982	09826	81359	85075		894	71809	80258	06319	78682	14712	83630	86656		894	91221	085	+	pr _o pr							
ndon	534	31415	70011	12022	11631	08828	81835	83075		534	71306	65026	08221	70991	10814	82360	84362		534	97230	052	+	ir _o							
rdington	559	41416	62031	12923	31641	09818	83830			559	71216	62031	09321	7098/	10713	87360			559	00240	092	+	+							
staring	462	61311	82031	13921	646/	11721	86630			462	71209	69022	09821	15781	09713	81656	83359	85078	462	00240	079	+	+							
atnall	354	51314	82032	12724	21632	13820	82844	83365		354	71109	74032	09121	6867/	10717	81840	86656	86362	354	97250	064	+	ir _o							
awbury	414	61415	74036	11122	28641	09826	82835	83360	85364	414	71510	66028	07621	11788	10714	81856	83362	85364	414	97230	036	pr _o	pr _o -ro							
ningley	360	51212	70032	14322	42531	13616	84828			360	41014	61021	10421	10931	12715	81362	83075		360	00250	096	+	+							
lsea	396	71412	59032	16218	22671	14711	82830	85360	87075	396	61121	61022	12316	00906	13719	86275			396	00190	125	+	+							
eming	257	72007	59044	14120	5263/	14715	85830	86365		257	71212	82022	10819	15731	11612	81656	86359		257	00220	033	+	+							
emmouth	262	51408	24054	15116	40971	14611	84359			262	71414	61022	12815	7097/	13710	87360			262	00170	037	ff	+							
rlisle	222	71107	82032	13519	2864/	12711	81832	87364		222	70809	62032	10319	2868/	15711	81835	87360		222	00230	032	+	+							
alley	302	71418	83032	08922	35778	08721	83650	86459		302	70812	74216	06020	15788	12718	81656	85360	87270	302	97240	019	+	ir _o							
ingway	334	61314	70012	12420	11631	09820	81835	86360		334	71110	70142	08421	3578/	10716	83650	87360		334	97241	071	+	ro							
quires Gate	318	61315	70012	11821	50931	11722	85362	86075		318	71209	70602	08420	4857/	14718	81827	84656	87360	318	97240	032	+	ro							
onaldsway	204	71014	61046	10817	35732	12715	83650	86360	86075	204	80811	64052	07517	18777	13716	81850	87358	88270	204	91190	026	+	ro _r							
ull of Galloway	131	71418	74015	12015	756/	11711	87630			131	70912	74022	09217	35601	13711	83630	85075		131	00170										
ldalemuir	162	71607	80032	13719	38632	10810	81830	84656	85365	162	71008	70052	11118	48532	13611	82828	83650	86075	162	00191	016	+	+							
estwick	135	71012	78026	12019	38532	14713	81828	83656	86362	135	70908	81022	09519	12678	14613	81840	84358	86362	135	97210	009	ir _o ir _o	+							
bbotsinch	140	80507	59046	13319	38677	14711	83830	84360	88270	140	70810	50042	10720	48678	14710	81840	83656	8536												

CHART OF WEATHER IN PART OF NORTHERN HEMISPHERE



CHARTS OF WEATHER IN WESTERN EUROPE



GENERAL SYNOPTIC DEVELOPMENT

The depression which was centred off the southwest of Ireland has drifted very slowly eastwards during the last 24 hours without much change of central pressure. The southeasterly airstream associated with this low has gradually extended eastwards over all districts of the British Isles and most parts have become affected by the

circulation of moist air round this depression. In the extreme north however, although there is a good deal of cloud, it has remained mostly dry. Little change is expected in the general synoptic pattern over the country during the next 24 hours.

Issued at midday **Tuesday 8**

August 1967

DAILY WEATHER REPORT OF THE BRITISH METEOROLOGICAL OFFICE (contd.)

Code FM II.C		OBSERVATIONS at 00h										OBSERVATIONS at 06h										OBSERVATIONS during NIGHT									
		8 August 1967										8 August 1967										8 August 1967									
Station	iii	Nddff	VVwww	PPPTT	N _h Ch _h C _h M _h H	T _d app	8N _s Ch _s h _s	8N _s Ch _s h _s	8N _s Ch _s h _s	iii	Nddff	VVwww	PPPTT	N _h Ch _h C _h M _h H	T _d app	8N _s Ch _s h _s	8N _s Ch _s h _s	8N _s Ch _s h _s	iii	RRT _n h _e	T _g T _g	WEATHER									
																						21h—03h	03h—09h								
Boscombe Down	746	81509	56622	05916	2562/	12607	82640	88458		746	71807	59256	04615	58338	15503	81706	84630	86275	746	02131	10	1r _o 1r	pRpr _o								
Hurn	862	21605	78016	05117	20931	15707	82359			862	51705	78018	04316	11436	13302	81818	83270	85075	862	91150	14	1r _o	pr _o								
Thorney Island	871	71509	78026	05819	60932	14610	86358	83075		871	72012	82601	04817	48682	16503	82830	84645	85357	871	01141	11	1r _o	1r _o 1r _o 1r _o r								
Gatwick	776	80807	62028	07118	8097/	11707	88358			776	60903	62031	06114	60981	12803	84358	83362		776	97120	08	r _o	r _o								
Kew	775									775	51201	66022	04818	40971	13607	84362	83078		775	97160	07	+	pr _o								
Heathrow	772	61011	62212	06319	30982	11712	83359	85075		772	61505	68011	04817	25781	12606	82650	84075		772	91151	12	r _o	pr _o 1r								
Mildenhall	578	51107	59031	08716	50930	12809	85362			578	60908	58016	06216	40982	14610	82358	83362		578	93150	13	1r _o	rr _o 1r _o								
Wattisham	590	01109	66021	09216	00900	11709				590	50908	56216	06817	50980	14608	81358	85362		590	91160	14	+	r _o 1rr _o								
Gorleston	497	01121	60020	10018	00900	15713				497	71214	58051	07818	7093/	15602	87360			497	00170	17	+	+								
West Raynham	485	31012	58011	09814	20931	12610	82362			485	71111	48211	07715	757//	13508	87650			485	93140	11	+	r _o r								
Aberporth	502	51308	66212	02314	50970	12803	85362			502	21512	59026	01014	28600	13605	81830			502	01131	09	1R1r _o	+								
Ross-on-Wye	627									627	71102	60252	03315	784//	14610	82715	83825	87630	627	01151	13	pr _o	pR								
Filton	628	51106	62016	04517	15672	11712	81640	85360		628	71507	62032	03615	25432	14504	81715	87075		628	97151	12	r _o	+								
Rhoose	715	70910	66036	03615	5857/	14621	82820	85650	87459	715	71410	75036	02815	48431	13303	81710	83645	86075	715	01150	13	R1r _o	+								
Chivenor	707	01211	66216	02915	00900	14709				707	61007	66031	02214	11402	13601	81818	86075		707	01131	11	1r _o 1r	+								
Mount Batten	827	31808	66026	02615	35400	14706	81715	83630		827	71812	61151	01515	22402	14703	82818	86075		827	00141	13	+	jp								
St. Mawgan	817	41612	66016	02014	48300	14000	81708	83812		817	61613	66031	00115	52482	14609	82710	84820		817	93141	13	+	pr _o								
Scilly	804	21914	81031	00215	28400	12809	81818			804	61917	59036	97415	43402	14709	84918	84075		804	08142	12	1r	1Rpr								
Culdrose	809	41808	66026	02414	42400	13501	84819			809	71514	62021	00515	55431	14709	81714	84622	85359	809	92131	15	pr _o	pr _o								
Guernsey	894	41813	80011	05217	45400	14603	81617	83640		894	51710	70011	04515	25632	14605	82640	83070		894	00151	13	+	+								
Elmdon	534	71010	60026	06515	3577/	11813	83656	84360		534	51106	61016	04515	15781	12706	81656	83359		534	97150	11	1r _o	1r _o								
Cardington	559	71115	56032	07217	7088/	12814	87357			559	51212	56026	05016	14782	13609	81656	83360		559	97141	11	r _o	pr _o								
Wittering	462	51211	61212	08615	5097/	11708	85358			462	31106	58016	06115	15780	13717	81656	83358		462	92141	13	1r _o 1r	1r _o								
Watnall	354	20911	62016	08215	25600	11808	82640			354	70708	50146	05915	50989	12609	83358			354	91140	13	1r1r _o	1r _o								
Shawbury	414	80910	58602	06015	8092/	11808	88458			414	71205	58046	04015	7098/	12604	81358	87360		414	92140	11	r _o r	jp								
Finningley	360	20808	59011	09215	20930	13806	82364			360	70806	58616	07215	756//	14605	83645	87657		360	96151	14	+	rr _o 1r _o								
Kilnsea	396	01125	66011	10916	00900	14711				396	71016	48031	08515	60959	14710	86360	87175		396	00150		+	+								
Leeming	257	71406	56042	10115	7093/	11708	87360			257	80000	62602	08213	8097/	12607	85359	88465		257	94121	11	+	1r _o 1r _o 1r _o								
Tynemouth	262	21412	61021	11814	00908	12705	82275			262	71116	61021	09614	7097/	13609	87358			262	00130	12	+	+								
Carlisle	222	70707	56042	09814	00902	11807	87070			222	70813	37212	07914	40932	12508	84359	87070		222	95131	11	+	r _o 1r _o rr _o								
Valley	302	80810	58032	03517	8097/	11809	88460			302	50809	59016	01915	59532	12602	81925	83832		302	97150	13	1r _o	pr _o								
Ringway	334	71013	58036	06817	7093/	09809	87359			334	71013	60022	04517	45781	11707	84656	84359		334	00161	14	+	+								
Squires Gate	318	71113	58046	06816	2577/	11706	82656	86362		318	71018	58256	04215	2277/	13707	82850	87358		318	97150	13	r _o	pr _o								
Ronaldsway	204	70916	60046	05516	1577/	13605	81650	87360		204	70815	57046	03415	5577/	13607	85650	87359		204	02141	13	r _o rr	1r _o r								
Mull of Galloway	131	80822	74022	07015	856//	12706	88630			131	80922	66022	04614	856//	11710	88630			131	91141											
Eskdalemuir	162	50508	58052	11512	20942	10000	82362	84072		162	70813	66032	09013	28542	10708	81822	83360	87075	162	97111	09	+	1r _o								
Prestwick	135	81013	66022	08415	2577/	11804	82656	88360		135	71011	64052	06614	45732	10508	81650	83657	86360	135	97141	13	+	1d _o 1r _o								
Abbotsinch	140	70610	59042	10414	15731	13400	81656	83360	86070	140	70614	57042	08314	15672	12708	81640	83360	86363	140	00130	12	+	+								
Leuchars	171	80711	40102	12114	860//	13805	85701	88704		171	70711	29102	10414	15782	13710	81650	83362	86075	171	00121	11	+	+								

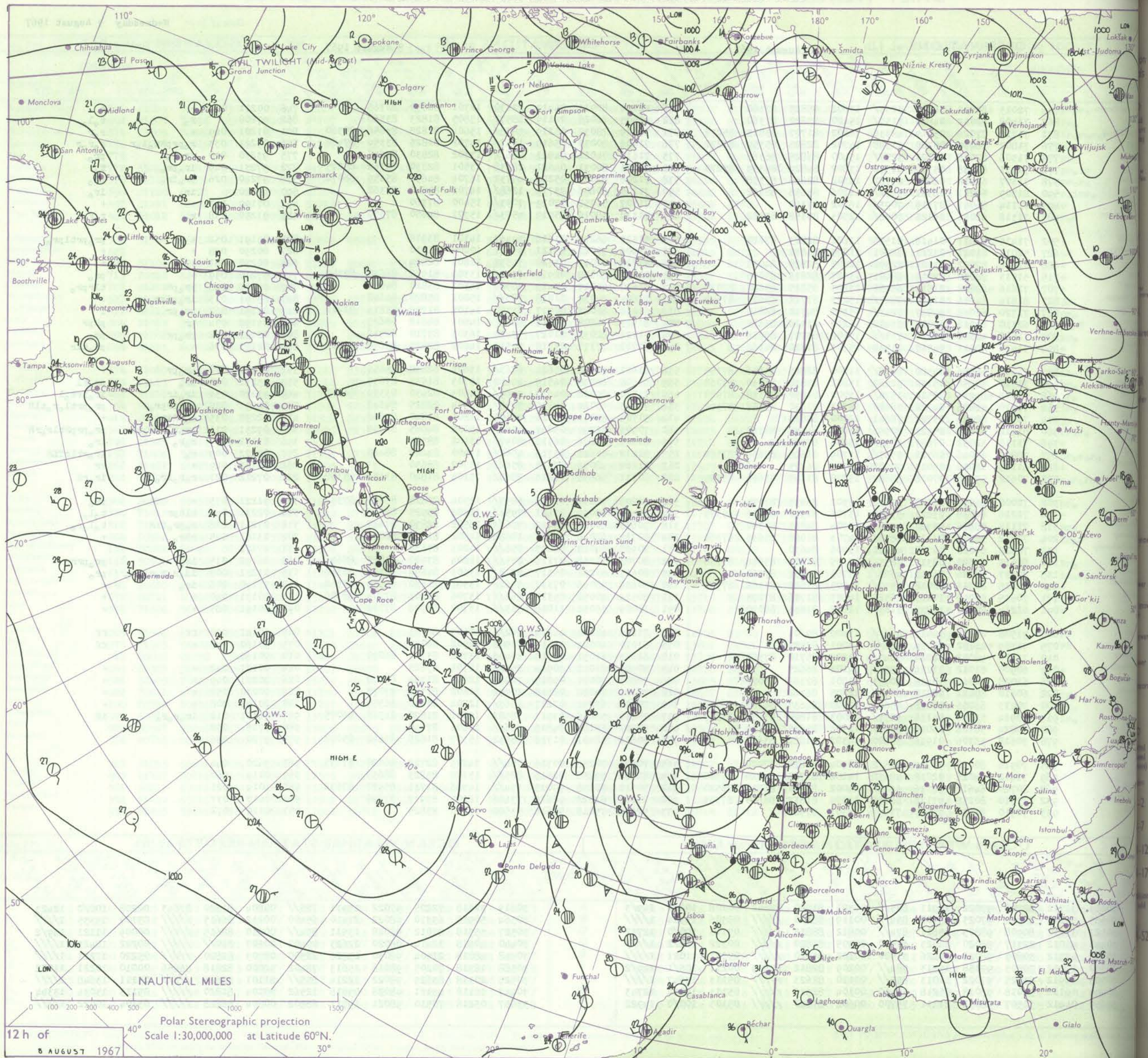
DAILY WEATHER REPORT OF THE BRITISH METEOROLOGICAL OFFICE

38611

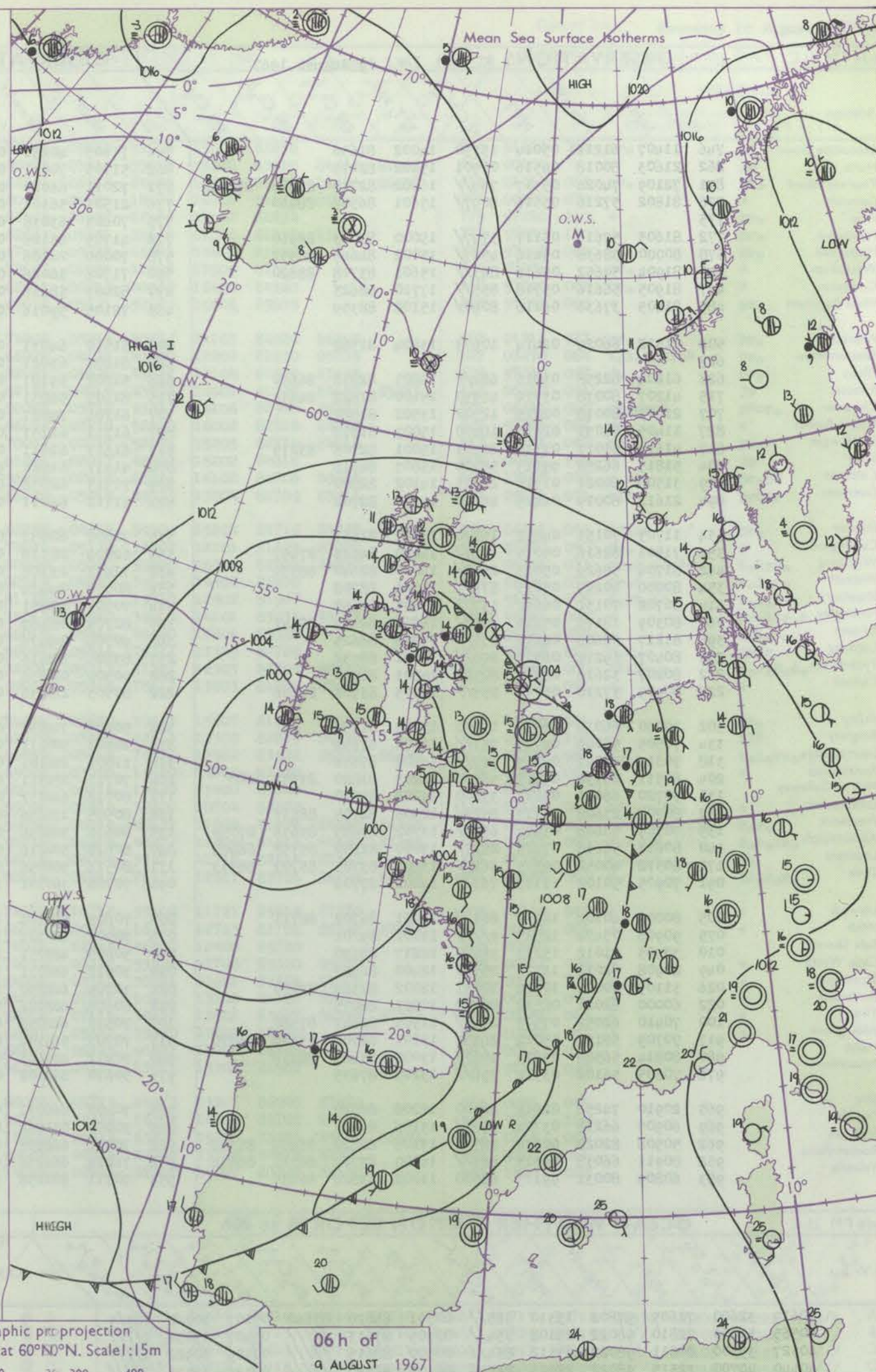
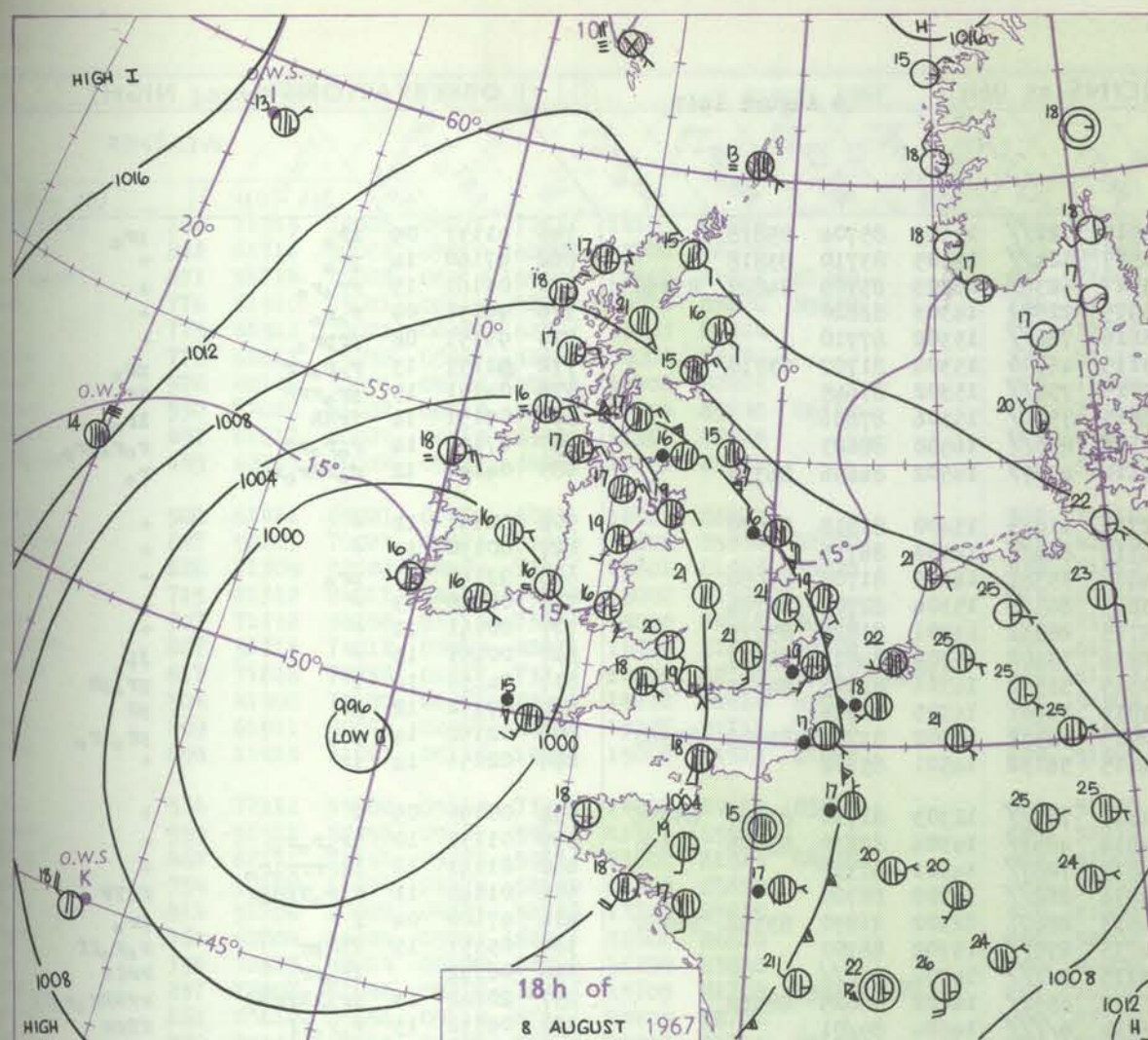
Date of Issue Wednesday 9 August 1967

Code FM II.C	OBSERVATIONS at 12h										OBSERVATIONS at 18h										OBSERVATIONS during DAY									
	8 August 1967										8 August 1967																			
Station	ill	Nddff	VVwwwW	PPPTT	N _h Ch _s h _s	T _d app	8N _s Ch _s h _s	8N _s Ch _s h _s	8N _s Ch _s h _s	ill	Nddff	VVwwwW	PPPTT	N _h Ch _s h _s	T _d app	8N _s Ch _s h _s	8N _s Ch _s h _s	8N _s Ch _s h _s	ill	RRT T E	SSS	WEATHER								
																							09h-15h	15h-21h						
Boscombe Down	746	72013	80032	04620	5253/	13602	85825	87360		746	42114	80011	04419	22630	12301	82830	83365		746	00211	067	+		+						
Hurn	862	71408	80032	04819	3157/	15400	83820	87360		862	41505	76026	04119	18571	15805	81823	83360		862	97200		r _o		t _o l _o						
Thorney Island	871	71712	77026	05819	42336	16202	81707	83813	85272	871	71609	78031	05219	3858/	15604	81825	83656	85360	871	01201	049	+		r _o r						
Garwick	776	71807	78039	05720	21598	14702	82825	85359	87270	776	71906	80032	05619	1857/	14702	81825	83359	87462	776	03221	033	r _o prpr _o l _o r		r _o r _o r						
Kew	775	71306	82028	05221	3257/	15400	83825	86365		775	71610	74022	04921	786/	13302	82830	87645		775	93230	040	prpr _o		pr _o						
Heathrow	772	71311	82038	05320	41578	13602	84824	84359	85275	772	71813	80031	04621	28638	13501	82830	85362	85275	772	97231	049	ir _o pr _o		pr _o						
Mildenhall	578	71507	61018	06022	2578/	14302	82650	87358		578	71206	62026	05221	45732	16704	84650	85359	86072	578	97240	026	pr _o ir _o		pr _o						
Wattisham	590	81309	59211	06321	5572/	14106	85656	88462		590	71208	60606	05719	1268/	14702	81840	87362		590	97220		ir _o		ir _o						
Gorleston	497	71114	56051	07119	7093/	16702	87360			497	71507	56052	07019	7093/	15400	87360			497	00190	043	+		+						
West Raynham	485	71318	62036	06125	7098/	12503	85358	83362		485	71312	58016	05919	4573/	15301	84650	87359		485	91250	038	r _o		r _o r _o						
Aberporth	502	71415	82011	01418	21578	11601	82823	87270		502	51513	66252	01616	39463	14301	83918			502	03191	052	+		pr _o prtlpr _o						
Rear-on-Wye	627	52011	81021	03221	42601	11805	84830			627	41906	77021	03121	33641	10204	81930			627	00230	078	+		+						
Filton	628	51718	82022	03521	22502	12805	82828	84075		628	41712	82011	03520	34532	11801	82824			628	00230	081	+		+						
Rhoose	715	51513	83012	02819	28401	13603	82815	85075		715	71510	80152	02919	6347/	13301	81918	86630	87359	715	97210	059	+		pr _o						
Chivenor	707	71616	62802	01819	68432	13603	85815	85640	87075	707	51610	66019	02419	58500	14301	83820	84630		707	07201	048	pr _o pr		tlrpr _o						
Mount Batten	827	81814	64216	01916	7847/	15203	81712	83625	87645	827	71609	74038	01918	785/	15001	85820	84640		827	03191	033	ir _o prpr _o		+						
St. Mawgan	817	71720	62038	99817	724/	15302	84710	86815		817	61916	66028	00917	63300	14105	81708	83814	81910	817	01191	062	pr _o pr		l						
Silly	804	62110	69018	99017	53402	15210	83916	83625		804	81913	16808	99615	884/	14801	84818	88625		804	13192	054	pr		prpr						
Culdrose	809	71818	40818	00216	733/	15302	83707	85916		809	71712	62038	01017	53430	16303	83710	82916		809	02181	062	pr _o pr		pr _o						
Guernsey	894	51413	80011	04317	11532	15701	81820	84362		894	61711	77171	03718	59532	14602	82820	85656	81922	894	02191	076	+		pr _o tlr						
Eimdon	534	71610	68806	04320	4858/	11000	82825	83656	87359	534	61611	74028	03621	6863/	13604	82830	85656		534	01221	070	pr _o pr		+						
Cardington	559	71510	58258	05120	32682	15802	83830	85360	87068	559	61608	68298	04519	49682	15703	81935	83835		559	93231	030	pr _o		pr _o tl						
Wittering	462	71306	64216	05519	1578/	15000	81650	83358	87460	462	71510	69026	04621	3969/	14603	82930	83359	86362	462	93220	039	ir _o ir		ir _o irt _o l						
Watnall	354	71110	74026	04722	1868/	15703	81830	83357	87362	354	71005	65029	04519	5858/	16304	82825	84640		354	02251	025	ir _o irpr _o		pr _o prtl _o r _o tlr						
Shawbury	414	71512	80026	03720	78641	12000	86835			414	31705	83011	03120	38601	11801	81840	83656		414	02230	035	r _o rRir _o		+						
Finningley	360	81112	61608	05723	8098/	13605	84358	88360		360	70906	62299	05017	4368/	15002	84945	86359		360	09231	011	pr _o r _o tlr _o rl		pr _o prprtlr _o rR						
Kilmea	396	71118	32052	07617	7095/	15604	87360			396	81123	48606	06916	8097/	15102	88359			396	01171	039	r _o r _o		ir _o						
Leeming	257	70808	64046	06720	5563/	13709	81645	85657	87362	257	81412	56626	05716	4562/	14500	84640	88460		257	08222	009	r _o		ir _o rtlrTLR						
Tynemouth	262	61115	48052	09015	00908	14503	86275			262	81214	48052	07715	856/	13702	88630			262	03162	029	+		rr						
Carlisle	222	70612	59026	07018	38682	15708	81845	83656	85359	222	80711	56636	06216	3868/	15105	81840	83656	85358	222	07212	021	r _o r _o ir _o		ir _o rR						
Valley	302	72008	66038	02520	32632	13302	83835	87075		302	72009	78251	02719	5857/	13304	82828	85645	87357	302	91221	075	+		pr _o						
Ringway	334	71216	60038	03821	33586	13706	81920	83656	85359	334	71407	62039	03421	795/	12606	83925	86657		334	02231	046	tlrpr		t _o l _o						
Squires Gate	318	71114	58806	03920	4267/	15704	84835	87360		318	70608	60049	03419	786/	16502	82830	87645		318	07211	028	r _o pr _o TLR		t _o l _o r _o						
Ronaldsway	204	70812	50646	03316	6858/	14703	81828	85635	87362	204	60714	62046	03117	18682	14502	81840	86075		204	03181	045	rRr _o		+						
Mull of Galloway	131	70622	60022	04717	45601	13706	84630			131	70915	64018	04215	756/	14203	87630			131	97171										
Eskdalemuir	162	80612	69602	08315	7857/	13705	81824	83644	87656	162	80708	40258	07116	835/	12804	83920	83825	88646	162	06192	015	ir _o		pr _o prrr						
Prestwick	135	70717	68026	06318	4588/	13705	84657	87360		135	80615	61258	05317	4278/	13603	84850	86358	88360	135	01211	008	id								

CHART OF WEATHER IN PART OF NORTHERN HEMISPHERE



CHARTS OF WEATHER IN WESTERN EUROPE



Polar Stereographic projection
one standard parallel at 60°N. Scale: 15m

0 100 200 300 400

GENERAL SYNOPTIC DEVELOPMENT

The depression off southwest Ireland has remained almost stationary during the past 24 hours with little change of central pressure. The unstable cyclonic circulation has given rise to outbreaks of rain and thunderstorms over much of Britain, especially northwest England, but central and northern Scotland have remained dry

though there has been widespread haar in eastern districts. Little change in the synoptic situation is expected during the next 24 hours, apart from an eastward drift of the depression towards southwest England.

Issued at midday Wednesday 9

August 1967

DAILY WEATHER REPORT OF THE BRITISH METEOROLOGICAL OFFICE (contd.)

Code FM II.C		OBSERVATIONS at 00h										OBSERVATIONS at 06h										OBSERVATIONS during NIGHT									
		9 August 1967										9 August 1967																			
Station		ill	Nddff	VVwwWW	PPPTT	N _h Ch _h C _h	T _d app	8N _s Ch _s h _s	8N _s Ch _s h _s	8N _s Ch _s h _s	ill	Nddff	VVwwWW	PPPTT	N _h Ch _h C _h	T _d app	8N _s Ch _s h _s	8N _s Ch _s h _s	8N _s Ch _s h _s	ill	RRT _n T _n E	T _g T _g	WEATHER								
																								21h—03h	03h—09h						
Boscombe Down	746	11407	61211	05014	15730	14002	81656				746	71605	40251	04915	722//	15303	85704	85818		746	91131	09	1r _o		pr _o						
Hurn	862	21603	80018	04516	00901	15102	82075				862	51705	70011	04517	524//	15303	83710	83818		862	97160	14	pr _o		+						
Thorney Island	871	72109	74026	05317	754//	16802	82710	84625	87656		871	72011	66021	05517	6238/	16303	85709	84820	85360	871	01161	15	rr _o r _o		+						
Gatwick	776	81802	57216	05516	8097/	15601	86358	88460			776	21501	56101	05915	22502	14303	82820			776	96131	09	r _o r _o		+						
Kew	775										775	70603	63038	05616	784//	15302	87710			775	95151	08	prpr _o		+						
Heathrow	772	81605	57616	05117	3747/	15000	83713	88360			772	41705	45106	05115	46300	15304	81707	83710		772	01151	13	r _o r _o rr		pr _o						
Mildenhall	578	80000	58638	05416	4567/	15002	84645	88357			578	70000	24106	05015	756//	15302	87645			578	04151	15	pr _o rrr		ir _o						
Wattisham	590	81904	59652	05616	843//	15601	83708	88620			590	71706	56026	05615	757//	15306	87656			590	09151	14	1rRR		ir _o						
Gorleston	497	81905	56616	05718	855//	17710	88625				497	82403	58616	05116	855//	16500	88625			497	07152	14	r _o r _o rr		r _o r _o pr _o						
West Raynham	485	81405	37636	06116	8097/	15102	88359				485	72105	59016	05114	4577/	14502	84656	86359		485	04141	12	r _o RRr _o r _o		r _o						
Aberporth	502	21512	66029	02414	10973	13804	81360				502	51510	64031	02714	11433	13400	81818	85070		502	00131	12	+		+						
Ross-on-Wye	627										627	81202	63021	04315	864//	14303	88715			627	00130	11	+		+						
Filton	628	61204	62258	03816	684//	15801	82818	86650			628	51202	59101	04414	35381	14305	81709	83650		628	93140	11	pr _o		+						
Rhoose	715	41207	80038	03716	48530	15400	81822	84633			715	81107	56031	03815	861//	15304	82702	88704		715	00150	13	+		+						
Chivenor	707	21005	80018	02815	12502	13501	81820				707	61106	74021	02715	28532	13301	81825	85075		707	00141	11	+		+						
Mount Batten	827	11405	66031	02615	18400	15003	81818				827	61711	61151	02216	59402	15302	84813	81913		827	00151	13	+		jp						
St. Mawgan	817	41614	61011	01315	22301	15001	82708	83075			817	61617	61011	00815	53332	14301	84707	84813	81915	817	04151	14	1		pr _o pr						
Scilly	804	51813	66258	09115	58400	15803	84816				804	41911	61028	09014	33401	14305	83914			804	07132	12	pr		pr						
Culdrose	809	31508	60021	01315	22501	14102	82820				809	71513	62038	00915	52332	15502	83708	83818	85360	809	02152	14	pr _o		pr _o ir _o						
Guernsey	894	21612	80019	04415	26100	14400	82702				894	61712	66011	04415	56132	14501	85702			894	02151	14	ir		+						
Elmdon	534	11703	70131	04812	15800	11301	81657				534	70000	60031	04713	754//	12303	81710	83640	85656	534	00090	05	1		+						
Cardington	559	71806	62616	05015	4557/	14400	84626	87457			559	62004	28126	04914	4863/	14304	82830	83645	85359	559	01131	10	ir _o r _o r _o		+						
Wittering	462	81704	58629	05016	2568/	14000	82640	88359			462	72402	23106	04815	7087/	14501	87357			462	01141	12	1rrrrr _o r _o		+						
Watnall	354	80000	40299	05015	873//	15801	88708				354	80000	04424	04914	862//	14303	88705			354	01141	11	tlr _o TLRff		ffff						
Shawbury	414	20702	70131	04612	15702	11103	81650				414	70303	48801	04613	28671	12302	81830	83358	86360	414	97100	04	1		pr _o						
Finningley	360	80309	18179	05416	893//	16801	84709	88941			360	82704	05469	04715	870//	15702	88701			360	05151	15	TLRpr		r _o r _o ff						
Kilnsea	396	81217	58606	06216	855//	15708	88625				396	90706	09476	05215	9////	14704	89///			396	06152	12	ir _o rr		rrff						
Leeming	257	80407	19219	06515	896//	14001	88932				257	83606	32616	05314	6552/	14802	86625	88460		257	20142	13	ir _o lrrrrr		rrRRr _o r _o ff						
Tynemouth	262	80207	32616	08314	8052/	14503	88520				262	90509	02636	06714	9////	14604	89/01			262	09132	13	r _o r _o ff		ffff						
Carlisle	222	80909	37216	06715	853//	14503	83708	88656			222	80503	26636	05914	5867/	14301	83835	83645	88358	222	07142	13	rrir _o r _o r _o		ir _o rrr						
Valley	302	10000	66018	03514	15700	13105	81656				302	50605	74031	03314	38632	12304	81835	83656		302	92130	09	pr _o		+						
Ringway	334	70505	56049	04715	757//	13104	87656				334	10603	50111	04514	15730	13302	81650			334	00131	10	+		+						
Squires Gate	318	70813	40041	04315	757//	14202	87656				318	31006	24101	04114	38600	13201	81845	83656		318	00131	11	+		+						
Ronaldsway	204	60511	65132	03915	3858/	14203	81820	83657	86360		204	70711	25811	03915	5963/	14500	83940	84645	85360	204	09141	13	1		pr _o pr						
Mull of Galloway	131	30720	66011	05214	35600	13202	83630				131	60718	64031	04713	656//	13702	86630			131	00130										
Eskdalemuir	162	80708	23608	07913	852//	12508	84705	88635			162	80505	17636	07013	873//	12602	88706			162	09121	11	rrrr _o r _o ir _o		r _o r _o rr						
Prestwick	135	70709	58608	05914	6567/	13702	83635	85656	87359		135	80610	58036	05914	3577/	12301	83656	85359	88462	135	03131	11	pr _o ir _o r _o ir _o		d _o r _o r _o r _o dr						
Abbotsinch	140	80611	56616	07415	2577/	13000	82650	85358	88465		140	80610	50216	07315	854//	13500	82710	83625	88650	140	02141	13	ir _o d _o r _o		ir _o r _o r _o						
Leuchars	171	80512	40052	09615	862//	13801	83705	85707	88713		171	80516	50056	08114	852//	13604	81705	87711	88627	171	01131	13	r _o		r _o r						
Dyce	091	70905	50102	11115	763//	14102	87706				091	70708	30101	10114	752//	13604	83704	87650		091	00121	08	+		+						
Lerwick	005	80000	40102	14912	861//	12001	86702	88711			005	70609	58104	14311	762/1	11601	87704			005	00101	09	+		if						
Wick	075	90906	05474	12513	9////	13001	89/01				075	70907	40104	12113	762//	13500	83704	87708		075	00120	11	ff		+						
Sule Skerry	010	30905	81012	15213	35600	12217	83630				010	50805	48051	13812	36406	12703	83710	85270		010	00120	07									
Cape Wrath	049	20908	82011	11113	25500	12400	82620				049	30912	66011	10112	38501	12302	81820	83625		049	00111	08	+		+						
Stornoway	026																														

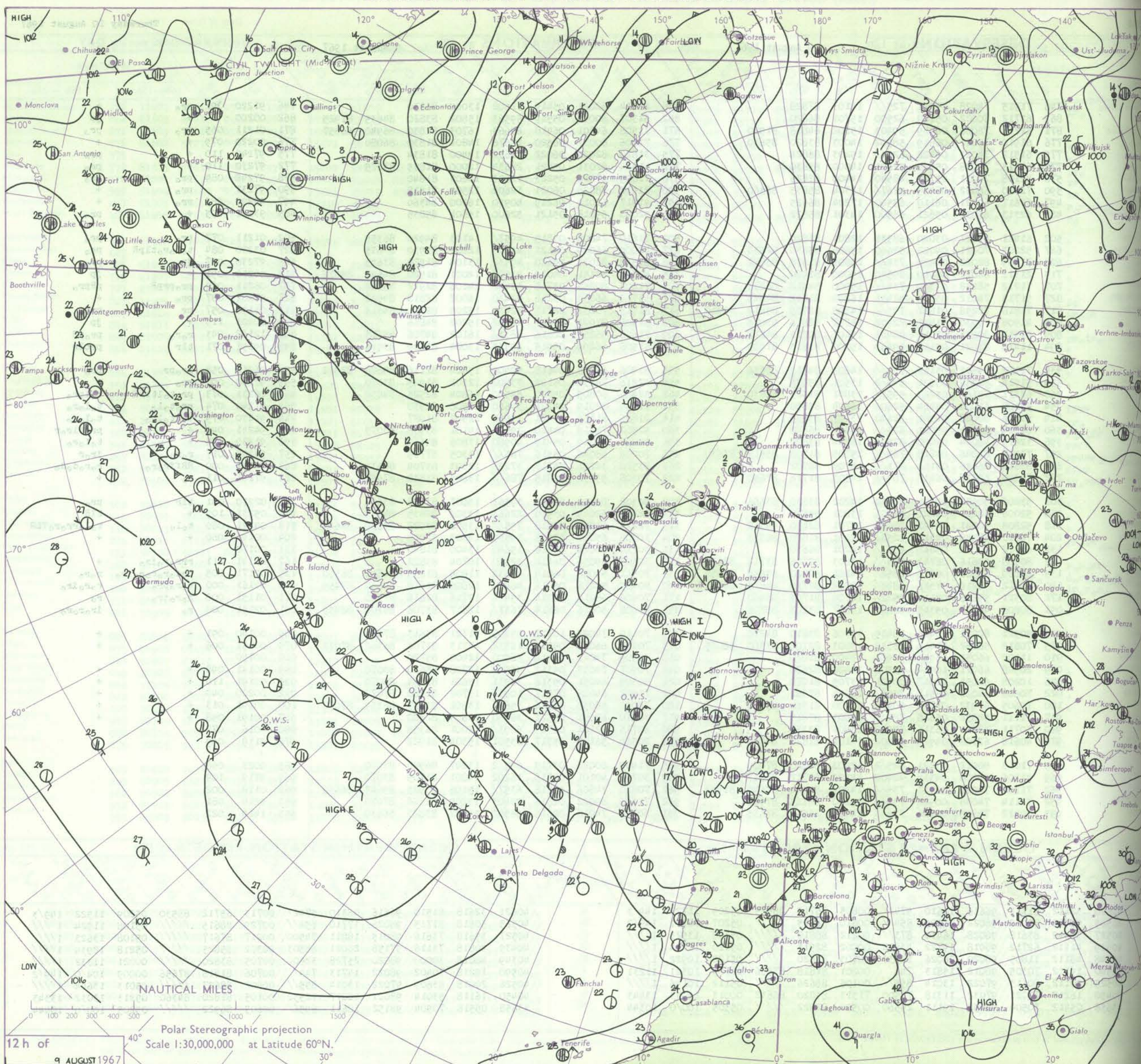
DAILY WEATHER REPORT OF THE BRITISH METEOROLOGICAL OFFICE

No. 38612

Date of Issue Thursday 10 August 1967

Code FM II.C	OBSERVATIONS at 12h										OBSERVATIONS at 18h										OBSERVATIONS during DAY				
	9 August 1967										9 August 1967														
	Station	ill	Nddff	VVwwW	PPPTT	NChC _M CH	T _d app	8N _S Ch _S h _S	8N _S Ch _S h _S	8N _S Ch _S h _S	ill	Nddff	VVwwW	PPPTT	NChC _M CH	T _d app	8N _S Ch _S h _S	8N _S Ch _S h _S	8N _S Ch _S h _S	ill	RRT X E	SSS	WEATHER		
																							09h-15h	15h-21h	
Boscombe Down	746	71915	74028	05221	725//	14103	87828			746	42014	82021	05419	32602	13000	83830				746	91220	392	pr _o	+	
Hurn	862	61712	80022	05119	62500	15701	86820			862	61307	80031	05519	59563	15802	83820	84635	81925		862	00200		+	jp	
Thorney Island	871	51714	78028	06919	59403	15102	84818	81920		871	71508	64801	06418	69663	16703	81830	86940	86357		871	01211	065	pr _o	pr _o	
Gatwick	776	61910	75021	06619	58502	14003	83820	85630		776	72106	80031	06520	18676	14801	81830	86080			776	00220	079	+	+	
Kew	775	61512	74021	06422	625//	15203	86824			775	31810	82021	06022	12632	14400	81834				775	97240	110	+	pr _o	
Heathrow	772	61815	75038	05821	52601	14000	85830			772	41814	82031	05821	28634	12000	81835	83075			772	97230	110	+	pr _o	
Mildenhall	578	42108	70031	05722	48540	14400	82825			578	11809	67018	05223	12603	14603	81840				578	97240	084	pr _o	pr _o	
Watlington	590	72010	66032	06419	5267/	13304	85835	86360		590	21912	78028	06021	12602	12500	81838				590	97231		pr _o	+	
Gorleston	497	61617	60021	06119	65500	17204	86625			497	41817	62011	06219	40930	16400	84360				497	93200	085	rr _o	+	
West Raynham	485	62313	66032	05621	68500	14301	85822			485	52003	69018	05121	52600	15601	85835				485	93241	095	+	pr _o	
Aberporth	502	61411	69021	03020	68531	12801	86820			502	71610	74808	03815	4957/	14103	84920	86359			502	01211	077	pr _o	pr _o	
Ross-on-Wye	627	52203	70021	04023	53660	15606	85830	82930		627	42009	66029	04121	43600	12202	81930	83635			627	03230	084	to, l, o, r, o, t, l, p, R	pr _o	
Filton	628	71309	82022	04420	734//	15801	81918	86822		628	61512	82021	04620	49532	13104	81920	83645			628	97230	097	jp	pr _o	
Rhoose	715	21312	84011	04119	29530	15000	81920			715	61710	82151	04019	43502	14001	81920	84640	85075		715	00210	091	+	jp	
Chivenor	707	71212	58258	03319	734//	15000	84918	86825		707	71207	80258	03718	5343/	14106	82912	85362			707	06211	069	pr, o, pr, p, R	pr, o, pr, p, R	
Mount Batten	827	51715	74012	03019	42431	16204	81812	84825		827	61712	66038	03218	52430	16002	82818	84822			827	97201	087	pr _o	+	
St. Mawgan	817	71818	72258	01817	733//	14205	82709	85812	81910	817	61713	70032	02717	52431	15205	82710	84814			817	01191	057	pr	pr _o	
Solly	804	41908	79030	01817	22402	14212	82816	83075		804	51908	81021	02017	42402	15202	84816				804	00201	115	+	jp	
Culdrose	809	61511	80028	02017	48431	15107	81712	84818		809	71608	56258	02816	6833/	16102	84706	85625			809	12192	043	r, o, r, o	pr, o, pr	
Guernsey	894	11414	81021	05118	19463	15000	81813	81925		894	51508	66299	05915	49333	13004	81709	83916			894	09191	071	t, l, r	pr, t, l, r	
Bimdon	534	72112	59802	05119	734//	14601	84918	85656		534	51406	62258	04618	59400	15804	81716	85828	82922		534	06211	058	pr, o, pr	pr _o	
Cardington	559	51914	62258	05621	595/2	13501	85925			559	32216	74031	05122	33502	12101	81925	83070			559	97230	090	pr _o	+	
Wittering	462	62111	74161	05223	5953/	13801	81925	84830		462	52403	80809	05020	59500	16804	82925	84830			462	06231	073	pr, o, t, o, l, t, l, R, H	to, l, pr _o	
Watnall	354	52108	61034	04424	52600	16804	85830			354	31709	82019	04221	39660	14500	82930				354	91240	074	pr, o, t, o, l, o	to, l, o, r, o	
Shawbury	414	51706	80028	04321	52640	13707	85835			414	21806	81159	03921	19560	12502	81927				414	91230	075	to, l, t, o, l, r, o	to, l, o, r, o	
Finningley	360	62804	56024	05021	625//	16801	86820			360	52502	74019	04420	39603	14101	83935	83075			360	94241	040	+	pr, o, t, l, r, o, r	
Kilnsea	396	32615	48014	06020	32500	16204	83820			396	40000	66019	05419	40980	17806	84360				396	91230	078	+	to, l, o, r, o	
Leeming	257	73507	61046	04718	783//	15705	81708	85815	87630	257	70209	58042	05416	763//	13305	87709				257	94202	017	r, o, r, o	ir, o, r	
Tynemouth	262	83612	06656	05114	871//	14709	88702			262	83520	32206	05313	3722/	12303	83704	88530			262	24141	000	RRffr, r, o, r, o	r, o, r, o, d, o, d, o	
Carlisle	222	70305	69216	06217	784//	14503	81716	87650		222	70308	59052	05815	786//	13803	81830	87647			222	97181	011	r _o	+	
Valley	302	53206	80022	04321	48632	14202	83830	83656		302	60308	70259	03620	39563	15607	81928	83650			302	02210	081	t, l, r	pr _o	
Ringway	334	52006	60011	04221	52601	13801	85830			334	52406	62029	03920	22663	13302	82835	84358			334	05231	109	+	t, l, R	
Squires Gate	318	52808	50041	04321	28630	16701	82830	84362		318	72214	60959	03918	795//	13502	83922	85830	86645		318	04221	080	to, l, o	to, l, o, r, r, o, r, o, T, L, R	
Ronaldsway	204	70810	57048	04418	1253/	15101	81820	86358		204	10708	65021	03918	19530	14803	81920				204	00191	080	+	+	
Mull of Galloway	131	60712	60012	05817	656//	14201	86630			131	30710	60011	05816	15640	13400	81640				131	00170				
Eskdalemuir	162	80508	59616	06714	853//	13803	82708	83714	88630	162	30305	59056	06414	32500	10704	83822				162	03141	011	rrr, r, o, r, o, ir, o	+	
Prestwick	135	80609	58586	06516	6852/	14101	82820	85656	88459	135	70511	59056	06014	48632	11804	81835	84650	86360		135	02171	005	drd, o, r, o, r, o, r, o, ir, o	r, o, r, o	
Abbotsinch	140	80612	50216	07316	6842/	14802	82710	84815	88459	140	80405	50218	06914	4847/	12806	81618	84650	87459		140	02161	000	r, o, r, o, pr, o	r, o, r, o, ir, o	
Leuchars	171	80511	59216	08114	2522/	12704	81703	88460		171	70606	66016	06014	3547/	12716	82614	87360			171	01151	000	r		

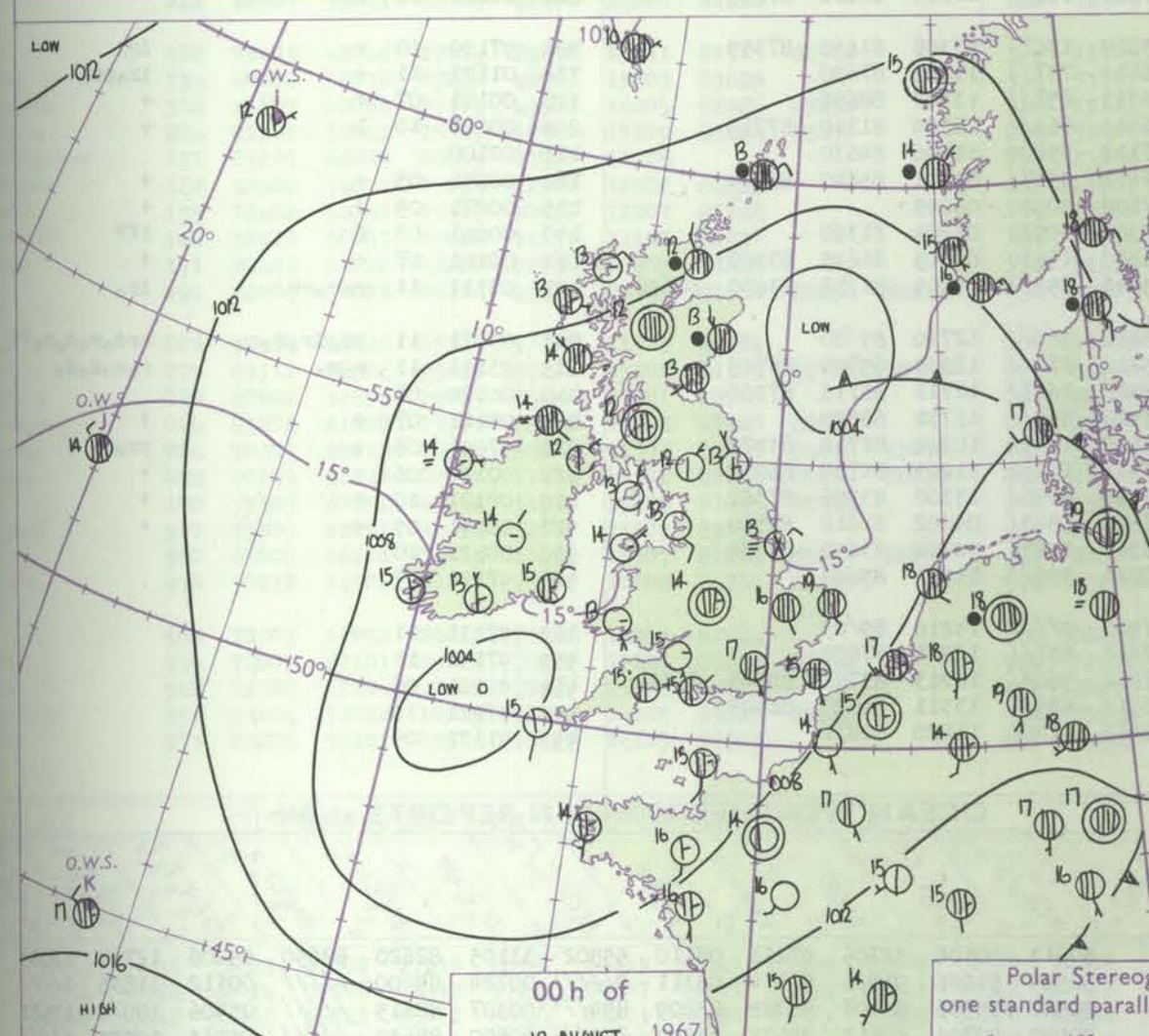
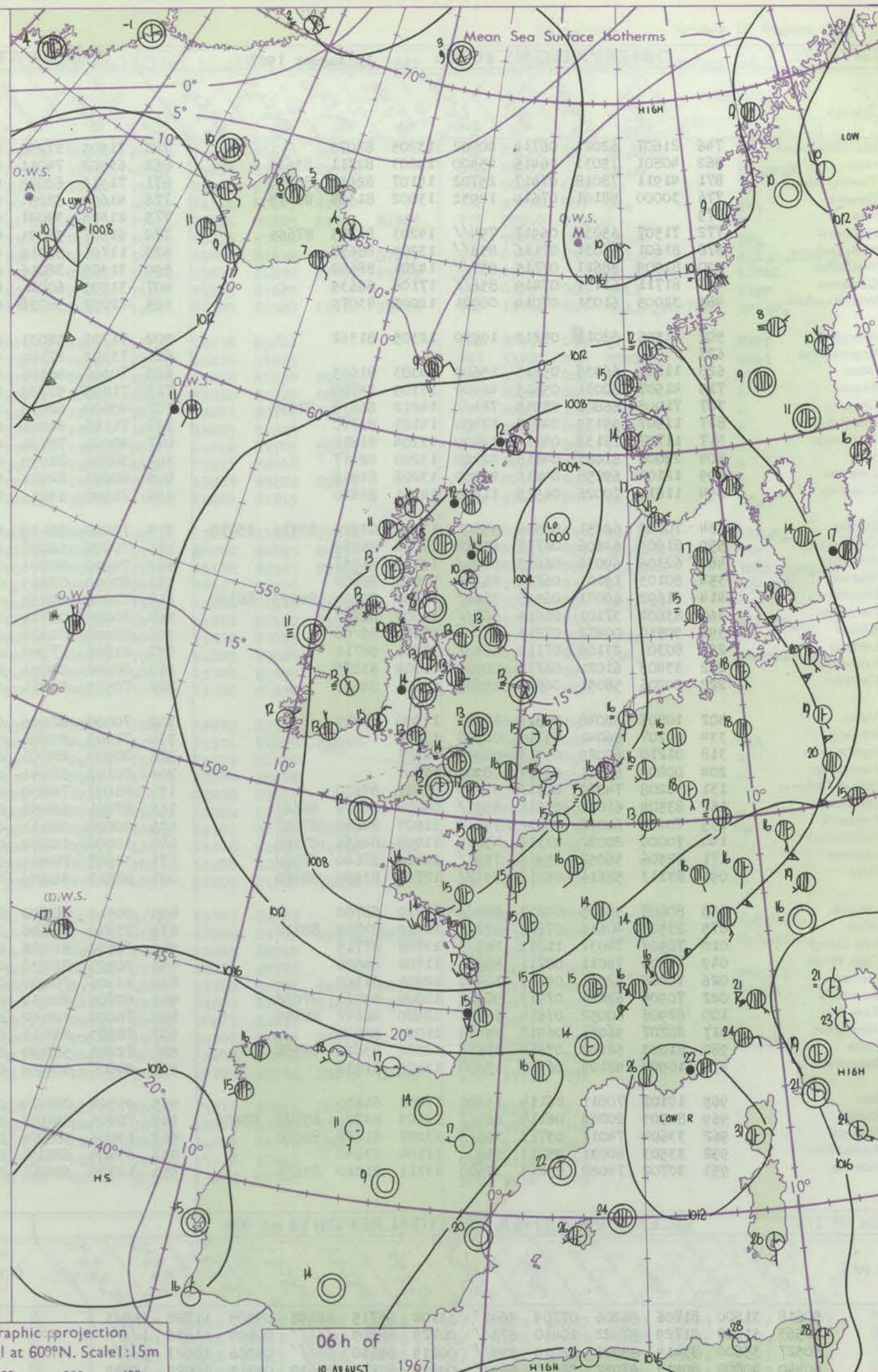
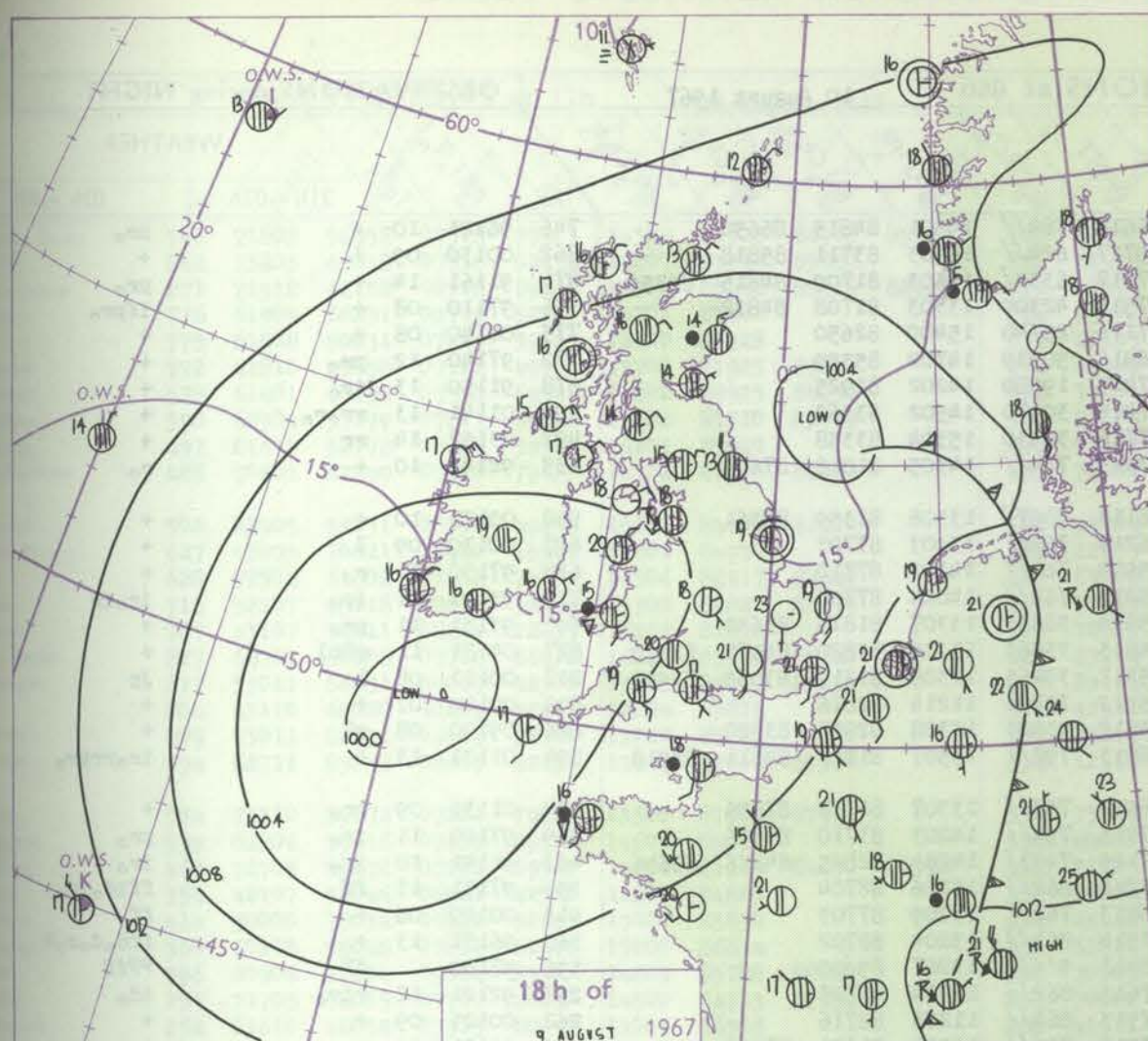
CHART OF WEATHER IN PART OF NORTHERN HEMISPHERE



12 h of
9 AUGUST 1967

Polar Stereographic projection
Scale 1:30,000,000 at Latitude 60°N.

CHARTS OF WEATHER IN WESTERN EUROPE



Polar Stereographic projection
one standard parallel at 60°N. Scale: 1:5m

0 100 200 300 400

GENERAL SYNOPTIC DEVELOPMENT

The depression off southwest Ireland which has remained almost stationary for the past 48 hours has now begun to fill and a new centre has formed in the northern North Sea. During the next 24 hours this new low is expected to become the major feature and to drift slowly north with a trough extending southwest across all districts of the

British Isles. The unstable cyclonic circulation which has dominated the weather for the past few days giving thunderstorms and outbreaks of heavy rain is expected to persist for a further 24 hours.

Issued at midday Thursday 10 August 1967

DAILY WEATHER REPORT OF THE BRITISH METEOROLOGICAL OFFICE (contd.)

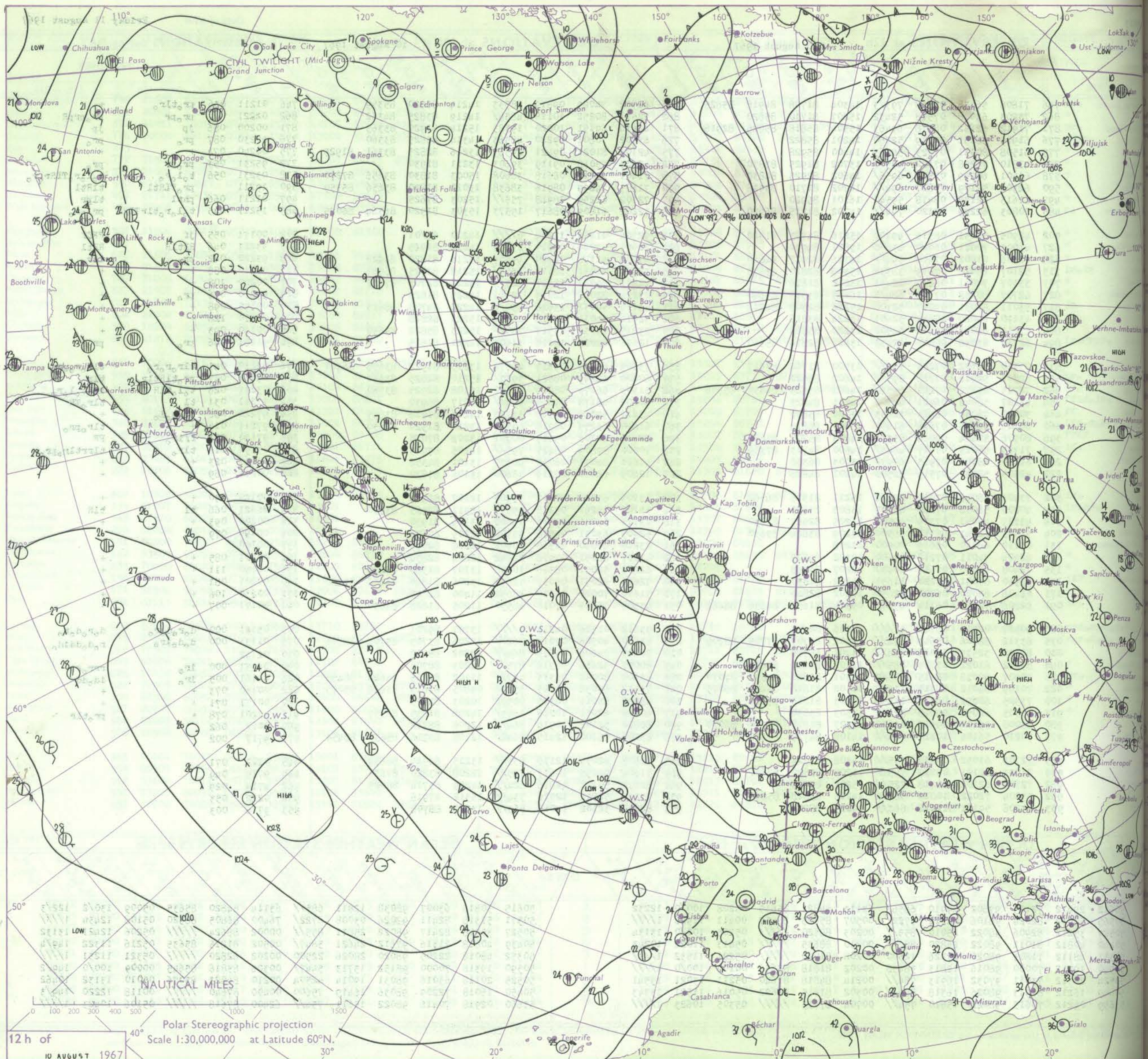
Code FM II.C		OBSERVATIONS at 00h										OBSERVATIONS at 06h										OBSERVATIONS during NIGHT									
		10 August 1967										10 August 1967																			
Station	iii	Nddff	VVwww	PPPTT	NChC _M H	T _d app	8N _S Ch _S	8N _S Ch _S	8N _S Ch _S	iii	Nddff	VVwww	PPPTT	NChC _M H	T _d app	8N _S Ch _S	8N _S Ch _S	8N _S Ch _S	iii	RRT _n E	T _g T _g	WEATHER									
																						21h—03h	03h—09h								
Boscombe Down	746	21607	62021	06714	00902	13205	82075			746	71505	37258	06614	784//	14501	84815	86650		746	96121	10	+	pr _o								
Hurn	862	40801	75031	06415	45400	14203	82711	83630		862	61802	74011	05717	624//	15703	83711	85818		862	00130	09	+	+								
Thorney Island	871	41911	78018	07417	25702	14107	82656	83070		871	71912	62028	07017	6333//	15503	81709	84815	85359	871	91161	14	+	pr _o								
Gatwick	776	30000	58101	07614	10932	13002	81365	83075		776	41603	58281	07514	42300	13303	81708	84812		776	97110	08	+	ifpr _o								
Kew	775									775	21403	59021	07116	25740	15400	82650			775	00140	08	+	+								
Heathrow	772	71507	65038	06917	754//	14203	81715	87656		772	61507	58021	06916	50939	14702	85359			772	97140	12	pr _o	+								
Mildenhall	578	81601	66031	07116	858//	13204	88657			578	11701	59016	07415	19580	14202	81925			578	91150	13	ir _o	+								
Wattisham	590	81909	58621	07715	857//	14201	88650			590	31909	32016	07415	30970	14502	83362			590	01141	13	rr _o rr _o	+								
Gorleston	497	81711	62131	07419	856//	17106	88635			497	31905	60016	07716	30930	15304	83358			497	03152	14	rr	+								
West Raynham	485	32005	61031	07014	00901	12005	83075			485	72007	58036	07315	784//	14305	81818	87645		485	92141	10	+	ro								
Aberporth	502	11506	82018	05213	10930	12305	81362			502	71705	58031	06113	7097//	13308	81359	87361		502	00121	10	+	+								
Ross-on-Wye	627									627	73302	17101	06213	762//	13303	87703			627	00130	09	+	+								
Filton	628	11605	66038	05815	15600	14303	81635			628	70000	48106	05914	764//	14101	87710			628	97130	11	ro	+								
Rhoose	715	41507	80031	05615	46200	13105	84704			715	71005	57036	05915	762//	14004	87705			715	93141	11	ir _o	ir _o ir								
Chivenor	707	71008	66801	05915	784//	14212	86818	87630		707	40000	62018	05814	38433	13307	81815	83630		707	93131	11	pr _o	+								
Mount Batten	827	11907	59139	04415	12400	14103	81710			827	71103	64021	04813	33563	13304	82820	85072	81920	827	04131	11	prtl	+								
St. Mawgan	817	11707	72138	04113	12400	13204	81812			817	40000	78151	05412	39463	11308	81815	83065	82940	817	00111	08	l	jp								
Scilly	804	22002	81021	04115	22400	13208	82817			804	30000	81030	05912	22403	11214	82816			804	00120	07	+	+								
Culdrose	809	12104	69258	04213	12400	13206	81818			809	60603	82031	05412	43403	12308	82918	83820		809	09100	08	pr	+								
Guernsey	894	11812	70026	06515	11500	14201	81820			894	71408	64216	06013	792//	13507	81703	84811	85918	894	01131	13	+	ir _o rrpr _o								
Elmdon	534	70000	62251	06514	59503	13203	83920	83636	85070	534	70000	56118	06913	753//	13307	81707	87656		534	01131	09	pr _o	+								
Cardington	559	81909	64606	06717	60978	13002	86358			559	70000	56026	07215	754//	14203	83710	87656		559	97140	11	ir _o	pr _o								
Wittering	462	62306	69038	06615	60937	13104	86358			462	70000	48036	07115	7453//	14204	82825	84635	85656	462	91141	10	ir _o	ir _o								
Watnall	354	80103	19101	06714	862//	13008	88704			354	80000	02465	07214	862//	13206	88704			354	97131	11	ff	ffid _o ir _o								
Shawbury	414	61602	69031	06013	5866//	11301	82830	84650	86360	414	71002	09462	06813	762//	13209	87703			414	00120	06	+	ff								
Finningley	360	83604	37101	06814	863//	13004	88707			360	80000	08514	07514	861//	13204	88702			360	96131	13	+	ffid _o roR								
Kilnsea	396	90510	00472	07713	9//	13209	89/00			396	90000	00434	08413	9//	13207	89/00			396	97130		FF	FFff								
Leeming	257	80303	23106	07114	864//	13501	88711			257	81805	17202	07613	862//	12304	88705			257	92121	12	rir _o	id _o								
Tynemouth	262	33405	61021	06713	00908	11604	83275			262	80000	24051	07513	864//	11203	88716			262	00121	09	+	+								
Carlisle	222	20206	58051	06612	25600	11606	82645			222	70603	59011	07213	756//	11304	81630	87635		222	00121	10	+	+								
Valley	302	10805	58048	04814	10933	13500	81359			302	70000	62606	05814	1567//	13308	81640	87359		302	97130	10	+	ir _o								
Ringway	334	01207	56041	05715	00900	13001				334	71103	30601	06414	757//	13305	87650			334	01131	11	+	ir _o pr _o								
Squires Gate	318	01210	60029	05213	00900	12501				318	80902	24101	06313	857//	13307	88656			318	00101	07	+	+								
Ronaldsway	204	00204	64011	05313	00900	11801				204	70102	58041	06413	764//	12309	81710	87713		204	00121	10	l	+								
Mull of Galloway	131	30208	74010	06512	35600	11201	83630			131	43603	74030	07112	45600	11206	84630			131	00100			+								
Eskdalemuir	162	83504	61051	07511	855//	09804	86279	88627		162	83501	66051	07411	5567//	09101	85640	88363		162	00091	05	+	+								
Prestwick	135	70000	64022	06812	756//	11803	82640	87657		135	00000	56111	07108	00900	08205				135	00071	05	+	+								
Abbotsinch	140	70000	20042	07312	4573//	11000	84656	87360		140	10000	12284	07306	10931	06206	81360			140	00061	03	f	iff								
Leuchars	171	82506	56052	05913	7567//	12806	87640	88360		171	32507	70011	06310	15630	09205	81645	83360		171	00101	07	+	+								
Dyce	091	83113	58616	05213	3572//	12707	83650	88460		091	82813	56606	05011	854//	09204	81718	83630	88650	091	02111	11	ro _o rr _o rr	ir _o								
Lerwick	005	80608	58605	09213	860//	13710	88700																								

DAILY WEATHER REPORT OF THE BRITISH METEOROLOGICAL OFFICE

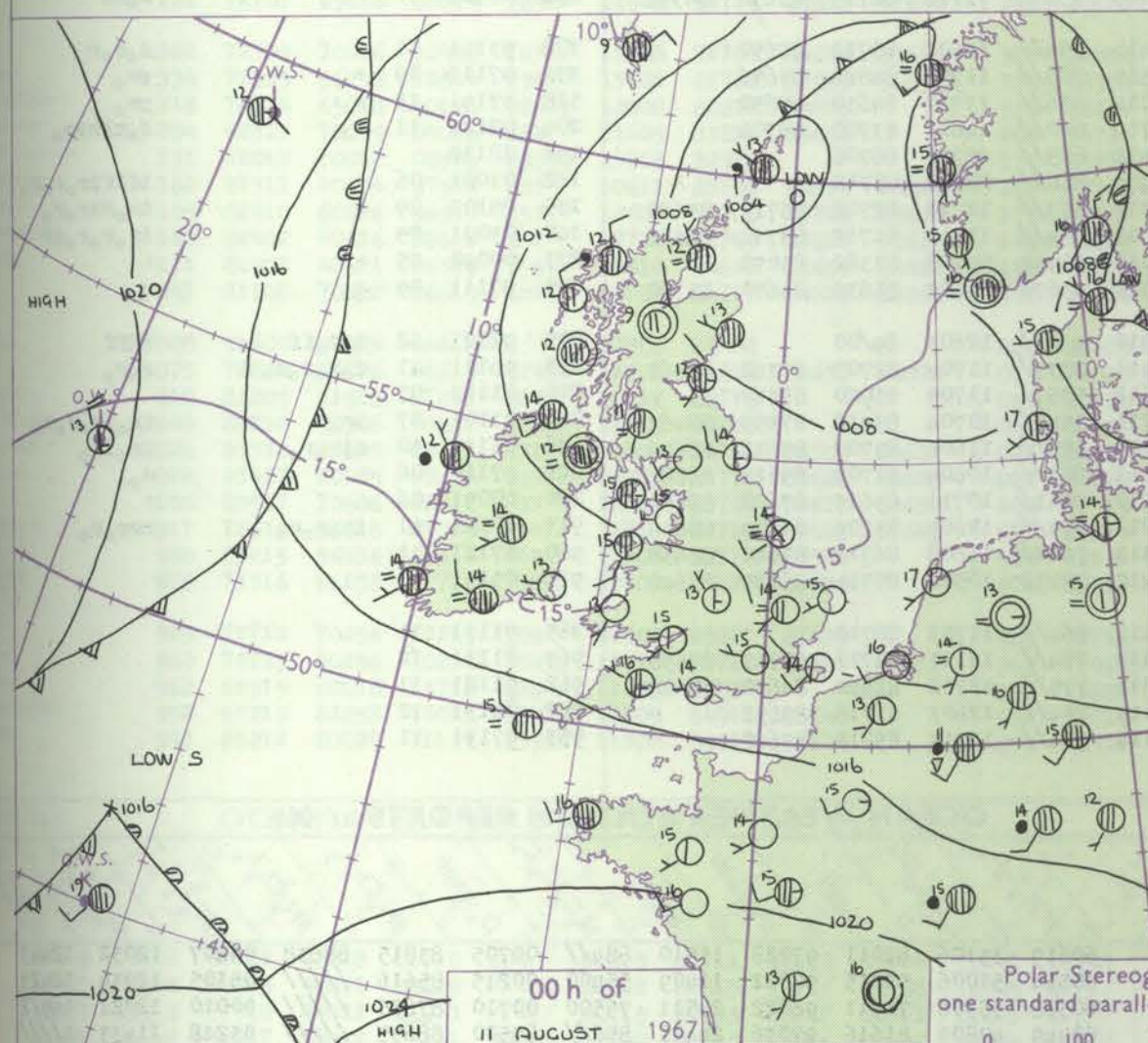
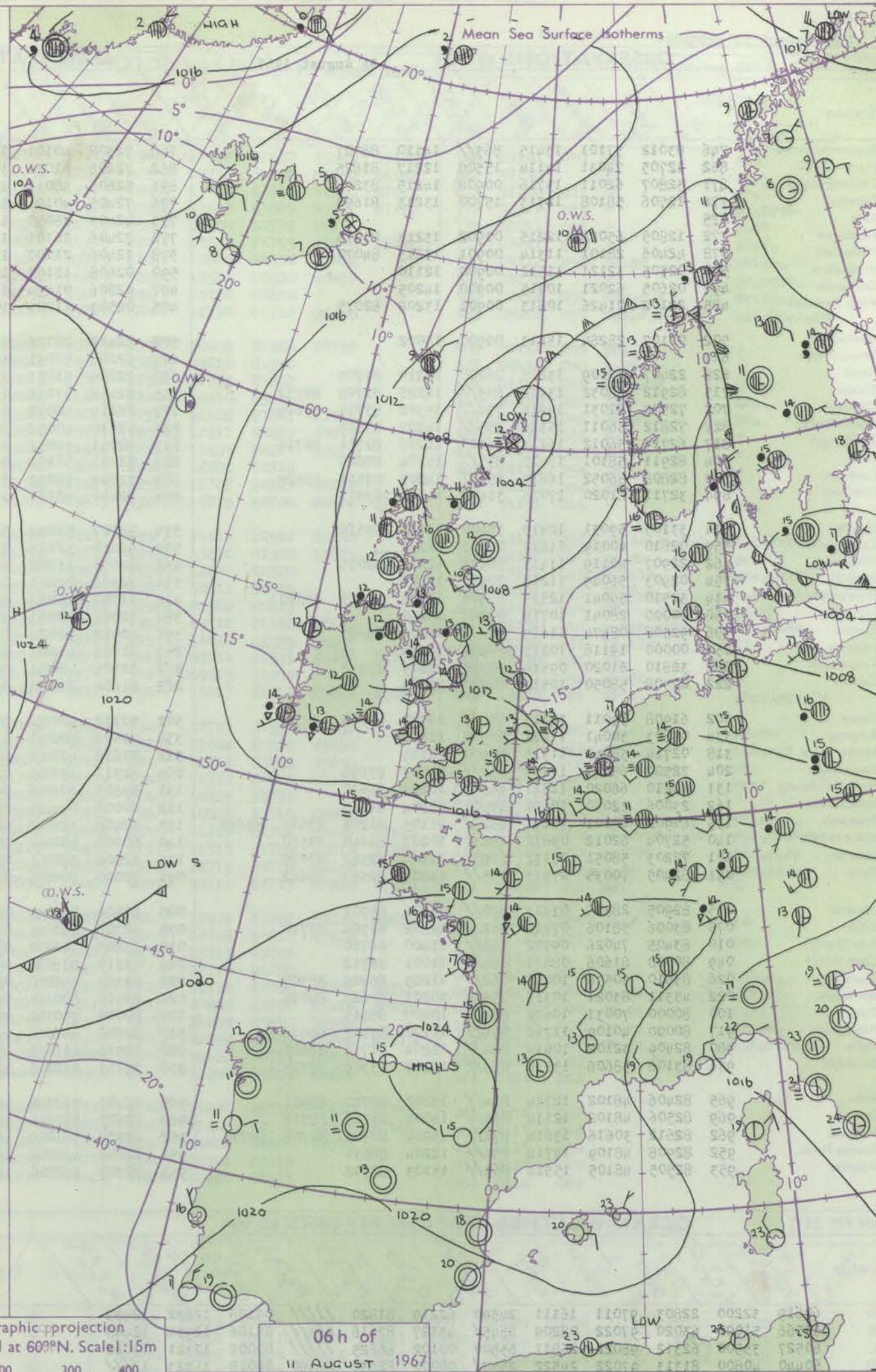
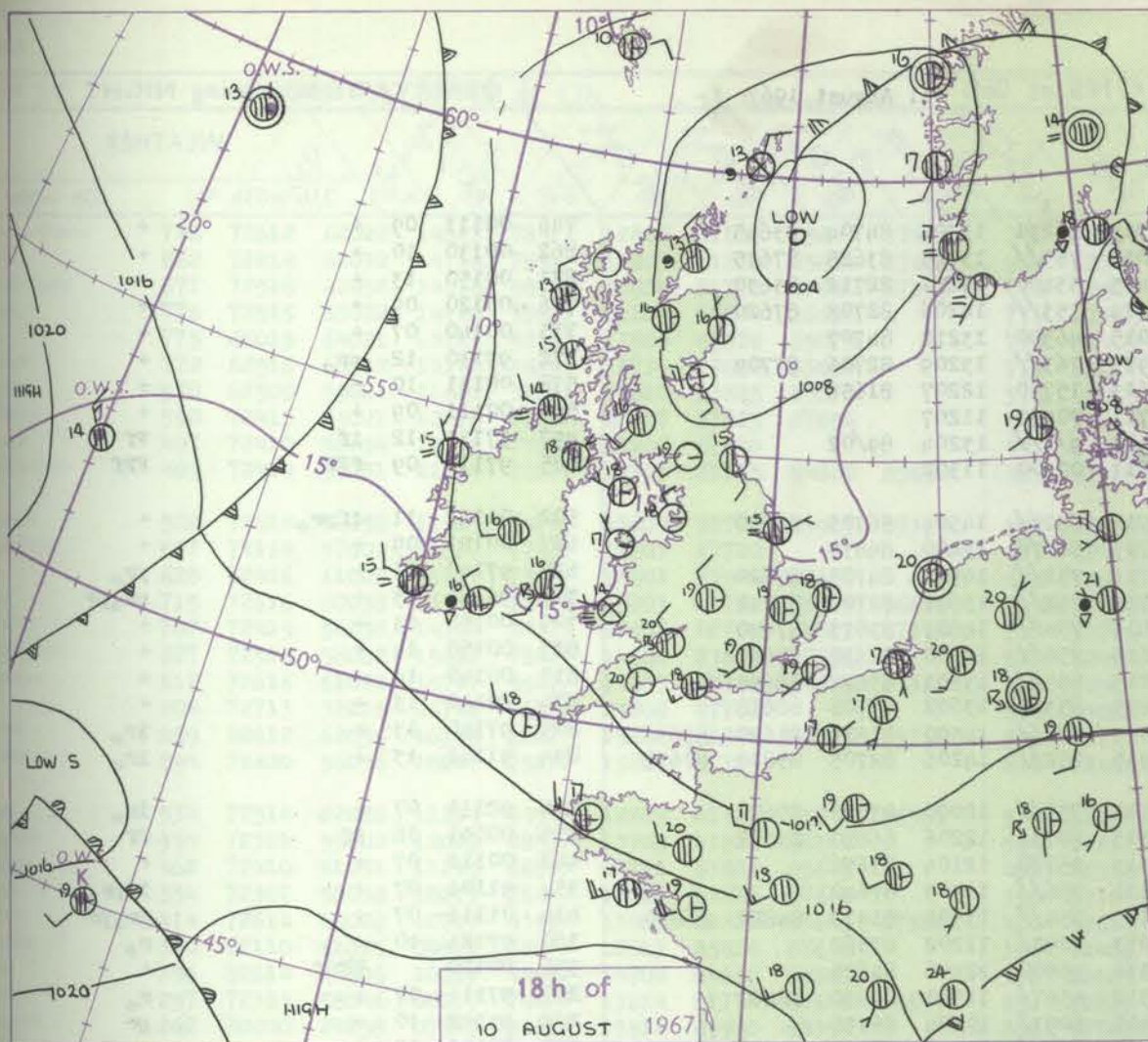
Date of Issue Friday 11 August 1967

38613		OBSERVATIONS at 12h 10 August 1967																		OBSERVATIONS at 18h 10 August 1967																		OBSERVATIONS during DAY					
Code FM 11.C																																											
Station																																											

CHART OF WEATHER IN PART OF NORTHERN HEMISPHERE



CHARTS OF WEATHER IN WESTERN EUROPE



Polar Stereographic projection
one standard parallel at 60°N. Scale: 1:5m
0 100 200 300 400

GENERAL SYNOPTIC DEVELOPMENT

The depression which yesterday was near northeast Scotland is now centred over the Shetlands and is moving slowly northwards. The complex thundery low which was over southern Britain has, however, swung eastwards into the Continent. A new

trough forming over Ireland is expected to move in over western and northern parts of the British Isles during the next 24 hours followed by the ridge of high pressure now in mid-Atlantic.

Issued at midday Friday 11 August 1967

Code F
O.W.S
A
B
C
D
E
I
J
K
M

H.M.S.O. Press, Melb.

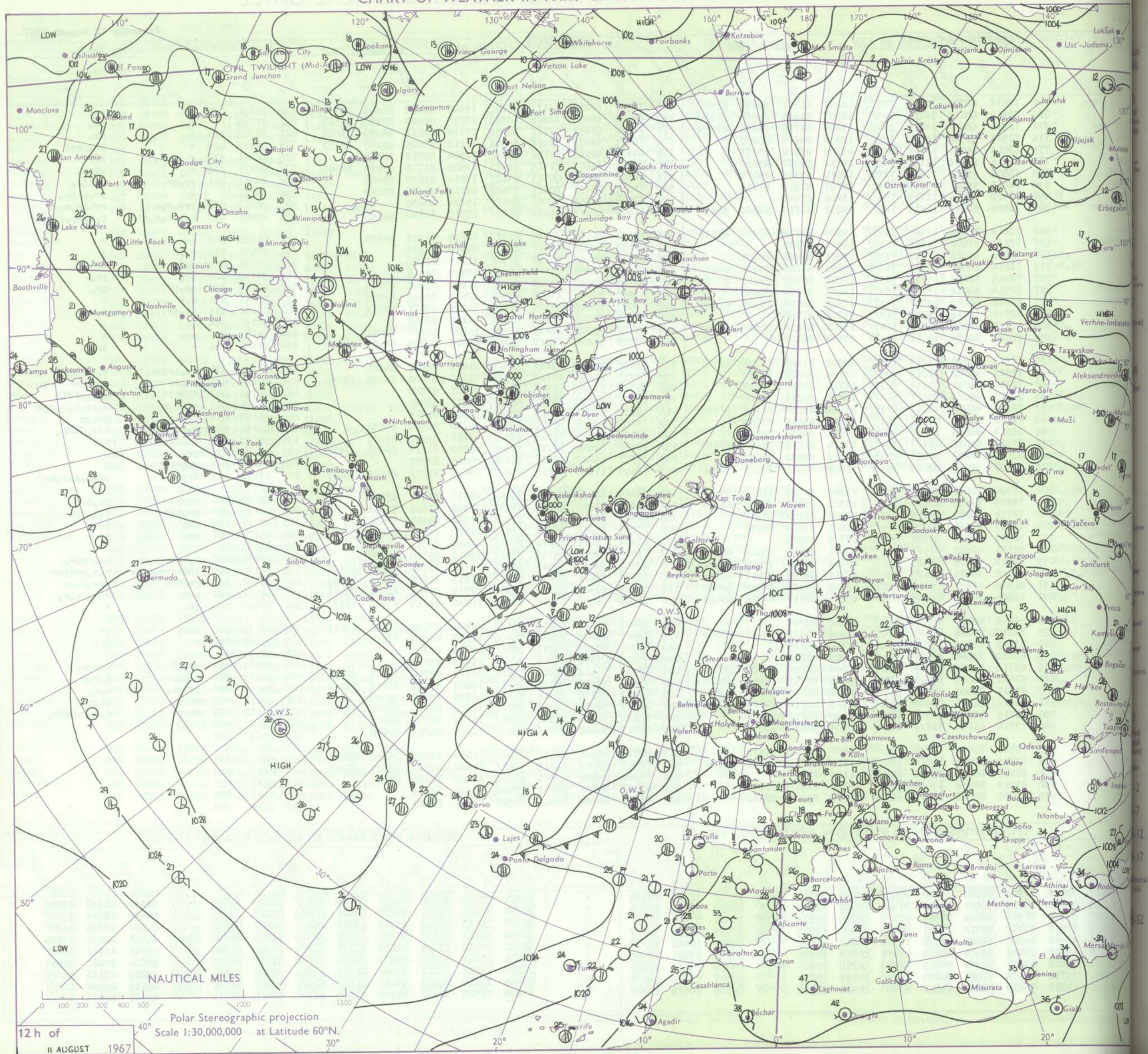
DAILY WEATHER REPORT OF THE BRITISH METEOROLOGICAL OFFICE

Date of Issue Saturday 12 August 1967

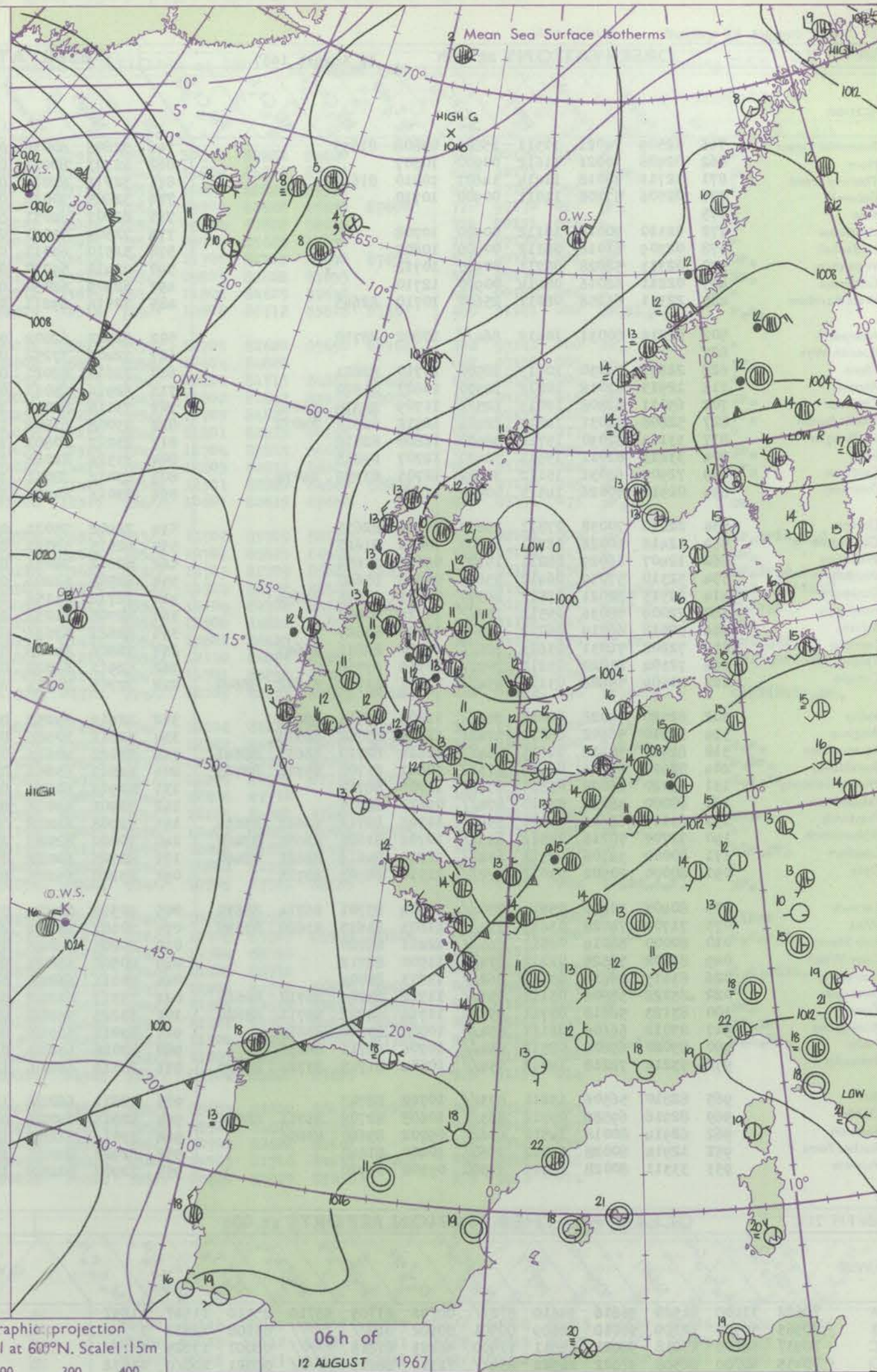
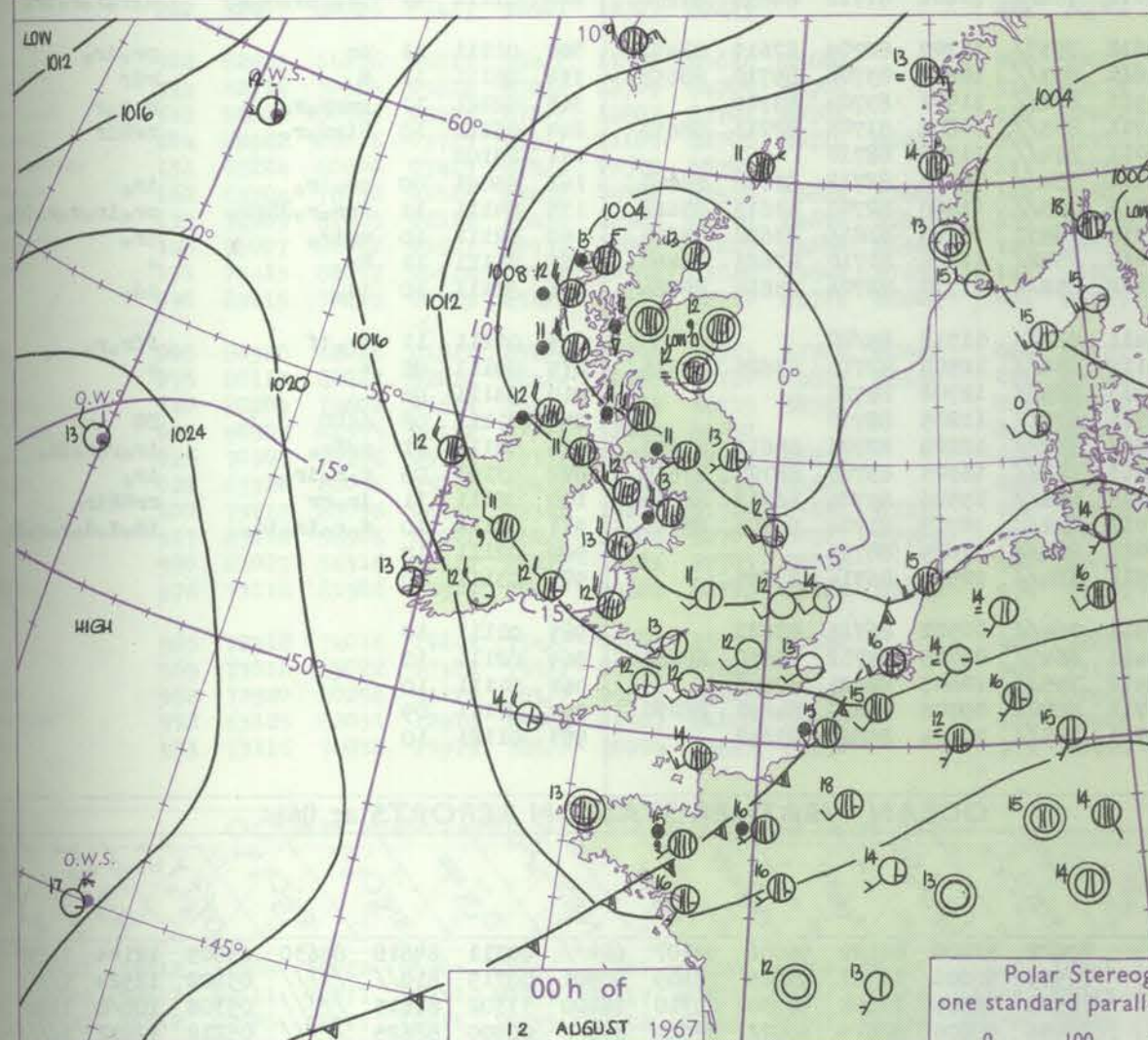
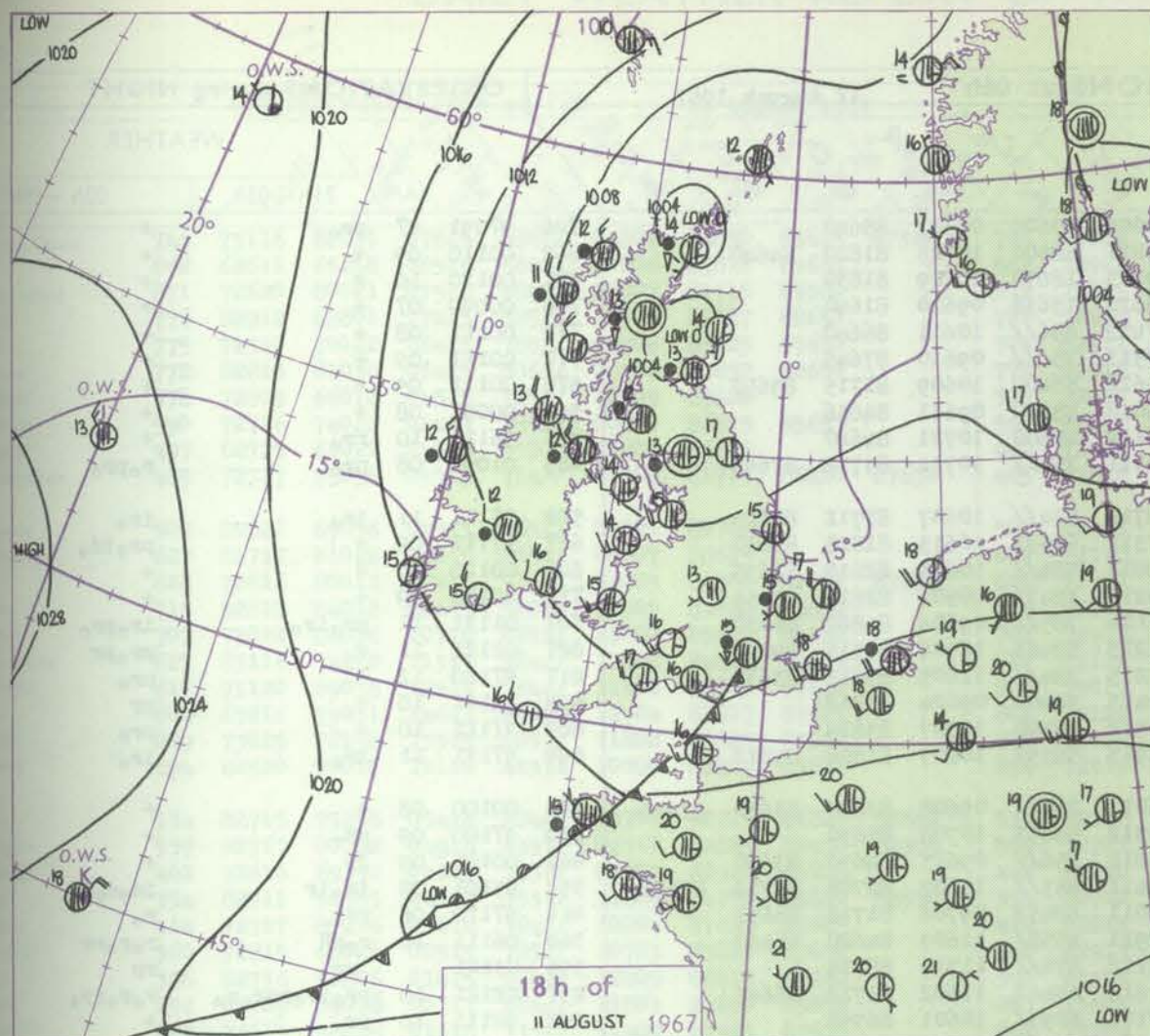
No. 38614

Code FM II.C		OBSERVATIONS at 12h										OBSERVATIONS at 18h										OBSERVATIONS during DAY									
		11 August 1967										11 August 1967																			
Station	iii	Nddff	VVwww	PPPTT	NC _h C _M H	T _d app	8N _s Ch _s h _s	8N _s Ch _s h _s	8N _s Ch _s h _s	iii	Nddff	VVwww	PPPTT	NC _h C _M H	T _d app	8N _s Ch _s h _s	8N _s Ch _s h _s	8N _s Ch _s h _s	iii	RRT x E	SSS	WEATHER									
																						09h-15h	15h-21h								
Boscombe Down	746	72612	62022	14017	785//	12802	81827	85645	87657	746	72507	62258	12115	5566/	13809	81630	85645	85360	746	03191	030	pr	pr								
Hurn	862	72414	62032	14718	785//	12803	81820	85830	87650	862	62308	60258	12816	42532	12713	81820	83650	86362	862	97190		+	pr								
Thorney Island	871	72518	62052	14918	5843/	13804	81718	83656	87359	871	72522	61052	12717	38432	13716	82812	84360	87075	871	97200	021	+	pr								
Gatwick	776	72515	63022	14120	786//	12804	84834	86656		776	72515	62032	11918	58506	13612	83825	83657	87272	776	02211	029	+	pr,prpr								
Kew	775	62015	64021	13121	52531	13809	85828	85075		775	82407	48642	11716	854//	14504	82712	88635		775	02211	037	+	r,rR								
Heathrow	772	62516	68012	13120	48631	12711	82830	83650		772	82411	62802	11415	3247/	13605	81715	83830	88460	772	02221	036	+	pRpr								
Mildenhall	578	62509	59011	11620	32531	14810	83825	85072		578	82205	58609	09715	2467/	13814	82630	88460		578	04211	041	pr,pr	pRt,ir								
Wattisham	590	72413	59021	12218	785//	12707	87825	87656		590	73010	62252	10215	32602	12511	83830	85080		590	03211		+	pr,prpr								
Gorleston	497	72410	58054	12719	756//	13206	87640			497	82918	48056	10017	856//	15702	88630			497	08212	058	rrr,r,r	rrt,lr,r								
West Raynham	485	72414	59031	11019	784//	14707	81715	84820	85650	485	61802	62019	09414	684//	12710	81710	86650		485	05201	058	t,lr,r,r,t,lr	t,lr,Rt,t,lr,pr								
Aberporth	502	72614	32258	11915	6923/	13809	82705	85915	87359	502	72615	80158	10715	2343/	10605	81918	84359		502	01161	049	pr	+								
Ross-on-Wye	627	72114	57602	11817	7753/	12603	87720			627	22415	82028	09417	23600	09610	81930			627	02181	040	r,pr	+								
Filton	628	72416	61028	13417	735//	13803	83922	87650		628	32615	80018	11316	32502	11713	83822			628	01181	025	j,pr,pr	pr								
Rhoose	715	72616	60058	13516	784/1	13803	81710	85815	86630	715	52520	82026	11615	52400	12510	85816			715	97180	028	ir	pr								
Chivenor	707	72419	56258	14318	5237/	13807	82709	84813	87360	707	52715	80018	13016	32531	11608	83823	83075		707	04181	046	pr,pr	pr								
Mount Batten	827	72514	58012	15617	784//	14802	83618	87656		827	52913	80016	13817	48501	12611	84820	84075		827	96171	026	r,r	+								
St. Mawgan	817	72616	61022	15717	5547/	14803	82710	84645	87360	817	32913	80016	14516	22401	11609	82817	83075		817	01171	033	ir,ir	+								
Silly	804	72713	32216	16716	763//	15806	87706			804	43013	74016	16016	28402	12705	82818			804	02191	054	ir	+								
Culdrose	809	82612	62056	16716	5847/	15802	81814	84629	85359	809	42717	78018	15615	22531	11707	82823	83072		809	94170	052	pr	+								
Guernsey	894	72420	56056	18017	752//	15804	86705			894	72415	56216	15815	752//	14715	82704	84620	87630	894	91181	016	+	ir								
Elmdon	534	72514	62026	11219	4957/	12809	81920	83830	86361	534	62607	65299	09213	695//	11618	82922	84640		534	12191	037	ir,ir	t,lr,Rt,t,lr								
Cardington	559	72321	59802	12019	4853/	13708	83820	86362		559	72217	61259	09716	69563	13810	82920	83825	85359	559	01221	057	pr,pr	pr,t,lr								
Wittering	462	72410	61031	11219	6853/	13711	83822	85645		462	22310	74029	08916	29500	12627	81920			462	17191	043	TLRt,lr	rrr,pr,TLR								
Watnall	354	72307	58038	10217	784//	13811	84816	87640		354	83107	48958	08812	895//	10511	88920			354	04191	023	pr,r,r	r,pr,t,lr,pr								
Shawbury	414	72614	66028	10717	4357/	13808	82820	83645	87360	414	52615	82028	08516	48560	09509	83825			414	91180	034	pr	pr,pr								
Finningley	360	72110	61036	09517	784//	12813	85816	87650		360	72407	59299	07912	795//	09710	81920	87650		360	06191	010	r,pr,pr,pr,r	t,lr,TLR,r								
Kilsea	396	82614	48606	10317	4567/	14708	84630	84360		396	62109	58019	08315	695//	13817	86925	83925		396	05192	037	ir,t,lr	t,lr								
Leeming	257	72314	58046	08217	794//	13614	81712	83640	87657	257	62813	80028	06215	58648	09714	81835	84650	86275	257	97180	036	pr	+								
Tynemouth	262	80000	24258	07813	5367/	13812	85930	88359		262	52707	66029	05717	33640	09815	83930			262	04181	052	pr,pr	1								
Carlisle	222	72107	69216	08014	784//	12608	83712	83625	87640	222	70000	61618	05213	794//	13817	81712	83822	85645	222	18172	023	R,r,r	pr,pr,pr,r,r								
Valley	302	72309	70026	10416	783//	13808	81709	84812	85645	302	72416	80259	08414	794//	12711	81912	87650		302	02161	040	pr,t,lr	pr,pr								
Ringway	334	72605	56298	10514	794//	13501	81712	83920	86656	334	62504	59259	08013	58531	11808	81820	85656		334	09171	024	pr,t,lr	t,lr,pr								
Squires Gate	318	72714	65018	10116	48431	12008	81812	83818		318	62617	82021	07115	684//	11716	83818	85650		318	97121	060	pr	pr								
Ronaldsway	204	62313	70039	09016	684//	11605	83814	85656		204	72710	61258	06514	794/2	11712	84911	86650		204	05171	057	pr	pr,r								
Mull of Galloway	131	42012	70012	08516	29550	13708	82925			131	83212	74028	06012	874//	12605	88711			131	09162											
Edalemuir	162	82311	40604	07513	883//	10611	83708	83818	88628	162	72305	69806	05112	794//	10816	81710	84920		162	10151	007	r,r,r,r,r,r,r	pr,r,r,pr								
Prestrick	135	82410	60616	06913	853//	12609	81706	83709	85622	135	82702	59636	05012	853//	11713	81706	84617	87624	135	12132	000	1R,r,r,r,r,r,r,r	r,r,r,r,r,r,r								
Abbotsinch	140	82402	40616	06613	882//	12710	82705	83812	88618	140	82002	58616	04612	6737/	11713	81709	85714	86359	140	16142	000	rr,r,r,r	rr,r,r,r								
Leuchars	171	81908	48621	06315	7557/	12610	84622	85656	88460	1																					

CHART OF WEATHER IN PART OF NORTHERN HEMISPHERE



CHARTS OF WEATHER IN WESTERN EUROPE



GENERAL SYNOPTIC DEVELOPMENT

A depression has remained slow moving over Scotland during the period and is expected to move very slowly into the North Sea. A broad trough northwest of Ireland yesterday has swung slowly across into Wales and should continue into the North Sea

by tomorrow. The weak ridge of high pressure over the eastern Atlantic is already collapsing ahead of the next frontal system.

Issued at midday Saturday 12

August 1967

DAILY WEATHER REPORT OF THE BRITISH METEOROLOGICAL OFFICE (contd.)

Code FM 11.C		OBSERVATIONS at 00h										OBSERVATIONS at 06h										OBSERVATIONS during NIGHT									
		12 August 1967										12 August 1967																			
Station		iii	Nddff	VVwwW	PPPTT	NChC _M H	T _d app	8N _S Ch _S	8N _S Ch _S	8N _S Ch _S		iii	Nddff	VVwwW	PPPTT	NChC _M H	T _d app	8N _S Ch _S	8N _S Ch _S	8N _S Ch _S		iii	RRT _n E	T _g T _g	WEATHER						
																										21h--03h	03h--09h				
Boscombe Down	746	12509	74021	11311	15601	09808	81635					746	52608	80038	09009	55600	09607	85640				746	97091	07	pr _o	+					
Hurn	862	02408	70021	11612	00900	10807						862	42303	80011	09211	48500	10708	81820	84640			862	00110	09	+	+					
Thorney Island	871	12711	78018	11414	14601	10810	81644					871	32712	82011	09013	18670	10709	81830				871	00120	10	+	+					
Gatwick	776	02506	57108	11011	00900	10710						776	32605	70020	08610	15638	09610	81640				776	00090	07	+	+					
Kew	775											775	62207	74031	07412	656//	10611	86640				775	00111	08	+	+					
Heathrow	772	02310	70018	10112	00900	10708						772	72509	75031	07511	756//	09610	87645				772	00111	09	+	+					
Mildenhall	578	02309	61016	08112	00900	10807						578	52510	69011	05612	55400	10609	81715	85650			578	00111	09	+	+					
Wattisham	590	02313	58028	08711	00900	10712						590	42410	59030	06010	45700	09611	84656				590	00091	08	+	+					
Gorleston	497	02211	62016	08414	00900	12710						497	42309	62030	04112	45600	10721	84640				497	96111	10	rr _o	+					
West Raynham	485	22311	66258	08011	25600	10710	82645					485	72514	69211	05111	754//	10714	83712	87645			485	01091	08	pr _o	r _o pr _o					
Aberporth	502	82819	80031	10412	864//	10802	88710					502	82922	62602	08712	854//	10607	87712	88625			502	97111	11	ir _o	ir _o					
Ross-on-Wye	627											627	72407	77252	07312	68531	10613	81825	86630			627	97111	09	+	pr _o id _o					
Filton	628	22607	74030	10513	28500	10710	82821					628	72610	82021	08813	784//	10605	82818	87635			628	00120	10	+	+					
Rhoose	715	12913	82018	10812	18500	10607	81820					715	62914	75011	09212	38471	10502	82815	85359			715	00110	09	+	+					
Chivenor	707	63011	82808	12013	625//	11709	86822	86822				707	73118	80028	10614	785//	09604	84820	86630			707	01131	11	pr _o ir _o	ir _o pr _o					
Mount Batten	827	52808	74031	12813	22404	12712	82818	84072				827	73008	61808	11213	59463	12506	85915	84070			827	01121	11	+	pr _o pr					
St. Mawgan	817	33114	82030	13714	38400	11808	82818					817	73217	80801	12213	784//	11605	85813	83630			817	97120	12	+	pr _o					
Scilly	804	33213	81011	15514	32400	12707	83818					804	33314	81018	14413	32400	09604	83818				804	92121	10	+	pr					
Culdrose	809	72909	68031	15112	30932	12705	83359	84072				809	43012	78011	13512	48400	11707	83819				809	97111	10	+	pr _o					
Guernsey	894	02910	70026	14513	00900	11809						894	63013	84216	11913	58332	10607	81808	83812			894	97131	11	ir _o	ir _o					
Elmdon	534	22210	70038	07811	25600	09713	82635					534	72408	75021	06011	784//	09608	81815	83630	87650			534	00100	08	+	+				
Cardington	559	12418	60028	08711	14600	10809	81640					559	62515	58021	06312	55631	10708	85630				559	97100	09	pr _o	+					
Wittering	462	12407	66029	08211	15700	09605	81650					462	62612	74031	05811	656//	09613	84630	83650			462	00101	09	jp	+					
Watnall	354	52310	57059	06410	55600	09818	85640					354	82508	62206	04411	853//	10607	82708	86712	88625			354	95101	08	ir _o ir	id _o id _o				
Shawbury	414	42513	82021	07512	48500	09811	81825	84656				414	72712	74158	06011	68432	09706	81712	85657			414	97110	06	pr _o	r _o					
Finningley	360	72009	58036	05512	757//	10718	87650					360	82708	61036	02911	4552//	11609	84620	88460			360	06111	10	r _o rR	r _o r _o rr					
Kilnsea	396	32518	66019	06712	32500	11710	83825					396	82627	57636	02112	874//	11719	88715				396	03121		rr	rr					
Leeming	257	72208	74031	03613	786//	09720	84831	86647				257	72806	69016	01612	65442	11502	81712	86645			257	02121	10	pr _o ir _o rrr _o r _o	r _o r _o ir _o					
Tynemouth	262	72304	61022	03213	7097//	10719	87358					262	62911	61028	02111	6097//	10601	86358				262	92111	10	pr	+					
Carlisle	222	82504	59608	03111	854//	11711	81710	84622	88640			222	72703	70216	02011	754//	11604	81712	84635	87650			222	01111	11	ir _o r _o r _o id _o r _o	d _o r _o r _o r _o ir _o				
Valley	302	82920	74028	08013	854//	11805	85715	88635				302	82919	69252	06612	7537//	11707	82709	87617	88457			302	01111	11	pr	pr _o ir _o				
Ringway	334	82310	58602	05811	5742//	11719	85712	88530				334	82811	30586	04611	853//	10603	83706	85710	88635			334	06111	11	R	rd _o r				
Squires Gate	318	82921	58618	04613	854//	12614	82710	86617	88641			318	83021	40616	03913	872//	11501	83704	88709			318	02121	11	rrrr _o r _o	r _o r _o r					
Ronaldsway	204	82916	62216	06412	873//	10601	81708	85712	88717			204	82817	65656	04711	853//	10806	81708	87711	88630			204	06111	10	Rirrr _o r _o	rrRir				
Mull of Galloway	131	83020	66026	05511	874//	11705	88710					131	82918	60636	04011	874//	11708	88710				131	15102								
Eskdalemuir	162	80000	48218	03510	874//	09610	88715					162	72901	59016	02310	754//	09604	82712	83628	86640			162	93091	09	pr _o ir _o	ir _o				
Prestwick	135	83115	66616	03811	854//	11706	82712	84627	85634			135	72908	64218	02112	753//	11808	8													

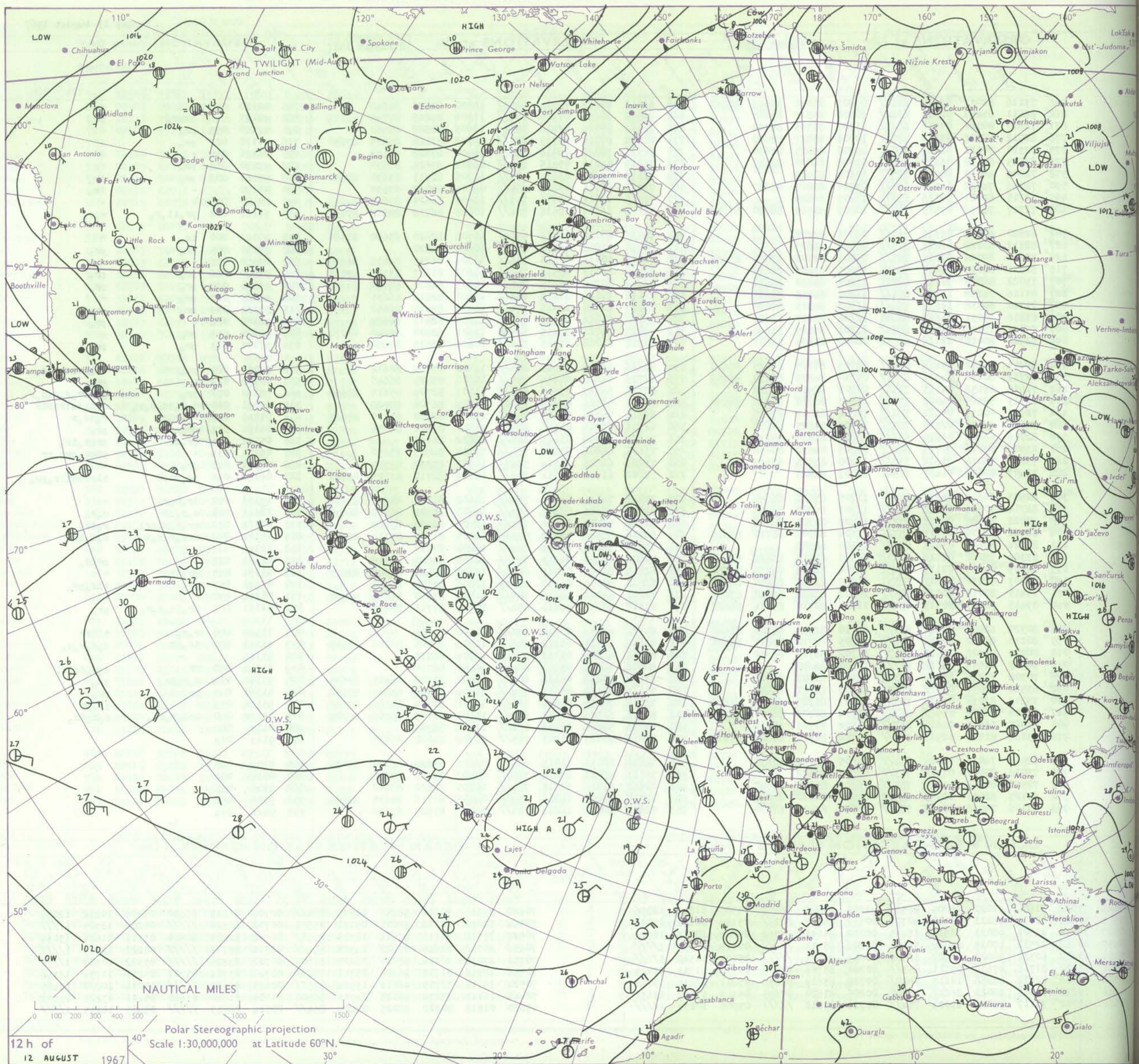
38615

FM 11C

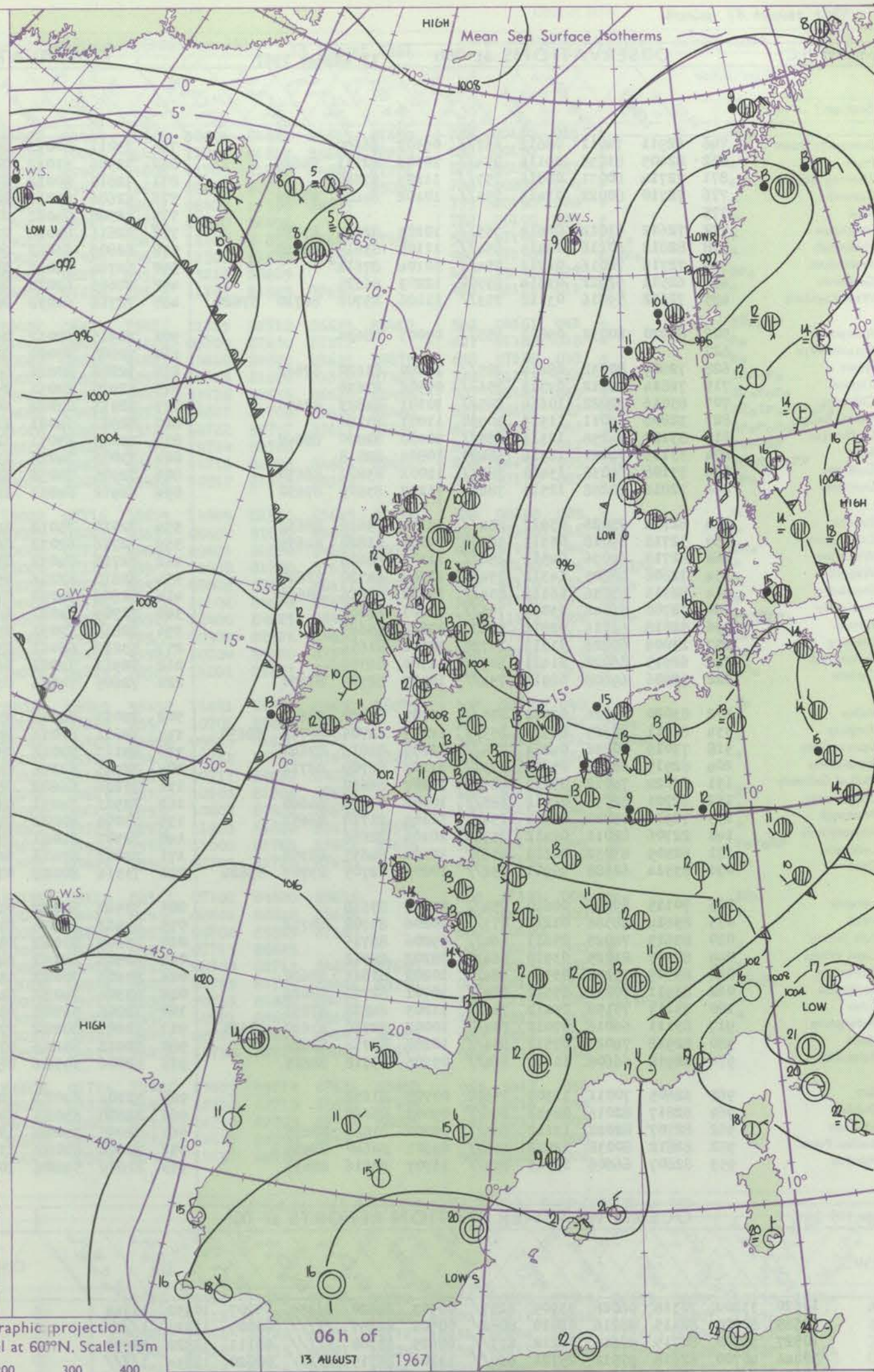
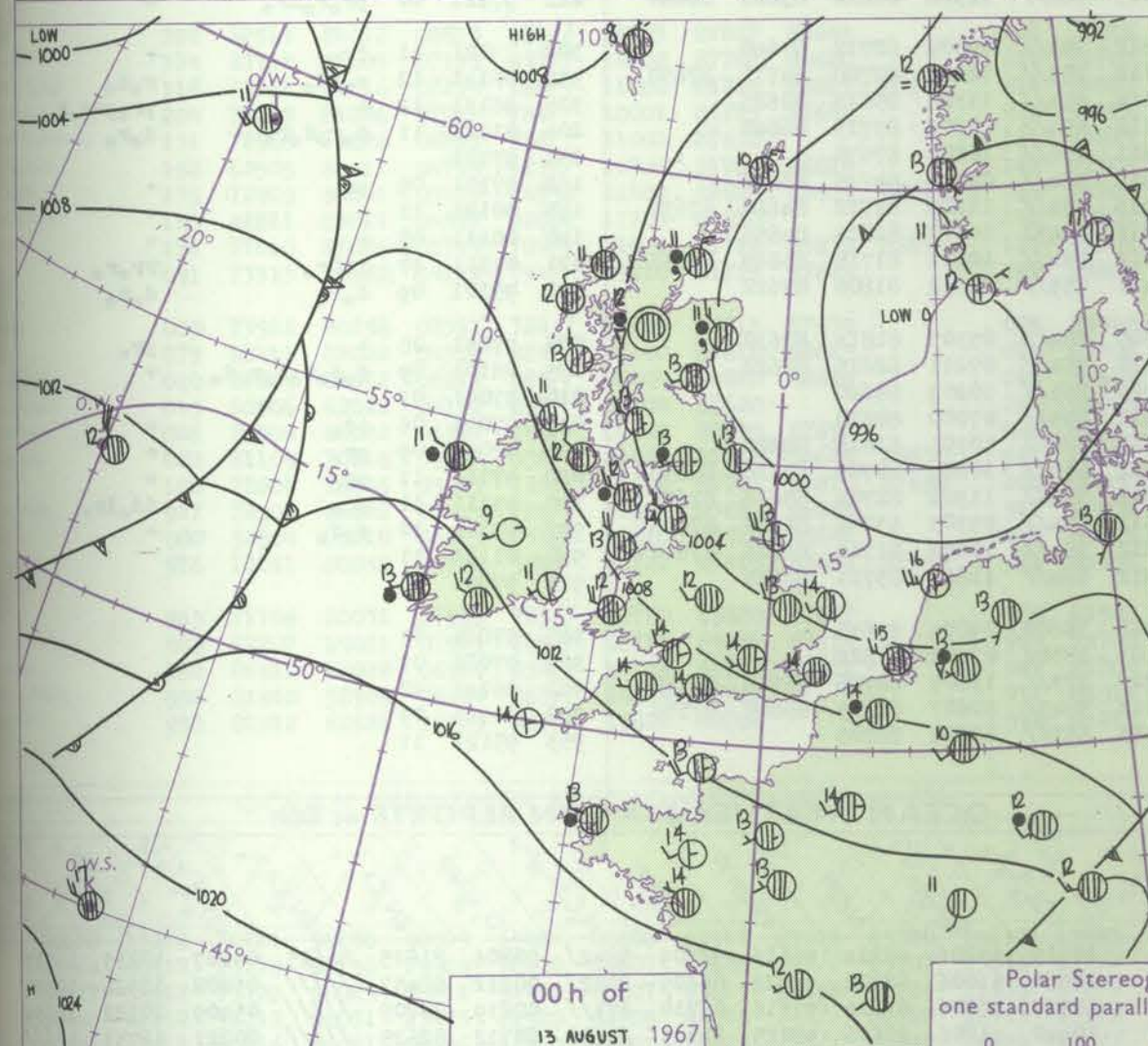
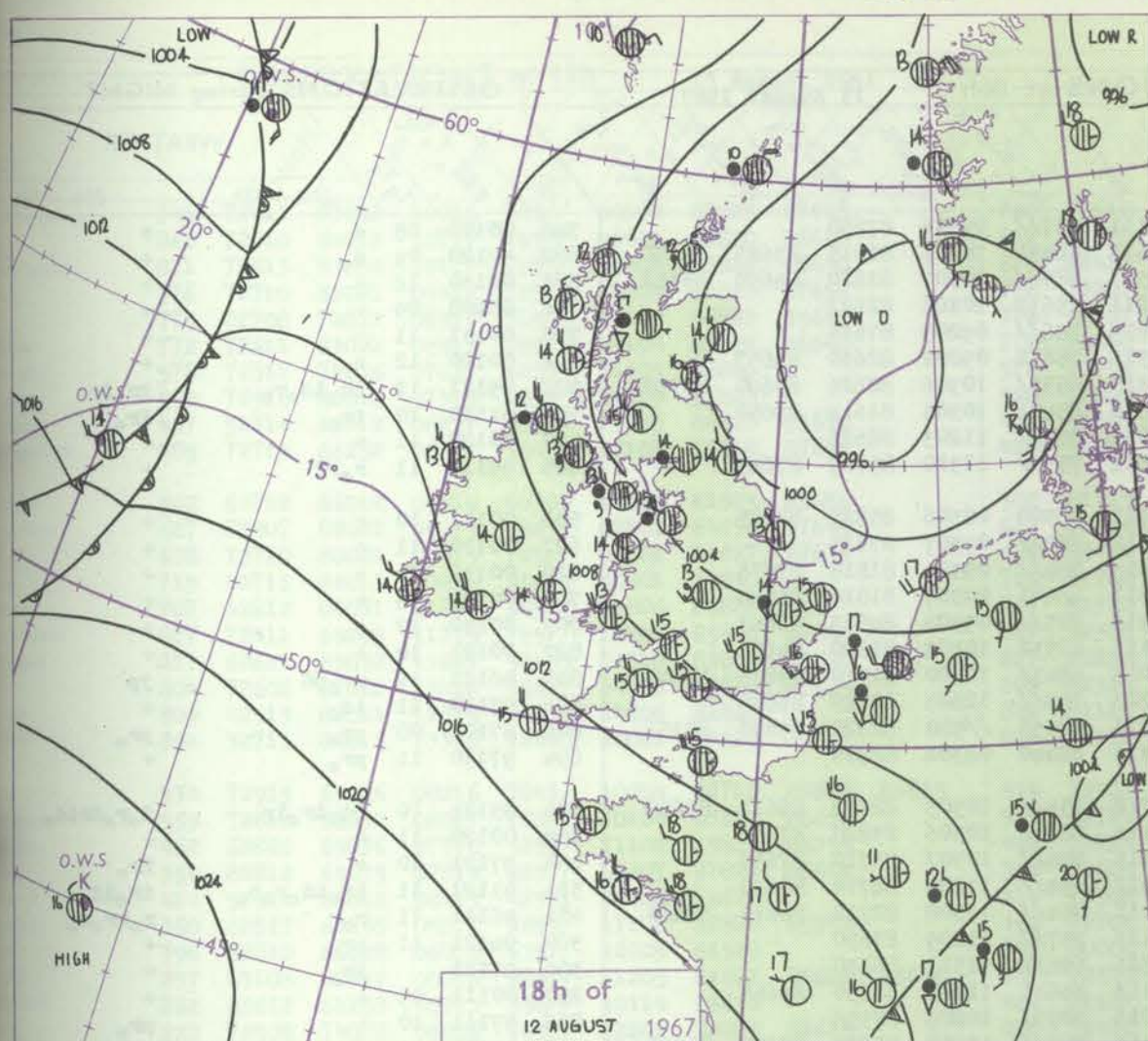
code FM 21.C

Times of observation printed in this publication are GREENWICH MEAN TIME.

CHART OF WEATHER IN PART OF NORTHERN HEMISPHERE



CHARTS OF WEATHER IN WESTERN EUROPE



Polar Stereographic projection
one standard parallel at 60°N. Scale: 1:5m

0 100 200 300 400

GENERAL SYNOPTIC DEVELOPMENT

The depression which moved into the North Sea from Scotland has drifted slowly east and then northeast towards southern Norway. The trough over England has also been slow-moving and is still over eastern districts this morning. A slow eastward progression of both systems is expected to continue during the next 24 hours. A weak frontal trough approaching western Ireland this morning is ex-

pected to move only slowly eastwards towards northwest Scotland but to be more mobile further south and cross much of southern England by tomorrow morning. A wave depression in mid-Atlantic is moving rapidly eastwards but will probably slow down and be near the west coast of Ireland tomorrow morning.

Issued at midday Sunday 13

August 1967

38

Code	State
Bosc	Bosnia
Han	Han
Thos	Thos
Gatv	Gatv
Kew	Kew
Heat	Heat
Mind	Mind
Wac	Wac
Gor	Gor
West	West
Aber	Aber
Rosa	Rosa
Filt	Filt
Rho	Rho
Chiv	Chiv
Mou	Mou
Sc. M	Sc. M
Soll	Soll
Cul	Cul
Gue	Gue
Elm	Elm
Carv	Carv
Wit	Wit
Wast	Wast
Shav	Shav
Finn	Finn
Klin	Klin
Lees	Lees
Tyn	Tyn
Carri	Carri
Vall	Vall
Ring	Ring
Squ	Squ
Ron	Ron
Mull	Mull
Eske	Eske
Pres	Pres
Abel	Abel
Leau	Leau
Dyc	Dyc
Lea	Lea
Wiu	Wiu
Suk	Suk
Cap	Cap
Sno	Sno
Ber	Ber
Tir	Tir
Ald	Ald
Mal	Mal
Bel	Bel
Bir	Bir
Dur	Dur
Sha	Sha
Rou	Rou
Val	Val

Code	O.V.
A	
B	
C	
D	
E	
F	
G	
H	
I	
J	
K	
L	
M	

H.M.S.O. Press, Melb., 1961.

H.M.S.O. Press, Melb. 1964.

DAILY WEATHER REPORT OF THE BRITISH METEOROLOGICAL OFFICE

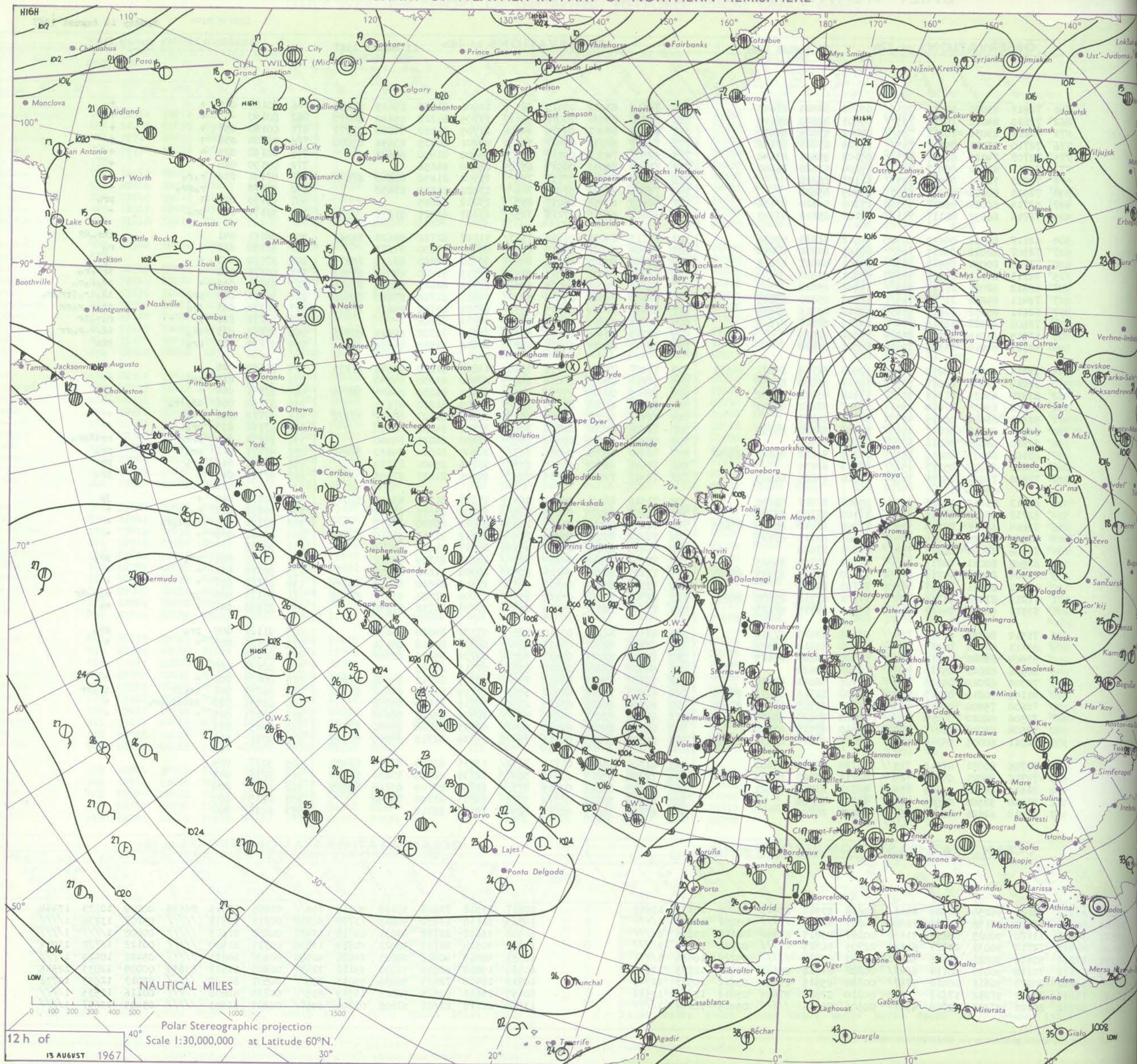
38616

Date of Issue

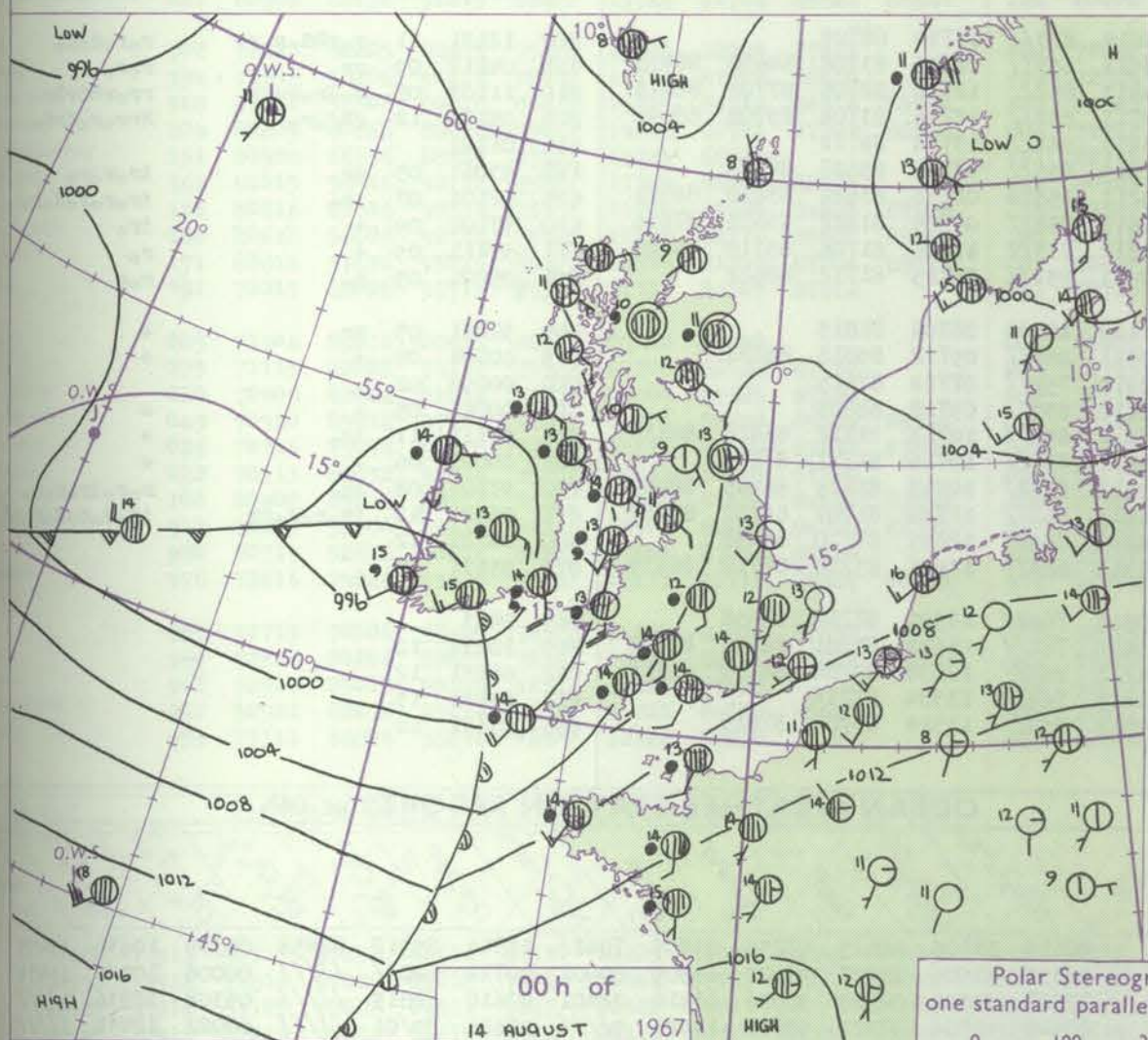
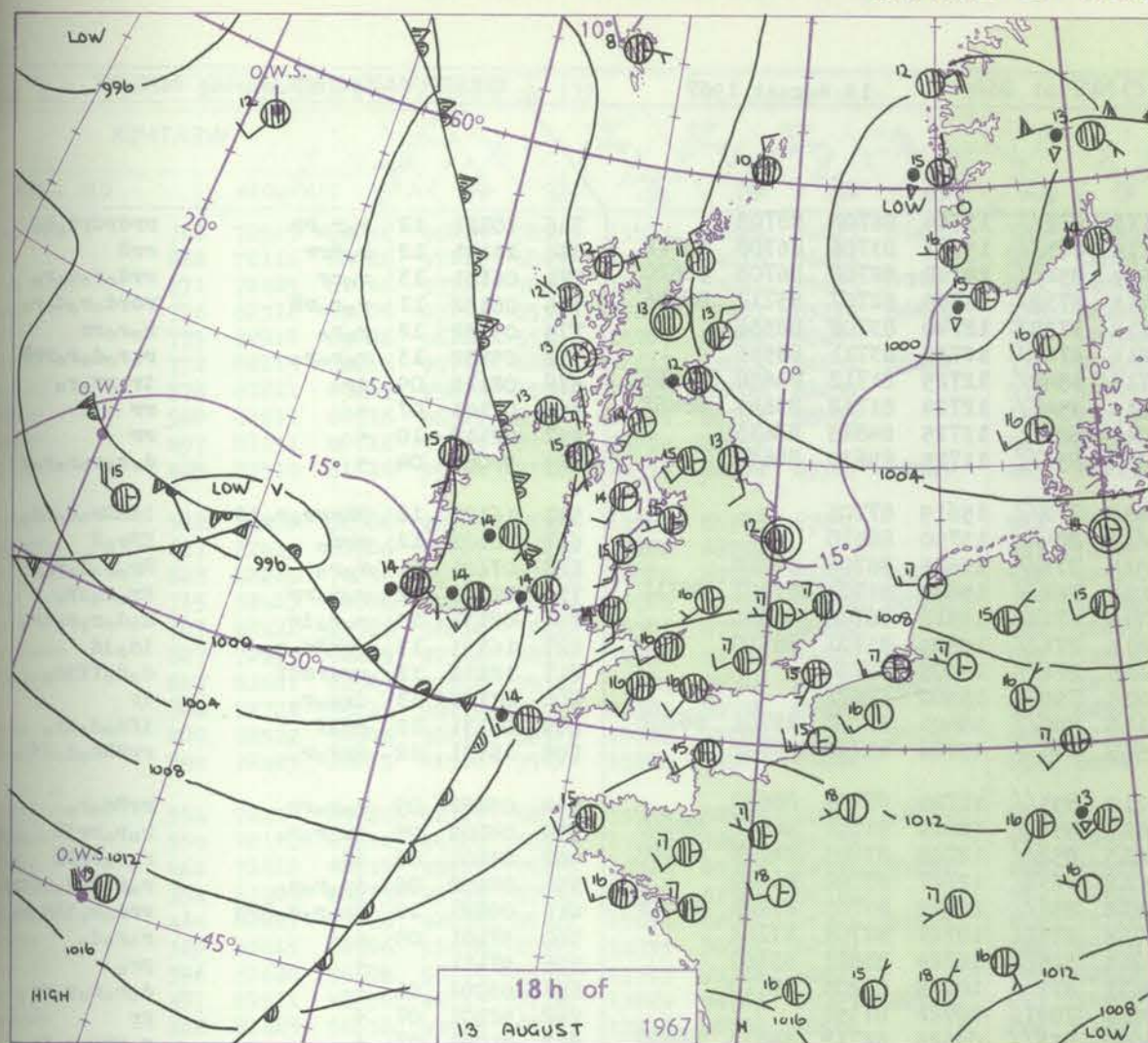
Monday 14 August 1967

OBSERVATIONS at 12h										OBSERVATIONS at 18h										OBSERVATIONS during DAY									
13 August 1967										13 August 1967																			
Station	iii	Nddff	VVwww	PPPTT	N _h Ch _h Ch _h	T _d app	8N _s Ch _s h _s	8N _s Ch _s h _s	8N _s Ch _s h _s	iii	Nddff	VVwww	PPPTT	N _h Ch _h Ch _h	T _d app	8N _s Ch _s h _s	8N _s Ch _s h _s	8N _s Ch _s h _s	iii	RRT x E	SSS	WEATHER							
																						09h-15h	15h-21h						
Boxcombe Down	746	72913	83022	10216	785//	09102	82825	87645		746	72610	83022	09415	785/6	10606	81825	85635	87650	746	00180	035	+	+						
Hurn	862	72810	84012	10717	785//	09003	82820	86640		862	82210	83032	10016	58427	11705	81818	85640	88270	862	00190		+	+						
Thorney Island	871	72813	83032	10117	785//	09002	83828	86650		871	72418	83021	09916	44606	11705	81830	84640	87272	871	00180	057	+	+						
Gatwick	776	72710	83021	09317	785//	11204	83825	87656		776	72807	82031	09417	38631	08201	80835	83656	85080	776	00200	038	+	+						
Kew	775	72708	74022	08917	785//	09102	86828	85640		775	52307	74022	09117	48601	08400	81830	84645		775	00190	028	+	+						
Heathrow	772	72611	83022	08917	785//	09104	83828	86640		772	72610	75032	08917	65705	08000	86656			772	00190	028	+	+						
Mildenhall	578	72812	74036	07017	6253/	11103	86828			578	72705	74011	07717	786//	11102	81830	83640	87650	578	97191	032	r _o r _o	+						
Wattisham	590	72916	80016	07316	6853/	09205	85828			590	72806	80028	07915	786//	11801	81830	87650		590	97170		r _o pr _o	+						
Gorleston	497	52714	62012	06217	58500	13208	84820	83630		497	82505	60258	08217	855//	13212	88625			497	95190	028	+	pr _o						
West Raynham	485	72714	66252	06117	784//	12107	85818	87645		485	72812	66018	07215	785//	11103	81825	87650		485	92171	011	pr _o	+						
Aberporth	502	62712	86012	09614	68500	11812	81825	85656		502	81713	89032	06414	7547/	11823	82712	86625	88462	502	04161	041	+	1Rr _o RR						
Ross-on-Wye	627	72907	82022	09215	786//	08102	84830	87640		627	72304	81022	08015	756/6	09709	87630	87277		627	91180	018	+	r _o						
Pilton	628	72710	80021	09915	785//	09001	84827	87635		628	82410	80022	08616	44577	10810	82820	83635	88275	628	97180	043	+	r _o						
Rhoose	715	42713	84011	10416	48600	09801	83830			715	82708	83021	08515	38578	12715	81820	84359	87464	715	01171	066	+	irr _o r _o						
Chivenor	707	62812	82031	11117	685//	11806	85820			707	82310	74022	09015	6547/	13716	82615	86625	88458	707	93181	069	+	ir _o r _o r _o						
Mount Batten	827	72411	69252	11715	785//	12803	85820	87645		827	82308	74022	09415	5837/	14817	81706	83820	88460	827	96161	022	pr _o	id _o ir _o irr _o r _o						
St. Mawgan	817	62611	85032	11617	58435	12810	83816	83640		817	82214	61026	08915	7532/	14722	83707	85611	87630	817	02172	043	ir _o	ir _o r _o r _o rr						
Silly	804	72608	81022	12416	784//	14713	83818	87624		804	82315	48616	08814	873//	14724	88708			804	10172	012	ir	r _o r _o ir						
Culdrose	809	42513	82011	12816	28535	14806	82820			809	82315	66505	10615	5832/	14716	82708	84624	88458	809	06152	035	id _o	id _o r _o r _o rr						
Guernsey	894	32713	84018	13316	32440	10001	83818			894	72311	84021	12215	18478	12812	81815	84359		894	97170	083	pr _o	ir _o						
Elmdon	534	72915	63026	08216	7843/	10004	82718	84822	86635	534	72407	75022	07716	38605	14805	81830	83645	87275	534	00180	028	+	+						
Cardington	559	72818	78032	08017	785//	10104	83820	86830		559	52714	69028	08016	48635	08602	81830	84640		559	97190	016	pr _o	+						
Wittering	462	62820	69036	07316	5253/	11108	85825	84359		462	72813	80028	07717	44666	09601	81830	84645	86075	462	97181	044	+	pr _o						
Walsall	354	82812	69035	07014	885//	11207	87822	88645		354	72605	61016	07115	785//	10808	81820	87635		354	97150	006	id _o ir _o	+						
Shawbury	414	52914	86016	08115	48531	09802	84827			414	72506	86032	07215	68576	08809	81827	86637	87272	414	97170	021	r _o r _o	+						
Finningley	360	62813	62258	05817	3853/	11106	82822	85359		360	72708	62022	06716	756//	10102	84638	87650		360	97191	039	pr _o	+						
Kilnsea	396	62810	66028	06016	635//	12205	86920			396	80000	61026	08312	4552/	12400	84625	88460		396	11172	024	prrr	rrrRpr _o						
Leamington	257	83108	82031	05016	885//	11205	83822	85628	88640	257	72810	74028	05515	785//	10503	82824	84630	86650	257	97171	011	pr _o	pr _o						
Tynemouth	262	83612	61258	05313	856//	10114	88630			262	71611	66022	05413	5357/	10704	85920	87359		262	02141	014	pr _o	pr						
Carlisle	222	72508	74022	05216	785//	12801	84825	86645		222	72411	74028	05215	785//	11001	81823	87645		222	97181	015	+	pr _o						
Valley	302	62513	81012	08815	684//	09803	82817	86645		302	71916	82021	06015	58432	11821	81810	85650	86075	302	00170	040	+	jp						
Ringway	334	82712	58605	07113	853//	12102	87708	88620		334	72703	62026	07214	785//	10706	83825	87645		334	93151	002	r _o r _o	+						
Squires Gate	318	73014	62216	07214	784//	11208	81710	86813	87625	318	72607	88012	06315	18606	09813	81830	87277		318	97151	011	ir _o d _o r _o	+						
Ronaldsway	204	72609	81026	07014	784//	10001	83715	87645		204	72012	89031	05314	784/6	10712	81713	87650	87270	204	00161	030	+	+						
Mull of Galloway	131	72906	79022	06813	756//	11001	87630			131	71815	80012	05113	45601	10717	84630	84075		131	00151									
Exdalemuir	162	62505	80011	04715	623//	10702	81709	86825		162	72703	80258	04813	783//	10103	81709	87822		162	97171	021	pr _o	pr _o						
Frestwick	135	72909	84031	05116	44552	11400	82829	83635	86365	135	72205	82022	04214	6853/	10808	81822	86650		135	00161	041	+	+						
Abbotsinch	140	42811	83011	04317	42602	11703	84830			140	72603																		

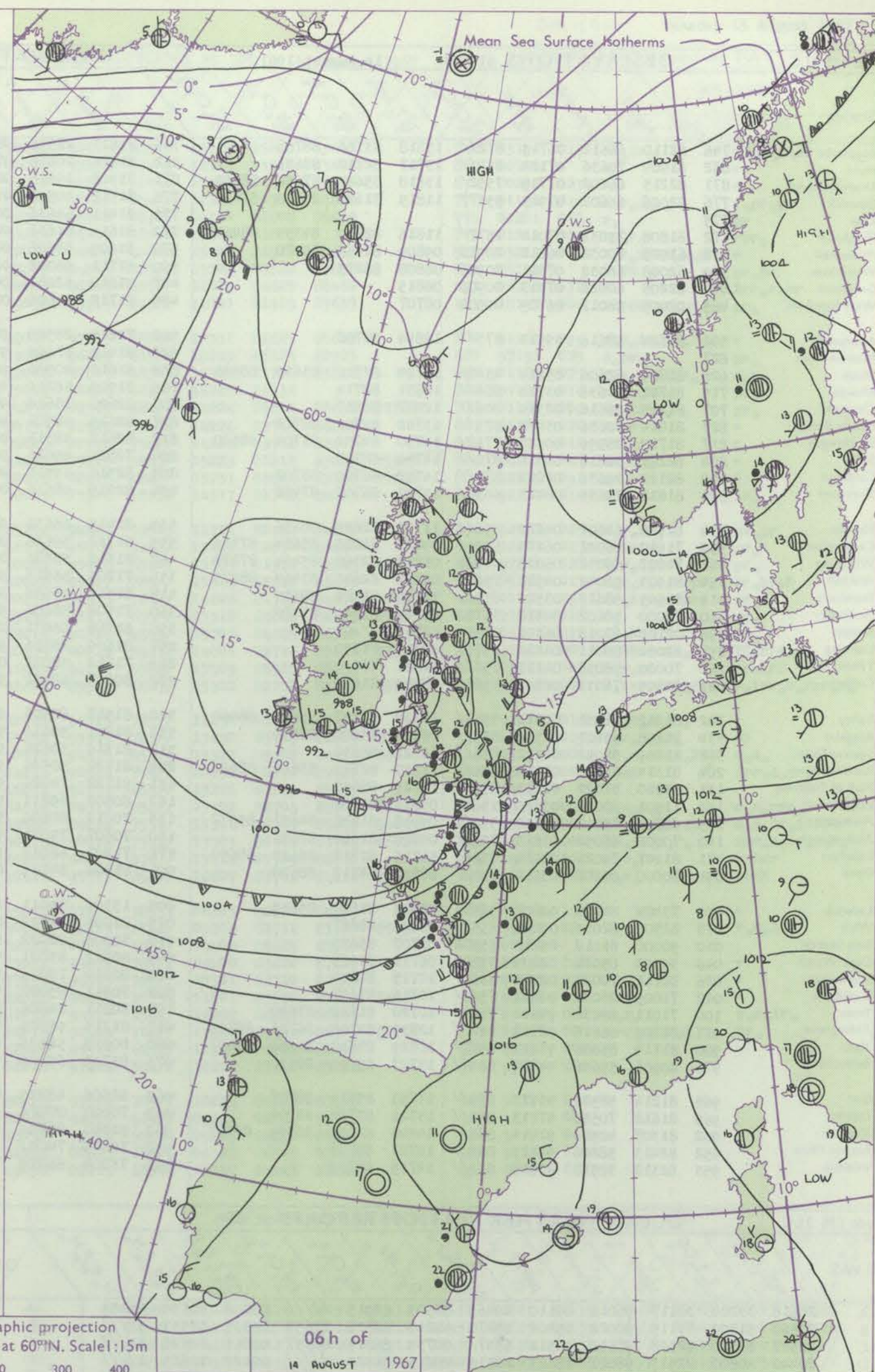
CHART OF WEATHER IN PART OF NORTHERN HEMISPHERE



CHARTS OF WEATHER IN WESTERN EUROPE



Polar Stereographic projection
one standard parallel at 60°N. Scale: 15m
0 100 200 300 400



GENERAL SYNOPSIS DEVELOPMENT

The low southwest of Iceland has remained almost stationary while a wave-depression on the polar front has moved quickly east into Eire and deepened. This wave-depression is expected to go on deepening and to turn left to lie off eastern Scotland tomorrow. At the same time the low near Iceland will begin to swing southeast and is expected to be near O.W.S. 'II' by morning. Fronts associated

with the wave moved rapidly into the British Isles during last night and are expected to clear all parts except extreme northeast Scotland by tonight. The low that lay in the North Sea yesterday drifted into Norway during the night, filling gradually.

Issued at midday Monday 14

August 1967

DAILY WEATHER REPORT OF THE BRITISH METEOROLOGICAL OFFICE (contd.)

Code FM II.C		OBSERVATIONS at 00h 14 August 1967										OBSERVATIONS at 06h 14 August 1967										OBSERVATIONS during NIGHT					
Station																											
		iii	Nddff	VVwww	PPPTT	N _h Ch _h Ch _h	T _d app	8N _s Ch _s h _s	8N _s Ch _s h _s	8N _s Ch _s h _s	iii	Nddff	VVwww	PPPTT	N _h Ch _h Ch _h	T _d app	8N _s Ch _s h _s	8N _s Ch _s h _s	8N _s Ch _s h _s	iii	RRT _n T _n E	T _g T _g	WEATHER				

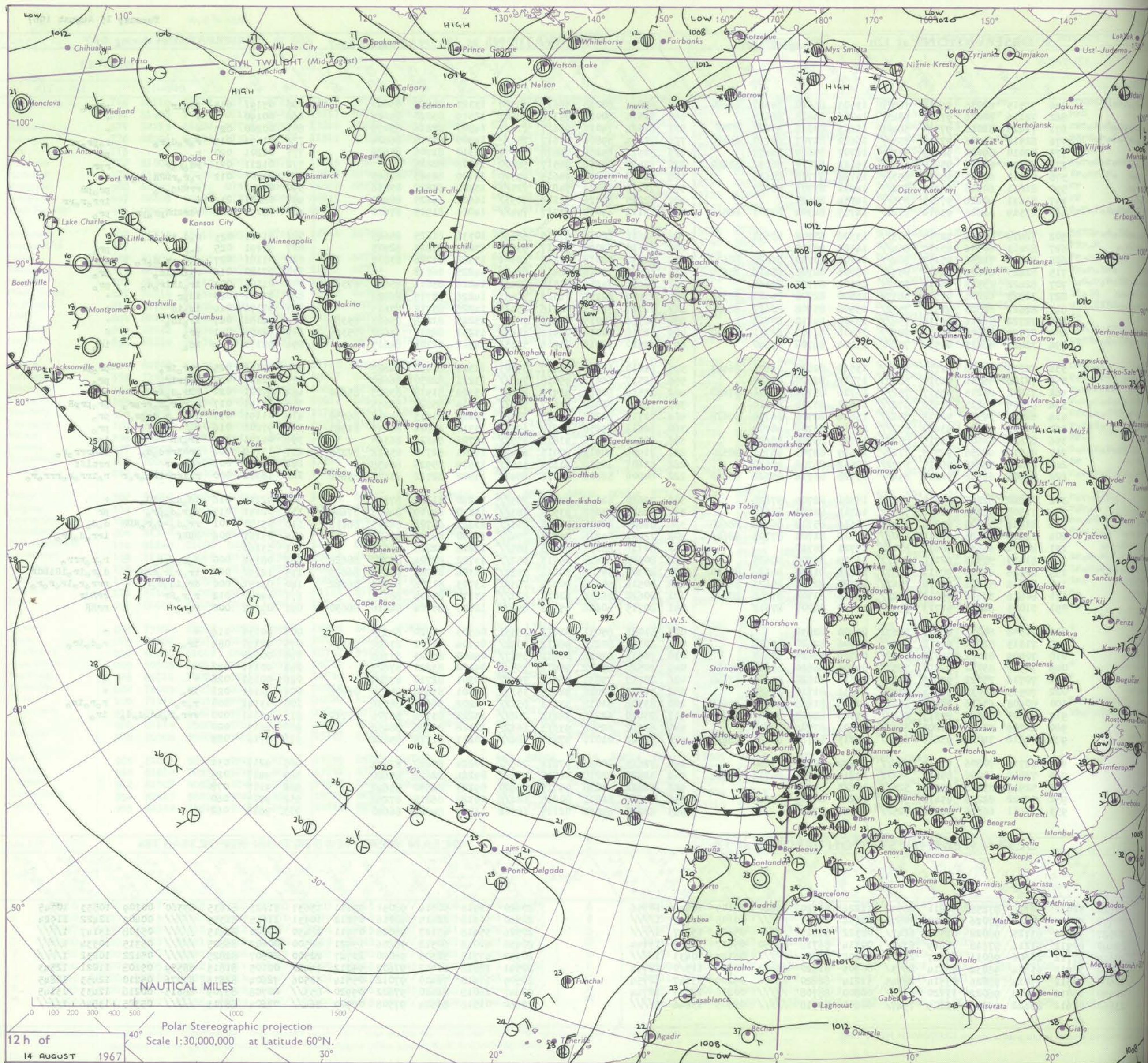
DAILY WEATHER REPORT OF THE BRITISH METEOROLOGICAL OFFICE

38617

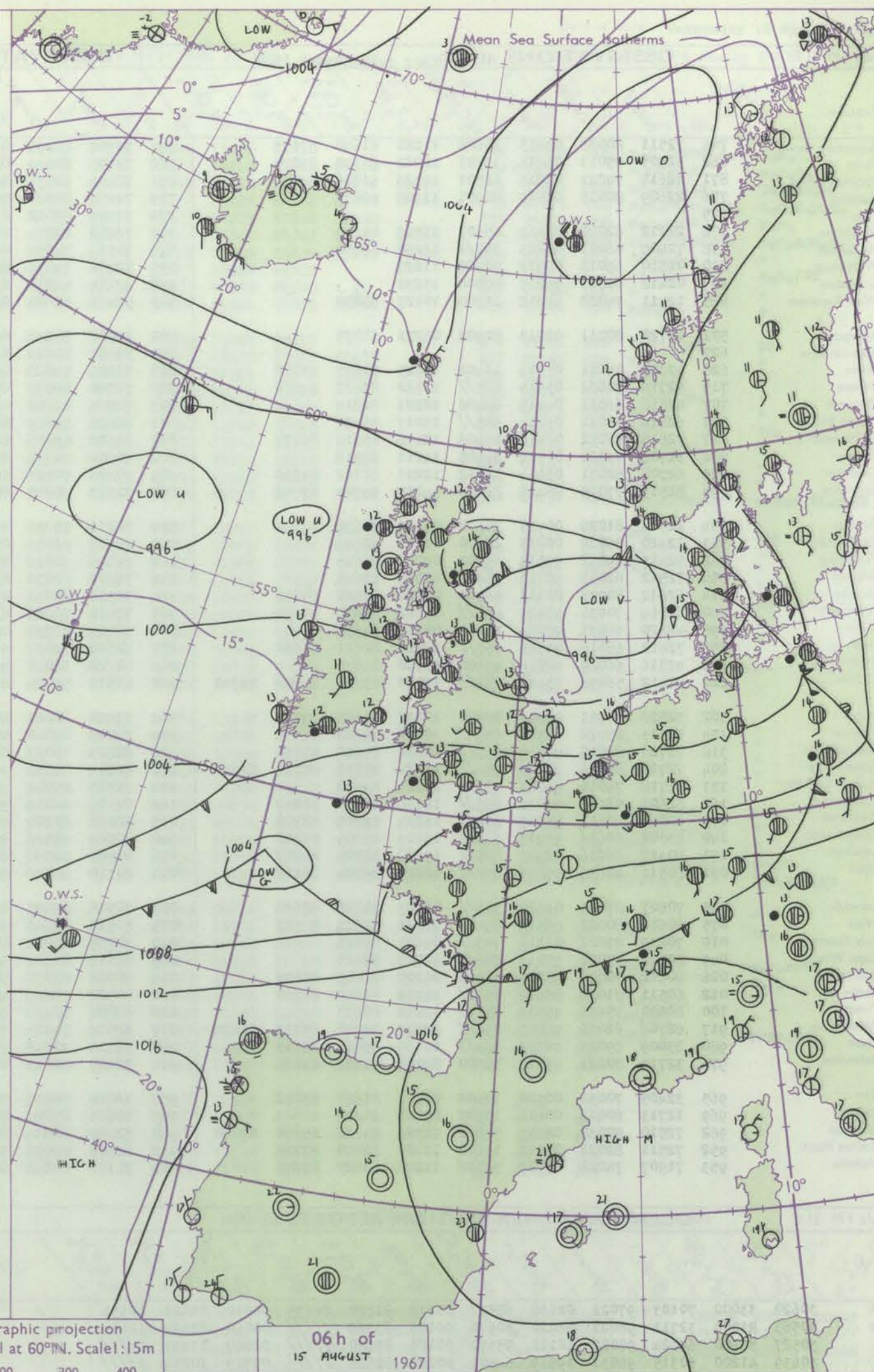
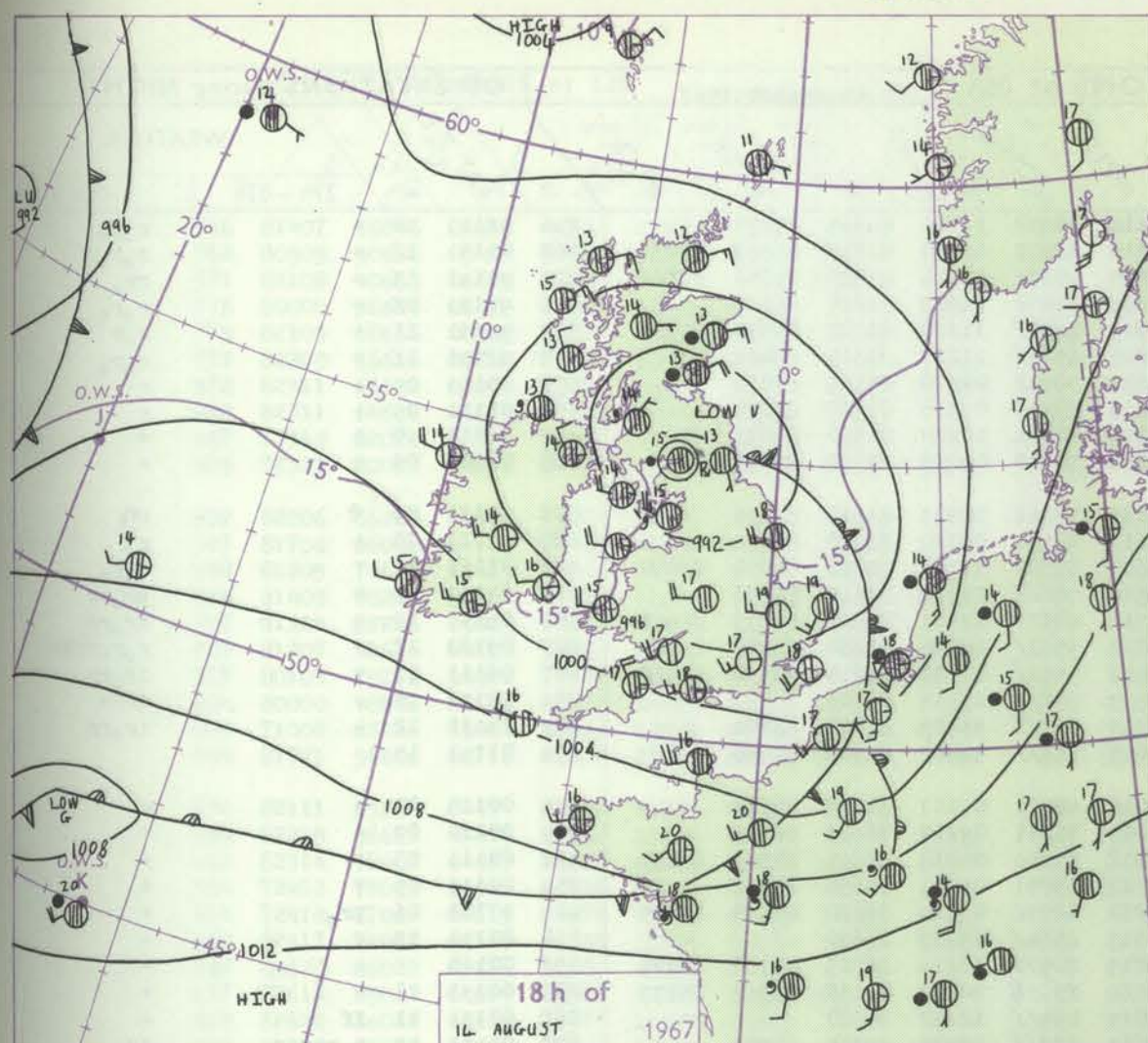
Date of Issue Tuesday 15 August 1967

OBSERVATIONS at 12h										OBSERVATIONS at 18h										OBSERVATIONS during DAY				
14 August 1967										14 August 1967														
Station	iii	Nddff	VVwww	PPPTT	NC _h C _h M _h	T _d app	8N _s Ch _s h _s	8N _s Ch _s h _s	8N _s Ch _s h _s	iii	Nddff	VVwww	PPPTT	NC _h C _h M _h	T _d app	8N _s Ch _s h _s	8N _s Ch _s h _s	8N _s Ch _s h _s	iii	RRT x E	SSS	WEATHER		
																						09h - 15h	15h - 21h	
Boscombe Down	746	72515	82036	96018	785/8	13503	81820	84627	86640	746	62811	80258	98615	68500	13323	85825	83645		746	03191	015	1d ₀ ir ₀	pr ₀ pr ₀	
Hurn	862	72116	80026	97118	6843/	14106	84818	86625		862	52614	80012	99318	58501	12319	83820	83629		862	00190		+	+	
Thorney Island	871	72425	81016	97320	58408	15603	83816	85625	9775	871	62524	74012	98617	21432	14307	82816	85075		871	00200	023	+	+	
Gatwick	776	82312	59206	97117	853//	16612	81707	83710	86616	776	72414	59806	97617	784//	14305	81718	86824		776	01191	019	r ₀ r ₀ d ₀ r ₀	r ₀ pr ₀ pr ₀	
Kew	775	82010	69026	96118	5532/	16707	85609	88457		775	52314	69256	96818	58300	15310	81708	85628		775	01201	020	r ₀	pr ₀	
Heston	772	82115	62216	95718	6842/	16612	82814	86632	88460	772	32415	68256	96517	38500	15308	82825			772	01211	021	rd ₀ r ₀ r ₀	r ₀ pr ₀	
Mildenhall	578	81811	69206	95816	853//	15728	87708	88630		578	42417	72038	94619	49500	13400	82925	83645		578	03201	012	r ₀ r ₀ r ₀ DRd ₀ d ₀ pr ₀	+	
Wattisham	590	81811	60516	96315	872//	14631	87703	88707		590	72213	78806	94818	725//	13302	83822	87836		590	05191		rrRRd ₀ d ₀	pr ₀ pr ₀	
Gorleston	497	81631	40616	97715	855//	14754	88620			497	82215	60026	95219	4551/	16604	84625	88460		497	06201	012	+	irr ₀ r ₀ rr	
West Raynham	485	81519	61616	95814	7722/	14737	84704	87707	88545	485	72113	69038	93717	794//	14001	81915	87635		485	08191	006	rdrRRDRpr ₀ pr ₀	pr ₀	
Aberporth	502	72418	56506	92715	753//	13308	85708	87630		502	62618	82015	97815	68540	10331	81825	85645		502	91161	023	r ₀ d ₀ ir ₀ id ₀	+	
Ross-on-Wye	627	82413	60506	93217	864//	14102	88710			627	72510	83028	96417	635//	13223	85825	82925		627	97191	025	d ₀ pr ₀	pr ₀	
Filton	628	82215	74256	95117	884//	16702	83710	86820	88630	628	42520	82016	97817	48301	13322	81706	83818		628	01181	027	r ₀ d ₀ pr ₀ d ₀ r ₀	d ₀ r ₀	
Rhoose	715	82423	60606	94517	853//	15706	82708	85612	88630	715	62624	75018	98416	624//	14225	86812			715	97180	016	r ₀ ir ₀ id ₀	pr ₀	
Chivenor	707	82422	23586	96016	7722/	15301	87705	88460		707	72618	74256	00515	68431	14226	85814	85630	87360	707	01181	009	ir ₀ ir ₀ d ₀	pr ₀	
Mount Batten	827	72523	62205	97316	5837/	15500	82708	84625	87359	827	72814	80155	01316	72431	14226	82715	86828		827	01181	020	idpr	+	
St. Mawgan	817	82621	62505	97517	7532/	15304	85708	86622	88460	817	72717	78025	02316	754//	14226	83712	87615		817	97171	014	id ₀ id	+	
Scilly	804	72722	56216	99116	754//	15309	84710	87622		804	62916	64035	03816	3847/	15223	81818	83623	85365	804	94181	047	ir ₀ id ₀	+	
Culdrose	809	82522	50808	98615	883//	15306	81707	83711	88630	809	52718	80018	02916	4843/	13231	82814	83620	85360	809	92171	041	pr ₀	+	
Guernsey	894	72423	66015	01516	756//	15104	84708	87640		894	62520	70015	03916	55332	14317	81708	84615		894	92171	014	id ₀	id ₀	
Eimdon	534	72215	65026	92717	5851/	13510	82820	84626	86463	534	62619	65252	94417	59503	11321	81920	84825		534	92191	025	r ₀ r ₀ ir ₀	pr ₀ pr ₀	
Cardington	559	72118	65216	94320	38531	17719	82820	83630		559	72517	66032	95018	746//	13211	82830	86640		559	02201	027	ir ₀ ir ₀ ir ₀	pr ₀	
Wittering	462	71812	61215	93917	752//	16726	83705	86706	87630	462	72516	80022	93918	63401	13309	81918	83825	85640	462	07201	020	RRd ₀ d ₀ ir ₀ RR	pr ₀	
Watnall	354	61909	24215	93516	672//	16621	83704	86710		354	72611	62028	93617	785//	13314	85820	86635		354	05191	017	r ₀ r ₀ r ₀ d ₀ rrpr ₀	pr ₀ pr ₀ pr ₀	
Shawbury	414	82417	37586	92018	852//	15614	82704	86709	87618	414	72716	80258	94915	784//	14226	81715	84818	86650	414	01191	037	ir ₀ d ₀ r ₀ d ₀ rrpr ₀	pr ₀	
Finningley	360	81615	61606	93414	873//	14733	86706	88709		360	62614	69256	92217	695//	13310	83824	84635	81925	360	97201	016	r ₀	pr ₀	
Kilnsea	396	81626	58608	95715	853//	13733	85708	86625		396	62518	63016	91818	4557/	15706	84625	86364		396	04191	017	ir ₀ RR	ir ₀	
Leeming	257	81511	48656	92713	7722/	13629	84703	86705	88520	257	71904	80919	90015	6947/	14801	82710	85622	87360	257	17162	000	rrRRrrd ₀ d ₀	TLrrrr ₀ r ₀	
Tynemouth	262	81425	58638	95413	6732/	12832	86708	88520		262	81607	16959	91113	5352/	13509	85925	88458		262	06141	001	r ₀ r ₀ rr	rrtlff	
Carlisle	222	80908	66636	91213	854//	13728	81714	85622	88640	222	80000	56606	89515	6847/	15302	82712	83818	85650	222	18152	000	r ₀ irrrrrrr ₀ r ₀ c ₀ r	r ₀ irrr ₀ r ₀ rrrr ₀ r ₀	
Valley	302	72220	62205	89415	752//	15301	82705	87625		302	72620	82025	94315	785//	11230	81820	87635		302	92171	016	id ₀ d ₀ d ₀ id ₀	+	
Ringway	334	71508	58206	91216	7837/	14713	81708	86610		334	72815	63252	93515	783//	13230	83709	84815	87640	334	02191	015	r ₀ r ₀ d ₀ pr ₀	pr	
Squires Gate	318	81414	56506	89816	854//	15619	85712	86618	88640	318	82825	60516	91815	853//	13322	83708	84615	88618	318	03171	001	rr ₀ d ₀ c ₀ -d ₀ r ₀ RR	d ₀ d ₀	
Ronaldsway	204	82209	40626	88014	850//	14616	81701	87702	88656	204	72721	84216	91514	754//	10230	82710	87620		204	03161	006	RRDRf	irr ₀ d ₀ pr ₀	
Mull of Galloway																								

CHART OF WEATHER IN PART OF NORTHERN HEMISPHERE



CHARTS OF WEATHER IN WESTERN EUROPE



Polar Stereographic projection
one standard parallel at 60°N. Scale: 15m
0 100 200 300 400

GENERAL SYNOPTIC DEVELOPMENT

The depression over the Irish Sea at noon yesterday has moved slowly east-north-east into the central North Sea and begun to fill. The associated frontal system moved northeast to clear all districts of the country during the night followed by a very weak ridge of high pressure. However, a further wave on the

Polar front has now spread warm air back into southwest England and this wave is expected to move quickly across southern districts of England and Wales during today. Pressure is expected to remain low to the west of the British Isles with the main frontal zone close to southern England.

Issued at midday Tuesday 15

August 1967

DAILY WEATHER REPORT OF THE BRITISH METEOROLOGICAL OFFICE (contd.)

Code FM II.C		OBSERVATIONS at 00h										OBSERVATIONS at 06h										OBSERVATIONS during NIGHT									
		15 August 1967										15 August 1967																			
Station	iii	Nddff	VVwww	PPPTT	NChC _M H	T _d app	8N _S Ch _S h _S	8N _S Ch _S h _S	8N _S Ch _S h _S	iii	Nddff	VVwww	PPPTT	NChC _M H	T _d app	8N _S Ch _S h _S	8N _S Ch _S h _S	8N _S Ch _S h _S	iii	RTT _n	T _g	WEATHER									
																						21h-03h	03h-09h								
Boscombe Down	746	72511	80038	03813	15608	11220	81640	87278		746	72307	80032	06612	40938	11110	84365	87273		746	92111	10	+		r _o r _o							
Hurn	862	32305	75011	04614	15601	12222	81640	83070		862	72105	80031	07114	12472	12110	81812	86364	87070	862	01131	12	+		r _o r _o r _o							
Thorney Island	871	42614	74021	04715	11501	11126	81825	84075		871	72412	82031	07515	48477	12214	81818	84656	87362	871	91141	13	+		r _o r _o							
Gatwick	776	22609	80018	03513	00901	11128	82075			776	72407	75021	07313	11472	11222	81815	86368		776	96121	08	+		r _o r _o							
Kew	775									775	71909	80022	06313	16377	11220	81707	85359	87461	775	93131	11	+		r _o r _o							
Heathrow	772	22212	82020	02414	15601	11227	81640			772	72212	80031	06013	15477	11217	81615	87464		772	92131	11	+		r _o r _o							
Mildenhall	578	72409	66031	00213	7577	11230	87650			578	72511	74031	04112	30932	09320	83365	87072		578	00111	09	+		+							
Wattisham	590	02510	69018	00913	00900	11227				590	72412	74031	04811	10936	09318	81360	87270		590	00111	09	+		+							
Gorleston	497	02412	60011	99215	00900	13232				497	42214	62030	03312	10944	10220	81360	84075		497	00111	10	+		+							
West Raynham	485	12411	74028	99012	15700	10127	81650			485	52415	82021	03011	10932	09223	81362	85075		485	00101	09	+		+							
Aberporth	502	12720	80011	02713	00902	08221	81075			502	72007	80031	04111	18426	10303	81818	87275		502	97111	09	+		r _o							
Ross-on-Wye	627									627	72407	81022	04812	16572	09110	81720	84074		627	97111	10	+		r _o							
Filton	628	42813	74021	03714	11402	10225	81815	83072		628	72106	66022	05613	58502	11108	82822	84630	86070	628	01121	11	+		r _o							
Rhoose	715	62716	70022	03515	6857	10120	83822	84638		715	72708	80038	05314	7847	11207	86815	84650		715	03131	12	+		r _o r _o							
Chivenor	707	42618	66021	04915	48400	12221	84819			707	81806	62602	05814	48577	12301	82822	84635	88460	707	04131	12	+		r _o r _o							
Mount Batten	827	62814	58031	05714	6557	13217	86626			827	82605	56632	06213	35627	12000	83630	88556		827	09122	12	+		r _o r _o r _o r _o							
St. Mawgan	817	72815	72022	06414	55408	12216	85618	86272		817	81602	59636	05912	55427	12705	82715	83630	88460	817	06111	11	+		r _o r _o							
Scilly	804	32708	79021	07514	38400	14211	82818			804	80000	24636	05313	8727	13818	88704		804	18132	10	+		r _o r _o								
Culdrose	809	62708	82031	06914	16432	12216	81712	84360		809	80803	50636	06713	8627	13803	84704	88708		809	14132	12	+		r _o r _o							
Guernsey	894	82515	77025	08415	8627	14117	84704	87706		894	72213	70025	09015	7537	14400	84706	87650		894	01141	13			r _o r _o							
Elmdon	534	22514	81028	00413	25600	09123	82635			534	72211	75031	04011	48471	09117	81818	84656		534	00110	07	+		+							
Cardington	559	22420	56028	00813	25600	11226	82645			559	72418	61031	05112	15631	09217	81645	86363		559	00110	09	+		+							
Wittering	462	72413	69038	99514	65602	09227	86645			462	72416	78031	03212	35659	08218	83645	85359	86175	462	00111	08	+		+							
Watnall	354	72512	62038	98713	7567	10218	87641			354	72410	62031	02511	15751	09217	81650	85362		354	00111	09	+		+							
Shawbury	414	62612	80038	00113	68500	09220	82820	85650		414	72307	82031	03011	18572	09214	81820	85360	85075	414	97101	06	r _o		+							
Finningley	360	62614	70031	97415	6567	09122	86630			360	72512	70022	01113	65547	09217	86620			360	00131	12	+		+							
Kilnsea	396	42620	66031	97014	45600	00224	84630			396	52524	66031	00013	21571	10214	82825	83360	85075	396	00110		+		+							
Leeming	257	72812	66016	94515	7557	11227	82621	87630		257	72620	74031	97614	25638	10220	82630	83365	85273	257	00131	11	+		+							
Tynemouth	262	42516	66029	92114	45600	11110	84635			262	82720	66021	96013	8557	12222	88620			262	00131	11	ff		+							
Carlisle	222	82412	56636	93413	8727	13123	83704	84706	88712	222	82510	59506	97513	8727	12222	85705	88709		222	04131	12	r _o r _o r _o r _o		1d _o							
Valley	302	32526	80011	99813	35500	10227	81625	83645		302	72420	80021	02013	15446	11209	81711	87270		302	00121	11	+		+							
Ringway	334	82513	80022	98314	8557	10222	88622			334	72209	65022	01812	55577	08220	85622	85365		334	00121	11	+		+							
Squires Gate	318	72726	82025	96715	7857	10224	85820	87630		318	82723	75022	00113	8547	11214	86615	88625		318	00131	12	+		+							
Ronaldsway	204	72713	82016	96713	7547	11124	81712	85715	87640	204	82614	84032	99712	7547	10213	81712	87622	88270	204	00121	11	+		+							
Mull of Galloway	131	32718	74011	96013	35600	12224	83630			131	72515	79031	98711	7567	10210	87635			131	00111											
Eskdalemuir	162	82601	56106	93012	8857	12118	82822	88632		162	82606	66016	96913	8847	12219	84818	88635		162	91121	09	r _o		r _o d _o d _o							
Prestwick	135	80000	40616	93613	8727	13224	82705	88708		135	82606	60206	96713	8717	12213	81702	83704	85708	135	03121	13	r _o r _o d _o d _o d _o		drid _o r							
Abbotsinch	140	83302	60616	93913	8637	13219	85709	88710		140	82203	40586	96313	8627	13209	81704</															

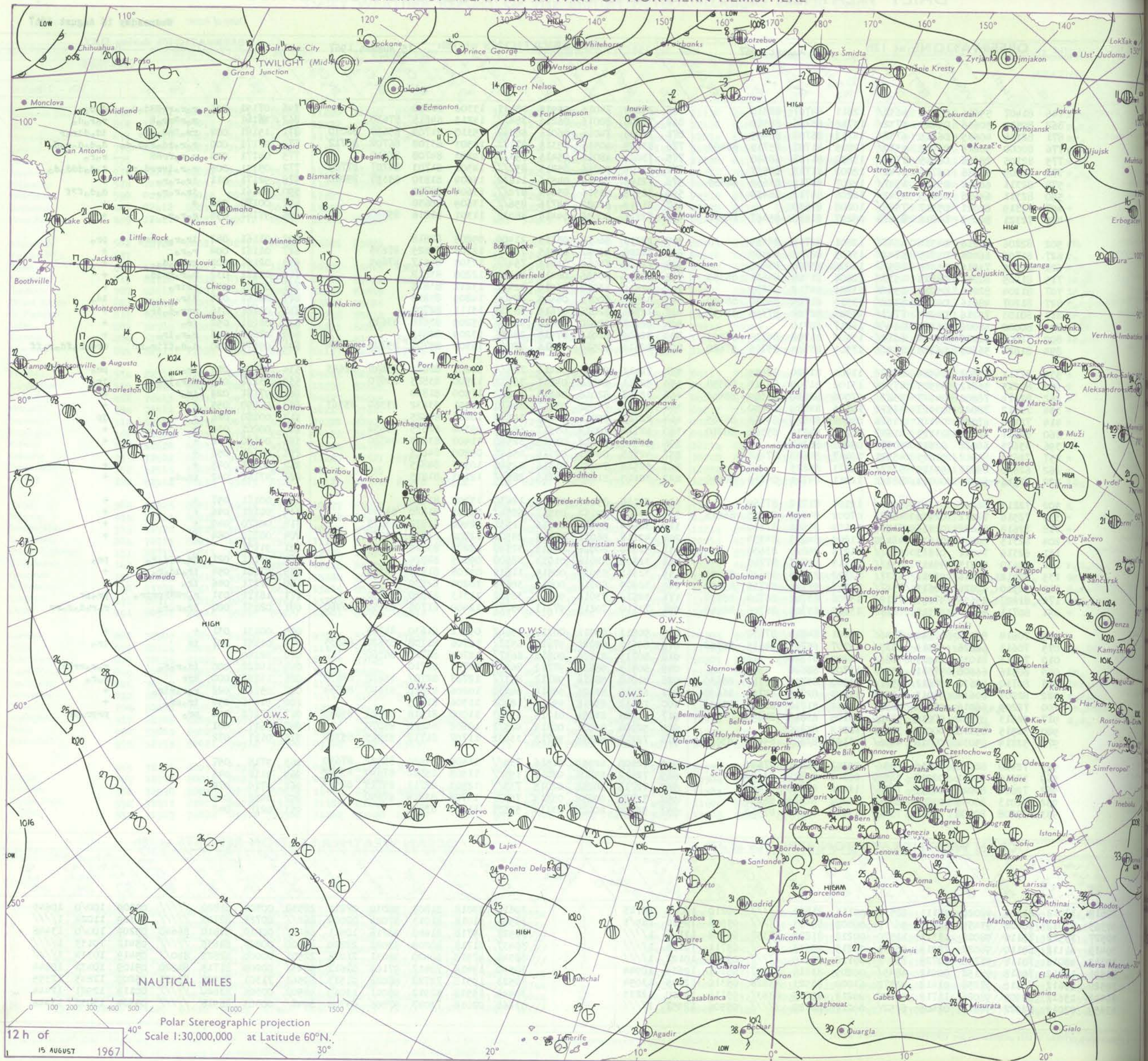
DAILY WEATHER REPORT OF THE BRITISH METEOROLOGICAL OFFICE

No. 38618

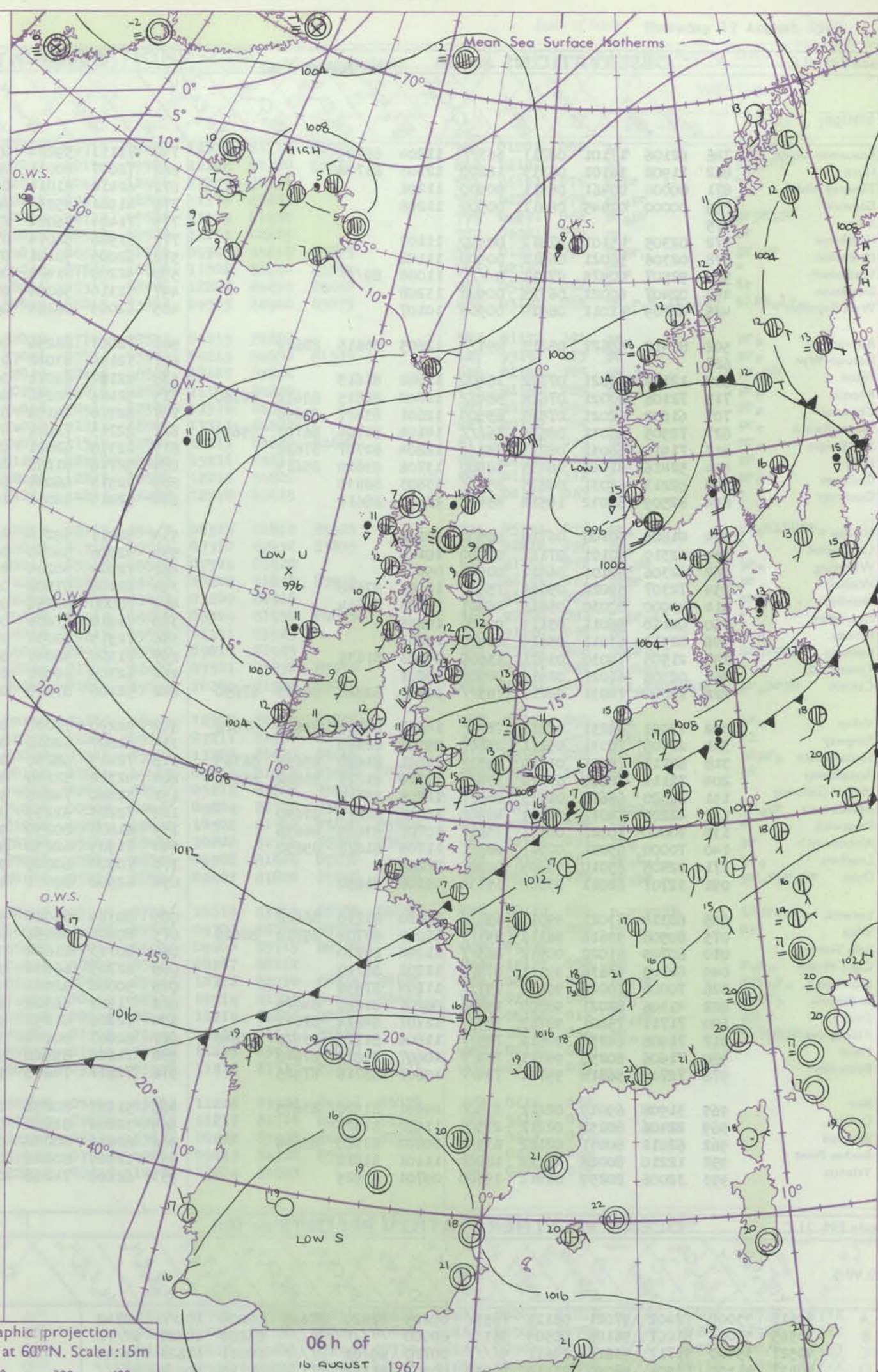
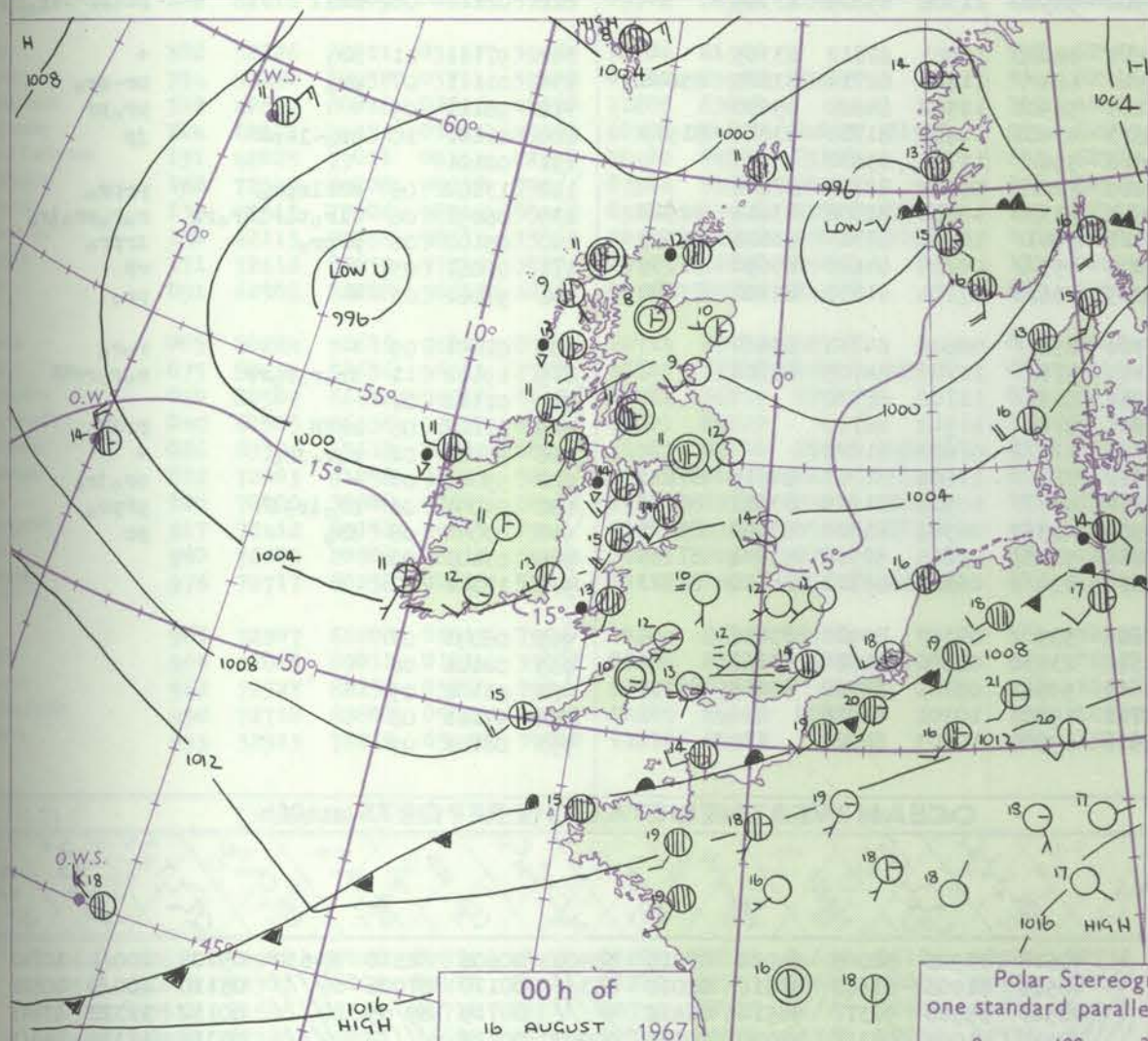
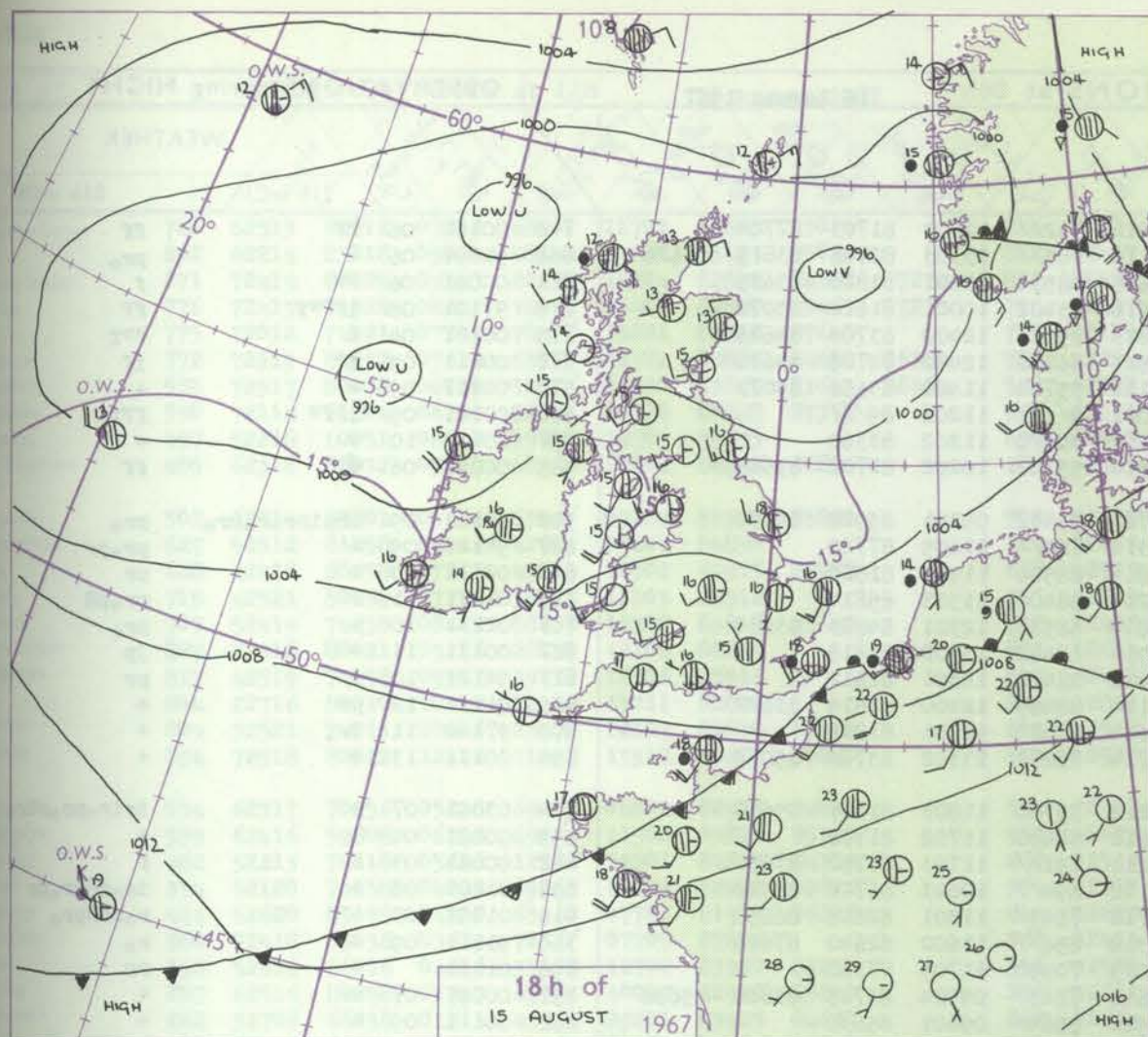
Date of Issue Wednesday 16 August 1967

Code FM II.C		OBSERVATIONS at 12h										OBSERVATIONS at 18h										OBSERVATIONS during DAY									
		15 August 1967										15 August 1967																			
Station		iii	Nddff	VVwwW	PPPTT	NChC _M CH	T _d app	BN _S Ch _S h _S	BN _S Ch _S h _S	BN _S Ch _S h _S	iii	Nddff	VVwwW	PPPTT	NChC _M CH	T _d app	BN _S Ch _S h _S	BN _S Ch _S h _S	BN _S Ch _S h _S	iii	RRT x E	SSS	WEATHER								
																								09h-15h	15h-21h						
Boscombe Down	746	81407	59636	05613	4632/	12811	84707	88518			746	23205	74016	05915	18431	13306	81810			746	07151	006	r o r r r r r d o d o	d o d o							
Hurn	862	80505	50636	05413	5732/	13712	85706	88520			862	72906	80016	06216	784//	14213	84815	87630		862	11161	006	r o r r r r o r	r o r o d o							
Thorney Island	871	82108	40635	06615	6737/	14712	86708	88459			871	73006	74016	06016	58342	15310	81709	85630	86070	871	15181	002	r r o D R d o i d o	i d o d i r o r							
Gatwick	776	80000	56616	06913	5532/	12805	81707	85715	88460		776	83205	40516	05315	871//	14303	83702	86704	88712	776	07171	000	r o r o r d o r o d o d o	d o d o d o r o d o							
Kew	775	82105	28656	06815	1732/	13802	81707	88540			775	73001	48016	05415	753//	14203	84708	87640		775	04171	004	r o r o r r r r r	r o r o							
Heathrow	772	82209	56636	06714	1742/	12002	81713	88557			772	83104	59206	05215	852//	14301	81703	84707	87709	772	05151	006	r o r o i r r r d o r o	d o d o d d d o d o							
Mildenhall	578	82311	66612	05916	4574/	12207	82714	83650	88459		578	72105	74016	04516	11632	13604	81830	85359	85070	578	92171	011	i r o r o r o	+							
Wattisham	590	82311	64616	06615	4742/	12206	84712	88459			590	82505	56516	05014	872//	13604	88703			590	94161		i r o r o r o	d o d o f f f							
Gorleston	497	72319	62021	05517	756//	10208	87630				497	81914	62022	04716	856//	13609	88630			497	00170	040	+	+							
West Raynham	485	72321	80032	04816	1678	08207	81830	85467	87272		485	72211	80036	04416	5843/	11301	81816	85650		485	97181	054	r o r o r o	+							
Aberporth	502	82206	86216	04314	4847/	12801	82712	88459			502	22313	86018	05115	21400	09205	82818			502	01161	042	i r o r o r o p r o	p r o							
Ross-on-Wye	627	81706	66026	04715	6742/	13605	86715	88460			627	72208	66022	05015	785//	12103	81825	87635		627	01161	004	r o r o	+							
Filton	628	81205	74616	05415	885//	13806	83820	88635			628	72609	74016	05815	754//	12303	85617	87645		628	02161	002	r r o r o d o	+							
Rhoose	715	81405	80216	04814	4537/	12606	81708	84611	88359		715	52611	80035	06415	48440	12208	83812			715	02171	032	r o r o r r i d o	+							
Chivenor	707	81204	82216	05015	854//	13706	84712	88635			707	42610	83012	06916	32431	13211	83818			707	03171	042	r r i r o	+							
Mount Batten	827	81207	48616	04114	5522/	13510	81704	84630	88550		827	42508	80016	06415	48400	14209	83818			827	08161	024	R i r o	i d o							
St. Mawgan	817	80103	74216	04914	7717/	13303	82702	87705	88457		817	32708	82026	07615	38302	13111	82708			817	03161	036	r r r d o i r o	+							
Silly	804	80000	48026	06114	864//	14217	88710				804	42807	82020	08016	48400	15209	83818	83625		804	01181	052	i r o	+							
Culdrose	809	71008	62216	05014	6612/	13504	81702	84704	87459		809	32609	82016	07915	28435	13209	82815			809	07160	028	r o r o i r o	+							
Guernsey	894	81821	56606	06718	882//	17505	83704	85706	87620		894	82614	20586	08216	870//	16303	85701	85702	87704	894	09191	000	d o d o f f i r o r r	d r d o r o f d o r o f f							
Eimdon	534	82111	65602	04414	2857/	11801	81820	88459			534	72411	65016	04416	785//	10201	81825	83640	86645	534	97170	012	i r o	p r o							
Cardington	559	82215	56612	05915	4732/	13102	81709	84712	88558		559	52711	64016	04817	38572	12500	83825	83070		559	93171	018	r o r o i r o	i r o							
Wittering	462	82314	78602	04917	2567/	07006	82630	85359	88462		462	22507	82016	04418	14632	11500	81830			462	97181	024	i r o	+							
Watnall	354	72412	78022	03917	42538	10106	84828	87280			354	62312	74152	03617	32670	11301	83832	83360	85363	354	00190	055	+	+							
Shawbury	414	72414	87022	04115	34578	09001	82825	84362	86465		414	22715	85011	04217	14540	10103	81825			414	00180	026	+	+							
Finningley	360	82517	72032	03117	41637	07106	84830	85362	88270		360	62712	70012	03517	686//	09304	82835	85656		360	00201	036	+	+							
Kilnsea	396	85625	66022	02816	8097/	09213	88360				396	52713	66012	03518	32540	11400	83825	84360		396	00190	072	+	+							
Leeming	257	72614	85012	01015	45521	10117	84622	87462			257	42703	89031	02316	45641	09209	84635			257	00181	053	+	+							
Tynemouth	262	62620	66022	09315	5257/	11221	85825				262	52516	74021	01416	42540	10303	84825			262	00161	048	+	+							
Carlisle	222	82516	66025	00014	884//	12011	84711	84715	88630		222	32413	81015	01715	28502	12103	81825			222	97161	042	p r o d o	+							
Valley	302	72213	82022	03215	1243/	12107	81712	87360			302	22118	85021	03515	12670	13202	81830			302	00171	057	+	+							
Ringway	334	72516	72012	02916	48572	07002	84825	83465	86075		334	63107	80152	03517	6854/	09303	81820	84830		334	00181	044	+	+							
Squires Gate	318	72618	86022	02416	3153/	11109	83822	87360			318	32614	850331	03016	11531	12400	81822	83075		318	00170	049	+	+							
Ronaldsway	204	62315	86031	01915	48430	11209	84813	84359			204	42112	860111	01815	28502	12702	81822	83075		204	00170	084	+	+							
Mull of Galloway	131	62316	74012	01815	685//	11215	84820	83630			131	52010	800228	02213	32540	12202	83825	83360		131	91151			+							
Eskdalemuir	162	82610	61215	09413	853//	11113	82707	87710			162	32506	820118	01013	38500	09305	82826			162	93151	021	p r o d o d o r o	p r o							
Preswick	135	72412	68216	09014	6537/	12213	81708	85624	87459		135	32311	830356	00515	11639	09103	81831	83363		135	97161	054	i r o i d o r o	+							
Abbotsinch	140	82510	62026	09815	7547/	12212	81710	83715	85620		140	32409	860116	00016	38641	10204	82830			140	97171	046	i r o	+							
Leuchars	171	81407	25656	07013	7712/	13206	83702	86710	88550		171	32612	830118	08015	38502	11313	81820	83650		171	16171	031	r o r r r r r p r p r o	p r o p r							
Dyce	091	80711	50052	07515	7627/	13302	83705	86706	88460		091	73110	702																		

CHART OF WEATHER IN PART OF NORTHERN HEMISPHERE



CHARTS OF WEATHER IN WESTERN EUROPE



GENERAL SYNOPTIC DEVELOPMENT

The complex depression extending from the North Sea across Scotland to northwest of Ireland has moved gradually northeastwards during the past 24 hours and is filling slowly. The small wave depression which moved quickly up the English Channel yesterday has continued its northeastward movement across northwest Europe, although

the associated front remains slow-moving over northern France. A weak ridge in mid-Atlantic is moving slowly east, and the whole of the British Isles is expected to remain in an unstable polar air stream for the next 24 hours.

Issued at midday Wednesday 16 August 1967

DAILY WEATHER REPORT OF THE BRITISH METEOROLOGICAL OFFICE (contd.)

Code FM II.C		OBSERVATIONS at 00h										OBSERVATIONS at 06h										OBSERVATIONS during NIGHT									
		16 August 1967										16 August 1967																			

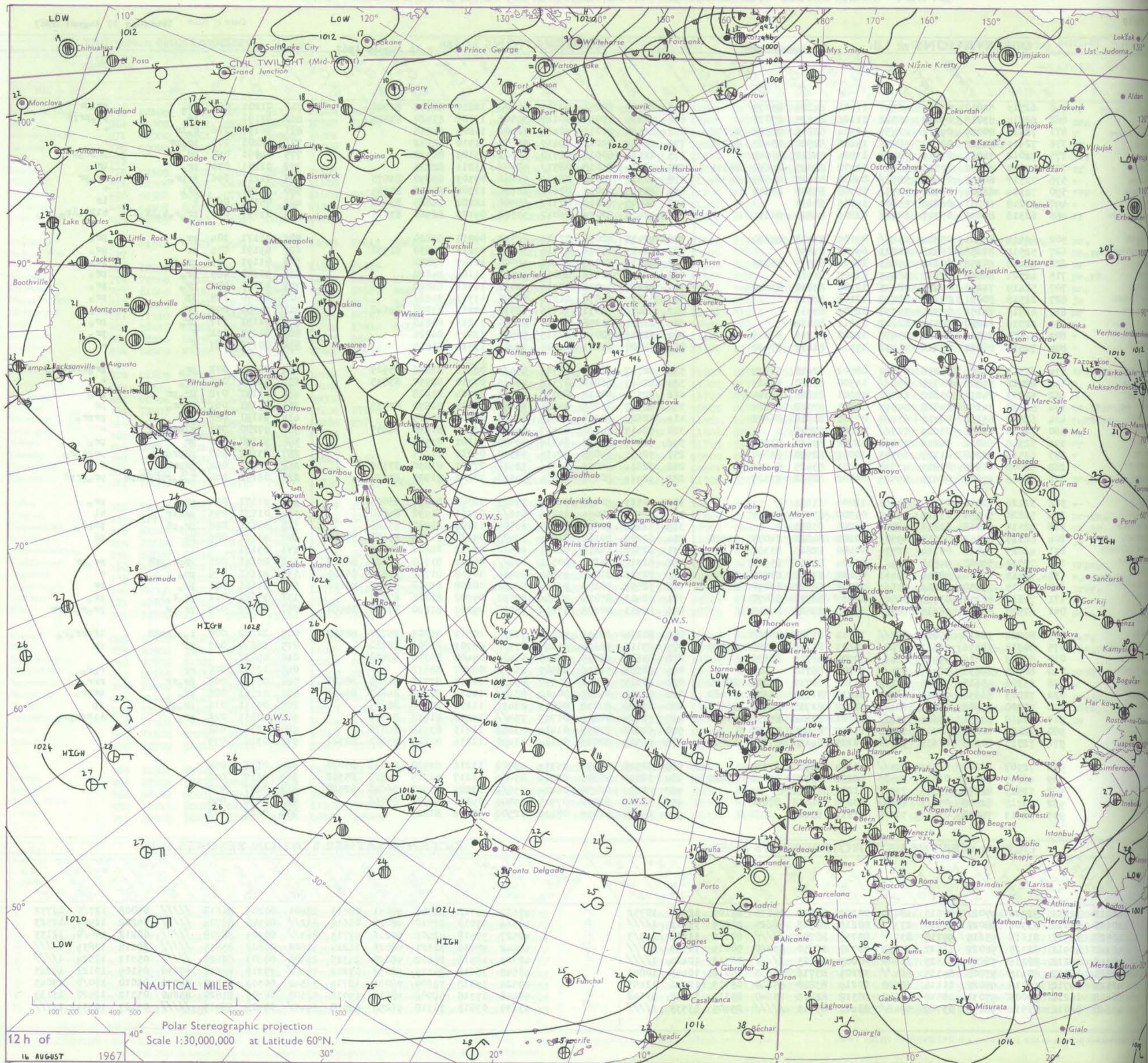
DAILY WEATHER REPORT OF THE BRITISH METEOROLOGICAL OFFICE

38619

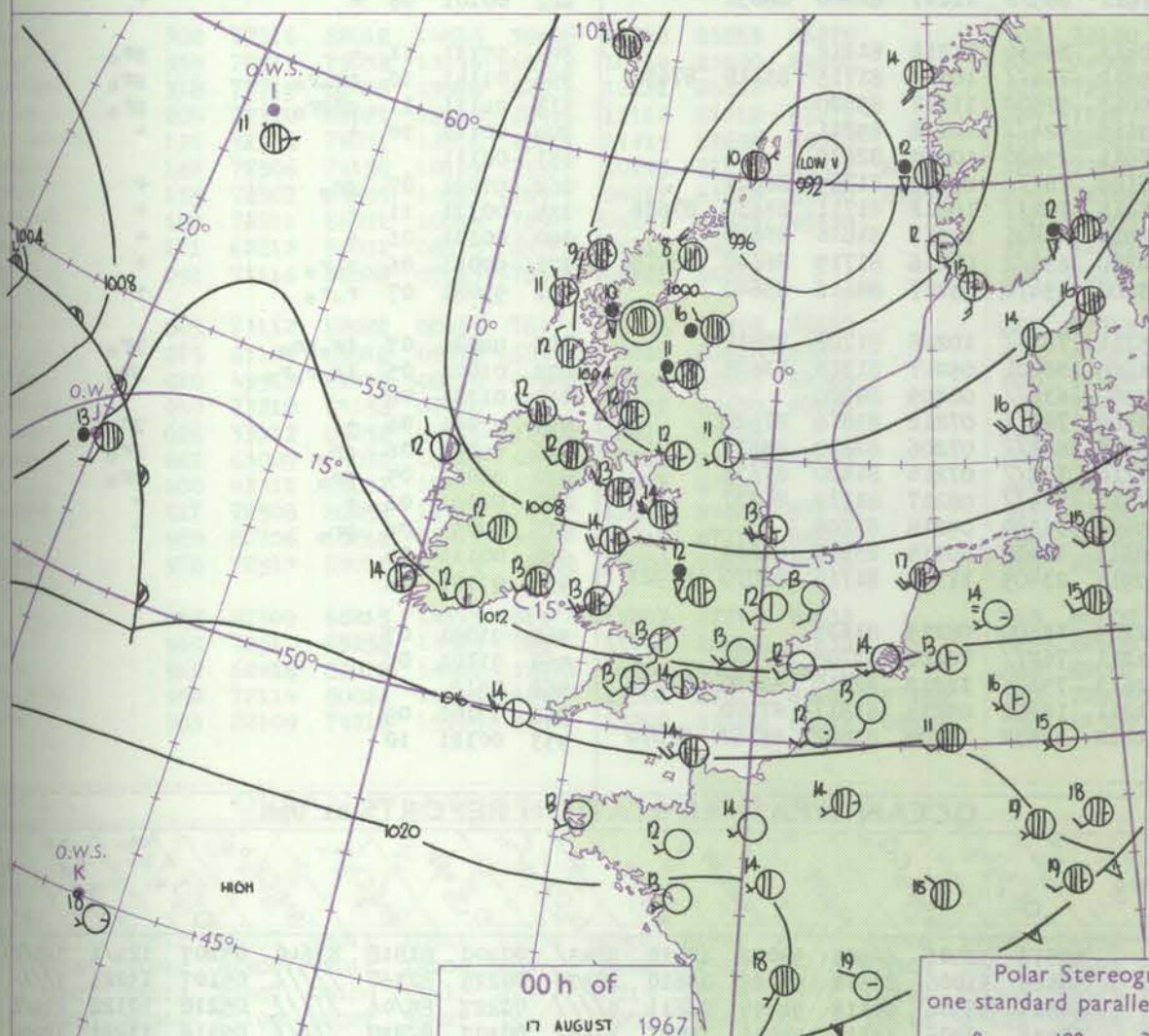
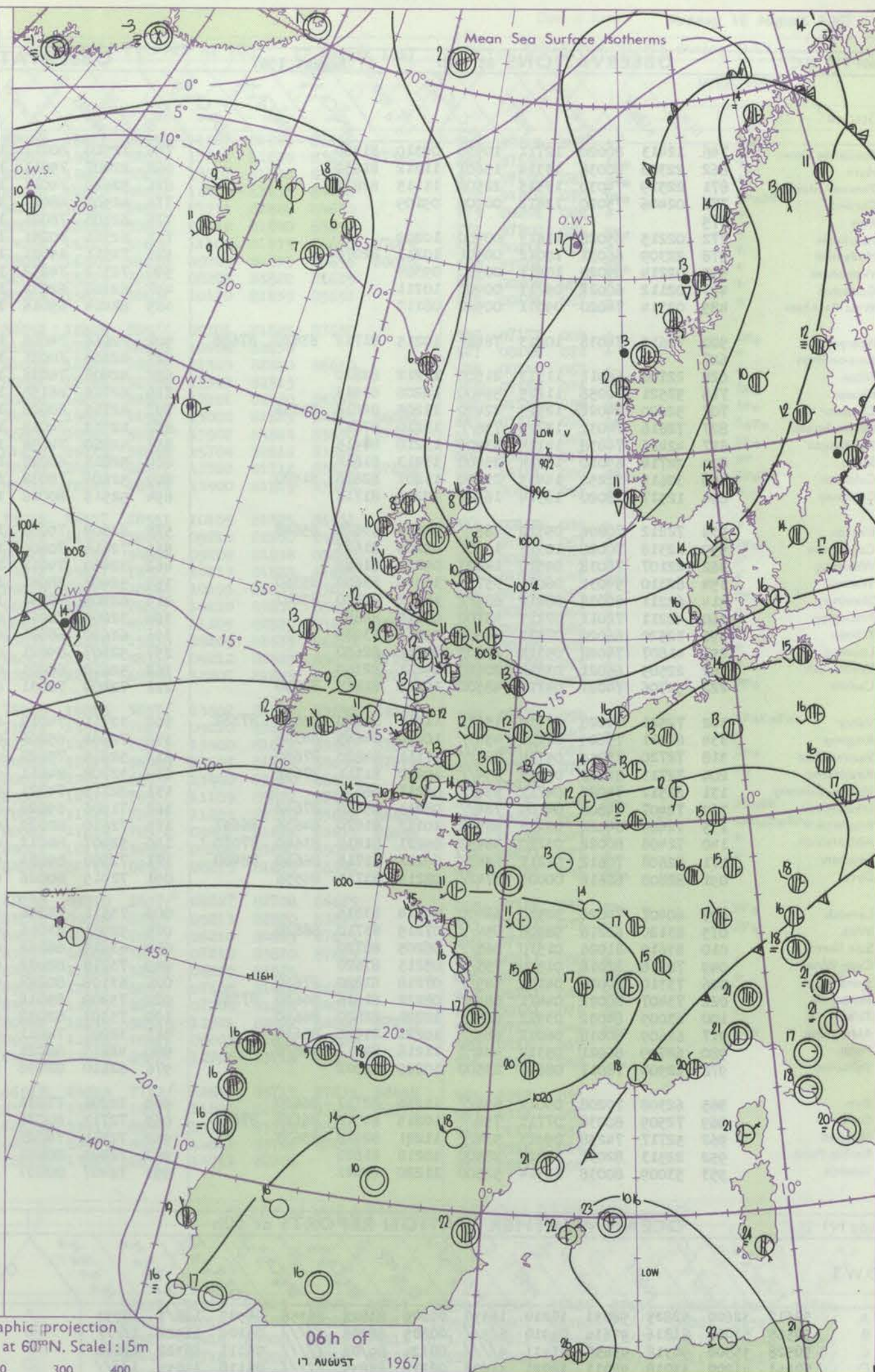
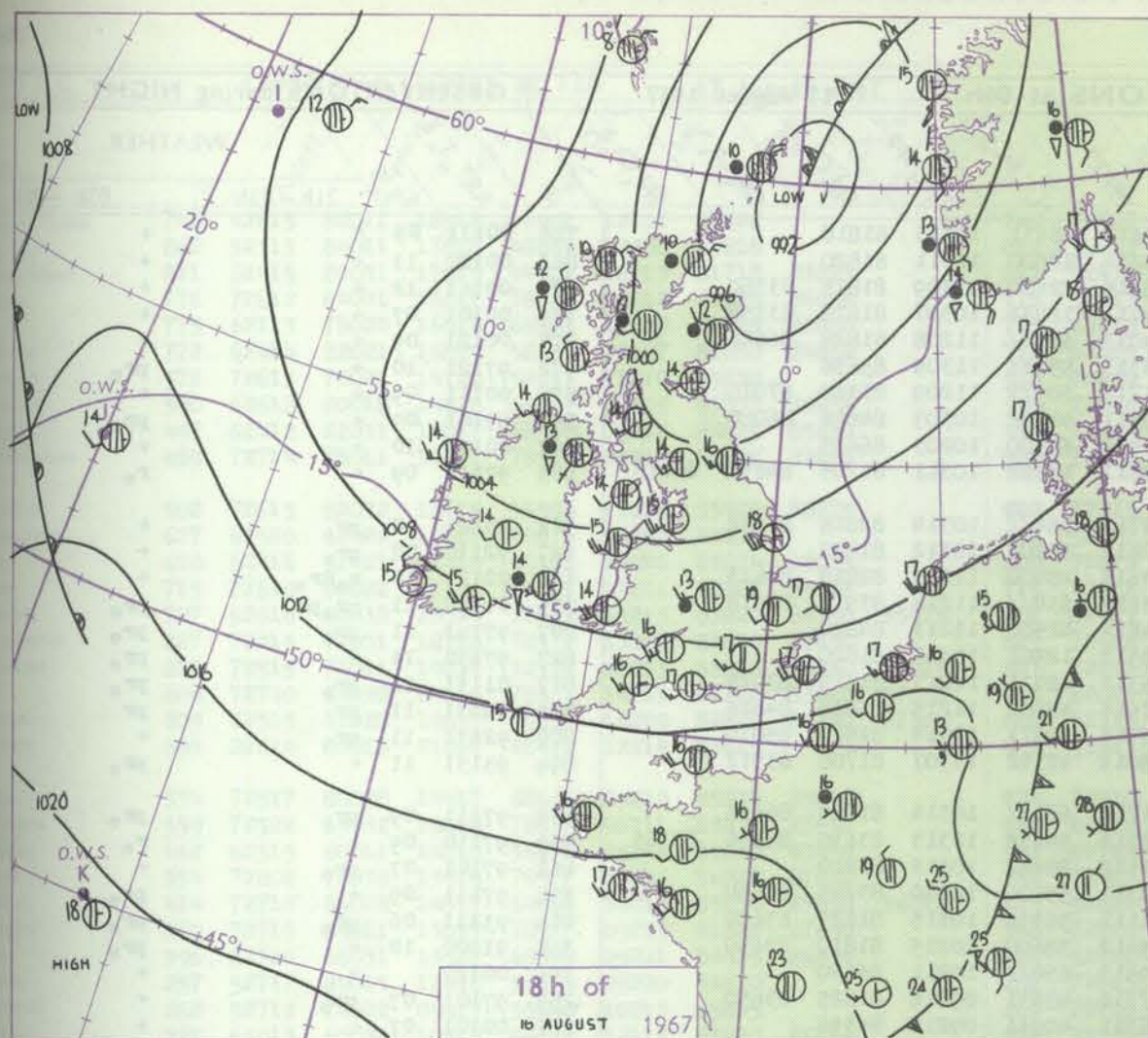
Date of Issue Thursday 17 August 1967

OBSERVATIONS at 12h										OBSERVATIONS at 18h										OBSERVATIONS during DAY									
16 August 1967										16 August 1967																			
Station	iii	Nddff	VVwwW	PPPTT	N _h L _h C _M H	T _d app	8N _s Ch _s h _s	8N _s Ch _s h _s	8N _s Ch _s h _s	iii	Nddff	VVwwW	PPPTT	N _h L _h C _M H	T _d app	8N _s Ch _s h _s	8N _s Ch _s h _s	8N _s Ch _s h _s	iii	RRT x E	SSS	WEATHER							
																						09h-15h	15h-21h						
Boscombe Down	746	62513	82012	07819	48531	11701	84825	83075		746	22509	80251	09715	29400	12210	81712	81920		746	01201	086	pr.	pr.						
Hurn	862	62214	83018	09018	38542	11106	83825	85070		862	42417	77031	10117	39502	12108	81920	83823		862	92191		jp	pr.						
Thorney Island	871	72419	80029	09517	22436	12304	82818	84368	87272	871	22520	81011	10417	12401	11205	81715			871	96191	076	t.	+						
Garwick	776	72413	81028	08617	38578	13400	82820	85465	87275	776	22417	82011	09417	22603	11310	82832			776	92201	079	pr.	+						
Kew	775	72012	74021	07719	784//	13804	83818	87645		775	12110	80018	08717	19602	13109	81930			775	04091	068	pr.	pr.						
Heathrow	772	72119	81032	07618	6855//	12702	83825	84650	86364	772	42214	81018	08517	38502	11211	82825			772	02201	079	pr.	pr.						
Mildenhall	578	72517	80038	06020	5857//	09810	83825	83645	86364	578	62512	74038	06619	52661	09303	85830	83075		578	01211	096	pr.	pr.						
Wattisham	590	72114	66804	06718	5258//	10708	85828	87359		590	62316	69018	07616	12680	11308	81830	85359		590	92191		pr.	+						
Gorleston	497	52218	60051	06818	55600	14706	85635			497	62405	60016	07317	68500	12202	84825	83630		497	05191	061	+	ir						
West Raynham	485	62318	82032	05317	685//	12806	84825	86656		485	42415	80039	06017	33502	09303	82920	83075		485	03191	065	pr.	tlRt.						
Aberporth	502	62514	83801	05614	634//	09109	83918	83820		502	42418	82038	07114	22532	09213	82820			502	91171	104	pr.	pr.						
Ross-on-Wye	627	52512	81258	06316	42603	09102	84830			627	52413	77021	07716	53603	09213	84830	81730		627	93191	073	pr.	pr.						
Filton	628	42418	80258	07217	49463	10302	81915	83820		628	42517	82028	08416	48500	10107	83822			628	01191	105	pr.	pr.						
Rhoose	715	42521	80258	07716	38433	11105	82912			715	42519	80258	09015	48500	11106	84820			715	91180	089	pr.	pr.						
Chivenor	707	52419	74258	08415	58433	12208	83818	83640		707	52422	74038	10916	42532	11316	84820			707	91191	094	pr.	pr.						
Mount Batten	827	22518	80021	09116	28430	12104	82818			827	52614	74038	11216	58500	13311	84822			827	97170	105	jp	pr.						
St. Mawgan	817	42519	74158	09317	39430	12306	83916			817	62418	74031	11515	58530	12213	83820	84640		817	91181	099	pr.	pr.						
Silly	804	22716	81010	10517	22400	13211	82818			804	42821	81258	12415	48400	13211	83818			804	91181	117	pr.	pr.						
Culdrose	809	32521	74011	10116	23470	12107	81815	81918		809	52516	72031	12215	58500	12213	84826			809	01171	112	+	pr.						
Guernsey	894	72518	80022	12416	11432	13312	81812	87070		894	12520	81011	14216	12402	12310	81815			894	00171	067	+	+						
Bimdon	534	62317	70256	05218	69400	08802	82918	84825		534	72717	62918	06713	694/3	08313	81818	85925		534	05191	072	pr.	pr.						
Cardington	559	62416	59808	06715	695//	11500	83820	85925		559	42623	66018	07318	49663	07310	82930	83835		559	92210	096	pr.	+						
Wittering	462	52213	74018	05616	12582	12801	81825	84359		462	32517	80018	05918	29560	07304	81928			462	91191	072	pr.	pr.						
Watnall	354	52120	74158	04018	59563	10803	82922	83824		354	62310	74258	05215	39683	10208	81830	83935		354	96191	067	pr.	pr.						
Shawbury	414	62620	85158	04318	63460	07701	81918	86828		414	52623	78252	05615	53463	07209	82915			414	91191	087	jp	pr.						
Finningley	360	72418	83036	03619	725//	07705	87828			360	52415	74028	04417	59600	06309	81930	84835		360	97200	082	r.	+						
Kilnsea	396	52318	66016	04616	33578	12702	83920	83270		396	32525	66018	04318	39500	11101	83925			396	91190	070	pr.	pr.						
Leeming	257	62516	82258	01717	69563	10002	82920	83830		257	32611	69028	02915	39540	09211	81925			257	03182	068	pr.	pr.						
Tynemouth	262	52708	66258	01813	43530	09601	83925	84630		262	72614	66029	01716	3267/	07301	83830	87359		262	01171	084	pr.	+						
Carlisle	222	62416	82809	00615	59563	09502	82922	83825		222	42414	80158	01014	39543	10203	81920	83070		222	06152	044	t.	pr.						
Valley	302	32126	82011	03117	39463	12004	81916			302	62523	80158	04115	39463	12305	82918	85075		302	91171	094	pr.	pr.						
Ringway	334	52220	58958	03714	59400	09302	83918	83825		334	62516	78039	04216	696//	07211	81930	84840		334	01171	093	pr.	tl						
Squires Gate	318	42619	80018	02816	48500	11205	83825			318	42424	80028	03315	39502	11208	81920	83645		318	03181	088	pr.	pr.						
Ronaldsway	204	62115	84151	01315	49503	10205	84820	84075	81920	204	62209	80158	02214	49403	09311	81918	83650	85070	204	91171	089	pr.	pr.						
Mall of Galloway	131	42025	79011	00114	22530	10400	82825	83360		131	62508	74818	02011	685//	05212	82820	83635		131	03151									
Eskdalemuir	162	72512	59808	99810	793//	07504	83708	85916		162	62311	74808	00512	694//	09204	81710	83821	82918	162	08141	026	pr.	pr.						
Preswick	135	72315	77806	98714	59462	09202	83918	83826	86070	135	72313	81038	99814	49432	10308	81710	83630	85359	135	97161	079	pr.	+						
Abbotsinch	140	62113	75258	98614	33563	10701	82822	86070	81925	140	72508	78258	99613	68462	10208	81716	83822	85640	140	01161	031								

CHART OF WEATHER IN PART OF NORTHERN HEMISPHERE



CHARTS OF WEATHER IN WESTERN EUROPE



Polar Stereographic projection
one standard parallel at 60°N. Scale: 1:5m

0 100 200 300 400

GENERAL SYNOPTIC DEVELOPMENT

The complex low pressure system over northern districts of the British Isles has moved slowly northeastwards into the North Sea. This movement will continue with a gradual filling. A trough over southern districts has also moved slowly east-

wards ahead of a weak ridge. A depression in mid-Atlantic has continued to move eastwards and the associated frontal system will extend into western districts of the British Isles early tomorrow. Pressure will remain high over the Continent.

Issued at midday Thursday 17 August 1967

DAILY WEATHER REPORT OF THE BRITISH METEOROLOGICAL OFFICE (contd.)

OBSERVATIONS at 00h										OBSERVATIONS at 06h										OBSERVATIONS during NIGHT					
17 August 1967										17 August 1967															
Station	ill	Nddff	VVwww	PPPTT	N _h Ch _h C _h	T _d app	8N _s Ch _s	8N _s Ch _s	8N _s Ch _s	ill	Nddff	VVwww	PPPTT	N _h Ch _h C _h	T _d app	8N _s Ch _s	8N _s Ch _s	8N _s Ch _s	ill	RRT _n T _n E	TgTg	WEATHER			
																						21h-03h	03h-09h		
Boscombe Down	746	12413	80020	12711	10930	09310	81360			746	12510	80011	14611	18431	10313	81818			746	00111	09	+	+		
Hurn	862	22308	80038	13314	15601	11212	81630			862	22407	75011	15214	28500	12311	81820			862	00120	11	+	+		
Thorney Island	871	22519	74030	13515	22500	11115	82825			871	52614	74011	15115	22430	11309	81815	83360		871	00141	12	+	+		
Gatwick	776	02406	75020	12811	00900	09109				776	42507	68011	14111	18433	10307	81818	83358		776	00101	07	+	+		
Kew	775									775	62108	78021	14013	685//	11208	81828	86648		775	00121	09	+	+		
Heathrow	772	02215	65028	11613	00900	10209				772	62311	80251	13313	55733	11309	85656			772	97121	10	+	pr.		
Mildenhall	578	22309	66031	10012	00901	10213	82070			578	72511	69021	11712	30972	11209	83360	87070		578	00111	09	+	+		
Wattisham	590	02214	69020	10911	00900	09309				590	72312	74252	12311	44702	10305	84656	86080		590	97101	09	+	pr.		
Gorleston	497	02112	60021	09713	00900	10211				497	62310	62031	10812	65500	10203	86625			497	00110	10	+	+		
West Raynham	485	02314	74020	09011	00900	08113				485	62414	69016	10811	45202	10311	81705	84656 86075		485	97111	09	+	r.		
Aberporth	502	72616	74038	10213	7846/	10215	81712 83820 87656			502	72616	74018	12713	784//	10314	82818	87656		502	93121	10	pr.	+		
Ross-on-Wye	627									627	32109	70021	12612	38500	10312	81820			627	92110	08	pr.	+		
Filton	628	22108	66011	11313	21500	11212	82820			628	42408	74036	13613	48400	11215	82818	84625		628	02121	10	r. pr.	+		
Rhoose	715	52521	70258	11215	59400	12208	83915			715	62715	66158	13814	634//	11214	83912	83818		715	01130	11	pr. pr.	pr.		
Chivenor	707	52620	74028	12515	22430	11205	82818 84359			707	42715	80028	14814	42500	11213	84820			707	97141	11	pr.	pr.		
Mount Batten	827	72616	74031	13715	756//	13210	87647			827	12913	74018	15513	12501	13313	81820			827	97130	11	+	pr.		
St. Mawgan	817	42416	74038	14114	43400	13210	84916			817	42810	74038	16313	12431	12217	81815	83075		817	01131	11	pr.	pr.		
Silly	804	22714	69010	15314	28400	13213	81818			804	52813	66028	17614	48402	11215	81818	84626		804	94131	11	pr	pr		
Culdrose	809	32615	72258	14413	23430	11207	82818 81920			809	52609	78038	16713	28471	12314	81819	85070		809	92131	11	pr.	+		
Guernsey	894	12517	78020	16514	16402	12209	81712			894	52518	80018	18014	42342	13307	81708	83812		894	93131	11	+	pr.		
Elmdon	534	72212	70806	09312	785//	09214	83828 85645			534	62409	75038	11712	684//	10314	81814	86636		534	97111	09	pr.	pr.		
Cardington	559	22318	70020	10313	15501	09209	81625			559	72418	70606	12313	55678	11313	83630	84656 85365		559	97110	09	+	r.		
Wittering	462	22107	78038	09510	14603	09209	81645			462	32410	74018	11312	28442	10313	81810			462	97101	07	pr.	+		
Watnall	354	62310	59031	08011	35730	10310	83650 85360			354	52408	58041	10311	55600	10210	83645	84650		354	97111	09	+	pr.		
Shawbury	414	62211	80038	08412	685/2	10212	82820 85657			414	62306	78151	11111	58530	10315	81825	85650		414	93111	06	pr.	pr.		
Finningley	360	42211	72011	07113	45700	09215	84656			360	32209	72018	09412	38600	10215	81830	83650		360	91100	10	+	pr.		
Kilnsea	396	32520	66020	07513	33500	09215	83925			396	62620	66021	09513	656//	10211	86630			396	00120		+	+		
Leeming	257	41807	74028	05311	25703	09211	82650			257	52307	89021	07712	48531	09316	81825	83650		257	97101	07	pr.	+		
Tynemouth	262	22505	66021	03811	20940	09211	82359			262	52610	66021	06311	40931	09212	84358			262	00101	07	+	+		
Carlisle	222	52706	74021	04712	48502	10219	81825 84650			222	72409	72031	07611	685/2	11217	81820	86656		222	00101	08	+	+		
Valley	302	72521	74028	07314	1567/	11217	81640 85359 87362			302	32711	74018	10413	38430	11318	81812			302	97131	11	+	pr.		
Ringway	334	62011	75609	07112	4563/	10210	84645 84358			334	72208	65806	09812	784//	10215	81715	83818 87650		334	01141	10	pr. r.	pr.		
Squires Gate	318	72720	75258	05714	785//	11111	84820 87650			318	52814	75028	09013	52500	11217	85820			318	94131	11	pr. pr.	pr.		
Ronaldsway	204	72713	84038	05813	754//	10220	81711 87657			204	52708	84011	09112	524//	10218	85811			204	00110	10	+	+		
Mull of Galloway	131	62512	74022	04711	656//	08211	86630			131	22715	74021	07011	25600	10203	82630			131	00111					
Eskdalemuir	162	72407	74808	04109	784//	08215	85818 87642			162	71906	69028	07109	783//	09313	81709	86821		162	97091	07	pr.	+		
Prestwick	135	72409	84022	03412	68538	10117	81820 84636 86657			135	72610	82022	06413	784//	10212	81711	85635 87656		135	00121	11	+	+		
Abbotsinch	140	72408	80022	03110	38432	09221	81818 83640 87070			140	52407	86012	05911	48401	10212	81816	83822		140	00101	06	+	+		
Leuchars	171	82608	70612	01211	6547/	09222	81715 86640 88460			171	72508	89036	04310	654/2	07216	81715	86640 85075		171	97081	06	r. r.	+		
Dyce	091	82808	66616	00009	3742/	08214	83715 88556			091	72915	80026	03108	65472	05217	82616	85640		091	95081	07	r. r.	+		
Lerwick	005	60407	74026	92510	68400	09214	83815			005	73511	74258	95711	783//	10218	81708	85815								

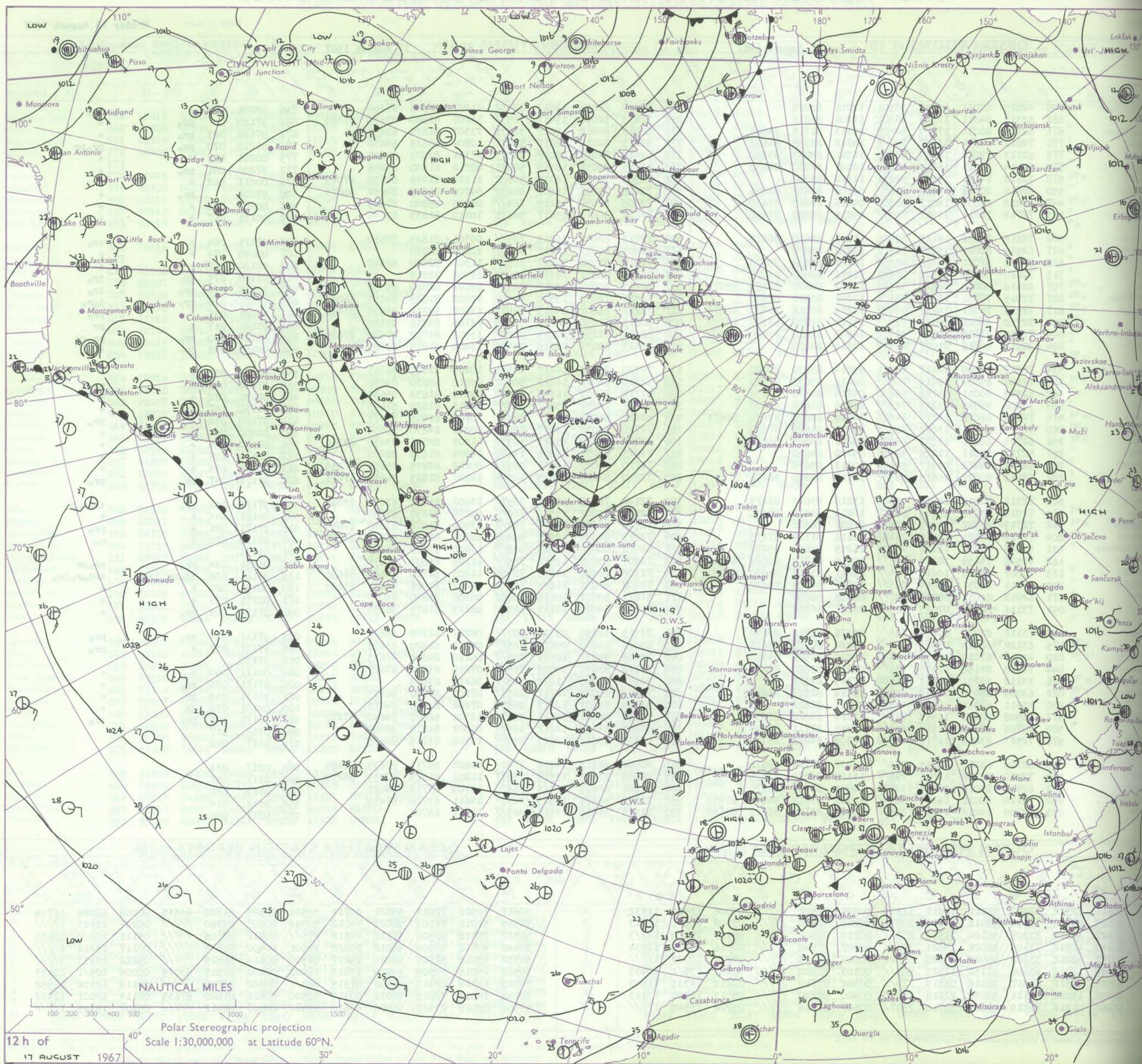
DAILY WEATHER REPORT OF THE BRITISH METEOROLOGICAL OFFICE

38620

Date of Issue Friday 18 August 1967

OBSERVATIONS at 12h										OBSERVATIONS at 18h										OBSERVATIONS during DAY									
17 August 1967										17 August 1967																			
Station	iii	Nddff	VVwww	PPPTT	N _h Ch _h C _h	T _d app	BN _s Ch _s h _s	BN _s Ch _s h _s	BN _s Ch _s h _s	iii	Nddff	VVwww	PPPTT	N _h Ch _h C _h	T _d app	BN _s Ch _s h _s	BN _s Ch _s h _s	BN _s Ch _s h _s	iii	RRT x E	SSS	WEATHER							
																							09h-15h	15h-21h					
Boscombe Down	746	42815	82011	16918	38501	12211	82828			746	72607	82028	18817	28552	11207	81825	87360		746	97201	077	+		pr _o					
Hurn	862	52313	84011	17518	48401	12208	83818			862	72213	82018	19417	3853/	13207	81820	83630	87360	862	97190		pr _o		+					
Thorney Island	871	62415	82031	17819	44401	12313	81718	83825		871	52418	82018	19617	38630	13307	81830	83650		871	97190	083	pr _o		+					
Garwick	776	72812	84031	16817	786/1	10212	83835	86656		776	52413	82018	18817	58671	12209	83835	84656		776	91210	070	pr _o		pr _o pr					
Kew	775	62113	78022	16419	68501	11210	84825	83650		775	62412	82022	18018	645//	07311	82828	84630		775	00201	088	+		+					
Heathrow	772	62414	82021	16019	58601	10307	82830	84656		772	62615	82038	18119	58631	08312	81840	85656		772	97200	081	pr _o		+					
Mildenhall	578	72613	74021	14120	52631	11210	85830			578	72509	74022	16319	58602	11109	81835	84650	87075	578	00211	062	+		+					
Watlington	590	62618	80018	14618	686//	09109	83833	86656		590	72416	78028	16818	48632	09209	81835	84656	86075	590	97201		pr _o		+					
Garlestone	497	62412	62031	14017	68500	09216	84825	85630		497	72408	62032	15219	785//	08205	85820	87625		497	00200	051	+		+					
West Raynham	485	72714	78011	13517	785//	09215	85828	87656		485	72612	80012	15617	58631	10110	81835	85656		485	00191	067	+		+					
Aberporth	502	72615	82032	16115	38506	11215	83820	86275		502	72213	82032	16815	785//	09301	81825	87650		502	97171	084	+		ir _o					
Ross-on-Wye	627	62510	82022	15817	586/1	10212	83830			627	52407	81021	17217	48601	10106	82830			627	00190	074	+		+					
Filton	628	62416	81021	16418	48506	10211	83824	85075		628	72413	81032	18217	785//	11303	82820	86640		628	00190	067	+		+					
Rhosse	715	72619	82022	17316	22541	11216	82822	85075		715	42616	80021	18316	38430	13302	82815			715	97180	075	jp		ir _o					
Chivenor	707	62616	80038	18519	32532	13213	83820	84360	85075	707	62413	80018	19217	2253/	12101	82820	85359		707	91191	053	pr _o		ir _o					
Mount Batten	827	72415	77031	18716	785/2	13211	83820	87650		827	72516	74038	19516	11562	13002	81825	84365	86080	827	93171	070	pr _o		dr _o ro					
St. Mawgan	817	72515	74011	19217	32432	13213	83818	86360	86075	817	72212	56802	19515	5847/	13502	84814	85630	87460	817	97181	047	+		pr _o					
Scilly	804	72710	64028	20116	785//	14211	81820	83628	87650	804	62613	61258	19715	38458	15704	82818	83360		804	93181	017	+		pr					
Coldrose	809	72515	81028	19617	3853/	14209	82820	83640	87360	809	82313	72258	20215	884//	13302	81712	83620	87630	809	96181	060	pr _o		pr _o rr					
Guernsey	894	22614	80018	21017	28442	12214	82815			894	52513	80031	22116	18432	13400	81815	83365		894	00181	092	jp		+					
Elmdon	534	72517	80028	14417	686/1	09214	85830	85640		534	72510	75022	16117	28551	10105	81825	86361		534	00190	030	+		+					
Cardington	559	72522	69032	15019	786//	08211	85835	87650		559	62616	66012	16918	58601	09210	82830	84650		559	97200	067	+		pr _o					
Wittering	462	62515	80011	14118	58630	09214	84830	83656		462	62712	80012	16118	54602	09209	81838	85650		462	00201	072	+		+					
Watnall	354	72808	78038	13816	785//	11216	84828	87640		354	72407	74032	15817	785//	10213	81825	87645		354	91190	047	pr _o		+					
Shawbury	414	72716	86028	14317	64606	10216	85830	83650	86075	414	52614	86018	15917	38642	10105	81835	83075		414	97190	054	+		pr _o					
Finningley	360	72718	69011	13017	785//	09219	81828	87650		360	72710	66032	15017	786//	10210	84830	85650		360	00200	064	+		+					
Kilnsea	396	62724	66031	13517	68500	09221	84825	86650		396	52710	66012	15517	48570	11205	82825	83630	85360	396	00190	084	+		+					
Leeming	257	52717	89011	11418	58630	09220	84830			257	72613	83031	13816	15638	09209	81635	86270		257	00190	107	+		+					
Tynemouth	262	52712	74022	09917	55640	10213	85635			262	72710	66022	12517	5857/	09212	82825	85635	87359	262	00180	073	+		+					
Carlisle	222	62413	80022	10815	685//	12113	83820	86656		222	72310	82028	12815	68546	12207	81825	86650	87275	222	91171	037	pr _o		pr _o					
Valley	302	72316	82012	14516	38406	13218	83813	86275		302	72120	78028	14815	3857/	13602	81820	83650	85362	302	97171	052	pr _o		ir _o roro					
Ringway	334	72913	75038	13216	685/2	10214	83820	84640		334	72508	75022	15516	786//	09210	83830	87650		334	00181	043	+		+					
Squires Gate	318	72715	80028	13416	625/1	12221	86822			318	72516	82252	14315	785/2	13400	81822	83640	87645	318	97171	081	+		pr _o					
Ronaldsway	204	72312	89021	12215	28446	11112	81712	87275		204	72213	84022	12915	58408	12602	81715	85650	87272	204	97170	070	+		ro					
Mull of Galloway	131	52306	74031	12216	25701	11215	82656	85070		131	62018	80018	12013	685//	13400	83820	86630		131	01171									
Edkalemuir	162	72506	74158	10114	794//	10215	81710	85822	82917	162	72207	69808	12512	785//	11109	85822	87635		162	01151	024	pr _o		pr _o pr					
Prestwick	135	72807	84805	10613	784//	09217	83818	85630	876																				

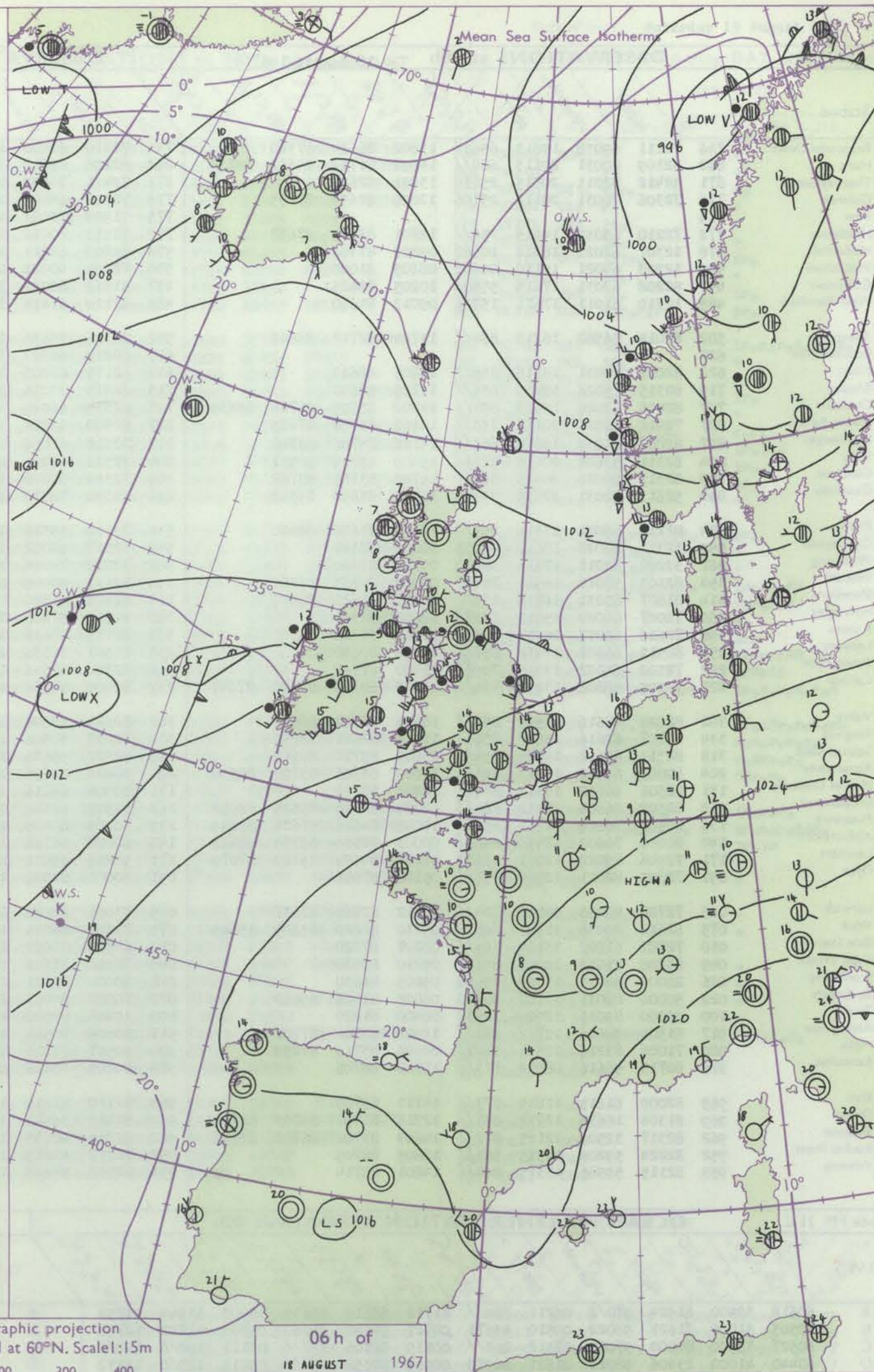
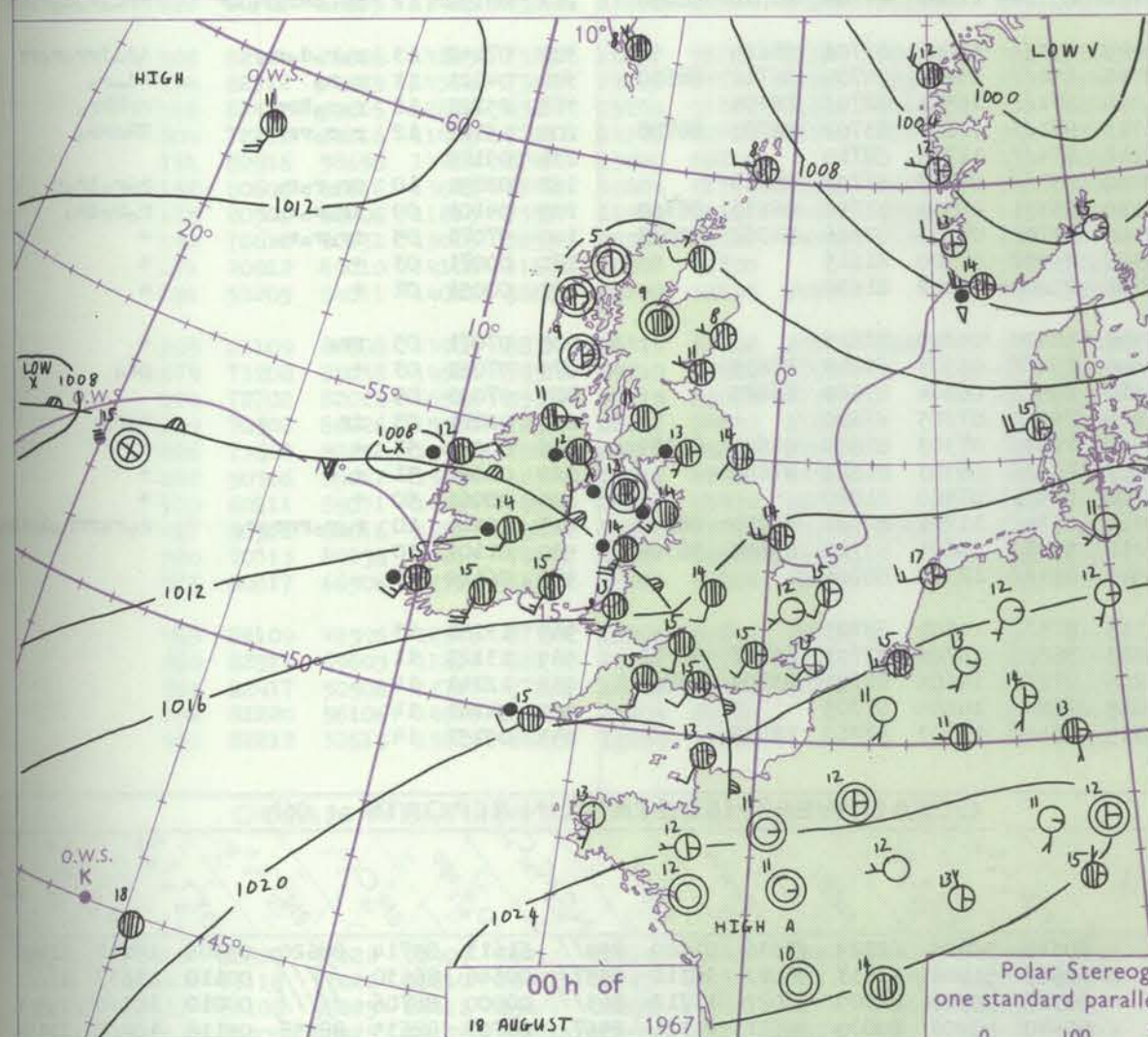
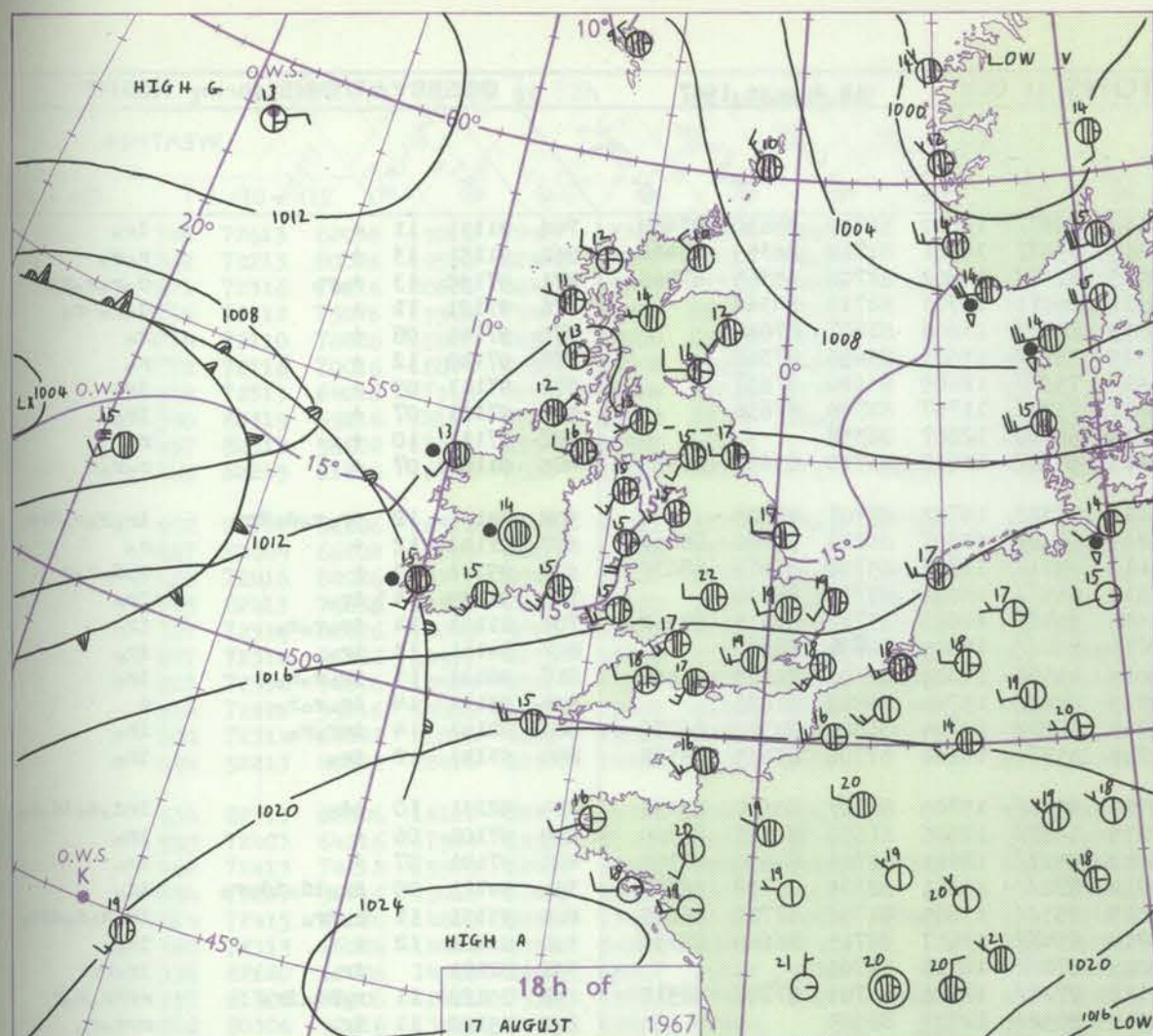
CHART OF WEATHER IN PART OF NORTHERN HEMISPHERE



12h of
17 AUGUST 1967

Polar Stereographic projection
Scale 1:30,000,000 at Latitude 60°N.

CHARTS OF WEATHER IN WESTERN EUROPE



Polar Stereographic projection
one standard parallel at 60°N. Scale: 1:5m

0 100 200 300 400

GENERAL SYNOPTIC DEVELOPMENT

The low which was over the northern North Sea has moved away up the Norwegian Coast and a weak ridge has moved east across northern districts of the British Isles. The low near O.W.S. 'J' is moving eastwards and during the night the associated warm

front moved northeast across Wales, most of Northern Ireland and much of England. During the next 24 hours the depression will move northeast to Northern Ireland with the associated cold front reaching western districts of England and Wales.

Issued at midday Friday 18

August 1967

DAILY WEATHER REPORT OF THE BRITISH METEOROLOGICAL OFFICE (contd.)

Code FM II.C		OBSERVATIONS at 00h 18 August 1967										OBSERVATIONS at 06h 18 August 1967										OBSERVATIONS during NIGHT				
Station	iii	Nddff	VVwww	PPPTT	N _h Ch _h C _h	T _d app	8N _s Ch _s h _s	8N _s Ch _s h _s	8N _s Ch _s h _s	iii	Nddff	VVwww	PPPTT	N _h Ch _h C _h	T _d app	8N _s Ch _s h _s	8N _s Ch _s h _s	8N _s Ch _s h _s	iii	RRT _n E	T _g T _g	WEATHER				
																						21h --03h	03h --09h			
Boscombe Down	746	72111	69038	19813	6563//	13802	86634	87360		746	72210	62602	19114	5547//	13802	81710	84630	87460	746	91131	11	+		ir _o		
Hurn	862	62109	80031	20115	684//	14802	81714	84631	86657	862	82206	66612	19615	35477	15501	81710	86359	86462	862	91151	13	+		r _o r _o		
Thorney Island	871	52412	82011	20515	25832	13801	82657			871	72411	74605	19915	3237//	14802	82708	85365	87468	871	97150	13	d _o r _o		d _o r _o r _o r _o		
Gatwick	776	72306	70031	20113	25706	12000	82650	87275		776	72308	68016	19514	26471	13703	82714	84362		776	97121	11	+		d _o r _o -r _o		
Kew	775									775	71909	73021	18515	753//	13606	81707	87648		775	97141	08	+		r _o		
Heathrow	772	72210	65031	19415	756//	12801	82645	87657		772	72111	70012	18515	5577//	13603	85656	87362		772	97140	12	+		r _o		
Mildenhall	578	12307	62021	18412	10942	09205	81362			578	72208	62011	16914	756//	12609	83640	87657		578	97111	09	+		ir _o		
Wattisham	590	12308	69021	19110	00901	08205	81080			590	72009	40021	18212	753//	11707	82706	87656		590	97101	07	+		ir _o		
Gorleston	497	52208	62031	17415	55500	10205	85625			497	61912	60031	17413	60970	12807	86358			497	97111	10	+		r _o		
West Raynham	485	12310	61011	17611	15701	09013	81650			485	82114	61616	16213	5542//	11812	83710	83650	88459	485	01101	07	+		r _o r _o r		
Aberporth	502	82014	56582	16213	854//	13704	82712	88642		502	82316	56636	15214	7732//	14702	87707	88525		502	04131	12	ir _o r _o d _o Rrr		ir _o r _o r _o Rrr		
Ross-on-Wye	627									627	82212	66022	16515	6642//	12607	81710	86720	88460	627	91141	12	+		r _o		
Filton	628	82011	69031	18315	855//	12805	88623			628	82113	66205	18014	853//	13702	85708	87618	88630	628	95141	13	+		d _o d _o r _o r		
Rhoose	715	82315	75026	18415	854//	13705	88610			715	82415	70036	17815	854//	14603	85713	88630		715	91150	14	ir _o		ir _o		
Chivenor	707	82008	62026	19315	853//	14302	83709	86714	88635	707	82314	66026	18516	5547//	14603	83712	85635	88462	707	01141	14	ir _o r _o r _o		ir _o		
Mount Batten	827	72412	62026	20115	753//	14101	83708	87635		827	82409	59216	19215	852//	15805	86705	88620		827	94141	13	ir _o		ir _o		
St. Mawgan	817	82007	61038	19815	863//	14101	83706	88708		817	72010	61016	19015	45376	14605	82706	84623	86460	817	96141	13	ir _o r _o r _o		ir _o		
Scilly	804	82311	58608	20415	5722//	15400	85704	88557		804	72312	66026	19315	784//	15708	82815	87625		804	95141	14	ir _o r _o r _o		+		
Culdrose	809	82311	50026	20415	862//	15702	83705	88708		809	72314	62016	19715	38532	14704	81820	83360	86072	809	02141	14	ir _o r _o r _o		ir _o		
Guernsey	894	52613	82031	22715	35770	12802	83656	85362		894	72310	78036	21715	3537//	14806	81706	83635	86362	894	93141	12	ir _o		ir _o		
Elmdon	534	82112	68031	17314	855//	10000	83622	88630		534	72110	59516	15314	4537//	13709	81707	83650	85358	534	92131	10	id _o		ir _o d _o d _o id _o r _o		
Cardington	559	32311	66038	18610	20982	08002	82364			559	72317	62032	17215	1557//	12605	81620	84357	87360	559	97101	06	+		ir _o		
Wittering	462	32208	62011	17711	30930	09103	83360			462	72212	74026	15914	5527//	12611	82705	84630	87359	462	97101	07	+		ir _o		
Watnall	354	62103	58011	16911	25835	09000	82657	85362		354	82113	40046	14214	872//	13611	82705	86708	88710	354	94111	09	ir _o id _o id _o r _o		id _o		
Shawbury	414	81807	83031	16114	855//	11807	86621	88650		414	82108	61586	14015	853//	13605	81708	87712	88625	414	93131	11	r _o ir _o		ir _o d _o r _o drr _o		
Finningley	360	72007	66022	15913	7097//	10802	87361			360	81811	57606	13214	6547//	13617	82715	86640	88359	360	01121	12	+		ir _o		
Kilnsea	396	72616	66032	16914	7097//	11205	87360			396	82115	48636	15013	872//	12715	88703			396	02121		ir _o		ir _o r _o r		
Leeming	257	82511	66602	14414	857//	11802	88650			257	81507	32656	12112	7722//	12716	84704	87708	88515	257	09122	11	r _o rd _o ir _o		rrRr _o r _o r		
Tynemouth	262	72302	61022	13314	7097//	11400	87358			262	82304	32636	12513	8052//	12703	88525			262	05122	11	ir _o		rrr _o r _o		
Carlisle	222	72205	58808	13213	784//	13802	82710	84820	87647	222	80000	58588	11912	853//	12607	81708	83630	88656	222	08122	12	pr _o pr _o r _o r _o Rr		rrd _o r _o d _o r _o rd		
Valley	302	82024	48616	13514	852//	14815	87703	88616		302	82224	58606	12015	853//	14602	84706	88629		302	07142	13	r _o r _o d _o r _o		id _o ir _o r _o r _o r		
Ringway	334	81707	62616	15812	856//	11803	82636	88650		334	82015	50506	12714	852//	13612	84704	86712	88630	334	04121	11	r _o r _o		Rd _o r _o		
Squires Gate	318	82313	65612	14514	854//	13801	85710	88618		318	82522	56636	11415	871//	15511	82702	88704		318	25121	12	r _o r _o Rrr		rrRRr _o		
Ronaldsway	204	80000	64612	13213	853//	11002	83706	85709	88630	204	80402	22656	10713	871//	12607	83702	86703	88708	204	15121	12	r _o r _o r		RRdrr _o		
Mull of Galloway	131	82506	66602	13313	874//	12203	88710			131	80906	66616	11212	874//	11715	88710			131	09122						
Eskdalemuir	162	82302	66808	13112	884																					

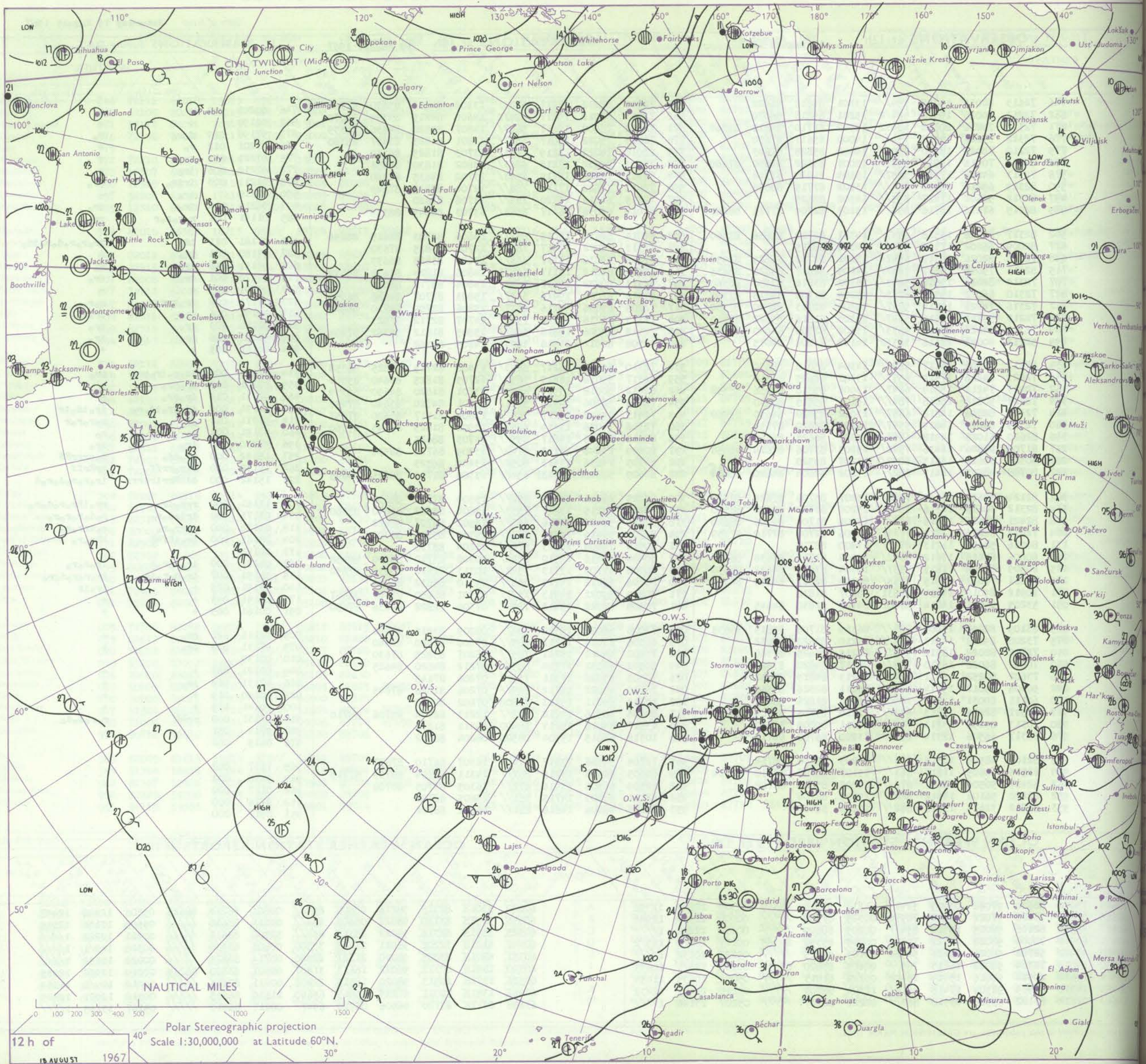
DAILY WEATHER REPORT OF THE BRITISH METEOROLOGICAL OFFICE

38621

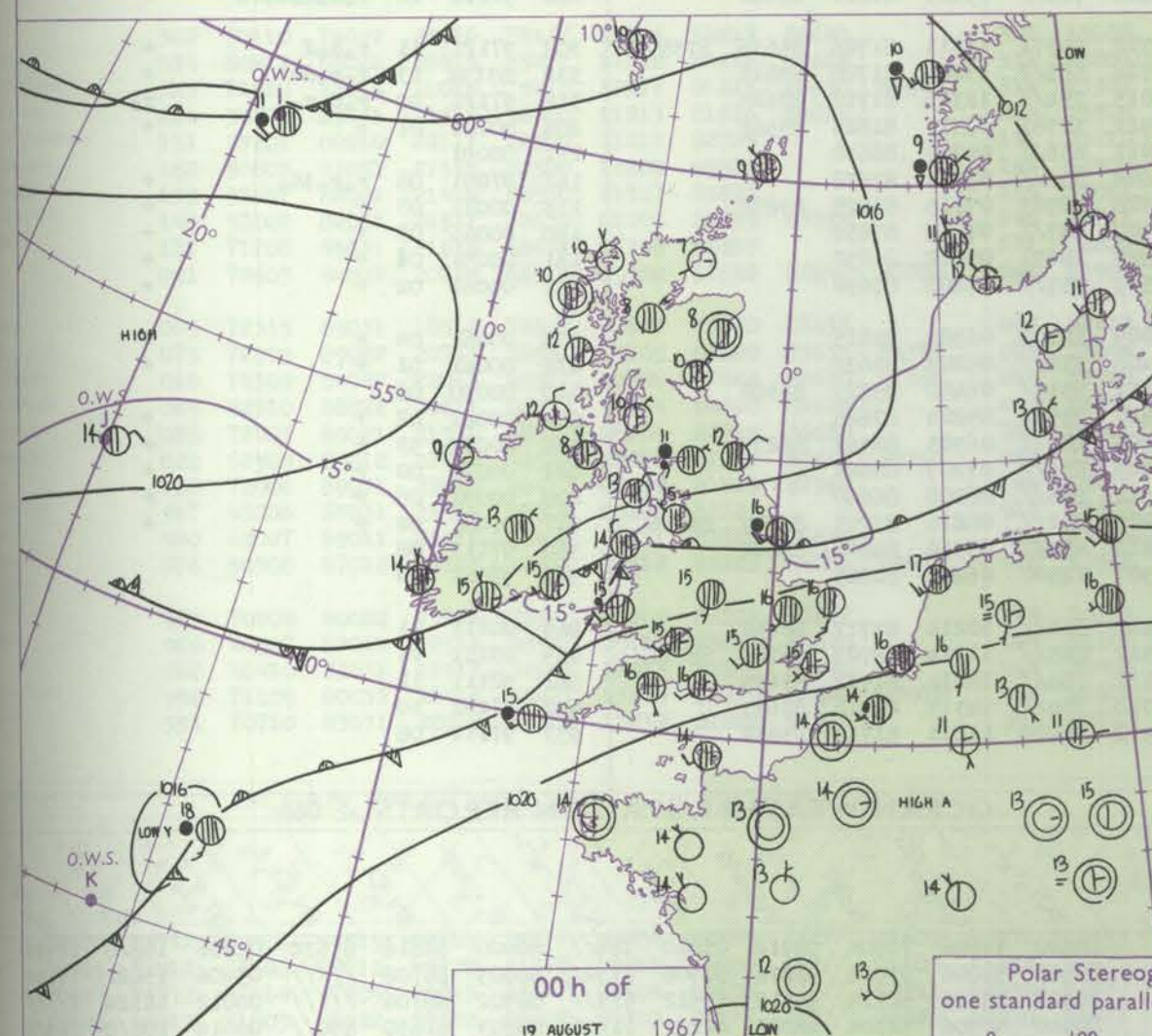
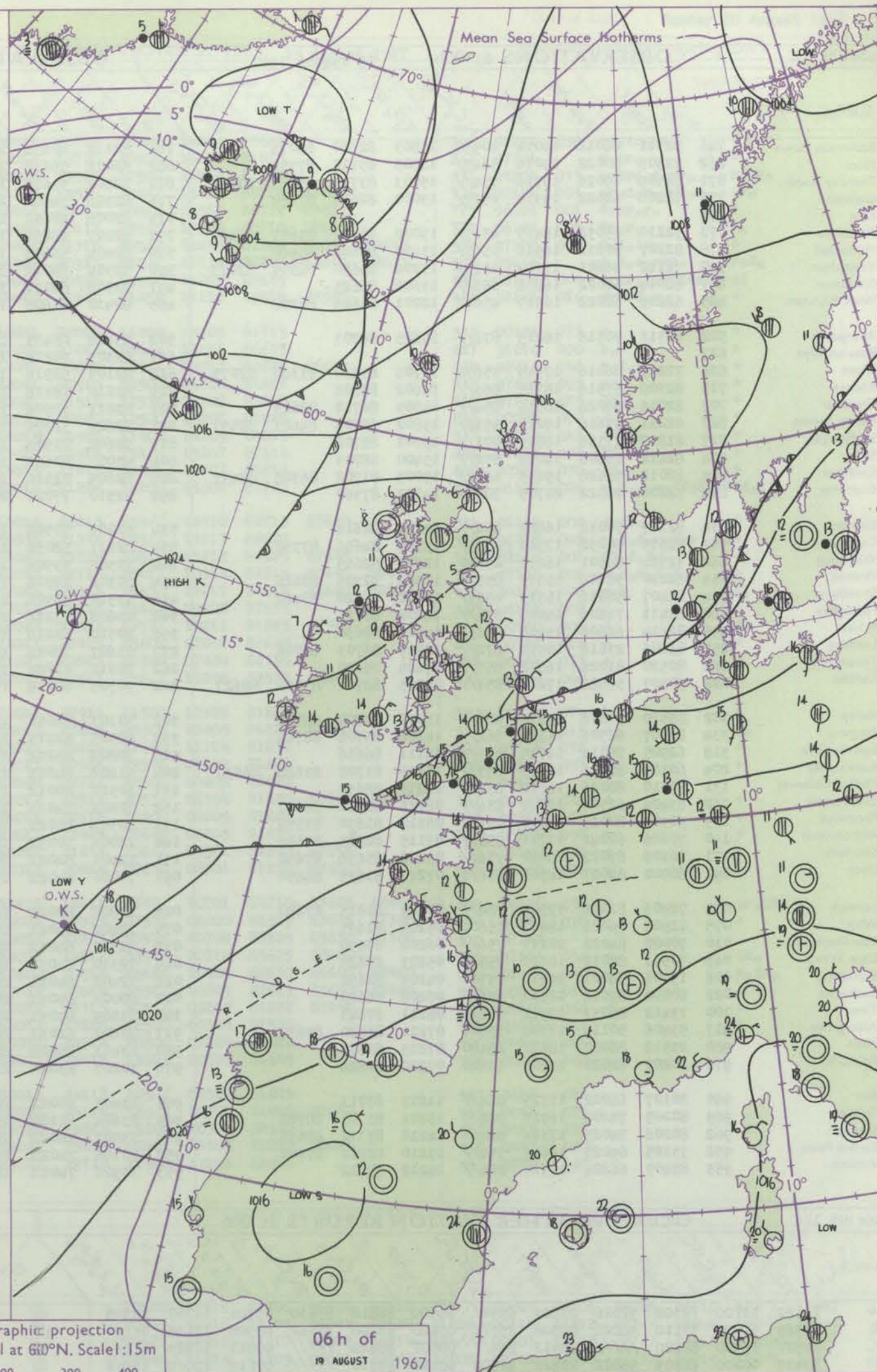
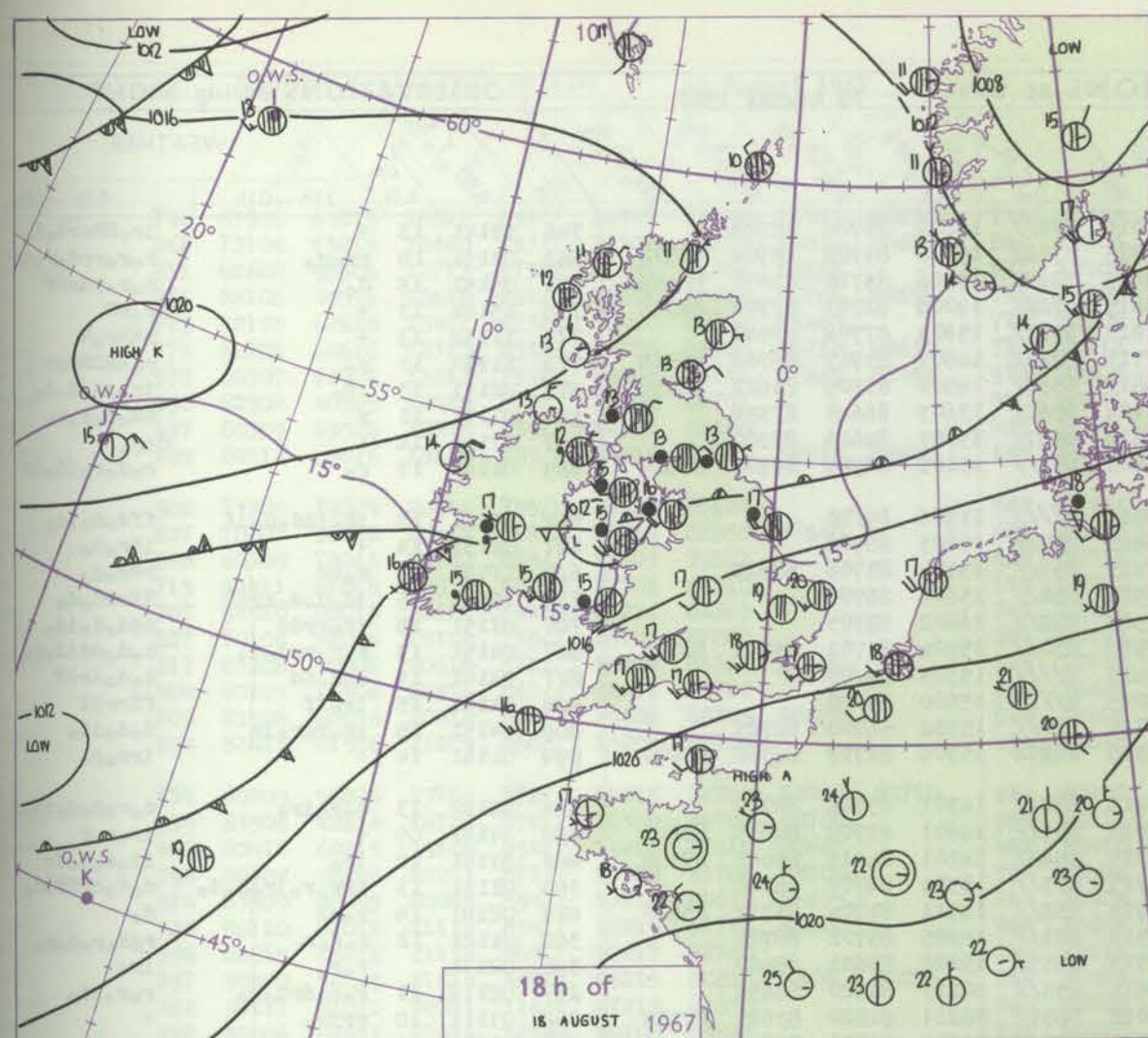
Date of Issue Saturday 19 August 1967

Code FM II.C	OBSERVATIONS at 12h										18 August 1967	OBSERVATIONS at 18h										18 August 1967	OBSERVATIONS during DAY									
Station	iii	Nddff	VVwwW	PPPTT	N _{CH} C _M C _H	T _d app	8N _S Ch _S h _S	8N _S Ch _S h _S	8N _S Ch _S h _S	iii	Nddff	VVwwW	PPPTT	N _{CH} C _M C _H	T _d app	8N _S Ch _S h _S	8N _S Ch _S h _S	8N _S Ch _S h _S	iii	RRT.T.E	SSS	WEATHER										
																						09h—15h	15h—21h									
Boscombe Down	746	72613	82036	19018	784//	13301	84818	86622		746	72512	82032	18917	5843//	13502	81713	85650	87360	746	00201	004	+	+									
Hurn	862	72213	80026	19518	524/2	15201	85818	86070		862	72313	80012	19617	22472	14606	82815	83359	87070	862	00190		+	+									
Thorney Island	871	72316	74216	20618	48432	15302	81710	84818	85362	871	72412	78602	19617	5857//	14807	84820	84656	85359	871	97190	019	d _o r _o	r _o									
Gatwick	776	72312	75026	19518	754//	14000	85617	87630		776	72313	75022	19017	3857//	13801	81825	83657	85360	776	97201	012	r _o	+									
Kew	775	72110	78026	18920	785//	14000	85828	87643		775	62010	74022	18219	1153//	13703	81825	86359		775	97221	011	ir _o	+									
Hazbrow	772	72116	70016	18819	5557//	13001	83622	84650	87460	772	72213	75032	18218	6863//	13802	81830	86656		772	97210	006	ir _o	+									
Mildenhall	578	72313	64016	17318	3857//	15104	81820	87358		578	62411	78028	16719	4563//	13702	84635	86360		578	01211	003	irir _o	pr _o									
Wattisham	590	82319	69216	18117	854//	13102	87715	88656		590	72411	78026	17118	786//	12704	82830	87645		590	97210		ir _o	+									
Gorleston	497	82312	58602	17417	855//	14302	88625			497	72215	62016	16720	755//	13708	87620			497	96210	014	ir _o	ir _o									
West Raynham	485	82215	61216	16716	853//	15103	82709	87711	88640	485	82414	66038	16117	6563//	13703	86645	88359		485	01191	001	r _o r _o r _o r	pr _o									
Aberporth	502	82317	61206	16516	6547//	14311	82710	85656	87360	502	82014	58615	16015	852//	14606	82703	86615	88656	502	91181	011	id _o	ir _o r _o r _o d _o r _o id _o									
Kiss-on-Wye	627	82009	66202	17316	864//	14306	88715			627	72313	70022	17017	7853//	12701	81825	87630		627	97180	001	id _o	+									
Filton	628	72416	82026	18317	6547//	13101	82712	86625	87458	628	62616	69036	18317	685//	13001	83825	86635		628	97191	016	ir _o	r _o									
Rhoose	715	82413	75036	18517	7847//	14105	82817	85620	86635	715	72513	82012	18117	58472	14806	81814	84638	85359	715	97170	001	ir _o	ir _o									
Chivenor	707	72319	82026	19018	5843//	15302	83816	83650	86360	707	82313	80032	19017	5642//	14804	85712	88460		707	00191	005	+	+									
Mount Batten	827	72310	66022	19917	4233//	15204	81708	84818	87360	827	82410	61026	19416	5537//	15803	81707	84656	86359	827	01171	008	ir _o irrr _o r _o	r _o r _o									
St. Mawgan	817	72316	74026	19519	5847//	15203	82713	84820	87360	817	72209	69606	19116	6537//	15806	82709	84710	86625	817	91191	006	ir _o	ir _o id _o									
Solly	804	72213	59216	19816	5847//	15303	81816	85622	87360	804	72313	61216	19316	754//	14707	82712	87623		804	01181	003	ir _o	ir _o									
Culdrose	809	72314	64022	20016	4833//	15302	82708	84640	87360	809	72312	64026	19616	3847//	15805	81812	85362	87464	809	93181	006	ir	ir _o									
Guernsey	894	52213	80022	22416	38332	14102	83808	84075		894	22308	80011	21516	10932	14705	81362			894	00181	065	+	+									
Elmdon	534	82313	62806	16117	884//	14304	85818	88630		534	72310	65258	16217	6843//	13400	82715	85825	86358	534	91191	005	id _o r _o ir _o pr _o	pr _o									
Cardington	559	72423	64216	17519	6553//	13302	86625	87360		559	62317	59018	16819	3853//	12705	81825	83640	85360	559	97201	003	ir _o pr _o	+									
Wittering	462	72413	74212	15919	6847//	13002	85818	85656	87358	462	62412	80018	15919	4853//	13701	81820	84650	85359	462	97211	014	ir _o pr _o	+									
Watnall	354	72217	50216	15018	784//	15106	85815	86630		354	72105	56606	14916	5751//	15501	84720	83640	87458	354	91191	004	id _o ir _o id _o r _o	ir _o id _o ir									
Shawbury	414	72415	82026	14818	6857//	13002	83820	84630	87460	414	72413	74602	15217	784//	13801	81817	85620	87657	414	91211	011	jp	r _o r _o r _o r									
Pinningley	360	72315	66026	14019	5557//	14204	85620	87359		360	72316	74026	13919	5857//	13501	81825	85645	87360	360	97191	003	r _o	r _o									
Kilnsea	396	82620	61026	14918	6557//	15307	86625	88360		396	82715	63606	14617	855//	15705	88625			396	97200	000	ir _o	ir _o									
Leeming	257	81702	37506	12416	7532//	15203	83706	87614	88458	257	80209	23648	13113	6742//	13309	86712	88530		257	15182	000	rr _o dd _o	d _o prrrrRR									
Tynemouth	262	80306	32616	13413	8052//	13207	88520			262	80705	24636	13513	8052//	13400	88525			262	15132	000	r _o r _o rrrrf	rrRRrrf									
Carlisle	222	80708	48635	12413	852//	13202	82604	84620	88636	222	80609	5861622	133121	854//	13309	81710	86625	88645	222	15142	000	ddRRrrrrirrrrr	ir _o r _o r _o d _o r _o d									
Valley	302	82124	28626	13115	7522//	15207	85704	87624	88532	302	82225	28626	13115	852//	15500	87703	88650		302	13161	000	rrr _o ir _o	rr _o ir _o r _o d _o r _o									
Kingway	334	82312	30625	14316	7542//	15208	83710	86620	88540	334	72212	65215	13817	7553//	13604	85622	85640	85360	334	03171	000	drird _o r _o	r _o d _o r _o r _o r _o									
Squires Gate	318	82421	59616	12816	852//	15204	81704	86706	88620	318	82419	56626	12716	853//	15502	86707	88622		318	03172	000	r _o rr _o r _o	r _o dr _o r _o									
Ronaldsway	204	72212	62216	11015	7723//	14306	82704	87710	87359	204	82709	58616	12215	870//	14302	85701	88703		204	28161	000	ir _o ir _o RR	RRr _o r _o									
Hull of Galloway	131	80916	58656	11213	874//	13400																										

CHART OF WEATHER IN PART OF NORTHERN HEMISPHERE



CHARTS OF WEATHER IN WESTERN EUROPE



Polar Stereographic projection
one standard parallel at 60°N. Scale: 1:5m
0 100 200 300 400

GENERAL SYNOPTIC DEVELOPMENT

The complex frontal trough which extended quickly eastwards across Northern Ireland and northern England yesterday has become much shallower and is now a rather slow-moving feature over central England. Over Scotland and Northern Ireland a ridge of high pressure has extended northeastwards from the extensive anticyclone area in

mid-Atlantic. The ridge is expected to move slowly south across Britain, displacing the trough towards northern France, while another series of depressions moving northeast in the Iceland area will bring a southwesterly airstream into northern districts of the British Isles.

Issued at midday Saturday 19

August 1967

DAILY WEATHER REPORT OF THE BRITISH METEOROLOGICAL OFFICE (contd.)

Code FM I.I.C		OBSERVATIONS at 00h										OBSERVATIONS at 06h										OBSERVATIONS during NIGHT									
		19 August 1967										19 August 1967																			
Station		iii	Nddff	VVwww	PPPTT	N _h Ch _h C _h	T _d app	8N _h Ch _h S _h	8N _h Ch _h S _h	8N _h Ch _h S _h	iii	Nddff	VVwww	PPPTT	N _h Ch _h C _h	T _d app	8N _h Ch _h S _h	8N _h Ch _h S _h	8N _h Ch _h S _h	iii	RRT _n T _n E	TgTg	WEATHER								
																								21h-03h	03h-09h						
Boscombe Down		746	52311	66012	19014	20932	13803	82360	85075		746	82112	40636	18014	872//	14604	85704	88708		746	12141	13	+		1rRRrrd _o						
Hurn		862	72308	80022	19016	3647//	14803	83712	87359		862	82006	56638	17815	6712//	15806	83702	85704	88510	862	03151	14	prRo		rRRrrd _o rdr						
Thorney Island		871	72509	69026	19716	754//	15003	83713	85617	87657	871	82309	59615	18915	7842//	15506	83710	87650	88459	871	05151	15	d _o		rRRrrrrr						
Gatwick		776	72206	62022	19314	2577//	13000	82656	87359		776	82306	34642	18415	7722//	14004	82703	87705	88515	776	15141	13	+		rRR						
Kew		775									775	82006	40652	17615	7722//	15603	87704	88540		775	11152	13	+		rRRr _o R						
Heathrow		772	72210	65032	18415	4567//	13000	81640	83657	87460	772	82207	28656	17715	6722//	14607	83703	86706	88518	772	11152	13	r _o		rRRDRdr						
Mildenhall		578	82207	60211	16916	5567//	13400	85646	88460		578	82404	56606	16815	6532//	14501	83709	83622	88458	578	92151	13	ir _o		ir _o id _o d _o						
Wattisham		590	72112	66601	17714	4577//	13702	84650	86359	87075	590	72309	66016	17114	6567//	13603	86645	87359		590	01131	11	r		dd _o d _o r _o						
Gorleston		497	62014	62022	16816	655//	13602	86625			497	72508	60011	16415	4557//	13803	84625	87360		497	97151	14	+		Cir _o						
West Raynham		485	62213	62022	16515	4563//	12001	84645	86358		485	82410	61606	16414	853//	13103	82706	87708	88620	485	01141	13	r _o		r _o d _o r _o dd _o dr						
Aberporth		502	82311	30516	16215	872//	15603	88703			502	93408	08475	16913	9////	13306	89/00			502	95131	13	id _o idd _o d _o if		ffd _o d _o id _o						
Ross-on-Wye		627									627	82303	60216	16415	873//	15603	88708			627	02151	14	+		ir _o d _o						
Filton		628	72213	66016	17915	35632	13706	83630	83360	87075	628	82105	56516	17115	853//	15704	85708	88612		628	11151	14	rRR		rRR _o d _o						
Rhoose		715	82309	57516	18115	863//	15602	88708			715	82610	18516	16516	860//	15606	88700			715	19151	15	id _o d _o d _o rrRR		RRrrd _o d _o						
Chivenor		707	82006	69026	18316	854//	14803	86710	88613		707	82811	32506	17316	872//	16602	88703			707	07151	15	irRRdd		ddd _o d _o id _o						
Mount Batten		827	82211	59616	19215	4532//	15802	82706	84627	88557	827	82609	32206	17515	870//	15504	81701	85703	88705	827	04151	15	rRRrrd _o d _o		d _o d _o ddid _o r _o						
St. Mawgan		817	81810	17536	18815	871//	15801	88702			817	92608	01586	18415	9////	15303	89/00			817	04141	14	d _o d _o dd		d _o d _o irFF						
Scilly		804	82414	16606	19015	872//	15400	88703			804	93007	02636	19015	9////	15500	89/00			804	04151	15	ir _o ff		ffrrif						
Culdrose		809	82012	58626	19615	6612//	15003	81702	86708	88457	809	82609	02516	19015	870//	15302	86700	88703		809	04151	15	irRRr _o r _o ir		d _o d _o id _o						
Guernsey		894	72206	74022	21715	70932	14101	87360			894	72310	77021	20315	26232	15304	82703	86360	85070	894	01141	14	+		irr _o r _o						
Elmdon		534	82107	70032	16815	854//	14104	88614			534	82207	50506	16415	872//	14301	85704	88710		534	96142	13	d _o r _o ir _o		d _o r _o d _o d _o irir						
Cardington		559	72315	59032	17516	4573//	13500	84656	87360		559	82411	58036	16915	853//	14601	83708	84635	88645	559	94141	09	+		irRRr						
Wittering		462	32514	69601	16215	25630	12801	82645			462	72305	59506	16315	5543//	14301	84616	85645	87358	462	93141	12	ir _o		id _o d _o d _o dr						
Watnall		354	82210	58606	15515	853//	15302	82706	88616		354	80302	19516	16713	873//	13309	84707	88710		354	01131	13	irrRRr _o ir _o d _o d _o		d _o d _o drDRid _o						
Shawbury		414	82407	56616	15515	6557//	15301	86620	88460		414	73510	56506	16714	752//	14311	81704	83712	85620	414	02141	14	rRR		d _o						
Finningley		360	82411	74606	14916	874//	14208	88715			360	83606	57216	16513	871//	13305	85702	88705		360	01121	12	rRRr		fgd _o r _o d _o r _o						
Kilnsea		396	82614	66606	15416	856//	14206	88630			396	80510	66216	17713	5557//	13208	85625	88460		396	02131	12	rRR		ir _o						
Leeming		257	83606	23616	15913	872//	12219	86703	88706		257	83607	78026	18611	855//	10213	83620	88635		257	02112	11	rRRdrd _o r _o		rRRid _o						
Tynemouth		262	80520	81026	16512	855//	09224	88620			262	70211	81026	19012	3857//	08211	81820	83625	87359	262	03111	10	rrir _o		+						
Carlisle		222	80507	56586	17211	854//	09225	82710	83716	88627	222	70705	80016	19611	785//	09213	81820	87640		222	91112	10	rRRd _o d _o d _o r _o		+						
Valley		302	83310	37206	15714	860//	13216	83700	88702		302	70107	78016	17712	6537//	11311	81706	86636	87357	302	97121	11	rRRf		+						
Ringway		334	81907	62506	15315	862//	14106	85704	88714		334	60507	62215	16714	683/2	13209	81708	83816		334	03131	13	rRRdr		+						
Squires Gate		318	62905	75016	14715	65																									

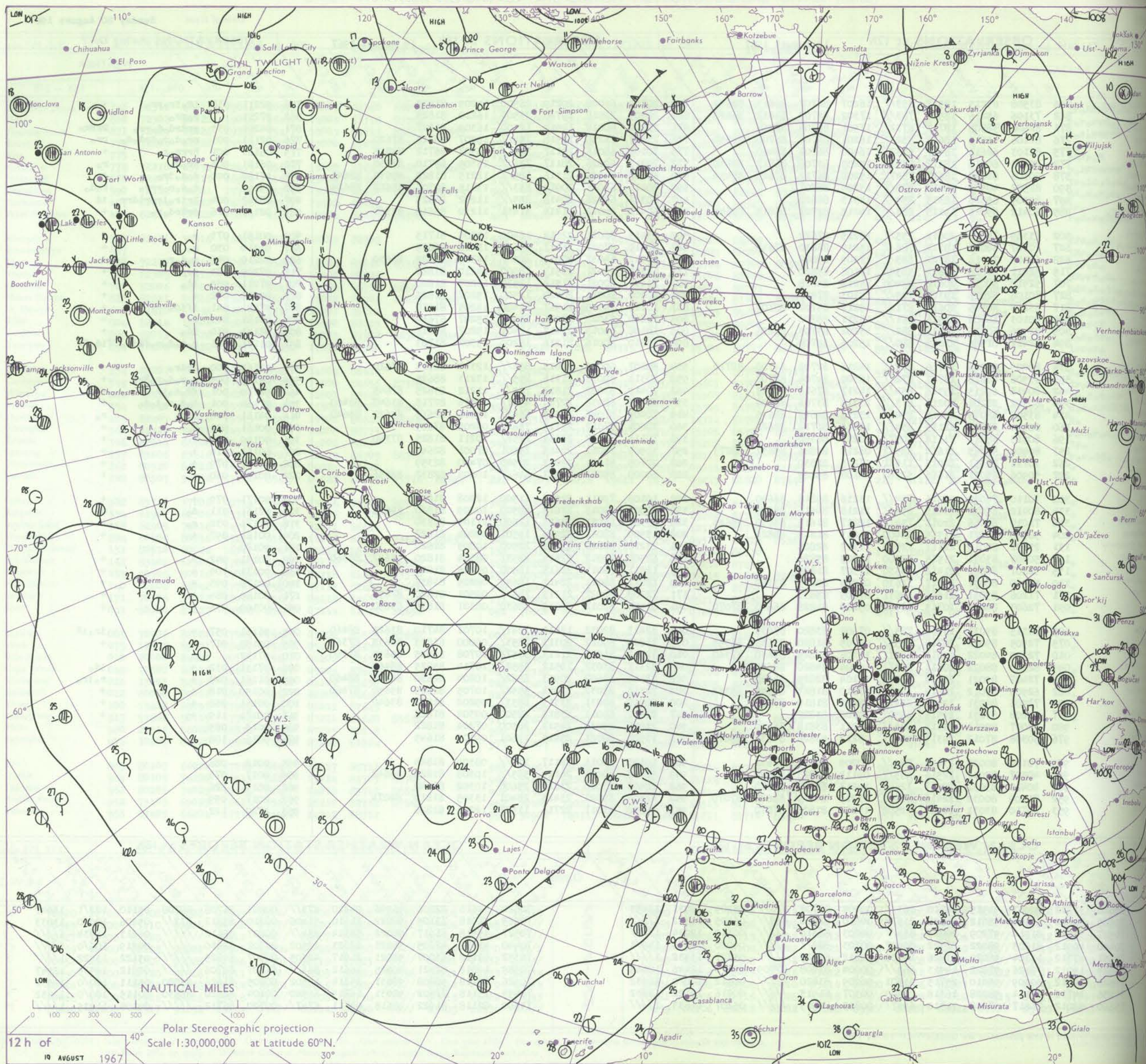
DAILY WEATHER REPORT OF THE BRITISH METEOROLOGICAL OFFICE

Date of Issue Sunday 20 August 1967

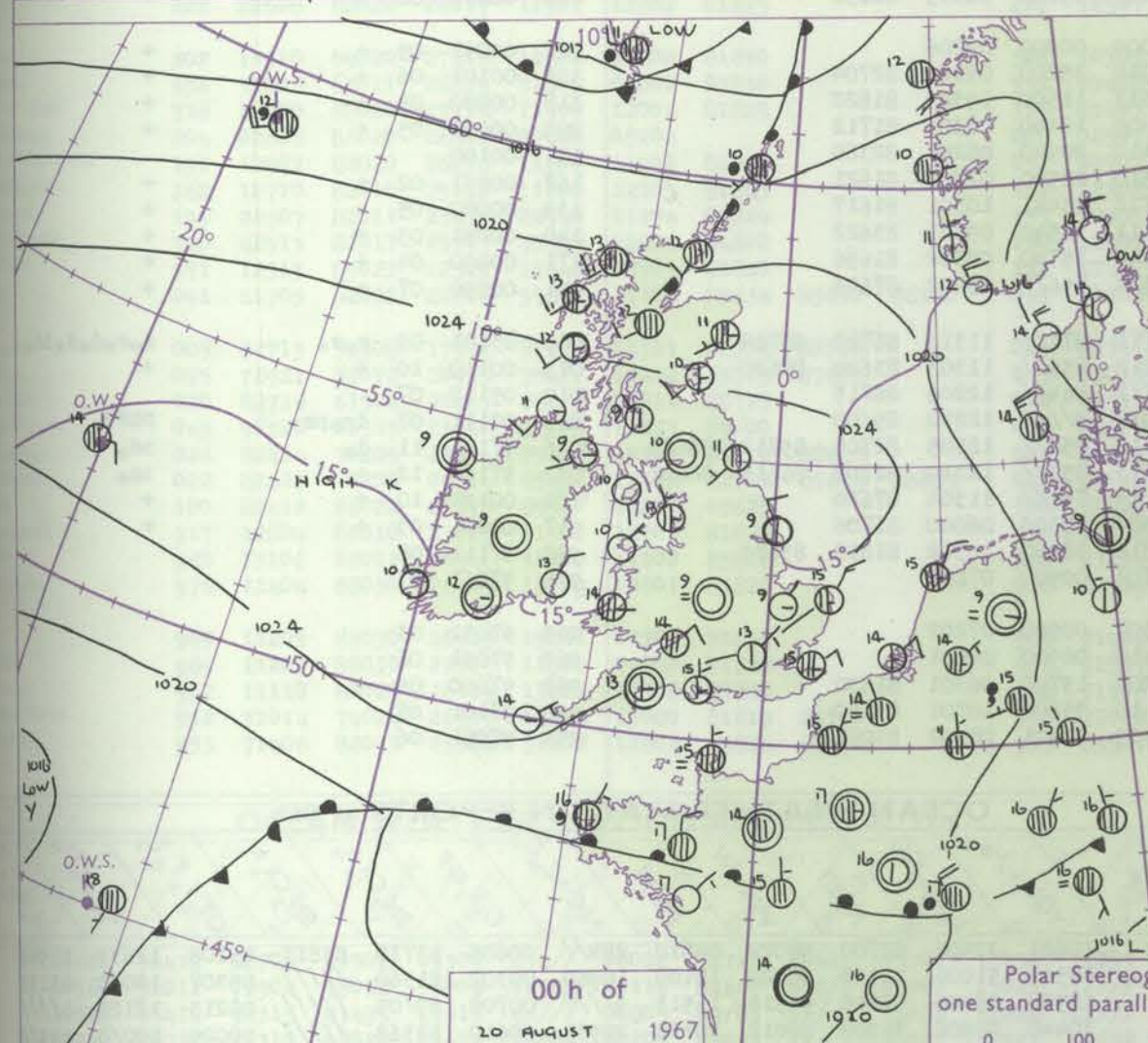
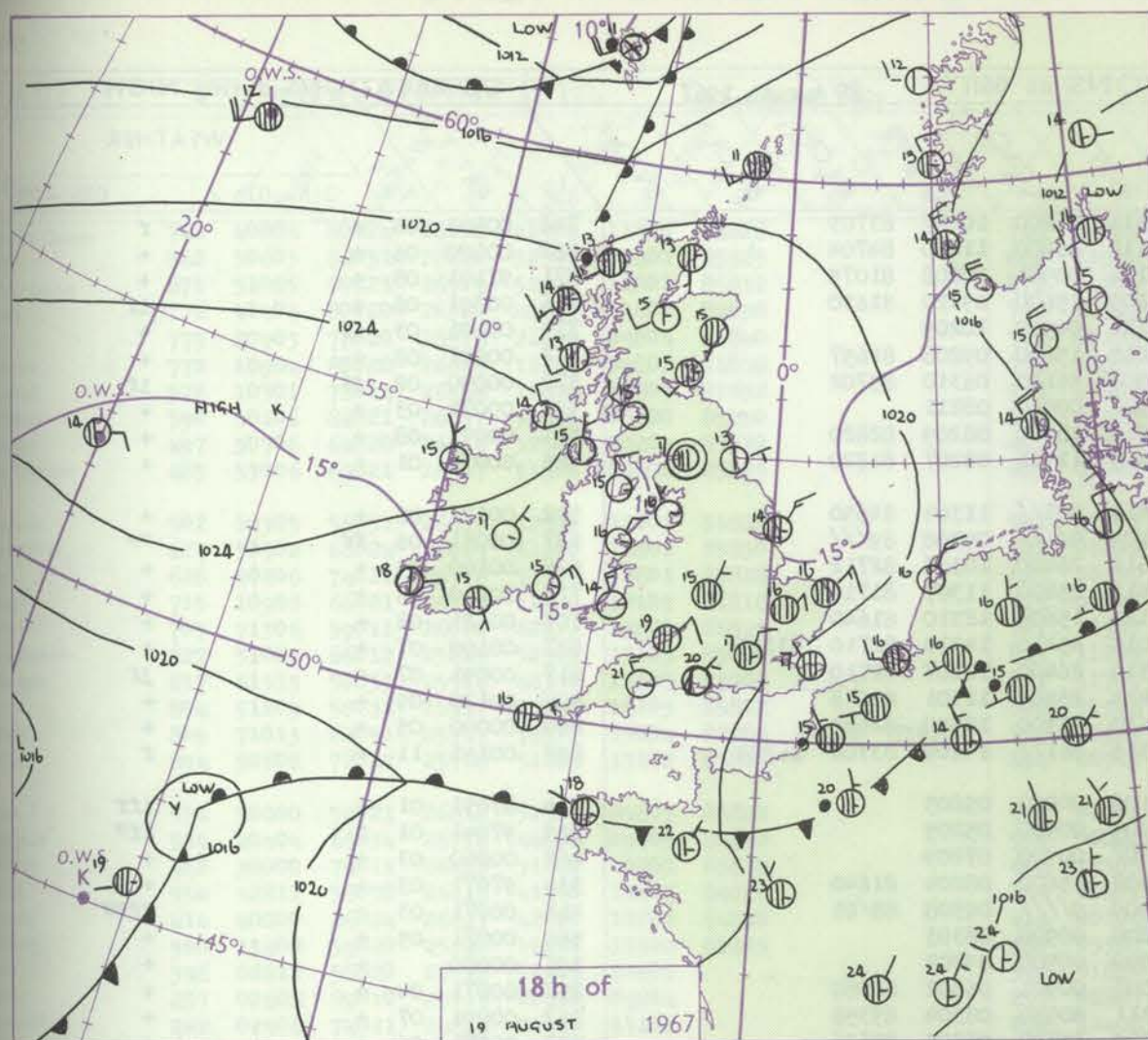
38622

Station	OBSERVATIONS at 12h										OBSERVATIONS at 18h										OBSERVATIONS during DAY				
	19 August 1967										19 August 1967														
	iii	Nddff	VVwwW	PPPTT	N _h Ch _h Ch _h	T _d app	8N _s Ch _s h _s	8N _s Ch _s h _s	8N _s Ch _s h _s	iii	Nddff	VVwwW	PPPTT	N _h Ch _h Ch _h	T _d app	8N _s Ch _s h _s	8N _s Ch _s h _s	8N _s Ch _s h _s	iii	RRT _s X _s E _s	S _s	WEATHER			
																							09h — 15h	15h — 21h	
Boscombe Down	746	83508	69215	18517	853//	16207	82707	86613	88630	746	20709	66028	20219	28500	14209	81825			746	92211	038	id _o ir _o pr _o	+		
Hurn	862	73106	65216	18520	783//	17302	85709	84812	86620	862	20305	72018	19720	28500	16210	81825			862	97221		r _o pr _o	+		
Thorney Island	871	82608	56506	18717	6732//	17501	86708	88558		871	10109	80018	19919	12500	16309	81827			871	04201	033	rrdr _o dr _o rr _o	pr _o pr _o		
Garwick	776	82106	45516	18616	852//	16201	84704	86706	88650	776	73607	64255	19518	754//	15207	86712	87620		776	02181	003	rr _o dr _o r _o dr _o dr _o	pr _o		
Lea	775	82103	62616	18417	6732//	16400	86708	88460		775	70109	66016	20117	784//	14307	86712	84815		775	06181	001	Rrrrr _o r _o	+		
Hazthorn	772	82203	60616	18317	853//	15203	83708	86712	88630	772	70212	62026	20117	754//	15309	85710	87630		772	06181	005	Rr _o r _o	r _o		
Middenhall	578	80303	62026	18617	7547//	15208	86712	87625	88459	578	80308	74026	21316	885//	12215	81820	85630	88645	578	97180	000	d _o d _o ir _o	+		
Wattisham	590	82502	40505	18415	870//	15204	88701			590	80211	66026	20914	853//	13215	82707	85612	88625	590	05161		d _o d _o r _o rrrr _o	r _o d _o		
Gorleston	497	80309	65526	18315	855//	14313	88620			497	80316	62026	20416	855//	11202	88625			497	08182	004	irir _o irrridrr	id		
West Raynham	485	80412	69016	19115	883//	14215	82707	86815	88640	485	60412	84012	21414	51431	11210	85818	83360		485	02161	016	drRrd _o r _o	+		
Aberporth	502	73309	74024	20814	755//	13215	87622			502	13413	66021	22014	16400	13205	81715			502	00151	073	+	+		
Ross-on-Wye	627	70607	66026	19119	786//	15215	82830	87640		627	60610	57021	21217	656//	13216	86635			627	91210	030	r _o	+		
Piton	628	60309	74016	18720	685//	17309	85822			628	60312	64031	20619	685//	14312	82825	86630		628	92210	046	r _o d _o r _o	+		
Roose	715	52411	81018	18819	58540	17108	85820			715	12810	82021	20519	18500	14210	81822			715	97220	083	pr _o	+		
Clivenor	707	52910	80015	20618	58400	15216	84818			707	13411	80021	21518	12530	13207	81820			707	97211	085	id _o	+		
Mount Batten	827	70108	82026	19319	725//	15103	87820			827	10209	80011	20420	12500	15207	81825			827	00220	072	+	+		
St. Mawgan	817	83208	40506	20616	871//	15212	85702	88704		817	10110	74015	21917	11400	14205	81810			817	97181	041	ifid _o	+		
Solly	804	80103	16406	21516	861//	16211	88702			804	70604	63024	22916	754//	15207	87614			804	00181	003	ff	+		
Culdrose	809	83406	60036	20416	882//	15208	85705	88626		809	10106	64015	21417	18401	15207	81812			809	92181	030	id _o	+		
Guernsey	894	82411	01586	21015	860//	15203	88700			894	12810	80016	21216	16200	15302	81703			894	01171	026	r _o r _o dr _o r _o ffid _o ffid _o ff			
Eldon	534	80209	56026	19716	872//	14216	82703	84708	88710	534	80207	60016	22015	854//	12310	82715	87620		534	01161	000	irir _o	+		
Cardington	559	83506	48616	18717	872//	16309	84704	88708		559	80314	59036	21316	855//	13213	88625			559	06170	005	r _o r _o dr _o r _o Rrr	+		
Wittering	462	80412	69215	19316	854//	14217	87615	88625		462	70410	83022	21815	785//	11212	83825	87645		462	92170	001	fd _o d _o ir	+		
Watnall	354	80302	28206	20213	873//	13318	83706	88709		354	80406	62032	22714	4547//	10314	82715	83640	88460	354	97160	001	d _o d _o r _o d _o d _o	+		
Shawbury	414	83509	48045	20016	854//	13215	84618	88635		414	70405	57046	23315	6543//	12211	82615	84620	85640	414	94161	000	r _o r	r _o		
Finningley	360	80110	82016	21115	854//	12219	81714	88620		360	70604	77012	22715	756//	09208	87635			360	00161	000	+	+		
Kilnsea	396	80515	66012	21114	8097//	10217	88360			396	70114	66022	23614	1257//	10211	81825	87360		396	00150	005	+	+		
Leeming	257	80409	59045	21614	6857//	08213	82826	85657	88273	257	30905	74011	22415	25601	07001	82648			257	00151	014	+	+		
Tynemouth	262	30111	81011	22013	11631	07215	81830			262	20705	81021	23013	20940	07400	82359			262	00151	079	+	+		
Carlisle	222	50906	85031	21616	52540	10108	85828			222	60000	85022	22517	646//	10204	82832	86656		222	00191	060	+	+		
Valley	302	70110	74022	20916	784//	13216	84818	86640		302	10108	79011	22916	11500	12308	81825			302	00171	079	+	+		
Ringway	334	80412	65022	20615	854//	11218	84616	88625		334	40806	59015	22615	48500	10209	81820	84656		334	97161	011	d _o	d _o		
Squires Gate	318	71010	68016	21016	754//	12217	81615	84630	85645	318	13307	65021	22616	12600	11104	81830			318	97171	032	r _o	+		
Ronaldsray	204	50708	89021	21315	58400	11213	81816	84829		204	13509	89011	22915	14501	09204	81627			204	00161	097	+	+		
Mull of Galloway	131	23201	80010	22117	22500	11212	82825			131	23210	82020	23713	22500	10205	82820			131	00170			+		
Eskdalemuir	162	50803	83031	21515	52500	12205	85826			162	62304	82012	22514	4853//	08304	81820	83642	85360	162	00151	042	+	+		
Prattwick	135	32607	82021	21416	38530	11307	81825			135	12911	86011	22615	18500	08205	81828			135	00171	109	+	+		
Abbotsinch	140	50000	82031	21517	32630	07204	83835	83359		140	12811	89011	22415	18640	08205	81835			140	00170	093	+	+		
Leuchars	171	71208	85031	21614	68631	07305	85833			171	72208	80022	21215	786//	09501	81840	87656		171	00180	084	+	+		
Dyce	091	72603	84022	20715	6851	05102	81828	86640	87070	091	61904	82012	20815	48630	08301	81835	83650		091						

CHART OF WEATHER IN PART OF NORTHERN HEMISPHERE

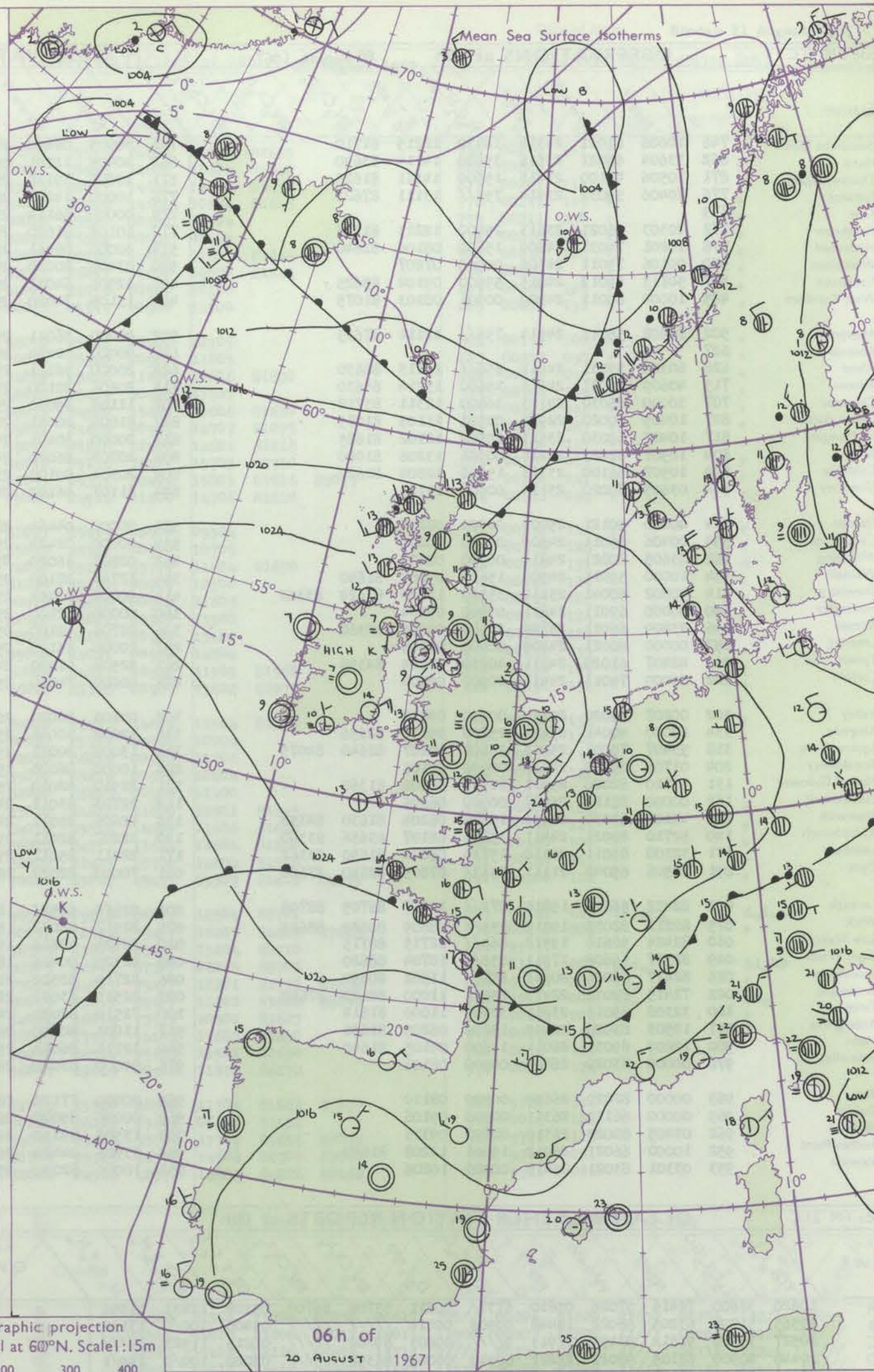


CHARTS OF WEATHER IN WESTERN EUROPE



Polar Stereographic projection
one standard parallel at 60°N. Scale: 1:5m

0 100 200 300 400



GENERAL SYNOPTIC DEVELOPMENT

The anticyclone to the west of Ireland has intensified and moved steadily eastwards into the British Isles, while the frontal trough over southern England moved away slowly southeast to clear the south coast of England during yesterday afternoon and evening. The anticyclone is expected to move southeast into Belgium and to con-

tinue to dominate the weather over most of the British Isles. However, a series of depressions moving northeast in the Iceland area will maintain a southwesterly air-stream over much of Scotland.

Issued at midday Sunday 20 August 1967

DAILY WEATHER REPORT OF THE BRITISH METEOROLOGICAL OFFICE (contd.)

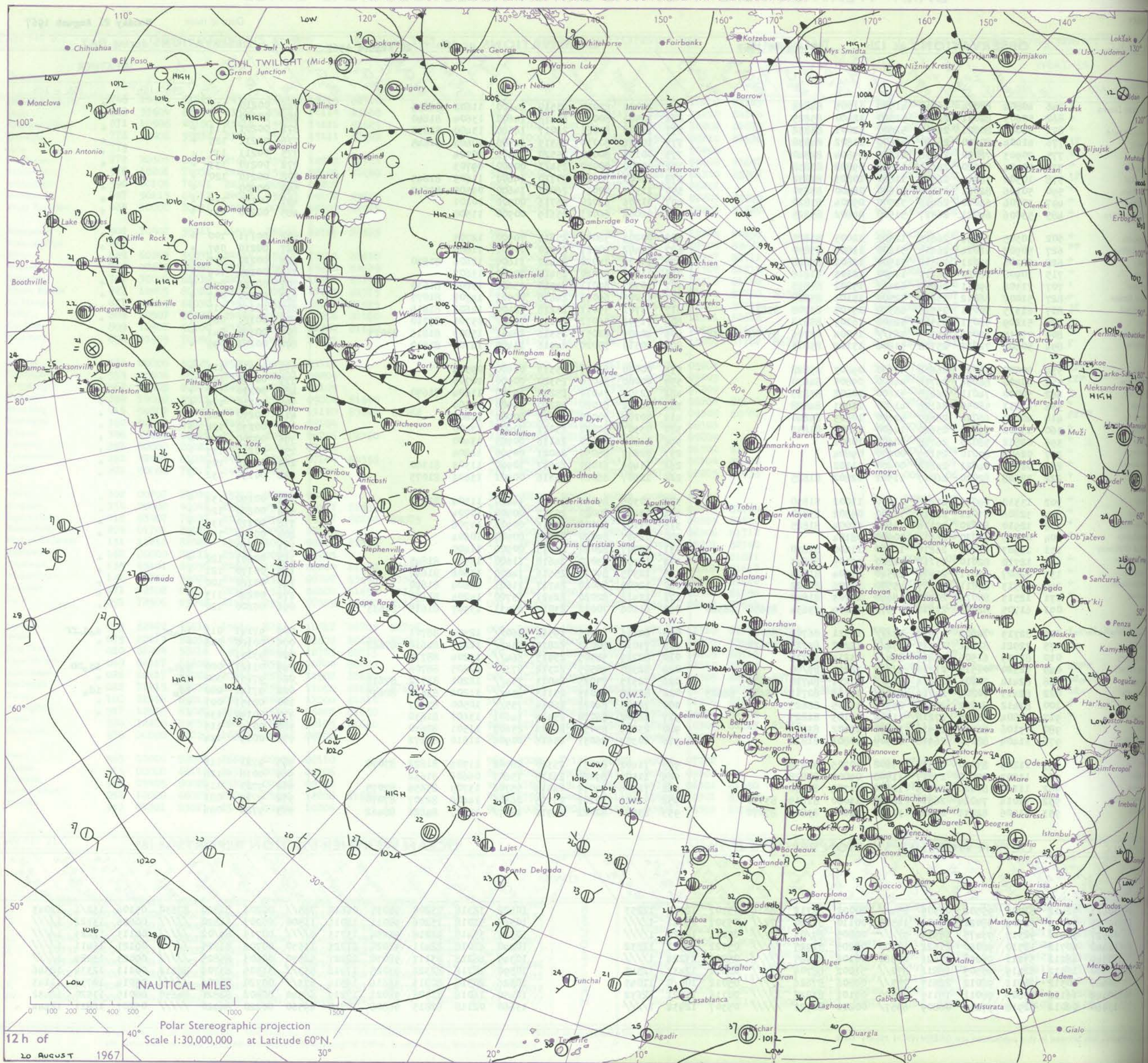
Code FM II.C		OBSERVATIONS at 00h										OBSERVATIONS at 06h										OBSERVATIONS during NIGHT									
		20 August 1967										20 August 1967										20 August 1967									
Station	iii	Nddff	VVwww	PPPTT	NChC _M H	T _d app	8N _S Ch _S	8N _S Ch _S	8N _S Ch _S	iii	Nddff	VVwww	PPPTT	NChC _M H	T _d app	8N _S Ch _S	8N _S Ch _S	8N _S Ch _S	iii	RRT _n E	T _g T _g	WEATHER									
																						21h-03h	03h-09h								
Boscombe Down	746	10606	61021	24314	16430	12215	81710			746	30805	06460	25611	36200	10207	83703			746	00101	06	+	f								
Hurn	862	33604	65021	23515	35600	14114	83640			862	40405	12101	25112	46200	11210	84704			862	00100	06	+	+								
Thorney Island	871	10506	48100	23414	15500	14111	81625			871	10207	59110	25111	00901	10208	81075			871	97101	08	+	+								
Gatwick	776	70406	59032	23414	755//	13111	87622			776	10000	14281	25209	15600	09210	81630			776	00091	06	+	1f								
Kew	775									775	00000	66114	25711	00900	10209				775	00101	03	ff	+								
Heathrow	772	20303	66021	23613	25400	12213	81713			772	10105	61020	25210	15800	09208	81657			772	00091	08	+	+								
Mildenhall	578	10201	74031	24209	15600	08106	81640			578	50000	08461	25906	56100	06310	85702			578	00050	02	ff	1f								
Wattisham	590	00106	74011	24309	00900	07207				590	03405	80020	25708	00900	08211				590	00071	03	+	+								
Gorleston	497	50113	64012	24015	55500	09102	85625			497	32906	64031	25010	38500	08209	82820			497	00091	08	+	+								
West Raynham	485	10000	80011	24409	00901	08103	81075			485	13105	74020	25809	11501	08207	81820			485	00071	01	+	+								
Aberporth	502	70902	58011	24514	756//	12111	87635			502	40000	56011	25413	457//	11304	84650			502	00121	08	+	+								
Ross-on-Wye	627									627	90000	00454	26109	9////	09308	89////			627	00081	06	ff	FF								
Filton	628	60308	59031	24414	656//	13113	86630			628	20000	56111	25611	26400	10307	82712			628	00100	05	+	+								
Rhoose	715	40609	58051	24314	45600	13214	84630			715	20606	20100	25412	25400	11307	81710			715	00110	09	+	+								
Chivenor	707	30000	66030	24113	36400	12311	83712			707	11105	59030	25113	15600	12310	81640			707	00121	08	+	+								
Mount Batten	827	10405	80020	22914	00901	11105	81075			827	51008	40051	24015	45430	14310	82710	83365		827	00100	07	+	+								
St. Mawgan	817	10405	62030	23513	15500	12102	81625			817	20000	50401	24310	26400	10207	82710			817	00091	07	+	ff								
Scilly	804	10507	82021	24414	00901	13206	81080			804	20703	66020	24413	25400	11301	82618			804	00120	09	+	+								
Culdrose	809	10507	66100	23313	15500	12204	81620			809	20304	50100	23610	25500	10500	82625			809	00090	05	+	+								
Guernsey	894	03605	70020	23114	00900	14103				894	81107	56102	24315	861//	14209	83702	86704		894	00141	11	+	f								
Elmdon	534	00000	50121	25009	00900	08111				534	00000	04464	26106	00900	05205				534	97051	01	+	1ff								
Cardington	559	00406	66011	24509	00900	09209				559	00000	02424	25905	00900	05205				559	97041	01	f	fff								
Wittering	462	03605	80021	24810	00900	08109				462	02807	66020	25907	00900	07209				462	00060	03	+	+								
Watnall	354	10000	59011	24909	15600	09004	81640			354	12703	28100	25808	15600	08204	81640			354	97071	03	+	+								
Shawbury	414	50802	50041	25112	35530	11110	83624	83362		414	90000	00454	25909	9////	09308	89/01			414	00071	03	+	ffff								
Finningley	360	00000	69011	24811	00900	09104				360	00000	22100	25208	00900	08303				360	00071	05	+	+								
Kilnsea	396	23409	66011	25709	20940	08206	82360			396	02706	48100	25909	00900	09204				396	00080		+	+								
Leeming	257	00000	80021	24809	00900	07006				257	10000	56100	25007	00901	06302	81080			257	00071	04	+	+								
Tynemouth	262	42407	61020	24211	40930	07104	84358			262	52508	61030	24311	50950	08304	85358			262	00091	07	+	+								
Carlisle	222	00000	74011	24410	00900	09104				222	40000	74030	25209	25740	08205	82656			222	00071	06	+	+								
Valley	302	00207	74020	25210	00900	09210				302	00103	80020	26009	00900	09206				302	00091	05	+	+								
Ringway	334	20000	40041	25411	25700	09111	82656			334	32002	30041	25910	35200	09305	82704			334	00101	06	+	+								
Squires Gate	318	53407	70031	25013	25601	10107	82640	84075		318	13006	80021	25613	11500	09305	81820			318	00080	04	+	+								
Ronaldsway	204	01701	89020	24910	00900	08106				204	10000	86020	25809	18440	08306	81712			204	00091	05	+	+								
Mull of Galloway	131	13210	82020	25011	10940	08206	81360			131	22910	82010	25410	20940	08201	82360			131	00100			+								
Eskdalemuir	162	00000	82111	25007	00900	06205				162	22703	83011	24510	28500	07301	81821			162	00051	02	+	+								
Prestwick	135	43101	84030	24609	15640	08204	81630	84358		135	12606	83011	24712	15441	10301	81617			135	00080	05	+	+								
Abbotsinch	140	52710	84021	24411	35730	08107	83656	83360		140	32207	82011	24111	35540	09501	83622			140	00081	05	+	+								

DAILY WEATHER REPORT OF THE BRITISH METEOROLOGICAL OFFICE

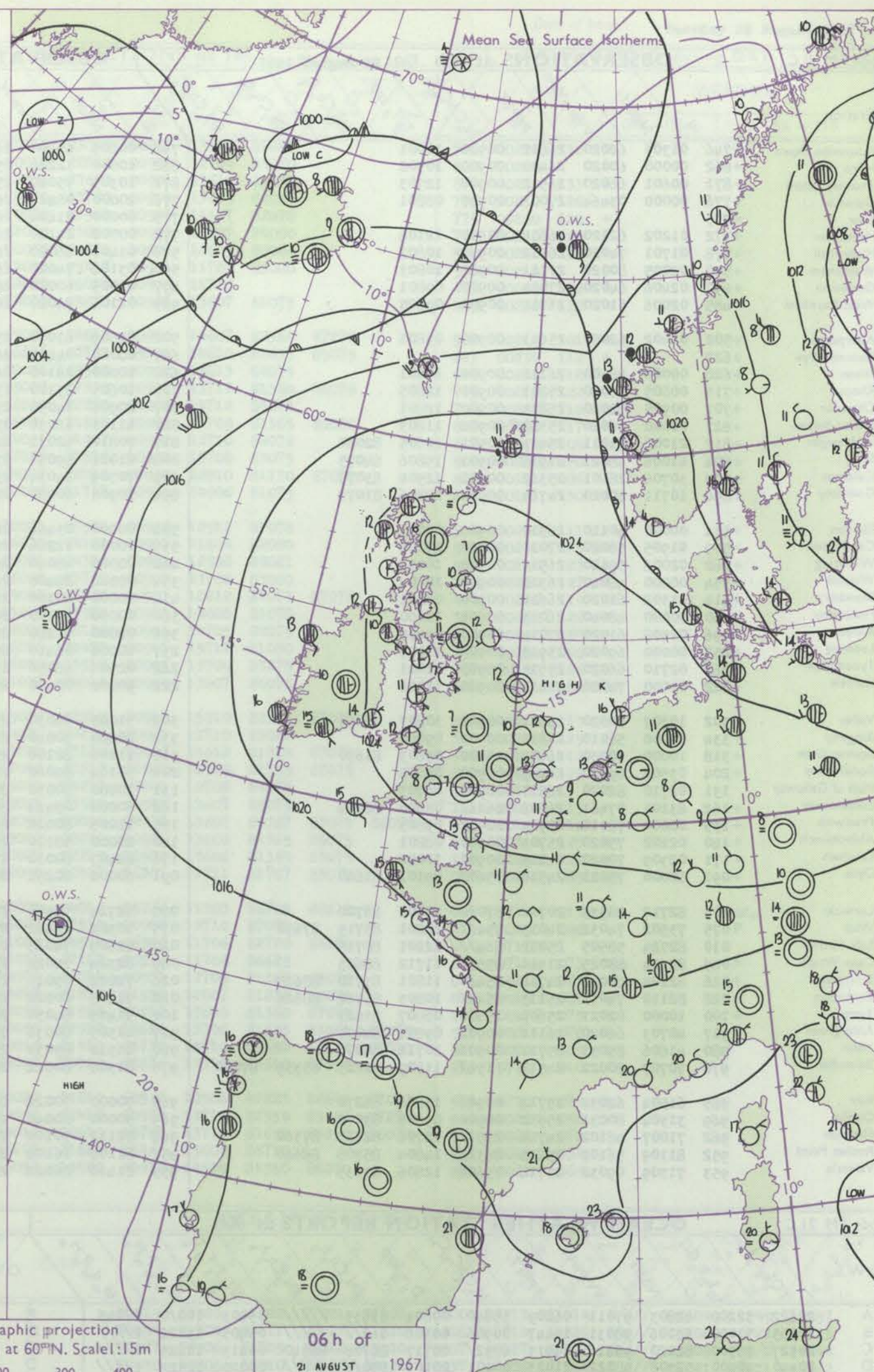
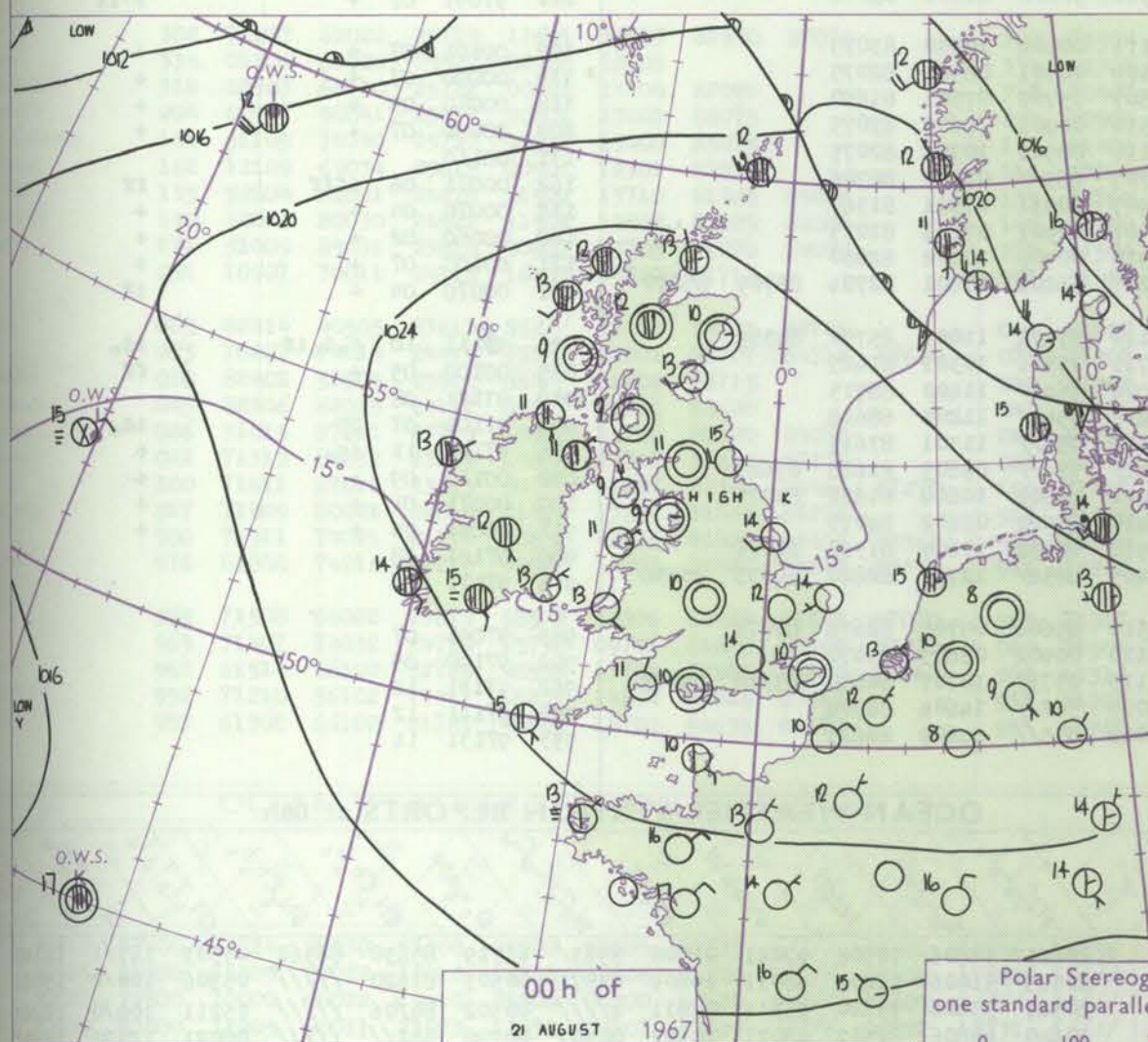
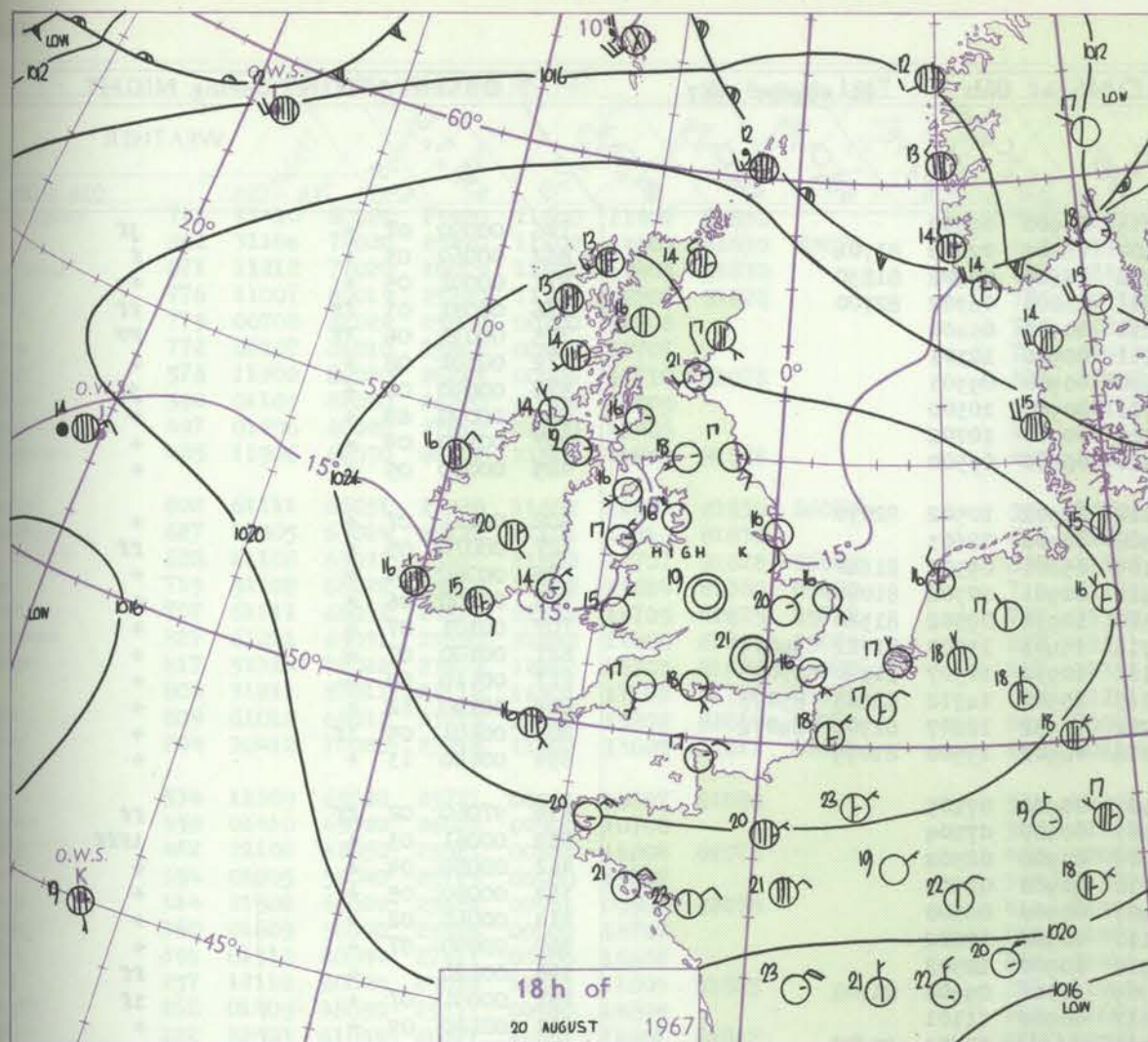
38623

Date of Issue Monday 21 August 1967

Code FM II.C		OBSERVATIONS at 12h										OBSERVATIONS at 18h										OBSERVATIONS during DAY									
		20 August 1967										20 August 1967																			



CHARTS OF WEATHER IN WESTERN EUROPE



Polar Stereographic projection
one standard parallel at 60°N. Scale: 1:5m
0 100 200 300 400

GENERAL SYNOPTIC DEVELOPMENT

The weather over the British Isles will continue to be dominated by the anticyclone which is now centred over the southern North Sea and moving slowly east. A frontal system with waves lies from the Norwegian Sea to mid-Atlantic and, is ex-

pected to make some progress eastwards as a cold front in middle latitudes as the centre northeast of O.W.S. 'C' moves away north-northeast. With these developments the flow over the British Isles will become generally southerly by tomorrow.

Issued at midday Monday 21 August 1967

DAILY WEATHER REPORT OF THE BRITISH METEOROLOGICAL OFFICE (contd.)

Code FM II.C		OBSERVATIONS at 00h 21 August 1967										OBSERVATIONS at 06h 21 August 1967										OBSERVATIONS during NIGHT					
Station	ill	Nddff	VVwww	PPPTT	N _h Ch _h C _h H	T _d app	8N _s Ch _s h _s	8N _s Ch _s h _s	8N _s Ch _s h _s	ill	Nddff	VVwww	PPPTT	N _h Ch _h C _h H	T _d app	8N _s Ch _s h _s	8N _s Ch _s h _s	8N _s Ch _s h _s	ill	RRT _n T _n E	T _g T _g	WEATHER					
																						21h-03h	03h-09h				
Boscombe Down	746	01305	62020	26812	00900	11001				746	00805	59400	26013	00900	09500				746	00090	07	+	ff				
Hurn	862	00000	60020	26410	00900	10502				862	10000	12284	25607	16201	07400	81704			862	00060	03	+	f				
Thorney Island	871	00601	66020	26512	00900	12703				871	10305	75020	25910	18600	09202	81830			871	00091	05	+	+				
Gatwick	776	00000	03464	27008	00900	08801				776	20000	08414	26606	26000	06302	82700			776	00051	03	ff	ff				
Kew	775									775	00000	01424	26210	00900	09400				775	00091	04	FF	FF				
Heathrow	772	01202	62020	26614	00900	12104				772	00000	24110	26211	00900	10301				772	00101	08	+	+				
Mildenhall	578	01701	74020	26512	00900	10802				578	01401	66020	26610	00900	09301				578	00090	06	+	ff				
Wattisham	590	02005	80020	27111	00900	10803				590	03104	74020	26711	00900	10500				590	00090	08	+	+				
Gorleston	497	02406	64020	27014	00900	09801				497	03005	60010	26512	00900	10702				497	00110	09	+	+				
West Raynham	485	02006	61020	26711	00900	09805				485	02106	74020	26510	00900	09500				485	00090	05	+	+				
Aberporth	502	01402	62050	25613	00900	09806				502	21509	61050	25212	00902	10502	82070			502	00111	07	+	+				
Ross-on-Wye	627									627	00000	04424	26308	00900	08603				627	00070	05	+	ff				
Filton	628	00000	48100	26111	00900	11801				628	10000	28100	26109	15601	09302	81640			628	00080	04	+	+				
Rhoose	715	00805	58020	25813	00900	12805				715	10605	23100	25811	00901	10302	81080			715	00100	06	+	+				
Chivenor	707	00905	62020	25813	00900	12801				707	20906	74030	25310	10931	09502	81360			707	00101	07	+	+				
Mount Batten	827	00000	66020	25312	00900	11803				827	41111	62030	23714	15401	13707	81712	84075		827	00100	07	+	+				
St. Mawgan	817	21008	61011	25413	00901	12805	82080			817	70810	62031	24112	10932	10507	81360	87075		817	00110	09	+	+				
Scilly	804	41006	48021	24915	00901	15806	84075			804	61011	59031	23015	25502	14712	82623	85075		804	00140	12	+	+				
Culdrose	809	30708	28101	25312	00901	12502	83075			809	70709	64034	23712	25332	12607	81709	84072		809	00101	05	1f	+				
Guernsey	894	10711	80020	24714	00902	12806	81075			894	10908	60030	24014	00902	13500	81075			894	00140	13	+	+				
Elmdon	534	00000	40110	26310	00900	09003				534	00000	03464	26407	00900	07105				534	97060	02	ff	ff				
Cardington	559	01905	58020	27011	00900	09103				559	00000	12284	26507	00900	07104				559	00061	03	+	ffff				
Wittering	462	02006	59110	26512	00900	10001				462	00000	48040	26509	00900	08302				462	00080	04	+	+				
Watnall	354	00000	48040	26312	00900	10804				354	00000	28400	26210	00900	09500				354	00090	05	+	+				
Shawbury	414	03302	61020	26610	00900	08801				414	00000	40100	26407	00900	06500				414	00060	02	+	+				
Finningley	360	00000	48040	26013	00900	11000				360	00000	22100	26111	00900	10202				360	00090	07	+	+				
Kilnsea	396	02508	61020	27014	00900	14400				396	00000	12280	26912	00900	12302				396	00120		+	ff				
Leeming	257	00000	69020	25913	00900	11103				257	10000	06410	25709	17000	09400	81701			257	00091	07	+	1f				
Tynemouth	262	02710	66020	25515	00900	11001				262	02506	48050	25612	00900	11101				262	00120	09	+	+				
Carlisle	222	00000	74020	26411	00900	11001				222	90000	00470	25911	9////	11601	89/02			222	97091	07	+	FFff				
Valley	302	10707	80020	25611	00902	10807	81075			302	31005	69030	25111	00904	10500	83075			302	00101	07	+	+				
Ringway	334	00000	56110	26811	00900	09000				334	20000	30040	26109	00901	08503	82075			334	00090	07	+	+				
Squires Gate	318	10000	60030	26409	15600	09803	81630			318	11106	22100	25807	15700	07501	81650			318	00070	05	+	+				
Ronaldsway	204	03504	89020	26109	00900	09805				204	30104	89020	25310	00901	09602	83075			204	00090	07	+	+				
Mull of Galloway	131	02710	82020	26511	00900	09703				131	20000	80030	25111	00901	10703	82075			131	00110			+				
Eskdalemuir	162	83101	07461	26808	862//	08400	88704			162	80000	08424	26707	863//	07503	88706			162	00071	06	ffff	ff				
Prestwick	135	00000	78110	25909	00900	09803				135	11005	80020	24907	10931	07501	81360			135	00070	04	+	+				
Abbotsinch	140	02202	75020	25709	00900	08801				140	20000	58110	25107	00901	07102	81075			140	00060	02	+	+				
Leuchars	171	02309	70020	24113	00900	11002				171	22407	80010	23910	00901	10602	82080			171	00100	07	+	+				
Dyce	091	10000	75021	24510	15600	09101	81640			091	60000	20281	24207	56201	07601	82704	85709	85070	091	00070	04	+	1f				
Lerwick	005	82717	28535	20712	870//	12108	88700			005	72724	58505	21111	57171	11002	85702	84359		005	95111	10	dod, 1f	1d, 0				
Wick	075	73502	74032	24013	754//	12201	83715	87630		075	10302	06461	23711	15501	10301	81625			075	00100	05	+	ff				
Sule Skerry	010	82724	58505	25012	864//	12201	88715			010	82609	74025	24912	864//	11400	88715			010	93121	08						
Cape Wrath	049	82324	83025	21911	855//	11712	88625			049	82324	74022	23211	854//	11205	88618			049	91101	07	DD	1d, 0				
Stornoway	026	82104	70022	24712	854//	11801	83710	88615		026	72002	75015	24312	754//	11301	87615											

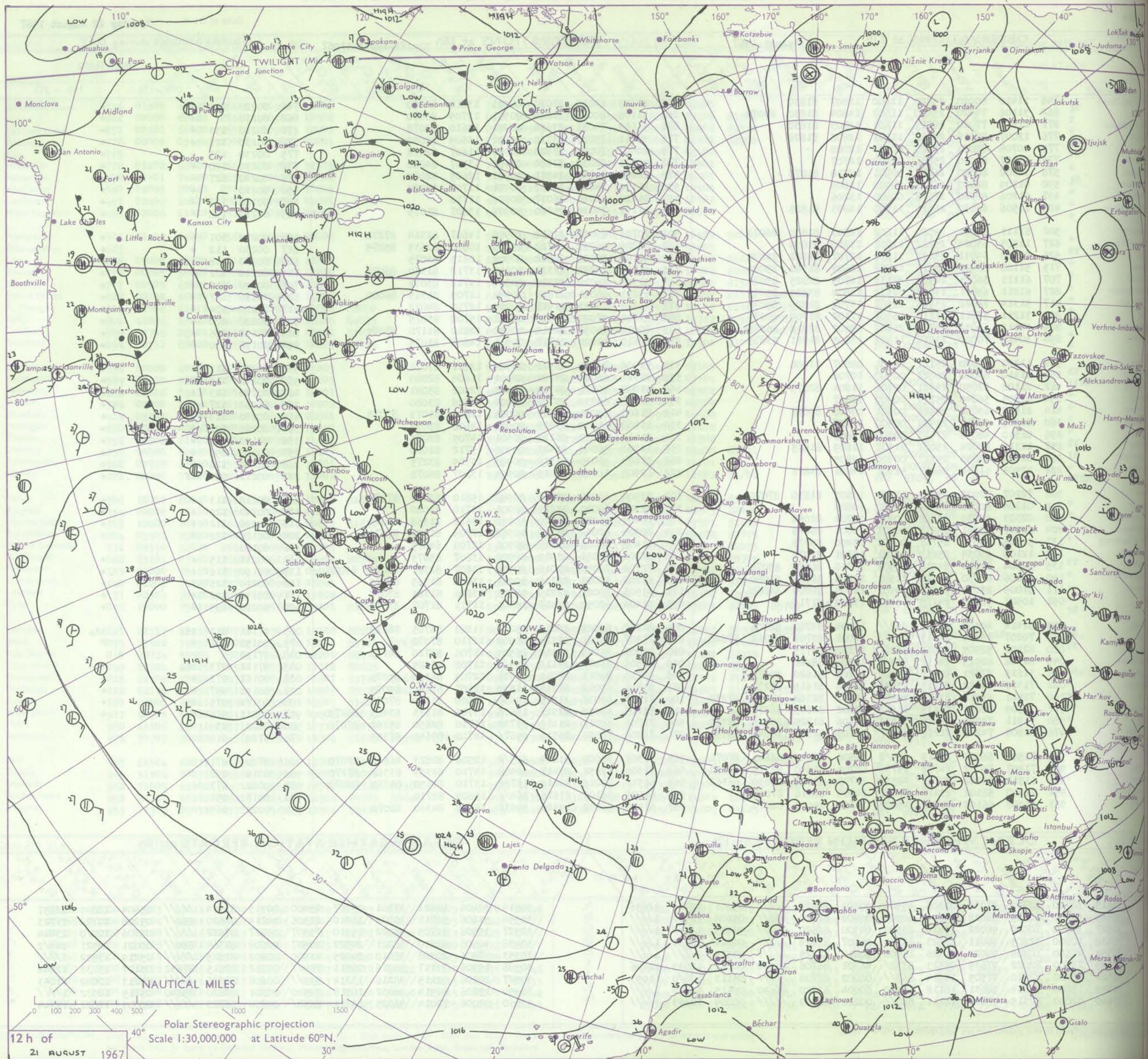
Code FM 21.C		OCEAN WEATHER STATION REPORTS at 00h												OCEAN WEATHER STATION REPORTS at 06h															
O.W.S.	YQL _a L _a		L _o L _o GG		Nddff	VVwwW	PPPTT	N _h Ch _C M _H	D _S S _{app}	8N _S Ch _S S _S	8N _S Ch _S S _S	OT _S T _T T _T d _d	Id _w d _w P _w P _w W	Id _w d _w P _w P _w W	O.W.S.	YQL _a L _a		L _o L _o GG		Nddff	VVwwW	PPPTT	N _h Ch _C M _H	D _S S _{app}	8N _S Ch _S S _S	8N _S Ch _S S _S	OT _S T _T T _T d _d	Id _w d _w P _w P _w W	Id _w d _w P _w P _w W
A	20622	32200	42803	97011	06209	35640	00804	83635	////	05403	100/0	12045			A	20621	32806	72708	97021	02708	5563/	61719	85630	86362	05503	127/1	12145		
B	20565	51000	63106	98031	19447	00906	00308	862//	////	05405	13122	1////			B	20565	51006	32403	98011	19609	11571	00503	81820	////	05306	100/0	13021		
C	20527	35500	82120	96616	09913	6732/	00717	86708	88540	00213	12225	1////			C	20527	35406	93620	95614	08611	9////	00302	89/06	////	05211	100/0	12223		
D	20440	40900	52308	98922	21923	00901	00103	850//	////	00020	12322	1////			D	20440	40806	82307	98021	20322	00907	00708	882//	////	00021	12321	12632		
E	20347	48000	33316	98028	23026	32500	00114	83820	////	05223	13225	1////			E	20346	48206	33414	98028	21426	32500	00710	82820	////	05322	13424	1////		
I	20509	18900	82228	98026	16912	884//	51807	84818	88622	00110	12235	12346			I	20588	19406	81920	98022	13113	884//	51623	81815	88625	00211	11934	12246		
J	20526	20500	90710	92476	17015	9////	00817	////	////	00115	100/0	10733			J	20526	20706	81711	92465	14015	862//	00612	88705	////	00115	100/0	11153		
K	20450	16000	80000	98028	16817	885//	00806	84820	88640	05315	100/0	12642			K	20449	16006	30000	98011	15317	28540	00106	81820	////	05316	100/0	12442		
M	23660	02000	72310	98028	12809	755//	00107	87625	////	05205	12321	12433			M	23660	02006	81615	96636	11610	7732/	00612	87709	////	05008	11623	1////		

Date of Issue Tuesday 22 August 1967

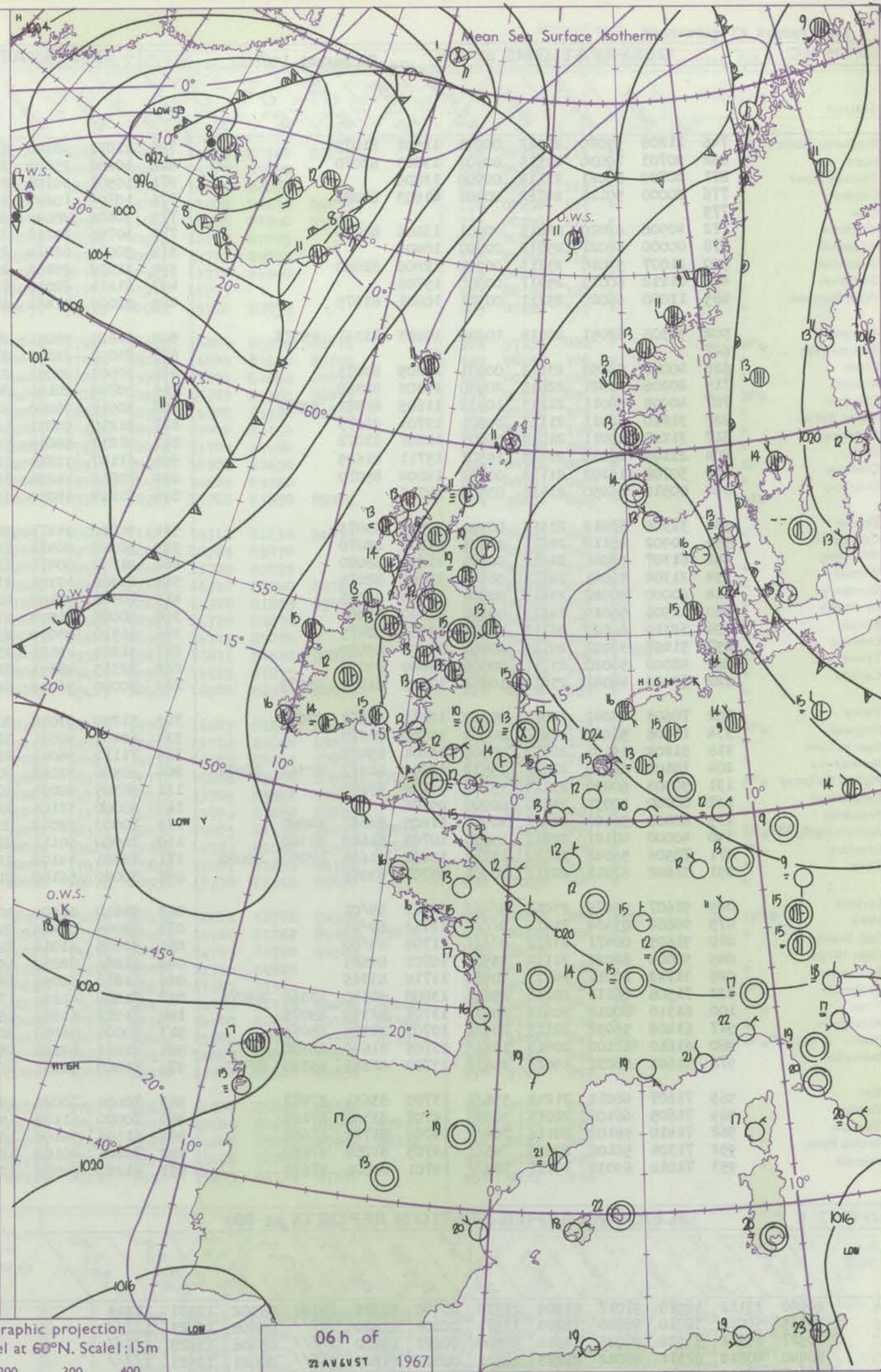
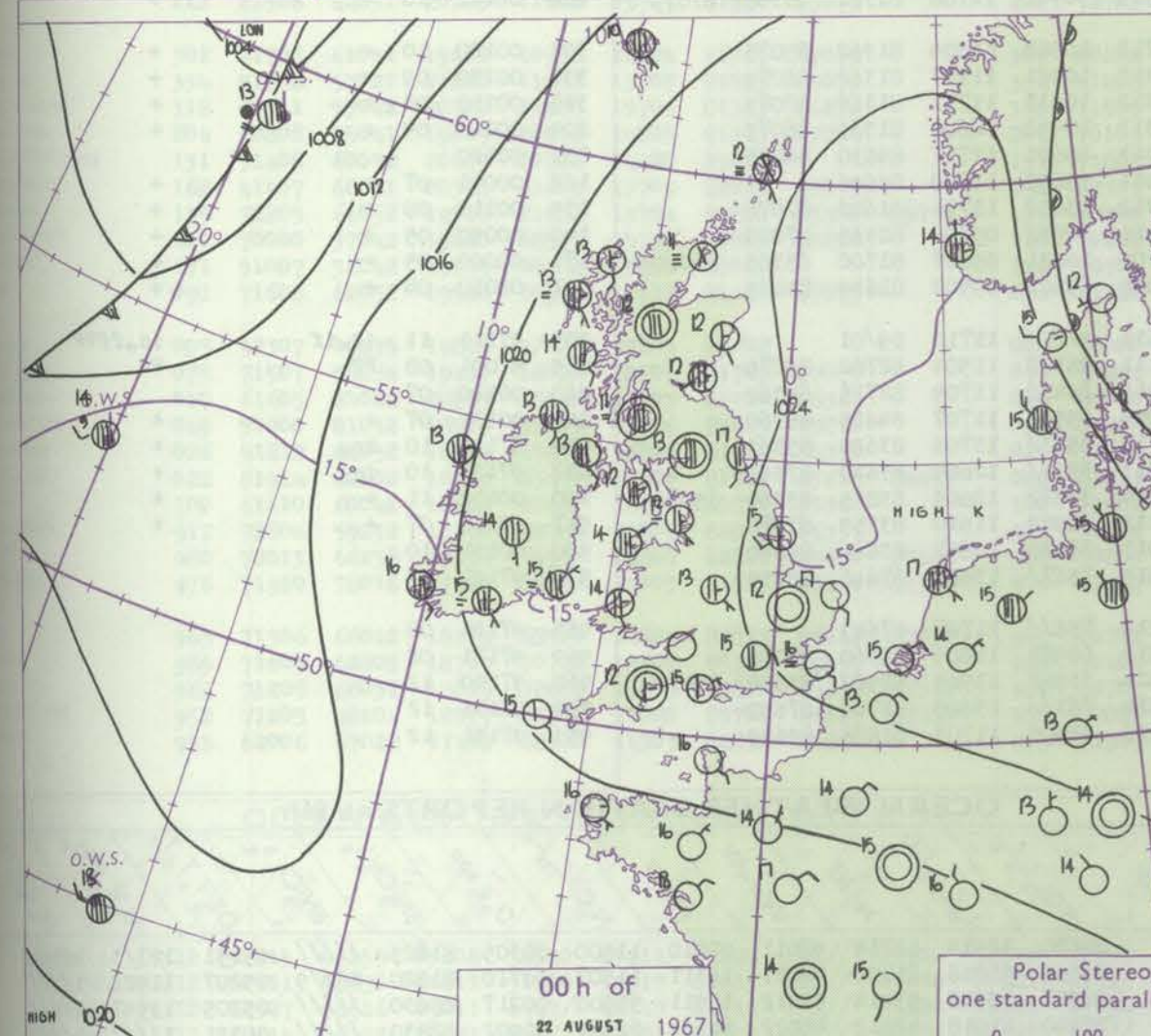
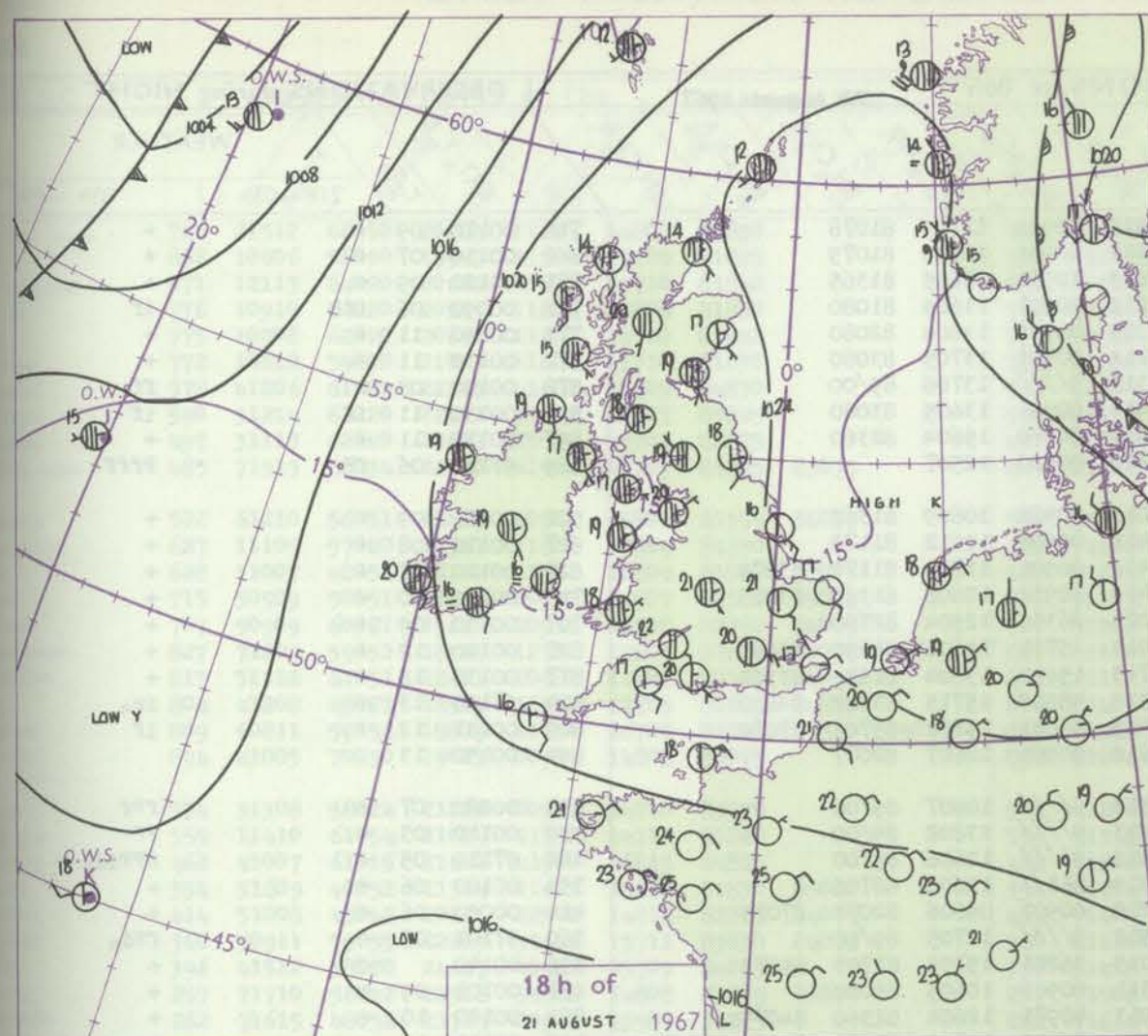
OBSERVATIONS during DAY

Times of observation printed in this publication are GREENWICH MEAN TIME

CHART OF WEATHER IN PART OF NORTHERN HEMISPHERE



CHARTS OF WEATHER IN WESTERN EUROPE



Polar Stereographic projection
one standard parallel at 60°N. Scale: 1:5m
0 100 200 300 400

GENERAL SYNOPTIC DEVELOPMENT

The anticyclone which was centred over the North Sea and covered the British Isles has moved slowly east and is now centred over northwest Germany. The depression in the Iceland area has been rather slow-moving and an associated cold front extending southwards from the centre has made rather slow progress eastward over the east Atlantic. The trough lying to the southwest of the British Isles has moved slowly

northeast. During the next 24 hours the cold front is expected to move east towards the west of Scotland and Ireland while the trough southwest of the British Isles will progress further northeast to lie from southeast Ireland across southwest England to northern France.

Issued at midday Tuesday 22 August 1967

DAILY WEATHER REPORT OF THE BRITISH METEOROLOGICAL OFFICE (contd.)

Code FM I.L.C.		OBSERVATIONS at 00h								OBSERVATIONS at 06h								OBSERVATIONS during NIGHT							
		22 August 1967								22 August 1967															
Station	iii	Nddff	VVwww	PPPTT	NChC _M H	T _d app	8N _S Ch _S h _S	8N _S Ch _S h _S	8N _S Ch _S h _S	iii	Nddff	VVwww	PPPTT	NChC _M H	T _d app	8N _S Ch _S h _S	8N _S Ch _S h _S	8N _S Ch _S h _S	iii	RR T _n E	T _g T _g	WEATHER			
																						21h—03h	03h—09h		
Boscombe Down	746	11208	59020	23512	00901	11501	81078			746	11011	40100	21512	00901	11709	81078			746	00110	09	+	+		
Hurn	862	20703	70030	22515	00901	13803	82070			862	10602	25100	20912	00901	11606	81075			862	00110	07	+	+		
Thorney Island	871	00709	66021	23114	00900	13809				871	10507	40100	21613	10931	12605	81365			871	00120	09	+	+		
Gatwick	776	20000	50110	24212	00901	81803	82080			776	10702	10284	22212	00901	11605	81080			776	00090	06	1fP	1f		
Kew	775									775	20606	28040	22315	00901	14604	82080			775	00140	11	+	+		
Heathrow	772	40908	62020	24015	00901	13606	84080			772	30705	19110	22114	00901	13705	83080			772	00130	11	+	+		
Mildenhall	578	00000	62021	25012	00900	10804				578	90000	02474	23313	9////	13706	89/00			578	00100	08	f	ff		
Wattisham	590	21007	59010	25213	00901	12806	82080			590	31008	29284	23414	00901	13605	83080			590	00130	11	1f	1f		
Gorleston	497	01212	60010	25417	00900	15706				497	21414	62010	23917	20970	15604	82360			497	00110	11	+	+		
West Raynham	485	11008	66020	25811	00901	10801	81075			485	01006	01464	24212	00900	12507			485	97110	06	fP	Ffff			
Aberporth	502	51508	62051	22014	10942	10803	81367	85073		502	11610	58051	20013	10982	10609	81362			502	00110	09	+	+		
Ross-on-Wye	627									627	23002	24050	21411	00901	10612	81170			627	00110	08	+	+		
Filton	628	40000	58050	23414	00901	12205	84075			628	30803	28051	21412	00901	11709	81172	83075			628	00110	07	+	+	
Rhoose	715	20906	62021	22615	20930	11802	82360			715	30708	20101	20413	10932	12608	81365	83075			715	00130	10	+	+	
Chivenor	707	40905	59011	22213	10932	11605	81362	83072		707	30910	48020	20014	26330	12504	82708			707	00130	09	+	+		
Mount Batten	827	31210	62011	21115	00901	13704	83075			827	51210	59031	18915	45731	14606	84650	83080			827	00140	12	+	+	
St. Mawgan	817	31213	59011	21014	00901	12607	83072			817	41213	58030	18715	15632	13604	81635	83362			817	00130	12	+	+	
Scilly	804	21109	48010	20315	15501	15711	81625			804	61107	32211	18315	58502	15715	83822	84630			804	97140	13	+	1r _o	
Culdrose	809	50708	19102	21114	00902	14804	85070			809	70812	14284	19415	56001	15802	85701	87070			809	00131	12	+	1f	
Guernsey	894	00510	66050	21315	00900	14706				894	21110	68030	19616	00901	12607	82077			894	00150	13				
Elmdon	534	51306	62012	23913	00902	09501	85075			534	90000	04471	22510	9////	10807	89/00			534	00080	07	+	fPff		
Cardington	559	20902	48110	24611	00901	11802	82070			559	90902	00474	23413	9////	13802	89/00			559	00110	03	+	PP		
Wittering	462	61307	58041	24912	00901	11801	86080			462	91302	00471	23512	9////	12606	89/00			462	97110	05	+	fPff1d _o		
Watnall	354	21304	56041	24513	00901	11000	82075			354	81306	12101	23013	863//	13608	88706			354	00100	06	+	+		
Shawbury	414	60000	50042	23613	00901	11304	86075			414	70303	32102	22210	00901	09606	82072	87075			414	00090	06	+	+	
Finningley	360	11506	56010	24513	00901	12400	81080			360	90000	01504	23512	9////	12705	89/00			360	97101	08	+	fPfd _o		
Kilnsea	396	32310	66020	26115	00901	13202	83075			396	41510	48030	25015	36201	15704	83703	84075			396	00140		+	+	
Leeming	257	51407	32041	24115	00901	12001	85080			257	51905	19101	23311	00901	10605	85080			257	00101	09	+	+		
Tynemouth	262	42008	58020	23717	00901	13400	84075			262	72305	48051	22913	40971	12604	82360	84075			262	00130	10	+	+	
Carlisle	222	60000	48041	23413	10932	12708	81363	86075		222	70000	56042	21515	30942	12708	81362	83365	87075			222	00111	10	+	+
Valley	302	70603	48042	22014	20982	12810	82362	87075		302	51202	63042	20213	10982	11504	81362	85075			302	00120	10	+	+	
Ringway	334	11406	58011	23416	00902	11500	81075			334	60404	58031	22313	10981	11707	81362	86075			334	00130	09	+	+	
Squires Gate	318	51204	19101	22812	00901	12201	85075			318	71111	56041	21513	10931	11711	81362	87075			318	00110	08	+	+	
Ronaldsway	204	70106	62042	22312	15832	11604	81657	83362	86075	204	60506	32042	20313	10942	12608	81363	86075			204	00110	09	+	+	
Mull of Galloway	131	50903	60030	23115	55600	14704	85640			131	60305	60031	20413	45601	12717	84630	84075			131	00120				
Eskdalemuir	162	00000	40051	24510	00900	09806				162	50000	32101	22411	55600	11608	85646			162	00091	07	+	+		
Prestwick	135	60000	56101	22411	40952	11605	84367	84080		135	70000	58042	20312	15632	11711	81640	87078			135	00110	08	+	+	
Abbotsinch	140	40000	40101	22910	15630	10705	81640	83360		140	70000	30111	21110	20932	09708	82365	87080			140	00090	05	+	+	
Leuchars	171	72506	56042	22612	15742	11802	81656	83070	86080	171	72601	44102	21109	16031	09607	81700	83365	86080			171	00090	05	+	+
Dyce	091	31602	63011	22212	00901	09703	83075			091	30000	56100	21009	15601	09502	81645	83075			091	00080	04	+	+	
Lerwick	005	91607	09475	23012	9////	12811	89/01			005	91810	06504	20611	9////	11710	89/01			005	97111	11	1d _o 1f	1d _o ffPFF		
Wick	075	90602	03434	2141																					

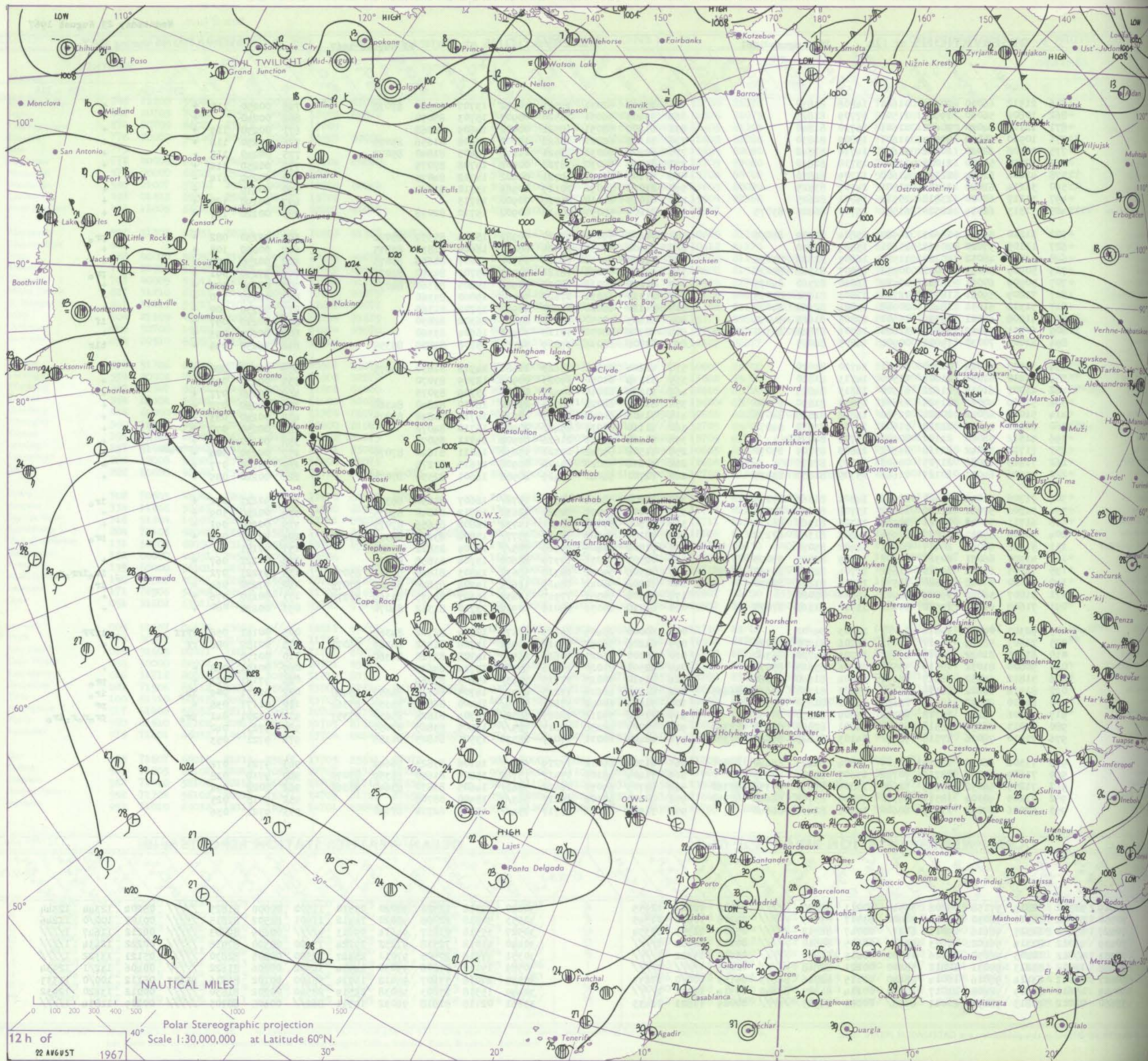
DAILY WEATHER REPORT OF THE BRITISH METEOROLOGICAL OFFICE

38625

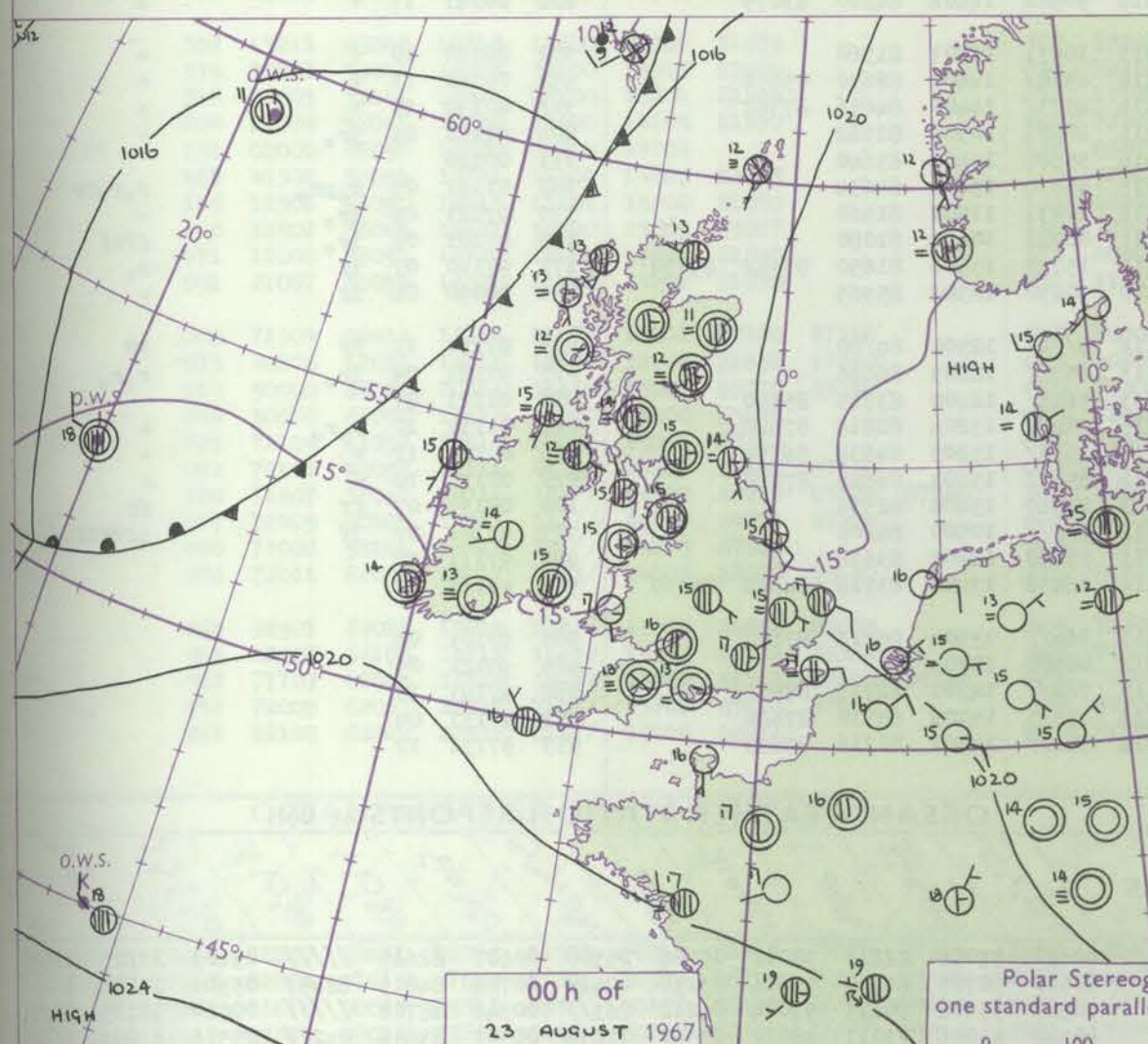
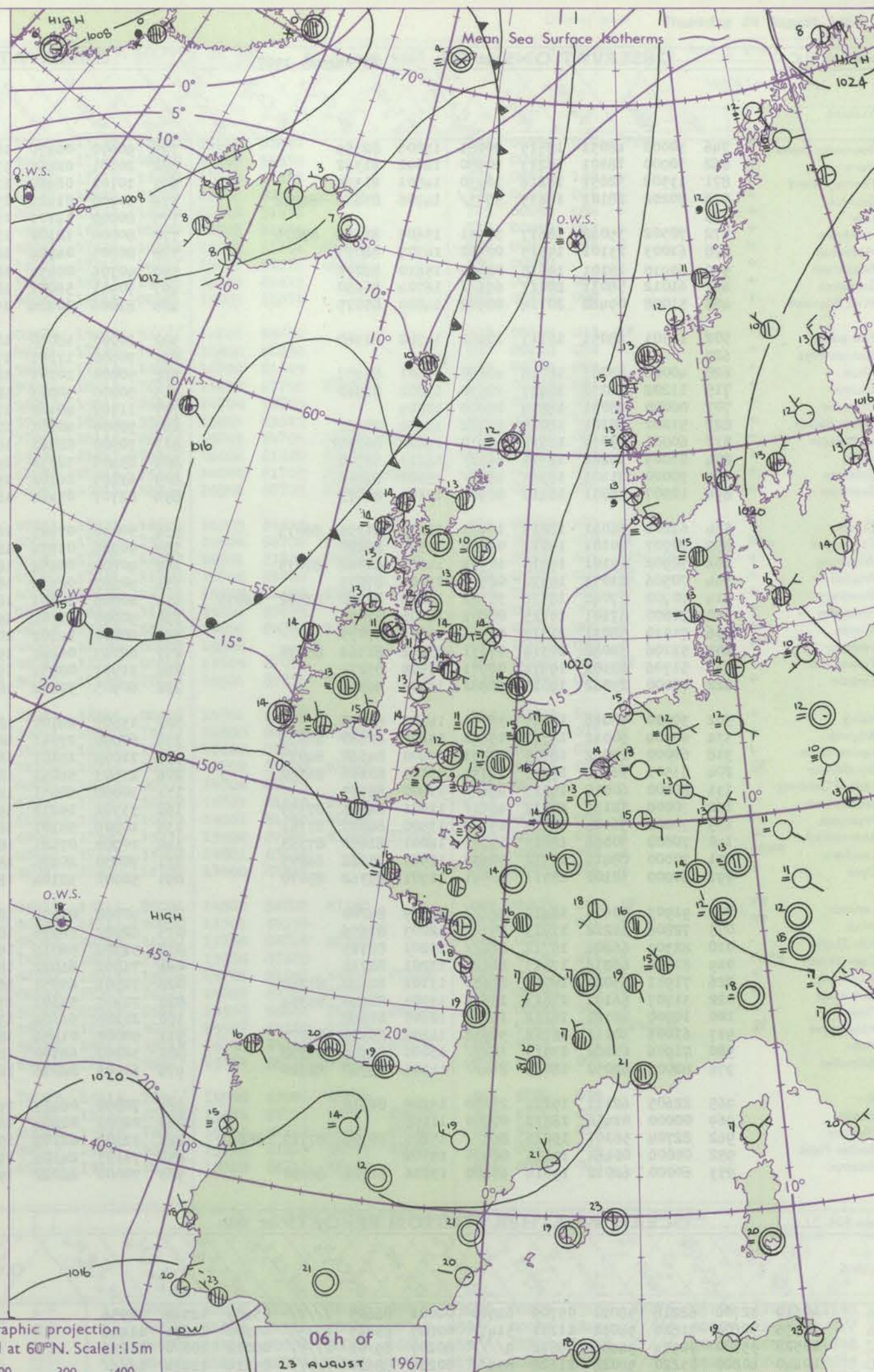
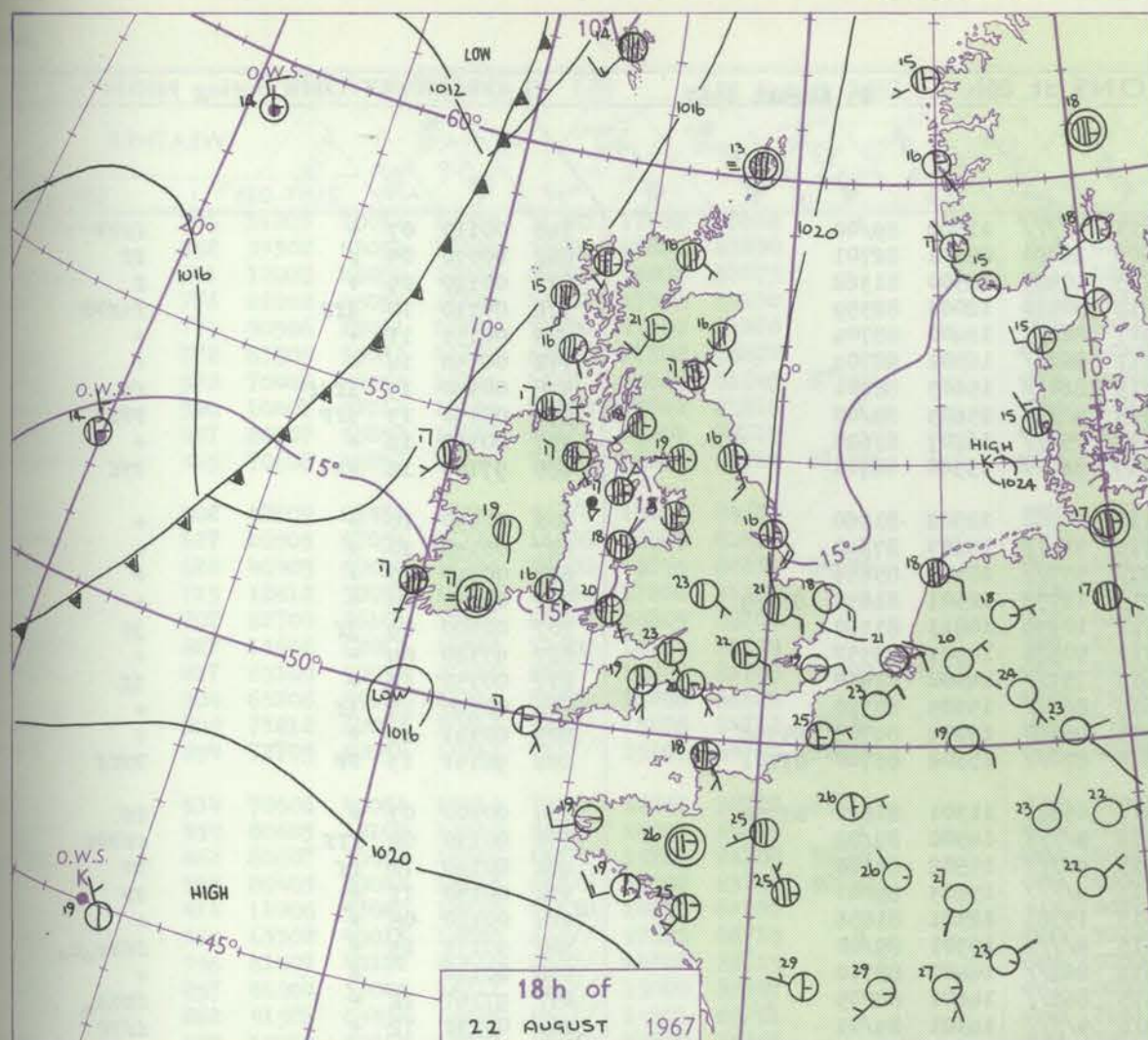
Date of Issue Wednesday 23 August 1967

Station	OBSERVATIONS at 12h 22 August 1967										OBSERVATIONS at 18h 22 August 1967										OBSERVATIONS during DAY				
	ill	Nddff	VVwwW	PPPTT	NC _h CH _h CH _h	T _d app	8N _S Ch _S h _S	8N _S Ch _S h _S	8N _S Ch _S h _S	ill	Nddff	VVwwW	PPPTT	NC _h CH _h CH _h	T _d app	8N _S Ch _S h _S	8N _S Ch _S h _S	8N _S Ch _S h _S	ill	RRT T x E	SSS	WEATHER			
																						09h-15h	15h-21h		
Boscombe Down	746	21512	66010	20223	11681	14808	81830			746	71908	62031	18521	10982	13707	81360	87078		746	00250	115	+	+		
Horn	862	10806	56050	19923	11501	17709	81825			862	51405	56051	18520	00901	15703	85070			862	00240		+	+		
Thorney Island	871	12113	64020	20622	11601	15710	81840			871	61209	58051	18521	00902	14609	86068			871	00230	119	+	+		
Garwick	776	10910	64020	20523	11601	15809	81830			776	51106	62021	18622	15702	15608	81656	85075		776	00250	114	+	+		
Kew	775	10908	62020	20822	11600	14710	81842			775	50708	60031	18921	11646	14605	81840	85075		775	00240	112	+	+		
Heathrow	772	10810	59050	21023	11600	15710	81830			772	51010	58030	18722	00902	14708	87075			772	00250	114	+	+		
Mildenhall	578	41206	61024	22123	41600	15709	84830			578	41108	66030	19721	00902	14712	84075			578	00240	114	+	+		
Wattisham	590	31214	61020	22321	31501	14707	83825			590	21010	59030	20119	10982	13710	81360			590	00210		+	+		
Gorleston	497	31117	62020	23818	25540	15801	82625			497	01013	60010	21718	00900	15713				497	00190	120	+	+		
West Raynham	485	71313	62034	22520	61501	15707	86825	83075		485	21208	58051	20418	00902	15710	82078			485	00220	117	+	+		
Aberporth	502	61210	56051	18623	10982	15804	81359	86075		502	71402	59058	17920	50982	15804	85359	85072		502	97230	082	+	pr.		
Ross-on-Wye	627	11105	57020	20322	11601	15809	81830			627	71402	60031	17524	68681	16609	81830	85635		627	00250	108	+	+		
Filton	628	31007	48051	20122	11501	16809	81828	83075		628	51605	74011	18023	15701	13607	81656	85075		628	00250	108	+	+		
Rhoose	715	50909	50051	20020	10932	15807	81368	85075		715	71803	59058	18121	40982	15707	84360	86075		715	97230	091	+	pr.		
Chivenor	707	50909	60021	19222	20932	16810	82360	84075		707	51208	62012	18022	30982	14605	83360	84075		707	00240	106	+	+		
Mount Batten	827	71209	59051	18722	12781	17803	81856	87075		827	41110	66051	17620	30981	15000	83360			827	00230	110	+	+		
St. Mawgan	817	51312	61031	18421	20982	14804	82360	84072		817	21112	66021	17620	10982	13704	81360			817	00230	100	+	+		
Solly	804	41208	48021	18519	15501	17805	81625	84075		804	31403	32050	18317	25601	16302	82630			804	00210	097	+	if		
Coldrose	809	60811	59052	18819	11681	16706	81845	83360	85075	809	40908	58051	18118	30931	16604	83360			809	00201	093	+	+		
Guernsey	894	41005	70030	19021	00904	14805	84075			894	61006	66019	17819	32783	15708	83850	85359		894	96230	094	+	tlr		
Bendon	534	31308	58024	21220	00901	14710	83070			534	41204	62051	18623	11681	14712	81830	84075		534	00241	080	+	+		
Cardington	559	11410	61054	21024	11500	14713	81820			559	31310	61050	19023	00902	12709	83070			559	00250	091	+	+		
Wittering	462	41007	61015	21622	41500	16815	84825			462	31208	62011	19422	00901	13709	83075			462	00240	077	+	+		
Wrentham	354	51609	40052	21324	11601	15812	81830	85080		354	61204	66022	18723	21632	16710	82840	84368		354	00260	072	+	+		
Shawbury	414	51008	48042	20821	22502	14812	82828	84075		414	71403	61042	18423	12632	14710	81838	87075		414	00240	083	+	+		
Rimington	360	50911	59035	22223	31601	15711	83830	84078		360	41110	56011	19422	00902	16710	84072			360	00250	070	+	+		
Kilnsea	396	41512	58020	24117	00902	15709	84075			396	51418	48031	21616	00902	14711	85075			396	00180	109	+	+		
Leeming	257	71710	56042	22318	36302	14808	83709	85070		257	71508	59042	19321	15632	16611	81640	87070		257	00230	084	+	+		
Tynemouth	262	71615	48052	21715	00908	13507	87275			262	71616	58022	19416	00906	13615	87275			262	00160	077	+	+		
Carlisle	222	41506	64031	20123	11642	15709	81830	83075		222	72701	56041	19419	20982	16601	82359	87075		222	00240	085	+	+		
Valley	302	71708	61041	19421	10982	14804	81365	87075		302	80202	58216	18318	1578/	16607	81650	88359		302	92221	072	+	ir.		
Ringway	334	51808	57021	21220	11682	13708	81835	85075		334	41406	59021	18523	12632	13712	81840	83075		334	00240	109	+	+		
Squires Gate	318	61711	57041	20721	10988	15706	81363	86272		318	71505	57042	18421	14732	16808	81656	87075		318	00240	091	+	+		
Ronaldsway	204	70808	35041	19817	10936	14805	81363	87272		204	70103	59808	18417	3577/	15808	83656	86359	87465	204	97181	079	+	pr.		
Mull of Galloway	131	51408	60052	20417	00901	14400	85075			131	71802	60801	19315	785//	13709	83822	87630		131	97181					
Exdalemuir	162	41907	66051	20321	21602	13709	82835	83075		162	72307	59051	19319	28602	13704	81838	87075		162	00221	067	+	+		
Prestwick	135	72805	61052	19318	21632	13704	82830	85360	85075	135	72506	59052	18318	38632	14803	81840	83657	85075	135	93221	072	+	ir. irr. r.		
Abbotsinch	140	70000	57042	19620	68531	15713	81824	85830		140	72206	56042	18419	12682	14704	81840	86362	87075	140	97230	064	+	ir.		
Leuchars	171	51007	56042	19819	00902	15811	85080			171	70304	50051	17917	15638	15607	81635	83364	87278	171	00210	076	+	+		
Dyce	091	71608	62051	19520	10931	13712	81365	87075		091	61710	40051	18016	10932											

CHART OF WEATHER IN PART OF NORTHERN HEMISPHERE



CHARTS OF WEATHER IN WESTERN EUROPE



Polar Stereographic projection
one standard parallel at 60°N. Scale: 1:5m

GENERAL SYNOPTIC DEVELOPMENT

A ridge of high pressure is expected to be maintained over much of the North Sea. A trough of low pressure and small low centre to the southwest of Ireland have relaxed as they have moved east and pressure has slowly built to the south-

west of the British Isles. Much of the British Isles is expected to lie in a col area during the next 24 hours.

Issued at midday Wednesday 23 August 1967

DAILY WEATHER REPORT OF THE BRITISH METEOROLOGICAL OFFICE (contd.)

Code FM II.C		OBSERVATIONS at 00h										OBSERVATIONS at 06h										OBSERVATIONS during NIGHT				
		23 August 1967										23 August 1967														
Station	iii	Nddff	VVwww	PPPTT	N _h Ch _S M _h	T _d app	8N _S Ch _S h _S	8N _S Ch _S h _S	8N _S Ch _S h _S	iii	Nddff	VVwww	PPPTT	N _h Ch _S M _h	T _d app	8N _S Ch _S h _S	8N _S Ch _S h _S	8N _S Ch _S h _S	iii	RR _T T _n E	T _g T _g	WEATHER				
																						21h-03h	03h-09h			
Boscombe Down	746	30000	48051	18515	20981	13805	82359			746	90000	00470	18411	9////	11500	89/00			746	00110	07	+		ffff		
Hurn	862	10000	18101	18213	10980	12002	81362			862	20101	02464	17809	26000	08301	82701			862	00070	05	f		ff		
Thorney Island	871	13502	32051	18216	10930	14801	81363			871	10101	08460	17713	10980	12500	81362			871	00120	09	+		f		
Gatwick	776	70202	28101	18615	3573/	14706	83656	86362		776	30000	01424	17812	30980	12000	82359			776	00110	10	fff		ffff		
Kew	775									775	80000	14101	17917	862//	16400	88704			775	00151	11	+		+		
Heathrow	772	70502	35042	18617	30931	15605	83362	87075		772	80000	12102	17817	862//	16501	88704			772	00150	14	+		+		
Mildenhall	578	61003	23101	19315	00902	14707	86075			578	80805	04444	18315	860//	15603	88701			578	00150	13	ffff		ff		
Wattisham	590	60910	28101	19515	00902	15810	86075			590	90706	00454	18215	917//	15603	89/00			590	00150	13	fff		FFff		
Gorleston	497	61012	58031	20017	656//	16704	86630			497	70911	56051	18617	755//	16707	87625			497	00160	12	+		+		
West Raynham	485	51008	09462	20114	00902	14809	85075			485	81006	10284	19115	860//	15500	88701			485	97130	12	FF		FFf		
Aberporth	502	11701	48051	18117	10982	14702	81360			502	10000	48050	18114	10980	12502	81360			502	00130	10	+		+		
Ross-on-Wye	627									627	70000	17101	17914	756//	13603	87640			627	00130	10	+		+		
Filton	628	40000	48051	18716	40880	13601	84357			628	50000	20101	18212	557//	11303	85656			628	00110	07	+		+		
Rhoose	715	11202	60058	18417	10930	13802	81360			715	50000	30051	18013	15732	12501	81650	83359		715	00130	07	+		+		
Chivenor	707	00000	48051	18814	00900	12204				707	11102	40400	17711	10930	10811	81360			707	00100	09	ff		ff		
Mount Batten	827	51202	48101	18014	50982	13400	85361			827	50000	40101	17712	50881	12301	85357			827	97120	09	+		+		
St. Mawgan	817	60000	58031	18515	60930	13400	86359			817	70000	08462	18615	757//	14302	87650			817	00150	12	+		ff		
Scilly	804	83203	16284	19316	861//	16211	88702			804	83406	32052	19615	864//	15303	88710			804	00140	14	ff		+		
Culdrose	809	70000	21101	18915	761//	15303	87702			809	63109	26102	19615	46380	15204	84706	85358		809	00141	13	+		+		
Guernsey	894	12507	58051	18417	00902	15501	81075			894	82707	07464	18615	870//	15302	85700	87701		894	96151	13	FF		FFff		
Elmdon	534	61204	56041	18815	10931	13201	81359	86075		534	50000	07421	18411	15681	11301	81640	83359		534	00100	07	+		ff		
Cardington	559	70707	40101	19213	00908	13707	87270			559	90406	01434	18514	9////	14500	89/02			559	00130	08	fff		ffff		
Wittering	462	70902	19101	19915	10932	14601	81362	87075		462	90605	00454	18915	9////	15502	89/00			462	00140	12	ff		FF		
Watnall	354	70506	23052	19314	00902	13000	87075			354	90607	00434	18813	9////	13503	89/01			354	00130	11	+		FF		
Shawbury	414	70702	37042	18516	35782	14602	83650	83362	86075	414	40000	30101	18513	15781	12301	81656			414	00120	08	+		+		
Finningley	360	70000	37101	19715	00902	14000	87072			360	90000	01504	19315	9////	15301	89/00			360	97131	13	+		ffFd _o		
Kilnsea	396	71510	58031	21315	00906	15803	87075			396	80000	24102	20614	864//	14400	88710			396	00140	+			+		
Leeming	257	52106	32042	20314	10931	13102	81362	85070		257	82003	06462	19315	862//	14601	88705			257	97141	12	+		ffid _o		
Tynemouth	262	51706	48102	19914	00941	13500	85075			262	91907	00454	19414	9////	14301	89/01			262	00131	12	+		ffff		
Carlisle	222	70000	23042	19615	60882	14302	86357			222	60905	32102	18814	50982	14602	84360	83075		222	00141	13	+		+		
Valley	302	30000	58046	18515	35701	14101	83650			302	13607	24100	18013	10931	12201	81360			302	00120	10	+		+		
Ringway	334	60904	50041	18717	15602	14602	81630	86070		334	60000	27041	18316	4568/	14601	82630	83656		334	00160	13	+		+		
Squires Gate	318	60000	24042	18515	40931	14400	84360	84073		318	71004	19101	18214	4573/	14400	84656	87362		318	00130	10	+		+		
Ronaldsway	204	63501	56048	18515	15731	13103	81656	86360		204	23603	56041	18411	10981	10500	81362			204	97110	09	ff _o		+		
Mull of Galloway	131	60000	60018	19115	656//	13400	86635			131	30000	60051	18916	35600	14400	83640			131	00140						
Eskdalemuir	162	70000	32122	20012	4563/	11001	84645	87359		162	53302	19218	19513	45630	13601	84634			162	01121	09	r _o ff _o		r _o r _o ff		
Prestwick	135	70000	36106	18514	65672	13500	86637	87361		135	10000	58101	18312	10931	11501	81360			135	97121	09	ff _o		+		
Abbotsinch	140	70000	30046	18815	1577/	14001	81650	87363		140	10000	07421	18611	00902	10400	81080			140	97101	08	ff _o		ffff		
Leuchars	171	70000	08414	18512	50932	12500	85362	86075		171	70000	20106	18313	15732	13500	81650	85362	85070	171	97110	07	ff		r _o		
Dyce	091	60000	32102	18311	30931	11701	83362	85070		091	50000	32104	18310	50930	10302	85365			091	00090	06	ff		+		
Lerwick	005	91903	00474	18412	9////	12709																				

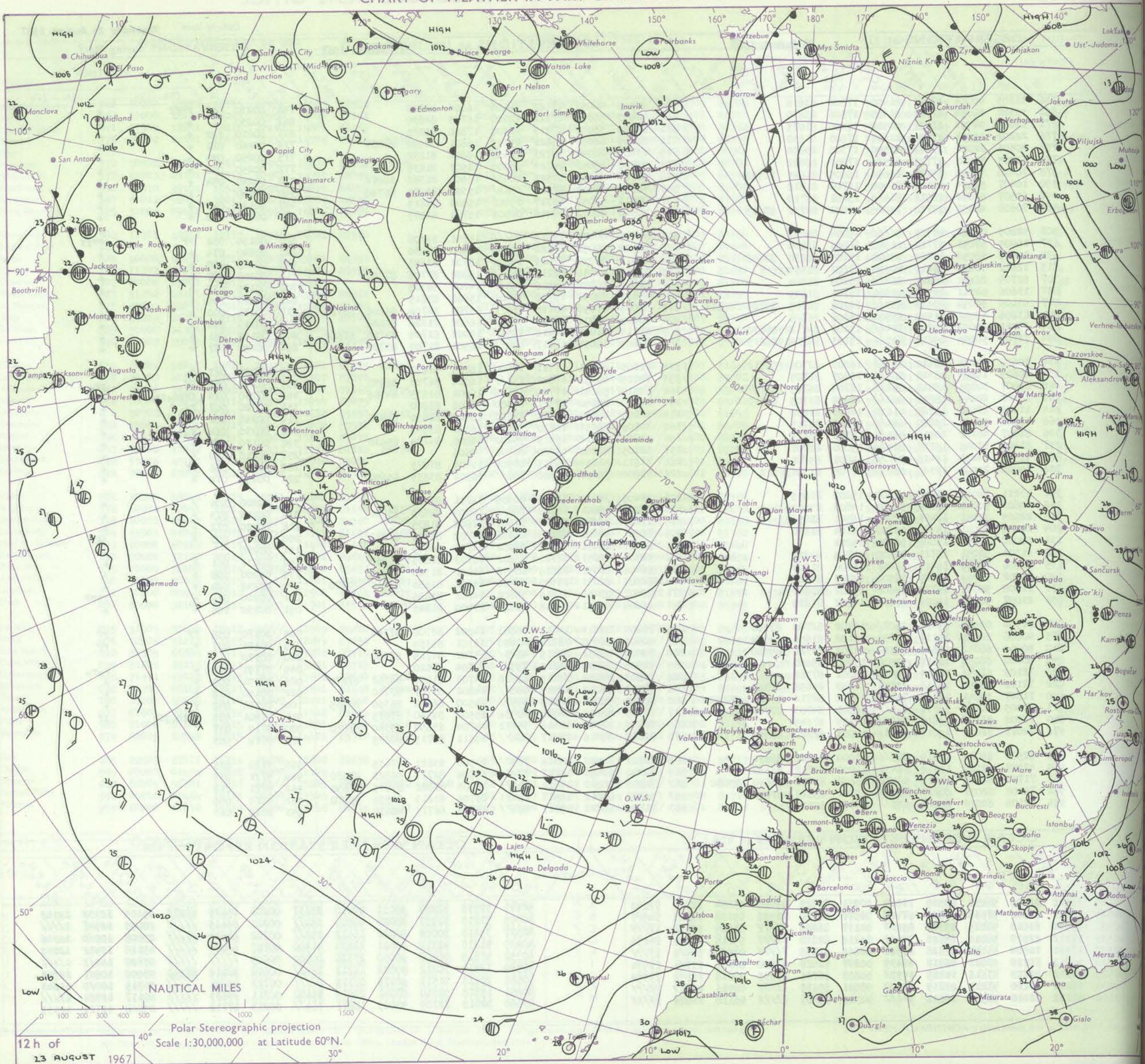
DAILY WEATHER REPORT OF THE BRITISH METEOROLOGICAL OFFICE

38626

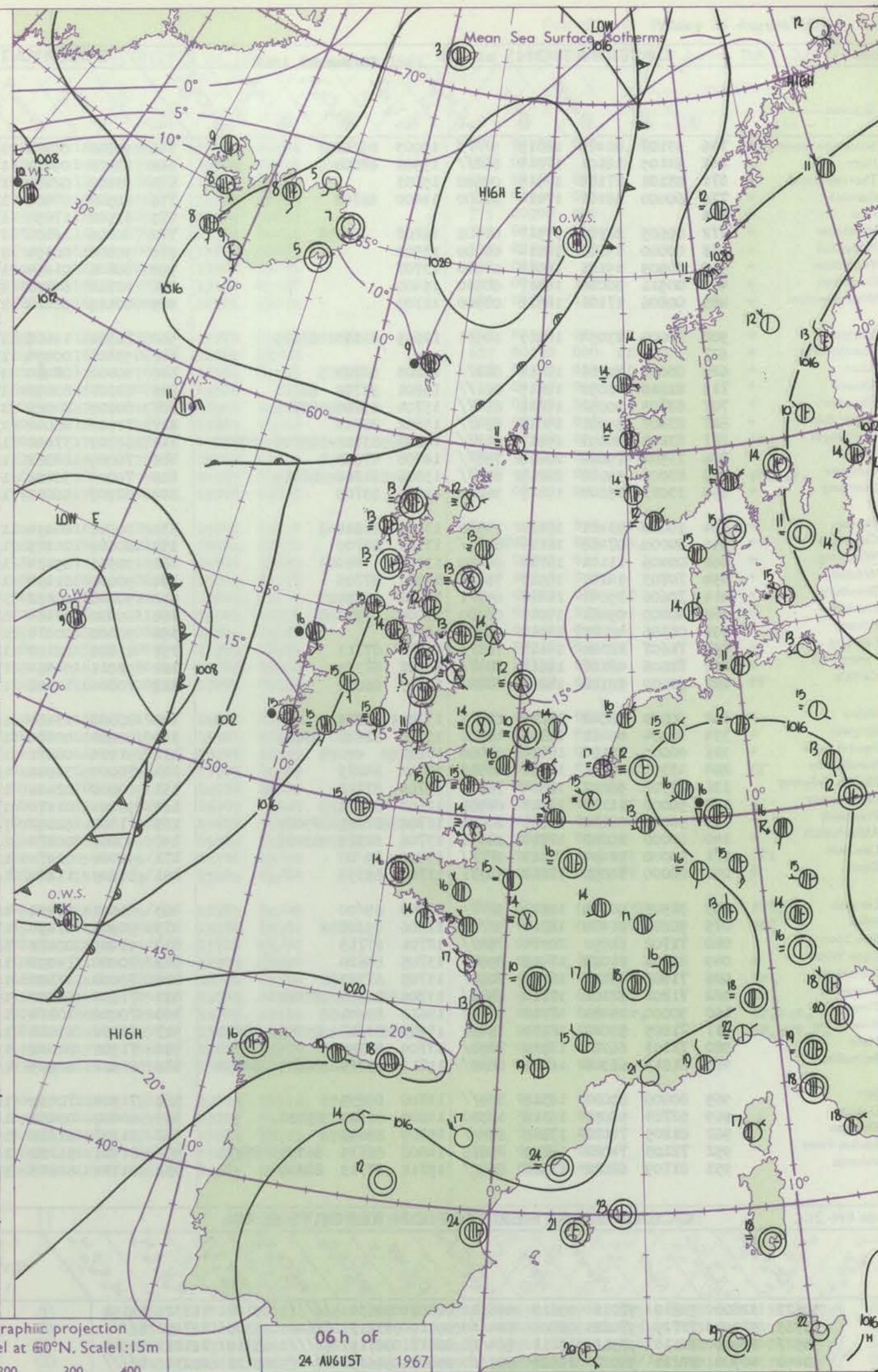
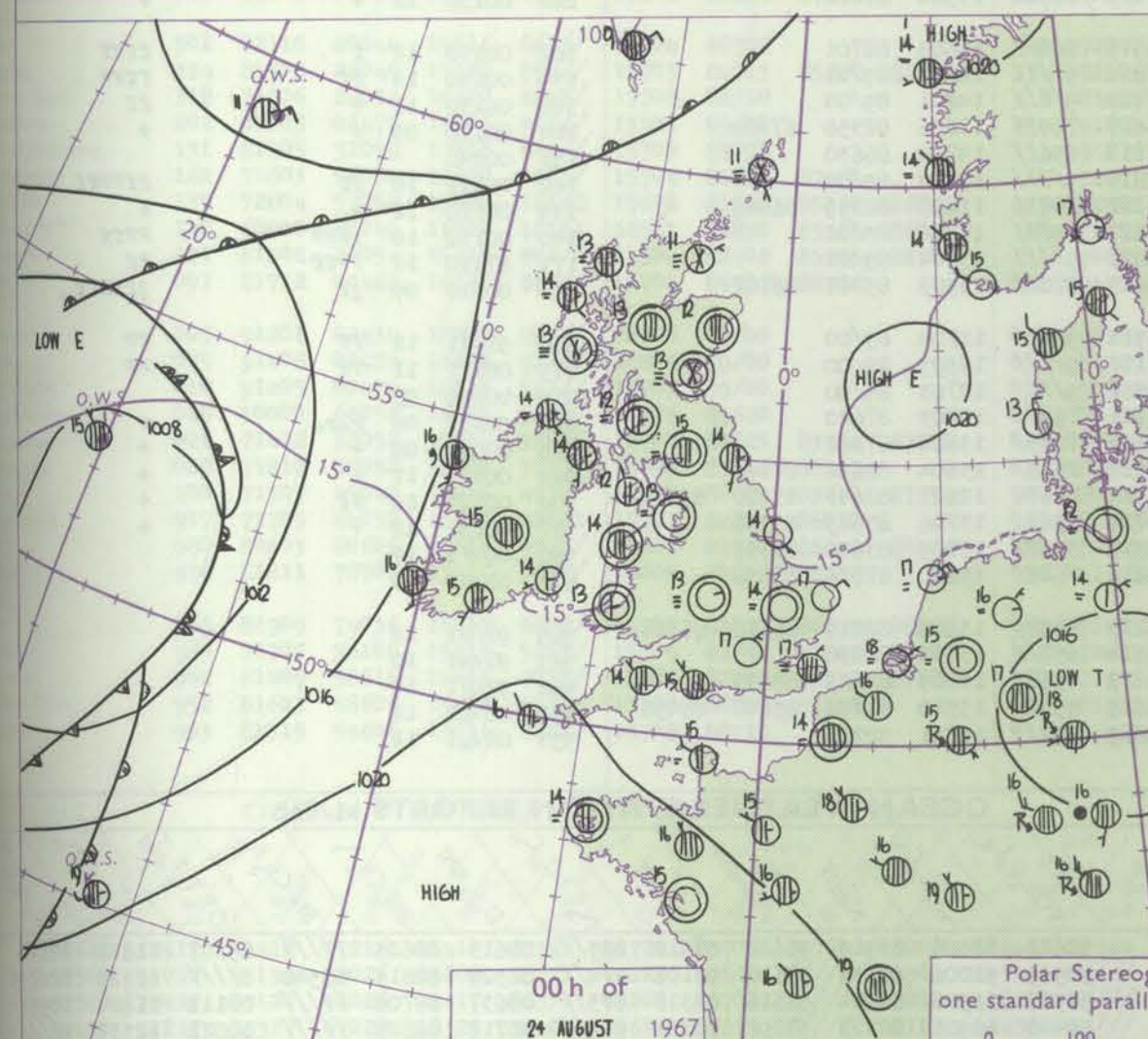
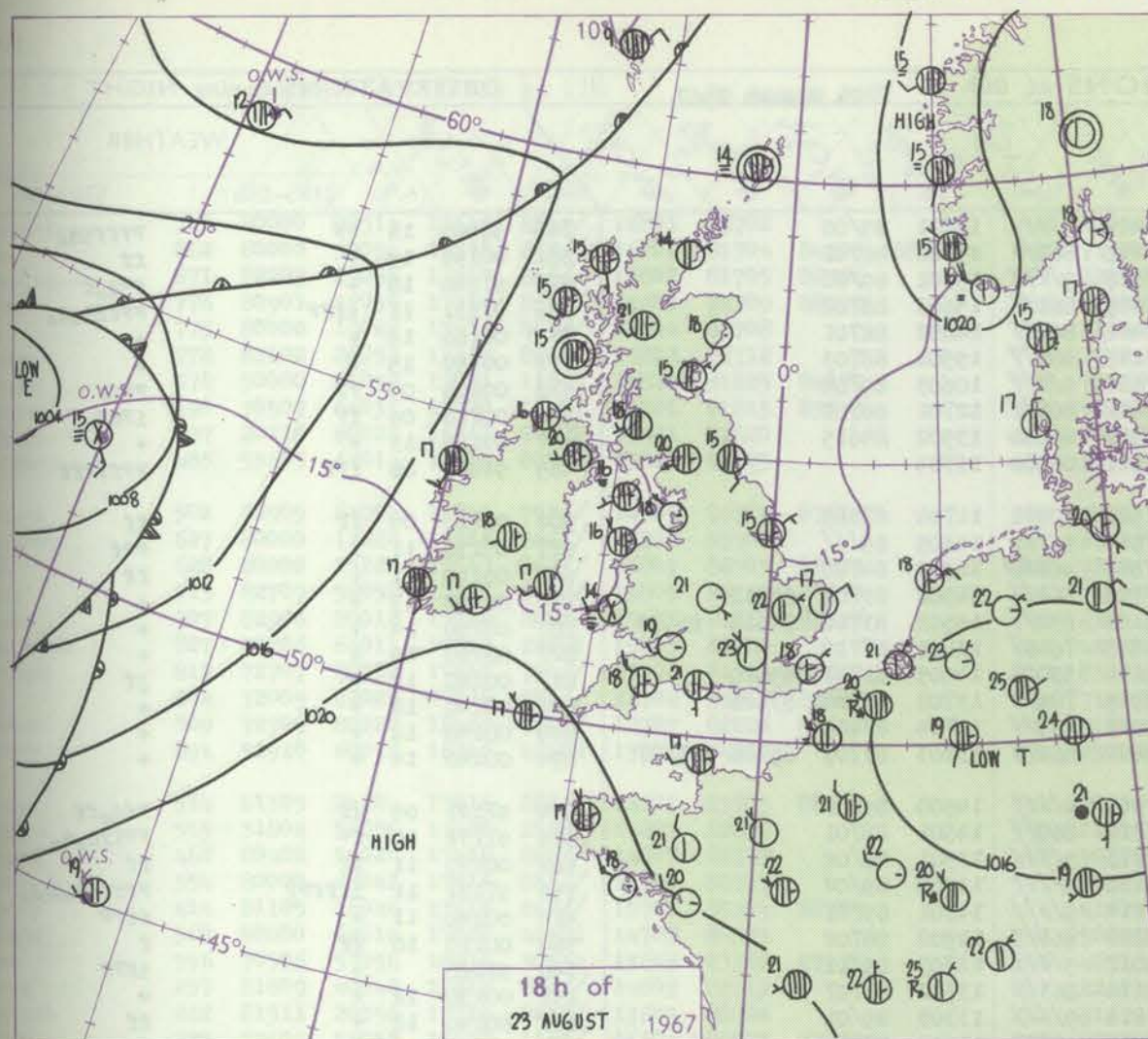
Date of Issue Thursday 24 August 1967

OBSERVATIONS at 12h										OBSERVATIONS at 18h										OBSERVATIONS during DAY									
23 August 1967										23 August 1967																			
Station	ill	Nddff	VVwww	PPPTT	NC _h Ch _M H	T _d app	8N _S Ch _S h _S	8N _S Ch _S h _S	8N _S Ch _S h _S	ill	Nddff	VVwww	PPPTT	NC _h Ch _M H	T _d app	8N _S Ch _S h _S	8N _S Ch _S h _S	8N _S Ch _S h _S	ill	RRT x E	SSS	WEATHER							
																						09h - 15h	15h - 21h						
Boscombe Down	746	31203	40054	17821	31400	17802	83818			746	23505	40051	17122	21600	16604	82840			746	00230	057	FFff	+						
Hurn	862	33302	48054	17322	31600	17806	83830			862	41803	56050	17121	42600	16705	84830			862	00230		+	+						
Thorney Island	871	12008	44054	17821	00902	16000	81075			871	12109	56050	17219	12600	17806	81835			871	00210	122	+	+						
Gatwick	776	22202	45054	17324	11601	17803	81830			776	32305	61051	16621	29703	16601	82950	83078		776	00260	081	+	+						
Kew	775	30506	22051	17722	31500	17300	83820			775	13203	28040	16723	12600	16604	81832			775	00250	054	+	+						
Heathrow	772	63505	35032	17722	625//	17802	86822			772	23306	45051	16723	28600	16503	81835			772	00250	062	+	+						
Mildenhall	578	70406	48054	18221	1568/	16805	81645	87362		578	40706	48051	17322	10932	16500	81362	84072		578	00240	054	+	+						
Wattisham	590	10407	57014	18121	11400	16704	81818			590	70709	32031	17818	4968/	15301	84935	86360		590	00240		+	+						
Gorleston	497	80507	58052	18917	864//	15201	88710			497	20611	58051	18317	15401	15000	81615			497	00190	024	+	+						
West Raynham	485	70608	48052	18720	754//	16802	82712	87615		485	10810	56031	18018	00901	15703	81075			485	00210	050	+	+						
Aberporth	502	92809	01451	18915	9////	15004	89/03			502	92709	00474	19014	9////	14701	89/00			502	00190	032	FF	FFff						
Ross-on-Wye	627	10905	57051	17723	11600	16805	81830			627	10902	48051	17122	11600	16400	81830			627	00240	074	+	+						
Filton	628	40405	58050	17723	48600	15704	82830	84656		628	12511	56050	17619	14600	16702	81645			628	00240	089	+	+						
Rhoose	715	12612	30051	18419	10930	17202	81359			715	72917	50051	18215	7623/	15802	87705	87359		715	00200	057	+	+						
Chivenor	707	82709	26101	19617	862//	15205	88704			707	82609	56052	19516	863//	14704	88709			707	00170	017	+	+						
Mount Batten	827	13606	62011	18522	12600	16101	81835			827	43611	59050	18718	35401	15801	83615			827	00220	109	+	+						
St. Mawgan	817	83109	50054	20416	852//	14208	82705	84709	88615	817	83009	37052	20116	862//	15703	84704	86706	88710	817	00170	000	+	+						
Silly	804	63206	59012	21419	65500	15206	86628			804	73005	59031	21217	785//	16602	81820	87628		804	00210	048	+	+						
Culdrose	809	73212	60052	20217	724//	15106	84712	87830		809	73114	61052	20416	753//	14002	81709	83710	87612	809	00190	051	+	+						
Guernsey	894	72709	50054	19217	783//	15103	84709	86615		894	42809	36051	19217	482//	16501	81703	83707		894	00191	037	+	+						
Elmdon	534	70606	40054	18419	763//	16803	82708	86712		534	11003	40041	17321	12600	16805	81830			534	00220	023	f	+						
Cardington	559	80605	19104	18318	862//	16803	88705			559	70109	40051	17022	753//	16504	86708	86650		559	97240	019	ff	pro						
Wittering	462	80807	30056	18818	862//	16704	86705	88707		462	60510	56051	17720	12632	16501	81835	84366		462	97230	029	ffid,ir	+						
Watnall	354	80403	20044	18818	862//	16802	83705	88710		354	10000	29040	17721	11500	16706	81820			354	00220	007	ff	+						
Shawbury	414	11006	57040	18222	11630	14803	81830			414	40205	40040	17622	14702	16502	81650	83070		414	00240	101	+	+						
Finningley	360	63302	40015	19220	664//	17803	86715			360	30706	56051	18320	31600	16601	83835			360	00230	014	+	+						
Kilnsea	396	81007	40102	20516	864//	14701	88715			396	50806	48012	19915	55200	14806	84704	85630		396	00170	001	+	+						
Leeming	257	81804	37045	19717	863//	15000	88707			257	02405	44041	18220	00900	15606				257	00210	050	+	+						
Tynemouth	262	91508	04454	19415	9////	14801	89/01			262	71611	48054	18715	00901	13604	87075			262	00160	066	ff	+						
Carlisle	222	10000	23040	18323	10930	17708	81366			222	72604	56051	17920	786//	16501	83835	85650		222	00250	074	+	+						
Valley	302	13211	48040	18719	11600	15201	81835			302	73406	32041	18516	00906	14701	87275			302	00200	104	+	+						
Ringway	334	30803	50041	18023	32600	14803	83840			334	72203	30041	18020	786//	16500	84835	85656		334	00240	073	+	+						
Squires Gate	318	22605	32041	18421	22700	16801	82856			318	13107	35049	18018	12601	17602	81835			318	00220	072	+	t						
Ronaldsway	204	12004	58041	18920	12600	14104	81830			204	72507	22401	18216	16036	14702	81700	87072		204	00210	093	+	jf						
Mull of Galloway	131	00000	48050	19820	00900	14204				131	62507	60031	19015	00902	14704	86075			131	00210									
Eskdalemuir	162	41301	58051	18721	41600	14705	84835			162	52502	58051	17721	38602	16703	81835	83650		162	00231	061	+	+						
Prestrwick	135	12506	61050	18419	11601	15000	81840			135	62406	61051	18018	10932	14001	81360	86080		135	00200	098	+	+						
Abbotsinch	140	31802	56044	18621	32500	15805	83827			140	72903	62051	17920	15736	15602	81656	83360	87270	140	00230	094	+	+						
Leuchars	171	11008	56051	18720	18600	15802	81840			171	40407	03461	17715	35702	14801	83656			171	00210	072	+	ffff						
Dyce	091	21007	50051	18021	11630	14802	81830			091	11608	56051	17418	11681	13400	81845			091	00230	106	+	+						
Lerwick	005	71904	09414	19315	2607/	14302	82700	87360		005	70000	09414	19314	26081	14802	82700	87360		005	00170	056	FF							

CHART OF WEATHER IN PART OF NORTHERN HEMISPHERE



CHARTS OF WEATHER IN WESTERN EUROPE



Polar Stereographic projection
one standard parallel at 60°N. Scale: 1:5m
0 100 200 300 400

GENERAL SYNOPTIC DEVELOPMENT

The British Isles have remained in an area of very slack pressure gradients for the past 24 hours between a ridge extending from the Azores to southwest England and another belt of high pressure covering Scandinavia and central Europe. A filling

low near O.W.S. 'J' is expected to move northeast towards western Ireland during the next 24 hours, while a belt of high pressure will be maintained from Scandinavia to France across the North Sea.

Issued at midday Thursday 24 August 1967

DAILY WEATHER REPORT OF THE BRITISH METEOROLOGICAL OFFICE (contd.)

Code FM II.C		OBSERVATIONS at 00h										OBSERVATIONS at 06h										OBSERVATIONS during NIGHT				
		24 August 1967										24 August 1967														
Station	iii	Nddff	VVwww	PPPTT	N _{Ch} Ch _{MCH}	T _d T _d app	8N _S Ch _s _S	8N _S Ch _s _S	8N _S Ch _s _S	iii	Nddff	VVwww	PPPTT	N _{Ch} Ch _{MCH}	T _d T _d app	8N _S Ch _s _S	8N _S Ch _s _S	8N _S Ch _s _S	iii	RRRT _n T _E	T _g T _g	WEATHER				
																						21h-03h	03h-09h			
Boscombe Down	746	93107	01470	18315	9////	15003	89/01			746	90000	00434	17415	9////	15601	89/00			746	94400	11	FF	FfFfid _o			
Hurn	862	83105	18101	17815	862//	15501	88704			862	83402	09424	17215	860//	15201	88701			862	00140	12	+	ff			
Thorney Island	871	03101	17100	17515	00900	15803				871	93602	02434	17315	9////	15301	89/00			871	97140	10	+	fFd _o f			
Gatwick	776	60000	18101	17414	66100	14400	86702			776	80503	07504	17015	861//	15603	88702			776	97131	11	ffff	FfFfid _o d _o			
Kew	775									775	83602	17051	17416	860//	14202	88701			775	00160	14	+	+			
Heathrow	772	00605	22100	17517	00900	16203				772	80106	16101	17116	862//	15501	88703			772	00150	15	+	+			
Mildenhall	578	00000	19100	18214	00900	13502				578	90000	00454	17610	9////	10603	89/00			578	00100	09	FF	FfFff			
Wattisham	590	00505	19101	18013	00900	13707				590	80106	01464	17612	862//	12701	88703			590	00110	09	fF	iFff			
Gorleston	497	00511	60020	18417	00900	15400				497	40310	60030	17514	45400	13502	84615			497	00140	13	+	+			
West Raynham	485	00606	17101	18512	00900	11703				485	00102	02424	17911	00900	11704				485	91100	08	FFF	FfFfFff			
Aberporth	502	30000	23054	18813	10931	12605	81365	83075		502	71904	14104	17511	70931	11704	87365			502	00110	09	ff	ff			
Ross-on-Wye	627									627	93301	00454	17514	9////	14605	89///			627	00130	11	f	FFF			
Filton	628	80000	20101	18416	862//	15203	88703			628	40000	02464	17516	46300	16502	84706			628	00140	11	+	ff			
Rhoose	715	82810	28052	18615	861//	15801	83702	88703		715	83007	20052	17515	862//	14502	83704	88712		715	00150	13	+	+			
Chivenor	707	82703	40052	19216	864//	15704	85710	88715		707	80000	80022	18116	854//	15503	83710	84615	88622	707	00150	14	+	+			
Mount Batten	827	83407	59051	19016	854//	13802	88613			827	73003	40041	17815	7643/	13801	87710			827	00140	10	+	+			
St. Mawgan	817	83204	40052	19915	862//	14805	83703	85708	88710	817	62505	37402	18614	55001	14605	81701	85620		817	00140	12	+	jf			
Scilly	804	73502	79022	20616	755//	14708	87628			804	70000	82022	18915	785//	13708	81820	87628		804	00140	14	+	+			
Culdrose	809	83001	59102	20015	853//	15806	81706	88615		809	70000	56102	19015	755//	14704	87625			809	00140	14	+	+			
Guernsey	894	33013	25100	19315	36200	14801	83705			894	82909	56052	18614	862//	13603	83705	85706	87707	894	00140	14	+	+			
Elmdon	534	10000	03411	18413	15500	13102	81624			534	90000	00454	17914	9////	14500	89/00			534	97121	09	ff	Ffd _o ff			
Cardington	559	80000	07468	18113	863//	13101	88709			559	80606	04425	17814	860//	14601	88701			559	97131	10	fF	FfFfid _o d _o			
Wittering	462	00406	11101	18714	00900	13102				462	90503	05434	18213	9////	13501	89/02			462	00130	11	ff	ff			
Watnall	354	70703	14101	18513	762//	13802	87705			354	90000	01454	18113	9////	13500	89/02			354	97131	11	ffffFF	FfFfid _o d _o d _o			
Shawbury	414	70606	25041	18416	657/1	14702	86650			414	90000	00452	17714	9////	14301	89/01			414	00140	11	+	ffFF			
Finningley	360	00000	09461	19013	00900	13000				360	80000	07424	18212	861//	12502	88702			360	00110	10	ff	f			
Kilnsea	396	01106	48021	19914	00900	14702				396	90000	00474	19012	9////	12703	89/01			396	91120		+	iFF			
Leeming	257	71607	28101	19113	764//	13000	87713			257	81606	28102	18114	863//	13702	88707			257	00130	12	+	+			
Tynemouth	262	72006	48102	18614	7097/	13602	87359			262	92011	04454	17814	9////	13303	89/01			262	00140	12	+	ff			
Carlisle	222	60000	28101	18215	00902	14703	86072			222	70000	11102	17413	00902	13504	87072			222	00130	12	+	+			
Valley	302	60000	28042	18214	00908	13704	86275			302	80000	13284	16915	860//	15605	88701			302	00130	12	f	ffFf			
Ringway	334	41904	08411	18116	48500	15802	82820	83656		334	90000	00474	17814	9////	14602	89/01			334	00140	14	ff	ffff			
Squires Gate	318	00000	19100	18013	00900	13804				318	91104	08471	17414	9////	14201	89/04			318	00130	11	+	ff			
Ronaldsway	204	43301	40041	18012	00902	10602	84075			204	70000	32041	16613	7093/	12606	82358	87360		204	00110	09	+	+			
Mull of Galloway	131	72702	58022	18514	764//	14704	87712			131	60000	02444	17114	656//	14709	86630			131	00140						
Eskdalemuir	162	50000	11101	18513	00901	12802	85072			162	90000	01474	17813	9////	13704	89/00			162	00111	10	ff	ffFFff			
Prestwick	135	50000	38102	17812	20931	12702	82365	85080		135	71202	62042	16212	60938	11808	82359	86366		135	00120	12	+	+			
Abbotsinch	140	60000	20042	17714	20931	13706	82365	85075		140	90000	00474	16813	09///	13706	89/02			140	00130	10	ffff	FFff			
Leuchars	171	90000	02454	17313	9////	13806	89/00			171	90000	02474	16813	9////	13704	89/02			171	97120	12	FFff	ff			
Dyce	091	60000	30051	17612	50931	11706	85359			091	81605	11404	16813	870//	13503	85701	88702		091	00110	09	jf	jfffff			
Lerwick	005	91503	00454	19211	9////	11805	89/00			005	91003	00454	18511	9////	11704	89/00			005	91111	11	FF	FF			
Wick	075	90803	00474	18311	9////	11806	89/00			075	90902	01454	17112	9////	12505	89/00			075	00111	11	FF	FF			
Sule Skerry	010	71702	61052	20314	764//	12701	87715			010	91405	00472	18512	9////	12703	89/00			010	00120	08					
Cape Wrath	049	81804	81038	17915	855//	13705	88620			049	70000	74052	16715	755//	12703	87620			049	92131	08	F _o F _o	+			
Stornoway	026	71502	45102	17613	7093/	13705	87362			026	70000	32102	16613	7093/	13604	87362			026	00120	09	+	+			
Benbecula	022	71202	58102	17214	6573/	13706	86650	87360		022	71606	62402	15913	2573/	13604	82650	87360		022	00120	11	+	+			
Tiree	100	90000	04454	17313	9////	13610	89/01			100	70000	40114	15713	25632	12607	82643	83360	85072	100	00121	10	ff	+			
Aldergrove	917	71805	59022	18114	35431	13603	83617	85359	86070	917	71306	63012	16714	3568/	13706	83645	86358		917	00131	12	+	+			
Malin	980	71103	66102	17514	7093/	13709	87359			980	71508	80022	15515	3567/	13709	83640	87359		980	00131	12					
Belmullet	976	81813	66506	16316	6642/	15711	85715	86635	88458	976	81612	62605	14216	7642/	15610	87716	88458		976	01151	14					
Birr	965	80000	80032	18315	856//	14710	88635			965	71504	70032	16115	6852/	13608	82819	86638	87464	965	97141	12					
Dublin	969	52704	58051	18316	15530	14805	81625	85358		969	60000	09464	16514	657//	13710	86650			969	97141	10					
Shannon	962	81205	74022	17816	856//	15809	88645			962	81307	61616	15415	4567/	14709	84645	88459		962	92151	14					
Roches Point	952	72103	74022	18715	25676	14808	82635	86359	87270	952	81907	56102	16615	5537/	15510	81706	85640	88458	952	00141	12					
Valentia	953	81709	62022	17516	864//	15712	87715	88630		953	81714	62615	14615	864//	14711	88716			953	02141	14					

Code FM 21.C		OCEAN WEATHER STATION REPORTS at 00h												OCEAN WEATHER STATION REPORTS at 06h											
O.W.S.	YQL _a L _a L _a	L _o L _o L _o GG	Nderr	VVwwWW	PPTT	N _h Ch _C M _H	D _S v app	8N _S Ch _S S _S	8N _S Ch _S S _S	OT _S TT _T T _d	Id _w d _P W _W W	Id _w d _P W _W W	O.W.S.	YQL _a L _a L _a	L _o L _o L _o GG	Nderr	VVwwWW	PPTT	N _h Ch _C M _H	D _S v app	8N _S Ch _S S _S	8N _S Ch _S S _S	OT _S TT _T T _d	Id _w d _P W _W W	Id _w d _P W _W W
A	50621	32800	51810	97012	09610	45610	00802	84630	////	05107	11832	12144	A	50621	32806	81915	96622	07910	855//	00613	88625	////	05107	11833	12144
B	50565	51000	72725	97022	01808	784//	00110	83215	87640	05305	12749	1////	B	50565	51006	83133	97612	03108	274//	00329	82815	88540	0////	13325	124795
C	50527	35400	82110	97512	13211	864//	00817	88715	////	05210	12121	10545	C	50527	35506	81924	97616	04313	873//	00637	88708	////	00112	11824	10553
D	50440	40900	82220	98022	23824	855//	00802	88625	////	05121	12234	1////	D	50440	40906	82323	97802	20724	825//	00712	88825	////	00022	12335	1////
E	50350	47900	10724	97021	28025	11600	00307	81835	////	05520	13222	1////	E	50350	48006	20905	98020	27126	21500	00607	82830	////	05421	13222	1////
I	50589	19200	50815	99031	16511	48570	00301	83822	////	05107	108/1	108/1	I	50589	19406	40718	99031	14511	41500	00711	84822	////	05207	10722	10734
J	50526	20200	83205	96284	08915	855//	00104	88630	////	00015	100/0	149/3	J	50525	20106	83210	94504	08915	862//	00602	88705	////	05015	100/0	149/3
K	50451	15800	72308	97012	19519	78400	00811	81815	87630	00117	1////	1////	K	50452	15706	72514	97218	16018	67420	00715	86710	////	00017	12532	1////
M	53660	02000	32504	98021	19810	25688	00102	82635	////	05108	100/0	12233	M	53660	02006	60000	98022	20010	45880	00302	84657	////	05107	100/0	12133

RATES OF SUBSCRIPTION : Single copy 6d. or post free 8d. One calendar month 15/- ; One quarter 40/- ; One year 150/-. For special arrangements for supply to schools and colleges, see Form 2452 or apply to Director General, Meteorological Office, London Road, Bracknell, Berkshire

H.M.S.O. Press, Melb. 1964.

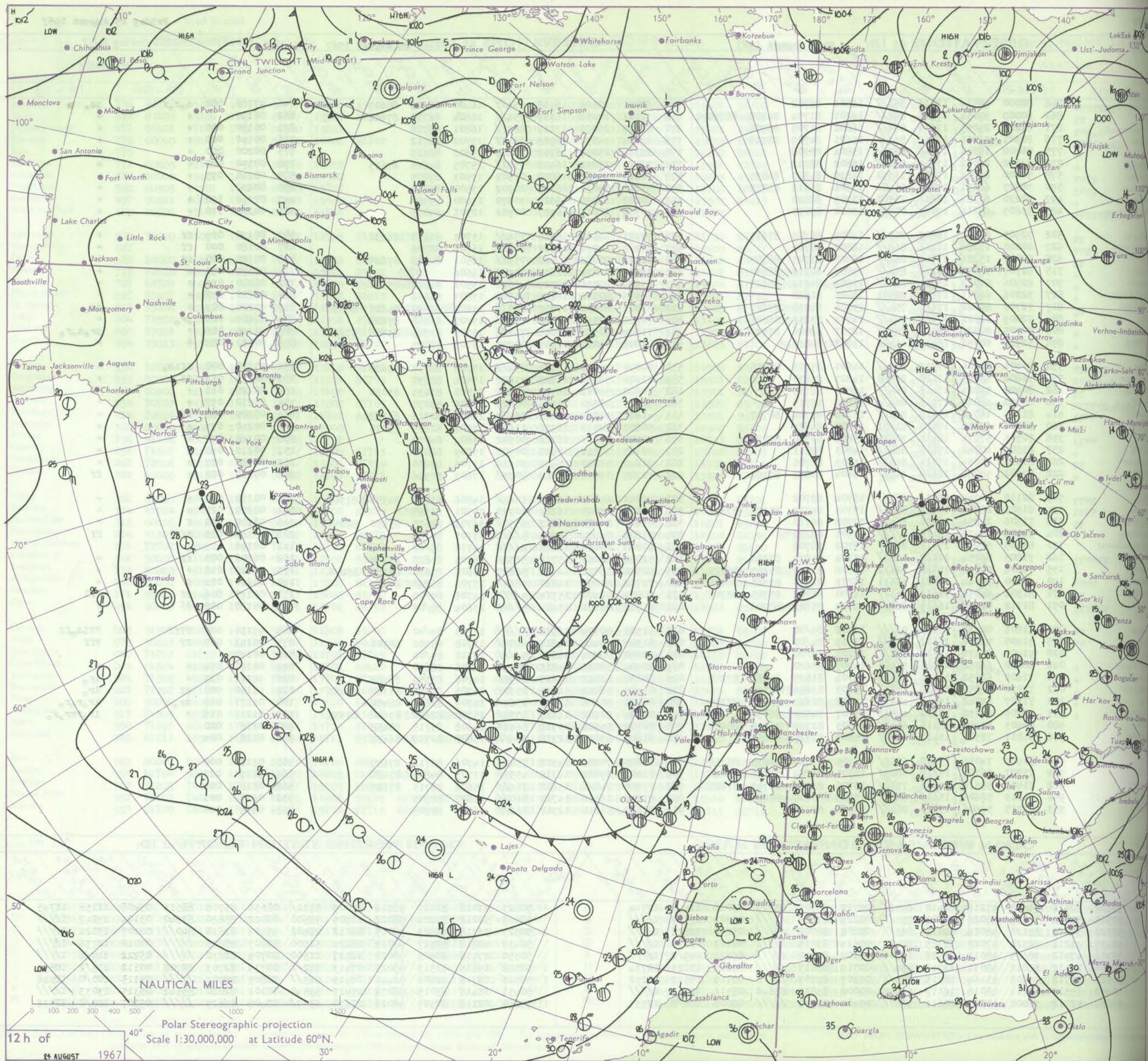
DAILY WEATHER REPORT OF THE BRITISH METEOROLOGICAL OFFICE

38627

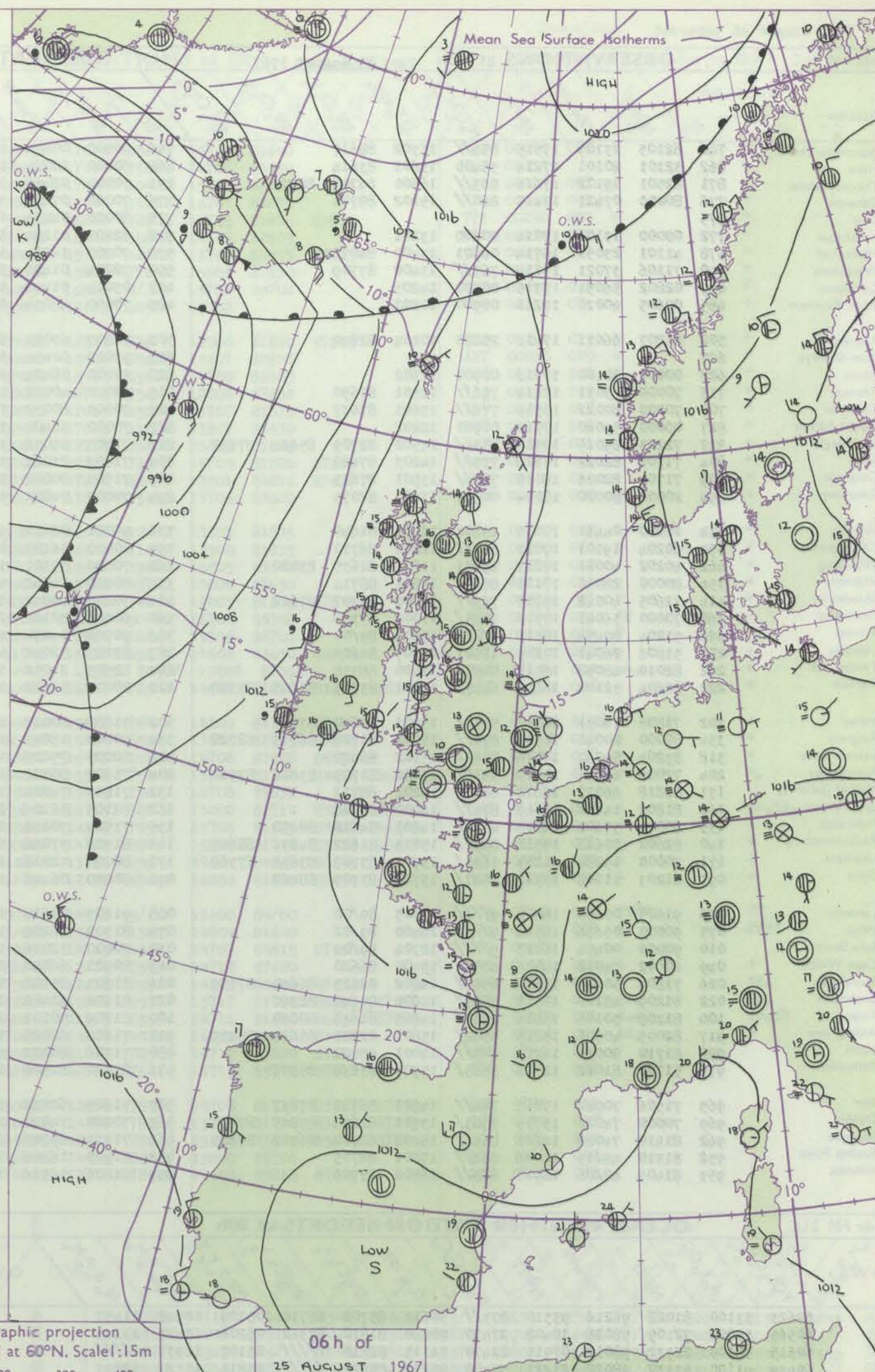
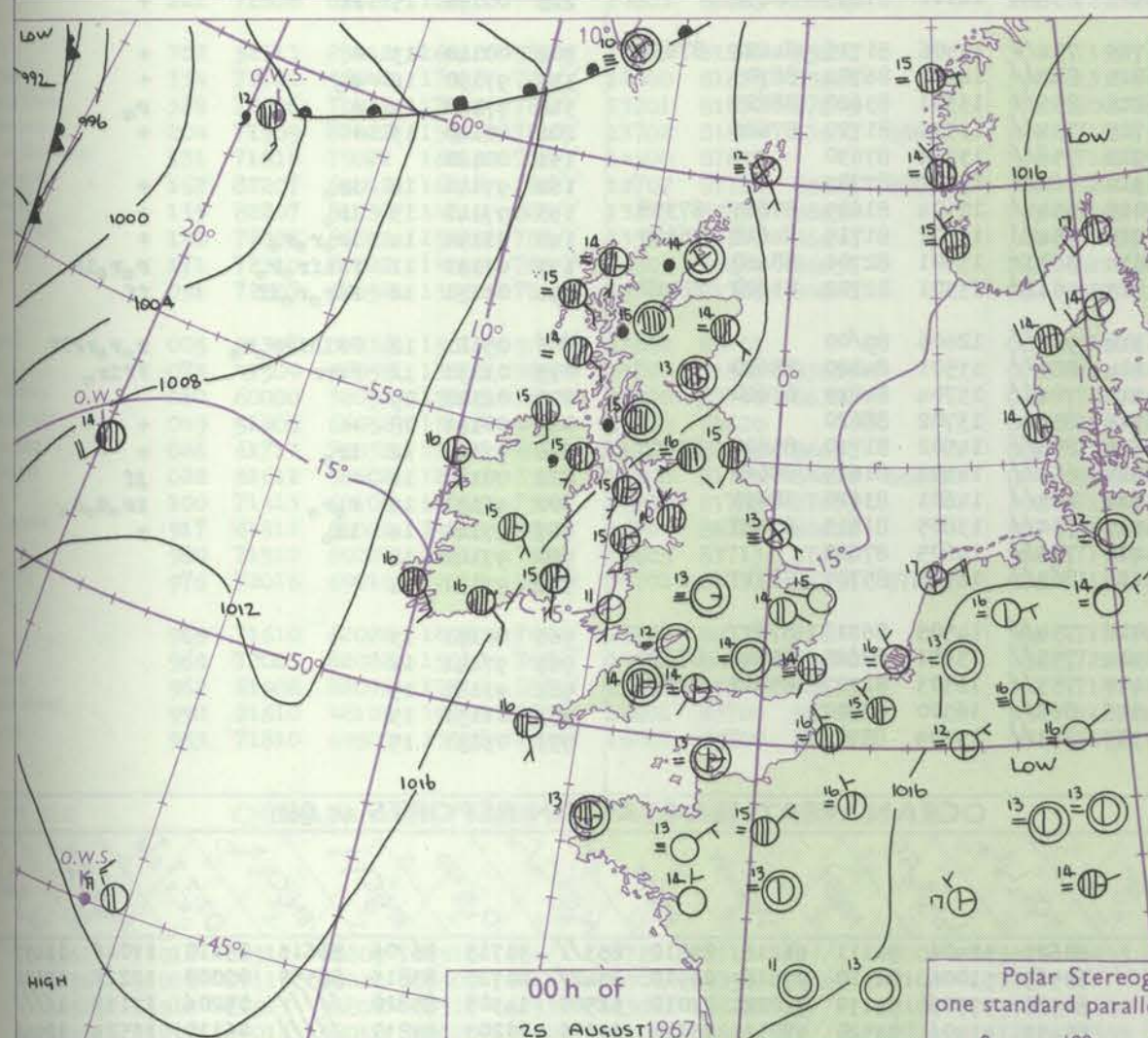
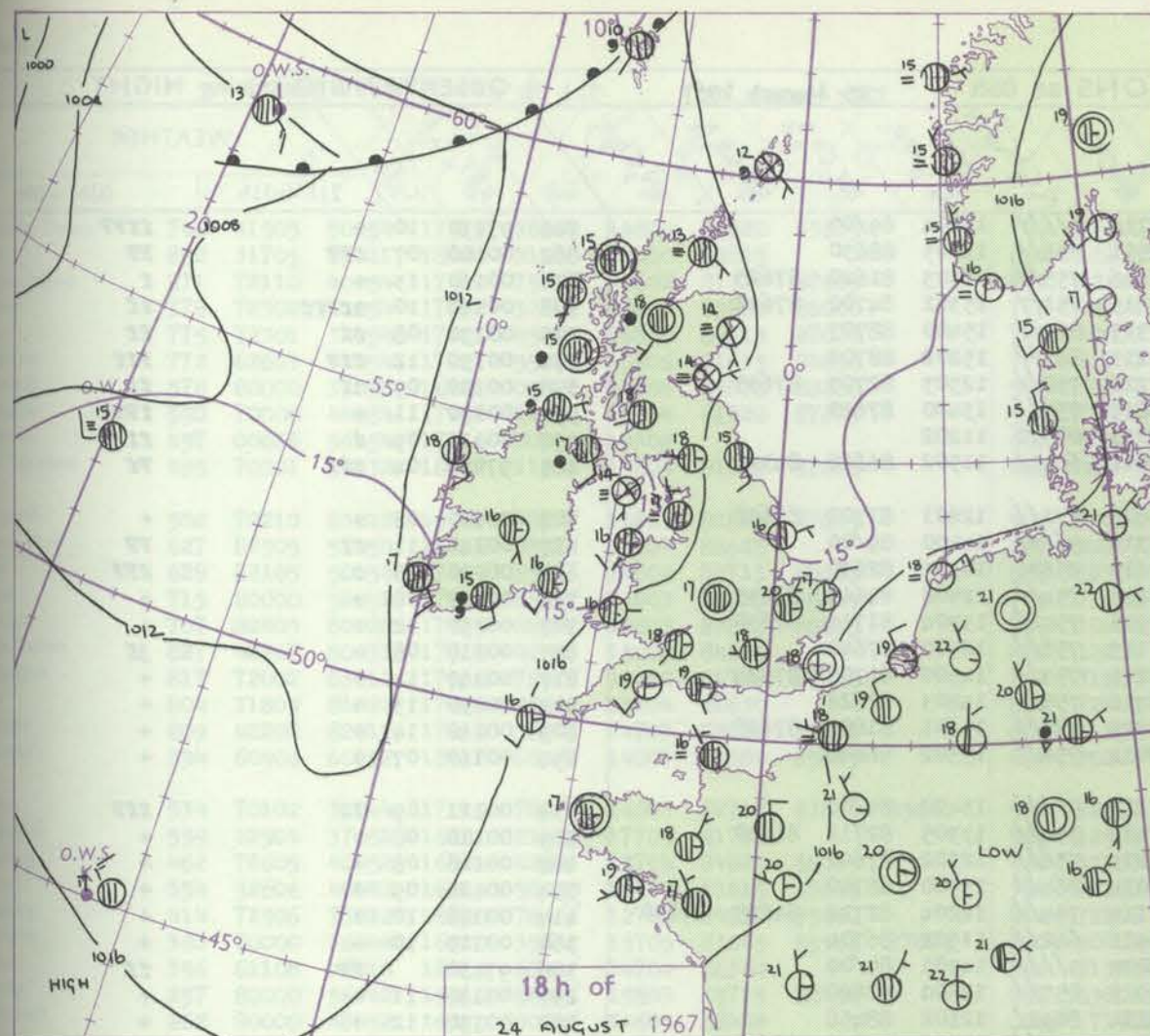
Date of Issue Friday 25 August 1967

Code FM II.C		OBSERVATIONS at 12h										OBSERVATIONS at 18h										OBSERVATIONS during DAY				
		24 August 1967										24 August 1967														

CHART OF WEATHER IN PART OF NORTHERN HEMISPHERE



CHARTS OF WEATHER IN WESTERN EUROPE



Polar Stereographic projection
one standard parallel at 60°N. Scale: 1:5m

0 100 200 300 400

GENERAL SYNOPTIC DEVELOPMENT

Southeastern parts of Great Britain have continued to be affected by a slack high pressure area during the last 24 hours and northwestern parts by a weak southerly airstream. The low west of Ireland filled yesterday but another one developing

southeast of Greenland is expected to move steadily east. Its frontal system will approach western Britain maintaining the southerly airstream there and the weak ridge over southeastern districts.

Issued at midday Friday 25

August 1967

DAILY WEATHER REPORT OF THE BRITISH METEOROLOGICAL OFFICE (contd.)

Code FM II.C		OBSERVATIONS at 00h										OBSERVATIONS at 06h										OBSERVATIONS during NIGHT									
		25 August 1967										25 August 1967										25 August 1967									
Station	iii	Nddff	VVwww	PPPTT	N _h Ch _h C _h	T _d T _d app	8N ₅ Ch ₅ s	8N ₅ Ch ₅ s	8N ₅ Ch ₅ s	iii	Nddff	VVwww	PPPTT	N _h Ch _h C _h	T _d T _d app	8N ₅ Ch ₅ s	8N ₅ Ch ₅ s	8N ₅ Ch ₅ s	iii	Nddff	VVwww	PPPTT	N _h Ch _h C _h	T _d T _d app	8N ₅ Ch ₅ s	8N ₅ Ch ₅ s	8N ₅ Ch ₅ s	WEATHER			
																												21h-03h	03h-09h		
Boscombe Down	746	82105	13105	17515	854//	15302	88617			746	90000	00474	17714	9////	14204	89/00			746	97130	10	+						ffFF			
Hurn	862	32101	20101	17214	35400	13601	83614			862	80000	20284	17511	856//	11303	88630			862	00100	07	fff						FF			
Thorney Island	871	82501	19102	17616	863//	16500	84706	88711		871	70000	08462	17616	755//	16303	81620	87625		871	00160	13	+						f			
Gatwick	776	80000	07421	17415	860//	15102	88701			776	70000	07424	17615	751//	15302	84702	87622		776	00140	10	fff						ff			
Kew	775									775	80000	04424	17315	863//	15400	88707			775	00130	08	ff						ff			
Heathrow	772	00000	13101	17014	00900	13201				772	82601	11284	17215	861//	15202	88702			772	00130	12	fff						fff			
Mildenhall	578	41101	23051	16714	00901	13400	84075			578	70000	14284	17212	752//	12303	82703	87635		578	00110	09	ff						ff			
Wattisham	590	71106	37021	17114	763//	13400	87709			590	72804	01421	16813	755//	13400	87620			590	00130	11	+						fff			
Gorleston	497	02802	56051	17315	00900	14203				497	03004	01444	17011	00900	11202			497	00111	09	f						ff				
West Raynham	485	00605	40010	17211	00900	10802				485	70000	48034	17511	6543/	11302	86618	84362		485	97090	04	fff						ff			
Aberporth	502	21807	66011	17411	25600	10104	82640			502	71807	69021	16813	751//	12601	81702	87638		502	00100	08	+						+			
Ross-on-Wye	627									627	93002	00454	17314	9////	14400	89/00			627	00140	11	ff						FF			
Filton	628	00000	30100	17512	00900	12102				628	20000	08424	17610	25600	10303	82630			628	00090	05	f						fff			
Rhoose	715	70000	63031	17414	756//	12801	87630			715	70000	40022	17213	754//	12500	84618	87635		715	00130	08	+						+			
Chivenor	707	70000	80022	17515	756//	13601	87637			707	70000	80032	17915	754//	13304	81712	87630		707	00150	12	+						+			
Mount Batten	827	00000	59020	17312	00900	12202				827	70000	58401	17113	756//	12500	87640			827	00110	08	+						ff			
St. Mawgan	817	72203	69015	17315	753//	14500	82709	85624	87630	817	71503	69012	17215	753//	14500	81708	87624		817	00140	14	+						+			
Scilly	804	71706	82022	17316	755//	14203	87628			804	71807	81022	16416	755//	14803	87628			804	00150	13	+						+			
Culdrose	809	71704	82026	18015	755//	13501	87623			809	71503	80022	17715	785//	13601	81820	87628		809	00140	14	+						+			
Guernsey	894	20000	80020	18214	00902	13400	82075			894	70000	74021	18014	756//	13502	86640			894	00140	07	+						+			
Elmdon	534	10000	04461	17113	15600	12400	81640			534	90000	02474	17113	9////	13400	89/00			534	00121	09	ff						fff			
Cardington	559	60204	19101	17013	664//	12002	86710			559	70000	16102	17413	754//	13305	82712	86630		559	00110	08	+						+			
Wittering	462	40202	40041	17213	25601	11801	82635	83080		462	70000	37101	17213	756//	12302	87640			462	00120	08	+						+			
Watnall	354	80000	28041	17113	874//	13801	88714			354	80000	14042	17014	864//	13500	88710			354	00120	09	+						+			
Shawbury	414	72605	40041	16715	753//	13000	86707	87622		414	70000	48042	17114	754//	14204	82712	84625	87650		414	00140	10	+					+			
Finningley	360	70000	56041	17313	7093/	11002	87358			360	60000	30102	16911	662//	11502	86704			360	00110	10	+						+			
Kilnsea	396	91204	00454	18313	9////	13201	89/00			396	90704	04474	18014	9////	14301	89/00			396	97130		FF						ff			
Leeming	257	51806	26041	17213	45501	11105	84622			257	82105	32042	17013	855//	12500	88620			257	00130	11	+						+			
Tynemouth	262	82010	48052	16515	8097/	12400	88358			262	82505	21052	16214	8092/	12602	88458			262	00130	12	+						+			
Carlisle	222	82604	32104	16616	6557/	16001	83625	85645	88360	222	80000	58022	16415	856//	14101	81635	88650		222	00150	15	ff						+			
Valley	302	71808	74031	16315	5553/	13801	85620	87360		302	71808	80012	16715	754//	13306	81715	84624	87650		302	00140	13	+					+			
Ringway	334	80000	20041	16717	873//	15704	81708	86713	88720	334	80000	18045	16815	862//	14501	86704	88705		334	97150	14	d.						+			
Squires Gate	318	83204	59042	17016	855//	15102	88622			318	80000	75026	16816	855//	13301	83620	88625		318	97160	14	+						r.			
Ronaldsway	204	72006	65024	15715	3533/	13400	81709	83624	87360	204	71807	80022	15715	754//	13301	81710	87626		204	00140	13	+						+			
Mull of Galloway	131	81818	66022	16412	864//	11202	88712			131	71815	74022	15913	756//	13702	87630			131	00120											
Eskdalemuir	162	81802	14602	16615	873//	14000	88708			162	82105	58106	16314	862//	13301	87703			162	97141	14	ir.						+			
Prestwick	135	80000	57602	14815	4547/	14803	84618	88458		135	71504	70016	15015	6543/	12104	81613	85623	87358		135	97141	13	ir><								

DAILY WEATHER REPORT OF THE BRITISH METEOROLOGICAL OFFICE

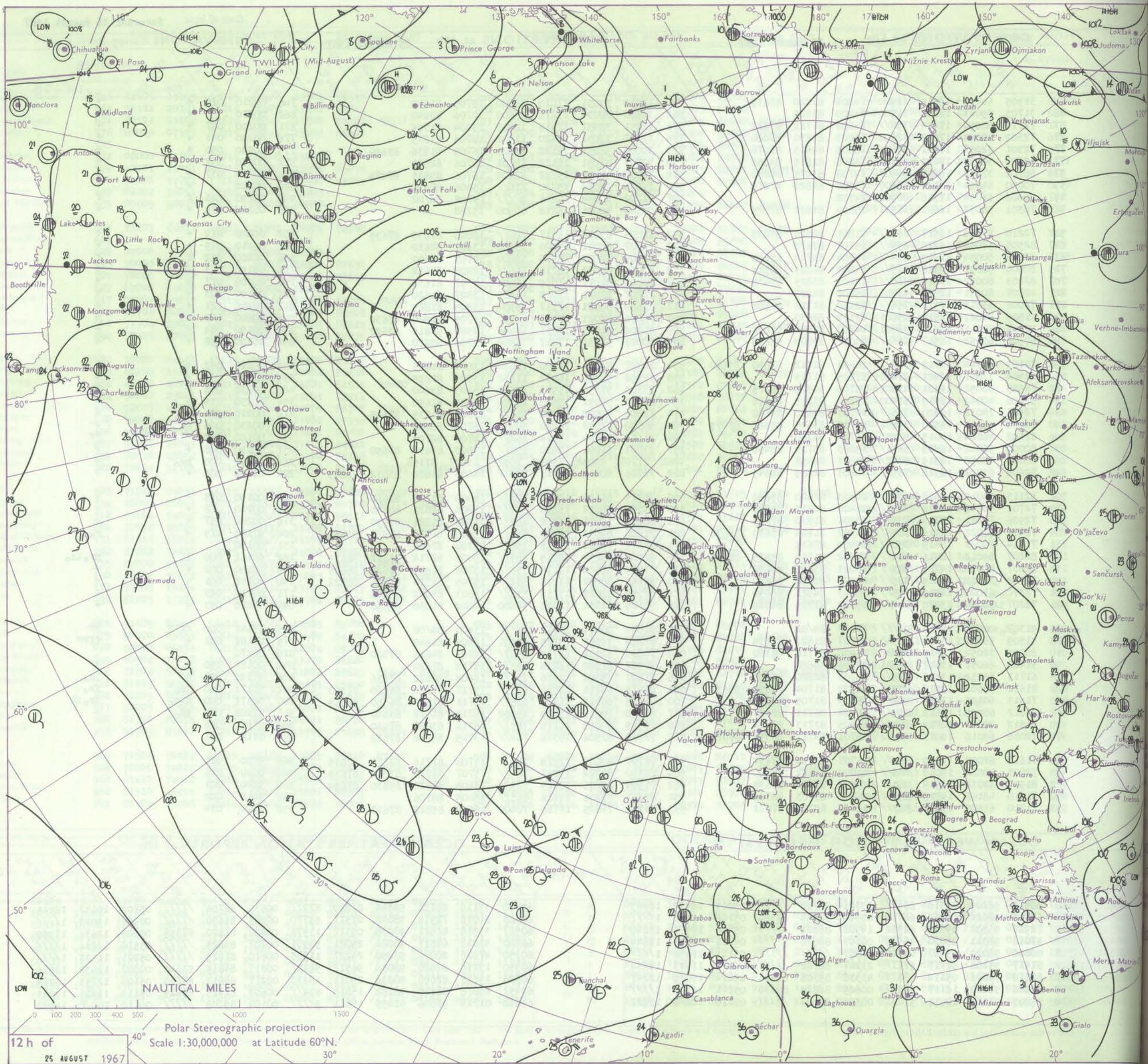
38628

Date of Issue Saturday 26 August 1967

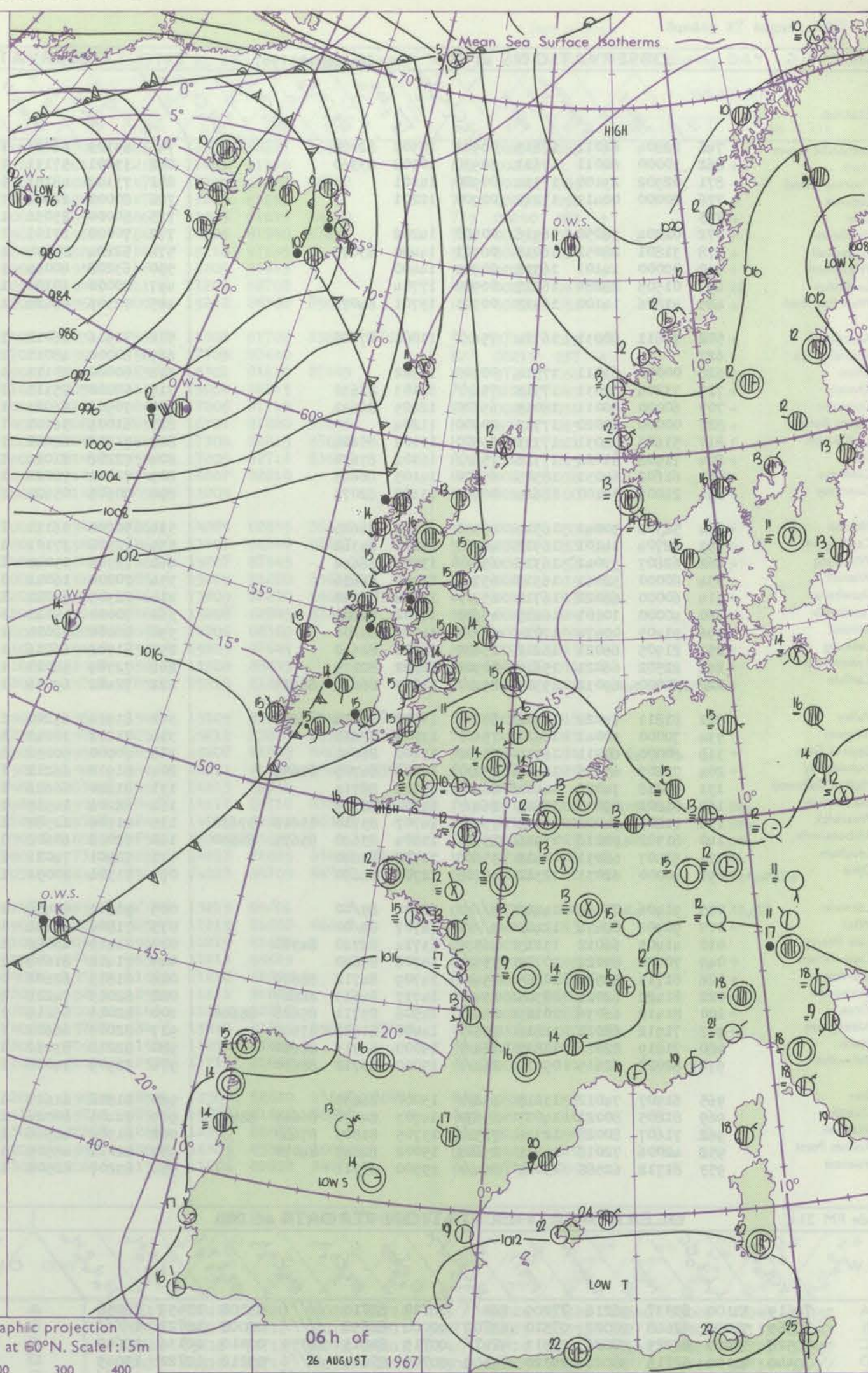
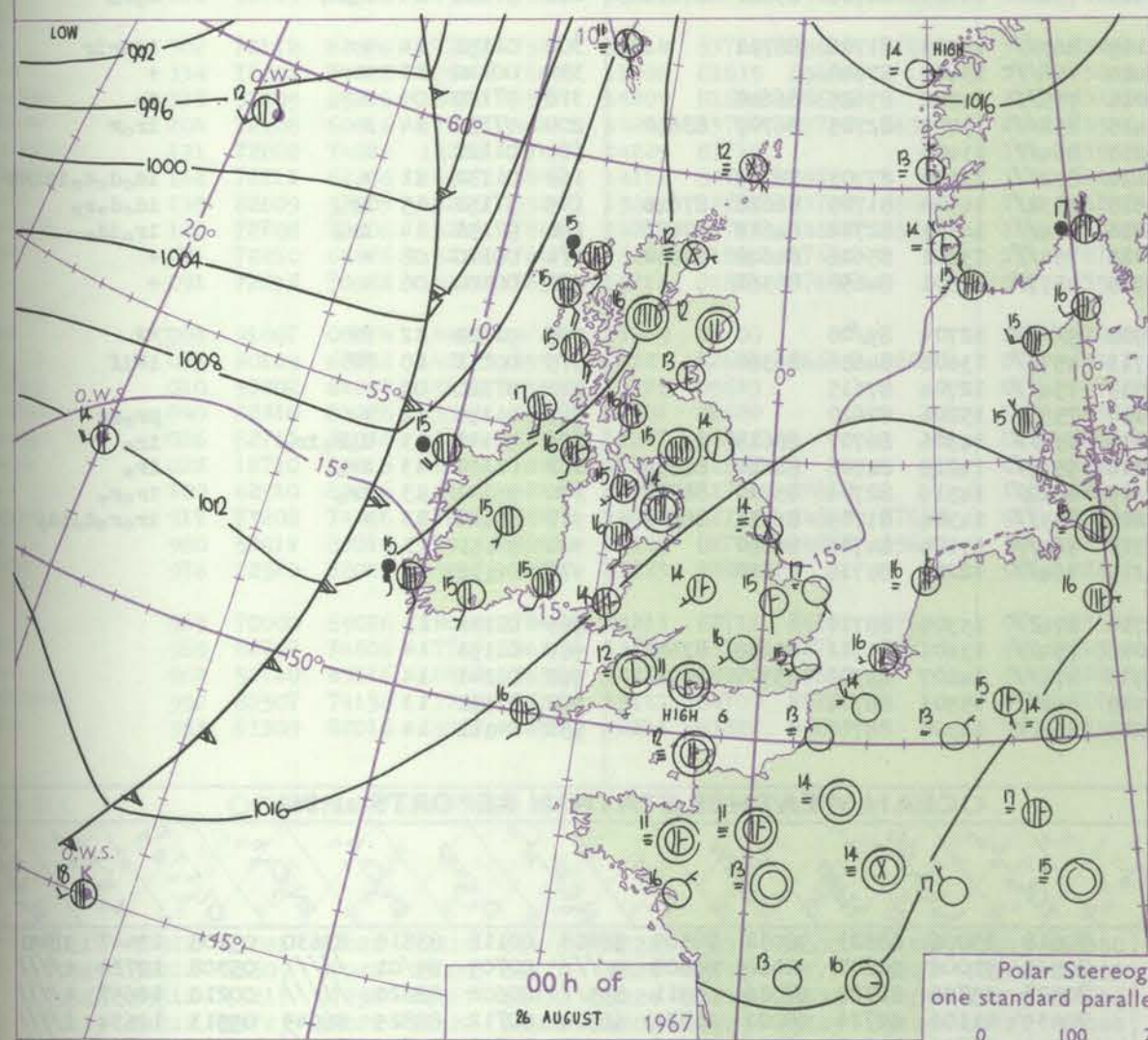
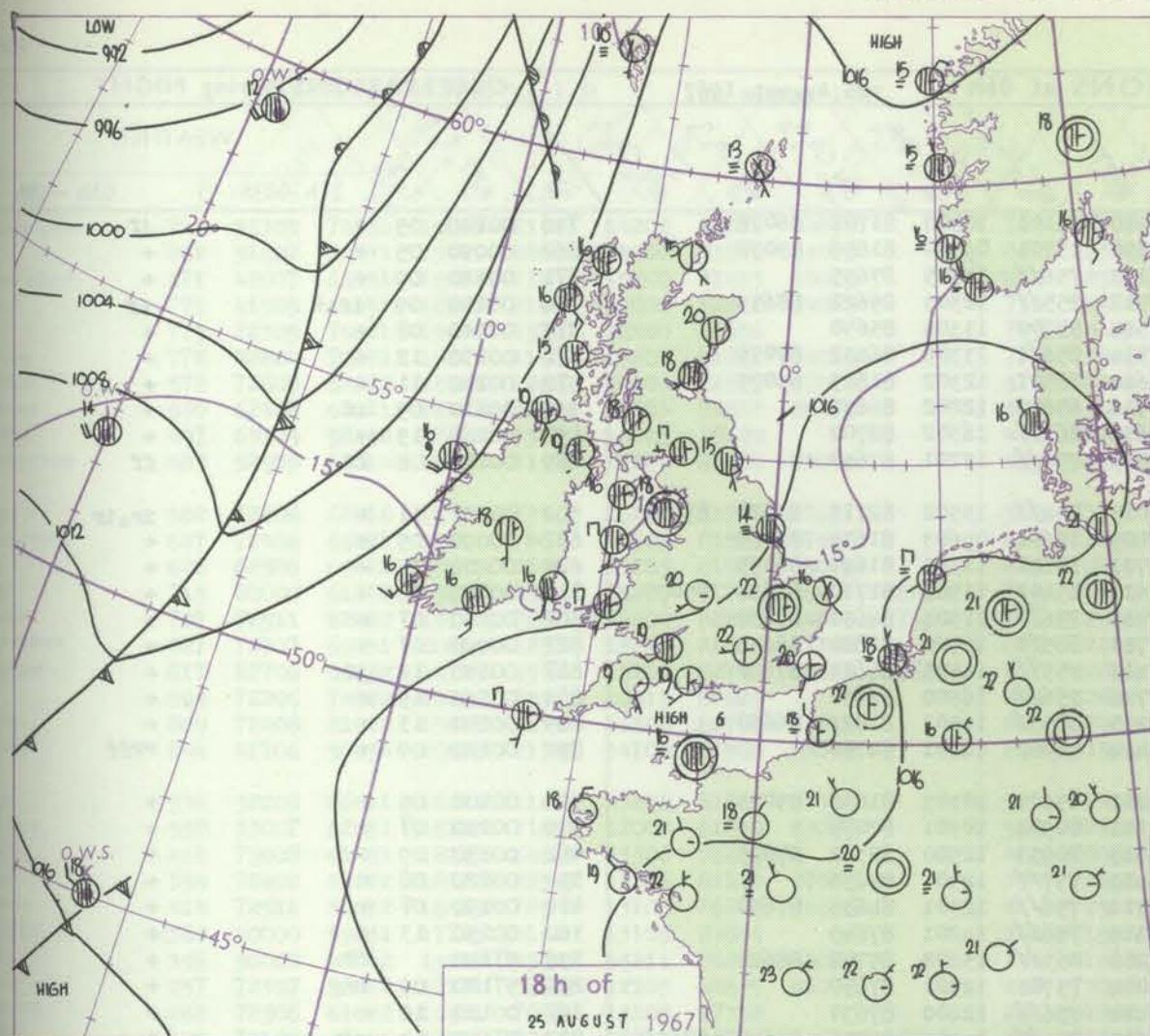
Code FM II.C		OBSERVATIONS at 12h										OBSERVATIONS at 18h										OBSERVATIONS during DAY				
		25 August 1967										25 August 1967														
Station	iii	Nddff	VVwww	PPPTT	N _h Ch _h C _h	T _d app	8N _s Ch _s	8N _s Ch _s	8N _s Ch _s	iii	Nddff	VVwww	PPPTT	N _h Ch _h C _h	T _d app	8N _s Ch _s	8N _s Ch _s	8N _s Ch _s	iii	RRT x x	SSS	WEATHER				
																						09h-15h	15h-21h			
Boscombe Down	746	31905	50054	17519	38500	14804	81820	83635		746	12010	59051	17019	15600	15705	81640			746	00210	029	+	+			
Hurn	862	31705	65011	18020	31500	14400	83825			862	32206	80030	17219	35600	14706	83640			862	00210		+	+			
Thorney Island	871	72110	40054	17919	754//	14602	81712	87625		871	12211	32051	17418	10940	15704	81365			871	00200	047	+	+			
Garwick	776	72302	40054	17022	32602	16803	83830	86080		776	12307	38051	16420	11601	16703	81835			776	00240	041	+	+			
Kew	775	72301	32054	17121	45401	16805	84615	87078		775	30000	56051	16122	38600	16705	81836	83650		775	00240	050	+	+			
Heathrow	772	62603	30054	17021	55402	16806	81615	84656		772	32707	57051	16122	38601	14706	82835			772	00230	052	+	+			
Mildenhall	578	80000	37052	16821	00907	14708	83075	88280		578	70000	48052	15722	42602	16706	84835	87075		578	00230	037	+	+			
Wattisham	590	70000	44054	17120	11508	15804	81820	87275		590	71806	28052	15820	716//	15806	87830			590	00220		+	+			
Gorleston	497	00606	56054	17316	00900	14302				497	91202	10054	16816	9////	15702	89/02			497	00190	046	f	f			
West Raynham	485	70301	58032	16621	11531	15804	81822	87075		485	00505	50051	16118	00900	15708				485	00210	074	+	+			
Aberporth	502	72210	83012	16917	785//	11801	82825	87635		502	72006	83022	16317	786//	12806	81830	87635		502	00200	019	+	+			
Ross-on-Wye	627	82505	57054	16818	855//	15707	88625			627	22007	60021	15920	25600	13607	82630			627	00210	029	+	+			
Filton	628	82105	50054	17419	854//	14804	83713	88625		628	62509	62052	16919	65600	14705	86645			628	00200	022	f	+			
Rhoose	715	80000	58051	17318	885//	14803	81825	88645		715	73006	82032	16718	756//	12808	87632			715	00190	013	+	+			
Chivenor	707	82403	80022	17919	885//	13803	83825	88635		707	10000	82011	17019	15601	13707	81635			707	00200	017	+	+			
Mount Batten	827	42207	80031	17518	42501	15000	84825			827	12207	82011	17018	14601	13807	81630			827	00190	103	+	+			
St. Mawgan	817	72002	83012	17518	784//	12400	81712	87628		817	31609	86021	17117	38501	13805	81825			817	00210	021	+	+			
Solly	804	31809	81021	17818	25601	13104	82630			804	72006	82021	17117	785//	15709	81820	87630		804	00200	043	+	+			
Caldrose	809	42208	82011	17719	38501	14707	82820	83630		809	71406	81031	17817	6844//	13501	84816	83622		809	00190	064	+	+			
Guernsey	894	60906	60052	18517	683//	14001	83809	85625		894	30207	58051	17817	35500	13706	83620			894	00190	058	+	+			
Emdon	534	70102	30044	17119	784//	14603	82712	83830	85640	534	12307	59041	16320	12630	13803	81835			534	00220	042	+	+			
Cardington	559	22504	37051	16821	21400	17705	81715			559	12908	58050	16422	11632	13500	81835			559	00240	066	+	+			
Wittering	462	72605	40052	16621	42501	15704	84825	86075		462	33303	37051	15921	35600	15805	83640			462	00230	042	+	+			
Watnall	354	52606	40042	16819	58400	15704	83815	83645		354	22702	56041	15520	25700	13804	82650			354	00230	039	+	+			
Shawbury	414	72906	78012	16720	786//	12703	84830	85650		414	72806	80022	15920	746//	12805	81835	87645		414	00210	021	+	+			
Finningley	360	70000	16044	16520	35632	15705	83645	85362	87075	360	50000	37042	15720	50930	16704	85358			360	00230	006	ff	+			
Kilnsea	396	61108	48014	18015	6093//	14704	86360			396	81310	02444	17014	862//	14706	88703			396	00160	022	R	FF			
Leeming	257	80000	56042	16519	5641//	15803	85715	88458		257	63003	61041	15620	656//	14608	83630	84650		257	00210	008	+	+			
Tynemouth	262	80000	48052	16519	8092//	14603	88458			262	71707	24058	15515	7097//	13807	87358			262	97190	000	pro	+			
Carlisle	222	72606	69022	16518	785//	14803	82825	86645		222	72706	80012	16117	785//	14603	81828	83632	86645	222	00190	006	+	+			
Valley	302	52113	85012	16618	58501	14503	81820	85630		302	71915	86152	15817	784//	14809	81712	87616		302	00190	015	+	+			
Kingway	334	72702	56042	17018	784//	14400	81815	85622		334	63304	60032	15819	655//	13806	82625	86640		334	00210	018	+	+			
Squires Gate	318	72906	70031	17219	786//	13201	81830	87645		318	60000	70031	16418	685//	14708	81828	86650		318	00200	057	+	+			
Ronaldsway	204	71909	82022	15916	784//	13702	81814	83630	86638	204	71806	84032	15516	754//	13604	81712	84618	86635	204	97180	019	+	ro			
Hull of Galloway	131	71814	79022	16415	756//	14400	87635			131	71817	79022	15415	756//	14708	87630			131	00150						
Edkdalemuir	162	82207	69012	16216	884//	12702	81714	85825	88635	162	82106	69252	16115	884//	13000	82714	83822	88635	162	91161	000	+	pro id.			
Prestwick	135	82207	81032	14719	885//	13803	83826	88650		135	71909	82022	14118	755//	13706	81625	83628	86645	135	00190	002	+	+			
Abbotsinch	140	72308	66022	15419	785//	13502	83820	86640		140	82205	80022	14218	884//	15705	81714	83816	85628	140	00191	001	+	+			
Leuchars	171	72310	61022	14519	785//	15803	84821	86656		171	82307	62022	13718	856//	14603	84632	88645		171	00210	023	+	+			
Dyce	091	72207	58054	13320	784//	15710	81715	84820		091	52109	62051	12420	58600	14802	81830	85650		091	00220	053	+	+			
Lerwick	005	91307	04436	15013	9////	13802	89/01			005	91604	00474	14913	9////	13400	89/00			005	97141	000	ffff	FF			
Wick	075	4																								

Code FM 21.C		OCEAN WEATHER STATION REPORTS at 12h			
--------------	--	--------------------------------------	--	--	--

CHART OF WEATHER IN PART OF NORTHERN HEMISPHERE



CHARTS OF WEATHER IN WESTERN EUROPE



GENERAL SYNOPTIC DEVELOPMENT

A slack area of relatively high pressure has persisted over the North Sea, central and southern England during the past 24 hours. Further north there has been a gradual eastward movement of the southerly gradient ahead of the cold front associated with the depression west of Iceland. A ridge developing to west of the cold

front is expected to move across the British Isles tomorrow with formation of a new high cell over Wales or southern England but with little change in the main features of the pressure pattern around Britain.

Issued at midday Saturday 26

August 1967

DAILY WEATHER REPORT OF THE BRITISH METEOROLOGICAL OFFICE (contd.)

Code FM I.I.C		OBSERVATIONS at 00h										OBSERVATIONS at 06h										OBSERVATIONS during NIGHT									
Station		iii	Nddff	VVwww	PPPTT	N _h Ch _M CH	T _d app	8N _S Ch _S h _S	8N _S Ch _S h _S	8N _S Ch _S h _S	iii	Nddff	VVwww	PPPTT	N _h Ch _M CH	T _d app	8N _S Ch _S h _S	8N _S Ch _S h _S	8N _S Ch _S h _S	iii	RRT _n T _E	T _g T _g	WEATHER								
																								21h—03h	03h—09h						
Boscombe Down		746	22804	61011	17813	00901	12302	82078			746	63103	56021	17910	16101	10500	81702	86078		746	00100	05	+		jf						
Hurn		862	30000	60011	17611	30930	10102	83360			862	33001	57111	17710	15701	09500	81656	83070		862	00090	05	+		+						
Thorney Island		871	02902	23100	17514	00900	14101				871	73102	48101	18113	756//	13305	87635		871	00120	09	+		+							
Gatwick		776	00000	00411	17212	00900	12201				776	80000	22014	17512	855//	12303	85628	88633		776	00110	09	1f1F		1f						
Kew		775									775	50000	25051	17514	55700	13304	85650		775	00140	08	+		+							
Heathrow		772	02204	38050	16916	00900	14202				772	70000	27101	17314	656/1	13303	86632	87075		772	00130	12	+		+						
Mildenhall		578	31801	28051	16015	00901	14400	83075			578	52204	19051	16614	38501	12302	81825	85075		578	00140	11	+		+						
Wattisham		590	00000	14101	16315	00900	14400				590	63208	40054	16714	65600	12202	86632		590	00130	09	1f		+							
Gorleston		497	01505	28284	16317	00900	17704				497	80000	10101	16616	861//	16302	88702		497	00161	15	+		+							
West Raynham		485	41806	14100	16313	00901	13701	84075			485	72305	08424	16513	756//	13201	87640		485	00110	08	ff		ff							
Aberporth		502	71811	80031	16714	756//	11001	87645			502	71916	66012	16015	754//	13502	82715	85620	87640	502	01131	11	+		1r, 1r						
Ross-on-Wye		627									627	60000	48011	17809	15601	09603	81630	86075		627	00090	05	+		+						
Filton		628	00000	61011	17514	00900	12302				628	60000	20111	17711	15641	11301	81640	86075		628	00100	05	+		+						
Rhoose		715	73204	83031	17513	756//	12103	87630			715	50000	75111	17911	35402	11500	81710	83636	85075	715	00110	06	+		+						
Chivenor		707	60000	80011	18013	65600	12205	86630			707	70903	66021	17913	756//	11501	84630	87650		707	00110	07	+		+						
Mount Batten		827	00000	62020	17712	00900	11204				827	61005	56101	17711	685/1	10500	81820	86635		827	00090	07	+		+						
St. Mawgan		817	51606	74031	17713	55500	13102	85624			817	71708	62022	17415	755//	14501	86624	87640		817	00130	12	jf		+						
Scilly		804	71908	81022	17716	756//	16102	87630			804	72208	81022	17716	756//	16500	87630		804	00160	15	+		+							
Culdrose		809	61602	69031	18515	65600	14105	86645			809	72102	72022	18215	6853/	14301	81823	86650		809	00140	13	+		+						
Guernsey		894	21005	32100	18614	00901	13307	82075			894	40605	05424	18414	46000	14301	84700		894	00130	09	+		FFFF							
Elmdon		534	52306	30041	16514	45530	12101	84625			534	50000	56111	17211	15601	10303	81638	85075		534	00100	05	+		+						
Cardington		559	42704	14101	16912	40981	12205	84362			559	72506	37101	17111	00901	10301	87075		559	00110	07	+		+							
Wittering		462	62807	37041	16316	656//	13500	86644			462	72708	35041	16513	20931	12500	82362	87075		462	00130	09	+		+						
Watnall		354	60000	32041	16315	657//	13400	86656			354	70000	16042	16413	757//	12301	87656		354	00120	08	+		+							
Shawbury		414	60000	66022	16714	657//	12104	86650			414	72305	74022	16714	756//	12301	84635	87650		414	00130	07	+		+						
Finningley		360	40000	10101	16215	45600	14102	84644			360	70000	15041	16115	756//	14201	87645		360	00150	13	+		+							
Kilnsea		396	91405	00474	17014	9//	14703	89/00			396	80000	32024	17215	853//	15202	85708	88620		396	97140		FF		+						
Leeming		257	21905	66021	16212	15630	11802	81640			257	81702	66016	16014	75701	12301	87650		257	97120	09	1r, 0		+							
Tynemouth		262	22502	66021	15614	00908	12802	82275			262	72305	58021	15414	756//	12400	87630		262	00130	10	+		+							
Carlisle		222	80000	69032	15515	854//	13803	86619	88637		222	72402	69016	15615	754//	14303	82715	85640	87656	222	97140	14	r, 0, r, 0		d, 0, r, 0						
Valley		302	81811	74022	15716	856//	13500	86634	88656		302	81914	63202	15115	863//	15703	81706	88711		302	02151	14	+		id, d, r, 1r						
Ringway		334	70000	30041	16615	756//	13102	87635			334	71203	30042	16414	756//	13400	87640		334	00140	13	+		+							
Squires Gate		318	60000	60011	16314	65600	13400	86641			318	70000	50032	16014	755//	14302	83625	86640		318	97120	09	+		d, 0						
Ronaldsway		204	72207	65016	14915	752//	14702	84705	87656		204	81912	66212	14415	852//	13702	82705	86707	88640	204	97150	14	+		1r, 0, r						
Mull of Galloway		131	81818	7																											

DAILY WEATHER REPORT OF THE BRITISH METEOROLOGICAL OFFICE

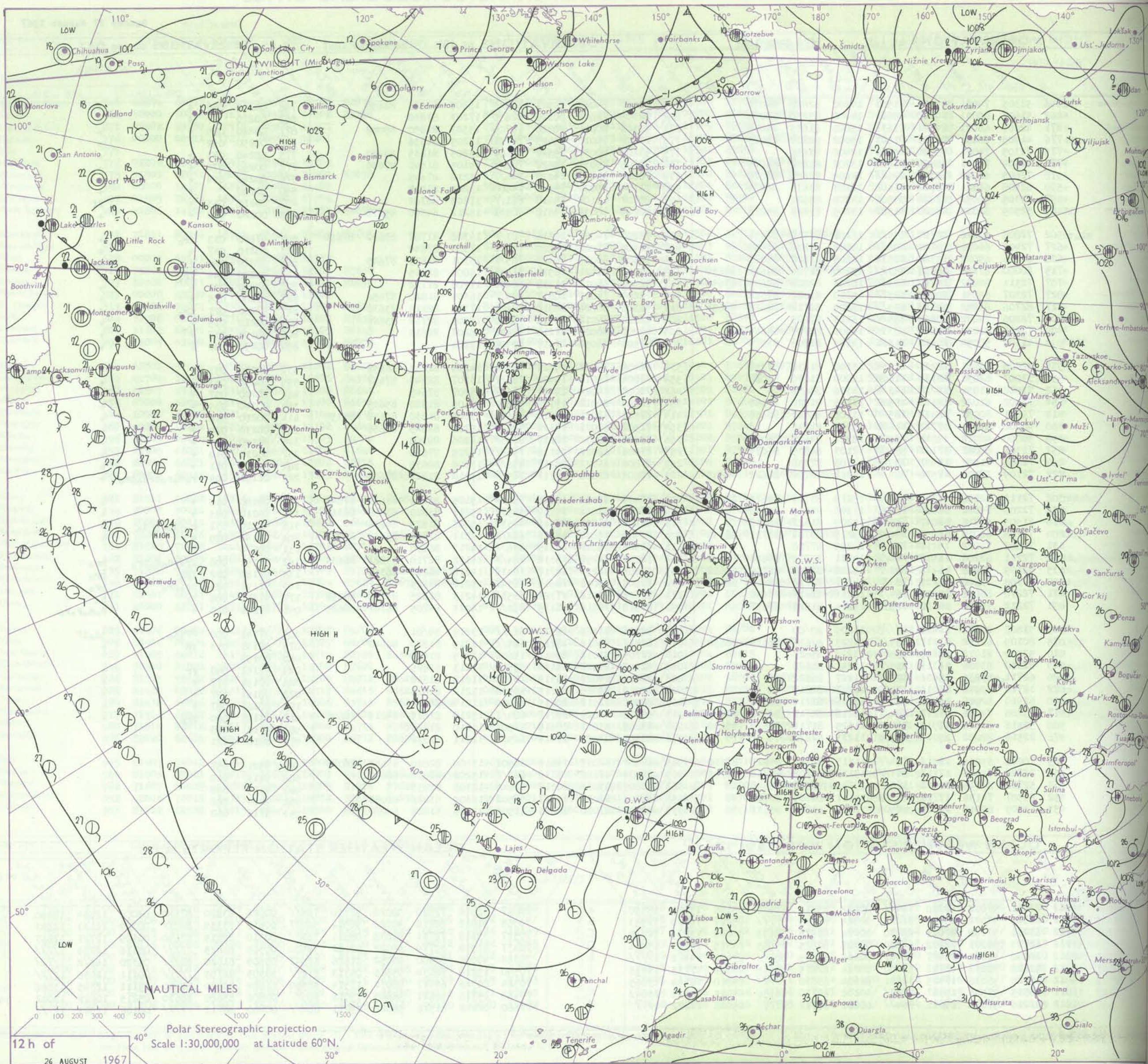
38629

Date of Issue

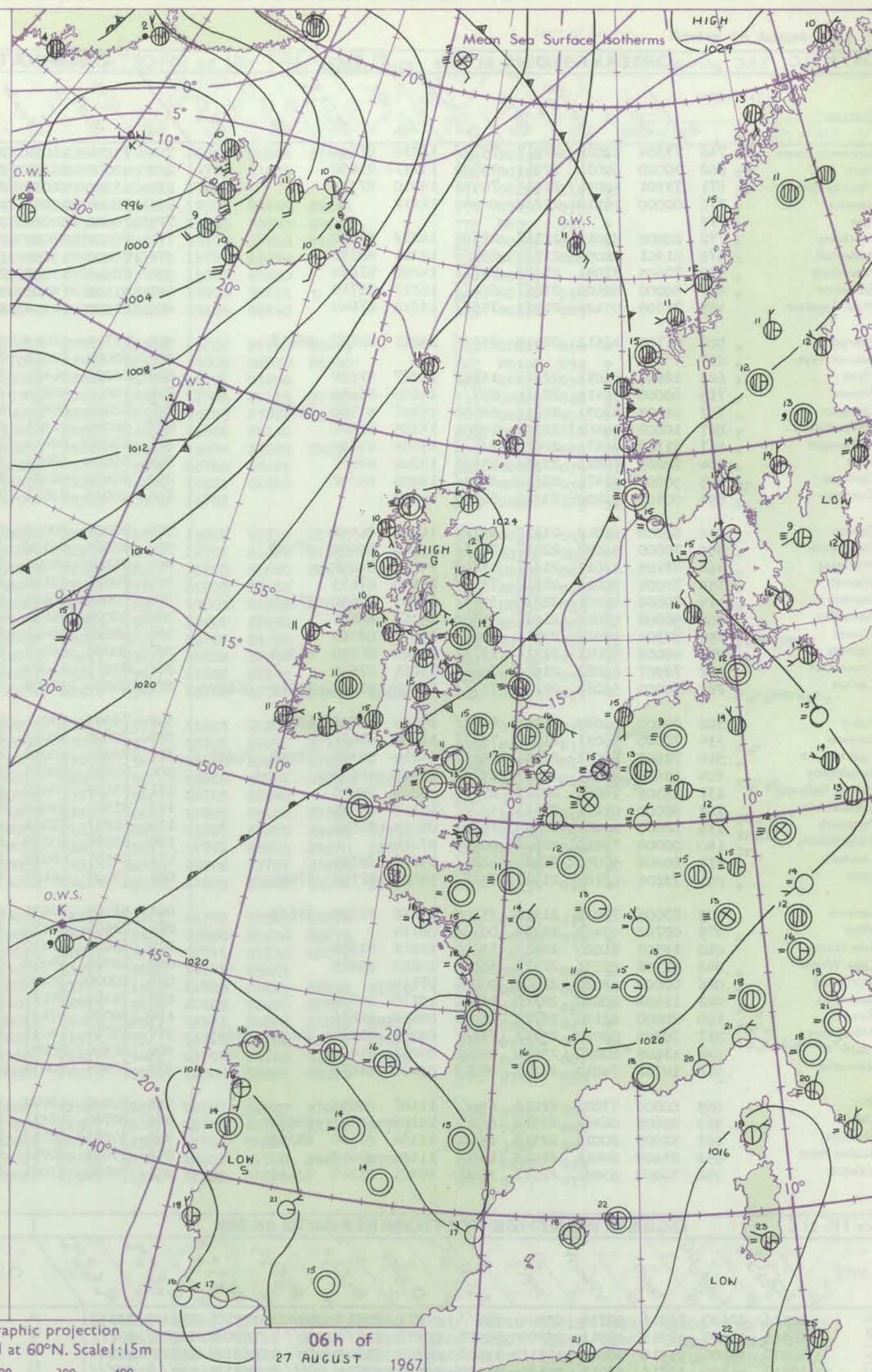
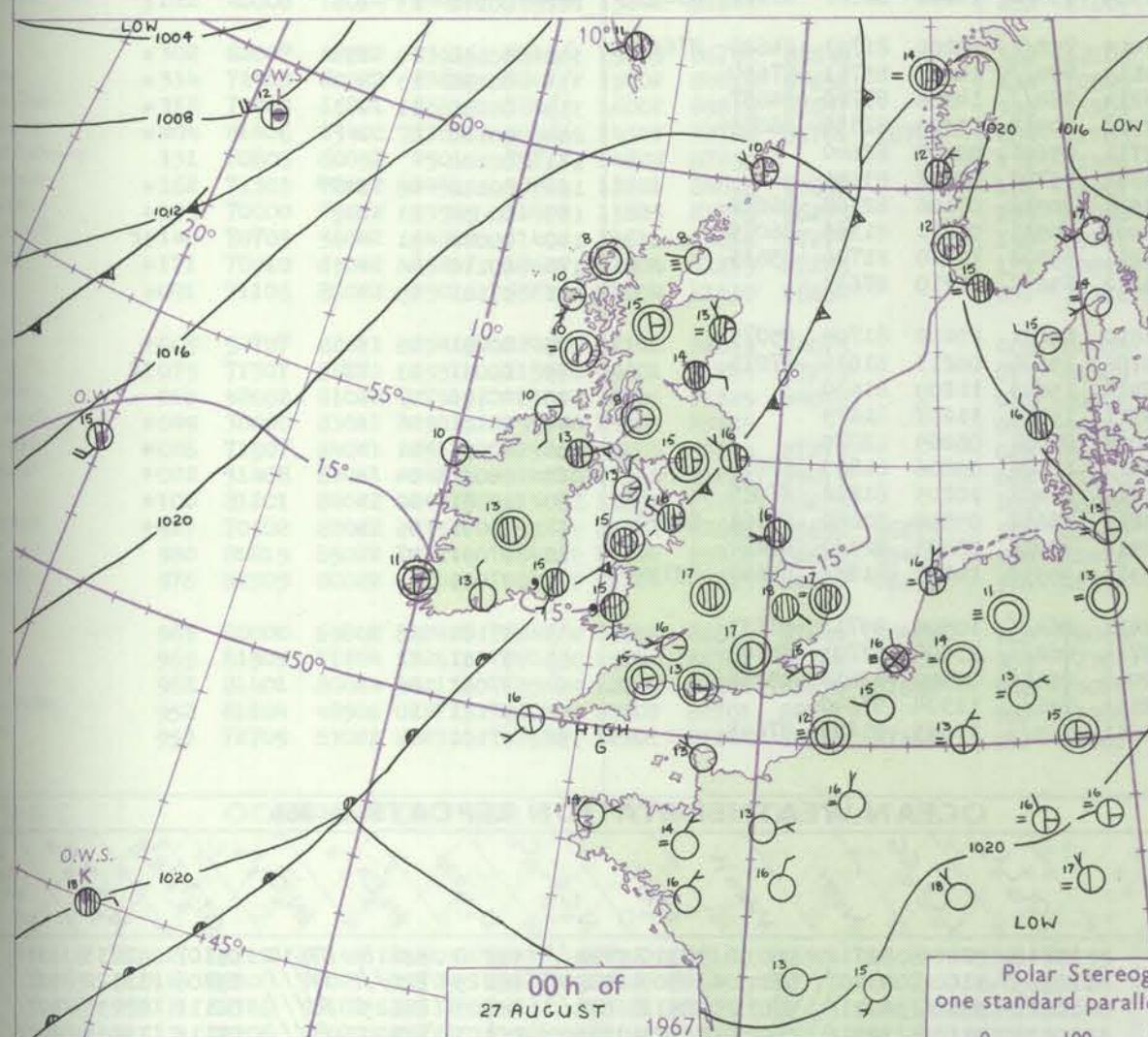
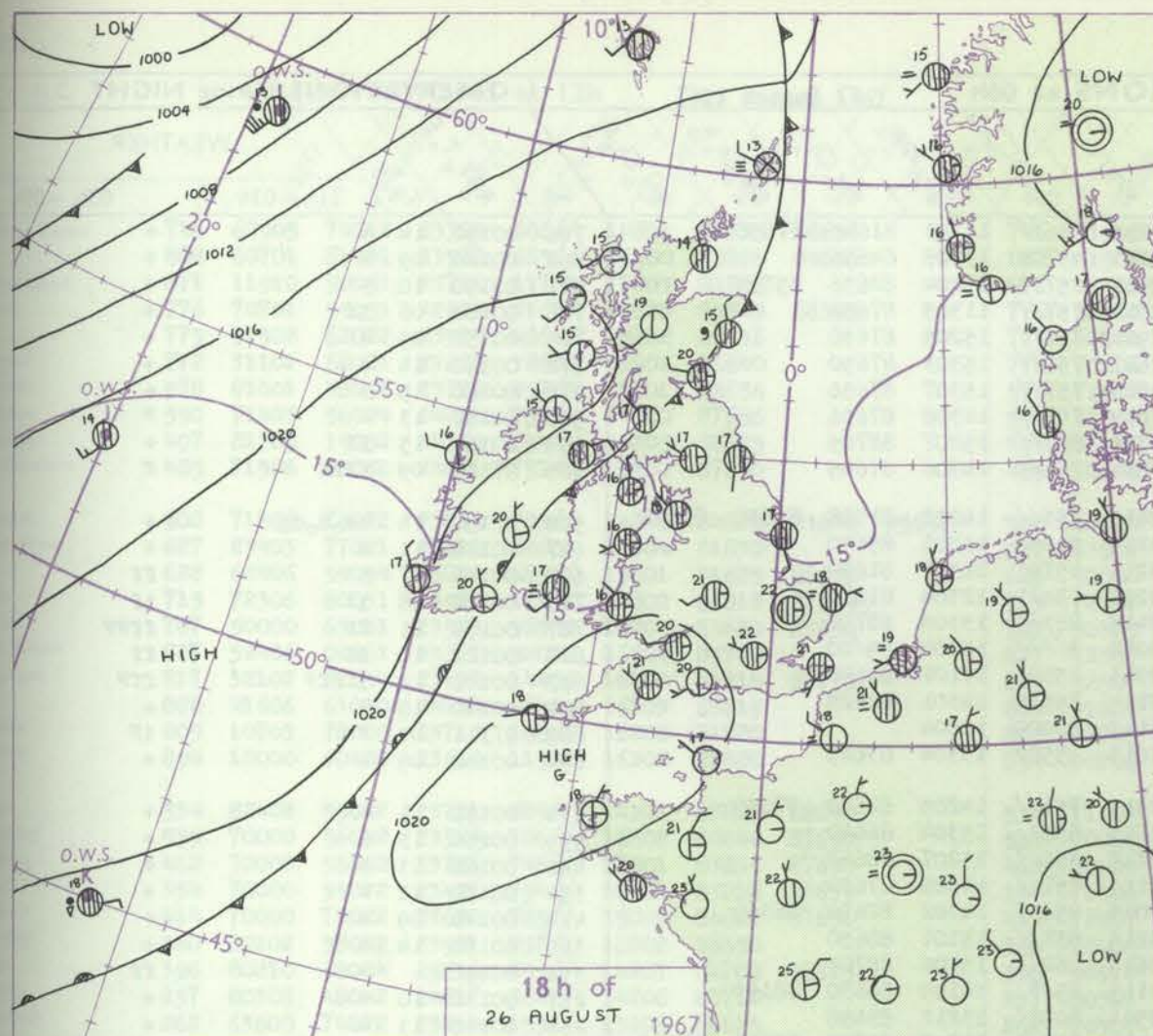
Sunday 27 August 1967

OBSERVATIONS at 12h										OBSERVATIONS at 18h										OBSERVATIONS during DAY				
26 August 1967										26 August 1967														
Station	iii	Nddff	VVwww	PPPTT	N _h C _h M _h H	T _d app	8N _s Ch _s h _s	8N _s Ch _s h _s	8N _s Ch _s h _s	iii	Nddff	VVwww	PPPTT	N _h C _h M _h H	T _d app	8N _s Ch _s h _s	8N _s Ch _s h _s	8N _s Ch _s h _s	iii	RRT	T x F	SSS	WEATHER	
																							09h-15h	15h-21h
Boscombe Down	746	53305	74031	19221	21501	14202	82828	84078		746	63207	74022	19921	686//	16205	82835	86650		746	00240	088	+	+	
Hurn	862	51607	80031	19320	48601	14400	83830	83075		862	22305	72011	20120	12630	17203	81830			862	00220		+	+	
Thorney Island	871	42007	66031	19421	11631	15000	81835	84075		871	52308	80011	20220	14706	15303	81650	85082		871	00220	089	+	+	
Gatwick	776	41905	60051	18823	21601	15002	82832	84075		776	13602	70010	19423	14701	13205	81656			776	00250	092	+	+	
Kew	775	22305	74021	19020	15701	12400	81656			775	53103	80031	19522	48601	13205	81835	84650		775	00240	083	+	+	
Heathrow	772	42804	70021	18821	11602	13202	81832	84075		772	72805	75031	19622	786/2	14105	81840	87650		772	00250	070	+	+	
Mildenhall	578	72605	62022	18323	22682	12104	82835	87075		578	70000	56052	19222	746//	15210	87645			578	00240	064	+	+	
Wattisham	590	62408	61021	18122	31608	12103	83833	86275		590	13104	59021	19520	14600	13209	81645			590	00240		+	+	
Garlestone	497	63305	58052	17821	55501	14208	85620			497	80707	10102	19418	861//	17205	88702			497	00211	043	+	ff	
West Raynham	485	52509	61014	18020	31502	13209	83828	84075		485	50205	48031	19618	40931	15212	84360	85075		485	00220	052	+	+	
Aberporth	502	72806	62016	18317	754//	16108	83710	87657		502	73201	74022	20316	783//	14308	81707	83820	87650	502	97180	013	1r _o	+	
Ross-on-Wye	627	72406	66021	19121	786//	13208	81830	87656		627	72405	77022	19920	756/1	17305	87640			627	00210	037	+	+	
Filton	628	62506	69022	19321	28532	13205	81828	85075		628	72609	69025	20420	785//	15301	81825	87645		628	97210	060	+	d _o	
Rhoose	715	80000	61212	19816	853//	15209	81706	86621	88650	715	22911	81021	20518	11431	15004	81815			715	91210	049	1r _o	+	
Chivenor	707	72511	82022	19720	785//	16206	82820	84635	87650	707	32906	64011	21118	38400	17206	81712			707	00210	031	+	+	
Mount Batten	827	72307	69031	20019	1257//	15210	81822	87362		827	72205	74022	20817	785//	16301	81820	87656		827	00200	025	+	+	
St. Mawgan	817	82706	66152	19719	854//	16209	82712	85618	88656	817	52806	80026	20918	58400	17304	82815	83630		817	97200	021	1r _o	f	
Solly	804	72206	74022	20218	755//	16213	87625			804	52602	74012	21418	55400	17205	82712	83626		804	00210	015	+	+	
Coldrose	809	72208	81022	19818	5833//	16306	82707	84645		809	42203	80021	21218	38431	16207	82810			809	00191	038	+	+	
Guernsey	894	41706	50054	20818	21301	14104	81808	83075		894	03506	58050	21417	00900	13204				894	00190	100	f	+	
Eindon	534	52208	66011	18221	11634	13106	81835	83358		534	72408	70022	19421	78631	14205	82835	86656		534	00230	053	+	+	
Cardington	559	33007	62031	18123	11602	12000	81830	83070		559	72804	66011	19422	786//	13107	82840	87657		559	00250	053	+	+	
Wittering	462	73008	61031	18222	646/1	13306	86635			462	70000	74022	19421	746//	15207	87645			462	00240	057	+	+	
Watnall	354	72402	61022	18123	28502	13106	81820	87080		354	72804	80012	19120	5853//	15105	81820	85635		354	00240	039	+	+	
Shawbury	414	72511	80032	18419	785//	13106	86827	86656		414	72511	72022	19819	58632	13209	81830	85650	85359	414	00210	016	+	+	
Finningley	360	40000	59031	17723	41600	13105	84845			360	71502	62021	19121	786//	15208	82845	87656		360	00230	024	+	+	
Kilsea	396	50000	48012	19318	45501	15211	84620	85075		396	81608	48032	20217	8093//	14206	88360			396	00190	040	+	+	
Leeming	257	72307	80012	17121	58602	12103	84835	86075		257	73006	66012	19118	7563//	15209	87645			257	00210	019	+	+	
Tynemouth	262	72506	61022	16921	7097//	13108	87358			262	81802	61022	18917	856//	13208	88635			262	00210	011	+	+	
Carlisle	222	72109	37506	17516	783//	16211	82708	84622	86645	222	72803	62038	19717	785//	15210	81825	87650		222	01191	004	r _o d _o r _o drd _o pr _o	+	
Valley	302	72112	62026	17717	752//	15214	83705	85622	87640	302	72404	69022	19616	754//	15105	81710	83630	87640	302	00180	013	+	+	
Kingway	334	72209	75022	18020	78631	11206	81835	85650		334	73005	62022	19719	58532	15211	83820	83650	86360	334	00210	023	+	+	
Squires Gate	318	81905	65216	18017	855//	15209	81622	88635		318	63104	81025	19518	48532	15207	81825	84640		318	91210	031	r _o -d _o r _o -d _o	+	
Ronaldsway	204	72108	60016	17017	46231	14215	83704	83711	86358	204	73509	75022	19416	682/2	14211	81704	85650	85072	204	00190	029	+	+	
Mull of Galloway	131	72002	74022	18216	774//	14225	87710			131	63508	74012	20315	656//	14213	86630			131	00170				
Exdalemuir	162	72211	62206	16917	784//	14111	83712	85820		162	72202	64258	19316	784//	14112	82710	83823	86634	162	01191	008	drdrd _o d _o pr _o	pr _o	
Prestwick	135	82609	57505	16216	852//	15220	82705	83708	85612	135	63207	81258	18717	38431	14210	81814	86362		135	97180	022	id _o	pr _o	
Abbotsinch	140	72708	70606	16218	7847//	14217	82712	84618																

CHART OF WEATHER IN PART OF NORTHERN HEMISPHERE



CHARTS OF WEATHER IN WESTERN EUROPE



Polar Stereographic projection
one standard parallel at 60°N. Scale: 1:5m

0 100 200 300 400

GENERAL SYNOPTIC DEVELOPMENT

The depression near Iceland is slow-moving and has now started to fill. Its associated cold front is now crossing the British Isles but it is weak. Behind this front pressure is rising and it is expected that a strong ridge of high pressure will build

over the British Isles during the next 24 hours. Apart from this, little change is expected in the synoptic pattern.

Issued at midday Sunday 27

August 1967

DAILY WEATHER REPORT OF THE BRITISH METEOROLOGICAL OFFICE (contd.)

Code FM II.C		OBSERVATIONS at 00h										OBSERVATIONS at 06h										OBSERVATIONS during NIGHT				
		27 August 1967										27 August 1967														
Station	iii	Nddff	VVwww	PPPTT	N _h Ch _h C _h	T _d app	8N _s Ch _s h _s	8N _s Ch _s h _s	8N _s Ch _s h _s	iii	Nddff	VVwww	PPPTT	N _h Ch _h C _h	T _d app	8N _s Ch _s h _s	8N _s Ch _s h _s	8N _s Ch _s h _s	iii	RR T _n E	T _g T _g	WEATHER				
																						21h - 03h	03h - 09h			
Boscombe Down	746	73304	69022	22817	757//	15210	87656			746	73204	61022	23215	756//	14303	81640	87656		746	00150	14	+	+			
Hurn	862	30000	60031	22513	35700	131111	83650			862	40000	56111	23113	45700	13208	84656		862	00120	09	+	+				
Thorney Island	871	73301	59051	22516	7093/	15210	87359			871	63202	62032	22916	25730	15204	82656	85359	871	00150	10	+	+				
Gatwick	776	00000	18110	22212	00900	12212				776	70000	45104	22912	757//	11305	87656		776	00100	08	1f	+				
Kew	775									775	70000	62022	22916	757//	15205	87650		775	00150	09	+	+				
Heathrow	772	20000	58011	22117	25700	14212	82650			772	70000	58021	22617	757//	15303	87650		772	00160	14	+	+				
Mildenhall	578	81301	28052	21718	857//	15211	88656			578	70000	19052	22816	757//	15307	87656		578	00160	15	+	+				
Wattisham	590	70605	37051	21917	757//	14208	87656			590	70903	13052	23015	757//	14308	87656		590	00150	13	+	F				
Gorleston	497	80000	40104	21817	864//	16213	88710			497	81106	19102	22716	862//	15207	88705		497	00160	15	ff	+				
West Raynham	485	71305	03424	21913	756//	13212	87645			485	71305	14104	23014	756//	14306	87645		485	97130	09	fFff	f				
Aberporth	502	81703	48512	22415	853//	15211	86707	88617		502	71710	62015	22615	753//	14203	81708	85630 85656	502	97150	14	1d _o d _o d _o	+				
Ross-on-Wye	627									627	60000	70021	23214	5564/	13305	85640		627	00130	11	+	+				
Filton	628	12604	66011	22316	15700	15207	81650			628	20000	06461	23211	15701	11307	81650		628	00110	07	+	ff				
Rhoose	715	80000	70111	22615	857//	15106	88656			715	10000	40284	23212	18431	12304	81810		715	00120	08	1f	1f				
Chivenor	707	61402	48031	22815	66100	15207	81702	86708		707	80000	08424	23413	863//	13304	88707		707	00130	11	ff	ffFF				
Mount Batten	827	10000	48401	22314	15501	14105	81620			827	90000	01471	23012	9////	12204	89/00		827	00120	10	1f	ff				
St. Mawgan	817	91302	05474	22615	9////	15105	89/00			817	10000	09414	22913	15601	13101	81640		817	00120	12	1fffF	ffF				
Scilly	804	22203	74021	22916	25500	15206	82623			804	30000	66011	23114	25530	14301	82625		804	00140	10	+	+				
Culdrose	809	90000	02471	22614	9////	14208	89/02			809	00903	06424	23112	00900	12204			809	97111	09	FF	1F				
Guernsey	894	00306	50100	23314	00900	14207				894	30000	63011	23615	35502	13304	83625		894	00140	09	+	+				
Elmdon	534	60000	65012	21817	657//	14108	86650			534	70000	50042	22915	756//	14205	82640	87650	534	00150	11	+	+				
Cardington	559	70000	56052	22017	3573/	15110	83650	87360		559	62903	56102	22815	656//	15304	86640		559	00150	13	+	+				
Wittering	462	43105	62011	21917	45700	14110	84650			462	83203	48021	22717	856//	15207	88645		462	00160	13	+	+				
Watnall	354	70000	58011	21817	756//	15110	87635			354	70000	28102	23115	757//	14308	87650		354	00150	12	+	+				
Shawbury	414	70000	48101	22315	3563/	15209	83630	87361		414	60000	40102	23015	2563/	14302	82630	86360	414	00140	09	+	+				
Finningley	360	50000	58012	21917	55700	15212	85650			360	80000	56021	22216	857//	15101	88650		360	00150	14	+	+				
Kilnsea	396	82304	48022	23316	8097/	15217	88360			396	80000	04464	23616	862//	15306	88703		396	00150	+	+	ff				
Leeming	257	40000	58041	21515	15732	14109	81650	83360		257	80000	56051	23115	6567/	14109	86630	88359	257	00130	10	+	+				
Tynemouth	262	72907	66022	21516	756//	13211	87640			262	83611	61022	23514	8092/	13212	88458		262	00130	13	+	+				
Carlisle	222	70000	56022	22215	753//	15107	83708	85715 86632		222	60000	32102	23514	553/2	14208	82707	83711 85635	222	00141	13	+	f				
Valley	302	80000	56022	21915	862//	15108	84703	88708		302	70903	58014	22415	752//	15204	81703	84620 87630	302	00150	14	ff	+				
Ringway	334	70000	58031	21817	754//	14005	87617			334	70000	40041	23115	754//	14207	85713	87650	334	00150	13	+	+				
Squires Gate	318	72902	65032	22116	753//	15210	84707	83650 86657		318	71002	62032	23214	764//	14306	87710	84657	318	00130	11	+	+				
Ronaldsway	204	13608	84011	22013	15731	12207	81650			204	70204	88031	22910	20932	09305	82358	86075	204	00100	07	+	+				
Mull of Galloway	131	23308	74020	22213	25600	12204	82630			131	33606	80030	22711	25601	09400	82640		131	00100			+				
Eskdalemuir	162	90000	01471	22313	9////	13110	89/00			162	53301	69014	24311	35702	10212	83656		162	00101	08	ffFF	+				
Prestwick	135	10000	80021	22409	15500	08113	81625			135	61203	78031	23507	20938	07106	82368	86078	135	00050	03	+	+				
Abbotsinch	140	00000	74010	22408	00900	07214				140	60000	20284	24405	10931	05211	81365	86075	140	00041	51	+	1f				
Leuchars	171	80908	57056	21914	862//	13217	88704			171	60507	68022	23911	55302	10210	81706	85635	171	00110	06	+	+				
Dyce	091	73206	62106	21913	753//	12113	81706	87656		091	73403	66101	24212	756//	11210	87634		091	97101	05	+	+				
Lerwick	005	33006	74014	21410	35200	09218	81705	83635		005	52905	80031	23810	15201	10212	81705	85075	005	00091	08	+	+				
Wick	075	02702	03464	22308	00900	08114				075	72602	82034	24706	15602	06213	81630	87075	075	00051	03	ff	1f				
Sule Skerry	010	12302	81020	23512																						

Code FM 21.C		OCEAN WEATHER STATION REPORTS at 00h										OCEAN WEATHER STATION REPORTS at 06h				
--------------	--	--------------------------------------	--	--	--	--	--	--	--	--	--	--------------------------------------	--	--	--	--

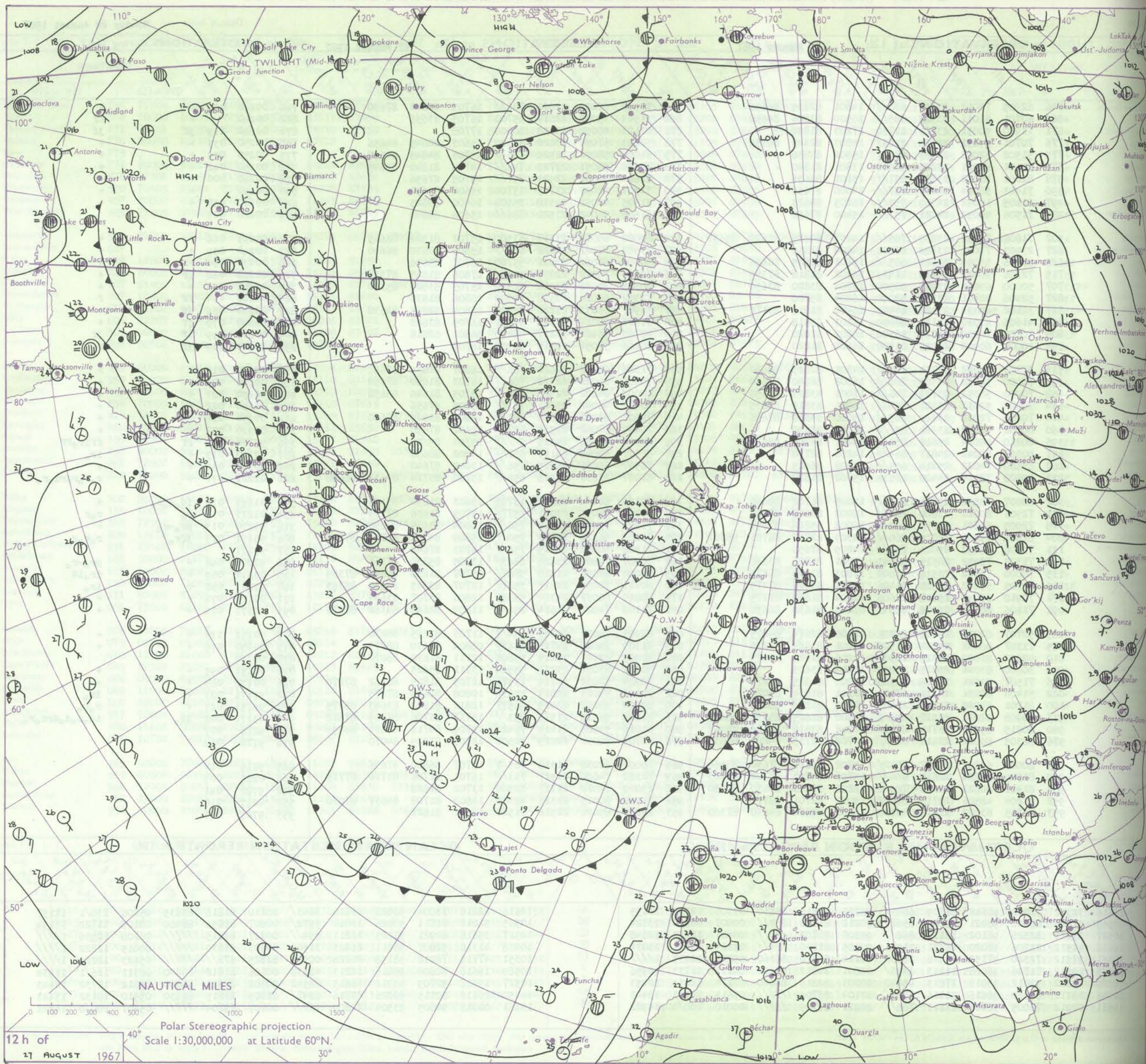
DAILY WEATHER REPORT OF THE BRITISH METEOROLOGICAL OFFICE

38630

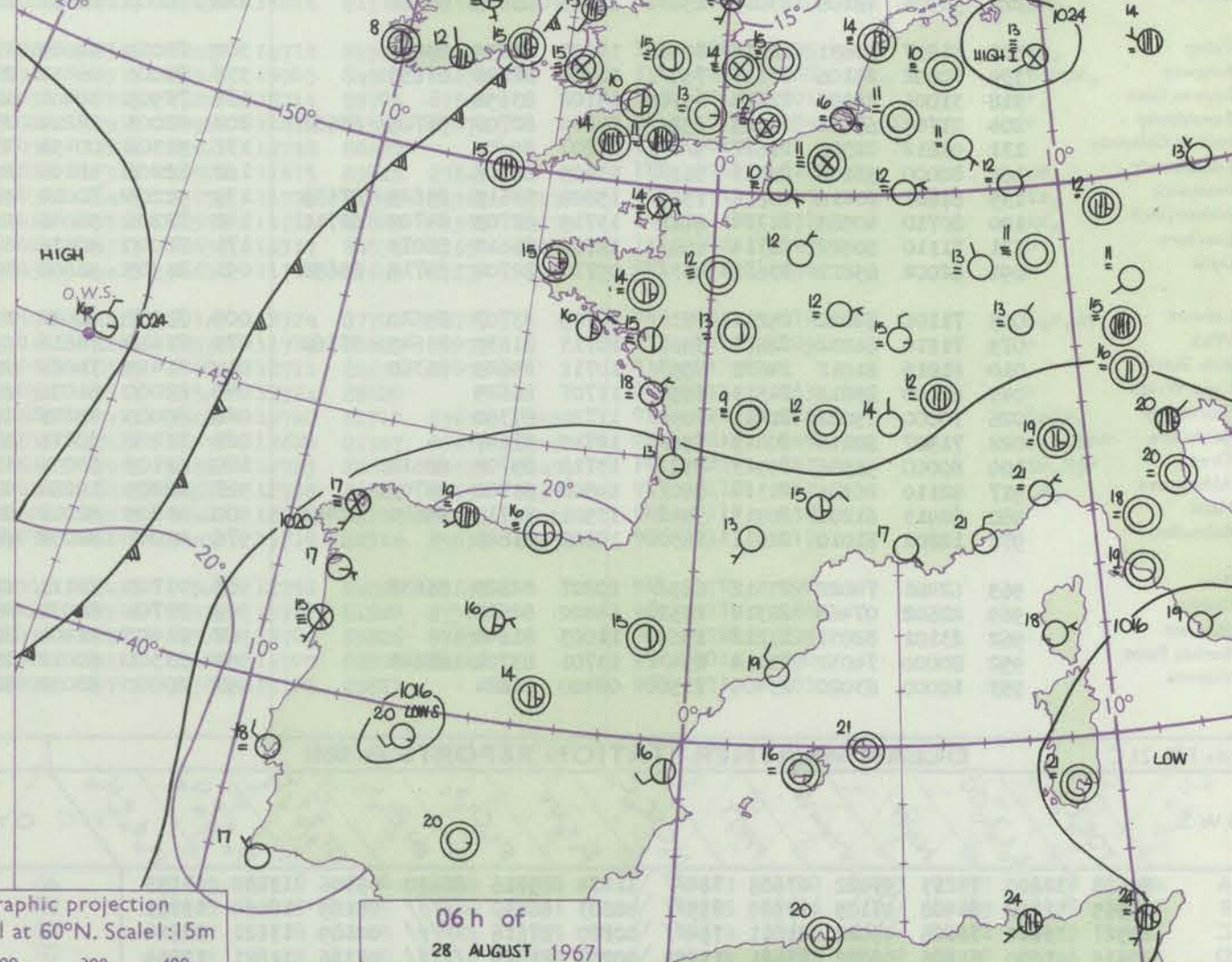
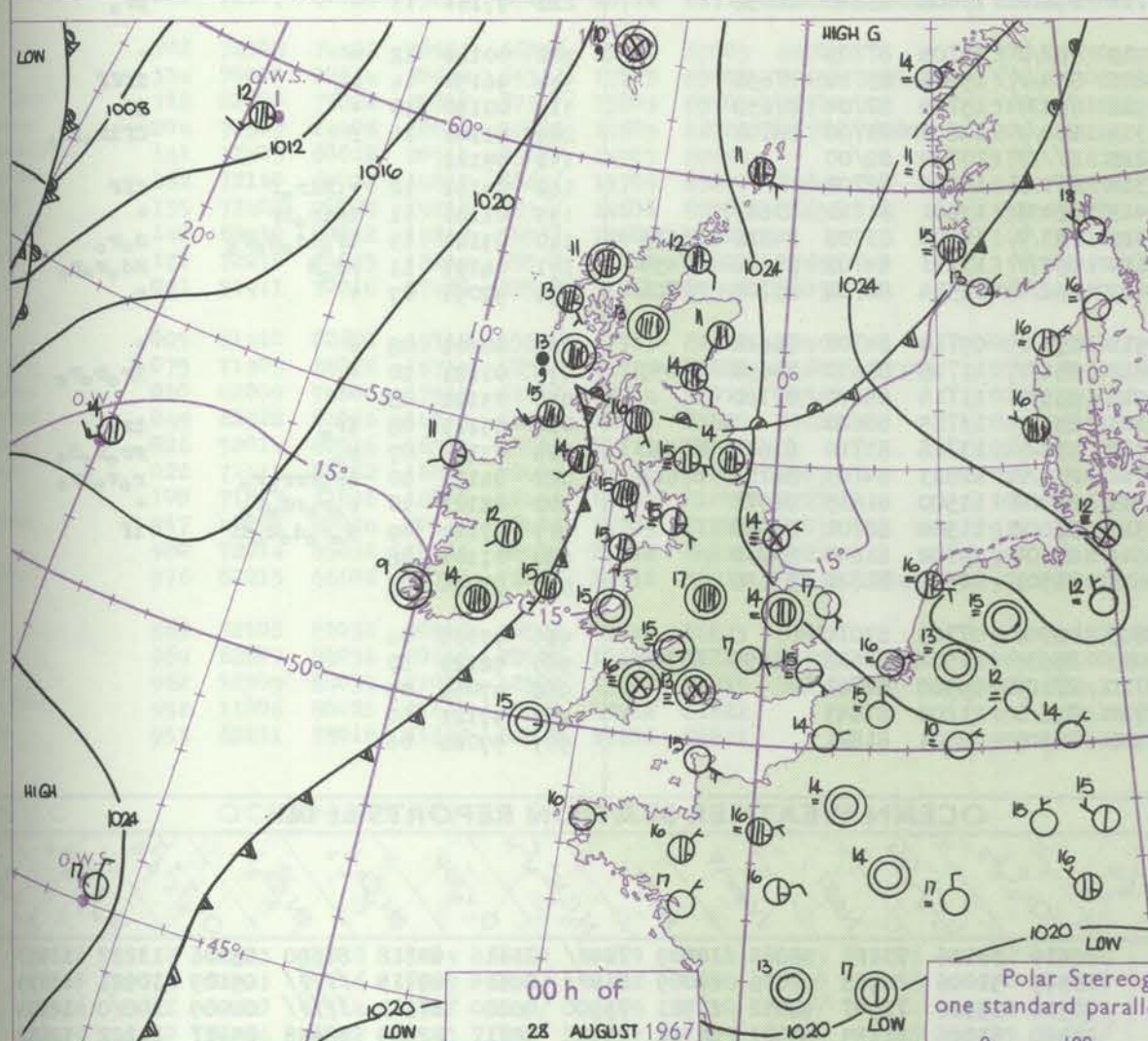
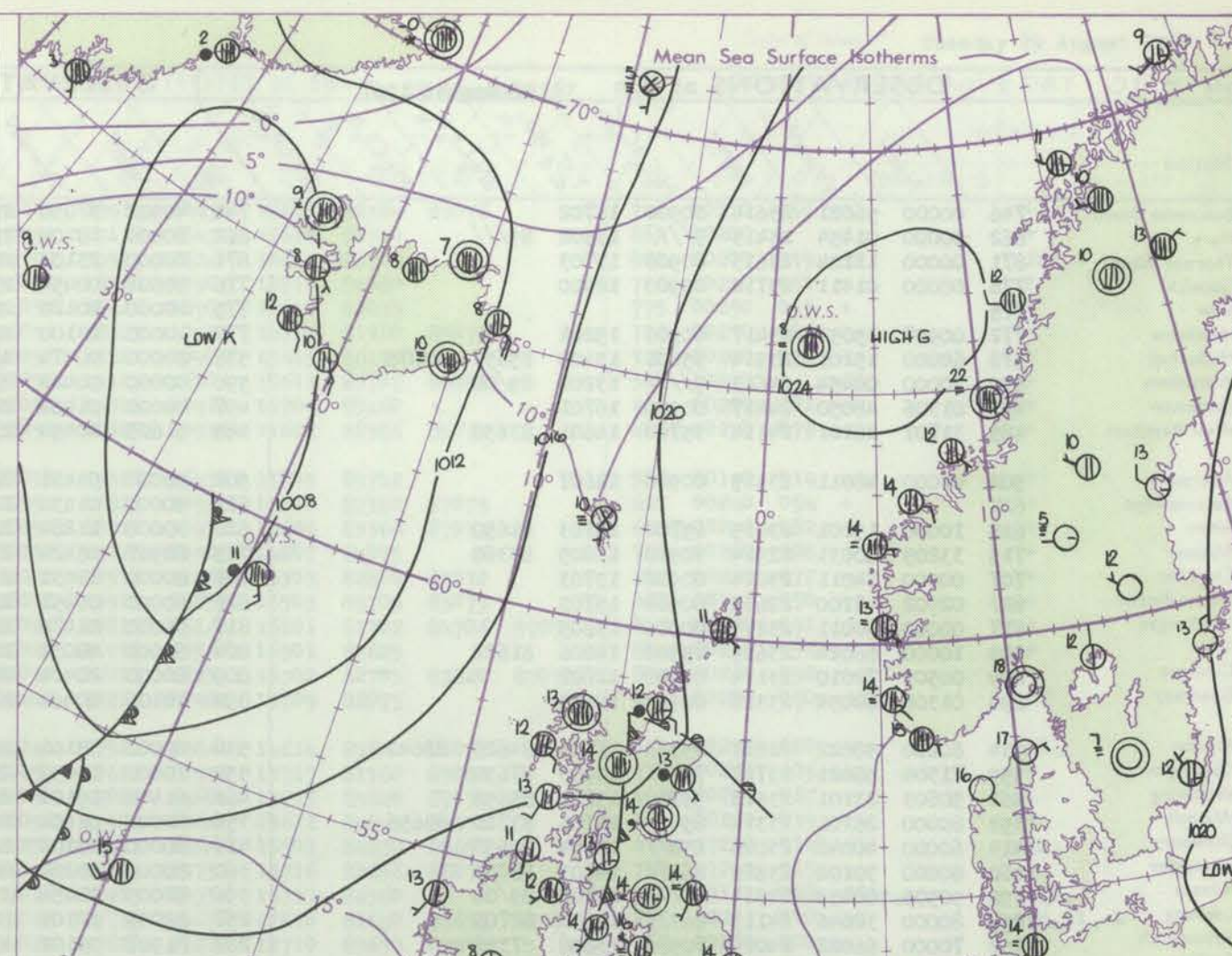
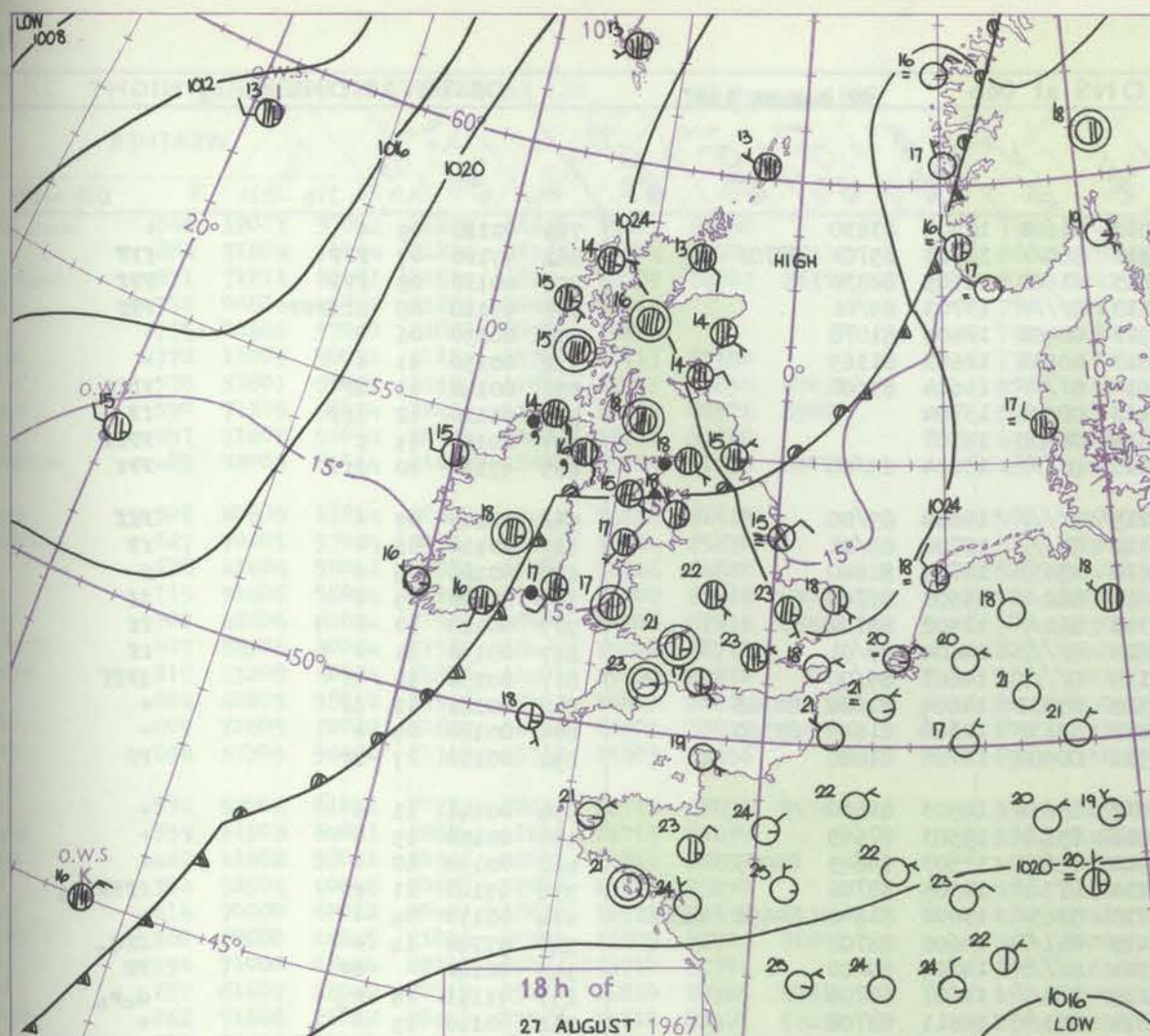
Date of Issue Monday 28 August 1967

Station	OBSERVATIONS at 12h 27 August 1967										OBSERVATIONS at 18h 27 August 1967										OBSERVATIONS during DAY				
	ill	Nddff	VVwww	PPPTT	NChC _M H	T _d app	8N _S Ch _S h _S	8N _S Ch _S h _S	8N _S Ch _S h _S	ill	Nddff	VVwww	PPPTT	NChC _M H	T _d app	8N _S Ch _S h _S	8N _S Ch _S h _S	8N _S Ch _S h _S	ill	RRT x F	SSS	WEATHER			
																						09h-15h	15h-21h		
Boscombe Down	746	62905	74012	23323	686//	14801	82835	86656		746	71505	62022	22621	786//	16705	81832	87650		746	00240	024	+	+		
Horn	862	60701	81031	23522	685//	16500	83826	84656		862	31504	35051	22817	35700	16705	83656			862	00240		+	ff		
Thorney Island	871	11910	50051	23721	11760	17203	81856			871	02103	48050	23118	00900	17708				871	00220	119	jf	ff		
Gatwick	776	70701	59051	22924	2163/	14803	82845	86359		776	52003	57052	23022	58600	15603	82845	84656		776	00250	033	+	+		
Kew	775	51502	62022	23525	48641	15802	83836			775	61004	58052	22522	686//	15705	84845	84650		775	00250	039	+	+		
Heathrow	772	31101	62021	23225	38600	13801	81840			772	70606	58051	22723	746//	14704	81840	84645		772	00250	042	+	+		
Mildenhall	578	81001	48052	23723	857//	15101	88656			578	71604	56052	22923	757//	15705	87656			578	00240	000	+	+		
Wattisham	590	71403	56024	24021	757//	14000	87656			590	31507	28051	23719	35700	15602	83650			590	00230		+	+		
Gorleston	497	81105	19052	24319	855//	16205	88625			497	31405	40051	24318	35500	16400	83625			497	00190	035	+	+		
West Raynham	485	71506	48052	24021	757//	15400	87650			485	61606	56042	23521	686//	15604	86840			485	00220	005				
Aberporth	502	71808	74022	23819	785//	14208	84825	83640	85657	502	60000	69012	23317	63500	15702	81920	86645		502	00211	066	+	+		
Ross-on-Wye	627	23403	77021	23422	28601	14804	81830			627	63502	77021	22422	686//	15605	82830	86640		627	00240	039	+	+		
Filton	628	62406	59054	23821	685//	15601	81825	86656		628	50000	62011	22921	55700	16707	85656			628	00230	030	+	+		
Rhoose	715	72306	80031	23920	1143/	16802	81818	87359		715	72807	75022	22819	1253/	17806	81825	87357		715	00220	062	jf	+		
Chivenor	707	50000	69031	23923	58500	18704	83820	83650		707	50305	74022	22920	32530	15705	83823	85360		707	00240	071	+	+		
Mount Batten	827	52406	02461	23317	52000	16804	85700			827	12302	56024	22518	12600	16806	81830			827	00190	114	ff	f		
St. Mawgan	817	32102	62034	23422	14409	16400	81818	83170		817	52907	66031	23220	58500	15804	82825	84630		817	00230	084	jf	+		
Solly	804	41606	61030	24118	48400	16103	83815			804	31607	58011	23318	35501	16709	83628			804	00220	079	jf	+		
Culdrose	809	10703	78010	23719	18500	16202	81820			809	42703	56401	23217	48400	16501	82818			809	00210	039	1F	jf		
Guernsey	894	10000	60400	23919	11500	16202	81820			894	00206	57051	22919	00900	16707				894	00200	109	jf	f		
Bindon	534	82402	59042	23721	885//	14301	82825	88640		534	71303	62022	22622	786//	15807	81835	87657		534	00240	018	+	+		
Cardington	559	70000	56052	23523	786//	16802	82840	87650		559	70000	61022	22922	786//	16703	81830	87650		559	00240	003	+	+		
Wittering	462	70000	56052	23723	746//	17001	83835	87650		462	80000	64022	22922	856//	15705	81640	88650		462	00230	001	+	+		
Wattall	354	70000	59032	23421	754//	16801	83818	87635		354	70406	48042	23021	757//	16805	87656			354	00230	002	+	+		
Stawbury	414	70000	72022	23620	785//	15000	84828	87656		414	72907	83022	22620	785//	14605	81825	87650		414	00230	026	+	+		
Finningley	360	80102	58032	23921	857//	16002	88650			360	70409	57042	23519	757//	15601	87650			360	00210	002	+	+		
Kilnsea	396	80210	48024	25616	853//	14207	84708	88625		396	90512	02456	24915	9//	15703	89/00			396	97170	023	ff	ffir _o FF		
Leeming	257	80308	48042	24817	864//	14206	88710			257	80307	59042	24117	857//	14802	88650			257	97190	013	+	ir _o		
Tynemouth	262	63609	74022	25214	655//	13208	86625			262	70507	66031	25015	756//	13602	87640			262	00150	034	+	+		
Carlisle	222	40808	78014	24420	18539	15802	81827			222	81007	56631	23218	854//	15702	83714	84635	88650	222	02221	071	+	r _o r _o rd _o rd _o r _o		
Valley	302	82007	48582	23616	851//	15005	86702	88640		302	62106	82036	22817	15789	15603	81650	85359		302	01191	016	1d _o d _o r _o	+		
Rugby	334	72903	60022	23820	784//	15002	84818	87656		334	70803	58036	23021	1577/	15705	81656	87359		334	01211	011	r _o	r _o r		
Squires Gate	318	72905	65801	23819	784//	16002	85814	87657		318	73303	75038	23018	756//	16804	83635	87650		318	97210	013	pr _o -r _o	+		
Ronaldsway	204	81406	15402	23816	860//	14303	82700	86701	88702	204	71103	56216	22415	750//	15809	84701	84704	87617	204	95171	015	jfr _o	r _o r _o r		
Hill of Galloway	131	70806	60052	25016	757//	14209	87656			131	71406	60052	23315	756//	14703	87640			131	97171					
Eskdalemuir	162	71303	78012	24519	58541	12201	84826	83640		162	70907	74802	23616	6863/	13805	85830	87361		162	92201	048	+	pr _o -r _o		
Prestwick	135	70000	75022	23519	11608	11803	81830	86275		135	80000	62052	21818	5867/	15707	81830	85645	87359	135	03212	059	+	ir _o 1R		
Abbotsinch	140	70705	56042	24918	31406	14611	83816	87275		140	80711	70032	22817	3567/	12707	83645	84630	88363	140	97201	058	+	ir _o		
Leuchars	171	70910	85032	25217	18606	12004	81835	87275		171	70810	82032	24314	58382	12806	83707	83645		171	00170	074	+	+		
Dyce	091	71106	800225																						

CHART OF WEATHER IN PART OF NORTHERN HEMISPHERE



CHARTS OF WEATHER IN WESTERN EUROPE



Polar Stereographic projection
one standard parallel at 60°N. Scale: 1:5m

0 100 200 300 400

GENERAL SYNOPSIS DEVELOPMENT

The almost stationary depression near Iceland has continued to fill during the past 24 hours, whilst pressure has remained high over the Low Countries and the Southern North Sea. A weak cold front has given a little rain over northwestern districts of

the British Isles. Very little change is expected in the weather pattern over the British Isles in the next 24 hours.

Issued at midday Monday 28

August 1967

386=

Ratio

H.M.S.O. Press, London 1977.

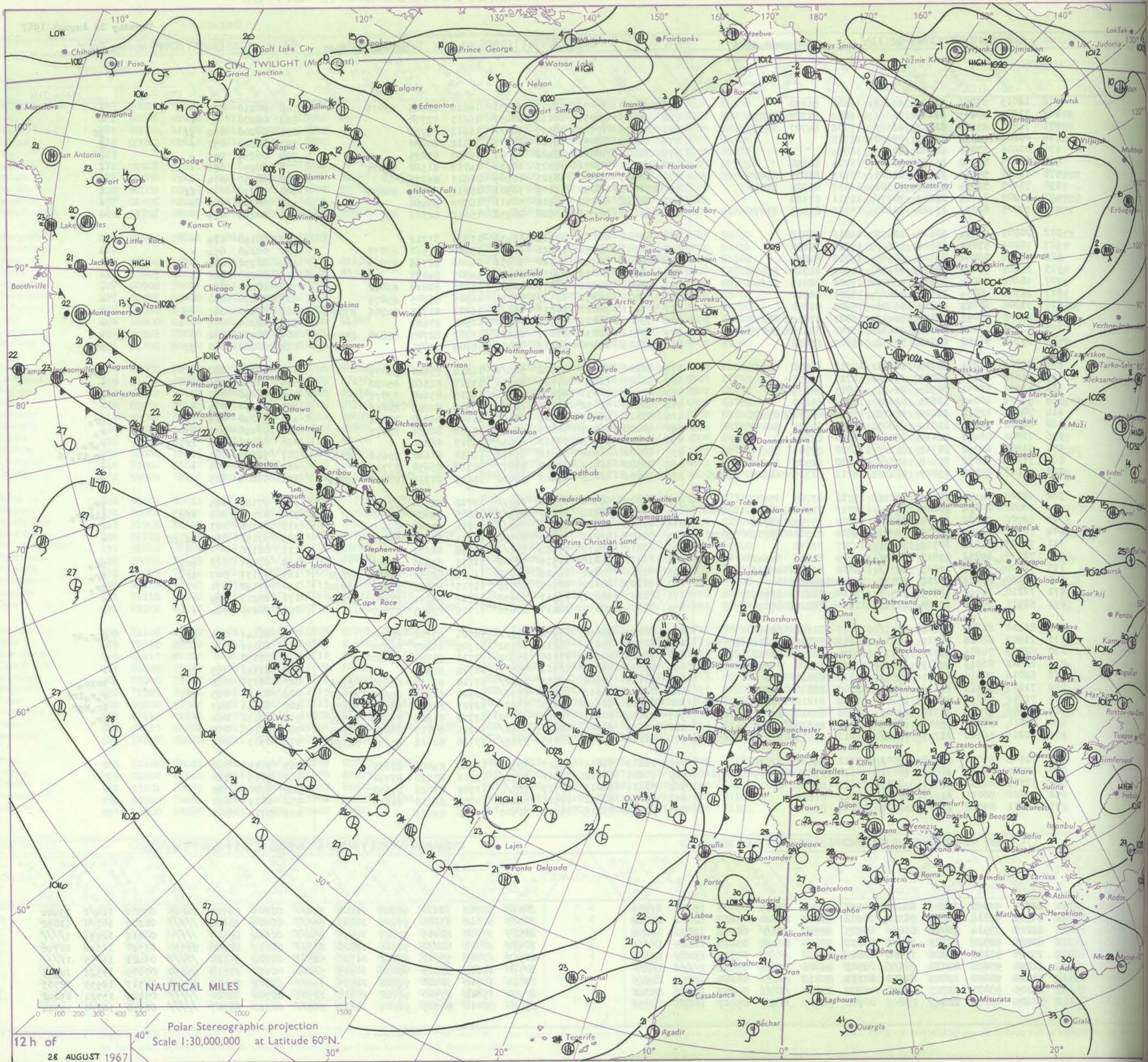
DAILY WEATHER REPORT OF THE BRITISH METEOROLOGICAL OFFICE

38631

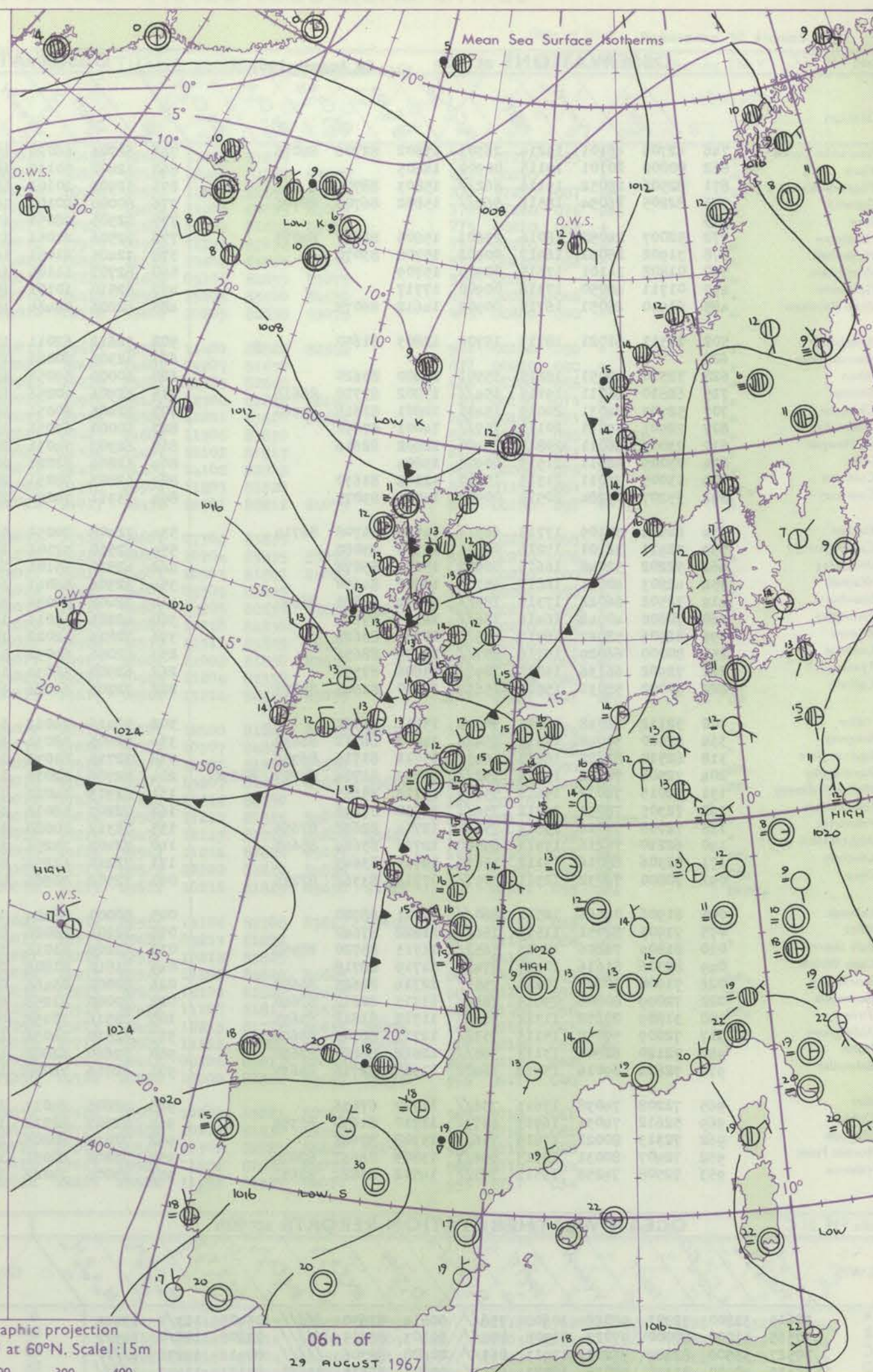
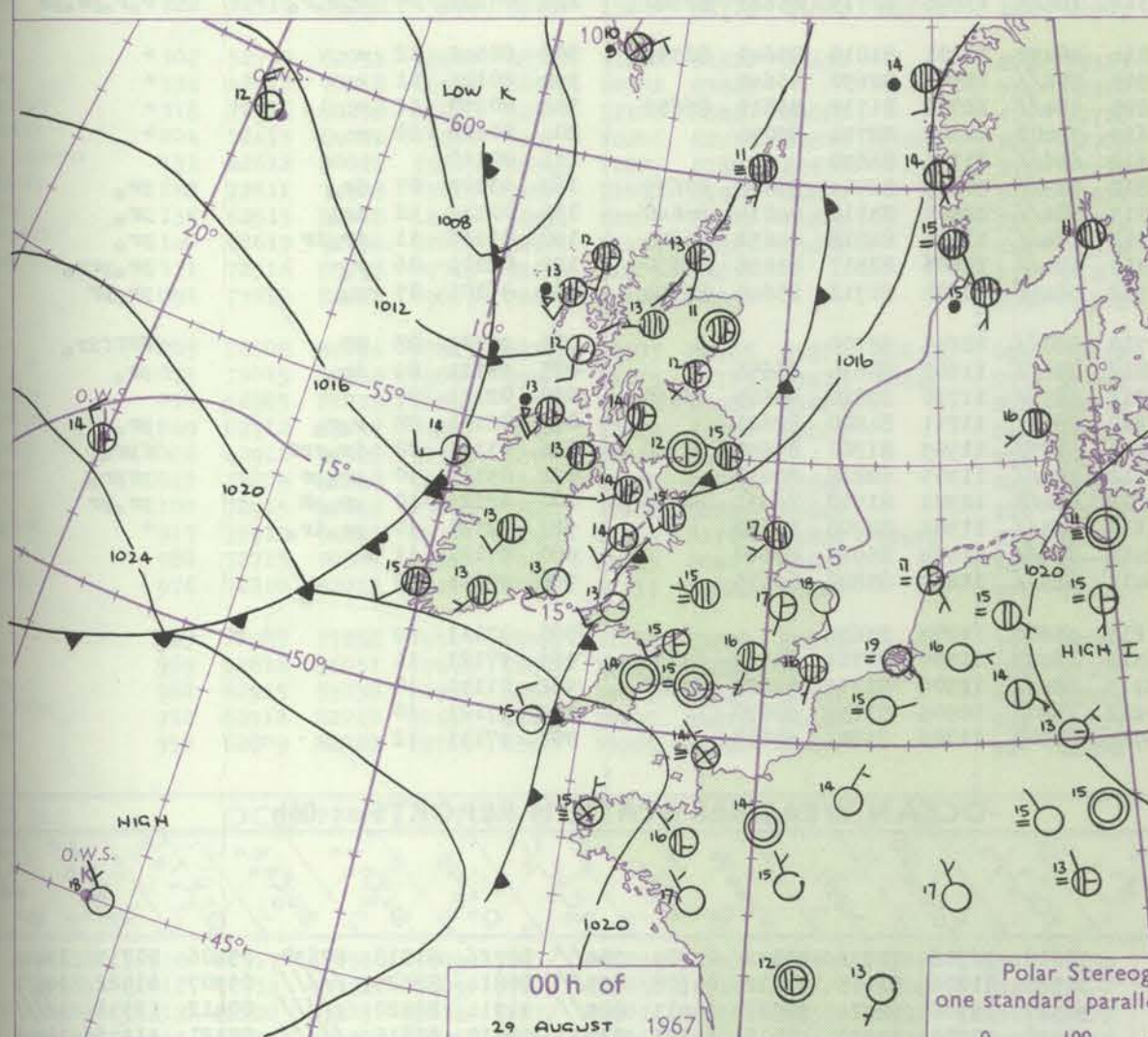
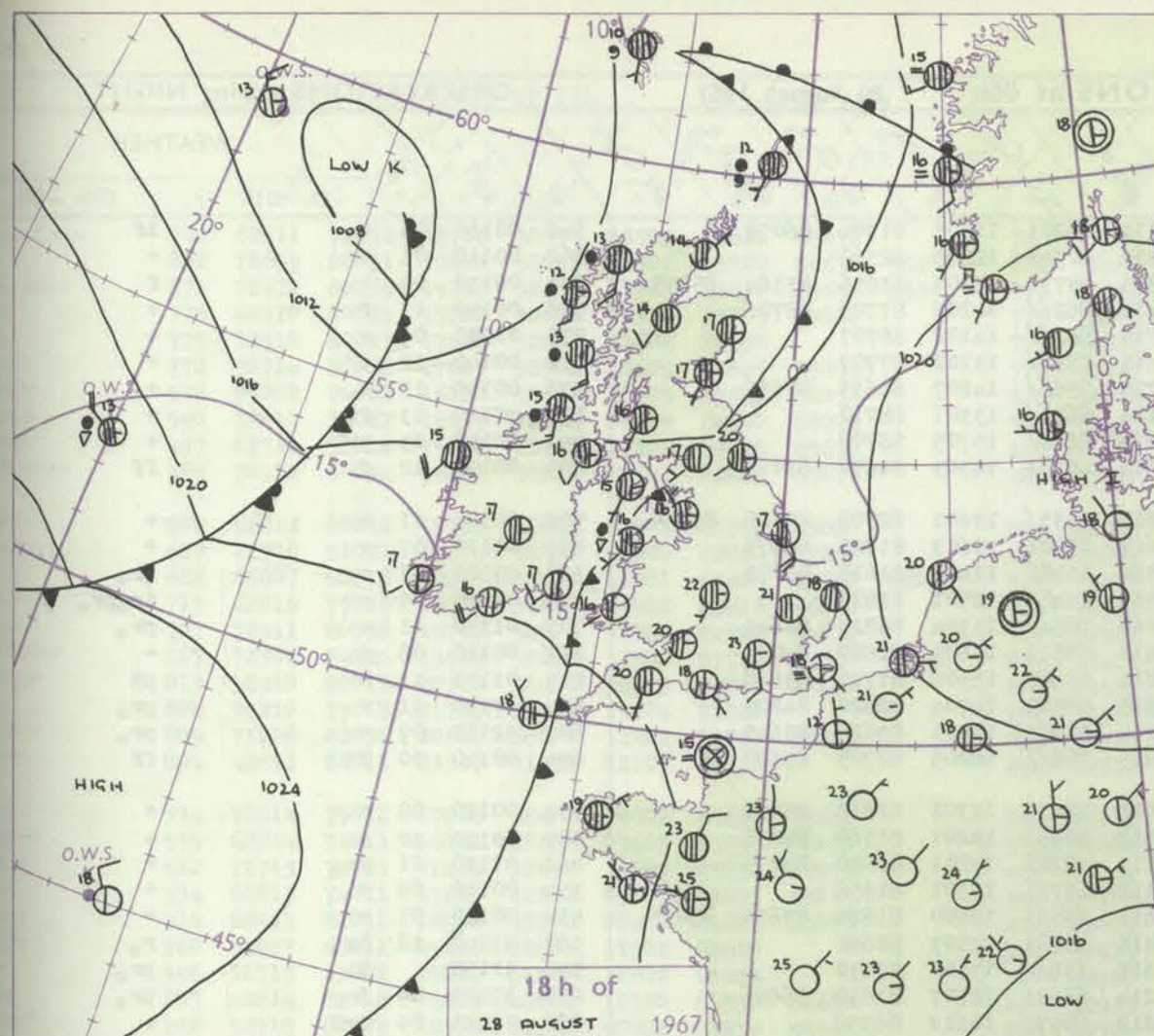
Date of Issue Tuesday 29 August 1967

OBSERVATIONS at 12h 28 August 1967										OBSERVATIONS at 18h 28 August 1967										OBSERVATIONS during DAY				
Station	iii	Nddff	VVwww	PPPTT	N _h Ch _s Ch _h	T _d T _{app}	8N _s Ch _s h _s	8N _s Ch _s h _s	8N _s Ch _s h _s	iii	Nddff	VVwww	PPPTT	N _h Ch _s Ch _h	T _d T _{app}	8N _s Ch _s h _s	8N _s Ch _s h _s	8N _s Ch _s h _s	iii	RRT T _E	SSS	WEATHER		
																						09h-15h	15h-21h	
Descombe Down	746	12013	37051	21219	11630	15607	81830			746	41908	35051	18919	20931	16610	82364	83076		746	00210	056	+	+	
Hum	862	71804	30104	21219	763//	16604	85709	87712		862	41505	30051	19118	26431	16611	82710			862	00200		f	+	
Thorney Island	871	71811	23401	21519	4638/	17708	84707	86359		871	82005	17102	19517	862//	16612	88705			871	00200	019	jf	jf	
Garwick	776	00806	45054	21222	00900	18715				776	42105	38051	18720	00901	16712	84080			776	00240	051	+	f	
Ar	775	00606	57050	21022	00900	16814				775	31808	56050	18422	00901	16610	83075			775	00250	093	+	+	
Washrow	772	11005	50051	21123	15700	16713	81650			772	51710	56051	18323	10931	14712	81360	85075		772	00250	086	+	+	
Widenhall	578	31601	59054	21324	11601	13713	81835	83075		578	61404	48051	18321	00909	15613	86175			578	00250	074	+	+	
Wittisham	590	71105	56034	21421	51501	13817	85826	85080		590	71508	28052	19119	36301	15611	83707	86080		590	00230		ff	+	
Garlieston	497	71208	56054	22019	7097/	16711	87360			497	61412	40052	19818	50911	16709	85460			497	00200	101	+	+	
West Raynham	485	32005	61014	21422	11602	15709	81835	83075		485	51613	58031	18620	20932	15612	82366	85075		485	00240	079	+	+	
Aberporth	502	20805	61014	20618	11432	14816	81818			502	42601	62011	19316	36432	15809	83712			502	00190	019	+	+	
Mass-on-Wye	627	70201	57024	20521	786//	15714	85830			627	72307	48051	17821	10936	15610	87360	87075		627	00240	054	+	+	
Wilton	628	41404	58051	20523	41500	14716	84828			628	72408	58051	18720	30931	14606	83366	87073		628	00230	082	+	+	
Moose	715	31406	56054	21118	11402	14707	81818	83078		715	42712	60051	19018	00902	14607	84075			715	00200	108	+	+	
Chvenor	707	42606	62024	21521	48400	17706	82818	83640		707	52909	62021	20517	21431	15303	82810	83072		707	00210	077	+	+	
Mount Batten	827	82306	40054	21517	864//	15802	88710			827	72409	56051	19917	56231	16503	85705	83075		827	00190	050	+	+	
St. Mawgan	817	33208	62024	21819	11401	15400	81810			817	73211	56021	20817	661/1	16101	81702	84706	87075	817	00200	091	jp	+	
Billy	804	40205	58012	22519	38402	16803	81814	83630		804	73307	66021	21718	755//	16501	87625			804	00210	056	+	+	
Calderose	809	72605	72022	21620	31431	16703	83815	84075		809	63312	62032	21017	48231	15302	82705	83820	85075	809	00210	092	+	+	
Guernsey	894	33305	56400	21718	35732	15803	83656			894	23504	19400	20216	00902	15709	82075			894	00200	090	jf	FF	
London	534	52002	61031	20723	22631	14712	82838	83362		534	72206	59041	17522	526/1	14614	85840	86075		534	00240	080	+	tl.	
Cardington	559	31508	64031	20824	11601	12715	81835			559	51908	61051	17622	10931	13717	81360	85080		559	00250	106	+	+	
Watering	462	41602	58051	20923	22631	14813	82835			462	72006	61031	17822	34601	14715	83640	87075		462	00250	067	+	l	
Wansall	354	52304	40046	20623	52600	15709	85830			354	61804	58052	17122	686//	15612	84845	84656		354	00250	039	+	+	
Strawbury	414	70000	62022	20421	38672	16711	82830	85365		414	83411	48252	18317	886//	15501	84830	88656		414	97240	014	+	pr.	
Wingley	360	60000	24045	21019	65300	16809	82707	86650		360	60000	56041	17123	25731	16716	82656	86075		360	97240	015	+	r.	
Linsea	396	71006	08444	22117	762//	16710	87704			396	61618	59016	18917	6093/	16717	86360			396	03181	038	ffir.	r.	
Leamington	257	81607	28042	20717	852//	16810	87705	88615		257	80000	15048	17718	4567/	17610	81640	83656	88360	257	92201	000	+	pr.	
Tynemouth	262	71606	21052	20418	735//	14710	82925	87630		262	72502	58022	17620	3567/	12710	83630	87359		262	00210	008	+	+	
Carlisle	222	72607	80028	19819	6843/	16712	81715	84823	86645	222	62506	62028	17417	28432	15816	81718	83365	86072	222	97201	018	+	pr.	
Valley	302	72308	74402	20517	6623/	15711	83703	85705		302	72304	66802	18516	1247/	14712	81710	87459		302	97181	045	+	pr.	
Ringway	334	70000	20214	20620	6531/	17813	83708	85650	87460	334	83007	25912	18317	895//	15505	84920	88650		334	02211	008	ifr.	tlrpr.	
Squires Gate	318	82706	75022	20817	873//	15809	85709	88712		318	73104	62032	18316	752//	15714	83705	87640		318	00180	001	+	+	
Ronaldsway	204	72507	14406	20017	56002	14609	82700	83706	86075	204	72105	82022	17915	10982	12814	81359	87072		204	97190	059	ld.	+	
Hull of Galloway	131	72305	60012	20515	756//	14707	87630			131	61812	80032	17814	656//	12718	86630			131	00170				
Badalemuir	162	72110	69032	19817	6863/	13709	85830	84642		162	72311	74018	17315	58502	11615	83823	83645		162	97181	022	pr.	pr.	
Westwick	135	72408	70026	19216	783//	14606	82708	86656		135	72206	83032	16416	25758	11714	82650	84367	87270	135	97171	047	ir.	ir.	
Abbotsinch	140	62410	80012	19218	58531	12609	84825			140	72107	80022	16516	18578	11715	81825	83362	87270	140	97190	071	+	ir.	
Leuchars	171	72210	74035	18219	785/2	13710	82826	87656		171	72107	80022	15317	68638	12717	84834	83650	87270	171	00211	049	+	+	
Oyce	091	51911	70016	17420	22532	11710	82820	85075		091	71809	70031	14417	3563										

CHART OF WEATHER IN PART OF NORTHERN HEMISPHERE



CHARTS OF WEATHER IN WESTERN EUROPE



Polar Stereographic projection
one standard parallel at 60°N. Scale: 1:5m
0 100 200 300 400

GENERAL SYNOPTIC DEVELOPMENT

The complex low to the northwest of Scotland has continued to move slowly east and the fronts associated with it also have moved east. The anticyclone north of the Azores has remained almost stationary and little change in this feature is

expected. The low to the northwest and its associated fronts will move east during the next 24 hours followed by a ridge of high pressure, although by tomorrow morning further fronts will be approaching Ireland from the Atlantic.

Issued at midday Tuesday 29

August 1967

DAILY WEATHER REPORT OF THE BRITISH METEOROLOGICAL OFFICE (contd.)

Code FM II.C		OBSERVATIONS at 00h										29 August 1967										OBSERVATIONS at 06h										29 August 1967										OBSERVATIONS during NIGHT									
Station		ill		Nddff	VVwww	PPPTT	N _h Ch _h C _h H		T _d T _d app	8N _s Ch _s h _s	8N _s Ch _s h _s	8N _s Ch _s h _s	ill		Nddff	VVwww	PPPTT	N _h Ch _h C _h H		T _d T _d app	8N _s Ch _s h _s	8N _s Ch _s h _s	8N _s Ch _s h _s	ill		RR _n T _n E	T _g T _g	WEATHER																							
																												21h—03h	03h—09h																						
Boscombe Down		746	42705	48101	19214	26301	13502	82706	84076				746	62706	66024	19111	16201	11305	81704	86078				746	00110	06	+		1f																						
Hurn		862	00000	20101	19115	00900	14605						862	32402	50110	18912	20941	12209	82360				862	00110	06	+		+																							
Thorney Island		871	82506	28052	19116	862//	15803	88705					871	52902	20101	18813	35734	13207	83656	83364	85075			871	00130	09	+		f																						
Gatwick		776	82205	26054	18516	862//	15802	86705	88706				776	80000	20102	18414	862//	14106	87705	88706				776	00140	13	f		+																						
Kew		775											775	82305	28051	17715	863//	14102	88707				775	00140	09	+		+																							
Heathrow		772	52007	24052	18016	25601	15805	82647	84075				772	72506	21051	17515	763//	13102	87707				772	00140	12	+		+																							
Mildenhall		578	31902	28051	16917	00902	15708	83070					578	72405	21051	16215	756//	14207	82635	87656				578	00150	13	+		+																						
Wattisham		590	01808	14101	17615	00900	15709						590	82707	11104	16114	864//	13301	88710				590	00140	13	ff		+																							
Gorleston		497	01711	48050	17318	00900	17717						497	82510	10101	15216	863//	15705	88708				497	00150	13	+		+																							
West Raynham		485	61910	28051	16715	00902	14612	86075					485	62606	08464	15614	45701	14303	84650	83075				485	00140	12	f		ff																						
Aberporth		502	12311	61021	18713	15700	12803	81650					502	72612	62011	17813	6533/	13601	82708	85628	85359			502	00130	11	+		+																						
Ross-on-Wye		627											627	42305	70021	17612	18501	10603	81825	84075				627	00110	07	+		+																						
Filton		628	32510	48051	18815	35501	15400	83620					628	60000	59051	18512	15402	11400	81618	86073				628	00110	05	+		pr.																						
Rhoose		715	62810	66011	19115	654//	13802	83710	86616				715	32906	70256	18513	24402	12501	82818				715	00121	09	+		ir.																							
Chivenor		707	52703	74031	20015	15431	12801	81615	83360				707	72405	80031	19015	785//	13704	85823	86643				707	01130	11	+		pr.																						
Mount Batten		827	72906	59031	20115	757//	14001	87650					827	50000	62031	19411	38531	11601	82820	84075				827	00110	08	+		+																						
St. Mawgan		817	23009	66011	20815	25400	12802	82616					817	62307	74031	20014	68400	13504	81710	85640				817	01131	11	+		pr																						
Scilly		804	03009	82011	21915	00900	13804						804	52809	82021	20815	58500	14704	82820	84628				804	00130	11	+		pr.																						
Culdrose		809	13005	78011	21313	15600	12102	81630					809	62803	78031	20714	65501	13701	83620	83645				809	02111	09	+		pr.																						
Guernsey		894	33207	19284	20514	00902	14003	83075					894	73311	78024	20415	752//	14205	82705	87620				894	00140	10	FF		ff																						
Elmdon		534	62804	30109	17715	663//	14500	81708	86714				534	72408	70031	17012	28431	11302	81818	85072				534	00120	08	+		+																						
Cardington		559	32411	32101	17216	00901	15705	83080					559	42510	37101	16813	10931	12201	81360	84075				559	00120	10	+		+																						
Wittering		462	52202	32048	16616	00902	15607	85075					462	42810	35101	16114	15702	13001	81650	83075				462	00130	11	pr.		+																						
Watnall		354	42803	40041	16815	45700	13500	84650					354	32306	56041	16112	15731	11301	81656				354	00110	09	+		+																							
Shawbury		414	72502	66022	17315	785//	14804	82825	86640				414	72408	80031	16613	38531	12500	81825	83650	85075			414	00110	05	+		+																						
Finningley		360	70000	40046	16416	756//	14703	87648					360	42103	57011	15115	25781	13503	82650				360	00140	12	lr.		r.																							
Kilnsea		396	82506	58022	16917	855//	15705	88625					396	72813	32022	15615	756//	13302	87630				396	01150		l		pr.																							
Leeming		257	80000	66029	15716	857//	14809	88656					257	62006	69032	14214	68631	12707	81830	86656				257	00121	09	L		pr.																						
Tynemouth		262	72902	66136	15815	7097/	13608	87358					262	62507	58031	13212	6097/	10612	86358				262	02121	09	1rl		+																							
Carlisle		222	30000	58031	15812	15632	10710	81645	83073				222	72305	62026	13314	784//	13605	82713	85623	87640			222	05121	09	r.r.r.		r.r.r.pr.pr																						
Valley		302	52112	66038	16814	50930	13711	85362					302	72416	74012	16014	48432	12301	81818	83645	86359			302	00141	12	+		+																						
Ringway		334	80000	30048	17115	854//	14807	86712	88630				334	71805	58031	15813	756//	12504	82630	86645				334	00121	11	+		+																						
Squires Gate		318	62510	81022	16415	1645/	13711	81715	86359				318	72715	81032	14815	784//	12702	81712	83815	86656			318	00140	11	+		+																						
Ronaldsway		204	72506	70012	15914	752//	13713	81704	83707	87656																																									

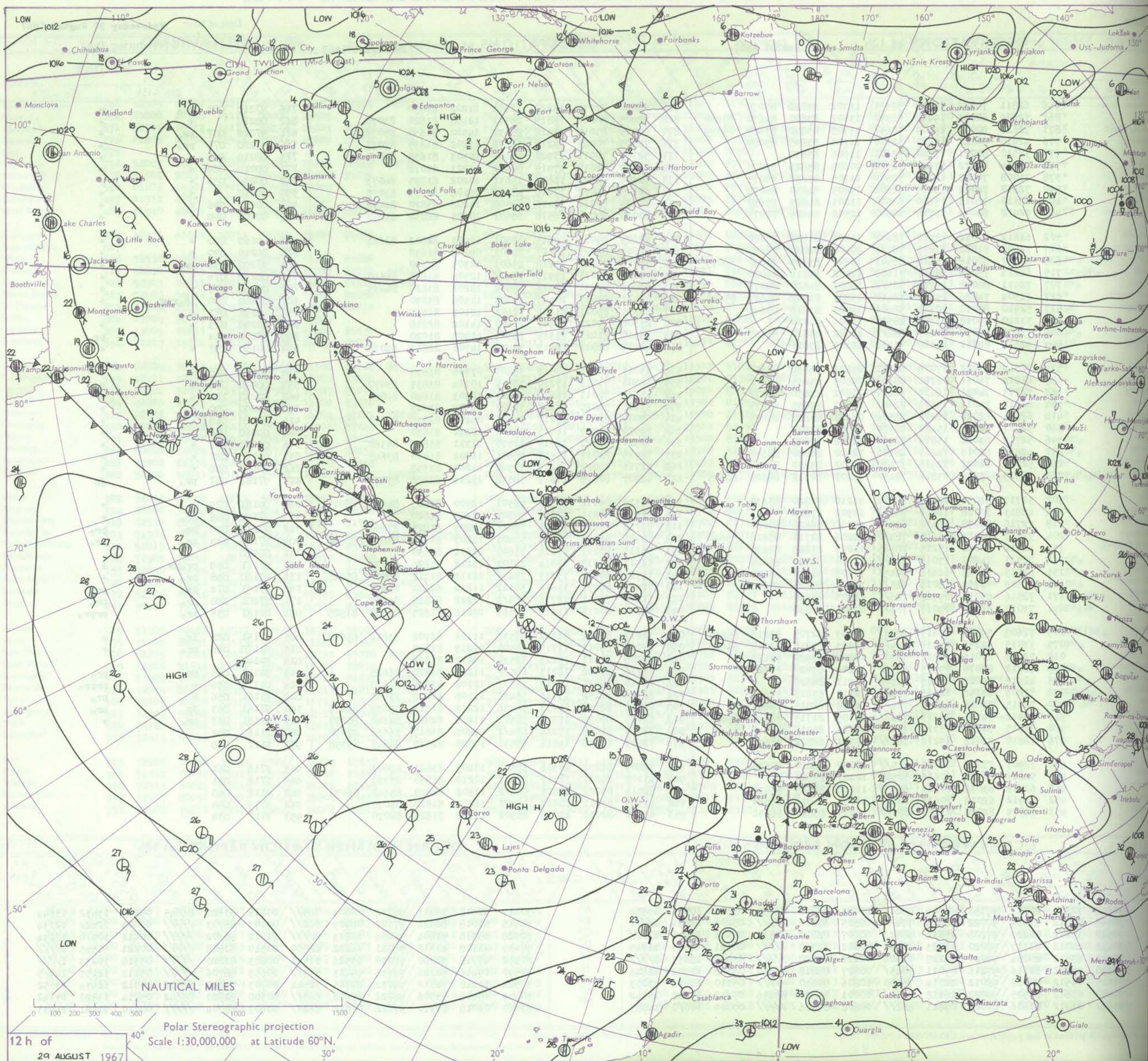
DAILY WEATHER REPORT OF THE BRITISH METEOROLOGICAL OFFICE

38632

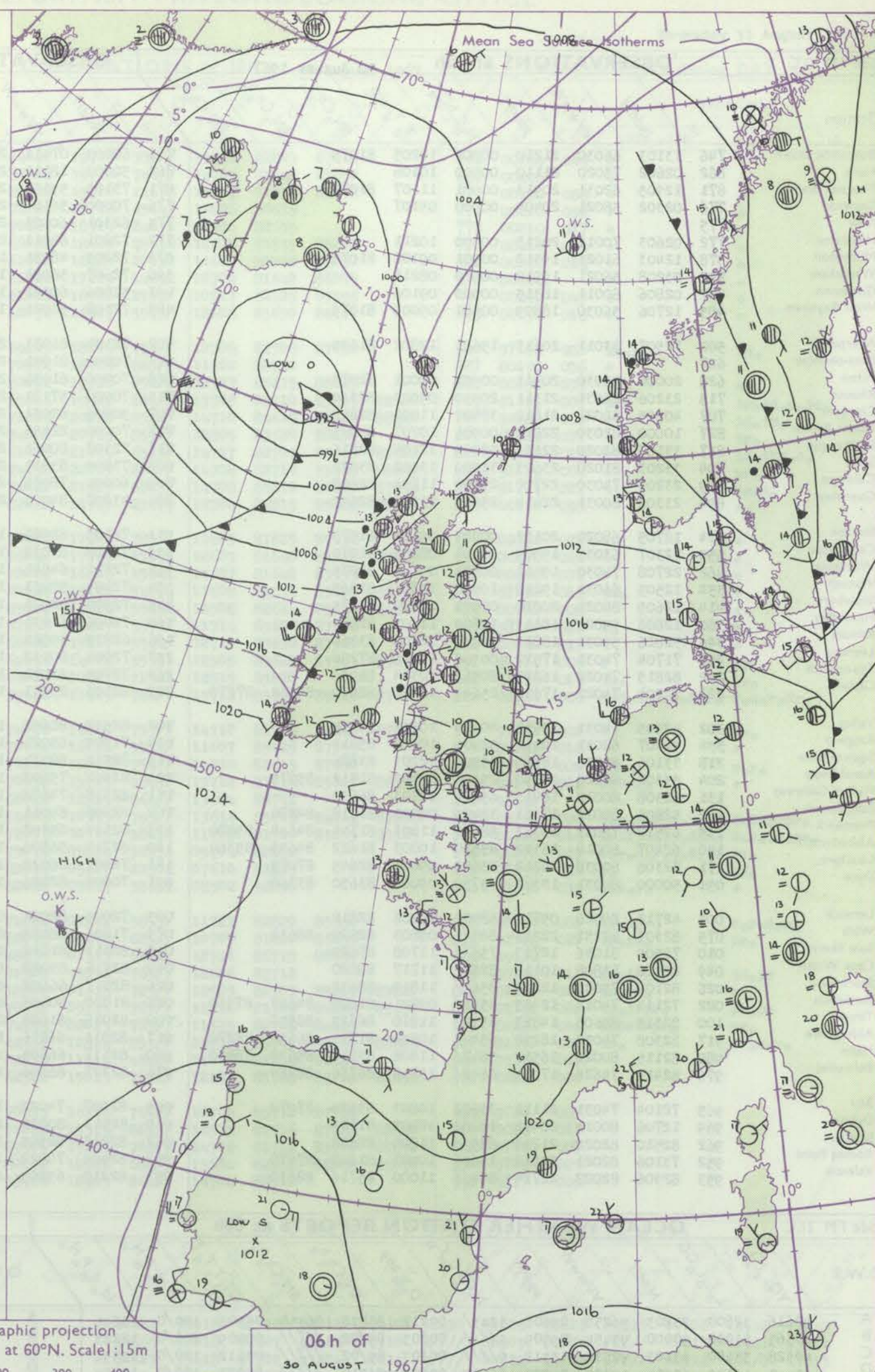
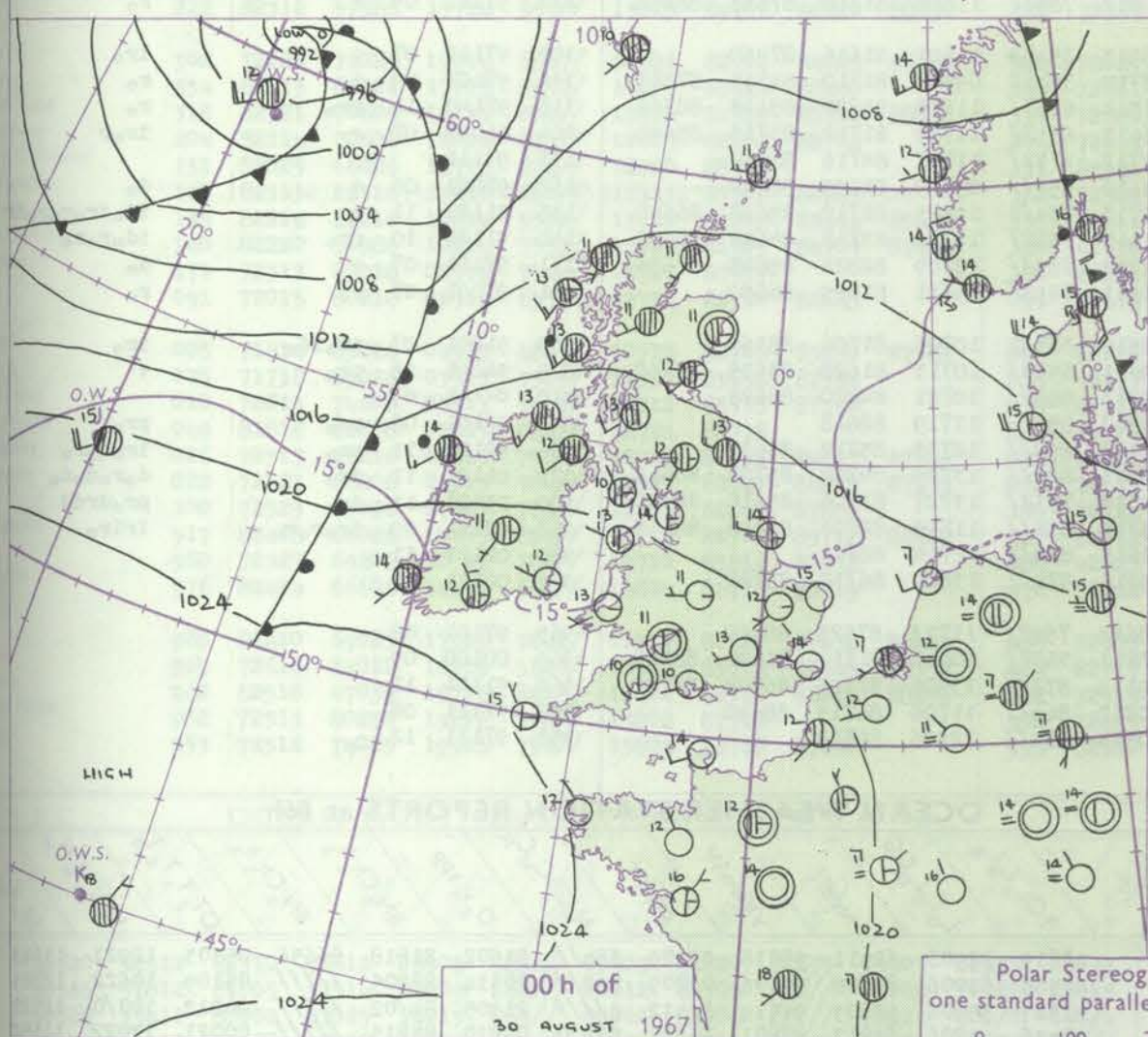
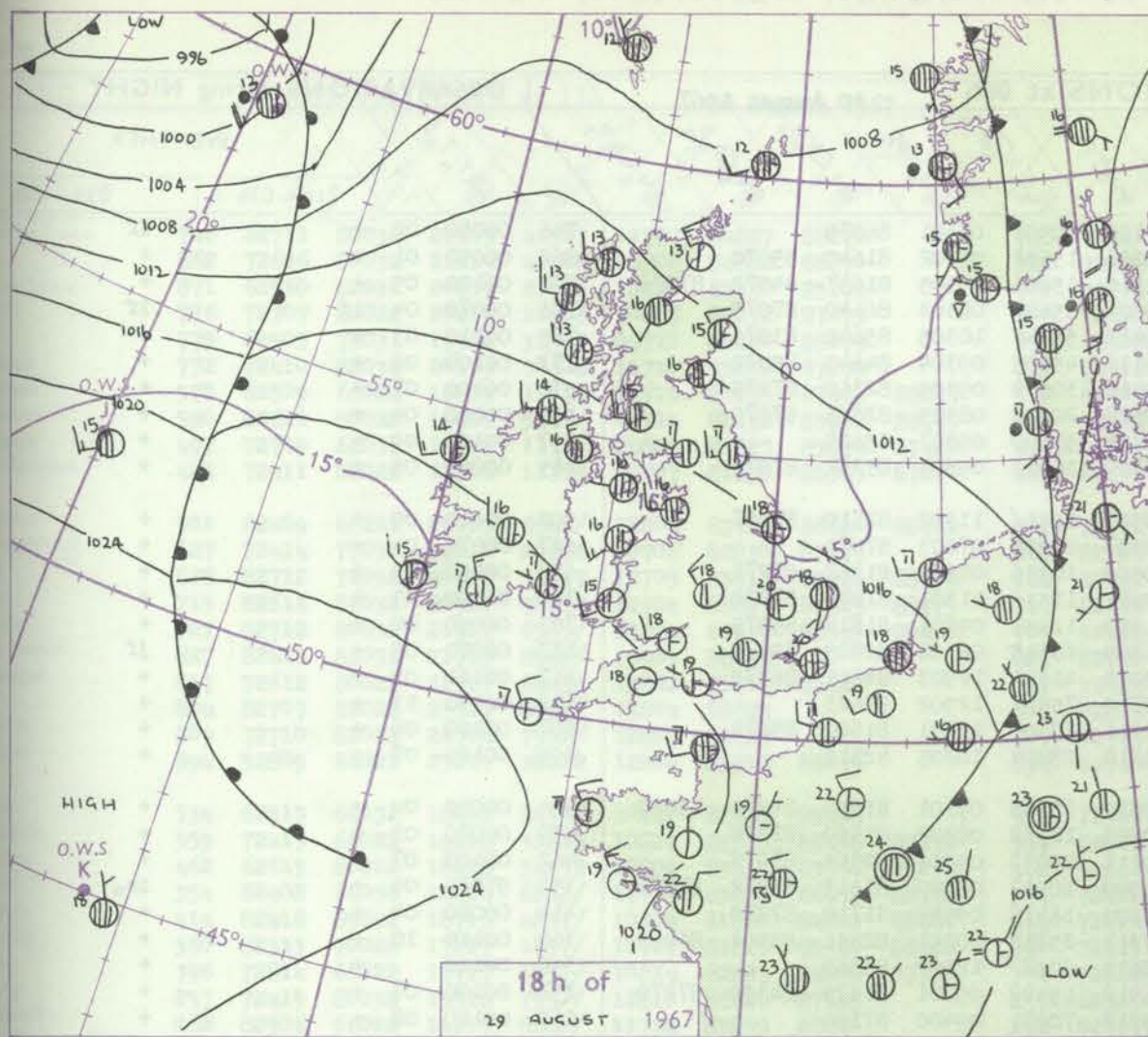
Date of Issue Wednesday 30 August 1967

OBSERVATIONS at 12h										OBSERVATIONS at 18h										OBSERVATIONS during DAY				
29 August 1967										29 August 1967														
Station	ill	Nddff	VVwwWW	PPPTT	N _h Ch _h C _h	T _d T _d app	8N _s Ch _s h _s	8N _s Ch _s h _s	8N _s Ch _s h _s	ill	Nddff	VVwwWW	PPPTT	N _h Ch _h C _h	T _d T _d app	8N _s Ch _s h _s	8N _s Ch _s h _s	8N _s Ch _s h _s	ill	RRT T x E	SSS	WEATHER		
																							09h - 15h	15h - 21h
Boscombe Down	746	62811	74252	18718	38531	13702	83822	85078		746	22910	82011	18618	12601	11202	81830			746	97210	083	pr.	+	
Hurn	862	72609	80031	19418	58571	13502	83820	84630	85650	862	32905	80011	18819	28541	12400	81820	83070		862	00210		+	+	
Thorney Island	871	72612	80034	19119	5863/	13703	83830	83650	86359	871	62513	81018	18918	28632	14500	81830	85078		871	97210	087	pr.	+	
Garwick	776	42910	80021	17820	32601	11702	83835	83080		776	72805	70028	18218	14602	11202	81835	87075		776	97220	076	pr.	+	
Cew	775	32510	80021	17620	32601	11606	83830			775	52707	70011	17920	14602	10303	81630	85075		775	00210	068	+	+	
Heathrow	772	72714	80022	17621	32502	10605	83826	85075		772	72707	68012	17919	00902	11201	87072			772	00210	069	+	+	
Mildenhall	578	73008	74022	16120	32632	11705	83832	86073		578	52906	74022	16820	18631	10202	81835	84073		578	00220	058	+	+	
Wattisham	590	72810	74022	16419	42602	09805	84830	86075		590	62609	69012	17219	48602	09106	84835	83075		590	00210		+	+	
Gorleston	497	62510	58012	15620	68500	11201	84825	85630		497	61904	62012	16418	68500	15206	83820	84630		497	00220	046	+	+	
West Raynham	485	72912	66034	15718	58502	12502	84825	87075		485	43010	69011	16518	38601	10205	82838	83075		485	00200	040	+	+	
Aberporth	502	62812	80012	18915	18442	11207	81818	85080		502	42609	89011	19615	48501	11400	81822	82644		502	00160	090	+	+	
Nas-on-Wye	627	72708	81021	17819	785/1	10400	82820	87635		627	22809	82021	18617	14601	09207	81630			627	00210	090	+	+	
Pilton	628	62607	80018	18618	68501	12801	83825	85640	86075	628	32710	80021	19218	25601	12303	82640			628	97200	056	pr.	+	
Rhoose	715	62614	75018	18717	31432	13002	83816	86070		715	72712	82011	19916	784//	12304	81818	86640		715	00190	074	+	+	
Chivenor	707	72911	80038	19718	585/2	14002	84820	84072		707	52906	80031	20716	58502	12201	83820	84635		707	00190	073	+	+	
Mount Batten	827	72304	74026	19917	58432	15801	81712	84820	85640	827	43411	82011	20417	44602	11306	83830			827	00200	090	id. or ir.	+	
St. Mawgan	817	52910	80018	20718	58401	14003	83812	83640		817	23311	89021	21316	11401	12102	81817			817	00191	073	+	+	
Solly	804	33210	79018	21719	28501	13204	81820			804	23308	79021	22417	21400	14102	82818			804	00200	075	+	+	
Culdrose	809	73208	82038	20617	684/1	14602	83817	85645		809	33310	81021	21316	28501	11203	81820			809	97191	064	+	pr.	
Guernsey	894	42811	84011	21317	31432	12105	83816			894	42811	82011	21017	38432	14701	82812	84075		894	00180	097	+	+	
Bendon	534	72814	75022	17018	686/2	09802	85832	83650		534	43013	80031	17518	38601	07306	83835			534	00210	068	+	+	
Cardington	559	62814	74011	16721	58602	09605	84835	85075		559	52806	71012	17220	58602	10104	83835	83070		559	00210	076	+	+	
Wittering	462	72713	74021	16419	32632	11602	83830	87072		462	43112	74011	16819	14601	10303	81840	84080		462	00210	100	+	+	
Watnall	354	62811	74011	15819	22602	09803	82835	85075		354	33106	74021	17417	34601	09309	83645			354	00200	090	+	+	
Stowbury	414	62911	82012	16918	48502	08400	84828	85073		414	63007	82031	18117	64601	09205	82635	85650 85070		414	00210	069	+	+	
Finningley	360	32917	66011	15420	38500	11501	82825			360	32917	74020	16717	28600	10210	81830			360	00210	096	+	+	
Kilnsea	396	52715	63022	15819	52500	12602	85825			396	52920	66022	16918	32570	11311	83825	85360		396	00210	097	+	+	
Leeming	257	42814	82018	14217	48601	12500	81830	84650		257	32915	82011	14917	38601	11002	81830	83645		257	00190	087	+	+	
Tynemouth	262	52715	81022	12918	31670	10702	83830	85360		262	42714	74022	14217	30944	11209	83358			262	00190	088	+	+	
Carlisle	222	72315	69258	13816	7843/	13201	82718	85823 86635		222	42807	80018	15617	38542	13214	82828	83075		222	97181	047	pr.	jp	
Valley	302	52717	82031	18117	48502	11210	81820	83630		302	62315	89012	18316	58501	12500	81825	84656 85075		302	00181	079	+	+	
Kingway	334	42813	70018	16517	38501	10302	83828			334	52910	80011	17816	58501	10307	84820			334	97191	068	pr.	+	
Squires Gate	318	72716	84258	16416	625/1	12106	86820	83080		318	72716	83021	17516	785//	12205	81825	87650		318	97170	090	pr.	pr.	
Nonsalway	204	72413	84022	15615	784//	12206	82715	85818 85640		204	62706	88018	17016	58401	13207	81714	83830 85650		204	97180	034	pr.	pr.	
Hill of Galloway	131	42612	80021	15215	28545	11207	81825	82630		131	53215	80011	17414	55600	11212	85630			131	00170				
Baldernair	162	72511	74808	13015	735//	11000	84920	84824		162	52911	83018	15014	28502	11212	81825	84075		162	02171	059	pr. or pr.	+	
Prestwick	135	62515	80018	12616	58431	12207	81711	85822		135	72714	80022	15215	7847/	12113	81710	84820 85645		135	97180	058	pr.	+	
Abbotsinch	140	62619	72158	12017	685/1	11104	84825	85656		140	72414	84038	14616	38541	11214	82824	85075		140	97191	072	pr.	pr.	
Leuchars	171	72516	85038	09718	786/3	11803	85830			171	71207	78158	12716	685/2	12222	81820	84830</							

CHART OF WEATHER IN PART OF NORTHERN HEMISPHERE



CHARTS OF WEATHER IN WESTERN EUROPE



Polar Stereographic projection
one standard parallel at 60°N. Scale: 1:5m
0 100 200 300 400

GENERAL SYNOPTIC DEVELOPMENT

The deep depression approaching northwest Scotland from the north Atlantic will continue its eastward movement, turning a little northwards during the next 24 hours, whilst its associated fronts will cross northern districts of the British Isles.

The anticyclone will persist near the Azores, with a ridge of high pressure being maintained over northern France and the English Channel.

Issued at midday Wednesday 30 August 1967

DAILY WEATHER REPORT OF THE BRITISH METEOROLOGICAL OFFICE (contd.)

Code FM II.C		OBSERVATIONS at 00h										OBSERVATIONS at 06h										OBSERVATIONS during NIGHT					
		30 August 1967										30 August 1967															
Station		iii	Nddff	VVwww	PPPTT	N _h L _h C _M H	T _d T _d app	8N _s Ch _s h _s	8N _s Ch _s h _s	8N _s Ch _s h _s	iii	Nddff	VVwww	PPPTT	N _h L _h C _M H	T _d T _d app	8N _s Ch _s h _s	8N _s Ch _s h _s	8N _s Ch _s h _s	iii	RRT _n E	T _g T _g	WEATHER				
																							21h—03h	03h—09h			
Boscombe Down	746	13103	66030	21210	00901	10205	81075				746	60000	07411	21108	00901	08301	86075				746	00080	02	+	1f		
Hurn	862	02602	75020	21110	00900	10108					862	50000	18111	20806	15632	05102	81640	85070			862	00050	01	+	+		
Thorney Island	871	12905	62031	20913	00901	11107	81075				871	73105	59101	21110	15801	09305	81657	84072	87078		871	00100	05	+	+		
Gatwick	776	02302	58021	20409	00900	09107					776	70000	56104	20508	65601	08303	86640	87075			776	00070	04	1f	1f		
Kew	775										775	62301	60021	20412	55641	10305	85640	83075			775	00110	03	+	+		
Heathrow	772	02603	70011	20213	00900	10211					772	72801	64011	20110	45655	09304	84645	85072			772	00100	08	+	+		
Mildenhall	578	12403	61021	19312	00901	09108	81075				578	72205	48051	19410	30978	09305	82360	87275			578	00100	07	+	+		
Wattisham	590	03208	56021	19912	00900	08211					590	72607	56031	19608	20938	08305	82365	87275			590	00080	04	+	+		
Gorleston	497	02806	60011	18315	00900	09106					497	52506	60021	18711	55500	09307	85625				497	00100	09	+	+		
West Raynham	485	12706	56030	18809	00901	09005	81075				485	72308	56021	18709	30932	09301	83362	87075			485	00080	05	+	+		
Aberporth	502	12507	83011	20613	15601	12802	81630				502	72104	86031	20511	1641/	11302	81710	87467			502	00110	09	+	+		
Ross-on-Wye	627										627	70000	81021	20307	00902	07603	87075				627	00070	04	+	+		
Filton	628	20000	59030	20911	00901	09001	82075				628	70000	61051	20509	10936	08602	81362	87272			628	00080	04	+	+		
Rhoose	715	23206	80031	21311	20930	09003	82360				715	70000	57121	20811	11436	11301	81810	87270			715	00100	03	+	+		
Chivenor	707	40905	82021	21812	38401	11000	82818				707	50906	82031	21410	11441	09301	81818	85075			707	00090	08	+	+		
Mount Batten	827	10000	82030	22210	00901	10207	81075				827	70000	22401	21809	28545	08302	82825	84075			827	00080	05	+	1f		
St. Mawgan	817	33107	82020	22614	38400	12104	82816				817	72303	80031	22012	41431	12503	84811	86075			817	00111	09	+	+		
Scilly	804	33203	81020	23615	31500	13002	83823				804	73009	83031	22714	755//	12502	87623				804	00130	13	+	+		
Culdrose	809	23205	74030	22712	25500	11104	82625				809	60000	78031	22411	28501	11501	81820	85072			809	00100	06	+	+		
Guernsey	894	23308	80031	22414	25600	13105	82640				894	43207	84021	22412	28402	10305	82812				894	00120	07	+	+		
Elmdon	534	12705	68020	20111	00901	09104	81075				534	72105	62021	19610	15748	09301	81650	84270	85080		534	00080	04	+	+		
Cardington	559	12307	63030	19909	00901	08005	81070				559	72408	63031	19809	10932	08302	81360	87070			559	00070	03	+	+		
Wittering	462	22708	74030	19411	00901	09104	82075				462	72711	64021	19111	20932	09302	82365	87073			462	00100	07	+	+		
Watnall	354	12505	66031	19212	10940	10703	81365				354	72404	58031	19009	10932	08500	81365	83072	87078		354	97080	04	+	1r.		
Shawbury	414	12609	80021	20010	00901	10000	81075				414	72505	82021	19409	16438	09502	81710	87270			414	00080	04	+	+		
Finningley	360	12606	59020	18313	15700	11203	81656				360	72406	61031	17911	25732	10301	82656	84364	86075		360	00110	10	+	+		
Kilnsea	396	32816	59031	18814	30970	12208	83360				396	62815	59021	18613	6097/	12102	86360				396	00120		+	+		
Leeming	257	71704	74031	17512	00906	10105	87280				257	72004	80032	16912	15548	09001	81625	84359	87270		257	00100	07	+	+		
Tynemouth	262	82815	74022	16213	8091/	10304	88459				262	72705	61031	15912	70971	09400	87360				262	00110	08	+	+		
Carlisle	222	72204	74022	17612	25644	11400	82630	84362	87270		222	82106	83031	16012	7847/	11608	81718	87645	88460		222	97111	09	+	1r.		
Valley	302	42905	74031	19613	40930	10802	84365				302	82512	80602	18413	25478	11601	81616	87460			302	97111	07	+	1r.		
Ringway	334	51707	62031	19112	52400	10102	85814				334	71905	65021	18710	38472	09502	81710	84365	87075		334	97101	09	+	1r.		
Squires Gate	318	33106	80038	18714	35500	12203	83626				318	82514	88031	17514	6857/	11605	84820	85645	88362		318	97140	11	pr.	1r.		
Ronaldsday	204	53302	80028	18710	25406	09202	81712	85075			204	82412	75602	16613	6547/	11709	81712	83715	85640		204	01091	07	+	1r.		
Mull of Galloway	131	62308	80012	18413	656//	11703	86630				131	82318	74602	15712	4742/	11717	84716	88460			131	93111			1r.		
Eskdalemuir	162	52805	80012	17311	38405	08002	81818	84270			162	82208	69011	15610	856//	09709	83635	88640			162	97081	06	+	1r.		
Prestwick	135	62512	78012	16713	584/1	11001	81714	84644	85070		135	82110	65202	13713	754/2	11713	82712	85628	86650		135	01121	11	+	1r.		
Abbotsinch	140	62407	80018	16312	45530	10003	81622	84635	85362		140	82213	56506	13113	7542/	11716	83712	84622	86630		140	91121	10	pr.	1r.		
Leuchars	171	72308	80038	14212	25602	09003	82645	87075			171	72407	66022	12212	785//	10709	82824	85645	87656		171	97111	07	+	1r.		
Dyce	091																										

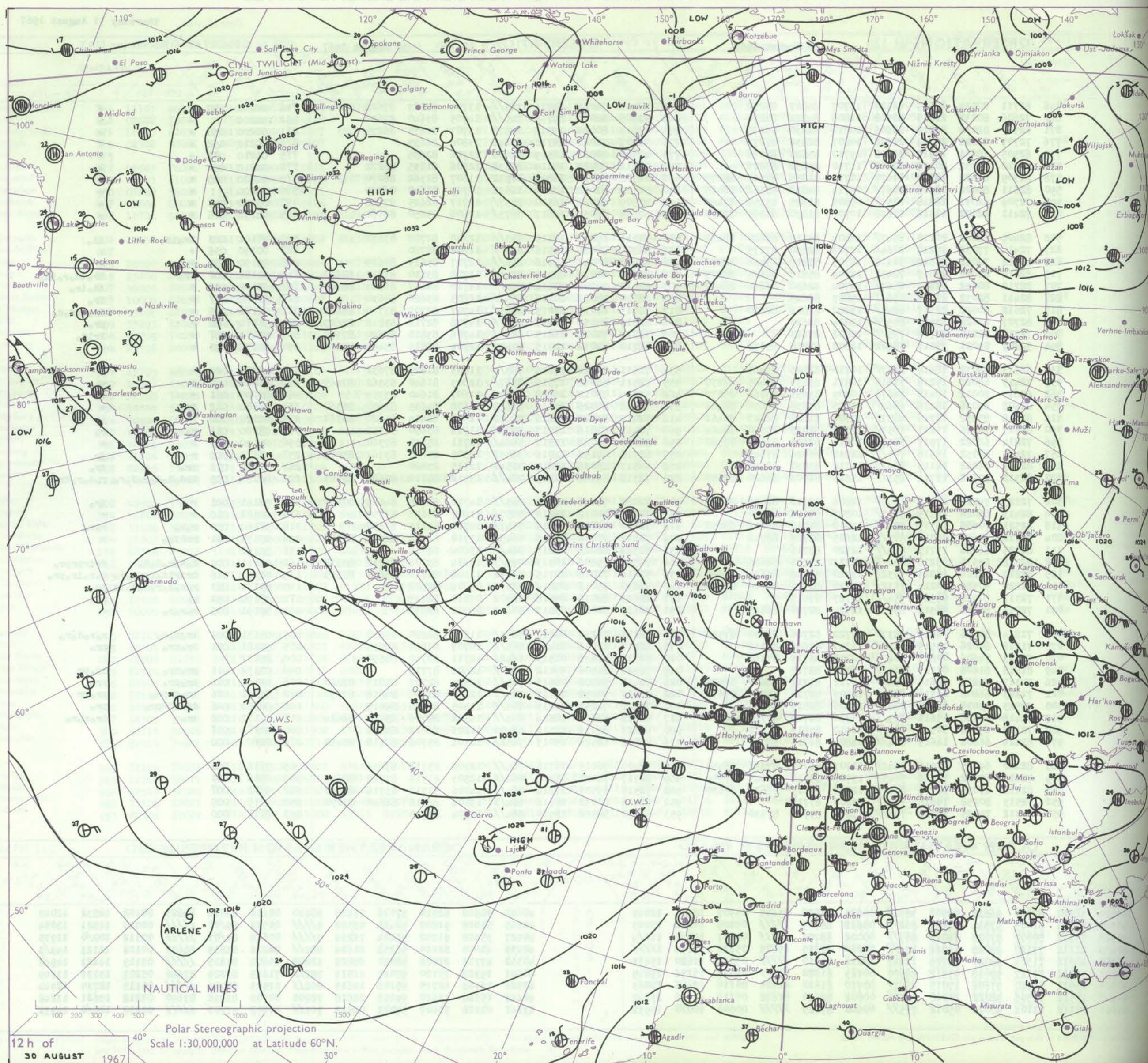
DAILY WEATHER REPORT OF THE BRITISH METEOROLOGICAL OFFICE

38633

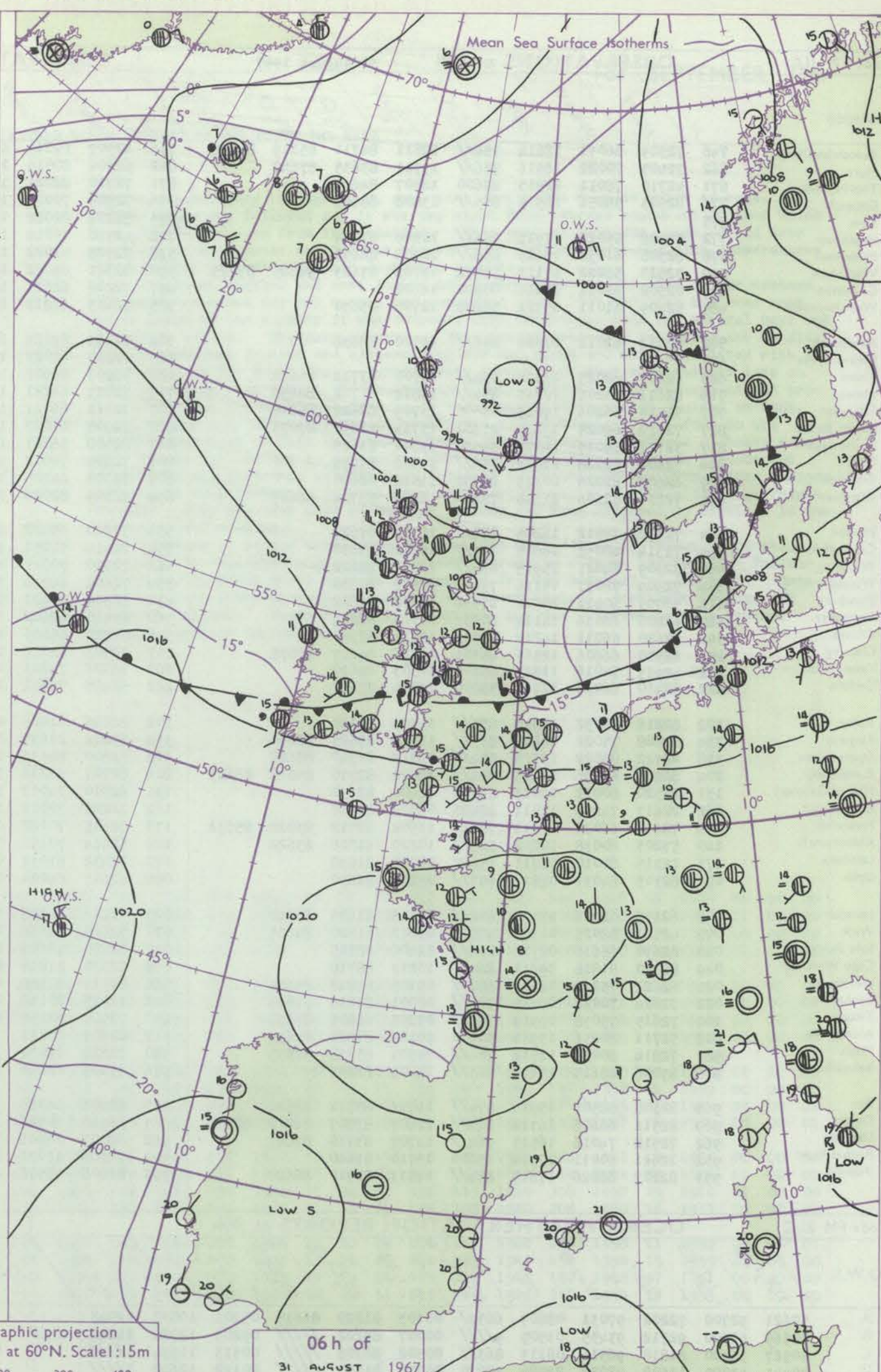
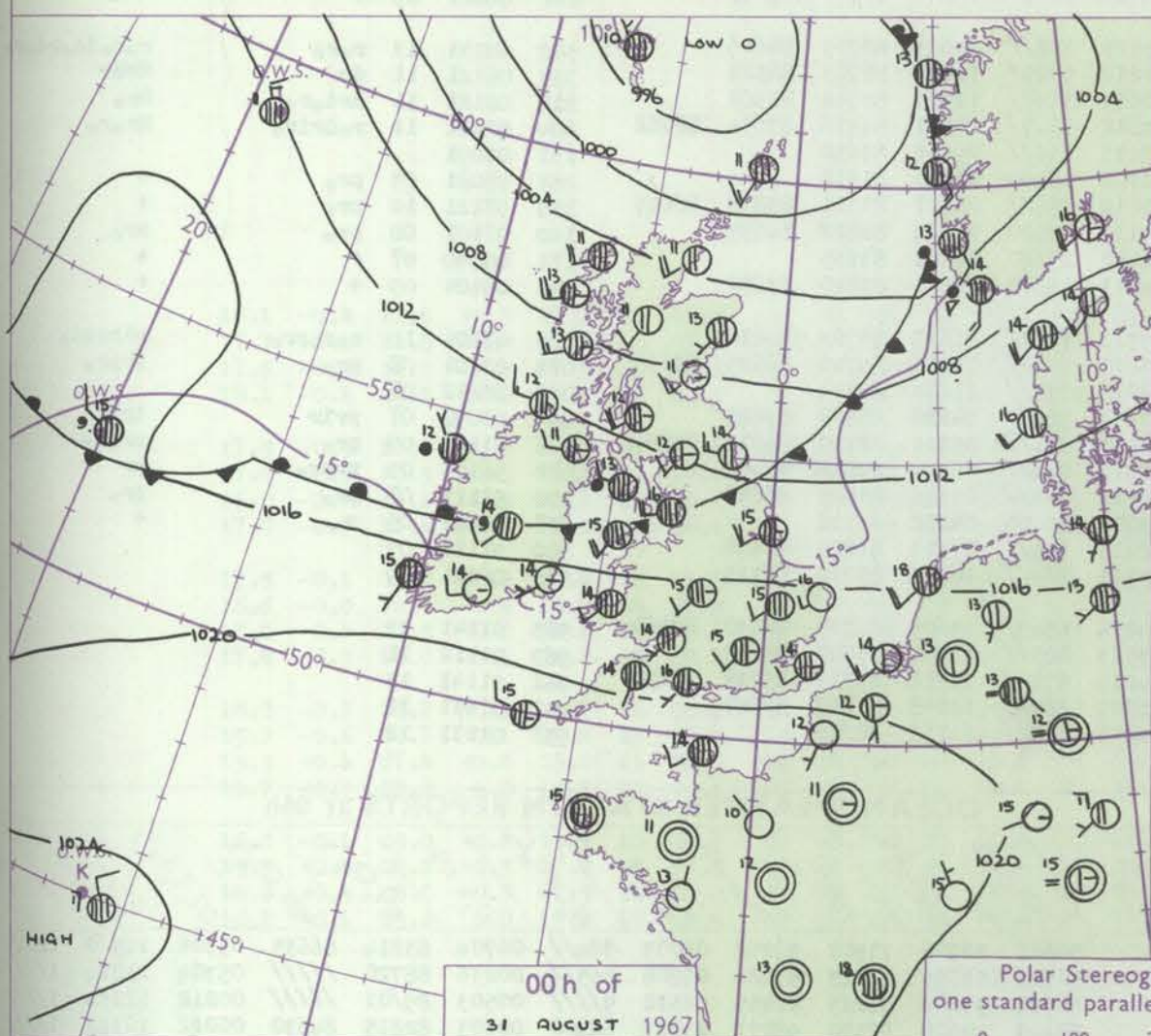
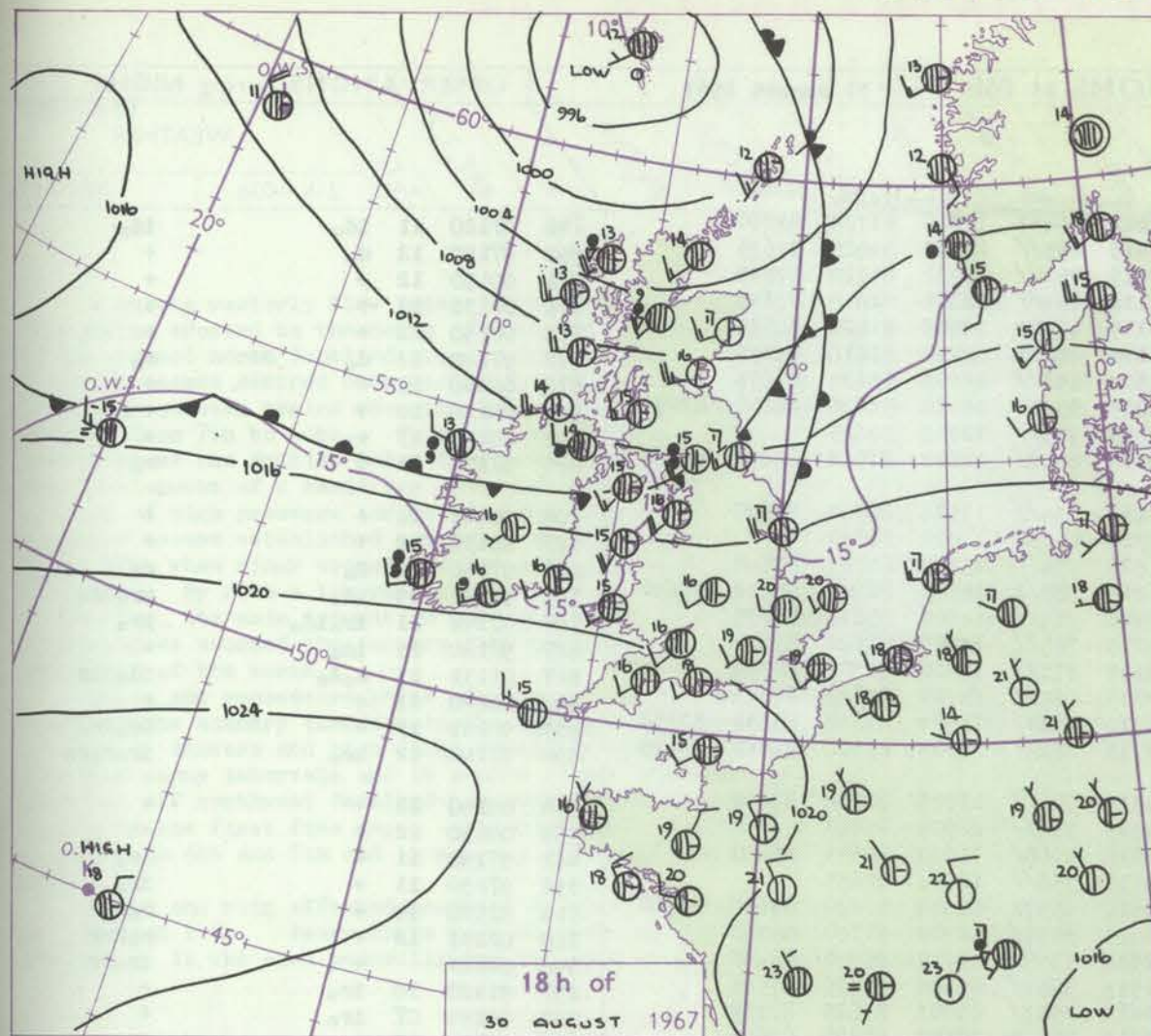
Date of Issue Thursday 31 August 1967

Code FM 11.C		OBSERVATIONS at 12h										OBSERVATIONS at 18h										OBSERVATIONS during DAY				
		30 August 1967										30 August 1967														
Station	ill	Nddff	VVwww	PPPTT	N _{Ch} C _M H	T _d app	BN _s Ch _s h _s	BN _s Ch _s h _s	BN _s Ch _s h _s	ill	Nddff	VVwww	PPPTT	N _{Ch} C _M H	T _d app	BN _s Ch _s h _s	BN _s Ch _s h _s	BN _s Ch _s h _s	ill	RRT	T _E	SSS	WEATHER			
																							09h-15h	15h-21h		
Boscombe Down	746	82711	80034	20619	41527	11707	84827	88270		746	72910	74022	19716	785//	13704	82823	87628		746	00200	049	+	+			
Hurn	862	72606	80032	21019	41508	11808	84822	86270		862	72508	82012	19718	746//	14705	83640	87650		862	00200		+	+			
Thorney Island	871	62510	82012	20819	21606	10810	82830	85278		871	72513	80022	19518	14678	14707	81835	86275		871	00200	068	+	+			
Eastwick	776	72707	81022	20219	21608	10807	82832	87273		776	72407	72022	18718	65641	13806	86635			776	00210	052	+	+			
Kew	775	62505	78031	19919	31502	09710	83820	85075		775	42308	70021	18319	24631	12706	82635			775	00210	077	+	+			
Heathrow	772	72410	82032	20119	32608	11710	83832	87275		772	72512	68022	18419	28638	12606	81835	86272		772	00210	064	+	+			
Middlehall	578	82509	66022	18819	11677	10711	81835	87463	88275	578	62708	61012	16820	20932	11607	82362	86070		578	00220	025	+	+			
Wattisham	590	82611	80022	18918	54677	08714	84832	83362	88465	590	72512	61022	17219	14632	10709	81640	86075		590	00200		+	+			
Orleston	497	72709	62031	18818	11577	09805	81825	83359	87460	497	72509	62022	16520	25577	10717	82625	87358		497	00200	043	+	+			
West Raynham	485	72411	62022	18516	11678	10707	81830	86365	87270	485	62608	62032	16617	55737	12608	85650	86360		485	00190	016	+	+			
Aberporth	502	82409	66212	20115	65477	12804	83715	86620	88462	502	72311	69205	18115	753//	12708	82708	87630		502	97161	003	ir _o id _o	id _o			
Ross-on-Wye	627	72414	77032	19219	21646	10708	82830	87275		627	82306	70022	18516	865//	11602	88720			627	00190	036	+	+			
Piton	628	82712	74052	20618	31417	12705	83815	83464	88272	628	82412	80032	19316	854//	12707	85615	88625		628	00190	033	+	+			
Khoose	715	82614	81032	20917	78437	12704	85817	84625	88275	715	82613	65216	19415	884//	13708	83710	83815	88620	715	91181	007	ir _o	ir _o id _o r _o id _o			
Chivenor	707	82712	80032	21917	65677	13704	82630	86640	88462	707	82412	74206	20216	854//	14710	84617	86623	88640	707	92181	003	+	id _o ir _o			
Mount Batten	827	82411	82032	21717	856//	15807	88645			827	82710	74022	20716	855//	12805	83620	88630		827	97180	037	+	ir _o			
St. Mawgan	817	72612	80022	22317	68437	13802	81814	86620		817	72613	61015	21015	65337	14707	82707	83710	86622	817	96171	015	+	id _o id _o id _o			
Scilly	804	82707	81022	23517	855//	13804	88623			804	82813	74152	22015	884//	14708	82712	83818	88623	804	91170	002	+	pr _o			
Culdrose	809	72710	82012	22716	755//	12802	87623			809	72713	74022	21615	68437	14706	83810	86620	87359	809	91171	027	+	irid _o			
Guernsey	894	52809	84021	23017	38402	12802	83818	85075		894	82710	82032	22315	21477	12704	82815	85462	88270	894	00190	093	+	+			
Bendon	534	62513	64032	18618	24577	10710	82625	85465		534	72511	70022	17616	785/1	11803	81825	87632		534	00220	023	+	+			
Cardington	559	72413	69022	19218	31616	10811	83835	85465	87270	559	72511	56042	17519	15677	12603	81640	83362	87465	559	00210	022	+	+			
Wittering	462	62613	80012	18418	34678	10809	83635	83362	85272	462	52614	78012	16618	15641	11607	81640	83359		462	00200	031	+	+			
Wanall	354	82408	66036	18216	68627	11705	83838	86650	88462	354	72418	80026	16116	54672	11608	84635	83650	86360	354	97180	012	ir _o	+			
Stawbury	414	82418	85032	18716	48577	10704	81820	84627	88461	414	72414	83022	16616	55452	12508	82614	85620	86360	414	00180	008	+	+			
Fanningley	360	82313	70026	17217	18577	10709	81825	85360	88464	360	72411	67216	15217	35737	11714	83650	87358		360	93180	011	r _o	r _o			
Kilnsea	396	72814	66022	17917	58577	10814	82825	84630	87360	396	72618	66022	15817	55647	12711	85630	87360		396	00190	013	+	+			
Leeming	257	72415	80032	15516	755//	12810	86624	87645		257	62518	69156	14016	35531	12505	83620	83363	85075	257	97170	009	r	jp			
Tynemouth	262	82506	66022	14115	886//	11712	83830	88640		262	52517	66026	10817	31541	12515	83820			262	91170	018	ir _o	ir _o			
Carlisle	222	82312	37586	13714	853//	13815	84708	86620	88650	222	72318	59586	11415	784//	13712	83710	85625	87645	222	02161	005	drd _o d _o d _o r _o d _o r _o	r _o d _o r _o Rr _o			
Valley	302	72223	74026	17716	65477	12806	82712	84625	86640	302	72020	74026	15815	753//	14710	81708	84625	87650	302	97161	001	+	ir _o			
Ringway	334	82413	66026	17715	55577	10807	85624	88460		334	72611	70032	16116	55577	11607	85625	87359		334	00181	010	+	+			
Squires Gate	318	82521	70606	16715	854//	13810	81710	85612	88650	318	72420	70216	15016	75477	14710	81615	87650		318	97160	000	r _o r _o	r _o r _o			
Ronaldsway	204	82114	70606	16014	873//	12605	82708	88712		204	72214	70036	13715	68437	13710	81716	85622	86358	204	03151	001	rrRir _o	+			
Hull of Galloway	131	82025	66026	13713	874//	12720	88716			131	82324	66022	12215	864//	13604	88712			131	96151						
Galdalemuir	162	1823132	24516	151212	28527	21271327	87708	7788625	8625	162	172521	59806	103130	793//	13614	83706	84712	83918	162	05141	000	d _o r _o r _o d _o d _o	drdrprpr _o			
Pratwick	135	82219	62216	10814	55327	13720	82708	83614	85620	135	52616	72016	10715	38431	11108	81710	83635	85365	135	01161	016	dririd _o ir _o d _o r _o	d _o r _o ir _o pr _o			
Abbotsinch																										

CHART OF WEATHER IN PART OF NORTHERN HEMISPHERE



CHARTS OF WEATHER IN WESTERN EUROPE



GENERAL SYNOPTIC DEVELOPMENT

The depression off northern Scotland is continuing to move northeast. Its associated cold front has crossed most of Scotland but is unlikely to penetrate any further south than the Wash to the Bristol Channel before returning northeastwards as a warm

front. The depression near O.W.S. 'C' will move northeast then turn eastwards. The ridge of high pressure extending from the Azores across southern England and France to the Black Sea will persist.

Issued at midday Thursday 31 August 1967

DAILY WEATHER REPORT OF THE BRITISH METEOROLOGICAL OFFICE (contd.)

Code FM I.L.C.		OBSERVATIONS at 00h 31 August 1967										OBSERVATIONS at 06h 31 August 1967										OBSERVATIONS during NIGHT				
Station	iii	Nddff	VVwww	PPPTT	NChC _M H	T _d app	BN _s Ch _s _s	BN _s Ch _s _s	BN _s Ch _s _s	iii	Nddff	VVwww	PPPTT	NChC _M H	T _d app	BN _s Ch _s _s	BN _s Ch _s _s	BN _s Ch _s _s	iii	RRT _n E	T _g T _g	WEATHER				
																						21h—03h	03h—09h			
Boscombe Down	746	72509	66031	18614	754//	12811	84711	85619	86624	746	42509	69015	17212	25431	11504	81712	83080		746	97120	11	1d _o	1d _o			
Hurn	862	72405	70022	18916	756//	13711	83635	87647		862	62504	80015	17415	655//	12807	84625	83635		862	97140	12	d _o	+			
Thorney Island	871	42710	78011	18915	45600	12807	84631			871	72710	82021	17715	754//	12502	81712	87635		871	00150	12	+	+			
Gatwick	776	82505	58051	18515	855//	13808	88628			776	72509	70022	17114	754//	12605	82618	87635		776	00130	12	+	+			
Kew	775									775	52107	82022	16115	48501	12608	81820	84656		775	00150	12	+	+			
Heathrow	772	72308	65022	17915	756//	12809	87634			772	42310	75015	16114	15401	12710	81618	83075		772	97140	12	d _o	d _o			
Mildenhall	578	82508	61032	16415	856//	12708	88635			578	72509	62022	14314	756//	12606	86635	84656		578	00140	12	+	+			
Wattisham	590	72510	58022	17113	55532	11708	83623	84645	87075	590	72311	64022	15013	55502	11608	84626	84650	87075	590	00130	10	+	+			
Gorleston	497	02508	62011	16216	00900	12602				497	72208	62011	14315	755//	12707	87625			497	00140	13	+	+			
West Raynham	485	52409	61011	15714	55600	12709	85630			485	72413	62212	13613	4542/	12612	81712	83630	85460	485	97130	11	+	r _o			
Aberporth	502	82412	62012	17014	856//	13710	88638			502	72413	69022	15414	754//	13504	82712	87640		502	00141	12	+	+			
Ross-on-Wye	627									627	72210	66022	15314	65631	11610	86630			627	00130	12	+	+			
Filton	628	62405	62025	18314	654//	13708	83712	85630		628	72207	66602	16515	754//	13610	85713	87640		628	97130	10	d _o	r _o			
Rhoose	715	82611	75206	17815	854//	13812	81712	88630		715	72713	64251	16315	783/1	13505	82708	83812	85630	715	97131	09	1d _o	pr _o ir _o			
Chivenor	707	52715	66206	19015	55500	13709	82622	85635		707	72511	66021	17416	784//	14705	85815	87635		707	97141	11	ir _o 1d _o	pr _o			
Mount Batten	827	72610	69025	19415	25601	13713	82630	87075		827	72708	61022	18015	785//	13605	81820	87634		827	97140	13	1d _o	+			
St. Mawgan	817	32711	59015	19714	35500	13811	83625			817	82508	56201	18115	871//	15810	86702	88704		817	01131	13	d _o d _o	1d _o 1dr			
Scilly	804	72809	82028	21015	756//	14508	85435			804	72809	74012	19015	784//	14707	82818	87635		804	00140	13	+	+			
Culdrose	809	62607	81026	20315	65500	13812	86620			809	72708	64205	19314	6843/	13504	81818	85634	87359	809	94141	13	+	1d _o ir _o			
Guernsey	894	72810	82606	21515	752//	12709	83704	86613		894	72509	82026	19715	782//	14603	83704	84812	86625	894	97140	12	ir _o	ir _o r _o r _o			
Elmdon	534	72310	75012	16215	755//	11710	87622			534	72210	65022	14514	784//	11505	81818	87650		534	00140	12	+	+			
Cardington	559	72314	48052	16815	756//	13711	87630			559	72414	61051	14815	756//	12508	87640			559	00130	12	+	+			
Wittering	462	82309	64021	15915	855//	12807	88622			462	72510	80021	13814	7568/	11610	85635	85650		462	97140	11	+	ir _o			
Watnall	354	72509	78031	15114	756//	11806	87630			354	72609	66012	13113	756//	11504	87635			354	97130	11	+	ir _o			
Shawbury	414	32009	80011	15514	15532	12710	81622			414	72309	80021	13614	45572	12609	81620	83656	86360	414	91130	10	+	r _o r			
Finningley	360	61806	66036	14114	6093/	11711	86364			360	82410	62602	12415	3547/	12502	81710	88360		360	02131	12	+	r _o Rrr			
Kilnsea	396	72620	66031	14215	7095/	12813	87360			396	82720	66606	12214	5567/	12710	85630	88460		396	02121	12	+	ir _o rr			
Leeming	257	62510	66606	12315	45501	13810	84627	86075		257	72503	82026	11513	3857/	09304	81825	87362		257	91120	10	ir _o	+			
Tynemouth	262	42913	74016	11314	45600	10303	84630			262	72702	74021	10612	3557/	09501	83625	87359		262	91120	07	ir _o	+			
Carlisle	222	52410	66036	12112	55600	09004	85637			222	52408	74011	11012	58540	10501	81820	85643		222	00111	09	+	+			
Valley	302	82218	78032	14915	855//	114708	88620			302	82518	61606	13115	852//	14603	82703	88616		302	02131	13	r _o r _o	r _o r _o 1d _o r _o			
Ringway	334	81808	75022	14814	855//	11711	85625	88630		334	83212	21635	13212	5722/	12502	85703	88522		334	08121	11	dr	RRdr			
Squires Gate	318	82722	80022	13516	854//	13712	81710	88618		318	82810	60636	12613	3737/	12500	83708	88360		318	06121	11	drd _o r _o	Rr _o			
Ronaldsway	204	82908	65606	13413	854//	12002	82710	85618	88635	204	82707	65216	12612	7547/	10501	84716	87634	88462	204	02121	11	r _o drir _o	Rr _o r _o			
Mull of Galloway	131	22320	80011	13013	25600	12400	82630			131	62510	74011	12411	656//	09400	86630			131	00091			+			
Eskdalemuir	162	22611	74258	11011	28400	07006	81817			162	12207	78011	10708	18400	06000	81818			162	97081	05	pr _o	+			
Prestwick	135	72618	66038	10712	784//	11502	82712	83820	85632	135	72615	70022	09812	784//	08501	81711	83818	86645	135	97121	10	pr _o	+			
Abbotsinch	140	53205	80038	10212	584//	10210	81816	83622		140	52614	70151	09111	58500	07604	82822	84635		140	97101	08	pr _o	pr _o			
Leuchars	171	12315	80010	06711	15600	08005	81630			171	22412	81031	06410													