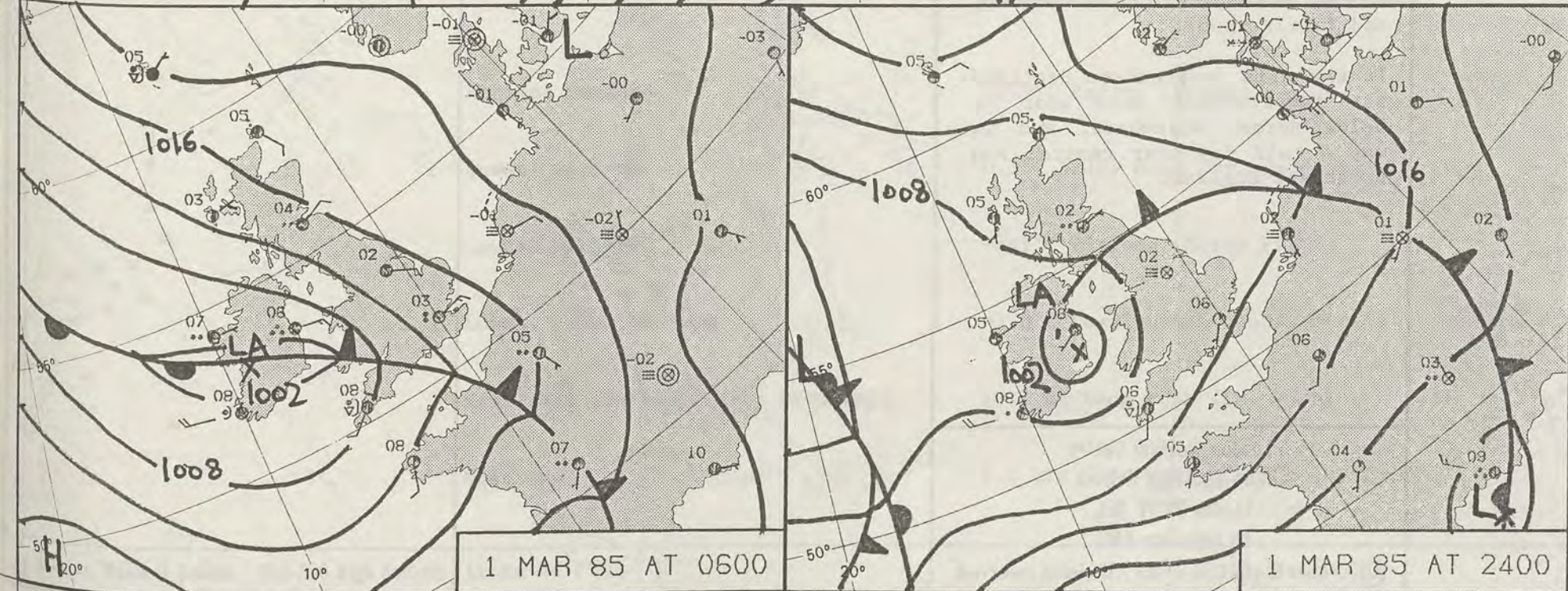
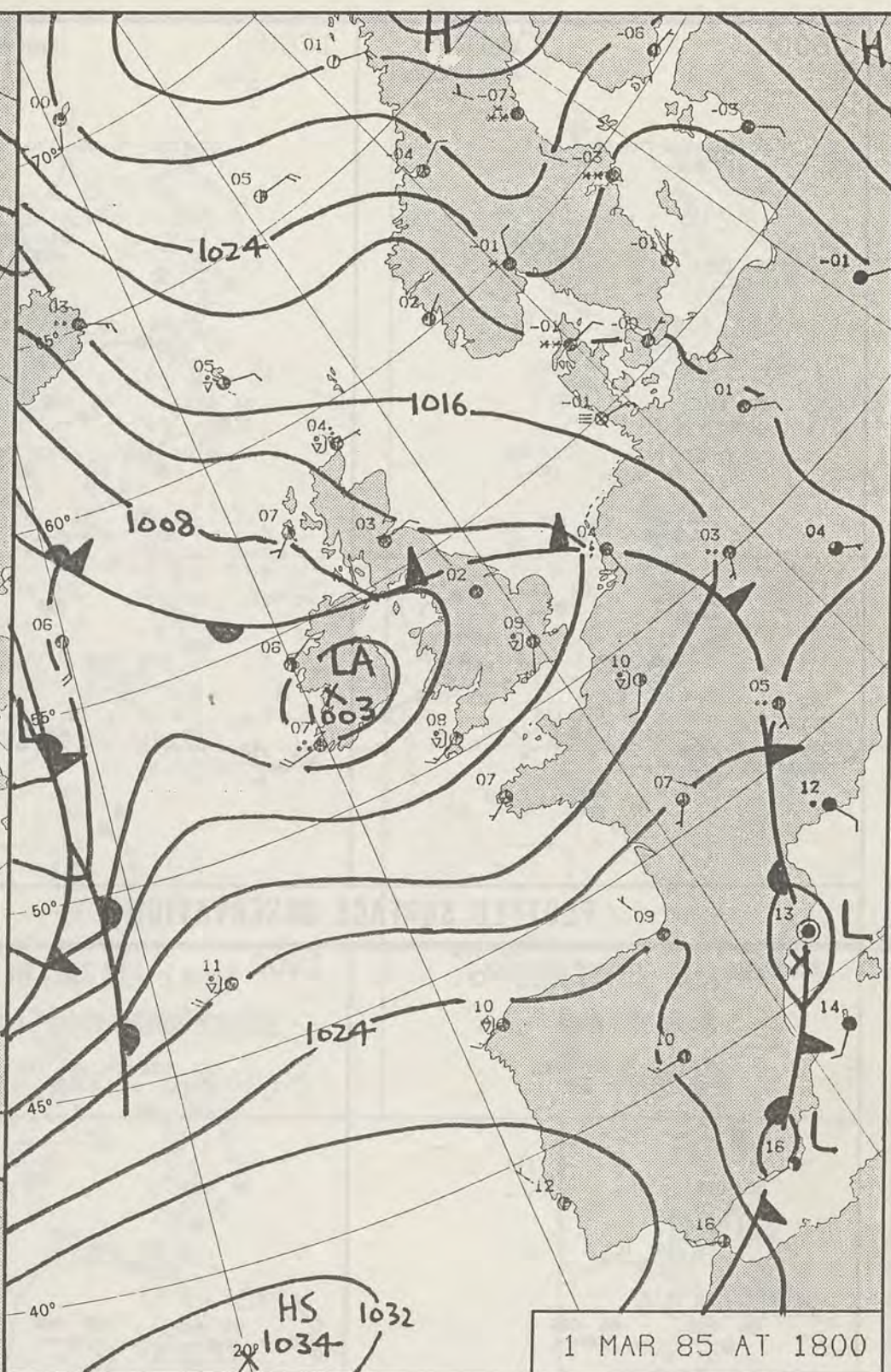


1 MAR 85 AT 1200



1 MAR 85 AT 0600

1 MAR 85 AT 2400

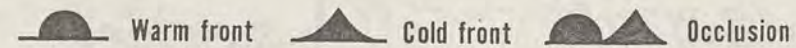


1 MAR 85 AT 1800

## DAILY WEATHER SUMMARY

**FOR**

FRIDAY 1 MARCH 1985



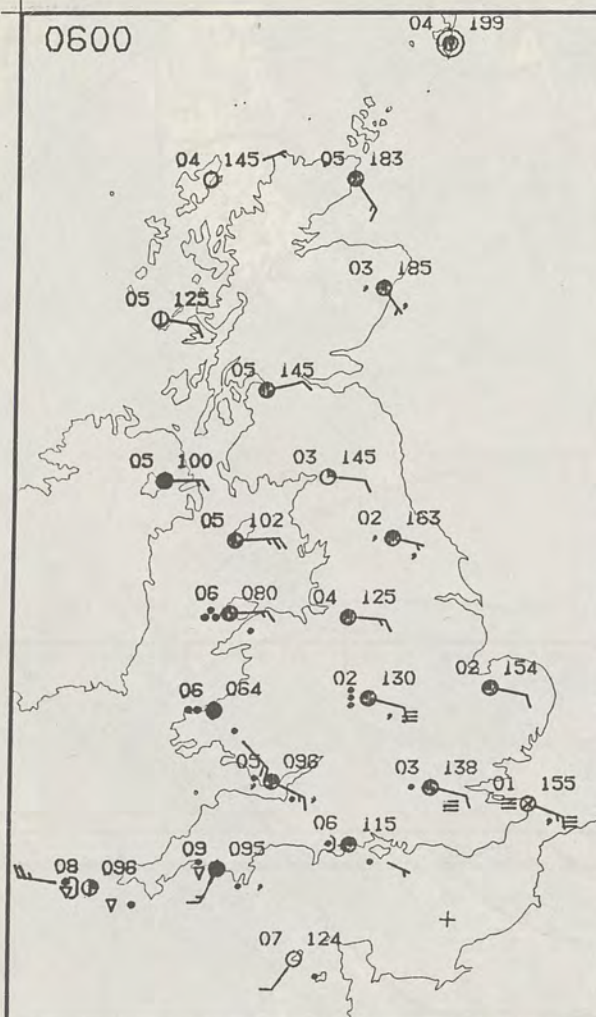
**London Weather Centre** 284-286 High Holborn London WC1V 7HX

© Crown Copyright 1985 All rights reserved

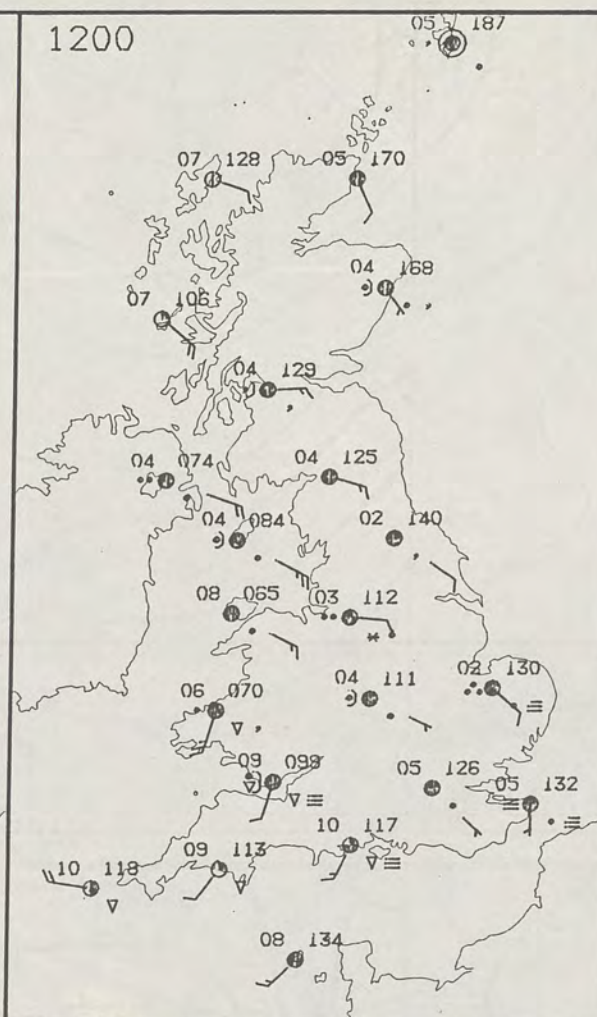




0600

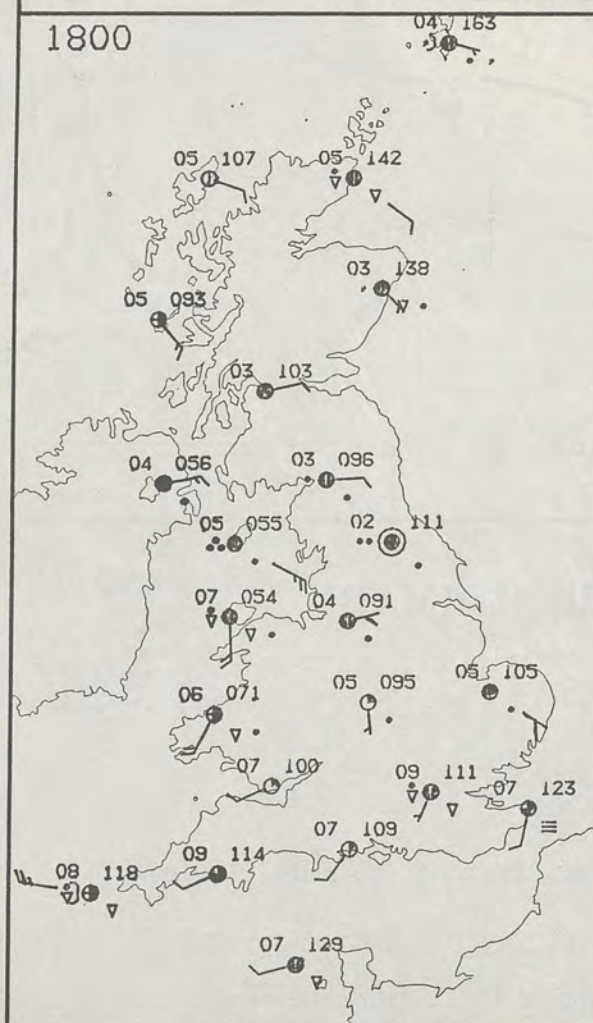


1200

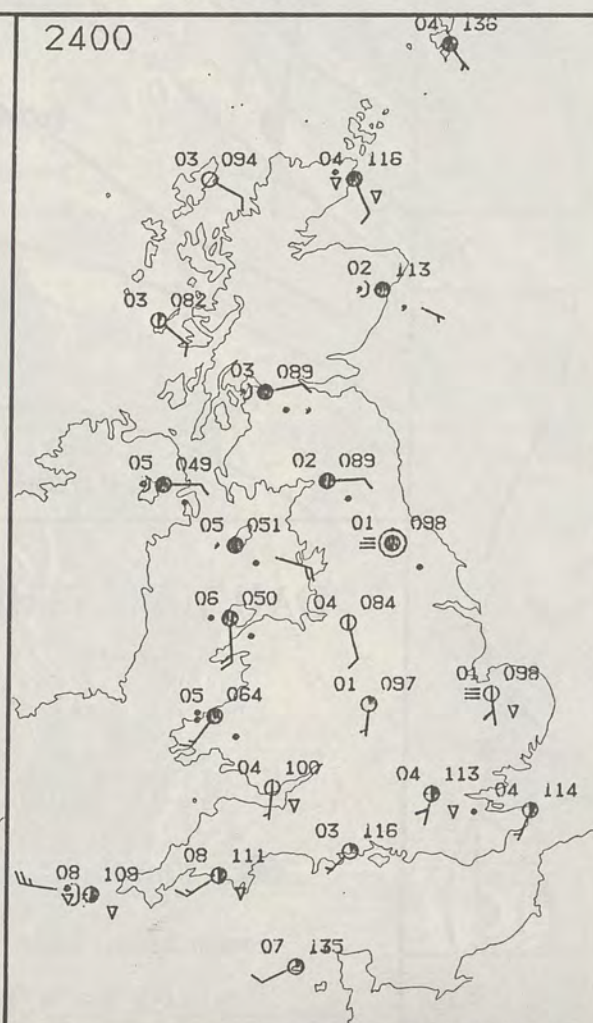


## PLOTTED SURFACE OBSERVATIONS

1800



2400

FRIDAY  
1 MARCH 1985SUMMARY  
OF  
BRITISH WEATHER

Rain moved northeast across England and Wales during the first part of the day, turning to snow as it reached the North Midlands and northern England in the morning. Some places, especially around the southern Pennines, had a few hours of wet snow. It was also foggy at first in many eastern and northern counties of England.

Visibilities improved during the day in most places. Southern counties of England and Wales brightened up during the day, with sunny periods developing, but there were still showers. Much of the rain, snow and showers died away in the evening, with patchy fog and frost developing by midnight.

Northern Ireland, southern and eastern Scotland were mostly cloudy with some rain and snow, but northwest Scotland was dry and fairly sunny.

It was mild in southern Scotland but temperatures were near or below normal elsewhere, and it was a cold day over central and northeast England.

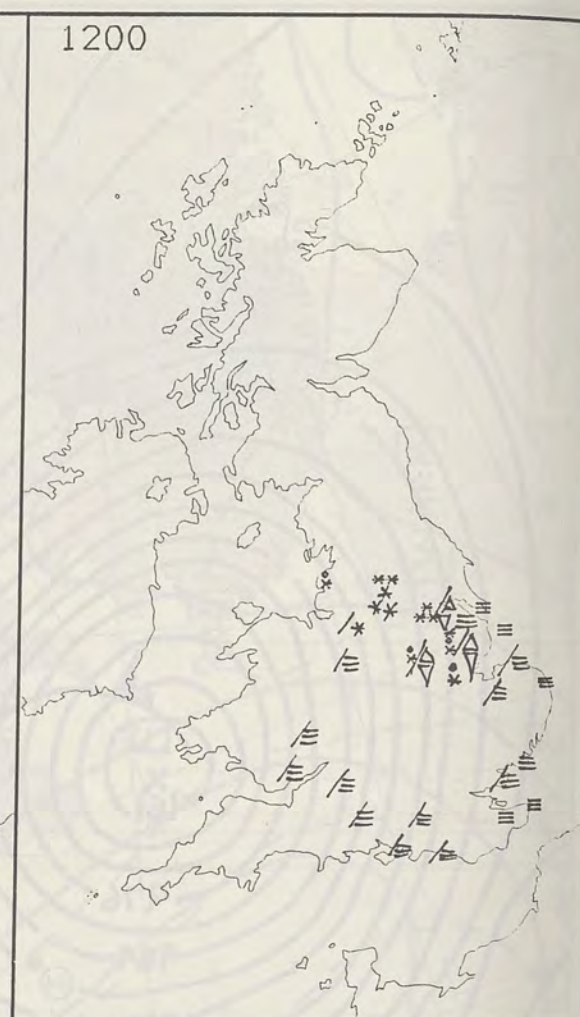
London Weather Centre  
284-286 High Holborn  
London WC1V 7HX  
All times are GMT

© Crown Copyright 1985 All rights reserved

0600



1200



## SIGNIFICANT WEATHER CHARTS

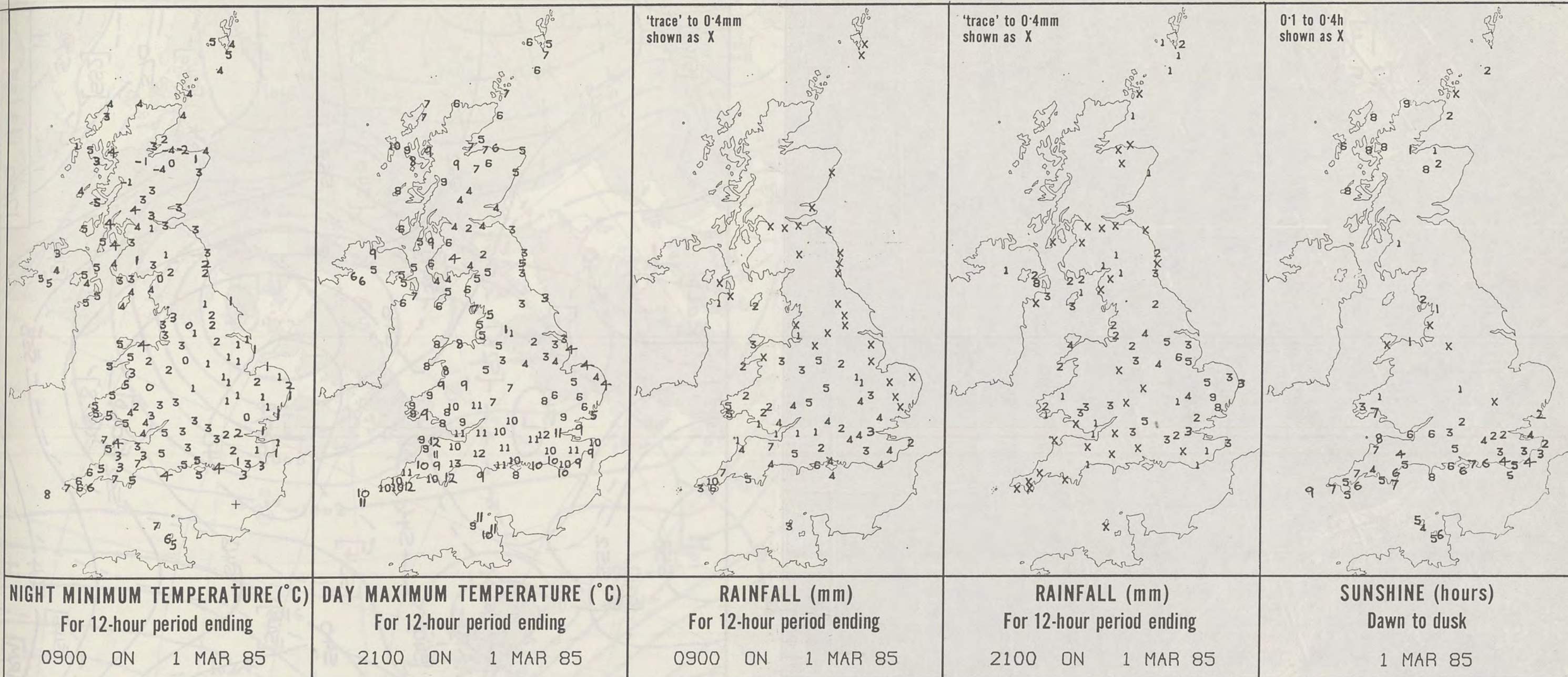
1800



2400

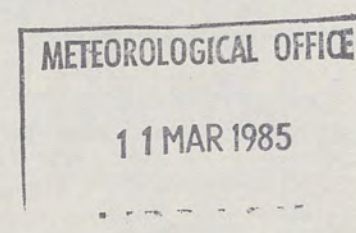






**EXTREMES FOR FRIDAY 1ST MARCH 1985**

Highest maximum	:	13.0°C Exeter (Devon)
Lowest maximum	:	0.5°C Emley Moor (Nr. Huddersfield)
Lowest minimum	:	-4.1°C Kinloss (Moray Firth)
Lowest grass minimum	:	-7.5°C Lossiemouth (Moray Firth)
Most rain (24 hours from 0900 GMT)	:	13.1 mm Long Kesh (Co. Down)
Most sun	:	8.7 hrs Cape Wrath (North Scotland)



**DAILY  
WEATHER  
SUMMARY**

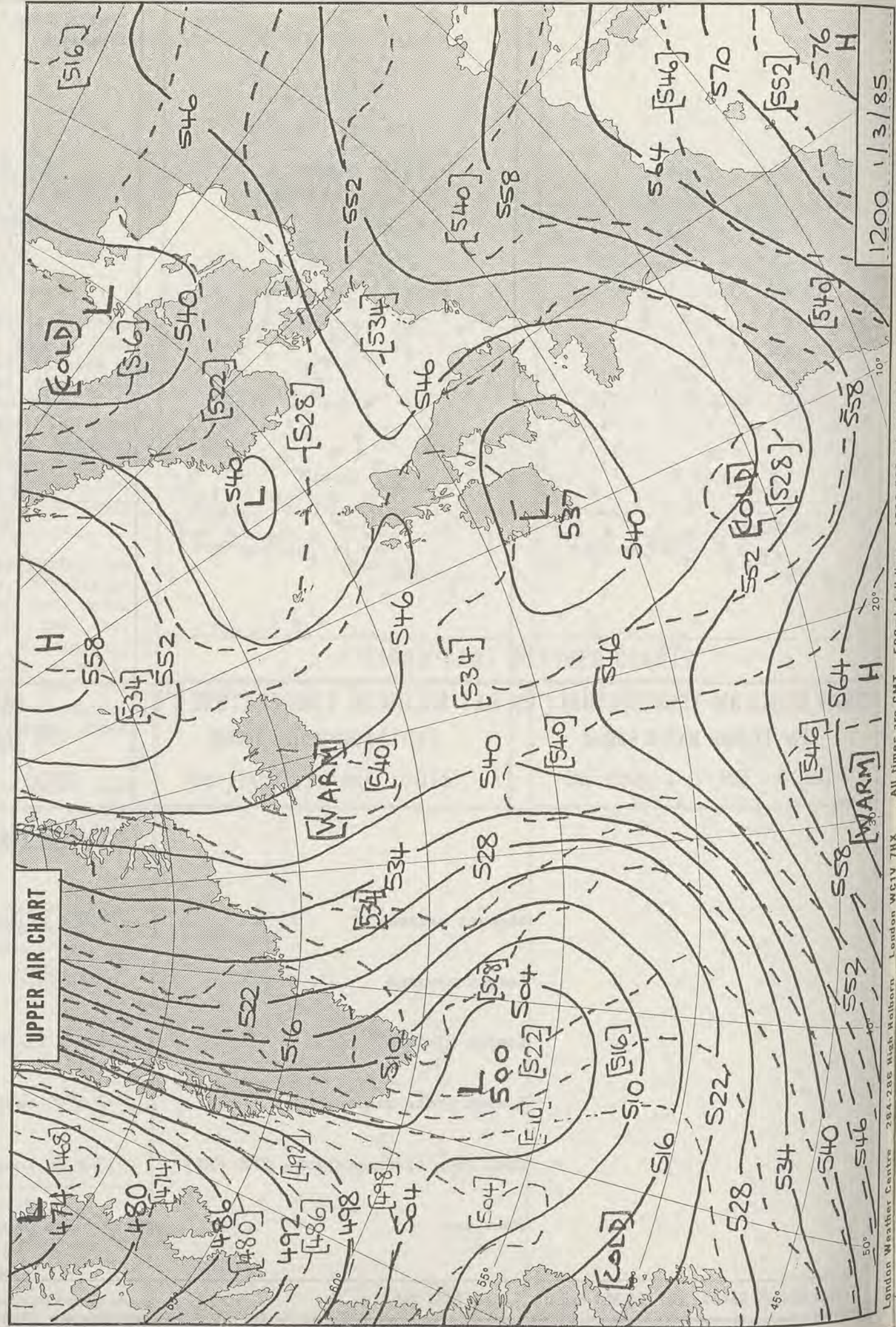


© Crown Copyright 1985  
All rights reserved



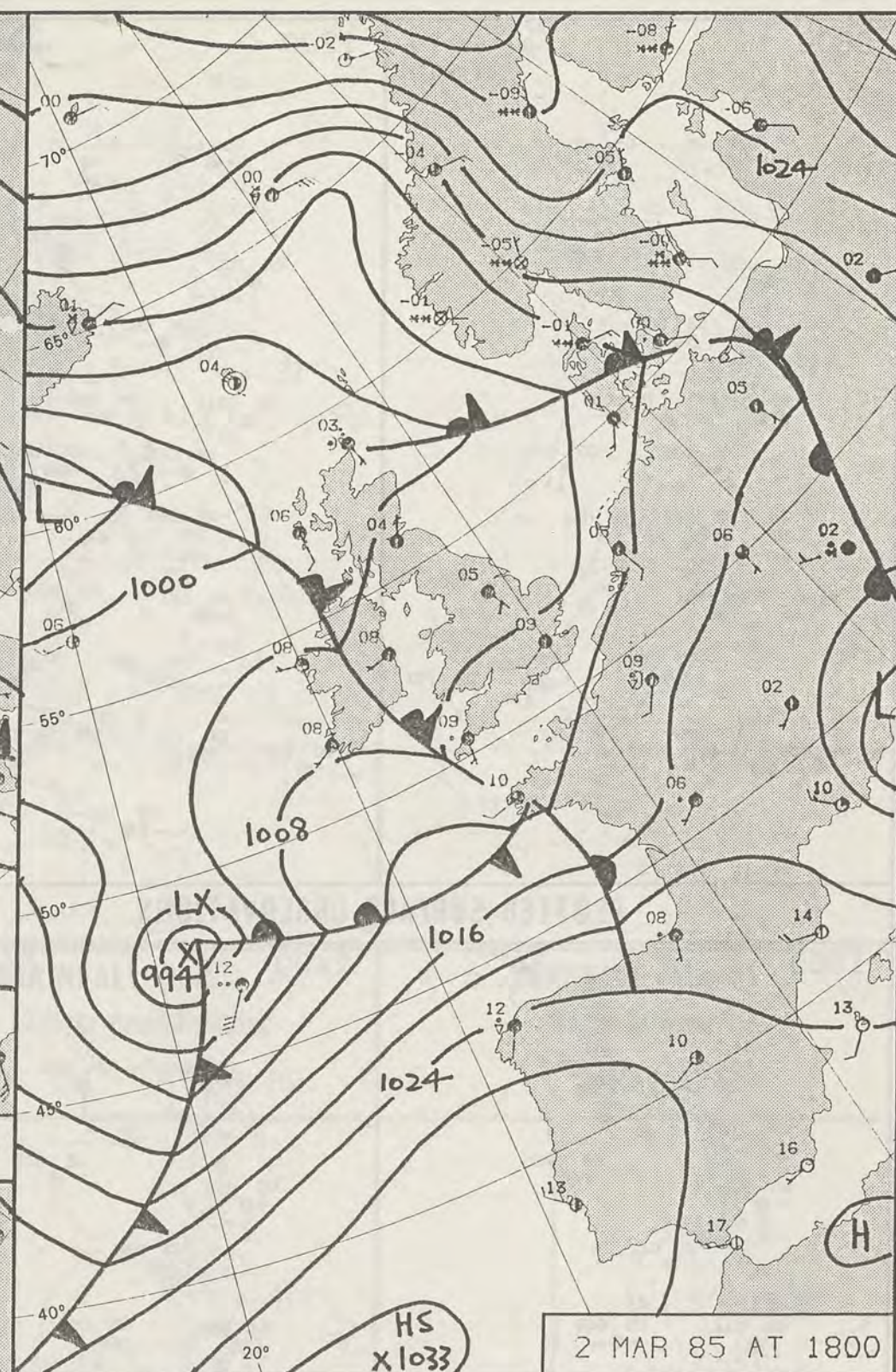

1/3/85  
1258

INFRARED





50° 546 40°  
London Weather Centre 284-286 High Holborn






## DAILY WEATHER SUMMARY

FOR

SATURDAY 2 MARCH 1985

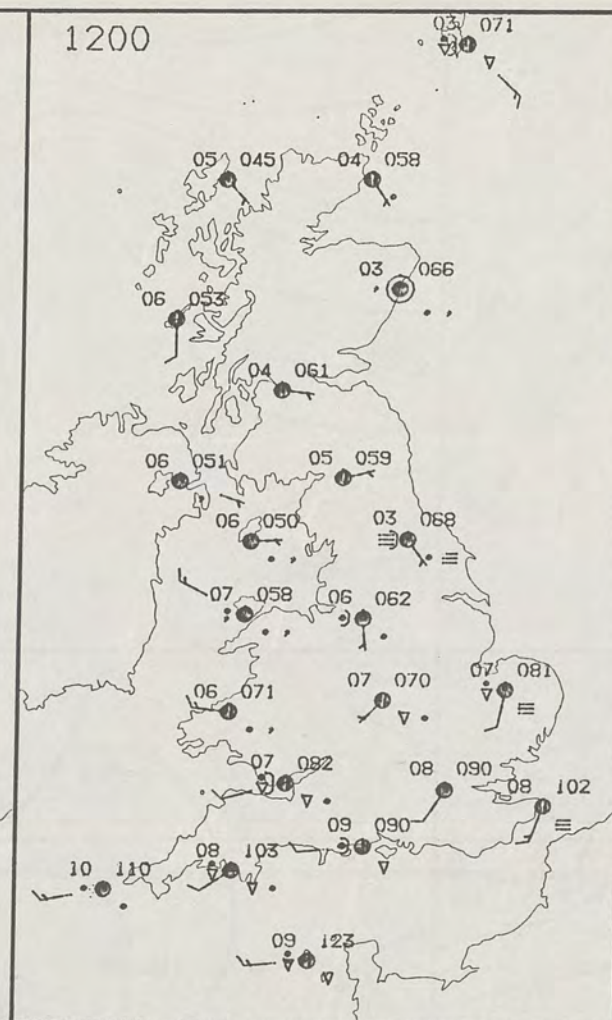
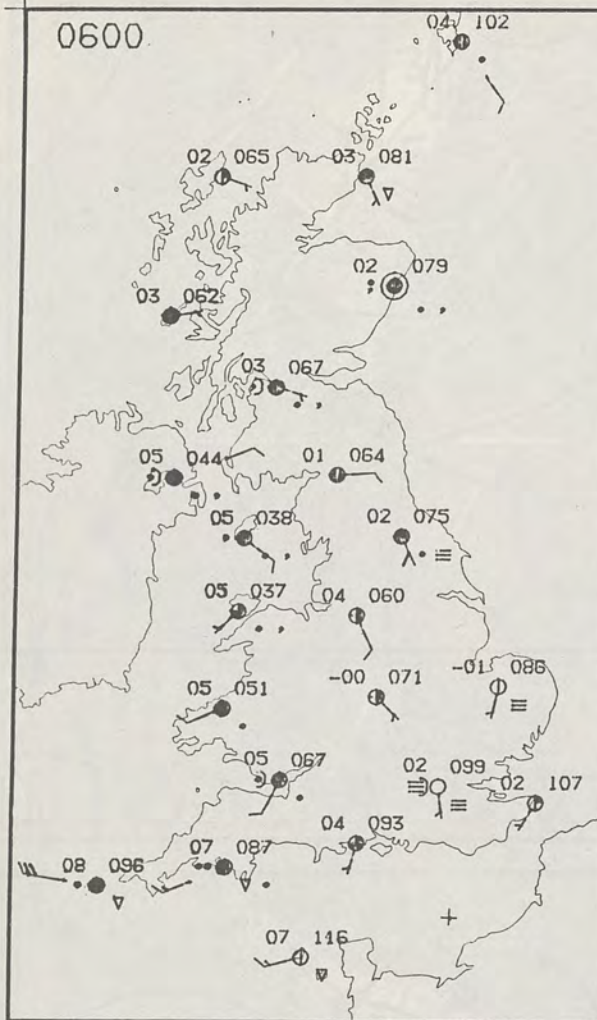


 Warm front     Cold front     Occlusion

London Weather Centre 284-286 High Holborn London WC1V 7HX

© Crown Copyright 1985 All rights reserved





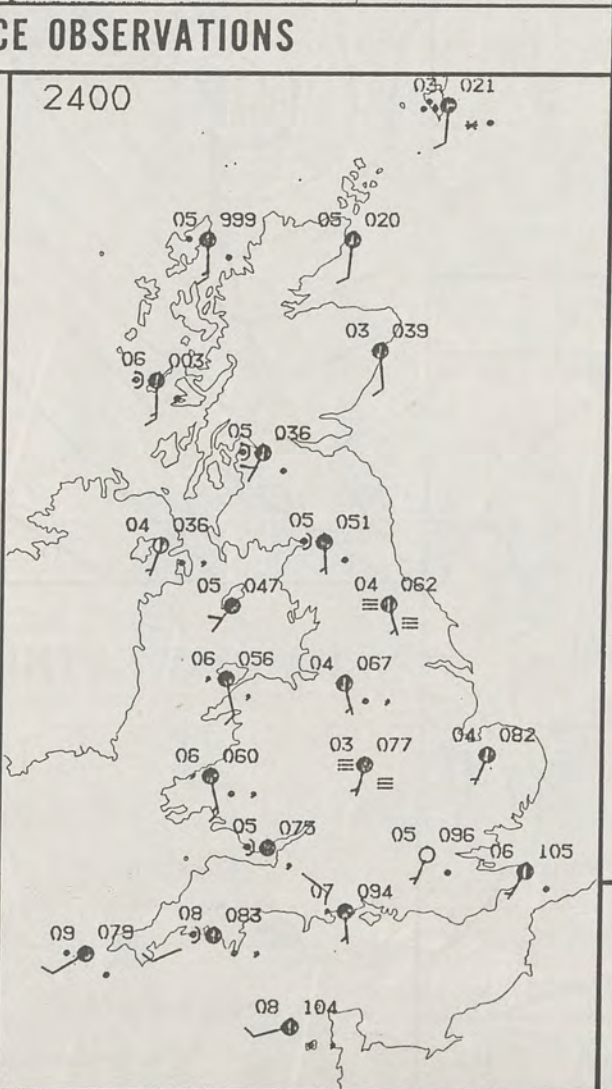
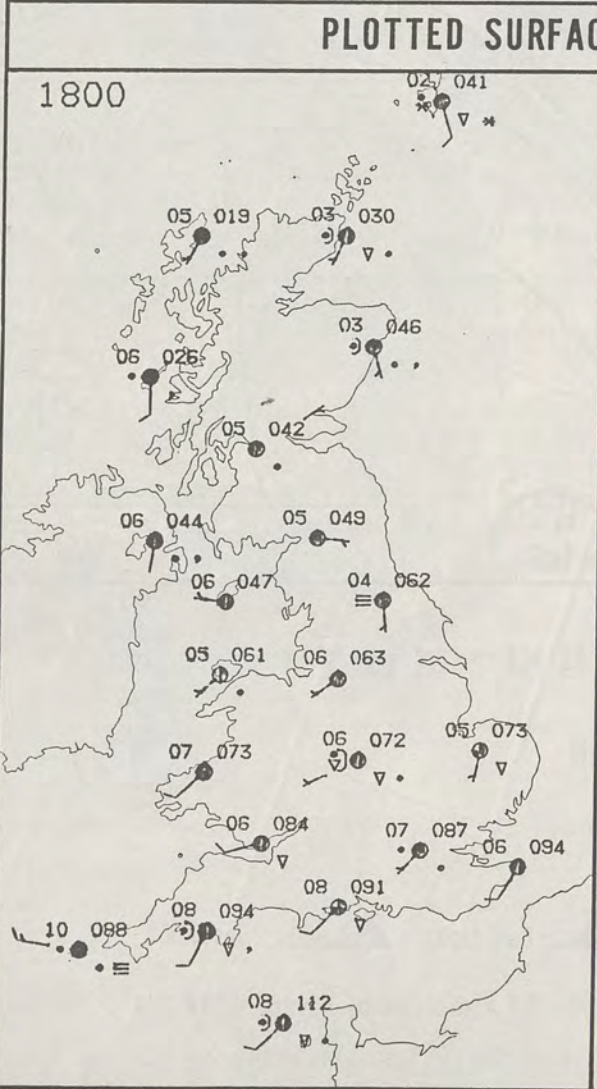
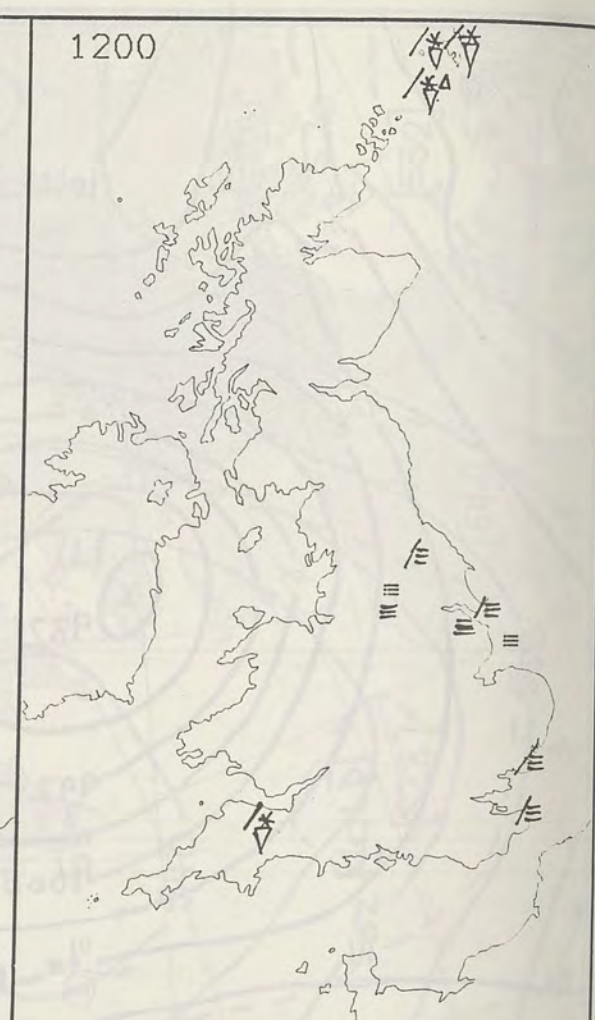
SATURDAY  
2 MARCH 1985

SUMMARY  
OF  
BRITISH WEATHER

Central and eastern parts of England had a mainly dry misty night with slight frost and some thick fog patches around dawn. In western and northern Britain and in Northern Ireland there were outbreaks of rain, and in some inland parts of Scotland there was slight frost.

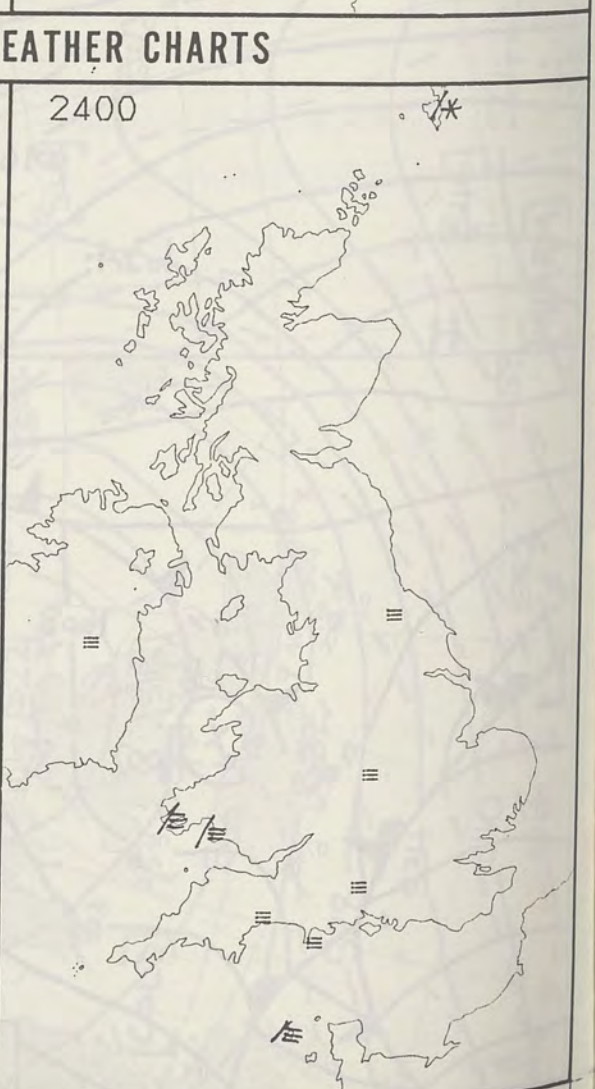
During the day it was cloudy in most regions with showers or longer outbreaks of rain and in the Northern Isles were were snow and hail showers. There were a few sunny intervals especially in the Channel Islands and southern England.

Temperatures were mostly near normal but in northeast England and much of Scotland it was rather cold.

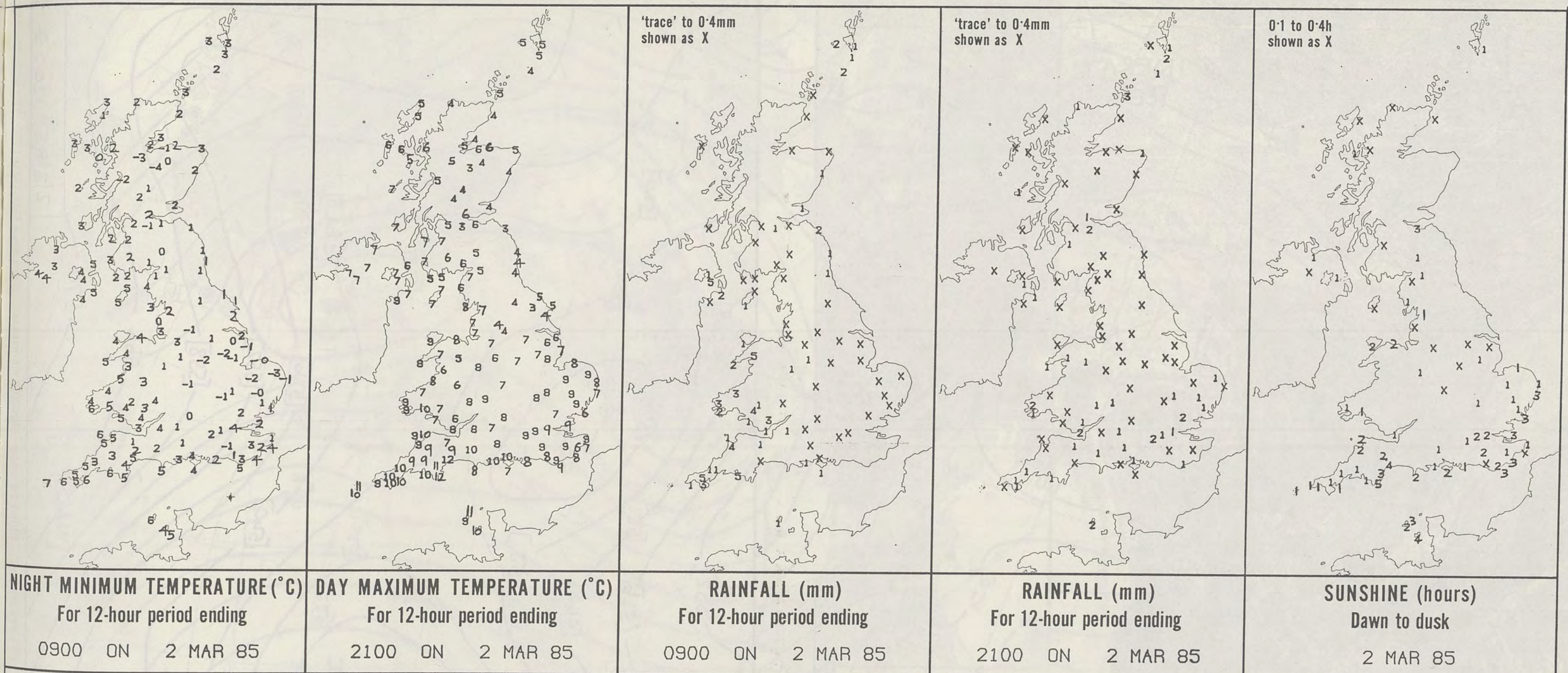


London Weather Centre  
284-286 High Holborn  
London WC1V 7HX  
All times are GMT

© Crown Copyright 1985 All rights reserved

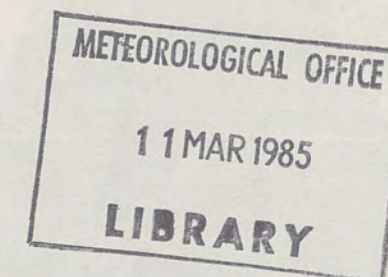






**EXTREMES FOR SATURDAY 2ND MARCH 1985**

Highest maximum	: 11.7°C Exeter (Devon)
Lowest maximum	: 3.0°C Fylingdales (North Yorkshire)
Lowest minimum	: -3.7°C Aviemore (Highland)
Lowest grass minimum	: -7.3°C Aviemore
Most rain (24 hours from 0900 GMT)	: 12.0 mm Bastreet (Cornwall)
Most sun	: 4.6 hours Torquay (Devon)



**DAILY  
WEATHER  
SUMMARY**

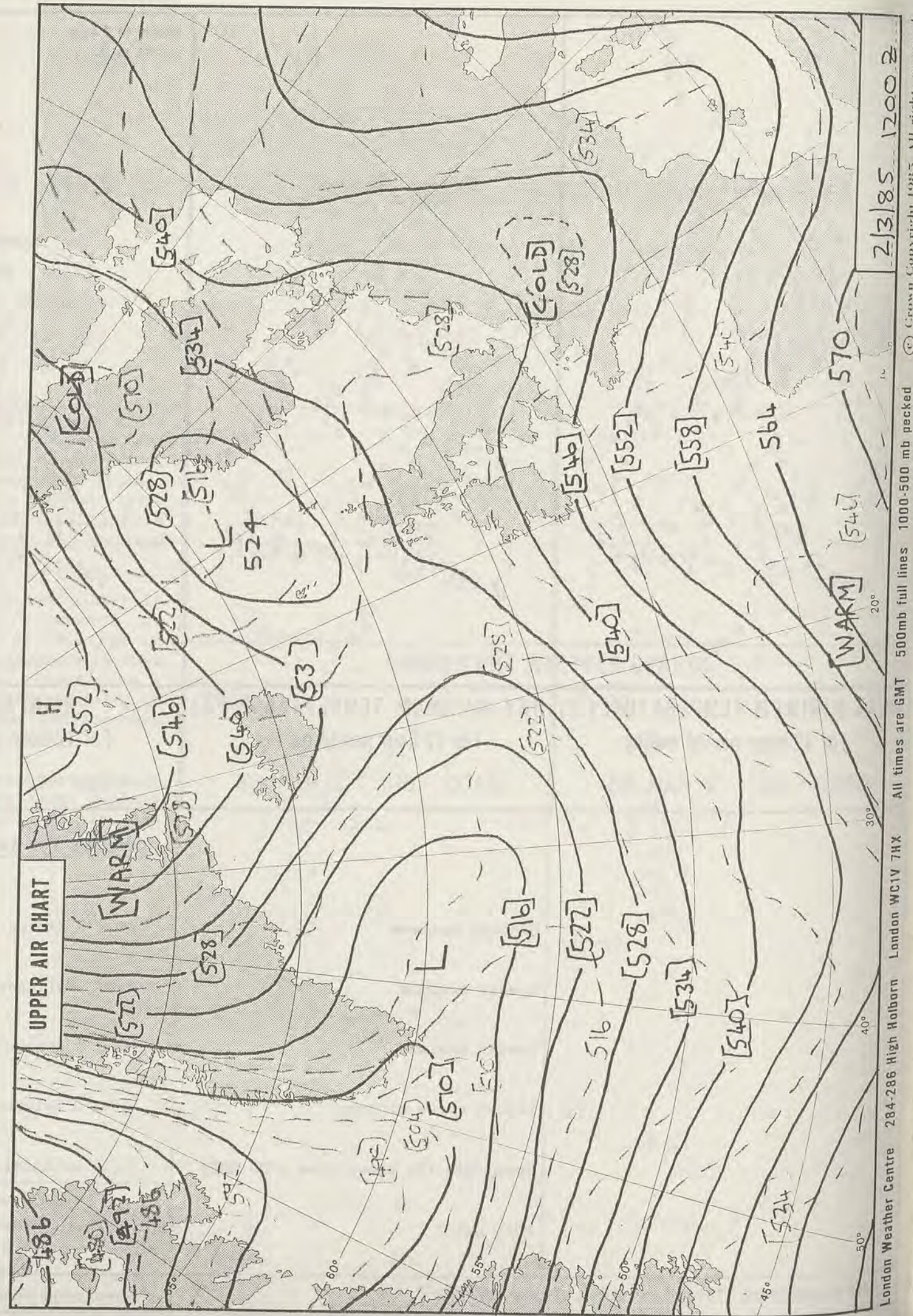


© Crown Copyright 1985  
All rights reserved

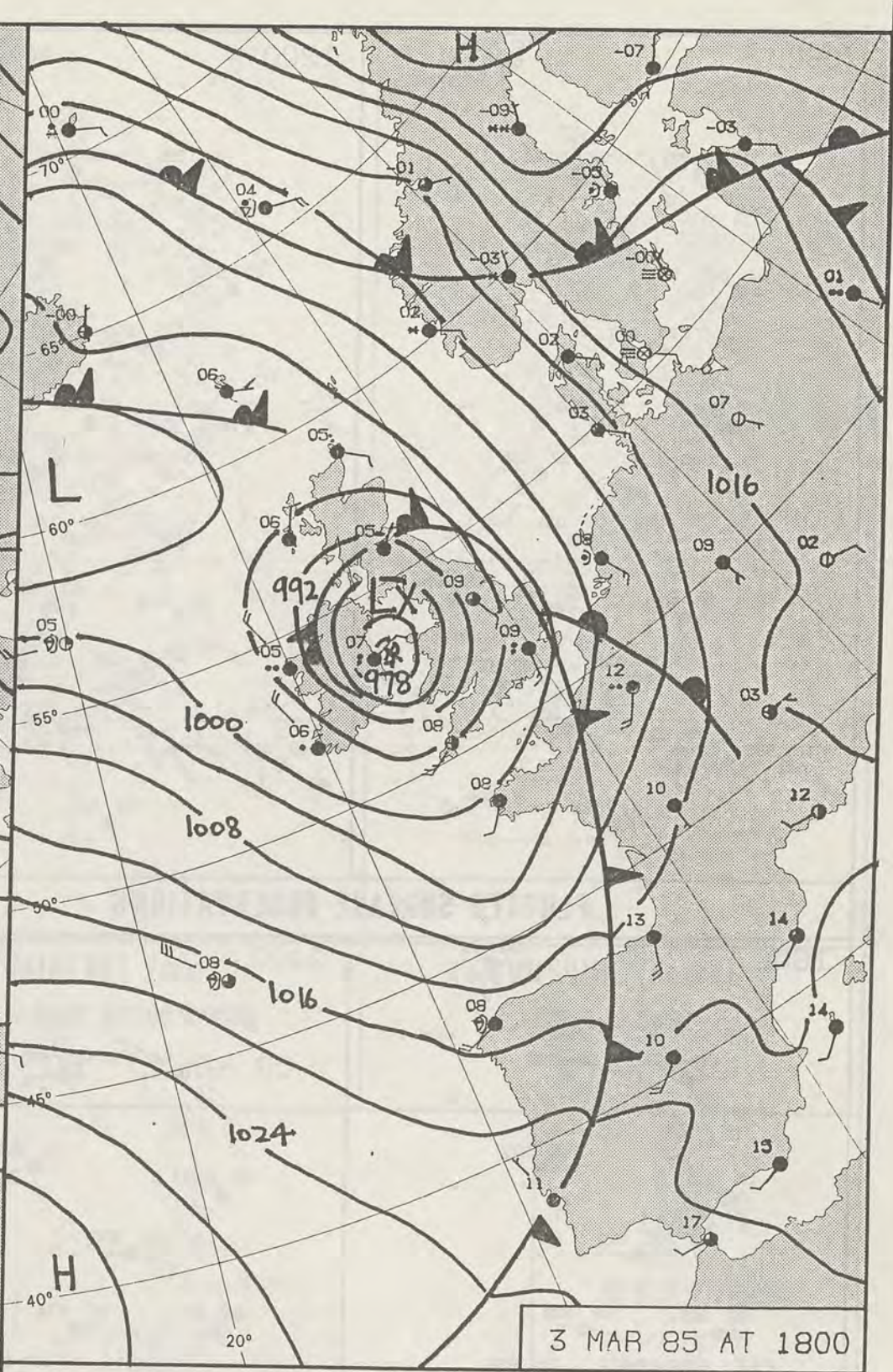
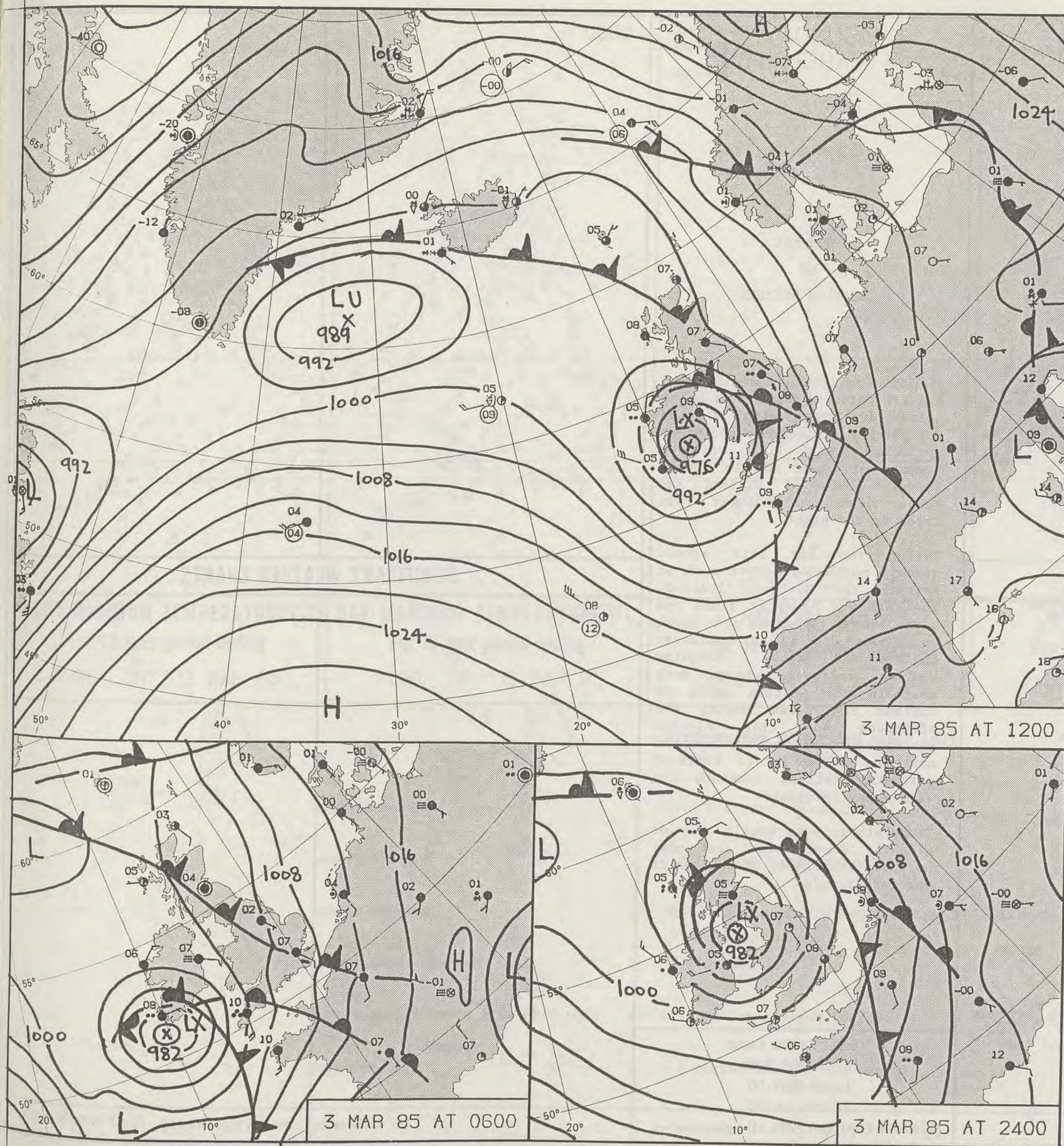


2/3/85  
0752

INFRA  
RED







# DAILY WEATHER SUMMARY

FOR

## SUNDAY 3 MARCH 1985

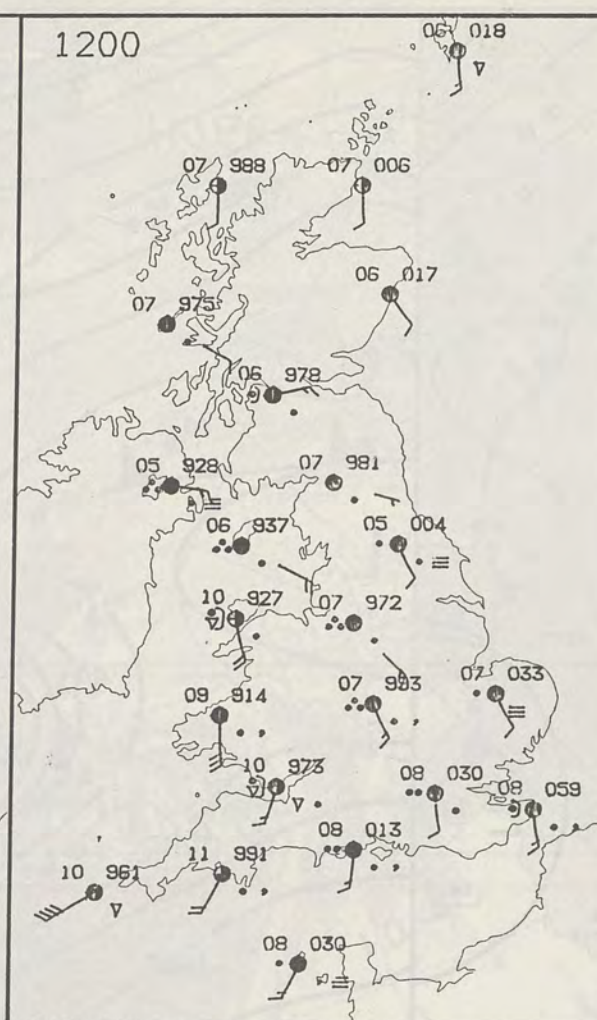
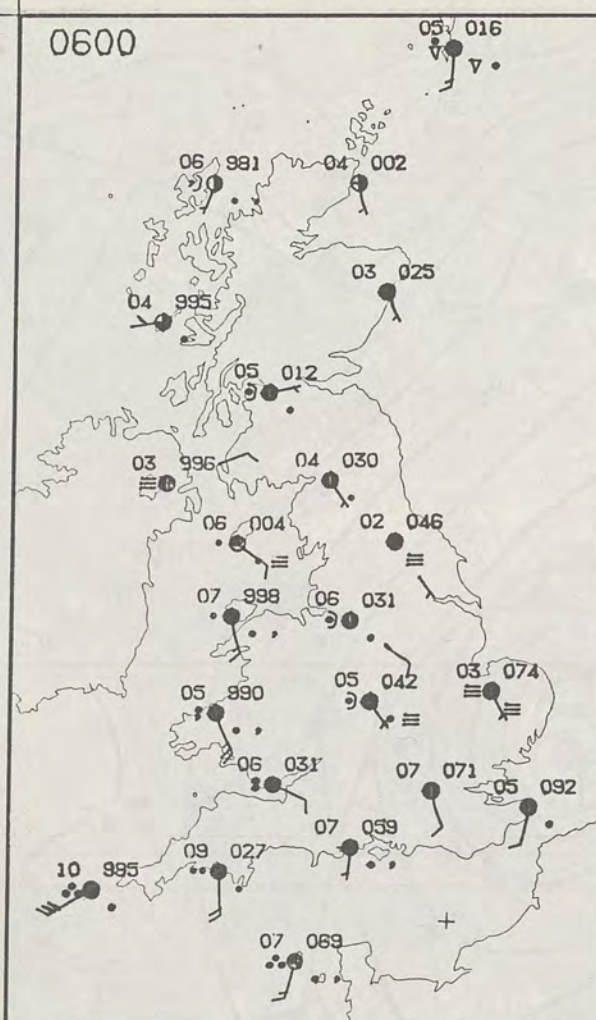


Warm front Cold front Occlusion

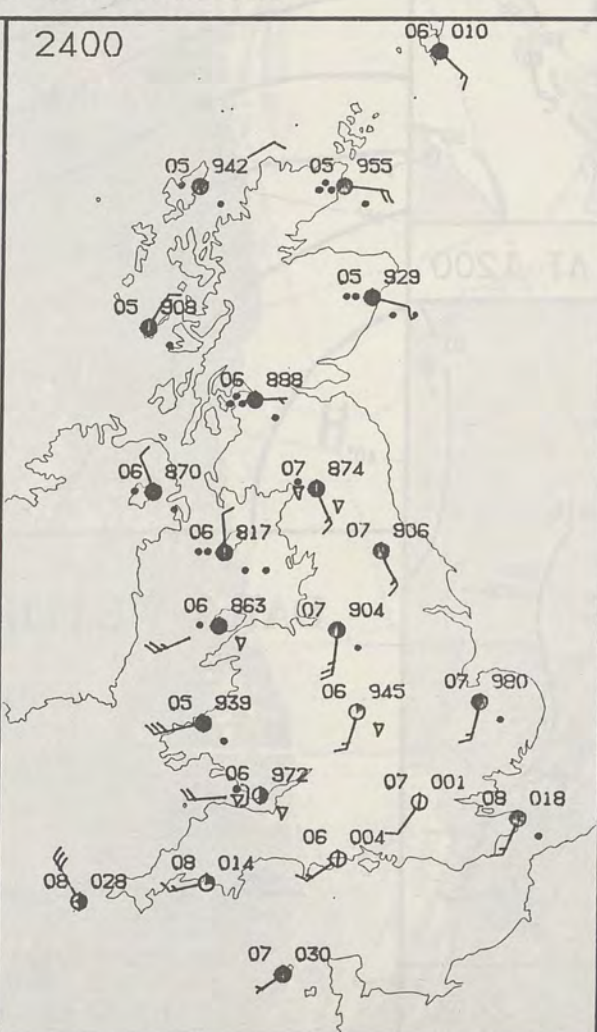
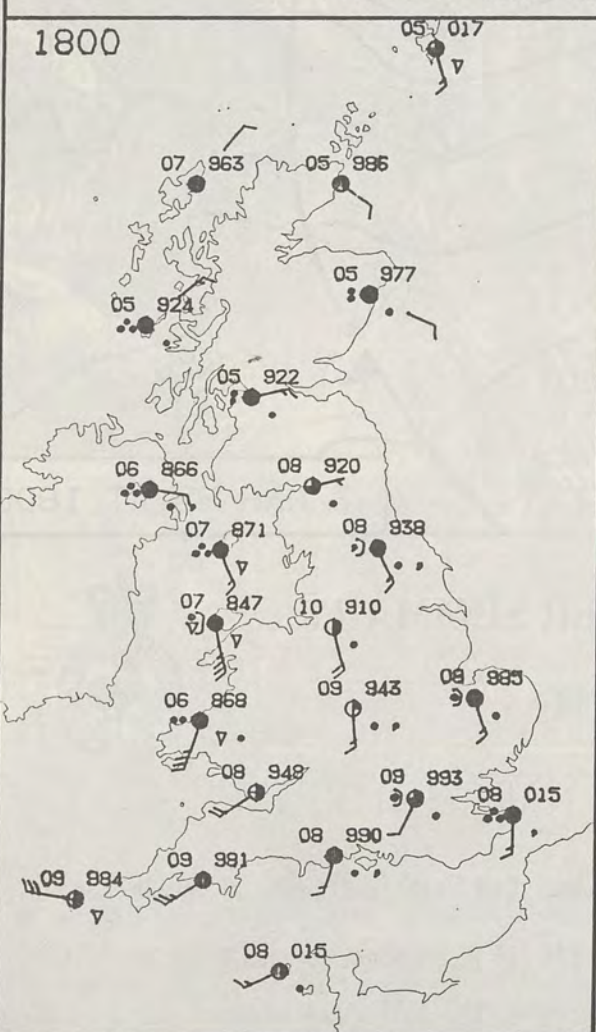
London Weather Centre 284-286 High Holborn London WC1V 7HX

© Crown Copyright 1985 All rights reserved





### PLOTTED SURFACE OBSERVATIONS



SUNDAY  
3 MARCH 1985

### SUMMARY OF BRITISH WEATHER

In Northern Ireland, central and eastern parts of England it was a mainly dry night with isolated fog patches. Elsewhere the night was cloudy with light rain or drizzle at times and in south-western parts of England and Wales there was heavier rain later in the night.

During the day rain spread quickly northeast across much of Britain and Northern Ireland. The rain was heavy at times and winds became strong to gale force on exposed coasts of southwest England and Wales. Brighter weather followed across most southern and western parts of England and Wales during the afternoon and this clearer weather extended to eastern and northern England later. Parts of northern Scotland remained dry with sunny intervals.

Temperatures were mostly near or slightly above normal but near northeastern coasts of Britain it was rather cold.

London Weather Centre  
284-286 High Holborn  
London WC1V 7HX  
All times are GMT

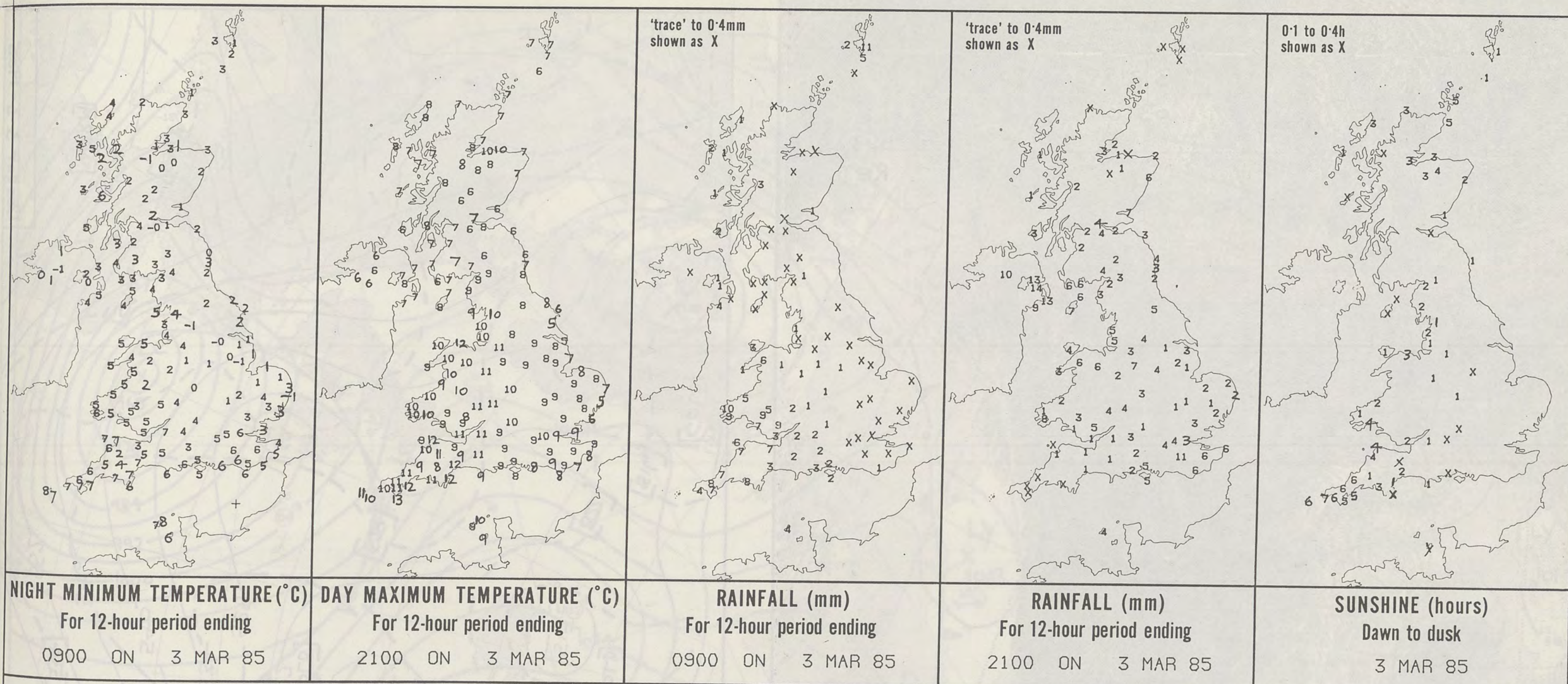
© Crown Copyright 1985 All rights reserved



### SIGNIFICANT WEATHER CHARTS

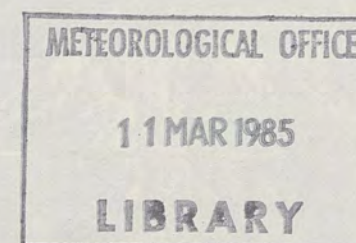






**EXTREMES FOR SUNDAY 3RD MARCH 1985**

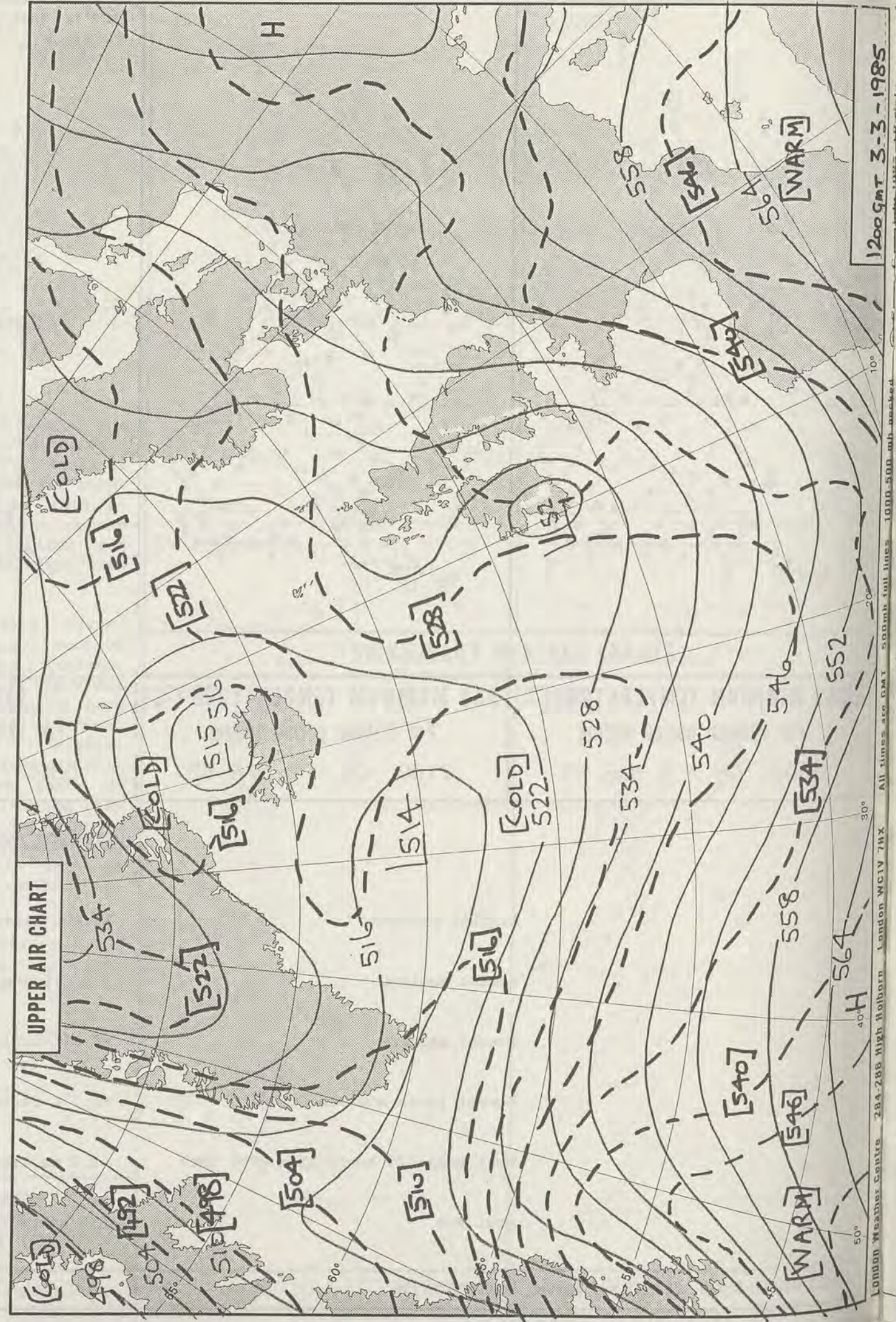
Highest maximum	: 13.4°C Lizard (Cornwall)
Lowest maximum	: 5.1°C Spurn Point (Near Hull)
Lowest minimum	: -0.9°C Coningsby (Lincs) and Inverness/Dalcross
Lowest grass minimum	: -5.7°C Coningsby
Most rain (24 hours from 0900 GMT)	: 49.0 mm Trawsfynydd (Gwynedd)
Most sun	: 6.9 hours Penzance (Cornwall)



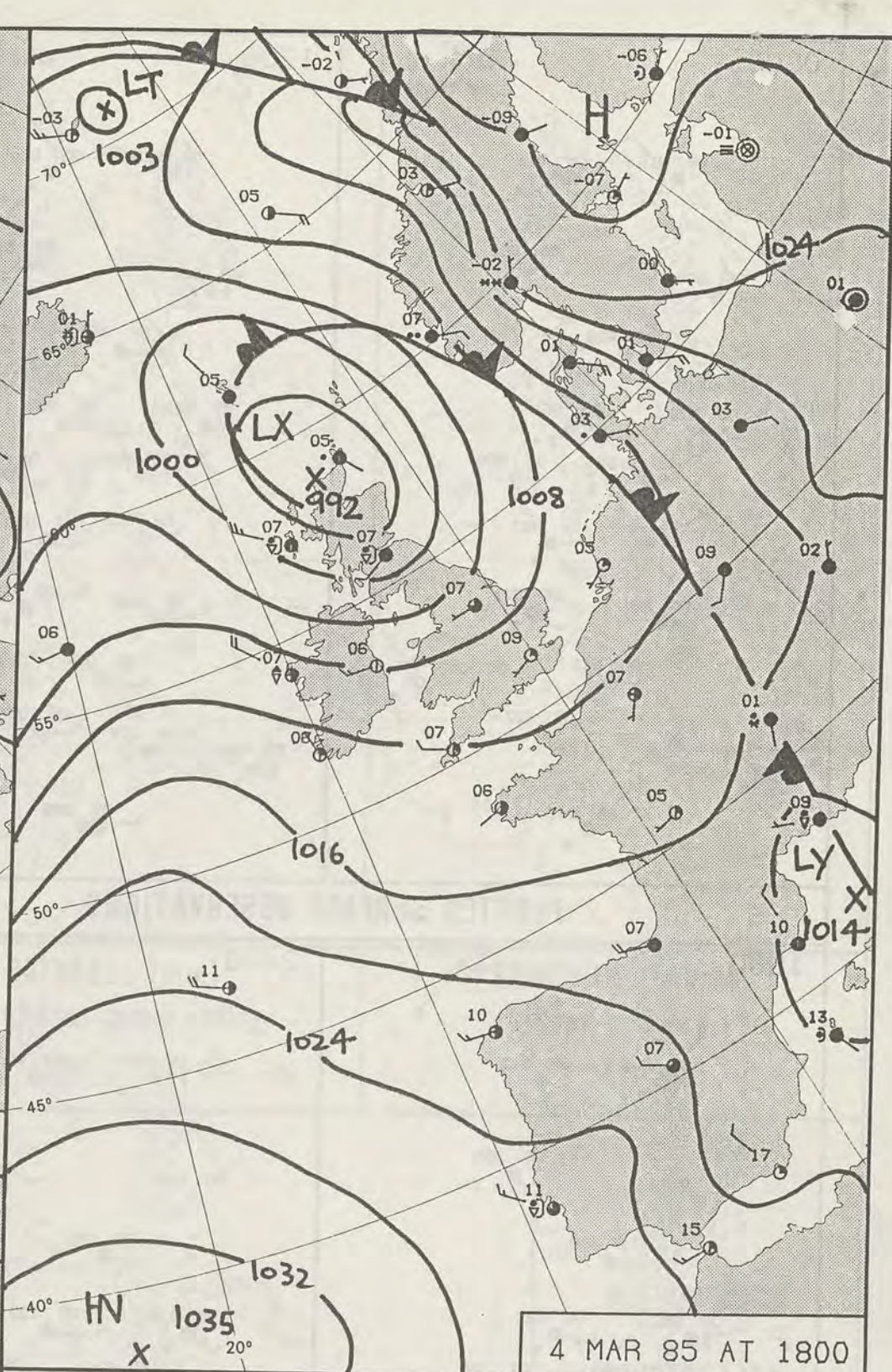
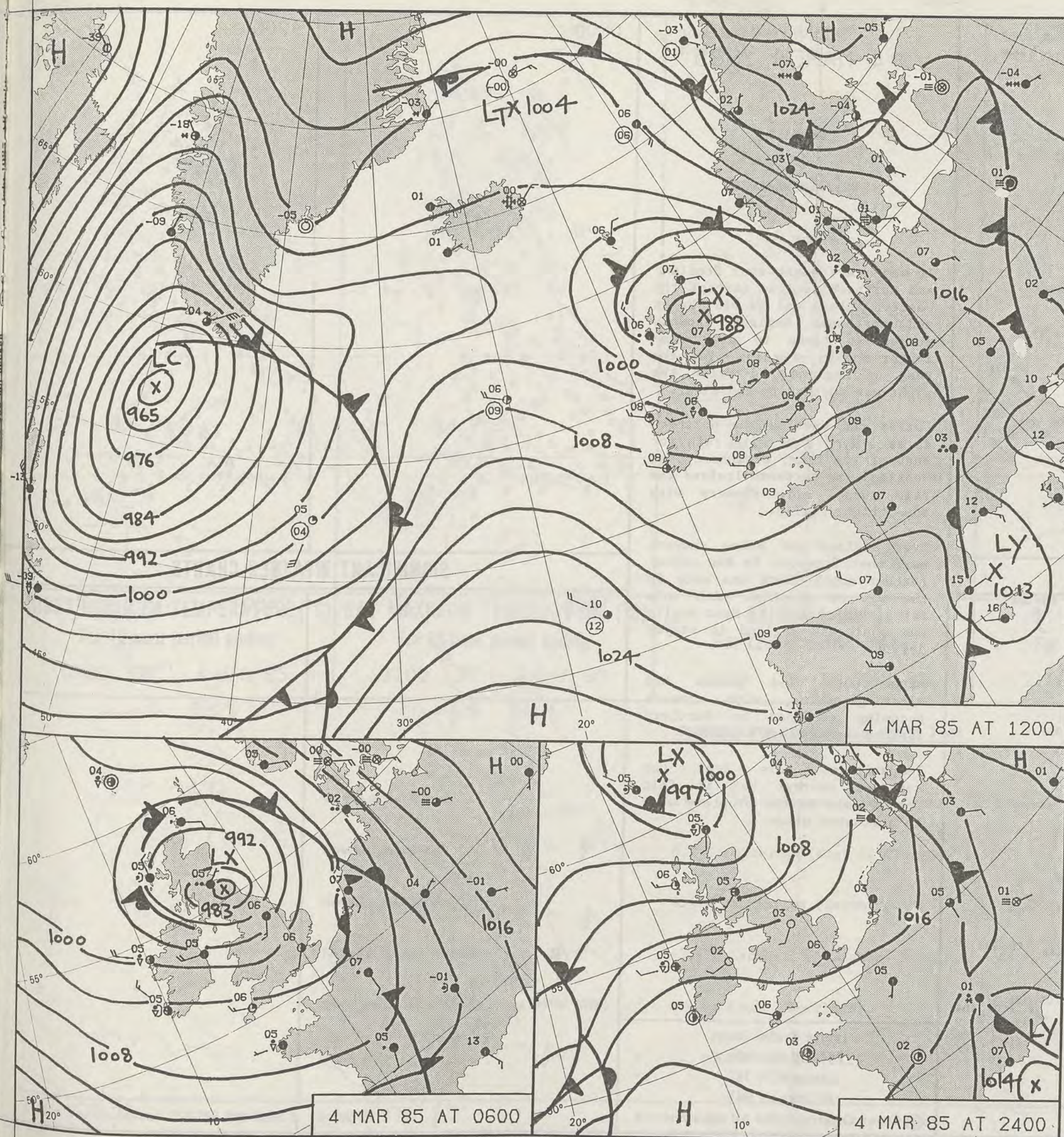
**DAILY  
WEATHER  
SUMMARY**







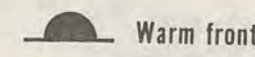






# DAILY WEATHER SUMMARY

FOR

MONDAY 4 MARCH 1985

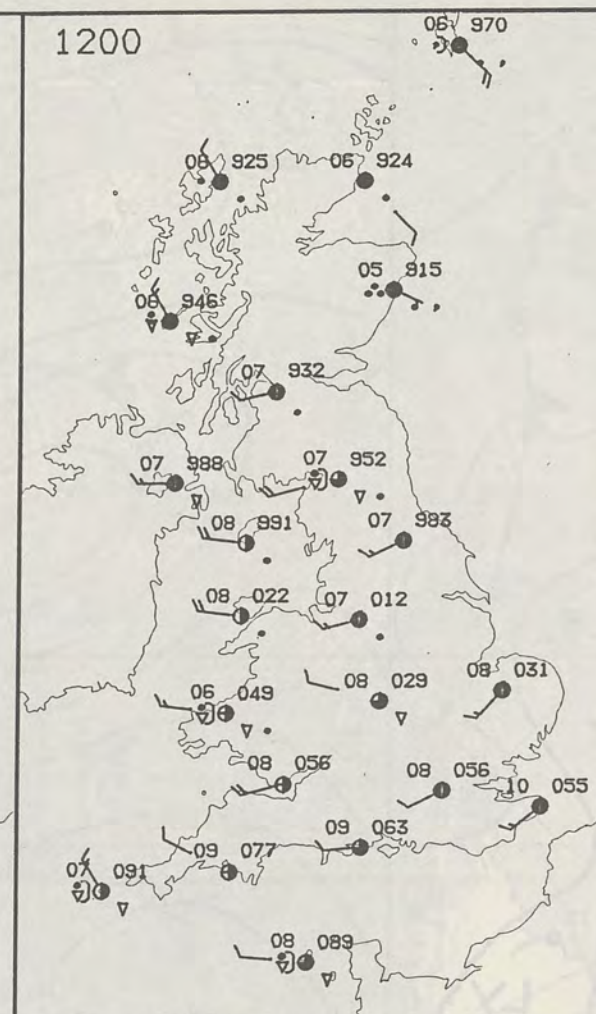
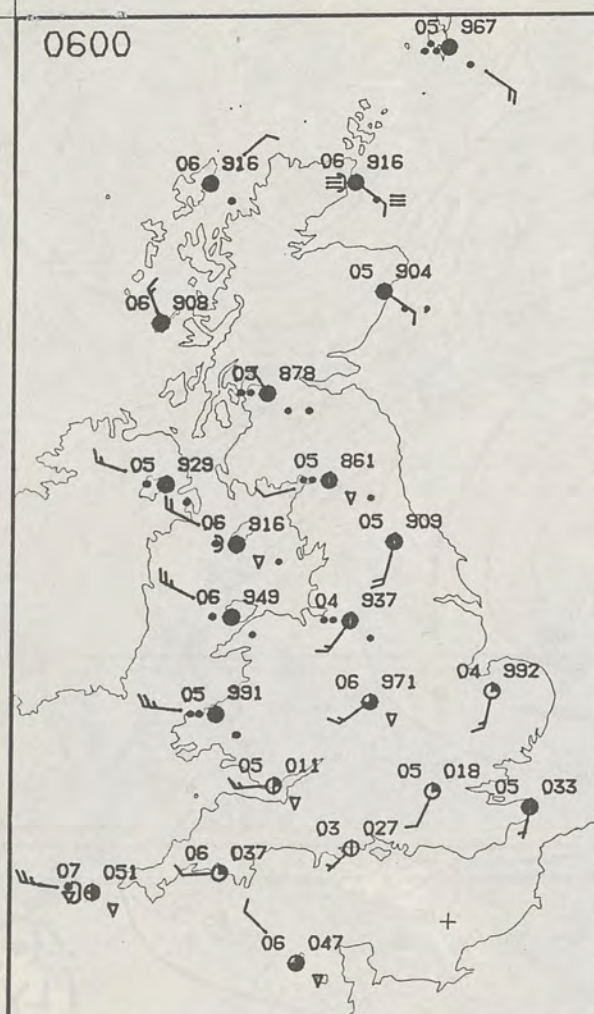
 Warm front
  Cold front
  Occlusion

London Weather Centre 284-286 High Holborn London WC1V 7HX

© Crown Copyright 1985 All rights reserved







MONDAY  
4 MARCH 1985

SUMMARY  
OF  
BRITISH WEATHER

It was a wet night over Scotland and Northern Ireland (except the Western Isles) and in West Wales and northwest England showers merged at times to give some longer spells of rain. For the rest of England and Wales the night was mostly dry and clear.

During the daytime the Northern Isles stayed dull with rain for much of the time, elsewhere over Scotland and Northern Ireland the rain turned more showery with some bright spells.

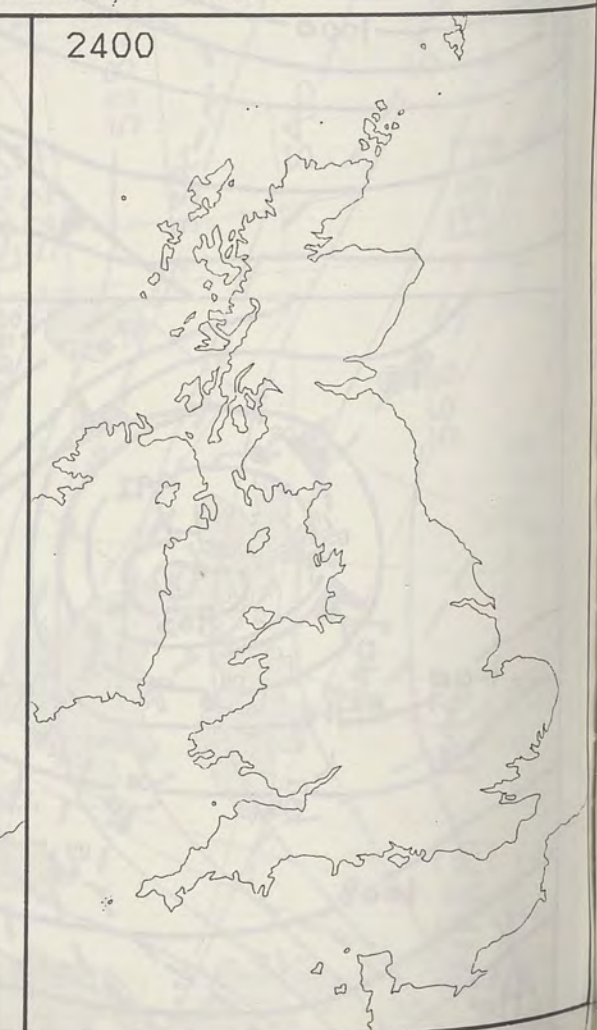
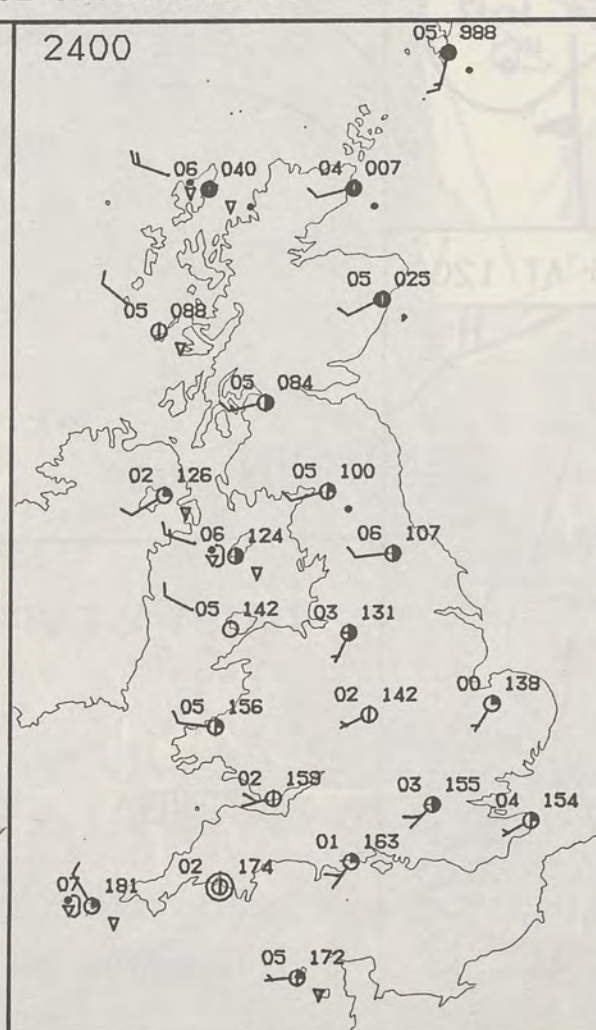
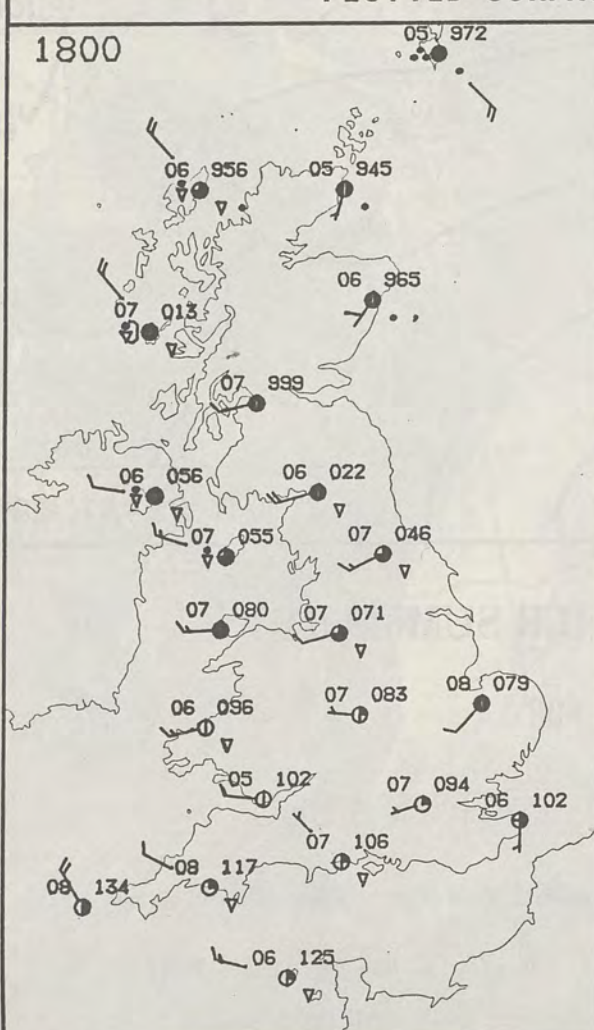
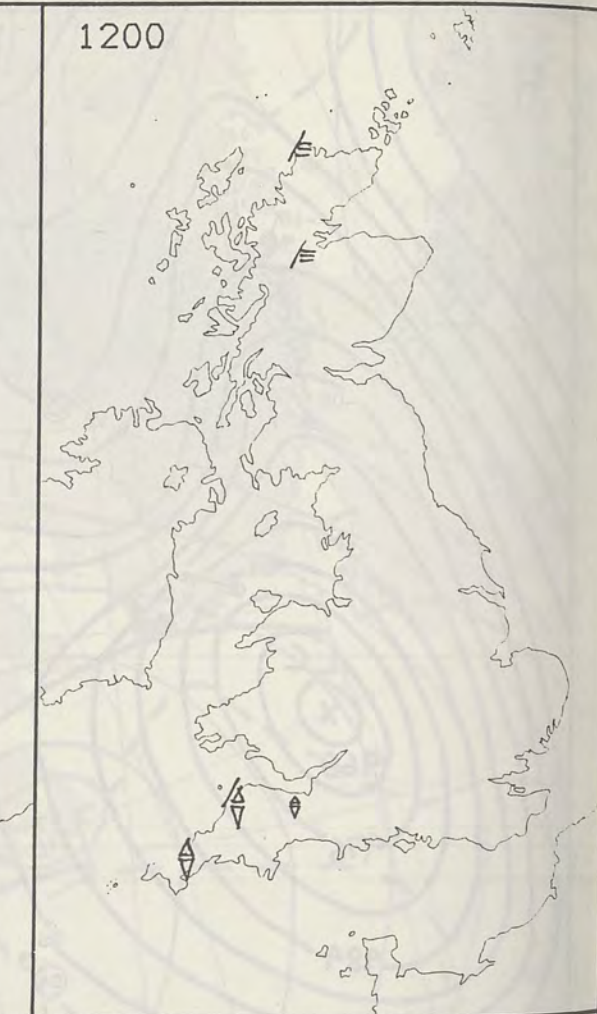
Over England and Wales showers were most frequent in the north; further south there was more in the way of sunshine with only isolated showers. In East Anglia and southeast England it stayed dry.

After dusk most places had clearing skies, with showers becoming confined to Northern Ireland and western Scotland.

Temperatures were near the seasonal average but it felt rather cold in the blustery west to northwest winds.

London Weather Centre  
284-286 High Holborn  
London WC1V 7HX  
All times are GMT

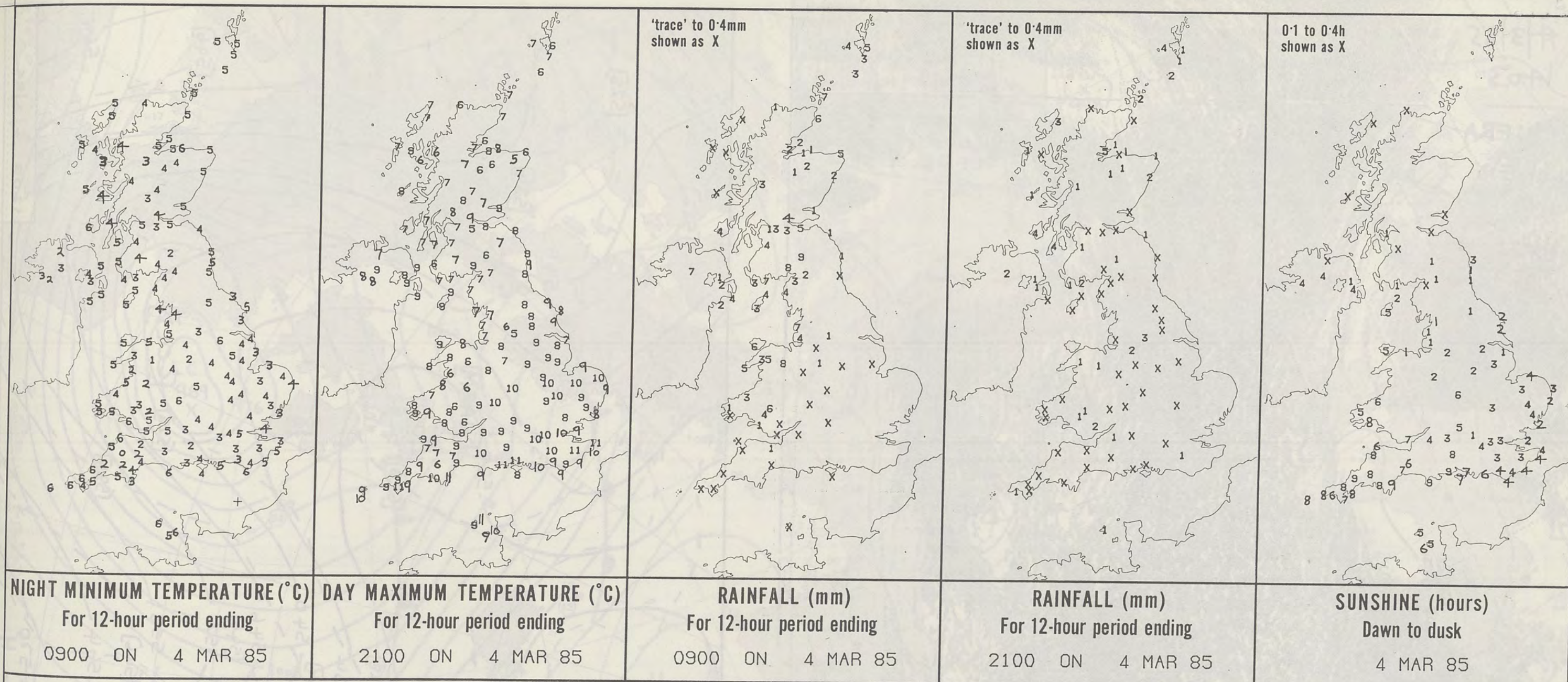
© Crown Copyright 1985 All rights reserved



PLOTTED SURFACE OBSERVATIONS

SIGNIFICANT WEATHER CHARTS





**EXTREMES FOR MONDAY 4TH MARCH 1985**

Highest maximum	: 11.4°C Southampton Weather Centre and Newquay (Cornwall)
Lowest maximum	: 5.1°C Salsburgh (East of Glasgow)
Lowest minimum	: 0.4°C Burrington (North Devon)
Lowest grass minimum	: -3.9°C Larkhill (Salisbury Plain)
Most rain (24 hours from 0900 GMT)	: 6.4 mm Foula (Shetland)
Most sun	: 9.3 hours Portland Bill

METEOROLOGICAL OFFICE  
11 MAR 1985  
LIBRARY

**DAILY  
WEATHER  
SUMMARY**

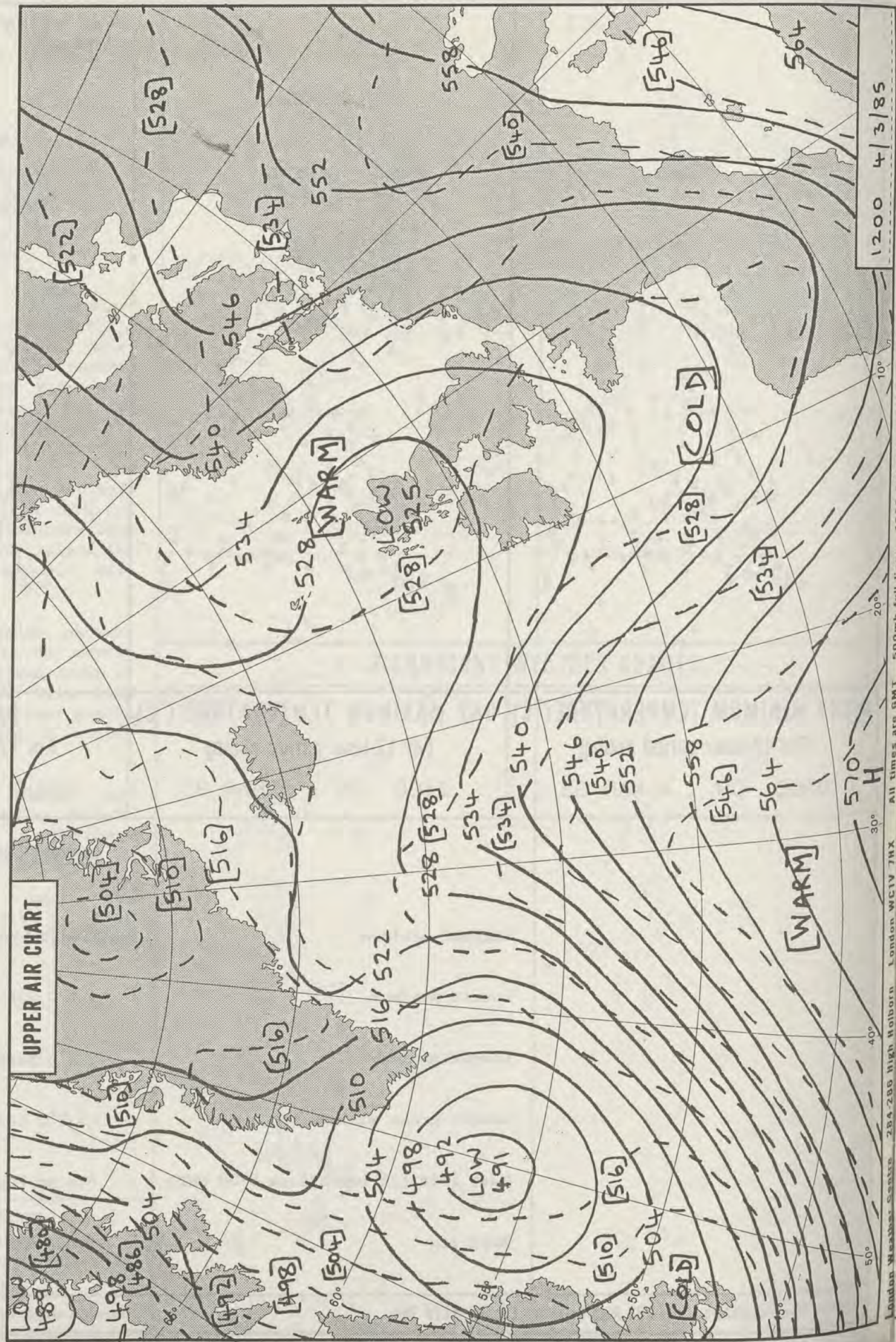
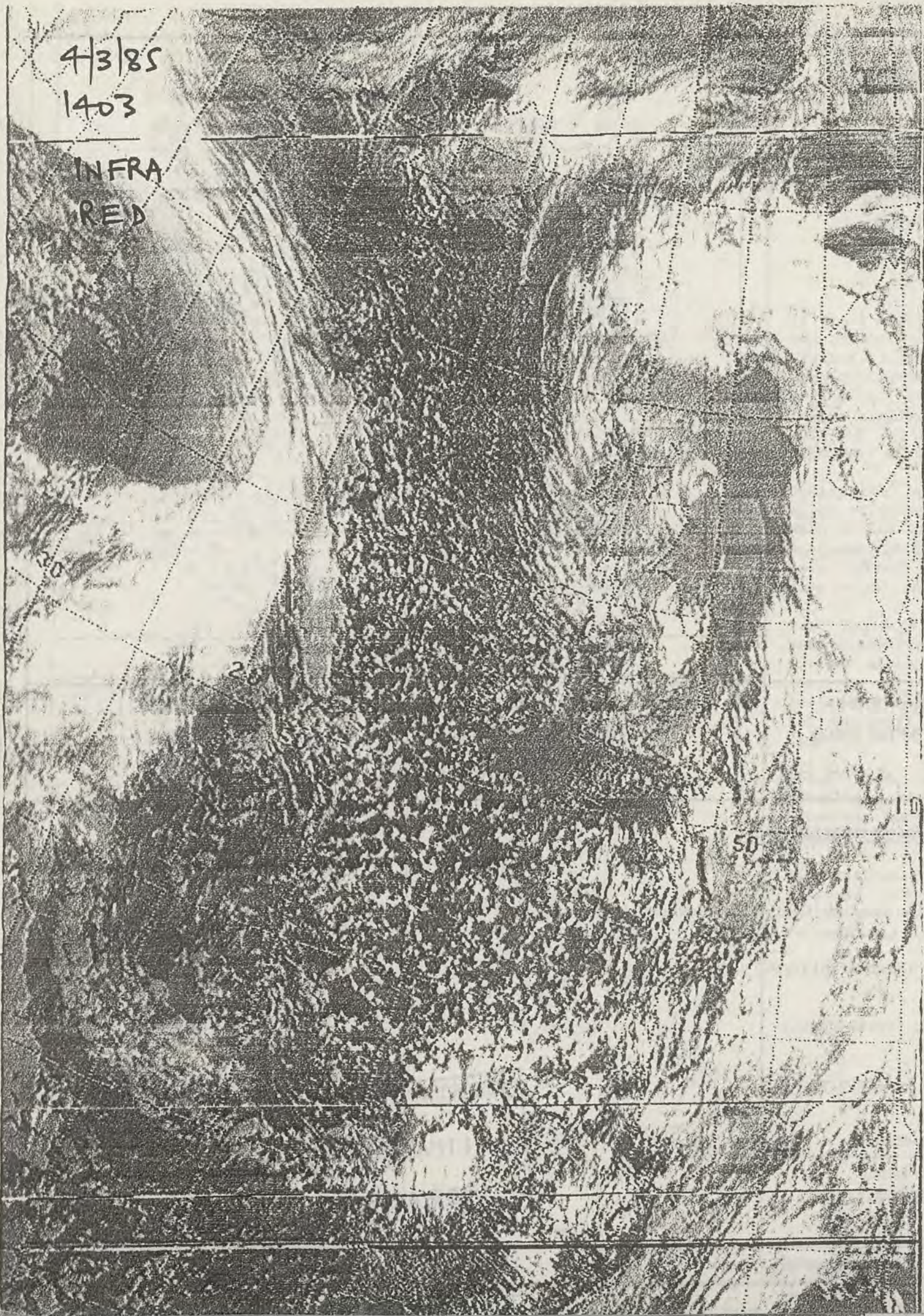


© Crown Copyright 1985  
All rights reserved



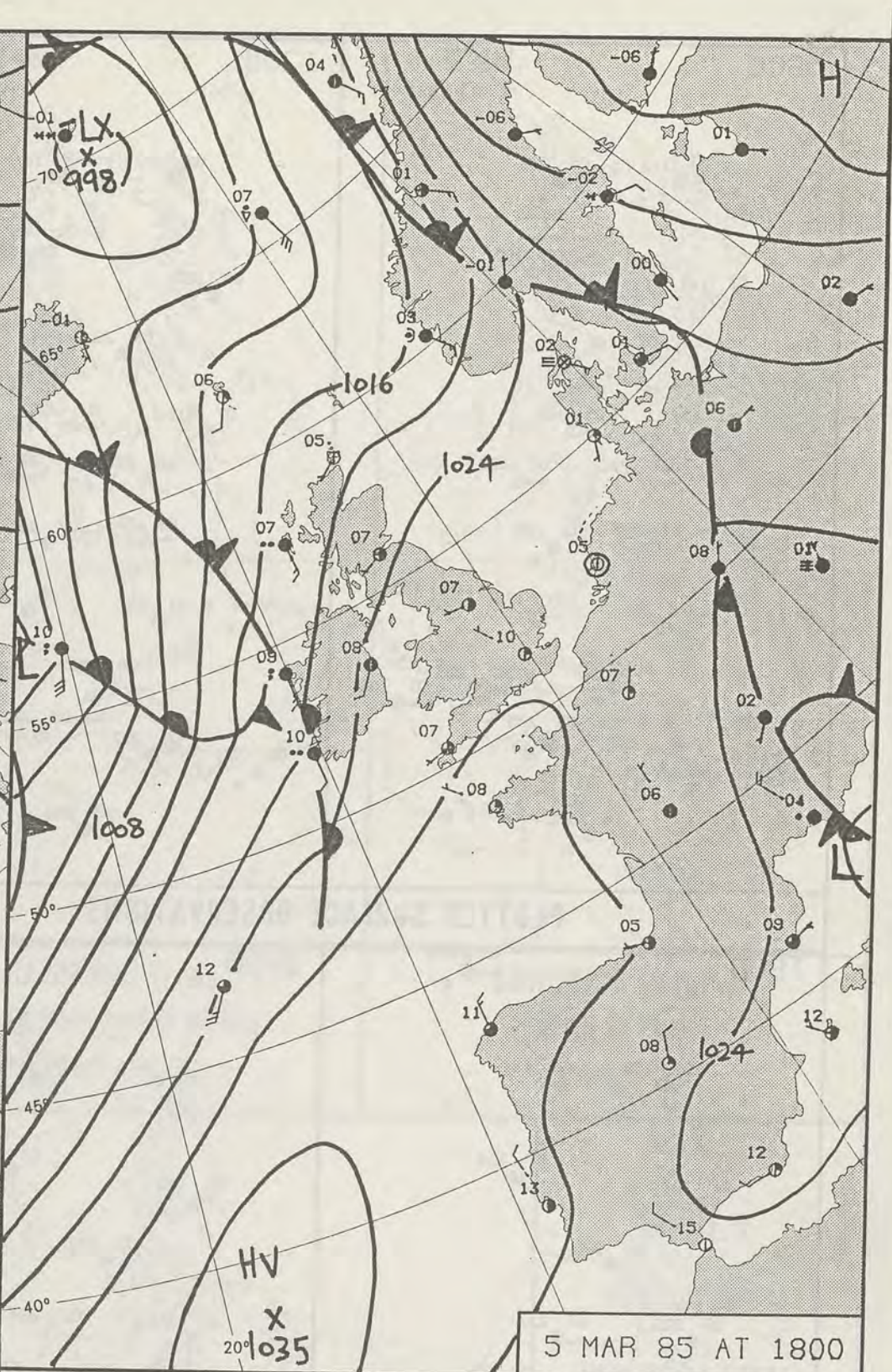
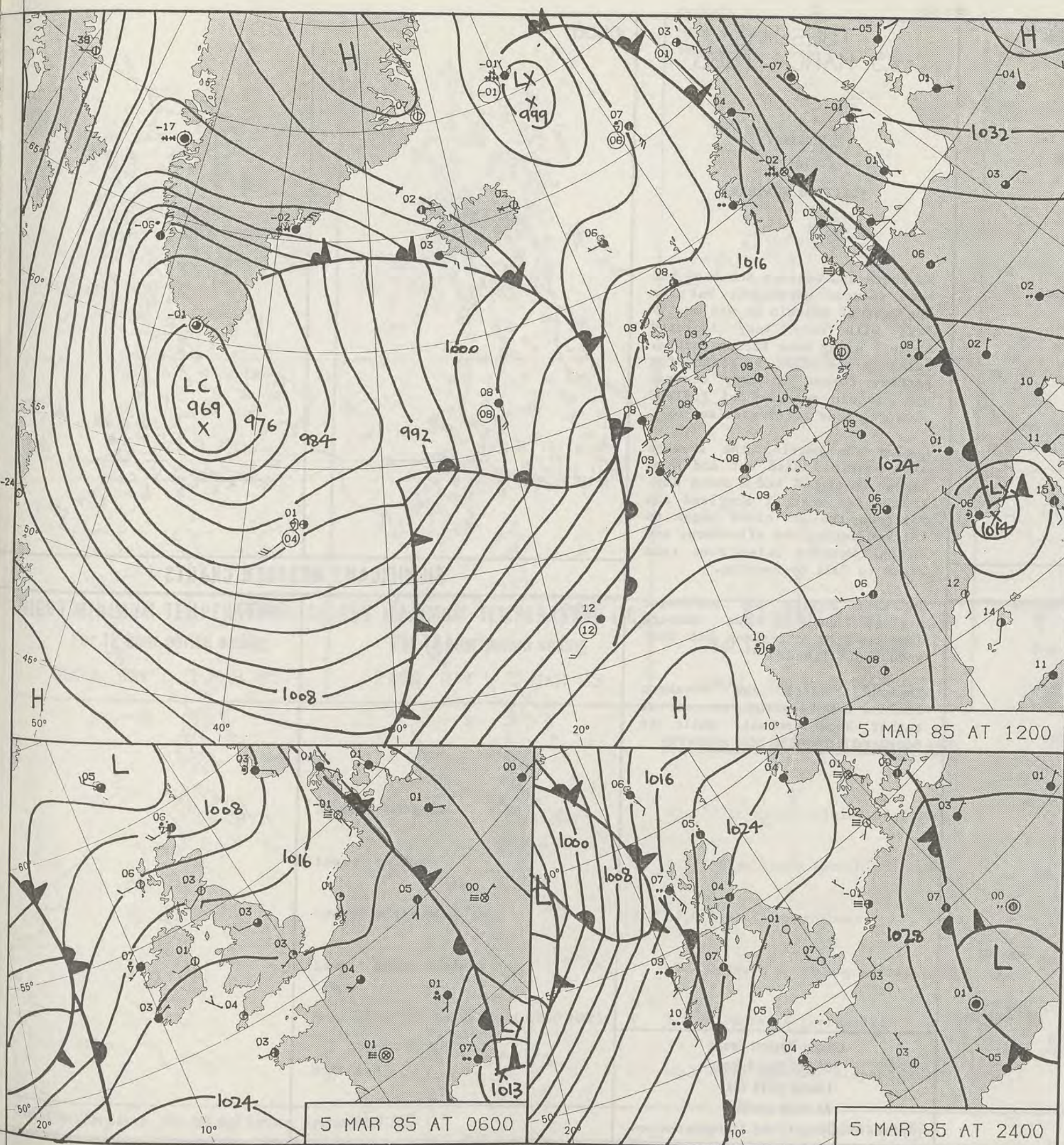
4/3/85  
1403

INFRA  
RED





1200 4/3/85  
All times are GMT  
500mb full lines 1000-500 mb pecked  
London Weather Centre 284-286 High Holborn London WC1V 7HX  
© Crown Copyright 1985 All rights reserved



## DAILY WEATHER SUMMARY

FOR

TUESDAY 5 MARCH 1985

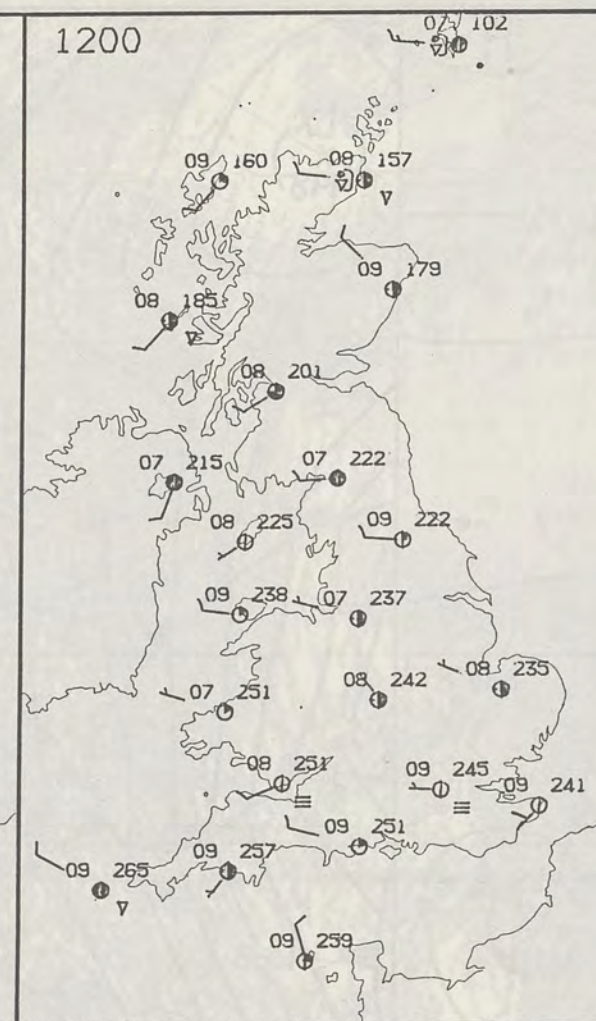
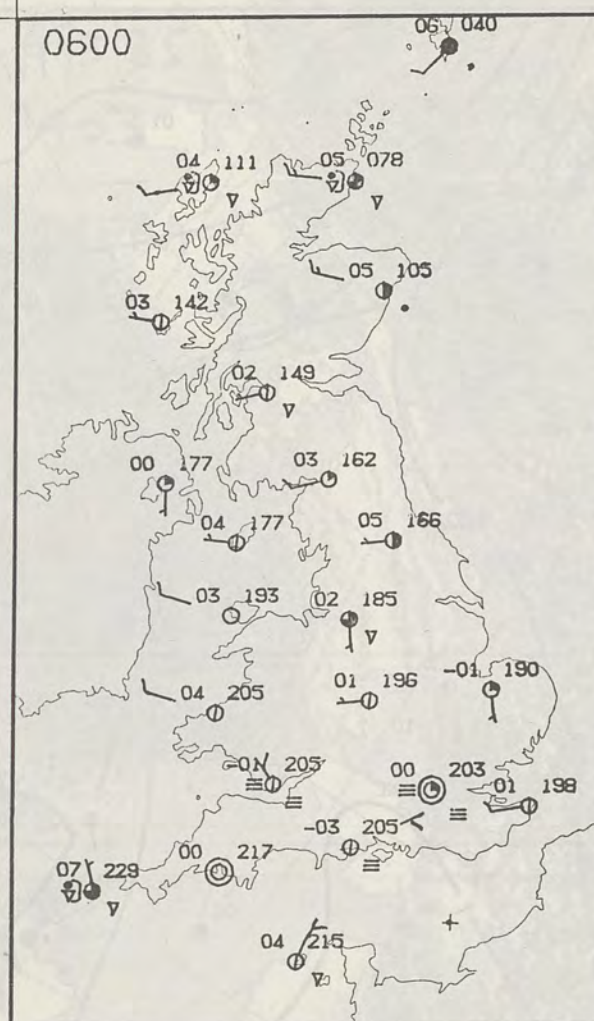
Warm front Cold front Occlusion

London Weather Centre 284-286 High Holborn London WC1V 7HX

© Crown Copyright 1985 All rights reserved







TUESDAY  
5 MARCH 1985

SUMMARY  
OF  
BRITISH WEATHER

Northern and western Scotland had some showers overnight, but for the rest of Britain it was mostly dry, with only very isolated showers along west facing coasts. Later in the night frost and fog patches formed in many central and eastern counties of England clearing soon after sunrise.

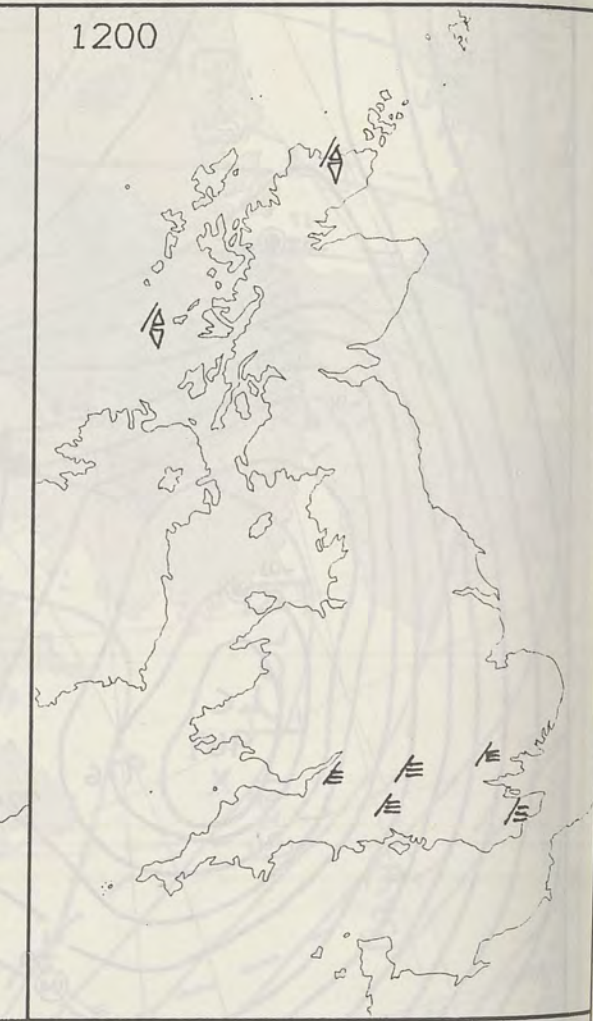
During the morning the showers over Scotland died out and most places in the UK had a sunny day. In the far west of Scotland and Northern Ireland cloud began to thicken during the afternoon, and in the Western Isles some rain began to fall by evening.

In East Anglia and southeast England one or two showers developed by afternoon but they were short lived.

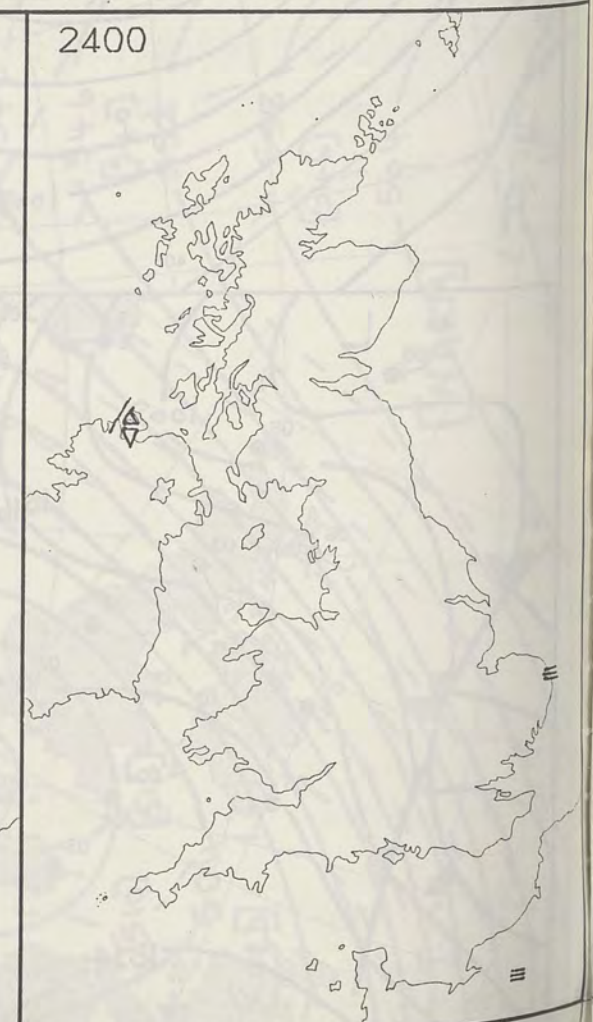
England, Wales and Northern Ireland had temperatures near or rather above normal, while in Scotland it was mild.

London Weather Centre  
284-286 High Holborn  
London WC1V 7HX  
All times are GMT

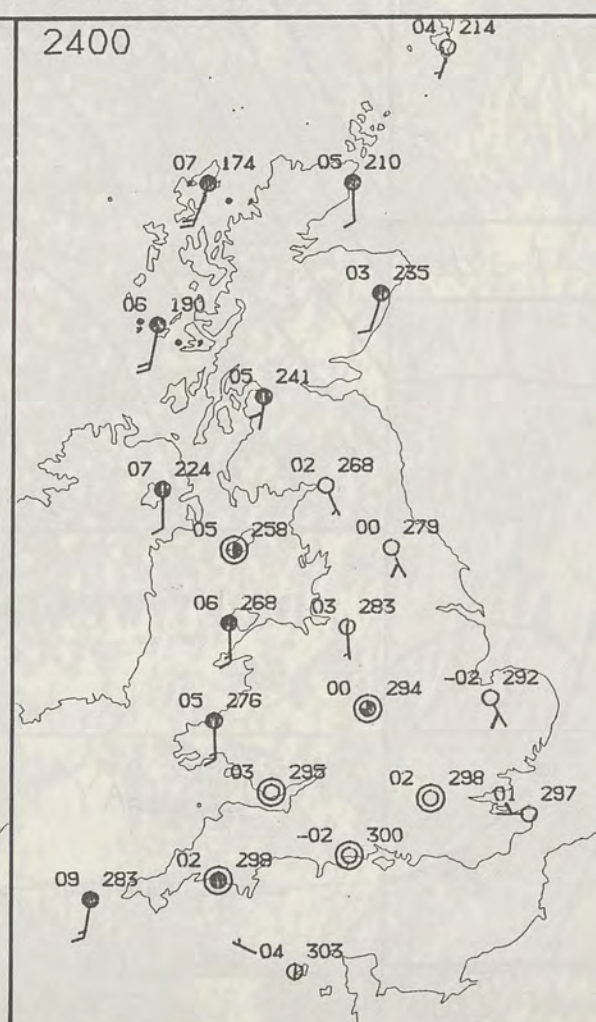
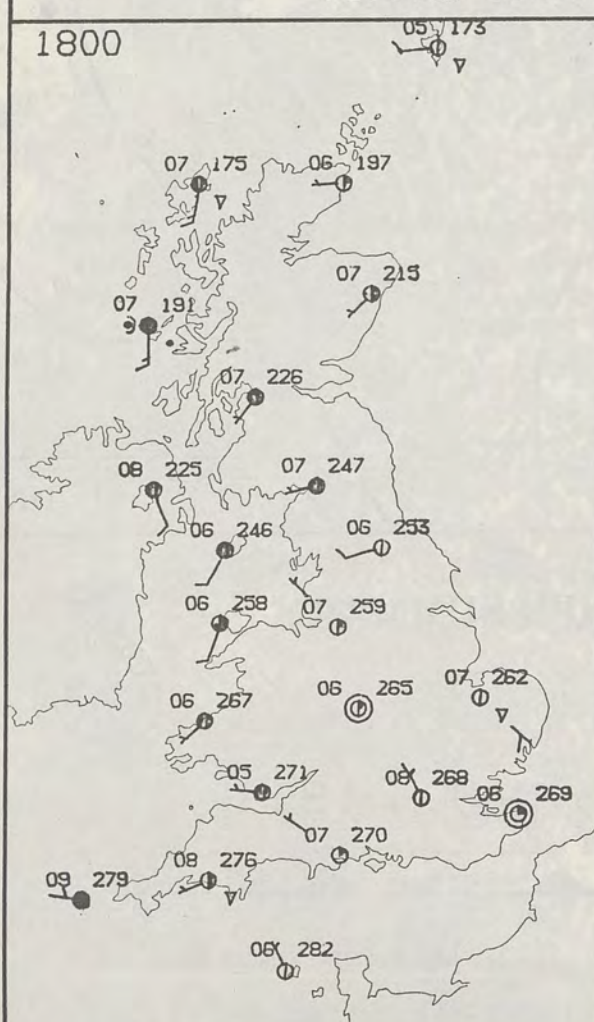
© Crown Copyright 1985 All rights reserved



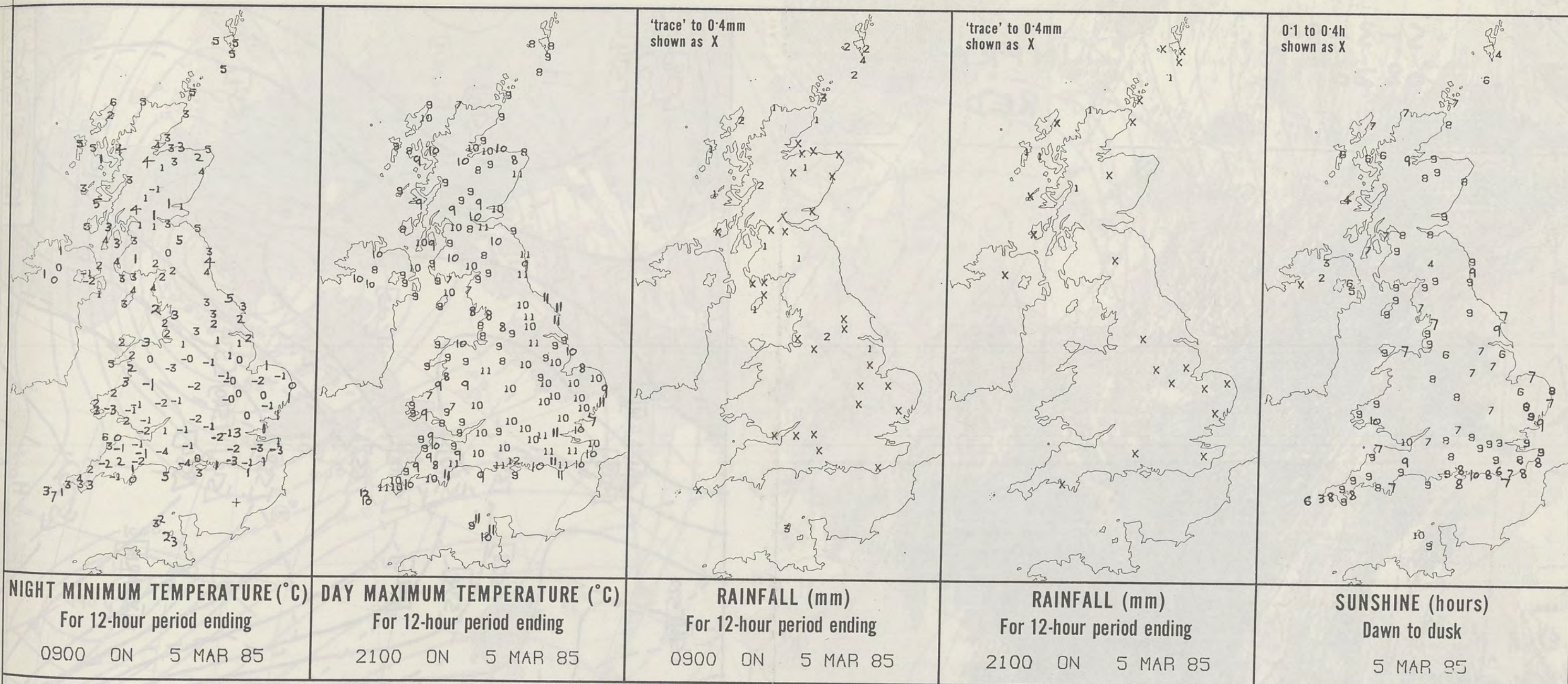
SIGNIFICANT WEATHER CHARTS



PLOTTED SURFACE OBSERVATIONS








**EXTREMES FOR TUESDAY 5TH MARCH 1985**

Highest maximum	:	11.7°C St Mary's (Isles of Scilly)
Lowest maximum	:	6.7°C Cape Wrath (North Scotland)
Lowest minimum	:	-4.0°C Bournemouth/Hurn
Lowest grass minimum	:	-9.7°C South Farnborough/Hampshire
Most rain (24 hours from 0900 GMT)	:	3.7 mm Penzance (Cornwall)
Most sun	:	10.2 hours Guernsey Airport

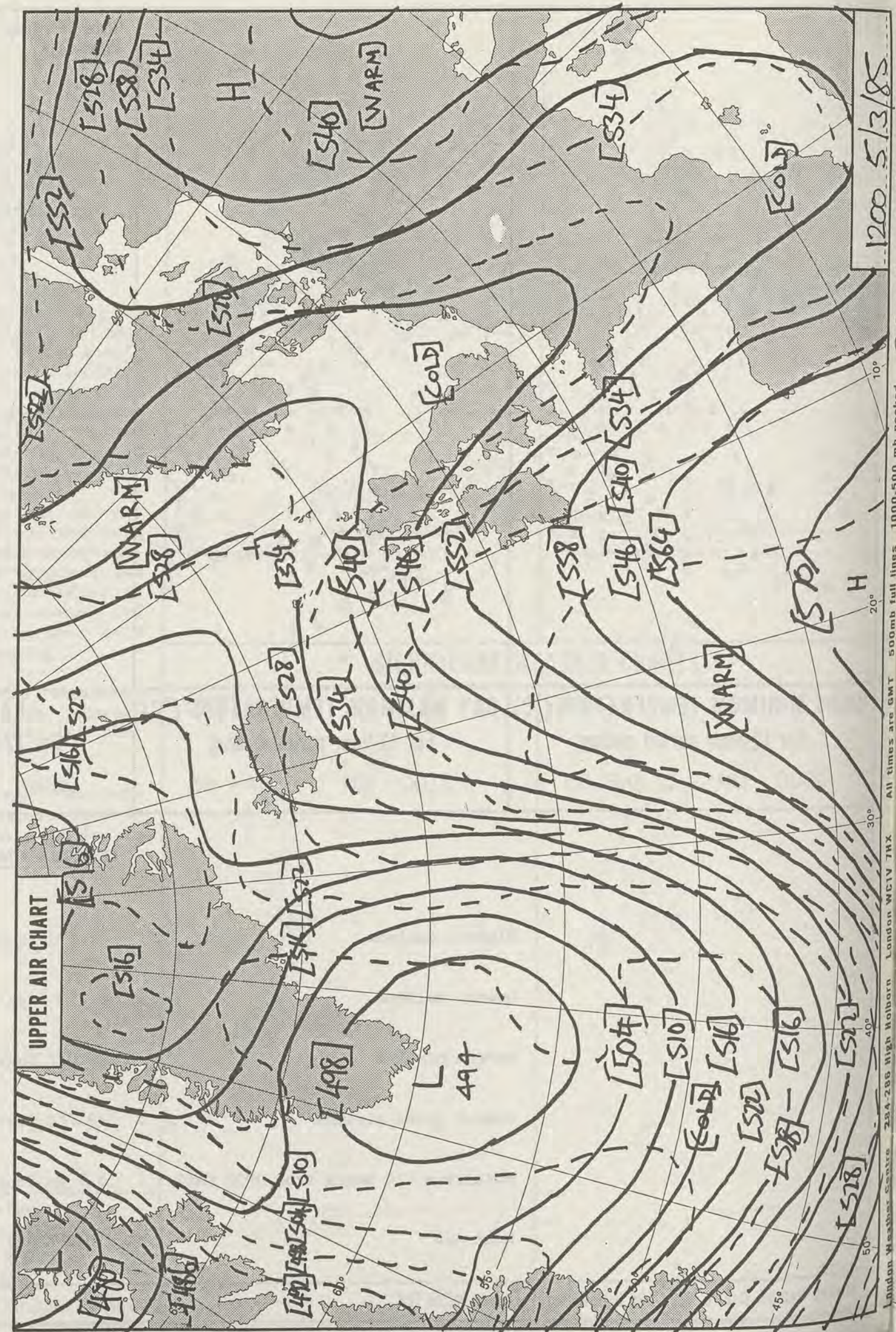


**DAILY  
WEATHER  
SUMMARY**



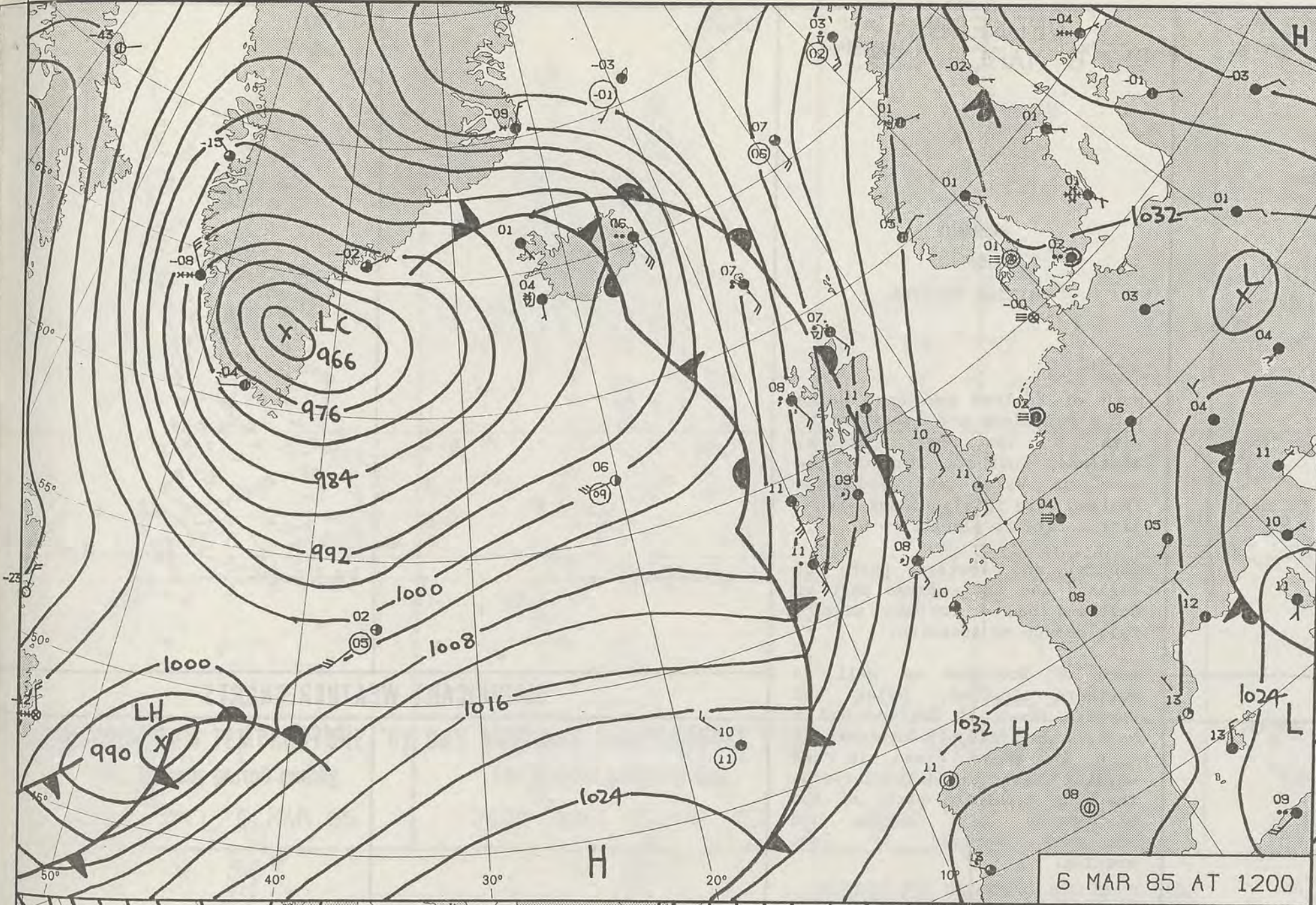
© Crown Copyright 1985  
All rights reserved



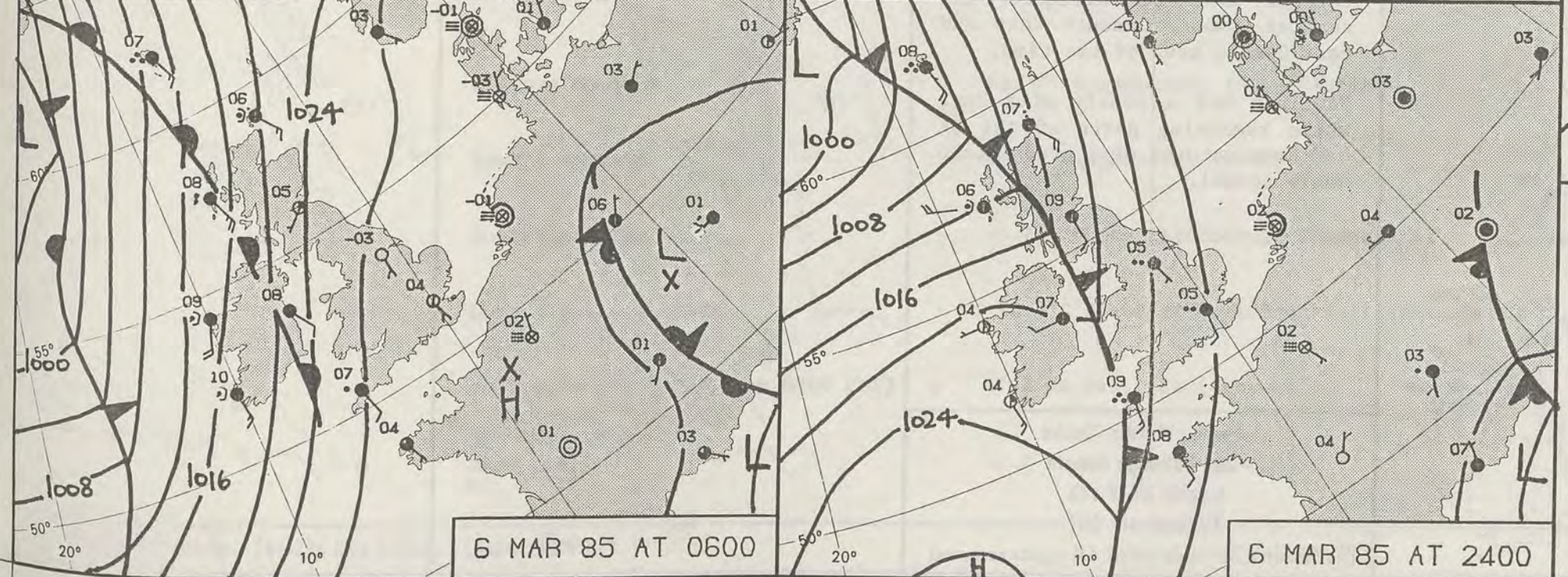




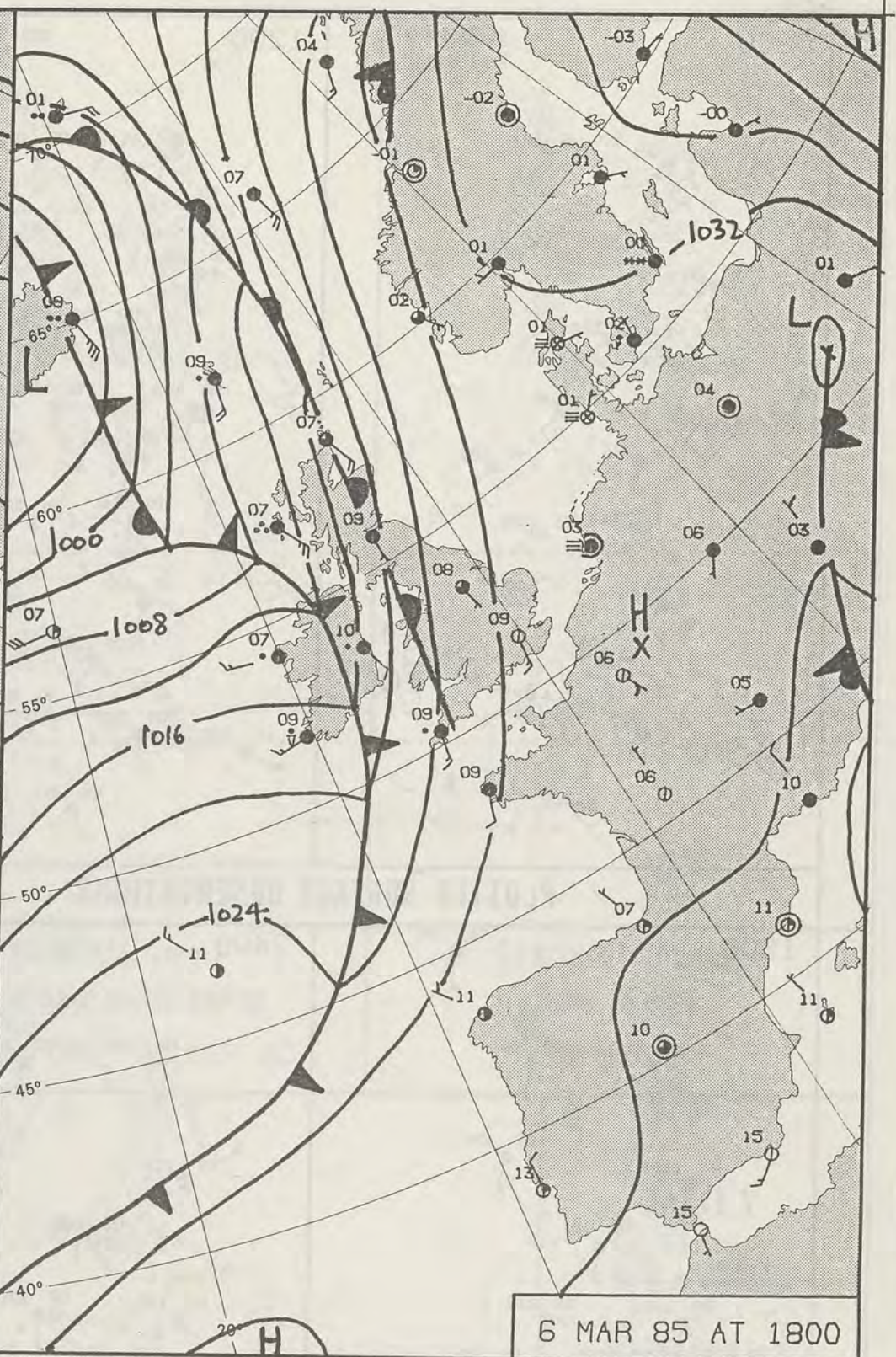
1200 5/3/85  
All times are GMT 500mb full lines 1000-500 mb pecked  
London Weather Centre 284-286 High Holborn London WC1V 7HX  
© Crown Copyright 1985 All rights reserved



6 MAR 85 AT 1200



6 MAR 85 AT 0600



6 MAR 85 AT 1800

# DAILY WEATHER SUMMARY

FOR

WEDNESDAY 6 MARCH 1985



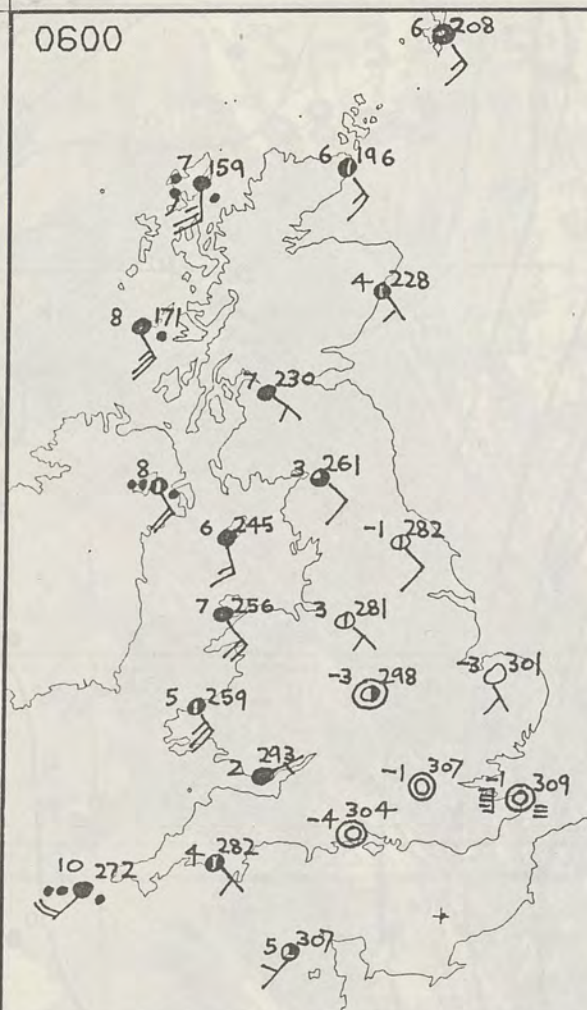
Warm front Cold front Occlusion

London Weather Centre 284-286 High Holborn London WC1V 7HX

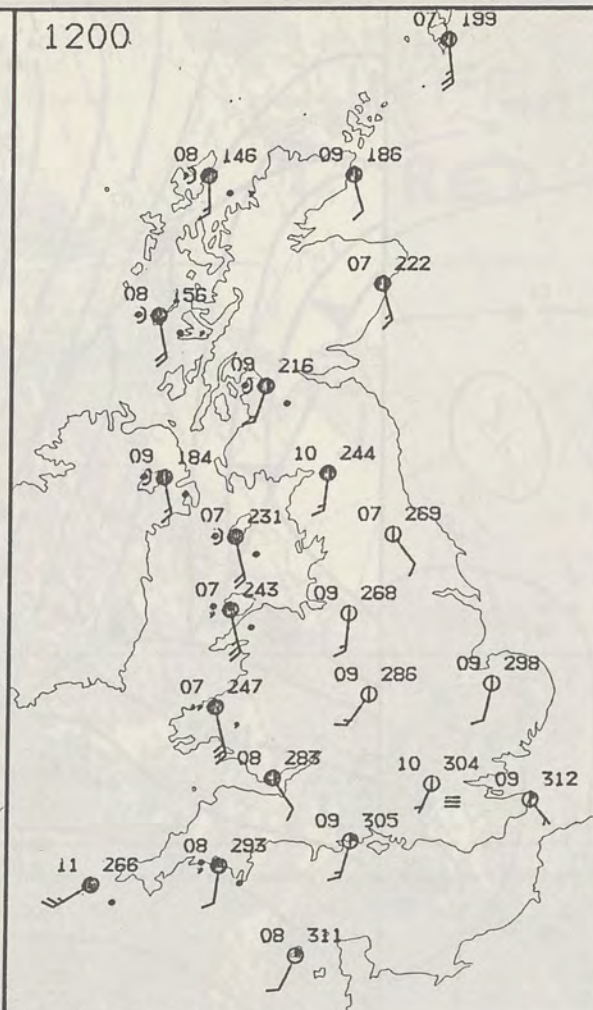
© Crown Copyright 1985 All rights reserved



0600



1200



WEDNESDAY  
6 MARCH 1985

SUMMARY  
OF  
BRITISH WEATHER

Much of England and East Wales had a dry clear and frosty night with a few fog patches. Scotland, Northern Ireland, the west of Wales and southwest England were fairly cloudy with a little rain in places.

Central and eastern parts of England and the extreme east of Scotland had a dry day with a fair amount of sunshine.

Much of Scotland as well as Northern Ireland, Wales and western areas of England had a mostly cloudy day. Outbreaks of rain in these areas in the morning, moved steadily eastwards reaching remaining parts of the UK except East Anglia and southeast England by late evening.

Patches of fog affected the coastal areas of south Kent and east Sussex most of the time.

Scotland had a mostly mild day, while remaining parts of the UK had temperatures near or a little above normal.

London Weather Centre  
284-286 High Holborn  
London WC1V 7HX  
All times are GMT

© Crown Copyright 1985 All rights reserved

0600

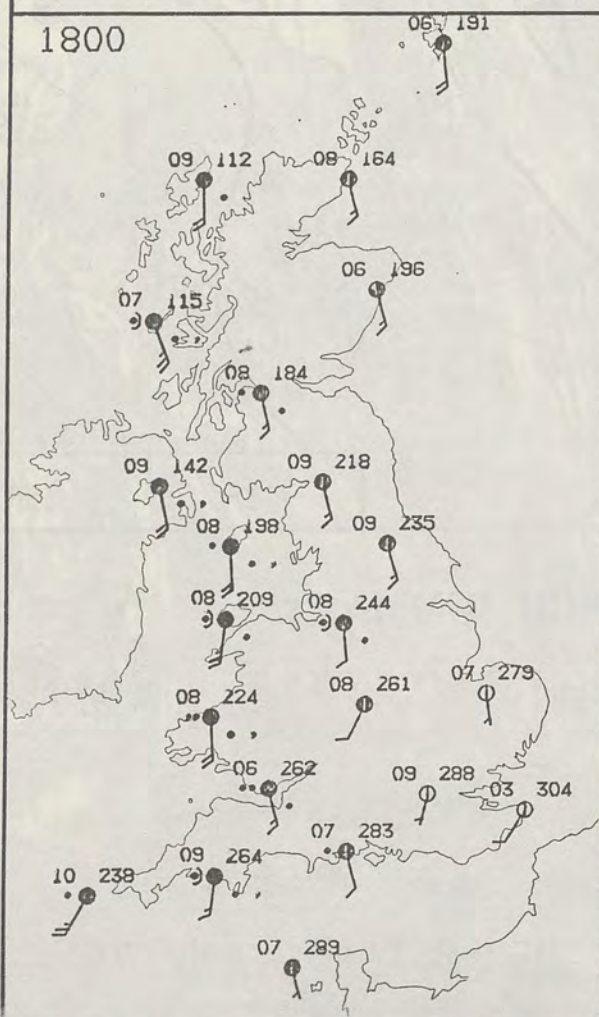


1200

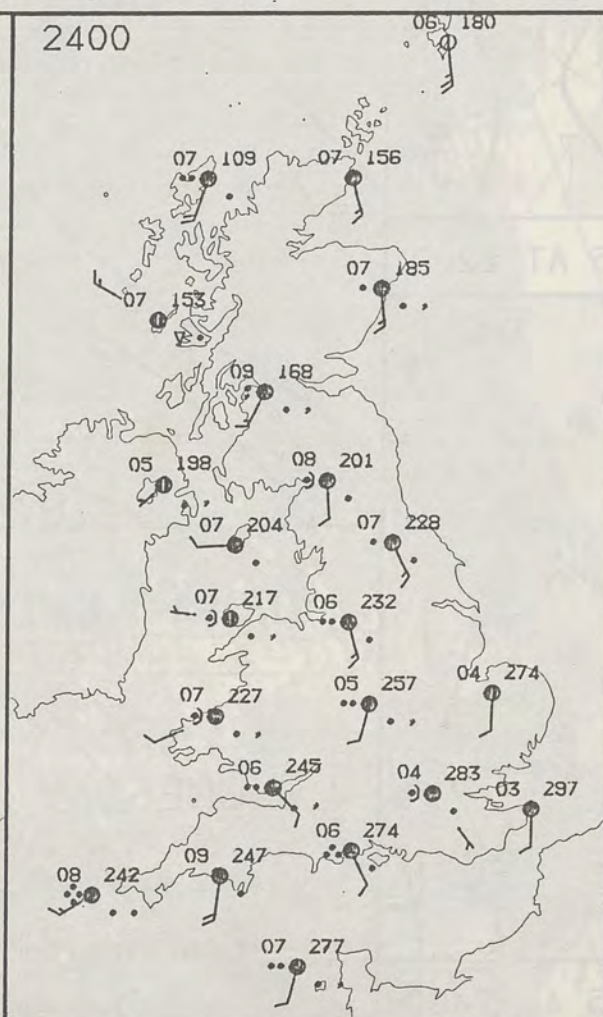


PLOTTED SURFACE OBSERVATIONS

1800



2400



SIGNIFICANT WEATHER CHARTS

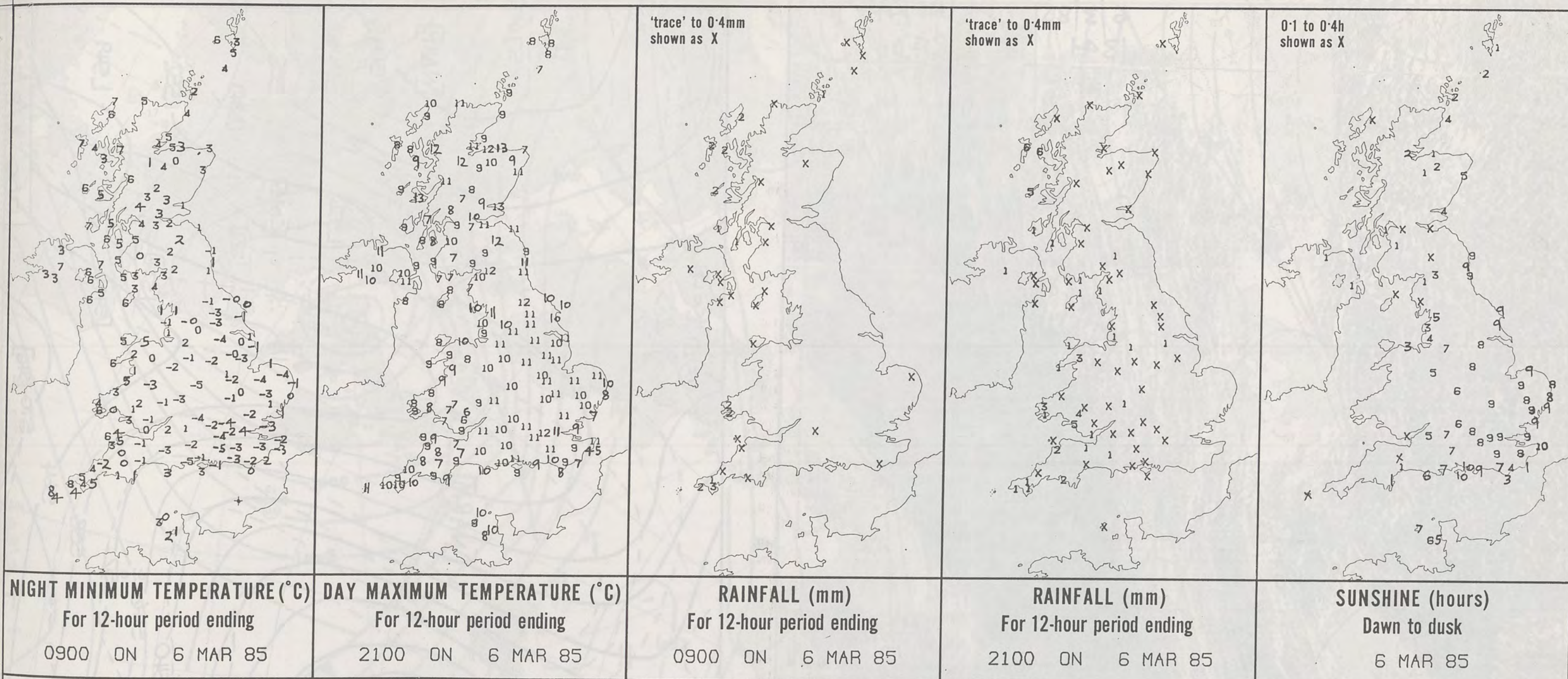
1800



2400








**EXTREMES FOR WEDNESDAY 6TH MARCH 1985**

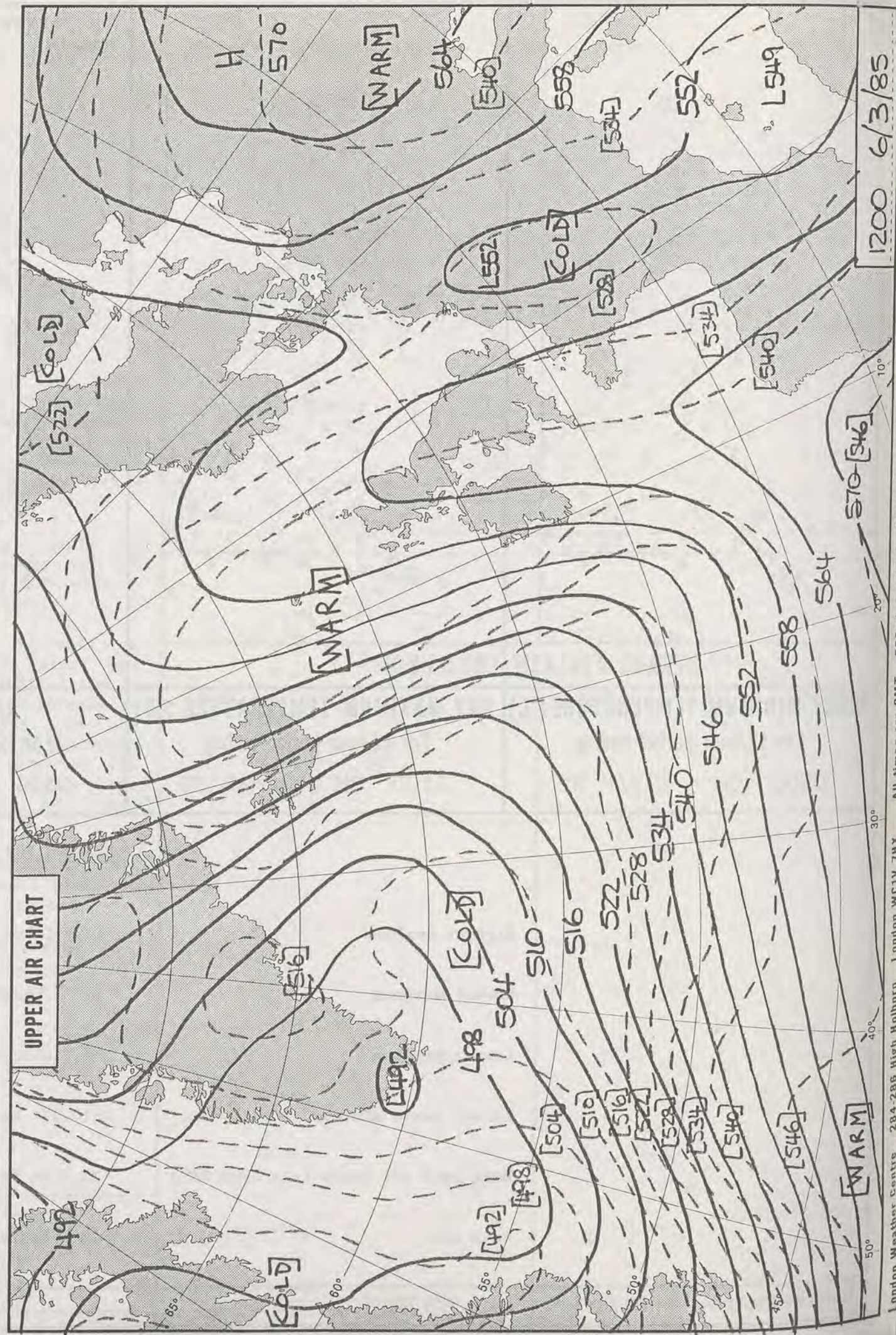
Highest maximum	: 12.9°C Lossiemouth (Moray Firth)
Lowest maximum	: 4.2°C Langdon Bay (Kent)
Lowest minimum	: -4.7°C South Farnborough (Hampshire)
Lowest grass minimum	: -10.3°C Beaufort Park/Bracknell (Berkshire)
Most rain (24 hours from 0900 GMT)	: 21.2 mm Bastreet (Cornwall)
Most sun	: 10.0 hours Manston (Kent)



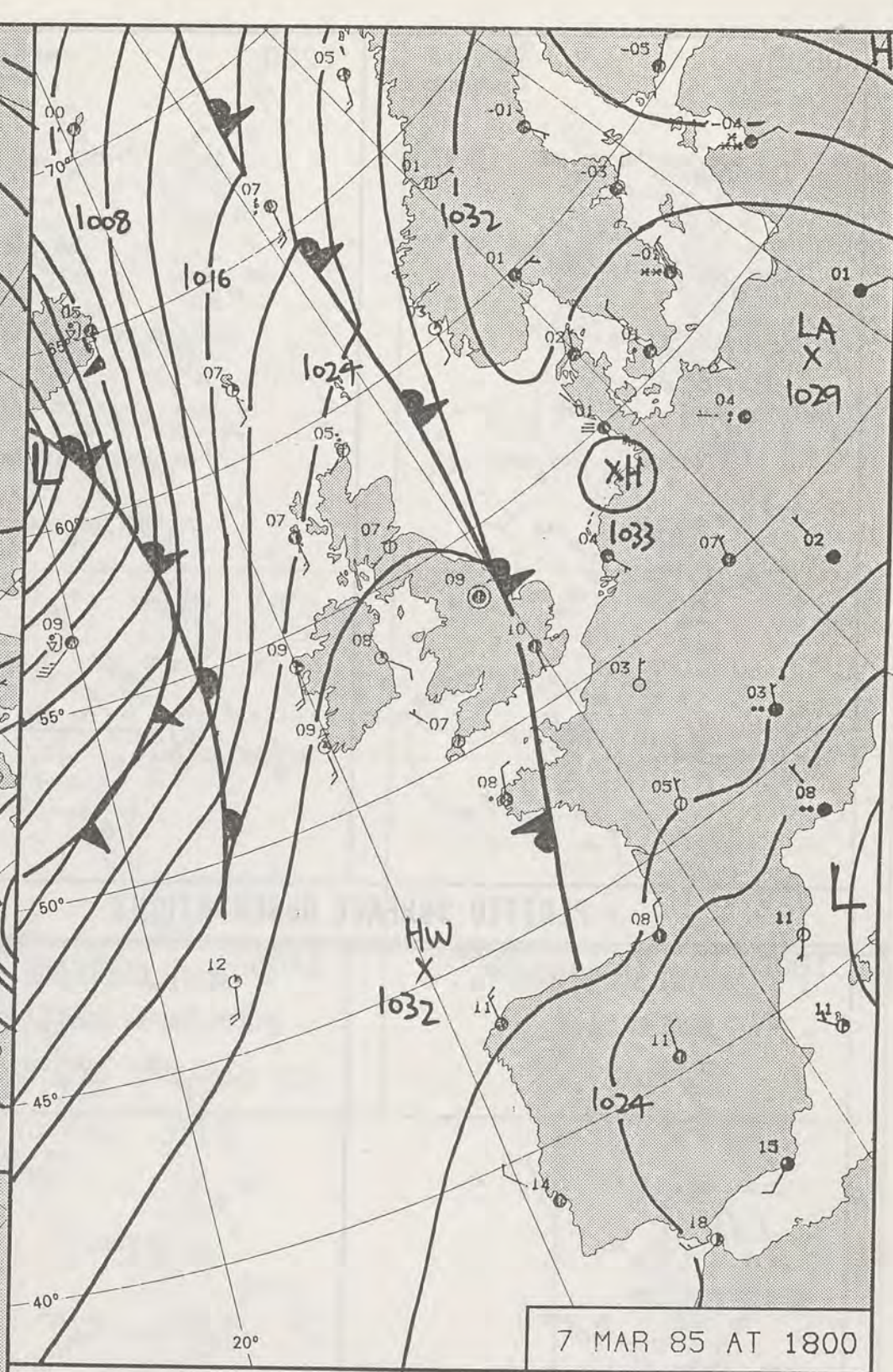
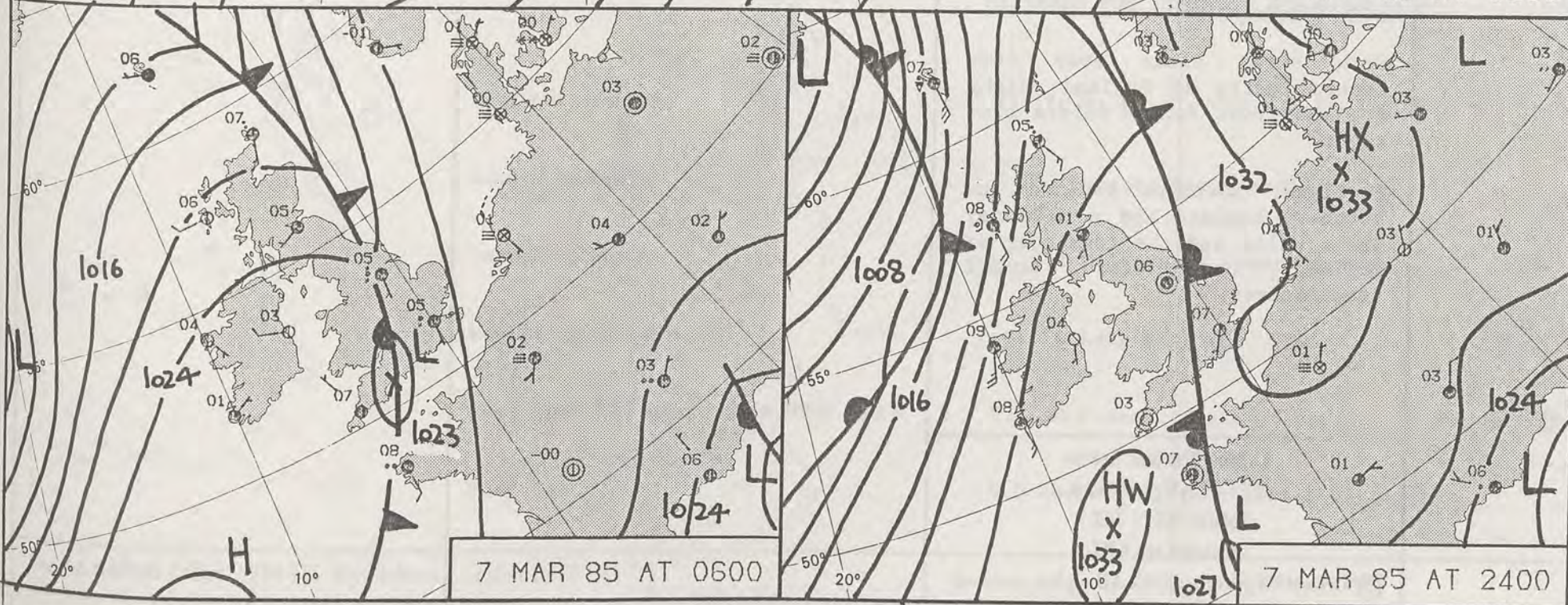
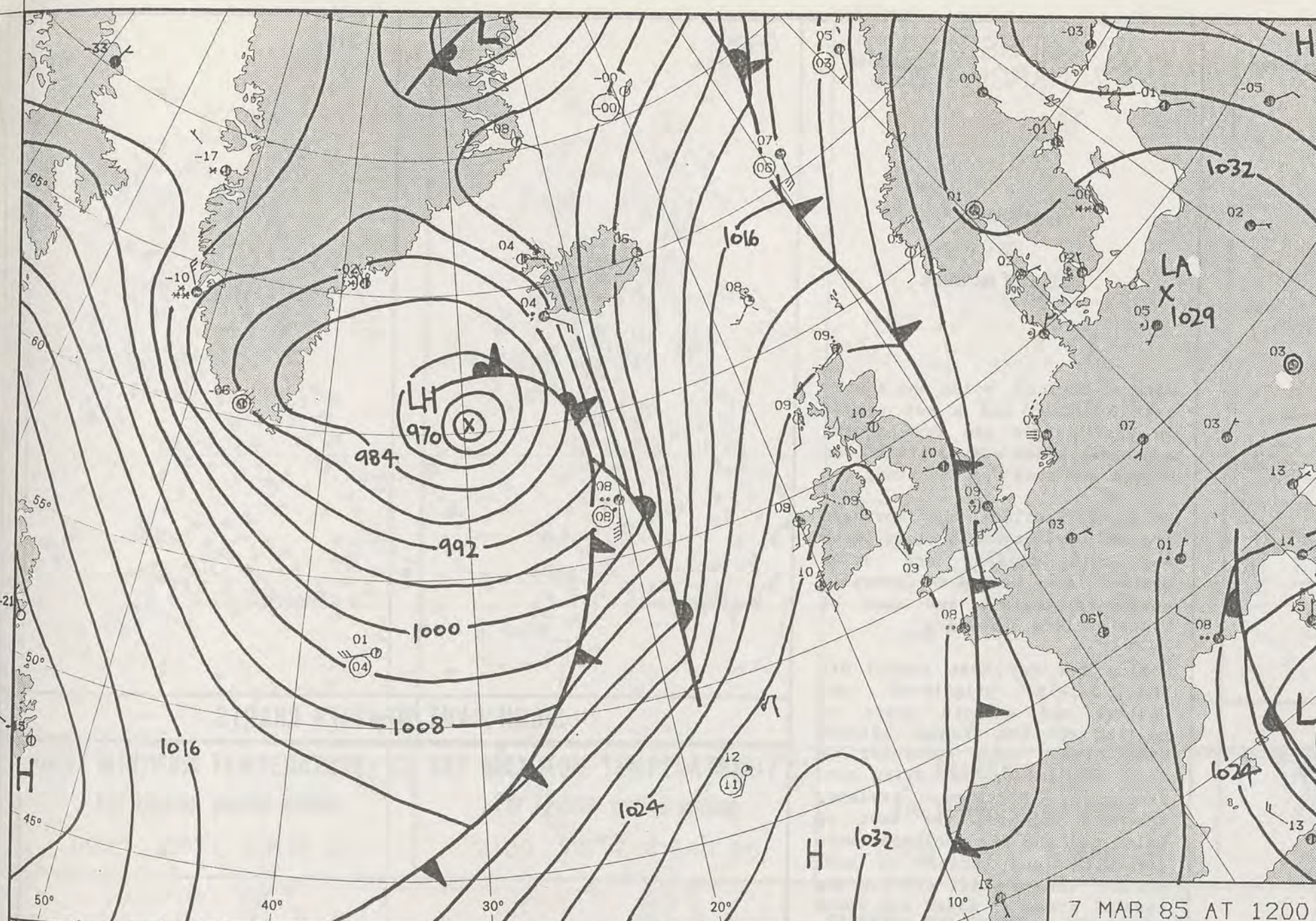
**DAILY  
WEATHER  
SUMMARY**











# DAILY WEATHER SUMMARY

FOR

THURSDAY 7 MARCH 1985

Warm front Cold front Occlusion

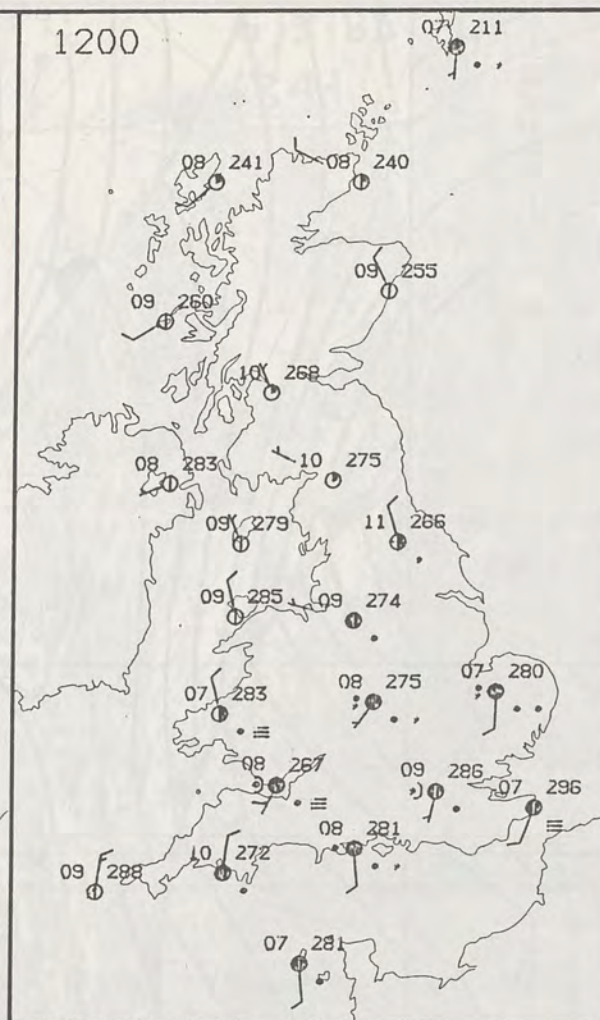
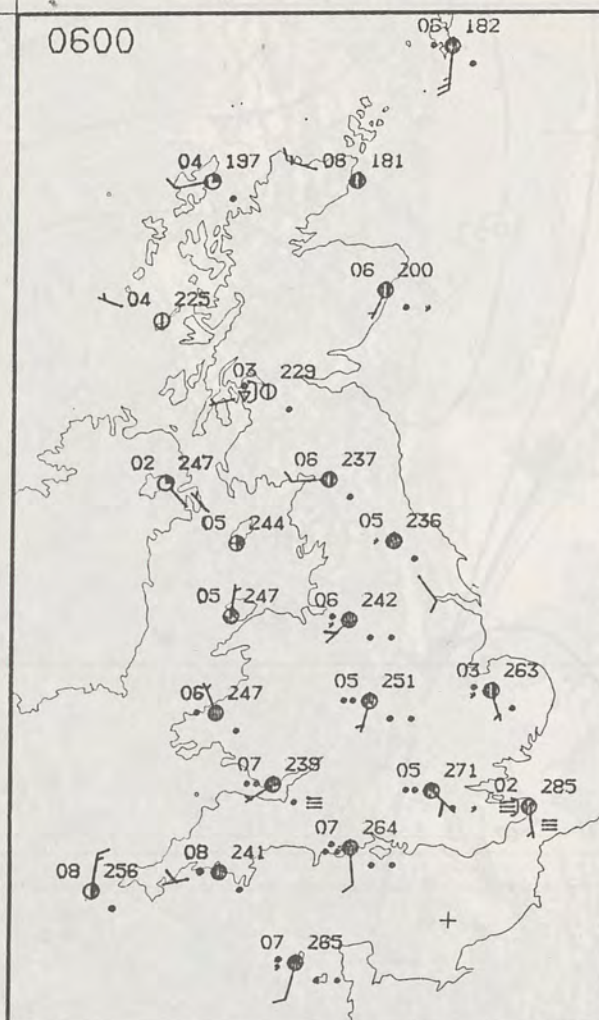
London Weather Centre 284-286 High Holborn London WC1V 7HX

© Crown Copyright 1985 All rights reserved



7 MAR 85 AT 2400





THURSDAY  
7 MARCH 1985

**SUMMARY  
OF  
BRITISH WEATHER**

Much of England, Wales and south-east Scotland had a wet night. In East Anglia and the extreme southeast skies stayed clear long enough for some fog and frost.

Most of Scotland and Northern Ireland were dry with clear skies and this clearer and drier weather later spread to Cornwall, northwest England and much of Wales by late morning.

During the day Kent stayed dry and slowly brightened up. Central and eastern parts of England and the Channel Islands were cloudy with outbreaks of rain, the rain slowly dying out. Scotland, Northern Ireland, northern England, the west of Wales and the far southwest were dry with long periods of sunshine. With a drift off the sea coastal areas of Essex and South Kent stayed cold.

With skies clear away from central parts of England patchy fog and frost formed before midnight.

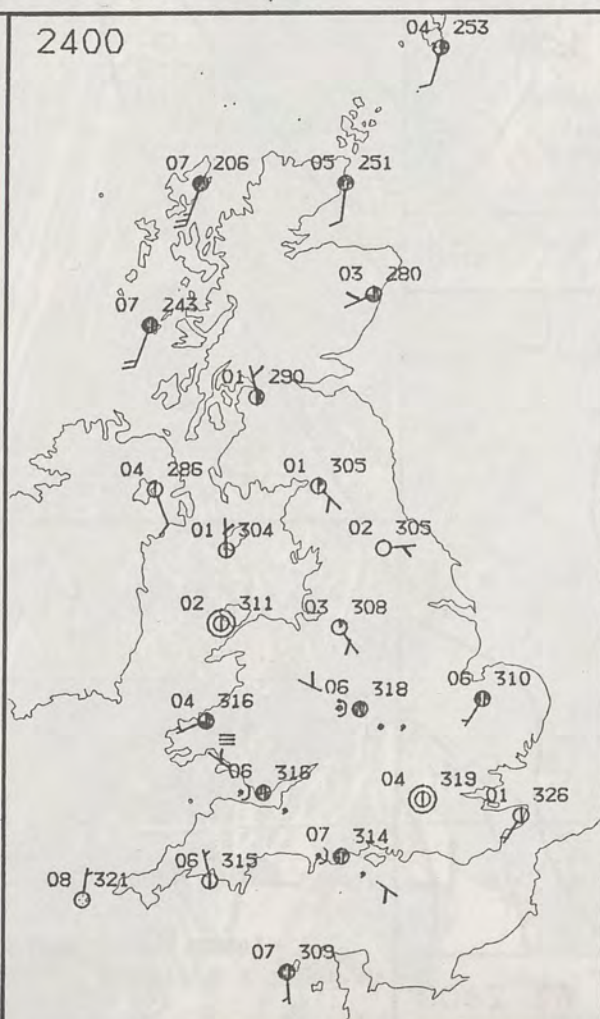
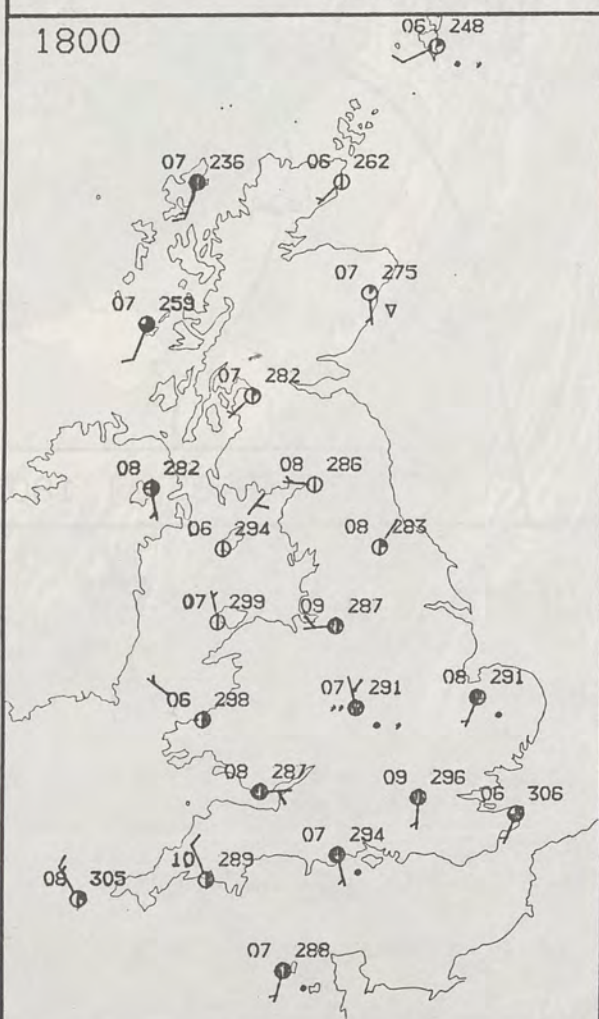
Scotland, Northern Ireland and northern England had a mild day while Wales and the remainder of England had near normal temperatures.

London Weather Centre  
284-286 High Holborn  
London WC1V 7HX  
All times are GMT

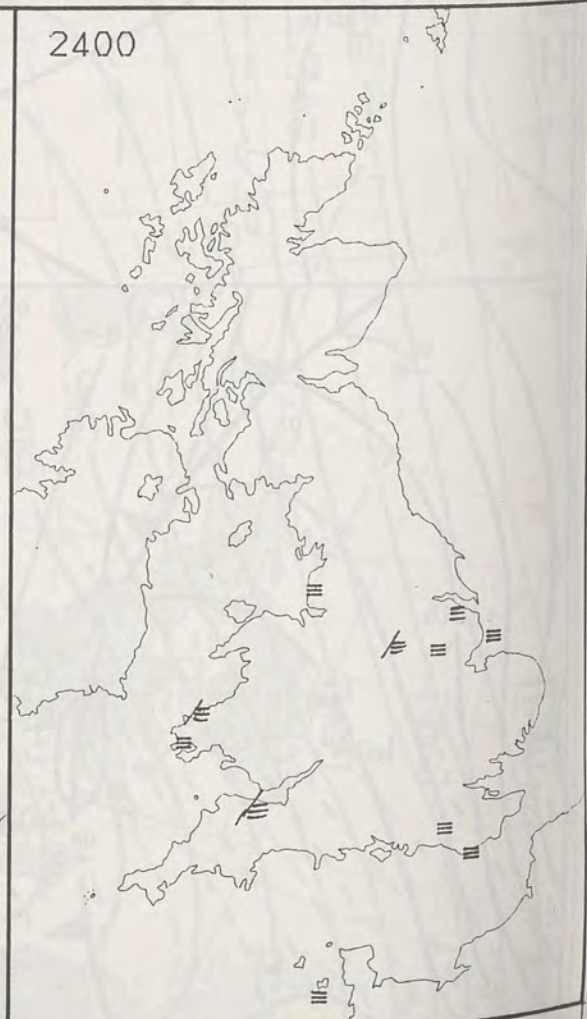
© Crown Copyright 1985 All rights reserved



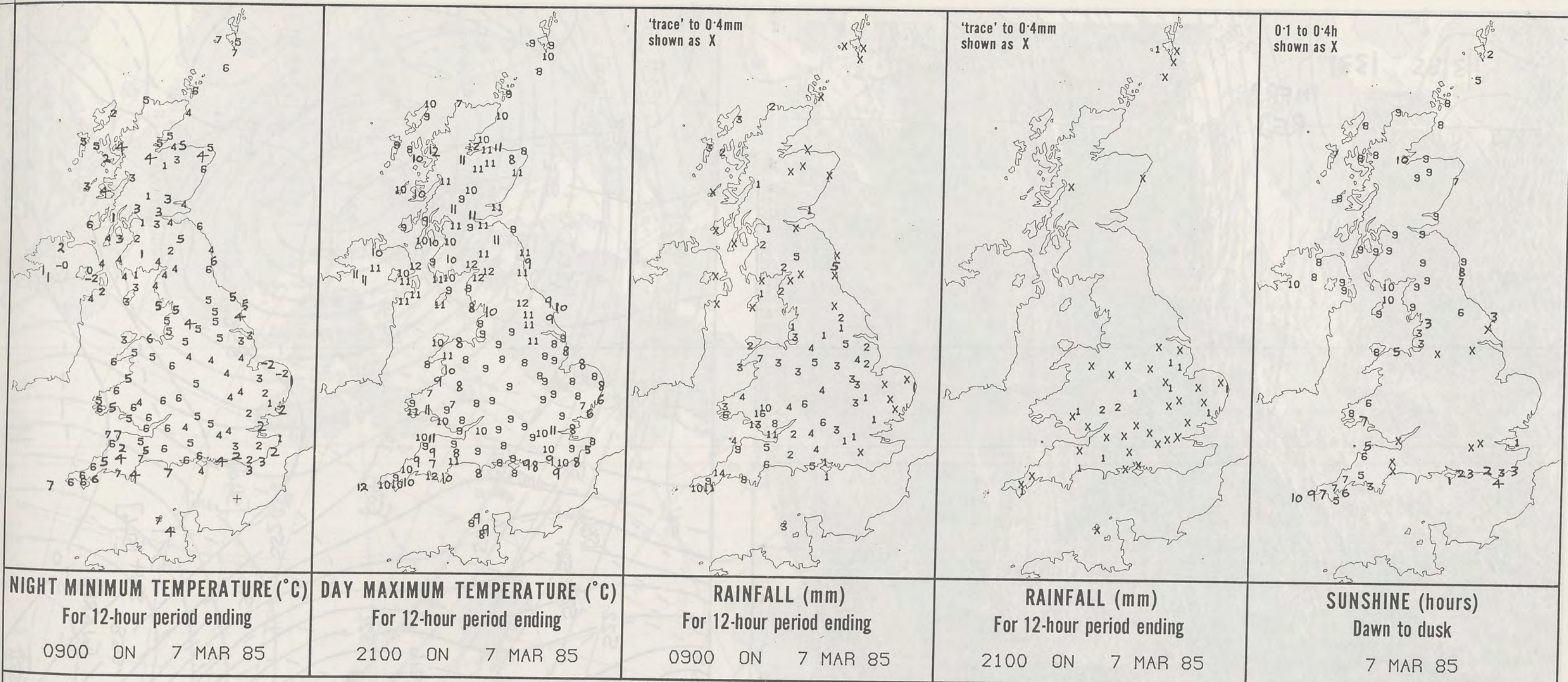
**PLOTTED SURFACE OBSERVATIONS**



**SIGNIFICANT WEATHER CHARTS**

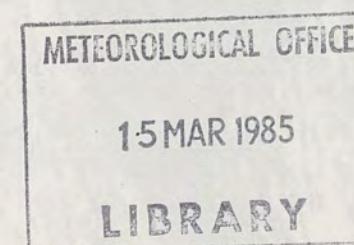






**EXTREMES FOR THURSDAY 7TH MARCH 1985**

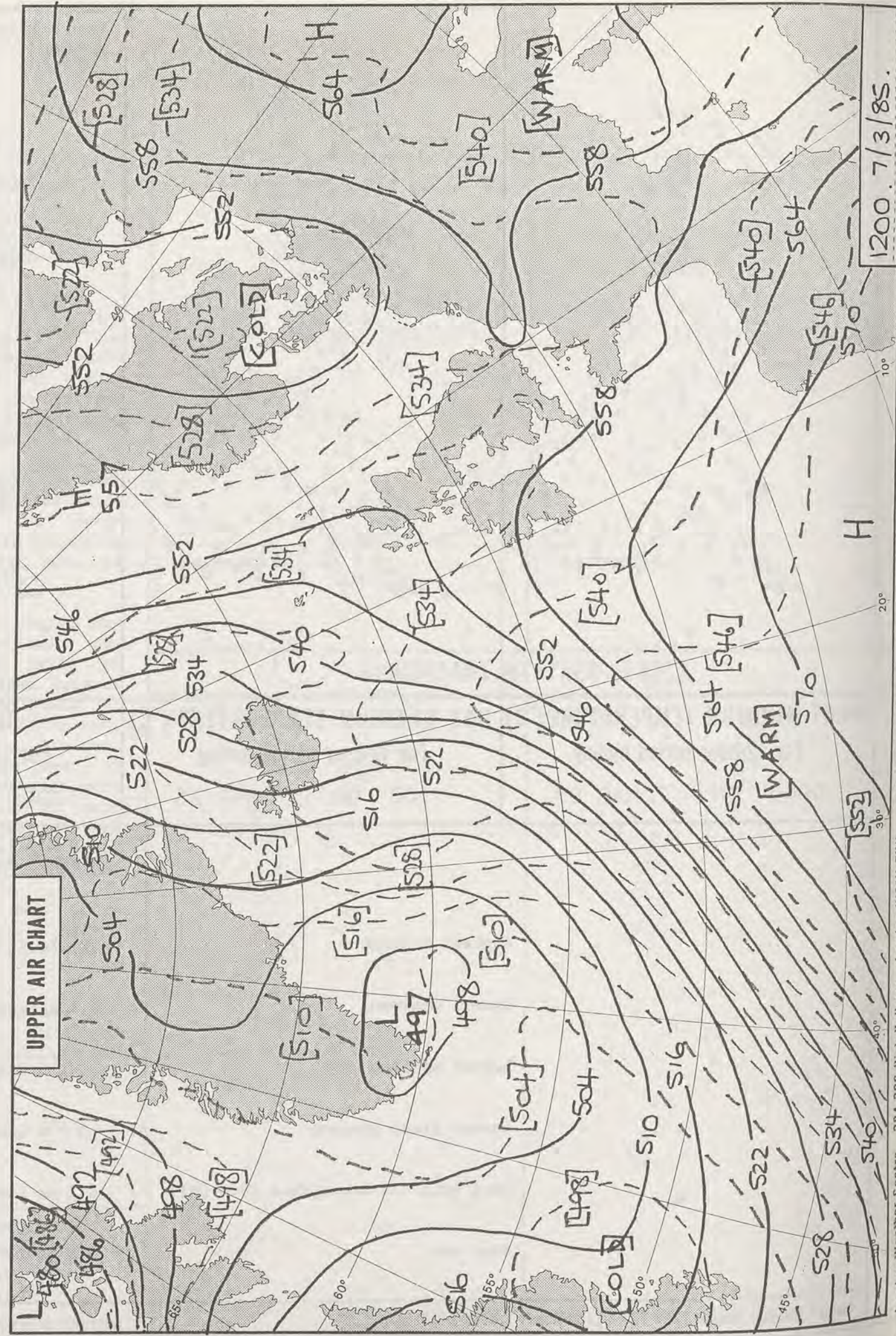

Highest maximum	: 12.1°C St Mary's (Isles of Scilly)
Lowest maximum	: 5.1°C Langdon Bay (Kent)
Lowest minimum	: -1.9°C Coltishall (Near Norwich)
Lowest grass minimum	: -5.6°C Long Kesh (Co. Down)
Most rain (24 hours from 0900 GMT)	: 8.2 mm Prabost (Isle of Skye)
Most sun	: 9.8 hours St Mary's (Isles of Scilly)



**DAILY  
WEATHER  
SUMMARY**



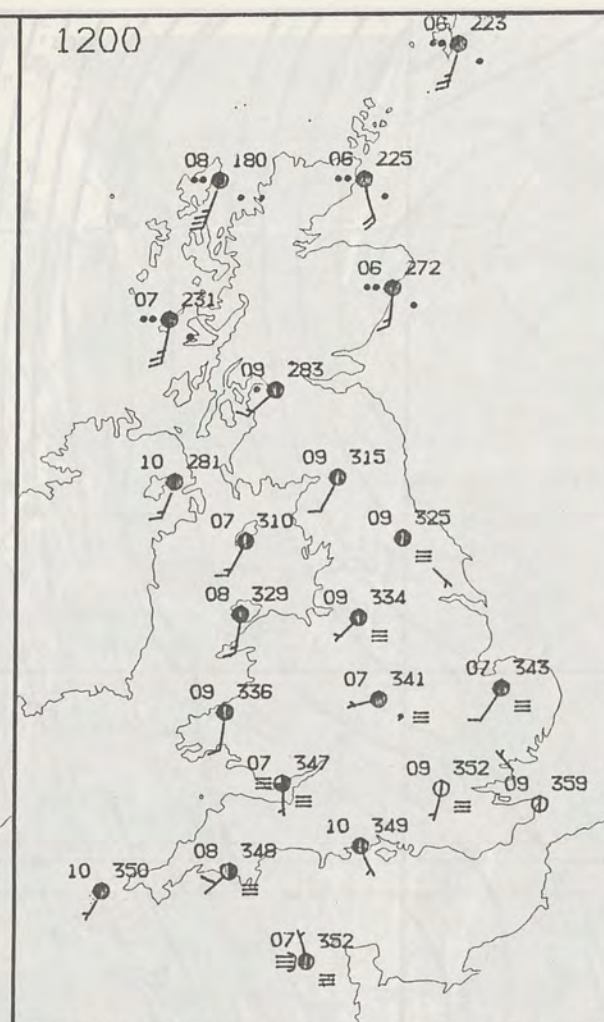
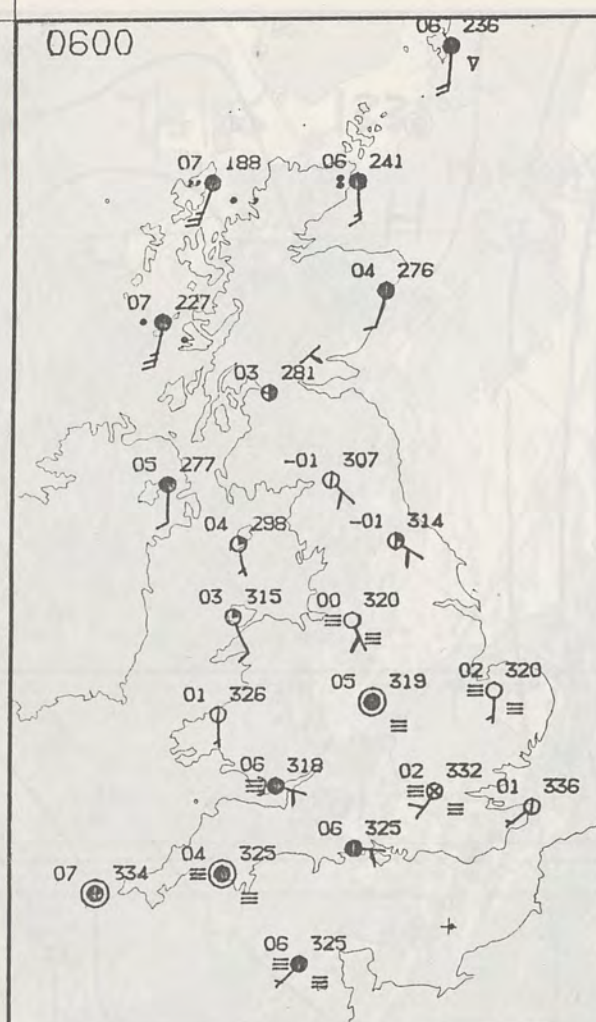












FRIDAY  
8 MARCH 1985

# SUMMARY OF BRITISH WEATHER

In England and Wales it remained dry and after the clearance of early fog patches there was a good deal of sunshine in most places.

On parts of the south coast, however, fog persisted and it was rather cold. Some central counties of England remained rather cloudy. There was slight frost at first in most northern regions and in parts of southeast England.

In northern Scotland strengthening southerly winds brought rain to many places overnight and the day was dull and windy with outbreaks of rain.

Over the rest of Scotland and Northern Ireland it remained dry overnight and there was a slight to moderate frost in southern and eastern Scotland. The day was mainly dry with bright spells.

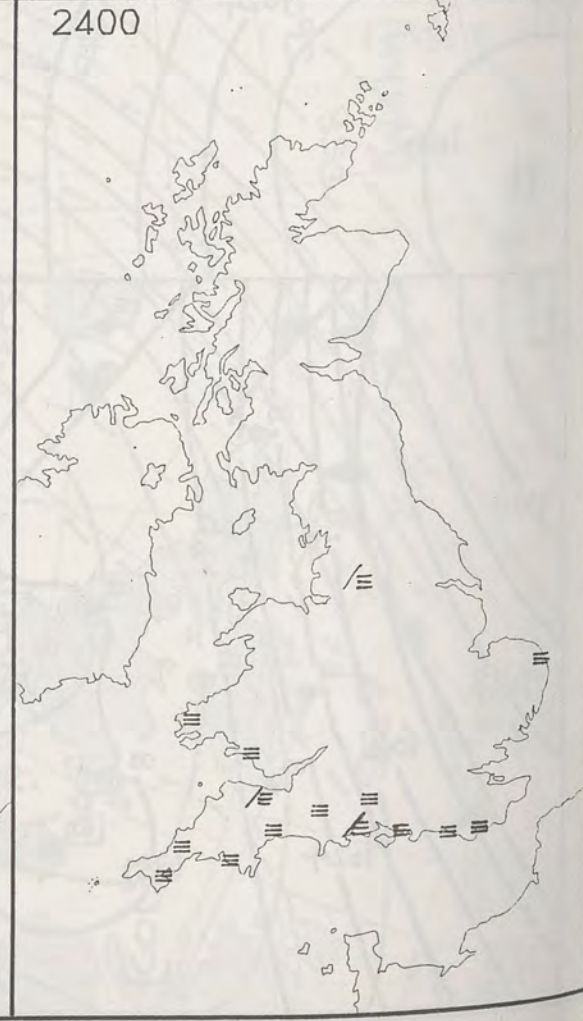
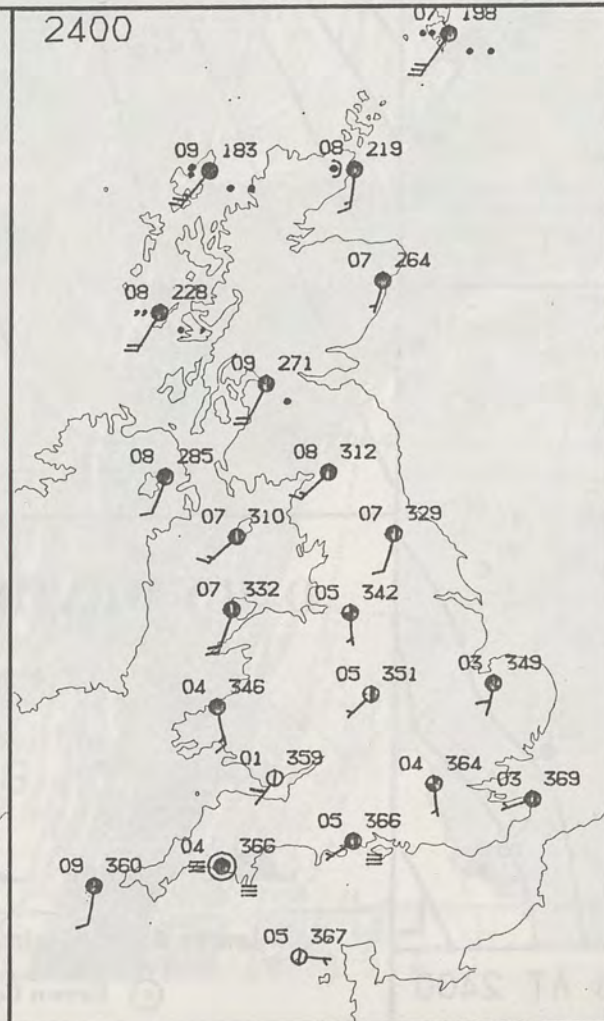
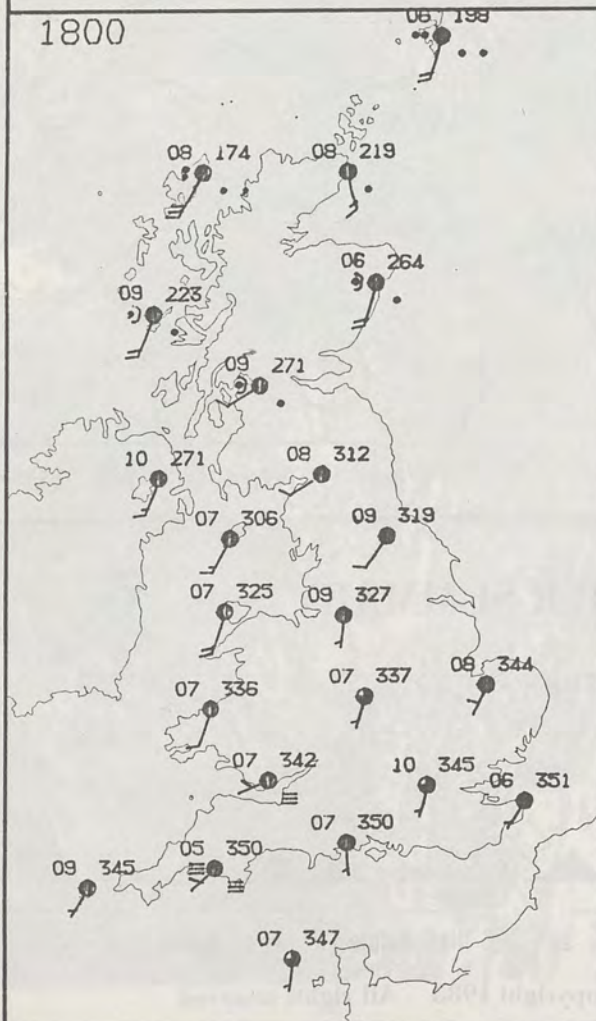
Temperatures were generally in the mild category inland but nearer normal around the coasts of the UK.

London Weather Centre  
284-286 High Holborn  
London WC1V 7HX  
All times are GMT

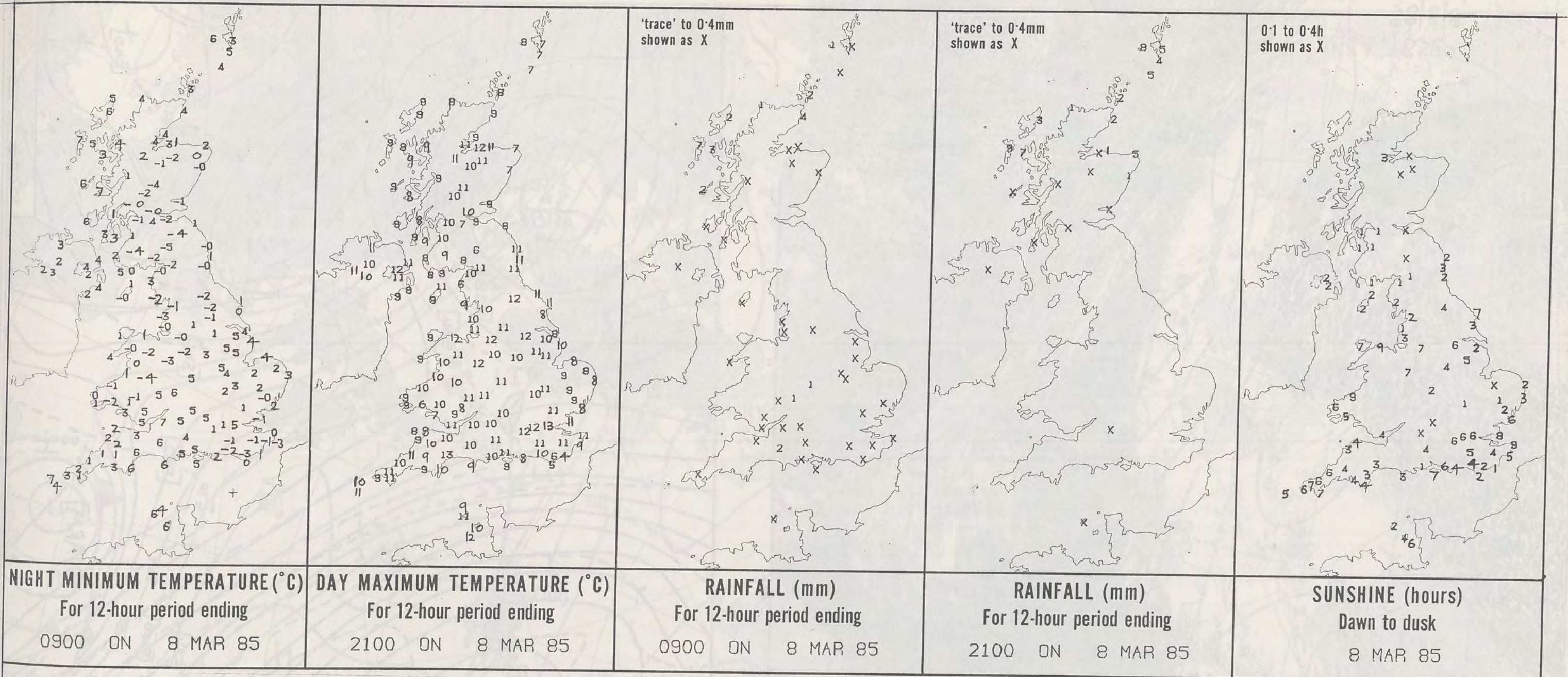
© Crown Copyright 1985 All rights reserved



## SIGNIFICANT WEATHER CHARTS








**EXTREMES FOR FRIDAY 8TH MARCH 1985**

Highest maximum	: 13.2°C London Weather Centre
Lowest maximum	: 4.4°C Hastings (Kent)
Lowest minimum	: -5.0°C Eskdalemuir (Dumfries and Galloway)
Lowest grass minimum	: -10.2°C Glenlee (Dumfries and Galloway)
Most rain (24 hours from 0900 GMT)	: 18.1 mm Benbecula (Outer Hebrides)
Most sun	: 9.0 hours Manston (Kent)



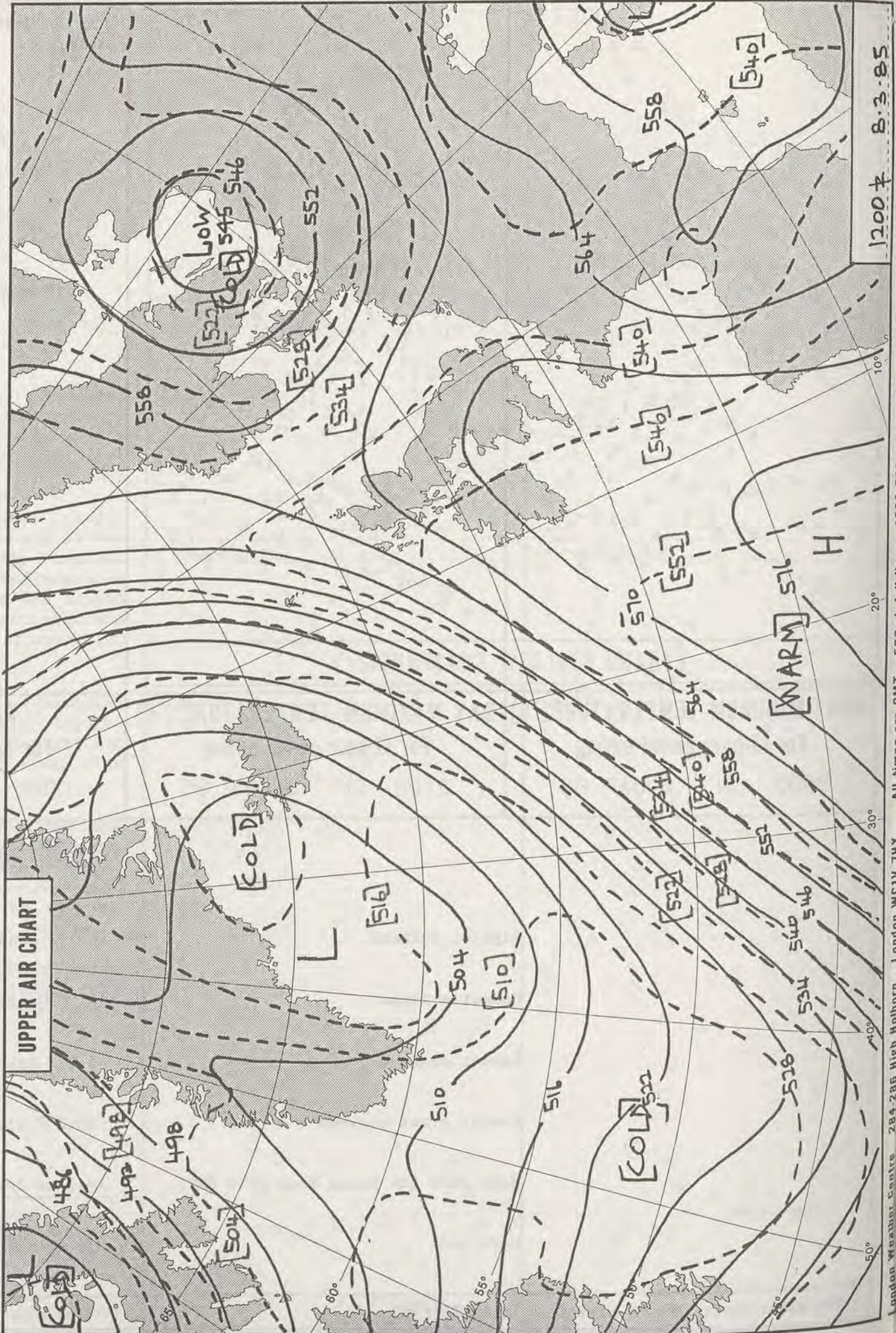
**DAILY  
WEATHER  
SUMMARY**





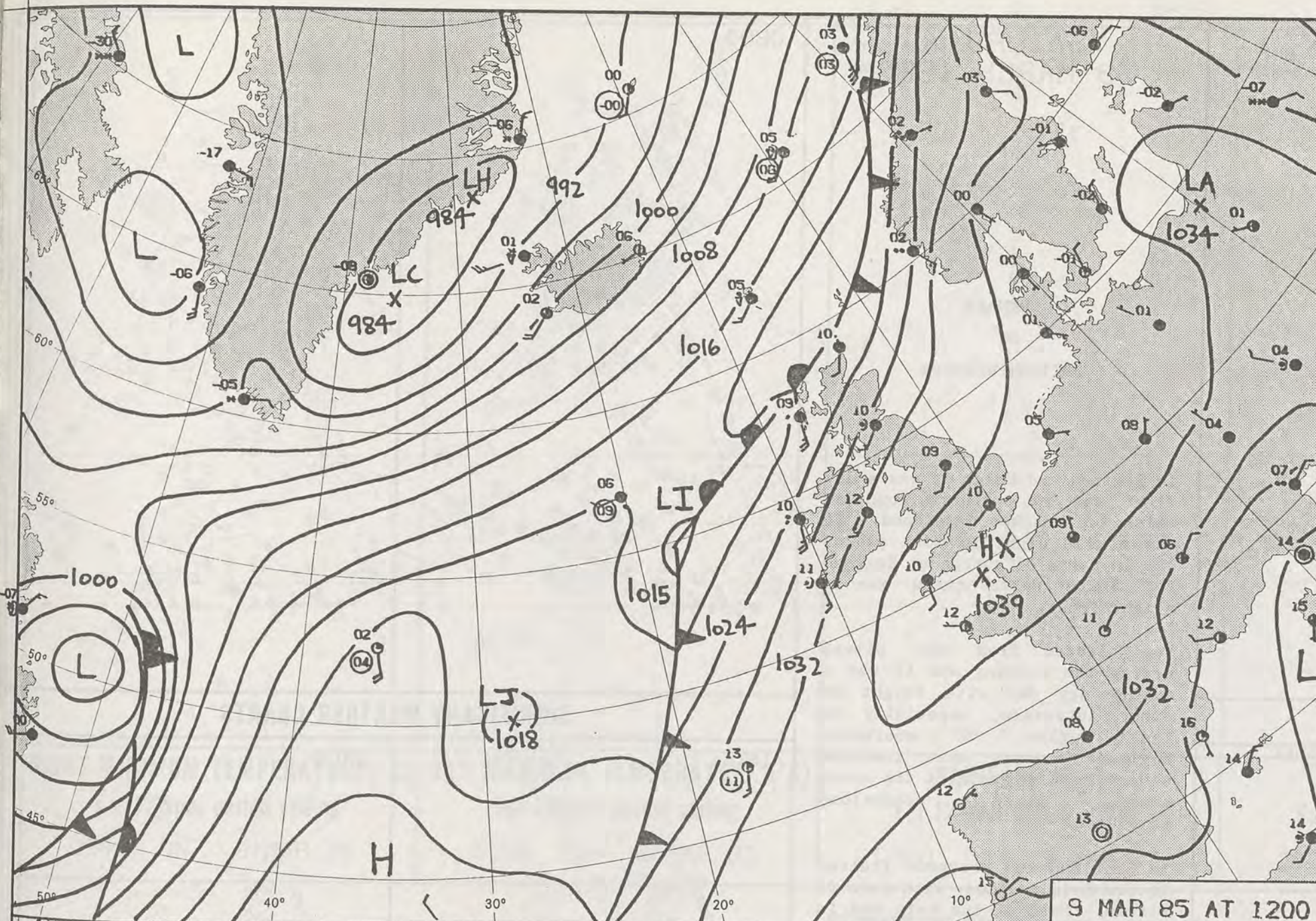
8/3/85  
0358

INFRA  
RED

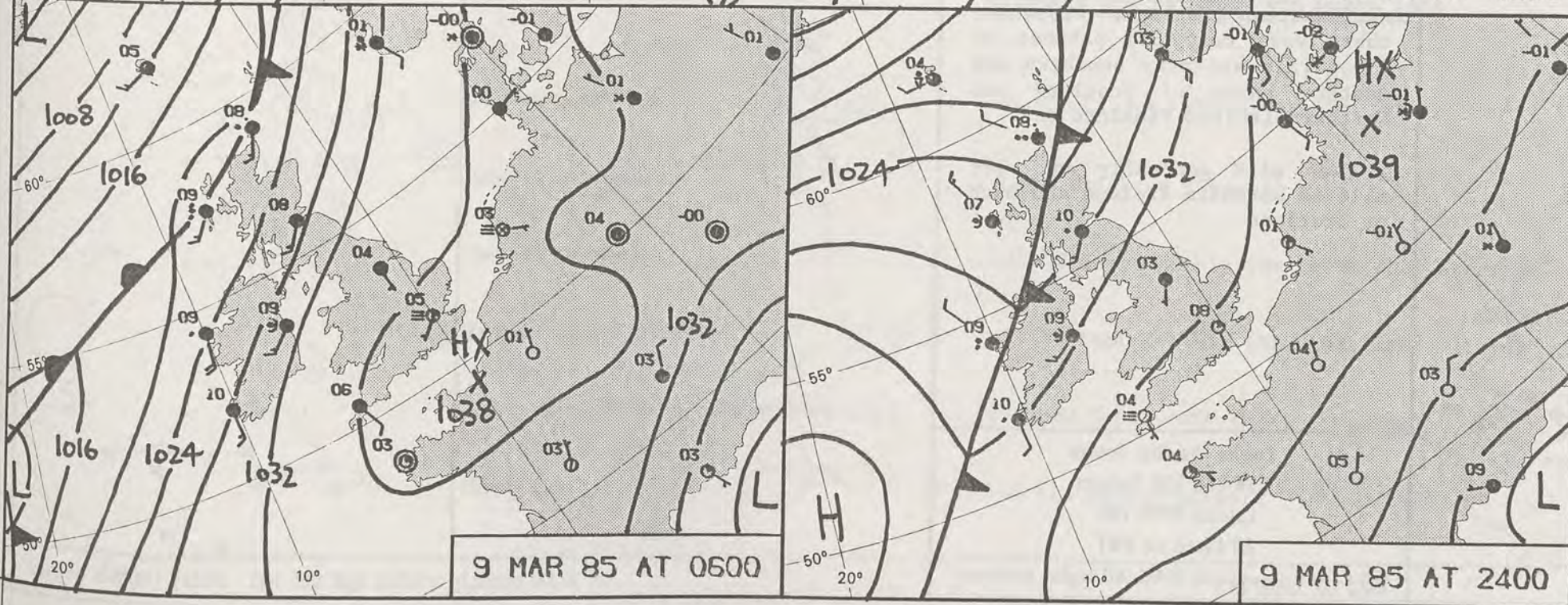




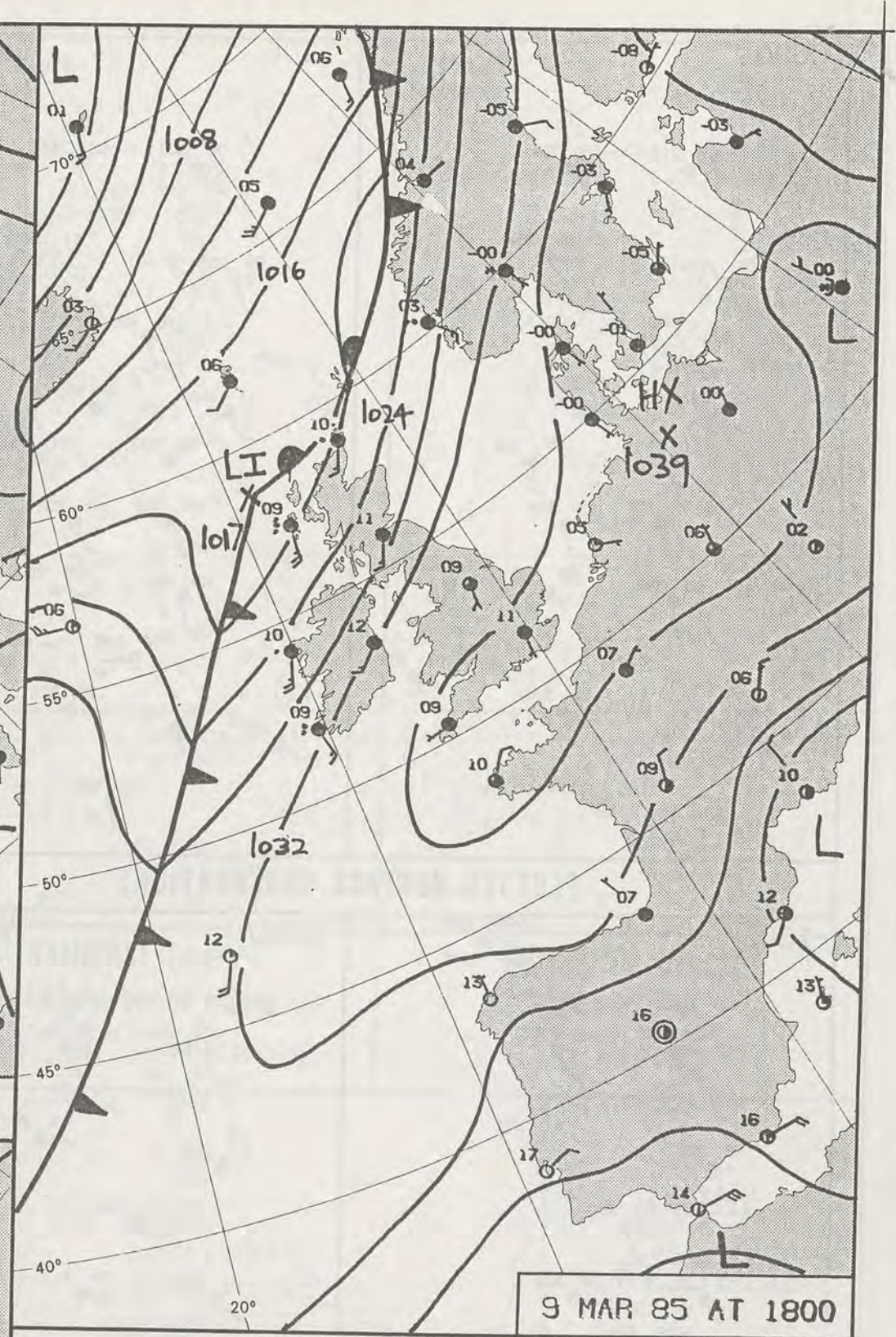
1200Z B.3.85  
All times are GMT 500mb full lines 1000-500 mb pecked  
London Weather Centre 284-286 High Holborn London WC1V 7HX  
© Crown Copyright 1985 All rights reserved



9 MAR 85 AT 1200



9 MAR 85 AT 0600



9 MAR 85 AT 1800

# DAILY WEATHER SUMMARY

FOR

SATURDAY 9 MARCH 1985

Warm front Cold front Occlusion

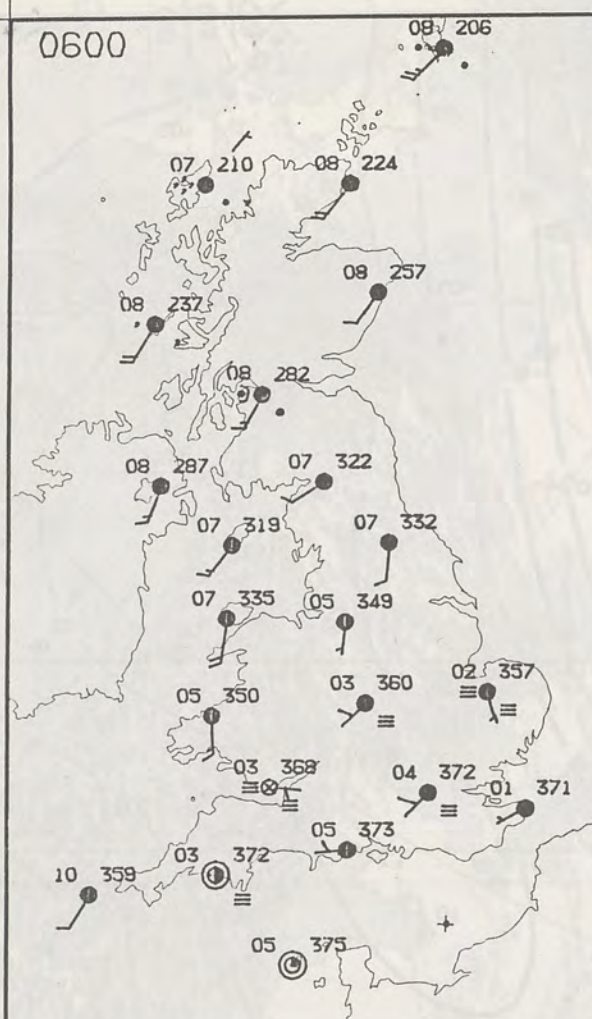
London Weather Centre 284-286 High Holborn London WC1V 7HX

© Crown Copyright 1985 All rights reserved

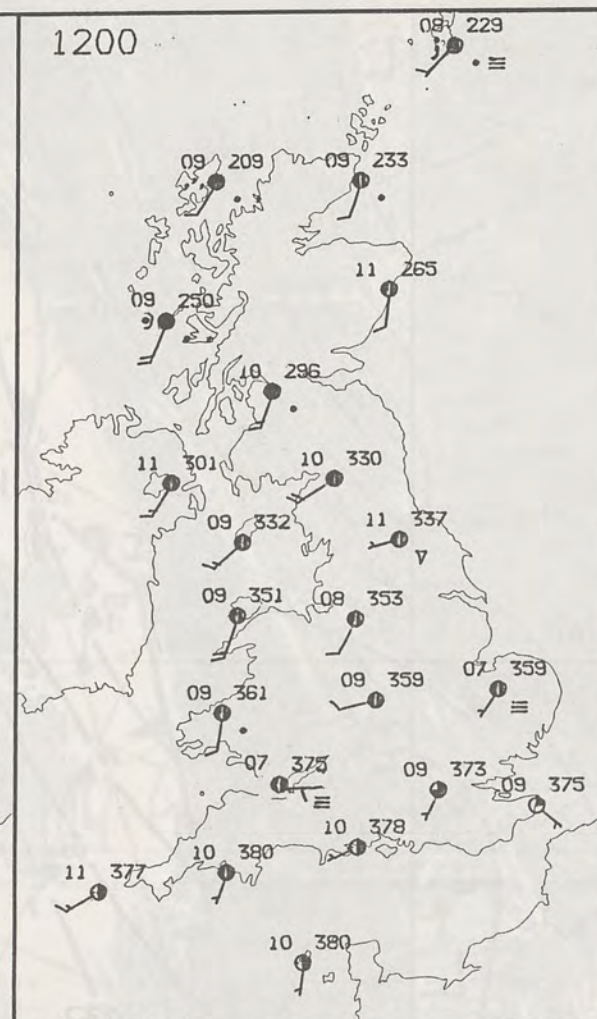




0600



1200



SATURDAY  
9 MARCH 1985

SUMMARY  
OF  
BRITISH WEATHER

In England and Wales it was a dry night and in southern counties thick fog patches developed. It was a mild night in most places but in parts of southeast England and South Wales there was a slight frost.

Fog cleared from most places during the morning and it was a mainly dry day with bright or sunny intervals, especially in East Anglia and southwest England. There were isolated showers and on parts of the south coast misty conditions persisted.

In Scotland and Northern Ireland it was mainly cloudy with rain in places. Most of the rain was in northwestern Scotland. Elsewhere there were only odd patches of light rain and many southern and eastern parts of Scotland and Northern Ireland remained dry.

It was mild generally and very mild in Northern Ireland and much of Scotland.

London Weather Centre  
284-286 High Holborn  
London WC1V 7HX  
All times are GMT

© Crown Copyright 1985 All rights reserved

0600

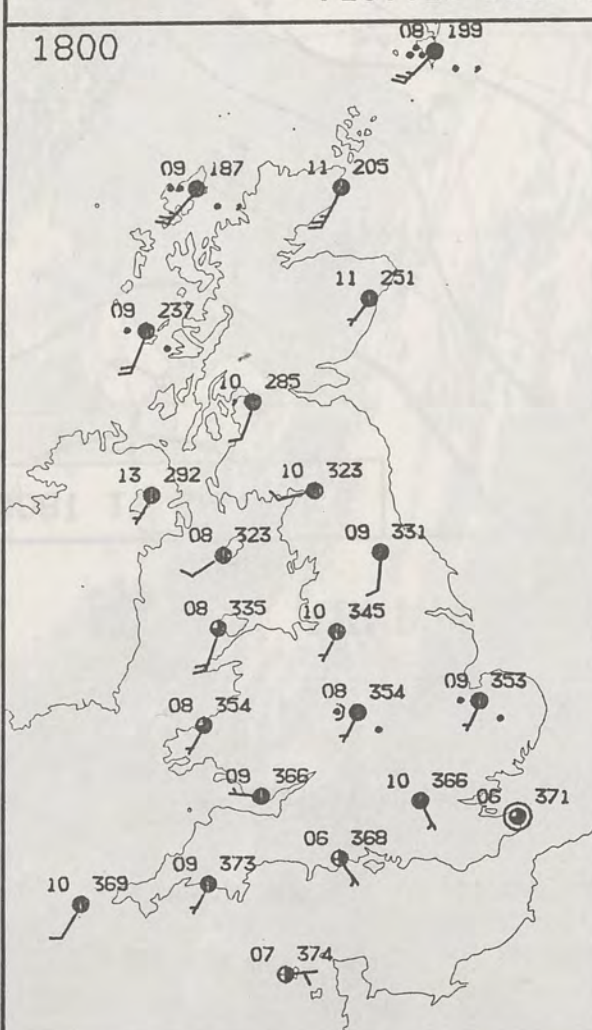


1200

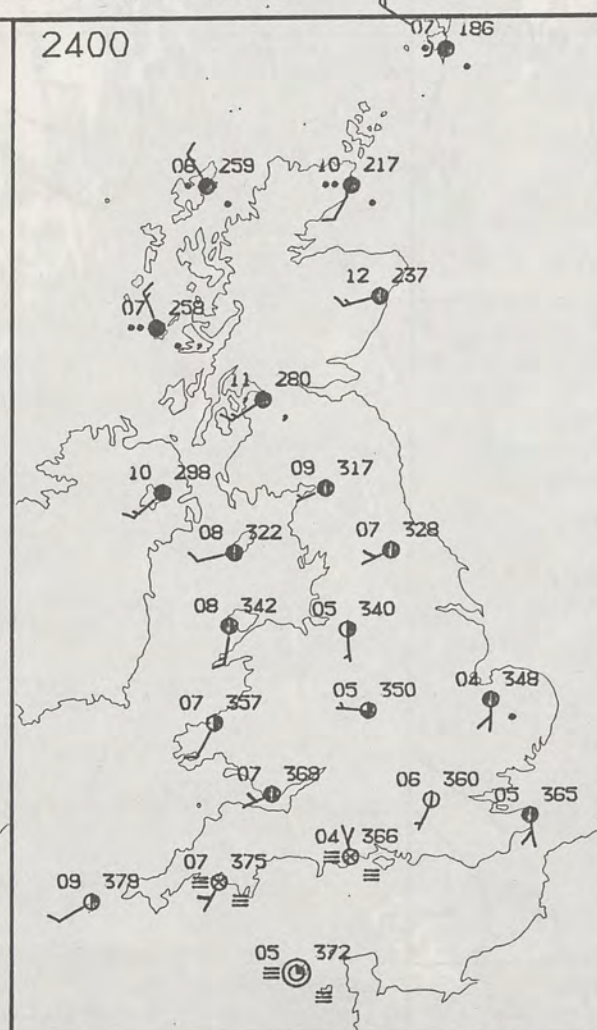


PLOTTED SURFACE OBSERVATIONS

1800



2400



SIGNIFICANT WEATHER CHARTS

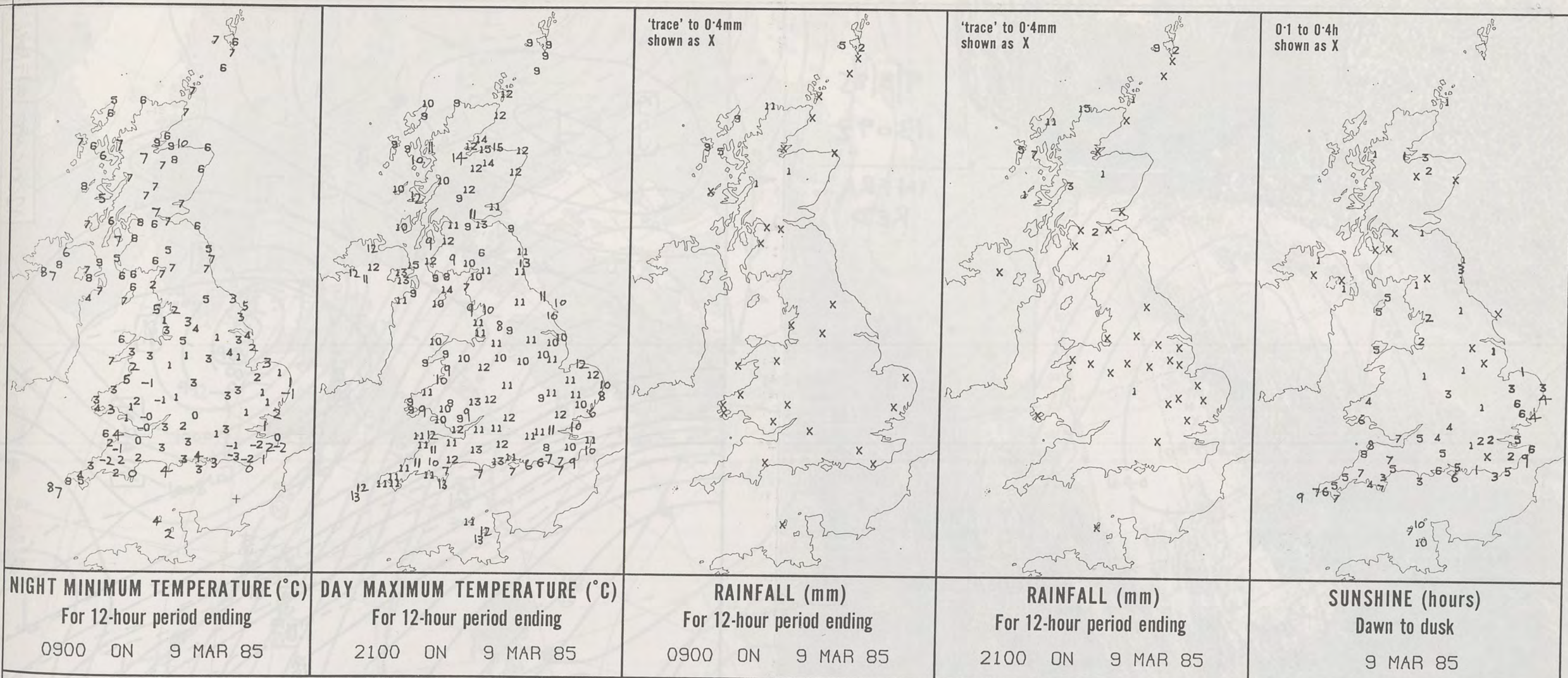
1800



2400

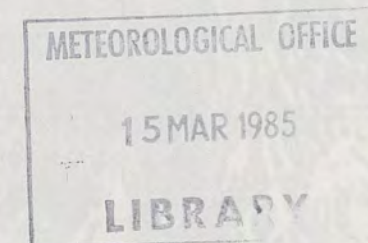






**EXTREMES FOR SATURDAY 9TH MARCH 1985**

Highest maximum	: 15.2°C Kinloss (Moray Firth)
Lowest maximum	: 6.0°C Brighton (Sussex)
Lowest minimum	: -3.0°C East Hoathly (Nr Lewes/East Sussex)
Lowest grass minimum	: -7.1°C East Hoathly (Nr Lewes/East Sussex)
Most rain (24 hours from 0900 GMT)	: 21.8 mm Cape Wrath (North Scotland)
Most sun	: 9.9 hrs Jersey Airport



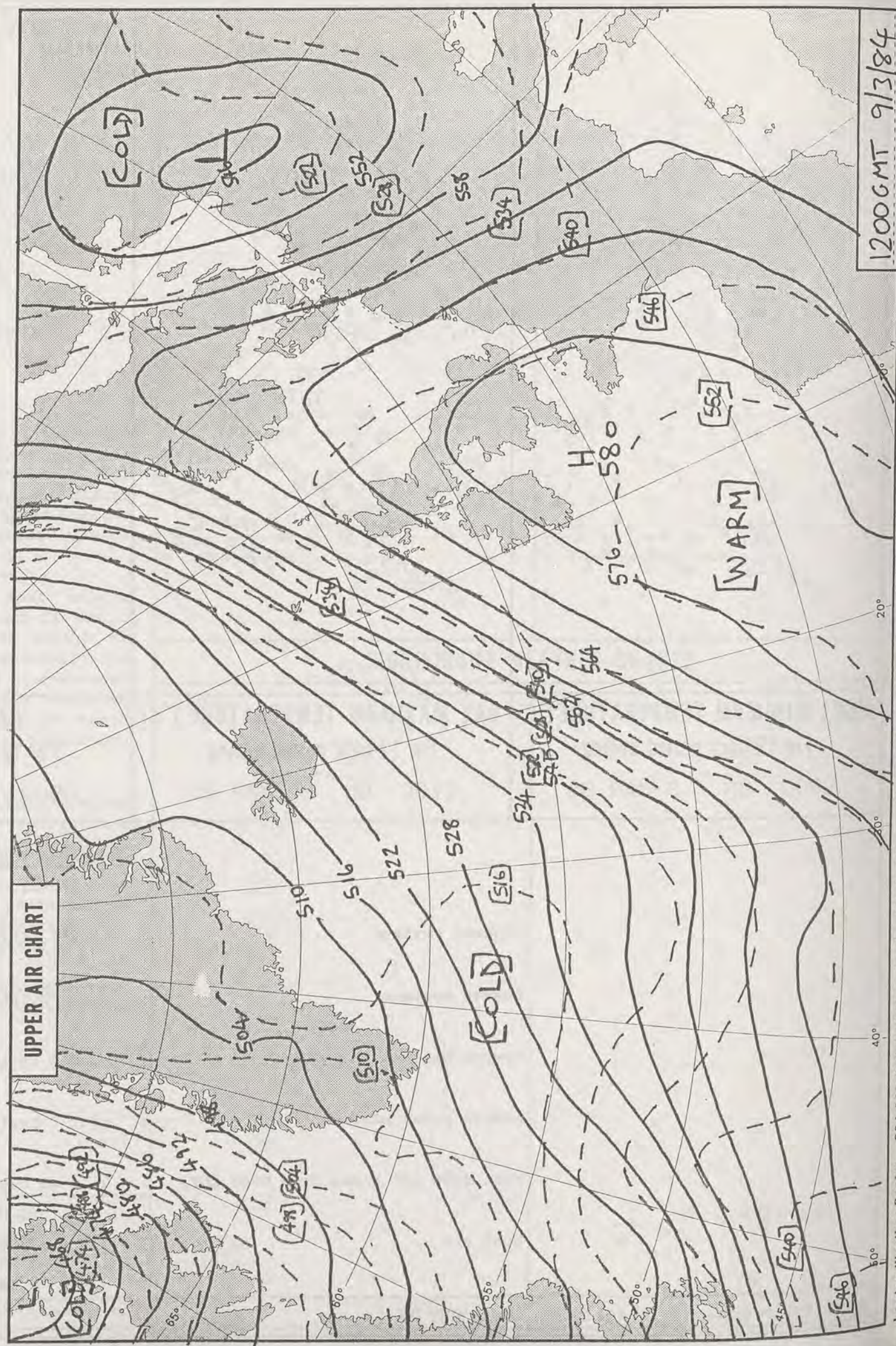
**DAILY  
WEATHER  
SUMMARY**



© Crown Copyright 1985  
All rights reserved



INFRARED



1200 GMT 9/3/84

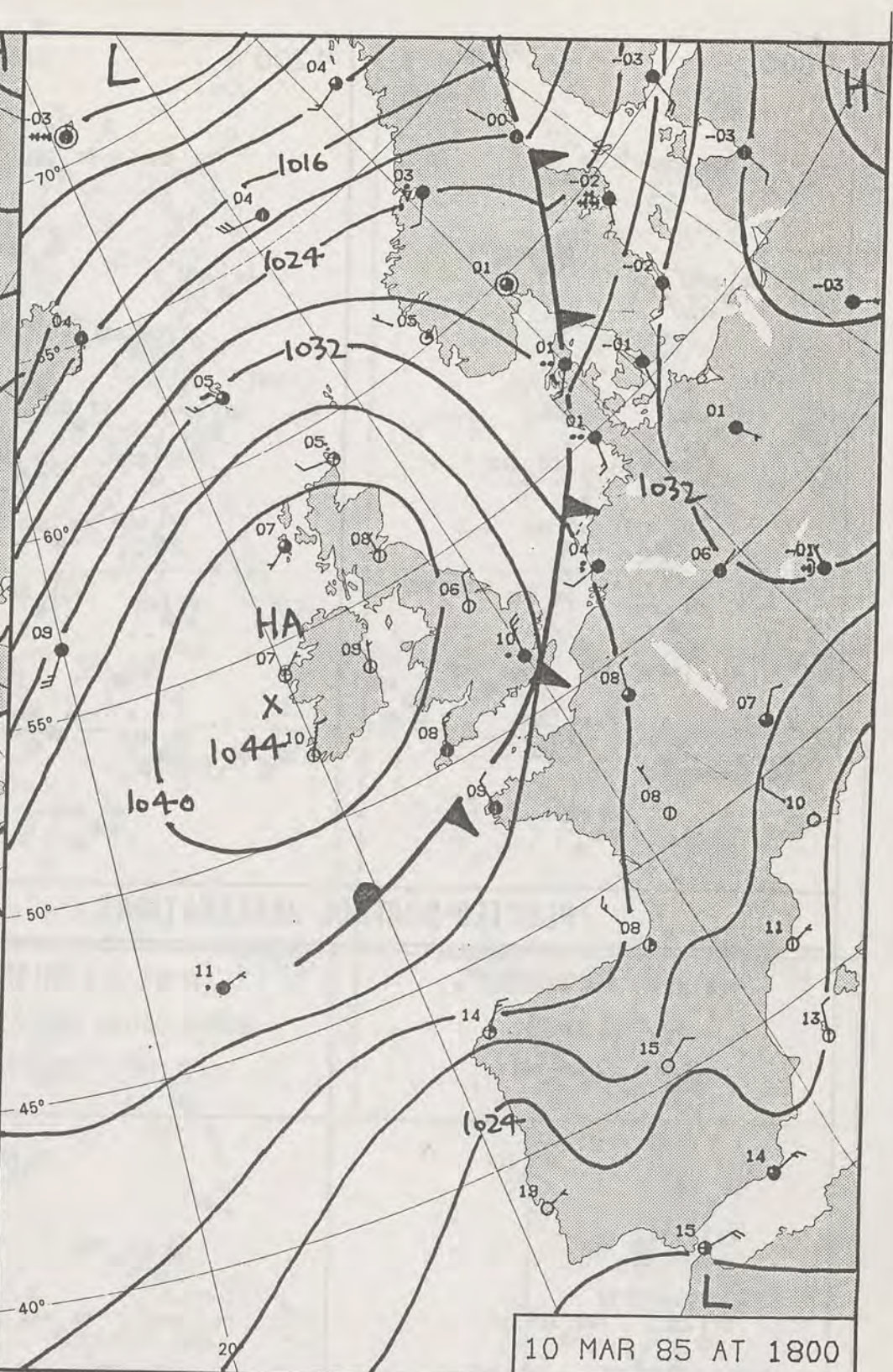
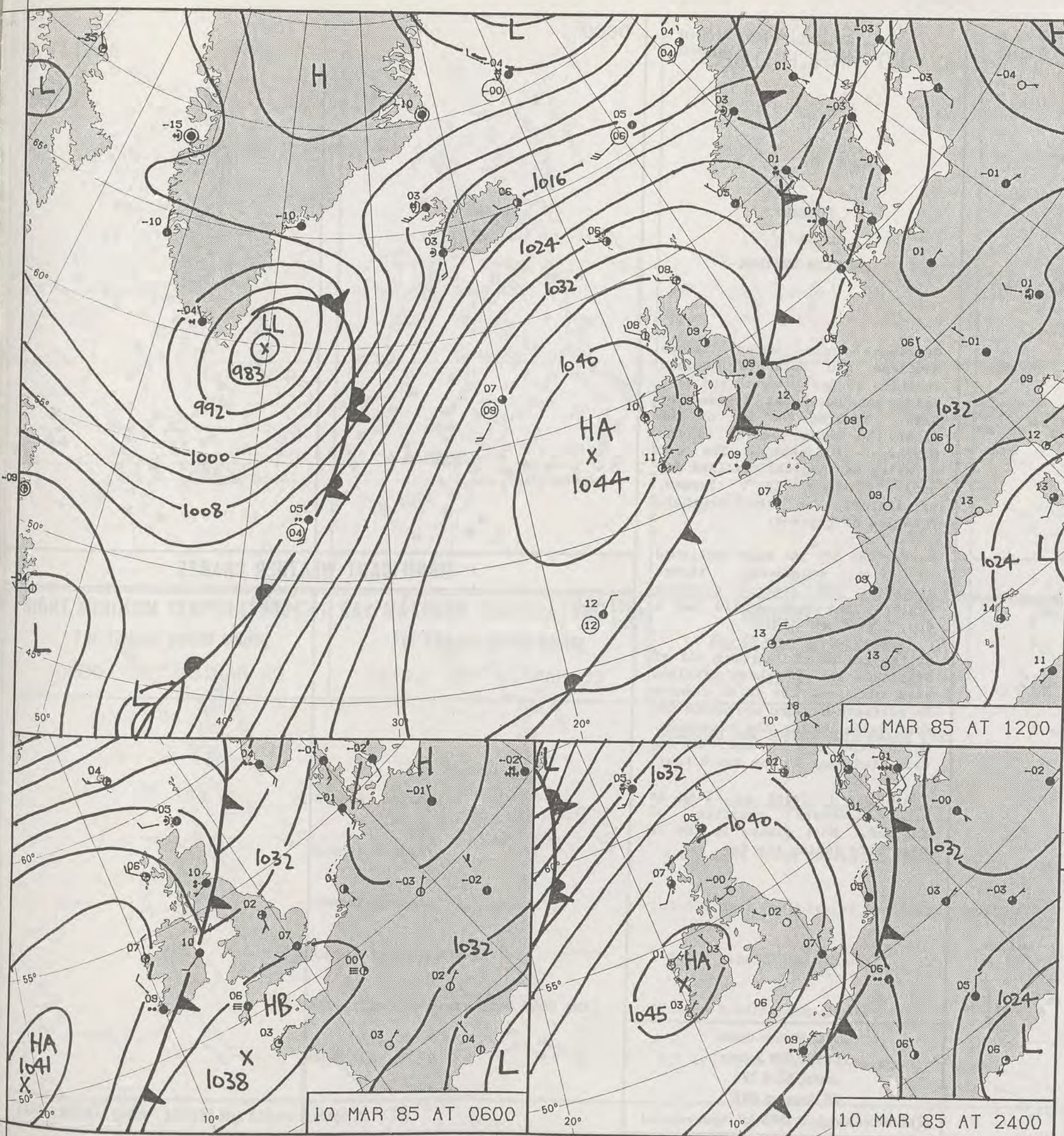
All times are GMT      500mb full lines      1000-500 mb pecked

London Weather Centre 284-286 High Holborn London WC1V 7HX

© Crown Copyright 1985 All rights reserved



1200 GMT 9/3/84  
All times are GMT 500mb full lines 1000-500 mb pecked  
London Weather Centre 284-286 High Holborn London WC1V 7HX  
© Crown Copyright 1985 All rights reserved



DAILY WEATHER SUMMARY  
FOR  
SUNDAY 10 MARCH 1985

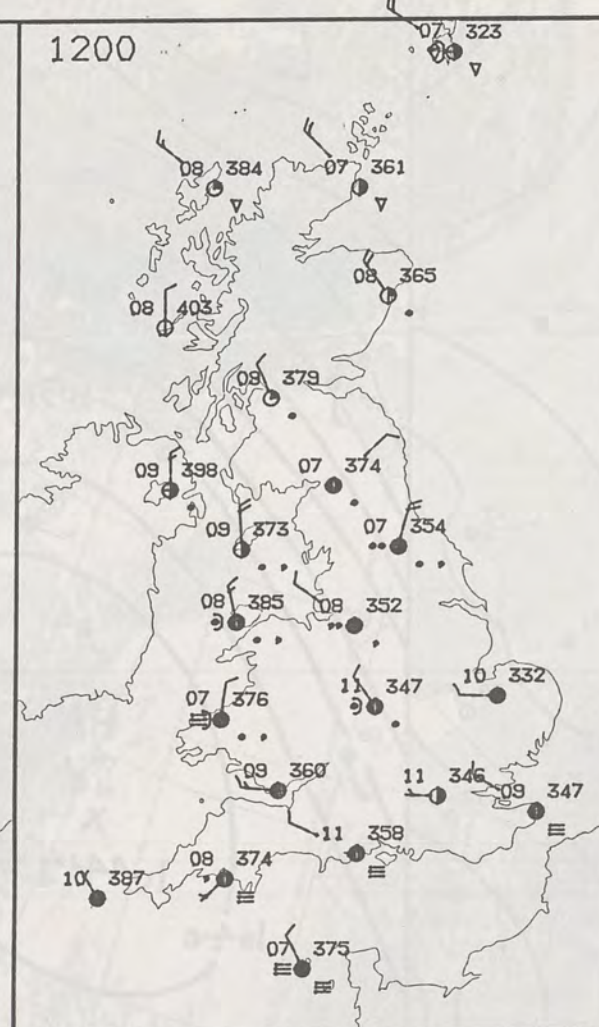
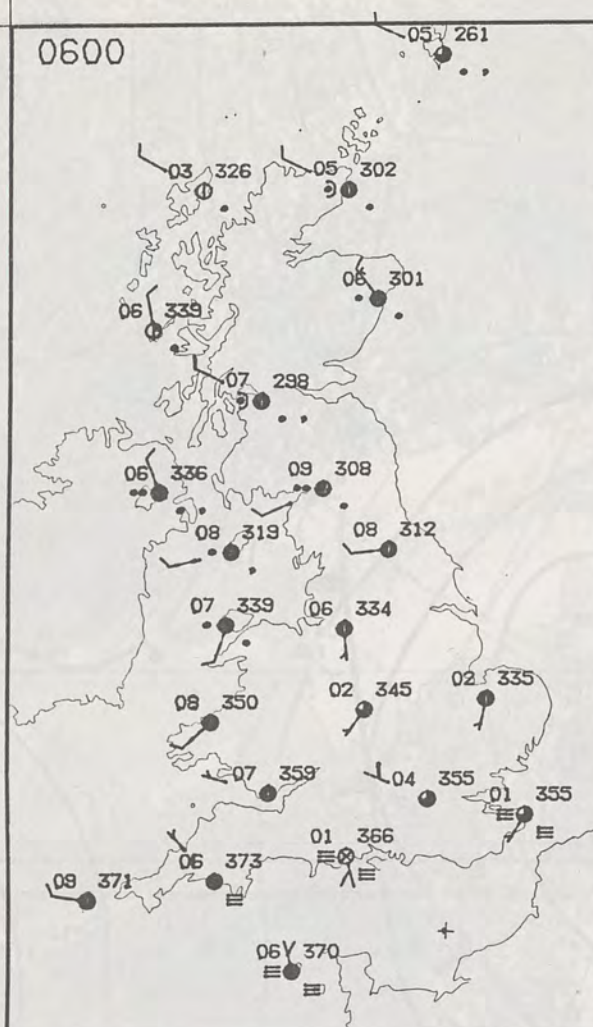
Warm front Cold front Occlusion

London Weather Centre 284-286 High Holborn London WC1V 7HX

© Crown Copyright 1985 All rights reserved







SUNDAY  
10 MARCH 1985

SUMMARY  
OF  
BRITISH WEATHER

Overnight rain moved across Scotland and Northern Ireland reaching as far as North and West Wales and northwest England by dawn. Towards the end of the night the skies cleared in the northwest of Scotland. The rest of Wales and England remained dry and patchy fog formed, particularly in the southern counties of England.

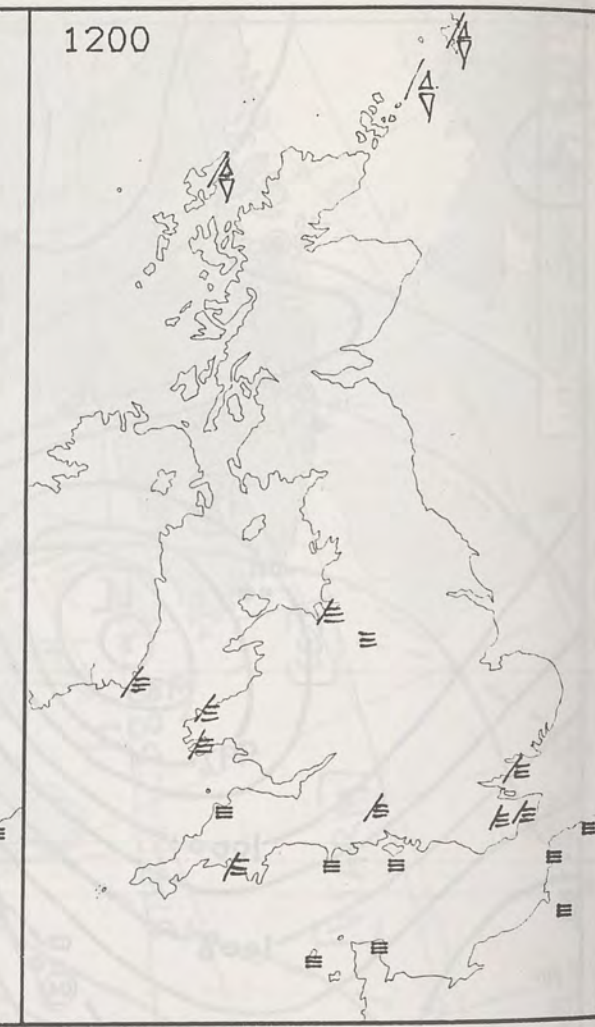
During the day the rain continued to move southwards, though southeast and central southern England, and East Anglia had a dry, bright morning.

By the end of the morning all of Scotland and Northern Ireland were sunny and the skies cleared in northern England and North and West Wales during the afternoon. During the evening most of the rain died away in the south too.

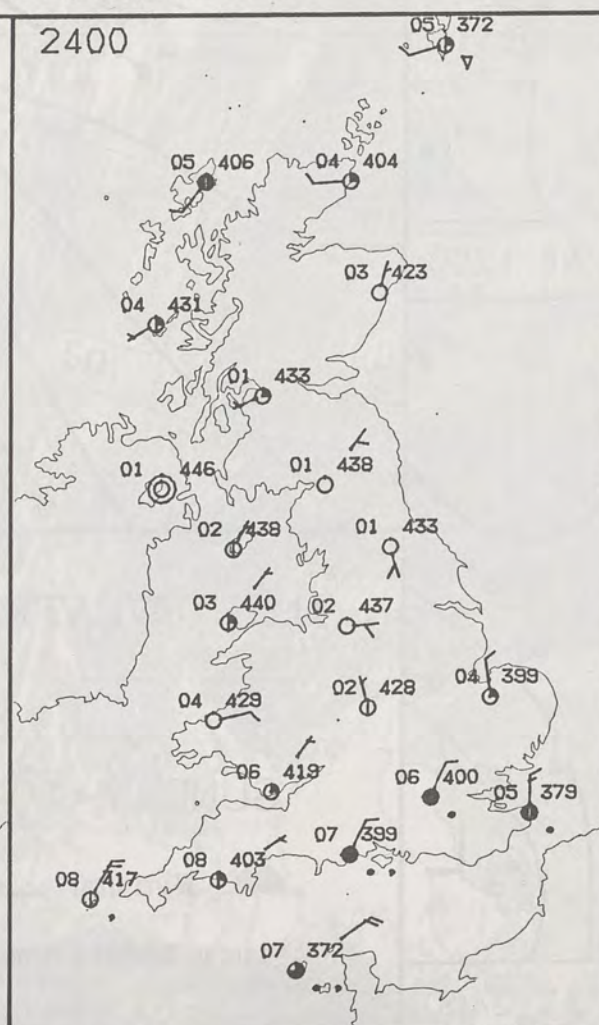
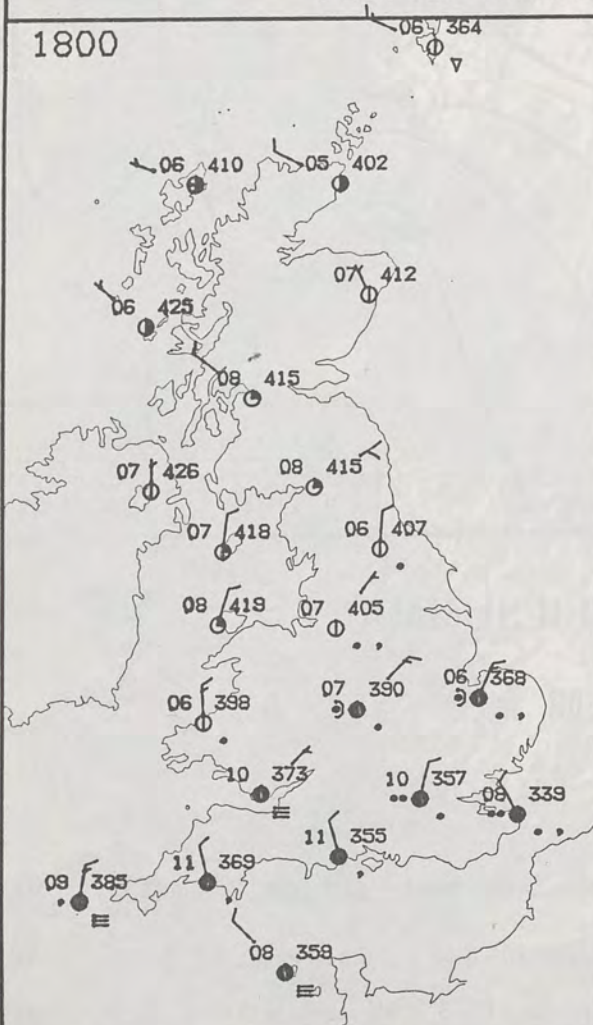
There was a frost at first in some southern counties of England. Most places in the UK were mild during the day.

London Weather Centre  
284-286 High Holborn  
London WC1V 7HX  
All times are GMT

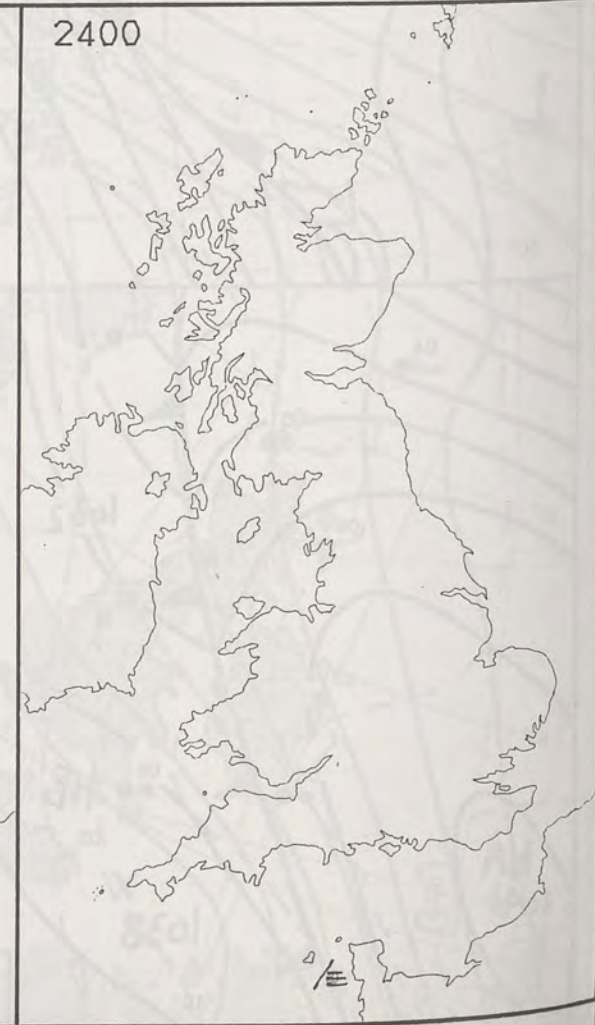
© Crown Copyright 1985 All rights reserved



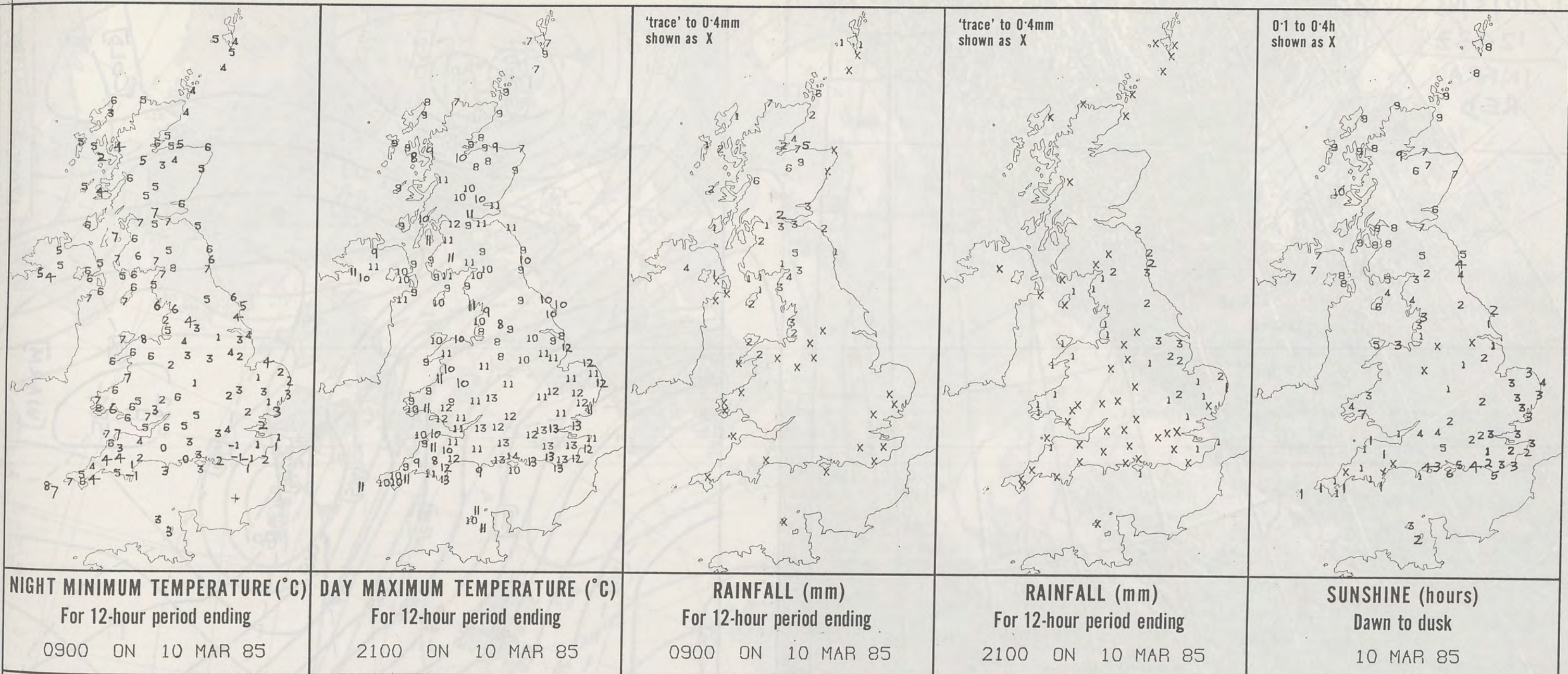
PLOTTED SURFACE OBSERVATIONS



SIGNIFICANT WEATHER CHARTS







**EXTREMES FOR SUNDAY 10TH MARCH 1985**

Highest maximum	: 13.9°C Southampton Weather Centre
Lowest maximum	: 6.8°C Cape Wrath (North Scotland)
Lowest minimum	: -1.0°C East Hoathly (Nr Lewes/East Sussex)
Lowest grass minimum	: -4.0°C Birmingham/Elmdon
Most rain (24 hours from 0900 GMT)	: 5.3 mm Bridlington (Humberside)
Most sun	: 9.7 hrs Tiree (Inner Hebrides)

METEOROLOGICAL OFFICE  
15 MAR 1985  
LIBRARY

**DAILY  
WEATHER  
SUMMARY**



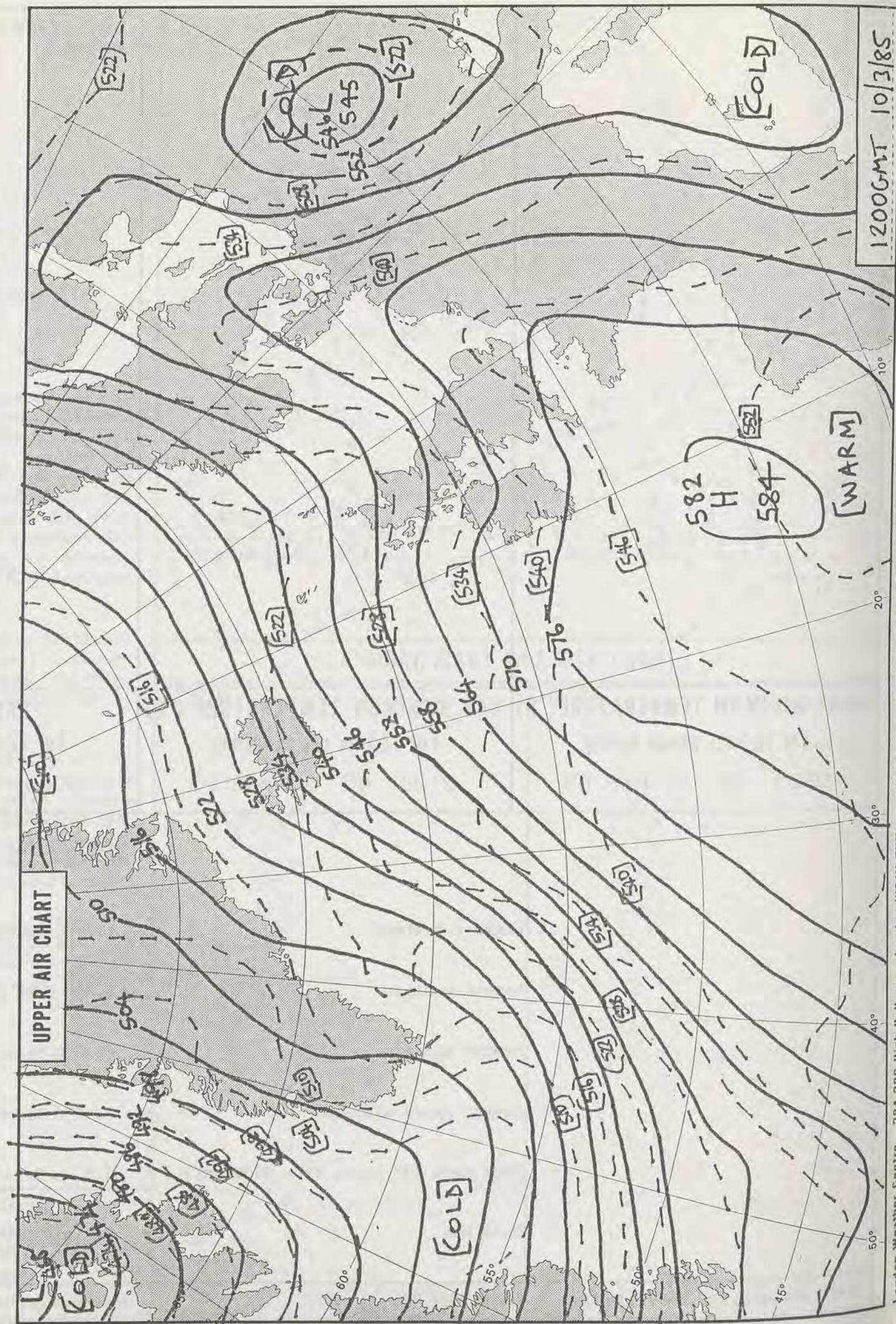

© Crown Copyright 1985  
All rights reserved



10/3/85

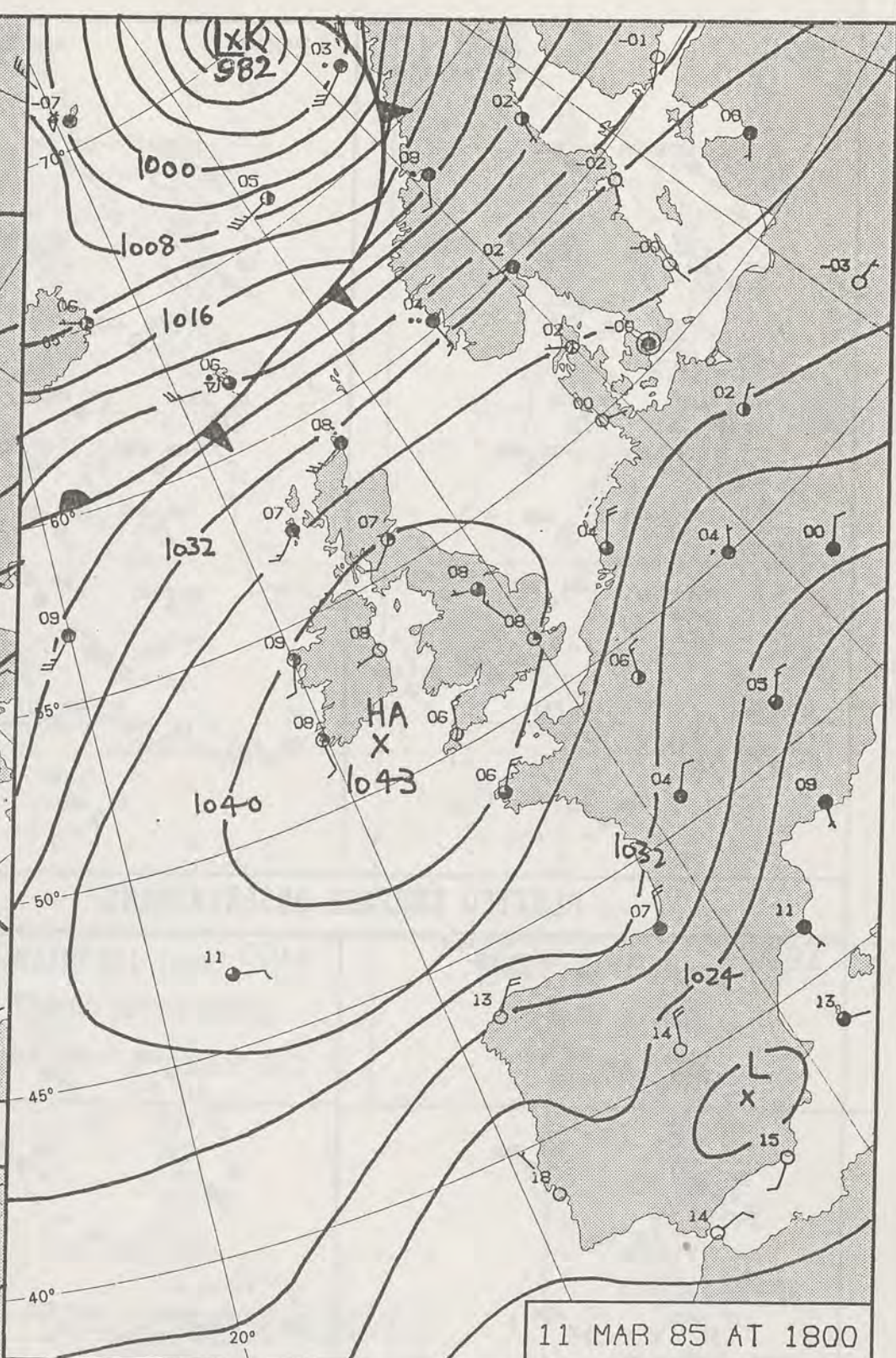
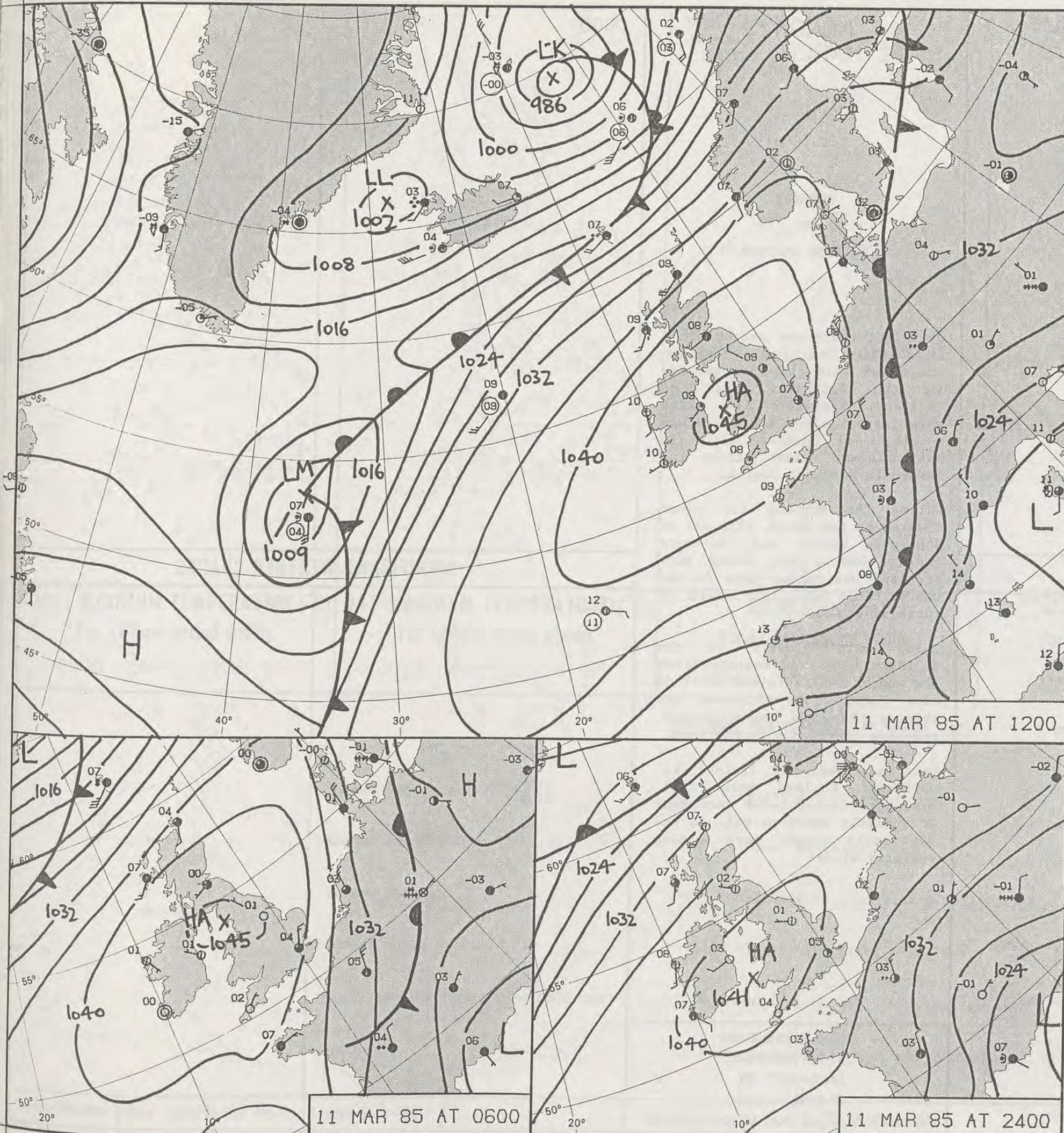
1243Z

INFRA  
RED





1200GMT 10/3/85  
All times are GMT  
500mb full lines 1000-500 mb pecked  
London Weather Centre 284-286 High Holborn London WC1V 7HX  
© Crown Copyright 1985 All rights reserved



## DAILY WEATHER SUMMARY

FOR

MONDAY 11 MARCH 1985

Warm front Cold front Occlusion

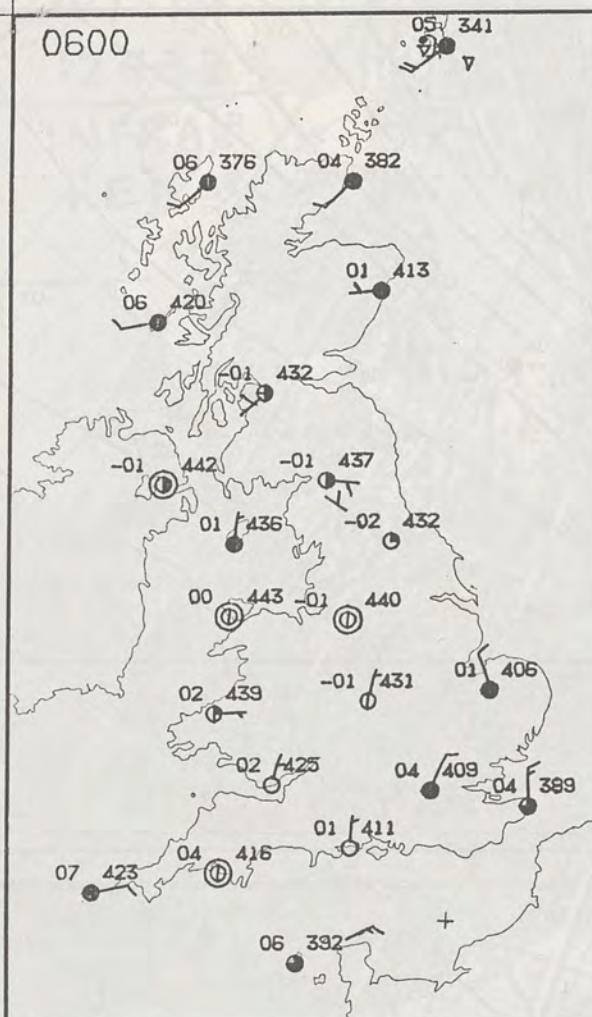
London Weather Centre 284-286 High Holborn London WC1V 7HX

© Crown Copyright 1985 All rights reserved

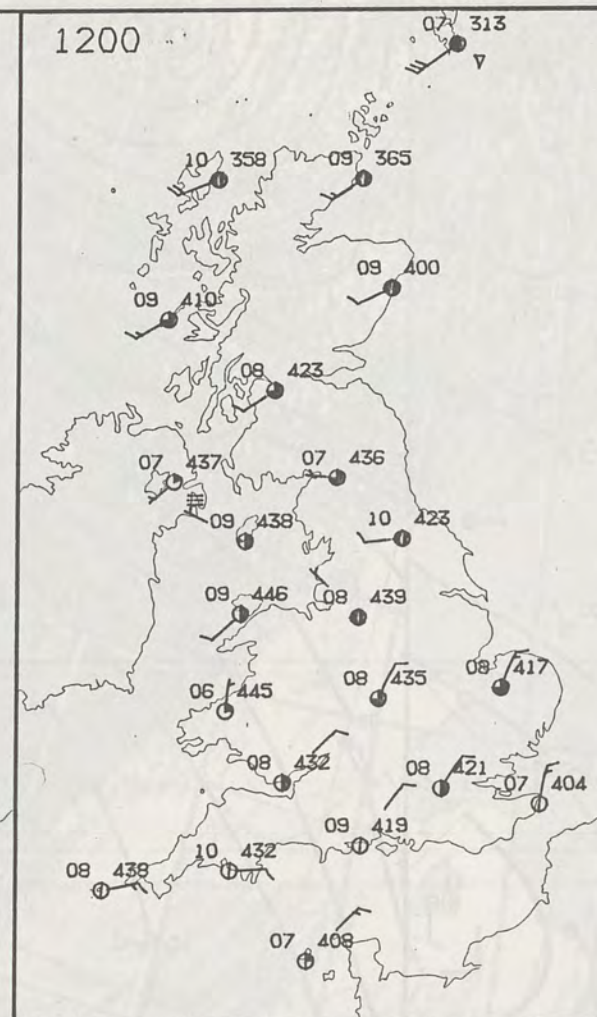




0600



1200



MONDAY  
11 MARCH 1985

SUMMARY  
OF  
BRITISH WEATHER

Overnight there was patchy cloud in southern counties of England and a few rain and snow showers in the Northern Isles of Scotland. Elsewhere the skies were largely clear and there was a slight or moderate frost in many places. Some patchy fog formed in Northern Ireland.

During the morning the cloud cleared in the south, then all of England, Wales and Northern Ireland had a dry, sunny day. Scotland had rather more in the way of cloud but a fair amount of sunshine too.

There were showers in the Northern Isles and Western Isles and one or two in inland Scotland too. During the afternoon and evening the rain became heavier and more continuous in Shetland.

Scotland, Northern Ireland and northeast England were mild, elsewhere temperatures were near or a little above normal. In the far north there were strong westerly winds.

London Weather Centre  
284-286 High Holborn  
London WC1V 7HX  
All times are GMT

© Crown Copyright 1985 All rights reserved

0600

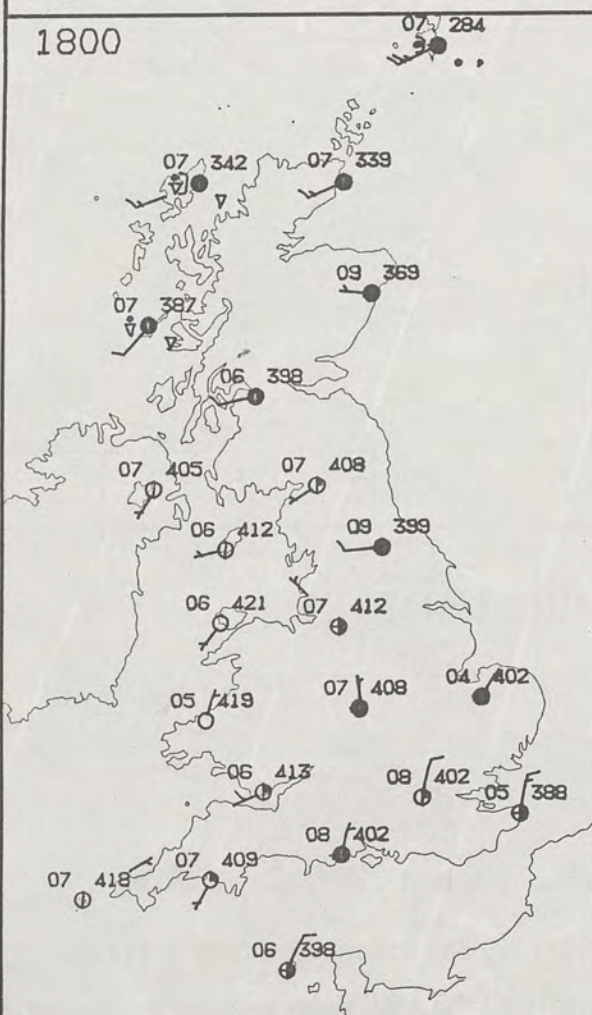


1200

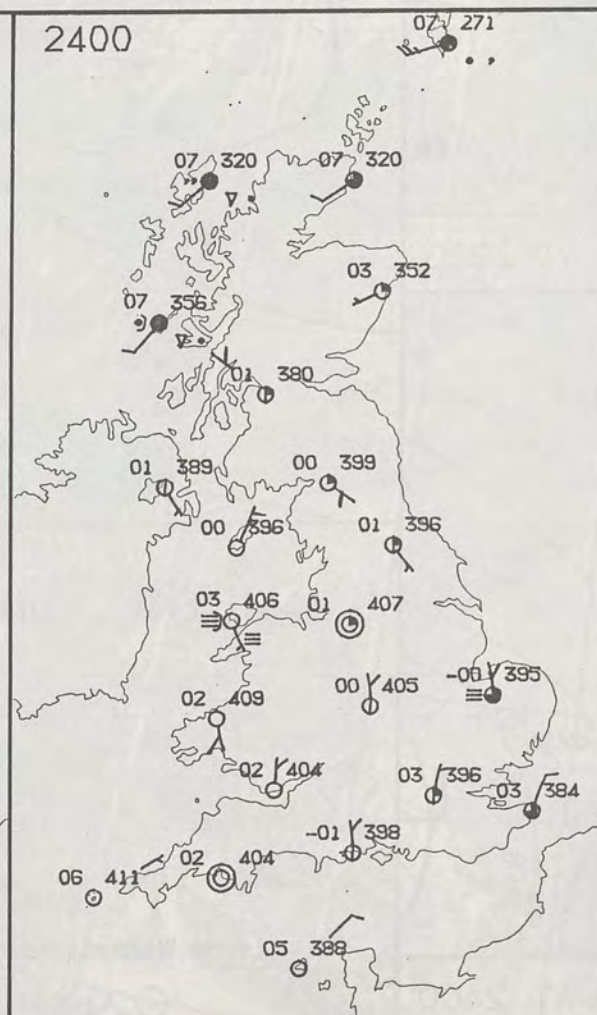


PLOTTED SURFACE OBSERVATIONS

1800



2400



SIGNIFICANT WEATHER CHARTS

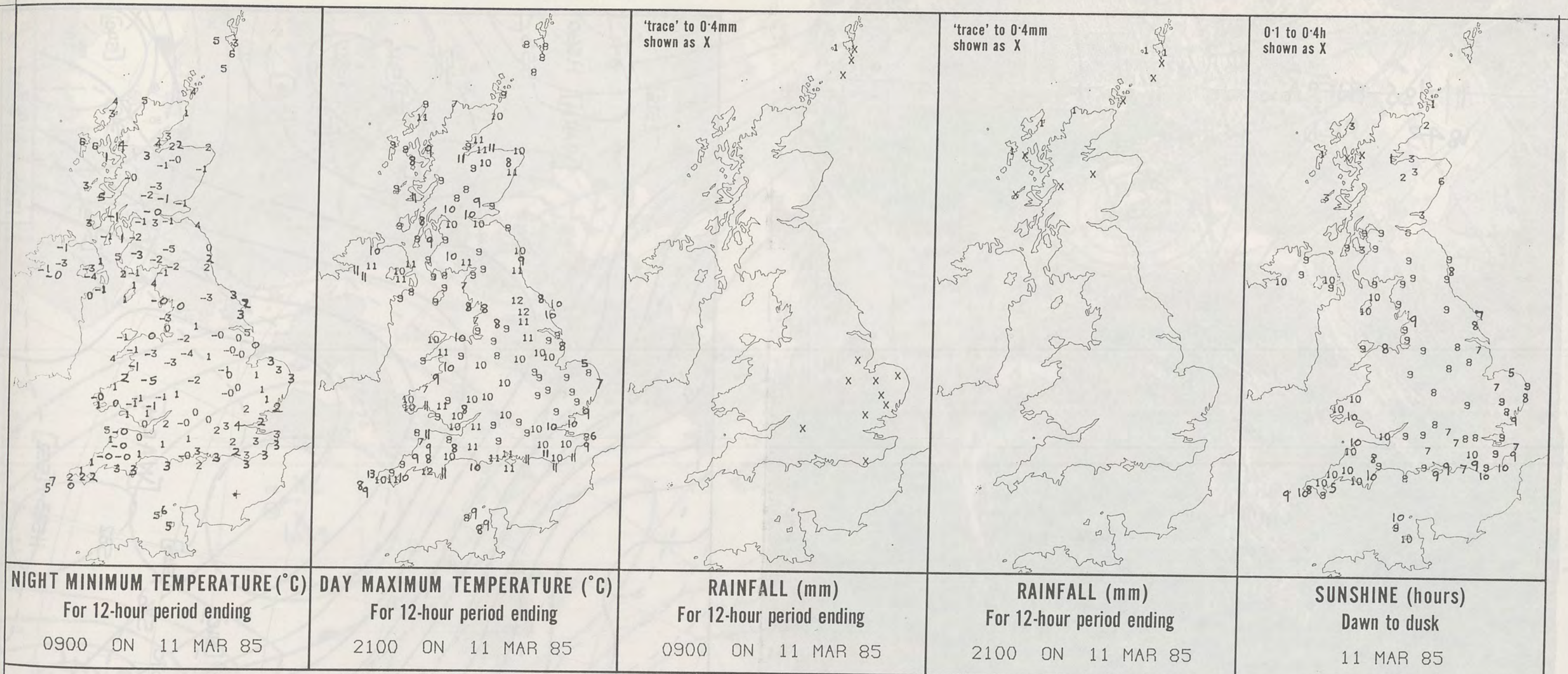
1800



2400

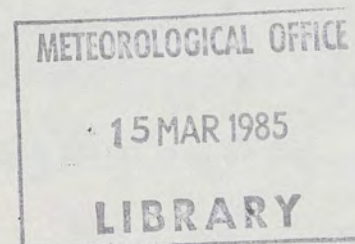






**EXTREMES FOR MONDAY 11TH MARCH 1985**

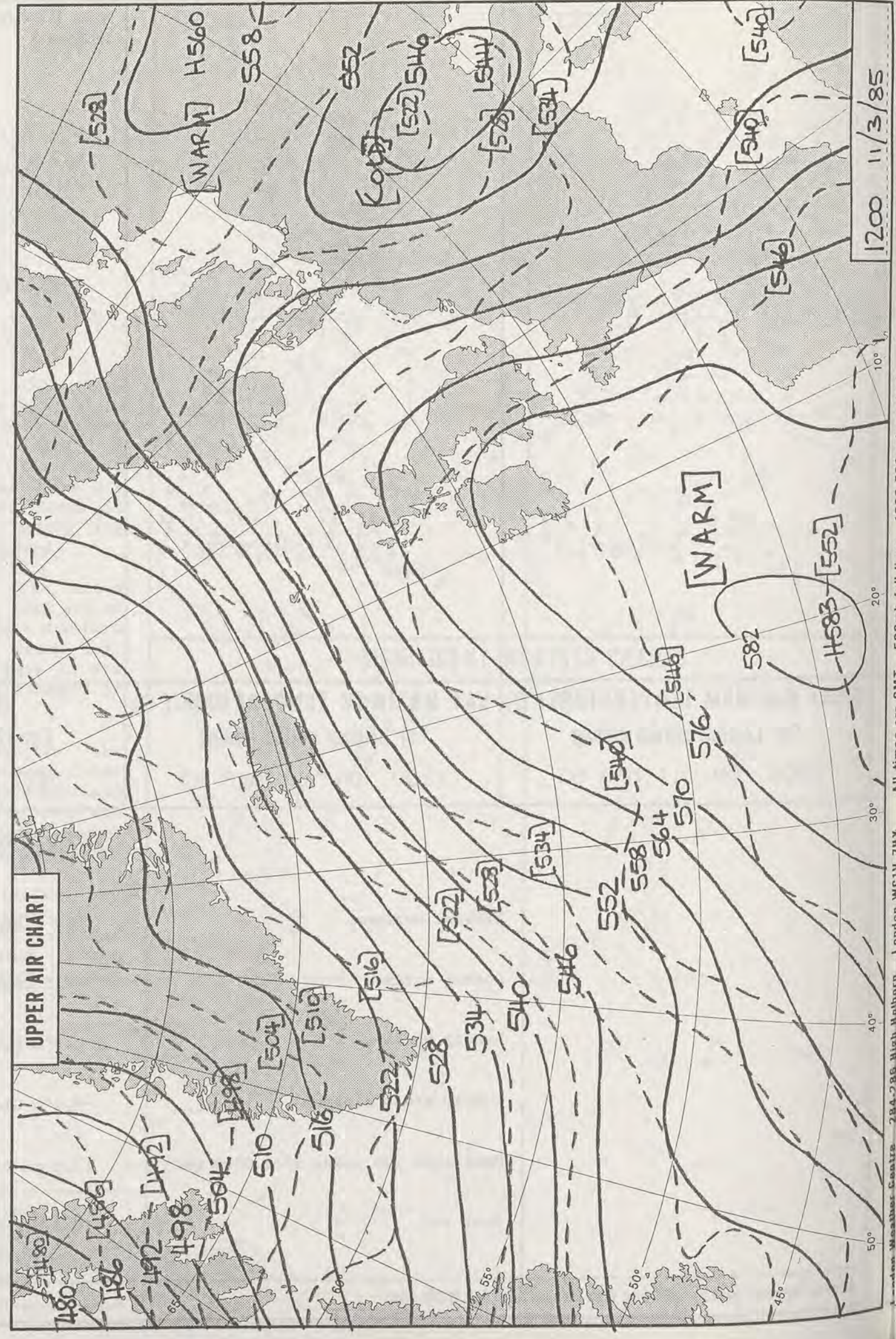

Highest maximum	: 12.5°C Penzance (Cornwall)
Lowest maximum	: 5.2°C Cromer (Norfolk)
Lowest minimum	: -4.6°C Eskdalemuir (Dumfries & Galloway)
Lowest grass minimum	: -9.6°C Glenlee (Dumfries & Galloway)
Most rain (24 hours from 0900 GMT)	: 13.8 mm Collafirth Hill (Shetland)
Most sun	: 10.2 hrs Hartland (Devon) and Camborne and St. Mawgan (Cornwall)



**DAILY  
WEATHER  
SUMMARY**







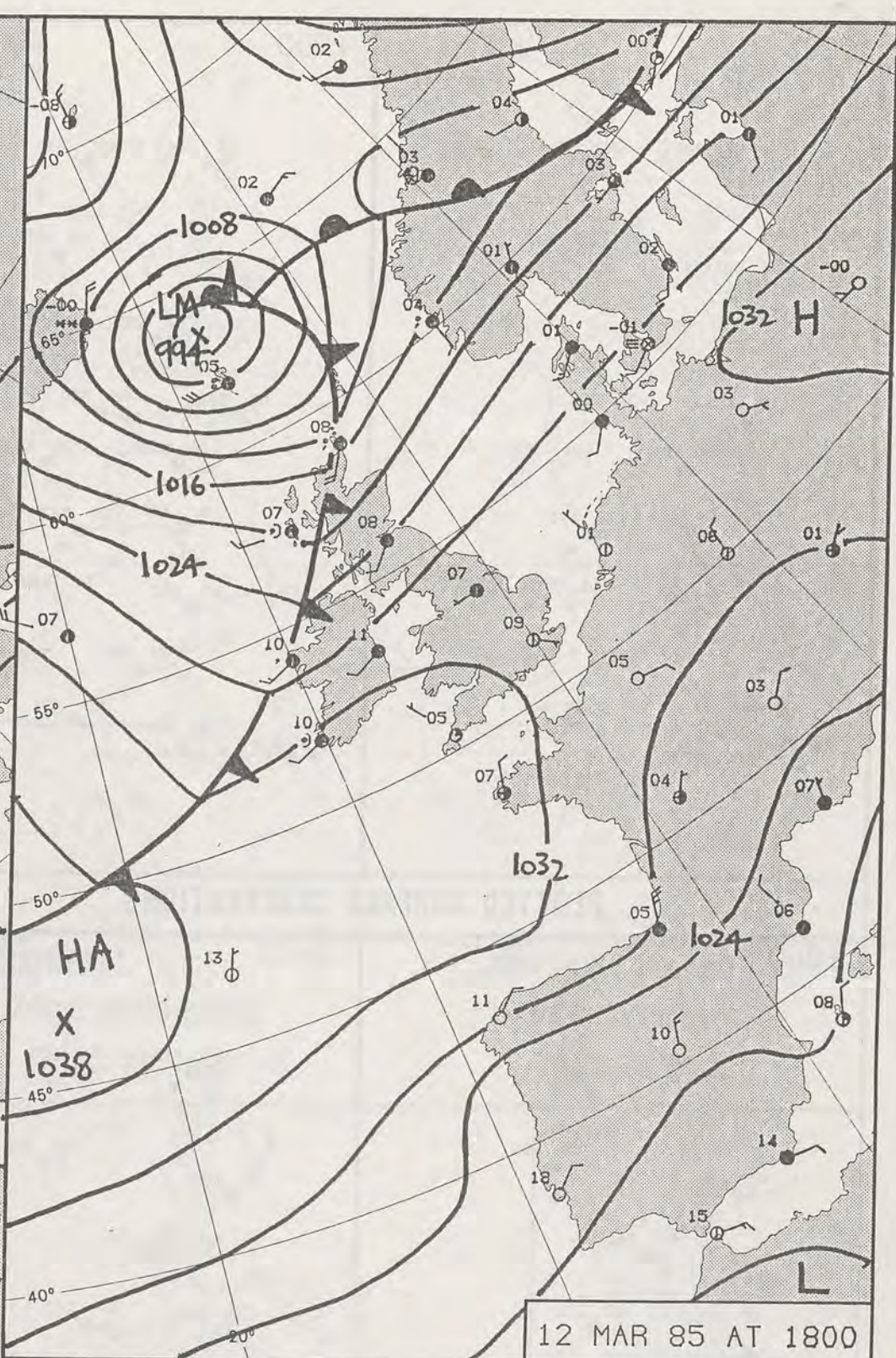
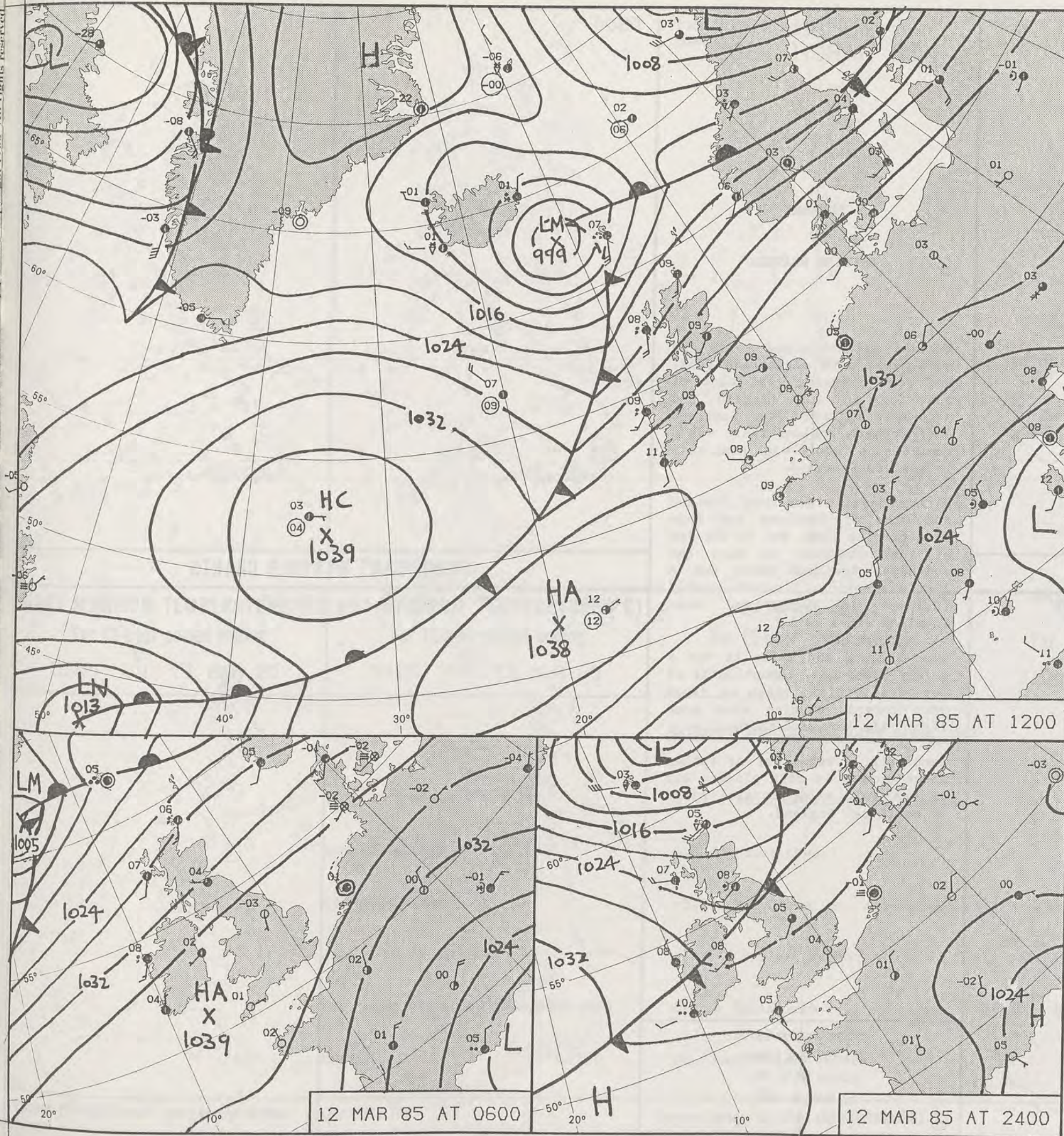


1200 11/3/85

All times are GMT 500mb full lines 1000-500 mb pecked

London Weather Centre 284-286 High Holborn London WC1V 7HX

© Crown Copyright 1985 All rights reserved



# DAILY WEATHER SUMMARY

FOR

TUESDAY 12 MARCH 1985

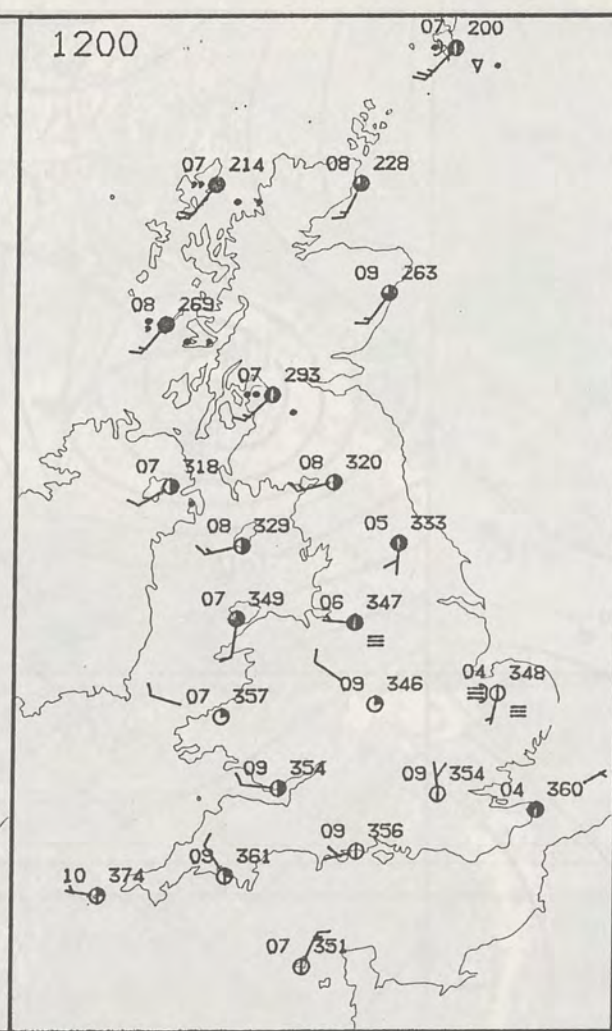
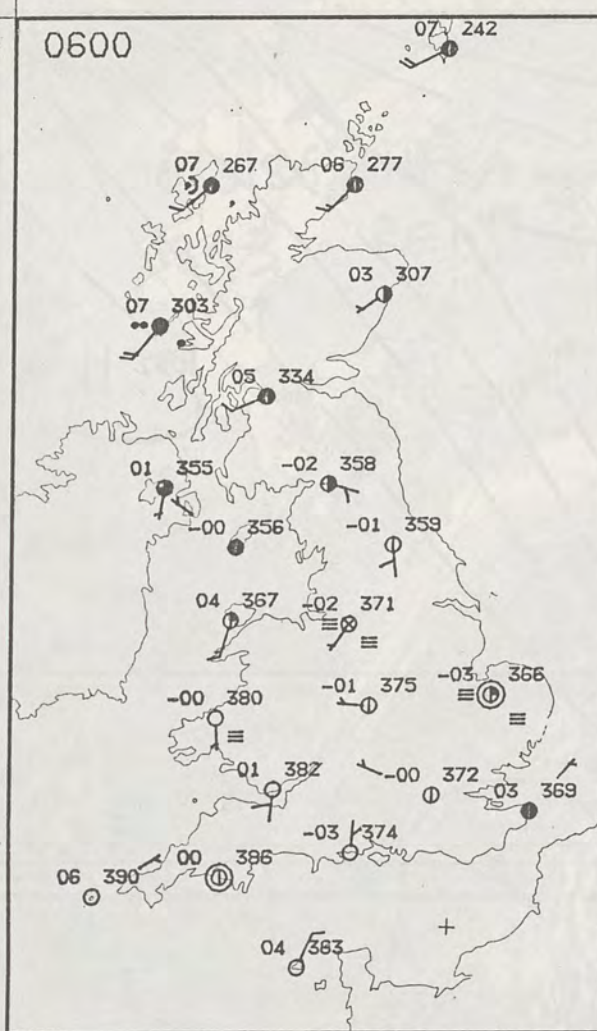
Warm front Cold front Occlusion

London Weather Centre 284-286 High Holborn London WC1V 7HX

© Crown Copyright 1985 All rights reserved





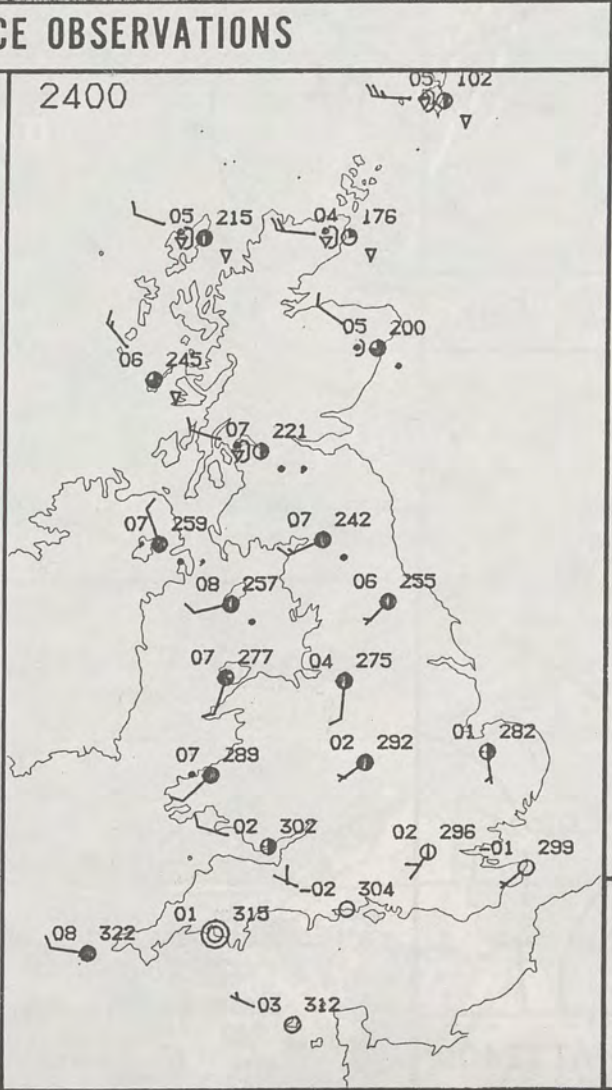
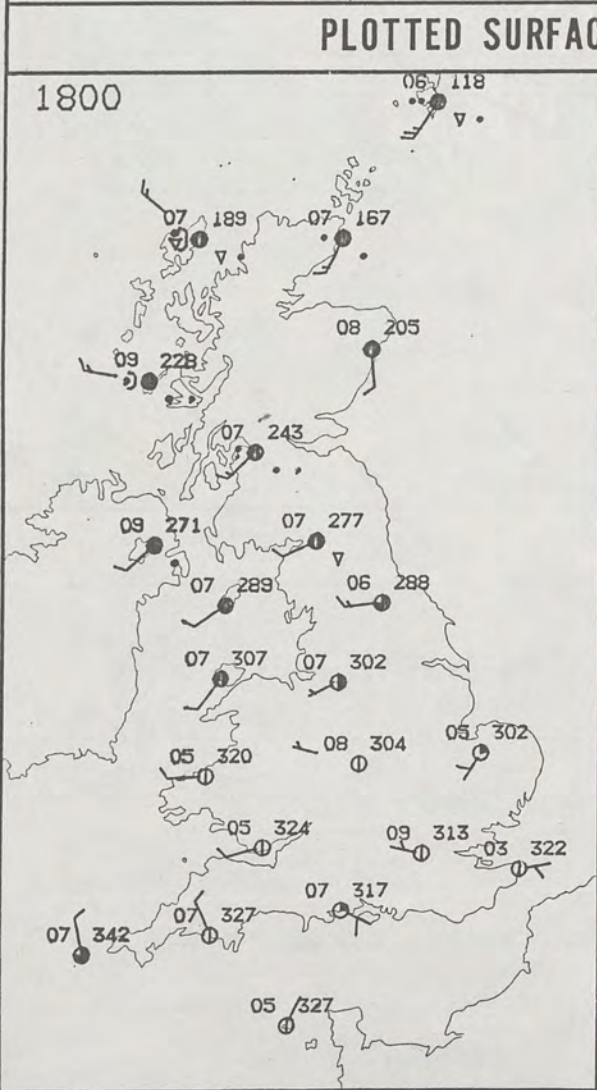


**TUESDAY  
12 MARCH 1985**

**SUMMARY  
OF  
BRITISH WEATHER**

England and Wales had a dry and cold night with widespread frost and some freezing fog; most of the fog in East Anglia and northwest England. Over Scotland and Northern Ireland there was a good deal of cloud with some rain in western Scotland.

During daytime Northern Ireland and much of Scotland had rain from time to time, but to the lee of the mountains in east and southeast Scotland there was a little sunshine. Clearer weather followed in north and west Scotland after dark.



Over England and Wales it was a mainly sunny day, though parts of northwest England began to cloud over towards evening with some light rain here and there.

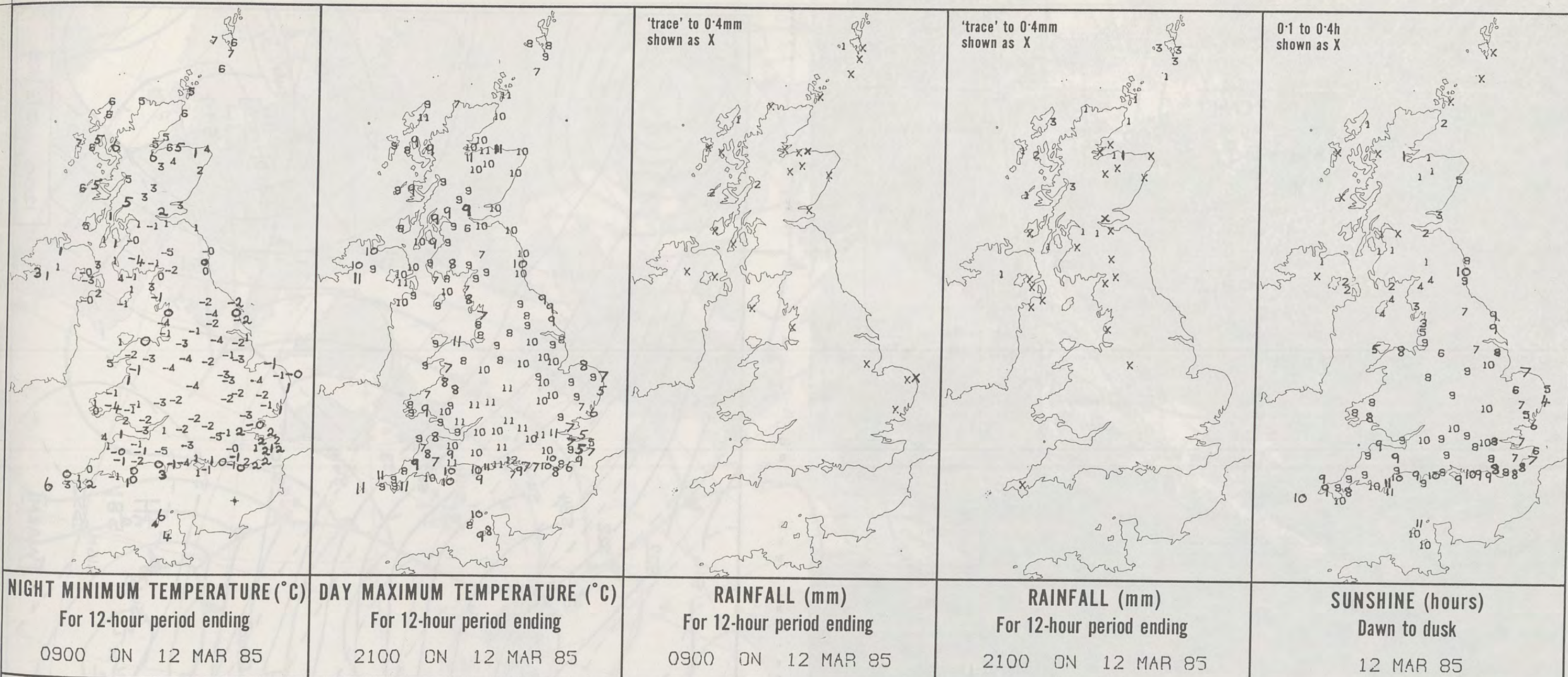
Temperatures were near or rather above normal in most places, but it was cold along coastal areas of southeast England.

London Weather Centre  
284-286 High Holborn  
London WC1V 7HX  
All times are GMT

© Crown Copyright 1985 All rights reserved








EXTREMES FOR TUESDAY 12TH MARCH 1985

Highest maximum	:	11.7°C Southampton Weather Centre
Lowest maximum	:	4.9°C Thanet (Kent)
Lowest minimum	:	-5.0°C Yeovilton (Nr. Yeovil/Somerset)
Lowest grass minimum	:	-11.7°C Cellarhead (Nr. Stoke on Trent/Stafford)
Most rain (24 hours from 0900 GMT)	:	6.9 mm Collafirth Hill (Shetland)
Most sun	:	10.9 hrs Torquay (Devon)



**DAILY  
WEATHER  
SUMMARY**



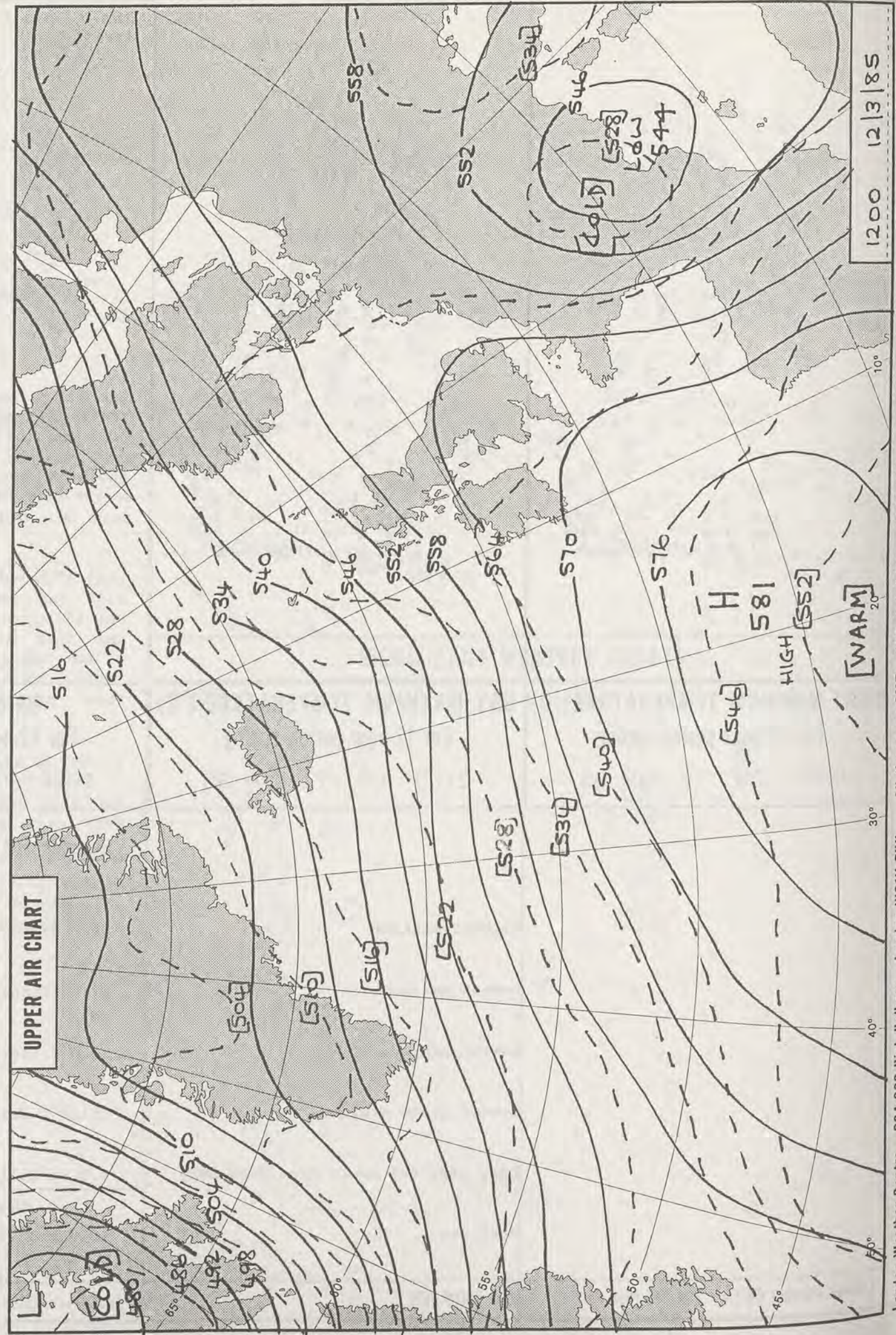
© Crown Copyright 1985  
All rights reserved



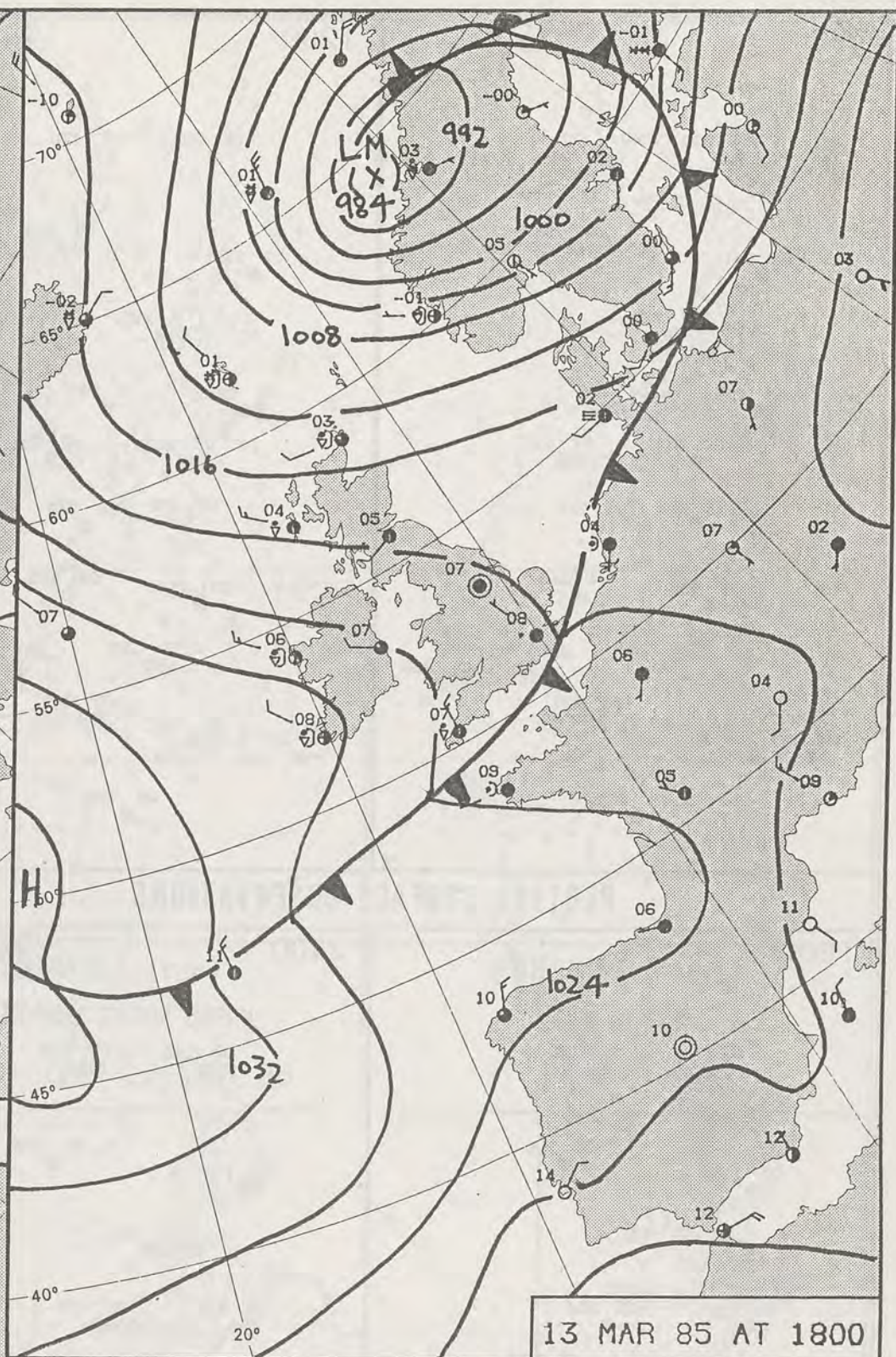
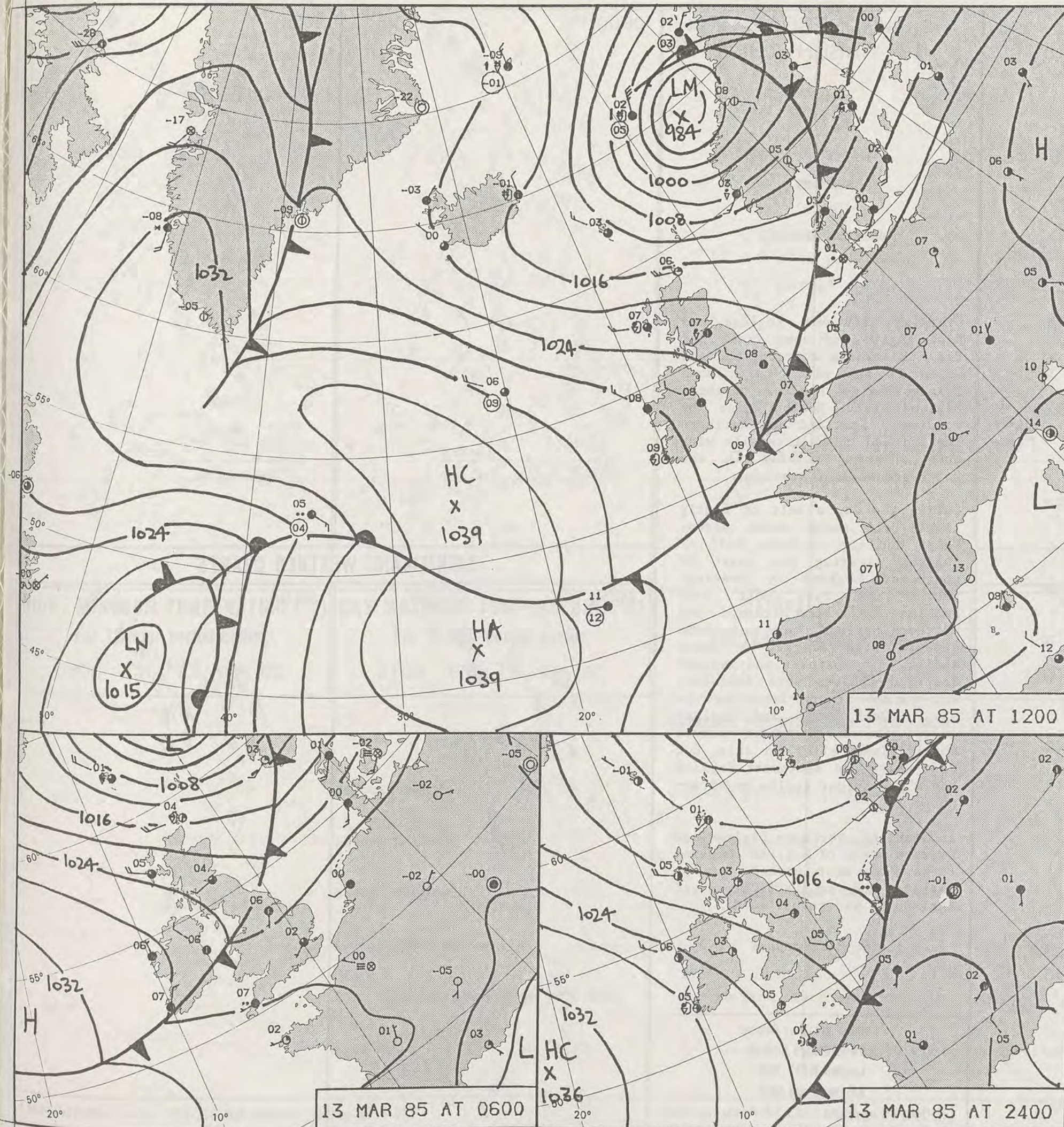
12/3/85

1809

Infrared







## DAILY WEATHER SUMMARY

FOR

WEDNESDAY 13 MARCH 1985

Warm front Cold front Occlusion

London Weather Centre 284-286 High Holborn London WC1V 7HX

© Crown Copyright 1985 All rights reserved





0600

Map showing the locations of 35 numbered stations across the British Isles. The stations are marked with various symbols (circles, triangles, crosses) and numbers. The map includes the British Isles and surrounding waters.

Stations marked with solid circles and numbers:

- 03 209
- 04 172
- 05 241
- 04 198
- 03 228
- 05 258
- 04 236
- 06 244
- 07 227
- 07 252
- 05 237
- 07 255
- 04 249
- 00 243
- 06 262
- 01 260
- 02 256
- 03 269
- 04 278
- 09 285
- 04 281

Stations marked with open circles and numbers:

- 05 080
- 04 236
- 01 260

Stations marked with triangles and numbers:

- 04 172
- 05 241
- 03 228
- 05 258
- 06 244
- 05 237
- 04 249
- 02 256
- 04 278

Stations marked with crosses and numbers:

- 04 281

A map of the British Isles (Great Britain and Ireland) with 25 numbered locations marked. Each location is associated with a number and a symbol. The locations are as follows:

- 04: 110 (North of Great Britain, symbol: circle with a dot)
- 05: 200 (Northwest of Great Britain, symbol: circle with a dot)
- 06: 170 (North of Great Britain, symbol: circle with a dot)
- 07: 237 (Northwest of Great Britain, symbol: circle with a dot)
- 08: 225 (Central Scotland, symbol: circle with a dot)
- 09: 198 (Northeast of Great Britain, symbol: circle with a dot)
- 05: 261 (West of Great Britain, symbol: circle with a dot)
- 07: 252 (West of Great Britain, symbol: circle with a dot)
- 08: 234 (Central Scotland, symbol: circle with a dot)
- 07: 258 (West of Great Britain, symbol: circle with a dot)
- 08: 233 (Central Scotland, symbol: circle with a dot)
- 09: 232 (East of Great Britain, symbol: circle with a dot)
- 06: 220 (East of Great Britain, symbol: circle with a dot)
- 07: 254 (West of Great Britain, symbol: circle with a dot)
- 08: 238 (West of Great Britain, symbol: circle with a dot)
- 06: 237 (East of Great Britain, symbol: circle with a dot)
- 08: 230 (East of Great Britain, symbol: circle with a dot)
- 09: 242 (East of Great Britain, symbol: circle with a dot)
- 09: 251 (West of Great Britain, symbol: circle with a dot)
- 10: 261 (West of Great Britain, symbol: circle with a dot)
- 08: 259 (South of Great Britain, symbol: circle with a dot)

Additional symbols include triangles pointing downwards and horizontal lines with three bars.

A map of the British Isles (Great Britain and Ireland) showing 25 numbered locations. Each location is marked with a number in a circle, a number, and a symbol. The locations are distributed across the islands, with some symbols indicating specific features like mountains or rivers.

Location Number	Associated Number	Symbol
01	145	∇
02	162	∇
03	103	∇
04	145	∇
05	199	∇
06	160	●
07	204	∇
08	214	≡
09	223	●
10	196	∇
11	210	●
12	212	●
13	222	∇
14	234	●
15	236	●
16	227	●
17	204	∇
18	187	●
19	191	∇
20	196	∇
21	202	●
22	208	●
23	223	●
24	246	∇
25	214	≡

# SUMMARY OF BRITISH WEATHER

Overnight southern England and East Anglia had some frost and fog. Elsewhere over England and Wales it was cloudy with some rain moving south across northern England into North Wales by morning. Scotland and Northern Ireland had clear intervals with some showers, chiefly in the north and west of Scotland.

During the day a belt of mostly light rain moved south across Wales and the southern half of England clearing the coast of southeast England by evening. Behind the rain belt over Scotland, Northern Ireland and northern England there were some showers with bright or sunny spells. In northern and western Scotland showers were frequent, and turned wintry later in the day. Over Wales and England except the north, skies stayed mostly cloudy after the rain, but West Wales and southwest England had a few bright spells by afternoon.

In Scotland, Northern Ireland and western areas of England temperatures were near normal, but in eastern and southern areas of England it was rather cold.

**London Weather Centre**  
284-286 High Holborn  
London WC1V 7HX  
All times are GMT

© Crown Copyright 1985 All rights reserved

[illegible]

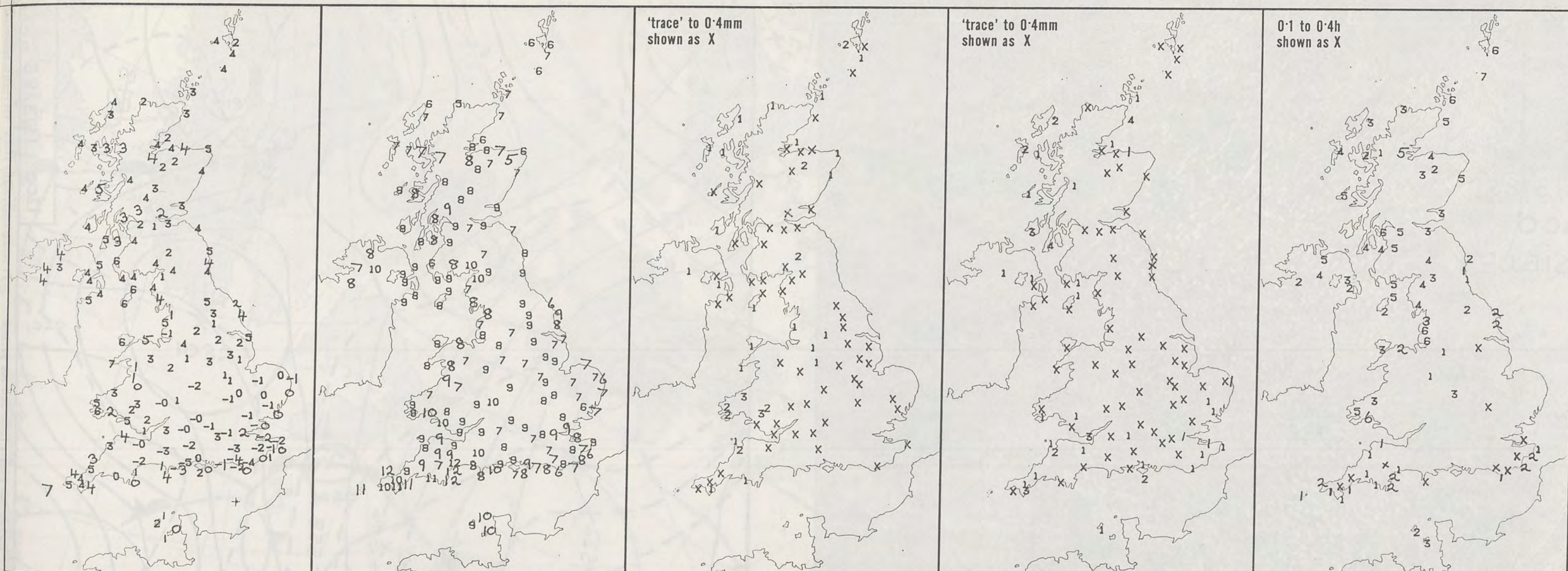
1200

1800

This map shows the British Isles with symbols indicating the locations of the 100th, 150th, and 200th regiments. The 100th regiment is marked with a triangle containing a horizontal line, the 150th with a triangle containing a vertical line, and the 200th with a triangle containing a cross. The symbols are distributed across the map, with a concentration in the north and west of England, and a few in Scotland and Ireland.

[illegible]






NIGHT MINIMUM TEMPERATURE (°C) For 12-hour period ending 0900 ON 13 MAR 85	DAY MAXIMUM TEMPERATURE (°C) For 12-hour period ending 2100 ON 13 MAR 85	RAINFALL (mm) For 12-hour period ending 0900 ON 13 MAR 85	RAINFALL (mm) For 12-hour period ending 2100 ON 13 MAR 85	SUNSHINE (hours) Dawn to dusk 13 MAR 85
--	--	---	---	---

EXTREMES FOR WEDNESDAY 13TH MARCH 1985

Highest maximum	: 12.3°C Penzance (Cornwall)
Lowest maximum	: 4.8°C Windy Head (Grampian)
Lowest minimum	: -4.5°C Bournemouth/Hurn
Lowest grass minimum	: -10.0°C Bracknell/Beaufort Park
Most rain (24 hours from 0900 GMT)	: 9.1 mm Wick (North Scotland)
Most sun	: 7.1 hrs Fair Isle (Between Orkney and Shetland)



**DAILY  
WEATHER  
SUMMARY**



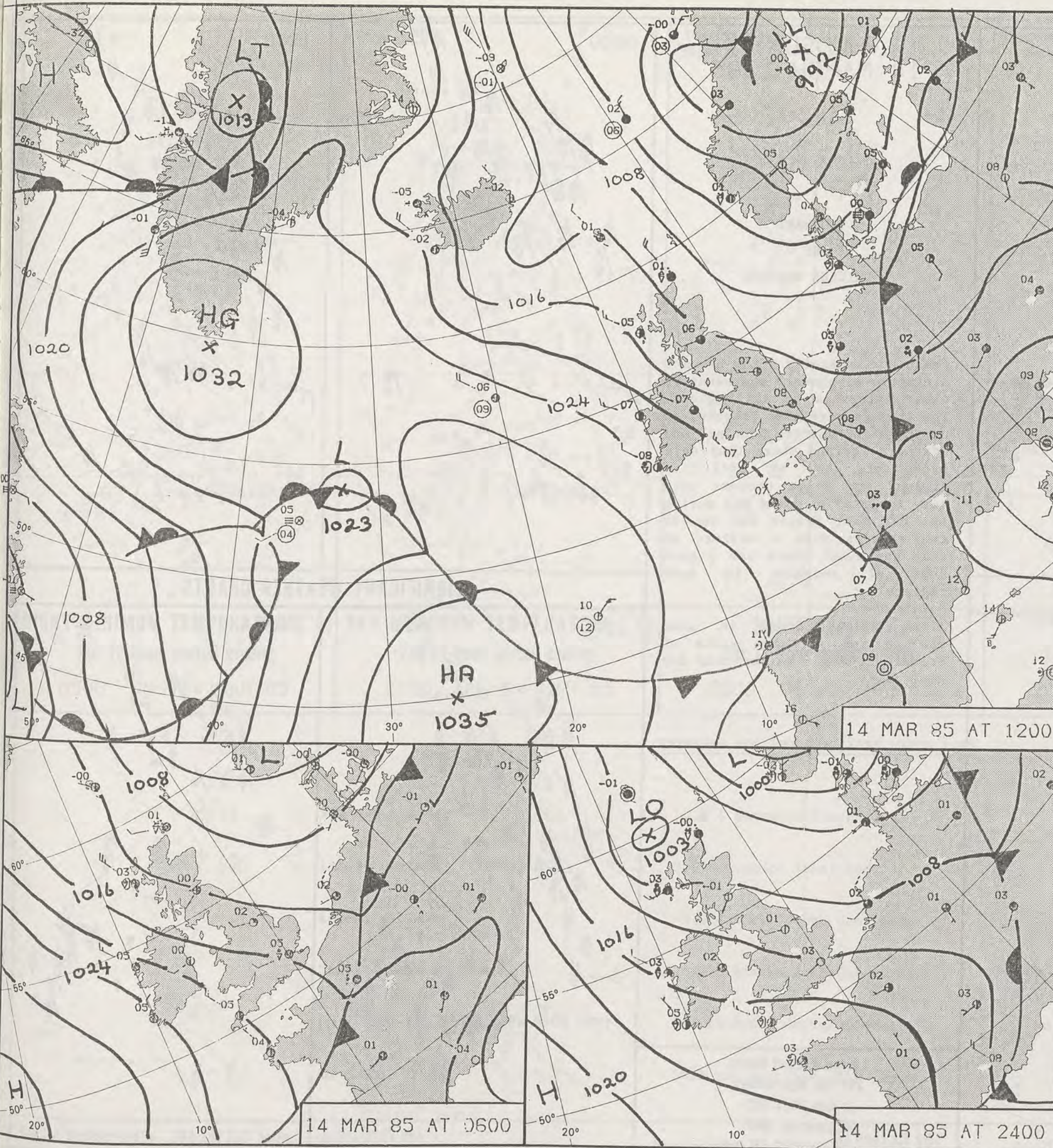
© Crown Copyright 1985  
All rights reserved



130





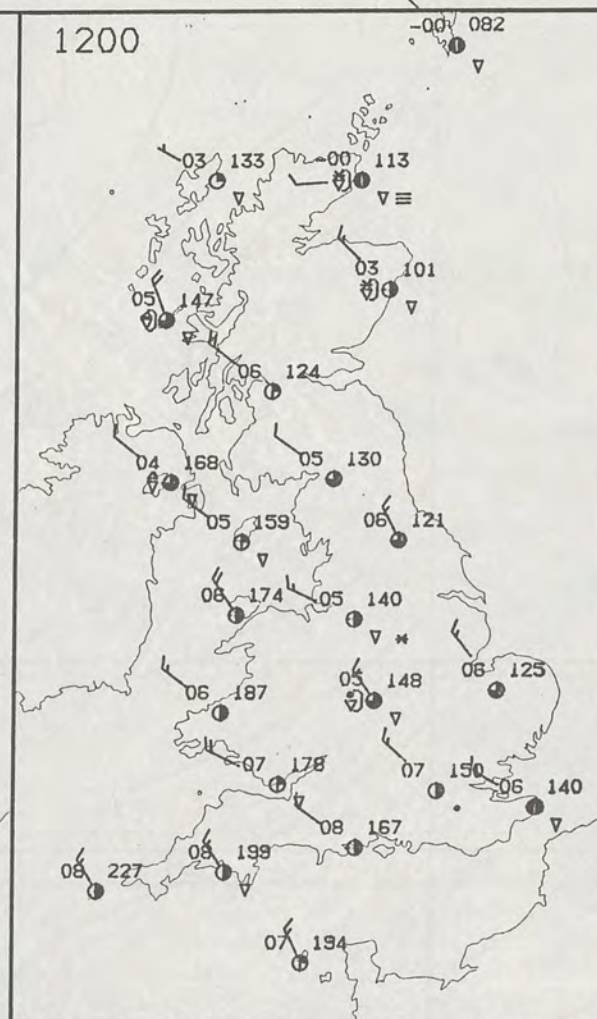
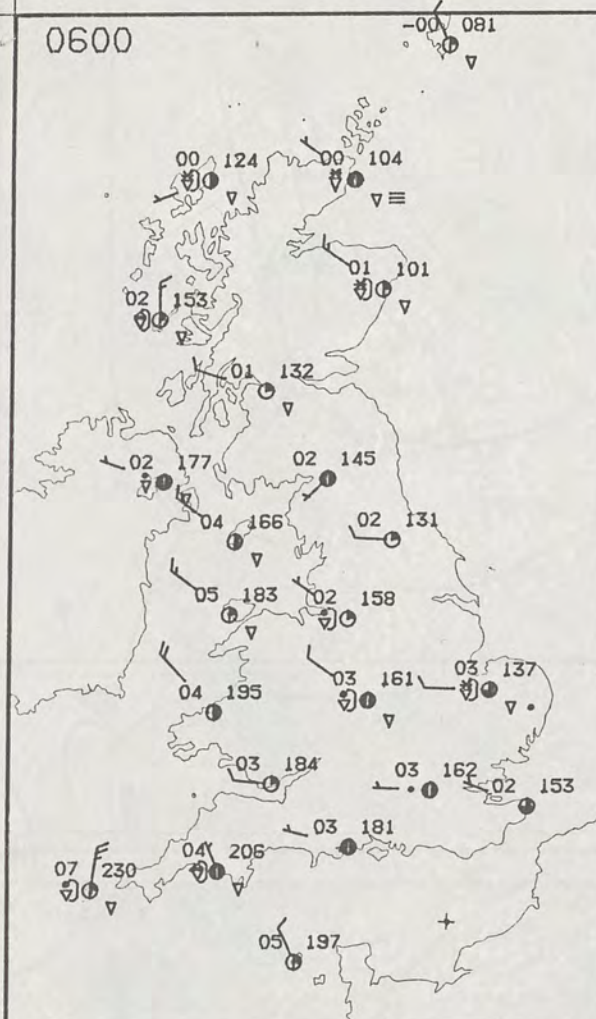


**DAILY WEATHER SUMMARY**  
FOR  
THURSDAY 14 MARCH 1985



London Weather Centre 284-286 High Holborn London WC1V 7HX  
© Crown Copyright 1985 All rights reserved



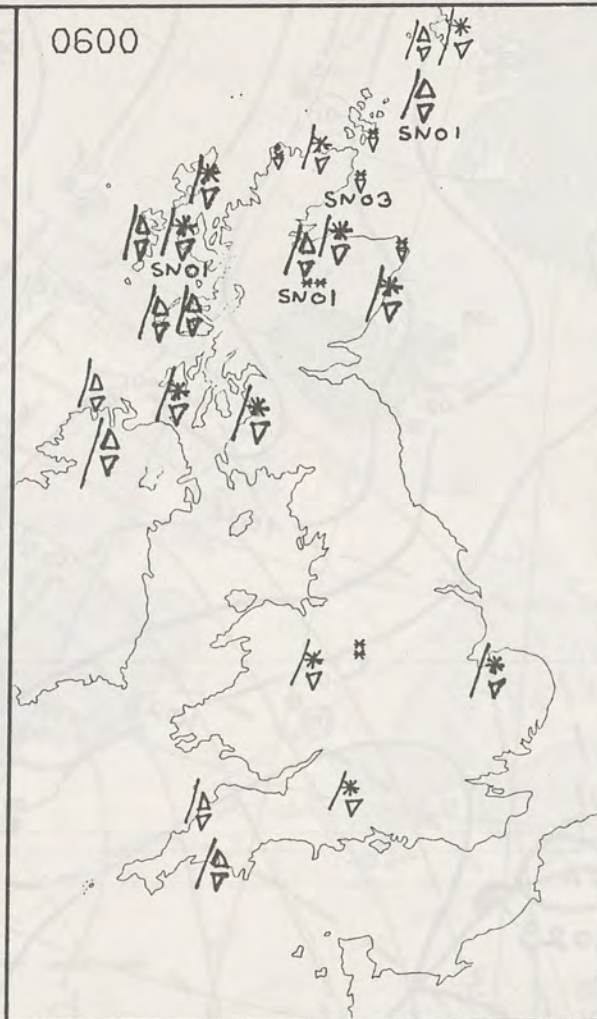


THURSDAY  
14 MARCH 1985

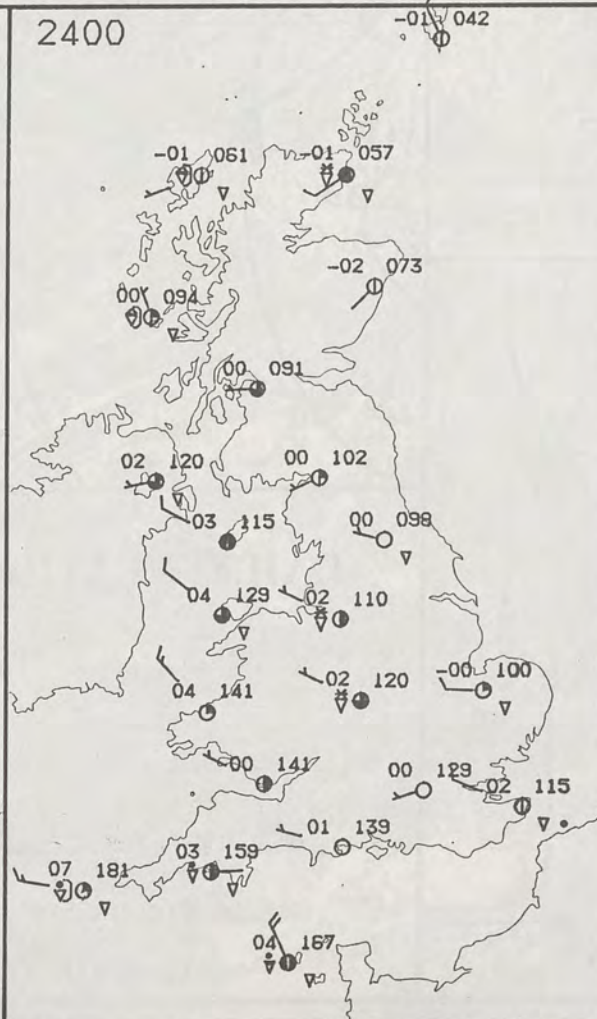
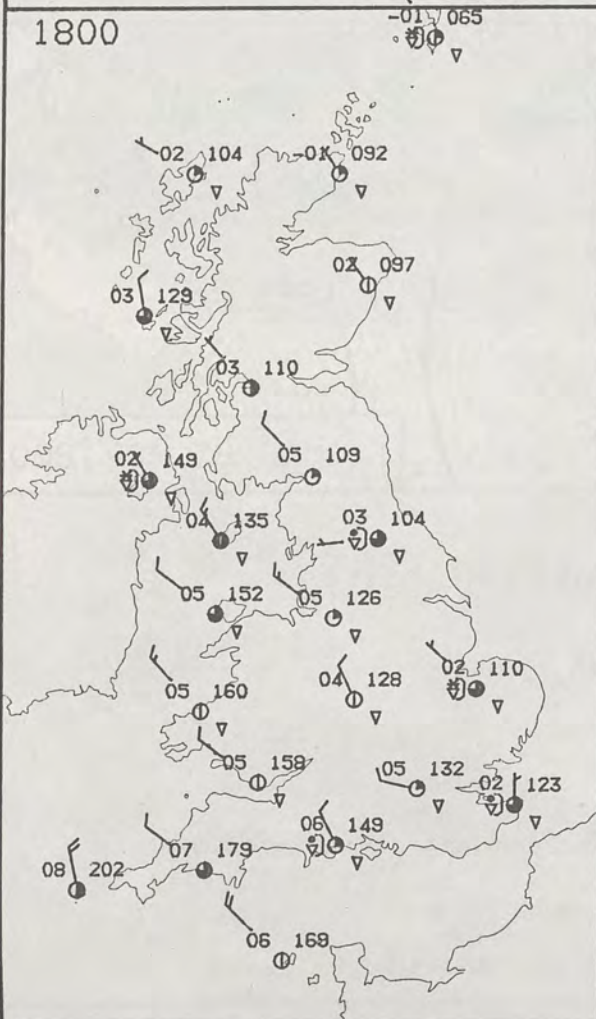
SUMMARY  
OF  
BRITISH WEATHER

Fresh northwesterly winds brought a mixture of showers and sunny or clear intervals to all regions. The showers were most frequent in northern and western Scotland and Northern Ireland where they were often of snow or hail. In England and Wales showers were very isolated at first but during the day most places had one or two showers with a mixture of rain and snow. There was a good deal of sunshine in most regions.

After slight frost in some eastern and northern parts of Britain it was a rather cold day generally.



PLOTTED SURFACE OBSERVATIONS

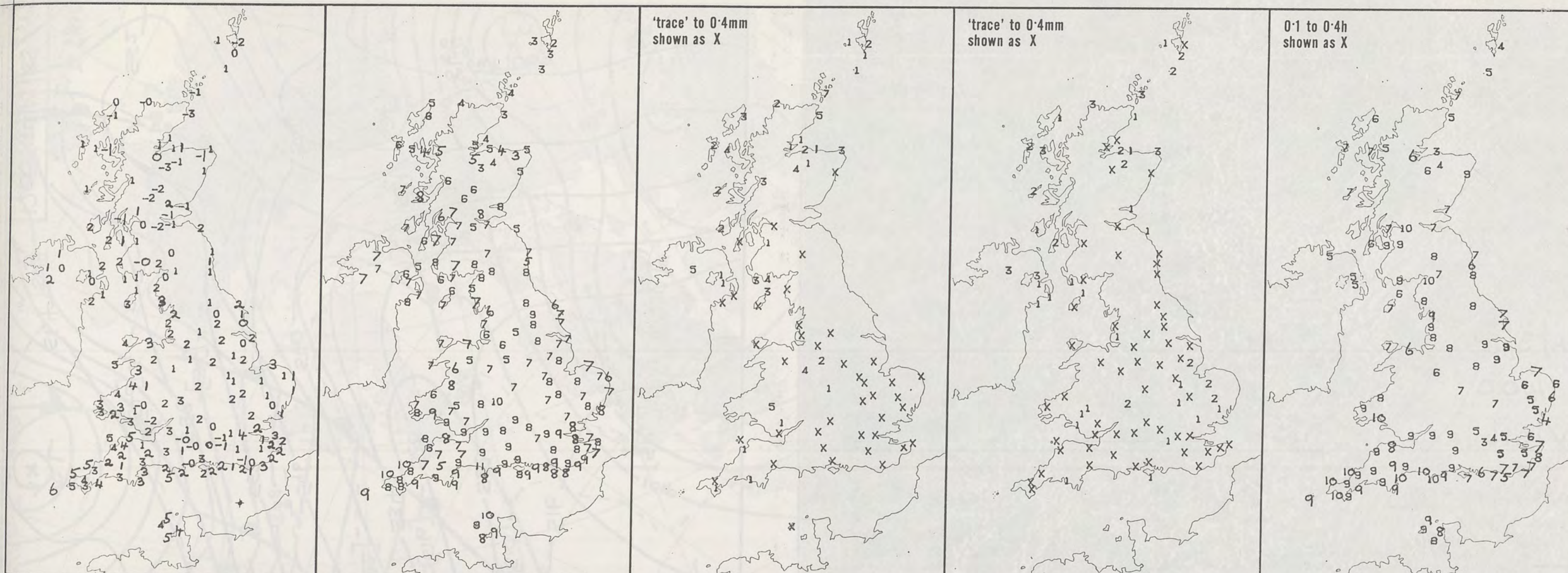


SIGNIFICANT WEATHER CHARTS



London Weather Centre  
284-286 High Holborn  
London WC1V 7HX  
All times are GMT

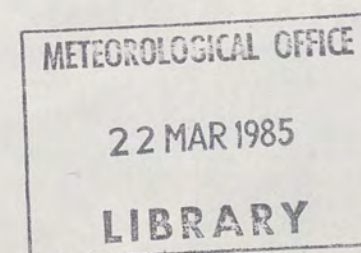




NIGHT MINIMUM TEMPERATURE (°C) For 12-hour period ending 0900 ON 14 MAR 85	DAY MAXIMUM TEMPERATURE (°C) For 12-hour period ending 2100 ON 14 MAR 85	RAINFALL (mm) For 12-hour period ending 0900 ON 14 MAR 85	RAINFALL (mm) For 12-hour period ending 2100 ON 14 MAR 85	SUNSHINE (hours) Dawn to dusk 14 MAR 85
--	--	---	---	---

**EXTREMES FOR THURSDAY 14TH MARCH 1985**

Highest maximum	: 10.8°C Weymouth (Dorset)
Lowest maximum	: 2.0°C Lerwick (Shetland)
Lowest minimum	: -2.5°C Wick (North Scotland)
Lowest grass minimum	: -6.5°C Bracknell/Beaufort Park
Most rain (24 hours from 0900 GMT)	: 8.9 mm Ardnamurchan (Lochaber)
Most sun	: 10.3 hrs Portland Bill (Dorset)



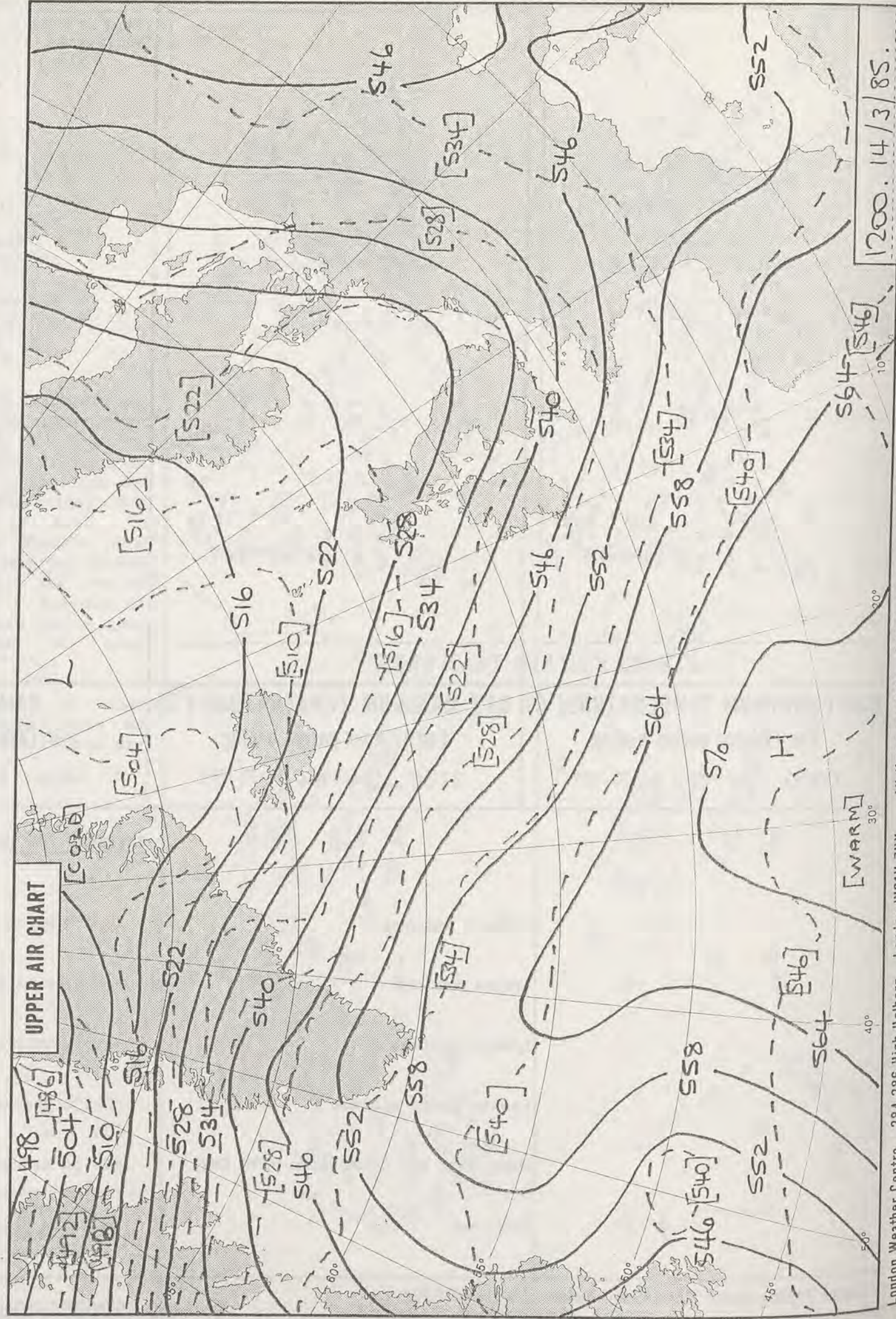
**DAILY  
WEATHER  
SUMMARY**



© Crown Copyright 1985  
All rights reserved

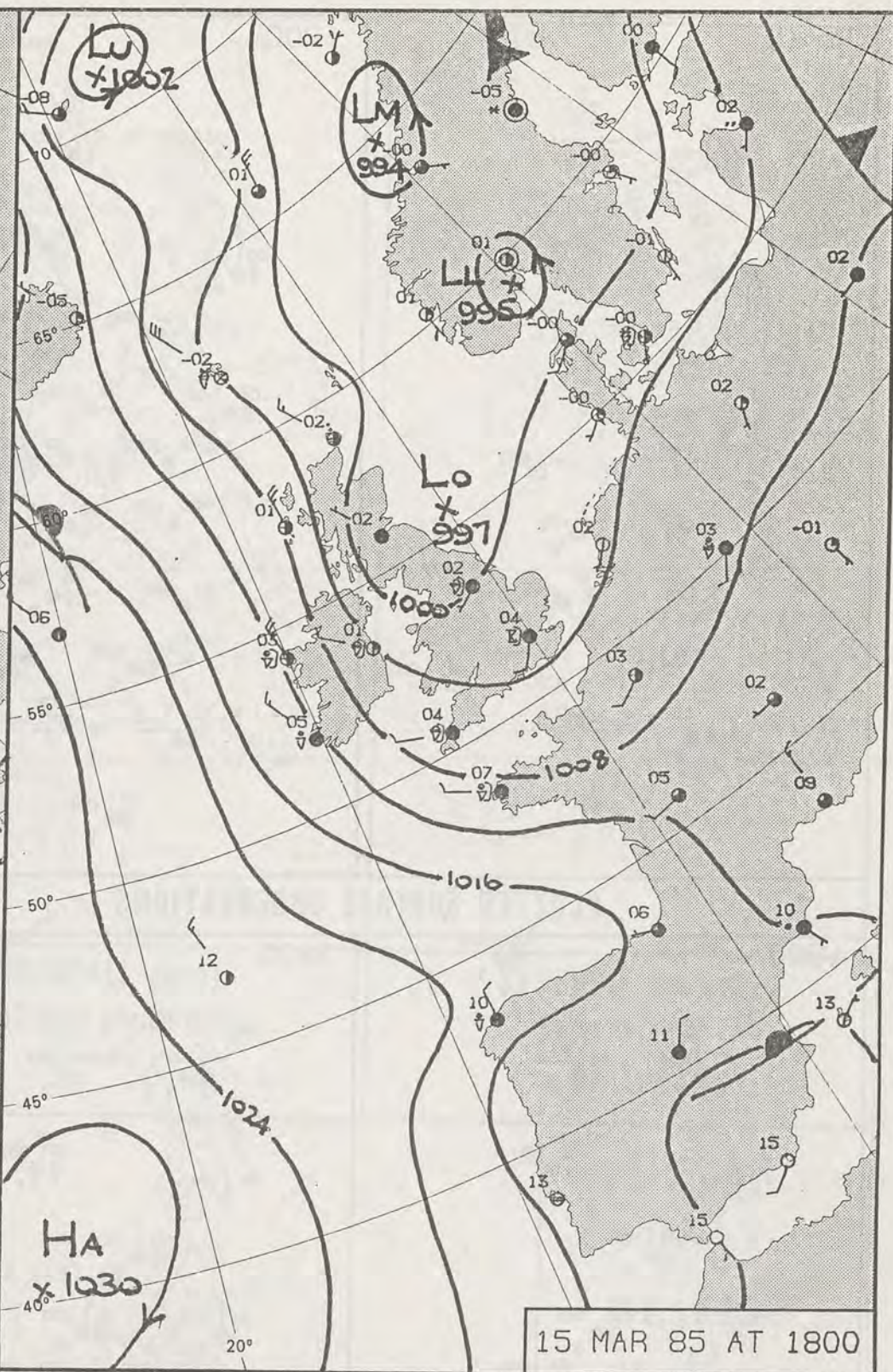
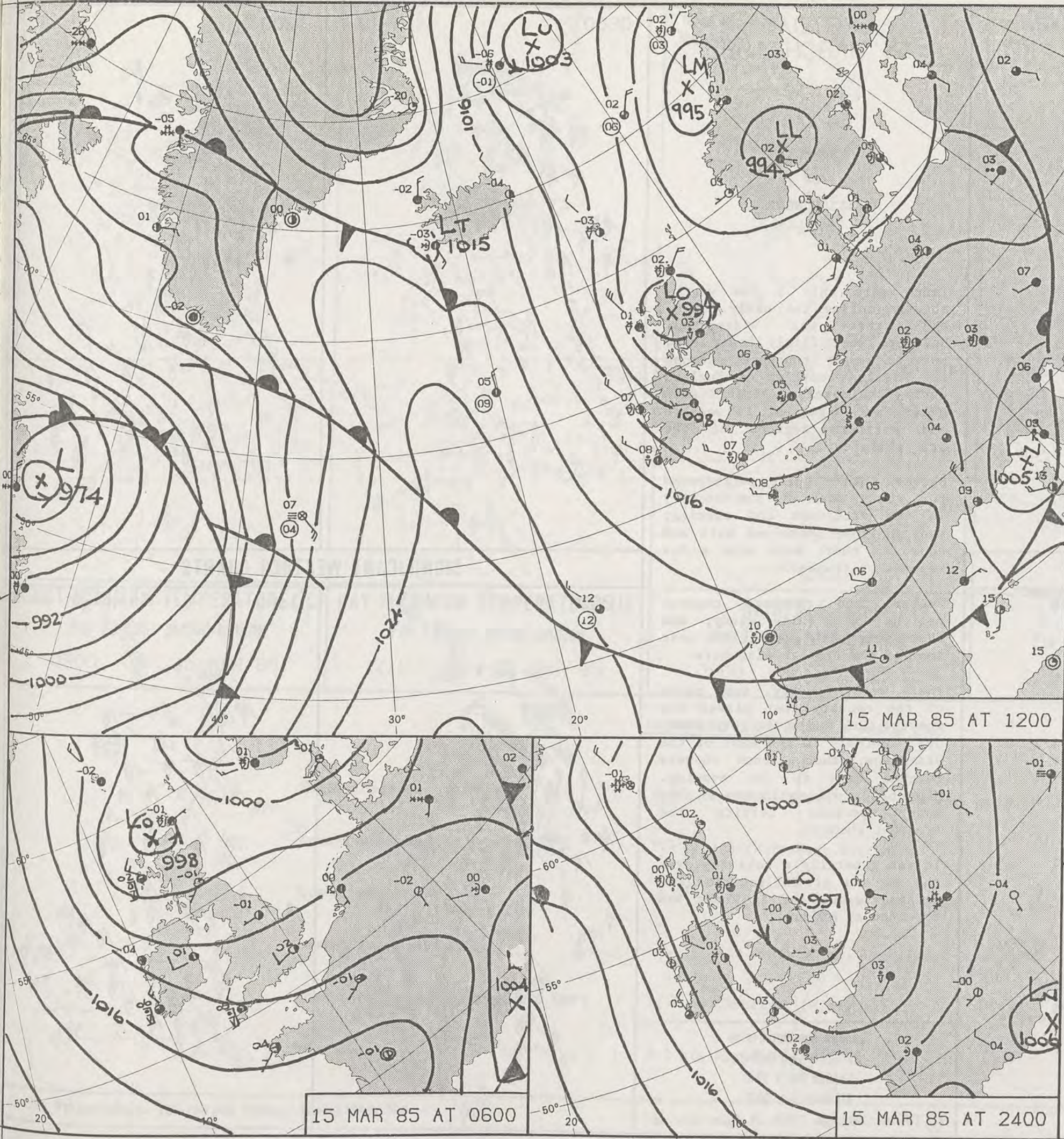


14/3/85  
1400  
Visible





London Weather Centre 284-286 High Holborn London WC1V 7HX All times are GMT 500mb full lines 1000-500 mb pecked © Crown Copyright 1985 All rights reserved



# DAILY WEATHER SUMMARY

FOR

## FRIDAY 15 MARCH 1985

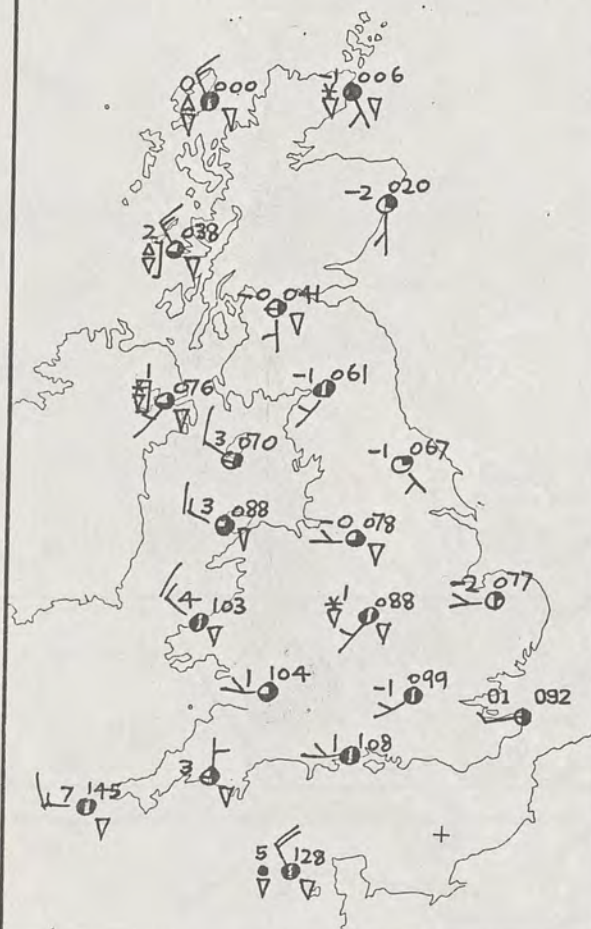


London Weather Centre 284-286 High Holborn London WC1V 7HX  
© Crown Copyright 1985 All rights reserved



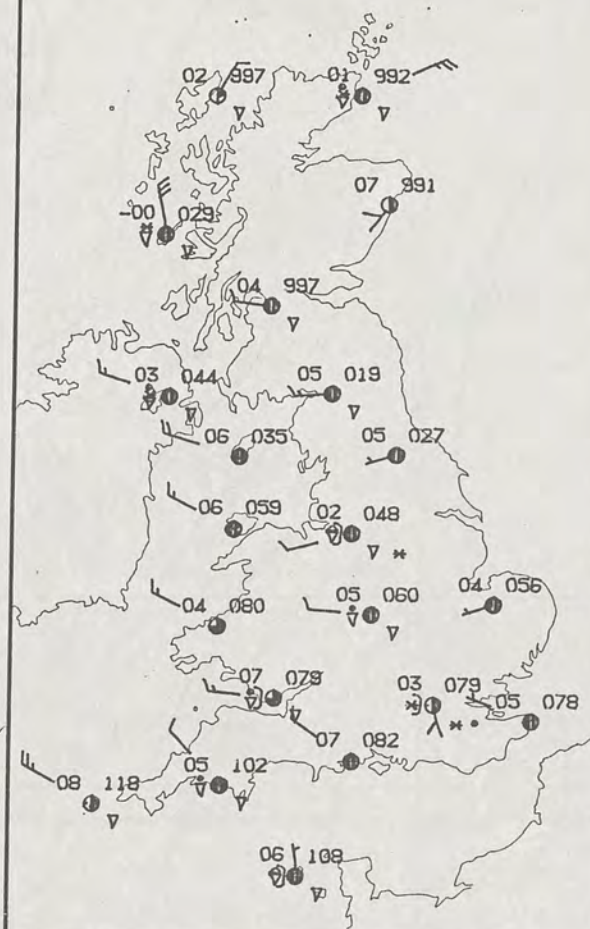
0600

-3 016



1200

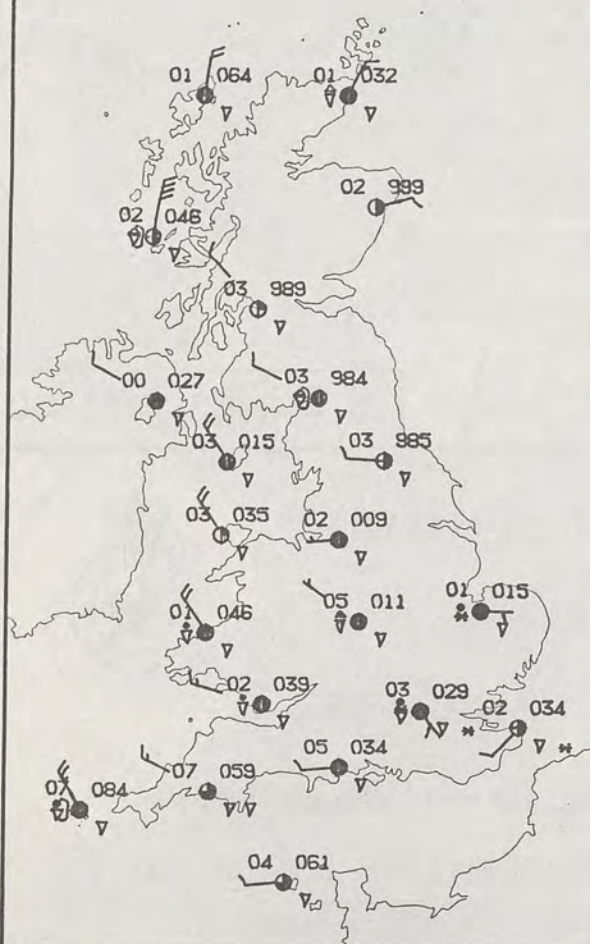
02 015



## PLOTTED SURFACE OBSERVATIONS

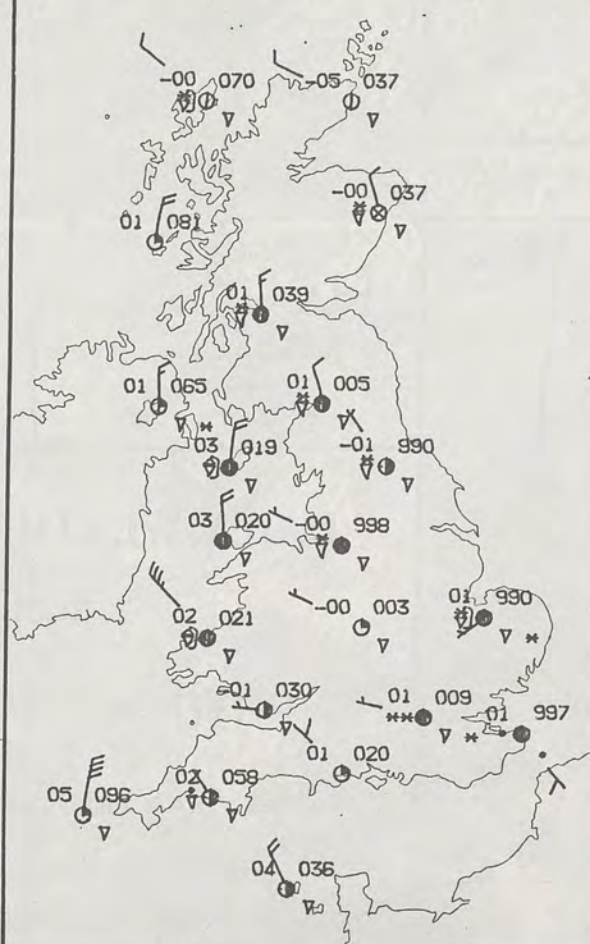
1800

00 018



2400

-01 009

FRIDAY  
15 MARCH 1985SUMMARY  
OF  
BRITISH WEATHER

There were only a few wintry showers during the early hours, and frost was widespread. However, some fairly heavy snow showers moved southeast across the Midland counties of England during the morning, showers also became more frequent in western and northern regions of the British Isles.

Showers were quite widespread throughout most of the country in the afternoon and evening; many of them contained hail and snow and there were also a few reports of thunder.

Western and northern coastal regions were quite windy, and there were also gusty winds near some of the showers elsewhere.

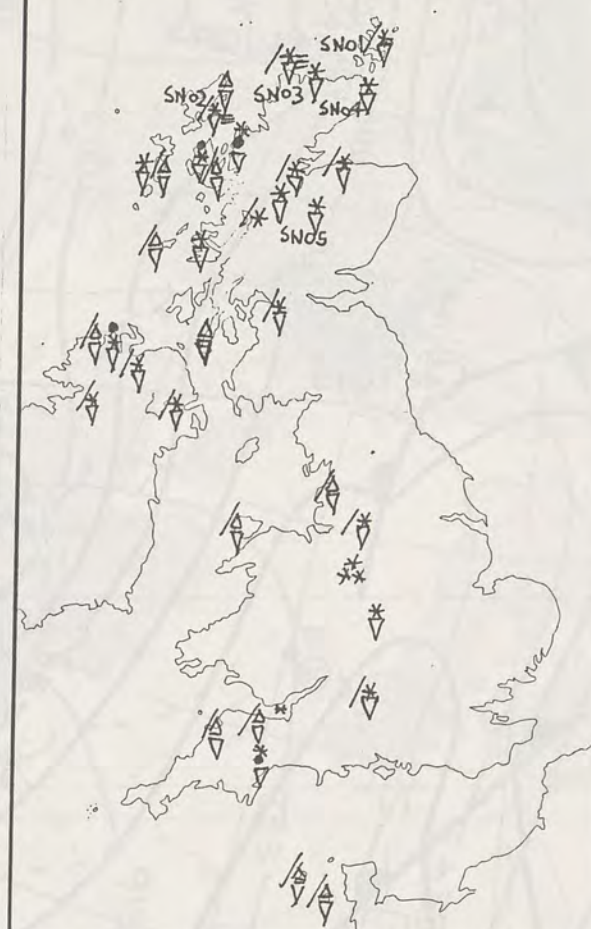
There were, however, some parts of the country that missed the showers and had a largely sunny day - notably to the east of the Grampians, though snow showers reached here in the evening. Many other places in the UK had sunny periods despite the frequent showers.

It was generally a cold day over the UK and at Ballycastle (Co. Antrim) a gust of 74 knots was reported at midday.

London Weather Centre  
284-286 High Holborn  
London WC1V 7HX  
All times are GMT

© Crown Copyright 1985 All rights reserved

0600

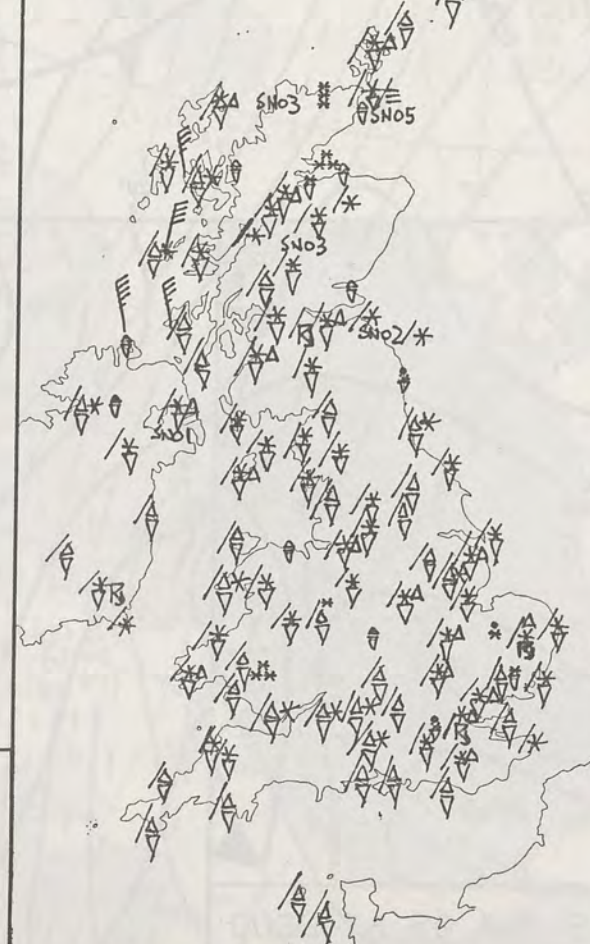


1200



## SIGNIFICANT WEATHER CHARTS

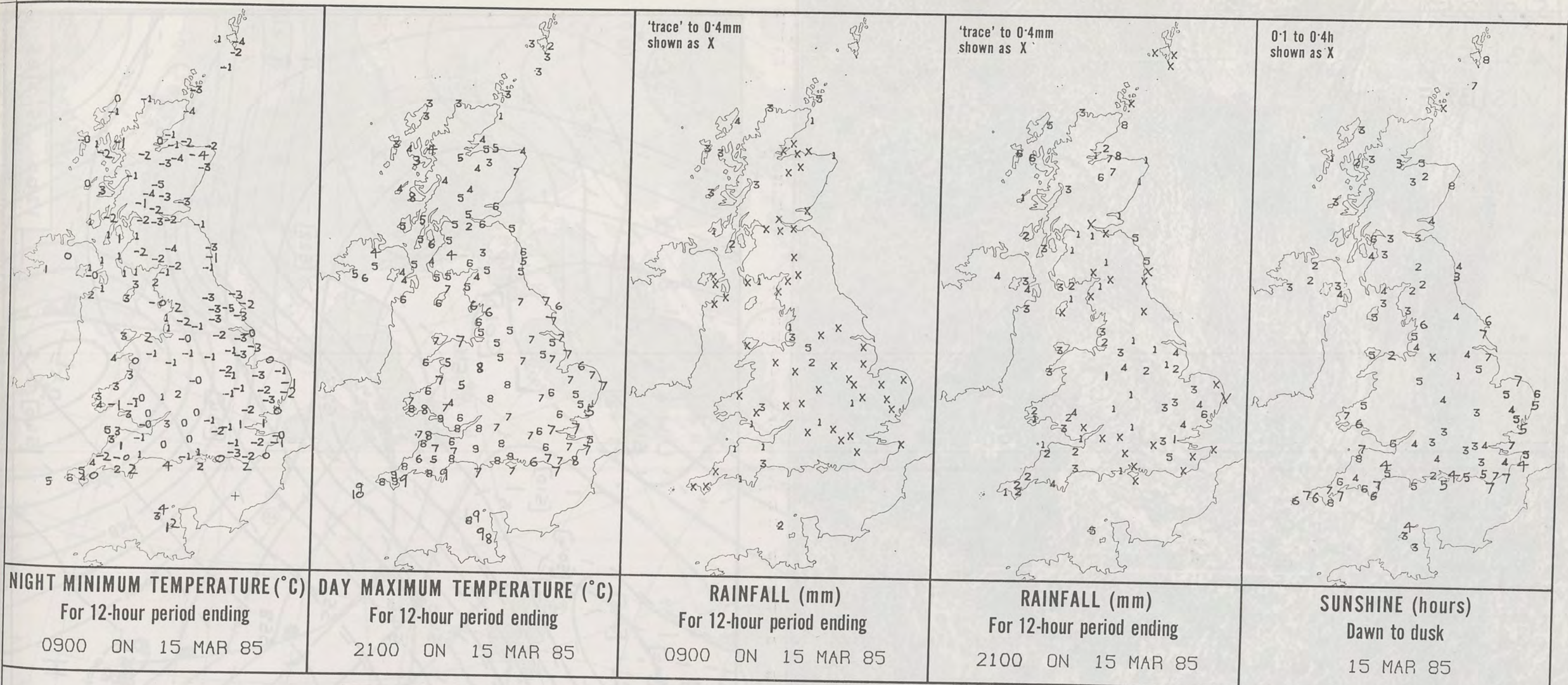
1800



2400







**EXTREMES FOR FRIDAY 15TH MARCH 1985**

Highest maximum	: 9.8°C Newquay (Cornwall) and St. Mary's (Isles of Scilly)
Lowest maximum	: 1.4°C Wick (Northeast Scotland)
Lowest minimum	: -5.3°C Fylingdales (North Yorkshire)
Lowest grass minimum	: -9.5°C East Hoathly (Nr. Lewes/East Sussex)
Most rain (24 hours from 0900 GMT)	: 17.2 mm Glenlivet (Grampian)
Most sun	: 8.2 hrs Aberdeen/Dyce

METEOROLOGICAL OFFICE  
22 MAR 1985  
LIBRARY

**DAILY  
WEATHER  
SUMMARY**



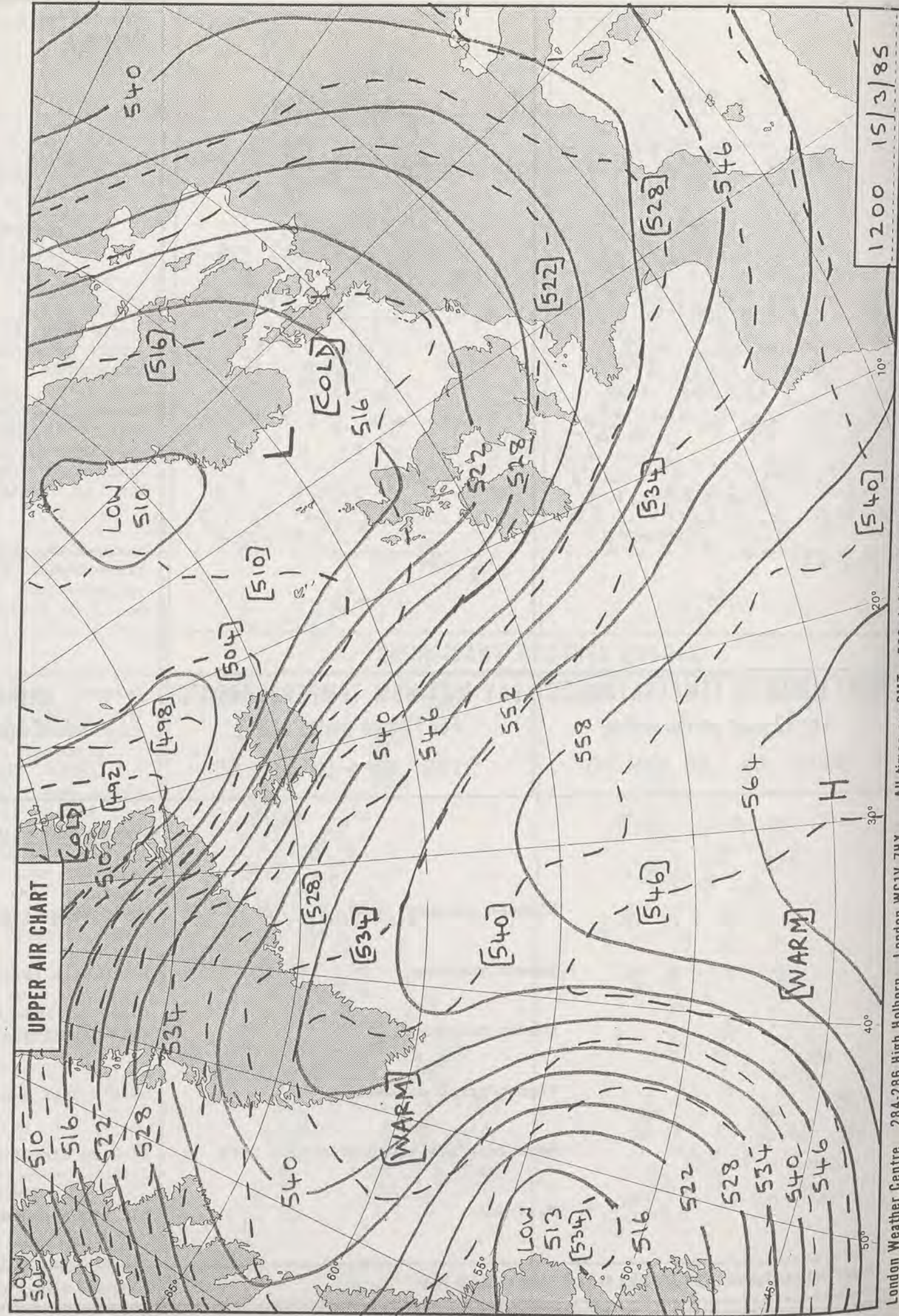
© Crown Copyright 1985  
All rights reserved



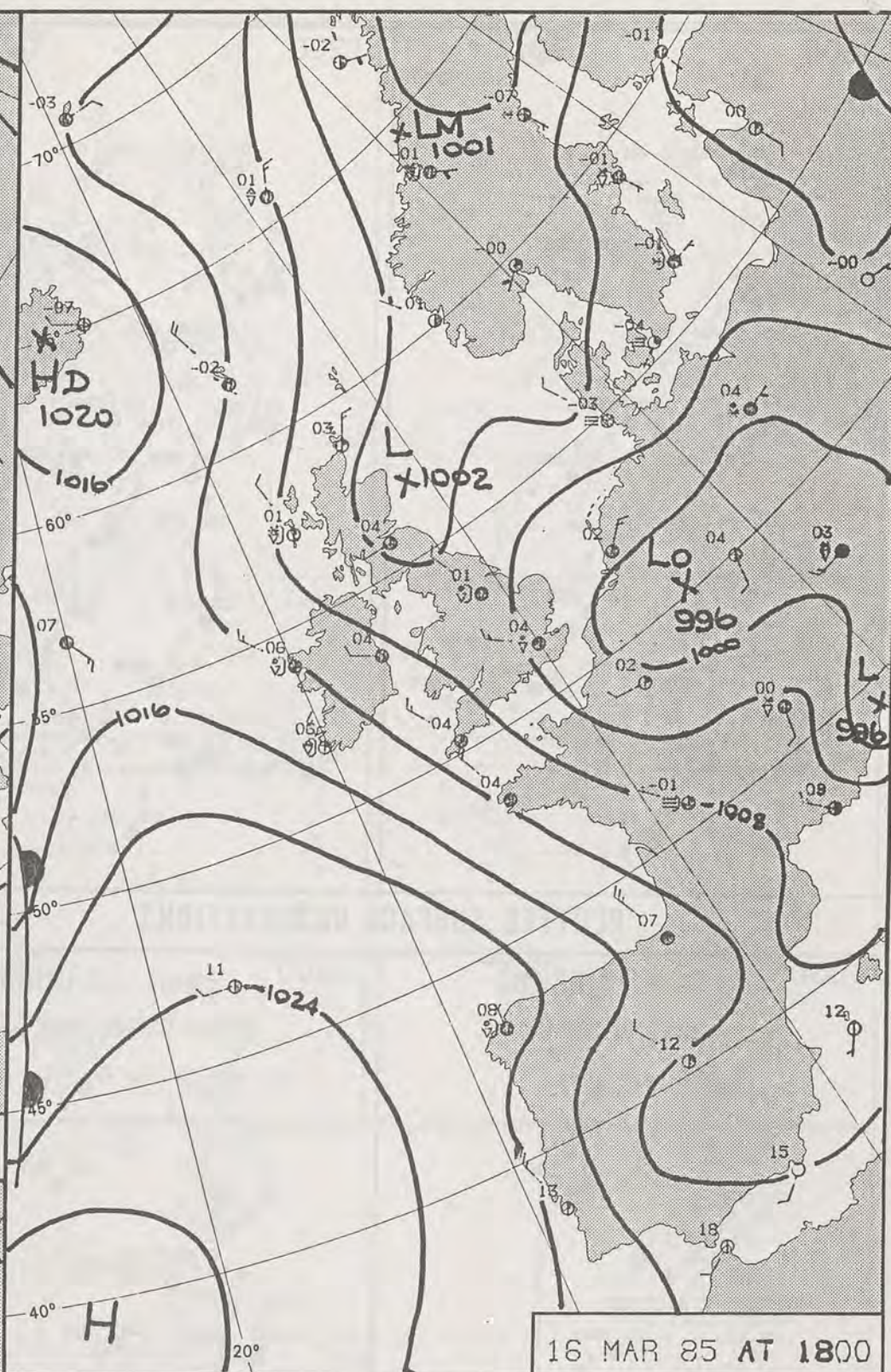
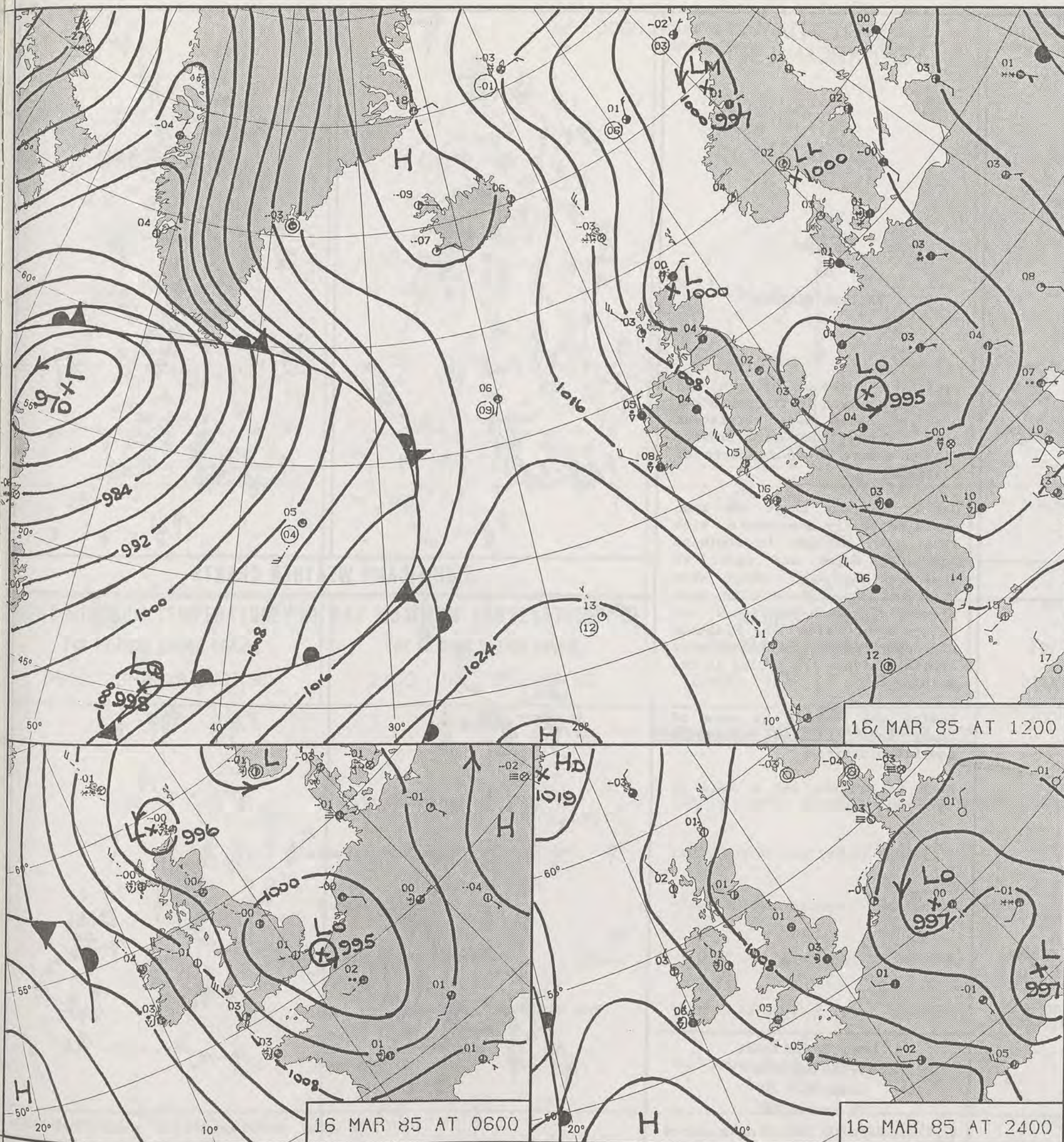
15/3/85

1345

VISIBLE







## DAILY WEATHER SUMMARY

FOR

SATURDAY 16 MARCH 1985

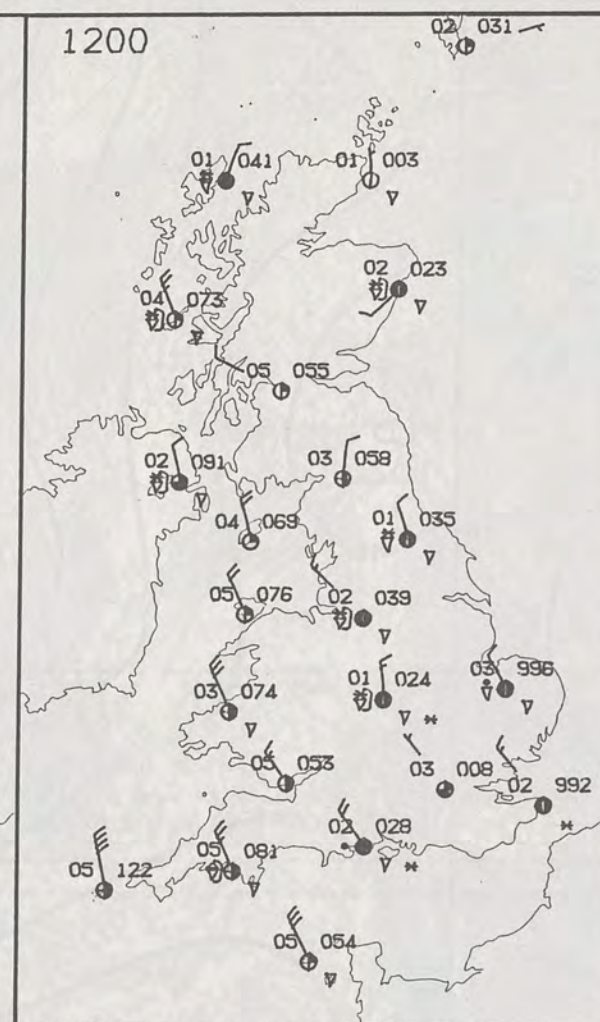
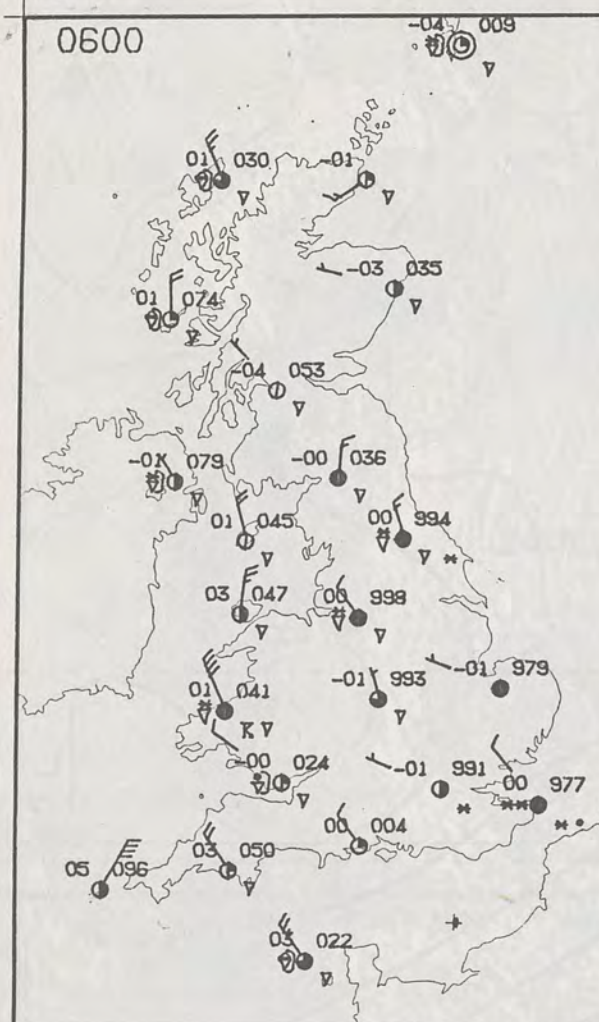
Warm front Cold front Occlusion

London Weather Centre 284-286 High Holborn London WC1V 7HX

© Crown Copyright 1985 All rights reserved







SATURDAY  
16 MARCH 1985

SUMMARY  
OF  
BRITISH WEATHER

Overnight much of Britain had snow showers and in the south and east of Wales more persistent snow. Most places were frosty, with a severe frost in parts of Scotland.

During the day there was some sunshine nearly everywhere, with long sunny periods in southern Scotland, Wales and parts of southwest England. There were hail and snow showers in most places, with some heavy snow, and in parts of Wales, the Midlands and central southern England more continuous snow for a time in the morning.

During the evening an area of heavy snow affected Humberside and Lincolnshire.

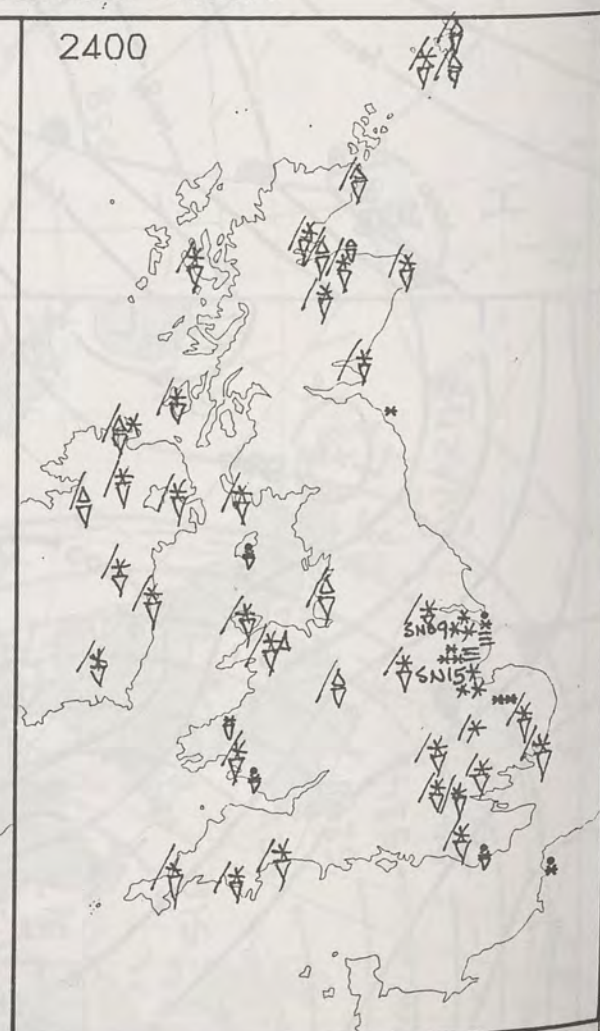
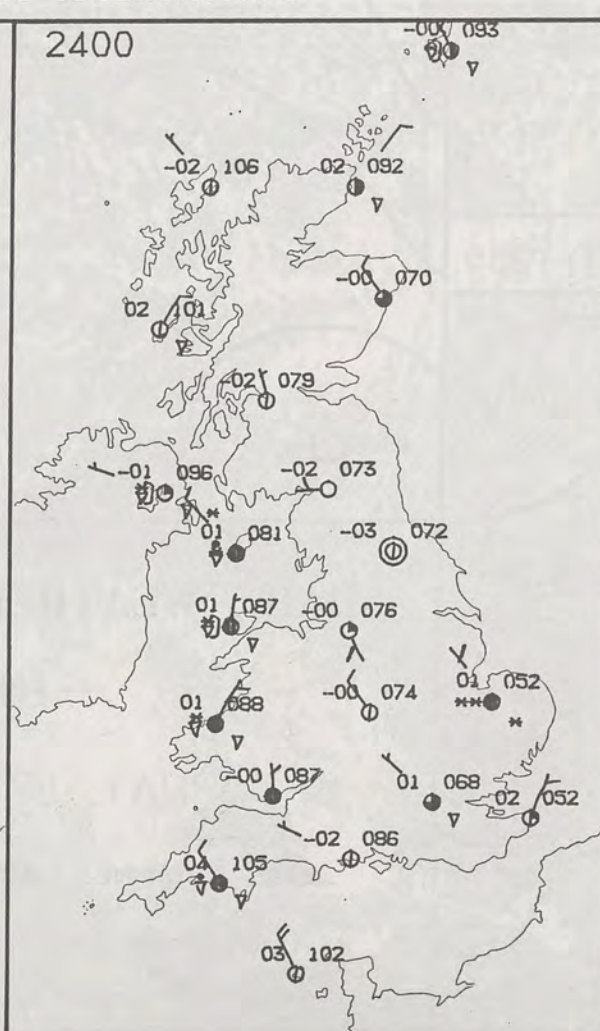
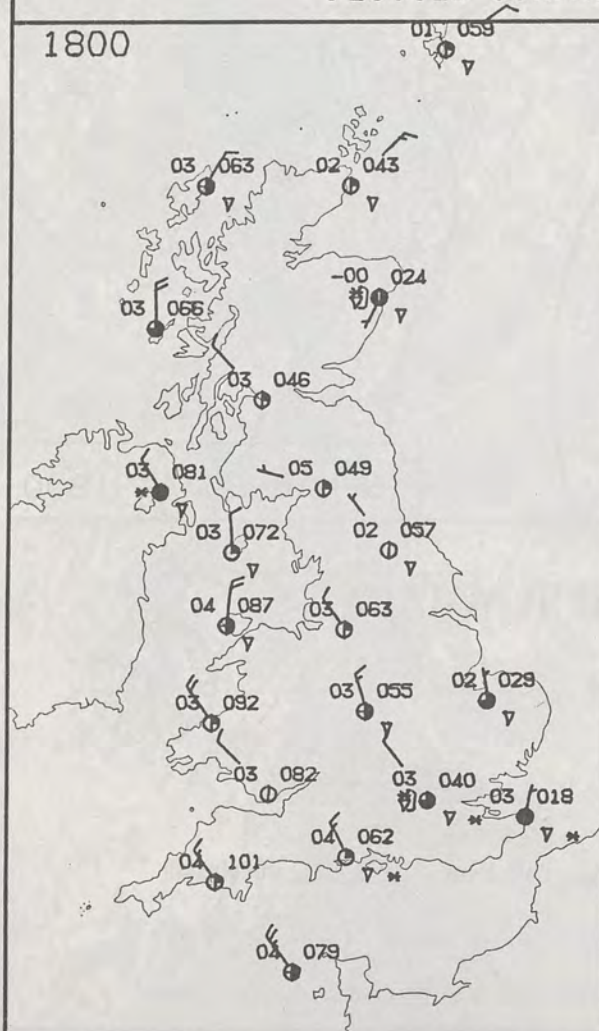
Much of Britain had a cold or very cold day.

London Weather Centre  
284-286 High Holborn  
London WC1V 7HX  
All times are GMT

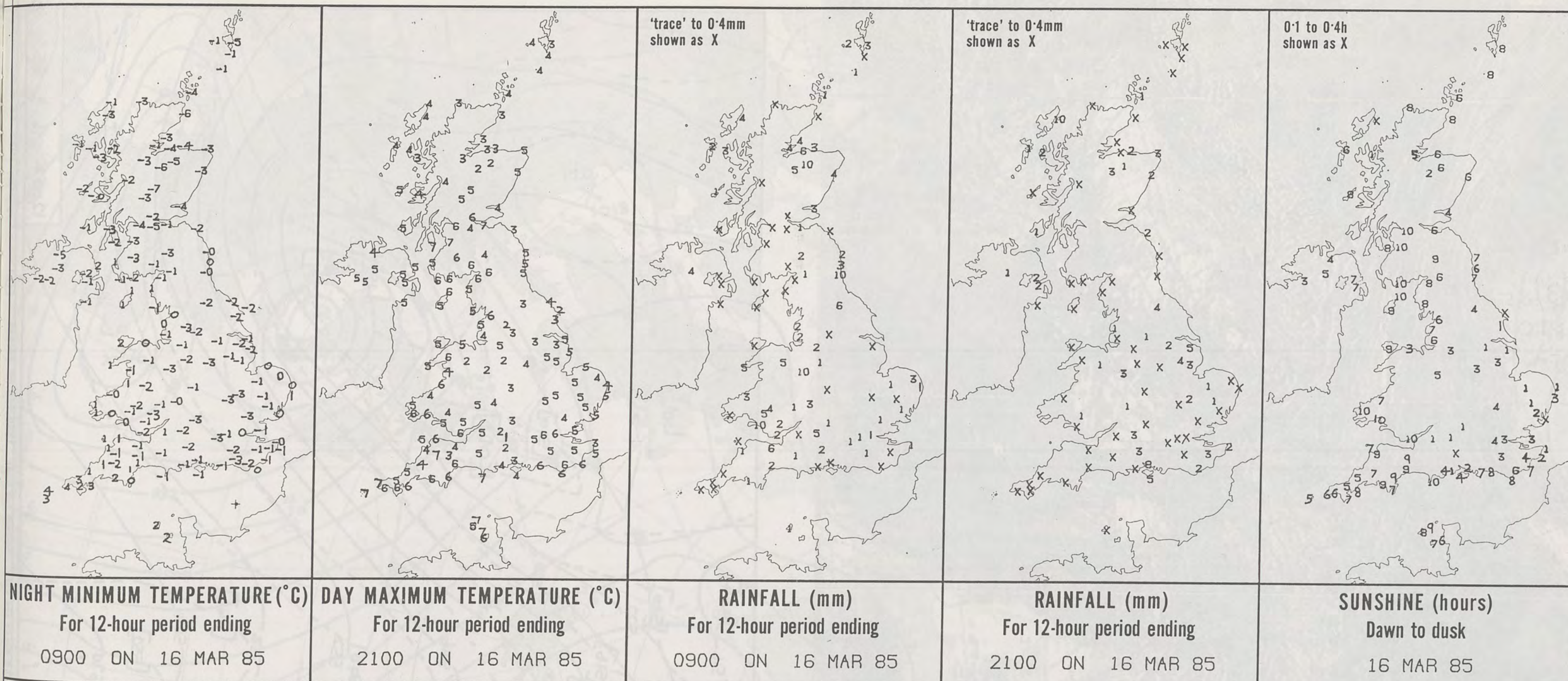
© Crown Copyright 1985 All rights reserved



SIGNIFICANT WEATHER CHARTS

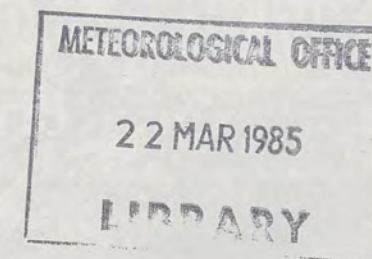






**EXTREMES FOR SATURDAY 16TH MARCH 1985**

Highest maximum	: 7.0°C Penzance (Cornwall) and St Mary's (Isles of Scilly)
Lowest maximum	: 1.0°C Upavon (Salisbury Plain)
Lowest minimum	: -7.0°C Tummel Bridge (Near Perth/Tayside)
Lowest grass minimum	: -11.5°C Leuchars (Near St Andrews)
Most rain (24 hours from 0900 GMT)	: 13.3 mm Waddington (Near Lincoln)
Most sun	: 10.3 hours Cardiff/Rhoose



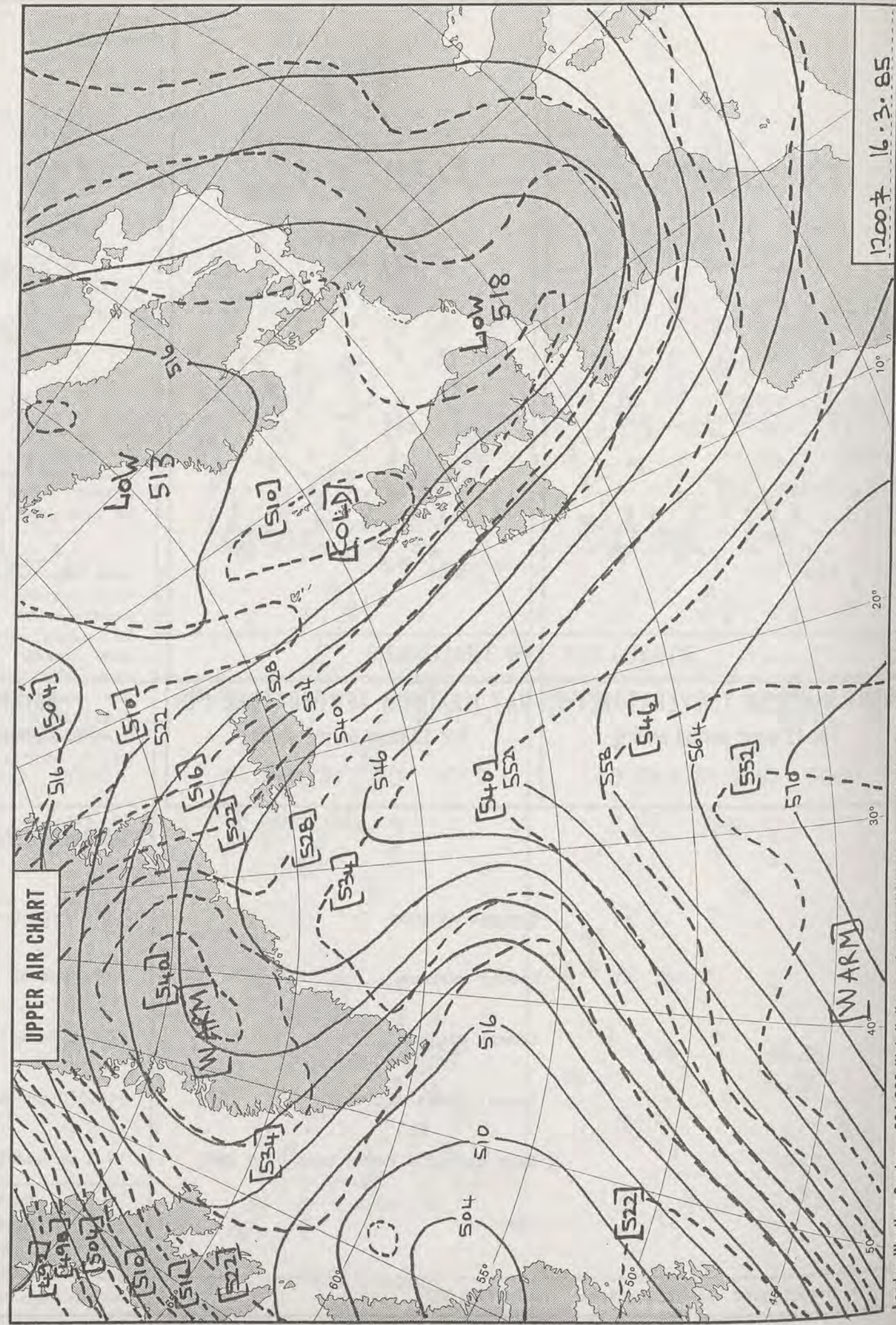
**DAILY  
WEATHER  
SUMMARY**



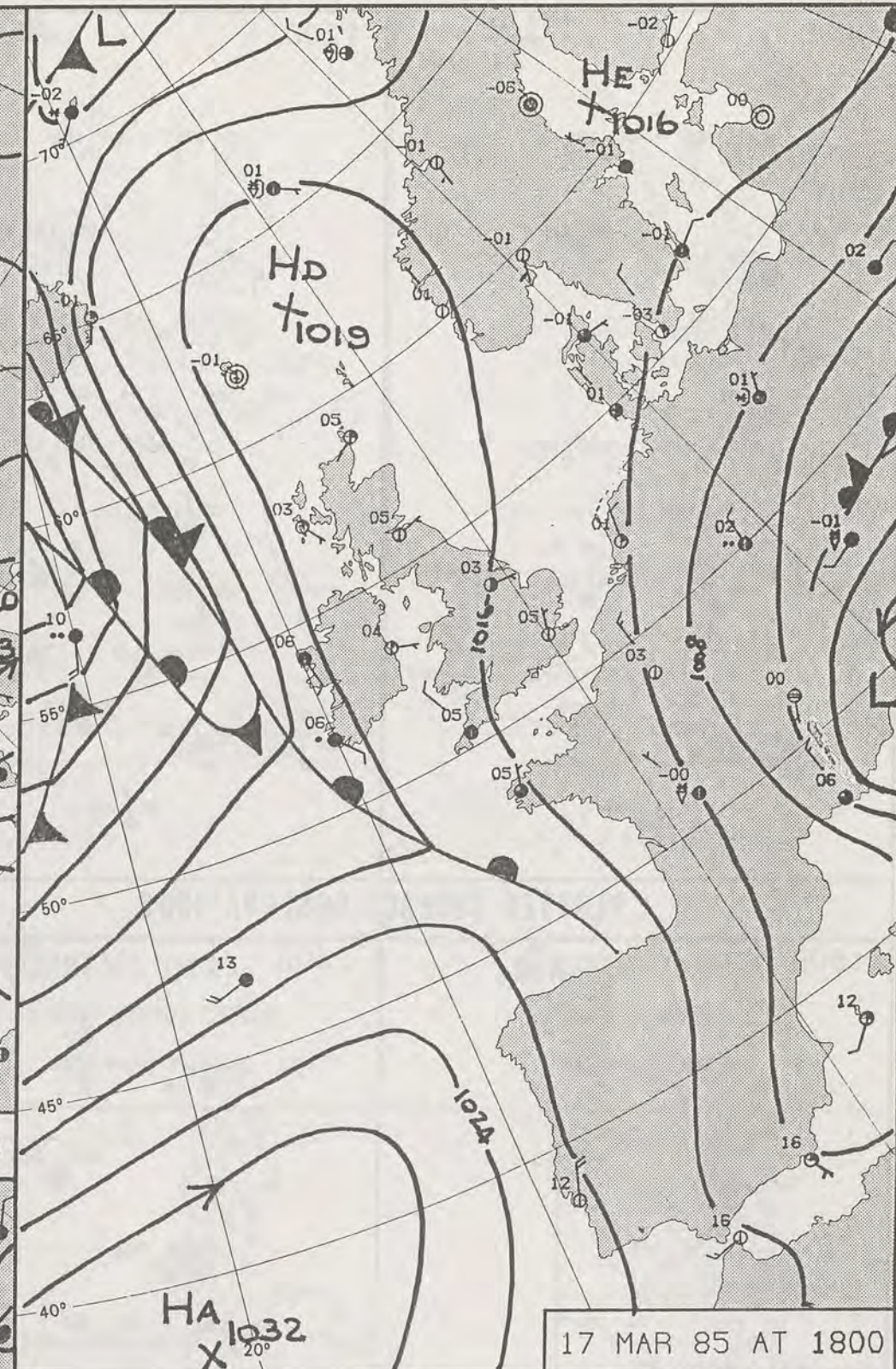

© Crown Copyright 1985  
All rights reserved



16/3/85  
1810  
Infra Red







# DAILY WEATHER SUMMARY

FOR

SUNDAY 17 MARCH 1985

Warm front Cold front Occlusion

London Weather Centre 284-286 High Holborn London WC1V 7HX

© Crown Copyright 1985 All rights reserved





SUNDAY  
17 MARCH 1985

SUMMARY  
OF  
BRITISH WEATHER

Many places had a dry night with clear skies, but there were some sleet and snow showers. In Lincolnshire a spell of more persistent and at times heavy snow occurred during the early hours.

It was a frosty night nearly everywhere and a few places had patchy fog for a while.

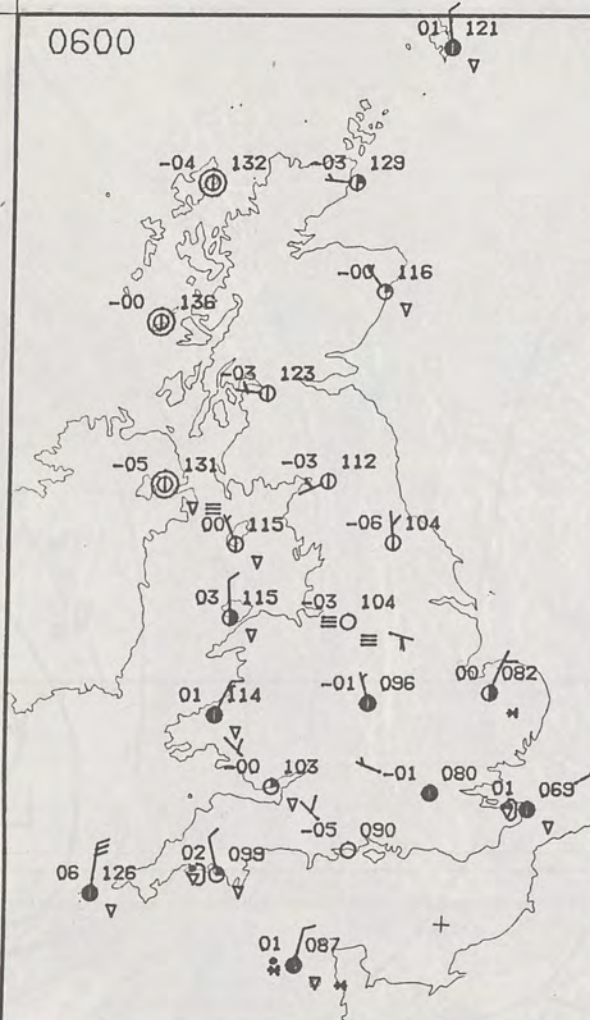
Much of Britain had a dry, sunny day but there were still some showers of rain, sleet or snow, especially in the morning.

It was again cold or very cold in most places.

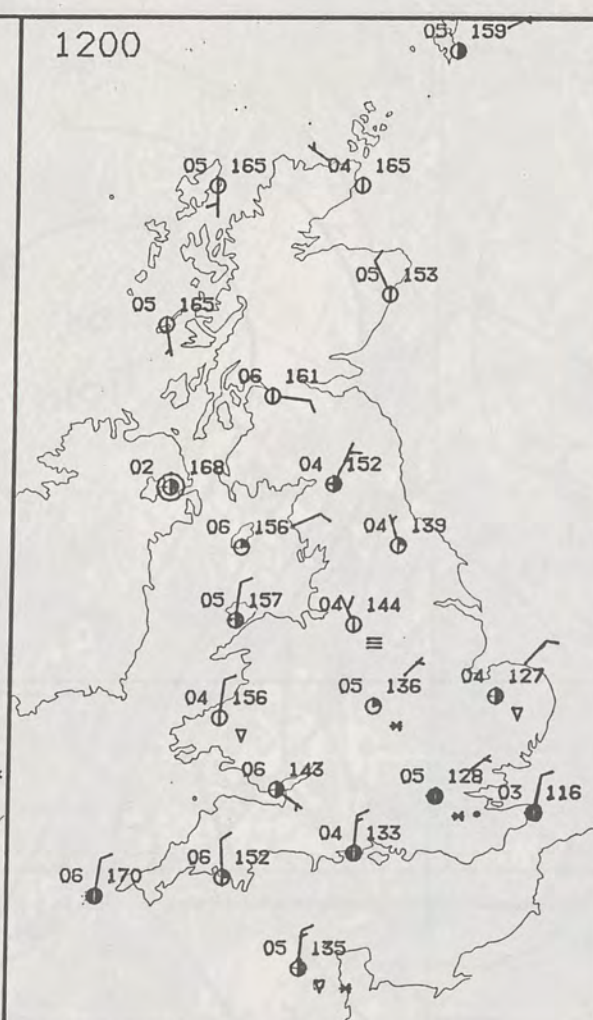
London Weather Centre  
284-286 High Holborn  
London WC1V 7HX  
All times are GMT

© Crown Copyright 1985 All rights reserved

0600

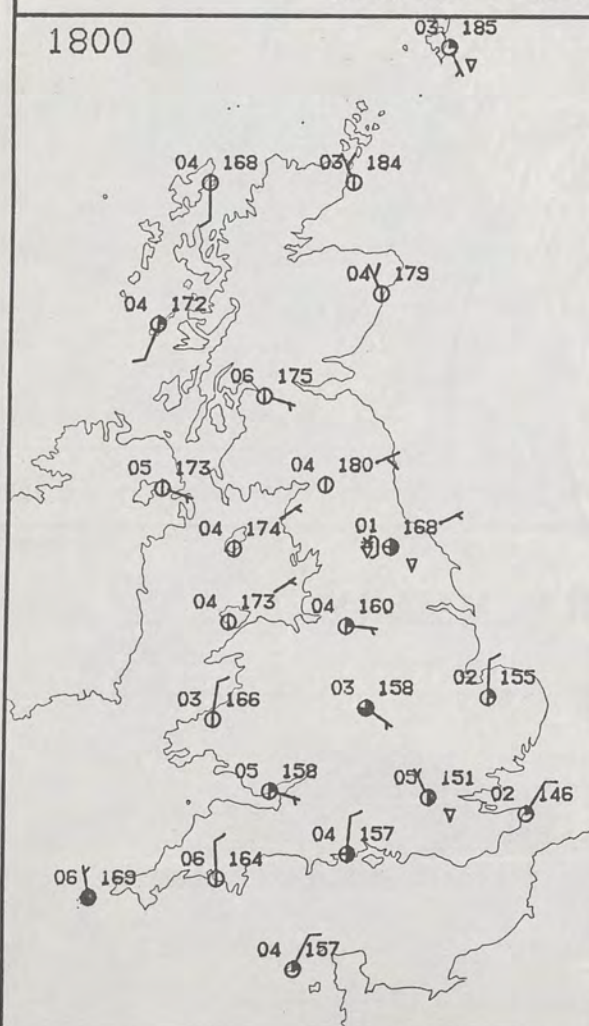


1200

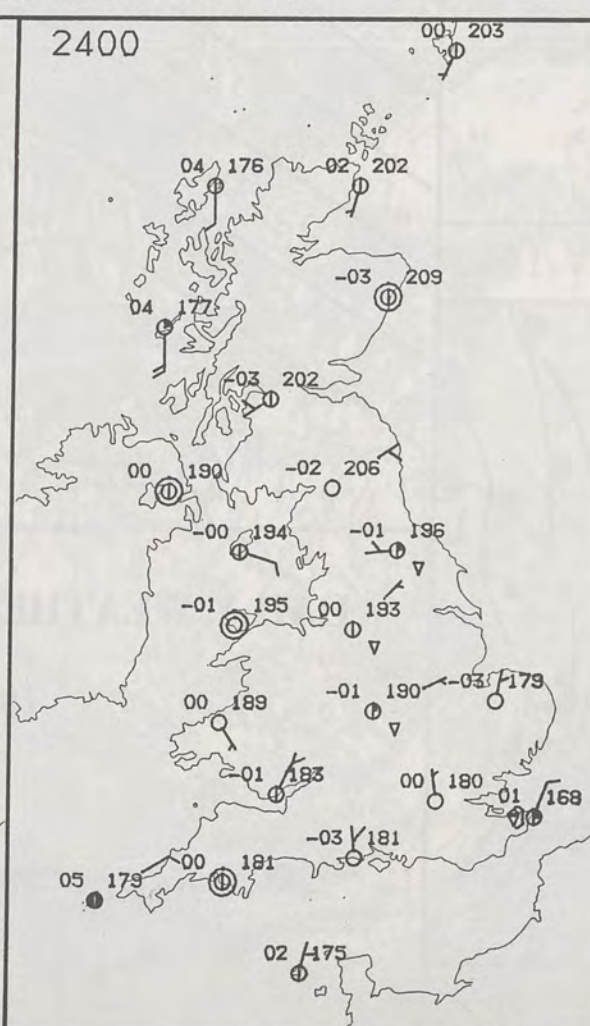


PLOTTED SURFACE OBSERVATIONS

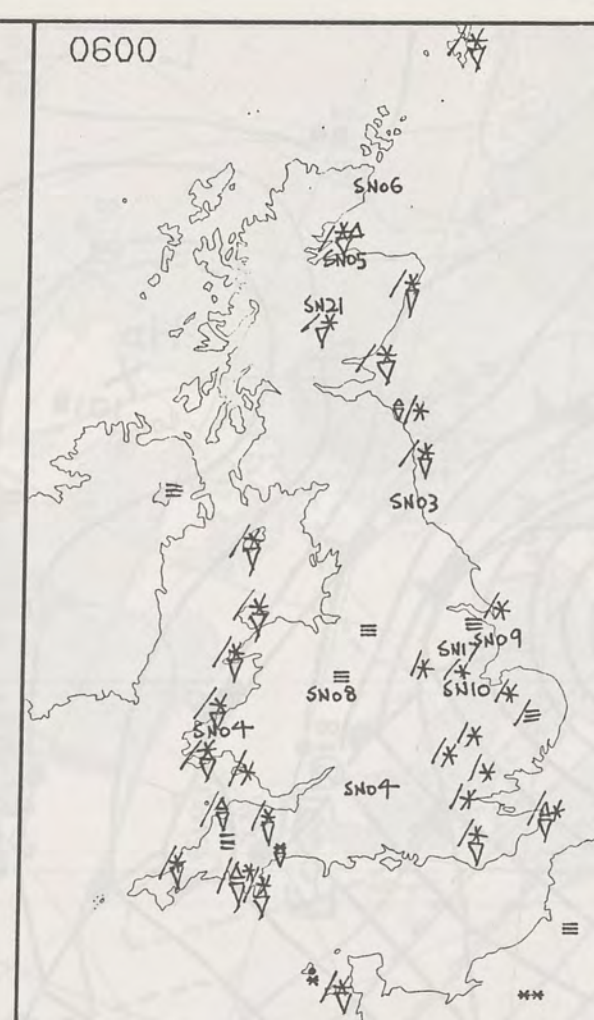
1800



2400



0600



1200



SIGNIFICANT WEATHER CHARTS

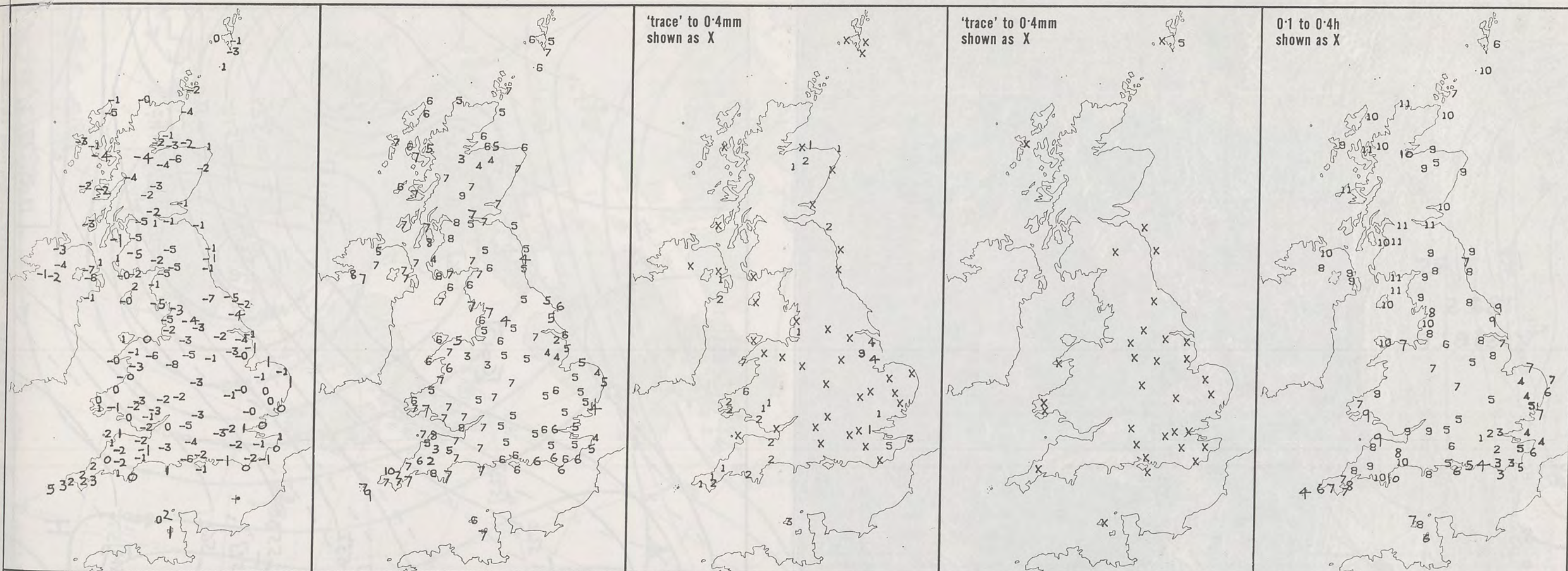
1800



2400



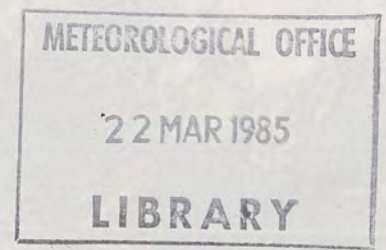




NIGHT MINIMUM TEMPERATURE (°C) For 12-hour period ending 0900 ON 17 MAR 85	DAY MAXIMUM TEMPERATURE (°C) For 12-hour period ending 2100 ON 17 MAR 85	RAINFALL (mm) For 12-hour period ending 0900 ON 17 MAR 85	RAINFALL (mm) For 12-hour period ending 2100 ON 17 MAR 85	SUNSHINE (hours) Dawn to dusk 17 MAR 85
--	--	---	---	---

**EXTREMES FOR SUNDAY 17TH MARCH 1985**

Highest maximum	: 9.6°C Newquay (Cornwall)
Lowest maximum	: 2.3°C Binbrook (Lincolnshire) and Okehampton (Devon)
Lowest minimum	: -8.2°C Shawbury (Near Shrewsbury)
Lowest grass minimum	: -14.0°C Shawbury
Most rain (24 hours from 0900 GMT)	: 5.1 mm Lerwick (Shetland)
Most sun	: 11.1 hours Prestwick (Near Ayr)



**DAILY  
WEATHER  
SUMMARY**

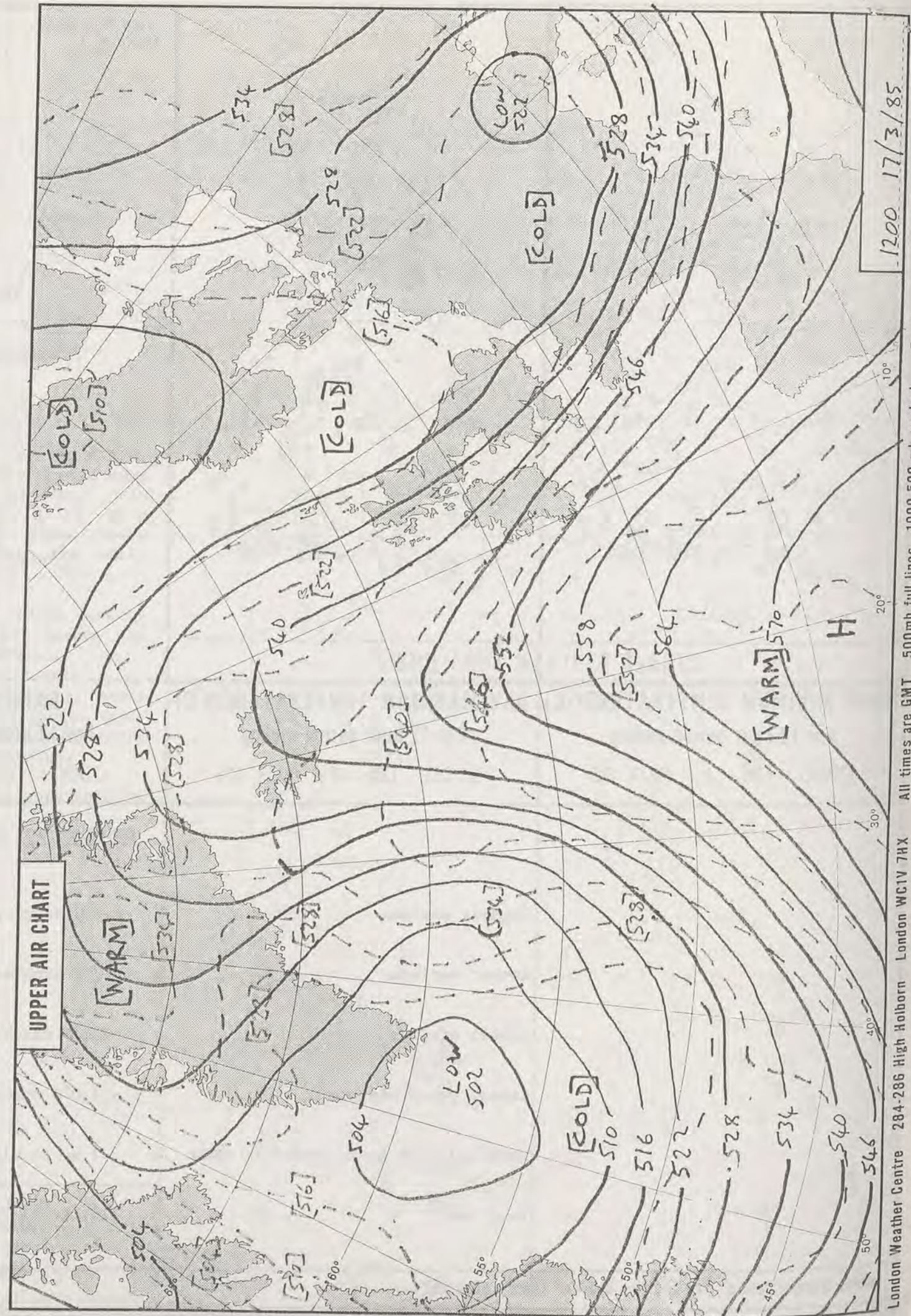


© Crown Copyright 1985  
All rights reserved

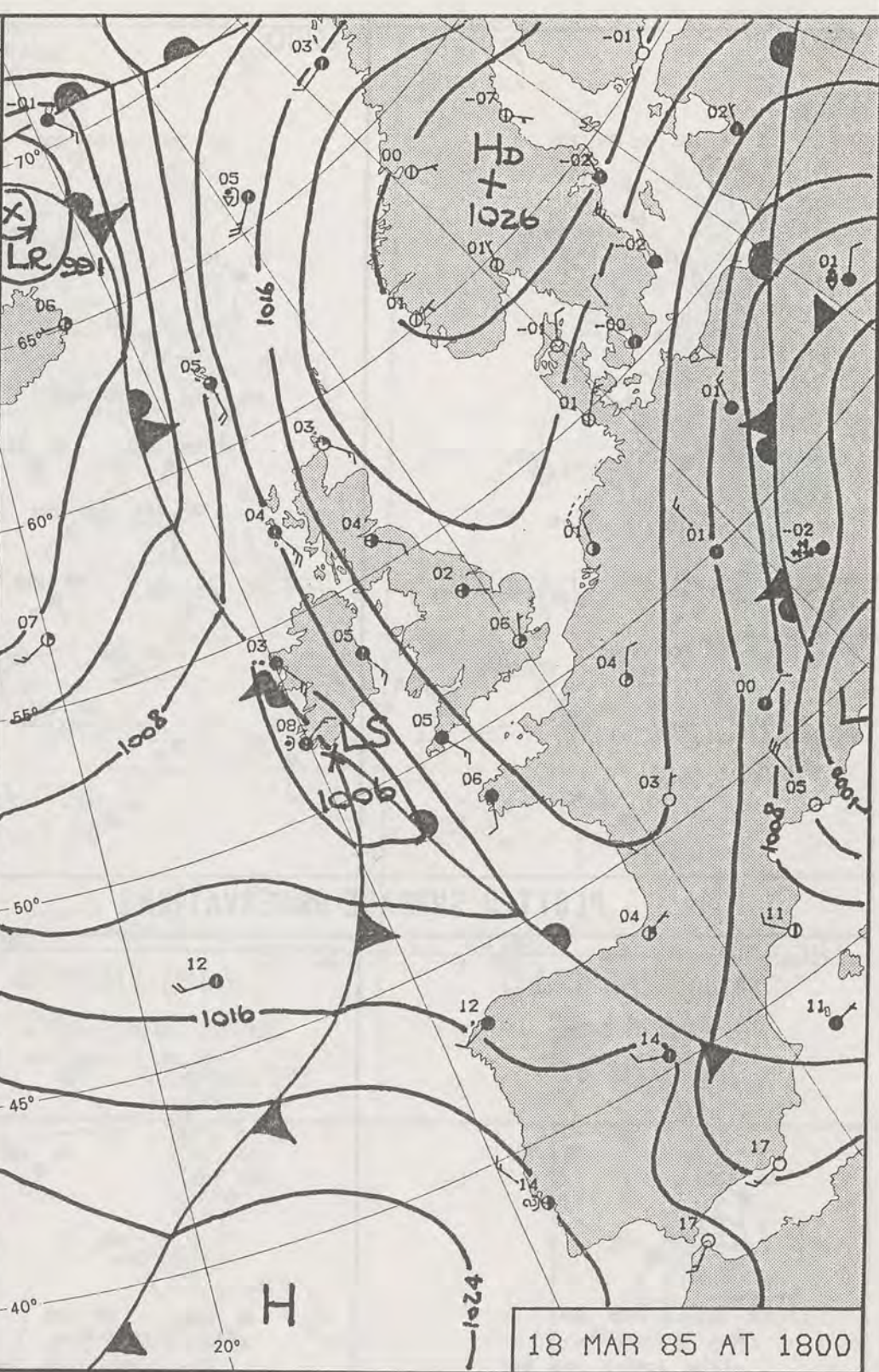
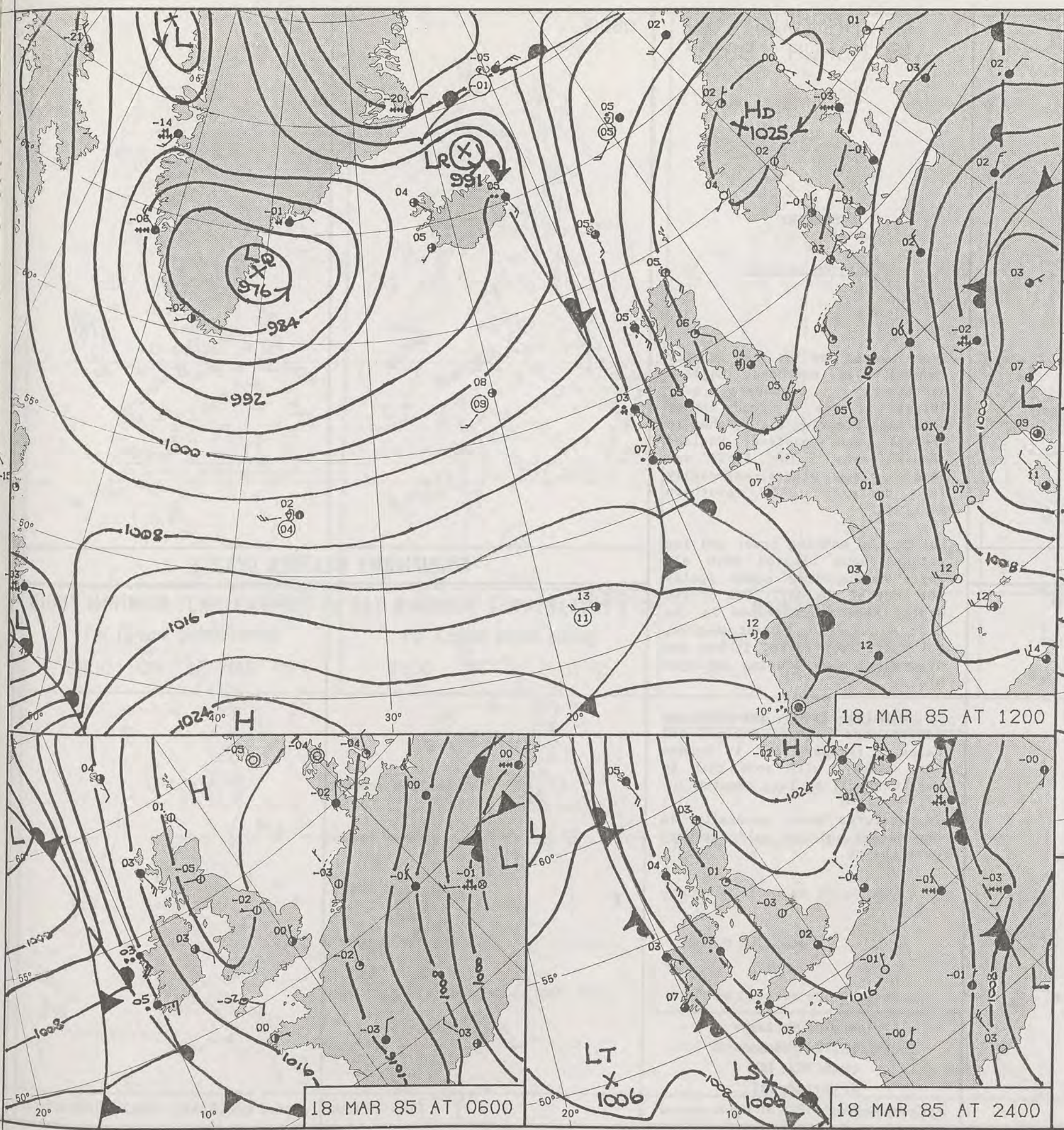


17/3/85  
1325  
VISIBLE

20  
50  
10  
10







# DAILY WEATHER SUMMARY

FOR

MONDAY 18 MARCH 1985

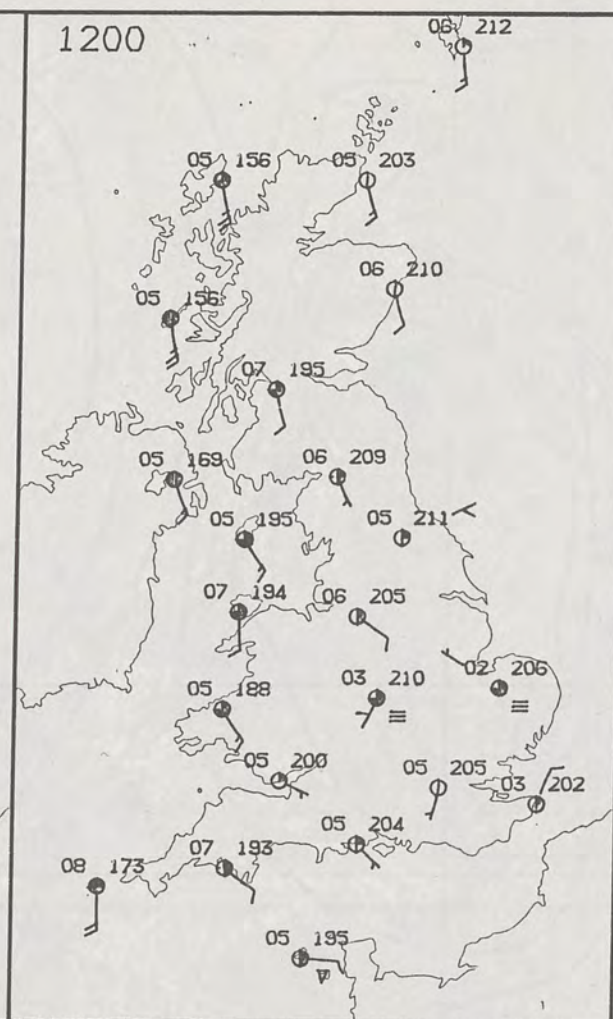
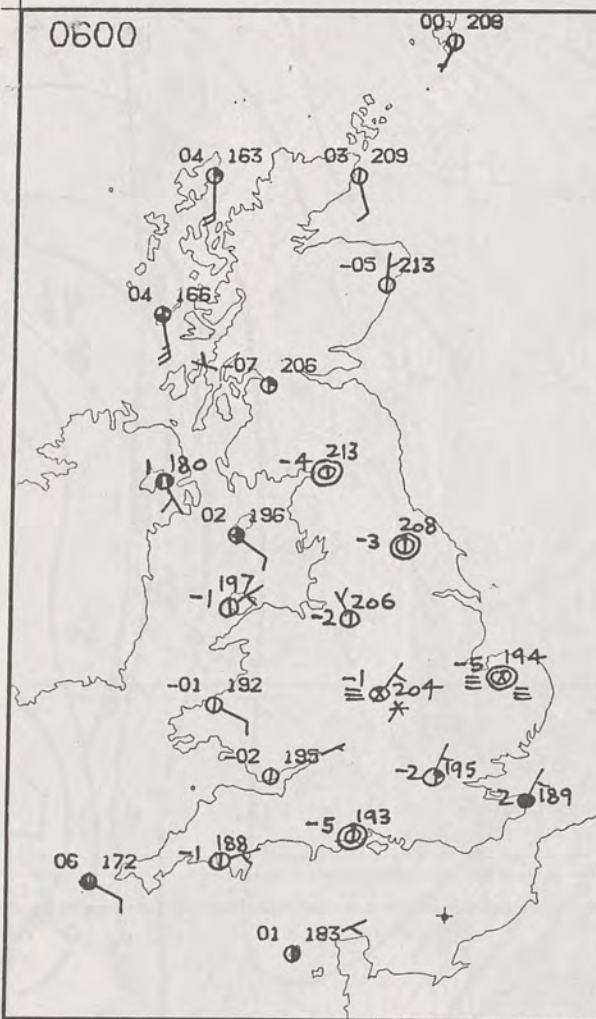
Warm front Cold front Occlusion

London Weather Centre 284-286 High Holborn London WC1V 7HX

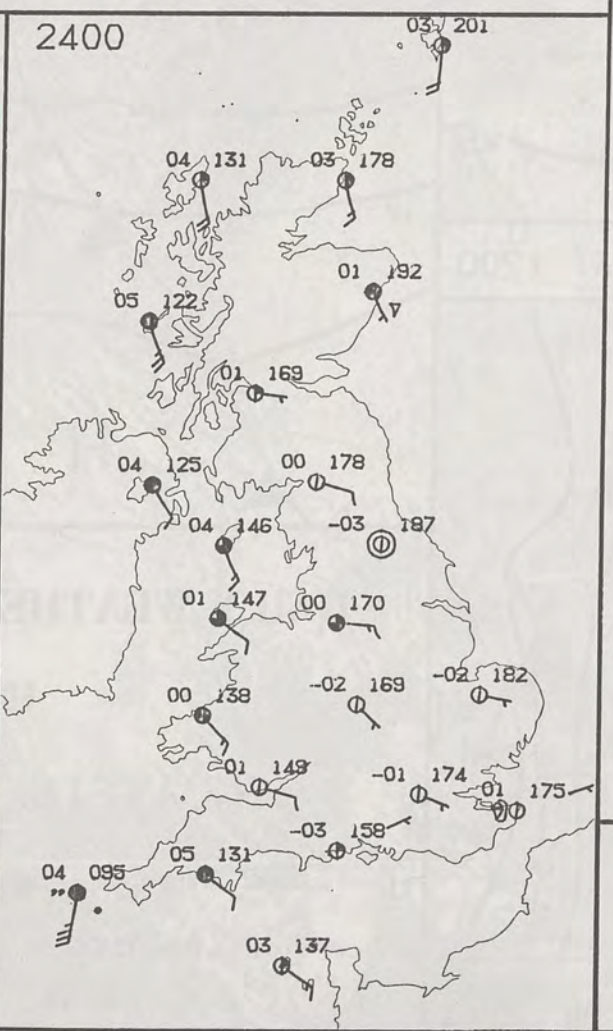
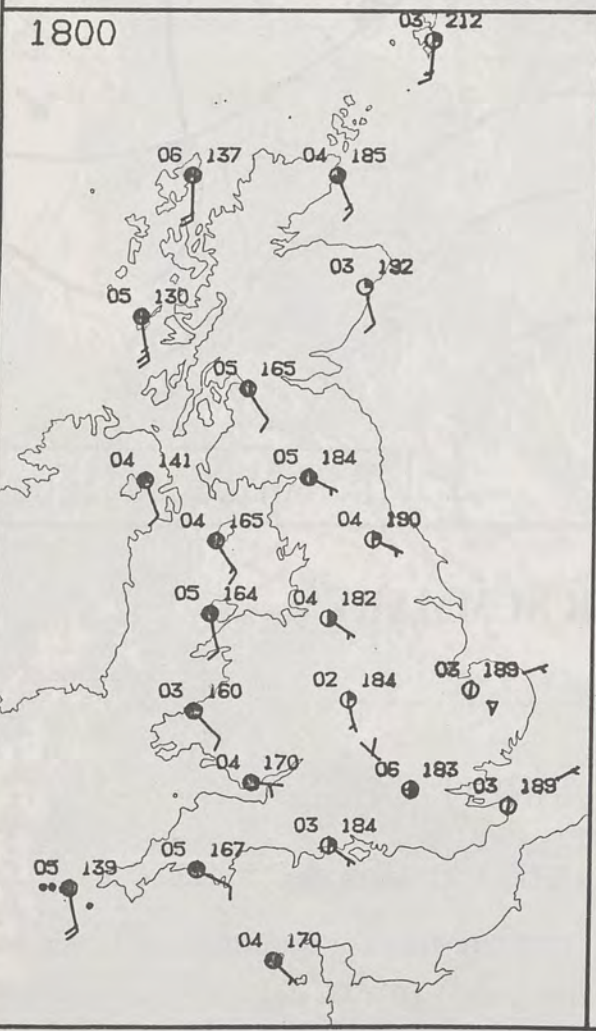
© Crown Copyright 1985 All rights reserved







PLOTTED SURFACE OBSERVATIONS



MONDAY  
18 MARCH 1985

SUMMARY  
OF  
BRITISH WEATHER

There were one or two wintry showers over northeast England overnight. Elsewhere over Britain it was dry and frosty with some freezing fog patches in central and eastern England around dawn. The frost was severe in some places, especially in central and southern Scotland.

During the morning frost and fog patches soon cleared with all parts having long sunny spells for most of the day. One or two wintry showers developed in the East Midlands and East Anglia, but apart from these, it was dry everywhere else, during daylight hours.

By evening frost returned to central and eastern England and Wales; further west it became more cloudy, with some rain in West Cornwall by late evening.

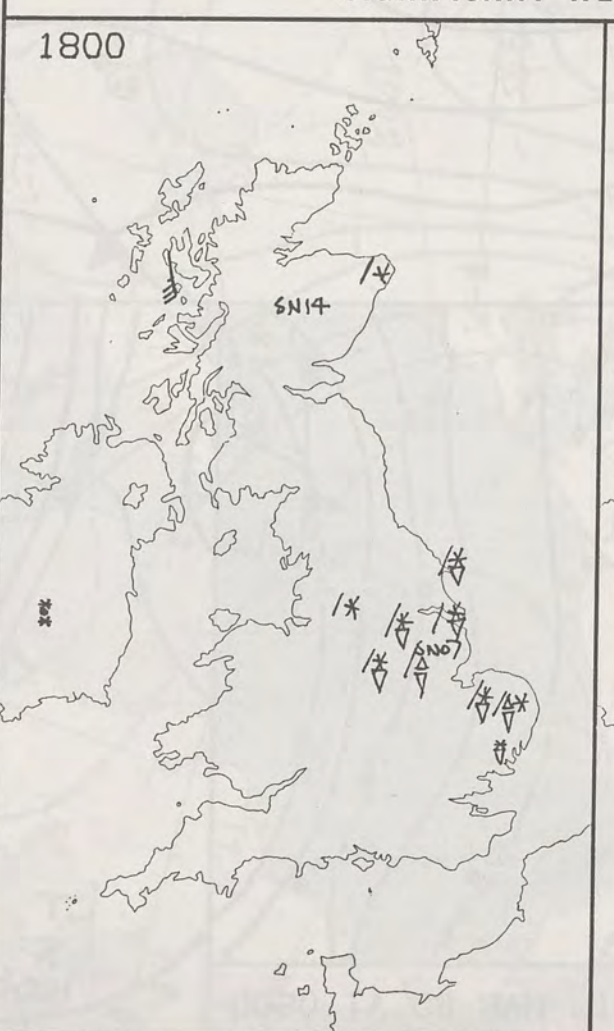
Temperatures were generally in the rather cold or cold category over the UK.

London Weather Centre  
284-286 High Holborn  
London WC1V 7HX  
All times are GMT

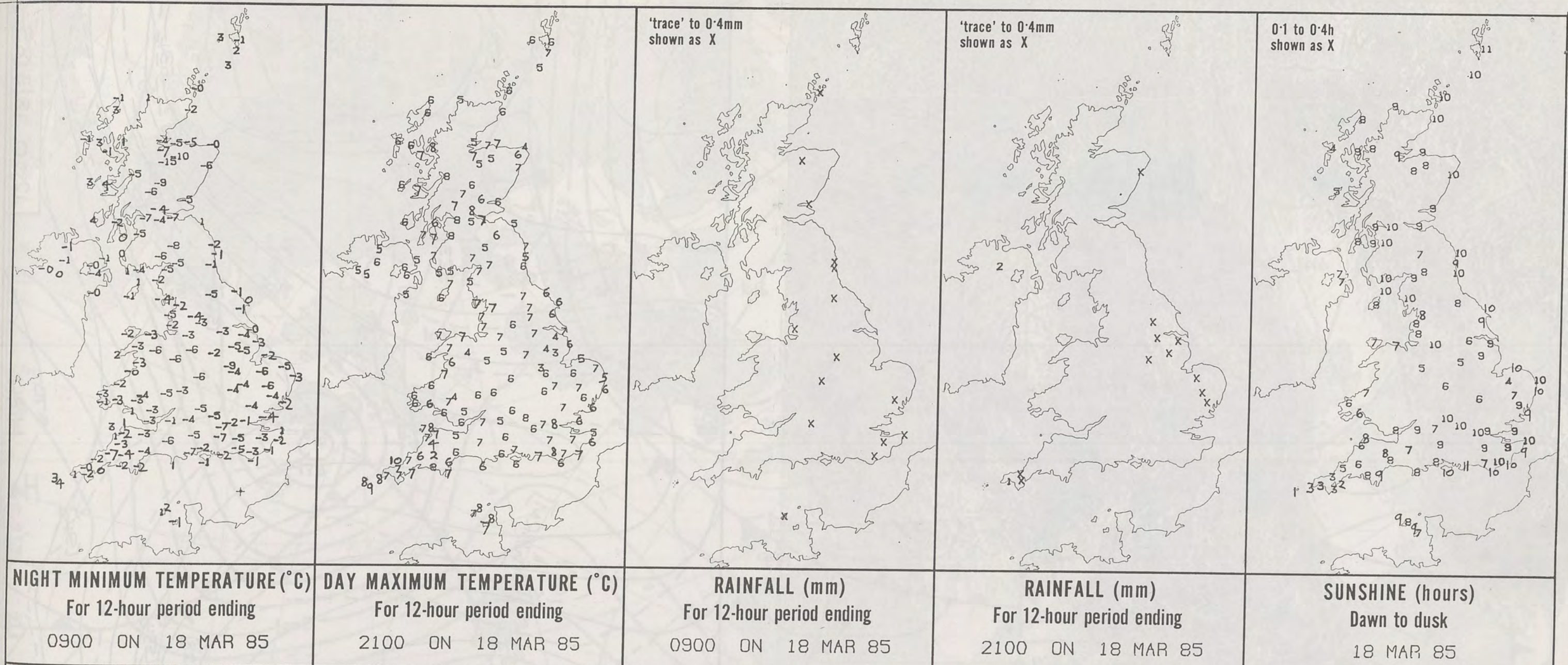
© Crown Copyright 1985 All rights reserved



SIGNIFICANT WEATHER CHARTS








**EXTREMES FOR MONDAY 18TH MARCH 1985**

Highest maximum	: 9.7°C Newquay (Cornwall)
Lowest maximum	: 2.0°C Okehampton (Devon)
Lowest minimum	: -15.2°C Aviemore (Highland)
Lowest grass minimum	: -19.5°C Aviemore
Most rain (24 hours from 0900 GMT)	: 16.7 mm Corgary (Co. Fermanagh)
Most sun	: 10.7 hours Lerwick (Shetland)

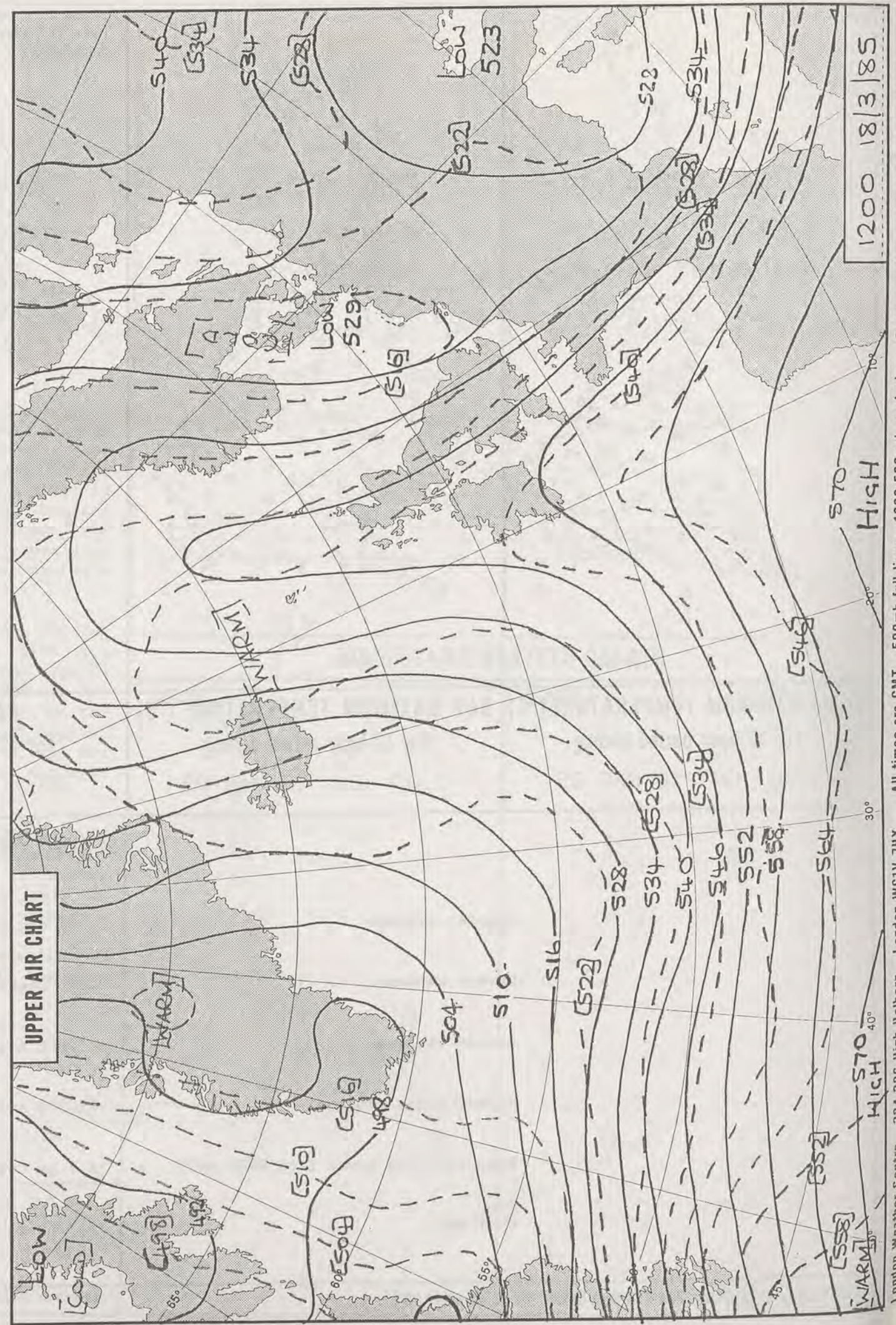
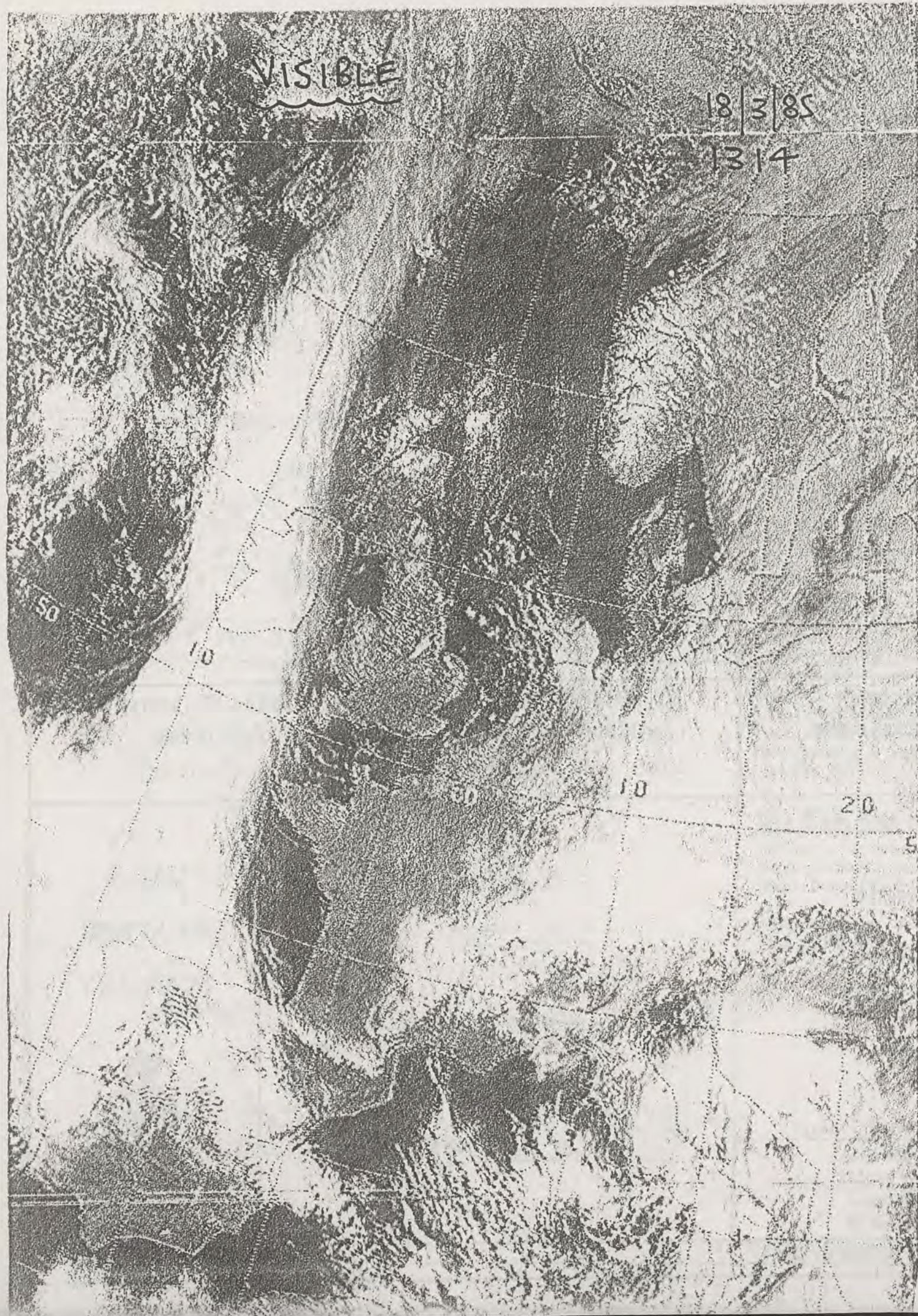


**DAILY  
WEATHER  
SUMMARY**

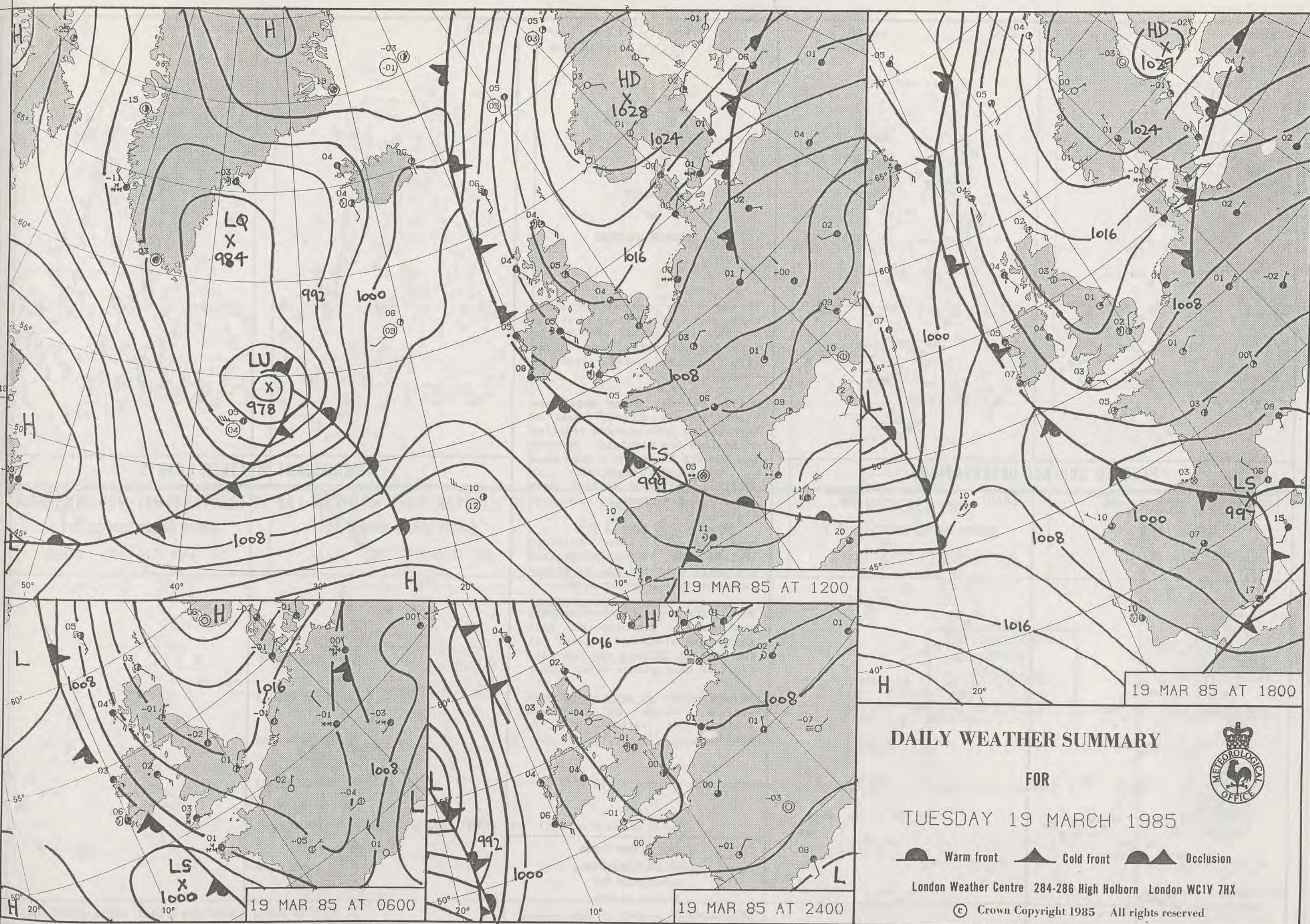


© Crown Copyright 1985  
All rights reserved









## DAILY WEATHER SUMMARY

**FOR**

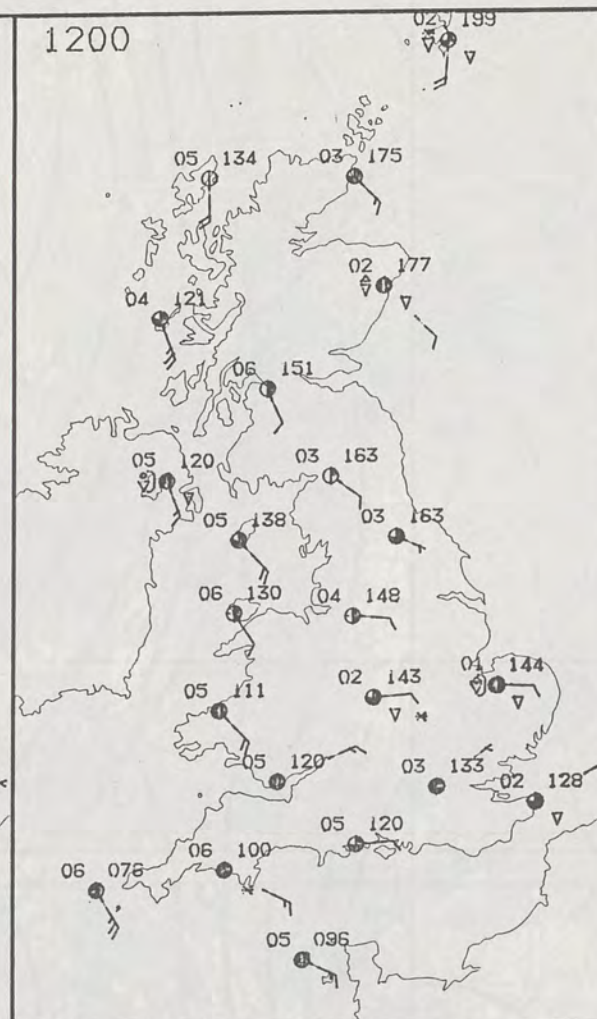
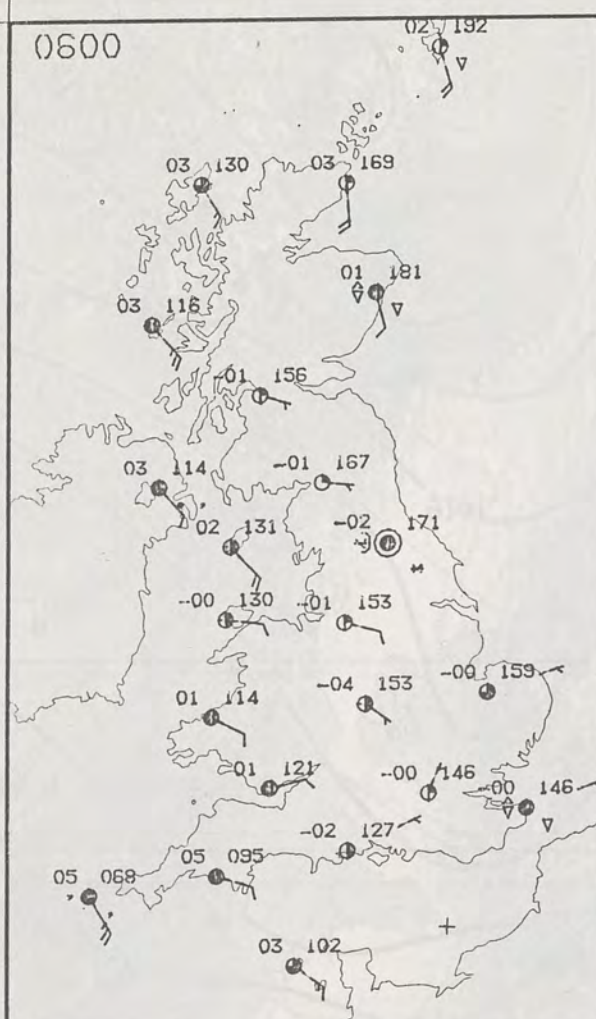
TUESDAY 19 MARCH 1985

 Warm front    Cold front    Occlusion

London Weather Centre 284-286 High Holborn London WC1V 7HX

© Crown Copyright 1985 All rights reserved





TUESDAY  
19 MARCH 1985

SUMMARY  
OF  
BRITISH WEATHER

It was a dry and frosty night over much of Britain but in Northern Ireland and over southwest England skies were cloudy with some rain and sleet at times.

During the day there were some wintry showers around; most of them in the more eastern counties of England and Scotland. Between the showers there was a good deal of sunshine, especially in Scotland, northwest England, West Wales and central southern England.

Rain and sleet over Northern Ireland and southwest England gradually died out and by afternoon they had brighter skies.

During the evening wintry showers continued in Lincolnshire, East Anglia and southeast England but the rest of Britain was dry with frost in many places after dark.

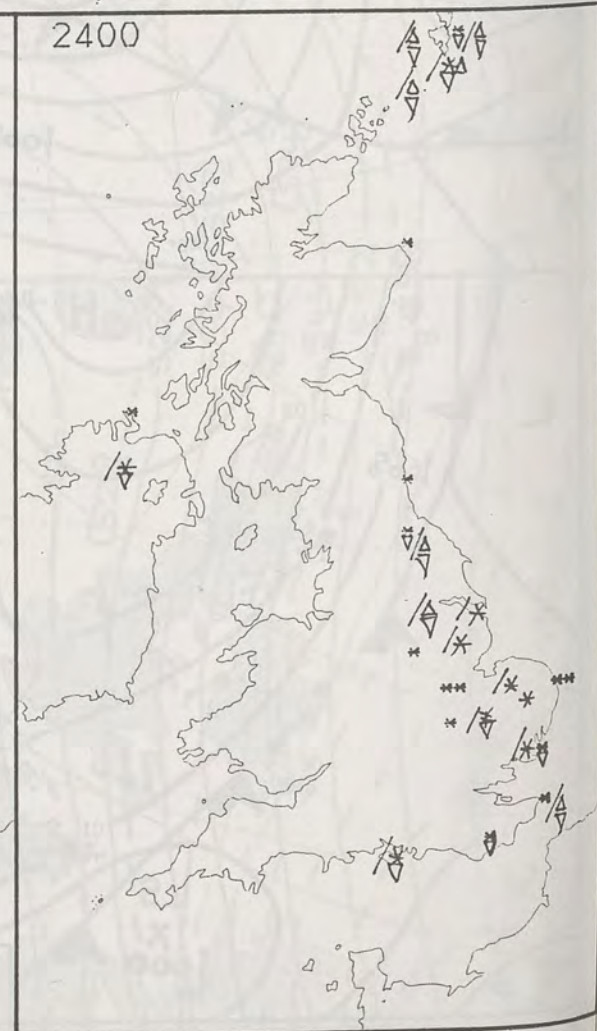
It was cold or very cold over England, Wales and Northern Ireland but rather cold in Scotland.

London Weather Centre  
284-286 High Holborn  
London WC1V 7HX  
All times are GMT

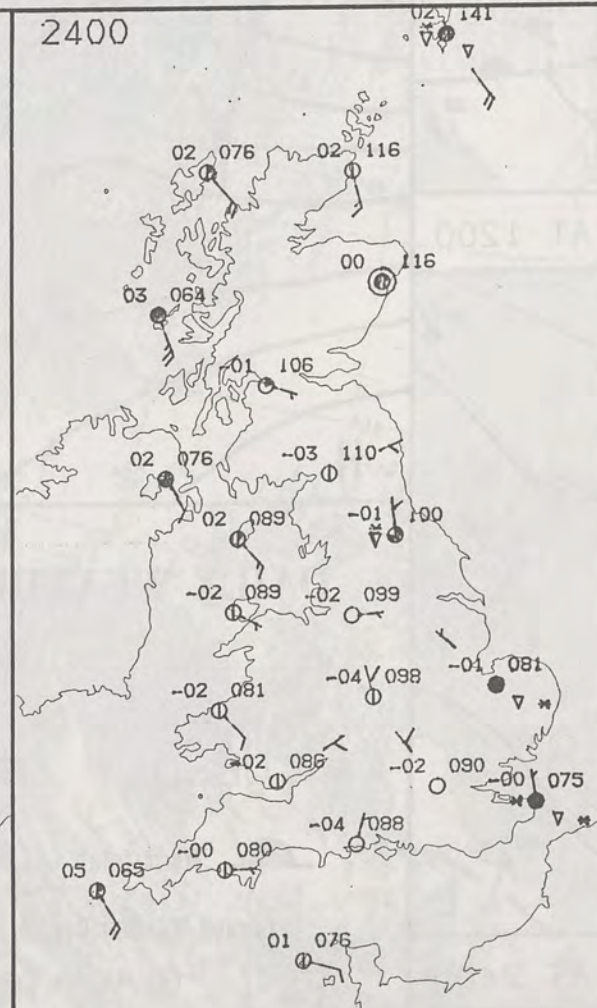
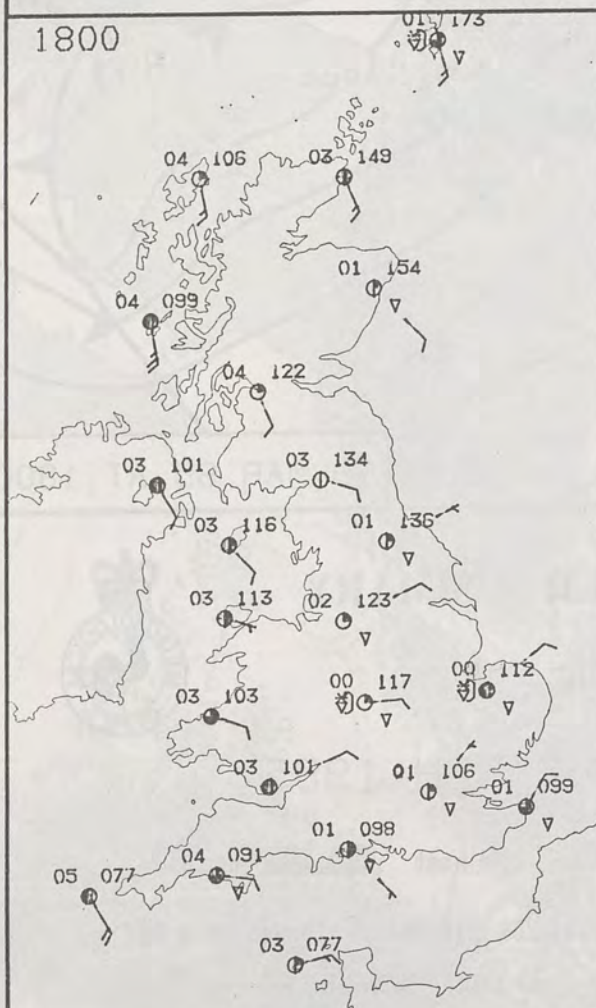
© Crown Copyright 1985 All rights reserved



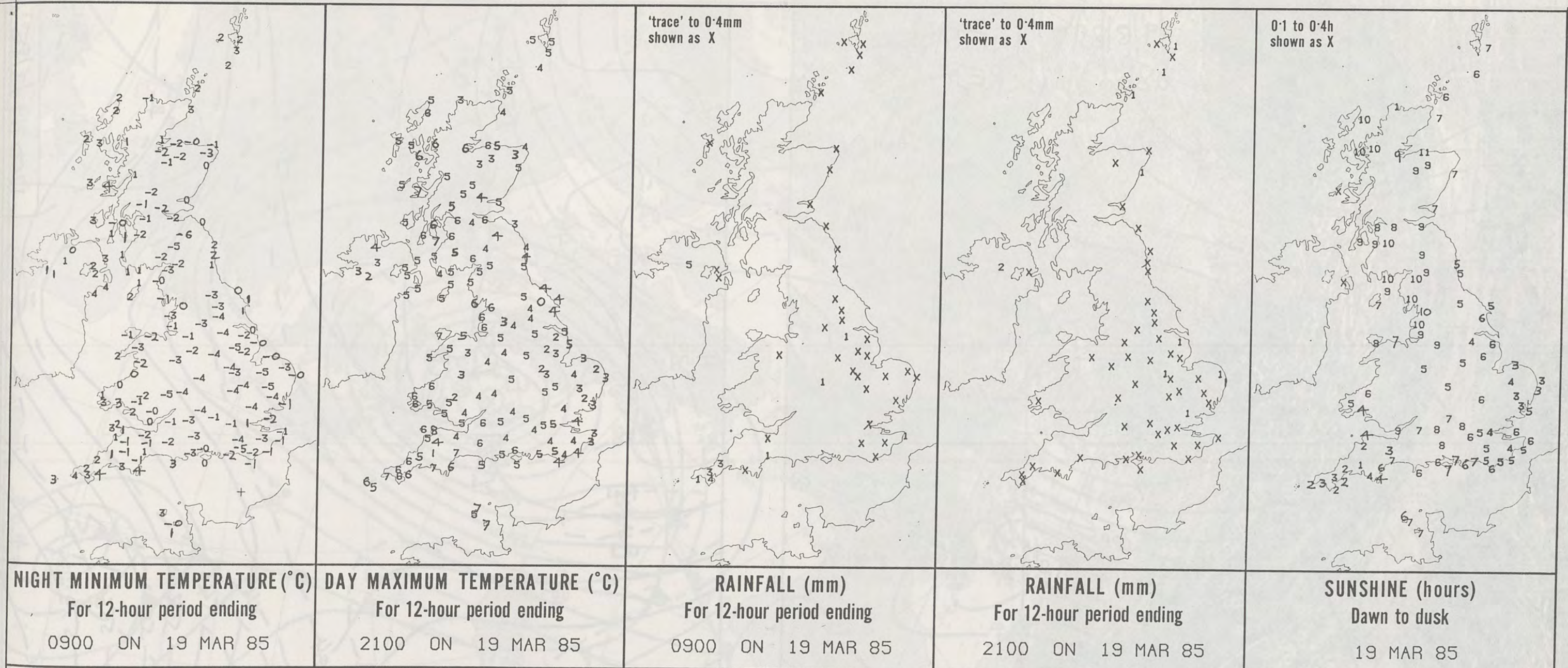
SIGNIFICANT WEATHER CHARTS



PLOTTED SURFACE OBSERVATIONS

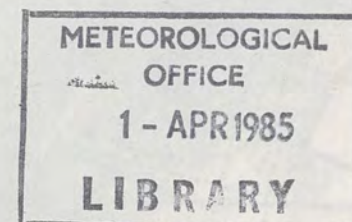






**EXTREMES FOR TUESDAY 19TH MARCH 1985**

Highest maximum	: 8.0°C Chivenor (Devon)
Lowest maximum	: 0.4°C Fylingdales (North Yorkshire)
Lowest minimum	: -5.6°C Galashiels (Borders Region)
Lowest grass minimum	: -11.3°C South Farnborough (Hampshire) & East Hoathly (Nr Lewes/East Sussex)
Most rain (24 hours from 0900 GMT)	: 13.8 mm Manston (Kent)
Most sun	: 10.5 hours Kinloss (Moray Firth)



**DAILY  
WEATHER  
SUMMARY**

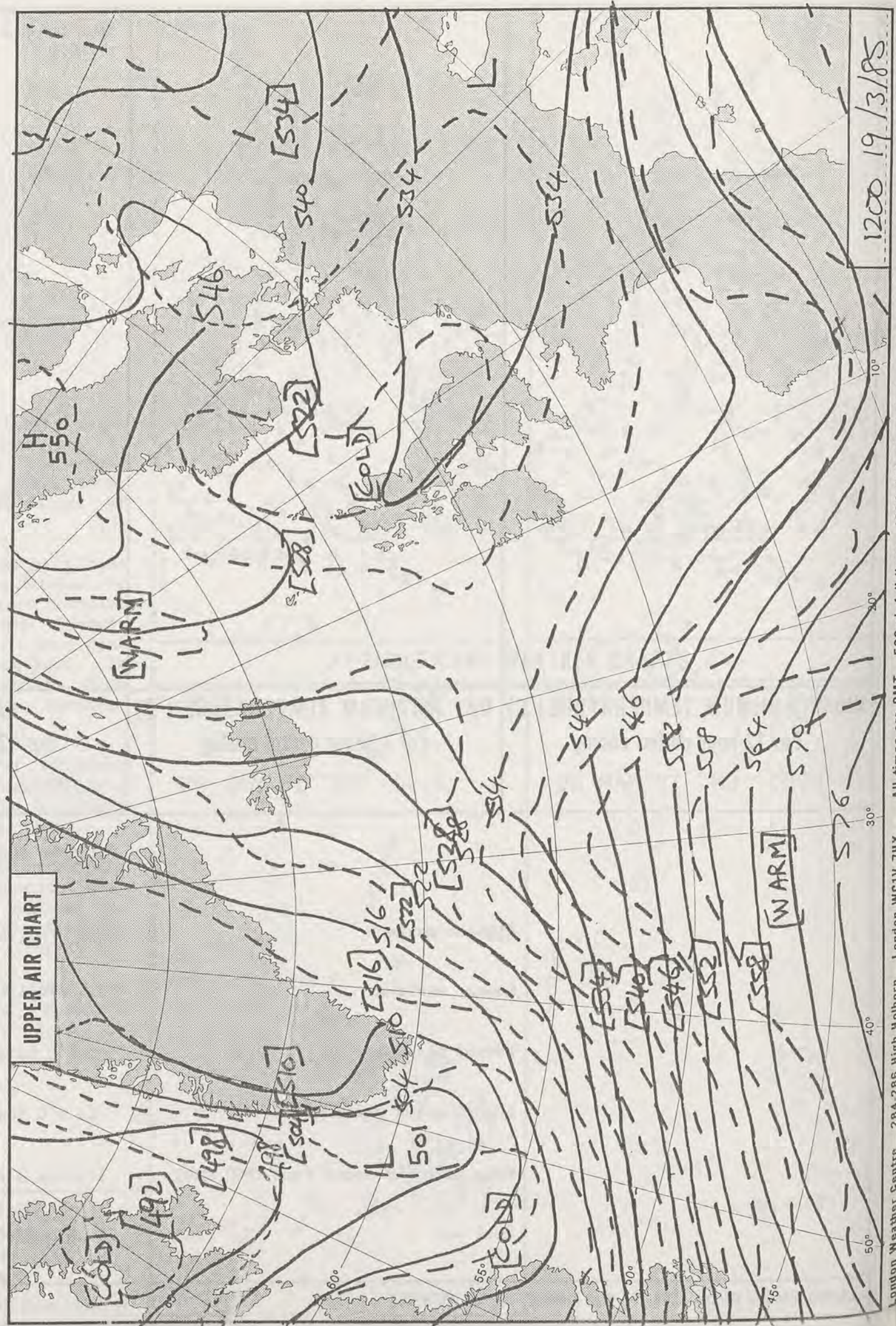


© Crown Copyright 1985  
All rights reserved

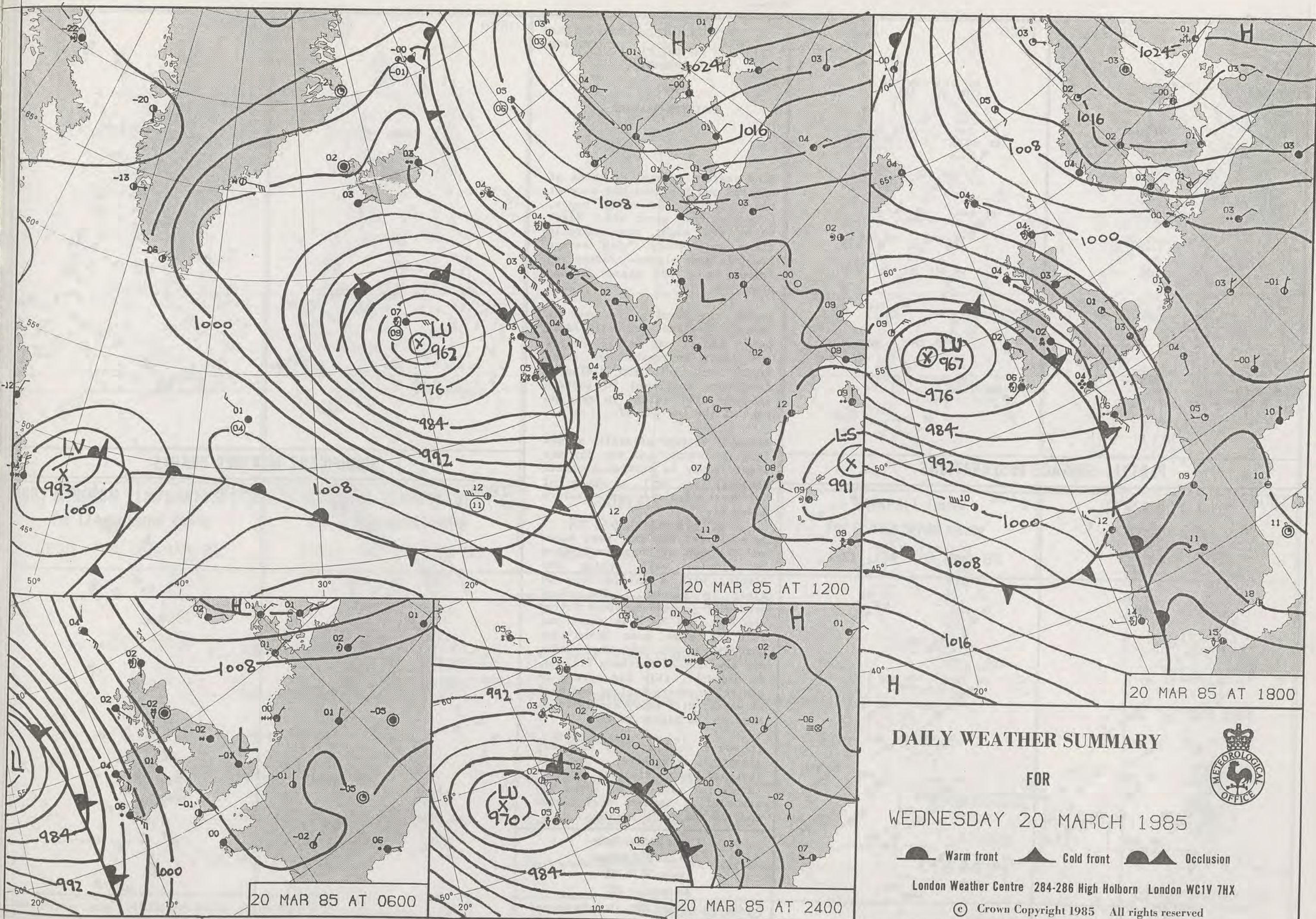


19/3/85  
0800

INFRA  
RED







# DAILY WEATHER SUMMARY

FOR

WEDNESDAY 20 MARCH 1985

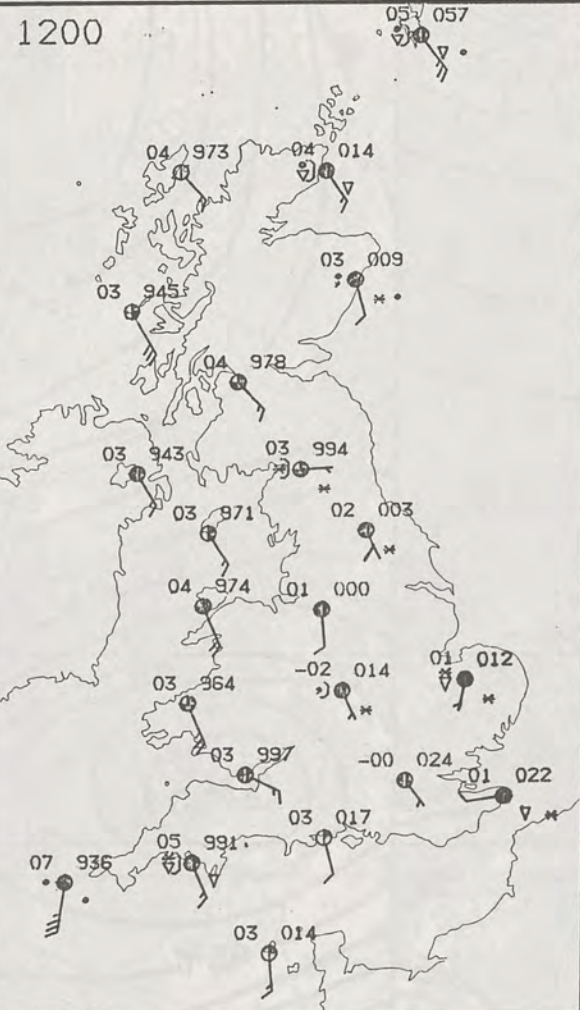
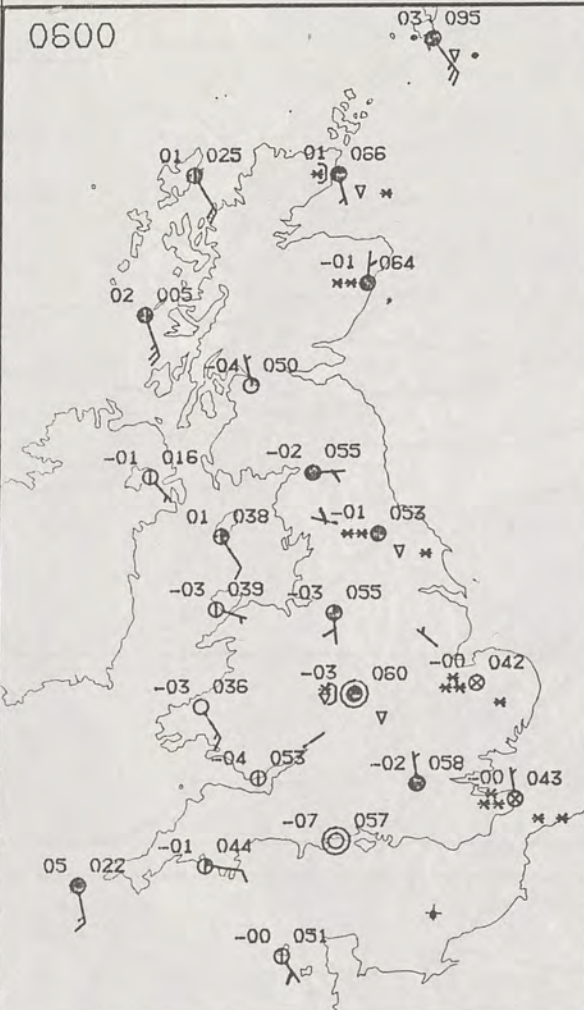
Warm front Cold front Occlusion

London Weather Centre 284-286 High Holborn London WC1V 7HX

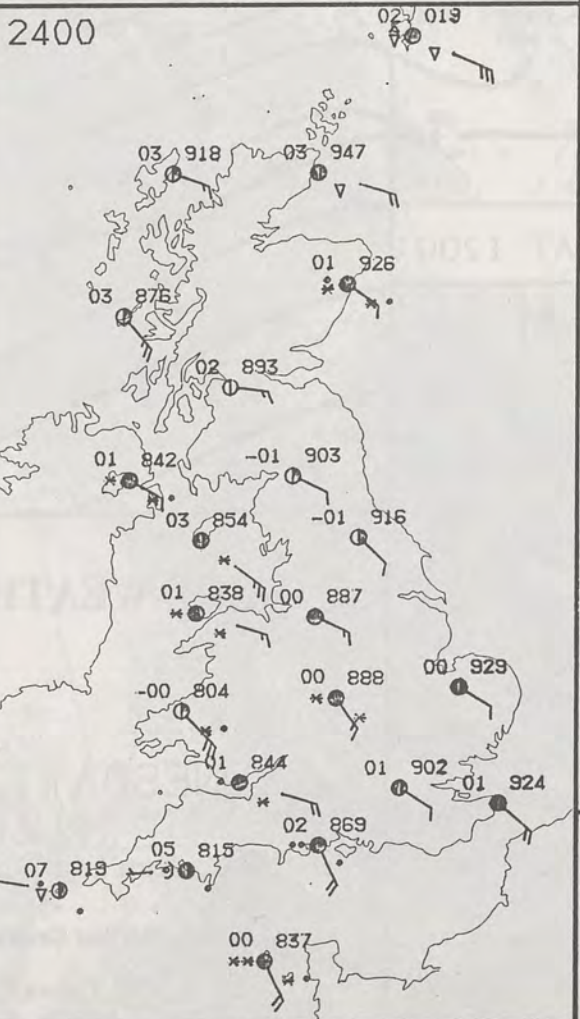
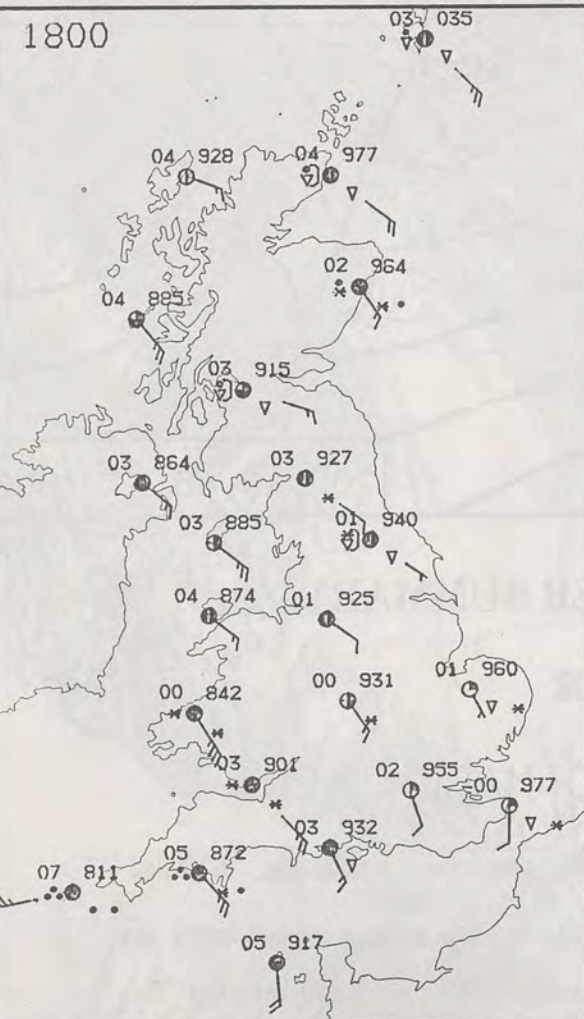
© Crown Copyright 1985 All rights reserved







PLOTTED SURFACE OBSERVATIONS



WEDNESDAY  
20 MARCH 1985  
SUMMARY  
OF  
BRITISH WEATHER

Many eastern coastal counties of England and Scotland had snow at times during the early hours, with east Kent worst hit. Elsewhere the night was generally clear and frosty, with severe frost in many places. Patchy fog formed in a few places around dawn.

During the morning the snow in eastern England gradually died out - though not before one or two light outbreaks had penetrated well into the Midlands. Some snow continued in eastern Scotland, but turned to rain on much of the low ground.

Brighter weather gradually spread from the south, and the day was mostly sunny in central southern England, as well as much of northwest England and western Scotland.

In southwest England, West Wales and the west of Northern Ireland it clouded over during the morning with a little rain or sleet in places. The cloud gradually pushed northeast during the day, and by dusk there was rain or snow over Devon and Cornwall, South and West Wales and the west of Northern Ireland. By midnight, this had spread to central southern England and most of Wales, with heavy snowfalls on some of the higher ground.

It was a cold or very cold day almost everywhere, however Shetland had near normal temperatures. A gust of 60 knots was recorded at Gwennap Head (Lands End) in the early evening.

London Weather Centre  
284-286 High Holborn  
London WC1V 7HX  
All times are GMT

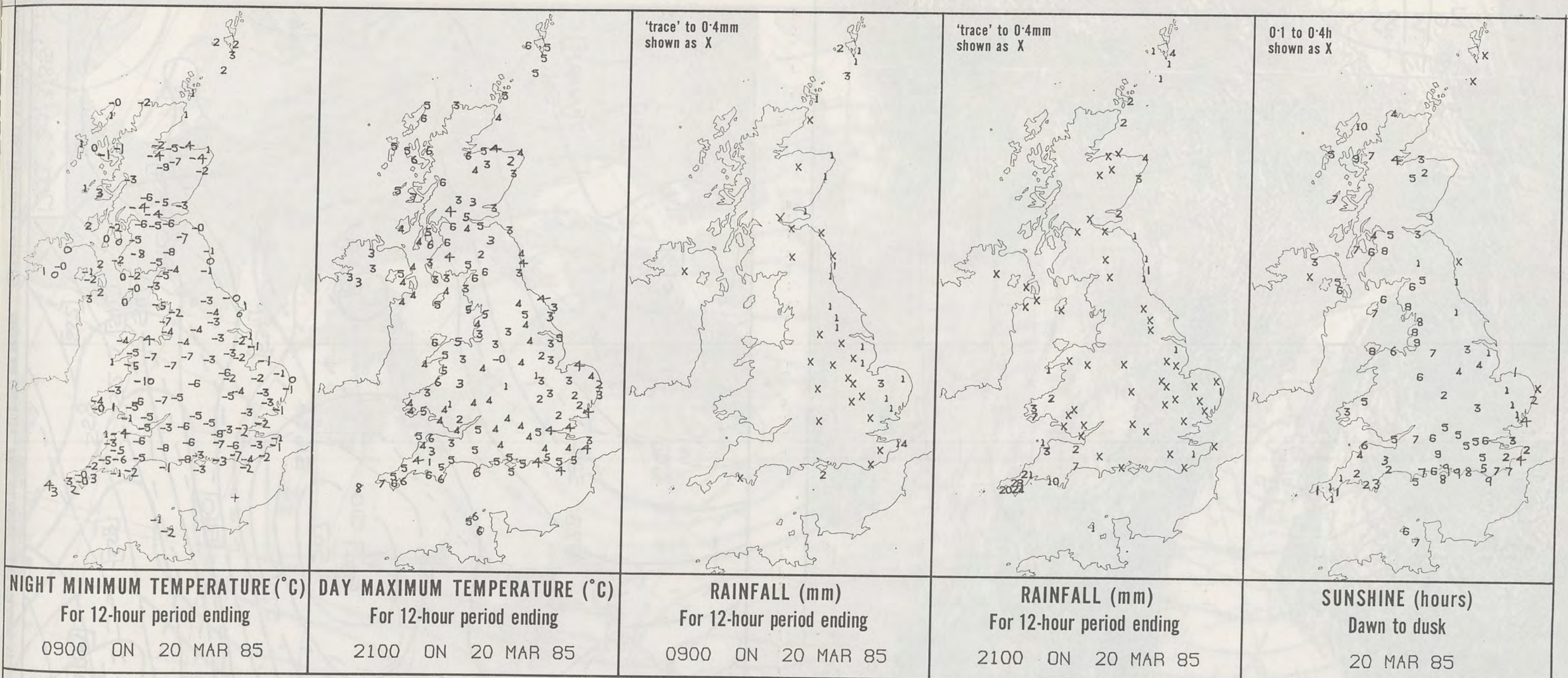
© Crown Copyright 1985 All rights reserved



SIGNIFICANT WEATHER CHARTS

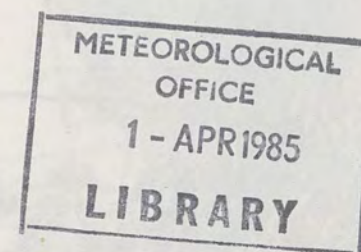






**EXTREMES FOR WEDNESDAY 20TH MARCH 1985**

Highest maximum	: 8.0°C Round Island (Isles of Scilly)
Lowest maximum	: -0.4°C Cellarhead (Near Stoke on Trent/Stafford)
Lowest minimum	: -9.6°C St Harmon (Powys)
Lowest grass minimum	: -16.2°C Glenlee (Dumfries and Galloway)
Most rain (24 hours from 0900 GMT)	: 35.2 mm Penzance (Cornwall)
Most sun	: 10.4 hours Stornoway (Outer Hebrides)



**DAILY  
WEATHER  
SUMMARY**

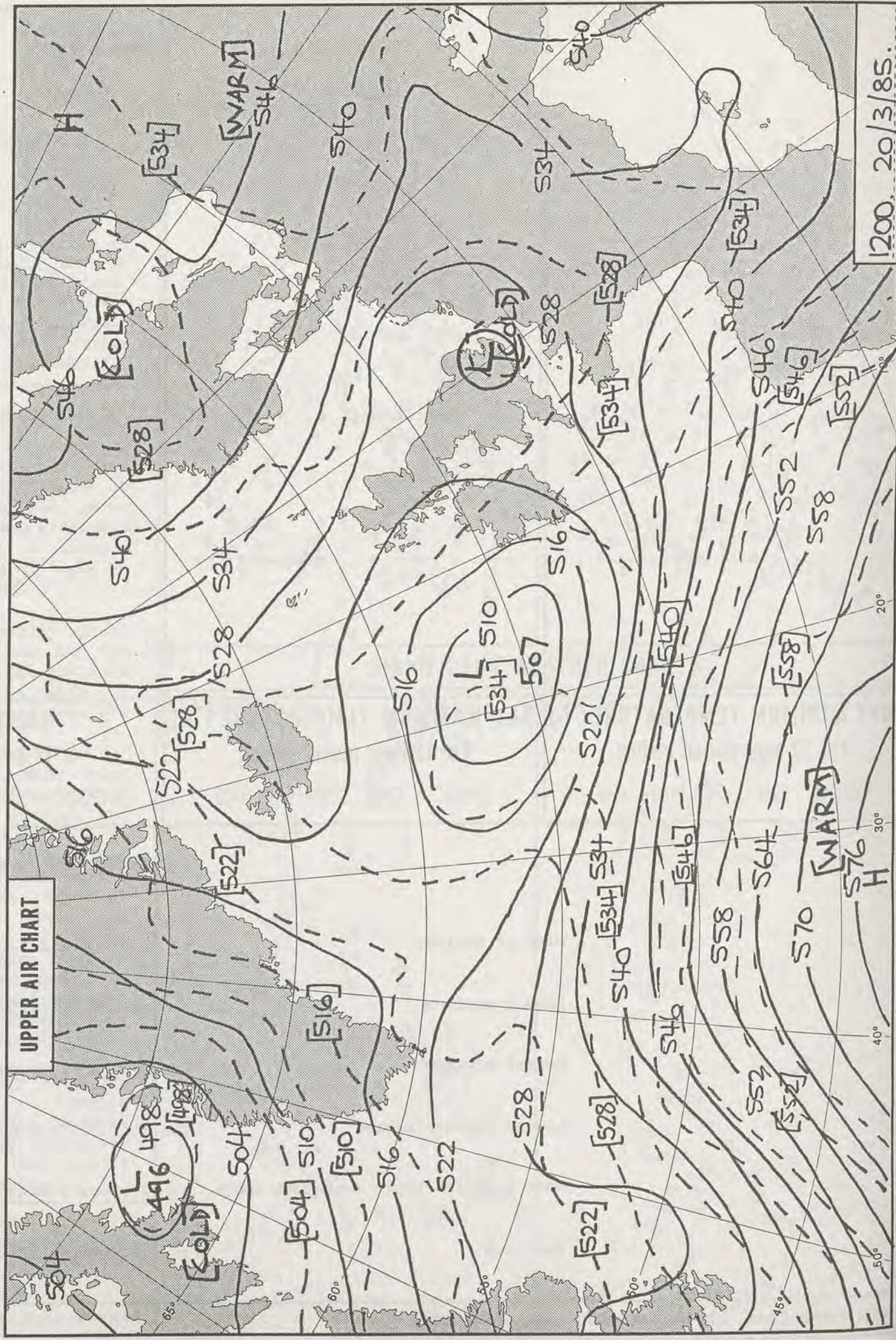



© Crown Copyright 1985  
All rights reserved

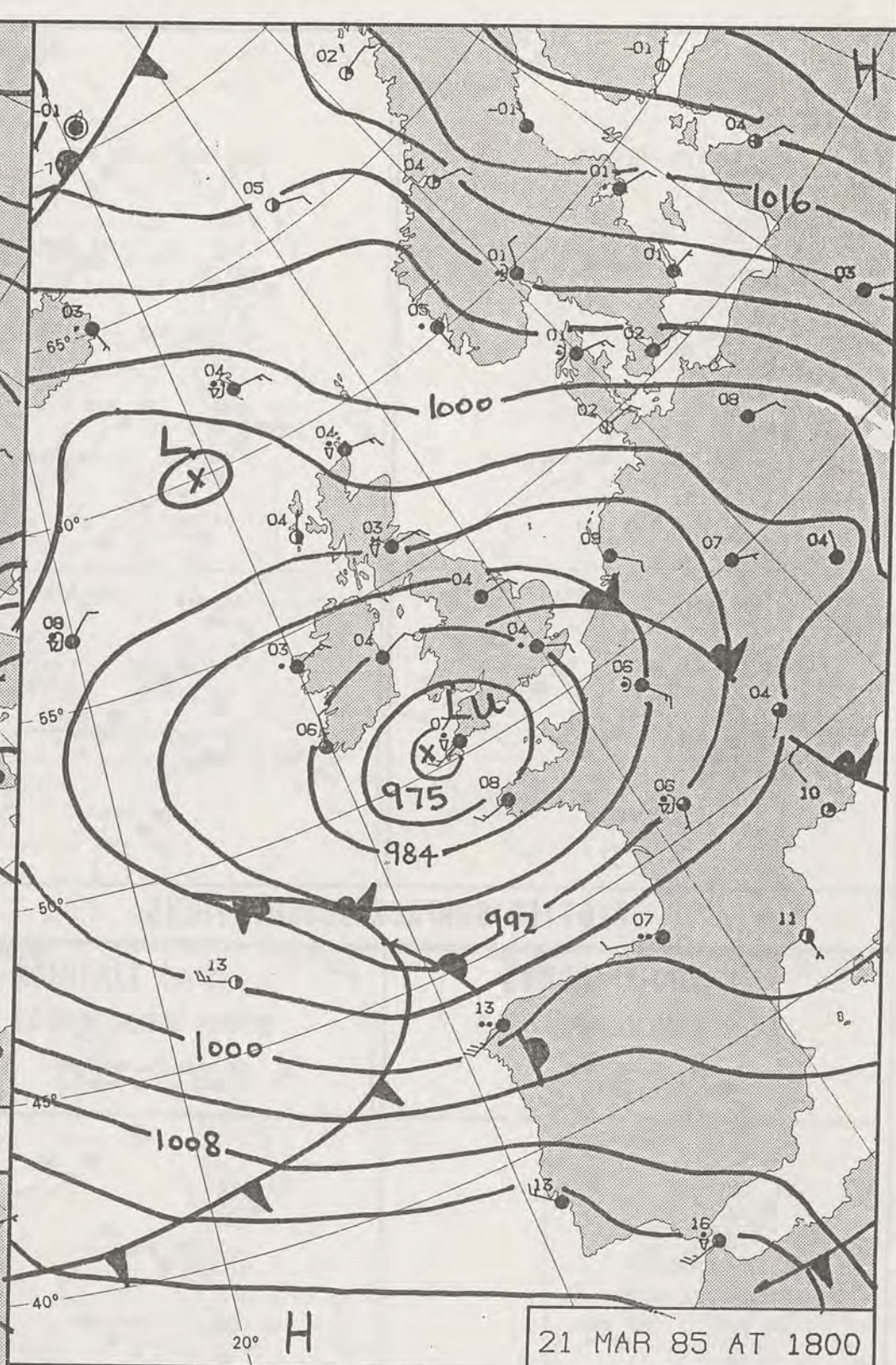
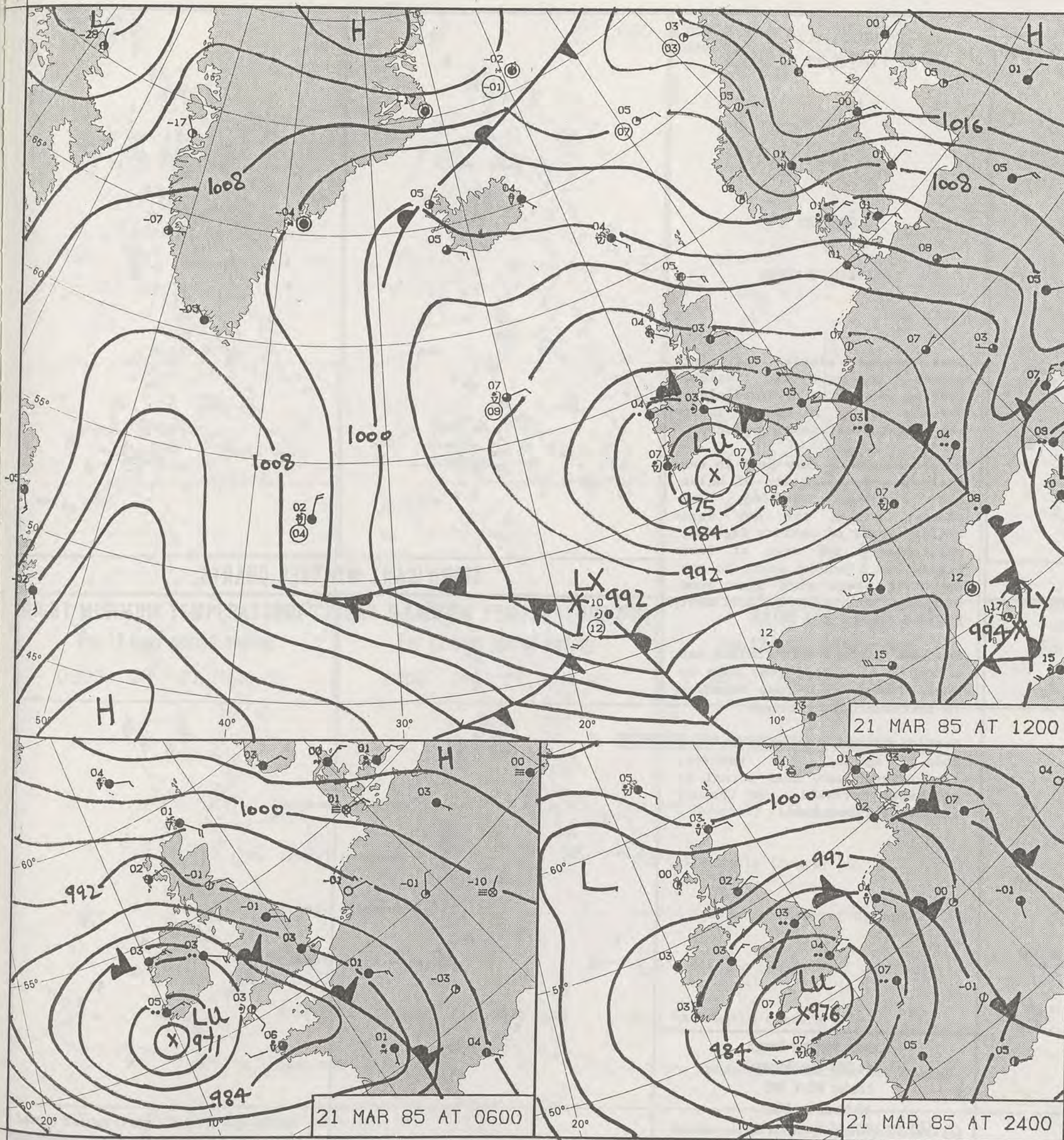


20/3/85  
1817

INFRA RED










# DAILY WEATHER SUMMARY FOR THURSDAY 21 MARCH 1985

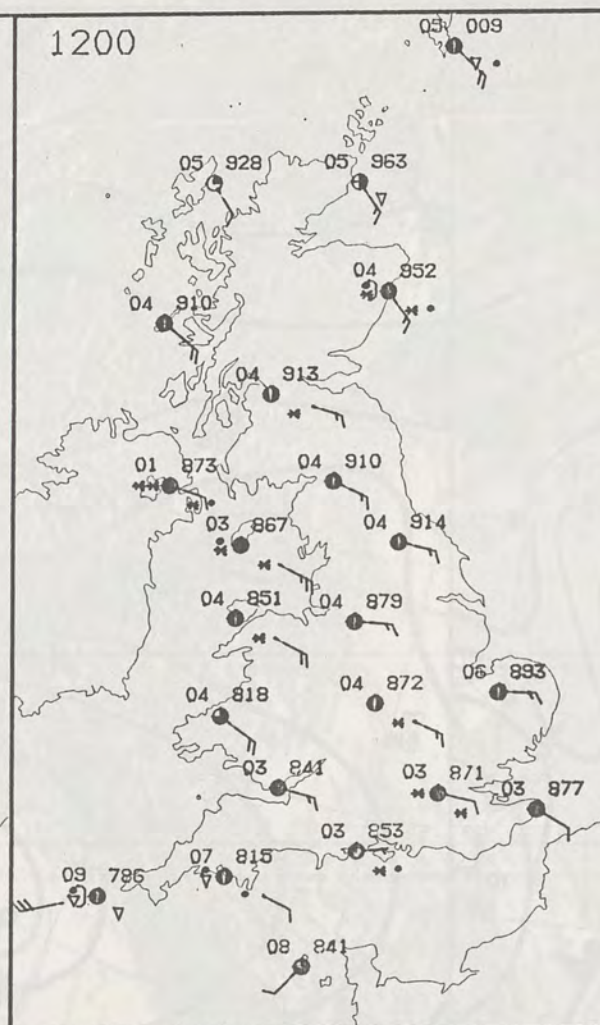
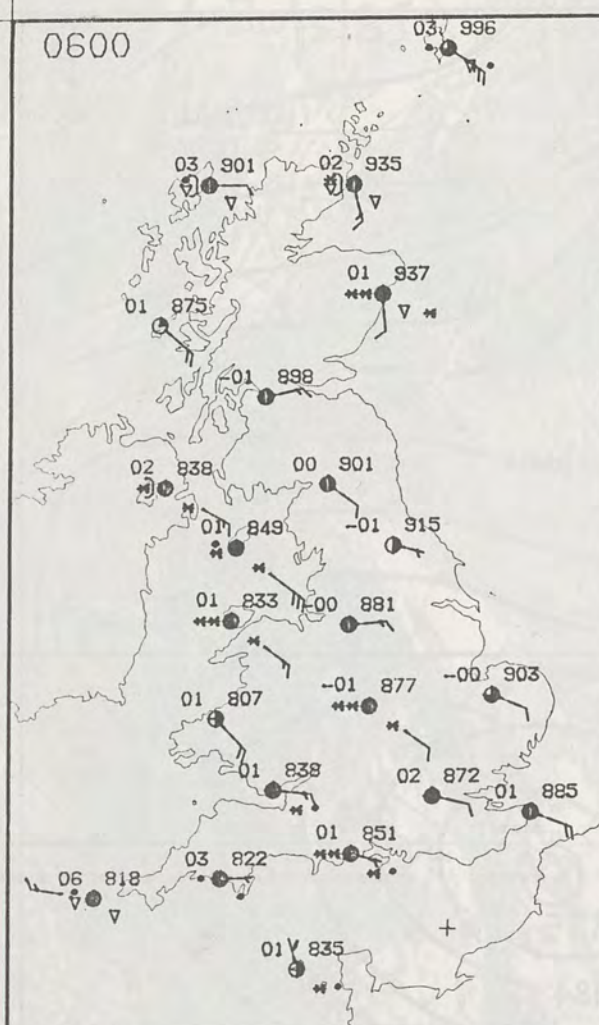


 Warm front
  Cold front
  Occlusion

London Weather Centre 284-286 High Holborn London WC1V 7HX

© Crown Copyright 1985 All rights reserved





THURSDAY  
21 MARCH 1985

# SUMMARY OF BRITISH WEATHER

Snow spread slowly northeast across England and Wales, tending to turn to rain and sleet and die out as it came. There was slight frost in many places.

A fair amount of snow fell in the early hours over parts of Wales and southwest England, but amounts during the day were small. Parts of eastern England, particularly the east of East Anglia had a bright start to the day, and there were also some brighter intervals in southwest England later.

Scotland and Northern Ireland had a lot of cloud and some rain or snow, though with some sunshine in northwestern Scotland.

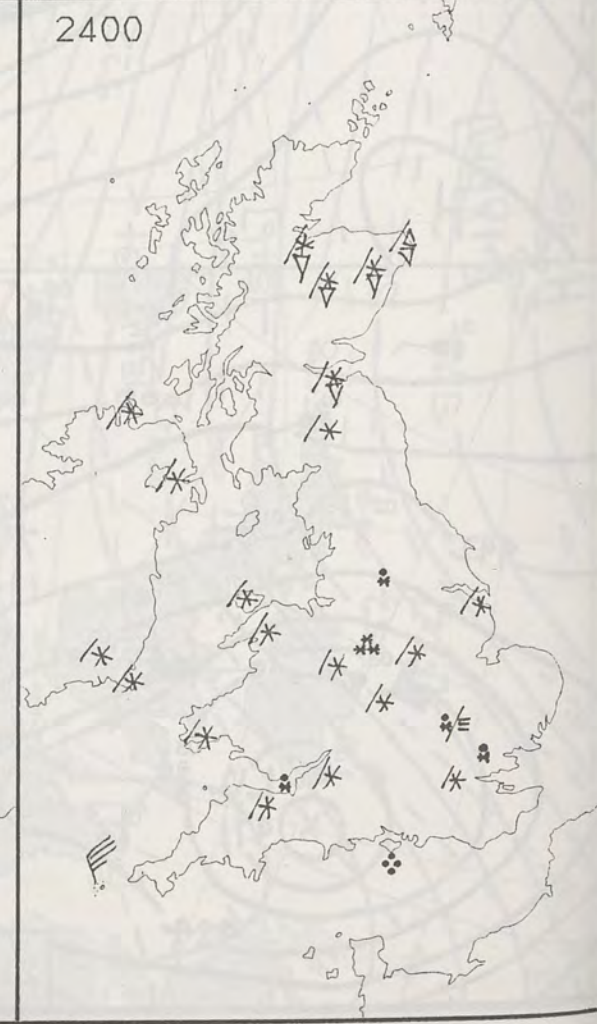
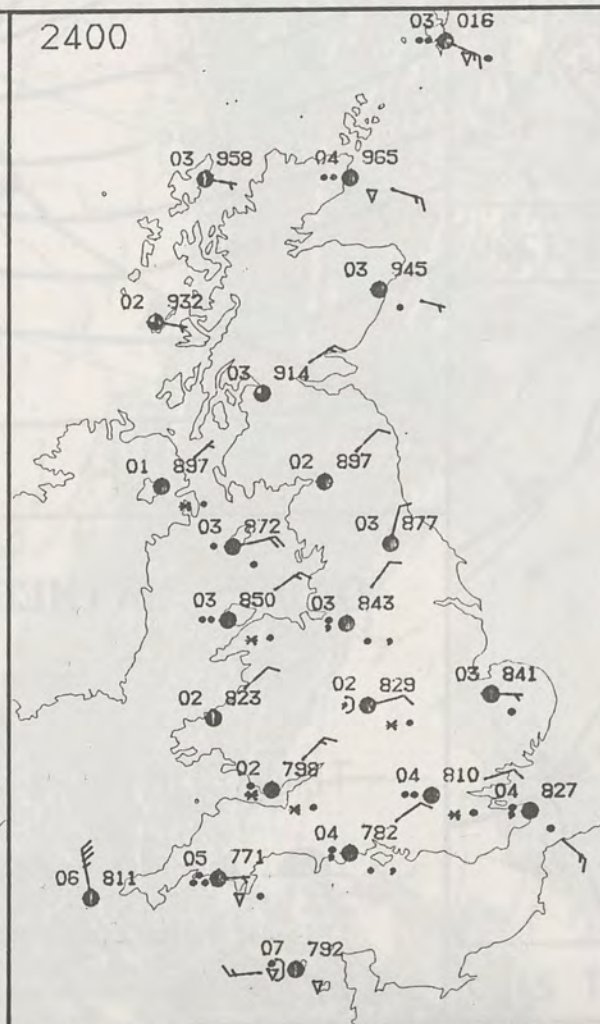
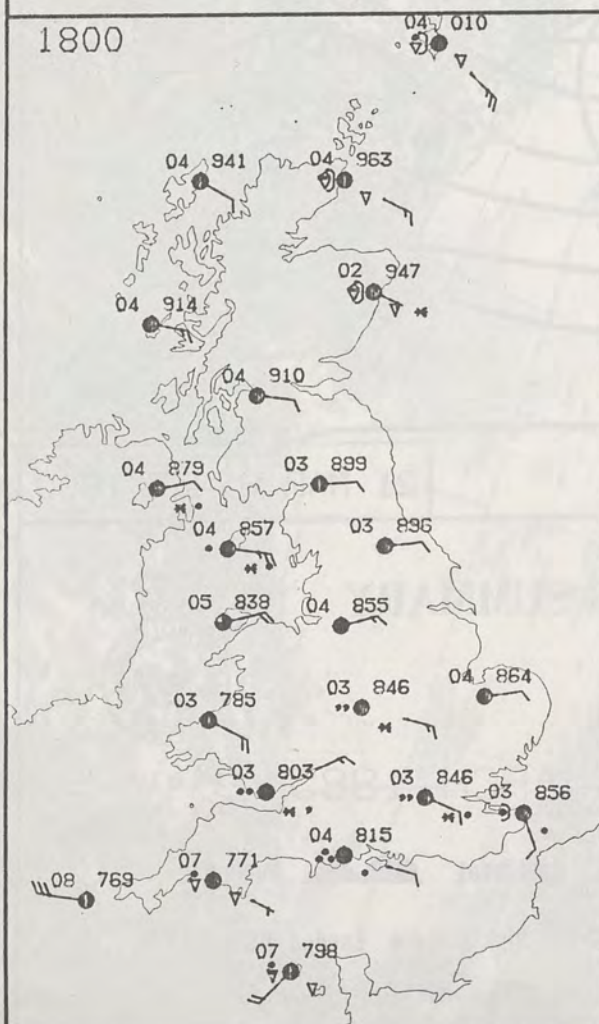
Most districts were cold or very cold again. However, temperatures were near normal in southwest Cornwall, the Channel Islands and Shetland.

London Weather Centre  
284-286 High Holborn  
London WC1V 7HX  
All times are GMT

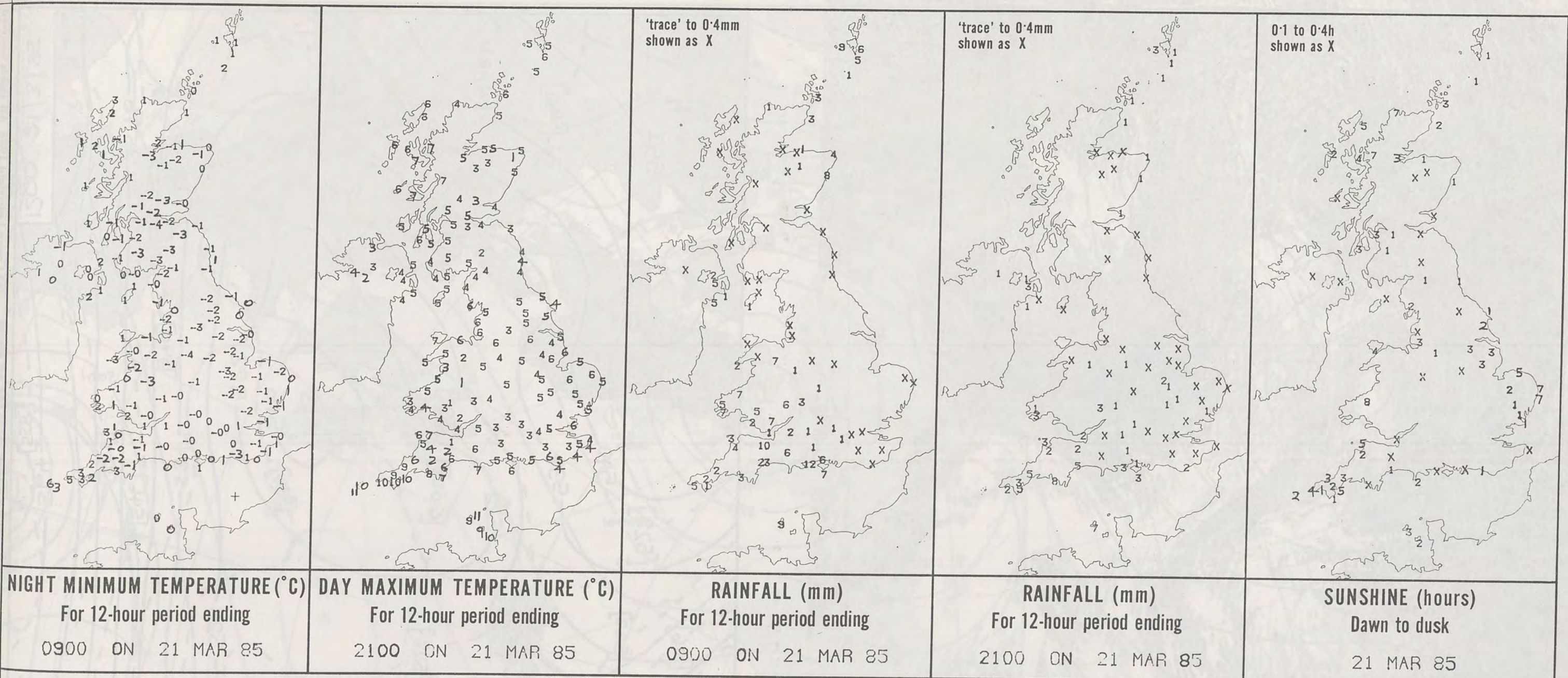
© Crown Copyright 1985 All rights reserved



## SIGNIFICANT WEATHER CHARTS

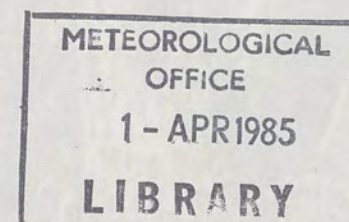






**EXTREMES FOR THURSDAY 21ST MARCH 1985**

Highest maximum	: 11.0°C Guernsey / L'Ancrese
Lowest maximum	: 0.5°C Treacastle (Powys)
Lowest minimum	: -4.0°C Salsburgh (East of Glasgow)
Lowest grass minimum	: -8.0°C Glenlee (Dumfries & Galloway)
Most rain (24 hours from 0900 GMT)	: 22.3 mm Exmouth (Devon)
Most sun	: 8.0 hrs Aberporth (Cardigan Bay/Wales)

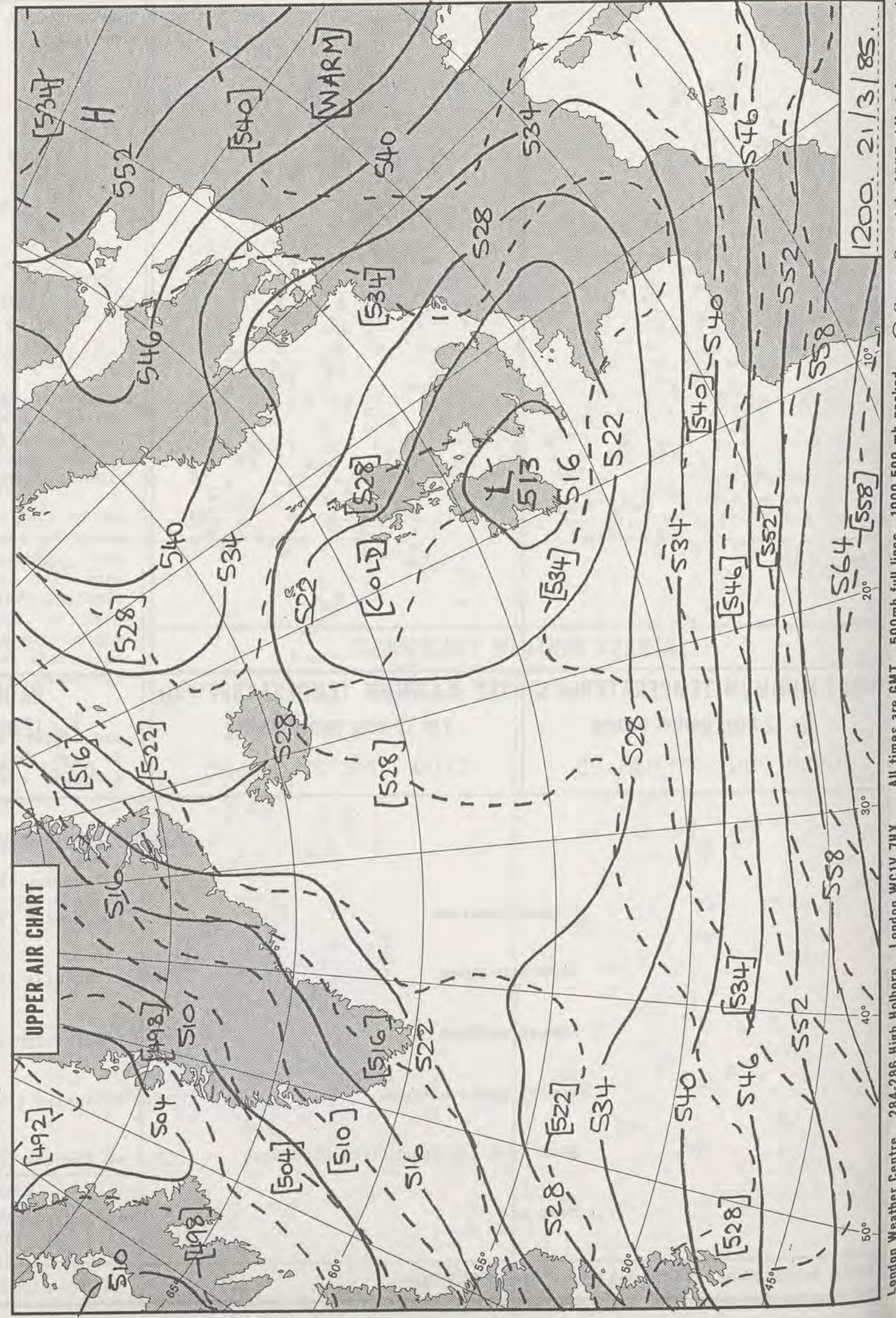


**DAILY  
WEATHER  
SUMMARY**

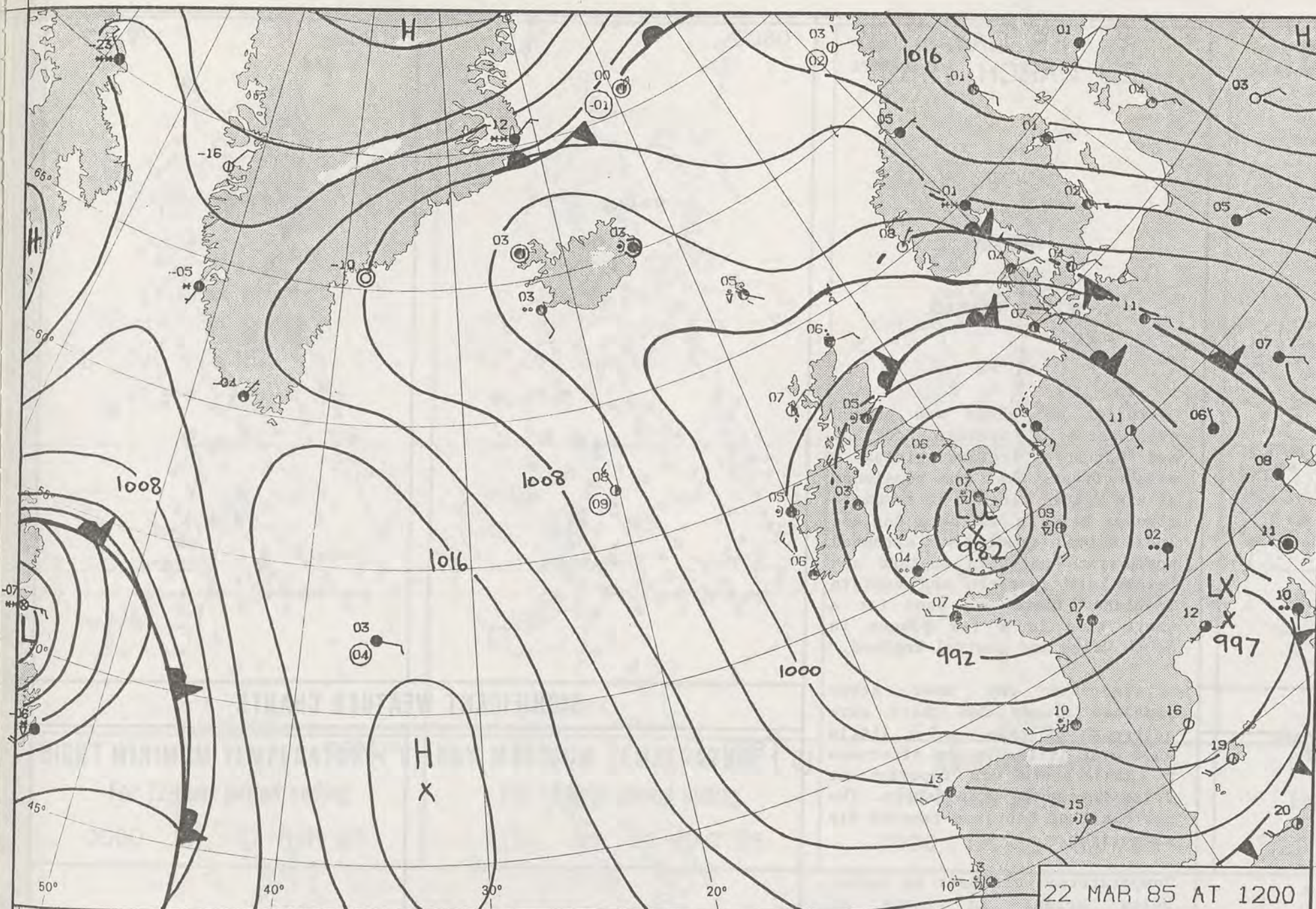


© Crown Copyright 1985  
All rights reserved

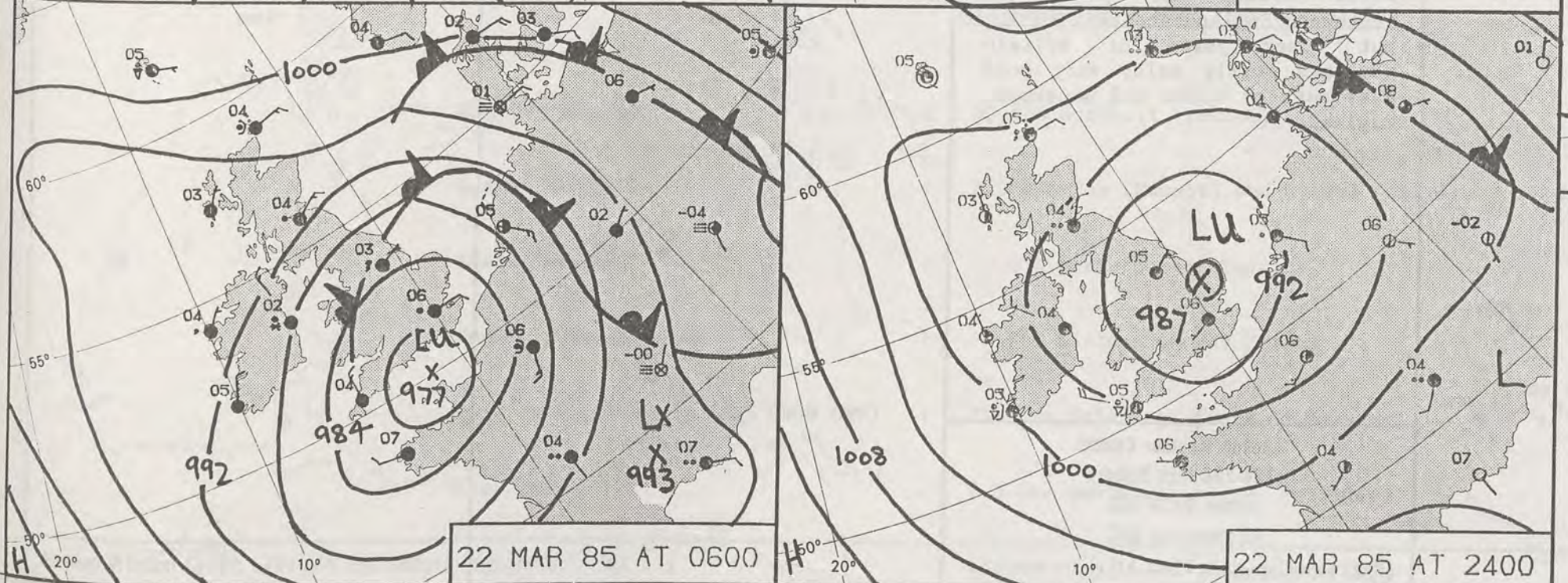




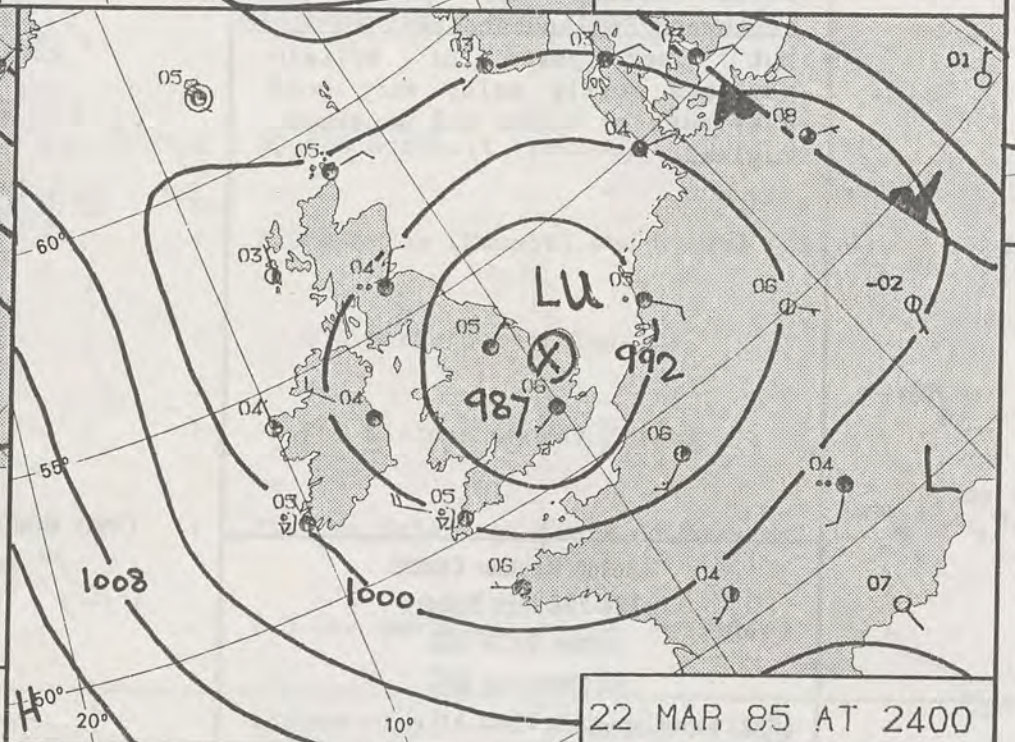




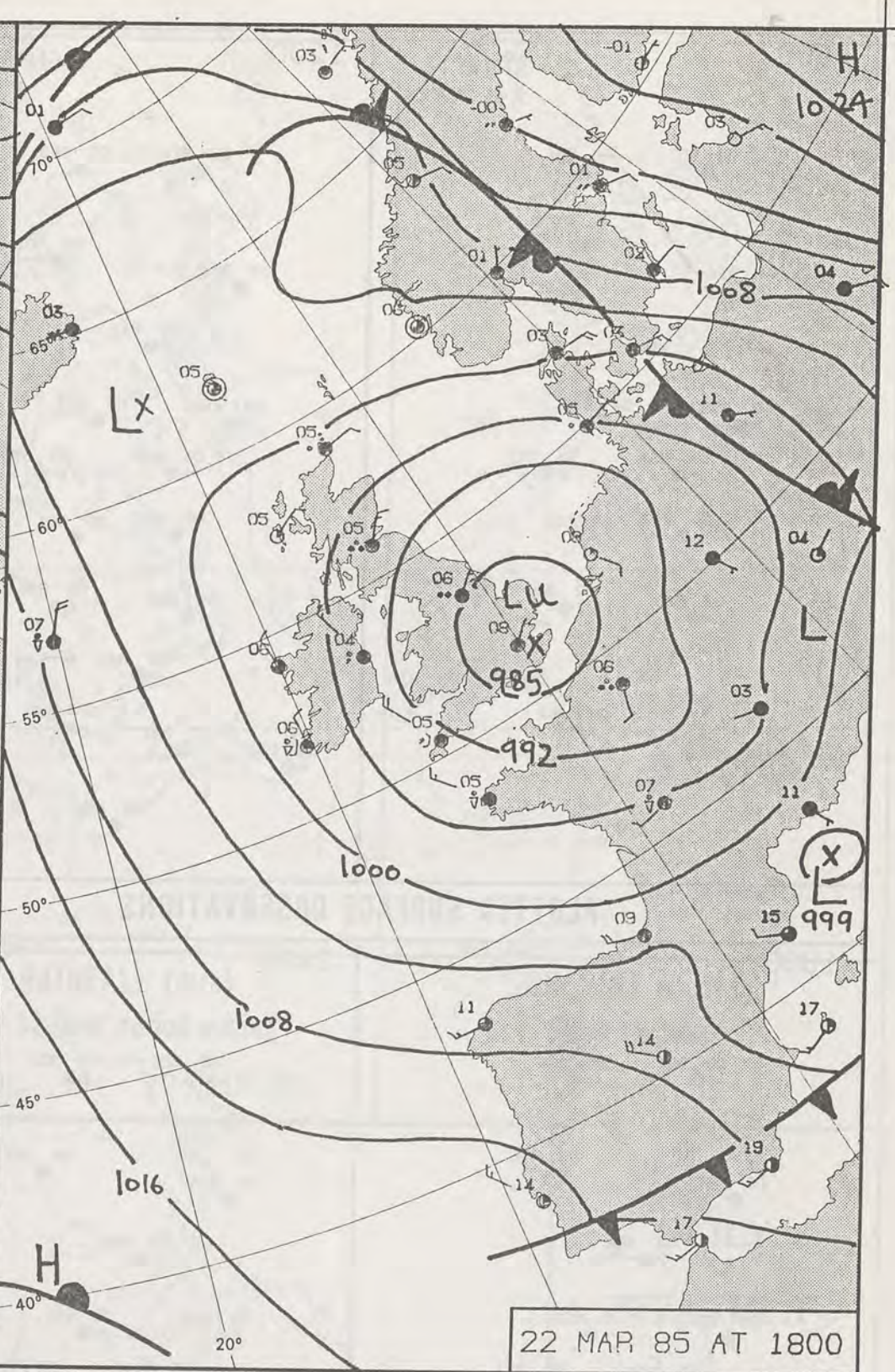
22 MAR 85 AT 1200



22 MAR 85 AT 0600



22 MAR 85 AT 2400



22 MAR 85 AT 1800

# DAILY WEATHER SUMMARY

FOR

## FRIDAY 22 MARCH 1985



— Warm front    — Cold front    — Occlusion

London Weather Centre 284-286 High Holborn London WC1V 7HX



FRIDAY  
22 MARCH 1985

SUMMARY  
OF  
BRITISH WEATHER

Overnight the cloud was broken over parts of western Scotland and Northern Ireland giving a slight frost. Over the remainder of the United Kingdom it remained cloudy. Rain in southern England and Wales gradually extended north into northern England and later into southern and eastern Scotland. There was snow for a short time in a few places in South Wales and central England.

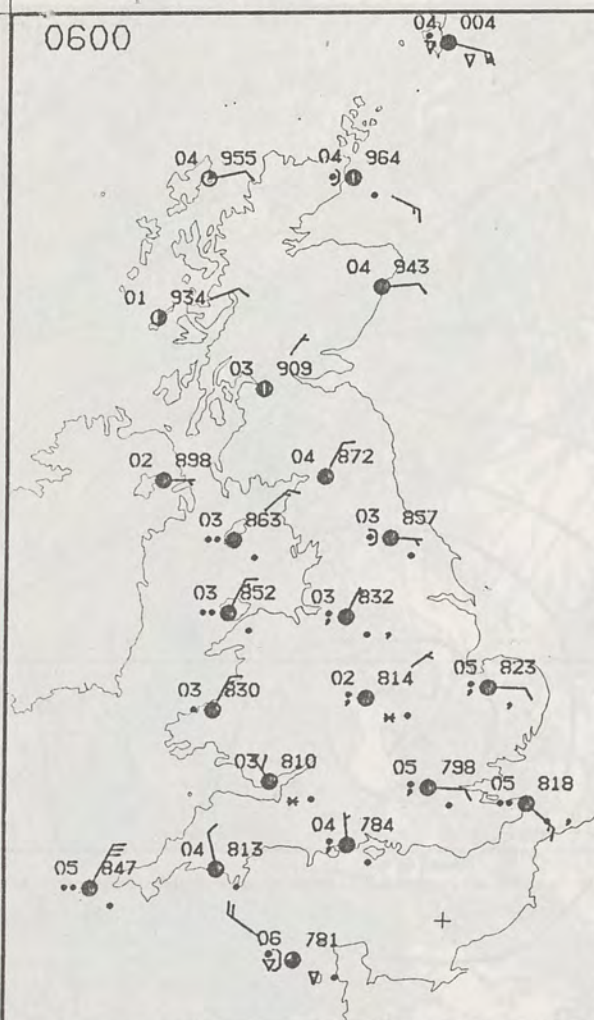
During the day most areas remained cloudy and there were outbreaks of rain, and a little snow over hills. In the afternoon a thunderstorm was reported at Brize Norton in Oxfordshire. The northwest of Scotland remained dry and bright.

Temperatures were near or rather below normal in parts of southeast England and East Anglia but other parts of Britain remained mostly cold; very cold over much of Wales and southwest England.

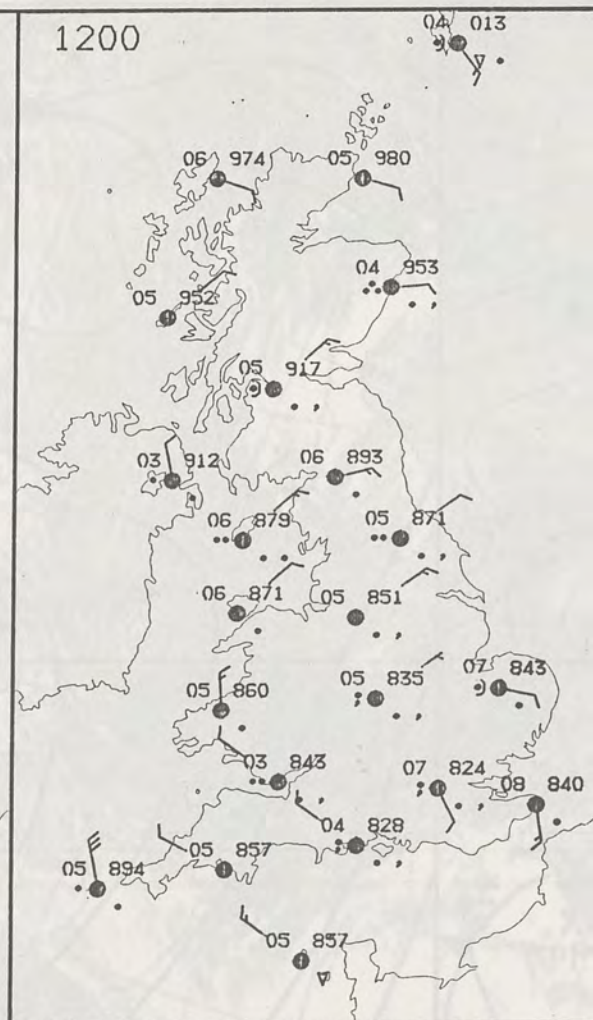
London Weather Centre  
284-286 High Holborn  
London WC1V 7HX  
All times are GMT

© Crown Copyright 1985 All rights reserved

0600

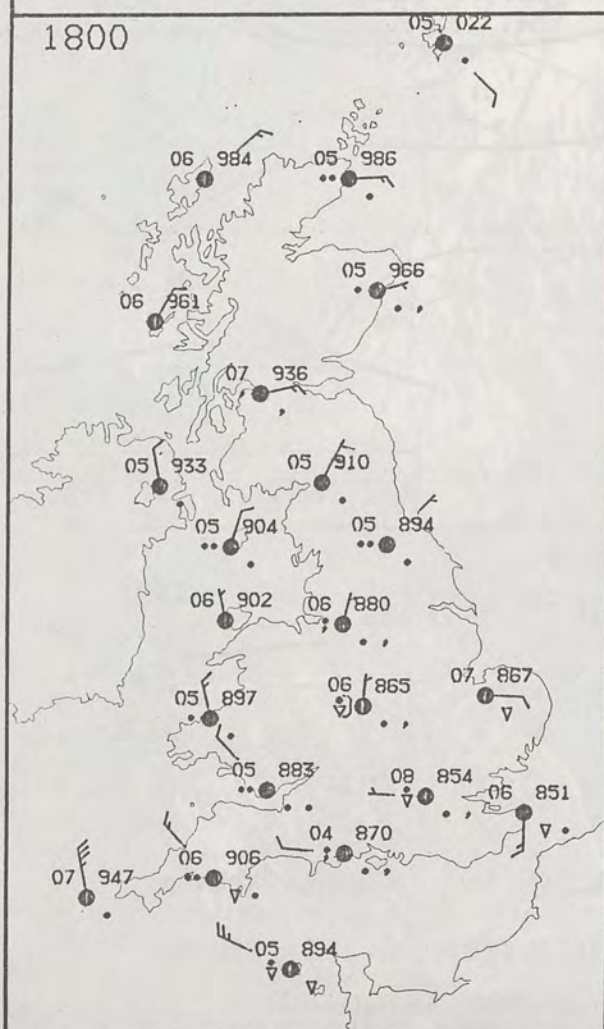


1200

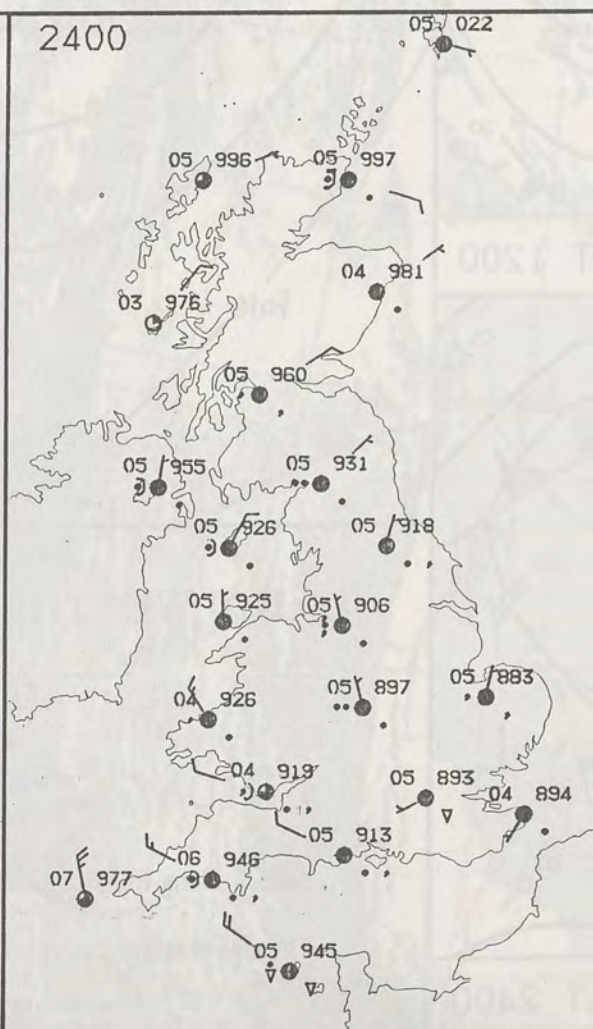


PLOTTED SURFACE OBSERVATIONS

1800



2400



0600



1200

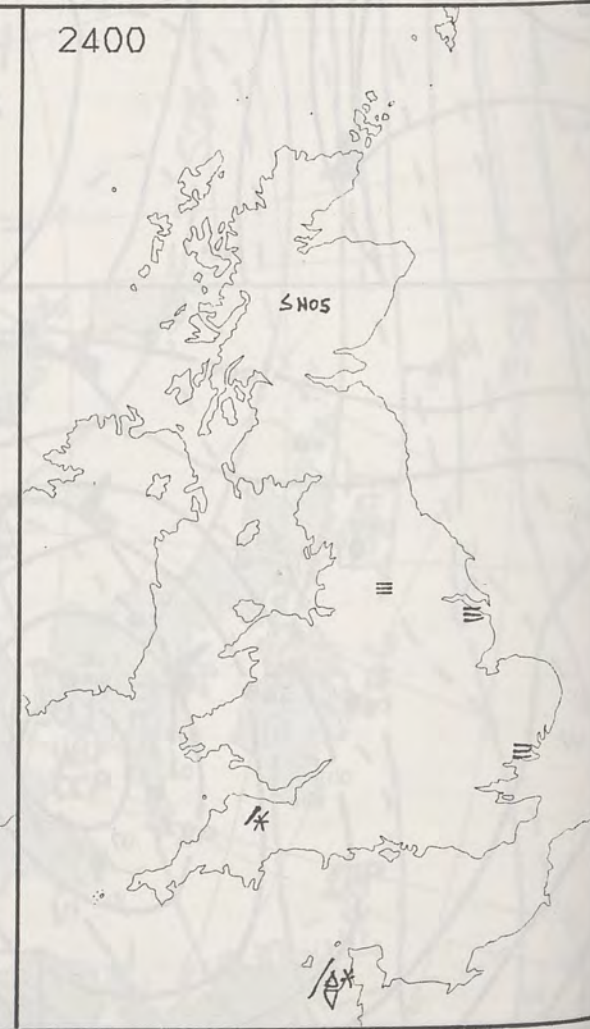


SIGNIFICANT WEATHER CHARTS

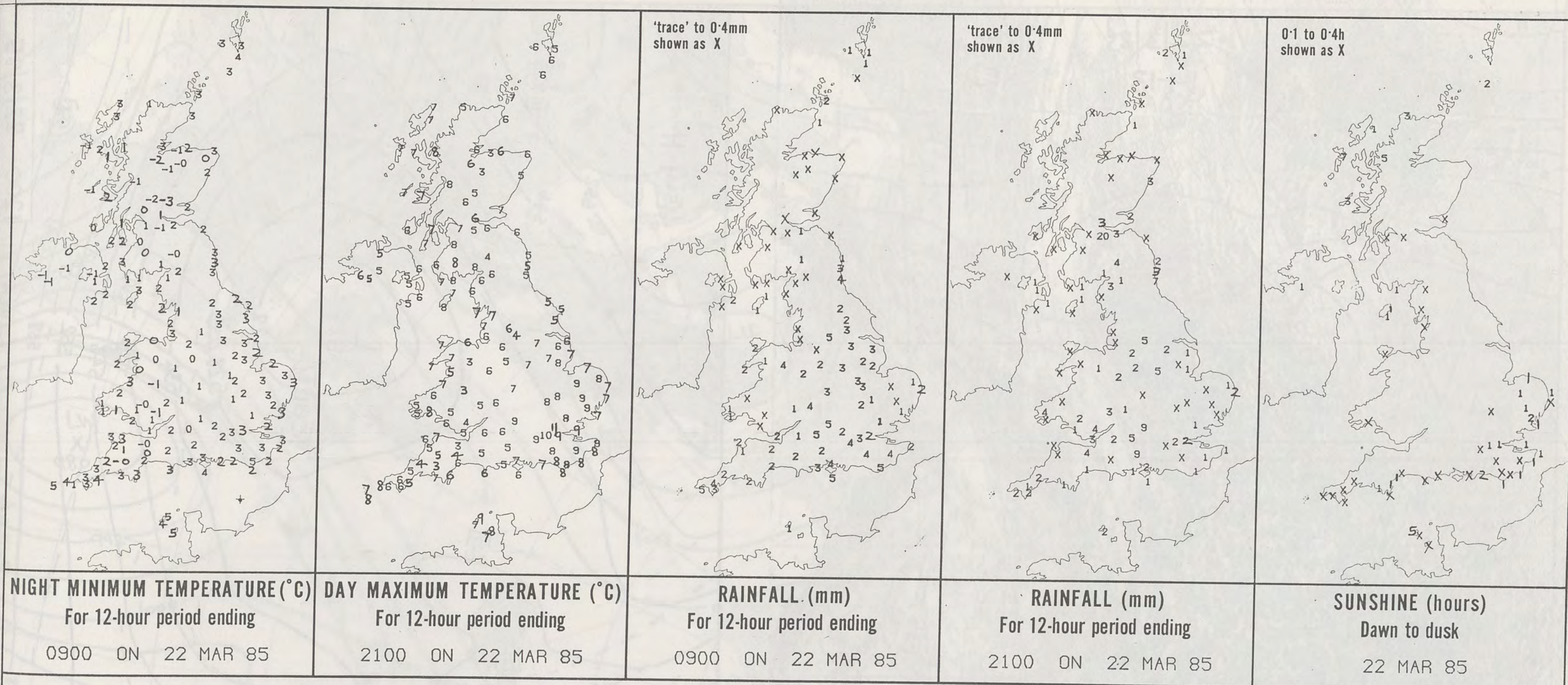
1800



2400

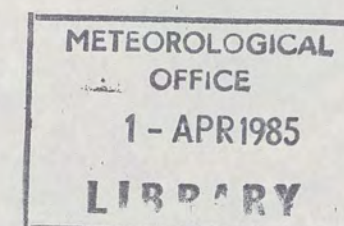






**EXTREMES FOR FRIDAY 22ND MARCH 1985**

Highest maximum	: 10.8°C Northolt (London)
Lowest maximum	: 2.5°C Exton (Exmoor) and Cynwyd (Clwyd)
Lowest minimum	: -2.6°C Perth/Scone (Tayside)
Lowest grass minimum	: -7.7°C Kinloss (Moray Firth)
Most rain (24 hours from 0900 GMT)	: 21.5 mm Salsburgh (East of Glasgow)
Most sun	: 7.5 hrs Benbecula (Outer Hebrides)



**DAILY  
WEATHER  
SUMMARY**

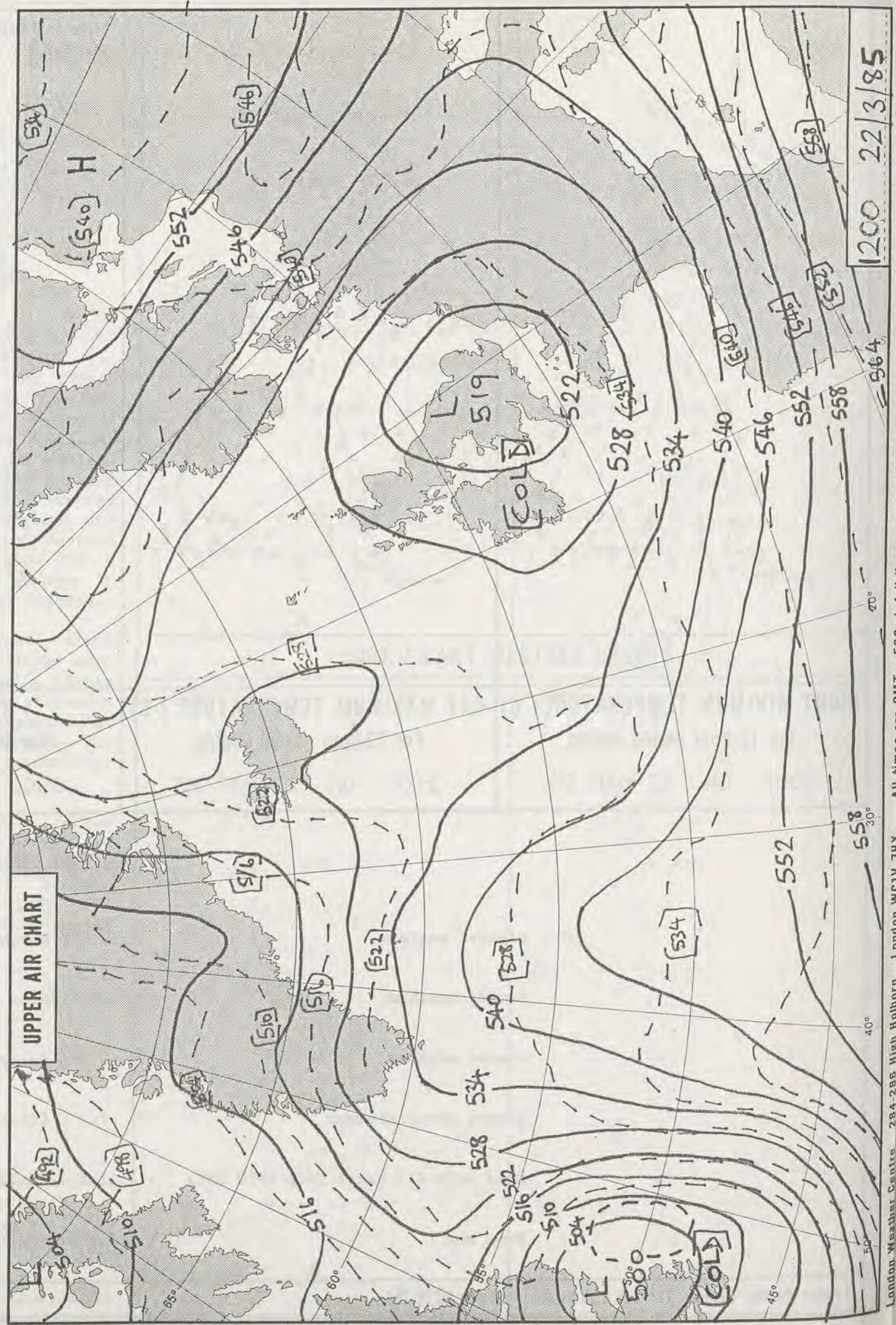


© Crown Copyright 1985  
All rights reserved

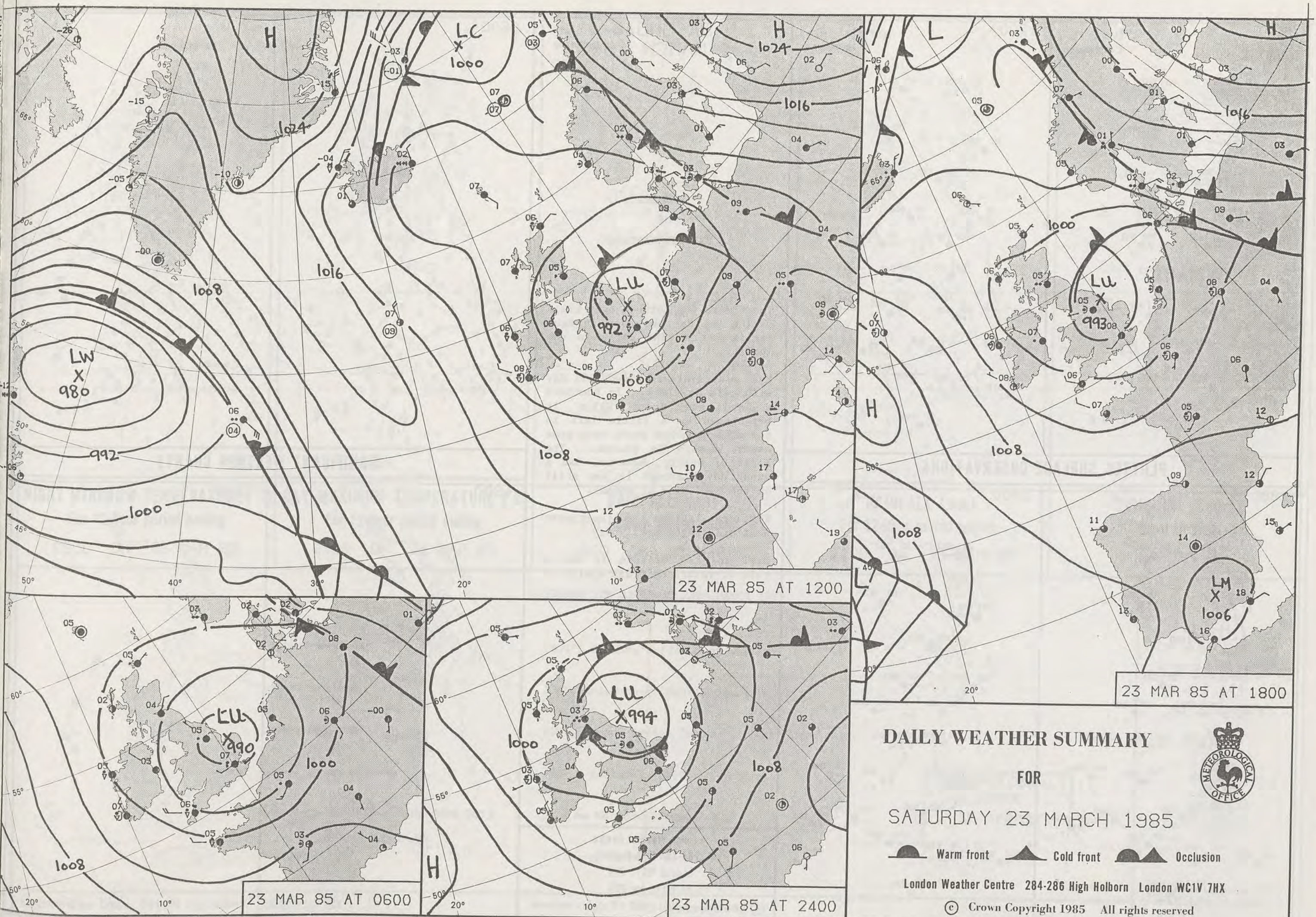


22/3/85  
1413

INFRA  
RED







DAILY WEATHER SUMMARY  
FOR  
SATURDAY 23 MARCH 1985



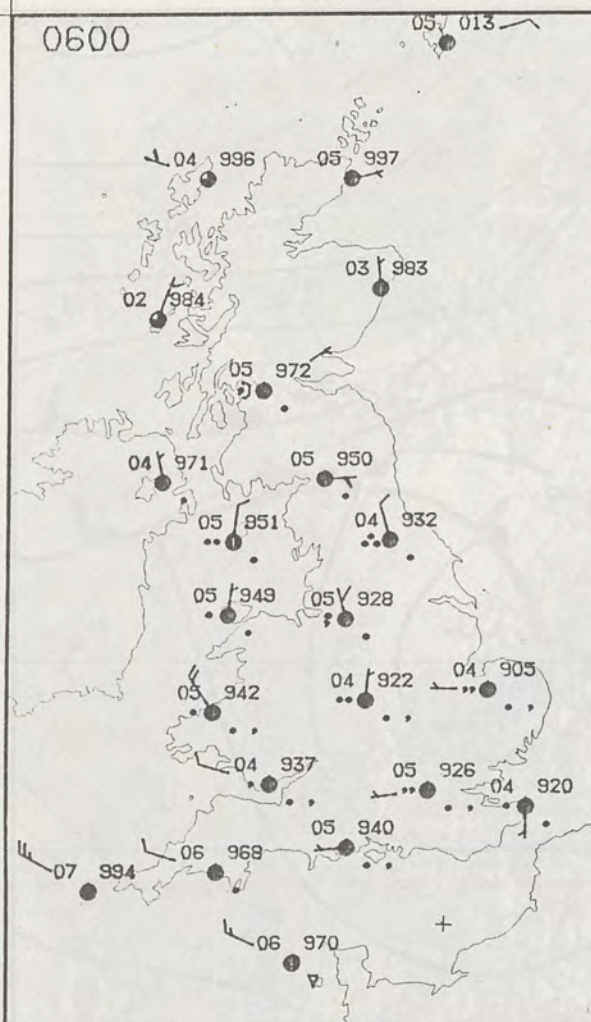
Warm front Cold front Occlusion

London Weather Centre 284-286 High Holborn London WC1V 7HX

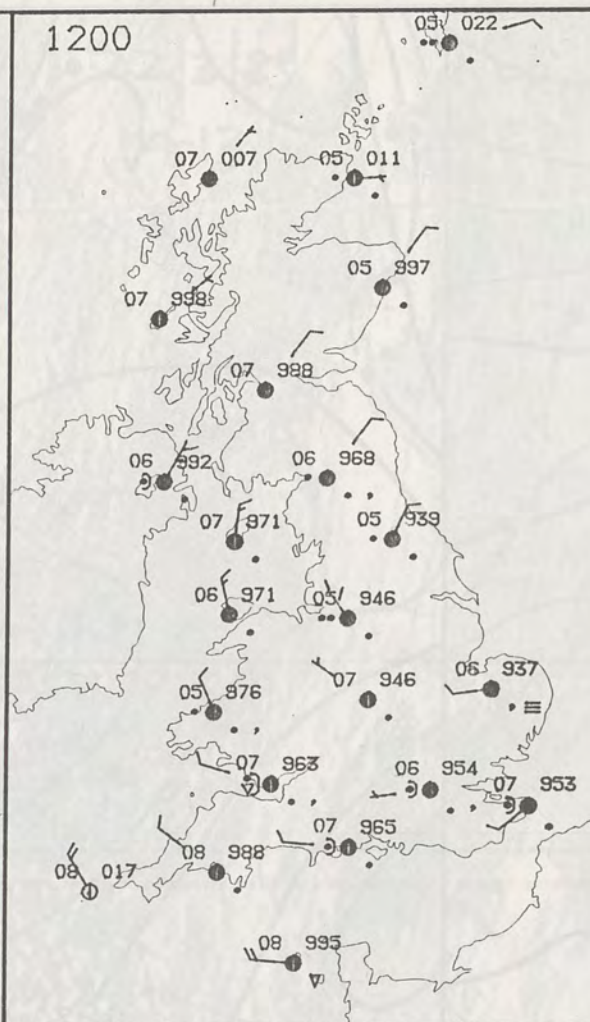
© Crown Copyright 1985 All rights reserved



0600

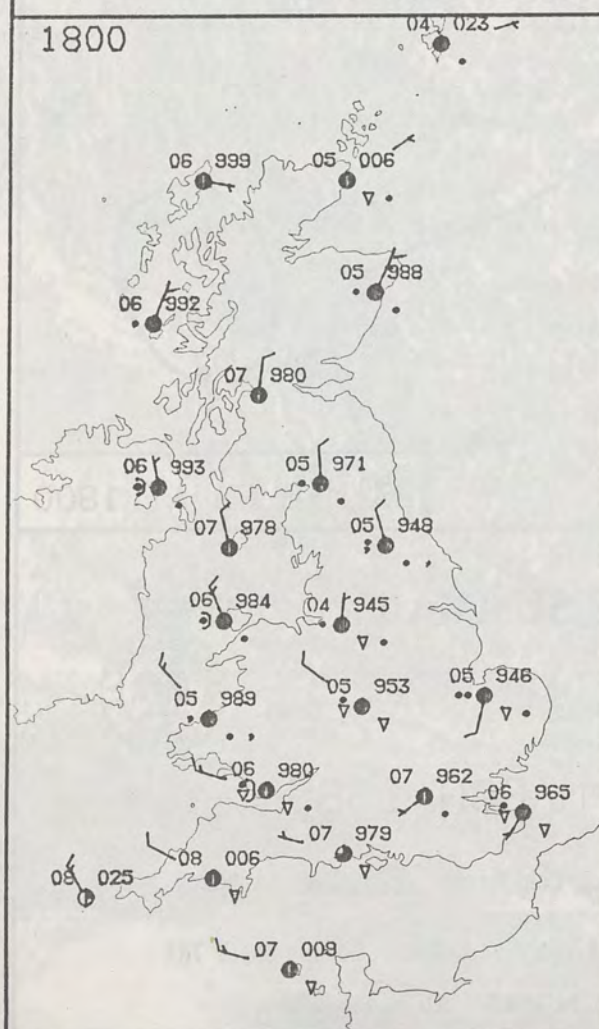


1200

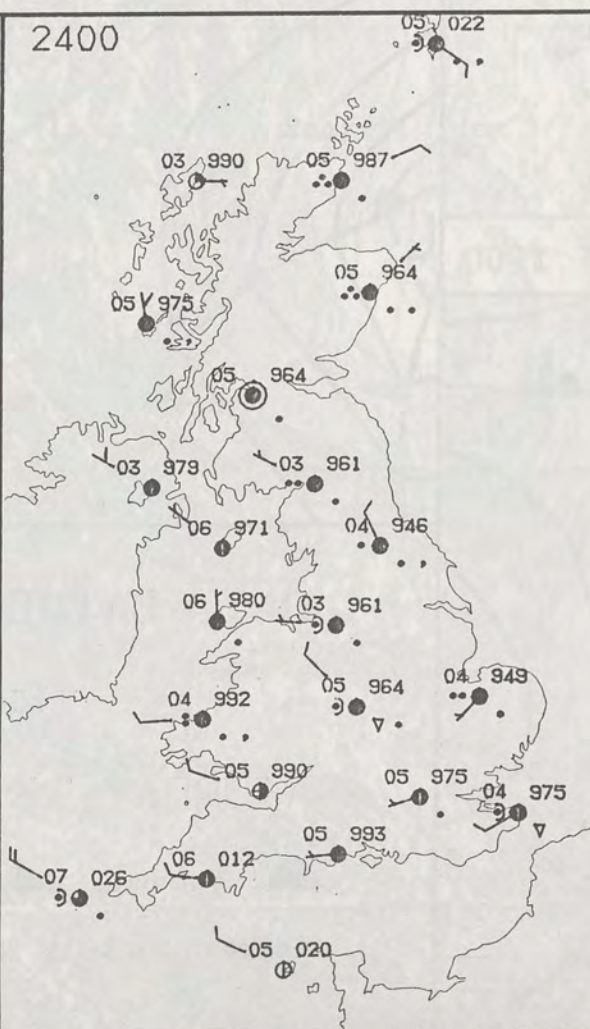


## PLOTTED SURFACE OBSERVATIONS

1800



2400

SATURDAY  
23 MARCH 1985SUMMARY  
OF  
BRITISH WEATHER

There were fog patches over hills during the day and some in East Anglia for a time early in the morning.

Most places stayed cloudy all day with rain at times. In southern England and South Wales it brightened up a little late in the afternoon but there were some heavy showers in places. The Isles of Scilly, however, had a sunny day although it was still on the cold side of normal.

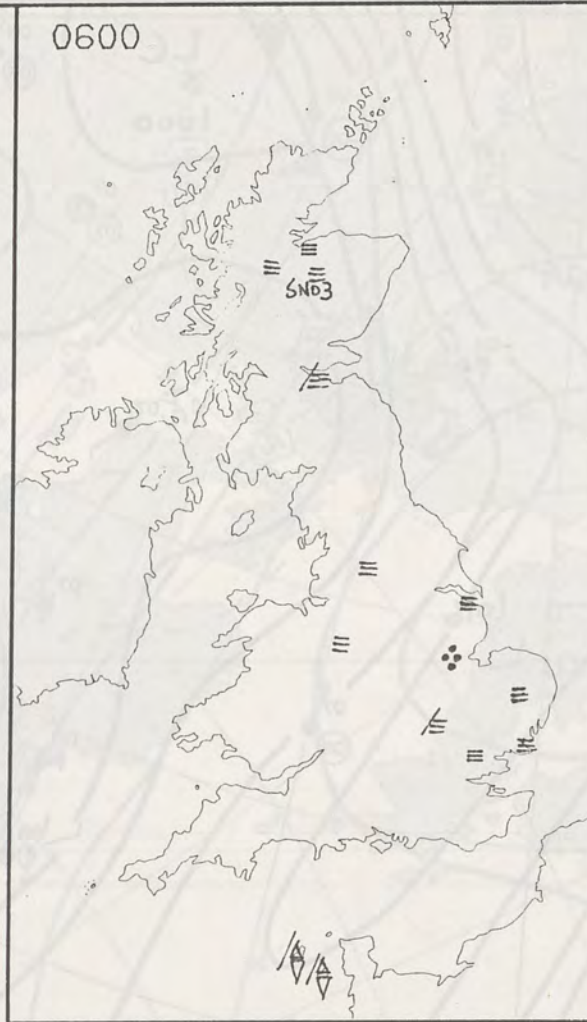
Northern Ireland and northwest Scotland stayed mostly dry.

Over most of Britain it was a cold or rather cold day again.

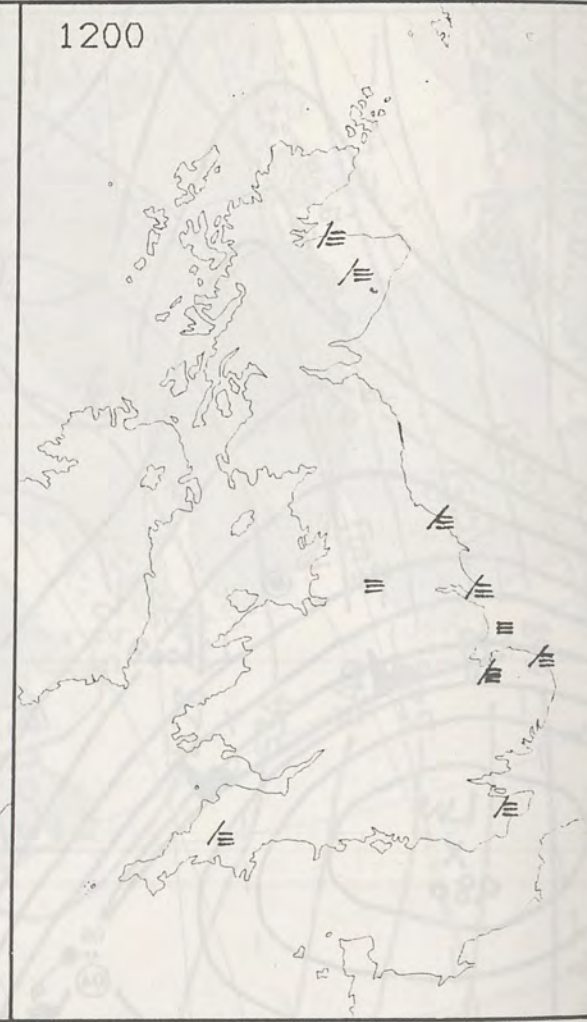
London Weather Centre  
284-286 High Holborn  
London WC1V 7HX  
All times are GMT

© Crown Copyright 1985 All rights reserved

0600



1200

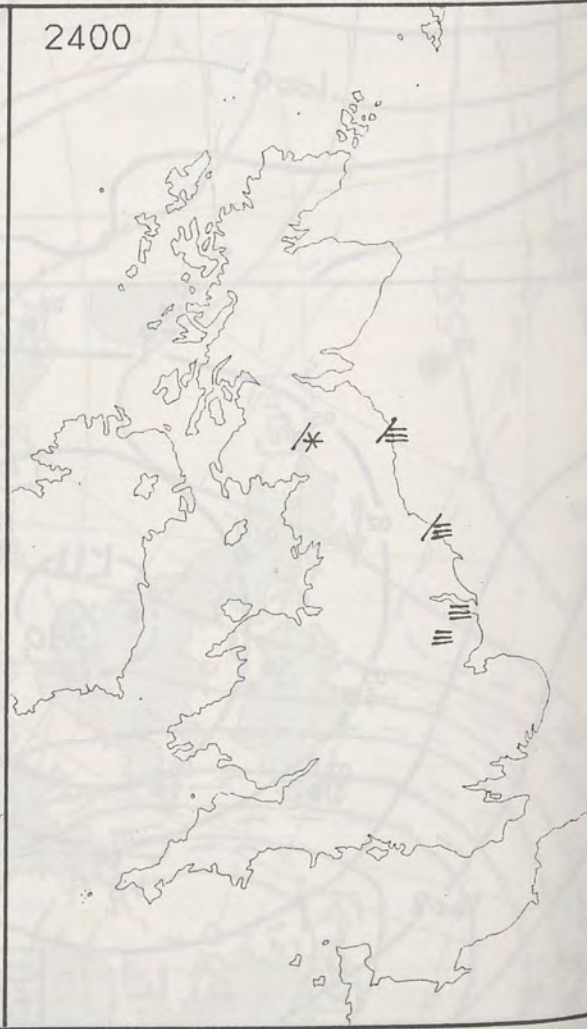


## SIGNIFICANT WEATHER CHARTS

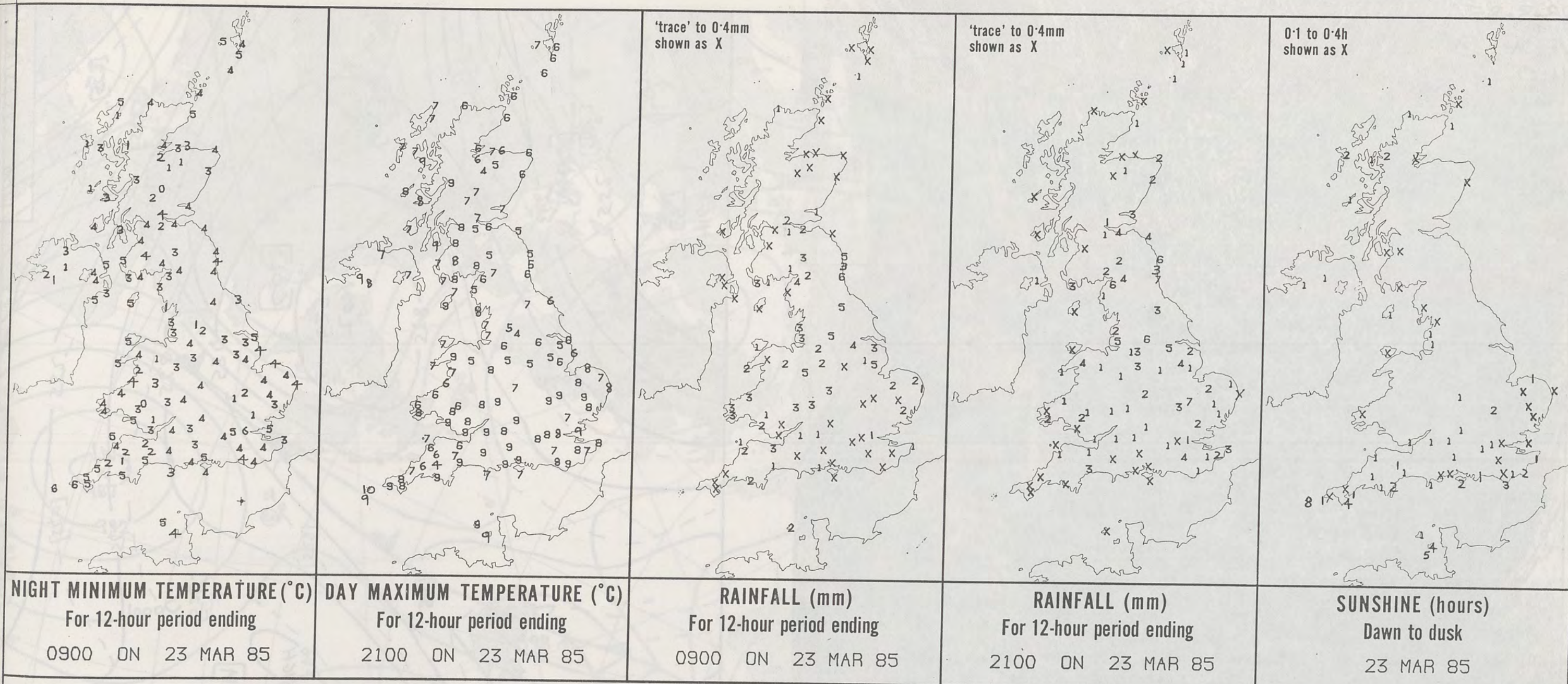
1800



2400

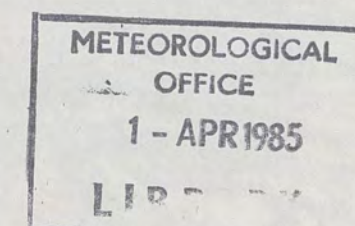






**EXTREMES FOR SATURDAY 23RD MARCH 1985**

Highest maximum	: 10.4°C St Mary's (Isles of Scilly)
Lowest maximum	: 3.6°C Emley Moor (Near Huddersfield)
Lowest minimum	: 0.0°C Tummel Bridge (Near Pitlochry/Tayside)
Lowest grass minimum	: -3.7°C Benbecula (Outer Hebrides)
Most rain (24 hours from 0900 GMT)	: 15.0 mm Edinburgh/Turnhouse
Most sun	: 7.7 hours St Mary's



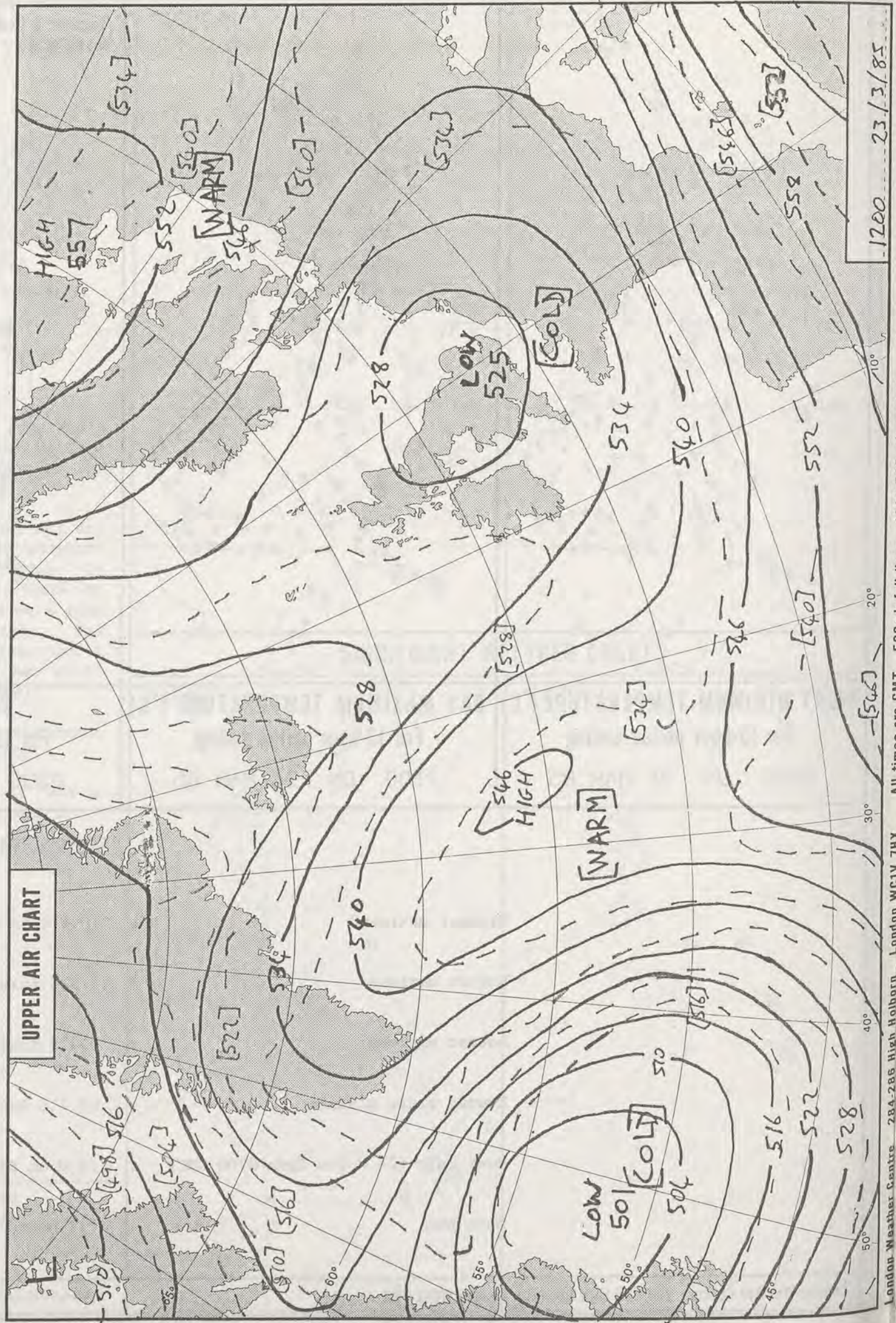
**DAILY  
WEATHER  
SUMMARY**



© Crown Copyright 1985  
All rights reserved

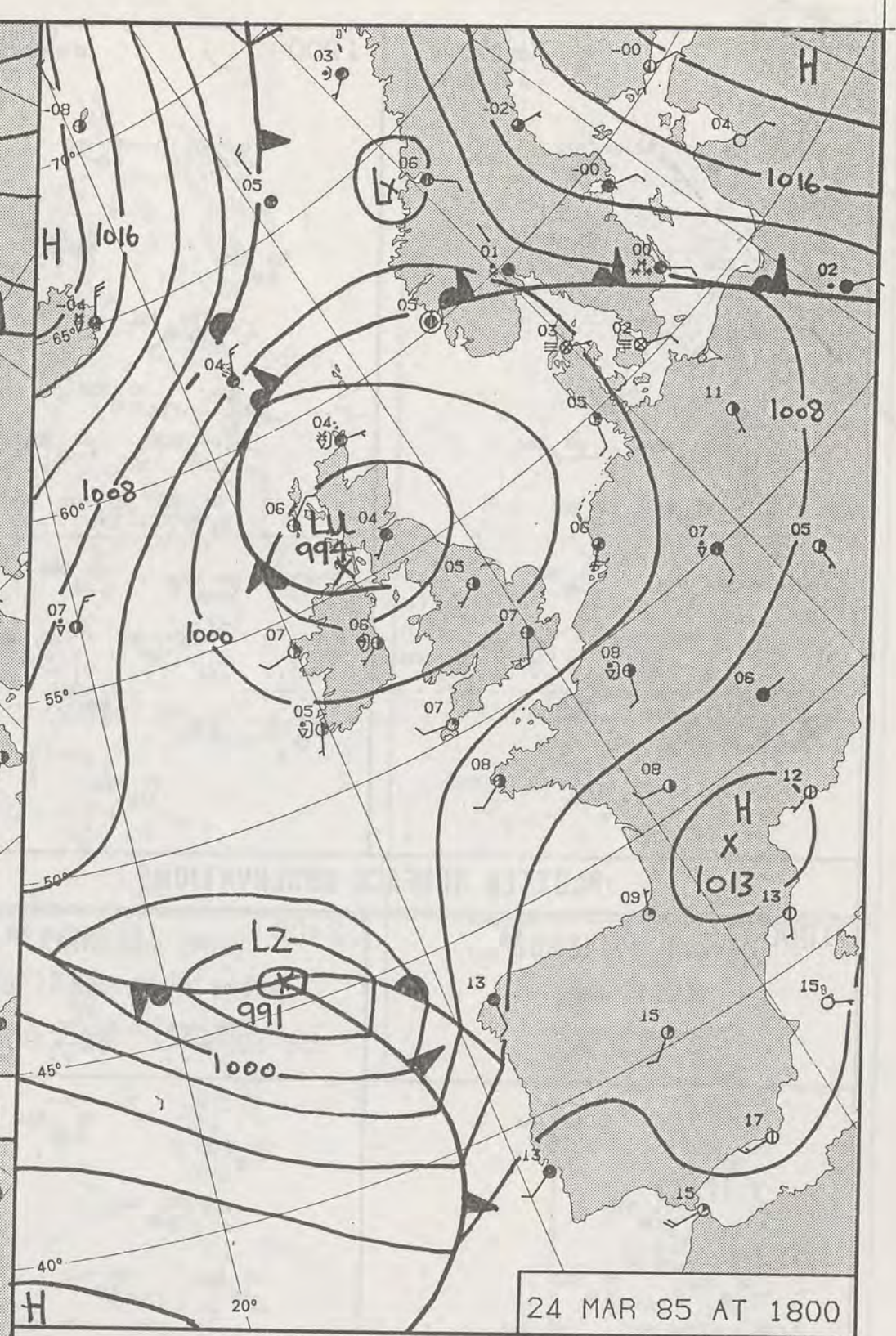
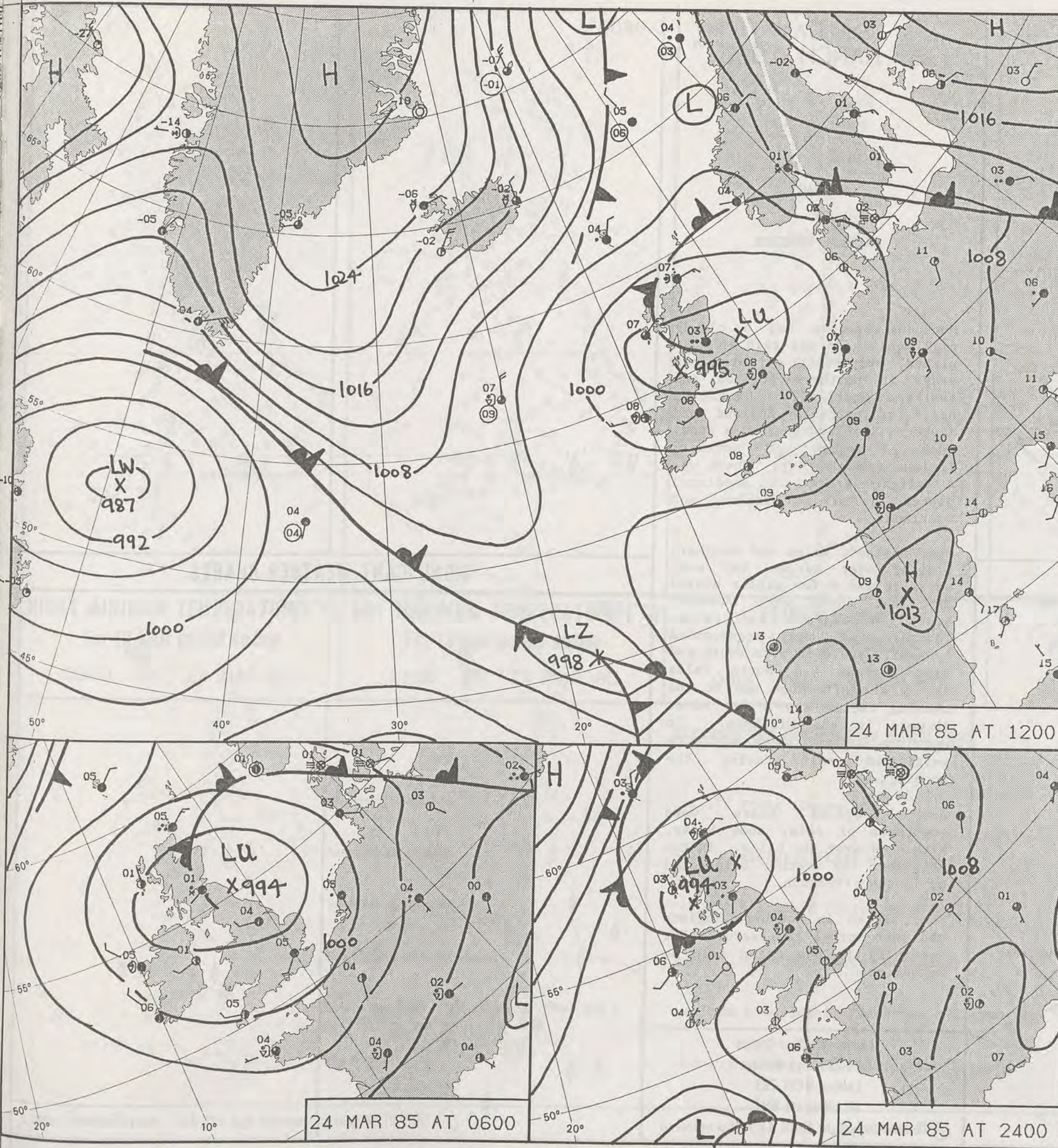


23.3.85  
INFRARED  
1402





London Weather Centre 284-286 High Holborn London WC1V 7HX All times are GMT Crown Copyright 1985 All rights reserved



# DAILY WEATHER SUMMARY

FOR

SUNDAY 24 MARCH 1985

Warm front Cold front Occlusion

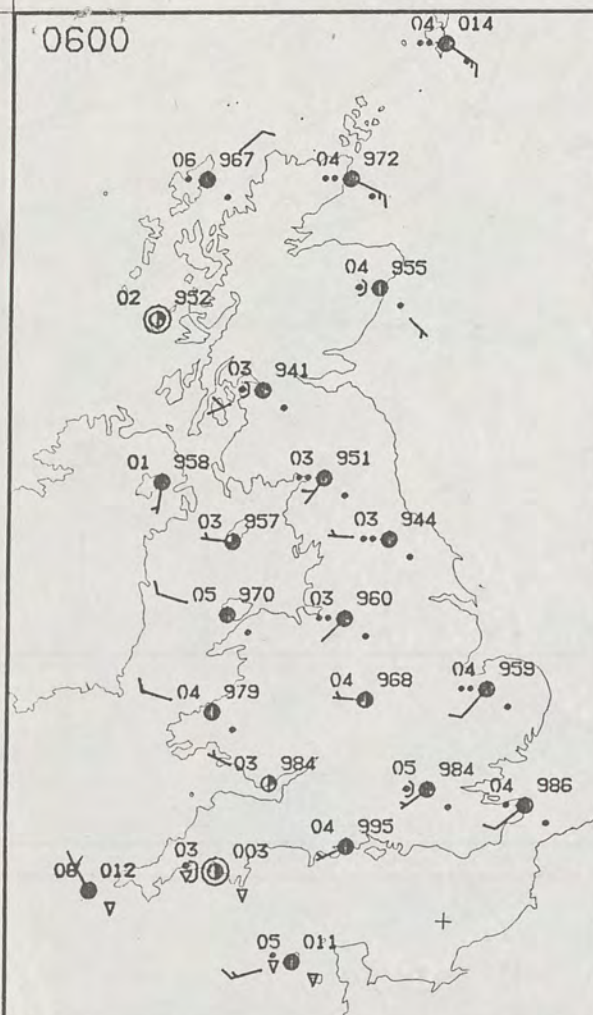
London Weather Centre 284-286 High Holborn London WC1V 7HX

© Crown Copyright 1985 All rights reserved

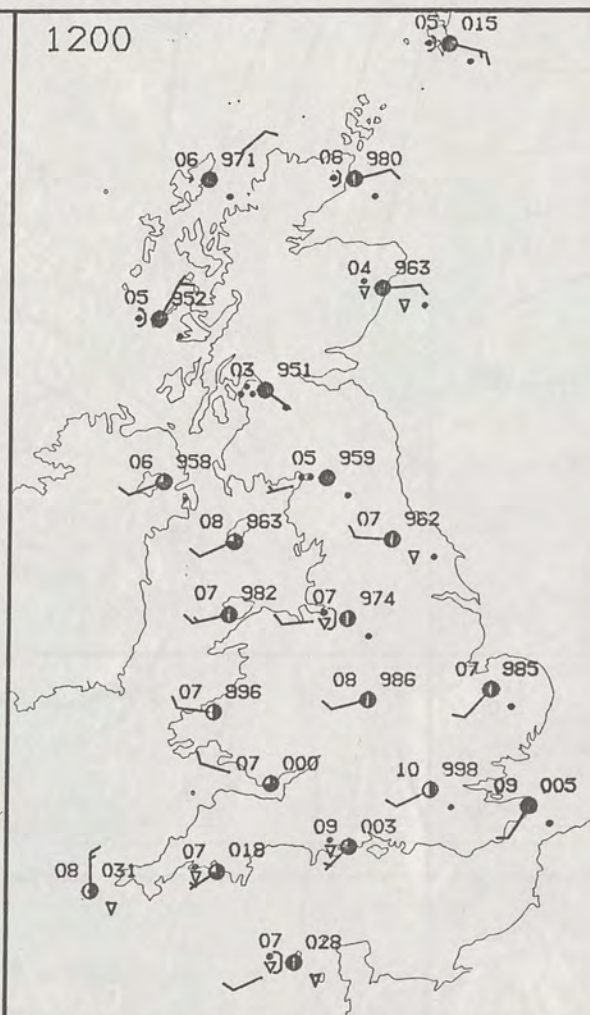




0600

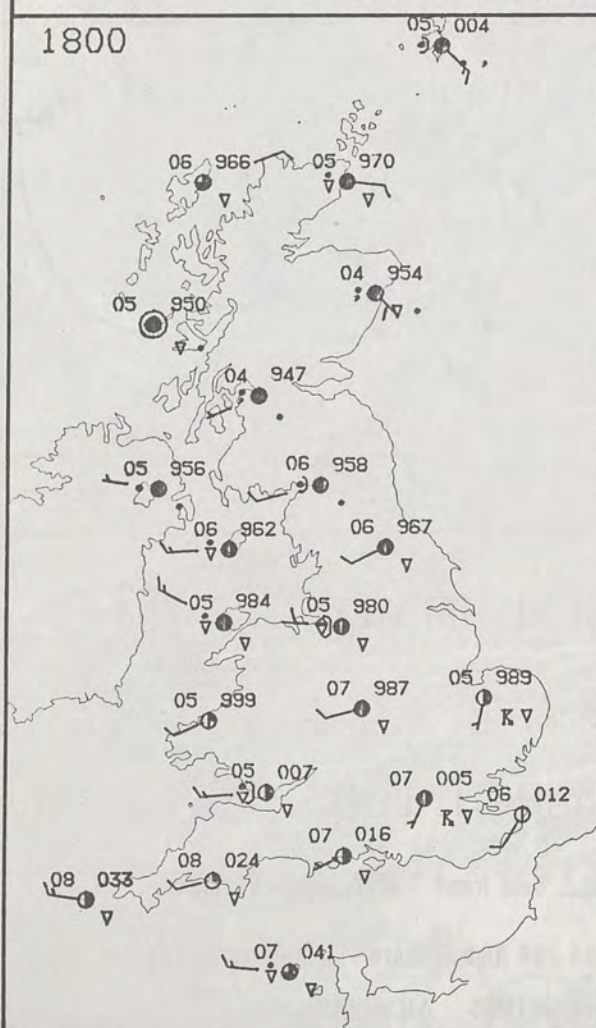


1200

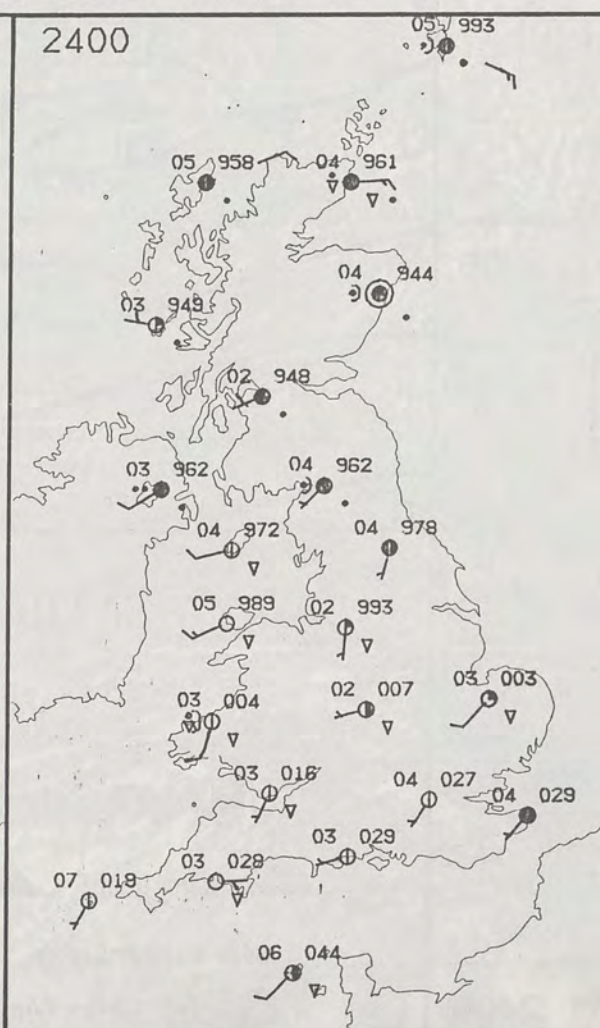


## PLOTTED SURFACE OBSERVATIONS

1800



2400



SUNDAY  
24 MARCH 1985

SUMMARY  
OF  
BRITISH WEATHER

Much of Britain had a cloudy night and there was rain in most places, persistent and at times heavy in northern England and southern Scotland. Over the hills of northern England and southern Scotland there was snow. Much of Wales and Northern Ireland remained dry. There was a slight frost in sheltered places in Northern Ireland and Scotland.

Over England, Wales and Northern Ireland most places had some sunshine and a few places stayed dry, but there were showers, heavy in England and Wales. Thunderstorms, many accompanied by hail, developed over south and east England and North Wales during the afternoon and in the evening there were a few sleet showers in the Midlands. In northern England there was more persistent rain during the morning.

Over Scotland there were outbreaks of rain, some heavy, with snow over the hills. In the northwest the weather brightened up in the afternoon.

Some places in southern England had near normal temperatures but generally it was again cold or rather cold.

London Weather Centre  
284-286 High Holborn  
London WC1V 7HX  
All times are GMT

© Crown Copyright 1985 All rights reserved

0600



1200



## SIGNIFICANT WEATHER CHARTS

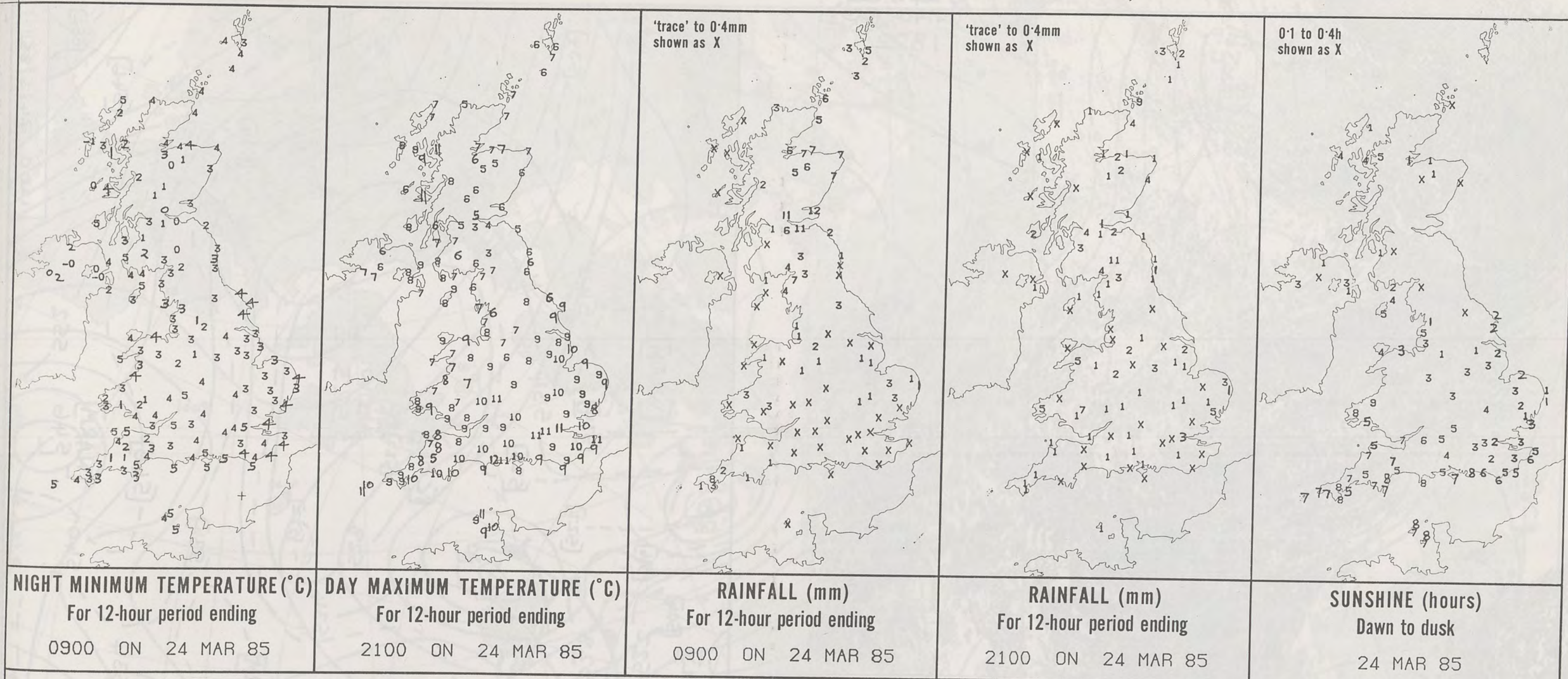
1800



2400







**EXTREMES FOR SUNDAY 24TH MARCH 1985**

Highest maximum	:	12.1°C Poole (Dorset)
Lowest maximum	:	2.5°C Salsburgh (East of Glasgow)
Lowest minimum	:	-1.1°C Benbecula (Outer Hebrides)
Lowest grass minimum	:	-6.3°C Benbecula (Outer Hebrides)
Most rain (24 hours from 0900 GMT)	:	14.0 mm Eskdalemuir (Dumfries & Galloway)
Most sun	:	8.5 hrs Aberporth (Cardigan Bay/Wales)

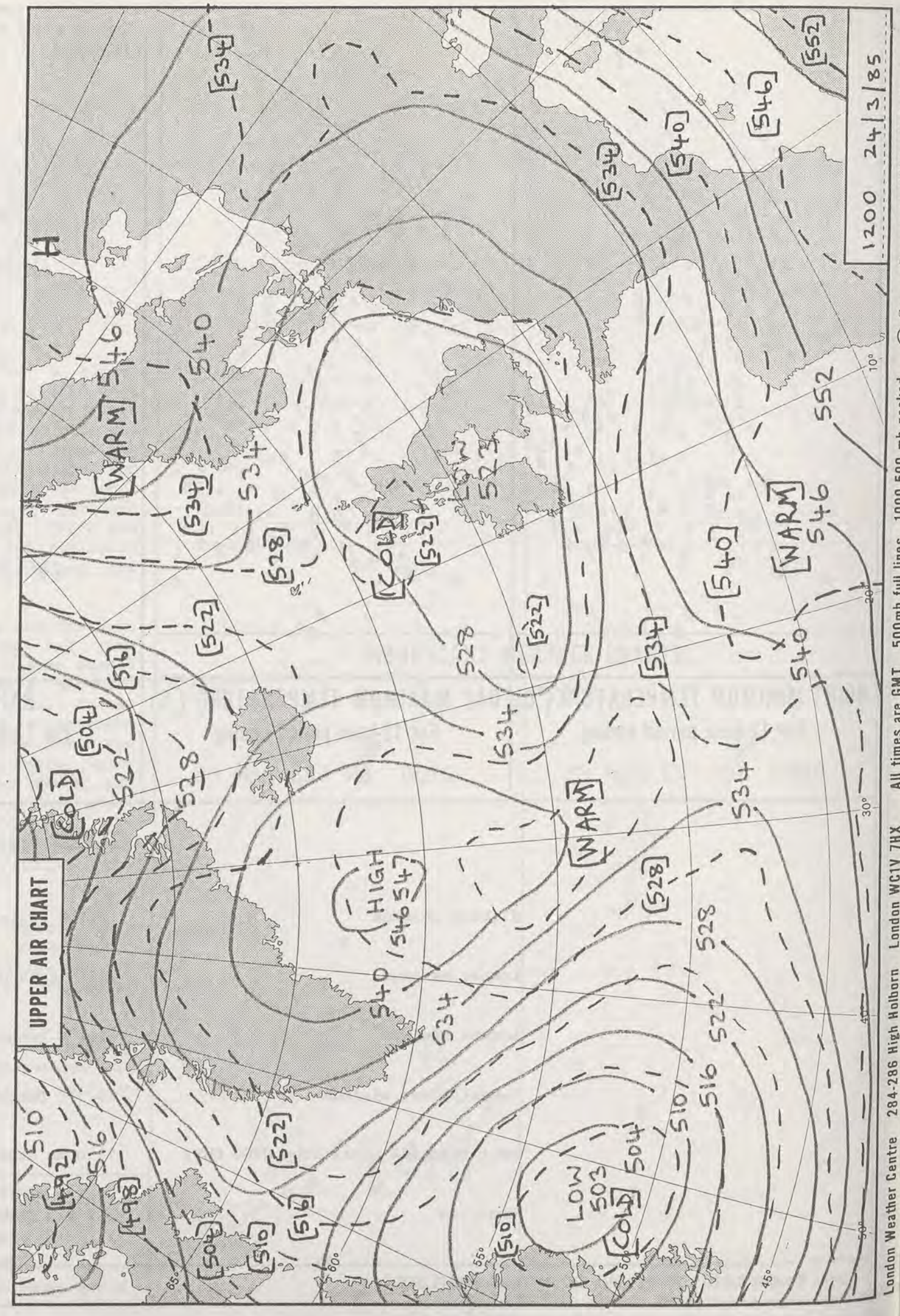

METEOROLOGICAL  
OFFICE  
1 - APR 1985  
LIBRARY

**DAILY  
WEATHER  
SUMMARY**

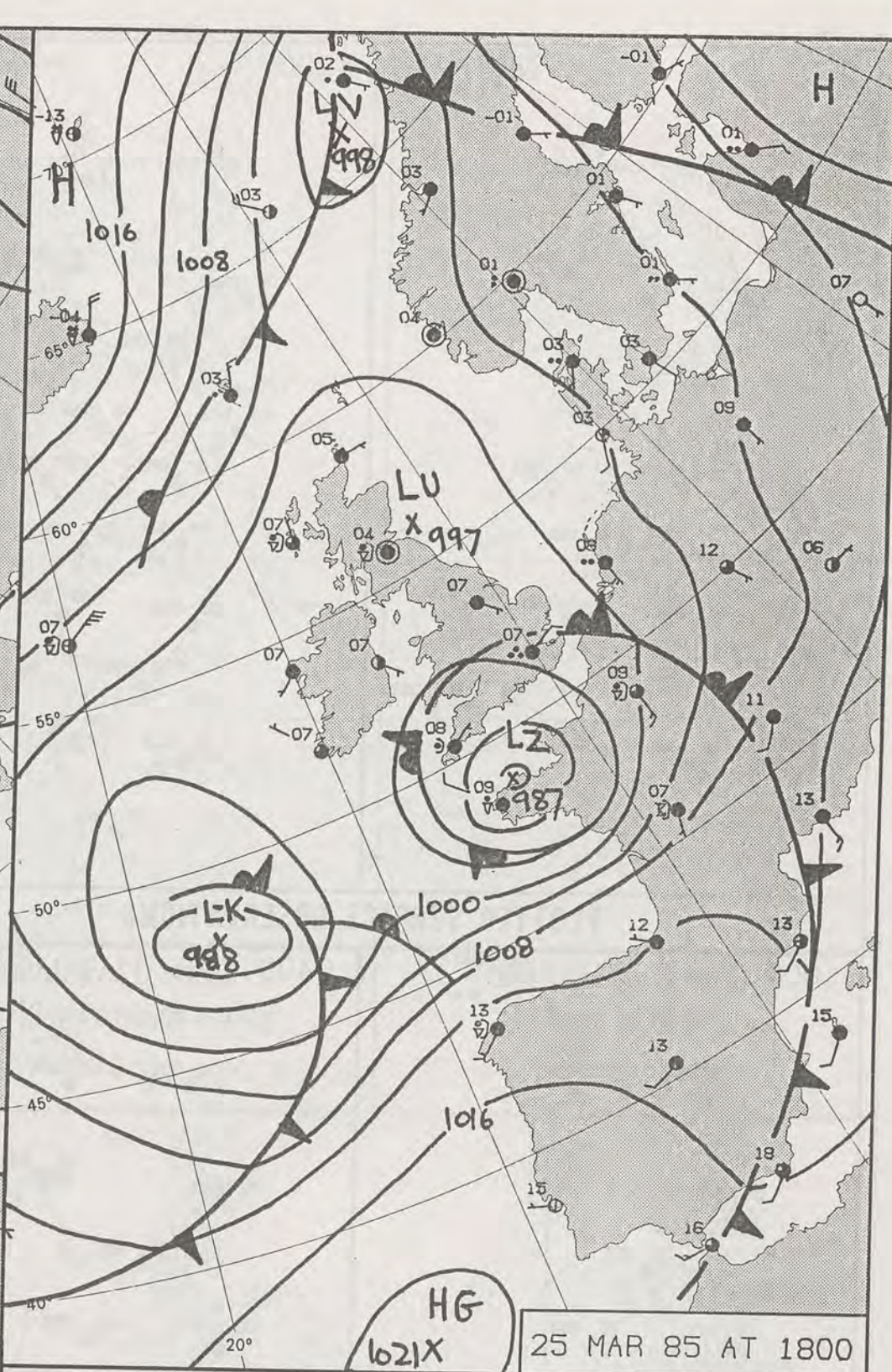
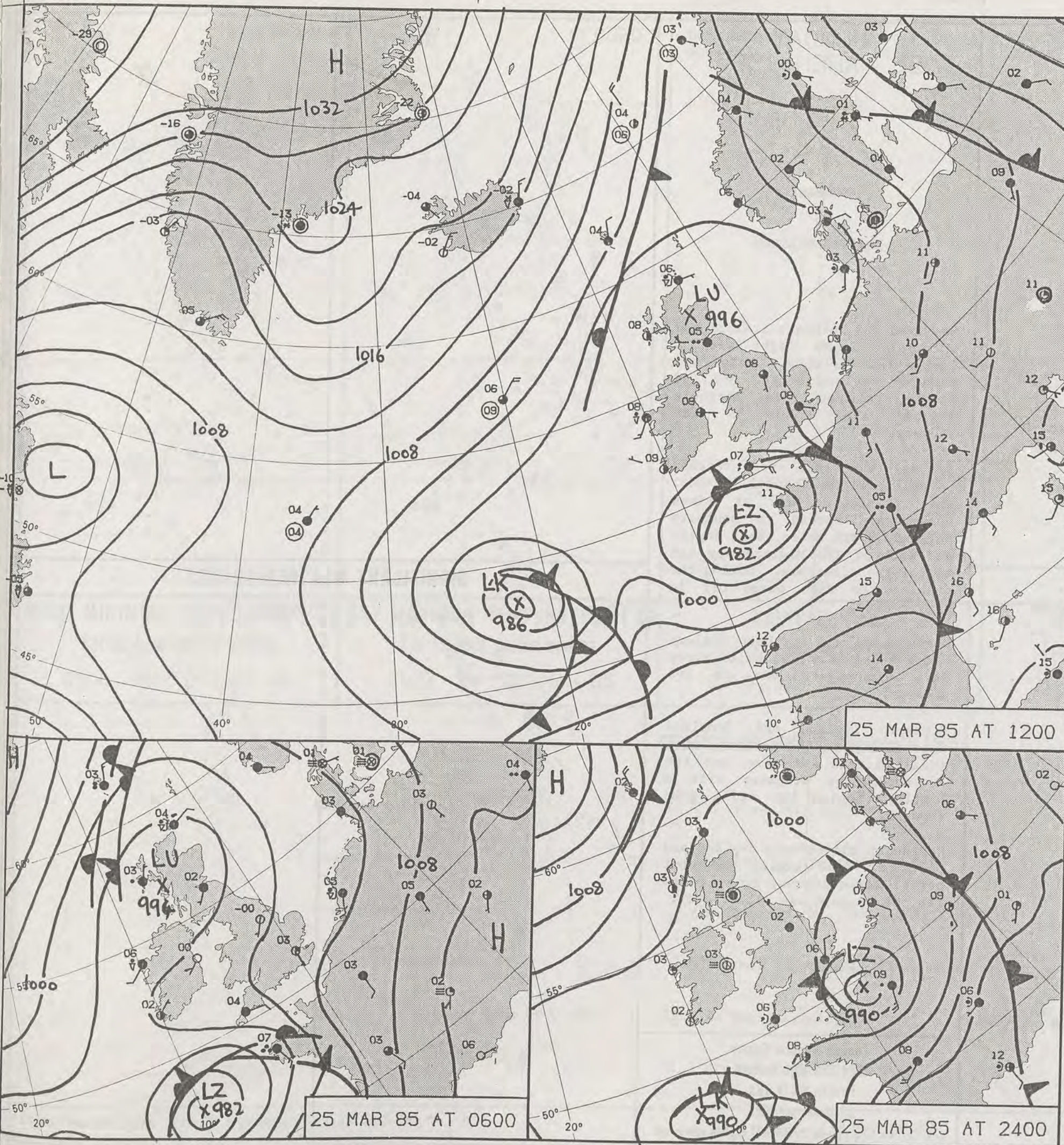


© Crown Copyright 1985  
All rights reserved









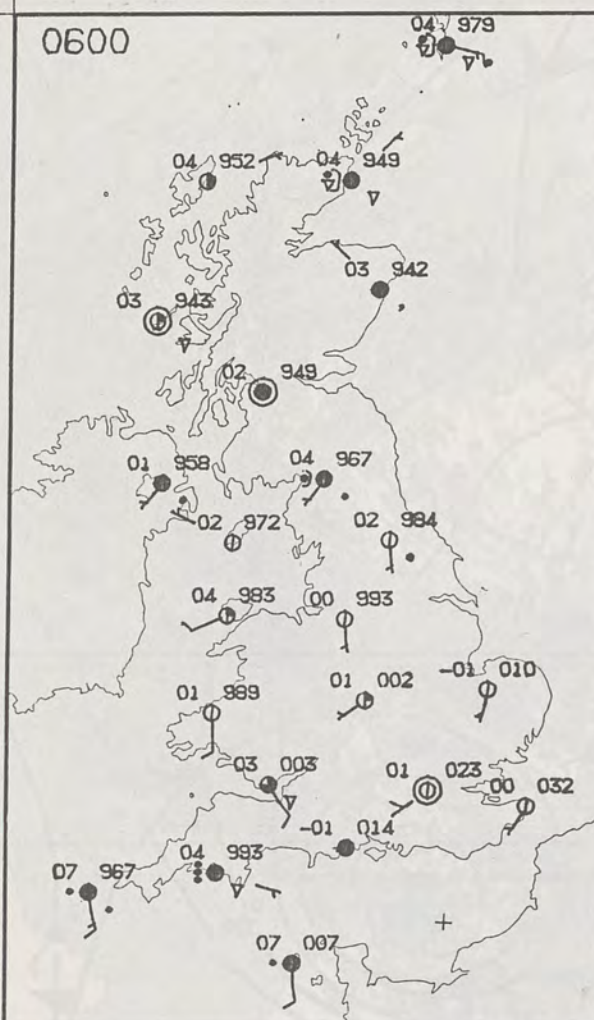
DAILY WEATHER SUMMARY  
FOR  
MONDAY 25 MARCH 1985



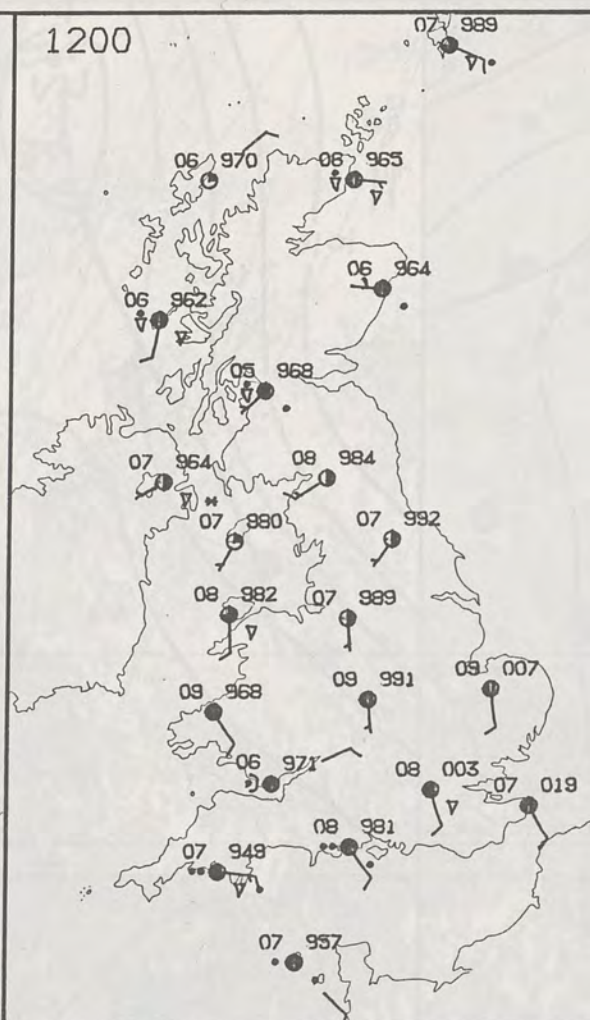
London Weather Centre 284-286 High Holborn London WC1V 7HX



0600

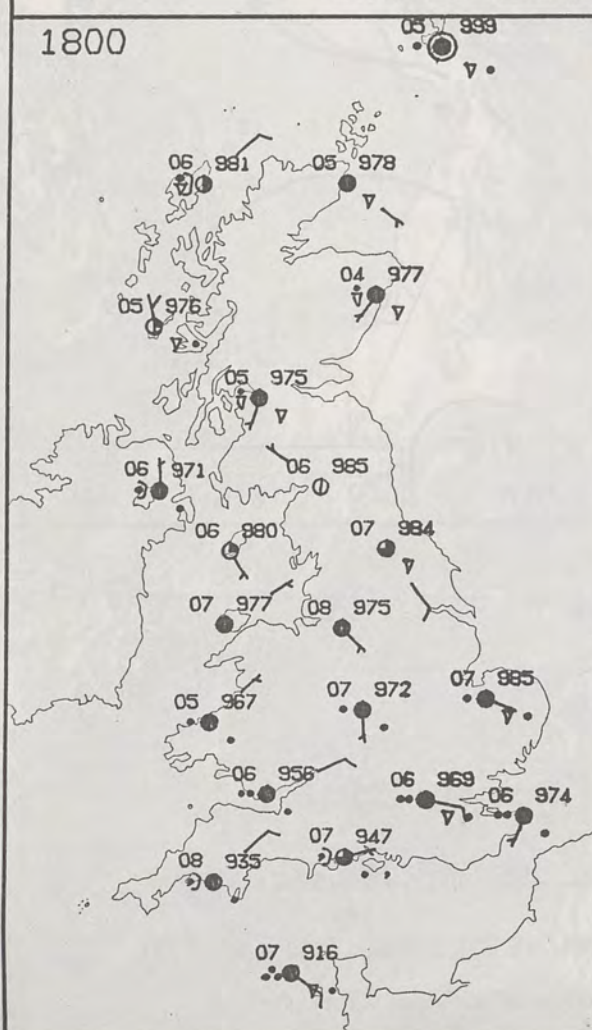


1200

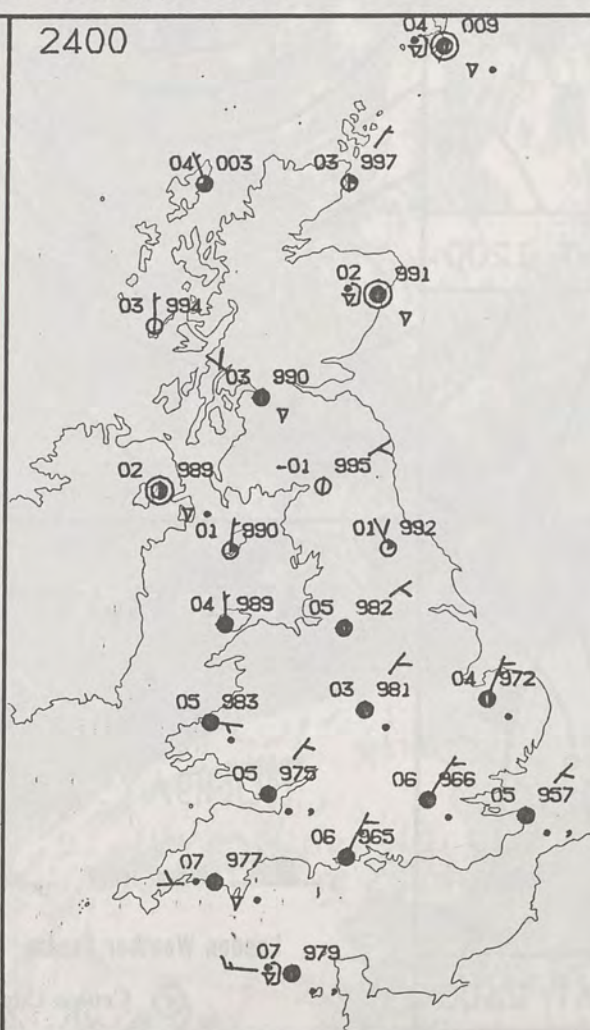


## PLOTTED SURFACE OBSERVATIONS

1800



2400



MONDAY  
25 MARCH 1985

SUMMARY  
OF  
BRITISH WEATHER

Scotland and Northern Ireland had a mainly cloudy night with a little rain or snow. Wales and much of England stayed dry and frosty, although in northern England there were a few showers.

By daybreak rain had reached Cornwall and the Channel Islands. This persistent and at times heavy rain spread to southern England, South Wales, East Anglia and much of the Midlands by the end of the afternoon. During the evening the rain eased off in many places.

North Wales and northern England had a mainly dry and quite sunny day, with just one or two showers.

Northern Ireland and Scotland were cloudy in the morning, with a little rain and snow, but the afternoon was brighter with a little sunshine but still some showers.

Northeast and eastern England and parts of East Anglia had near normal temperatures; however the rest of Britain was rather cool.

London Weather Centre  
284-286 High Holborn  
London WC1V 7HX  
All times are GMT

© Crown Copyright 1985 All rights reserved

0600



1200

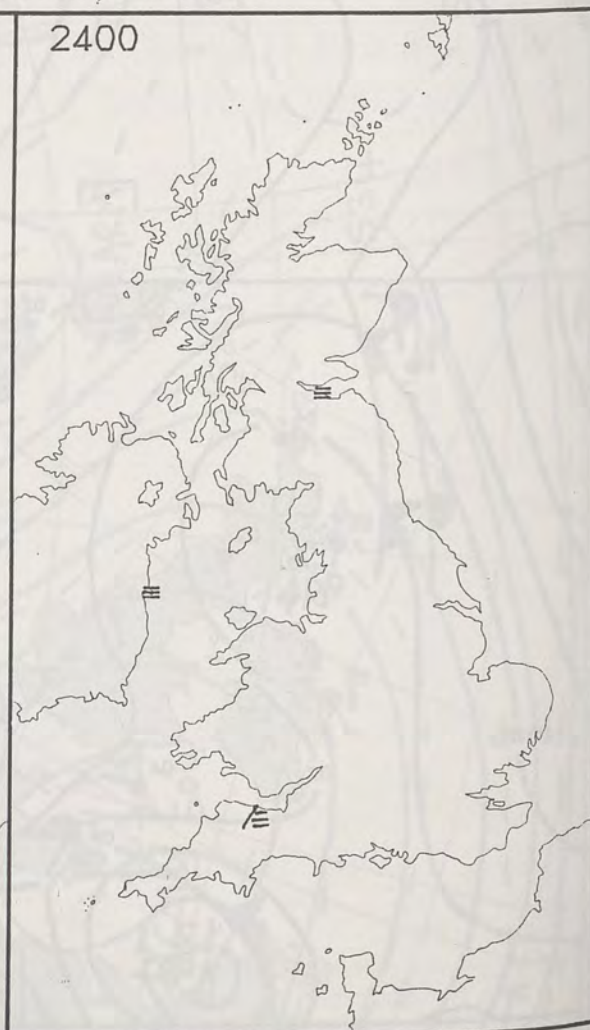


## SIGNIFICANT WEATHER CHARTS

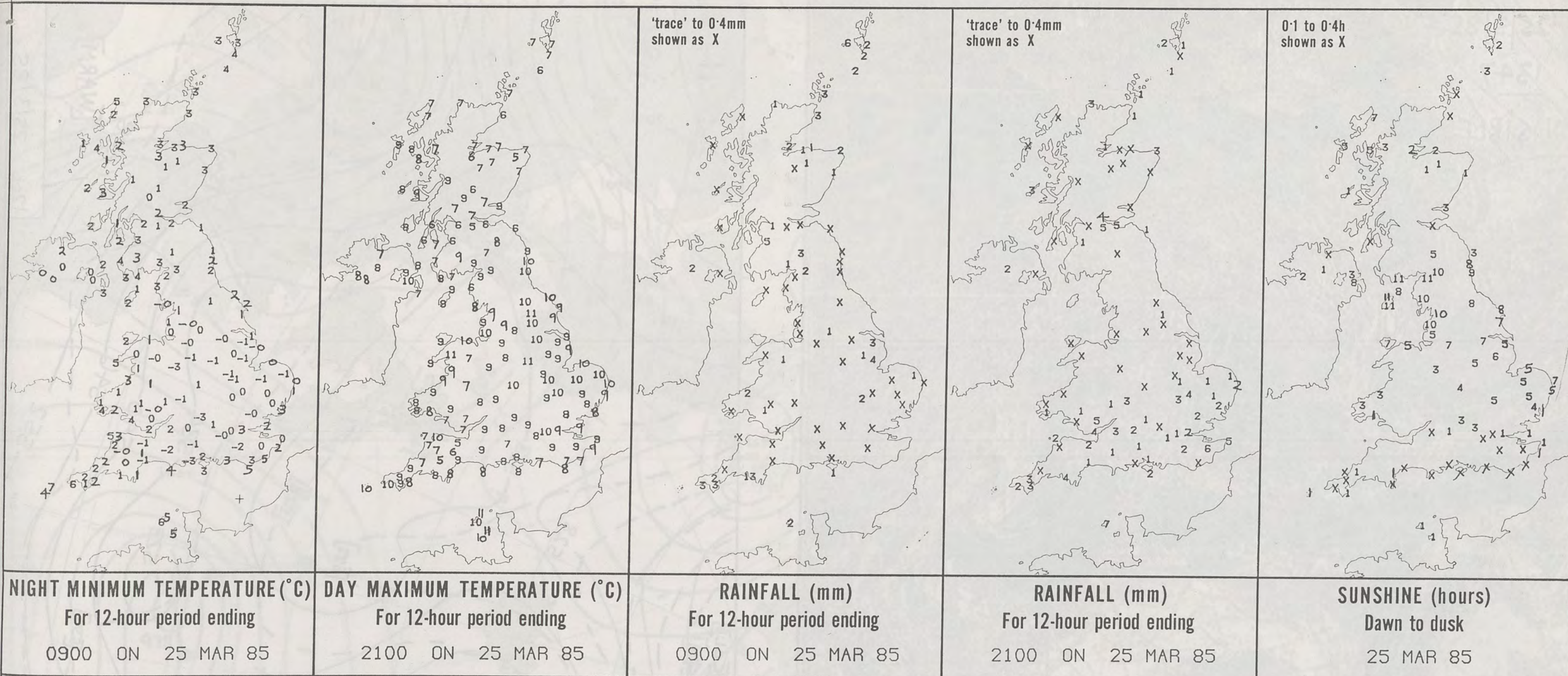
1800



2400

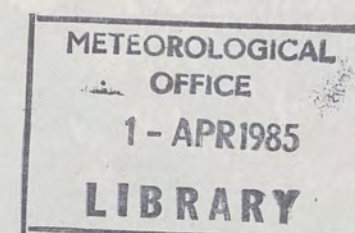






**EXTREMES FOR MONDAY 25TH MARCH 1985**

Highest maximum	: 11.4°C Jersey/St. Helier
Lowest maximum	: 4.5°C Salsburgh (East of Glasgow)
Lowest minimum	: -2.7°C Shawbury (Nr. Shrewsbury/Salop)
Lowest grass minimum	: -7.9°C South Farnborough (Hampshire)
Most rain (24 hours from 0900 GMT)	: 12.7 mm Guernsey Airport
Most sun	: 11.2 hrs Douglas (Isle of Man)



**DAILY  
WEATHER  
SUMMARY**



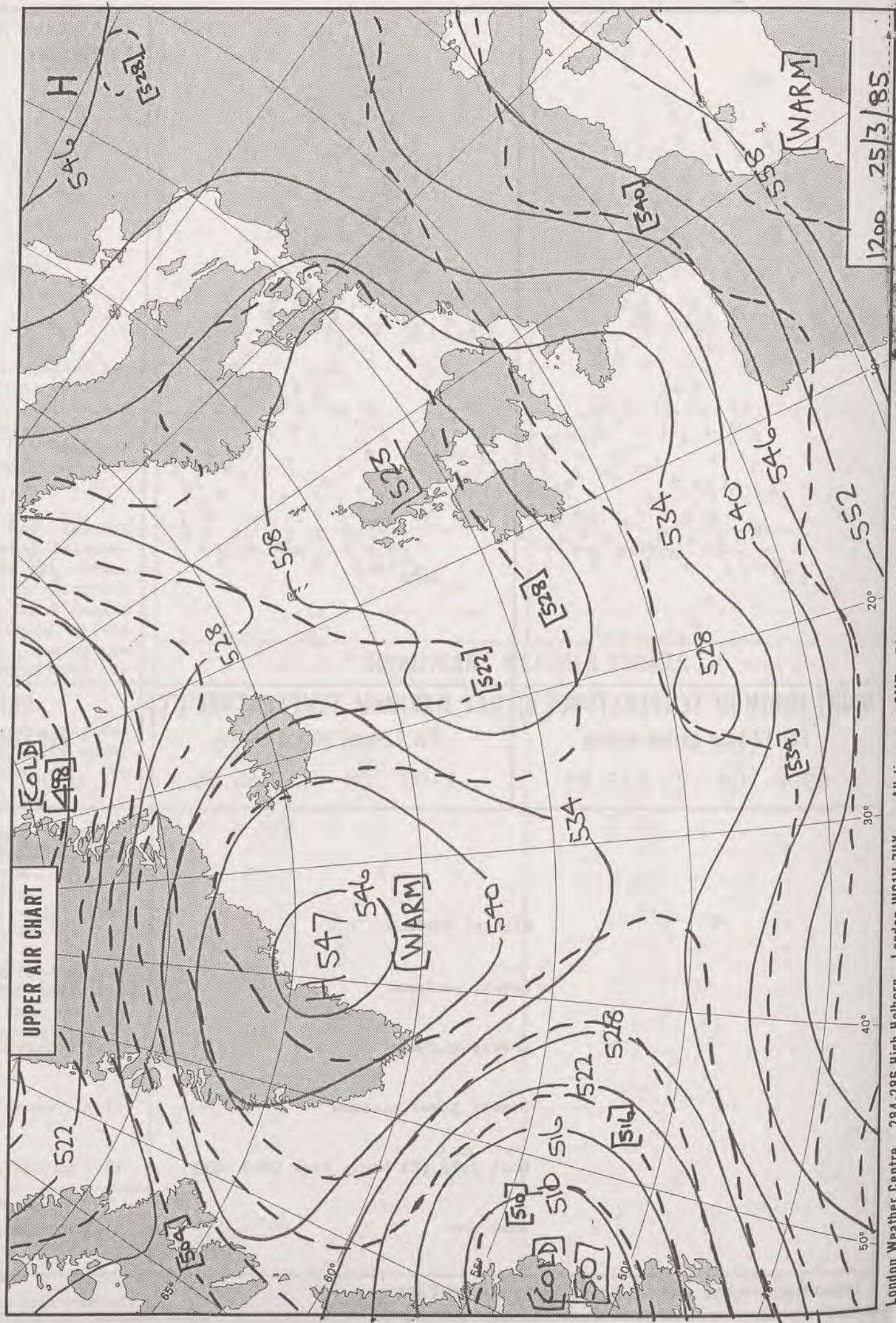
© Crown Copyright 1985  
All rights reserved



25/3/85

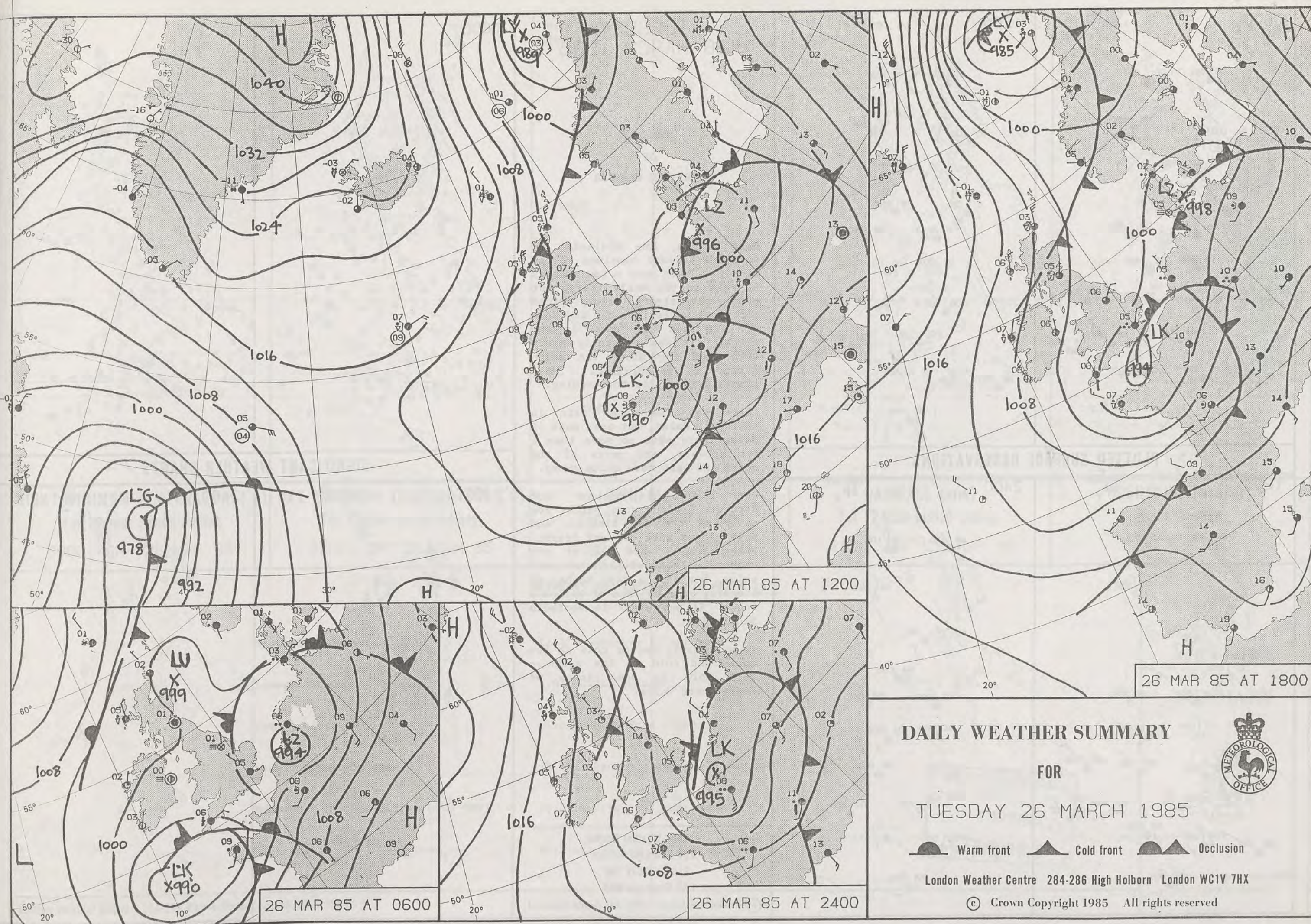
1347

VISIBLE





© Crown Copyright 1985 All rights reserved  
All times are GMT  
500mb full lines  
500mb full lines



DAILY WEATHER SUMMARY

FOR

TUESDAY 26 MARCH 1985

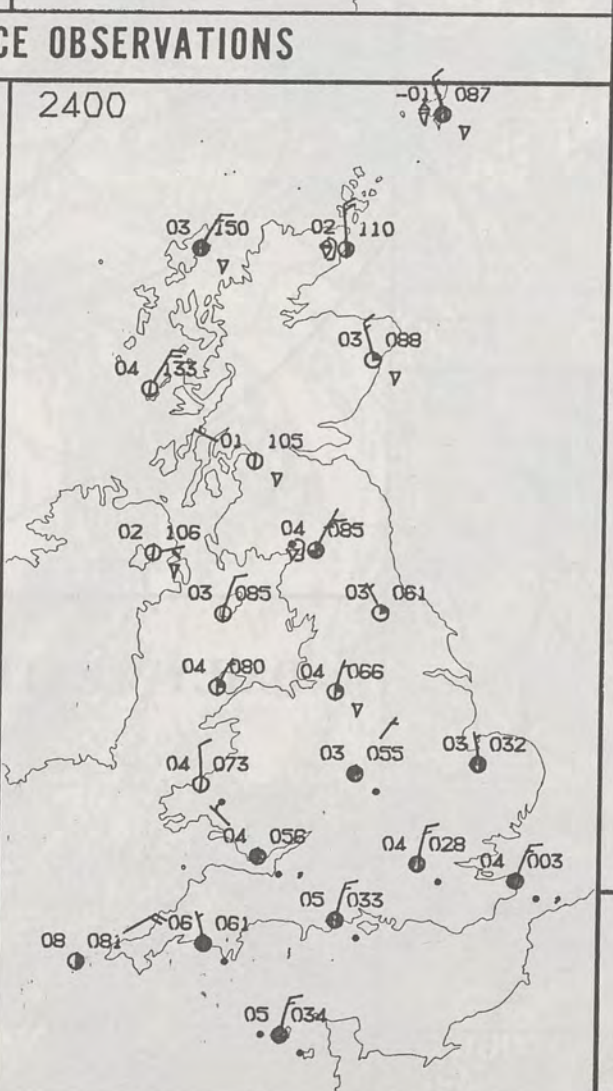
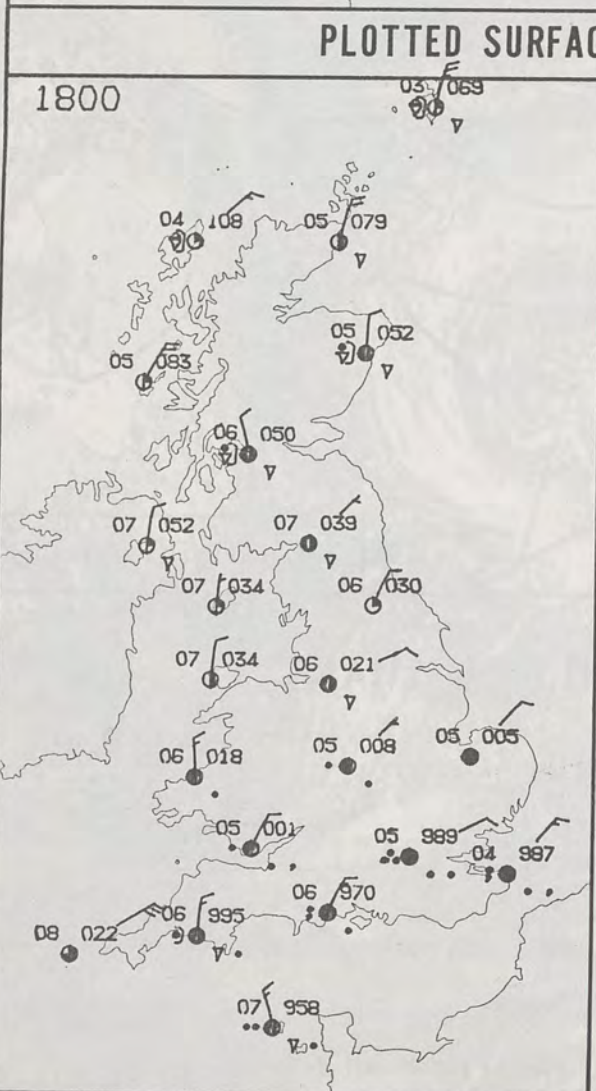
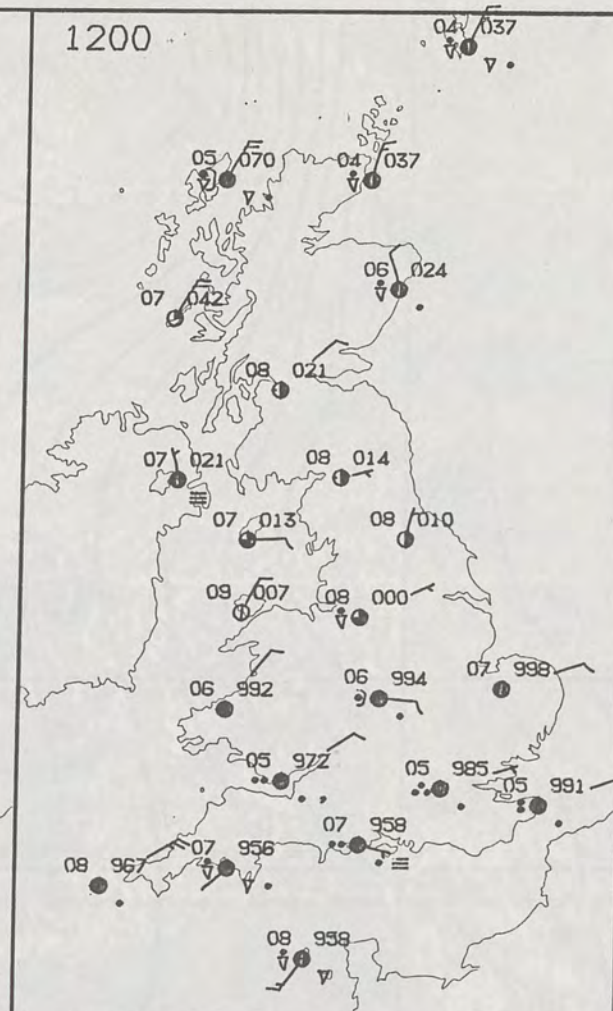
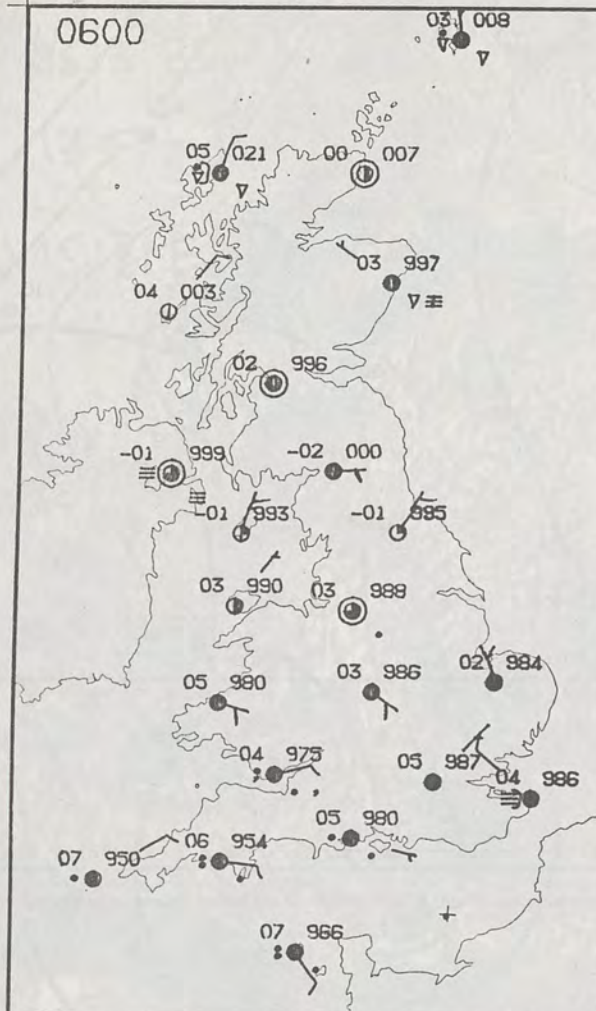
Warm front Cold front Occlusion

London Weather Centre 284-286 High Holborn London WC1V 7HX

© Crown Copyright 1985 All rights reserved







### PLOTTED SURFACE OBSERVATIONS

TUESDAY  
26 MARCH 1985

### SUMMARY OF BRITISH WEATHER

East Anglia, the Midlands and southern England remained mostly cloudy. There were a few patches of rain in the early hours, but more persistent rain spread northeast during the day and some of this rain was heavy in the south. It was generally misty with some fog along the south coast in the morning. Most places dried up in the evening.

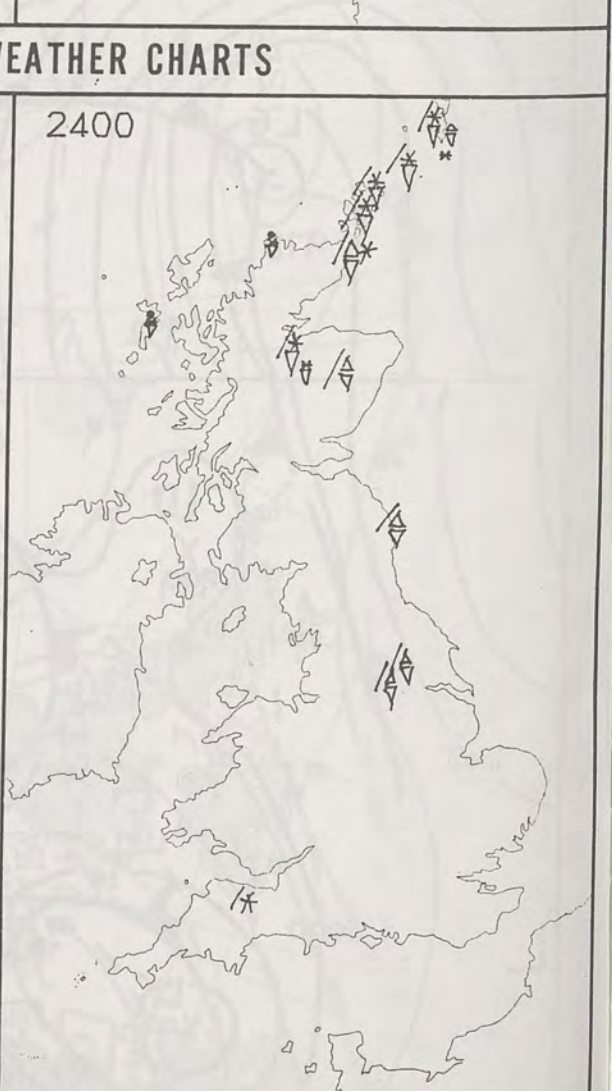
There was also some rain in southeast Wales, but over most of Wales there were no more than a few showers, and parts of the north and west were quite sunny.

Over northern England and Northern Ireland some patchy fog early in the day cleared, and most places were dry and bright, though there were one or two showers. Scotland had some sunshine, but also a fair number of showers, some of them of hail and snow. It was windy in northern Scotland.

It was mostly rather cold in the north and cold in the south - very cold in some areas of England and Wales.

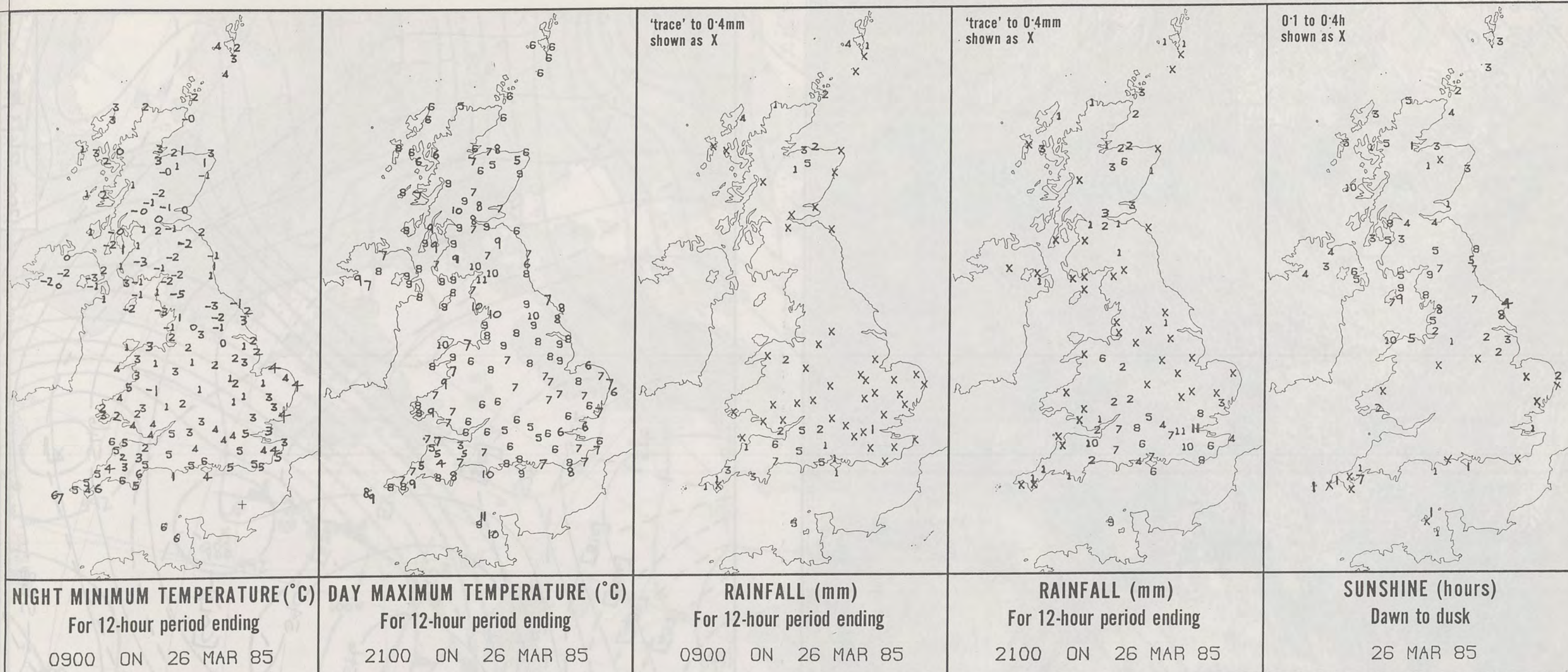
London Weather Centre  
284-286 High Holborn  
London WC1V 7HX  
All times are GMT

© Crown Copyright 1985 All rights reserved



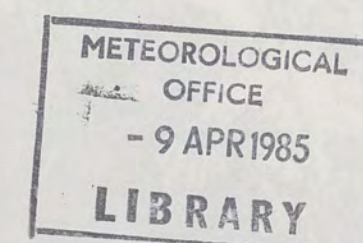
### SIGNIFICANT WEATHER CHARTS





**EXTREMES FOR TUESDAY 26TH MARCH 1985**

Highest maximum	:	11.1°C Guernsey (L'Ancrese)
Lowest maximum	:	3.0°C Exton (Exmoor)
Lowest minimum	:	-4.6°C Whins Pond (Cumbria)
Lowest grass minimum	:	-8.4°C Glenlee (Dumfries & Galloway)
Most rain (24 hours from 0900 GMT)	:	15.5 mm Brighton (East Sussex)
Most sun	:	10.3 hrs Valley (Isle of Anglesey)



**DAILY  
WEATHER  
SUMMARY**



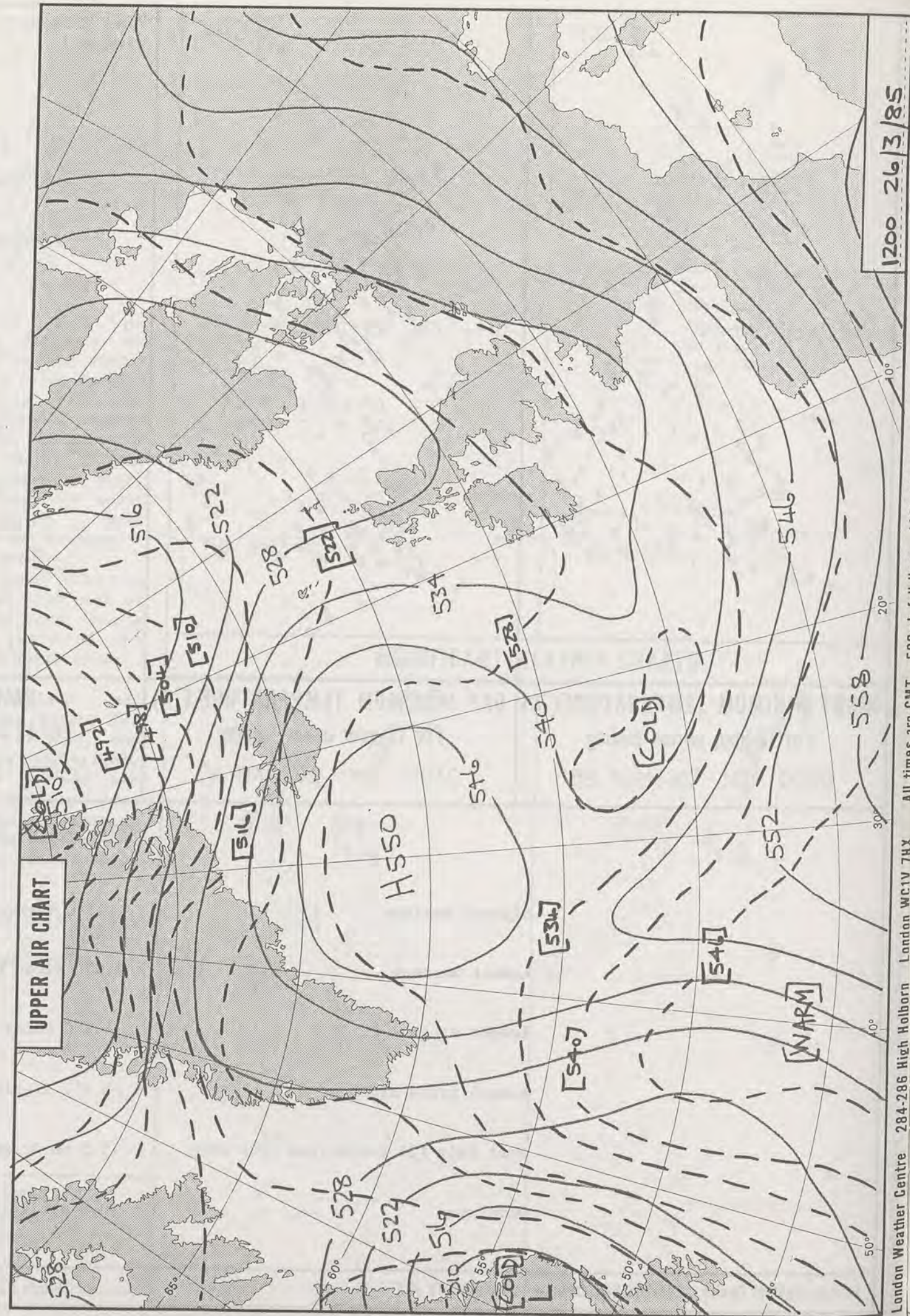
© Crown Copyright 1985  
All rights reserved



26/3/85

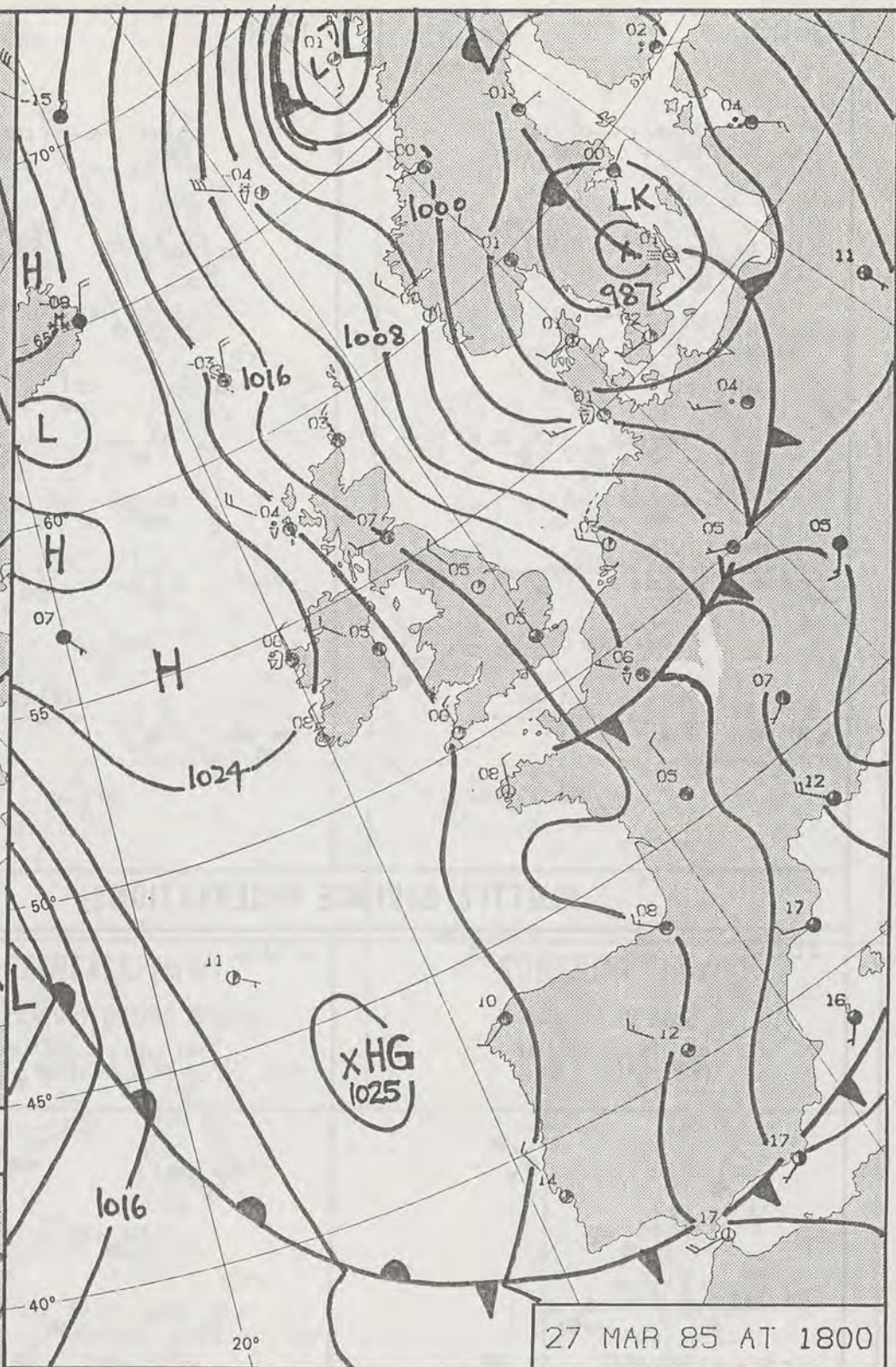
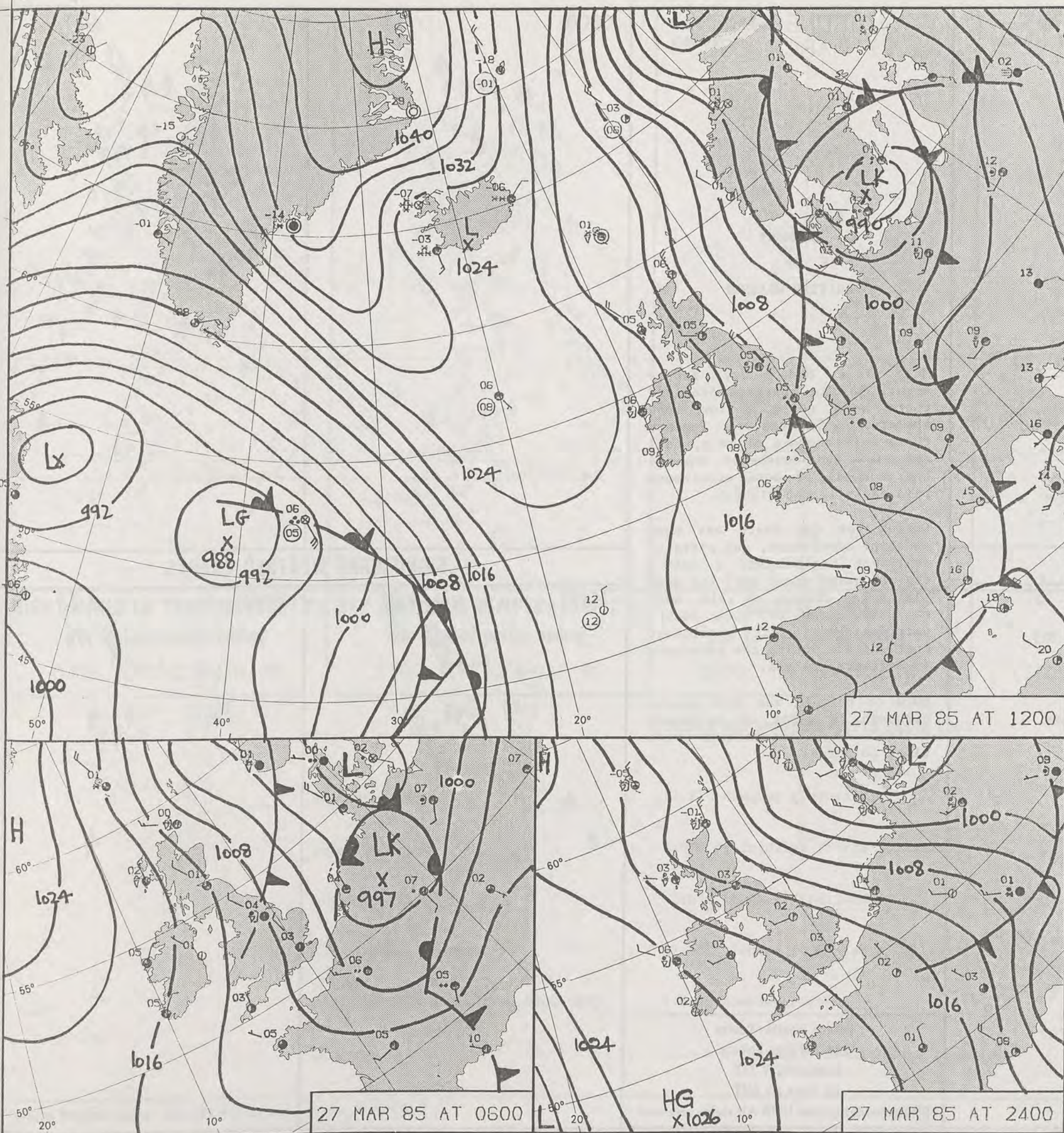
1330

VISIBLE





London Weather Centre 284-286 High Holborn London WC1V 7HX All times are GMT 500mb full lines 1000-500 mb packed



# DAILY WEATHER SUMMARY

FOR

WEDNESDAY 27 MARCH 1985

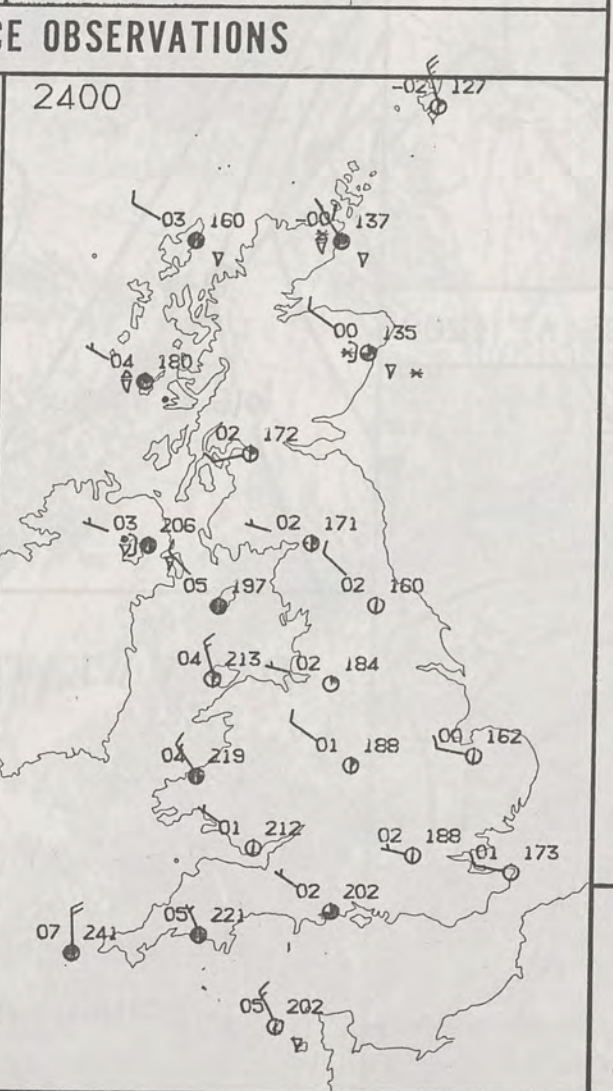
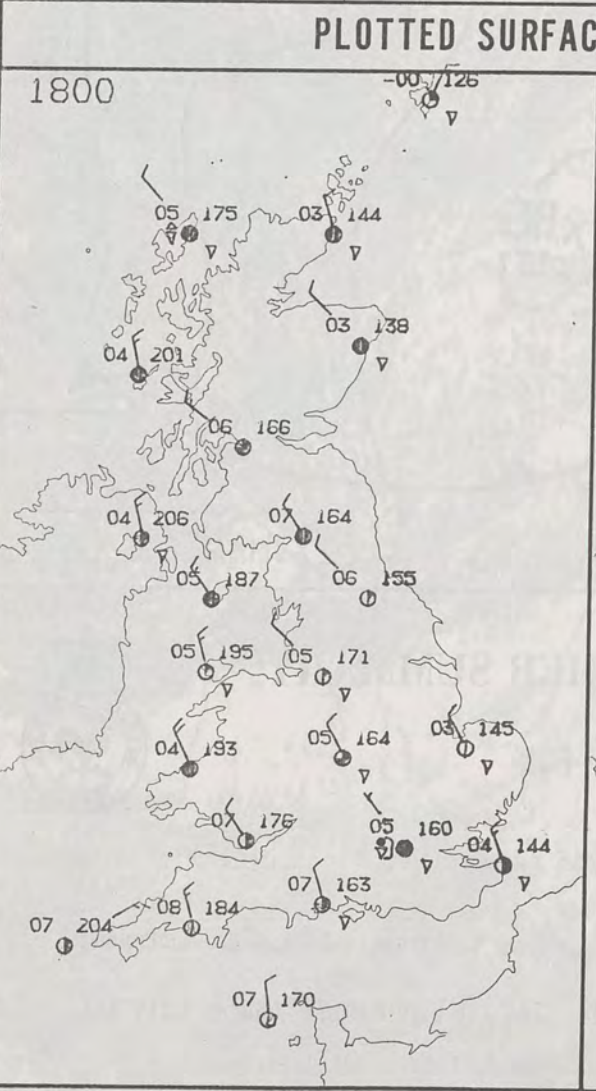
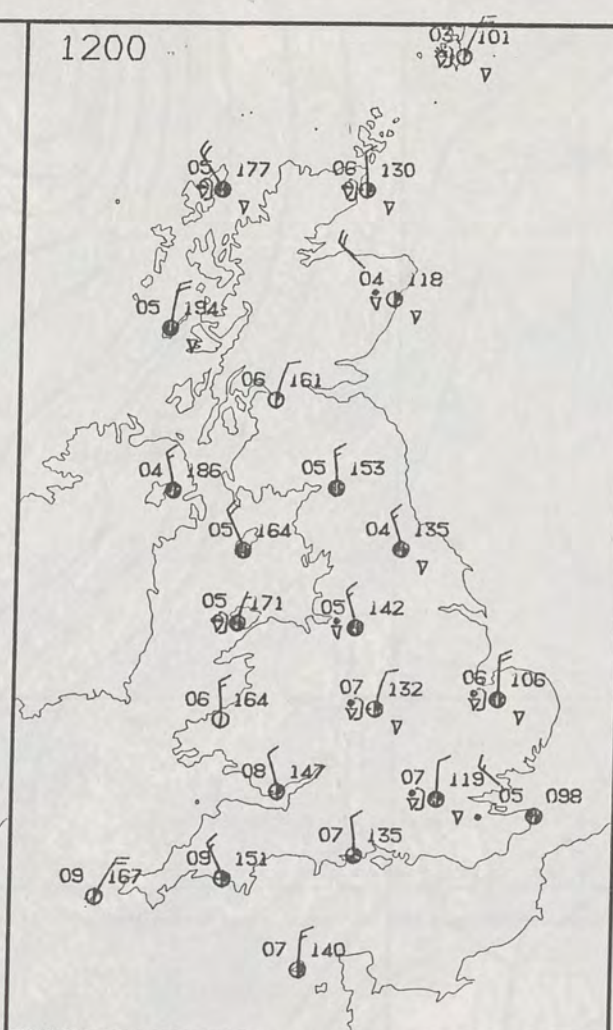
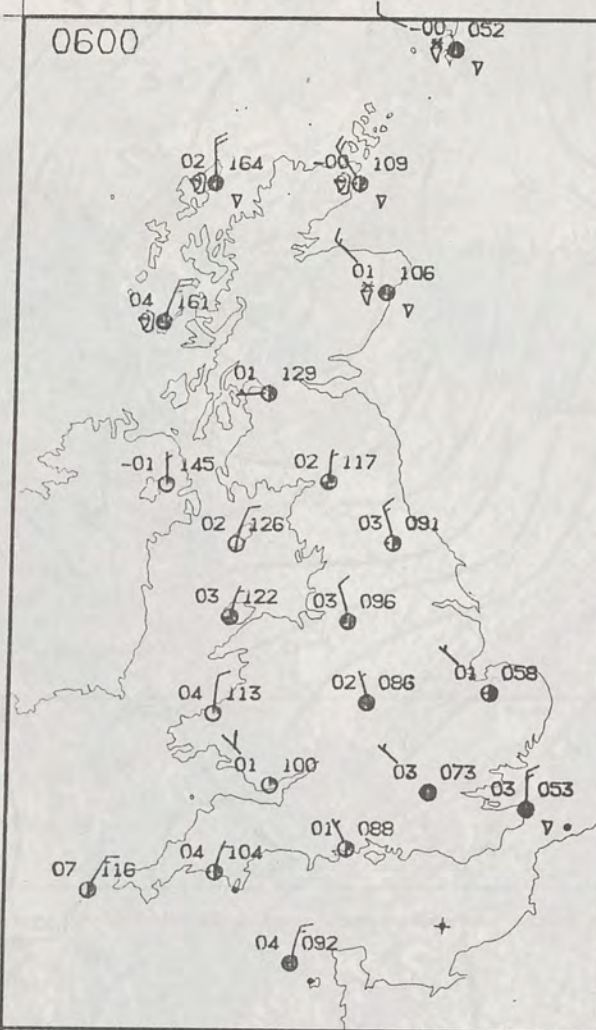
Warm front Cold front Occlusion

London Weather Centre 284-286 High Holborn London WC1V 7HX

© Crown Copyright 1985 All rights reserved







WEDNESDAY  
27 MARCH 1985

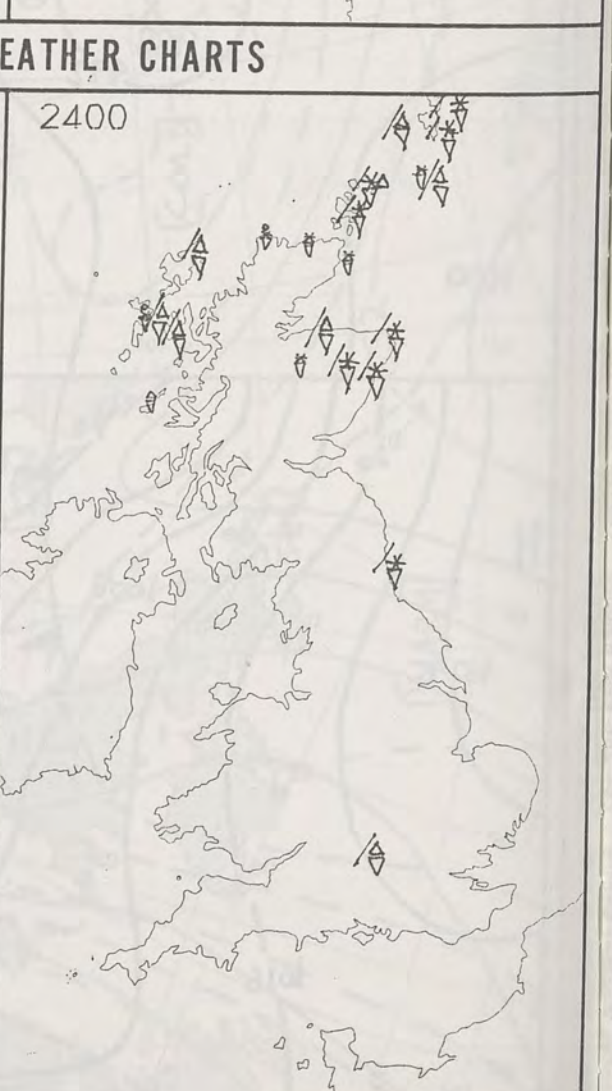
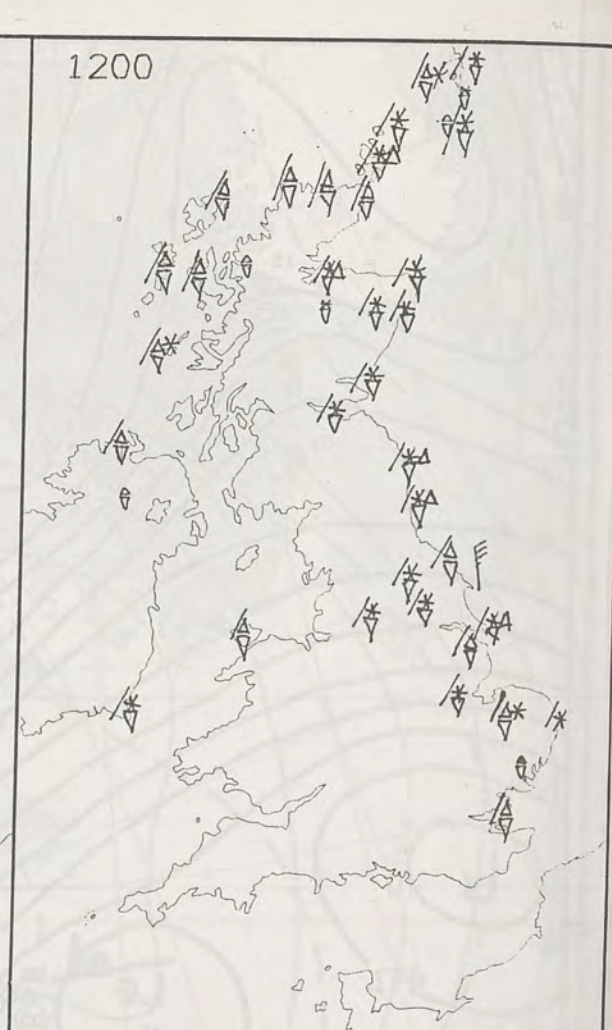
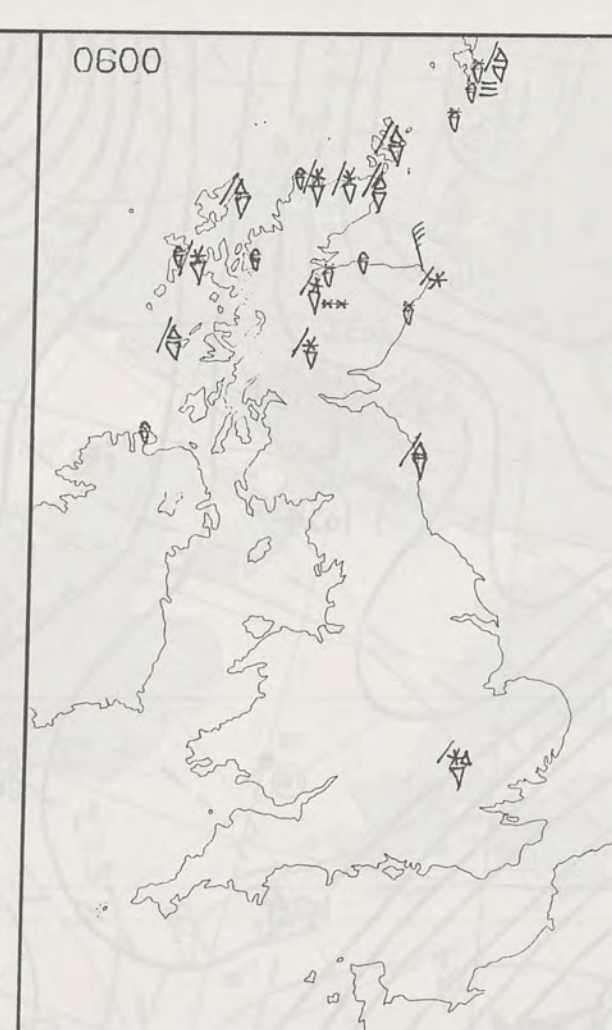
SUMMARY  
OF  
BRITISH WEATHER

Many places had a dry, frosty night, but in northern Scotland there were quite a few snow showers. In eastern England there were showers of rain, hail and snow and southeast England had a spell of more continuous rain early in the night.

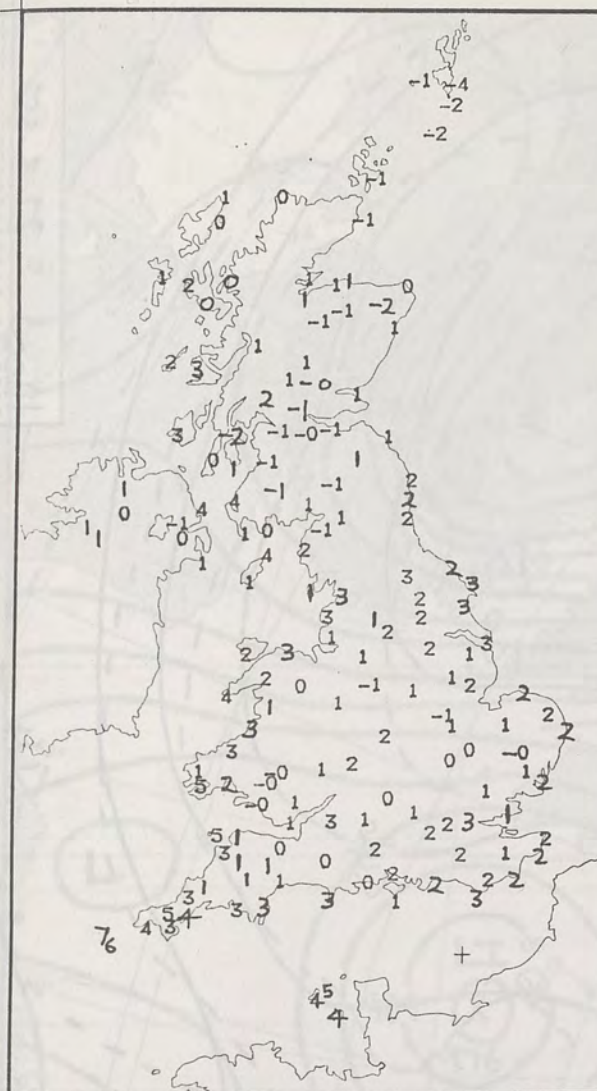
During the day there was some sunshine everywhere, and parts of southwest England had a fairly dry and quite sunny day, but most places had showers of rain, hail or snow, some of them heavy, particularly in northeast Scotland and during the afternoon in southern England.

Much of Britain was cold again, although in parts of southwest England the temperatures were close to normal.

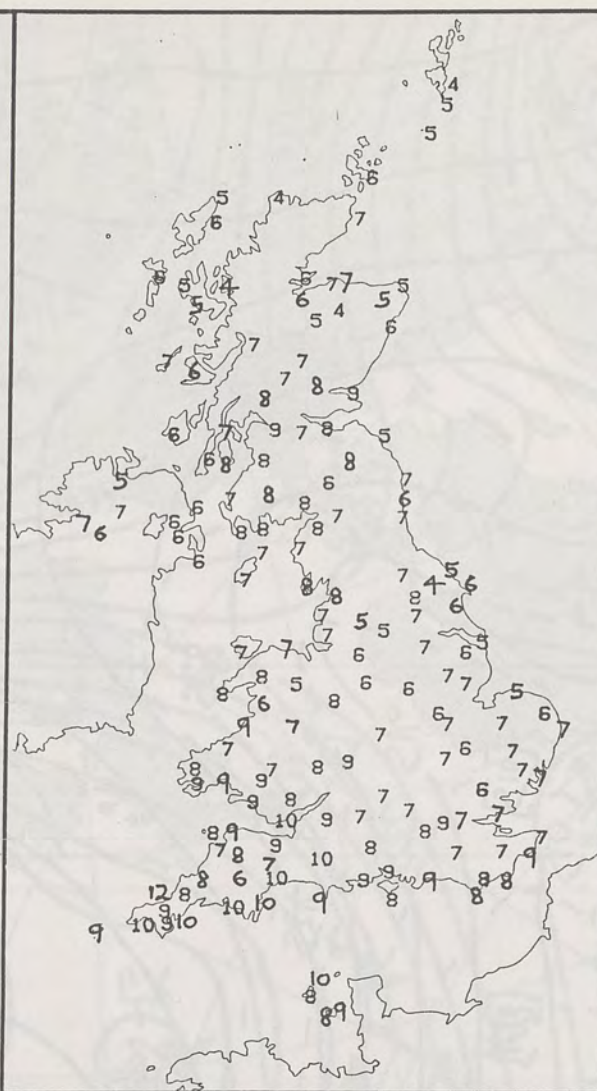
London Weather Centre  
284-286 High Holborn  
London WC1V 7HX  
All times are GMT  
© Crown Copyright 1985 All rights reserved







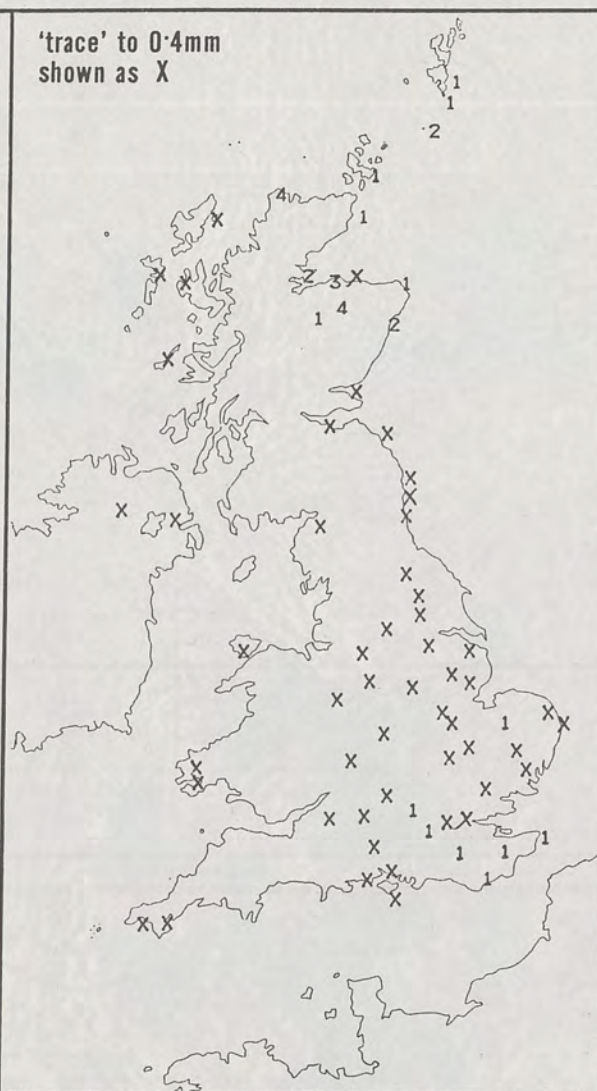
**NIGHT MINIMUM TEMPERATURE (°C)**  
For 12-hour period ending  
0900 ON 27 MAR 85



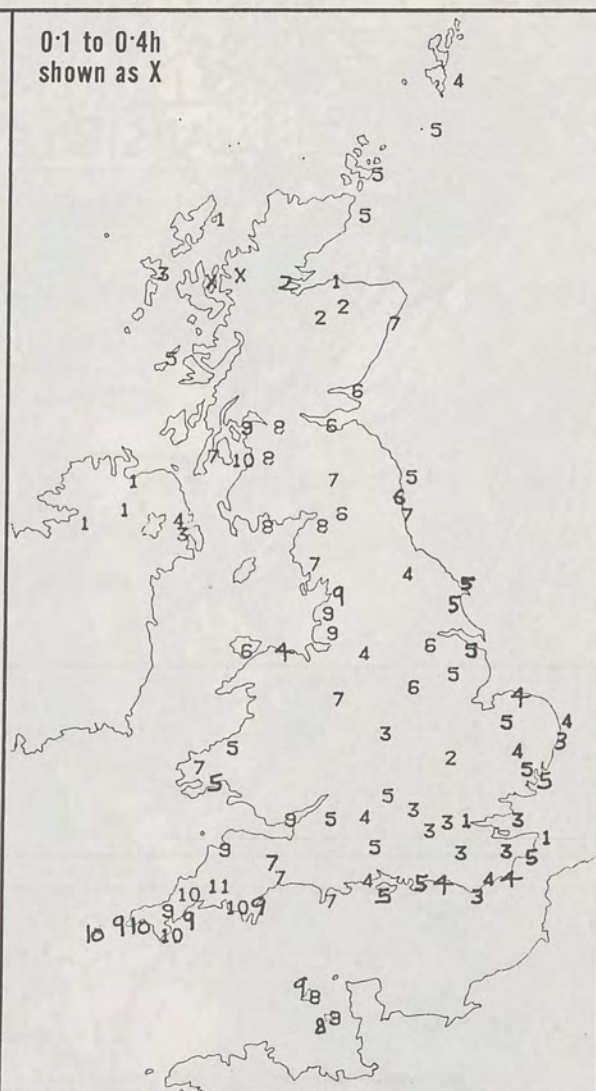
**DAY MAXIMUM TEMPERATURE (°C)**  
For 12-hour period ending  
2100 ON 27 MAR 85



**RAINFALL (mm)**  
For 12-hour period ending  
0900 ON 27 MAR 85



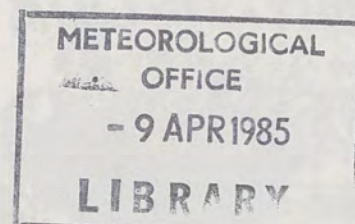
**RAINFALL (mm)**  
For 12-hour period ending  
2100 ON 27 MAR 85



**SUNSHINE (hours)**  
Dawn to dusk  
27 MAR 85

**EXTREMES FOR WEDNESDAY 27TH MARCH 1985**

Highest maximum	: 11.7°C Newquay (Cornwall)
Lowest maximum	: 3.8°C Fylingdales (North Yorkshire)
Lowest minimum	: -3.6°C Lerwick (Shetland)
Lowest grass minimum	: -7.9°C Glenlee (Dumfries & Galloway)
Most rain (24 hours from 0900 GMT)	: 7.6 mm Aberdeen/Dyce
Most sun	: 10.6 hrs Bastreet (Bodmin Moor/Cornwall)



**DAILY  
WEATHER  
SUMMARY**

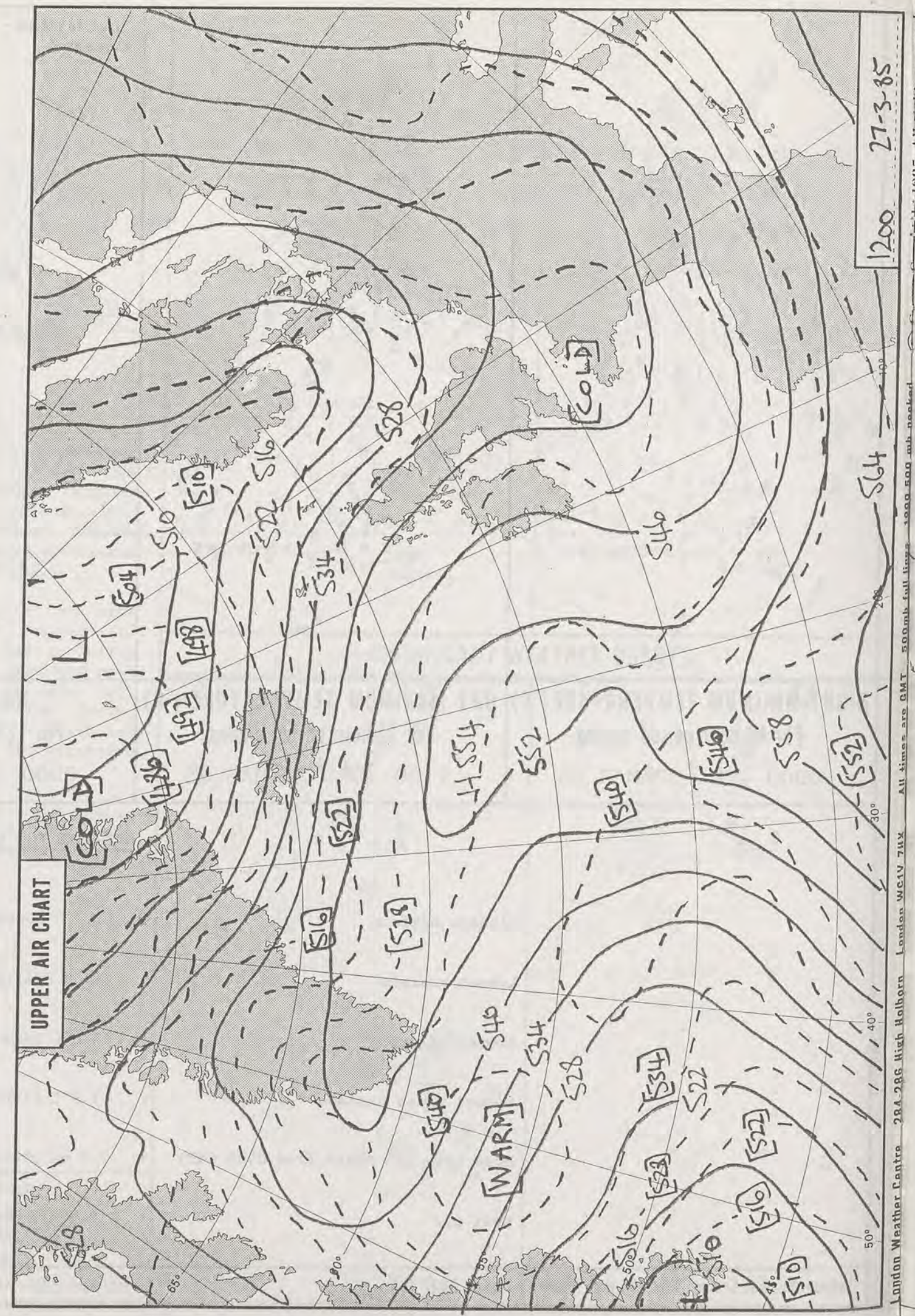


© Crown Copyright 1985  
All rights reserved



27/3/85

1319 VISIBL

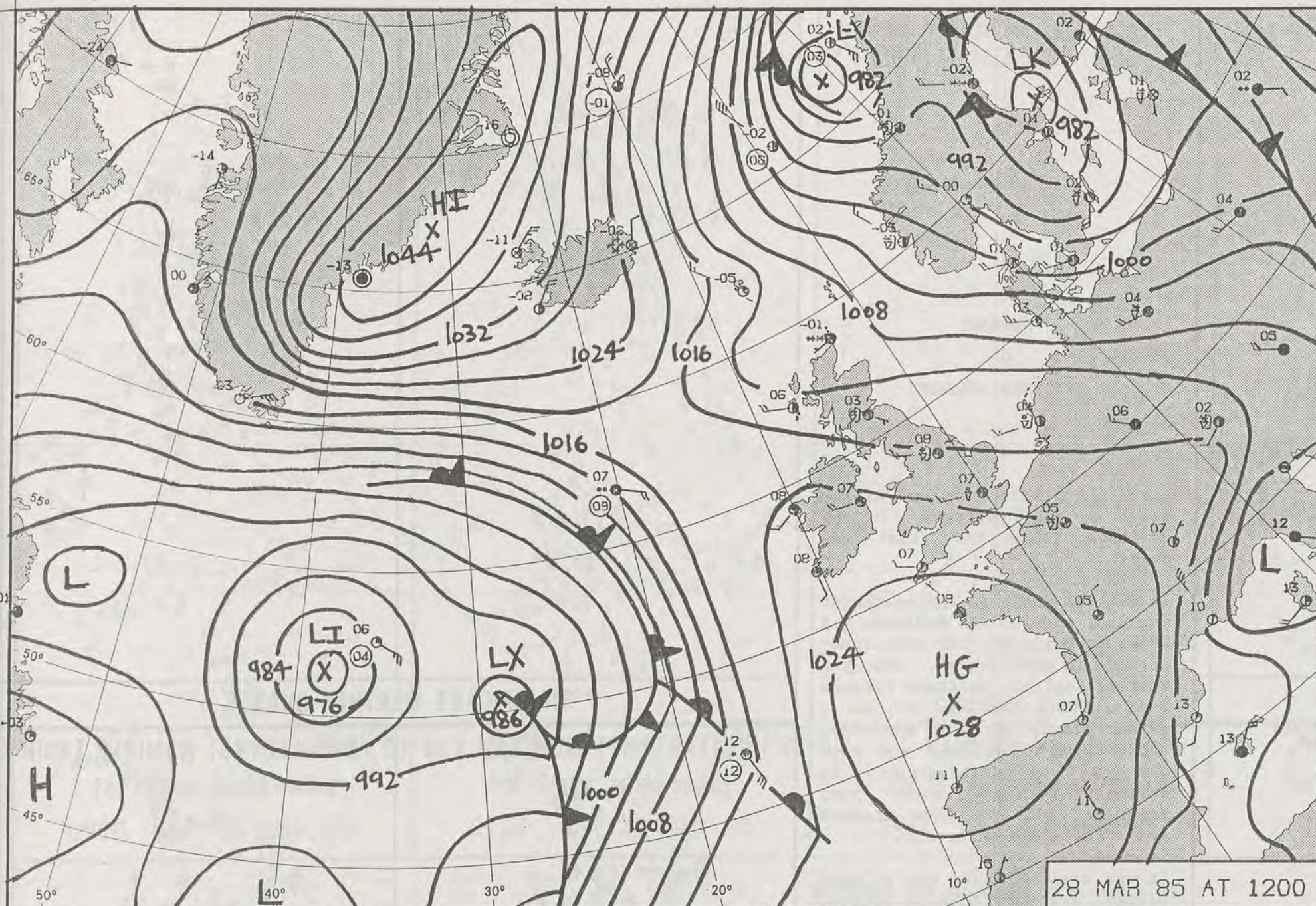


1200 27-3-85

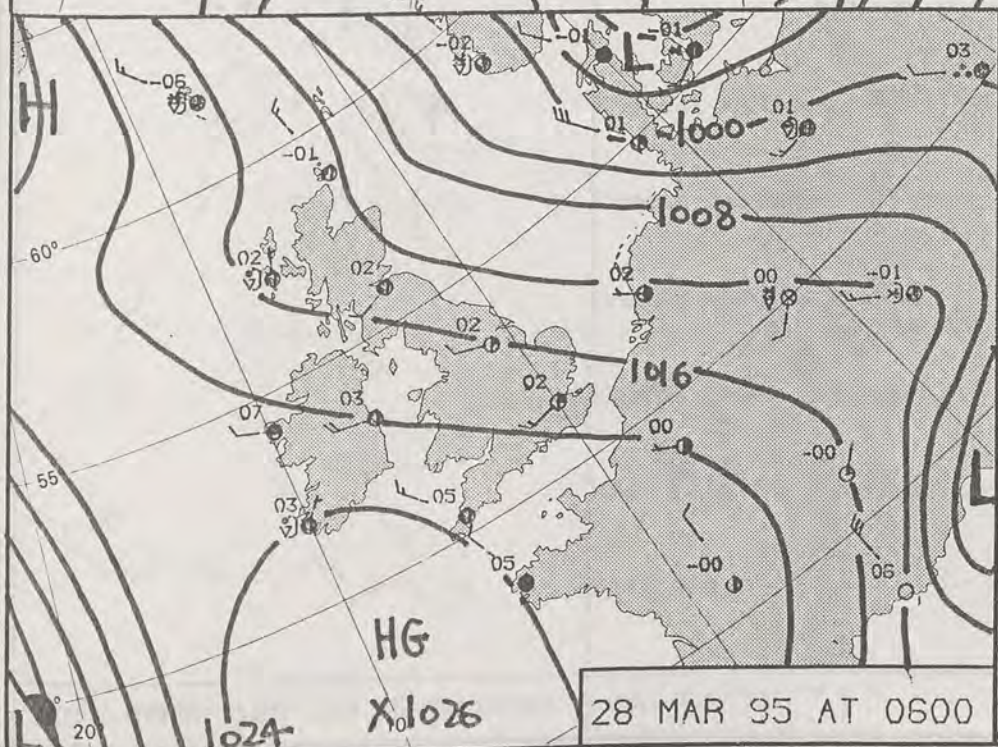
London Weather Centre 284-286 High Holborn London WC1V 7HX All times are GMT 500mb full lines 1000 500 mb dashed



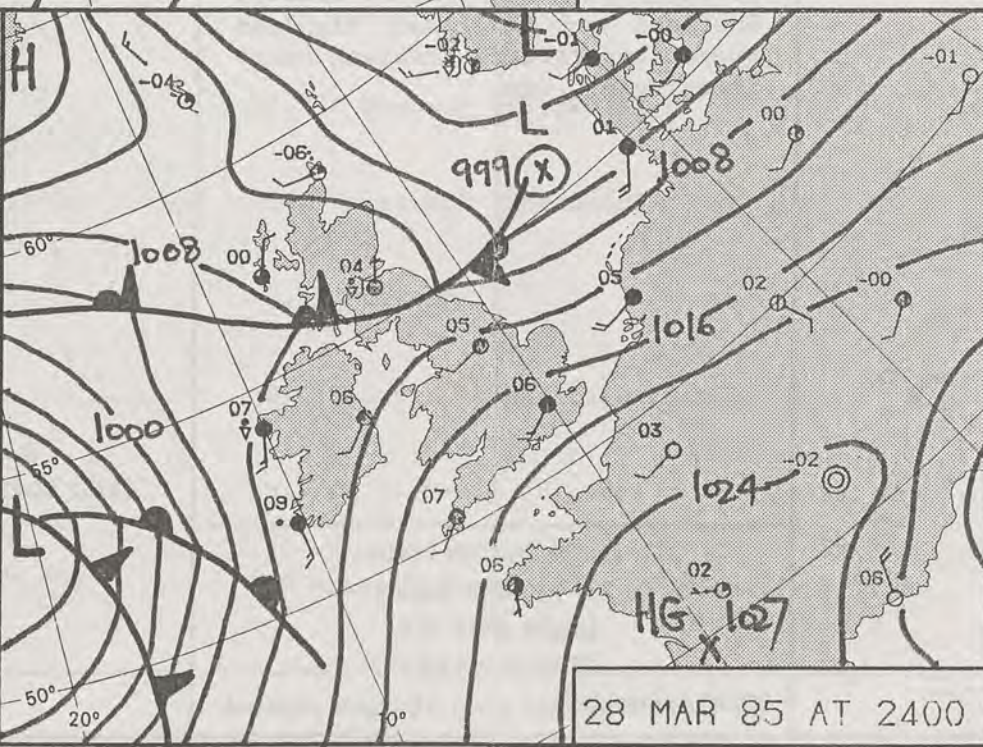
London Weather Centre 284-286 High Holborn London WC1V 7HX All times are GMT 500mb full lines 1000 500 mb naked



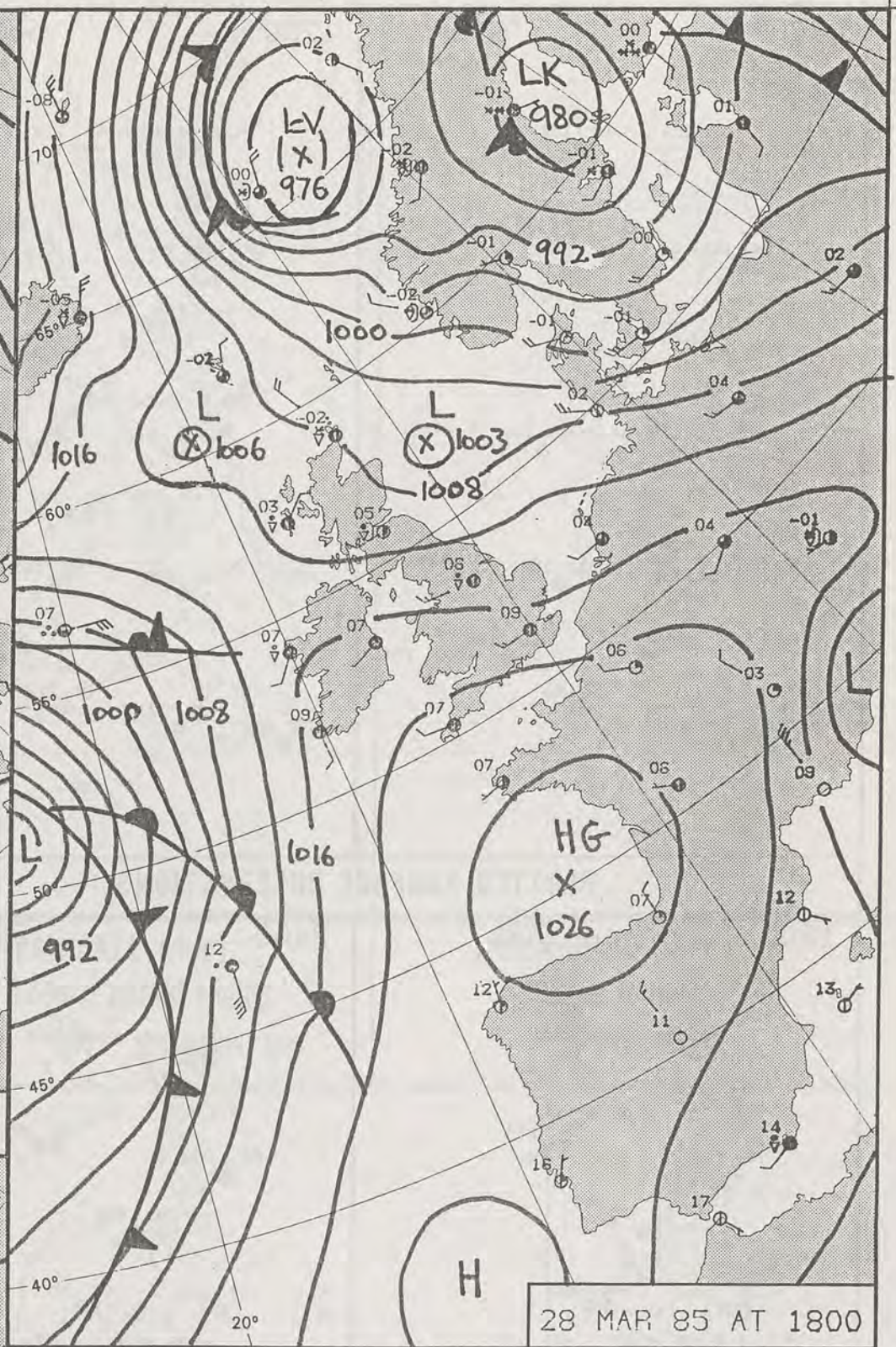
28 MAR 85 AT 1200



28 MAR 85 AT 0600



28 MAR 85 AT 2400



28 MAR 85 AT 1800

## DAILY WEATHER SUMMARY

FOR

THURSDAY 28 MARCH 1985

Warm front Cold front Occlusion

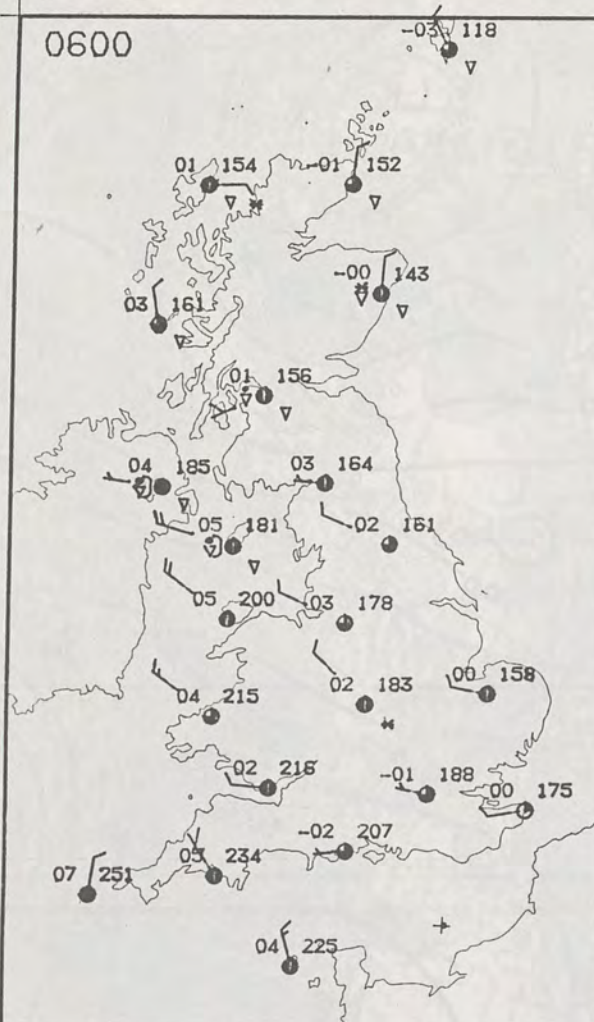
London Weather Centre 284-286 High Holborn London WC1V 7HX

© Crown Copyright 1985 All rights reserved

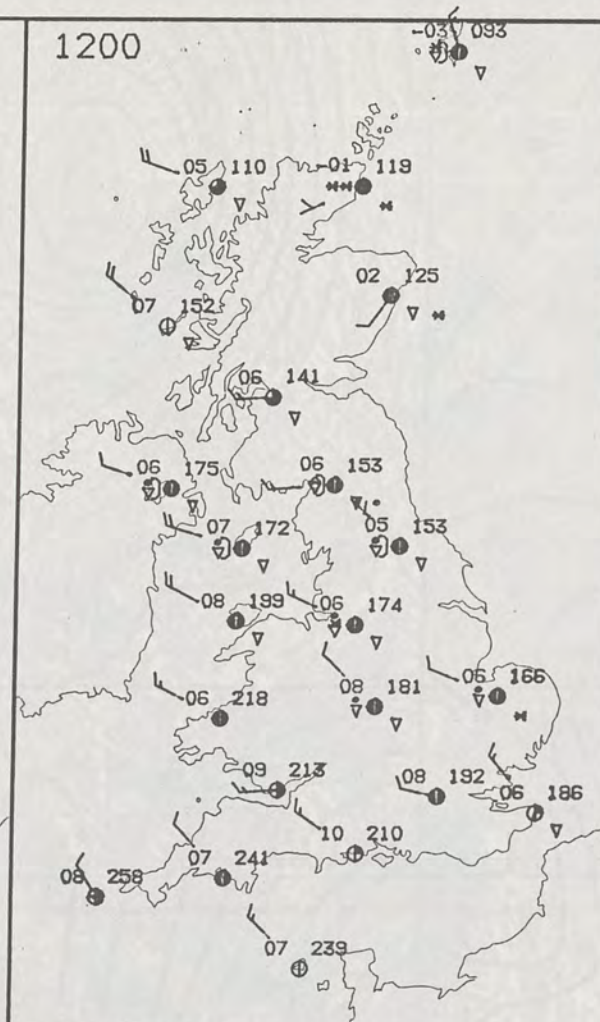




0600

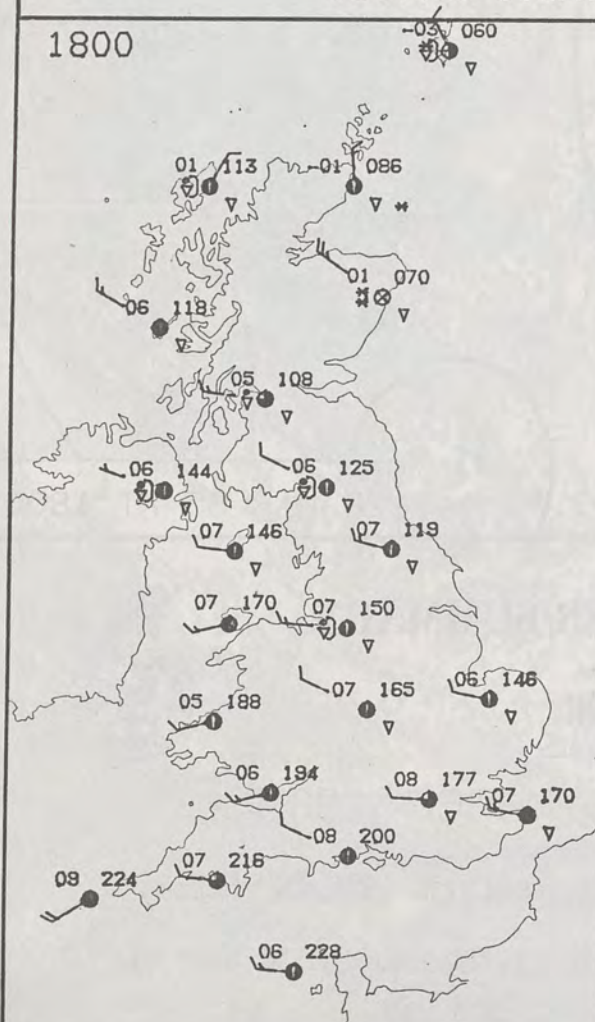


1200

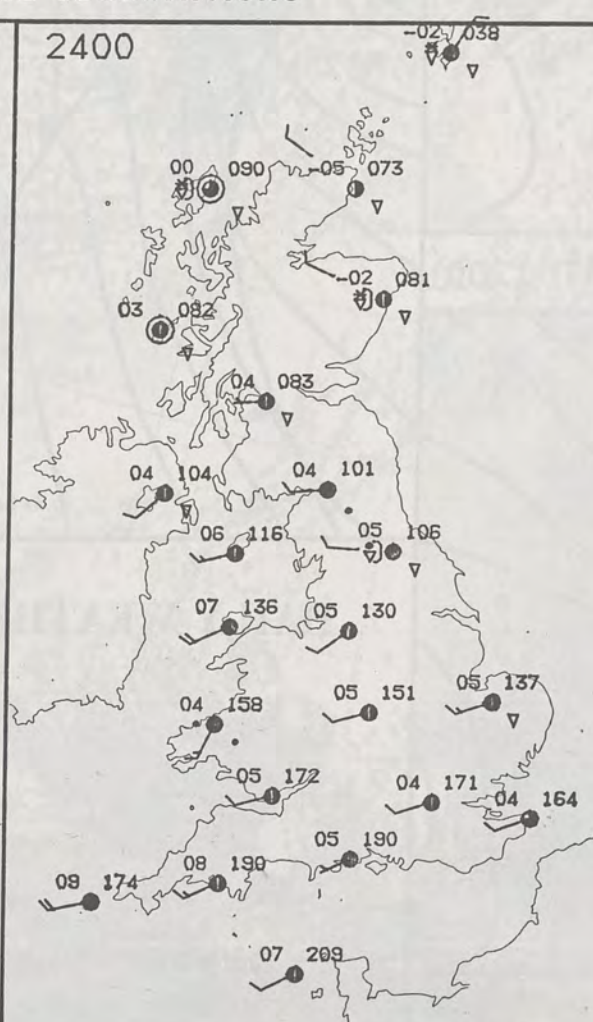


## PLOTTED SURFACE OBSERVATIONS

1800



2400

THURSDAY  
28 MARCH 1985SUMMARY  
OF  
BRITISH WEATHER

Overnight there was a slight frost in many regions. In the Northern Isles the frost was severe.

In central southern and southwest England, much of the Midlands and Wales it was a dry day with sunny periods in most places. Over the rest of England, Northern Ireland and southern Scotland it was a rather cloudy day with scattered showers of rain, hail and snow and brief sunny intervals. In northern Scotland there were frequent hail and snow showers and a few sunny intervals.

It was a rather cold day in most places, and very cold in Orkney, Shetland and northeast Highland where temperatures remained below freezing all day.

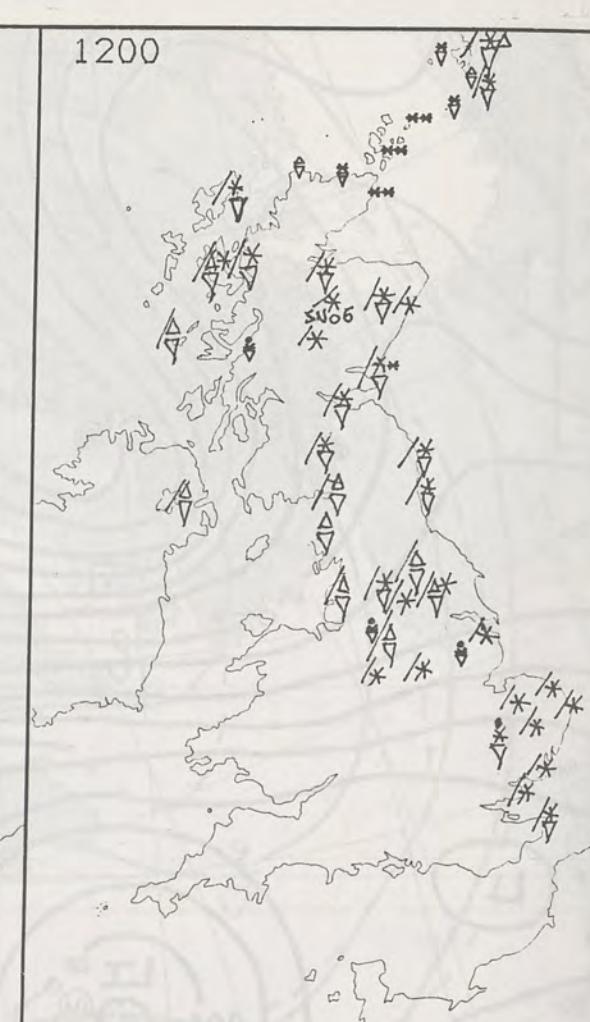
London Weather Centre  
284-286 High Holborn  
London WC1V 7HX  
All times are GMT

© Crown Copyright 1985 All rights reserved

0600



1200



## SIGNIFICANT WEATHER CHARTS

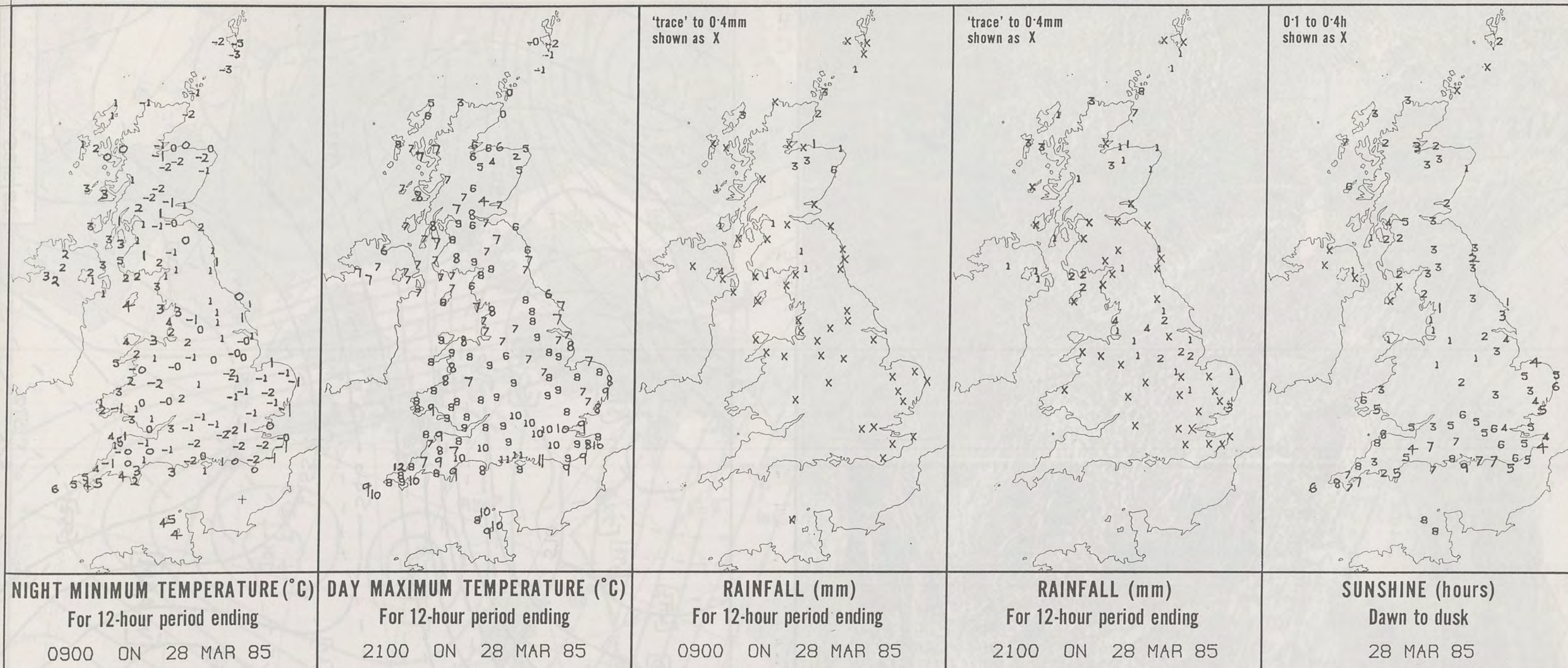
1800



2400

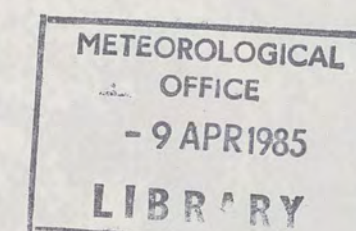






**EXTREMES FOR THURSDAY 28TH MARCH 1985**

Highest maximum	: 11.7°C Newquay (Cornwall)
Lowest maximum	: -1.6°C Lerwick (Shetland)
Lowest minimum	: -4.7°C Lerwick
Lowest grass minimum	: -9.1°C South Farnborough (Hampshire)
Most rain (24 hours from 0900 GMT)	: 15.1 mm Kirkwall (Orkney)
Most sun	: 8.9 hours Ventnor (Isle of Wight)



**DAILY  
WEATHER  
SUMMARY**



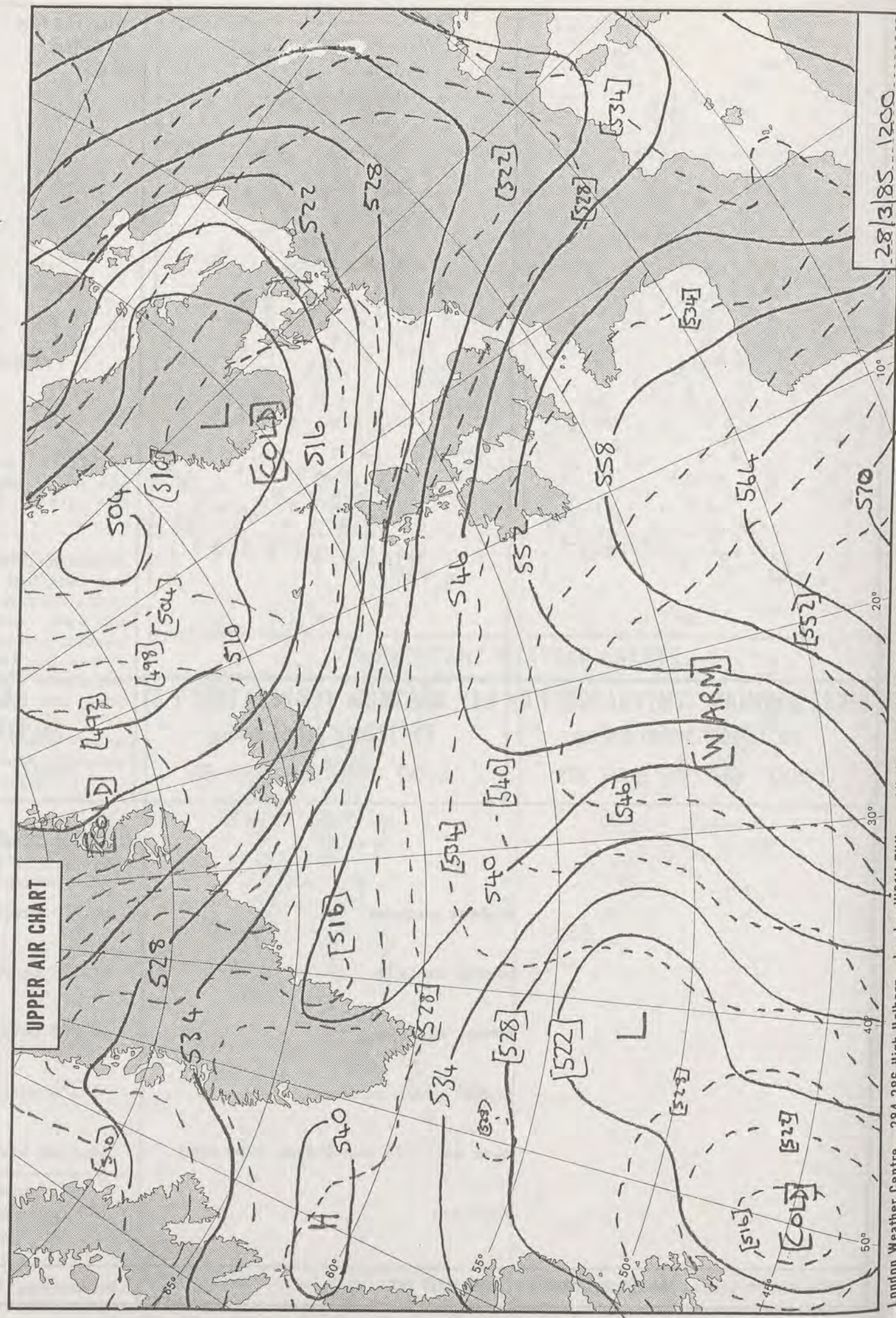
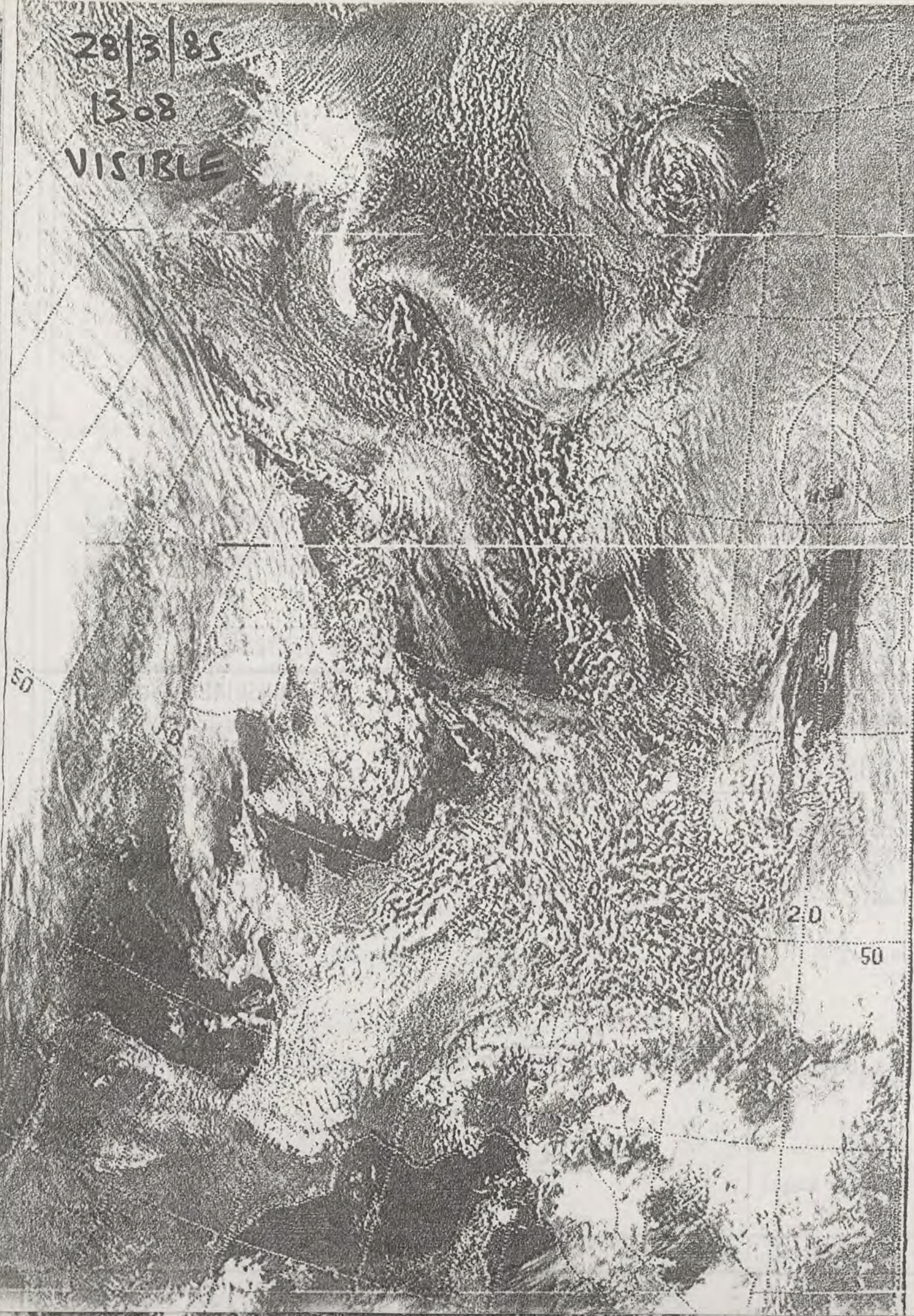
© Crown Copyright 1985  
All rights reserved



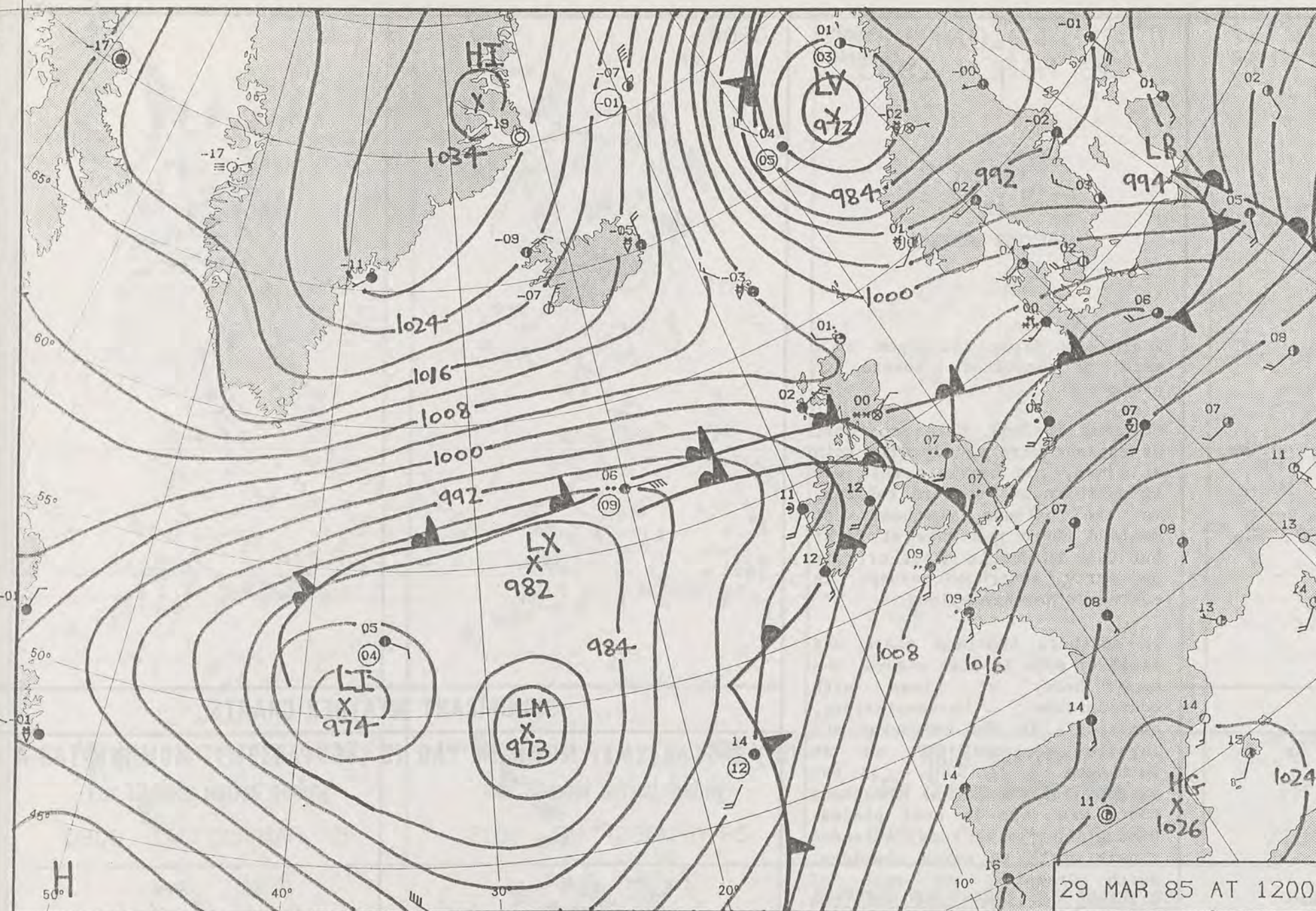
28/3/85

1308

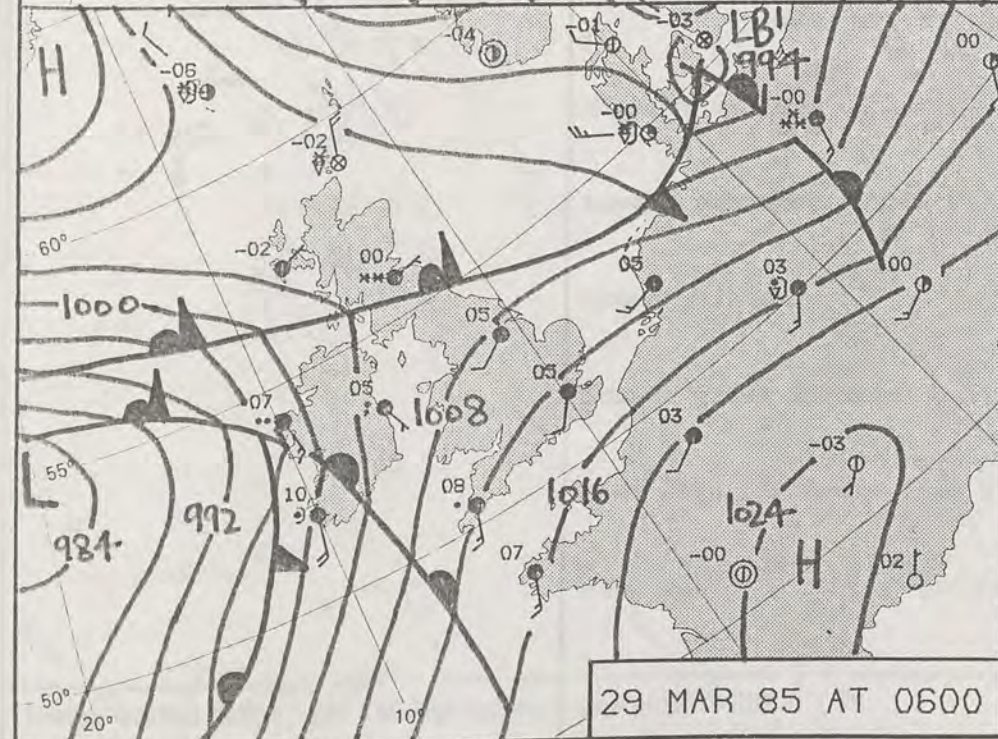
VISIBLE



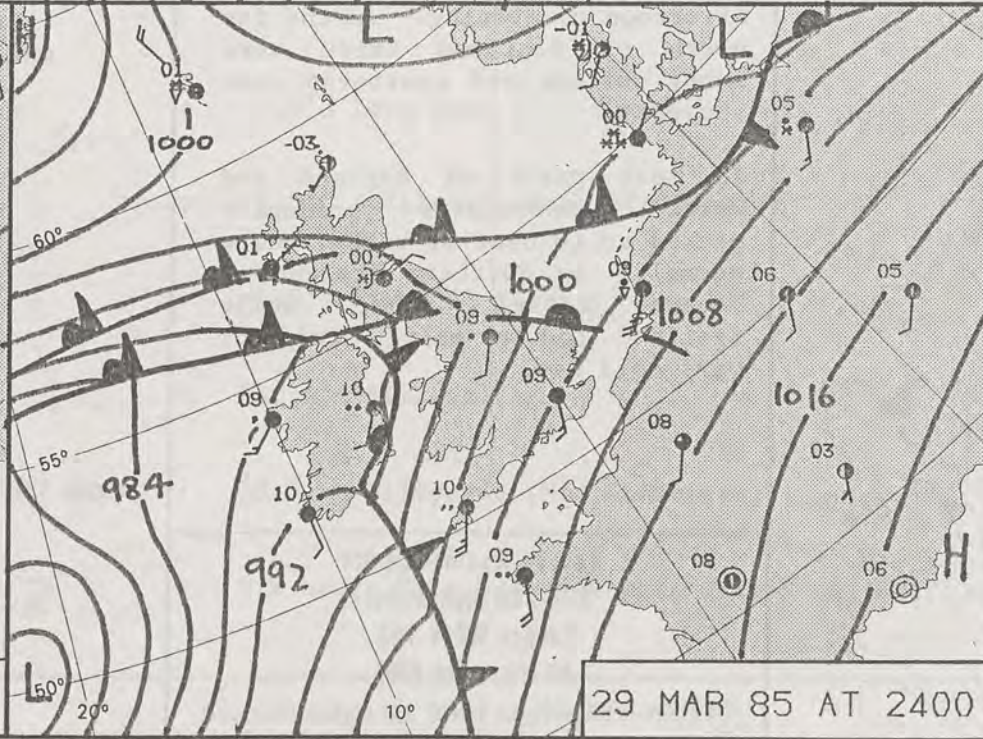




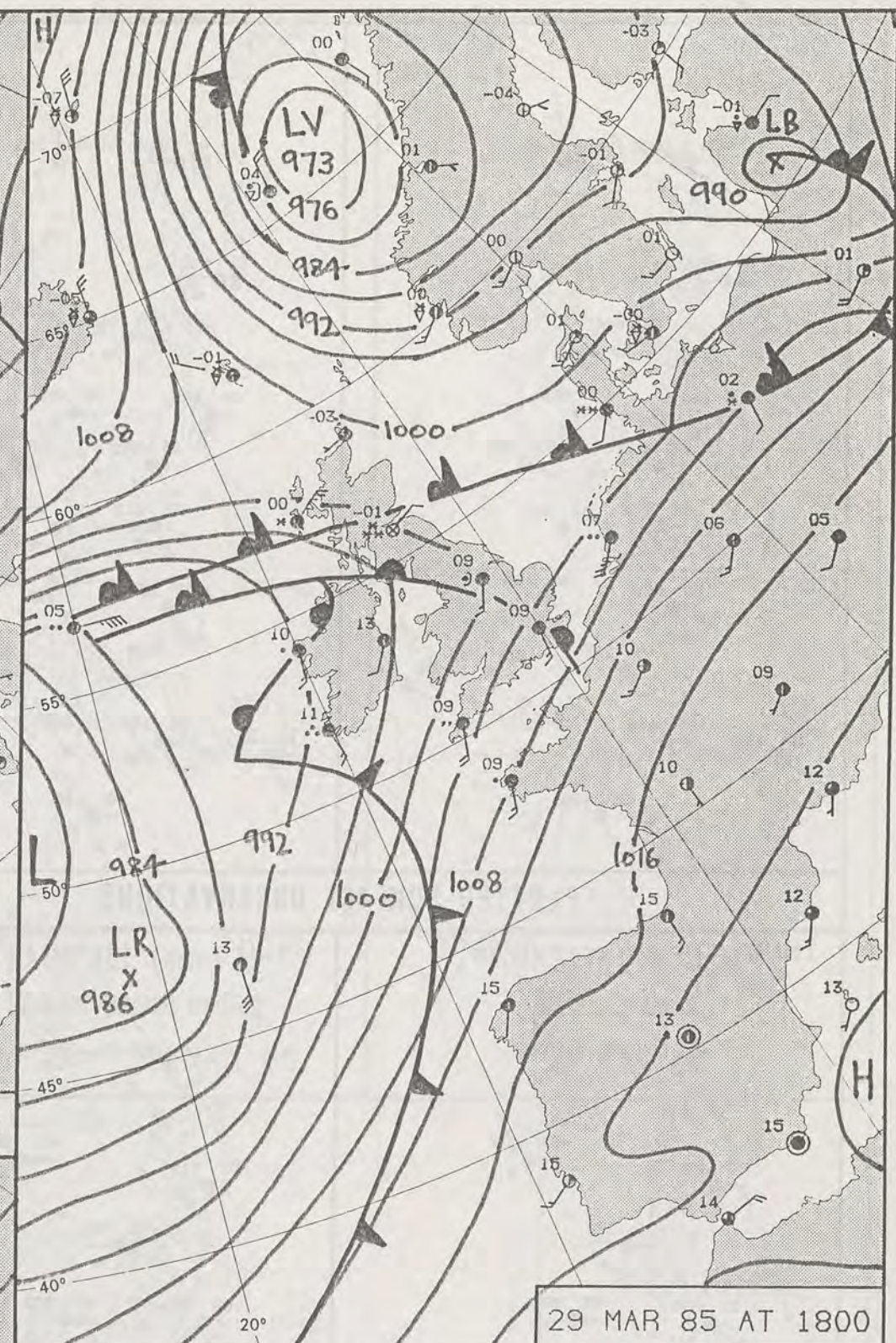
29 MAR 85 AT 1200



29 MAR 85 AT 0600



29 MAR 85 AT 2400






29 MAR 85 AT 1800

# DAILY WEATHER SUMMARY

FOR

FRIDAY 29 MARCH 1985

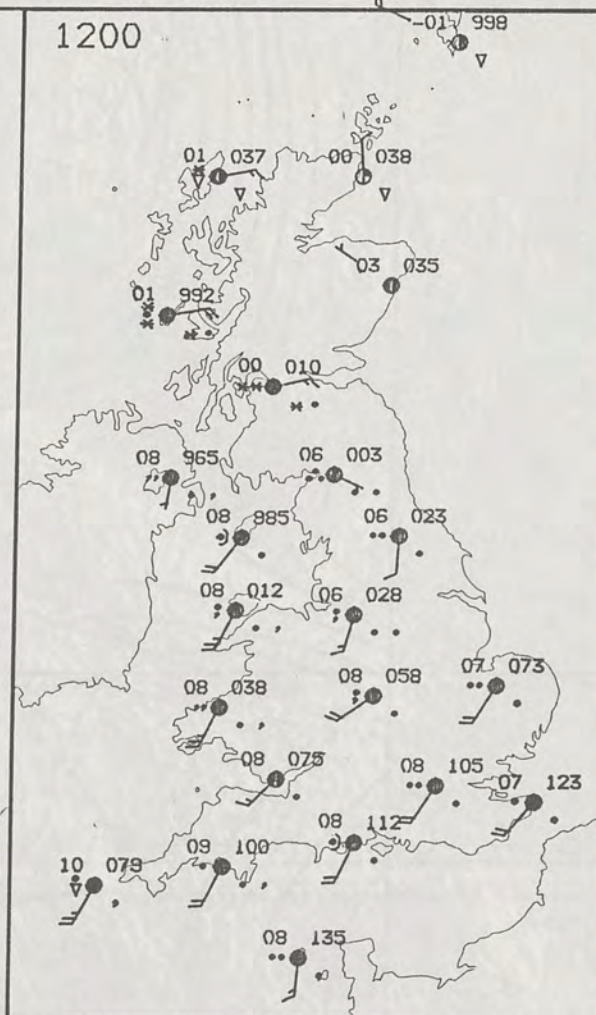
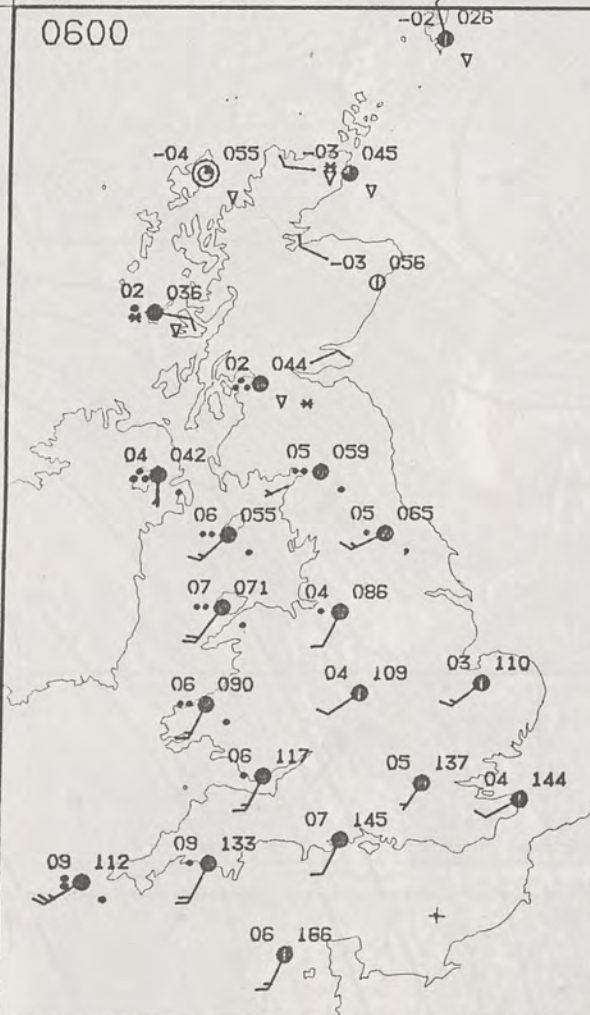
 Warm front
  Cold front
  Occlusion

London Weather Centre 284-286 High Holborn London WC1V 7HX

© Crown Copyright 1985 All rights reserved







FRIDAY  
29 MARCH 1985

SUMMARY  
OF  
BRITISH WEATHER

There was frost overnight over much of Scotland, severe in places.

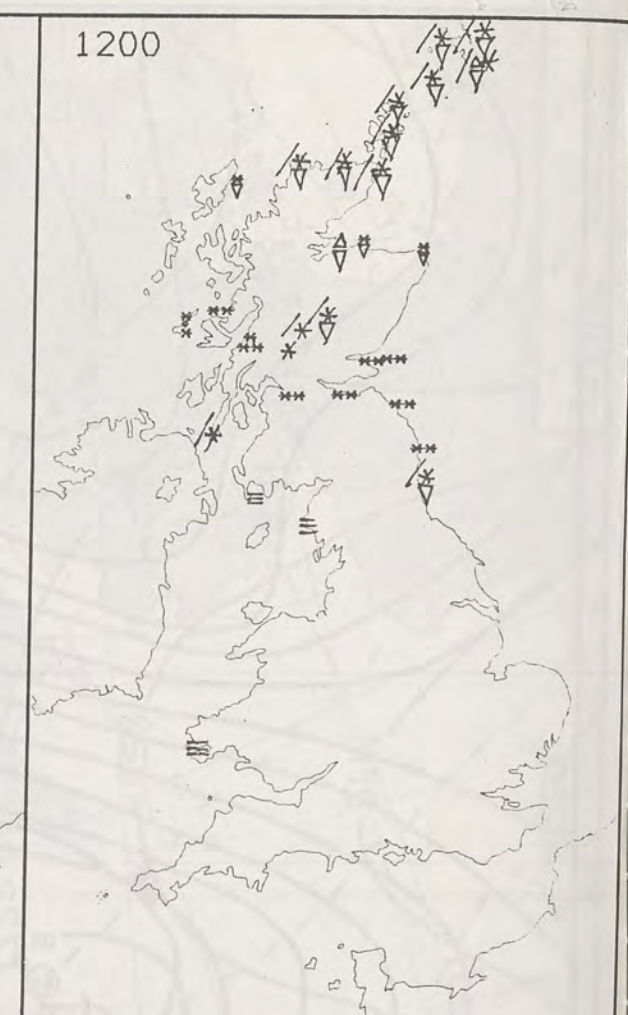
Northern Ireland, Wales and most of England were cloudy with rain at times, the heaviest rain was in northern and western regions. In the extreme northeast of England there was snow at first but this turned to sleet or rain by early afternoon except in northeast Northumberland.

In southern Scotland there was sleet or snow in most places, the snow heavy at times with considerable accumulations, especially in the Edinburgh and Tayside regions (10 cm at Turnhouse at 29/1800). In the extreme southwest of Scotland there was rain in most places. During the day snow extended slowly north to reach Aberdeen, North Grampian and much of Highland Region late in the afternoon or evening. In the far north of Scotland there were sunny periods and scattered snow showers.

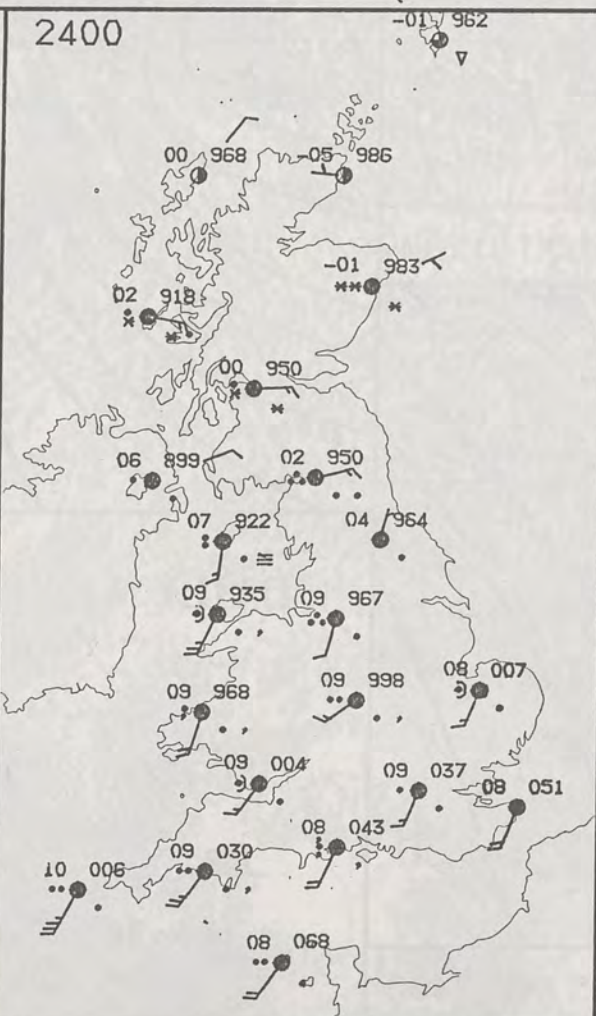
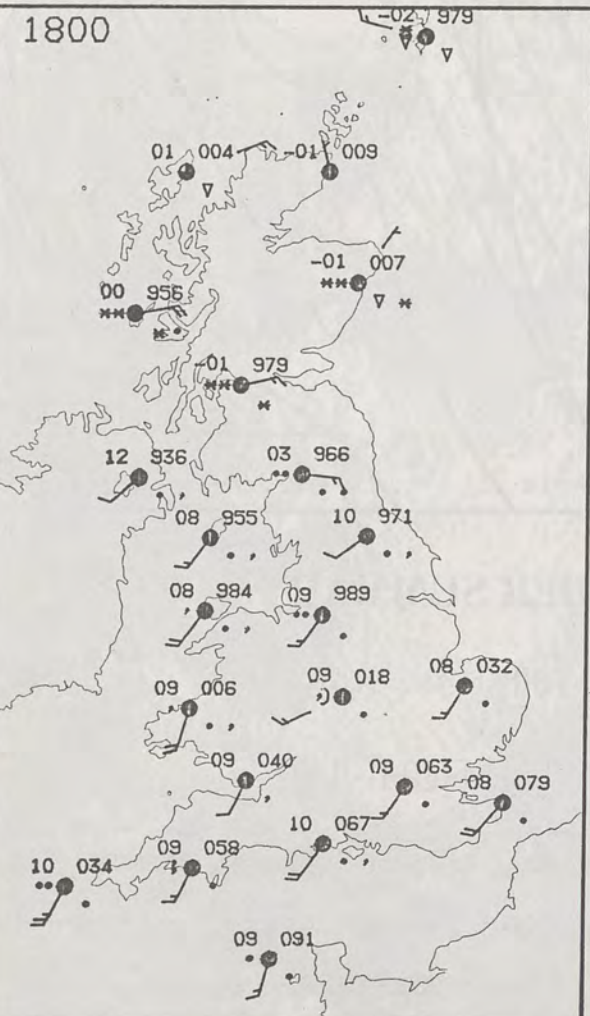
In most parts of England and Wales temperatures gradually picked up to near or rather below normal. In Northern Ireland it became rather warm, while Scotland had a mainly cold or very cold day.

London Weather Centre  
284-286 High Holborn  
London WC1V 7HX  
All times are GMT

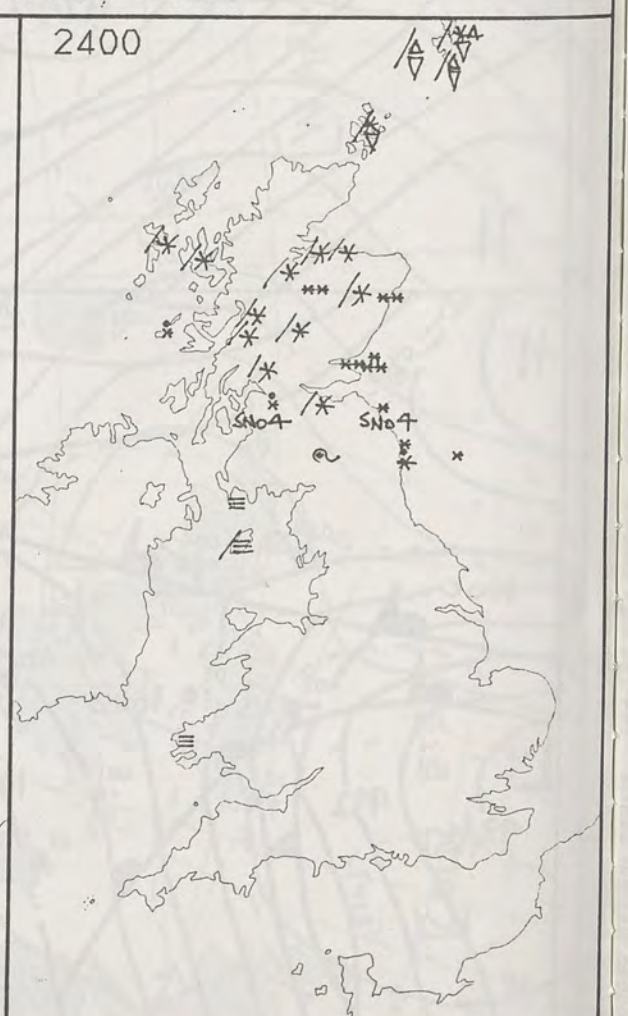
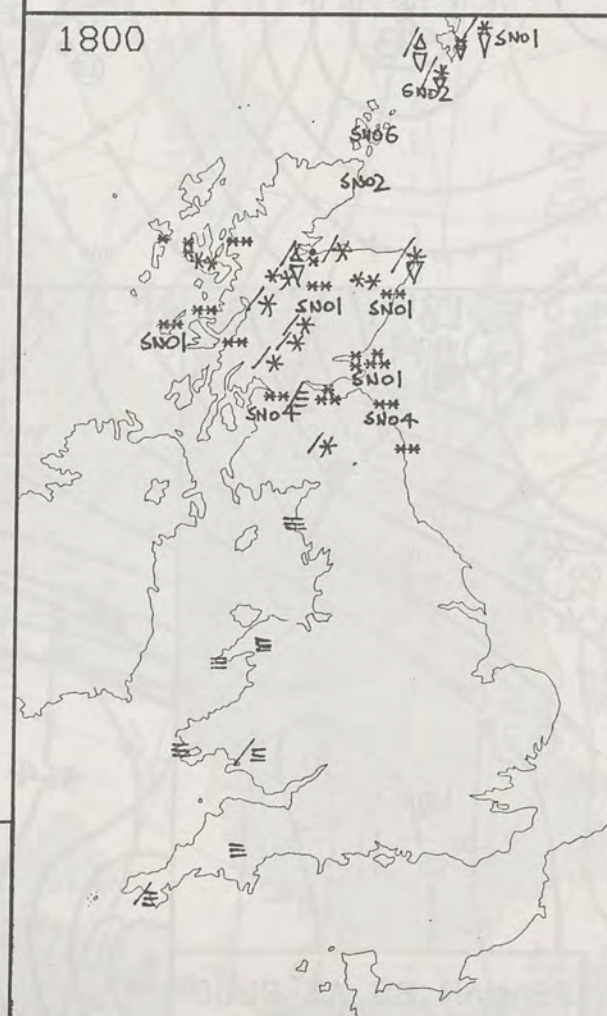
© Crown Copyright 1985 All rights reserved



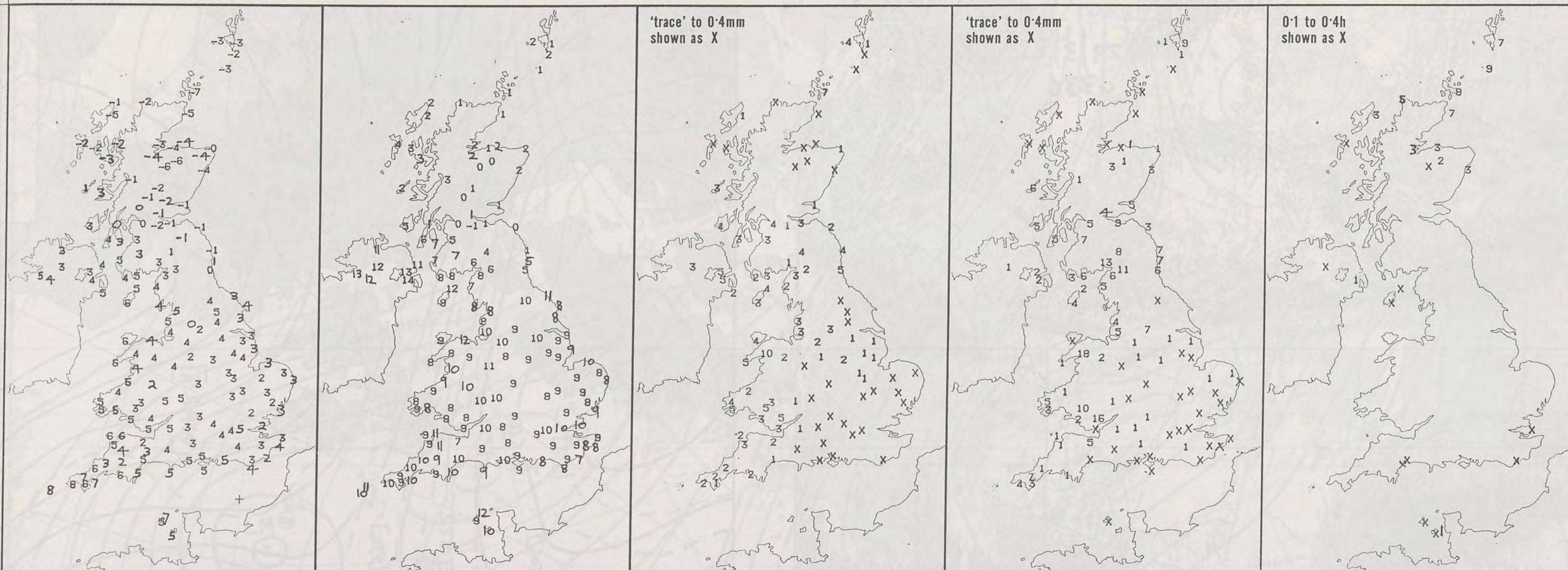
PLOTTED SURFACE OBSERVATIONS



SIGNIFICANT WEATHER CHARTS



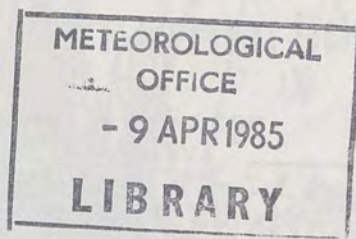




NIGHT MINIMUM TEMPERATURE (°C) For 12-hour period ending 0900 ON 29 MAR 85	DAY MAXIMUM TEMPERATURE (°C) For 12-hour period ending 2100 ON 29 MAR 85	RAINFALL (mm) For 12-hour period ending 0900 ON 29 MAR 85	RAINFALL (mm) For 12-hour period ending 2100 ON 29 MAR 85	SUNSHINE (hours) Dawn to dusk 29 MAR 85
--	--	---	---	---

EXTREMES FOR FRIDAY 29TH MARCH 1985

Highest maximum	: 13.6°C Long Kesh (Co. Down)
Lowest maximum	: -1.5°C Salsburgh (East of Glasgow)
Lowest minimum	: -6.8°C Kirkwall (Orkney)
Lowest grass minimum	: -10.0°C Kirkwall
Most rain (24 hours from 0900 GMT)	: 38.5 mm Cilfynydd (Mid Glamorgan)
Most sun	: 8.9 hours Fair Isle (Between Orkney and Shetland)

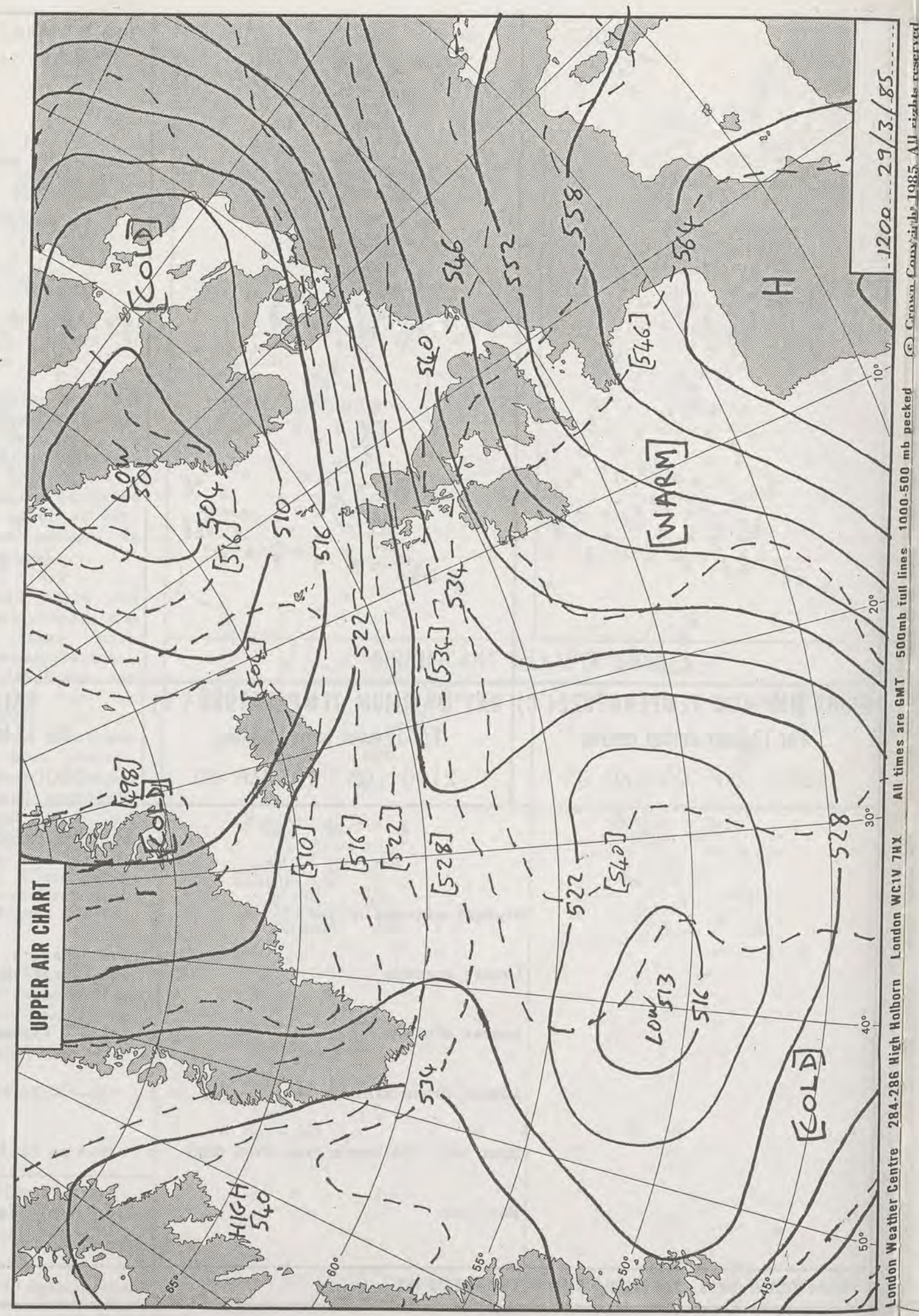



**DAILY  
WEATHER  
SUMMARY**

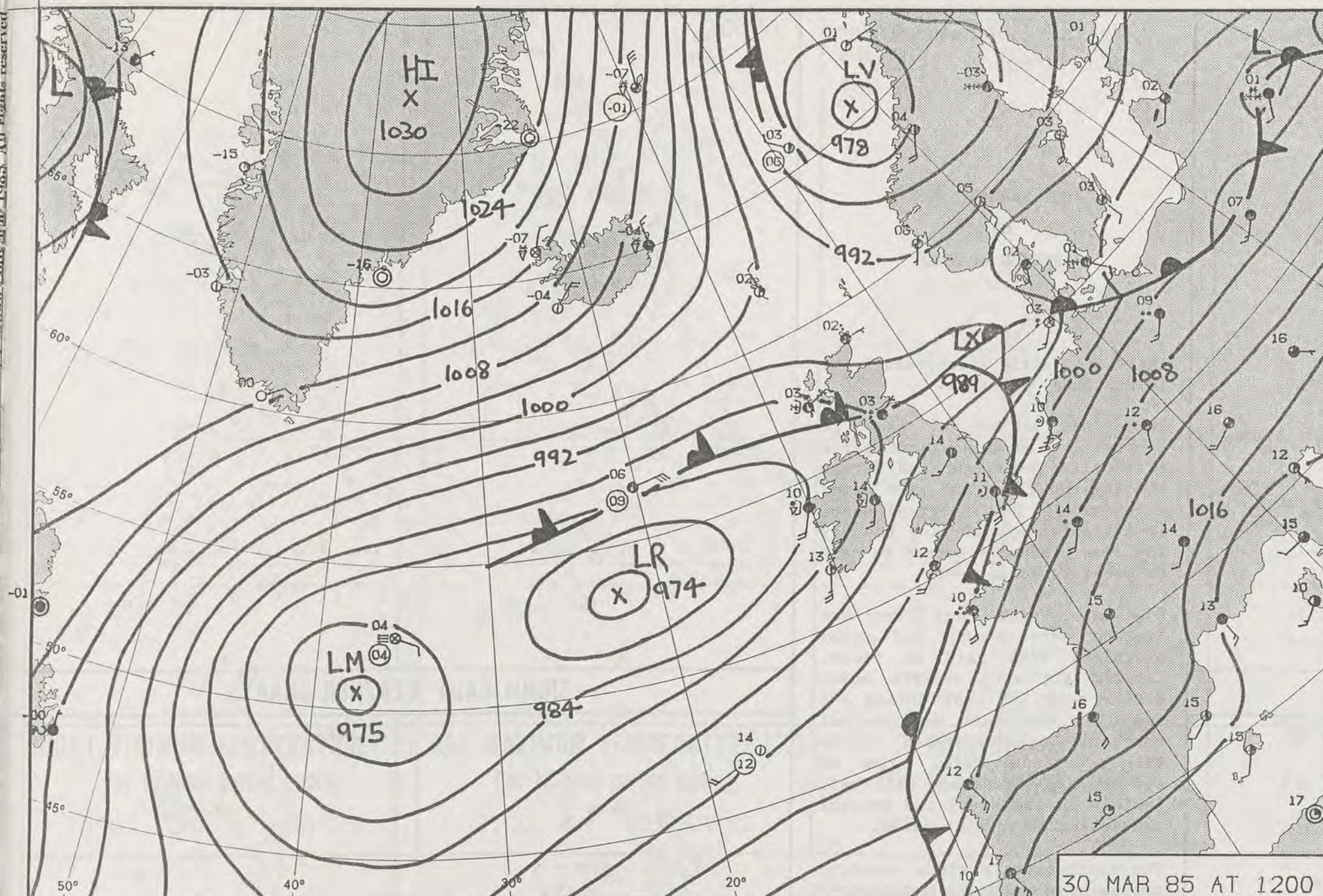


© Crown Copyright 1985  
All rights reserved

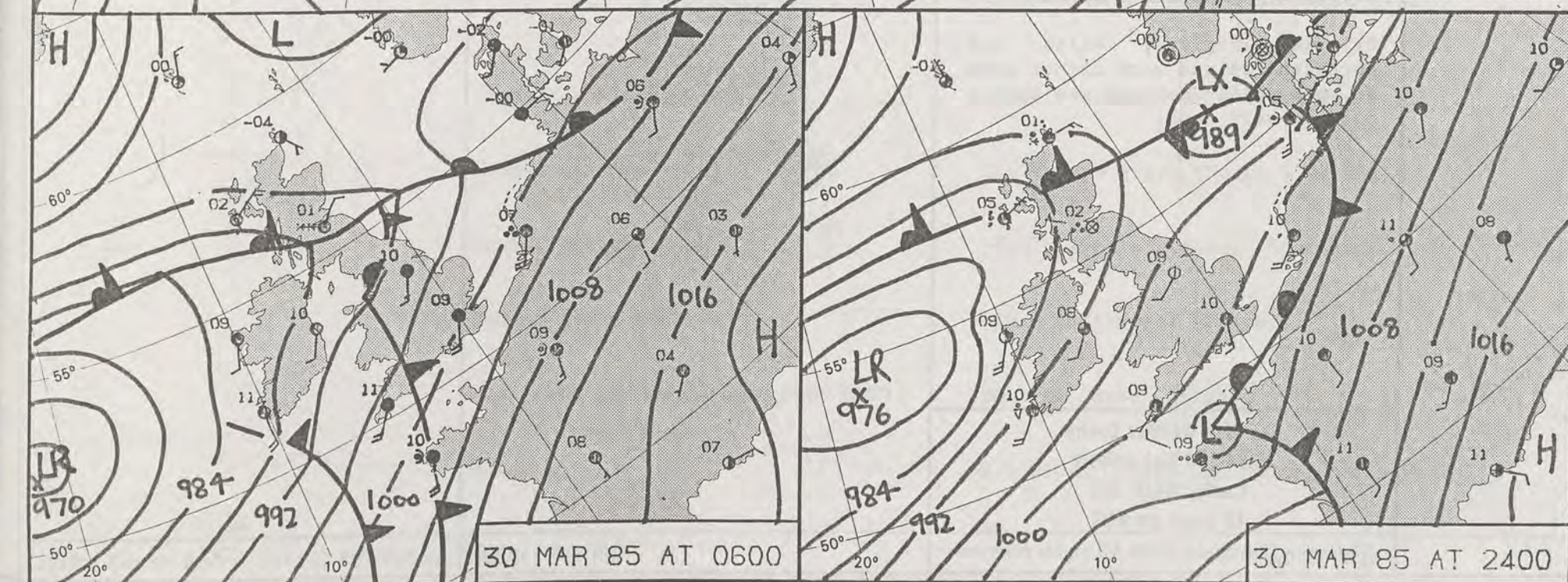






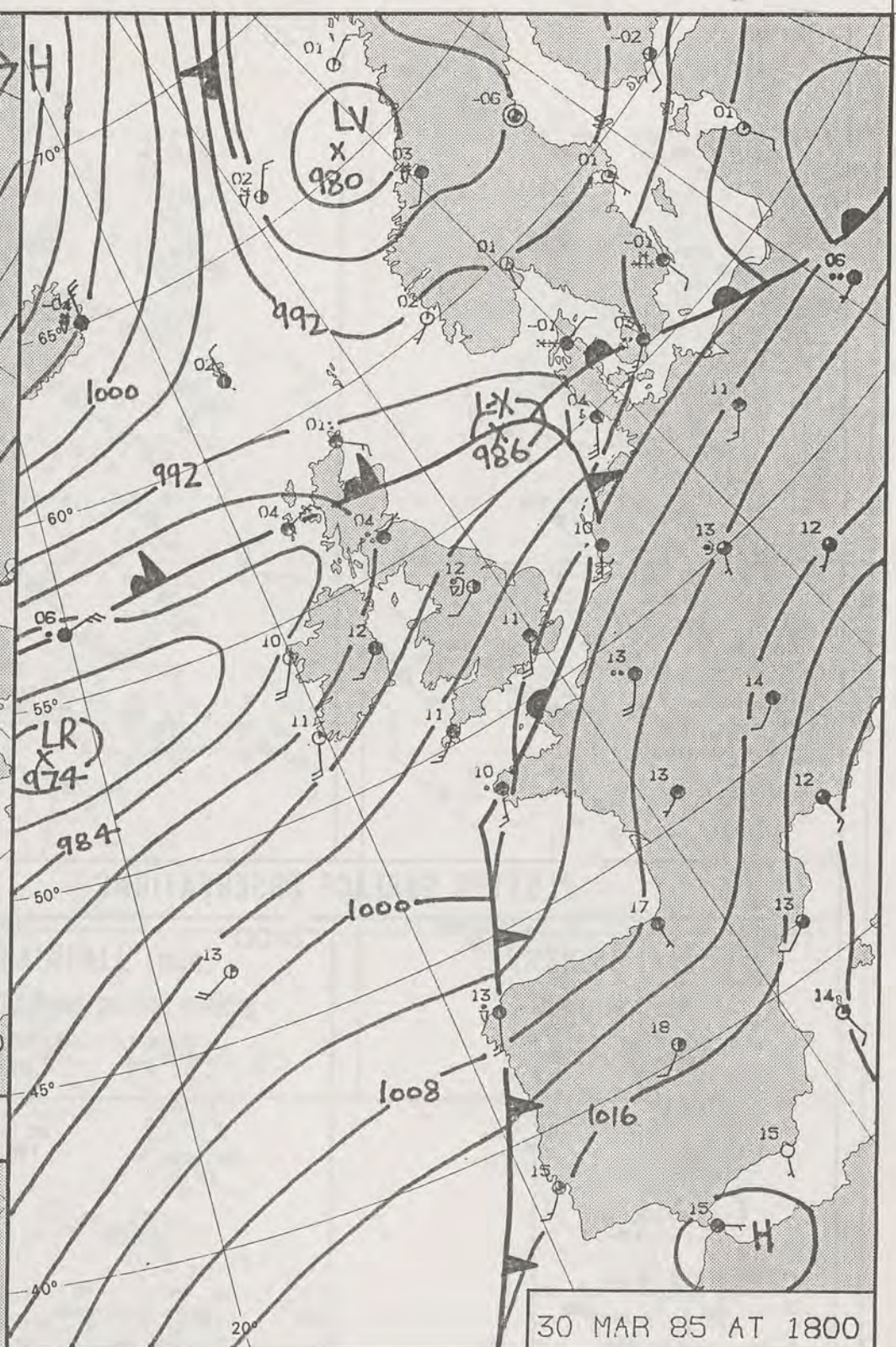


30 MAR 85 AT 1200



30 MAR 85 AT 0600

30 MAR 85 AT 2400



30 MAR 85 AT 1800

# DAILY WEATHER SUMMARY

FOR

SATURDAY 30 MARCH 1985

Warm front Cold front Occlusion

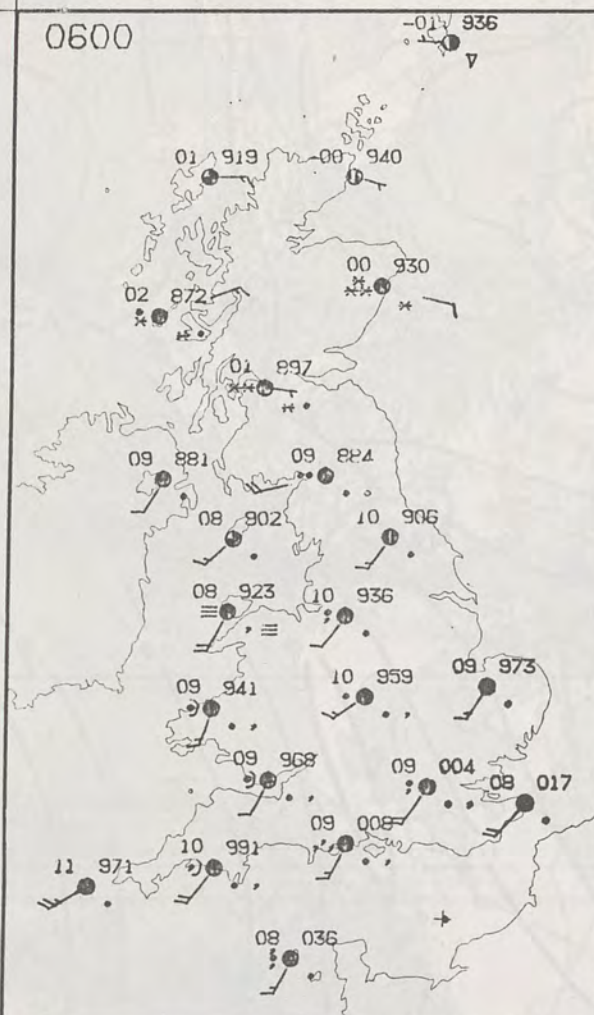
London Weather Centre 284-286 High Holborn London WC1V 7HX

© Crown Copyright 1985 All rights reserved

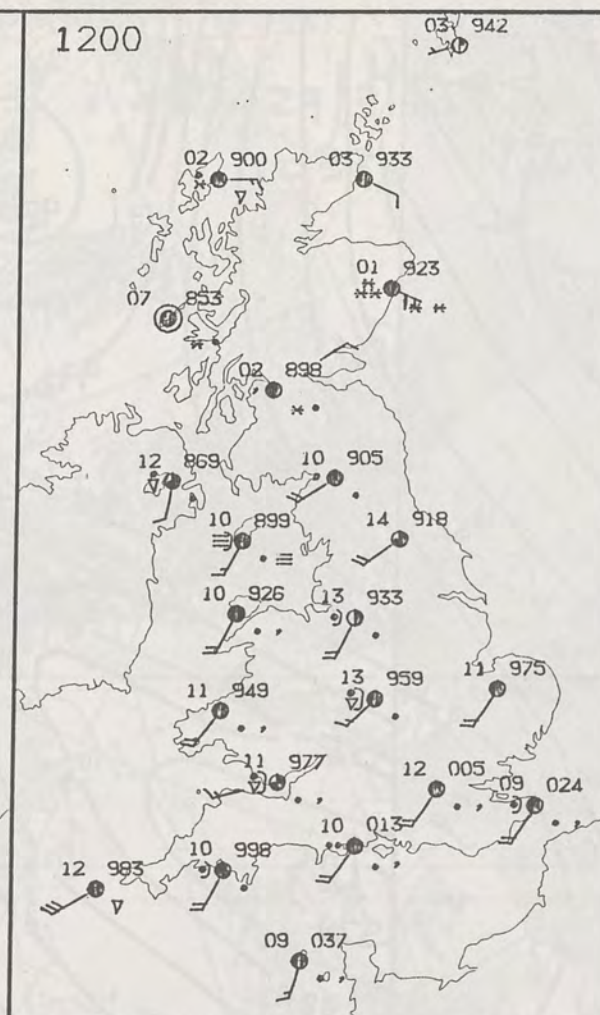




0600

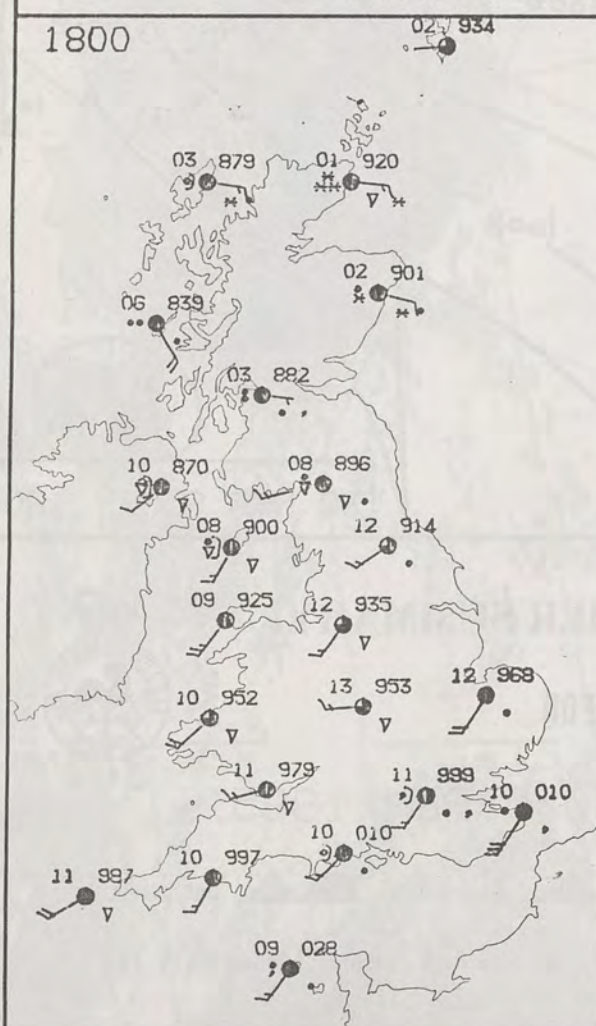


1200

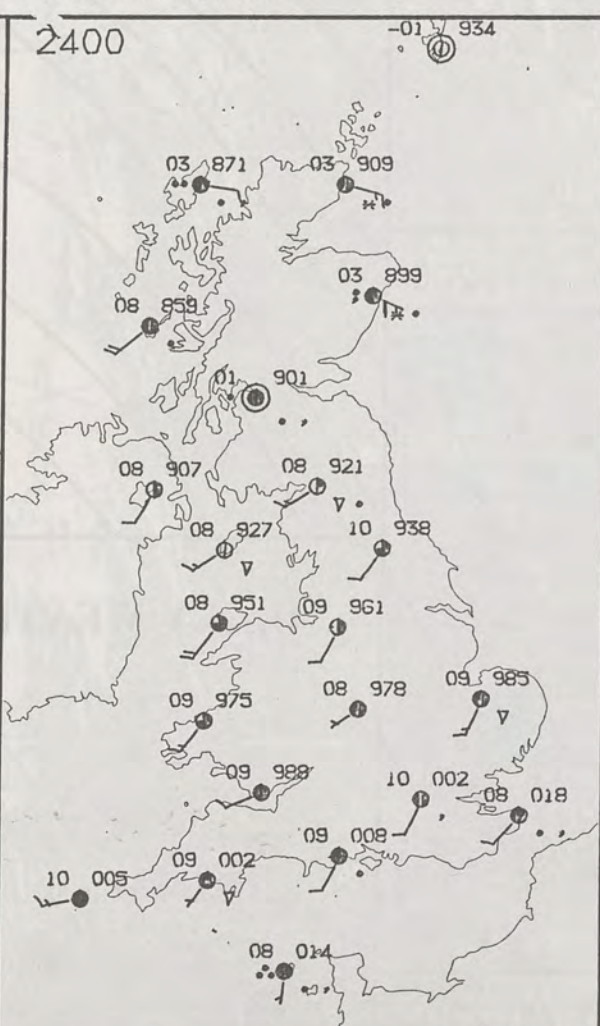


## PLOTTED SURFACE OBSERVATIONS

1800



2400

SATURDAY  
30 MARCH 1985SUMMARY  
OF  
BRITISH WEATHER

There was fairly widespread frost in Scotland overnight.

There was a lot of snow in central and some southern parts of Scotland overnight and during the day the cloud and snow moved north to all but Shetland where it stayed sunny. During the day the snow gradually turned to rain or sleet from the south.

England, Wales and Northern Ireland were cloudy and windy overnight with rain at times. Clearer air with showers moved across from the west during the day, but southeast and central southern England stayed cloudy with occasional rain. Some of the showers were heavy with hail (mainly in the west) and several thunderstorms were reported.

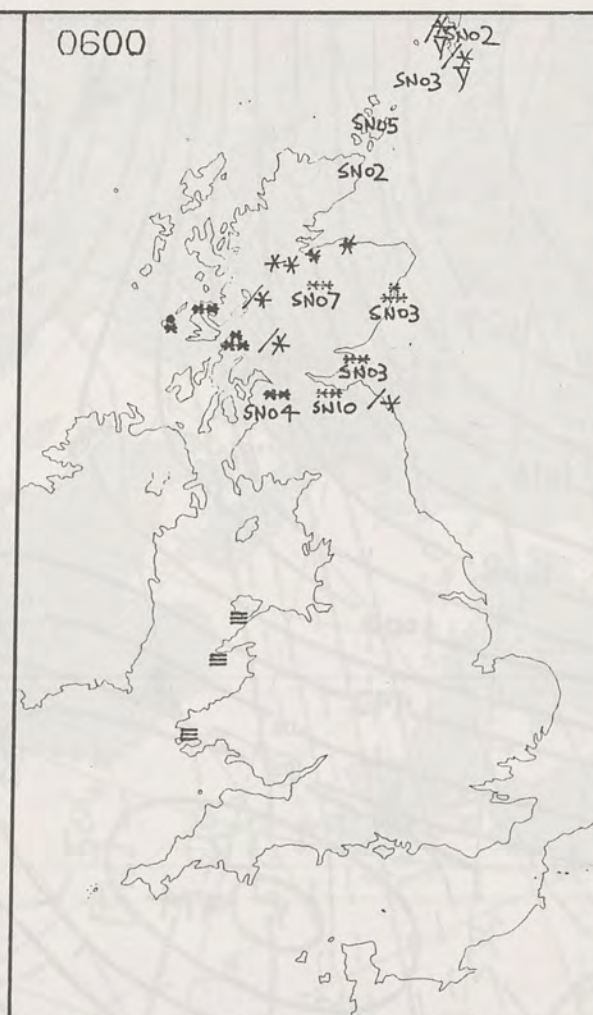
The southwesterly winds remained strong over England and Wales.

By day England, Wales and Northern Ireland were rather warm or warm while Scotland was mainly cold or very cold.

London Weather Centre  
284-286 High Holborn  
London WC1V 7HX  
All times are GMT

© Crown Copyright 1985 All rights reserved

0600



1200

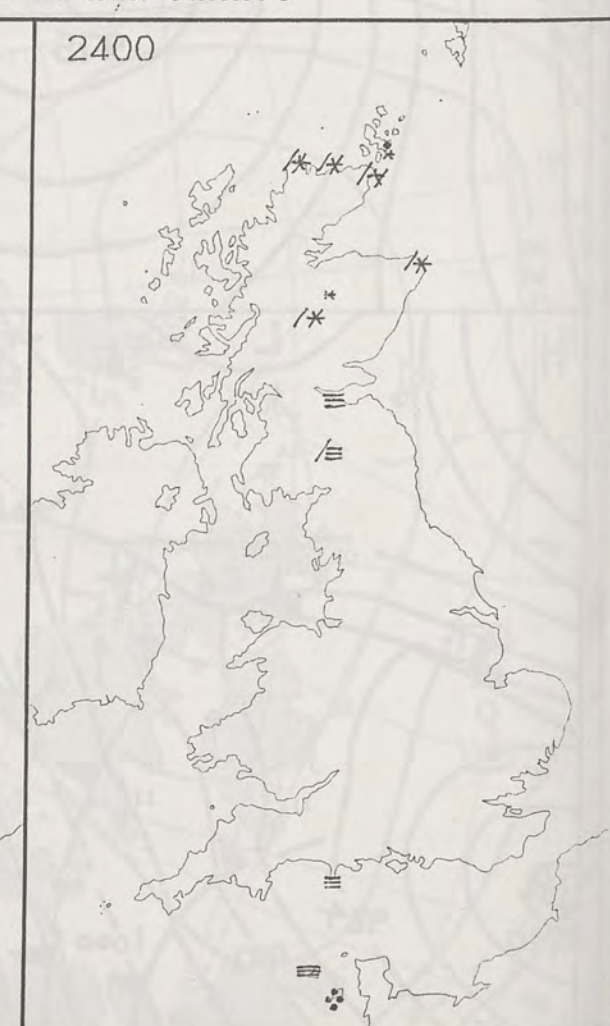


## SIGNIFICANT WEATHER CHARTS

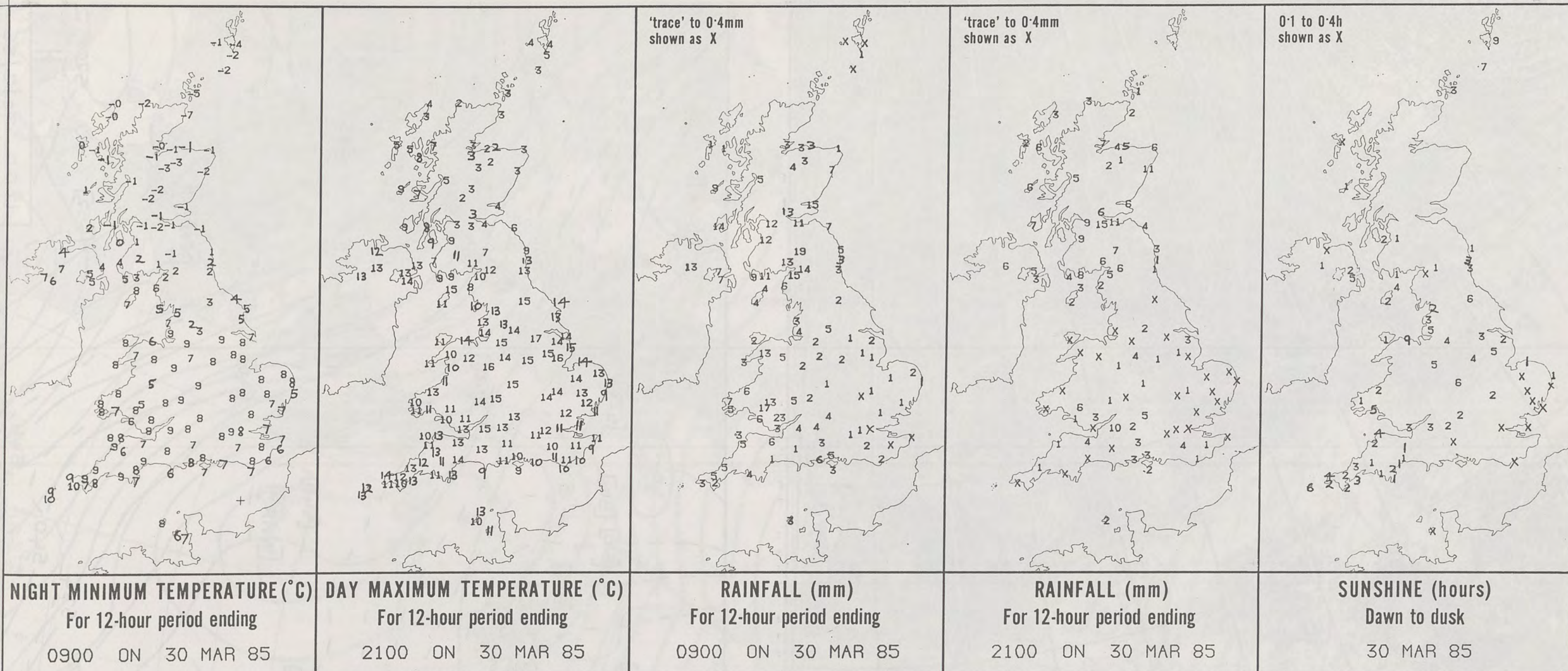
1800



2400

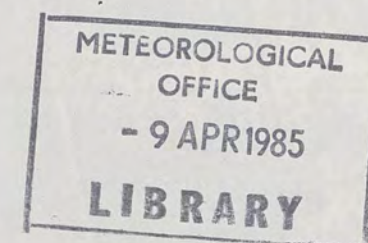






**EXTREMES FOR SATURDAY 30TH MARCH 1985**

Highest maximum	:	17.1°C Finningley (Near Doncaster)
Lowest maximum	:	1.6°C Cape Wrath (North Scotland)
Lowest minimum	:	-6.6°C Wick (Northeast Scotland)
Lowest grass minimum	:	-10.0°C Kirkwall (Orkney)
Most rain (24 hours from 0900 GMT)	:	28.2 mm Jersey Airport
Most sun	:	9.3 hours Colwyn Bay (Clwyd/North Wales)

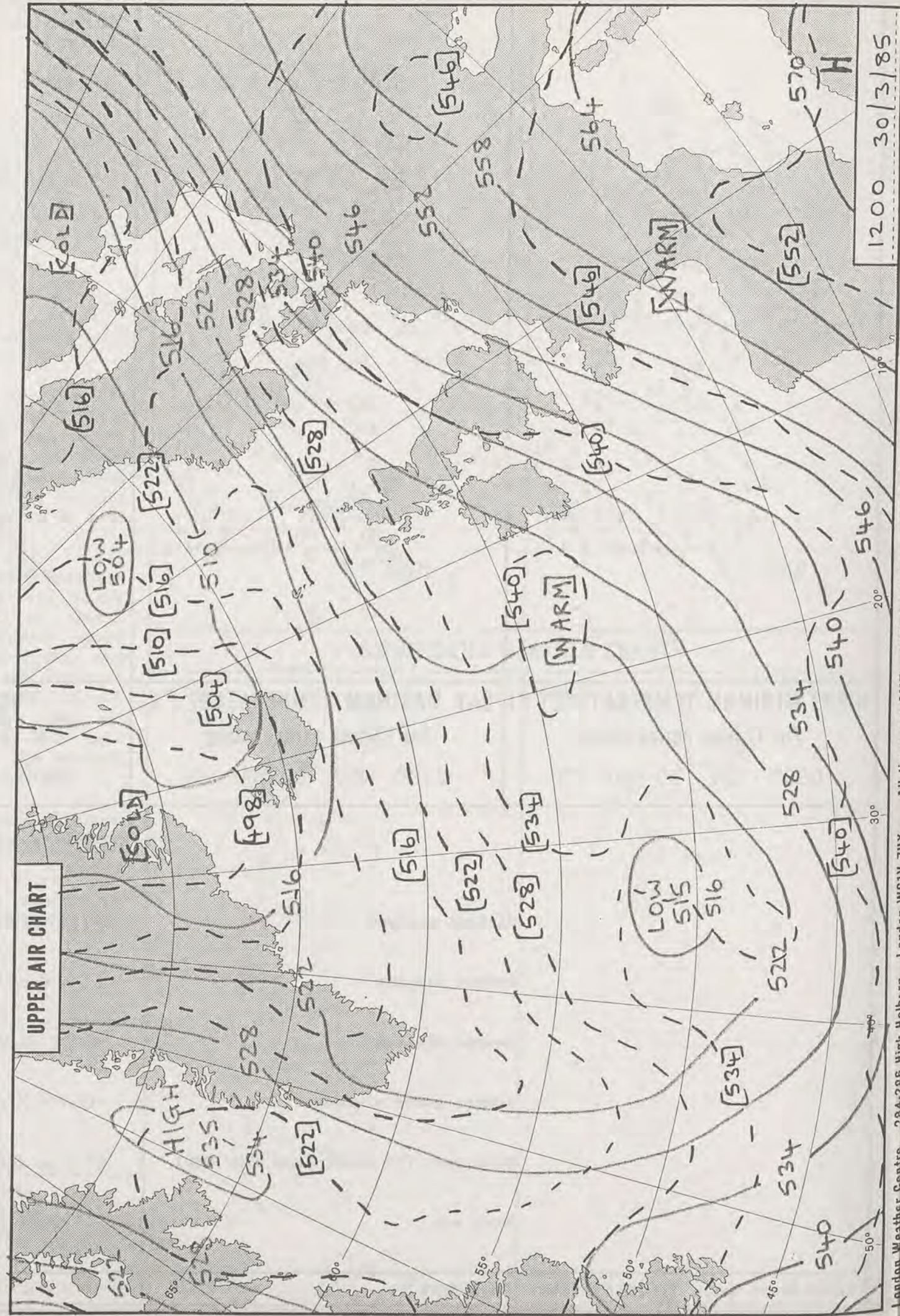



**DAILY  
WEATHER  
SUMMARY**



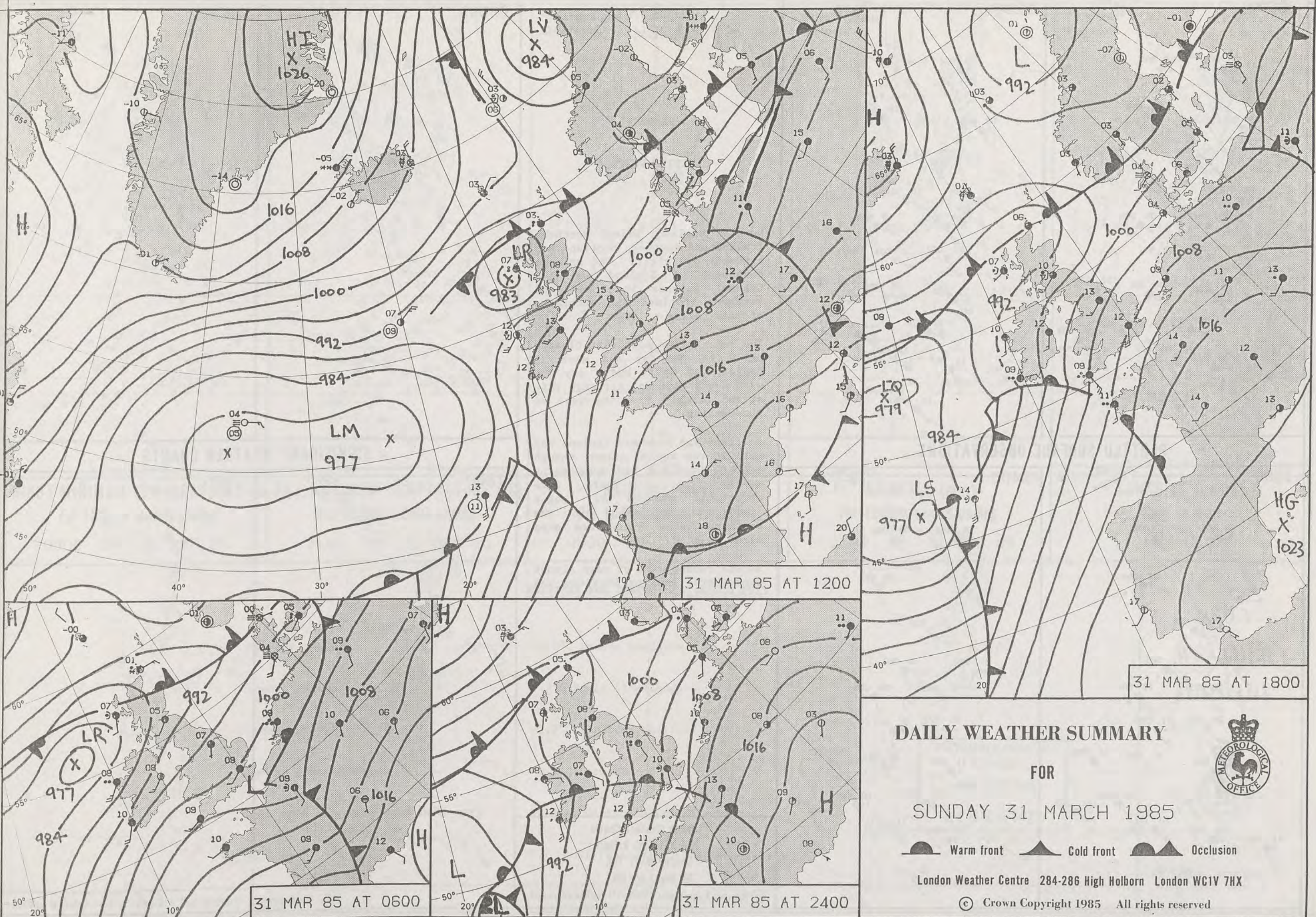
© Crown Copyright 1985  
All rights reserved







London Weather Centre 284-286 High Holborn London WC1V 7HX All times are GMT 500mb full lines 1000-500 mb height

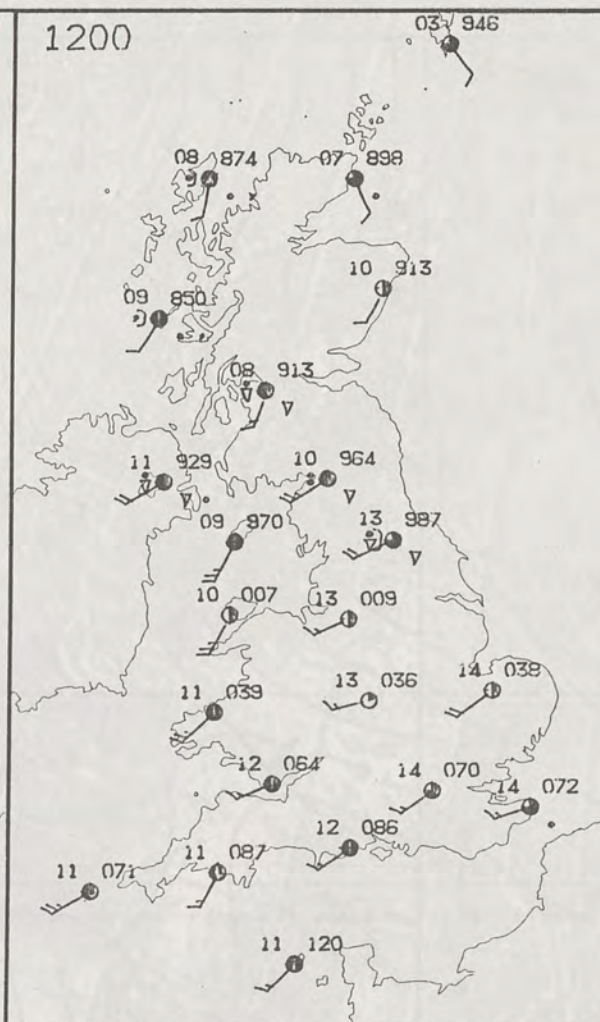
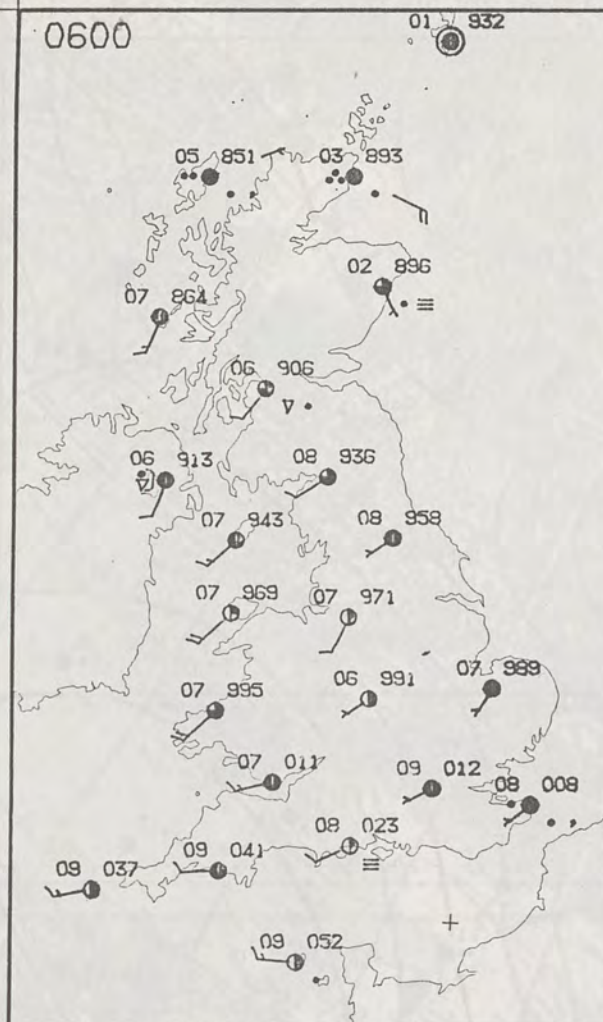


**DAILY WEATHER SUMMARY**  
FOR  
**SUNDAY 31 MARCH 1985**



London Weather Centre 284-286 High Holborn London WC1V 7HX  
© Crown Copyright 1985 All rights reserved





SUNDAY  
31 MARCH 1985

SUMMARY  
OF  
BRITISH WEATHER

Much of England, Wales, Northern Ireland and southern Scotland had a mostly dry night. The extreme southeast of England and the Channel Islands were wet and northern Scotland had outbreaks of rain, sleet or snow.

The rain in the southeast cleared early in the day and much of England and Wales had a dry day with sunny periods, although rain spread quickly from the west in the evening.

Scotland and Northern Ireland had more in the way of cloud, though eastern Scotland had some sunny spells too. There were occasional showers or longer spells of rain and in the Northern Isles there was some sleet or snow.

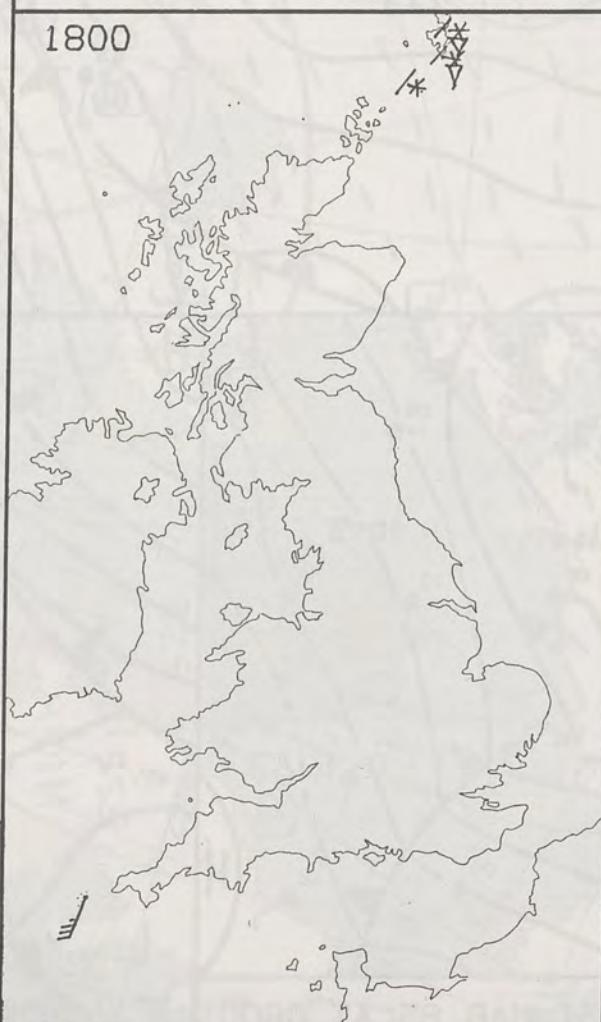
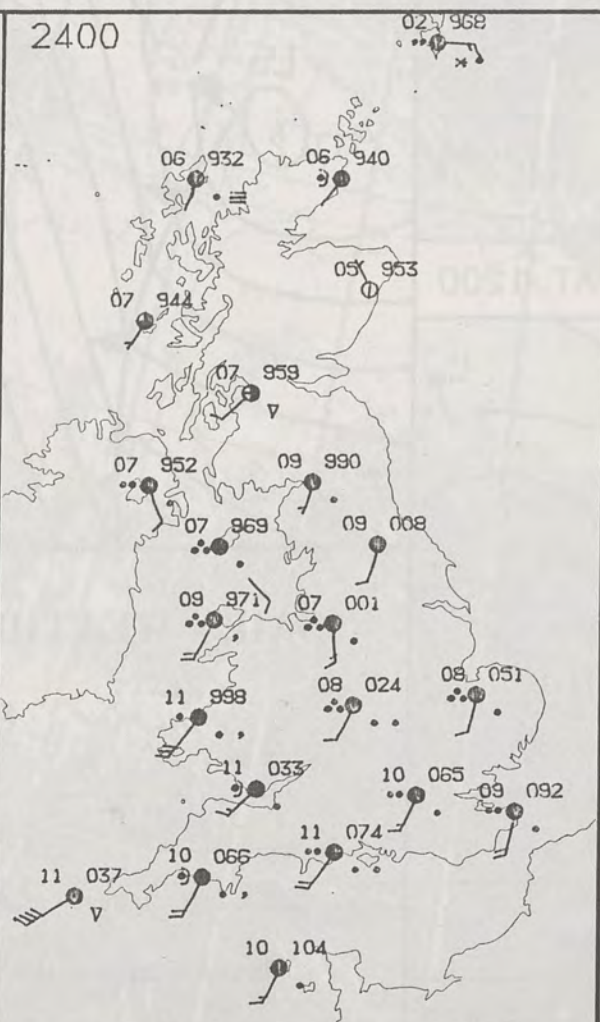
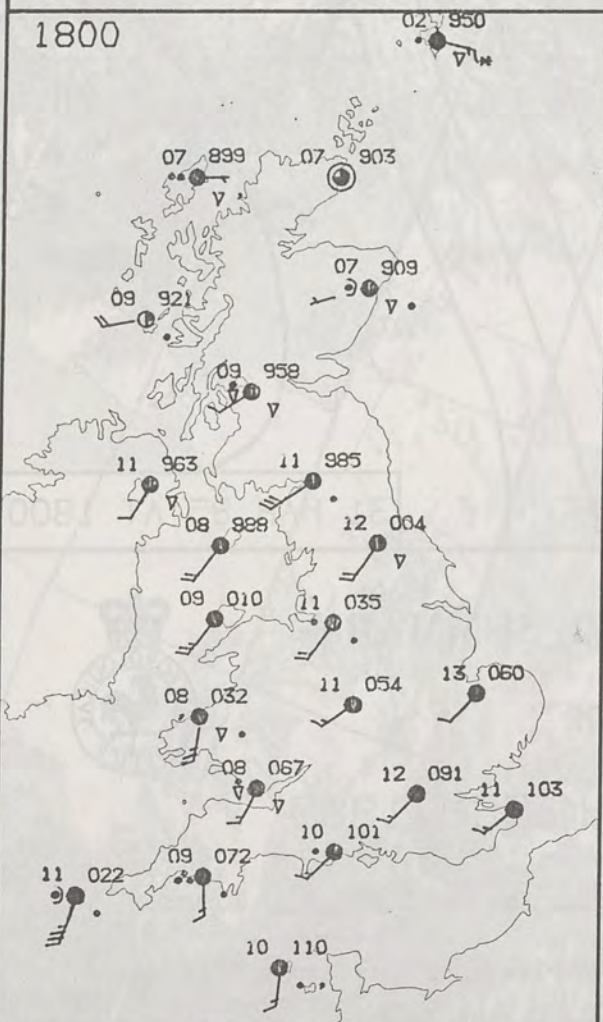
It was rather warm or warm almost everywhere, however Shetland was rather cold.

London Weather Centre  
284-286 High Holborn  
London WC1V 7HX  
All times are GMT

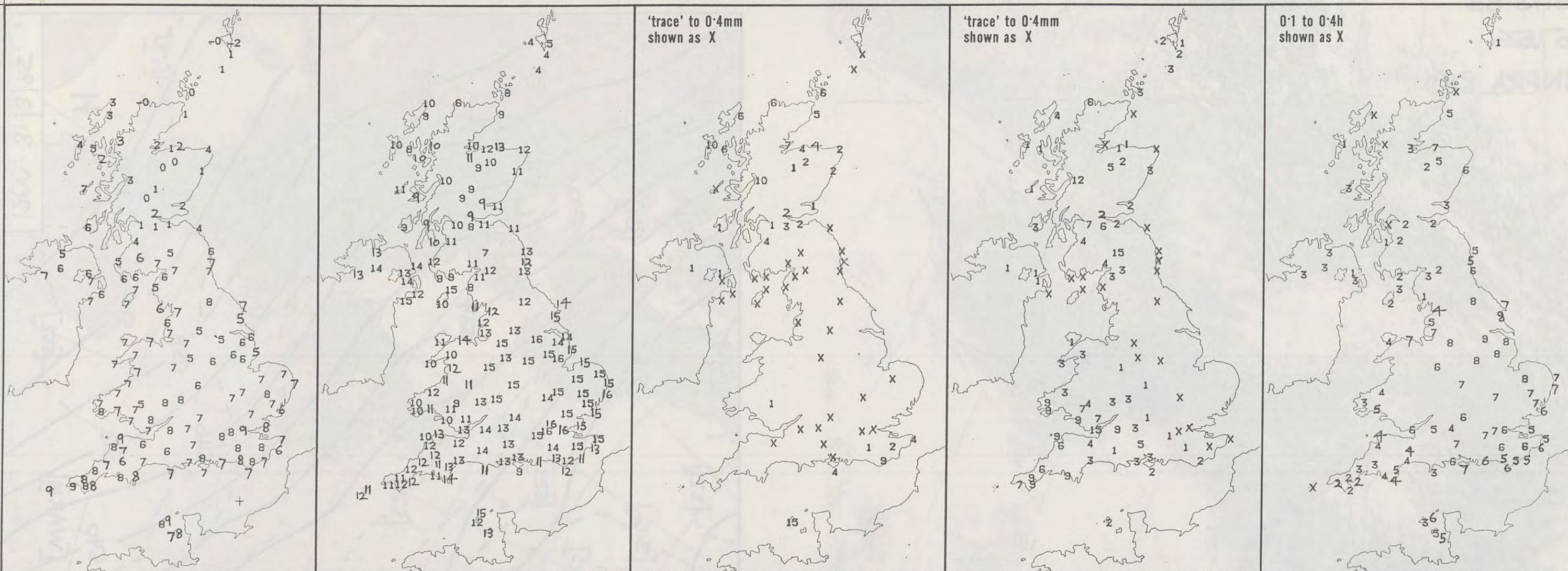
© Crown Copyright 1985 All rights reserved



SIGNIFICANT WEATHER CHARTS







<b>NIGHT MINIMUM TEMPERATURE (°C)</b> For 12-hour period ending 0900 ON 31 MAR 85	<b>DAY MAXIMUM TEMPERATURE (°C)</b> For 12-hour period ending 2100 ON 31 MAR 85	<b>RAINFALL (mm)</b> For 12-hour period ending 0900 ON 31 MAR 85	<b>RAINFALL (mm)</b> For 12-hour period ending 2100 ON 31 MAR 85	<b>SUNSHINE (hours)</b> Dawn to dusk 31 MAR 85
---	---	--	--	--

**EXTREMES FOR SUNDAY 31ST MARCH 1985**

Highest maximum	:	16.0°C London Heathrow
Lowest maximum	:	3.7°C Foula (Shetland)
Lowest minimum	:	-2.0°C Lerwick (Shetland)
Lowest grass minimum	:	-6.7°C Lerwick
Most rain (24 hours from 0900 GMT)	:	34.8 mm Cilfynydd (Mid Glamorgan)
Most sun	:	8.7 hours Finningley (Near Doncaster)

METEOROLOGICAL  
OFFICE  
- 9 APR 1985  
LIBRARY

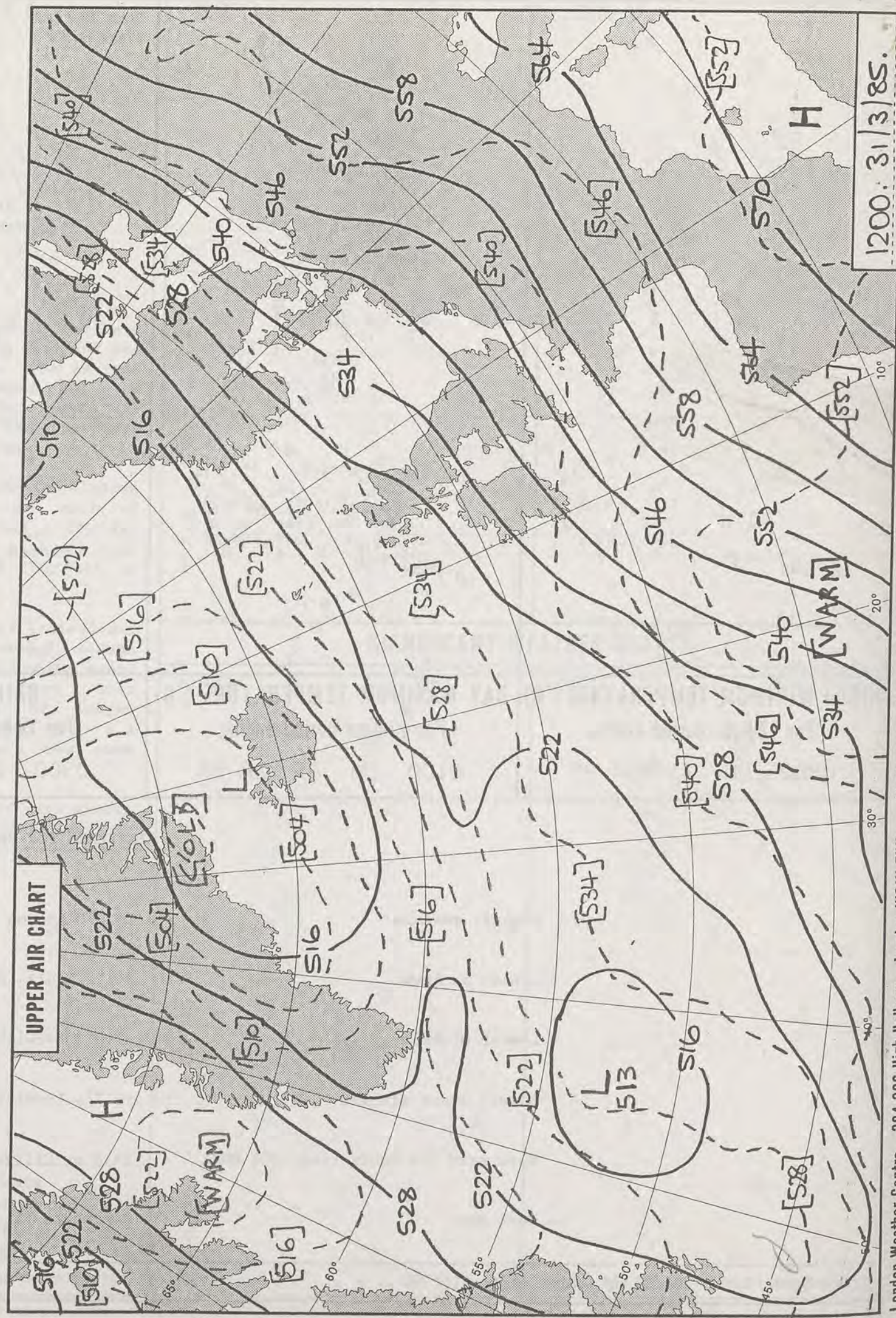

**DAILY  
WEATHER  
SUMMARY**



© Crown Copyright 1985  
All rights reserved



31.3.85  
0756  
INFRA RED



1200: 31/3/85.