

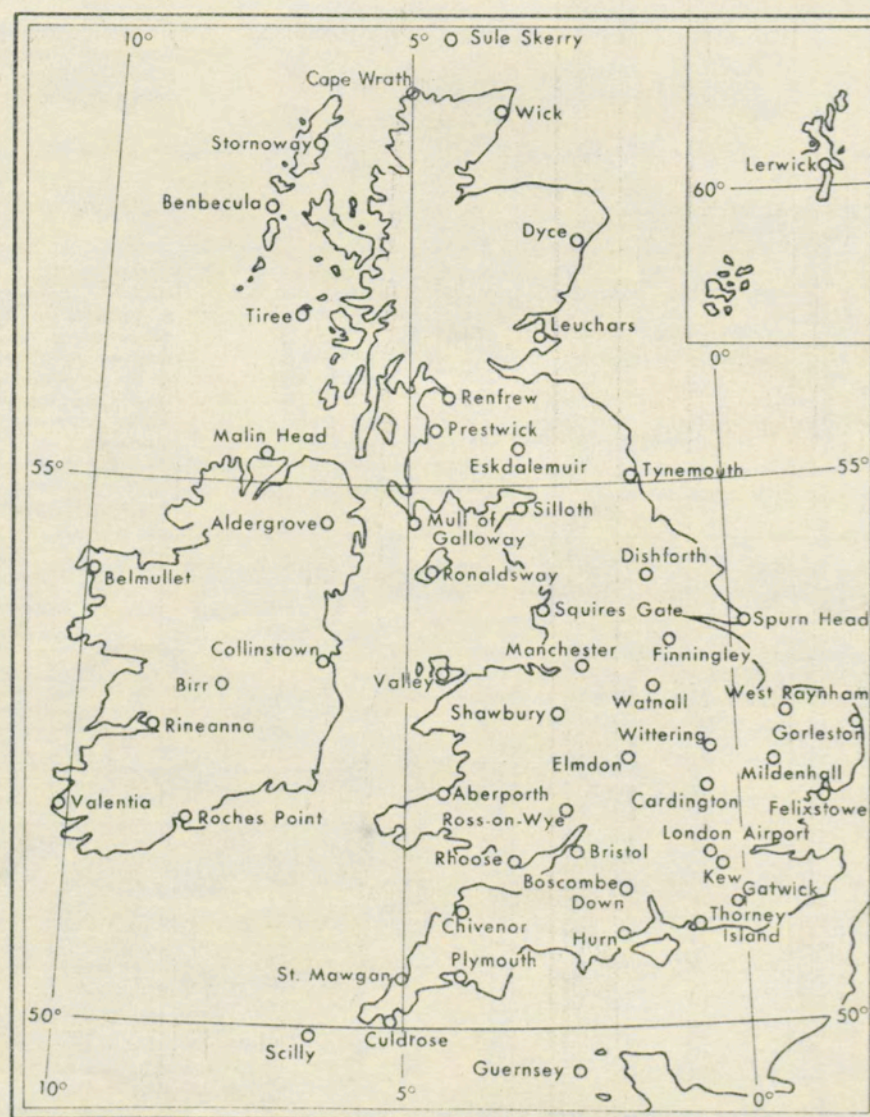
THE DAILY WEATHER REPORT

(INTRODUCTION)

1st April to 30th June
1960



STATIONS PUBLISHED IN THE DAILY WEATHER REPORT



METEOROLOGICAL OFFICE
LONDON, W.C.2

I. HISTORY

A brief history of changes in contents and format between 1st April, 1919, and December, 1949, will be found in the introduction to the British Section for 1st October to 31st December, 1949. On 1st January, 1950, the British and International Sections of the former Report, which had been issued in three sections since 1919, were combined in a single publication, the present Daily Weather Report. At the same time, the third section was published separately with the title of Daily Aerological Record. A number of changes in meteorological codes and specifications were introduced on 1st January, 1955, and incorporated in the Report. Changes in format introduced on 1st July, 1955, provided for the elements of station and ships' observations to be given in the order of the appropriate meteorological code and for some modification of the scales and projections of charts.

2. FORM OF PRESENTATION

(i) **Observations.**—Pages 1 and 4 of the Daily Weather Report contain reports for the four main hours of observation from a representative number of stations in Great Britain and Ireland which provide full reports together with a selection of reports from ocean weather stations for the same hours. In addition, Beaufort letters (Table 19), mainly describing precipitation, are given for each of the four six-hourly periods, together with reports of maximum and minimum temperature, sunshine, rainfall and state of ground (Table 13), in respect of the land stations listed. Explanations of the codes and specifications used are given below.

(ii) **Charts.**—Page 2 contains a chart of the weather in a large part of the northern hemisphere for mid-day of the previous day. Incorporated in this chart is a line joining the approximate locations of civil twilight (i.e., Sun 6° below horizon) at 1200 h. G.M.T. for the mid point of the month indicated. Page 3 contains charts of slightly larger scale, for the British Isles and Western Europe, for 1800 h. of the previous day and for 0000 h. and 0600 h. on the day of issue.

(iii) **General Synoptic Development, Forecast and Outlook.**—Below the weather charts on page 3 will be found a statement which describes the main features in the evolution of the synoptic situation over the United Kingdom during the preceding 24 hours together with an indication of the manner in which it is expected to develop during the succeeding 24 hours. On the right of this statement is a forecast of the weather expected during a period of 24 hours from noon on the day of issue, followed by an outlook for a further period, the duration of which is normally 24 hours but may be longer in certain weather situations.

4. EXPLANATION OF CODES AND SPECIFICATIONS

CODE FM 11A—Land Stations											
N dd ff		VV ww W		PPP TT		N _h CL h CM CH		T _d T _d a pp		8N _s C h _s h _s	
N = Total amount of cloud in eighths (Table 1). dd = Wind direction on scale 01–36 (see also Table 2). ff = Wind speed in knots.		VV = Visibility (Table 3). ww = Present weather (Table 5). W = Past weather (Table 4).		PPP = Last three figures of pressure (reduced to M.S.L.) in millibars and tenths. TT = Temperature in whole degrees Fahrenheit.		N _h = Amount of cloud the height of which is given by h (Table 1). CL = Form of low cloud (Table 6). h = Height above ground of base of cloud (Table 9). CM = Form of Medium Cloud (Table 7). CH = Form of high cloud (Table 8).		T _d T _d = Dew point temperature in whole degrees Fahrenheit. a = Characteristic of barometric tendency (Table 10). pp = Barometric tendency (change of pressure in last three hours in tenths of millibars).		8 = Indicator figure. N _s = Amount in eighths of individual cloud layer or mass (Table 1). C = Type of cloud (Table 11). h _s h _s = Height of base of cloud (Table 12).	
CODE FM 21A—Ships											
YQLaLaLa		LoLoLoGG		Followed by first four groups as in FM 11A above.		D _s v _s a pp		O T _s T _s T _d T _d		I d _{wdw} P _w H _w	
Y = Day of the week. Q = Octant of the Globe (0 = west, 3 = east). LaLaLa = Latitude in degrees and tenths.		LoLoLo = Longitude in degrees and tenths. GG = Actual time to the nearest whole hour G.M.T.				D _s = Direction of movement of ship (Table 14). v _s = Speed of ship in knots (Table 15). a = Characteristic of barometric tendency (Table 10). pp = Barometric tendency (change of pressure in last three hours in tenths of millibars).		O = Indicator figure. T _s T _s = Difference between air temperature and sea temperature in degrees Fahrenheit. (If the air temperature is less than the sea temperature, 50 is added). T _d T _d = Dew point temperature in whole degrees Fahrenheit.		I = Indicator figure. d _{wdw} = Direction of waves to tens of degrees (Table 2). P _w = Period of waves (Table 16). H _w = Mean maximum height of waves (Table 17).	

Table 1.—Code for Cloud Amount (N, N_h, N_s) (Code 2700)

0 = None.
1 = 1 eighth of sky covered or less, but not zero.
2 = 2 eighths of sky covered.
3 = 3 eighths of sky covered.
4 = 4 eighths of sky covered.
5 = 5 eighths of sky covered.
6 = 6 eighths of sky covered.
7 = 7 eighths of sky covered or more, but not 8 eighths.
8 = 8 eighths (sky completely covered).
9 = Sky obscured or cloud amount cannot be estimated.

Note.—“Trace” would be included under Figure 1, which should be used for amounts up to 1/8th (i.e., not up to 3/16ths). “Overcast but with openings” would be included under Figure 7, which should be used for amounts down to 7/8ths (i.e., not down to 13/16ths).

Table 2.—Degrees and Code Figures (dd and d_{wdw}) corresponding to compass directions (Codes 0877 and 0885)

Direction	Exact	Code	Direction	Exact	Code
(Compass equivalent figures in degrees)		dd	(Compass equivalent figures in degrees)		dd
Calm	—	00	S.W.	191½	19
N.E.	11½	01	SSW.	202½	20
NNE.	22½	02	SW.S.	213½	21
NE.N.	33½	03	SW.	225	23
NE.	45	05	SW.W.	236½	24
NE.E.	56½	06	WSW.	247½	25
E.NE.	67½	07	W.S.	258½	26
E.N.	78½	08	W.	270	27
E.	90	09	W.N.	281½	28
E.S.	101½	10	WNW.	292½	29
ESE.	112½	11	NW.W.	303½	30
SE.E.	123½	12	NW.	315	32
SE.	135	14	NW.N.	326½	33
SE.S.	146½	15	NNW.	337½	34
SSE.	157½	16	N.W.	348½	35
S.E.	168½	17	N.	360	36
S.	180	18			

Waves confused, direction indeterminate (waves equal to or less than 4½ metres) ... 49

Variable, direction indeterminate (waves greater than 4½ metres) ... 99

Note.—The direction to be observed is “true” not “magnetic”.

3. NOTES

(i) **Standard of Time.**—Greenwich Mean Time is exclusively used throughout the Report.

(ii) **Rainfall.**—Tr.: = There has been precipitation, but amount less than 0.05 mm.

(iii) **Temperature.**—Temperature is specified in degrees Fahrenheit and is shown on the charts by means of figures alongside the positions of the stations.

(iv) **Dew Point.**—The values of Dew Point are derived from the original readings of dry-bulb and wet-bulb temperature and are correct to 1° F. Prior to 1st January, 1949, values below 32° F. gave the “Hoar Frost Point” that is to say, the temperature for which the actual vapour pressure is equal to the saturation pressure over ice. Since January, 1949, the true Dew Point and not the Hoar Frost Point has been included in synoptic reports in circumstances where the actual vapour pressure is lower than the saturated water vapour pressure of 32° F.

(v) **Elevations of stations.**—The elevations of British stations are given below. These refer in each case to the cistern of the barometer.

Kew ... 18	Bristol ... 197	Silloth ... 27	Sule Skerry ... 50
Gatwick ... 59	Aberporth ... 379	Watnall ... 337	Lerwick ... 272
London Airport ... 82	Rhose (Cardiff) ... 223	Spurn Head ... 54	Stornoway ... 42
Thorney Island ... 35	Plymouth ... 100	Finningley ... 52	Benbecula ... 16
Hurn ... 34	Chivenor ... 22	Dishforth ... 131	Tiree ... 29
Guernsey ... 340	St. Mawgan ... 339	Tynemouth ... 130	Aldergrove ... 220
Felixstowe ... 16	Culdrose ... 260	Eskdalemuir ... 794	Malin Head ... 85
Gorleston ... 26	Scilly ... 199	Mull of Galloway ... 250	Belmullet ... 33
Mildenhall ... 39	Elmdon ... 326	Prestwick ... 30	Birr ... 235
Cardington ... 93	Shawbury ... 249	Renfrew ... 30	Collinstown ... 265
West Raynham ... 263	Manchester ... 230	Leuchars ... 36	Rineanna ... 22
Wittering ... 219	Squire's Gate ... 33	Dyce ... 234	Roches Point ... 136
Boscombe Down ... 419	Valley ... 29	Wick ... 119	Valentia ... 45
Ross on Wye ... 226	Ronaldsway ... 55	Cape Wrath ... 371	

(vi) **Adjusted Readings.**—Where an instrumental reading is found to be in error and some adjustment is necessary, the adjusted reading is published in brackets thus (59).

Table 3.—Code for Visibility (VV) (Code 4377)

First Code Figure	0	1	2	Second Code Figure				7	8	9
				3	4	5	6			
MILES										
5	3½	*	*	*	*	*	3½	†	5	
6	6½		7½		8½		10		11½	
7	12½		13½		15		16½		17½	
8	18½		25		31½		37½		43½	Over 43½
YARDS										
9†	<55	55	220	550	1,100	2,200	2½	6½	12½	31 or over
YARDS										
F	<11	11	22	33	44	55	66	77	88	99

In the range 01–50 the figures give actual visibility in tenths of kilometres, or half furlongs. This table gives the meanings of higher code figures. The decade F.0–F.9 is used, in this publication only, to give visibilities of less than 110 yards.

† Values not given may be obtained by interpolation.

* Code figures not used.
† Decade 90–99 is used when visibility cannot be determined with sufficient accuracy to justify lower code figures.

Table 4.—Code for Past Weather (W) (Code 4500)

0 = Cloud covering ½ or less of the sky throughout the appropriate period.	3 = Sandstorm, duststorm or blowing snow.
1 = Cloud covering more than ½ of the sky during part of the appropriate period and covering half or less during part of the period.	4 = Fog, ice fog or thick haze.
2 = Cloud covering more than ½ of the sky throughout the appropriate period.	5 = Drizzle.
The code for W covers the weather occurring during the last six hours.	6 = Rain.
	7 = Snow, or rain and snow mixed.
	8 = Shower(s).
	9 = Thunderstorm(s) with or without precipitation.

Table 5.—Code for Present Weather (ww) (Code 4677)

00-19 No precipitation at the station at the time of observation.	00	Cloud development not observed.	Characteristic change of the state of the sky during the past hour.	30-39 Duststorms, Sandstorms, drifting or blowing snow.	30	Slight or moderate duststorm or sandstorm.	has decreased during preceding hour.	70-79 Solid precipitation not in showers.	70	Intermittent fall of snow flakes.	slight at time of observation.	
	01	Clouds generally dissolving or becoming less developed.			31		no appreciable change during preceding hour.		71	Continuous fall of snow flakes.		
	02	State of sky on the whole unchanged.			32		has increased during preceding hour.		72	Intermittent fall of snow flakes.		
	03	Clouds generally forming or developing.			33	Severe duststorm or sandstorm.	has decreased during preceding hour.		73	Continuous fall of snow flakes.	moderate at time of observation.	
	04	Visibility reduced by smoke, e.g., veldt or forest fire, industrial smoke or volcanic ashes.			34		no appreciable change during preceding hour.		74	Intermittent fall of snow flakes.		
	05	Haze			35		has increased during preceding hour.		75	Continuous fall of snow flakes.		
	06	Widespread dust in suspension in the air, not raised by wind at or near the station at the time of observation			36	Slight or moderate drifting snow.	generally low.		76	Ice prisms (with or without fog).	heavy at time of observation.	
	07	Dust or sand raised by wind at or near the station at the time of observation, but no well-developed dust whirl(s) or sand whirl(s), and no duststorm or sandstorm seen.			37				Heavy drifting snow.	77		Snow grains (with or without fog).
	08	Well developed dust whirl(s) or sand whirl(s) seen at or near the station within the last hour, but no duststorm or sandstorm.			38				Slight or moderate blowing snow.	78		Isolated starlike snow crystals (with or without fog).
	09	Duststorm or sandstorm within sight of the station or at the station during the last hour.			39	Heavy blowing snow.	generally high.		79	Ice pellets type (a).		
	10	Mist.			40-49 Fog or ice fog at time of observation.	40			Fog or ice fog at a distance at the time of observation, but not at the station during the last hour, the fog or ice fog extending to a level above that of the observer.	80-90 Showery precipitation	80	Rain shower(s), slight.
	11	Shallow fog or ice fog, in patches.				41			Fog or ice fog in patches.		81	Rain shower(s), moderate or heavy.
	12	Shallow fog or ice fog, more or less continuous.				42	Fog or ice fog, sky discernible.		82		Rain shower(s), violent.	
	13	Lightning visible, no thunder heard.				43	Fog or ice fog, sky not discernible.		83		Shower(s) of rain and snow, slight.	
	14	Precipitation within sight, not reaching the ground or the surface of the sea.				44	Fog or ice fog, sky discernible.		84		Shower(s) of rain and snow, moderate or heavy.	
	15	Precipitation within sight, reaching the ground or the surface of the sea but distant (estimated to be more than 5 km.) from the station.				45	Fog or ice fog, sky not discernible.		85		Snow shower(s), slight.	
	16	Precipitation within sight reaching the ground or the surface of the sea near to but not at the station.				46	Fog or ice fog, sky discernible.		86		Snow shower(s), moderate or heavy.	
	17	Thunder heard but no precipitation at time of observation.				47	Fog or ice fog, sky not discernible.		87		Shower(s), or snow pellets or ice pellets type (b) with or without rain or rain and snow mixed.	slight moderate or heavy.
	18	Squalls.				48	Fog, depositing rime, sky discernible.		88		Shower(s) of hail, with or without rain or rain and snow mixed, not associated with thunder.	
19	Funnel cloud(s)†	49	Fog, depositing rime, sky not discernible.	89		Shower(s) of hail, with or without rain or rain and snow mixed, not associated with thunder.	slight moderate or heavy.					
20-29 Precipitation, fog or thunderstorm at station in past hour but not at time of observation.	20	Drizzle (not freezing), or snow grains.	50-59 Drizzle at time of observation.	50		Drizzle, not freezing, intermittent.		91-99 Precipitation with current or recent thunderstorm	91	Slight rain at time of observation.	thunderstorm during the preceding hour, but not at time of observation.	
	21	Rain (not freezing).		51	Drizzle, not freezing, continuous.	92			Moderate or heavy rain at time of observation.			
	22	Snow.		52	Drizzle, not freezing, intermittent.	93	Slight snow, rain and snow mixed, or hail at time of observation.					
	23	Rain and snow or ice pellets type (a).		53	Drizzle, not freezing, continuous.	94	Moderate or heavy snow, rain and snow mixed or hail at time of observation.					
	24	Freezing drizzle or freezing rain.		54	Drizzle, not freezing, intermittent.	95	Thunderstorm, slight or moderate, without hail but with rain and/or snow at time of observation.		thunderstorm at time of observation.			
	25	Shower(s) of rain.		55	Drizzle, not freezing, continuous.	96	Thunderstorm, slight or moderate, with hail at time of observation.					
	26	Shower(s) of snow, or of rain and snow.		56	Drizzle, freezing, slight.	97	Thunderstorm, heavy, without hail, but with rain and/or snow at time of observation.					
	27	Shower(s) of hail, or of hail and rain.		57	Drizzle, freezing, moderate or heavy (dense).	98	Thunderstorm combined with duststorm or sandstorm at time of observation.					
	28	Fog or ice fog.		58	Drizzle and rain, slight.	99	Thunderstorm, heavy, with hail at time of observation.					
	29	Thunderstorm (with or without precipitation).		59	Drizzle and rain, moderate or heavy.							
				60-69 Rain at time of observation.	60	Rain, not freezing, intermittent.	slight at time of observation.	The expression "at the station" refers to a land station or a ship. † Tornado cloud or water spout. * Ice pellets type (a)—Frozen raindrops or largely melted and refrozen snowflakes. type (b)—Pellets of snow encased in a thin layer of ice.				
					61	Rain, not freezing, continuous.					moderate at time of observation.	
					62	Rain, not freezing, intermittent.						heavy at time of observation.
					63	Rain, not freezing, continuous.						
					64	Rain, not freezing, intermittent.						
					65	Rain, not freezing, continuous.						
					66	Rain, freezing, slight.						
					67	Rain, freezing, moderate or heavy.						
					68	Rain or drizzle, and snow, slight.						
					69	Rain or drizzle and snow, moderate or heavy.						

Table 6.—Code for form of Low Cloud (CL) (Code 0513)

- 0 = No stratocumulus, stratus, cumulus or cumulonimbus.
 1 = Ragged cumulus other than of bad weather, or cumulus with little vertical extent and seemingly flattened, or both.
 2 = Cumulus of moderate or strong vertical extent, generally with protuberances in the form of domes or towers, either accompanied or not by other cumulus, or by stratocumulus: all having their bases at the same level.
 3 = Cumulonimbus, the summits of which, at least partially, lack sharp outlines, but are neither clearly fibrous (cirriform) nor in the form of an anvil: cumulus, stratocumulus or stratus may also be present.
 4 = Stratocumulus formed by the spreading out of cumulus: cumulus may also be present.
 5 = Stratocumulus not resulting from the spreading out of cumulus.
 6 = Stratus in a more or less continuous sheet or layer, or in ragged shreds, or both, but no stratus fractus of bad weather.
 7 = Stratus fractus of bad weather or cumulus fractus of bad weather (pannus), or both: usually below altostratus or nimbostratus. By "bad weather" is meant the conditions which generally exist before, during or after precipitation.
 8 = Cumulus and stratocumulus, other than those formed from the spreading out of cumulus: the base of cumulus is at a different level from that of stratocumulus.
 9 = Cumulonimbus, the upper part of which is clearly fibrous (cirriform), often in the form of an anvil: either accompanied or not by cumulus, stratocumulus, stratus or pannus.
 X = Stratocumulus, stratus, cumulus and cumulonimbus are invisible owing to darkness, fog, blowing dust or sand, or other similar phenomena.

Table 7.—Code for form of Medium Cloud (CM) (Code 0515)

- 0 = No altostratus, altostratus or nimbostratus.
 1 = Altostratus, the greater part of which is semi-transparent: through this part the sun or moon may be weakly visible as through ground glass.
 2 = Altostratus, the greater part of which is sufficiently dense to hide the sun (or moon), or nimbostratus.
 3 = Altostratus, the greater part of which is semi-transparent, and no part of which is crenelated or in cumuliform tufts: the various elements of the cloud change only slowly and are all at a single level.
 4 = Patches (often in the form of almonds or fishes) of altostratus, the greater part of which is semi-transparent: the clouds are at one or more levels and the elements are continually changing in appearance.
 5 = Semi-transparent altostratus in bands or altostratus in one more or less continuous layer progressively invading the sky: these altostratus clouds generally are growing denser as a whole. The layer may be opaque or may consist of two or more sheets.
 6 = Altostratus resulting from the spreading out of cumulus.
 7 = Any one of the following cases:—
 (a) Altostratus in two or more layers, usually opaque in places and not progressively invading the sky.
 (b) Opaque layer of altostratus not progressively invading the sky.
 (c) Altostratus together with altostratus or nimbostratus or both.
 8 = Altostratus with sprouts in the form of small towers or battlements, or altostratus having the appearance of cumuliform tufts.
 9 = Altostratus, generally at several levels, in a chaotic sky: dense cirrus is usually also present.
 X = Altostratus, altostratus and nimbostratus are invisible owing to darkness, fog, blowing dust or sand, or other similar phenomena, or more often because of the presence of a continuous layer of lower clouds.

Code 8.—Code for form of High Cloud (CH) (Code 0509)

- 0 = No cirrus, cirrocumulus or cirrostratus.
 1 = Cirrus in the form of filaments, strands or hooks, not progressively invading the sky (often called "mares' tails").
 2 = Dense cirrus, in patches or entangled sheaves, which usually do not increase and sometimes seem to be the remains of the upper part of a cumulonimbus: or cirrus with sproutings in the form of towers or battlements, or having the appearance of cumuliform tufts.
 3 = Dense cirrus, often in the form of an anvil: either the remains of the upper parts of a cumulonimbus or parts of distant cumulonimbus, the cumuliform portions of which cannot be seen.
 4 = Cirrus in the form of hooks or of filaments, or both, progressively invading the sky: they generally become denser as a whole.
 5 = Cirrus, often in bands converging towards one point or two points of the horizon, and cirrostratus, or cirrostratus alone: in either case, they are progressively invading the sky, and generally growing denser as a whole, but the continuous veil does not reach 45 degrees above the horizon.
 6 = Cirrus, often in bands converging towards one point or two points of the horizon, and cirrostratus, or cirrostratus alone: in either case, they are progressively invading the sky, and generally growing denser as a whole, but the continuous veil does not reach 45 degrees above the horizon.
 7 = Veil of cirrostratus completely covering the celestial dome.
 8 = Cirrostratus not progressively invading the sky and not completely covering the celestial dome.
 9 = Cirrocumulus alone or cirrocumulus accompanied by cirrus or cirrostratus, or both, but cirrocumulus is the predominant cirriform cloud.
 X = Cirrus, cirrocumulus and cirrostratus are invisible owing to darkness, fog, blowing dust or sand, or other similar phenomena, or more often because of the presence of a continuous layer of lower clouds.

Table 9.—Code for Cloud Height (h) (Code 1600)

Code figure	Height of base of cloud	
	metres	feet
0	0-50	0-150
1	50-100	150-300
2	100-200	300-600
3	200-300	600-1,000
4	300-600	1,000-2,000
5	600-1,000	2,000-3,000
6	1,000-1,500	3,000-5,000
7	1,500-2,000	5,000-6,500
8	2,000-2,500	6,500-8,000
9	Above 2,500	Above 8,000
X	Height of base of cloud not known or base of clouds at a level lower and tops at a level higher than that of the station.	

Note 1.—If there is no cloud at all code figure 9 is reported. If the sky is not discernible owing to fog or other surface phenomena, figure 0 is reported.

Note 2.—If there is fog, and the sky is discernible through the fog, the cloud form, height and amount are reported as if no fog were present. If the sky is not discernible through the fog the height of the base of the cloud is reckoned as 0.

Note 3.—Height above ground of the base of cloud. If there is cloud of Form CL reported, h refers to this cloud. If, however, there is no cloud of Form CL and there is cloud of Form CM h refers to this cloud.

When there is cloud at several levels below 8,000 ft., N_h and h refer to the lowest layer covering more than $\frac{1}{2}$ of the sky. If, however, there is no layer of more than $\frac{1}{2}$ then N_h and h refer to the lowest layer which is not exceeded by any other layer present. When the same form of cloud CL is present at more than one level, N_h refers to the total amount of the cloud form reported for CL at all levels, while h refers to the height of cloud form CL at the lowest level.

Table 10.—Code for Characteristic of Barometric Tendency (a) (Code 0200)

0 = Increasing, then decreasing; atmospheric pressure the same as or higher than 3 hrs. ago.	
1 = Increasing, then steady; or increasing, then increasing more slowly.	atmospheric pressure now higher than 3 hrs. ago.
2 = Increasing (steadily or unsteadily).	
3 = Decreasing or steady, then increasing; or increasing, then increasing more rapidly.	
4 = Steady, atmospheric pressure the same as 3 hrs. ago.	
5 = Decreasing, then increasing; atmospheric pressure the same as or lower than 3 hrs. ago.	
6 = Decreasing, then steady; or decreasing, then decreasing more slowly.	atmospheric pressure now lower than 3 hrs. ago.
7 = Decreasing (steadily or unsteadily).	
8 = Steady or increasing, then decreasing; or decreasing, then decreasing more rapidly.	

Table 11.—Code for Type of Cloud (C) (Code 0500)

0 = Cirrus (Ci).
1 = Cirrocumulus (Cc).
2 = Cirrostratus (Cs).
3 = Altocumulus (Ac).
4 = Altostratus (As).
5 = Nimbostratus (Ns).
6 = Stratocumulus (Sc).
7 = Stratus (St).
8 = Cumulus (Cu).
9 = Cumulonimbus (Cb).
x = Cloud not visible owing to darkness, fog, duststorm, sandstorm or other analogous phenomena.

Table 12.—Code for Height of Cloud ($h_s h_c$) (Code 1577)

Code figures 01–50 = cloud height in 100s of feet. Code figures 56–80, subtract 50 for cloud height in 1,000s of feet.

CODE FIGURES 81–89

81 = 35,000 feet
82 = 40,000 "
83 = 45,000 "
84 = 50,000 "
85 = 55,000 "
86 = 60,000 "
87 = 65,000 "
88 = 70,000 "
89 = above 70,000 feet

CODE FIGURES 90–99*

90 = less than 150 feet
91 = 150–300 "
92 = 300–600 "
93 = 600–1,000 "
94 = 1,000–2,000 "
95 = 2,000–3,000 "
96 = 3,000–5,000 "
97 = 5,000–6,500 "
98 = 6,500–8,000 "
99 = 8,000 feet or higher or no low clouds.

* Only used when cloud height cannot be determined with greater accuracy.

Table 13.—Code for State of Ground (E) (Code 0900)

0 ... Ground dry.	6 ... Ice, snow or melting snow covering more than one-half of ground (but not completely).
1 ... " moist.	7 ... Ice, snow or melting snow covering ground completely.
2 ... " wet.	8 ... Loose dry snow, dust or sand covering more than one half of ground (but not completely).
3 ... " frozen.	9 ... Loose dry snow, dust or sand covering ground completely.
4 ... Glaze on ground but no snow or melting snow.	
5 ... Ice, snow or melting snow covering less than one-half of ground.	

Table 14.—Code for Direction in which Ship has moved (D_s) (Code 0700)

0 = Stationary.
1 = North-east.
2 = East.
3 = South-east.
4 = South.
5 = South-west.
6 = West.
7 = North-west.
8 = North.
9 = No definite direction or unknown.

Table 15.—Code for Speed of Ship (v_s) (Code 4451)

kt.
0 = 0
1 = 1–3
2 = 4–6
3 = 7–9
4 = 10–12
5 = 13–15
6 = 16–18
7 = 19–21
8 = 22–24
9 = >24

Table 16.—Code for Period of Waves (P_w) (Code 3155)

sec.
2 = <5
3 = 6 or 7
4 = 8 or 9
5 = 10 or 11
6 = 12 or 13
7 = 14 or 15
8 = 16 or 17
9 = 18 or 19
0 = 20 or 21
1 = >21
x = Calm or period not determined.

Table 17.—Code for Mean Maximum Height of Waves (H_w) (Code 1555)

m.	ft.	50 added to $d_w d_w$	m.	ft.
0 = <½	<1	0 = 5	16	
1 = ½	1½	1 = 5½	17½	
2 = 1	3	2 = 6	19	
3 = 1½	5	3 = 6½	21	
4 = 2	6½	4 = 7	22½	
5 = 2½	8	5 = 7½	24	
6 = 3	9½	6 = 8	25½	
7 = 3½	11	7 = 8½	27	
8 = 4	13	8 = 9	29	
9 = 4½	14	9 = 9½	30½	
x = Height not determined.				

Notes:—

(i) The range of heights covered by a number is half a metre, e.g., number 3 applies to waves whose heights are between 1½ m. and 1¾ m. (4 ft. and 5½ ft.).

(ii) Waves whose heights are greater than 9½ m. (31 ft.) are reported by coding H_w as 9 and adding after the code group the word WAVE and the actual height in metres or feet; e.g., Wave 40 ft.

(iii) If a wave height comes exactly midway between the heights corresponding to two code figures, the lower code figure is reported.

Table 18.—Code for Amount of Precipitation (RR) (Code 3577)

mm.
01–55 Amount to the nearest whole millimetre.
56 60
57–90 Add 10 mm. for each unit above 56 e.g., 73 = 230 mm.
91 0·1
92 0·2
93 0·3
94 0·4
95 0·5
96 0·6
97 Trace
98 >400
99 Measurement impossible or inaccurate.

Table 19.—Explanation of Beaufort Letters used for Hydrometeors (pages 1 and 4)

d = drizzle.	l = lightning.
f = fog, visibility 220–1,100 yards.	p = shower(s).
F = thick fog, visibility less than 220 yards.	r = rain.
fg = low fog over land or sea.	s = snow.
h = hail.	rs = rain and snow.
ks = storm of drifting snow.	t = thunder.

Intensity is shown by capital letters ("heavy" or "thick") or suffix "o" ("slight"). Continuous precipitation is shown by repeating the letter and intermittent precipitation by the prefix "i". The prefix "j" indicates weather near but not at the station.

5. EXPLANATION OF CHARTS

BAROMETER. Isobars are drawn for intervals of four millibars.

WIND. Arrows fly with wind. A full length feather represents 10 Kt. and a short feather 5 Kt. A solid pennant represents 50 Kt. Calm is indicated by circle outside weather symbol.

TEMPERATURE is given in degrees F.

CLOUD SYMBOLS

○ Clear sky.	⊖ Sky ⅓ covered.	⊙ Sky ⅔ covered.	⊕ Sky ¾ covered.	⊗ Sky ⅝ covered.
⊖ Sky ⅓ covered.	⊙ Sky ⅔ covered.	⊕ Sky ¾ covered.	⊗ Sky ⅝ covered.	⊘ Sky obscured.

WEATHER SYMBOLS

● Rain.	⦿ Drizzle.	✕ Snow.	✕ Rain and snow.	△ Hail.
▽ Shower.	⚡ Thunderstorm.	⊥ Thunder.	≡ Fog.	≡ Mist.

FRONTS or boundaries between masses of air of different origin are indicated, wherever their characteristics are well pronounced, in the following way—

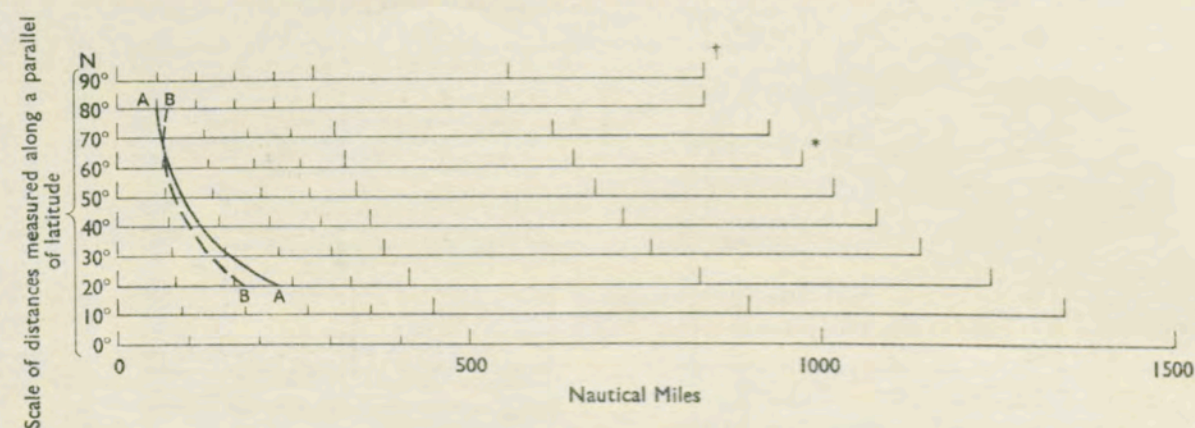
⌒ = Warm Front on the surface.	⌒ = Warm Occlusion.
⌒ = Warm Front above the ground.	⌒ = Cold Occlusion.
⌒ = Cold Front on the surface.	⌒ = Lines of Frontogenesis.
⌒ = Cold Front above the ground.	Short strokes across the frontal line indicate Frontolysis.
⌒ = Occluded Front (or Occlusion).	

Note.—The symbols are placed on the side of the line towards which the front is moving. When the front is stationary the symbols are placed alternately on both sides of the line. Identification letters are inserted on fronts and in systems.

N.B.—Readers of the Report who are unacquainted with the method of construction and the use of weather charts are recommended to read "The Weather Map. An introduction to Weather Forecasting" (4th Edition 1956), which may be purchased from H.M. Stationery Office, York House, Kingsway, W.C.2, price 11s. 4d. post free.

6. COMBINED DISTANCE AND GEOSTROPHIC WIND SCALE

Equidistant azimuthal projection on the plane of 60°N. Scale 1 : 30,000,000



† Scale of distances measured along a meridian in latitude 80°–90° N.

* Scale of meridian in latitude 0°–80° N. (1 : 30,000,000).

For geostrophic wind speed of 20 knots, with surface pressure 1013·2 mb and temperature 50° F., the distance between consecutive 4 mb isobars is measured from the left hand extremity of the scale to AA for E–W motion and to BB for N–S motion.

Warm and sunny in all areas. Variable rainfall.

During the first few days of June an anticyclone lay to east of the British Isles, but from 6th to 17th westerly winds brought changeable weather. Next there was a period of light winds and some thundery weather until about 25th, when an anticyclone developed to the west of Ireland and northerly winds set in over the whole country.

The sunny weather of late May continued into June although there was a little rain at times in the northwest. Afternoon temperatures rose steadily to 80° in a number of places by 4th, and later in the day thunderstorms broke out in some western districts. The following day was warmer, with 85° recorded at Mildenhall and Watnall, and the thunderstorms became heavy and widespread. After the eastward passage of a cold front during the night temperatures on 6th were as much as 10-15° lower in most areas.

On 7th and 8th a fairly vigorous depression moved east to Scotland and its fronts brought rain to all parts, being followed by two days of showery weather. Further depressions on much the same track arrived on 11th and 12th, followed by showers which intensified into thunderstorms on 14th, particularly in southern England.

On 15th and 16th very moist air spread across the southern half of the country. Dew points were over 60° and there was extensive fog along coasts facing southwest.

During the night of 16th/17th this humid air spread to Northern Ireland and Scotland. In parts of England temperatures exceeded 80° on 17th and 18th, and 85° was again reached at Mildenhall on 18th.

With cooler air spreading southwards on 19th the weather became sunny and mostly dry, until late on 22nd a severe outbreak of thunderstorms began over much of England and Wales. 43mm. of rain were reported from Hurn in 12 hours up to the morning of 23rd, and the same amount fell at Mildenhall in the same period the following night. Meanwhile Scotland and Northern Ireland were sunny and warm, and 80° was reached at on both 22nd and 23rd.

The thundery activity died down during 24th and 25th and for most of the next few days showers and bright periods were fairly general. Temperatures were somewhat lower in the moderate northerly winds which developed between an Atlantic anticyclone and what was to become a vigorous depression south of Norway. The anticyclone began to decline on 29th but weather remained mostly dry over the British Isles.

The month was warm and sunny in all areas, and at Watnall the total sunshine exceeded the previous best by 5 hours. Thundery rain caused rainfall totals to vary a good deal from place to place; Dishforth reported a new short-period record of only 11 mm.

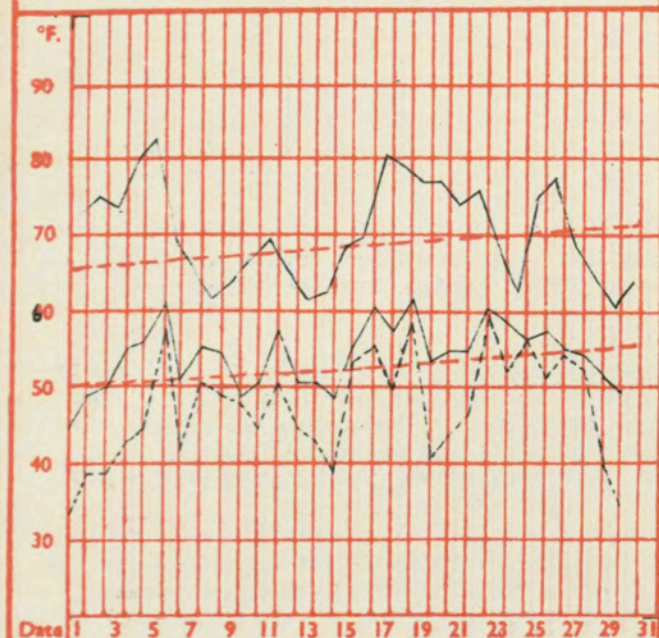
PLACE	TEMPERATURE												SUNSHINE								RAINFALL												Days with thunder	Days with snow or sleet	Days with fog (Vis. < 220 yards at 09 h.)		
	Mean maximum °F.	Difference from average	Mean minimum °F.	Difference from average	Highest maximum: °F.	Date	Lowest maximum °F.	Date	Highest minimum °F.	Date	Lowest minimum °F.	Date	No. of ground frosts	No. of air frosts	Days of no sunshine	Maximum duration Hrs.	Date	Total for month Hrs.	% of average	Highest and lowest totals on record for month				Days of no rainfall (0.1 mm. or less) mm.	Maximum fall in 24 hrs. (Beginning 09 h.) mm.	Date	Total for month mm.	% of average	Highest and lowest totals on record for month								
																				First year of record	Highest Hrs.	Year	Lowest Hrs.						Year	First year of record	Highest mm.	Year				Lowest mm.	Year
KEW	70.7	+2.4	54.7	+2.3	83	5	61	2.9	62	6.19	45	1	0	0	1	14.7	20	286	122	1871	291	1957	106	1909	18	7	22	31	70	1866	163	1923	1	1925	3	0	0
THORNEY ISLAND	68.8	+1.1	53.2	+2.3	80	4.26	58	8	61	23	42	1	0	0	2	14.3	20	257	-	-	-	-	-	-	18	13	27	56	156	-	-	-	-	2	0	0	
GORLESTON	64.4	+1.5	51.9	+0.3	77	18	55	2	60	18	93	1	0	0	1	15.1	20	269	127	1908	291	1957	138	1956	20	8	8	34	81	1915	116	1921	5	1932	4	0	0
CARDINGTON	71.0	-	49.6	-	84	5	59	24	60	6	38	1	0	0	3	14.0	20.21	254	-	-	-	-	-	-	19	19	9	55	153	-	-	-	-	8	0	0	
BOSCOMBE DOWN	70.4	+3.5	51.2	+2.7	80	4	61	13	60	19	43	1	0	0	1	14.6	20	256	122	1933	291	1957	141	1948	18	36	22	68	116	1931	92	1935	11	1942	2	0	0
ROSS-ON-WYE	70.6	+3.5	52.7	+2.8	80	18	61	24	60	23	42	30	0	0	2	14.9	20	255	126	1915	318	1925	127	1955	18	17	22	64	168	1859	143	1860	0	1925	3	0	0
RHOOSE (Cardiff)	68.6	-	53.0	-	79	4	60	13	59	5	44	30	0	0	1	16.1	19	259	-	-	-	-	-	-	18	9	7	31	65	-	-	-	-	2	0	0	
PLYMOUTH	67.0	+3.2	53.8	+1.5	79	26	59	13	61	25	43	15	0	0	1	15.4	20	273	113	1921	380	1926	166	1954	22	14	7	31	61	1949	100	1958	13	1949	2	0	1
ELMDON	71.2	+5.3	50.9	+2.7	84	18	62	29	57	17.18	39	45	0	0	0	13.6	20	270	139	1928	291	1957	128	1954	19	18	22	57	136	1933	105	1958	7	1942	4	0	0
VALLEY	65.8	+5.0	52.7	+1.7	81	5	59	13	60	23	45	10.30	0	0	1	14.8	19	267	120	1913	311	1940	150	1931	23	12	5	30	61	1944	102	1958	8	1949	3	0	0
MANCHESTER	71.1	+4.7	52.1	+3.1	82	5	61	9.13	60	22	44	10	0	0	0	14.2	25	269	154	1945	285	1957	130	1956	18	10	23	37	63	1929	137	1958	10	1941	2	0	0
WATNALL	71.4	+5.6	50.8	+2.6	85	5	60	29	61	18	43	30	0	0	1	15.0	20	261	135	1934	256	1957	115	1954	22	28	23	45	102	1911	117	1927	3	1925	4	0	0
DISHFORTH	70.5	+5.5	50.8	+1.3	81	5.21	61	29.30	59	6.17	42	15	0	0	0	15.7	20	270	145	1945	299	1957	130	1953	22	3	5	41	24	1947	119	1948	21	1949	3	0	0
TYNEMOUTH	62.8	-	52.2	-	75	17	55	26.29	60	17	46	30	0	0	2	12.9	5	189	101	1937	265	1949	104	1954	20	8	14	16	36	1864	137	1912	2	1865	1	0	1
ESKDALEUIR	65.9	+4.2	46.3	+2.0	89	22	55	12	56	18	35	30	1	0	1	15.5	20	246	144	1910	276	1957	83	1912	16	24	11	58	97	1910	260	1931	23	1921	1	0	0
RENFREW	68.5	+4.7	51.4	+3.9	80	25	59	9	59	6	41	15	0	0	0	15.1	20	236	130	1921	267	1957	105	1931	18	12	11	46	76	1920	129	1928	10	1925	2	0	0
LEUCHARS	65.1	+2.6	49.9	+2.9	77	20	56	14	59	18	43	28	0	0	0	14.4	19	221	107	1922	264	1949	124	1958	17	11	7	32	86	1922	115	1931	7	1940	1	0	0
DYCE	65.3	+4.9	48.5	+2.7	79	17	56	29	56	18	42	12	0	0	0	15.1	23	236	126	1925	284	1936	113	1954	18	8	7	38	70	1946	123	1948	37	1947	2	0	0
STORNOWAY	60.8	+3.1	49.2	+2.1	74	24	53	9	56	6.25	37	15	0	0	2	14.6	22	207	125	1880	271	1949	92	1942	12	13	8	73	128	1943	107	1944	27	1949	2	0	0
ALDERGROVE	66.9	+2.9	51.6	+3.5	75	3	57	12	60	17.18	42	15	0	0	1	15.9	19	246	139	1927	287	1957	115	1955	15	11	7	58	102	1927	118	1958	11	1941	4	0	0

Record broken

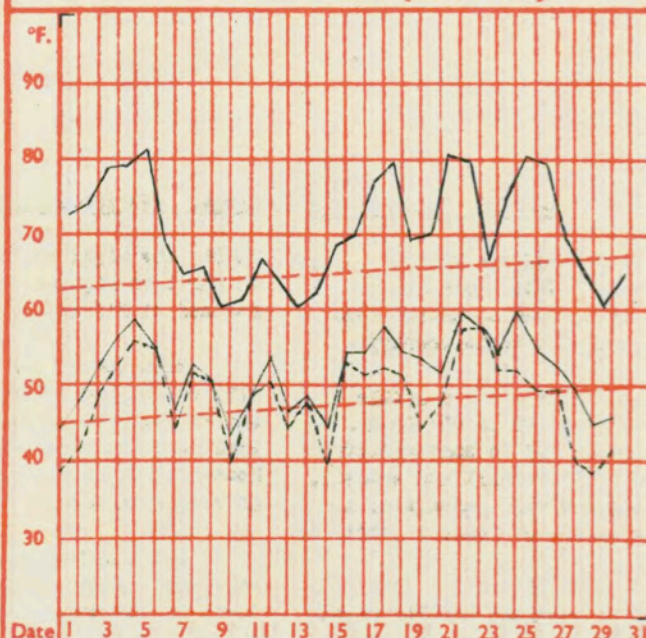
* Record broken

TEMPERATURE

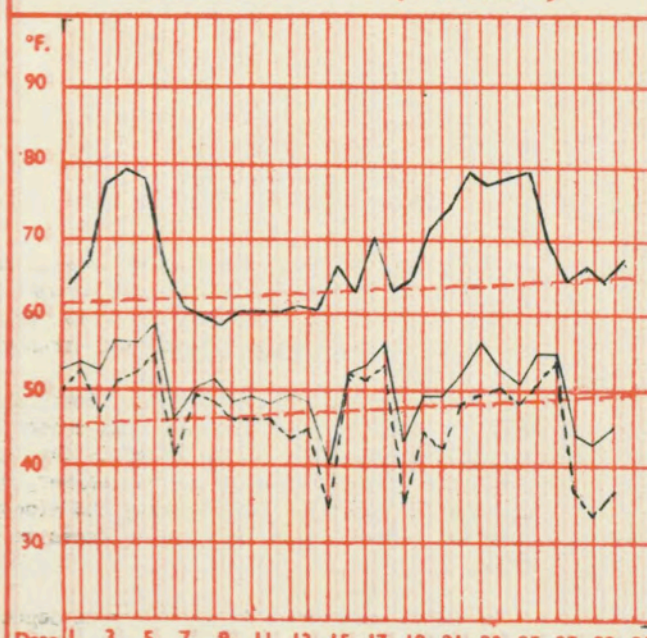
LONDON (KEW)



MANCHESTER (AIRPORT)

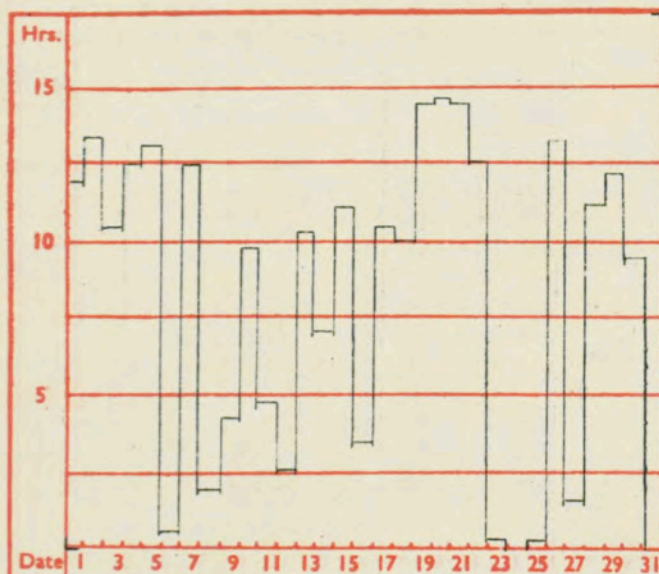


GLASGOW (RENFREW)

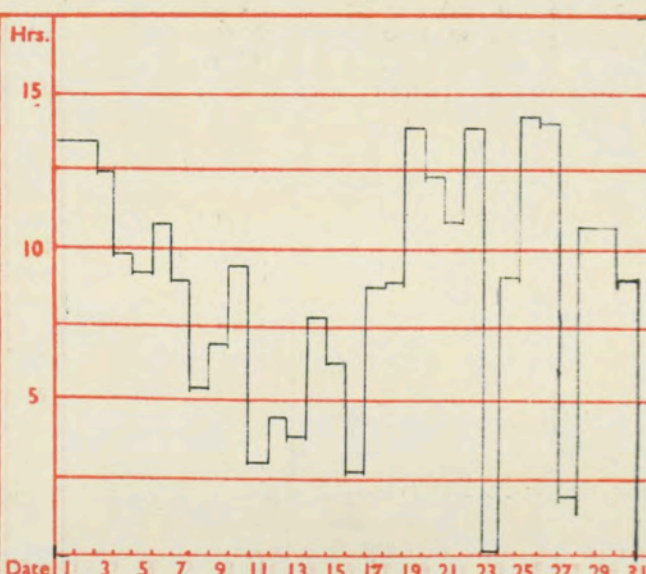


Maximum temperatures read at 21 h. G.M.T. daily, and minimum temperatures, read at 09 h. G.M.T. daily, are shown in full lines. Grass minimum temperatures, read at 09 h. G.M.T. daily, are shown by a dotted line. Pecked lines show normal values.

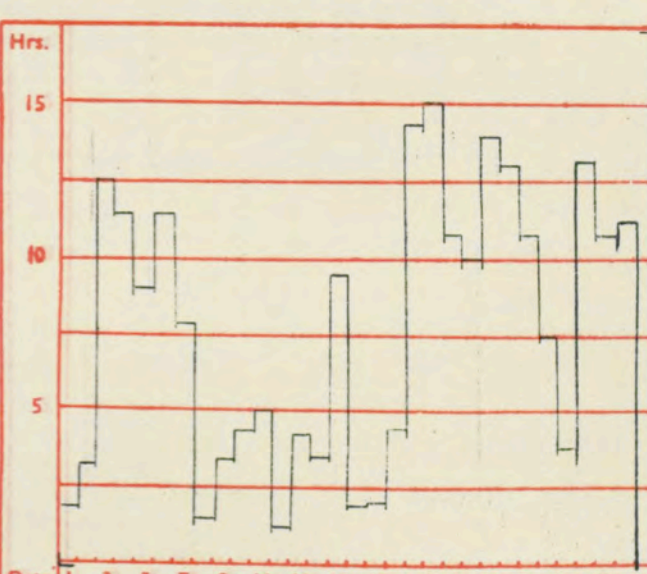
SUNSHINE



Total for month 256
30 year (1921-1950) average 210 hrs.



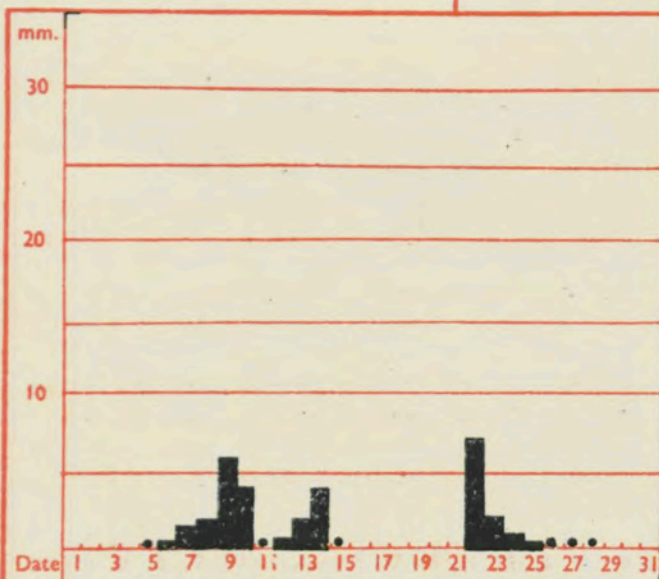
Total for month 269
30 year (1921-1950) average 175 hrs.



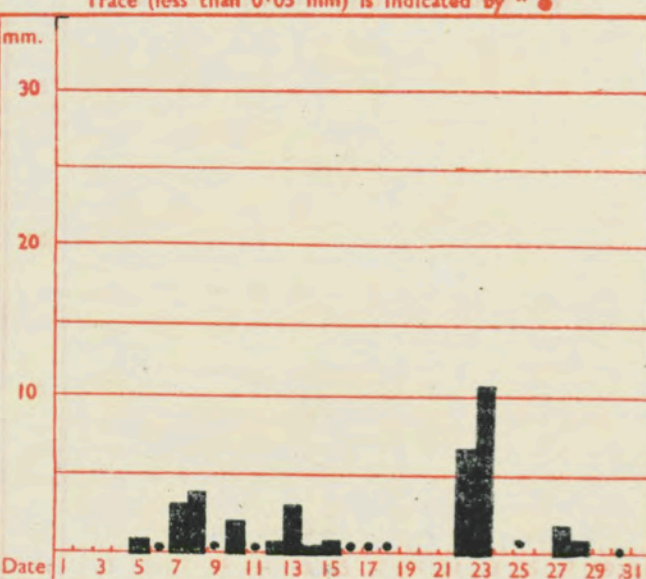
Total for month 236
30 year (1921-1950) average 182 hrs.

The rainfall entry made for each day represents the total fall for the 24-hour period beginning at 09 h. G.M.T. on that day.
Trace (less than 0.05 mm) is indicated by "•".


RAINFALL



Total for month 31
35 year (1916-1950) average 44 mm.



Total for month 37
35 year (1916-1950) average 59 mm.



Total for month 46
35 year (1916-1950) average 61 mm.

Corrections to Monthly Summary No 53 May 1960: Kew: Highest rainfall 104 mm, 1886. Gorleston: Highest max. 68° on 21st.
Renfrew: Rainfall % of average 103.

Metecrological Office, Air Ministry, Kingsway, London, W.C.2.
Sir Graham Sutton, C.B.E., D.Sc., F.R.S., Director General

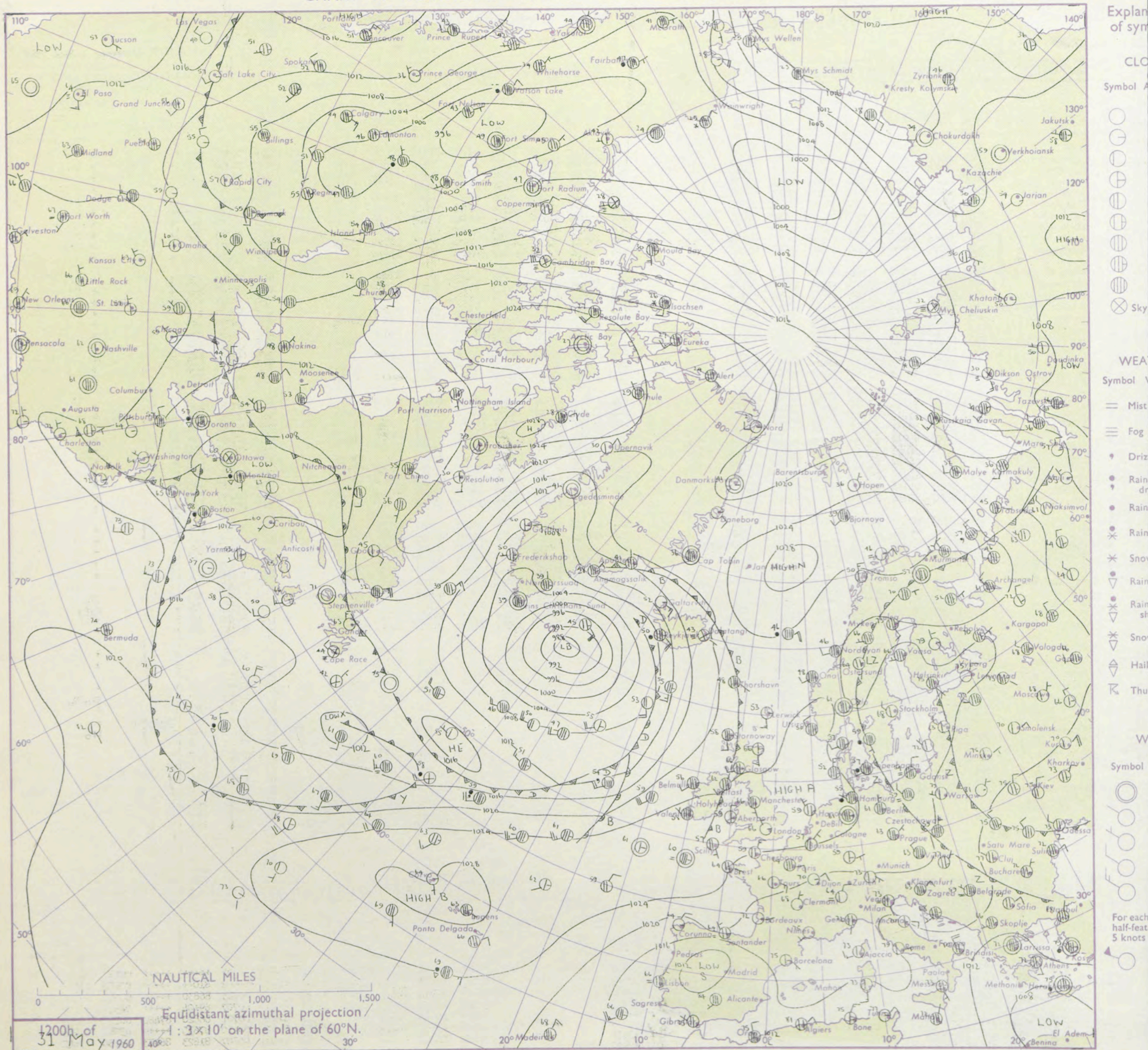
DAILY WEATHER REPORT OF THE BRITISH METEOROLOGICAL OFFICE

No. 35986

Date of Issue Wednesday 1 June 1960

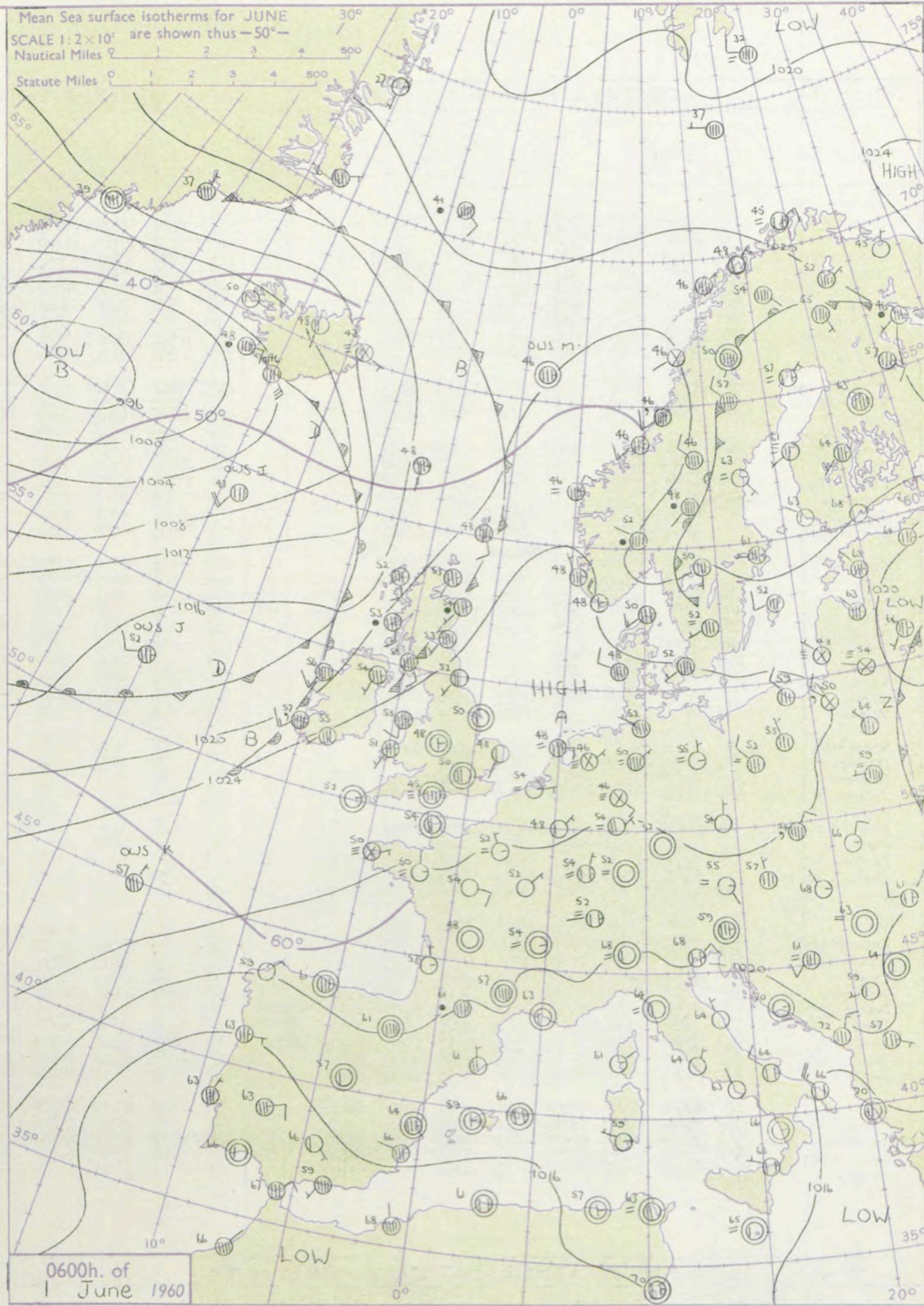
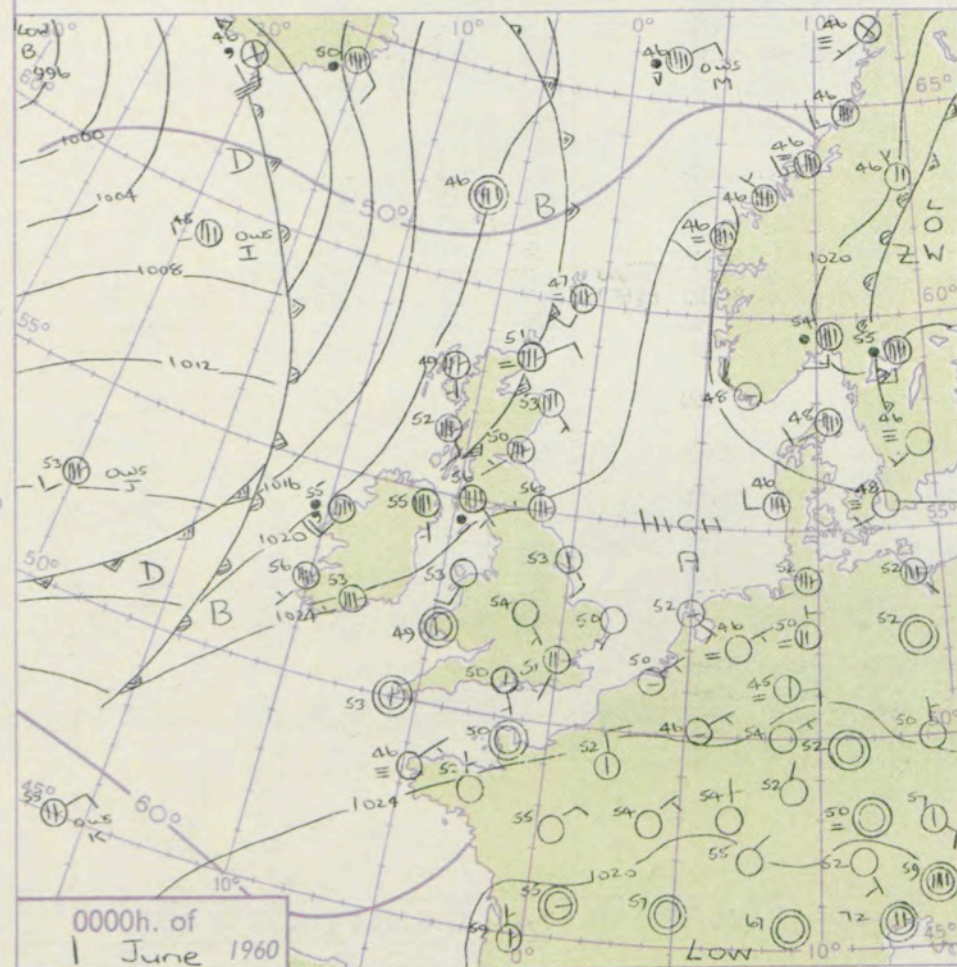
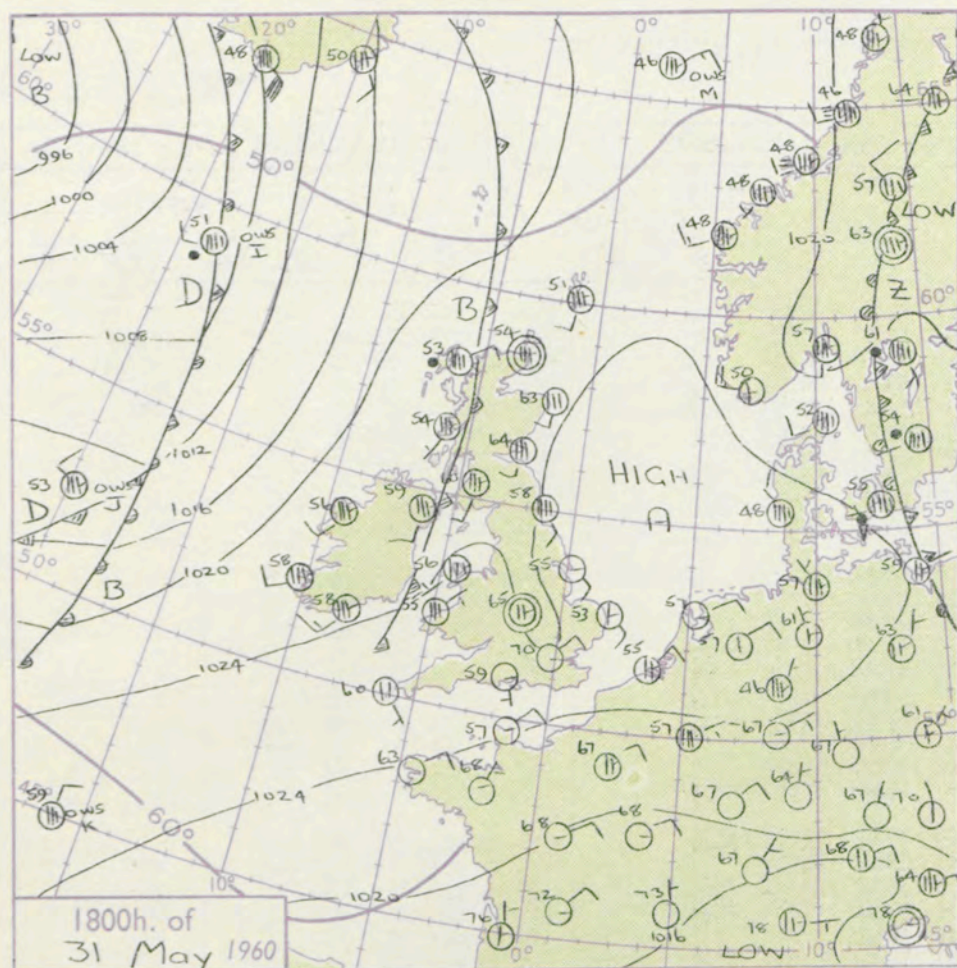
OBSERVATIONS at 12h. 31 May 1960										OBSERVATIONS at 18h. 31 May 1960										OBSERVATIONS during DAY						
Station	ill	Nddff	VVwww	PPPTT	N _h L _h C _M H	T _d app	8N _s Ch _s h _s	8N _s Ch _s h _s	8N _s Ch _s h _s	ill	Nddff	VVwww	PPPTT	N _h L _h C _M H	T _d app	8N _s Ch _s h _s	8N _s Ch _s h _s	8N _s Ch _s h _s	ill	RRT	T _s F	SSS	WEATHER			
																							09h.—15h.	15h.—21h.		
Kew	775	22003	66030	25365	21600	44806	82838			775	21012	60020	23667	22701	51610	82856				775	00710	132	+	+		
London Airport	772	13103	59020	25066	11600	44710	81833			772	10208	64010	23370	11601	39710	81840				772	00710	142	+	+		
Gatwick	776	11304	80010	25565	11601	48707	81840			776	11808	80020	24360	00901	50504	81075				776	00700	144	+	+		
Thorney Island	871	21903	80021	26260	11502	48704	81825			871	01704	74020	24957	00900	48606				871	00610	140	+	+			
Hurn	862	11706	78020	25961	11601	50703	81832			862	11897	74020	24459	00901	50710	81080				862	00620		+	+		
Guernsey	894	10812	78021	25561	11402	46503	81815			894	10510	78030	24556	00901	43508	81075				894	00620	146	+	+		
Felixstowe	697	60907	70031	25457	656++	43801	82623	86632		697	11007	66020	24354	00902	42608	81075				697	00590	121	+	+		
Gorleston	497	81502	64022	26555	855++	46400	88628			497	31210	64020	25753	20975	44708	82360				497	00550	059	+	+		
Mildenhall	578	30404	74020	24965	21502	42710	82825			578	41804	74021	24065	21602	48606	82830	83075				578	00710	119	+	+	
Cardington	559	30604	69030	25365	11602	40708	81840			559	10106	82020	24267	00901	36604	81075				559	00690	135	+	+		
West Raynham	485	11005	82021	25462	11601	44808	81830			485	21014	80011	24761	15602	47704	81640				485	00640	127	+	+		
Wittering	462	30510	74030	25566	11705	47806	81850	83275		462	10709	82011	24664	12701	41705	81850				462	00670	140	+	+		
Boscombe Down	746	42301	69020	25463	31501	45707	83825			746	12306	68010	23665	11600	50804	81832				746	00690	132	+	+		
Ross-on-Wye	627	41405	66020	24767	31602	43808	83835			627	32703	63020	23468	15602	42707	81635				627	00700	116	+	+		
Bristol	628	32307	80050	25165	11601	49806	81835			628	32705	74020	23865	11601	43708	81840	83075				628	00670	128	+	+	
Aberporth	502	33608	66031	25459	22501	51602	82828	83075		502	60405	74021	24955	00902	47705	86075				502	00590	124	+	+		
Rhoose (Cardiff)	715	21204	79011	25463	11601	45707	81830			715	62605	74031	24363	11602	50605	81830	86075				715	00670	124	+	+	
Plymouth	827	11813	74020	25762	11500	48000	81825			827	32009	74030	24759	00902	49806	83078				827	00640	144	+	+		
Chivenor	707	41203	66024	25167	41501	47709	84822			707	32710	69020	24562	15601	53605	81630	83075				707	00680	126	+	+	
St. Mawgan	817	11212	81020	25262	11601	49502	81830			817	31606	69020	24860	11601	49605	81830	83078				817	00630	139	+	+	
Culdrose	809	61011	78031	25259	61501	50710	86825			809	21007	69011	24759	12501	50704	81825				809	00620	135	+	+		
Scilly	804	41407	81012	25657	41500	51108	84825			804	41303	74030	24960	11502	52807	81822	84070				804	00630	135	+	+	
Elmdon	534	61506	59031	25365	11606	45703	81830	86275		534	50000	62031	24265	11602	45706	81840	85075				534	00680	082	+	+	
Shawbury	414	50402	59011	24967	12608	50806	81840	84275		414	53513	61011	24061	22702	47502	82850	84075				414	00680	098	+	+	
Manchester	334	61503	32051	24966	15708	49706	81656	86075		334	73208	58051	23763	757++	46603	87650				334	00690	064	+	+		
Squires Gate	318	73009	69022	25460	20931	48000	82363	87078		318	73207	66022	24359	25602	48705	82645	87072				318	00610	094	+	+	
Valley	302	32408	66031	25359	00901	49601	83075			302	72104	80032	24556	30938	50806	83362	87275				302	00600	102	+	+	
Ronaldsway	204	22010	61031	25357	11402	50202	81813			204	71908	66032	24255	11409	49700	81818	87175				204	00590	105	+	+	
Silloth	214	32710	66011	25362	12501	49803	81822	83075		214	72609	69021	24357	10948	51807	81362	87275				214	00630	101	+	+	
Watnall	354	81502	81031	24968	11607	47806	81840	88280		354	41305	74021	23766	11641	47706	81840	84075				354	00710	114	+	+	
Spurn Head	396	31413	66030	26154	00902	46703	83070			396	11510	66011	25155	00901	47607	81070				396	00560	128	+	+		
Finningley	360	62005	66031	25668	00901	49711	86075			360	51505	77012	24467	11631	48605	81840	84359				360	00700	093	+	+	
Dishforth	261	71809	59041	25365	00908	52707	83072	87280		261	71708	58042	23665	45732	51706	84650	85362	87080				261	00700	064	+	+
Tynemouth	262	71608	48021	24758	756++	48400	87638			262	81712	48022	24158	856++	50707	88635				262	00630	076	+	+		
Eskdalemuir	162	31503	70011	24664	12431	47805	81818			162	81809	74031	24158	40937	45707	84359	88270				162	00660	101	+	+	
Mull of Galloway	131	52315	74012	24257	25501	53502	82618	83075		131	72316	78022	23854	4547+	52400	84615	87360				131	00591			+	
Prestwick	135	62708	80012	23961	48571	50400	82825	83640		135	71911	74032	22660	48532	48807	81825	84650	85075				135	97670	083	+	ir _o
Renfrew	141	52412	82022	23966	38631	43705	82835	83365		141	72510	74032	22561	11642	48609	81835	87075				141	97670	055	+	r _o r _o	
Leuchars	171	62509	66032	22865	32534	45707	83825	83075		171	61909	66012	21964	4863+	49706	81840	84656				171	00680	076	+	+	
Dyce	091	31713	62051	22866	21602	41811	82830			091	61909	62051	22263	686++	49606	81830	85656				091	00680	080	+	+	

CHART OF WEATHER IN PART OF NORTHERN HEMISPHERE



CHARTS OF WEATHER IN WEST EUROPE

ation
bols
UD
Cloud
mount
oktas)
0
1 or less
2
3
4
5
6
7 or more
8
Obscured
THER
Weather
le
and
izzle
and snow
shower
and snow
ower
v shower
shower
nderstorm
ND
Wind
speed
(knots)
Calm
1-2
3-7
8-12
13-17
Additional
er add



GENERAL SYNOPTIC DEVELOPMENT

Little change has taken place over west Europe and the eastern Atlantic, and the anticyclone northeast of the Azores is expected to remain at about the same level. The North Sea anticyclone will probably drift southeast with pressure becoming almost uniform over much of northwest Europe. The depression near Iceland is slowly filling, and a wave over the western Atlantic is expected to develop and move towards the Faroes later. Weak frontal systems are gradually penetrating into the west and north of the British Isles.

Issued at midday Wednesday 1 June 1960

FORECAST for Great Britain and Northern Ireland until noon tomorrow

Most of England will remain dry, bright and rather warm, but western England and Wales will become more cloudy later with occasional drizzle and hill fog in places. Scotland and Northern Ireland will be rather cloudy with rain or drizzle in places at times, particularly in the west. Some bright intervals are likely, especially in east Scotland which will be rather warm.

OUTLOOK for the following 24 hours:-

Dry over much of England, but rain or drizzle at times in some western and northern districts.

DAILY WEATHER REPORT OF THE BRITISH METEOROLOGICAL OFFICE (contd.)

Code FM II.A										OBSERVATIONS at 00h. 1 June 1960										OBSERVATIONS at 06h. 1 June 1960										OBSERVATIONS during NIGHT					
Station	iii	Nddff	VVwwW	PPPTT	N _h LhC _M H	T _d T _d app	8N _s Ch _s h _s	8N _s Ch _s h _s	8N _s Ch _s h _s	iii	Nddff	VVwwW	PPPTT	N _h LhC _M H	T _d T _d app	8N _s Ch _s h _s	8N _s Ch _s h _s	8N _s Ch _s h _s	iii	RR	T _n T _n E	T _g T _g	WEATHER												
																							21h.—03h.	03h.—09h.											
Kew				50						775	20000	56020	25853	00901	47400	82099				775	00450	33	+		+										
London Airport	772	41904	66030	25751	00901	46106	84075			772	40000	56030	25750	00904	46201	84075				772	00460	37	+		+										
Gatwick	776	00000	36100	26144	00900	44202				776	33102	19284	26344	00901	43304	83075				776	00380	35	if		if if if										
Thorney Island	871	70000	62021	25947	00902	45000	87075			871	60000	62021	25847	00902	45002	86075				871	00420	39	+		+										
Hurn	862	21705	59011	25450	00902	47103	82075			862	60000	09424	25545	16239	44201	81705	85075			862	00420	35	f		fff										
Guernsey	894	00510	62010	25451	00900	47002				894	30506	58050	26152	00905	49307	83070				894	00480	41	+		+										
Felixstowe	697	00000	66010	24850	00900	45202				697	10000	63020	25049	00902	44202	81075				697	00450	39	+		+										
Gorleston	497	01903	64010	26150	00900	44304				497	22102	60020	26348	20910	47202	82359				497	00430	36	+		+										
Mildenhall	578	31503	59020	25747	00902	43206	83075			578	11504	27020	25646	00901	44302	81075				578	00440	40	+		+										
Cardington	559	00000	61010	25547	00900	45105				559	30000	19100	25645	00901	44002	83080				559	00380	33	+		+										
West Raynham	485	21808	62020	25843	00902	41102	82075			485	31809	62011	25747	00902	45801	83075				485	00410	37	+		+										
Wittering	462	31201	60010	25046	00901	44001	83075			462	50000	37034	25546	00901	44304	85075				462	97420	32	+		f										
Boscombe Down	746	41608	58021	25747	00902	46006	84075			746	53101	17284	26047	30932	47205	83362	84072			746	97430	38	if		ff										
Ross-on-Wye										627	40000	48020	25650	10931	46400	81360	84075			627	00470	40	+		+										
Bristol	628	22303	56021	24953	00901	50005	82072			628	50000	32101	25751	10931	48304	81361	85075			628	00460	37	+		+										
Aberporth	502	20000	66011	25649	00902	47204	82075			502	72006	69021	25651	10932	45203	82365	87072			502	00470	39	+		+										
Rhoose (Cardiff)	715	13006	66011	25449	00901	46500	81075			715	73403	62021	26052	10938	47204	81360	87275			715	00470	42	+		+										
Plymouth	827	10000	50010	25650	00901	47400	81078			827	50000	30011	26248	00908	45306	85275				827	00450	40	+		+										
Chivenor	707	10000	59010	25650	00901	48300	81075			707	70906	25021	26047	00902	44203	87075				707	00460	41	+		+										
St. Mawgan	817	10000	64021	26250	00902	48400	81075			817	60000	64022	26254	00901	49303	86075	86075			817	00460	39	+		+										
Culdrose	809	23605	60101	25846	00901	44300	82075			809	70205	60101	25849	00908	43302	82070	85275			809	00450	37	+		+										
Scilly	804	30000	61011	25753	15506	53400	81620			804	10000	61011	25952	00901	52302	81070				804	00510		+		+										
Elmdon	534	01507	66001	25254	00900	38001				534	30000	48051	25649	10931	43201	81365	83075			534	00410	36	+		+										
Shawbury	414	43003	58011	25150	00902	47400	84073			414	50000	58051	25649	20938	46302	82360	85275			414	00440	37	+		+										
Manchester	334	22002	56051	25050	00901	45006	82075			334	31001	26110	25449	20931	45400	82365				334	00450	39	+		+										
Squires Gate	318	70000	64022	24953	756++	48101	87648			318	70000	44022	25249	15871	48305	81657	83362	86075			318	00460	40	+		+									
Valley	302	01908	74010	24953	00900	51201				302	81910	62022	24855	50937	52203	85360	88275			302	00510	44	+		+										
Ronaldsway	204	72108	62021	24354	756++	47400	87645			204	72110	48021	24153	757++	51400	82615	87650			204	97520	47	+		ir o										
Silloth	214	40000	61011	24647	15631	43101	81645	83072		214	70000	59021	24849	2567+	46302	81625	87360			214	00430	36	+		+										
Watnall	354	60000	66012	25349	00902	43303	86070			354	10000	23041	25350	00909	44023	81170				354	00450	33	+		+										
Spurn Head	396	21512	63011	25453	25500	49201	82620			396	20000	48011	25550	00901	46203	82070				396	00490		+		+										
Finningley	360	00000	63011	25450	00900	44103				360	60000	56031	25749	00901	46203	86080				360	00470	43													
Dishforth	261	81109	48052	24851	556+7	48101	85645	88275		261	61202	50051	25349	10986	46205	81360	86075			261	00460	42	+		+										
Tynemouth	262	72702	61022	24256	756++	46202	87635			262	42303	32021	24452	20971	47304	82360	84075			262	00510	44	+		+										
Eskdalemuir										162	80000	66601	25447	8097+	47301	88458				162	97421	39	+		ir o										
Mull of Galloway	131	82316	74032	22952	855++	50605	88620			131	71816	74018	23052	5547+	50605	85615	87360			131	91501														
Prestwick	135	81304	69606	22456	556/1	50604	85630	88650		135	81608	60606	22455	3557+	50601	83625	86640	88460			135	01531		ir o	ir o										
Renfrew	141	80000	56046	25155	4567+	51201	84643	88460		141	81906	56216	22954	5567+	51502	82620	85640	87458			141	96531	51	ir o	ir o										
Leuchars	171	72306	60031	22150	30932	46101	83360	87075		171	82207	62026	22453	3587+	49303	83657	88360			171	97500	44	+		ir o										
Dyce	091	62505	62012	22353	35701	47602	83650	86070		091	72203	66606	22554	5567+	46205	85645	87460			091	97480	43	+												

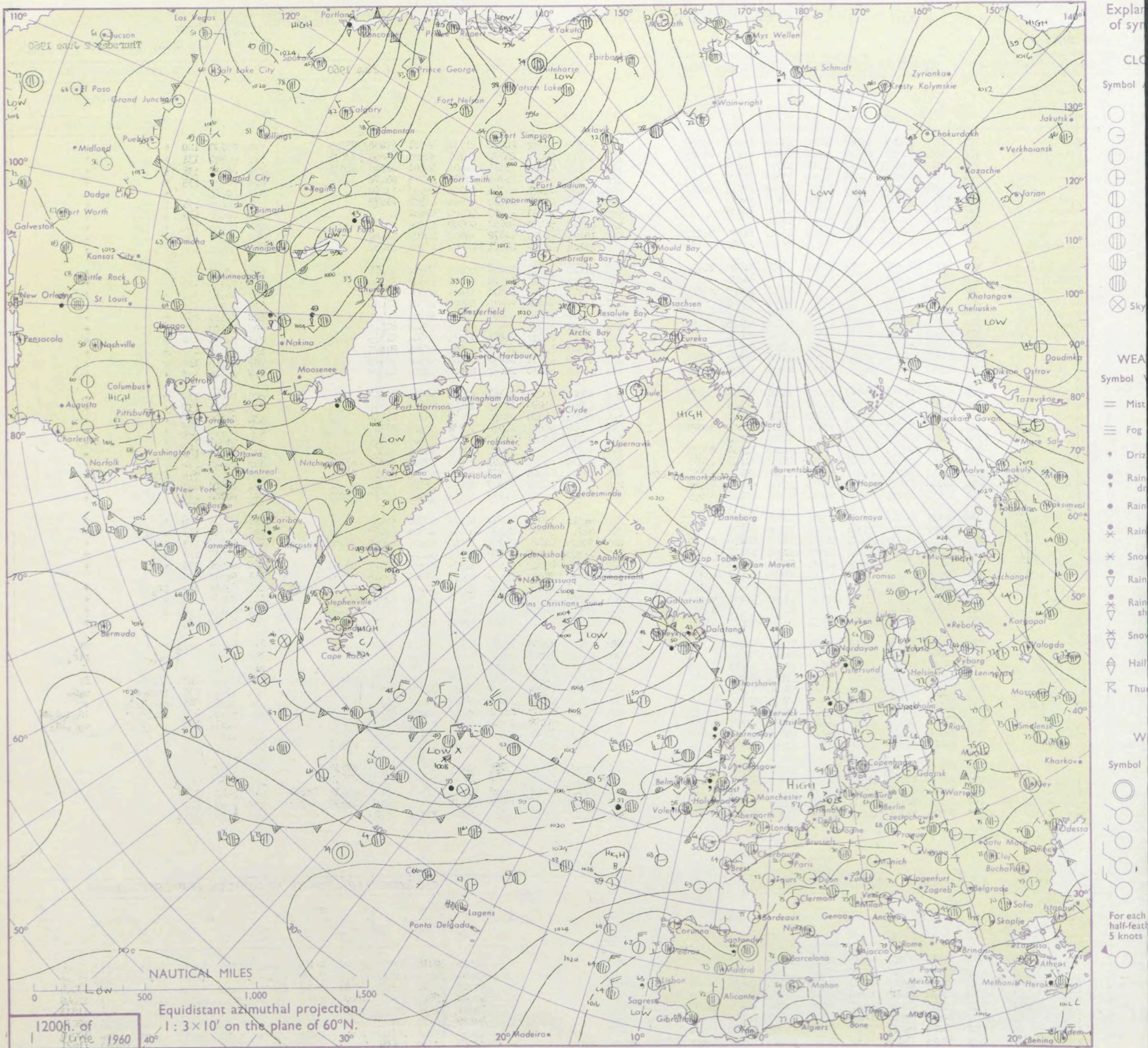
DAILY WEATHER REPORT OF THE BRITISH METEOROLOGICAL OFFICE

No. 35987

Date of Issue Thursday 2 June 1960

OBSERVATIONS at 12h. 1 June 1960										OBSERVATIONS at 18h. 1 June 1960										OBSERVATIONS during DAY					
Station	iii	Nddff	VVwwwW	PPPTT	N _h Ch _h C _M H	T _d app	8N _S Ch _S h _S	8N _S Ch _S h _S	8N _S Ch _S h _S	iii	Nddff	VVwwwW	PPPTT	N _h Ch _h C _M H	T _d app	8N _S Ch _S h _S	8N _S Ch _S h _S	8N _S Ch _S h _S	iii	RRT	T × F	SSS	WEATHER		
																							09h.—15h.	15h.—21h.	
Kew	775	61007	56022	25869	11606	45809	81840	85099		775	61108	56012	24870	21731	48301	82850	85099		775	00730	120	+		+	
London Airport	772	53001	61011	25670	11601	44808	81835	85075		772	41110	59011	24772	11701	50501	81850	83075		772	00740	131	+		+	
Gatwick	776	73103	66022	26067	21608	51704	82835	87275		776	62108	63022	25165	11601	54701	81840	86075		776	00730	138	+		+	
Thorney Island	871	61904	74022	26464	11502	51603	81825	86075		871	62001	61022	25762	00908	51704	86278			871	00640	135	+		+	
Hurn	862	61808	62024	26265	11601	55602	81830	86077		862	11706	62021	25365	00901	55603	81080			862	00670		+		+	
Guernsey	894	20510	65020	26763	00902	52102	82070			894	10310	60020	26162	00901	46502	81075			894	00640	144	+		+	
Felixstowe	697	11005	70010	25658	12502	46000	81825			697	01009	28020	25257	00900	52301				697	00600	137	+		+	
Gorleston	497	01109	56010	27056	00900	52400				497	01508	56020	26657	00900	53502				497	00570	139	+		+	
Mildenhall	578	60201	64021	25770	11607	47705	81830	86075		578	10105	66020	24672	14600	44605	81640			578	00730	141	+		+	
Cardington	559	70000	63021	25670	00902	43709	87080			559	10104	63020	24971	00902	43702	81080			559	00730	127	+		+	
West Raynham	485	61703	74021	25967	11601	48705	81842	86075		485	21110	69011	25166	00908	50400	82275			485	00700	136	+		+	
Wittering	462	51302	59031	25570	00901	48805	85075			462	11704	61011	24870	11700	50604	81850			462	00730	113	+		+	
Boscombe Down	746	41002	66011	25768	21601	47805	82830	83075		746	11907	61020	24971	11601	48300	81840			746	00740	125	+		+	
Ross-on-Wye	627	32506	66020	25469	31601	42808	83835			627	12310	66020	24870	15601	40701	81640			627	00720	139	+		+	
Bristol	628	43206	66012	25969	22501	50704	82828	83078		628	02708	66010	25469	00900	50704				628	00700	133	+		+	
Aberporth	502	43110	66011	26459	21539	50202	82825	83170		502	23209	62011	26457	14531	53500	81625			502	00600	104	+		+	
Rhoose (Cardiff)	715	32507	74011	26366	11631	47602	81830			715	32708	80030	26063	10931	50604	81365	83075		715	00680	131	+		+	
Plymouth	827	11913	62021	26861	11601	53305	81835			827	11807	59010	26362	12601	51704	81820			827	00630	134	+		+	
Chivenor	707	33308	74031	26566	11501	49801	81822	83075		707	13108	63021	26452	00902	51802	81075			707	00660	136	+		+	
St. Mawgan	817	53110	74031	26861	11501	49111	81828	84078		817	13409	69010	26060	00901	51000	81080			817	00640	143	+		+	
Culdrose	809	52507	68032	26863	21432	48203	82818	84075		809	13408	60050	26561	10930	50402	81362			809	00630	130	+		+	
Scilly	804	10000	61020	27261	11400	52206	81819			804	13603	61020	26963	11402	56602	81819			804	00650	137	+		+	
Elmdon	534	42407	56051	25669	41600	47802	84840			534	22205	64030	25070	18601	47602	81840			534	00720	105	+		+	
Shawbury	414	52106	80031	25169	11601	46807	81845	85075		414	22908	80021	24570	10932	37503	81365			414	00720	138	+		+	
Manchester	334	32208	63011	25169	21601	45000	82840			334	13210	63021	24867	00901	50503	81075			334	00730	135	+		+	
Squires Gate	318	72808	74031	25962	11632	51000	81830	87072		318	53208	66031	25961	10939	52201	81362	85170			318	00630	126	+		+
Valley	302	42113	63021	26061	18532	53103	81828	83075		302	42110	82021	25857	20931	52802	82362	83075			302	00620	132	+		+
Ronaldsway	204	72113	62016	25258	11432	51104	81812	83360	85075	204	72108	62026	25557	16472	51302	81713	85360			204	97600	051	ir ₀		+
Silloth	214	62414	64021	25360	11434	53303	81822	83368		214	72412	74022	25347	16491	51001	81716	84364	85367		214	00610	087	+		+
Watnall	354	42604	63031	25070	21601	47705	82840	83075		354	50000	62021	24271	10931	48701	81362	85075			354	00740	132	+		+
Spurn Head	396	51511	48031	26056	00904	52801	85070			396	41515	59031	25257	40910	53703	84458			396	00570	124	+		+	
Finningley	360	42607	61031	25371	41600	47708	84830			360	42208	64021	24772	00902	44701	84075			360	00740	118	+		+	
Dishforth	261	72612	66032	24870	22732	49806	82850	87080		261	72608	64022	24269	10944	49702	81368	87080			261	00730	143	+		+
Tynemouth	262	30809	32022	25260	00901	50204	83075			262	61703	58022	24458	00909	52000	86175			262	00630	119	+		+	
Eskdalemuir	162	61910	66056	24762	525+1	53101	85820	84072		162	61904	83022	25457	1253+	49105	81822	86360			162	00630	078	+		+
Mull of Galloway	131	82016	78032	24355	3545+	53205	83618	88360		131	82016	78022	24653	6547+	51401	86618	88360			131	91571				+
Prestwick	135	72512	82026	23361	4857+	49101	83825	84650	87462	135	82007	80038	23959	6567+	52102	82622	86635	88460		135	97640	022	pr ₀		+
Renfrew	141	62415	80016	23563	31572	47202	83828	84360	86070	141	82707	66032	24158	354++	52106	83616	87630			141	00650	020	+		+
Leuchars	171	82412	66032	22762	7843+	50601	81718	84830	87656	171	62610	74012	22567	38631	51301	81835	83360			171	00670	032	+		+
Dyce	091	62213	69026	22165	58532	49603	84822	83360		091	52213	74012	22466	12632	48203	81840	84070			091	00700	074	+		

CHART OF WEATHER IN PART OF NORTHERN HEMISPHERE



CHARTS OF WEATHER IN WEST EUROPE

ation
bols

UD
Cloud
Amount
(oktas)

0
1 or less
2
3
4
5
6
7 or more
8

obsured

ATHER
Weather

le

and
izzle

and snow

shower

and snow
ower

y shower

shower

derstorm

ND

Wind
speed
(knots)

Calm

1-2

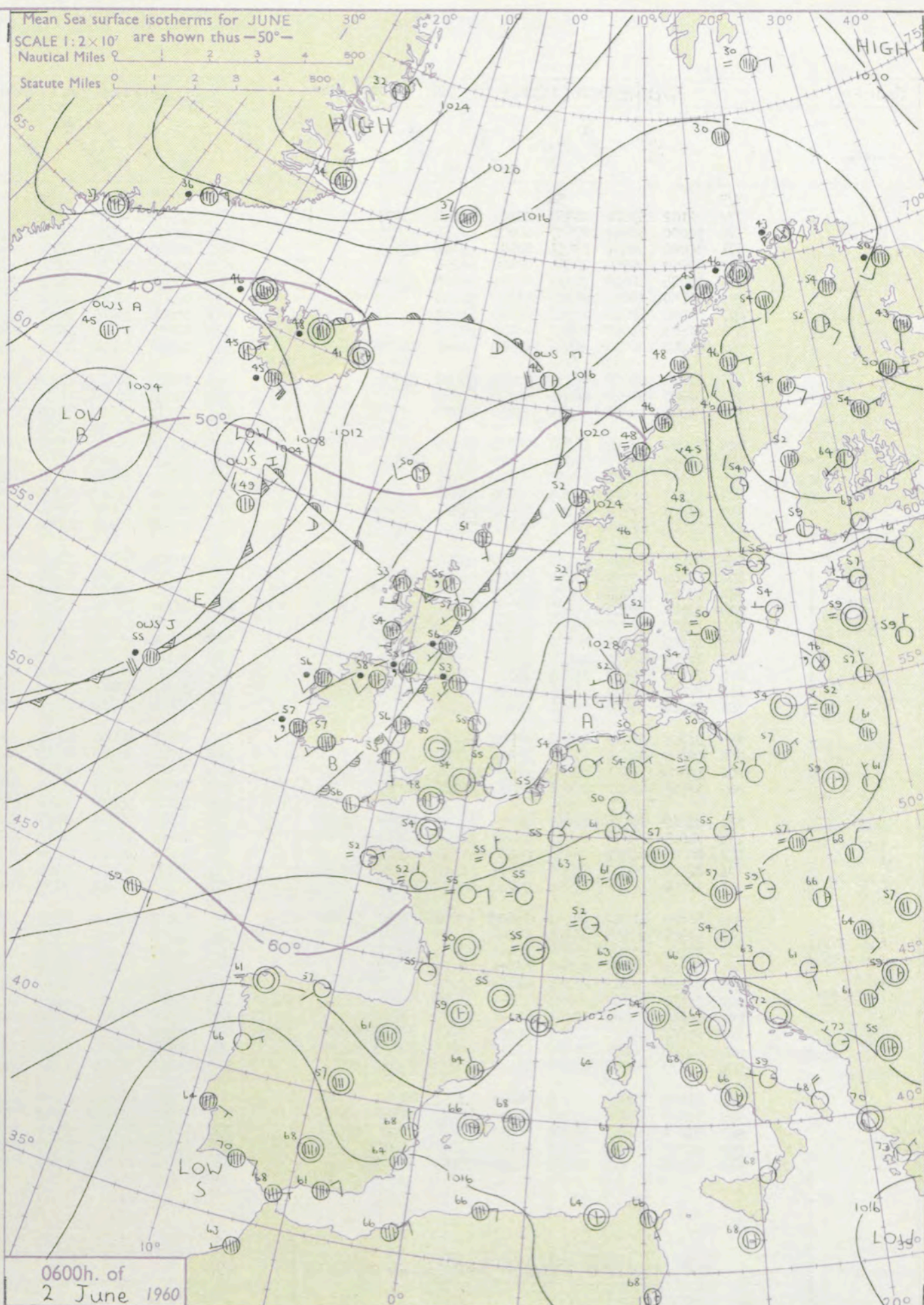
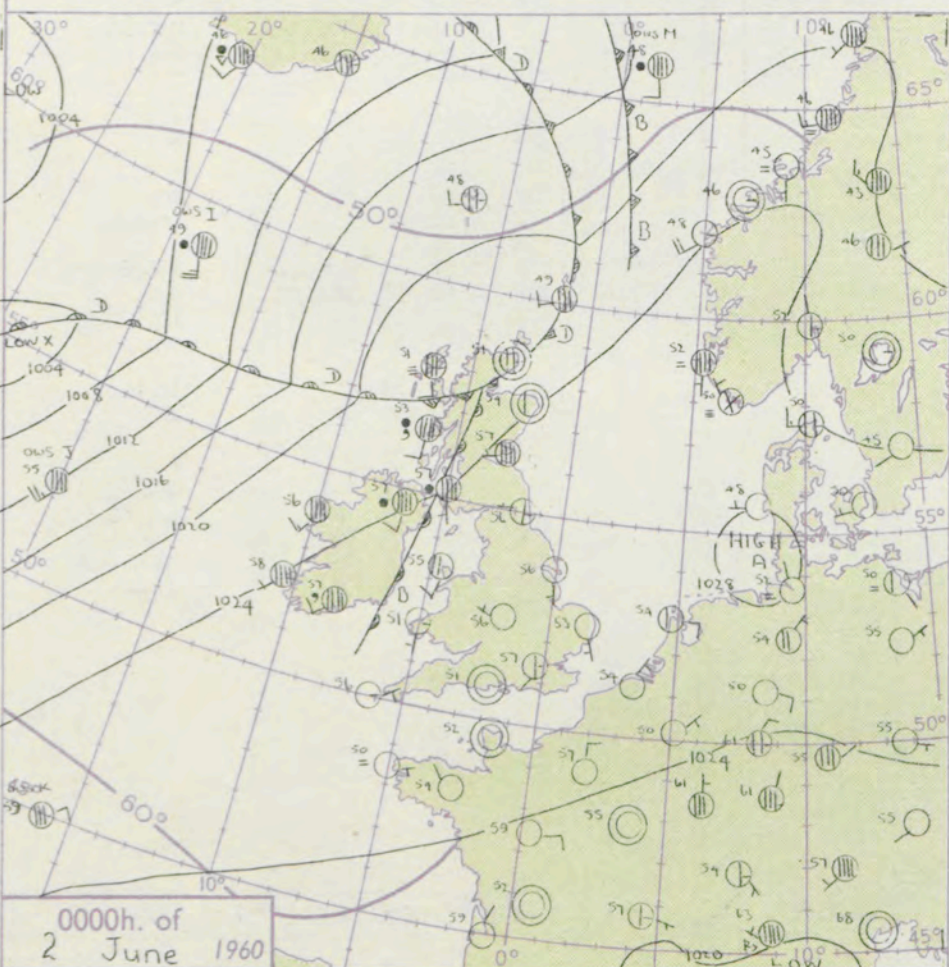
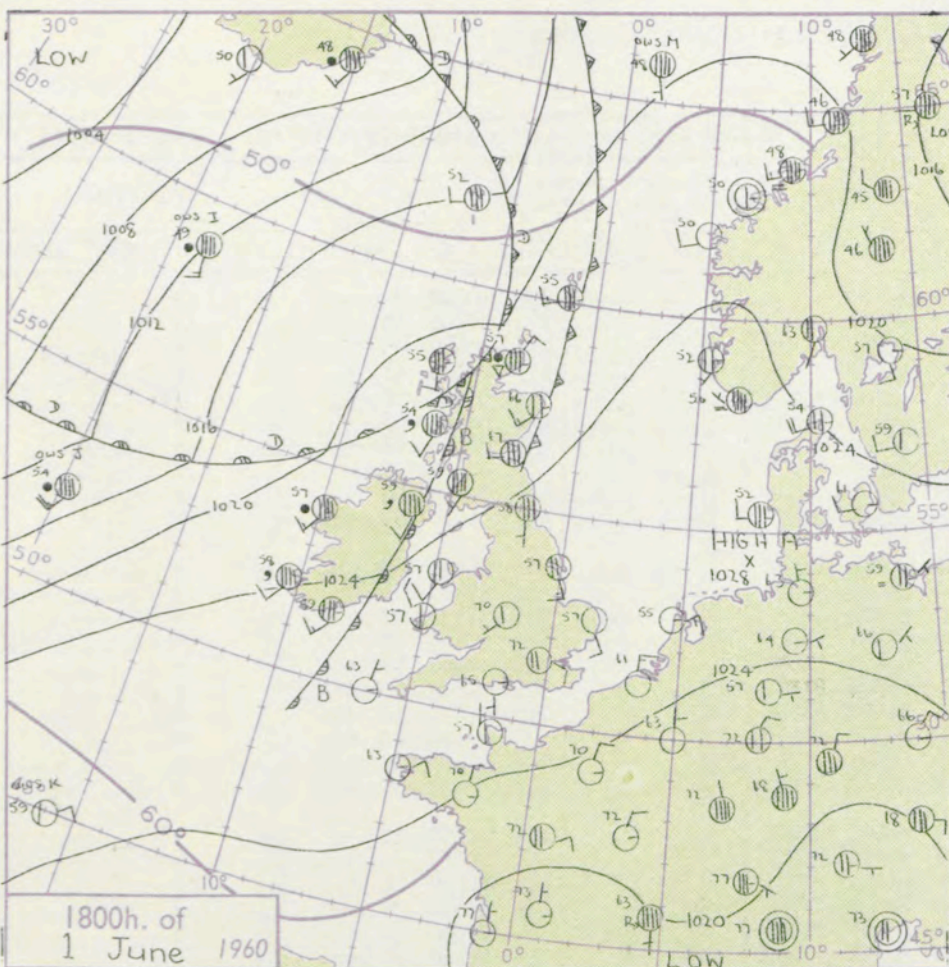
3-7

8-12

13-17

additional
er add

48-52



GENERAL SYNOPTIC DEVELOPMENT

Issued at midday Thursday 2 June

1960

FORECAST for Great Britain and Northern Ireland until noon tomorrow

The depression southwest of Iceland has continued to fill, and it will become part of the circulation of the deepening wave approaching southern Iceland. The anticyclone west of Denmark has been maintained and will probably change little, but the area of high pressure over the north Norwegian Sea has transferred to Greenland. Rather weak fronts will continue to affect northern and western parts of the British Isles.

Much of England and Wales will be sunny and warm, but west Wales and northwest England will be more cloudy in places with hill fog patches. Northern Ireland and Scotland will be mainly cloudy and rather warm with rain or drizzle in places but some bright periods, especially in the east.

OUTLOOK for the following 24 hours :-

Continuing dry over much of England, but more cloudy with rain or drizzle at times in some western and northern districts.

DAILY WEATHER REPORT OF THE BRITISH METEOROLOGICAL OFFICE (contd.)

OBSERVATIONS at 00h. 2 June 1960											OBSERVATIONS at 06h. 2 June 1960											OBSERVATIONS during NIGHT						
Station	iii	Nddff	VVwwW	PPPTT	N _h Ch _M CH	T _d T _d app	8N _s Ch _s h _s	8N _s Ch _s h _s	8N _s Ch _s h _s	iii	Nddff	VVwwW	PPPTT	N _h Ch _M CH	T _d T _d app	8N _s Ch _s h _s	8N _s Ch _s h _s	8N _s Ch _s h _s	iii	RRT _n E	T _g T _g	WEATHER						
																						21h.—03h.	03h.—09h.					
Kew	775			54						775	01603	56020	26954	00900	50201				775	00490	39	+	+					
London Airport	772	32102	59021	26957	00901	49208	83075			772	00000	56010	27354	00900	50305				772	00500	43	+	+					
Gatwick	776	50000	58022	27547	00901	46211	85075			776	00000	40100	27546	00900	46203				776	00410	38	+	+					
Thorney Island	871	30000	56031	27151	00901	49104	83075			871	00000	58020	27150	00900	48301				871	00460	41	+	+					
Hurn	862	00000	56050	26651	00900	48206				862	40000	35284	27048	00901	46303	84080			862	00440	36	+	if					
Guernsey	894	10204	60020	27353	00901	45205	81075			894	10603	63020	26756	00901	46602	81075			894	00510	48	+	+					
Felixstowe	697	00000	33020	26053	00900	51104				697	00301	35024	26651	00900	49106				697	00420	42	+	+					
Gorleston	497	01506	58020	27553	00900	51202				497	01201	39010	28255	00900	52207				497	00480	39	+	f					
Mildenhall	578	01603	23010	26952	00900	49106				578	01603	40104	27451	00900	49206				578	00480	44	+	f					
Cardington	559	20000	48020	26553	00902	45102	82070			559	10000	32100	26950	00901	48203	81075			559	00430	39	+	+					
West Raynham	485	31809	56020	26850	00902	48002	83075			485	11609	28010	27250	00901	50701	81075			485	00450	38	+	+					
Wittering	462	01903	59010	26453	00900	50202				462	00000	23020	27251	00900	49208				462	97480	38	+	+					
Boscombe Down	746	00000	56020	26953	00900	47207				746	03201	48010	27350	00900	46301				746	97470	37	+	+					
Ross-on-Wye										627	12102	48020	27351	00901	48400	81080			627	00480	40	+	+					
Bristol	628	00000	63020	26756	00900	50104				628	10000	28040	27252	00901	49400	81075			628	00480	38	+	+					
Aberporth	502	11805	80010	27051	10932	49801	81362			502	41706	83020	26953	10931	50704	81362	84075		502	00500	43	+	+					
Rhoose (Cardiff)	715	13005	58100	27350	00901	50203				715	30000	48104	27451	10931	51400	81362	83075		715	97470	44	ff	ff					
Plymouth	827	03307	61020	27255	00900	49103				827	10000	61020	27052	00901	48502	81080			827	00490	43	+	+					
Chivenor	707	10000	57110	27752	00901	49303	81075			707	40906	19284	27548	16331	46301	81708	84075		707	00460	39	+	+					
St. Mawgan	817	10606	61020	27753	00902	51101	81075			817	10102	66010	27154	00902	46602	81075			817	00490	43	+	+					
Culdrose	809	00502	60100	27552	00900	49401				809	20804	62020	26952	00902	46602	82075			809	00490	41	+	+					
Scilly	804	10504	66020	27256	11500	54201	81825			804	40705	61030	27456	00905	54502	84275			804	00530		+	+					
Elmdon	534	03007	39040	26656	00900	51205				534	10000	22050	27350	00901	48203	81075			534	00460	42	+	+					
Shawbury	414	22603	59041	27151	15731	48110	81656			414	62202	62101	27250	10941	47400	81361	86075		414	00460	39	+	+					
Manchester	334	13304	50020	26954	10930	48010	81363			334	12107	25110	27050	10931	47400	81366			334	00480	42	+	+					
Squires Gate	318	20802	66021	26850	15741	48104	81656			318	60000	44051	26752	15871	49302	81657	83364		318	00440	39	+	+					
Valley	302	41911	80021	26355	10936	53001	81362	84275		302	71911	66022	26556	4637+	54201	84708	87458		302	00540	51	+	+					
Ronaldsway	204	71702	66032	25854	2637+	51101	82707	87358		204	82002	62026	25954	862++	53101	88703			204	92521	47	ir _o	r _o r _o ir _o					
Silloth	214	70000	80032	26253	2577+	49102	82656	85358		214	82010	80216	26455	3577+	51304	81712	83656	88460	214	97510	48	ir _o	ir _o					
Watnall	354	00000	48010	26554	00900	49208				354	40000	28030	27553	00902	49108	84075			354	00480	37	+	+					
Spurn Head	396	01705	48010	26556	00900	53209				396	21808	48030	26655	00901	50400	82070			396	00530		+	+					
Funningley	360	00000	61020	27056	00900	50207				360	30000	28020	27355	00901	49102	83075			360	00490	44	+	+					
Dishforth	261	10703	74011	26852	10930	48211	81360			261	70902	74031	26849	40976	46204	82360	84465	87275	261	00471	43	+	+					
Tynemouth	262	32703	61021	26056	30970	48205	83360			262	72306	32808	25853	756++	49400	87635			262	97520	43	+	pr _o					
Eskdalemuir										162	80000	58216	26751	873++	50304	88706			162	01481	46	+	ir _o d _o d _o					
Mull of Galloway	131	82012	80258	24853	4545+	51201	84618	88360		131	82010	74028	24752	874++	52201	88718			131	95511								
Prestwick	135	81605	74606	24457	854++	51400	88618			135	81607	48586	24355	452++	53302	84705	86710	88620	135	06541	54	r _o r _o d _o r _o	d _o d _o d _o d _o r _o					
Renfrew	141	80000	62022	24556	854++	51003	88619			141	82006	48616	24356	3637+	54001	83706	84708	87612	141	02541	53	id _o r _o r _o	d _o d _o					
Leuchars	171	82506	58042	24357	5557+	51207	85621	88458		171	82307	50616	24256	5577+	53304	82720	85650	88458	171	95551	53	+	ir _o irr _o r _o					
Dyce	091	20000	58011	23954	25730	50107	82650			091	72303	66216	23857	6567+	52501	81640	86645		091	97480	45	+	ir _o					
Wick	075	50000	40404	23451	35630	49004	83630	85360		075	71507	80506	22655	756++	51502	87630			075	93490	42	f	ir _o id _o					
Cape Wrath	049	92302	02535	22252	9+0++	52203	89+00			049	80000	66025	20755	865++	55707	88720			049	93491	49	df	df					
Sule Skerry	010	72302	81022	21952	784++	50204	87615			010	71005	74808	21252	784++	51705	87615			010	94491	45							
Lerwick	005	62509	32022	22649	661++	48207	86702			005	71607	81032	23351	75631	49102	87635			005	00471	48	+	+					
Stornoway	026	71509	05462	21351	5563+	51000	85635	83359		026	81816	56206																

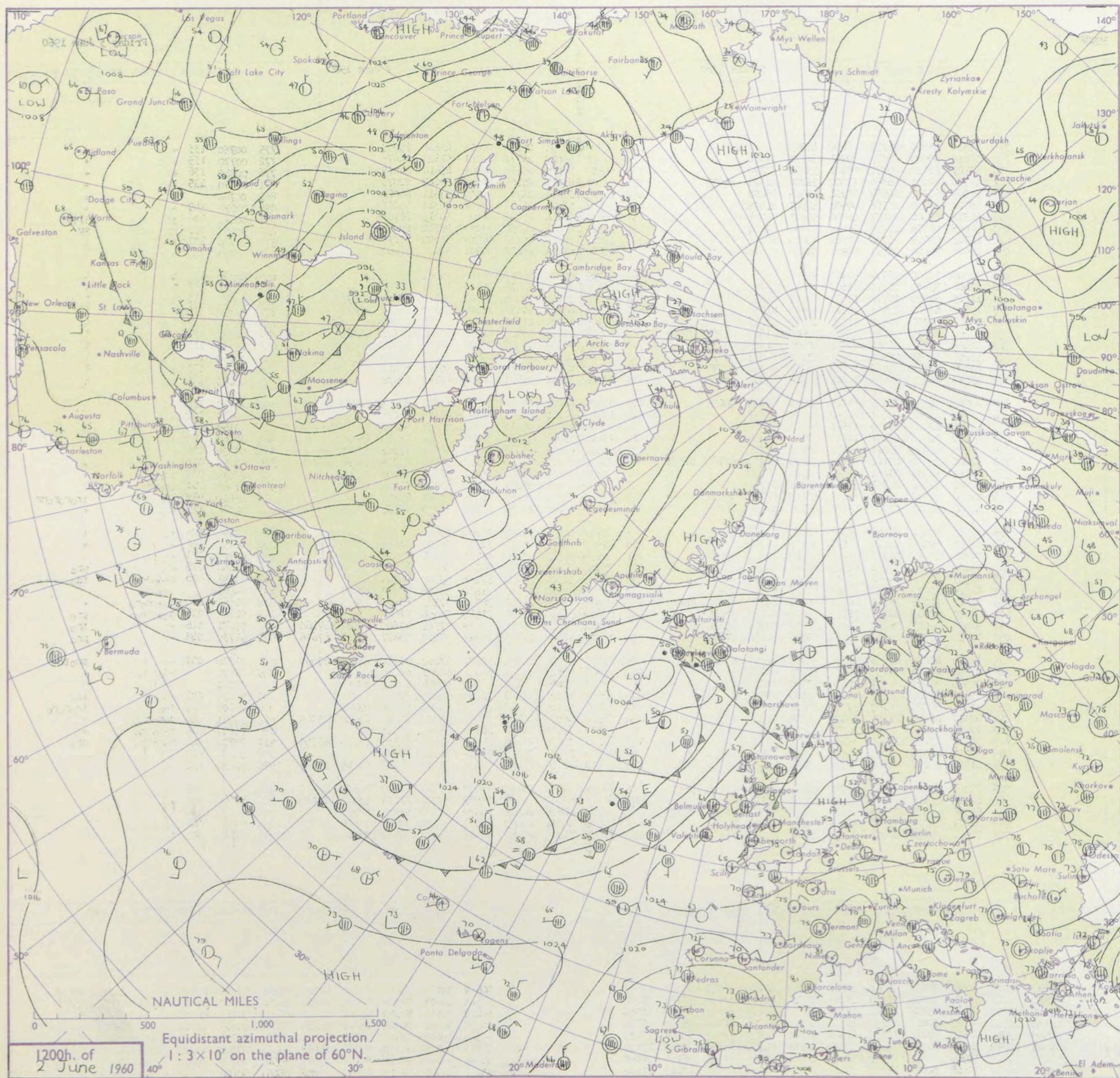
DAILY WEATHER REPORT OF THE BRITISH METEOROLOGICAL OFFICE

No. 35988

Date of Issue Friday 3 June 1960

OBSERVATIONS at 12h. 2 June 1960											OBSERVATIONS at 18h. 2 June 1960											OBSERVATIONS during DAY						
Station	iii	Nddff	VVwww	PPPTT	N _h Ch _S Ch _M Ch _H	T _d T _d app	8N _S Ch _S h _S	8N _S Ch _S h _S	8N _S Ch _S h _S	iii	Nddff	VVwww	PPPTT	N _h Ch _S Ch _M Ch _H	T _d T _d app	8N _S Ch _S h _S	8N _S Ch _S h _S	8N _S Ch _S h _S	iii	RRT	T _E	SSS	WEATHER					
																							09h.—15h.	15h.—21h.				
Kew	775	00810	56020	26271	00900	46705				775	51309	58031	24971	00901	43606	85099				775	00750	133	+	+				
London Airport	772	10810	50020	26373	00901	51711	81070			772	21008	59020	24772	00901	51605	82075				772	00770	135	+	+				
Gatwick	776	30107	66020	26371	00901	53809	83070			776	30807	80020	25170	00901	45610	83075				776	00740	136	+	+				
Thorney Island	871	61706	62031	26866	11502	52706	81825	86075		871	21601	61021	25264	00902	50607	82070				871	00670	135	+	+				
Hurn	862	52205	62021	26967	00901	53804	85080			862	41706	61011	24761	00901	53611	84080				862	00700		+	+				
Guernsey	894	10708	66020	26166	00901	44807	81075			894	50508	62021	24463	00902	40713	85075				894	00670	149	+	+				
Felixstowe	697	40711	48400	26457	46000	50803	84701			697	80511	06464	27052	860++	50710	88701				697	00610	106	jr	ffff				
Gorleston	497	91005	09474	28253	9+0++	50804	89+04			497	90905	01474	26851	9+0++	49710	89+00				497	00551	037	FF	FF				
Mildenhall	578	10701	69011	26773	00902	45605	81075			578	11009	62010	25172	00901	51505	81075				578	00780	132	+	+				
Cardington	559	11006	58020	26473	00901	53808	81075			559	40806	61011	24772	00901	52608	84080				559	00770	123	+	+				
West Raynham	485	01305	66020	26770	00900	51708				485	01209	62020	25767	00900	48201				485	00740	131	+	+					
Wittering	462	12406	59030	26375	11600	55707	81840			462	21302	56030	24574	21600	55708	82845				462	00760	114	+	+				
Boscombe Down	746	11205	59020	26272	11601	50707	81832			746	50305	59051	24274	41601	50708	84835	83078			746	00750	118	+	+				
Ross-on-Wye	627	12805	66020	25973	11601	44812	81830			627	60902	66031	24175	15606	52610	81630	86077			627	00770	138	+	+				
Bristol	628	32907	61050	26372	11531	48811	81825			628	52906	62031	24870	00901	52708	85075				628	00730	122	+	+				
Aberporth	502	53408	86021	27261	18572	52802	81820	84362	85075	502	60205	82022	25858	16372	55712	81708	84365			502	00620	120	+	+				
Rhoose (Cardiff)	715	52406	62031	26967	10931	50706	81365	85075		715	63009	74031	24966	00908	50711	86275				715	00710	135	+	+				
Plymouth	827	52007	61051	26366	11601	53710	81835	85078		827	72006	59041	25263	00901	51709	87080				827	00680	123	+	+				
Chivenor	707	43109	82011	27268	10934	54704	81362	84075		707	53105	81021	25267	00901	50710	85078				707	00700	139	+	+				
St. Mawgan	817	53510	66031	27065	11601	54702	81830	84078		817	23608	74010	25363	00902	49710	82078				817	00660	146	+	+				
Culdrose	809	42605	68051	26667	11508	53704	81825	84275		809	63407	68021	24667	00908	51613	82070	84275			809	00680	138	+	+				
Scilly	804	30509	63011	27765	00902	50801	83072			804	10410	61020	25361	00901	55716	81075				804	00660	142	+	+				
Elmdon	534	12408	62020	26273	11601	50707	81840			534	50000	68030	24873	55731	50808	85656				534	00760	115	+	+				
Shawbury	414	32207	82011	26171	11682	49710	81840			414	73412	59041	25170	14732	56504	81650	86078			414	00760	133	+	+				
Manchester	334	32505	66020	26271	20981	49804	82365			334	33010	66021	25368	10972	54604	81362	83075			334	00750	135	+	+				
Squires Gate	318	72606	74022	27164	11671	51203	81830	83360	86072	318	73207	74022	26661	18272	56602	81705	83360	87365			318	00650	071	+	+			
Valley	302	82012	56505	27057	861++	56102	88702			302	52407	66016	26361	16131	56705	81702	84362			302	97610	038	ido	ro	ro			
Ronaldsway	204	72006	32026	26857	762++	53201	81700	87705		204	62302	09416	26457	36000	53804	83700	86703			204	97580	001	ir	o	ido			
Silloth	214	72208	61012	26660	4567+	55400	82715	84630	85458	214	72710	59616	26758	5637+	56301	85708	87360			214	97630	019	+	ir	o	ro	ro	orr
Watnall	354	62403	60011	25776	11601	49707	81840	86075		354	70000	48021	24474	54732	50706	85650	87075			354	00780	115	+	+	+			
Spurn Head	396	51512	48031	26658	5091+	53705	85458			396	01415	48020	25457	00900	53606				396	00590	123	+	+	+				
Finningley	360	52410	59021	26176	11601	51709	81835	85080		360	73509	59021	25073	11731	56503	81856	87080			360	00790	101	+	+	+			
Dishforth	261	72205	59022	25773	11732	55710	81850	87080		261	73310	82032	25170	11781	57501	81856	83359			261	00780	073	+	+	+			
Tynemouth	262	60000	32022	26260	00909	50701	86175			262	71402	48028	25958	756++	56203	87636				262	97640	026	+	pro	o			
Eskdalemuir	162	81707	32206	27054	870++	54400	88701			162	81905	58505	26957	872++	55501	88704				162	91591	000	do	do	do	ido		
Mull of Galloway	131	82010	74022	25757	7541+	53207	87618	88459		131	52315	80012	25455	21440	53506	82818	83360			131	00581							
Prestwick	135	82411	74036	25263	4647+	55202	84715	85622	88459	135	42706	80036	25263	38531	57503	81825	83635			135	91660	034	do	do	ro	ro	+	
Renfrew	141	82310	58205	24962	5637+	58000	84615	87645		141	22307	82018	25066	21540	56604	82825				141	91681	034	do	do	ir	o	pro	o
Leuchars	171	72414	62016	24163	564++	56802	82716	85620	87625	171	72410	66216	24264	1557+	57501	81625	84358	87460		171	97671	016	+	ir	o			
Dyce	091	72213	74022	23070	21648	56706	82830	87270		091	73303	74022	23865	784++	58210	83817	85628	87656		091	91730	048	+	pro	o			
Wick	075	41913	89016	21866	21401	55703	82818	83075		075	73106	80608	23460	5567+	57217													

CHART OF WEATHER IN PART OF NORTHERN HEMISPHERE



Expla
of sy

CL

Symbol

○ ○ ○ ○ ○ ○ ○ ○ ○ ○ ○ Sk

WEA

Symbol

== Mis

Fog

9 Dr

Rain

- Rain

 Rail

* Sng

 Rail

✱ Rail

✱

✓

H
V

100

50

FCC

○

half-feat

CHARTS OF WEATHER IN WEST EUROPE

nation
mbols

LOUD
Cloud
Amount
(oktas)

0
1 or less
2
3
4
5
6
7 or more
8

y obscured

ATHER
Weather

t

zzle

n and
rizzle

n and snow

w

n shower

n and snow
shower

w shower

l shower

nderstorm

WIND

Wind
speed
(knots)

Calm

1-2

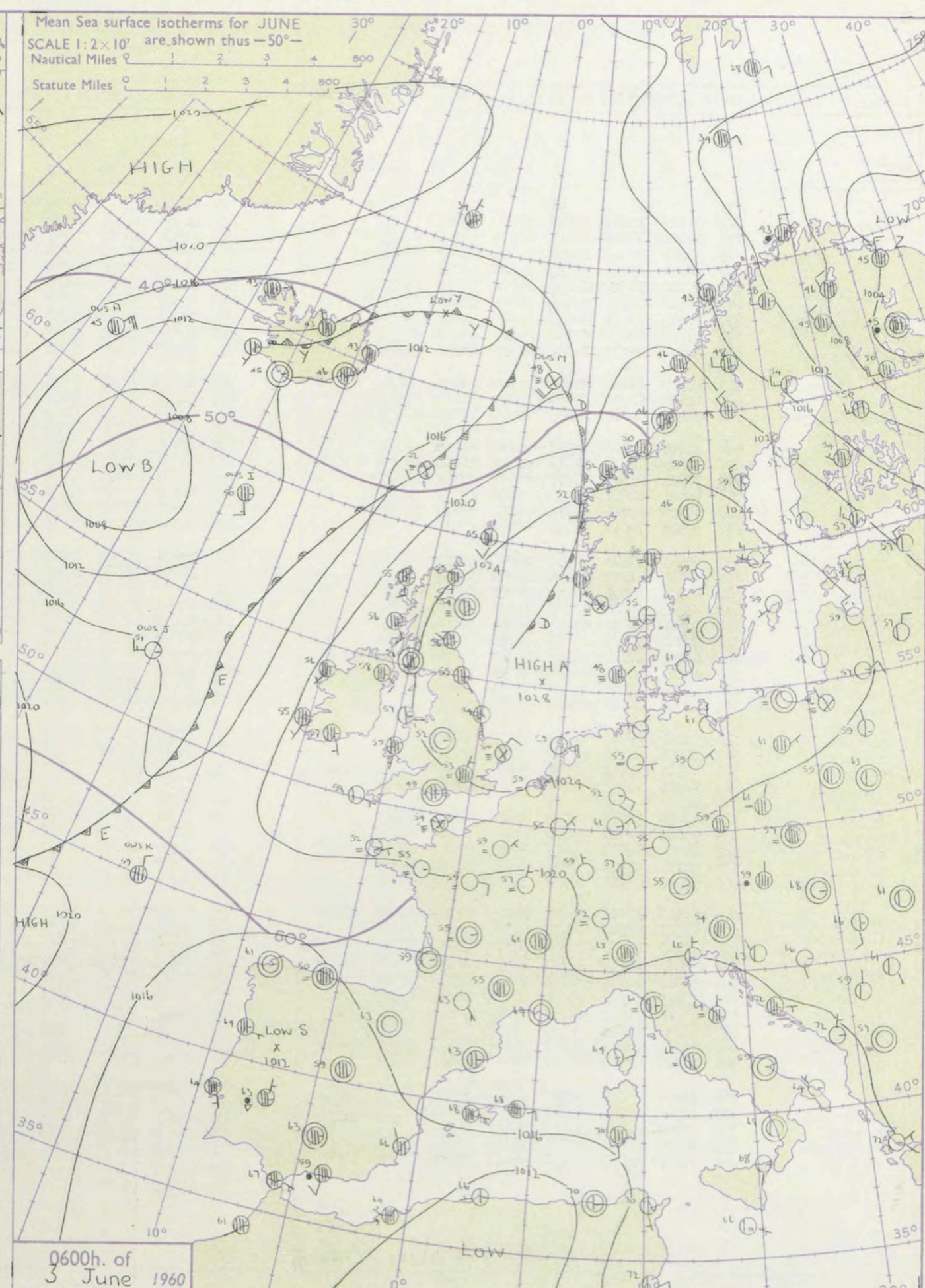
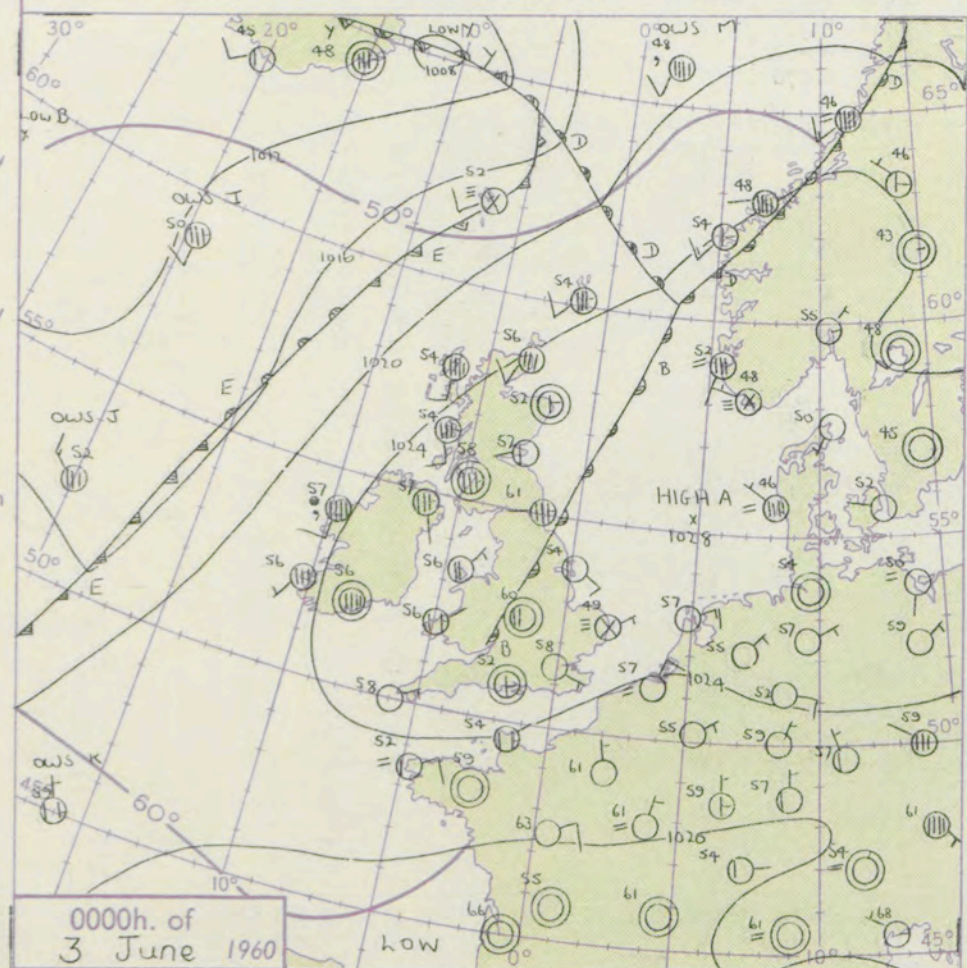
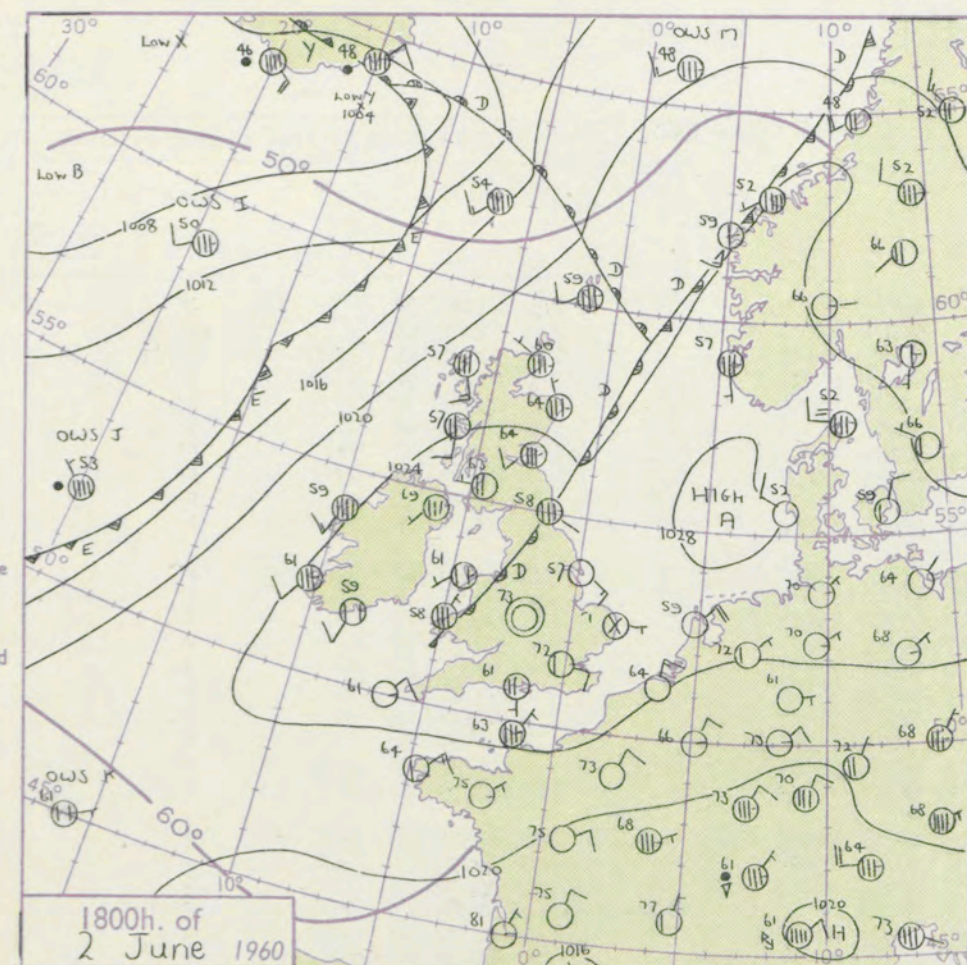
3-7

8-12

13-17

additional
ther add

48-52



GENERAL SYNOPTIC DEVELOPMENT

An anticyclone centred over the eastern North Sea is declining a little. A cold front with minor waves on it has moved slowly east on the Atlantic and by tomorrow morning will probably be lying north-south across Ireland. At the same time a shallow depression over Spain will spread northwards into Biscay.

Issued at midday Friday 3 June 1960

1960

FORECAST for Great Britain and Northern Ireland until noon tomorrow

The Hebrides will be mostly cloudy and warm with occasional rain. Most other areas will be sunny and very warm today though thundery showers may develop in places. Tomorrow morning thundery rain may occur in southwest England, Wales and Northern Ireland. Fog patches will affect eastern coasts of England and Scotland and during the night will develop in some inland areas also.

OUTLOOK for following 24 hours:- Thundery outbreaks seem likely in many areas.

DAILY WEATHER REPORT OF THE BRITISH METEOROLOGICAL OFFICE (contd.)

OBSERVATIONS at 00h.										OBSERVATIONS at 06h.										OBSERVATIONS during NIGHT									
3 June 1960										3 June 1960																			
Station	iii	Nddff	VVwww	PPPTT	N _h Ch _h C _h	T _d T _d app	8N _s Ch _s h _s	8N _s Ch _s h _s	8N _s Ch _s h _s	iii	Nddff	VVwww	PPPTT	N _h Ch _h C _h	T _d T _d app	8N _s Ch _s h _s	8N _s Ch _s h _s	8N _s Ch _s h _s	iii	RRT _n E	T _g T _g	WEATHER							
																							21h.—03h.	03h.—09h.					
Kew	775			56						775	80604	09142	24455	862++	52605	88705				775	00500	39	+	ff	ff				
London Airport	772	01105	31040	25558	00900	52201				772	80206	15101	24353	862++	53607	82703	88705		772	00510	45	+	++	++					
Gatwick	776	20000	56100	25448	00901	47705	82075			776	90304	01434	24251	9+0++	51611	89+01		776	00450	41	ff	FF	FF	ff					
Thorney Island	871	30000	48021	25450	00901	48702	83072			871	40109	48120	23253	00902	51711	84075		871	00400	41	+	+	+	+					
Hurn	862	30000	37051	25152	00901	49701	83080			862	50000	19051	23449	00901	47607	85080		862	00420	32	+	+	if	if					
Guernsey	894	30510	58021	24054	00902	50806	83075			894	40607	50052	22054	00902	52607	84075		894	00530	50	+	+	+	+					
Felixstowe	697	70306	04424	27049	760++	48801	87700			697	80309	19284	26152	860++	52702	88701		697	00420	45	ff	ff	ff	ff					
Gorleston	497	90605	03434	26849	9+0++	49604	89+02			497	90309	03454	25350	9+0++	50601	89+03		497	00480	48	ff	ff	ff	ff					
Mildenhall	578	51303	62021	25952	00901	48000	85075			578	00803	09284	24947	00900	46607			578	00430	42	F	f	f	f					
Cardington	559	20000	58020	26052	00901	48101	82080			559	10503	32100	25250	00901	48603	81080		559	97430	38	+	+	+	+					
West Raynham	485	21509	17100	26447	00901	47001	82075			485	90707	03434	25646	9+0++	46702	89+01		485	00440	41	ff	ff	ff	ff					
Wittering	462	21606	61020	25855	00901	51101	82075			462	10000	32020	25452	00901	48400	81075		462	00490	38	+	+	+	+					
Boscombe Down	746	30000	56011	25357	00901	51801	83075			746	20000	40010	23955	00901	49705	82080		746	00490	41	+	+	+	+					
Ross-on-Wye										627	02502	17100	23856	00900	53705			627	00520	45	+	+	+	+					
Bristol	628	21104	48051	24957	00902	52000	82073			628	30605	37100	23856	00901	52805	83075		628	00530	42	+	+	+	+					
Aberporth	502	50602	74031	24756	10932	54810	81368	85075		502	61806	62022	22959	00902	53708	86075		502	00540	47	+	+	+	+					
Rhose (Cardiff)	715	13304	62021	24255	00901	51708	81075			715	30605	32041	23056	00901	54707	83075		715	00530	49	+	+	+	+					
Plymouth	827	40706	40041	24355	00902	48707	84078			827	40501	48040	22454	00901	49805	84080		827	00500	46	+	+	+	+					
Chivenor	707	40905	66011	24455	00901	53709	84078			707	20906	59011	23153	00901	48705	82075		707	00520	44	+	+	+	+					
St. Mawgan	817	00808	74011	24057	00900	47810				817	60908	64021	22356	00902	48707	86078		817	00530	50	+	+	+	+					
Culdrose	809	00805	58101	24054	00900	49704				809	70809	56101	21855	00906	53710	87072		809	00510	46	+	+	+	+					
Scilly	804	00705	82020	24258	00900	54605				804	20907	59020	22258	00902	56711	82070		804	00590		+	+	+	+					
Elmdon	534	40000	58051	25660	00901	55801	84075			534	10000	35111	25352	00901	49002	81075		534	00490	44	+	+	+	+					
Shawbury	414	23105	56101	25755	10931	53000	81362			414	91503	01454	24554	9+0++	54702			414	97520	44	ff	FF	FF	ff					
Manchester	334	20000	37050	25758	10941	54804	81365			334	11003	32114	24257	10931	53606	81365		334	00530	49	FF	ff	ff	ff					
Squires Gate	318	30000	32101	25753	16130	52708	81702			318	70000	48104	24155	10931	54706	81360	87075		318	00470	43	if	if	if	if				
Valley	302	40603	48014	25156	10931	55710	81360	84075		302	30702	66011	23157	00901	55706	83075		302	00540	47	+	+	+	+					
Ronaldsway	204	60207	14284	26050	30932	49804	83362	85075		204	50608	48401	23957	16432	55710	81714	85075		204	00500	45	ff	+	+					
Silloth	214	40000	03466	26850	00904	50801	84070			214	90808	01515	25353	9+1++	53606	89+02		214	97481	42	ff	d ₀ d ₀	ff	ff					
Watnall	354	00000	59011	25659	00900	51400				354	60000	48021	25355	00902	48400	86070		354	00520	44	+	+	+	+					
Spurn Head	396	21408	48020	26354	20910	52204	82457			396	41507	32011	26054	45500	52703	84625		396	00510		+	+	F	F					
Finningley	360	40000	40011	25758	00901	54802	84078			360	51602	40021	25954	10931	50302	81368	85078		360	00520	48	+	+	+	+				
Dishforth	261	43404	26041	26058	20931	54102	82362	84080		261	60505	48041	25653	10931	47400	83360	86080		261	00520	47	+	+	+	+				
Tynemouth	262	72702	61032	26561	756++	56400	87645			262	71402	48022	25755	7093+	53703	87360		262	00540	50	+	+	+	+					
Eskdalemuir										162	40000	80024	26052	00908	51706	84272		162	00451	42	ff	ff	ff	ff					
Mull of Galloway	131	21410	74011	26052	25400	52400	82620			131	80912	F4464	23952	864++	52708	88710		131	91501										
Prestwick	135	70000	62021	25558	45632	56801	81625	84633	85360	135	60000	62012	24058	10931	54708	81360	86075		135	00531	50	+	+	+	+				
Renfrew	141	50000	62011	25759	35631	56103	82717	83630		141	50000	28284	24557	26431	56706	82708	84360		141	00530	48	+	+	+	+				
Leuchars	171	22702	60011	25057	20930	54103	82360			171	73001	60021	24356	10936	54802	81362	83070	86275		171	00500	44	+	+	+	+			
Dyce	091	30000	32048	25852	35700	52206	83656			091	50000	02424	25354	10932	54001	81360	85070		091	00490	43	ff	f	FF	if				

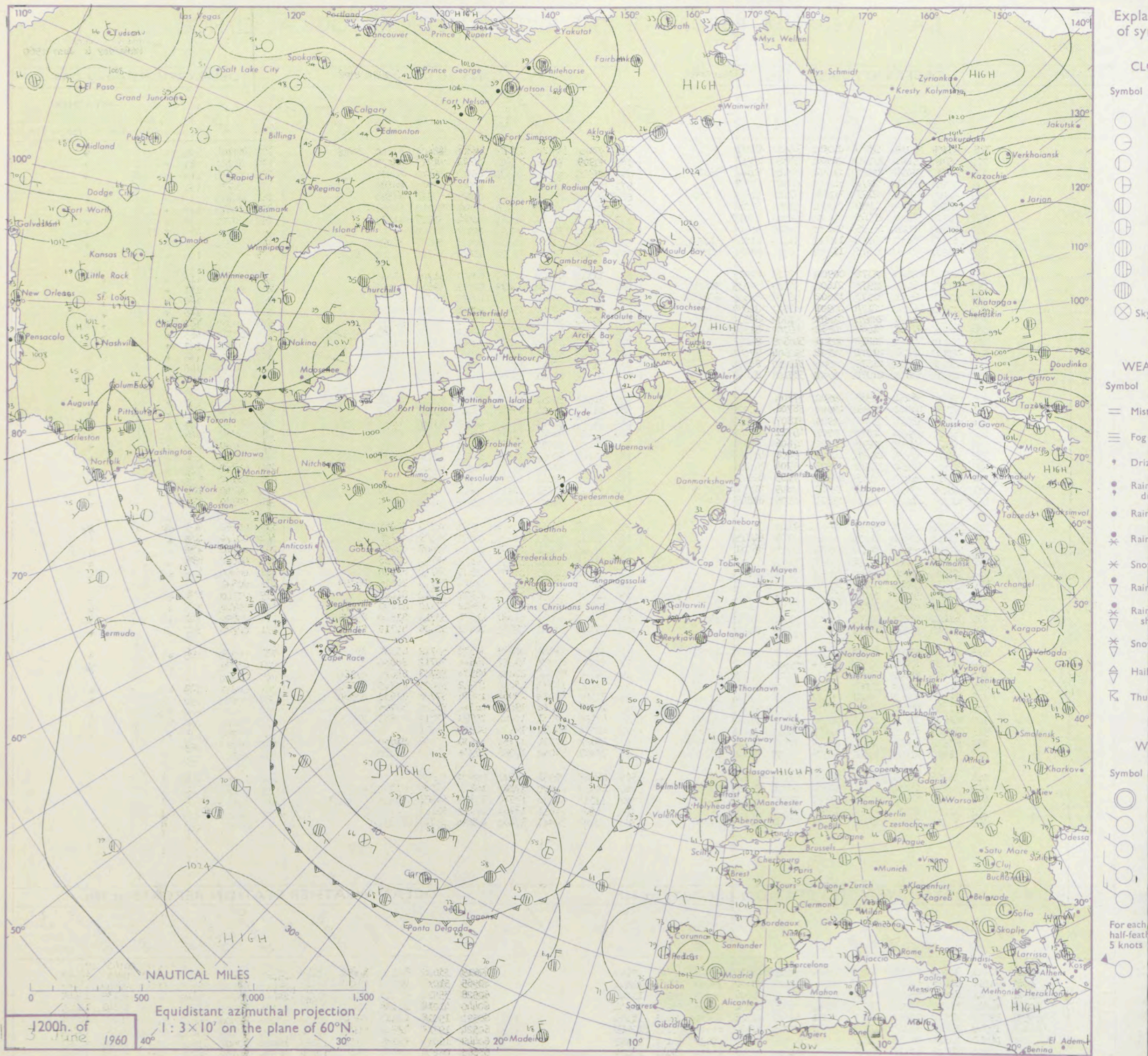
DAILY WEATHER REPORT OF THE BRITISH METEOROLOGICAL OFFICE

No. 35989

Date of Issue Saturday 4 June 1960

Code FM II.A		OBSERVATIONS at 12h. 3 June 1960										OBSERVATIONS at 18h. 3 June 1960										OBSERVATIONS during DAY				
Station	ill	Nddff	VVwww	PPPTT	N _h Ch _s Ch _s	T _d app	8N _s Ch _s h _s	8N _s Ch _s h _s	8N _s Ch _s h _s	ill	Nddff	VVwww	PPPTT	N _h Ch _s Ch _s	T _d app	8N _s Ch _s h _s	8N _s Ch _s h _s	8N _s Ch _s h _s	ill	RRT	T+E	SSS	WEATHER			
																							09h.—15h.	15h.—21h.		
Kew	775	51009	30034	23366	00901	54809	85099			775	70813	56022	20873	11666	48608	81840	87099		775	00740	105	+		+		
London Airport	772	40707	33041	23270	00901	57709	84075			772	60909	58042	20573	00901	51713	86075			772	00760	103	+		+		
Gatwick	776	50710	58054	23272	11601	60705	81840	85075		776	20709	59051	20770	00901	57510	82075			776	00750	110	+		+		
Thorney Island	871	70908	59031	22276	11602	56707	81830	87075		871	60604	59012	19773	00902	53710	86075			871	00770	134	+		+		
Hurn	862	51507	56051	22173	11601	57706	81845	84080		862	61305	60052	19574	00902	57610	86080			862	00760		+		+		
Guernsey	894	10308	48100	21266	00901	55803	81080			894	20611	32400	18765	00901	56712	82080			894	00670	137	+		+		
Felixstowe	697	30511	58031	25465	00902	54808	83073			697	10320	58011	23065	00901	51713	81075			697	00700	110	+		+		
Gorleston	497	50309	35284	25555	56200	54808	85705			497	00508	56021	22658	00900	53719				497	00600	070	ff		+		
Mildenhall	578	31107	58031	23774	11601	53710	81840	83075		578	11107	61030	21672	00901	49607	81075			578	00770	114	+		+		
Cardington	559	60907	58031	23573	11701	56711	81850	86075		559	60808	58022	21072	11601	54711	81840	86070		559	00760	134	+		+		
West Raynham	485	10912	62024	24371	00901	55710	81075			485	11111	66020	22267	00901	51709	81075			485	00730	112	+		+		
Wittering	462	71211	58021	23973	21602	56809	82835	87073		462	30612	61012	21272	00901	59611	83073			462	00760	131	+		+		
Boscombe Down	746	51110	48021	22373	11602	56708	81835	85075		746	70813	59022	19872	00902	50710	87075			746	00760	120	+		+		
Ross-on-Wye	627	20908	66020	22174	00901	48813	82077			627	41006	60030	19873	00906	53607	84075			627	00770	115	+		+		
Bristol	628	31209	58050	22674	21601	57809	82830	83080		628	70910	58051	19574	00901	55610	87075			628	00780	100	+		+		
Aberporth	502	70406	57222	21568	10582	56707	81566	87074		502	70702	50012	19567	10982	58709	81365	87072		502	00710	083	+		+		
Rhoose (Cardiff)	715	41110	66041	22272	00908	56068	84275			715	11003	58040	19175	00901	56713	81075			715	00760	127	+		+		
Plymouth	827	70907	62031	21371	00901	52604	87080			827	51009	56041	19469	00901	53705	85075			827	00730	138	+		+		
Chivenor	707	41008	74030	21575	00903	51710	84078			707	31310	57011	19274	00902	55709	83078			707	00780	140	+		+		
St. Mawgan	817	12010	62011	21072	00901	53708	81078			817	51214	60021	18870	00901	54712	85078			817	00750	140	+		+		
Culdrose	809	01015	56051	20965	00900	57704				809	50913	50051	18864	00902	57712	85078			809	00670	143	+		+		
Scilly	804	31113	48020	20861	00902	58708	83070			804	11213	40011	18862	00904	59707	81075			804	00650	135	+		+		
Elmdon	534	61110	62031	23773	00909	51807	86175			534	41307	59021	21073	14709	53708	81656	83075		534	00750	131	+		+		
Shawbury	414	41210	59024	22874	00901	45711	84075			414	41606	64021	20075	00901	51610	84080			414	00770	103	+		+		
Manchester	334	31407	56040	22975	31700	47606	83850			334	31209	62020	20575	00901	48721	83075			334	00790	125	+		+		
Squires Gate	318	31807	40051	22676	00901	59808	83080			318	31609	60051	20376	11701	50710	81850	83080		318	00790	131	+		+		
Valley	302	22506	63030	22171	00902	55704	82075			302	03303	58020	19271	00905	60711				302	00760	132	+		+		
Ronaldsway	204	20907	48041	23066	00902	57705	82075			204	00505	58041	20071	00900	54717				204	00710	126	+		+		
Silloth	214	53106	59055	23371	21642	59809	82030	85075		214	32801	56051	20973	25602	56713	82640			214	00740	105	+		+		
Watnall	354	61308	61021	24173	11631	53705	81845	85075		354	51110	58022	21172	42630	55610	84830			354	00780	125	+		+		
Spurn Head	396	91210	12284	25852	9+0++	51400				396	21008	40014	23554	20930	52714	82358			396	00550	022	FF		ff		
Finningley	360	41211	63020	24775	00901	50706	84075			360	51112	64011	22472	00909	56709	85175			360	00770	123	+		+		
Dishforth	261	61610	58042	24472	00901	55804	86081			261	61313	59041	21872	00902	57607	86080			261	00770	136	+		+		
Tynemouth	262	01607	32021	24558	00900	52807				262	21612	58020	21657	20970	51709	82358			262	00600	095	+		+		
Eskdalemuir	162	51304	80021	23375	41501	57711	84822			162	31701	80011	21273	12541	54710	81820			162	00760	136	+		+		
Mull of Galloway	131	31410	74014	22458	35501	54709	83620			131	61610	58031	20166	4541+	55713	84615	86359		131	00691		+		+		
Prestwick	135	62505	82022	21972	12548	57709	81828	83070	86075	135	12704	64051	19771	00902	54712	81080			135	00740	134	+		+		
Renfrew	141	51512	82021	22175	42642	58713	84840			141	32308	82021	19974	12642	57710	81840	83075		141	00780	126	+		+		
Leuchars	171	61111	66011	23267	11601	57708	81830	86075		171	50910	60031	21260	11631	53711	81840	85075		171	00690	121	+		+		
Dyce	091	21712	74014	24071	11632	53706	81830			091	51708	58041	22761	16442	52606	81710	84075		091	00720						

CHART OF WEATHER IN PART OF NORTHERN HEMISPHERE



CHARTS OF WEATHER IN WEST EUROPE

ation
mbols

UD
Cloud
Amount
(oktas)

0
1 or less
2
3
4
5
6
7 or more
8
Obscured

W
Weather

zle
and
hizzle

and snow

shower

and snow
ower

y shower

shower

nderstorm

ND

Wind
speed
(knots)

Calm

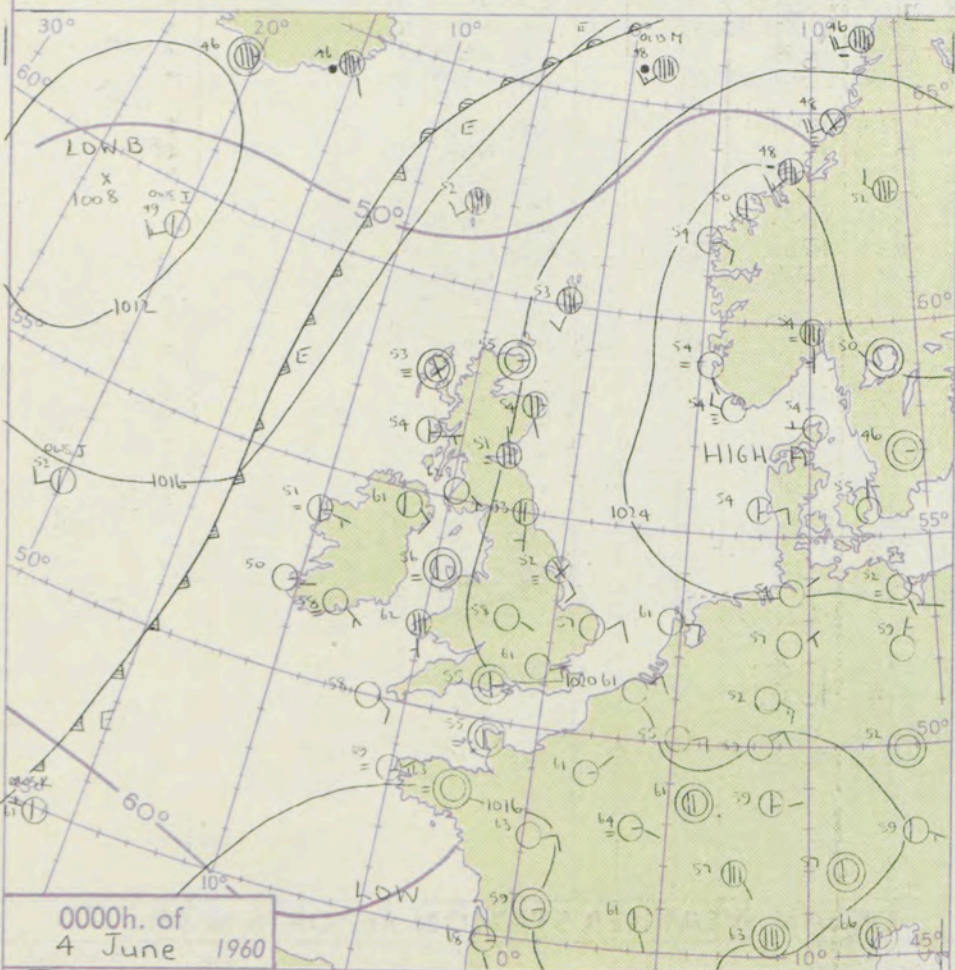
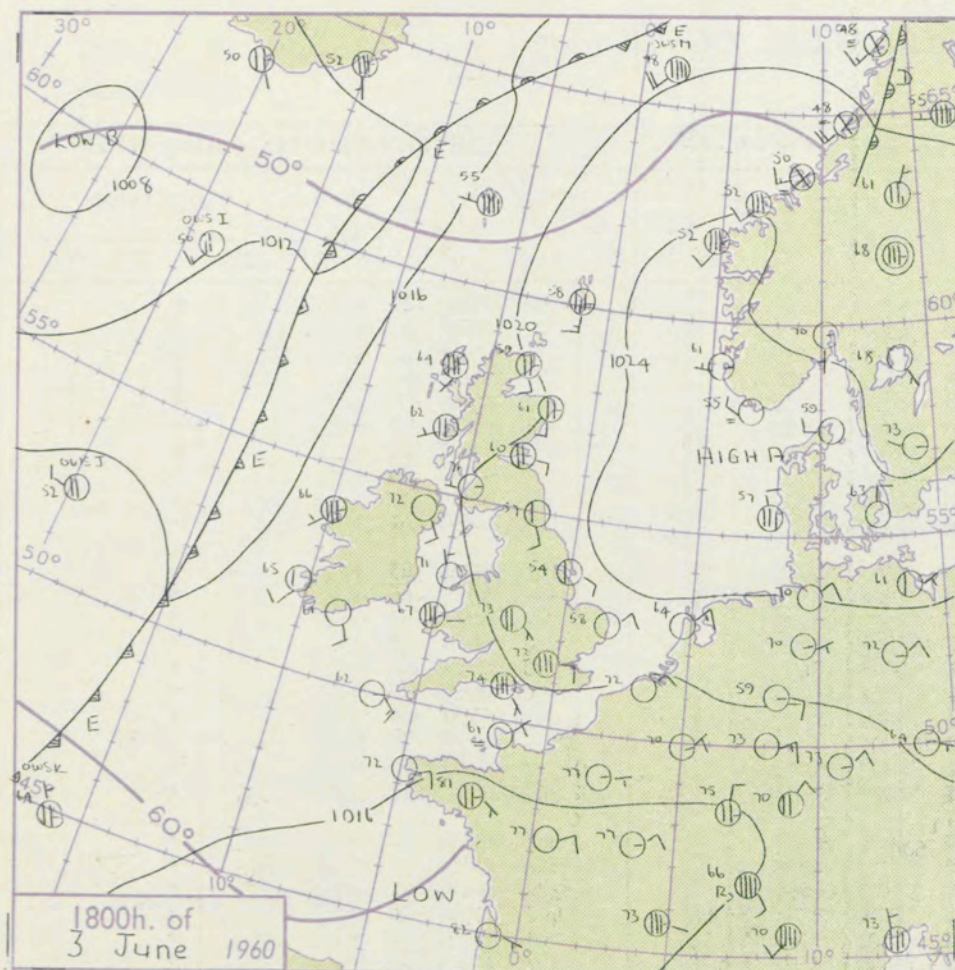
1-2

3-7

8-12

13-17

Additional
per add



GENERAL SYNOPTIC DEVELOPMENT

An anticyclone to the east of the British Isles is weakening slightly and moving slowly eastwards while a cold front is moving very slowly from the Atlantic towards Western districts. A shallow low over Spain is expected to deepen slowly and move north or north east to cover Biscay and western France.

Issued at midday Saturday 4 June 1960

1960

FORECAST for Great Britain and Northern Ireland until noon tomorrow

The fine very warm weather will continue in most places, though there is a chance of isolated thunderstorms in some western districts. It will be cooler on coasts exposed to the moderate east to south east winds, with hill and coastal fog patches which may become extensive tonight and at first tomorrow morning.

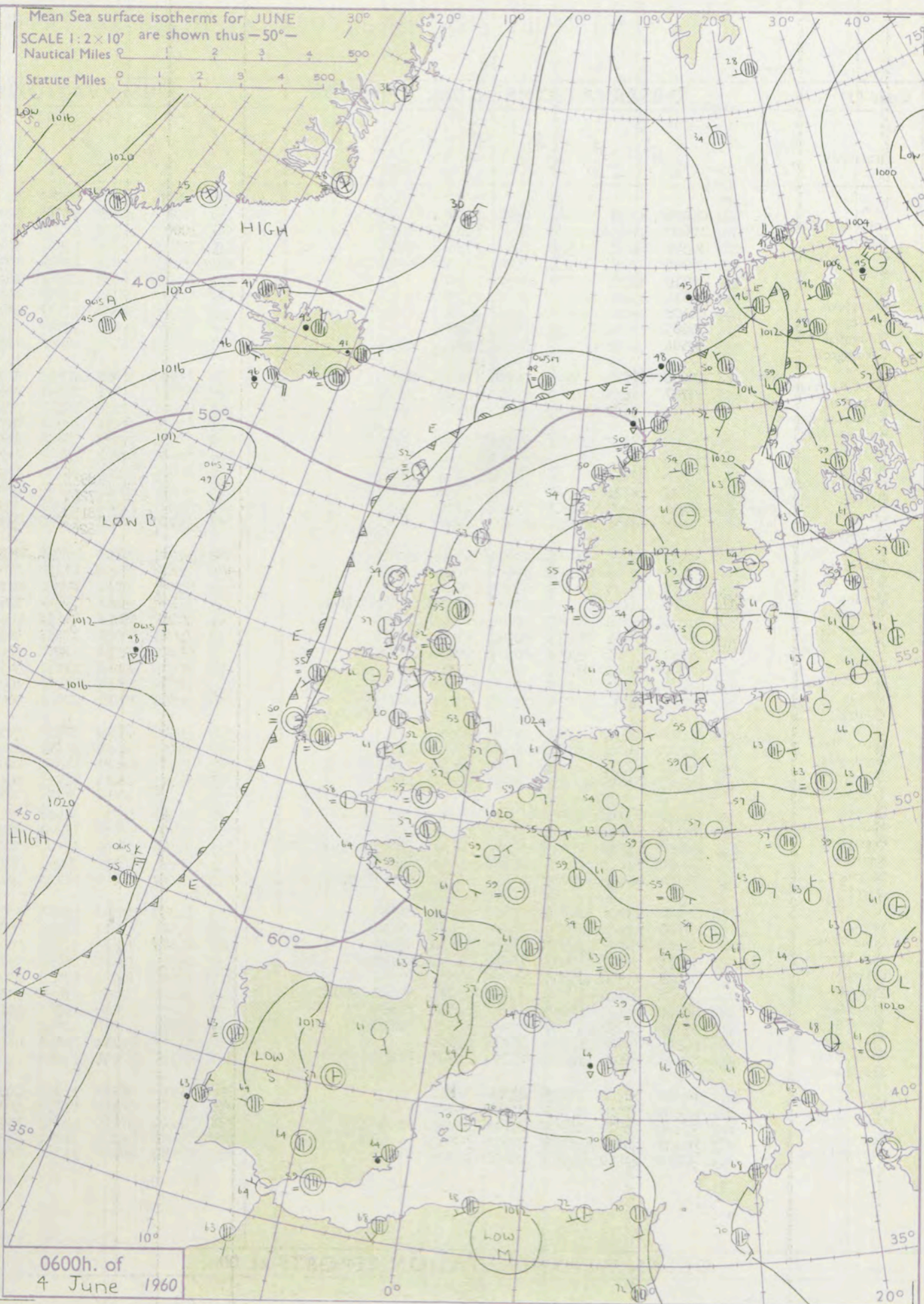
OUTLOOK for the following 24 hours:- Though many areas may remain fine, there will be an increasing tendency towards outbreaks of thundery rain, especially in the west.

Mean Sea surface isotherms for JUNE

SCALE 1:2x10' are shown thus -50-

Nautical Miles

Statute Miles



DAILY WEATHER REPORT OF THE BRITISH METEOROLOGICAL OFFICE (contd.)

Code FM 11.A		OBSERVATIONS at 00h. 4 June 1960										OBSERVATIONS at 06h. 4 June 1960										OBSERVATIONS during NIGHT			
Station	iii	Nddff	VVwww	PPPTT	N _h Ch _s Ch _s	T _d app	8N _s Ch _s h _s	8N _s Ch _s h _s	8N _s Ch _s h _s	iii	Nddff	VVwww	PPPTT	N _h Ch _s Ch _s	T _d app	8N _s Ch _s h _s	8N _s Ch _s h _s	8N _s Ch _s h _s	iii	RRR	T _n E	T _g I g	WEATHER		
																							21h.—03h.	03h.—09h.	
Kew	775			59						775	00706	40020	18660	00900	52703				775	00560	43	+		+	
London Airport	772	00605	48041	20161	00900	52710				772	00305	40040	18757	00900	52702				772	00540	47	+		+	
Gatwick	776	10000	33110	20350	00901	50711	81075			776	10000	17104	18750	00901	50505	81075			776	00450	42	if		if	
Thorney Island	871	30301	59021	19558	00902	52704	83075			871	20101	57020	17957	00901	53602	82080			871	00540	48	+		+	
Hurn	862	30000	58011	20155	00901	50303	83078			862	20000	32100	17655	00902	53007	82078			862	00500	43	+		+	
Guernsey	894	00910	40050	18062	00900	55807				894	21404	56050	16266	00902	55704	82080			894	00600	57	+		+	
Felixstowe	697	00311	56020	22059	00900	53705				697	00412	50020	20659	00900	51603				697	00570	54	+		+	
Gorleston	497	00608	60020	21657	00900	53807				497	00810	48020	20657	00900	54706				497	00550	46	+		+	
Mildenhall	578	00805	58020	21354	00900	48804				578	10902	40020	19957	10930	52300	81365			578	00510	45	+		+	
Cardington	559	30604	58031	21253	00902	49704	83075			559	20405	40020	20052	00902	50510	82075			559	00150	41	+		+	
West Raynham	485	10606	48020	22148	00901	46805	81075			485	11209	56020	20557	00901	53602	81075			485	00460	43	+		+	
Wittering	462	60707	58031	21857	00901	51801	86073			462	30409	40012	20555	10931	52602	81364	83073		462	00500	46	+		+	
Boscombe Down	746	50808	48022	20059	00902	51803	85075			746	60711	40102	18557	00902	53502	86075			746	00570	51	+		+	
Ross-on-Wye										627	10502	48020	18555	00901	51607	81080			627	00530	43	+		+	
Bristol	628	50607	56052	20160	00901	52002	85075			628	10606	33100	18955	00901	51703	81075			628	00530	44	+		+	
Aberporth	502	61603	48012	19162	00902	53701	86070			502	30504	58021	17261	00902	51711	82070			502	00590	48	+		+	
Rhoose (Cardiff)	715	40905	56041	19761	00908	53801	84275			715	30809	48041	18159	10931	53606	81362	83075		715	00550	49	+		+	
Plymouth	827	60808	56021	18160	00901	53806	86075			827	00608	48011	16262	00900	55705				827	00590	56	+		+	
Chivenor	707	30906	40021	19259	00901	53801	83075			707	20807	28020	16955	00901	51709	82078			707	00540	46	+		+	
St. Mawgan	817	31115	50031	18060	00901	52807	83078			817	50909	50010	15762	00901	56606	84078			817	00580	54	+		+	
Culdrose	809	30910	50101	18056	00905	54706	83278			809	30909	26100	15958	00908	56609	82075			809	00550	52	+		+	
Scilly	804	01210	20404	17558	00900	56706				804	20809	24104	15158	25500	56712	82625			804	00560				+	
Elmdon	534	01202	66020	21558	00900	51000				534	60000	35111	20052	60930	50707	86368			534	00490	44	+		+	
Shawbury	414	40806	48110	20758	10931	54104	81363	84080		414	40604	48101	19655	10931	51604	81363	83080		414	00510	41	+		+	
Manchester	334	11112	58020	21162	00901	51000	81075			334	30608	56021	19659	10942	50812	81365	83075		334	00570	53	+		+	
Squires Gate	318	61008	32051	20455	00901	53103	86075			318	71008	32051	19757	10931	53806	81362	87075		318	00500	44	+		+	
Valley	302	20000	32100	19056	00901	53000	82075			302	51002	61031	17960	00902	55705	85075			302	00550	46	+		+	
Ronaldsway	204	01107	40040	19459	00900	53703				204	40409	40041	19258	30981	55601	83357	84075		204	00530	49	+		+	
Silloth	214	21006	23051	20857	00902	52500	82072			214	20707	28050	20458	00901	55601	82075			214	00520	49	+		+	
Watnall	354	21005	58011	22055	00901	51801	82075			354	50808	37011	20554	20981	51605	81358	84075		354	00500	43	+		+	
Spurn Head	396	91409	01454	23252	9+0++	52403				396	50708	48012	21453	50930	51705	85358			396	00490		FFf		f	
Funningley	360	40000	59021	22854	00902	50203	84075			360	90203	04434	21751	9+0++	51705	89+++			360	00480	47	+		ff	
Dishforth	261	51407	48042	22854	00902	51004	85080			261	70107	48021	21663	00906	50709	87080			261	00500	46	+		+	
Tynemouth	262	41807	58021	22253	00901	51104	84075			262	51706	48031	22053	00904	51802	85075			262	00510	46	+		+	
Eskdalemuir										162	20000	40051	21755	00901	53603	82068			162	00490	43	+		+	
Mull of Galloway	131	51610	64012	19560	55400	54402	85615			131	61411	64012	18457	45401	54601	84615	84075		131	00561				+	
Prestwick	135	01205	58040	19462	00900	52804				135	11310	58040	18663	00901	54703	81075			135	00580	53	+		+	
Renfrew	141	60000	50041	20060	25431	56801	82615	83360	85075	141	20506	37041	19660	00902	54101	82075			141	00570	52	+		+	
Leuchars	171	63402	56101	21151	00902	50202	86075			171	70000	44102	20452	774++	51502	87717			171	00490	44	+		f	
Dyce	091	51502	40042	22151	10932	50703	81360	85070		091	60000	40042	21755	35732	52400	83656	84070		091	00500	47	+		+	
Wick	075	10000	40051	20255	15600	51400	81640			075	11303	23050	19855	15630	52400	81640			075	00500	48	+		+	
Cape Wrath	049	70000	83022	19759	755++	55204	87630			049	01402	83011	17862	00900	57710				049	00570	52	+		+	
Sule Skerry	010	72402	8103203																						

Code FM 21.A		OCEAN WEATHER STATION REPORTS at 00h.										OCEAN WEATHER STATION REPORTS at 06h.											
O.W.S.	YQL _a L _a L _a	L _o L _o L _o GG	Nddff	VVwwW	PPPTT	N _h Ch _s C _M H	D _s V _s app	8N _s Ch _s h _s	8N _s Ch _s h _s	OTTT _s d _d	Id _w d _w P _H W	O.W.S.	YQL _a L _a L _a	L _o L _o L _o GG	Nddff	VVwwW	PPPTT	N _h Ch _s C _M H	D _s V _s app	8N _s Ch _s h _s	8N _s Ch _s h _s	OTTT _s d _d	Id _w d _w P _H W
A	70618	32900	83621	56608	16143	5732+	81114	85709	88550	05243	13645	A	70620	33006	83620	70026	18045	5547+	81210	85615	+++++	03003	13644
B	70565	51000	21814	69024	17441	10931	00107	81358	+++++	00139	11723	B	70565	51006	31813	69011	15941	30530	00608	83358	+++++	00939	11722
C	70528	35500	83215	69022	23445	854++	00210	88616	+++++	00038	13134	C	70528	35506	63208	69022	23344	25570	00400	82620	86361	05139	13143
D	70440	41000	41410	78020	29357	41500	00303	84730	+++++	05350	149+4	D	70440	41006	41604	78020	28259	41500	00707	84830	+++++	05247	13644
I	70591	20000	22313	98020	11849	29400	00114	82916	+++++	05242	12033	I	70592	20006	31910	98158	12549	39400	00104	83918	+++++	05240	12033
J	70523	19300	22410	99020	17052	18630	00000	81830	+++++	05246	100+0	J	70524	19206	72308	98808	16143	734++	00505	84718	86923	05546	100+0
K	70450	16000	22704	80031	17161	15450	00001	81616	+++++	05057	100+0	K	70449	16006	83525	58616	16155	873++	00309	88711	+++++	05555	13534
M	73660	02000	82314	45616	18448	862++	51704	86706	+++++	00148	12333	M	73661	02106	82412	20104	18848	862++	00204	88704	+++++	00048	12433

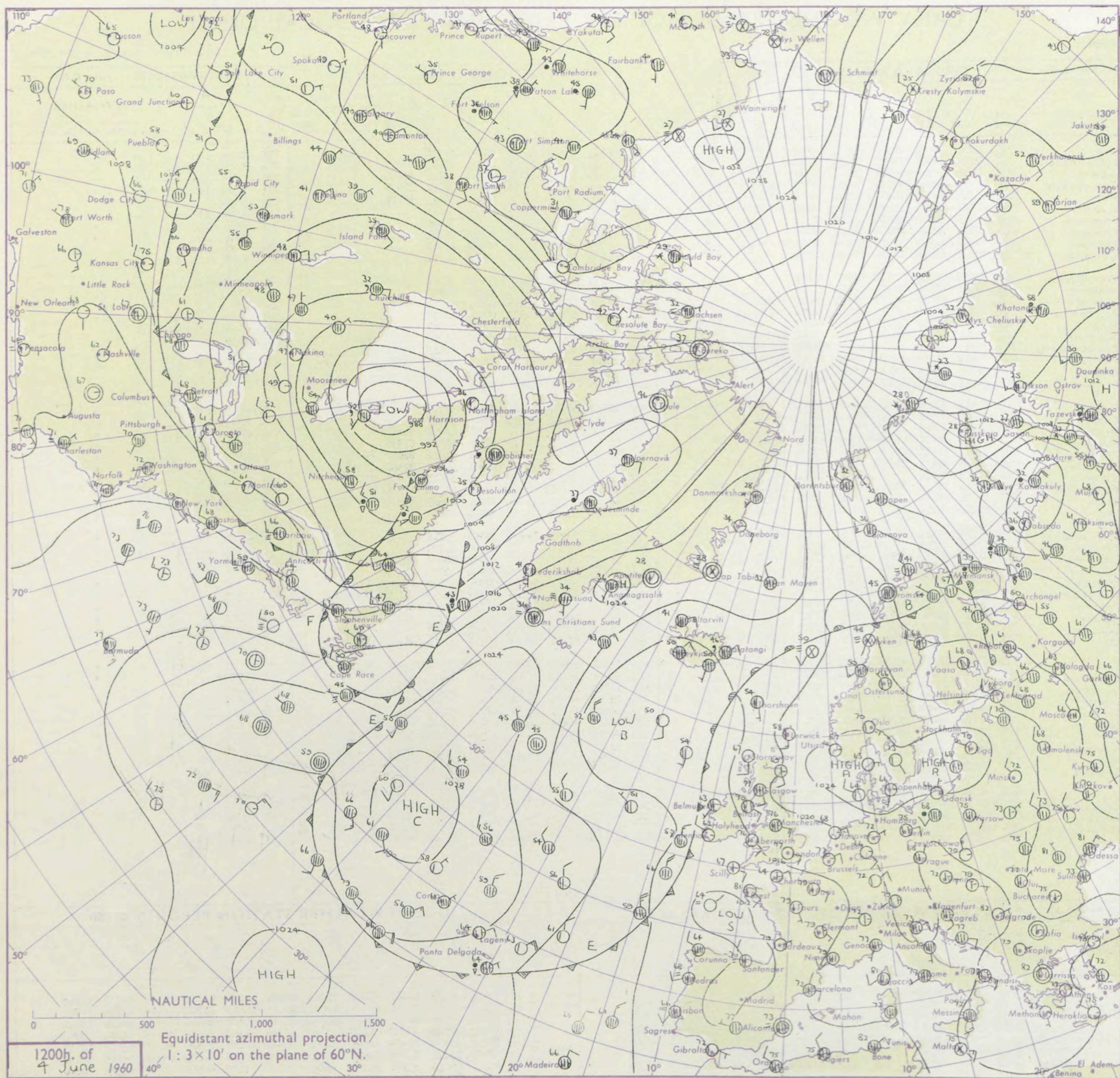
DAILY WEATHER REPORT OF THE BRITISH METEOROLOGICAL OFFICE

No. 35990

Date of Issue Sunday 5 June 1960

Code FM II.A		OBSERVATIONS at 12h. 4 June 1960										OBSERVATIONS at 18h. 4 June 1960										OBSERVATIONS during DAY			
Station	iii	Nddff	VVwww	PPPTT	N _h Ch _h C _h	T _d app	8N _s Ch _s h _s	8N _s Ch _s h _s	8N _s Ch _s h _s	iii	Nddff	VVwww	PPPTT	N _h Ch _h C _h	T _d app	8N _s Ch _s h _s	8N _s Ch _s h _s	8N _s Ch _s h _s	iii	RRT x +	SSS	WEATHER			
																						09h.—15h.	15h.—21h.		
Kew	775	01011	56020	16776	00900	50813				775	00812	60050	14075	00900	54710				775	00800	125	+		+	
London Airport	772	01010	56020	16877	00900	54713				772	10811	58010	13876	00901	57612	81075			772	00800	127	+		+	
Gatwick	776	10713	62050	16778	00901	61711	81075			776	11206	62050	14477	00900	63712	81075			776	00810	134	+		+	
Thorney Island	871	40903	58011	16579	00902	53707	84075			871	11001	56011	13973	00902	58617	81075			871	00800	132	+		+	
Hurn	862	31707	58050	16277	00901	58708	83080			862	11606	60050	13571	00901	57615	81078			862	00780		+		+	
Guernsey	894	40810	58050	15077	00902	54604	84080			894	00808	58050	12571	00900	53615			894	00780	137	+		+		
Felixstowe	697	00413	38020	19664	00900	53710				697	00413	37020	16966	00900	52816			697	00670	142	+		+		
Gorleston	497	00805	48020	19460	00900	56708				497	00710	48020	16959	00900	54715			497	00620	144	+		+		
Mildenhall	578	01209	61020	17878	00900	47711				578	01007	58020	15375	00900	47710			578	00800	140	+		+		
Cardington	559	01107	66020	17377	00900	49616				559	01108	62020	14674	00900	52611			559	00800	130	+		+		
West Raynham	485	01220	62020	18075	00900	45816				485	01114	62020	16170	00900	52712			485	00770	135	+		+		
Wittering	462	01316	61020	17777	00900	51716				462	01312	58010	15175	00900	54608			462	00790	135	+		+		
Boscombe Down	746	11011	56021	16377	18601	55710	81840			746	11303	58020	13175	00901	56714	81078			746	00800	131	+		+	
Ross-on-Wye	627	20907	57020	16275	20930	57816	82365			627	00805	60020	12877	00900	52616			627	00790	137	+		+		
Bristol	628	01108	58050	16277	00900	60817				628	01110	58051	12779	00900	54717			628	00800	119	+		+		
Aberporth	502	21210	61011	15076	10932	58713	81365			502	50000	58011	12770	13603	58706	81930 85070			502	00790	096	+		+	
Rhoose (Cardiff)	715	10910	50041	16374	00901	59708	81075			715	61302	56041	13076	52601	59613	85845 86075			715	00790	107	+		+	
Plymouth	827	10912	48051	15074	00901	59706	81080			827	10711	56050	12173	00901	54716	81080			827	00760	132	+		+	
Chivenor	707	01208	58010	15179	00900	61711				707	11409	59010	12776	00901	55709	81072			707	00810	133	+		+	
St. Mawgan	817	11511	56050	14477	00901	62706	81078			817	01115	58020	11773	00900	56714			817	00780	133	+		+		
Culdrose	809	01016	37050	14767	00900	59805				809	00912	56050	11967	00900	57713			809	00700	125	+		+		
Scilly	804	31010	32020	13967	35600	60710	83635			804	01113	36020	11064	00900	57717			804	00650	120	+		+		
Elmdon	534	11110	62021	17675	00901	50713	81075			534	11208	66010	14377	14700	47718	81650			534	00790	128	+		+	
Shawbury	414	61213	61021	17174	30932	55715	83365	86080		414	11111	64021	13777	11701	50614	81856			414	00800	128	+		+	
Manchester	334	71017	61021	18076	20982	48704	82365	87075		334	51010	63022	14377	25781	51614	82650 84075			334	00800	099	+		+	
Squires Gate	318	71413	60052	17477	20832	55716	82367	87075		318	51012	59052	14475	20981	54715	82362 83368			318	00790	107	+		+	
Valley	302	62204	56022	15876	00902	60712	86075			302	73602	58292	13277	65642	59610	86638 87075			302	97790	091	+		vir.	
Ronaldsway	204	60813	56041	17465	10932	54712	81365	86075		204	10911	58041	13868	00901	52716	81075			204	00710	110	+		+	
Silloth	214	70000	58051	18673	31632	56812	83835	86070		214	41214	56011	15775	11641	52613	81845 83368			214	00780	090	+		+	
Watnall	354	21211	63011	17978	00901	46712	82075			354	01014	61020	15173	00900	49610			354	00800	129	+		+		
Spurn Head	396	10908	32011	20760	10930	53705	81358			396	00911	32020	17757	00900	53716			396	00600	133	+		+		
Finningley	360	31216	66014	19678	11501	49712	81825	83075		360	01016	61020	16972	00900	49708			360	00800	100	+		+		
Dishforth	261	71110	58042	19575	11702	58814	81850	87080		261	20912	59041	16970	00902	52612	82080			261	00780	137	+		+	
Tynemouth	262	41406	48021	20858	00904	52607	84075			262	41609	48020	10858	00904	52714	84075			262	00600	097	+		+	
Eskdalemuir	162	71207	60051	19074	11602	57810	81830	86066		162	60509	58021	16969	00903	55710	86360			162	00750	104	+		+	
Mull of Galloway	131	71416	64012	18063	45401	54622	84618	86075		131	81420	70032	14065	55474	52717	85618 88460			131	00671		+		+	
Prestwick	135	71909	58051	17575	12702	57805	85070	85080		135	61706	62052	14774	12532	55717	81825 85070			135	00770	093	+		+	
Renfrew	141	61509	58041	17777	31601	57715	83840	86075		141	51709	69011	15475	11762	52711	81850 84072			141	00800	115	+		+	
Leuchars	171	30910	50054	19265	00904	55709	83080			171	31312	63020	17263	00902	54608	83080			171	00710	119	ff		+	
Dyce	091	31710	50041	20369	10932	54606	81365	83070		091	61810	62021	19464	10932	49604	81365 86070			091	00710	132	+		+	
Wick	075	71708	40051	19159	40932	53706	84364	87080		075	61714	58052	17363	10932	46708	81360 86075			075	00640	060	+		+	
Cape Wrath	049	30000	74030	16573	32600	58100	83830			049	62302	74051	16266	62600	55701	86830			049	00740		+		+	
Sule Skerry	010	71409	59032	17954	75444	49704	87610			010	82302	48032</													

CHART OF WEATHER IN PART OF NORTHERN HEMISPHERE



Expl of sym

CLO

Symbol

WEA

Symbol

Symbol

For each half-feet 5 knots

Equidistant azimuthal projection
1 : 3 x 10⁷ on the plane of 60°N.

1200h. of
4 June 1960

CHARTS OF WEATHER IN WEST EUROPE

ation
nbols

UD
Cloud
Amount
(oktas)

0
1 or less

2

3

4

5

6

7 or more

8

obscured

W
Weather

le
and
fizzle

and snow

shower

and snow
ower

v shower

shower

nderstorm

ND

Wind
speed
(knots)

Calm

1-2

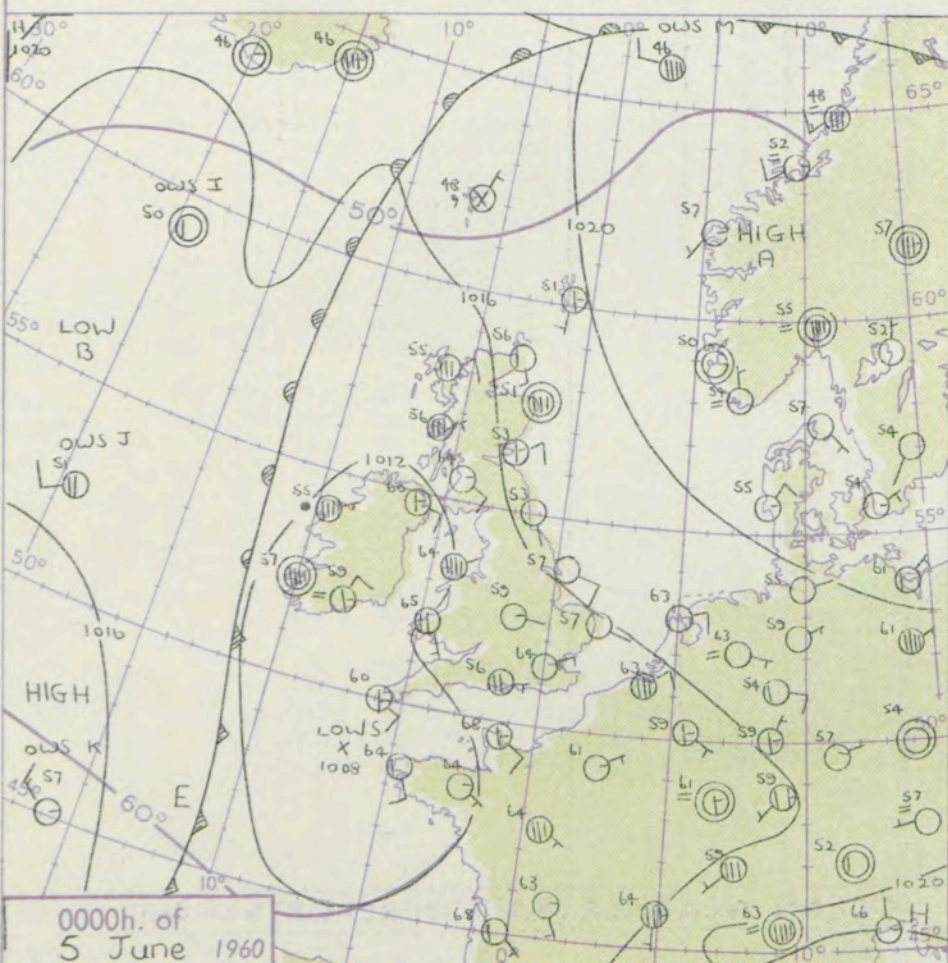
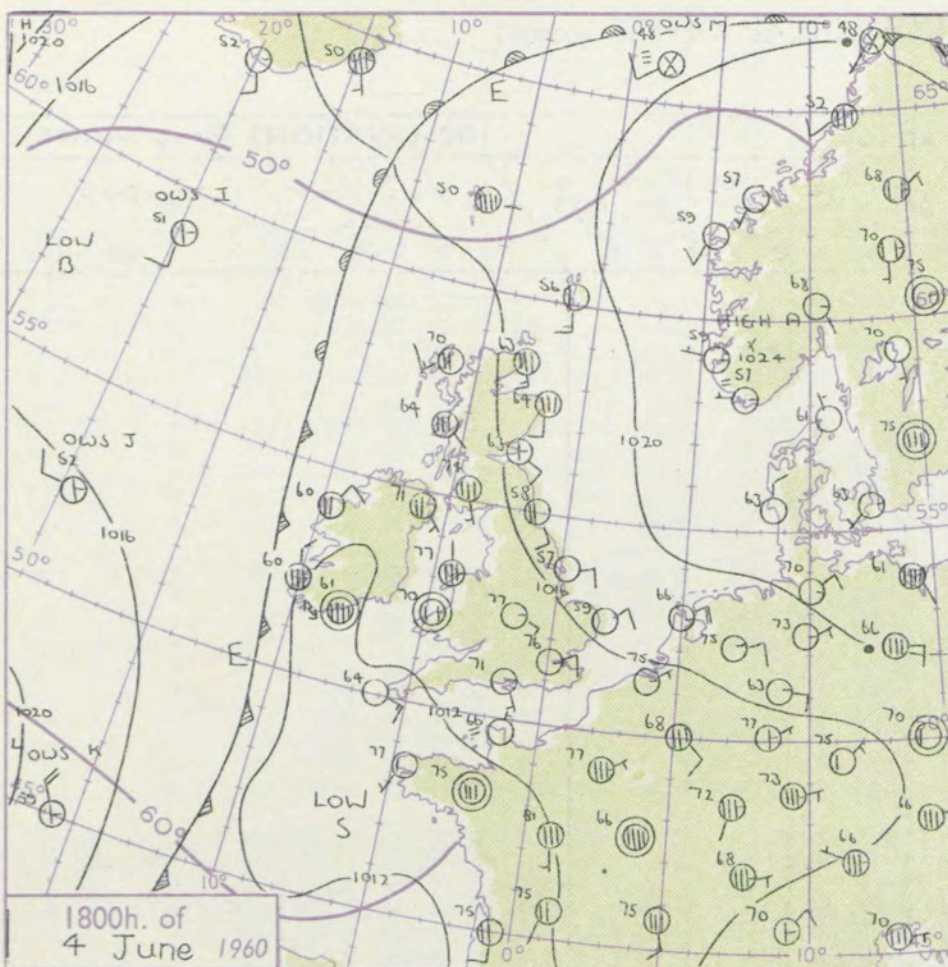
3-7

8-12

13-17

additional
er add

48-52



GENERAL SYNOPSIS DEVELOPMENT

A ridge over the British Isles has collapsed gradually over the last 24 hours as a shallow depression moved from Biscay to the south of Ireland. This depression will move north past the west of Scotland and a second disturbance will probably develop over France and move north to the English Channel by Monday morning.

Issued at midday - Sunday 5 June

1960

FORECAST for Great Britain and Northern Ireland until noon tomorrow

Warm or very warm with scattered thunderstorms but probably outbreaks of more prolonged thundery rain in parts of southeast Britain and Northern Ireland today and in western and southern areas of Britain tomorrow. Northeast areas of Britain will be mainly dry and sunny though fog may affect east coasts night and morning.

OUTLOOK for the following 24 hours:-

Bright periods but showers or thunderstorms in many districts. A little cooler generally.

DAILY WEATHER REPORT OF THE BRITISH METEOROLOGICAL OFFICE (contd.)

Code FM II.A OBSERVATIONS at 00h. 5 June 1960											OBSERVATIONS at 06h. 5 June 1960											OBSERVATIONS during NIGHT				
Station	iii	Nddff	VVwwW	PPPTT	N _h Ch _M CH	T _d T _d app	8N _s Ch _s h _s	8N _s Ch _s h _s	8N _s Ch _s h _s	iii	Nddff	VVwwW	PPPTT	N _h Ch _M CH	T _d T _d app	8N _s Ch _s h _s	8N _s Ch _s h _s	8N _s Ch _s h _s	iii	RR T _n T _e	T _g T _g	WEATHER				
																						21h.—03h.	03h.—09h.			
Kew	775			61						775	10704	23020	12162	00901	53604	81099				775	00570	45	+	+		
London Airport	772	00805	35040	14064	00900	55804				772	10702	35040	12060	00901	53706	81075				772	00550	48	+	+		
Gatwick	776	00000	32100	14157	00900	57604				776	10000	32104	12455	00901	55802	81072				776	00490	45	+	1f		
Thorney Island	871	00802	58020	13161	00900	54807				871	20706	58030	11561	11601	56701	81830				871	00560	50	+	+		
Hurn	862	40905	28110	12756	00901	55807	84075			862	01105	37050	11061	00900	56501				862	00550	44	+	+			
Guernsey	894	31109	58059	11767	00902	55807	83080			894	61611	60031	10664	00906	59501	86080				894	00610	58	tl	+		
Felixstowe	697	00306	40020	15758	00900	51709				697	10706	40010	14459	00902	55503	81075				697	00560	52	+	+		
Gorleston	497	01102	58020	15957	00900	54807				497	11102	48020	13858	00940	54706	81360				497	00560	49	+	+		
Mildenhall	578	01002	50050	14756	00900	52808				578	11101	48020	12957	10930	52602	81360				578	00530	46	+	+		
Cardington	559	00703	48200	14756	00900	51806				559	00502	32100	12853	00900	51705				559	97450	41	+	+			
West Raynham	485	00906	32020	15653	00900	52807				485	01406	40020	13557	00900	53607				485	00520	42	+	+			
Wittering	462	00507	56020	15358	00900	52004				462	00508	37020	13355	00900	53604				462	00520	45	+	+			
Boscombe Down	746	00806	48020	13362	00900	53806				746	20908	28100	11459	00901	53705	82078				746	00560	52	+	+		
Ross-on-Wye										627	20505	24020	11159	20980	53607	82362				627	00550	47	+	+		
Bristol	628	10706	48050	13360	00901	53101	81078			628	70608	28102	11260	72500	55709	87825				628	00560	46	+	+		
Aberporth	502	41606	56029	11965	00902	57804	84070			502	61510	63021	08665	10982	51612	81365	86070			502	00620	56	tl	+		
Rhoose (Cardiff)	715	11007	58041	12662	10930	54805	81360			715	60810	40041	10362	20932	55609	82362	86075			715	00590	44	+	+		
Plymouth	827	60912	56031	11065	657++	52810	86650			827	70610	56029	09162	30936	55502	83360	87270			827	00600	54	tl	+		
Chivenor	707	10909	59020	11661	00901	52809	81072			707	50910	59031	08963	12502	54507	81825	84075			707	00610	52	1	+		
St. Mawgan	817	30811	60179	10664	19682	52709	81935	83072		817	71313	44259	08062	30982	58606	83359	86075			817	93601	57	ltlr _o	pr		
Culdrose	809	20912	56131	10959	20940	55708	82358			809	91604	01474	08860	9+0++	60403	89+01				809	97571	55	+	FFld _o d _o d _o		
Silly	804	31209	32020	09360	35600	58713	83632			804	81905	20284	07560	862++	60505	88704				804	92581		+	ifir _o r _o r _o		
Elmdon	534	11102	69020	14959	00901	51801	81075			534	00000	20050	12954	00900	52608				534	00510	45	+	+			
Shawbury	414	00805	59020	13860	00900	53802				414	30806	32020	12156	00901	52705	83080				414	00510	45	+	+		
Manchester	334	00910	58021	14462	00900	50804				334	01011	59011	12064	00900	49605				334	00590	57	+	+			
Squires Gate	318	00911	56051	14259	00900	51400				318	00908	48050	11758	00900	52708				318	00540	48	+	+			
Valley	302	80802	58038	11864	24662	58808	82640	83358	88072	302	20805	58021	09461	00902	57709	82075				302	97570	51	pr _o	+		
Ronaldsway	204	70613	50171	13358	20932	52103	82358	87075		204	40514	56049	11060	00902	52608	84075				204	00570	54	tl	+		
Silloth	214	50911	58031	15159	25739	48807	82650	83362		214	10814	56051	13055	00901	49608	81075				214	00520	50	+	+		
Watnall	354	00808	32020	15555	00900	51804				354	00704	23020	13454	00900	51605				354	00510	45	+	+			
Spurn Head	396	01110	57020	16957	00900	53601				396	01106	32020	14456	00900	54705				396	00530		+	+			
Finningley	360	00000	48020	16454	00900	51803				360	03502	28020	14154	00900	49707				360	00490	48	+	+			
Dishforth	261	03205	56040	16954	00900	49804				261	03506	37051	14752	00900	48606				261	00480	45	+	+			
Tynemouth	262	01602	58020	17753	00900	50809				262	01202	48020	15255	00900	52607				262	00530	43	+	+			
Eskdalemuir										162	13105	56050	14955	00901	47715	81070				162	00510	46	+	+		
Mull of Galloway	131	71421	74032	12658	4547+	52502	84615	87359		131	71424	74012	10156	55401	52612	85617	87075			131	00500					
Prestwick	135	11212	62021	13764	10931	48605	81365			135	50607	62031	11862	20982	49705	82365	83070			135	00580	51	+	+		
Renfrew	141	80607	56552	15164	8093+	50201	88362			141	30612	56051	13259	00902	49606	83070				141	00570	53	+	+		
Leuchars	171	30809	48100	17353	20931	51101	81360			171	30908	56100	15255	16331	53711	81708				171	00500	43	+	+		
Dyce	091	60000	40041	19251	10932	49701	81365	86070		091	11303	56041	17754	10932	51707	81362				091	00460	37	+	+		
Wick	075	21711	48051	17356	10931	50000	81360			075	31516	48050	16154	10932	50706	81360				075	00520	50	+	+		
Cape Wrath	049	61405	66502	14762	666++	55710	86730			049	71405	66022	13063	766++	52703	87730				049	00610	54	+	+		
Sule Skerry	010	81205	48022	15658	864++	50201	88710			010	51															

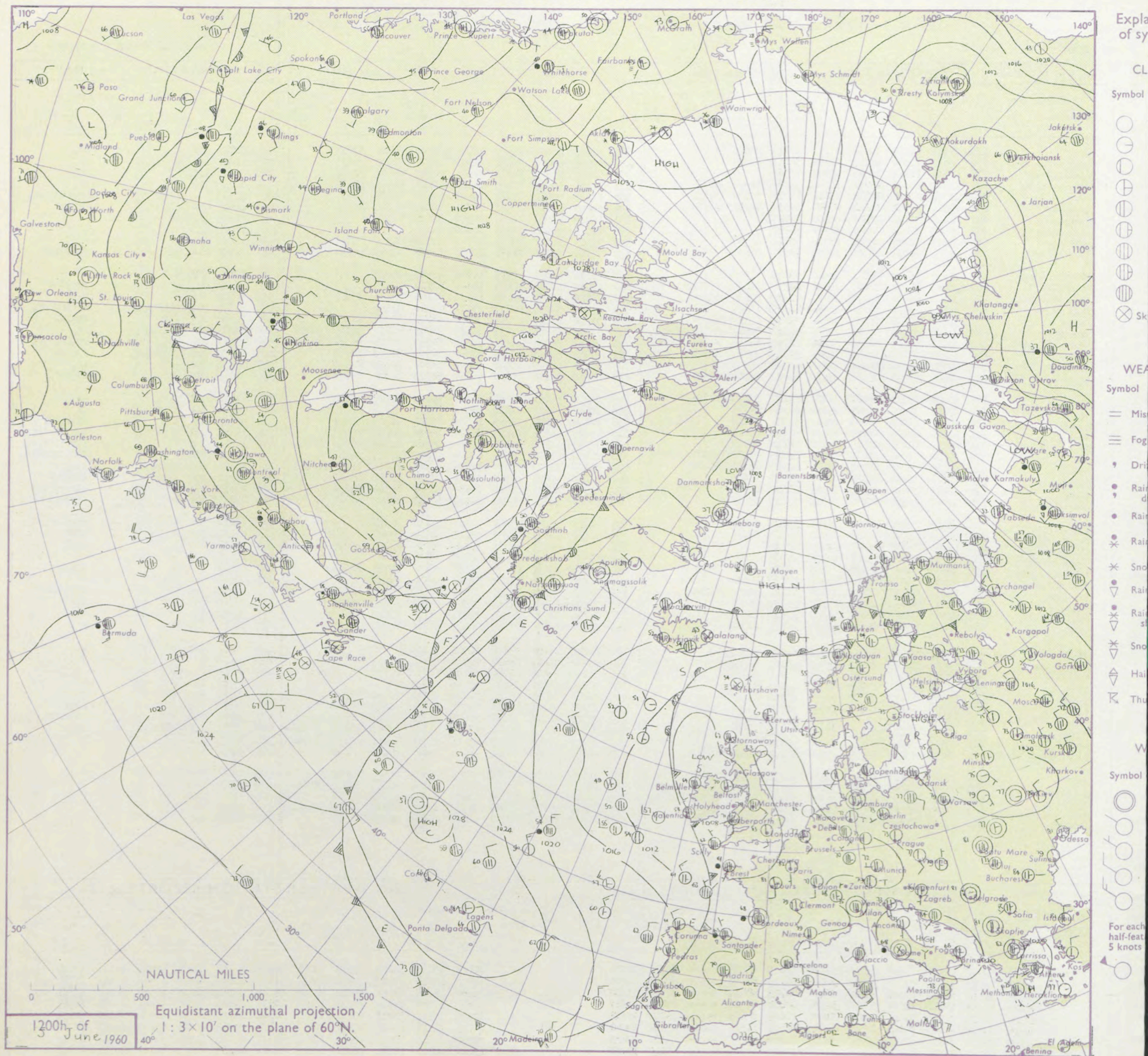
DAILY WEATHER REPORT OF THE BRITISH METEOROLOGICAL OFFICE

No. 35991

Date of Issue Monday 6 June 1960

OBSERVATIONS at 12h. 5 June 1960										OBSERVATIONS at 18h. 5 June 1960										OBSERVATIONS during DAY				
Station	ill	Nddff	VVwww	PPPTT	N _h Ch _h C _h	T _d app	8N _s Ch _s h _s	8N _s Ch _s h _s	8N _s Ch _s h _s	ill	Nddff	VVwww	PPPTT	N _h Ch _h C _h	T _d app	8N _s Ch _s h _s	8N _s Ch _s h _s	8N _s Ch _s h _s	ill	RRT	T _E	SSS	WEATHER	
																							09h.—15h.	15h.—21h.
Kew	775	11711	66020	10381	11781	57712	81850			775	72017	70021	09975	125+6	57505	81825	87099		775	97830	131	+		pr _o
London Airport	772	21611	62030	10183	12649	56713	81845			772	61918	69031	09678	13746	58307	81950	86275		772	92841	132	+		ir
Gatwick	776	01511	66050	10878	00900	59705				776	72012	63022	10573	30976	60312	85460	87070		776	97811	120	+		pr _o
Thorney Island	871	41803	62030	11271	10982	58706	81358	84075		871	71201	48216	10769	60958	62207	86360	87275		871	92751	112	+		ir _o
Hurn	862	51708	61059	10773	13741	61802	81950	84075		862	82405	59051	10166	886++	60400	84835	88656		862	02731		tlrpr		pr _o irrrrr _o r _o
Guernsey	894	72310	50959	11664	69688	59308	82703	86930		894	80000	48619	12460	2622+	58211	82704	88550		894	06681	050	tlrpr _o		r _o r _o off
Felixstowe	697	01007	37010	13568	00900	56801				697	10703	50020	12065	00902	58606	81075			697	00690	132	+		+
Gorleston	497	01603	25020	12962	00900	56707				497	01609	40020	11761	00900	56705				497	00630	133	+		+
Mildenhall	578	21611	58032	10885	25700	53711	82850			578	31509	66011	09778	19763	55503	81950	83075		578	00850	121	+		+
Cardington	559	21302	60010	10382	11601	53716	81830			559	51514	63178	08477	59633	57606	83940	84840	85070	559	01841	114	+		tpr _o tlpr
West Raynham	485	01416	66020	11281	00900	53609				485	51614	62021	09575	00902	56301	85070			485	00840	112	+		+
Wittering	462	21313	59031	10780	22601	61716	82840			462	82510	61959	08971	796++	61601	87945			462	04831	091	+		tlr _o TLR
Boscombe Down	746	50408	59011	10475	38603	61705	82830	83080		746	72306	62031	10068	68632	59105	83845	85660		746	01791	108	+		r _o r _o
Ross-on-Wye	627	71602	60291	09163	6357+	61509	86925			627	71906	57259	09165	7097+	61210	87358			627	14781	062	tlRRhrTLR		rrtlprrr _o r _o
Bristol	628	51413	66299	09573	366++	59606	83930	83359		628	71502	60019	09667	3099+	60209	83358	87359		628	01801	059	tlr		irr _o r _o
Aberporth	502	71616	58252	07771	12686	58500	81840	85358	87275	502	72012	66026	07764	12578	57004	81822	86362	86270	502	97750	055	pr _o ir _o		ir _o
Rhoose (Cardiff)	715	51413	62041	08875	22682	62607	82840	83360	85075	715	80000	66048	09665	3858+	59303	81825	85358	88362	715	92780	066	pr _o		pr _o ir _o r _o r _o
Plymouth	827	81908	28605	10562	762++	59310	87703	88625		827	81809	30026	10260	673++	58500	86707	88620		827	05671	024	id _o trrrR		r _o r _o odd
Chivenor	707	72707	57022	09170	5263+	62304	85838	87361		707	72408	60166	09466	785++	59302	86820	87630		707	92760	046	ir _o		ir _o
St. Mawgan	817	81808	32616	09161	2727+	59002	82704	88459		817	82812	50216	10558	6632+	57312	86706	88458		817	01651	019	rrr _o r _o		id _o fir _o
Culdrose	809	82304	28216	09461	3747+	60101	83710	86356		809	83515	64025	10959	7662+	55213	82708	87635		809	01630	000	r _o r _o		fido
Scilly	804	83107	32406	09062	09062	60306	88705			804	82912	81022	11658	884++	52216	85812	88625		804	02641	001	ifrr		pr
Elmdon	534	21113	64020	10080	00902	54718	82070			534	72408	62299	09465	59593	62308	81625	85940		534	02821	086	t		trpr _o tlr
Shawbury	414	41012	59050	08678	00901	57824	84078			414	80405	56919	09660	3577+	59020	83656	88460		414	15801	078	pr _o tlr _o		tlr _o TLHfir _o
Manchester	334	61214	61031	09579	00902	50716	86075			334	72123	48959	09564	6948+	55315	82718	86940	88365	334	01821	093	+		tlr _o tlrr _o r _o
Squires Gate	318	71414	61031	09080	10984	54715	81358	83070	87075	318	82412	62179	08166	6262+	58208	86845	88461		318	08831	088	+		tlr _o tlRRir _o
Valley	302	61810	58039	07178	3267+	62710	83835	85462		302	81806	11919	08160	5667+	60003	82718	85635	88460	302	12811	060	tlirtlr		tlr _o
Ronaldsway	204	70815	56041	08162	7098+	54715	87360			204	80000	40629	07959	3267+	55501	83840	88460		204	02631	054	tlr _o		tlr _o rr
Silloth	214	31313	58050	09979	11501	57822	81825			214	82010	23959	08966	6967+	58308	86940	88458		214	04811	097	+		tlrrrr _o r _o
Watnall	354	11009	48020	10778	00901	57713	81073			354	82707	62959	09864	49684	57310	84930	86365		354	05851	096	+		prtlr _o tl
Spurn Head	396	31109	32030	12560	35500	54712	83625			396	51213	24038	09559	535++	55616	85925			396	97610	106	+		pr _o
Finningley	360	10908	59020	11479	11600	58719	81830			360	71209	63171	08977	79600	60502	87930			360	02851	096	+		tlr
Dishforth	261	01310	58040	11277	00900	60720				261	61113	58041	08475	30932	58708	83359	86080		261	96811	119	+		tlr _o
Tynemouth	262	01302	32020	13761	00900	54712				262	01514	48020	09857	00900	53716				262	00610	129	+		+
Eskdalemuir	162	31011	58050	10974	11501	52722	81828	83070		162	70610	48051	08572	32536	56610	82824	87268		162	04771	109	+		tlrr _o
Mull of Galloway	131	81127	74032	08061	854++	57818	88618			131	82008	74029	06862	6541+	55510	86618	88460		131	04661				
Prestwick	135	71412	62052	08878	11608	51715	81840	87275		135	82108	58959	07466	895++	57400	84825	88945		135	03802	084	+		tlr _o tlr
Renfrew	141	60613	59051	10271	00902	55720	86070			141	72309	59292	07969	7956+	55501	81825	87935		141	07782	091	+		tlr
Leuchars	171																							

CHART OF WEATHER IN PART OF NORTHERN HEMISPHERE



CHARTS OF WEATHER IN WEST EUROPE

ation
mbols

UD
Cloud
Amount
(oktas)

0
1 or less
2
3
4
5
6
7 or more
8

Obscured

ATHER
Weather

izzle
and
drizzle

and snow

shower

and snow
ower

W shower

shower

nderstorm

IND

Wind
speed
(knots)

Calm

1-2

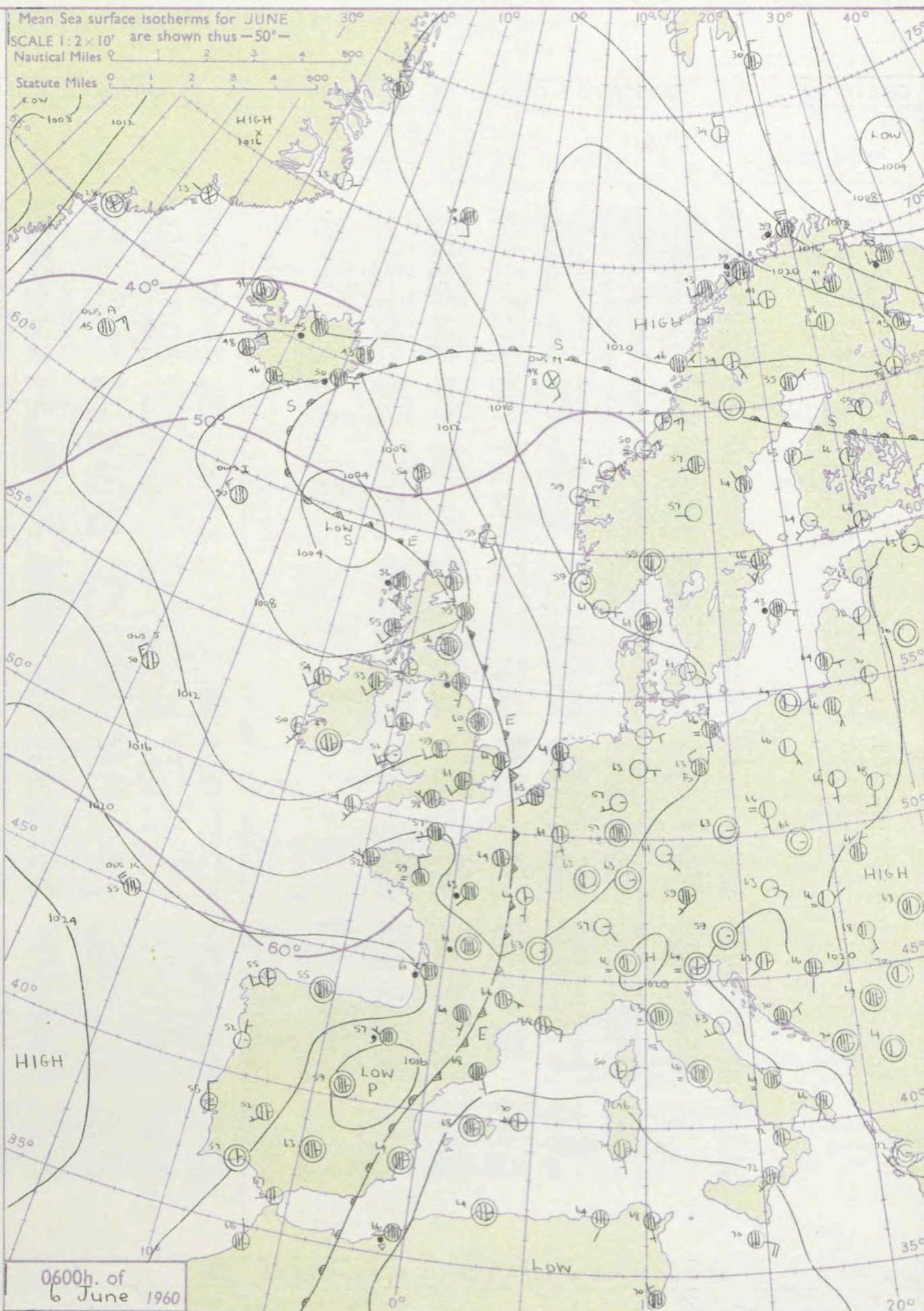
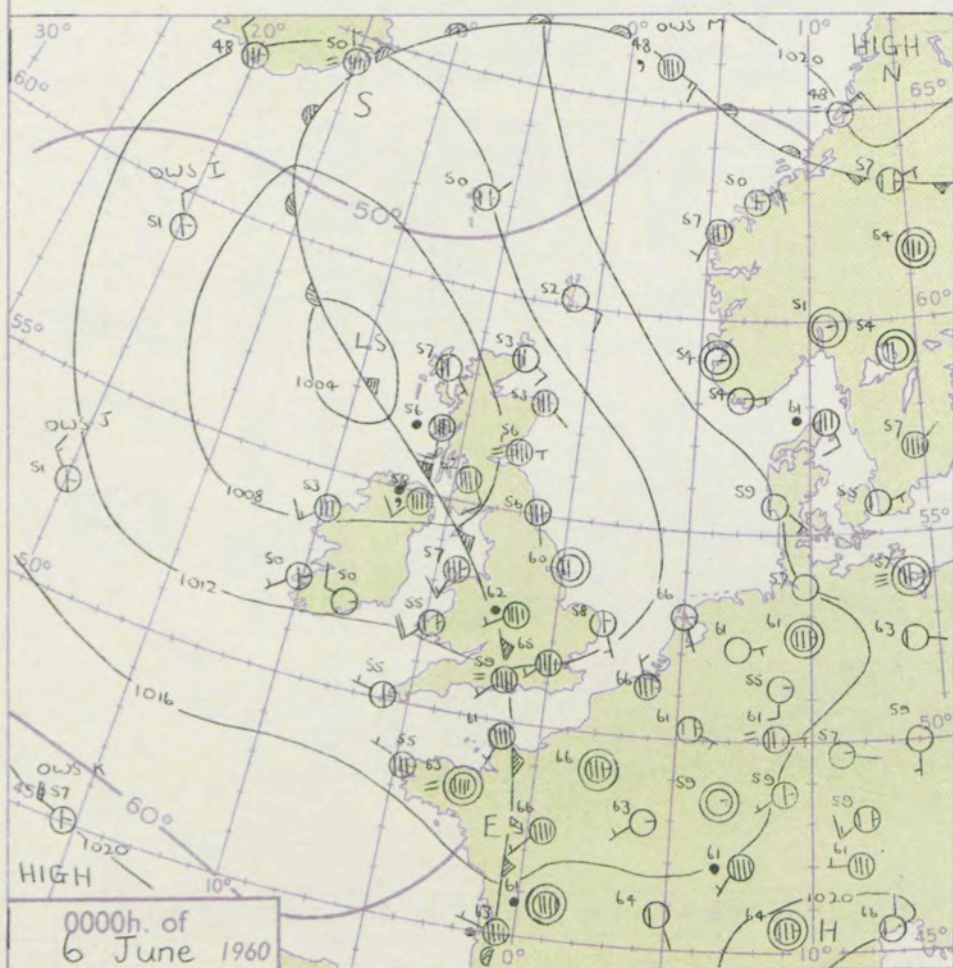
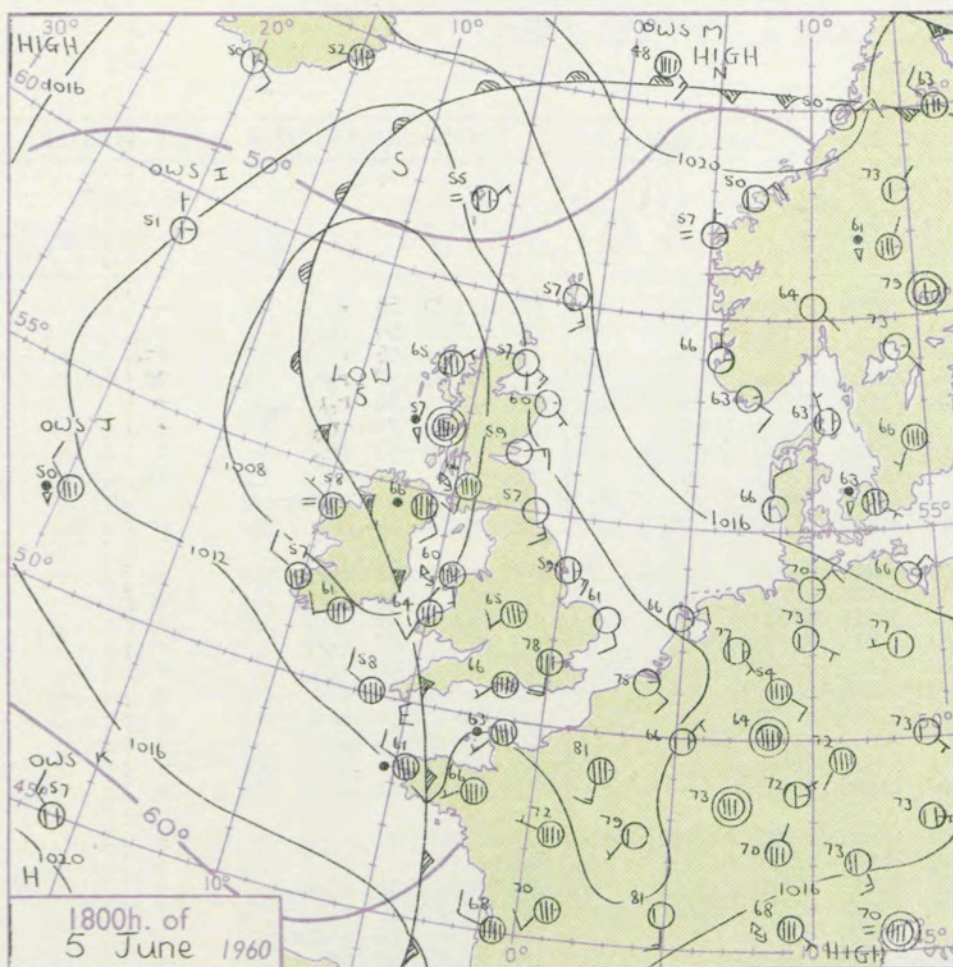
3-7

8-12

13-17

additional
er add

48-52



GENERAL SYNOPTIC DEVELOPMENT

Westerly winds on the southern flank of a shallow depression over Ireland yesterday have carried the associated cold front clear of the British Isles as the depression transferred north-northwest. A weak trough now west of Ireland, associated with a cold upper trough, will move northeast over the British Isles in the next 24 hours and a breakaway in the northwest Atlantic will steer southeast quickly towards southwest Britain.

Issued at midday Monday 6 June 1960

1960

FORECAST for Great Britain and Northern Ireland until noon tomorrow

Bright periods and scattered showers today some of them thundery, particularly in the west. Mainly fine at first tomorrow but rain probably spreading from the Atlantic to Ireland and southwest Britain by midday. Scattered showers over Scotland. Warm in most areas.

OUTLOOK for following 24 hours :-

Cloudy weather with some rain or drizzle probably extending to much of British Isles from the west.

DAILY WEATHER REPORT OF THE BRITISH METEOROLOGICAL OFFICE (contd.)

Code FM II.A OBSERVATIONS at 00h. 6 June 1960										OBSERVATIONS at 06h. 6 June 1960										OBSERVATIONS during NIGHT				
Station	iii	Nddff	VVwwwW	PPPTT	N _h Ch _h M _h	T _d T _d app	8N _s Ch _s h _s	8N _s Ch _s h _s	8N _s Ch _s h _s	iii	Nddff	VVwwwW	PPPTT	N _h Ch _h M _h	T _d T _d app	8N _s Ch _s h _s	8N _s Ch _s h _s	8N _s Ch _s h _s	iii	RRRT _n E	T _g T _g	WEATHER		
																						21h.—03h.	03h.—09h.	
Kew	775			64						775	82208	56022	13562	763++	57219	87708	88615		775	00620	58	+	+	
London Airport	772	82507	59606	11265	3547+	60104	83710	85656	88360	772	72208	48016	13461	664++	57315	86714	87650		772	97610	56	ir _o	+	
Gatwick	776	72003	60026	11960	3577+	58206	83650	87460		776	82205	48102	13859	856++	57213	72712	88645		776	97580	55	+	ld _o	
Thorney Island	871	72304	56026	12661	373++	59307	83707	87630		871	82001	32032	14060	873++	58211	82706	88709		871	96581	57	r _o r _o	ld	
Hurn	862	82405	48108	12259	663++	58204	81708	86709	88625	862	73006	59015	14158	18572	53217	81820	84358	85462	862	91560	54	r _o r _o ld _o	+	
Guernsey	894	83206	19106	14357	3622+	56207	83704	88450		894	73208	80022	16056	3557+	52313	83620	87358		894	91551	53	ir _o	+	
Felixstowe	697	71310	50502	12662	19632	60303	81930	85364		697	72109	48022	13363	29630	60307	82930	87365		697	97610	60	pr _o	+	
Gorleston	497	31706	48030	11858	35600	56601	83640			497	72105	60016	12061	7097+	58305	87358		497	97570	55	+	1f _o		
Mildenhall	578	71604	59299	11165	795++	62303	84920	87650		578	72606	56026	12162	756++	61211	87645		578	05621	61	t11r	+		
Cardington	559	72408	63032	10464	2466+	58103	82630	87357		559	82303	28028	12361	8096+	59208	88358		559	91601	41	pr _o	pr _o		
West Raynham	485	71608	48131	10961	13663	57105	81930	85362	86070	485	82513	48038	11862	8097+	60211	88359		485	95601	54	lpr _o	+		
Wittering	462	70000	56039	10962	7095+	61201	87360			462	82405	28036	12061	857++	60210	88650		462	01601	55	t11r _o	ir _o IR		
Boscombe Down	746	82602	32106	12458	753++	57302	87705	88612		746	81805	69022	14555	856++	53217	88640		746	92541	52	r _o r _o	+		
Ross-on-Wye										627	61802	81021	13655	1643+	50215	81715	85360		627	95541	49	r _o r _o	+	
Bristol	628	82508	37106	11560	854++	58207	88619			628	32706	74011	13556	35600	49114	83640		628	97541	50	ir _o	+		
Aberporth	502	52318	83016	11055	25630	47214	82630	84359		502	12308	80011	13152	12502	49114	81825		502	00500	46	+	+		
Rhoose (Cardiff)	715	82809	66606	12257	5557+	55211	82706	85620	88360	715	33304	83026	14555	11531	51216	81825		715	97510	48	ir _o	+		
Plymouth	827	42810	61015	13557	35700	53312	82616	83650		827	42903	83030	15152	12509	48209	81820	84175		827	00510	45	+	+	
Chivenor	707	62609	79036	13057	655++	51113	86626			707	30000	89021	14455	22501	49309	82826		707	97520	42	ir _o	+		
St. Mawgan	817	22710	69036	13754	10941	49212	81360			817	52007	83031	14951	58501	48208	84825		817	00481	42	+	+		
Culdrose	809	42905	83031	14051	40930	48212	84358			809	60000	83031	14851	25532	48105	82825	83365 85075		809	00460	35	+	+	
Scilly	804	32807	83021	14155	38400	47212	82815			804	42005	82258	14654	32509	48203	83822		804	02511		+	pr		
Elmdon	534	82406	48616	10762	856++	61004	88640			534	72408	60026	12959	65532	55215	86625		534	00580	54	r _o r _o	+		
Shawbury	414	81503	48616	10460	856++	58106	88630			414	42103	85036	12853	15630	49216	81640	83362		414	01521	46	r _o r _o	+	
Manchester	334	81807	58609	09961	7567+	57108	87640	88362		334	72308	56016	11857	756++	51220	87640		334	92560	56	ir _o ir _o	+		
Squires Gate	318	81707	40609	09761	454++	59306	84618	88635		318	62613	74036	11358	5563+	54315	85630		318	94571	52	ir _o	+		
Valley	302	72115	58026	09057	7097+	54210	87460			302	72509	66032	11854	784++	53213	82814	86630		302	00531	52	+	+	
Ronaldsway	204	81708	48026	08556	863++	55205	88708			204	32708	62031	10656	25500	53213	81708		204	00541	51	+	+		
Silloth	214	82409	48029	09062	5567+	59302	85636	88459		214	72108	32052	10558	763++	56115	82706	88708		214	01571	54	r _o r _o	+	
Watnall	354	80000	32609	10560	8097+	58204	88465			354	52804	56036	11959	46300	58213	84707		354	96581	53	ir _o	ir _o		
Spurn Head	396	40000	57011	10560	40930	57210	84358			396	80000	10109	10560	855++	58400	88625		396	96591		t1r	ir _o		
Finningley	360	82705	23029	10161	8096+	60607	88358			360	80000	17218	11861	374++	60213	83712	88650		360	04601	60	t1rpr	pr _o rr	
Dishforth	261	61907	48012	09661	28636	60702	81835	86075		261	81504	17216	11060	5562+	59210	82625	85645 88458		261	02591	56	t1rRRir _o	ir _o r _o f	
Tynemouth	262	71702	32028	09256	7097+	54706	87358			262	81903	16616	10658	8097+	56214	88358		262	02541	52	pr _o	r _o r _o		
Eskdalemuir										162	91608	02472	10856	940++	55210			162	01551	52	ir _o	ff		
Mull of Galloway	131	81614	64022	07456	864++	56400	88715			131	42518	70011	09954	45400	52218	84618		131	92521					
Prestwick	135	81610	56609	07662	354++	58306	83619	85633 88643		135	32502	58106	09458	38500	54220	82825		135	94571	55	ir _o	+		
Renfrew	141	80709	28629	07960	5567+	58001	81620	85640 88457		141	62307	48056	09059	455++	56212	82710	84620		141	02591	56	rrd _o r _o	+	
Leuchars	171	80907	40101	09556	863++	54505	88706			171	80000	25218	09356	863++	55208	88707		171	01551	54	pr _o	ir _o r _o r _o rr</		

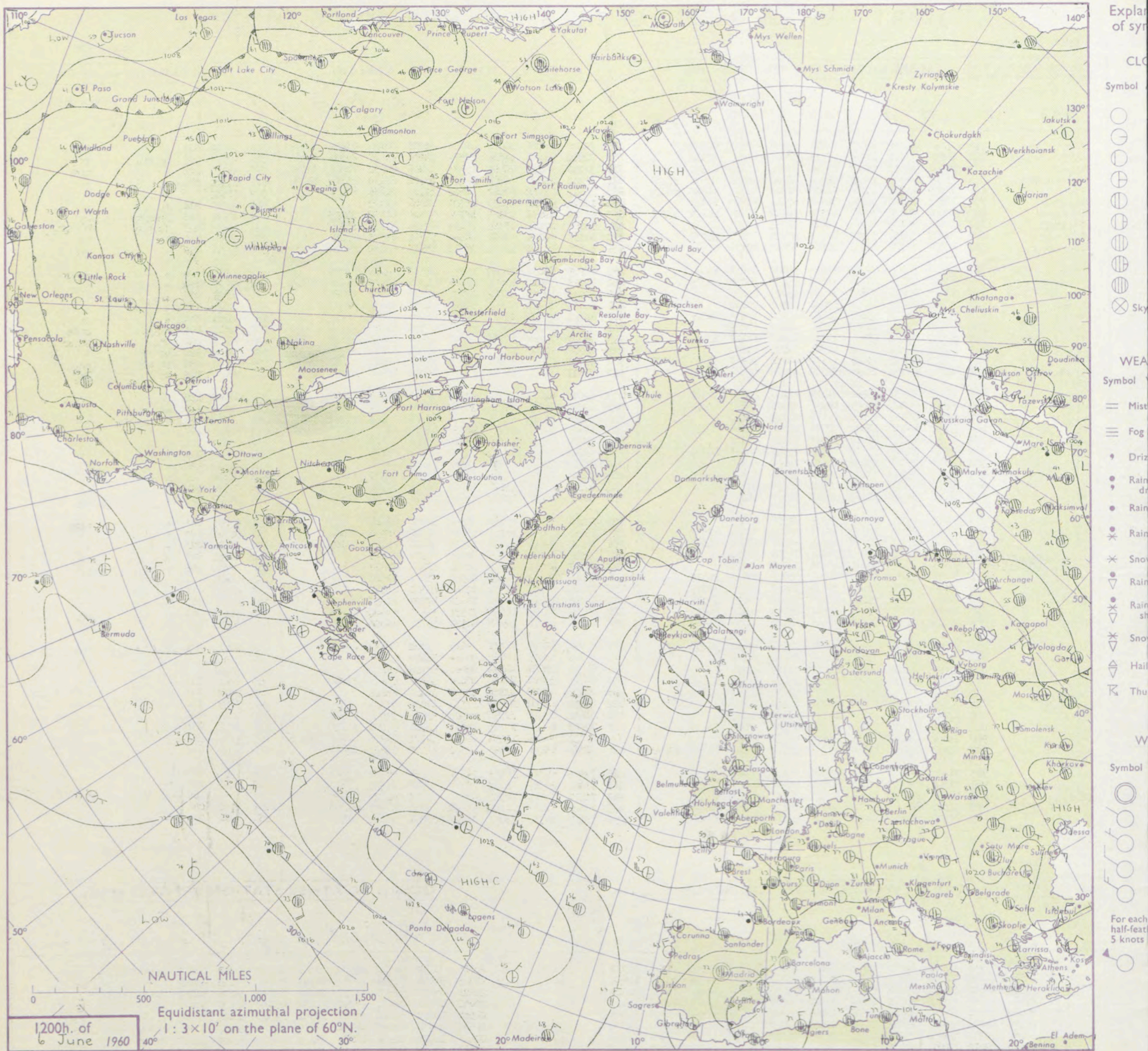
DAILY WEATHER REPORT OF THE BRITISH METEOROLOGICAL OFFICE

No. 35992

Date of Issue 7 June 1960

Code FM II.A OBSERVATIONS at 12h. 6 June 1960										OBSERVATIONS at 18h. 6 June 1960										OBSERVATIONS during DAY				
Station	iii	Nddff	VVwww	PPPTT	NChCh	TdT app	8NChCh	8NChCh	8NChCh	iii	Nddff	VVwww	PPPTT	NChCh	TdT app	8NChCh	8NChCh	8NChCh	iii	RRT	T+E	SSS	WEATHER	
																							09h.—15h.	15h.—21h.
Kew	775	73010	64022	14667	5567+	49100	85635	87399		775	72008	74016	14964	4867+	51203	82830	83650	87399	775	93700	007	ir	ir	ir
London Airport	772	72607	72018	14566	4583+	52006	84658	87362		772	72910	74026	14765	2857+	52203	81825	83358	87462	772	97720	007	pr	pr	ir
Gatwick	776	72905	58012	14767	3157+	58205	83820	87458		776	72210	66026	15659	2577+	52206	82650	84361	87465	776	94710	001	ir	ro	ro
Thorney Island	871	72105	74025	15466	68608	54203	82830	86650	87278	871	72312	82022	16561	12638	48204	81830	85360	87270	871	00690	031	+	+	+
Hurn	862	72509	85032	15366	11636	52003	81835	84362	86075	862	32313	85011	16462	12602	49103	81835	83070		862	00680		+	+	+
Guernsey	894	72812	84022	18260	32502	49312	83820	87075		894	12614	84020	19159	18501	48206	81820			894	00621	118	+	+	+
Felixstowe	697	72006	60808	15167	62528	59207	86828	86465	87275	697	82313	48608	15265	4572+	59305	84650	88459		697	01692	011	pr	ro	ro
Gorleston	497	81606	56402	14064	7557+	58211	87626	88360		497	83606	40026	13366	7742+	62503	87718	88530		497	02692	003	ir	ro	ro
Mildenhall	578	72207	58022	13570	625+1	56104	86820	86075		578	82513	59808	13667	885++	53302	85825	88640		578	01701	022	+	pr	ro
Cardington	559	72406	62022	13868	78601	54005	82835	87650		559	82609	80252	13164	78510	45805	81830	85640	87459	559	97710	023	+	pr	ro
West Raynham	485	62804	56022	12969	5263+	59203	85830	83360		485	82709	61032	13067	4577+	54300	84656	88358		485	01711	004	+	ir	rr
Wittering	462	82407	59032	13768	656+2	55207	86630	88075		462	72615	74012	13864	4862+	49305	81835	84650	87462	462	00700	043	+	+	+
Boscombe Down	746	52705	80031	14867	31629	49801	83830			746	32315	82011	15762	12502	47205	81822	83075		746	00680	077	+	+	+
Ross-on-Wye	627	72507	77031	14164	51606	45801	85830			627	62409	82021	14463	58602	41105	81835	84640		627	00670	113	+	+	+
Bristol	628	62512	89031	15166	11602	42302	81830	86075		628	62411	85032	15662	51502	46106	85828			628	01661	114	+	pr	ro
Aberporth	502	73303	89801	14456	725+2	46002	87825			502	52312	83258	14056	53500	43501	85927			502	03611	098	pr	ro	ro
Rhoose (Cardiff)	715	62710	89021	15463	33532	45103	81920	86070		715	42610	85018	15757	38545	47505	82830	83630		715	91651	092	pr	ro	ro
Plymouth	827	52015	83011	16663	42501	52105	84820			827	22320	83018	17259	29400	45205	81918			827	91630	147	pr	+	+
Chivenor	707	72613	59151	15663	43532	47301	84925	84360	86075	707	42509	80018	16061	48500	51701	82825	83656		707	03661	096	pr	ro	ro
St. Mawgan	817	62517	82152	15959	59542	49306	82922	83827		817	72617	62801	17152	5357+	46313	85928	84460		817	97630	126	dp	pr	ro
Culdrose	809	52416	83152	15861	39433	51202	81913	83820		809	62710	82808	16854	59430	47306	81815	84915		809	97620	128	+	pr	ro
Scilly	804	52413	84021	15959	32505	49208	83822	83070		804	62313	84028	16156	58404	48102	85818			804	03621	108	pr	+	+
Elmdon	534	52412	80031	13966	21639	48400	82830			534	71908	80022	13765	32608	43002	83840	87270		534	00690	071	+	+	+
Shawbury	414	72310	89031	13864	42688	46108	84835	86273		414	62611	87022	13663	48632	45300	83835	83075		414	00661	117	+	+	+
Manchester	334	52309	81021	12967	52601	50302	85830			334	53206	74022	13065	32501	45502	83828	83075		334	00690	108	+	+	+
Squires Gate	318	72612	80021	13359	18534	53106	81820	86073		318	43008	86021	13660	28582	46702	81825			318	00620	115	+	+	+
Valley	302	22308	85011	14258	11501	50206	81825			302	32113	85011	13358	12633	51706	81830			302	00610	130	+	+	+
Ronaldsway	204	32315	89011	13160	12502	50110	81820	83075		204	32010	89030	13157	12631	48703	81830	83362		204	00610	141	+	+	+
Silloth	214	62709	63031	12860	28531	55005	82822	83362		214	22313	85011	13158	12532	48304	81825			214	00620	084	+	+	+
Watnall	354	42608	80022	13168	32678	51007	83830			354	72806	74022	13462	1267+	45007	81845	87465		354	97720	103	+	ir	ro
Spurn Head	396	50000	32016	12667	3253+	60209	83825			396	72410	57022	12468	755++	56400	87625			396	97691	021	+	ro	ro
Finningley	360	70000	63031	12670	785++	56202	84825	87657		360	83015	63031	13165	1167+	50307	81835	88462		360	00721	064	+	+	+
Dishforth	261	62310	66011	12170	22631	57107	82830	84360		261	72710	89031	12862	13536	48308	81920	83365	87275	261	00731	083	+	+	+
Tynemouth	262	71403	48036	11563	726++	56306	87830			262	52906	61028	11765	00909	54102	85175			262	02681	023	pr	ro	ro
Eskdalemuir	162	31912	70014	12064	22501	53004	82820			162	21711	86011	12759	11501	47304	81822			162	00660	098	+	+	+
Mull of Galloway	131	42315	80011	12360	22501	52206	82820	84075		131	22315	80010	12255	66540	51101	82820			131	00621			+	+
Prestwick	135	52511	74031	11561	28502	54209	81825	85075		135	42514	89021	11560	32642	48500	83830			135	00640	117	+	+	+
Renfrew	141	52111	74022	11066	32631	51205	83830	83075		141	22208	89021	11163	18601	47602	81835			141	00670	114	+	+	+
Leuchars	171	70806	60031	10467	785++	58205	84825	86830		171	82507	74028	10464	7253+	53101	83820	87825		171	97691	044	+	pr	ro
Dyce	091	71408	56026	10568	22648	58400	82830	85465		091	81808	58052	10263	6097+	55702	86360	88462		091	00690	028	+	+	+

CHART OF WEATHER IN PART OF NORTHERN HEMISPHERE



CHARTS OF WEATHER IN WEST EUROPE

ation
mbols

UD
Cloud
Amount
(oktas)

0

1 or less

2

3

4

5

6

7 or more

8

obscured

ATHER

Weather

le

and
izzle

and snow

shower

and snow
ower

w shower

shower

nderstorm

ND

Wind
speed
(knots)

Calm

1-2

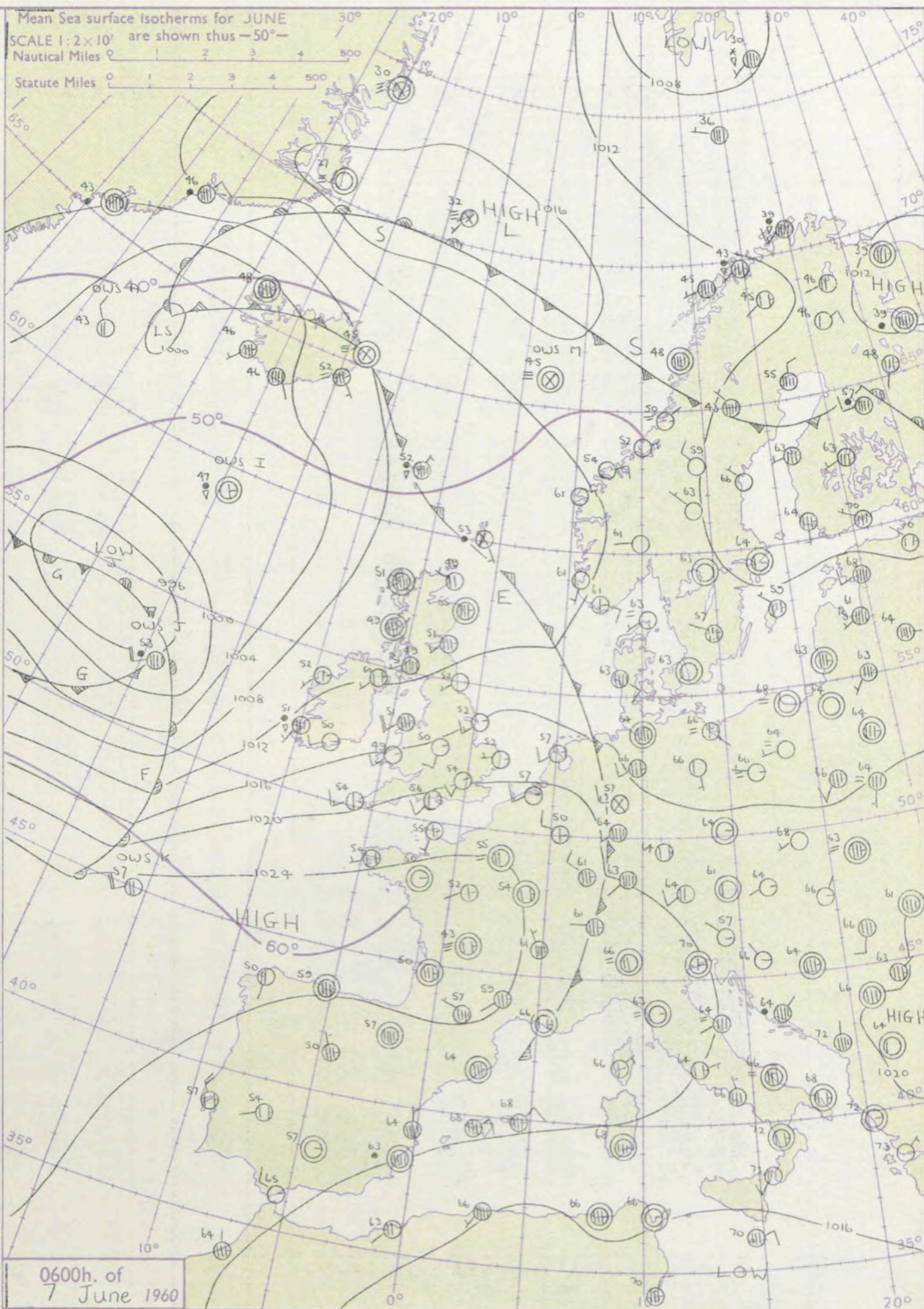
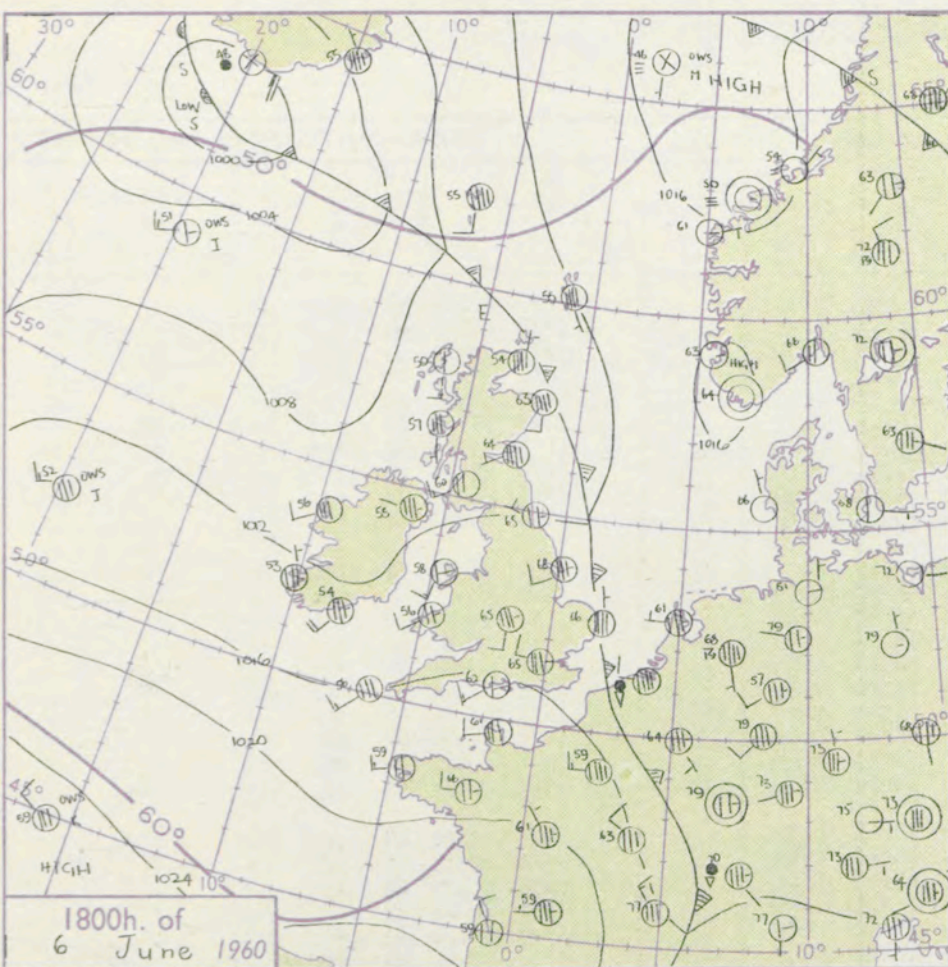
3-7

8-12

13-17

additional
er add

48-52



GENERAL SYNOPTIC DEVELOPMENT

Issued at midday Tuesday, 7 May 1960

1960

FORECAST for Great Britain and Northern Ireland until noon tomorrow

A depression in Atlantic is moving east and will probably turn northeast and slow up to the northwest of Scotland but frontal troughs will cross most of the British Isles. Further minor troughs are expected to move southeast towards southwest England between the slow moving Azores high and the depression in north Atlantic. A weak high cell will probably move across France into Germany.

There will be bright periods and scattered showers at first but a belt of cloud and rain will soon spread into west Wales and southwest England and Northern Ireland reaching eastern districts by morning followed by further occasional rain or showers. Temperatures will be near the seasonal average.

OUTLOOK for further 24 hours:
Changeable.

DAILY WEATHER REPORT OF THE BRITISH METEOROLOGICAL OFFICE (contd.)

Code FM 11.A										OBSERVATIONS at 00h. 7 June 1960										OBSERVATIONS at 06h. 7 June 1960										OBSERVATIONS during NIGHT				
Station	ill	Nddff	VVwwW	PPPTT	N _h Ch _h C _h M _h H	T _d T _d app	8N _s Ch _s h _s	8N _s Ch _s h _s	8N _s Ch _s h _s	ill	Nddff	VVwwW	PPPTT	N _h Ch _h C _h M _h H	T _d T _d app	8N _s Ch _s h _s	8N _s Ch _s h _s	8N _s Ch _s h _s	ill	RRT _n T _n E	T _g T _g	WEATHER												
																						21h.—03h.	03h.—09h.											
Kew	775			54						775	12110	70021	19357	125++	49206	81825			775	00520	42	+	+											
London Airport	772	22308	80011	18154	00901	48215	82075			772	12112	83020	19954	11630	49211	81830			772	00510	44	+	+											
Gatwick	776	22207	62022	18748	00900	47215				776	12410	85020	20352	18501	50212	81820			776	00430	36	+	+											
Thorney Island	871	02310	74021	19255	00900	51209				871	22106	74010	20755	28501	49209	82825			871	00530	50	+	+											
Hurn	862	12307	80030	18953	11600	49210	81830			862	22209	83010	20256	22500	50212	82820			862	00490	42	+	+											
Guernsey	894	22512	81020	21154	26300	49106	82708			894	22412	83018	22653	22505	46211	82810			894	97530	49	+	pr _o											
Felixstowe	697	22312	60015	18057	20930	53317	82358			697	32102	80030	20453	11502	49215	81820	83075		697	00521	49	+	+											
Gorleston	497	72103	62216	15656	7097+	54212	87360			497	12706	64030	18252	00901	47216	81075			497	95492	46	r _o r _o	+											
Mildenhall	578	12305	80018	16353	10930	47212	81362			578	12513	66040	18752	10942	46214	81366			578	00500	43	+	+											
Cardington	559	02411	62021	16752	00900	47213				559	12210	80030	18953	15601	46212	81640			559	00470	42	+	+											
West Raynham	485	12408	69016	15651	00901	47210	81075			485	02310	80020	18051	00900	47113				485	97471	43	rr	+											
Wittering	462	12607	83011	15853	15600	46210	81630			462	12311	74010	17951	00901	46209	81075			462	00460	36	+	+											
Boscombe Down	746	02210	80010	18648	00900	46210				746	11909	83020	20250	12500	48210	81820			746	00450	40	+	+											
Ross-on-Wye										627	12110	81020	17352	12500	46103	81825			627	00490	42	+	+											
Bristol	628	12010	69028	17851	12500	45208	81822			628	12312	82020	18552	11500	47308	81820			628	00480	42	+	+											
Aberporth	502	32010	81028	14946	38500	43702	81820	83645		502	12312	83018	16549	19563	46214	81920			502	02451	42	prpr _o	pr _o											
Rhoose (Cardiff)	715	42318	80018	17352	49500	45102	82920			715	42412	84021	17954	43500	47304	81925	83825		715	92491	46	pr _o	pr _o											
Plymouth	827	22415	72258	18754	22500	47305	82835			827	12614	82020	19956	19500	47210	81920			827	97540	50	pr	+											
Chivenor	707	21810	82030	17352	22500	46103	82825			707	42011	82038	18752	42631	48209	84833			707	92490	44	pr _o	+											
St. Mawgan	817	42014	80038	18349	48500	46108	82822			817	32208	82038	19451	39500	47209	82822	81925		817	97470	45	pr _o	pr _o											
Culdrose	809	72414	72808	18953	6346+	48214	81913	85815		809	72616	78158	19655	69463	49211	84910			809	97520	48	pr _o	pr _o											
Scilly	804	52811	81258	18252	58400	50212	85818			804	32413	81258	20054	32500	48315	83820			804	02511		pr	pr											
Elmdon	534	12311	74011	16353	15700	43208	81650			534	11909	74020	17550	19500	44206	81920			534	00470	42	+	+											
Shawbury	414	41905	87011	15652	34600	46109	83635			414	22008	84020	16150	28403	43308	81818			414	00480	39	+	+											
Manchester	334	61606	66021	14953	685++	42106	81825	86656		334	31814	82031	15151	29530	43102	82920			334	97470	45	+	pr _o											
Squires Gate	318	72311	74258	14153	795++	48003	84922	87640		318	72013	80031	14052	7856+	44302	85822	85645		318	02501	45	pr _o pr	pr _o pr											
Valley	302	72116	74258	13653	2853+	49802	81820	86360		302	72422	80251	13851	58535	48306	81715	83820		302	97501	47	pr _o	pr _o											
Ronaldsway	204	52010	82031	13153	16432	49805	81712	84075		204	72508	61151	12951	694+2	47303	81713			204	01511	49	+	prpr _o											
Silloth	214	51908	85031	13349	22530	46301	82820	84360		214	62210	82808	12853	58440	49801	83812			214	96470	43	+	pr _o											
Watnall	354	32607	66026	15354	34700	45211	83630			354	02211	82020	16650	00900	45203				354	00450	34	+	+											
Spurn Head	396	42503	59016	14257	40940	51208	84358			396	12414	63010	16152	10930	47209	81358			396	00510		+	+											
Finningley	360	12105	56011	14755	10930	47208	81362			360	02114	66020	16251	00900	44208				360	00491	44	+	+											
Dishforth	261	12406	82011	14051	10940	49204	81360			261	11811	62020	14651	10940	45202	81360			261	00450	41	+	+											
Tynemouth	262	22706	66011	12854	20970	43103	82358			262	02504	66020	13452	00900	43304				262	00490	44	+	+											
Eskdalemuir										162	71807	80808	13147	734++	46000	87910			162	08411	36	+	prpr											
Mull of Galloway	131	22311	80010	12252	25500	50401	82620			131	82507	80619	12349	894++	47505	88918			131	07471														
Prestwick	135	11608	84011	11652	12540	47804	81824			135	82607	60929	11249	893++	45701	82709	85815	88930	135	12472	42	+	pr _o rrrr											
Renfrew	141	20000	74010	12248	25600	46205	82640			141	71608	66801	11351	794++	48702	82818	84925	87640	141	03471	42	+	pr _o rrrr _o r _o											
Leuchars	171	22405	80011	10852	20931	45003	82360			171	72507	70031	10851	1956+	47101	81925	87358		171	00460	41	+	+											
Dyce	091	73308	62022	10954	2577+	51400	82656	87460		091	70000	70022	10955	785++	49400	82820	85630		091	00500	47	+	+											
Wick	075</																																	

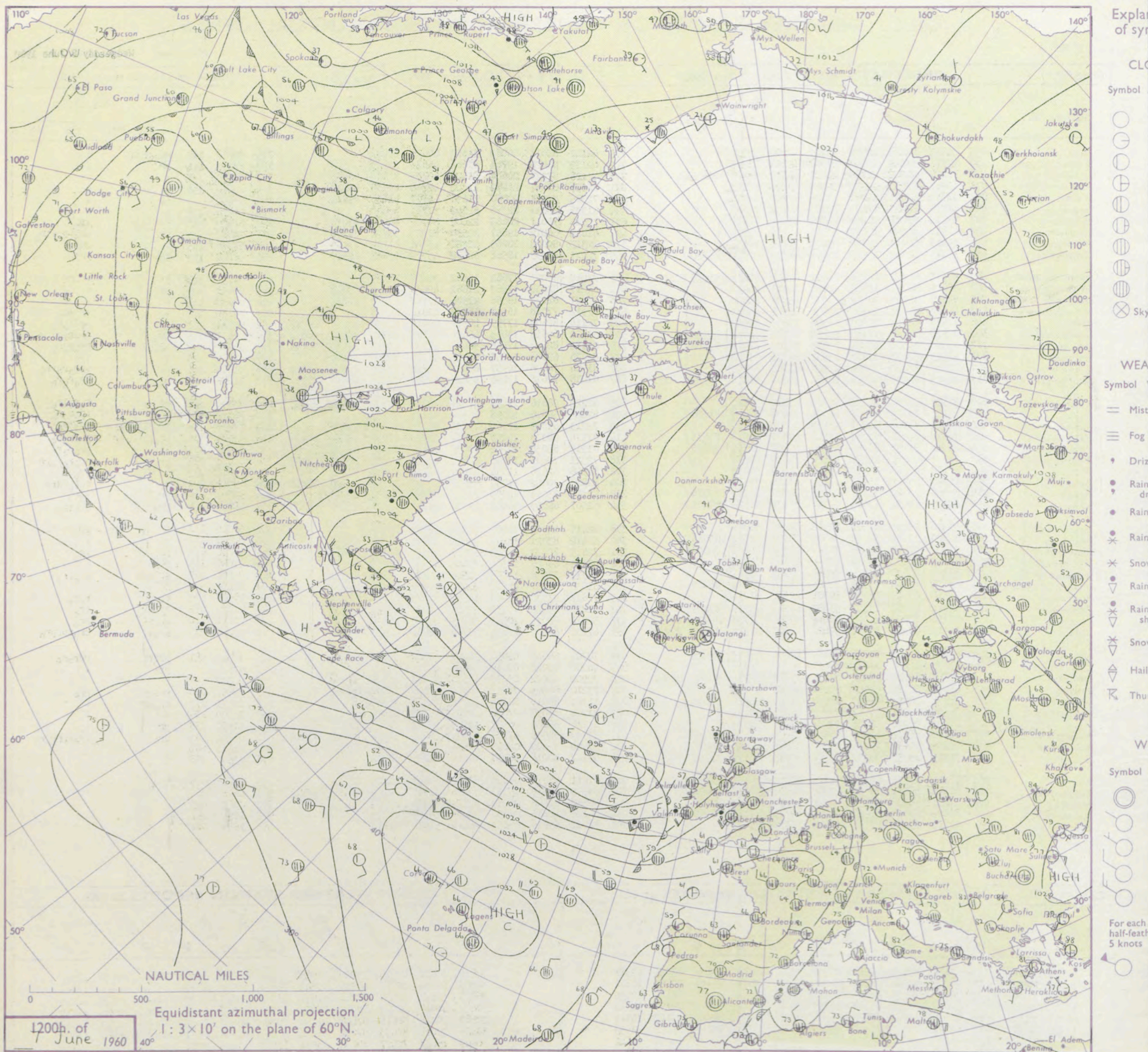
DAILY WEATHER REPORT OF THE BRITISH METEOROLOGICAL OFFICE

No. 35993

Date of Issue Wednesday 8 June 1960

OBSERVATIONS at 12h. 7 June 1960										OBSERVATIONS at 18h. 7 June 1960										OBSERVATIONS during DAY									
Station	ill	Nddff	VVwwW	PPPTT	N _h Ch _s Ch _s	T _d app	8N _s Ch _s h _s	8N _s Ch _s h _s	8N _s Ch _s h _s	ill	Nddff	VVwwW	PPPTT	N _h Ch _s Ch _s	T _d app	8N _s Ch _s h _s	8N _s Ch _s h _s	8N _s Ch _s h _s	ill	Nddff	VVwwW	PPPTT	N _h Ch _s Ch _s	T _d app	8N _s Ch _s h _s	8N _s Ch _s h _s	8N _s Ch _s h _s	WEATHER	
																												09h.—15h.	15h.—21h.
Kew	775	62317	82258	20561	53663	47000	85930			775	42117	83011	20063	31602	40606	83837			775	94660	125	pr _o pr _o pr _o	+						
London Airport	772	42116	83018	20764	39563	49102	83925			772	42119	86028	19765	21601	45813	82830			772	92690	114	pr _o	+						
Gatwick	776	72118	89151	21265	63601	48102	82930	84835		776	42118	87021	20661	21601	50705	82830	83075		776	00670	131	+	+						
Thorney Island	871	32013	83021	22563	32580	47209	83825			871	62107	82031	21260	11502	45808	81825	86075		871	00640	127	+	+						
Hurn	862	52314	85021	21862	52600	47208	85830			862	72314	82031	20460	11636	49707	81830	87080		862	97650		pr _o	+						
Guernsey	894	12315	83028	24460	12505	50106	81820			894	61908	83031	22358	52642	50712	85830			894	00620	131	+	+						
Felixstowe	697	52122	69021	21463	42602	47001	84830			697	32510	70011	20663	22602	50707	82830	83075		697	01650	126	+	ir _o						
Gorleston	497	42514	64020	19864	42500	44204	84826			497	41814	64019	19857	22570	51303	82824	82360		497	02682	134	tr _o	tr _o ir _o tr _o						
Mildenhall	578	52415	82011	19367	42601	38000	84830			578	32313	80028	18265	12602	43706	81830	83075		578	97680	137	+	pr _o						
Cardington	559	52315	82032	19964	59500	41002	81920	85820		559	72411	80039	18561	68578	45709	83825	84640		559	92680	125	pr _o tr	+						
West Raynham	485	62621	82031	18861	51602	47002	85835	83075		485	22418	85021	17664	12602	39706	81835			485	00691	146	+	+						
Wittering	462	52615	82021	18663	42603	44803	84835			462	62217	82038	17463	21662	45609	82830	85075		462	97650	120	pr _o	+						
Boscombe Down	746	52219	82021	20562	52500	45002	85822			746	72121	82032	19558	21506	47712	82820	87272		746	00630	114	+	+						
Ross-on-Wye	627	42314	81021	18563	42600	42101	84830			627	72312	77028	16559	585+3	47814	84825			627	94651	101	+	pr _o ir _o						
Bristol	628	32515	82018	19760	23502	48000	82920			628	72116	82608	17759	4857+	49714	82825	83635 85359		628	02641	091	pr	pr _o ir _o ir _o						
Aberporth	502	72118	89808	17758	63465	43304	82712	85920		502	81920	66618	13453	4642+	51725	84712	84635 88360		502	02601	083	pr _o	pr _o ir _o ir _o ir _o ir _o						
Rhoose (Cardiff)	715	32518	89028	20162	39403	46102	81918	83820		715	82113	82608	17558	5847+	48720	83818	85630 88358		715	03641	089	pr _o	pr _o ir _o ir _o						
Plymouth	827	22220	83010	21660	12501	48106	81820			827	82025	69606	18858	6542+	53719	86616	88458		827	97610	095	+	ir _o						
Chivenor	707	32418	86020	20064	22541	48701	82825			707	81914	74606	16957	6542+	52718	81709	86614 98545		707	01641	084	pr	pr _o ir _o ir _o						
St. Mawgan	817	72213	74808	20456	68462	50000	81818	85825		817	81918	72616	17056	6542+	52823	82710	86615 88550		817	91621	068	pr _o	ir _o ir _o ir _o						
Culdrose	809	52318	81028	20762	32465	53800	83812			809	82222	58616	17456	4732+	54722	84707	87814 88460		809	03631	088	ir _o	ir _o ir _o ir _o						
Scilly	804	42216	81020	19761	48501	50806	82820	84628		804	82123	58616	16056	863++	54721	88707			804	02612	055	+	ir _o ir _o ir _o						
Elmdon	534	62015	62808	18861	69563	45205	84925			534	72213	69029	17160	75731	44710	81840	87650		534	97650	118	pr _o tr _o pr _o h _o	pr _o ir _o						
Shawbury	414	72119	69158	17859	69403	42307	83918	83835		414	81914	82038	15059	3467+	44318	83630	85360 88466		414	03631	095	pr _o pr _o pr _o pr _o	pr _o ir _o						
Manchester	334	62416	87258	16860	68500	40108	84825	83635		334	61913	85038	14762	12636	44810	81835	83359 85270		334	91651	091	pr _o	pr _o ir _o ir _o						
Squires Gate	318	32521	89258	16459	28530	51114	82820			318	72321	78801	13760	685+6	44719	85825	84645 87275		318	02621	075	pr _o	pr _o ir _o ir _o ir _o						
Valley	302	22118	82028	16259	12601	51106	81830			302	81926	62616	11554	4742+	54735	84710	88550		302	02612	073	+	ir _o rr						
Ronaldsway	204	12217	89018	15158	13131	47215	81918			204	81823	70602	11754	3567+	51722	81713	83640 88358		204	05591	091	+	ir _o rrrr						
Silloth	214	52415	83258	14156	59503	48208	82922	85824		214	52115	83011	12859	22542	46814	82824	85075		214	92601	116	pr _o	ir _o rr						
Watnall	354	62713	83031	17064	59563	41101	81920	85825		354	62507	66259	16162	49532	46715	81928	83835 84075		354	94661	114	pr _o	pr _o ir _o						
Spurn Head	396	62415	63031	17561	62500	44207	86825			396	22415	63018	16665	22500	45706	82825			396	97690	137	+	pr _o						
Finningley	360	52220	83021	17462	58600	43107	82830	85635		360	52412	83021	16160	28632	45705	81835	83075		360	00660	123	+	+						
Dishforth	261	72416	82258	16658	785++	46214	86825	84645		261	72415	80031	14363	32632	45610	83825	85075		261	97650	097	pr _o	ir _o						
Tynemouth	262	52012	66022	13859	526++	42104	85840			262	42312	66028	13361	31606	40602	83830	84275		262	97620	115	pr _o	+						
Eskdalemuir	162	71710	83808	13554	734++	49303	87912			162	51717	87038	13253	32506	45705	83820	83075		162	03581	067	pr _o prh	pr _o ir _o						
Mull of Galloway	131	62316	82038	13357	3246+	51105	83818	86360		131	81830	80032	08554	3247+	48728	83818	88360		131	01592		+	+						
Prestwick	135	22510	85019	12658	19501	49102	81928			135	71817	83030	09660	18576	42720	81825	87275		135	01621	083	ir	ir _o rr						
Renfrew	141	62214	66158	12457	53430	47303	82915	85825		141	61818	89038																	

CHART OF WEATHER IN PART OF NORTHERN HEMISPHERE



CHARTS OF WEATHER IN WEST EUROPE

ation
mbols

D
Cloud
Amount
(oktas)

0
1 or less
2
3
4
5
6
7 or more
8

obscured

THER
Weather

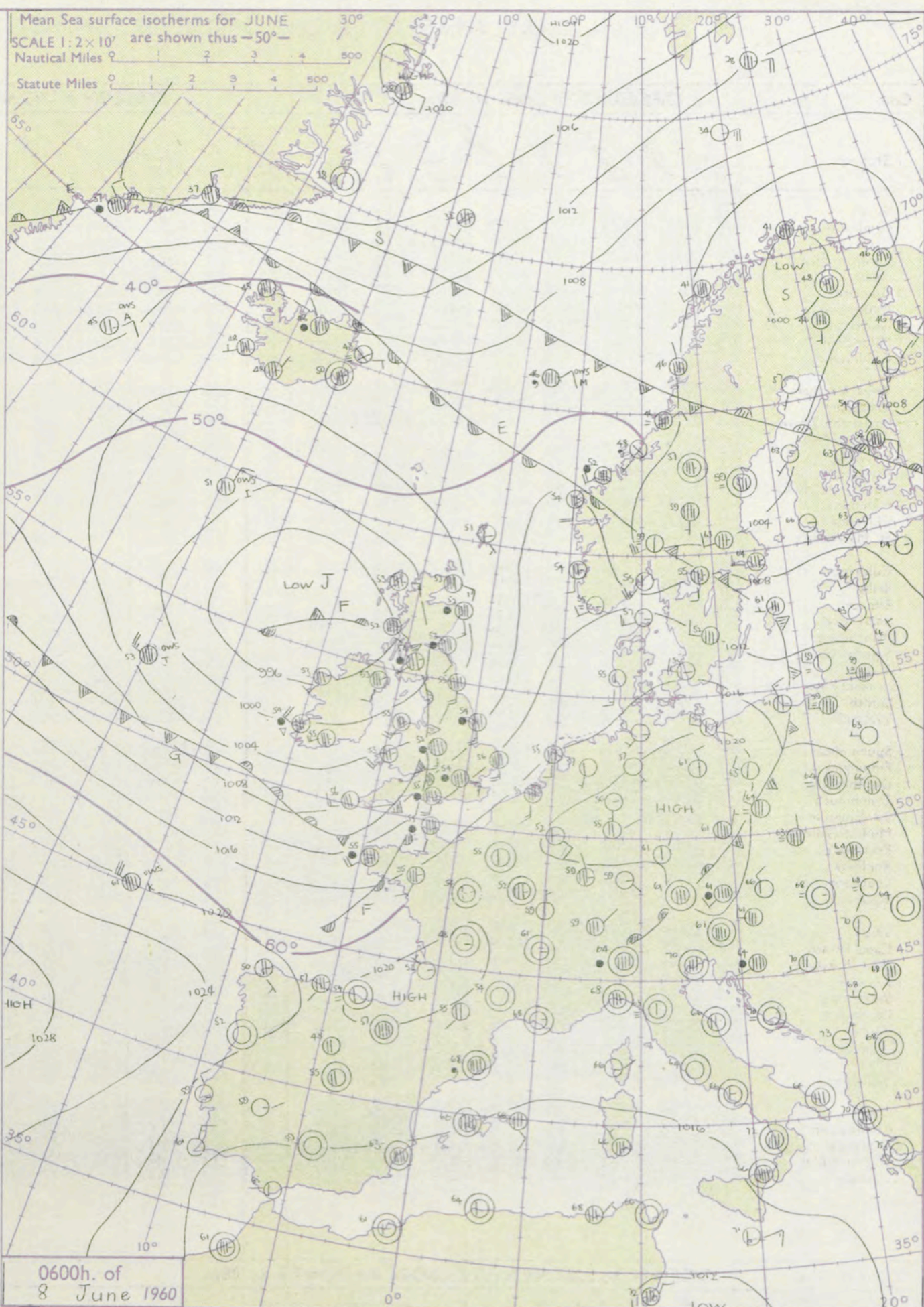
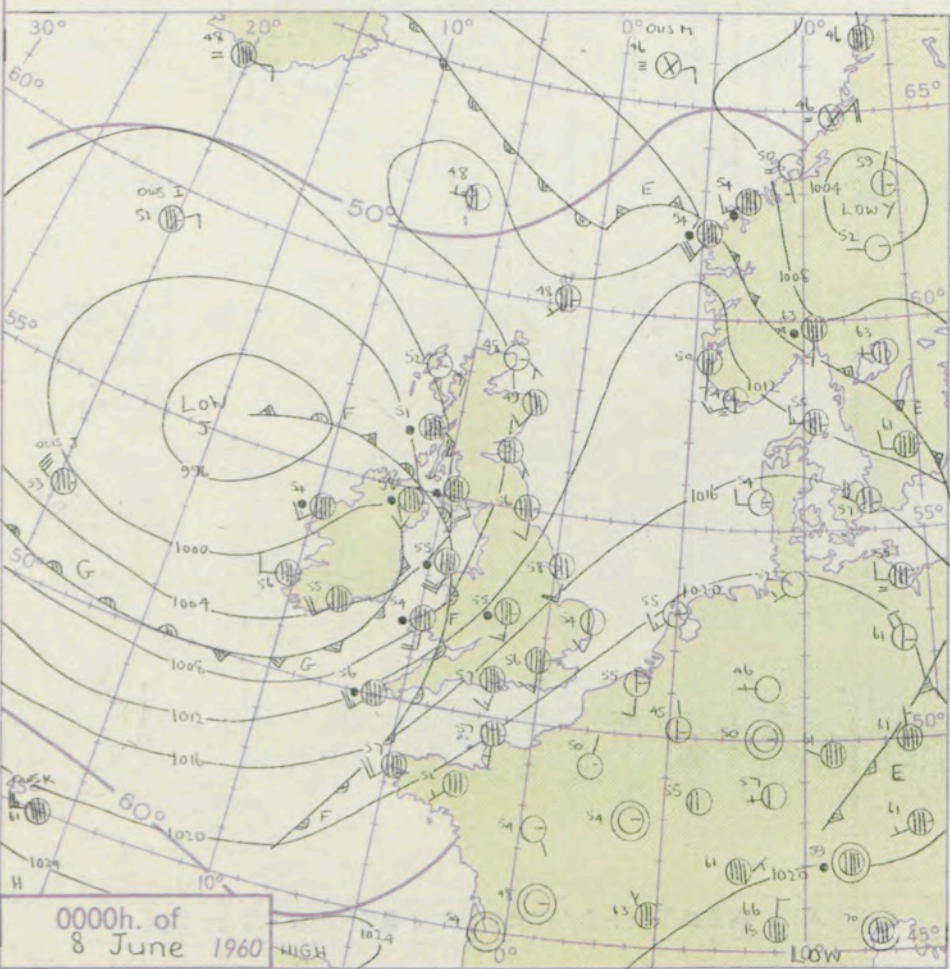
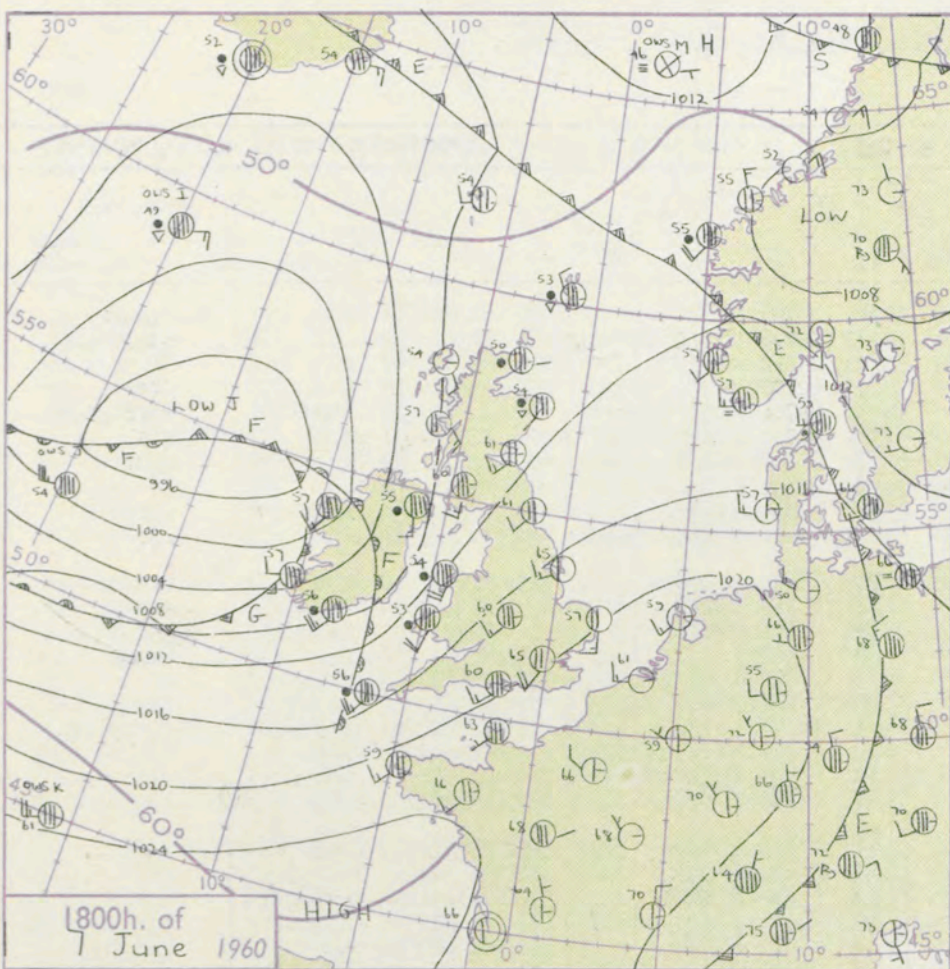
le
and
izzle

and snow

shower
and snow
ower
y shower
shower
derstorm

ND
Wind
speed
(knots)
Calm
1-2
3-7
8-12
13-17
Additional
er add

48-52



GENERAL SYNOPSIS DEVELOPMENT

A depression which has moved to off Northern Ireland is expected to become slow moving off northwest Scotland, with troughs moving east across the British Isles between the slow moving Azores high, and the depression in the northeast Atlantic.

Issued at midday Wednesday 8 June 1960

FORECAST for Great Britain and Northern Ireland until noon tomorrow

There will be bright periods and scattered showers in most areas though rainy at first in southeastern districts of England. Further rain may spread into southern England from the west in the morning. Temperatures will be near the seasonal average or a little below.

OUTLOOK for following 24 hours :-

Continuing changeable with rain or showers at times but bright periods also.

DAILY WEATHER REPORT OF THE BRITISH METEOROLOGICAL OFFICE (contd.)

Code FM II.A OBSERVATIONS at 00h. 8 June 1960										OBSERVATIONS at 06h. 8 June 1960										OBSERVATIONS during NIGHT				
Station	iii	Nddff	VVwww	PPPTT	N _h Ch _h C _h H	T _d T _d app	8N _s Ch _s h _s	8N _s Ch _s h _s	8N _s Ch _s h _s	iii	Nddff	VVwww	PPPTT	N _h Ch _h C _h H	T _d T _d app	8N _s Ch _s h _s	8N _s Ch _s h _s	8N _s Ch _s h _s	iii	RRT _n T _n E	T _g T _g	WEATHER		
																						21h.—03h.	03h.—09h.	
Kew	775			56						775	81913	70616	11956	3722+	51724	83705	88530		.775	01561	51	+	r _o r _o rr	
London Airport	772	81813	78031	17356	1577+	49722	81650	88459		772	81915	61636	11954	5732+	53722	81706	85708	88550	772	02541	52	+	r _o r _o rrrr _o r _o	
Gatwick	776	81708	80031	18353	8097+	49723	85360	88466		776	81912	63616	13454	5742+	53729	85712	88556		776	04512	47	+	ir _o rr	
Thorney Island	871	71713	80022	18558	6097+	49719	86360	87465		871	81816	64636	13055	7632+	53723	82706	87709	88530	871	05542	53	+	irrr	
Hurn	862	81913	69032	16857	2547+	53724	82618	86358	88463	862	82021	50636	10755	4722+	53733	84704	87707	88520	862	12541	52	ir _o rr	RRrrrr _o r _o rr	
Guernsey	894	72116	82032	18956	6577+	50818	86650	87359		894	81920	60616	13654	3562+	52721	81701	83635	88457	894	09531	51	r _o r _o	r _o r _o	
Felixstowe	697	81915	69031	19959	8097+	49806	86360	88463		697	81722	69022	14859	5577+	53624	85656	86358	88460	697	02572	54	+	r _o r _o	
Gorleston	497	21912	62020	18854	20970	45710	82359			497	81824	62031	13256	8092+	51726	88459			497	01532	51			
Mildenhall	578	71608	69011	16656	40938	46714	84358	86270		578	81811	74616	11255	4552+	49730	84620	88535		578	02541	51	ir _o r _o r _o	r _o r _o	
Cardington	559	61910	69012	16255	5563+	47720	83830	85650		559	81710	61616	10654	4647+	50728	84610	83358	88460	559	04531	51	r _o r _o	r _o r _o	
West Raynham	485	72015	74021	16055	20976	43815	82463	87270		485	81818	66616	11553	5662+	49729	85640	88459		485	04511	50	r _o r _o	rrrr _o r _o	
Wittering	462	72014	74022	14955	7097+	48820	87465			462	81918	59616	09452	4742+	51729	84712	88557		462	02521	50	ir _o rr	rrrr _o r _o	
Boscombe Down	746	81918	74022	16254	25437	50728	82618	86358		746	81922	58636	10453	551++	52725	85702	88615		746	09521	51	ld _o r _o r _o	r _o r _o rr	
Ross-on-Wye										627	81815	60506	05555	774++	53730	87710			627	07531	52	ir _o rr	rrld _o	
Bristol	628	81916	60636	14155	5742+	51727	85710	84626	88556	628	81814	66636	07555	873++	53728	88708			628	09541	52	rrir _o rr	rr	
Aberporth	502	81823	32656	07154	8742+	54835	82707	88511		502	72218	81036	04153	785++	51604	82820	86630		502	17521	50	drRRrr	RRpr _o	
Rhoose (Cardiff)	715	82016	74216	12356	6567+	52835	86640	88458		715	82011	40606	06556	873++	54621	88708			715	06551	53	ir _o r _o r _o	r _o r _o rrir _o	
Plymouth	827	81932	58636	14356	874++	54727	88712			827	82522	56616	07956	372++	56725	83705	85711	88525	827	14541	54	ir _o rr	r _o r _o	
Chivenor	707	81720	58636	11656	6642+	54732	81709	86712	88540	707	62512	74216	07756	35531	54510	83620	83360	85073	707	08551	54	ir _o rr	rrir	
St. Mawgan	817	82025	50636	11555	7732+	55724	87708	88556		817	72412	56016	07855	673++	55504	86707	83075		817	14531	53	ir _o rr	r _o r _o dr	
Culdrose	809	82130	37616	12355	372++	55727	83705	86707	88610	809	82610	68216	08955	37471	55503	83710	83628		809	17531	52	r _o r _o	r _o r _o	
Scilly	804	82224	48616	10656	863++	56733	88707			804	62514	61026	07856	68404	54503	82612	84627		804	16542		rr	rr	
Elmdon	534	71814	62616	13255	4553+	48730	84620	87358		534	81813	61636	07353	7732+	51630	87708	88458		534	06521	54	r _o r _o ir _o	rrdrd _o r _o	
Shawbury	414	81717	74036	10255	5567+	49733	82623	85631	87656	414	61812	66586	04155	4557+	53624	82708	84625	85358	414	05541	50	r _o r _o rr	r _o r _o rrd _o r _o RR	
Manchester	334	81720	66036	09956	5552+	48734	85621	88460		334	81727	62616	83755	653++	51726	86706	88635		334	03531	52	r _o r _o ir _o r _o r _o	r _o r _o rr	
Squires Gate	318	81818	58216	07755	455++	51736	84620	88640		318	72316	62256	02355	6347+	52614	81712	85640	87360	318	08531	52	r _o r _o d _o r _o rr	r _o r _o rrRRpR	
Valley	302	81930	17626	04255	573++	55733	85707	88710		302	72124	66026	01755	6627+	54705	86705	87459		302	10531	47	r _o r _o d _o r _o rr	ir _o	
Ronaldsway	204	81830	37516	03654	663++	54735	82704	86706	88613	204	32117	62016	00554	26271	53703	82705			204	03531	51	rrdrrrr _o r _o	r _o r _o d _o d _o	
Silloth	214	71713	74026	05554	555++	41850	85626	87639		214	72013	66016	00755	3747+	53612	83715	85635	87358	214	04511	49	r _o r _o rrrr _o r _o	r _o r _o	
Watnall	354	71911	63036	13454	755++	48722	87623			354	82014	82636	06552	4722+	51736	84705	86708	88540	354	03521	49	ir _o rr	rr	
Spurn Head	396	61918	59012	14558	65500	48721	86625			396	81925	57616	08854	864++	52729	88715			396	01532		+	r _o r _o	
Finningley	360	81716	74032	12856	2567+	48724	82640	86362	88366	360	81817	69636	06653	364++	52730	83712	87618	88650	360	02531	52	ir _o	rrir _o	
Dishforth	261	81718	66216	10756	5097+	48825	85358	88462		261	81718	48636	03953	7732+	51732	87706	88520		261	03531	52	ir _o rr	rrrr _o r _o	
Tynemouth	262	71911	61028	10656	756++	46723	87635			262	81920	61028	02555	6752+	51728	86720	88458		262	07530	52	pr _o	pr _o	
Eskdalemuir										162	71717	74026	00651	754++	50728	87612			162	13481	47	r _o r _o rr	rrir _o	
Mull of Galloway	131	81840	70606	00153	874++	53746	88715			131	61830	74216	98552	35552	52115	83620	84360	86075	131	06492				
Prestwick	135	81419	82606	02155	374++	5070																		

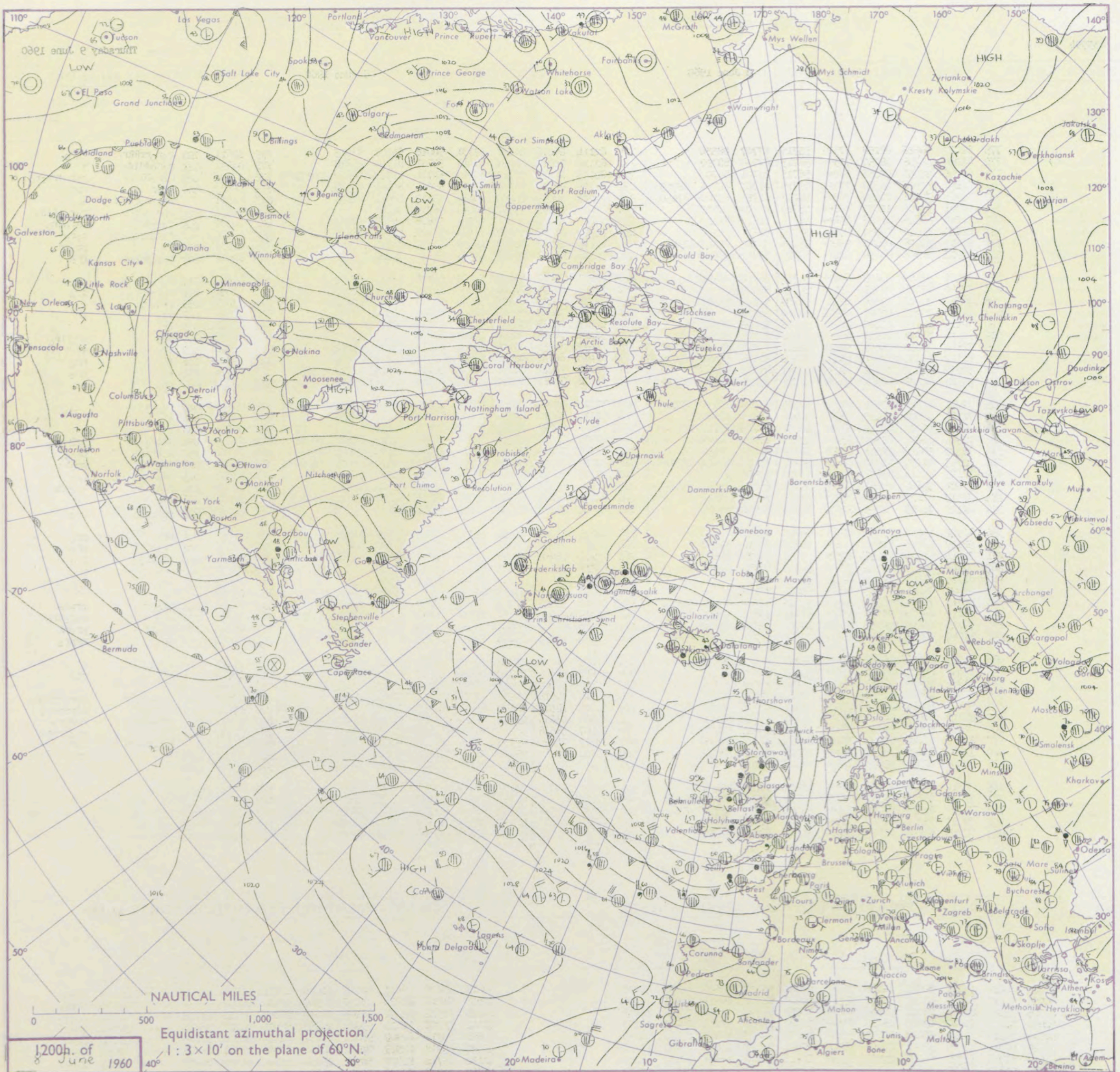
DAILY WEATHER REPORT OF THE BRITISH METEOROLOGICAL OFFICE

No. 35994

Date of Issue Thursday 9 June 1960

OBSERVATIONS at 12h.										OBSERVATIONS at 18h.										OBSERVATIONS during DAY									
8 June 1960										8 June 1960																			
Station	iii	Nddff	VVwww	PPPTT	N _h Ch _h M _h	T _d T _d app	8N _s Ch _s h _s	8N _s Ch _s h _s	8N _s Ch _s h _s	iii	Nddff	VVwww	PPPTT	N _h Ch _h M _h	T _d T _d app	8N _s Ch _s h _s	8N _s Ch _s h _s	8N _s Ch _s h _s	iii	RRT	T x E	SSS	WEATHER						
																							09h.—15h.	15h.—21h.					
Kew	775	82017	56616	08258	7732+	55715	87707	88530		775	62114	69016	04761	57331	54618	84807	83815		775	02621	020	rofoRRRrofo	rofo						
London Airport	772	82020	48536	08257	773++	56713	87708	88710		772	62116	75016	04461	41441	54721	81710	84818		772	03631	027	rofooddido	+						
Gatwick	776	82016	28556	09856	362++	56715	83704	88707		776	82116	40636	05757	3532+	57724	83707	86612	88550	776	11571	000	rofoRRRrofo	rofoRRRrofo						
Thorney Island	871	81818	32596	09557	372++	55715	83703	84704	88705	871	72205	62216	06157	5747+	55615	85710	87358		871	08582	000	rrdr	rrdr						
Hurn	862	72215	74606	08459	783++	56707	82706	85708	87650	862	72213	78038	05559	5843+	53617	82814	84656		862	01631	000	rrrroRRRrofo	+						
Guernsey	894	82018	32596	11055	470++	55715	84701	87703		894	82417	19506	07856	860++	56717	88701			894	07571	000	rofoRRRrofo	rofoRRRrofo						
Felixstowe	697	81828	62616	11657	654++	55715	86615	88620		697	81825	65216	07158	6722+	57626	86705	88513		697	04592	000	rofoRRRrofo	rofoRRRrofo						
Gorleston	497	81824	60616	09457	854++	53725	88616			497	81922	58216	05757	7742+	55722	87710	88530		497	02582	000	rofoRRRrofo	rofoRRRrofo						
Mildenhall	578	82015	59606	07059	554++	53715	85710	86612	88625	578	52013	69016	03363	48439	53720	84815			578	04631	033	+	+						
Cardington	559	81916	62606	06659	6742+	56615	86710	88558		559	72210	56808	03557	6957+	55610	86920			559	04661	027	rofoRRRrofo	PRPR						
West Raynham	485	82120	56586	06855	6642+	54718	86710	88530		485	52021	74018	03259	38530	54718	81615	83820		485	01691	015	rofoRRRrofo	pro						
Wittering	462	72120	63016	05359	714++	56715	87815			462	62115	69258	02060	28562	54715	81825	86073		462	94650	037	rofoRRRrofo	pro						
Boscombe Down	746	72020	74026	07460	6243+	56709	86815	85359		746	52216	80012	04659	58530	53717	82820	85630		746	01631	039	rrdrrofo	+						
Ross-on-Wye	627	62313	70255	04862	58502	51808	84825			627	62510	70021	02261	48662	50609	81830	83635		627	97660	045	pro	+						
Bristol	628	72415	82818	06160	685+2	53706	84820	86640		628	62515	74038	03961	52560	53608	85825			628	04641	039	pr	+						
Aberporth	502	82222	74808	03058	884++	51608	87815	88640		502	52221	74028	00658	42441	49710	84818			502	97621	095	pro	pro						
Rhoose (Cardiff)	715	72614	80258	06061	58472	52807	83818	83630	85360	715	72614	74152	03759	7854+	54712	81820	86650		715	97650	039	pro	+						
Plymouth	827	82117	61032	07660	45436	56710	84615	86368	87070	827	72418	66032	05258	68430	55714	81709	85626		827	97611	051	+	pro						
Chivenor	707	72418	74022	06364	12531	54707	81823	86360		707	72417	74022	04360	784++	54712	81710	84817	87650	707	97651	053	+	pro						
St. Mawgan	817	72318	74028	06762	48478	53711	83815	83650	86272	817	52518	74012	04960	36430	55710	83711	83818		817	97631	063	pro	+						
Culdrose	809	72313	62012	07959	4733+	57705	84708	86615	87360	809	72513	62022	06259	4633+	57609	84706	85609		809	00611	025	+	+						
Scilly	804	72316	65022	07560	784++	56606	81812	87628		804	62715	74012	05958	68400	56709	82811	86630		804	00620	066	+	+						
Elmdon	534	72110	69022	04562	68502	49607	85825	85640		534	62415	68022	01665	58602	45609	84830			534	00681	081	+	+						
Shawbury	414	72515	66808	02362	735++	49712	82920	84825		414	72409	74258	00856	735++	54604	81925	84825	86645	414	03641	050	prpro	prPRpro						
Manchester	334	72322	58818	02356	68501	52710	84820	83650		334	61913	70028	99561	4853+	50715	83825	83650	85360	334	03661	055	prPRpro	pro						
Squires Gate	318	72315	81258	00957	6846+	53707	83818	85640	87360	318	72220	70028	98059	6857+	53813	81820	84645	86358	318	01631	029	propro	pro						
Valley	302	72125	53216	99857	3634+	56712	83707	87635		302	72321	66028	97756	785+	54712	83825	86640		302	91601	045	pro	pro						
Ronaldsway	204	72021	59616	99155	3737+	53711	83708	85640	87460	204	62121	62258	96556	58342	52614	81707	85640		204	01571	011	rofo	iropro						
Silloth	214	72317	62022	99058	7833+	53713	84709	83822		214	72213	61808	96157	6833+	53713	82707	83710	84818	214	97581	016	pro	pro						
Watnall	354	42112	74016	02765	22632	53714	82830	83075		354	32513	74018	00462	38601	46610	81830			354	92681	059	rofoRRRrofo	pro						
Spurn Head	396	81922	58028	03958	855++	54718	88620			396	52116	63012	00564	32530	49715	83825	82358		396	97670	038	pro	pro						
Finningley	360	52119	69036	02664	58600	53718	84830	83650		360	52318	74018	00061	58500	52709	81820	84650		360	01661	041	iropr	pro						
Dishforth	261	71914	62806	01158	7857+	53613	86825	85640		261	72214	58259	98560	5257+	51812	85820	86365		261	01671	030	prpro	pro						
Tynemouth	262	72308	58258	99962	786++	51806	84830	87636		262	62314	58022	97762	626++	49713	86835			262	97650	045	pro	pro						
Eskdalemuir	162	81714	63808	99354	824++	52708	88812			162	71713	58808	96153	733++	51713	87909			162	05571	014	pro	pr						
Mull of Galloway	131	82025	74258	97853	874++	53605	88718			131	72025	74258	95354	5549+	52715	85618	86360		131	03552									
Prestwick	135	72313	70258	96358	684+2	52713	81715	84820	86070	135	52511	78018	94257	39502	53608	81820	83930		135	03601	022	propr	prpro						
Renfrew	141	72114	66806	96757	5857+	51710	85822	84645	87359	141	72309	70808	94558	6853+	51612	83822	85650	86358	141	01601	017	pro	rofoRRRrofo						
Leuchars	171	72216	80158	96964	53563	49711	82820	83925		171	72109	66808	94556	734++	51711	81710	84920	86640	171	01661	035	projp	proPR						
Dyce	091	71915	70606	97655	3633+	52718	83707	83635	87358	091	71908	66036	9515815																

CHART OF WEATHER IN PART OF NORTHERN HEMISPHERE



CHARTS OF WEATHER IN WEST EUROPE

ation
mbols

LOUD
Cloud
Amount
(oktas)

0
1 or less
2
3
4
5
6
7 or more
8

y obscured

ATHER
Weather

izzle
n and
izzle

n and snow

w

n shower

n and snow
r shower

w shower

l shower

nderstorm

IND

Wind
speed
(knots)

Calm

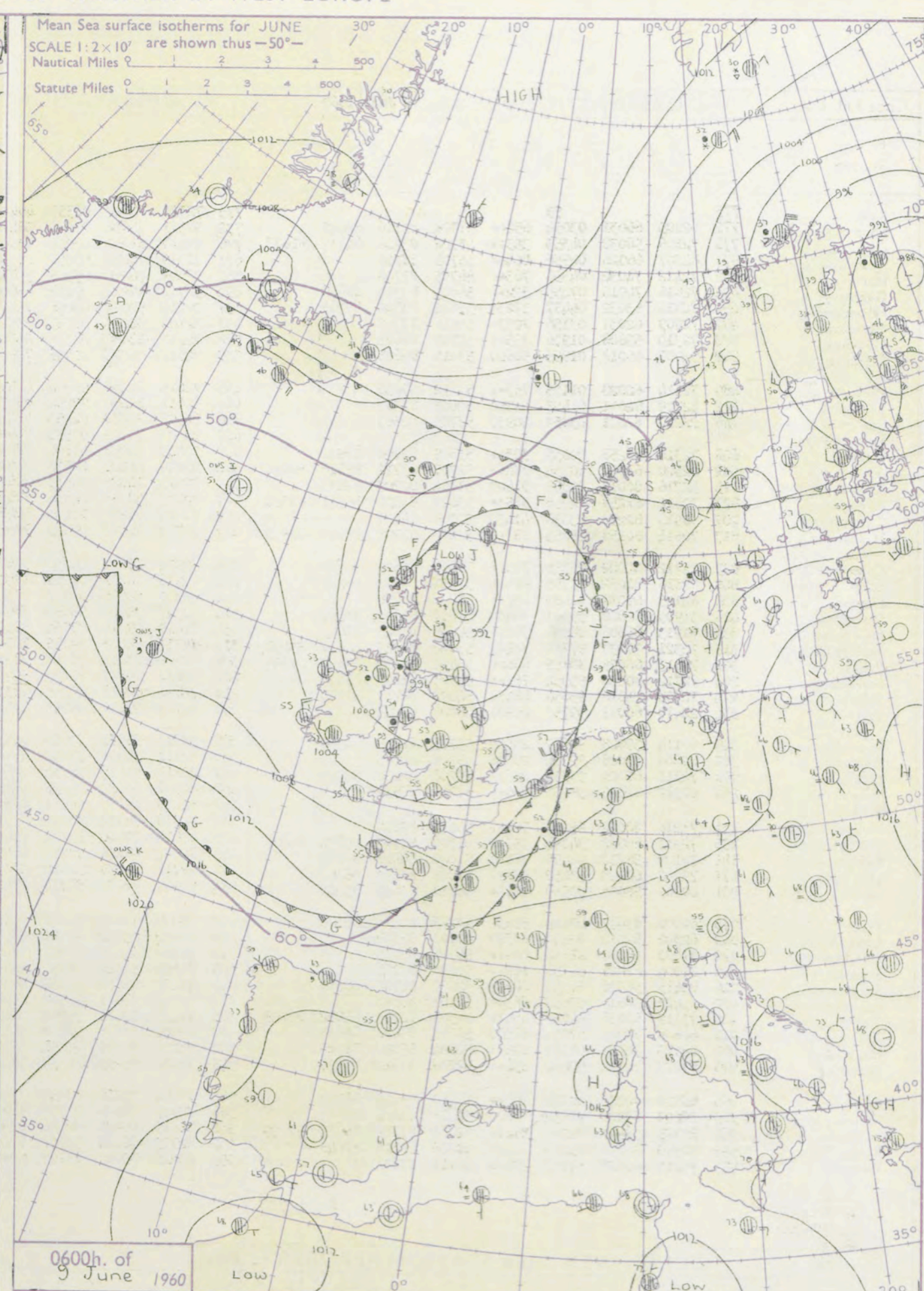
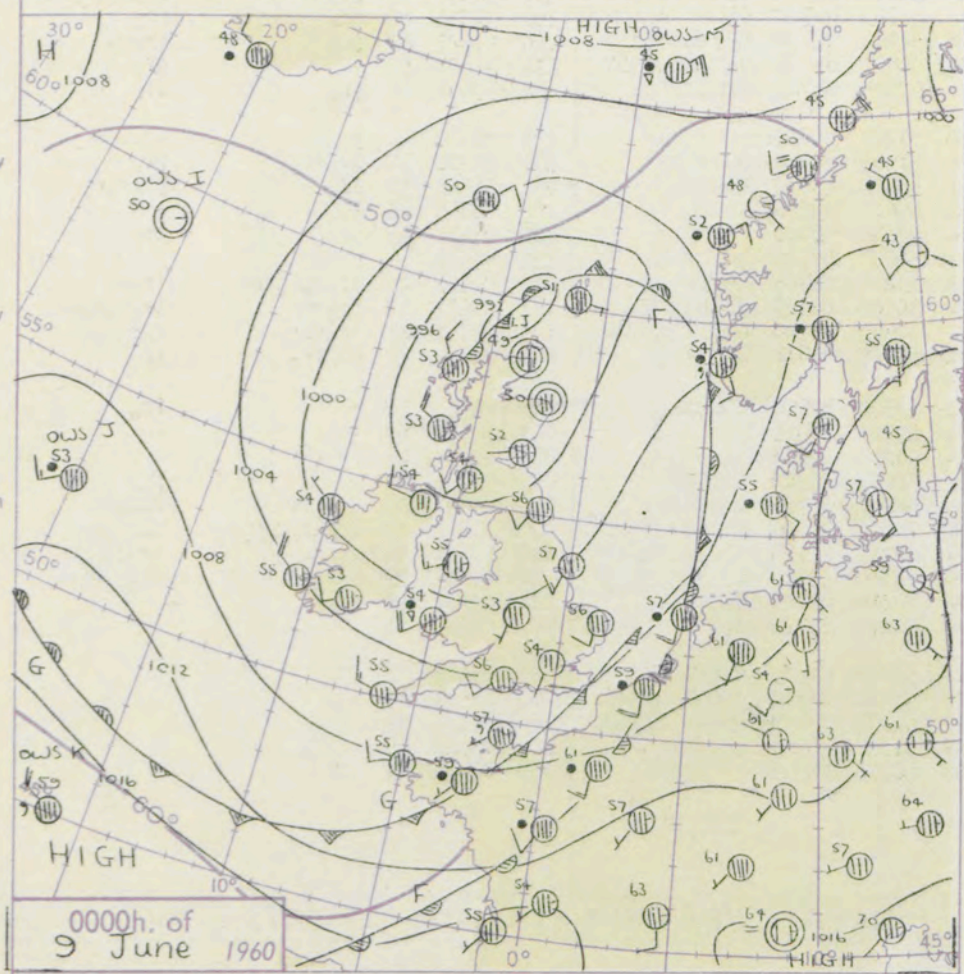
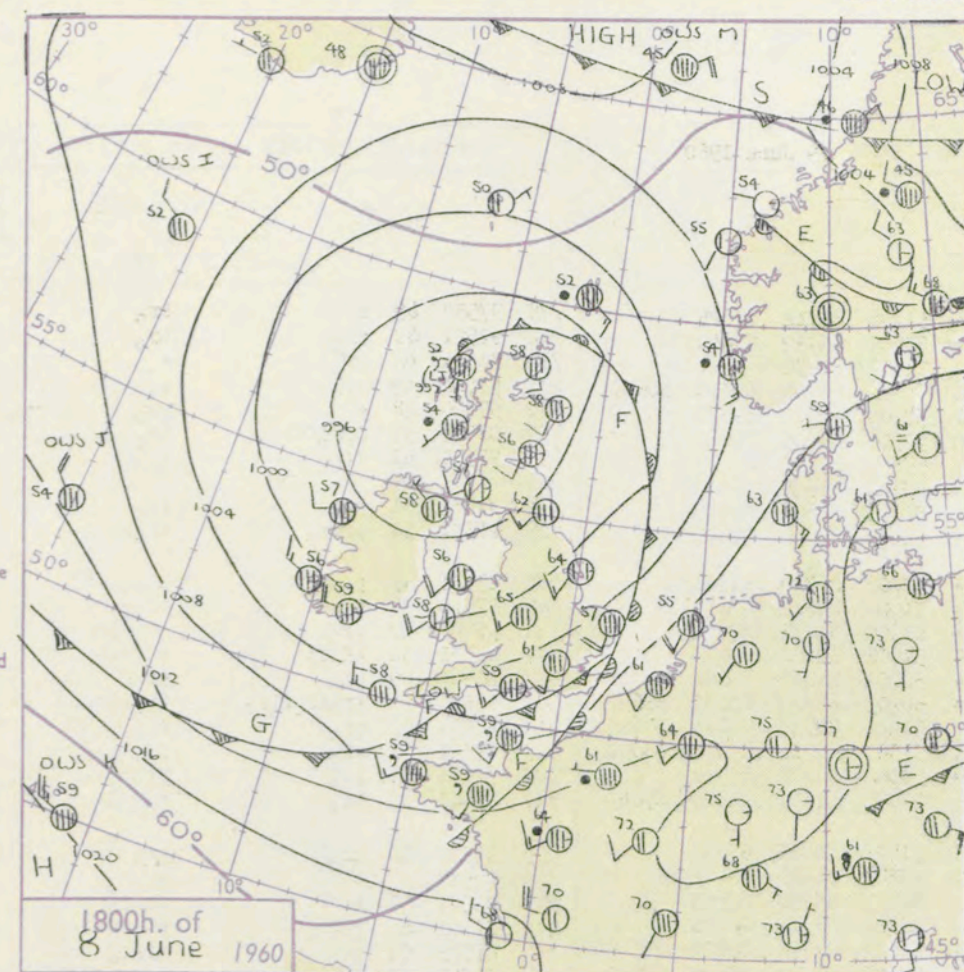
1-2

3-7

8-12

13-17

additional
her add



GENERAL SYNOPTIC DEVELOPMENT

Issued at midday Thursday, 9 June 1960

1960 FORECAST for Great Britain and Northern Ireland until noon tomorrow

The depression which yesterday was just north west of Ireland has moved slowly east, and will continue to move slowly towards Norway, filling a little. The frontal system associated with this depression has now cleared the British Isles, and a wave approaching O.W.S. "J" is expected to move south eastward towards France. The anticyclone which has been stationed near the Azores for the last few days is not expected to move much or change in intensity.

Showery weather will affect all areas of the British Isles, showers being heavy at times, and accompanied by hail or thunder in some places. South western districts will become more cloudy during the afternoon, perhaps with rain or drizzle in places, as the wave moves towards Biscay. Temperatures will be average or rather below in all parts.

OUTLOOK for next 24 hours:

Continuing changeable with showers and bright periods. Temperatures rather below average.

DAILY WEATHER REPORT OF THE BRITISH METEOROLOGICAL OFFICE (contd.)

OBSERVATIONS at 00h. 9 June 1960											OBSERVATIONS at 06h. 9 June 1960											OBSERVATIONS during NIGHT				
Station	iii	Nddff	VVwwwW	PPPTT	N _h Ch _s Ch _h	T _d T _d app	8N _s Ch _s h _s	8N _s Ch _s h _s	8N _s Ch _s h _s	iii	Nddff	VVwwwW	PPPTT	N _h Ch _s Ch _h	T _d T _d app	8N _s Ch _s h _s	8N _s Ch _s h _s	8N _s Ch _s h _s	iii	RRT _n T _n E	T _g T _g	WEATHER				
																						21h.--03h.	03h.--09h.			
Kew	775			55						775	72312	70022	02357	464++	51708	84712	87625		775	97550	49	+		ir _o		
London Airport	772	62105	66031	03054	656++	51708	81716	86640		772	52311	74038	01956	384++	52501	83712	84640		772	97521	49	pr _o		id _o		
Gatwick	776	72106	58038	04353	353++	53708	83706	84712	86618	776	12410	61011	03055	13600	53502	81930			776	91511	48	pr _o		+		
Thorney Island	871	82307	66026	04556	864++	54708	88710			871	72310	74022	03356	68331	62502	81706	83818	84657	871	97561	53	ir _o		+		
Hurn	862	72412	74032	04556	763++	54705	87708			862	72409	78258	03755	78431	52500	82715	87635		862	97520	48	+		pr _o		
Guernsey	894	72615	74015	07455	322++	54803	83703	86820		894	52712	74212	07154	45640	52500	81705	84640		894	01511	51	d _o d _o FF		ir _o		
Felixstowe	697	72114	63032	04457	3723+	55812	83703	87360		697	72215	57032	03056	756++	53606	87630			697	97551	53	ir _o		+		
Gorleston	497	72009	62031	03156	7097+	55818	87360			497	32108	58021	01855	356++	53704	83630			497							
Mildenhall	578	72310	59608	01956	755++	52710	87625			578	72212	58036	00356	656++	51606	81620	86645		578	97531	51	ir _o		ir _o		
Cardington	559	52009	66018	01955	54600	53810	85645			559	72212	59026	00454	756++	51604	82708	87640		559	11531	50	prir _o		ir _o pr		
West Raynham	485	72314	62028	01155	757++	53712	87656			485	72415	61258	99354	6647+	52708	86710	84358		485	93531	49	pr _o		pr _o		
Wittering	462	12109	62011	01453	00940	52805	81362			462	82411	62258	99254	7547+	51605	82612	87616		462	97510	49	+		pr _o		
Boscombe Down	746	22210	62031	03952	20930	51705	82362			746	72508	74038	02953	454++	51300	84712	87630		746	97501	47	pr _o		+		
Ross-on-Wye										627	72307	70022	00555	785++	51605	82820	85625		627	02531	50	prir _o		+		
Bristol	628	72314	66258	02655	393++	53809	83708	87912		628	72413	74258	01756	784++	52501	84818	86640		628	06541	50	pr _o		pr _o pr		
Aberporth	502	82520	61808	00554	884++	52707	83712	85818	88630	502	82618	66028	00553	374++	50203	83712	83630	88656	502	03521	51	pr _o ir _o r _o r _o		ir _o d _o r _o ir		
Rhoose (Cardiff)	715	52716	80018	02855	51400	51704	82709	85812		715	72615	74028	02555	784++	51208	82710	85818	87640	715	02541	52	pr _o		pr _o		
Plymouth	827	72512	61258	04956	5853+	53603	83820	85641	87360	827	82717	48158	04856	884++	51303	82712	83815	88650	827	97541	51	pr _o		pr _o		
Chivenor	707	52514	82258	03656	41430	52001	84815			707	72614	78258	03456	4247+	53302	84818	87358		707	97551	51	pr _o		pr _o		
St. Mawgan	817	72614	60158	05155	783++	52202	81708	85813	86632	817	72718	76022	04955	783++	51400	81709	83818	87645	817	91541	52	pr _o		+		
Culdrose	809	72712	62022	06355	755++	52401	82620	85632		809	52910	78018	06254	58400	51401	81815	85635		809	95530	50	pr _o		pr _o		
Scilly	804	82816	81032	05755	884++	53801	81812	88622		804	62916	66032	06555	68402	53208	86816			804	00530		+		+		
Elmdon	534	62105	69031	01453	657++	50802	86650			534	72310	58616	99853	573++	52504	85708	87650		534	93521	49	+		ir _o r _o r _o		
Shawbury	414	31909	82808	99551	38500	47809	81825	83640		414	72307	74028	98854	784++	52301	81712	86640		414	01501	45	pr _o		pr _o pr		
Manchester	334	81913	66808	98954	785++	50806	83825	87645		334	52412	59018	97554	58500	52602	81710	84820		334	01511	51	pr _o		irpr _o		
Squires Gate	318	72321	70038	97356	784++	53804	81715	86631	87656	318	72713	74018	97155	783++	51305	84708	83630	87650	318	94541	53	pr _o		prpr _o ir _o		
Valley	302	72613	66025	98155	454++	53400	84619	87640	81847	302	72609	63802	98954	783++	53205	82708	83818	85635	302	97521	49	id _o		pr _o		
Ronaldsway	204	72712	80038	95954	785++	53003	81820	87635		204	72617	69801	97653	5943+	51204	82710	83918	85635	204	01521	50	pr _o		prpr _o		
Silloth	214	72709	74018	95656	4843+	54000	82712	87358		214	72616	62018	95355	6833+	51801	85708	84820	87359	214	97531	52	+		pr _o		
Watnall	354	22410	66011	99752	00901	48806	82075			354	82709	59216	98753	473++	52500	84709	88650		354	97491	44	pr _o		ir _o		
Spurn Head	396	62114	59028	99657	25530	53705	82635	84358		396	52315	59031	97653	45530	51708	84625			396	97520		pr _o		+		
Finningley	360	22008	63028	99254	20931	49708	82365			360	82111	58608	97653	456++	51602	84640	88656		360	91521	50	pr _o ir _o		pr _o		
Dishforth	261	72313	61012	97255	25672	49708	82630	87360		261	72111	61618	96254	786++	53503	83830	87650		261	96541	52	ir _o		pr _o r _o r _o		
Tynemouth	262	82312	61028	96056	856++	51707	88630			262	52506	66022	94856	40941	49601	84358			262	00540	49	+		+		
Eskdalemuir										162	82010	62258	94951	873++	47605	88709			162	01471	43	pr		pr _o		
Mull of Galloway	131	73216	80022	96452	755++	50209	87620			131	82918	74188	96052	875++	50400	88720			131	01501						
Prestwick	135	72311	80022	94054	55742	51705	81712	85656	86075	135	82610	70606	93754	854++	53201	82706	88618		135	01521	49	ir _o r _o r _o rr		ir _o rr		
Renfrew	141	72109	56252	94455	784++	51000	83820	87629		141	82412	66216	93254	6547+	50500	82708	86614	87625	141	03521	49	pr _o rr		ir _o r _o r _o		
Leuchars	171	72702	60028	93452	35771	51605	83650	86360		171	72711	66026	91454	3577+	50709	81720	83650	87358	171	01511	47	id _o r _o r _o		r _o r _o		
Dyce	091	60000	58038	93550	3663+	48610	83635	85360		091	60000	82036	91754	28432												

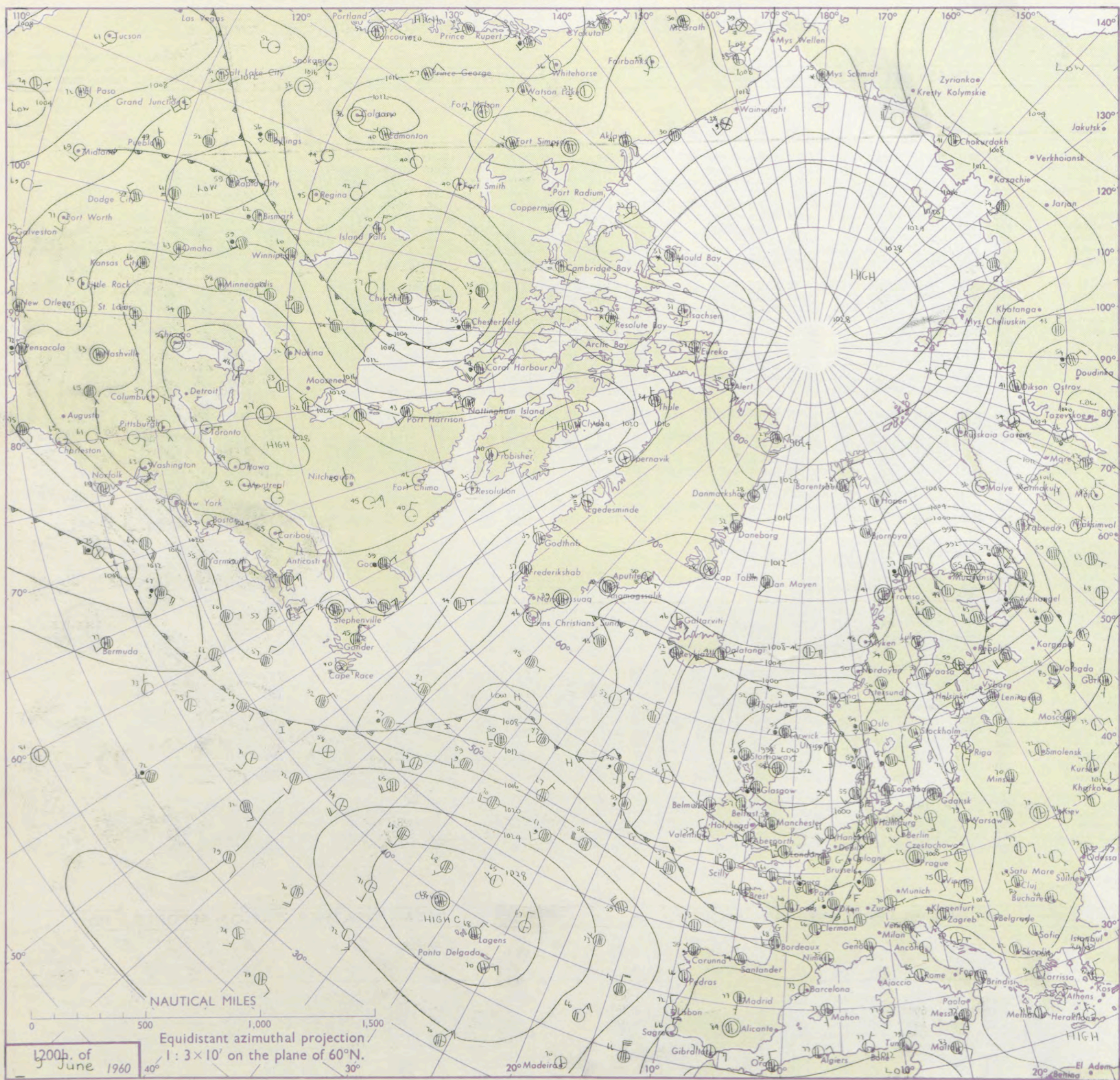
DAILY WEATHER REPORT OF THE BRITISH METEOROLOGICAL OFFICE

No. 35995

Date of Issue Friday 10 June 1960

OBSERVATIONS at 12h. 9 June 1960											OBSERVATIONS at 18h. 9 June 1960											OBSERVATIONS during DAY											
Station	iii	Nddff	VVwww	PPPTT	N _h Ch _M CH	T _d T _d app	8N _s Ch _s h _s	8N _s Ch _s h _s	8N _s Ch _s h _s	iii	Nddff	VVwww	PPPTT	N _h Ch _M CH	T _d T _d app	8N _s Ch _s h _s	8N _s Ch _s h _s	8N _s Ch _s h _s	iii	Nddff	VVwww	PPPTT	N _h Ch _M CH	T _d T _d app	8N _s Ch _s h _s	8N _s Ch _s h _s	8N _s Ch _s h _s	iii	RRT	T _E	SSS	WEATHER	
																																09h.—15h.	15h.—21h.
Kew	775	72315	82018	02262	62630	46803	86830	83399		775	72615	82158	03363	53663	47210	84930				775	01641	043	pr _o PR		PR								
London Airport	772	72515	74168	02464	5356+	48000	81925	85828		772	72615	80258	03163	3276+	50307	81828	83850	86359		772	01651	024	pr		pr _o								
Gatwick	776	72315	74032	03161	485++	55801	81710	84820	86640	776	62214	66808	04059	44500	56206	81710	84820	85656		776	04651	061	pr _o pr		pr _o								
Thorney Island	871	52214	72012	04163	58500	54801	83820	83650		871	72316	66028	05360	734++	52208	82918	87640		871	97641	056	pr _o		pr _o									
Hurn	862	72214	66258	04560	6843+	52302	81818	84822	85640	862	52512	82258	05561	48430	53106	82820	83645		862	05561		pr _o		prPRpr _o									
Guernsey	894	62616	70031	08860	68411	53108	83812	86650		894	72518	70032	09856	12472	52101	81818	87358		894	93601	083	+		ir _o									
Felixstowe	697	72320	66032	02862	785++	52305	84820	86635		697	72409	66258	03759	735++	56306	82920	83625	86650		697	01632	062	pr _o		pr _o prpr _o								
Gorleston	497	62312	62816	00960	6854+	54601	86825			497	72007	62259	02157	1259+	54205	81825	85358	87360		497	06632	049	pr _o pr		prtlrpr _o pr								
Mildenhall	578	72414	74808	00459	734++	51703	81915	83820	87650	578	72105	62029	01957	5466+	51210	82815	85640		578	07651	034	ir _o pr _o		tlrpr _o pr									
Cardington	559	72508	74808	00859	794++	51801	82918	84820	85640	559	30000	66299	02157	39660	53010	83930			559	13652	029	prPRtlr		tlrtpr									
West Raynham	485	62313	69018	99761	5853+	52200	82820	84656		485	32507	61019	00660	15531	55202	81625			485	97631	017	pr _o PRt		prpr _o									
Wittering	462	72816	78258	99960	5343+	55400	85918	87359		462	72610	62259	01557	735++	54106	81920	87645		462	02641	032	tlrPRpr _o		tlrpr _o									
Boscombe Down	746	72614	61808	03757	784++	53203	86818	87640		746	62710	82038	04959	685++	50212	82825	86650		746	01651	050	pr _o		+									
Ross-on-Wye	627	72508	77818	01357	795++	53202	82715	85925		627	72510	77258	02857	785++	51207	81715	85825		627	04651	040	PRpr _o PRpr		PRprir _o									
Bristol	628	72620	69258	02559	724++	56602	87812			628	62524	80012	04359	6843+	51307	81815	83820		628	01611	032	prpr _o		+									
Aberporth	502	72620	83036	02556	784++	52112	83810	87632		502	72713	74808	03455	784++	51310	82818	84625	87640		502	02601	025	ir _o		pr _o ir _o pr								
Rhoose (Cardiff)	715	72725	66258	03559	724++	54308	81710	87815		715	42620	80032	05157	48571	51107	83820	83656		715	01611	056	pr _o		ir _o r _o r _o									
Plymouth	827	72622	66258	06358	784++	52207	85815	87640		827	52516	73028	07158	32532	47103	83825	83358		827	01611	054	pr _o PR		pr _o									
Chivenor	707	82820	66028	05259	454++	53214	84614	88640		707	62619	80031	06159	68500	51202	81825	86656		707	97631	034	pr _o		+									
St. Mawgan	817	72719	69018	07058	784++	50210	84818	87640		817	62518	69028	07257	5845+	51000	83712	83818		817	97611	051	pr _o		+									
Culdrose	809	52816	78012	07760	58400	49205	81710	84815		809	82612	69258	08155	5833+	50002	84709	85630	88358		809	01611	065	+		pr _o ir _o rr								
Scilly	804	62818	74022	08259	68500	51211	86820			804	82713	56606	08054	863++	54802	88709			804	91601	068	+		id _o ir _o									
Elmdon	534	72514	66808	00460	6353+	49400	85822	84360	81922	534	72514	60029	02260	73500	50211	81925	83830		534	07652	025	pr _o tlrPR		pr _o tlr									
Shawbury	414	72712	85808	99858	68462	51302	85818	84650		414	73008	62808	01857	7356+	51106	82920	85650		414	03641	039	pr _o PR		pr _o pr									
Manchester	334	82815	74028	99258	825++	50206	88820			334	63010	73018	01257	6843+	48208	81818	83657		334	97610	071	pr _o		+									
Squires Gate	318	72914	74256	99457	784++	50210	84810	83640	87656	318	42914	83021	01359	48500	47107	83824			318	92601	061	ir _o pr _o		+									
Valley	302	82810	74028	00758	363++	55213	83708	88630		302	42511	80012	02457	43500	53207	81920	84640		302	97601	052	pr _o		+									
Ronaldsway	204	32912	82018	00257	38440	47212	83818			204	33315	83031	01457	18641	43202	81830			204	91601	091	pr _o		+									
Silloth	214	72918	82022	97557	6843+	49314	82718	84823	86645	214	43012	83011	99759	31662	44213	83835			214	00610	038	+		+									
Watnall	354	62809	66258	99058	6953+	54103	83925	84645		354	72908	68038	01158	785++	48209	81825	83830	87645		354	03611	025	prPR		+								
Spurn Head	396	52616	58012	97865	53500	50201	82920	84825		396	42916	59018	99660	43500	48210	84925			396	97660	070	pr _o		+									
Finningley	360	72922	63036	98366	785++	49502	83815	85650		360	13015	66018	00760	11630	44307	81830			360	97670	077	pr _o		+									
Dishforth	261	72614	82038	97361	6853+	50208	83820	86650		261	12715	86012	99061	12640	43210	81840			261	92641	075	pr _o		+									
Tynemouth	262	72614	61028	95860	786++	48102	84830	87636		262	62717	61022	97159	60971	49105	86358			262	97620	044	pr _o		+									
Eskdalemuir	162	72313	74258	96452	724++	47212	87812			162	52414	83018	98854	41530	43312	84820			162	97581	044	pr _o		+									
Mull of Galloway	131	33227	80011	99257	35502	47211	83620			131	62230	80031	01154	35502	46209	83620	86075		131	00581				+									
Prestwick	135	72917	82026	97155	5847+	45216	82818	85630	87460	135	23016	85021	99358	12573	43108	81828			135	00600	060	+		+									
Renfrew	141	82815	74616	96254	7557+	49317	81715	87627																									


CHART OF WEATHER IN PART OF NORTHERN HEMISPHERE



Expl
of sy


CL

Symbol



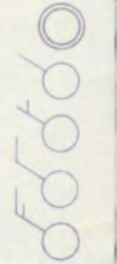
WEA

Symbol



W

Symbol



For each
half-feet
5 knots

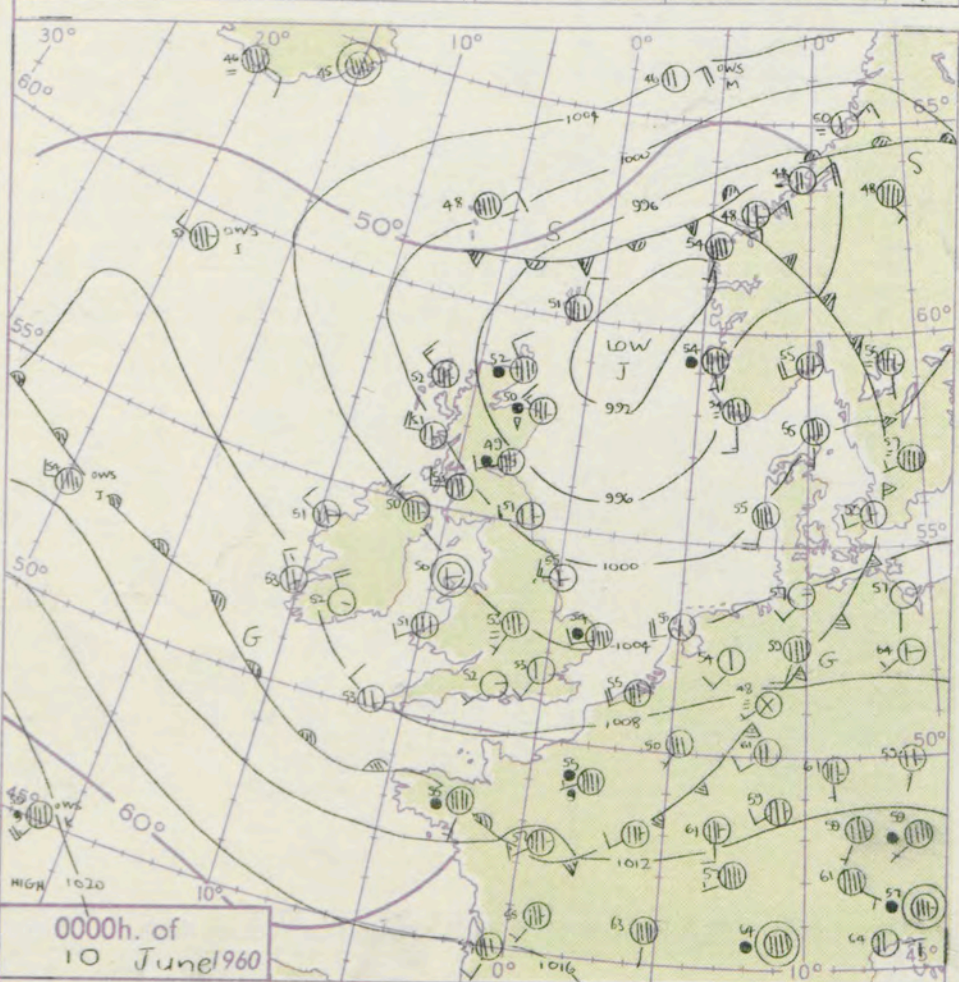
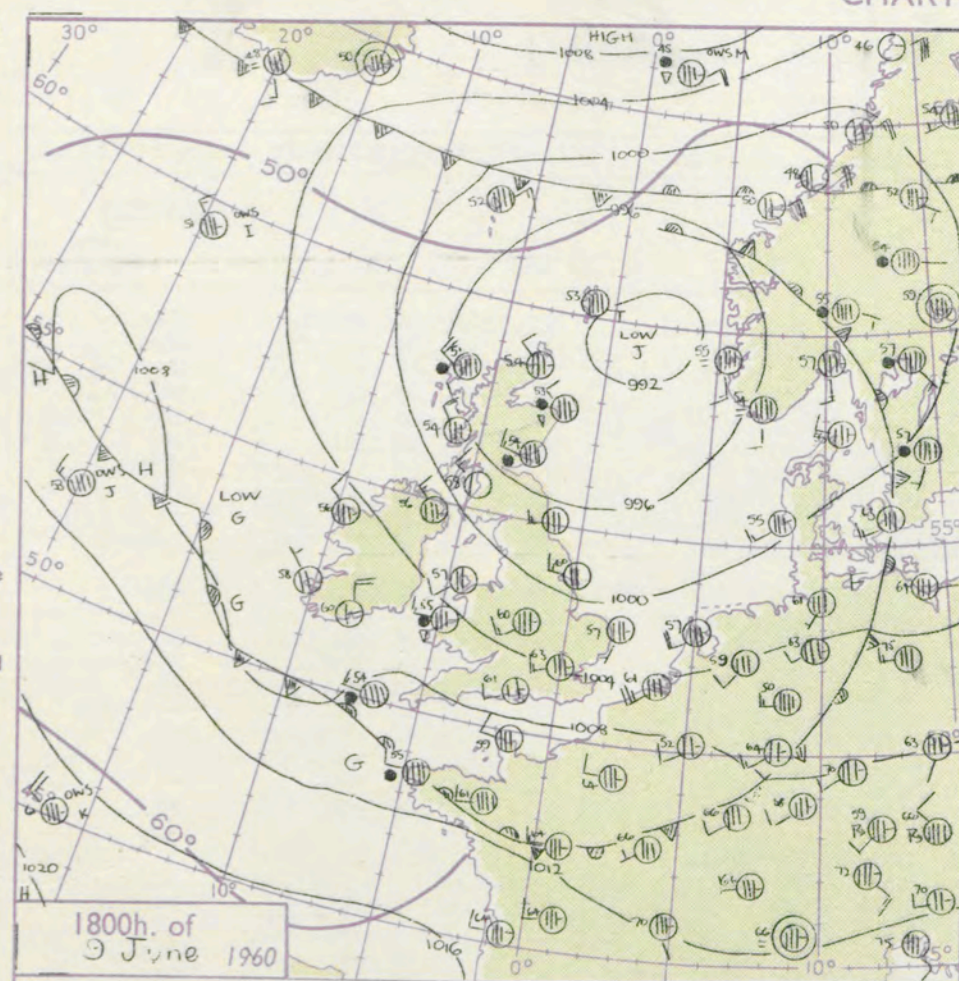
NAUTICAL MILES

Equidistant azimuthal projection
1:3x10' on the plane of 60°N.

1200h. of
June 1960

CHARTS OF WEATHER IN WEST EUROPE

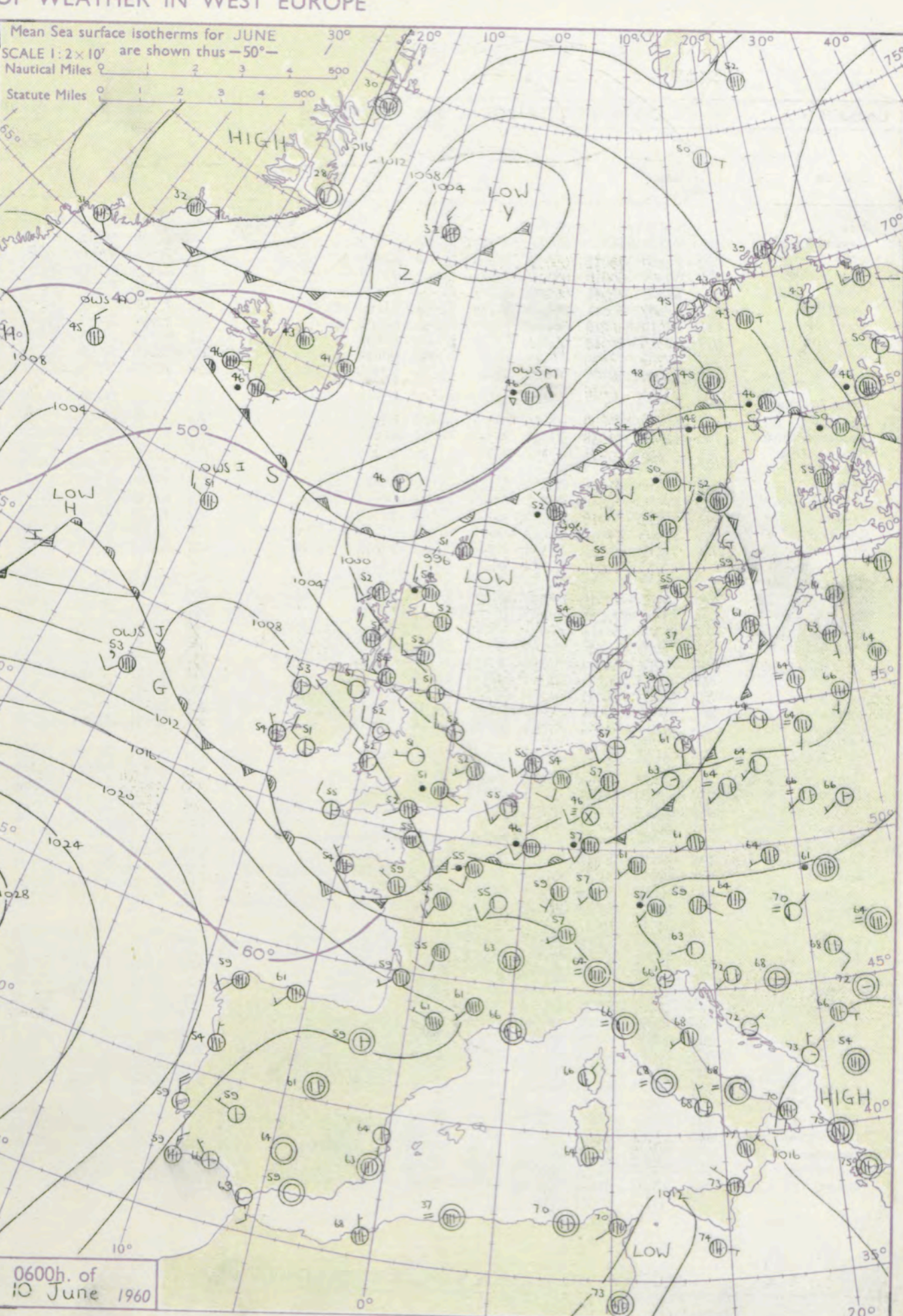
nation
 mbols
 DUD
 Cloud
 Amount
 (oktas)
 0
 1 or less
 2
 3
 4
 5
 6
 7 or more
 8
 obscured
 THER
 Weather
 zle
 and
 zizzle
 and snow
 shower
 and snow
 shower
 shower
 derstorm
 ND
 Wind
 speed
 (knots)
 Calm
 1-2
 3-7
 8-12
 13-17
 additional
 er add
 48-52



GENERAL SYNOPTIC DEVELOPMENT

The depression between north Scotland and Norway since yesterday will move only a little northeast and will probably fill slowly. The depression in mid-Atlantic will move slowly northeastwards to a position somewhat south of Iceland by tomorrow, but its associated frontal trough will probably move southeastwards to affect the southwest and south of the British Isles tomorrow. The anticyclone near the Azores will probably drift a little eastwards.

Issued at midday Friday 10 June 1960



FORECAST for Great Britain and Northern Ireland until noon tomorrow

There will be bright intervals, but showers will occur in most districts and thunder is likely in places in the north and east. Showers will be infrequent in the southwest today but cloudy weather with drizzle or rain at times will probably spread to parts of Wales and southwest England tomorrow. Temperatures about or a little below average.

OUTLOOK for the following 24 hours:-

Showers or periods of rain in most districts but also bright intervals. Rather cool.

DAILY WEATHER REPORT OF THE BRITISH METEOROLOGICAL OFFICE (contd.)

Code FM II.A OBSERVATIONS at 00h. 10 May 1960										OBSERVATIONS at 06h. 10 May 1960										OBSERVATIONS during NIGHT				
Station	iii	Nddff	VVwww	PPPTT	N _h L _h C _M H	T _d T _d app	8N _s Ch _s h _s	8N _s Ch _s h _s	8N _s Ch _s h _s	iii	Nddff	VVwww	PPPTT	N _h L _h C _M H	T _d T _d app	8N _s Ch _s h _s	8N _s Ch _s h _s	8N _s Ch _s h _s	iii	RRT _n T _n E	T _g T _g	WEATHER		
																						21h.—03h.	03h.—09h.	
Kew				54						775	82306	56818	06053	774++	50212	87712	88725		775	05491	48	pRprPr _o	pRpr	
London Airport	772	22209	78011	05053	28600	48002	81830			772	81201	37656	05951	574++	49210	85710	88620		772	05491	47	ir _o r _o r _o	RRpr	
Gatwick	776	32206	66018	06150	357++	49207	83650			776	82302	70606	06050	6847+	50207	83615	83820	85630	776	04491	46	+	ir _o ir _o	
Thorney Island	871	62308	74031	06255	657++	42001	86650			871	72704	66021	06853	785++	50310	81820	87650		871	97521	49	+	pr _o	
Hurn	862	12407	80011	06452	15730	51001	81650			862	72602	78021	06952	6863+	51308	81715	86656	85360	862	97501	46	+	ir _o	
Guernsey	894	82412	66216	08954	3527+	52808	83704	85614		894	33212	74016	09454	12330	52310	81820	83358		894	03521	52	ir _o r _o r _o	ir _o	
Felixstowe	697	62315	66018	05257	656++	53104	86630			697	82510	62808	06257	856++	51309	88630			697	02531	50	pr _o r _o r _o ir	pr _o pr _o	
Gorleston	497	82708	58616	03354	855++	52202	88625			497	62606	58016	04752	6556+	49211	83625	86358		497	02492	49	r _o r _o rr	ir _o	
Mildenhall	578	83008	58808	03454	882++	52004	82704	86825	88645	578	72505	58026	05053	685+2	50213	84825	83650	87070	578	07501	49	prpr _o rr	+	
Cardington	559	82404	48636	03152	855++	50704	83620	88532		559	72502	48816	05651	6857+	50313	82820	86630		559	07491	49	pr _o rrir	r _o r _o pr	
West Raynham	485	82808	56808	02653	563++	52106	85707	88650		485	63008	66028	04151	12542	46313	81825	84360	85070	485	01491	45	pr _o	pr _o	
Wittering	462	72606	56018	03652	785++	51303	82825	87650		462	52910	48018	05253	15702	49211	81656	85070		462	02501	49	prpr _o		
Boscombe Down	746	72309	80031	05952	757++	47002	87650			746	63001	74216	06951	5853+	50213	81820	85640		746	04501	46	r _o r _o rr	irir _o	
Ross-on-Wye										627	12604	77021	06653	12500	49215	81825			627	02511	48	ir	pr _o	
Bristol	628	82610	66818	05354	884++	52400	86811	88640		628	23005	58018	07054	11540	51314	81820			628	04521	47	prpr _o	pr _o	
Aberporth	502	62510	74018	05051	5343+	49203	83915	85630		502	43112	66031	08352	38432	47221	81818	83557		502	02501	46	prpr _o	+	
Rhoose (Cardiff)	715	72711	66018	05655	783++	52004	82709	84818	87656	715	13307	74011	08052	11540	48221	81820			715	97500	49	r _o r _o pr _o	+	
Plymouth	827	12803	69018	07453	12500	51802	81820			827	33107	62030	09154	38530	51217	82830			827	97501	43	pr _o	+	
Chivenor	707	72611	80022	06356	784++	52400	83813	87625		707	43208	83011	08556	18430	49319	81816	84360		707	00500	46	+	+	
St. Mawgan	817	32711	61031	07653	35430	50400	83615			817	43112	74030	09655	48400	51219	84816			817	97521	49	+	pr _o	
Culdrose	809	22904	72016	08350	22400	50301	82818			809	33207	69020	09753	38430	51212	81709	83814		809	01480		ir	+	
Scilly	804	53109	74022	08253	22402	51106	82818	83070		804	33211	74020	10255	38400	49320	83818			804	00521		+	+	
Elmdon	534	72205	56109	04353	756++	52203	87641			534	12706	40058	06351	16600	47214	81630			534	01481	44	pr _o	pr	
Shawbury	414	72403	66038	04149	4856+	48108	83825	86362		414	22708	87038	06350	18532	46214	81825	++++		414	94431	36	pr _o	+	
Manchester	334	32705	61031	03450	30930	45108	83368			334	32708	48100	05349	12531	46310	81820	83070		334	97441	40	+	pr _o	
Squires Gate	318	62913	80021	03354	58502	46108	83825	83640		318	72916	83252	04854	4857+	46312	83822	83359	86462	318	97530	48	+	pr _o	
Valley	302	30000	74011	04250	30930	47206	83360			302	12912	74020	06852	12530	50210	81825			302	92451	35	pr _o	+	
Ronaldsway	204	63009	82802	04251	58670	43113	83820	84635		204	72915	89028	05553	784++	45208	81714	87635		204	00501	43	pr _o	ir _o	
Silloth	214	42811	74011	02052	28542	46107	81822	84365		214	72615	74021	03153	4847+	47310	81712	83656	86360	214	00500	47	+	+	
Watnall	354	33103	58012	03551	30930	48106	83359			354	22903	74031	05350	20930	44212	82360			354	00471	39	+	+	
Spurn Head	396	32816	59011	01555	35500	43212	83625			396	32816	57030	03452	30930	46221	83358			396	00500		+	+	
Finningley	360	12608	61011	02951	10930	43109	81359			360	32914	64011	04354	10931	45209	81362	83080		360	92481	45	+	pr _o r _o r _o	
Dishforth	261	62303	80011	01650	60932	44109	86365			261	22510	83031	03151	12582	45210	81820			261	97441	38	+	ir _o pr _o	
Tynemouth	262	52717	66021	99651	30978	42208	83358	85275		262	52717	66258	01251	50970	45211	85358			262	97490	44	+	pr _o	
Eskdalemuir										162	72512	66802	02648	724++	44213	87810			162	91461	43	+	pr _o	
Mull of Galloway	131	53227	80012	02349	35540	45206	83620	84360		131	73227	80032	03449	755++	45202	87620			131	92491		+	+	
Prestwick	135	62810	80031	01353	58502	45108	83823	83635		135	72811	82022	02554	6844+	46310	82715	85828		135	97520	50	ir _o	pr _o	
Renfrew	141	62509	82018	00550	48531	45209	81822	83832	85075	141	72712	85518	01753	6843+	46311	83818	84630	85645	141	97491	47	pr _o	pr	

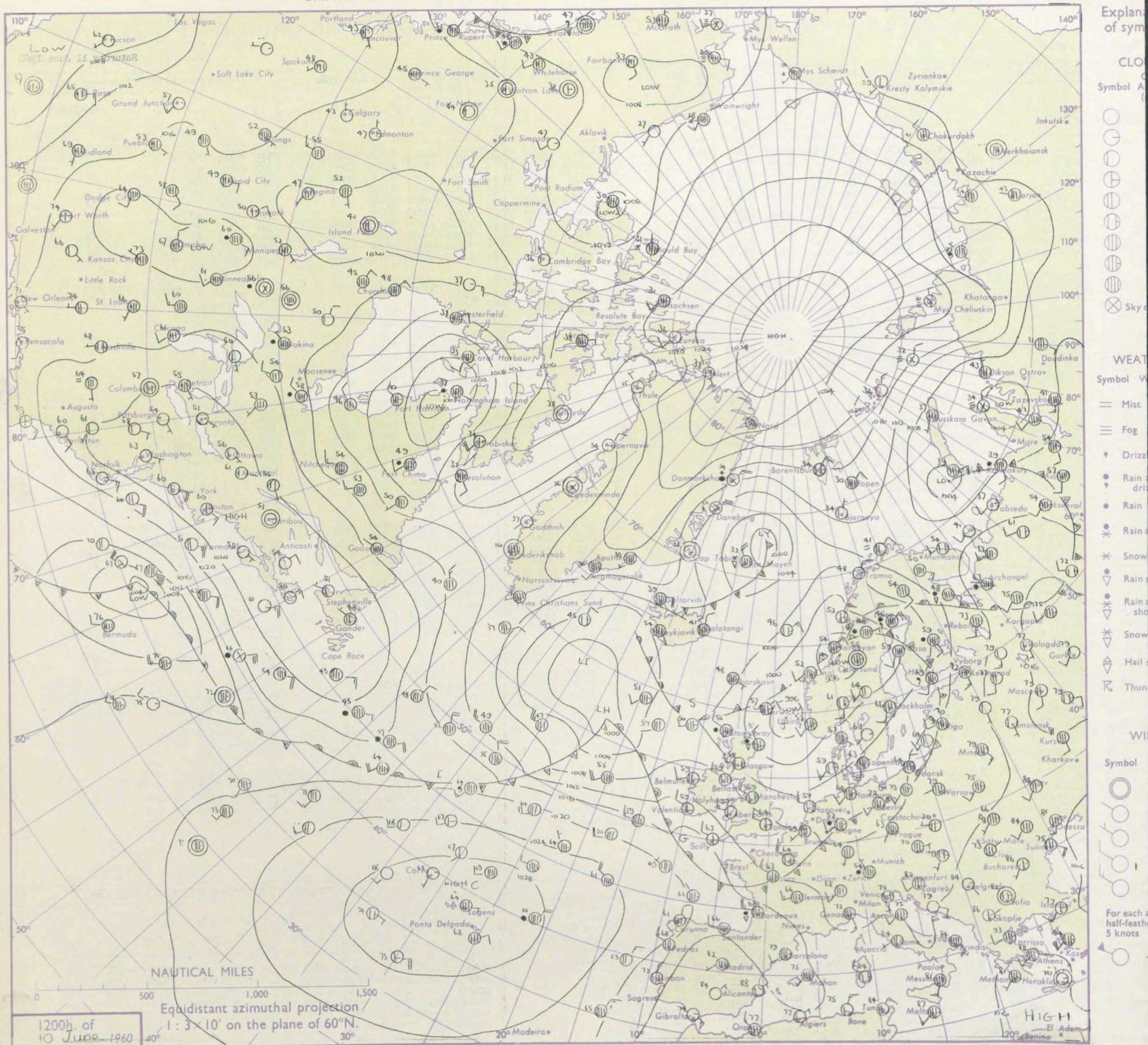
DAILY WEATHER REPORT OF THE BRITISH METEOROLOGICAL OFFICE

No. 35996

Date of Issue Saturday 11 June 1960

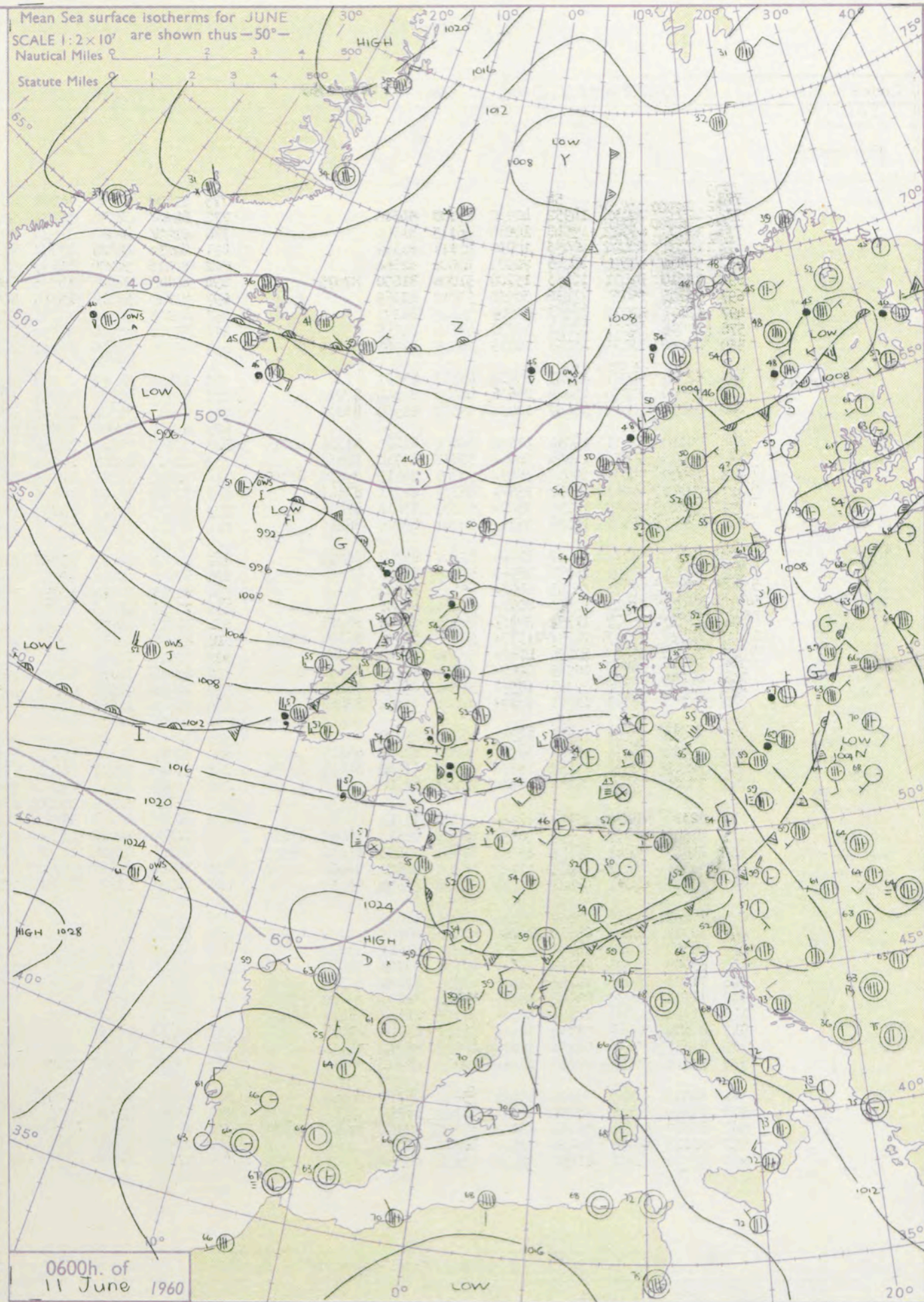
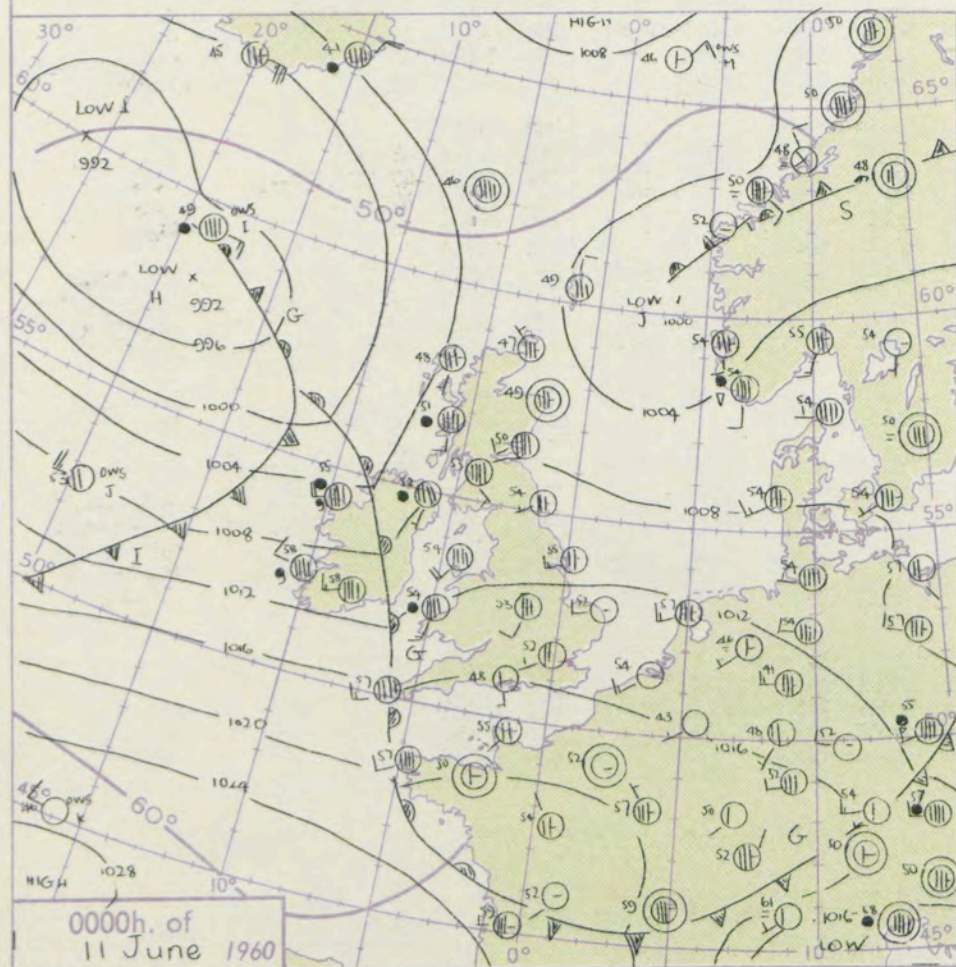
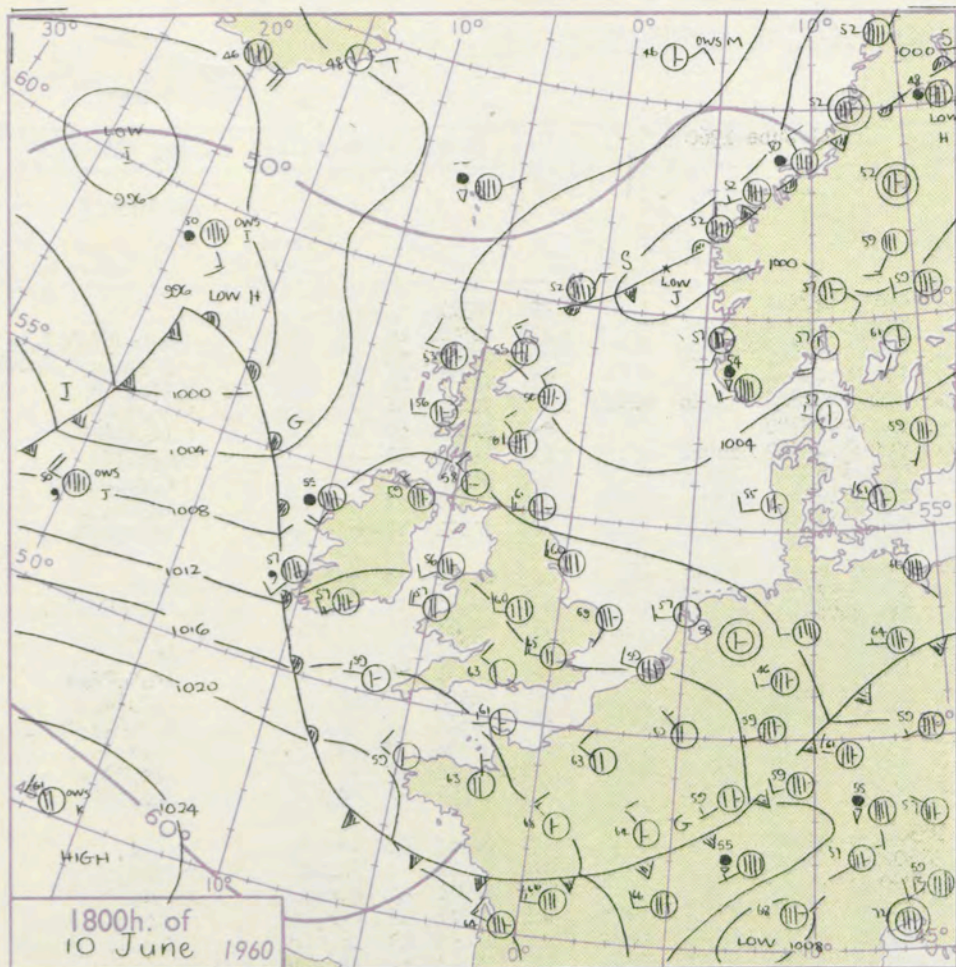
Code FM 11.A		OBSERVATIONS at 12h. 10 June 1960								OBSERVATIONS at 18h. 10 June 1960								OBSERVATIONS during DAY							
Station	iii	Nddff	VVwww	PPPTT	N _h Ch _s Ch _h	T _d T _d app	8N _s Ch _s h _s	8N _s Ch _s h _s	8N _s Ch _s h _s	iii	Nddff	VVwww	PPPTT	N _h Ch _s Ch _h	T _d T _d app	8N _s Ch _s h _s	8N _s Ch _s h _s	8N _s Ch _s h _s	iii	RRT	T _s +	Sss	WEATHER		
																							09h.—15h.	15h.—21h.	
Kew	775	53012	83038	09162	53500	42208	82820	83920		775	52913	83012	12165	58500	40312	84828	83635		775	00671	098	+		+	
London Airport	772	32909	82010	08864	32601	43209	83830			772	42813	83021	11965	48600	43313	82835	83650		772	00670	107	+		+	
Gatwick	776	72607	74036	09263	784++	52113	81815	86825		776	62709	82012	12162	64660	50217	83835	85650		776	00661	075	+		+	
Thorney Island	871	72801	80028	09965	726++	49212	87830			871	42309	80028	13063	48600	50216	83830			871	97690	105	+		pr _o	
Hurn	862	52810	83011	10665	52600	48216	85830			862	23010	83011	13663	18642	42218	81835			862	00680		+		+	
Guernsey	894	23017	78012	13760	11301	50222	81808	82070		894	12815	80020	16958	00901	50214	81075			894	00611	143	+		+	
Felixstowe	697	42916	70018	08863	42500	48207	84828			697	62716	80018	11763	18530	49214	81827	86358		697	97620	085	+		pr _o	
Gorleston	497	52816	64032	06861	42570	42208	84826	85360		497	72105	60018	10159	755++	52214	87624			497	02631	066	pr _o		ir _o	
Mildenhall	578	73307	74258	07958	5353+	48210	85925	85360		578	52711	74028	10564	58600	44214	82820	83650		578	94641	107	pr _o		+	
Cardington	559	62911	69038	08461	68600	45111	85830	84657		559	6262908	82022	11362	686++	46214	82835	86656		559	00651	076	+		+	
West Raynham	485	82912	66808	07554	835++	48219	83922	87935		485	33010	74018	10161	34600	44317	83645			485	02621	067	PRpr _o		+	
Wittering	462	72916	74028	07662	68572	48110	84828	86645		462	33114	82011	10763	32600	43215	82830			462	97651	110	pr _o		+	
Boscombe Down	746	53111	80021	10264	54500	47213	84822			746	12913	80011	13262	18501	45216	81825			746	00660	125	+		+	
Ross-on-Wye	627	72811	83021	10060	786++	42116	83830	84640		627	22812	83010	12662	11601	44114	81830			627	00640	129	+		+	
Bristol	628	62513	83011	10462	685++	46215	85820	84645		628	12518	82011	13061	14600	48214	81830			628	00641	122	+		+	
Aberporth	502	22814	85021	11757	22400	48216	82818			502	42620	85011	13257	12632	49306	81820	83072		502	00601	126	+		+	
Rhoose (Cardiff)	715	52716	83031	11461	51560	48216	85825			715	22716	85021	14257	28542	49109	81825			715	00620	145	+		+	
Plymouth	827	73114	83031	13060	6853+	48219	84825	83640		827	52813	83011	15461	51501	47210	85822			827	00640	118	+		+	
Chivenor	707	33011	83020	12361	32501	50213	83820			707	52711	83022	15159	22502	51308	82825	83075		707	00610	141	+		+	
St. Mawgan	817	62914	82028	13758	52501	50218	85822	83075		817	52715	83030	15659	32504	50204	81715	83823	85075		817	00610	122	+		++
Culdrose	809	73113	82021	13559	525+6	49215	85820	85075		809	62613	81032	15957	44531	51307	84820	84362	85075		809	00630	128	+		+
Scilly	804	33009	82021	14663	28402	52217	82818			804	32607	82030	16359	28401	55204	82818			804	00640	117	+		+	
Elmdon	534	72714	80021	08859	78660	42211	86830	83650		534	62712	82030	16359	28401	55204	82818			534	97640	106	+		pr _o	
Shawbury	414	73015	89258	09159	346++	46214	83830	85645		414	52715	87028	12158	58604	45217	82835	83650		414	91621	100	pr _o		pr _o	
Manchester	334	52918	81028	07859	52500	46216	85825			334	32715	74021	10860	18641	44114	82830			334	97620	097	pr _o		+	
Squires Gate	318	32715	82018	08158	18530	47220	81825	83360		318	62716	82031	10759	18531	50212	81825	85359		318	00590	094	+		+	
Valley	302	32815	80030	09760	28530	50210	81822			302	72310	82038	11656	785++	52102	81825	87650		302	97610	083	pr _o		+	
Ronaldsway	204	72617	66801	08258	784++	47218	81714	85822		204	62308	80808	10356	58432	50206	82818	83822	85075		204	97600	095	pr _o		pr _o
Silloth	214	73012	82808	06257	785++	48215	83825	87630		214	53011	83028	09861	28544	45213	82828	83075		214	97630	036	pr _o		+	
Watnall	354	62909	79011	07159	6863+	42108	85830	83650		354	23012	83011	10961	28500	42218	81828			354	00641	107	+		+	
Spurn Head	396	72718	58258	05757	795++	49114	87920			396	62914	59018	08260	586++	47216	82820	85625		396	97610	062	pr _o		+	
Finningley	360	62817	69028	06660	68500	45105	84625	84650		360	22917	74011	10161	21500	43215	82825			360	92640	090	r _o r _o pr _o		+	
Dishforth	261	72910	89018	05359	7867+	45213	83835	86656	87360	261	52915	83018	08660	586+5	45118	81840	85656		261	97630	058	pr _o		rh	
Tynemouth	262	72919	66022	03459	756++	47214	87640			262	52715	66022	06961	556++	47218	85645			262	00640	064	+		+	
Eskdalemuir	162	62315	82018	04958	6243+	49219	86816			162	32406	83011	08257	32599	45314	83820			162	00601	064	+		+	
Mull of Galloway	131	53327	80011	07558	58500	48216	82820	83625		131	72715	80258	09954	785//	52209	82820	87625		131	97601				+	
Prestwick	135	73017	83028	05655	784++	47216	83818	86828	87645	135	33110	83011	08358	38501	46209	81825	83650		135	97600	036	pr _o		+	
Renfrew	141	52715	82016	04558	38530	48315	83822	83625	85360	141	32912	82018	07659	38500	46214	81828	83635		141	97610	045	pr _o		+	
Leuchars	171	72910	89016	01859	5853+	49316	82825	85635		171	63111	83018	05061	5853+	47219	81825	84640		171	97631	058	pr _o		+	

CHART OF WEATHER IN PART OF NORTHERN HEMISPHERE



CHARTS OF WEATHER IN WEST EUROPE

ation
bols
UD
loud
mount
oktas)
0
1 or less
2
3
4
5
6
7 or more
8
bscured
HER
eather
e
nd
zie
nd snow
hower
nd snow
wer
hower
hower
erstorm
ND
Wind
speed
(knots)
Calm
1-2
3-7
8-12
13-17
Additional
or add
8-52



GENERAL SYNOPTIC DEVELOPMENT

A depression over the northern North Sea filled and a weak ridge of high pressure moved quickly eastwards over the British Isles followed by the fronts of a depression deepening slowly to the south of Iceland. This depression will move slowly east or northeast. The fronts will move east to clear most districts of the British Isles, but the cold fronts will become slow moving over southern districts of Britain, probably with further waves moving eastwards.

Issued at midday Saturday 11 June

1960

FORECAST for Great Britain and Northern Ireland until noon tomorrow

Cloudy in the south with further rain or drizzle at times. Bright periods and showers in central and northern districts. Rather cool.

OUTLOOK for following 24 hours:
Probably little change.

DAILY WEATHER REPORT OF THE BRITISH METEOROLOGICAL OFFICE (contd.)

Code FM II.A		OBSERVATIONS at 00h. 11 June 1960										OBSERVATIONS at 06h. 11 June 1960										OBSERVATIONS during NIGHT				
Station	iii	Nddff	VVwwwW	PPPTT	N _h Ch _s h _s	T _d T _d app	8N _s Ch _s h _s	8N _s Ch _s h _s	8N _s Ch _s h _s	iii	Nddff	VVwwwW	PPPTT	N _h Ch _s h _s	T _d T _d app	8N _s Ch _s h _s	8N _s Ch _s h _s	8N _s Ch _s h _s	iii	RRR	T _g T _g	WEATHER				
																						21h.—03h.	03h.—09h.			
Kew	775			54						775	81708	27596	14053	862++	51807	88705				775	04511	45				
London Airport	772	42507	74030	14952	40930	47108	84360			772	81707	37586	14151	4722+	50711	84705	88516		772	04501	48	+	r _o r _o dr _o r _o d _o d _o			
Gatwick	776	10000	66022	15548	10930	46115	81360			776	81908	40586	14653	7732+	52812	87709	88540		776	01451	40	+	r _o r _o r _o dd _o r _o ddd _o			
Thorney Island	871	12701	80020	16453	10930	45111	81365			871	82110	48526	15257	873++	54710	88706		871	01511	44	+	r _o ddd _o				
Hurn	862	31604	80030	16248	20931	43006	82364			862	82213	50206	14857	473++	55609	84706	86708	88610	862	91471	36	+	r _o d _o d _o			
Guernsey	894	72410	82031	19153	15706	51006	81650	87075		894	82415	02525	18055	860++	55203	88700		894	92531	50	+	id _o id _o FF				
Felixstowe	697	32806	66030	14856	30930	50012	83365			697	82213	58616	15354	8097+	51301	85359	88462	697	01532	50	+	r _o r _o id _o				
Gorleston	497	12608	62010	13552	00909	45217	81175			497	82108	58516	13752	6552+	47302	86621	88458	497	91491	45	+	r _o r _o d _o d _o id _o				
Mildenhall	578	22406	70021	13751	14730	45110	81656			578	81908	66216	12952	6562+	49808	86635	88458	578	01501	47	+	r _o ir _o ir _o				
Cardington	559	42006	63021	14148	10935	44006	81360	84275		559	81808	56516	12851	6472+	50813	86710	88540	559	02471	41	+	r _o rr _o d _o d _o				
West Raynham	485	52509	66031	13247	55800	45113	85657			485	82214	58216	12650	2567+	48805	82640	85358	88462	485	01472	39	ir _o	d _o d _o			
Wittering	462	72609	74030	13449	25636	46004	82640	87272		462	82115	56586	11751	5742+	49713	85710	88550	462	95491	42	ir _o	rrr _o d _o rd _o d _o				
Boscombe Down	746	32426	80011	16447	10932	45207	81360	83070		746	82212	32586	14156	672++	45508	86703	88709	746	01461	41	+	dr _o d _o d _o				
Ross-on-Wye										627	82106	77026	11357	861++	56608	88715		627	01531	50	+	ir				
Bristol	628	72310	82031	15054	11536	49000	81820	83358	85075	628	82110	58616	12756	7732+	56602	87706	88520	628	01531	48	+	ir _o r _o rd _o d _o				
Aberporth	502	82013	66606	11954	364++	52818	83710	88630		502	82418	62026	11954	862++	53315	88705		502	04521	52	rr	r _o r _o id _o				
Rhoose (Cardiff)	715	72409	74031	15055	5847+	50708	83815	85630	87359	715	82620	19536	12858	862++	57301	88702		715	02531	51	ir _o	r _o r _o d _o d _o dd _o ir _o				
Plymouth	827	72319	66011	16857	756++	55501	82711	87643		827	82522	48025	15558	360++	57301	83701	88704	827	91551	50	id _o	id _o d _o d _o				
Chivenor	707	81810	81032	15255	3547+	51807	83616	88458		707	82519	32515	13859	662++	58305	82702	86704	88706	707	94541	47	+	ir _o id _o dd			
St. Mawgan	817	82212	62032	16456	563++	54501	85709	88631		817	82421	19506	15258	771++	58104	87702	88704	817	92531	52	id _o r _o	d _o d _o fdd				
Culdrose	809	82414	78032	16657	564++	55301	85707	88614		809	92516	24525	15858	9+1++	58500	89+02		809	02561	55	idd _o d _o	ifdd				
Scilly	804	82513	66205	16757	863++	57102	88706			804	82618	24528	15857	862++	57502	88704		804	95571		id _o pr	id _o rd _o d _o				
Elmdon	534	62008	59031	14153	6093+	45105	86362			534	81913	37516	11051	761++	51720	87702		534	01501	46	r _o r _o	d _o d _o id _o				
Shawbury	414	82013	83021	12753	8097+	47604	88458			414	72110	58206	09755	37378	53509	81704	83707	86275	414	01511	47	r _o r _o rr	r _o r _o d _o d _o dd			
Manchester	334	81910	63021	11752	20937	48000	82360	88268		334	81915	45006	08752	352++	50520	83705	85708	88614	334	02491	49	ir _o r _o r _o	d _o d _o ddididid _o			
Squires Gate	318	82218	80032	10357	11577+	50806	81650	86360	88466	318	82520	61206	07557	664++	55618	82708	86715	88620	318	02501	50	ir _o r _o r _o d _o r _o d _o d	id _o			
Valley	302	82120	58612	10654	4732+	53706	84709	88545		302	72012	62026	08855	463++	55312	84707	87625		302	03531	53	r _o r _o dd	d _o d _o			
Ronaldsway	204	82217	69608	08955	6562+	51811	81715	86630	88460	204	82414	74036	06556	5637+	54303	85708	84615	88359	204	02531	52	r _o r _o dd	d _o d _o			
Silloth	214	81906	66032	09353	6557+	51702	86640	88458		214	81911	66586	06054	573++	52614	85708	88622		214	02501	49	r _o r _o	r _o r _o d _o r _o ir _o d _o r _o			
Watnall	354	72706	58031	12751	7097+	47001	81362	87465		354	81907	17536	10150	7732+	50712	87708	88458	354	02501	43	ir _o	ir _o dddr				
Spurn Head	396	52615	59031	11655	55500	46216	85620			396	72014	58026	10453	764++	49711	87715		396	91511		+	ir _o				
Finningley	360	72212	59031	11953	30936	46802	82362	86275		360	81915	61606	09653	3562+	48718	82640	88460		360	91521	49	+	ir _o			
Dishforth	261	72309	78031	10652	15678	48000	81640	84464	87075	261	81814	32596	08351	6567+	49717	82710	86645	88458	261	96511	49	ir _o ir _o r _o	dr _o d _o r _o			
Tynemouth	262	72504	66021	09154	7097+	46107	87360			262	81905	32516	07552	865++	50712	88720		262	01511	47	ir _o	r _o r _o id _o d _o				
Eskdalemuir										162	81210	32535	99950	871++	50717	88702		162	05461	43	id _o	id _o dd				
Mull of Galloway	131	82320	78638	07753	874++	51719	88718			131	82320	80028	05453	854+	53509	88618		131	01501							
Prestwick	135	81504	74022	07753	5657+	46703	81630	86645	88460	135	72010	74026	03854	3543+	51613	83710	84616	86635	135	02501	49	rrr _o r _o	r _o r _o d _o r _o			
Renfrew	144	81807	74021	07551	45732	47805	82630	84656	86360	144	81605	40536	03952	373++	51617	83706	85708	88711	144	96501	47	ir _o r _o r _o	r _o d _o d _o dd			
Leuchars	171	82308	74032	06650	15777	46305	81650	86462	88270	171	80000	65586	04750	6567+	49712	86645	88458		171	01491	47	+	ir _o r _o r _o r _o d _o rd			
Dyce	091	60000	62022	06451	550++	50106	82625	85635		091	82501	82606	05351	3567+	46707	83645	83656	88460	091	97481	46	+	ir _o rr			
Wick	075	73205	83032	05547	756++	45001	87632			075	71102	82026	04050	15628	48711	81630	87459	87275	075	95471	40	irid	pr _o ir _o			
Cape Wrath	049	82302	16105	04950	862++	50400	88703			049	81702	82026	01949	866++	49714	88730		049	04481	46	pr	pr				
Sule Skerry	010	72302	81032	04751	3547+	48204	83615	87460		010	81405	74026	02351	5841+	47711	85615	88460		010	92481	42					
Lerwick	005	63609	66205	03749	654++	49108	82705	86618		005	70401	74026	03350	784++	48803	81815	87635		005	91481	48	id _o d _o d _o ir _o	+			
Stornoway	026	71807	80036	04348	18576	47805	81820	83365	87275	026	81515	70606	00449	3557+	48717	83707	86622		026	03482	42	r _o r _o	r _o r _o d _o r _o id _o			
Benbecula	022	71508	83022	04052	4561+	48716	81620	84640	87460	022	81517	48506	99052	362++	52727	83703	88706		022	02501	40	ir _o r _o rr _o r _o	r _o r _o d _o r _o id _o			
Tiree	100	81711	62636	04951	6552+	51717	81710	86627	88458	100	32412	66206	00754	16231	53614	81703		100	03501	49	rrr _o d _o	r _o d _o id _o ir _o				
Aldergrove	917	81804	59616	07352	364++	51715	83715	88624		917	72313	62206	05055	363++	55303	81706	83709	87620	917	05512	51	ir _o r _o r _o id _o	id _o irpr _o			
Malin Head	980	81611	66616	06751	6742+	48823	86716	88540		980	82414	66586	03154	874++	53304	86710	88640		980	04501	49					
Belmullet	976	82518	58586	04855	863++	54003	85706	88711		976	72515	69016	05555	58402	51107	83816	85628	87070	976	13531	53					
Birr	965	82513	62616	08056	6742+	55610	86710	88458		965	82510	56605	08655	874++	54305	88710			965	04531	52					
Collinstown	969	81809	69616	07653	864++	50719	88715			969	82620	74506	07057													

Code FM 21.A		OCEAN WEATHER STATION REPORTS at 00h.												OCEAN WEATHER STATION REPORTS at 06h.																						
O.W.S.		YQL _a LL _a	L _o LL _o GG	Nddrf	VVwwWW	PPPTT	N _h Ch _h C _M H	D _s V _s app	8N _s Ch _s h _s	8N _s Ch _s h _s	OTTT _s T _d T	Id _w d _w P _H W													O.W.S.	YQL _a LL _a	L _o LL _o GG	Nddrf	VVwwWW	PPPTT	N _h Ch _h C _M H	D _s V _s app	8N _s Ch _s h _s	8N _s Ch _s h _s	OTTT _s T _d T	Id _w d _w P _H W
A	70620	33000	83601	80022	00846	7847+	00303	83810	87630	05141	100+0			A	70620	33006	70108	70802	02746	68470	00209	82810	86630	05143	100+0											
B	70565	51000	72307	78021	13940	55570	00707	85625	86356	00036	12734			B	70565	51006	81616	63616	08441	3542+	00734	83610	85545	00139	11734											
C	70514	35500	83215	69022	16047	854++	84002	88615	++++	05338	13125			C	70525	35506	82921	69022	15245	854++	84705	88615	++++	05137	13025											
D	70440	41000	83628	59806	20952	3247+	43227	83810	++++	04849	13535			D	70440	41006	73618	78022	23955	745++	00220	87620	++++	05545	13634											
I	70591	19600	80913	96616	94549	885++	00616	83822	88630	05447	12633			I	70590	19706	70216	96156	94451	5857+	00310	83822	85635	05246	11233											
J	70527	19500	42626	98015	07953	456++	00103	84630	++++	05148	12636			J	70528	19506	82625	98158	07152	885++	00301	88630	85820	05247	17632											
K	70450	16200	02710	70020	27161	00900	00209	++++	++++	00161	12731			K	70449	16106	62610	70031	25861	65600	00605	++++	86643	00159	12731											
M	73660	02000	30313	85158	07746	39500	00209	++++	++++	05436	10332			M	73660	02006	60412	80808	08745	59560	00304	++++	++++	05536	10422											

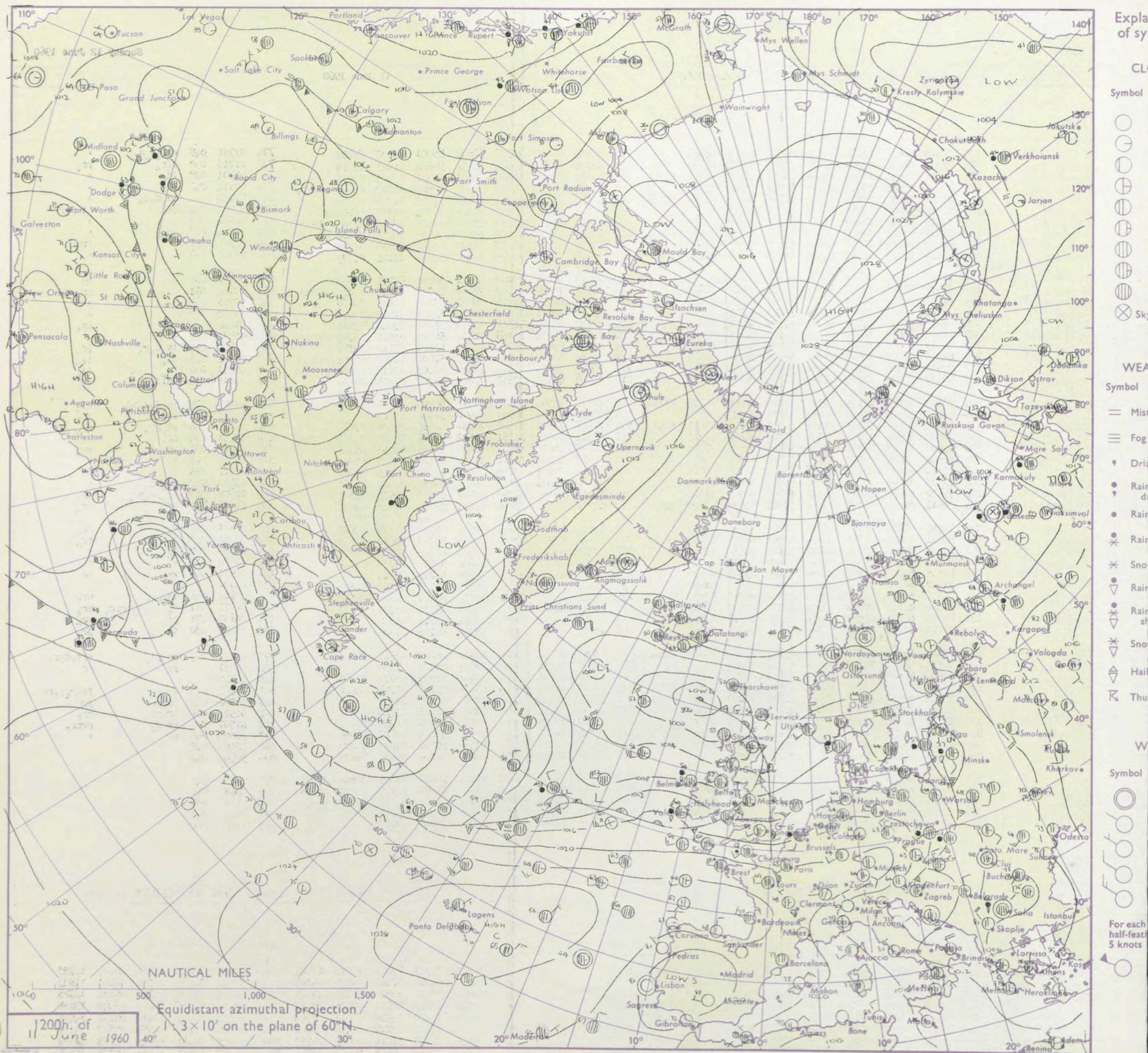
DAILY WEATHER REPORT OF THE BRITISH METEOROLOGICAL OFFICE

No. 35997

Date of Issue Sunday 12 June 1960

Code FM 11.A		OBSERVATIONS at 12h. 11 June 1960										OBSERVATIONS at 18h. 11 June 1960										OBSERVATIONS during DAY					
Station	ill	Nddff	VVwww	PPPTT	N _h L _h C _M H	T _d T _d app	8N _s Ch _s h _s	8N _s Ch _s h _s	8N _s Ch _s h _s	ill	Nddff	VVwww	PPPTT	N _h L _h C _M H	T _d T _d app	8N _s Ch _s h _s	8N _s Ch _s h _s	8N _s Ch _s h _s	ill	RRT	T _s E	SSS	WEATHER				
																							09h.—15h.	15h.—21h.			
Kew	775	72313	66026	13464	5543+	59801	85615	87399		775	72513	85022	13768	42648	55301	84830	87299		775	97701	048	r _o r _o r _o d _o				+	
London Airport	772	72312	66016	13565	5747+	51801	82708	85712		772	72718	80022	13668	42532	56604	84825	85360		772	01710	050	d _o r _o					pr _o
Gatwick	776	72314	59204	14565	664++	61500	82706	86711	87265	776	72315	74025	14365	58531	61301	83825	85075		776	91701	028	id _o					+
Thorney Island	871	72315	62025	15463	562++	59101	85704	87710		871	62311	66012	15762	38532	58500	81820	83640	85075	871	00671	057	+					+
Hurn	862	82313	82016	15464	553++	59304	81707	85608	88616	862	62517	82032	15764	58442	57203	81715	84820		862	97690		id _o d _o d _o					+
Guernsey	894	82522	14286	19758	860++	58304	88701			894	82618	30284	20158	461++	56000	84702	88703		894	93601	000	driff					ff id _o FF
Felixstowe	697	82315	66026	14164	6147+	58505	86818	88359		697	62420	69022	13167	25532	57505	82622	84365	86075	697	92690	042	id _o					+
Gorleston	497	82411	62025	11362	3557+	57618	83620	84358	88460	497	72314	62022	10468	4557+	55503	84626	87360		497	97701	007	id _o					+
Mildenhall	578	82513	64022	11465	56400	57706	85712	88630		578	72619	62022	11067	28602	53302	81830	87075		578	97711	020	+					ir _o
Cardington	559	72316	63025	11766	58538	58704	84825	86270		559	72420	74012	11965	12536	52101	81825	87275		559	00700	055	+					+
West Raynham	485	82422	69016	10663	4557+	56507	83625	88362		485	72614	66258	10060	23571	58501	82920	85359		485	04661	005	pr _o					pr
Wittering	462	82509	66018	10965	885++	58300	86820	88625		462	72514	78258	10763	784++	55303	81815	85822	86640	462	93700	011	pr _o					pr _o pr
Boscombe Down	746	72513	69016	14863	5547+	58307	85614	83625	87462	746	52516	80022	14864	34601	53302	82816	83630		746	97680	030	id _o					+
Ross-on-Wye	627	72415	60021	12565	58531	55208	84825			627	52615	70011	13063	28590	51203	81825	83360		627	00670	042	+					+
Bristol	628	82613	69012	14160	673++	57306	86708	88615		628	52616	82015	14562	38571	55202	83820	83365		628	97640	023	id _o					id _o
Aberporth	502	72525	69016	12260	464++	56204	84710	87656		502	72526	74031	13058	1243+	52305	81815	83359	87365	502	00631	042	+					+
Rhoose (Cardiff)	715	82619	66026	14860	563++	56208	85708	88612		715	42621	69015	15260	16439	55400	81710	84362		715	97620	017	id _o d _o r _o					id _o
Plymouth	827	82212	66025	16560	855++	57206	81711	88620		827	82314	48205	17559	572++	57002	81702	85705	88615	827	97621	006	id _o					id _o
Chivenor	707	82517	59505	15663	462++	58206	84704	88712		707	42617	69015	15863	22440	56003	82818	83360		707	92641	002	id _o					id _o
St. Mawgan	817	82417	28505	17159	671++	57204	86702	88705		817	82520	48505	17559	772++	57702	87705	88710		817	91611	000	ddid _o					id _o
Culdrose	809	82615	28205	17159	473++	59205	82702	84706	87710	809	82515	23505	18158	571++	58400	85702	87706		809	97602	000	id _o d _o d _o id _o					id _o
Scilly	804	82817	32505	17460	862++	56206	88703			804	52515	61015	18059	55400	57102	85610		804	92621	004	id _o						id _o
Elmdon	534	72419	69015	10967	6857+	54803	83820	85625	86462	534	72421	74808	11562	7853+	54204	86828	87640		534	97701	024	id _o pr _o					pr _o
Shawbury	414	72620	80216	10862	58538	56208	84820	87362		414	62519	78032	11161	48532	52104	84825	83360	85075	414	97651	034	ir _o					+
Manchester	334	72320	81025	09362	28578	54106	82820	87464	87275	334	62818	74028	09962	45632	46209	84635	85360		334	57670	031	pr _o					pr _o
Squires Gate	318	82524	80205	08660	5567+	57306	82625	85645	87360	318	62615	80021	09660	18532	49110	81820	85365		318	00650	041	+					+
Valley	302	72320	62012	09558	4557+	55102	81705	84625	87458	302	72114	74032	10758	35632	53104	83635	85360	87075	302	00621	035	+					+
Ronaldsway	204	72315	80026	07260	58432	55203	83815	83640	87075	204	72420	82031	09158	2563+	50211	82640	87360		204	97630	062	id _o rd _o					+
Silloth	214	72422	61808	05959	48332	55400	82709	83820		214	62717	83158	07760	63541	50313	82925	85645		214	01601	045	id _o ir _o pr _o					pr _o
Watnall	354	72612	66016	09564	784++	57502	82818	83625	87650	354	42916	82018	10064	18571	51304	81820	83630		354	97671	022	pr _o					pr _o
Spurn Head	396	72515	57026	08762	785++	55709	83820	86625		396	52611	57018	08461	585++	56702	82820	83625		396	01681	016	r _o r _o					pr _o
Finningley	360	82514	69026	08965	5867+	53501	82830	84650	88468	360	62823	63108	09863	68600	49313	83830	84650		360	02701	030	+					pr _o
Dishforth	261	72616	82026	07364	42632	55301	84830	83360	87075	261	32622	83012	07662	22608	46305	82840		261	91680	066	d _o r _o					+	
Tynemouth	262	82807	66025	05064	856++	52609	88630			262	52915	66022	06062	51600	47215	85830		262	00680	054	+					+	
Eskdalemuir	162	62515	82015	04260	32408	50809	83814	86275		162	52610	86258	06953	53400	46210	85914		162	05611	046	pr					pr	
Mull of Galloway	131	82520	80258	06057	5541+	53004	85618	88459		131	72522	80022	08254	785++	50105	83820	86625		131	01601							

CHART OF WEATHER IN PART OF NORTHERN HEMISPHERE



CHARTS OF WEATHER IN WEST EUROPE

ation
mbols

UD
Cloud
Amount
(oktas)

0
1 or less
2
3
4
5
6
7 or more
8
obscured

ATHER
Weather

izzle
and
izzle

and snow

shower

and snow
ower

w shower

shower

nderstorm

ND

Wind
speed
(knots)

Calm

1-2

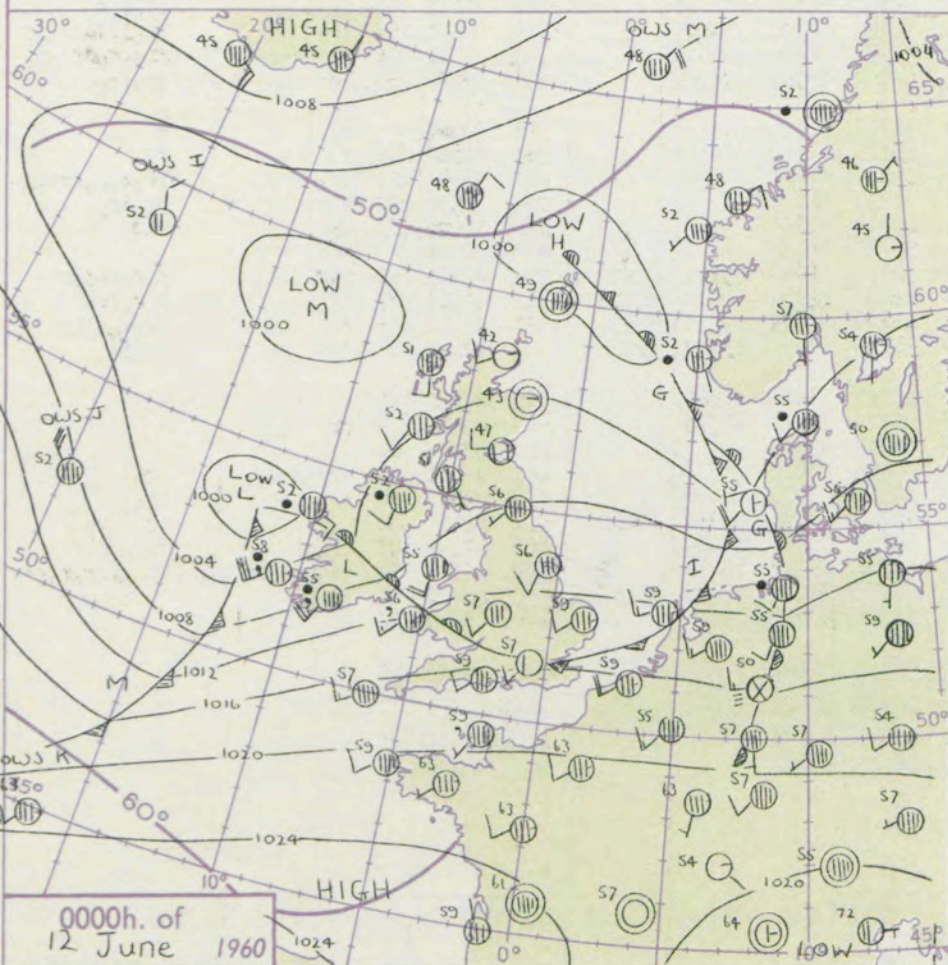
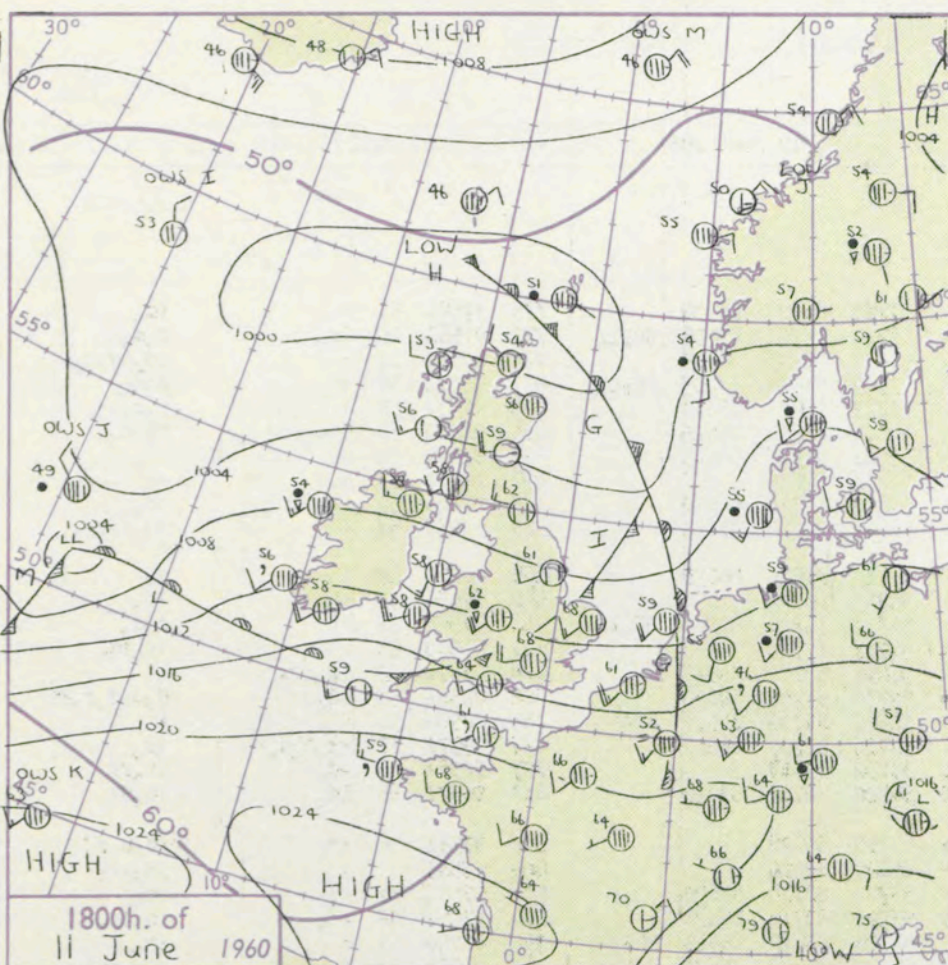
3-7

8-12

13-17

additional
er add

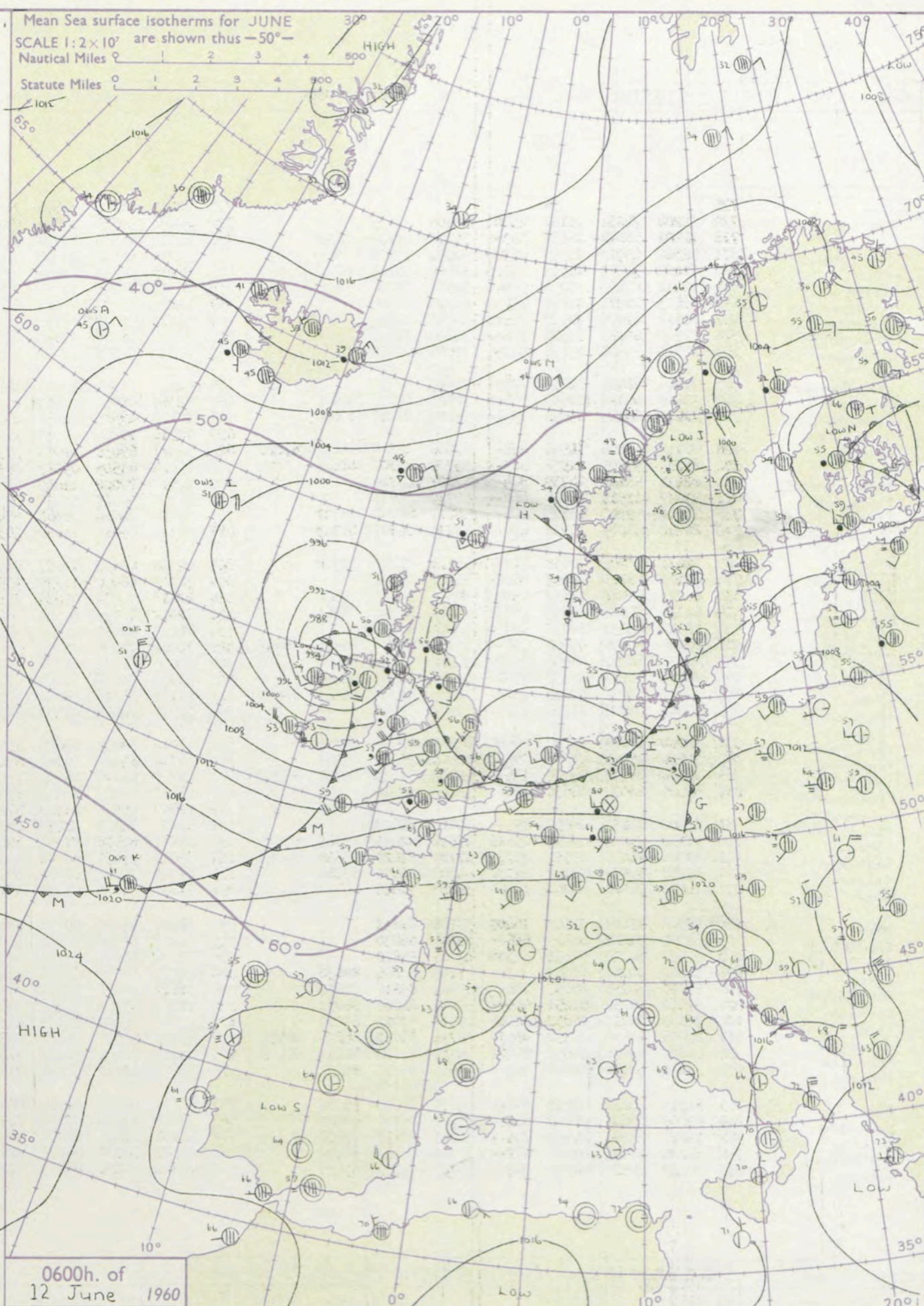
48-52



GENERAL SYNOPTIC DEVELOPMENT

Issued at midday Sunday 12 June 1960

A depression moved eastwards to the north of Scotland, and a cold front cleared most districts of the British Isles, before returning as the warm front of a deepening depression moving northeastwards towards western Scotland. This depression will become rather slow-moving near northern Scotland with the associated front crossing all districts of the British Isles.



FORECAST for Great Britain and Northern Ireland until noon tomorrow

Cloudy at first in the east and north, with occasional rain. Brighter, showery weather soon spreading to all districts with westerly gales in many areas. Rather cool.

OUTLOOK for the following 24 hours:-

Showers or periods of rain, chiefly in the north. Probably mainly fine in the south.

DAILY WEATHER REPORT OF THE BRITISH METEOROLOGICAL OFFICE (contd.)

Code FM II.A		OBSERVATIONS at 00h. 12 June 1960										OBSERVATIONS at 06h. 12 June 1960										OBSERVATIONS during NIGHT				
Station	iii	Nddff	VVwwwW	PPPTT	N _h Ch _h C _h H	T _d T _d app	8N _s Ch _s h _s	8N _s Ch _s h _s	8N _s Ch _s h _s	iii	Nddff	VVwwwW	PPPTT	N _h Ch _h C _h H	T _d T _d app	8N _s Ch _s h _s	8N _s Ch _s h _s	8N _s Ch _s h _s	iii	RRRT _n E	TgTg	WEATHER				
																						21h.—03h.	03h.—09h.			
Kew	775			58						775	82111	58502	12660	7732+	57713	87708	88530		775	97581	51	+	Id _o			
London Airport	772	22208	74031	15157	25601	52106	82635			772	82008	50506	12859	572++	58711	85704	87708	88711	772	91561	49	ir _o	d _o d _o			
Gatwick	776	72205	58021	16257	563++	56110	85709	87712		776	82112	26535	13958	572++	58712	85703	88705		776	95541	51	+	Id _o ddid _o			
Thorney Island	871	52310	69011	16559	56300	56004	85706			871	82211	56515	14558	762++	57713	81702	87703	88707	871	93531	56	id _o	d _o d _o			
Hurn	862	72409	74011	16359	56300	57400	85709	86617		862	82216	58616	13658	473++	57713	84706	88610		862	92571	55	+	r _o r _o			
Guernsey	894	92412	F7455	19756	9+0++	56808	89+00			894	82314	81505	17557	855++	36608	83701	88625		894	01561	56	Fid _o offd _o d _o	FFid _o			
Felixstowe	697	32413	74011	14858	15731	51210	81656			697	62016	63031	14260	656++	57504	81717	86645		697	97560	54	+	ir _o			
Gorleston	497	72510	62025	12459	755++	54108	87624			497	52113	62031	11756	55500	53812	85628			497	11561	51	d _o d _o	+			
Mildenhall	578	72310	62016	13358	756++	51205	87646			578	82114	66501	11759	856++	57608	82715	88630		578	97541	52	ir _o	id _o			
Cardington	559	42311	63021	13756	20931	51005	82362			559	72713	74025	11060	756++	56718	81710	87635		559	93551	51	+	id _o irpr _o			
West Raynham	485	72616	62031	12057	7093+	54005	87358			485	62218	66031	10557	657++	53713	81615	86650		485	00541	49	+	+			
Wittering	462	72409	66018	12658	556++	52106	85636	86656		462	82310	66011	09659	855++	55715	88622			462	97550	50	+	id _o			
Boscombe Down	746	72211	66012	15656	755++	55803	82710	87620		746	82116	48515	13057	452++	57714	84704	86709	88615	746	97561	51	+	d _o d _o			
Ross-on-Wye										627	72314	77506	09358	775++	54717	87720			627	97560	53	+	ir _o id _o			
Bristol	628	82110	74205	14558	454++	57806	82710	84615	87620	628	82317	69036	11059	733++	56616	83707	88613		628	95571	55	id _o ir _o	+			
Aberporth	502	82217	58502	11956	663++	55709	86706	88620		502	82024	61505	05957	763++	52730	87706	88630		502	02541	52	id _o	d _o d _o d _o r _o rr			
Rhoose (Cardiff)	715	82411	56101	14759	864++	57807	88710			715	82518	80022	11059	654++	54716	81706	86615	88625	715	00580	56	+	+			
Plymouth	827	82417	11515	16758	860++	58710	88701			827	82121	56025	13458	363++	56714	83707	88622		827	97571	57	id _o d _o d _o f	id _o			
Chivenor	707	82414	59205	15159	863++	58811	82704	88707		707	52126	74016	10861	55400	53732	85617			707	92581	54	id _o	ir _o rr			
St. Mawgan	817	82214	48205	15958	470++	58714	84701	88703		817	42120	69015	11659	26350	56720	82708	83358		817	96571	56	id _o	id _o dr			
Culdrose	809	82411	28205	16658	472++	58711	84703	88708		809	62318	62015	12657	4557+	56719	84628			809	97561	56	id _o	id _o d _o d _o			
Scilly	804	82415	48025	16557	862++	56607	88704			804	72323	66032	11759	755++	55828	87620			804	93541		+	id _o ir _o			
Elmdon	534	62211	69028	12957	15545	50000	81628	84362		534	82116	74032	09259	755++	53720	82714	87620		534	97561	52	+	id _o			
Shawbury	414	62315	74012	11655	25631	50803	82630	84364		414	72017	78025	06560	364+9	53725	83716	87620		414	97551	48	id _o	id _o ir _o			
Manchester	334	51912	74031	10855	50930	51400	85360			334	71919	80022	05660	354++	54726	83710	86615	88635	334	97540	51	+	ir _o			
Squires Gate	318	82415	69032	09457	656++	53704	81620	86640	88657	318	72024	74036	03760	563+8	55730	85709	87630	87270	318	02561	53	ir _o	r _o r _o rrir _o ir			
Valley	302	82120	66022	08955	6567+	53712	86643	88460		302	82030	32516	01556	862++	55740	88703			302	96541	53	ir _o id _o	id _o d _o d _o			
Ronaldsway	204	82405	66212	07956	4567+	51808	84640	88460		204	81930	58216	99855	672++	54740	86704	88707		204	03531	53	ir _o	ir _o irid _o r _o ig			
Silloth	214	72517	82032	07656	4567+	52705	81712	84645	87458	214	82113	56616	00856	673++	55746	86706	88712		214	09511	51	r _o r _o d _o d _o	rrd _o r _o drd _o d _o			
Watnall	354	72503	58028	11756	757++	51001	87656			354	72511	74205	07558	673++	56720	86709	87630		354	97551	50	id _o	irid _o			
Spurn Head	396	62008	57022	11156	25540	48211	82625	84358		396	62016	58031	08456	655++	52716	86625			396	00540		+	+			
Finningley	360	52414	58021	11054	30932	46000	83362	83075		360	61916	64022	06961	656++	55725	82620	86640		360	00540	52	+	+			
Dishforth	261	72208	80031	09755	1567+	49104	81630	85357	86362	261	81711	64216	04557	755++	54830	87620	87656		261	95541	51	ir _o	ir _o d _o r _o irir _o			
Tynemouth	262	82505	66022	08056	856++	48209	88640			262	81817	61608	03353	875++	51733	88720			262	93531	50	+	pr _o ir _o			
Eskdalemuir										162	81703	48656	01349	872++	49740	88703			162	19422	39	RR	RRdd			
Mult of Galloway	131	82320	78258	06852	855++	50810	88620			131	81830	74368	97253	874++	53750	88718			131	04521						
Prestwick	135	71504	74022	05751	25616	47811	82635	85465	87275	135	81111	62616	97352	564++	50758	82710	85714	88630	135	05501	49	r _o r _o	r _o r _o rrdr			
Renfrew	141	82006	74031	05551	35777	47709	81620	83656	86462	141	80810	37636	98750	4632+	49846	84708	84618	86628	141	10492	47	ir _o	r _o r _o rr			
Leuchars	171	52810	80031	04747	24730	44002	82650	83360		171	81306	74606	01250	3552+	48726	81715	83625	88459	171	03461	41	+	ir _o r _o r _o rr			
Dyce	091	10000	74021	04943	15600	39210	81640			091	71805	85022	02350	3577+	44716	81630	83650	87462	091	97421	33	+	ir _o ir _o			
Wick	075	12508	85021	02942	18400	39208	81815			075	51905	85030	00751	15532	46713	81625	83360		075	00420	35	+	+			
Cape Wrath	049	62309	81028	01149	686++	49206	86830			049	81805	83038	98650	50946	46712	85358	88070		049	01481	45	pr	+			
Sule Skerry	010	52509	84018	00851	52500	47204	85820			010	52105	81038	99151	585++	49710	85620			010	95480	46					
Lerwick	005	80000	74206	00149	363++	47104	83806	88630		005	62008	66802	99151	624++	50605	86810			005	95481	47	rrd _o d _o id _o	pr _o			
Stornoway	026	81710	70258	00851	784++	49804	85816	88630		026	71611	80038	57251	36336	50717	83707	86628		026	01461	40	prpr _o	pr _o			
Benbecula	022	62112	80258	01251	685++	50607	82820	86630		022	71200	69158	96152	3567+	50726	81716	83630	87462	022	02501	46	pr _o pr	ir _o r _o r _o			
Tiree	100	72109	82012	02852	32506	49813	83822	87270		100	81016	80618	95650	5632+	50741	85708	88460		100	07491	48	pr _o pr	r _o r _o dr			
Aldergrove	917	82008	62616	06352	4557+	49714	81712	84825	88458	917	61820	58606	54457	683+1	55761	23708	85630		917	11501	50	ir _o r _o r _o rrr _o r _o	r _o r _o rrr _o r _o pr _o			
Malin Head	980	81909	69606	04052	6642+	48719	83718	86640	88459	980	81513	74206	91454	7747+	52672	85710	87640	88458	980	05491	48					
Belmullet	976	81110	58638	00252	862++	51855	85705	88621		976	72212	62216	87054	763++	53658	87708	87624		976	19482	47					
Birr	965	81912	66028	05558	864++	54739	84713	88636		965	82327	66216	98354	864++	47514	85710	87716	88633	965	93511	51					
Collinstown	969	82008	63606	06557	864++	49729	86717	88630		969	72021	83026	97160	78472	51747	81717	87820		969	97541	52					
Rineanna	962	72017	74205	04459	754++	54741	82717	87640		962	72534	69806	99454	784++	48312	81712	86819	87640	962	91521	50					
Roches Point	952	82124	48586	08555	872++	55723	86703	88707		952																

Code FM 21.A		OCEAN WEATHER STATION REPORTS at 00h.											OCEAN WEATHER STATION REPORTS at 06h.											
O.W.S.		YQL _a L _a L _a	L _o L _o L _o GG	Nddrr	VVwwWW	PPPTT	N _h Ch _h C _M H	D _s V _s app	8N _s Ch _s h _s	8N _s Ch _s h _s	OTTTT _d	Id _w d _w PH _w	O.W.S.	YQL _a L _a L _a	L _o L _o L _o GG	Nddrr	VVwwWW	PPPTT	N _h Ch _h C _M H	D _s V _s app	8N _s Ch _s h _s	8N _s Ch _s h _s	OTTTT _d	Id _w d _w PH _w
A	10620	32800	70412	80021	08546	78440	00308	82815	87640	05241	10432		A	10620	32906	33611	80011	09345	21441	00304	82815	++++	05237	13645
B	10565	51000	92715	02454	05941	9+0++	00107	89+02	++++	00141	12635		B	10565	51006	82720	63024	07440	863++	00310	88707	++++	05139	12935
C	10528	35500	82517	69022	19847	8097+	00400	88358	++++	00143	12634		C	10528	35506	82528	69022	18248	854++	00703	88615	++++	00244	12635
D	10440	41000	81115	78022	27259	65608	00400	86640	832++	05248	13634		D	10440	41006	81119	78022	23558	856++	00824	88640	++++	05349	13634
I	10588	19800	43511	98031	01452	22530	00103	82825	83358	05247	149+6		I	10587	19706	70522	98258	01151	434++	00400	86825	81918	05348	10246
J	10528	19100	83030	98216	06552	883++	62223	84815	88630	05246	12949		J	10527	19606	53128	97162	10051	5246+	61225	85817	++++	05346	18040
K	10449	15800	72319	70031	22963	75600	00707	87637	++++	00259	12352		K	10450	15606	82419	56502	19161	862++	00718	87706	++++	00161	12344
M	13661	01900	80420	75152	05848	6957+	00711	86825	++++	05243	10444		M	13661	01806	80421	70028	04746	773++	00604	87708	++++	05345	10444

RATES of SUBSCRIPTION : Single copy 5d. or post free 7d. One calendar month 13/- ; One quarter 35/- ; One year 125/-. For special arrangements for supply to schools and colleges, see Form 2452.

H.M.S.O. Press, M.O. Dunstable.

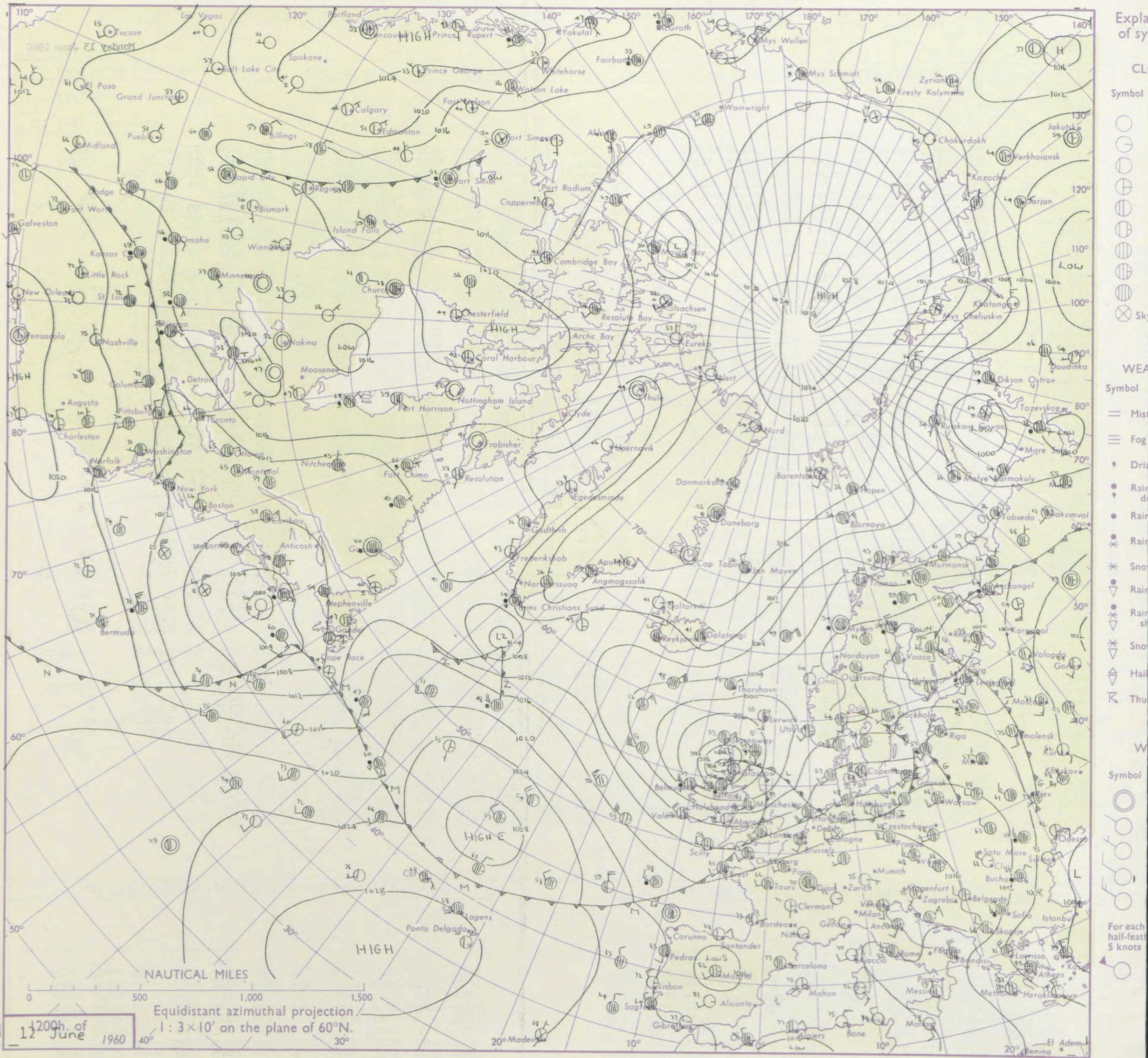
DAILY WEATHER REPORT OF THE BRITISH METEOROLOGICAL OFFICE

No. 35998

Date of Issue Monday 13 June 1960

OBSERVATIONS at 12h. 12 June 1960										OBSERVATIONS at 18h. 12 June 1960										OBSERVATIONS during DAY				
Station	ill	Nddff	VVwww	PPPTT	N _h L _h C _M H	T _d T _d app	8N _s Ch _s h _s	8N _s Ch _s h _s	8N _s Ch _s h _s	ill	Nddff	VVwww	PPPTT	N _h L _h C _M H	T _d T _d app	8N _s Ch _s h _s	8N _s Ch _s h _s	8N _s Ch _s h _s	ill	RRT	T _s +	S _s	WEATHER	
																							09h.—15h.	15h.—21h.
Kew	775	72124	82022	09463	784++	53717	83810	87615		775	72117	70028	08260	664++	52703	86715	87635		775	96651	027	prid _o		id _o pr _o
London Airport	772	72223	80025	09565	785++	53715	85822	87625		772	72216	83026	08660	18572	55000	81820	85630	86360	772	03681	016	ir _o r _o r _o		d _o r _o pr _o
Gatwick	776	82220	80022	11262	815++	57714	88820			776	72217	82028	09459	58531	54504	85822	85640		776	97650	015	pr _o d _o r _o id _o		d _o d _o
Thorney Island	871	72219	80025	11763	756++	54617	81708	87640		871	72210	69025	10858	455++	52503	84620	87650		871	97661	040	id _o id _o		+
Hurn	862	82124	61586	11061	663++	56708	83705	86708	88612	862	72315	78016	10058	2847+	52807	81818	83359	87465	862	97640		id _o d _o d _o id _o		id _o c
Guernsey	894	82316	82022	15159	6567+	54713	86635			894	82710	48626	14153	762++	52703	87705			894	03601	003	d _o r _o		id _o d _o d _o dr _o ir
Felixstowe	697	62025	71026	10764	5553+	56823	85625	83362		697	72326	66216	08861	584++	56610	81820	85615	86625	697	97650	060	+		ir _o
Gorleston	497	62116	60018	08267	655++	55722	86626			497	62315	62018	06363	32571	54601	83826	84360	82075	497	97701	072	pr _o		ir _o
Mildenhall	578	72318	80022	06767	724++	51720	87820			578	62420	80022	06164	48532	55301	82820	83656	86075	578	97681	038	pr _o		+
Cardington	559	72222	70505	07265	725++	55819	87825			559	72422	80028	07061	31531	44301	87823	86075		559	91670	055	pr _o		+
West Raynham	485	72225	80032	05866	6857+	55725	85825	86640	87359	485	72523	80038	05061	41632	47300	84830	84362	86075	485	01681	067	pr _o		+
Wittering	462	82118	74205	05464	855++	56720	88622			462	72416	74012	05461	58572	46206	82828	85635	85465	462	01660	056	id _o ir _o		ir _o ir
Boscombe Down	746	82225	62606	09659	954++	55717	88614			746	72317	74036	09159	52532	51705	85820	86362	86075	746	01621	014	r _o r _o		+
Ross-on-Wye	627	62716	77028	06961	52501	49102	85825			627	72512	70022	07258	38608	45103	82830	87275		627	95630	036	id _o pr		+
Bristol	628	72520	74216	08560	41571	55002	84822	86359		628	72720	82012	08958	68502	49302	82820	85630	87075	628	01641	053	ir		+
Aberporth	502	22430	83026	06058	21503	46207	82820			502	72425	80021	06857	78532	48105	83820	85645		502	00601	079	+		+
Rhoose (Cardiff)	715	72622	74036	09459	784++	51206	81710	84820	87640	715	72721	80022	09357	48478	48801	81815	84620	86458	715	03620	029	ir _o d _o id _o d _o r _o		d _o d _o
Plymouth	827	82420	61505	11755	3647+	53302	83710	84620	88458	827	72517	74015	11457	3252+	49602	83025	87459		827	92611	026	id _o		+
Chivenor	707	72519	81026	10361	58431	52007	84818	85625	86073	707	72619	74028	10259	32532	49605	83820	87073		707	94631	053	rr _o ir _o pr _o		+
St. Mawgan	817	62521	66016	11559	51438	51205	85814	85275		817	72622	69026	11357	32438	49502	83818	83360	66275	817	97601	057	dr		+
Culdrose	809	72517	74016	11957	32487	53805	81712	83818	85070	809	72515	80152	12256	4247+	49500	84812	86462		809	01611		ir _o		pr _o
Scilly	804	62817	74026	12458	32501	50206	83820	84628		804	52917	74022	12458	38408	50400	82818	83270		804	97621	057	ir _o		pr
Elmdon	534	72323	68205	05859	686+2	52508	82616	85656		534	72419	74022	05960	5163+	43210	85830			534	92680	054	id _o		+
Shawbury	414	52429	82016	03962	41644	49006	84830	83075		414	72421	85012	04959	785+1	46108	84828	86640		414	93630	061	ir _o ir		pr _o
Manchester	334	62422	82026	03161	52502	46303	85825			334	72224	80018	02660	7854+	48400	84825	86645		334	01641	047	ir _o		pr _o pr
Squires Gate	318	32229	80016	00962	38500	49202	81822	83640		318	62423	74018	01960	5843+	51217	81818	83630		318	94631	072	pr _o		pr
Valley	302	52228	66035	01560	58501	53400	82825	84640		302	52318	74258	03456	58500	54214	81825	85640		302	93621	082	+		pr _o
Ronaldsway	204	72337	74258	96957	784++	47507	83818	85622		204	32524	70258	00457	38400	49116	81818	83625		204	97601	072	pr _o		pr _o
Silloth	214	72026	61806	95056	784++	51715	82716	85820	87625	214	82618	66808	97756	854++	48339	82718	88625		214	01601	014	id _o pr _o		+
Watnall	354	72711	74252	04057	524++	55305	85810	87828		354	62721	85012	03861	28602	43003	81830	86075		354	94661	073	pr _o		pr _o
Spurn Head	396	72120	59022	03763	785++	53723	85820			396	62529	59028	01864	685++	47304	84820			396	97680	094	pr _o		+
Finningley	360	72527	80258	02763	58502	49513	81825	84830	85072	360	52524	80012	02961	38501	45203	82828	83635	85075	360	97670	064	pr _o		+
Dishforth	261	62525	82026	99865	52502	47816	85825	86075		261	42423	80258	00059	48600	49313	83830			261	92670	090	ir _o		pr _o
Tynemouth	262	52320	66028	96962	555++	48622	85628			262	52333	66022	94160	515++	46507	85828			262	01630	074	ir _o pr _o		+
Eskdalemuir	162	81828	58638	94251	6722+	49821	86705	88512		162	82419	74216	94649	873++	44327	88706			162	10551	005	ddprrr		rrRRrrir _o ir
Mull of Galloway	131	82350	78032	90854	855++	50726	88620			131	72535	78258	98753	484++	49126	84818	87622		131	93561				
Prestwick	135	81924	48626	88153	674++	46840	86713	88625		135	82825	80036	94453	5647+	44273	85712	86625	88458	135	0				

CHART OF WEATHER IN PART OF NORTHERN HEMISPHERE



CHARTS OF WEATHER IN WEST EUROPE

ation
mbols

UD
Cloud
Amount
(oktas)

0
1 or less
2
3
4
5
6
7 or more
8
obscured

THER
Weather

zle
and
izzle

and snow

shower

and snow

w shower

shower

nderstorm

ND

Wind
speed
(knots)

Calm

1-2

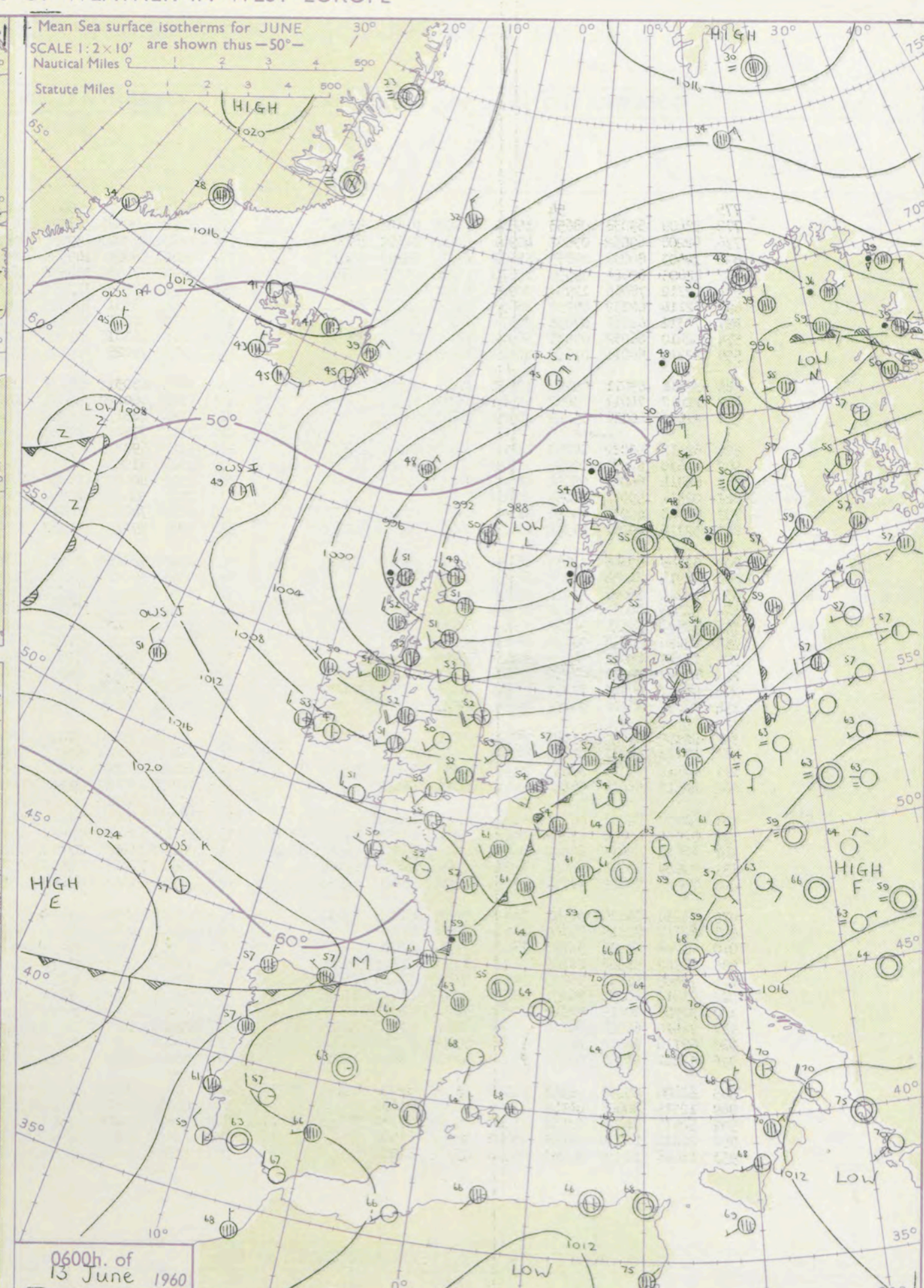
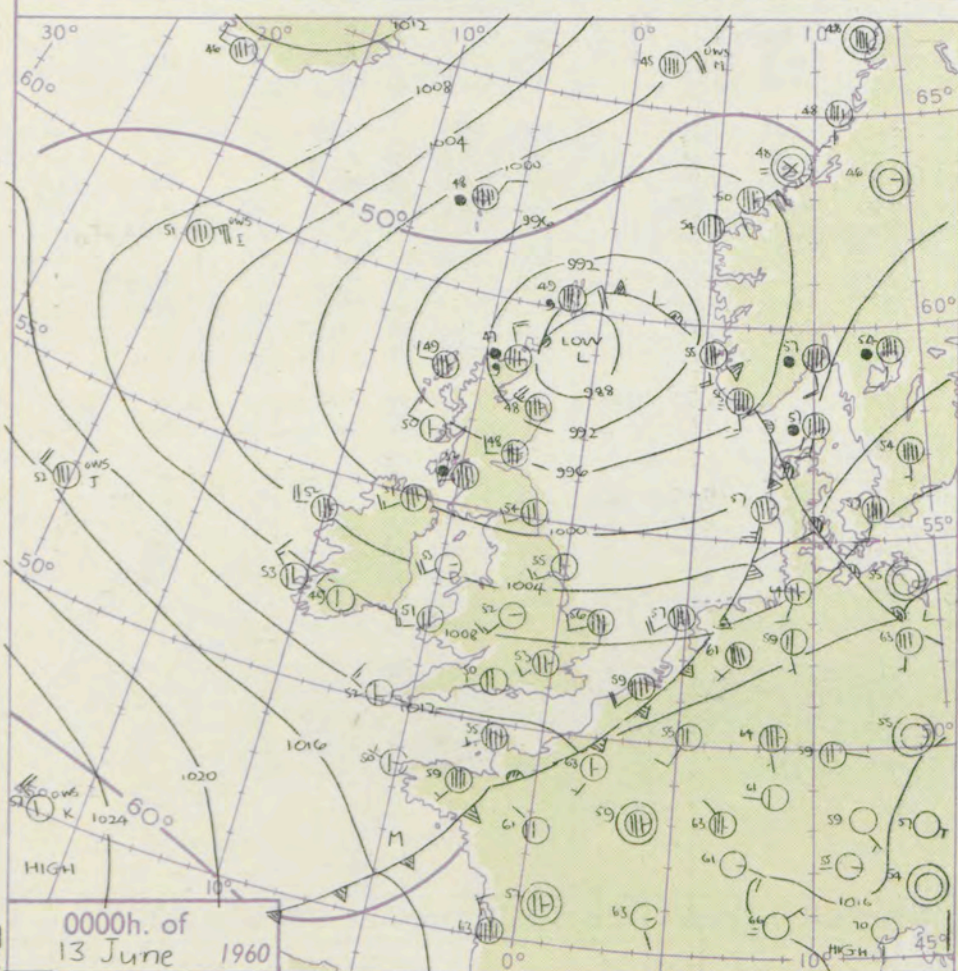
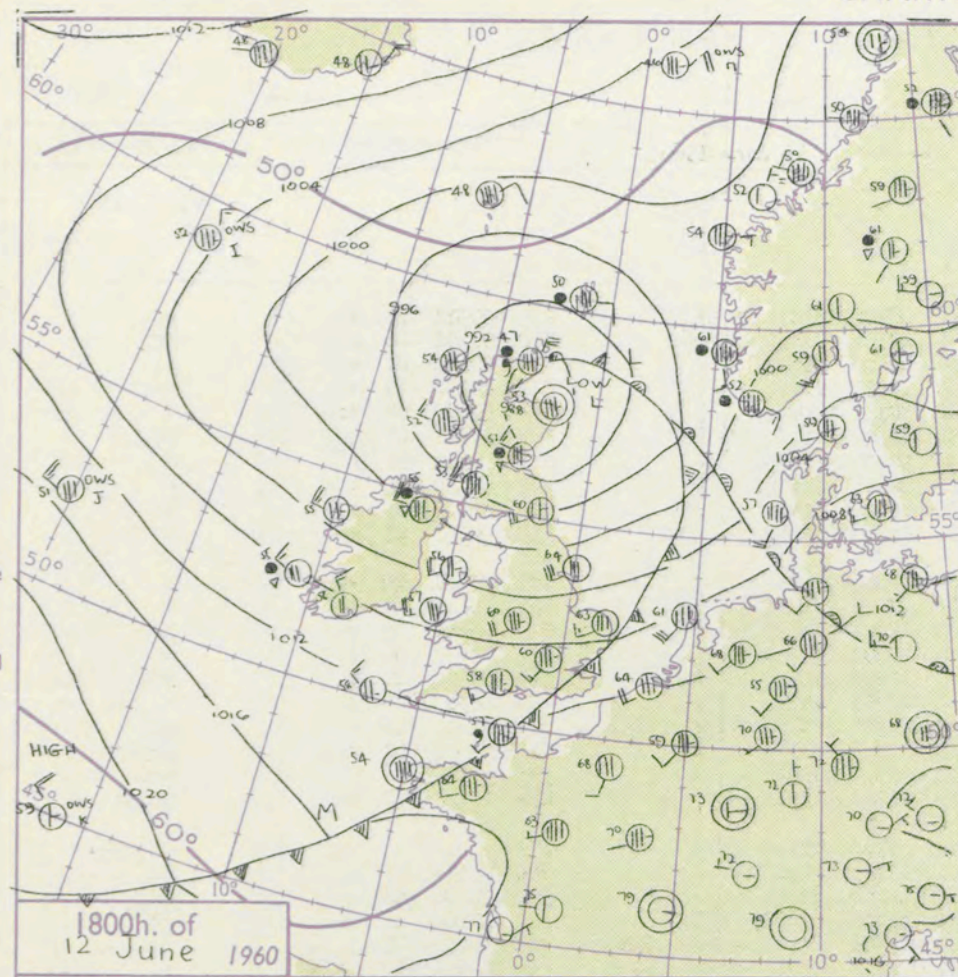
3-7

8-12

13-17

additional
er add

48-52



GENERAL SYNOPTIC DEVELOPMENT

The small deep depression off Northern Ireland yesterday has moved to the east of Shetland filling a little and will now move away northeast along the Norwegian coast with northwesterlies extending to all parts of the British Isles. A deep depression near Newfoundland will move to the central Atlantic and a ridge will probably penetrate gradually into southern Britain later tomorrow.

Issued at midday Monday 13 June

1960

FORECAST for Great Britain and Northern Ireland until noon tomorrow

Bright intervals and showers with scattered thunderstorms today. Showers persisting in northwest and north but largely dying out in south and east tonight. Mainly fine tomorrow morning in south. Temperatures near or a little below average.

OUTLOOK for the following 24 hours:-

Fine apart from scattered showers becoming cloudy later in west perhaps with slight rain or drizzle.

DAILY WEATHER REPORT OF THE BRITISH METEOROLOGICAL OFFICE (contd.)

Code FM 11.A OBSERVATIONS at 00h. 13 June 1960										OBSERVATIONS at 06h. 13 June 1960										OBSERVATIONS during NIGHT				
Station	iii	Nddff	VVwww	PPPTT	N _h L _h C _M C _H	T _d T _d app	8N _s Ch _s h _s	8N _s Ch _s h _s	8N _s Ch _s h _s	iii	Nddff	VVwww	PPPTT	N _h L _h C _M C _H	T _d T _d app	8N _s Ch _s h _s	8N _s Ch _s h _s	8N _s Ch _s h _s	iii	RR	T _n E	T _g T _g	WEATHER	
																							21h.—03h.	03h.—09h.
Kew	775			54						775	72309	78021	08654	784++	48202	81815	87650		775	97511	45	+		pr ₀
London Airport	772	52409	69038	08653	15531	48000	81620	85358		772	62508	80021	08552	685++	49304	81825	86656		772	97491	46	+		pr ₀
Gatwick	776	62206	69032	09552	40941	51805	84362	85075		776	32308	72020	09051	36830	49400	83657			776	00450	41	+		+
Thorney Island	871	72403	80032	09855	55602	51807	85643	84075		871	22607	80011	09555	28400	49304	81815			871	00530	49	+		+
Hurn	862	42605	80016	09950	15670	47806	81635	84360		862	22408	74030	09552	18531	50101	81825			862	97480	38	ir		+
Guernsey	894	12712	78016	12953	00901	51707	81070			894	52712	78031	12553	58600	50400	81812	85640		894	97501	47	ir ₀		pr ₀
Felixstowe	697	72114	62032	08756	2563+	53803	82630	87362		697	12415	63021	08653	10930	50400	81360			697	00530	51	+		+
Gorleston	497	72312	62031	07056	7097+	46202	87359			497	12507	64021	06953	10980	47400	81360			497	00490	46	+		+
Mildenhall	578	42410	66032	06553	30931	45802	83359	81075		578	12310	66020	07252	10930	48205	81365			578	00430	45	+		+
Cardington	559	22213	66011	07150	10942	46802	81360			559	12310	32100	07652	15730	48306	81656			559	00431	45	+		+
West Raynham	485	32616	69011	05851	10931	44102	81359	83075		485	12312	74010	06251	17430	47206	81715			485	00461	44	+		+
Wittering	462	22412	74011	05852	10941	46804	81366			462	12512	74020	06651	30901	47205	81075			462	00470	42	+		+
Boscombe Down	746	22407	66011	09249	20931	46807	82363			746	22708	62010	09550	25530	49301	81708			746	97461	39	+		pr ₀
Ross-on-Wye										627	22107	77030	07850	19604	42303	81930			627	00470	40	+		+
Bristol	628	62514	69032	08255	864++	51807	81817	86650		628	52509	69018	08653	33432	47106	81915			628	97510	45	+		pr ₀
Aberporth	502	42616	66031	07551	10972	47103	81360	84075		502	52614	80011	07651	22432	45203	84360			502	00501	50	+		+
Rhoose (Cardiff)	715	62814	66012	08454	684++	50707	81818	86623		715	73009	80808	08952	634+2	48206	81712	84925 87070		715	01491	46	+		pr ₀
Plymouth	827	02511	59011	11054	00900	50605				827	73008	59258	10952	79400	47302	84915	83650		827	95511	47	+		pr ₀ pr ₀ pr ₀
Chivenor	707	72718	66032	09556	724++	50709	87818			707	62714	80802	09454	52402	48302	85818			707	97531	48	+		pr ₀
St. Mawgan	817	52715	69032	11354	42432	47602	84818	83359		817	42713	74158	10552	39463	46703	83918			817	01491	47	+		pr ₀ pr ₀ pr ₀
Culdrose	809	62709	69808	12053	48430	49803	84818	83625		809	63107	81168	11550	634++	46802	82712	85915		809					
Scilly	804	32914	74258	12252	32500	46702	83820			804	22813	81028	11451	22500	47703	82820			804	01511		pr ₀		pr ₀
Elmdon	534	12214	66021	06052	15600	46803	81645			534	12212	69020	06950	15641	44203	81645			534	00480	43	+		+
Shawbury	414	52413	80018	05351	28534	47802	81825	83365 85075		414	72309	80258	05751	48532	45204	83825	86072		414	97460	41	pr ₀		jp pr ₀
Manchester	334	32314	62028	04152	35600	47601	83635			334	62114	80021	04751	35632	45304	81712	83630 85650		334	00470	45	+		+
Squires Gate	318	22624	80038	02754	28400	48400	82813			318	72622	74031	02753	784++	48400	81714	87817 87656		318	00521	50	+		+
Valley	302	12520	74011	04453	15600	49206	81640			302	62518	74021	04852	48431	48204	82818	84640		302	00511	47	+		+
Ronaldsway	204	62525	74028	02352	38431	47105	81818	83650		204	72522	74031	02352	5843+	47500	81710	83613 85358		204	00501	48	+		+
Silloth	214	82617	69808	99355	585++	49110	85822	88630		214	72517	69808	99853	783++	49400	83708	85818 87630		214	97511	51	pr ₀		pr ₀
Watnall	354	12709	66028	04751	10941	47002	81365			354	32609	66030	05750	18501	45206	81825	83075		354	00470	41	+		+
Spurn Head	396	22516	59010	03355	25500	47202	82625			396	32418	59020	04152	25501	48208	82625	83070		396	00500		+		+
Finningley	360	62110	66031	04053	65600	47207	86645			360	22414	63031	04052	00902	45203	82675			360	00490	46	+		+
Dishforth	261	42414	80021	01653	48500	47001	81825	84650		261	62415	82801	01853	68502	47303	83825	83650 86075		261	97511	47	+		pr ₀
Tynemouth	262	42512	66028	98154	45600	48214	84630			262	52510	66021	98953	4567+	46306	84630	85358		262	95520	45	pr		+
Eskdalemuir										162	82310	58216	99548	6722+	47302	86705	88514		162	08471	46	rr		rrid ₀ pr ₀
Mull of Galloway	131	42530	80011	00251	45500	47100	84620			131	72530	80022	00950	6559+	48108	86620	84360		131	00491				
Prestwick	135	82512	62606	97852	464++	50207	81705	84710 87628		135	72509	74256	98452	48331	50206	81708	83815 85630		135	01501	50	ir ₀		ir ₀ pr ₀
Renfrew	141	62410	82016	97052	48471	48208	83818	84632 85460		141	52407	82021	97852	28542	48303	82822	85075		141	97501	45	+		pr ₀
Leuchars	171	72609	70028	94448	3567																			

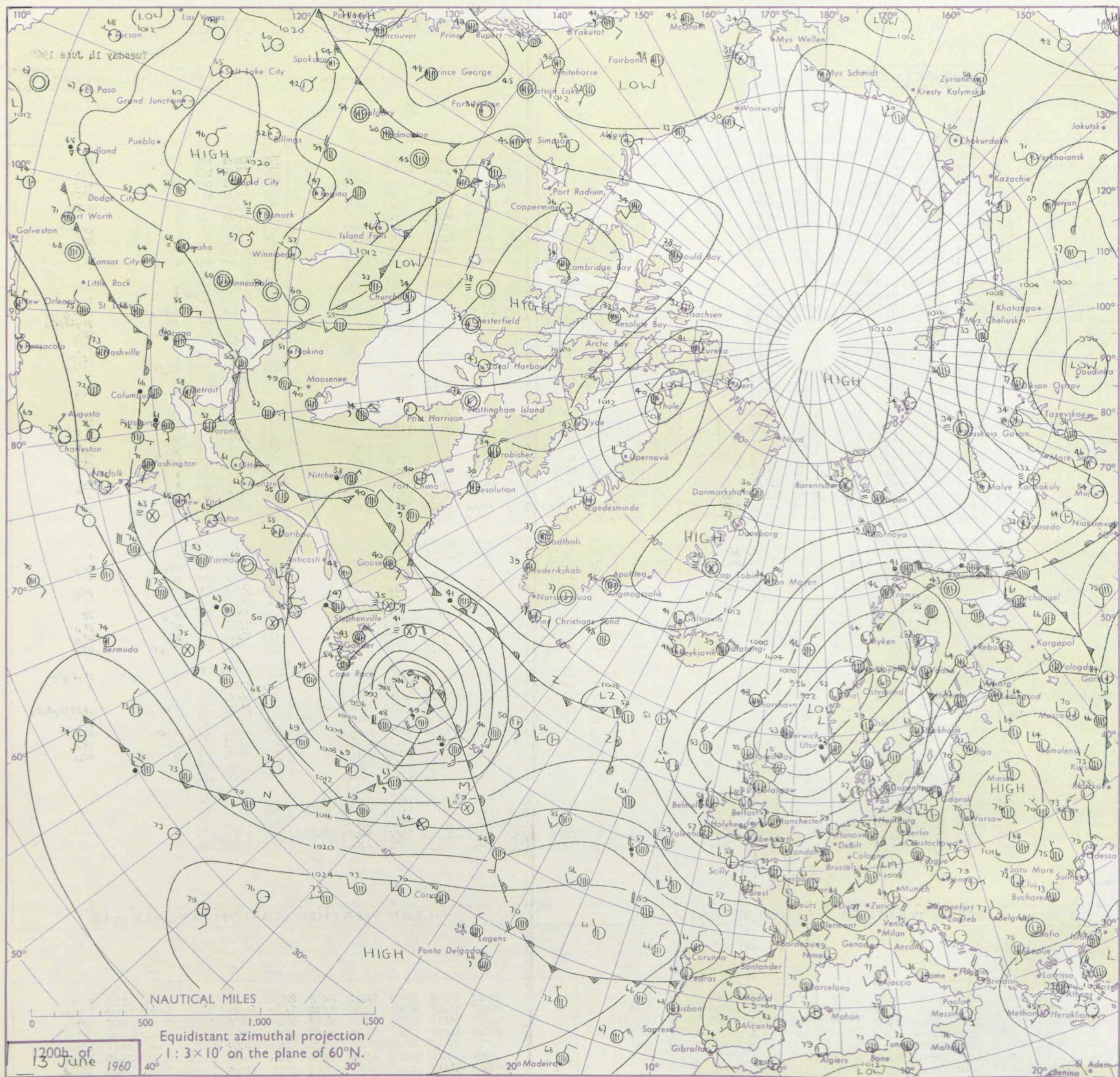
DAILY WEATHER REPORT OF THE BRITISH METEOROLOGICAL OFFICE

No. 35999

Date of Issue Tuesday 14 June 1960

Code FM 11.A		OBSERVATIONS at 12h. 13 June 1960										OBSERVATIONS at 18h. 13 June 1960										OBSERVATIONS during DAY				
Station	ill	Nddff	VVwww	PPPTT	N _h Ch _s Ch _s	T _d app	8N _s Ch _s h _s	8N _s Ch _s h _s	8N _s Ch _s h _s	ill	Nddff	VVwww	PPPTT	N _h Ch _s Ch _s	T _d app	8N _s Ch _s h _s	8N _s Ch _s h _s	8N _s Ch _s h _s	ill	RRT + X	SSs	WEATHER				
																						09h.—15h.	15h.—21h.			
Kew	775	62410	83028	68361	68500	40802	85825			775	52510	85018	08960	49560	41203	82925			775	02621	105	pr _o pr	pr			
London Airport	772	62716	80158	08263	68500	41705	85825			772	62415	82158	08561	33562	40208	82925	83070		772	97650	103	pr _o	pr _o			
Gatwick	776	62409	82258	08761	685++	51707	85828	83645		776	62512	82258	09156	53560	52103	81920	83825		776	97661	095	pr _o	pr _o			
Thorney Island	871	62214	69161	09862	43601	45501	84930	85075		871	73108	74151	10655	736+3	42308	87930			871	05641	117	+	pr _o pr			
Hurn	862	42413	82011	09961	39573	42501	81925			862	72413	69258	10057	795++	45701	81925	84830		862	91630		pr _o	pr _o pr			
Guernsey	894	32615	81038	13358	32440	48205	83815			894	12620	85010	13556	11402	48205	81815			894	00591	148	+	+			
Felixstowe	697	52615	76012	08863	58500	48000	84820			697	52117	66012	08860	58600	50104	81835	85656		697	97660	120	+	pr _o			
Gorleston	497	52614	64031	06963	526++	41400	85830			497	52607	64022	07065	29640	42801	82930	85360		497	97660	141	+	pr _o			
Mildenhall	578	52413	80021	06865	62600	41400	85830			578	52709	80011	06862	29633	41702	82930	83360		578	00650	139	+	+			
Cardington	559	32511	70021	07261	32600	43710	83825			559	72910	58258	07556	79662	45305	82930	84650		559	97640	110	+	pr _o			
West Raynham	485	42418	80021	06064	42600	44202	84830			485	62614	82258	06560	68500	42203	84825	84635		485	97651	127	+	pr _o			
Wittering	462	52616	74012	06362	52500	43602	85825			462	22411	80018	06660	12662	43002	81835			462	97641	116	+	pr _o			
Boscombe Down	746	52806	82258	09059	53500	49704	85920			746	62408	66808	10252	795++	47304	84918	86630		746	07611	073	pr _o pr	pr _o pr			
Ross-on-Wye	627	62614	77251	07756	636++	43201	82930			627	62710	82291	07758	636+2	42204	84930			627	97620	101	pr _o	pr _o pr			
Bristol	628	42420	80031	08760	32560	46603	83822			628	42715	87011	08758	29531	45103	81920			628	97611	131	+	pr _o pr			
Aberporth	502	22524	83021	07656	22542	41701	81820			502	72620	80251	07954	58572	48305	82820	84656	86358	502	97591	103	+	pr _o			
Rhoose (Cardiff)	715	62720	83028	09259	69573	44500	82920	84822		715	62716	84032	09356	5246+	45000	81815	84825		715	94601	128	+	pr _o pr			
Plymouth	827	32515	74258	11057	39460	43303	82918			827	72617	74038	11357	785++	45004	82830	87625		827	02591	099	pr _o pr	pr _o pr			
Chivenor	707	52617	82258	10360	33533	47205	83820	84073	82920	707	72516	74258	10355	725++	51004	87820			707	01620	118	pr _o	pr _o			
St. Mawgan	817	52617	80258	11057	49562	47002	84920			817	72619	69258	11555	6256+	51302	86825			817	01591	108	pr _o	pr _o			
Culdrose	809	62914	81258	11757	59433	48401	83815	82918		809	62810	60808	12254	3343+	49203	83710	82915		809	02591	087	pr _o	pr _o			
Scilly	804	32814	82258	11958	33500	48104	83920			804	32818	82028	12656	33500	50203	83920			804	95620	131	pr _o	pr _o			
Elmdon	534	72424	80808	06859	635+3	40400	83920	83825		534	42313	66258	06959	38601	40202	82830			534	97630	124	pr _o	pr _o			
Shawbury	414	62618	85028	06458	586+2	41204	84835			414	52617	87021	06659	59502	44105	81925	83656		414	97610	118	pr _o	pr _o			
Manchester	334	72418	83021	04757	786++	40504	84830	85650		334	73205	63258	05553	786++	48002	83820	85625		334	91610	040	pr _o	pr _o			
Squires Gate	318	72421	80022	04658	714+2	49210	87818			318	72520	85032	04857	4957+	49002	81920	83656	85359	318	00620	066	+	pr _o			
Valley	302	22320	82021	05658	12404	51102	81818			302	62616	80258	05655	68501	49202	81825	85640		302	97591	064	+	pr _o			
Ronaldsway	204	52419	82021	03558	48442	48203	82818	84650		204	72412	82028	04855	684+2	49307	81713	85635	87070	204	91580	053	pr _o	pr _o			
Silloth	214	72616	62808	02055	6346+	51108	82712	84921		214	72415	62808	03455	7946+	51109	81714	84918		214	93581	054	pr _o	pr _o			
Watnall	354	62816	85031	05361	33661	43001	82830	84657	81930	354	22909	83010	05561	22631	39201	82835			354	00650	142	+	+			
Spurn Head	396	72515	59032	04363	785++	43702	85825			396	42513	63012	04763	42500	45204	84825			396	00640	088	+	+			
Finningley	360	72718	74021	04960	785++	43103	83825	86640		360	23015	78011	05361	28500	43303	81828			360	00640	108	+	+			
Dishforth	261	72516	78028	03358	785++	47103	84825	85650		261	62615	82028	04558	68632	47205	83840	84656		261	91620	056	pr _o	pr _o			
Tynemouth	262	62714	66258	00760	656++	48400	86630			262	72709	66022	02561	4267+	52212	84840	87360		262	96630	048	pr _o	pr _o			
Eskdalemuir	162	72611	83028	00258	784++	48003	84816	85635		162	62607	80018	02956	685+2	45212	84820	84635		162	95601	050	pr _o pr	pr _o			
Mull of Galloway	131	72512	80028	02656	5859+	52209	82820	85625	84360	131	62710	80012	04754	5559+	50216	85620	86360		131	01581			pr _o			
Prestwick	135	72610	82028	00660	48532	51110	82825	84640	85775	135	73012	82142	02757	58541	47212	81820	83825		135	97601	068	pr _o	pr _o			
Renfrew	141	72714	83028	99858	785++	45006	83825	87645		141	62710	83022	01758	48541	45208	82826	84640		141	97620	044	pr _o	pr _o			
Leuchars	171	72813	82152	97163	635+3	48001	81920	83830		171	72713	74258	99559	635+3	47215	84925	85070		171	92641	102	pr _o	pr _o			
Dyce	091	73014	80808	96859	68402	49206	85818	86070		091	73408	82018	99857	784++	45218	81718	86650		091	01621	073	pr _o pr	pr _o			
Wick	075	73114	86022	95857	724++	47213	87815			075	63117	82018	99055	5243+	47213	85815	84360		075	92592	073					

CHART OF WEATHER IN PART OF NORTHERN HEMISPHERE



Expl
of sy

CLO

Symbol

Symbol

WEA

Symbol

= Mist

= Fog

• Driz

• Rain

• Rain

• Rain

• Rain

• Rain

• Rain

• Rain

• Rain

• Rain

• Rain

• Rain

• Rain

• Rain

• Rain

• Rain

• Rain

• Rain

• Rain

• Rain

• Rain

• Rain

• Rain

• Rain

• Rain

• Rain

• Rain

CHARTS OF WEATHER IN WEST EUROPE

ation
mbols

UD
Cloud
Amount
(oktas)

0
1 or less
2
3
4
5
6
7 or more
8
obscured

HER
Weather

le
and
hizzle

and snow

shower

and snow
ower

y shower

shower

derstorm

ND

Wind
speed
(knots)

Calm

1-2

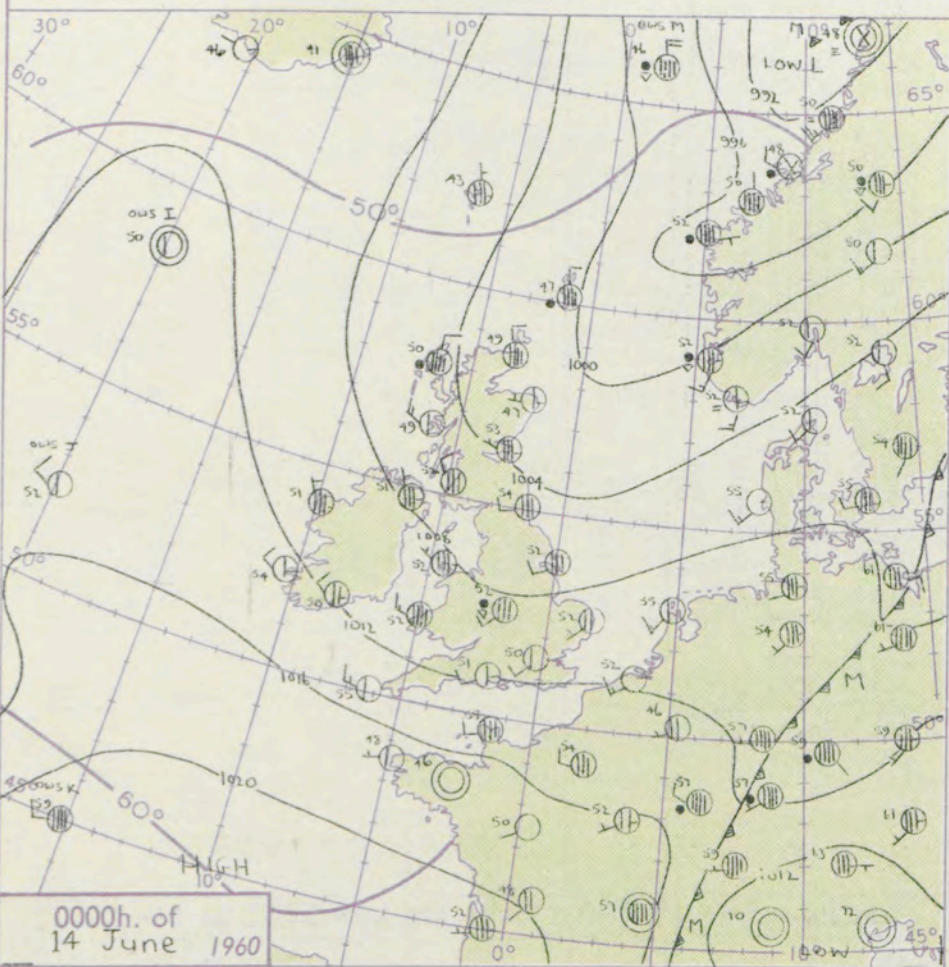
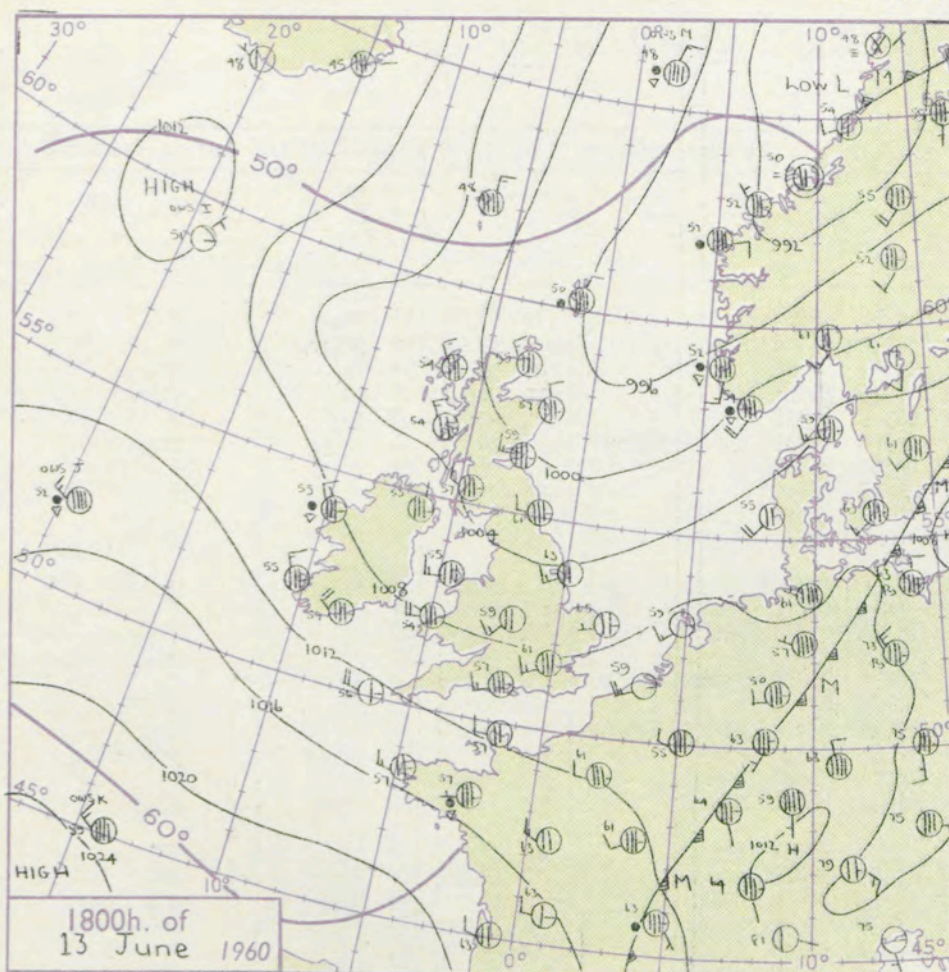
3-7

8-12

13-17

Additional
er add

48-52



GENERAL SYNOPTIC DEVELOPMENT

The depression near Shetland yesterday is now off northwest Norway and an associated trough moving over Britain will be followed by an Atlantic ridge and later tomorrow by a warm front or occlusion in western districts. This front is associated with an Atlantic depression probably becoming complex with a possible breakaway disturbance moving towards Ireland.

Issued at midday Tuesday 14 June

1960

FORECAST for Great Britain and Northern Ireland until noon tomorrow

Sunny intervals and showers, with scattered thunderstorms chiefly in northern and eastern districts. Becoming fine later today and during the night in the west and south but cloud spreading to western districts tomorrow perhaps with some rain in the northwest. Temperatures near or a little below average.

OUTLOOK for following 24 hours:

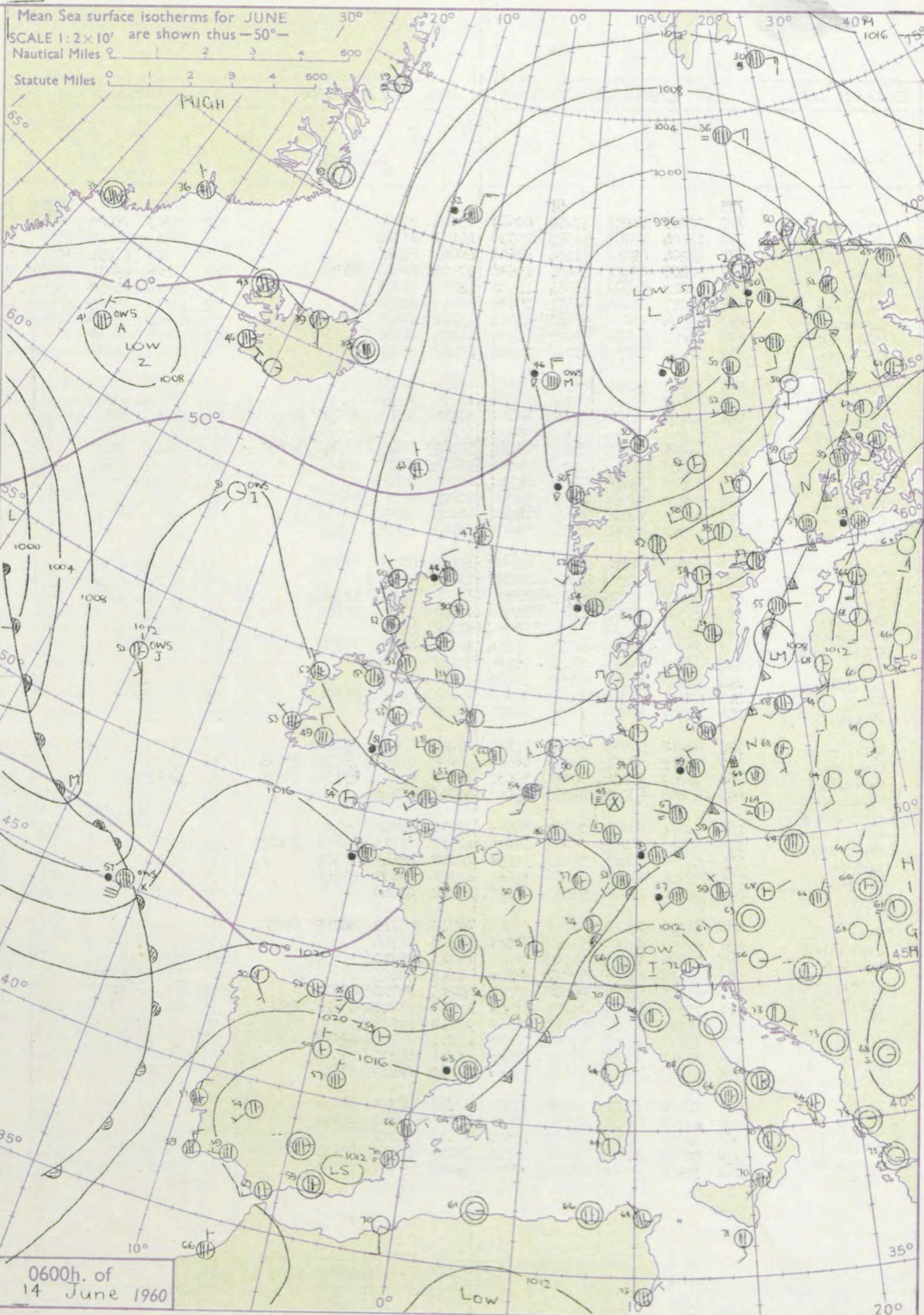
Rain or showers in most districts but bright intervals also. Temperatures near average.

Mean Sea surface isotherms for JUNE

SCALE 1:2x10' are shown thus -50°-

Nautical Miles 0 1 2 3 4 500

Statute Miles 0 1 2 3 4 500



DAILY WEATHER REPORT OF THE BRITISH METEOROLOGICAL OFFICE (contd.)

OBSERVATIONS at 00h. 14 June 1960										OBSERVATIONS at 06h. 14 June 1960										OBSERVATIONS during NIGHT				
Station	iii	Nddff	VVwww	PPPTT	N _h Ch _h Ch _h	T _d T _d app	8N _s Ch _s h _s	8N _s Ch _s h _s	8N _s Ch _s h _s	iii	Nddff	VVwww	PPPTT	N _h Ch _h Ch _h	T _d T _d app	8N _s Ch _s h _s	8N _s Ch _s h _s	8N _s Ch _s h _s	iii	RRT _n E	T _g T _g	WEATHER		
																						21h.—03h.	03h.—09h.	
Kew	775			51						775	72310	70028	11054	755++	48206	87625			775	97510	43	pr _o		+
London Airport	772	22209	74011	10250	00903	45104	82070			772	72613	78028	10953	17472	49310	81718	85358		772	97490	42	pr _o ir _o		+
Gatwick	776	12104	82028	11345	10930	44107	81362			776	32310	74028	11651	25631	51307	82630			776	94441	39	ir _o		pr _o
Thorney Island	871	42204	69258	11554	43600	48002	814948			871	62407	66031	12555	33502	49309	81925	86078		871	01521	49	pr		+
Hurn	862	32408	69036	11451	15630	47104	81648	83358		862	62506	69031	12654	29562	50311	81920	84078		862	97500	43	ir _o		+
Guernsey	894	12612	85020	14954	11400	48103	81815			894	62610	81028	15554	38632	49306	81815	83640	85359	894	97521	49	+		pr _o
Felixstowe	697	22217	63018	10553	25700	48210	82650			697	62410	58031	11653	656++	49306	86645			697	00510	49	+		+
Gorleston	497	42304	60028	08652	45500	45201	84624			497	62408	64031	10350	656++	46207	86630			497	00460	42	+		+
Mildenhall	578	12107	62020	08649	14700	44205	81656			578	72307	59021	10052	785++	48211	82825	87650		578	97471	44	+		pr _o
Cardington	559	12112	60020	09250	14600	45207	81640			559	82207	32216	10251	5551+	50213	85625	88458		559	97471	42	+		ir _o pr _o
West Raynham	485	22408	74021	08347	25601	43207	82635			485	82309	62031	09549	857++	47310	82635	88650		485	00431	40	+		+
Wittering	462	22609	80031	08348	25600	44105	82640			462	72910	61011	09951	785++	49213	81820	87645		462	00450	37	+		+
Boscombe Down	746	72107	74258	11248	784++	47205	82815	87656		746	62409	74018	12253	53432	49213	81918	84630		746	94471	41	pr _o		pr _o
Ross-on-Wye										627	72506	77608	11151	795+3	48210	85925			627	02511	47	pr		ir _o ir
Bristol	628	52505	66179	09653	53460	50001	81915	85818	83640	628	72608	79032	11854	3857+	48218	82820	83640	85360	628	01520	47	pr		+
Aberporth	502	82813	74216	09352	564++	49210	85710	88640		502	72710	81606	11651	763++	49212	87708			502	01501	49	ir _o		ir _o pr _o
Rhoose (Cardiff)	715	22813	74018	10153	21500	49106	82820			715	73110	80028	12254	39463	48214	83918	83635	87075	715	97500	48	+		pr _o
Plymouth	827	72712	62258	12555	734++	50203	83915	86650		827	73603	69818	14450	785++	48315	86820	83650		827	05491	47	pr _o pr		pr _o pr _o pr
Chivenor	707	52713	74028	11355	48532	48105	82828	83649		707	72911	82032	13055	68532	49214	84820	85648		707	00510	49	+		+
St. Mawgan	817	72817	66028	12955	784++	49107	85818	87636		817	73007	62808	14052	784++	48211	81712	85815	85635	817	92501	49	pr _o		pr _o
Culdrose	809	62910	60258	13653	633++	50209	82708	83915		809	73001	82022	14451	6246+	47308	83818	86630		809	02490	46	pr _o		pr _o
Scilly	804	22815	81010	14055	22500	49207	82820			804	32908	81258	15354	38400	48213	81818			804	94511	41	+		pr
Elmdon	534	62308	62808	08652	686++	47103	83830	85650		534	72707	62028	10553	35738	49315	81618	83650	86270	534	91501	43	pr _o		pr _o
Shawbury	414	72306	83022	07751	785++	47203	81825	87656		414	72707	83218	10450	5567+	50317	85635	85358		414	96500	46	pr _o		pr _o rrr _o ir _o
Manchester	334	62208	56028	07351	656++	48105	86630			334	72108	32808	09350	6337+	49212	82708	86915		334	03491	48	pr _o ir _o		ir _o irpr _o
Squires Gate	318	73010	74022	06755	4243+	49310	84817	87359		318	73012	80258	08955	784++	49213	84818	87650		318	97540	49	pr _o		pr _o
Valley	302	73007	74022	08052	7097+	50212	87460			302	73008	80028	10553	784++	50315	81817	87645		302	97511	49	+		pr _o
Ronaldsway	204	22908	83018	07650	25600	48216	82635			204	32911	83011	10052	38430	48213	81710	83645		204	97490	46	pr _o		+
Silloth	214	52810	80022	06152	48541	48213	81822	84650		214	72708	82022	08552	68532	46214	81822	85645		214	00501	48	+		+
Watnall	354	22707	66030	07848	25700	45108	82650			354	72808	62022	09550	756++	48213	87630			354	97471	37	ir _o		ir _o
Spurn Head	396	62410	58031	07052	35530	46209	83625	83358		396	62510	57022	08051	3553+	47209	83625	83358		396	00500		+		+
Finningley	360	62107	58031	07249	48663	45207	82830	83630	85075	360	72606	56028	09053	3573+	47215	83656	86359		360	97490	46	pr _o		+
Dishforth	261	72207	74038	06151	55631	48111	85650	83358	86070	261	72709	74802	08053	58544	46214	81820	85658	87070	261	00500	47	+		pr _o
Tynemouth	262	62608	66022	05054	656++	46216	86640			262	62710	66022	06551	656++	47214	86640			262	93501	46	+		ir _o
Eskdalemuir										162	72810	82032	08349	785++	44216	83820	86632		162	00451	40	+		+
Mull of Galloway	131	83211	80032	06950	855++	48210	88620			131	63211	90022	09150	655++	48215	86620			131	97491				
Prestwick	135	63112	74011	05652	684++	47115	81713	83817	85645	135	63112	82021	08152	38532	44216	82820	85070		135	00500	47	+		+
Renfrew	141	62609	80028	05251	3563+	46218	83645	86361		141	62608	80022	07551	48530	46317	81820	84640		141	97491	46	pr _o		+
Leuchars	171	72906	80022	03253	346++	47216	83630	87640		171	72508	83022	05651	757++	47215	82630	87650		171	91481	46	+		pr _o
Dyce	091	32707	74028	03447	35600	45212	83640			091														

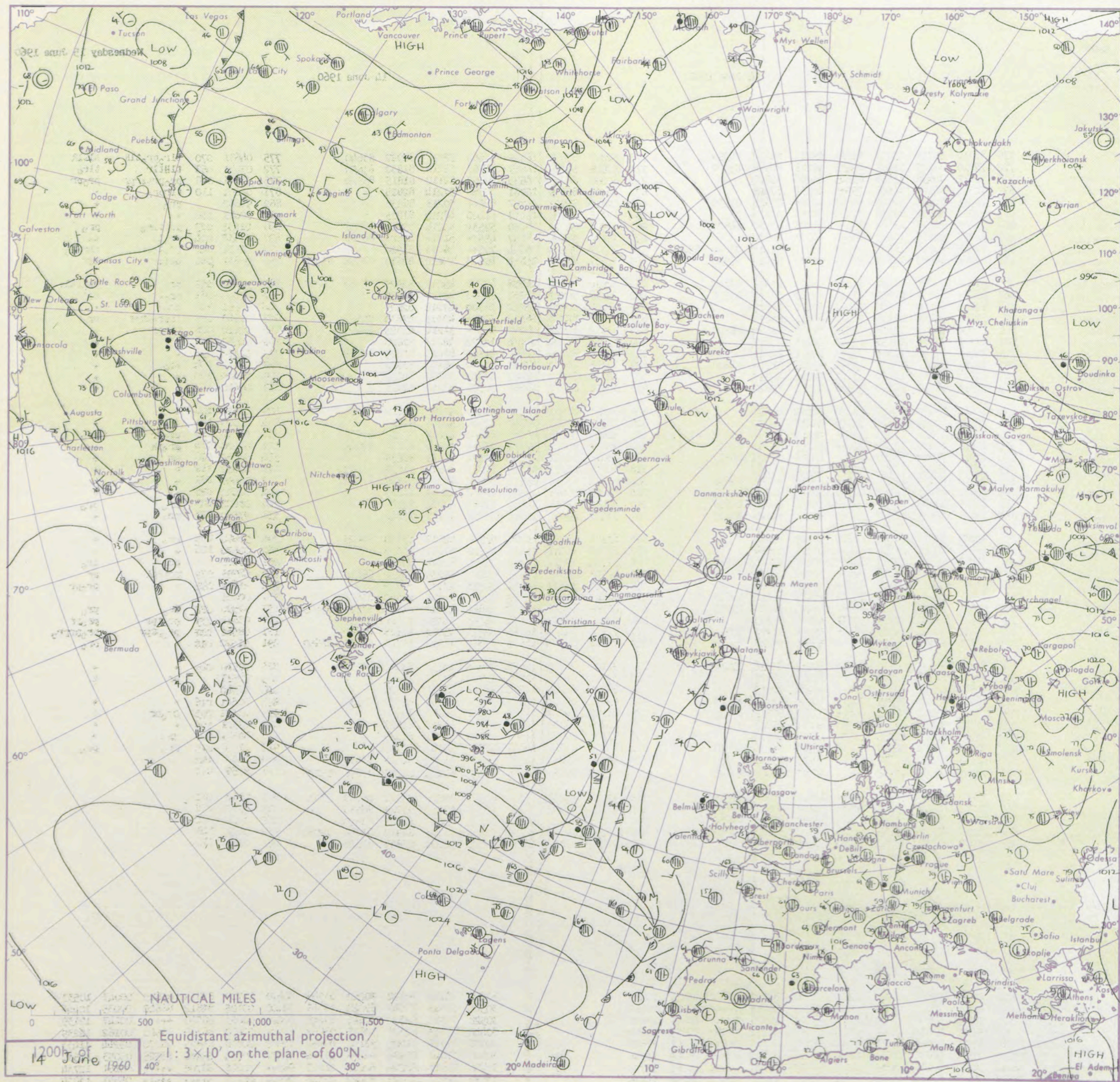
DAILY WEATHER REPORT OF THE BRITISH METEOROLOGICAL OFFICE

No. 36000

Date of Issue Wednesday 15 June 1960

Code FM 11.A										OBSERVATIONS at 12h.										OBSERVATIONS at 18h.										OBSERVATIONS during DAY																																																																																																																																																																																																																									
										14 June 1960										14 June 1960																																																																																																																																																																																																																																			
Station	iii	Nddff	VVwww	PPPTT	N _h Ch _M Ch	T _d T _d app	8N _s Ch _s h _s	8N _s Ch _s h _s	8N _s Ch _s h _s	iii	Nddff	VVwww	PPPTT	N _h Ch _M Ch	T _d T _d app	8N _s Ch _s h _s	8N _s Ch _s h _s	8N _s Ch _s h _s	8N _s Ch _s h _s	8N _s Ch _s h _s	8N _s Ch _s h _s	8N _s Ch _s h _s	8N _s Ch _s h _s	8N _s Ch _s h _s	8N _s Ch _s h _s	8N _s Ch _s h _s	8N _s Ch _s h _s	8N _s Ch _s h _s	8N _s Ch _s h _s	8N _s Ch _s h _s	8N _s Ch _s h _s	8N _s Ch _s h _s	8N _s Ch _s h _s	8N _s Ch _s h _s	8N _s Ch _s h _s	8N _s Ch _s h _s	8N _s Ch _s h _s	8N _s Ch _s h _s	8N _s Ch _s h _s	8N _s Ch _s h _s	8N _s Ch _s h _s	8N _s Ch _s h _s	8N _s Ch _s h _s	8N _s Ch _s h _s	8N _s Ch _s h _s	8N _s Ch _s h _s	8N _s Ch _s h _s	8N _s Ch _s h _s	8N _s Ch _s h _s	8N _s Ch _s h _s	8N _s Ch _s h _s	8N _s Ch _s h _s	8N _s Ch _s h _s	8N _s Ch _s h _s	8N _s Ch _s h _s	8N _s Ch _s h _s	8N _s Ch _s h _s	8N _s Ch _s h _s	8N _s Ch _s h _s	8N _s Ch _s h _s	8N _s Ch _s h _s	8N _s Ch _s h _s	8N _s Ch _s h _s	8N _s Ch _s h _s	8N _s Ch _s h _s	8N _s Ch _s h _s	8N _s Ch _s h _s	8N _s Ch _s h _s	8N _s Ch _s h _s	8N _s Ch _s h _s	8N _s Ch _s h _s	8N _s Ch _s h _s	8N _s Ch _s h _s	8N _s Ch _s h _s	8N _s Ch _s h _s	8N _s Ch _s h _s	8N _s Ch _s h _s	8N _s Ch _s h _s	8N _s Ch _s h _s	8N _s Ch _s h _s	8N _s Ch _s h _s	8N _s Ch _s h _s	8N _s Ch _s h _s	8N _s Ch _s h _s	8N _s Ch _s h _s	8N _s Ch _s h _s	8N _s Ch _s h _s	8N _s Ch _s h _s	8N _s Ch _s h _s	8N _s Ch _s h _s	8N _s Ch _s h _s	8N _s Ch _s h _s	8N _s Ch _s h _s	8N _s Ch _s h _s	8N _s Ch _s h _s	8N _s Ch _s h _s	8N _s Ch _s h _s	8N _s Ch _s h _s	8N _s Ch _s h _s	8N _s Ch _s h _s	8N _s Ch _s h _s	8N _s Ch _s h _s	8N _s Ch _s h _s	8N _s Ch _s h _s	8N _s Ch _s h _s	8N _s Ch _s h _s	8N _s Ch _s h _s	8N _s Ch _s h _s	8N _s Ch _s h _s	8N _s Ch _s h _s	8N _s Ch _s h _s	8N _s Ch _s h _s	8N _s Ch _s h _s	8N _s Ch _s h _s	8N _s Ch _s h _s	8N _s Ch _s h _s	8N _s Ch _s h _s	8N _s Ch _s h _s	8N _s Ch _s h _s	8N _s Ch _s h _s	8N _s Ch _s h _s	8N _s Ch _s h _s	8N _s Ch _s h _s	8N _s Ch _s h _s	8N _s Ch _s h _s	8N _s Ch _s h _s	8N _s Ch _s h _s	8N _s Ch _s h _s	8N _s Ch _s h _s	8N _s Ch _s h _s	8N _s Ch _s h _s	8N _s Ch _s h _s	8N _s Ch _s h _s	8N _s Ch _s h _s	8N _s Ch _s h _s	8N _s Ch _s h _s	8N _s Ch _s h _s	8N _s Ch _s h _s	8N _s Ch _s h _s	8N _s Ch _s h _s	8N _s Ch _s h _s	8N _s Ch _s h _s	8N _s Ch _s h _s	8N _s Ch _s h _s	8N _s Ch _s h _s	8N _s Ch _s h _s	8N _s Ch _s h _s	8N _s Ch _s h _s	8N _s Ch _s h _s	8N _s Ch _s h _s	8N _s Ch _s h _s	8N _s Ch _s h _s	8N _s Ch _s h _s	8N _s Ch _s h _s	8N _s Ch _s h _s	8N _s Ch _s h _s	8N _s Ch _s h _s	8N _s Ch _s h _s	8N _s Ch _s h _s	8N _s Ch _s h _s	8N _s Ch _s h _s	8N _s Ch _s h _s	8N _s Ch _s h _s	8N _s Ch _s h _s	8N _s Ch _s h _s	8N _s Ch _s h _s	8N _s Ch _s h _s	8N _s Ch _s h _s	8N _s Ch _s h _s	8N _s Ch _s h _s	8N _s Ch _s h _s	8N _s Ch _s h _s	8N _s Ch _s h _s	8N _s Ch _s h _s	8N _s Ch _s h _s	8N _s Ch _s h _s	8N _s Ch _s h _s	8N _s Ch _s h _s	8N _s Ch _s h _s	8N _s Ch _s h _s	8N _s Ch _s h _s	8N _s Ch _s h _s	8N _s Ch _s h _s	8N _s Ch _s h _s	8N _s Ch _s h _s	8N _s Ch _s h _s	8N _s Ch _s h _s	8N _s Ch _s h _s	8N _s Ch _s h _s	8N _s Ch _s h _s	8N _s Ch _s h _s	8N _s Ch _s h _s	8N _s Ch _s h _s	8N _s Ch _s h _s	8N _s Ch _s h _s	8N _s Ch _s h _s	8N _s Ch _s h _s	8N _s Ch _s h _s	8N _s Ch _s h _s	8N _s Ch _s h _s	8N _s Ch _s h _s	8N _s Ch _s h _s	8N _s Ch _s h _s	8N _s Ch _s h _s	8N _s Ch _s h _s	8N _s Ch _s h _s	8N _s Ch _s h _s	8N _s Ch _s h _s	8N _s Ch _s h _s	8N _s Ch _s h _s	8N _s Ch _s h _s	8N _s Ch _s h _s	8N _s Ch _s h _s	8N _s Ch _s h _s	8N _s Ch _s h _s	8N _s Ch _s h _s	8N _s Ch _s h _s	8N _s Ch _s h _s	8N _s Ch _s h _s	8N _s Ch _s h _s	8N _s Ch _s h _s	8N _s Ch _s h _s	8N _s Ch _s h _s	8N _s Ch _s h _s	8N _s Ch _s h _s	8N _s Ch _s h _s	8N _s Ch _s h _s	8N _s Ch _s h _s	8N _s Ch _s h _s	8N _s Ch _s h _s	8N _s Ch _s h _s	8N _s Ch _s h _s	8N _s Ch _s h _s	8N _s Ch _s h _s	8N _s Ch _s h _s	8N _s Ch _s h _s	8N _s Ch _s h _s	8N _s Ch _s h _s	8N _s Ch _s h _s	8N _s Ch _s h _s	8N _s Ch _s h _s	8N _s Ch _s h _s	8N _s Ch _s h _s	8N _s Ch _s h _s	8N _s Ch _s h _s	8N _s Ch _s h _s	8N _s Ch _s h

CHART OF WEATHER IN PART OF NORTHERN HEMISPHERE



Explains
of sym

CLO

Symbol A

○ Sky

WEA

Symbol V

= Mist

= Fog

• Drizzle

• Rain

• Rain

• Rain

* Snow

• Rain

• Rain

* Snow

• Hail

• Thunder

• Wind

• Wind

• Wind

• Wind

• Wind

• Wind

• Wind

• Wind

• Wind

• Wind

• Wind

• Wind

• Wind

• Wind

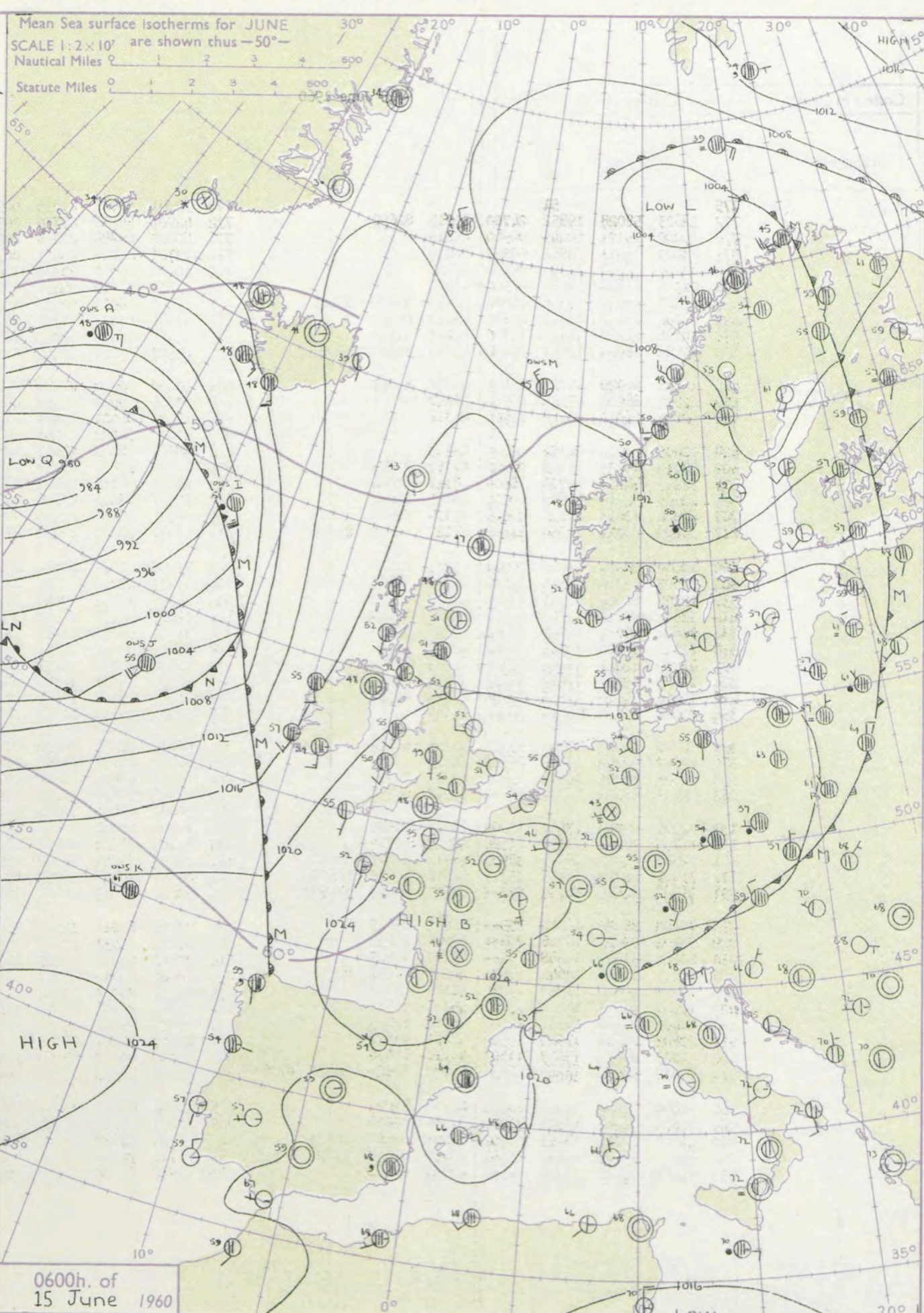
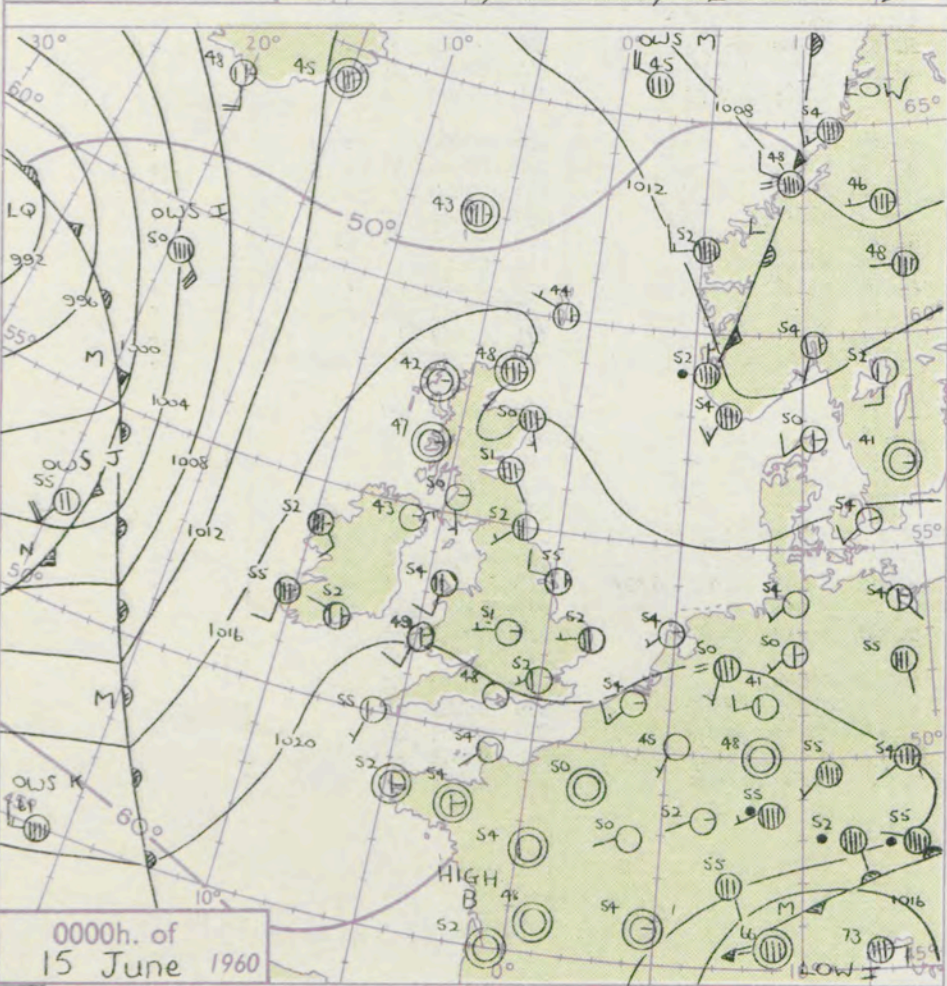
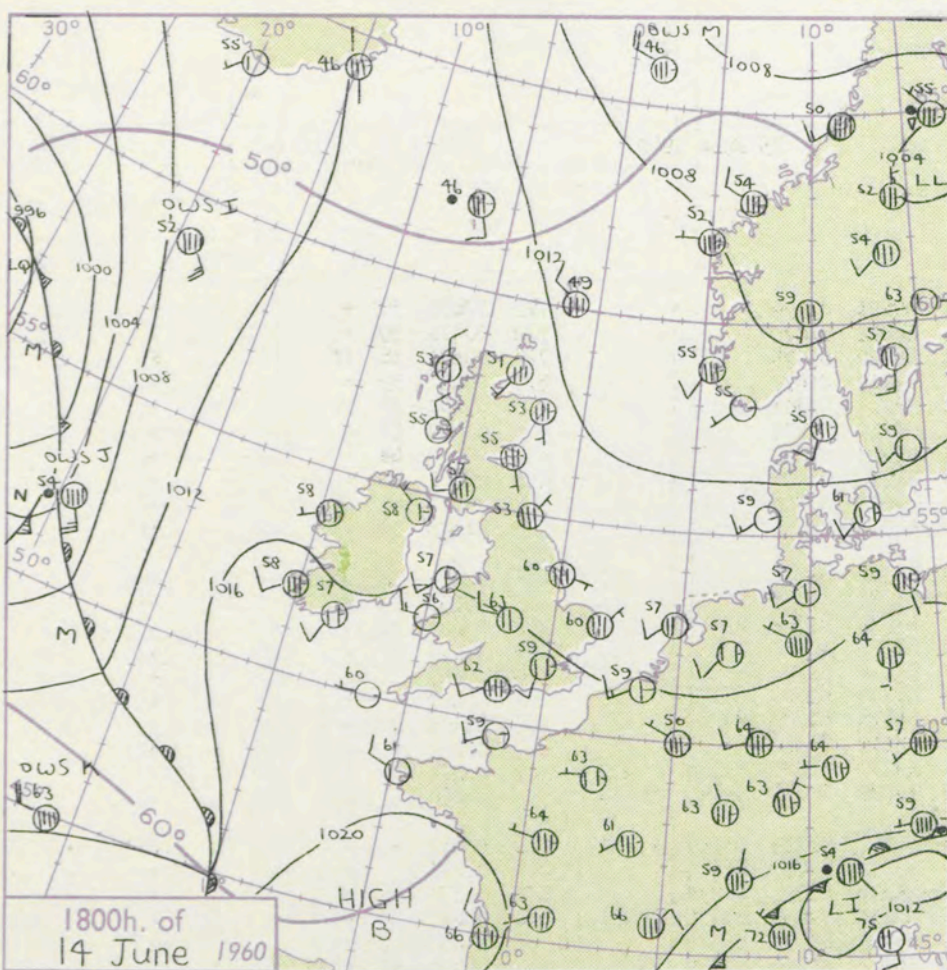
• Wind

• Wind

• Wind

CHARTS OF WEATHER IN WEST EUROPE

ation
bols
UD
Cloud
mount
oktas)
0
1 or less
2
3
4
5
6
7 or more
8
Obscured
THER
Weather
le
and
izzle
and snow
shower
and snow
ower
shower
shower
derstorm
ND
Wind
speed
(knots)
Calm
1-2
3-7
8-12
13-17
Additional
er add
48-52



GENERAL SYNOPSIS DEVELOPMENT

A ridge which was west of the British Isles has moved east and intensified and an anticyclone has developed in it over France. This high will move northeast to the low countries while a warm front associated with a complex depression on the Atlantic will move into western districts of the British Isles.

Issued at midday Wednesday, 15 June 1960

FORECAST for Great Britain and Northern Ireland until noon tomorrow

Today there will be sunny periods and near average temperatures generally. During tonight and tomorrow morning cloudy weather with occasional rain or drizzle and much hill fog will spread over most western and northern districts of the British Isles.

OUTLOOK for next 24 hours:

Occasional rain or drizzle seems likely in western districts but most eastern areas should be dry and warm.

DAILY WEATHER REPORT OF THE BRITISH METEOROLOGICAL OFFICE (contd.)

Code FM 11.A OBSERVATIONS at 00h. 15 June 1960										OBSERVATIONS at 06h. 15 June 1960										OBSERVATIONS during NIGHT												
Station	iii	Nddff	VVwwwW	PPPTT	N _h Ch _h M _h CH	T _d T _d app	8N _s Ch _s h _s	8N _s Ch _s h _s	8N _s Ch _s h _s	iii	Nddff	VVwwwW	PPPTT	N _h Ch _h M _h CH	T _d T _d app	8N _s Ch _s h _s	8N _s Ch _s h _s	8N _s Ch _s h _s	iii	Nddff	VVwwwW	PPPTT	N _h Ch _h M _h CH	T _d T _d app	8N _s Ch _s h _s	8N _s Ch _s h _s	8N _s Ch _s h _s	iii	RRRT _n T _n E	T _g T _g	WEATHER	
																															21h.—03h.	03h.—09h.
Kew	775			51						775	32201	58021	22853	00901	49221	83099				775	97491	39	+								+	
London Airport	772	22603	58028	19852	24700	51219	82650			772	42901	58030	22750	00904	48222	84070				772	00471	39	+								+	
Gatwick	776	00000	19121	20445	00900	45215				776	50000	40284	23048	00901	48220	85075				776	00391	36	1f								+	
Thorney Island	871	03001	74011	20752	00900	48219				871	72701	69021	23451	00902	50219	87072				871	00441	39	+								+	
Hurn	862	00000	74020	20748	00900	47217				862	50000	74011	23348	16032	46221	81701	84078		862	00400	31	+									+	
Guernsey	894	02705	81020	22550	00900	47214				894	12702	83010	24652	00901	50318	81075				894	00490	41	+								+	
Felixstowe	697	42302	56018	19355	45800	52113	82630	84657		697	12903	58011	22553	15700	49223	81650				697	00520	48	+								+	
Gorleston	497	42706	62012	18152	40970	49213	84358			497	03007	58021	21351	00900	47219				497	00481	44	+									+	
Mildenhall	578	12106	61029	19150	15700	47215	81656			578	32502	56030	22049	28540	47218	81820				578	00461	41	+								+	
Cardington	559	32402	48021	19547	38600	45218	81830	83650		559	42502	37024	21749	45600	48214	84640				559	97470	36	+								1f	
West Raynham	485	12505	66029	18747	15600	44222	81640			485	10000	40020	21850	16400	48322	81712				485	00420	34	+								+	
Wittering	462	02809	66020	19248	00900	42217				462	22809	59030	22350	00901	45222	82075				462	00430	35	+								+	
Boscombe Down	746	02804	66010	20848	00900	46116				746	50000	64021	23548	10942	47220	81362	85078		746	97451	34	+									+	
Ross-on-Wye										627	30000	66030	22251	20942	47112	82360				627	00470	38	+								+	
Bristol	628	02405	66010	20352	00900	49113				628	60000	40042	22651	12552	51218	81820	83361	85075	628	00480	37	+									+	
Aberporth	502	32010	83031	19549	00902	47110	83075			502	61910	83031	21150	11572	47208	81820	86358		502	00481	45	+									+	
Rhoose (Cardiff)	715	32903	74011	20750	38500	48111	81824			715	70000	80112	22851	33561	49216	81920	87360		715	00460	42	+									+	
Plymouth	827	20605	74011	21549	00901	49115	82075			827	70507	37041	23249	50932	48112	85360			827	00431	41	+									+	
Chivenor	707	40906	82011	20852	32501	49210	83822			707	70907	83031	22450	12534	47211	81822	87358		707	00471	42	+									+	
St. Mawgan	817	31805	80011	21350	11402	47110	81815	83075		817	61510	80031	22451	21432	51009	82818	83362	85075	817	00460	41	+									+	
Culdrose	809	10000	78021	21252	00901	50211	81070			809	71605	81021	22554	28439	52211	81815	83359	85272	809	00460	++	+									+	
Scilly	804	21905	83010	21355	28400	51209	82817			804	41907	83012	21855	12505	53204	81820	84075		804	00510		+									+	
Elmdon	534	12704	62020	19751	14800	44218	81657			534	61705	59041	22449	11736	45217	81850	86075		534	00390	34	+									+	
Shawbury	414	11802	89011	19248	14600	44112	81640			414	72006	82031	21552	48606	47111	81835	83640	85075	414	00420	32	+									+	
Manchester	334	01606	60010	18949	00900	42216				334	31710	56012	21151	15701	46214	81650	83070		334	91450	40	+									+	
Squires Gate	318	12611	80020	18054	15700	49212	81656			318	61507	48051	20051	18572	48212	81820	84362	85075	318	00490	45	+									+	
Valley	302	41912	82021	18554	45700	48203	84650			302	71910	74032	19755	66232	53208	86706	86075		302	00530	49	+									+	
Ronaldsway	204	10000	82021	17948	15600	48214	81635			204	70000	66031	19351	36332	50208	83708	85360	85075	204	00440	38	+									+	
Silloth	214	12806	74010	17553	10940	50113	81358			214	71204	48401	19849	68446	48314	81710	83815	85625	214	00431	35	+									+	
Watnall	354	03001	63020	19047	00900	42115				354	32703	50030	21950	10946	45115	81365	83272		354	00400	32	+									+	
Spurn Head	396	52910	58022	17655	55500	49223	85625			396	02811	48020	20652	00900	48216				396	00500		+									+	
Finningley	360	02902	32040	18849	00900	44219				360	61802	23031	21350	00901	46214	86075			360	00450	41	+									+	
Dishforth	261	31006	74031	18347	35601	45117	83640			261	50905	61030	20648	15782	45217	81650	85075		261	00420		+									+	
Tynemouth	262	42503	58022	16952	40970	47216	84358			262	22505	58020	19752	00908	46217	82275			262	00481	42	+									+	
Eskdalemuir										162	90000	02454	20940	9400+	40215				162	97361	31	1f									1f	
Mull of Galloway	131	12505	80010	17450	15500	48212	81620																									

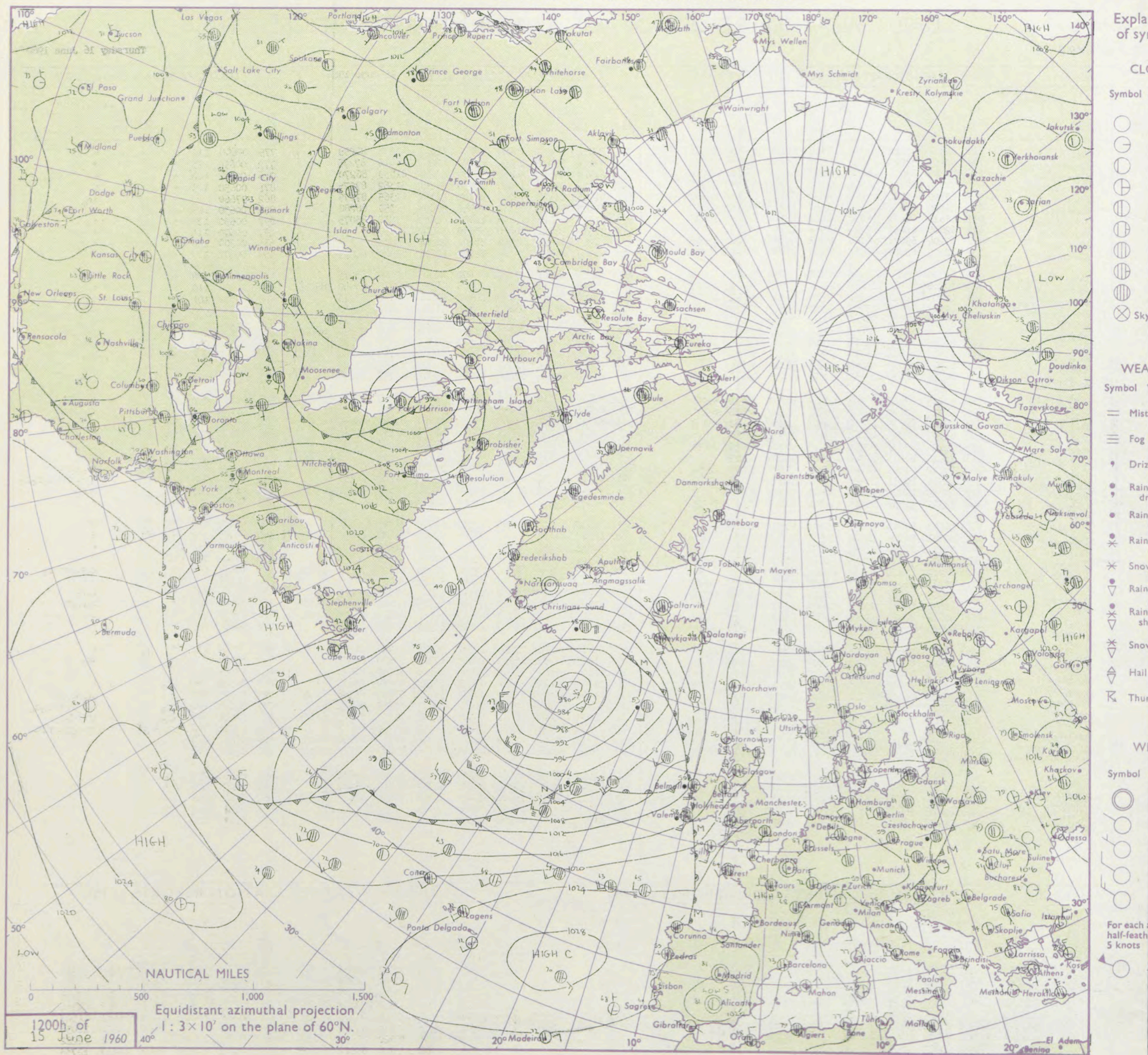
DAILY WEATHER REPORT OF THE BRITISH METEOROLOGICAL OFFICE

No. 36001

Date of Issue Thursday 16 June 1960

Code FM 11.A		OBSERVATIONS at 12h. 15 June 1960										OBSERVATIONS at 18h. 15 June 1960										OBSERVATIONS during DAY				
Station	iii	Nddff	VVwww	PPPTT	N _h Ch _h C _h	T _d app	8N _s Ch _s h _s	8N _s Ch _s h _s	8N _s Ch _s h _s	iii	Nddff	VVwww	PPPTT	N _h Ch _h C _h	T _d app	8N _s Ch _s h _s	8N _s Ch _s h _s	8N _s Ch _s h _s	iii	RRT x E	SSS	WEATHER				
																						09h.—15h.	15h. — 21h.			
Kew	775	72307	58021	24964	52502	46109	85827	85099		775	72114	85032	25263	12606	49301	81838	84099		775	00690	112	+	+			
London Airport	772	62107	83021	24966	41606	46110	84840	86275		772	72114	83031	25166	12606	49202	81840	87275		772	00690	113	+	+			
Gatwick	776	72307	83031	25067	41606	54107	84831	86270		776	61910	83031	25862	15608	53206	81530	86270		776	00681	128	+	+			
Thorney Island	871	71810	82021	26064	21502	53213	82825	87075		871	71907	82032	26560	10936	51202	81362	87275		871	00650	123	+	+			
Hurn	862	61809	83011	25663	31552	52212	83825	85360		862	71706	83021	26060	20947	51101	82365	87276		862	97660		+	ir _o			
Guernsey	894	31806	85010	27259	11402	51215	81815	83080		894	61503	85031	26362	20946	52604	82359	86280		894	00630	129	+	+			
Felixstowe	697	51610	61031	25663	58602	51110	81830	85638		697	31613	63020	25564	12602	55602	81830	83075		697	00650	139	+	+			
Gorleston	497	62806	62031	23964	625++	49211	86826		497	31515	58011	24860	35600	57500	83630				497	00670	114	+	+			
Mildenhall	578	62204	69021	24168	32601	44006	83830	85075		578	32509	80021	24069	38601	44301	83835			578	00700	146	+	+			
Cardington	559	72305	63022	24265	32501	49806	83825	86070		559	42308	69021	24366	32605	49301	83840	84275		559	00690	117	+	+			
West Raynham	485	62109	74031	24165	52601	48211	85832		485	32110	69021	23666	28601	47503	82840	83075		485	00690	138	+	+				
Wittering	462	52308	80021	23666	42602	45005	84835	85077		462	72109	80032	23666	34605	48301	82835	83640	85275	462	00680	110	+	+			
Boscombe Down	746	62405	82021	25252	52532	43106	85822	83075		746	72110	82022	25760	20938	45206	82364	87275		746	00671	101	+	+			
Ross-on-Wye	627	42007	70021	23865	42641	51400	84830		627	82012	77021	23463	1867+	51100	81830	85460			627	00670	094	+	+			
Bristol	628	52510	87012	24664	31635	52006	83830		628	81813	85032	24662	25857	51103	82657	85363	88270		628	97671	078	+	ir _o			
Aberporth	502	71816	89032	22663	52536	49701	85823	87270		502	81818	82606	21958	2857+	50804	81820	85359	88460	502	92631	059	+	ir _o r _o r _o			
Rhoose (Cardiff)	715	41805	89011	24863	11649	49005	81830	83170		715	82009	85601	24361	44677	52301	84630	85462	88270	715	97660	063	+	ir _o			
Plymouth	827	71713	80922	25760	724++	54213	87818		827	81714	69602	25359	1247+	54601	81710	86362	88465		827	97631	084	+	ir _o			
Chivenor	707	61914	89022	24067	51531	51006	85822		707	81609	80606	24061	2564+	52201	82640	83359	88462		707	97690	054	+	ir _o			
St. Mawgan	817	71714	86032	24162	52576	53105	85820	86275		817	81810	62606	23858	6732+	55501	86708	88458		817	97641	081	+	r _o r _o			
Culdrose	809	62116	81022	23961	42442	54107	84815	86070		809	82016	58616	23658	3732+	57805	83707	87710	88460	809	01631	083	+	ir _o r _o r _o			
Scilly	804	51914	83022	23260	35606	54102	83630	85070		804	82016	36596	22758	862++	57806	88705			804	02641	070	+	r _o r _o drf			
Elmdon	534	72411	82031	23964	52608	44106	85840	86072		534	82111	78031	23566	11637	45302	81845	88275		534	00680	124	+	+			
Shawbury	414	61909	86252	22964	58632	49002	84830		414	72111	83038	22365	786++	46101	82840	87656			414	97670	086	pr _o	+			
Manchester	334	72109	83031	22666	6863+	46004	85840	83656		334	42118	80011	21668	28631	45802	81840	83360		334	00690	063	+	+			
Squires Gate	318	42410	81011	22364	28572	54106	82825		318	72504	83011	21663	38638	51705	83630	85359	87275		318	91651	102	+	r _o r _o			
Valley	302	72117	85022	22262	22536	54105	82825	85362	87275	302	72017	74216	21158	2857+	54705	81822	87460		302	92621	057	+	ir _o r _o r _o r _o			
Ronaldsway	204	61916	74031	21359	16336	52105	81709	86275		204	81916	64616	20356	1632+	54706	81709	88557		204	02611	076	+	r _o r _o r _o r _o r _o r _o			
Silloth	214	42013	82021	20962	32501	51000	83826		214	72308	80021	21059	14578	51805	81628	83362	87275		214	01641	103	+	r _o r _o			
Watnall	354	72511	74032	23268	42602	47107	84635	86075		354	62309	74012	22565	686++	48400	86650			354	00700	108	+	+			
Spurn Head	396	41211	59011	23459	42500	51105	84825		396	42110	63011	22465	42500	52705	84825				396	00680	106	+	+			
Finningley	360	52111	80021	22867	52601	45101	85830	85075		360	72113	66021	22467	757++	47001	81630	87650		360	00700	108	+	+			
Dishforth	261	72112	80032	21967	52636	51003	85840	87075		261	72011	74012	21167	11631	51803	81845	87075		261	00710	110	+	+			
Tynemouth	262	51407	61028	21654	586++	50106	83836	85640		262	62311	66022	20567	3261+	47803	83838	86359		262	97680	070	pr _o	+			
Eskdalemuir	162	62012	82014	20865	62501	51001	86820		162	72012	80032	20956	12578	48804	81820	84663	87272		162	02651	087	+	r _o r _o r _o r _o r _o			
Mull of Galloway	131	41817	78011	19557	38508	53401	82820	84075		131	81824	74612	18053	871++	53613	88718			131	01581		+	r _o r _o r _o r _o r _o			
Prestwick	135	62707	85022	19361	58541	48603	84828	84640		135	81813	74602	17960	17478	48706	81712	87458		135	01661	076	+	r _o r _o			
Renfrew	141	52210	83021	19464	42539	48804	84825		141	71817	82022	18360	45778	48705	82630	84650	86360		141	92671	095	+	r _o r _o dr			
Leuchars	171	72612	70022	19362	32602	45000	83830	84070		171	72213	82012	18363	48632	51706	81830	83650	87270	171	97661	073	+	ir _o			
Dyce	091	71610	74021	19362	38508	50001	82825	87270		091	71815	62021	19257	18636	48301	81835	87270		091	00650	099	+	+			
Wick	075	41310	89011	19355	11509	47000	81820																			

CHART OF WEATHER IN PART OF NORTHERN HEMISPHERE



CHARTS OF WEATHER IN WEST EUROPE

ation
bols

UD
Cloud
Amount
(oktas)

0
1 or less
2
3
4
5
6
7 or more
8

Obscured

HER
Weather

le
and
izzle

and snow

shower

and snow
ower

y shower

shower

derstorm

ND

Wind
speed
(knots)

Calm

1-2

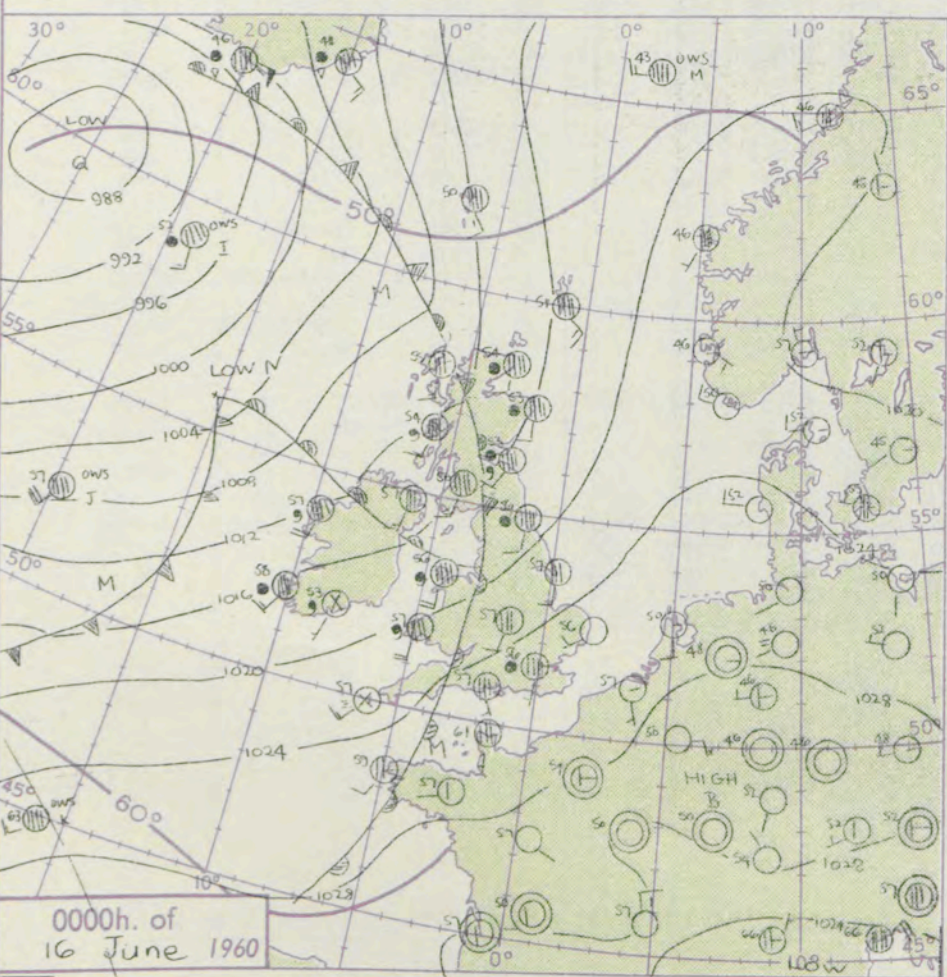
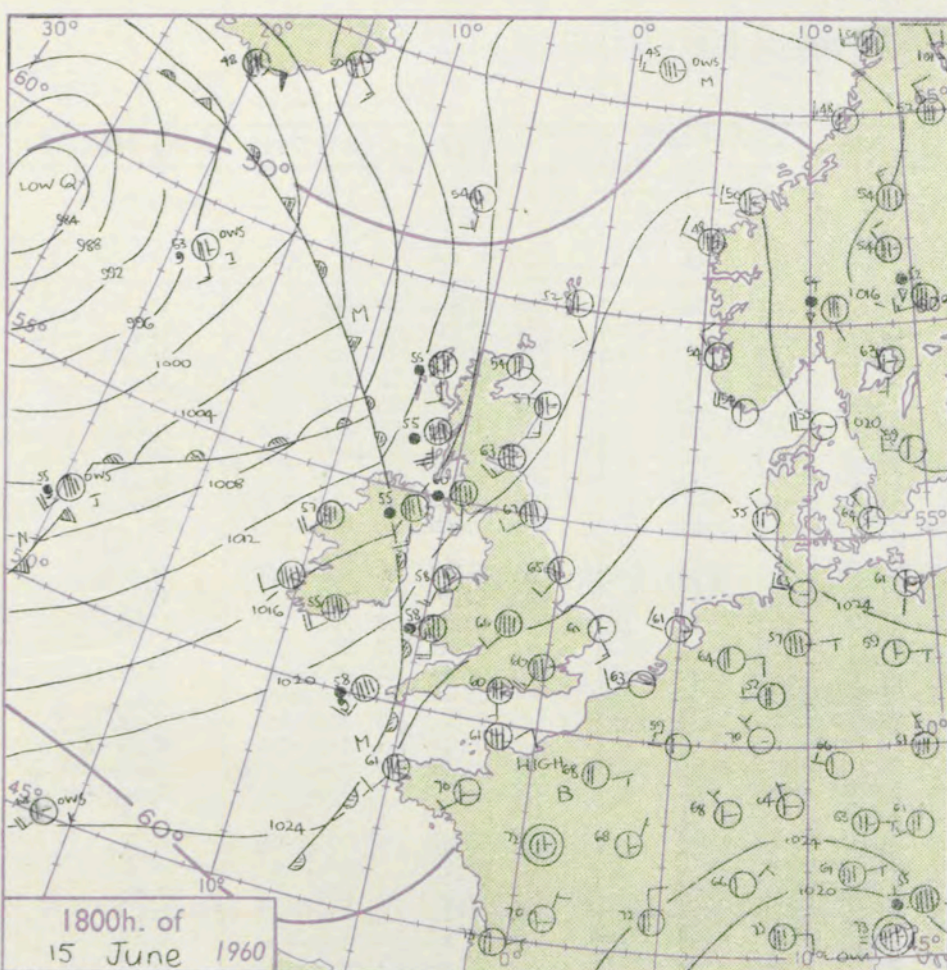
3-7

8-12

13-17

Additional
er add

48-52



GENERAL SYNOPTIC DEVELOPMENT

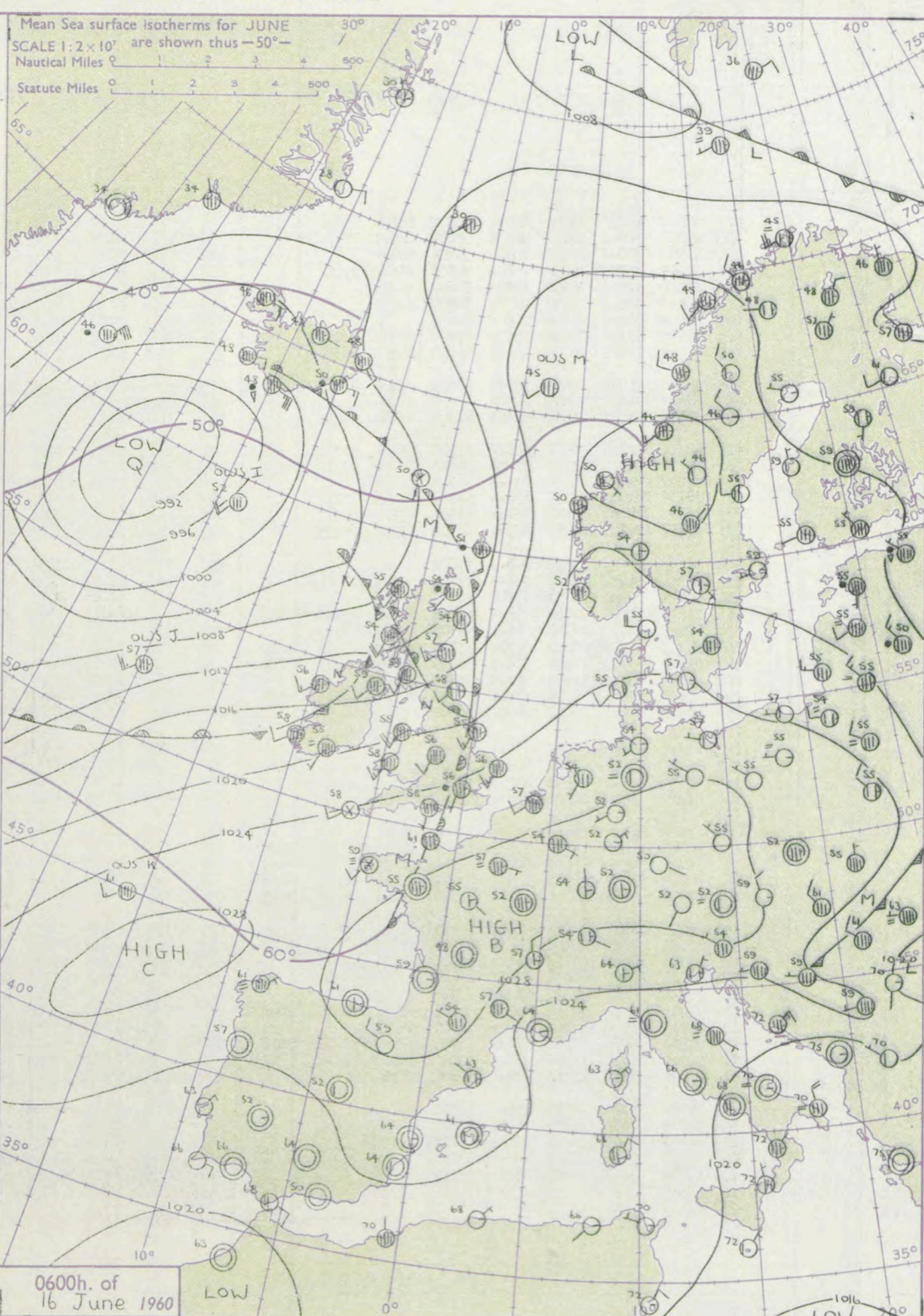
The anticyclone over France yesterday morning has moved to Germany and fronts have moved eastwards across the British Isles. An anticyclone over Biscay will move northeast to France with a ridge extending over southern districts of the British Isles but the fronts of a wave depression moving northeast on the Atlantic will affect northern areas.

Issued at midday Thursday 16 June

1960

FORECAST for Great Britain and Northern Ireland until noon tomorrow
Wales and western areas of England will be mostly cloudy and close with occasional drizzle, much hill fog and some coastal fog. Other areas will be mainly dry and warm with bright periods today but rain or drizzle will probably spread northeastwards over Northern Ireland and Scotland during tonight and tomorrow morning.

OUTLOOK for the following 24 hours:-
Occasional rain or drizzle in some western and northern areas. Dry and warm in most central and eastern districts.



DAILY WEATHER REPORT OF THE BRITISH METEOROLOGICAL OFFICE (contd.)

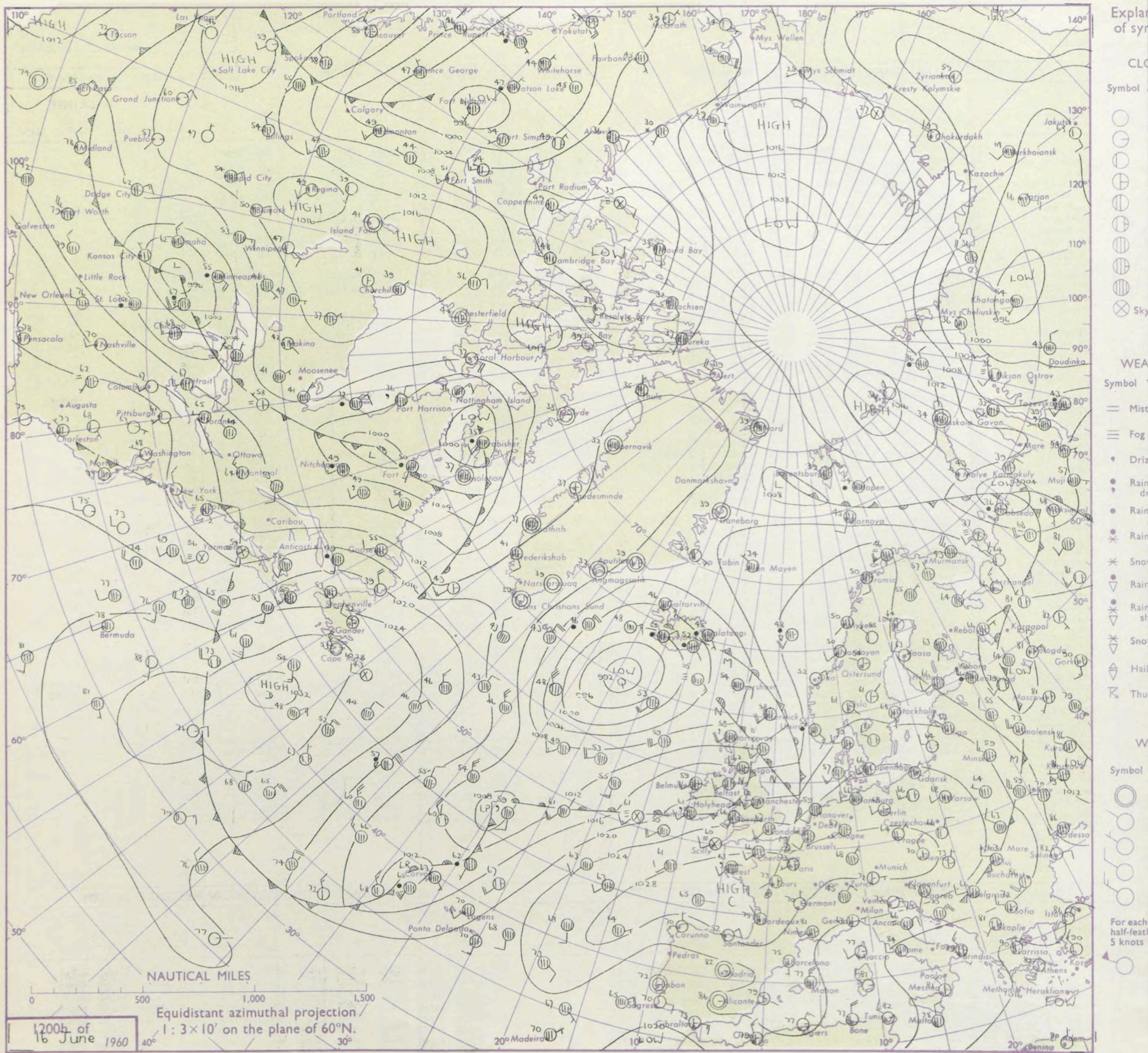
OBSERVATIONS at 00h. 16 June 1960										OBSERVATIONS at 06h. 16 June 1960										OBSERVATIONS during NIGHT				
Station	iii	Nddff	VVwww	PPPTT	N _h Ch _h C _h H	T _d app	8N _s Ch _s h _s	8N _s Ch _s h _s	8N _s Ch _s h _s	iii	Nddff	VVwww	PPPTT	N _h Ch _h C _h H	T _d app	8N _s Ch _s h _s	8N _s Ch _s h _s	8N _s Ch _s h _s	iii	RRT _n E	T _g T _g	WEATHER		
																						21h.—03h.	03h.—09h.	
Kew	775			56						775	72806	70606	25257	574++	51706	84715	87725		775	97561	54	ir _o	ir _o	
London Airport	772	82007	71602	25956	4567+	49802	84644	83360	88465	772	72106	80606	25256	6577+	52502	81645	86656	87460	772	97551	53	ir _o	ir _o	
Gatwick	776	72003	71402	26653	40938	52801	84361	87270		776	81802	74606	25655	2577+	53505	82650	86360	88465	776	93521	50	ir _o	id _o ir _o	
Thorney Island	871	71703	80022	26758	7092+	51801	87459			871	71902	82606	25459	6097+	55606	86360	86465		871	97571	51	ir _o	id _o	
Hurn	862	71707	78016	26057	1562+	50803	81640	87460		862	81907	78216	24558	858++	56805	81708	88657		862	91561	53	ir _o	ir _o	
Guernsey	894	80000	82022	26758	8097+	50807	88460			894	81810	66216	26757	760++	56001	87701	88645		894	94561	53	ir _o	ro _o id _o	
Felixstowe	697	22103	64011	26357	00901	52801	82075			697	81905	77021	26259	8097+	54000	88358			697	97560	50	+	ir _o	
Gorleston	497	02306	60010	25056	00900	51804				497	82014	60216	24456	3557+	51803	88360			497	97521	49	+	ir _o	
Mildenhall	578	42109	63022	24457	25602	47001	82640	83075		578	82207	66212	24157	5577+	51400	85656	88465		578	97551	41	+	ir _o	
Cardington	559	72107	61022	25056	4467+	47603	84640	86362		559	82008	56216	24055	6642+	53504	86712	88458		559	01541	51	ir _o	ir	
West Raynham	485	52110	61031	24455	15671	48802	81635	83362		485	82016	69606	23155	35677	49505	83645	86362	88270	485	91531	46	+	ir _o id _o	
Wittering	462	82212	74032	23857	70938	47607	87359			462	82215	74026	22855	25788	51503	81708	87358		462	91530	51	ir _o	ir _o	
Boscombe Down	746	81607	69032	25554	60977	51706	86362	88275		746	72112	59026	24557	5573+	54705	85650	87362		746	01531	52	ir _o	irid _o	
Ross-on-Wye										627	82007	60026	22357	864++	55605	88710			627	01561	54	ir	+	
Bristol	628	82111	81216	24957	6567+	53803	86630	83358		628	71812	58206	23558	5557+	57506	85625	83360		628	01561	54	ir _o ro _o	ir _o id _o	
Aberporth	502	81818	28516	21257	6622+	56603	86704	87710	88550	502	82013	40205	21458	861++	57213	79255	88702		502	97551	54	ro _o ro _o	id _o	
Rhoose (Cardiff)	715	82007	82026	24158	855++	53809	88626			715	82305	74036	23459	3647+	57304	83710	87625	88360	715	01571	56	ir _o ro _o	id _o ro _o	
Plymouth	827	81813	28506	25158	372++	56605	83705	88712		827	92109	01475	24658	9+0++	58304	89+00			827	96572	55	ir _o ro _o	FFid _o ffid _o	
Chivenor	707	81819	74606	23560	564++	56807	85710	88617		707	81906	62506	23161	554++	59305	82710	85615	88620	707	03581	57	ir _o RR	id _o ro _o	
St. Mawgan	817	81515	19515	23657	770++	57704	87701	88703		817	82009	50025	23759	862++	59303	88703			817	97571	56	dodo	dodo	
Culdrose	809	91919	F5515	23557	9+0++	57804				809	92309	01505	23757	9+0++	57303	89+00			809	01571	57	id _o FFd _o	FFid _o	
Scilly	804	92214	01474	22957	9+0++	57102				804	92309	01454	23558	9+0++	58308	89+00			804	96571		ddff	ff	
Elmdon	534	62011	82022	23757	65700	50803	86650			534	82008	62026	22756	363++	54503	83706	87708		534	01550	53	ir _o	ro _o	
Shawbury	414	81910	74026	21858	7567+	49708	81715	87635	87358	414	71707	69012	21058	4547+	55302	84618	86640	86358	414	91570	54	ir _o	id _o	
Manchester	334	81815	62616	21758	5567+	53705	85630	88359		334	71916	60016	20057	3543+	54502	83710	85618	85360	334	01551	54	ro _o ir _o	ro _o ro _o	
Squires Gate	318	81713	66216	20257	6572+	53708	84630	86656	88459	318	72217	62026	19159	6672+	57302	82615	86650	88459	318	03561	55	ro _o ir _o	ir _o	
Valley	302	81922	23516	18956	470++	56809	84701	86703	88708	302	82120	48285	18855	660++	55204	86701	88702		302	01551	54	rrd _o ro _o	fid _o	
Ronaldsway	204	82125	50216	17955	861++	55614	88702			204	72319	58216	16856	6627+	55101	86703	87459		204	96541	54	ro _o ir _o	fid _o	
Silloth	214	82018	48516	18255	574++	55722	82707	85714	88624	214	82313	23606	16856	861++	56502	88703			214	02531	52	ro _o ro _o	ir _o ir _o	
Watnall	354	82411	66606	22857	2552+	50802	82635	88357		354	82411	23106	21655	6732+	54501	86706	88540		354	03531	51	ir _o rr	RRir _o	
Spurn Head	396	61910	63032	23057	655++	51201	86625			396	72116	59218	21355	785++	54702	83820	84625		396	96541		pr _o	pr _o ir _o	
Finnigley	360	81907	48616	22461	8082+	52504	88556			360	72116	58216	20855	474++	54805	84715	87656		360	01551	54	ro _o	ro _o	
Dishforth	261	81607	50916	20957	857++	53609	88656			261	71810	61216	19158	4848+	55604	81710	84715	86357	261	01551	54	ir _o rrrr	ir _o	
Tynemouth	262	81912	48616	19856	856++	52607	88635			262	52310	66026	16958	556++	54604	85636			262	01551	51	ro _o	+	
Eskdalemuir										162	91911	01435	16955	9+0++	54002				162	11501	49	ro _o RR	id _o FFd _o	
Mull of Galloway	131	81827	64022	15853	874++	53601	88710			131	82324	78022	15354	855++	54603	88620			131	96531				
Prestwick	135	81913	66206	15356	573++	54507	82706	85707	87620	135	82010	82026	14358	854++	54400	81710	88617		135	02540	54	ro _o ro _o	ir _o ro _o	
Renfrew	141	82015	58216	15456	564++	54616	82707	85711	87613	141	82106	56216	14357	4547+	55102	81710	84612	88458	141	02531				

Date of Issue: Friday 17 June 1960

Code FM 21.A		OCEAN WEATHER STATION REPORTS at 12h.												OCEAN WEATHER STATION REPORTS at 18h.											
O.W.S.		YQL _a L _a L _a	LoLoGG	Nddff	VVwwW	PPPTT	NCh _h C _h C _h	D _s s app	8N _s Ch _s h _s	8N _s Ch _s h _s	OTTTT	Id _w dP _w H _w	O.W.S.	YQL _a L _a L _a	LoLoGG	Nddff	VVwwW	PPPTT	NCh _h C _h C _h	D _s s app	8N _s Ch _s h _s	8N _s Ch _s h _s	OTTTT	Id _w dP _w H _w	
A	50620	32912	83627	60616	04946	6742+	81219	86810	++++	00045	18541		A	50620	33018	83524	65022	07446	855++	41210	88620	++++	05241	13647	
B	50565	51012	31816	69021	15143	00908	00808	822++	++++	00239	12035		B	50565	51018	31820	69022	12843	16307	00715	81707	882++	00242	12047	
C	50528	35512	83224	69022	14346	854++	00015	88610	++++	00040	13237		C	50528	35518	83421	69022	17047	854++	00208	88610	++++	00039	13336	
D	50440	41012	73629	65818	19257	72400	00227	87815	++++	05448	10137		D	50440	41018	53624	69028	23160	58500	00114	83820	84635	05142	13637	
I	50593	18712	72123	97016	99553	7853+	00216	85825	87640	05119	17050		I	50594	18618	72118	97818	02553	7853+	00215	86822	87635	05149	12058	
J	50525	19312	81816	98032	12355	856++	00211	88630	++++	00152	12145		J	50526	20218	82020	93516	11456	862++	00708	88704	++++	00156	12036	
K	50448	16112	82211	65022	27563	864++	00203	88709	++++	00061	10040		K	50449	16118	82009	60022	27461	854++	00801	88610	++++	05159	12021	
M	53660	02112	72119	75808	17248	795++	00705	87921	++++	05145	12122		M	53660	02018	71416	80031	15348	65660	00712	86650	++++	00045	11433	

SIR GRAHAM SUTTON, C.B.E., D.Sc., F.R.S., Director General, Meteorological Office, Air Ministry, Kingsway, London, W.C.2

CHART OF WEATHER IN PART OF NORTHERN HEMISPHERE



CHARTS OF WEATHER IN WEST EUROPE

ation
mbols

UD
Cloud
Amount
(oktas)

0
1 or less

2
3
4

5
6
7 or more

8
obscured

8
obscured

8
obscured

8
obscured

8
obscured

8
obscured

8
obscured

8
obscured

8
obscured

8
obscured

8
obscured

8
obscured

8
obscured

8
obscured

8
obscured

8
obscured

8
obscured

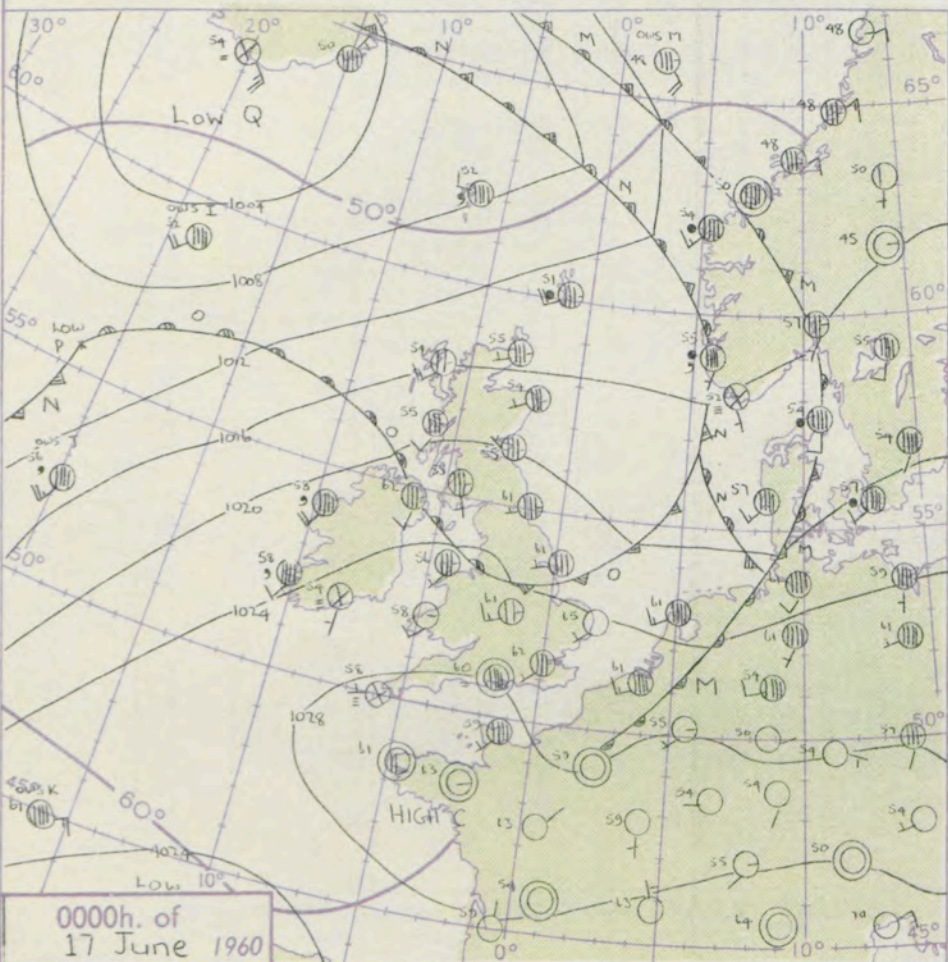
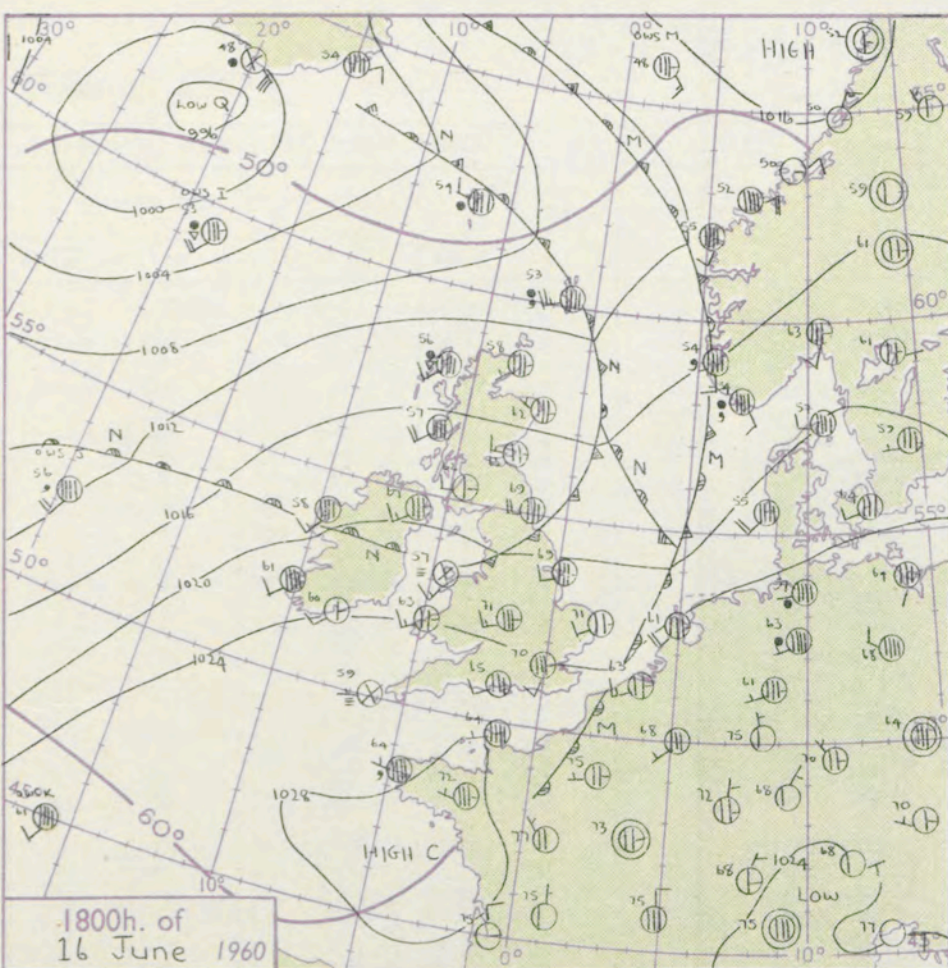
8
obscured

8
obscured

8
obscured

8
obscured

8
obscured



GENERAL SYNOPTIC DEVELOPMENT

A slow moving high pressure system over France is expected to persist and warm moist air from the Atlantic has spread round it over the British Isles. A depression near Iceland has been filling and is expected to move slowly east bringing a trough of low pressure and cooler air into northern districts tomorrow. A shallow depression will probably form as a slow moving feature in Portugal.

Issued at midday Friday 17 June

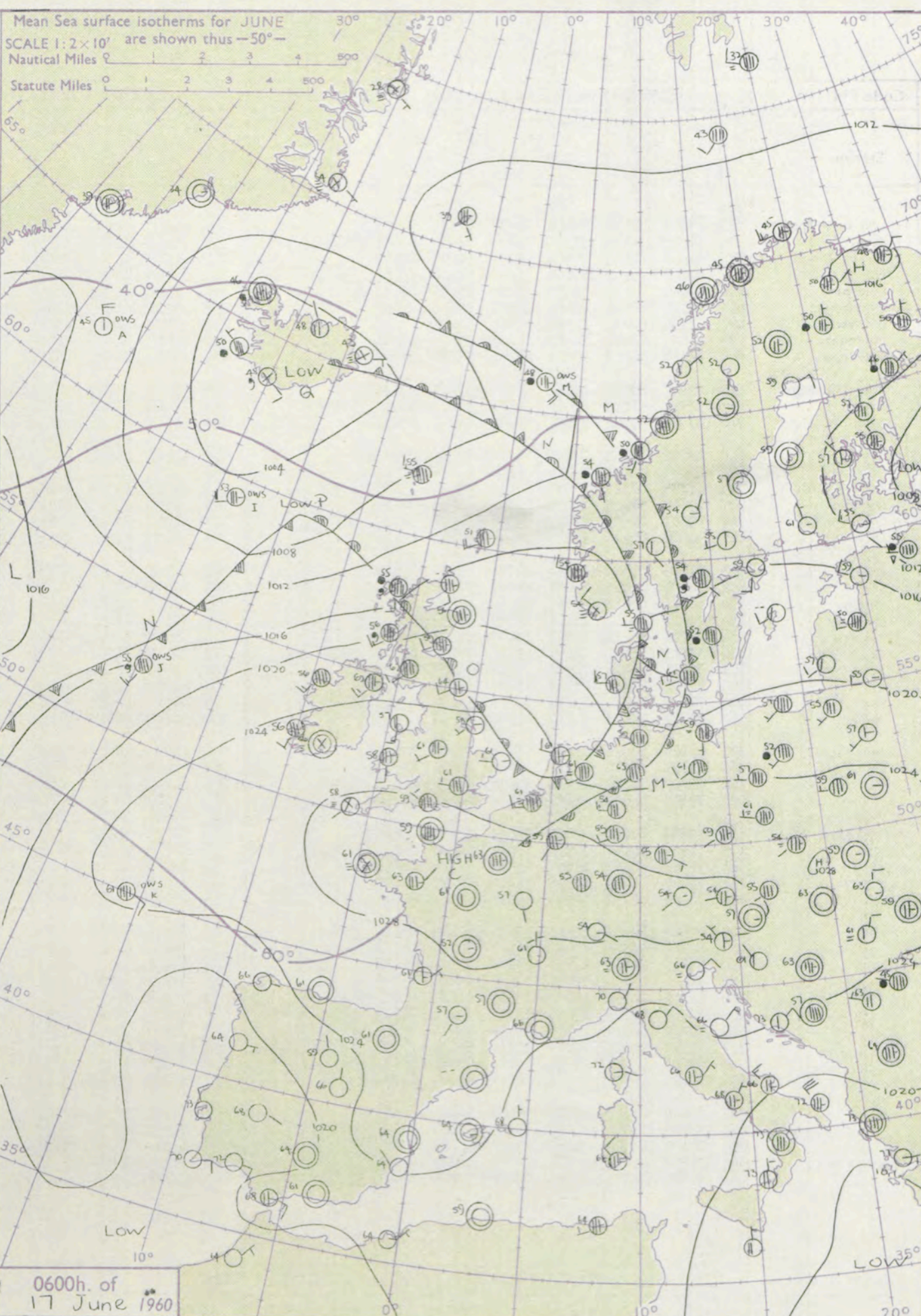
1960

FORECAST for Great Britain and Northern Ireland until noon tomorrow

England and Wales will be generally dry with good sunny periods in central and eastern districts, but with rather more cloud in the west and south where coastal fog may persist in places. Much of Scotland and Northern Ireland will be dry at first though drizzle and rain in the northwest will spread slowly southeast in the morning. It will be generally warm but the sunnier central and eastern districts will be very warm.

OUTLOOK for following 24 hours :-

Mainly dry very warm in the south with an increasing chance of thunder. Changeable in the north with occasional rain and bright periods but mainly warm.



DAILY WEATHER REPORT OF THE BRITISH METEOROLOGICAL OFFICE (contd.)

Code FM 11.A		OBSERVATIONS at 00h. 17 June 1960										OBSERVATIONS at 06h. 17 June 1960										OBSERVATIONS during NIGHT				
Station	iii	Nddff	VVwww	PPPTT	N _h Ch _M CH	T _d T _d app	8N _s Ch _s h _s	8N _s Ch _s h _s	8N _s Ch _s h _s	iii	Nddff	VVwww	PPPTT	N _h Ch _M CH	T _d T _d app	8N _s Ch _s h _s	8N _s Ch _s h _s	8N _s Ch _s h _s	iii	RRT _n T _n E	T _g T _g	WEATHER				
																						21h.—03h.	03h.—09h.			
Kew	775				61					775	72807	56022	27162	755++	57205	87625				775	00610	56	+	+		
London Airport	772	72306	56031	26162	754++	66108	87615			772	62906	58015	27261	656++	58206	82712	86630			772	97600	57	id _o	id _o		
Gatwick.	776	82505	28102	26160	461++	60207	84702	88703		776	82602	59102	27360	754++	59208	87614	85630			776	00590	59	+	+		
Thorney Island	871	82602	11105	27360	862++	59101	88703			871	80000	61025	28061	764++	57311	82705	88711			871	97591	59	id _o	+		
Hurn	862	80000	28102	27260	452++	59106	84703	88614		862	83005	69015	28159	854++	58308	86615			862	97590	58	d _o d _o	id _o			
Guernsey	894	83007	03444	29258	860++	58103	88700			894	82902	01505	29458	860++	58207	88700			894	92561	56	ff	ffid _o			
Felixstowe	697	12111	58011	25962	10930	62110	81360			697	02508	58011	27061	00900	59307				697	00600	56	+	+			
Gorleston	497	02306	60011	24365	00900	62313				497	12806	58010	25261	10940	57204	81360			497	00570	55	+	+			
Mildenhall	578	42509	66011	24463	00902	59206	84075			578	42807	59031	26460	40930	58213	84360			578	00570	54	+	+			
Cardington	559	82510	56012	25661	855++	59109	88625			559	42505	56031	26761	40930	59208	84360			559	00540	48	+	+			
West Raynham	485	72907	66031	24663	755++	57215	87620			485	22508	58031	26258	17341	57315	81708			485	00540	44	+	+			
Wittering	462	32911	62011	24961	16401	57212	81714	83075		462	52507	58021	26260	55600	57209	85635			462	00550	50	+	+			
Boscombe Down	746	83009	37502	27559	873++	58212	88706			746	82707	59035	28059	563++	57208	85708	88710			746	97571	57	id _o	+		
Ross-on-Wye										627	72005	60022	27159	7093+	56310	87360			627	00580	54	+	+			
Bristol	628	82407	63032	27160	863++	59111	88707			628	82307	56102	27859	863++	58211	88709			628	00590	58	+	+			
Aberporth	502	12109	82011	26158	15600	56208	81640			502	71808	81021	27258	7623+	57208	87705			502	00560	53	+	+			
Rhoose (Cardiff)	715	82709	48515	27858	571++	58109	85702	88703		715	72908	22105	28258	3607+	57307	83700	86712			715	93571	57	+	id _o		
Plymouth	827	80000	57505	28459	873++	58208	88706			827	82203	07465	28658	360++	58304	83701	88706			827	97581	58	id _o	f		
Chivenor	707	82607	48505	27959	863++	58107	82702	88708		707	70000	74025	27959	563++	57204	81702	85708	87615		707	91580	58	id _o	id _o		
St. Mawgan	817	92609	04475	28458	9+0++	58209	89+00			817	90000	02454	28058	9+0++	58400	89+00			817	92571	57	d _o d _o ff	ff			
Culdrose	809	92605	01515	28358	9+0++	58005	89+00			809	92502	01455	28059	9+0++	59400	89+00			809	97581	58	FFd _o d _o	FFd _o d _o			
Scilly	804	92605	01454	28458	9+0++	58105	89+00			804	92102	02454	28258	9+0++	58502	89+00			804	92571		ff	ff			
Elmdon	534	52513	80012	25661	55400	59105	85616			534	72307	58021	26961	1643+	59308	81712	87362			534	00570	54	+	+		
Shawbury	414	42610	74031	25259	36340	57107	83708			414	72106	74031	26260	2637+	58309	82709	87359			414	00570	54	+	+		
Manchester	334	32209	63021	21557	35600	54308	83635			334	42008	40021	25659	40930	56209	84362			334	00550	52	+	+			
Squires Gate	318	52513	74031	24259	15731	57212	81656	84363		318	72510	74032	25161	2573+	59207	82650	87360			318	00570	55	+	+		
Valley	302	72106	66024	24956	756++	55208	87637			302	81914	28284	26057	360++	57312	83701	88702			302	00551	53	f	f		
Ronaldsway	204	12511	82011	23558	15600	56110	81640			204	82307	56032	24856	861++	53210	88702			204	97560	54	+	ir _o			
Silloth	214	72210	62031	22759	756++	56110	87645			214	72211	62022	23762	355++	60104	81718	83625	87650		214	97560	56	+	ir _o		
Watnall	354	02707	66011	24857	00900	55312				354	52708	48012	26559	36330	57214	83708	85360			354	00560	50	+	+		
Spurn Head	396	62606	58012	23861	655++	59220	86625			396	12406	48011	24758	10930	56308	81358			396	00560		+	+			
Finningley	360	22405	63011	24261	20930	56113	82360			360	62409	58031	25763	35530	58215	81710	83620	85360		360	00590	54	+	+		
Dishforth	261	72109	74012	23061	60978	56009	81360	86367		261	51802	78032	24563	38581	58314	81820	83630			261	00590	54	+	+		
Tynemouth	262	72505	66022	21561	7097+	54208	87358			262	52510	66022	22764	21609	57210	82830	85175			262	00600	55	+	+		
Eskdalemuir										162	72209	56521	23957	571++	57208	85702	87620			162	94501	45	+	idd _o d _o		
Mull of Galloway	131	72708	80032	22758	755++	52212	87620			131	82520	80022	23055	855++	53204	88620			131	00531						
Prestwick	135	71505	74031	21955	4563+	50210	84635	86360		135	82108	74205	21962	564++	59305	81708	85712	88625		135	97540	49	id _o	id _o		
Renfrew	141	71706	74032	21855	455++	51216	84620	86635		141	72208	40505	21860	363++	58101	83706	86612	87620		141	97541	52	+	id _o d _o d _o id _o		
Leuchars	171	73007	80012	19755	15642	49212	81635	87075		171	72511	62032	20359	35431	54302	83710	84360			171	00531	50	+	+		
Dyce	091	72406	70032	18954	16546	48217	81725	83360	86270	091	70000	82022	20056	6565+	50206	81635	86650	87362		091	00500	48	+	+		
Wick	075	72507	86022	16555	5563+	49208	85630	86360		075	71609	82022	17755	756++	49106	87630			075	97511	49					

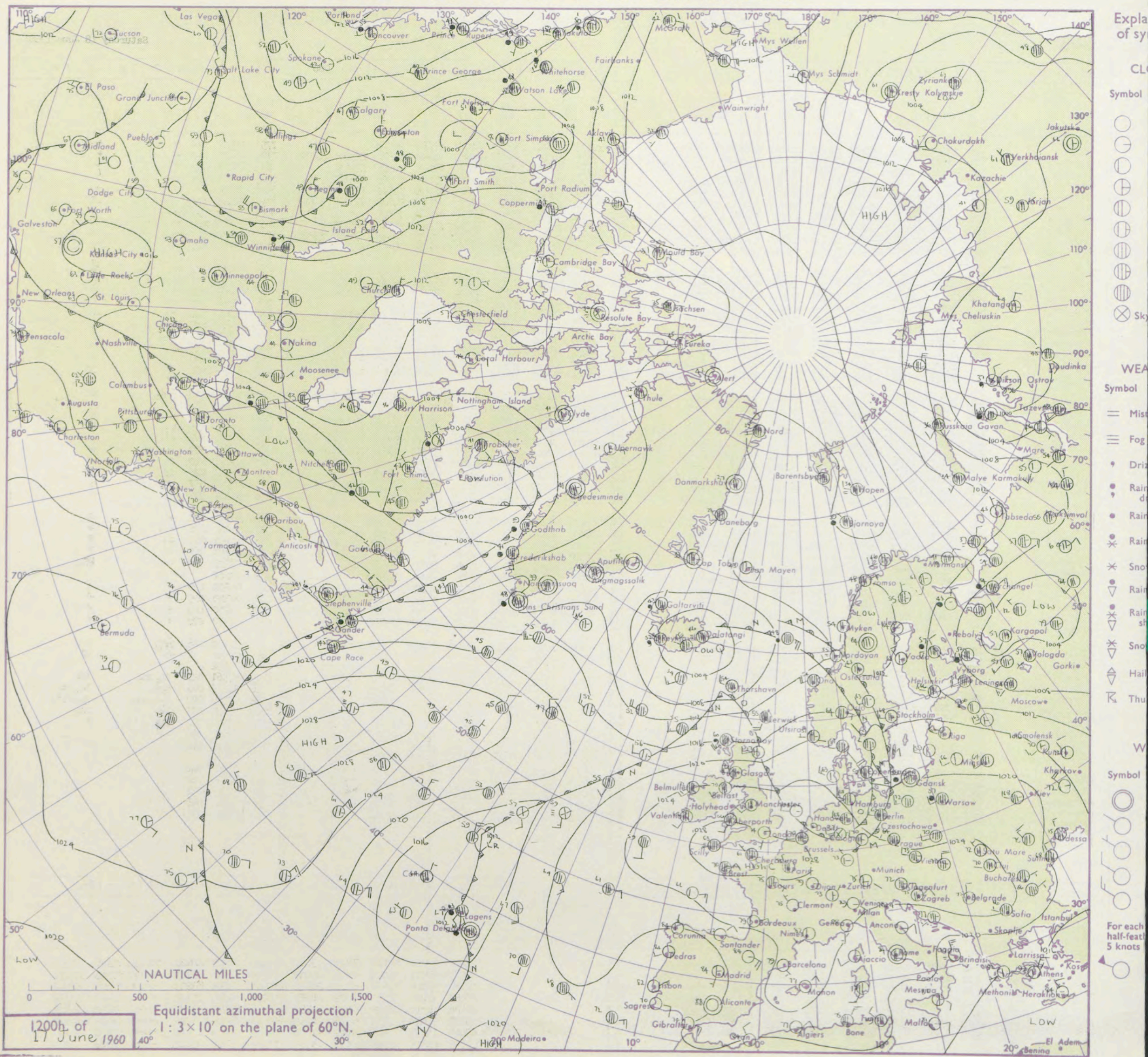
DAILY WEATHER REPORT OF THE BRITISH METEOROLOGICAL OFFICE

No. 36003

Date of Issue Saturday 18 June 1960

Code FM 11.A		OBSERVATIONS at 12h. 17 June 1960										OBSERVATIONS at 18h. 17 June 1960										OBSERVATIONS during DAY				
Station	iii	Nddff	VVwwwW	PPPTT	N _h Ch _h C _h	T _d app	8N _s Ch _s h _s	8N _s Ch _s h _s	8N _s Ch _s h _s	iii	Nddff	VVwwwW	PPPTT	N _h Ch _h C _h	T _d app	8N _s Ch _s h _s	8N _s Ch _s h _s	8N _s Ch _s h _s	iii	RRT	T _s F	SSS	WEATHER			
																							09h.—15h.	15h.—21h.		
Kew	775	32902	57021	27974	31501	59706	83820			775	52805	58021	26679	40931	59705	84399			775	00810	106	+		+		
London Airport	772	11903	62051	27874	11540	60703	81820			772	72703	66051	26579	40982	62606	81362	84368	86078	772	00800	096	+		+		
Gatwick	776	52504	66012	28171	51500	61000	85825			776	32108	63051	27570	10931	62601	81360	83075		776	00760	091	+		+		
Thorney Island	871	72102	61012	29066	573++	59002	85709	87618		871	71905	56031	28364	30932	57400	83362	87080		871	00690	062	+		+		
Hurn	862	81805	69025	28867	454++	60801	84611	88618		862	41707	66031	27965	15581	58804	81620	83078		862	00700		+		+		
Guernsey	894	83506	56025	29861	361++	58802	83701	86702		894	80502	60024	28861	854++	57706	82701	83705	88610	894	00641	003	if		ff		
Felixstowe	697	51814	60011	28268	42631	62301	84830	83361		697	61505	56032	27866	50931	62704	85359			697	00720	122	+		+		
Gorleston	497	21105	60020	27765	11605	60210	81830	82270		497	61711	58021	26962	10948	60703	81360	86275		497	00710	131	+		+		
Mildenhall	578	73001	74031	27077	4153+	57802	84825	84360		578	72505	74022	26577	45792	62702	84656	85358	86070	578	00810	125	+		+		
Cardington	559	52703	66012	27375	21530	60804	82820	85365		559	62702	80022	26976	11682	64802	81840	84364		559	00790	074	+		+		
West Raynham	485	73006	74031	26874	51632	61703	85830	84362	86075	485	72405	74022	26375	12672	62703	81835	83362		485	00790	115	+		+		
Wittering	462	62607	62031	26775	5163+	62000	85830	84365		462	62608	62012	26377	21682	63705	82840	84075		462	00790	096	+		+		
Boscombe Down	746	62801	69022	28768	51431	60802	85816	83362		746	51607	69021	27276	21631	63805	82830	83365		746	00770	074	+		+		
Ross-on-Wye	627	52604	63021	27673	48689	61801	82830			627	43004	70011	26377	38601	65807	81830			627	00770	067	+		+		
Bristol	628	52510	64012	28470	21531	62801	82820	84360		628	42606	80012	27174	10982	65707	81362	84075		628	00740	088	+		+		
Aberporth	502	72008	80012	28066	763++	61000	87708			502	30000	32021	27761	16031	59807	81700	83075		502	00660	026	+		f		
Rhoose (Cardiff)	715	73007	66035	28966	58471	59701	81710	85618	85362	715	62707	59042	27667	30932	60604	83365	85075		715	97700	064	ld _o		+		
Plymouth	827	72008	61024	29261	754++	59802	81701	87616		827	71808	58022	28264	756++	61706	81710	87630		827	00641	004	f		+		
Chivenor	707	71905	82022	29068	75432	61201	87612	83075		707	52707	48022	28168	35401	61706	81701	83615	85075	707	00700	069	+		f		
St. Mawgan	817	72804	56402	29165	362+2	61802	81700	83703	85707	817	73306	70022	28564	755++	61706	81707	87625		817	00650	020	if		if		
Culdrose	809	72706	66015	29162	572++	61801	85703	87615		809	80901	56102	28265	862++	62709	82703	86705	88616	809	97650	010	Fid _o		ld		
Scilly	804	82601	61414	29663	862++	60207	88705			804	70303	61022	28363	763++	59713	87707			804	00670	013	f		+		
Elmdon	534	62405	62052	27474	61531	61000	86825			534	52307	69022	26578	11632	62704	81835	84075		534	00790	095	+		+		
Shawbury	414	72610	83022	27270	38681	62000	82825	83363	85075	414	62208	89010	26575	32639	63707	82830	85175		414	00760	094	+		+		
Manchester	334	62209	74031	26875	42631	60000	84830	83080		334	73307	74012	26375	14671	60504	81640	83368	87075	334	00780	088	+		+		
Squires Gate	318	72612	80022	27066	26331	61115	82707	86364		318	72910	83022	26864	11571	59802	81822	84361	85075	318	00680	075	+		+		
Valley	302	82114	12104	27760	860++	58207	88701			302	72214	66022	27160	16270	59708	81704	86360		302	00621	010	f		+		
Ronaldsway	204	72210	40106	26660	562+2	56209	82701	85704	85358	204	82406	58104	27057	861++	55201	88702			204	00610	026	if		if		
Silloth	214	72416	64036	25765	68572	61308	82821	85650		214	62411	62022	26262	38432	60100	81715	83645	86362	214	00680	057	+		+		
Watnall	354	62407	74031	26875	51631	61001	85835	84080		354	72908	77022	26076	12631	62707	81835	86075		354	00800	101	+		+		
Spurn Head	396	43008	57030	26271	25531	62204	82625			396	61804	48022	25974	655++	63704	86625			396	00740	101	+		+		
Finningley	360	62910	61022	26774	657++	61400	81635	86656		360	73009	62022	25979	11632	61706	81640	83362	87078	360	00810	058	+		+		
Dishforth	261	72414	69032	26171	68672	61007	83830	85650	86362	261	72811	80012	25670	18682	60704	81840	83360	85080	261	00760	083	+		+		
Tynemouth	262	72612	66022	24672	756++	59208	87635			262	72609	66022	24774	7097+	61400	87358			262	00750	060	+		+		
Eskdalemuir	162	62115	66025	24468	31431	62205	83814	83362	85075	162	71908	74808	25663	724++	61205	87818			162	97701	050	+		pr _o		
Mull of Galloway	131	52524	80031	24862	35509	57206	83620	85175		131	82518	74032	25556	854++	56400	88618			131	00621						
Prestwick	135	72713	83022	24465	785++	58313	82820	87628		135	72409	83022	24864	3855+	57104	82824	83630	86360	135	00690	049	+		+		
Renfrew	141	72713	66025	23964	454++	58211	84619	86625		141	72607	74031	24466	3857+	59304	81825	83650	87358	141	00710	023	+		+		
Leuchars	171	52520	83012	20771	21448	59104	82818	83275		171	72818	83022	22267	28572	59302	81820	84360	86365	171	00730	063	+		+		
Dyce	091	42711	86021																							

CHART OF WEATHER IN PART OF NORTHERN HEMISPHERE



CHARTS OF WEATHER IN WEST EUROPE

nation
mbols

LOUD
Cloud
Amount
(oktas)

0
1 or less
2
3
4
5
6
7 or more
8

Obscured

OTHER
Weather

izzle
and
izzle

and snow

y

shower

and snow

ower

y shower

shower

nderstorm

IND

Wind
speed
(knots)

Calm

1-2

3-7

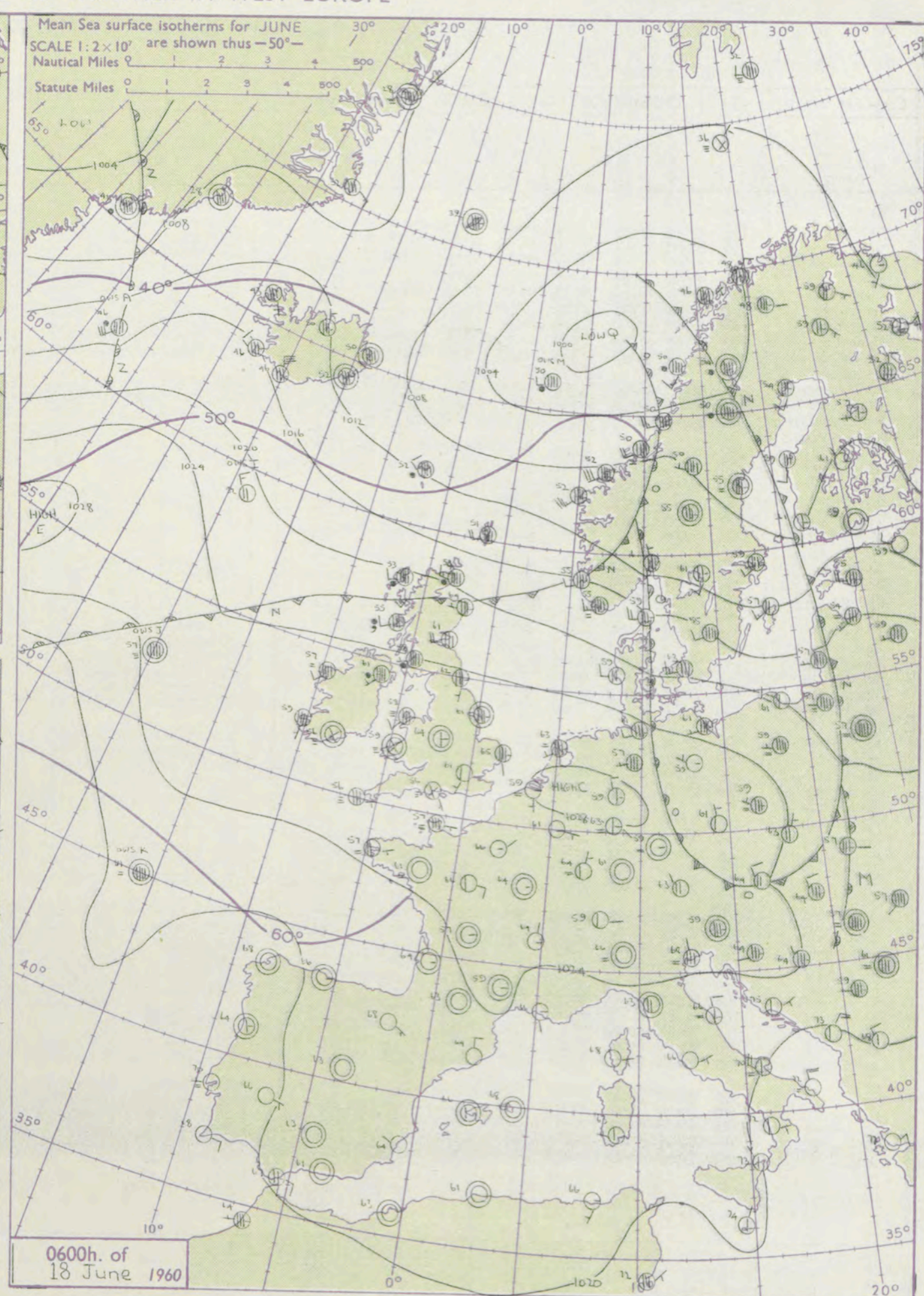
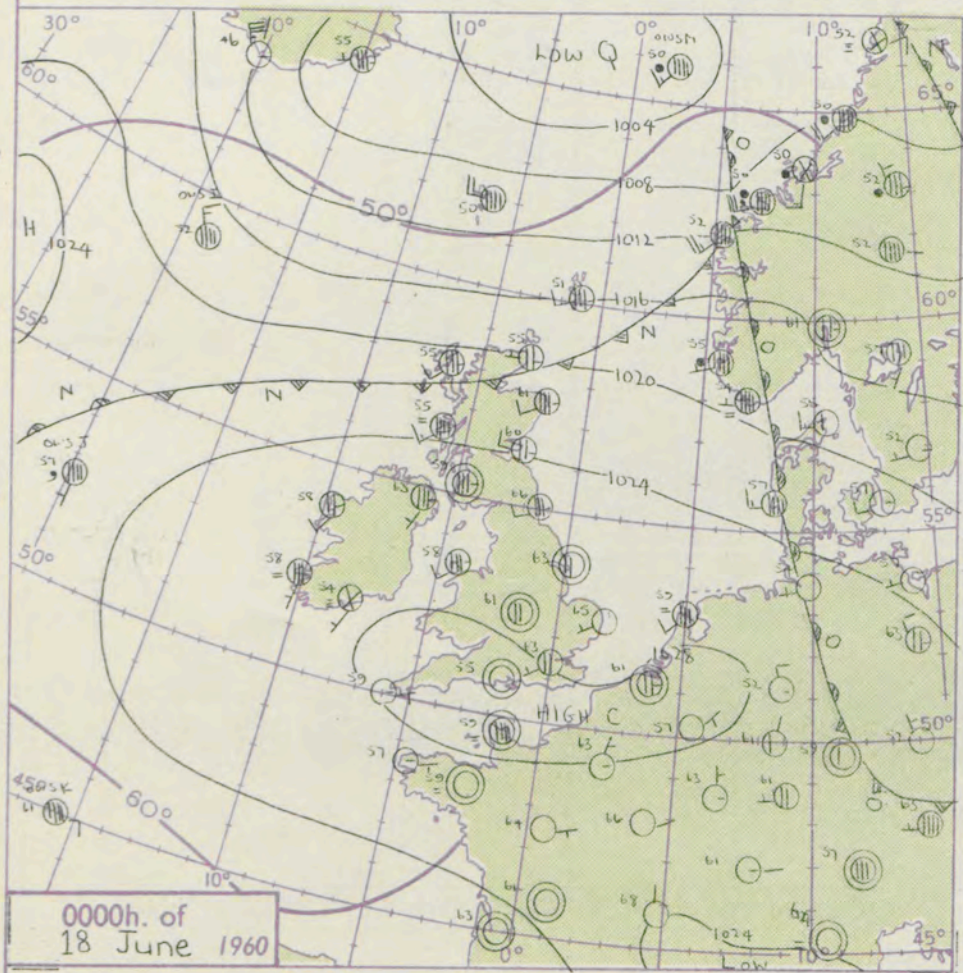
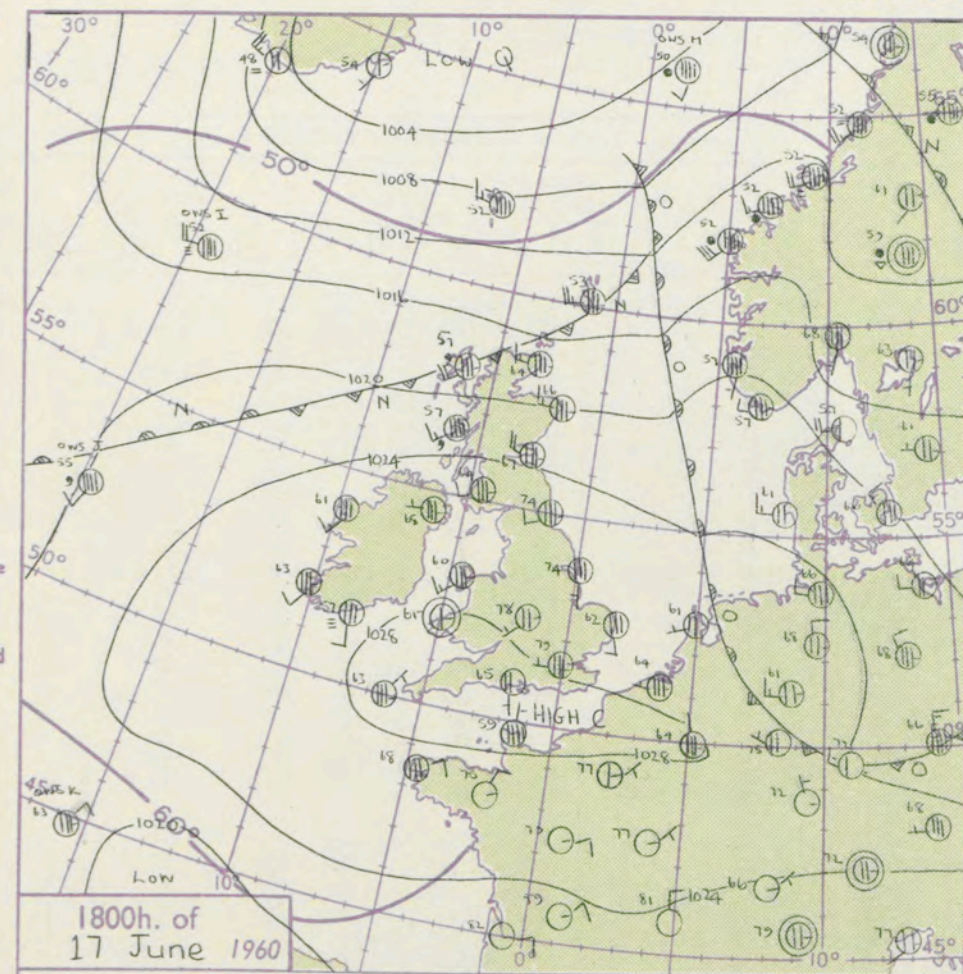
8-12

13-17

Additional

er add

48-52



GENERAL SYNOPTIC DEVELOPMENT

Issued at midday

Saturday 18 June

1960

FORECAST for Great Britain and Northern Ireland until noon tomorrow

An anticyclone building up to the northwest of Scotland is expected to bring cooler air south over most of the country, while the high pressure system over the continent weakens. Further troughs may move southeast from Iceland towards Scotland later.

Wales and southern half of England will have a mainly sunny hot afternoon though with fog patches on some western coasts. Tonight it will become mainly cloudy with perhaps outbreaks of rain. Scotland, Northern Ireland and north England will have temperatures not much above average with rather cloudy weather and outbreaks of rain or showers but with bright periods also.

OUTLOOK for the following 24 hours:-

Mainly cloudy with occasional drizzle in the northwest and some rain or drizzle in the south. Temperatures will be near the seasonal average.

DAILY WEATHER REPORT OF THE BRITISH METEOROLOGICAL OFFICE (contd.)

Code FM 11.A OBSERVATIONS at 00h. 18 June 1960										OBSERVATIONS at 06h. 18 June 1960										OBSERVATIONS during NIGHT			
Station	iii	Nddff	VVwwW	PPPTT	N _h Ch _M CH	T _d T _d app	8N _S Ch _S h _S	8N _S Ch _S h _S	8N _S Ch _S h _S	iii	Nddff	VVwwW	PPPTT	N _h Ch _M CH	T _d T _d app	8N _S Ch _S h _S	8N _S Ch _S h _S	8N _S Ch _S h _S	iii	RRT _n T _n E	T _g T _g	WEATHER	
																						21h.—03h.	03h.—09h.
Kew	775			62						775	21904	56021	26563	00901	59701	82099			775	00580	50	+	+
London Airport	772	42405	58021	28263	00901	59105	84075			772	22104	35050	26961	10941	59602	81360			772	00590	53	+	+
Gatwick	776	10000	40101	28356	00901	55500	81075			776	92105	03474	27355	9+0++	55304	89+03			776	00490	48	1r1F	1r
Thorney Island	871	20000	58021	28457	00901	56802	82080			871	90000	05434	27858	9+0++	57304	89+02			871	00540	48	+	1rff
Hurn	862	00000	48011	28255	00900	54801				862	91305	02434	27356	9+0++	55302	89+00			862	97520	47	1rFF	ff
Guernsey	894	80000	01444	28457	860++	57701	88700			894	80611	01444	26956	860++	56603	88700			894	00550	56	ff	ff
Felixstowe	697	02003	56011	28564	00900	63104				697	10904	28010	27863	10930	62400	81360			697	00630	57	+	+
Gorleston	497	02407	58010	27265	00900	60801				497	71601	37011	26465	7097+	62105	87360			497	00600	59	+	+
Mildenhall	578	12102	62011	27167	00901	62104	81075			578	12101	37011	26466	00901	61400	81075			578	00630	60	+	+
Cardington	559	20000	34010	27560	00902	59103	82075			559	40000	19100	26963	00901	62701	83075			559	00560	52	+	+
West Raynham	485	22505	62011	27064	00901	59202	82075			485	70000	56022	26065	7093+	62803	87358			485	00600	52	+	+
Wittering	462	63006	66031	26967	20932	62001	82360	86075		462	30000	61011	26065	10961	62706	81360	83075		462	00630	59	+	+
Boscombe Down	746	51601	48101	28957	00902	56001	85075			746	91702	01454	27557	9+0++	57300	89+00			746	97540	50	+	ff
Ross-on-Wye										627	91402	01454	26460	9+0++	60605				627	00570	53	+	1rF
Bristol	628	00000	56010	28160	00900	59106				628	90000	01474	26759	9+0++	59803	89+02			628	97580	51	1r	ff
Aberporth	502	92602	02474	28058	9+0++	58703	89+00			502	90000	01474	26759	9+0++	58503	89+00			502	00581	58	f	1rFF
Rhoose (Cardiff)	715	02805	02461	28157	00900	57001				715	93302	01434	26859	9+0++	59501	89+00			715	97570	55	ff	1r1F
Plymouth	827	80000	48031	28360	563++	60602	82704	85708	88711	827	80000	24502	26858	860++	58301	88701			827	97571	58	+	1r0
Chivenor	707	80000	09424	28558	861++	58203	88702			707	70905	09424	26956	26031	56703	82700	86075		707	97550	54	f	FF
St. Mawgan	817	70603	50021	28460	362++	59001	83705	87612		817	70903	14404	26757	46082	57501	84701	85360	86075	817	00570	54	1r	1r
Culdrose	809	80000	82032	28261	854++	60801	88612			809	90801	77454	26560	9+0++	60504	89+00			809	97571	53	+	FF
Scilly	804	10703	63021	28059	15400	58800	81612			804	60705	02444	26856	00902	56602	86070			804	00550		ff	ff
Elmdon	534	40000	66031	27661	40930	59002	84365			534	30000	28050	26664	20931	62703	82365			534	00570	53	+	+
Shawbury	414	62902	83028	27462	35631	60802	83640	85362		414	30000	56011	26459	15881	59502	81656	83364		414	97590	52	pr0	+
Manchester	334	70000	59216	27663	3573+	59203	83656	86362		334	71805	19104	26360	7093+	59503	87360			334	97580	53	+	ff
Squires Gate	318	73005	59012	27660	25871	58003	81708	83360	85365	318	70000	48044	25961	1577+	59604	81656	85362		318	00540	51	+	1r1F
Valley	302	72208	74028	27658	756++	58202	82707	87635		302	72210	05464	26058	561++	58500	85702	87640		302	97561	55	pr0	ff
Ronaldsway	204	72602	66022	27456	762++	55202	87704			204	82102	06424	25854	560++	54604	85700	88701		204	00540	54	+	ff
Silloth	214	72508	62012	26961	4647+	59002	84711	86365		214	72613	62031	25460	2563+	59603	81715	87359		214	91571	56	+	1r0 1rff
Watnall	354	50000	58011	27465	25731	61005	82650	84360		354	70000	23102	26465	1637+	62501	81707	87361		354	00610	53	+	+
Spurn Head	396	40000	57011	26763	455++	60202	84625			396	70000	57031	26161	755++	59701	87625			396	00590		+	+
Finningley	360	73604	48212	27565	3577+	61003	83656	87360		360	71902	23026	26465	2577+	61703	82656	87361		360	97620	58	1r0	+
Dishforth	261	70000	69031	26560	40972	58803	82358	84362	86080	261	71002	48258	25459	30980	58614	82358	83360	84362	261	97570	54	+	pr0
Tynemouth	262	72509	66022	25766	2097+	62103	87358			262	71905	48026	24762	7097+	60602	87358			262	92590	56	+	1r0
Eskdalemuir										162	92208	04454	25257	9+0++	57704	89+++			162	95561	54	ff	1r1r0r0
Mull of Galloway	131	72510	80032	26655	754++	55207	87618			131	72508	78022	25054	3545+	54603	83618	87360		131	03531			
Prestwick	135	70000	74031	26259	354++	56104	83717	87626		135	82606	48606	24458	553++	56803	85707	85618	88656	135	91561	54	+	1r0
Renfrew	141	72306	74031	25960	755++	56004	81712	87627		141	82109	58506	23461	3637+	58606	83707	84715	85630	141	97571	54	+	1r0 1r1r0d0r0
Leuchars	171	52708	83012	23360	15671	56002	81640	83362		171	62619	74012	21561	16439	58504	81712	83362	85175	171	00590	55	+	+
Dyce	091	72411	82022	22361	1573+	43206	81650	87360		091	72805	82022	20664	1553+	55504	81625	87360		091	95561	55	+	1r0 1r0r0
Wick	075	52706																					

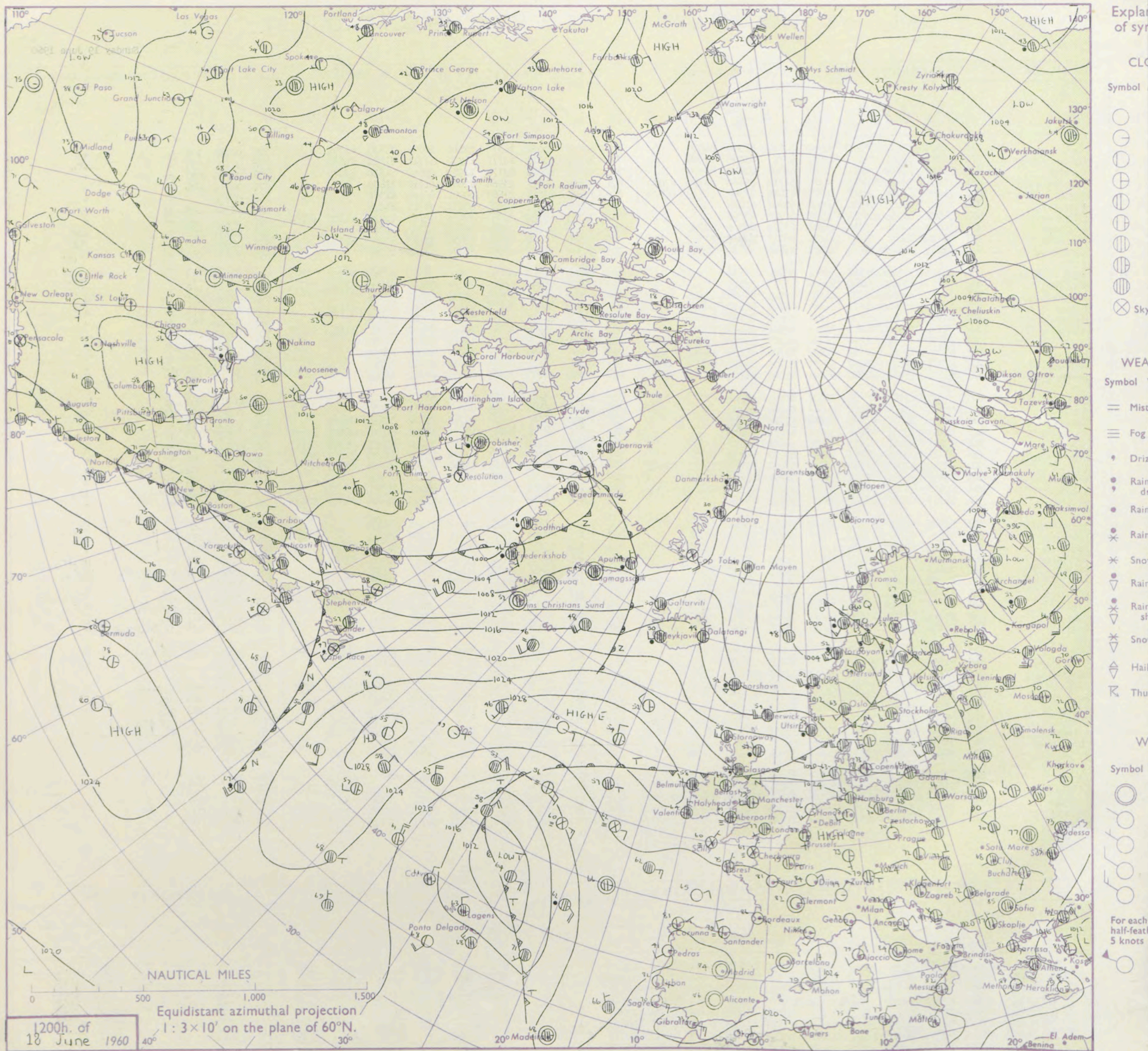
DAILY WEATHER REPORT OF THE BRITISH METEOROLOGICAL OFFICE

No. 36004

Date of Issue Sunday 19 June 1960

Code FM 11.A		OBSERVATIONS at 12h. 18 June 1960										OBSERVATIONS at 18h. 18 June 1960										OBSERVATIONS during DAY				
Station	ill	Nddff	VVwww	PPPTT	N _h Ch _M CH	T _d app	8N _s Ch _s h _s	8N _s Ch _s h _s	8N _s Ch _s h _s	ill	Nddff	VVwww	PPPTT	N _h Ch _M CH	T _d app	8N _s Ch _s h _s	8N _s Ch _s h _s	8N _s Ch _s h _s	ill	RRT	T _s F	SSS	WEATHER			
																							09h.—15h.	15h.—21h.		
Kew	775	62608	77031	25175	50982	60617	85399	83099		775	62508	71022	23376	12680	62609	81830	86399		775	00790	101	+			+	
London Airport	772	72407	74031	25177	70982	62713	81065	87368		772	42707	80018	22777	11780	57714	81850	84362		772	97790	057	+			pr _o	
Gatwick	776	72310	74034	25874	11682	63708	81840	85070		776	52506	80028	23178	11782	65612	81850	83075		776	00790	093	pr _o			+	
Thorney Island	871	71901	32024	26468	50982	61715	85360	83172	87080	871	11902	64021	23966	12682	61712	81830		871	00710	084	+			+		
Hurn	862	71505	62014	26168	16382	61812	81709	86359	86070	862	11606	69011	23567	10981	60714	81362		862	00750		+			+		
Guernsey	894	20202	60404	25771	00902	64707	82075			894	10211	60400	24465	00901	58710	81075		894	00760	117	jf			jf		
Felixstowe	697	31307	48030	26569	30930	62709	83360			697	71903	60021	23267	3968+	64715	81945	84656	87358	697	00710	079	+			+	
Gorleston	497	31610	60031	25066	11570	61609	81826	83360		497	42011	56020	20872	40970	65730	84362		497	95772	089	+			tlr		
Mildenhall	578	42106	66030	24383	21631	60715	82835	83365		578	72306	69022	21481	1363+	59715	81940	84650		578	02851	103	+			TLR	
Cardington	559	61903	74031	24980	11631	62711	81830	83365	85080	559	72308	74022	21580	7098+	63720	87362		559	97830	088	+				tr _o tl	
West Raynham	485	32311	59031	24480	32600	63710	83835			485	80320	58951	22670	895++	56501	81718	88928		485	93840	090	+			tlr _o	
Wittering	462	52810	62031	24280	52601	63713	85830			462	73510	61032	21979	786++	62608	85840	87657		462	00840	096	+			+	
Boscombe Down	746	72205	66034	26171	11582	62509	81820	85363	87075	746	32902	66016	23477	30930	63711	83362		746	97780	070	ir _o				+	
Ross-on-Wye	627	61703	60021	24577	2168+	65711	82830	84362		627	72505	70022	23076	686+1	67602	83830	83635		627	00800	074	+			+	
Bristol	628	63107	61054	25672	11431	64809	81818	83358		628	12506	60050	24474	11500	65504	81822		628	00740	060	+				+	
Aberporth	502	72907	06424	26661	760++	59601	82700	87701		502	70000	32034	25561	16032	58607	81701	83363	86075	502	00650	087	ff			ff	
Rhoose (Cardiff)	715	72707	30104	26263	16232	61707	81704	83365	86075	715	22811	69024	23768	12645	60614	81840		715	00710	050	ff				+	
Plymouth	827	61810	48015	26364	12732	61706	81850	83363	85075	827	72008	02464	24759	756++	58608	87630		827	00681	072	f				ff	
Chivenor	707	72709	59022	26467	2660+	62706	82730	84358	86075	707	22808	40401	25064	16031	60610	81701		707	00710	089	+				+	
St. Mawgan	817	80210	28285	27262	360++	61000	81700	837011	88703	817	20110	48401	24865	16101	62712	81702		817	97660	053	f				if	
Culdrose	809	00203	57104	26564	7632+	61503	87708			809	10107	58051	24268	11440	61711	81815		809	00710	065	ff				+	
Scilly	804	90307	10454	26860	9+0++	58400	89+00			804	90507	02454	24959	9+0++	59717	89+00		804	00660	002	ff				ff	
Elmdon	534	62408	62031	25080	615++	62710	86825			534	73515	66031	23475	45788	61302	84656	86275		534	00840	095	+				+
Shawbury	414	42411	78011	24478	38681	62812	83835			414	73516	82031	24669	18672	57203	81835	86362	87075	414	00810	110	+				+
Manchester	334	52611	59031	24179	38730	56814	82850	83360		334	83210	80031	24668	15677	58400	81635	86362	88270	334	00800	091	+				+
Squires Gate	318	83111	62036	25466	462++	61000	84703	88707		318	73310	69012	25563	12592	59502	81820	83068	86075	318	00700	066	+				+
Valley	302	82312	61022	26360	361++	57400	83702	85615	88625	302	73511	82012	26161	14658	56501	81630	84365	86275	302	00680	035	f				+
Ronaldsway	204	72406	80026	25660	757++	56702	81620	87650		204	33616	83011	26063	16332	55102	81708		204	00700	045	ir _o				+	
Silloth	214	82410	59016	25261	3637+	60605	83706	84645	88360	214	33407	78016	25864	28540	56003	82824		214	01660	044	rrd _o d _o				ir _o	
Watnall	354	52707	62021	23980	52600	56711	85830			354	73608	66032	23373	12679	61103	81845	84365	85175	354	00830	085	+				+
Spurn Head	396	61908	57022	24465	35530	58812	83625	83358		396	70515	57032	23162	755++	57203	87625		396	97700	048	+				pr _o	
Finningley	360	72611	63022	23881	2263+	62717	82840	86358		360	73215	87021	24073	60971	55309	86359		360	97860	077	+				ir _o	
Dishforth	261	72511	69031	23575	1268+	61811	81840	85359	86361	261	83109	82012	24069	1567+	58202	81635	88465		261	00780	044	+				+
Tynemouth	262	82512	66022	23666	856++	61704	88640			262	70202	66608	24755	1267+	54213	81836	87358		262	91690	013	+				pr _o ir _o
Eskdalemuir	162	72403	62258	24662	784++	59505	84816	85620		162	32805	83016	25362	21440	52002	82818		162	95661	042	r _o r _o pr _o ir _o				r _o r _o	
Mull of Galloway	131	82708	78025	25661	484++	59403	84815	88620		131	33212	82011	26859	35500	53205	83622		131	91651							
Prestwick	135	83106	62505	25258	553++	56209	82704	85706	87710	135	33110	82016	26461	38400	55106	81818	83630		135	94611	039	ir _o				id _o r _o r _o r _o
Renfrew	141	82707	58506	24560	4637+	57211	84708	84614	85628	141	52910	85026	25662	52600	49002	85830		141	97630	045	d _o r _o id _o r _o r _o				r _o r _o	
Leuchars	171	82815	83022	21965	5557+	58309	81712																			

CHART OF WEATHER IN PART OF NORTHERN HEMISPHERE



CHARTS OF WEATHER IN WEST EUROPE

ation
mbols

UD
Cloud
Amount
(oktas)

0
1 or less

2
3
4

5
6
7 or more

8
obscured

0
1 or less

2
3
4

5
6
7 or more

8
obscured

0
1 or less

2
3
4

5
6
7 or more

8
obscured

0
1 or less

2
3
4

5
6
7 or more

8
obscured

0
1 or less

2
3
4

5
6
7 or more

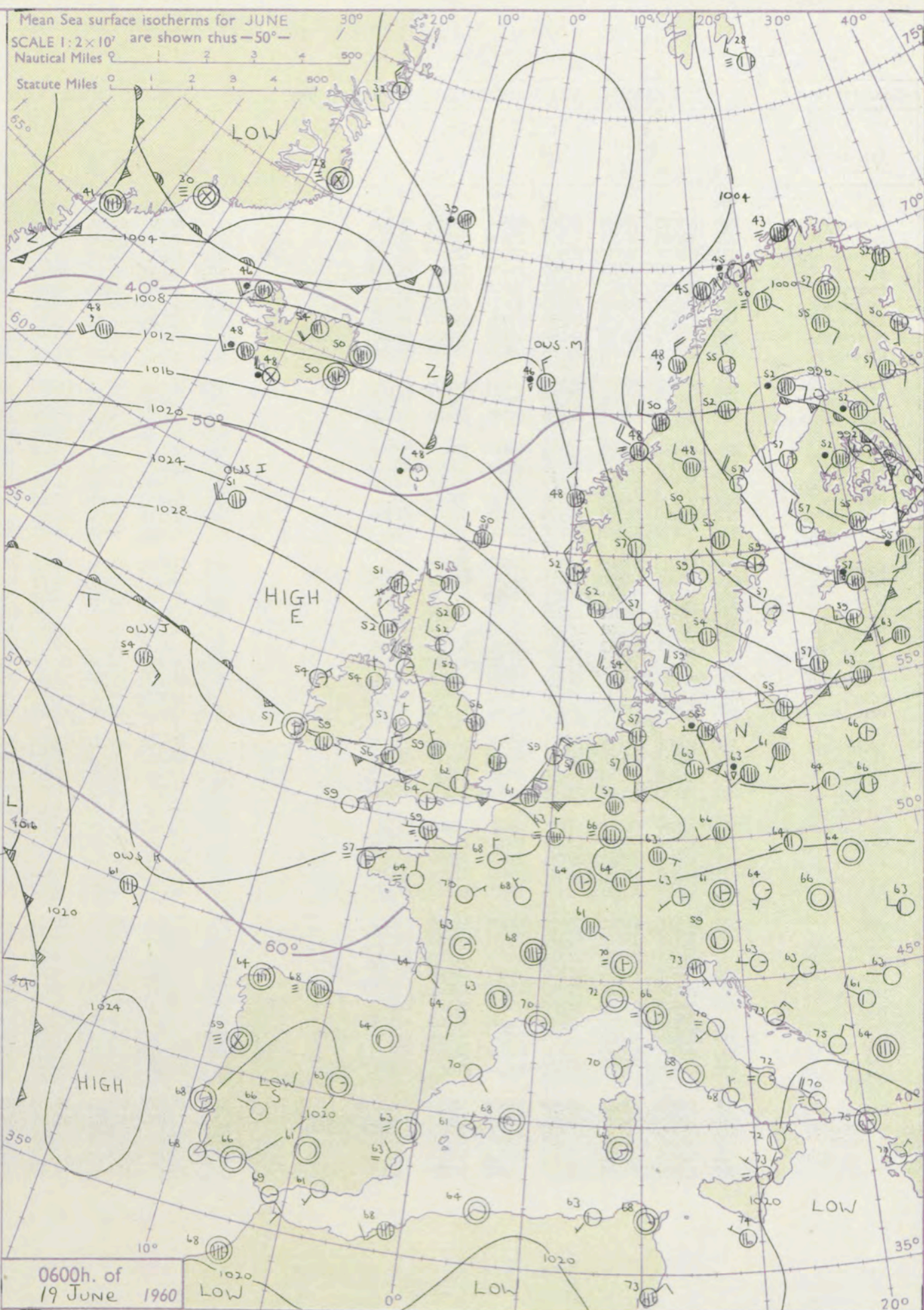
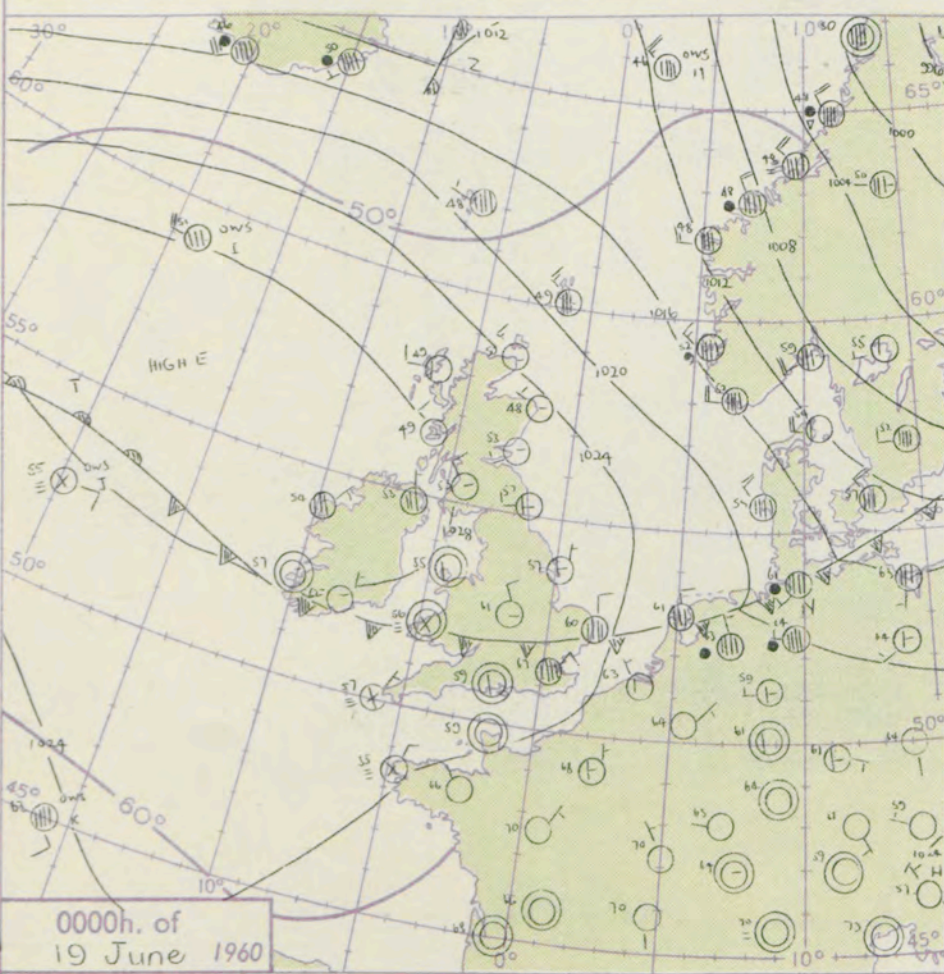
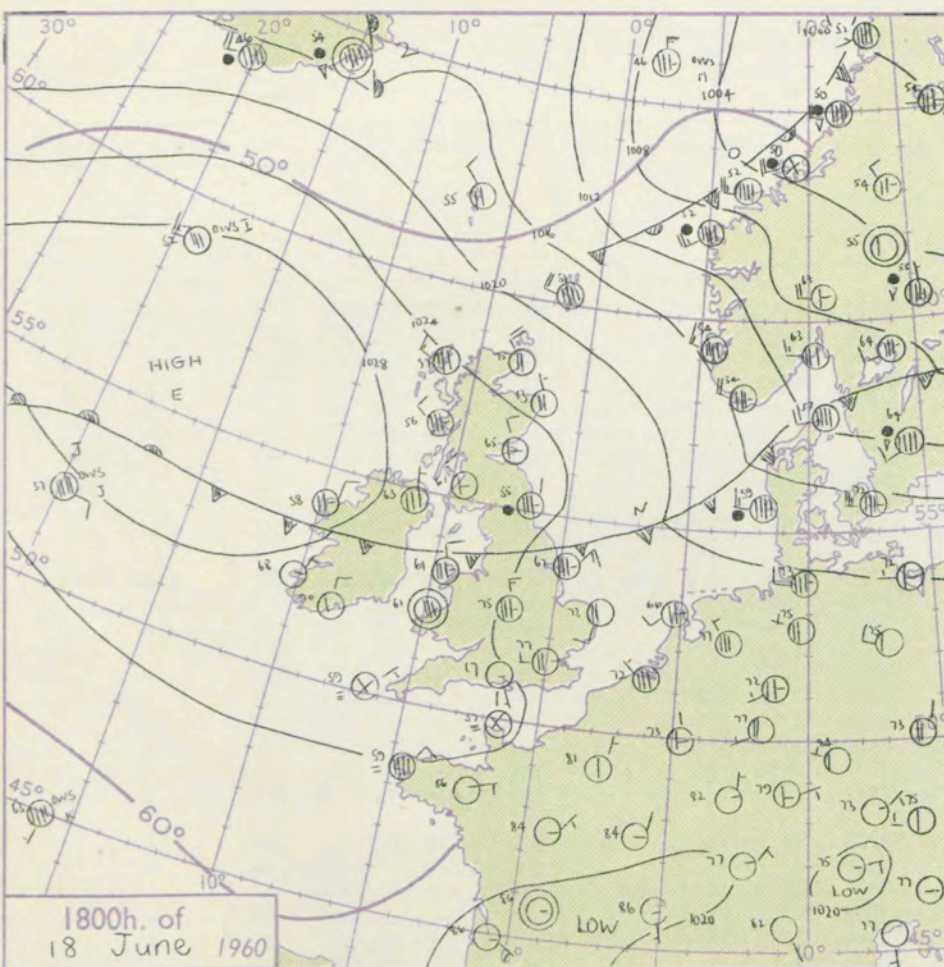
8
obscured

0
1 or less

2
3
4

5
6
7 or more

8
obscured



GENERAL SYNOPTIC DEVELOPMENT

Issued at midday Sunday 19 June

1960

FORECAST for Great Britain and Northern Ireland until noon tomorrow

The cold front over North Scotland yesterday morning moved southwards across the British Isles and is now clearing southern districts of England. An anticyclone has moved from the Atlantic towards Northern Ireland and is not expected to move much further in the next 24 hours. Weak troughs of low pressure may, however, cross the extreme north of Scotland.

Most places will have fine weather with a good deal of sunshine and with temperatures about or a little above the seasonal average. The weather over northwest and north Scotland may however be cloudy at times with a little rain or drizzle.

OUTLOOK for following 24 hours:
Little general change.

DAILY WEATHER REPORT OF THE BRITISH METEOROLOGICAL OFFICE (contd.)

Code FM II.A		OBSERVATIONS at 00h. 19 June 1960										OBSERVATIONS at 06h. 19 June 1960										OBSERVATIONS during NIGHT				
Station	iii	Nddff	VVwwWW	PPPTT	N _h L _h C _M H	T _d T _d app	8N _s Ch _s h _s	8N _s Ch _s h _s	8N _s Ch _s h _s	iii	Nddff	VVwwWW	PPPTT	N _h L _h C _M H	T _d T _d app	8N _s Ch _s h _s	8N _s Ch _s h _s	8N _s Ch _s h _s	iii	RR _T T _n E	T _g T _g	WEATHER				
																						21h.—03h.	03h.—09h.			
Kew	775			66						775	10209	62021	25563	11401	58210	81815				775	00620	58	+	+		
London Airport	772	80310	74031	24367	856++	56214	88644			772	20310	62011	25762	16401	58108	81712				772	00610	55	+	+		
Gatwick	776	20505	48011	23667	25600	63502	82635			776	40305	60322	24964	35631	59110	83645				776	00602	57	+	+		
Thorney Island	871	03001	48110	23562	00900	60400				871	73601	74021	25064	757++	58214	87650				871	00600	55	+	+		
Hurn	862	20000	58011	23859	25600	57101	82368			862	30108	80010	25064	25631	58210	82645				862	00580	52	+	+		
Guernsey	894	00504	56010	24560	00900	58203				894	00104	56040	24559	00900	57303					894	00560	53	+	+		
Felixstowe	697	70108	58032	24863	7087+	60310	83757			697	20108	63011	26157	15530	55213	81620				697	00570	51	+	+		
Gorleston	497	83610	58039	24360	8097+	59220	88360			497	73610	64012	25559	755++	54210	87622				497	00531	53	+	+		
Mildenhall	578	60201	69029	24762	45736	59205	84656	83360	86275	578	33605	66031	26057	21530	55210	82820				578	00640	54	+	+		
Cardington	559	71402	66029	25163	4567+	58107	84640	87362		559	70000	40022	26159	354++	57208	83618	86630				559	00580	58	+	+	
West Raynham	485	70306	59039	25159	5623+	57202	85703	85360		485	20303	61014	26055	26400	52208	82710				485	00540	47	+	ff		
Wittering	462	30305	80012	25360	35600	57103	83640			462	70205	66011	26259	755++	57105	87628				462	00560	49	+	+		
Boscombe Down	746	20106	56011	24466	15601	61105	81640			746	10109	69021	25762	15600	57310	81640				746	00600	55	+	+		
Ross-on-Wye										627	80506	63021	26757	864++	54303	88715				627	00570	49	+	+		
Bristol	628	83606	61031	25464	856++	59110	88640			628	30311	61031	26260	26331	58206	82707				628	00590	54	+	+		
Aberporth	502	90000	01474	27056	9+0++	56207	89+00			502	63609	66024	28056	56302	55206	81701	85708				502	00550	54	fff	f	
Rhoose (Cardiff)	715	30505	66031	25564	35400	58211	82629			715	10503	62040	26361	10940	57208	81362				715	00570	52	+	+		
Plymouth	827	03408	62024	25164	00900	59204				827	43405	74020	25263	15532	58307	81620	83360				827	00590	55	+	+	
Chivenor	707	10000	82021	25559	10931	57304	81360			707	10000	74020	26158	15600	57304	81630				707	00550	50	+	+		
St. Mawgan	817	10104	19284	26157	16000	57203	81700			817	10308	66284	25961	15500	57305	81625				817	00540	52	fff	f		
Culdrose	809	03401	57400	25558	00900	57206				809	00408	58400	24661	00900	57604					809	00570	54	+	+		
Scilly	804	90107	02454	26257	9+0++	57709	89+00			804	00412	74024	25459	00900	58501					804	00560		ff	+		
Elmdon	534	13408	74011	25861	10940	57110	81365			534	83406	50051	26859	362++	56205	83704	86708	88620				534	00570	54	+	+
Shawbury	414	13504	58011	26658	16301	56106	81707			414	33310	62011	27655	38401	52107	81813	83625				414	00540	46	+	+	
Manchester	334	02906	61021	26057	00900	55001				334	52708	58021	26856	46400	52104	82705	84710				334	97550	52	+	+	
Squires Gate	318	13411	66011	26558	15600	55210	81630			318	23213	78020	26857	28401	51304	81712				318	00560	49	+	+		
Valley	302	20000	74031	27755	00901	53210	82075			302	23605	74020	28253	16101	51302	81702				302	00500	44	+	+		
Ronaldsway	204	13523	86020	27254	16400	50101	81710			204	10207	89020	28154	16430	47208	81713				204	00510	48	+	+		
Silloth	214	13306	83030	27355	15501	48108	81625			214	13404	80020	27852	16400	48106	81712				214	00440	40	+	+		
Watnall	354	20606	56021	26160	00901	56211	82075			354	40000	32011	26359	45600	55008	84640				354	00570	47	+	+		
Spurn Head	396	30104	58018	25657	35500	54109	83625			396	63210	48032	25856	65500	54203	86625				396	00540		+	+		
Finningley	360	40000	66016	26159	45600	54113	84635			360	63602	58031	26557	656++	54203	82618	86630				360	00560	51	+	+	
Dishforth	261	21405	59111	26254	25600	52211	82640			261	13605	74030	25853	18640	49802	81830				261	00470	42	ff	ff		
Tynemouth	262	32710	66026	25657	30940	52107	83358			262	72909	66031	26652	756++	48310	87640				262	00510	47	+	+		
Eskdalemuir										162	10000	87020	28046	00901	44108	81072				162	00391	33	+	+		
Mull of Galloway	131	13216	80010	27851	15500	49203	81620			131	23416	80030	28153	25500	47304	82620				131	00501			+		
Prestwick	135	13309	80020	27753	15600	48100	81630			135	13109	82020	27953	11501	47007	81822				135	00500	43	+	+		
Renfrew	141	12508	85011	27251	15600	47206	81645			141	10000	89020	27551	00901	46104	81075				141	00440	36	+	+		
Leuchars	171	12505	89020	25253	15601	47209	81640			171	22908	89030	25952	00902	43204	82075				171	00470	40	+	+		
Dyce	091	13007	74021	25548	15600	43210	81630			091	43109	82020	26052	15642	44205	81635	84075				091	00461	41	+	+	
Wick	075	13016	82011	24350	15501	45213	81625			075	82814	80021	24851	22537	47205	82820	84360	88275				075	00471	43	+	+
Cape Wrath	049	72718	82012	24950	776++	46214	87730			049	82718	82022	2455													

No. 36005

Date of Issue Monday 20 June 1960

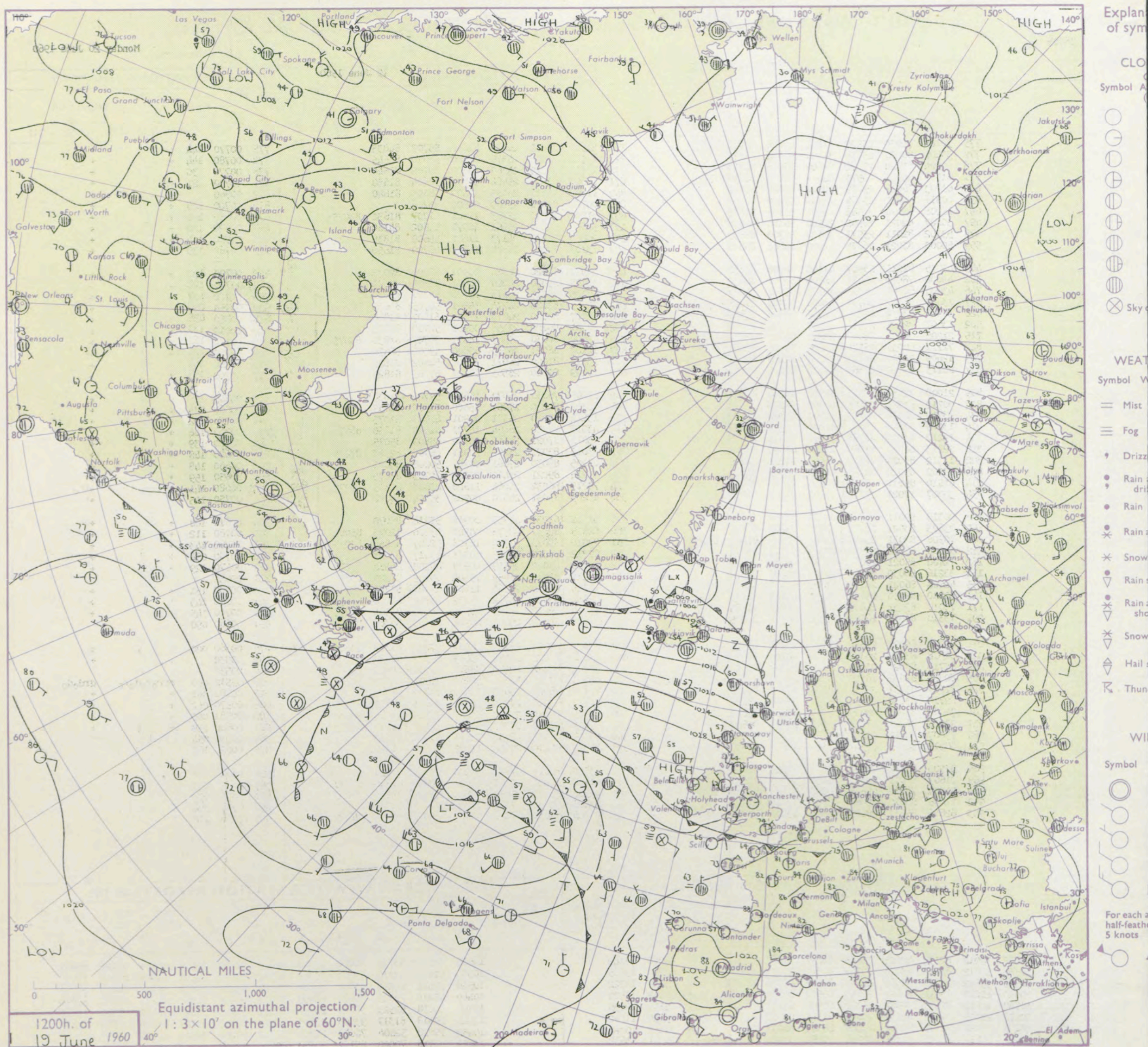
OCEAN WEATHER STATION REPORTS at 12h.												OCEAN WEATHER STATION REPORTS at 18h.											
O.W.S.	YQ _a L _a L _a	L _o L _o L _o GG	Nd _o ff	VV _o WW	PP _o TT	N _h Ch _h C _h	D _s Y _s app	8N _s Ch _s h _s	8N _s Ch _s h _s	OT _s TT _s T _s T _s	Id _w d _w P _w H _w	O.W.S.	YQ _a L _a L _a	L _o L _o L _o GG	Nd _o ff	VV _o WW	PP _o TT	N _h Ch _h C _h	D _s Y _s app	8N _s Ch _s h _s	8N _s Ch _s h _s	OT _s TT _s T _s T _s	Id _w d _w P _w H _w
A	10619	32912	82132	40025	12448	862++	41201	88704	++++	00046	17142	A	10622	31618	83228	40022	12348	862++	23303	87704	++++	00132	17241
B	10565	51012	83417	63026	10742	873++	00229	88808	++++	00140	13535	B	10565	51018	93210	05452	13341	9+0++	00107	89+02	++++	00041	13434
C	10528	35512	90909	01454	22448	9+0++	00714	89+02	++++	05148	10722	C	10528	35518	90514	56454	20049	9+0++	00820	89+02	++++	00049	10534
D	10440	41012	63412	72021	22158	65500	00707	86620	++++	05449	12424	D	10440	41018	23415	78021	21559	10832	00703	81357	++++	05351	13635
I	10588	19412	62623	98022	26352	65500	01701	86620	++++	05146	12635	I	10588	19618	52523	98022	25853	55501	61703	85625	++++	05147	12535
J	10524	20412	81016	86502	25655	863++	00708	88708	++++	05055	110+2	J	10526	20618	81317	93505	23955	862++	00713	88705	++++	05055	11234
K	10451	15612	61807	70012	25564	48542	00207	81820	83626	00161	100+0	K	10452	15618	52404	70022	26366	22542	00204	81823	82076	00363	100+0
M	13658	01612	73607	80158	12746	49468	00400	++++	++++	05541	13632	M	13659	01918	70000	85152	13750	6956+	00208	++++	++++	05637	100++

All times of observation printed in this publication are GREENWICH MEAN TIME.

All times of observation printed in this publication are GREENWICH MEAN TIME.

SIR GRAHAM SUTTON, C.B.E., D.Sc., F.R.S., Director General, Meteorological Office, Air Ministry, Kingsway, London, W.C.2

CHART OF WEATHER IN PART OF NORTHERN HEMISPHERE



Explan
of sym

CLO

Symbol A

○

1

① ②



☒ Sky d

WEAT

Symbol V

Mist

Fog

9 Drizz

9 Rain dri

- Rain

✱ Rain :

* Snow

▽ Rain :

* Rain
sho

 Snow

 Hail :

R Thun

WILL

Symbol

9

6

5

6

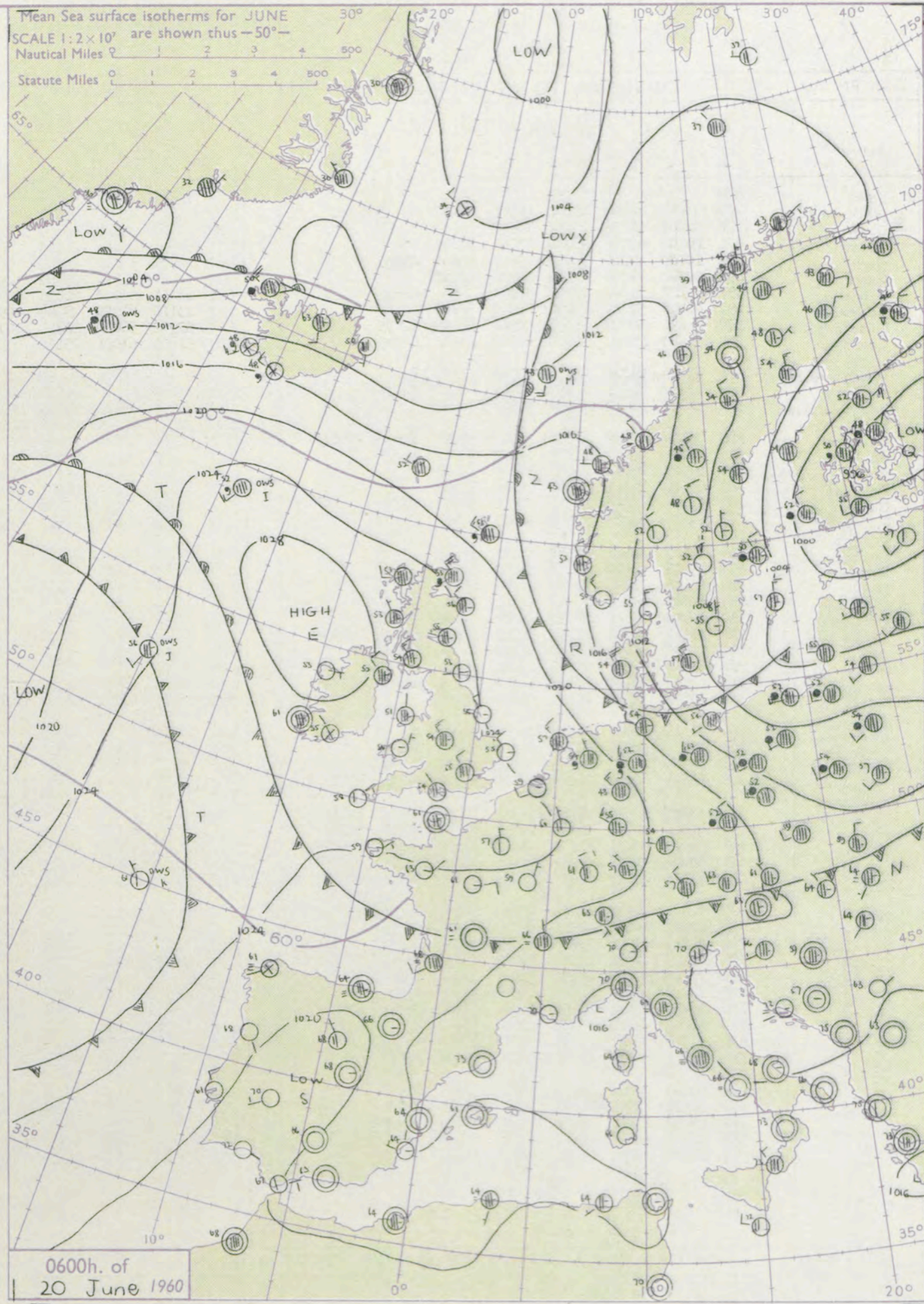
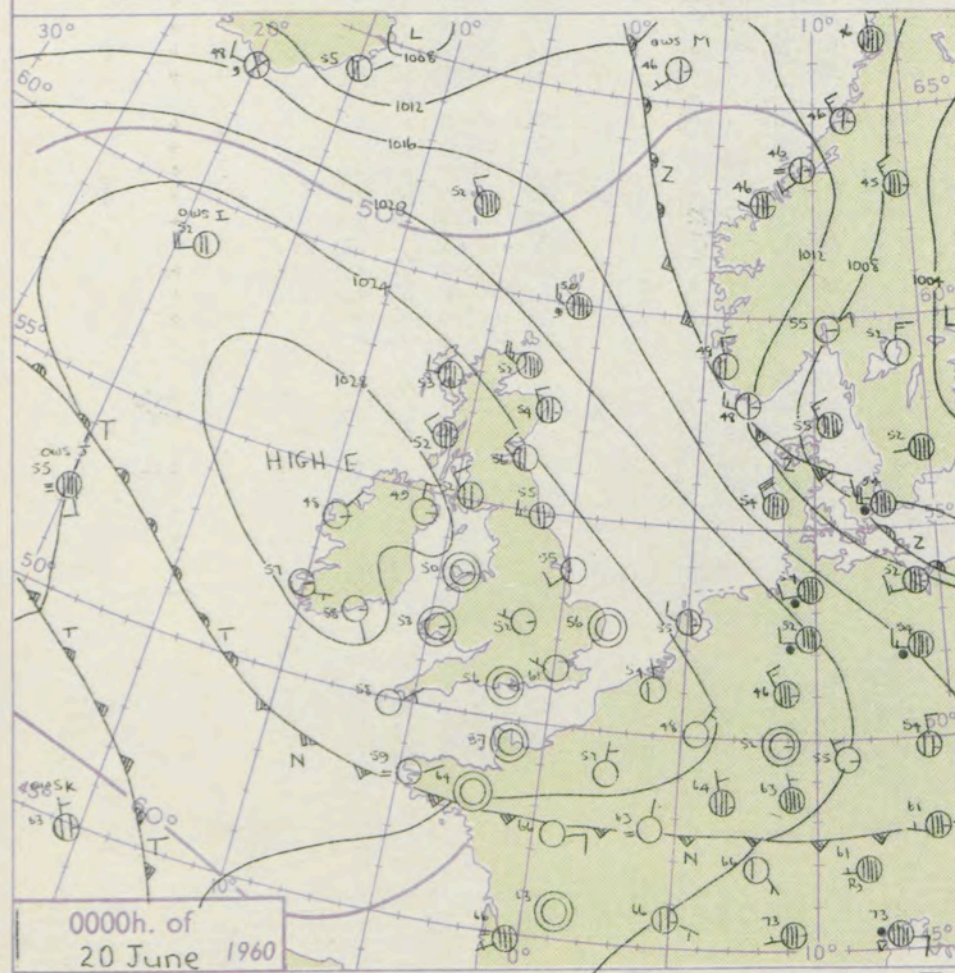
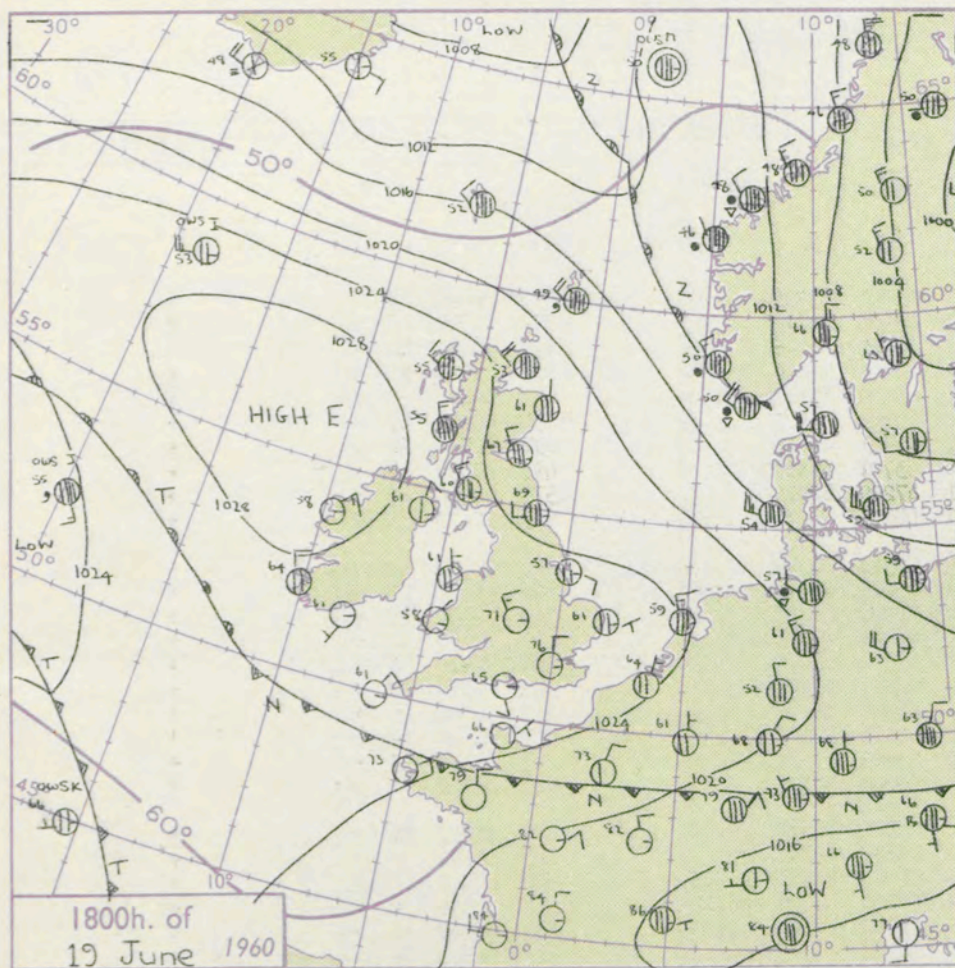
For each a

5 knots



CHARTS OF WEATHER IN WEST EUROPE

ation
bols
UD
Cloud
mount
oktas)
0
1 or less
2
3
4
5
6
7 or more
8
Obscured
HER
Weather
e
and
size
and snow
hower
and snow
hower
hower
erstorm
ND
Wind
speed
(knots)
Calm
1-2
3-7
8-12
13-17
Additional
or add
8-52



GENERAL SYNOPTIC DEVELOPMENT

The anticyclone centred near Northern Ireland will cover most parts of the British Isles for the next 24 hours, but will probably weaken a little later today and tomorrow and a trough of low pressure will approach from the Atlantic.

Issued at midday Monday 20 June

1960

FORECAST for Great Britain and Northern Ireland until noon tomorrow

Almost all areas will have fine very warm weather with sunny periods, but in northern districts of Scotland there will be occasional rain or drizzle. Cloudy weather may also spread to Northern Ireland and west Scotland tomorrow, possibly accompanied by a few outbreaks of rain.

OUTLOOK for following 24 hours :-

Probably continuing dry and very warm in central and much of southern and eastern England. Less settled in other areas with outbreaks of rain.

DAILY WEATHER REPORT OF THE BRITISH METEOROLOGICAL OFFICE (contd.)

Code FM II.A		OBSERVATIONS at 00h.										OBSERVATIONS at 06h.										OBSERVATIONS during NIGHT									
Station	iii	Nddff	VVwww	PPPTT	N _h Ch _M CH	T _d T _d app	8N _s Ch _s s	8N _s Ch _s s	8N _s Ch _s s	iii	Nddff	VVwww	PPPTT	N _h Ch _M CH	T _d T _d app	8N _s Ch _s s	8N _s Ch _s s	8N _s Ch _s s	iii	RRT _n E	T _g T _g	WEATHER									
																						21h.—03h.	03h.—09h.								
Kew	775			59						775	73204	62031	25556	00906	45203	87299			775	00540	41	+	+								
London Airport	772	03003	62010	25261	00900	45107				772	63703	62021	25555	00902	45105	86075			772	00510	43	+	+								
Gatwick	776	02202	66020	25752	00900	49002				776	43207	74020	25554	00901	46301	84075			776	00450	41	+	+								
Thorney Island	871	20000	69110	25954	25701	52001	82656			871	62901	80021	25853	15602	48203	81630	86080		871	00510	43	+	+								
Hurn	862	10000	62010	25456	15600	54801	81645			862	43202	85010	26154	15601	46205	81640	84080		862	00480	43	+	+								
Guernsey	894	00000	82020	26562	00900	46207				894	10000	87030	25962	11500	48711	81825			894	00590	47	+	+								
Felixstowe	697	11709	79020	25462	10930	50804	81360			697	13111	60020	24856	00901	51301	81075			697	00550	52	+	+								
Gorleston	497	00000	58011	24956	00900	54703				497	13110	62020	23555	10940	53701	81360			497	00550	48	+	+								
Mildenhall	578	21601	66010	24356	00902	51802	82075			578	22902	56020	24751	00901	47209	82075			578	00470	45	+	+								
Cardington	559	22806	66020	25450	00902	43105	82075			559	52804	61021	25554	00901	48303	85075			559	00430	39	+	+								
West Raynham	485	31805	59021	24753	00901	51702	83075			485	13608	66010	24256	10931	50307	81358			485	00490	42	+	+								
Wittering	462	23112	74011	24955	00902	43000	82075			462	43010	61020	24955	00902	45204	84077			462	00480	44	+	+								
Boscombe Down	746	00000	58010	25959	00900	56201				746	63105	66032	26455	00902	45001	86072			746	97470	39	+	+								
Ross-on-Wye										627	22502	81020	26751	00901	45605	82075			627	00460	37	+	+								
Bristol	628	30408	74010	26658	15701	39213	81650	83080		628	20302	82010	26957	00901	45304	82078			628	00510	37	+	+								
Aberporth	502	10000	83010	27553	00901	47802	81075			502	10207	74020	27356	00902	54301	81075			502	00490	40	+	+								
Rhoose (Cardiff)	715	00505	85010	26661	00900	52208				715	10504	80020	26855	00901	46303	81075			715	00510	46	+	+								
Plymouth	827	03606	82011	26460	00900	53400				827	23203	59400	26357	00901	50304	82080			827	00540	47	+	+								
Chivenor	707	10000	82020	26554	00901	50001	81075			707	00906	80020	26850	00900	47304			707	00470	40	+	+									
St. Mawgan	817	10206	74020	27356	00901	54203	81075			817	10309	85020	26657	00901	53202	81078			817	00521	46	+	+								
Culdrose	809	00507	85010	26658	00900	52101				809	10507	81030	26058	10930	48601	81360			809	00530	42	+	+								
Scilly	804	00406	82010	27058	00900	54400				804	20505	82030	27158	20940	54507	82365			804	00550		+	+								
Elmdon	534	13004	74020	27052	10941	43205	81362			534	73114	64021	26554	65441	50106	86613	84075		534	00500	41	+	+								
Shawbury	414	12605	85021	27247	14801	40401	81657			414	73111	62031	26954	56332	50205	85706	86710		414	00450	34	+	+								
Manchester	334	12905	74021	26453	00901	47002	81075			334	73308	63022	26654	764++	45102	82708	87710		334	00540	44	+	+								
Squires Gate	318	63112	80012	26257	18501	51805	81825	86075		318	73114	74032	26055	754++	50105	87613			318	00540	51	+	+								
Valley	302	10000	82020	27850	00901	48500	81075			302	73601	74031	27751	562++	49202	85705	87617		302	00480	37	+	+								
Ronaldsway	204	13514	89011	27652	16402	48801	81714			204	50000	89021	27052	26402	46601	82715	85075		204	00510	46	+	+								
Silloth	214	43507	83021	26454	10942	47001	81364	84072		214	63106	85021	26552	15502	48303	81625	86075		214	00440	40	+	+								
Watnall	354	03108	74011	25353	00900	45001				354	63107	48021	25554	00901	49304	86075			354	00490	36	+	+								
Spurn Head	396	22310	59011	24855	20930	53400	82358			396	13310	63020	24355	25500	51205	81625			396	00530		+	+								
Finningley	360	33007	58011	24855	00902	45803	83075			360	23110	61011	25558	00902	50308	82080			360	00520	49	+	+								
Dishforth	261	73105	80022	24654	00902	47000	87080			261	70000	80032	25854	10935	47314	81365	87080		261	00490	44	+	+								
Tynemouth	262	52714	66022	24055	20941	46400	82358	85075		262	32707	66020	24653	00901	47106	83075			262	00490	43	+	+								
Eskdalemuir										162	70000	85022	26549	15508	42203	81625	87272		162	00400	36	+	+								
Mull of Galloway	131	33218	80020	27350	25501	48102	82620	83075		131	43415	82011	27152	15501	46304	81620	84075		131	00501											
Prestwick	135	43110	66031	26852	1553+	45701	81620	84358		135	73314	80031	26754	18571	46205	81825	87075		135	00500	47	+	+								
Renfrew	141	52410	83031	26150	25642	46002	82645	83360		141	72709	82022	26253	15648	46304	81622	87270		141	00500	45	+	+								
Leuchars	171	43008	89012	23756	40931	43006	84360			171	72806	89031	24755	10931	46210	81362	87080		171	00510	48	+	+								
Dyce	091	73210	74022	23754	5573+	44705	85650	86360		091	73009	82022	24256	756++	46103	87642			091	00520	50	+	+								
Wick	075	82926	80022	23152	25577	48105	82628	86460	88275	075	83021	48515	23553	661++	52307	86702	88708		075	97511	51	+	d ₀ d ₀								
Cape Wrath	049	82713	60502	23250	863++	50204	88706			049	92718	F7555	23651	9+0++	51212	89+00			049	01501	49	idf	idf								
Sule Skerry	010	82813	81502	22553	884++	49207	88615			010	82813	66025	21853	664++	51704	86710	88620		010	93501	41										
Lerwick	005	82917	32536	17550	870++	50104	88701			005	82915																				

Code FM 21.A		OCEAN WEATHER STATION REPORTS at 00h.										OCEAN WEATHER STATION REPORTS at 06h.
--------------	--	---------------------------------------	--	--	--	--	--	--	--	--	--	---------------------------------------

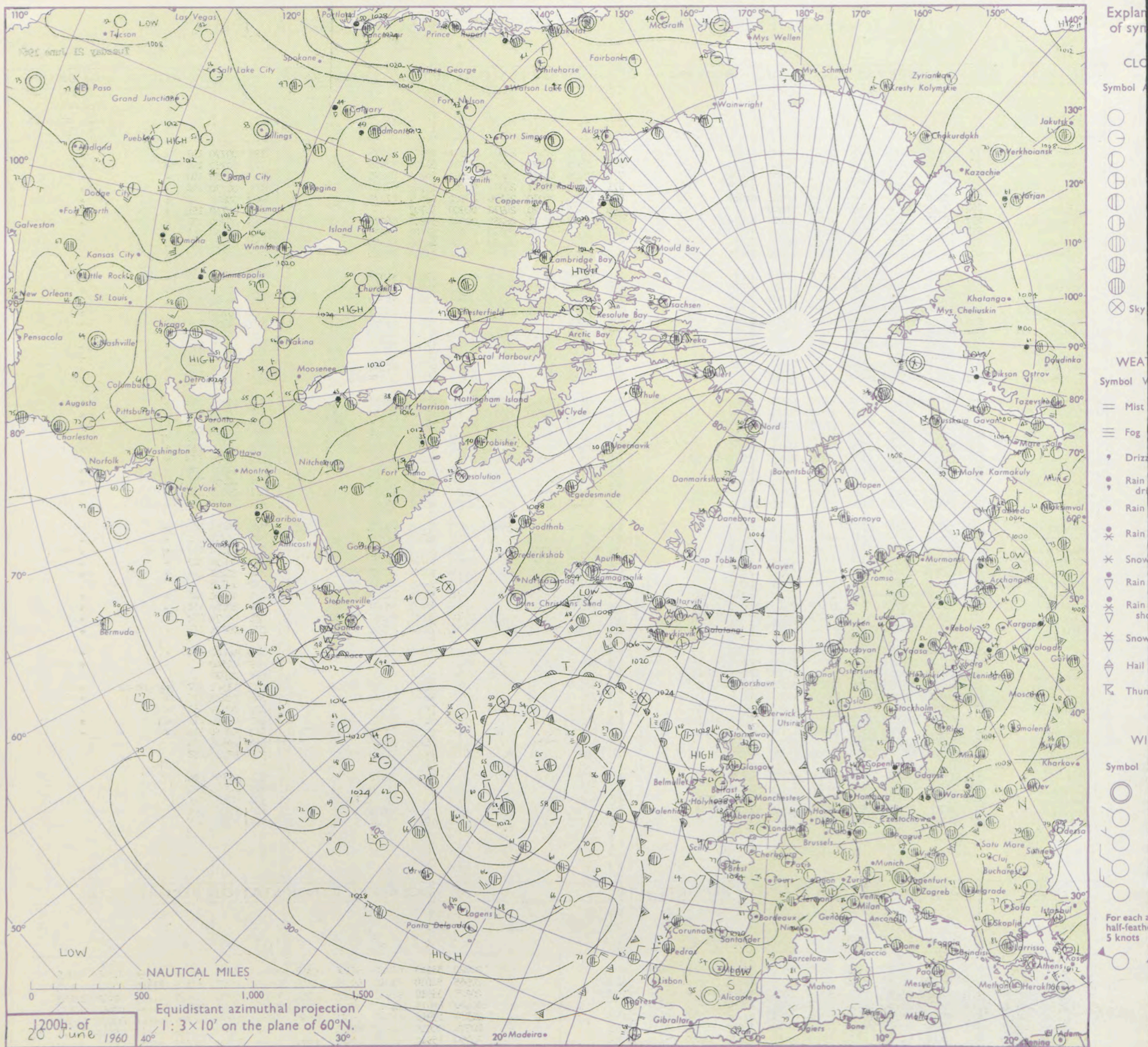
DAILY WEATHER REPORT OF THE BRITISH METEOROLOGICAL OFFICE

No. 36006

Date of Issue Tuesday 21 June 1960

Code FM II.A		OBSERVATIONS at 12h. 20 June 1960										OBSERVATIONS at 18h. 20 June 1960										OBSERVATIONS during DAY			
Station	iii	Nddff	VVwww	PPPTT	N _h Ch _M Ch _H	T _d T _d app	8N _s Ch _s h _s	8N _s Ch _s h _s	8N _s Ch _s h _s	iii	Nddff	VVwww	PPPTT	N _h Ch _M Ch _H	T _d T _d app	8N _s Ch _s h _s	8N _s Ch _s h _s	8N _s Ch _s h _s	iii	RR	T x F	SSS	WEATHER		
																							09h.—15h.	15h.—21h.	
Kew	775	33312	59021	25270	00901	56805	83099			775	20204	67020	24077	00901	48705	82099			775	00770	147	+		+	
London Airport	772	10110	67021	25372	00901	47804	81075			772	10306	74020	24077	00901	50704	81075			772	00780	152	+		+	
Gatwick	776	13509	80011	25171	00901	51803	81075			776	10906	66050	24075	00901	56704	81075			776	00770	143	+		+	
Thorney Island	871	33204	82032	25673	00902	45704	83080			871	02002	80011	24371	00900	55707				871	00770	143	+		+	
Hurn	862	13208	85020	25575	00902	49806	81080			862	11506	74030	24176	00902	55607	81075			862	00800		+		+	
Guernsey	894	03405	71020	26471	00900	56400				894	00306	74020	24970	00900	55707				894	00730	154	+		+	
Felixstowe	697	20517	66010	26066	11601	49208	81830			697	60613	69021	26262	00901	51202	86075			697	00700	151	+		+	
Gorleston	497	10114	62020	25461	00905	55210	81070			497	10310	64030	25860	00901	53001	81075			497	00630	151	+		+	
Mildenhall	578	10203	74020	25469	11601	52203	81835			578	20405	80020	25070	00901	44702	82080			578	00730	151	+		+	
Cardington	559	30303	74031	25470	00901	49802	83075			559	20000	66021	24672	00901	53803	82080			559	00750	140	+		+	
West Raynham	485	10712	80020	25564	00901	47002	81075			485	10411	80020	25164	00901	47505	81075			485	00660	157	+		+	
Wittering	462	50109	66030	25470	11601	51801	81840	85080		462	10908	62020	24571	00901	55806	81080			462	00740	147	+		+	
Boscombe Down	746	33206	82021	25872	00901	47706	83075			746	10801	74020	24375	00901	47605	81080			746	00760	146	+		+	
Ross-on-Wye	627	13205	82020	25671	00901	51709	81075			627	10306	81020	24375	00901	49705	81077			627	00760	149	+		+	
Bristol	628	13005	83020	25971	00901	55809	81078			628	13005	83020	24674	00901	58604	81080			628	00750	147	+		+	
Aberporth	502	60209	66031	27658	654++	53801	86615			502	13607	74021	25856	00902	51703	81075			502	00600	149	+		+	
Rhoose (Cardiff)	715	12507	74020	26168	00901	47807	81075			715	12606	80020	24667	00901	57708	81075			715	00730	154	+		+	
Plymouth	827	12210	80020	26365	11600	51703	81830			827	02205	80010	24765	00900	51809				827	00710	154	+		+	
Chivenor	707	10108	82020	26372	00901	51708	81075			707	13009	82020	25070	10942	55506	81360			707	00730	157	+		+	
St. Mawgan	817	10108	80030	26469	11504	55704	81825			817	10210	82020	25065	00902	55707	81075			817	00700	154	+		+	
Culdrose	809	12803	81020	26171	11601	52602	81830			809	12501	78020	24768	00901	57707	81075			809	00710	156	+		+	
Scilly	804	20513	82020	27264	00902	57400	82075			804	10710	81020	25163	00902	57717	81070			804	00660	152	+		+	
Elmdon	534	33210	64021	26068	00901	49704	83075			534	10406	62020	24375	00901	52608	81075			534	00750	136	+		+	
Shawbury	414	53607	74012	26764	00901	51808	85075			414	13607	82021	25170	00901	41605	81075			414	00710	117	+		+	
Manchester	334	53109	74022	26466	00902	48804	85080			334	13307	66020	25169	00901	48705	81080			334	00710	124	+		+	
Squires Gate	318	73012	80022	26960	11502	51001	81820	87075		318	13009	74021	25861	00902	52710	81075			318	00630	134	+		+	
Valley	302	13306	80011	28159	15401	50701	81616			302	13407	80020	26060	00901	52708	81075			302	00620	126	+		+	
Ronaldsway	204	13313	89021	27161	15502	50801	81620			204	22606	89010	25865	00902	53709	82075			204	00660	146	+		+	
Silloth	214	52707	82031	26663	18501	50803	81825	85075		214	52411	80012	25564	00901	56606	85072			214	00660	147	+		+	
Watnall	354	60401	59031	24870	00901	48803	86075			354	11803	63021	23975	00901	56706	81075			354	00780	150	+		+	
Spurn Head	396	20806	63030	26362	11509	53205	81825	81170		396	11506	63010	25957	00901	51704	81070			396	00650	142	+		+	
Finningley	360	53102	82021	25971	00901	46400	85080			360	50914	80021	25271	10931	54302	81365	85080			360	00770	140	+		+
Dishforth	261	70406	74022	25571	00902	46803	87080			261	51114	82031	24572	10931	53503	81362	85080			261	00770	157	+		+
Tynemouth	262	40905	66021	26263	00908	50102	81275			262	31611	66020	24961	00901	54707	83075			262	00630	123	+		+	
Eskdalemuir	162	40000	87021	26067	11501	52400	81824	84075		162	62007	81031	25369	11506	59801	81820	86275			162	00720	155	+		+
Mull of Galloway	131	23218	80020	27360	20901	52401	82075			131	33206	82020	25862	25501	55605	82620	83075			131	00671				+
Prestwick	135	33010	83021	26663	11601	53803	81830	83075		135	32708	83011	25564	11602	54706	81830	83075			135	00650	146	+		+
Renfrew	141	52809	85012	25869	18602	55707	81835	85080		141	23009	85021	24671	00901	56607	82080			141	00730	151	+		+	
Leuchars	171	62808	89012	24670	11601	56706	81830	86080		171	32608	89011	23177	18601	57707	81830	83082			171	00770	132	+		+
Dyce	091	53413	83021	24767	11541	48701	81822	85080		091	63506	82031	24669	10941	49303	81362	86080			091	00710	117	+		+
Wick	075	52922	83015	24261	45630	49303	84640			075	13018	83021	24858	15600	50306	81640			075	00640	090	+			

CHART OF WEATHER IN PART OF NORTHERN HEMISPHERE



CHARTS OF WEATHER IN WEST EUROPE

ation
bols

UD
Cloud
Amount
(oktas)

0
1 or less
2
3
4
5
6
7 or more
8

obscured

HER
Weather

le
and
izzle

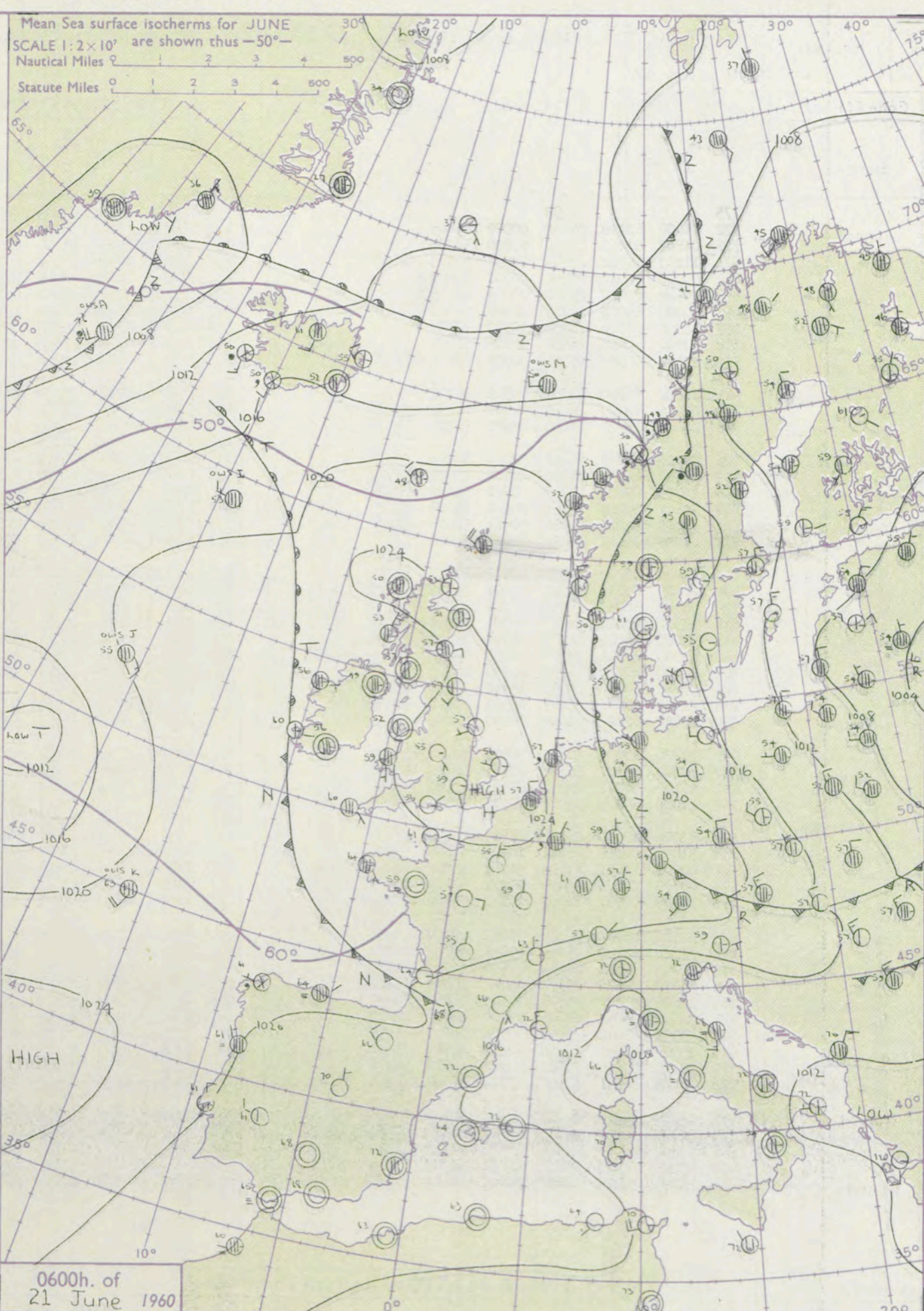
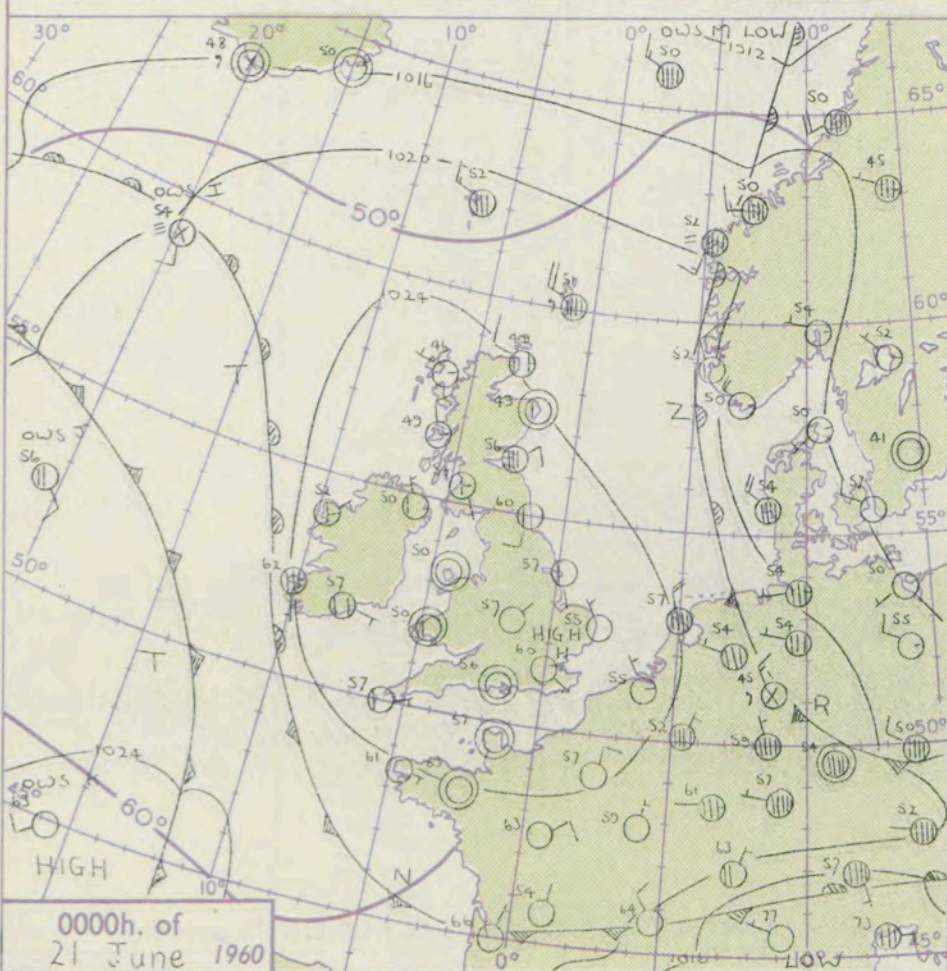
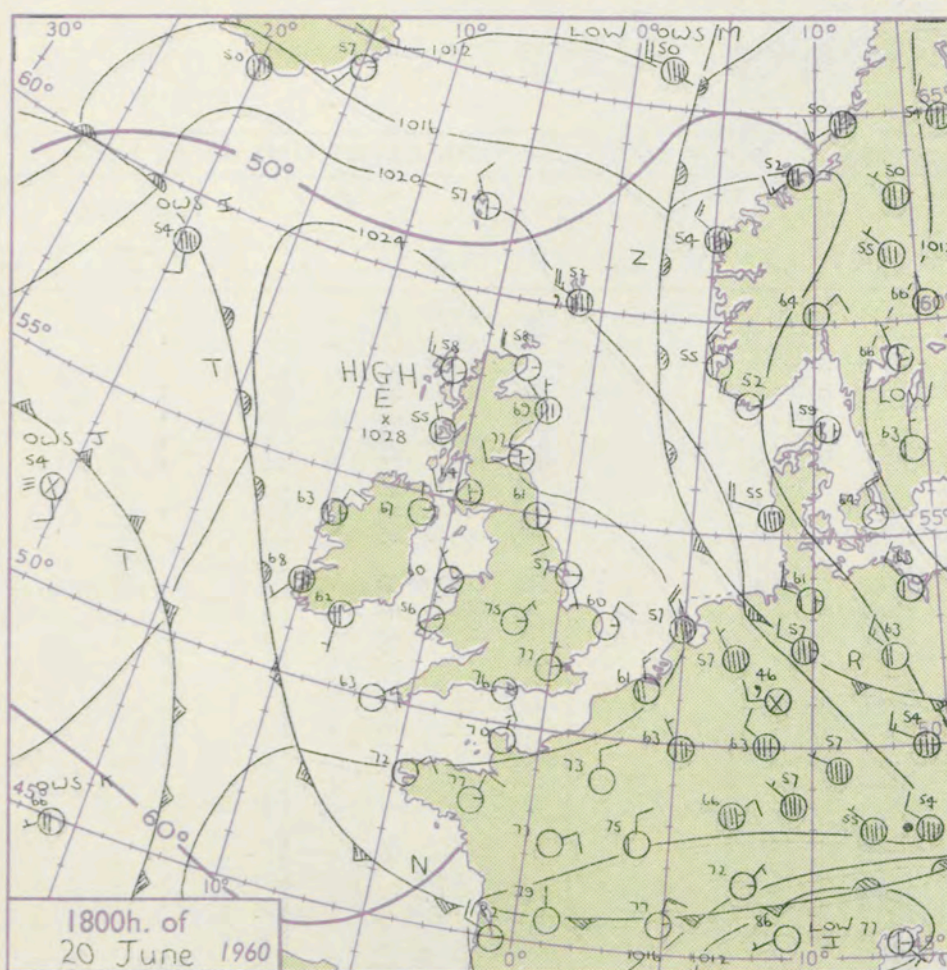
and snow
shower
and snow
shower
shower
derstorm

ND
Wind
speed
(knots)

Calm
1-2
3-7
8-12
13-17

Additional
er add

8-52



GENERAL SYNOPTIC DEVELOPMENT

Issued at midday Tuesday 21 June

1960

FORECAST for Great Britain and Northern Ireland until noon tomorrow

An anticyclone off Ireland moved southeastward across the British Isles and is expected to become almost stationary near southeast England while a trough of low pressure from the Atlantic approaches northwestern districts.

Sunny and hot in most areas of the British Isles with light variable winds, but becoming cloudy in Northern Ireland and western and northern districts of Scotland with rain or drizzle in places.

OUTLOOK for following 24 hours:
Fine in most central and eastern districts, but probably cloudy in the west and north with rain or drizzle at times.

DAILY WEATHER REPORT OF THE BRITISH METEOROLOGICAL OFFICE (contd.)

Code FM II.A		OBSERVATIONS at 00h. 21 June 1960										OBSERVATIONS at 06h. 21 June 1960										OBSERVATIONS during NIGHT				
Station	iii	Nddff	VVwww	PPPTT	N _h Ch _s Ch _s	T _d T _d app	8N _s Ch _s h _s	8N _s Ch _s h _s	8N _s Ch _s h _s	iii	Nddff	VVwww	PPPTT	N _h Ch _s Ch _s	T _d T _d app	8N _s Ch _s h _s	8N _s Ch _s h _s	8N _s Ch _s h _s	iii	RR T _n E	T _g T _g	WEATHER				
																						21h.—03h.	03h.—09h.			
Kew	775			59						775	11004	70021	25061	00901	46701	81099				775	00550	44	+	+		
London Airport	772	01406	62010	25560	00900	51005				772	11502	78020	25259	00901	48301	81075				772	00560	50	+	+		
Gatwick	776	01802	61010	25852	00900	51003				776	10000	64030	25354	00930	50400	81362				776	00480	45	+	+		
Thorney Island	871	11103	74010	25459	00901	53003	81080			871	20000	82030	24956	00902	51500	82075				871	00530	47	+	+		
Hurn	862	00000	61010	24556	00900	54601				862	10402	74010	24556	00901	52301	81075				862	00510	45	+	+		
Guernsey	894	00908	82020	24960	00900	47605				894	11111	62020	23958	00901	52400	81075				894	00551	51	+	+		
Felixstowe	697	00000	64021	26755	00900	51000				697	63002	63031	25955	655++	51705	86628				697	00520	48	+	+		
Gorleston	497	03305	64010	26455	00900	53205				497	12806	60021	25056	10940	50807	81360				497	00500	48	+	+		
Mildenhall	578	00000	62010	26056	00900	51201				578	00000	62020	25458	00900	52400					578	00500	47	+	+		
Cardington	559	11102	66020	25954	00901	52105	81075			559	00000	61020	25358	00900	53503					559	00580	45	+	+		
West Raynham	485	11502	66020	26351	00901	48701	81075			485	02602	74020	25356	00900	52400					485	00490	37	+	+		
Wittering	462	01206	62020	26055	00900	47103				462	11505	56020	25454	00901	51800	81081				462	00520	42	+	+		
Boscombe Down	746	00000	61020	24863	00900	51701				746	21004	62030	25156	00901	52202	82080				746	00510	47	+	+		
Ross-on-Wye										627	10902	57020	24155	00901	51705	81077				627	00520	45	+	+		
Bristol	628	00000	64020	24461	00000	53803				628	10000	32100	24457	00901	53303	81075				628	00530	45	+	+		
Aberporth	502	20000	62030	24850	00902	49707	82075			502	61707	80011	23059	00908	53504	86208				502	00490	41	+	+		
Rhoose (Cardiff)	715	12705	80020	24757	00901	54602	81975			715	20807	62010	24060	00901	53301	82075				715	00520	49	+	+		
Plymouth	827	10407	59040	24355	00901	49708	81075			827	50605	56041	23658	00901	53501	85075				827	00510	46	+	+		
Chivenor	707	11007	74020	24856	00901	52503	81075			707	50905	80021	23854	00908	50502	85275				707	00510	48	+	+		
St. Mawgan	817	00806	74010	24159	00900	54808				817	71212	80022	22959	00906	49603	83073	87078				817	00530	47	+	+	
Culdrose	809	20806	72010	24255	00902	50607	82075			809	80908	60101	22757	00907	56704	88273				809	00520	44	+	+		
Scilly	804	20805	81030	24357	00902	55706	82070			804	61207	58012	22360	00906	58715	86070				804	00560		+	+		
Elmdon	534	00502	58020	25557	00900	49701				534	11307	50030	25055	00901	51400	81085				534	00500	46	+	+		
Shawbury	414	33502	66010	25451	00901	47000	83078			414	30000	48030	24451	00901	48601	83080				414	00460	37	+	+		
Manchester	334	30000	58020	25855	00901	49001	83075			334	00000	59010	24756	00900	50502					334	00520	48	+	+		
Squires Gate	318	60000	48101	25250	10931	49803	81362	86075		318	11106	19104	23951	00902	51604	81075				318	00430	38	+	Ff		
Valley	302	00000	80010	25050	00900	48707				302	20000	80020	23252	15602	50505	81645				302	00470	40	+	+		
Ronaldsway	204	33602	89010	25253	10942	51708	81360	83075		204	60505	89031	23757	00902	53707	86075				204	00470	42	+	+		
Silloth	214	22105	62021	25457	00901	55702	82072			214	10000	48020	24555	00901	53101	81072				214	00490	44	+	1f		
Watnall	354	00907	62020	26054	00900	47005				354	00804	59010	25155	00900	39501					354	00510	43	+	+		
Spurn Head	396	21706	63020	26357	25500	51201	82620			396	02506	63020	24857	00900	52709					396	00540		+	+		
Finningley	360	30000	66021	26155	00901	48400	83080			360	01805	61010	25256	00900	50806					360	00500	46	+	+		
Dishforth	261	11108	66011	25854	00901	50003	81081			261	11305	58040	25053	00901	48604	81080				261	00500	46	+	+		
Tynemouth	262	21908	66020	24960	20970	52502	82358			262	22108	58011	24457	00909	52400	82175				262	00540	49	+	+		
Eskdalemuir										162	10000	82020	25152	00901	51703	81072				162	00460	43	+	+		
Mull of Galloway	131	13204	80011	25155	15500	51710	81620			131	53402	80031	23556	25504	52704	82620	85075				131	00551		+	+	
Prestwick	135	31602	80020	25054	10942	51805	81360			135	40000	80021	23757	10932	49801	81360	84075				135	00500	46	+	+	
Renfrew	141	60000	74021	24855	10941	53801	81362	86080		141	30000	58041	23856	10942	52503	81362	83075				141	00500	43	+	+	
Leuchars	171	60709	89021	24656	30931	52107	83359	86080		171	60709	78022	23957	15501	51802	81620	86080				171	00520	47	+	+	
Dyce	091	20000	74021	26049	10941	47002	81362			091	50000	48041	25351	10932	47607	81360	85070				091	00430	37	+	+	
Wick	075	52910	80021	25449	25602	47202	82640	84075		075	33110	83021	24652	26301	49503	82706	83075				075	00460	45	+	+	
Cape Wrath	049	72313	83022	25249	756++	49705	87630			049	72305	83022	24450	756++	48703	87630				049	00490	46	+	+		
Sule Skerry	010	42713	74011	24654	48500	50703	84620			010	32709	81011	24052	31500	48703	83825				010	00500	51				
Lerwick	005	83020	32515	21351	860++	50400	88701			005	72922	48205	21451	662++	51002	86703	83627				005	91501	49	d ₀ d ₀	id ₀ d ₀ d ₀	
Stornoway	026	12807	83010	25946	10942	44805	81360			026	60000	80031	24250	10932	48610	81360	86075				026	00401	32	+	+	
Benbecula	022	33602	85012	26446	35400	44807	83618			022	43603	83011	24450	16302	48710	81708	84075				022	00410	32	+	+	
Tiree	100	13508	89010	25849	00902	48709	81075			100	40107	80021	23753	15402	51705	81615	83075				100	00481	41	+	+	
Aldergrove	917	23506	80020	25450	10931	47709	81360			917	70000	59401	23749	16032	48505	81701	87075				917	97430	39	+	+	
Mainin Head	980	30705	83010	25852	00902	49710	83070			980	70803	85031	23953	764++	51505	87717				980	97461	39				
Belmullet	976	30405	85011	24852	15702	50708	81656	83070		976	70604	86031	21956	15676	46712	81640	84460	87270				976	97511	48		
Birr	965	11704	82010	24653	00902	50805	81073			965	60000	80030	22355	00906	54713	86273				965	97490	45				
Collinstown	969	20904	82020	25253	00902	50807	82070			969	60000	82031	23157	00902	51710	86070				969	97500	41				
Rineanna	962	10905	80011	23962	15600	58705	81640			962	81209	66022	21959	4547+	57709	81712	84635	88459				962	00580	58		
Roches Point	952	51003	74011	24557	25701	56709	82650	85070		952	70000	66011	22256	685+2	55510	81820	86650	87070				952	97550	54		
Valentia	953	71705	74022	24062	746++	59712	87635			953	30801	80216	21360	32632	58707	83642				953	97590	57				

Code FM 21.A		OCEAN WEATHER STATION REPORTS at 00h.												OCEAN WEATHER STATION REPORTS at 06h.																						
O.W.S.		YQL _a L _a L _a	L _o L _o L _o GG	Nddff	VVwwW	PPPTT	N _h Ch _s C _M H	D _s V _s app	8N _s Ch _s h _s	8N _s Ch _s h _s	OTTT _s T _d T _d	Id _w d _w PH _w W													O.W.S.	YQL _a L _a L _a	L _o L _o L _o GG	Nddff	VVwwW	PPPTT	N _h Ch _s C _M H	D _s V _s app	8N _s Ch _s h _s	8N _s Ch _s h _s	OTTT _s T _d T _d	Id _w d _w PH _w W
A B C D I J K M	30620	33000	82020	56025	09048	863++	00703	++++	++++	00146	12045													A B C D I J K M	30620	33006	72120	64806	07946	794++	00502	++++	++++	00043	12045	
	30565	51000	82511	69022	13142	854++	00000	88610	++++	05140	12424														30565	51006	83410	63515	12840	872++	00400	88704	++++	05340	12624	
	30528	35500	72506	61105	15949	4647+	00000	84710	87359	00048	13633														30528	35506	82019	61616	15050	8032+	00708	88508	++++	00249	12022	
	30440	41000	81810	63022	20862	854++	00705	88615	++++	00062	11822														30440	41006	61814	85024	19363	65500	00708	88620	++++	00162	11822	
	30589	19800	91711	92474	20454	9+0++	00812	89+02	++++	00054	149+3														30590	19606	82713	96205	18953	863+	00603	88708	++++	05053	149+3	
	30526	20900	41212	98015	22156	45500	00707	84625	++++	00155	112+3														30526	21006	61114	98022	20055	6553+	00611	88623	++++	05153	112+3	
	30450	15700	02210	80011	25363	00900	00811	++++	++++	05257	100+0														30450	15806	61920	70031	22163	52441	51609	85816	++++	05159	12022	
	33656	01600	82916	70022	13950	7547+	71106	87612	++++	05146	12844														33660	01206	82610	75022	15250	885++	61206	82825	88640	05046	12632	

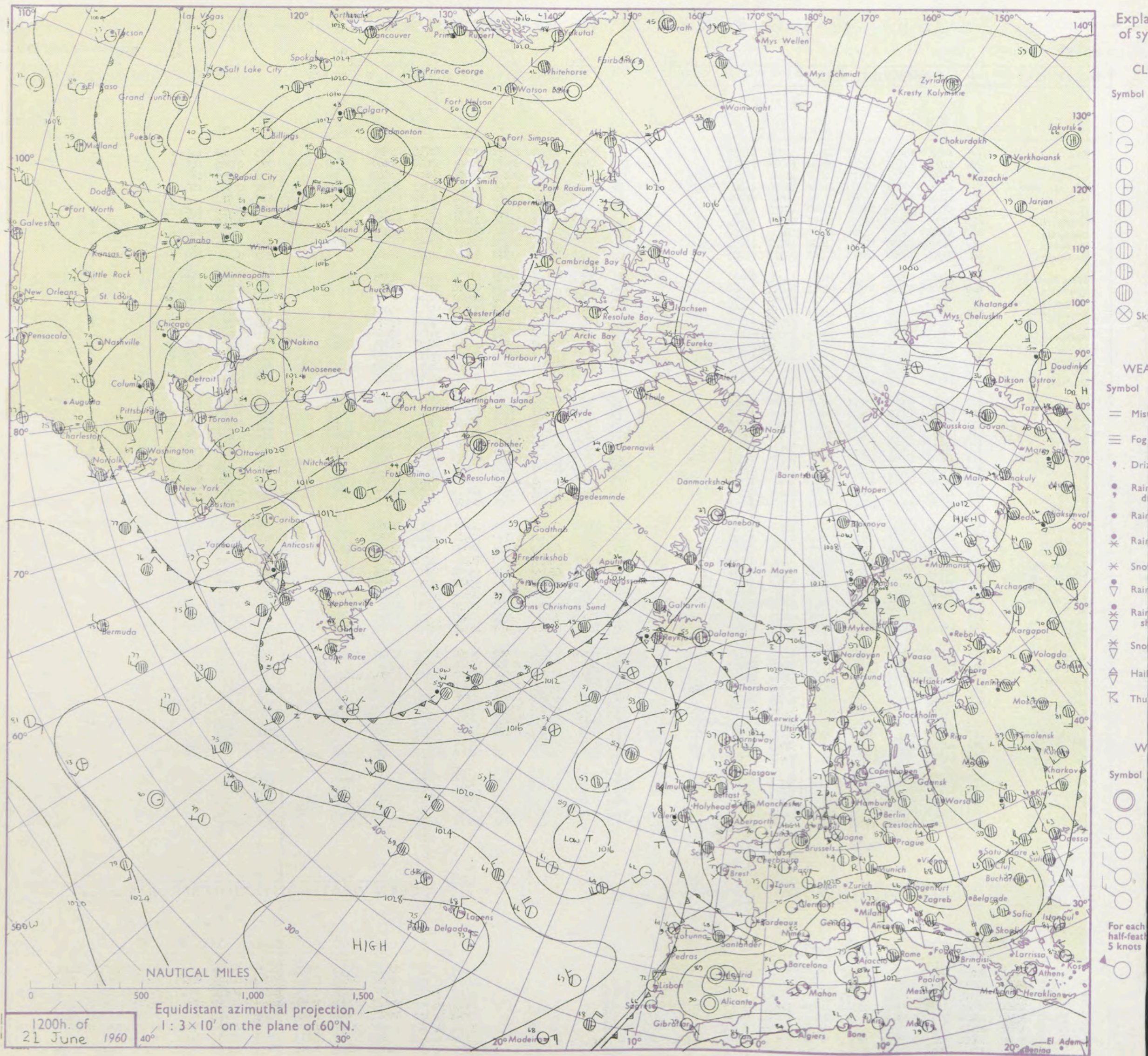
DAILY WEATHER REPORT OF THE BRITISH METEOROLOGICAL OFFICE

No. 36007

Date of Issue Wednesday 22 June 1960

OBSERVATIONS at 12h.											OBSERVATIONS at 18h.											OBSERVATIONS during DAY									
21 June 1960											21 June 1960																				
Station	ill	Nddff	VVwwW	PPPTT	N _h Ch _s Ch _s	T _d app	8N _s Ch _s h _s	8N _s Ch _s h _s	8N _s Ch _s h _s		Station	ill	Nddff	VVwwW	PPPTT	N _h Ch _s Ch _s	T _d app	8N _s Ch _s h _s	8N _s Ch _s h _s	8N _s Ch _s h _s		Station	ill	RRT	T _s F	SSS	WEATHER				
																													09h.—15h.	15h.—21h.	
Kew	775	10801	56050	23173	00901	51717	81099				Kew	775	50714	62011	21872	00901	53715	85099					Kew	775	00740	145	+		+		
London Airport	772	11804	57050	23576	00901	51714	81075				London Airport	772	20911	66010	22073	11601	53610	81840					London Airport	772	00780	142	+		+		
Gatwick	776	51006	80031	24173	11601	56710	81835	85075			Gatwick	776	11209	80011	22470	15601	57606	81640					Gatwick	776	00750	146	+		+		
Thorney Island	871	61708	82031	24666	11502	56804	81820	86075			Thorney Island	871	41206	69021	22464	00901	55715	84075					Thorney Island	871	00680	142	+		+		
Hurn	862	61409	80031	24069	00901	50606	86280				Hurn	862	31409	80021	22364	00901	54710	83080					Hurn	862	00710		+		+		
Guernsey	894	31110	80020	23172	00902	47705	83075				Guernsey	894	10811	82020	20766	00901	54715	81080					Guernsey	894	00750	148	+		+		
Felixstowe	697	12208	74031	26264	11501	50501	81825				Felixstowe	697	41007	74020	24863	00901	50660	84075					Felixstowe	697	00660	132	+		+		
Gorleston	497	10804	64010	25364	11500	58202	81827				Gorleston	497	21506	64030	23961	00905	57711	82275					Gorleston	497	00650	145	+		+		
Mildenhall	578	31005	82030	24574	11604	52705	81830	83080			Mildenhall	578	51808	74031	22571	11604	55604	81840	85075					Mildenhall	578	00780	140	+		+	
Cardington	559	10902	74020	23875	00901	51712	81080				Cardington	559	51408	74011	21970	00902	54707	85080					Cardington	559	00780	140	+		+		
West Raynham	485	21507	82030	24471	11601	53708	81830				West Raynham	485	61411	82021	22270	11602	56703	81835	85075					West Raynham	485	00750	143	+		+	
Wittering	462	11506	74020	23975	00901	54711	81080				Wittering	462	71609	74021	21474	00908	58713	87280					Wittering	462	00770	151	+		+		
Boscombe Down	746	61805	61031	23673	00901	55709	86080				Boscombe Down	746	41909	69031	21768	00902	56707	84080					Boscombe Down	746	00760	140	+		+		
Ross-on-Wye	627	32007	60020	22676	11601	52712	81830				Ross-on-Wye	627	71603	60021	20377	00901	55612	87077					Ross-on-Wye	627	00790	135	+		+		
Bristol	628	71007	66052	23175	00906	58710	87275				Bristol	628	52607	69022	20874	00902	69714	85076					Bristol	628	00780	119	+		+		
Aberporth	502	62013	69012	22272	20938	52605	82367	86275			Aberporth	502	70706	66022	20265	70978	58710	87366					Aberporth	502	00740	114	+		+		
Rhoose (Cardiff)	715	71107	66021	23074	10938	51709	81365	87275			Rhoose (Cardiff)	715	71505	79032	20972	10938	51713	81365	87275					Rhoose (Cardiff)	715	00750	143	+		+	
Plymouth	827	61417	74012	22372	10946	49808	81365	86275			Plymouth	827	61213	74022	20668	00902	52713	86075					Plymouth	827	00720	145	+		+		
Chivenor	707	71513	81022	22477	00908	53709	87278				Chivenor	707	71414	81022	20572	10938	54710	81360	85075	86278					Chivenor	707	00780	135	+		+
St. Mawgan	817	71314	74022	21872	00908	52707	87278				St. Mawgan	817	71318	76022	20066	00909	55710	87175					St. Mawgan	817	00720	122	+		+		
Culdrose	809	71212	78022	21871	00905	53605	85072				Culdrose	809	71013	69022	20266	00905	58710	83070	85175					Culdrose	809	00720	134	+		+	
Scilly	804	81413	61022	21664	00908	61400	87270				Scilly	804	61312	61032	19466	00908	61711	86270					Scilly	804	00680	071	+		+		
Elmdon	534	31407	64020	23675	00901	54708	83080				Elmdon	534	71308	64021	20977	00908	53611	87275					Elmdon	534	00780	135	+		+		
Shawbury	414	41906	56040	22676	00901	55714	84080				Shawbury	414	71605	58041	19977	11734	56614	81856	87080					Shawbury	414	00800	138	+		+	
Manchester	334	62110	58051	22778	10938	54712	81368	86280			Manchester	334	62207	58052	19879	21834	54614	82857	85365					Manchester	334	00810	110	+		+	
Squires Gate	318	62707	61051	22477	00931	58710	82363	86075			Squires Gate	318	73409	66022	20271	00908	52712	87273					Squires Gate	318	00770	109	+		+		
Valley	302	72403	74021	22567	00908	55604	87275				Valley	302	70000	66022	20468	00908	54714	87075					Valley	302	00720	103	+		+		
Ronaldsway	204	80908	48042	22964	20937	55704	82365	88275			Ronaldsway	204	61305	66031	20964	10986	53715	81362	86275					Ronaldsway	204	00690	089	+		+	
Silloth	214	72905	57051	23566	00906	54608	83070	87272			Silloth	214	72802	48052	21368	20976	55612	82364	87272					Silloth	214	00710	110	+		+	
Watnall	354	51606	80021	23179	00906	53708	85281				Watnall	354	61508	79022	20676	00901	55614	86075					Watnall	354	00810	139	+		+		
Spurn Head	396	21210	66030	24865	00901	56808	82070				Spurn Head	396	51515	66032	22261	00901	56713	85070					Spurn Head	396	00680	143	+		+		
Finningley	360	61709	83031	23578	00901	53711	86080				Finningley	360	71410	86022	21179	00904	54611	87080					Finningley	360	00820	131	+		+		
Dishforth	261	81411	67031	22778	00907	55814	83075	88280			Dishforth	261	81310	66032	20078	50987	57713	85359	88280					Dishforth	261	00810	110	+		+	
Tynemouth	262	61612	48021	22761	00906	55710	86275																								

CHART OF WEATHER IN PART OF NORTHERN HEMISPHERE



CHARTS OF WEATHER IN WEST EUROPE

ation
mbols

DUD
Cloud
Amount
(oktas)

0
1 or less

2
3
4
5
6
7 or more

8
Obscured

Weather

Weather

Weather

Weather

Weather

Weather

Weather

Weather

Weather

Weather

Weather

Weather

Weather

Weather

Weather

Weather

Weather

Weather

Weather

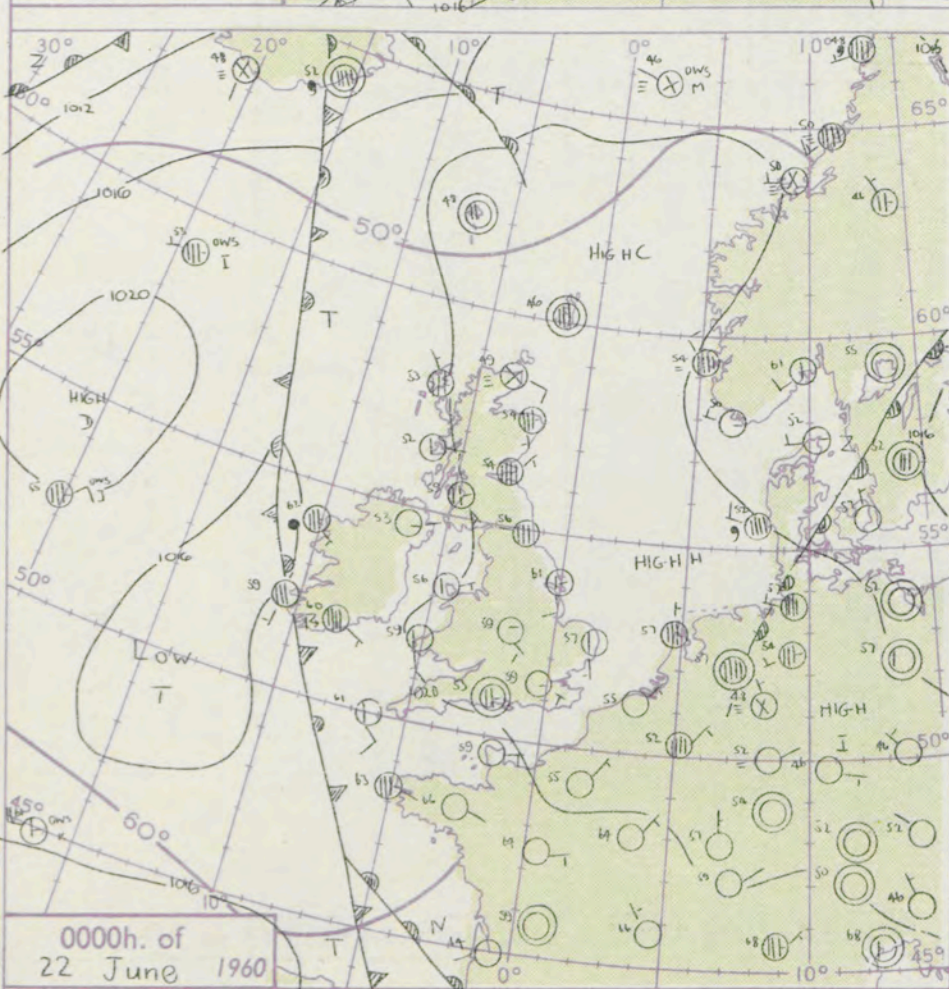
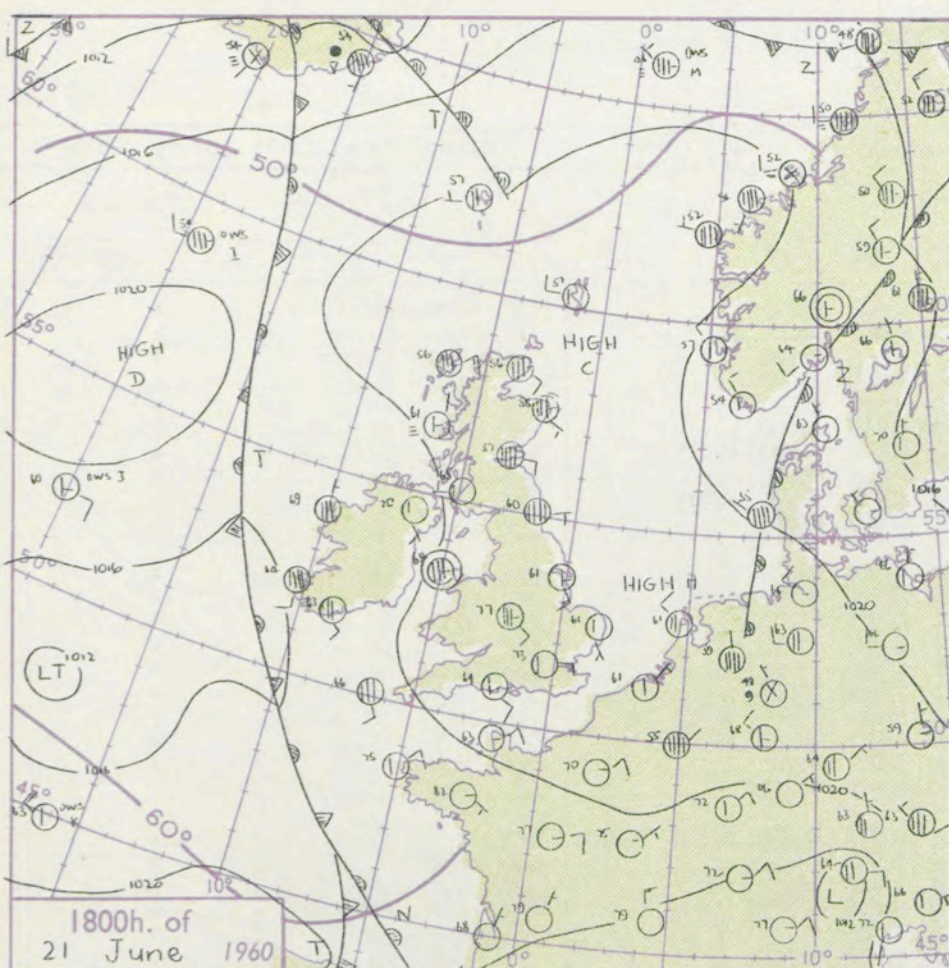
Weather

Weather

Weather

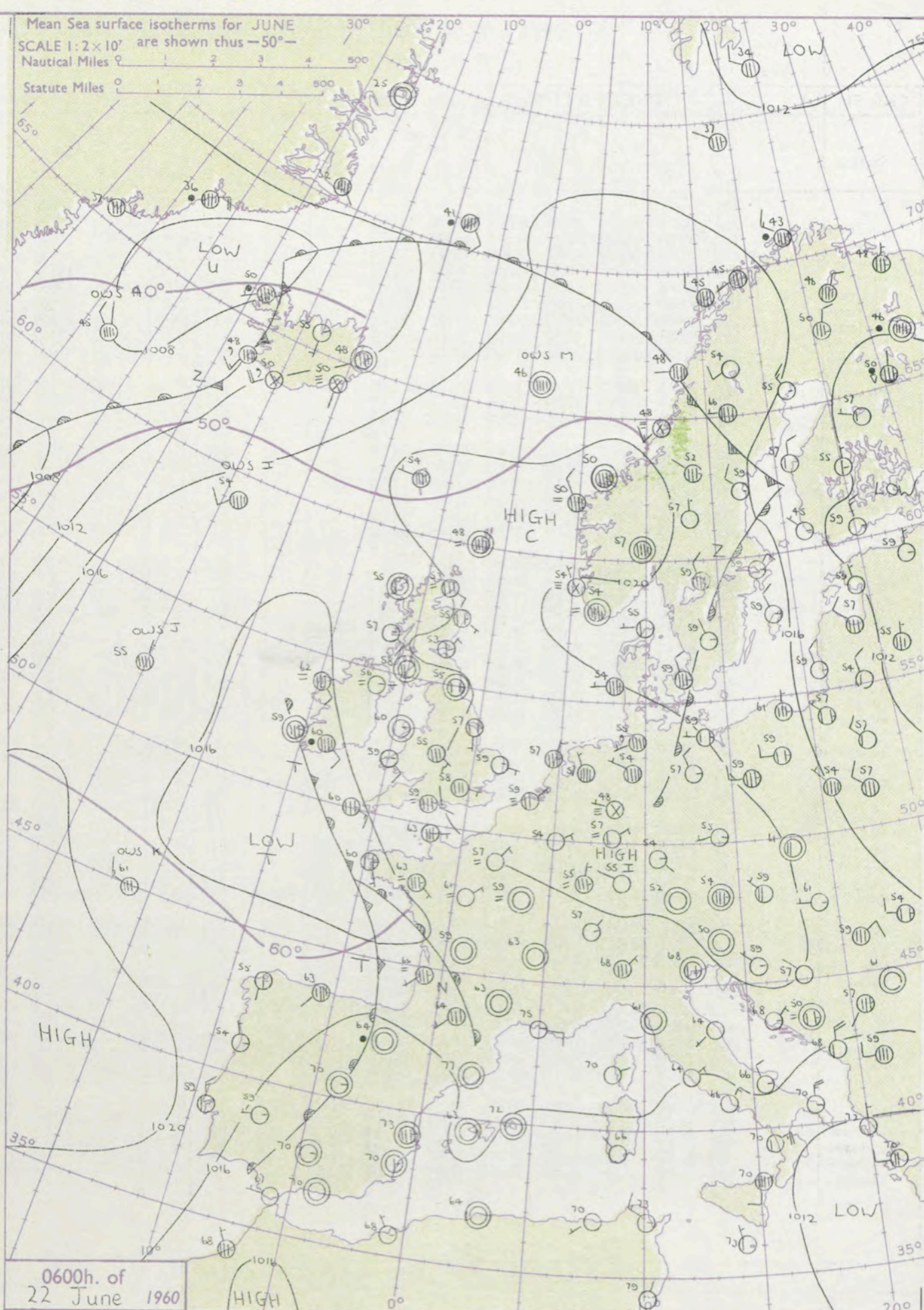
Weather

Weather



GENERAL SYNOPSIS DEVELOPMENT

An anticyclone over the British Isles moved eastwards over the North Sea as a trough of low pressure over the Atlantic moved very slowly towards Ireland. A depression further west on the Atlantic moved more quickly eastwards. It is expected to continue to move eastwards to the English Channel, with high pressure extending from eastern Europe to Scandinavia.



0600h. of 22 June 1960

FORECAST for Great Britain and Northern Ireland until noon tomorrow

Continuing fine and warm in most eastern districts of Britain apart from patches of fog on the east coast especially night and morning. Cloudy weather with rain in places and some thunderstorms expected to spread into Northern Ireland, Wales and southwest England and probably into other western districts of Britain later.

OUTLOOK for the following 48 hours:-

Mainly warm with bright periods, but showers and possibly thunderstorms in places.

DAILY WEATHER REPORT OF THE BRITISH METEOROLOGICAL OFFICE (contd.)

Code FM 11.A OBSERVATIONS at 00h. 22 June 1960										OBSERVATIONS at 06h. 22 June 1960										OBSERVATIONS during NIGHT				
Station	iii	Nddff	VVwww	PPPTT	N _h Ch _h C _h	T _d T _d app	8N _s Ch _s h _s	8N _s Ch _s h _s	8N _s Ch _s h _s	iii	Nddff	VVwww	PPPTT	N _h Ch _h C _h	T _d T _d app	8N _s Ch _s h _s	8N _s Ch _s h _s	8N _s Ch _s h _s	iii	RRT _n T _n E	T _g T _g	WEATHER		
																						21h.—03h.	03h.—09h.	
Kew	775			58						775	61006	61021	20660	00901	53604	86099			775	00550	47	+	+	
London Airport	772	11206	60020	21959	00901	52602	81075			772	61007	62031	20858	10281	54301	81362	86075		772	00550	50	+	+	
Gatwick	776	10805	66020	22254	00901	51705	81075			776	90907	06474	20652	9+0++	52703	89+04			776	00490	47	+	+	
Thorney Island	871	10703	62020	21657	00901	53704	81075			871	70701	56021	20057	00901	55802	87075			871	00510	51	+	+	
Hurn	862	50000	66021	21253	00900	51606	85080			862	71002	37102	19159	00902	56605	87080			862	00500	43	+	+	
Guernsey	894	21206	66020	19660	00902	55808	82080			894	31512	63020	17863	00902	58603	83080			894	00590	56	+	+	
Felixstowe	697	10910	74020	23459	00902	51807	81075			697	71109	74031	22560	65502	56301	86620	87075		697	00590	55	+	+	
Gorleston	497	21804	60020	22557	00901	55711	82075			497	11003	64010	21959	10970	55305	81360			497	00520	46	+	+	
Mildenhall	578	41501	66021	22556	00901	52703	84075			578	51102	66031	21357	10932	52502	81360	85075		578	00620	47	+	+	
Cardington	559	01503	74010	22355	00900	51502				559	60000	60021	21055	00901	52605	86080			559	00480	42	+	+	
West Raynham	485	31908	74021	22454	00902	50603	83075			485	61605	74021	21655	00902	51500	86075			485	00500	45	+	+	
Wittering	462	51704	74021	22256	00901	53801	85075			462	61506	62031	21254	20982	52301	82360	86075		462	00510	43	+	+	
Boscombe Down	746	31005	59021	21554	00902	52806	83080			746	61209	56101	19855	00902	53605	86078			746	97500	48	+	+	
Ross-on-Wye										627	50902	57021	19259	00901	54707	85075			627	00570	51	+	+	
Bristol	628	31102	66011	21058	00901	56602	83078			628	71010	58102	19257	00901	55710	87075			628	00560	48	+	+	
Aberporth	502	21705	69021	19559	10932	51806	81365			502	11408	69010	17659	10930	53606	81365			502	00570	50	+	+	
Rhoose (Cardiff)	715	41406	66012	20661	10931	53802	81365	84080		715	81109	35031	18658	563++	54608	85704	88625		715	00570	55	+	+	
Plymouth	827	30813	62011	19358	00902	53812	83075			827	30710	56050	16360	10931	57714	81368	83075		827	00560	53	+	+	
Chivenor	707	31106	74021	20058	00901	53707	83075			707	81112	59021	17359	763++	56717	87708			707	00530	51	+	+	
St. Mawgan	817	31016	62011	19058	00902	53710	83075			817	11013	62020	16059	10940	55612	81364			817	00550	53	+	+	
Culdrose	809	00915	60011	18958	00900	57610				809	71015	56022	15759	491++	58712	84702	87704 81912		809	00570	++	+	+	
Scilly	804	21309	61130	17761	20970	59711	82365			804	71013	56032	14660	764++	58713	87716			804	00590		+	+	
Elmdon	534	11406	59011	21559	00901	49001	81080			534	61305	56021	20455	00902	52602	86075			534	00530	49	+	+	
Shawbury	414	70000	56042	20361	20931	56003	82365	86080		414	61202	56042	19559	40981	55203	84363	83080		414	00560	49	+	+	
Manchester	334	51711	62022	20367	10931	52004	81365	85075		334	21207	58011	19261	10931	52605	81365			334	00600	58	+	+	
Squires Gate	318	60902	61012	21058	10931	52801	81360	86075		318	11004	48051	18958	10941	56801	81365			318	00520	46	+	+	
Valley	302	20805	66021	19656	00902	49805	82075			302	10000	66010	18160	00902	54604	81075			302	00550	48	+	+	
Ronaldsway	204	30205	66021	20052	10932	48704	81362	83075		204	10206	80020	18758	00901	50604	81075			204	00490	46	+	+	
Silloth	214	72801	28052	20659	40978	55805	84358	87272		214	00705	37111	19757	00900	55400				214	00530	48	+	+	
Watnall	354	51701	69012	21960	10938	53400	81363	85278		354	70000	63032	20857	10932	53502	81365	87070		354	00540	45	+	+	
Spurn Head	396	31708	63010	22261	35500	57400	83625			396	51807	63031	21257	00902	53604	85070			396	00560		+	+	
Finningley	360	61806	74012	21461	00901	55400	86078			360	71709	66032	20959	00902	53303	81072	87077		360	00550	51	+	+	
Dishforth	261	81208	59052	20959	10937	54001	81359	88280		261	61407	48052	20558	10972	55302	81362	86080		261	00550	51	+	+	
Tynemouth	262	62902	58022	21256	6097+	53702	86360			262	50000	48021	19755	5097+	53602	85359			262	00540	47	+	+	
Eskdalemuir										162	10000	70050	20856	00901	52501	81072			162	00500	45	+	+	
Mull of Galloway	131	41605	74020	20159	45400	47602	84618			131	51606	66031	18960	35409	56703	83615			131	00590			+	
Prestwick	135	51503	66021	19859	15532	50702	81625	83075		135	40000	66012	19058	15741	51400	81650	83075		135	00550	50	+	+	
Renfrew	141	30608	48040	20557	30945	52201	83365			141	80606	23041	19955	562++	52001	85703	88704		141	00530	49	+	+	
Leuchars	171	80506	62022	21254	863++	53705	82707	88708		171	30505	58011	20353	16330	52501	81708			171	00500	45	+	+	
Dyce	091	71603	62022	22154	40972	47707	84360	84465 87070		091	51404	62024	21155	56301	52604	85706			091	00480	42	+	f	
Wick	075	91110	02434	21849	9+0++	49710	89+00			075	61309	32104	20153	46202	52707	84704	83630 86075		075	00480	49	f	f	
Cape Wrath	049	20000	83011	19956	209500																			

Code FM 21.A OCEAN WEATHER STATION REPORTS at 00h.			
--	--	--	--

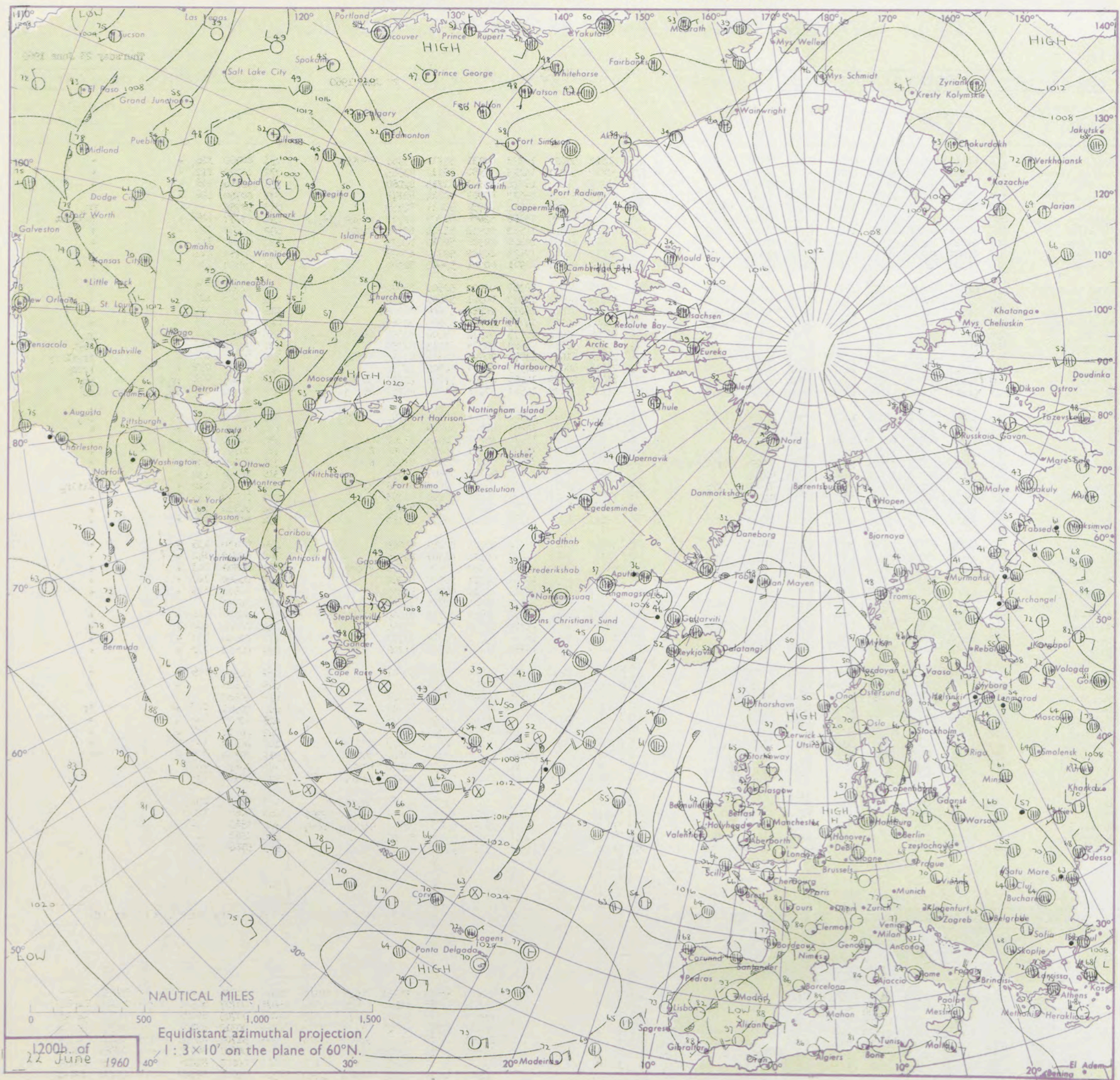
DAILY WEATHER REPORT OF THE BRITISH METEOROLOGICAL OFFICE

No. 36008

Date of Issue Thursday 23 June 1960

Code FM 11.A		OBSERVATIONS at 12h. 22 June 1960										OBSERVATIONS at 18h. 22 June 1960										OBSERVATIONS during DAY			
Station	iii	Nddff	VVwwwW	PPPTT	N _h L _h C _M H	T _d T _d app	8N _s Ch _s h _s	8N _s Ch _s h _s	8N _s Ch _s h _s	iii	Nddff	VVwwwW	PPPTT	N _h L _h C _M H	T _d T _d app	8N _s Ch _s h _s	8N _s Ch _s h _s	8N _s Ch _s h _s	iii	RRT	T _s	SSs	WEATHER		
																							09h.—15h.	15h.—21h.	
Kew	775	61412	61022	18375	00901	56815	86099			775	60914	56022	16373	00931	59711	83399	85099		775	00760	126	+		+	
London Airport	772	51510	57042	18473	00902	57714	85075			772	31012	56041	16175	30980	59712	83365			772	00780	112	+		+	
Gatwick	776	61209	56054	18772	00901	58710	86075			776	21209	58051	16274	00901	61715	82080			776	00760	118	+		+	
Thorney Island	871	71007	48022	18769	00902	57708	87075			871	20908	58021	15873	00909	60714	82175			871	00740	126	+		+	
Hurn	862	51111	58052	17971	11632	58607	81830	85078		862	30808	60051	15474	20982	59611	82358			862	97750		+		+	
Guernsey	894	31212	60011	16274	10982	61804	81362			894	72914	50058	15464	5269+	60303	82712	85840	86358	894	03771	108	+		FX ₀ pintlht	
Felixstowe	697	60813	56032	21765	15502	57707	81620	86075		597	60416	66022	19563	20932	55714	82365	86075		697	00680	124	+		+	
Gorleston	497	41210	64030	21761	00906	58605	84275			497	50912	64021	19860	00906	56612	85275			497	00620	146	+		+	
Mildenhall	578	61109	74032	19775	00906	56708	85275			578	31214	74011	17671	00902	52710	83075			578	00780	145	+		+	
Cardington	559	41309	66012	18874	00904	58716	84080			559	21211	58051	16971	00901	59608	82080			559	00770	131	+		+	
West Raynham	485	61516	80022	19872	10932	55713	81362	85075		485	21218	80011	18368	00902	52609	82072			485	00760	150	+		+	
Wittering	462	61412	74022	19372	11502	59712	81820	86075		462	11415	69011	17073	00901	57608	81077			462	00780	129	+		+	
Boscombe Down	746	51310	56012	17971	11632	56707	81840	85075		746	31703	61011	16072	20982	57506	82360			746	00760	120	+		+	
Ross-on-Wye	627	70705	60031	17373	786+1	60711	82830	85635		627	41403	60020	14776	40982	57606	84365			627	00780	091	+		+	
Bristol	628	51311	58052	17075	51500	65815	85828			628	71309	62051	15075	60972	58504	83359	86362	85075	628	97790	106	+		pr ₀	
Aberporth	502	10704	61020	15768	11601	59707	81630			502	70000	58258	13568	7097+	61813	87359			502	97710	097	+		pr ₀ t	
Rhoose (Cardiff)	715	31010	58051	16673	11632	61814	81830	83075		715	71008	61021	13970	70992	56814	83358	87362		715	02771	060	+		irittlro	
Plymouth	827	40911	56051	15472	11539	61606	81828	83178		827	71111	48056	14963	7097+	58802	87358			827	92730	092	+		irido	
Chivenor	707	31313	58021	15277	30931	63714	83365			707	71415	57259	14266	2268+	57805	82835	87363		707	91781	062	+		pr ₀	
St. Mawgan	817	51217	58258	14468	16480	65503	81715	85359		817	81314	11528	14561	571++	61502	85701	88703		817	97720	081	+		ld	
Culdrose	809	61012	50052	14368	1648+	63709	81709	86358		809	82412	74025	14461	471++	60400	84702	88706		809	97690	049	+		ld ₀	
Scilly	804	71508	56022	13766	763++	61708	87707			804	22710	81011	14261	25600	58205	82632			804	00670	050	+		+	
Elmdon	534	31211	60011	18372	00902	55713	83070			534	61211	62031	15575	10931	58615	81368	86075		534	00790	120	+		+	
Shawbury	414	41407	62031	17074	11632	57718	81840	83364		414	51508	59051	14679	21781	56610	82856	83078		414	00790	106	+		+	
Manchester	334	61615	69022	17476	50931	49815	82358	85366	85075	334	41618	74021	14979	11781	63612	81850	83075		334	00800	139	+		+	
Squires Gate	318	31413	66020	17279	30941	57814	82365			318	21513	70020	15080	11782	55609	81850			318	00820	132	+		+	
Valley	302	33207	63030	16072	15701	57714	81650	83075		302	70506	63051	13873	29783	59813	81956	87072		302	97770	112	+		tltr ₀	
Ronaldsway	204	10814	58040	17369	00901	57710	81075			204	50911	58041	15172	10942	57708	81363	84075		204	00730	135	+		+	
Silloch	214	23405	59030	18173	20930	58712	82365			214	12705	58050	15875	14661	60708	81635			214	00810	136	+		+	
Watnall	354	61212	82012	18476	00902	57711	84070	84075		354	51513	74031	15778	00909	58713	85180			354	00810	110	+		+	
Spurn Head	396	41215	63020	20962	22501	55703	82825	84070		396	41218	63011	18360	25501	52715	82625			396	00630	135	+		+	
Finningley	360	61414	85022	19777	11682	54706	81835	86072		360	21117	82021	17476	00902	56607	82075			360	00810	142	+		+	
Dishforth	261	61614	80021	18978	20982	56710	82365	85075		261	61218	82022	17374	10982	55606	81358	85080		261	00800	143	+		+	
Tynemouth	262	51505	16022	19863	5097+	56602	85358			262	61417	66032	17861	60971	54710	86360			262	00640	102	+		+	
Eskdalemuir	162	21601	62050	18475	22500	58709	82825			162	11107	88010	16376	11531	54709	81825			162	00800	139	+		+	
Mull of Galloway	131	81412	64032	17764	5541+	55708	85618	88459		131	31406	70010	15171	35500	53715	83620			131	00721		+		+	
Prestwick	135	10102	62050	17476	00901	56812	81075			135	60509	64052	14978	32680	59712	81830	83840		135	00300	114	+		+	
Renfrew	141	30706	48051	18572	11602	54712	81835	83072		141	30712	61030	15976	11632	60711	81840			141	00800	101	+		+	
Leuchars	171	11108	70011	19462	15701	55707	81650			171	30810	58101	18158	36230	56707	83703			171	00640	103	+		+	
Dyce	09																								

CHART OF WEATHER IN PART OF NORTHERN HEMISPHERE



CHARTS OF WEATHER IN WEST EUROPE

ation
mbols

DUD
Cloud
Amount
(oktas)

0
1 or less

2

3

4

5

6

7 or more

8

obscured

WHER
Weather

izzle
and
izzle

and snow

shower

and snow
ower

w shower

shower

nderstorm

ND

Wind
speed
(knots)

Calm

1-2

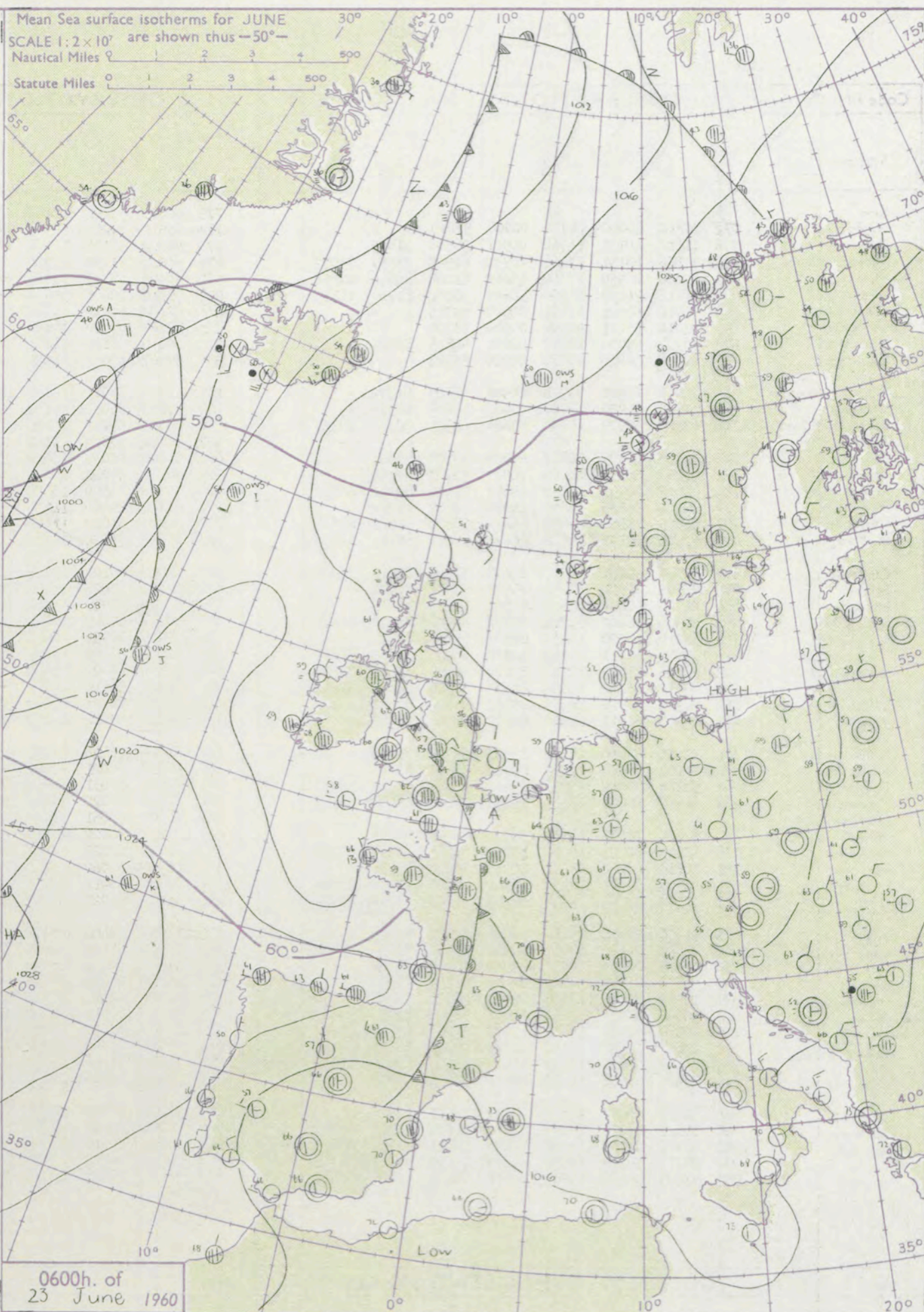
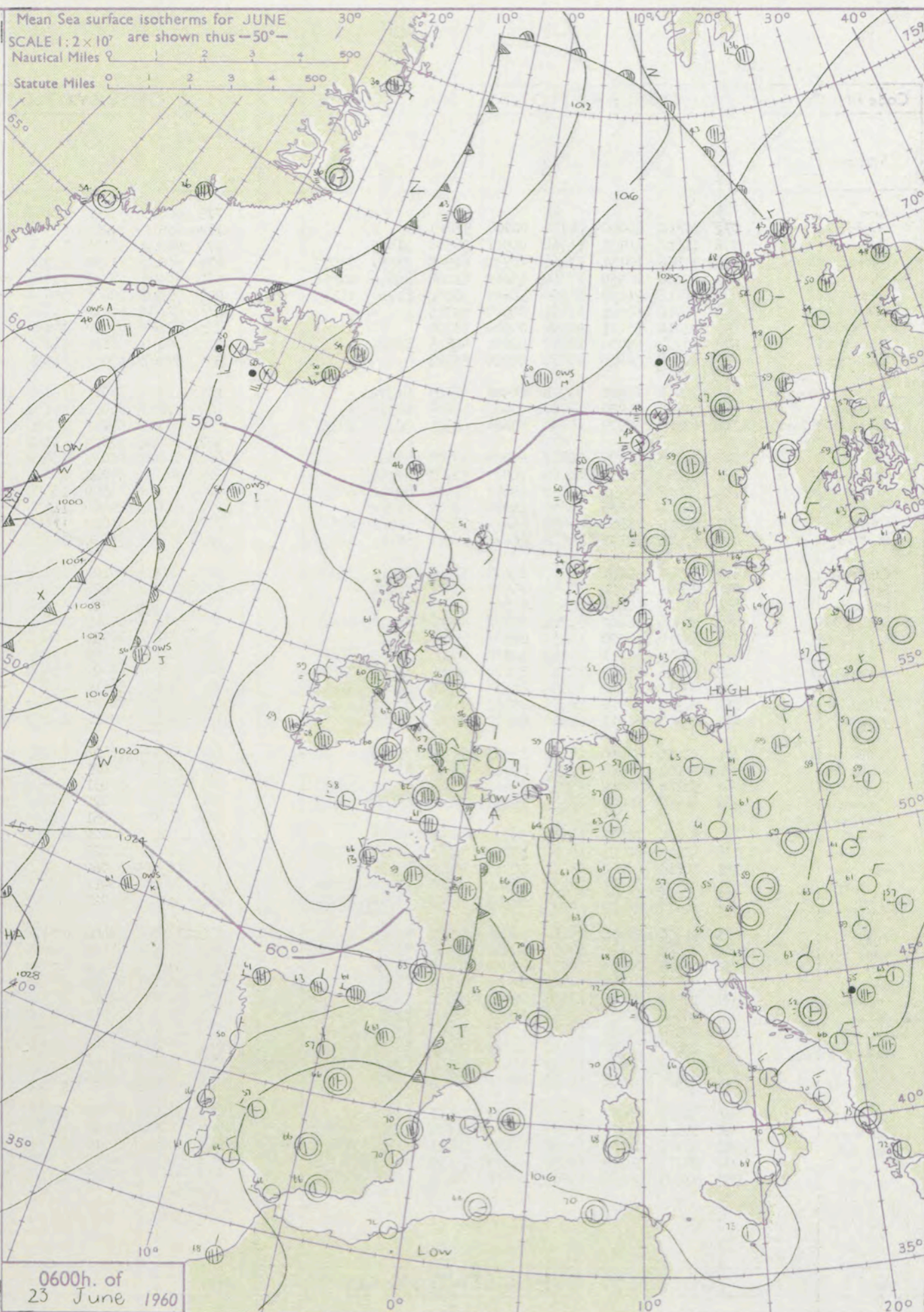
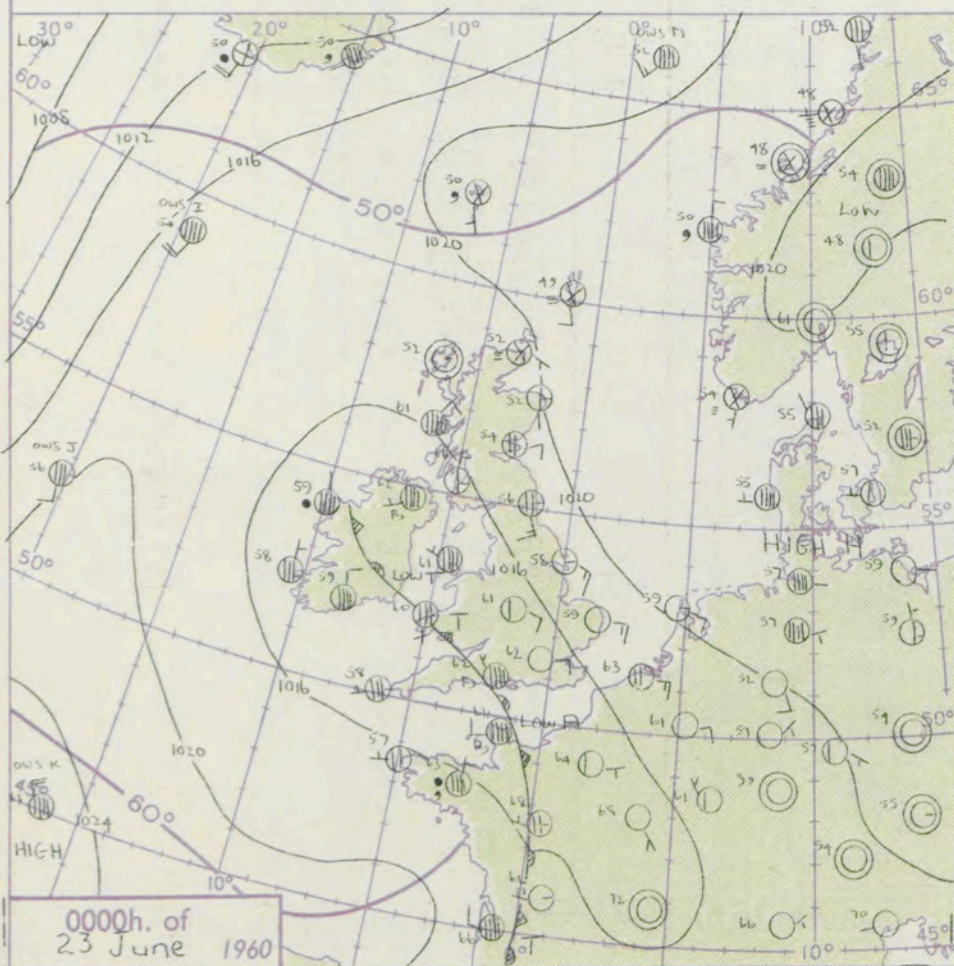
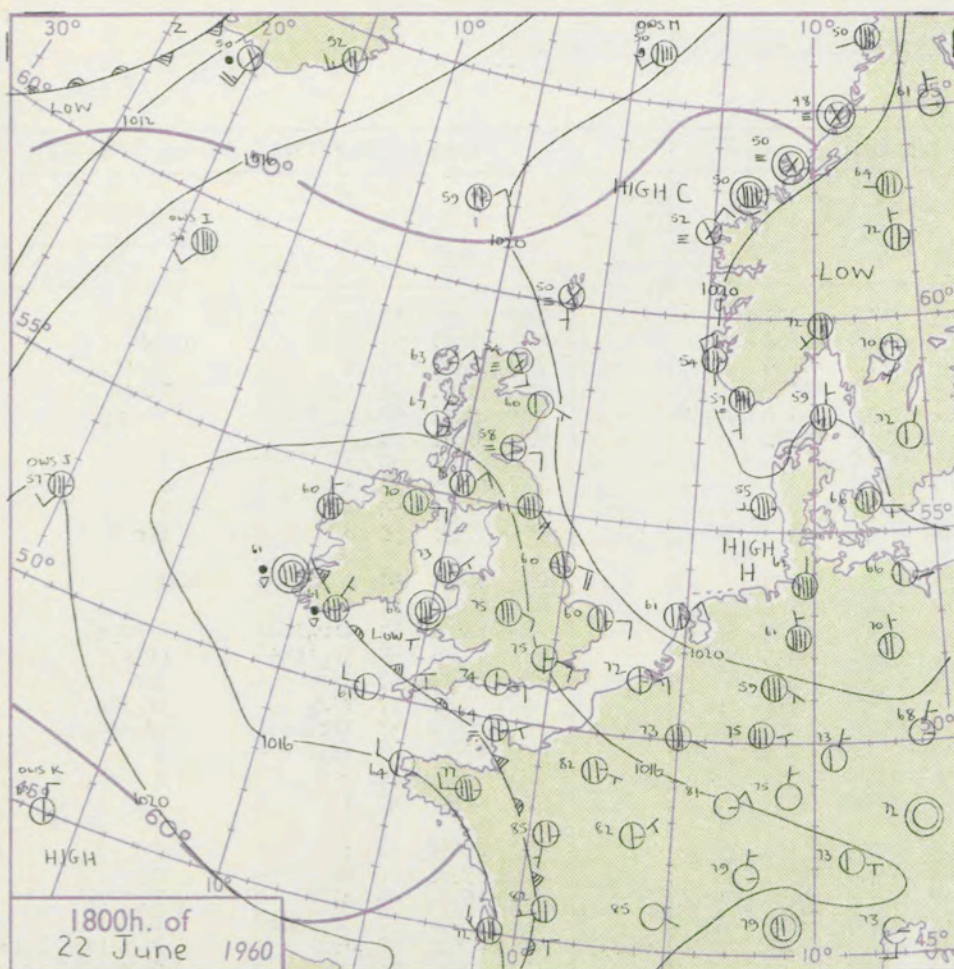
3-7

8-12

13-17

additional
er add

48-52



GENERAL SYNOPSIS DEVELOPMENT

Issued at midday Thursday 23 June

1960

FORECAST for Great Britain and Northern Ireland until noon tomorrow

A complex shallow depression to the southwest of the British Isles yesterday has moved east and now extends from Ireland to northeast France. It is expected to become centred over France with a ridge of high pressure developing across the British Isles between an anticyclone near the Azores and another over Scandinavia.

Scotland and northeast districts of England will be warm with sunny periods but patches of fog will occur on eastern coasts. Northern Ireland, South Wales and southwest England will be warm with sunny intervals and scattered thundery showers. The remainder of England and North Wales will be mainly cloudy and close with thundery rain in many places at first but this will die out slowly.

OUTLOOK for following 24 hours :-

Probably mainly dry and warm with sunny intervals.

DAILY WEATHER REPORT OF THE BRITISH METEOROLOGICAL OFFICE (contd.)

Code FM II.A		OBSERVATIONS at 00h. 23 June 1960										OBSERVATIONS at 06h. 23 June 1960										OBSERVATIONS during NIGHT				
Station	iii	Nddff	VVwww	PPPTT	N _h L _h C _M H	T _d T _d app	8N _s Ch _s h _s	8N _s Ch _s h _s	8N _s Ch _s h _s	iii	Nddff	VVwww	PPPTT	N _h L _h C _M H	T _d T _d app	8N _s Ch _s h _s	8N _s Ch _s h _s	8N _s Ch _s h _s	iii	RRT _n T _n E	T _g T _g	WEATHER				
																						21h.—03h.	03h.—09h.			
Kew	775			61						775	80609	33022	13165	856++	59707	88635			775	07612	60	+	TIR ₂			
London Airport	772	00810	40040	14762	00900	58819				772	83610	37299	12764	857++	60808	88656			772	14611	57	1	tlr			
Gatwick	776	10808	40130	14760	00901	58820	81075			776	80802	37179	12564	886++	60503	87830	83650		776	05581	56	1	tlr _o tlr			
Thorney Island	871	30806	48131	13066	10932	61725	81359	83072		871	80000	11289	12762	672++	61502	86705	88708		871	11611	61	tlr _o	TIRtlr _o f			
Hurn	862	83206	40959	13762	4568+	61008	84644	88358		862	80000	23219	12662	662++	61301	86704	88709		862	43611	61	pr _o TIR ₂	ir _o r _o ir _o			
Guernsey	894	52816	74139	15458	586++	56001	81710	84835		894	72410	78021	15758	661++	57303	86701			894	01571	55	+	+			
Felixstowe	697	00716	58021	17661	00900	59715				697	00720	48020	15762	00900	58706				697	00610	58	+	+			
Gorleston	497	01014	58021	18359	00900	58706				497	00914	56010	16860	00900	59606				497	00560	55	+	+			
Mildenhall	578	30907	59030	16957	00901	54815	83075			578	00810	58100	14861	00900	57710				578	00560	55	+	+			
Cardington	559	00910	56020	15557	00900	55722				559	80307	40032	14659	374++	57800	83712	88630		559	97551	50	+	tlr			
West Raynham	485	10913	69020	17954	00901	52809	81075			485	11214	56011	16360	16330	57701	81707			485	00530	50	+	+			
Wittering	462	41210	61030	17057	00902	53809	84075			462	83607	56032	16159	762++	56301	87706	88630		462	00550	52	+	+			
Boscombe Down	746	82709	59979	14764	6968+	60501	86930	88358		746	80303	61219	13160	856++	58303	81706	88630		746	36591	58	tlr _o TIR	tlr _o d _o			
Ross-on-Wye										627	80704	57029	13160	2657+	59510	82720	88457		627	17601	59	lr _o tlr _o	rtlr _o			
Bristol	628	80808	48979	14862	8099+	57503	88358			628	80000	60039	13362	374++	60501	83710	88630		628	13601	57	tlr	tlr			
Aberporth	502	71707	58218	14060	7097+	58703	87358			502	80000	40022	13360	364++	59503	83715	88656		502	96591	57	tlr _o	ir _o id _o			
Rhoose (Cardiff)	715	83603	28959	14362	6948+	59806	86912	88357		715	82806	14509	13759	663++	59301	82703	86708	88712	715	06581	58	tlrTIR	id _o d _o d _o			
Plymouth	827	22914	56135	15059	16400	56802	81710			827	03102	09464	14656	00900	55601				827	97540	45	id _o l	f			
Chivenor	707	81205	58138	14562	554++	58802	85612	88621		707	71805	81012	13860	784++	57801	83814	87625		707	00590	61	+	+			
St. Mawgan	817	62205	70135	15455	464++	55001	84711	84630		817	11702	74020	14255	13574	55702	81925			817	00510	45	1	+			
Culdrose	809	52905	69131	14857	19473	57804	81918	83360		809	60000	60101	14155	48581	55704	81708	83628		809	00530	43	+	+			
Scilly	804	72505	81021	14958	755++	56801	87624			804	32704	81028	15058	38500	56506	83822			804	95551		pr	pr _o			
Elmdon	534	21008	58021	15561	00901	57803	82075			534	80512	23959	15057	892++	57506	87703	88956		534	18562	56	tl	TIRtlr _o			
Shawbury	414	50906	76042	15264	20982	50108	82360	84075		414	70716	59609	12258	795++	56530	81825	87950		414	20571	56	ir _o tlr	TIRtlr			
Manchester	334	31210	63020	15665	00901	55501	83075			334	81810	40959	16661	7948+	56210	82715	84930	86656	334	07581	58	ir _o	ir _o tlrrrr _o r _o rr			
Squires Gate	318	40812	61011	15263	40970	54203	81362	84365		318	81011	56606	15459	8097+	56202	84359	88460		318	02581	56	+	ir _o r _o r _o R			
Valley	302	82906	83029	14261	3567+	59306	83645	88460		302	80504	48022	13062	4567+	60810	84640	88460		302	97600	58	tlr _o	+			
Ronaldsway	204	80819	58042	14464	8097+	57506	85358	88462		204	80717	56616	14759	3737+	57101	83709	86630	88458	204	02581	58	r _o r _o	r _o r _o			
Silloth	214	20712	74010	16063	10932	55602	81362			214	70713	66021	16557	35776	53502	83650	87075		214	00550	54	+	+			
Watnall	354	40909	61011	16958	00902	52804	84080			354	80910	59022	16657	35487	56301	83710	85640	86362	354	97561	52	+	ir _o			
Spurn Head	396	11215	63010	18358	15500	56707	81625			396	81011	08444	18156	864++	54205	88715			396	00550		+	ff			
Finningley	360	11102	66010	17856	00902	51603	81075			360	80707	56021	17759	764++	56001	87712	88625		360	00540	51	+	+			
Dishforth	261	50906	80012	17755	10942	49807	81365	85080		261	71008	59031	18657	763++	54205	87708			261	00530	50	+	+			
Tynemouth	262	51615	66022	18456	21670	51104	82836	85358		262	51409	66022	19456	00970	54210	85358			262	00550	49	+	+			
Eskdalemuir										162	60709	58051	18259	00906	52000	86275			162	00530	49	+	+			
Mull of Galloway	131	81420	78031	14563	855++	56705	88620			131	80917	78022	15159	865++	55400	88720			131	97581			+			
Prestwick	135	33603	62021	15266	10942	57201	81364	83075		135	40405	62020	16162	11742	54202	81850	84075		135	00590	54	+	+			
Renfrew	141	20610	48040	16561	10940	55001	81359			141	30711	58040	17760	20982	53206	82358	83070		141	00570	50	+	+			
Leuchars	171	40709	60011	18154	16341	52000	81707	83075		171	31207	66011	18958	10981	53205	81358	83075		171	00510	47					

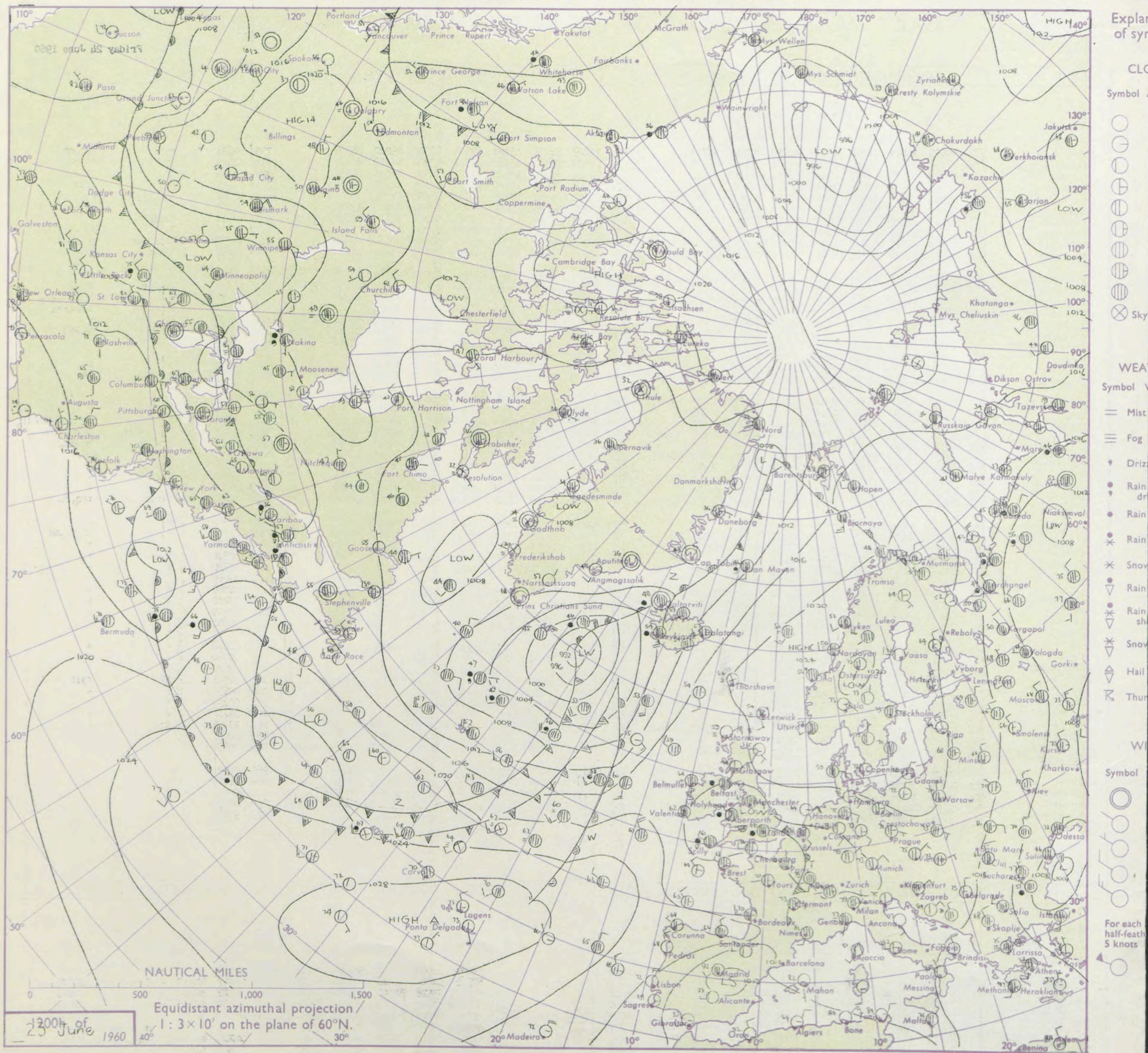
DAILY WEATHER REPORT OF THE BRITISH METEOROLOGICAL OFFICE

No. 36009

Date of Issue Friday 24 June 1960

Code FM 11.A OBSERVATIONS at 12h. 23 June 1960										OBSERVATIONS at 18h. 23 June 1960										OBSERVATIONS during DAY									
Station	iii	Nddff	VVwww	PPPTT	N _h L _h C _M H	T _d app	8N _S Ch _S h _S	8N _S Ch _S h _S	8N _S Ch _S h _S	iii	Nddff	VVwww	PPPTT	N _h L _h C _M H	T _d app	8N _S Ch _S h _S	8N _S Ch _S h _S	8N _S Ch _S h _S	iii	RRT T E	SSS	WEATHER							
																						09h.—15h.	15h.—21h.						
Kew	775	80905	24619	14366	773++	62213	87708	88712		775	71607	56216	15768	19531	63502	84920	85399		775	02691		r o r o	r o r o r r						
London Airport	772	81006	32609	14066	564++	63209	85712	88717		772	61407	56256	15767	32531	65304	81712	83820		772	02681		ir o ir	ir o pr o						
Gatwick	776	82107	24219	14364	663++	62211	86707	88710		776	61904	64028	15665	11571	61502	81825	86358		776	01661		pr o	ir o pr o						
Thorney Island	871	82105	40028	14963	772++	61212	87705	88615		871	22001	74016	15965	13531	60301	81920			871	01671		pr o	ir r o						
Hurn	862	82407	58206	14466	553++	63309	81705	85709	88615	862	32109	80031	15466	12662	56104	81830			862	97711		d o d ir o id o	+						
Guernsey	894	32410	81021	16864	29443	55109	82810	81925		894	72310	80031	17060	22472	56701	82810	85359		894	96711		+	pr o						
Felixstowe	697	80413	44179	16663	4572+	58208	84650	88469		697	80104	40039	17265	7577+	58307	82630	87650	88459	697	02661		titlR	+						
Gorleston	497	70814	58021	16961	00908	59306	87275			497	70510	56032	17261	7097+	59202	87360			497	00620		+	+						
Mildenhall	578	81109	48172	15968	556++	57215	85630	88650		578	70708	19019	15866	5567+	59104	85630	87460		578	94711		titlR titlR	t						
Cardington	559	80507	32299	14665	4967+	63001	81930	83832	88358	559	80000	37808	16063	573++	62003	85708	88635		559	13662		titlR pr o	pr o PR						
West Raynham	485	70916	62021	15969	7097+	57005	81366	87468		485	70711	61172	16963	7099+	57012	87360			485	00700		+	tl						
Wittering	462	80515	28979	16363	894++	61208	88914			462	80410	40609	16062	7572+	60806	82708	87650	88458	462	06681		TLR titlR	ir o titlR						
Boscombe Down	746	82501	14515	14462	362++	61209	83703	88706		746	70201	56616	15266	785++	62000	81820	87628		746	96671		d o d o	d o d o ir r o r o						
Ross-on-Wye	627	80705	15536	14661	862++	60107	88704			627	70902	24025	14963	764++	61801	87710			627	94651		ir o d d id o	id id id ir o						
Bristol	628	80206	24525	15162	873++	61214	88709			628	70102	50105	15365	6941+	62004	83915	83645	87465	628	95651		d o d o id d o d o o	+						
Aberporth	502	83005	19626	14859	7702+	57209	87701	88503		502	80000	09415	15461	864++	60103	81700	88712		502	03611		id o ir	id o FFf						
Rhoose (Cardiff)	715	82809	58206	15060	573++	58208	81702	85707	88709	715	73205	59035	15563	6247+	59305	86815	87358		715	97681		id o	+						
Plymouth	827	31910	82014	15265	22502	57203	82825			827	32109	82031	15664	39503	58305	82920			827	00670		+	+						
Chivenor	707	43009	83011	14667	38443	56002	81818			707	70108	83258	15365	5948+	57308	83918	85625	87362	707	97710		+	pr o						
St. Mawgan	817	52611	83031	14767	42503	53202	84825	83075		817	53603	82018	15163	58500	58002	83825	84635		817	05681		+	pr						
Culdrose	809	42315	78012	14765	39432	57103	83812	81915		809	60504	59032	14965	59332	58103	81708	83912		809	00660		+	+						
Scilly	804	82809	69818	14861	884++	59106	87810	88622		804	82904	61029	15360	864++	58205	88710			804	14631		pr titlR	+						
Elmdon	534	80816	58059	15164	3647+	59312	83714	87458		534	80609	37926	16961	373++	60209	83708	87712		534	06652		ir o r o r o	ir o r r t l r T L R ir o						
Shawbury	414	80504	61609	15463	6572+	58106	82712	86650	88466	414	80812	56606	16863	474++	59212	84713	88620		414	96661		titlR ir r o	ir o r o r o r r						
Manchester	334	80713	37299	15761	3562+	57500	83640	88460		334	81312	40176	17662	834++	58210	87635	82925		334	10671		r r t l r r o	ir o R R r r o						
Squires Gate	318	80915	48616	15763	3567+	60212	83635	85358	88461	318	71112	64606	17465	45678	57212	82625	84640	86462	318	01691		r o r o	ir o						
Valley	302	70908	61802	14771	38672	58208	83835	86360		302	80603	57028	16465	856++	59106	88645			302	97720		pr o	+						
Ronaldsway	204	80814	58046	16364	3577+	59207	81620	83650	88460	204	40807	58041	17268	15732	57205	81650	83075		204	97680		ir o	+						
Silloth	214	70916	56032	17073	18682	60500	81830	83645		214	60720	48052	17968	10972	58107	81363	83070		214	00780		+	+						
Watnall	354	70713	59959	15661	5947+	59811	82715	85920	87459	354	81008	40609	17960	7732+	58314	87708	88559		354	14631		titlR	ir r o r o						
Spurn Head	396	40917	48021	18561	46500	58207	84725			396	80816	48022	19056	864++	54702	88715			396	00610		+	+						
Finningley	360	80813	63032	18470	41437	56204	81712	84817	86360	360	81011	57039	19560	563++	55313	85709	88715		360	02701		+	pr o ir o PR						
Dishforth	261	80810	58012	19365	884++	58006	81707	87710	88620	261	61211	81012	19563	21582	56502	82820	83365	85075	261	00670		+	+						
Tynemouth	262	81109	32022	20556	864++	54106	88715			262	80507	48022	20756	864++	54101	88715			262	00570		+	+						
Eskdalemuir	162	50907	66052	18073	11542	59501	81826	85070		162	30205	63051	19867	00908	56303	83272			162	00730		+	+						
Mull of Galloway	131	60915	74018	16763	655++	58216	86620			131	53605	74012	17267	21408	59202	82815	83275		131	97680		+	+						
Prestwick	135	51511	62051	16677	28632	56203	81845	84070		135	22404	62051	17372	11601	59203	81840			135	00800		+	+						
Renfrew	141	30614	62051	17374	11732	55502	81850	83070		141	30716	62020	18670	11641	56208	81840	83072		141	00780		+	+						
Leuchars	171	51012	62011	20362	5633+	55303	85708			171	70911	70021	21858	764++	52305	81708	87710		171	00630		+	+						
Dyce	091	11407	66020	21465	16300	54207	81706			091	11505	74020	22563	16300	45002	81706			091	00690		+	+						
Wick	075	01514	66050	20063	00900	54205				075	11411	62050																	

CHART OF WEATHER IN PART OF NORTHERN HEMISPHERE



NAUTICAL MILES

Equidistant azimuthal projection
1 : 3 x 10⁷ on the plane of 60°N.

1200h of
25 June 1960

CHARTS OF WEATHER IN WEST EUROPE

ation
mbols

UD
Cloud
Amount
(oktas)

0
1 or less
2
3
4
5
6
7 or more
8

Obscured

HER
Weather

le
and
izzle

and snow

shower

and snow
ower

y shower

shower

derstorm

ND

Wind
speed
(knots)

Calm

1-2

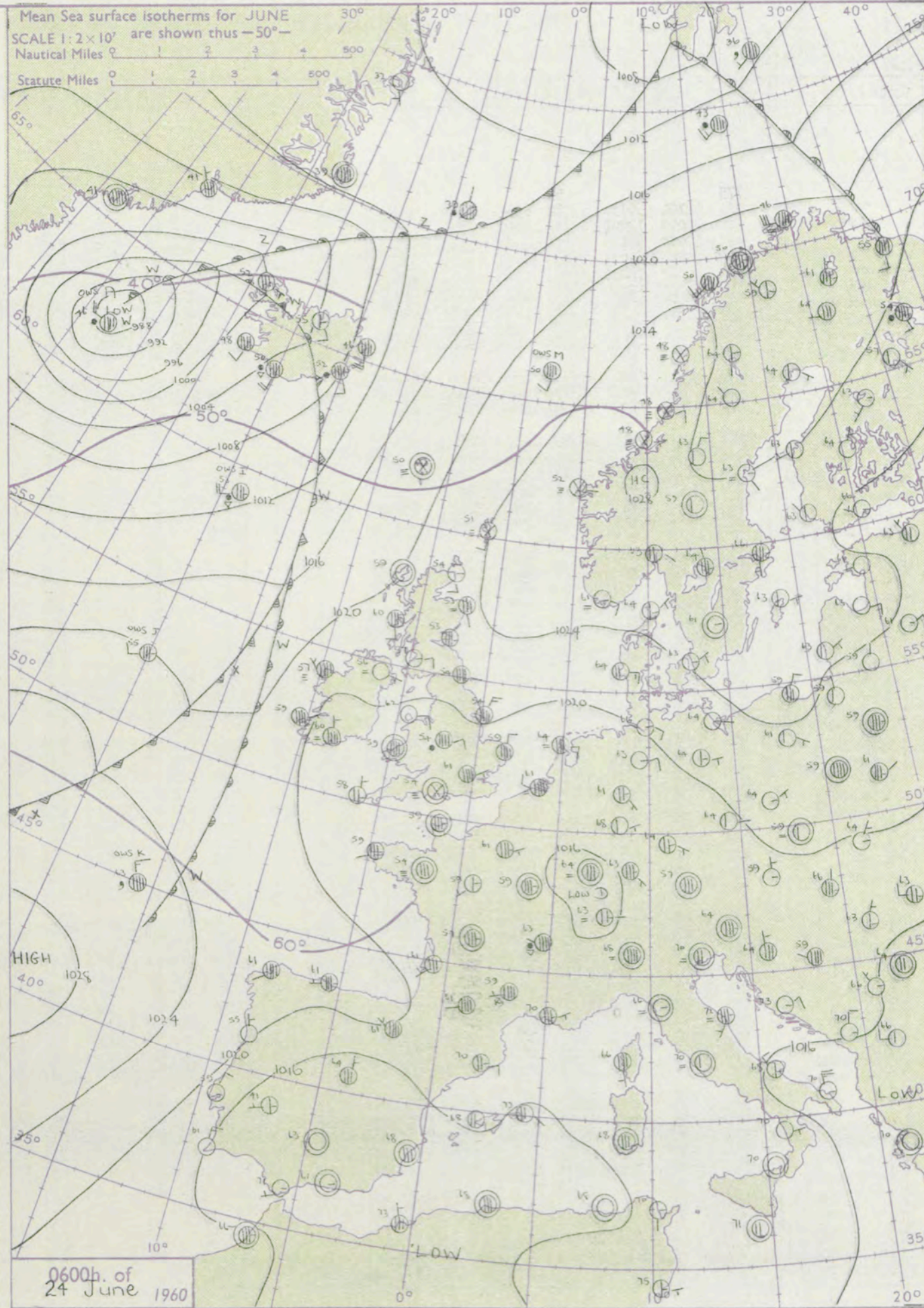
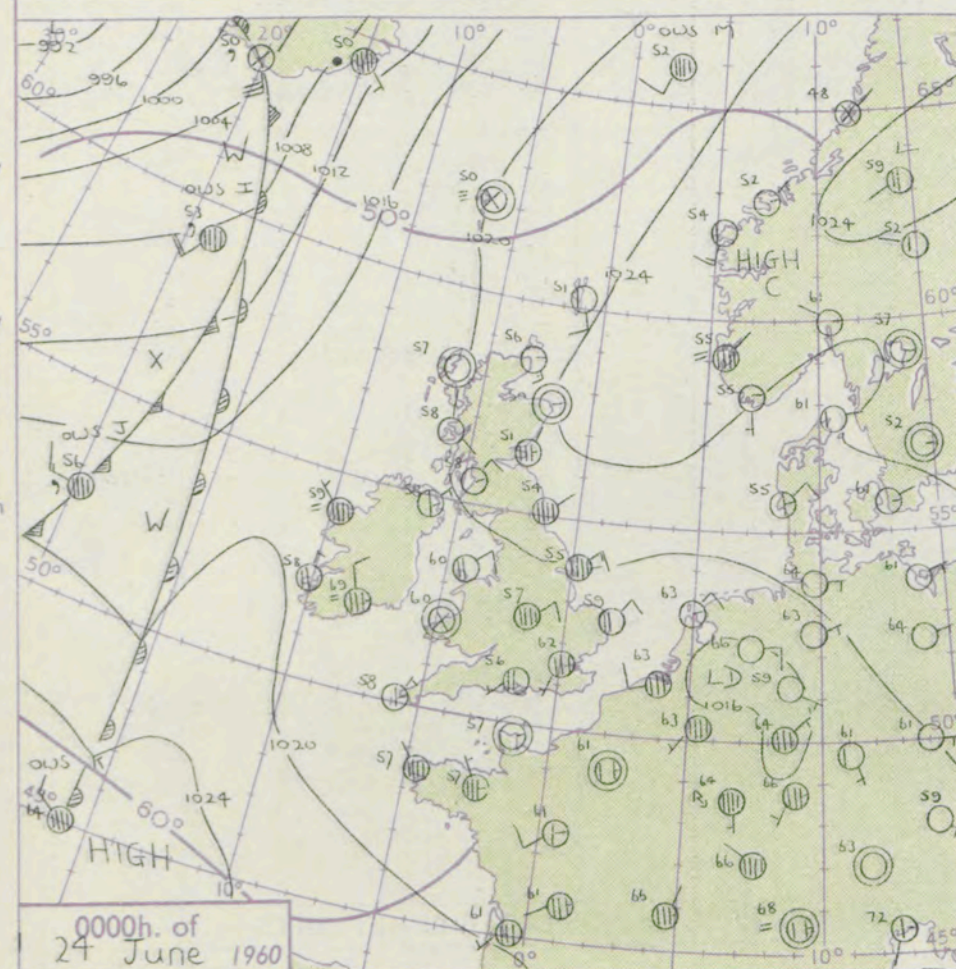
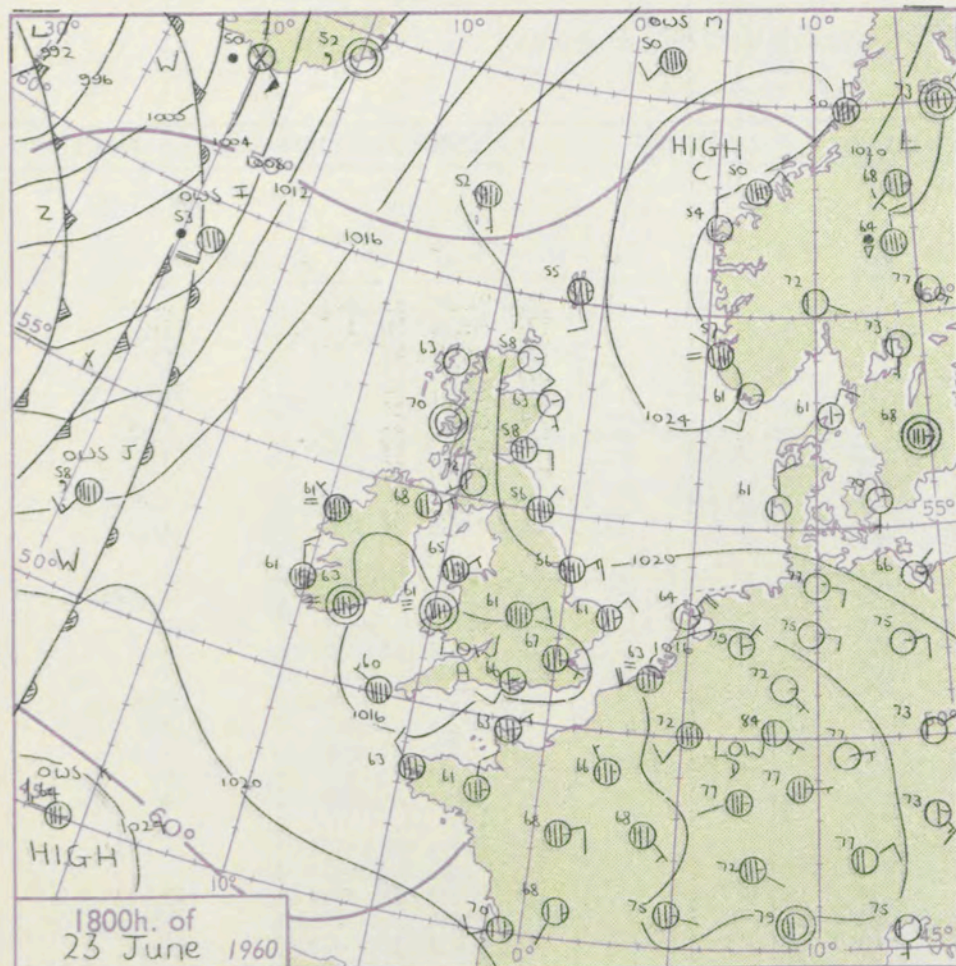
3-7

8-12

13-17

Additional
er add

48-52



GENERAL SYNOPTIC DEVELOPMENT

The complex, shallow depression which extended from Ireland to northeast France yesterday morning has moved into the continent and a ridge of high pressure has developed across Ireland and Scotland between an anticyclone near the Azores and another over Scandinavia. This ridge will continue to intensify though a weak occlusion will move slowly into western districts of the British Isles from the Atlantic.

Issued at midday Friday 24 June 1960

1960

FORECAST for Great Britain and Northern Ireland until noon tomorrow

Apart from patches of fog on eastern coasts, Scotland, northern England, Northern Ireland and North Wales will be mainly fine and very warm though Northern Ireland and western Scotland may become cloudy with a little rain tomorrow. South Wales and central and southern England will have a lot of cloud with near average temperatures and outbreaks of thundery rain may occur.

OUTLOOK for next 24 hours:

Mostly dry with some sunshine in most places. Rather warm on the whole.

DAILY WEATHER REPORT OF THE BRITISH METEOROLOGICAL OFFICE (contd.)

Code FM 11.A OBSERVATIONS at 00h. 24 June 1960										OBSERVATIONS at 06h. 24 June 1960										OBSERVATIONS during NIGHT					
Station	iii	Nddff	VVwww	PPPTT	N _h Ch _s M _{CH}	T _d app	8N _s Ch _s h _s	8N _s Ch _s h _s	8N _s Ch _s h _s	iii	Nddff	VVwww	PPPTT	N _h Ch _s M _{CH}	T _d app	8N _s Ch _s h _s	8N _s Ch _s h _s	8N _s Ch _s h _s	iii	RRT _n T _e	T _g T _g	WEATHER			
																						21h.—03h.	03h.—09h.		
Kew	775			59						775	80308	33028	17261	664++	58202	86712	88720		775	91591	53	pr _o		pr _o pr	
London Airport	772	62104	56131	17162	655++	60005	86620			772	80605	56026	17561	863++	59208	88707			772	92591	54	l		ir _o pr	
Gatwick	776	00000	17284	17553	00900	53006				776	90000	02434	17753	9+0++	53207	89+02			776	97501	47	iFff		ffFF	
Thorney Island	871	50000	62139	17855	00901	55106	85075			871	70000	09424	17956	55502	56306	85625	87075		871	00521	46	+		F	
Hurn	862	42503	62031	17356	36301	55105	83704	83070		862	90000	03454	17154	9+0++	54802	89+00			862	97521	47	f		ff	
Guernsey	894	30000	74020	18358	36102	56005	83702			894	20000	40404	17757	10942	55301	81358			894	00551	51	FF		FFjf	
Felixstowe	697	83501	58299	18059	863++	58801	88709			697	83207	56609	17958	573++	57805	85707	88709		697	93581	57	tlr		tlrir _o	
Gorleston	497	40508	56132	17959	45500	58802	84627			497	83612	48031	17959	864++	58203	88712			497	00570	56	+		+	
Mildenhall	578	80506	48179	18059	394++	57005	83910	85645		578	80505	28959	18557	472++	56206	84704	88708		578	43571	56	tlr _o ir _o		TLRtlrrr	
Cardington	559	80310	22619	17660	892++	59004	85704	88910		559	80507	59299	18258	6732+	57302	86706	88515		559	03571	57	tlr _o		ir _o tr	
West Raynham	485	80810	56959	18558	863++	55101	88707			485	80317	20509	18655	861++	54004	88702			485	97550	56	ir _o tlr _o		+	
Wittering	462	80710	28959	19257	872++	57209	88704			462	90113	02929	19154	9+0++	54800	89+00			462	17541	54	TLR		tlrrrrff	
Boscombe Down	746	60000	58022	17458	655++	57003	86622			746	80000	32104	17555	862++	55202	88703			746	97511	47	f		ff	
Ross-on-Wye										627	80406	48028	18457	862++	55105	88705			627	02571	57	ir _o pr		ir _o	
Bristol	628	80000	18101	17261	863++	61105	88706			628	80308	26106	17760	863++	60307	88706			628	02581	51	+		ir	
Aberporth	502	90000	06216	17460	9+0++	59206	89+01			502	80000	40209	18159	355++	58212	83625	88645		502	97561	51	fir _o F		Fid _o	
Rhoose (Cardiff)	715	00000	19101	17158	00900	58102				715	80407	23106	17659	863++	59004	88706			715	97561	53	ff		ir _o	
Plymouth	827	00705	27040	17255	00900	55206				827	30000	40041	17456	00902	53002	83075			827	00520	47	+		+	
Chivenor	707	10000	58021	17157	15600	55207	81640			707	70000	40024	17557	26231	55002	82704	85360 86078		707	00540	49	f		f	
St. Mawgan	817	10000	66010	17356	14500	54208	81628			817	70000	37401	18056	762++	55308	87705			817	00541	52	+		ff	
Culdrose	809	23605	28101	17155	27200	55210	82703			809	10605	50051	17357	00901	56304	81070			809	00540	49	+		+	
Scilly	804	30303	58024	17358	36400	58208	83712			804	53503	66030	18058	58400	58205	85818			804	00540		if		+	
Elmdon	534	80609	32606	18857	862++	57110	88704			534	80710	58636	20054	372++	53212	83705	87707		534	08542	54	r _o r _o		r _o r _o RRr _o r _o	
Shawbury	414	80713	50106	19158	863++	56110	88708			414	80000	48219	19856	373++	54307	83708	88715		414	01551	54	tlr _o tlr _o		RRid _o ir _o	
Manchester	334	71005	50219	19256	754++	54110	87617			334	40508	56016	19157	16482	51504	81612	83070		334	01541	53	ir _o l		ir _o	
Squires Gate	318	70907	58606	19457	5563+	55205	85645	87360		318	30911	40056	19656	00901	52505	83075			318	91531	50	ir _o		+	
Valley	302	40710	48041	17860	40970	58008	84360			302	00810	32040	18562	00900	59205			302	00560	53	+		+		
Ronaldsway	204	10508	62041	19558	15600	56008	81645			204	20808	56040	20059	20930	56104	82358			204	00550	52	+		+	
Silloth	214	10815	28050	21055	15700	53103	81650			214	30711	37051	21355	16430	52002	81710			214	00530	52	+		+	
Watnall	354	90609	01516	19554	9+0++	54003				354	80912	13509	20852	872++	52312	88704			354	14521	53	l1RFFd _o d _o tlr		tlrid _o	
Spurn Head	396	80614	56022	19955	864++	53004	88715			396	80215	48022	20454	864++	52400	88715			396	00520		+		+	
Finningley	360	80506	37609	20554	863++	54000	88706			360	80209	63516	21453	763++	52209	87707	88611		360	97531	53	tlir _o		d _o d _o	
Dishforth	261	83609	66032	21455	863++	52802	88707			261	83609	66032	21755	864++	52400	88710			261	00530	52	+		+	
Tynemouth	262	80602	61022	22754	864++	52106	88715			262	80902	66022	22454	855++	52202	88625			262	00540	53	+		+	
Eskdalemuir										162	70104	58021	23350	772++	49204	87705			162	97500	48	+		id _o	
Mull of Galloway	131	31108	64011	19959	35500	55215	83620			131	40908	70020	20456	11410	52309	81816	83460		131	00531		+		+	
Prestwick	135	10408	62050	20758	00901	53117	81070			135	10808	60051	20957	17200	51106	81705			135	00520	49	+		+	
Renfrew	141	70710	59041	22256	763++	52112	87709			141	60813	48041	22554	663++	50205	86708			141	00540	51	+		+	
Leuchars	171	70302	66032	23151	764++	49107	87710			171	70301	62014	22853	763++	53204	87707			171	00460	43	+		ff	
Dyce	091	10000	28111	24050	16201	49206	81704			091	61501	23104	23653	361++	51300	83702	85703		091	00470	42	iff		iff	
Wick	075	11513	82020	22056	15600	47304	81640			075	11510	89020	22254	15601	51801	81640			075	00510	48	+			

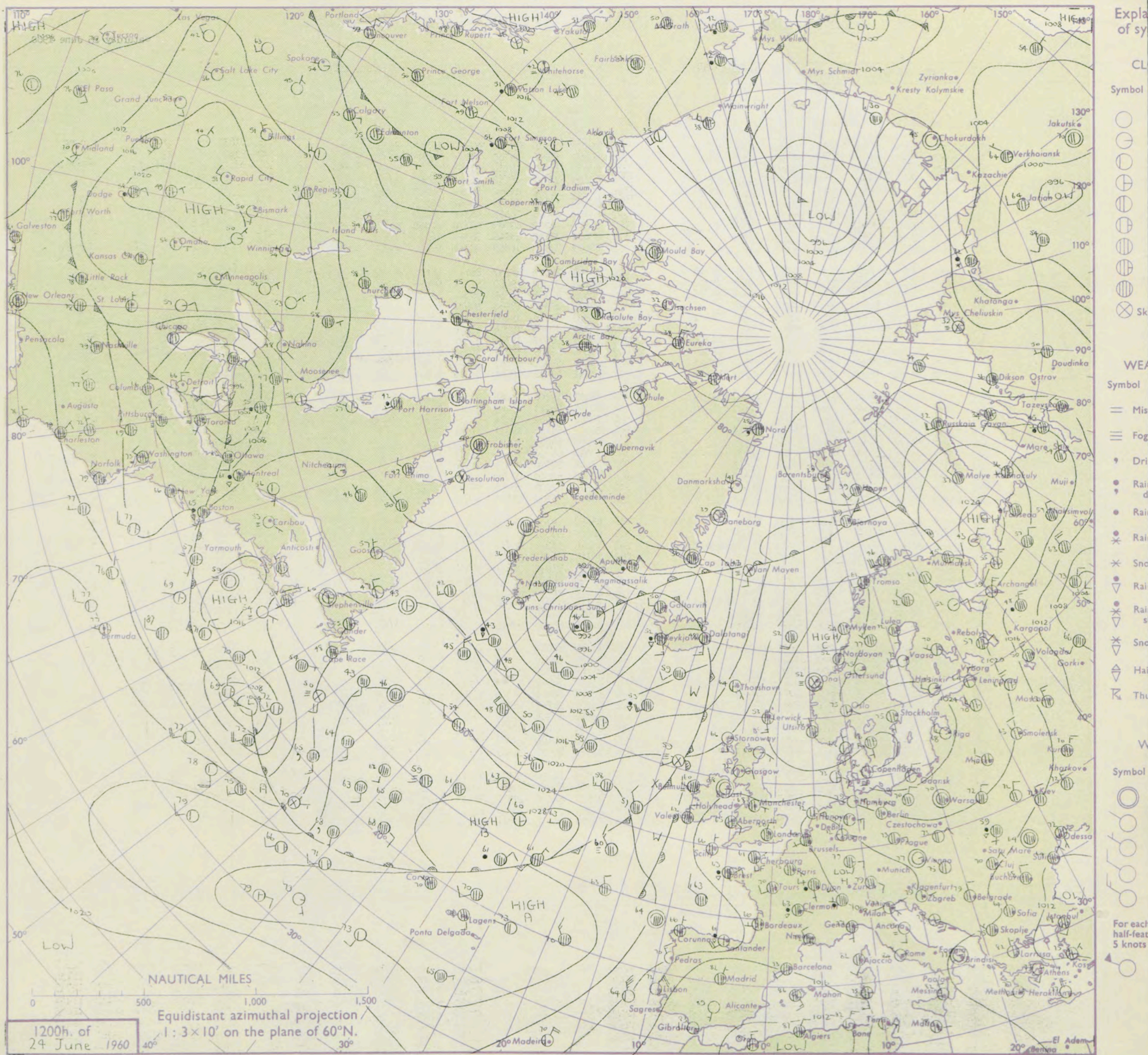
DAILY WEATHER REPORT OF THE BRITISH METEOROLOGICAL OFFICE

No. 36010

Date of Issue Saturday 25 June 1960

Code FM II.A		OBSERVATIONS at 12h. 24 June 1960										OBSERVATIONS at 18h. 24 June 1960										OBSERVATIONS during DAY											
Station	iii	Nddff	VVwww	PPPTT	N _h L _h C _M H	T _d T _d app	8N _s Ch _s h _s	8N _s Ch _s h _s	8N _s Ch _s h _s	iii	Nddff	VVwww	PPPTT	N _h L _h C _M H	T _d T _d app	8N _s Ch _s h _s	8N _s Ch _s h _s	8N _s Ch _s h _s	iii	Nddff	VVwww	PPPTT	N _h L _h C _M H	T _d T _d app	8N _s Ch _s h _s	8N _s Ch _s h _s	8N _s Ch _s h _s	iii	RRT	T _d T _d app	SSS	WEATHER	
																																09h.—15h.	15h.—21h.
Kew	775	81011	32052	18161	663++	57102	86709	88712		775	80106	30616	18860	672++	56204	86704	88708		775	01631	000	r _o r _o	r _o r _o rr										
London Airport	772	80110	40052	18460	752++	58207	87705	88612		772	80207	56216	18760	774++	57303	81708	88711		772	95621	000	ir _o	r _o r _o										
Gatwick	776	80604	20216	18062	873++	60707	88707		776	83403	12636	18160	4722+	59201	84705	88508		776	03622	000	ir _o id _o r _o	ir _o rrir											
Thorney Island	871	70801	37024	18066	462++	60102	84705	87707		871	80203	23022	18462	863++	58305	82705	88709		871	00690	004	+	+										
Hurn	862	70308	59034	17469	725++	60500	81822	87825		862	80207	39052	18362	663++	58206	82707	88618		862	00690	004	+	+										
Guernsey	894	62902	58258	18062	42332	56000	81808	85359		894	70105	56404	18359	16042	55500	81701	86070		894	92640	101	pr _o	ifff										
Felixstowe	697	82602	50606	18863	863++	60307	88708		697	83112	40026	18462	463++	58400	84708	88715		697	01641	000	ir _o	ir _o											
Gorleston	497	83512	40022	17461	863++	59202	88708		497	63208	56012	17063	46370	60304	84709	86360		497	00660	024	+	+											
Mildenhall	578	80106	48029	18861	874++	57205	88710		578	83408	37102	18259	863++	56000	88707		578	00511	000	+	+												
Cardington	559	80109	17505	19157	862++	56005	88705		559	80403	37506	18859	373++	59801	83708	88715		559	02591	000	id _o ir _o ir	id _o d _o d _o											
West Raynham	485	80205	48025	18558	562++	55207	85703	88708		485	83509	28022	18257	861++	56502	88702		485	00580	000	+	+											
Wittering	462	80107	37026	19759	363++	56218	85706	88709		462	80208	37022	19460	573++	57603	85707	88710		462	00611	000	+	+										
Boscombe Down	746	80205	33504	18361	673++	59204	86706	88708		746	80405	48105	19259	863++	56303	88708		746	94621	000	dd	r _o r _o											
Ross-on-Wye	627	80506	17102	19758	864++	55209	88710		627	82802	17212	18960	2647+	56809	82715	86358		627	97611	000	+	ir _o											
Bristol	628	80216	48502	19458	772++	57310	87705	88707		628	80508	37216	19460	863++	58400	88708		628	97611	000	id _o	ir _o											
Aberporth	502	51110	58022	18365	55400	58802	85618		502	13304	40021	19564	15600	59002	81635		502	00690	069	+	+												
Rhoose (Cardiff)	715	80609	56026	19160	562++	57308	85705	88708		715	80707	26602	19362	4552+	57400	82608	88458		715	97660	000	ir _o	+										
Plymouth	827	61912	61051	17466	43502	59603	84920	84075		827	61804	61259	18067	32530	61802	83825	85358		827	02690	101	pr _o tpR	tpR _o										
Chivenor	707	80609	57032	18368	884++	60303	83814	88625		707	81208	59022	18867	3551+	60306	83620	88464		707	00700	016	+	+										
St. Mawgan	817	73008	56012	18565	3243+	60303	82706	83815		817	63612	40016	18664	30982	60804	83362	85072		817	97670	037	+	+										
Culdrose	809	73411	60052	17964	6243+	58300	82710	86815		809	50401	19106	18064	15670	61803	81635	83358		809	01690	074	pr _o	ir _o										
Scilly	804	83607	59012	19066	11405	61107	81817	84070		804	80305	24021	19463	862++	60103	88705		804	00670	062	+	+											
Elmdon	534	80508	28056	20556	862++	54110	88704		534	70306	56052	19566	5553+	59705	82715	85625	87363		534	00661	001	+	+										
Shawbury	414	71706	58026	19464	764++	56804	87715		414	10302	58051	19071	11631	58803	81835					414	00711	079	+	+									
Manchester	334	41007	56022	18868	00901	54512	84075		334	52703	56051	18673	51600	57804	85840					334	00760	093	+	+									
Squires Gate	318	20605	62020	19671	10932	57608	81368		318	13312	69020	19270	11600	56702	81845					318	00720	138	+	+									
Valley	302	10507	48040	19172	11600	60400	81832		302	02406	58020	19671	00900	57400					302	00740	145	+	+										
Ronaldsway	204	11210	58040	20663	11400	55400	81818		204	10000	62040	20070	00901	59706	81075					204	00700	145	+	+									
Silloth	214	10713	61031	20870	11681	55707	81835		214	10912	82020	20274	11630	52804	81838					214	00780	142	+	+									
Watnall	354	80810	62025	19959	864++	54002	88710		354	61003	56022	18866	2543+	61707	82618	84360					354	00671	012	+	+								
Spurn Head	396	80117	24022	19856	864++	54712	88710		396	83617	12104	18657	864++	55710	88710					396	00570	000	+	+									
Finningley	360	30210	64015	20164	25401	55712	82615		360	20809	61031	19966	25500	57502	82623					360	00710	065	+	+									
Dishforth	261	33415	66011	20565	15506	53813	81630	83080		261	33414	50041	20559	00901	53301	83080					261	00670	076	+	+								
Tynemouth	262	80506	66022	22556	855++	50607	88625		262	80107	61022	21955	864++	53806	88718					262	00570	001	+	ff									
Eskdalemuir	162	11005	81015	21671	11505	56702	81828		162	00405	83010	21170	00900	56601					162	00750	121	+	+										
Mull of Galloway	131	22706	74010	20964	11410	57502	81815		131	22703	74020	20271	21400	57401	82818					131	00720		+	+									
Prestwick	135	12910	62050	20169	11530	56709	81820		135	12507	62050	19968	14600	57400	81640					135	00770	143	+	+									
Renfrew	141	00609	66021	21172	00900	53709			141	10610	70030	20576	11645	50302	81840					141	00790	131	+	+									
Leuchars	171	11108	78021	22461	16400	52706	81710		171	20908	80030	22358	26400	52002	82710					171	00620	139	+	+									
Dyce	091	11206	62051	23160	16301	52806	81708		091	11404	66020	22959	16300	51702	81708					091	00630	145	+	+									
Wick	075	11509	59021	23157	16202	51801	81703																										

CHART OF WEATHER IN PART OF NORTHERN HEMISPHERE



CHARTS OF WEATHER IN WEST EUROPE

ation
mbols

LOUD
Cloud
Amount
(oktas)

0
1 or less
2
3
4
5
6
7 or more
8

y obscured

ATHER
Weather

zle

and
rizzle

and snow

shower

and snow
lower

w shower

shower

nderstorm

IND

Wind
speed
(knots)

Calm

1-2

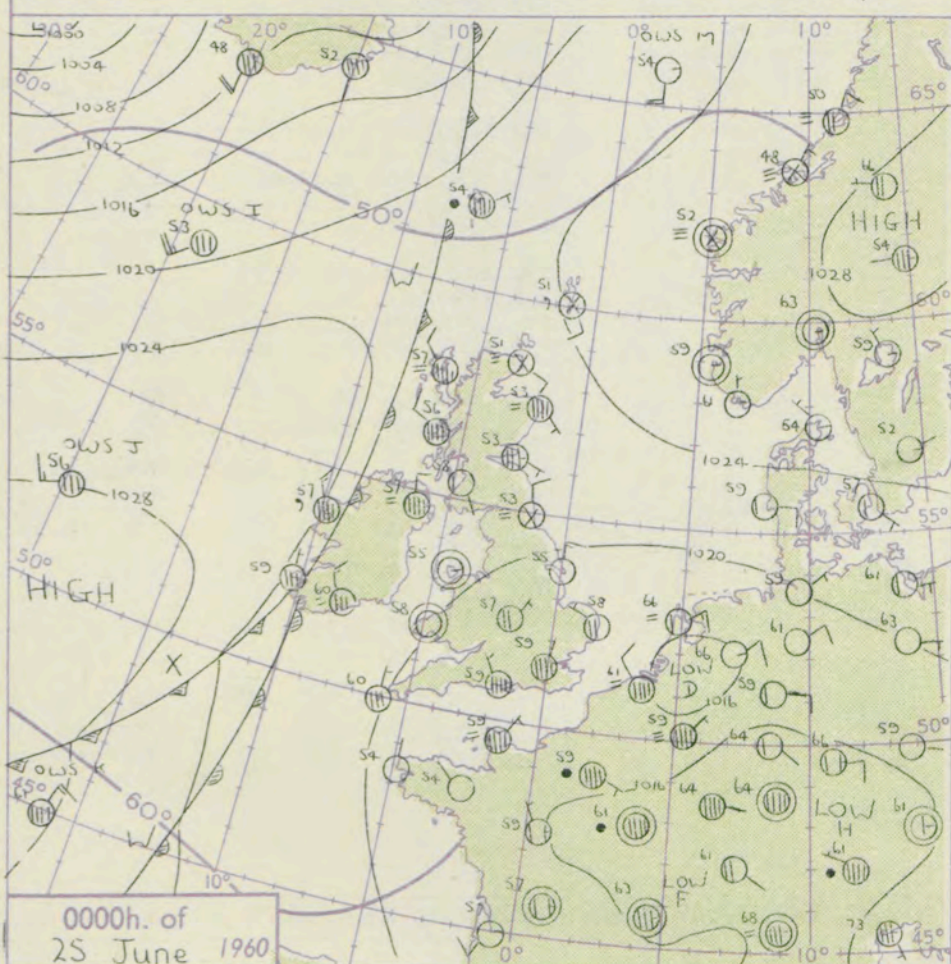
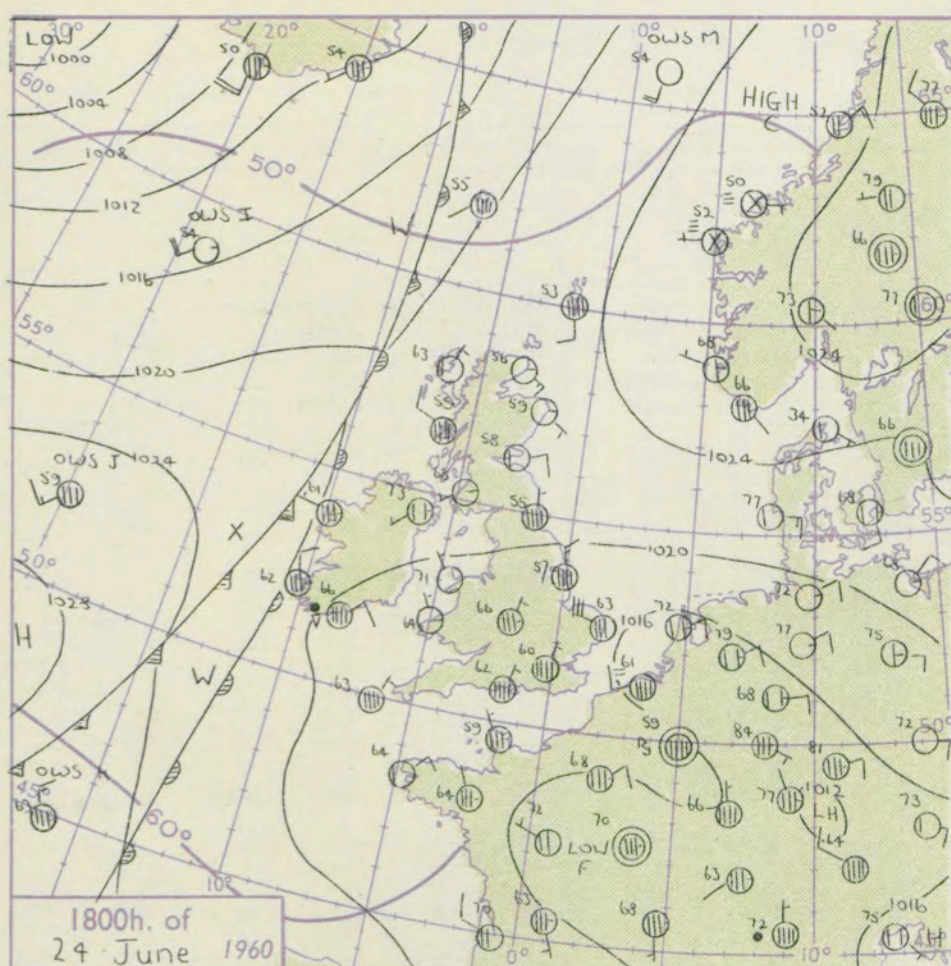
3-7

8-12

13-17

additional
er add

48-52



GENERAL SYNOPTIC DEVELOPMENT

A high cell to west of Ireland is expected to move northeast while a small vigorous depression moves northeast to the north of Azores. A trough of low pressure in France and the Low Countries is weakening and moving southwest.

Issued at midday

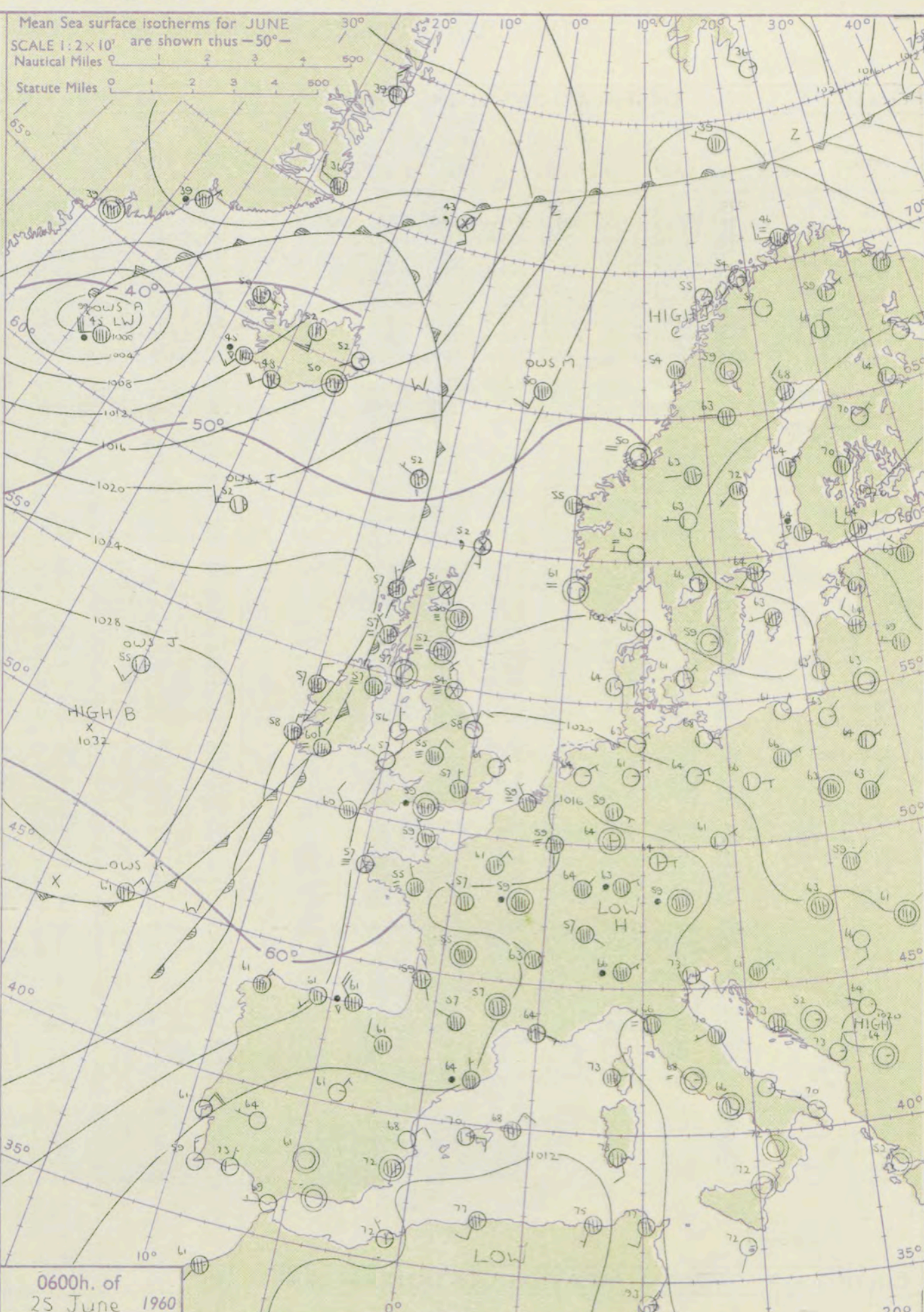
Saturday 25 June

1960

FORECAST for Great Britain and Northern Ireland until noon tomorrow

Most places will be dry with sunny periods but southern England will be cloudy with perhaps occasional rain for a time, and Scotland and Northern Ireland will have variable cloud at first. It will be warm over most of England and Wales and rather warm in Scotland and Northern Ireland.

OUTLOOK for following 24 hours :-
Mainly dry and warm.



DAILY WEATHER REPORT OF THE BRITISH METEOROLOGICAL OFFICE (contd.)

Code FM II.A		OBSERVATIONS at 00h. 25 June 1960										OBSERVATIONS at 06h. 25 June 1960										OBSERVATIONS during NIGHT			
Station	iii	Nddff	VVwwW	PPPTT	N _h Ch _s Ch _s	T _d T _d app	8N _s Ch _s h _s	8N _s Ch _s h _s	8N _s Ch _s h _s	iii	Nddff	VVwwW	PPPTT	N _h Ch _s Ch _s	T _d T _d app	8N _s Ch _s h _s	8N _s Ch _s h _s	8N _s Ch _s h _s	iii	RRT _n T _n E	T _g T _g	WEATHER			
																						21h.—03h.	03h.—09h.		
Kew	775			59						775	83205	23022	17858	863++	56002	88706			775	91571	57	r ₀ r ₀ rrr ₀ r ₀	+		
London Airport	772	80203	37106	18259	863++	58804	82706	88709		772	83606	23205	17857	372++	57003	83703	85705	88707	772	91571	58	ir ₀ d ₀ d ₀	d ₀ d ₀ f		
Gatwick	776	80000	28106	18559	873++	57201	88707			776	83305	11106	17758	462++	57001	84704	88706		776	96571	57	ir	+		
Thorney Island	371	80101	48032	18660	863++	57001	88708			871	83101	12606	17960	572++	59001	82704	85705	87709	871	07591	56	ddrr	irRR		
Hurn	862	83402	56012	18859	364++	57203	83710	88650		862	80000	16606	18059	764++	59001	87706	88620		862	03581	56	r ₀ r ₀ rr	rrir ₀ ir		
Guernsey	894	93608	01454	19254	9+0++	54102	89+00			894	83504	01636	19058	870++	58104	88700			894	01531	52	ff	ffir ₀ rrdr		
Felixstowe	697	83106	40022	18258	862++	58602	88705			697	82909	37022	17659	862++	59002	88705			697	00581	57	+	+		
Gorleston	497	43206	56012	16858	46300	57805	84708			497	10505	40020	16661	10950	60301	81369			497	00550	55	+	+		
Mildenhall	578	93306	02472	17858	9+0++	57705	89+00			578	73103	09424	17358	6623+	57206	86703	87358		578	00571	57	f	f		
Cardington	559	80107	19105	18657	863++	55802	88706			559	83501	19285	18157	863++	56501	88706			559	91561	56	id ₀	id ₀		
West Raynham	485	90110	06434	17257	9+0++	56714	89+01			485	30309	58014	17360	36200	58208	83704			485	00560	54	ff	+		
Wittering	462	80113	19022	18556	861++	56709	88702			462	23612	48012	17257	16202	55103	81704			462	00561	55	+	+		
Boscombe Down	746	80000	32216	19358	553++	57301	85708	88640		746	83504	15106	18658	864++	57800	88710			746	93571	57	ir ₀	d ₀ d ₀		
Ross-on-Wye	628	82702	23102	19558	856++	58501	88635			627	80503	13102	18659	862++	58400	88705			627	00561	51	+	+		
Bristol	502	00000	40020	19758	00900	56802				628	80508	18102	18759	863++	58502	88706			628	00581	57	+	+		
Aberporth	715	80000	20052	19959	4563+	57602	84640	88360		502	02807	28100	20157	00900	56205			502	00530	50	+	F			
Rhoose (Cardiff)	827	80504	40022	19664	856++	58205	88638			715	43404	17101	18959	15638	58301	81630	84275		715	00580	57	+	+		
Plymouth	827	80504	40022	19664	856++	58205	88638			827	73306	30216	18962	364++	58400	83713	87656		827	97610	57	ir ₀	ir ₀		
Chivenor	707	70000	57022	19762	4543+	59001	84618	88360		707	60000	23022	19461	655++	58301	82707	86625		707	00590	55	+	+		
St. Mawgan	817	60806	28102	19761	656++	59004	86648			817	83307	21286	19860	662++	60305	86704	88645		817	00591	57	ir ₀	+		
Culdrose	809	40705	40102	19560	15670	59104	81630	83362		809	70109	17101	19560	5563+	59301	82618	85635	87362	809	00580	55	+	+		
Scilly	804	60106	32012	20060	65400	60103	86610			804	83208	32032	20260	854++	60302	88610			804	00590	54	+	+		
Elmdon	534	40505	28101	19655	46300	51702	84708			534	80210	09424	19455	861++	55202	88702			534	00551	53	+	ff		
Shawbury	414	53409	37041	19259	00902	56802	85070			414	90201	02474	19657	9+0++	57106	89+01			414	00541	46	+	fffF		
Manchester	334	00410	48051	19361	00900	54000				334	10406	40050	19460	14600	55206	81630			334	00600	53	+	+		
Squires Gate	318	00000	58020	19857	00900	56000				318	20902	56104	19858	20930	56206	82362			318	00520	49	+	f		
Valley	302	10000	56040	20555	00901	52301	81075			302	13606	21284	20656	00901	55307	81075			302	00530	45	+	f		
Ronaldsway	204	13613	66010	20264	00901	56400	81075			204	23107	66400	20563	16001	56203	81700			204	00600	54	+	+		
Silloth	214	30708	61030	21456	10971	54107	81360	83070		214	60906	61011	22055	30972	52206	83360	84070		214	00530	50	+	+		
Watnall	354	80708	48102	19456	863++	55807	88706			354	73605	37102	19256	462++	54500	84705	87708		354	00541	52	+	+		
Spurn Head	396	00114	48011	19255	00900	55400				396	00312	59020	18858	00900	54202				396	00550	+	+	+		
Finningley	360	83609	32021	20255	862++	54801	88704			360	23410	56021	20058	11680	55501	81840			360	00540	53	+	+		
Dishforth	261	83516	09501	20854	862++	53805	88703			261	83517	20102	21255	862++	54501	88703			261	97540	54	id ₀ id ₀ d ₀	d ₀ d ₀		
Tynemouth	262	93610	01454	22153	9+0++	53102				262	93514	F9454	22154	9+0++	54202				262	00530	53	FF	FF		
Eskdalemuir	162	20000	80020	23255	25700	49306	82650			162	20000	80020	23255	25700	49306	82650			162	00490	43	+	+		
Mull of Galloway	131	33210	74010	20858	35400	54302	83618			131	63212	66034	21459	654++	53303	86618			131	00541	46	+	+		
Prestwick	135	21502	62050	21358	00905	53206	82275			135	20000	50050	22357	00905	50210	82275			135	00510	46	+	+		
Renfrew	141	10405	58040	22058	00901	50207	81075			141	80704	40041	23053	562++	50204	85703	88707		141	00520	49	+	+		
Leuchars	171	71406	56021	22953	763++	50306	87706			171	80000	56102	23452	862++	52205	88704			171	00510	51	+	+		
Dyce	091	81405	28101	23353	861++	51202	88702			091	70000	09414	24150	761++	50307	87702			091	00490	48	f	f		
Wick	075	91308	04474	23551	9+0++	50105	89+01			075															

DAILY WEATHER REPORT OF THE BRITISH METEOROLOGICAL OFFICE

No. 36011

Date of Issue Sunday 26 June 1960

OBSERVATIONS at 12h. 25 June 1960											OBSERVATIONS at 18h. 25 June 1960											OBSERVATIONS during DAY										
Station	iii	Nddff	VVwww	PPPTT	N _h Ch _M CH	T _d app	8N _s Ch _s h _s	8N _s Ch _s h _s	8N _s Ch _s h _s	iii	Nddff	VVwww	PPPTT	N _h Ch _M CH	T _d app	8N _s Ch _s h _s	8N _s Ch _s h _s	8N _s Ch _s h _s	iii	RRT	T _h E	WEATHER										
																						09h.—15h.	15h.—21h.									
Kew	775	80206	32022	17864	863++	59801	88707			775	61602	35299	17371	2357+	67000	81828	81928		775	94751	003	+	clr									
London Airport	772	80206	40015	17764	554++	61202	85710	88615		772	60605	59259	17574	4343+	66701	83820	86358	81920	772	97761	003	+	tpr _o									
Gatwick	776	80105	30102	17563	864++	59000	82708	88712		776	70000	35252	17669	756++	64502	87630			776	97721	000	+	pr _o									
Thorney Island	871	80101	23026	18063	863++	59001	82706	88709		871	83401	20022	17967	863++	63705	82705	88709		871	00671	000	+	if									
Hurn	862	83605	48026	18061	763++	58002	87708	88712		862	20000	39051	18069	15630	63505	81635			862	97691		ir _o	+									
Guernsey	894	53504	50056	18865	3627+	57701	81803	83705	85810	894	83505	32052	18963	462++	59804	82703	84705	87710	894	00661	010	+	ff									
Felixstowe	697	80605	33012	18067	463++	61101	84708	88710		697	20106	61011	18070	20930	60302	82360			697	00710	034	+	+									
Gorleston	497	00310	58020	17864	00900	61206				497	00111	62021	18265	00900	61202				497	00660	121	+	+									
Mildenhall	578	20608	58051	17277	21600	59702	82830			578	10208	64010	17974	10932	61306	81362			578	00800	105	+	+									
Cardington	559	70409	61022	17873	755++	65603	87620			559	10210	69291	18371	19603	61306	81930			559	00751	079	+	+									
West Raynham	485	00509	74020	17872	00900	59104				485	10413	66020	18664	10930	57201	81362			485	00730	137	+	+									
Wittering	462	20418	56030	18374	20930	61601	82367			462	10414	69030	19271	13600	60306	81930			462	00751	134	+	+									
Boscombe Down	746	80206	37105	18560	863++	58400	88706			746	62402	37102	17970	655++	66704	86625			746	00721	009	+	+									
Ross-on-Wye	627	73608	48022	18171	785++	62710	83825	84630		627	10606	60010	18277	11500	61304	81825			627	00781	062	+	+									
Bristol	628	80412	25102	18964	563++	60400	85708	88712		628	20406	60052	18375	21600	67001	82830			628	00750	022	+	+									
Aberporth	502	93510	02454	20657	9+0++	57004	89+00			502	33209	48024	21060	10931	57400	81358	83075		502	00610	007	FF	+									
Rhoose (Cardiff)	715	71408	26052	18765	00908	60502	87270			715	63006	28058	18969	694++	64303	86915			715	03701	011	+	pr									
Plymouth	827	70112	56032	17773	1647+	60612	81710	87462		827	82005	48022	19065	7542+	61205	87616	88458		827	00730	006	+	+									
Chivenor	707	20207	61011	18472	00901	61608	82075			707	80206	48929	19167	7968+	64204	87930	88358		707	03731	082	+	tlir									
St. Mawgan	817	33313	56030	19367	35501	60400	83625			817	40112	57051	19964	46300	58000	84709			817	00680	079	+	+									
Culdrose	809	43513	58505	18866	40932	61603	84362			809	70123	40102	19363	773++	59301	87709			809	00700	072	+	+									
Scilly	804	33611	56021	20364	25601	59400	82632			804	63614	48031	20963	00908	60102	86270			804	00660	106	+	+									
Elmdon	534	00313	59054	18974	00900	59705				534	10513	74030	18976	00901	55302	81075			534	00780	105	+	+									
Shawbury	414	10110	57054	19073	11600	63806	81840			414	33316	58050	19870	11601	62310	81840	83075		414	00780	096	+	+									
Manchester	334	10610	61050	19077	15700	57803	81656			334	20605	74030	19379	00904	49400	82080			334	00810	142	+	+									
Squires Gate	318	13209	58050	20272	10980	61000	81358			318	73413	70031	20368	00901	60400	87078			318	00740	132	+	+									
Valley	302	73315	48031	21162	26102	56702	82702	85075		302	33618	56011	21764	10932	57302	81362	83075		302	00670	115	+	+									
Ronaldsway	204	63520	58041	20966	16302	57802	81708	86075		204	23427	64051	21361	16301	56601	81709			204	00680	115	+	+									
Silloth	214	20811	82031	21777	11604	47802	81835			214	40815	85011	21974	11602	48304	81830	84072		214	00790	126	+	+									
Watnall	354	00708	74011	18973	00900	61704				354	10707	83020	19672	00901	56307	81075			354	00781	130	+	+									
Spurn Head	396	30116	59030	20462	31500	57006	83825			396	00214	58010	20461	00900	56703				396	00640	139	+	+									
Finningley	360	10511	82020	20375	00901	54801	81080			360	10509	82020	21070	00901	56306	81080			360	00780	131	+	+									
Dishforth	261	13613	79035	21071	00901	53802	81081			261	13615	83010	21470	00902	51307	81080			261	00770	123	+	+									
Tynemouth	262	93614	89454	23355	9+0++	55104				262	23612	58024	23259	00904	56400	82075			262	00590	042	FF	FF									
Eskdalemuir	162	10705	80010	22673	00901	53000	81072			162	30506	83020	23170	00901	54304	83074			162	00770	144	+	+									
Mull of Galloway	131	63216	70022	21865	31408	58501	83815	83275		131	73226	70022	22459	4141+	55101	84818	87460		131	00681			+									
Prestwick	135	82911	58051	22665	00907	57400	88275			135	83215	58051	22265	40937	58604	84358	88075		135	00700	109	+	+									
Renfrew	141	70000	59051	22874	10948	56808	81360	87272		141	70512	74032	22574	15648	51301	81645	87272		141	00800	108	+	+									
Leuchars	171	30807	48101	23761	26301	55801	82708			171	40807	50401	24061	16002	55000	81701	84075		171	00620	087	+	ff									
Dyce	091	20905	59050	24068	00901	57400	81070			091	41101	74030	24070	00902	55801	84075			091	00720	126	+	+									
Wick	075	63506	56104	24856	56302	53210	82705	85709	86070	075	83511	74032	25957	854++	63204	88615			075	00610	043	+	+									
Cape Wrath	049	90000	87454	25155	9+0++	55210	89+00			049	90000	87534	27052	9+0++	52212	89+00			049	97581		r	df									

CHART OF WEATHER IN PART OF NORTHERN HEMISPHERE

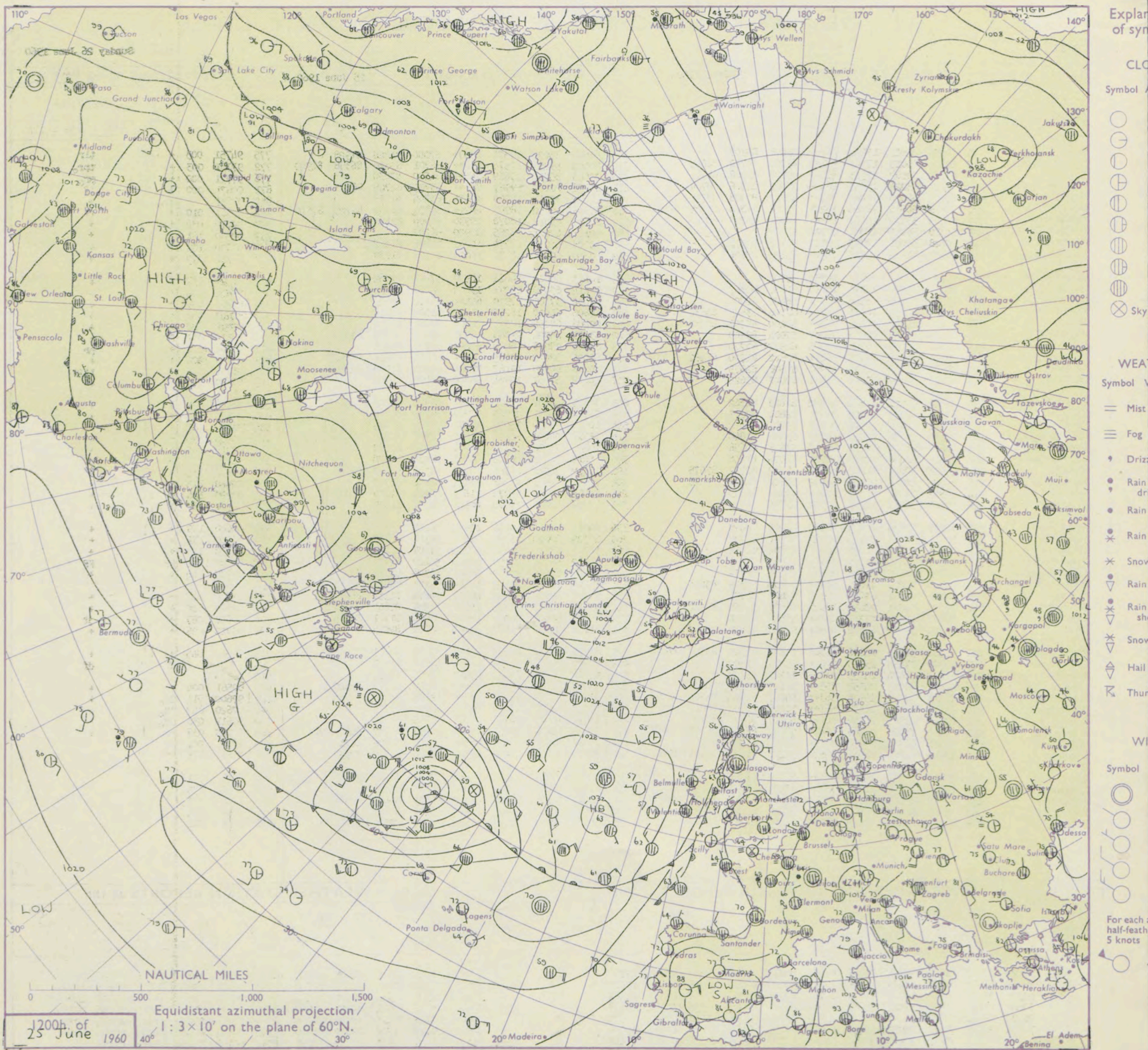
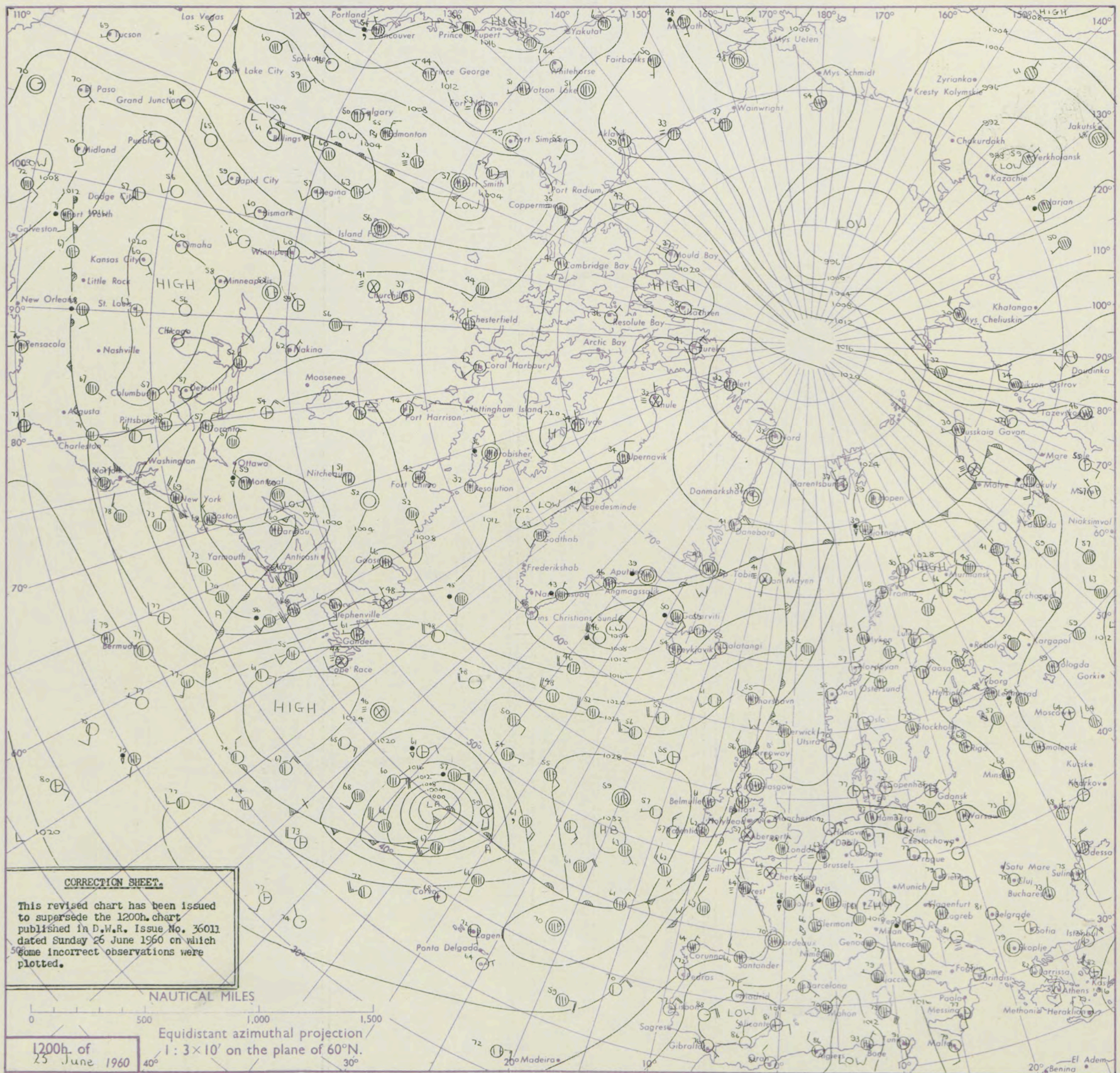


CHART OF WEATHER IN PART OF NORTHERN HEMISPHERE



CHARTS OF WEATHER IN WEST EUROPE

ation
bols

UD
Cloud
Amount
(oktas)

0
1 or less
2
3
4
5
6
7 or more
8

Obscured

HER
Weather

le

and
izzle

and snow

shower

and snow
ower

shower

shower

derstorm

ND

Wind
speed
(knots)

Calm

1-2

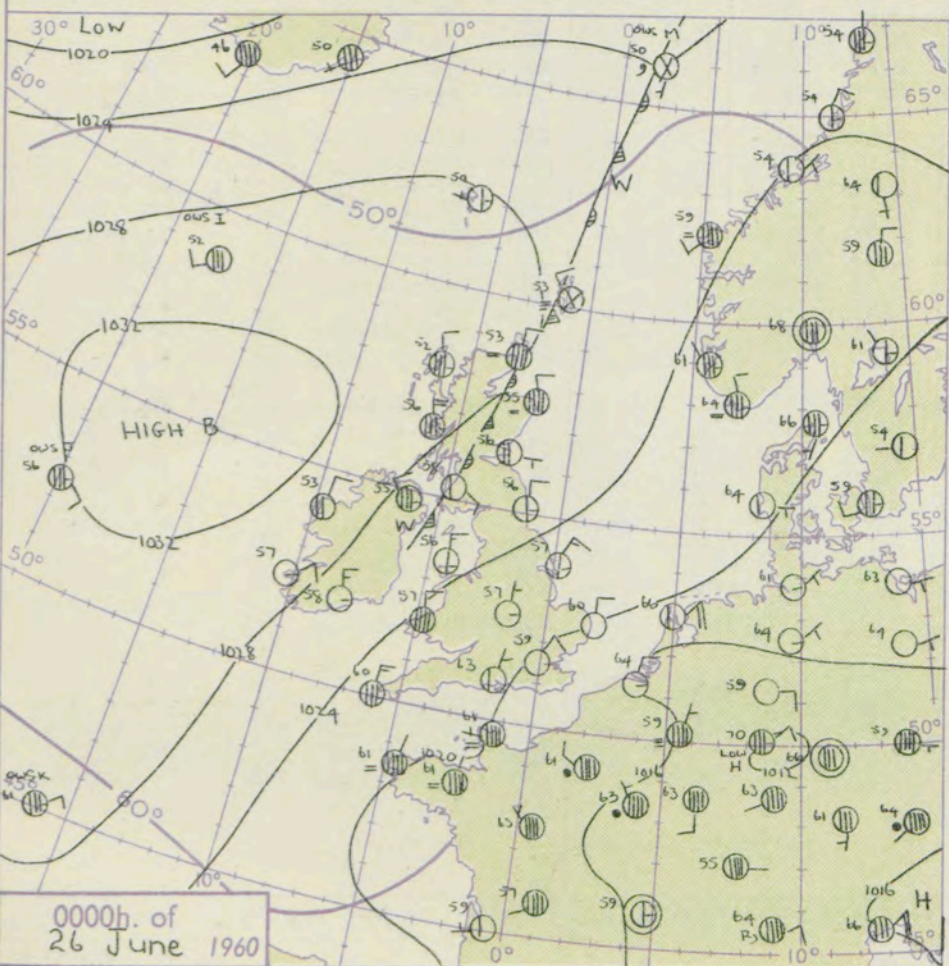
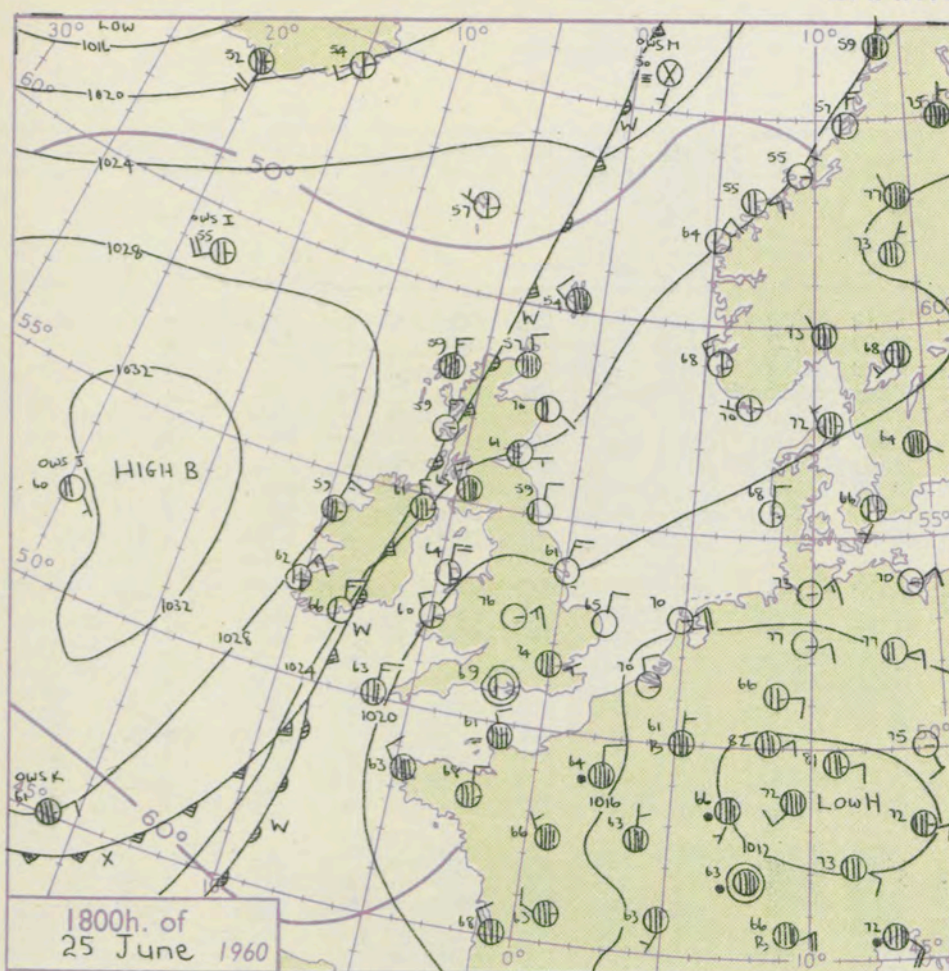
3-7

8-12

13-17

Additional
or add

48-52



GENERAL SYNOPTIC DEVELOPMENT

An anticyclone off northwest Scotland is expected to move towards Iceland slowly with some intensification. A depression east of the Baltic is expected to move westwards and later southwest, while a shallow low to southwest Germany will probably merge with a new development in Gulf of Lions.

Issued at midday Sunday 26 June

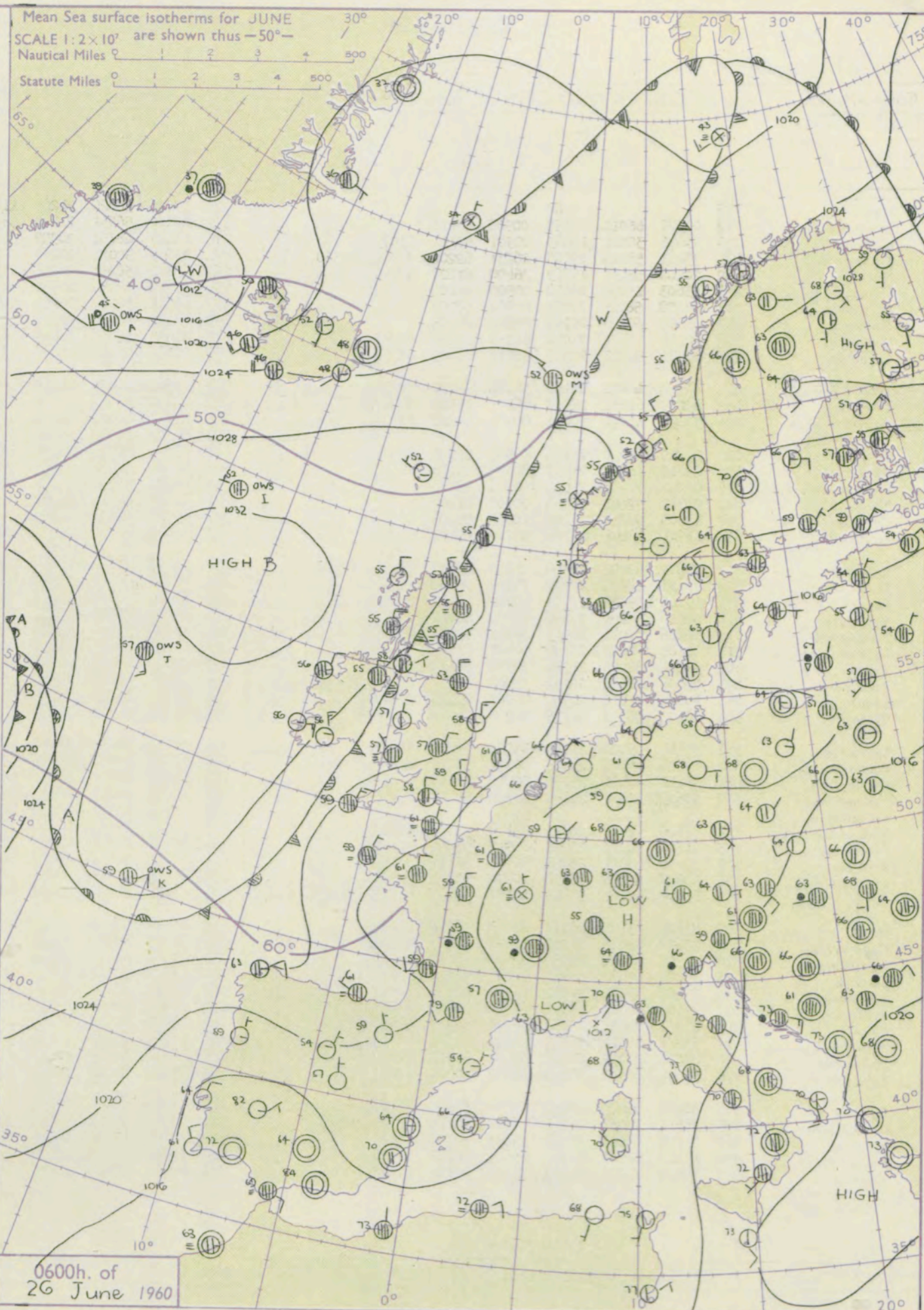
1960

FORECAST for Great Britain and Northern Ireland until noon tomorrow

The east of Scotland and northeast England will be rather cloudy with occasional drizzle and below average temperatures. Wales and the remainder of England will be mainly dry and very warm with isolated showers in the afternoon. Northern Ireland and Scotland away from the east coast, will be rather warm with sunny periods, but a few showers may occur in north Scotland.

OUTLOOK for the following 24 hours:-

Mainly dry and rather warm with only scattered showers.



DAILY WEATHER REPORT OF THE BRITISH METEOROLOGICAL OFFICE (contd.)

Code FM II.A	OBSERVATIONS at 00h. 26 June 1960										OBSERVATIONS at 06h. 26 June 1960										OBSERVATIONS during NIGHT					
Station	iii	Nddff	VVwww	PPPTT	N _h Ch _h C _h H	T _d T _d app	8N _s Ch _s h _s	8N _s Ch _s h _s	8N _s Ch _s h _s	iii	Nddff	VVwww	PPPTT	N _h Ch _h C _h H	T _d T _d app	8N _s Ch _s h _s	8N _s Ch _s h _s	8N _s Ch _s h _s	iii	RRT	T _n T _n E	T _g T _g	WEATHER			
																							21h.—03h.	03h.—09h.		
Kew	775			60						775	13506	58020	21261	11401	56112	81812				775	00581	52	+	+		
London Airport	772	00308	66011	20159	00900	57110				772	53610	56051	21859	56302	57209	85707				772	00591	57	+	+		
Gatwick	776	33606	30101	19463	00901	60113	83075			776	43607	48101	20959	26441	56210	82712				776	00561	52	+	+		
Thorney Island	871	73401	58114	19565	2623+	62208	82705	87360		871	43609	50021	20858	16381	56213	81708	84075			871	00571	53	ff	+		
Hurn	862	20206	56011	19763	26400	61207	82710			862	63609	58031	21058	654++	56109	86610				862	00581	54	+	+		
Guernsey	894	03603	15054	20458	00900	56102				894	03612	32284	20760	00900	57203				894	00570	55	ff	ff			
Felixstowe	697	03408	58021	20259	00900	57109				697	13411	69030	20761	10930	55305	81360				697	00570	54	+	+		
Gorleston	497	03608	60020	20060	00900	58205				497	40112	62030	20561	40970	59309	84358				497	00560	53	+	+		
Mildenhall	578	80106	14101	21058	862++	57206	88703			578	23405	56020	22058	16231	56211	81704				578	00540	53	f	f		
Cardington	559	80303	56031	21557	863++	57109	88706			559	70108	58015	22858	763++	56213	87706				559	97571	54	ld _o	d _o d _o		
West Raynham	485	50310	40011	21258	56100	58107	85702			485	10311	66021	22360	15501	56212	81625				485	00560	56	+	+		
Wittering	462	80209	61031	21957	861++	55110	88702			462	23610	61012	23358	26200	55115	82703				462	00560	54	+	+		
Boscombe Down	746	33603	61021	20061	00901	58210	83075			746	80110	40021	22156	863++	54210	88709				746	00551	54	+	+		
Ross-on-Wye										627	60307	48030	23659	664++	53310	86715				627	00561	47	+	+		
Bristol	628	20210	69020	21164	00901	59306	82075			628	80214	56031	23357	863++	55215	88707				628	00570	51	+	+		
Aberporth	502	83412	14031	23857	863++	55216	88706			502	83304	07462	24157	860++	56203	88701				502	00550	51	+	f		
Rhoose (Cardiff)	715	00206	56051	21064	00900	59108				715	10505	74020	23461	00901	55211	81075				715	00570	51	+	+		
Plymouth	827	03310	37101	20964	00900	61206				827	03307	69010	22262	00900	58209				827	00590	54	+	+			
Chivenor	707	10000	56019	21261	10930	59106	81358			707	90000	01474	22859	9+0++	59211	89+01				707	00590	53	ff	+		
St. Mawgan	817	43611	48101	22160	00901	58111	84075			817	63613	40102	22859	56208	59308	85705	85625	86275		817	00590	57	+	+		
Culdrose	809	73512	40102	21259	2553+	58107	82625	87360		809	53607	32102	22460	15570	59213	81625	83360			809	00580	57	+	+		
Scilly	804	73613	48022	22760	755++	60206	87628			804	80214	58022	23259	863++	57303	88709				804	00590		+	+		
Elmdon	534	10106	59020	22457	10941	55112	81362			534	80210	48052	24357	863++	54208	88706				534	00540	50	+	+		
Shawbury	414	03608	56101	22858	00900	57212				414	03506	08410	24755	00900	54213				414	00530	47	+	ff			
Manchester	334	30508	80011	22561	00901	52210	83075			334	10705	59020	24260	00901	53308	81080				334	00550	50	+	+		
Squires Gate	318	00604	62020	23356	00900	51216				318	00902	59020	24757	00900	54210				318	00490	41	+	+			
Valley	302	33514	58020	24356	36300	54212	83706			302	23608	58030	24457	16202	55305	81705				302	00540	50	+	+		
Ronaldsway	204	21006	62030	24357	35600	54317	81710	83635		204	30105	66020	25260	16232	54305	81705	83075			204	00550	52	+	+		
Silloth	214	10408	82010	24959	00902	52121	81072			214	50712	85031	26558	00902	49311	85075				214	00520	51	+	+		
Watnall	354	00502	56010	22756	00900	54207				354	10306	40021	24458	10941	55210	81362				354	00541	48	+	+		
Spurn Head	396	30314	59020	22357	35500	55207	83625			396	30114	59030	24158	00901	56212	83070				396	00550		+	+		
Finningley	360	13606	66020	23555	00901	53210	81080			360	63308	23031	25055	66301	53208	86706				360	00530	51	+	+		
Dishforth	261	33211	37051	23655	00902	53105	83080			261	13416	37051	25956	00901	52312	81080				261	00540	52	+	+		
Tynemouth	262	33609	52020	24856	30970	54209	83358			262	83622	48484	26753	862++	53212	88705				262	00520	50	+	ff		
Eskdalemuir										162	83506	63021	28452	863++	50116	88708				162	97490	44	+	ld _o		
Mull of Galloway	131	63626	74012	24955	654++	53213	86618			131	63614	74022	26260	35431	54313	83618	85360			131	00551					
Prestwick	135	21108	56011	25258	00902	55215	82075			135	70606	62024	27358	15538	52314	81620	87275			135	00540	52	f	f		
Renfrew	141	30806	66021	25661	00901	46117	83075			141	80610	56051	28457	863++	53217	82705	88706			141	00560	52	+	+		
Leuchars	171	40907	62014	26556	10932	55214	81365	84075		171	80405	40101	28055	862++	54212	82703	88704			171	00540	49	ff	+		
Dyce	091	83408	48101	28055	462++	53109	84704	88705		091	83406	58102	29455	663++	53212	86706	88707			091	00540	54	+	+		
Wick	075	83611	15102	28753	861++	53008	88702			075	83308	82026	30453	1557+	51210	81620	88460			075	97520	51	+	fr _o ld _o		
Cape Wrath	049	83602	83024	29352	886++	50207	88830			049	40502	83012	30953	22430	51214	82820				049	00510	46	+	+		
Sule Skerry	010	73505	81022	28554	785++	48210	87620			010	63402	84012	30154	22501	52212	82825	8363									

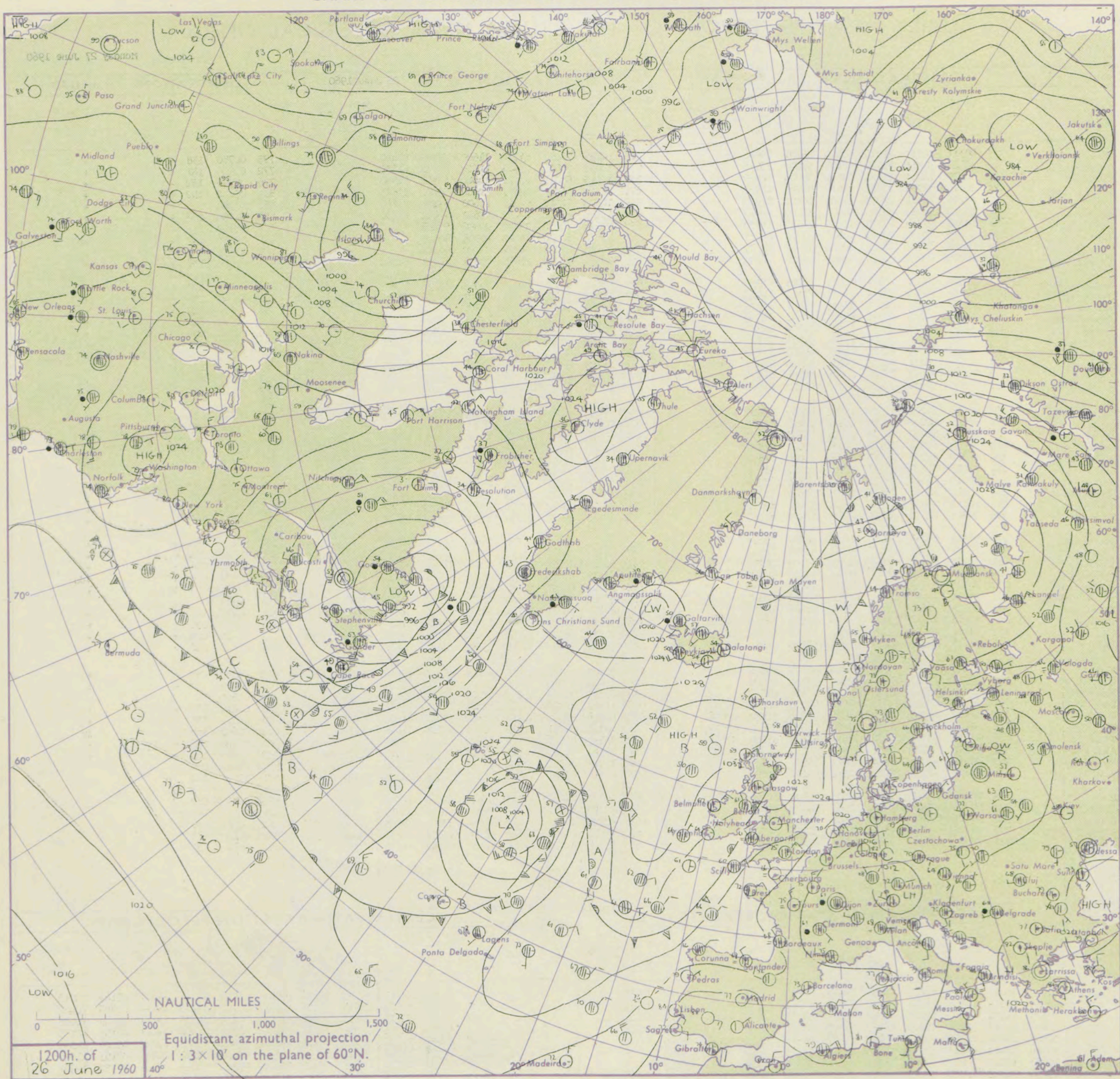
DAILY WEATHER REPORT OF THE BRITISH METEOROLOGICAL OFFICE

No. 36012

Date of Issue Monday 27 June 1960

Code FM 11.A		OBSERVATIONS at 12h. 26 June 1960										OBSERVATIONS at 18h. 26 June 1960										OBSERVATIONS during DAY				
Station	iii	Nddff	VVwww	PPPTT	N _h Ch _h C _h H	T _d app	8N _s Ch _s h _s	8N _s Ch _s h _s	8N _s Ch _s h _s	iii	Nddff	VVwww	PPPTT	N _h Ch _h C _h H	T _d app	8N _s Ch _s h _s	8N _s Ch _s h _s	8N _s Ch _s h _s	iii	RRT	T E	SSs	WEATHER			
																							09h.—15h.	15h.—21h.		
Kew	775	40311	74031	21974	48640	54201	82840			775	10216	78011	23374	11600	55308	81840			775	00780	138	+		+		
London Airport	772	40415	78031	22076	48630	58202	83835			772	10222	78011	23375	11600	58211	81835			772	00800	141	+		+		
Gatwick	776	30311	74031	21374	38630	58204	82830			776	10413	63011	22376	14600	56208	81640			776	00790	132	+		+		
Thorney Island	871	20310	69030	20977	11630	58705	81830			871	10304	66010	22377	12600	59206	81835			871	00800	142	+		+		
Hurn	862	30216	74031	22075	21601	58201	82830			862	10309	74010	22477	11600	59104	81840			862	00790		+		+		
Guernsey	894	20214	58050	22465	00901	56209	82075			894	13508	60020	23069	11601	57601	81830			894	00690	136	+		+		
Felixstowe	697	10316	66030	22375	11600	53310	81830			697	03516	74010	23570	00900	53207			697	00760	151	+		+			
Gorleston	497	20218	60030	22565	00906	60210	82275			497	13618	60030	24064	00905	60400	81075			497	00680	137	+		+		
Mildenhall	578	20310	59050	22775	20980	55002	82359			578	00112	69020	24767	00900	56210			578	00770	137	+		+			
Cardington	559	10214	74020	23074	11601	57301	81840			559	10412	74020	24868	00901	54211	81080			559	00750	137	+		+		
West Raynham	485	10416	66020	23671	00904	55308	81075			485	60416	66031	25059	663++	55205	86707			485	00710	133	+		+		
Wittering	462	10615	74010	23974	11600	59103	81835			462	10317	74020	25468	00901	58205	81075			462	00740	144	+		+		
Boscombe Down	746	20312	69031	22674	11530	58601	81128			746	00312	66010	23573	00900	58204			746	00771	120	+		+			
Ross-on-Wye	627	40510	60020	23974	44600	55400	84830			627	10308	66010	24275	12600	55203	81830			627	00770	122	+		+		
Bristol	628	30215	69031	23673	32502	61803	83825			628	20510	63051	24075	21500	58301	82825			628	00780	102	+		+		
Aberporth	502	73308	20104	25561	761++	59204	87702			502	13104	59021	26063	00901	58204	81080			502	00640	078	+		+		
Rhose (Cardiff)	715	31206	66010	24175	12641	58206	81830			715	12503	80020	24476	11601	56400	81830			715	00760	147	+		+		
Plymouth	827	50110	74031	22878	11501	52208	81828	85075		827	22709	69011	23972	12601	57206	81835			827	00790	139	+		+		
Chivenor	707	20311	59024	23876	00901	58206	82075			707	13609	59010	24276	00901	59303	81075			707	00800	127	+		+		
St. Mawgan	817	33510	58011	24566	26301	59210	82708			817	10108	64020	24767	00902	61204	81080			817	00710	118	+		+		
Culdrose	809	33614	57051	23768	15501	62209	81620			809	23612	60100	24168	15601	63305	81635			809	00740	122	+		+		
Scilly	804	80415	56022	25360	4622+	57214	84705	88456		804	00309	56021	25261	00900	58702			804	00620	034	+		+			
Elmdon	534	10415	69020	24573	11501	54303	81830			534	10814	80021	24974	11701	55205	81850			534	00770	134	+		+		
Shawbury	414	20210	64014	24974	21601	59001	82840			414	30810	74011	25176	32600	57301	83845			414	00780	127	+		+		
Manchester	334	10708	69050	25377	11709	52008	81850			334	10911	61010	25476	14701	55801	81650			334	00800	140	+		+		
Squires Gate	318	33213	82021	25673	31601	59103	83845			318	33511	74011	25774	38500	56400	81825	83640			318	00770	141	+		+	
Valley	302	20410	66011	25971	00901	57104	82075			302	20110	74050	26471	00901	55304	82075			302	00750	144	+		+		
Ronaldsway	204	10910	82011	26670	11601	56103	81830			204	33504	74020	27071	00901	58400	83075			204	00730	154	+		+		
Silloth	214	20814	80031	27968	22601	57601	82830			214	20715	66010	28068	10932	57203	81360			214	00730	155	+		+		
Watnall	354	20811	79020	24474	2163+	57203	82835			354	10813	80020	25772	12601	57206	81835			354	00770	144	+		+		
Spurn Head	396	50122	48030	25460	555++	56207	85620			396	80120	48022	26258	861++	56201	88710			396	00610	082	+		+		
Funningley	360	10608	83021	25477	11601	55303	81840			360	30112	80030	26570	00906	56204	83078			360	00790	094	+		+		
Dishforth	261	60117	32041	27562	663++	53108	86707			261	83618	24051	28358	863++	53307	88706			261	00640	096	+		+		
Tynemouth	262	83618	10102	28254	862++	53109	88703			262	83618	48026	29455	864++	53202	88710			262	97551	000	ff		1d0		
Eskdalemuir	162	70305	66055	29460	763++	55501	87706			162	50104	80022	29658	564++	53801	85712			162	97610	003	1d0		+		
Mull of Galloway	131	23604	78011	27568	25500	54102	82620			131	53205	78012	27668	34405	60805	83618	85075			131	00711				+	
Prestwick	135	20412	66031	27871	18531	56400	81823			135	60510	74031	27771	58571	55203	81825	84635			135	00750	119	+		+	
Renfrew	141	50508	50052	29164	454++	55102	82709	84615		141	40612	59051	28768	11641	54500	81830			141	00710	076	+		+		
Leuchars	171	81108	70022	29159	855++	54206	82712	88620		171	70912	66012	29559	3563+	53000	81708	83630	87358			171	00610	005	+		+
Dyce	091	73313	82022	30461	784++	51305	84715	83825	87635	091	20108	80011	30759	25601	47502	82630			091	00620	052	+		+		
Wick	075	60308	86012	31159	48504	51003	83820	85075		075	60405	86031	31455	32502	50500	83820	86075			075	00610	059	+		+	
Cape Wrath	049	50502	83022	3121																						

CHART OF WEATHER IN PART OF NORTHERN HEMISPHERE



Explains of symbols

CLOUDS

Symbol A

Symbol B

Symbol C

Symbol D

Symbol E

Symbol F

Symbol G

Symbol H

Symbol I

Symbol J

Symbol K

Symbol L

Symbol M

Symbol N

Symbol O

Symbol P

Symbol Q

Symbol R

Symbol S

Symbol T

Symbol U

Symbol V

Symbol W

Symbol X

Symbol Y

Symbol Z

Symbol AA

Symbol AB

Symbol AC

Symbol AD

Symbol AE

Symbol AF

Symbol AG

Symbol AH

Symbol AI

Symbol AJ

Symbol AK

Symbol AL

Symbol AM

Symbol AN

Symbol AO

Symbol AP

Symbol AQ

Symbol AR

Symbol AS

Symbol AT

Symbol AU

Symbol AV

Symbol AW

Symbol AX

Symbol AY

Symbol AZ

Symbol BA

Symbol BB

Symbol BC

Symbol BD

Symbol BE

Symbol BF

Symbol BG

Symbol BH

Symbol BI

Symbol BJ

Symbol BK

Symbol BL

Symbol BM

Symbol BN

Symbol BO

Symbol BP

Symbol BQ

Symbol BR

Symbol BS

Symbol BT

Symbol BU

Symbol BV

Symbol BW

Symbol BX

Symbol BY

Symbol BZ

Symbol CA

Symbol CB

Symbol CC

Symbol CD

Symbol CE

Symbol CF

Symbol CG

Symbol CH

Symbol CI

Symbol CJ

Symbol CK

Symbol CL

Symbol CM

Symbol CN

Symbol CO

Symbol CP

Symbol CQ

Symbol CR

Symbol CS

Symbol CT

Symbol CU

Symbol CV

Symbol CW

Symbol CX

Symbol CY

Symbol CZ

Symbol DA

Symbol DB

Symbol DC

Symbol DD

Symbol DE

Symbol DF

Symbol DG

Symbol DH

Symbol DI

Symbol DJ

Symbol DK

Symbol DL

Symbol DM

Symbol DN

Symbol DO

Symbol DP

Symbol DQ

Symbol DR

Symbol DS

Symbol DT

Symbol DU

Symbol DV

Symbol DW

Symbol DX

Symbol DY

Symbol DZ

Symbol EA

Symbol EB

Symbol EC

Symbol ED

Symbol EE

Symbol EF

Symbol EG

Symbol EH

Symbol EI

Symbol EJ

Symbol EK

Symbol EL

Symbol EM

Symbol EN

Symbol EO

Symbol EP

Symbol EQ

Symbol ER

Symbol ES

Symbol ET

Symbol EU

Symbol EV

Symbol EW

Symbol EX

Symbol EY

Symbol EZ

Symbol FA

Symbol FB

Symbol FC

Symbol FD

Symbol FE

Symbol FF

Symbol FG

Symbol FH

Symbol FI

Symbol FJ

Symbol FK

Symbol FL

Symbol FM

Symbol FN

Symbol FO

Symbol FP

Symbol FQ

Symbol FR

Symbol FS

Symbol FT

Symbol FU

Symbol FV

Symbol FW

Symbol FX

Symbol FY

Symbol FZ

Symbol GA

Symbol GB

Symbol GC

Symbol GD

Symbol GE

Symbol GF

Symbol GG

Symbol GH

Symbol GI

Symbol GJ

Symbol GK

Symbol GL

Symbol GM

Symbol GN

Symbol GO

Symbol GP

Symbol GQ

Symbol GR

Symbol GS

Symbol GT

Symbol GU

Symbol GV

Symbol GW

Symbol GX

Symbol GY

Symbol GZ

Symbol HA

Symbol HB

Symbol HC

Symbol HD

Symbol HE

Symbol HF

Symbol HG

Symbol HH

Symbol HI

Symbol HJ

Symbol HK

Symbol HL

Symbol HM

Symbol HN

Symbol HO

Symbol HP

Symbol HQ

Symbol HR

Symbol HS

Symbol HT

Symbol HU

Symbol HV

Symbol HW

Symbol HX

Symbol HY

Symbol HZ

Symbol IA

Symbol IB

Symbol IC

Symbol ID

Symbol IE

Symbol IF

Symbol IG

Symbol IH

Symbol II

Symbol IJ

Symbol IK

Symbol IL

Symbol IM

Symbol IN

Symbol IO

Symbol IP

Symbol IQ

Symbol IR

Symbol IS

Symbol IT

Symbol IU

Symbol IV

Symbol IW

Symbol IX

Symbol IY

Symbol IZ

Symbol JA

Symbol JB

Symbol JC

Symbol JD

Symbol JE

Symbol JF

Symbol JG

Symbol JH

Symbol JI

Symbol JJ

Symbol JK

Symbol JL

Symbol JM

Symbol JN

Symbol JO

Symbol JP

Symbol JQ

Symbol JR

Symbol JS

Symbol JT

Symbol JU

Symbol JV

Symbol JW

Symbol JX

Symbol JY

Symbol JZ

Symbol KA

Symbol KB

Symbol KC

Symbol KD

Symbol KE

Symbol KF

Symbol KG

Symbol KH

Symbol KI

Symbol KJ

Symbol KK

Symbol KL

Symbol KM

Symbol KN

Symbol KO

Symbol KP

Symbol KQ

Symbol KR

Symbol KS

Symbol KT

Symbol KU

Symbol KV

Symbol KW

Symbol KX

Symbol KY

Symbol KZ

Symbol LA

Symbol LB

Symbol LC

Symbol LD

Symbol LE

Symbol LF

Symbol LG

Symbol LH

Symbol LI

Symbol LJ

Symbol LK

Symbol LL

Symbol LM

Symbol LN

Symbol LO

Symbol LP

Symbol LQ

Symbol LR

Symbol LS

Symbol LT

Symbol LU

Symbol LV

Symbol LW

Symbol LX

Symbol LY

Symbol LZ

Symbol MA

Symbol MB

Symbol MC

Symbol MD

Symbol ME

Symbol MF

Symbol MG

Symbol MH

Symbol MI

Symbol MJ

Symbol MK

Symbol ML

Symbol MM

Symbol MN

Symbol MO

Symbol MP

Symbol MQ

Symbol MR

Symbol MS

Symbol MT

Symbol MU

Symbol MV

Symbol MW

Symbol MX

Symbol MY

Symbol MZ

Symbol NA

Symbol NB

Symbol NC

Symbol ND

Symbol NE

Symbol NF

Symbol NG

Symbol NH

Symbol NI

Symbol NJ

Symbol NK

Symbol NL

Symbol NM

Symbol NN

Symbol NO

Symbol NP

Symbol NQ

Symbol NR

Symbol NS

Symbol NT

Symbol NU

Symbol NV

Symbol NW

Symbol NX

Symbol NY

Symbol NZ

Symbol OA

Symbol OB

Symbol OC

Symbol OD

Symbol OE

Symbol OF

Symbol OG

Symbol OH

Symbol OI

Symbol OJ

Symbol OK

Symbol OL

Symbol OM

Symbol ON

Symbol OO

Symbol OP

Symbol OQ

Symbol OR

Symbol OS

Symbol OT

Symbol OU

Symbol OV

Symbol OW

Symbol OX

Symbol OY

Symbol OZ

Symbol PA

Symbol PB

Symbol PC

Symbol PD

Symbol PE

Symbol PF

Symbol PG

Symbol PH

Symbol PI

Symbol PJ

Symbol PK

Symbol PL

Symbol PM

Symbol PN

Symbol PO

Symbol PP

Symbol PQ

Symbol PR

Symbol PS

Symbol PT

Symbol PU

Symbol PV

Symbol PW

Symbol PX

Symbol PY

Symbol PZ

Symbol QA

Symbol QB

Symbol QC

Symbol QD

Symbol QE

Symbol QF

Symbol QG

Symbol QH

Symbol QI

Symbol QJ

Symbol QK

Symbol QL

Symbol QM

Symbol QN

Symbol QO

Symbol QP

Symbol QQ

Symbol QR

Symbol QS

Symbol QT

Symbol QU

Symbol QV

Symbol QW

Symbol QX

Symbol QY

Symbol QZ

Symbol RA

Symbol RB

Symbol RC

Symbol RD

Symbol RE

Symbol RF

Symbol RG

Symbol RH

Symbol RI

Symbol RJ

Symbol RK

Symbol RL

Symbol RM

Symbol RN

Symbol RO

Symbol RP

Symbol RQ

Symbol RR

Symbol RS

Symbol RT

Symbol RU

Symbol RV

Symbol RW

Symbol RX

Symbol RY

Symbol RZ

Symbol SA

Symbol SB

Symbol SC

Symbol SD

Symbol SE

Symbol SF

Symbol SG

Symbol SH

Symbol SI

Symbol SJ

Symbol SK

Symbol SL

Symbol SM

Symbol SN

Symbol SO

Symbol SP

Symbol SQ

Symbol SR

Symbol SS

Symbol ST

Symbol SU

Symbol SV

Symbol SW

Symbol SX

Symbol SY

Symbol SZ

Symbol TA

Symbol TB

Symbol TC

Symbol TD

Symbol TE

Symbol TF

Symbol TG

Symbol TH

Symbol TI

Symbol TJ

Symbol TK

Symbol TL

Symbol TM

Symbol TN

Symbol TO

Symbol TP

Symbol TQ

Symbol TR

Symbol TS

Symbol TT

Symbol TU

Symbol TV

Symbol TW

Symbol TX

Symbol TY

Symbol TZ

Symbol UA

Symbol UB

Symbol UC

Symbol UD

Symbol UE

Symbol UF

Symbol UG

Symbol UH

Symbol UI

Symbol UJ

Symbol UK

Symbol UL

Symbol UM

Symbol UN

Symbol UO

Symbol UP

Symbol UQ

Symbol UR

Symbol US

Symbol UT

Symbol UU

Symbol UV

Symbol UW

Symbol UX

Symbol UY

Symbol UZ

Symbol VA

Symbol VB

Symbol VC

Symbol VD

Symbol VE

Symbol VF

Symbol VG

Symbol VH

Symbol VI

Symbol VJ

Symbol VK

Symbol VL

Symbol VM

Symbol VN

Symbol VO

Symbol VP

Symbol VQ

Symbol VR

Symbol VS

Symbol VT

Symbol VU

Symbol VV

Symbol VW

Symbol VX

Symbol VY

Symbol VZ

Symbol WA

Symbol WB

Symbol WC

Symbol WD

Symbol WE

Symbol WF

Symbol WG

Symbol WH

Symbol WI

Symbol WJ

Symbol WK

Symbol WL

Symbol WM

Symbol WN

Symbol WO

Symbol WP

Symbol WQ

Symbol WR

Symbol WS

Symbol WT

Symbol WU

Symbol WV

Symbol WW

Symbol WX

Symbol WY

Symbol WZ

Symbol XA

Symbol XB

Symbol XC

Symbol XD

Symbol XE

Symbol XF

Symbol XG

Symbol XH

Symbol XI

Symbol XJ

Symbol XK

Symbol XL

Symbol XM

Symbol XN

Symbol XO

Symbol XP

Symbol XQ

Symbol XR

Symbol XS

Symbol XT

Symbol XU

Symbol XV

Symbol XW

Symbol XX

Symbol XY

Symbol XZ

Symbol YA

Symbol YB

Symbol YC

Symbol YD

Symbol YE

Symbol YF

Symbol YG

Symbol YH

Symbol YI

Symbol YJ

Symbol YK

Symbol YL

Symbol YM

Symbol YN

Symbol YO

Symbol YP

Symbol YQ

Symbol YR

Symbol YS

Symbol YT

Symbol YU

Symbol YV

Symbol YW

Symbol YX

Symbol YY

Symbol YZ

Symbol ZA

Symbol ZB

Symbol ZC

Symbol ZD

Symbol ZE

Symbol ZF

Symbol ZG

Symbol ZH

Symbol ZI

Symbol ZJ

Symbol ZK

Symbol ZL

Symbol ZM

Symbol ZN

Symbol ZO

Symbol ZP

Symbol ZQ

Symbol ZR

Symbol ZS

Symbol ZT

Symbol ZU

Symbol ZV

Symbol ZW

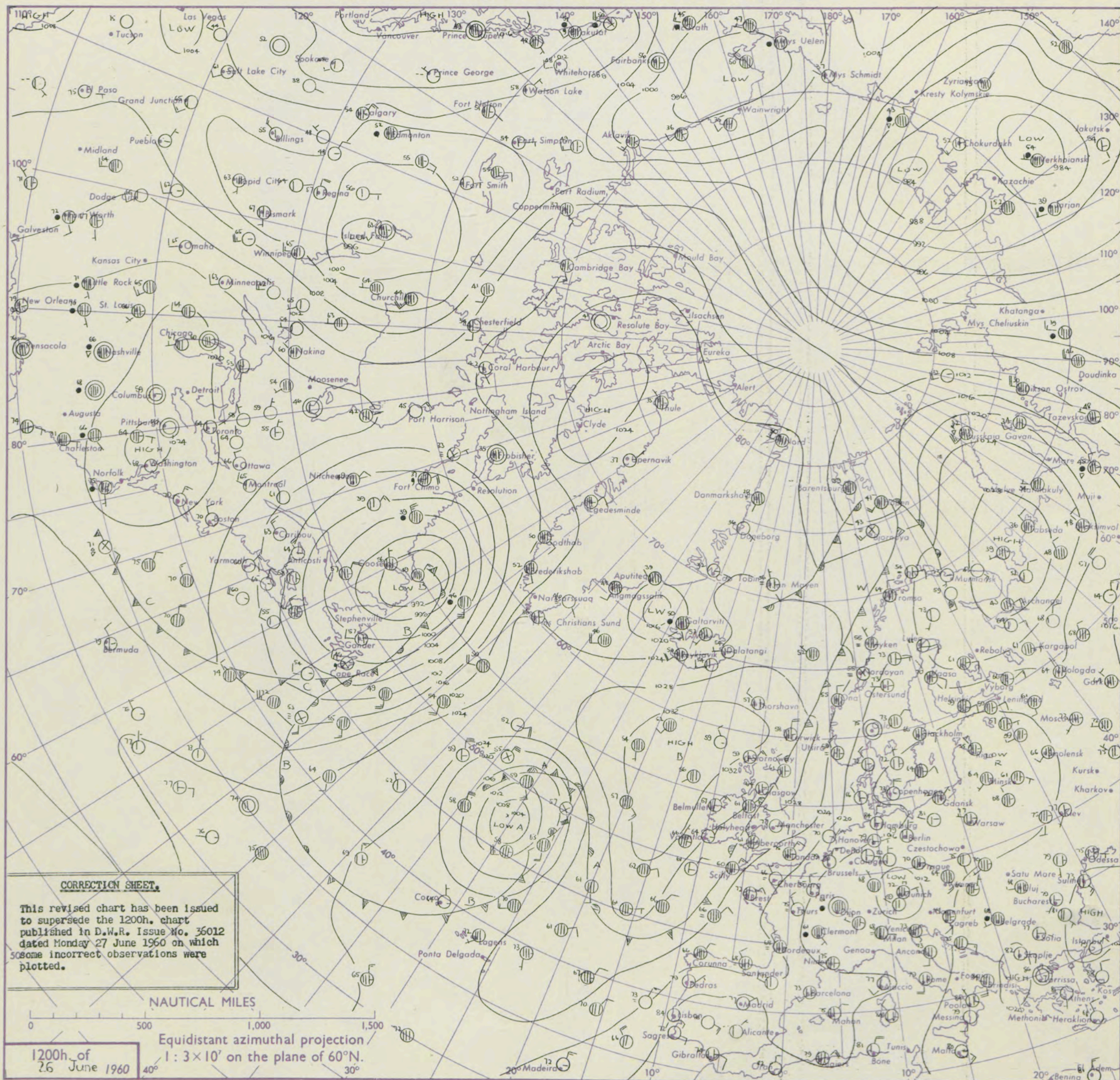
Symbol ZX

Symbol ZY

Symbol ZZ

For each half-feather 5 knots

CHART OF WEATHER IN PART OF NORTHERN HEMISPHERE



CHARTS OF WEATHER IN WEST EUROPE

ation
bols

UD
Cloud
mount
(oktas)

0
1 or less
2
3
4
5
6
7 or more
8

Obscured

Weather

le
and
izzle

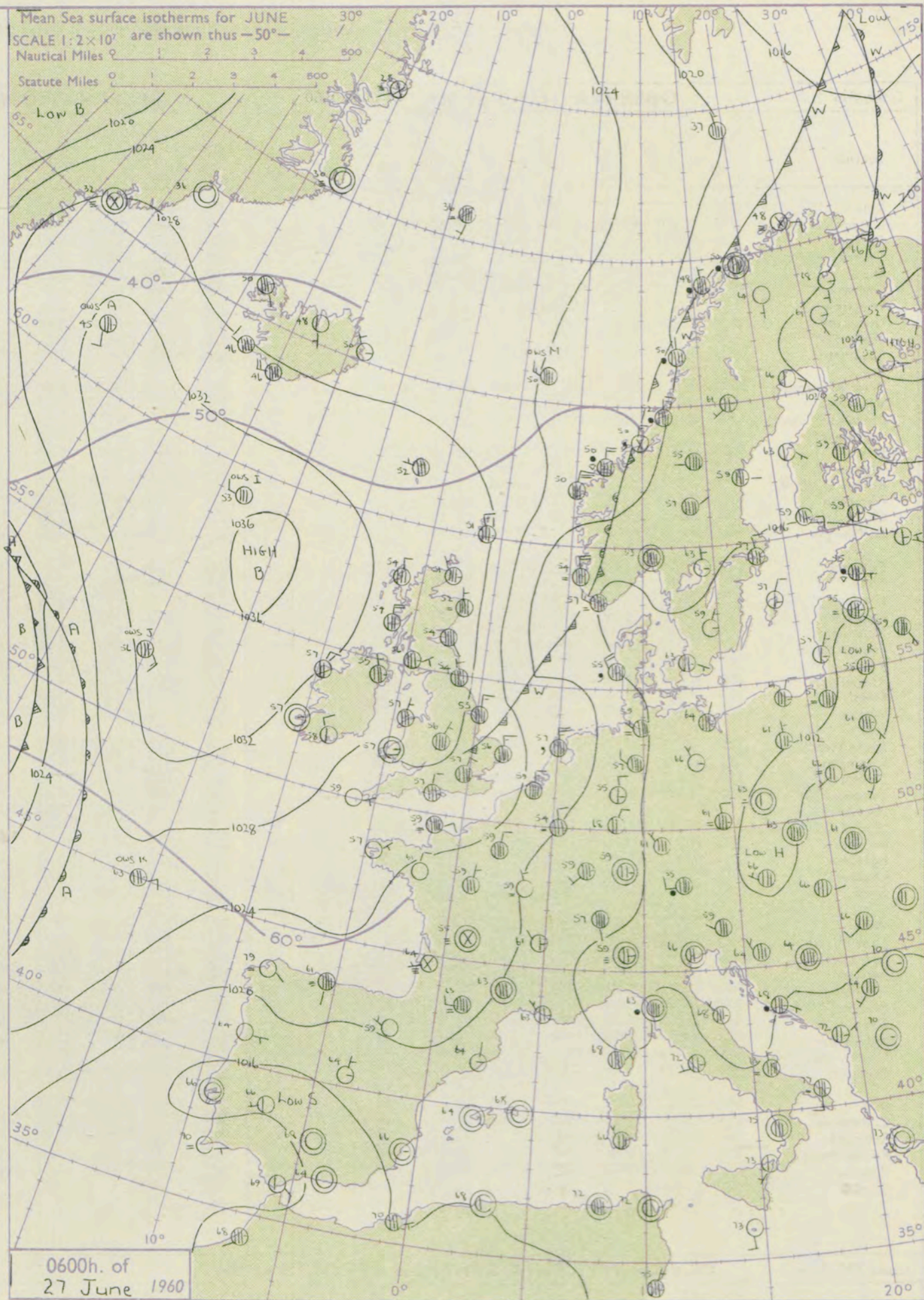
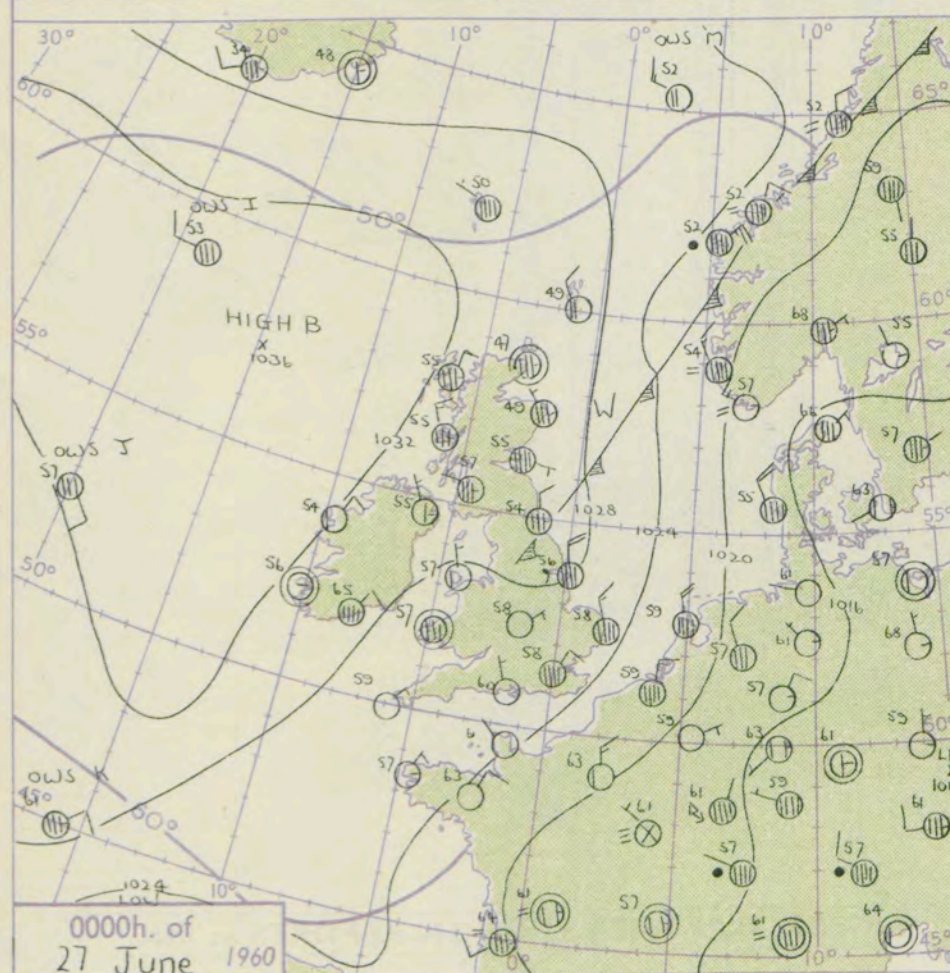
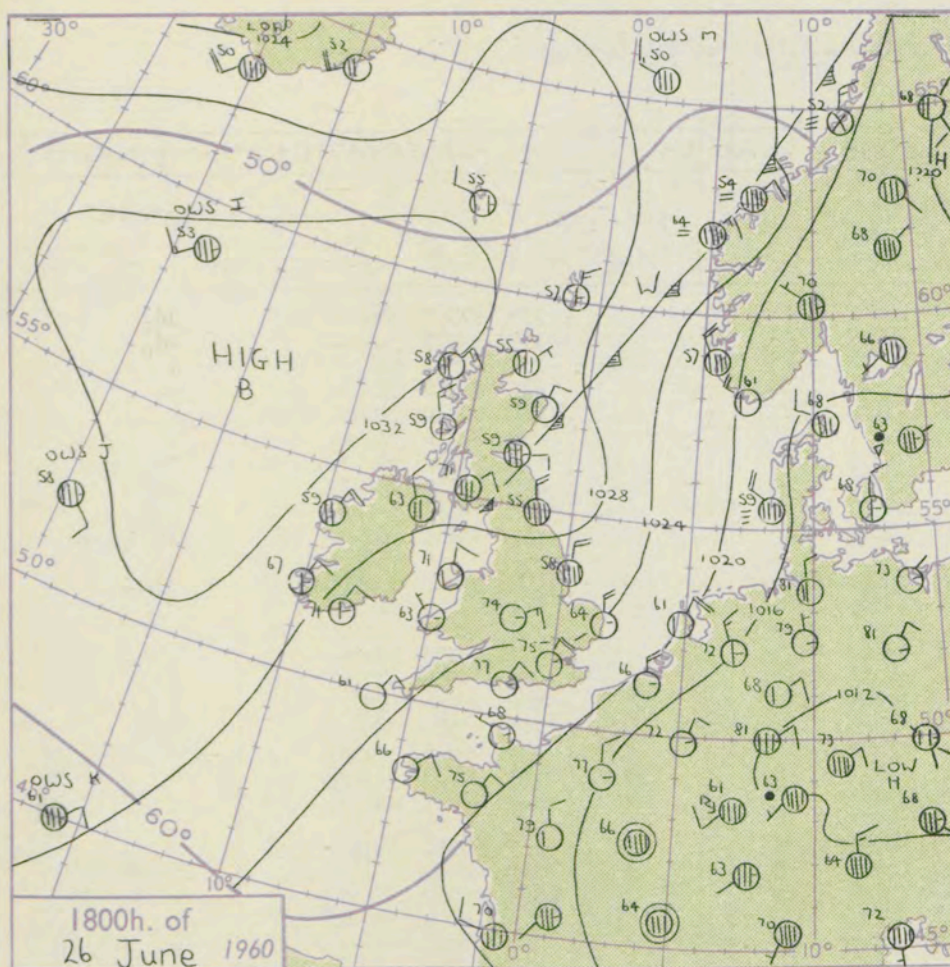
and snow
shower
and snow
power
y shower
shower
derstorm

ND
Wind
speed
(knots)

Calm
1-2
3-7
8-12
13-17

additional
er add

48-52



GENERAL SYNOPSIS DEVELOPMENT

Issued at midday Monday 27 June 1960

1960

FORECAST for Great Britain and Northern Ireland until noon tomorrow

The large anticyclone which has persisted to westwards of Scotland is expected to remain in that area for the next 24 hours and pressure will also remain low over central Europe and south Sweden.

The eastern fringe of Britain will be rather cloudy with some sunny periods inland this afternoon but not near the coast. Drizzle may occur in places and temperatures will be near or below average. Central and western areas of England and Wales will be fine and very warm again today, and many parts of Scotland and Northern Ireland will have bright periods and will also be warm.

OUTLOOK for following 24 hours:

Eastern areas will be rather cool and cloudy with showers or drizzle but many central and western districts will continue dry and warm.

DAILY WEATHER REPORT OF THE BRITISH METEOROLOGICAL OFFICE (contd.)

Code FM II.A										OBSERVATIONS at 00h. 27 June 1960										OBSERVATIONS at 06h. 27 June 1960										OBSERVATIONS during NIGHT				
Station	iii	Nddff	VVwww	PPPTT	N _h Ch _h C _h	T _d T _d app	8N _s Ch _s h _s	8N _s Ch _s h _s	8N _s Ch _s h _s	iii	Nddff	VVwww	PPPTT	N _h Ch _h C _h	T _d T _d app	8N _s Ch _s h _s	8N _s Ch _s h _s	8N _s Ch _s h _s	iii	RR	T _n E	T _g T _g	WEATHER											
																							21h.—03h.	03h.—09h.										
Kew	775			58						775	80209	56502	27057	862++	54202	88705			775	97560	55	+		id _o										
London Airport	772	80410	62031	26658	863++	55213	88708			772	80309	56022	27057	863++	55202	82706	88708		772	97560	56	+		id _o										
Gatwick	776	13609	61020	25659	16400	56110	81710			776	80111	48102	26658	663++	55004	86706	88710		776	00571	55	+		+										
Thorney Island	871	00107	66020	25061	00900	54206				871	50116	61021	26057	36400	53001	83712	83618		871	00560	51	+		+										
Hurn	862	03506	69020	25760	00900	54215				862	73609	48051	26357	763++	55102	87707			862	00550	50	+		+										
Guernsey	894	00806	74020	25463	00900	54211				894	10610	66020	26359	00901	55307	81075			894	00530	55	+		+										
Felixstowe	697	83514	48031	25857	663++	55103	86707	88709		697	83312	61015	26256	863++	54203	88709			697	97560	56	id _o		id _o										
Gorleston	497	83516	58022	25658	864++	56105	88717			497	83516	60205	25656	854++	55101	88619			497	97530	53	id _o		id _o										
Mildenhall	578	80307	58501	26957	862++	53005	88705			578	83608	59515	26957	362++	55400	83704	88706		578	97561	54	d _o d _o		d _o d _o										
Cardington	559	80510	58022	27556	864++	54110	88710			559	80206	18506	27555	863++	54101	88708			559	97551	55	+		id _o d _o d _o dd										
West Raynham	485	80218	40022	26555	862++	55005	88703			485	80213	58535	26955	862++	54202	88705			485	97540	55	d _o d _o		ddd _o d _o										
Wittering	462	80311	56021	27756	863++	54207	88706			462	80111	37515	27855	862++	53302	88705			462	97540	54	id _o		d _o d _o										
Boscombe Down	746	00206	62020	26460	00900	55109				746	70308	37101	27355	763++	53204	87708			746	97551	51	+		+										
Ross-on-Wye										627	80605	24021	27857	864++	53400	88710			627	00550	51	+		+										
Bristol	628	20507	74030	26961	00901	55113	82075			628	80410	32101	28056	862++	54107	88705			628	00550	47	+		+										
Aberporth	502	60000	56051	27257	30971	55007	83365	84080		502	10000	59401	27957	10982	56105	81358			502	00560	50	+		f										
Rhoose (Cardiff)	715	10905	66020	27163	00901	56113	81075			715	40605	59040	27659	15604	55102	81640	84080		715	00550	50	+		+										
Plymouth	827	00602	62020	26364	00900	55216				827	10000	74040	26662	00901	57400	81080			827	00600	53	+		+										
Chivenor	707	00000	56010	26461	00900	58210				707	20906	48020	27357	00902	55103	82075			707	00550	48	+		+										
St. Mawgan	817	00807	59010	26363	00900	58211				817	10908	66020	26564	00901	55201	81075			817	00590	54	+		+										
Culdrose	809	20608	60010	26263	00902	58209	82072			809	10805	70010	26562	00900	56001	81070			809	00600	54	+		+										
Scilly	804	00507	56020	26459	00900	57206				804	00705	48010	27259	00900	59204				804	00580		+		+										
Elmdon	534	00703	62020	28158	00900	55211				534	80306	37051	28356	863++	53703	88708			534	00550	53	+		+										
Shawbury	414	00903	38050	27861	00900	55110				414	81205	23101	28356	863++	54601	88707			414	00550	50	+		+										
Manchester	334	20609	58050	27858	00901	52112	82080			334	70000	28051	28055	35702	51802	83650	87075		334	00530	50	+		+										
Squires Gate	318	11010	48040	27756	15600	53110	81645			318	70909	56041	27855	00906	63400	87275			318	00520	49	+		+										
Valley	302	23503	58020	27557	00901	55204	82075			302	70103	26031	27657	45602	56204	84640	86075		302	00560	51	+		+										
Ronaldsway	204	23306	62020	28258	00902	55207	82075			204	70000	66021	28656	16332	54302	81709	83362	87075	204	00530	48	+		+										
Silloth	214	20610	66011	29555	15641	50205	81718			214	70609	69022	29454	5867+	48502	81830	85635		214	00520	52	+		+										
Watnall	354	80609	32021	28257	863++	54007	88709			354	80202	23202	28554	863++	53003	88606			354	97530	53	+		id _o										
Spurn Head	396	83618	57515	28056	864++	55210	88710			396	83615	59025	27555	864++	51201	88710			396	97540		d _o d _o		d _o d _o										
Finningley	360	80206	56021	29157	863++	54005	88709			360	83608	61025	28756	863++	53602	88707			360	97560	53	id _o		d _o d _o										
Dishforth	261	83610	28505	29254	863++	52802	88706			261	73608	58055	28754	754++	48400	87618			261	97540	54	id _o d _o d _o		d _o d _o										
Tynemouth	262	73609	61025	29854	755++	52400	87625			262	83507	66022	28954	856++	49602	88630			262	00530	51	+		+										
Eskdalemuir										162	70000	70022	30351	757++	48602	82709	87650		162	00490	45	+		+										
Mull of Galloway	131	83204	78032	29358	855++	54212	88620			131	73208	78032	29156	3447+	52400	83618	87360		131	00551														
Prestwick	135	72903	74022	29257	35607	52106	87075			135	70607	70022	28656	5567+	50805	85640	86359		135	00550	50	+		+										
Renfrew	141	80809	66021	29859	856++	55003	88633			141	80406	62022	29257	456++	48706	84635	87656		141	00560	55	+		+										
Leuchars	171	81007	74022	30055	556++	50000	85632	88650		171	81402	80022	29254	856++	49704	81715	88630		171	97530	52	+		+										
Dyce	091	73303	62041	31049	35702	47104	81706	83650	87075	091	63404	62102	30352	1637+	49705	81706	84360	88465	091	00460	39	+		+										
Wick	075	70000	80022	31547	30932	46804	85362																											

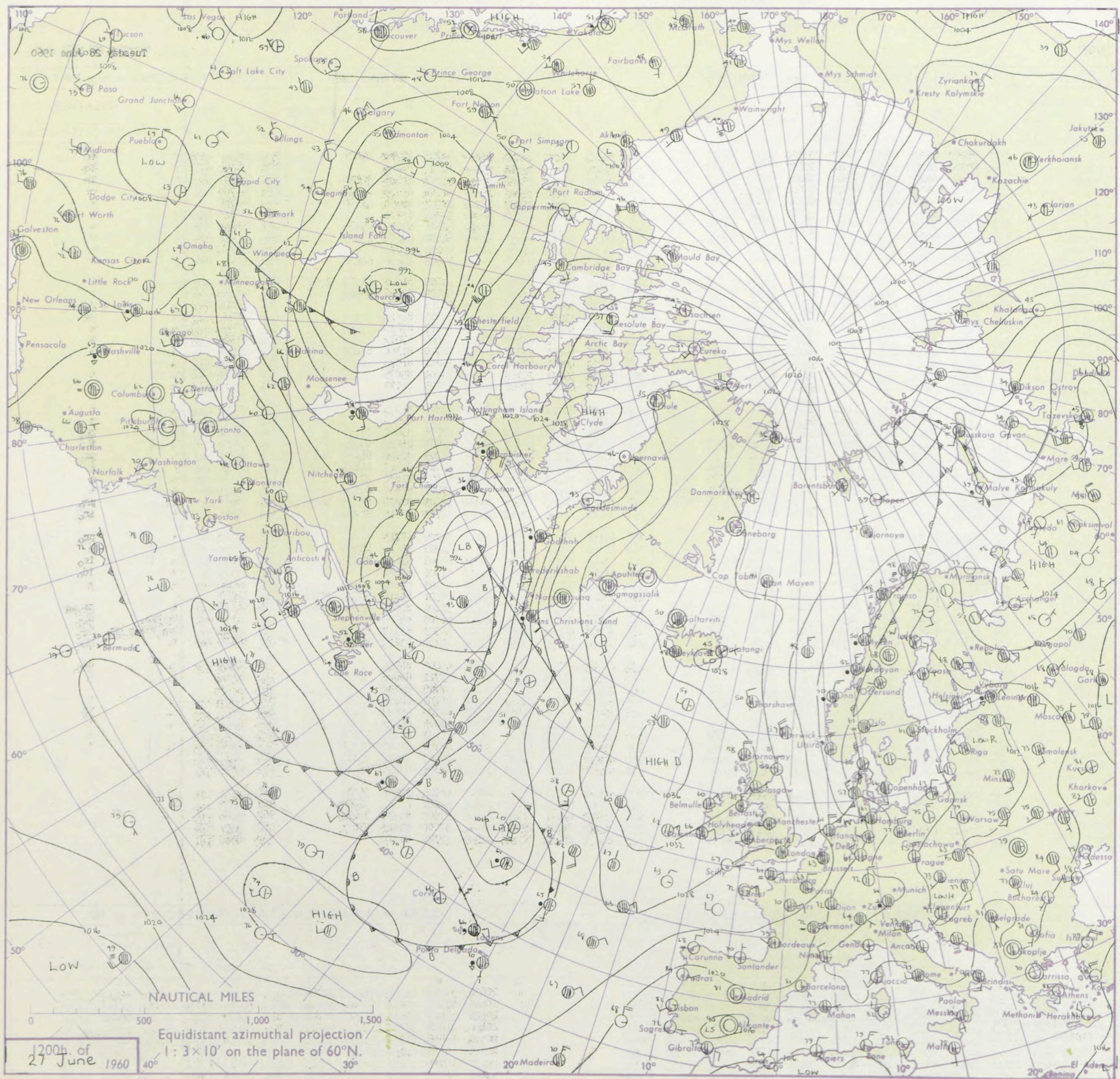
DAILY WEATHER REPORT OF THE BRITISH METEOROLOGICAL OFFICE

No. 36013

Date of Issue Tuesday 28 June 1960

OBSERVATIONS at 12h. 27 June 1960										OBSERVATIONS at 18h. 27 June 1960										OBSERVATIONS during DAY				
Station	iii	Nddff	VVwww	PPPTT	N _h Ch _M CH	T _d T _d app	8N _s Ch _s h _s	8N _s Ch _s h _s	8N _s Ch _s h _s	iii	Nddff	VVwww	PPPTT	N _h Ch _M CH	T _d T _d app	8N _s Ch _s h _s	8N _s Ch _s h _s	8N _s Ch _s h _s	iii	RRT x F	SSS	WEATHER		
																						09h.—15h.	15h.—21h.	
Kew	775	70209	56015	28062	3647+	53100	83710	86620		775	80209	61032	26763	464++	54705	84712	88630		775	97691	017	+		ir _o
London Airport	772	80304	56015	28060	354++	55002	83714	88618		772	80410	56032	26664	855++	56604	88625			772	97680	011	+		id _o
Gatwick	776	70306	48052	27863	464++	56004	84710	87713		776	73105	56052	26066	785++	57707	81825	87630		776	97691	022	+		ir _o
Thorney Island	871	70302	56022	27868	46402	58801	84712	85075		871	32003	50021	26065	15601	58711	81635	83075		871	01702	076	+		rr
Hurn	862	40605	62031	27571	11502	58804	81828	84080		862	41706	50051	25967	45702	60712	84650	83080		862	00720		+		+
Guernsey	894	60512	50052	27960	36302	52101	82706	83709		894	30807	50051	26964	00902	55704	83070			894	00640	109	+		+
Felixstowe	697	73410	74022	27864	65502	53104	86620	84074		697	60606	66012	27061	55402	52801	85619	85075		697	00680	039	+		+
Gorleston	497	73610	62012	27159	45508	54205	84625	86275		497	73613	62022	26659	55508	54400	85625	85275		497	00640	061	+		+
Mildenhall	578	73508	69025	27563	755++	52400	87625			578	70106	74032	26564	00908	49802	87075			578	00660	059	+		+
Cardington	559	80106	56026	28359	663++	55001	86708	88620		559	80503	56022	26963	355++	55808	83620	88630		559	97640	000	+		+
West Raynham	485	40110	80015	27560	35430	50801	83618			485	70514	80031	27058	15432	49705	81616	86360	87075	485	00620	062	+		+
Wittering	462	73605	56015	28260	754++	54802	87615			462	80909	66012	27160	2551+	53802	82626	88466		462	00650	003	+		+
Boscombe Down	746	60302	59031	27868	00902	59800	86075			746	71809	58052	25369	725++	62715	87828			746	02741	064	+		pr _o r _o
Ross-on-Wye	627	11203	57011	27070	00901	58809	81075			627	80303	17251	26263	8052+	61503	88520			627	10741	041	+		pr
Bristol	628	62606	57052	27771	50932	59707	85359			628	72405	58051	24672	746++	62817	87630			628	00750	059	+		+
Aberporth	502	73209	28104	28960	760++	57105	87701			502	73315	80022	28459	00902	53606	87072			502	00620	080	+		+
Rhoose (Cardiff)	715	61307	56051	27767	12602	58003	81835			715	52606	59051	25769	10978	62710	81360	85270		715	00730	113	+		+
Plymouth	827	22014	66020	27769	12602	59104	81832			827	11909	40051	27064	00901	59811	81075			827	00720	141	+		+
Chivenor	707	63211	74021	27477	12602	55400	81835	86075		707	53614	59031	26769	00902	59804	85075			707	00770	134	+		+
St. Mawgan	817	33210	69030	27872	15582	57002	81628	83075		817	13512	62011	27566	00902	59503	81075			817	00740	144	+		+
Culdrose	809	31204	69020	27874	11502	60204	81828	83070		809	22804	60011	27170	00902	62808	82075			809	00740	144	+		+
Scilly	804	00703	58020	27967	00900	60400				804	20309	56011	28363	00902	60400	82070			804	00720	131	+		+
Elmdon	534	71005	39052	28163	664++	56803	86715			534	70805	35052	26964	555++	57708	85620	87630		534	97670	009	+		pr _o
Shawbury	414	80303	50052	27865	664++	59701	86710	88713		414	73514	62011	26963	48502	56603	81825	87070		414	00690	036	+		+
Manchester	334	72806	37052	27766	756++	55604	87630			334	83412	58031	26565	4567+	56705	81620	84630	88360	334	97760	022	+		pr _o
Squires Gate	318	62710	58051	28365	68501	55400	82824	85630		318	73113	60022	27264	58472	57707	82818	84645	86365	318	00670	094	+		+
Valley	302	73416	66032	29163	38502	55205	81828	83650	87075	302	73610	80022	28861	11608	52801	81830	87275		302	00670	086	+		+
Ronaldsway	204	63321	80012	28659	45602	53701	81710	84640	85075	204	63617	83012	28761	12602	49601	81830	86070		204	00640	081	+		+
Silloth	214	80306	71026	29060	2567+	50502	81630	87357	88460	214	60908	83152	28861	38538	47603	82828	83656	85275	214	97630	020	ir _o		pr _o
Watnall	354	80907	37012	28160	564++	56805	85710	88720		354	80915	66022	27062	764++	54703	87715	88720		354	97631	000	+		ir _o
Spurn Head	396	40210	66012	28261	48500	52202	82820			396	80116	59258	27957	864++	51702	88715			396	97620	052	+		pr _o
Finnigley	360	30000	82021	28368	31501	52707	83825			360	80308	80021	28460	556++	48207	85630	88650		360	00700	027	+		+
Dishforth	261	73610	64032	28363	38681	49705	81835	83656	85362	261	73610	58216	28856	5567+	48005	85630	87359		261	97650	030	+		ir _o
Tynemouth	262	83611	66022	29757	856++	53208	88630			262	53509	66015	29455	50931	51706	85360			262	97570	031	+		id _o
Esksdalemuir	162	80505	80032	30156	6563+	50303	86630	88358		162	70702	83022	29857	785++	48603	82822	86640		162	00590	011	+		+
Mull of Galloway	131	73218	78022	29359	755++	53400	87620			131	73220	78012	28759	58401	49501	83818	83620	85075	131	00641		+		pr _o pr
Prestwick	135	82809	64032	29162	885++	51201	81828	86833	88656	135	72806	66028	29161	48538	53204	82825	83656	86070	135	04671	043	+		pr _o
Renfrew	141	50406	58212	29563	38631	52302	83830	83645		141	50906	48258	29461	42501	51003	84828			141	01651	041	ir _o pr _o		pr _o
Leuchars	171	83402	63216	29457	884++	52501	81712	83818	88640	171	50908	62258	28957	53400	49503	82918	85650		171	93621	031	id _o ir _o r _o pr _o		pr _o
Dyce	091	53512</																						

CHART OF WEATHER IN PART OF NORTHERN HEMISPHERE



Explana
of sym

CLO
Symbol A

○ Sky

WEAT
Symbol W

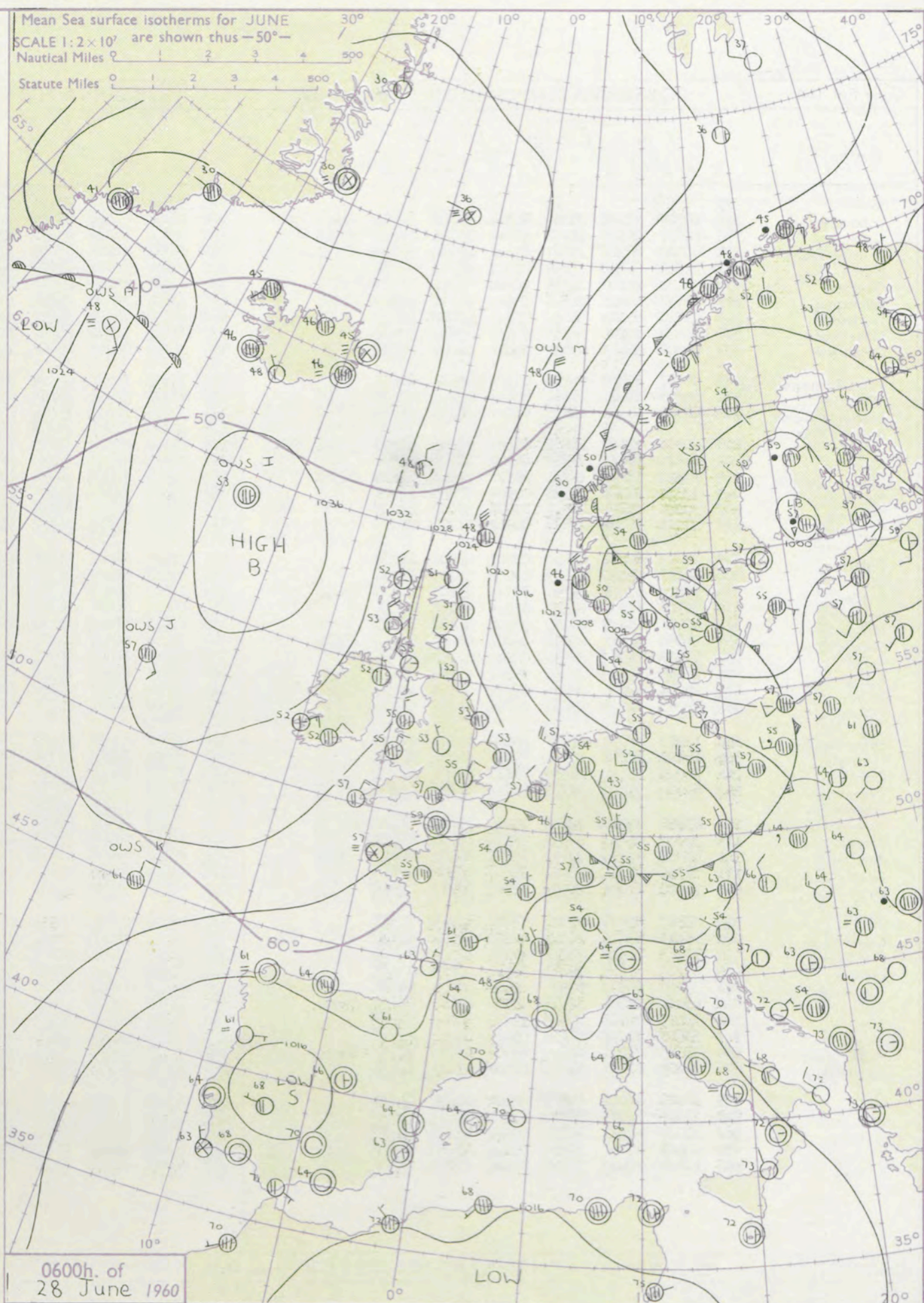
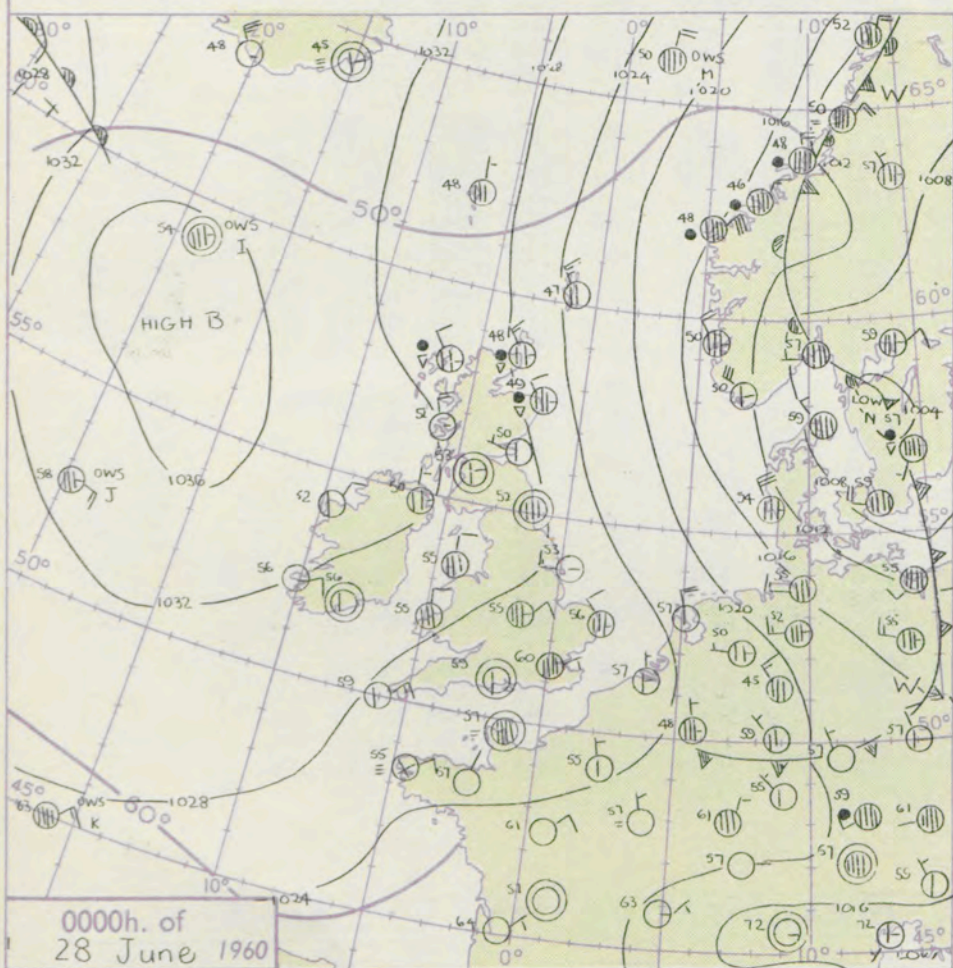
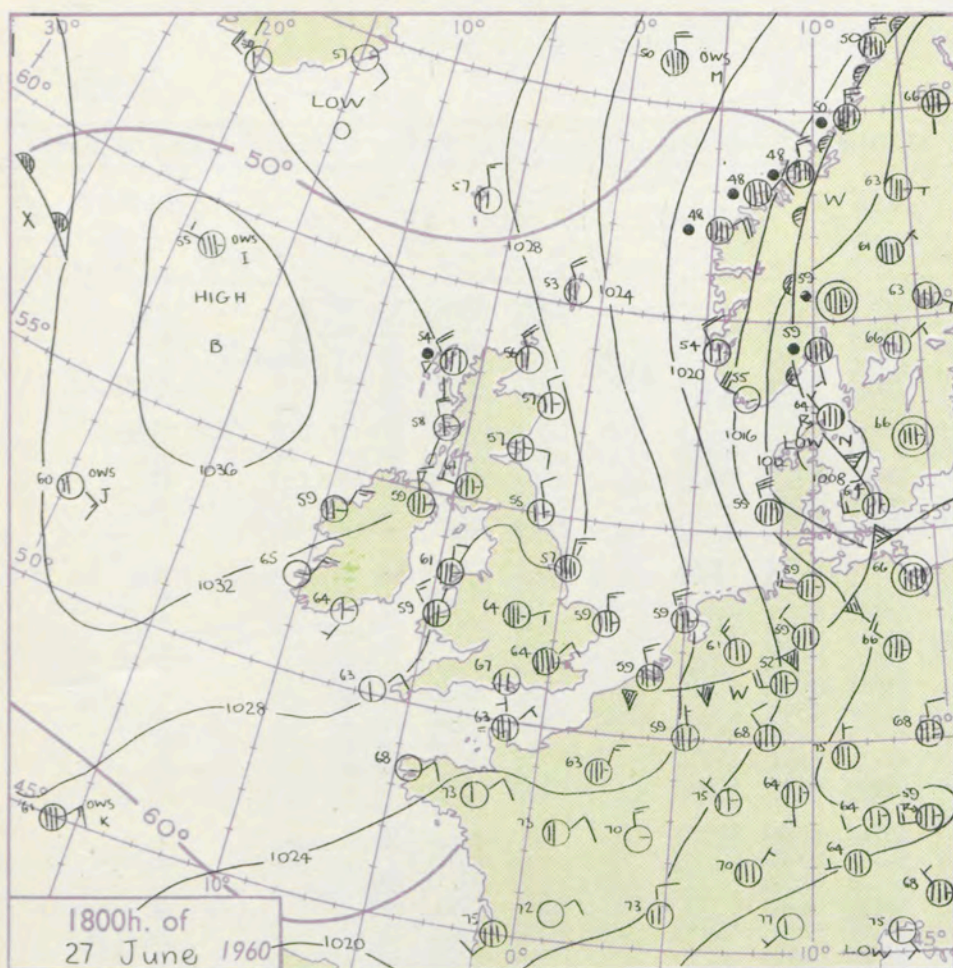
— Mist
≡ Fog
• Drizz
• Rain
• Rain
• Rain
• Snow
• Rain
• Rain
• Snow
• Hail
• Thun

WIL
Symbol

For each a
half-feathe
5 knots

CHARTS OF WEATHER IN WEST EUROPE

ation
bols
UD
Cloud
mount
oktas)
0
1 or less
2
3
4
5
6
7 or more
8
Obscured
HER
Weather
e
nd
zle
nd snow
hower
nd snow
wer
hower
hower
derstorm
ND
Wind
speed
(knots)
Calm
1-2
3-7
8-12
3-17
Additional
or add
8-52



GENERAL SYNOPTIC DEVELOPMENT

Issued at midday Tuesday 28 June 1960

The anticyclone west of the British Isles which has persisted for the last two days will remain in much the same area for the next 24 hours. The complex area of low pressure which yesterday was over south Sweden and central Europe has deepened considerably and been transferred to southern Sweden and is expected to become deeper though remaining in much the same region.

they will be quite frequent and perhaps heavy in some central and eastern areas with thunder in places. Parts of Northern Ireland, Wales and southwest England may, however, remain dry. Temperatures will be near average in most districts but it will be rather cold near the east coast.

OUTLOOK for the following 24 hours:-

Showers in central and eastern districts, with temperatures about or below average. Mainly dry in the west with average temperatures.

FORECAST for Great Britain and Northern Ireland until noon tomorrow

Most areas of the British Isles will have scattered showers and

DAILY WEATHER REPORT OF THE BRITISH METEOROLOGICAL OFFICE (contd.)

Code FM II.A OBSERVATIONS at 00h. 28 June 1960										OBSERVATIONS at 06h. 28 June 1960										OBSERVATIONS during NIGHT				
Station	iii	Nddff	VVwwwW	PPPTT	N _h Ch _M CH	T _d T _d app	8N _s Ch _s h _s	8N _s Ch _s h _s	8N _s Ch _s h _s	iii	Nddff	VVwwwW	PPPTT	N _h Ch _M CH	T _d T _d app	8N _s Ch _s h _s	8N _s Ch _s h _s	8N _s Ch _s h _s	iii	RR T _n E	T _g T _g	WEATHER		
																						21h.—03h.	03h.—09h.	
Kew	775				60					775	50512	60022	25156	525++	47702	85825			775	97550	53	ir _o	ir _o	
London Airport	772	80707	57216	26260	855++	55206	82715	88622		772	40308	62016	25355	45700	50705	81710	84650		772	91540	52	id _o r _o	+	
Gatwick	776	80607	48586	26258	872++	57303	82703	88705		776	80404	58026	25155	3557+	50505	82625	83650	88459	776	02541	53	ir _o r _o r _o d _o d _o	+	
Thorney Island	871	80000	28216	25561	673++	60704	86708	88713		871	80701	37606	24956	464++	54701	81705	84710	88623	871	12551	55	rrir _o	id _o ir	
Hurn	862	20000	56051	25159	00901	56801	82078			862	80408	69022	24657	463++	53501	85708	88712		862	00570	51	+	+	
Guernsey	894	00000	20100	26356	00900	54704				894	80000	19102	24257	662++	56708	86704			894	97540	49	+	if id _o	
Felixstowe	697	83407	64022	26856	6561+	50802	86630	87458		697	73308	74032	25554	18470	48707	81815	86360		697	00530	48	+	+	
Gorleston	497	73310	60012	26056	756++	52806	87633			497	63210	64028	24253	685++	49708	81822	86638		497	97530	52	pr _o	pr _o	
Mildenhall	578	80403	62022	26655	856++	49801	88640			578	73402	66031	24852	757++	49708	87656			578	00500	47	+	+	
Cardington	559	80406	66605	27155	856++	52001	88630			559	20104	69026	25862	15609	48807	81640			559	92491	45	id _o ir _o	+	
West Raynham	485	80107	69036	25954	857++	48001	88650			485	73509	74031	24754	784++	50712	81815	87650		485	97490	43	ir _o	ir _o	
Wittering	462	80305	69022	27454	856++	49803	88640			462	63207	62031	25751	65744	48710	86656			462	00500	45	+	+	
Boscombe Down	746	80501	23108	25858	864++	58103	88710			746	70405	62028	25355	755++	51603	81710	87625		746	93541	53	pr _o	pr _o	
Ross-on-Wye										627	40204	60021	26255	38501	51705	81825			627	00531	49	+	+	
Bristol	628	80308	32101	26161	654++	58002	82709	86618	88627	628	60306	69012	26155	656++	53607	81708	86645		628	00540	51	+	+	
Aberporth	502	63610	66032	27955	66402	53704	86610			502	70113	66022	27255	764++	53601	87710			502	00540	50	+	+	
Rhoose (Cardiff)	715	60509	58052	26161	3557+	54001	83624	86360		715	70506	66032	25856	25578	51301	82625	83360	87275	715	00550	52	+	+	
Plymouth	827	23612	61011	26360	00902	53802	82075			827	73308	58041	24958	58502	55604	84825	85075		827	00550	49	+	+	
Chivenor	707	30000	74011	26557	00901	53000	83075			707	70207	61031	25759	25531	55101	82620	87075		707	00550	49	+	+	
St. Mawgan	817	33511	76021	27656	00902	51702	83075			817	70118	59011	25857	562++	55704	85705	87612		817	00550	52	+	+	
Culdrose	809	20212	60051	27158	00901	54802	82070			809	70411	59052	25357	564++	55717	83712	87630		809	00530	50	+	+	
Scilly	804	20413	69020	25559	00902	53705	82070			804	40216	74020	26857	35501	51605	83622			804	00560		+	+	
Elmdon	534	70509	62028	27755	785++	49107	82820	87656		534	23505	59011	26753	15730	47710	81656			534	97500	47	pr _o	+	
Shawbury	414	80706	62032	27955	855++	51007	88626			414	60000	62031	26354	55601	49810	85640			414	00500	41	+	+	
Manchester	334	40000	58058	28155	45600	44400	84630			334	60000	58031	26053	656++	45716	81708	86630		334	02501	41	+	pr _o pr _o R	
Squires Gate	318	50804	61022	28251	25601	45400	82640	84075		318	31104	56041	25952	38500	48715	82823			318	00460	37	+	f	
Valley	302	63609	74032	28555	00902	53202	86075			302	63615	74022	27955	58502	50703	83825	83645		302	00530	49	+	+	
Ronaldsway	204	73516	80022	29055	756++	49701	81713	87632		204	13416	82011	27954	11402	46604	81818			204	00520	49	+	+	
Silloth	214	60208	82028	28956	35732	50500	83650	85075		214	23510	82011	27554	28640	47705	81830			214	00480	43	+	+	
Watnall	354	80000	62026	27853	857++	48000	88656			354	63204	48031	25851	65700	46612	86650			354	97470	37	+	ir _o	
Spurn Head	396	12913	59018	27353	15500	49704	81620			396	73312	63032	24953	755++	47713	87620			396	94501		pr _o	pr _o	
Finningley	360	73403	66026	28554	7093+	48603	87358			360	72902	32602	25952	5553+	46614	85620	85358		360	01511	46	ir _o	ir _o rr	
Dishforth	261	73005	56052	28250	70932	44805	87359			261	72604	59016	25949	65732	47709	82625	86650		261	92480	45	+	ir _o	
Tynemouth	262	60000	58022	28352	656++	46703	86640			262	32814	66011	25952	32600	43713	83840			262	00490	42	+	+	
Eskdalemuir										162	13001	80028	27850	10930	45609	81360			162	95411	37	pr _o pr	+	
Mull of Galloway	131	63218	80012	29552	35501	48204	83620	83075		131	33225	80030	28054	21430	48705	82818			131	00491				
Prestwick	135	30000	66018	28953	28531	45705	81620			135	13111	85020	27953	18541	46610	81828			135	00470	40	+	+	
Renfrew	141	43304	62018	29153	35641	47503	82622	83630		141	12808	82020	27652	18540	45710	81825			141	00450	38	+	+	
Leuchars	171	22906	74011	28050	25600	46706	82630			171	23109	83010	25652	15600	43710	81630			171	97430	38	+	pr _o	
Dyce	091	73308	64808	28049	725++	47713	87825			091														

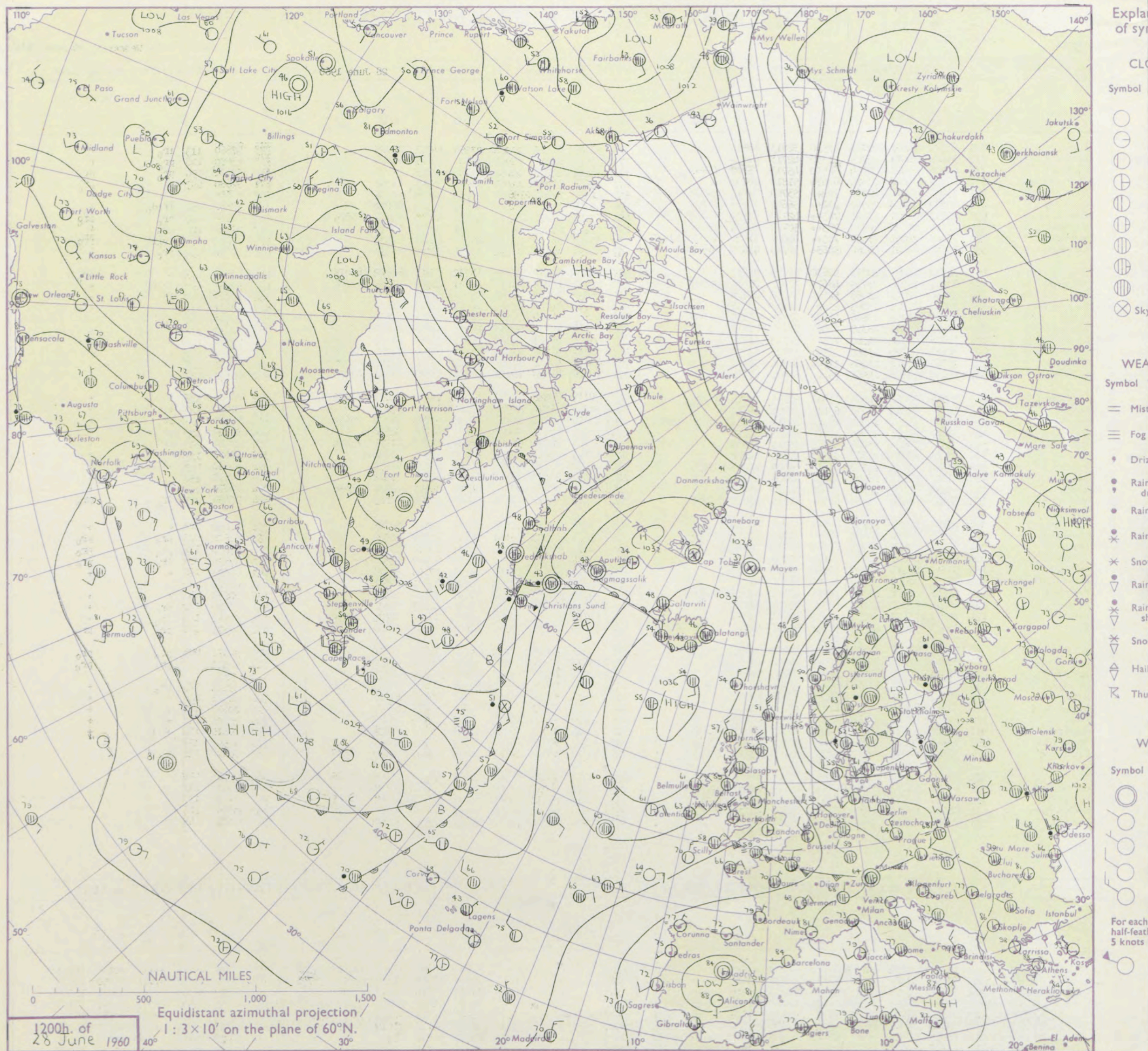
DAILY WEATHER REPORT OF THE BRITISH METEOROLOGICAL OFFICE

No. 36114

Date of Issue Wednesday 29 June 1960

OBSERVATIONS at 12h. 28 June 1960										OBSERVATIONS at 18h. 28 June 1960										OBSERVATIONS during DAY				
Station	ill	Nddff	VVwwW	PPPTT	N _h Ch _h C _h H	T _d T _d app	8N _s Ch _s h _s	8N _s Ch _s h _s	8N _s Ch _s h _s	ill	Nddff	VVwwW	PPPTT	N _h Ch _h C _h H	T _d T _d app	8N _s Ch _s h _s	8N _s Ch _s h _s	8N _s Ch _s h _s	ill	RRT	T _e	SSS	WEATHER	
																							09h.—15h.	15h.—21h.
Kew	775	63305	74031	22764	42530	38813	84813			775	53408	62016	21264	23560	44713	82925			775	97660	113	ir _o		+
London Airport	772	33605	78021	22965	21630	42713	82830			772	33510	59018	20963	38600	46615	81840			772	93680	108	pr _o		+
Gatwick	776	63405	63021	22764	68500	45713	85828	83650		776	13404	80028	21062	11530	46707	81825			776	97671	090	pr _o		pr _o
Thorney Island	871	60301	74026	23365	62630	51812	86822			871	13605	69018	21064	10961	44705	81360			871	92660	057	+		pr _o
Hurn	862	73406	74012	23763	784++	53709	81715	85822		862	40505	69012	21565	48600	52605	82832			862	00680		+		+
Guernsey	894	80209	48055	23560	462++	56601	84703	87706		894	60305	70012	22260	00902	49506	86070			894	97610	040	if id _o		+
Felixstowe	697	73313	80021	23661	785++	42710	82822	83628	87645	697	63115	74022	21559	48572	43616	84822	86075		697	92640	082	pr _o		pr _o
Gorleston	497	73315	62028	20960	785++	50720	84824	87650		497	53425	62022	19557	51501	50607	85825			497	97610	100	pr _o		+
Mildenhall	578	73008	74602	23058	785++	45611	81820	84645	87656	578	40110	66018	21157	28538	45503	81825			578	01631	083	ir _o pr		pr _o
Cardington	559	73604	80021	23262	5863+	44716	83830	85640		559	40512	74018	21458	48603	46508	82830			559	97650	094	pr _c		+
West Raynham	485	63512	74252	22353	52630	51712	85830			485	30124	80018	20356	15532	38606	81622	83075		485	97600	071	+		pr _o
Wittering	462	73407	59216	23755	4867+	47809	81830	84640	86460	462	50210	69038	21461	48601	46506	82840	83656		462	97660	090	ir _o pr		+
Boscombe Down	746	53408	72011	23466	52501	51712	85828			746	30605	66028	21862	38600	47501	82830			746	97681	089	pr _o		+
Ross-on-Wye	627	23408	81021	23265	22600	48718	82830			627	20110	82020	22364	28601	42603	81830			627	00671	132	+		+
Bristol	628	53006	74012	23866	41502	51714	84825			628	20212	80010	22166	22601	47504	82830			628	00690	108	+		+
Aberporth	502	33419	69021	26359	11402	52706	81818	83072		502	23316	86030	25257	14502	47605	81625			502	00610	110	+		+
Rhoose (Cardiff)	715	72308	62022	24260	725++	52712	87825			715	33614	88021	22466	28508	53502	81825			715	00720	108	+		+
Plymouth	827	70111	66022	23869	32508	47707	83825	87275		827	73316	81032	22565	11508	50704	81825	87275		827	00690	117	+		+
Chivenor	707	73513	80022	24965	11501	52806	81825	87075		707	53621	80012	23063	11501	47706	81825	85075		707	00660	128	+		+
St. Mawgan	817	70118	64022	25961	754++	54001	87616			817	70120	82022	24660	11508	45503	81825	87275		817	00630	112	+		+
Culdrose	809	70218	50052	24465	31408	56805	83815	86070		809	70119	72022	23261	11508	45806	81825	87275		809	00660	126	+		+
Scilly	804	60317	61022	26458	65400	52701	86618			804	30316	74020	24759	00905	49608	83275			804	00600	083	+		+
Elmdon	534	70407	58251	24452	7344+	49512	83918	83830	86640	534	63214	64021	22062	68500	43708	81828	85650		534	95660	106	pr _o		+
Shawbury	414	32417	77251	24464	32600	46603	83835			414	23314	82031	23160	28600	46708	82830			414	97640	129	pr _o		+
Manchester	334	43617	78038	23864	48600	39712	84835			334	73314	78021	22161	5863+	44709	82835	85656		334	01650	108	pr _o		+
Squires Gate	318	53216	85038	24862	58532	47704	84824			318	43119	83011	23263	48600	50509	83835			318	97650	127	+		+
Valley	302	53520	81022	26960	41501	49503	84823	83078		302	13520	85020	25259	11602	49809	81830			302	00620	143	+		+
Ronaldsway	204	23320	82010	26960	11402	47002	81818			204	13426	82020	24958	18402	48611	81818			204	00610	158	+		+
Silloth	214	53614	85021	25863	52601	40610	85833			214	60214	83032	23964	44744	39608	82836	84656		214	00670	148	+		+
Watnall	354	60207	48036	23362	685++	45716	85825	83630		354	23511	66018	21561	25600	43708	82645			354	97630	065	ir _o		pr _o
Spurn Head	396	63622	59012	21958	625++	43720	86825			396	33528	63011	20657	22501	42603	82828			396	00600	085	+		+
Finningley	360	63518	82026	23462	686++	42716	83835	85645		360	23614	82258	21661	18603	43708	81830			360	91670	093	pr _o		pr _o
Dishforth	261	63318	82031	23061	68660	40715	84840			261	50113	69258	21959	5263+	43607	85840			261	97630	111	pr _o		pr _o
Tynemouth	262	53627	66031	23357	52601	47709	85835			262	33626	66026	21754	31600	45603	83830			262	97570	096	ir _o		pr _o
Eskdalemuir	162	53310	83011	25659	52500	38605	85822			162	53508	81012	24057	42501	37608	84826			162	00620	152	+		+
Mull of Galloway	131	43225	80020	26760	44500	48705	84620			131	23227	80011	25058	24500	48701	82620			131	00620		+		+
Prestwick	135	42917	89021	26060	34701	47710	82840	83656		135	53116	87021	24263	48649	45509	82830			135	00630	148	+		+
Renfrew	141	63409	88022	26462	68500	36705	86828			141	30213	87018	24464	22609	34507	82830			141	97670	132	pr _o		+
Leuchars	171	53620	83258	24261	58602	41606	84835			171	60125	83038	23955	48709	40302	8								

CHART OF WEATHER IN PART OF NORTHERN HEMISPHERE



CHARTS OF WEATHER IN WEST EUROPE

ation
mbols

UD
Cloud
Amount
(oktas)

0
1 or less

2

3

4

5

6

7 or more

8

obscured

TH
Weather

zle
and
lizzle

and snow

y shower

and snow
ower

y shower

shower

nderstorm

ND

Wind
speed
(knots)

Calm

1-2

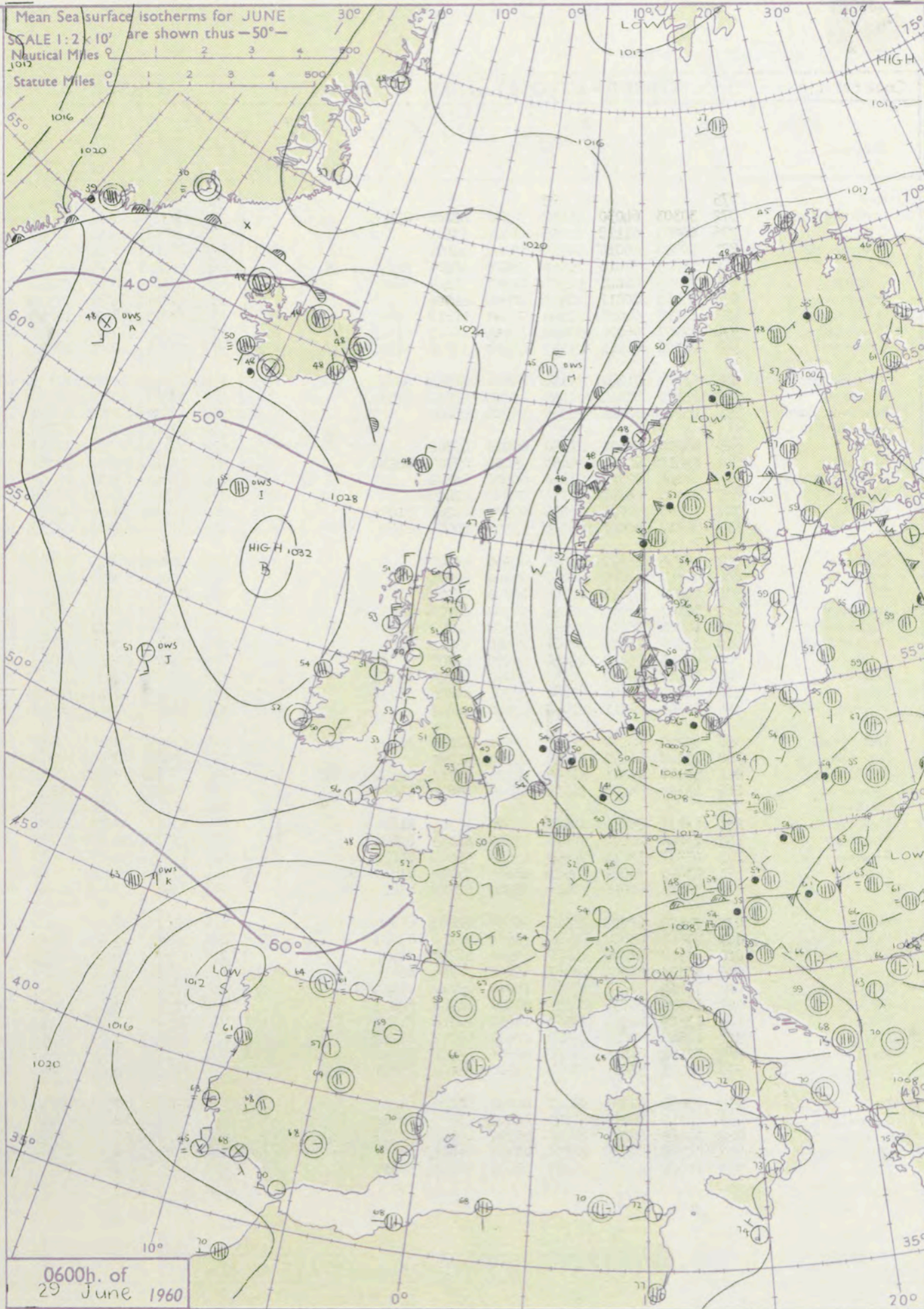
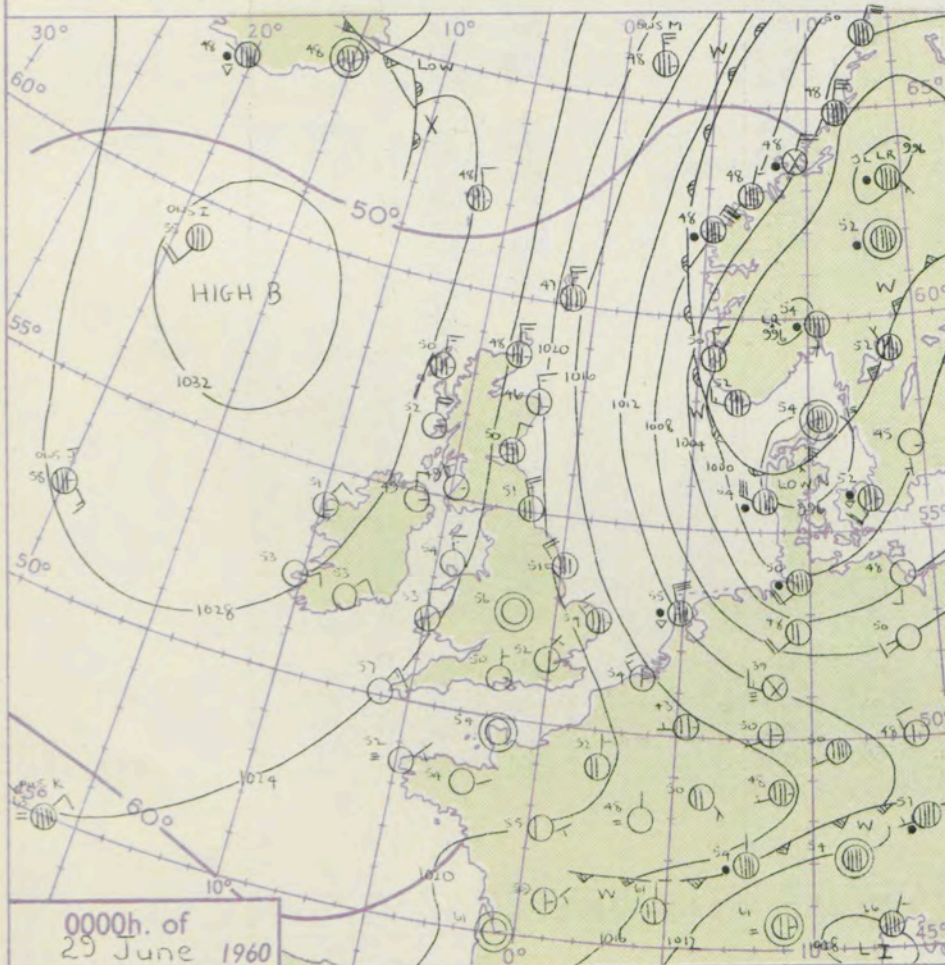
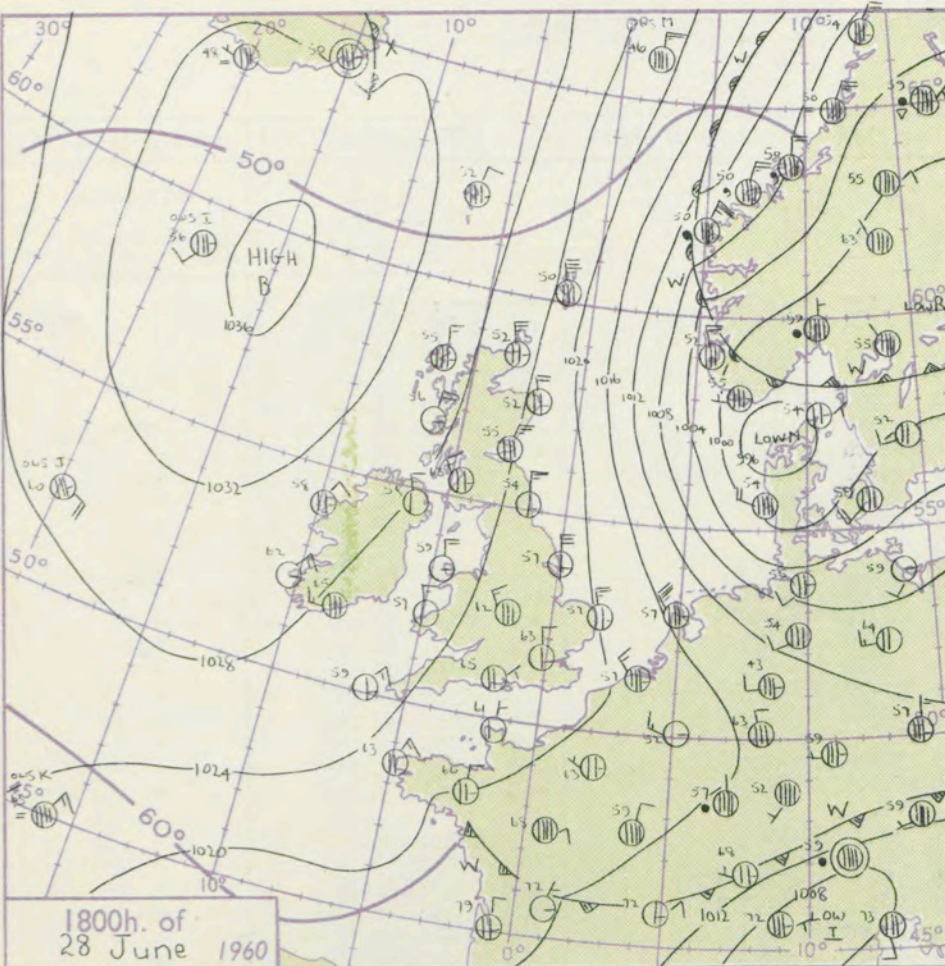
3-7

8-12

13-17

additional
er add

48-52



GENERAL SYNOPTIC DEVELOPMENT

The anticyclone to west of the British Isles will weaken slowly and the depression centred near Denmark after having deepened during the last 24 hours is now expected to drift slowly east or southeast and will probably fill gradually. A shallow wave disturbance near southeast Iceland will probably move towards north Scotland.

Issued at midday Wednesday 29 June 1960

FORECAST for Great Britain and Northern Ireland until noon tomorrow

Southwest Scotland, Northern Ireland, Wales and western districts of England will continue dry with sunny periods and temperatures near the seasonal average. Other areas of Britain will have cool weather with bright periods and scattered showers today but cloudier weather may reach northern Scotland early tomorrow and spread southeast across eastern Scotland and eastern England later, giving more general rain or drizzle.

OUTLOOK for following 24 hours :-

Rather cool northerly winds in most areas giving further showers or perhaps rain for a time in northern and eastern districts.

DAILY WEATHER REPORT OF THE BRITISH METEOROLOGICAL OFFICE (contd.)

Code FM II.A		OBSERVATIONS at 00h. 29 June 1960										OBSERVATIONS at 06h. 29 June 1960										OBSERVATIONS during NIGHT					
Station	iii	Nddff	VVwwW	PPPTT	N _h Ch _s Ch _s	T _d T _d app	8N _s Ch _s h _s	8N _s Ch _s h _s	8N _s Ch _s h _s	iii	Nddff	VVwwW	PPPTT	N _h Ch _s Ch _s	T _d T _d app	8N _s Ch _s h _s	8N _s Ch _s h _s	8N _s Ch _s h _s	iii	RR	T _n T _n E	T _g T _g	WEATHER				
																							21h.--03h.	03h.--09h.			
Kew	775			53						775	13409	74020	20554	18600	36603	81835			775	00520	40	+	+				
London Airport	772	30303	64030	21652	35601	46400	83645			772	63512	74031	20653	68600	41505	81835	86650			772	00500	42	+	+			
Gatwick	776	00000	61118	21645	00900	43603				776	30000	74011	21050	25730	44602	82656			776	00410	38	+	+				
Thorney Island	871	00000	66010	21650	00900	46001				871	70101	66021	21151	756++	44301	87635			871	00471	41	+	+				
Hurn	862	13505	58010	21950	00901	46201	81075			862	13205	80020	21349	00901	46500	81078			862	00440	35	+	+				
Guernsey	894	20303	62021	22355	00901	51400	82075			894	10103	66284	21355	00901	53501	81075			894	00530	48	+	fF				
Felixstowe	697	02812	80011	20953	00900	44706				697	42918	74031	19550	45600	42604	84630			697	00480	44	+	+				
Gorleston	497	73216	64028	17964	755++	48812	87624			497	83315	58626	16049	885++	48711	86820			497	05452	46	pr _o	pr _o				
Mildenhall	578	12907	66021	20447	15600	40807	81640			578	12910	66010	19149	15630	39502	81645			578	00430	41	+	+				
Cardington	559	40106	66011	21752	48600	39801	81830	84645		559	23211	66031	20651	25700	39604	82656			559	00430	39	+	+				
West Raynham	485	63616	74801	19152	685++	41713	85825	83640		485	63315	74038	17849	685++	40502	84820			485	97500	44	pr _o	pr _o				
Wittering	462	13409	80021	21449	15600	41804	81630			462	13313	80020	20350	15600	39503	81640			462	00460	41	+	+				
Boscombe Down	746	03202	62020	22349	00900	46803				746	13201	61020	21848	15600	47305	81645			746	97451	37	+	+				
Ross-on-Wye										627	13502	70011	21752	15600	47705	81640			627	00501	44	+	+				
Bristol	628	03606	70020	22654	00900	46802				628	70906	74030	22252	6553+	48002	86628			628	00480	36	+	+				
Aberporth	502	43410	82031	24453	45400	49705	84612			502	63610	82012	22853	624++	49709	86818			502	00520	48	+	+				
Rhoose (Cardiff)	715	03405	82020	23348	00900	43802				715	10000	85020	22552	12500	46302	81825			715	00450	39	+	+				
Plymouth	827	00106	66021	23155	00900	47400				827	10106	66020	22254	12500	48603	81825			827	00500	44	+	+				
Chivenor	707	10108	82021	23455	00901	49201	81075			707	10000	78020	22652	12500	50502	81820			707	00470	41	+	+				
St. Mawgan	817	30312	80021	24353	15501	50601	81625	83075		817	50109	80031	22953	52500	51503	85822			817	00500	45	+	+				
Culdrose	809	00705	81010	23653	00900	47207				809	10209	74020	22353	11500	51602	81820			809	00510	45	+	+				
Scilly	804	00317	81010	24057	00900	49604				804	20417	79030	24056	21500	48517	82822			804	00540		+	+				
Elmdon	534	00000	66011	22856	00900	43301				534	73207	74031	22051	5863+	38503	81830	85650		534	00460	41	+	+				
Shawbury	414	33107	80030	22252	34700	49709	83650			414	63510	80021	22152	656++	40301	82630	86640		414	00480	44	+	+				
Manchester	334	10000	58021	22452	15600	41000	81645			334	13509	63011	21450	15700	39500	81656			334	00460	39	+	+				
Squires Gate	318	30203	74020	22548	25640	39801	82640			318	23612	83011	22254	18540	37602	81825			318	00480	37	+	+				
Valley	302	03415	74020	24054	00900	49707				302	43610	82021	23353	45500	49201	84622			302	00510	46	+	+				
Ronaldsway	204	13517	82020	24153	10940	44703	81360			204	13614	82020	23653	18400	41400	81818			204	00490	45	+	+				
Silloth	214	30110	82021	23850	15701	40804	83075			214	23411	83011	22951	28540	38705	81828			214	00470	40	+	+				
Watnall	354	03501	59011	21947	00900	42807				354	13607	66011	20949	15000	40605	81645			354	00450	35	+	+				
Spurn Head	396	63222	59038	19251	695++	42610	86920			396	63222	59258	17550	695++	43707	86925			396	92481		pr _o	pr _o				
Finningley	360	03308	66020	21749	00900	41710				360	13216	80010	19951	15600	39710	81640			360	00470	43	+	+				
Dishforth	261	43007	74011	21449	24706	41713	82650	83080		261	33220	82031	20251	38540	38502	81825	83650		261	00470	43	+	+				
Tynemouth	262	43325	66028	20951	45600	46810	84635			262	63320	66021	19750	656++	41703	86635			262	00480	43	+	+				
Eskdalemuir										162	23514	86021	22649	22500	37807	82822			162	00430	37	+	+				
Mull of Galloway	131	13227	80010	24150	15500	43705	81620			131	13421	80010	23852	12500	43601	81820			131	00511							
Prestwick	135	13206	80021	24649	15640	42103	81630			135	13410	87020	23750	18500	41703	81825			135	00430	34	+	+				
Renfrew	141	23507	83010	24452	15640	35804	81630			141	42806	83030	23149	45600	39707	84635			141	00440	34						
Leuchars	171	63610	83021	22950	584++	37704	81717	84830		171	63510	89031	21251	45509	39707	84628	83650		171	00490	45	+	+				
Dyce	091	33313	66018	22446	38500	42710	81820	83645		091	23417	80258	20647	28400	42507	81715			091	92451	42	pr _o	pr				
Wick	075	73420	80028	23448	785++	42609	84825	87650		075	23320	80018	22250	28500	40503	81825			075	97460	43	pr _o	+				
Cape Wrath	049	73613	83808	25648	786++	46714	87830			049	83613	66608	24749	875++	49702	88720			049	03471	44	pr	pr				
Sule Skerry	010	63518	81028	25450	634++	42702	86915			010	73518	81808	23351	784++	45707	87615			010	01461	45						
Lerwick	005	83323	81032	18847	554++	38708	85618	88630		005	73433	74028	17747	784++	35605	81818	87628		005	97461	44	pr _o	pr _o				
Stornoway	026	73514	74251	27650	784++	43710	84818	86630		026	73513	80028	26151	785++	43605	81818	87630		026	92471	42	pr _o	+				
Benbecula	022	33513	85031	28551	38500	44708	82824			022	33514	85011	26951	42606	81824	83640			022	97500	45	pr _o	+				
Tiree	100	13522	86010	27552	14500	43708	81620			100	23523	85018	26153	28400	44503	81818			100	97501	47	pr _o	+				
Aldergrove	917	13512	80020	26549	17400	46703	81712			917	23509	83010	25551	28500	43601	81820			917	00470	39	+	+				
Malin Head	980	50116	86031	28053	525++	45708	85820			980	40115	86031	26453	48500	44707	81822	84640		980	00520	46						
Belmullet	976	30208	82021	29651	38500	45604	82823	83640		976	60107	82031	28054	685++	48606	82823	86636		976	97460	41						
Birr	965	03403	82021	28047	00900	42202				965	10000	83020	26944	15600	43604	81631			965	97380	33						
Collinstown	969	13312	80020	26349	14600	43803	81640			969	13309	82020	25148	12500	44706	81820			969	97440	39						
Rineanna	962	10108	86021	28048	15700	45603	81650			962	13003	86020	27247	18400	45503	81818			962	97430	36						
Roches Point	952	00312	86011	26753	00900	46801				952	10210	86020	26050	11500	43701	81820			952	97480	43						
Valentia	953	10608	82020	28153	15600	46802	81635			953	10000	83020	26952	11500	45603	81825			953	00470	43						

Code FM 21.A		OCEAN WEATHER STATION REPORTS at 00h.												OCEAN WEATHER STATION REPORTS at 06h.											
O.W.S.	YQL _{aaa}	L _{ooo} GG	Nddff	VVwwWW	PPTT	N _h Ch _{CH}	D _s Yapp	8N _s Ch _h s	8N _s Ch _h s	OTTT _{ddd}	Id _{ww} PH _{WW}	O.W.S.	YQL _{aaa}	L _{ooo} GG	Nddff	VVwwWW	PPTT	N _h Ch _{CH}	D _s Yapp	8N _s Ch _h s	8N _s Ch _h s	OTTT _{ddd}	Id _{ww} PH _{WW}		
A	40620	33000	91314	08476	22948	9+0++	00710	+++++	+++++	00248	11334	A	40620	33006	91614	01455	21248	9+0++	00712	+++++	+++++	00148	11433		
B	40565	51000	81814	69028	09144	855++	00102	88630	+++++	00241	10556	B	40560	51006	82707	69022	07943	25570	00407	83630	87361	00030	12000		
C	40528	35500	91408	01455	16150	9+0++	00109	89+02	+++++	00250	113++	C	40528	35506	93608	01454	16250	9+0++	00603	89+01	+++++	00050	149+2		
D	40440	41000	32710	69021	24962	30931	00105	83364	+++++	00059	12933	D	40440	41006	12513	72020	23763	10971	00605	81362	+++++	00161	12739		
I	40589	19000	62010	99022	32755	685++	00807	81820	86656	05153	12021	I	40590	18806	72508	38022	30655	4553+	00712	84620	85650	05152	100+0		
J	40525	20200	71217	98022	28658	755++	00806	87628	+++++	00053	11144	J	40525	20406	31415	98011	26657	25479	00706	82615	+++++	05150	11144		
K	40449	16000	80210	56162	24063	854++	00307	88616	+++++	05257	100+0	K	40449	16106	80414	56022	20563	855++	00710	88620	+++++	05258	10533		
M	43660	01600	73426	65022	19348	65540	81707	86630	+++++	05439	13549	M	43662	01506	60124	65022	17745	65500	81502	86625	+++++	05746	13649		

RATES OF SUBSCRIPTION : Single copy 5d. or post free 7d. One calendar month 13/- ; One quarter 35/- ; One year 125/-. For special arrangements for supply to schools and colleges, see Form 2452.

H.M.S.O. Press, M.O. Dunstable.

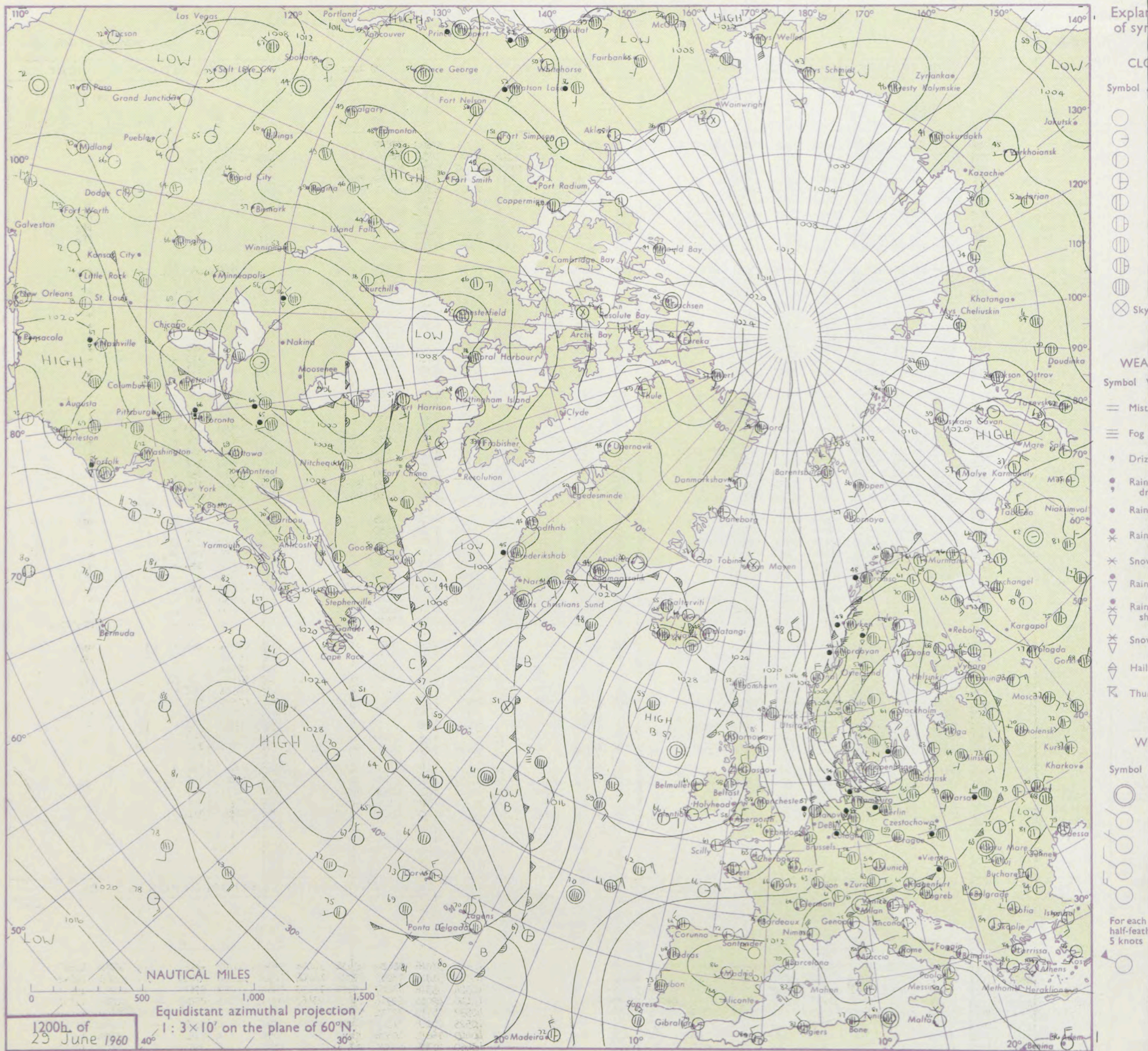
DAILY WEATHER REPORT OF THE BRITISH METEOROLOGICAL OFFICE

No. 36015

Date of Issue Thursday 30 June 1960

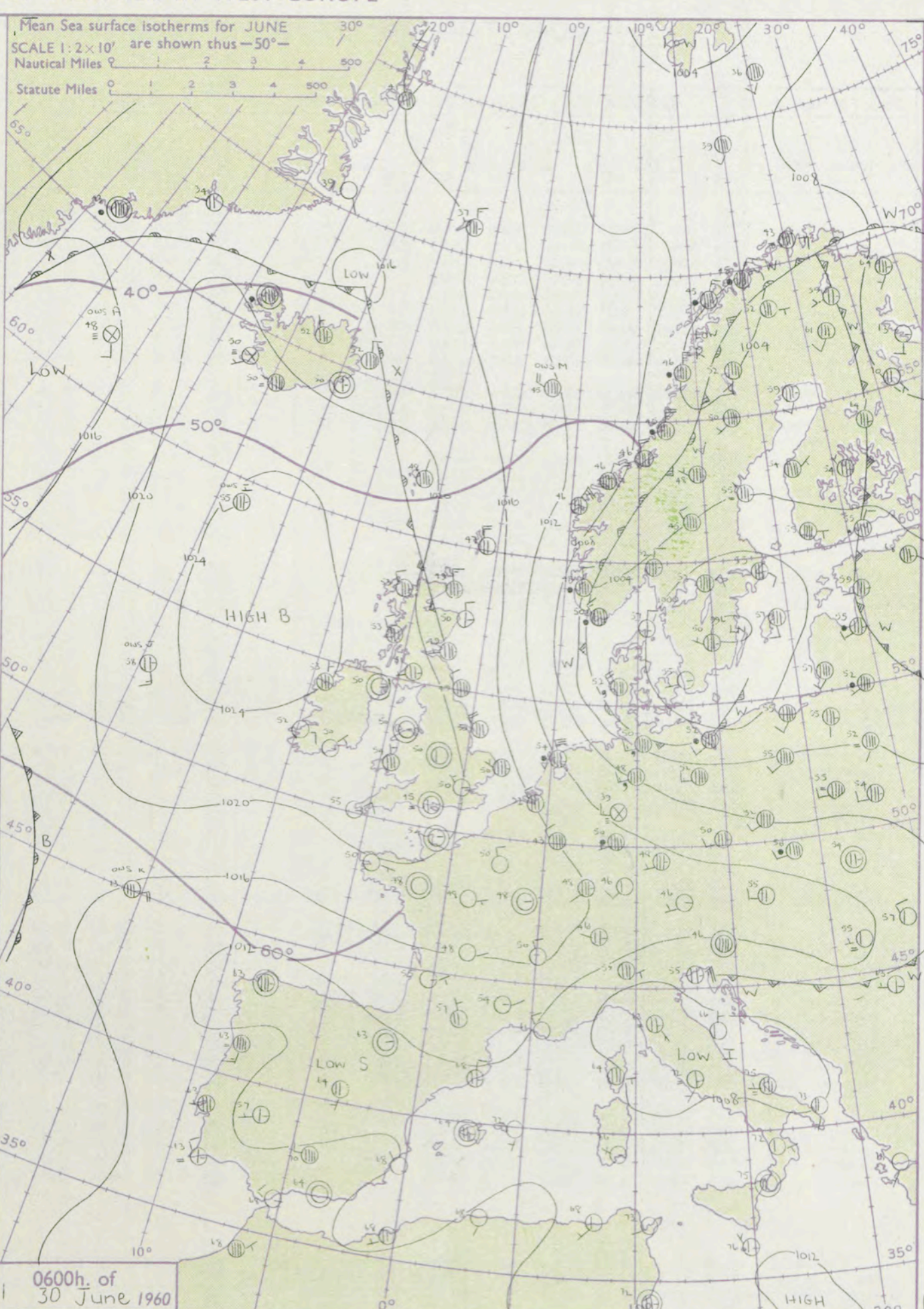
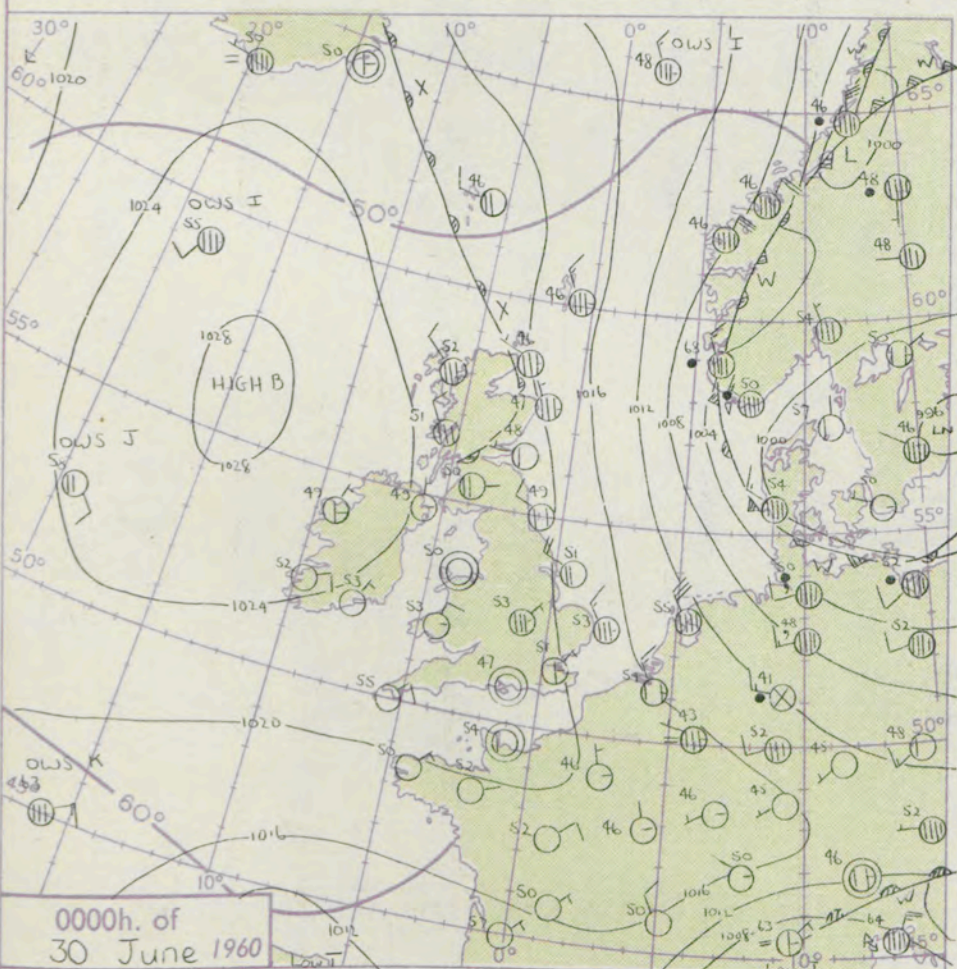
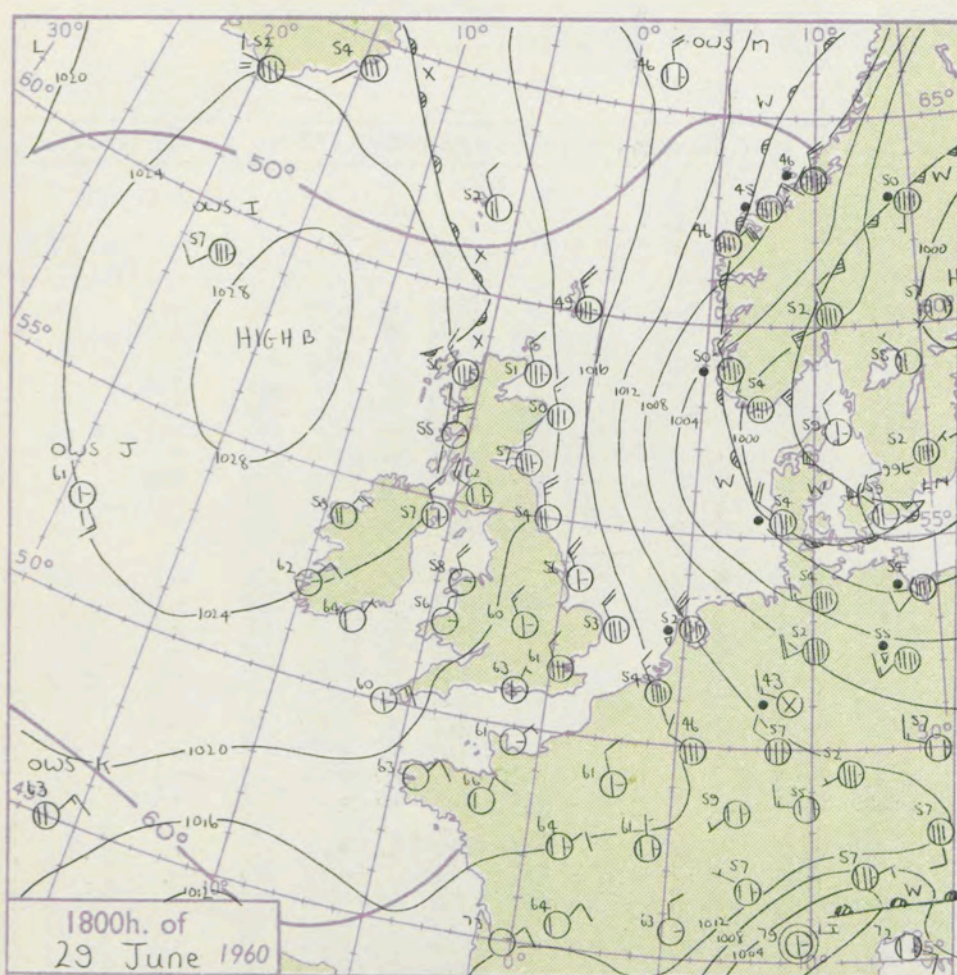
OBSERVATIONS at 12h. 29 June 1960										OBSERVATIONS at 18h. 29 June 1960										OBSERVATIONS during DAY				
Station	ill	Nddff	VVwwwW	PPPTT	N _h Ch _s C _M H	T _d T _d app	8N _s Ch _s h _s	8N _s Ch _s h _s	8N _s Ch _s h _s	ill	Nddff	VVwwwW	PPPTT	N _h Ch _s C _M H	T _d T _d app	8N _s Ch _s h _s	8N _s Ch _s h _s	8N _s Ch _s h _s	ill	RR	T ₊ T ₋ T _E	SSS	WEATHER	
																							09h.—15h.	15h.—21h.
Kew	775	73312	80031	19959	78600	38701	84840	84656		775	63512	82022	19060	4873+	35600	83850			775	00610	121	+		+
London Airport	772	53512	83021	20061	51600	38702	85840			772	63310	66021	19361	68600	37804	81845	85650		772	00620	129	+		+
Gatwick	776	53611	82022	20260	51600	38701	85840			776	63510	74022	19060	68600	39704	83840	84650		776	00610	116	+		+
Thorney Island	871	43310	74030	19863	41600	42809	84830			871	60106	80022	18162	68600	41704	81830	86635		871	00650	112	+		+
Hurn	862	53406	66011	20264	586++	47710	85835			862	30206	82011	19263	34600	42704	81840	83645		862	00660		+		+
Guernsey	894	10311	70011	20861	11500	48707	81820			894	00610	70020	19961	00900	40504				894	00630	119	+		+
Felixstowe	697	52922	66258	19157	4857+	45001	83825	84630		697	73117	74258	18656	785++	41503	82828	87656		697	91580	075	pr		pr _o
Gorleston	497	73325	62258	16655	785++	49203	85820	87627		497	73321	56258	17153	6857+	49201	83820	84622		497	01581	048	pr _o		pr _o
Mildenhall	578	83212	74258	19057	685++	42800	84820	85640		578	43509	74258	18857	38561	43503	81825	83656		578	97580	071	pr _o		pr _o
Cardington	559	73609	80022	20158	786++	38801	83835	87650		559	40111	69031	19258	48600	37605	83840			559	00620	101	+		+
West Raynham	485	73620	74258	18453	785++	42205	86822	86640		485	43616	74018	18555	48500	40301	82828	83640		485	95550	067	pr _o		pr _o
Wittering	462	70113	74011	20057	746++	42103	82830	87645		462	33613	69012	19259	38600	41605	82835			462	00600	083	+		+
Boscombe Down	746	43312	69021	20660	41600	44703	84830			746	30207	80020	19462	35600	43607	83645			746	00640	125	+		+
Ross-on-Wye	627	33410	77021	21161	38600	38808	82835			627	40110	81021	19961	44600	36602	84635			627	00630	134	+		+
Bristol	628	43610	85021	21162	41500	43806	84825			628	10111	80010	19963	11600	43605	81832			628	00650	122	+		+
Aberporth	502	10116	83021	22758	11500	49202	81822			502	13610	86020	21856	11500	44607	81825			502	00600	134	+		+
Rhose (Cardiff)	715	41605	74011	21460	48600	42705	83830			715	52206	82021	19563	58500	46611	82825	84630		715	00630	110	+		+
Plymouth	827	53612	82021	20366	51500	43714	85825			827	61608	80031	19561	64500	50202	86628			827	00670	108	+		+
Chivenor	707	33312	82011	21364	32500	47707	83820			707	13515	82020	20163	11500	48706	81820			707	00670	153	+		+
St. Mawgan	817	40118	83011	22161	41500	49803	84825			817	00120	82010	20659	00900	47706				817	00640	141	+		+
Culdrose	809	33613	81010	21363	32500	51711	83823			809	10310	80020	20160	11500	49605	81825			809	00640	152	+		+
Scilly	804	30415	82020	22961	31400	47608	83817			804	30414	81020	21560	31400	48608	83815			804	00610	148	+		+
Elmdon	534	73315	82021	21058	71600	35703	87840			534	33414	68021	19860	34600	37606	81835			534	00620	117	+		+
Shawbury	414	43113	82011	21458	41601	42805	84840			414	13411	83011	20559	14600	43607	81645			414	00620	140	+		+
Manchester	334	73615	78022	20958	75600	34502	87635			334	63213	69022	19659	686++	42708	81835	85645		334	00610	108	+		+
Squires Gate	318	73217	86021	21758	786++	41703	84835	85645		318	33112	85021	20461	38600	45706	81835	83645		318	00630	147	+		+
Valley	302	43315	85030	23157	41600	43802	84830			302	13518	82011	21858	11601	44706	81830			302	00610	137	+		+
Ronaldsway	204	33316	89020	23357	38500	40704	82825			204	13320	89020	21857	18601	44706	81830			204	00610	158	+		+
Silloth	214	53610	85011	22358	586++	37809	81830	85645		214	50214	86022	20761	5853+	38707	81825	85645		214	00650	124	+		+
Watnall	354	63607	81011	20556	685++	41400	82828	85630		354	63606	74022	19160	68600	41708	81830	86645		354	00600	057	+		+
Spurn Head	396	63527	59028	18053	634++	42701	83915	84820		396	33527	63018	17956	31500	41302	83825			396	97570	084	pr _o		pr _o
Finningley	360	70116	74021	20457	785++	39000	84825	87645		360	10113	59011	19558	11600	41504	81830			360	00620	094	+		+
Dishforth	261	73513	82158	20555	7263+	39301	84830	85835		261	20111	80011	19657	28600	40701	81840			261	97610	111	pr _o		+
Tynemouth	262	63632	66028	19253	656++	44400	86636			262	43625	66021	19854	41600	48106	84840			262	97550	082	pr _o		+
Eskdalemuir	162	73610	86032	22056	725++	39805	87825			162	63506	85022	21256	64501	38502	86628			162	00600	126	+		+
Mull of Galloway	131	63421	82031	22560	655++	44707	86623			131	23421	80011	21457	25500	47808	82620			131	00631				+
Prestwick	135	52915	86021	22059	55600	43610	85630			135	53217	89021	20462	58600	43709	82832	85645		135	00630	138	+		+
Renfrew	141	63510	85021	22261	62500	36711	82825	85830		141	43608	89021	20962	42600	35605	84840			141	00650	108	+		+
Leuchars	171	70115	89012	20957	786++	38702	86830			171	73617	89012	20457	786++	38301	84830	86640		171	00630	081	+		+
Dyce	091	73419	80028																					

CHART OF WEATHER IN PART OF NORTHERN HEMISPHERE



CHARTS OF WEATHER IN WEST EUROPE

nation
 mbols
 DUD
 Cloud
 Amount
 (oktas)
 0
 1 or less
 2
 3
 4
 5
 6
 7 or more
 8
 obscured
 THER
 Weather
 and
 rizzle
 and snow
 shower
 and snow
 shower
 shower
 derstorm
 ND
 Wind
 speed
 (knots)
 Calm
 1-2
 3-7
 8-12
 13-17
 additional
 er add



GENERAL SYNOPTIC DEVELOPMENT

Issued at midday Thursday 30 June 1960

1960

FORECAST for Great Britain and Northern Ireland until noon tomorrow

The anticyclone to west of the British Isles has weakened slightly during the last 24 hours and this slow weakening is expected to continue.

The depression near Denmark yesterday morning has moved away eastwards and filled and is now expected to drift slowly north over the Baltic and continue filling. Weak troughs of low pressure will move southeast over the North Sea and Great Britain.

There will be light rain at times in north and east Scotland and eastern districts of England and it will continue cool with a good deal of cloud. Most other areas will have mainly dry weather with bright periods and about average temperatures.

OUTLOOK for following 24 hours:
Not much change is expected.

DAILY WEATHER REPORT OF THE BRITISH METEOROLOGICAL OFFICE (contd.)

Code FM 11.A										OBSERVATIONS at 00h. 30 June 1960										OBSERVATIONS at 06h. 30 June 1960										OBSERVATIONS during NIGHT					
Station	ill	Nddff	VVwww	PPPTT	N _h Ch _h C _h	T _d T _d app	8N _s Ch _s h _s	8N _s Ch _s h _s	8N _s Ch _s h _s	ill	Nddff	VVwww	PPPTT	N _h Ch _h C _h	T _d T _d app	8N _s Ch _s h _s	8N _s Ch _s h _s	8N _s Ch _s h _s	ill	RRRT _n T _n E	T _g T _g	WEATHER													
																						21h.—03h.	03h.—09h.												
Kew	775			53						775	43207	60022	20152	456++	40701	84635			775	00500	35	+	+												
London Airport	772	30407	59031	20651	35700	42208	83656			772	13204	62011	19950	15700	43704	81656			772	00460	39	+	+												
Gatwick	776	10000	57021	20644	15600	43207	81645			776	53306	62011	20248	55700	44605	82630	84650		776	00380	36	+	+												
Thorney Island	871	10000	66020	20147	10930	43002	81360			871	70000	59022	20351	757++	43302	87656			871	00461	40	+	+												
Hurn	862	00000	66020	20347	00900	43204				862	20000	58100	20645	20941	42304	82360			862	00400	31	+	+												
Guernsey	894	00000	63020	20954	00900	49202				894	30000	63030	20555	30930	51702	83359			894	00520	46	+	+												
Felixstowe	697	02911	74021	19549	00900	42003				697	62915	69031	19449	657++	42302	86656			697	00460	42	+	+												
Gorleston	497	73315	58028	17153	755++	45703	87621			497	73006	62032	16950	75600	47702	87631			497	94451	43	pr ₀	pr ₀												
Mildenhall	578	03206	61010	19644	00900	40103				578	13208	59020	19048	00901	42501	81075			578	00400	37	+	+												
Cardington	559	33504	56020	20844	35700	41208	83656			559	23005	66011	20152	25600	42603	82656			559	00410	34	+	+												
West Raynham	485	40110	74030	18750	45500	41701	84625			485	33211	80011	18348	38500	41702	81825	83640		485	00470	42	+	+												
Wittering	462	63206	82031	20747	65600	41109	86642			462	13410	61021	19849	15600	42602	81645			462	00450	39	+	+												
Boscombe Down	746	13404	62021	21050	15600	44204	81640			746	30000	59030	20946	35600	42302	83644			746	97440	34	+	+												
Ross-on-Wye										627	70000	77031	20846	765++	43610	85720	87630		627	00420	37	+	+												
Bristol	628	00206	74020	20951	00900	44101				628	30302	70100	20748	25730	45301	82650			628	00470	33	+	+												
Aberporth	502	10000	74020	21552	15500	45803	81625			502	63407	80031	21054	62500	50503	86822			502	00450	35	+	+												
Rhoose (Cardiff)	715	30305	82031	21348	35600	41104	83645			715	40000	82031	21051	25630	43500	82640	84358		715	00440	40	+	+												
Plymouth	827	00106	80021	20755	00900	45204				827	40605	74011	20152	42600	45302	84835			827	00490	41	+	+												
Chivenor	707	10906	80010	20955	00901	48206	81075			707	50000	74021	21050	45601	45205	84638			707	00480	44	+	+												
St. Mawgan	817	00307	80010	20953	00900	48000				817	10905	80020	20252	15700	48400	81650			817	00480	41	+	+												
Culdrose	809	10403	82020	20950	15600	46104	81640			809	10502	82010	20051	15630	49601	81645			809	00500	42	+	+												
Scilly	804	10410	82020	21455	11400	47601	81815			804	10409	82010	20555	11400	49604	81815			804	00540		+	+												
Elmdon	534	70607	62021	21353	756++	40107	87640			534	20000	58011	20950	20930	43703	82362			534	00460	41	+	+												
Shawbury	414	63011	80031	20952	356++	47000	83643	86657		414	40102	61018	20748	25731	47203	82656	83362		414	97450	38	pr ₀	+												
Manchester	334	51006	62021	20653	55700	41206	85650			334	70000	59041	20350	15730	43703	81656	85358		334	00470	42	+	+												
Squires Gate	318	70805	74021	20752	786++	44105	82830	87656		318	71801	69021	20650	785++	45703	81825	87657		318	00440	35	+	+												
Valley	302	00000	82020	21950	00900	47400				302	10000	82020	20950	15400	48606	81618			302	00450	33	+	+												
Ronaldsway	204	13413	89020	21852	15600	47501	81640			204	13603	89020	21754	15631	46001	81645			204	00460	41	+	+												
Silloth	214	30000	85011	21749	25741	42207	82650			214	33606	85011	21051	15730	41803	81656	83360		214	00390	32	+	+												
Watnall	354	80000	48041	21149	5675+	42108	85656	88360		354	23101	58031	20249	25730	42604	82656			354	00430	31	+	+												
Spurn Head	396	43218	63030	18751	455++	42201	84625			396	63220	57031	17950	655++	43702	86620			396	00480		+	+												
Finningley	360	23005	66011	21048	25700	41207	82650			360	63109	40041	19848	657++	41707	86650			360	00430	39	+	+												
Dishforth	261	13412	59040	20749	15600	41003	81645			261	63208	86211	19351	65600	41708	86645			261	97430	39	+	ir ₀ pr ₀												
Tynemouth	262	53212	66021	20249	556++	43103	85635			262	82309	66022	18849	856++	43610	88630			262	97460	41	+	pr ₀												
Eskdalemuir										162	43006	83030	20651	40930	41710	84358			162	00350	28	+	+												
Mull of Galloway	131	13416	80010	21950	15500	46305	81620			131	33407	80010	21650	25530	43400	82620			131	00461		+	+												
Prestwick	135	40902	85021	22250	35640	43207	83640			135	52504	84011	20851	35640	44710	81625	83640		135	00440	37	+	+												
Renfrew	141	12406	66020	22150	15640	39207	81635			141	53007	87031	20753	45640	45705	84645			141	00460	38	+	+												
Leuchars	171	22807	89020	20748	24600	40503	82635			171	72607	89031	18749	6463+	43606	86640			171	92441	38	+	pr ₀ pr ₀ pr ₀												
Dyce	091	73407	69258	20547	784++	45704	81717	83822	87643	091	33308	82016	19250	35600	45503	81710	83635		091	96461	44	pr ₀	d ₀ r ₀												
Wick	075	73206	74216	20546	364++	44607	83710	87630		075	73414	86032	19349	784++	40604	81825	87640		075	91450	42	d ₀ r ₀ r ₀ r ₀	+												
Cape Wrath	049	83213	83038	20749	885++	47707	88825			049	43205	83028	19949	42600	47705	84830			049	93481	45	pr ₀	+												
Sule Skerry	010																																		