



Monthly weather summary collated 9 November 2021 at 12:03 pm

Product designed by the Met Office National Climate Information Centre (NCIC) in collaboration with The National Meteorological Library and Archive (NMLA).

Met Office and the Met Office logo are registered trademarks. © Crown copyright 2020

Daily Weather Summaries for October 2021

If you have any questions or feedback about this product or wish to obtain further data please contact the Met Office.

This document contains daily weather summaries for each day of October 2021. The Met Office National Meteorological Library and Archive holds a continuous record of daily weather summaries or daily weather reports from 1860, and these daily weather summaries form a continuation of that series.

The purpose of each summary is to provide an overview of the weather conditions across the UK on that day, with the historical emphasis mainly based on observations from surface network of weather stations, although the format has varied over the decades. While the emphasis remains on observations from the surface network, the current daily weather summaries supplement these by including satellite and rain-radar imagery to provide a more complete overview. The current format of the daily weather summaries is as follows:

1. Text summary of the main characteristics of the weather during the day, written by an operational meteorologist in the Met Office operations centre.
2. Table of daily extremes for the UK for key climate variables including temperature, rainfall, sunshine and gust speeds.
3. Overview of the synoptic situation at 00 and 12 UTC comprising: analysis charts showing the surface pressure pattern and associated weather fronts; North Atlantic and European infra-red satellite images showing cloud-cover; combined infra-red and rain-radar images of the UK; maps of wind speed and direction at 00 and 12 UTC; observations of pressure, wind speed and direction, cloud cover, air and dewpoint temperature at selected UK and European stations in data tables.
4. UK maps of key climate variables from observing stations including maximum, minimum and grass minimum temperature, rainfall, sunshine, gust speed and snow.
5. Further guidance notes

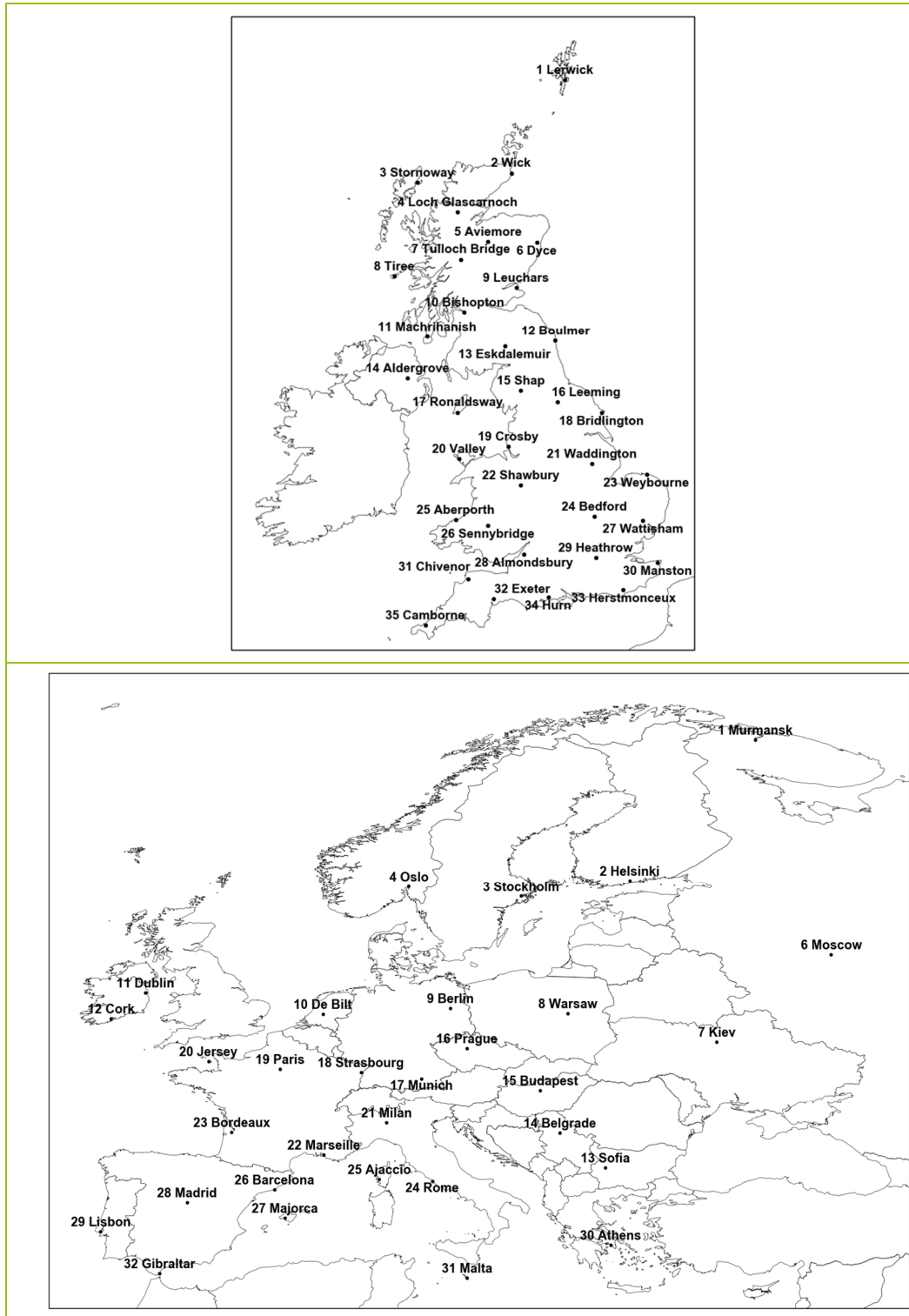
If you spot any data errors or omissions in this product please contact the Met Office.

Monthly summary collated 09/11/2021 12:03 Product designed by the Met Office National Climate Information Centre working with the Library and Archive.

Met Office Crown Copyright

Station Network Maps

This issue of the daily weather summary provides data for the following UK and European locations (Reykjavic (5) also included):



Daily Weather Summary for Friday 01 October 2021

This day's summary created 08/10/2021 03:03

Summary of the UK Weather for Friday 01 October 2021

Low pressure sat to the northwest of the UK. Prolonged rain crossed Wales and central England, and then the southwest overnight, locally heavy and moving northeastwards. Further south saw showers, while in Scotland, the rain cleared east Scotland before another band reached the western coast and there were showers and longer spells of rain in Northern Ireland overnight. The clearest skies were in parts of Northern Ireland and Scotland, during drier spells. Through the morning large bands of rain pushed across the UK. Heaviest rain was experienced in the southeast and eastern Scotland. These bands of rain cleared by mid-morning with persistent rain lingering in parts of Northern Scotland. Showery conditions then moved over the country by afternoon giving some locally heavy showers, particularly in Northern Ireland and western Scotland. Amid these showers the Midlands, Yorkshire and southern Wales experienced some sunny spells. Through late afternoon another heavy band of rain moved into northwestern Scotland resulting in heavy thundery outbreaks. In the south of the UK the rain cleared to give a dry clear evening.

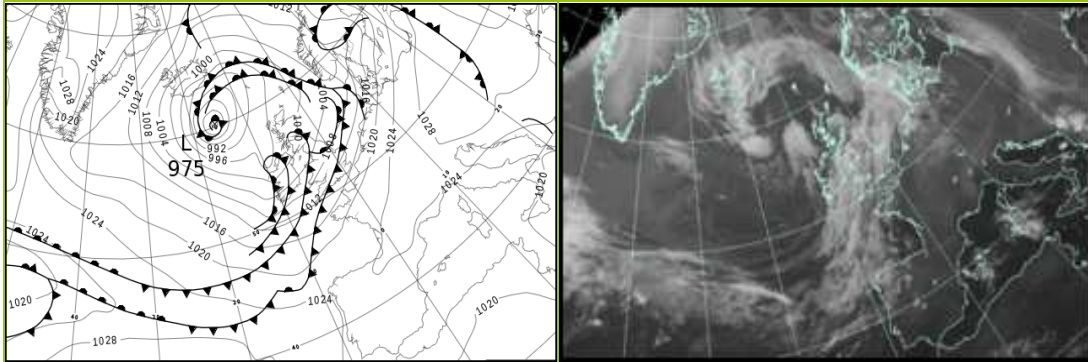
Daily Extremes

<i>Highest Maximum</i>	19.0°C Santon Downham (Suffolk, 6mAMSL)
<i>Lowest Maximum</i>	10.0°C Dalwhinnie No 2 (Inverness-shire, 351mAMSL)
<i>Highest Minimum</i>	14.7°C Gosport, Fleetlands (Hampshire, 1mAMSL)
<i>Lowest Minimum</i>	-0.1°C Kinbrace, Hatchery (Sutherland, 103mAMSL)
<i>Lowest Grass Minimum</i>	-1.5°C Kinbrace, Hatchery (Sutherland, 103mAMSL)
<i>Most Rainfall</i>	50.8mm Achnagart (Ross & Cromarty, 15mAMSL)
<i>Most Sunshine</i>	9.1hr Aberdaron (Gwynedd, 86mAMSL) also Colwyn Bay (Clwyd, 36mAMSL)
<i>Highest Gust</i>	60Kt 69mph Wight: Needles Old Battery (Isle Of Wight, 80mAMSL)
<i>Highest Gust (mountain)</i>	69Kt 79mph Aonach Mor (Inverness-shire, 1130mAMSL)
<i>Greatest Snow Depth at 0900 UTC</i>	No non-zero values.

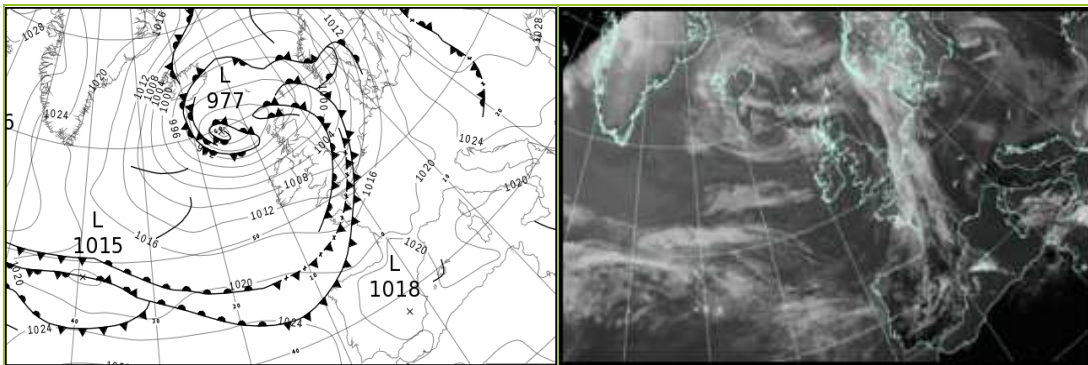
mAMSL refers to station elevation in metres above mean sea level

Daily Weather Summary for Friday 01 October 2021

North Atlantic and Europe analysis charts and satellite images at 0000 UTC




North Atlantic and Europe analysis charts and satellite images at 1200 UTC



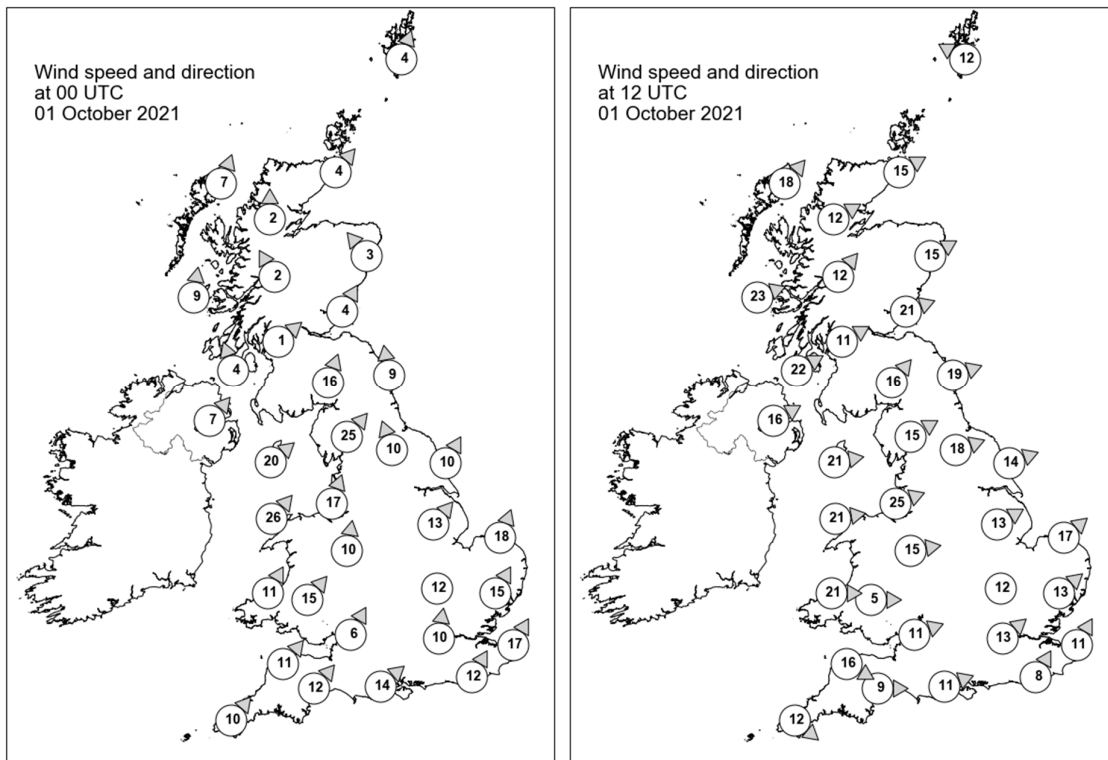
All satellite imagery copyright Met Office and EUMETSAT (European Organisation for the Exploitation of Meteorological Satellites). These show infra-red images from the geostationary MSG satellite. The rainfall rates are derived from both rain-radar and satellite data.

Daily Weather Summary for Friday 01 October 2021

UK satellite and rain-radar precipitation rates at (L) 0000 and (R) 1200 UTC



UK wind speed and direction at (L) 0000 and (R) 1200 UTC



Daily Weather Summary for Friday 01 October 2021

Selected UK readings at (L) 0000 and (R) 1200 UTC

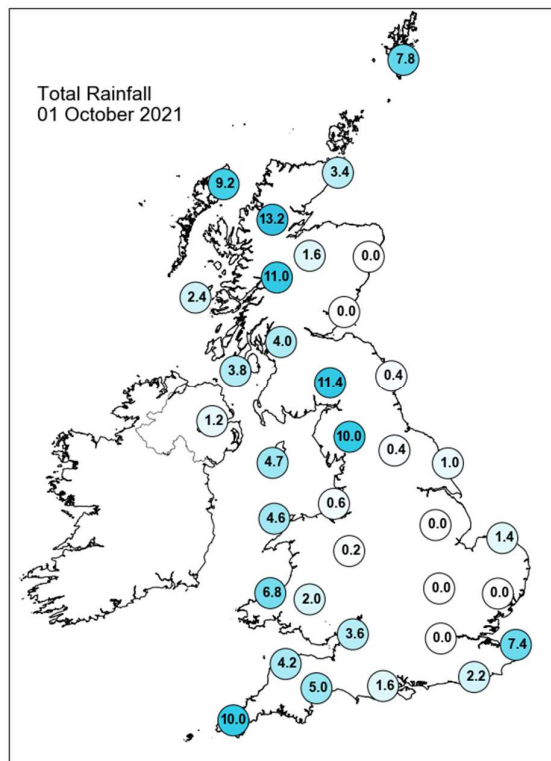
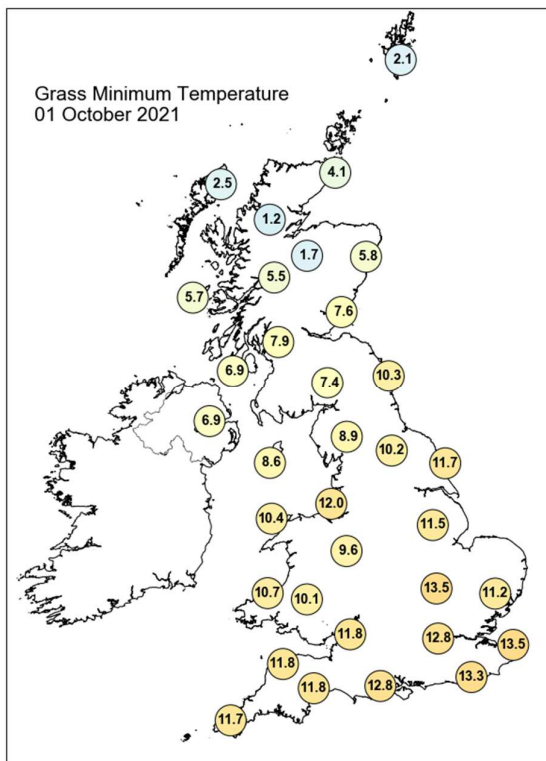
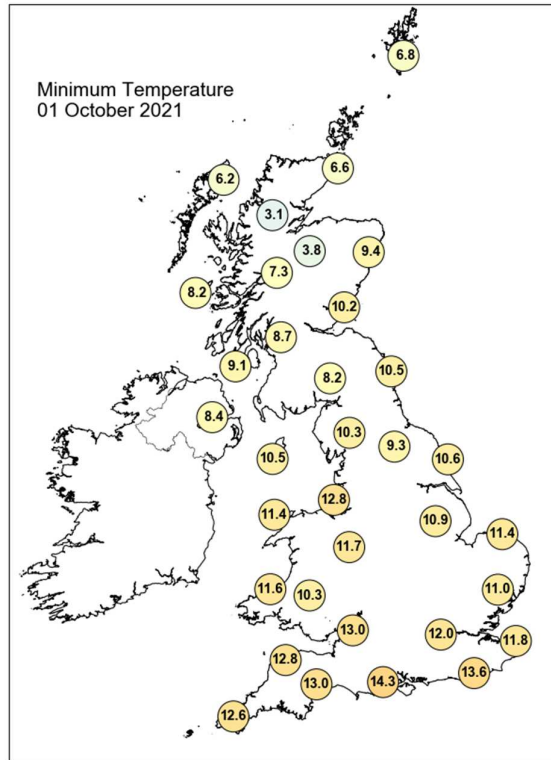
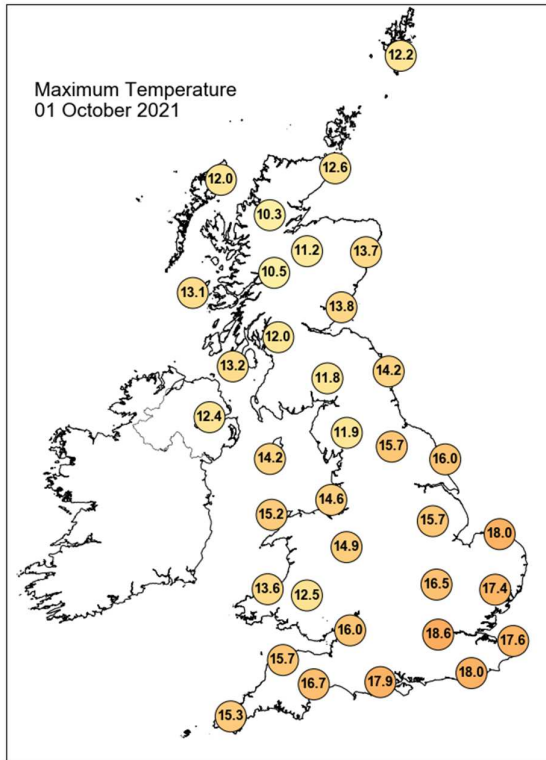
STATIONS		0000 UTC						1200 UTC					
NO	SITE	PRESS	WDIR	WSPD	CLOUD	TEMP	TDEW	PRESS	WDIR	WSPD	CLOUD	TEMP	TDEW
1	Lerwick	998.0	SSW	4	7	10.5	10.3	989.3	ESE	12	8	11.3	11.0
2	Wick	998.4	SW	4	5	8.9	7.0	990.6	WSW	15	8	10.8	8.1
3	Stornoway	996.4	SSW	7	7	9.0	7.5	989.0	SW	18	4	11.9	6.8
4	Loch Glascarnoch	998.2	S	2	7	8.7	7.9	991.7	WSW	12	7	9.8	4.7
5	Aviemore	999.1	-	-	7	6.8	6.7	993.9	-	-	7	9.5	4.9
6	Dyce	999.5	SE	3	8	10.1	9.3	994.1	WSW	15	1	12.7	4.0
7	Tulloch Bridge	999.2	SSE	2	8	8.3	8.1	995.8	SW	12	6	8.7	5.0
8	Tiree	996.6	S	9	7	11.2	9.5	995.0	WSW	23	7	12.2	7.0
9	Leuchars	999.5	SSW	4	8	12.0	11.0	997.0	WSW	21	4	12.4	5.3
10	Bishopton	998.6	SW	1	8	10.9	10.3	998.6	WSW	11	5	8.5	5.8
11	Machrihanish	998.4	SSE	4	7	10.5	9.5	999.4	WSW	22	7	11.8	6.9
12	Boulmer	1001.8	S	9	8	13.1	11.7	1000.4	WSW	19	0	13.3	4.9
13	Eskdalemuir	1000.1	SSW	16	8	12.6	12.0	1000.6	SW	16	3	9.9	5.7
14	Aldergrove	1000.0	SW	7	7	11.5	11.5	1002.3	WSW	16	4	11.7	6.8
15	Shap	1002.0	SW	25	8	13.3	11.2	1002.7	WSW	15	2	10.9	5.6
16	Leeming	1004.2	SSE	10	8	13.9	11.8	1003.7	WSW	18	2	12.6	4.0
17	Ronaldsway	1001.9	SW	20	8	14.9	11.5	1003.9	W	21	4	12.7	5.4
18	Bridlington	1005.8	SSW	10	7	13.8	12.0	1003.5	WSW	14	5	14.6	8.3
19	Crosby	1004.9	SSW	17	7	15.1	12.3	1006.0	WSW	25	7	14.2	7.6
20	Valley	1004.6	SW	26	8	15.2	13.9	1006.6	W	21	2	14.3	6.1
21	Waddington	1008.0	SW	13	7	14.3	12.3	1005.7	WSW	13	5	14.7	8.4
22	Shawbury	1007.4	S	10	7	13.8	12.5	1007.2	W	15	3	14.0	6.8
23	Weybourne	1009.8	SSW	18	8	14.9	13.8	1006.1	SW	17	5	17.0	11.1
24	Bedford	-	-	12	8	-	-	1007.7	-	12	6	15.2	9.4
25	Aberporth	1006.9	SSW	11	8	13.6	13.2	1009.8	W	21	5	12.5	5.7
26	Sennybridge	1008.4	SW	15	8	12.7	12.4	1009.3	W	5	6	11.9	6.1
27	Wattisham	1012.1	SSW	15	8	14.6	13.0	1007.8	SW	13	5	16.4	13.6
28	Almondsbury	1010.6	SSW	6	8	15.0	13.8	1009.6	WSW	11	6	14.3	7.3
29	Heathrow	1012.7	S	10	8	14.9	14.1	1008.9	SW	13	7	17.2	11.4
30	Manston	1015.1	SSW	17	8	15.7	12.0	1009.9	SSW	11	7	14.5	13.4
31	Chivenor	1010.8	SW	11	8	15.4	13.4	1011.4	WNW	16	4	14.0	6.1
32	Exeter	1011.7	SW	12	8	16.2	13.6	1011.2	W	9	3	15.7	7.6
33	Herstmonceux	1015.3	SSW	12	8	15.4	12.8	1010.0	SSW	8	8	15.4	14.1
34	Hurn	1013.2	SW	14	8	15.9	15.3	1010.1	WSW	11	6	17.1	11.2
35	Camborne	1012.4	SW	10	8	14.7	13.7	1013.0	NW	12	2	14.8	6.8

Daily Weather Summary for Friday 01 October 2021

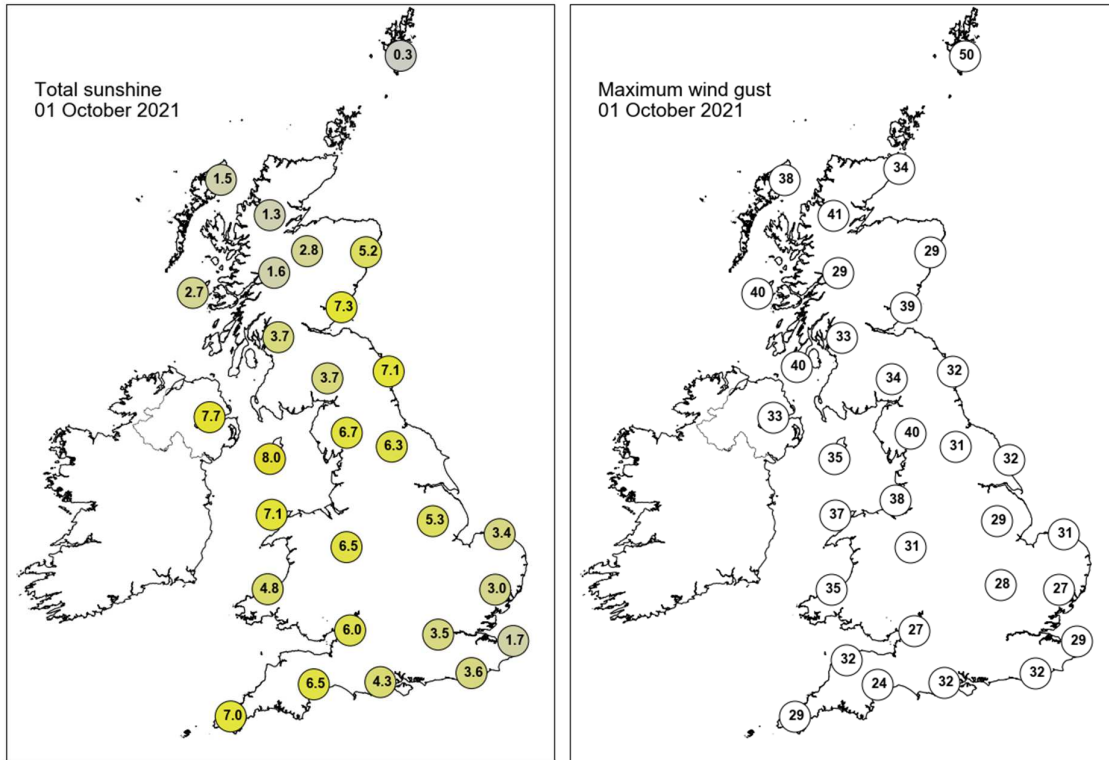
Selected European readings at (L) 0000 and (R) 1200 UTC

STATIONS		0000 UTC						1200 UTC					
NO	SITE	PRESS	WDIR	WSPD	CLOUD	TEMP	TDEW	PRESS	WDIR	WSPD	CLOUD	TEMP	TDEW
1	Murmansk	1028.3	S	4	7	5.9	2.2	1026.3	SW	2	8	7.8	3.6
2	Helsinki	1028.0	ESE	6	8	8.0	5.7	1028.0	S	8	8	10.6	9.5
3	Stockholm	1017.5	SSE	8	-	11.4	10.0	1018.9	S	17	-	14.7	6.2
4	Oslo	1011.1	NNE	5	-	10.0	9.2	1006.5	S	10	8	13.3	12.4
5	Reykjavik	-	-	-	7	-	-	996.4	N	11	7	7.0	2.3
6	Moscow	1036.1	-	0	8	6.1	3.6	1036.5	NNW	2	8	6.3	1.7
7	Kiev	1033.6	-	0	0	4.3	2.8	1032.3	NE	2	0	16.0	2.5
8	Warsaw	1029.3	-	0	1	6.3	6.0	1028.4	ESE	8	5	14.3	9.7
9	Berlin	1025.5	S	4	-	8.4	5.0	1021.3	SSW	8	-	17.8	5.8
10	De Bilt	1017.7	S	8	8	12.6	7.3	1012.7	S	12	8	15.1	11.1
11	Dublin	1002.4	SW	10	6	13.5	10.4	1005.9	W	17	5	12.4	4.5
12	Cork	1005.6	SW	17	7	12.3	11.1	1010.8	WNW	16	3	12.8	4.2
13	Sofia	1026.4	SE	4	6	10.1	7.9	1024.8	E	4	6	14.8	5.3
14	Belgrade	1027.6	WSW	2	8	13.1	12.5	1025.8	SSE	6	3	20.1	9.8
15	Budapest	1028.4	NE	2	-	10.3	10.1	1027.2	S	2	-	16.4	9.3
16	Prague	1028.8	N	2	-	4.4	2.7	1022.1	N	2	4	18.1	6.3
17	Munich	1027.0	SSE	4	7	7.2	5.2	1019.8	ENE	2	8	19.0	7.3
18	Strasbourg	1025.5	SSW	2	-	5.2	4.2	1019.2	S	6	-	19.1	7.2
19	Paris	1022.2	S	4	4	9.6	5.9	1016.9	SSW	11	7	16.2	10.5
20	Jersey	1017.3	SSW	19	8	15.1	13.2	1013.3	W	13	8	15.5	12.7
21	Milan	1025.4	E	4	-	16.4	13.0	1023.4	S	3	2	21.7	12.6
22	Marseille	1022.1	SE	2	-	15.0	10.8	1020.0	S	13	-	26.0	16.8
23	Bordeaux	1024.2	ESE	2	-	9.1	7.7	1020.3	W	8	8	20.0	11.5
24	Rome	1021.2	NE	3	-	18.6	15.5	1020.4	SW	10	2	26.0	15.5
25	Ajaccio	1021.7	NE	6	-	15.9	12.5	1020.0	SSW	10	-	26.4	16.3
26	Barcelona	1022.4	NNE	8	0	18.6	15.5	1020.4	ESE	10	7	23.9	17.6
27	Majorca	1022.7	NE	3	8	20.1	16.7	1020.3	NNE	5	8	19.9	19.4
28	Madrid	1022.7	N	2	0	14.0	9.6	1019.7	N	2	7	21.2	11.1
29	Lisbon	1022.3	NNE	8	-	18.4	7.8	1022.5	N	6	6	24.9	12.8
30	Athens	1020.1	N	7	-	19.7	9.6	1019.3	NNE	9	4	22.6	7.6
31	Malta	1019.2	NNE	2	4	22.7	20.0	1019.2	E	11	6	26.0	19.5
32	Gibraltar	1021.8	E	12	0	21.8	20.0	1021.3	ENE	9	3	23.8	18.9

Daily Weather Summary for Friday 01 October 2021



Daily Weather Summary for Friday 01 October 2021



None of the selected stations observed a day of sleet or snow falling or non-zero snow depth at 0900 UTC.

Daily Weather Summary for Saturday 02 October 2021

This day's summary created 09/10/2021 03:03

Summary of the UK Weather for Saturday 02 October 2021

Low pressure dominated the northwest of the UK making it a rather wet night for most. An organised band of rain covered Wales, Scotland and parts of the southwest before passing to the east in the early hours. At the same time, another, more intense band of rain from the west covered Wales and the southwest, bringing gusty conditions with heavy rain. The clearer areas overnight were East Anglia, and parts of the southeast and northeast Scotland. Large bands of rain pushed eastward over the UK through the morning bringing heavy rain and strong winds to many, with the heaviest rain in Northern Ireland, southwest England and western Scotland. Some eastern parts experienced a mostly dry morning, however there was limited brightness as a thick layer of cloud covered the whole of the UK. By early afternoon the rain became widespread heavy and persistent at times. During the late afternoon, rain cleared in some western parts, giving a drier evening to Northern Ireland, the southwest and parts of Wales. Wind gusts exceeded 75mph at the Needles, Isle of Wight.

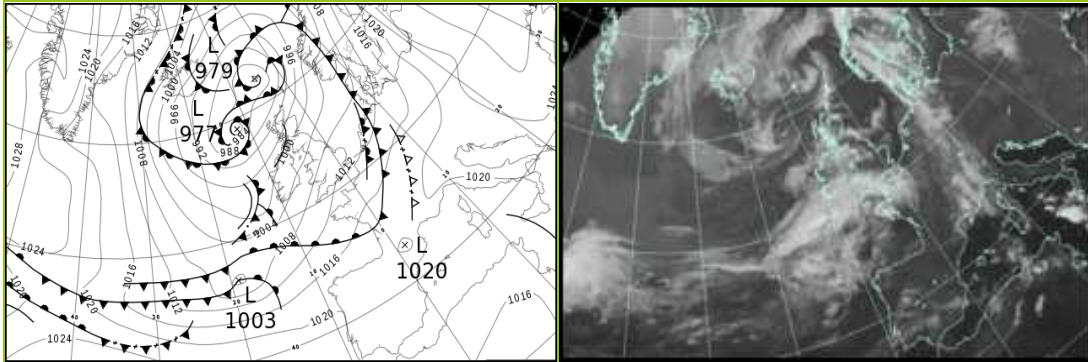
Daily Extremes

<i>Highest Maximum</i>	17.8°C Hastings (East Sussex, 45mAMSL)
<i>Lowest Maximum</i>	8.3°C Dalwhinnie No 2 (Inverness-shire, 351mAMSL)
<i>Highest Minimum</i>	13.0°C Isle Of Portland (Dorset, 52mAMSL)
<i>Lowest Minimum</i>	1.6°C Drumnadrochit (Inverness-shire, 53mAMSL)
<i>Lowest Grass Minimum</i>	-2.0°C South Newington (Oxfordshire, 105mAMSL)
<i>Most Rainfall</i>	77.8mm Seathwaite (Cumbria, 129mAMSL)
<i>Most Sunshine</i>	6.8hr Fair Isle (Shetland, 57mAMSL)
<i>Highest Gust</i>	69Kt 79mph Wight: Needles Old Battery (Isle Of Wight, 80mAMSL)
<i>Highest Gust (mountain)</i>	67Kt 77mph Cairnwell (Aberdeenshire, 928mAMSL)
<i>Greatest Snow Depth at 0900 UTC</i>	No non-zero values.

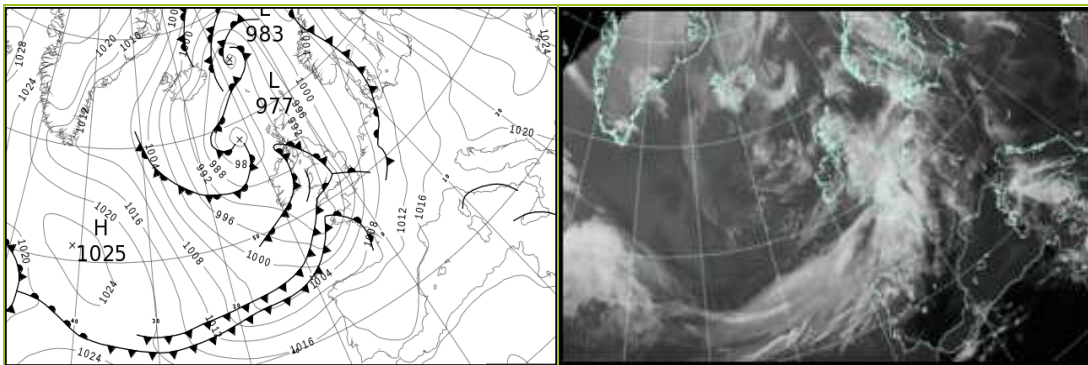
mAMSL refers to station elevation in metres above mean sea level

Daily Weather Summary for Saturday 02 October 2021

North Atlantic and Europe analysis charts and satellite images at 0000 UTC




North Atlantic and Europe analysis charts and satellite images at 1200 UTC



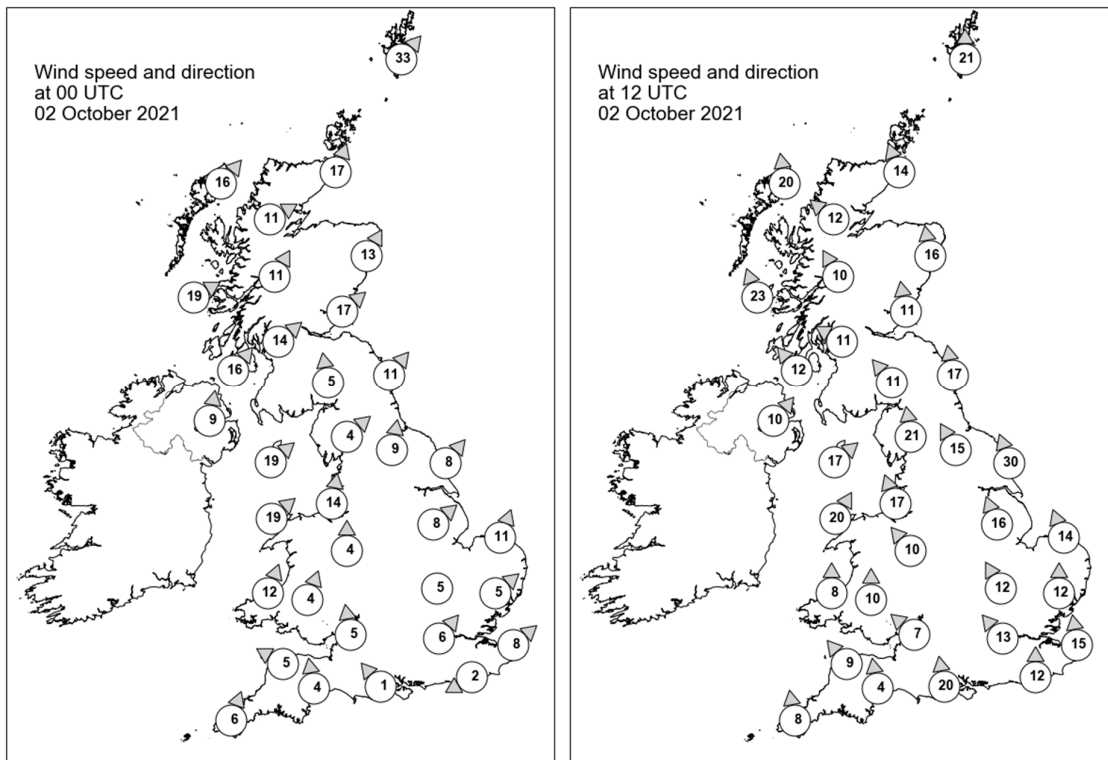
All satellite imagery copyright Met Office and EUMETSAT (European Organisation for the Exploitation of Meteorological Satellites). These show infra-red images from the geostationary MSG satellite. The rainfall rates are derived from both rain-radar and satellite data.

Daily Weather Summary for Saturday 02 October 2021

UK satellite and rain-radar precipitation rates at (L) 0000 and (R) 1200 UTC



UK wind speed and direction at (L) 0000 and (R) 1200 UTC



Daily Weather Summary for Saturday 02 October 2021

Selected UK readings at (L) 0000 and (R) 1200 UTC

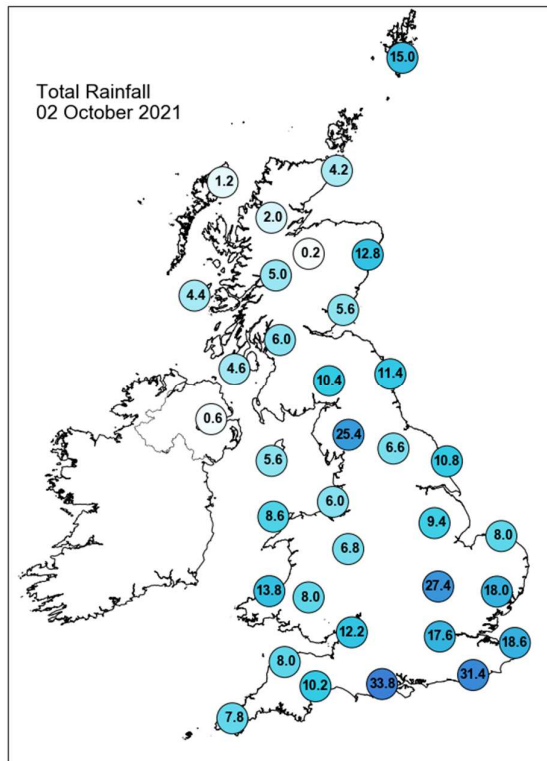
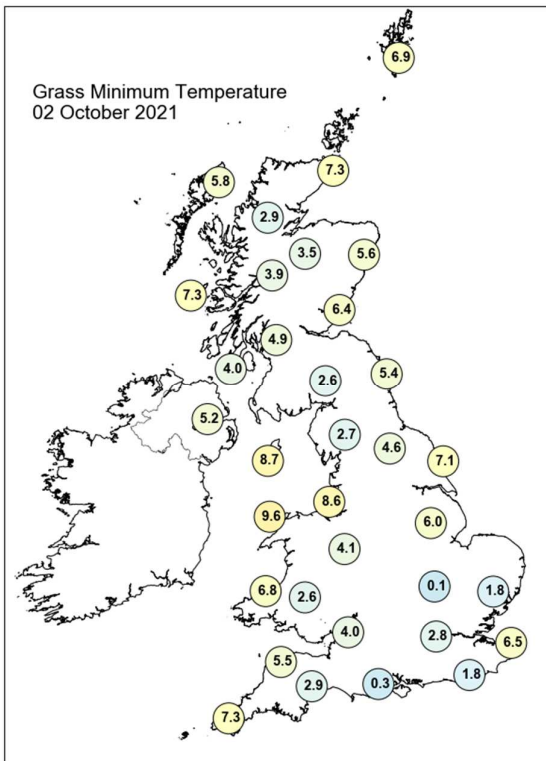
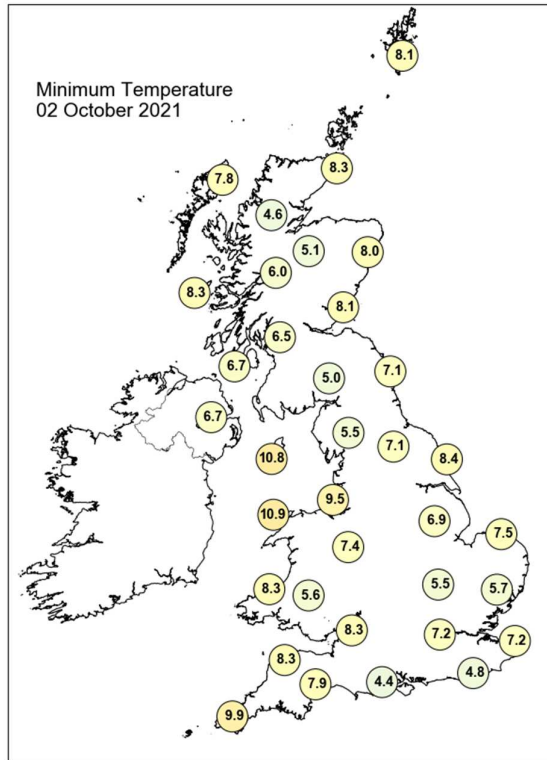
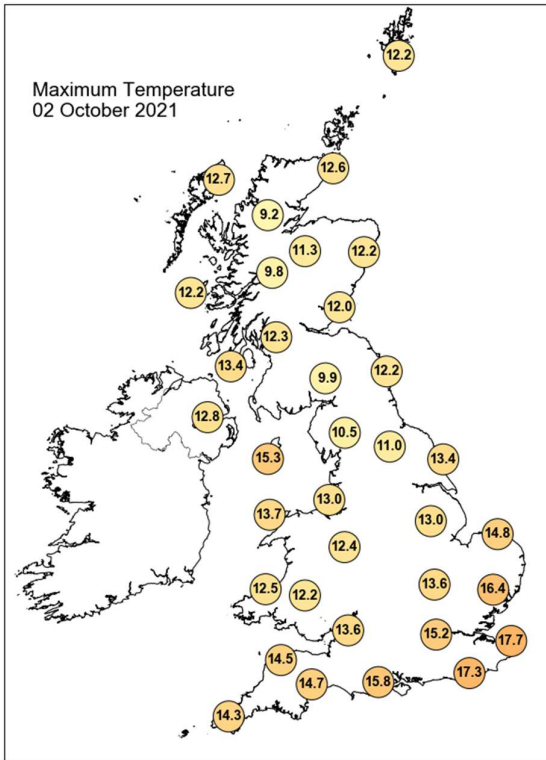
STATIONS		0000 UTC						1200 UTC					
NO	SITE	PRESS	WDIR	WSPD	CLOUD	TEMP	TDEW	PRESS	WDIR	WSPD	CLOUD	TEMP	TDEW
1	Lerwick	990.1	SW	33	7	10.1	7.9	993.9	S	21	5	11.8	10.2
2	Wick	993.5	SSW	17	5	9.3	5.8	991.3	SSE	14	6	11.6	6.1
3	Stornoway	990.8	SW	16	2	8.8	5.7	986.4	S	20	6	11.4	6.4
4	Loch Glascarnoch	994.6	WSW	11	4	6.7	3.7	988.8	SE	12	5	8.7	4.6
5	Aviemore	997.2	-	-	-	5.8	3.6	989.6	-	-	8	10.1	4.6
6	Dyce	997.8	SSW	13	8	8.3	4.9	992.4	S	16	8	10.8	8.2
7	Tulloch Bridge	998.3	SSW	11	8	6.1	4.8	989.4	SSE	10	7	8.6	5.6
8	Tiree	995.6	WSW	19	8	8.3	5.6	985.0	SSE	23	8	10.6	8.3
9	Leuchars	999.8	SW	17	0	8.3	5.8	991.7	S	11	8	10.9	7.8
10	Bishopton	999.7	SW	14	4	9.4	5.6	989.0	ESE	11	8	9.1	8.3
11	Machrihanish	1000.0	SW	16	8	9.7	6.3	986.7	SE	12	8	11.0	9.7
12	Boulmer	1003.3	SW	11	6	8.3	5.5	993.7	S	17	7	11.9	7.4
13	Eskdalemuir	1002.8	S	5	7	5.2	4.3	990.8	SE	11	8	8.3	7.3
14	Aldergrove	1001.4	S	9	7	8.3	6.4	987.0	SW	10	7	11.6	8.3
15	Shap	1004.7	SW	4	3	7.6	6.0	991.5	S	21	8	9.3	8.0
16	Leeming	1006.0	S	9	2	8.5	6.7	994.3	SSE	15	7	10.7	8.5
17	Ronaldsway	1003.4	SW	19	7	12.1	6.0	988.4	SW	17	7	13.4	9.1
18	Bridlington	1006.8	SW	8	1	8.8	5.4	996.4	SSE	30	6	12.9	8.8
19	Crosby	1006.1	S	14	5	10.6	7.2	991.6	SSE	17	8	12.1	9.4
20	Valley	1005.1	SW	19	6	12.7	7.3	989.7	SSW	20	8	12.7	10.8
21	Waddington	1008.9	SW	8	0	8.4	4.8	996.8	SSE	16	8	11.2	8.3
22	Shawbury	1007.9	S	4	6	8.6	6.3	992.6	SE	10	7	11.3	10.1
23	Weybourne	1009.9	SSW	11	0	7.9	5.5	999.3	SSE	14	0	14.1	9.0
24	Bedford	1010.7	-	5	0	7.0	5.8	996.6	SSE	12	8	11.5	10.4
25	Aberporth	1007.8	SSW	12	4	8.8	6.6	990.6	S	8	8	11.6	11.1
26	Sennybridge	1009.0	SSW	4	3	7.1	5.7	991.8	S	10	8	10.8	10.1
27	Wattisham	1011.5	SW	5	0	6.7	4.8	999.6	S	12	8	12.9	10.9
28	Almondsbury	1010.4	S	5	0	8.6	6.0	992.9	SE	7	7	12.3	11.8
29	Heathrow	1011.7	SW	6	0	8.8	5.6	996.7	SE	13	8	13.6	12.6
30	Manston	1012.4	SW	8	0	8.0	6.4	1001.0	S	15	8	12.9	12.3
31	Chivenor	1009.8	ESE	5	1	8.6	7.0	991.5	SE	9	7	12.3	11.3
32	Exeter	1011.0	S	4	8	10.0	6.6	992.9	S	4	8	12.9	12.4
33	Herstmonceux	1012.6	ENE	2	0	5.2	4.3	999.8	S	12	8	13.7	12.9
34	Hurn	1012.0	SE	1	6	5.0	4.4	994.2	S	20	8	15.0	14.1
35	Camborne	1010.1	SSW	6	6	10.3	9.3	991.0	S	8	8	12.9	12.5

Daily Weather Summary for Saturday 02 October 2021

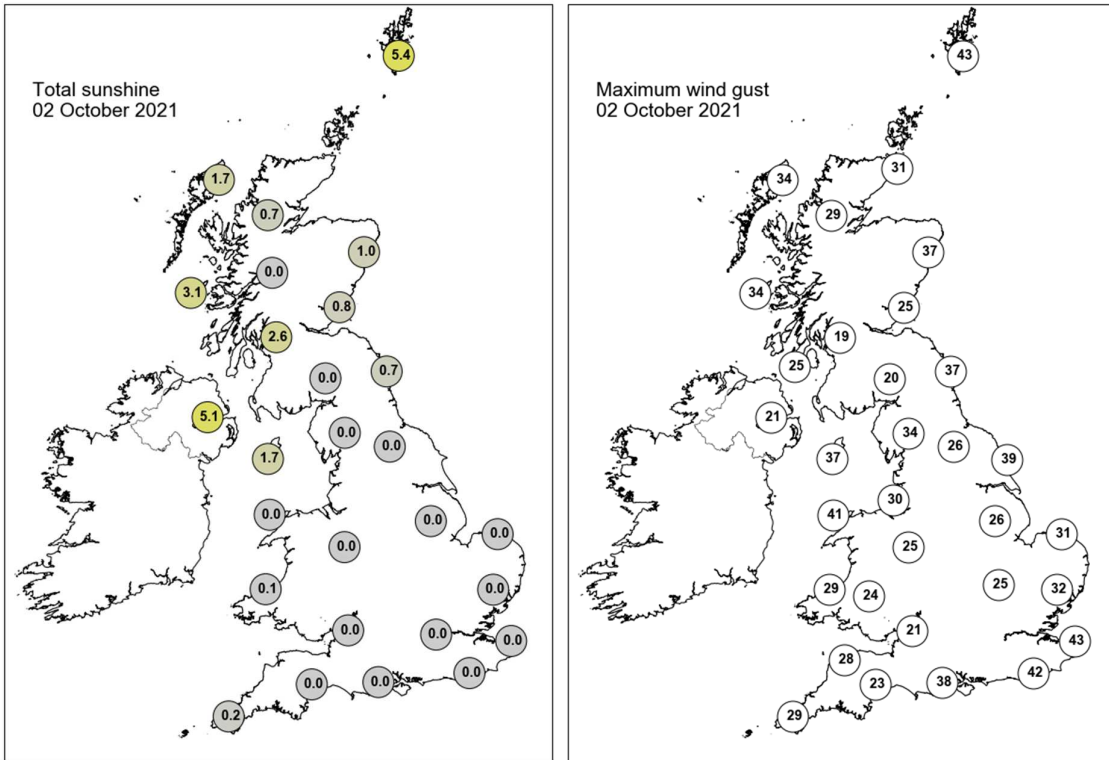
Selected European readings at (L) 0000 and (R) 1200 UTC

STATIONS		0000 UTC						1200 UTC					
NO	SITE	PRESS	WDIR	WSPD	CLOUD	TEMP	TDEW	PRESS	WDIR	WSPD	CLOUD	TEMP	TDEW
1	Murmansk	1023.4	S	10	7	6.0	1.7	1021.8	SSW	12	7	10.3	4.0
2	Helsinki	1027.4	S	8	8	9.7	7.8	1025.7	SSE	16	8	11.8	7.5
3	Stockholm	1018.5	SSE	10	-	12.7	8.5	1017.3	SSE	12	-	13.3	7.8
4	Oslo	1007.0	S	7	-	12.0	11.7	1007.9	SSE	5	6	13.7	9.0
5	Reykjavik	997.3	SSW	3	4	5.5	3.1	995.9	E	1	7	8.2	3.1
6	Moscow	1035.8	-	0	8	4.5	3.7	1035.0	NNE	2	8	9.3	2.5
7	Kiev	1031.7	-	0	0	6.1	3.3	1029.0	SE	4	2	16.5	4.5
8	Warsaw	1023.6	ESE	6	6	7.7	7.3	1019.4	SE	8	3	16.1	11.3
9	Berlin	1015.7	SSE	6	-	10.9	6.2	1013.6	S	6	-	19.7	10.4
10	De Bilt	1011.5	SSW	6	8	13.7	12.8	1007.1	S	10	8	15.7	11.6
11	Dublin	1003.7	SSW	8	6	9.1	5.3	989.0	W	17	5	10.2	7.8
12	Cork	1004.0	SSW	6	4	7.8	6.5	990.3	WNW	12	7	12.3	6.1
13	Sofia	1025.8	S	4	3	9.2	3.6	1022.5	E	4	0	16.7	4.5
14	Belgrade	1024.3	SE	4	0	11.8	6.8	1021.3	SSE	8	0	20.8	5.6
15	Budapest	1024.6	ESE	4	-	11.7	10.6	1022.6	SSE	6	-	18.8	6.0
16	Prague	1018.9	SSE	4	-	8.6	5.7	1015.9	S	6	5	20.0	8.7
17	Munich	1018.4	SW	4	7	11.0	8.9	1013.9	E	4	8	22.5	7.8
18	Strasbourg	1017.5	NE	2	8	11.8	9.4	1012.4	S	8	-	22.1	9.3
19	Paris	1015.4	E	2	7	12.9	11.8	1007.0	S	11	8	16.9	12.0
20	Jersey	1013.6	SW	7	8	11.5	6.4	995.9	S	18	8	15.3	14.7
21	Milan	1020.5	N	2	4	16.8	12.8	1019.4	N	3	0	21.5	11.0
22	Marseille	1019.0	NE	3	-	18.6	16.0	1016.8	S	11	-	24.4	15.1
23	Bordeaux	1018.5	SSW	4	8	16.3	16.0	1010.1	S	10	-	23.3	15.4
24	Rome	1018.9	E	2	-	17.2	15.6	1018.1	E	4	-	23.6	16.0
25	Ajaccio	1018.5	NE	7	6	17.4	13.1	1017.1	SSW	8	-	26.2	17.8
26	Barcelona	1019.2	NNE	7	0	19.5	16.7	1016.6	SSW	9	2	24.8	18.7
27	Majorca	1019.0	ENE	2	3	17.5	17.3	1017.2	SW	9	2	26.0	18.5
28	Madrid	1019.8	W	2	3	13.6	9.5	1014.2	S	7	1	23.6	9.5
29	Lisbon	1020.2	N	6	-	18.6	15.9	1017.9	WSW	3	-	21.6	16.8
30	Athens	1019.3	NNE	10	-	18.2	8.1	1019.0	N	9	6	20.6	6.3
31	Malta	1018.1	ESE	7	6	23.1	19.3	1017.6	ESE	8	5	25.4	17.9
32	Gibraltar	1018.5	W	6	0	21.1	17.3	1017.6	SE	6	1	25.1	16.3

Daily Weather Summary for Saturday 02 October 2021



Daily Weather Summary for Saturday 02 October 2021



None of the selected stations observed a day of sleet or snow falling or non-zero snow depth at 0900 UTC.

Daily Weather Summary for Sunday 03 October 2021

This day's summary created 12/10/2021 09:42

Summary of the UK Weather for Sunday 03 October 2021

It was a dry night for most, however conditions remained breezy especially near western coasts. The wettest conditions experienced in southeastern areas of the UK from yesterday's remaining rain as this tailed off to the east. Additionally, western Scotland and northwest England had rain overnight, and parts of Wales experienced some showers. Rainy conditions continued, with showers moving inland, such that northern England, Wales, Northern Ireland and southwestern England experienced scattered showers with some isolated hail and thunder into the early afternoon. Severe gales and heavy rain affected northern Scotland due to the low pressure centre remaining slightly to the north of Scotland and elsewhere remained dry and windy, in addition to some sunny spells breaking through. The scattered showers began to dissipate into the evening, as they travelled eastwards across the UK. Further into the evening, it was windy with some clear spells and lighter scattered showers continuing for most, with the heaviest and most frequent to the west, with some isolated hail and thunder.

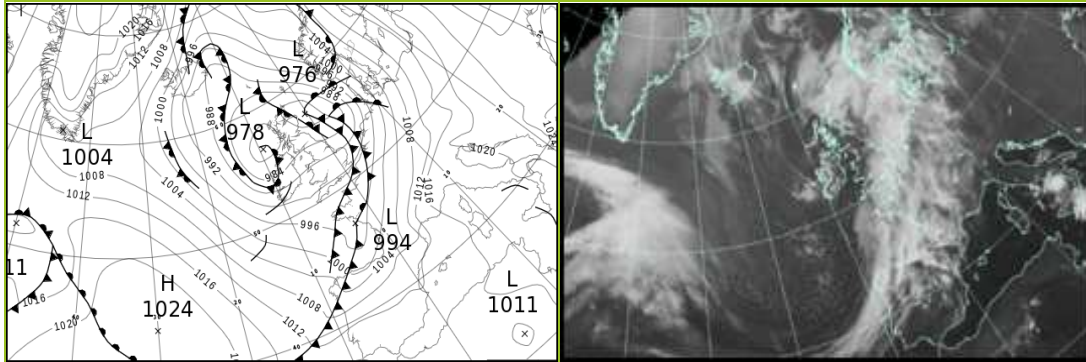
Daily Extremes

<i>Highest Maximum</i>	18.2°C London, St James's Park (Greater London, 5mAMSL)
<i>Lowest Maximum</i>	9.5°C Dalwhinnie No 2 (Inverness-shire, 351mAMSL)
<i>Highest Minimum</i>	12.9°C Isle Of Portland (Dorset, 52mAMSL)
<i>Lowest Minimum</i>	-0.9°C Resallach (Sutherland, 133mAMSL)
<i>Lowest Grass Minimum</i>	-3.0°C Dalwhinnie No 2 (Inverness-shire, 351mAMSL)
<i>Most Rainfall</i>	45.0mm Aberllefenni, Cymerau Farm (Powys (north), 176mAMSL)
<i>Most Sunshine</i>	8.8hr Whitby (North Yorkshire, 41mAMSL)
<i>Highest Gust</i>	60Kt 69mph Lerwick (Shetland, 82mAMSL)
<i>Highest Gust (mountain)</i>	58Kt 67mph Aonach Mor (Inverness-shire, 1130mAMSL)
<i>Greatest Snow Depth at 0900 UTC</i>	No non-zero values.

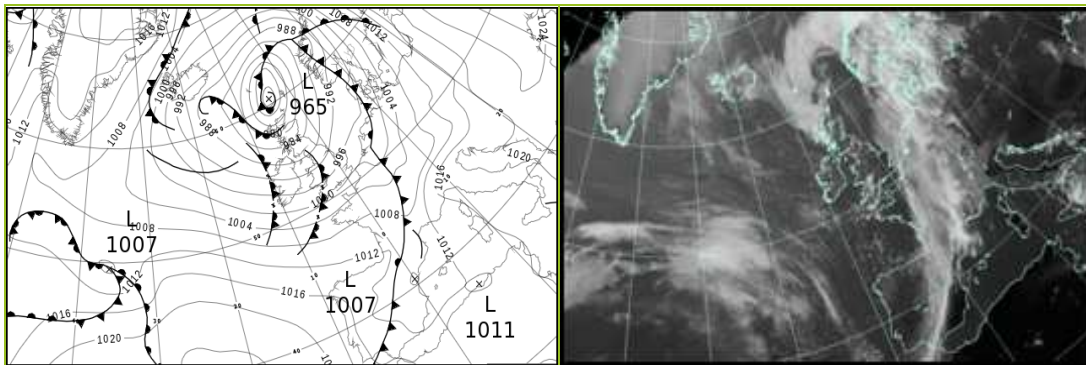
mAMSL refers to station elevation in metres above mean sea level

Daily Weather Summary for Sunday 03 October 2021

North Atlantic and Europe analysis charts and satellite images at 0000 UTC




North Atlantic and Europe analysis charts and satellite images at 1200 UTC



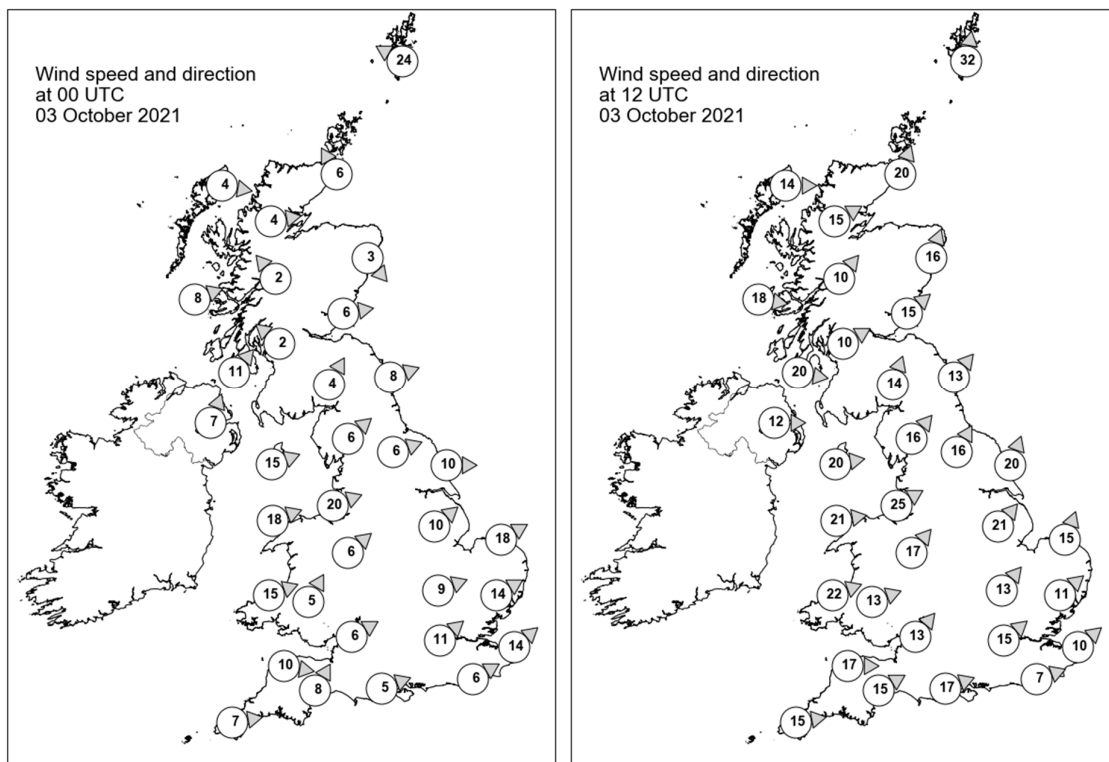
All satellite imagery copyright Met Office and EUMETSAT (European Organisation for the Exploitation of Meteorological Satellites). These show infra-red images from the geostationary MSG satellite. The rainfall rates are derived from both rain-radar and satellite data.

Daily Weather Summary for Sunday 03 October 2021

UK satellite and rain-radar precipitation rates at (L) 0000 and (R) 1200 UTC



UK wind speed and direction at (L) 0000 and (R) 1200 UTC



Daily Weather Summary for Sunday 03 October 2021

Selected UK readings at (L) 0000 and (R) 1200 UTC

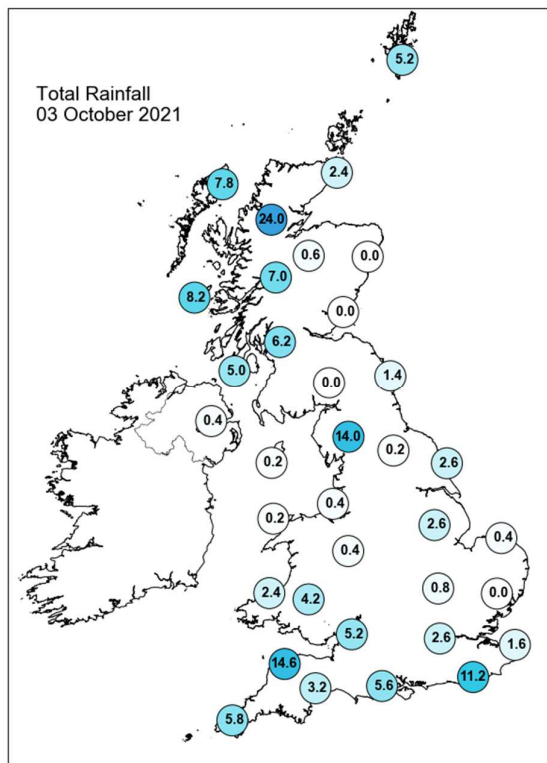
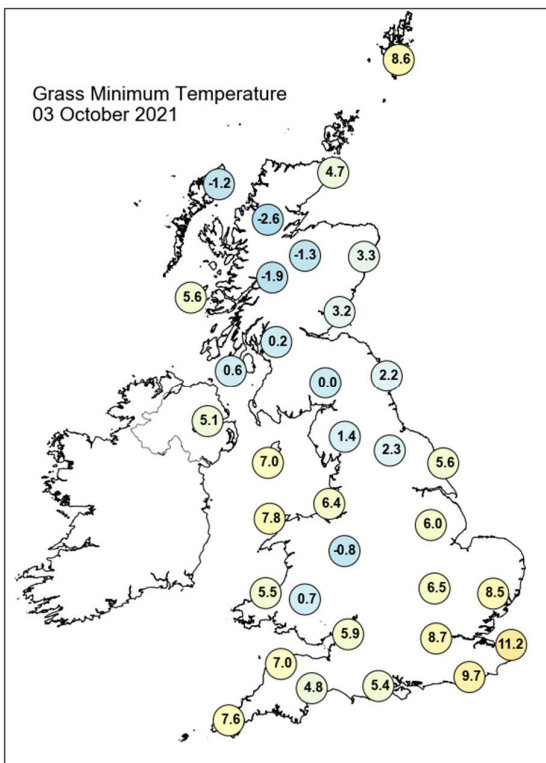
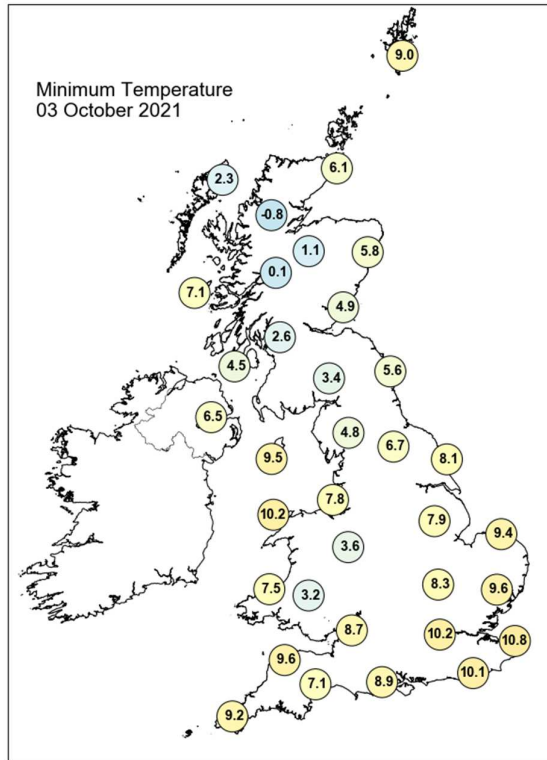
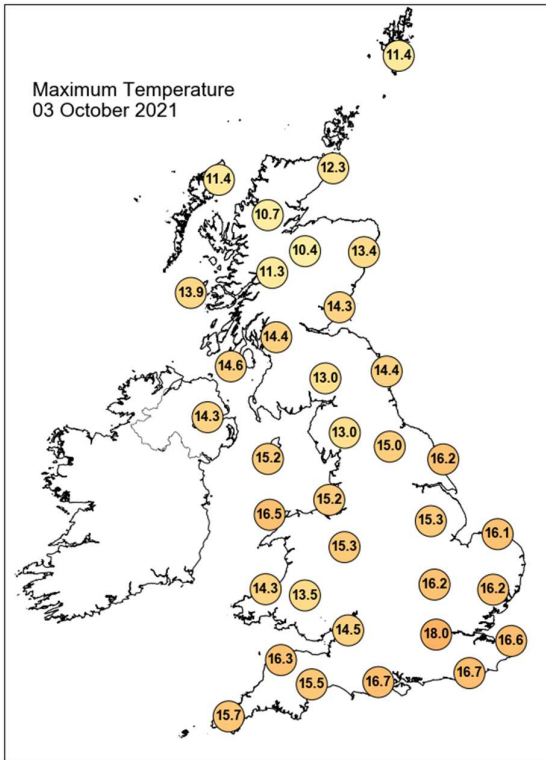
STATIONS		0000 UTC						1200 UTC					
NO	SITE	PRESS	WDIR	WSPD	CLOUD	TEMP	TDEW	PRESS	WDIR	WSPD	CLOUD	TEMP	TDEW
1	Lerwick	985.5	ESE	24	8	11.2	9.7	974.6	S	32	7	10.0	9.2
2	Wick	979.3	SSE	6	8	10.9	9.4	976.3	SSW	20	4	11.6	6.5
3	Stornoway	980.3	W	4	0	3.5	2.6	976.0	W	14	8	9.7	8.6
4	Loch Glascarnoch	981.4	W	4	2	1.6	0.9	978.0	WSW	15	8	8.6	5.6
5	Aviemore	981.0	-	-	8	3.9	3.3	979.6	-	-	8	9.3	6.5
6	Dyce	979.0	NW	3	7	9.5	9.2	981.0	SSW	16	7	10.9	7.2
7	Tulloch Bridge	982.6	SE	2	1	0.1	0.1	982.2	SW	10	8	8.8	6.2
8	Tiree	978.9	WSW	8	4	8.4	7.2	983.4	W	18	5	12.8	8.6
9	Leuchars	980.8	W	6	8	7.1	6.1	982.6	SW	15	7	11.4	7.8
10	Bishopton	981.9	SE	2	0	3.3	2.8	983.4	WSW	10	4	13.7	8.5
11	Machrihanish	981.5	SW	11	3	8.4	5.9	985.5	W	20	2	13.3	8.0
12	Boulmer	982.1	WSW	8	7	9.2	7.9	985.9	SW	13	8	11.8	9.8
13	Eskdalemuir	983.7	SSW	4	5	4.8	4.6	985.2	SSW	14	3	11.8	7.8
14	Aldergrove	983.4	SSW	7	7	7.1	5.1	987.8	W	12	7	12.1	8.3
15	Shap	984.8	SW	6	0	4.9	3.8	987.2	SW	16	7	10.7	8.6
16	Leeming	984.6	WSW	6	2	8.6	6.9	989.0	SSW	16	7	12.4	9.2
17	Ronaldsway	985.1	WSW	15	3	11.0	4.9	988.7	W	20	2	14.4	8.9
18	Bridlington	984.1	W	10	1	9.7	7.3	990.2	SSW	20	3	13.9	7.8
19	Crosby	986.9	WSW	20	7	12.3	7.7	990.6	WSW	25	4	14.3	9.1
20	Valley	987.5	WSW	18	1	10.7	5.2	991.7	W	21	2	14.8	8.4
21	Waddington	987.5	SW	10	5	9.7	8.1	992.8	SW	21	4	14.7	7.4
22	Shawbury	988.8	SW	6	0	8.1	6.7	992.5	SW	17	8	14.3	9.4
23	Weybourne	987.0	WSW	18	7	12.6	11.0	994.9	SSW	15	0	13.3	8.3
24	Bedford	990.0	WSW	9	0	10.7	9.0	995.6	SW	13	1	15.0	9.3
25	Aberporth	990.3	WSW	15	5	9.9	4.5	994.8	WSW	22	7	13.3	9.4
26	Sennybridge	991.3	SSW	5	0	4.3	4.0	994.5	WSW	13	6	11.9	8.6
27	Wattisham	989.7	WSW	14	8	12.5	10.9	997.0	SW	11	2	13.6	8.5
28	Almondsbury	991.1	WSW	6	8	9.8	7.0	996.8	SW	13	8	12.4	9.7
29	Heathrow	991.3	SW	11	7	12.2	10.6	997.8	SW	15	0	16.3	7.3
30	Manston	991.3	SW	14	8	14.0	12.0	998.9	SW	10	6	14.0	9.4
31	Chivenor	991.9	W	10	3	9.6	6.8	997.4	W	17	6	15.1	11.5
32	Exeter	992.3	SSW	8	8	9.9	8.0	999.0	WSW	15	8	12.4	10.3
33	Herstmonceux	992.3	WSW	6	8	13.6	10.9	999.3	WSW	7	2	15.6	7.9
34	Hurn	992.0	WSW	5	8	11.0	9.2	998.7	WSW	17	5	16.7	9.9
35	Camborne	993.6	W	7	7	11.3	5.7	1000.6	W	15	5	13.5	9.7

Daily Weather Summary for Sunday 03 October 2021

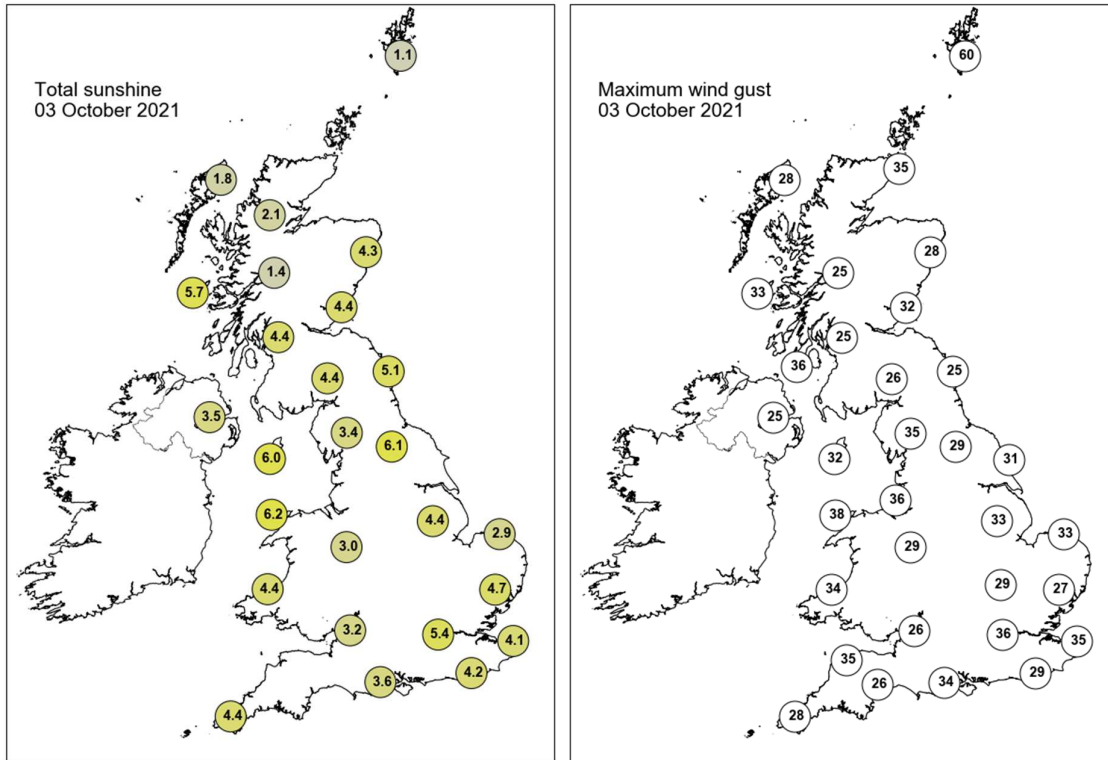
Selected European readings at (L) 0000 and (R) 1200 UTC

STATIONS		0000 UTC						1200 UTC					
NO	SITE	PRESS	WDIR	WSPD	CLOUD	TEMP	TDEW	PRESS	WDIR	WSPD	CLOUD	TEMP	TDEW
1	Murmansk	1022.6	S	12	7	9.5	4.9	1023.0	SSW	14	5	11.2	3.0
2	Helsinki	1024.7	ESE	6	0	8.4	6.1	1022.6	ESE	12	0	13.0	8.3
3	Stockholm	1014.6	SE	14	-	12.6	9.4	1010.6	SSE	17	-	14.8	11.1
4	Oslo	1005.0	ENE	4	-	11.2	10.0	995.1	S	9	8	13.8	13.5
5	Reykjavik	996.2	NNE	13	6	5.7	-0.1	-	-	-	6	-	-
6	Moscow	1035.6	-	0	0	1.1	0.9	1034.3	SE	2	6	10.6	2.7
7	Kiev	1029.9	-	0	0	4.9	2.8	1028.5	SE	4	0	16.9	2.9
8	Warsaw	1019.8	ESE	6	0	10.0	9.4	1017.8	SE	10	5	17.5	10.6
9	Berlin	1008.9	SSE	8	-	14.9	10.3	1007.3	SSE	8	-	22.8	11.5
10	De Bilt	993.5	SSW	10	8	16.4	15.5	997.9	W	4	8	13.0	12.2
11	Dublin	986.3	SW	12	3	7.6	4.4	991.2	W	17	6	13.4	7.7
12	Cork	990.8	WSW	10	3	6.7	4.9	996.8	W	14	6	13.9	7.6
13	Sofia	1025.9	-	0	0	5.8	3.5	1022.4	NE	4	2	17.5	5.1
14	Belgrade	1021.5	SE	8	0	13.0	4.9	1020.1	SSE	6	0	24.2	7.6
15	Budapest	1021.6	ESE	4	-	9.7	6.6	1019.7	SE	6	-	21.0	8.3
16	Prague	1014.7	WNW	2	-	10.0	6.5	1011.0	SE	4	3	19.7	10.1
17	Munich	1010.9	S	6	8	13.7	8.5	1005.8	S	6	6	26.3	6.0
18	Strasbourg	1006.1	S	6	8	15.7	11.9	1004.2	SSW	7	7	22.2	12.2
19	Paris	997.1	S	14	7	17.1	15.3	1004.3	W	11	8	14.0	11.3
20	Jersey	993.9	WSW	11	8	12.6	11.6	1003.5	W	18	6	16.1	9.2
21	Milan	1018.2	E	5	4	17.0	13.8	1018.3	ESE	4	8	17.9	16.8
22	Marseille	1014.5	ESE	10	-	20.5	16.5	1012.3	SE	20	7	24.6	16.3
23	Bordeaux	1000.5	SSE	10	6	20.1	15.3	1011.0	W	6	8	16.6	13.5
24	Rome	1018.4	ENE	2	-	16.8	12.7	1018.1	SSE	13	5	25.4	16.4
25	Ajaccio	1017.0	ENE	5	-	16.8	14.1	1015.1	WSW	11	-	26.7	18.0
26	Barcelona	1012.3	WSW	10	7	24.0	20.3	1009.5	SW	16	7	26.4	20.5
27	Majorca	1014.2	NNE	2	2	19.3	18.6	1010.9	SW	15	6	27.5	19.6
28	Madrid	1010.1	SSW	6	7	18.2	8.2	1010.2	SSW	8	8	16.1	14.9
29	Lisbon	1013.9	WSW	10	-	18.9	17.6	1017.3	NNE	6	-	20.5	7.7
30	Athens	1020.8	N	4	-	17.9	9.1	1020.4	NNE	6	1	23.6	8.5
31	Malta	1018.0	SE	8	4	22.2	18.5	1018.9	SSE	8	3	25.3	17.4
32	Gibraltar	1015.1	W	5	0	20.0	15.4	1015.6	W	19	5	24.0	15.7

Daily Weather Summary for Sunday 03 October 2021



Daily Weather Summary for Sunday 03 October 2021



None of the selected stations observed a day of sleet or snow falling or non-zero snow depth at 0900 UTC.

Daily Weather Summary for Monday 04 October 2021

This day's summary created 11/10/2021 03:03

Summary of the UK Weather for Monday 04 October 2021

Unsettled weather continued to dominate. Through the early hours of the morning showery rain affected many parts of the UK including the west coast of Northern Ireland, Wales, Scotland, the southwest and the far north of England, spreading eastwards through the morning. The heaviest showers were experienced on the south coast of England, continuing till dawn with parts of the midlands, Yorkshire and eastern Scotland experiencing dry conditions. Cloud cover eased through the morning giving some good clear spells in dry locations. These clear conditions led to some below-average temperatures. Into mid-morning, heavy showers continued moving eastwards across the UK, wettest across western coasts of England, driest and brightest across East Anglia. From late morning into midday, patches of cloud slowly approached from the southwest, bringing further showers to the UK, reaching eastern areas by midday. In the evening a band of cloud with heavy rainfall and strong winds arrived in the Southwest, spreading north and east across England and Wales into the evening. In north-western Northern Ireland and Scotland showers slowly eased to leave a clearer and drier evening.

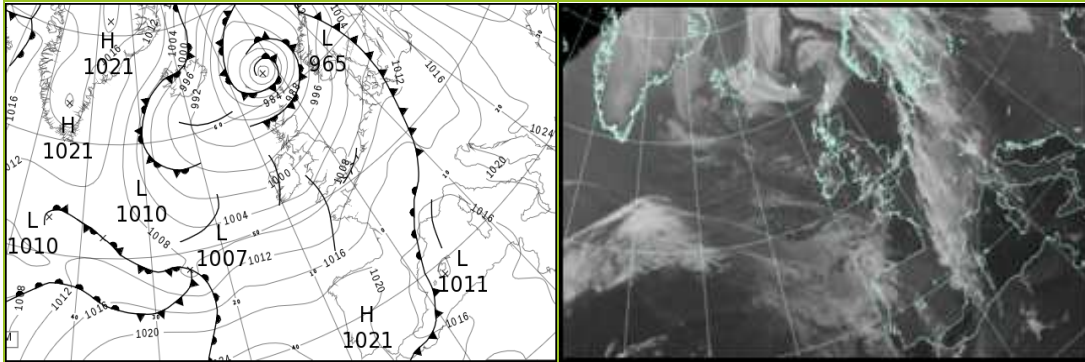
Daily Extremes

<i>Highest Maximum</i>	18.1°C Heathrow (Greater London, 25mAMSL)
<i>Lowest Maximum</i>	11.2°C Libanus (Powys (south), 331mAMSL)
<i>Highest Minimum</i>	11.7°C Valley (Gwynedd, 10mAMSL)
<i>Lowest Minimum</i>	2.0°C Oyne No 2 (Aberdeenshire, 116mAMSL)
<i>Lowest Grass Minimum</i>	-0.3°C Aboyne No 2 (Aberdeenshire, 140mAMSL)
<i>Most Rainfall</i>	53.8mm Ystradfellte (Powys (south), 306mAMSL)
<i>Most Sunshine</i>	8.4hr Kirkwall (Orkney, 26mAMSL)
<i>Highest Gust</i>	55Kt 63mph Wight: Needles Old Battery (Isle Of Wight, 80mAMSL)
<i>Highest Gust (mountain)</i>	40Kt 46mph Aonach Mor (Inverness-shire, 1130mAMSL)
<i>Greatest Snow Depth at 0900 UTC</i>	No non-zero values.

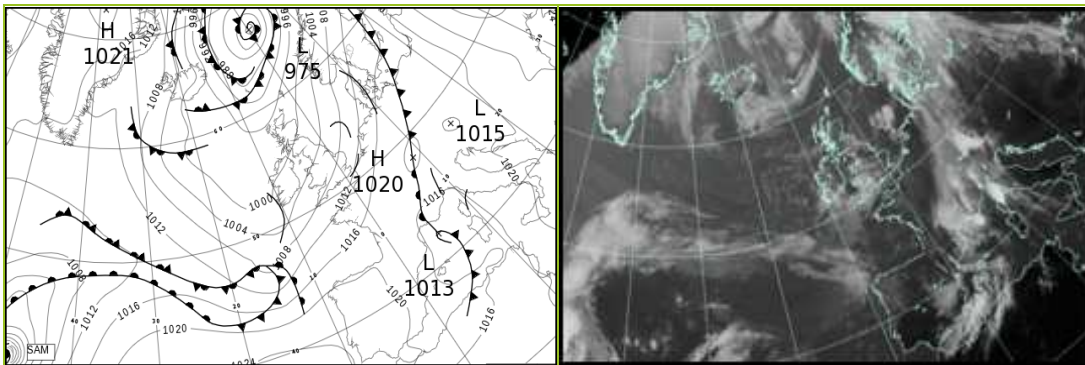
mAMSL refers to station elevation in metres above mean sea level

Daily Weather Summary for Monday 04 October 2021

North Atlantic and Europe analysis charts and satellite images at 0000 UTC




North Atlantic and Europe analysis charts and satellite images at 1200 UTC



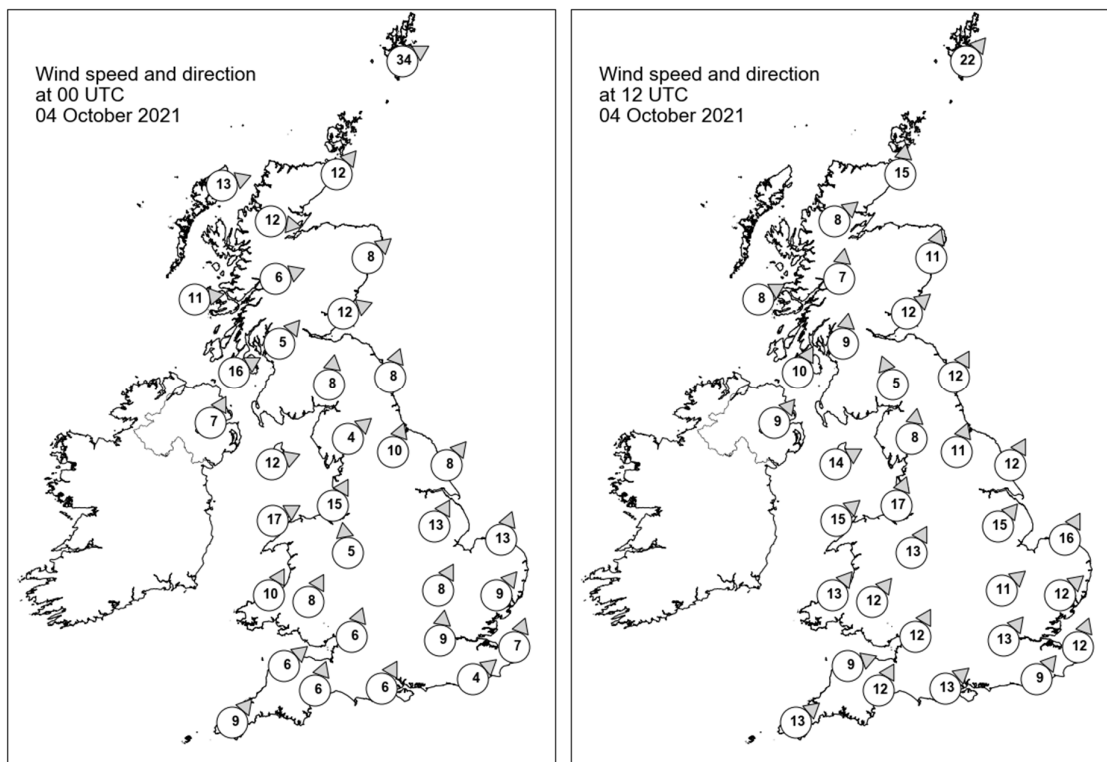
All satellite imagery copyright Met Office and EUMETSAT (European Organisation for the Exploitation of Meteorological Satellites). These show infra-red images from the geostationary MSG satellite. The rainfall rates are derived from both rain-radar and satellite data.

Daily Weather Summary for Monday 04 October 2021

UK satellite and rain-radar precipitation rates at (L) 0000 and (R) 1200 UTC



UK wind speed and direction at (L) 0000 and (R) 1200 UTC



Daily Weather Summary for Monday 04 October 2021

Selected UK readings at (L) 0000 and (R) 1200 UTC

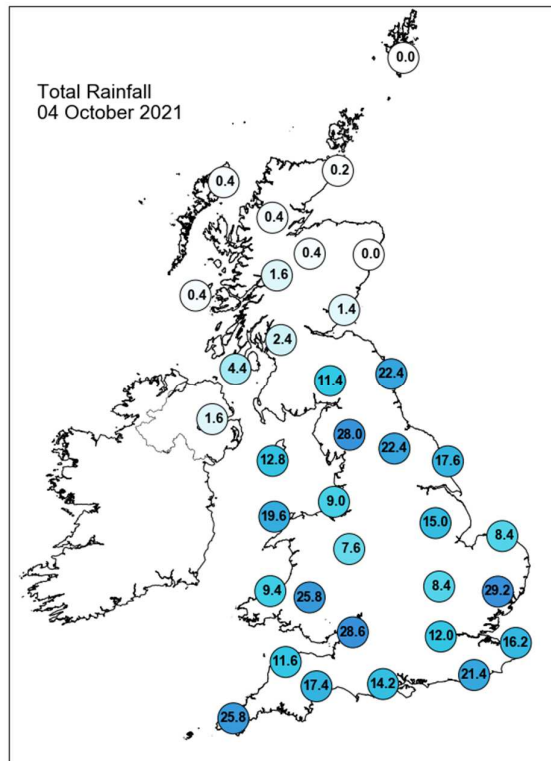
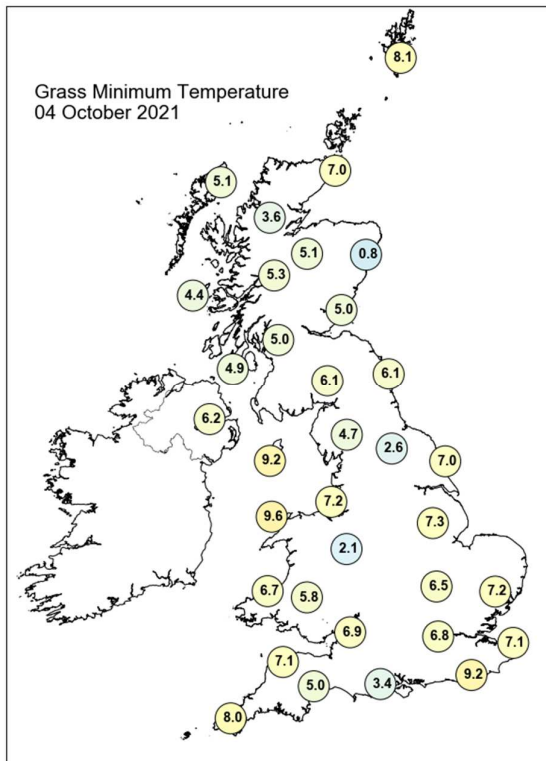
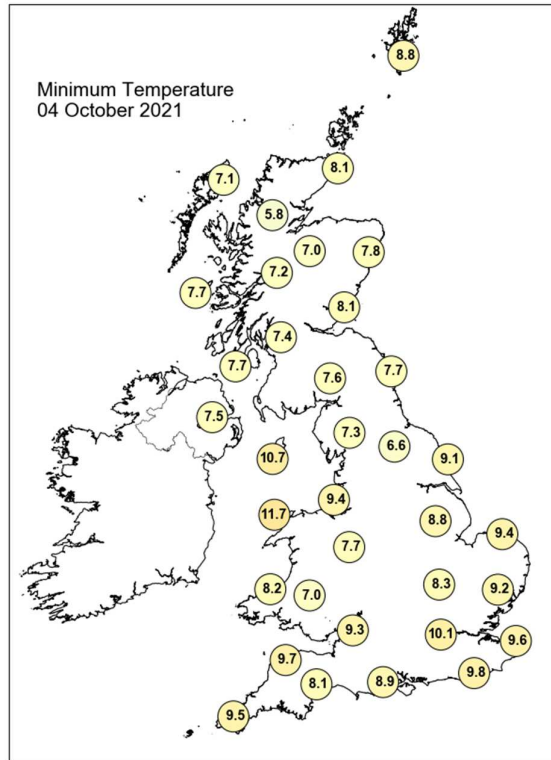
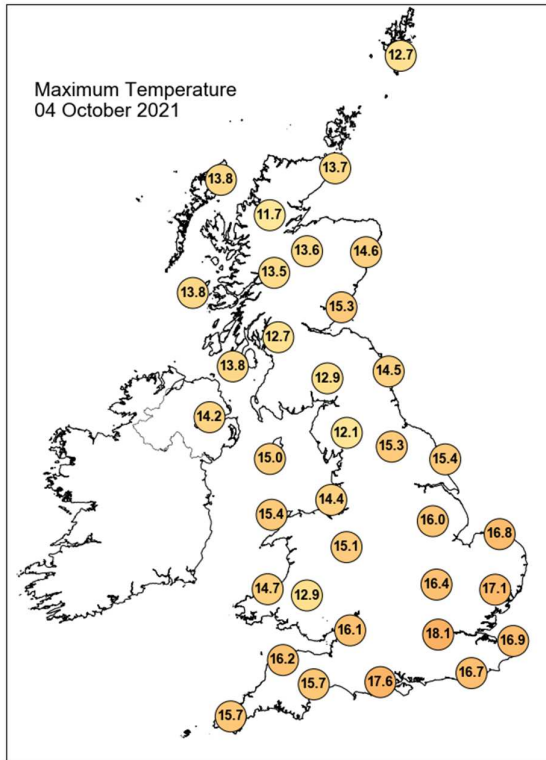
STATIONS		0000 UTC						1200 UTC					
NO	SITE	PRESS	WDIR	WSPD	CLOUD	TEMP	TDEW	PRESS	WDIR	WSPD	CLOUD	TEMP	TDEW
1	Lerwick	981.7	WSW	34	7	9.7	8.0	996.8	SW	22	4	11.8	8.6
2	Wick	989.2	SW	12	8	9.7	7.8	997.5	S	15	0	12.6	7.8
3	Stornoway	990.2	WSW	13	2	8.7	7.4	-	-	-	-	-	8.0
4	Loch Glascarnoch	991.8	W	12	7	8.4	5.3	997.7	SW	8	8	10.9	5.6
5	Aviemore	992.9	-	-	0	7.9	5.8	998.2	-	-	6	10.8	6.8
6	Dyce	993.0	SW	8	0	9.0	5.6	999.3	SSW	11	2	12.8	7.4
7	Tulloch Bridge	994.9	WSW	6	8	8.3	6.6	998.9	S	7	8	11.2	7.6
8	Tiree	994.4	W	11	7	9.9	8.8	998.0	WSW	8	7	13.5	9.0
9	Leuchars	994.9	WSW	12	0	9.4	7.7	1000.1	SW	12	4	13.4	7.1
10	Bishopton	996.2	SW	5	4	9.0	7.5	999.7	S	9	7	11.2	8.6
11	Machrihanish	996.7	WSW	16	7	10.5	8.3	999.6	SSW	10	8	12.0	9.3
12	Boulmer	998.0	SSW	8	0	10.0	8.0	1001.9	SSW	12	5	13.1	8.1
13	Eskdalemuir	998.6	S	8	8	8.6	7.7	1001.6	SSE	5	8	9.8	8.9
14	Aldergrove	998.2	SSW	7	5	8.9	8.4	1000.6	SW	9	4	12.0	8.3
15	Shap	1000.2	SW	4	2	7.9	6.6	1003.0	S	8	8	10.3	8.9
16	Leeming	1000.8	SSW	10	1	10.9	8.7	1003.7	SSW	11	7	14.7	8.6
17	Ronaldsway	999.8	WSW	12	6	12.3	8.9	1002.2	WSW	14	3	14.4	7.6
18	Bridlington	1001.8	SW	8	0	10.5	8.3	1004.5	SSW	12	5	13.9	8.6
19	Crosby	1001.5	SSW	15	6	12.3	9.2	1003.9	SSW	17	3	13.7	8.5
20	Valley	1001.1	WSW	17	1	12.5	8.4	1003.5	SW	15	4	14.7	8.8
21	Waddington	1003.9	SSW	13	0	10.4	7.9	1006.2	SW	15	5	14.2	7.2
22	Shawbury	1003.5	S	5	1	9.2	7.9	1005.1	SSW	13	7	14.9	8.6
23	Weybourne	1005.4	SSW	13	0	10.5	8.8	1007.7	SSW	16	4	15.1	9.2
24	Bedford	1006.1	SSW	8	1	10.0	8.3	1008.0	SW	11	1	15.0	8.1
25	Aberporth	1003.1	SSW	10	0	9.3	7.8	1005.1	SW	13	6	12.8	9.8
26	Sennybridge	1004.4	SSW	8	6	8.6	7.9	1006.1	SW	12	7	11.0	9.2
27	Wattisham	1007.5	SW	9	0	9.9	8.7	1008.9	SW	12	3	16.8	9.6
28	Almondsbury	1005.8	SSW	6	0	10.5	8.8	1007.7	SSW	12	6	15.6	8.5
29	Heathrow	1007.4	S	9	1	11.0	9.1	1009.1	SW	13	7	17.2	8.7
30	Manston	1008.7	SSW	7	5	10.8	9.8	1010.8	SSW	12	1	15.3	11.3
31	Chivenor	1005.9	SW	6	8	10.2	9.0	1007.2	WSW	9	7	15.0	10.9
32	Exeter	1006.6	SSW	6	0	11.1	9.8	1008.4	SSW	12	7	14.5	10.6
33	Herstmonceux	1008.8	SW	4	7	11.7	10.6	1010.7	SW	9	4	14.9	11.0
34	Hurn	1007.4	SSW	6	3	11.8	10.0	1009.4	SW	13	6	16.1	10.4
35	Camborne	1006.9	SW	9	6	10.4	9.3	1008.2	SW	13	7	13.9	11.4

Daily Weather Summary for Monday 04 October 2021

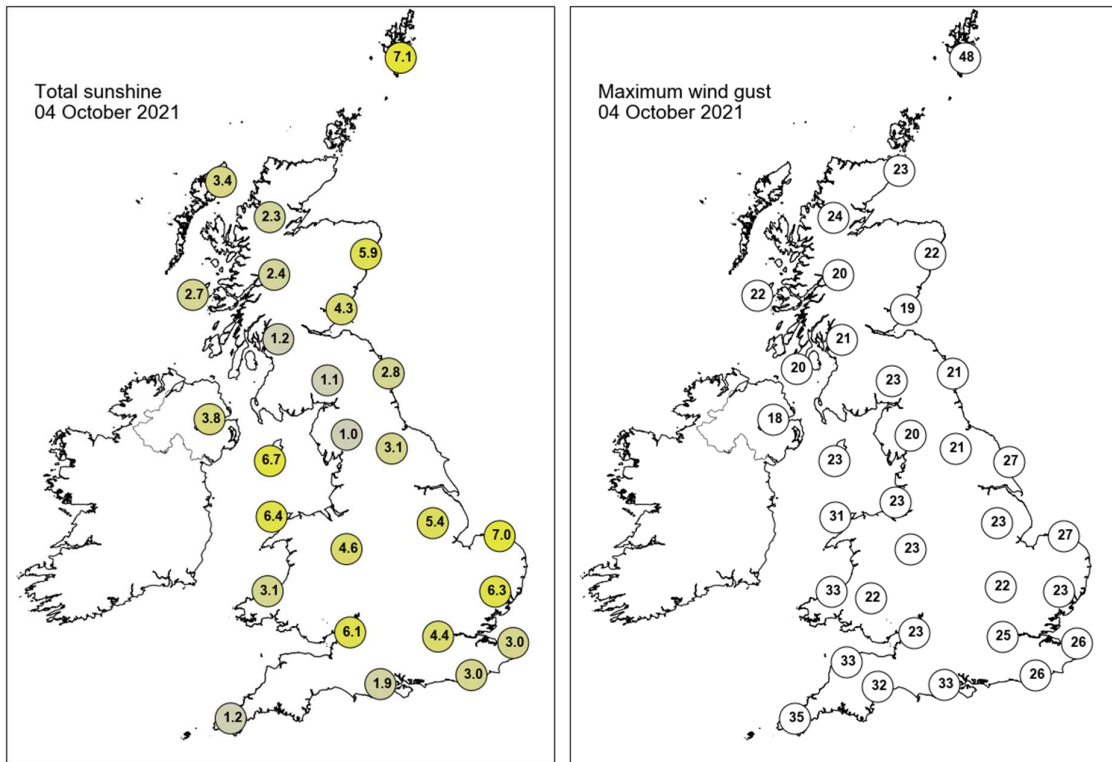
Selected European readings at (L) 0000 and (R) 1200 UTC

STATIONS		0000 UTC						1200 UTC					
NO	SITE	PRESS	WDIR	WSPD	CLOUD	TEMP	TDEW	PRESS	WDIR	WSPD	CLOUD	TEMP	TDEW
1	Murmansk	1020.6	S	10	6	8.6	4.2	1013.2	SSW	21	7	12.8	5.5
2	Helsinki	1023.0	SE	12	0	9.7	7.5	1022.5	SE	14	7	13.8	7.4
3	Stockholm	1010.0	SSE	16	-	14.6	10.8	1014.7	SSE	2	-	14.6	13.1
4	Oslo	1001.5	S	4	-	10.1	9.2	1009.5	SW	5	7	13.4	11.1
5	Reykjavik	997.2	N	3	6	8.4	2.1	1002.9	N	13	2	5.5	-1.4
6	Moscow	1036.0	-	0	5	2.8	2.6	1036.8	SE	2	3	11.0	1.7
7	Kiev	1029.6	-	0	0	6.9	3.7	1029.0	SSE	4	3	16.6	1.5
8	Warsaw	1018.0	SE	6	3	10.7	8.8	1017.8	ESE	8	6	20.1	12.3
9	Berlin	1011.9	WSW	6	-	17.6	12.1	1019.1	W	4	-	15.1	9.7
10	De Bilt	1010.1	SW	8	8	12.1	9.6	1013.9	SSW	14	5	16.8	9.4
11	Dublin	1000.6	WSW	8	3	8.7	6.8	1002.3	SW	8	7	13.1	7.4
12	Cork	1003.7	WSW	6	4	8.1	6.2	1002.9	SW	14	7	12.0	9.5
13	Sofia	1025.7	SSE	2	0	8.2	4.7	1021.3	ENE	2	1	20.0	7.4
14	Belgrade	1020.9	SE	10	0	14.3	6.8	1020.2	SE	4	0	26.3	10.6
15	Budapest	1020.4	-	0	-	11.0	8.2	1019.2	SSE	6	-	23.3	10.4
16	Prague	1015.3	W	2	-	9.1	7.9	1017.2	NNE	4	5	17.9	11.6
17	Munich	1015.9	NNW	2	8	14.6	11.4	1019.4	NNW	6	8	13.6	9.7
18	Strasbourg	1017.5	S	3	8	12.0	10.6	1020.5	S	4	8	13.4	11.1
19	Paris	1015.1	SW	5	4	11.0	9.1	1016.3	SSW	11	5	17.0	10.6
20	Jersey	1010.5	SW	16	3	13.7	10.7	1012.0	SW	15	3	17.1	10.8
21	Milan	1017.3	E	3	4	18.2	16.1	1017.6	NW	3	5	18.8	18.4
22	Marseille	1013.5	NNW	11	8	18.2	17.2	1012.7	NW	15	8	16.1	13.6
23	Bordeaux	1018.2	SE	3	-	10.7	10.1	1018.8	WSW	9	-	19.5	12.5
24	Rome	1018.8	E	6	-	19.2	17.0	1018.3	SSE	14	7	25.5	18.9
25	Ajaccio	1014.8	NE	8	-	16.6	13.3	1012.3	WSW	10	-	29.1	18.5
26	Barcelona	1013.1	NNE	8	8	17.8	16.5	1017.1	W	6	8	17.0	13.6
27	Majorca	1011.2	NW	3	5	22.9	19.3	1015.8	NW	9	6	22.2	12.4
28	Madrid	1019.4	NNE	2	0	9.6	4.0	1020.4	N	4	7	16.5	5.4
29	Lisbon	1022.2	N	2	-	14.8	9.5	1023.4	S	4	6	20.0	11.1
30	Athens	1021.7	N	5	-	17.2	7.6	1020.8	N	6	1	25.0	7.1
31	Malta	1019.8	E	5	1	21.1	17.6	1020.4	SE	10	2	25.9	19.2
32	Gibraltar	1019.4	W	8	0	18.8	10.9	1020.3	W	9	4	22.6	8.2

Daily Weather Summary for Monday 04 October 2021



Daily Weather Summary for Monday 04 October 2021



None of the selected stations observed a day of sleet or snow falling or non-zero snow depth at 0900 UTC.

Daily Weather Summary for Tuesday 05 October 2021

This day's summary created 12/10/2021 03:03

Summary of the UK Weather for Tuesday 05 October 2021

A cold front moved eastwards across the UK in the early hours, bringing heavy rain and strong winds. The southwest coasts also experienced thunder and lightning. This cold front travelled fast, clearing the southwest UK in hours. Showers followed this band of rain, however northern Scotland remained mostly dry throughout this period. Low pressure continued to dominate the weather throughout the day. An occluded front, bringing with it a band of heavy rain travelled up the east coast of England through the morning and reached the east coast of Scotland by the afternoon. This band of rain then circled back round to hit eastern England again just before midnight. There were scattered showers throughout Northern Ireland, Wales and England, but plenty of sunny spells too.

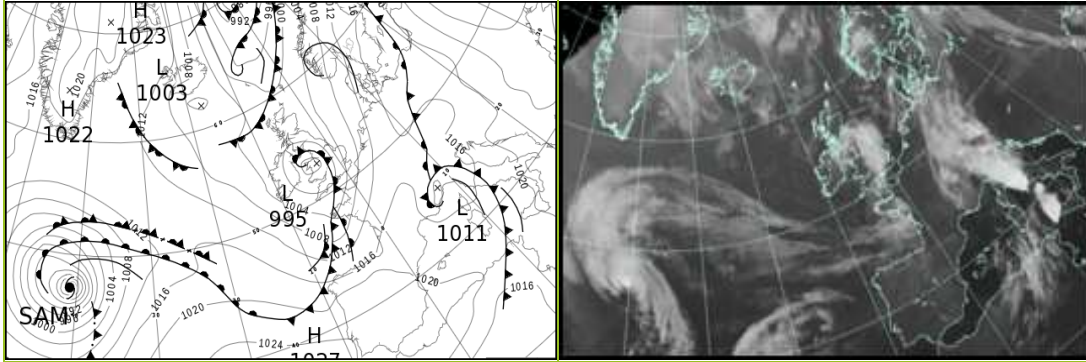
Daily Extremes

<i>Highest Maximum</i>	16.5°C Gosport, Fleetlands (Hampshire, 1mAMSL)
<i>Lowest Maximum</i>	8.4°C Spadeadam No 2 (Cumbria, 285mAMSL)
<i>Highest Minimum</i>	12.6°C Wight: St Catherines Point (Isle Of Wight, 20mAMSL)
<i>Lowest Minimum</i>	-0.8°C Altnaharra No 2 (Sutherland, 81mAMSL)
<i>Lowest Grass Minimum</i>	-2.5°C Balmoral (Aberdeenshire, 283mAMSL)
<i>Most Rainfall</i>	57.0mm Randy Mere Resr (North Yorkshire, 166mAMSL)
<i>Most Sunshine</i>	9.7hr Preston, Cove House (Dorset, 44mAMSL)
<i>Highest Gust</i>	57Kt 66mph Wight: Needles Old Battery (Isle Of Wight, 80mAMSL)
<i>Highest Gust (mountain)</i>	58Kt 67mph Great Dun Fell No 2 (Cumbria, 847mAMSL)
<i>Greatest Snow Depth at 0900 UTC</i>	No non-zero values.

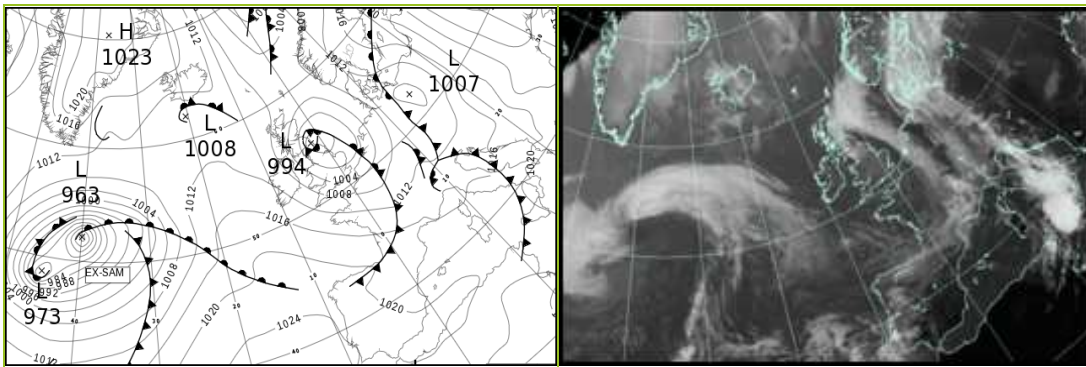
mAMSL refers to station elevation in metres above mean sea level

Daily Weather Summary for Tuesday 05 October 2021

North Atlantic and Europe analysis charts and satellite images at 0000 UTC



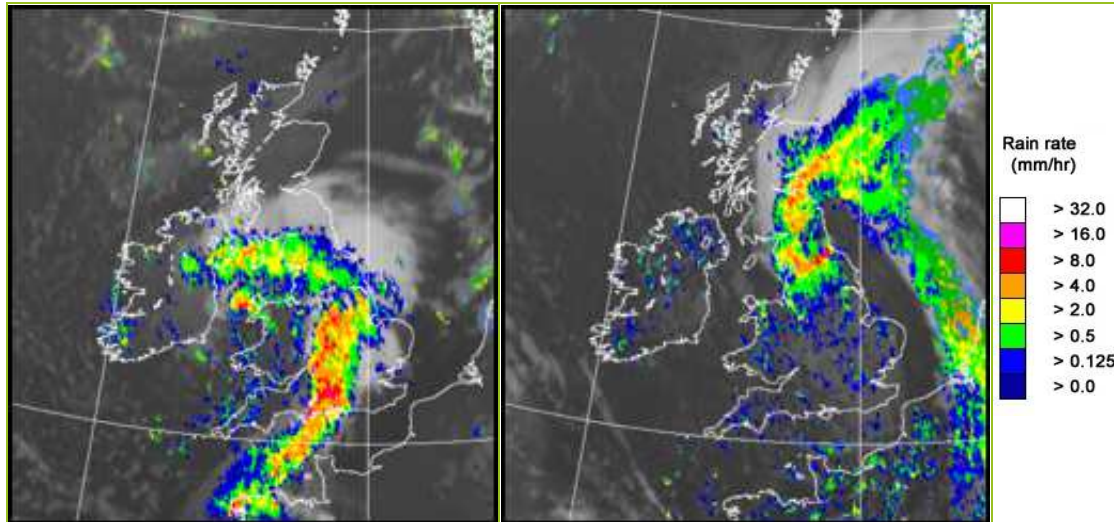
North Atlantic and Europe analysis charts and satellite images at 1200 UTC



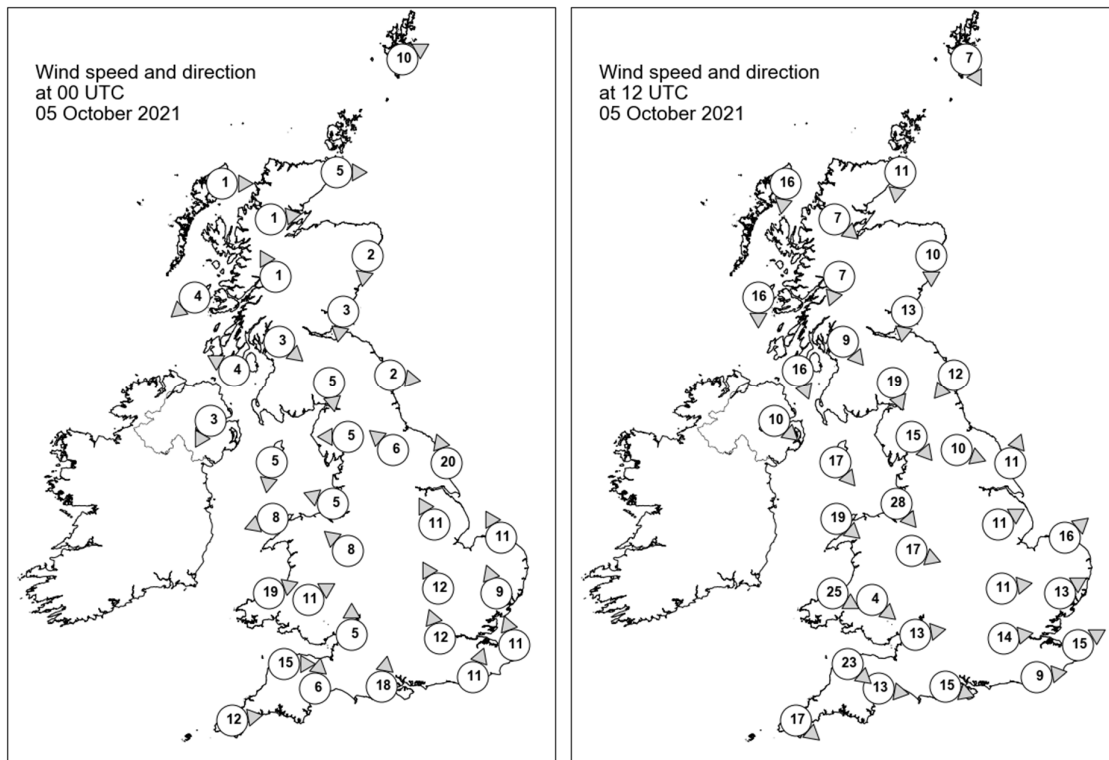
All satellite imagery copyright Met Office and EUMETSAT (European Organisation for the Exploitation of Meteorological Satellites). These show infra-red images from the geostationary MSG satellite. The rainfall rates are derived from both rain-radar and satellite data.

Daily Weather Summary for Tuesday 05 October 2021

UK satellite and rain-radar precipitation rates at (L) 0000 and (R) 1200 UTC



UK wind speed and direction at (L) 0000 and (R) 1200 UTC



Daily Weather Summary for Tuesday 05 October 2021

Selected UK readings at (L) 0000 and (R) 1200 UTC

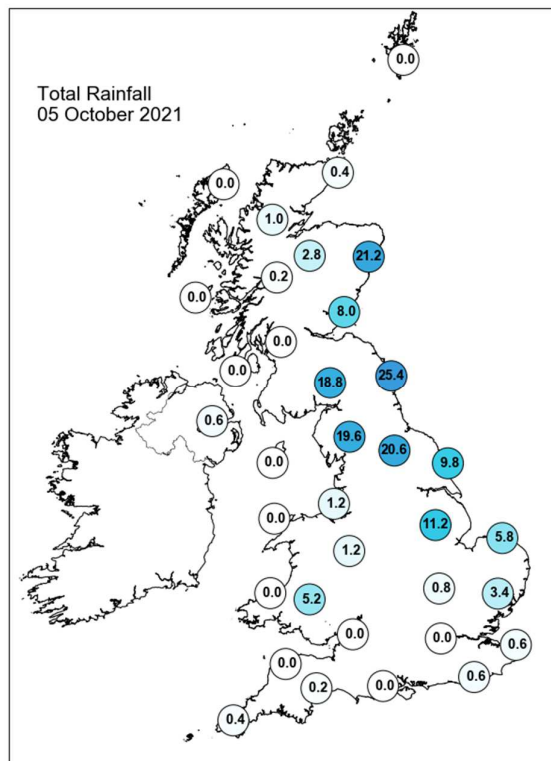
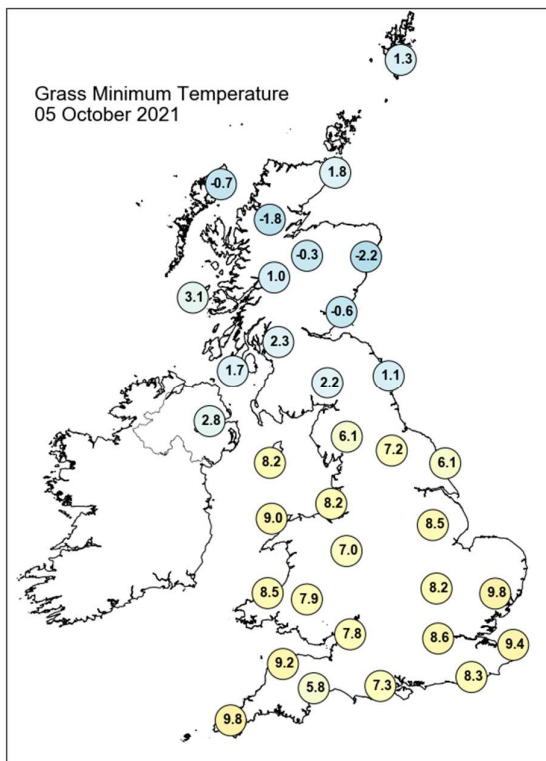
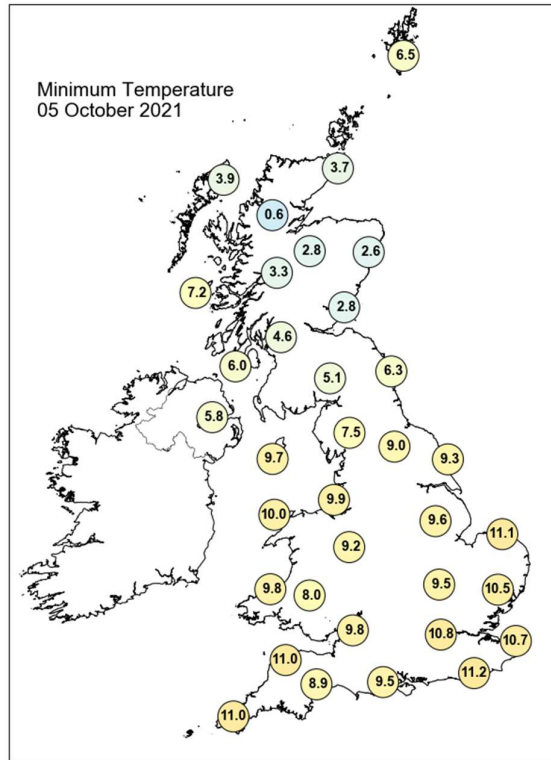
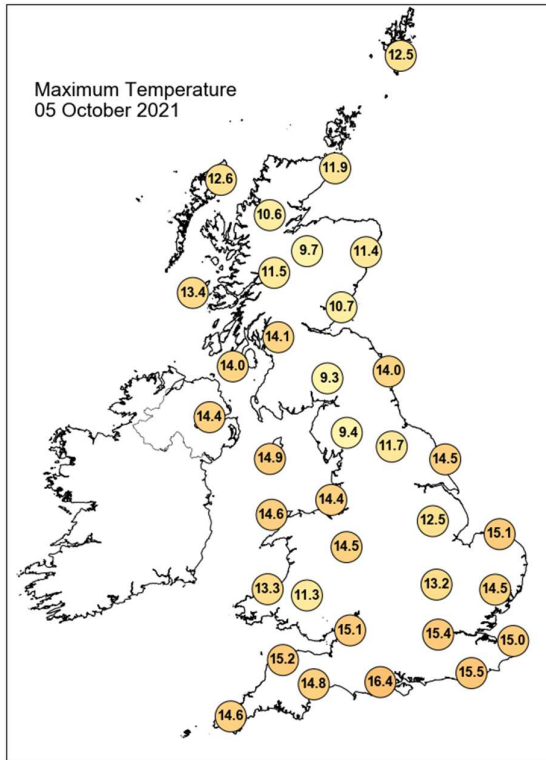
STATIONS		0000 UTC						1200 UTC					
NO	SITE	PRESS	WDIR	WSPD	CLOUD	TEMP	TDEW	PRESS	WDIR	WSPD	CLOUD	TEMP	TDEW
1	Lerwick	1000.4	WSW	10	1	8.6	7.8	1006.2	NNW	7	6	11.5	8.4
2	Wick	1001.5	W	5	8	7.8	6.8	1005.8	N	11	7	11.7	9.0
3	Stornoway	1002.0	W	1	4	6.3	5.9	1008.5	N	16	6	11.3	6.0
4	Loch Glascarnoch	1003.2	W	1	0	1.3	0.9	1006.7	NW	7	8	9.9	7.4
5	Aviemore	1002.2	-	-	1	3.7	3.3	1005.0	-	-	8	9.5	6.5
6	Dyce	1001.9	N	2	0	6.4	5.2	1002.7	N	10	7	11.1	9.7
7	Tulloch Bridge	1002.9	SSE	1	7	3.6	3.6	1006.1	NNE	7	8	10.1	5.9
8	Tiree	1001.4	NE	4	8	8.6	8.0	1007.4	N	16	2	12.9	8.5
9	Leuchars	1001.3	N	3	0	4.0	3.7	1001.0	N	13	8	10.1	8.5
10	Bishopton	1000.8	NW	3	0	5.5	5.1	1003.3	NW	9	5	12.4	7.4
11	Machrihanish	999.9	ESE	4	8	6.8	6.1	1005.0	NNW	16	1	13.4	8.2
12	Boulmer	1001.4	W	2	7	6.4	6.0	994.8	NE	12	7	13.5	11.3
13	Eskdalemuir	1000.8	N	5	8	6.6	6.4	999.8	NNW	19	8	8.3	6.6
14	Aldergrove	999.2	NNE	3	8	9.7	8.8	1006.1	NW	10	6	12.8	9.6
15	Shap	999.2	E	5	8	8.3	7.7	997.9	NW	15	8	7.7	6.5
16	Leeming	999.6	SE	6	8	10.5	9.9	994.5	WNW	10	8	10.4	8.9
17	Ronaldsway	997.1	N	5	8	10.2	9.3	1003.2	NW	17	3	13.4	6.9
18	Bridlington	1000.7	SSE	20	8	12.4	10.8	994.2	SSW	11	5	13.3	8.7
19	Crosby	996.1	ESE	5	8	10.5	9.7	1000.5	NW	28	8	12.7	9.7
20	Valley	995.0	ENE	8	8	10.6	9.9	1004.5	NW	19	6	13.1	8.5
21	Waddington	1001.1	SSE	11	8	11.1	10.3	996.2	WSW	11	7	11.5	9.3
22	Shawbury	995.5	SE	8	7	11.8	10.1	1001.2	WNW	17	6	11.9	8.8
23	Weybourne	1004.2	SSE	11	6	12.0	10.6	996.7	SW	16	4	13.8	9.2
24	Bedford	1001.0	SSE	12	7	12.3	10.9	999.1	W	11	8	11.8	9.3
25	Aberporth	996.4	WSW	19	7	11.4	10.3	1006.3	WNW	25	7	11.9	8.0
26	Sennybridge	996.9	WSW	11	8	10.2	9.7	1004.7	NW	4	7	10.5	7.4
27	Wattisham	1004.6	SSE	9	2	12.0	10.8	998.9	WSW	13	7	12.1	9.5
28	Almondsbury	997.7	S	5	8	11.3	10.9	1003.8	W	13	7	13.8	8.3
29	Heathrow	1002.2	SSE	12	8	14.1	11.3	1001.2	W	14	8	12.9	10.4
30	Manston	1005.9	SSE	11	5	13.9	12.8	1000.7	WSW	15	4	14.8	9.2
31	Chivenor	998.8	W	15	7	12.2	8.9	1007.7	NW	23	7	13.6	8.0
32	Exeter	999.6	S	6	8	12.2	11.6	1007.0	W	13	-	13.7	8.3
33	Herstmonceux	1004.9	SSW	11	4	14.4	11.2	1001.9	W	9	8	13.5	8.9
34	Hurn	999.8	S	18	8	14.5	13.3	1004.6	WNW	15	5	14.6	9.2
35	Camborne	1001.2	W	12	5	12.0	10.0	1011.1	NW	17	6	13.2	9.0

Daily Weather Summary for Tuesday 05 October 2021

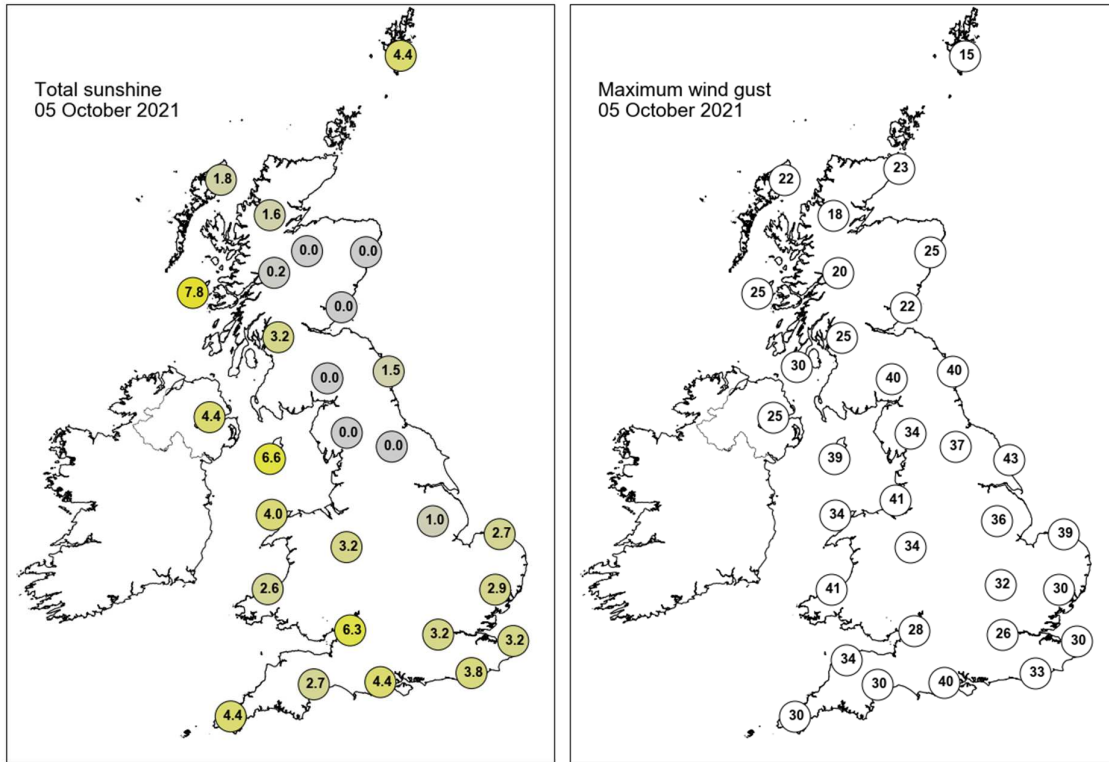
Selected European readings at (L) 0000 and (R) 1200 UTC

STATIONS		0000 UTC						1200 UTC					
NO	SITE	PRESS	WDIR	WSPD	CLOUD	TEMP	TDEW	PRESS	WDIR	WSPD	CLOUD	TEMP	TDEW
1	Murmansk	1015.3	S	16	8	10.0	6.6	1013.9	SSW	14	8	10.3	6.4
2	Helsinki	1021.9	S	12	8	11.9	6.7	1023.7	SSE	12	8	9.6	8.7
3	Stockholm	1017.1	S	2	-	9.9	9.5	1018.2	SSE	8	-	13.7	10.1
4	Oslo	1010.6	SE	4	-	10.3	10.2	1012.9	S	6	8	13.2	11.8
5	Reykjavik	-	-	-	2	-	-	1010.5	ENE	5	3	7.0	-0.9
6	Moscow	1039.7	-	0	2	3.2	3.0	1040.5	SE	4	8	10.4	4.6
7	Kiev	1031.8	-	0	0	5.7	3.3	1032.4	SSE	6	2	16.4	4.8
8	Warsaw	1019.9	ESE	8	0	11.3	9.6	1016.8	SE	16	1	19.5	10.8
9	Berlin	1017.7	E	2	-	13.3	10.2	1007.6	SSW	4	-	14.6	13.5
10	De Bilt	1011.1	SSE	6	4	11.5	8.9	1001.9	S	12	8	16.2	10.7
11	Dublin	997.9	NW	12	7	8.4	7.5	1007.6	NNW	19	5	12.0	7.5
12	Cork	1001.8	WNW	10	1	7.9	6.3	1012.2	NNW	14	4	10.8	8.2
13	Sofia	1025.4	SE	2	0	7.9	5.5	1020.9	E	6	1	20.5	8.4
14	Belgrade	1020.1	SE	8	0	15.0	6.0	1017.4	-	-	0	25.5	8.5
15	Budapest	1019.6	E	2	-	14.7	9.3	1017.4	SE	10	-	23.5	7.6
16	Prague	1015.5	ENE	4	-	13.0	10.5	1008.3	SW	4	7	20.0	12.6
17	Munich	1014.1	N	4	7	11.2	9.4	1011.6	W	6	7	13.2	9.7
18	Strasbourg	1015.6	NW	3	8	11.9	11.3	1010.3	SSE	10	-	16.8	10.2
19	Paris	1012.2	SSW	6	1	13.1	11.0	1007.4	W	14	5	15.9	10.0
20	Jersey	1004.2	S	23	8	15.4	12.8	1009.3	WNW	23	7	14.1	9.0
21	Milan	1012.4	E	8	6	18.7	17.8	1013.1	SE	5	7	17.7	15.2
22	Marseille	1015.1	WNW	21	8	14.4	9.8	1016.4	WNW	3	8	19.3	10.3
23	Bordeaux	1016.1	S	7	-	12.8	12.0	1016.7	WNW	18	7	19.0	9.5
24	Rome	1017.3	SE	16	-	15.7	13.8	1018.0	SW	12	4	22.9	14.5
25	Ajaccio	1017.6	W	10	8	18.4	14.7	1018.4	SW	6	8	22.4	12.1
26	Barcelona	1018.7	N	8	1	14.8	13.0	1016.5	W	16	1	23.9	11.4
27	Majorca	1020.3	NE	3	2	13.3	12.4	1018.8	WSW	16	3	24.5	12.1
28	Madrid	1022.3	SSE	6	0	10.6	6.5	1019.0	W	11	4	21.6	11.7
29	Lisbon	1024.1	-	-	-	16.0	12.5	1024.3	WSW	3	-	21.0	16.1
30	Athens	1021.4	N	4	-	18.8	6.0	1020.5	NNE	7	1	25.2	7.4
31	Malta	1019.8	SSE	10	1	23.5	19.6	1019.3	SSE	12	3	27.1	21.2
32	Gibraltar	1021.3	WSW	7	0	17.8	8.2	1021.9	E	8	5	21.4	13.9

Daily Weather Summary for Tuesday 05 October 2021



Daily Weather Summary for Tuesday 05 October 2021



None of the selected stations observed a day of sleet or snow falling or non-zero snow depth at 0900 UTC.

Daily Weather Summary for Wednesday 06 October 2021

This day's summary created 13/10/2021 03:04

Summary of the UK Weather for Wednesday 06 October 2021

An occluded front sat over the east of England in the early hours, bringing a band of heavy rain and thick cloud moving slowly eastwards into the morning. Central parts of the UK remained dry whereas scattered showers reached the southwest of England, western Wales, and eastern Scotland. Instability crept into the Midlands and Wales behind the front, bringing thick cloud cover over most of the UK throughout the night. The morning was mostly dry across the UK before heavy rain crossed Northern Ireland in the early afternoon. This band of rain gradually progressed east throughout the afternoon, bringing heavy rain to the west coast of Scotland by the early evening. Some isolated showers also passed across north and central Wales and the far southwest during this period. Any remaining showers moved north eastward overnight with rain in Scotland remaining persistent. The east of the UK remained mostly dry with clear spells into the evening before clouding over later in the night.

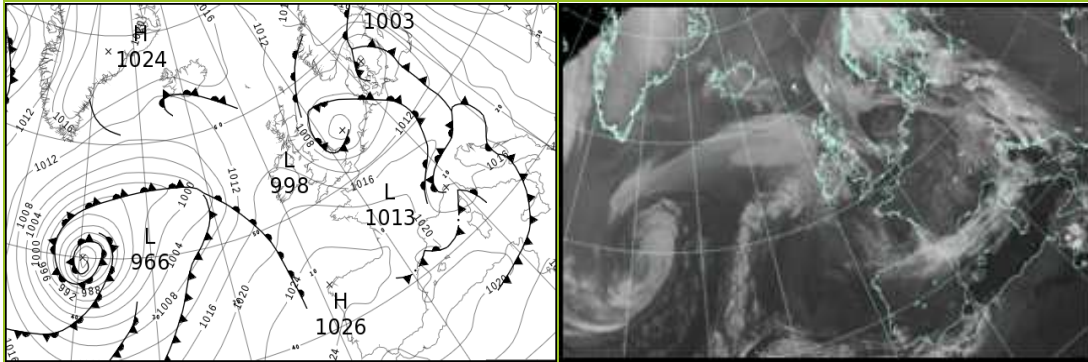
Daily Extremes

<i>Highest Maximum</i>	18.5°C Prestatyn (Clwyd, 4mAMSL)
<i>Lowest Maximum</i>	11.2°C Lerwick (Shetland, 82mAMSL) also Baltasound No 2 (Shetland, 15mAMSL)
<i>Highest Minimum</i>	12.9°C Scilly: St Marys Airport (Isles Of Scilly, 31mAMSL)
<i>Lowest Minimum</i>	0.7°C Braemar No 2 (Aberdeenshire, 327mAMSL)
<i>Lowest Grass Minimum</i>	-2.1°C Strathallan Airfield (Perthshire (in Tayside Region), 35mAMSL)
<i>Most Rainfall</i>	57.0mm Randy Mere Resr (North Yorkshire, 166mAMSL)
<i>Most Sunshine</i>	9.7hr Preston, Cove House (Dorset, 44mAMSL) also Reading University, Whiteknights (Berkshire, 66mAMSL)
<i>Highest Gust</i>	45Kt 52mph Weybourne (Norfolk, 21mAMSL)
<i>Highest Gust (mountain)</i>	56Kt 64mph Aonach Mor (Inverness-shire, 1130mAMSL)
<i>Greatest Snow Depth at 0900 UTC</i>	No non-zero values.

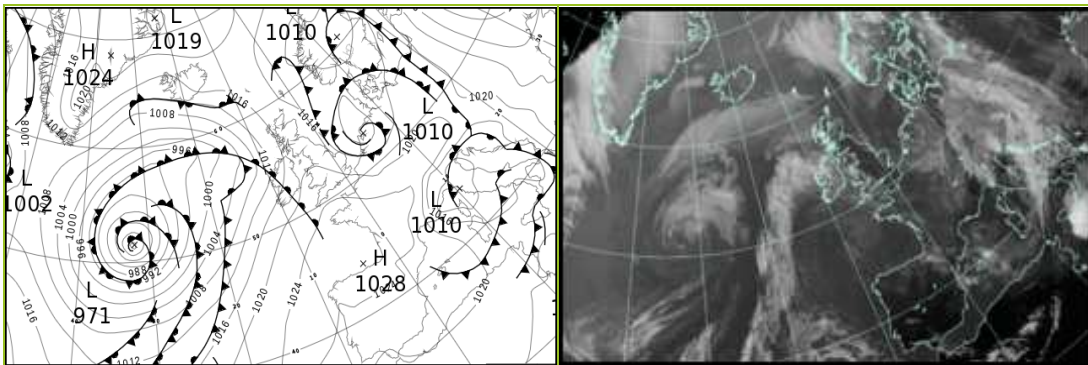
mAMSL refers to station elevation in metres above mean sea level

Daily Weather Summary for Wednesday 06 October 2021

North Atlantic and Europe analysis charts and satellite images at 0000 UTC




North Atlantic and Europe analysis charts and satellite images at 1200 UTC



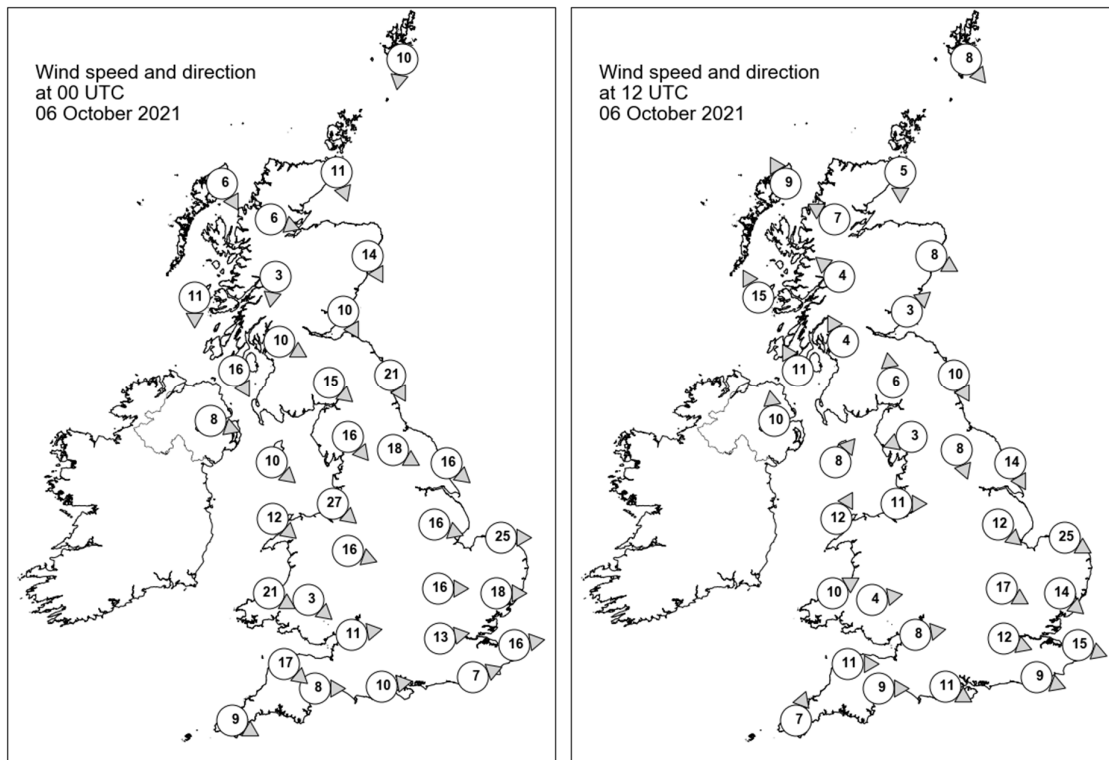
All satellite imagery copyright Met Office and EUMETSAT (European Organisation for the Exploitation of Meteorological Satellites). These show infra-red images from the geostationary MSG satellite. The rainfall rates are derived from both rain-radar and satellite data.

Daily Weather Summary for Wednesday 06 October 2021

UK satellite and rain-radar precipitation rates at (L) 0000 and (R) 1200 UTC



UK wind speed and direction at (L) 0000 and (R) 1200 UTC



Daily Weather Summary for Wednesday 06 October 2021

Selected UK readings at (L) 0000 and (R) 1200 UTC

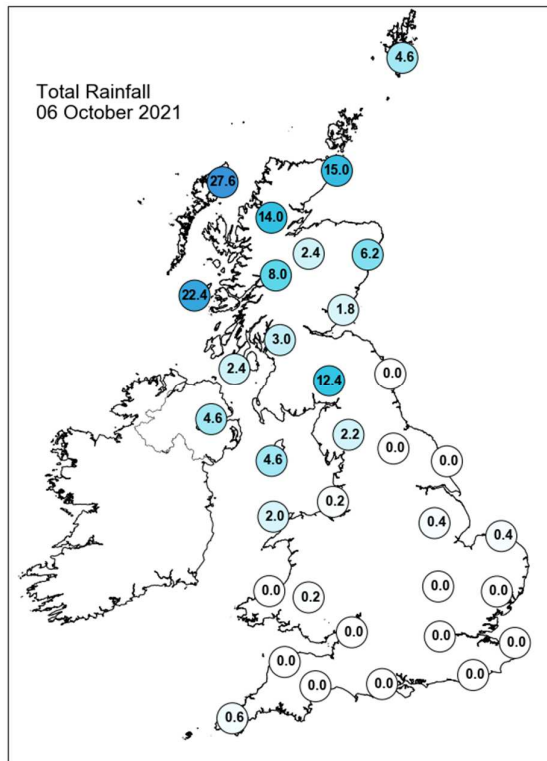
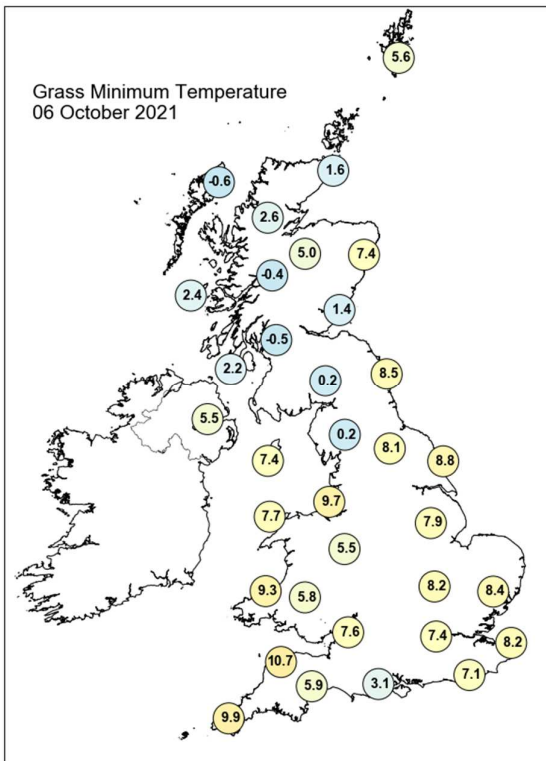
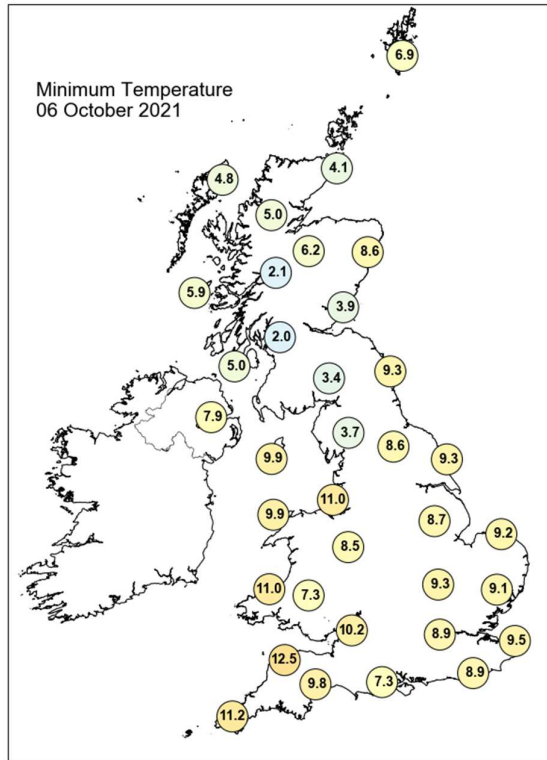
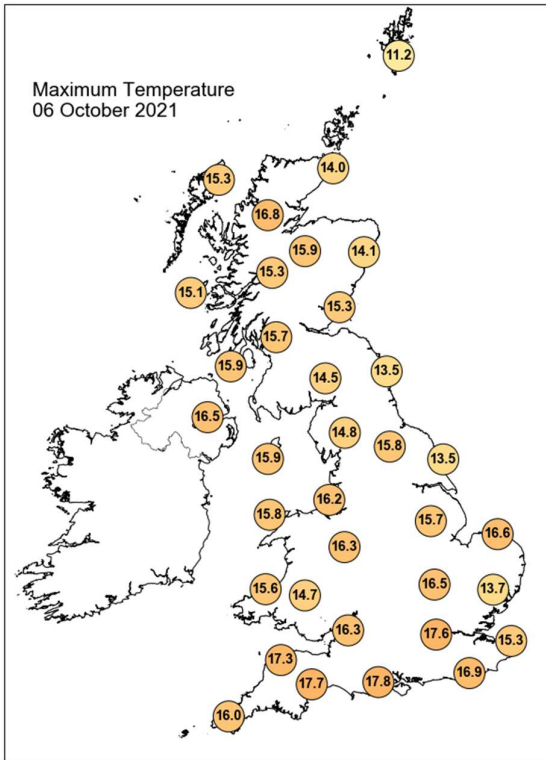
STATIONS		0000 UTC						1200 UTC					
NO	SITE	PRESS	WDIR	WSPD	CLOUD	TEMP	TDEW	PRESS	WDIR	WSPD	CLOUD	TEMP	TDEW
1	Lerwick	1010.8	N	10	7	8.0	7.3	1015.3	NW	8	6	9.9	8.1
2	Wick	1011.2	NNW	11	8	9.1	7.8	1016.8	N	5	8	10.6	6.3
3	Stornoway	1014.0	NNW	6	6	6.4	5.6	1015.9	SSE	9	8	11.2	6.9
4	Loch Glascarnoch	1013.6	WNW	6	8	6.4	6.1	1016.7	ESE	7	2	9.6	5.1
5	Aviemore	1012.5	-	-	8	7.2	5.8	1016.8	-	-	7	10.0	4.9
6	Dyce	1009.2	NNW	14	8	9.8	8.6	1017.2	WNW	8	8	11.6	7.2
7	Tulloch Bridge	1014.0	N	3	8	6.2	4.3	1017.3	SE	4	2	12.0	5.7
8	Tiree	1014.2	N	11	8	9.9	6.1	1015.3	SSE	15	8	12.6	8.6
9	Leuchars	1009.8	NNW	10	8	10.4	5.5	1017.6	SW	3	1	13.6	6.6
10	Bishopton	1011.9	WNW	10	0	7.6	3.9	1017.3	SSE	4	7	13.2	5.9
11	Machrihanish	1012.9	NNW	16	7	10.8	6.1	1016.7	SSE	11	8	13.6	9.0
12	Boulmer	1005.5	NNW	21	8	10.6	9.2	1017.9	NNW	10	2	12.8	7.6
13	Eskdalemuir	1010.4	NW	15	0	7.4	4.0	1018.1	S	6	0	12.2	5.8
14	Aldergrove	1014.7	WNW	8	2	9.5	6.7	1017.3	S	10	8	13.2	8.6
15	Shap	1009.6	NW	16	8	8.4	4.6	1018.6	ENE	3	1	13.1	6.2
16	Leeming	1006.3	WNW	18	7	10.4	7.0	1018.5	NNW	8	1	13.6	7.6
17	Ronaldsway	1013.3	NW	10	4	11.9	4.8	1018.9	SW	8	2	14.2	8.6
18	Bridlington	1001.4	NW	16	8	10.8	9.6	1016.9	NNW	14	8	12.8	9.4
19	Crosby	1011.2	NW	27	4	12.6	8.9	1019.9	W	11	0	15.3	8.7
20	Valley	1014.3	NW	12	7	12.0	7.8	1019.7	SSW	12	7	14.4	9.4
21	Waddington	1005.5	WNW	16	8	10.3	7.3	1018.5	NW	12	4	13.4	7.8
22	Shawbury	1011.2	WNW	16	7	11.3	7.1	-	-	-	-	-	-
23	Weybourne	1002.5	W	25	8	9.4	8.6	1016.0	WNW	25	7	12.8	11.7
24	Bedford	1008.8	W	16	0	10.3	7.1	1018.9	WNW	17	0	15.1	7.2
25	Aberporth	1015.8	WNW	21	7	11.8	7.3	1021.2	WSW	10	7	14.7	9.0
26	Sennybridge	1015.0	NW	3	7	9.2	7.3	1021.6	W	4	7	12.2	9.1
27	Wattisham	1006.6	W	18	8	9.7	7.9	1017.7	NW	14	7	12.0	8.5
28	Almondsbury	1013.8	W	11	2	11.1	8.5	1021.4	W	8	0	14.5	7.4
29	Heathrow	1011.2	W	13	0	10.4	6.7	1020.1	WNW	12	3	15.9	6.3
30	Manston	1009.5	W	16	6	10.4	7.1	1018.3	WNW	15	8	13.7	8.5
31	Chivenor	1016.9	NW	17	4	13.2	7.9	1022.6	W	11	0	16.4	9.6
32	Exeter	1016.6	W	8	8	11.3	8.4	1022.6	W	9	8	15.8	8.8
33	Herstmonceux	1011.9	WSW	7	0	10.3	7.4	1019.7	WNW	9	0	15.6	7.4
34	Hurn	1014.8	W	10	0	9.8	7.4	1022.0	WNW	11	4	16.1	8.2
35	Camborne	1019.6	WNW	9	5	13.0	9.2	1023.5	SSW	7	8	15.1	12.0

Daily Weather Summary for Wednesday 06 October 2021

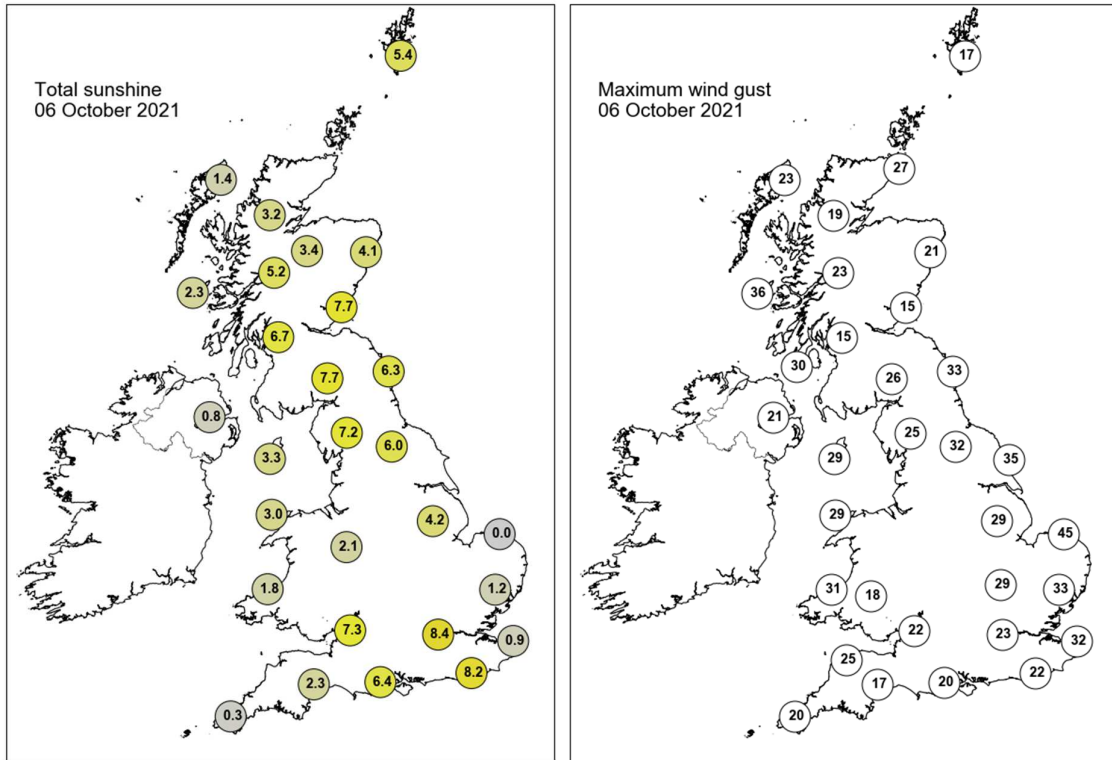
Selected European readings at (L) 0000 and (R) 1200 UTC

STATIONS		0000 UTC						1200 UTC					
NO	SITE	PRESS	WDIR	WSPD	CLOUD	TEMP	TDEW	PRESS	WDIR	WSPD	CLOUD	TEMP	TDEW
1	Murmansk	1012.5	SSW	14	8	10.4	7.1	1016.9	SW	14	6	12.4	6.2
2	Helsinki	1023.6	SE	10	7	10.4	7.3	1023.4	SSE	14	5	12.8	5.7
3	Stockholm	1012.0	ESE	12	-	12.3	9.6	1014.2	S	10	-	15.0	11.6
4	Oslo	1010.1	NNE	10	-	10.6	8.7	1011.6	SSW	3	8	11.2	8.2
5	Reykjavik	1013.1	ENE	4	7	5.8	0.3	-	-	-	5	-	-
6	Moscow	1042.0	SE	2	8	8.1	1.9	1042.7	SE	4	2	12.0	0.8
7	Kiev	1034.2	-	0	0	5.8	2.4	1034.1	SSE	6	5	14.2	1.1
8	Warsaw	1017.6	SE	8	1	12.6	5.7	1020.5	SE	12	6	16.0	7.5
9	Berlin	1010.2	S	4	-	11.5	10.4	1017.3	SW	8	-	15.7	8.4
10	De Bilt	1005.8	SSW	10	8	10.7	9.4	1011.7	WNW	2	7	13.3	11.4
11	Dublin	1016.7	W	10	2	7.4	6.0	1018.5	S	6	8	12.0	8.7
12	Cork	1019.1	WNW	6	7	9.8	7.2	1018.6	S	8	8	13.8	13.8
13	Sofia	1025.8	SE	8	0	9.7	5.4	1023.0	E	6	3	13.8	6.5
14	Belgrade	1019.0	SE	12	0	15.8	5.6	1017.6	SE	14	7	17.0	7.9
15	Budapest	1018.7	SE	4	-	15.3	6.6	1020.2	ESE	6	-	10.4	9.9
16	Prague	1013.7	SW	2	-	12.3	10.8	1019.1	W	4	8	14.1	7.4
17	Munich	1015.6	WSW	6	8	11.7	10.0	1020.6	NW	6	8	12.0	6.0
18	Strasbourg	1016.7	SSW	7	-	10.6	8.0	1021.2	SW	12	7	14.9	6.5
19	Paris	1016.9	WSW	8	4	10.6	8.2	1022.0	WNW	15	4	17.0	8.4
20	Jersey	1018.4	WNW	18	7	13.7	8.9	1024.4	WNW	13	6	15.6	9.5
21	Milan	1013.2	N	1	-	15.9	14.9	1013.7	N	15	4	14.9	8.0
22	Marseille	1018.8	NNW	12	-	14.8	10.8	1019.4	NW	27	-	19.0	7.4
23	Bordeaux	1023.9	WSW	3	-	11.3	10.5	1027.3	N	1	-	19.1	10.1
24	Rome	1017.6	WSW	9	6	21.4	16.3	1013.4	WSW	16	7	22.7	15.2
25	Ajaccio	1017.9	NE	4	8	17.5	16.4	1015.5	W	16	7	20.4	10.5
26	Barcelona	1019.8	NNE	6	1	19.5	14.7	1022.7	SSW	10	6	21.2	14.5
27	Majorca	1020.4	NE	2	1	15.5	12.8	1022.4	E	17	7	21.7	14.1
28	Madrid	1022.4	NW	2	0	14.5	11.1	1022.4	NNE	4	2	21.5	10.0
29	Lisbon	1023.2	N	6	-	18.2	15.3	1022.3	NE	8	1	24.3	14.3
30	Athens	1021.8	NNE	7	-	18.0	8.7	1019.9	NNE	6	2	24.0	7.6
31	Malta	1019.0	S	16	6	21.5	18.8	1016.5	S	12	7	26.0	21.5
32	Gibraltar	1020.6	ENE	5	0	19.2	16.8	1021.3	E	11	5	22.0	16.3

Daily Weather Summary for Wednesday 06 October 2021



Daily Weather Summary for Wednesday 06 October 2021



None of the selected stations observed a day of sleet or snow falling or non-zero snow depth at 0900 UTC.

Daily Weather Summary for Thursday 07 October 2021

This day's summary created 14/10/2021 03:04

Summary of the UK Weather for Thursday 07 October 2021

A warm front slowly moved eastwards, which brought large amounts of orographically enhanced rain over western Scotland, as well as some lighter rain over the northwest and eastern coast of England. As the night progressed, most of the rain continued to move eastward with some still lingering over western Scotland and the southeast of England. There were some scattered showers throughout the rest of the UK, but it was a dry night for most. The northwest-southeast split persisted and a conveyor belt of subtropical air extending northeastwards to bring further showers to the northwest of the UK. While Northern Ireland, Scotland and the far north of England remained wet with constant rain for the whole day, the south coast saw some fog which cleared into the morning, matching Wales and central England with sunny spells. The southern UK became cloudier in the afternoon as another band of cloud pushed eastwards. This band of cloud gradually broke into patches in the evening, giving clear spells in Wales and England. The night was particularly mild for many.

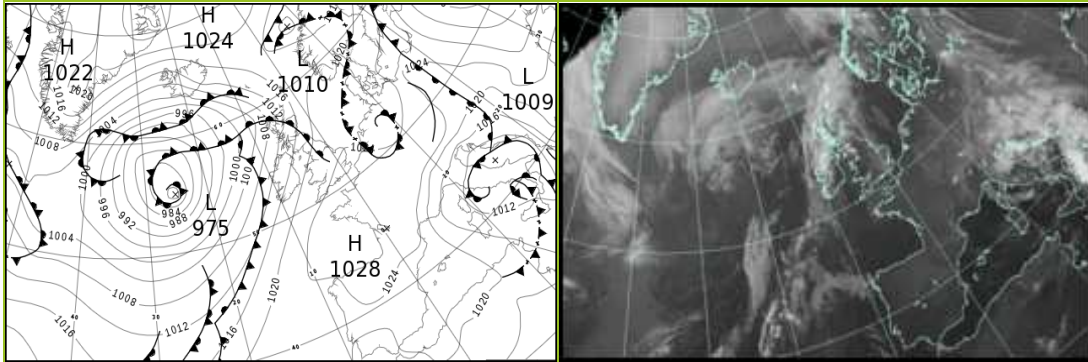
Daily Extremes

<i>Highest Maximum</i>	22.4°C Thornes Park (West Yorkshire, 35mAMSL)
<i>Lowest Maximum</i>	13.8°C Fair Isle (Shetland, 57mAMSL)
<i>Highest Minimum</i>	15.1°C Scilly: St Marys Airport (Isles Of Scilly, 31mAMSL)
<i>Lowest Minimum</i>	3.2°C Baltasound No 2 (Shetland, 15mAMSL)
<i>Lowest Grass Minimum</i>	0.0°C Houghton Hall (Norfolk, 65mAMSL)
<i>Most Rainfall</i>	40.2mm Gartocharn, Portnellan Farm (Dunbartonshire, 40mAMSL)
<i>Most Sunshine</i>	7.1hr Weybourne (Norfolk, 21mAMSL)
<i>Highest Gust</i>	41Kt 47mph Capel Curig No 3 (Gwynedd, 216mAMSL)
<i>Highest Gust (mountain)</i>	54Kt 62mph Aonach Mor (Inverness-shire, 1130mAMSL)
<i>Greatest Snow Depth at 0900 UTC</i>	No non-zero values.

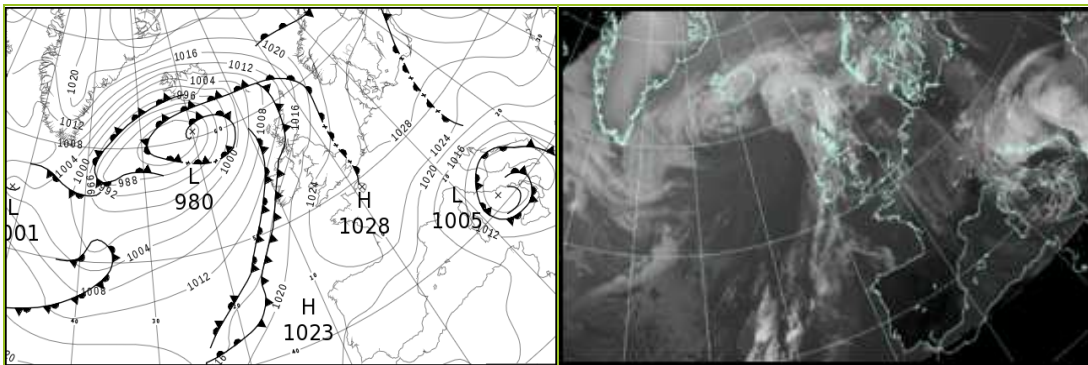
mAMSL refers to station elevation in metres above mean sea level

Daily Weather Summary for Thursday 07 October 2021

North Atlantic and Europe analysis charts and satellite images at 0000 UTC



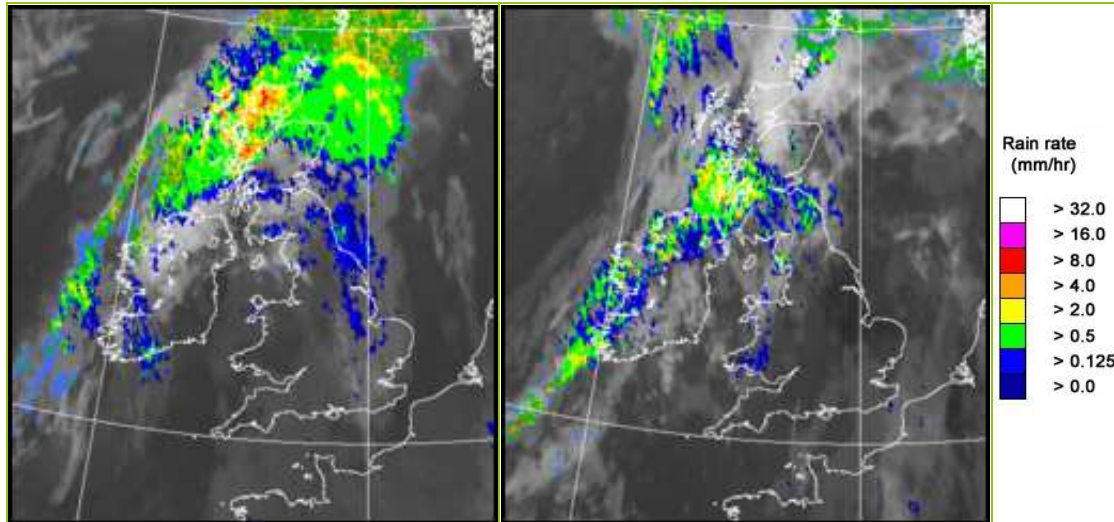
North Atlantic and Europe analysis charts and satellite images at 1200 UTC



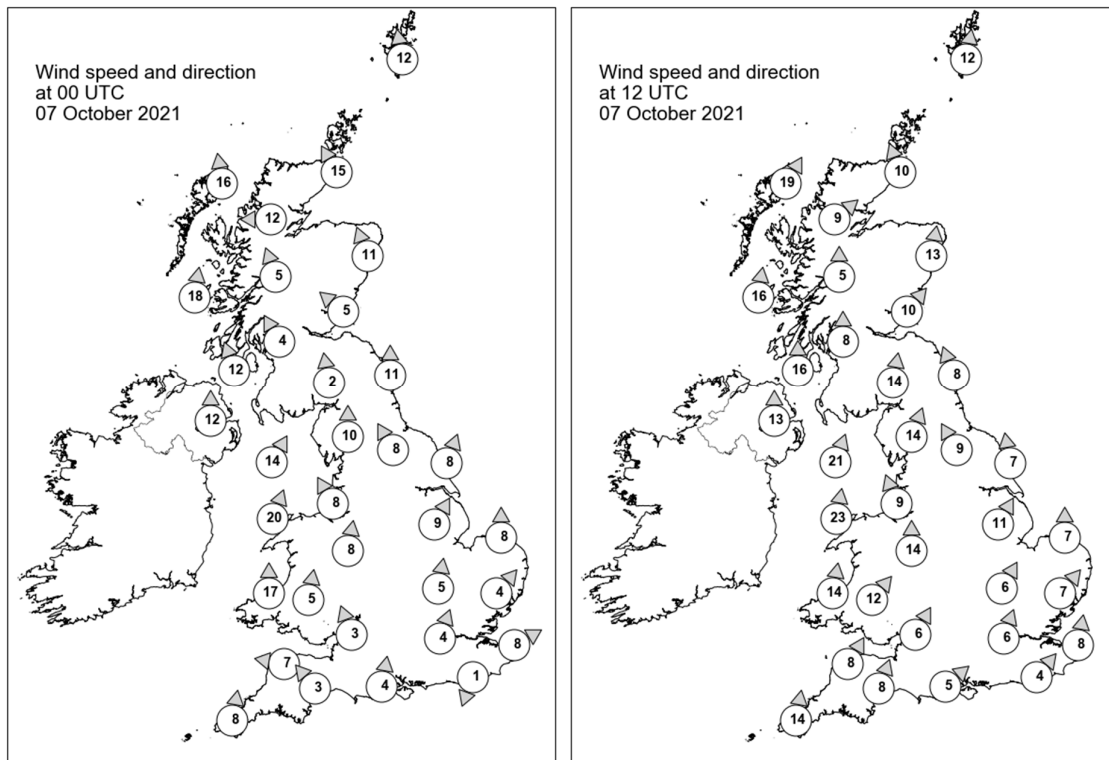
All satellite imagery copyright Met Office and EUMETSAT (European Organisation for the Exploitation of Meteorological Satellites). These show infra-red images from the geostationary MSG satellite. The rainfall rates are derived from both rain-radar and satellite data.

Daily Weather Summary for Thursday 07 October 2021

UK satellite and rain-radar precipitation rates at (L) 0000 and (R) 1200 UTC



UK wind speed and direction at (L) 0000 and (R) 1200 UTC



Daily Weather Summary for Thursday 07 October 2021

Selected UK readings at (L) 0000 and (R) 1200 UTC

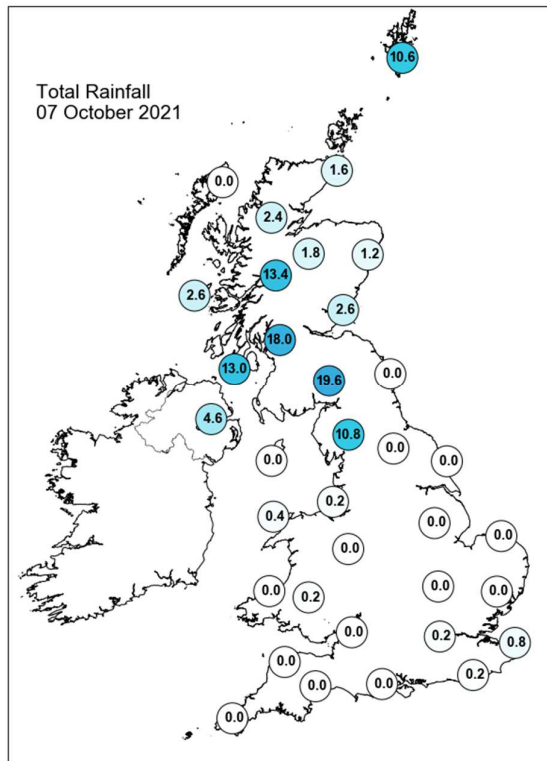
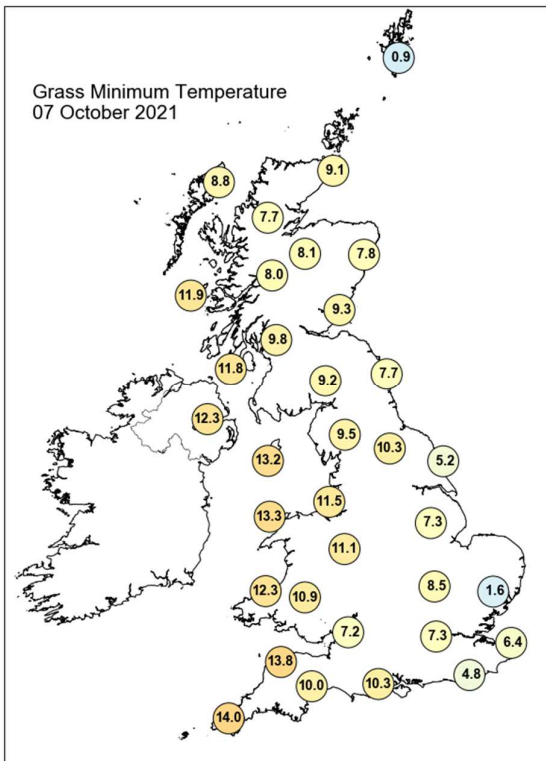
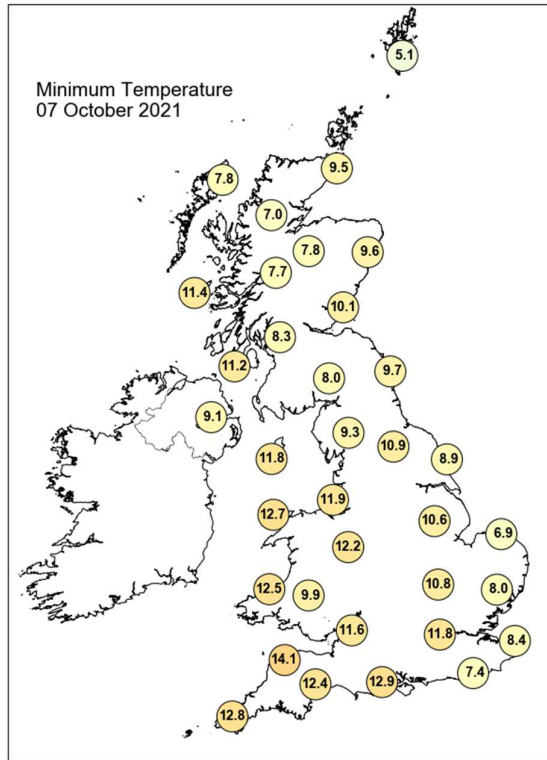
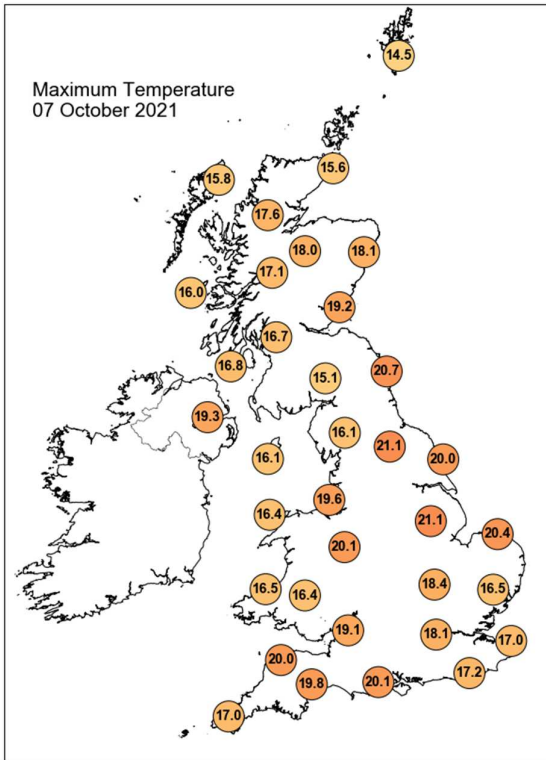
STATIONS		0000 UTC						1200 UTC					
NO	SITE	PRESS	WDIR	WSPD	CLOUD	TEMP	TDEW	PRESS	WDIR	WSPD	CLOUD	TEMP	TDEW
1	Lerwick	1016.8	S	12	8	8.8	7.3	1013.3	S	12	8	11.8	11.7
2	Wick	1013.0	SSE	15	8	10.6	10.1	1012.6	SSE	10	8	14.7	13.3
3	Stornoway	1007.7	S	16	8	12.9	12.7	1010.7	SSW	19	8	15.5	14.6
4	Loch Glascarnoch	1011.3	E	12	8	9.2	8.6	1012.4	SW	9	8	16.8	14.8
5	Aviemore	1012.5	-	-	8	11.0	8.5	1013.2	-	-	-	17.3	13.7
6	Dyce	1016.0	SSE	11	8	10.6	9.9	1015.9	S	13	7	16.9	14.7
7	Tulloch Bridge	1014.4	SSE	5	8	10.7	10.0	1014.6	S	5	8	17.0	15.5
8	Tiree	1011.3	S	18	8	14.1	14.0	1012.9	S	16	7	15.0	14.6
9	Leuchars	1016.4	SE	5	8	11.0	10.0	1016.7	SW	10	7	17.8	15.0
10	Bishopton	1015.7	SSE	4	8	11.5	11.2	1016.2	S	8	8	16.6	15.8
11	Machrihanish	1014.6	SSE	12	8	14.7	14.1	1015.5	S	16	8	16.1	15.3
12	Boulmer	1019.1	S	11	8	11.1	9.9	1019.4	SSE	8	7	19.8	16.5
13	Eskdalemuir	1018.7	S	2	8	9.6	9.6	1019.6	S	14	8	14.6	14.4
14	Aldergrove	1015.1	S	12	5	15.6	15.1	1016.2	S	13	8	17.7	17.5
15	Shap	1020.1	S	10	8	10.9	10.2	1021.1	SSW	14	8	15.1	14.4
16	Leeming	1021.1	SSE	8	8	11.8	9.6	1022.1	SSE	9	7	18.0	15.2
17	Ronaldsway	1018.1	SSW	14	8	15.2	14.9	1019.5	SSW	21	8	15.9	15.5
18	Bridlington	1021.6	SSW	8	7	11.7	9.1	1022.7	S	7	1	18.3	14.2
19	Crosby	1020.4	SSE	8	8	14.0	12.0	1022.2	SSE	9	8	19.1	15.6
20	Valley	1019.9	SSW	20	8	15.2	15.1	1021.5	S	23	8	16.0	15.6
21	Waddington	1022.9	SSW	9	8	13.0	8.9	1024.1	SSW	11	2	20.1	14.4
22	Shawbury	1021.8	S	8	8	14.1	12.1	1023.3	S	14	5	19.4	14.9
23	Weybourne	1023.5	S	8	8	10.1	9.6	1025.0	S	7	0	19.3	14.3
24	Bedford	1023.8	S	5	8	12.4	9.7	1025.4	SSW	6	8	17.4	14.8
25	Aberporth	1021.0	S	17	8	14.6	14.5	1023.3	S	14	7	15.9	15.4
26	Sennybridge	1022.6	S	5	8	12.5	12.1	1024.3	SW	12	8	15.8	14.5
27	Wattisham	1024.4	SW	4	8	10.1	8.3	1026.3	SW	7	8	15.4	13.7
28	Almondsbury	1023.7	SSE	3	8	13.3	11.0	1025.3	SSW	6	8	18.8	14.8
29	Heathrow	1024.6	SSW	4	8	12.7	8.9	1026.2	SSW	6	8	17.2	15.0
30	Manston	1025.0	WSW	8	0	9.0	7.0	1026.9	S	8	8	16.8	14.2
31	Chivenor	1023.0	E	7	8	14.5	12.9	1025.1	SSW	8	8	18.2	15.0
32	Exeter	1023.6	SE	3	8	14.8	13.9	1025.6	SSW	8	8	18.1	14.9
33	Herstmonceux	1025.2	NNE	1	8	9.2	8.6	1026.9	SW	4	8	16.9	13.7
34	Hurn	1024.6	S	4	8	14.7	12.9	1026.3	SW	5	8	18.3	16.3
35	Camborne	1023.4	S	8	9	15.3	15.3	1025.2	S	14	8	16.7	15.2

Daily Weather Summary for Thursday 07 October 2021

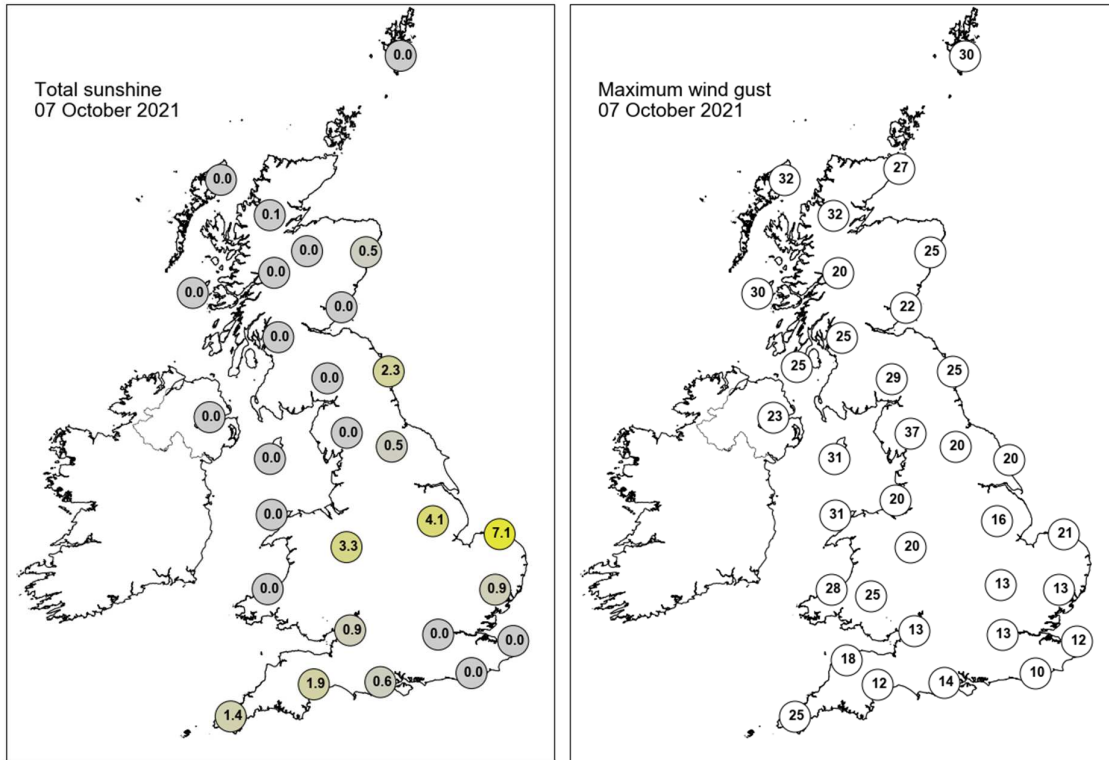
Selected European readings at (L) 0000 and (R) 1200 UTC

STATIONS		0000 UTC						1200 UTC					
NO	SITE	PRESS	WDIR	WSPD	CLOUD	TEMP	TDEW	PRESS	WDIR	WSPD	CLOUD	TEMP	TDEW
1	Murmansk	1014.7	SSW	8	7	8.3	7.1	1010.4	NNE	14	8	5.7	4.5
2	Helsinki	1026.9	S	14	8	12.5	5.7	1029.6	SSW	14	8	10.1	8.9
3	Stockholm	1021.9	S	4	-	12.1	10.3	1028.2	SW	4	-	13.0	9.9
4	Oslo	1019.2	SSE	1	-	10.0	9.5	1026.0	NNW	1	7	12.5	9.2
5	Reykjavik	-	-	-	8	-	-	994.8	ENE	16	8	10.3	-0.4
6	Moscow	1044.5	-	0	0	1.5	1.0	1043.0	-	0	0	11.1	-2.5
7	Kiev	1036.2	-	0	0	2.6	-3.1	1036.2	E	6	1	12.8	-4.8
8	Warsaw	1025.3	E	10	8	10.6	5.8	1029.1	SE	10	2	15.1	3.2
9	Berlin	1024.0	SSW	2	-	8.3	7.3	1028.9	ESE	4	-	17.9	8.2
10	De Bilt	1022.9	W	2	0	7.9	7.9	1028.0	S	6	6	14.4	12.3
11	Dublin	1017.4	SSW	8	1	16.1	13.4	1018.5	SSW	14	7	19.9	15.8
12	Cork	1018.0	S	10	8	14.4	14.3	1019.3	SSW	16	7	15.8	15.5
13	Sofia	1022.5	SE	6	6	11.0	7.1	1020.8	ESE	6	8	11.5	7.0
14	Belgrade	1017.0	SE	12	8	13.4	9.0	1018.3	ESE	12	8	14.8	7.0
15	Budapest	1020.8	NNE	2	-	11.6	9.9	1022.4	ENE	8	-	15.7	7.5
16	Prague	1024.5	N	2	-	9.6	7.2	1027.0	N	4	6	13.8	7.3
17	Munich	1025.9	WSW	4	8	7.6	5.2	1027.1	NE	4	8	10.9	6.7
18	Strasbourg	1025.6	SSW	3	8	10.8	9.7	1027.3	NNE	4	7	15.7	8.7
19	Paris	1027.1	SW	2	1	8.7	7.6	1027.9	NNW	3	6	17.5	9.6
20	Jersey	1026.0	S	8	8	15.1	11.6	1027.3	WSW	5	7	16.4	16.2
21	Milan	1015.9	E	3	0	9.8	9.2	1016.1	SSW	2	4	18.9	9.9
22	Marseille	1018.4	NW	22	-	14.8	6.9	1015.9	NNW	25	-	19.7	8.4
23	Bordeaux	1028.0	-	0	-	9.2	8.3	1026.3	NE	9	-	18.9	8.5
24	Rome	1009.5	N	6	7	13.4	11.1	1007.3	N	13	5	18.7	10.8
25	Ajaccio	1013.3	ENE	2	7	13.1	10.6	1011.2	SSW	6	8	23.5	8.4
26	Barcelona	1022.6	N	7	1	16.5	13.6	1019.8	SW	8	1	21.8	14.2
27	Majorca	1022.8	ENE	2	2	14.5	13.0	1019.4	WSW	10	4	24.3	14.8
28	Madrid	1024.2	NNE	2	0	11.7	6.9	1019.8	N	2	1	21.2	5.6
29	Lisbon	1020.3	-	-	-	21.1	14.1	1019.5	NE	4	1	27.3	13.1
30	Athens	1018.8	N	1	-	16.1	9.4	1015.9	SSW	5	5	24.4	11.5
31	Malta	1013.7	NW	13	1	21.5	17.1	1011.9	W	19	2	24.2	13.7
32	Gibraltar	1020.5	E	13	1	21.5	14.7	1019.9	ENE	15	4	22.4	18.1

Daily Weather Summary for Thursday 07 October 2021



Daily Weather Summary for Thursday 07 October 2021



None of the selected stations observed a day of sleet or snow falling or non-zero snow depth at 0900 UTC.

Daily Weather Summary for Friday 08 October 2021

This day's summary created 15/10/2021 03:03

Summary of the UK Weather for Friday 08 October 2021

A cold front and an occluded front slowly moved eastwards across Northern Ireland and Scotland, bringing with them heavy rain which persisted throughout the night. The rest of the British Isles remained dry with light winds, which allowed low cloud and fog to form, particularly in the south east. The west country was also cloudy throughout the night, but there were plenty of clear spells elsewhere, especially across northern England and Wales. It was a warm night for the time of year, with near record breaking high minimum temperatures in the north. It was a dry day and evening for most too, except for northwestern Scotland and Northern Ireland as a slow-moving set of fronts passed over these regions, bringing light winds but wet weather. Sunny, then clear spells were experienced elsewhere, particularly across the east and northeast of England. Southern England and later Wales too, experienced cloudier conditions, although it generally continued to feel warmer than normal for this time of the year.

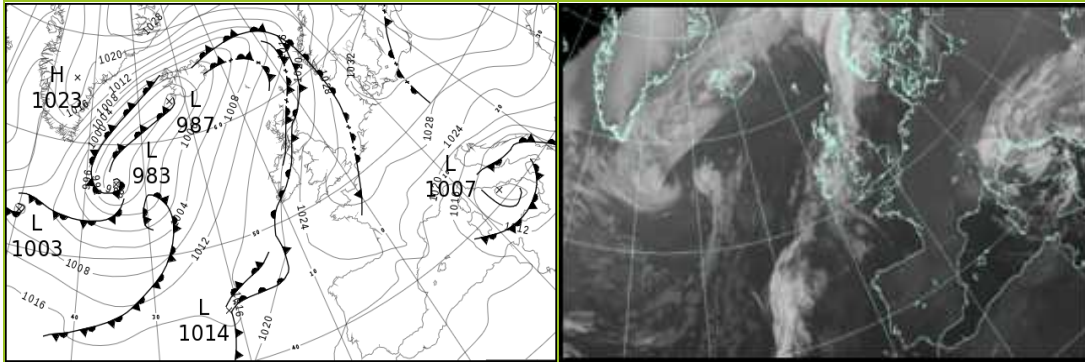
Daily Extremes

<i>Highest Maximum</i>	22.9°C Thornes Park (West Yorkshire, 35mAMSL)
<i>Lowest Maximum</i>	14.2°C Little Rissington (Gloucestershire, 210mAMSL)
<i>Highest Minimum</i>	16.0°C Magilligan No 2 (Londonderry, 6mAMSL)
<i>Lowest Minimum</i>	8.1°C Tain Range (Ross & Cromarty, 4mAMSL)
<i>Lowest Grass Minimum</i>	5.9°C Dunrobin Castle Gardens (Sutherland, 6mAMSL)
<i>Most Rainfall</i>	33.0mm Harris: Quidnish (Western Isles, 13mAMSL)
<i>Most Sunshine</i>	8.4hr Leconfield (Humberside, 7mAMSL)
<i>Highest Gust</i>	34Kt 39mph Machrihanish (Argyll (in Strathclyde Region), 10mAMSL)
<i>Highest Gust (mountain)</i>	42Kt 48mph Aonach Mor (Inverness-shire, 1130mAMSL)
<i>Greatest Snow Depth at 0900 UTC</i>	No non-zero values.

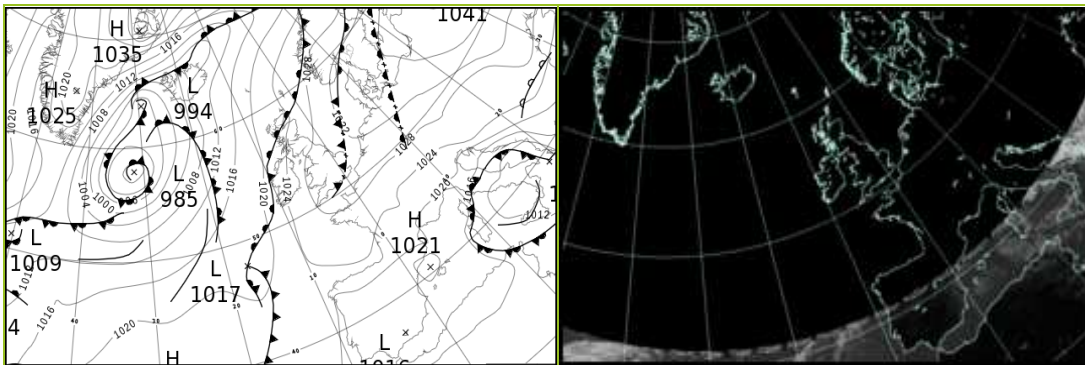
mAMSL refers to station elevation in metres above mean sea level

Daily Weather Summary for Friday 08 October 2021

North Atlantic and Europe analysis charts and satellite images at 0000 UTC



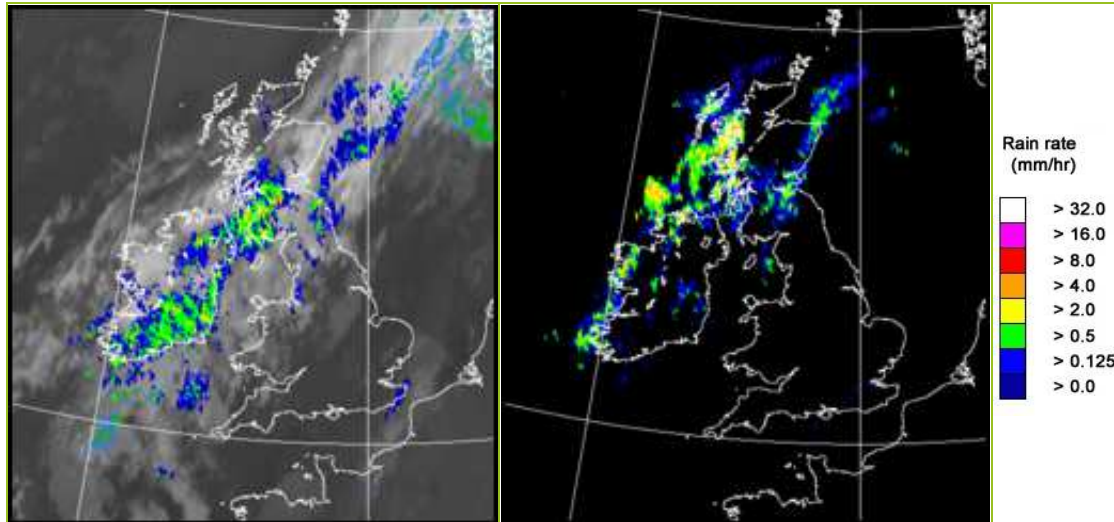
North Atlantic and Europe analysis charts and satellite images at 1200 UTC



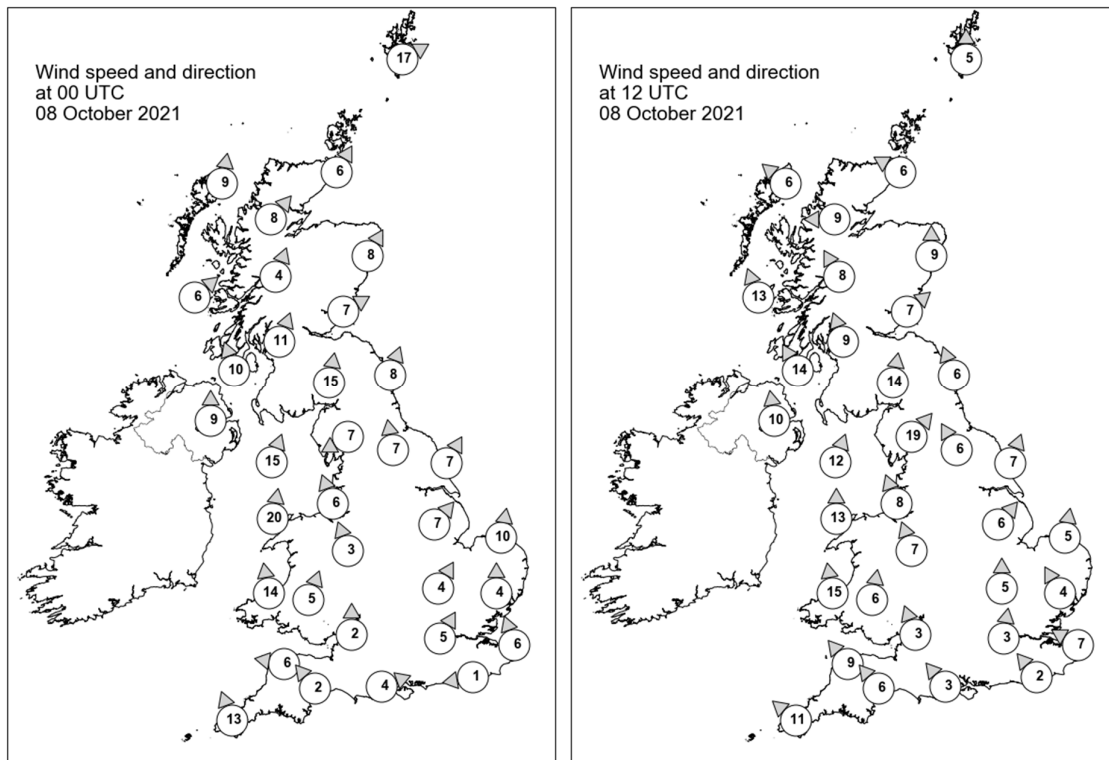
All satellite imagery copyright Met Office and EUMETSAT (European Organisation for the Exploitation of Meteorological Satellites). These show infra-red images from the geostationary MSG satellite. The rainfall rates are derived from both rain-radar and satellite data.

Daily Weather Summary for Friday 08 October 2021

UK satellite and rain-radar precipitation rates at (L) 0000 and (R) 1200 UTC



UK wind speed and direction at (L) 0000 and (R) 1200 UTC



Daily Weather Summary for Friday 08 October 2021

Selected UK readings at (L) 0000 and (R) 1200 UTC

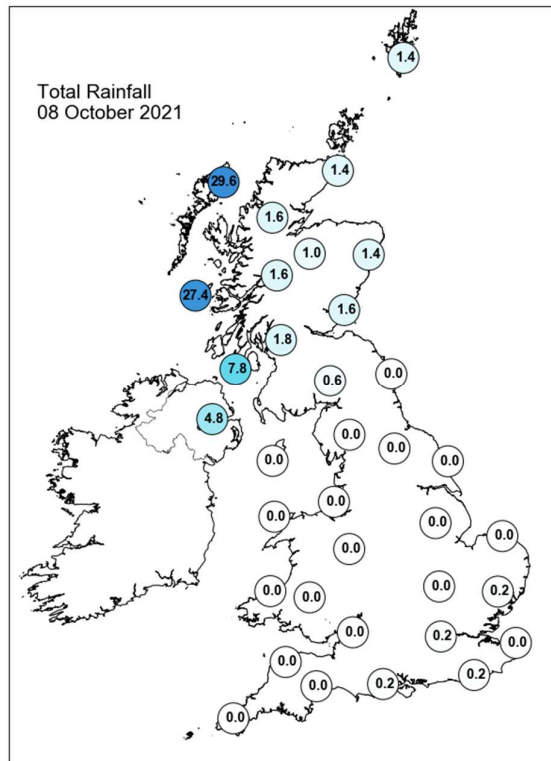
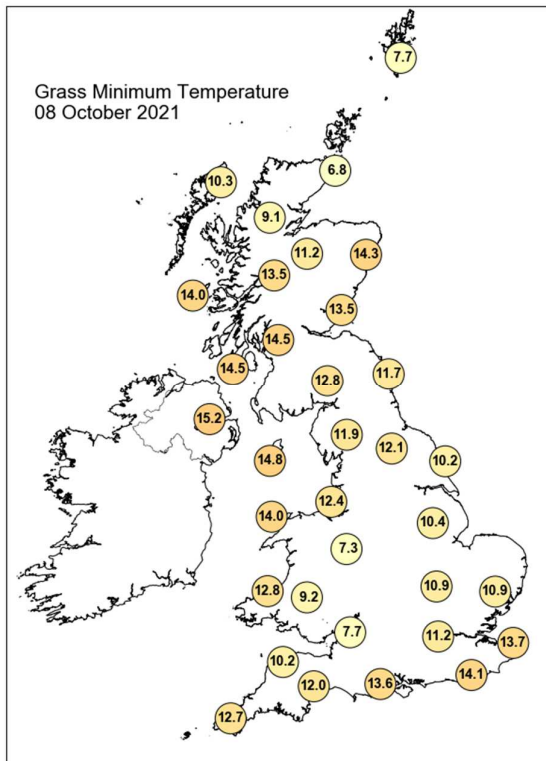
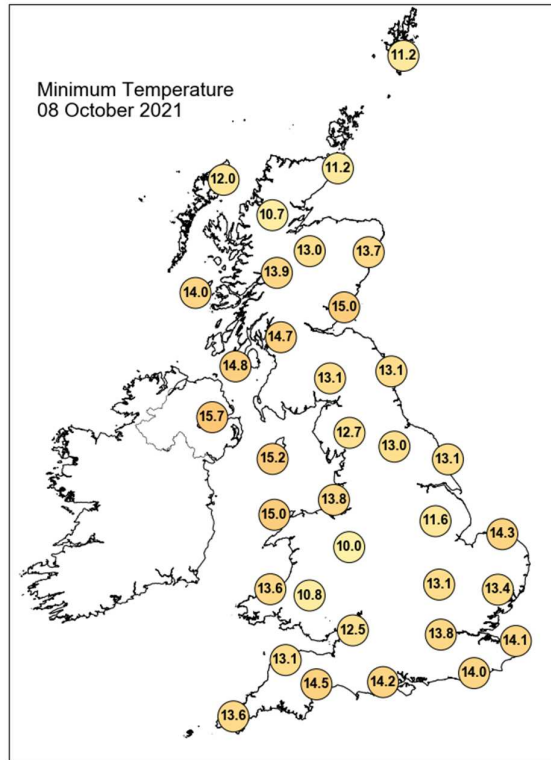
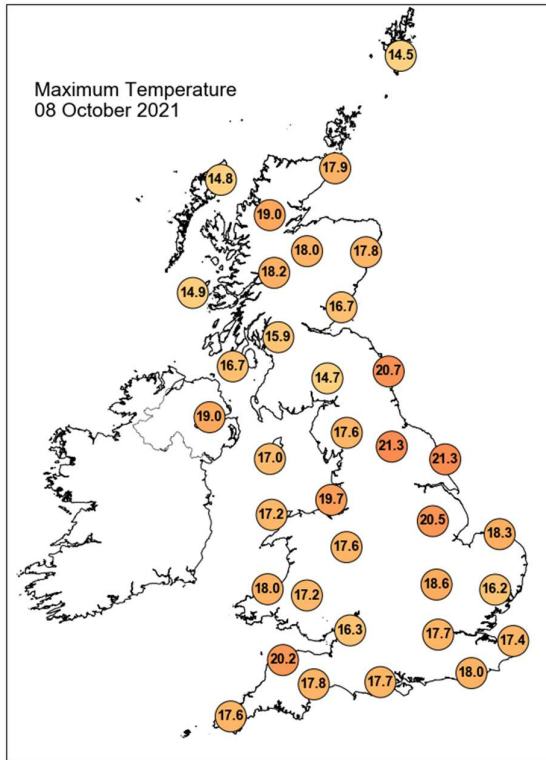
STATIONS		0000 UTC						1200 UTC					
NO	SITE	PRESS	WDIR	WSPD	CLOUD	TEMP	TDEW	PRESS	WDIR	WSPD	CLOUD	TEMP	TDEW
1	Lerwick	1017.5	WSW	17	8	14.0	13.6	1025.1	S	5	7	13.5	12.6
2	Wick	1018.3	SSW	6	4	14.0	12.6	1023.2	ESE	6	7	14.4	13.7
3	Stornoway	1017.6	S	9	7	13.6	11.6	1021.8	SE	6	8	14.0	13.7
4	Loch Glascarnoch	1019.0	SW	8	8	14.8	12.6	1022.9	E	9	7	17.0	14.4
5	Aviemore	1019.6	-	-	3	15.0	13.9	1023.0	-	-	7	17.9	14.1
6	Dyce	1019.7	SSW	8	7	17.1	14.9	1024.8	S	9	8	16.1	14.9
7	Tulloch Bridge	1020.5	SSW	4	8	14.3	14.1	1024.4	SSE	8	7	17.1	14.3
8	Tiree	1019.3	SW	6	7	14.2	14.1	1022.0	SSE	13	8	14.7	14.7
9	Leuchars	1021.3	WSW	7	8	16.7	14.1	1026.1	SW	7	8	16.5	14.8
10	Bishopton	1021.0	SSW	11	8	15.4	14.9	1025.5	SSE	9	7	15.3	14.9
11	Machrihanish	1020.5	SSE	10	8	15.7	15.0	1024.1	SSE	14	8	15.3	14.7
12	Boulmer	1023.6	SSW	8	8	15.9	13.9	1027.3	SSE	6	3	19.9	13.3
13	Eskdalemuir	1023.8	S	15	8	13.9	13.7	1027.9	S	14	8	14.4	13.1
14	Aldergrove	1020.9	S	9	8	16.1	16.1	1024.4	S	10	5	16.9	14.7
15	Shap	1024.9	ENE	7	8	14.3	13.1	1027.8	SW	19	5	15.1	11.4
16	Leeming	1025.4	S	7	8	16.6	14.7	1028.4	SSE	6	5	19.9	13.2
17	Ronaldsway	1023.9	SSW	15	8	15.3	14.5	1027.7	SSW	12	7	16.4	14.3
18	Bridlington	1025.7	SSW	7	8	15.9	14.3	1028.7	SSW	7	0	20.4	14.4
19	Crosby	1025.8	SSE	6	8	15.5	13.4	1028.9	SSE	8	5	19.1	14.0
20	Valley	1025.1	S	20	8	15.5	14.0	1028.4	S	13	7	16.5	14.6
21	Waddington	1027.0	SW	7	8	15.8	13.6	1029.7	SW	6	3	19.5	14.1
22	Shawbury	1026.6	SSE	3	6	14.6	13.3	1029.6	SSE	7	7	16.1	13.4
23	Weybourne	1027.9	S	10	7	14.5	14.2	1030.3	S	5	8	18.0	16.0
24	Bedford	1028.2	SSW	4	1	13.5	13.0	1030.3	S	5	8	16.7	14.3
25	Aberporth	1025.7	S	14	6	14.0	12.9	1028.4	S	15	3	17.1	14.0
26	Sennybridge	1027.6	SSW	5	7	12.4	11.5	1029.4	S	6	8	15.0	13.4
27	Wattisham	1028.4	S	4	7	13.9	13.7	1030.4	SSE	4	8	15.6	15.3
28	Almondsbury	1028.1	S	2	2	13.2	12.7	1030.1	SSE	3	8	15.9	13.1
29	Heathrow	1028.5	SSW	5	7	15.0	14.3	1030.4	S	3	8	16.4	13.9
30	Manston	1029.1	SSE	6	8	14.5	14.4	1030.5	ESE	7	1	17.3	13.0
31	Chivenor	1027.5	E	6	8	15.7	13.7	1028.8	SE	9	7	18.9	14.0
32	Exeter	1027.9	SE	2	8	15.0	14.1	1029.5	SE	6	8	16.9	14.1
33	Herstmonceux	1028.7	E	1	8	14.6	14.0	1030.1	SE	2	7	16.9	12.5
34	Hurn	1028.5	WSW	4	8	15.4	13.4	1029.9	SE	3	8	17.1	13.7
35	Camborne	1026.8	SSE	13	7	14.3	13.4	1028.3	SE	11	7	17.0	15.2

Daily Weather Summary for Friday 08 October 2021

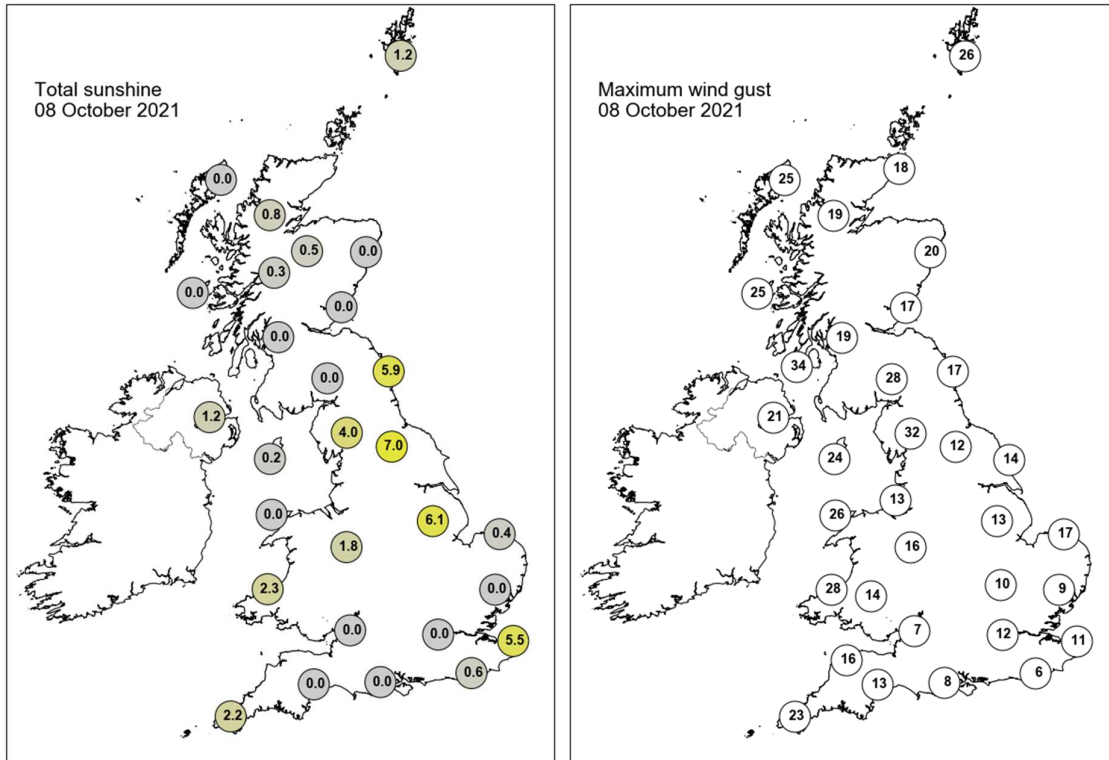
Selected European readings at (L) 0000 and (R) 1200 UTC

STATIONS		0000 UTC						1200 UTC					
NO	SITE	PRESS	WDIR	WSPD	CLOUD	TEMP	TDEW	PRESS	WDIR	WSPD	CLOUD	TEMP	TDEW
1	Murmansk	1020.8	W	10	0	1.3	-2.2	1028.2	WNW	8	7	4.4	-1.7
2	Helsinki	1032.8	SW	10	7	10.7	9.5	1035.0	SW	12	8	12.3	8.3
3	Stockholm	1032.2	SSW	4	-	9.9	8.7	1033.3	SW	8	-	16.5	8.4
4	Oslo	1028.8	SSW	4	-	12.5	11.4	1031.4	SSW	7	8	12.9	12.6
5	Reykjavik	-	-	-	8	-	-	1004.4	SE	12	7	10.6	7.0
6	Moscow	1042.8	-	0	0	0.0	-0.4	1041.2	WNW	2	0	11.7	-0.9
7	Kiev	1037.1	-	0	0	4.0	-2.0	1036.5	NE	6	2	12.3	-5.7
8	Warsaw	1033.5	E	6	0	4.2	0.2	1035.9	E	12	0	13.1	-1.3
9	Berlin	1031.2	E	6	-	12.5	10.3	1032.4	E	8	-	16.0	6.6
10	De Bilt	1030.7	ESE	4	9	8.3	8.3	1031.3	E	6	0	16.8	10.1
11	Dublin	1022.6	S	6	7	16.2	14.6	1025.6	SSE	6	7	18.4	13.4
12	Cork	1022.0	S	10	8	14.6	14.6	1024.9	S	12	7	14.9	14.3
13	Sofia	1021.8	E	6	8	9.4	8.6	1022.7	E	4	8	9.4	8.6
14	Belgrade	1021.4	E	12	8	11.8	6.8	1024.3	E	12	8	11.3	6.2
15	Budapest	1024.4	ENE	8	-	12.5	5.9	1026.3	ENE	6	-	15.1	3.6
16	Prague	1028.2	NNE	4	-	12.5	9.6	1029.0	ENE	4	1	14.2	3.7
17	Munich	1027.9	-	0	8	9.2	8.2	1026.3	E	6	7	13.9	9.6
18	Strasbourg	1028.1	N	5	-	9.0	7.6	1026.6	NE	12	-	16.5	9.4
19	Paris	1028.6	NW	2	0	10.3	8.4	1027.8	ENE	10	1	17.8	8.6
20	Jersey	1028.1	ENE	5	8	15.5	15.2	1028.5	ESE	6	0	18.5	12.3
21	Milan	1019.3	N	1	4	13.9	12.0	1021.4	S	4	-	18.4	9.9
22	Marseille	1018.8	N	10	-	10.5	7.4	1018.6	W	9	-	20.0	11.2
23	Bordeaux	1025.1	ENE	5	-	12.8	9.1	1023.1	NNE	10	-	18.6	8.3
24	Rome	1010.0	NNE	4	-	15.1	10.5	1012.0	NNE	12	5	22.0	10.3
25	Ajaccio	1014.3	ENE	5	8	13.5	9.0	1016.4	SW	5	8	21.9	10.7
26	Barcelona	1019.7	SE	14	6	20.5	8.8	1020.5	S	7	1	22.1	13.0
27	Majorca	1019.3	NE	1	4	15.9	14.1	1019.7	E	9	2	23.7	11.1
28	Madrid	1019.9	SW	4	0	11.3	5.8	1017.2	SW	3	0	23.8	6.9
29	Lisbon	1018.3	N	6	-	21.5	10.2	1018.9	S	1	1	26.0	13.0
30	Athens	1015.5	N	2	-	17.4	11.3	1013.9	E	6	4	22.0	16.9
31	Malta	1012.7	WNW	10	3	19.8	14.3	1013.6	WNW	14	4	23.9	14.6
32	Gibraltar	1017.7	E	4	8	19.5	17.9	1019.1	E	7	2	21.3	16.8

Daily Weather Summary for Friday 08 October 2021



Daily Weather Summary for Friday 08 October 2021



None of the selected stations observed a day of sleet or snow falling or non-zero snow depth at 0900 UTC.

Daily Weather Summary for Saturday 09 October 2021

This day's summary created 16/10/2021 03:05

Summary of the UK Weather for Saturday 09 October 2021

Weather fronts lingered over Northern Ireland and the northwest of Scotland, bringing persistent cloud and rain here in the early hours. Wales, Northern England and parts of Central England also became cloudy with patchy drizzle. Meanwhile across the south of the UK a ridge of high pressure from northeastern Europe dominated the weather giving clearer skies. Fog patches formed over southeast England as a yellow warning was issued for the region. Heading through the morning, the band of rain continued to travel southeastwards, bringing rainfall to the majority of Scotland, Northern Ireland, the far northwest of England and began to trail into northwest Wales by midday. Alongside this rain, thick low clouds gave fog over the hills. Patchy rain pushed further southeast through the afternoon, leading to areas of northwest England and southern Scotland dominated in cloud for most of the daylight hours. During the evening although most places became dry, it was mainly cloudy across much of England and Wales. Southeast England, Scotland, Northern Ireland and the far north of England were clearer though, with some fog patches forming.

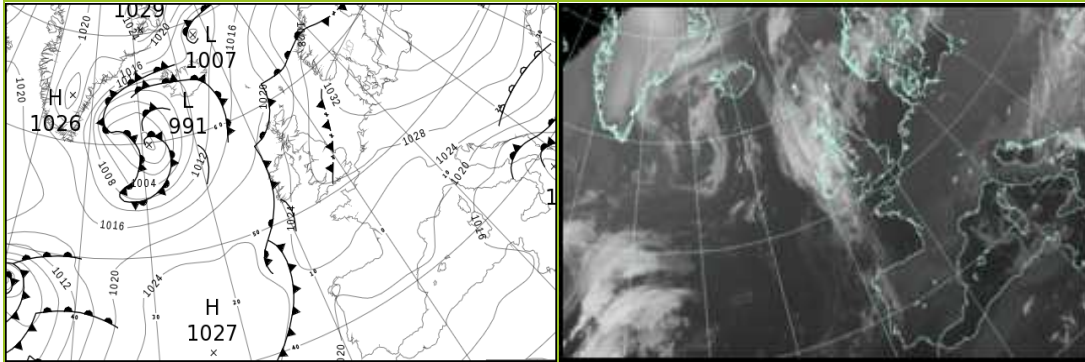
Daily Extremes

<i>Highest Maximum</i>	21.1°C Herstmonceux, West End (East Sussex, 52mAMSL)
<i>Lowest Maximum</i>	13.3°C Fair Isle (Shetland, 57mAMSL) also Lerwick (Shetland, 82mAMSL)
<i>Highest Minimum</i>	15.2°C Tenby (Dyfed, 5mAMSL)
<i>Lowest Minimum</i>	3.6°C Frittenden (Kent, 38mAMSL)
<i>Lowest Grass Minimum</i>	0.1°C Houghton Hall (Norfolk, 65mAMSL)
<i>Most Rainfall</i>	10.0mm Kirkwall (Orkney, 26mAMSL)
<i>Most Sunshine</i>	9.6hr Shoeburyness, Landwick (Essex, 2mAMSL)
<i>Highest Gust</i>	29Kt 33mph Lerwick (Shetland, 82mAMSL)
<i>Highest Gust (mountain)</i>	48Kt 55mph Aonach Mor (Inverness-shire, 1130mAMSL)
<i>Greatest Snow Depth at 0900 UTC</i>	No non-zero values.

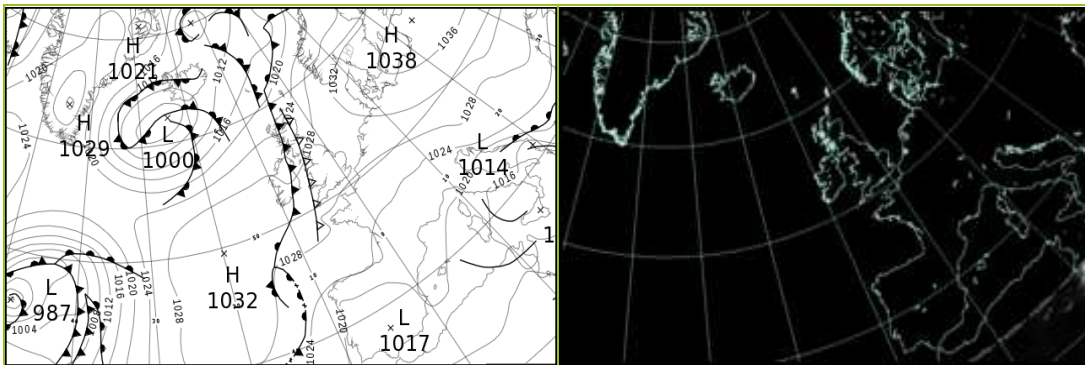
mAMSL refers to station elevation in metres above mean sea level

Daily Weather Summary for Saturday 09 October 2021

North Atlantic and Europe analysis charts and satellite images at 0000 UTC



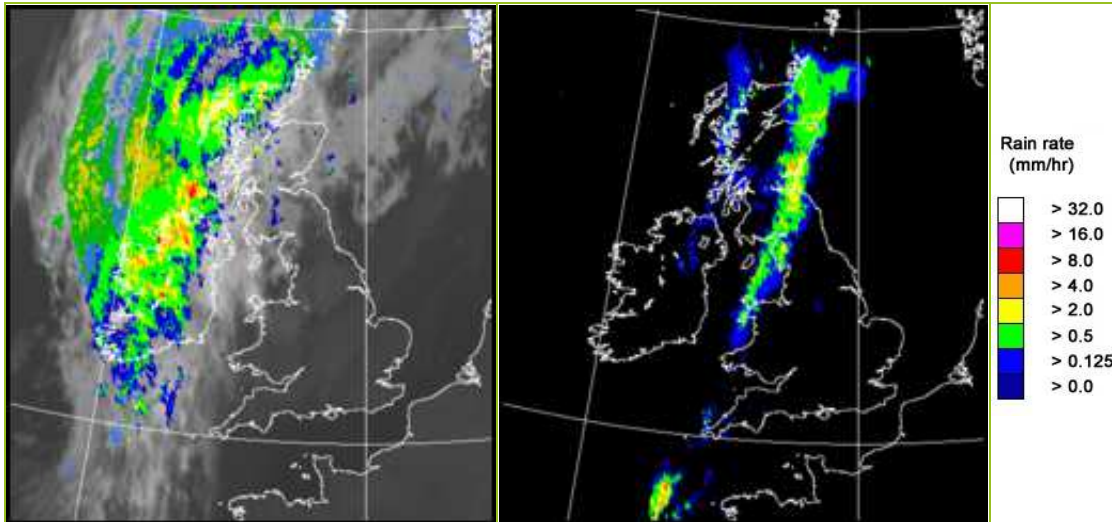
North Atlantic and Europe analysis charts and satellite images at 1200 UTC



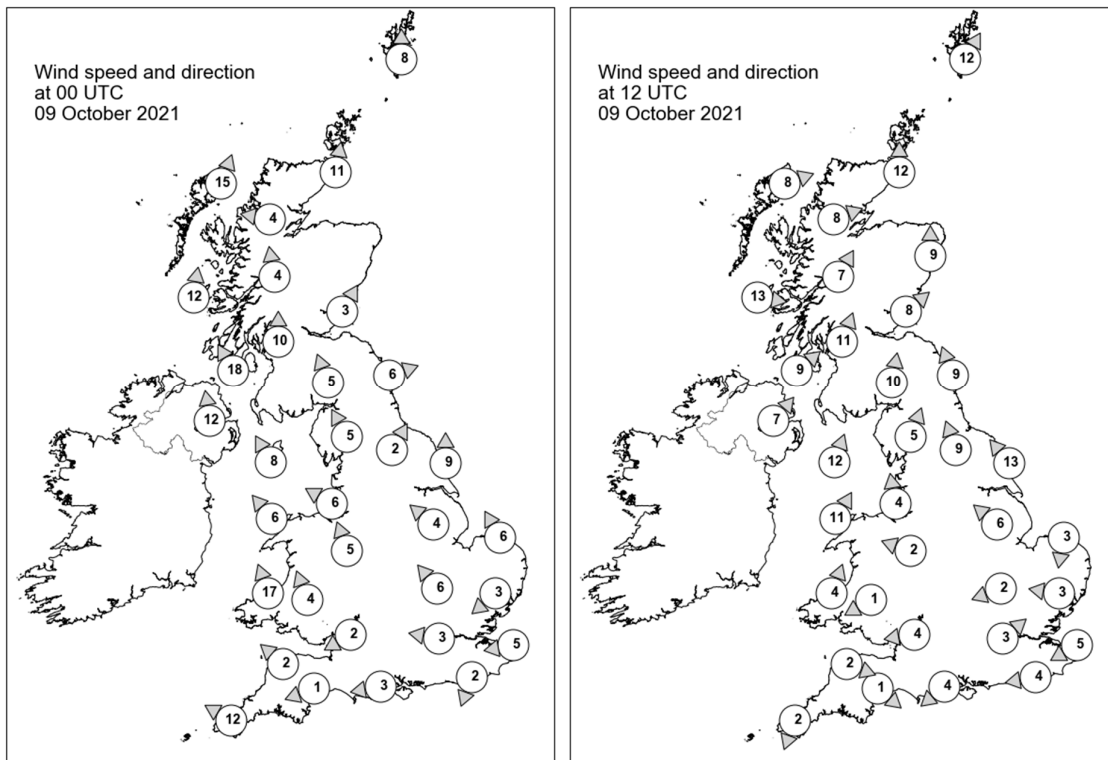
All satellite imagery copyright Met Office and EUMETSAT (European Organisation for the Exploitation of Meteorological Satellites). These show infra-red images from the geostationary MSG satellite. The rainfall rates are derived from both rain-radar and satellite data.

Daily Weather Summary for Saturday 09 October 2021

UK satellite and rain-radar precipitation rates at (L) 0000 and (R) 1200 UTC



UK wind speed and direction at (L) 0000 and (R) 1200 UTC



Daily Weather Summary for Saturday 09 October 2021

Selected UK readings at (L) 0000 and (R) 1200 UTC

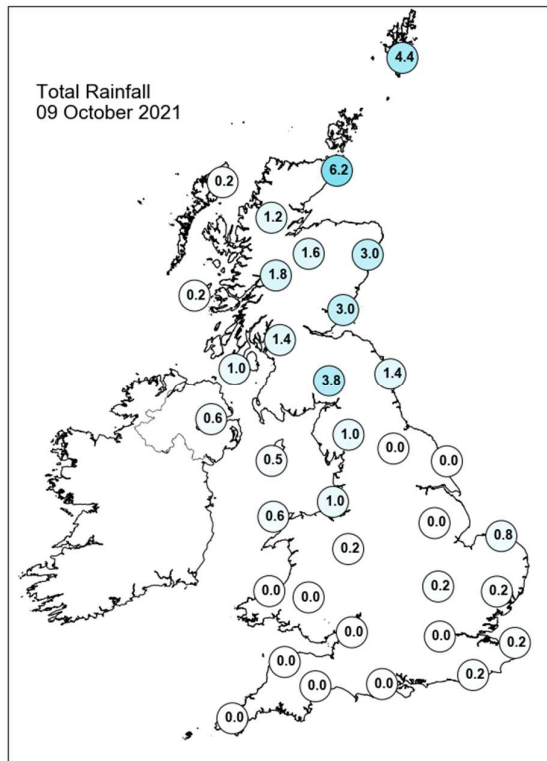
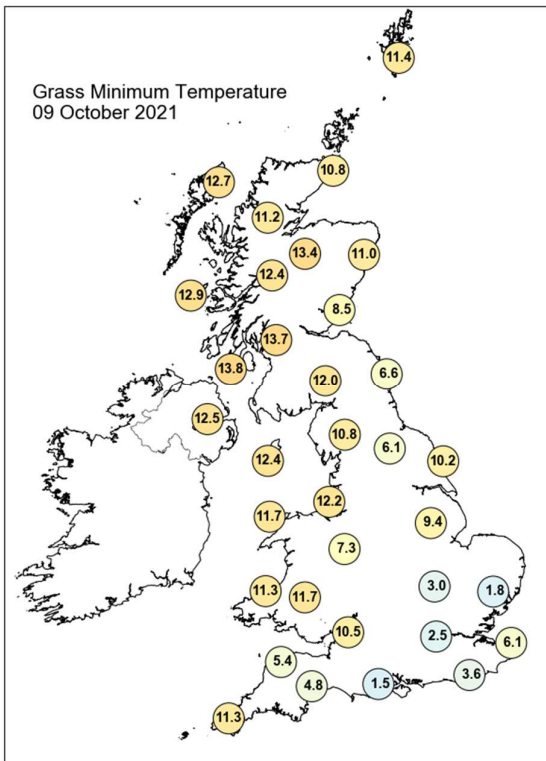
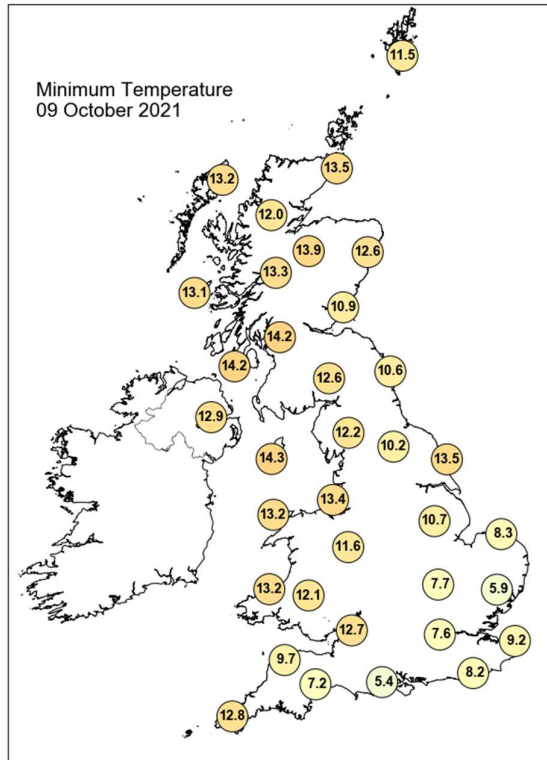
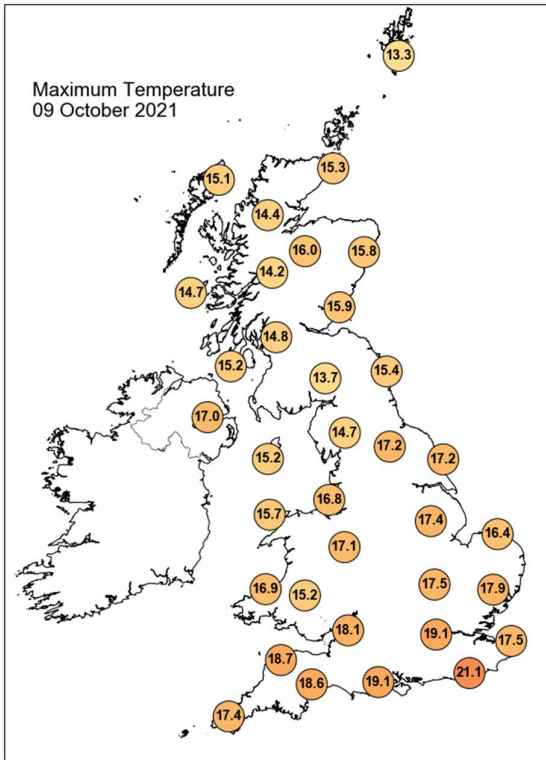
STATIONS		0000 UTC						1200 UTC					
NO	SITE	PRESS	WDIR	WSPD	CLOUD	TEMP	TDEW	PRESS	WDIR	WSPD	CLOUD	TEMP	TDEW
1	Lerwick	1022.6	S	8	9	11.7	11.7	1022.1	SSW	12	8	13.0	12.8
2	Wick	1022.0	S	11	8	15.2	13.4	1022.5	S	12	8	13.9	13.7
3	Stornoway	1021.1	SSW	15	8	13.9	13.6	1022.8	WSW	8	8	13.6	12.8
4	Loch Glascarnoch	1022.5	E	4	7	14.3	13.6	1023.2	WSW	8	7	14.1	12.1
5	Aviemore	1023.9	-	-	8	14.7	10.9	1023.4	-	-	7	15.1	12.4
6	Dyce	1024.3	-	-	8	14.4	12.6	1025.0	S	9	8	15.2	13.4
7	Tulloch Bridge	1025.1	S	4	8	14.5	11.5	1024.9	SSW	7	8	14.1	12.5
8	Tiree	1022.6	S	12	8	13.5	13.2	1025.4	W	13	8	13.3	12.5
9	Leuchars	1026.2	SSW	3	7	11.9	11.3	1025.9	SW	8	8	15.0	13.9
10	Bishopton	1025.8	S	10	8	15.0	13.2	1025.7	SSW	11	7	14.1	13.3
11	Machrihanish	1024.4	SSE	18	8	15.0	13.8	1025.9	SW	9	7	14.5	13.7
12	Boulmer	1027.7	WSW	6	8	12.6	11.5	1027.4	SSE	9	7	14.9	13.7
13	Eskdalemuir	1028.0	SSE	5	8	13.2	12.7	1027.4	S	10	8	13.4	13.0
14	Aldergrove	1024.6	S	12	8	15.3	14.1	1026.7	SW	7	8	14.9	14.9
15	Shap	1028.3	SSE	5	8	13.7	12.8	1028.2	SSW	5	7	14.1	12.1
16	Leeming	1028.6	SSW	2	6	10.4	10.3	1028.2	SSE	9	8	16.5	14.1
17	Ronaldsway	1027.2	SSE	8	8	15.0	13.8	1027.5	SSW	12	8	14.9	14.0
18	Bridlington	1028.7	S	9	8	14.4	13.8	1028.7	SE	13	0	15.8	12.4
19	Crosby	1028.0	ESE	6	8	14.3	13.2	1028.6	S	4	8	16.3	13.3
20	Valley	1027.2	SE	6	0	14.2	12.7	1028.4	SSW	11	8	15.5	14.7
21	Waddington	1029.2	SE	4	8	14.1	13.4	1029.1	SE	6	3	16.2	11.5
22	Shawbury	1028.6	SSE	5	8	14.2	12.7	1028.8	ESE	2	8	16.3	13.3
23	Weybourne	1029.8	SSE	6	0	11.6	10.7	1029.3	N	3	3	15.3	13.7
24	Bedford	1029.2	SE	6	8	14.7	13.3	1029.5	ENE	2	0	15.2	9.9
25	Aberporth	1027.1	SSE	17	4	14.5	12.9	1028.8	SSW	4	8	15.4	13.3
26	Sennybridge	1028.6	SSE	4	8	12.7	11.9	1028.8	ENE	1	8	15.0	12.8
27	Wattisham	1029.6	NE	3	1	9.0	8.7	1028.8	E	3	6	17.8	12.0
28	Almondsbury	1028.3	ENE	2	5	13.7	12.7	1028.9	E	4	0	16.8	9.1
29	Heathrow	1029.2	E	3	0	10.3	9.4	1029.2	SW	3	0	16.6	12.0
30	Manston	1029.0	E	5	2	10.6	9.7	1028.6	ENE	5	1	17.4	13.2
31	Chivenor	1027.7	SE	2	5	13.0	11.9	1028.6	WNW	2	2	17.6	11.1
32	Exeter	1027.7	ENE	1	5	13.4	12.5	1028.4	NW	1	7	16.8	12.3
33	Herstmonceux	1028.5	NNE	2	0	9.8	9.4	1028.1	E	4	1	18.9	12.9
34	Hurn	1028.2	E	3	7	11.6	11.0	1028.4	NE	4	1	16.8	10.2
35	Camborne	1027.1	ESE	12	2	14.1	13.1	1028.5	NNE	2	7	16.8	13.3

Daily Weather Summary for Saturday 09 October 2021

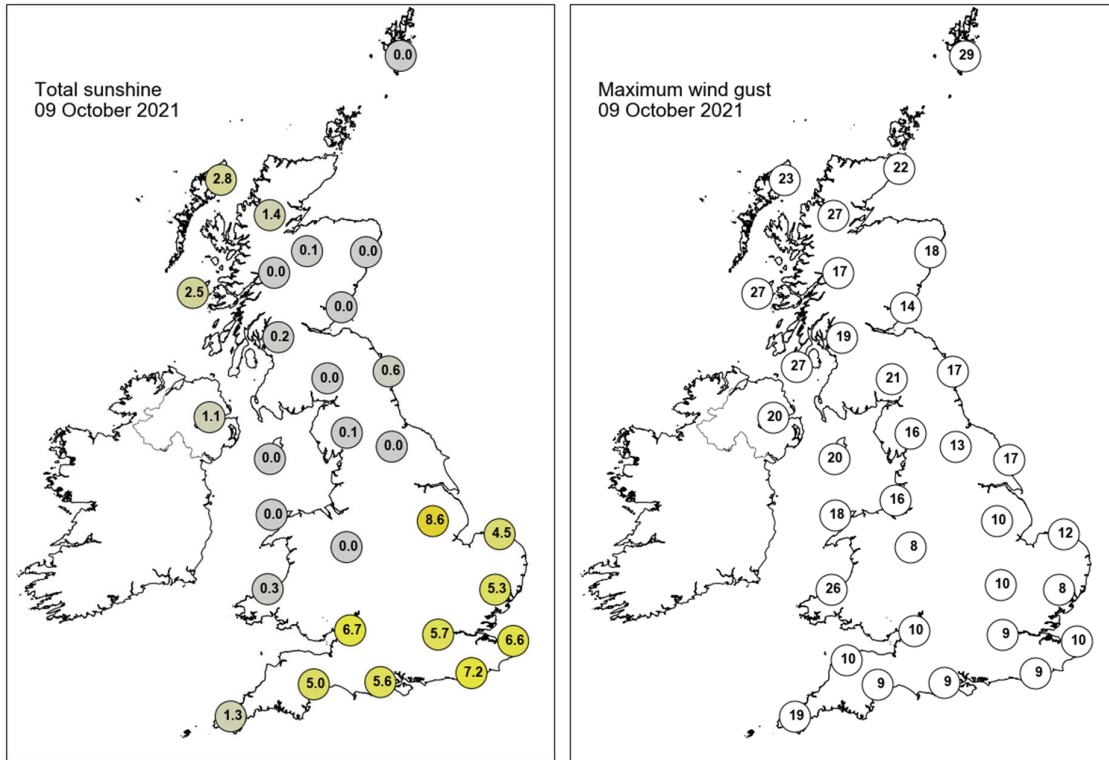
Selected European readings at (L) 0000 and (R) 1200 UTC

STATIONS		0000 UTC						1200 UTC					
NO	SITE	PRESS	WDIR	WSPD	CLOUD	TEMP	TDEW	PRESS	WDIR	WSPD	CLOUD	TEMP	TDEW
1	Murmansk	1028.1	SSW	4	6	0.1	-1.6	1025.5	S	10	8	2.8	-0.4
2	Helsinki	1033.1	WSW	8	8	11.0	9.5	1032.6	WSW	6	8	12.7	11.7
3	Stockholm	1033.3	SW	4	-	12.3	9.2	1032.2	WSW	8	-	13.6	11.0
4	Oslo	1031.5	SSW	5	-	13.0	12.7	1030.8	SW	5	8	13.9	12.3
5	Reykjavik	-	-	-	5	-	-	-	-	-	7	-	-
6	Moscow	1039.8	-	0	0	0.2	-0.5	1036.1	W	2	6	12.5	-0.6
7	Kiev	1036.1	NNE	2	6	4.2	-3.6	1034.4	ENE	6	6	12.9	-7.8
8	Warsaw	1036.9	E	4	0	4.7	0.3	1036.1	E	8	0	12.8	0.5
9	Berlin	1033.4	E	8	-	6.1	2.6	1033.8	ESE	8	-	15.0	2.4
10	De Bilt	1029.8	E	4	0	7.5	7.3	1029.7	E	4	0	14.8	9.9
11	Dublin	1025.4	S	10	7	15.6	12.2	1027.6	WSW	10	7	16.2	14.1
12	Cork	1024.0	S	16	7	14.1	13.8	1028.4	N	10	7	15.3	13.7
13	Sofia	1023.5	-	0	8	5.4	4.7	1023.8	ESE	4	8	7.3	6.0
14	Belgrade	1026.0	E	8	8	7.4	5.3	1026.2	NE	4	8	8.8	8.1
15	Budapest	1028.4	NNE	4	-	7.7	-1.8	1028.4	E	8	-	14.1	-2.8
16	Prague	1031.0	NE	2	-	6.3	3.6	1031.1	E	8	0	11.8	-1.7
17	Munich	1026.9	E	6	0	7.3	5.9	1026.4	E	6	0	12.9	5.6
18	Strasbourg	1025.9	NNE	7	-	9.6	7.7	1026.0	NE	12	-	16.4	8.1
19	Paris	1026.4	NNE	5	1	11.6	10.0	1026.1	NE	10	1	17.1	9.5
20	Jersey	1026.7	E	9	0	12.9	12.3	1027.5	NNE	6	0	17.5	11.4
21	Milan	1023.4	SE	4	-	15.2	10.0	1024.2	SE	6	1	17.7	6.6
22	Marseille	1020.1	WSW	1	-	13.0	9.6	1020.9	WNW	4	-	21.2	11.2
23	Bordeaux	1022.4	NW	3	-	10.9	9.3	1023.3	NNE	5	-	18.6	10.7
24	Rome	1015.0	ENE	5	0	15.5	9.6	1015.8	NNW	6	0	23.5	8.9
25	Ajaccio	1017.3	NE	6	-	13.4	8.7	1017.6	WSW	12	7	23.5	12.8
26	Barcelona	1020.3	NNE	8	6	16.9	13.8	1021.3	ESE	9	7	21.1	14.8
27	Majorca	1019.9	NNE	1	1	14.0	11.3	1019.9	E	5	4	24.7	10.7
28	Madrid	1019.5	N	7	0	13.1	3.0	1018.7	SW	3	2	20.9	10.1
29	Lisbon	1018.5	N	8	-	20.0	11.1	1019.0	N	4	-	24.8	12.2
30	Athens	1014.1	-	0	-	18.7	16.1	1016.2	SSW	5	6	24.0	16.6
31	Malta	1014.4	WNW	7	1	19.6	14.1	1015.5	WNW	12	5	25.1	15.3
32	Gibraltar	1018.2	NE	9	8	20.0	18.4	1019.3	ENE	14	7	21.7	18.1

Daily Weather Summary for Saturday 09 October 2021



Daily Weather Summary for Saturday 09 October 2021



None of the selected stations observed a day of sleet or snow falling or non-zero snow depth at 0900 UTC.

Daily Weather Summary for Sunday 10 October 2021

This day's summary created 17/10/2021 03:04

Summary of the UK Weather for Sunday 10 October 2021

A weakening split cold frontal zone passed southeastwards over Wales and England from midnight, as a high pressure slowly moved in from the west to dominate the weather. Apart from the area covered by frontal cloud in England and part of Wales, the skies were clear for the rest of UK and fog formed over eastern England for most of the night. The night was chilly compare to previous nights. It was a dry day for most, once showers cleared the southeastern coast, leaving light rain only in the northwest of Scotland and parts of Northern Ireland as a slow-moving front moved south through the day, bringing light winds and wet weather. Dry and sunny spells were experienced throughout, particularly in the Wales and the southwest. Elsewhere experienced dry but somewhat cloudy conditions. Due to these sunny spells conditions felt slightly warmer than normal for this time of the year.

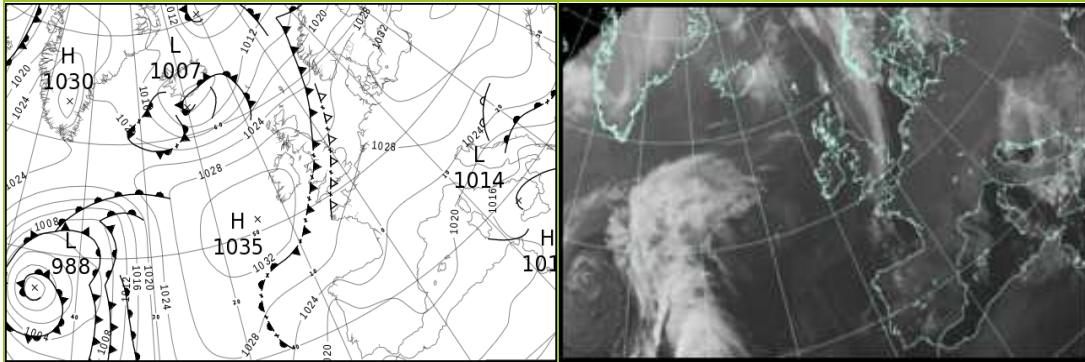
Daily Extremes

<i>Highest Maximum</i>	20.7°C Cardiff, Bute Park (South Glamorgan, 9mAMSL) also Gosport, Fleetlands (Hampshire, 1mAMSL)
<i>Lowest Maximum</i>	10.5°C Dalwhinnie No 2 (Inverness-shire, 351mAMSL)
<i>Highest Minimum</i>	13.9°C Scilly: St Marys Airport (Isles Of Scilly, 31mAMSL)
<i>Lowest Minimum</i>	1.0°C Aboyne No 2 (Aberdeenshire, 140mAMSL)
<i>Lowest Grass Minimum</i>	-1.9°C Aboyne No 2 (Aberdeenshire, 140mAMSL)
<i>Most Rainfall</i>	15.3mm Achfary (Sutherland, 46mAMSL)
<i>Most Sunshine</i>	9.0hr St Harmon No 2 (Powys, 291mAMSL) also Shobdon Airfield (Hereford & Worcester, 99mAMSL)
<i>Highest Gust</i>	40Kt 46mph Kirkwall (Orkney, 26mAMSL)
<i>Highest Gust (mountain)</i>	55Kt 63mph Cairnwell (Aberdeenshire, 928mAMSL)
<i>Greatest Snow Depth at 0900 UTC</i>	No non-zero values.

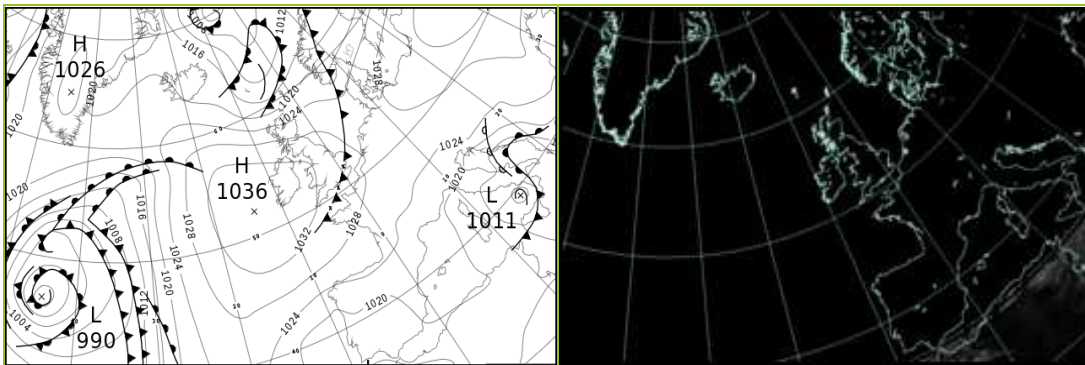
mAMSL refers to station elevation in metres above mean sea level

Daily Weather Summary for Sunday 10 October 2021

North Atlantic and Europe analysis charts and satellite images at 0000 UTC



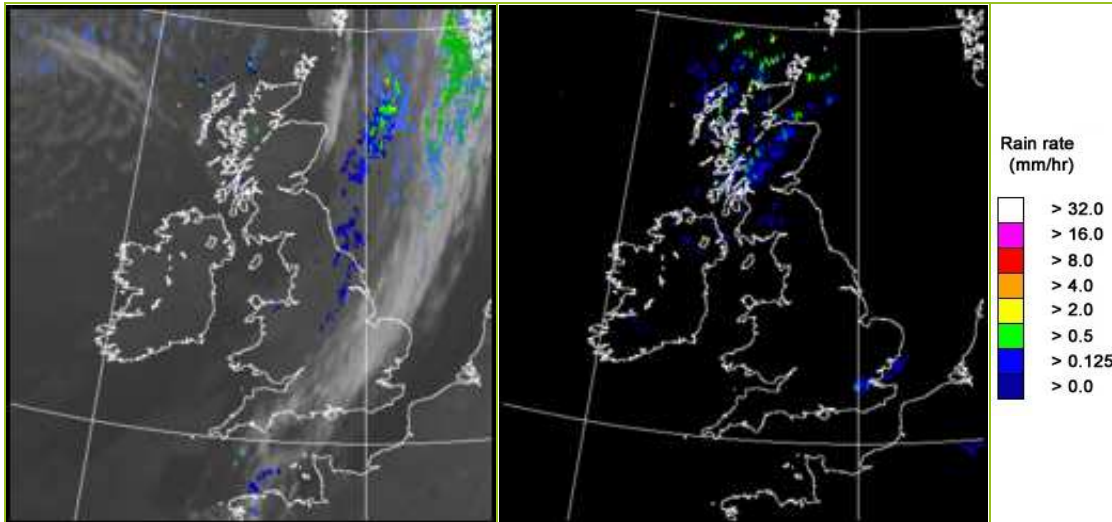
North Atlantic and Europe analysis charts and satellite images at 1200 UTC



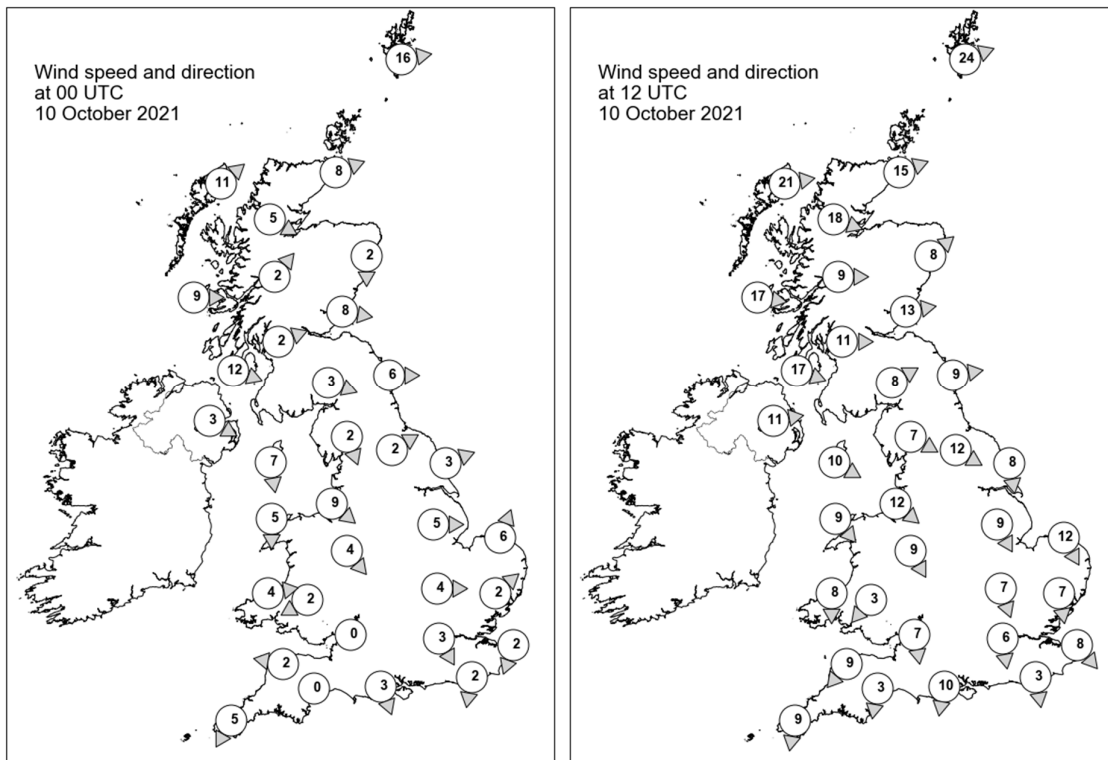
All satellite imagery copyright Met Office and EUMETSAT (European Organisation for the Exploitation of Meteorological Satellites). These show infra-red images from the geostationary MSG satellite. The rainfall rates are derived from both rain-radar and satellite data.

Daily Weather Summary for Sunday 10 October 2021

UK satellite and rain-radar precipitation rates at (L) 0000 and (R) 1200 UTC



UK wind speed and direction at (L) 0000 and (R) 1200 UTC



Daily Weather Summary for Sunday 10 October 2021

Selected UK readings at (L) 0000 and (R) 1200 UTC

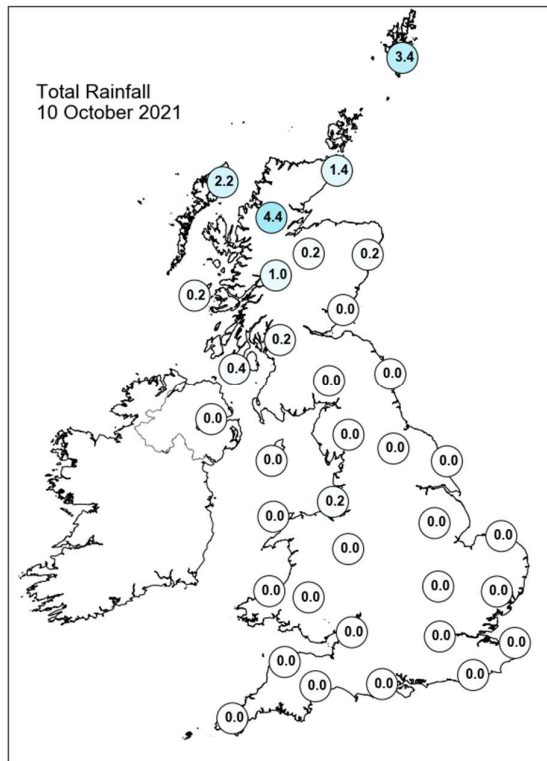
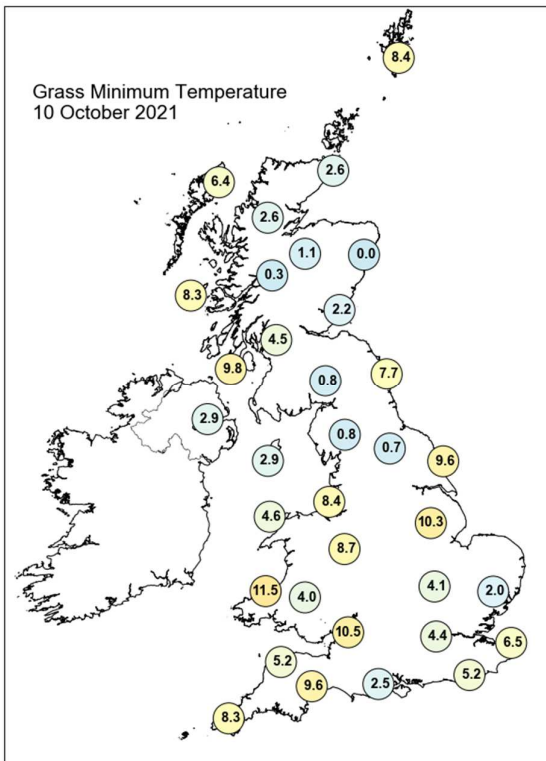
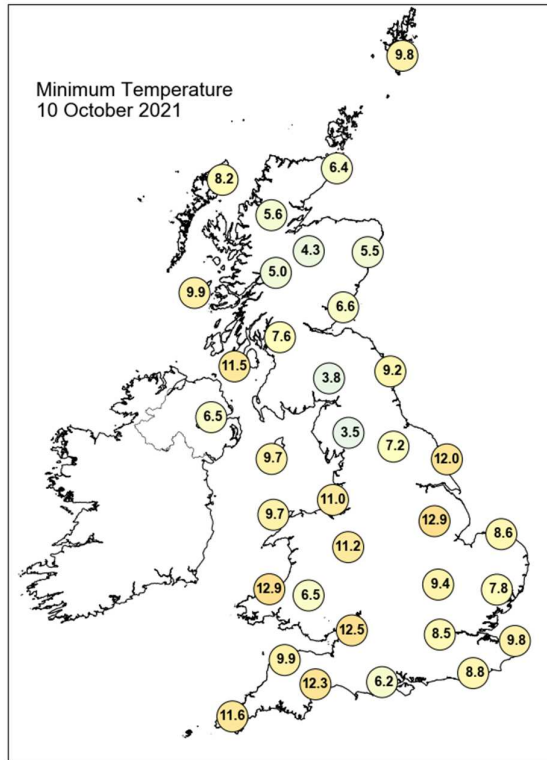
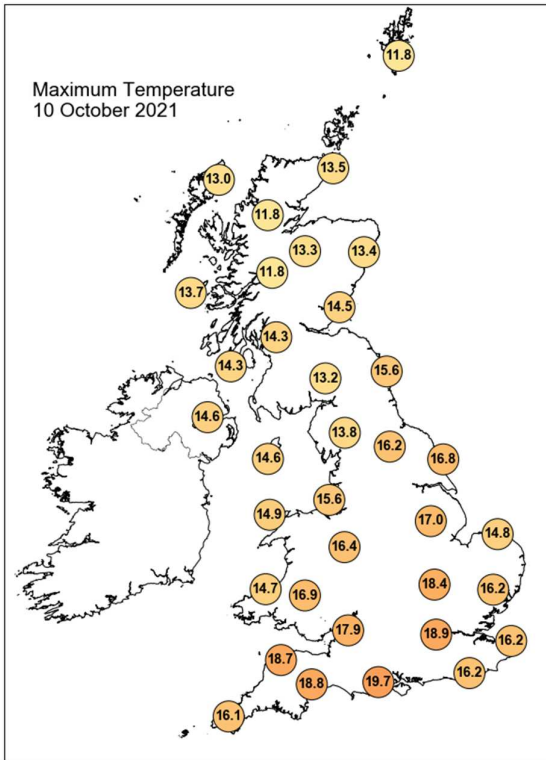
STATIONS		0000 UTC						1200 UTC					
NO	SITE	PRESS	WDIR	WSPD	CLOUD	TEMP	TDEW	PRESS	WDIR	WSPD	CLOUD	TEMP	TDEW
1	Lerwick	1022.7	W	16	7	10.9	10.2	1017.3	WSW	24	3	11.2	9.6
2	Wick	1025.5	WSW	8	0	8.3	7.4	1022.5	WSW	15	3	12.0	7.7
3	Stornoway	1025.7	SW	11	5	10.2	8.2	1024.2	W	21	5	12.0	8.2
4	Loch Glascarnoch	1027.4	WNW	5	7	8.4	6.5	1025.2	WNW	18	8	10.1	5.8
5	Aviemore	1027.9	-	-	0	8.3	7.4	1025.7	-	-	8	12.8	7.4
6	Dyce	1026.9	N	2	7	10.4	9.2	1025.1	SW	8	5	12.6	5.9
7	Tulloch Bridge	1029.4	SW	2	2	7.9	6.7	1028.2	W	9	8	9.8	8.9
8	Tiree	1029.0	W	9	1	11.0	9.2	1029.4	W	17	6	12.3	10.6
9	Leuchars	1028.0	W	8	1	10.9	8.4	1026.7	W	13	8	12.3	8.1
10	Bishopton	1029.3	WSW	2	1	9.5	8.4	1029.1	W	11	5	13.5	8.2
11	Machrihanish	1029.9	WNW	12	5	12.9	11.0	1030.5	WNW	17	7	13.9	9.4
12	Boulmer	1027.8	W	6	7	13.8	11.2	1028.5	W	9	3	15.2	7.4
13	Eskdalemuir	1029.6	WNW	3	0	7.8	6.7	1029.9	WSW	8	8	11.2	7.9
14	Aldergrove	1031.2	WNW	3	4	9.7	9.7	1032.1	W	11	0	13.2	10.3
15	Shap	1029.5	NNW	2	6	10.6	9.9	1030.4	WNW	7	3	13.6	6.8
16	Leeming	1028.3	WSW	2	8	14.4	13.0	1030.2	WNW	12	0	15.0	6.2
17	Ronaldsway	1030.5	N	7	4	13.3	10.3	1032.1	WNW	10	5	13.6	9.0
18	Bridlington	1027.8	WSW	3	8	13.9	12.1	1028.9	N	8	0	15.9	7.4
19	Crosby	1029.8	NW	9	8	14.2	13.8	1032.0	NW	12	0	15.1	10.2
20	Valley	1030.7	N	5	7	13.2	12.9	1033.0	NW	9	3	14.7	10.0
21	Waddington	1028.5	W	5	8	13.9	11.1	1030.1	NNW	9	0	15.7	8.6
22	Shawbury	1029.8	NW	4	8	14.0	12.8	1031.7	NNW	9	-	15.0	8.3
23	Weybourne	1028.4	SSW	6	1	10.1	9.8	1029.4	NNW	12	8	13.7	11.5
24	Bedford	1029.2	W	4	0	10.6	9.2	1029.8	NNW	7	5	16.4	11.7
25	Aberporth	1030.7	W	4	8	13.8	13.4	1033.0	N	8	6	13.7	11.0
26	Sennybridge	1030.6	ENE	2	8	12.1	11.3	1031.6	NE	3	5	15.4	9.6
27	Wattisham	1028.7	SW	2	3	8.7	8.2	1029.0	N	7	8	15.3	13.2
28	Almondsbury	1029.7	-	0	8	13.6	12.8	1031.1	N	7	1	16.7	10.9
29	Heathrow	1029.3	NNW	3	7	9.9	8.9	1029.7	N	6	8	16.9	13.1
30	Manston	1028.4	NNE	2	1	11.1	11.1	1028.9	NW	8	6	15.2	12.5
31	Chivenor	1030.1	E	2	7	13.5	12.4	1031.6	NE	9	2	17.7	12.3
32	Exeter	1029.6	-	0	8	13.4	12.7	1031.0	N	3	0	17.6	11.9
33	Herstmonceux	1028.6	N	2	0	10.0	9.6	1029.1	N	3	8	14.9	12.8
34	Hurn	1029.5	NNW	3	7	8.9	8.5	1030.2	N	10	8	17.7	11.6
35	Camborne	1030.5	NNE	5	4	13.1	12.7	1032.2	N	9	6	15.1	13.3

Daily Weather Summary for Sunday 10 October 2021

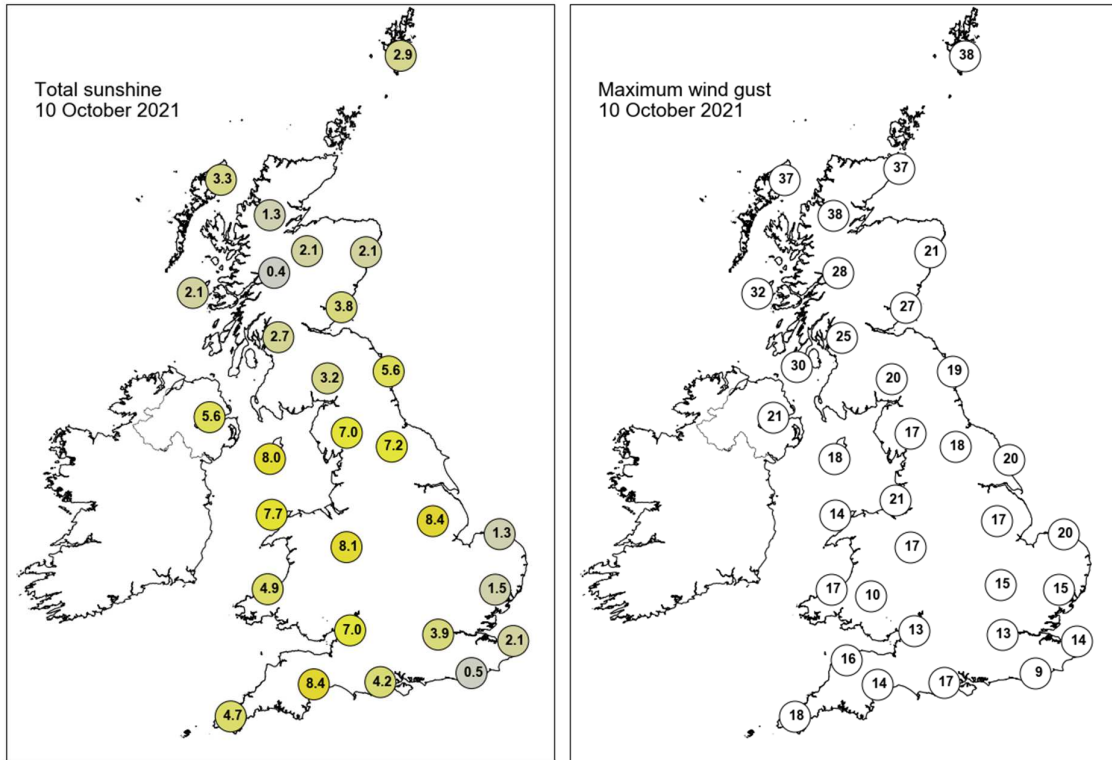
Selected European readings at (L) 0000 and (R) 1200 UTC

STATIONS		0000 UTC						1200 UTC					
NO	SITE	PRESS	WDIR	WSPD	CLOUD	TEMP	TDEW	PRESS	WDIR	WSPD	CLOUD	TEMP	TDEW
1	Murmansk	1017.2	SW	4	7	4.0	1.8	1010.0	-	0	7	6.2	5.0
2	Helsinki	1028.3	SSW	8	8	10.7	10.6	1024.0	SW	16	8	12.0	9.2
3	Stockholm	1028.2	WSW	8	-	11.1	7.9	1023.3	SSW	8	-	11.2	7.3
4	Oslo	1025.8	S	6	-	11.2	9.1	1019.6	S	5	8	11.4	10.5
5	Reykjavik	-	-	-	5	-	-	1020.6	W	4	5	6.8	2.8
6	Moscow	1035.0	-	0	0	2.1	0.8	1032.8	S	2	0	13.1	-0.1
7	Kiev	1034.1	-	0	5	3.6	-5.6	1031.7	ENE	4	6	15.4	-3.0
8	Warsaw	1034.4	ESE	4	0	4.7	0.6	1031.1	E	10	0	13.0	-0.7
9	Berlin	1032.3	ESE	2	-	4.5	1.5	1029.0	SE	8	-	13.8	0.6
10	De Bilt	1028.1	NNE	2	8	4.1	4.0	1027.3	NW	4	3	15.1	9.8
11	Dublin	1032.3	W	6	1	7.5	7.5	1034.0	W	10	3	12.3	10.3
12	Cork	1032.9	NNW	14	5	10.2	9.4	1034.4	N	10	2	14.3	9.3
13	Sofia	1024.4	SSE	4	7	7.4	6.8	1023.1	SE	4	8	9.6	7.3
14	Belgrade	1024.6	E	10	8	8.1	7.6	1022.6	E	12	7	10.4	5.8
15	Budapest	1028.0	ENE	4	-	7.7	2.2	1025.9	NNE	4	-	11.0	3.8
16	Prague	1031.5	-	0	-	2.0	-0.6	1027.8	N	4	0	10.9	-1.2
17	Munich	1027.9	E	4	0	5.4	2.8	1026.1	SE	4	0	11.1	2.9
18	Strasbourg	1026.9	N	5	-	6.8	4.9	1026.4	NE	4	-	15.6	6.0
19	Paris	1026.9	N	3	0	10.1	7.7	1027.6	NE	7	4	17.1	8.2
20	Jersey	1028.6	NNE	6	1	12.0	10.6	1029.6	NE	8	2	17.4	12.3
21	Milan	1024.3	S	3	4	13.3	6.0	1021.5	N	3	0	16.5	5.4
22	Marseille	1021.8	SE	3	-	13.4	11.3	1021.1	W	9	-	19.2	13.1
23	Bordeaux	1024.8	NW	2	-	10.3	9.2	1025.3	NE	6	-	16.8	9.2
24	Rome	1016.2	NNE	9	-	15.4	7.9	1014.3	N	13	0	20.1	5.8
25	Ajaccio	1018.7	NE	5	7	15.7	7.7	1018.3	SW	10	-	21.9	4.0
26	Barcelona	1022.0	E	9	8	19.0	14.2	1022.5	ESE	8	7	20.5	10.9
27	Majorca	1021.1	NE	1	3	18.4	14.2	1021.1	E	7	6	23.5	12.8
28	Madrid	1020.9	N	5	2	13.3	5.1	1019.9	NE	4	4	20.6	12.2
29	Lisbon	1017.5	-	-	-	17.8	13.3	1017.5	ESE	1	-	23.1	13.4
30	Athens	1017.5	N	1	-	19.4	15.9	1017.2	S	5	4	23.8	17.6
31	Malta	1015.7	NW	5	4	18.7	15.9	1015.1	WNW	12	5	23.3	16.9
32	Gibraltar	1018.3	ENE	15	3	19.8	18.5	1018.6	ENE	21	4	21.0	18.0

Daily Weather Summary for Sunday 10 October 2021



Daily Weather Summary for Sunday 10 October 2021



None of the selected stations observed a day of sleet or snow falling or non-zero snow depth at 0900 UTC.

Daily Weather Summary for Monday 11 October 2021

This day's summary created 18/10/2021 03:04

Summary of the UK Weather for Monday 11 October 2021

The week began with a high pressure centre lying closely to the west of the UK. This provided a settled start, with dry and clear conditions across the majority of the UK, and only the far north receiving some scattered showers. Through the early hours, northwesterly winds pushed greater cloud amounts into northern Scotland, accompanied by some widespread rain to this area, with some of this reaching into the north of England. Elsewhere remained settled with very light winds and clear skies, giving rise to early morning fog patches. Fog cleared throughout the morning as rain persisted in north and northwest Scotland. This rain slowly progressed eastward across through the afternoon bringing persistent rain to north and north east Scotland. The rest of the UK remained dry throughout the day with some long sunny spells seen across the nation. Cloud gradually built up into the evening, especially in the north where some outbreaks of rain and drizzle occurred. The south and Wales saw most of the clear spells through the night with fog patches forming.

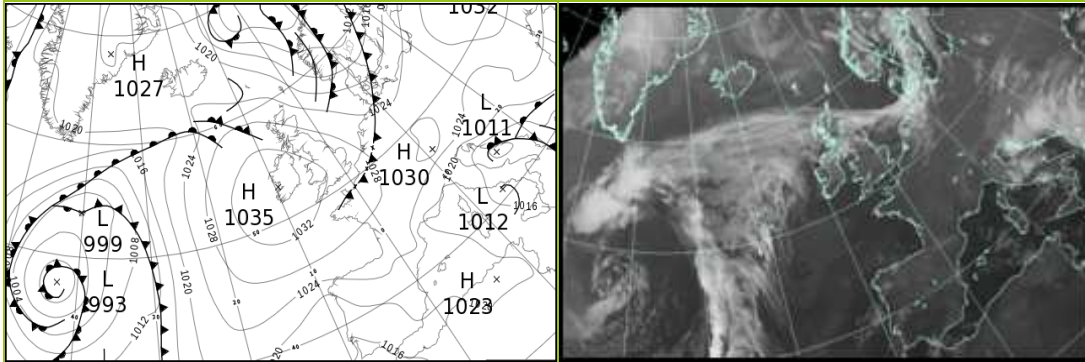
Daily Extremes

<i>Highest Maximum</i>	18.0°C Pershore (Hereford & Worcester, 35mAMSL)
<i>Lowest Maximum</i>	9.1°C Baltasound No 2 (Shetland, 15mAMSL)
<i>Highest Minimum</i>	12.9°C Prestatyn (Clwyd, 4mAMSL)
<i>Lowest Minimum</i>	0.9°C St Harmon No 2 (Powys, 291mAMSL)
<i>Lowest Grass Minimum</i>	-1.9°C Fontmell Magna (Dorset, 90mAMSL)
<i>Most Rainfall</i>	42.4mm Achfary (Sutherland, 46mAMSL)
<i>Most Sunshine</i>	8.0hr Camborne (Cornwall, 87mAMSL)
<i>Highest Gust</i>	30Kt 35mph Baltasound No 2 (Shetland, 15mAMSL)
<i>Highest Gust (mountain)</i>	47Kt 54mph Cairnwell (Aberdeenshire, 928mAMSL)
<i>Greatest Snow Depth at 0900 UTC</i>	No non-zero values.

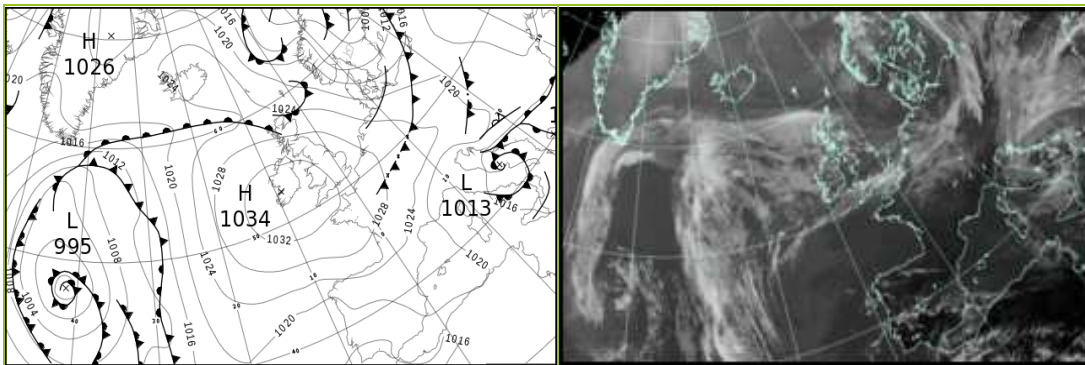
mAMSL refers to station elevation in metres above mean sea level

Daily Weather Summary for Monday 11 October 2021

North Atlantic and Europe analysis charts and satellite images at 0000 UTC



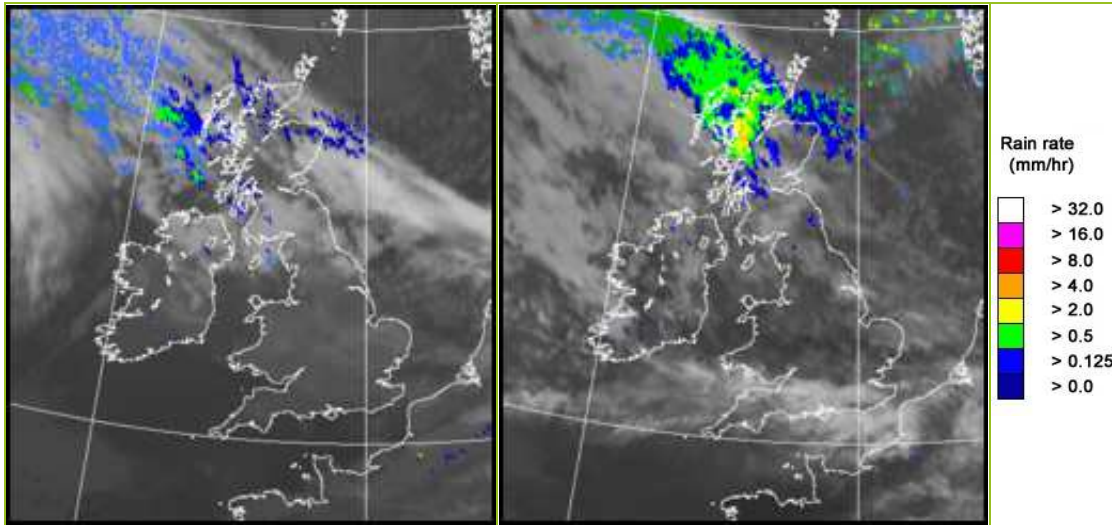
North Atlantic and Europe analysis charts and satellite images at 1200 UTC



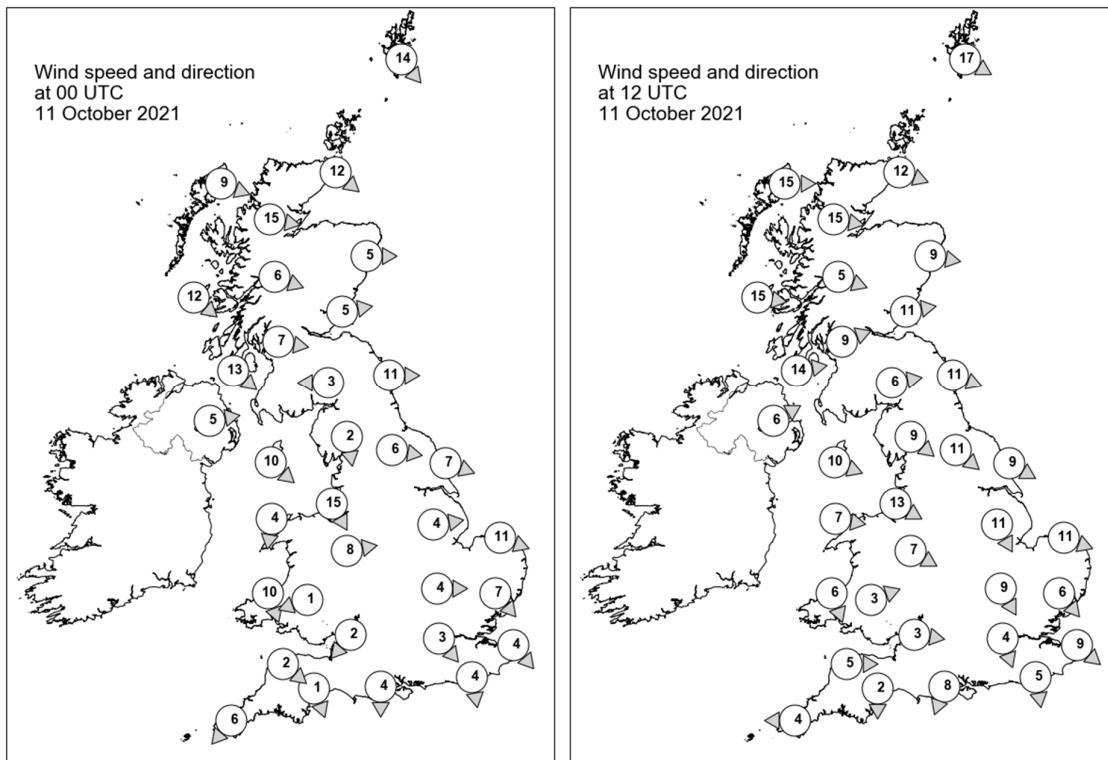
All satellite imagery copyright Met Office and EUMETSAT (European Organisation for the Exploitation of Meteorological Satellites). These show infra-red images from the geostationary MSG satellite. The rainfall rates are derived from both rain-radar and satellite data.

Daily Weather Summary for Monday 11 October 2021

UK satellite and rain-radar precipitation rates at (L) 0000 and (R) 1200 UTC



UK wind speed and direction at (L) 0000 and (R) 1200 UTC



Daily Weather Summary for Monday 11 October 2021

Selected UK readings at (L) 0000 and (R) 1200 UTC

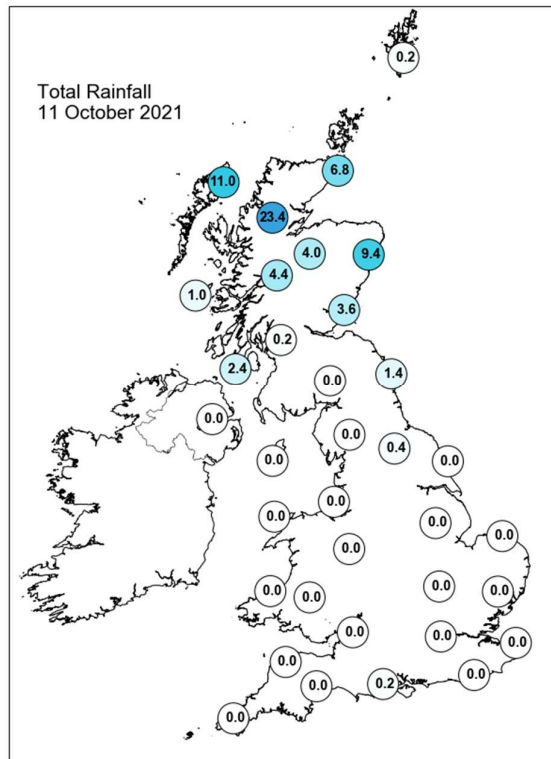
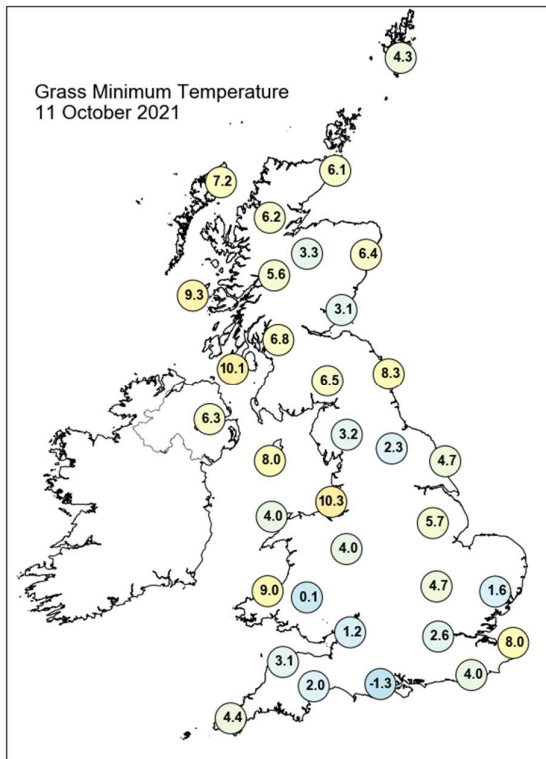
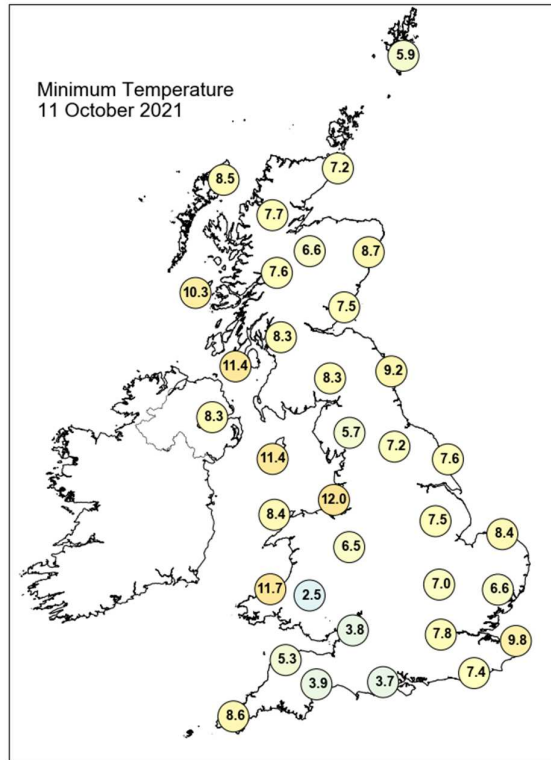
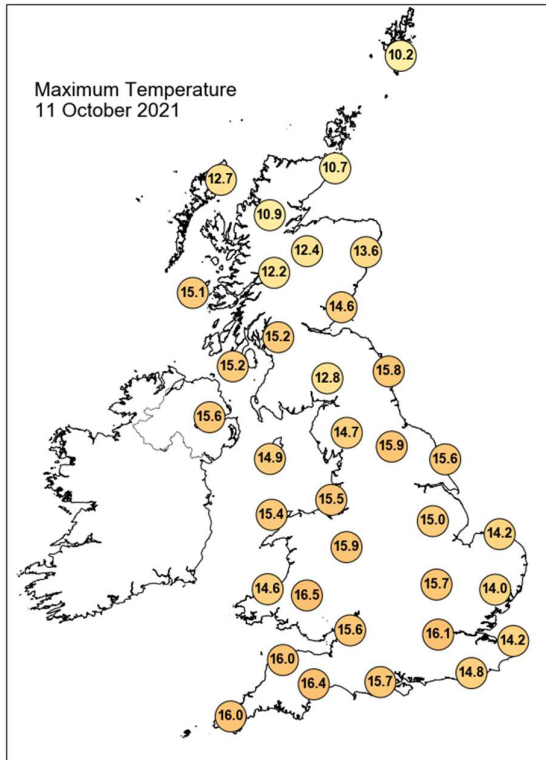
STATIONS		0000 UTC						1200 UTC					
NO	SITE	PRESS	WDIR	WSPD	CLOUD	TEMP	TDEW	PRESS	WDIR	WSPD	CLOUD	TEMP	TDEW
1	Lerwick	1021.8	NW	14	7	7.4	5.6	1020.7	WNW	17	5	9.6	7.4
2	Wick	1025.6	NW	12	7	9.0	7.4	1024.6	WNW	12	7	10.0	9.8
3	Stornoway	1028.3	WNW	9	7	9.5	7.2	1026.2	W	15	8	11.9	10.3
4	Loch Glascarnoch	1028.4	W	15	8	7.9	6.7	1026.7	W	15	7	10.1	6.6
5	Aviemore	1028.5	-	-	7	8.3	4.3	1026.8	-	-	7	12.2	5.5
6	Dyce	1026.7	W	5	7	10.4	6.1	1026.1	W	9	8	12.8	7.5
7	Tulloch Bridge	1030.1	WNW	6	7	9.2	6.4	1028.7	WNW	5	8	11.0	8.6
8	Tiree	1031.2	NW	12	8	11.0	9.2	1029.8	W	15	8	13.4	10.8
9	Leuchars	1028.1	W	5	7	8.5	5.7	1027.6	W	11	8	14.3	8.0
10	Bishopton	1030.6	W	7	6	9.7	7.4	1029.5	WSW	9	8	14.0	10.5
11	Machrihanish	1031.5	NW	13	8	12.2	9.0	1030.9	W	14	7	14.6	12.4
12	Boulmer	1028.5	W	11	8	10.9	6.1	1028.6	WNW	11	3	14.5	8.2
13	Eskdalemuir	1029.9	E	3	8	9.6	6.5	1030.4	W	6	8	12.0	7.5
14	Aldergrove	1032.9	W	5	7	10.0	9.3	1032.2	WSW	6	-	13.8	11.2
15	Shap	1031.1	N	2	5	5.9	3.7	1030.8	NW	9	6	13.0	7.0
16	Leeming	1030.2	W	6	7	9.3	6.8	1030.1	NW	11	6	14.3	8.6
17	Ronaldsway	1032.1	NW	10	3	11.8	8.5	1032.0	WNW	10	7	14.2	8.9
18	Bridlington	1028.7	WNW	7	4	9.1	6.3	1029.0	WNW	9	5	15.2	6.8
19	Crosby	1031.6	NNW	15	7	12.9	9.3	1032.0	WNW	13	0	15.0	10.6
20	Valley	1032.7	N	4	4	11.4	8.1	1033.0	W	7	5	15.1	9.6
21	Waddington	1030.2	W	4	0	9.1	6.5	1030.5	NNW	11	7	14.0	7.0
22	Shawbury	1032.1	W	8	3	8.8	6.6	1032.1	WNW	7	4	14.7	9.2
23	Weybourne	1028.7	WNW	11	0	12.0	10.2	1029.9	WNW	11	8	13.5	10.4
24	Bedford	1030.6	W	4	1	8.4	6.6	1031.0	NNW	9	0	14.5	6.6
25	Aberporth	1032.8	NNW	10	6	12.8	8.9	1033.3	NNW	6	1	14.1	9.5
26	Sennybridge	1033.9	ENE	1	0	3.4	3.3	1032.5	WSW	3	0	13.6	9.4
27	Wattisham	1029.8	NW	7	0	7.9	6.1	1030.0	NW	6	5	12.6	8.7
28	Almondsbury	1032.3	NE	2	0	6.4	5.6	1032.7	W	3	2	12.9	8.5
29	Heathrow	1030.7	NW	3	0	9.4	6.4	1031.4	NNW	4	2	13.4	7.3
30	Manston	1029.5	NW	4	7	12.5	11.4	1030.3	NW	9	0	12.5	9.2
31	Chivenor	1032.3	NW	2	0	10.1	7.7	1033.0	W	5	5	15.5	9.0
32	Exeter	1032.1	NNW	1	0	6.5	5.9	1032.5	N	2	0	15.2	9.1
33	Herstmonceux	1029.9	N	4	2	10.3	8.7	1030.7	N	5	6	13.6	8.5
34	Hurn	1031.4	N	4	0	8.0	7.0	1032.1	NNE	8	6	14.6	8.3
35	Camborne	1032.6	NE	6	1	11.2	8.2	1033.1	E	4	7	15.7	7.4

Daily Weather Summary for Monday 11 October 2021

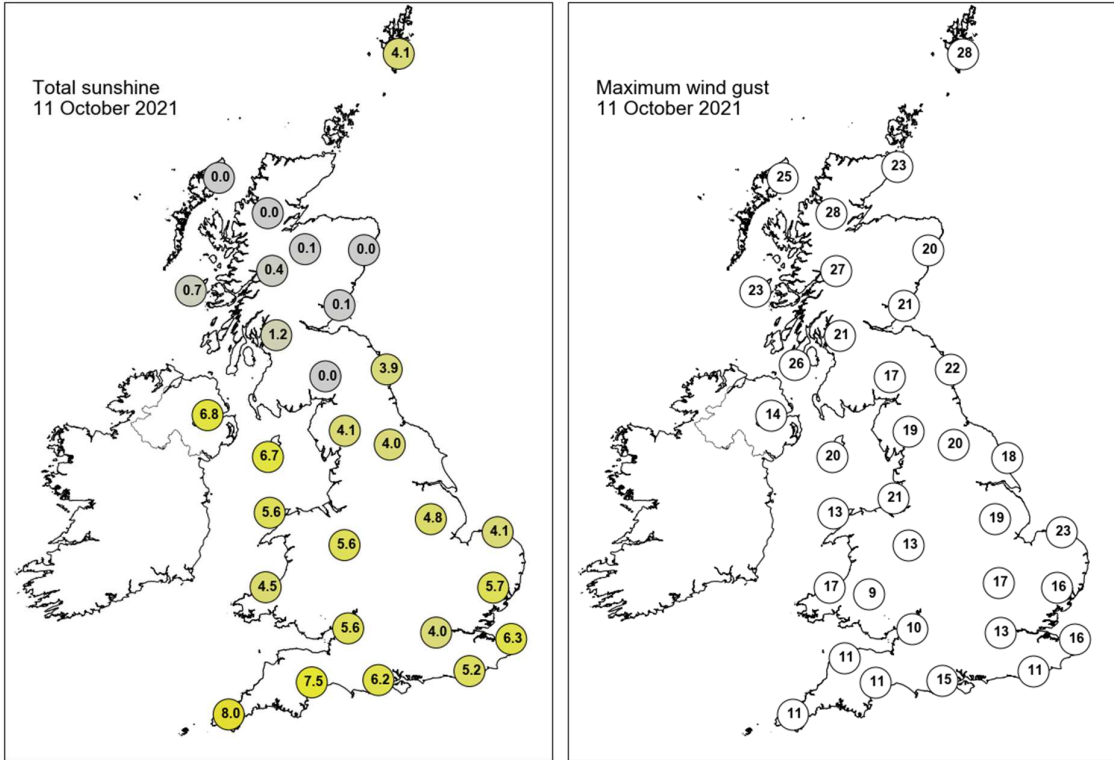
Selected European readings at (L) 0000 and (R) 1200 UTC

STATIONS		0000 UTC						1200 UTC					
NO	SITE	PRESS	WDIR	WSPD	CLOUD	TEMP	TDEW	PRESS	WDIR	WSPD	CLOUD	TEMP	TDEW
1	Murmansk	1007.7	N	4	8	5.4	4.6	999.4	-	0	8	7.0	6.1
2	Helsinki	1018.1	SW	12	7	10.7	8.0	1011.3	S	16	7	11.3	6.5
3	Stockholm	1015.2	S	6	-	9.3	5.1	1007.7	SW	4	-	10.6	6.5
4	Oslo	1011.9	NE	1	-	5.2	4.9	1009.8	NW	4	7	11.7	4.2
5	Reykjavik	-	-	-	7	-	-	1023.8	SE	4	2	6.6	1.8
6	Moscow	1030.9	-	0	0	1.0	0.0	1025.5	S	2	0	12.4	-1.5
7	Kiev	1029.6	-	0	0	5.0	-0.4	1022.5	SSE	2	4	15.8	0.4
8	Warsaw	1026.9	ESE	4	2	2.9	-0.6	1019.6	S	2	6	14.0	-1.6
9	Berlin	1024.4	S	2	-	4.1	0.6	1021.3	WNW	8	-	13.9	8.4
10	De Bilt	1026.5	WNW	4	8	11.1	11.0	1026.7	NNW	6	7	15.9	9.4
11	Dublin	1034.2	WNW	8	3	6.9	6.0	1033.7	W	8	3	12.2	9.7
12	Cork	1034.7	NW	8	3	9.2	7.7	1034.0	SSW	4	5	13.7	10.2
13	Sofia	1020.1	ESE	6	8	9.2	7.6	1015.7	E	2	8	11.3	9.6
14	Belgrade	1019.7	E	10	6	9.6	4.5	1019.1	NE	2	8	9.2	8.1
15	Budapest	1022.7	N	4	-	10.1	3.4	1019.6	NW	6	-	12.7	6.7
16	Prague	1027.3	WSW	2	-	1.2	-0.1	1022.3	W	4	5	13.5	1.6
17	Munich	1027.8	WSW	2	0	3.6	2.5	1024.4	WNW	4	7	12.4	2.3
18	Strasbourg	1027.4	SE	3	-	2.9	2.0	1026.8	NNW	3	-	13.7	6.5
19	Paris	1028.5	NNW	5	7	11.3	9.6	1029.2	NNE	8	6	15.7	7.2
20	Jersey	1030.3	N	6	4	13.7	13.0	1031.8	NE	9	6	15.3	9.3
21	Milan	1020.0	N	1	-	7.3	6.3	1019.7	SW	3	-	17.8	7.8
22	Marseille	1019.6	N	6	-	10.5	8.1	1020.5	WNW	8	-	19.9	7.3
23	Bordeaux	1026.3	NNW	1	-	8.6	7.4	1026.8	N	10	-	17.8	8.9
24	Rome	1015.8	WNW	8	0	11.3	4.9	1016.1	N	16	4	17.3	7.6
25	Ajaccio	1019.6	NE	7	-	10.0	5.0	1018.2	W	10	6	22.8	12.4
26	Barcelona	1022.3	N	7	5	16.3	13.0	1022.1	SW	7	2	23.6	11.8
27	Majorca	1021.6	NNE	2	3	16.3	14.3	1021.5	N	2	1	25.5	9.2
28	Madrid	1021.9	SE	2	4	11.9	9.1	1020.1	NNW	3	4	21.2	10.6
29	Lisbon	1016.0	NE	4	-	21.5	10.4	1016.6	NE	8	3	25.6	12.0
30	Athens	1015.6	N	3	-	20.3	18.5	1013.5	S	5	2	26.8	18.8
31	Malta	1017.5	NW	11	0	17.9	10.2	1017.3	WNW	12	4	22.6	13.2
32	Gibraltar	1017.5	ENE	18	0	19.8	16.8	1018.4	E	18	7	21.5	17.2

Daily Weather Summary for Monday 11 October 2021



Daily Weather Summary for Monday 11 October 2021



None of the selected stations observed a day of sleet or snow falling or non-zero snow depth at 0900 UTC.

Daily Weather Summary for Tuesday 12 October 2021

This day's summary created 19/10/2021 03:03

Summary of the UK Weather for Tuesday 12 October 2021

It was a cloudy start to the day for many, as a weak cold front swept in across Scotland and travelled southeasterly around the high pressure centre lying to the southwest of Northern Ireland. Scattered showers associated with this front lingered across parts of Scotland and isolated showers crept into northern England. Mist and fog patches formed across locations in the centre and southwest of England and Wales due to cloud breaks and light winds. Eastern areas of England were cool and clear, and experienced some grass frost. Isolated showers continued to creep south through the morning bringing light rain to eastern regions of central England and the midlands and to the southeast by mid-afternoon. The rest of the country remained mostly dry with varied cloud cover and the southwest seeing some prolonged sunnier intervals. Cloud remained into the evening with only some outbreaks of rain, mainly isolated to the north. Fog patches formed, mainly in western parts of Wales, Scotland and the southwest.

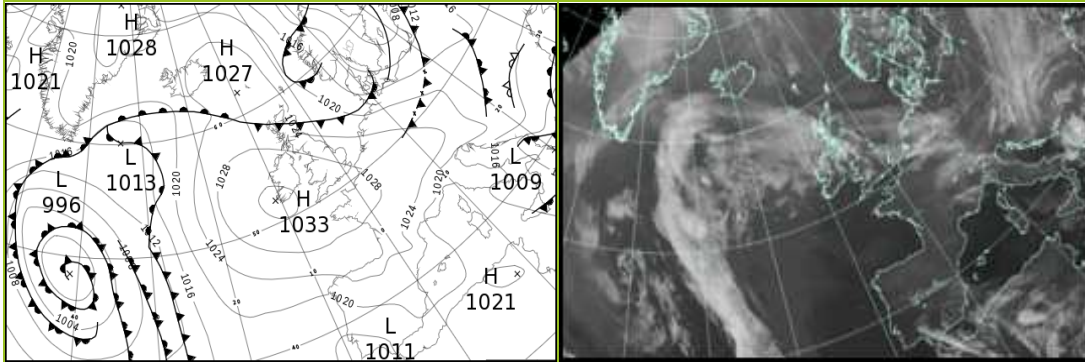
Daily Extremes

<i>Highest Maximum</i>	18.3°C Cardiff, Bute Park (South Glamorgan, 9mAMSL)
<i>Lowest Maximum</i>	10.8°C Fylingdales (North Yorkshire, 262mAMSL)
<i>Highest Minimum</i>	12.9°C Walney Island (Cumbria, 15mAMSL)
<i>Lowest Minimum</i>	1.2°C Wick Airport (Caithness, 36mAMSL)
<i>Lowest Grass Minimum</i>	-1.7°C Hurn (Dorset, 10mAMSL)
<i>Most Rainfall</i>	8.5mm Prestbury S Wks (Cheshire, 98mAMSL)
<i>Most Sunshine</i>	7.0hr Strathy East (Sutherland, 68mAMSL)
<i>Highest Gust</i>	29Kt 33mph Brizlee Wood (Northumberland, 250mAMSL)
<i>Highest Gust (mountain)</i>	44Kt 51mph Cairnwell (Aberdeenshire, 928mAMSL)
<i>Greatest Snow Depth at 0900 UTC</i>	No non-zero values.

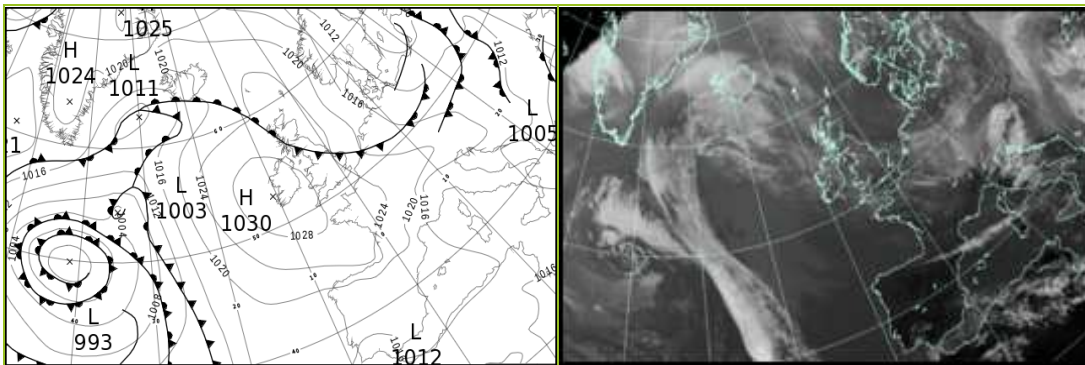
mAMSL refers to station elevation in metres above mean sea level

Daily Weather Summary for Tuesday 12 October 2021

North Atlantic and Europe analysis charts and satellite images at 0000 UTC



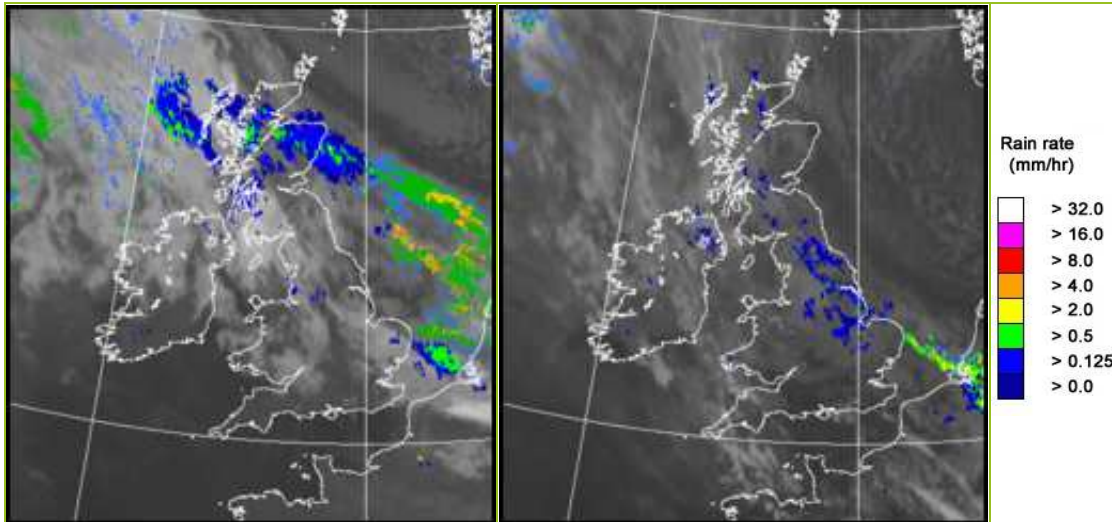
North Atlantic and Europe analysis charts and satellite images at 1200 UTC



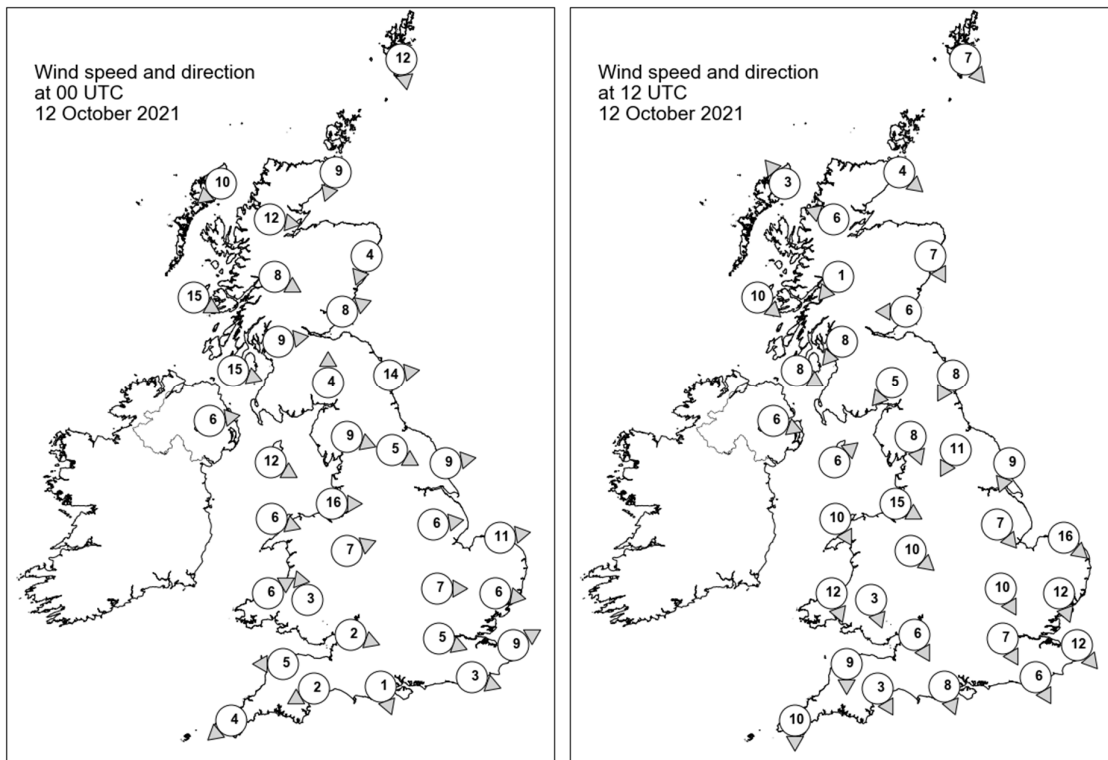
All satellite imagery copyright Met Office and EUMETSAT (European Organisation for the Exploitation of Meteorological Satellites). These show infra-red images from the geostationary MSG satellite. The rainfall rates are derived from both rain-radar and satellite data.

Daily Weather Summary for Tuesday 12 October 2021

UK satellite and rain-radar precipitation rates at (L) 0000 and (R) 1200 UTC



UK wind speed and direction at (L) 0000 and (R) 1200 UTC



Daily Weather Summary for Tuesday 12 October 2021

Selected UK readings at (L) 0000 and (R) 1200 UTC

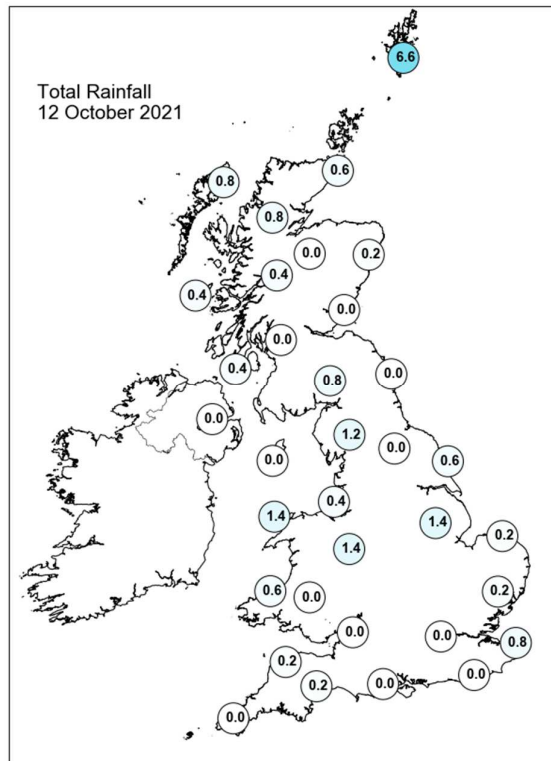
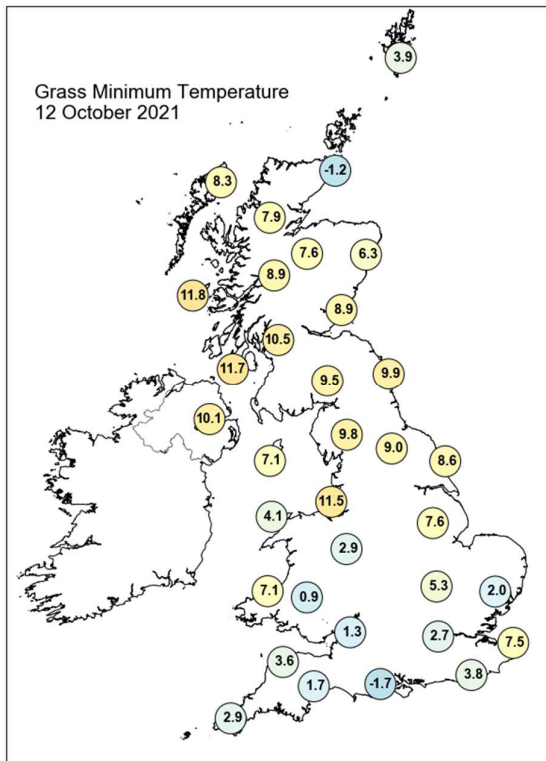
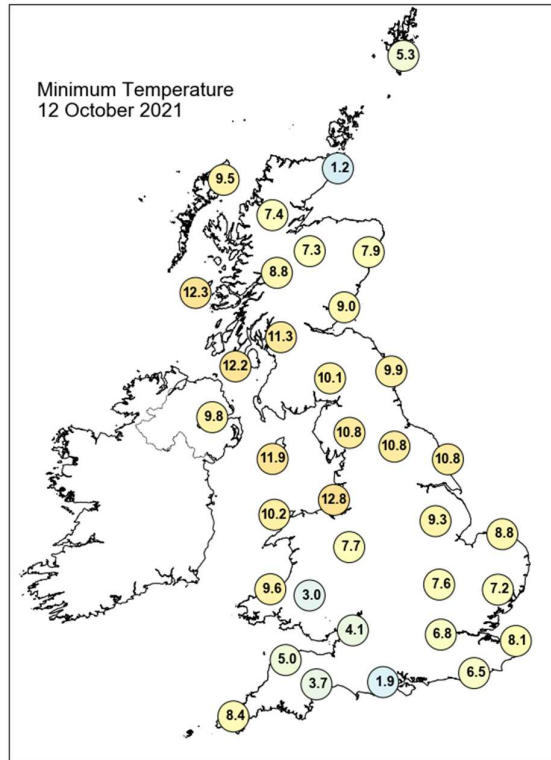
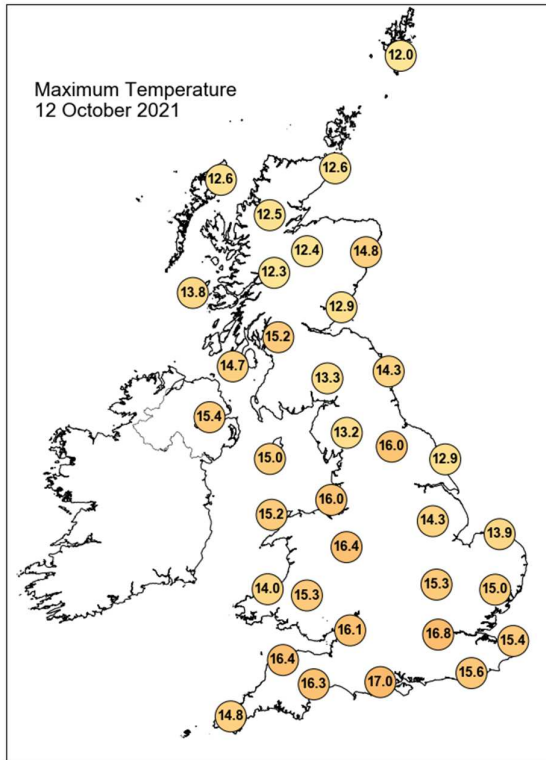
STATIONS		0000 UTC						1200 UTC					
NO	SITE	PRESS	WDIR	WSPD	CLOUD	TEMP	TDEW	PRESS	WDIR	WSPD	CLOUD	TEMP	TDEW
1	Lerwick	1022.8	N	12	7	6.4	4.9	1024.6	NW	7	6	8.9	5.6
2	Wick	1024.3	NNE	9	8	7.8	5.4	1026.1	NW	4	5	9.3	4.7
3	Stornoway	1024.4	NE	10	8	10.3	9.9	1025.4	SE	3	8	11.9	8.8
4	Loch Glascarnoch	1023.9	W	12	7	10.8	10.5	1026.3	ESE	6	8	8.7	7.5
5	Aviemore	1023.3	-	-	8	11.3	9.2	1026.0	-	-	7	10.2	7.7
6	Dyce	1023.2	NNE	4	8	9.3	9.0	1026.3	NNW	7	4	9.5	5.6
7	Tulloch Bridge	1025.2	WNW	8	8	10.6	10.3	1026.5	NE	1	8	11.6	9.9
8	Tiree	1026.6	WNW	15	8	12.7	12.3	1026.6	NW	10	8	13.6	13.3
9	Leuchars	1023.4	WSW	8	7	10.9	8.8	1026.5	E	6	8	10.9	6.2
10	Bishopton	1025.8	W	9	7	11.7	10.5	1025.9	NE	8	8	12.3	9.7
11	Machrihanish	1027.6	WNW	15	8	13.2	11.8	1026.5	WNW	8	8	14.0	13.6
12	Boulmer	1023.7	W	14	4	12.2	8.7	1026.0	NNE	8	8	11.2	7.2
13	Eskdalemuir	1026.4	S	4	8	10.6	8.6	1026.1	NE	5	7	11.7	9.8
14	Aldergrove	1029.2	W	6	7	11.8	9.8	1027.7	WNW	6	8	14.2	13.1
15	Shap	1026.9	WNW	9	8	11.4	6.6	1025.3	NNW	8	8	12.9	10.7
16	Leeming	1026.1	WNW	5	7	11.1	8.4	1025.3	NNE	11	8	12.6	11.3
17	Ronaldsway	1028.4	WNW	12	7	13.1	9.5	1026.6	SW	6	7	14.2	12.6
18	Bridlington	1024.7	W	9	2	11.1	8.3	1024.2	NNE	9	8	12.2	10.6
19	Crosby	1028.3	W	16	8	13.8	11.2	1026.1	WNW	15	8	14.5	13.0
20	Valley	1029.6	WNW	6	2	11.7	9.3	1027.5	NNW	10	7	15.0	11.9
21	Waddington	1026.9	W	6	5	10.4	7.9	1024.5	NW	7	7	12.7	11.6
22	Shawbury	1029.1	WSW	7	6	8.4	7.4	1026.0	NW	10	7	15.1	10.6
23	Weybourne	1025.8	W	11	5	10.9	9.2	1023.1	NW	16	8	13.0	11.8
24	Bedford	1028.3	W	7	0	8.0	6.8	1024.6	NNW	10	8	14.9	10.0
25	Aberporth	1030.5	WSW	6	8	10.1	9.2	1028.0	NNW	12	7	13.9	11.1
26	Sennybridge	1030.8	SSE	3	8	6.0	5.9	1026.9	NNW	3	5	14.5	9.8
27	Wattisham	1027.0	W	6	8	8.7	7.4	1023.4	NNW	12	5	14.1	10.7
28	Almondsbury	1029.7	WNW	2	8	8.3	8.1	1026.5	NNW	6	1	15.6	9.1
29	Heathrow	1028.7	WNW	5	0	9.2	7.9	1024.8	NNW	7	2	15.6	9.9
30	Manston	1027.5	WSW	9	8	8.8	7.7	1023.5	NW	12	5	13.7	10.1
31	Chivenor	1030.6	E	5	7	7.3	6.7	1027.7	N	9	8	15.0	10.0
32	Exeter	1030.4	ENE	2	3	7.0	6.9	1026.9	NNW	3	6	15.0	10.5
33	Herstmonceux	1028.6	WNW	3	0	8.4	7.5	1024.4	NNW	6	7	14.4	9.9
34	Hurn	1029.9	NNW	1	2	4.1	3.4	1025.7	NNW	8	2	16.3	9.4
35	Camborne	1030.9	NE	4	3	9.8	9.3	1028.4	N	10	6	13.8	9.8

Daily Weather Summary for Tuesday 12 October 2021

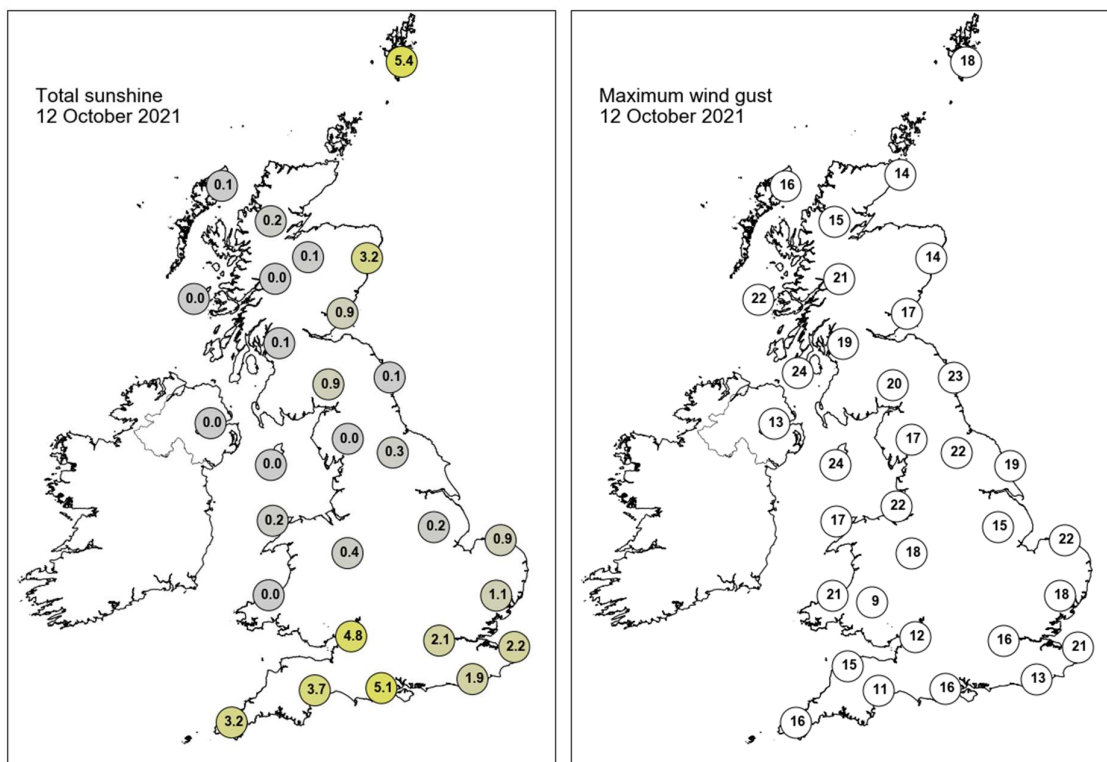
Selected European readings at (L) 0000 and (R) 1200 UTC

STATIONS		0000 UTC						1200 UTC					
NO	SITE	PRESS	WDIR	WSPD	CLOUD	TEMP	TDEW	PRESS	WDIR	WSPD	CLOUD	TEMP	TDEW
1	Murmansk	997.4	SSW	10	4	6.8	3.6	997.4	SW	8	7	5.1	1.5
2	Helsinki	1005.1	S	12	8	9.1	7.2	1005.5	WSW	2	2	9.8	6.8
3	Stockholm	1006.5	W	2	-	4.2	3.6	1008.4	N	6	-	9.3	2.7
4	Oslo	1012.5	SSE	4	-	3.0	-0.4	1014.1	N	8	5	11.7	0.5
5	Reykjavik	-	-	-	7	-	-	-	-	-	8	-	-
6	Moscow	1021.3	-	0	8	4.8	1.9	1017.2	SSE	2	6	12.8	0.5
7	Kiev	1018.0	-	0	6	5.1	1.9	1012.1	ESE	2	8	14.0	5.4
8	Warsaw	1016.0	W	6	7	5.7	4.0	1011.7	W	10	3	11.8	2.8
9	Berlin	1018.8	W	8	-	8.4	6.7	1013.3	NW	12	-	11.9	4.2
10	De Bilt	1024.6	WSW	4	8	10.6	9.5	1019.5	N	8	7	13.6	10.4
11	Dublin	1030.6	W	8	5	9.1	7.9	1029.0	WNW	12	7	13.4	11.2
12	Cork	1032.1	NNW	8	4	9.5	8.7	1029.9	NNW	6	7	10.7	9.9
13	Sofia	1012.9	-	0	8	9.6	9.2	1011.4	WNW	6	8	8.1	7.5
14	Belgrade	1017.6	NNW	4	8	9.2	8.8	1014.8	W	4	8	9.9	8.5
15	Budapest	1017.5	-	0	-	7.4	4.0	1013.9	NNW	6	-	15.0	3.5
16	Prague	1021.3	WSW	4	-	7.8	5.9	1014.6	W	6	7	12.5	2.9
17	Munich	1024.6	WNW	4	8	7.7	6.7	1019.6	W	6	8	9.1	5.9
18	Strasbourg	1026.0	SW	4	-	6.5	5.6	1021.3	WNW	7	8	14.3	6.6
19	Paris	1028.4	NNW	4	0	8.6	6.9	1024.4	NNW	9	7	15.7	8.4
20	Jersey	1030.2	NE	4	0	10.9	10.0	1026.6	NNW	9	2	14.9	9.4
21	Milan	1018.7	N	2	-	9.8	8.0	1015.5	E	4	0	16.8	8.8
22	Marseille	1018.7	E	2	-	9.9	6.1	1015.2	NNW	15	-	19.3	7.7
23	Bordeaux	1025.9	NNE	5	-	10.3	8.6	1023.8	NNE	9	-	17.6	7.0
24	Rome	1016.2	NNE	5	0	11.4	6.3	1013.7	SE	2	5	20.3	9.0
25	Ajaccio	1018.9	NE	6	-	12.0	9.2	1013.9	WSW	9	-	22.6	15.2
26	Barcelona	1020.9	NNE	8	0	15.7	12.1	1017.3	S	6	3	22.4	15.7
27	Majorca	1020.8	N	4	0	12.7	7.6	1017.6	WSW	12	1	23.7	10.4
28	Madrid	1021.6	NNE	2	4	12.4	8.0	1017.4	W	2	1	20.4	9.7
29	Lisbon	1016.0	NE	10	-	22.6	10.6	1016.4	NE	6	1	25.5	11.1
30	Athens	1009.8	N	4	-	20.2	13.9	1007.1	NW	9	6	19.8	11.6
31	Malta	1016.6	NW	10	5	17.6	13.3	1014.0	NW	15	3	22.8	12.7
32	Gibraltar	1018.0	ENE	21	8	20.2	16.6	1017.5	ENE	18	7	21.0	17.2

Daily Weather Summary for Tuesday 12 October 2021



Daily Weather Summary for Tuesday 12 October 2021



None of the selected stations observed a day of sleet or snow falling or non-zero snow depth at 0900 UTC.

Daily Weather Summary for Wednesday 13 October 2021

This day's summary created 20/10/2021 03:03

Summary of the UK Weather for Wednesday 13 October 2021

The high-pressure centre moved closer to the UK, dominating the synoptic situation and giving rise to benign conditions. Thick cloud that extended from the north of Scotland down to central England and Wales pushed southwestwards and began to break up, giving partly cloudy conditions. Fog patches persisted through the early hours across western Scotland, northwest England and some isolated areas in Southwest England, Wales and Northern Ireland. It was a cold night in the east under clear skies. Through the rest of the day, it was a case of chasing cloud amounts. Some areas were sunnier and warmer than expected, and others cooler and cloudier. The sunniest areas were eastern Scotland, southwest England, and parts of southern and eastern England. Other areas were cloudy with average temperatures. There was some light rain and drizzle on the hills in western Scotland and southwest Wales. Light winds dominated across England and Wales, with a stronger breeze across Scotland. Into the evening, those areas with clear spells saw the temperatures falling the quickest, with mist and fog reforming.

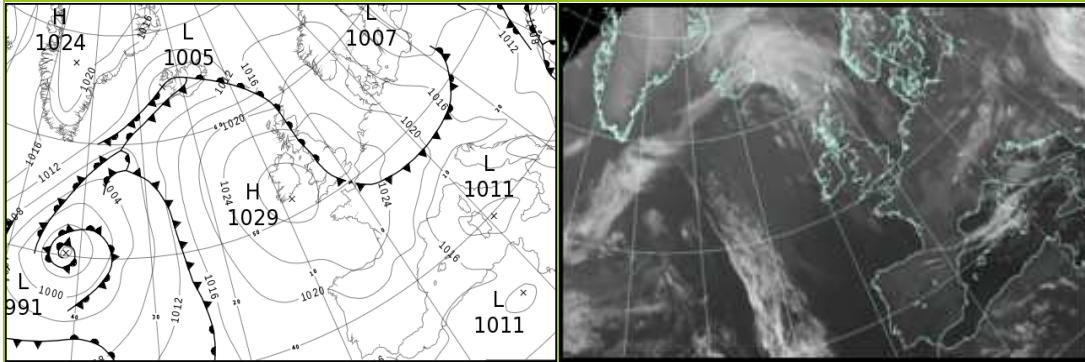
Daily Extremes

<i>Highest Maximum</i>	18.7°C Exeter Airport No 2 (Devon, 27mAMSL)
<i>Lowest Maximum</i>	11.3°C Dalwhinnie No 2 (Inverness-shire, 351mAMSL)
<i>Highest Minimum</i>	13.4°C Prestatyn (Clwyd, 4mAMSL)
<i>Lowest Minimum</i>	-0.4°C Santon Downham (Suffolk, 6mAMSL)
<i>Lowest Grass Minimum</i>	-4.4°C Houghton Hall (Norfolk, 65mAMSL)
<i>Most Rainfall</i>	8.2mm Achfary (Sutherland, 46mAMSL)
<i>Most Sunshine</i>	10.0hr Camborne (Cornwall, 87mAMSL)
<i>Highest Gust</i>	41Kt 47mph Lerwick (Shetland, 82mAMSL)
<i>Highest Gust (mountain)</i>	53Kt 61mph Aonach Mor (Inverness-shire, 1130mAMSL)
<i>Greatest Snow Depth at 0900 UTC</i>	No non-zero values.

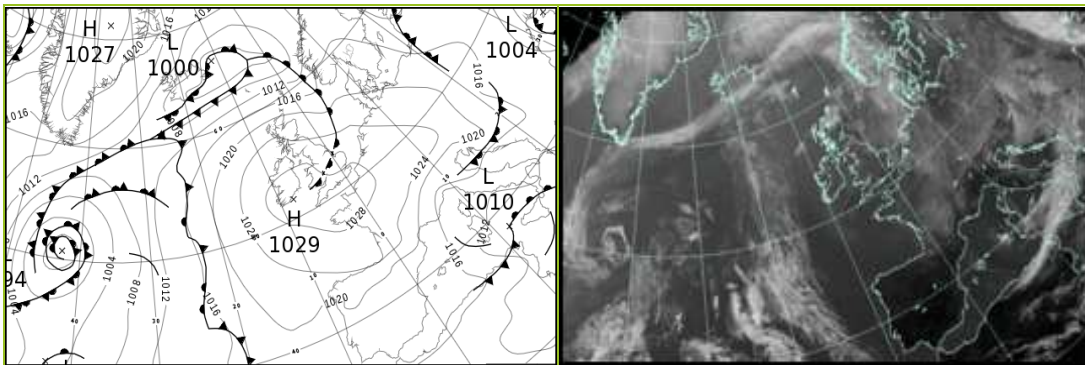
mAMSL refers to station elevation in metres above mean sea level

Daily Weather Summary for Wednesday 13 October 2021

North Atlantic and Europe analysis charts and satellite images at 0000 UTC



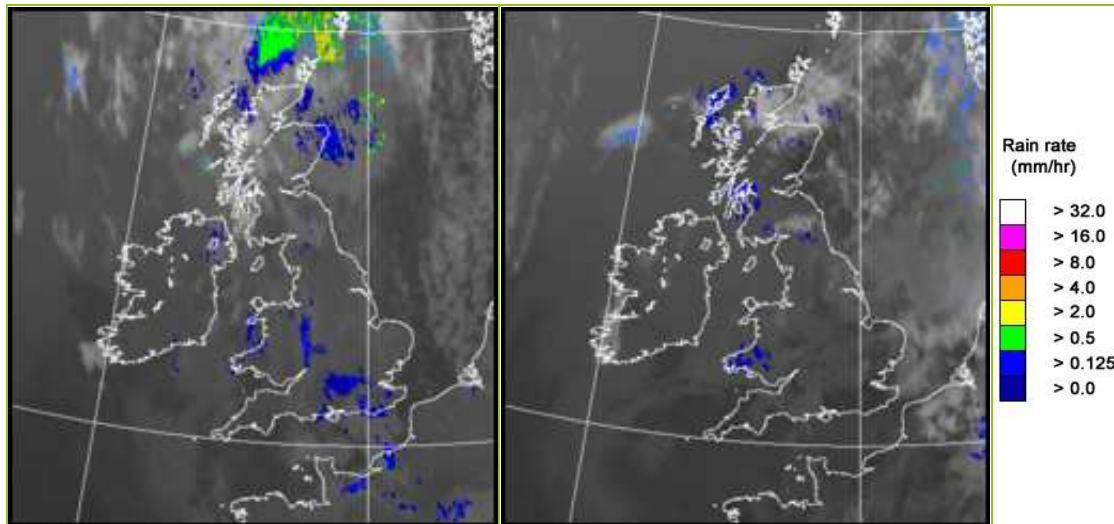
North Atlantic and Europe analysis charts and satellite images at 1200 UTC



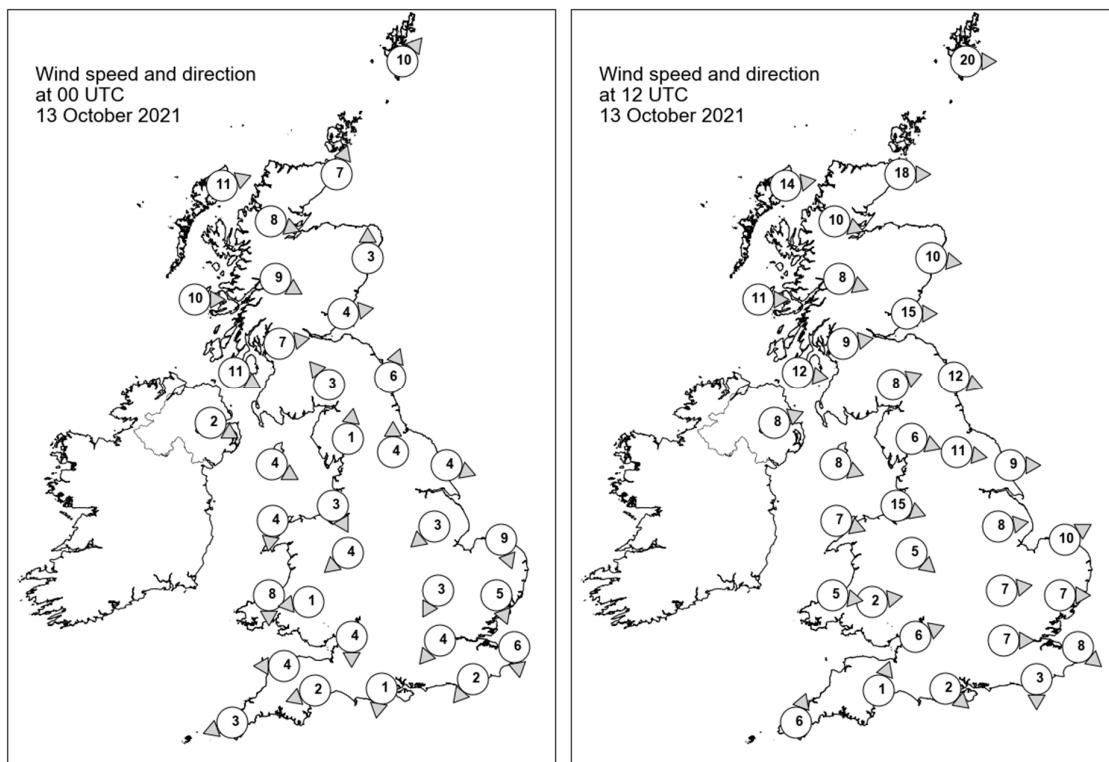
All satellite imagery copyright Met Office and EUMETSAT (European Organisation for the Exploitation of Meteorological Satellites). These show infra-red images from the geostationary MSG satellite. The rainfall rates are derived from both rain-radar and satellite data.

Daily Weather Summary for Wednesday 13 October 2021

UK satellite and rain-radar precipitation rates at (L) 0000 and (R) 1200 UTC



UK wind speed and direction at (L) 0000 and (R) 1200 UTC



Daily Weather Summary for Wednesday 13 October 2021

Selected UK readings at (L) 0000 and (R) 1200 UTC

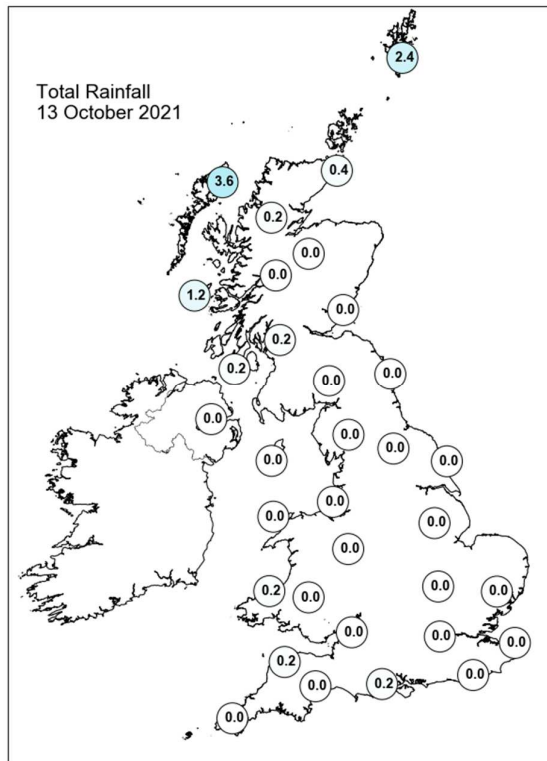
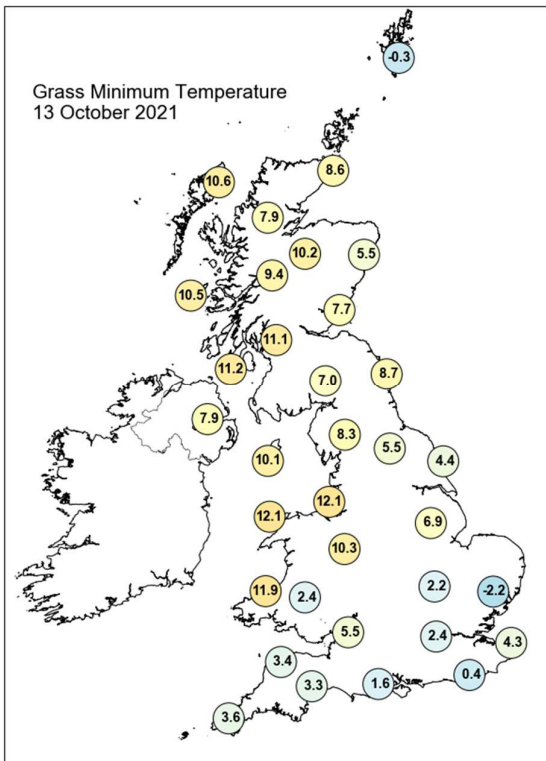
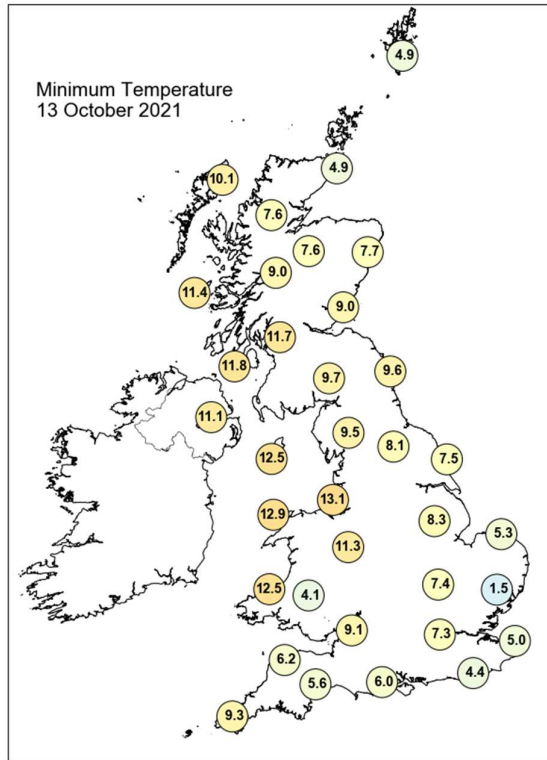
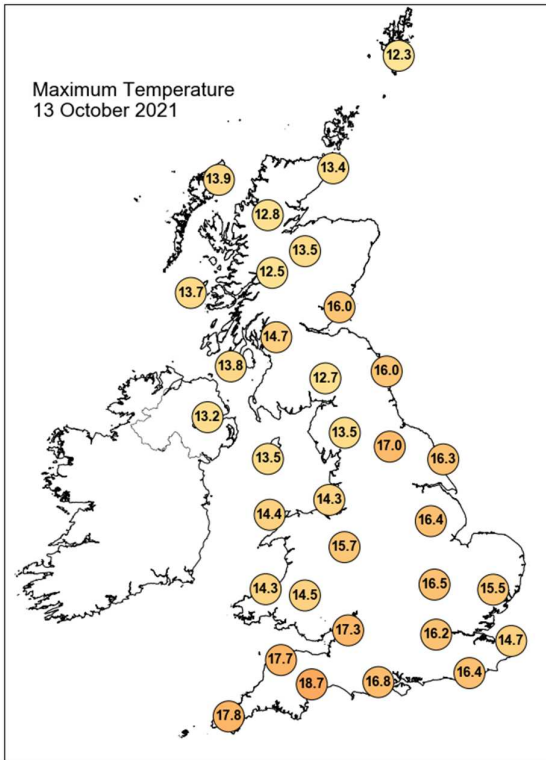
STATIONS		0000 UTC						1200 UTC					
NO	SITE	PRESS	WDIR	WSPD	CLOUD	TEMP	TDEW	PRESS	WDIR	WSPD	CLOUD	TEMP	TDEW
1	Lerwick	1019.9	SW	10	8	8.0	6.9	1014.2	W	20	8	12.0	10.2
2	Wick	1021.2	SSW	7	8	9.8	9.7	1019.6	W	18	5	12.5	9.5
3	Stornoway	1022.5	WSW	11	8	12.3	12.0	1021.8	W	14	6	12.7	9.5
4	Loch Glascarnoch	1023.2	WNW	8	8	11.3	10.4	1022.4	WNW	10	8	10.9	8.5
5	Aviemore	1023.3	-	-	8	11.7	10.8	1022.7	-	-	8	12.2	7.2
6	Dyce	1022.9	S	3	8	9.6	8.7	1021.3	W	10	8	14.9	9.0
7	Tulloch Bridge	1025.4	WNW	9	8	11.2	10.3	1024.4	WNW	8	7	11.8	9.2
8	Tiree	1026.0	W	10	8	12.8	12.1	1025.3	W	11	8	13.0	10.1
9	Leuchars	1024.1	W	4	8	9.2	8.2	1022.5	W	15	4	15.4	9.4
10	Bishopton	1025.4	W	7	8	12.7	11.1	1024.9	W	9	7	13.2	9.8
11	Machrihanish	1026.5	WNW	11	7	12.7	12.2	1026.1	W	12	8	13.1	9.5
12	Boulmer	1025.2	SSW	6	7	10.0	8.6	1023.9	WNW	12	7	14.8	8.5
13	Eskdalemuir	1026.0	SE	3	8	10.4	10.3	1025.6	WSW	8	8	11.7	8.2
14	Aldergrove	1027.7	WNW	2	8	12.2	12.2	1027.6	WSW	8	8	12.4	9.5
15	Shap	1026.4	S	1	8	10.3	9.9	1026.0	WNW	6	8	13.1	9.9
16	Leeming	1026.5	S	4	8	9.4	7.8	1025.4	W	11	6	16.6	11.5
17	Ronaldsway	1027.5	WNW	4	7	13.0	12.0	1028.0	WNW	8	8	12.5	9.5
18	Bridlington	1026.3	WNW	4	4	7.5	5.3	1024.7	W	9	8	15.1	11.0
19	Crosby	1026.9	NNW	3	8	13.5	13.1	1028.0	WNW	15	8	14.1	11.2
20	Valley	1027.7	N	4	7	13.7	13.4	1028.7	WNW	7	8	13.4	11.0
21	Waddington	1027.3	NE	3	8	9.1	5.8	1026.3	W	8	7	15.5	11.3
22	Shawbury	1027.3	NE	4	8	12.3	11.7	1027.7	NW	5	7	15.0	12.1
23	Weybourne	1026.1	NNW	9	7	10.6	5.5	1025.6	WSW	10	4	15.0	11.5
24	Bedford	1027.5	NNE	3	0	7.6	6.5	1027.4	W	7	8	14.6	11.7
25	Aberporth	1028.1	N	8	8	13.1	12.9	1028.9	W	5	8	13.8	13.3
26	Sennybridge	1028.5	E	1	1	7.0	6.8	1028.9	W	2	8	12.7	11.4
27	Wattisham	1026.9	NNW	5	0	4.8	3.8	1027.2	W	7	5	13.1	9.3
28	Almondsbury	1027.3	N	4	8	12.6	10.8	1028.6	WSW	6	5	16.5	11.5
29	Heathrow	1027.3	NE	4	8	11.0	8.3	1028.2	W	7	8	15.0	9.9
30	Manston	1026.3	N	6	5	9.6	6.2	1028.3	NW	8	6	11.8	8.2
31	Chivenor	1027.9	E	4	0	8.0	7.4	1029.0	-	-	0	16.6	12.7
32	Exeter	1027.7	ENE	2	1	6.2	5.7	1028.9	SSW	1	0	16.6	10.9
33	Herstmonceux	1026.3	NE	2	8	10.9	9.3	1028.2	N	3	3	13.7	9.0
34	Hurn	1026.8	N	1	0	6.4	5.7	1028.9	NW	2	8	15.6	11.3
35	Camborne	1028.1	ENE	3	3	10.6	10.3	1029.1	SSW	6	2	17.0	10.5

Daily Weather Summary for Wednesday 13 October 2021

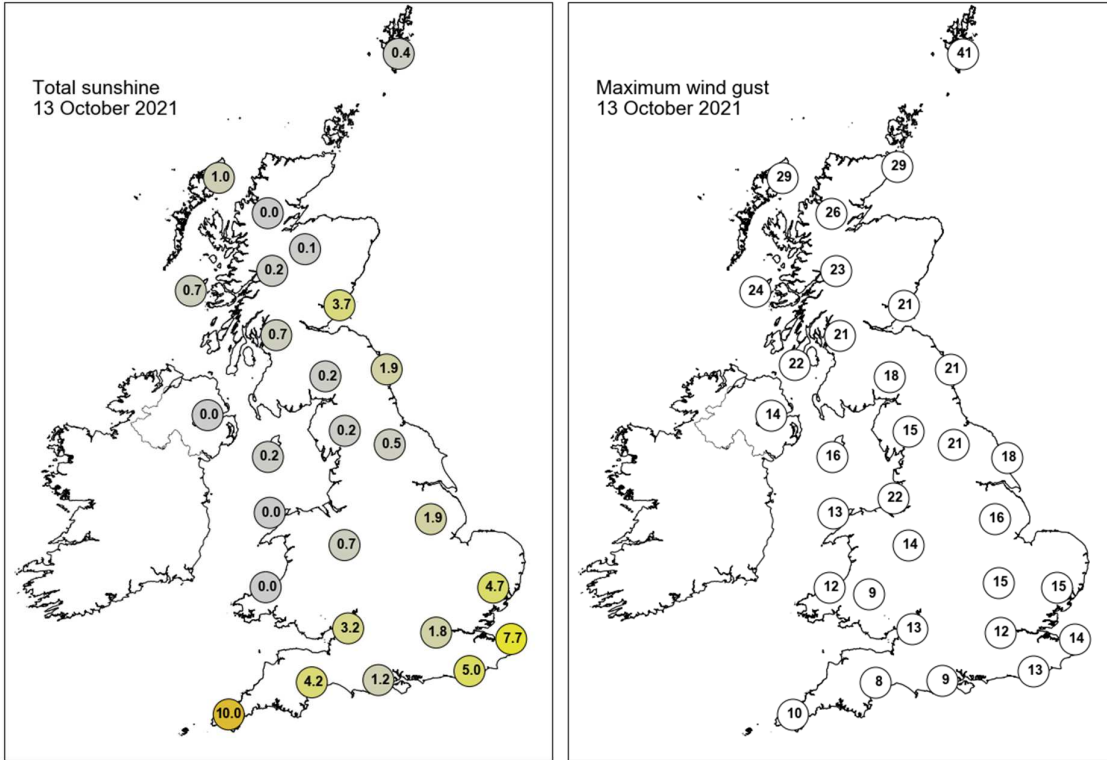
Selected European readings at (L) 0000 and (R) 1200 UTC

STATIONS		0000 UTC						1200 UTC					
NO	SITE	PRESS	WDIR	WSPD	CLOUD	TEMP	TDEW	PRESS	WDIR	WSPD	CLOUD	TEMP	TDEW
1	Murmansk	1001.7	SW	6	2	2.8	0.6	1006.7	SSW	8	2	4.6	0.0
2	Helsinki	1007.2	N	4	8	6.4	6.2	1009.9	WNW	4	8	9.0	5.1
3	Stockholm	1011.1	NW	6	-	4.8	1.7	1014.6	WNW	8	-	7.8	1.3
4	Oslo	1017.0	NNE	4	-	1.5	-1.1	1016.4	SSW	3	8	7.3	1.2
5	Reykjavik	-	-	-	7	-	-	1005.8	WNW	4	5	6.7	4.5
6	Moscow	1015.1	-	0	8	7.7	2.2	1013.1	SE	4	6	13.8	6.3
7	Kiev	1011.7	NW	4	8	8.3	3.6	1013.0	N	6	8	9.4	4.6
8	Warsaw	1012.0	W	4	8	6.4	5.3	1016.9	W	10	6	9.5	4.3
9	Berlin	1017.3	WNW	6	-	5.3	1.9	1021.6	WNW	8	-	11.1	5.2
10	De Bilt	1023.2	W	4	1	4.4	4.3	1026.0	NW	6	8	13.4	8.6
11	Dublin	1028.7	W	8	7	11.9	10.6	1029.3	W	8	7	11.3	8.3
12	Cork	1029.3	ESE	4	7	8.8	8.4	1029.2	SW	6	7	12.9	10.7
13	Sofia	1013.0	W	6	8	6.8	5.3	1014.4	WNW	6	6	9.9	3.2
14	Belgrade	1014.2	W	2	5	8.5	7.5	1016.7	WNW	4	5	14.0	8.5
15	Budapest	1014.5	-	0	-	5.2	4.5	1017.1	WNW	12	-	11.4	1.4
16	Prague	1018.1	WNW	4	-	3.7	2.5	1022.6	NW	8	7	9.4	-1.0
17	Munich	1019.1	WNW	4	7	6.2	5.4	1024.3	NNW	8	7	9.7	3.3
18	Strasbourg	1021.8	NNW	7	7	9.3	7.9	1026.6	NNW	4	8	12.3	4.8
19	Paris	1024.7	NNE	7	5	12.1	9.5	1028.5	NE	4	7	13.9	4.5
20	Jersey	1026.7	NNE	5	2	12.4	10.4	1028.6	N	4	7	16.3	12.0
21	Milan	1015.8	WNW	2	0	10.1	8.8	1017.0	SSE	5	-	17.1	9.9
22	Marseille	1015.0	NNW	18	-	13.8	7.3	1017.3	NNW	17	-	19.4	8.7
23	Bordeaux	1024.8	-	0	-	9.2	6.8	1026.0	NE	7	-	17.8	8.4
24	Rome	1012.9	ENE	3	-	10.6	8.2	1012.6	NNE	4	0	21.6	5.0
25	Ajaccio	1012.4	NE	5	8	15.3	12.2	1012.8	SW	10	7	22.2	13.0
26	Barcelona	1016.8	N	8	2	15.8	12.0	1018.6	SE	6	4	21.4	11.2
27	Majorca	1017.1	-	0	1	11.5	9.7	1018.6	ENE	15	8	20.3	11.0
28	Madrid	1018.5	NNE	3	-	13.6	-0.3	1017.1	ENE	7	0	22.6	-1.5
29	Lisbon	1016.0	NNE	6	-	22.5	11.2	1017.6	E	2	1	26.6	10.4
30	Athens	1010.5	N	1	-	16.4	11.4	1012.5	S	5	4	24.2	11.9
31	Malta	1013.6	W	4	1	17.7	13.7	1011.9	WSW	7	4	22.7	16.8
32	Gibraltar	1017.1	ENE	12	7	19.5	17.3	1017.9	E	7	1	21.4	16.6

Daily Weather Summary for Wednesday 13 October 2021



Daily Weather Summary for Wednesday 13 October 2021



None of the selected stations observed a day of sleet or snow falling or non-zero snow depth at 0900 UTC.

Daily Weather Summary for Thursday 14 October 2021

This day's summary created 21/10/2021 03:03

Summary of the UK Weather for Thursday 14 October 2021

The UK remained mostly dry throughout the overnight/morning period except for the west coast of Scotland which saw some showers. These continued through the early morning. There was varied cloud amounts across the country with the Midlands and northeast seeing more extensive cover. The southwest saw most of the clear skies which led to lower temperatures and fog. This led to a weather warning for fog being issued for the southwest between 4am and 10am. Westerly winds remained calm although slightly stronger through the far north in Scotland. The fog persisted through the morning in some parts of southwest England, but when it cleared it gave way to blue skies and sunshine. Elsewhere it was rather cloudy, ahead of a cold front moving south across Scotland with some line convection embedded within it. Behind it there were frequent showers, these wintry over the very tops of the Scottish Highlands, in a much colder and fresher airmass. The front had reached the north of Wales and the Midlands by the end of the evening, albeit as a weaker affair.

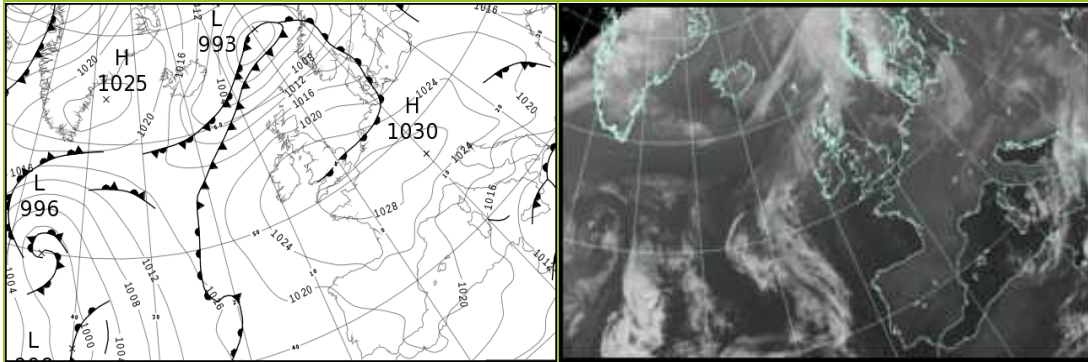
Daily Extremes

<i>Highest Maximum</i>	19.3°C Heathrow (Greater London, 25mAMSL) also Frittenden (Kent, 38mAMSL)
<i>Lowest Maximum</i>	11.2°C Spadeadam No 2 (Cumbria, 285mAMSL)
<i>Highest Minimum</i>	13.5°C Wight: St Catherines Point (Isle Of Wight, 20mAMSL)
<i>Lowest Minimum</i>	2.9°C Lapford (Devon, 146mAMSL)
<i>Lowest Grass Minimum</i>	-1.2°C Lapford (Devon, 146mAMSL)
<i>Most Rainfall</i>	19.0mm Achfary (Sutherland, 46mAMSL)
<i>Most Sunshine</i>	9.3hr Preston, Cove House (Dorset, 44mAMSL)
<i>Highest Gust</i>	45Kt 52mph Brizlee Wood (Northumberland, 250mAMSL)
<i>Highest Gust (mountain)</i>	65Kt 75mph Aonach Mor (Inverness-shire, 1130mAMSL)
<i>Greatest Snow Depth at 0900 UTC</i>	No non-zero values.

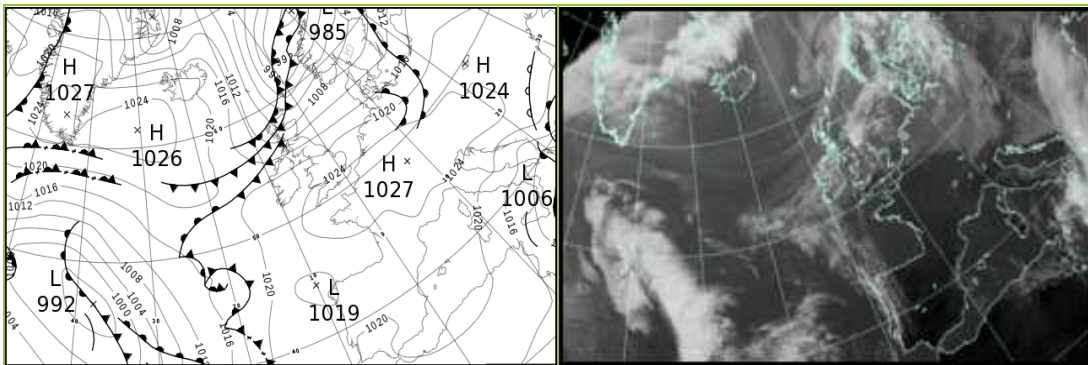
mAMSL refers to station elevation in metres above mean sea level

Daily Weather Summary for Thursday 14 October 2021

North Atlantic and Europe analysis charts and satellite images at 0000 UTC



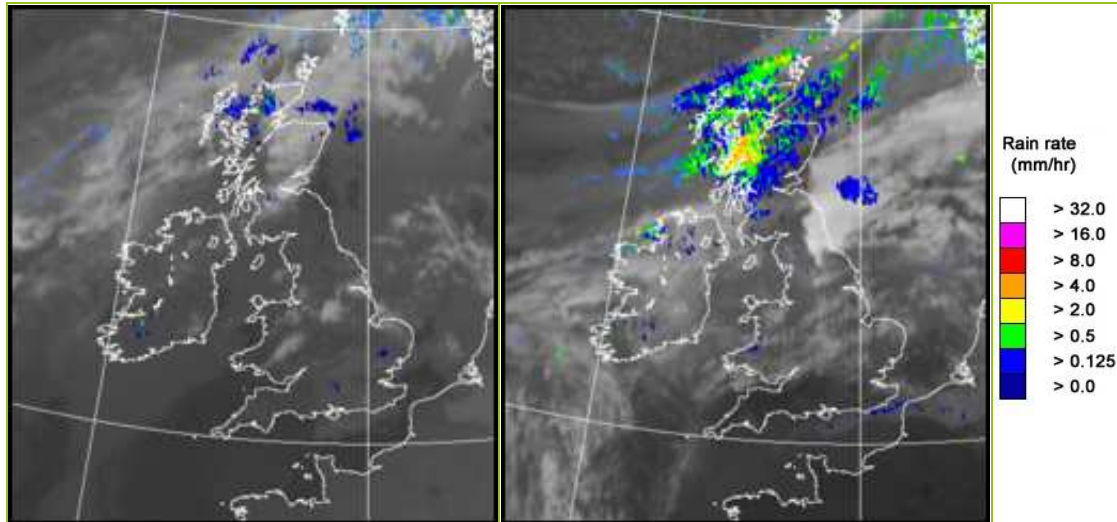
North Atlantic and Europe analysis charts and satellite images at 1200 UTC



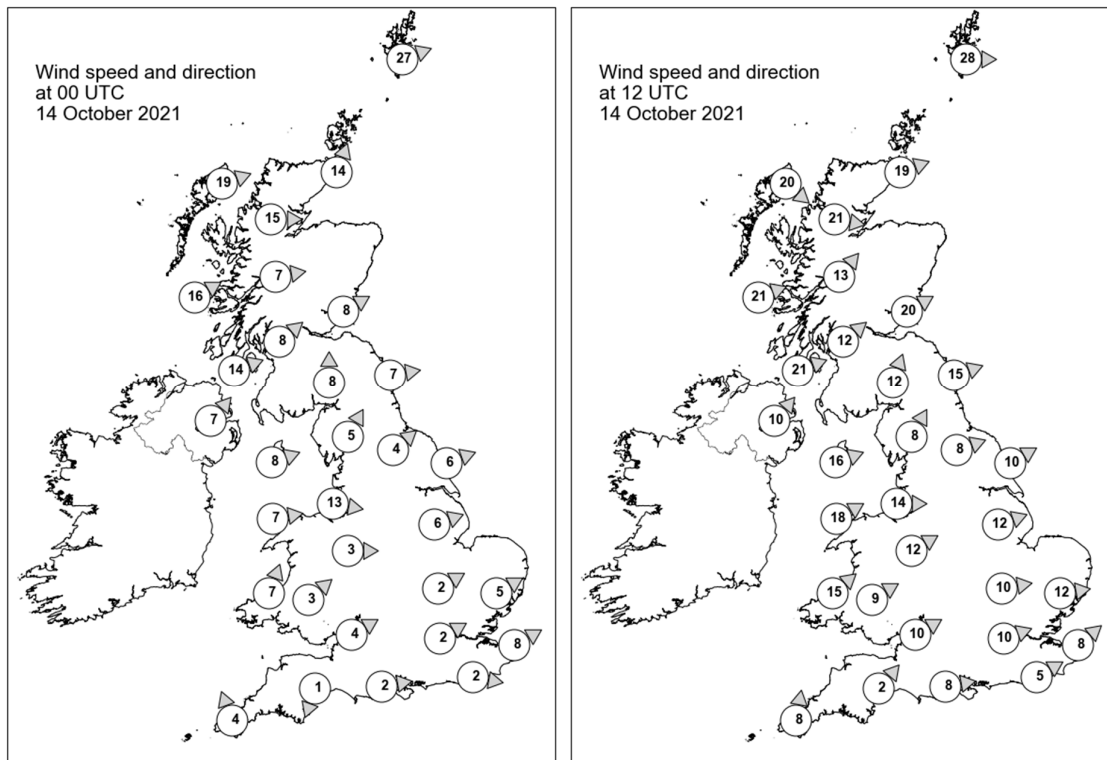
All satellite imagery copyright Met Office and EUMETSAT (European Organisation for the Exploitation of Meteorological Satellites). These show infra-red images from the geostationary MSG satellite. The rainfall rates are derived from both rain-radar and satellite data.

Daily Weather Summary for Thursday 14 October 2021

UK satellite and rain-radar precipitation rates at (L) 0000 and (R) 1200 UTC



UK wind speed and direction at (L) 0000 and (R) 1200 UTC



Daily Weather Summary for Thursday 14 October 2021

Selected UK readings at (L) 0000 and (R) 1200 UTC

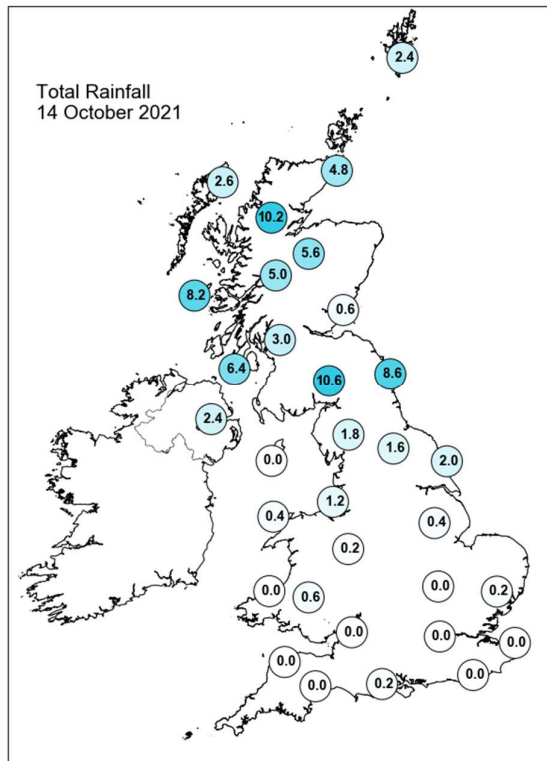
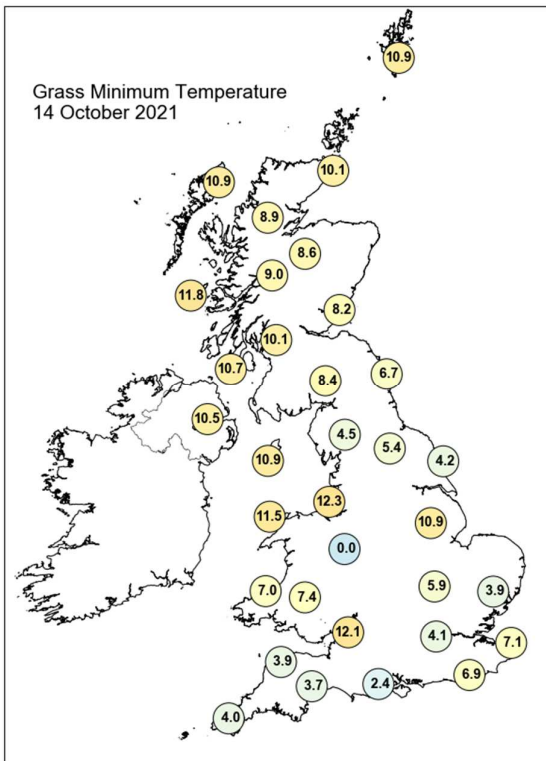
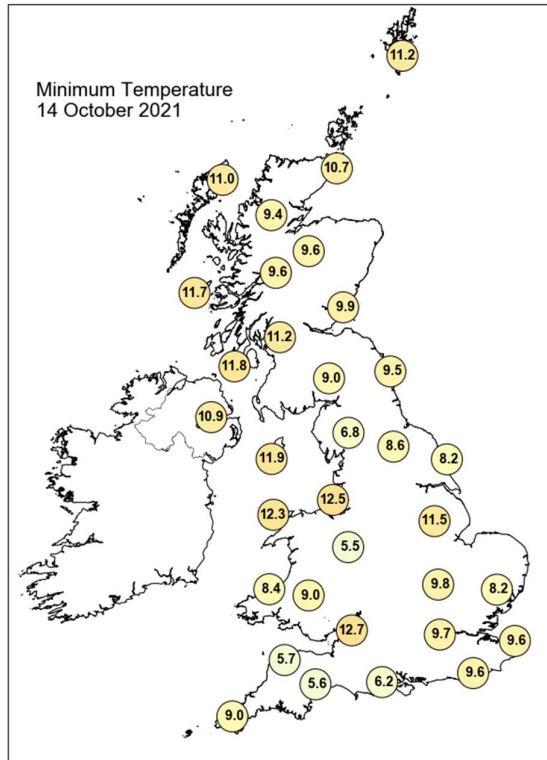
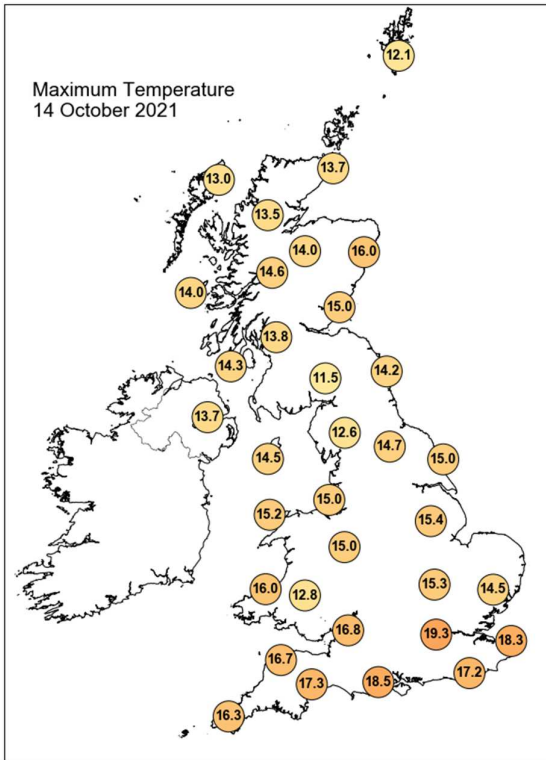
STATIONS		0000 UTC						1200 UTC					
NO	SITE	PRESS	WDIR	WSPD	CLOUD	TEMP	TDEW	PRESS	WDIR	WSPD	CLOUD	TEMP	TDEW
1	Lerwick	1009.5	WSW	27	8	11.6	10.8	998.8	W	28	8	8.6	8.1
2	Wick	1015.1	SSW	14	8	11.0	9.3	1005.0	WSW	19	8	11.6	11.2
3	Stornoway	1015.6	WSW	19	7	12.8	11.1	1009.2	NW	20	8	9.6	8.6
4	Loch Glascarnoch	1017.5	W	15	8	11.0	8.0	1007.6	W	21	8	12.0	10.9
5	Aviemore	1018.7	-	-	7	10.7	7.4	1008.5	-	-	7	12.1	10.7
6	Dyce	-	-	-	-	-	7.0	-	-	-	-	16.0	10.0
7	Tulloch Bridge	1020.5	W	7	7	11.9	6.7	1010.5	SW	13	8	12.9	10.5
8	Tiree	1021.0	WSW	16	8	12.9	10.3	1012.5	WSW	21	8	13.7	13.4
9	Leuchars	1020.3	WSW	8	1	10.5	8.0	1011.6	WSW	20	7	14.7	10.5
10	Bishopton	1022.1	SW	8	8	12.0	8.5	1014.6	SW	12	7	12.6	10.1
11	Machrihanish	1023.1	WSW	14	8	12.9	9.4	1015.8	WSW	21	8	13.8	11.1
12	Boulmer	1022.3	W	7	4	11.7	7.5	1015.4	WSW	15	8	12.6	7.9
13	Eskdalemuir	1023.6	S	8	8	9.8	8.7	1016.5	SSW	12	8	10.6	8.3
14	Aldergrove	1024.8	SW	7	7	11.6	8.7	1018.5	SW	10	7	13.2	10.5
15	Shap	1024.9	SSW	5	7	8.4	6.6	1019.1	SSW	8	8	11.4	7.6
16	Leeming	1024.6	SW	4	8	11.6	7.9	1018.8	WSW	8	7	13.6	7.9
17	Ronaldsway	1025.6	WSW	8	7	12.3	8.2	1020.0	WSW	16	7	13.5	8.6
18	Bridlington	1024.1	WSW	6	8	11.7	7.8	1018.4	WSW	10	8	14.1	9.2
19	Crosby	1026.2	W	13	8	13.0	9.1	1021.2	W	14	8	14.6	11.4
20	Valley	1026.4	W	7	8	13.3	10.1	1021.5	WSW	18	7	15.0	10.8
21	Waddington	1025.8	WSW	6	8	12.4	9.4	1020.9	WSW	12	7	14.5	8.9
22	Shawbury	1026.7	W	3	7	11.4	8.7	1021.9	WSW	12	8	14.9	10.9
23	Weybourne	-	-	-	-	-	-	-	-	-	-	-	-
24	Bedford	1026.9	WSW	2	8	11.9	11.3	1023.0	W	10	8	14.3	8.6
25	Aberporth	1027.6	SSW	7	2	8.5	8.5	1023.3	SW	15	7	15.1	10.3
26	Sennybridge	1027.6	SW	3	7	10.7	10.7	1023.6	WSW	9	8	12.2	10.7
27	Wattisham	1026.7	WSW	5	7	9.9	9.9	1022.7	W	12	7	14.4	9.8
28	Almondsbury	1027.3	WSW	4	8	13.7	12.3	1024.0	WSW	10	7	16.0	10.5
29	Heathrow	1027.3	WSW	2	0	10.2	9.5	1024.0	WSW	10	7	16.7	9.2
30	Manston	1027.2	WSW	8	7	10.7	10.1	1023.8	SW	8	4	16.5	11.5
31	Chivenor	1028.2	-	-	6	9.3	8.9	1024.8	-	-	1	14.5	11.4
32	Exeter	1028.1	NNE	1	8	6.5	6.4	1024.8	SW	2	0	16.5	13.0
33	Herstmonceux	1027.6	W	2	7	11.6	11.1	1024.4	WSW	5	8	16.4	11.6
34	Hurn	1027.9	W	2	8	12.6	11.1	1024.7	W	8	7	16.4	11.4
35	Camborne	1028.3	SSE	4	1	9.9	9.9	1025.2	S	8	1	16.1	12.9

Daily Weather Summary for Thursday 14 October 2021

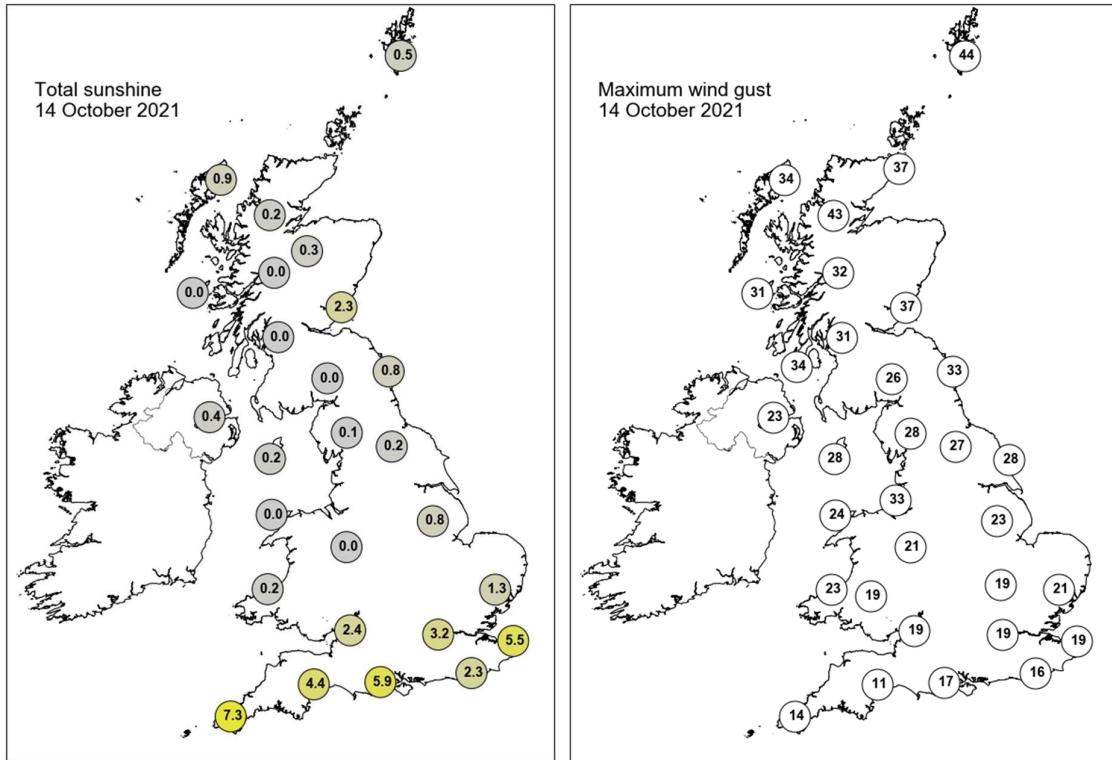
Selected European readings at (L) 0000 and (R) 1200 UTC

STATIONS		0000 UTC						1200 UTC					
NO	SITE	PRESS	WDIR	WSPD	CLOUD	TEMP	TDEW	PRESS	WDIR	WSPD	CLOUD	TEMP	TDEW
1	Murmansk	1005.8	SSW	14	8	0.2	-1.6	1006.0	SSW	14	4	1.9	-2.5
2	Helsinki	1014.1	WNW	4	8	2.9	2.7	1011.9	S	16	7	8.7	3.9
3	Stockholm	1014.1	ESE	2	-	-0.3	-0.6	1007.3	SSW	10	-	9.2	6.9
4	Oslo	1009.5	W	3	-	5.2	1.7	1003.0	SW	5	6	12.1	6.4
5	Reykjavik	-	-	-	2	-	-	-	-	-	1	-	-
6	Moscow	1013.8	N	2	8	8.8	8.4	1010.0	SE	2	8	7.7	5.5
7	Kiev	1014.9	NNW	6	8	7.0	4.3	1020.6	WNW	4	7	10.6	2.2
8	Warsaw	1021.5	WSW	4	6	3.7	3.3	1020.6	SW	8	7	11.1	2.6
9	Berlin	1022.3	WSW	6	-	8.8	6.6	1019.6	WSW	6	-	11.8	10.9
10	De Bilt	1025.4	SW	6	8	11.3	10.4	1022.8	W	8	8	15.4	11.2
11	Dublin	1026.0	SSW	4	7	11.6	8.6	1021.3	WSW	8	7	13.2	9.0
12	Cork	1026.6	SSW	6	7	11.8	10.0	1022.7	WSW	10	7	14.3	11.4
13	Sofia	1019.6	WNW	4	6	6.9	3.7	1023.0	SW	2	8	3.4	2.4
14	Belgrade	1022.6	W	4	4	6.4	4.9	1023.8	NW	2	7	9.6	4.2
15	Budapest	1022.6	N	2	-	6.7	3.5	1024.7	NNW	2	-	10.8	1.3
16	Prague	1026.0	SW	4	-	2.8	0.2	1023.6	WSW	4	8	9.0	6.9
17	Munich	1028.7	SW	4	8	4.2	2.8	1026.6	W	6	8	11.0	2.6
18	Strasbourg	1029.4	SE	1	-	2.5	1.5	1027.2	W	2	-	15.3	4.9
19	Paris	1029.4	WSW	2	0	5.4	4.2	1027.0	S	4	0	15.4	5.9
20	Jersey	1028.5	ESE	7	0	10.2	9.1	1026.1	S	10	0	15.1	6.4
21	Milan	1023.4	NE	5	2	11.2	8.1	1024.6	S	4	2	15.8	5.0
22	Marseille	1021.4	SE	3	-	8.4	5.5	1023.4	W	5	-	18.8	11.8
23	Bordeaux	1026.1	NNE	3	-	7.5	5.1	1022.7	E	5	-	17.3	6.8
24	Rome	1016.2	N	9	-	12.1	3.8	1017.8	NNE	15	0	19.4	-1.7
25	Ajaccio	1019.3	ENE	5	-	11.9	6.4	1021.1	SSW	10	-	20.9	4.9
26	Barcelona	1021.6	N	6	5	16.8	11.3	1023.4	ESE	9	2	20.5	9.6
27	Majorca	1021.5	ENE	5	2	13.9	9.5	1022.5	E	7	4	22.5	9.3
28	Madrid	1022.2	NNE	3	0	9.5	1.3	1020.7	SW	4	0	19.8	9.1
29	Lisbon	1018.0	ENE	4	-	20.4	8.9	1020.0	ENE	1	6	24.5	8.2
30	Athens	-	-	-	-	-	-	1012.4	-	0	7	17.4	16.8
31	Malta	1009.7	W	5	2	18.0	14.7	1010.4	N	18	8	17.7	12.7
32	Gibraltar	1019.5	ENE	16	2	19.9	17.8	1021.5	ENE	19	6	20.9	17.1

Daily Weather Summary for Thursday 14 October 2021



Daily Weather Summary for Thursday 14 October 2021



None of the selected stations observed a day of sleet or snow falling or non-zero snow depth at 0900 UTC.

Daily Weather Summary for Friday 15 October 2021

This day's summary created 22/10/2021 03:03

Summary of the UK Weather for Friday 15 October 2021

The cold front which brought unsettled conditions to the north yesterday continued to track southwards throughout the early hours. By midnight it had reached the north Midlands, with thicker cloud ahead of it. Outside of the frontal zone, it was dry with some clear spells, although there were still some isolated showers across east Scotland and parts of the southwest. Winds were light for many, and there was some early fog at Land's End. As the front continued moving southwards, it steadily weakened to a band of cloud with some light rain or drizzle. It was a largely cloudy morning for most of the country with sunny spells across the Midlands and north Wales. Further isolated showers on the stalling cold front continued to affect the southwest until early afternoon, and northern Scotland experienced showers throughout most of the day. Cloud breaks resulted in sunny spells across northern England, central and southern Scotland. However, it remained cloudy across the south of England, Wales and northern Scotland through the evening.

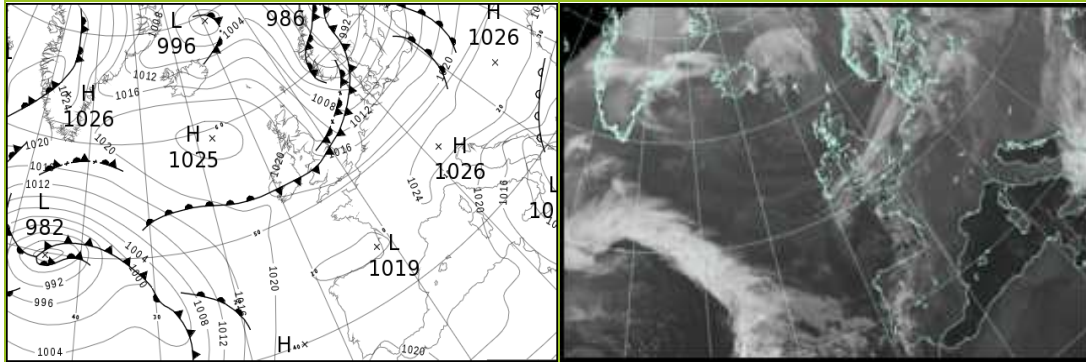
Daily Extremes

<i>Highest Maximum</i>	18.5°C Preston, Cove House (Dorset, 44mAMSL)
<i>Lowest Maximum</i>	7.0°C Loch Glascarnoch (Ross & Cromarty, 269mAMSL)
<i>Highest Minimum</i>	13.9°C Isle Of Portland (Dorset, 52mAMSL)
<i>Lowest Minimum</i>	-1.1°C Tyndrum No 3 (Perthshire (in Central Region), 168mAMSL)
<i>Lowest Grass Minimum</i>	-4.0°C Dalwhinnie No 2 (Inverness-shire, 351mAMSL)
<i>Most Rainfall</i>	4.6mm Wight: Shanklin (Isle Of Wight, 55mAMSL)
<i>Most Sunshine</i>	9.8hr Morecambe No 2 (Lancashire, 7mAMSL) also Dundrennan (Kirkcudbrightshire, 113mAMSL)
<i>Highest Gust</i>	41Kt 47mph Lerwick (Shetland, 82mAMSL)
<i>Highest Gust (mountain)</i>	45Kt 52mph Cairnwell (Aberdeenshire, 928mAMSL)
<i>Greatest Snow Depth at 0900 UTC</i>	No non-zero values.

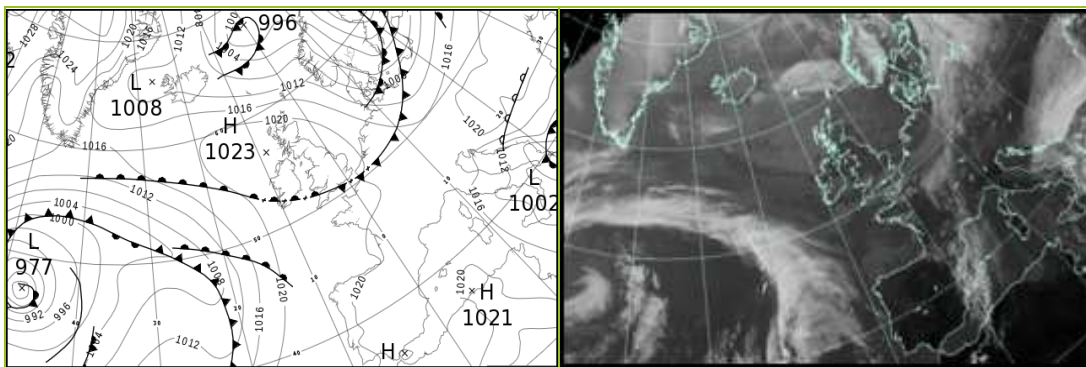
mAMSL refers to station elevation in metres above mean sea level

Daily Weather Summary for Friday 15 October 2021

North Atlantic and Europe analysis charts and satellite images at 0000 UTC



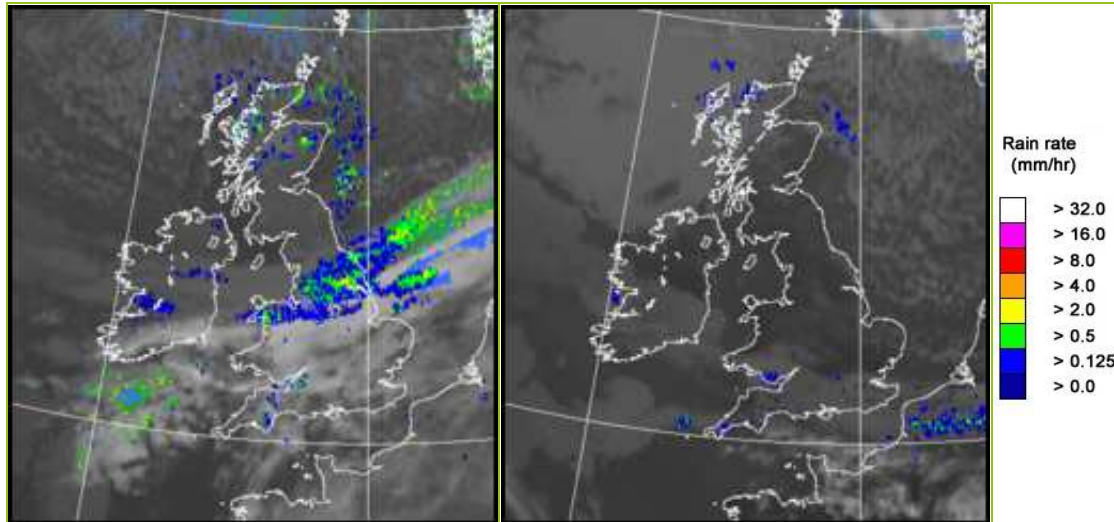
North Atlantic and Europe analysis charts and satellite images at 1200 UTC



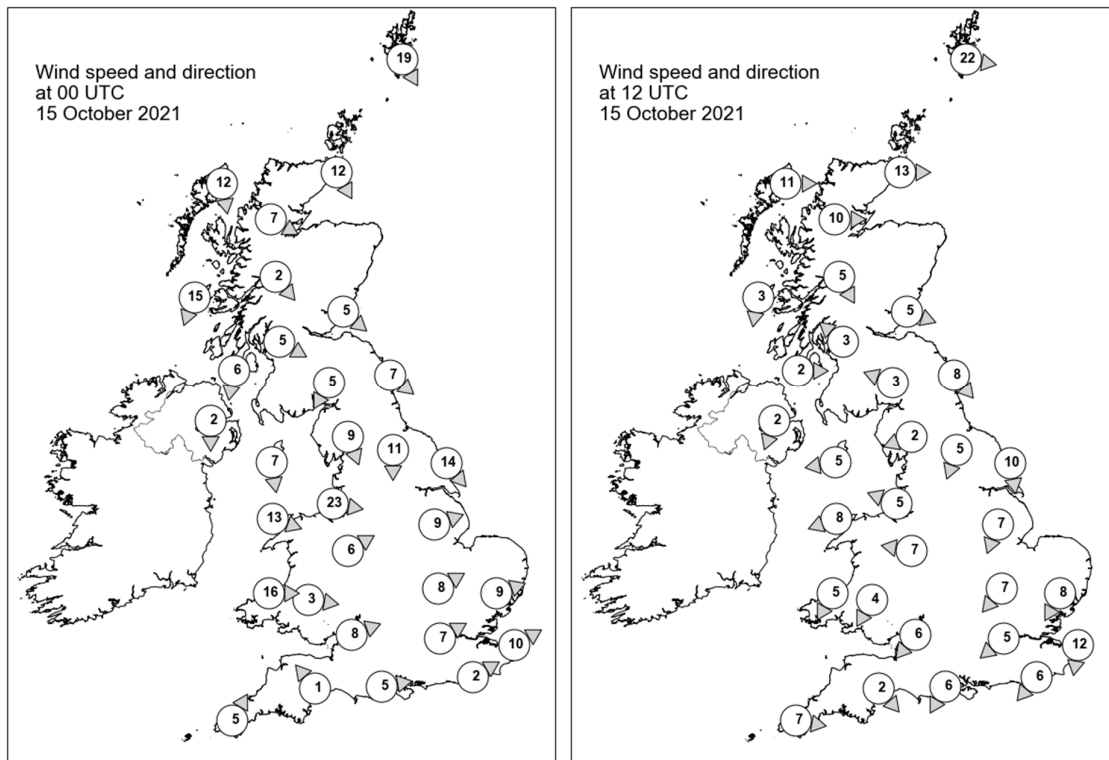
All satellite imagery copyright Met Office and EUMETSAT (European Organisation for the Exploitation of Meteorological Satellites). These show infra-red images from the geostationary MSG satellite. The rainfall rates are derived from both rain-radar and satellite data.

Daily Weather Summary for Friday 15 October 2021

UK satellite and rain-radar precipitation rates at (L) 0000 and (R) 1200 UTC



UK wind speed and direction at (L) 0000 and (R) 1200 UTC



Daily Weather Summary for Friday 15 October 2021

Selected UK readings at (L) 0000 and (R) 1200 UTC

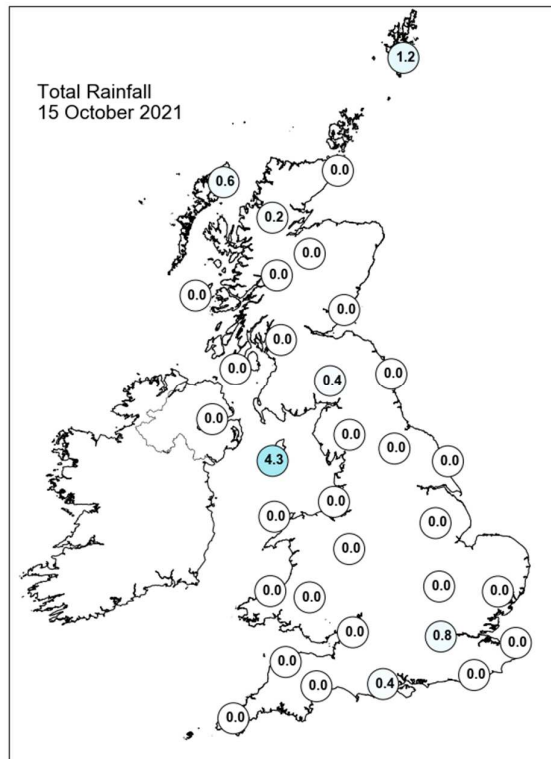
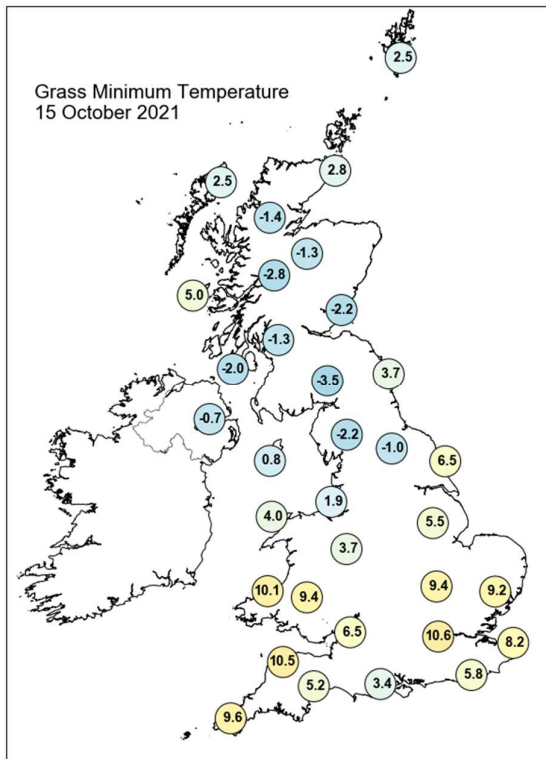
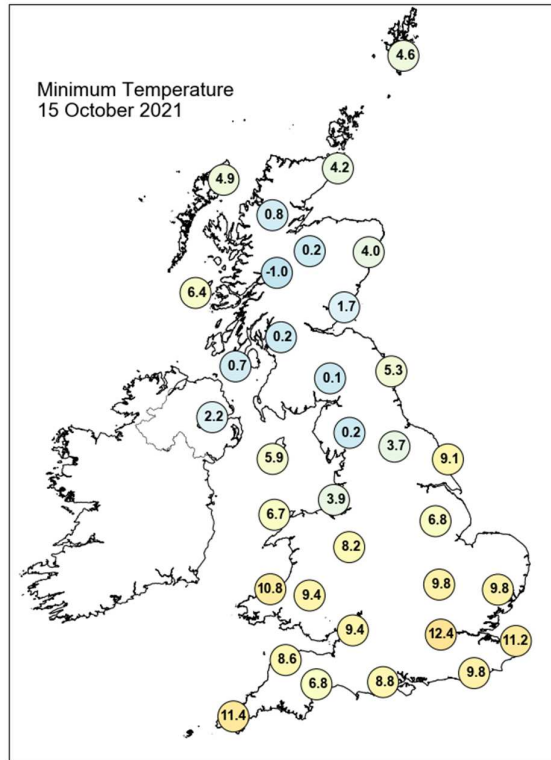
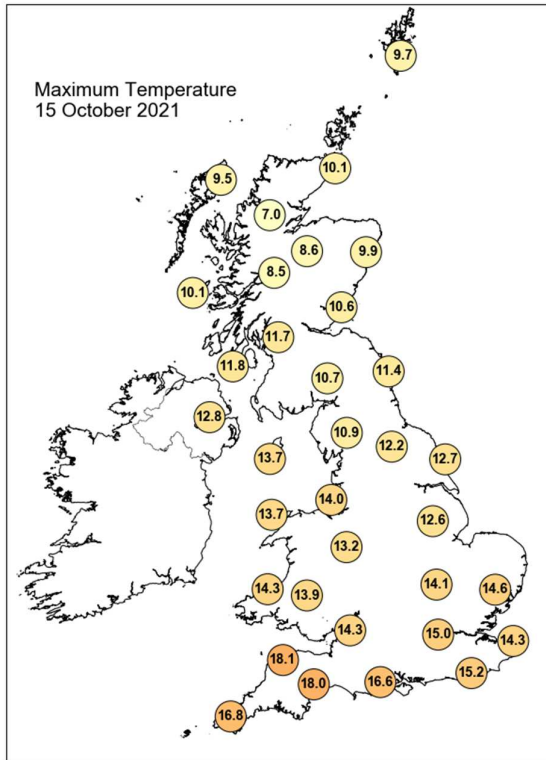
STATIONS		0000 UTC						1200 UTC					
NO	SITE	PRESS	WDIR	WSPD	CLOUD	TEMP	TDEW	PRESS	WDIR	WSPD	CLOUD	TEMP	TDEW
1	Lerwick	1012.8	NNW	19	3	5.8	3.3	1014.2	W	22	5	9.4	5.5
2	Wick	1016.8	NNW	12	3	5.2	3.0	1019.4	W	13	5	9.6	4.0
3	Stornoway	1020.4	N	12	7	6.4	3.2	1021.8	W	11	7	8.6	3.6
4	Loch Glascarnoch	1019.9	WNW	7	8	4.4	3.1	1022.2	W	10	7	6.7	1.4
5	Aviemore	1018.8	-	-	7	4.4	3.2	-	-	-	8	7.1	1.0
6	Dyce	-	-	-	-	6.0	4.0	-	-	-	-	-	1.0
7	Tulloch Bridge	1020.1	NW	2	8	4.7	3.6	1023.3	NNW	5	2	7.6	-0.2
8	Tiree	1020.4	NNE	15	4	8.5	4.1	1023.4	N	3	8	9.7	2.5
9	Leuchars	1017.2	NW	5	0	7.3	3.0	1022.2	WNW	5	0	9.9	1.6
10	Bishopton	1018.4	WNW	5	0	4.7	3.9	1022.9	SE	3	2	9.4	3.6
11	Machrihanish	1019.0	N	6	3	7.3	4.8	1023.0	W	2	6	9.9	2.8
12	Boulmer	1016.1	NW	7	3	7.7	5.6	1022.5	NW	8	0	10.1	3.3
13	Eskdalemuir	1018.1	NNE	5	0	4.8	3.0	1022.9	ESE	3	0	9.2	1.5
14	Aldergrove	1019.6	N	2	0	7.5	7.5	1023.0	NNE	2	3	12.1	5.1
15	Shap	1016.9	NNW	9	8	8.6	6.3	1022.8	ENE	2	0	8.7	1.8
16	Leeming	1015.8	N	11	8	8.6	8.0	1022.9	NNE	5	1	10.8	4.4
17	Ronaldsway	1017.9	N	7	5	11.6	8.1	1022.6	E	5	1	11.9	5.6
18	Bridlington	1014.1	NW	14	8	9.7	8.4	1021.7	N	10	2	11.9	4.7
19	Crosby	1016.9	W	23	8	12.8	12.0	1022.5	ESE	5	1	12.6	4.8
20	Valley	1018.1	WNW	13	8	13.4	11.5	1022.2	ENE	8	1	12.4	4.7
21	Waddington	1015.6	WSW	9	8	12.8	9.2	1022.3	NNE	7	3	11.8	5.8
22	Shawbury	1017.0	WSW	6	7	13.2	10.1	1022.3	E	7	2	11.9	4.6
23	Weybourne	-	-	-	-	-	-	-	-	-	-	-	-
24	Bedford	1017.5	WSW	8	5	12.2	10.2	1022.0	NE	7	2	12.1	4.5
25	Aberporth	1019.0	W	16	8	13.8	13.1	1021.7	NNE	5	2	13.8	8.7
26	Sennybridge	1019.1	W	3	8	11.4	10.9	1021.5	NNE	4	6	12.2	9.0
27	Wattisham	1017.1	WSW	9	6	11.4	9.3	1021.1	NNE	8	1	13.6	5.9
28	Almondsbury	1019.1	WSW	8	8	14.0	11.8	1022.0	NE	6	8	12.4	9.4
29	Heathrow	1018.8	WSW	7	8	12.7	10.7	1021.7	NE	5	8	12.9	8.9
30	Manston	1018.5	WSW	10	8	12.8	10.9	1020.9	N	12	7	13.4	7.2
31	Chivenor	1020.0	-	-	6	14.4	12.3	1021.1	-	-	7	16.6	11.2
32	Exeter	1020.4	SE	1	2	8.5	8.2	1020.9	NW	2	1	17.4	12.5
33	Herstmonceux	1019.6	WSW	2	5	10.6	10.1	1020.9	NE	6	8	12.9	9.6
34	Hurn	1020.1	W	5	7	9.4	8.9	1021.0	NNE	6	7	16.3	12.2
35	Camborne	1021.2	SSW	5	9	11.7	11.7	1021.7	W	7	6	16.4	13.0

Daily Weather Summary for Friday 15 October 2021

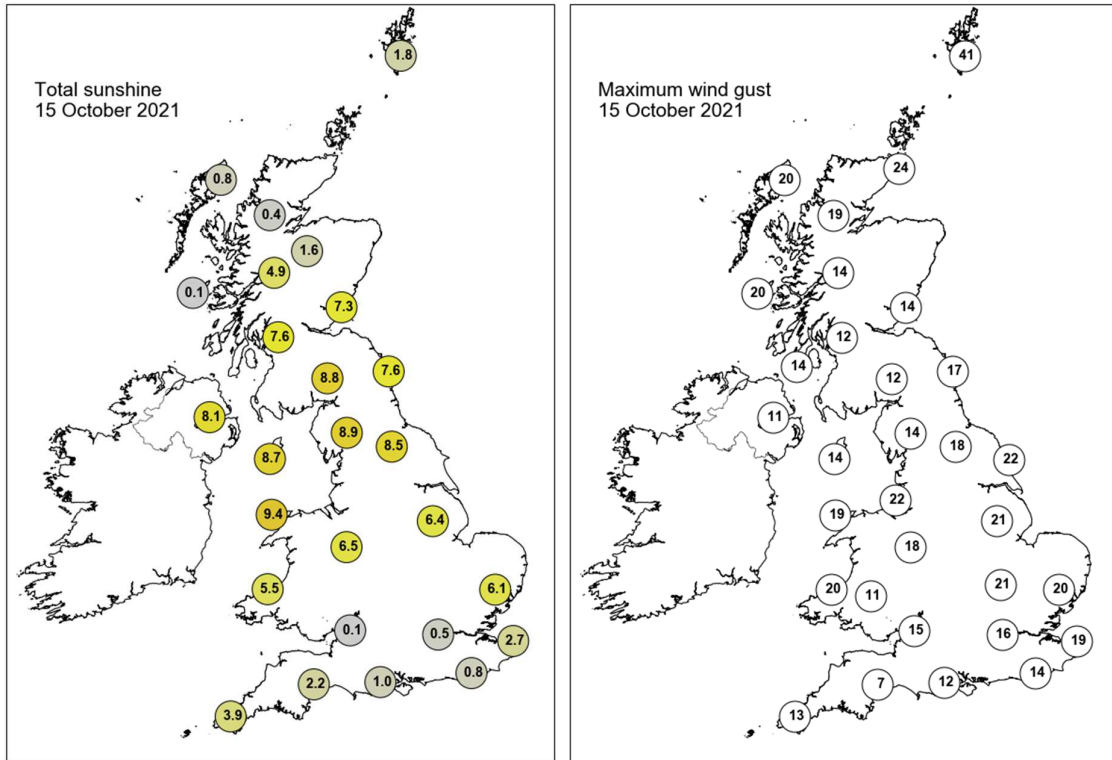
Selected European readings at (L) 0000 and (R) 1200 UTC

STATIONS		0000 UTC						1200 UTC					
NO	SITE	PRESS	WDIR	WSPD	CLOUD	TEMP	TDEW	PRESS	WDIR	WSPD	CLOUD	TEMP	TDEW
1	Murmansk	996.3	S	8	8	2.0	-0.8	992.6	S	10	8	4.9	3.5
2	Helsinki	1003.5	S	14	8	7.9	5.0	994.1	S	16	8	9.6	8.8
3	Stockholm	997.2	SSW	8	-	10.2	7.3	994.1	WNW	12	-	7.2	4.1
4	Oslo	992.3	SW	4	-	9.2	7.3	1002.3	WNW	3	7	10.6	-1.1
5	Reykjavik	-	-	-	7	-	-	1013.2	W	4	7	6.0	4.6
6	Moscow	1008.6	WNW	4	8	6.4	5.6	1015.7	W	2	8	8.2	2.0
7	Kiev	1023.9	WSW	2	0	4.2	2.5	1021.3	SSW	8	2	14.3	0.5
8	Warsaw	1017.0	SW	4	8	8.8	7.6	1013.8	SSW	8	6	14.5	8.4
9	Berlin	1016.3	SW	6	-	11.9	9.6	1011.6	WSW	10	-	12.0	9.0
10	De Bilt	1016.2	SW	12	8	13.3	11.1	1019.1	NNW	6	7	12.3	7.4
11	Dublin	1019.1	WNW	8	8	11.5	10.9	1022.8	ENE	4	5	11.9	5.7
12	Cork	1020.2	NW	6	3	12.0	10.7	1022.0	ESE	4	7	13.4	11.4
13	Sofia	1020.7	E	2	8	3.8	3.1	1016.9	ESE	2	8	6.3	5.6
14	Belgrade	1024.2	NE	4	8	6.1	4.5	1020.1	NNE	4	8	7.4	5.8
15	Budapest	1025.2	ESE	2	-	1.4	1.0	1021.2	S	2	-	12.8	2.4
16	Prague	1021.5	SW	6	-	8.9	6.8	1016.0	WSW	6	6	14.3	6.2
17	Munich	1024.0	SSW	4	7	5.3	3.9	1017.9	W	6	7	15.2	4.6
18	Strasbourg	1022.7	S	2	-	3.2	2.6	1019.6	S	1	6	15.1	6.4
19	Paris	1021.3	SSE	1	5	7.3	6.6	1020.2	E	2	6	15.6	8.8
20	Jersey	1021.1	S	2	1	11.6	8.1	1021.2	N	6	4	16.7	12.9
21	Milan	1022.8	N	1	0	6.1	5.4	1018.8	N	2	0	15.7	7.1
22	Marseille	1022.3	ESE	4	-	10.8	8.7	1017.8	W	5	6	20.4	12.6
23	Bordeaux	1019.9	-	0	-	7.3	5.9	1019.5	NW	4	-	18.3	7.7
24	Rome	1018.2	N	10	-	10.2	1.0	1013.4	NNE	19	0	19.3	1.7
25	Ajaccio	1021.5	NE	7	-	9.1	0.8	1017.7	WNW	12	-	21.3	7.9
26	Barcelona	1021.6	N	5	4	16.0	12.9	1017.4	W	12	7	23.2	17.2
27	Majorca	1022.4	N	2	-	12.1	11.0	1019.1	WSW	8	7	22.8	11.7
28	Madrid	1022.0	SW	3	7	10.5	6.5	1018.2	WSW	3	0	20.7	8.7
29	Lisbon	-	-	-	-	-	-	1020.6	WSW	8	3	25.2	7.6
30	Athens	-	-	-	-	-	-	1006.9	S	7	6	19.2	17.6
31	Malta	1011.6	NW	13	3	16.3	10.2	1012.8	NW	20	1	19.5	7.2
32	Gibraltar	1020.6	ENE	18	0	19.5	16.5	1020.7	ENE	14	1	21.9	16.6

Daily Weather Summary for Friday 15 October 2021



Daily Weather Summary for Friday 15 October 2021



None of the selected stations observed a day of sleet or snow falling or non-zero snow depth at 0900 UTC.

Daily Weather Summary for Saturday 16 October 2021

This day's summary created 23/10/2021 03:03

Summary of the UK Weather for Saturday 16 October 2021

It was a rather cloudy start to Saturday for many, however there were some good clear breaks over Northern England and the Midlands. This allowed temperatures to fall below freezing in Northern England, giving a sharp frost. The cold front which had moved southwards and stalled yesterday very slowly began to move back northwards again. On it, there was some light rain which affected a small area of central southern England, and some drizzle affected north Wales and Northern Ireland. The west coast of Scotland saw some showers. Fog formed across southern England towards dawn and cleared during the morning, with it remaining cloudy for most. The light rain across central southern England moved east towards Kent and cleared by late morning. A line of light rain was situated over northern England during the early afternoon, but this quickly cleared leaving a dry day with sunny spells for most of England and Wales. During the afternoon a band of rain moved in to Northern Ireland and then Scotland for the evening.

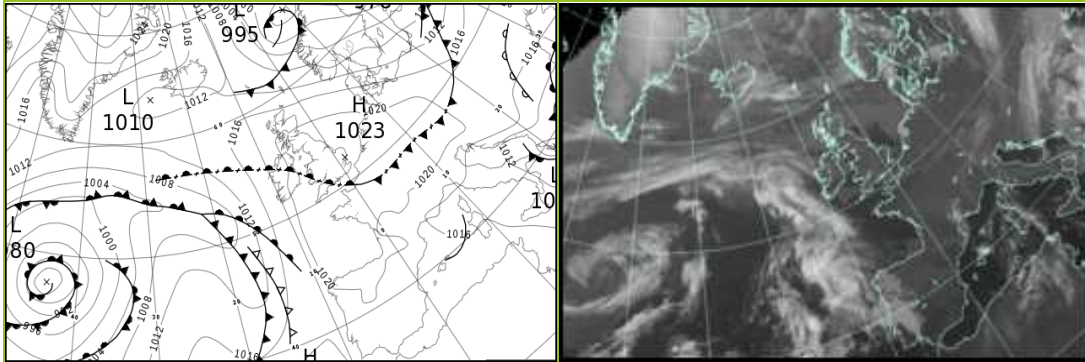
Daily Extremes

<i>Highest Maximum</i>	18.8°C Fontmell Magna (Dorset, 90mAMSL)
<i>Lowest Maximum</i>	8.6°C Balmoral (Aberdeenshire, 283mAMSL)
<i>Highest Minimum</i>	13.4°C Wight: Shanklin (Isle Of Wight, 55mAMSL)
<i>Lowest Minimum</i>	-3.6°C Redesdale Camp (Northumberland, 211mAMSL)
<i>Lowest Grass Minimum</i>	-6.0°C Eskdalemuir (Dumfriesshire, 236mAMSL)
<i>Most Rainfall</i>	28.0mm Grangemouth Refinery (Stirling (in Central Region), 2mAMSL)
<i>Most Sunshine</i>	8.2hr Preston, Cove House (Dorset, 44mAMSL)
<i>Highest Gust</i>	38Kt 44mph Capel Curig No 3 (Gwynedd, 216mAMSL)
<i>Highest Gust (mountain)</i>	41Kt 47mph Great Dun Fell No 2 (Cumbria, 847mAMSL)
<i>Greatest Snow Depth at 0900 UTC</i>	No non-zero values.

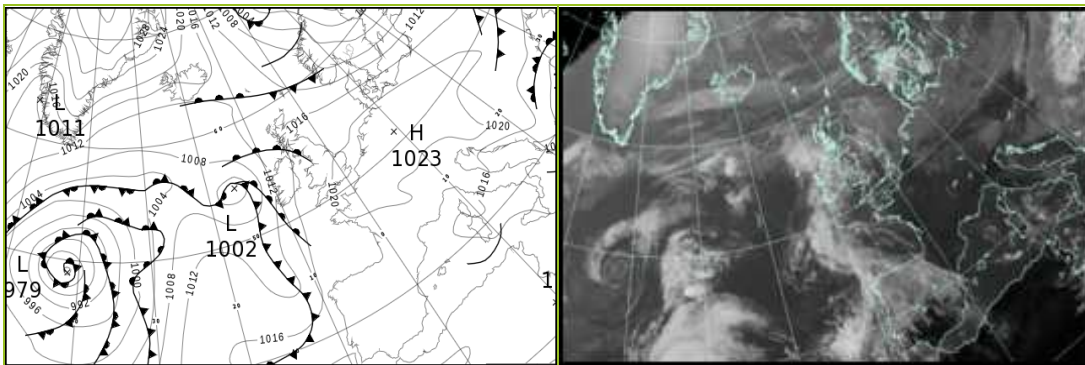
mAMSL refers to station elevation in metres above mean sea level

Daily Weather Summary for Saturday 16 October 2021

North Atlantic and Europe analysis charts and satellite images at 0000 UTC




North Atlantic and Europe analysis charts and satellite images at 1200 UTC



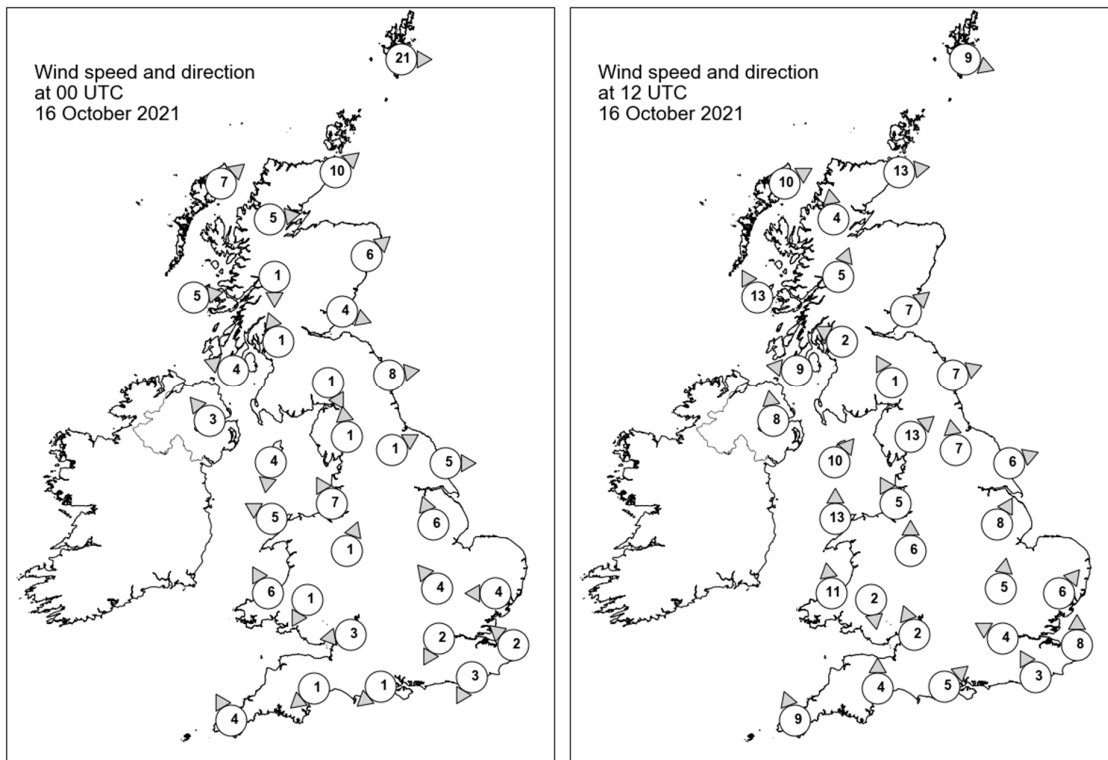
All satellite imagery copyright Met Office and EUMETSAT (European Organisation for the Exploitation of Meteorological Satellites). These show infra-red images from the geostationary MSG satellite. The rainfall rates are derived from both rain-radar and satellite data.

Daily Weather Summary for Saturday 16 October 2021

UK satellite and rain-radar precipitation rates at (L) 0000 and (R) 1200 UTC



UK wind speed and direction at (L) 0000 and (R) 1200 UTC



Daily Weather Summary for Saturday 16 October 2021

Selected UK readings at (L) 0000 and (R) 1200 UTC

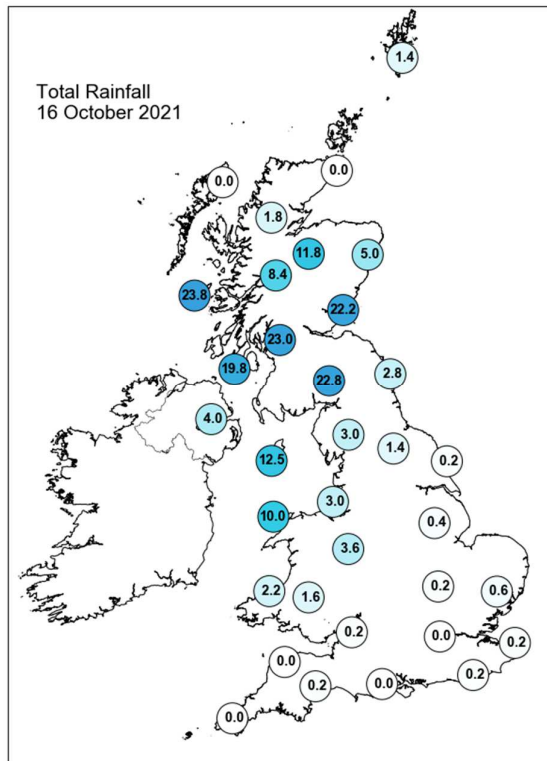
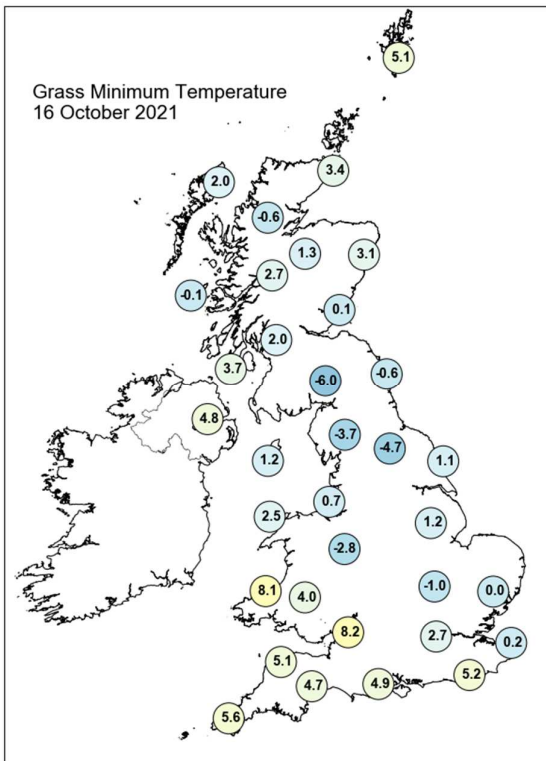
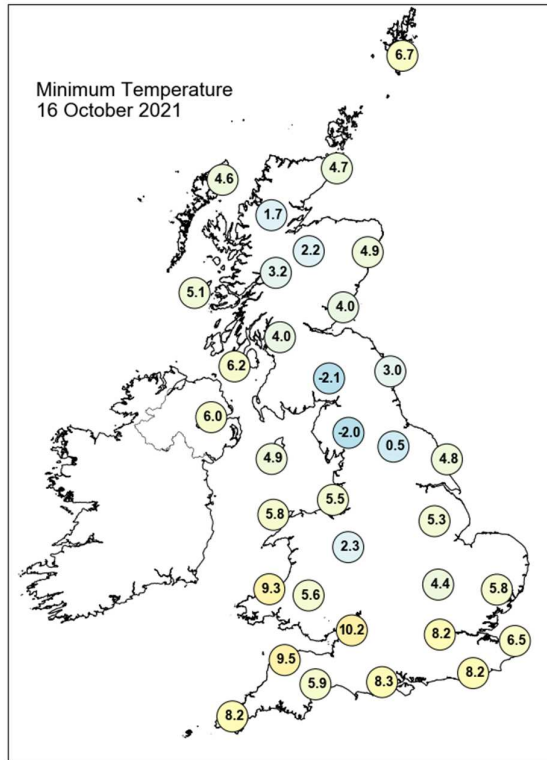
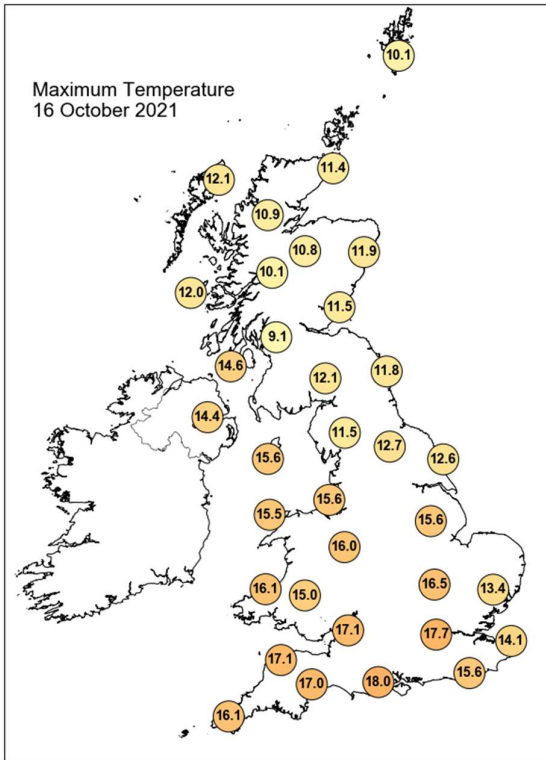
STATIONS		0000 UTC						1200 UTC					
NO	SITE	PRESS	WDIR	WSPD	CLOUD	TEMP	TDEW	PRESS	WDIR	WSPD	CLOUD	TEMP	TDEW
1	Lerwick	1011.7	W	21	7	8.6	6.0	1012.0	WNW	9	6	8.6	6.5
2	Wick	1017.1	SW	10	7	5.8	3.1	1014.5	W	13	2	9.9	4.7
3	Stornoway	1018.2	SW	7	7	6.3	4.4	1014.9	WSW	10	8	10.3	5.3
4	Loch Glascarnoch	1019.4	W	5	8	4.1	2.5	1015.7	S	4	0	9.7	1.3
5	Aviemore	-	-	-	8	4.4	0.2	-	-	-	8	8.4	2.5
6	Dyce	1019.5	SW	6	8	5.0	0.2	1016.1	-	-	8	9.6	1.7
7	Tulloch Bridge	1021.1	N	1	8	3.6	2.3	1017.1	SSW	5	6	8.9	1.2
8	Tiree	1019.9	W	5	8	7.9	3.1	1015.3	SSE	13	7	10.8	6.9
9	Leuchars	1020.4	WNW	4	8	5.5	0.9	1017.4	SW	7	4	10.4	2.3
10	Bishopton	1020.6	SSE	1	7	5.6	3.8	1017.1	ESE	2	8	9.0	4.4
11	Machrihanish	1019.9	ESE	4	8	7.0	4.8	1016.0	E	9	8	11.1	10.0
12	Boulmer	1020.9	W	8	0	3.4	1.3	1018.0	WSW	7	7	8.9	5.7
13	Eskdalemuir	1022.4	NNW	1	6	-1.8	-2.0	1018.1	SSE	1	8	5.8	5.7
14	Aldergrove	1020.2	SE	3	8	7.6	5.0	1015.8	S	8	6	12.6	10.6
15	Shap	1022.3	S	1	3	-1.3	-1.9	1018.0	SW	13	8	9.5	7.4
16	Leeming	1021.9	WSW	1	2	2.2	1.8	1018.8	S	7	7	9.2	8.0
17	Ronaldsway	1020.6	N	4	7	7.5	5.3	1017.1	SW	10	6	14.9	11.7
18	Bridlington	1021.8	W	5	3	5.3	3.1	1018.5	WSW	6	8	12.3	5.7
19	Crosby	1021.0	SSE	7	1	8.9	4.9	1018.5	SSE	5	8	13.6	8.9
20	Valley	1021.0	ESE	5	6	8.3	5.8	1017.8	S	13	8	15.1	12.3
21	Waddington	1022.5	SSE	6	7	6.2	3.5	1019.6	SSW	8	8	13.1	5.4
22	Shawbury	1021.9	SSW	1	0	4.2	2.9	1019.1	S	6	8	14.3	10.1
23	Weybourne	-	-	-	-	-	-	-	-	-	-	-	-
24	Bedford	1022.7	SE	4	7	5.8	4.4	1020.2	S	5	0	15.4	10.4
25	Aberporth	1021.4	SSE	6	7	10.0	6.8	1018.6	S	11	7	13.5	11.7
26	Sennybridge	1022.3	NNE	1	8	7.6	6.9	1019.0	N	2	7	14.0	10.7
27	Wattisham	1022.8	E	4	7	8.4	4.0	1021.2	SW	6	8	10.7	10.1
28	Almondsbury	1021.8	E	3	8	11.0	9.3	1020.0	SSE	2	8	14.5	12.1
29	Heathrow	1022.4	NNE	2	4	8.9	6.0	1020.5	ESE	4	1	15.1	11.1
30	Manston	1022.6	SE	2	0	7.6	5.3	1021.5	S	8	8	13.3	8.5
31	Chivenor	1021.4	-	-	7	10.3	9.8	1019.7	-	-	8	14.5	11.1
32	Exeter	1021.5	NE	1	3	8.2	7.9	1019.8	S	4	5	15.8	11.7
33	Herstmonceux	1022.3	NNE	3	8	9.6	6.9	1021.1	SSE	3	8	13.7	11.6
34	Hurn	1021.9	NE	1	8	11.6	10.5	1020.1	SW	5	3	17.3	12.9
35	Camborne	1021.7	SSE	4	1	11.1	10.8	1019.2	SSE	9	5	15.4	11.4

Daily Weather Summary for Saturday 16 October 2021

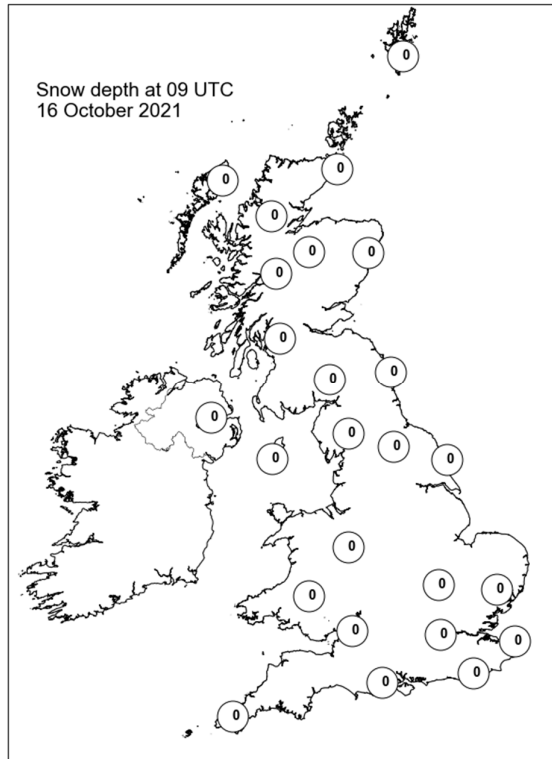
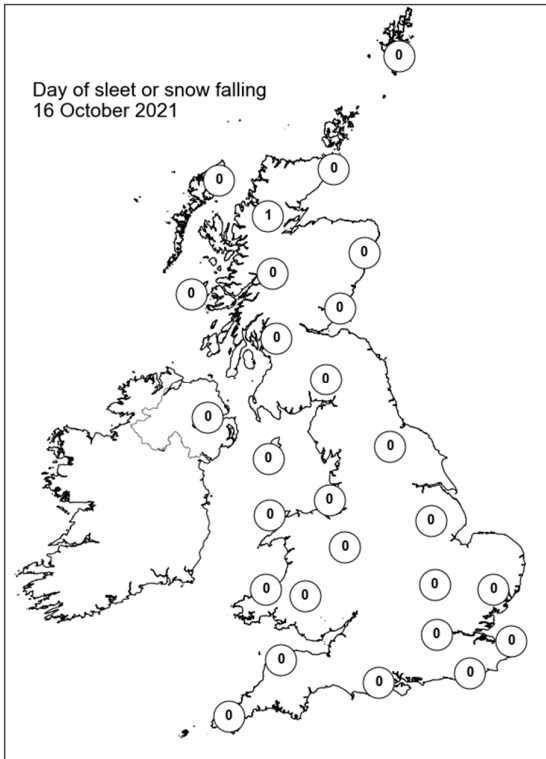
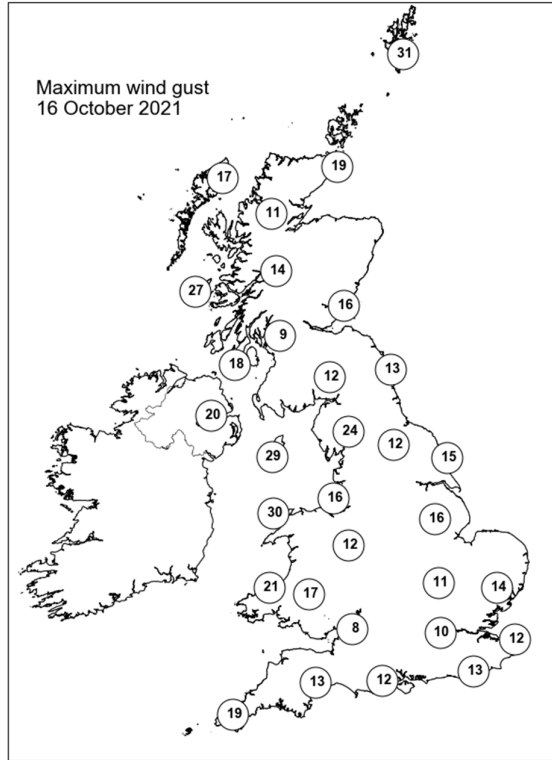
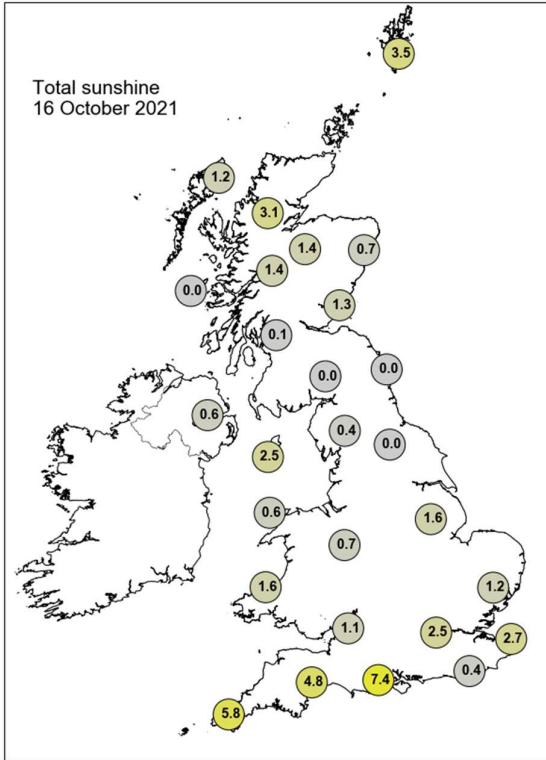
Selected European readings at (L) 0000 and (R) 1200 UTC

STATIONS		0000 UTC						1200 UTC					
NO	SITE	PRESS	WDIR	WSPD	CLOUD	TEMP	TDEW	PRESS	WDIR	WSPD	CLOUD	TEMP	TDEW
1	Murmansk	990.8	SSW	2	6	4.8	3.6	985.5	ENE	2	8	4.8	3.3
2	Helsinki	995.0	WSW	14	5	3.9	1.4	998.3	W	14	0	8.0	-1.0
3	Stockholm	1003.3	W	6	-	5.0	-0.2	1002.8	W	10	-	10.3	0.0
4	Oslo	1005.6	WSW	7	-	2.9	-1.4	1005.5	WSW	10	7	11.5	-0.3
5	Reykjavik	-	-	-	4	-	-	1012.8	E	6	7	4.4	-0.4
6	Moscow	1013.3	S	2	8	8.4	3.7	1010.8	SSW	4	8	11.3	2.0
7	Kiev	1019.8	SSW	2	0	5.6	1.1	1016.9	SSW	4	2	14.9	4.6
8	Warsaw	1015.4	W	8	7	8.8	6.8	1019.7	W	12	7	10.0	5.2
9	Berlin	1019.2	W	6	-	7.2	5.6	1021.3	W	8	-	12.3	4.9
10	De Bilt	1022.3	-	0	8	5.6	5.6	1022.0	SSW	6	7	12.4	7.2
11	Dublin	1020.5	SSE	4	8	10.2	9.8	1016.2	S	8	7	14.7	10.1
12	Cork	1020.0	ESE	6	8	12.1	11.9	1015.5	S	12	7	13.5	10.9
13	Sofia	1013.3	W	4	8	6.1	5.7	1014.4	WNW	4	8	10.0	8.6
14	Belgrade	1017.8	W	2	8	8.1	7.7	1018.8	WNW	2	4	14.2	5.7
15	Budapest	1019.8	-	0	-	2.2	1.2	1019.4	E	2	-	15.4	4.8
16	Prague	1021.6	WSW	2	-	4.9	3.5	1022.3	SSE	2	4	10.9	2.7
17	Munich	1020.8	WNW	2	8	9.4	6.6	1020.4	ENE	6	5	13.0	6.4
18	Strasbourg	1021.7	NE	2	-	5.4	4.5	1021.8	NNE	4	8	10.5	7.9
19	Paris	1021.9	NNE	5	6	11.6	10.8	1021.8	NNE	2	2	16.4	7.3
20	Jersey	1021.6	NNW	2	1	11.5	11.2	1020.4	SSE	6	0	16.1	11.6
21	Milan	1018.0	-	0	-	7.6	7.3	1019.3	S	2	0	17.3	9.3
22	Marseille	1015.8	N	4	-	10.0	7.9	1017.7	W	5	-	19.3	13.7
23	Bordeaux	1020.2	WSW	3	-	7.7	6.6	1019.2	ESE	2	-	18.3	8.8
24	Rome	1014.1	E	2	-	10.9	4.0	1015.4	SSE	3	3	19.5	6.4
25	Ajaccio	1015.1	NE	7	8	13.5	9.7	1015.7	SW	8	8	22.6	14.2
26	Barcelona	1016.8	N	8	6	17.2	13.9	1018.1	ESE	7	5	22.0	14.3
27	Majorca	1017.2	E	1	2	15.8	14.2	1017.2	WSW	11	4	23.8	15.7
28	Madrid	1019.2	-	0	0	10.3	6.3	1017.3	W	2	7	18.6	7.2
29	Lisbon	1019.4	W	2	-	18.4	6.8	1018.9	WNW	1	-	22.5	11.8
30	Athens	1009.6	WSW	13	-	18.6	9.0	1011.0	WSW	7	3	23.6	10.4
31	Malta	1015.2	NW	18	3	17.5	9.9	1017.2	W	14	7	22.5	12.7
32	Gibraltar	1018.6	WSW	6	0	17.4	14.8	1017.6	S	11	4	25.5	14.6

Daily Weather Summary for Saturday 16 October 2021



Daily Weather Summary for Saturday 16 October 2021



Daily Weather Summary for Sunday 17 October 2021

This day's summary created 24/10/2021 03:03

Summary of the UK Weather for Sunday 17 October 2021

It was a wet start to Sunday for central and southern Scotland, northern England, and north Wales. Rain from a warm front, continued moving eastwards reaching the Midlands by dawn. A line of heavy rain affected central Scotland. In southern England, mist and fog was quite extensive overnight so felt locally cool under clear spells, but milder elsewhere under cloud cover. The wet conditions continued for parts of Scotland, the midlands and the northwest of England through the morning spreading to south eastern parts. This rain broke up through midmorning leaving only light rain and drizzle in affected areas, resulting in a predominately dry day for most. It was a largely cloudy day for most of the country with the occasional break. However, for the south west and parts of the south clear skies through the day led to a bright fine day with sunny warm conditions. The evening remained dry and clear for most before a band of cloud moved eastward, reaching Northern Ireland by mid-evening, leading to cloudy overnight conditions.

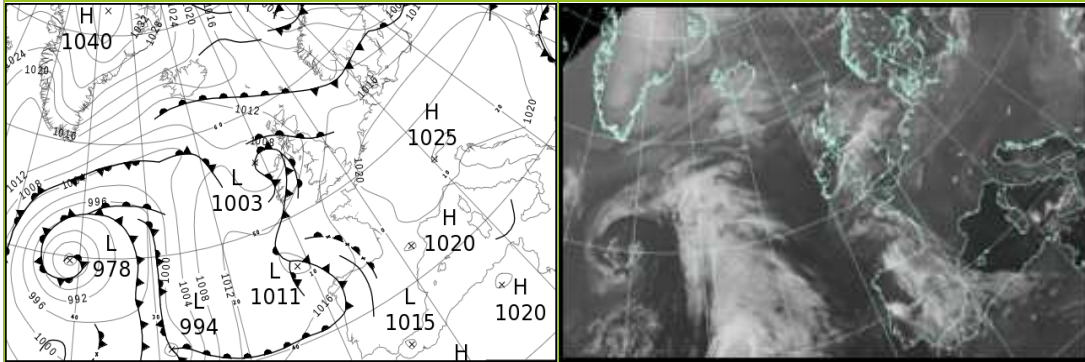
Daily Extremes

<i>Highest Maximum</i>	19.5°C Cardiff, Bute Park (South Glamorgan, 9mAMSL)
<i>Lowest Maximum</i>	9.1°C Lerwick (Shetland, 82mAMSL)
<i>Highest Minimum</i>	14.6°C Bognor Regis (West Sussex, 7mAMSL)
<i>Lowest Minimum</i>	1.0°C Baltasound No 2 (Shetland, 15mAMSL)
<i>Lowest Grass Minimum</i>	-1.7°C Lerwick (Shetland, 82mAMSL)
<i>Most Rainfall</i>	16.6mm Capel Curig No 3 (Gwynedd, 216mAMSL)
<i>Most Sunshine</i>	8.0hr North Wyke (Devon, 177mAMSL)
<i>Highest Gust</i>	41Kt 47mph Capel Curig No 3 (Gwynedd, 216mAMSL)
<i>Highest Gust (mountain)</i>	42Kt 48mph Great Dun Fell No 2 (Cumbria, 847mAMSL)
<i>Greatest Snow Depth at 0900 UTC</i>	No non-zero values.

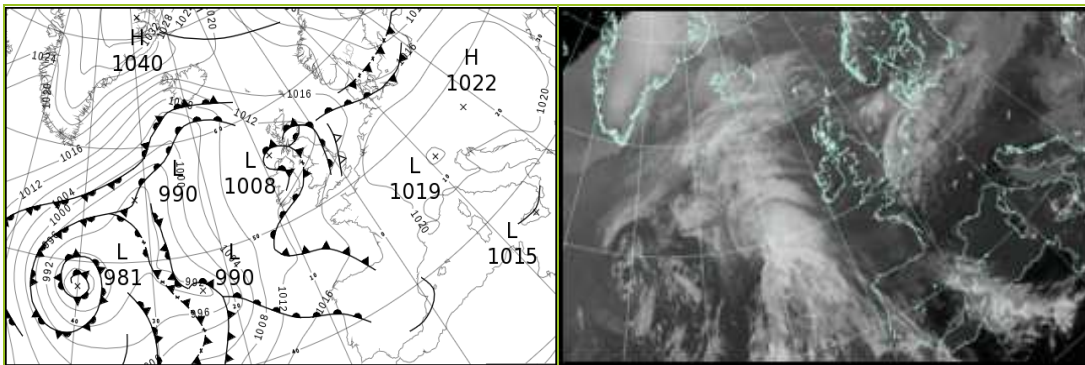
mAMSL refers to station elevation in metres above mean sea level

Daily Weather Summary for Sunday 17 October 2021

North Atlantic and Europe analysis charts and satellite images at 0000 UTC



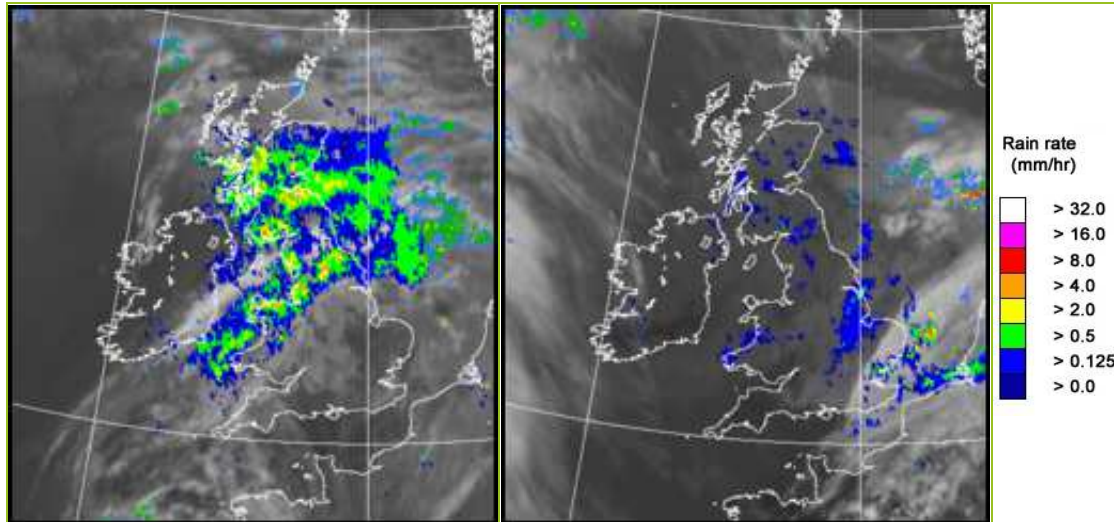
North Atlantic and Europe analysis charts and satellite images at 1200 UTC



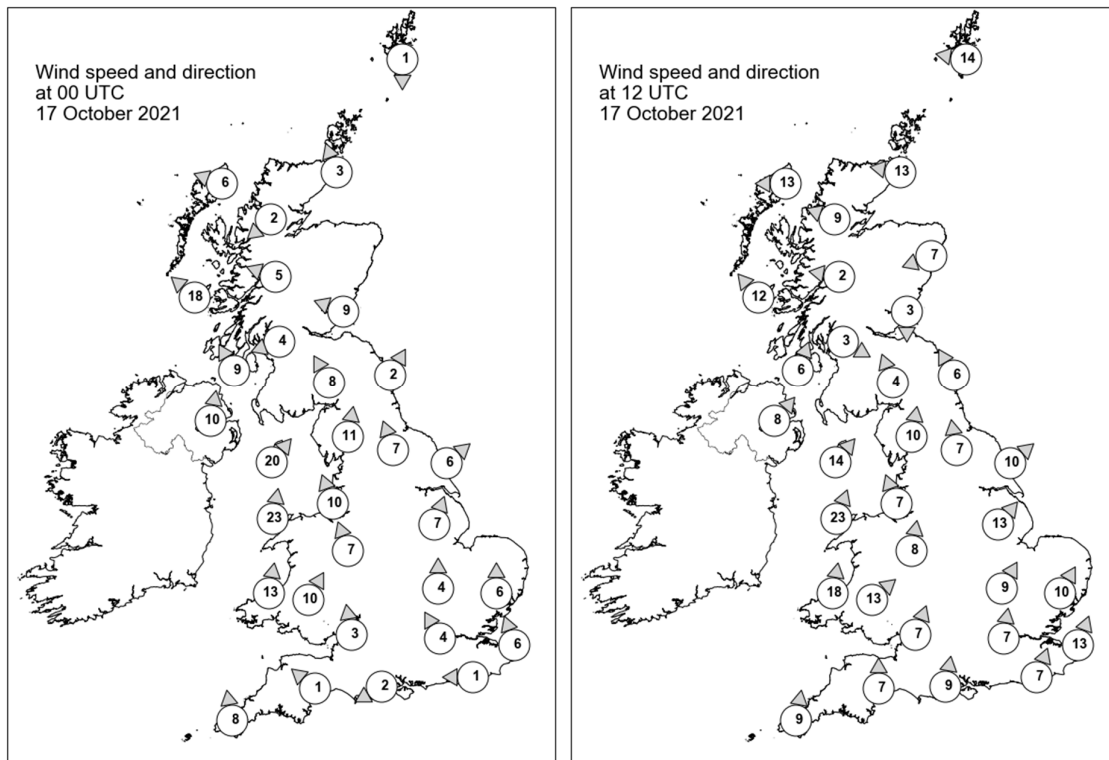
All satellite imagery copyright Met Office and EUMETSAT (European Organisation for the Exploitation of Meteorological Satellites). These show infra-red images from the geostationary MSG satellite. The rainfall rates are derived from both rain-radar and satellite data.

Daily Weather Summary for Sunday 17 October 2021

UK satellite and rain-radar precipitation rates at (L) 0000 and (R) 1200 UTC



UK wind speed and direction at (L) 0000 and (R) 1200 UTC



Daily Weather Summary for Sunday 17 October 2021

Selected UK readings at (L) 0000 and (R) 1200 UTC

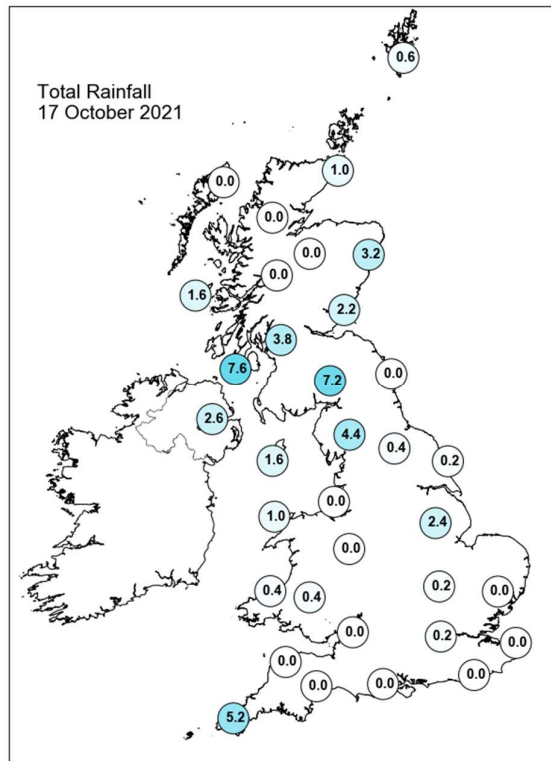
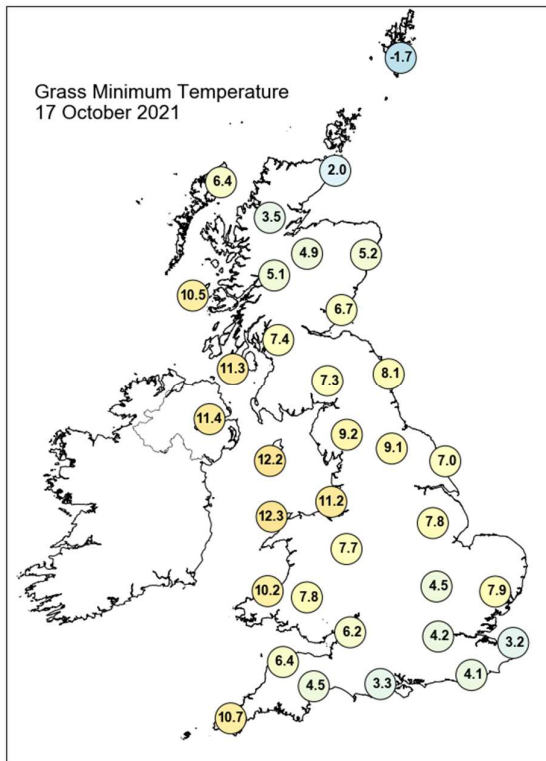
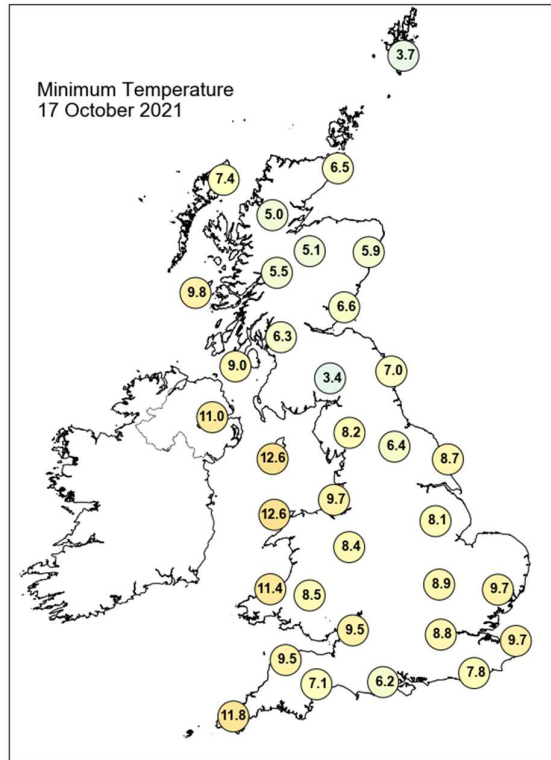
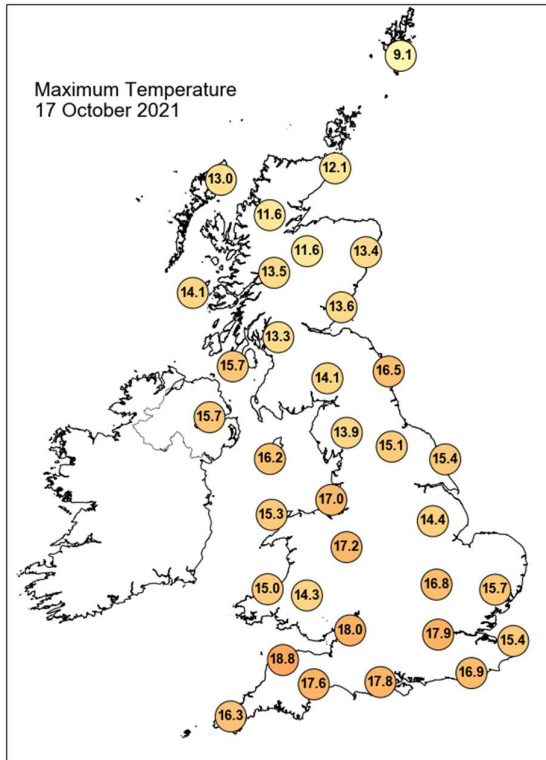
STATIONS		0000 UTC						1200 UTC					
NO	SITE	PRESS	WDIR	WSPD	CLOUD	TEMP	TDEW	PRESS	WDIR	WSPD	CLOUD	TEMP	TDEW
1	Lerwick	1013.5	N	1	8	6.2	5.3	1016.0	E	14	7	8.3	6.6
2	Wick	1012.8	SSE	3	8	8.8	4.3	1013.5	E	13	7	10.0	6.6
3	Stornoway	1010.7	ESE	6	8	9.1	6.3	1011.0	E	13	2	11.6	8.5
4	Loch Glascarnoch	1012.2	NE	2	8	5.1	4.1	1011.4	ESE	9	7	10.1	8.1
5	Aviemore	-	-	-	8	5.1	5.0	-	-	-	7	9.8	8.9
6	Dyce	1013.9	-	-	8	6.4	5.5	1011.4	ENE	7	8	11.1	10.9
7	Tulloch Bridge	1012.1	ESE	5	8	6.7	6.0	1011.0	E	2	8	11.3	9.7
8	Tiree	1007.6	SE	18	8	11.0	10.6	1008.6	SE	12	8	13.2	12.4
9	Leuchars	1012.3	ESE	9	8	10.0	9.5	1010.6	N	3	8	12.1	11.2
10	Bishopton	1010.6	ENE	4	8	7.5	7.1	1010.1	WNW	3	8	10.4	10.1
11	Machrihanish	1008.6	SSE	9	7	12.6	12.2	1009.1	SSW	6	8	13.8	13.3
12	Boulmer	1013.4	SSW	2	8	9.1	8.8	1011.1	SSE	6	7	13.7	11.7
13	Eskdalemuir	1012.2	SSE	8	7	10.1	10.1	1010.8	SSE	4	8	13.4	13.3
14	Aldergrove	1008.7	S	10	8	12.3	12.3	1009.4	SW	8	8	15.2	13.9
15	Shap	1013.3	S	11	8	10.8	9.5	1012.0	S	10	8	11.9	11.3
16	Leeming	1014.5	SSE	7	8	10.2	9.6	1012.8	S	7	8	13.6	12.0
17	Ronaldsway	1011.5	SW	20	8	13.4	13.0	1010.9	SW	14	7	15.4	14.6
18	Bridlington	1015.3	SW	6	8	10.8	8.7	1013.1	SW	10	8	13.5	11.4
19	Crosby	1013.8	SSE	10	8	12.6	10.5	1012.8	SSE	7	8	15.7	13.2
20	Valley	1012.8	S	23	7	13.9	12.6	1012.2	SSW	23	8	14.8	14.6
21	Waddington	1016.5	SSW	7	7	12.0	10.4	1015.1	SW	13	8	12.0	11.0
22	Shawbury	1015.6	SSE	7	8	11.3	10.1	1014.1	S	8	8	15.8	11.8
23	Weybourne	-	-	-	-	-	-	-	-	-	-	-	-
24	Bedford	1017.7	S	4	0	9.3	8.9	1016.2	SSW	9	8	15.4	13.0
25	Aberporth	1014.6	S	13	8	12.9	11.2	1014.1	S	18	8	14.4	13.2
26	Sennybridge	1016.0	SSW	10	8	11.2	9.7	1015.0	SW	13	8	14.0	11.2
27	Wattisham	1018.4	S	6	1	10.7	9.3	1016.8	SSW	10	8	13.8	11.7
28	Almondsbury	1017.1	S	3	7	11.4	10.7	1016.2	SSW	7	4	16.5	11.9
29	Heathrow	1018.3	SSE	4	5	9.1	8.5	1017.4	S	7	8	15.8	12.8
30	Manston	1019.1	SSE	6	0	9.8	8.5	1018.2	SSW	13	1	14.9	9.1
31	Chivenor	1016.5	-	-	5	10.5	9.9	1016.0	-	-	4	17.2	10.7
32	Exeter	1016.8	SE	1	8	8.6	8.4	1016.2	S	7	3	17.4	13.4
33	Herstmonceux	1018.8	E	1	4	8.9	8.5	1018.3	SSW	7	7	15.0	9.8
34	Hurn	1017.7	ENE	2	3	8.0	7.4	1017.0	S	9	8	16.4	12.4
35	Camborne	1015.9	S	8	7	12.8	11.8	1015.8	S	9	4	15.5	12.6

Daily Weather Summary for Sunday 17 October 2021

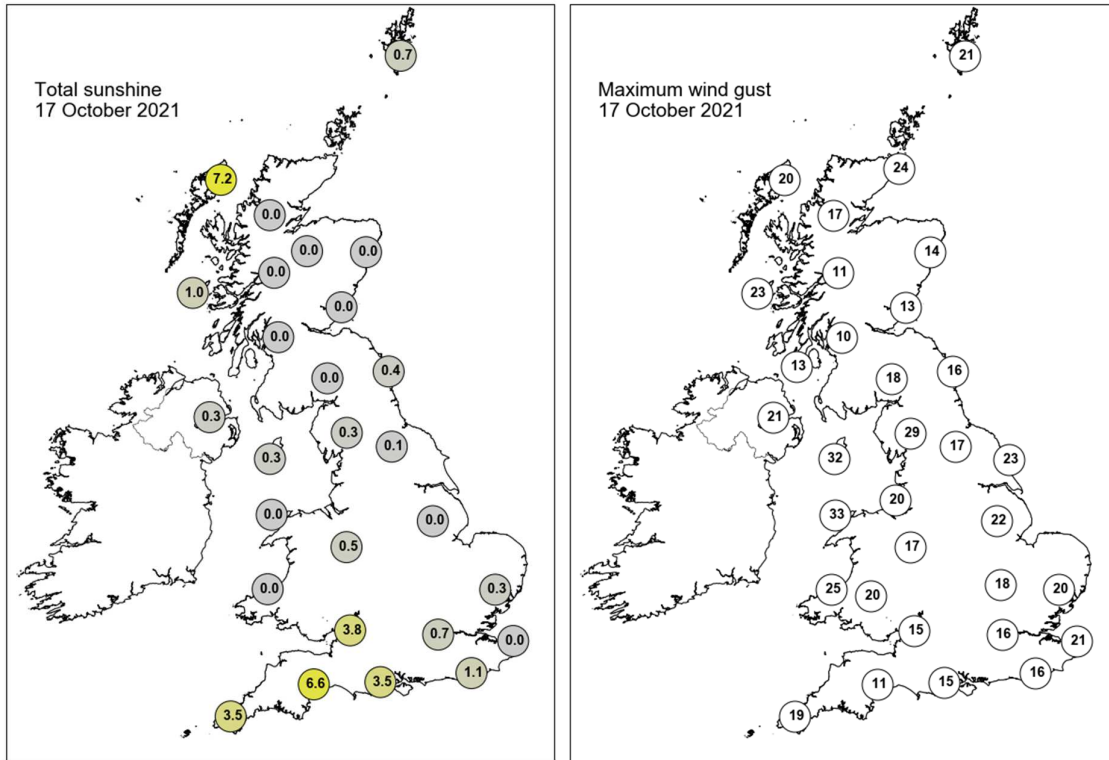
Selected European readings at (L) 0000 and (R) 1200 UTC

STATIONS		0000 UTC						1200 UTC					
NO	SITE	PRESS	WDIR	WSPD	CLOUD	TEMP	TDEW	PRESS	WDIR	WSPD	CLOUD	TEMP	TDEW
1	Murmansk	983.1	NNE	2	7	3.1	2.1	988.5	NNE	6	8	0.8	-0.9
2	Helsinki	1000.3	WSW	8	0	2.7	1.2	1003.8	W	17	1	7.7	-1.8
3	Stockholm	1007.6	W	4	-	4.9	-2.6	1010.2	W	10	-	8.1	-2.3
4	Oslo	1009.7	NNE	2	-	2.5	-2.6	1014.0	SSW	5	1	9.2	-0.4
5	Reykjavik	-	-	-	8	-	-	-	-	-	8	-	-
6	Moscow	1012.8	S	2	5	5.3	3.3	1012.3	WSW	2	8	7.8	3.3
7	Kiev	1019.6	W	2	7	7.3	5.1	1019.4	W	4	6	11.2	1.1
8	Warsaw	1020.8	WSW	4	7	7.1	3.3	1020.3	WSW	6	7	9.8	4.2
9	Berlin	1020.8	SW	4	-	9.2	6.2	1020.0	W	10	-	12.4	5.9
10	De Bilt	1020.3	SSW	4	8	10.0	5.3	1019.8	SSW	6	8	14.0	6.8
11	Dublin	1010.7	SSW	10	7	13.5	11.5	1011.0	W	8	7	16.3	13.0
12	Cork	1011.1	SSW	16	8	13.9	13.6	1012.5	WNW	6	7	14.7	13.7
13	Sofia	1020.4	W	4	8	7.7	6.6	1019.5	NW	2	6	13.0	8.1
14	Belgrade	1021.5	WSW	2	0	7.9	6.8	1021.3	NNW	2	1	16.1	7.2
15	Budapest	1022.3	-	0	-	6.3	4.1	1022.3	WSW	2	-	14.0	3.2
16	Prague	1023.3	SW	2	-	2.6	1.3	1022.0	WNW	2	7	9.8	3.8
17	Munich	1022.2	NW	2	0	4.3	3.4	1020.4	N	4	0	12.2	6.7
18	Strasbourg	1021.7	SW	4	8	9.0	7.6	1022.1	N	1	8	9.7	6.2
19	Paris	1021.0	NE	1	4	6.6	4.6	1020.3	SE	8	7	15.1	6.9
20	Jersey	1017.9	SSE	10	0	13.1	11.3	1017.5	S	8	0	14.9	10.8
21	Milan	1020.5	-	0	0	8.0	7.6	1020.9	SSE	3	-	17.4	8.4
22	Marseille	1019.2	SE	3	-	11.1	10.0	1020.0	W	6	-	20.2	13.6
23	Bordeaux	1017.8	E	1	-	9.0	8.1	1017.5	S	6	-	21.5	12.1
24	Rome	1017.8	NNE	3	-	9.9	7.4	1019.0	WSW	7	2	20.6	10.7
25	Ajaccio	1018.0	NE	6	6	14.1	11.4	1019.2	SW	10	-	21.9	13.3
26	Barcelona	1019.0	N	4	6	17.4	13.9	1019.1	SSE	6	6	21.8	15.4
27	Majorca	1018.2	ENE	4	2	14.0	13.1	1018.5	W	7	4	23.9	15.7
28	Madrid	1017.9	SW	2	7	14.3	10.7	1017.5	S	3	3	20.0	11.6
29	Lisbon	1018.8	SW	2	-	17.8	16.3	1019.4	WSW	3	-	21.4	18.5
30	Athens	1015.4	N	3	-	18.2	13.4	1017.5	N	3	5	22.2	12.5
31	Malta	1018.2	WNW	2	3	17.2	14.5	1018.0	W	6	2	23.0	15.5
32	Gibraltar	1017.0	WSW	14	8	21.7	10.8	1018.0	E	5	7	21.7	15.1

Daily Weather Summary for Sunday 17 October 2021



Daily Weather Summary for Sunday 17 October 2021



None of the selected stations observed a day of sleet or snow falling or non-zero snow depth at 0900 UTC.

Daily Weather Summary for Monday 18 October 2021

This day's summary created 26/10/2021 10:15

Summary of the UK Weather for Monday 18 October 2021

A cloudy start to the week with light rain and drizzle affecting the east coast of Scotland during the early hours but remained dry elsewhere. Low cloud and fog were reported across southern England and central and eastern Scotland overnight. Cloud started to break towards dawn in the south east leaving clear skies. A warm front brought a band of heavy rain to Northern Ireland and the southwest by dawn and resulted in breezy conditions in the north and west. Through the morning the heavy rain moved across the Irish sea to the rest of the UK and spanned from northern Scotland to the far southwest. The heaviest rain was experienced in the north of Scotland, North Wales, and Cornwall. The band of rain continued to push eastwards through the day affecting most of the country by mid-afternoon, lingering in the south and southeast through late afternoon. A band of cloud then moved across the country leading to some dry yet cloudy and windy conditions for the remainder of the day, feeling particularly blustery around coastal locations.

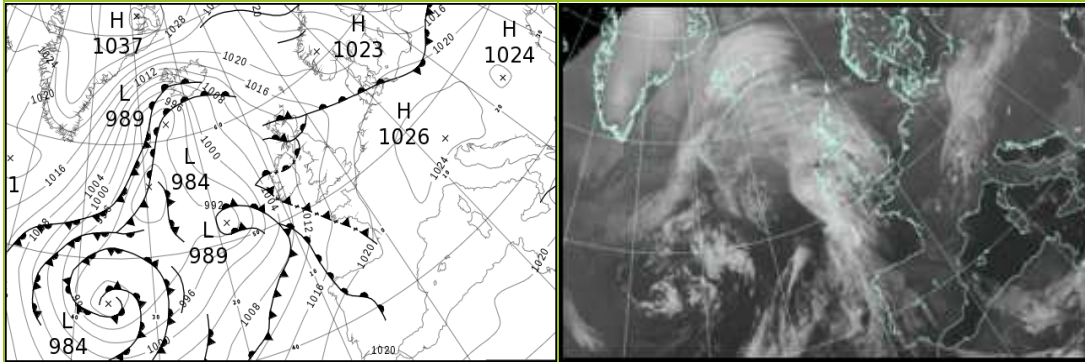
Daily Extremes

<i>Highest Maximum</i>	19.5°C Cambridge, Botanic Garden (Cambridgeshire, 13mAMSL)
<i>Lowest Maximum</i>	12.4°C Lerwick (Shetland, 82mAMSL)
<i>Highest Minimum</i>	14.6°C Preston, Cove House (Dorset, 44mAMSL)
<i>Lowest Minimum</i>	4.4°C Wisley (Surrey, 38mAMSL)
<i>Lowest Grass Minimum</i>	0.3°C Wisley (Surrey, 38mAMSL)
<i>Most Rainfall</i>	34.0mm Pen-y-coed (Powys (north), 300mAMSL)
<i>Most Sunshine</i>	1.3hr Colwyn Bay (Clwyd, 36mAMSL)
<i>Highest Gust</i>	38Kt 44mph Loch Glascarnoch (Ross & Cromarty, 269mAMSL) also Wight: Needles Old Battery (Isle Of Wight, 80mAMSL)
<i>Highest Gust (mountain)</i>	66Kt 76mph Aonach Mor (Inverness-shire, 1130mAMSL)
<i>Greatest Snow Depth at 0900 UTC</i>	No non-zero values.

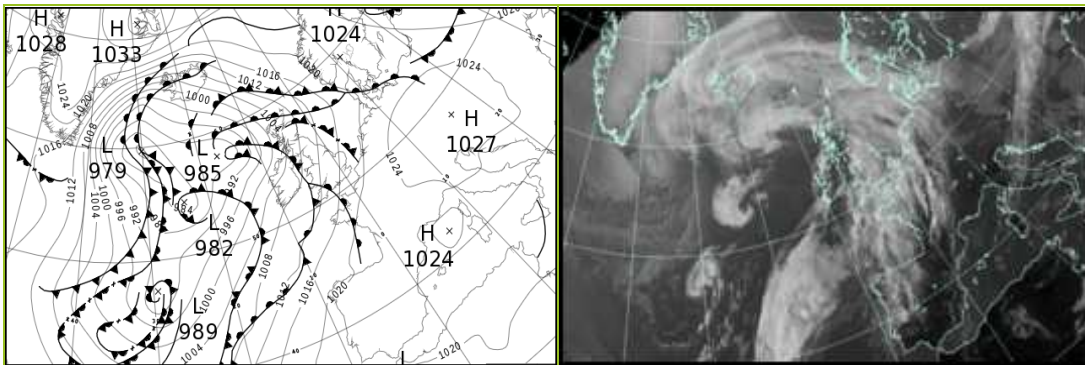
mAMSL refers to station elevation in metres above mean sea level

Daily Weather Summary for Monday 18 October 2021

North Atlantic and Europe analysis charts and satellite images at 0000 UTC




North Atlantic and Europe analysis charts and satellite images at 1200 UTC



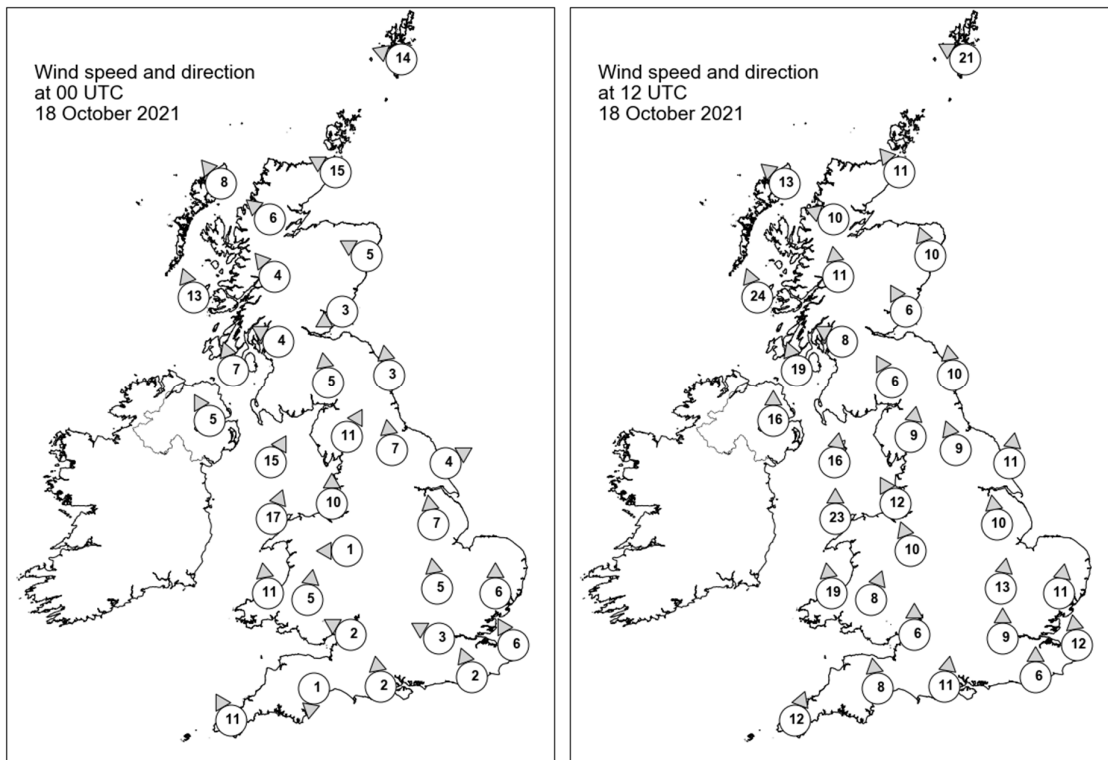
All satellite imagery copyright Met Office and EUMETSAT (European Organisation for the Exploitation of Meteorological Satellites). These show infra-red images from the geostationary MSG satellite. The rainfall rates are derived from both rain-radar and satellite data.

Daily Weather Summary for Monday 18 October 2021

UK satellite and rain-radar precipitation rates at (L) 0000 and (R) 1200 UTC



UK wind speed and direction at (L) 0000 and (R) 1200 UTC



Daily Weather Summary for Monday 18 October 2021

Selected UK readings at (L) 0000 and (R) 1200 UTC

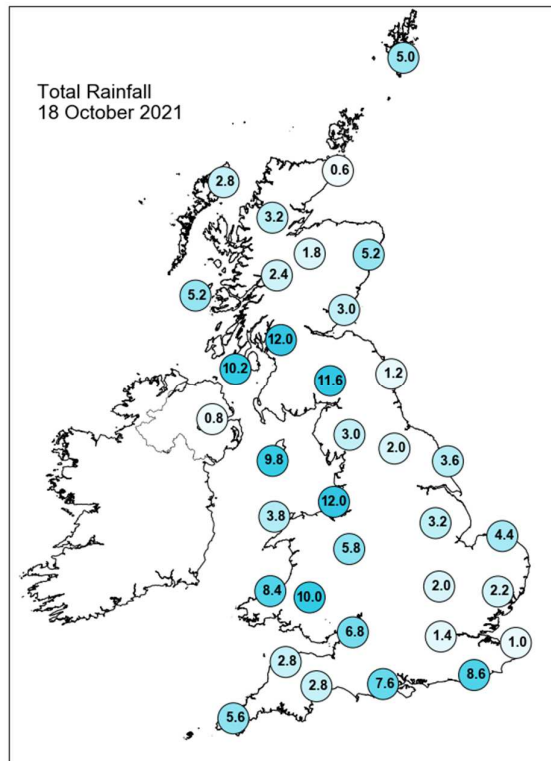
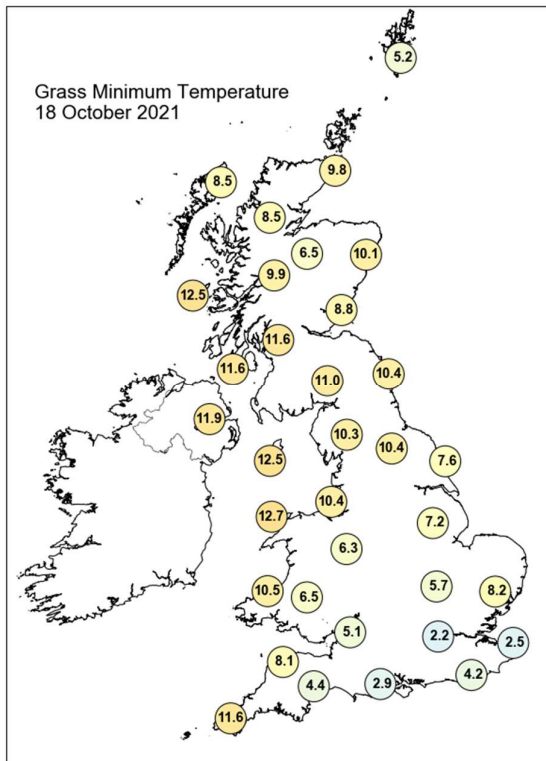
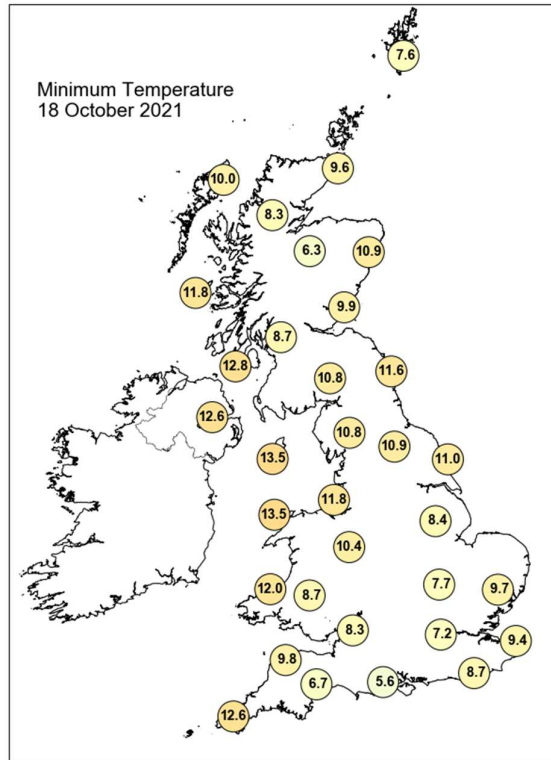
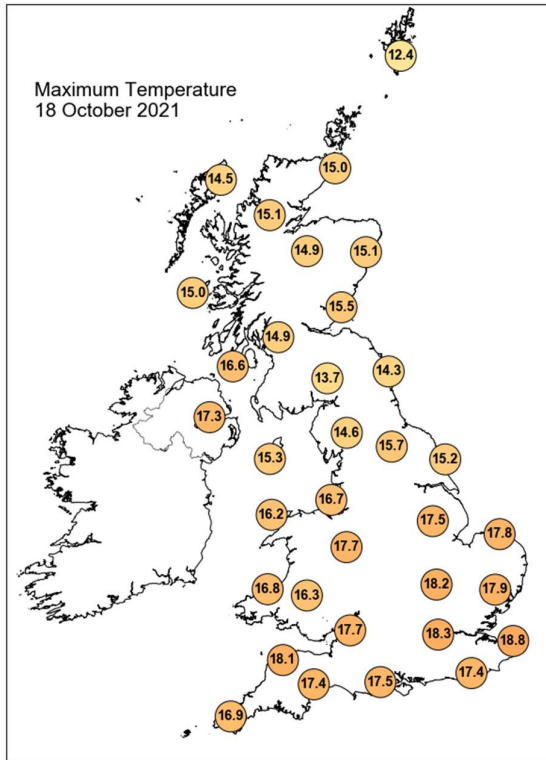
STATIONS		0000 UTC						1200 UTC					
NO	SITE	PRESS	WDIR	WSPD	CLOUD	TEMP	TDEW	PRESS	WDIR	WSPD	CLOUD	TEMP	TDEW
1	Lerwick	1017.8	ESE	14	8	8.6	6.5	1012.3	ESE	21	8	9.3	7.4
2	Wick	1013.6	ESE	15	8	10.7	10.7	1006.2	SE	11	8	12.9	12.1
3	Stornoway	1010.2	SE	8	8	12.0	10.7	1001.4	SE	13	8	14.0	11.6
4	Loch Glascarnoch	1011.6	SE	6	8	10.4	9.2	1004.3	ESE	10	8	11.9	11.2
5	Aviemore	-	-	-	8	9.2	9.2	-	-	-	7	13.6	10.8
6	Dyce	1013.1	ESE	5	8	11.5	11.4	1008.1	SSE	10	8	13.6	12.6
7	Tulloch Bridge	1011.8	SE	4	7	-	-	1005.5	S	11	8	-	-
8	Tiree	1009.7	SSE	13	8	13.2	13.0	1001.4	SSE	24	8	14.4	14.0
9	Leuchars	1012.2	ENE	3	9	12.2	12.0	1008.2	SSE	6	8	14.2	13.0
10	Bishopton	1011.8	ESE	4	8	12.1	11.8	1006.3	ESE	8	8	12.9	12.5
11	Machrihanish	1010.8	SSE	7	7	13.1	11.9	1004.3	SSE	19	8	15.0	14.7
12	Boulmer	1013.1	S	3	8	12.5	12.3	1009.7	S	10	8	13.1	11.7
13	Eskdalemuir	1013.0	S	5	8	12.8	12.5	1009.4	SSE	6	7	11.0	10.7
14	Aldergrove	1010.8	SSE	5	8	14.0	13.3	1004.6	S	16	6	16.7	15.4
15	Shap	1013.7	SSW	11	8	13.6	12.9	1010.2	S	9	8	11.7	11.1
16	Leeming	1014.7	S	7	8	14.0	13.3	1011.8	SSE	9	8	12.7	11.6
17	Ronaldsway	1012.8	SSW	15	8	14.9	14.0	1008.2	S	16	8	14.8	14.3
18	Bridlington	1015.2	WSW	4	0	11.6	10.5	1013.0	S	11	8	13.2	11.7
19	Crosby	1014.8	S	10	2	14.6	12.6	1010.3	SSE	12	8	13.7	13.1
20	Valley	1013.9	SSW	17	5	14.2	13.1	1009.1	S	23	8	15.2	13.9
21	Waddington	1016.5	S	7	8	12.9	11.8	1014.1	S	10	8	13.8	12.2
22	Shawbury	1015.7	E	1	0	11.9	11.1	1011.3	SSE	10	8	14.6	13.4
23	Weybourne	-	-	-	-	-	-	-	-	-	-	-	-
24	Bedford	1018.0	S	5	0	9.4	8.9	1015.1	S	13	8	16.2	13.4
25	Aberporth	1014.7	S	11	8	12.9	12.1	1009.4	S	19	8	15.2	14.5
26	Sennybridge	1016.1	S	5	6	10.0	9.5	1011.6	SSW	8	8	14.4	13.8
27	Wattisham	1018.7	S	6	0	10.4	9.0	1016.2	S	11	4	15.3	12.1
28	Almondsbury	1017.1	ESE	2	0	9.2	7.9	1013.7	S	6	7	16.6	14.8
29	Heathrow	1018.3	ESE	3	0	9.0	8.5	1016.0	S	9	8	16.8	13.4
30	Manston	1019.4	SSE	6	0	10.0	8.9	1017.6	S	12	2	14.6	12.4
31	Chivenor	1016.0	-	-	1	9.9	9.0	1011.7	-	-	7	16.4	14.8
32	Exeter	1016.7	N	1	6	7.3	7.0	1013.1	S	8	-	16.0	15.4
33	Herstmonceux	1018.7	SSE	2	0	10.9	10.4	1017.5	S	6	7	16.1	13.4
34	Hurn	1017.5	S	2	0	6.3	5.3	1015.4	S	11	8	16.2	15.2
35	Camborne	1014.8	SSE	11	8	14.1	12.8	1011.4	SSW	12	8	16.4	16.4

Daily Weather Summary for Monday 18 October 2021

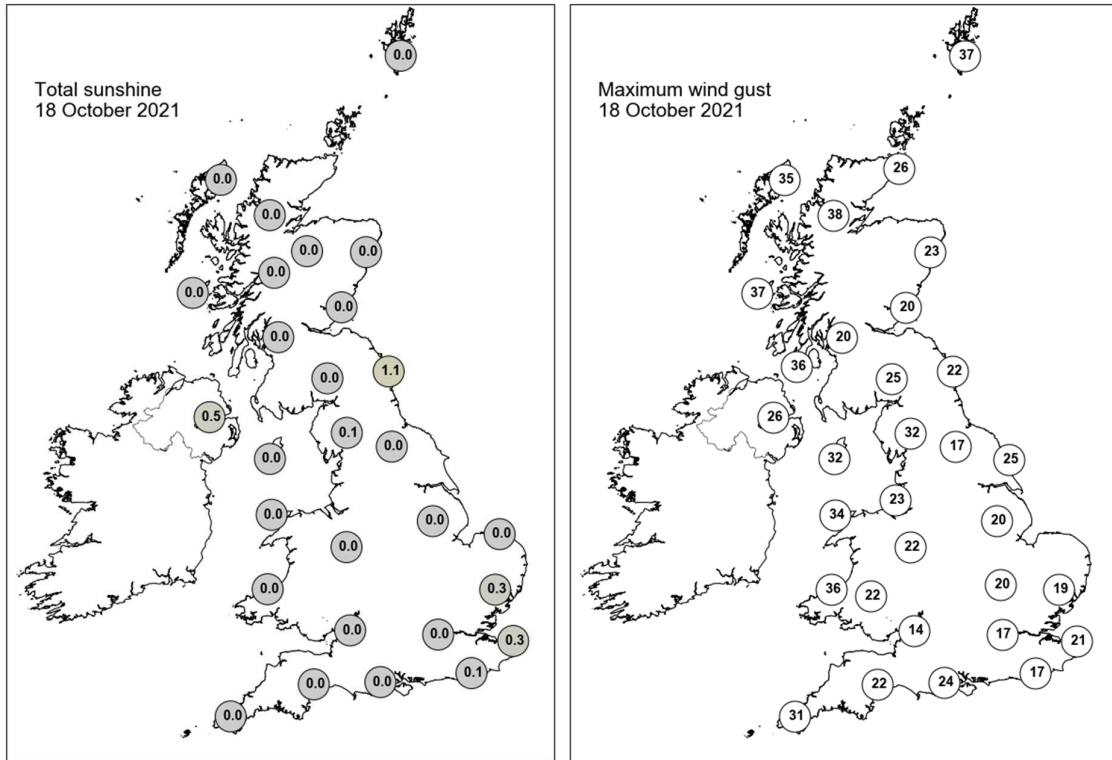
Selected European readings at (L) 0000 and (R) 1200 UTC

STATIONS		0000 UTC						1200 UTC					
NO	SITE	PRESS	WDIR	WSPD	CLOUD	TEMP	TDEW	PRESS	WDIR	WSPD	CLOUD	TEMP	TDEW
1	Murmansk	995.0	N	10	7	2.2	0.5	1004.5	N	19	7	1.4	-1.6
2	Helsinki	1004.9	WNW	14	7	3.0	0.8	1012.0	NW	17	7	5.5	0.5
3	Stockholm	1015.6	WNW	10	-	3.8	-2.7	1020.5	WNW	8	-	7.1	-1.1
4	Oslo	1020.9	NNE	3	-	-1.4	-3.9	1023.8	SE	2	7	7.3	-3.0
5	Reykjavik	-	-	-	8	-	-	998.1	E	9	7	9.4	6.6
6	Moscow	1009.7	WSW	2	8	7.1	4.2	1009.1	W	2	4	6.1	-0.4
7	Kiev	1020.0	W	2	4	5.1	-0.9	1018.7	W	6	7	10.6	1.7
8	Warsaw	1020.2	SW	2	6	7.0	4.1	1023.0	W	12	3	11.7	4.9
9	Berlin	1022.5	WSW	4	-	9.4	7.3	1024.3	W	6	-	15.4	5.6
10	De Bilt	1021.5	SSE	4	7	9.8	7.5	1020.3	SSE	8	8	13.1	8.6
11	Dublin	1011.6	SSE	10	5	14.5	12.3	1006.1	SW	10	6	17.9	14.4
12	Cork	1009.5	SSE	16	8	13.9	13.5	1007.6	SW	12	7	16.2	15.6
13	Sofia	1022.5	WNW	2	7	9.0	8.0	1023.5	WNW	4	7	12.2	8.5
14	Belgrade	1023.3	SSE	2	0	7.4	6.6	1025.4	NW	4	3	16.4	9.2
15	Budapest	1024.1	-	0	-	2.7	2.0	1025.2	NW	4	-	13.4	3.2
16	Prague	1024.7	SW	2	-	5.4	3.3	1025.4	WNW	2	3	15.7	3.1
17	Munich	1024.4	W	2	8	6.0	5.7	1026.0	NNE	2	5	11.1	6.5
18	Strasbourg	1024.7	SE	2	9	3.6	3.0	1026.4	S	3	8	8.7	7.1
19	Paris	1021.7	-	0	0	6.1	4.9	1021.5	S	8	7	16.8	11.7
20	Jersey	1018.1	S	9	0	14.5	12.4	1017.1	S	15	8	16.1	15.2
21	Milan	1022.7	SSE	1	-	7.6	7.2	1024.5	N	2	0	18.2	8.7
22	Marseille	1022.5	SE	5	-	11.3	10.2	1024.1	W	4	-	20.9	11.8
23	Bordeaux	1020.4	S	4	8	15.8	14.5	1022.1	SE	6	-	22.4	13.2
24	Rome	1021.8	NNE	3	1	10.0	8.5	1023.1	W	9	-	20.4	12.1
25	Ajaccio	1022.2	NE	7	-	12.1	10.2	1024.0	SW	9	-	21.2	12.6
26	Barcelona	1021.9	N	6	3	17.4	15.2	1023.4	S	5	4	23.5	17.4
27	Majorca	1021.5	E	2	1	15.7	14.6	1023.3	SW	10	2	24.4	15.4
28	Madrid	1021.4	W	4	1	14.1	11.6	1021.9	S	2	6	21.4	10.6
29	Lisbon	1020.9	ENE	2	-	18.1	17.1	1021.5	ESE	2	7	24.3	17.3
30	Athens	1020.0	N	1	-	17.0	12.1	1020.4	E	4	3	21.6	11.2
31	Malta	1020.4	W	4	1	16.8	12.9	1021.5	SSE	2	4	18.1	16.7
32	Gibraltar	1020.3	E	4	0	19.9	17.5	1022.4	E	11	2	21.4	17.6

Daily Weather Summary for Monday 18 October 2021



Daily Weather Summary for Monday 18 October 2021



None of the selected stations observed a day of sleet or snow falling or non-zero snow depth at 0900 UTC.

Daily Weather Summary for Tuesday 19 October 2021

This day's summary created 26/10/2021 03:04

Summary of the UK Weather for Tuesday 19 October 2021

A cloudy start to the day for many places with a band of heavy rain pushing into Northern Ireland, Cornwall and Wales. Fog was reported across the southwest and south Wales during the early hours. The band of rain pushed eastwards affecting most of the country by dawn with the heaviest rain across Northern Ireland, Wales and western Scotland. The north of Scotland remained largely dry but cloudy. Cloud breaks across the southwest towards dawn lead to some clear skies. By mid-morning, the band of rain cleared, leaving dry yet cloudy spells over most of England and Ireland, however this band soon moved over Scotland where it persisted throughout the afternoon. Another rain band lingered over the west coast of England, moving eastwards into the afternoon, affecting the midlands, Wales and southwest. Lightning strikes were experienced around Jura and Mull in Scotland. The rest of the day remained overcast for most, though dry.

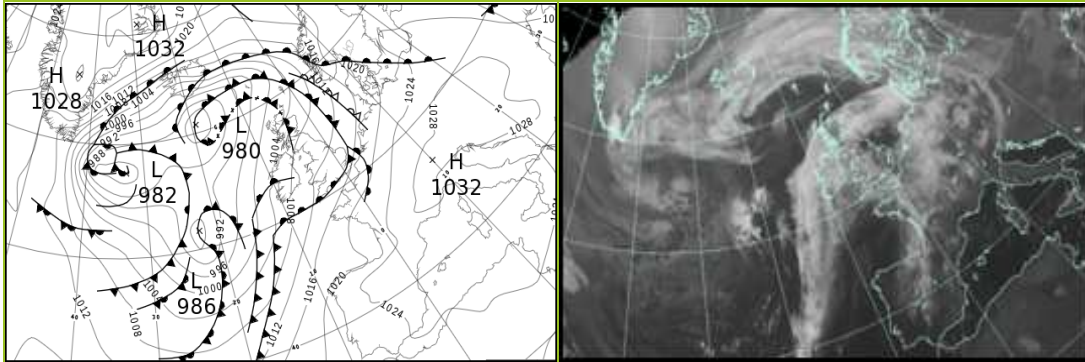
Daily Extremes

<i>Highest Maximum</i>	21.0°C Santon Downham (Suffolk, 6mAMSL) also Kew Gardens (Greater London, 6mAMSL) also London, St James's Park (Greater London, 5mAMSL)
<i>Lowest Maximum</i>	12.3°C Lerwick (Shetland, 82mAMSL)
<i>Highest Minimum</i>	15.9°C Swanage (Dorset, 10mAMSL)
<i>Lowest Minimum</i>	8.9°C Baltasound No 2 (Shetland, 15mAMSL)
<i>Lowest Grass Minimum</i>	5.5°C Urquhart, Northwood (Ross & Cromarty, 17mAMSL)
<i>Most Rainfall</i>	80.4mm Crai Resr (Powys, 270mAMSL)
<i>Most Sunshine</i>	3.1hr Shoeburyness, Landwick (Essex, 2mAMSL)
<i>Highest Gust</i>	50Kt 58mph Wight: Needles Old Battery (Isle Of Wight, 80mAMSL)
<i>Highest Gust (mountain)</i>	63Kt 72mph Aonach Mor (Inverness-shire, 1130mAMSL)
<i>Greatest Snow Depth at 0900 UTC</i>	No non-zero values.

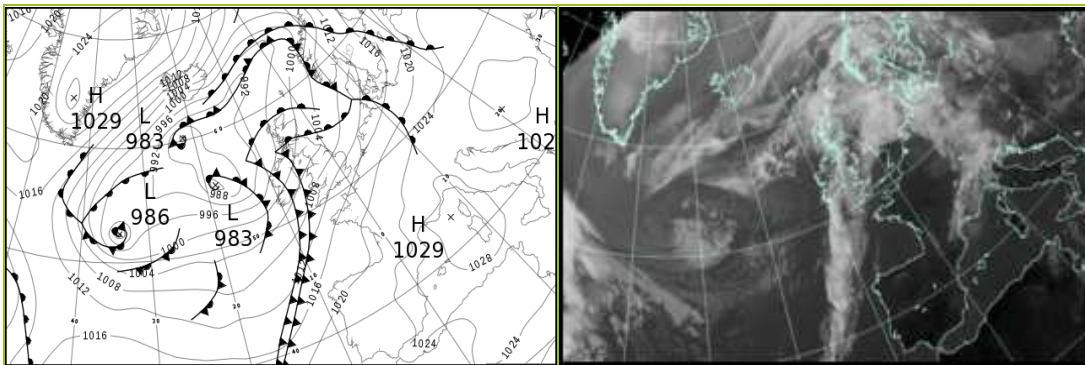
mAMSL refers to station elevation in metres above mean sea level

Daily Weather Summary for Tuesday 19 October 2021

North Atlantic and Europe analysis charts and satellite images at 0000 UTC



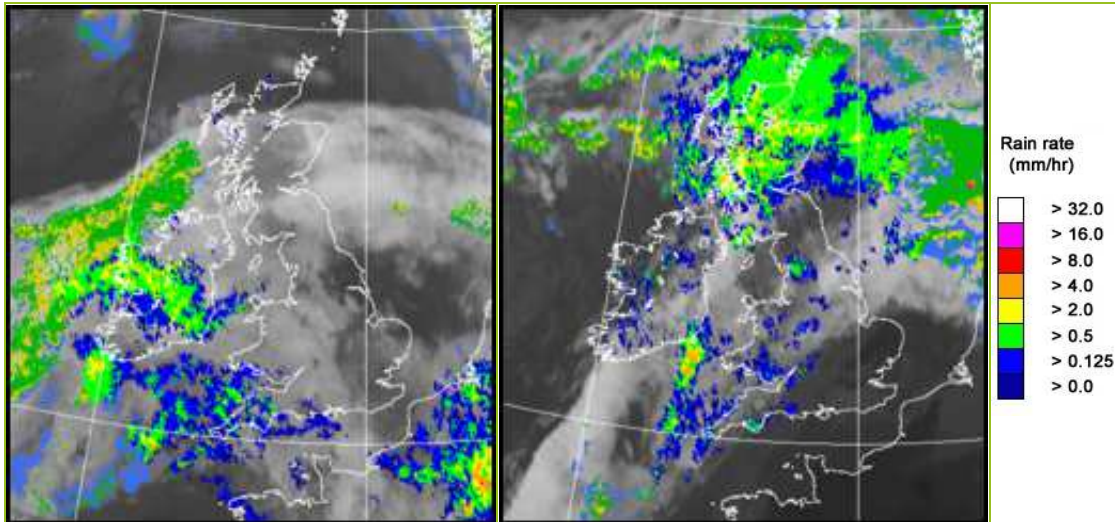
North Atlantic and Europe analysis charts and satellite images at 1200 UTC



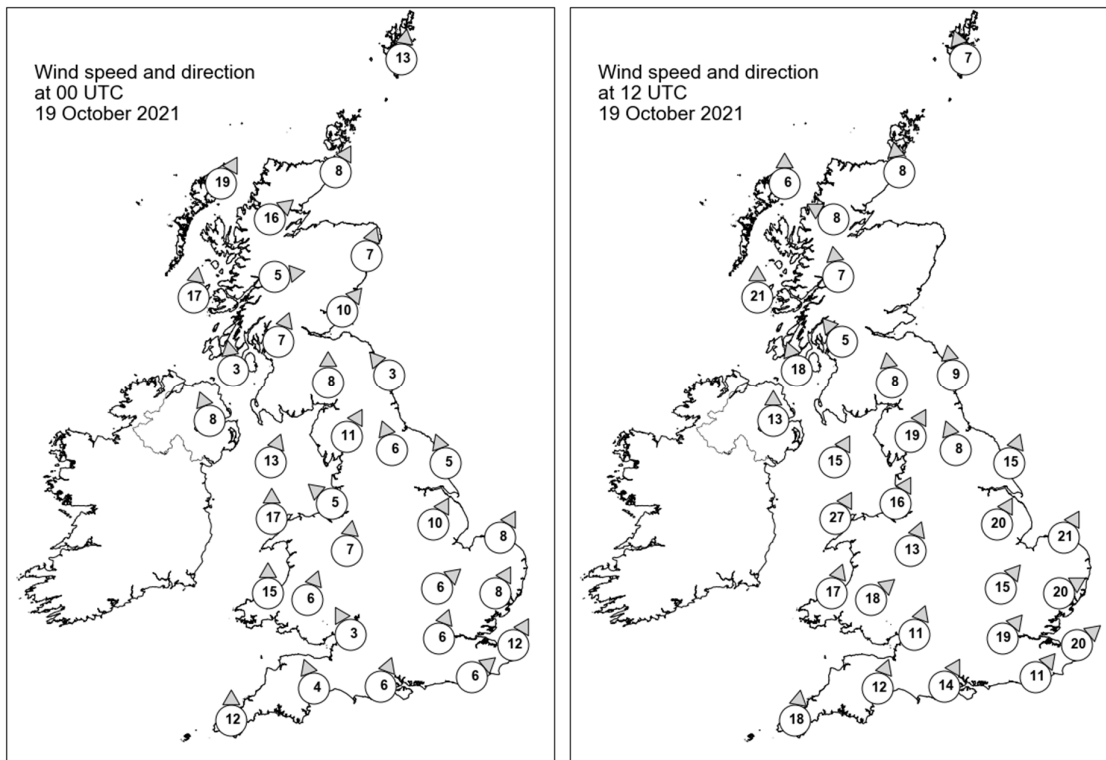
All satellite imagery copyright Met Office and EUMETSAT (European Organisation for the Exploitation of Meteorological Satellites). These show infra-red images from the geostationary MSG satellite. The rainfall rates are derived from both rain-radar and satellite data.

Daily Weather Summary for Tuesday 19 October 2021

UK satellite and rain-radar precipitation rates at (L) 0000 and (R) 1200 UTC



UK wind speed and direction at (L) 0000 and (R) 1200 UTC



Daily Weather Summary for Tuesday 19 October 2021

Selected UK readings at (L) 0000 and (R) 1200 UTC

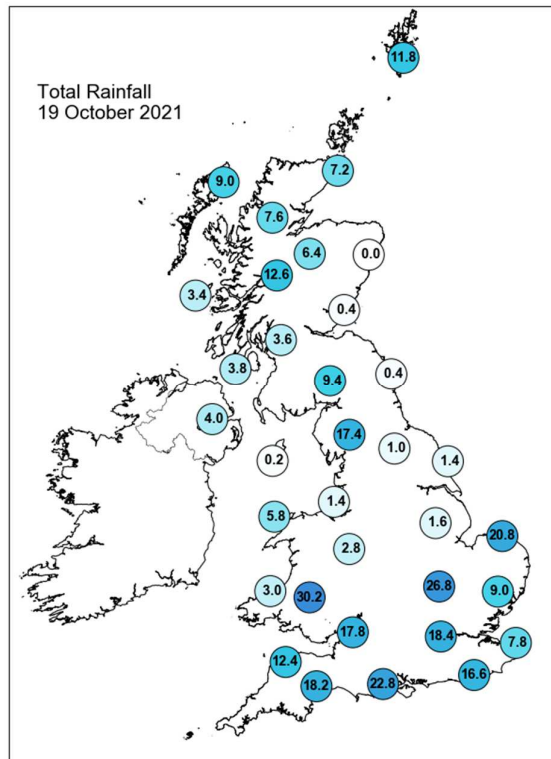
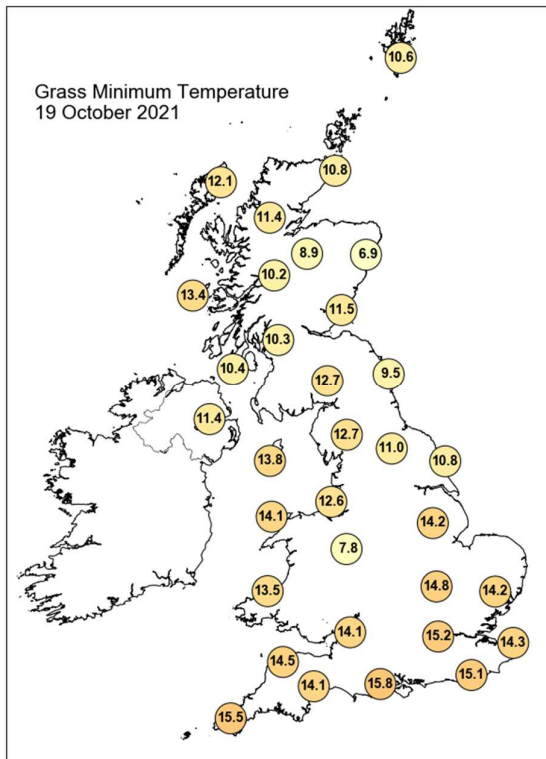
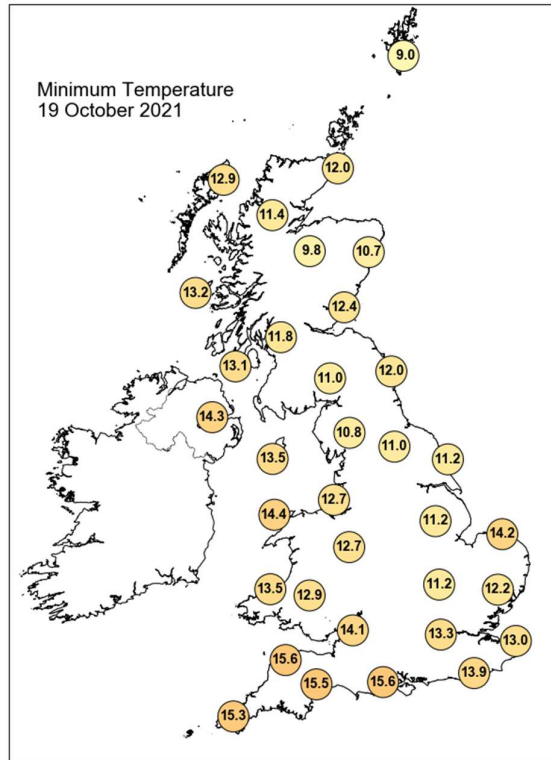
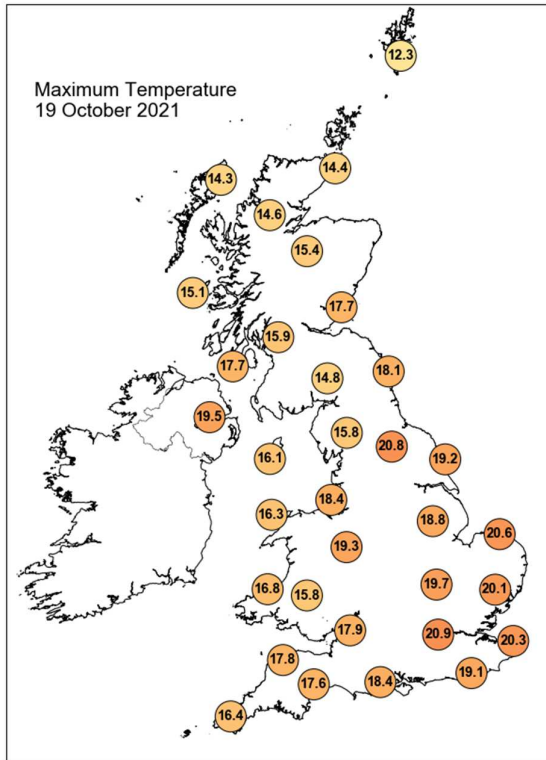
STATIONS		0000 UTC						1200 UTC					
NO	SITE	PRESS	WDIR	WSPD	CLOUD	TEMP	TDEW	PRESS	WDIR	WSPD	CLOUD	TEMP	TDEW
1	Lerwick	1002.9	S	13	8	11.1	11.0	998.4	SSE	7	8	11.4	11.3
2	Wick	1003.3	SSW	8	0	14.0	11.9	997.9	S	8	8	13.8	13.0
3	Stornoway	1001.1	SSW	19	8	14.1	13.1	996.2	S	6	8	13.4	12.9
4	Loch Glascarnoch	1003.5	SW	16	8	14.1	11.6	997.0	ESE	8	8	12.9	12.1
5	Aviemore	-	-	-	1	12.9	11.3	998.0	-	-	8	14.3	12.4
6	Dyce	1005.2	SSW	7	0	14.8	12.6	-	-	-	-	-	13.0
7	Tulloch Bridge	1005.7	W	5	7	-	-	998.1	S	7	7	-	-
8	Tiree	1004.2	S	17	8	14.4	13.4	996.0	S	21	8	14.2	13.8
9	Leuchars	1007.3	SW	10	7	14.6	13.2	-	-	-	-	-	13.0
10	Bishopton	1007.1	SSW	7	0	13.5	12.6	999.6	SE	5	8	14.2	13.7
11	Machrihanish	1006.5	S	3	8	14.8	12.7	998.8	SSE	18	8	14.7	14.6
12	Boulmer	1008.9	SE	3	2	12.5	12.2	1002.1	S	9	8	14.1	13.1
13	Eskdalemuir	1009.6	S	8	8	13.2	13.2	1001.9	S	8	7	13.6	13.2
14	Aldergrove	1007.0	SSE	8	5	15.4	15.2	999.1	S	13	8	16.4	16.2
15	Shap	1010.5	SSW	11	8	13.4	13.2	1002.6	SSW	19	7	15.2	14.6
16	Leeming	1010.6	SSE	6	8	15.1	14.2	1003.7	SSE	8	7	18.7	17.6
17	Ronaldsway	1009.6	SSW	13	8	14.4	14.3	1001.9	SSW	15	8	15.9	15.3
18	Bridlington	1010.7	SSE	5	4	14.9	14.3	1004.0	SSW	15	8	18.0	17.0
19	Crosby	1010.9	SE	5	8	14.4	13.6	1004.8	SSW	16	7	17.3	15.0
20	Valley	1010.9	S	17	8	14.7	14.3	1003.6	SSW	27	8	16.1	15.8
21	Waddington	1012.0	SSW	10	6	15.9	14.3	1007.4	SSW	20	8	17.9	15.1
22	Shawbury	1011.7	S	7	7	14.9	13.3	1006.8	SSW	13	7	18.5	15.8
23	Weybourne	1013.2	SSW	8	8	15.3	15.0	1009.0	SSW	21	7	19.2	15.0
24	Bedford	1013.2	SW	6	6	15.7	15.4	1010.2	SW	15	7	18.7	14.8
25	Aberporth	1011.2	S	15	8	14.3	14.0	1006.9	SSW	17	8	16.2	16.0
26	Sennybridge	1012.4	SSW	6	8	13.4	13.3	1008.3	SW	18	8	15.4	15.1
27	Wattisham	1013.9	SSW	8	8	15.2	15.0	1011.3	WSW	20	3	19.1	13.9
28	Almondsbury	1013.1	SSE	3	8	15.3	15.0	1010.3	SSW	11	8	17.8	15.2
29	Heathrow	1014.3	SSW	6	8	16.4	16.0	1012.5	SW	19	8	20.5	14.4
30	Manston	1015.3	SSW	12	8	16.0	15.9	1014.1	SW	20	6	19.8	16.1
31	Chivenor	1012.2	-	-	8	16.3	15.5	1009.8	-	-	8	17.4	15.7
32	Exeter	1013.4	SSE	4	-	16.3	15.9	1011.6	SSW	12	-	16.8	15.5
33	Herstmonceux	1015.4	SW	6	8	16.7	16.5	1014.9	SW	11	8	18.4	16.1
34	Hurn	1014.5	SSW	6	7	16.4	16.1	1013.4	SSW	14	8	18.2	15.8
35	Camborne	1012.5	S	12	8	15.9	15.9	1010.5	S	18	8	16.0	15.7

Daily Weather Summary for Tuesday 19 October 2021

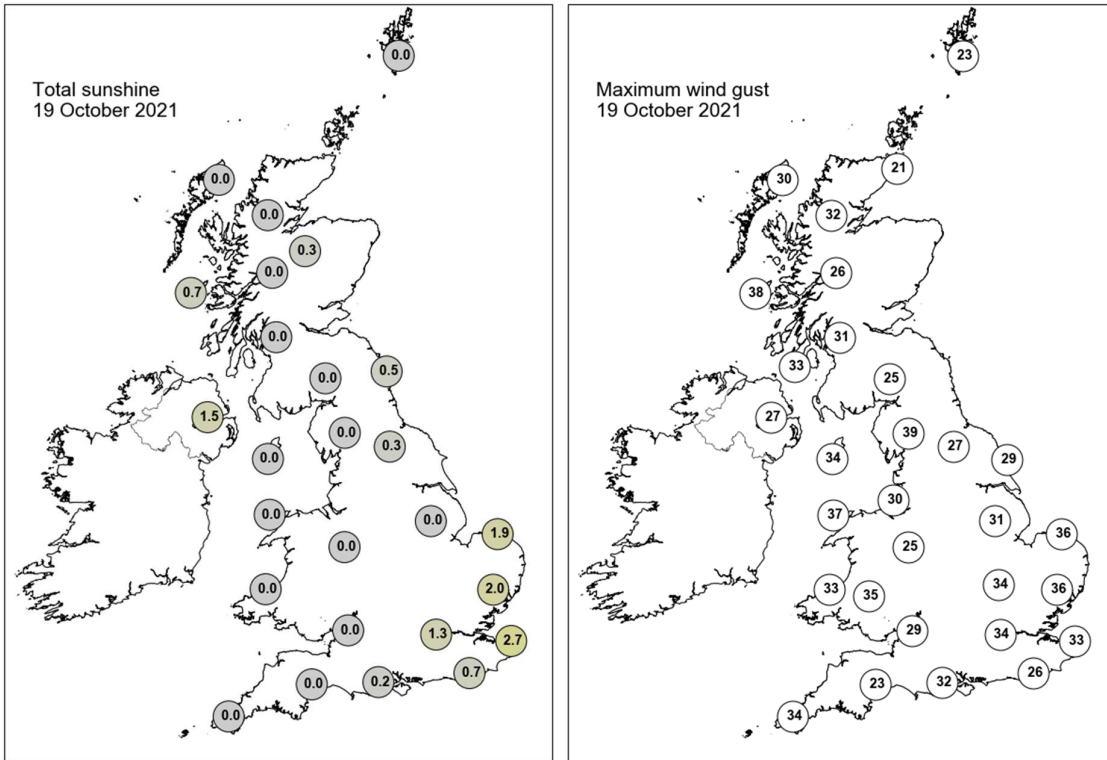
Selected European readings at (L) 0000 and (R) 1200 UTC

STATIONS		0000 UTC						1200 UTC					
NO	SITE	PRESS	WDIR	WSPD	CLOUD	TEMP	TDEW	PRESS	WDIR	WSPD	CLOUD	TEMP	TDEW
1	Murmansk	1010.2	NW	12	4	-0.6	-4.8	1012.8	WNW	10	5	-0.9	-2.7
2	Helsinki	1019.3	WNW	8	0	-0.2	-1.9	1021.2	W	8	0	4.7	-4.7
3	Stockholm	1023.3	-	0	-	-1.7	-2.2	1017.7	S	8	-	6.4	3.0
4	Oslo	1021.8	W	5	-	3.5	0.0	1011.9	NNE	6	8	2.2	1.3
5	Reykjavik	-	-	-	8	-	-	-	-	-	2	-	-
6	Moscow	1011.4	W	2	8	3.1	0.9	1015.0	NW	2	6	4.4	-0.7
7	Kiev	1021.8	NNW	4	3	6.1	3.3	1024.4	NW	6	0	10.7	-2.7
8	Warsaw	1025.0	W	4	8	9.2	8.9	1023.7	SSE	4	6	13.5	9.7
9	Berlin	1022.6	S	4	-	9.3	6.4	1018.8	SW	6	-	16.6	9.0
10	De Bilt	1018.0	S	6	8	13.6	11.5	1015.2	SW	12	8	17.8	17.2
11	Dublin	1008.5	SSE	2	7	14.7	12.4	1001.6	SSW	10	7	17.9	15.5
12	Cork	1008.0	S	10	8	14.0	13.8	1002.6	SW	17	8	15.6	15.1
13	Sofia	1027.1	W	4	2	8.7	4.8	1026.8	E	4	3	13.6	4.2
14	Belgrade	1028.0	S	2	6	10.9	7.9	1029.0	W	4	2	16.6	7.0
15	Budapest	1029.3	-	0	-	3.5	2.6	1028.6	SW	4	-	15.5	6.0
16	Prague	1026.8	SSE	4	-	7.0	3.6	1023.2	S	4	7	15.9	5.8
17	Munich	1028.2	NW	2	6	4.3	3.6	1025.3	WSW	2	8	14.9	7.4
18	Strasbourg	1025.8	SSW	3	9	7.3	6.9	1023.6	S	4	7	17.4	11.4
19	Paris	1020.6	S	7	7	15.6	14.3	1020.2	SSW	9	1	22.4	12.9
20	Jersey	1017.1	S	14	8	17.2	16.9	1015.9	SSW	15	0	19.6	15.2
21	Milan	-	-	-	-	-	-	1028.5	W	3	0	17.9	9.2
22	Marseille	1027.3	SE	6	-	11.9	11.3	1028.1	S	6	7	21.8	12.9
23	Bordeaux	1022.8	SE	5	-	15.7	12.6	1022.0	SE	6	-	23.7	14.1
24	Rome	1026.2	NE	5	0	9.9	6.5	1027.8	W	7	-	20.3	9.3
25	Ajaccio	1027.4	NE	6	-	12.9	9.9	1028.6	SSW	8	-	22.3	12.8
26	Barcelona	1026.2	N	7	4	17.8	15.8	1026.6	SW	10	2	23.7	17.7
27	Majorca	1026.5	ENE	2	5	17.4	16.8	1027.5	SW	9	5	23.1	14.6
28	Madrid	1024.9	SW	2	6	14.1	10.8	1024.1	WSW	3	0	21.3	12.8
29	Lisbon	1021.0	ENE	2	-	20.6	16.0	1021.8	SW	8	1	27.1	13.2
30	Athens	1023.7	ENE	2	-	14.8	10.0	1025.4	NNE	6	5	20.6	8.2
31	Malta	1024.1	ENE	2	3	17.1	14.9	1026.2	E	11	2	21.7	15.2
32	Gibraltar	1023.4	ENE	17	7	19.9	18.4	1024.0	ENE	19	6	20.6	17.7

Daily Weather Summary for Tuesday 19 October 2021



Daily Weather Summary for Tuesday 19 October 2021



None of the selected stations observed a day of sleet or snow falling or non-zero snow depth at 0900 UTC.

Daily Weather Summary for Wednesday 20 October 2021

This day's summary created 27/10/2021 03:03

Summary of the UK Weather for Wednesday 20 October 2021

A very wet start to the day in the south and southeast coasts with a heavy band of rain stretching from Cornwall to Norwich, remaining relatively stationary through the early hours of the morning. Wales also experienced an area of heavy rain moving northeastward. Elsewhere remain predominately dry through the morning with cloudy conditions to the south and some clearer skies in Northern Ireland and Scotland. The heavy band of rain moved northeastward giving a short period of drier weather, prior to a squally band of rain making landfall, effecting Cornwall, Wales and parts of the West Midlands, leading to thundery outbreaks. Wet weather continued throughout the day in Scotland moving southwest, reaching southern Scotland by early evening. The southwest of England also experienced heavy evening rain which moved to the southeast and crossed central areas. Additionally, showers covered most of the UK by midmorning, these soon cleared into the afternoon to leave clear skies over the east Midlands. Winds remained blustery, particularly in the southeastern areas and northern Scotland. Lightning was experienced on the east coast and in Boston.

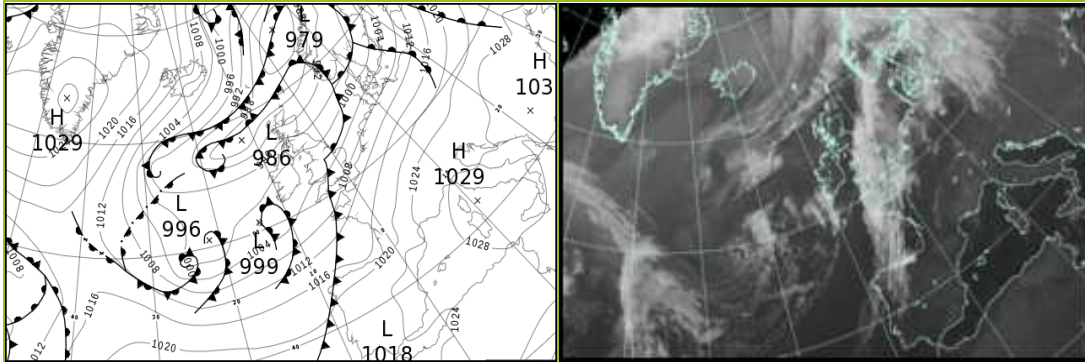
Daily Extremes

<i>Highest Maximum</i>	19.1°C Heathrow (Greater London, 25mAMSL)
<i>Lowest Maximum</i>	7.1°C Baltasound No 2 (Shetland, 15mAMSL)
<i>Highest Minimum</i>	15.8°C Thorney Island (West Sussex, 4mAMSL) also Gosport, Fleetlands (Hampshire, 1mAMSL)
<i>Lowest Minimum</i>	3.5°C Katesbridge (Down, 91mAMSL)
<i>Lowest Grass Minimum</i>	0.6°C Katesbridge (Down, 91mAMSL)
<i>Most Rainfall</i>	52.2mm Merryfield (Somerset, 30mAMSL)
<i>Most Sunshine</i>	6.0hr Brize Norton (Oxfordshire, 82mAMSL) also Kinloss (Moray (in Grampian Region), 5mAMSL) also Preston, Cove House (Dorset, 44mAMSL)
<i>Highest Gust</i>	72Kt 83mph Wight: Needles Old Battery (Isle Of Wight, 80mAMSL)
<i>Highest Gust (mountain)</i>	73Kt 84mph Cairnwell (Aberdeenshire, 928mAMSL)
<i>Greatest Snow Depth at 0900 UTC</i>	No non-zero values.

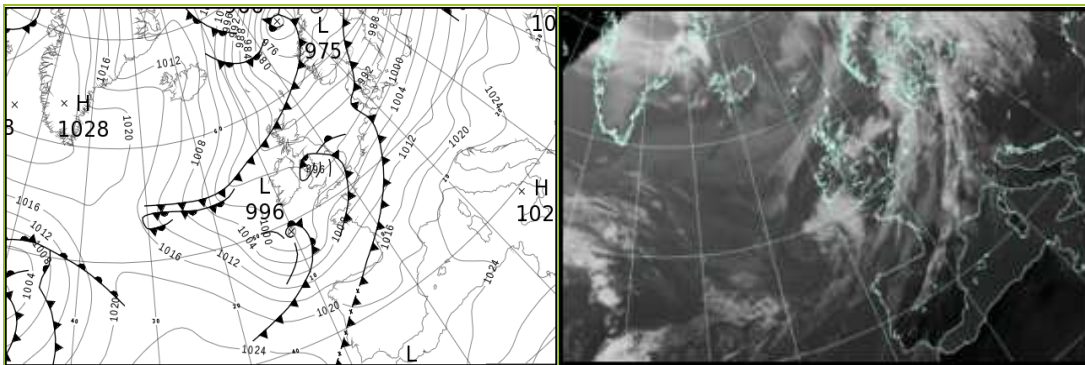
mAMSL refers to station elevation in metres above mean sea level

Daily Weather Summary for Wednesday 20 October 2021

North Atlantic and Europe analysis charts and satellite images at 0000 UTC



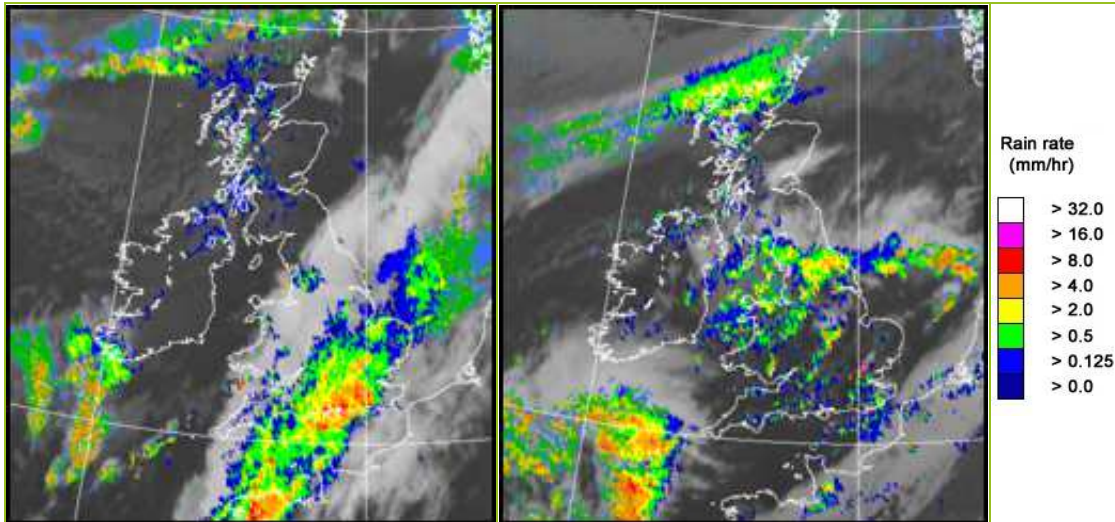
North Atlantic and Europe analysis charts and satellite images at 1200 UTC



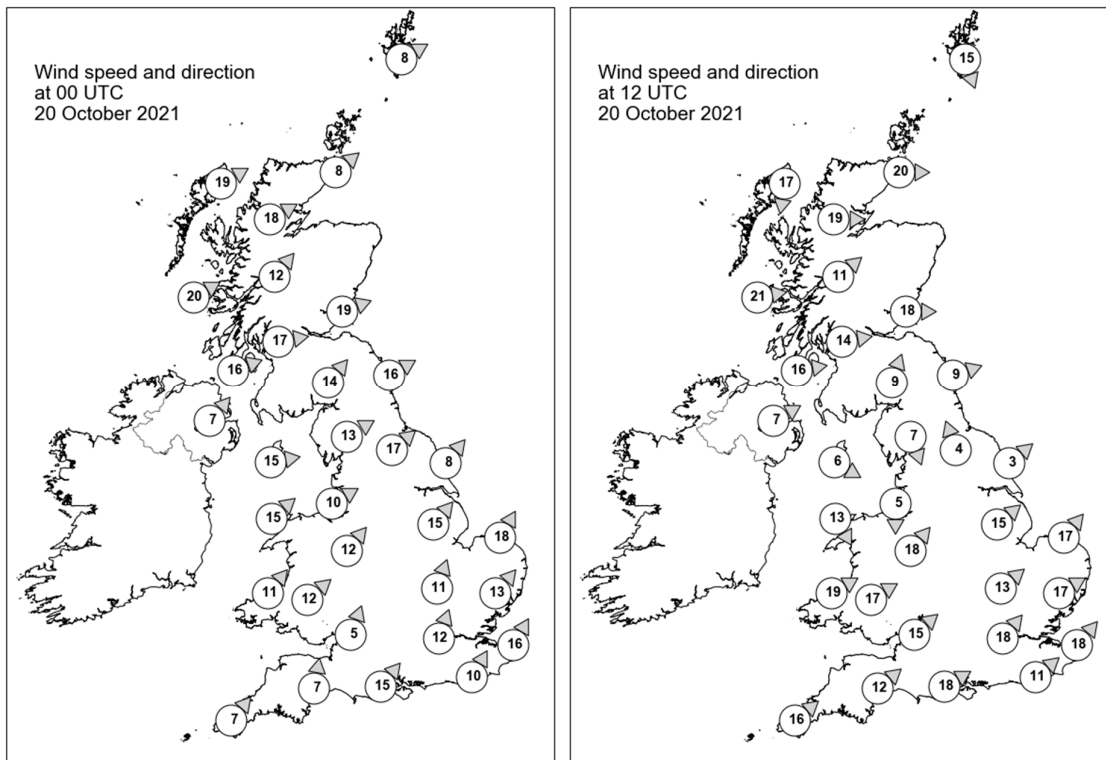
All satellite imagery copyright Met Office and EUMETSAT (European Organisation for the Exploitation of Meteorological Satellites). These show infra-red images from the geostationary MSG satellite. The rainfall rates are derived from both rain-radar and satellite data.

Daily Weather Summary for Wednesday 20 October 2021

UK satellite and rain-radar precipitation rates at (L) 0000 and (R) 1200 UTC



UK wind speed and direction at (L) 0000 and (R) 1200 UTC



Daily Weather Summary for Wednesday 20 October 2021

Selected UK readings at (L) 0000 and (R) 1200 UTC

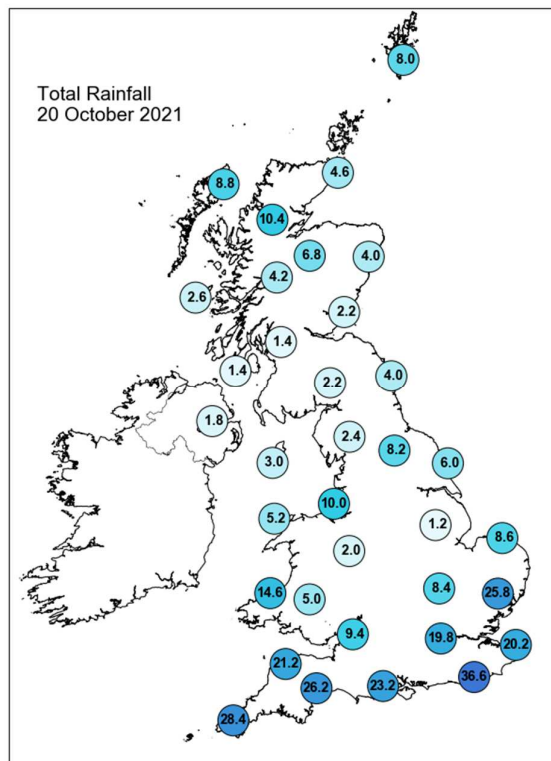
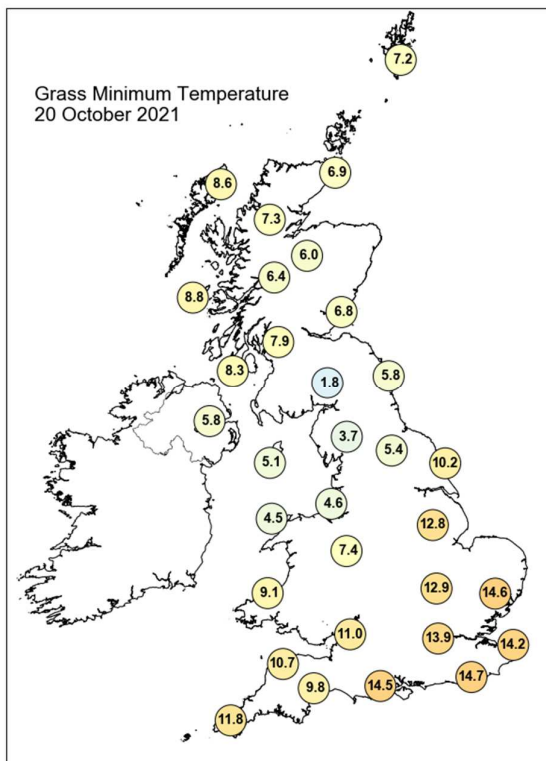
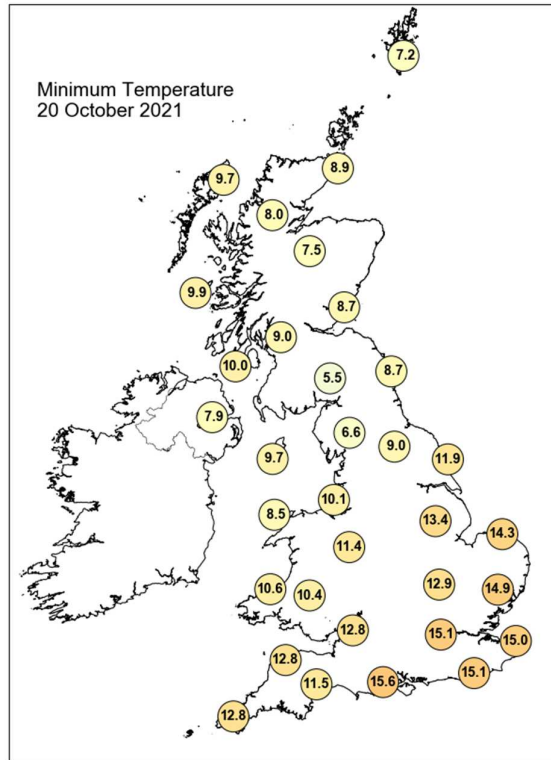
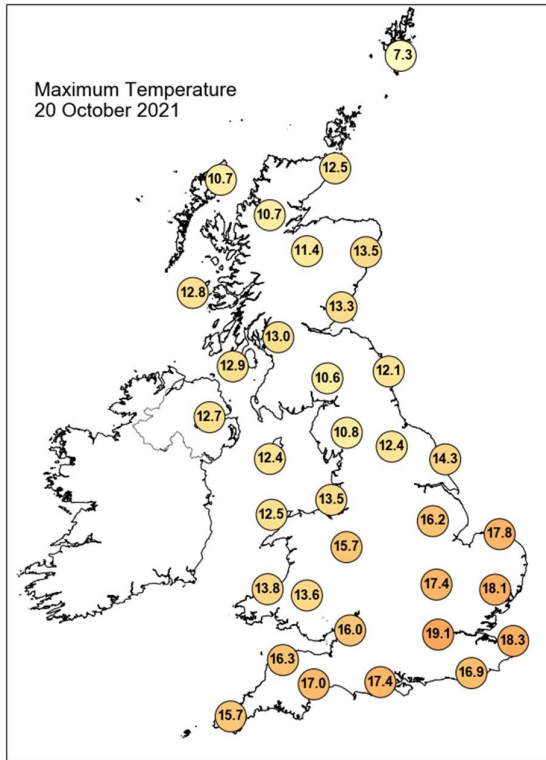
STATIONS		0000 UTC						1200 UTC					
NO	SITE	PRESS	WDIR	WSPD	CLOUD	TEMP	TDEW	PRESS	WDIR	WSPD	CLOUD	TEMP	TDEW
1	Lerwick	986.1	WSW	8	6	11.4	11.3	982.6	NNW	15	8	6.4	5.1
2	Wick	989.2	SW	8	7	10.4	9.0	984.8	W	20	8	9.0	8.5
3	Stornoway	990.0	WSW	19	7	11.2	9.6	988.5	N	17	8	8.3	7.0
4	Loch Glascarnoch	991.5	WSW	18	8	10.6	8.8	987.2	W	19	8	9.8	6.8
5	Aviemore	992.3	-	-	6	11.1	9.5	988.9	-	-	8	9.9	4.4
6	Dyce	992.0	-	-	7	13.0	11.5	988.1	-	-	7	12.9	4.5
7	Tulloch Bridge	995.2	SW	12	7	-	-	991.0	SW	11	4	-	-
8	Tiree	995.1	WSW	20	8	11.7	8.0	991.8	W	21	5	11.6	5.7
9	Leuchars	994.0	WSW	19	-	13.5	11.3	990.4	W	18	5	12.5	4.5
10	Bishopton	997.1	W	17	0	10.5	8.3	992.2	W	14	5	12.1	6.7
11	Machrihanish	998.1	WSW	16	6	11.7	8.5	993.7	W	16	8	11.2	6.9
12	Boulmer	996.2	WSW	16	0	14.8	11.4	992.8	WSW	9	0	11.7	5.2
13	Eskdalemuir	998.4	SW	14	7	11.5	10.4	993.4	SSW	9	7	9.1	6.9
14	Aldergrove	999.4	SW	7	8	11.5	9.1	995.7	WSW	7	1	10.1	6.7
15	Shap	999.9	WSW	13	2	12.8	10.8	994.1	NNW	7	8	9.1	6.8
16	Leeming	999.8	SW	17	5	15.7	12.3	993.8	SSE	4	8	10.7	10.1
17	Ronaldsway	1000.5	W	15	2	13.3	8.5	995.5	WNW	6	8	10.6	6.1
18	Bridlington	999.9	SW	8	7	16.6	14.5	993.2	SW	3	8	13.9	12.9
19	Crosby	1002.2	WSW	10	8	15.2	12.5	994.0	N	5	8	11.7	10.8
20	Valley	1002.2	SW	15	0	14.3	13.4	996.3	NNW	13	8	10.0	8.8
21	Waddington	1002.1	SW	15	8	16.4	14.7	994.8	SW	15	4	15.8	11.3
22	Shawbury	1002.3	SW	12	4	15.8	12.5	994.8	SW	18	5	14.3	9.2
23	Weybourne	1003.4	SSW	18	8	16.8	15.8	995.9	SW	17	0	16.1	12.6
24	Bedford	1004.3	SSW	11	8	16.1	15.5	996.9	SW	13	8	17.0	11.5
25	Aberporth	1003.3	SW	11	4	13.2	12.3	996.7	WSW	19	5	13.5	10.7
26	Sennybridge	1003.6	SW	12	8	13.6	13.1	997.0	WSW	17	8	13.3	10.3
27	Wattisham	1005.4	SW	13	7	16.6	15.2	997.7	WSW	17	4	17.4	12.8
28	Almondsbury	1004.2	SSW	5	7	15.9	15.5	998.7	SW	15	4	15.7	10.7
29	Heathrow	1006.0	SSW	12	8	16.3	15.4	999.0	SW	18	2	17.5	11.5
30	Manston	1007.8	SSW	16	8	16.9	13.8	1000.7	SW	18	6	18.3	14.6
31	Chivenor	1004.5	-	-	8	15.8	15.2	999.7	-	-	8	14.7	11.9
32	Exeter	1005.0	S	7	-	16.0	15.5	1000.5	SW	12	8	16.5	10.5
33	Herstmonceux	1008.2	SSW	10	8	16.8	14.0	1001.5	SW	11	8	14.3	12.9
34	Hurn	1006.6	SW	15	8	16.4	15.6	1000.9	WSW	18	6	16.3	11.9
35	Camborne	1005.6	SW	7	8	15.3	15.3	1000.6	SW	16	5	15.4	10.8

Daily Weather Summary for Wednesday 20 October 2021

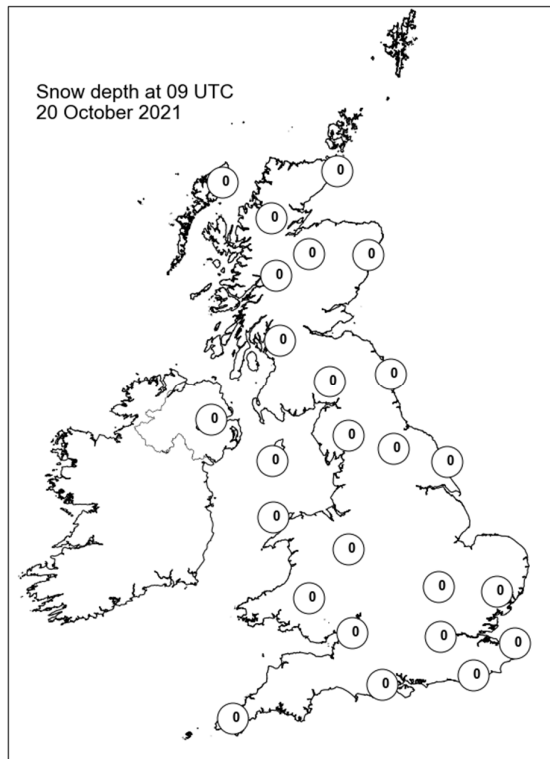
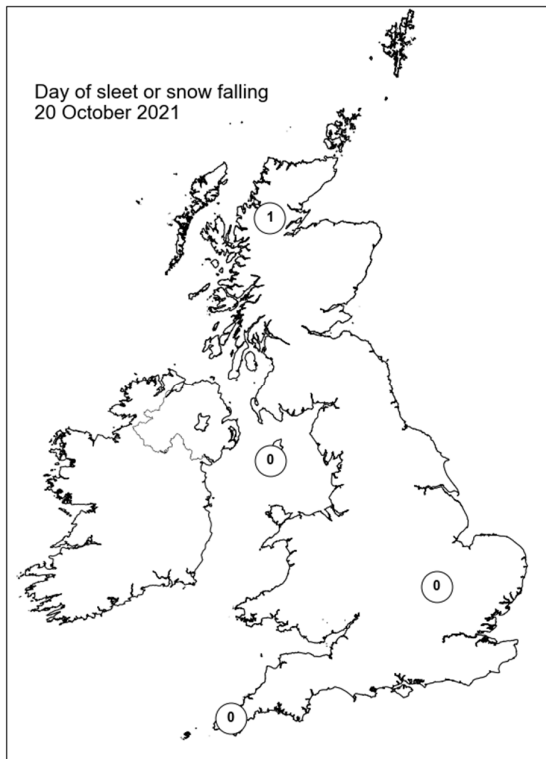
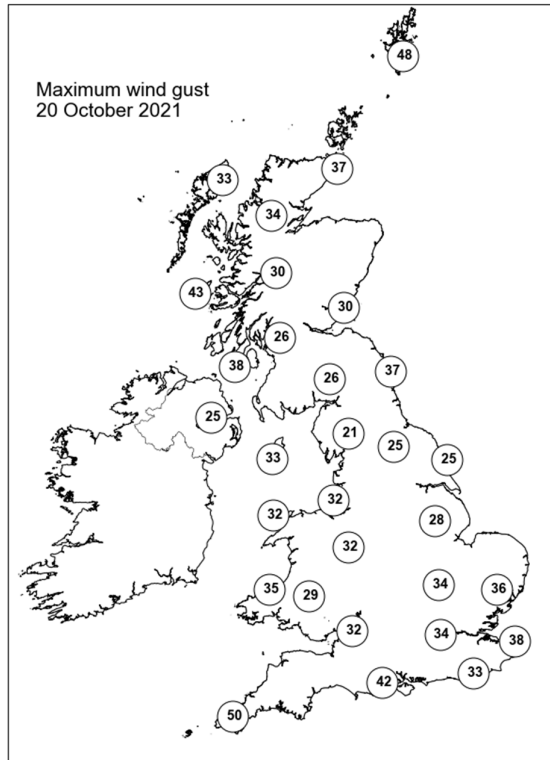
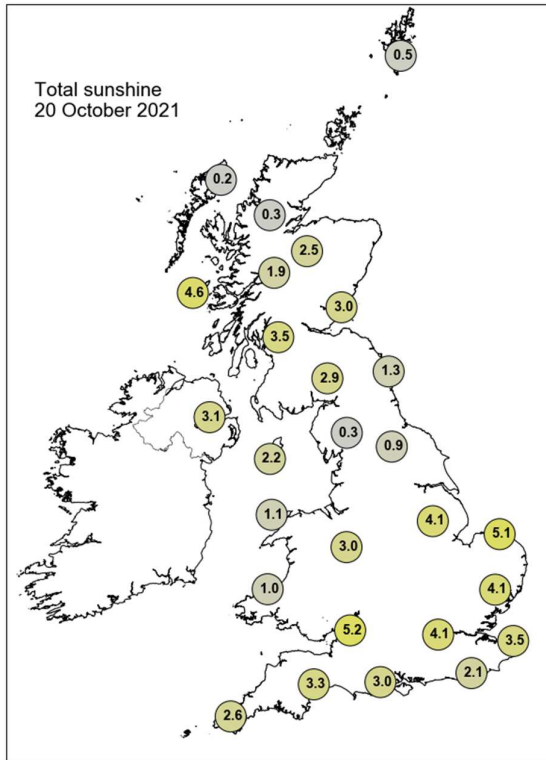
Selected European readings at (L) 0000 and (R) 1200 UTC

STATIONS		0000 UTC						1200 UTC					
NO	SITE	PRESS	WDIR	WSPD	CLOUD	TEMP	TDEW	PRESS	WDIR	WSPD	CLOUD	TEMP	TDEW
1	Murmansk	1011.3	SSW	6	1	-5.1	-6.9	1002.8	S	2	8	-5.2	-6.7
2	Helsinki	1010.8	SSE	16	8	5.2	2.2	986.9	S	14	8	8.6	8.3
3	Stockholm	999.7	S	8	-	10.4	9.5	984.7	SW	8	-	15.6	13.3
4	Oslo	994.3	SW	2	-	3.8	3.4	982.0	NW	3	8	9.0	8.7
5	Reykjavik	-	-	-	0	-	-	1014.0	ESE	3	3	1.9	-6.1
6	Moscow	1020.7	NW	2	6	1.2	-2.3	1018.1	SSW	2	8	3.5	-3.7
7	Kiev	1027.1	-	0	3	1.3	-3.8	1020.4	SSW	8	7	14.8	6.1
8	Warsaw	1017.9	S	2	8	9.5	7.1	1010.4	SSW	6	7	18.5	11.8
9	Berlin	1013.9	SW	8	-	14.5	12.1	1005.1	SSW	8	-	15.8	10.7
10	De Bilt	1009.4	SSW	8	8	15.4	12.8	1001.9	SW	14	8	17.4	14.1
11	Dublin	1001.8	SW	6	3	10.8	9.0	996.7	W	8	6	10.9	8.0
12	Cork	1002.3	S	2	4	9.1	8.8	997.6	NNW	8	7	10.9	7.4
13	Sofia	1030.6	S	4	1	4.7	2.5	1026.7	E	4	0	14.4	7.0
14	Belgrade	1028.4	SE	2	0	8.6	6.6	1023.4	SSE	4	1	21.2	8.6
15	Budapest	1027.3	ESE	4	-	5.0	3.8	1022.0	S	6	-	18.1	6.0
16	Prague	1019.5	SSE	4	-	13.4	9.1	1011.0	SSW	6	6	22.7	5.4
17	Munich	1022.6	S	4	0	9.9	8.2	1013.4	W	8	8	20.7	7.3
18	Strasbourg	1020.0	SW	2	-	9.9	7.3	1012.9	S	8	8	19.9	11.1
19	Paris	1015.2	S	6	7	16.1	11.5	1009.8	SW	13	7	17.9	14.8
20	Jersey	1009.6	S	17	7	16.0	14.2	1005.3	SW	21	1	17.3	12.3
21	Milan	1027.2	NNW	1	-	9.1	8.9	1024.1	S	3	6	17.2	11.9
22	Marseille	1026.6	SE	6	8	19.3	15.8	1024.0	SSE	10	8	20.4	14.3
23	Bordeaux	1017.7	SE	11	-	16.7	14.7	1015.7	SW	10	-	23.0	17.2
24	Rome	1028.5	E	3	-	9.4	7.7	1027.3	WSW	7	-	20.3	12.5
25	Ajaccio	1028.5	NNE	8	-	11.5	8.0	1026.1	SW	8	-	22.3	12.3
26	Barcelona	1025.1	WSW	10	4	21.4	17.6	1022.4	WSW	14	-	23.5	16.4
27	Majorca	-	-	-	-	-	-	1023.1	W	7	0	24.3	14.0
28	Madrid	1024.8	ESE	4	0	13.2	10.2	1021.0	SW	3	6	20.6	10.6
29	Lisbon	1021.6	WSW	4	-	19.5	16.3	1022.9	WSW	4	2	23.6	16.7
30	Athens	1026.9	N	2	-	14.3	9.5	1026.1	NNW	5	4	21.0	7.7
31	Malta	1027.9	E	4	0	17.6	14.5	1027.5	E	6	1	22.1	14.9
32	Gibraltar	1023.4	ENE	16	3	19.6	17.9	1022.9	ENE	12	7	21.7	16.6

Daily Weather Summary for Wednesday 20 October 2021



Daily Weather Summary for Wednesday 20 October 2021



Daily Weather Summary for Thursday 21 October 2021

This day's summary created 28/10/2021 03:03

Summary of the UK Weather for Thursday 21 October 2021

A wet start to the day for the south and south east coast of England as a band of rain moved southeastward through the morning clearing in the early hours. A second band of effected Wales and the Far north of England moving south eastward by dawn. With showery conditions effected the north of Scotland, Cornwall and Northern Ireland through to dawn. Cloud cover cleared by dawn in some central parts leading to some clear conditions. Winds remain blustery for many particularly in coastal locations. The morning started with a cold and an occluded front moving across the south of the country, bringing plenty of rain to the southwest and East Anglia. As the day progressed the south experienced plenty of fine and dry conditions, with showers persisting in the far north of Scotland, the western coast of Wales and Northern Ireland through till midnight.

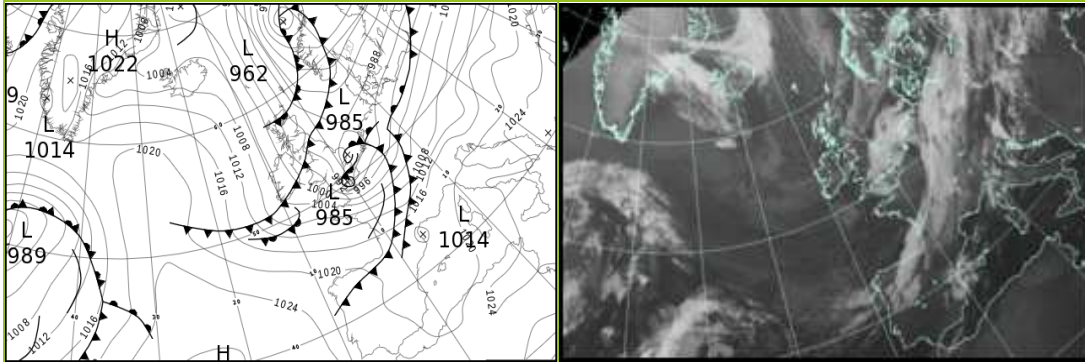
Daily Extremes

<i>Highest Maximum</i>	15.1°C Cardiff, Bute Park (South Glamorgan, 9mAMSL)
<i>Lowest Maximum</i>	6.4°C Lerwick (Shetland, 82mAMSL)
<i>Highest Minimum</i>	10.2°C Bude (Cornwall, 15mAMSL)
<i>Lowest Minimum</i>	-1.4°C Aviemore (Inverness-shire, 228mAMSL)
<i>Lowest Grass Minimum</i>	-4.4°C Bewcastle (Cumbria, 133mAMSL)
<i>Most Rainfall</i>	16.6mm Cassley (Sutherland, 99mAMSL)
<i>Most Sunshine</i>	9.1hr Lyneham (Wiltshire, 145mAMSL)
<i>Highest Gust</i>	64Kt 74mph Wight: Needles Old Battery (Isle Of Wight, 80mAMSL)
<i>Highest Gust (mountain)</i>	71Kt 82mph Cairnwell (Aberdeenshire, 928mAMSL)
<i>Greatest Snow Depth at 0900 UTC</i>	No non-zero values.

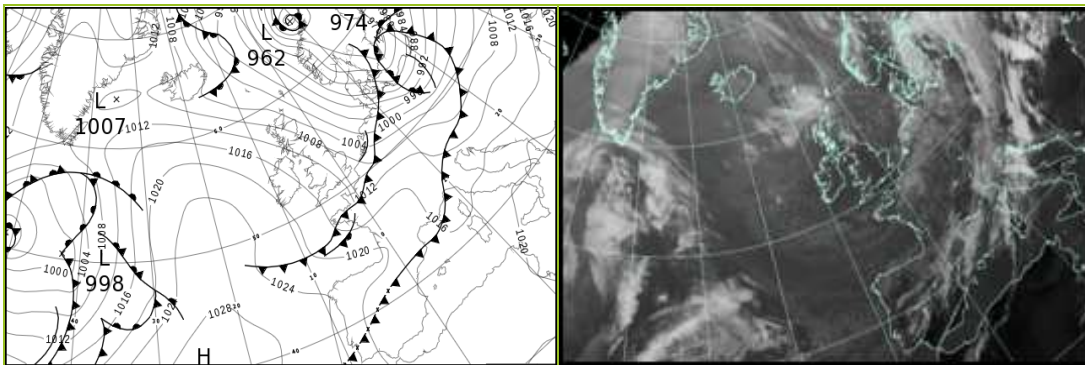
mAMSL refers to station elevation in metres above mean sea level

Daily Weather Summary for Thursday 21 October 2021

North Atlantic and Europe analysis charts and satellite images at 0000 UTC




North Atlantic and Europe analysis charts and satellite images at 1200 UTC



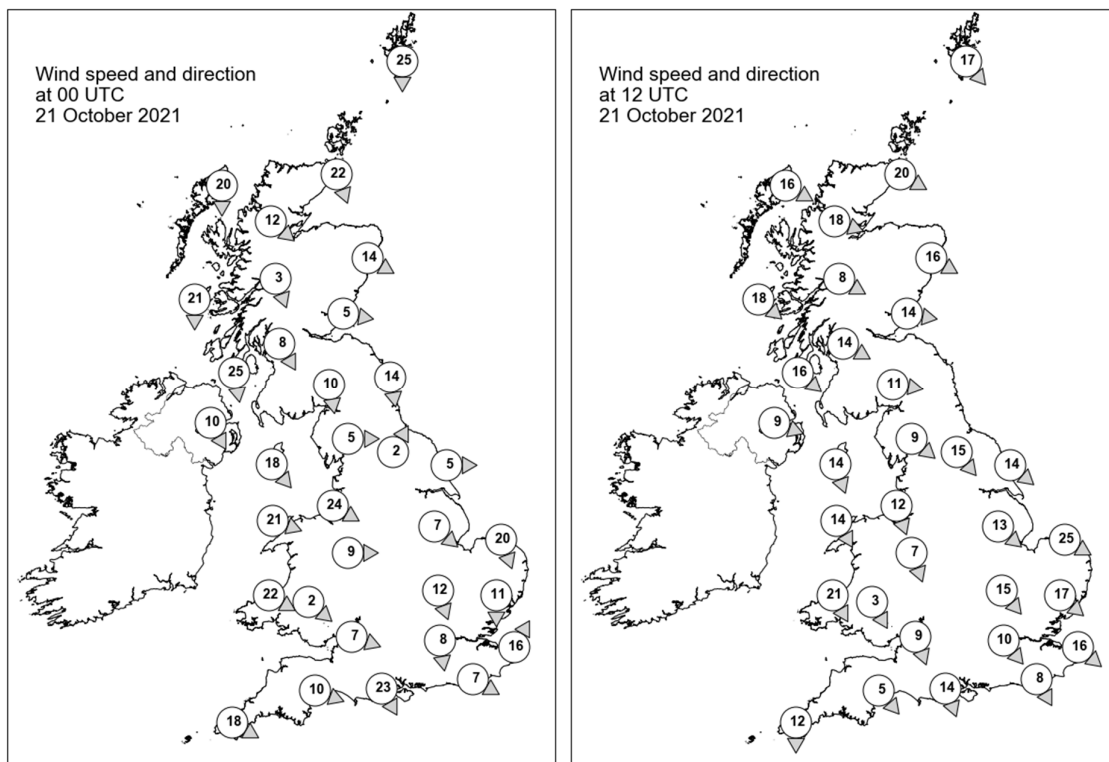
All satellite imagery copyright Met Office and EUMETSAT (European Organisation for the Exploitation of Meteorological Satellites). These show infra-red images from the geostationary MSG satellite. The rainfall rates are derived from both rain-radar and satellite data.

Daily Weather Summary for Thursday 21 October 2021

UK satellite and rain-radar precipitation rates at (L) 0000 and (R) 1200 UTC



UK wind speed and direction at (L) 0000 and (R) 1200 UTC



Daily Weather Summary for Thursday 21 October 2021

Selected UK readings at (L) 0000 and (R) 1200 UTC

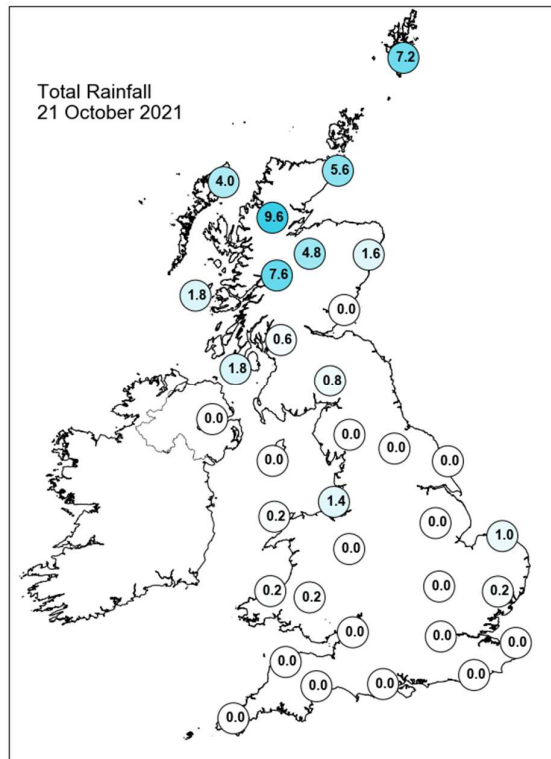
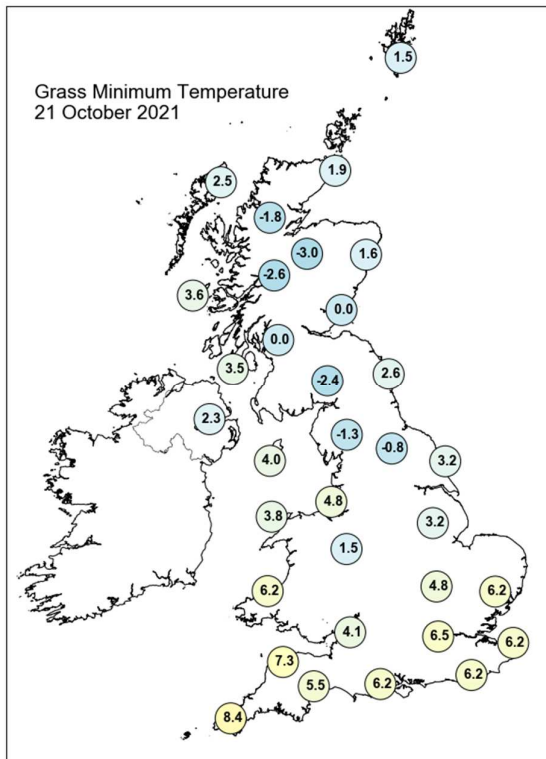
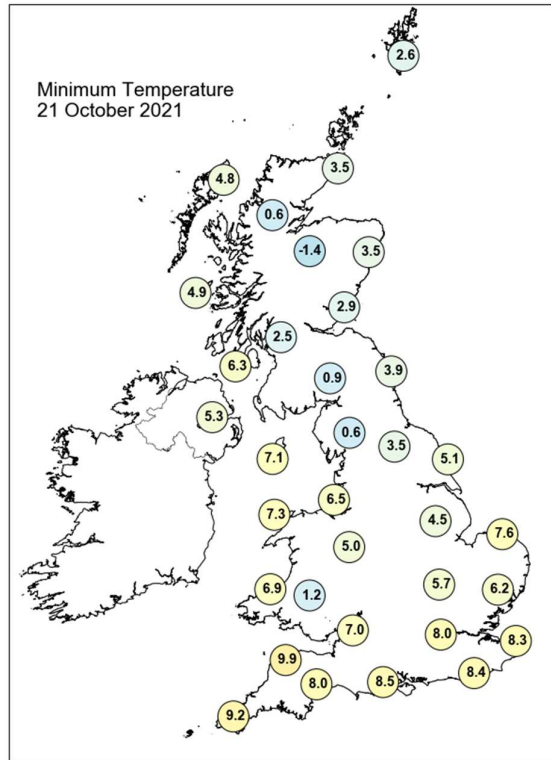
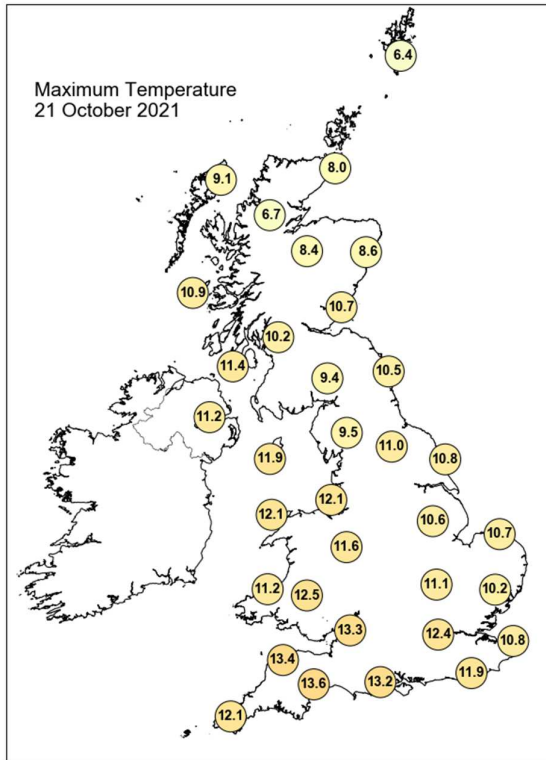
STATIONS		0000 UTC						1200 UTC					
NO	SITE	PRESS	WDIR	WSPD	CLOUD	TEMP	TDEW	PRESS	WDIR	WSPD	CLOUD	TEMP	TDEW
1	Lerwick	988.4	N	25	4	5.3	2.3	998.2	NW	17	7	4.3	2.6
2	Wick	991.8	NNW	22	8	6.7	4.1	1003.6	WNW	20	7	7.1	3.5
3	Stornoway	998.3	N	20	7	6.0	3.7	1008.1	WNW	16	7	8.0	3.9
4	Loch Glascarnoch	996.5	NW	12	5	3.4	1.5	1007.9	WNW	18	-	5.2	3.1
5	Aviemore	995.1	-	-	3	1.5	0.4	1007.8	-	-	8	5.7	4.3
6	Dyce	991.3	WNW	14	0	3.8	0.4	1005.1	WNW	16	7	7.8	2.0
7	Tulloch Bridge	997.5	NNW	3	4	-	-	1009.9	WNW	8	7	-	-
8	Tiree	999.0	N	21	4	5.0	2.5	1012.1	NW	18	7	9.5	4.2
9	Leuchars	993.0	W	5	5	3.9	1.1	1008.0	W	14	7	9.0	1.2
10	Bishopton	995.5	NNW	8	0	2.7	-1.3	1010.3	WNW	14	0	9.6	2.4
11	Machrihanish	996.8	N	25	0	7.4	0.3	1012.4	NW	16	7	8.8	4.8
12	Boulmer	991.7	N	14	8	5.5	4.4	-	-	-	-	-	-
13	Eskdalemuir	993.4	N	10	8	2.6	1.8	1010.5	W	11	4	8.3	1.4
14	Aldergrove	997.9	NNW	10	2	6.3	0.2	1014.3	WNW	9	4	9.9	4.3
15	Shap	991.4	W	5	7	7.6	4.4	1011.0	NW	9	0	7.8	0.1
16	Leeming	991.3	SSW	2	3	4.9	4.1	1009.8	NW	15	1	9.5	1.2
17	Ronaldsway	994.5	NW	18	6	8.6	3.2	1013.1	NNW	14	2	11.6	1.2
18	Bridlington	990.1	W	5	0	5.5	4.7	1007.7	NW	14	0	9.9	2.5
19	Crosby	993.4	WNW	24	4	12.0	6.7	1012.6	NNW	12	1	11.6	4.0
20	Valley	995.6	WNW	21	8	10.0	8.2	1014.0	NNW	14	3	12.1	5.0
21	Waddington	991.6	NW	7	8	8.0	5.8	1010.2	NW	13	1	9.2	1.0
22	Shawbury	994.5	W	9	2	7.8	5.7	1012.5	NNW	7	4	10.4	3.5
23	Weybourne	988.6	NNW	20	8	10.7	8.5	1008.0	WNW	25	3	9.7	6.2
24	Bedford	991.6	NNW	12	-	8.7	7.1	1011.0	NW	15	0	9.9	2.8
25	Aberporth	998.4	WNW	22	5	10.6	5.9	1014.6	NNW	21	4	10.7	6.2
26	Sennybridge	997.6	NW	2	3	7.5	5.2	-	NNW	3	0	-	-
27	Wattisham	987.7	N	11	7	9.9	9.2	1009.4	NW	17	2	8.9	4.6
28	Almondsbury	996.2	WNW	7	7	8.9	6.8	1012.9	NNW	9	0	11.7	3.7
29	Heathrow	990.8	N	8	8	9.9	8.5	1011.5	NW	10	0	11.0	2.3
30	Manston	985.2	SSW	16	8	11.0	10.0	1009.8	NW	16	7	10.0	5.2
31	Chivenor	999.9	-	-	5	11.6	6.1	1014.9	-	-	7	12.3	5.4
32	Exeter	999.0	WNW	10	5	10.6	7.5	1014.2	NW	5	0	12.8	6.2
33	Herstmonceux	988.3	WNW	7	8	9.7	8.8	1010.8	NNW	8	3	10.0	3.5
34	Hurn	-	NNW	23	-	9.0	7.5	1012.9	NNW	14	0	11.9	3.0
35	Camborne	1003.9	WNW	18	5	11.8	5.3	1016.5	N	12	5	11.6	4.0

Daily Weather Summary for Thursday 21 October 2021

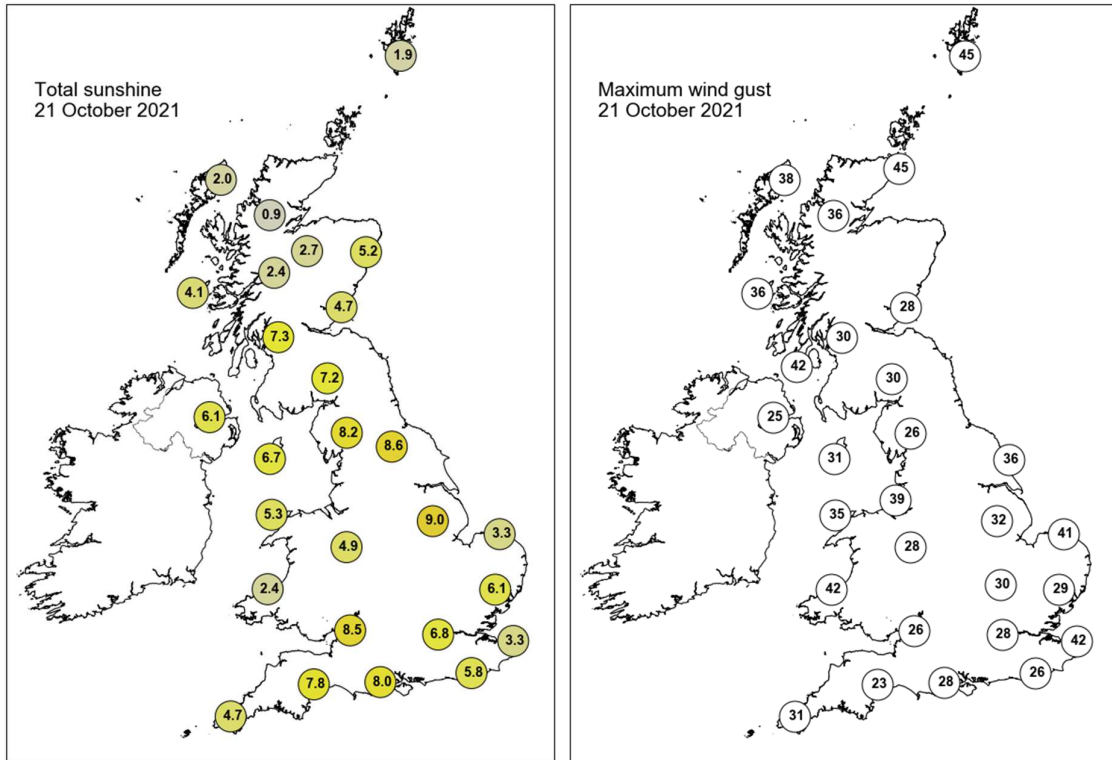
Selected European readings at (L) 0000 and (R) 1200 UTC

STATIONS		0000 UTC						1200 UTC					
NO	SITE	PRESS	WDIR	WSPD	CLOUD	TEMP	TDEW	PRESS	WDIR	WSPD	CLOUD	TEMP	TDEW
1	Murmansk	989.0	E	10	8	-2.3	-5.5	985.0	NE	8	7	-0.8	-4.5
2	Helsinki	979.3	WSW	12	8	12.1	10.6	980.3	SW	16	7	12.1	8.0
3	Stockholm	981.3	WSW	12	-	11.1	4.7	974.2	SE	4	-	10.5	9.6
4	Oslo	978.2	S	4	-	6.9	5.2	976.8	NW	6	1	10.2	-1.5
5	Reykjavik	-	-	-	7	-	-	1006.4	W	3	8	6.2	3.9
6	Moscow	1001.0	SSW	4	8	6.3	5.4	997.9	WSW	2	8	12.5	9.9
7	Kiev	1014.1	SSW	6	8	12.1	4.1	1007.3	S	10	6	17.0	5.6
8	Warsaw	1004.5	S	6	5	14.7	7.5	995.5	S	8	7	15.2	10.0
9	Berlin	998.3	SW	10	-	17.4	12.0	995.1	W	21	-	11.9	7.5
10	De Bilt	987.8	S	16	8	14.5	13.2	1003.0	W	6	8	9.4	7.9
11	Dublin	999.5	NNW	17	7	7.4	4.0	1016.0	NW	14	3	10.1	4.5
12	Cork	1002.6	W	10	3	7.4	5.3	1018.8	N	14	1	10.4	2.6
13	Sofia	1026.5	-	0	0	4.0	3.5	1018.3	NE	2	0	14.9	7.2
14	Belgrade	1018.9	SE	2	0	11.6	7.4	1014.3	SSW	4	4	22.8	5.0
15	Budapest	1014.6	S	6	-	12.3	7.2	1009.3	WSW	12	-	18.5	8.2
16	Prague	1005.7	SW	4	-	14.7	7.5	1004.1	W	14	4	16.3	3.8
17	Munich	1005.7	S	6	7	14.5	7.5	1011.1	W	19	0	15.6	2.0
18	Strasbourg	1003.5	SSE	6	8	15.4	13.4	1013.0	SW	22	-	16.0	3.7
19	Paris	998.0	SW	23	8	13.9	8.3	1011.6	WSW	9	7	13.1	9.5
20	Jersey	1000.5	WNW	35	8	12.3	8.1	1013.6	N	14	6	12.6	6.0
21	Milan	1018.4	-	0	6	14.4	13.5	1013.6	N	1	4	15.2	14.1
22	Marseille	1017.8	ESE	9	7	18.8	14.3	1016.7	NW	10	-	20.0	14.4
23	Bordeaux	1016.0	WNW	19	8	17.0	10.6	1019.6	WSW	13	6	18.9	11.7
24	Rome	1023.8	E	5	-	11.0	9.5	1018.1	SSE	13	7	21.5	15.5
25	Ajaccio	1021.4	NE	4	-	12.1	8.0	1016.8	W	4	6	22.1	14.5
26	Barcelona	1017.5	N	5	4	17.8	15.2	1017.6	SE	9	7	20.4	16.4
27	Majorca	1018.6	NE	2	4	13.6	12.3	1016.0	ENE	10	3	25.5	15.4
28	Madrid	1019.0	WNW	7	0	16.9	10.3	1017.2	W	3	7	19.9	9.3
29	Lisbon	1022.9	NW	4	-	17.4	15.5	1022.6	N	8	7	20.8	12.2
30	Athens	1025.0	-	0	-	14.2	8.6	1021.9	SSW	4	2	22.8	12.8
31	Malta	1025.8	S	2	1	15.9	14.8	1022.7	S	11	1	23.4	16.8
32	Gibraltar	1020.4	W	4	0	17.8	16.3	1018.3	SW	11	2	25.4	16.1

Daily Weather Summary for Thursday 21 October 2021



Daily Weather Summary for Thursday 21 October 2021



None of the selected stations observed a day of sleet or snow falling or non-zero snow depth at 0900 UTC.

Daily Weather Summary for Friday 22 October 2021

This day's summary created 29/10/2021 03:03

Summary of the UK Weather for Friday 22 October 2021

It was a dry night for most with patchy cloud covering the whole of the UK. Hill fog in areas of Scotland and Wales soon cleared into the early hours. North and northwestern areas experienced showers as an occluded front gradually moved in a southeast direction overnight, firstly affecting southwestern Scotland and Northern Ireland before moving onto the northwest of England, the Midlands and parts of northern Wales, with the wettest areas being the latter towards dawn. A northwesterly flow continued to dominate the weather throughout day cold and cloudy conditions. A band of rain moved across the southeast of Scotland through the morning, as well as some less organised showers in the western isles, parts of Wales, Northern Ireland as well as the west midlands. Moving into the afternoon, the rainband travelled down the east coast of England. Scotland was largely dry, and the showers persisted Wales and Northern Ireland. In the evening, most of the showers cleared, making way for a largely dry but cloudy night throughout the country.

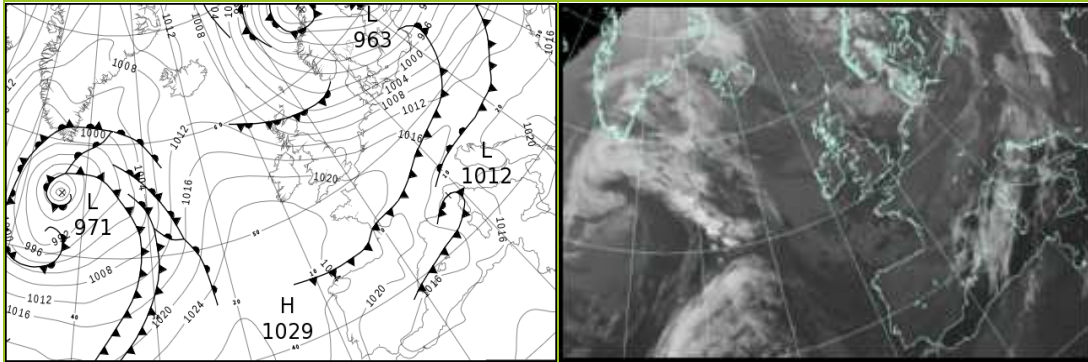
Daily Extremes

<i>Highest Maximum</i>	15.7°C Pershore (Hereford & Worcester, 35mAMSL)
<i>Lowest Maximum</i>	8.1°C Loch Glascarnoch (Ross & Cromarty, 269mAMSL) also Dalwhinnie No 2 (Inverness-shire, 351mAMSL)
<i>Highest Minimum</i>	10.7°C Bude (Cornwall, 15mAMSL)
<i>Lowest Minimum</i>	0.6°C St Harmon No 2 (Powys, 291mAMSL)
<i>Lowest Grass Minimum</i>	-4.1°C Glastonbury, Gipsy Lane (Somerset, 61mAMSL)
<i>Most Rainfall</i>	8.4mm Cwmystwyth (Dyfed, 301mAMSL)
<i>Most Sunshine</i>	7.6hr Durris (Kincardineshire, 107mAMSL)
<i>Highest Gust</i>	42Kt 48mph St Bees Head No 2 (Cumbria, 124mAMSL)
<i>Highest Gust (mountain)</i>	65Kt 75mph Cairnwell (Aberdeenshire, 928mAMSL)
<i>Greatest Snow Depth at 0900 UTC</i>	No non-zero values.

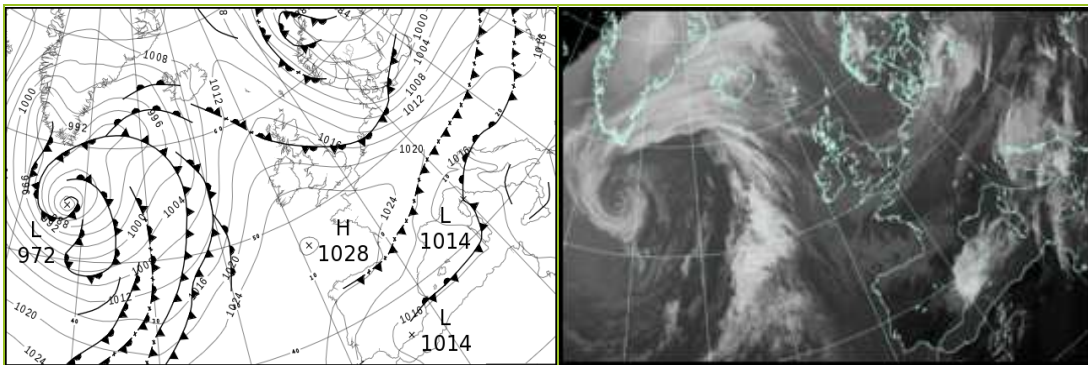
mAMSL refers to station elevation in metres above mean sea level

Daily Weather Summary for Friday 22 October 2021

North Atlantic and Europe analysis charts and satellite images at 0000 UTC



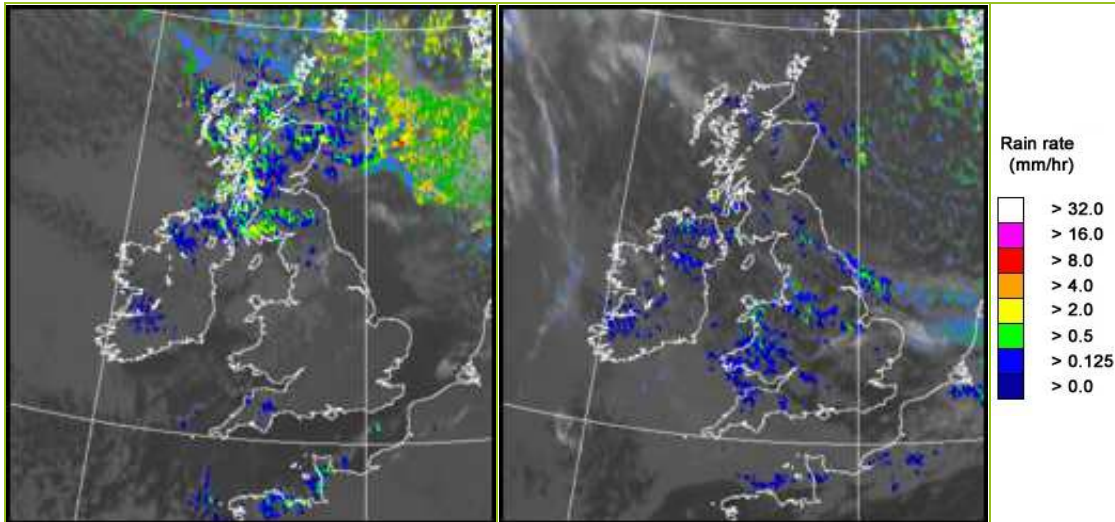
North Atlantic and Europe analysis charts and satellite images at 1200 UTC



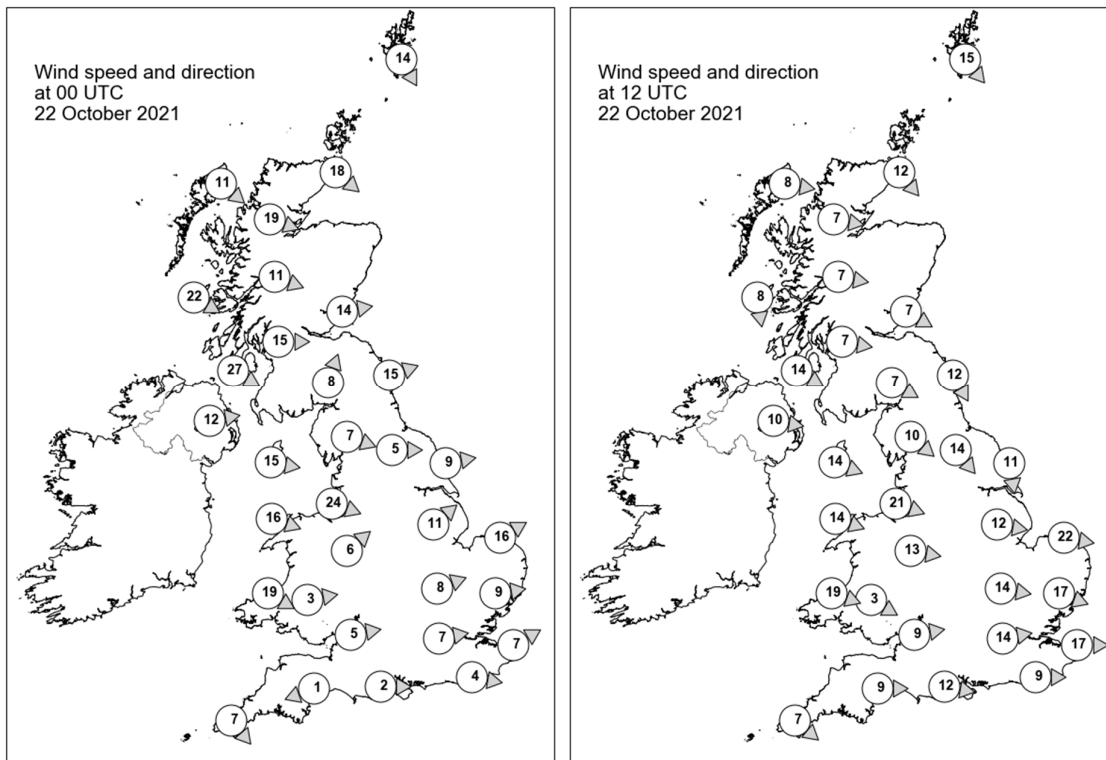
All satellite imagery copyright Met Office and EUMETSAT (European Organisation for the Exploitation of Meteorological Satellites). These show infra-red images from the geostationary MSG satellite. The rainfall rates are derived from both rain-radar and satellite data.

Daily Weather Summary for Friday 22 October 2021

UK satellite and rain-radar precipitation rates at (L) 0000 and (R) 1200 UTC



UK wind speed and direction at (L) 0000 and (R) 1200 UTC



Daily Weather Summary for Friday 22 October 2021

Selected UK readings at (L) 0000 and (R) 1200 UTC

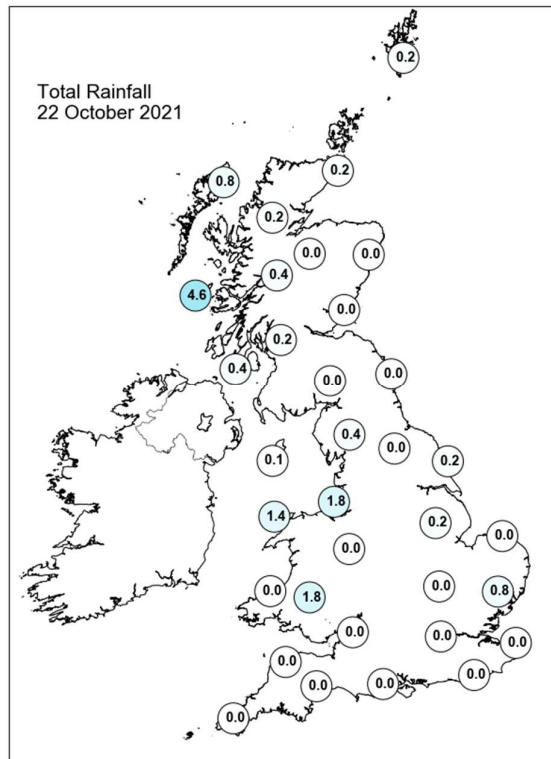
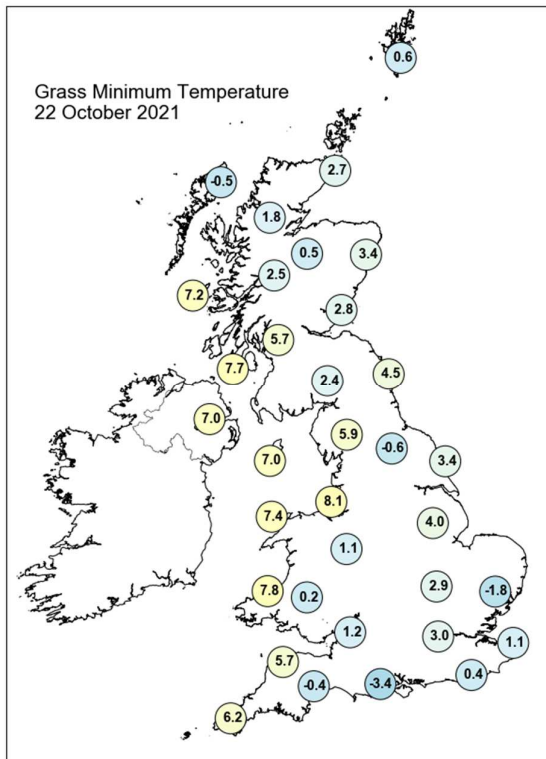
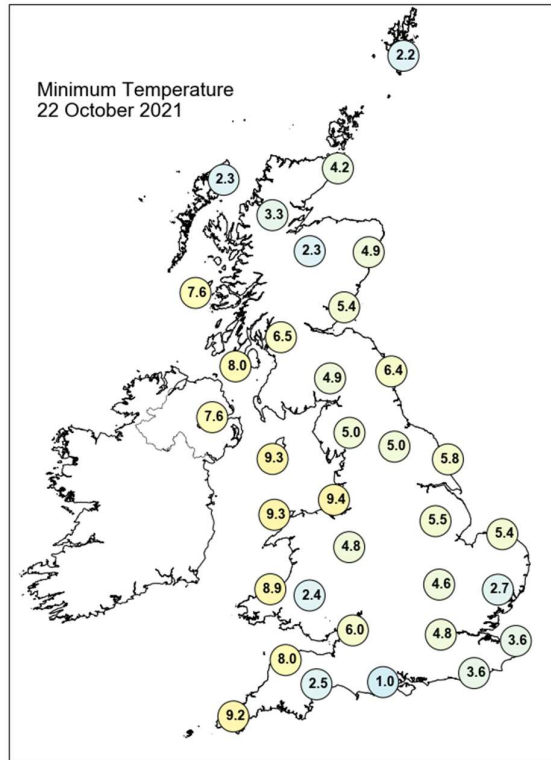
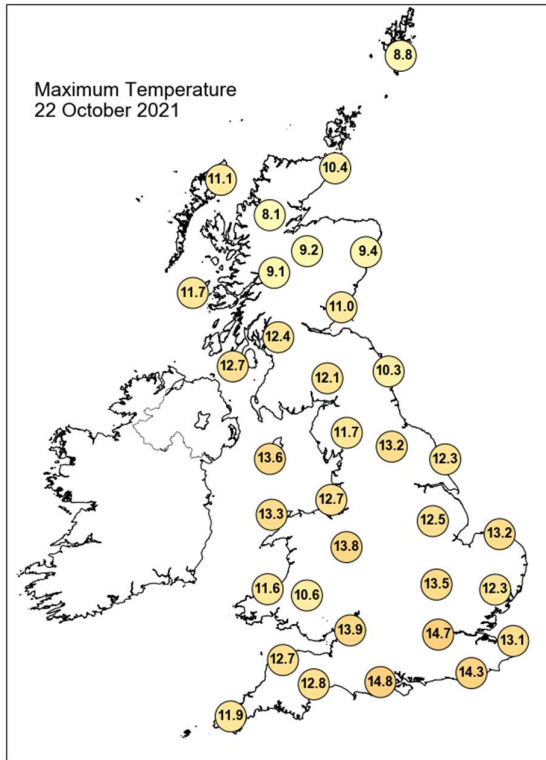
STATIONS		0000 UTC						1200 UTC					
NO	SITE	PRESS	WDIR	WSPD	CLOUD	TEMP	TDEW	PRESS	WDIR	WSPD	CLOUD	TEMP	TDEW
1	Lerwick	998.2	NNW	14	6	4.7	2.0	1010.8	NW	15	4	7.1	3.2
2	Wick	1003.1	NW	18	6	5.8	3.9	1014.9	NW	12	6	6.9	3.0
3	Stornoway	1007.4	NW	11	8	7.7	5.5	1016.6	W	8	7	9.1	3.6
4	Loch Glascarnoch	1006.5	WNW	19	8	5.1	3.5	1017.3	W	7	8	5.5	3.3
5	Aviemore	1006.2	-	-	7	6.0	4.0	1017.0	-	-	8	7.4	2.0
6	Dyce	1003.8	-	-	8	7.6	4.3	1015.5	-	-	1	8.2	0.4
7	Tulloch Bridge	1008.9	WNW	11	8	6.6	5.2	1017.7	W	7	5	8.5	2.3
8	Tiree	1011.4	WNW	22	7	9.7	5.9	1018.1	N	8	5	10.6	8.0
9	Leuchars	1006.3	W	14	7	8.1	3.7	1016.8	WNW	7	0	9.7	0.8
10	Bishopton	1009.4	W	15	6	8.8	5.2	1017.5	W	7	7	11.6	4.2
11	Machrihanish	1011.7	WNW	27	8	11.2	5.8	1018.3	WNW	14	6	11.8	7.4
12	Boulmer	1008.5	WSW	15	0	7.1	3.2	1017.1	NNW	12	1	10.1	2.6
13	Eskdalemuir	1011.0	SSW	8	8	6.4	4.1	1017.5	WNW	7	8	10.3	5.0
14	Aldergrove	1015.6	W	12	7	9.3	5.3	1020.0	W	10	7	11.9	6.6
15	Shap	1012.9	WNW	7	8	8.2	3.2	1017.9	NW	10	7	10.3	4.9
16	Leeming	1012.2	W	5	3	7.2	3.9	1017.3	NW	14	1	12.8	5.3
17	Ronaldsway	1015.8	W	15	7	10.5	4.6	1019.9	WNW	14	5	12.2	6.8
18	Bridlington	1011.6	W	9	0	6.2	3.9	1016.7	N	11	8	9.4	6.8
19	Crosby	1016.1	WNW	24	8	11.3	5.3	1020.1	WNW	21	8	11.3	9.4
20	Valley	1018.3	WNW	16	8	10.7	3.6	1021.7	WNW	14	7	12.0	8.9
21	Waddington	1015.1	SW	11	0	6.0	3.4	1018.0	W	12	5	11.8	7.3
22	Shawbury	1017.7	SW	6	5	6.9	4.4	1020.6	W	13	4	11.7	6.4
23	Weybourne	1014.3	WSW	16	1	6.3	3.8	1016.9	W	22	8	11.7	8.5
24	Bedford	1017.5	WSW	8	1	4.8	3.0	1019.8	W	14	8	12.6	6.5
25	Aberporth	1020.3	WNW	19	7	9.9	4.8	1023.2	WNW	19	8	11.3	7.0
26	Sennybridge	1020.1	W	3	5	5.4	4.4	1022.9	WNW	3	8	9.6	7.9
27	Wattisham	1016.8	W	9	0	3.9	2.3	1018.7	WNW	17	6	11.6	7.0
28	Almondsbury	1020.0	W	5	4	7.7	4.5	1022.6	W	9	8	12.0	6.7
29	Heathrow	1019.0	W	7	0	5.5	2.9	1021.1	W	14	1	12.7	6.1
30	Manston	1018.1	WSW	7	1	4.0	2.4	1020.2	W	17	4	12.5	6.2
31	Chivenor	1021.0	-	-	6	11.1	4.9	1024.3	-	-	7	12.7	6.2
32	Exeter	1021.4	ENE	1	0	2.8	2.5	1024.0	W	9	8	12.2	6.6
33	Herstmonceux	1019.0	W	4	1	5.4	2.9	1021.7	W	9	5	11.9	5.1
34	Hurn	1020.6	W	2	0	4.1	3.3	1023.1	W	12	2	13.0	7.5
35	Camborne	1022.8	NW	7	3	10.2	2.9	1026.2	NW	7	8	11.6	4.7

Daily Weather Summary for Friday 22 October 2021

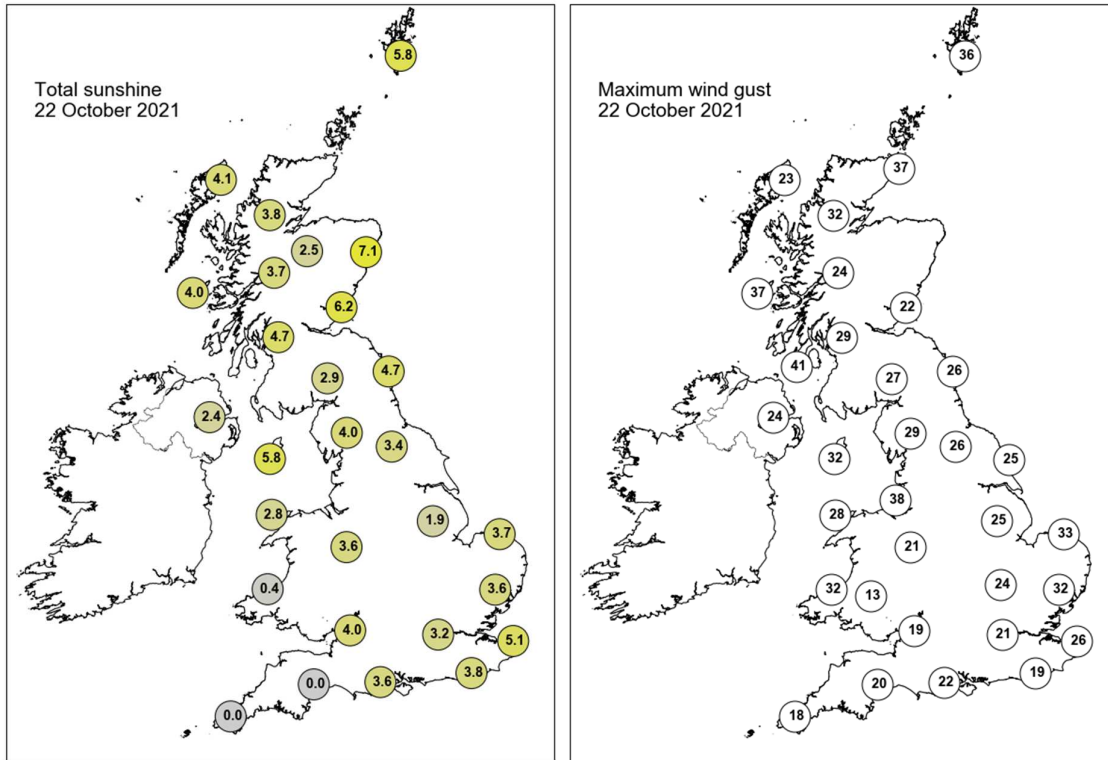
Selected European readings at (L) 0000 and (R) 1200 UTC

STATIONS		0000 UTC						1200 UTC					
NO	SITE	PRESS	WDIR	WSPD	CLOUD	TEMP	TDEW	PRESS	WDIR	WSPD	CLOUD	TEMP	TDEW
1	Murmansk	988.1	NE	14	6	0.8	-4.9	992.2	NE	12	7	0.2	-5.7
2	Helsinki	965.2	SW	17	8	8.7	7.9	977.8	WSW	19	7	5.4	3.6
3	Stockholm	978.8	W	14	-	5.4	-1.4	986.3	W	14	-	7.9	-3.5
4	Oslo	984.4	W	8	-	5.2	-4.3	990.1	W	7	3	10.6	-3.4
5	Reykjavik	-	-	-	2	-	-	1004.0	ESE	8	8	5.3	2.6
6	Moscow	991.8	SW	2	7	12.7	6.2	996.8	WSW	4	6	7.8	4.9
7	Kiev	1005.2	W	8	6	15.3	5.8	1010.5	W	10	2	16.2	1.1
8	Warsaw	1002.6	WSW	14	7	11.8	3.3	1008.8	SW	10	7	10.8	1.3
9	Berlin	1008.0	W	12	-	7.1	3.2	1007.0	SW	14	-	10.1	3.1
10	De Bilt	1013.7	SW	8	6	7.4	4.6	1014.6	W	12	8	12.7	7.6
11	Dublin	1018.9	WSW	10	2	6.7	2.9	1022.2	W	14	5	11.1	8.1
12	Cork	1023.5	W	4	7	7.3	3.3	1024.9	SW	10	7	10.8	5.8
13	Sofia	1019.2	SSE	2	0	7.5	5.6	1017.7	NW	2	6	17.3	9.5
14	Belgrade	1015.2	S	2	6	15.8	9.2	1017.6	E	4	7	16.7	11.1
15	Budapest	1014.3	SW	4	-	11.7	6.8	1017.6	WSW	6	-	16.4	7.6
16	Prague	1013.1	W	6	-	8.7	2.1	1015.4	W	10	2	11.0	-1.4
17	Munich	1014.8	W	14	8	11.3	4.6	1020.6	WSW	8	8	8.8	3.3
18	Strasbourg	1017.8	WNW	5	8	8.8	6.1	1022.7	W	10	-	12.8	1.8
19	Paris	1021.0	SW	3	0	4.2	3.3	1024.0	W	8	3	13.6	6.0
20	Jersey	1021.4	NNE	4	6	9.6	7.3	1025.5	NW	10	8	12.5	7.0
21	Milan	1014.5	W	2	-	12.0	12.0	1016.0	S	3	0	17.7	13.2
22	Marseille	1016.4	NW	9	7	13.7	9.1	1016.5	NNW	18	-	20.6	10.7
23	Bordeaux	1020.6	SSW	1	8	13.0	12.5	1023.6	WSW	4	-	16.6	9.3
24	Rome	1016.6	ESE	6	-	16.9	16.0	1016.0	S	7	-	22.3	17.8
25	Ajaccio	1015.6	E	4	8	16.4	15.1	1016.3	SW	8	-	21.4	12.0
26	Barcelona	1018.1	NNE	6	1	17.3	13.0	1019.0	NW	1	6	20.6	12.6
27	Majorca	1016.9	ENE	12	3	19.4	15.5	1017.7	ENE	20	8	20.0	12.1
28	Madrid	1017.7	NE	7	5	13.9	7.3	1018.4	NNE	9	1	18.4	3.2
29	Lisbon	1021.5	N	10	-	15.5	11.1	1020.0	N	6	0	21.4	6.3
30	Athens	1019.9	ENE	2	-	16.8	13.1	1020.1	WSW	5	1	24.8	15.2
31	Malta	1019.7	S	6	1	21.3	18.7	1018.3	SSE	14	7	24.4	20.4
32	Gibraltar	1016.5	SW	10	0	20.0	14.9	1016.6	W	14	1	21.7	11.3

Daily Weather Summary for Friday 22 October 2021



Daily Weather Summary for Friday 22 October 2021



None of the selected stations observed a day of sleet or snow falling or non-zero snow depth at 0900 UTC.

Daily Weather Summary for Saturday 23 October 2021

This day's summary created 30/10/2021 03:05

Summary of the UK Weather for Saturday 23 October 2021

Patchy cloud soon thickened as a frontal rain band bringing heavy rain and strong winds approached gradually from the Atlantic in a northeasterly direction and lingered over western Ireland and the Hebrides throughout the night and into the early hours. Otherwise, it was a dry night for most with few light and early showers in the west, specifically along the coasts of Wales. Valley fog appeared overnight but cleared by dawn, especially in the Glencoe area and the Pennines. Through the morning, the band of rain continued to push northeastwards, bringing further rain to Northern Ireland and Western Scotland. Other parts of the UK gradually turned cloudier but stayed dry with the showers over west Wales slowly fading into the afternoon. While the northwest of the UK remained wet, thicker cloud slowly enveloped England and Wales from the west through the afternoon, ending the brief bright spells. Into the evening, the rain band over Northern Ireland and Western Scotland spread into other parts of Scotland and northwest England. Mostly dry with large amounts of cloud elsewhere.

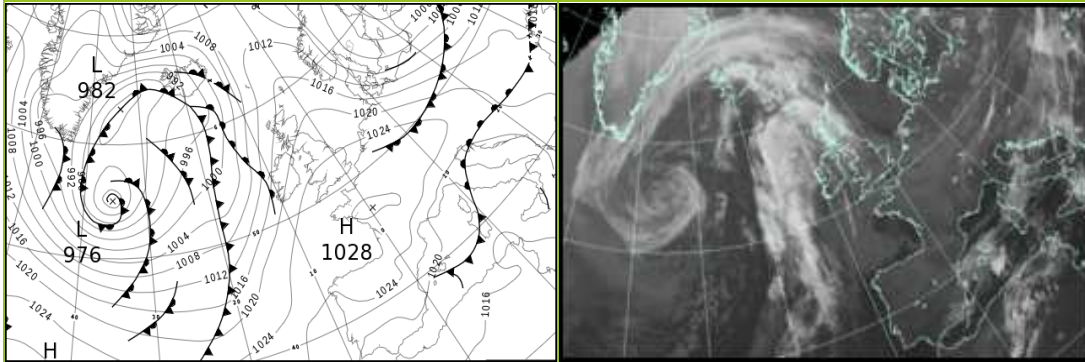
Daily Extremes

<i>Highest Maximum</i>	15.5°C Herstmonceux, West End (East Sussex, 52mAMSL)
<i>Lowest Maximum</i>	9.6°C Tredegar, Bryn Bach Park No 2 (Gwent, 360mAMSL)
<i>Highest Minimum</i>	11.3°C Isle Of Portland (Dorset, 52mAMSL)
<i>Lowest Minimum</i>	-3.1°C Aboyne No 2 (Aberdeenshire, 140mAMSL)
<i>Lowest Grass Minimum</i>	-5.5°C Balmoral (Aberdeenshire, 283mAMSL)
<i>Most Rainfall</i>	32.5mm Barwhillanty House (Kirkcudbrightshire, 125mAMSL)
<i>Most Sunshine</i>	2.1hr Kinross (Kinross-shire, 116mAMSL)
<i>Highest Gust</i>	43Kt 49mph South Uist Range (Western Isles, 4mAMSL) also Aultbea No 2 (Ross & Cromarty, 11mAMSL) also Stornoway Airport (Western Isles, 15mAMSL) also Aberdaron (Gwynedd, 86mAMSL)
<i>Highest Gust (mountain)</i>	60Kt 69mph Glen Ogle (Perthshire (in Central Region), 564mAMSL)
<i>Greatest Snow Depth at 0900 UTC</i>	No non-zero values.

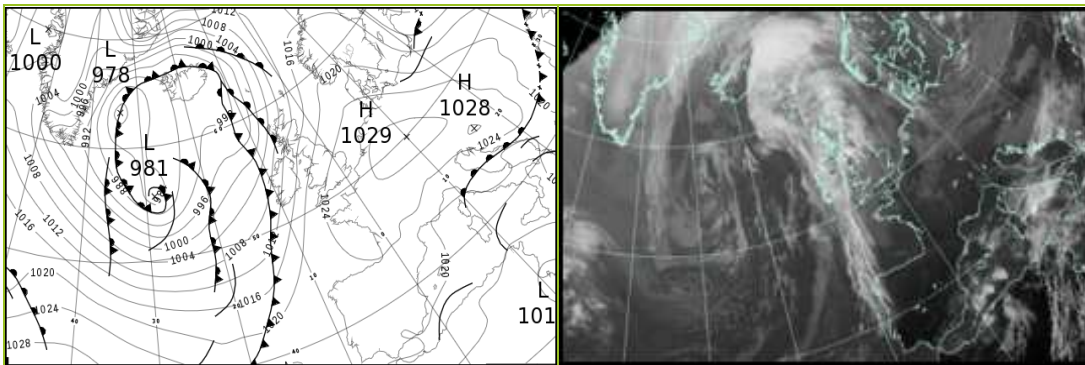
mAMSL refers to station elevation in metres above mean sea level

Daily Weather Summary for Saturday 23 October 2021

North Atlantic and Europe analysis charts and satellite images at 0000 UTC




North Atlantic and Europe analysis charts and satellite images at 1200 UTC



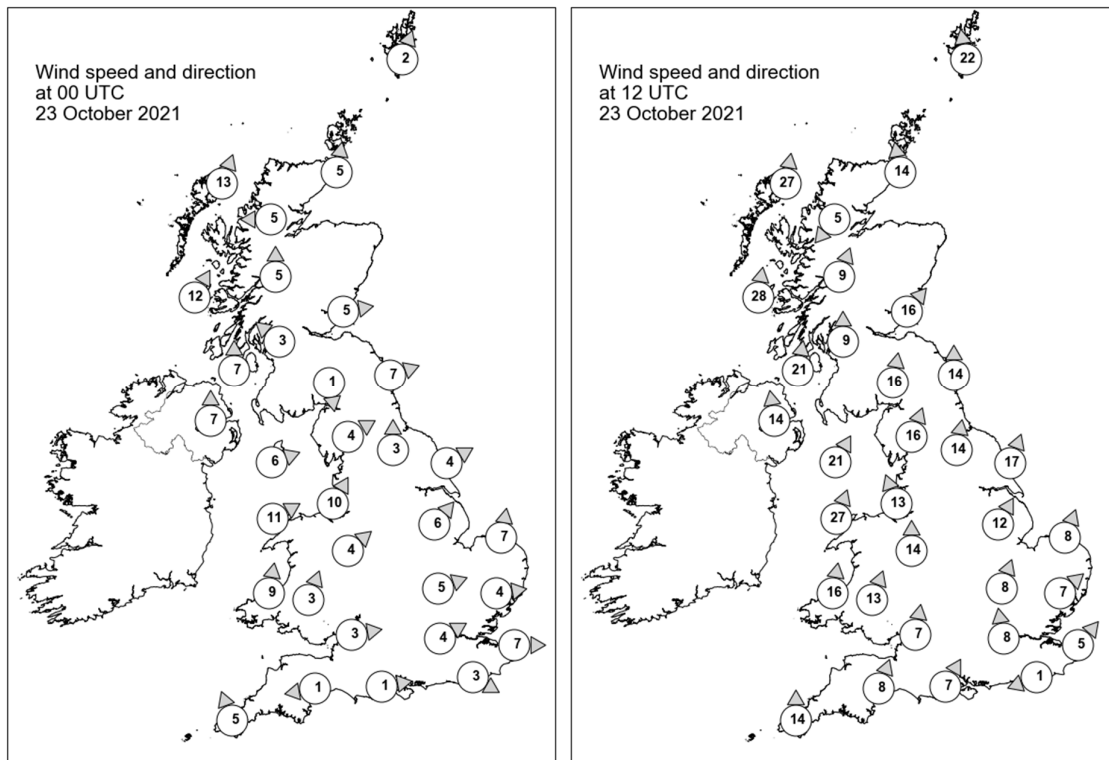
All satellite imagery copyright Met Office and EUMETSAT (European Organisation for the Exploitation of Meteorological Satellites). These show infra-red images from the geostationary MSG satellite. The rainfall rates are derived from both rain-radar and satellite data.

Daily Weather Summary for Saturday 23 October 2021

UK satellite and rain-radar precipitation rates at (L) 0000 and (R) 1200 UTC



UK wind speed and direction at (L) 0000 and (R) 1200 UTC



Daily Weather Summary for Saturday 23 October 2021

Selected UK readings at (L) 0000 and (R) 1200 UTC

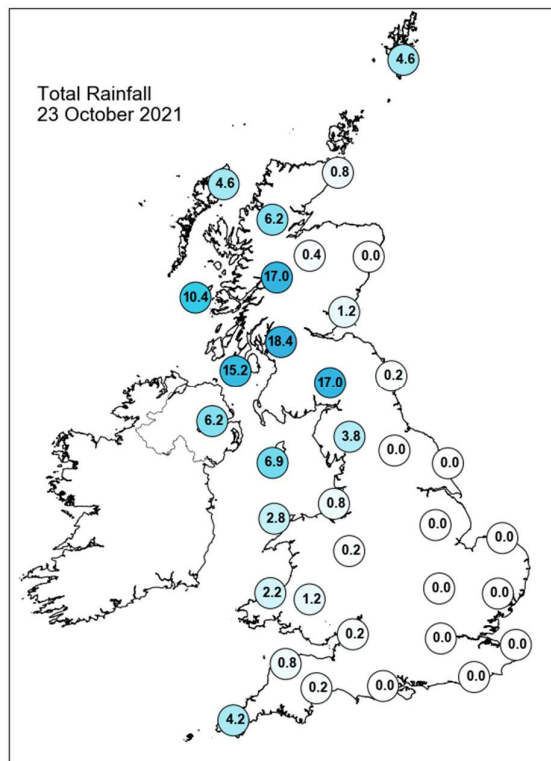
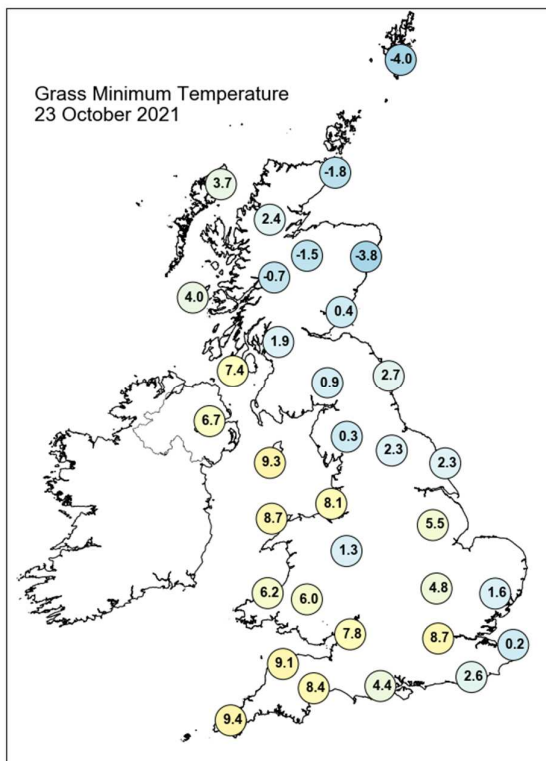
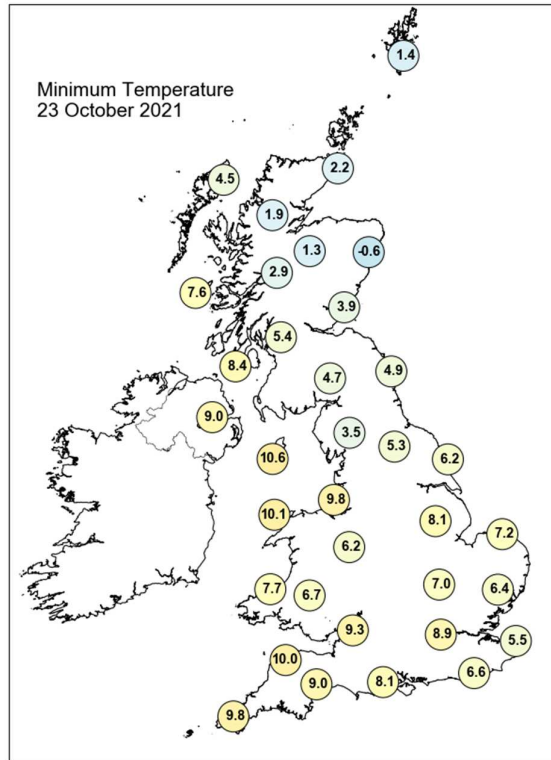
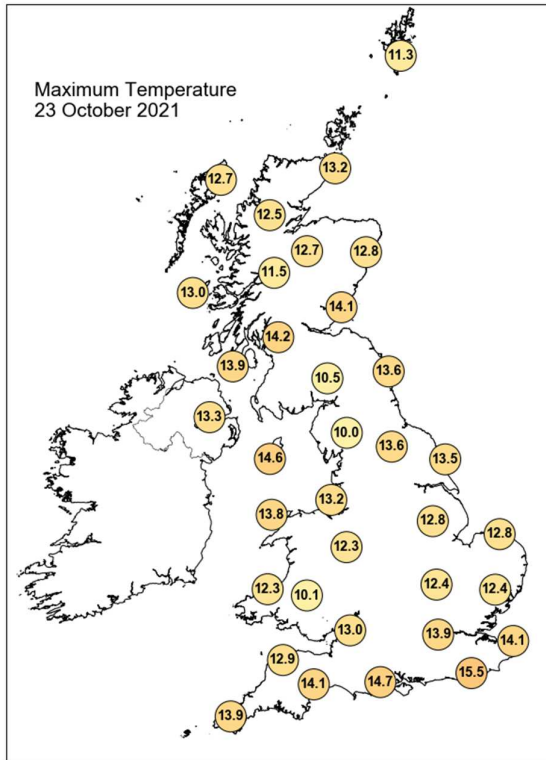
STATIONS		0000 UTC						1200 UTC					
NO	SITE	PRESS	WDIR	WSPD	CLOUD	TEMP	TDEW	PRESS	WDIR	WSPD	CLOUD	TEMP	TDEW
1	Lerwick	1017.1	SSW	2	3	1.9	1.2	1011.0	S	22	8	9.5	8.4
2	Wick	1017.2	S	5	7	6.0	2.7	1009.3	S	14	8	10.1	7.4
3	Stornoway	1014.6	SSW	13	8	9.7	8.7	1005.0	S	27	8	11.4	10.2
4	Loch Glascarnoch	1017.4	E	5	8	5.6	3.7	1009.2	NE	5	8	11.2	8.2
5	Aviemore	1018.6	-	-	5	2.5	1.7	1010.7	-	-	8	10.3	6.7
6	Dyce	1019.5	-	-	5	0.4	-0.3	1013.2	-	-	8	10.6	6.8
7	Tulloch Bridge	1019.0	S	5	2	6.5	5.1	1012.4	SSW	9	8	10.3	8.6
8	Tiree	1016.6	SSW	12	8	10.4	8.7	1008.9	S	28	8	11.8	10.7
9	Leuchars	1019.6	W	5	5	6.4	4.4	1014.9	SW	16	5	13.1	8.9
10	Bishopton	1019.5	SE	3	8	6.8	6.4	1013.9	S	9	8	12.4	8.2
11	Machrihanish	1019.1	S	7	7	9.3	8.1	1012.9	S	21	7	12.9	9.0
12	Boulmer	1021.0	WSW	7	0	5.4	4.0	1017.8	S	14	7	11.9	8.3
13	Eskdalemuir	1021.5	N	1	7	5.1	4.8	1017.4	S	16	8	10.0	9.2
14	Aldergrove	1020.1	S	7	8	9.5	7.1	1013.7	S	14	7	12.7	7.6
15	Shap	1022.0	WSW	4	7	7.6	6.0	1019.6	SSW	16	7	8.7	7.9
16	Leeming	1022.4	S	3	7	6.9	6.2	1020.4	S	14	1	12.8	7.7
17	Ronaldsway	1021.5	WSW	6	7	11.7	8.0	1017.6	SSW	21	7	13.2	10.0
18	Bridlington	1022.2	WSW	4	4	7.2	4.9	1021.5	SSW	17	8	12.3	6.8
19	Crosby	1022.8	SSW	10	8	11.7	8.5	1020.7	SSE	13	7	12.3	9.2
20	Valley	1022.5	WSW	11	8	12.3	7.1	1019.0	SSW	27	8	12.8	10.6
21	Waddington	1023.6	SW	6	7	8.7	6.6	1023.5	SSW	12	8	12.6	6.2
22	Shawbury	1023.9	SW	4	8	9.4	7.7	1022.4	S	14	7	12.2	6.8
23	Weybourne	1023.6	S	7	8	8.8	7.8	1024.8	SSW	8	8	12.4	7.6
24	Bedford	1024.7	WSW	5	6	8.8	6.8	1024.9	SSW	8	8	12.0	5.5
25	Aberporth	1024.4	S	9	8	9.0	5.9	1021.3	S	16	8	11.5	7.9
26	Sennybridge	1025.2	SSW	3	8	7.1	6.2	1022.6	SSW	13	8	10.0	6.3
27	Wattisham	1024.8	W	4	8	8.0	7.0	1025.6	SW	7	8	12.1	7.0
28	Almondsbury	1025.4	W	3	8	9.5	7.0	1024.4	S	7	8	12.4	6.3
29	Heathrow	1025.4	WSW	4	8	10.2	7.4	1025.7	S	8	8	13.0	5.6
30	Manston	1025.3	W	7	8	9.6	7.8	1026.7	SW	5	8	13.2	6.2
31	Chivenor	1025.4	-	-	8	10.7	6.9	1023.6	-	-	8	12.6	6.7
32	Exeter	1026.0	E	1	8	9.1	7.8	1024.3	SSW	8	8	13.3	6.7
33	Herstmonceux	1025.4	WNW	3	8	9.1	6.6	1026.6	ENE	1	8	12.3	8.5
34	Hurn	1026.0	W	1	8	9.5	7.3	1025.4	SSW	7	8	13.7	6.6
35	Camborne	1026.0	SSE	5	8	10.3	6.3	1022.9	S	14	8	12.3	5.8

Daily Weather Summary for Saturday 23 October 2021

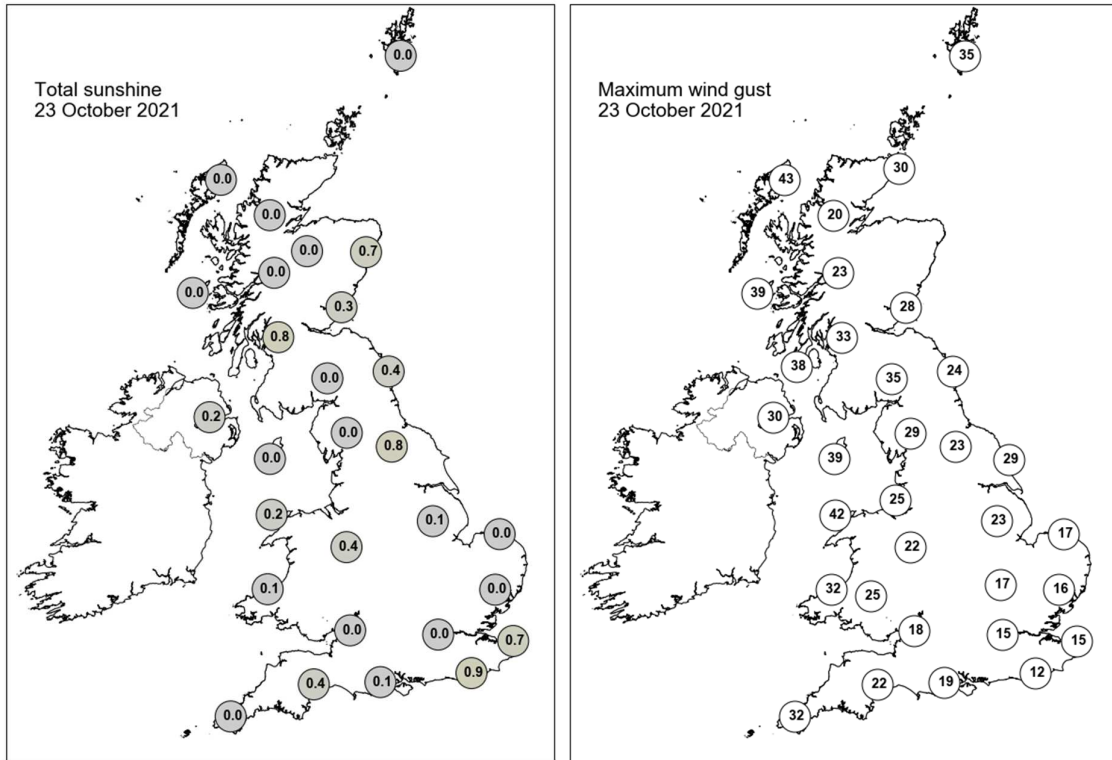
Selected European readings at (L) 0000 and (R) 1200 UTC

STATIONS		0000 UTC						1200 UTC					
NO	SITE	PRESS	WDIR	WSPD	CLOUD	TEMP	TDEW	PRESS	WDIR	WSPD	CLOUD	TEMP	TDEW
1	Murmansk	999.3	NNE	10	8	-1.6	-3.6	1006.6	NW	10	7	-1.1	-5.4
2	Helsinki	988.1	WNW	12	8	1.0	0.4	1006.6	NNW	12	8	2.7	1.3
3	Stockholm	998.5	NNW	8	-	3.4	-0.5	1016.1	NW	10	-	3.7	-2.6
4	Oslo	1005.8	NW	8	-	5.7	-3.6	1019.0	SSW	5	2	9.3	-0.3
5	Reykjavik	-	-	-	8	-	-	988.9	ESE	4	7	8.6	6.1
6	Moscow	1001.9	S	2	2	6.0	-0.6	1003.8	SW	4	6	8.6	0.1
7	Kiev	1013.0	W	4	2	10.0	1.9	1016.3	W	10	5	12.4	-3.0
8	Warsaw	1011.5	WSW	10	4	6.2	3.9	1018.9	WSW	10	6	7.4	3.8
9	Berlin	1017.3	W	12	-	6.1	3.1	1025.0	WNW	14	-	11.1	4.6
10	De Bilt	1024.2	W	4	7	3.4	3.4	1027.5	S	6	8	11.5	8.3
11	Dublin	1021.8	S	6	7	9.8	5.6	1016.0	SSW	16	6	12.6	8.4
12	Cork	1021.6	S	10	7	9.1	8.3	1015.2	S	16	7	12.7	10.8
13	Sofia	1021.7	SW	2	6	9.1	8.3	1020.7	W	6	8	15.7	11.0
14	Belgrade	1019.7	W	2	7	13.4	12.7	1027.2	W	4	8	11.5	7.9
15	Budapest	1021.3	WNW	6	-	9.4	0.6	1026.0	WNW	12	-	11.9	0.7
16	Prague	1021.3	W	8	-	7.7	1.6	1027.5	W	8	6	9.5	-1.5
17	Munich	1026.9	SW	6	0	4.6	1.5	1027.9	NNW	4	6	11.8	2.4
18	Strasbourg	1027.2	SSE	2	8	6.5	3.6	1028.4	NE	4	-	14.3	4.3
19	Paris	1027.5	SW	1	7	7.7	6.8	1027.8	NE	2	5	15.5	7.3
20	Jersey	1026.9	NNW	3	8	11.1	6.1	1026.5	S	11	7	13.0	5.6
21	Milan	1019.4	N	2	0	10.4	10.4	1024.0	SE	3	2	15.7	12.7
22	Marseille	1019.5	N	7	-	10.9	1.9	1020.7	W	9	-	19.4	10.9
23	Bordeaux	1026.5	NE	4	-	9.1	5.1	1025.1	NE	3	-	14.5	3.3
24	Rome	1017.8	E	4	-	15.8	15.0	1020.1	N	1	2	21.7	15.3
25	Ajaccio	1017.7	NE	8	-	11.3	8.3	1018.4	SSW	7	-	23.1	14.6
26	Barcelona	1020.5	N	8	3	14.9	11.2	1021.6	ENE	4	3	19.6	5.5
27	Majorca	1019.0	ENE	18	8	19.0	11.2	1020.4	ENE	16	4	20.8	8.8
28	Madrid	1023.7	N	4	0	9.9	4.2	1021.6	NW	2	1	16.9	4.3
29	Lisbon	1020.7	N	6	-	16.5	7.9	1021.3	ENE	3	-	20.7	7.0
30	Athens	1020.7	N	1	-	19.4	14.8	1020.6	SSW	5	1	26.4	14.6
31	Malta	1017.7	SE	11	5	22.3	20.7	1015.4	ESE	15	5	25.0	22.0
32	Gibraltar	1018.8	WSW	7	2	17.3	12.7	1020.7	ENE	11	2	20.2	15.9

Daily Weather Summary for Saturday 23 October 2021



Daily Weather Summary for Saturday 23 October 2021



None of the selected stations observed a day of sleet or snow falling or non-zero snow depth at 0900 UTC.

Daily Weather Summary for Sunday 24 October 2021

This day's summary created 31/10/2021 03:04

Summary of the UK Weather for Sunday 24 October 2021

A slow moving cold front made its way across the country from the west, bringing rain to Scotland and Northern Ireland in the early hours. As the night progressed, the front passed over Wales and Cornwall, bringing plenty of cloud and some patchy rain. The east of England remained dry and clear throughout most of the night, but clouded over by dawn. Through the morning, the patchy rain continued to linger over Scotland, while the cloud over Wales and Cornwall pushed northeastwards, spreading the rain to central and northern England. Into the afternoon, as the cold front slowly passed the UK, plenty more showers and cloud arrived from the Atlantic, bringing further rainfall to the western coastline. However, clear spells were seen in central and southwest England. In the evening, the persistent rain remained over west Scotland, while the rest of the west coasts continued to see isolated showers. The east of England was mainly dry with clear spells between the cloud breaks as the rain cleared eastwards.

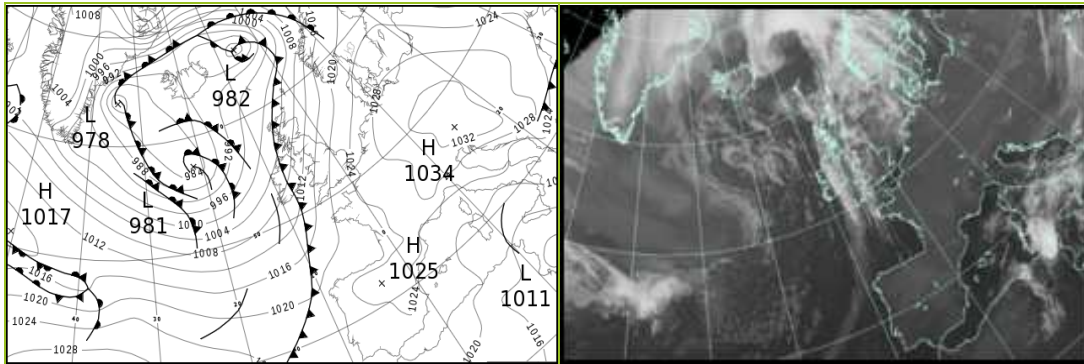
Daily Extremes

<i>Highest Maximum</i>	17.5°C Chivenor (Devon, 6mAMSL)
<i>Lowest Maximum</i>	10.5°C Fylingdales (North Yorkshire, 262mAMSL)
<i>Highest Minimum</i>	12.8°C Swanage (Dorset, 10mAMSL) also Scilly: St Marys Airport (Isles Of Scilly, 31mAMSL)
<i>Lowest Minimum</i>	6.2°C Cassley (Sutherland, 99mAMSL)
<i>Lowest Grass Minimum</i>	1.0°C Frittenden (Kent, 38mAMSL)
<i>Most Rainfall</i>	31.2mm Brothers Water, Hartsop Hall (Cumbria, 167mAMSL)
<i>Most Sunshine</i>	5.7hr Manston (Kent, 49mAMSL)
<i>Highest Gust</i>	44Kt 51mph Aberdaron (Gwynedd, 86mAMSL)
<i>Highest Gust (mountain)</i>	57Kt 66mph Cairnwell (Aberdeenshire, 928mAMSL)
<i>Greatest Snow Depth at 0900 UTC</i>	No non-zero values.

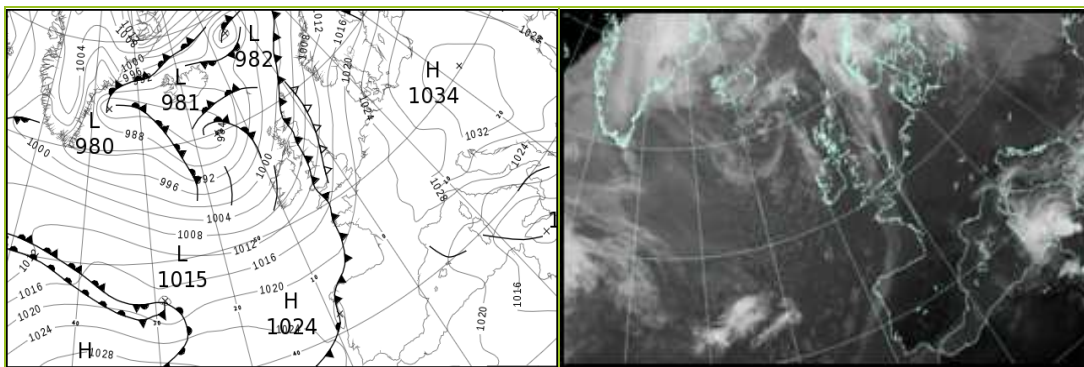
mAMSL refers to station elevation in metres above mean sea level

Daily Weather Summary for Sunday 24 October 2021

North Atlantic and Europe analysis charts and satellite images at 0000 UTC



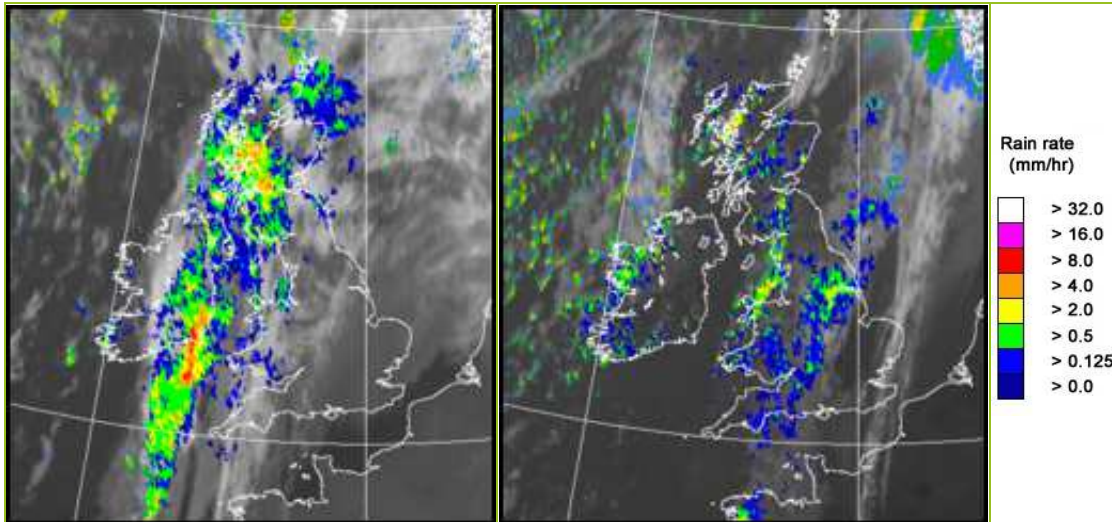
North Atlantic and Europe analysis charts and satellite images at 1200 UTC



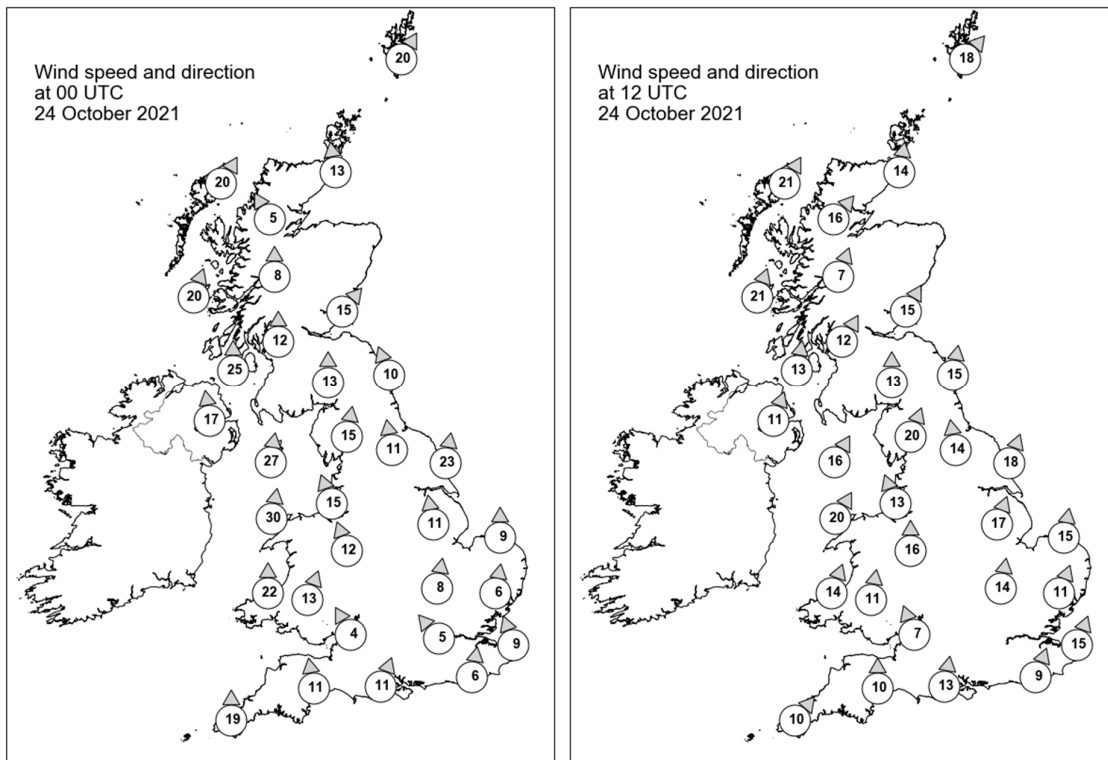
All satellite imagery copyright Met Office and EUMETSAT (European Organisation for the Exploitation of Meteorological Satellites). These show infra-red images from the geostationary MSG satellite. The rainfall rates are derived from both rain-radar and satellite data.

Daily Weather Summary for Sunday 24 October 2021

UK satellite and rain-radar precipitation rates at (L) 0000 and (R) 1200 UTC



UK wind speed and direction at (L) 0000 and (R) 1200 UTC



Daily Weather Summary for Sunday 24 October 2021

Selected UK readings at (L) 0000 and (R) 1200 UTC

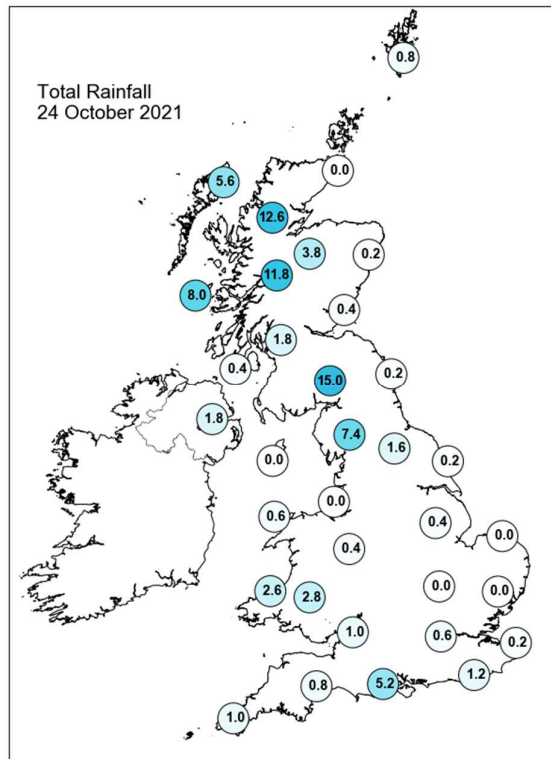
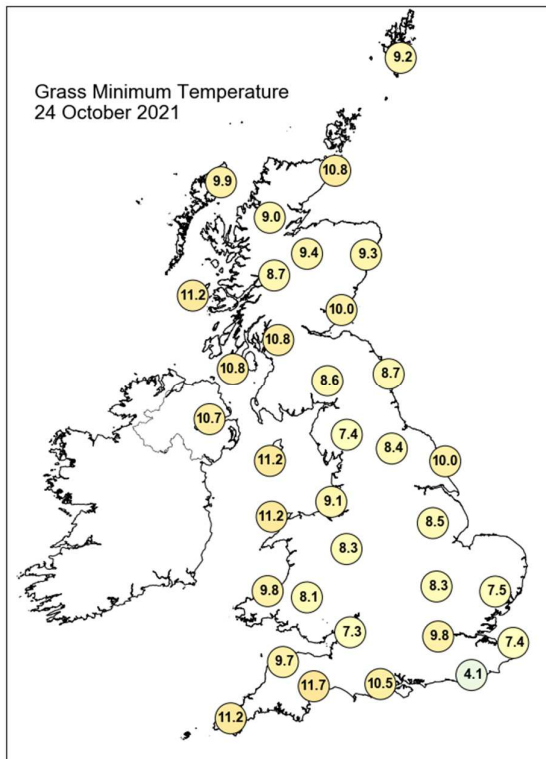
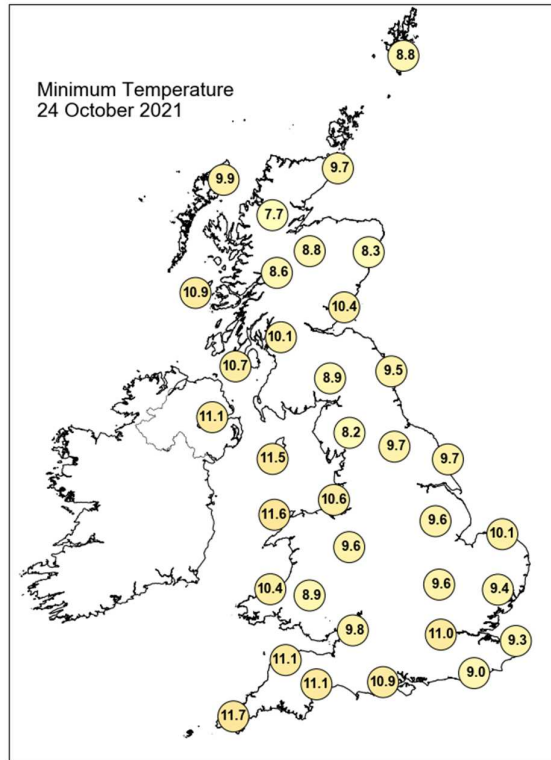
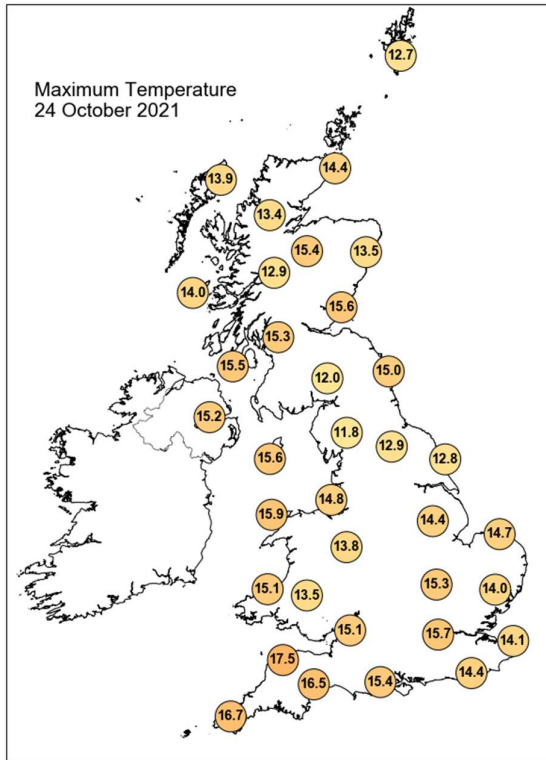
STATIONS		0000 UTC						1200 UTC					
NO	SITE	PRESS	WDIR	WSPD	CLOUD	TEMP	TDEW	PRESS	WDIR	WSPD	CLOUD	TEMP	TDEW
1	Lerwick	1004.7	SSW	20	8	11.0	9.9	1001.4	SW	18	7	11.9	11.3
2	Wick	1004.5	S	13	7	12.6	9.8	1001.9	S	14	6	13.3	10.5
3	Stornoway	1001.0	SSW	20	8	12.6	12.0	998.8	SSW	21	7	13.4	10.1
4	Loch Glascarnoch	1004.3	SSE	5	8	10.3	9.5	1001.4	SW	16	1	12.7	6.8
5	Aviemore	1006.1	-	-	8	11.9	8.4	1003.0	-	-	8	11.3	9.5
6	Dyce	1009.0	-	-	7	11.9	9.4	1004.6	-	-	7	13.0	10.7
7	Tulloch Bridge	1006.8	S	8	8	10.9	9.8	1004.0	SSW	7	4	11.5	8.7
8	Tiree	1003.7	SSW	20	8	12.8	12.2	1002.0	SSW	21	7	13.4	11.1
9	Leuchars	1009.6	SW	15	8	12.6	9.2	1005.7	SSW	15	5	14.9	11.2
10	Bishopton	1008.7	S	12	8	11.6	10.6	1005.9	SSW	12	8	14.1	10.3
11	Machrihanish	1006.7	S	25	8	12.6	11.1	1005.3	S	13	6	14.5	10.3
12	Boulmer	1013.8	SSE	10	8	10.3	6.9	1009.3	S	15	1	13.7	8.8
13	Eskdalemuir	1012.5	S	13	8	9.2	8.3	1008.2	S	13	8	11.3	10.8
14	Aldergrove	1007.8	S	17	7	12.3	9.9	1006.1	SSW	11	7	13.9	10.3
15	Shap	1015.0	S	15	8	8.9	5.9	1010.3	SSW	20	8	10.1	8.7
16	Leeming	1016.5	S	11	8	10.8	6.0	1012.0	S	14	7	11.7	9.1
17	Ronaldsway	1012.0	S	27	8	13.2	11.5	1008.6	SSW	16	6	14.6	12.7
18	Bridlington	1018.2	S	23	8	11.4	6.1	1013.6	SSW	18	7	12.0	8.7
19	Crosby	1015.8	SSE	15	8	11.6	6.0	1011.5	SSE	13	8	13.4	9.6
20	Valley	1013.6	S	30	8	13.6	10.3	1010.1	SSW	20	7	15.2	13.3
21	Waddington	1020.2	S	11	8	10.7	5.9	1015.1	SSW	17	7	13.5	6.9
22	Shawbury	1017.7	SSE	12	8	10.8	5.6	1013.1	S	16	7	12.4	9.4
23	Weybourne	1022.2	S	9	8	11.3	6.7	1016.9	S	15	3	14.3	7.5
24	Bedford	1021.5	S	8	8	10.6	6.6	1016.6	S	14	0	14.3	7.0
25	Aberporth	1014.8	S	22	8	11.7	8.9	1012.0	SSW	14	6	14.0	12.4
26	Sennybridge	1017.7	SSW	13	8	9.8	6.3	1013.4	S	11	8	11.2	10.8
27	Wattisham	1023.0	S	6	8	11.0	6.0	1018.0	SSW	11	2	12.5	7.1
28	Almondsbury	1020.0	SSE	4	8	11.5	7.0	1015.0	SSE	7	8	13.6	11.3
29	Heathrow	1022.1	SE	5	7	11.2	6.8	1017.5	-	-	0	15.3	7.5
30	Manston	1023.9	SSE	9	7	12.1	8.6	1019.3	SSW	15	3	13.9	7.3
31	Chivenor	1018.2	-	-	7	12.4	7.1	1014.4	-	-	8	15.0	12.8
32	Exeter	1019.8	S	11	8	12.8	5.9	1015.2	S	10	8	13.5	12.9
33	Herstmonceux	1023.3	S	6	8	12.2	6.4	1019.0	SSW	9	5	13.9	8.3
34	Hurn	1021.3	SSW	11	8	13.3	7.5	1016.9	S	13	7	14.5	11.2
35	Camborne	1016.8	S	19	8	12.3	8.9	1014.7	SW	10	6	15.0	12.6

Daily Weather Summary for Sunday 24 October 2021

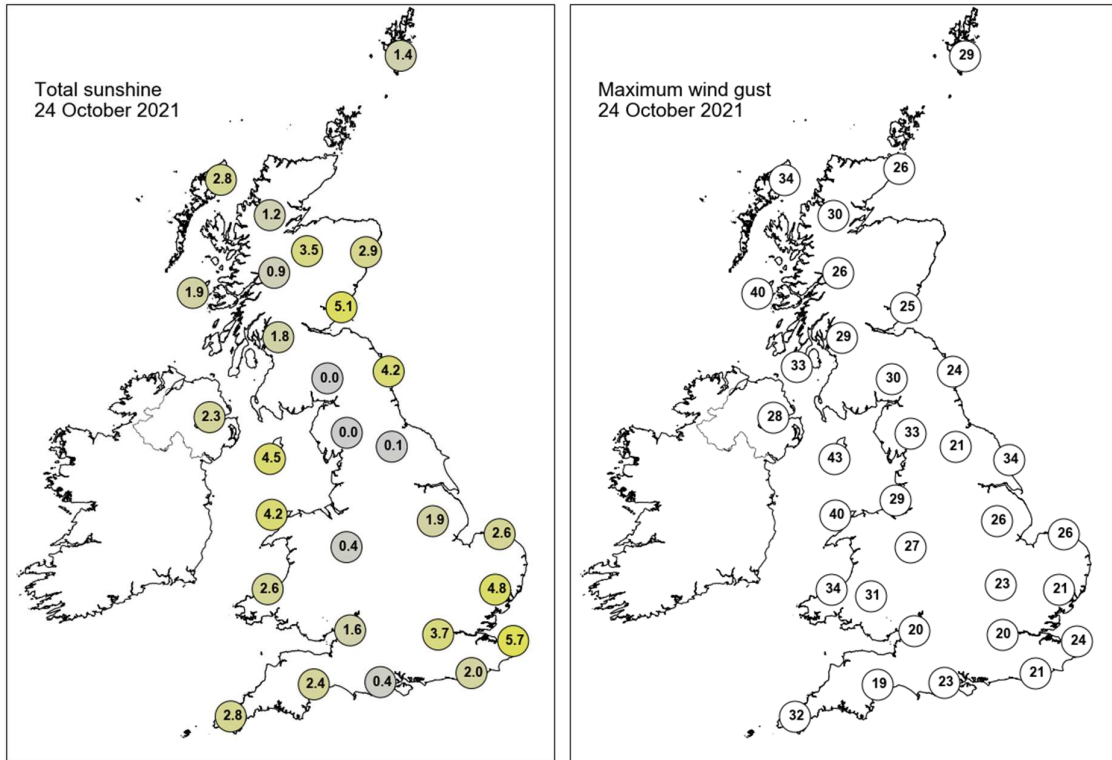
Selected European readings at (L) 0000 and (R) 1200 UTC

STATIONS		0000 UTC						1200 UTC					
NO	SITE	PRESS	WDIR	WSPD	CLOUD	TEMP	TDEW	PRESS	WDIR	WSPD	CLOUD	TEMP	TDEW
1	Murmansk	1009.7	S	6	6	-4.6	-7.6	1012.2	S	6	7	-1.5	-5.4
2	Helsinki	1020.0	NNW	8	7	-0.6	-4.1	1024.6	S	8	7	2.9	-4.8
3	Stockholm	1023.4	-	0	-	-2.1	-2.5	1021.0	SSW	8	-	9.6	3.6
4	Oslo	1019.7	NNW	1	-	3.9	2.1	1016.4	SSW	9	7	10.9	6.3
5	Reykjavik	-	-	-	6	-	-	985.1	ENE	5	7	8.8	4.2
6	Moscow	1008.7	S	2	8	4.7	2.6	1016.9	NW	6	8	2.8	-0.9
7	Kiev	1021.8	W	4	7	6.7	0.8	1026.9	NW	6	6	7.5	-0.2
8	Warsaw	1028.7	W	6	4	3.7	3.1	1033.1	SW	4	6	7.5	3.5
9	Berlin	1030.5	SSE	2	-	5.5	4.3	1029.1	SSE	8	-	12.2	3.4
10	De Bilt	1026.9	SSE	6	8	6.3	5.8	1022.3	S	8	1	12.1	6.4
11	Dublin	1009.9	S	16	6	13.2	9.5	1008.0	SW	14	2	15.3	9.9
12	Cork	1009.5	SSW	12	7	12.4	11.9	1009.3	SW	16	6	13.1	10.8
13	Sofia	1028.0	W	8	8	6.6	5.9	1029.2	NW	4	2	10.8	1.5
14	Belgrade	-	-	-	-	-	-	1032.5	NE	2	0	13.3	2.3
15	Budapest	1031.3	NW	4	-	6.6	-0.6	1033.9	SW	4	-	12.4	-1.2
16	Prague	1033.2	W	2	-	0.9	-0.8	1030.2	E	6	4	11.5	-1.0
17	Munich	1030.3	E	4	0	4.1	0.8	1026.0	ENE	4	0	12.4	1.9
18	Strasbourg	1028.2	NW	2	-	2.4	1.5	1025.8	S	4	-	11.8	4.7
19	Paris	1025.6	ENE	1	0	6.1	3.8	1022.5	SSW	7	1	12.3	6.1
20	Jersey	1022.4	S	12	0	11.3	6.1	1018.5	S	16	8	13.5	10.3
21	Milan	1027.7	-	0	-	9.9	9.9	1028.6	SE	6	-	15.6	6.5
22	Marseille	1023.5	SE	5	-	9.3	7.9	1023.3	WSW	7	-	20.2	11.7
23	Bordeaux	1023.1	-	0	-	4.8	4.2	1022.7	ESE	3	-	16.8	7.4
24	Rome	1021.1	NE	4	-	15.6	12.8	1019.9	NNE	9	0	24.7	11.3
25	Ajaccio	1020.8	NE	9	-	13.1	10.8	1020.2	SSW	10	6	23.1	15.9
26	Barcelona	1023.2	N	10	1	13.5	10.1	1022.9	ENE	3	1	22.7	8.9
27	Majorca	1021.6	-	0	1	9.6	7.5	1021.0	NNW	8	4	22.8	12.2
28	Madrid	1025.0	WSW	2	0	6.6	2.0	1022.4	SSE	3	0	18.1	2.9
29	Lisbon	1021.8	N	4	-	16.5	7.4	1022.9	ESE	1	-	22.9	9.5
30	Athens	1021.1	N	2	-	18.5	15.9	1022.3	NE	4	7	22.0	15.7
31	Malta	1013.7	E	10	7	21.9	21.0	1011.1	S	9	5	25.9	22.1
32	Gibraltar	1022.0	NE	12	3	18.7	15.8	1022.5	ENE	15	5	20.1	16.5

Daily Weather Summary for Sunday 24 October 2021



Daily Weather Summary for Sunday 24 October 2021



None of the selected stations observed a day of sleet or snow falling or non-zero snow depth at 0900 UTC.

Daily Weather Summary for Monday 25 October 2021

This day's summary created 01/11/2021 03:03

Summary of the UK Weather for Monday 25 October 2021

Through the early hours, there was a slow moving cold front passing over the east of the UK and an occlusion pushing over the Midlands and southwest of England, as well as some troughs bringing showery conditions to the west of Scotland and Wales. Winds were light for most apart from in the far west of Scotland, which allowed plenty of low cloud to form particularly in the southeast of England. It was a day of sunshine and showers across the British Isles, with these heaviest and most frequent in the west, enhanced by various troughs moving through. Some particularly heavy showers ran across southern England in the afternoon, with some lightning strikes in Kent. Temperatures were above average in the south, and around average elsewhere, with excellent visibilities and light to moderate winds for many. Later in the day, and into the evening, high cloud started moving into western areas, marking the approach of the next warm front.

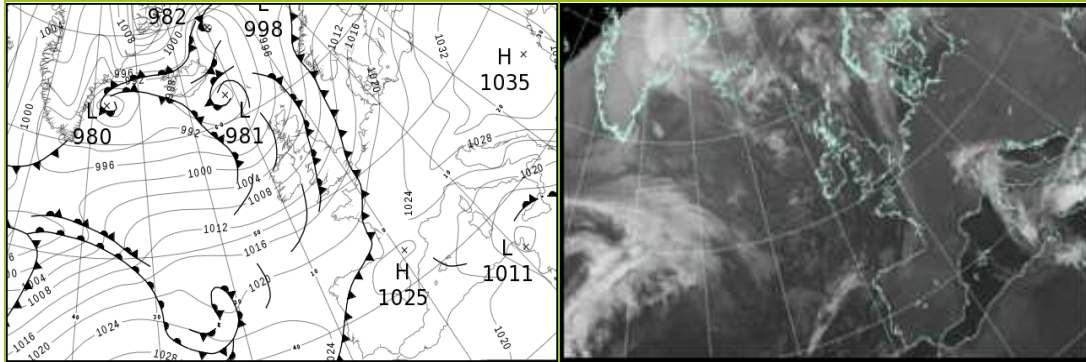
Daily Extremes

<i>Highest Maximum</i>	17.7°C Heathrow (Greater London, 25mAMSL) also London, St James's Park (Greater London, 5mAMSL)
<i>Lowest Maximum</i>	8.4°C Dalwhinnie No 2 (Inverness-shire, 351mAMSL)
<i>Highest Minimum</i>	12.5°C Wight: St Catherines Point (Isle Of Wight, 20mAMSL) also Swanage (Dorset, 10mAMSL)
<i>Lowest Minimum</i>	4.7°C Fyvie Castle (Aberdeenshire, 55mAMSL)
<i>Lowest Grass Minimum</i>	0.1°C Albemarle (Northumberland, 142mAMSL)
<i>Most Rainfall</i>	25.8mm Achnagart (Ross & Cromarty, 15mAMSL)
<i>Most Sunshine</i>	8.0hr Durris (Kincardineshire, 107mAMSL)
<i>Highest Gust</i>	43Kt 49mph Kirkwall (Orkney, 26mAMSL)
<i>Highest Gust (mountain)</i>	52Kt 60mph Cairnwell (Aberdeenshire, 928mAMSL)
<i>Greatest Snow Depth at 0900 UTC</i>	No non-zero values.

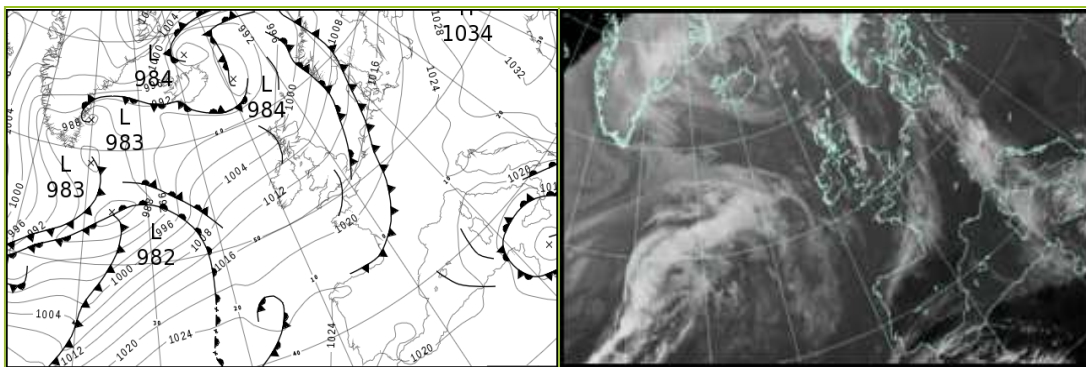
mAMSL refers to station elevation in metres above mean sea level

Daily Weather Summary for Monday 25 October 2021

North Atlantic and Europe analysis charts and satellite images at 0000 UTC



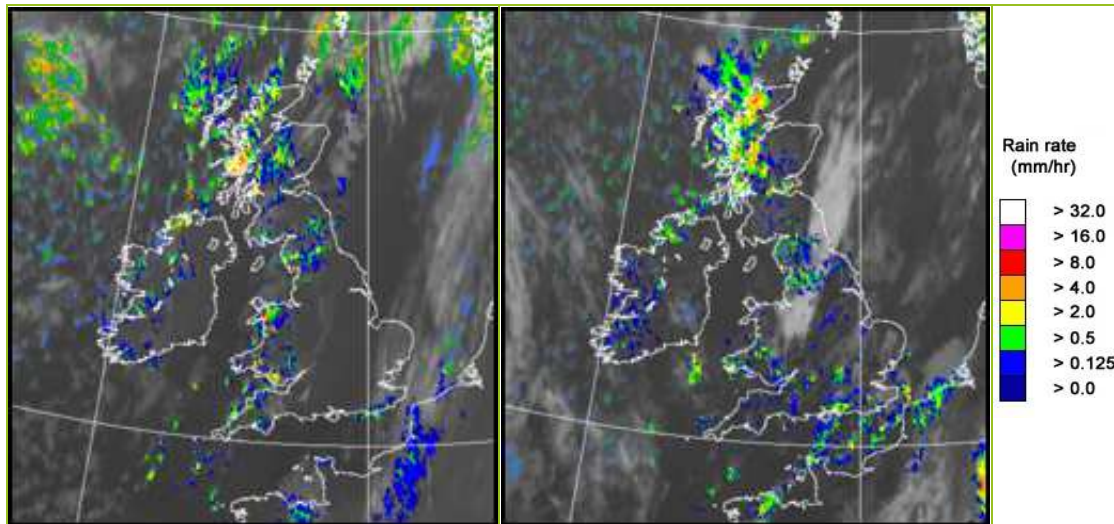
North Atlantic and Europe analysis charts and satellite images at 1200 UTC



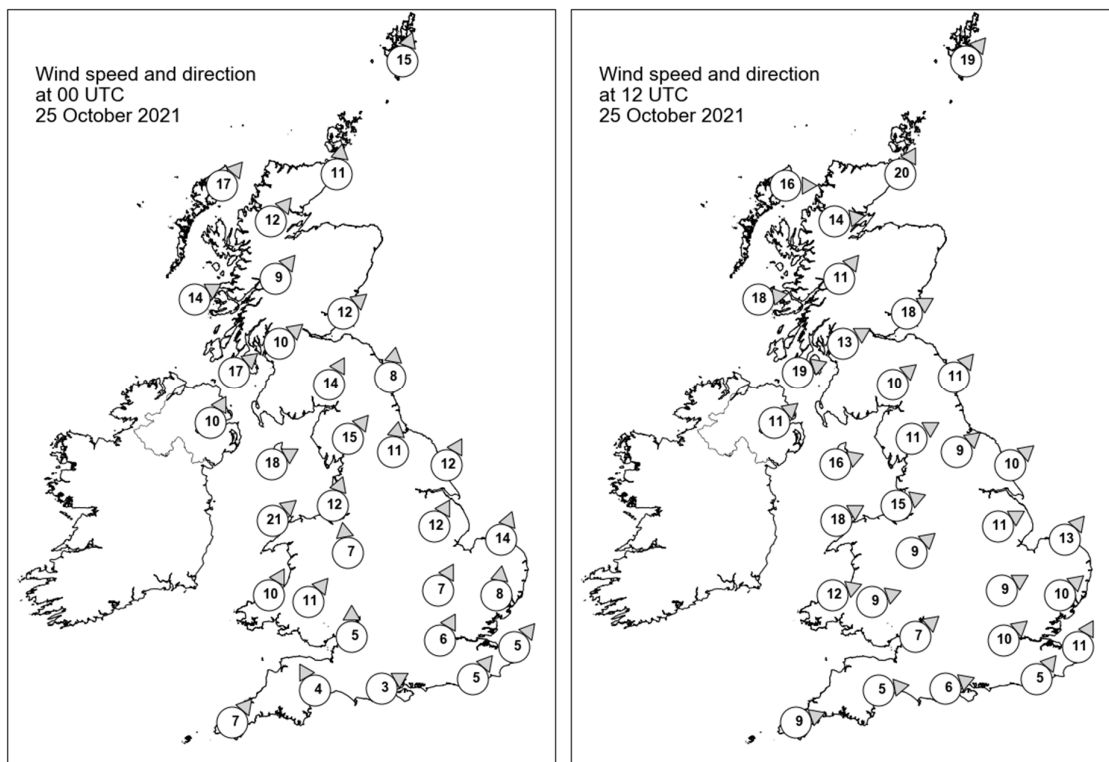
All satellite imagery copyright Met Office and EUMETSAT (European Organisation for the Exploitation of Meteorological Satellites). These show infra-red images from the geostationary MSG satellite. The rainfall rates are derived from both rain-radar and satellite data.

Daily Weather Summary for Monday 25 October 2021

UK satellite and rain-radar precipitation rates at (L) 0000 and (R) 1200 UTC



UK wind speed and direction at (L) 0000 and (R) 1200 UTC



Daily Weather Summary for Monday 25 October 2021

Selected UK readings at (L) 0000 and (R) 1200 UTC

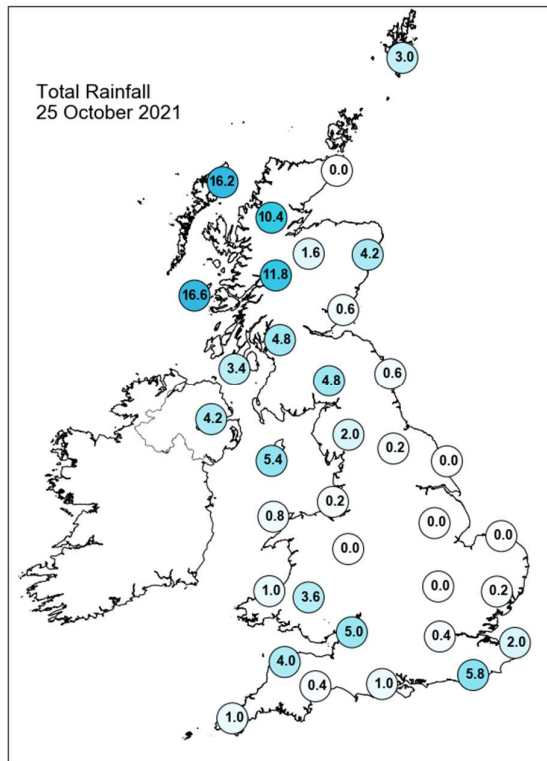
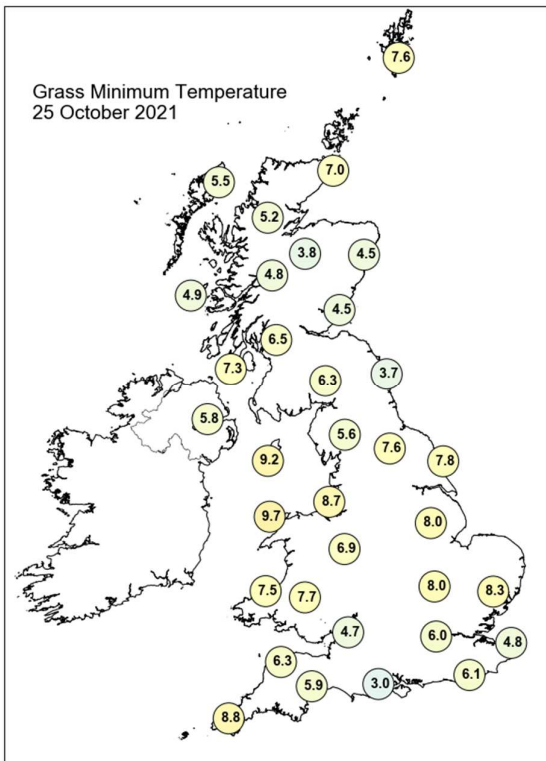
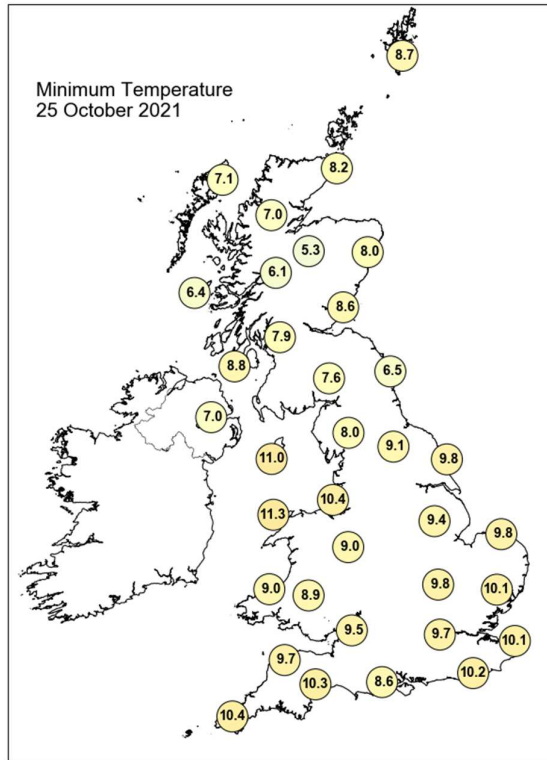
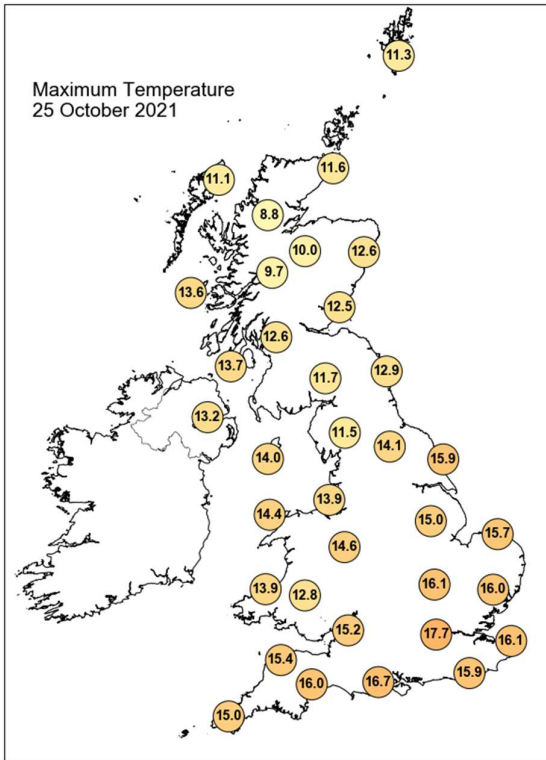
STATIONS		0000 UTC						1200 UTC					
NO	SITE	PRESS	WDIR	WSPD	CLOUD	TEMP	TDEW	PRESS	WDIR	WSPD	CLOUD	TEMP	TDEW
1	Lerwick	998.1	SSW	15	6	10.4	9.7	997.9	SW	19	3	10.2	8.5
2	Wick	998.7	S	11	5	10.5	8.9	999.3	SSW	20	0	10.9	5.9
3	Stornoway	996.5	SW	17	0	9.2	6.4	999.8	W	16	8	8.7	7.6
4	Loch Glascarnoch	999.2	SW	12	8	9.1	5.9	1001.3	W	14	8	8.4	5.3
5	Aviemore	1000.6	-	-	8	8.8	7.1	1002.4	-	-	7	8.6	5.0
6	Dyce	1001.7	-	-	0	10.7	7.9	1003.0	-	-	4	11.8	5.5
7	Tulloch Bridge	1002.2	SW	9	6	8.4	6.0	1004.5	SW	11	8	8.2	5.3
8	Tiree	1000.6	WSW	14	2	9.5	6.9	1004.7	W	18	3	10.4	6.3
9	Leuchars	1003.2	SW	12	0	10.5	7.9	1005.0	WSW	18	5	11.6	6.2
10	Bishopton	1003.8	SW	10	4	10.1	7.2	1006.3	WSW	13	6	12.1	6.0
11	Machrihanish	1004.4	SW	17	4	10.3	7.0	1007.2	WSW	19	1	11.7	6.4
12	Boulmer	1006.5	S	8	6	10.1	8.7	1008.0	SW	11	1	11.2	7.4
13	Eskdalemuir	1005.8	SSW	14	8	10.4	8.6	1008.4	SW	10	1	9.6	6.2
14	Aldergrove	1005.8	SSW	10	0	9.5	7.6	1009.1	SW	11	0	11.0	6.3
15	Shap	1007.5	SW	15	8	11.0	9.8	1009.8	WSW	11	6	9.9	6.0
16	Leeming	1009.0	S	11	0	11.4	9.2	1010.3	SW	9	7	12.6	8.6
17	Ronaldsway	1007.7	WSW	18	4	12.5	8.3	1010.2	WSW	16	3	12.6	7.7
18	Bridlington	1010.2	SSW	12	3	11.5	10.0	1010.5	SW	10	5	13.6	9.1
19	Crosby	1009.9	SSW	12	0	12.4	10.2	1011.8	WSW	15	2	13.1	8.3
20	Valley	1009.2	SW	21	7	13.8	10.3	1011.9	WSW	18	5	13.0	8.1
21	Waddington	1012.2	SSW	12	0	11.3	9.7	1012.2	WSW	11	5	13.9	8.2
22	Shawbury	1011.8	S	7	1	10.3	8.7	1012.8	SW	9	6	13.0	7.5
23	Weybourne	1013.4	SSW	14	8	12.4	10.9	1013.1	SW	13	1	14.8	10.7
24	Bedford	1014.0	SSW	7	1	11.3	10.4	1013.7	WSW	9	6	14.1	10.5
25	Aberporth	1011.7	SSW	10	6	11.7	10.5	1013.7	WSW	12	7	12.4	8.9
26	Sennybridge	1012.6	SW	11	8	10.9	10.2	1013.8	WSW	9	5	11.3	8.7
27	Wattisham	1014.8	S	8	7	11.9	11.3	1014.0	SW	10	5	14.6	10.8
28	Almondsbury	1014.2	S	5	1	10.7	9.5	1014.6	SW	7	5	14.1	10.9
29	Heathrow	1015.2	SSW	6	4	11.9	10.6	1014.7	SW	10	6	15.1	10.3
30	Manston	1016.1	SW	5	8	12.9	12.2	1015.4	SSW	11	4	14.2	11.7
31	Chivenor	1014.0	-	-	6	12.5	11.2	1015.2	-	-	3	15.0	9.3
32	Exeter	1014.9	SSE	4	8	11.8	11.4	1015.4	W	5	4	14.5	10.7
33	Herstmonceux	1016.1	SW	5	8	13.6	12.7	1015.7	SW	5	7	14.0	12.1
34	Hurn	1015.5	WSW	3	0	10.7	10.1	1015.4	WSW	6	3	14.9	10.6
35	Camborne	1015.0	SW	7	6	12.8	12.2	1016.5	WSW	9	7	13.8	9.6

Daily Weather Summary for Monday 25 October 2021

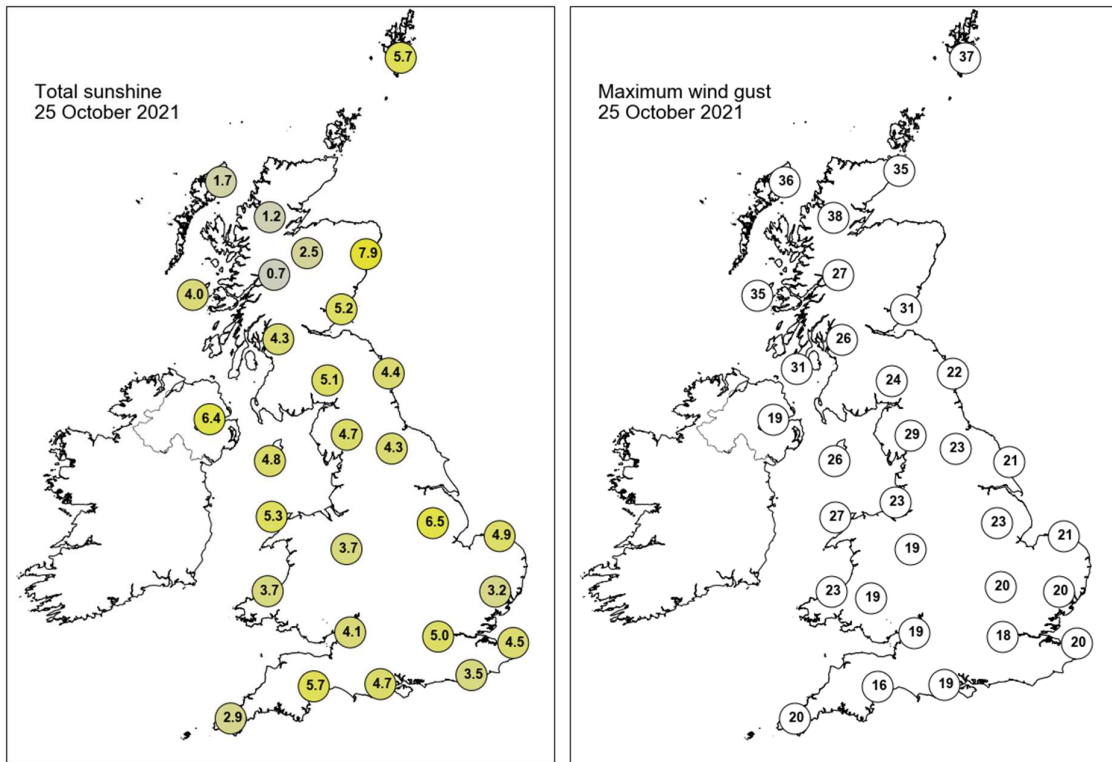
Selected European readings at (L) 0000 and (R) 1200 UTC

STATIONS		0000 UTC						1200 UTC					
NO	SITE	PRESS	WDIR	WSPD	CLOUD	TEMP	TDEW	PRESS	WDIR	WSPD	CLOUD	TEMP	TDEW
1	Murmansk	1015.2	SSW	2	1	-6.0	-7.7	1012.9	E	2	8	-6.6	-7.6
2	Helsinki	1016.2	SSW	10	8	8.2	7.4	1013.8	WSW	17	7	9.7	3.6
3	Stockholm	1017.4	SW	10	-	9.9	3.9	1013.5	SW	8	-	8.4	2.7
4	Oslo	1012.5	SSW	7	-	9.8	7.9	1008.8	SSW	6	8	9.6	9.5
5	Reykjavik	-	-	-	8	-	-	991.5	E	7	7	4.6	-0.2
6	Moscow	1027.0	NW	2	0	-1.0	-3.5	1029.0	WSW	2	6	2.6	-4.4
7	Kiev	1032.3	NW	2	0	3.1	-2.7	1033.6	ENE	2	0	8.5	-3.7
8	Warsaw	1031.4	ESE	4	4	0.1	-0.2	1025.4	SE	8	0	11.3	3.1
9	Berlin	1023.4	SSE	6	-	4.7	1.6	1020.6	S	6	-	10.4	3.7
10	De Bilt	1018.4	S	6	0	6.6	5.2	1016.9	SSW	6	8	11.7	10.7
11	Dublin	1008.5	SW	10	6	9.9	6.8	1011.2	WSW	12	4	11.7	6.3
12	Cork	1010.9	SW	8	3	8.4	7.4	1013.5	SW	10	4	12.0	8.1
13	Sofia	1032.6	SE	2	2	3.0	1.5	1028.6	E	6	1	11.5	-0.3
14	Belgrade	1031.7	ESE	2	0	5.3	3.0	1027.3	ESE	8	0	15.4	4.5
15	Budapest	1033.1	-	0	-	1.5	-1.2	1029.4	SSE	4	-	13.3	0.7
16	Prague	1027.5	E	4	-	2.0	-1.1	1024.1	S	4	6	9.3	1.0
17	Munich	1025.2	SSE	4	0	4.1	2.1	1022.1	NNE	2	8	11.2	3.8
18	Strasbourg	1024.2	SW	2	-	1.4	0.5	1020.8	S	5	-	16.2	7.1
19	Paris	1021.0	S	3	5	6.5	5.1	1020.4	SSW	6	8	11.7	10.6
20	Jersey	1017.4	WSW	10	7	13.9	13.1	1017.7	WSW	14	7	15.2	13.3
21	Milan	1026.7	N	1	-	9.0	7.7	1024.2	SE	3	-	13.3	4.8
22	Marseille	1022.9	ESE	2	-	11.8	8.3	1021.4	WSW	6	-	20.1	11.8
23	Bordeaux	1022.3	S	3	8	10.5	10.0	1022.6	ESE	3	8	15.8	14.5
24	Rome	1019.3	NNE	8	-	14.5	7.3	1018.8	N	2	6	21.0	9.0
25	Ajaccio	1020.0	NE	5	8	15.9	14.4	1019.2	WSW	8	-	22.4	15.0
26	Barcelona	1022.1	N	9	1	14.8	10.4	1021.7	ESE	8	1	20.6	14.8
27	Majorca	1021.2	ENE	3	3	11.7	10.4	1020.3	WSW	9	4	23.5	15.2
28	Madrid	1024.5	SSW	3	0	6.9	2.1	1020.9	SW	2	3	17.6	2.8
29	Lisbon	1022.5	NNE	4	-	15.2	10.8	1022.0	N	8	5	22.5	11.0
30	Athens	1024.8	N	5	-	15.2	11.3	1024.8	N	11	6	17.0	3.2
31	Malta	1012.8	W	9	1	20.1	17.5	1012.0	SE	11	6	20.4	16.9
32	Gibraltar	1021.6	ENE	10	5	19.0	17.3	1020.6	ENE	16	7	20.5	16.6

Daily Weather Summary for Monday 25 October 2021



Daily Weather Summary for Monday 25 October 2021



None of the selected stations observed a day of sleet or snow falling or non-zero snow depth at 0900 UTC.

Daily Weather Summary for Tuesday 26 October 2021

This day's summary created 02/11/2021 03:03

Summary of the UK Weather for Tuesday 26 October 2021

Atlantic systems continued to dominate the weather. Through the early hours, weather fronts from the west of the UK slowly pushed through. The band of cloud ahead of the fronts brought plenty of rainfall to Northern Ireland and the west of Scotland initially, then central Scotland, much of northern England, western Wales and part of west Midlands later. Isolated showers were also seen in the southeast. This frontal cloud also brought a mild night to many in the west. Despite it being a cloudy and breezy day, it was very mild, with temperatures up to 6 degrees Celsius above average. The thick cloud was part of a warm front moving steadily eastwards, clearing the east coast by mid-afternoon. On this front, a spell of heavy and persistent rain affected northern areas, particularly western Scotland, with patchy light rain and drizzle further south. Through the afternoon, a cold front arrived across western Scotland, bringing another spell of heavy and persistent rain which only slowly moved southeast through the evening.

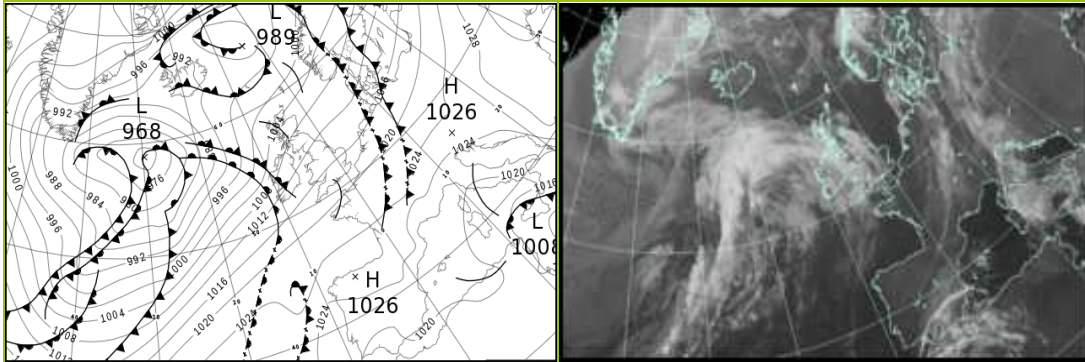
Daily Extremes

<i>Highest Maximum</i>	17.9°C Merryfield (Somerset, 30mAMSL)
<i>Lowest Maximum</i>	12.3°C Fair Isle (Shetland, 57mAMSL)
<i>Highest Minimum</i>	12.9°C Wight: St Catherines Point (Isle Of Wight, 20mAMSL)
<i>Lowest Minimum</i>	1.4°C Balmoral (Aberdeenshire, 283mAMSL)
<i>Lowest Grass Minimum</i>	-3.0°C Balmoral (Aberdeenshire, 283mAMSL)
<i>Most Rainfall</i>	120.4mm Honister Pass (Cumbria, 358mAMSL)
<i>Most Sunshine</i>	3.4hr Weybourne (Norfolk, 21mAMSL)
<i>Highest Gust</i>	53Kt 61mph Capel Curig No 3 (Gwynedd, 216mAMSL)
<i>Highest Gust (mountain)</i>	70Kt 81mph Great Dun Fell No 2 (Cumbria, 847mAMSL)
<i>Greatest Snow Depth at 0900 UTC</i>	No non-zero values.

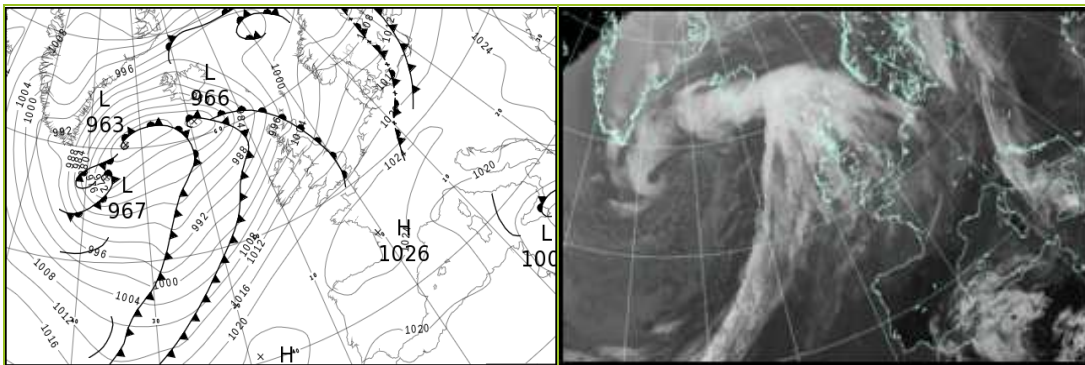
mAMSL refers to station elevation in metres above mean sea level

Daily Weather Summary for Tuesday 26 October 2021

North Atlantic and Europe analysis charts and satellite images at 0000 UTC




North Atlantic and Europe analysis charts and satellite images at 1200 UTC



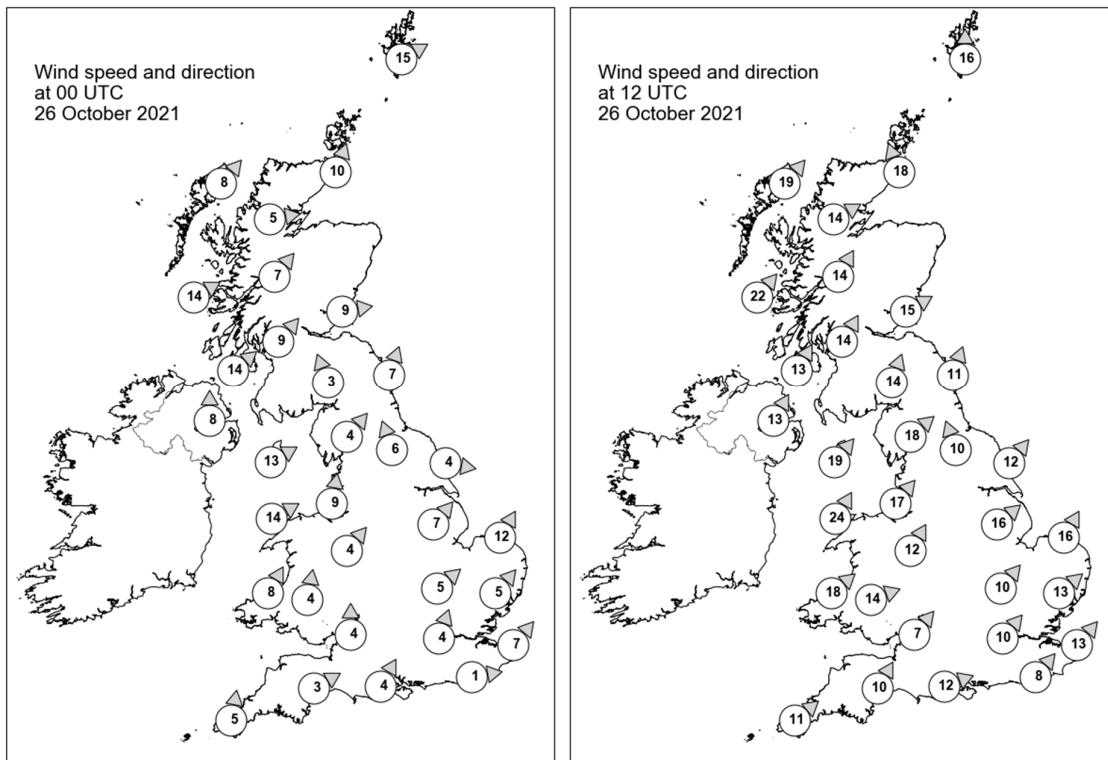
All satellite imagery copyright Met Office and EUMETSAT (European Organisation for the Exploitation of Meteorological Satellites). These show infra-red images from the geostationary MSG satellite. The rainfall rates are derived from both rain-radar and satellite data.

Daily Weather Summary for Tuesday 26 October 2021

UK satellite and rain-radar precipitation rates at (L) 0000 and (R) 1200 UTC



UK wind speed and direction at (L) 0000 and (R) 1200 UTC



Daily Weather Summary for Tuesday 26 October 2021

Selected UK readings at (L) 0000 and (R) 1200 UTC

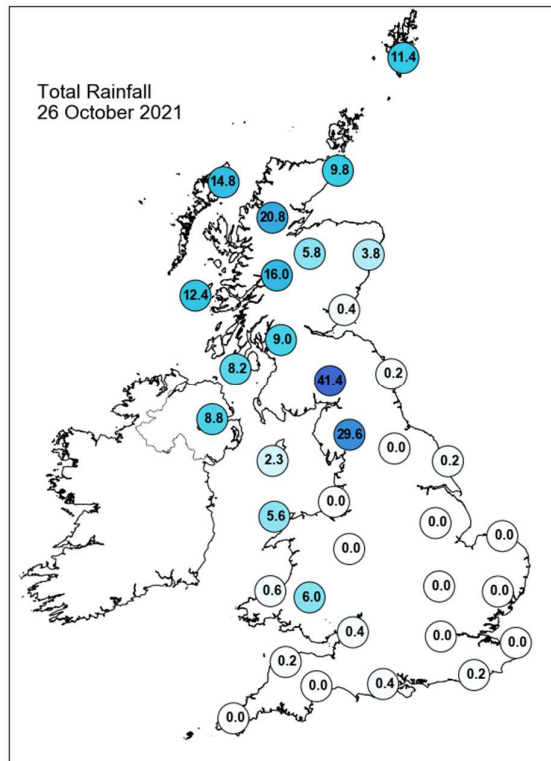
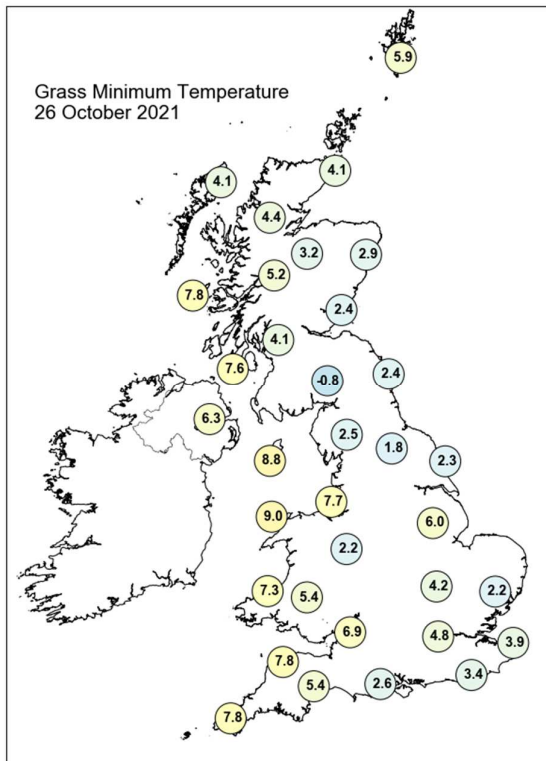
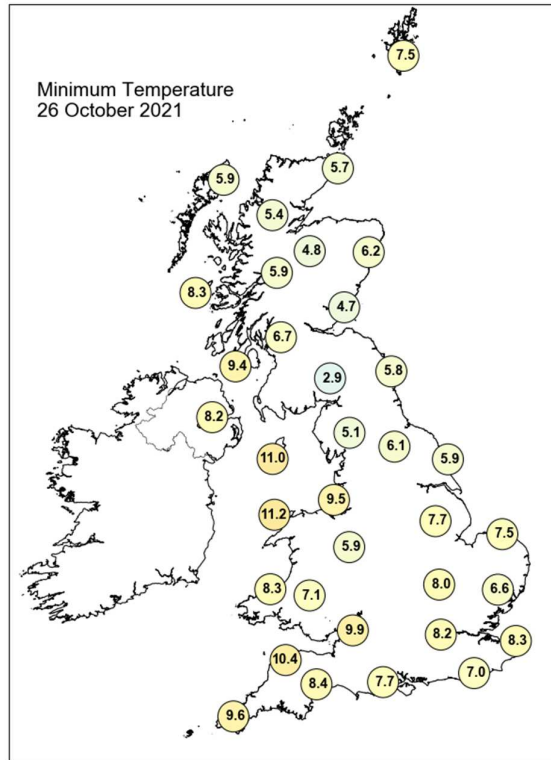
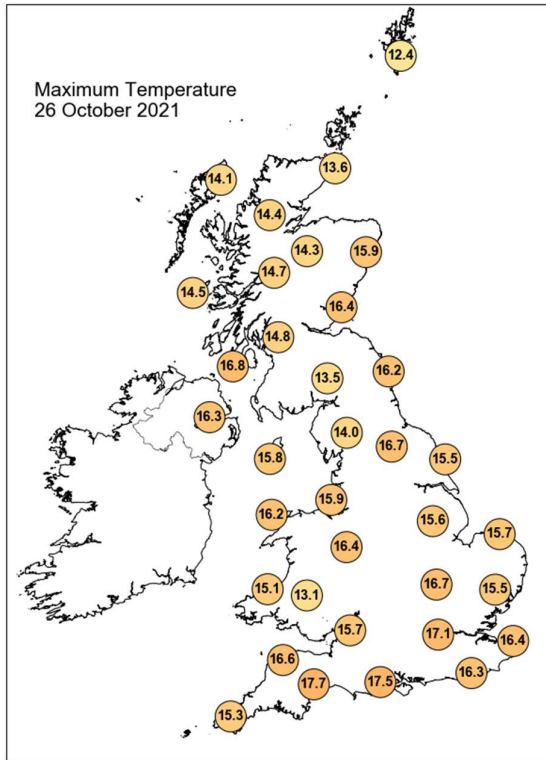
STATIONS		0000 UTC						1200 UTC					
NO	SITE	PRESS	WDIR	WSPD	CLOUD	TEMP	TDEW	PRESS	WDIR	WSPD	CLOUD	TEMP	TDEW
1	Lerwick	1001.3	WSW	15	2	7.8	5.8	999.6	S	16	8	9.7	8.9
2	Wick	1003.8	SSW	10	7	7.2	5.5	997.0	SSE	18	8	9.8	9.4
3	Stornoway	1002.8	SW	8	0	7.5	6.5	994.2	SW	19	8	13.8	12.8
4	Loch Glascarnoch	1005.0	W	5	8	6.4	4.1	996.7	WSW	14	8	13.4	11.1
5	Aviemore	1006.0	-	-	1	6.1	4.8	999.5	-	-	8	10.6	9.6
6	Dyce	1006.7	-	-	8	7.4	3.9	1001.2	-	-	8	10.2	9.2
7	Tulloch Bridge	1006.7	SW	7	8	7.9	6.1	1000.3	SSW	14	8	12.6	11.7
8	Tiree	1005.4	WSW	14	8	11.1	8.1	999.3	SW	22	8	14.2	13.2
9	Leuchars	1007.8	W	9	5	7.8	6.2	1002.4	WSW	15	8	14.3	11.8
10	Bishopton	1008.3	SW	9	6	9.4	6.5	1003.2	SSW	14	8	13.3	12.4
11	Machrihanish	1008.4	SW	14	8	10.9	7.2	1003.5	SSW	13	8	15.7	12.9
12	Boulmer	1010.5	SSW	7	3	6.9	5.6	1006.5	SSW	11	8	12.8	11.3
13	Eskdalemuir	1011.3	SSE	3	8	4.3	4.2	1006.5	SSW	14	8	12.5	12.0
14	Aldergrove	1010.2	S	8	8	9.3	6.8	1005.4	SSW	13	8	15.0	12.5
15	Shap	1012.1	SW	4	7	7.7	5.9	1009.6	SW	18	8	12.6	11.8
16	Leeming	1012.8	SSE	6	7	7.7	6.8	1010.6	SSE	10	7	13.9	11.6
17	Ronaldsway	1012.1	WSW	13	7	11.8	6.9	1009.3	SW	19	7	14.8	13.2
18	Bridlington	1013.3	W	4	0	6.5	5.3	1011.0	SW	12	7	12.6	9.7
19	Crosby	1013.7	S	9	4	10.1	8.1	1012.1	SW	17	8	15.1	12.1
20	Valley	1013.5	WSW	14	2	12.5	6.5	1011.9	SSW	24	5	15.6	13.7
21	Waddington	1014.9	SW	7	2	8.0	6.1	1014.0	SW	16	8	13.3	10.1
22	Shawbury	1014.9	SW	4	7	8.5	7.2	1014.2	SSW	12	8	15.2	12.1
23	Weybourne	1015.2	SSW	12	0	8.3	7.2	1014.8	SSW	16	6	14.3	10.8
24	Bedford	1016.2	SW	5	2	8.1	7.2	1016.4	SW	10	8	13.8	11.3
25	Aberporth	1015.5	SSW	8	7	9.3	8.6	1015.5	SW	18	8	14.4	13.2
26	Sennybridge	1016.2	S	4	8	7.5	7.4	1015.9	WSW	14	8	12.5	12.4
27	Wattisham	1016.5	SW	5	0	7.5	6.6	1017.0	SW	13	6	13.7	10.8
28	Almondsbury	1016.3	S	4	8	10.7	10.0	1017.6	SW	7	8	15.4	13.3
29	Heathrow	1017.2	SSW	4	3	8.7	7.7	1018.1	SW	10	7	16.0	13.1
30	Manston	1017.5	SW	7	0	8.8	8.4	1018.9	SW	13	6	15.4	11.5
31	Chivenor	1016.9	-	-	6	11.7	10.4	1018.2	-	-	8	15.7	13.3
32	Exeter	1017.4	WSW	3	8	9.5	9.1	1018.7	SSW	10	8	16.3	13.2
33	Herstmonceux	1018.0	W	1	0	7.9	7.3	1019.5	SW	8	8	15.0	13.3
34	Hurn	1017.2	SSW	4	8	11.7	11.0	1019.2	WSW	12	8	16.5	14.2
35	Camborne	1018.5	S	5	5	10.1	9.3	1019.6	SW	11	8	15.0	12.7

Daily Weather Summary for Tuesday 26 October 2021

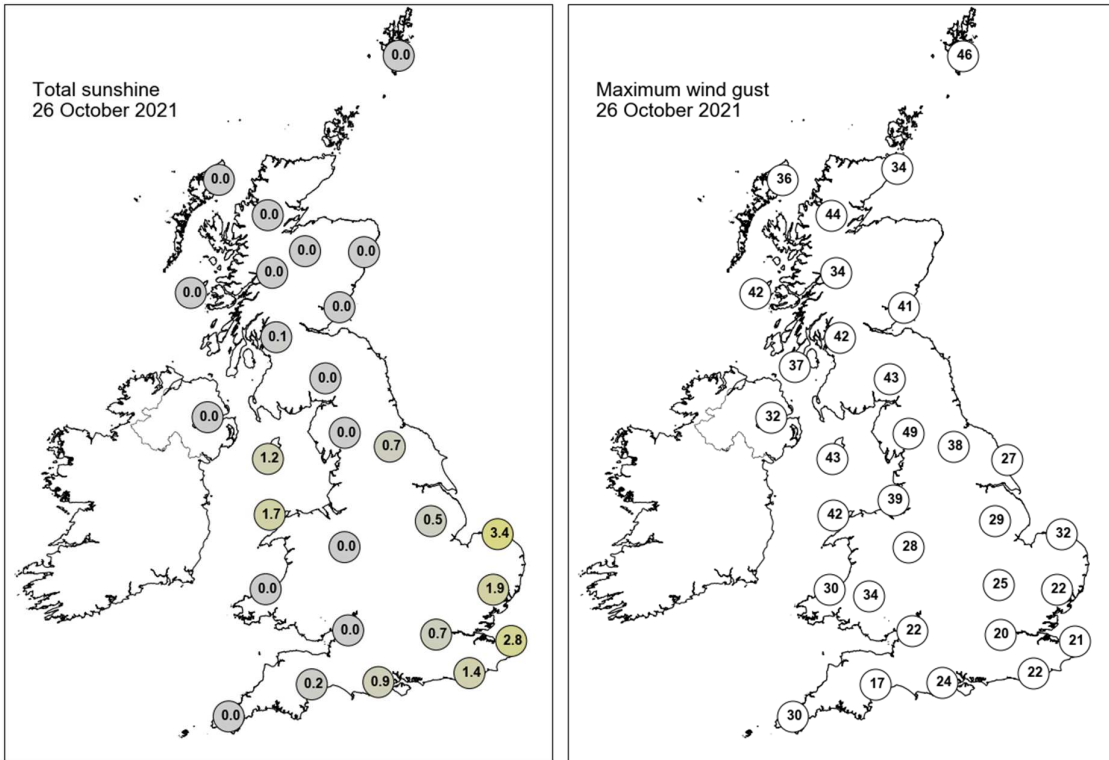
Selected European readings at (L) 0000 and (R) 1200 UTC

STATIONS		0000 UTC						1200 UTC					
NO	SITE	PRESS	WDIR	WSPD	CLOUD	TEMP	TDEW	PRESS	WDIR	WSPD	CLOUD	TEMP	TDEW
1	Murmansk	1009.6	NNE	2	8	-4.5	-5.4	1005.7	SSE	4	8	-1.4	-3.2
2	Helsinki	1010.6	SW	8	0	6.0	3.1	1008.0	SW	12	8	9.5	7.3
3	Stockholm	1010.4	SSW	6	-	7.5	4.5	1007.3	SSW	6	-	10.2	7.3
4	Oslo	1006.0	SSW	5	-	9.3	8.1	1006.2	SSW	7	0	11.0	3.8
5	Reykjavik	-	-	-	-	-	-	979.2	ENE	13	7	6.6	0.7
6	Moscow	1025.0	W	2	0	0.9	-2.4	1019.2	SW	2	6	7.8	-2.0
7	Kiev	1032.5	ESE	2	0	-0.4	-4.8	1027.5	S	6	1	11.3	-3.2
8	Warsaw	1022.3	SSE	4	5	3.6	1.0	1020.4	SW	4	7	12.1	3.3
9	Berlin	1018.6	SSW	2	-	5.2	3.7	1019.6	W	10	-	13.5	8.7
10	De Bilt	1016.8	SSW	8	8	11.5	10.5	1019.0	SSW	8	8	12.9	11.3
11	Dublin	1012.1	SSW	8	6	10.1	6.3	1008.5	SW	16	7	15.9	11.8
12	Cork	1013.9	SSW	10	7	10.8	9.6	1012.8	SW	19	7	14.6	13.0
13	Sofia	1031.1	SSE	2	0	1.1	-0.8	1025.3	E	4	0	10.2	2.5
14	Belgrade	1025.3	ESE	6	0	7.8	2.8	1022.4	SE	6	0	14.6	2.8
15	Budapest	1026.8	ENE	4	-	3.7	-0.5	1024.2	SSE	2	-	13.1	1.4
16	Prague	1023.5	SSW	2	-	2.4	1.1	1022.6	W	4	2	13.0	4.9
17	Munich	1023.6	SSW	4	0	5.0	3.9	1024.5	W	6	8	12.2	7.7
18	Strasbourg	1022.6	N	1	8	9.5	8.4	1024.4	SSW	5	7	16.6	9.8
19	Paris	1021.8	WSW	4	1	10.6	10.0	1024.6	SW	8	7	14.4	10.2
20	Jersey	1020.2	WSW	14	7	13.4	10.6	1022.3	SW	15	7	16.3	13.6
21	Milan	1023.0	N	2	0	5.8	5.0	1021.5	N	2	2	15.2	6.6
22	Marseille	1021.4	-	0	8	12.9	11.8	1019.8	NNW	16	-	20.7	10.8
23	Bordeaux	1024.3	SW	3	9	11.9	11.6	1026.9	E	3	8	12.9	12.6
24	Rome	1019.0	N	4	-	15.8	10.2	1018.6	NW	5	7	17.1	14.2
25	Ajaccio	1019.6	NE	6	-	13.8	12.0	1019.1	SW	8	-	20.9	11.5
26	Barcelona	1022.8	N	7	1	14.1	12.1	1023.1	SSW	8	4	21.2	13.8
27	Majorca	1021.3	ESE	3	7	17.7	15.9	1022.2	ENE	16	7	22.7	9.8
28	Madrid	1023.5	NNW	2	1	8.1	2.6	1022.0	SSW	3	1	19.4	6.0
29	Lisbon	1021.1	N	8	-	16.0	10.7	1021.1	NNE	2	1	21.9	7.5
30	Athens	1023.6	SSE	6	-	13.7	4.7	1020.7	NNE	5	3	19.4	6.3
31	Malta	1010.5	NNE	14	8	19.1	18.1	1012.2	NNE	14	3	21.4	18.1
32	Gibraltar	1019.0	ENE	16	2	19.4	16.7	1020.0	E	21	7	20.8	15.8

Daily Weather Summary for Tuesday 26 October 2021



Daily Weather Summary for Tuesday 26 October 2021



None of the selected stations observed a day of sleet or snow falling or non-zero snow depth at 0900 UTC.

Daily Weather Summary for Wednesday 27 October 2021

This day's summary created 03/11/2021 03:04

Summary of the UK Weather for Wednesday 27 October 2021

Low pressure continued to dominate the UK's weather, by drawing northern subtropical moist air to much of the UK. Weather fronts were sitting across Northern Ireland and Scotland through the early hours. The associated frontal rain band slowly sank southwards, bringing plenty of rainfall to Northern Ireland, Scotland and later into northern England, particularly Cumbria. North Scotland experienced clearer conditions as the rain cleared, but elsewhere in the south saw variable cloud. Parts of Wales and southwest England also saw some drizzle through this period, while the east was dry with clear spells. The subtropical air also gave a very mild night for many. Through the morning, heavy rain continued to pour across northwestern England and southern Scotland. This continued throughout the day and the rain band extended towards the northeast, creating a more widespread area of rain. Locations away from this rain band saw some sunny spells and remained windy and very mild. Into the evening, rainfall persisted across parts of Wales, northern England and southern Scotland, with some exceptionally high totals building across Cumbria.

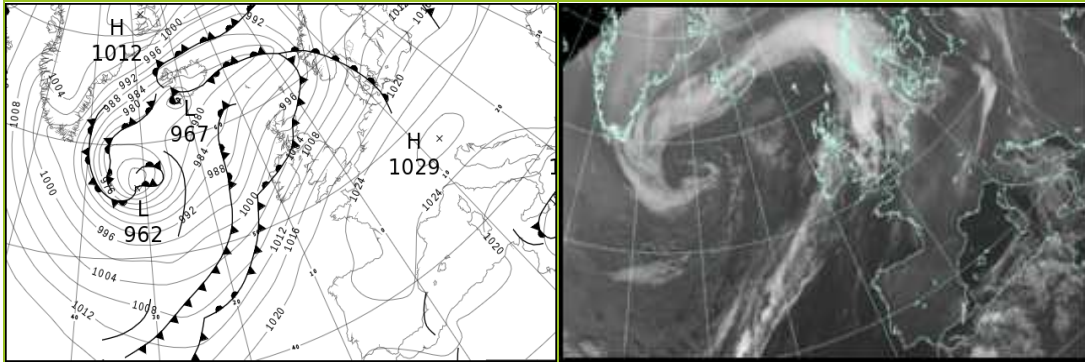
Daily Extremes

<i>Highest Maximum</i>	18.4°C Chillingham Barns (Northumberland, 70mAMSL)
<i>Lowest Maximum</i>	12.7°C Okehampton, East Okement Farm (Devon, 408mAMSL)
<i>Highest Minimum</i>	15.1°C Bude (Cornwall, 15mAMSL)
<i>Lowest Minimum</i>	6.0°C Kinbrace, Hatchery (Sutherland, 103mAMSL)
<i>Lowest Grass Minimum</i>	2.5°C Urquhart, Northwood (Ross & Cromarty, 17mAMSL)
<i>Most Rainfall</i>	222.6mm Honister Pass (Cumbria, 358mAMSL)
<i>Most Sunshine</i>	4.4hr Shoeburyness, Landwick (Essex, 2mAMSL)
<i>Highest Gust</i>	61Kt 70mph Capel Curig No 3 (Gwynedd, 216mAMSL)
<i>Highest Gust (mountain)</i>	72Kt 83mph Cairnwell (Aberdeenshire, 928mAMSL)
<i>Greatest Snow Depth at 0900 UTC</i>	No non-zero values.

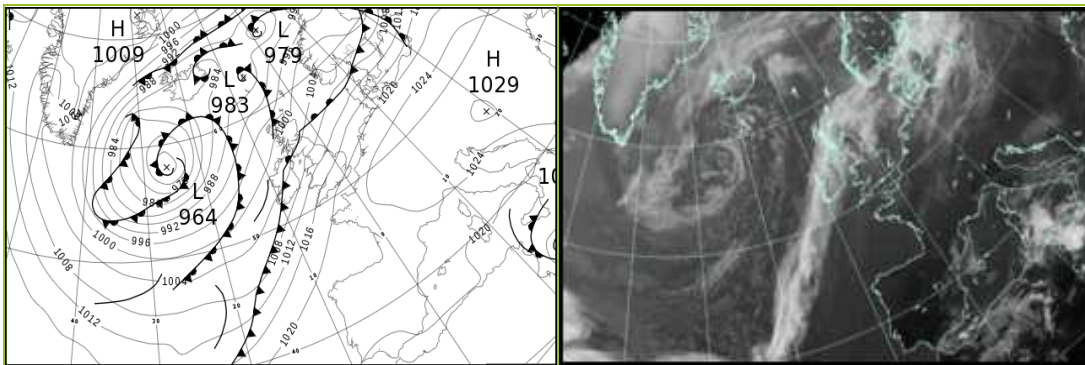
mAMSL refers to station elevation in metres above mean sea level

Daily Weather Summary for Wednesday 27 October 2021

North Atlantic and Europe analysis charts and satellite images at 0000 UTC



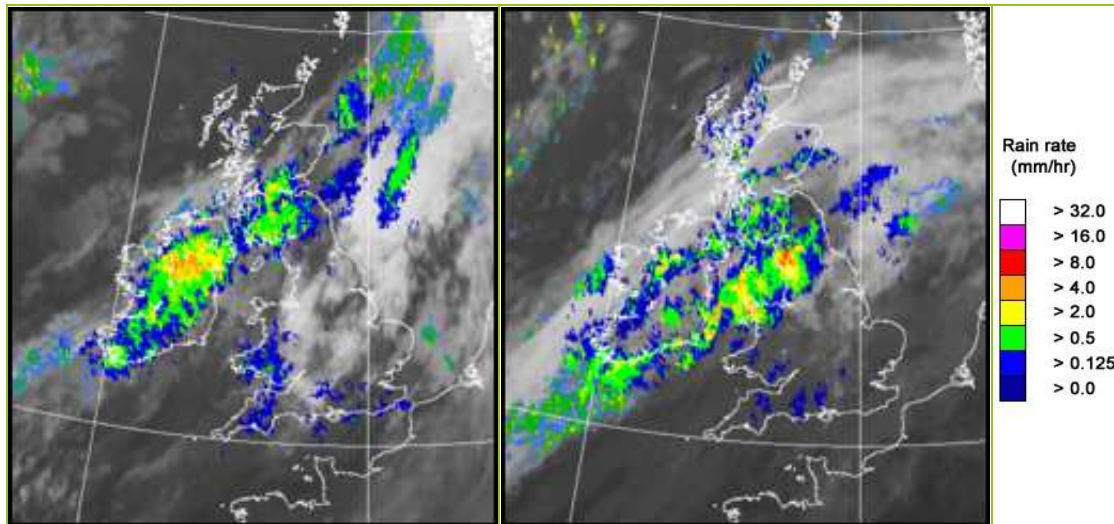
North Atlantic and Europe analysis charts and satellite images at 1200 UTC



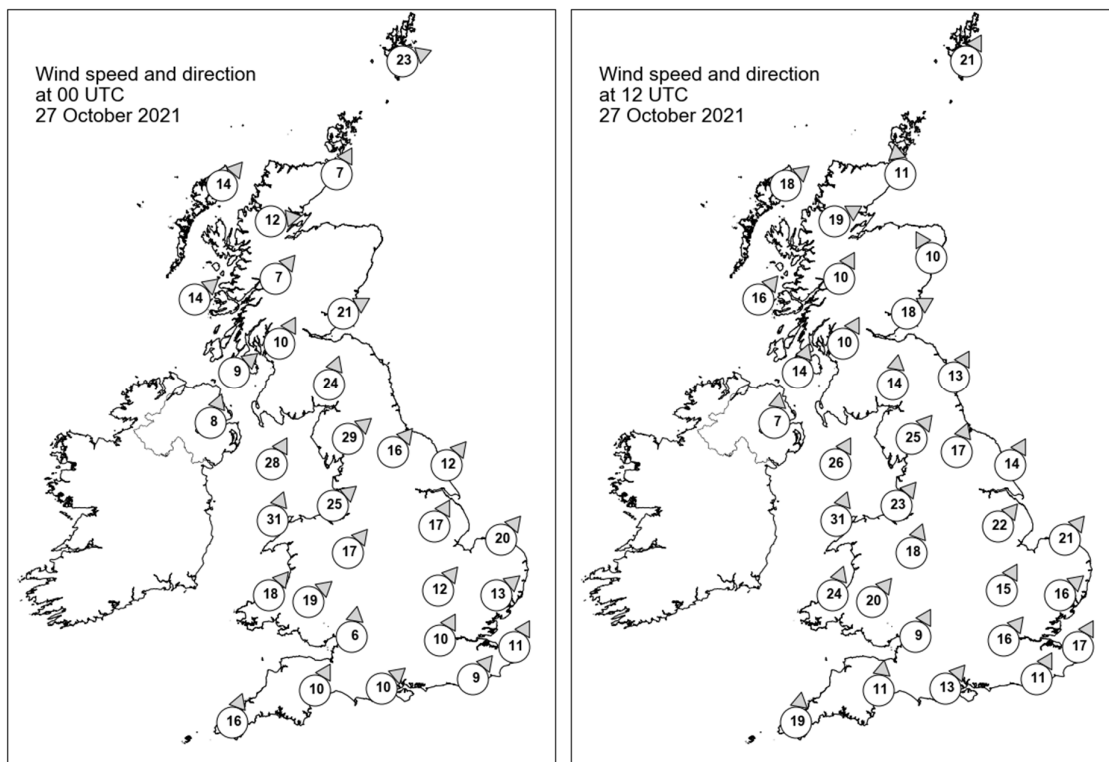
All satellite imagery copyright Met Office and EUMETSAT (European Organisation for the Exploitation of Meteorological Satellites). These show infra-red images from the geostationary MSG satellite. The rainfall rates are derived from both rain-radar and satellite data.

Daily Weather Summary for Wednesday 27 October 2021

UK satellite and rain-radar precipitation rates at (L) 0000 and (R) 1200 UTC



UK wind speed and direction at (L) 0000 and (R) 1200 UTC



Daily Weather Summary for Wednesday 27 October 2021

Selected UK readings at (L) 0000 and (R) 1200 UTC

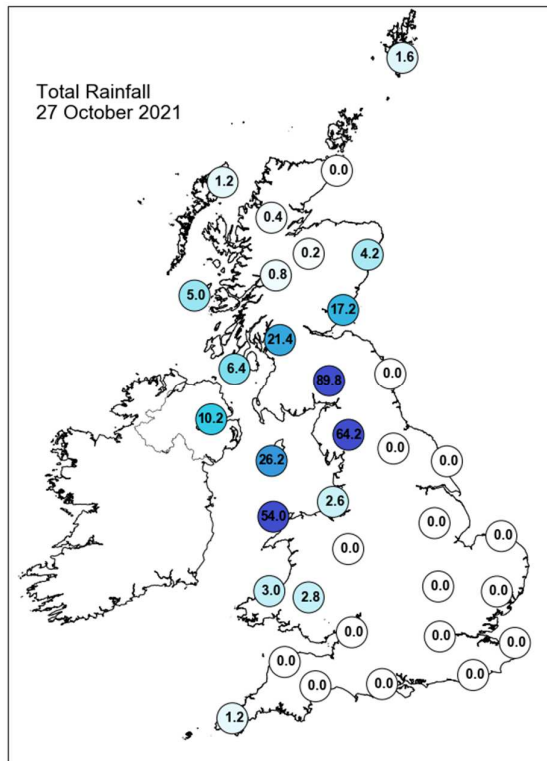
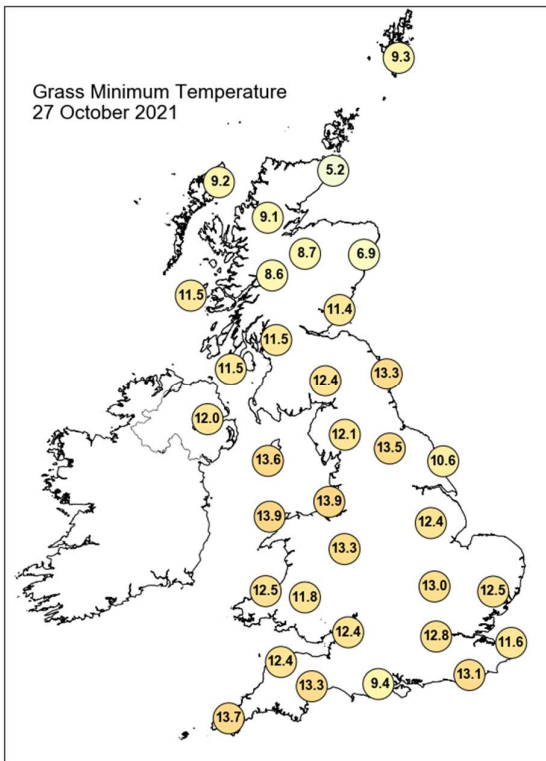
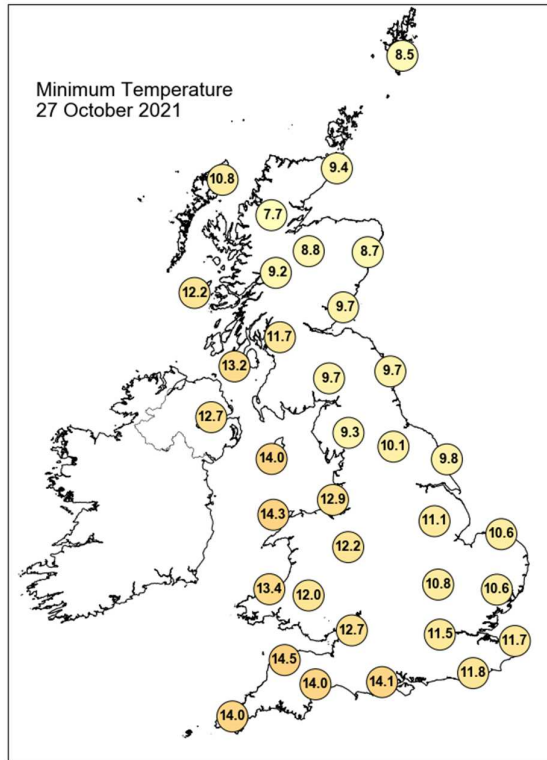
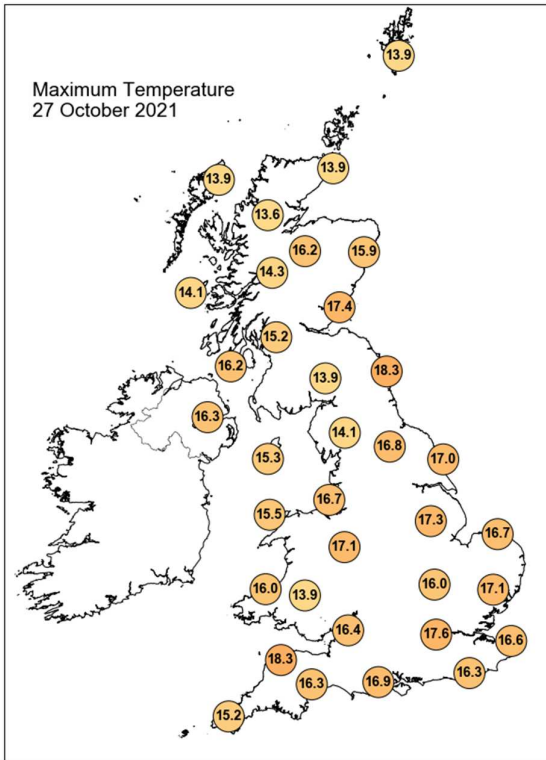
STATIONS		0000 UTC						1200 UTC					
NO	SITE	PRESS	WDIR	WSPD	CLOUD	TEMP	TDEW	PRESS	WDIR	WSPD	CLOUD	TEMP	TDEW
1	Lerwick	992.8	WSW	23	7	10.9	10.3	997.1	SSW	21	7	12.7	11.1
2	Wick	996.8	SSW	7	3	10.6	9.1	998.8	S	11	5	13.3	10.9
3	Stornoway	996.3	SW	14	3	11.0	8.9	997.1	SW	18	3	13.4	10.3
4	Loch Glascarnoch	998.2	W	12	8	11.4	9.1	998.6	WSW	19	8	12.3	9.9
5	Aviemore	999.0	-	-	8	11.7	10.1	999.6	-	-	8	14.9	9.4
6	Dyce	998.9	-	-	8	14.6	12.2	1001.6	SSE	10	8	13.7	12.7
7	Tulloch Bridge	1001.4	SW	7	8	12.2	9.2	1002.1	SSW	10	7	13.7	9.9
8	Tiree	1000.0	SW	14	7	12.5	11.4	1000.6	SW	16	7	13.8	12.5
9	Leuchars	1001.3	WSW	21	8	15.1	12.7	1002.3	WSW	18	7	17.2	13.1
10	Bishopton	1002.6	SSW	10	7	13.5	12.8	1003.4	SSW	10	8	14.9	13.5
11	Machrihanish	1002.9	SW	9	8	14.7	13.3	1002.9	SSW	14	8	15.8	13.0
12	Boulmer	1005.4	-	-	8	15.6	11.4	1005.8	SSW	13	8	16.6	14.3
13	Eskdalemuir	1005.1	SSW	24	8	13.1	12.6	1005.6	S	14	8	13.8	13.5
14	Aldergrove	1004.3	SSW	8	8	13.7	13.2	1003.4	S	7	8	15.4	14.4
15	Shap	1008.1	SW	29	8	13.8	11.4	1008.0	SW	25	8	14.1	12.9
16	Leeming	1010.1	SW	16	8	15.4	10.8	1009.3	SSW	17	7	16.8	12.8
17	Ronaldsway	1007.2	SSW	28	8	15.1	13.2	1007.0	SSW	26	8	15.0	14.3
18	Bridlington	1010.7	SW	12	7	14.4	10.8	1010.8	SSW	14	8	16.4	11.9
19	Crosby	1010.9	SW	25	8	15.5	11.5	1010.9	SW	23	8	15.7	12.5
20	Valley	1010.1	SSW	31	7	15.1	12.9	1009.5	SSW	31	8	14.6	14.3
21	Waddington	1014.0	SSW	17	7	14.1	11.1	1013.5	SW	22	7	17.0	11.4
22	Shawbury	1013.4	SW	17	8	15.3	11.4	1013.3	SSW	18	7	16.5	11.5
23	Weybourne	1015.2	SW	20	8	14.9	12.0	1015.5	SW	21	8	16.3	11.8
24	Bedford	1017.1	SW	12	8	14.4	12.0	1016.7	SSW	15	8	15.4	11.5
25	Aberporth	1014.5	SW	18	8	13.5	13.0	1011.9	SSW	24	7	16.0	13.1
26	Sennybridge	1015.7	SW	19	8	12.8	12.1	1014.7	SW	20	8	13.8	11.5
27	Wattisham	1017.9	SW	13	8	14.0	12.2	1018.0	SW	16	7	15.4	11.5
28	Almondsbury	1018.0	S	6	8	14.3	12.4	1016.8	SSW	9	8	16.1	12.1
29	Heathrow	1019.2	SSW	10	8	14.9	12.8	1018.8	SW	16	8	16.3	10.8
30	Manston	1020.2	SSW	11	7	14.6	12.5	1020.1	SSW	17	5	16.0	12.0
31	Chivenor	1017.7	-	-	8	15.5	12.9	1016.3	-	-	8	16.5	12.8
32	Exeter	1018.8	SSW	10	8	15.2	12.7	1017.9	S	11	8	15.8	12.7
33	Herstmonceux	1020.7	SW	9	8	15.1	13.5	1020.7	SSW	11	8	15.1	11.3
34	Hurn	1020.2	SW	10	8	15.7	13.5	1019.5	SW	13	8	15.7	11.4
35	Camborne	1018.1	SSW	16	7	14.5	13.7	1016.4	S	19	8	15.1	13.2

Daily Weather Summary for Wednesday 27 October 2021

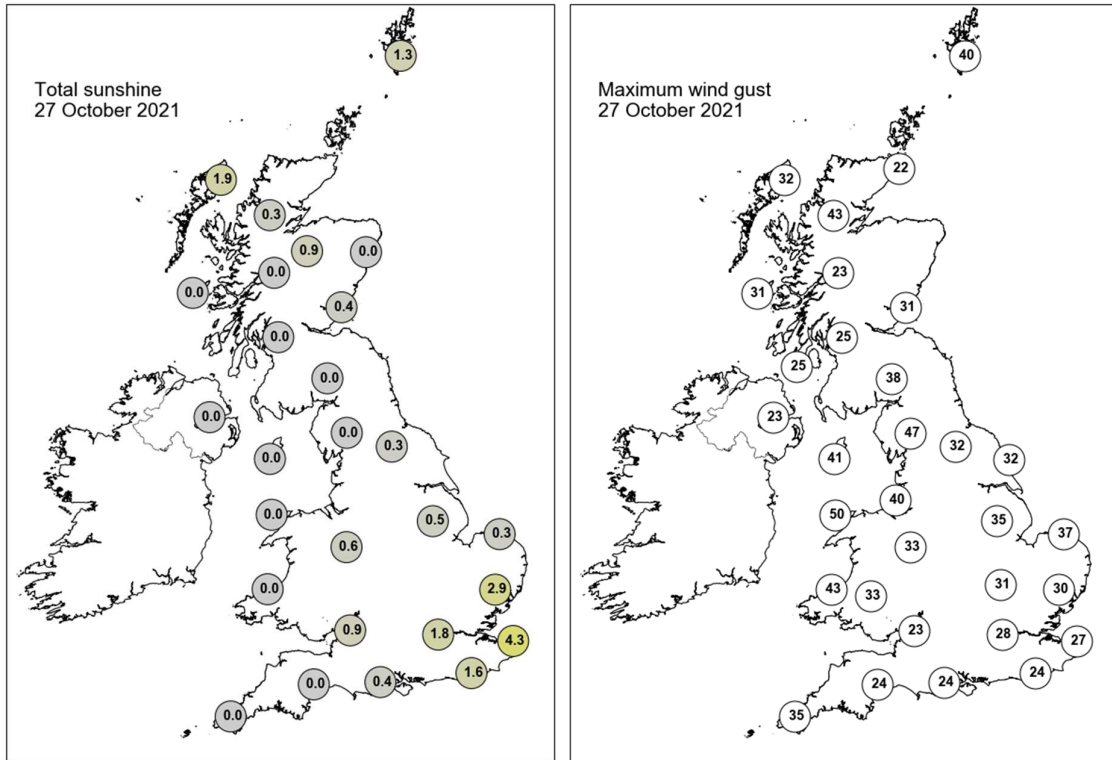
Selected European readings at (L) 0000 and (R) 1200 UTC

STATIONS		0000 UTC						1200 UTC					
NO	SITE	PRESS	WDIR	WSPD	CLOUD	TEMP	TDEW	PRESS	WDIR	WSPD	CLOUD	TEMP	TDEW
1	Murmansk	1004.9	NE	4	7	-4.2	-6.4	1006.5	NNE	6	7	-1.7	-3.6
2	Helsinki	1004.9	WSW	6	6	6.9	6.5	1005.0	SW	10	7	8.3	6.0
3	Stockholm	1009.0	WSW	6	-	6.8	4.6	1000.7	SW	6	-	10.5	9.7
4	Oslo	1006.3	NNE	4	-	3.9	3.0	1002.3	SW	6	1	14.0	10.6
5	Reykjavik	-	-	-	-	-	-	-	-	-	-	-	-
6	Moscow	1016.9	SSW	2	2	4.4	-2.8	1012.8	WSW	4	8	6.4	0.8
7	Kiev	1025.4	SSW	6	0	3.9	0.2	1023.6	WNW	4	7	10.0	2.8
8	Warsaw	1022.3	W	6	7	9.7	7.1	1023.5	WSW	8	7	14.5	7.5
9	Berlin	1021.9	SSW	6	-	10.5	7.4	1023.4	SSW	8	-	13.6	9.3
10	De Bilt	1020.6	SSW	10	8	13.8	12.4	1021.7	SW	10	8	16.1	11.5
11	Dublin	1007.2	SSW	14	7	15.8	12.0	1005.8	S	14	7	16.1	13.6
12	Cork	1009.0	SSW	23	7	14.1	13.4	1006.1	SSW	21	7	14.5	14.2
13	Sofia	1027.2	-	0	0	1.3	0.5	1025.4	ENE	2	0	11.7	3.9
14	Belgrade	1026.1	S	4	0	5.0	2.8	-	-	-	-	-	-
15	Budapest	1027.5	NNE	2	-	2.8	0.9	1028.2	SW	2	-	14.2	3.6
16	Prague	1026.6	SW	4	-	6.8	4.9	1026.6	WSW	6	7	13.5	6.2
17	Munich	1028.2	SSW	2	8	5.2	4.6	1025.9	ENE	6	0	13.9	7.0
18	Strasbourg	1027.8	SW	3	-	4.0	3.3	1025.7	N	3	-	15.8	7.5
19	Paris	1026.0	SSW	4	2	9.9	9.0	1025.1	SSW	5	3	15.1	10.5
20	Jersey	1022.9	SSW	14	8	14.2	12.5	1021.5	S	13	7	15.2	12.7
21	Milan	1025.8	N	1	-	6.0	5.5	1026.6	N	1	-	16.7	8.2
22	Marseille	1022.0	SE	6	-	9.3	7.9	1023.7	W	5	-	18.9	12.6
23	Bordeaux	1025.6	-	0	9	7.5	7.1	1022.7	E	3	-	17.7	9.1
24	Rome	1020.4	NE	3	-	14.7	13.7	1021.7	N	1	1	20.6	11.9
25	Ajaccio	1020.9	NE	7	-	10.8	8.0	1021.2	SW	7	-	22.2	11.3
26	Barcelona	1023.1	N	7	0	14.8	10.2	1022.7	ESE	8	-	20.6	11.0
27	Majorca	1023.3	NE	2	1	10.9	9.0	1021.7	N	3	5	21.1	11.6
28	Madrid	1025.3	W	2	0	7.7	3.0	1021.2	S	4	1	18.4	9.1
29	Lisbon	1020.7	NE	4	-	18.0	9.4	1020.8	NE	4	1	21.8	8.0
30	Athens	1021.1	N	4	-	13.2	6.5	1020.7	N	5	3	20.4	5.6
31	Malta	1014.7	NNE	9	7	19.0	18.1	1016.3	ENE	17	6	21.0	17.5
32	Gibraltar	1020.3	ENE	18	7	19.9	17.0	1020.0	ENE	19	7	20.5	15.7

Daily Weather Summary for Wednesday 27 October 2021



Daily Weather Summary for Wednesday 27 October 2021



None of the selected stations observed a day of sleet or snow falling or non-zero snow depth at 0900 UTC.

Daily Weather Summary for Thursday 28 October 2021

This day's summary created 04/11/2021 03:03

Summary of the UK Weather for Thursday 28 October 2021

Conditions remained the same through the early hours of Thursday morning, with heavy and persistent rain continuing relentlessly across Cumbria, where 24-hour totals were around 300 mm at Honister Pass, and widely above 100 mm elsewhere. It was also wet across southern Scotland, the east of Northern Ireland, and northwest Wales, with the rest of Wales rather damp. Some spells of rain affected the rest of Scotland, where it was cooler, but for the rest of England it was dry, mild and cloudy, with a notable breeze too. The frontal system remained located across the northwest of England and southern Scotland for the rest of the day, continuing the unsettled, wet conditions. A yellow warning for heavy rain was in place for these areas, with Cumbria receiving an amber warning. The frontal system edged eastwards throughout the day. However, this band did not affect eastern and southeastern parts of England, where it remained dry, mild and windy. Clear spells and some showers persisted in the far north and northwest into the evening.

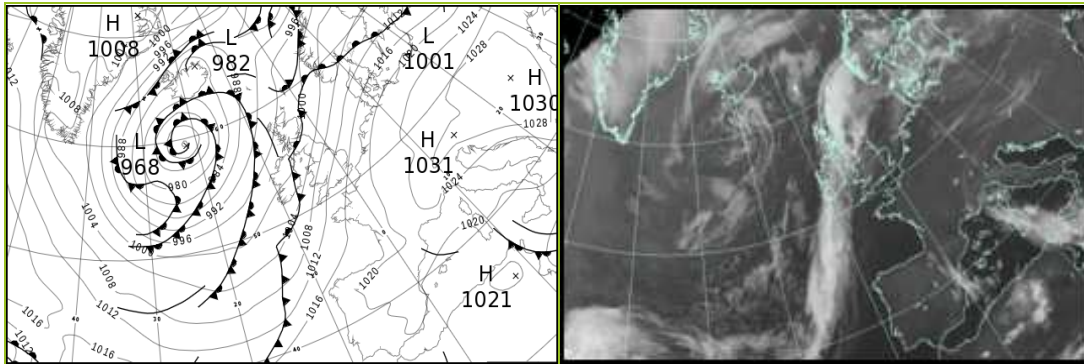
Daily Extremes

<i>Highest Maximum</i>	17.3°C Santon Downham (Suffolk, 6mAMSL)
<i>Lowest Maximum</i>	11.0°C Loch Glascarnoch (Ross & Cromarty, 269mAMSL)
<i>Highest Minimum</i>	14.7°C Mumbles Head (West Glamorgan, 44mAMSL) also Chivenor (Devon, 6mAMSL) also Tenby (Dyfed, 5mAMSL)
<i>Lowest Minimum</i>	4.4°C Altnaharra No 2 (Sutherland, 81mAMSL)
<i>Lowest Grass Minimum</i>	1.6°C Tain Range (Ross & Cromarty, 4mAMSL)
<i>Most Rainfall</i>	104.8mm Princetown, Prison No 2 (Devon, 420mAMSL)
<i>Most Sunshine</i>	8.8hr Manston (Kent, 49mAMSL)
<i>Highest Gust</i>	56Kt 64mph Capel Curig No 3 (Gwynedd, 216mAMSL)
<i>Highest Gust (mountain)</i>	60Kt 69mph Great Dun Fell No 2 (Cumbria, 847mAMSL)
<i>Greatest Snow Depth at 0900 UTC</i>	No non-zero values.

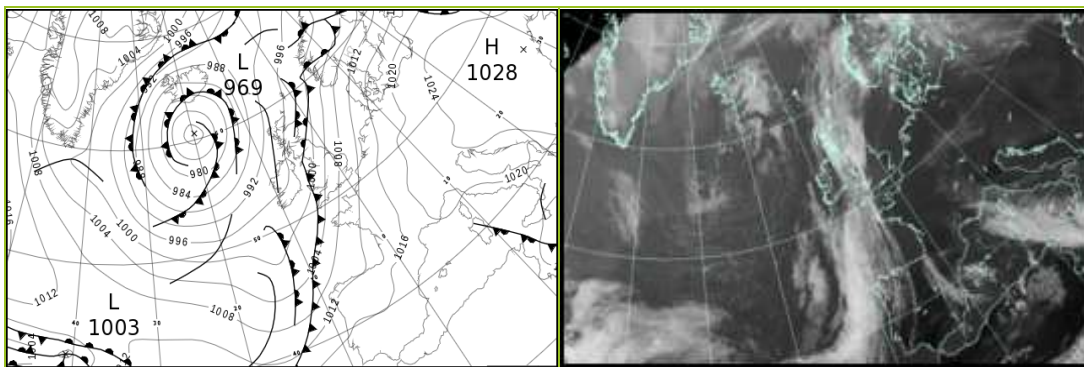
mAMSL refers to station elevation in metres above mean sea level

Daily Weather Summary for Thursday 28 October 2021

North Atlantic and Europe analysis charts and satellite images at 0000 UTC




North Atlantic and Europe analysis charts and satellite images at 1200 UTC



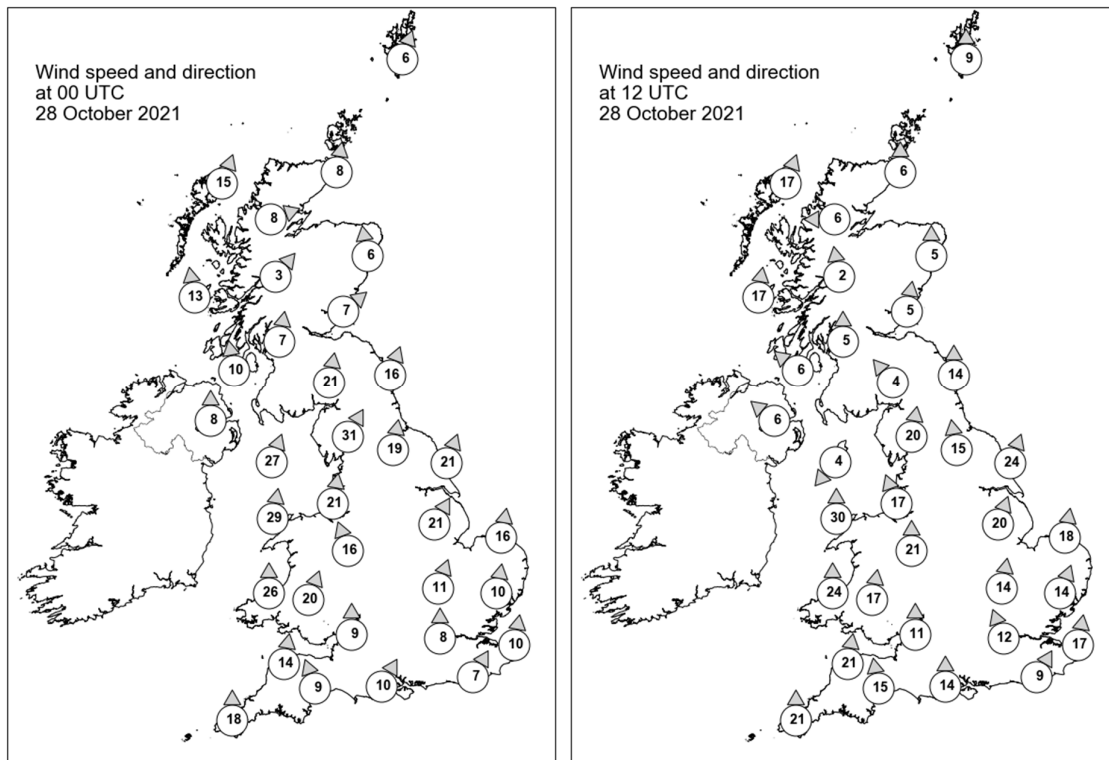
All satellite imagery copyright Met Office and EUMETSAT (European Organisation for the Exploitation of Meteorological Satellites). These show infra-red images from the geostationary MSG satellite. The rainfall rates are derived from both rain-radar and satellite data.

Daily Weather Summary for Thursday 28 October 2021

UK satellite and rain-radar precipitation rates at (L) 0000 and (R) 1200 UTC



UK wind speed and direction at (L) 0000 and (R) 1200 UTC



Daily Weather Summary for Thursday 28 October 2021

Selected UK readings at (L) 0000 and (R) 1200 UTC

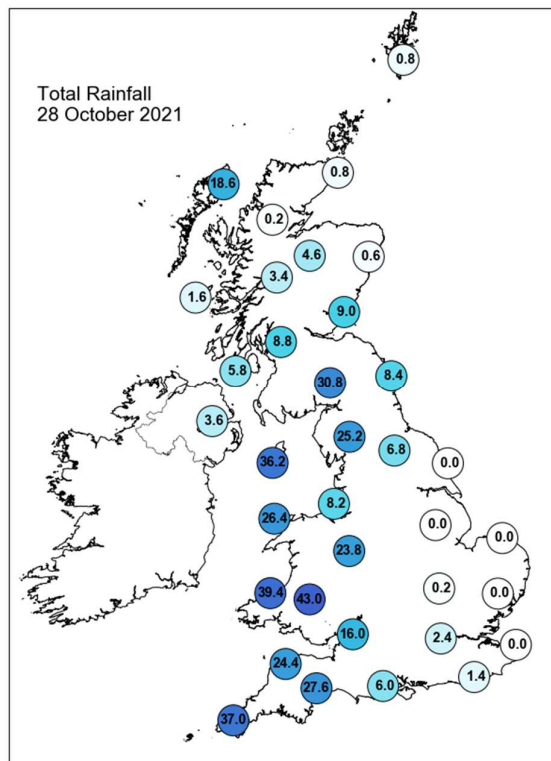
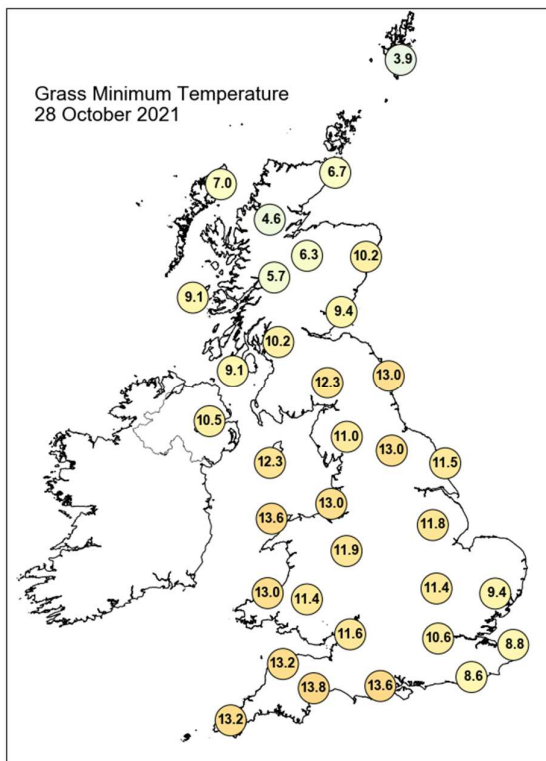
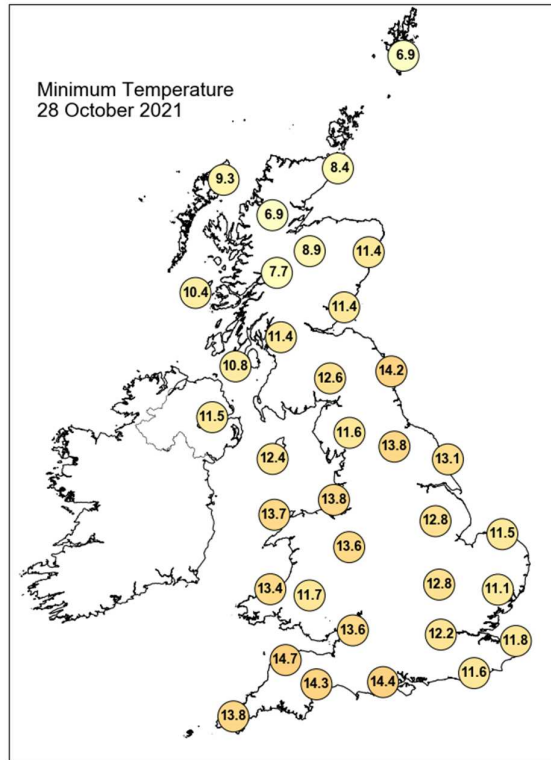
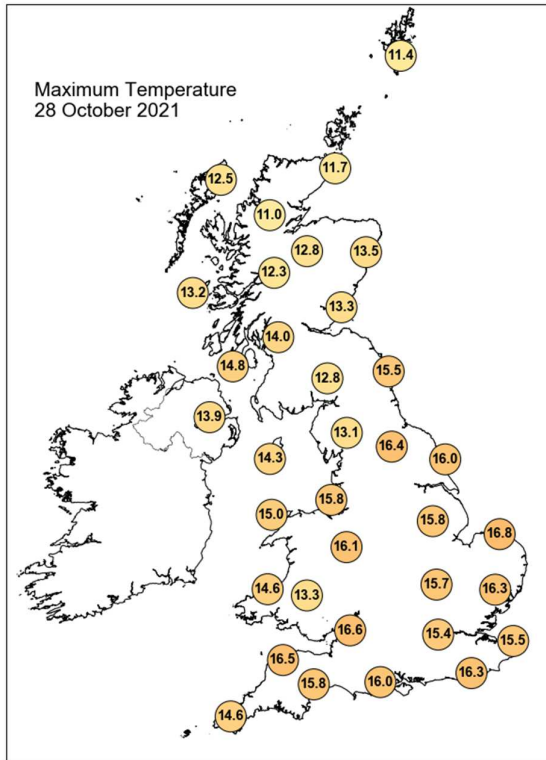
STATIONS		0000 UTC						1200 UTC					
NO	SITE	PRESS	WDIR	WSPD	CLOUD	TEMP	TDEW	PRESS	WDIR	WSPD	CLOUD	TEMP	TDEW
1	Lerwick	997.2	SSW	6	8	9.9	9.8	996.0	S	9	9	11.1	11.1
2	Wick	997.1	S	8	7	11.2	9.7	996.2	S	6	7	11.5	9.5
3	Stornoway	995.2	SSW	15	6	11.1	8.8	993.6	SSW	17	7	12.3	9.7
4	Loch Glascarnoch	997.6	WSW	8	8	10.0	6.8	996.0	E	6	8	9.7	6.6
5	Aviemore	998.1	-	-	8	11.2	7.7	996.3	-	-	0	11.8	7.5
6	Dyce	999.0	S	6	8	12.2	11.6	997.6	S	5	7	12.8	11.6
7	Tulloch Bridge	999.3	SW	3	7	10.6	7.6	997.4	S	2	4	11.0	7.4
8	Tiree	996.5	S	13	7	13.1	12.5	995.1	S	17	5	13.2	10.9
9	Leuchars	999.7	SW	7	7	13.1	12.3	997.7	S	5	7	12.8	11.7
10	Bishopton	999.8	S	7	8	12.0	11.2	997.2	S	5	7	12.6	11.6
11	Machrihanish	999.1	S	10	8	13.2	12.6	996.5	SE	6	8	12.8	11.7
12	Boulmer	1002.1	SSW	16	7	15.6	11.8	999.7	S	14	8	13.8	12.9
13	Eskdalemuir	1001.4	S	21	8	13.2	12.9	998.6	SE	4	8	11.7	11.5
14	Aldergrove	999.7	S	8	8	13.5	12.4	996.2	SE	6	7	12.5	9.4
15	Shap	1003.7	SSW	31	8	12.7	11.5	999.0	S	20	8	13.0	11.9
16	Leeming	1006.0	S	19	8	15.3	10.1	1001.3	S	15	7	15.4	11.9
17	Ronaldsway	1002.0	SSW	27	8	14.9	14.0	997.1	NE	4	8	12.9	12.8
18	Bridlington	1007.7	SSW	21	8	14.2	9.9	1003.2	SSW	24	-	15.4	10.4
19	Crosby	1006.1	S	21	7	15.3	10.8	999.8	SSE	17	8	15.5	11.4
20	Valley	1003.9	S	29	8	14.1	13.7	997.3	S	30	8	14.7	14.0
21	Waddington	1010.0	SSW	21	7	14.3	9.6	1005.4	SSW	20	7	15.1	9.7
22	Shawbury	1008.6	SSE	16	7	14.6	9.9	1001.6	S	21	7	15.9	11.0
23	Weybourne	1012.7	S	16	0	12.2	10.2	1007.4	S	18	0	15.8	10.9
24	Bedford	1012.8	SSW	11	8	14.1	11.1	1007.2	S	14	8	14.9	10.8
25	Aberporth	1005.9	S	26	8	14.3	12.2	999.5	S	24	8	13.7	13.6
26	Sennybridge	1009.6	SSW	20	8	12.6	10.2	1002.0	S	17	8	12.7	11.8
27	Wattisham	1014.8	S	10	0	11.6	10.5	1008.7	SSW	14	1	15.8	11.6
28	Almondsbury	1011.6	S	9	8	14.7	11.4	1005.4	S	11	8	15.5	11.3
29	Heathrow	1014.6	S	8	8	14.1	11.4	1008.8	SSE	12	7	14.8	10.9
30	Manston	1016.5	S	10	2	12.8	11.5	1010.6	S	17	0	15.0	10.9
31	Chivenor	1010.5	S	14	8	15.3	11.7	1002.9	S	21	7	15.6	12.6
32	Exeter	1012.2	SSE	9	-	14.7	12.1	1005.3	S	15	-	15.3	13.0
33	Herstmonceux	1016.3	SSW	7	4	12.6	10.9	1010.4	SSW	9	4	15.9	10.9
34	Hurn	1014.2	SSW	10	8	15.1	11.7	1008.2	S	14	8	15.0	12.5
35	Camborne	1010.2	S	18	8	14.1	12.6	1002.1	S	21	8	14.3	13.9

Daily Weather Summary for Thursday 28 October 2021

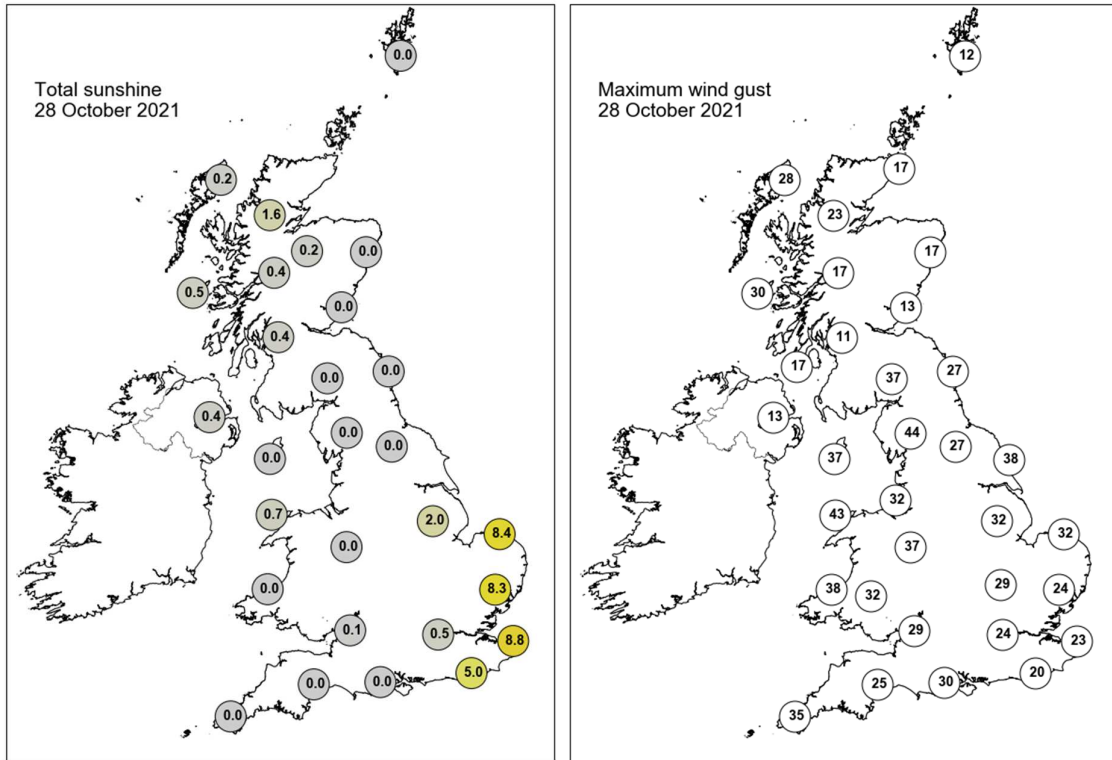
Selected European readings at (L) 0000 and (R) 1200 UTC

STATIONS		0000 UTC						1200 UTC					
NO	SITE	PRESS	WDIR	WSPD	CLOUD	TEMP	TDEW	PRESS	WDIR	WSPD	CLOUD	TEMP	TDEW
1	Murmansk	1011.8	SSW	4	9	-8.2	-9.3	1013.4	SSW	4	6	-9.2	-10.5
2	Helsinki	1006.1	WNW	16	8	7.4	5.5	1012.9	S	10	8	9.1	9.0
3	Stockholm	1009.3	SW	6	-	9.6	9.5	1010.5	SSW	6	-	12.6	11.8
4	Oslo	1006.8	NE	3	-	9.0	8.4	1005.7	SSW	8	8	12.3	11.0
5	Reykjavik	-	-	-	0	-	-	980.0	NE	6	6	6.3	0.1
6	Moscow	1012.7	SSW	2	8	6.3	3.8	1011.3	NW	6	6	10.7	7.2
7	Kiev	1024.7	WSW	6	0	6.9	3.8	1022.8	W	4	7	14.3	7.4
8	Warsaw	1024.4	W	6	7	12.2	8.7	1025.5	S	4	7	13.2	7.8
9	Berlin	1023.2	S	6	-	11.5	8.5	1021.0	S	4	-	16.0	8.4
10	De Bilt	1019.4	S	8	5	10.6	9.7	1014.1	S	8	0	15.7	10.3
11	Dublin	1000.3	SSE	6	7	14.9	13.8	996.7	ESE	4	7	12.8	12.5
12	Cork	1001.1	WSW	6	7	12.4	12.2	996.7	SSW	16	7	14.1	12.7
13	Sofia	1029.7	SW	2	0	0.9	0.6	1024.2	E	6	1	15.2	1.0
14	Belgrade	1028.4	SSE	2	0	4.9	3.3	1026.1	E	4	0	14.2	5.8
15	Budapest	1029.1	NE	2	-	2.6	1.3	1027.6	SSE	2	-	14.6	2.2
16	Prague	1026.4	SSW	2	-	4.1	3.4	1022.8	N	4	0	10.6	5.6
17	Munich	1024.4	ENE	2	8	5.5	5.1	1020.6	NE	2	0	13.0	5.4
18	Strasbourg	1023.3	SSW	3	9	3.1	2.1	1019.5	N	2	-	14.7	8.6
19	Paris	1020.2	ESE	1	0	8.7	8.1	1014.9	SSW	10	1	17.0	9.7
20	Jersey	1015.8	S	12	2	12.5	10.9	1009.5	SSE	18	7	13.4	11.8
21	Milan	1024.9	N	1	0	6.5	6.3	1022.7	N	2	-	15.4	6.9
22	Marseille	1021.9	S	2	-	11.8	9.5	1019.1	SSE	10	-	22.8	10.2
23	Bordeaux	1018.9	ESE	4	-	7.9	7.5	1014.4	S	8	-	20.0	10.1
24	Rome	1021.2	NE	4	0	11.7	7.7	1019.5	WNW	3	-	20.9	10.9
25	Ajaccio	1020.9	NE	7	-	11.5	8.5	1020.2	SW	5	8	19.3	13.9
26	Barcelona	1020.7	N	9	1	13.7	11.2	1018.1	E	9	1	20.4	12.4
27	Majorca	1018.9	-	0	3	11.3	9.2	1017.5	WSW	9	7	20.1	13.5
28	Madrid	1020.8	SSW	2	0	7.6	3.9	1016.3	NW	4	2	17.4	6.3
29	Lisbon	1018.2	N	4	-	16.9	6.6	1016.9	SW	5	6	21.5	13.0
30	Athens	1022.7	N	3	-	13.8	7.0	1021.1	N	10	2	19.0	7.3
31	Malta	1015.4	ENE	18	8	18.2	16.5	1014.9	NE	15	8	17.7	16.3
32	Gibraltar	1018.8	ENE	19	3	19.6	16.9	1018.4	ENE	14	5	20.4	16.4

Daily Weather Summary for Thursday 28 October 2021



Daily Weather Summary for Thursday 28 October 2021



None of the selected stations observed a day of sleet or snow falling or non-zero snow depth at 0900 UTC.

Daily Weather Summary for Friday 29 October 2021

This day's summary created 05/11/2021 03:04

Summary of the UK Weather for Friday 29 October 2021

It was a thoroughly unsettled start to the day across a large swathe of the British Isles, with areas of heavy and persistent rain affecting the west of Northern Ireland, Wales, central Scotland, and central and northern England. To the east of this frontal zone, it was cloudy, dry, mild and breezy. It was windy and locally squally along the frontal zone, but to the west of it, winds were much lighter and it was cooler too. The largest rainfall totals were across Cambria and Dartmoor in Southwest England. The front continued to progress north over the morning bringing heavy and thundery rain to the northwest and Scotland. The rest of the UK saw showers continue throughout the morning and afternoon with some bright sunny spells between downpours, particularly in the southwest. Another band of heavy rain approached the southwest and Wales by the evening with a yellow warning for rain issued between 21:00 and 09:00 Saturday.

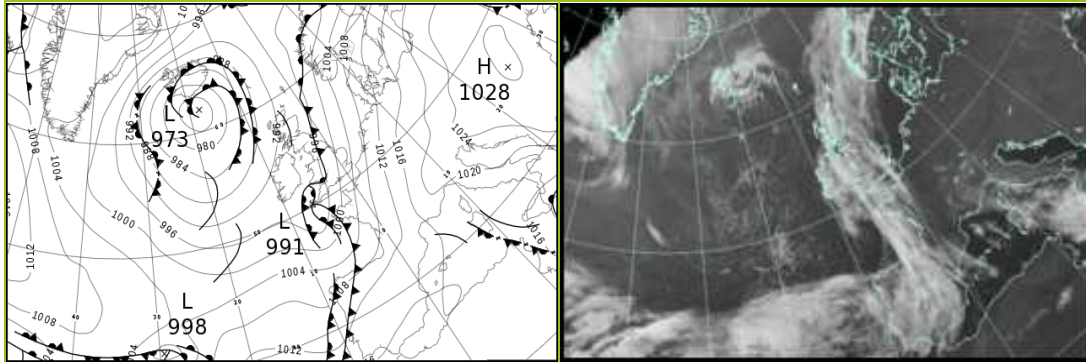
Daily Extremes

<i>Highest Maximum</i>	16.6°C Cambridge, Botanic Garden (Cambridgeshire, 13mAMSL)
<i>Lowest Maximum</i>	7.5°C Dalwhinnie No 2 (Inverness-shire, 351mAMSL)
<i>Highest Minimum</i>	13.8°C Hastings (East Sussex, 45mAMSL) also Wight: St Catherines Point (Isle Of Wight, 20mAMSL)
<i>Lowest Minimum</i>	2.5°C Lyth No 2 (Caithness, 24mAMSL)
<i>Lowest Grass Minimum</i>	0.1°C Loch Glascarnoch (Ross & Cromarty, 269mAMSL)
<i>Most Rainfall</i>	56.6mm Honister Pass (Cumbria, 358mAMSL)
<i>Most Sunshine</i>	5.2hr Whitby (North Yorkshire, 41mAMSL)
<i>Highest Gust</i>	60Kt 69mph Mumbles Head (West Glamorgan, 44mAMSL)
<i>Highest Gust (mountain)</i>	55Kt 63mph Great Dun Fell No 2 (Cumbria, 847mAMSL)
<i>Greatest Snow Depth at 0900 UTC</i>	No non-zero values.

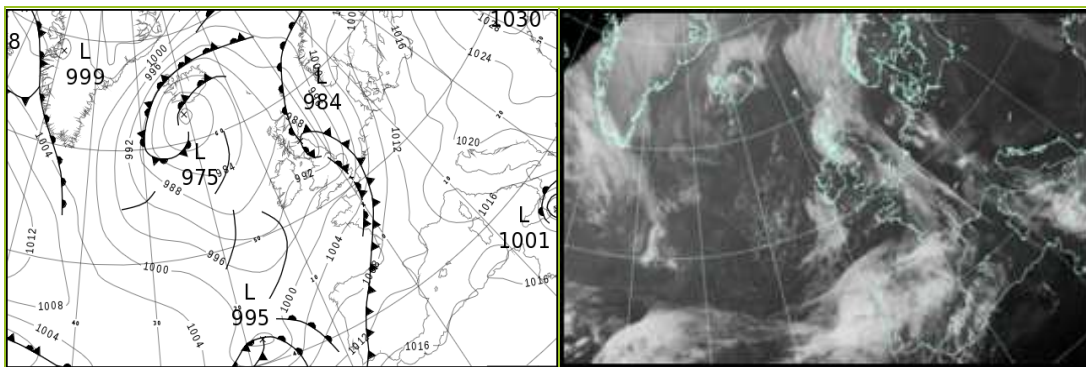
mAMSL refers to station elevation in metres above mean sea level

Daily Weather Summary for Friday 29 October 2021

North Atlantic and Europe analysis charts and satellite images at 0000 UTC



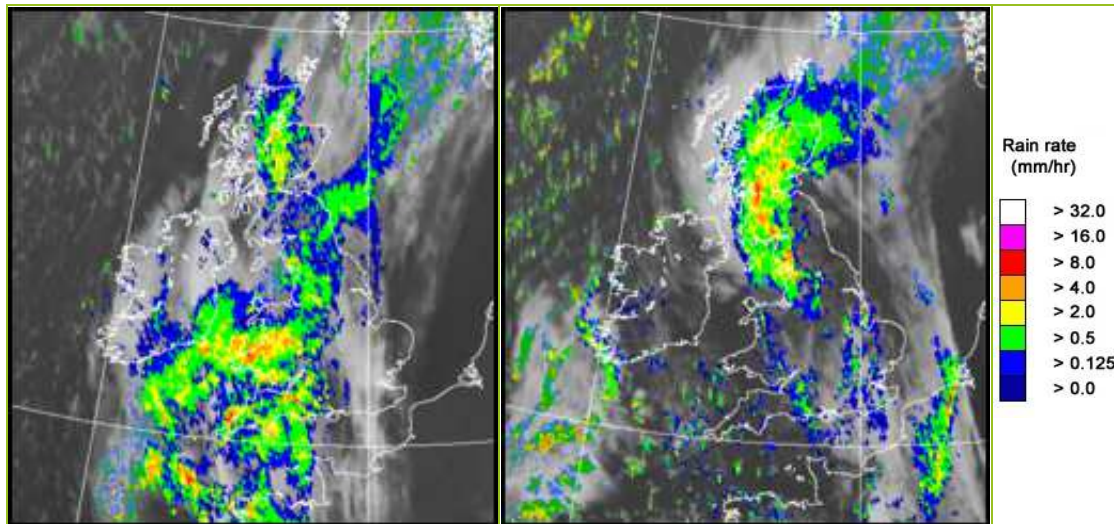
North Atlantic and Europe analysis charts and satellite images at 1200 UTC



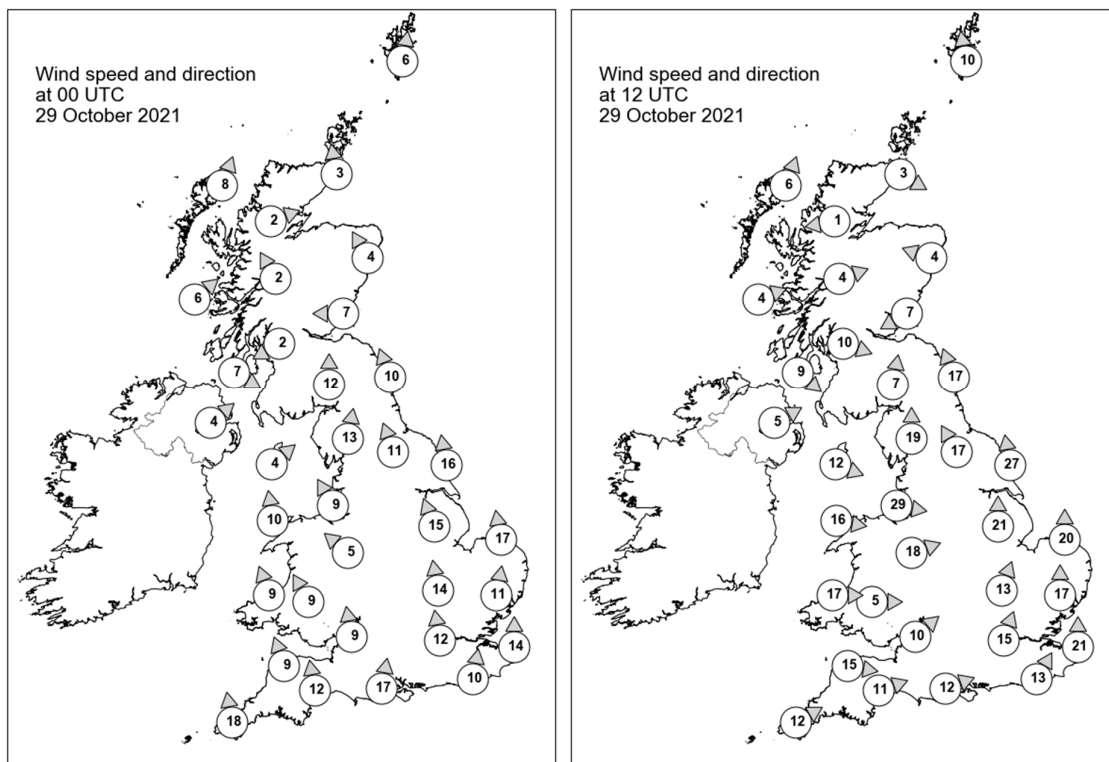
All satellite imagery copyright Met Office and EUMETSAT (European Organisation for the Exploitation of Meteorological Satellites). These show infra-red images from the geostationary MSG satellite. The rainfall rates are derived from both rain-radar and satellite data.

Daily Weather Summary for Friday 29 October 2021

UK satellite and rain-radar precipitation rates at (L) 0000 and (R) 1200 UTC



UK wind speed and direction at (L) 0000 and (R) 1200 UTC



Daily Weather Summary for Friday 29 October 2021

Selected UK readings at (L) 0000 and (R) 1200 UTC

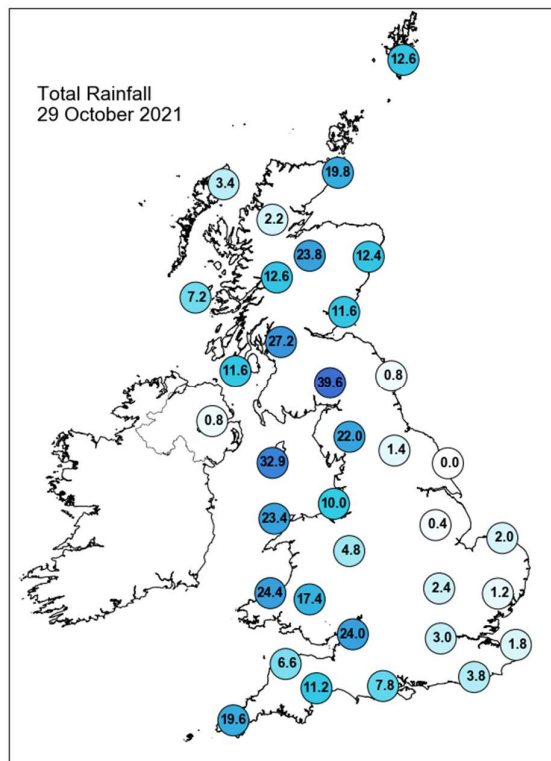
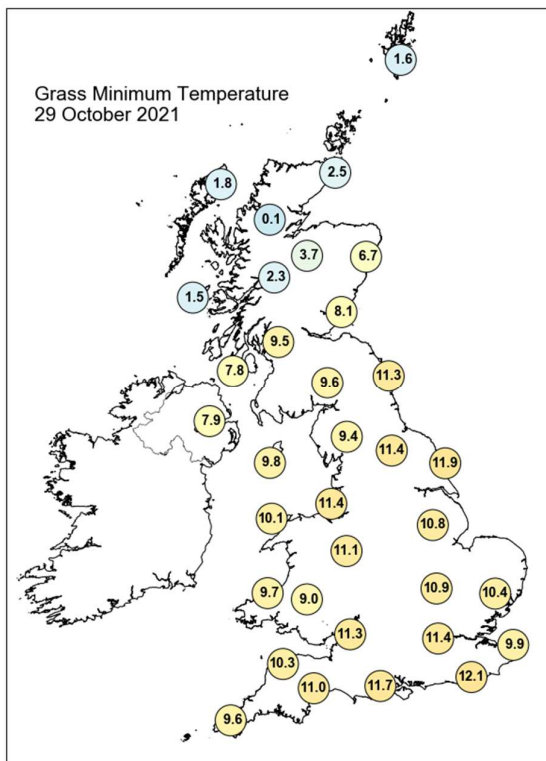
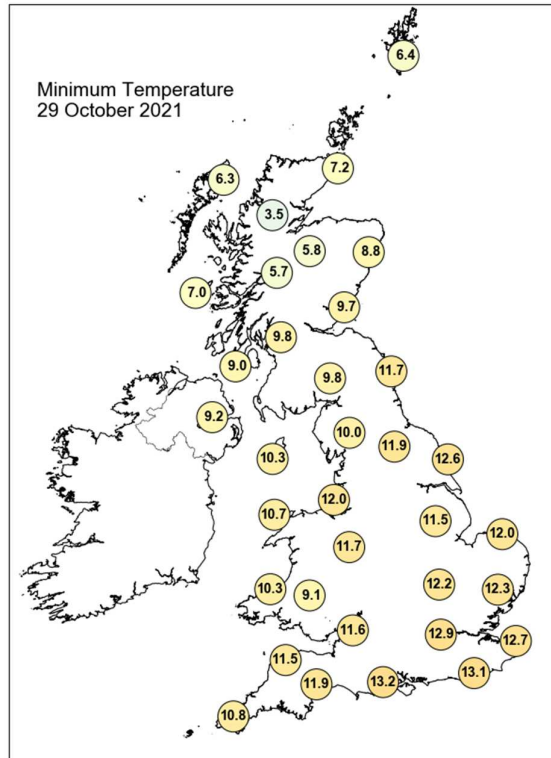
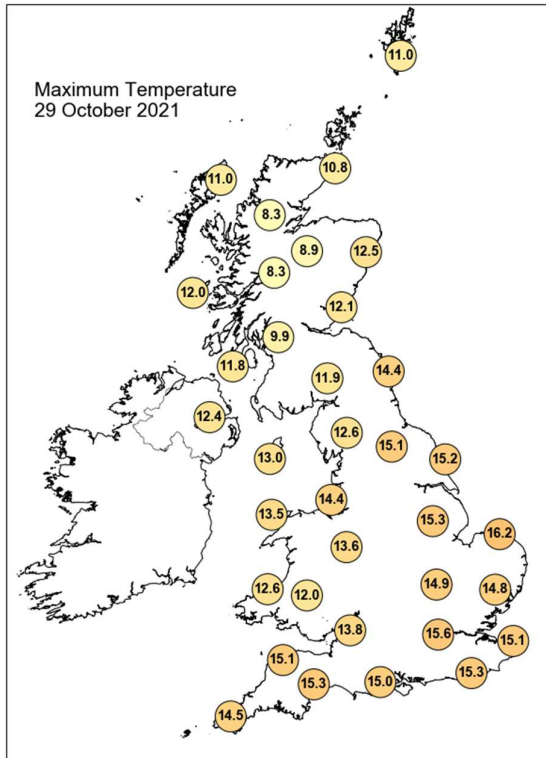
STATIONS		0000 UTC						1200 UTC					
NO	SITE	PRESS	WDIR	WSPD	CLOUD	TEMP	TDEW	PRESS	WDIR	WSPD	CLOUD	TEMP	TDEW
1	Lerwick	994.1	S	6	9	9.1	9.1	988.7	S	10	9	10.9	10.9
2	Wick	992.9	S	3	7	9.9	9.7	987.8	WNW	3	8	9.4	9.3
3	Stornoway	991.2	SSW	8	0	9.7	7.9	987.6	SSW	6	2	11.0	8.5
4	Loch Glascarnoch	992.7	WSW	2	7	7.5	7.2	988.4	E	1	8	7.6	7.2
5	Aviemore	993.4	-	-	8	6.6	6.5	986.9	-	-	8	8.1	8.0
6	Dyce	993.5	SSE	4	8	9.5	9.2	986.2	ESE	4	8	11.0	10.6
7	Tulloch Bridge	993.3	SSE	2	8	8.4	8.1	988.8	WSW	4	7	7.4	5.7
8	Tiree	992.1	SW	6	1	7.9	6.4	988.1	WSW	4	8	11.1	9.0
9	Leuchars	993.4	E	7	8	11.6	11.4	984.4	ENE	7	7	11.0	10.6
10	Bishopton	992.3	ENE	2	8	11.2	10.9	987.2	WNW	10	8	8.9	8.3
11	Machrihanish	992.6	WNW	7	8	11.9	10.3	988.5	NW	9	8	11.3	7.6
12	Boulmer	994.7	SSE	10	8	12.4	12.1	985.8	SSE	17	7	13.7	11.0
13	Eskdalemuir	994.2	S	12	8	11.9	11.3	984.3	S	7	8	11.0	10.4
14	Aldergrove	993.2	SW	4	7	9.4	9.0	989.9	WSW	5	0	9.9	7.8
15	Shap	995.0	S	13	7	11.3	10.1	984.5	S	19	8	12.3	10.0
16	Leeming	995.8	SSE	11	8	13.0	12.5	986.1	SSE	17	5	14.9	11.3
17	Ronaldsway	993.6	SW	4	7	12.6	11.9	989.6	WNW	12	7	10.9	8.4
18	Bridlington	997.6	S	16	8	12.7	10.4	989.5	S	27	6	15.1	10.7
19	Crosby	995.3	SSE	9	8	12.6	11.9	990.2	W	29	8	11.3	9.2
20	Valley	994.1	S	10	8	13.6	12.2	992.1	W	16	3	12.4	8.5
21	Waddington	998.2	SSE	15	6	11.8	9.2	990.9	S	21	7	14.9	10.1
22	Shawbury	995.3	SE	5	8	11.8	11.2	991.8	WSW	18	7	13.3	9.0
23	Weybourne	1000.9	S	17	0	12.9	10.5	994.3	S	20	8	15.5	10.8
24	Bedford	999.8	S	14	7	13.8	10.8	993.9	SSW	13	7	13.8	10.5
25	Aberporth	994.1	SSE	9	8	11.6	11.4	994.6	W	17	5	11.8	8.9
26	Sennybridge	995.2	SSE	9	7	11.8	11.0	994.4	W	5	8	9.6	9.2
27	Wattisham	1002.1	S	11	0	13.0	10.4	995.8	S	17	6	14.6	11.4
28	Almondsbury	997.2	S	9	8	14.6	13.4	995.5	SW	10	7	12.2	11.0
29	Heathrow	1001.1	S	12	7	14.6	10.7	995.9	SSW	15	7	14.4	11.4
30	Manston	1003.7	S	14	0	13.2	11.1	998.2	S	21	8	14.8	11.4
31	Chivenor	994.6	SSE	9	8	14.3	13.0	996.8	W	15	5	13.6	7.6
32	Exeter	996.3	S	12	8	14.7	13.8	997.6	WSW	11	8	14.9	8.6
33	Herstmonceux	1003.1	S	10	0	14.2	10.9	998.0	SSW	13	8	13.7	11.3
34	Hurn	999.6	S	17	8	15.4	12.7	997.7	WSW	12	8	13.7	10.3
35	Camborne	992.2	S	18	8	13.1	12.6	998.1	WSW	12	4	13.7	7.3

Daily Weather Summary for Friday 29 October 2021

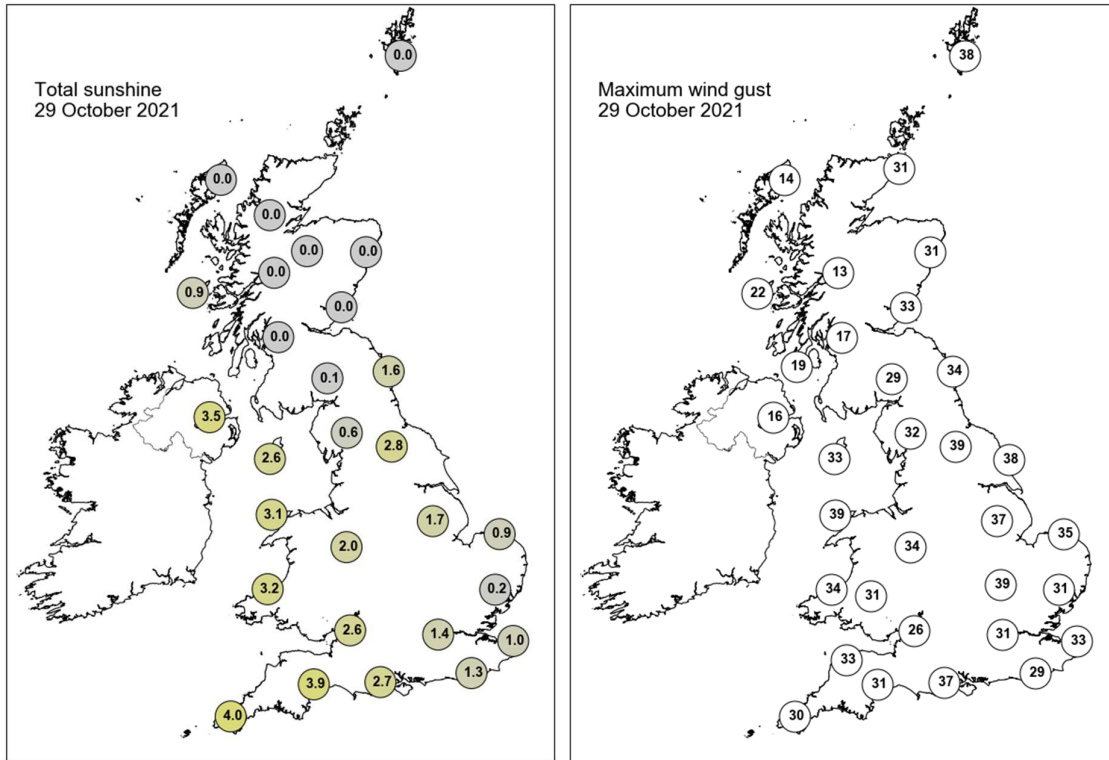
Selected European readings at (L) 0000 and (R) 1200 UTC

STATIONS		0000 UTC						1200 UTC					
NO	SITE	PRESS	WDIR	WSPD	CLOUD	TEMP	TDEW	PRESS	WDIR	WSPD	CLOUD	TEMP	TDEW
1	Murmansk	1000.9	S	12	8	-0.5	-3.6	995.1	SSW	10	8	1.7	-0.4
2	Helsinki	1010.8	SW	12	8	10.5	9.5	1012.4	SW	14	7	11.6	8.6
3	Stockholm	1011.9	SSW	6	-	9.0	7.0	1010.0	S	6	-	10.9	7.1
4	Oslo	1006.2	S	11	-	10.8	9.4	1005.9	S	8	7	11.4	9.5
5	Reykjavik	-	-	-	-	-	-	-	-	-	-	-	-
6	Moscow	1024.2	-	0	8	5.8	5.0	1023.9	SSW	2	8	9.3	6.0
7	Kiev	1026.9	-	0	7	11.0	8.4	1028.6	-	0	6	15.1	8.4
8	Warsaw	1023.5	ESE	6	0	5.9	5.3	1020.6	SE	6	0	14.4	6.5
9	Berlin	1016.1	SSE	4	-	7.8	4.7	1014.3	SSE	6	-	14.2	6.5
10	De Bilt	1008.9	SSE	8	6	9.6	7.1	1003.6	SSE	12	8	16.6	9.7
11	Dublin	993.8	W	6	7	10.2	9.6	992.1	WSW	8	7	11.3	9.0
12	Cork	993.5	NW	10	7	9.9	8.9	993.1	SSW	10	4	12.1	7.9
13	Sofia	1028.0	SE	2	0	4.6	1.9	1022.6	E	6	0	15.2	-1.3
14	Belgrade	1024.8	ESE	4	0	7.6	4.5	1021.3	ESE	8	0	18.3	4.2
15	Budapest	1026.3	N	2	-	3.5	1.4	1023.3	ENE	4	-	15.6	2.7
16	Prague	1021.1	SE	2	-	2.5	0.8	1016.2	N	4	2	12.1	3.6
17	Munich	1019.3	ENE	2	8	3.2	3.0	1015.5	WNW	4	0	6.4	2.5
18	Strasbourg	1016.5	NW	2	9	6.6	6.2	1013.3	S	3	-	12.0	7.1
19	Paris	1009.4	S	6	0	11.1	8.1	1005.8	S	7	8	14.9	10.7
20	Jersey	1001.3	S	16	8	13.8	12.0	1001.8	WSW	17	5	14.8	8.6
21	Milan	1020.7	N	2	-	6.2	5.9	1018.9	N	2	0	15.9	8.2
22	Marseille	1016.9	E	9	-	15.8	8.5	1014.8	SE	17	-	20.7	12.4
23	Bordeaux	1008.3	SE	11	-	13.7	11.0	1007.9	SSW	11	8	18.3	10.9
24	Rome	1018.0	NE	2	-	10.4	9.6	1016.6	WSW	5	5	19.9	10.9
25	Ajaccio	1018.0	NNE	5	8	14.2	12.9	1016.2	WSW	6	-	21.1	11.4
26	Barcelona	1015.6	N	9	6	14.4	12.1	1012.3	SSW	5	7	21.1	15.9
27	Majorca	1016.3	E	2	3	11.2	9.5	1014.2	SSW	12	7	22.6	14.9
28	Madrid	1013.8	ESE	4	6	12.7	4.6	1012.6	S	10	8	14.7	8.7
29	Lisbon	1013.0	SSW	12	-	18.0	16.1	1012.3	SW	10	8	20.4	15.9
30	Athens	1021.0	N	5	-	14.4	8.0	1019.4	NNE	9	3	18.8	7.4
31	Malta	1013.6	NNW	15	8	16.1	14.9	1011.4	NW	14	8	17.5	14.7
32	Gibraltar	1016.8	ENE	8	7	19.1	16.2	1017.1	WSW	8	7	21.4	14.5

Daily Weather Summary for Friday 29 October 2021



Daily Weather Summary for Friday 29 October 2021



None of the selected stations observed a day of sleet or snow falling or non-zero snow depth at 0900 UTC.

Daily Weather Summary for Saturday 30 October 2021

This day's summary created 06/11/2021 03:03

Summary of the UK Weather for Saturday 30 October 2021

Unsettled conditions remained heading into Saturday, with a low pressure centre located to the north of the UK dominating the synoptic situation. The rain band lying across much of the west coast of the UK slowly travelled northwards, bringing rain to coastal areas of northwest England and Wales, in addition to much of Scotland throughout the early hours of the morning. During this period, cloud cover became more widespread, as it moved towards eastern parts. This rain band continued to progress east during the course of the morning bringing heavy rain across the length of the country, with some particularly heavy precipitation across the midlands, before leaving showers with some sunny spells behind the front. By lunchtime the bulk of the heavy rain had moved east into the North Sea, before isolated showers, some of which were heavy, started to spread from the southwest and Wales. These showers continued through the evening as another low-pressure system began to approach from the south bringing unsettled weather into the weekend.

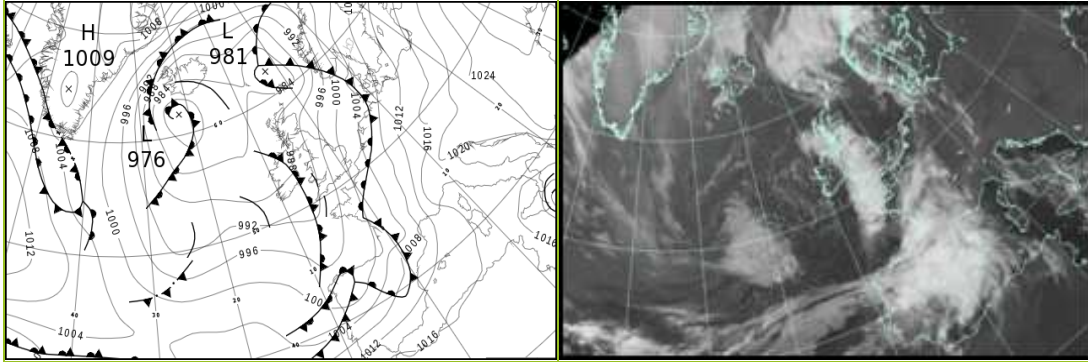
Daily Extremes

<i>Highest Maximum</i>	15.8°C Kew Gardens (Greater London, 6mAMSL)
<i>Lowest Maximum</i>	9.1°C Killylane (Antrim, 250mAMSL)
<i>Highest Minimum</i>	12.4°C Bognor Regis (West Sussex, 7mAMSL)
<i>Lowest Minimum</i>	1.9°C Aboyne No 2 (Aberdeenshire, 140mAMSL)
<i>Lowest Grass Minimum</i>	-1.3°C Oyne No 2 (Aberdeenshire, 116mAMSL)
<i>Most Rainfall</i>	34.0mm Aberdaron (Gwynedd, 86mAMSL)
<i>Most Sunshine</i>	7.4hr Aberdaron (Gwynedd, 86mAMSL)
<i>Highest Gust</i>	48Kt 55mph Langdon Bay (Kent, 117mAMSL)
<i>Highest Gust (mountain)</i>	53Kt 61mph Great Dun Fell No 2 (Cumbria, 847mAMSL)
<i>Greatest Snow Depth at 0900 UTC</i>	No non-zero values.

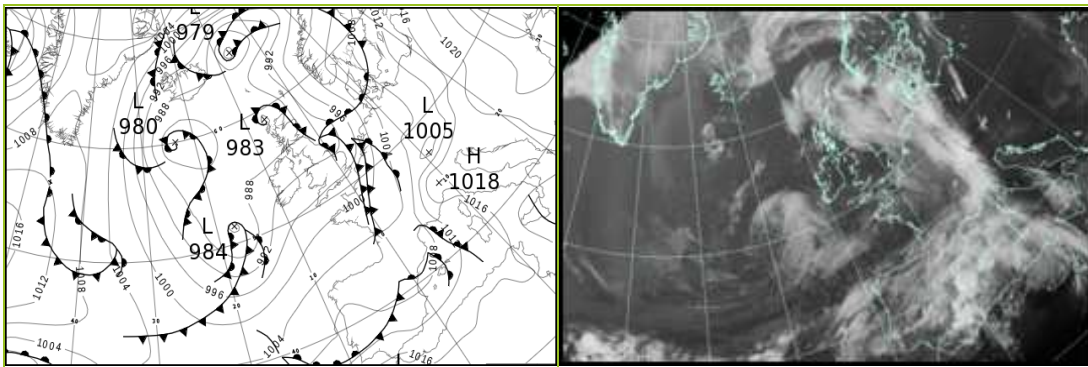
mAMSL refers to station elevation in metres above mean sea level

Daily Weather Summary for Saturday 30 October 2021

North Atlantic and Europe analysis charts and satellite images at 0000 UTC



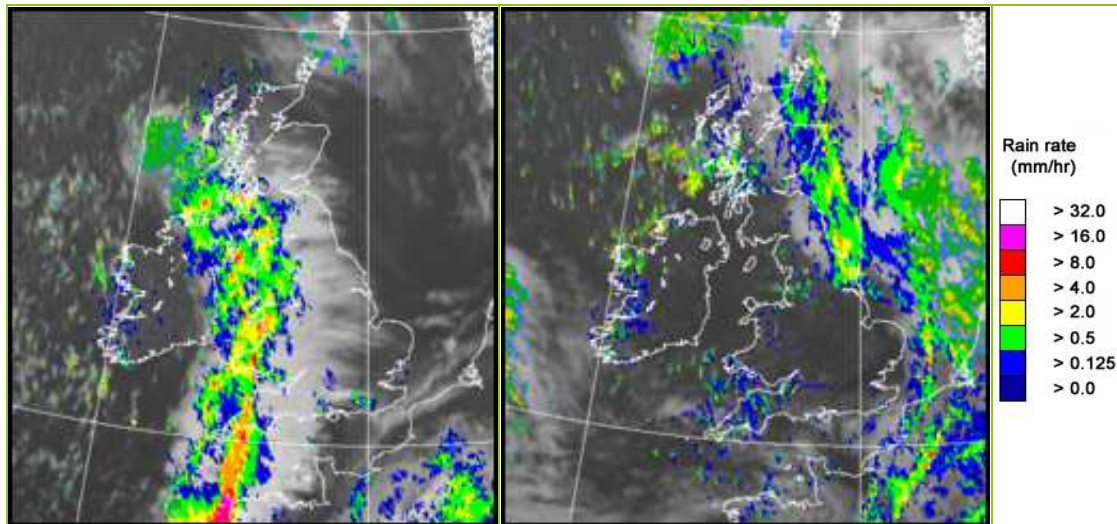
North Atlantic and Europe analysis charts and satellite images at 1200 UTC



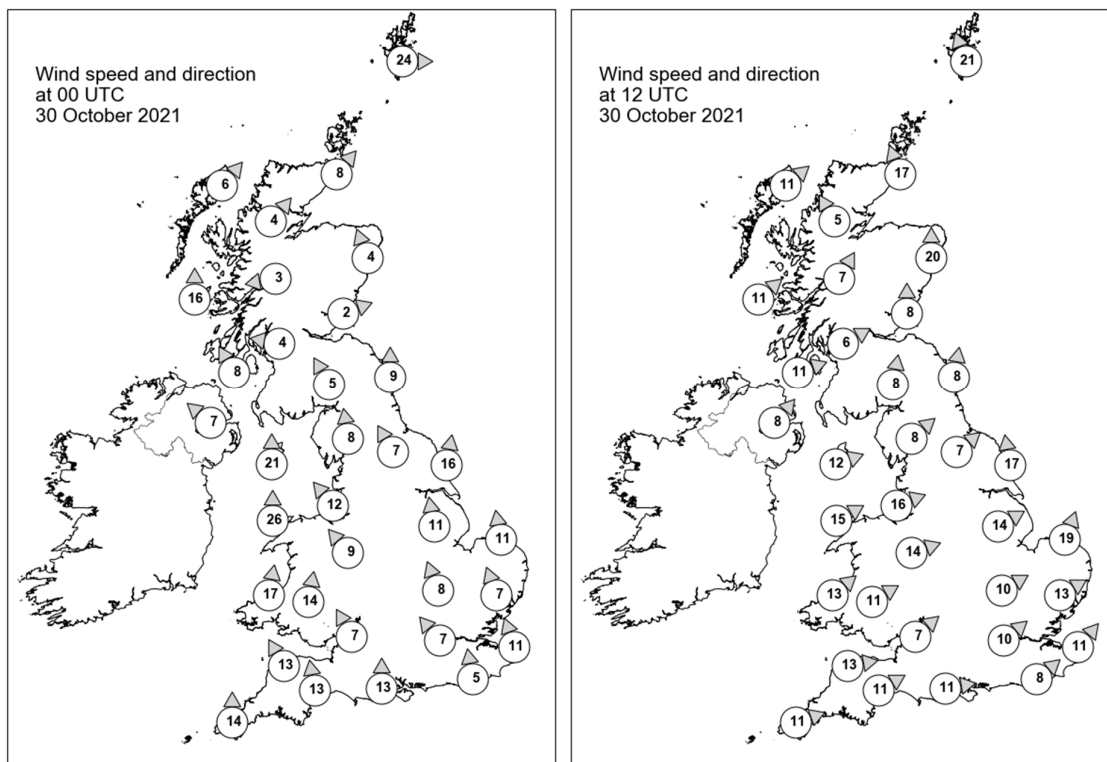
All satellite imagery copyright Met Office and EUMETSAT (European Organisation for the Exploitation of Meteorological Satellites). These show infra-red images from the geostationary MSG satellite. The rainfall rates are derived from both rain-radar and satellite data.

Daily Weather Summary for Saturday 30 October 2021

UK satellite and rain-radar precipitation rates at (L) 0000 and (R) 1200 UTC



UK wind speed and direction at (L) 0000 and (R) 1200 UTC



Daily Weather Summary for Saturday 30 October 2021

Selected UK readings at (L) 0000 and (R) 1200 UTC

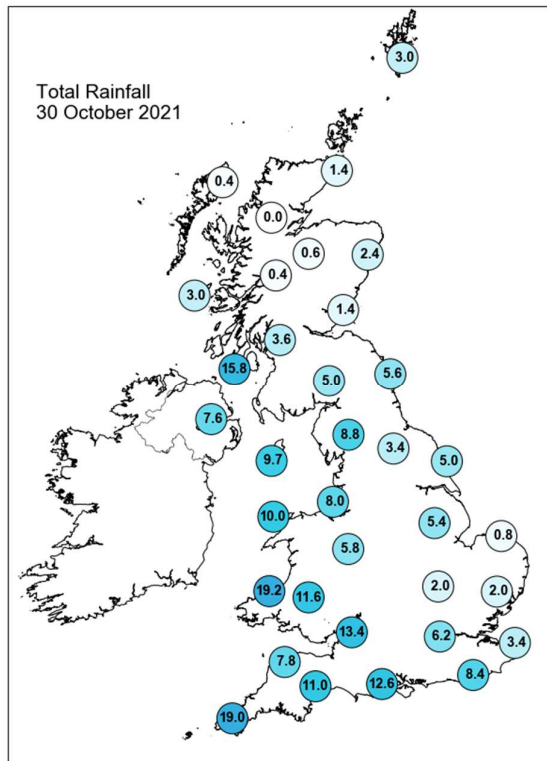
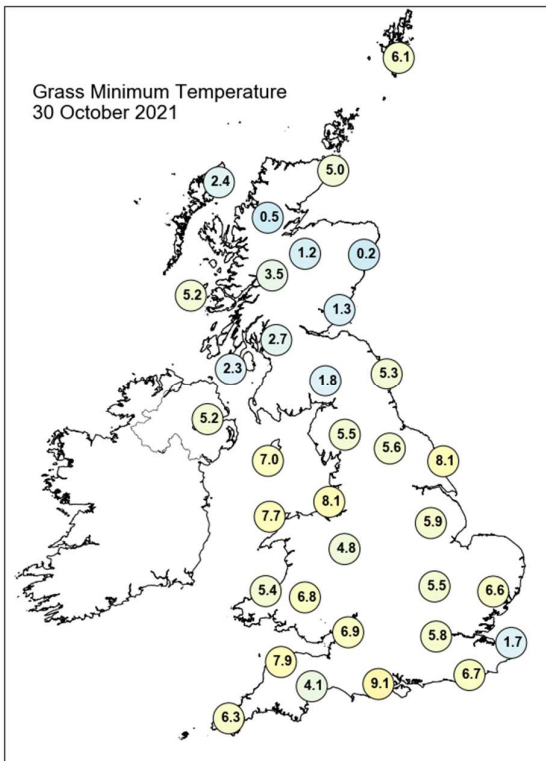
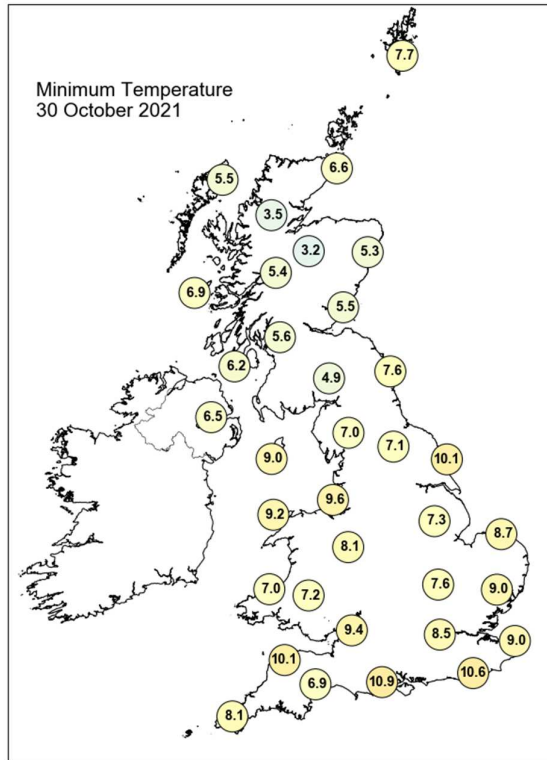
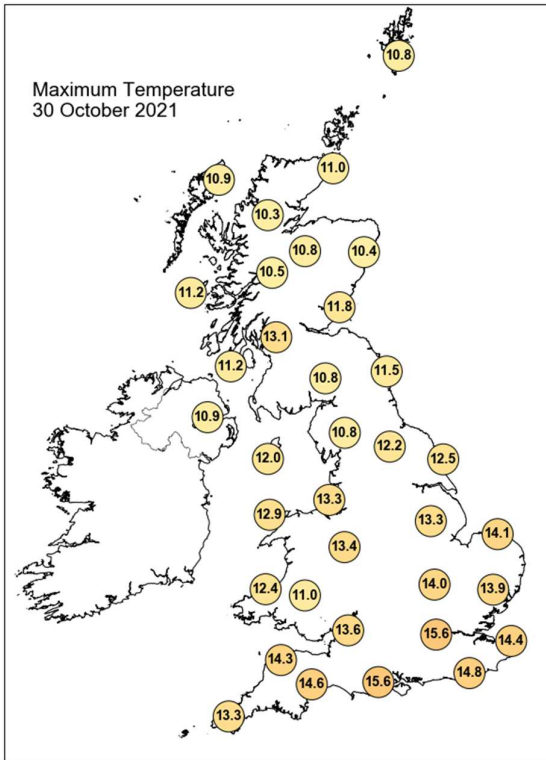
STATIONS		0000 UTC						1200 UTC					
NO	SITE	PRESS	WDIR	WSPD	CLOUD	TEMP	TDEW	PRESS	WDIR	WSPD	CLOUD	TEMP	TDEW
1	Lerwick	981.9	W	24	8	8.8	7.8	990.4	SSE	21	8	10.5	9.8
2	Wick	988.2	SW	8	8	7.4	5.8	986.1	SSE	17	8	10.4	8.5
3	Stornoway	986.7	SW	6	0	7.9	6.6	984.5	SW	11	7	9.9	7.6
4	Loch Glascarnoch	988.9	SW	4	8	7.0	4.1	986.0	SSE	5	8	9.3	5.4
5	Aviemore	989.6	-	-	2	7.0	5.0	986.4	-	-	8	8.5	7.4
6	Dyce	991.3	SSE	4	0	6.1	4.7	987.6	S	20	7	9.7	7.2
7	Tulloch Bridge	990.3	E	3	7	6.4	5.1	987.7	SSW	7	7	8.5	5.9
8	Tiree	986.6	S	16	8	10.9	8.4	986.9	SW	11	7	8.9	7.1
9	Leuchars	991.6	WSW	2	7	6.0	5.0	987.4	S	8	7	10.1	8.9
10	Bishopton	989.7	E	4	8	6.9	6.5	987.9	WSW	6	7	11.3	7.2
11	Machrihanish	987.6	SSE	8	8	9.4	8.5	988.8	WSW	11	6	9.9	7.2
12	Boulmer	993.6	S	9	1	7.8	6.2	988.3	S	8	8	9.0	7.9
13	Eskdalemuir	992.1	SSE	5	8	6.9	6.7	989.0	S	8	6	9.3	6.6
14	Aldergrove	987.1	SE	7	8	9.6	7.4	990.0	SW	8	8	8.4	6.6
15	Shap	993.2	S	8	3	7.7	5.9	989.9	SW	8	0	9.2	6.2
16	Leeming	994.9	SSE	7	1	7.8	6.8	989.8	SW	7	5	10.2	8.3
17	Ronaldsway	989.4	S	21	8	11.1	9.8	990.8	WSW	12	2	10.3	7.2
18	Bridlington	996.8	S	16	0	10.3	8.0	988.2	S	17	8	9.7	8.1
19	Crosby	992.6	SE	12	8	10.2	7.5	991.8	WSW	16	0	12.6	7.6
20	Valley	989.7	S	26	7	11.3	9.1	992.0	WSW	15	4	12.3	7.2
21	Waddington	997.5	S	11	0	7.7	6.1	991.9	WSW	14	8	10.8	8.1
22	Shawbury	994.0	SE	9	8	9.8	7.7	992.6	WSW	14	0	12.4	6.3
23	Weybourne	1000.1	S	11	0	8.9	7.4	991.9	SSW	19	3	13.0	8.2
24	Bedford	998.4	SSE	8	2	8.2	7.1	993.7	WSW	10	6	13.0	8.7
25	Aberporth	990.7	S	17	8	9.7	8.5	993.8	SW	13	2	11.7	7.7
26	Sennybridge	992.4	S	14	8	9.4	7.5	994.0	WSW	11	2	10.5	7.7
27	Wattisham	1000.4	SSE	7	3	9.8	8.3	993.9	WSW	13	4	13.0	9.1
28	Almondsbury	995.1	SSE	7	8	11.1	8.3	995.1	SW	7	6	11.6	8.4
29	Heathrow	998.5	SE	7	2	9.2	7.7	995.3	SW	10	4	14.2	9.3
30	Manston	1001.0	SSE	11	2	11.6	10.9	995.7	SW	11	4	13.3	11.0
31	Chivenor	992.3	SSE	13	8	12.9	9.6	995.6	W	13	6	13.1	7.5
32	Exeter	993.9	S	13	8	13.5	10.0	996.1	WSW	11	3	14.6	8.1
33	Herstmonceux	999.7	S	5	2	12.4	11.0	996.0	SW	8	5	13.7	9.7
34	Hurn	996.8	S	13	7	13.6	9.2	996.5	W	11	5	13.8	8.9
35	Camborne	991.7	S	14	8	10.3	9.6	997.1	WSW	11	6	11.5	8.1

Daily Weather Summary for Saturday 30 October 2021

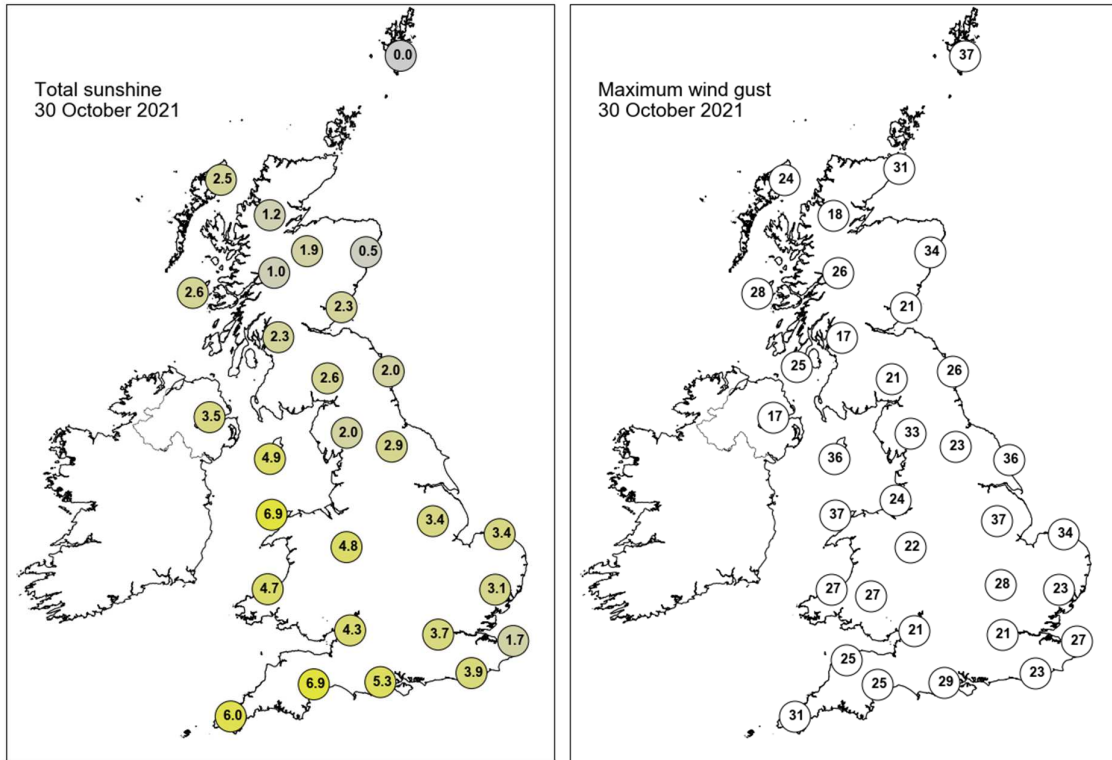
Selected European readings at (L) 0000 and (R) 1200 UTC

STATIONS		0000 UTC						1200 UTC					
NO	SITE	PRESS	WDIR	WSPD	CLOUD	TEMP	TDEW	PRESS	WDIR	WSPD	CLOUD	TEMP	TDEW
1	Murmansk	1003.4	S	8	2	0.2	-2.9	1007.0	SW	8	7	-1.9	-3.7
2	Helsinki	1012.4	SW	14	8	9.3	6.2	1013.6	S	8	8	8.2	6.1
3	Stockholm	1010.3	SSE	6	-	8.0	7.9	1009.3	S	6	-	9.6	6.8
4	Oslo	1003.3	S	6	-	10.7	9.3	1004.8	S	8	4	12.5	6.5
5	Reykjavik	-	-	-	2	-	-	-	-	-	2	-	-
6	Moscow	1024.5	WSW	2	8	9.8	7.0	1024.7	WSW	2	1	12.9	7.1
7	Kiev	1030.4	SSE	2	9	6.8	6.8	1030.8	SSE	2	9	6.2	6.2
8	Warsaw	1018.9	SE	6	0	7.3	3.9	1017.3	ESE	8	1	15.9	4.3
9	Berlin	1012.2	S	4	-	7.8	3.6	1008.5	SE	8	-	14.5	5.7
10	De Bilt	1005.0	S	6	1	11.2	10.2	998.8	SSE	10	8	13.2	12.1
11	Dublin	988.2	SW	8	7	9.0	7.2	991.8	SW	10	2	11.0	6.6
12	Cork	989.4	WSW	6	2	6.1	5.7	993.6	SW	10	1	10.8	6.7
13	Sofia	1026.3	SE	4	6	4.9	2.2	1021.9	E	8	0	13.8	2.0
14	Belgrade	1021.3	SSE	6	0	12.2	3.8	1019.8	SE	12	0	18.0	4.5
15	Budapest	1023.1	E	2	-	6.6	1.7	1020.6	SE	6	-	17.5	5.1
16	Prague	1017.1	WSW	2	-	1.7	0.3	1010.1	W	4	2	11.4	3.9
17	Munich	1015.3	ENE	2	8	3.9	3.6	1006.9	ENE	4	8	13.0	5.2
18	Strasbourg	1011.8	NE	3	9	3.6	3.2	1008.6	S	2	8	7.0	6.3
19	Paris	1003.9	SSE	5	7	12.3	11.5	1000.1	S	7	8	14.1	13.5
20	Jersey	997.4	S	16	5	12.6	10.6	998.9	W	12	4	13.5	10.0
21	Milan	1018.7	NNE	2	6	10.5	8.2	1018.8	N	2	7	12.6	8.6
22	Marseille	1012.8	ESE	16	8	18.5	12.9	1010.3	SE	17	8	17.4	15.7
23	Bordeaux	1001.7	SSE	11	8	15.2	11.0	1004.9	W	11	8	19.2	13.8
24	Rome	1017.4	ENE	2	-	11.7	10.5	1016.8	SW	7	6	20.2	12.1
25	Ajaccio	1016.5	NE	5	-	12.4	10.5	1014.7	W	4	8	20.9	11.2
26	Barcelona	-	-	-	8	-	-	1006.6	W	8	8	20.9	18.7
27	Majorca	1013.0	SW	11	8	20.7	16.3	1009.6	SW	16	8	21.5	19.6
28	Madrid	1006.2	S	10	8	13.5	12.7	1006.6	SW	9	7	18.3	15.4
29	Lisbon	1006.8	SW	10	-	20.0	19.2	1010.1	SW	5	-	19.7	19.7
30	Athens	1019.5	N	1	-	13.1	7.8	1017.8	N	6	5	19.2	9.2
31	Malta	1012.6	NW	11	7	17.7	15.1	1014.7	N	12	5	21.3	16.4
32	Gibraltar	1015.9	SW	15	8	20.1	16.2	1016.4	WSW	20	8	21.5	16.1

Daily Weather Summary for Saturday 30 October 2021



Daily Weather Summary for Saturday 30 October 2021



None of the selected stations observed a day of sleet or snow falling or non-zero snow depth at 0900 UTC.

Daily Weather Summary for Sunday 31 October 2021

This day's summary created 09/11/2021 12:01

Summary of the UK Weather for Sunday 31 October 2021

A low pressure centre lying closely to the west of the UK impacted the synoptic situation, heading into Sunday. Heavy rain poured across western coastal areas of England and Wales and eastern areas of Northern Ireland, in addition to some squally winds. Through the small hours, the frontal rain slowly crept northwards, as cumulous and stratocumulus clouds engulfed the majority of the UK from the west. The band of rain continued to move eastwards through the morning. A hook developed near Bournemouth resulting in 50 knot gusts (max 76kt) this moved north-eastwards through the morning towards Lincolnshire/ East Yorkshire. The winds decreased as the system moved but the heavy rain continued. The band of rain cleared England by early afternoon but the low pressure centre remained over Northern Ireland and central Scotland resulting in rain continuing over northern Scotland as the occluded front rotated anticlockwise around the north of Scotland. Showers continued to affect much of England and Wales through the afternoon and evening.

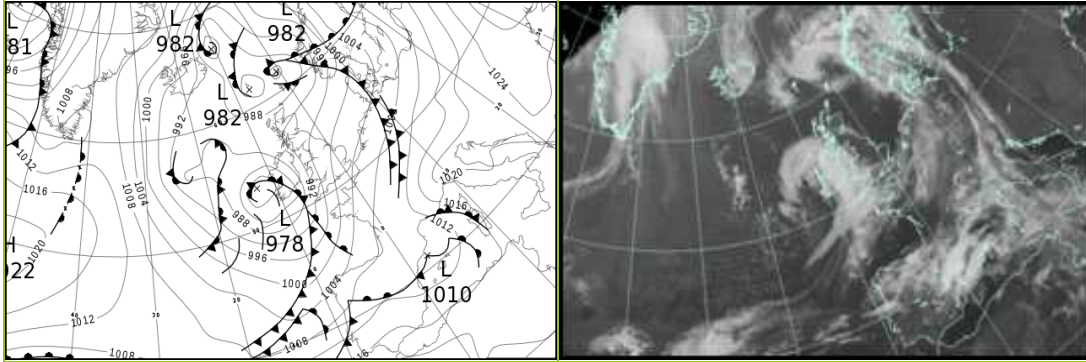
Daily Extremes

<i>Highest Maximum</i>	15.9°C Kew Gardens (Greater London, 6mAMSL)
<i>Lowest Maximum</i>	8.1°C Loch Glascarnoch (Ross & Cromarty, 269mAMSL)
<i>Highest Minimum</i>	12.2°C Wight: St Catherines Point (Isle Of Wight, 20mAMSL)
<i>Lowest Minimum</i>	-1.0°C Fyvie Castle (Aberdeenshire, 55mAMSL) also Kinbrace, Hatchery (Sutherland, 103mAMSL)
<i>Lowest Grass Minimum</i>	-3.1°C Fyvie Castle (Aberdeenshire, 55mAMSL)
<i>Most Rainfall</i>	75.4mm Footholme (Lancashire, 167mAMSL)
<i>Most Sunshine</i>	6.3hr Slapton (Devon, 32mAMSL) also Preston, Cove House (Dorset, 44mAMSL)
<i>Highest Gust</i>	76Kt 87mph Isle Of Portland (Dorset, 52mAMSL)
<i>Highest Gust (mountain)</i>	71Kt 82mph Cairnwell (Aberdeenshire, 928mAMSL)
<i>Greatest Snow Depth at 0900 UTC</i>	No non-zero values.

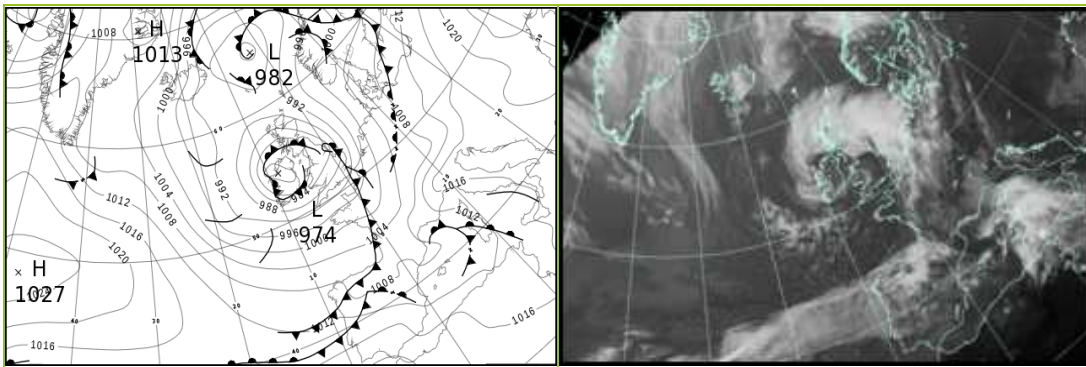
mAMSL refers to station elevation in metres above mean sea level

Daily Weather Summary for Sunday 31 October 2021

North Atlantic and Europe analysis charts and satellite images at 0000 UTC




North Atlantic and Europe analysis charts and satellite images at 1200 UTC



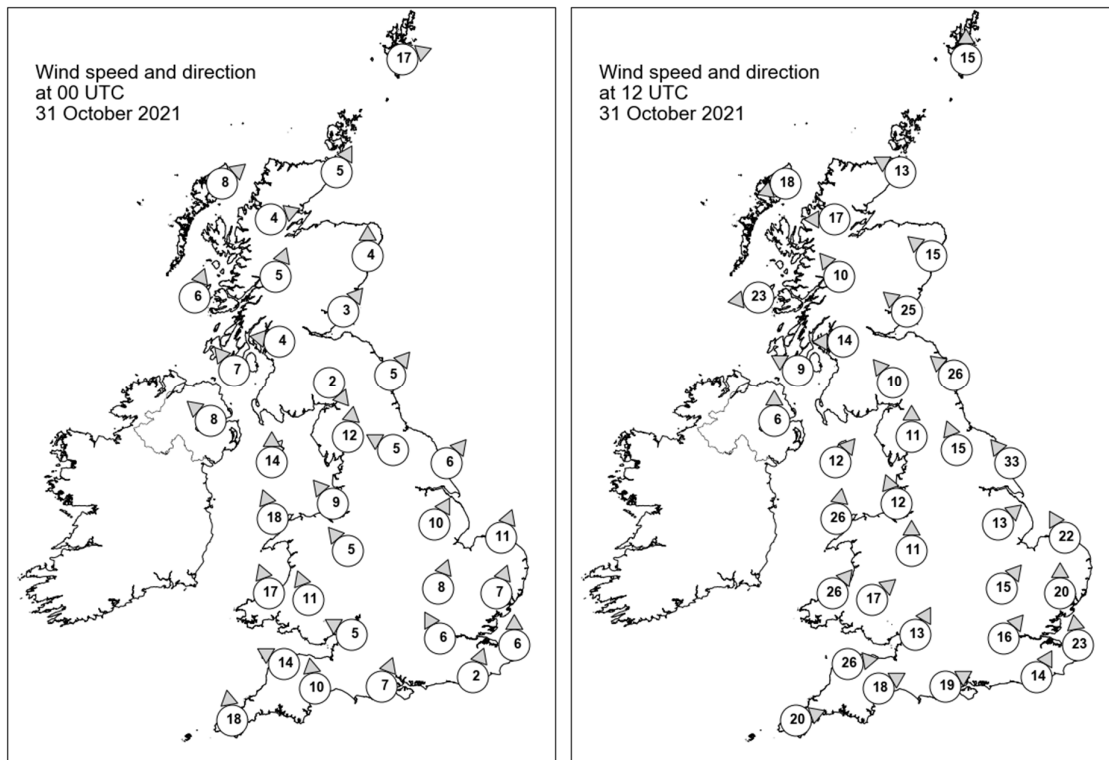
All satellite imagery copyright Met Office and EUMETSAT (European Organisation for the Exploitation of Meteorological Satellites). These show infra-red images from the geostationary MSG satellite. The rainfall rates are derived from both rain-radar and satellite data.

Daily Weather Summary for Sunday 31 October 2021

UK satellite and rain-radar precipitation rates at (L) 0000 and (R) 1200 UTC



UK wind speed and direction at (L) 0000 and (R) 1200 UTC



Daily Weather Summary for Sunday 31 October 2021

Selected UK readings at (L) 0000 and (R) 1200 UTC

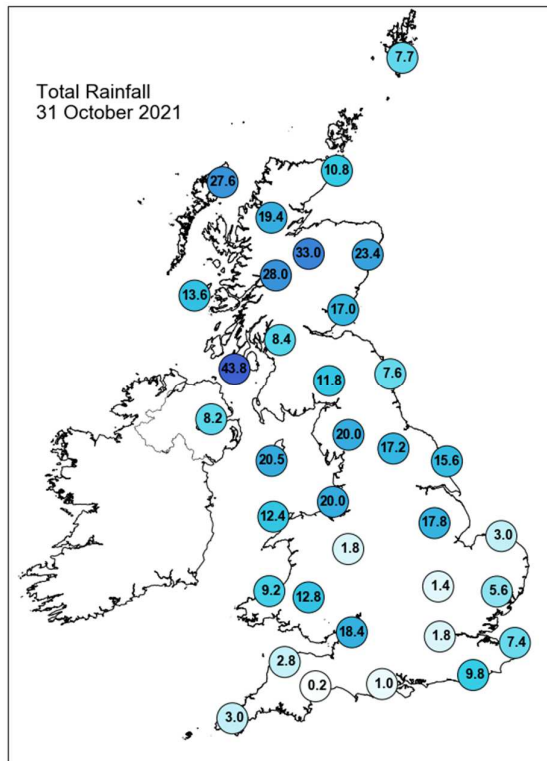
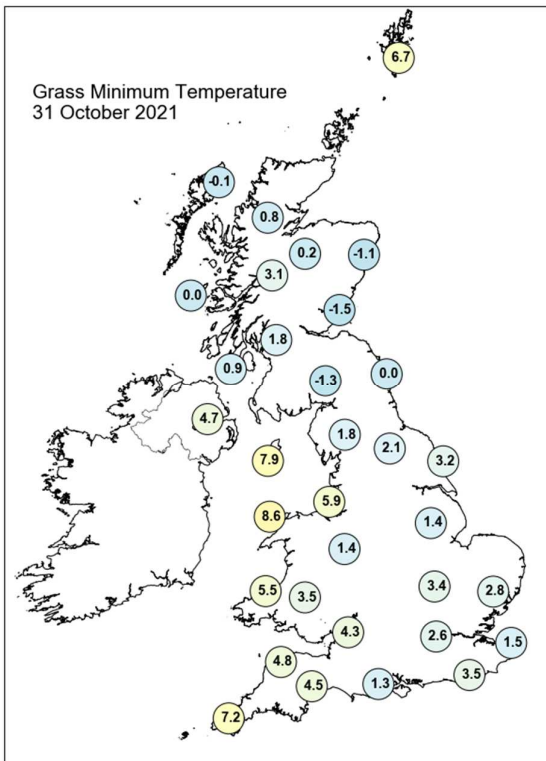
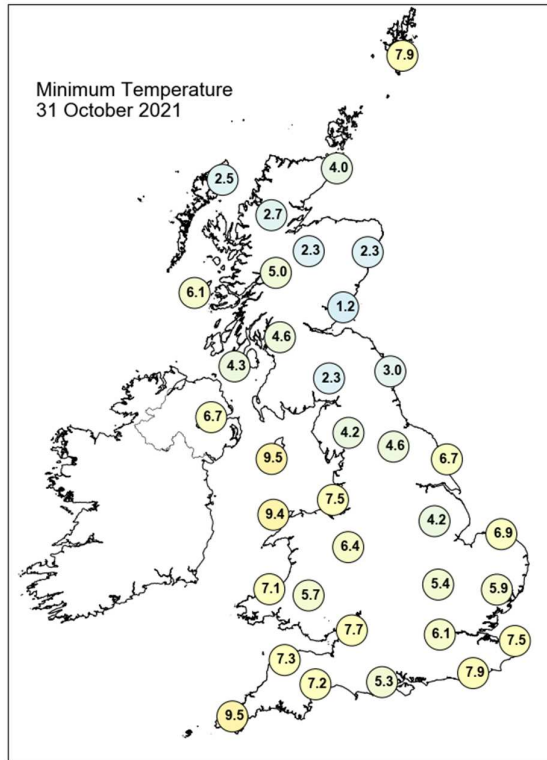
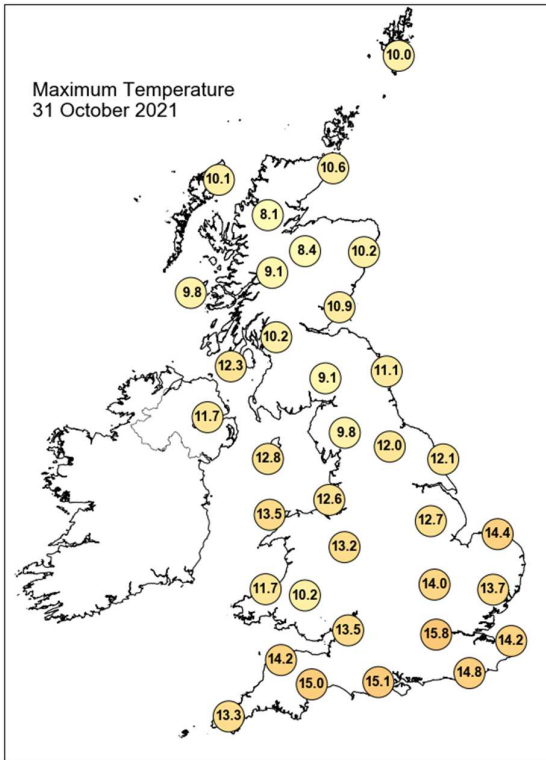
STATIONS		0000 UTC						1200 UTC					
NO	SITE	PRESS	WDIR	WSPD	CLOUD	TEMP	TDEW	PRESS	WDIR	WSPD	CLOUD	TEMP	TDEW
1	Lerwick	985.6	WSW	17	8	8.6	7.4	991.9	S	15	7	9.9	8.4
2	Wick	989.7	SSW	5	0	6.0	3.8	988.1	ESE	13	6	10.5	7.8
3	Stornoway	989.5	SW	8	3	5.3	4.6	984.8	ENE	18	8	9.7	5.8
4	Loch Glascarnoch	990.9	WSW	4	8	6.5	3.6	984.1	E	17	8	7.0	4.8
5	Aviemore	991.9	-	-	0	5.4	3.1	983.5	-	-	8	7.7	6.6
6	Dyce	992.6	S	4	0	5.8	3.1	986.4	SE	15	8	10.2	8.4
7	Tulloch Bridge	992.9	SSW	5	7	5.7	5.0	981.3	SE	10	8	7.6	5.5
8	Tiree	990.4	SSW	6	6	7.5	5.5	977.8	E	23	7	8.5	7.2
9	Leuchars	993.7	SW	3	0	5.4	4.8	982.1	SE	25	8	10.9	9.6
10	Bishopton	993.1	E	4	5	5.3	4.9	978.0	E	14	8	8.2	7.7
11	Machrihanish	991.8	SE	7	7	5.1	4.2	976.2	ESE	9	8	9.7	9.1
12	Boulmer	995.5	SW	5	0	4.8	4.3	981.4	SE	26	8	10.8	10.0
13	Eskdalemuir	995.5	NW	2	8	2.6	2.6	980.2	SE	10	8	8.2	7.5
14	Aldergrove	990.9	SE	8	5	8.2	4.8	976.6	S	6	6	10.2	6.2
15	Shap	996.2	S	12	5	6.4	5.1	980.3	S	11	7	9.1	7.7
16	Leeming	997.7	ESE	5	0	5.5	4.6	982.0	SSE	15	7	10.1	9.6
17	Ronaldsway	993.1	S	14	7	11.1	8.0	977.8	SW	12	6	11.4	7.1
18	Bridlington	998.5	SW	6	0	7.7	6.1	982.3	SE	33	8	11.2	10.6
19	Crosby	996.3	SE	9	1	8.3	6.2	980.5	SSE	12	1	12.1	8.5
20	Valley	993.2	SSE	18	4	11.4	7.6	978.0	S	26	4	12.7	8.7
21	Waddington	999.7	SSW	10	0	7.7	5.3	983.8	SW	13	8	10.7	9.4
22	Shawbury	997.6	SE	5	0	6.9	5.6	982.9	S	11	7	11.7	8.5
23	Weybourne	1000.9	SSW	11	0	7.7	5.9	986.9	SSE	22	8	12.3	11.0
24	Bedford	1001.0	SSW	8	1	7.1	5.8	987.0	SW	15	0	13.5	10.0
25	Aberporth	993.2	SSE	17	8	10.0	7.9	981.7	SW	26	7	11.2	7.0
26	Sennybridge	996.8	SSE	11	6	6.6	5.7	984.0	SW	17	8	9.6	7.9
27	Wattisham	1002.2	SSW	7	0	7.6	6.5	988.6	S	20	8	11.8	10.9
28	Almondsbury	998.8	ESE	5	7	8.1	6.7	986.9	SSW	13	7	12.5	7.8
29	Heathrow	1001.6	SSE	6	0	6.9	6.0	989.3	SW	16	3	14.2	8.9
30	Manston	1003.4	S	6	1	8.1	6.6	991.4	S	23	8	11.7	11.1
31	Chivenor	995.6	ESE	14	7	9.7	7.9	987.7	W	26	3	12.7	8.2
32	Exeter	997.4	S	10	8	13.3	10.2	989.1	WSW	18	8	13.1	7.6
33	Herstmonceux	1002.9	SSW	2	0	9.0	8.1	991.1	SSW	14	8	13.0	12.0
34	Hurn	1000.3	SSW	7	6	13.2	8.8	989.9	WSW	19	2	14.7	8.7
35	Camborne	993.5	S	18	8	13.1	10.8	991.2	WSW	20	5	12.2	6.8

Daily Weather Summary for Sunday 31 October 2021

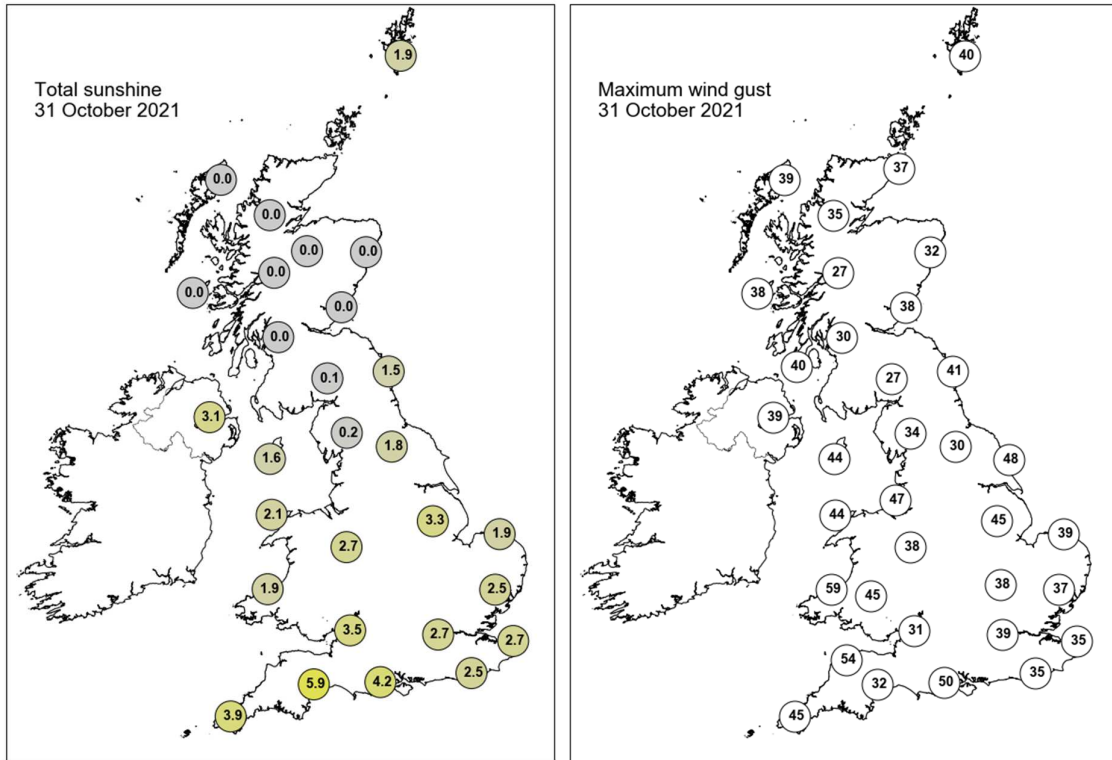
Selected European readings at (L) 0000 and (R) 1200 UTC

STATIONS		0000 UTC						1200 UTC					
NO	SITE	PRESS	WDIR	WSPD	CLOUD	TEMP	TDEW	PRESS	WDIR	WSPD	CLOUD	TEMP	TDEW
1	Murmansk	1006.7	SSW	4	6	-4.0	-4.8	1012.7	SSE	2	8	-0.7	-1.9
2	Helsinki	1013.0	SSW	6	8	8.9	6.8	1008.1	S	10	8	8.6	7.0
3	Stockholm	1008.1	E	4	-	6.8	6.8	1005.0	WSW	8	-	10.6	7.3
4	Oslo	1001.0	E	5	-	10.2	9.1	1001.3	S	6	5	11.7	7.6
5	Reykjavik	-	-	-	2	-	-	997.5	N	11	3	3.6	-2.9
6	Moscow	1026.1	W	2	0	7.5	4.8	1023.7	S	2	2	7.1	2.1
7	Kiev	1029.9	SSE	2	9	3.0	3.0	1025.9	SE	4	0	13.9	4.5
8	Warsaw	1016.5	SE	4	0	8.2	2.8	1015.9	SSE	6	1	16.5	3.9
9	Berlin	1008.8	S	4	-	10.6	3.8	1009.5	S	8	-	17.7	10.2
10	De Bilt	1005.2	S	4	8	10.2	9.7	999.6	SSE	8	8	13.2	10.2
11	Dublin	988.8	SE	14	7	11.4	6.7	975.8	SW	8	6	10.9	6.0
12	Cork	983.1	SSW	16	7	10.6	9.8	982.1	W	17	7	8.8	6.8
13	Sofia	1025.5	E	2	5	3.3	2.6	1020.4	E	6	6	11.0	2.4
14	Belgrade	1021.2	SSE	8	0	9.8	5.8	1018.5	SE	10	0	17.8	7.9
15	Budapest	1022.3	ESE	4	-	5.8	3.1	1019.0	SSE	6	-	15.3	4.9
16	Prague	1015.2	SE	4	-	6.7	2.0	1012.3	E	4	5	14.6	4.3
17	Munich	1013.9	E	2	8	7.5	6.1	1007.2	E	6	5	18.2	3.8
18	Strasbourg	1011.3	S	6	7	11.0	9.4	1005.7	S	8	7	18.5	11.3
19	Paris	1007.8	S	5	7	10.6	10.0	998.4	S	11	7	17.0	13.3
20	Jersey	1001.5	S	16	6	13.0	10.2	995.1	W	22	4	13.9	8.0
21	Milan	1021.0	N	1	-	10.2	9.7	1017.6	WSW	3	7	12.5	10.7
22	Marseille	1011.3	E	21	8	17.7	12.6	1009.3	E	14	7	21.2	14.8
23	Bordeaux	1009.2	S	5	9	13.4	13.4	1004.2	SW	12	8	21.7	14.3
24	Rome	1018.8	E	4	-	11.4	10.0	1014.7	SSE	6	6	20.3	14.2
25	Ajaccio	1015.4	NNE	2	8	15.7	12.4	1010.5	ENE	4	7	17.0	15.5
26	Barcelona	1009.7	N	6	4	18.0	16.5	1007.4	SW	11	6	22.5	17.8
27	Majorca	1010.7	SW	5	8	21.4	20.0	1009.3	W	17	4	26.0	18.4
28	Madrid	1012.1	S	5	7	14.1	12.7	1010.6	SW	18	7	20.4	16.1
29	Lisbon	1013.2	WSW	16	-	19.5	19.5	1015.8	SW	8	-	20.4	20.2
30	Athens	1019.3	N	4	-	16.1	10.4	1016.9	N	7	5	19.6	10.2
31	Malta	1017.7	E	4	6	17.6	16.8	1016.1	ESE	8	7	20.4	17.9
32	Gibraltar	1019.0	WSW	15	8	21.7	17.7	1020.2	WSW	19	7	21.7	17.6

Daily Weather Summary for Sunday 31 October 2021



Daily Weather Summary for Sunday 31 October 2021



None of the selected stations observed a day of sleet or snow falling or non-zero snow depth at 0900 UTC.

Guidance Notes

UTC = Universal Coordinated Time. For the UK UTC is the same as GMT (Greenwich Mean Time).

National boundaries shown on the European station map are for illustrative purposes only.

Daily extremes

- Daily extremes have been manually confirmed by Met Office Observations Quality Management as valid observations from the live database at the time of checking. However, more extreme values may still be possible if they occur after the time of production.
- Mountain stations above 500 masl are excluded from lowest temperatures, highest gust speeds and greatest snow depths at 0900 UTC. This is because they are not considered representative of low level areas.
- Counties quoted against each station are based on historical county boundaries pre-1974 and may not reflect current administrative boundaries.

Analysis charts and satellite imagery

- The satellite imagery is infra-red imagery from the geostationary MSG satellite.
- The rainfall image is derived from satellite data from MSG and rain-radar data. This represents a snapshot of instantaneous rain-rates at 0000 UTC and 1200 UTC and so does not necessarily reflect daily accumulations in the rainfall station map.
- Any analysis charts or satellite images which are unavailable will be displayed as white space.

Station maps

- The UK maps show station data for the same set of stations presented UK data table. These stations are selected to provide good spatial coverage across the UK; they represent only a fraction of the overall UK observing network.
- Wind speed maps show wind speed in Kt and direction both averaged over the hour up to the time of observation. 1 Kt = 1.151 mph.

Hourly station data

- The data tables provide spot hourly observations from synoptic messages at 0000 and 1200 UTC. Missing data are denoted by '-'.

- Pressures are mean sea level pressure in hPa.
- For UK stations, Gibraltar and Jersey, the wind speeds and directions are both averaged over the hour up to the time of observation. However, for European stations wind speeds and directions are both averaged over a 10-minute period up to the time of observation.
- Wind speeds are in Kt. Wind directions are stored in the database every 10 degrees and have been converted to the nearest point of the compass. These give the direction the wind is blowing from, not to.
- Cloud amounts are in Oktas from 0 (clear) to 8 (overcast). 9 indicates sky obscured (eg by fog).
- Air temperature and dew point temperature are in Celsius.

Temperature maps

- Daily maximum, minimum and grass minimum temperatures are in Celsius.
- The period for the daily maximum temperature on day D is defined from 0900 UTC day D to 0900 UTC day D+1.
- The period for the daily minimum and grass minimum temperatures on day D is defined as 0900 UTC day D-1 to 0900 UTC day D.
- On any given day D the minimum will typically occur in the early hours of the morning and the maximum in early afternoon.

Rainfall, sunshine and max gust speed maps

- Daily rainfall is in mm from 0900 UTC day D to 0900 UTC day D+1.
- Daily sunshine is in hours from Kipp and Zonen CSD1 automatic sunshine records. Bright sunshine is defined as exceeding 120 W/m².
- Max gust speeds are the daily max gust in Kt from 0000-0000 UTC

Snow maps

- The day of snow falling map displays data from present weather sensors, showing stations which have recorded sleet or snow falling at any point in the day (0000-0000 UTC).
- The snow lying map shows level snow depth as recorded by the automatic snow depth sensors at 0900 UTC. These snow depth sensors do not record snow depth if this is less than 1 cm.
- Snow depth sensors are normally operational from October to April, in the event of snow falling outside this period data availability may be limited.
- Snow maps will only be displayed if one or more of the selected stations on that date have recorded either snow falling or non-zero snow depths. If snow maps are not

displayed it is still possible that other stations in the network have recorded a day of sleet or snow falling or non-zero snow depth.