

5909
42

METEOROLOGICAL OFFICE.

DAILY WEATHER REPORTS.

1ST JULY TO 31ST DECEMBER, 1907.

28.7.08.

MAP SHOWING THE
POSITIONS OF THE METEOROLOGICAL STATIONS
THE OBSERVATIONS FROM WHICH ARE USED IN THE
PREPARATION OF THE DAILY WEATHER REPORT.

The names of the Stations which report by telegraph to the
Meteorological Office are printed in capitals

DAILY WEATHER REPORT. APPENDIX I.

NORMAL VALUES FOR PRESSURE, TEMPERATURE, RAINFALL, AND BRIGHT SUNSHINE.

THIRD QUARTER, JULY TO SEPTEMBER.

(Issued as a Supplement to the Daily Weather Report of July 1st.)

JULY.

AUGUST.

SEPTEMBER.

STATIONS.	PRESSURE. 1871-1905. 8 a.m. Observations (reduced to M.S. Level, but not to Lat. 45°).	AIR TEMPERATURE. 1871-1905.	RAINFALL. 1871-1905.	BRIGHT SUNSHINE. 1881-1905.	
		Means of			
		Dry Bulb 8 a.m.	Wet Bulb 8 a.m.	Daily Maxi- mum.	Daily Mini- mum.

* Results for 25 years, 1881-1905.

† " 21 " 1871-1881 and 18

DAILY WEATHER REPORT. APPENDIX I.

NORMAL VALUES FOR PRESSURE, TEMPERATURE, RAINFALL, AND BRIGHT SUNSHINE.

FOURTH QUARTER, OCTOBER TO DECEMBER.

(Issued as a Supplement to the Daily Weather Report of October 1st.)

OCTOBER.	STATIONS.	PRESSURE. 1871-1905.	AIR TEMPERATURE. 1871-1905.								RAINFALL. 1871-1905.		BRIGHT SUNSHINE. 1881-1905.	
			Means of				Absolute Extremes.				Days with Rain.	Total Fall.	Average Duration.	Per Cen- tage of Possible Duration.
			Dry Bulb 8 a.m.	Wet Bulb 8 a.m.	Daily Maxi- mum.	Daily Mini- mum.	Maximum.		Minimum.					
							Temp.	Year.	Temp.	Year.				
		Inches.	°	°	°	°		°			Inches.	Hours.	%	
	Sumburgh Head.....	29.721	45.9	44.2	49.7	41.7	61	1898	26	1875	25	4.38	—	—
	Stornoway.....	29.752	45.4	44.3	51.3	40.3	70	1898	26	1880	24	5.69	81.3	27
	Malin Head.....	29.804	48.4	46.4	52.6	45.6	[89]†	[1898]†	[32]†	[1892]†	[22]†	[3.22]†	—	—
	Blackod Point.....	29.853	49.7	46.9	54.2	45.9	[70]†	[1898]†	[29]†	[1905]†	[23]†	[5.13]†	—	—
	Valencia.....	29.891	50.9	48.7	56.4	46.2	69	1898	28	1892	22	5.48	102.7	32
	Roche's Point.....	29.893	50.1	48.3	55.8	46.1	65	1880, 84, 86	32	1881	17	4.17	—	—
	Birr Castle.....	29.887	45.5	44.1	54.7	40.6	69	1898	22	1880, 1905	18	2.93	98.0	30
	Donaghadee.....	29.846	47.8	46.4	53.8	43.5	66	1898	21	1892	19	2.97	—	—
	Liverpool (Observatory).....	29.876	47.8	45.7	53.8	44.6	72	1886	27	1895	19	3.54	—	—
	Holyhead.....	29.867	50.3	48.2	54.7	46.9	71	1886	32	1892	20	4.33	—	—
	Pembroke (St. Ann's Hd.).....	29.885	51.3	49.3	55.1	48.0	66	1872, 86	33	1895	20	4.02	103.6	32
	Scilly (St. Mary's).....	29.903	53.9	51.7	57.0	50.1	69	1895	38	1895, 96	21	3.76	115.4	35
	Jersey (St. Aubin's).....	29.935	53.6	50.9	58.7	49.0	73	1876, 98, 1900	33	1887	20	4.52	126.0	38
	Portland Bill.....	[29.961]§	[52.4]§	[49.8]§	[57.1]§	[48.5]§	[85]§	[1901]§	[35]§	[1905]§	[17]§	[3.06]§	—	—
	Dungeness.....	29.913	50.4	48.6	56.7	46.0	70	1886	23	1890	16	3.24	—	—
	Wick.....	29.754	46.0	44.4	51.9	40.4	73	1898	22	1885	21	3.23	—	—
	Nairn.....	29.774	44.6	42.8	52.4	39.6	72	1898	19	1896	19	2.47	—	—
	Aberdeen.....	29.793	45.6	43.6	52.5	41.2	74	1883	25	1880	20	2.94	98.6	31
	Leith.....	29.816	46.6	44.6	54.7	41.6	70	1898	25	1894	16	2.19	—	—
	North Shields.....	29.837	46.9	45.2	53.5	42.2	69	1898	27	1890, 92, 95	17	2.93	—	—
	Spurn Head.....	29.859	49.0	47.5	53.8	45.6	[70]*	[1900]*	[33]*	[1887, 95]*	16	2.26	—	—
	Yarmouth.....	29.885	49.3	47.6	54.5	44.7	74	1900	27	1895	18	2.91	—	—
	Clacton-on-Sea.....	[30.046]¶	[47.4]¶	[45.5]¶	[55.7]¶	[45.1]¶	[69]¶	[1904]¶	[29]¶	[1905]¶	[16]¶	[1.71]¶	[110.6]¶	[34]¶
	Nottingham.....	29.899	45.5	44.3	55.1	41.5	75	1895	20	1890	20	2.60	88.6	27
	Bath.....	[29.945]	[47.7]	[46.2]	[57.6]	[42.5]	[73]†	[1873]†	[24]†	[1905]†	15	3.05	[93.0]§	[29]§
	Oxford.....	29.921	46.2	44.8	55.7	42.1	76	1886	22	1873	15	2.76	100.6	31
	LONDON { Westminster.....	[30.029]**	[43.6]**	[41.7]**	[53.0]**	[38.7]**	[61]**	[1905]**	[29]**	[1905]**	[16]**	[1.01]**	68.7	21
	Brixton.....	29.921	47.7	46.1	56.8	42.9	80	1886	24	1890	16	2.73	—	—
	Sumburgh Head.....	29.718	42.5	40.8	46.0	38.5	58	1901	21	1875	24	3.96	—	—
	Stornoway.....	29.732	42.6	41.5	47.0	37.5	58	1897, 1901, 02	20	1880	24	5.41	41.4	18
	Malin Head.....	29.784	44.5	42.7	48.3	41.4	[59]†	[1894, 99]†	[31]†	[1889]†	[21]†	[3.23]†	—	—
	Blackod Point.....	29.830	45.8	43.9	49.8	41.9	[60]†	[1897, 99]†	[26]†	[1890]†	[24]†	[5.29]†	—	—
	Valencia.....	29.893	47.4	45.4	52.3	42.8	63	1881	27	1890, 96, 1901	22	5.67	64.8	25
	Roche's Point.....	29.899	46.4	44.9	51.3	42.3	61	1875	27	1890	18	4.69	—	—
	Birr Castle.....	29.879	41.8	40.5	49.2	37.1	63	1872	19	1905	19	3.10	62.9	25
	Donaghadee.....	29.848	44.0	42.8	48.9	39.8	60	1894	27	1878, 83	19	3.20	—	—
	Liverpool (Observatory).....	29.891	42.9	41.1	48.2	39.9	63	1872	22	1880	17	2.65	—	—
	Holyhead.....	29.874	46.2	44.4	50.0	42.9	62	1881	29	1880	19	4.14	—	—
	Pembroke (St. Ann's Hd.).....	29.898	47.3	45.6	50.7	43.8	58	1884, 95, 97, 99, 1901, 2	28	1890	20	3.94	62.3	24
	Scilly (St. Mary's).....	29.917	50.2	48.1	53.0	46.5	61	1898	29	1890	20	3.68	75.6	28
	Jersey (St. Aubin's).....	29.962	48.0	45.9	52.6	44.2	66	1899	16	1890	20	4.10	70.2	28
	Portland Bill.....	[29.938]§	[46.6]§	[44.8]§	[51.0]§	[42.9]§	[61]§	[1900]§	[30]§	[1902]§	[14]§	[2.11]§	—	—
	Dungeness.....	29.930	44.9	43.5	50.1	40.8	63	1899	17	1890	17	2.65	—	—
	Wick.....	29.750	42.0	40.5	46.7	36.8	62	1900	15	1884, 1904	20	2.84	—	—
	Nairn.....	29.771	40.5	38.9	46.4	35.5	61	1885, 94	12	1904	17	2.21	—	—
	Aberdeen.....	29.802	41.1	39.3	46.6	37.1	62	1872, 89	15	1880, 84	20	3.22	54.5	23
	Leith.....	29.825	42.3	40.6	48.5	37.6	64	1872	18	1885	16	2.17	—	—
	North Shields.....	29.851	42.7	41.1	48.0	38.2	62	1894	20	1880	16	2.44	—	—
	Spurn Head.....	29.880	43.8	42.5	47.7	40.6	[61]*	[1894, 95]*	[28]*	[1884]*	17	1.98	—	—
	Yarmouth.....	29.903	43.6	42.3	48.0	39.4	60	1895, 98, 99, 1904	23	1890	18	2.70	—	—
	Clacton-on-Sea.....	[29.878]¶	[41.0]¶	[40.0]¶	[47.9]¶	[39.0]¶	[59]¶	[1902]¶	[25]¶	[1904]¶	[11]¶	[1.55]¶	[78.4]¶	[30]¶
	Nottingham.....	29.916	40.7	39.6	48.0	36.9	63	1895	13	1904	20	1.99	33.5	13
	Bath.....	[29.981]	[40.7]	[39.5]	[50.8]	[37.4]	[64]†	[1879]†	[18]†	[1901]†	15	2.95	[64.2]§	[21]§
	Oxford.....	29.938	41.4	40.2	48.7	37.7	63	1899	15	1904	15	2.34	50.5	22
	LONDON { Westminster.....	[29.693]**	[40.7]**	[39.6]**	[47.9]**	[36.7]**	[56]**	[1905]**	[25]**	[1905]**	[19]**	[3.01]**	26.6	10
	Brixton.....	29.938	42.6	41.1	49.6	38.4	65	1894	19	1879	15	2.35	—	—
	Sumburgh Head.....	29.646	40.2	38.7	43.1	36.1	53	1890, 1905	19	1877	26	4.45	—	—
	Stornoway.....	29.689	40.1	39.0	43.9	34.7	55	1898	15	1880	26	5.90	23.9	12
	Malin Head.....	29.745	41.8	40.2	45.4	38.4	[56]†	[1900, 04]†	[29]†	[1904]†	[23]†	[3.21]†	—	—
	Blackod Point.....	29.799	43.4	41.5	47.2	39.4	[59]†	[1899]†	[26]†	[1896]†	[27]†	[5.81]†	—	—
	Valencia.....	29.875	45.3	43.2	50.0	40.7	57	1884, 88, 99, 1900	24	1886	25	6.21	41.0	17
	Roche's Point.....	29.890	44.1	42.7	48.5	40.0	58	1873	25	1882	20	5.32	—	—
	Birr Castle.....	29.866	39.0	37.8	45.6	34.3	58	1877, 1900	8	1878	20	3.07	43.9	19
	Donaghadee.....	29.819	41.1	40.1	46.1	36.9	56	1885, 88, 94	20	1879	20	2.96	—	—
	Liverpool (Observatory).....	29.878	39.4	37.7	44.3	36.1	59	1891, 98, 1900	13	1878	18	2.46	—	—
	Holyhead.....	29.860	43.3	41.6	46.7	39.5	56	1872, 88	25	1874	20	3.80	—	—
	Pembroke (St. Ann's Hd.).....	29.898	44.4	42.9	47.5	40.9	57	1890, 1902	19	1890	21	4.03	42.3	18
	Scilly (St. Mary's).....	29.929	47.7	45.8	50.4	43.9	58	1899, 1900	30	1890	22	4.21	57.6	23
	Jersey (St. Aubin's).....	29.989	44.0	42.2	48.1	40.2	61	1876	19	1871	20	3.84	61.7	25
	Portland Bill.....	[29.923]§	[44.5]§	[43.1]§	[47.8]§	[41.0]§	[55]§	[1900]§	[25]§	[1902]§	[18]§	[2.54]§	—	—
	Dungeness.....	29.949	40.7	39.6	45.3	36.5	56	1880, 97, 98, 1900	12	1890	16	2.24	—	—
	Wick.....	29.681	38.9	37.6	43.1	33.6	56	1898	10	1880	22	2.99	—	—
	Nairn.....	29.709	37.6	36.1	42.6	32.4	58	1900	10	1882	18	2.08	—	—
	Aberdeen.....	29.745												

* Results for 25 years, 1881-1905.

† " 21 " 1871-1881 and 1899-1905.

‡ " 20 " 1886-1905.

↓ Results for 7 years, 1899-1905.

§ " 6 " 1900-1905.

DAILY WEATHER REPORT OF THE METEOROLOGICAL OFFICE.

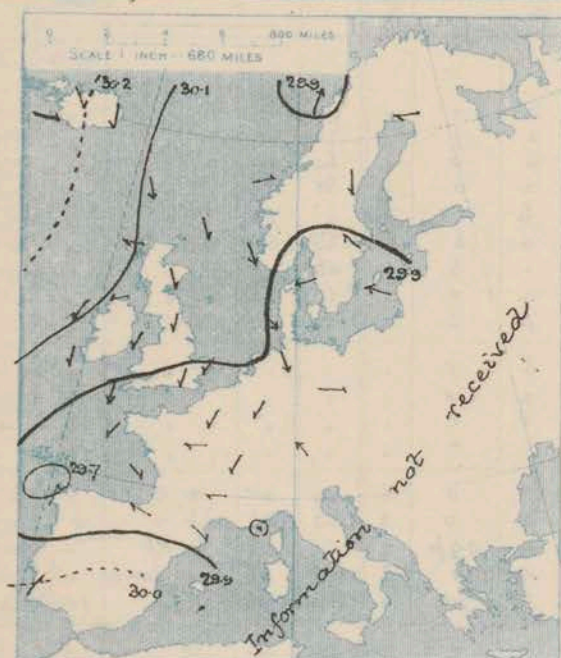
Monday
1st July, 1907

STATIONS.	YESTERDAY EVENING.						THIS MORNING.										PAST 24 HOURS.				
	BAROM.		TEMP.		WIND.		BAROMETER.		TEMPERATURE.				WIND.		Sea (0 to 9).	Weather.	TEMP.		Weather.	Sun- shine	Rainfall
	At 32° Fahr. and M.S.L.	Dry Bulb.	Force (0 to 12).	Dir.	Force (0 to 12).	Weather.	At 32° Fahr. and M.S.L.	Change since Yesterday.	Dry Bulb.	Wet Bulb.	Change since Yesterday.	Dir.	Force (0 to 12).	Weather.			Max.	Min.			
	Ins.	°					Ins.	Ins.	°	°	°						°	°		Hours.	Ins.
SWEDEN & NORWAY.	Haparanda...	29.92	57	SW	2	b	29.76	-16	58	55	+1	E	2	o	x		70	48	x	x	0.08
	Hernösand...	29.86	55	E	2	o	29.61	-38	52	52	-6	S	2	f	x		72	48	x	x	0.04
	Stockholm...	29.72	57	ESE	2	f	29.71	-18	59	56	-2	WSW	4	o	x		64	54	x	x	0.04
	Wisby...	29.74	63	SSS	2	f	29.76	-07	59	54	-1	W	2	o	x		68	?	x	x	0.04
	Karlstad...	29.62	59	SW	2	o	29.68	-20	54	51	0	SSW	6	c	x		x	x	x	x	0.28
	Färder (X'ania Fjord)	29.60	53	WNW	4	o	29.65	-17	57	53	+4	WSW	4	b	2	?	57	50	x	x	0.24
	Bodö...	29.71	51	W	1	b	29.74	-14	54	50	+5	E	1	b	1		54	46	x	x	-
	Christiansund	29.62	50	NNW	1	o	29.63	-33	48	47	-5	N	4	t	2	?	53	46	x	x	0.35
	Skudesnaes...	29.80	51	NNW	4	c	29.76	-16	50	48	-1	NNW	4	c	2		54	46	o, c	x	-
ICELAND & FAEROE.	Reykjavik...	30.23	56	W	3	o	29.93	-36	51	x	+2	SE	3	t	x		x	x	x	x	x
	Blönduós...	30.20	55	NW	2	c	29.93	-34	50	x	-1	W	2	t	x		x	x	x	x	x
	Seydisfjord...	30.16	56	NE	4	bc	29.99	-19	44	x	-4	Z	0	c	x		x	x	x	x	x
	Thorshavn...	30.04	48	NE	3	o	30.00	-05	46	x	0	NE	2	c	x		x	x	x	x	x
BRITISH ISLANDS.	Sumburgh Head	29.91	47	NNW	3	c	29.82	-13	49	48	+2	NW	3	o	3		49	45	o, c	x	0.05
	Stornoway...	30.07	50	E	3	o	29.98	-12	48	46	-2	SE	2	o	3		53	45	odp, o	0.9	0.02
	Malin Head	30.06	52	N	4	b	30.02	-01	49	48	-4	NNW	4	ogp	3		55	48	bc, cp	x	0.01
	Blacksod Pt.	30.13	54	NE	5	bc, m	30.13	+05	53	50	0	NNW	4	c	3		55	48	bc, cp, bc, m	x	0.01
	Valencia...	30.06	57	NNW	5	bc	30.16	+16	53	49	-1	N	3	bcq	4		60	48	bcq	10.8	0.04
	Roche's Point	29.98	61	N	4	b	30.11	+14	51	48	-2	NNW	3	c	2		64	46	bc	x	0.02
	Birr Castle	30.03	57	N	3	bc	30.10	+07	52	50	+5	NW	4	c	x		64	40	bc	8.3	-
	Donaghadee	30.02	54	NNW	3	b	30.03	+02	52	49	0	NNW	3	bc	2		56	47	bc, b	x	-
	Liverpool Obsy...	29.98	47	NW	1	t	29.98	+02	48	47	-4	ESE	1	o	?		59	46	bc, r	x	1.18
	Holyhead...	29.97	54	NNE	4	cm	29.99	+05	51	49	-2	N	4	c	3		57	48	c	x	-
	Pembroke (St. Ann's Hd.)	29.90	56	NNE	6	c	30.00	+09	51	49	+1	NE	4	bc	3		60	48	bc, c, E	9.7	-
	Scilly (St. Mary's)	29.88	55	NNE	5	c	29.99	+12	54	52	+1	N	5	o	2		58	52	c	7.2	-
	Jersey (St. Aubins)	29.76	56	NNE	3	o	29.86	+04	53	51	+3	NE	4	t	3		60	51	og, cmr	0.0	1.08
	Portland Bill	29.83	53	NNE	4	o	29.91	+08	53	50	-1	NE	4	c	4		59	50	t, o	x	0.09
	Dungeness...	29.81	57	NE	5	c	29.85	+01	55	52	-2	NE	5	o	5		59	51	o, c	2.2	0.16
	Wick...	29.97	48	NW	3	o	29.89	-13	48	46	-1	N	3	o	2		52	40	-	x	0.05
	Nairn...	30.02	49	WNW	2	t	29.95	-11	49	47	-2	WNW	2	o	2		55	46	bc, p, o	1.7	0.19
	Aberdeen...	29.99	50	NW	3	c	29.92	-13	50	47	-1	NW	3	cp	2		57	46	c, bc, cp	4.6	0.04
	Leith...	29.97	55	ENE	2	bc	29.94	-10	51	48	+1	NW	3	t	x		58	48	bc, cp	x	0.03
	North Shields	29.98	53	NNE	2	bc	29.95	-03	52	48	0	NW	2	c	2		56	44	-	x	-
	Spurn Head	29.92	53	NNE	4	c	29.94	+03	52	50	+1	N	4	bc	2		58	47	bc, cv, bcw	x	-
	Yarmouth...	29.89	59	NE	4	c	29.88	00	55	50	-1	NNE	4	bc	3		60	51	bc, c	x	-
	Clacton-on-Sea	29.87	58	NE	3	bc	29.89	+02	55	50	-2	NNE	4	bc	3		60	48	c, bc, c	7.6	0.05
	Nottingham...	29.92	54	ENE	2	cll	29.95	+03	55	51	+3	NE	1	bc	x		60	42	cll, cll	0.1	0.01
	Bath...	29.88	51	E	2	t	29.97	+07	50	48	-3	NE	3	o	x		58	47	-	1.3	0.06
	Oxford...	29.90	52	NNE	2	o	29.96	+05	51	48	+1	NNE	3	o	x		58	47	o, cv, cp	x	0.01
	London (St. James's Park)	29.85	59	ENE	2	b	29.89	+02	55	50	+2	NE	3	bc	x		59	49	st, bc, o, c	2.8	-
GERMANY, &c.	The Scaw (Skagen)	29.69	53	NW	3	o	29.73	-02	53	50	0	WNW	5	b	0		54	48	x	x	0.75
	Fanö...	29.86	50	WNW	2	bc	29.86	+06	52	47	+2	WNW	2	c	x		59	46	x	x	-
	Cuxhaven...	29.86	55	NNW	3	o	29.87	+05	52	50	0	NE	2	o	x		55	52	x	x	-
	The Helder...	29.89	55	NE	3	b	29.89	-02	54	49	-2	NE	2	o	1		57	50	x	x	-
	Brussels...	x	x	x	x	x	29.81	-05	50	45	-1	NE	4	o	x		57	48	x	x	0.20
	Berlin...	29.74	67	N	3	c	29.79	00	57	56	-12	N	2	o	x		77	55	x	x	0.32
	Frankfurt...	29.74	60	SW	1	o	29.75	-09	54	53	-4	N	2	t	x		68	54	x	x	0.16
	Munich...	29.76	61	NW	4	c	29.65	-24	66	63	-1	SE	5	b	x		79	55	x	x	0.98
FRANCE.	C. Gris Nez...	29.83	56	ENE	4	o	29.86	+05	51	51	0	NE	5	t	5		61	50	x	x	0.04
	La Hève...	29.74	53	ENE	4	t	29.79	-03	50	49	0	NE	4	t	3		57	46	x	x	1.22
	Brest...	29.78	57	NE	4	f	29.88	+06	54	53	+4	NE	4	c	3		59	50	x	x	-
	Lorient...	29.75	54	N	5	clt	29.73	-07	55	53	+4	NE	6	c	3		59	52	x	x	0.04
	Rochefort...	29.70	55	NNE	4	o	29.74	-10	55	55	-1	N	2	o	x		63	54	t, o	x	6.28
	Biarritz...	29.65	71	Z	0	o	29.80	-04	60	58	+2	W	6	o	4		70	57	x	x	0.08
	Paris...	29.74	56	ENE	2	t	29.73	-08	54	53	+1	NE	2	o	x		61	52	x	x	1.02
	Belfort...	29.75	57	W	2	t	29.75	-03	54	54	-2	W	2	t	x		65	53	x	x	0.39
	Lyons...	29.73	61	NNW	5	o	29.77	-03	55	55	-5	E	1	t	x		68	54	x	x	1.50
	Nice...	29.79	69	Z	0	bc	29.78	-06	69	66	-1	Z	0	c	2		81	61	x	x	-
SPANISH PENIN.	Perpignan...	29.69	68	N	1	o	29.63	-14	69	66	+2	Z	0	o	x		73	63	x	x	-
	Sanguinaire...	29.88	72	SW	3	m	29.89	-	71	67	-	S	4	bc	3		84	61	x	x	-
	Corunna...	30.04	60	NNW	3	b	30.11	+10	61	53	-1	N	5	bc	x		70	55	x	x	-
AZORES (P. Delgada)	Lisbon...	30.04	60	NNW	3	b	30.11	+10	61	53	-1	N	5	bc	x		70	55	x	x	-
	„ (Horta)...	30.38	67	NNE	3	b	30.39	+05	67	62	-1	NE	3	bc	2		73	64	x	x	-

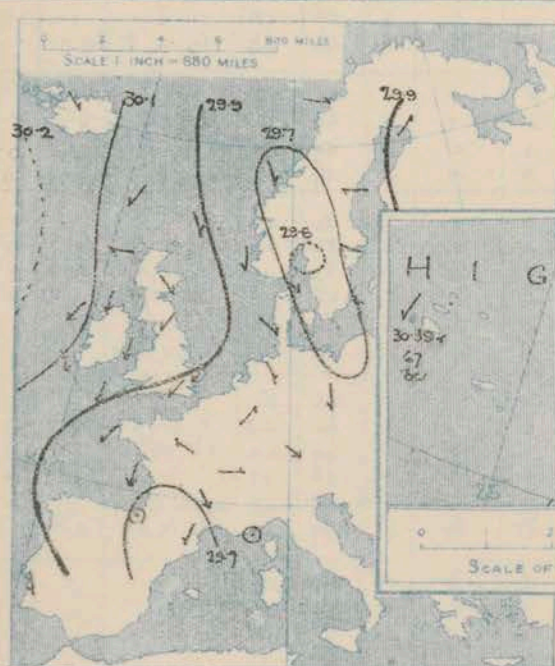
SUPPLEMENTARY CHARTS OF BAROMETER AND WIND

FOR 8 A.M. AND 6 P.M. YESTERDAY

8 A.M. YESTERDAY

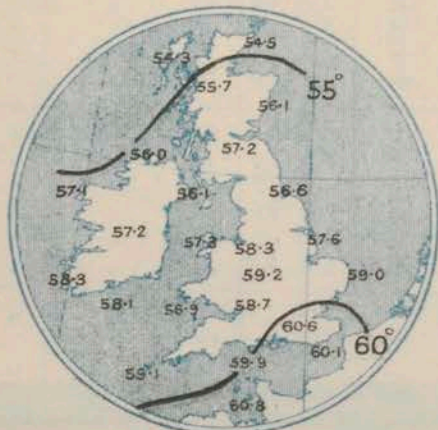


6 P.M. YESTERDAY



AVERAGES OF TEMPERATURE AT 8 A.M.
FOR THE TWO MONTHLY PERIOD.
JUNE - JULY.

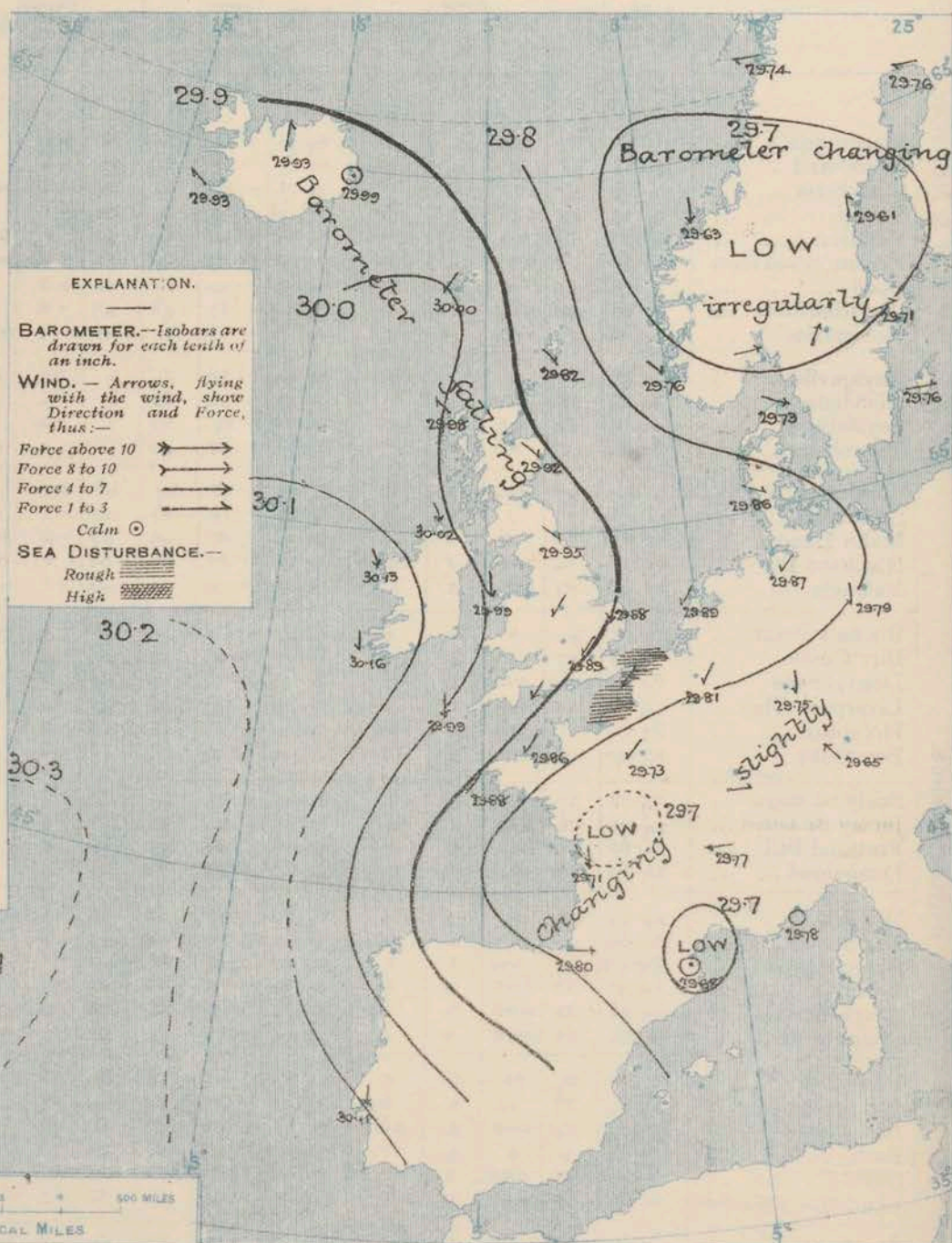
(Derived chiefly from Observations extending over
the 35 years—1871-1905.)



Monday,

WEATHER

1. BAROMETER, WIND AND SEA AT 8 A.M. TO-DAY.



NOTES ON THE GENERAL SITUATION AT 8 A.M.

The barometer is now highest in an anticyclone extending from the Azores to the west of Ireland. The lowest values are found in three separate minima over France and Germany and also in a large disturbance over Scandinavia. Pressure is at present changing little over our area as a whole, but in Ireland it is giving way rather decidedly.

Over these Islands the wind is mainly N^{ly} to N^W, and except at some of our most southern stations is light to moderate in force. On the Continent the wind circulates round the various basic minima, and blows strongly in a few localities, while in Ireland it has backed to S. or S. E.

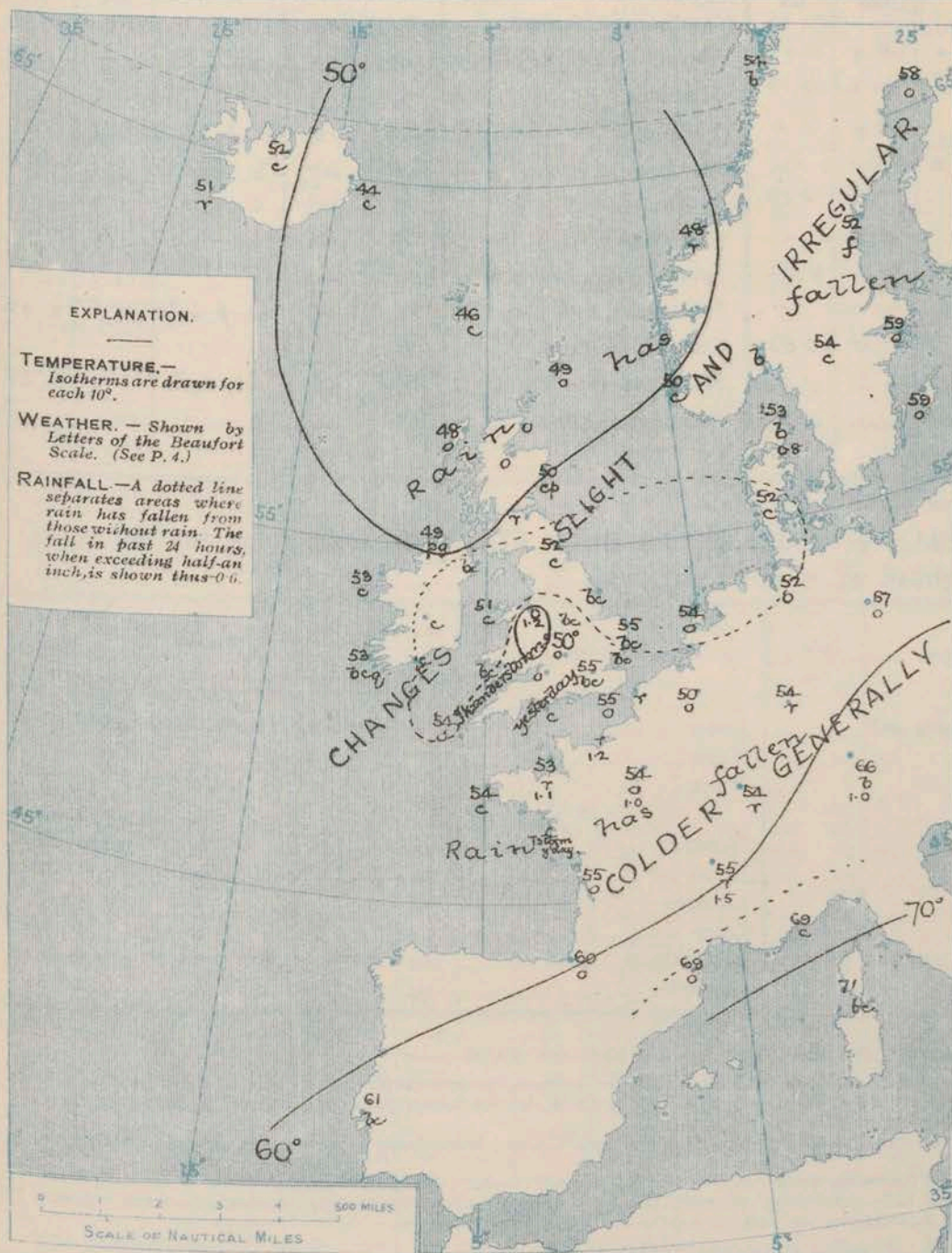
Temperature continues very low for the time of year. In several parts of these Islands the readings are slightly below 50°, while the highest value is 55° at Nottingham and in the south-east of England.

The general character of the weather is cloudy or overcast, with showers or steady rain in the west of Ireland, at some stations in the north and north-west of this country, at Christiansund and Frankfort, and in some parts of France.

CHARTS

1st July, 1907.

2. TEMPERATURE AND WEATHER AT 8 A.M. TO-DAY.



NOTES ON YESTERDAY'S WEATHER

The highest temperatures recorded in these Islands were only about 60°. Thunderstorms were again experienced in many parts of England and Wales, and the rain was very heavy locally; at Liverpool the measurement is 1.2 in. and at Jersey 1.1 in. More than an inch of rain was also measured at some French stations and nearly an inch at Munich. The duration of bright sunshine was very variable, some localities having less than an hour.

GENERAL INFERENCE FROM THE 8 A.M. OBSERVATIONS.

The Atlantic anticyclone appears to be moving southwards, while another depression is approaching Iceland. The wind will, however, continue Northerly and North-Easterly over our Islands for the present, with very cool, and generally unsettled weather.

FORECASTS

For the 24 hours commencing at NOON TO DAY.

For the positions of the DISTRICTS indicated by the numbers 0-11—see map at foot.

- 0 } N.W. to W. winds, light or moderate; cloudy or dull, showers or steady rain; very cool.
- 1
- 2 } N.E. to N. or N.W. winds; changeable, some showers, fair generally; temperature continuing below the normal.
- 3
- 4
- 5
- 6 } Same as Nos. 0 and 1.
- 7
- 8 } Same as Nos. 2 to 5.
- 9
- 10 } N. to N.W. winds, light or moderate; generally fair, then becoming showery; very cool.

II WESTERN CHANNEL AND BAY

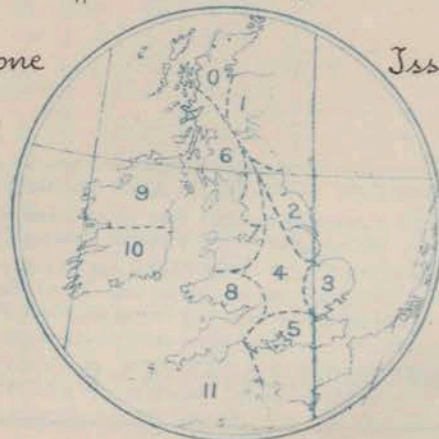
N. to N.W. winds, moderate to light; sea moderate to slight; very cool, some showers, fair intervals.

FORECAST DISTRICTS.

Those portions of the Coasts upon which the Warning Signals are at present flying are indicated by the Symbols. = South Cone, or = North Cone.

None

Issued.



1st July, 1907

TEMPERATURE, WEATHER, SUNSHINE, AND RAINFALL FOR YESTERDAY.											
STATIONS.	TEMPERATURE F.		Weather.	Sunshine.	Rainfall.	STATIONS.	TEMPERATURE F.		Weather.	Sunshine.	Rainfall.
	Max.	Min.					Max.	Min.			
Strathpeffer, to 6 p.m. ...	°	°	*	Hrs	Ins	† Eastbourne, to 6 p.m. ...	59	49	*	Hrs	Ins
Blackpool, to 9 p.m. ...	60	42	O. r. O	3.9	0.08	Bexhill-on-Sea, to 9 p.m.	61	53	p. c	0.8	-
Southport, to 9 p.m....	62	43	bc. o. c	4.2	0.15	† Hastings	*	*	*	1.8	*
† Rhyl, to 6 p.m.	58	50	*	3.0	0.11	† Folkestone, to 6 p.m. ...	60	48	O. bc. b	6.1	-
Llandudno, to 9 p.m. ...	58	44	b. bc. c	5.0	-	† Margate, to 6 p.m. ...	60	47	b. o. b. o. b	6.2	-
Bettws-y-Coed, to 6 p.m.	57	42	c. b. or	1.0	0.25	Lowestoft, to 6 p.m. ...	58	49	c. o. c	7.7	-
Towyn, to 6 p.m.	62	42	c. o	3.5	-	Skegness	57	50	*	3.6	-
Aberystwyth, to 6 p.m. ...	55	42	c. o. tr. c	3.0	0.02	Scarborough, to 6 p.m. ...	59	49	*	12.1	-
Plymouth, to 9 p.m. ...						Harrogate, to 6 p.m. ...	58	45	bc. p. b. bc	8.3	0.02
Torquay, to 6 p.m.	61	48	*	5.4	0.02	Darwen, to 9 p.m.					
† Bournemouth, to 6 p.m. ...	59	45	*	0.6	0.40	Manchester, to 9 p.m. ...	59	45	bc, r, bc	1.0	0.23
† Worthing	60	49	o p. o, c	1.2	0.08	Birmingham, to 9 p.m. ...	58	44	O. r. O	0.0	0.18
† Brighton	63	48	*	1.1	0.14						

TEMPERATURE, WEATHER, and RAINFALL at additional FOREIGN STATIONS, mainly for the 24 hours ended at 8 a.m. yesterday.

STATIONS. 30 th June, 1907.	TEMPERATURE F.		WEATHER.	RAIN. Ins.	STATIONS.	TEMPERATURE F.		WEATHER.	RAIN. Ins.
	Max.	Min.				Max.	Min.		
Flushing	Observations		not received.		Rome	Observations		not received.	
Aix-la-Chapelle					Naples				
Copenhagen					Malta				
Oxö (Christiansand)									
St. Petersburg					Geneva	29 th June, 1907.	1 p.m.	1 p.m.	Measured
Vienna					Berne	77	*	6	7 a.m. 0.32
Buda Pesth					Lucerne	73	*	6c	1.10
Hermanstadt					Coire	77	*	6	-
Trieste					St. Gothard	77	*	0	0.04
Florence					Lugano	50	*	0	0.63
						79	*	6	0.32

(a) At the British and Irish Stations the readings of the barometer are not corrected for the difference in Gravity between the position of the Station and Latitude 45°. The approximate correction is:—For stations North of Malin Head and North Shields + '03 in., but for Sumburgh Head + '04 in.; for stations south of Malin Head and North Shields + '02 in., but for Scilly and Jersey + '01 in.

(b) The Sunshine for London given in the table is recorded on the Tower of the Wesleyan Training College, Westminster; the Sunshine entered to Dungeness is recorded at Littlestone-on-Sea.

(c) The information relating to Weather is indicated by the following letters—b. blue sky; bc. sky half clouded; c. sky three parts clouded; d. drizzling rain; e. wet air, without rain falling; f. fog; g. gloomy; h. hail; l. lightning; m. misty (hazy); o. overcast; p. passing showers; q. squally; r. rain; s. snow; t. thunder; u. ugly, threatening; v. visibility, unusual transparency; w. dew; x. hoar frost; z. dust-haze, or smoke.

* AN ASTERISK is inserted in all places for which information is not usually received.

Received during the 24 hours ended at 9.30 a.m. to-day.

Hour of Observation.	Position		Reading of Barometer.	Wind.		Weather.	TEMPERATURE.			Sea Disturb- ance.
	Lat.	Long.		Direc.	Force.		Air.	Dry Bulb.	Wet Bulb.	
	"	"	Ins				"	"	"	

1 st 2 nd 3 rd 4 th 5 th 6 th 7 th 8 th 9 th 10 th 11 th 12 th 13 th 14 th 15 th 16 th 17 th 18 th 19 th 20 th 21 th 22 th 23 th 24 th 25 th 26 th 27 th 28 th 29 th 30 th 31 st	Sunrise G.M.T.	Noon G.M.T.	Sunset G.M.T.
---	-------------------	----------------	------------------

1 st 2 nd July 1907.		Sunrise G.M.T.	Noon G.M.T.	Sunset G.M.T.
Yarmouth	3.35 3.36	11.56 11.57	8.17 8.17
Greenwich	3.48 3.49	12.3 12.4	8.18 8.18
Wick	3.11 3.12	12.15 12.16	9.19 9.19
Valencia	4.26 4.27	12.44 12.45	9.2 9.2

FORECASTS OF WEATHER for one day in advance are drawn up at 11 a.m., and between 7 and 8 p.m. The latest forecast can be had by Reply Telegram, on paying at any Post Office in the United Kingdom **Sixpence** in addition to the cost of the inquiry and reply Telegram. Information as to the Terms on which Forecasts can be sent daily, for a long or short period, may be obtained on application.

W. N. SHAW, (*Director*).

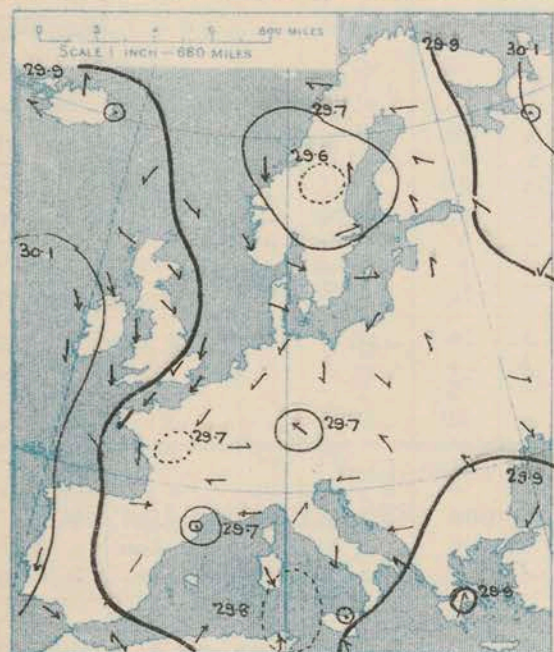
DAILY WEATHER REPORT OF THE METEOROLOGICAL OFFICE.

Tuesday,
2nd July, 1907

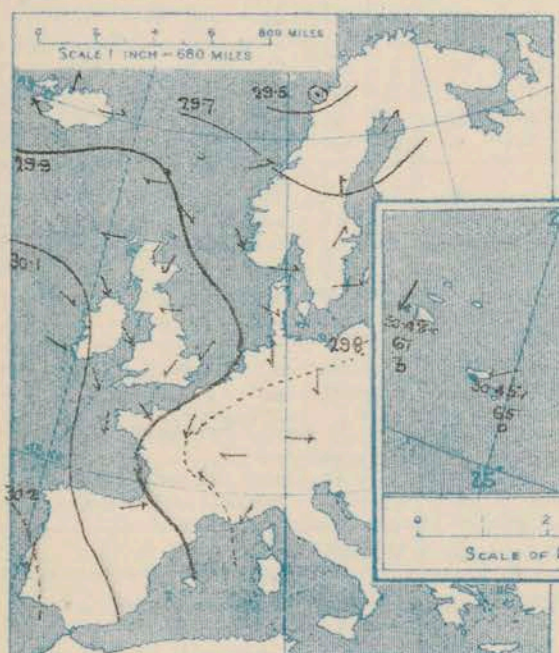
STATIONS.	YESTERDAY EVENING.						THIS MORNING.										PAST 24 HOURS.				
	Barom.	Temp.	Wind.		Weather.	Sea (0 to 9).	Barometer.	Temperature.			Wind.		Weather.	Sea (0 to 9).	Temp.		Weather.	Sun-shine.	Rainfall.	Hours.	Ins.
	At 32° Fahr. and M.S.L.	Dry Bulb.	Dir.	Force (0 to 12).			At 82° Fahr. and M.S.L.	Change since Yesterday.	Dry Bulb.	Wet Bulb.	Change since Yesterday.	Dir.	Force (0 to 12).		Max.	Min.					
	Ins.	°					Ins.	Ins.	°	°	°				°	°					
SWEDEN & NORWAY.	Haparanda...	29.65	52	SW	2	c	29.67	-0.09	54	51	-4	SSW	2	c	64	46	x	x	-	-	-
	Hernösand...	29.67	55	S	2	b	29.80	+1.19	59	50	+7	NW	2	b	64	52	x	x	-	-	-
	Stockholm...	29.80	59	SW	2	o	29.85	+1.14	59	52	0	NNW	2	c	70	50	x	x	-	-	-
	Wisby...	29.80	66	W	2	c	29.78	+1.02	58	55	-1	NE	2	c	61	?	x	x	-	-	-
	Karlstad...	29.79	55	SSW	6	c	29.85	+1.17	53	50	-1	SW	2	c	x	x	x	x	-	-	-
	Färder (X'ania Fjord)	29.70	57	SSW	4	b	29.81	+1.16	55	52	-2	NNE	1	c	59	54	x	x	-	-	-
	Bodö...	29.49	52	Z	0	o	29.59	-1.15	50	50	-4	W	4	7	54	48	x	x	0.43	-	-
	Christiansund...	29.77	48	WSW	2	r	29.89	+1.26	49	47	+1	WSW	1	o	49	46	x	x	1.18	-	-
	Skudesnaes...	29.84	52	NNW	4	c	29.87	+1.11	53	49	+3	Z	0	c	54	48	x	x	-	-	-
ICELAND & FAEROE.	Reykjavik...	29.86	54	SSW	4	o	29.58	-1.35	48	x	-3	E	3	+	x	x	x	x	-	-	-
	Blönduós...	29.77	52	W	1	c	29.67	-1.26	51	x	+1	S	6	o	x	x	x	x	-	-	-
	Seydisfjord...	29.82	60	W	3	o	29.72	-1.27	49	x	+5	Z	0	b	x	x	x	x	-	-	-
	Thorshavn...	29.99	61	E	2	bc	29.95	-1.05	48	x	+2	Z	0	c	x	x	x	x	-	-	-
BRITISH ISLANDS.	Sumburgh Head	29.87	49	NW	3	o	29.90	+1.08	47	45	-2	N	1	o	52	45	o	x	-	-	-
	Stornoway...	29.99	51	E	3	o	29.96	-1.02	50	47	+2	NE	2	o	54	45	o	0.9	-	-	-
	Malin Head...	30.00	52	NNW	4	cg	29.98	-1.04	52	47	+3	NNW	3	c	54	46	cg, cp	x	0.01	-	-
	Blacksod Pt.	30.11	55	NW	3	cm	30.04	-1.09	53	50	0	WSW	3	c	57	47	bc, bcm	x	-	-	-
	Valencia...	30.15	54	WNW	3	ov	30.09	-1.07	54	50	+1	SSW	1	o	57	48	ev, ov	7.7	-	-	-
	Roche's Point...	30.09	56	N	4	o	30.08	-1.03	53	51	+2	N	1	o	59	45	c, o, b, o	x	-	-	-
	Birr Castle...	30.06	56	NW	3	c	30.06	-1.04	53	50	+1	NW	2	o	59	42	cp, c	5.9	0.09	-	-
	Donaghadee...	30.01	52	NNW	4	c	30.01	-1.02	53	49	+1	NNW	2	b	58	41	b, c	x	-	-	-
	Liverpool Obsy...	29.97	55	WNW	3	b	30.00	+1.02	51	48	+3	WNW	2	bc	57	48	bc, b	x	0.14	-	-
	Holyhead...	29.99	53	NW	3	c	30.01	+1.02	54	50	+3	N	3	c	57	49	c	x	0.02	-	-
	Pembroke (St. Ann's Hd.)	30.03	53	WSW	3	bc	30.04	+1.04	52	50	+1	NW	3	cg	57	49	cg, bc	10.0	-	-	-
	Scilly (St. Mary's)	30.07	55	NNW	4	c	30.09	+1.10	55	52	+1	NW	3	bc	58	52	c	8.5	-	-	-
	Jersey (St. Aubins)	29.97	57	NW	4	b	30.05	+1.19	56	53	+3	WNW	3	bc	60	49	cg, cm, bcm	5.6	0.02	-	-
	Portland Bill...	29.94	57	NNW	3	c	30.01	+1.10	55	52	+2	WNW	2	bc	61	49	c, b, c	x	0.02	-	-
	Dungeness...	29.92	57	NE	4	c	29.97	+1.12	52	49	-5	NNW	2	c	60	42	c	3.8	-	-	-
	Wick...	29.93	48	N	2	o	29.92	+1.03	52	47	+4	W	1	bc	54	44	-	x	0.02	-	-
	Nairn...	29.96	49	Z	0	r	29.95	+1.00	48	47	-1	Z	0	c	55	44	tg	1.1	0.31	-	-
	Aberdeen...	29.94	55	NNE	1	bc	29.96	+1.04	52	48	+2	NW	1	c	57	46	cp, bc, cp	4.8	0.03	-	-
	Leith...	29.93	53	NNE	2	c	29.95	+1.01	51	49	0	ENE	1	c	58	48	bc, cp, c	x	0.09	-	-
	North Shields...	29.94	52	E	2	c	29.96	+1.01	51	48	-1	W	2	c	58	41	b, c	x	0.11	-	-
	Spurn Head...	29.93	53	ENE	1	bc	29.96	+1.02	55	51	+3	ESE	1	b	57	50	bcv	x	-	-	-
	Yarmouth...	29.92	58	NE	3	bc	29.94	+1.06	55	50	0	NNE	4	bc	59	47	bc	x	-	-	-
	Clacton-on-Sea...	29.92	55	NE	3	bc	29.96	+1.07	51	49	-4	NNW	2	c	58	41	c, bc, c	3.8	-	-	-
	Nottingham...	29.95	50	NNE	1	omp	29.97	+1.02	52	51	-3	WSW	1	cm	60	41	bm, o, pm	6.8	0.05	-	-
	Bath...	29.97	55	W	1	o	30.02	+1.05	54	51	+4	NW	1	o	62	43	-	x	-	-	-
	Oxford...	29.98	53	NE	1	o	30.00	+1.04	52	48	+1	NW	2	bc	62	45	b, c, o, c	x	-	-	-
	London (St. James's Park)	29.92	59	NE	3	bc	29.97	+1.08	53	50	-2	NNW	1	c	60	48	bc, c, o, c, o	6.0	-	-	-
GERMANY, & C.	The Scaw (Skagen)	29.82	53	W	2	o	29.83	+1.10	55	51	+2	WNW	1	b	55	48	x	x	-	-	-
	Fanö...	29.91	49	WNW	2	c	29.89	+1.03	56	52	+4	NNW	1	c	57	46	x	x	-	-	-
	Cuxhaven...	29.89	56	N	2	o	29.87	+1.00	53	49	+1	NNE	3	c	57	52	x	x	-	-	-
	The Helder...	29.91	55	NNE	2	bc	29.91	+1.02	55	50	+1	NNE	2	bc	57	52	x	x	-	-	-
	Brussels...	x	x	x	x	x	29.91	+1.10	51	48	+1	NNW	2	o	53	48	x	x	0.08	-	-
	Berlin...	29.78	60	N	3	o	29.75	-1.04	53	52	-4	N	3	o	63	52	x	x	1.42	-	-
	Frankfurt...	29.78	58	SE	1	o	29.73	-1.02	57	56	+3	SW	1	o	61	54	x	x	0.20	-	-
	Munich...	29.72	65	W	5	o	29.73	+1.08	59	56	-7	NW	3	o	79	57	x	x	-	-	-
FRANCE.	C. Gris Nez...	29.91	55	NNE	4	bc	29.97	+1.11	55	51	+4	NNE	3	bc	59	50	x	x	-	-	-
	La Hève...	29.95	53	NNE	4	o	30.02	+1.23	52	50	+2	N	1	o	57	48	x	x	-	-	-
	Brest...	30.02	57	N	5	bc	30.09	+1.21	55	53	+1	NW	4	bc	59	52	x	x	-	-	-
	Lorient...	29.99	58	N	5	bc	30.07	+1.34	55	52	0	NNW	4	c	61	52	x	x	-	-	-
	Rochefort...	29.88	58	N	3	o	30.10	+1.39	55	52	0	N	5	c	61	52	+	0	0.04	-	-
	Biarritz...	29.89	59	WSW	6	o	30.17	+1.37	58	57	-2	WSW	4	bt	61	54	x	x	0.28	-	-
	Paris...	29.82	53	NNE	4	o	29.95	+1.22	51	49	-3	NNW	4	o	55	49	x	x	0.12	-	-
	Belfort...	29.75	55	E	4	o	29.76	+1.01	53	52	-1	W	2	7	63	52	x	x	0.16	-	-
SPANISH PENIN.	Lyons...	29.80	59	SE	1	o	29.86	+1.09	?	?	?	W	1	o	61	53	x	x	?	-	-
	Nice...	29.76	66	NE	1	b	29.72	-1.06	62	58	-7	NW	1	b	75	59	x	x	0.04	-	-
	Perpignan...	29.86	59	WNW	4	o	30.01	+1.33	61	53	-8	W	5	b	76	55	x	x	0.12	-	-
	Sanguinaire...	29.88	75	SW	3	c	29.89	+1.00	70	66	-1	NW	4	b	84	61	x	x	-	-	-
	Corunna...	30.22	58	N	5	b	30.21	+1.10	60	52	-1	N	5	b	66	55	x	x	-	-	-
SPANISH PENIN.	Lisbon...	30.45	64	NE	1	b	30.45	+1.08	65	59	-1	ENE	1	o	73	63	x	x	-	-	-
	Azores (P. Delgada)	30.47	66	Z	0	o	30.48	+1.09	67	60	0	NE	4	b	72	63	x	x	-	-	-

SUPPLEMENTARY CHARTS
OF
BAROMETER AND WIND
FOR 8 A.M. AND 6 P.M. YESTERDAY

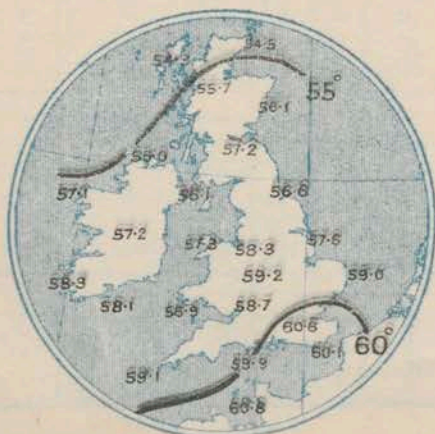
8 A.M. YESTERDAY.



6 P.M. YESTERDAY.



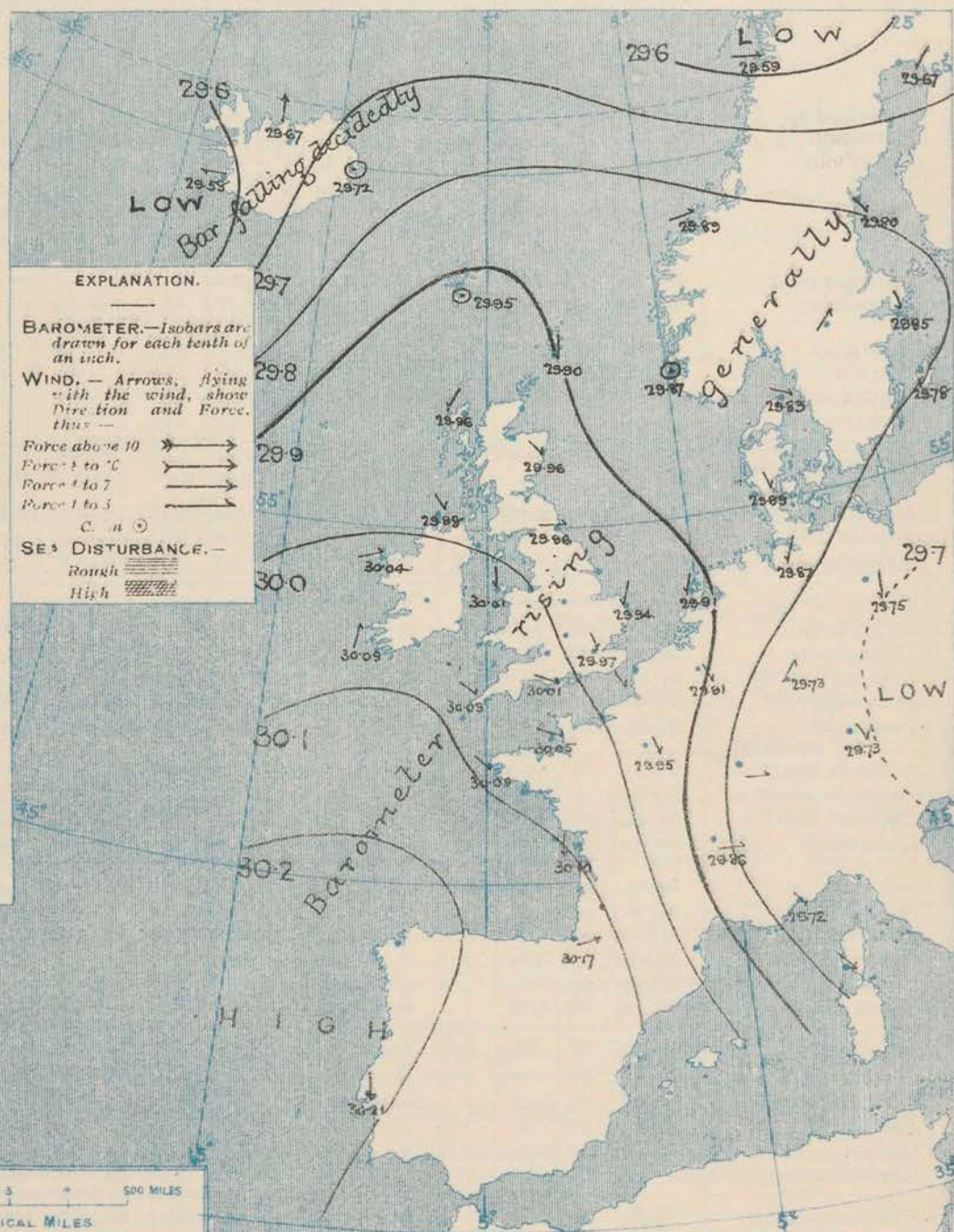
AVERAGES OF TEMPERATURE AT 8 A.M.
FOR THE TWO MONTHLY PERIOD.
JUNE — JULY.
(Derived chiefly from Observations extending over
the 35 years—1871-1905.)



Tuesday,

WEATHER

1. BAROMETER, WIND AND SEA AT 8 A.M. TO-DAY.



NOTES ON THE GENERAL SITUATION AT 8 A.M.

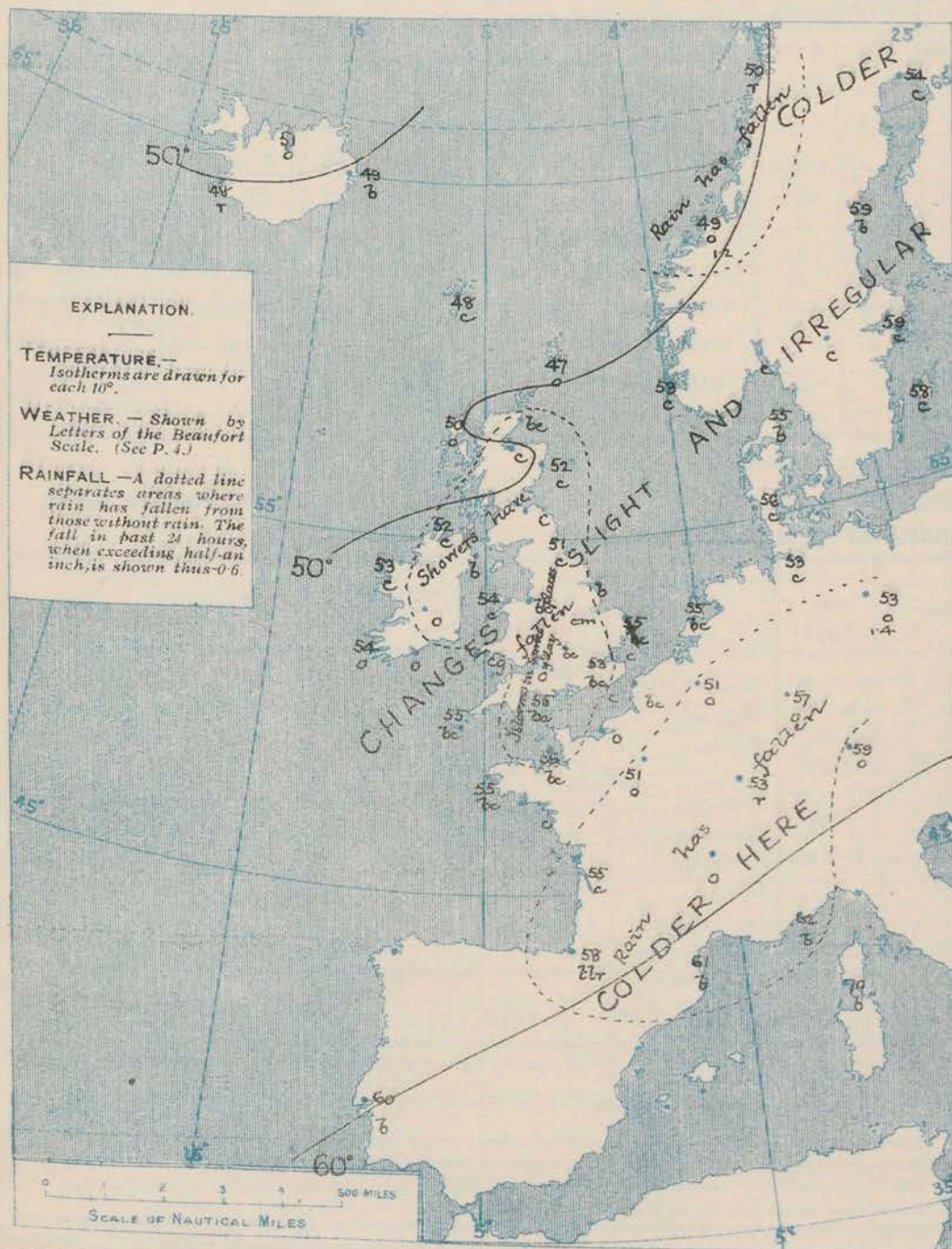
Since yesterday morning the barometer has risen over the Bay of Biscay and most of France, as well as over the southern half of Scandinavia, while it has fallen equally quickly in Iceland and rather briskly in Finmark. Over the United Kingdom the change has been slight, but the mercury is now falling somewhat on the west and north-west coasts.

The wind is mainly W. or N.W. over our Islands, but it has backed toward S. in the west of Ireland, and is very variable in some parts of Britain. Over Ireland it is light to strong from between S. and E., while over the north of Scandinavia it is light or moderate from the Westward. Temperature shows no decided change and is still very low. Over these Islands it ranges from 48° at Naime to about 56° in many other regions, and to 55° at some stations in the extreme east and south. The sky is clear in a few places locally, but as a whole it is cloudy or overcast, with rain at Reykjavik, Bodø, and Belfort, and a thunderstorm at Biarritz.

CHARTS

2nd July 1907.

2. TEMPERATURE AND WEATHER AT 8 A.M. TO-DAY.



NOTES ON YESTERDAY'S WEATHER

The highest temperature reported over our Islands was 63° at Bournemouth. Thunder was heard at Harrogate and a thunderstorm occurred at Portland Bill, while showers, mostly slight, fell in several other localities. In various parts of the Continent the rain measurements are large. Bright sunshine was more prevalent in Wales and the north-east of England than elsewhere.

GENERAL INFERENCE FROM THE 8 A.M. OBSERVATIONS.

The large anticyclone which extends from the Azores to the west of France appears likely to expand still further in an easterly direction while depressions over the northern portion of the Atlantic cause some decrease of pressure over our northern and western districts. Although pressure is now rather uniform over these Islands the direction of the wind seems to indicate the presence of very small irregularities which may cause local showers, with thunder, during to-day.

FORECASTS

For the 24 hours commencing at NOON TO DAY.



For the positions of the DISTRICTS indicated by the numbers 0-11—see map at foot.

- 0 } Light to moderate breezes from between N.W. and S.W.; fair, then some rain; continuing very cool.
- 1 }
- 2 }
- 3 } Slight winds, mainly from between N.W. and W.; fair generally, but thunder showers not improbable locally.
- 4 } temperature continuing much below the normal for the time of year.
- 5 }
- 6 } Same as Nos. 0 and 1.
- 7 }
- 8 } Same as Nos. 2 to 5.
- 9 }
- 10 } Light or moderate winds between S. and W.; weather variable, some rain; very cool.

II WESTERN CHANNEL AND BAY

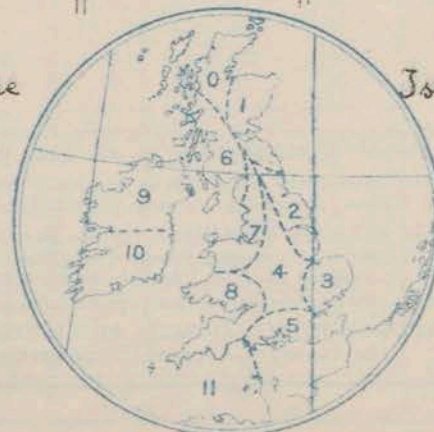
Moderate and light N.W. and S.W. winds, with slight or smooth sea; fair generally, mist locally; very cool.

FORECAST DISTRICTS.

Those portions of the Coasts upon which the Warning Signals are at present flying are indicated by the Symbols  = South Cone, or  = North Cone.

None

Issued.



DAILY WEATHER REPORT.

2nd July.

1907

TEMPERATURE, WEATHER, SUNSHINE, AND RAINFALL FOR YESTERDAY.

STATIONS.	TEMPERATURE F.		Weather.	Sunshine.	Rainfall.	STATIONS.	TEMPERATURE F.		Weather.	Sunshine.	Rainfall.
	Max.	Min.					Max.	Min.			
Strathpeffer, to 6 p.m. ...	55	47	*	Hrs 0.5	Ins 0.27	† Eastbourne, to 6 p.m. ...	58	51	*	Hrs 3.0	Ins 0.05
Blackpool, to 9 p.m. ...	57	45	or. c. o	7.1	0.16	Bexhill-on-Sea, to 9 p.m. ...	60	53	b	3.3	0.01
Southport, to 9 p.m. ...	58	43	or. c. b. cp	7.9	0.28	† Hastings ...	*	*	*	4.6	*
† Rhyl, to 6 p.m. ...	59	51	*	12.0	0.08	† Folkestone, to 6 p.m. ...	58	51	o. bc. b	5.1	0.02
Llandudno, to 9 p.m. ...	58	50	bc. b	11.8	—	† Margate, to 6 p.m. ...	58	53	b. o. b	6.0	—
Bettws-y-Coed, to 6 p.m. ...	58	43	bc. c. b	6.0	0.04	† Lowestoft, to 6 p.m. ...	58	50	c. b. c	9.3	—
† Towyn, to 6 p.m. ...	60	44	bc. b. bc	11.0	—	† Skegness ...	56	50	b. bc	11.9	—
Aberystwyth, to 6 p.m. ...	56	46	c. b	10.5	—	† Scarborough, to 6 p.m. ...	59	45	*	11.3	—
Plymouth, to 9 p.m. ...	60	50	c. b. bc	10.9	0.01	† Harrogate, to 6 p.m. ...	59	38	o. bc. tr. bc	1.5	0.24
Torquay, to 6 p.m. ...	62	50	*	9.9	0.01	Darwen, to 9 p.m. ...	57	39	omr. b. cv	4.0	0.03
† Bournemouth, to 6 p.m. ...	63	49	*	6.1	—	Manchester, to 9 p.m. ...	58	42	bc. or. bc	1.7	0.08
† Worthing ...	61	50	c. b	5.4	—	Birmingham, to 9 p.m. ...	59	45	c. r. c	4.3	0.19
† Brighton ...	61	50	*	2.4	—						

† At this Station the amount of Bright Sunshine is for the whole day.

TEMPERATURE, WEATHER, and RAINFALL at additional FOREIGN STATIONS, mainly for the 24 hours ended at 8 a.m. yesterday.

STATIONS 1 st July 1907.	TEMPERATURE F.		WEATHER.	RAIN. Ins.	STATIONS. 1 st July 1907.	TEMPERATURE F.		WEATHER.	RAIN. Ins.
	Max.	Min.				Max.	Min.		
Flushing ...	57	50	c. c	—	Rome ...	85	67	b. b	—
Aix-la-Chapelle ...	52	46	o. r	0.12	Naples ...	81	68	b. b	—
Copenhagen ...	66	50	+ bc	0.04	Malta ...	82	72	bc	—
Oxö (Christiansand) ...	57	48	c. b	0.35	Geneva ...	1 p.m. Observations not received.			
St. Petersburg ...	79	59	c. b	—	Berne ...	*	*	*	Measured 7 a.m.
Vienna ...	79	64	b. b	1.58	Lucerne ...	*	*	*	
Buda Pesth ...	86	66	b. b	0.04	Coire ...	*	*	*	
Hermanstadt ...	99	55	b. b	—	St. Gothard ...	*	*	*	
Trieste ...	79	68	b. c	—	Lugano ...	*	*	*	
Florence ...	90	64	b. o	—					

NOTES REFERRING TO INFORMATION GIVEN ON PAGE 1:—

- (a) At the British and Irish Stations the readings of the barometer are not corrected for the difference in Gravity between the position of the Station and Latitude 45°. The approximate correction is:—For stations North of Malin Head and North Shields + '03 in., but for Sumburgh Head + '04 in.; for stations south of Malin Head and North Shields + '02 in., but for Scilly and Jersey + '01 in.
- (b) The Sunshine for London given in the table is recorded on the Tower of the Wesleyan Training College, Westminster; the Sunshine entered to Dungeness is recorded at Littlestone-on-Sea.
- (c) The information relating to Weather is indicated by the following letters—b. blue sky; bc. sky half clouded; c. sky three parts clouded; d. drizzling rain; e. wet air, without rain falling; f. fog; g. gloomy; h. hail; l. lightning; m. misty (hazy); o. overcast; p. passing showers; q. squally; r. rain; s. snow; t. thunder; u. ugly, threatening; v. visibility, unusual transparency; w. dew; x. hoar frost; z. dust-haze, or smoke.

* AN ASTERISK is inserted in all places for which information is not usually received.

WIRELESS TELEGRAMS FROM SHIPS OF H.M. NAVY

Received during the 24 hours ended at 9.30 a.m. to-day.

TABLE SHOWING THE GREENWICH TIMES OF SUNRISE, NOON, AND SUNSET, FOR STATIONS IN THE UNITED KINGDOM, TO-DAY AND TO-MORROW.

Hour of Observation.	Position		Reading of Barometer.	Wind.		Weather.	TEMPERATURE.			Sea Disturbance.	2 nd July 1907.	Sunrise G.M.T.	Noon G.M.T.	Sunset G.M.T.
	Lat.	Long.		Dir.	Force.		Dry Bulb.	Wet Bulb.	Sea					
July 2 nd 8 a.m.	50° 29' N	7° 10' W	30.20	NW	3	bc	56	54	56	3	Yarmouth ...	3.36	11.57	8.17
											Greenwich ...	3.37	11.57	8.14
												3.49	12.4	8.18
												3.50	12.4	8.18
											Wick ...	3.12	12.16	9.19
												3.14	12.16	9.18
											Valencia ...	4.27	12.45	9.2
												4.28	12.45	9.2

TERMS OF SUBSCRIPTION for the Daily Weather Report forwarded by Book Post, £1 per annum payable quarterly in advance.

Single Copies (price 1d.) may be obtained after 3 p.m. on the day of issue, at the Meteorological Office, and at the Bookstalls of the following terminus Railway Stations:—Victoria, Charing Cross, King's Cross, St. Pancras, Euston.

FORECASTS OF WEATHER for one day in advance are drawn up at 11 a.m., and between 7 and 8 p.m. The latest forecast can be had by Reply Telegram, on paying at any Post Office in the United Kingdom Sixpence in addition to the cost of the inquiry and reply Telegram. Information as to the Terms on which Forecasts can be sent daily, for a long or short period, may be obtained on application.

METEOROLOGICAL OFFICE, 63, VICTORIA STREET, S.W.
(TELEGRAPHIC ADDRESS: WEATHER, LONDON.)

W. N. SHAW, (Director).

1907

DAILY WEATHER REPORT OF THE METEOROLOGICAL OFFICE.

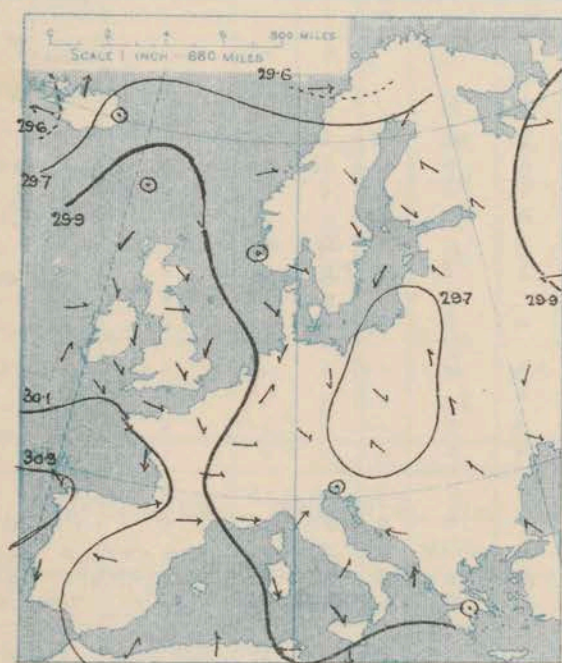
Wednesday
3rd July, 1907

STATIONS.	YESTERDAY EVENING.						THIS MORNING.										PAST 24 HOURS.				
	BAROM.		TEMP.		WIND.		BAROMETER.		TEMPERATURE.				WIND.		Sea (0 to 9).	Weather.	TEMP.		Weather.	Sun- shine.	Rainfall
	At 32° Fahr. and M.S.L.	Dry Bulb.	Direc.	Force (0 to 12).	Weather.		At 32° Fahr. and M.S.L.	Change since Yester- day.	Dry Bulb.	Wet Bulb.	Change since Yester- day.	Direc.	Force (0 to 12).	Weather.			Max.	Min.		Hours.	Ins.
SWEDEN & NORWAY.	Haparanda...	29.84	57	SW	2	b	30.00	+0.33	56	51	+2	NNE	4	c	x		68	50	x	x	-
	Hernösand...	29.88	59	Z	0	o	29.89	+0.09	54	51	-5	NE	2	o	x		66	48	x	x	0.04
	Stockholm...	29.75	50	NNE	6	+	29.64	-0.21	54	53	-5	N	4	o	x		66	50	x	x	0.35
	Wisby...	29.61	53	NE	4	m	29.48	-0.30	67	63	+9	SE	6	b	x		?	?	x	x	3.51
	Karlstad...	29.80	55	S	2	c	29.69	-0.16	53	51	0	N	4	o	x		x	x	x	x	0.04
	Färder (X'ania Fjord)	29.78	59	WSW	2	b	29.70	-0.11	58	53	+3	NNE	3	c	2		59	54	x	x	-
	Bodö...	30.00	50	Z	0	o	30.00	+0.41	54	50	+4	NE	2	b	1		54	43	x	x	0.08
	Christiansund...	29.93	55	ENE	4	bc	29.82	-0.07	54	51	+5	WNW	1	c	1		55	48	x	x	-
	Skudesnaes...	29.85	55	NW	4	b	29.80	-0.07	53	50	0	NNW	4	b	2		57	45	c, b	x	-
ICELAND & FAEROE.	Reykjavik...	29.70	52	ENE	4	+	30.06	+0.48	56	x	+8	WNW	2	bc	x		x	x	x	x	x
	Blönduos...	29.80	42	N	6	f	30.13	+0.46	40	x	-11	N	1	f	x		x	x	x	x	x
	Seydisfjord...	29.84	57	SW	3	c	30.06	+0.34	45	x	-4	Z	0	f	x		x	x	x	x	x
	Thorshavn...	29.94	51	SE	3	o	29.88	-0.07	46	x	-2	E	4	c	x		x	x	x	x	x
BRITISH ISLANDS.	Sumburgh Head	29.86	48	NW	1	o	29.79	-0.11	49	47	+2	E	1	o	1		49	43	o	x	-
	Stornoway...	29.85	54	S	2	o	29.68	-0.28	52	50	+2	Z	0	o	0		55	45	o	1.2	0.02
	Malin Head...	29.81	52	E	3	o	29.51	-0.47	51	50	-1	SSE	4	omr	3		57	48	bc, og, omr	x	0.19
	Blacksod Pt.	29.82	52	SSW	5	tm	29.54	-0.50	52	50	-1	SW	3	c	3		59	46	icm, og, t, bep	x	0.31
	Valencia...	29.89	53	S	3	tm	29.59	-0.50	54	51	0	WSW	2	c	4		60	51	c, p, t	2.9	0.35
	Roche's Point...	29.95	56	SW	3	c	29.60	-0.48	53	52	0	SW	2	o	3		59	51	o, bc, o, t, o	x	0.29
	Birr Castle...	29.88	59	SW	2	c	29.57	-0.49	53	52	0	SW	2	c	x		60	50	bc, c, t	2.3	0.35
	Donaghadee...	29.88	57	SSE	3	bc	29.64	-0.37	50	49	-3	S	3	+	3		59	49	bc, t	x	0.09
	Liverpool Obsy...	29.94	54	WNW	2	o	29.71	-0.29	51	49	0	SSE	2	o	3		57	47	b, o	x	-
	Holyhead...	29.93	53	SW	3	bc	29.62	-0.39	51	50	-3	S	5	+	1		58	49	b, bc	x	0.19
	Pembroke (St. Ann's Hd.)	29.99	54	W	4	bc	29.65	-0.39	52	52	0	SW	2	bc	4		56	50	c, bc, t	10.8	0.31
	Scilly (St. Mary's)	30.04	54	W	3	bc	29.71	-0.38	54	53	-1	SW	4	tm	1		59	53	bc	12.0	0.07
	Jersey (St. Aubin's)	30.06	58	W	4	bc	29.88	-0.17	53	51	-3	SSE	4	+	3		60	50	cm, bc, og, o, p	13.2	0.03
	Portland Bill...	29.98	55	WSW	4	bc	29.79	-0.22	52	50	-3	S	5	+	4		59	51	o, bc	x	0.05
	Dungeness...	29.95	54	SSW	4	c	29.87	-0.10	56	51	+7	SW	4	bc	3		58	49	o, c	2.8	0.11
	Wick...	29.85	51	W	2	o	29.71	-0.21	51	49	-1	S	2	o	1		62	48	-	x	-
	Nairn...	29.83	55	E	1	c	29.69	-0.26	55	51	+7	E	1	c	0		57	45	bc, v	6.7	-
	Aberdeen...	29.88	51	SSE	2	o	29.72	-0.24	55	53	+3	SSE	2	bc	2		55	49	op, bc, c, bc	3.5	0.10
	Leith...	29.83	55	SW	1	c	29.69	-0.26	56	51	+5	SE	2	c	x		59	43	c, o, bc	x	-
	North Shields...	29.89	52	ESE	3	+	29.75	-0.21	51	48	0	ESE	2	bc	2		56	42	c, t	x	0.03
	Spurn Head...	29.94	53	SSE	4	c	29.77	-0.19	56	53	+1	S	3	b	2		57	49	bc, v, bcw	x	-
	Yarmouth...	29.95	57	ENE	2	bc	29.83	-0.11	56	52	+1	S	3	bm	2		60	50	bc	x	-
	Clacton-on-Sea...	29.96	55	SE	3	bc	29.86	-0.10	57	53	+6	SSW	2	m	2		58	47	c, bc, bc, bef	4.6	0.01
	Nottingham...	29.92	55	SE	1	c	29.77	-0.20	54	51	+2	SSW	1	bc	x		55	40	thf, cm	0.0	0.11
	Bath...	29.97	59	W	3	b	29.77	-0.25	53	51	-1	S	2	o	x		61	42	-	6.8	-
	Oxford...	29.96	56	WNW	2	c	29.81	-0.19	54	49	+2	S	4	c	x		61	45	bc, c, p	x	0.10
	London (St. James's Park)	29.95	57	W	2	o	29.84	-0.13	55	49	+2	SW	2	o	x		62	45	c, op, c, o, b	3.2	-
GERMANY, & C.	The Scaw (Skagen)	29.81	55	NW	2	bc	29.67	-0.16	57	54	+2	NNE	2	b	0		61	52	x	x	-
	Fanö...	29.86	51	NW	4	bc	29.78	-0.11	53	49	-3	NW	5	c	x		59	48	x	x	-
	Cuxhaven...	29.87	55	N	4	o	29.81	-0.06	53	49	0	NW	4	o	x		55	52	x	x	-
	The Helder...	29.95	55	N	1	b	29.91	0.00	56	50	+1	W	1	bc	1		57	52	x	x	-
	Brussels...	x	x	x	x	x	29.96	+0.05	50	50	-1	SW	1	o	x		61	41	x	x	0.04
	Berlin...	29.67	57	NNW	4	o	29.63	-0.12	49	48	-4	NW	4	+	x		57	48	x	x	1.42
	Frankfurt...	29.84	51	NW	3	+	29.95	+0.22	54	50	-3	SW	3	c	x		63	50	x	x	0.16
	Munich...	29.84	51	SW	5	+	30.01	+0.28	46	46	-13	W	5	+	x		59	45	x	x	0.43
FRANCE.	C. Gris Nez...	30.00	54	W	2	o	29.91	-0.06	54	53	-1	SW	4	bc	4		63	50	x	x	-
	La Hève...	30.04	55	WNW	3	bc	29.98	-0.04	52	50	0	SSW	3	c	3		64	48	x	x	-
	Brest...	30.10	58	W	3	b	29.83	-0.26	55	55	0	SW	5	o	4		61	52	x	x	-
	Lorient...	30.02	57	NW	5	b	29.91	-0.16	55	54	0	SW	5	o	4		61	54	x	x	-
	Rochefort...	30.13	60	WNW	4	b	30.48	-0.02	58	55	+3	SE	2	c	x		63	55	b	x	-
	Biarritz...	30.23	58	W	1	o	30.13	-0.04	57	55	-1	SSE	2	b	2		63	54	x	x	0.55
	Paris...	30.01	55	E	1	o	30.01	+0.06	52	50	+1	SE	1	b	x		66	42	x	x	0.08
	Belfort...	29.93	47	W	6	+	30.03	+0.24	47	46	-6	WSW	4	m	x		56	45	x	x	0.12
SPANISH PENIN.	Lyons...	30.06	54	NNW	1	o	30.06	+0.20	53	51	-8	E	1	o	x		77	48	x	x	0.12
	Nice...	29.65	69	NW	2	b	29.83	+0.11	65	62	+3	NE	5	b	1		77	57	x	x	-
	Perpignan...	30.04	66	NW	4	b	30.12	+0.11	59	52	-2	Z	0	b	x		70	53	x	x	-
	Sanguinaire...	29.97	65	NW	5	bc	29.99	+0.10	65	61	-5	W	7	bc	7		77	57	x	x	-
SPANISH PENIN.	Corunna...	x	x	x	x	x	x	x	x	x	x	x	x	x	x		x	x	x	x	-
	Lisbon...	30.16	57	NNW	6	b	30.12	-0.09	61	53	+1	N	4	b	x		68	54	x	x	-
	Azores (P. Delgada)	30.49	62	NE	1	bc	30.41	-0.04	66	60	+1	N	1	b	2		73	59	x	x	-
(Horta)		30.50	65	Z	0	b	30.46	-0.02	65	59	-2	Z	0	m	0		73	59	x	x	-

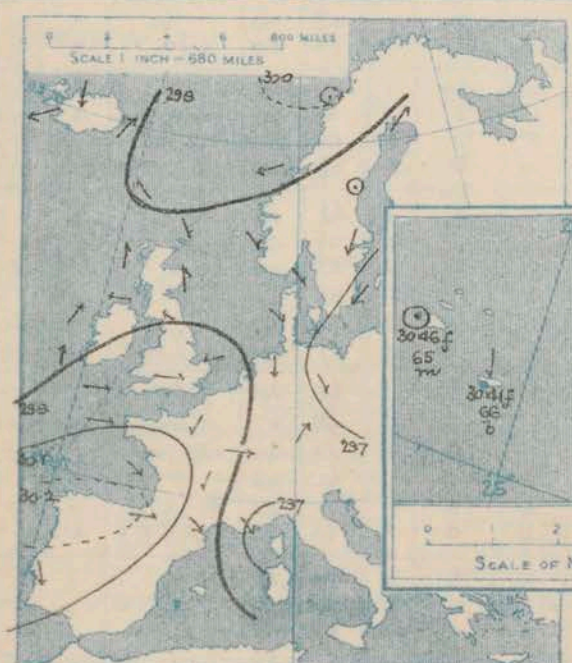
SUPPLEMENTARY CHARTS OF BAROMETER AND WIND

FOR 8 A.M. AND 6 P.M. YESTERDAY

8 A.M. YESTERDAY



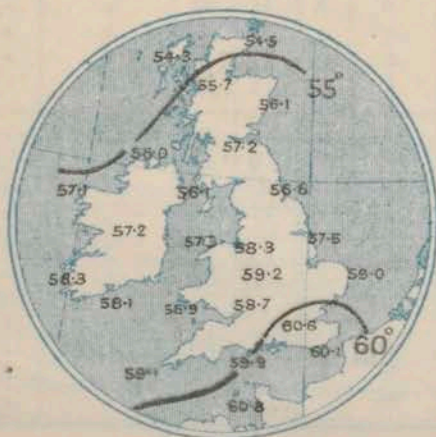
6 P.M. YESTERDAY



AVERAGES OF TEMPERATURE AT 8 A.M. FOR THE TWO MONTHLY PERIOD.

JUNE - JULY.

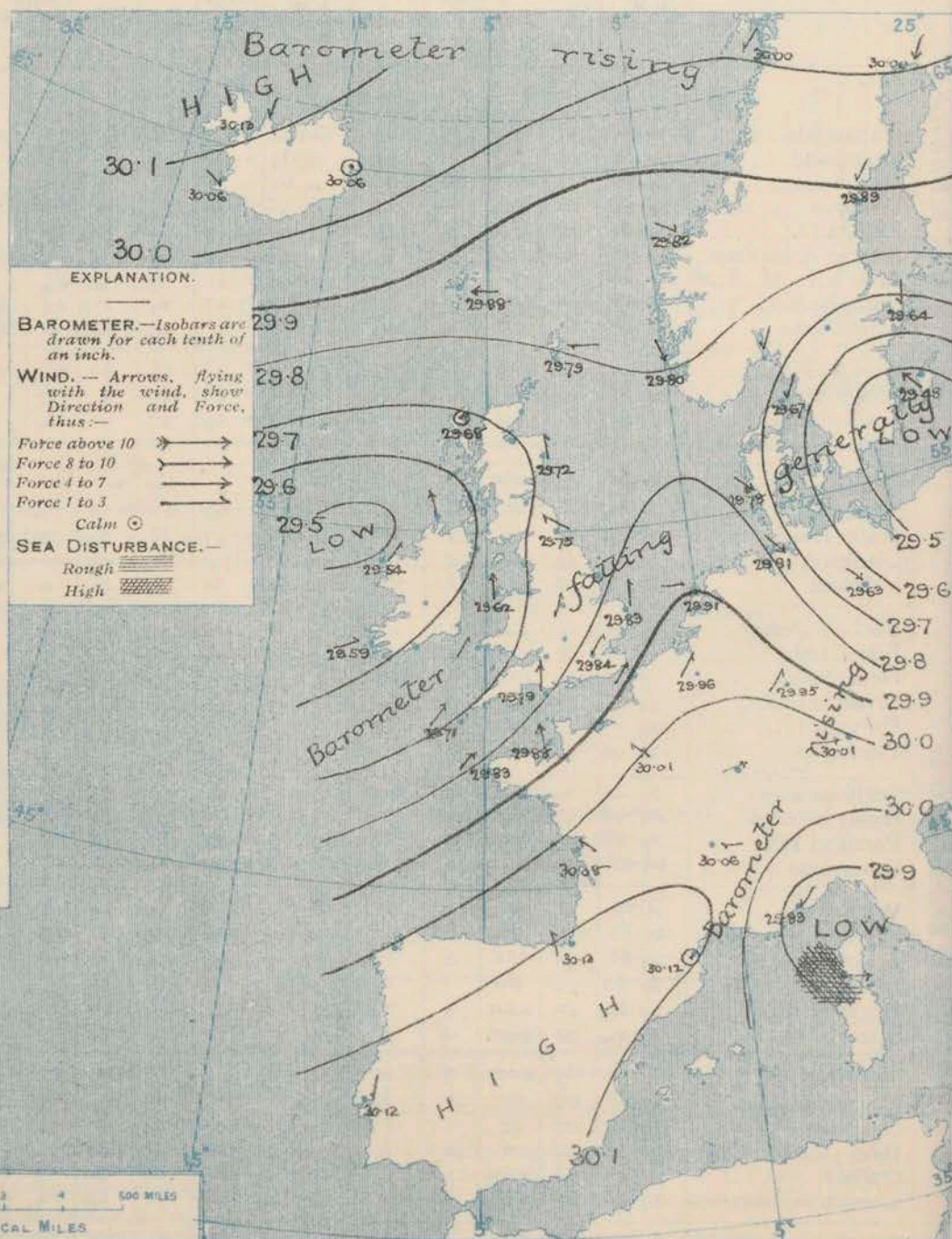
(Derived chiefly from Observations extending over the 35 years—1871-1905.)



Wednesday.

WEATHER

1. BAROMETER, WIND AND SEA AT 8 A.M. TO-DAY.



NOTES ON THE GENERAL SITUATION AT 8 A.M.

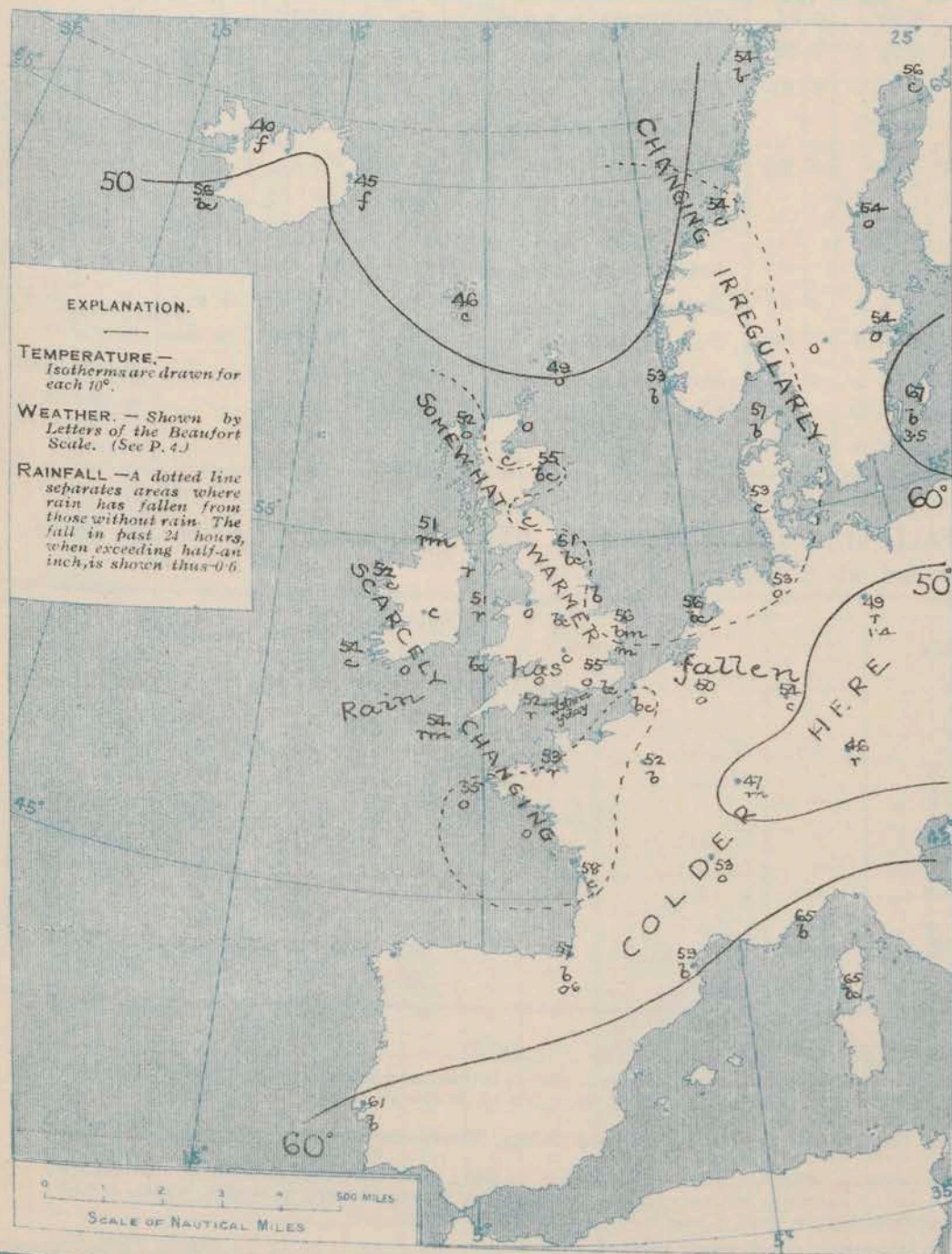
The fall of the barometer which had commenced in the north-west and west yesterday morning has continued and the readings are now about 29.5 ins. in a depression off the north-west of Ireland. In Ireland, however, a brisk rise of the mercury has taken place during the night and the readings are now above 30.0 ins.

The wind circulations around the baric minima are well defined. The S.W. current that prevails over England and Ireland is no stronger than a light or moderate breeze except in a few places. A high W. wind is reported from Languinaire. Temperature is still below the normal, ranging from 56° or 57° on our extreme south-east coasts to 50° at Douagdadee and to 49° in Shetland; from 65° at Nice to 49° at Berlin and 46° at Munich; and from 56° to 40° in Iceland. Rain is falling at many of our own western and south-western stations, as well as at Berlin and Munich, and in most other regions the sky is cloudy or overcast, while in Iceland fog prevails.

CHARTS

3rd July 1907.

2. TEMPERATURE AND WEATHER AT 8 A.M. TO-DAY.



NOTES ON YESTERDAY'S WEATHER

The highest temperature reported from these Islands was 63° at Strathpeffer; in many places the thermometer again remained below 60°. A thunderstorm occurred at Bexhill-on-Sea and showers in most parts of the Kingdom, while the duration of sunshine varied greatly; at Nottingham, where showers of hail and rain were accompanied by fog, there was none. Heavy rain is reported from some stations on the Continent; at Berlin the measurement is 1.4 inch, and at Wisby 3.5 inches.

GENERAL INFERENCE FROM THE 8 A.M. OBSERVATIONS.

The depression which is now causing the fall of the barometer over these Islands will probably spread over the whole Kingdom and its vicinity. Rainy weather, with thunder locally, is consequently to be expected very generally, and a temperature below the normal for the time of year.

FORECASTS

For the 24 hours commencing at NOON TO DAY.

For the positions of the DISTRICTS indicated by the numbers 0-11—see map at foot.

0 } S.E. and E. winds, light or moderate;
cloudy or dull, some rain; continuing
1 } cool

2 } S.W. to S. or W. breezes; becoming
3 } less fair, rain very probable, with
thunder locally; remaining very
4 } cool.

6 } Same as Nos 0 and 1.

7 } S.W. to S. or W. winds, moderate
or light; overcast generally, with
rain at times, then improving
8 } somewhat; remaining very cool; thunder
not improbable.

9 } light to moderate or fresh winds
from between S. and W. or N.W.;
10 } changeable, occasional rain; very cool.

II WESTERN CHANNEL AND BAY

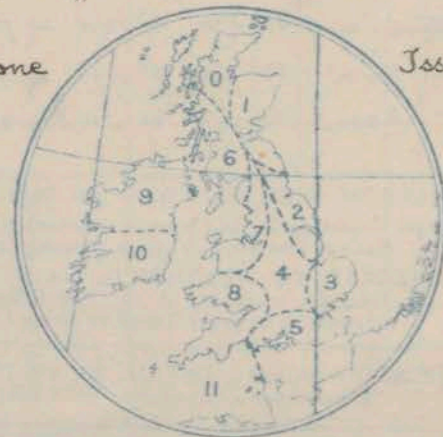
Moderate or fresh S.W. to W. winds; sea slight to moderate; dull and rainy, then improving; very cool.

FORECAST DISTRICTS.

These portions of the Coasts upon which the Warning Signals are at present flying are indicated by the Symbols ∇ = South Cone, or \blacktriangledown = North Cone.

None

Issued.



DAILY WEATHER REPORT.

3rd July 1907

TEMPERATURE, WEATHER, SUNSHINE, AND RAINFALL FOR YESTERDAY.

STATIONS.	TEMPERATURE F.		Weather.	Sunshine.	Rainfall.	STATIONS.	TEMPERATURE F.		Weather.	Sunshine.	Rainfall.
	Max.	Min.					Max.	Min.			
Strathpeffer, to 6 p.m. ...	63	43	*	3.1	0.01	† Eastbourne, to 6 p.m. ...	59	46	*	3.6	—
Blackpool, to 9 p.m. ...	57	49	ot, c, b, c	7.8	0.85	Bexhill-on-Sea, to 9 p.m. ...	58	51	clr, b	1.3	—
Southport, to 9 p.m. ...	58	51	† b	8.6	0.04	† Hastings ...	*	*	*	1.6	*
† Rhyl, to 6 p.m. ...	60	48	*	10.2	—	† Folkestone, to 6 p.m. ...	59	43	b, o, r, o	3.3	0.08
Llandudno, to 9 p.m. ...	59	48	bcp, c, b, c	7.3	0.02	† Margate, to 6 p.m. ...	61	51	b, r	8.5	0.04
Bettws-y-Coed, to 6 p.m. ...						† Lowestoft, to 6 p.m. ...	56	43	c, o, c	4.6	—
Towyn, to 6 p.m. ...	59	48	c, o, b	6.5	—	† Skegness ...	58	50	c, b, bc	6.5	—
Aberystwyth, to 6 p.m. ...	56	47	o, c	6.5	—	Scarborough, to 6 p.m. ...	60	47	*	9.1	—
Plymouth, to 9 p.m. ...	58	47	bcp, r, bc	6.3	0.07	Harrogate, to 6 p.m. ...	60	42	bc, b, r, o	4.1	0.07
Torquay, to 6 p.m. ...	62	54	*	3.8	0.49	Darwen, to 9 p.m. ...	59	42	bc, ov, bc	6.1	—
† Bournemouth, to 6 p.m. ...	60	47	*	5.6	0.07	Manchester, to 9 p.m. ...	59	47	bc, ot, bc	2.1	0.02
† Worthing ...	61	49	c, cp, c	4.0	—	Birmingham, to 9 p.m. ...	60	45	c	2.9	—
† Brighton ...	62	46	*	5.0	—						

† At this Station the amount of Bright Sunshine is for the whole day.

TEMPERATURE, WEATHER, and RAINFALL at additional FOREIGN STATIONS, mainly for the 24 hours ended at 8 a.m. yesterday.

STATIONS 2 nd July, 1907.	TEMPERATURE F.		WEATHER.	RAIN. Ins.	STATIONS. 2 nd July, 1907.	TEMPERATURE F.		WEATHER.	RAIN. Ins.
	Max.	Min.				Max.	Min.		
Flushing ...	57	52	c, c	—	Rome ...	86	68	b, bc	—
Aix-la-Chapelle ...	52	46	†, r	0.67	Naples ...	84	71	b, m	—
Copenhagen ...	59	52	c, o	—	Malta ...	81	71	c	—
Oxö (Christiansand) ...	57	48	b, b	—	Geneva ...	57	*	†	Measured
St. Petersburg ...	86	64	c, b	—	Berne ...	57	*	o	0.04
Vienna ...	86	66	b, b	—	Lucerne ...	64	*	o	—
Buda Pesth ...	91	68	b, b	—	Coire ...	81	*	bc	—
Hermanstadt ...	84	59	b, o	—	St. Gothard ...	45	*	r	0.71
Trieste ...	79	70	b, bc	—	Lugano ...	75	*	o	0.12
Florence ...	90	68	o, bc	—					

NOTES REFERRING TO INFORMATION GIVEN ON PAGE 1:—

- (a) At the British and Irish Stations the readings of the barometer are not corrected for the difference in Gravity between the position of the Station and Latitude 45°. The approximate correction is:—For stations North of Malin Head and North Shields + '03 in., but for Sumburgh Head + '04 in.; for stations south of Malin Head and North Shields + '02 in., but for Scilly and Jersey + '01 in.
- (b) The Sunshine for London given in the table is recorded on the Tower of the Wesleyan Training College, Westminster; the Sunshine entered to Dungeness is recorded at Littlestone-on-Sea.
- (c) The information relating to Weather is indicated by the following letters—b, blue sky; bc, sky half clouded; c, sky three parts clouded; d, drizzling rain; e, wet air, without rain falling; f, fog; g, gloomy; h, hail; l, lightning; m, misty (hazy); o, overcast; p, passing showers; q, squally; r, rain; s, snow; t, thunder; u, ugly, threatening; v, visibility, unusual transparency; w, dew; x, hoar frost; z, dust-haze, or smoke.

* AN ASTERISK is inserted in all places for which information is not usually received.

WIRELESS TELEGRAMS FROM SHIPS OF H.M. NAVY

Received during the 24 hours ended at 9.30 a.m. to-day.

Hour of Observation.	Position		Reading of Barometer.	Wind.		Weather.	TEMPERATURE.			Sea Disturbance.
	Lat.	Long.		Dir.	Force.		Dry Bulb.	Wet Bulb.	Sea	
2 nd July: 6 p.m.	52° 2' N	7° 36' W	29.93	SW	4	b	55	52	53	2
3 rd July: 4 a.m.	50° 3' N	10° 18' W	29.77	ESE	3	bc	55	54	56	2
— : 8 a.m.	50° 0' N	8° 51' W	29.72	SW	3	bc	54	51	56	2
— : 8 a.m.	50° 49' N	8° 4' W	29.82	WSW	3	cu	56	54	53	3

TABLE SHOWING THE GREENWICH TIMES OF SUNRISE, NOON, AND SUNSET, FOR STATIONS IN THE UNITED KINGDOM, TO-DAY AND TO-MORROW.

	3 rd July 1907.		Sunrise G.M.T.	Noon G.M.T.	Sunset G.M.T.
	3 rd July	4 th July			
Yarmouth ...	3.37	11.57	8.17		
Greenwich ...	3.38	11.57	8.16		
Wick ...	3.50	12.44	8.18		
Valencia ...	3.51	12.44	8.17		
	3.14	12.16	9.13		
	3.15	12.16	9.17		
	4.28	12.45	9.2		
	4.29	12.45	9.1		

TERMS OF SUBSCRIPTION for the Daily Weather Report forwarded by Book Post, £1 per annum payable quarterly in advance.

Single Copies (price 1d.) may be obtained after 3 p.m. on the day of issue, at the Meteorological Office, and at the Bookstalls of the following terminus Railway Stations:—Victoria, Charing Cross, King's Cross, St. Pancras, Euston.

FORECASTS OF WEATHER for one day in advance are drawn up at 11 a.m., and between 7 and 8 p.m. The latest forecast can be had by Reply Telegram, on paying at any Post Office in the United Kingdom Sixpence in addition to the cost of the inquiry and reply Telegram. Information as to the Terms on which Forecasts can be sent daily, for a long or short period, may be obtained on application.

METEOROLOGICAL OFFICE, 63, VICTORIA STREET, S.W.
(TELEGRAPHIC ADDRESS: WEATHER, LONDON.)

W. N. SHAW, (Director).

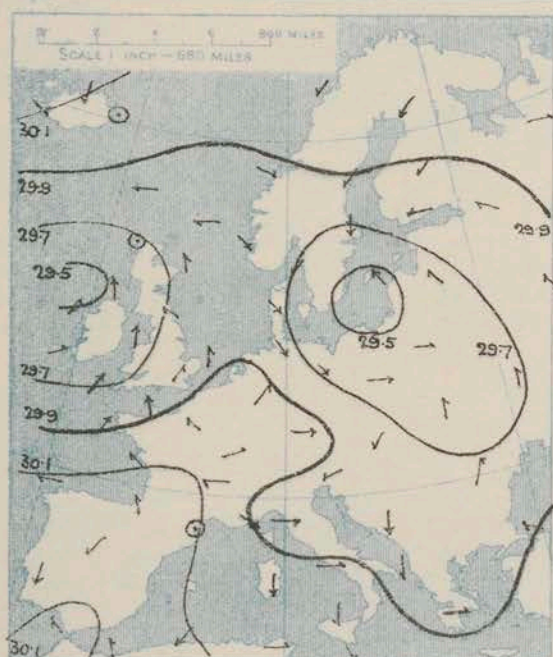
DAILY WEATHER REPORT OF THE METEOROLOGICAL OFFICE.

Thursday,
4th July, 1907

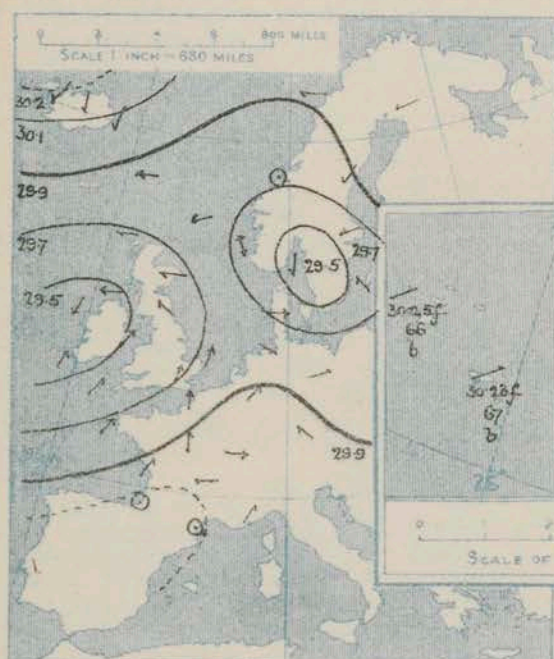
STATIONS.		YESTERDAY EVENING.					THIS MORNING.										PAST 24 HOURS.				
		BAROM.	TEMP.	WIND.	Force (0 to 12).	Weather.	BAROMETER.		TEMPERATURE.			WIND.		Sea (0 to 9).	TEMP.		Weather.	Sun- shine.	Rainfall		
							At 32° Fahr. and M.S.L.	Change since Yester- day.	Dry Bulb.	Wet Bulb.	Change since Yester- day.	Direc.	Force (0 to 12).		Weather.	Max.				Min.	
																					Ins.
SWEDEN & NORWAY.		Haparanda...	29.93	59	NE	2	o	29.87	-13	63	57	+7	E	4	c	x	64	48	x	x	-
		Hernösand...	29.93	58	NE	2	o	29.63	-26	56	55	+2	NE	4	o	x	64	54	x	x	0.04
		Stockholm...	29.54	61	ENE	4	o	29.56	-08	54	52	0	SSE	4	o	x	72	48	x	x	0.08
		Wisby...	29.52	56	SSE	2	c	29.57	+09	53	50	-14	S	6	o	x	73	?	x	x	-
		Karlstad...	29.49	58	ENE	6	r	29.47	-22	55	52	+2	NE	4	o	x	x	x	x	1.42	
		Färder (X'ania Fjord)	29.47	55	N	6	r	29.39	-31	56	53	-2	E	2	o	1	58	52	x	x	0.95
		Bodö...	29.92	59	E	2	o	29.78	-22	63	55	+9	E	2	o	1	63	52	x	x	-
		Christiansund...	29.72	55	Z	0	c	29.50	-32	61	54	+7	E	2	bc	1	61	54	x	x	0.08
		Skudesnaes...	29.67	53	NNW	8	c	29.51	-29	52	51	-1	NW	4	r	2	57	50	b. c	x	0.08
ICELAND & FAEROE.		Reykjavik...	30.09	55	WNW	4	o	30.09	+03	52	x	-4	S	1	c	x	x	x	x	x	
		Blönduos...	30.21	44	NE	3	o	30.19	+06	40	x	0	NE	2	o	x	x	x	x	x	
		Seydisfjord...	30.11	48	NNE	1	f	30.12	+06	43	x	-2	Z	0	o	x	x	x	x	x	
		Thorshavn...	29.89	48	E	5	o	29.81	-07	49	x	+3	ENE	3	o	x	x	x	x	x	
BRITISH ISLANDS.		Sumburgh Head	29.76	51	ENE	1	o	29.59	-20	51	47	+2	NNW	2	o	2	54	44	o. b	x	-
		Stornoway...	29.63	56	E	3	o	29.54	-14	51	50	-1	E	4	o	4	58	48	o. b	7.0	-
		Malin Head...	29.44	52	E	5	c	29.44	-07	52	51	+1	E	4	ogm	3	56	49	cp, cz, og	x	0.03
		Blacksod Pt. ...	29.45	53	NNE	4	op	29.44	-10	52	51	0	NE	2	c	2	58	49	bm, cpm	x	0.11
		Valencia...	29.45	52	SSW	2	o	29.44	-15	52	50	-2	SE	1	cp	4	55	46	op. o	1.8	0.30
		Roche's Point	29.49	57	SW	3	bc	29.46	-14	52	50	-1	SW	1	bc	2	59	44	c. bc, bcp	x	0.03
		Birr Castle...	29.45	51	SW	3	r	29.45	-12	52	50	-1	S	2	o	x	59	45	cp. o	1.0	0.18
		Doraghadee...	29.50	52	SSE	3	o	29.48	-16	52	50	+2	SSE	1	c	1	53	49	org, b, tr	x	0.53
		Liverpool Obsy...	29.53	56	SE	2	c	29.51	-20	51	49	0	SE	1	o	2	58	47	rm. c	x	0.06
		Holyhead...	29.52	55	SW	4	bc	29.46	-16	53	51	+2	SW	2	c	2	58	49	cm. bc	x	0.23
		Pembroke (St. Ann's Hd.)	29.52	51	W	3	bc	29.51	-14	50	48	-2	SW	4	cp	4	55	49	bc, cp, bcp	2.2	0.33
		Scilly (St. Mary's)	29.60	55	SW	4	c	29.53	-18	54	52	0	SW	5	cp	3	59	52	o. c	4.2	0.08
		Jersey (St. Aubins)	29.73	57	SSE	4	c	29.72	-16	54	53	+1	SW	3	ogpm	3	59	50	opm, ogp	0.1	0.47
		Portland Bill...	29.64	56	SW	4	f	29.62	-17	55	53	+3	SW	5	c	5	57	51	o. f	x	0.13
		Dungeness...	29.71	55	S	5	o	29.68	-19	57	54	+1	SSW	5	o	5	58	53	r. o	0.0	0.13
		Wick...	29.69	52	NE	3	c	29.64	-07	50	47	-1	N	2	bc	1	57	46	-	x	-
		Nairn...	29.60	60	ESE	2	bc	29.60	-09	49	47	-6	ESE	3	o	2	65	47	bcg, bcz	8.9	-
		Aberdeen...	29.68	53	E	2	o	29.60	-12	51	50	-4	ENE	3	o	3	58	50	bc, b, op	8.2	-
		Leith...	29.60	56	SE	3	o	29.52	-17	50	49	-6	ENE	3	o	x	59	50	bc, c, op	x	0.09
		North Shields	29.61	55	SE	3	r	29.49	-26	54	52	+3	SE	2	o	2	57	48	c. r	x	0.08
		Spurn Head...	29.62	55	S	4	o	29.54	-23	57	54	+1	SSW	4	bc	2	61	51	c, cqp, bcp	x	0.05
		Yarmouth...	29.72	56	SSW	4	c	29.62	-21	57	54	+1	SW	4	bc	3	59	52	c	x	0.01
		Clacton-on-Sea	29.71	55	S	6	o	29.65	-21	58	55	+1	S	5	c	5	62	53	bc, cz, r	5.2	0.06
		Nottingham...	29.61	53	SE	1	o	29.55	-22	54	53	0	S	1	o	x	58	46	r. o	3.5	0.09
		Bath...	29.60	58	SW	5	c	29.60	-17	56	55	+3	SW	3	bc	x	60	50	-	1.3	0.44
		Oxford...	29.62	55	S	5	c	29.61	-20	56	52	+2	S	4	bc	x	59	49	c. or, c	x	0.26
		London (St. James's Park)	29.67	57	SSW	4	op	29.63	-21	56	53	+1	SW	3	c	x	57	51	c. or, op	2.0	0.16
GERMANY, & C.		The Scaw (Skagen)	29.43	55	N	3	r	29.44	-23	54	53	-3	W	6	m	2	57	54	x	x	0.47
		Fanö...	29.72	51	W	4	c	29.71	-07	56	52	+3	WSW	4	c	x	56	50	x	x	-
		Cuxhaven...	29.77	54	WNW	4	o	29.78	-03	55	53	-2	SW	4	c	x	55	48	x	x	-
		The Helder...	29.81	57	SW	3	o	29.71	-20	58	55	+2	SSW	4	c	2	61	52	x	x	-
		Brussels...	x	x	x	x	x	29.81	-15	57	53	+7	SSW	5	o	x	65	50	x	x	0.08
		Berlin...	29.83	53	WSW	2	o	29.95	+32	55	53	+6	SW	2	o	x	57	48	x	x	0.04
		Frankfurt...	29.95	57	SW	2	o	29.97	+02	58	54	+4	SW	3	c	x	63	50	x	x	0.04
Munich...	30.02	52	SE	1	c	30.11	+10	58	53	+12	SW	3	bc	x	59	46	x	x	0.12		
FRANCE.		C. Gris Nez...	29.78	56	S	4	r	29.74	-17	57	57	+3	SSW	4	o	4	59	52	x	x	0.28
		La Hève...	29.81	55	SSW	4	o	29.78	-20	55	53	+3	SW	5	r	4	57	50	x	x	0.08
		Brest...	29.72	57	SW	5	o	29.68	-15	54	53	-1	SW	4	o	4	57	52	x	x	0.08
		Lorient...	29.79	57	SW	6	f	29.71	-20	55	54	0	SW	5	r	5	61	52	x	x	0.67
		Rocheport...	29.96	61	SW	5	o	29.91	-17	63	59	+5	SW	5	c	x	66	58	c. o	x	-
		Biarritz...	30.03	66	Z	0	o	29.89	-24	62	59	+5	E	4	o	0	68	48	x	x	0.43
		Paris...	29.89	59	SW	3	o	29.88	-13	58	55	+6	SW	3	c	x	64	52	x	x	-
Belfort...	29.96	59	WSW	6	o	30.09	+06	56	51	+9	W	2	m	x	60	46	x	x	-		
Lyon...	?	64	E	1	o	30.06	00	58	52	+5	SSE	1	o	x	68	50	x	x	-		
Nice...	29.88	69	SW	1	o	30.10	+27	65	60	0	Z	0	o	1	75	54	x	x	-		
Perpignan...	30.02	70	Z	0	o	30.04	-08	64	61	+5	NE	2	o	x	75	51	x	x	-		
Sanguinaire...	30.11	64	W	4	m	30.17	+18	67	63	+2	E	3	m	4	77	59	x	x	-		
SPANISH PENIN.		Corunna...	30.10	63	W	6	bc	30.02	-17	63	59	+6	SW	3	o	3	66	57	x	x	-
		Lisbon...	30.06	61	NNW	5	o	30.09	-03	65	58	+4	N	3	o	x	73	57	x	x	-
		Azores (P. Delgada)	30.33	64	NNW	1	o	30.23	-18	67	62	+1	WSW	3	o	3	72	59	x	x	-
		„ (Horta)	30.35	63	WNW	2	o	30.25	-21	66	60	+1	WSW	3	o	1	73	63	x	x	-

SUPPLEMENTARY CHARTS
OF
BAROMETER AND WIND
FOR 8 A.M. AND 6 P.M. YESTERDAY

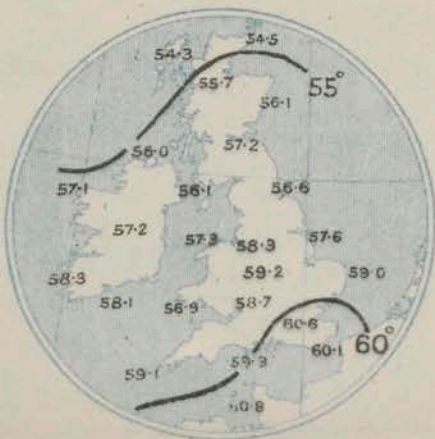
8 A.M. YESTERDAY



6 P.M. YESTERDAY



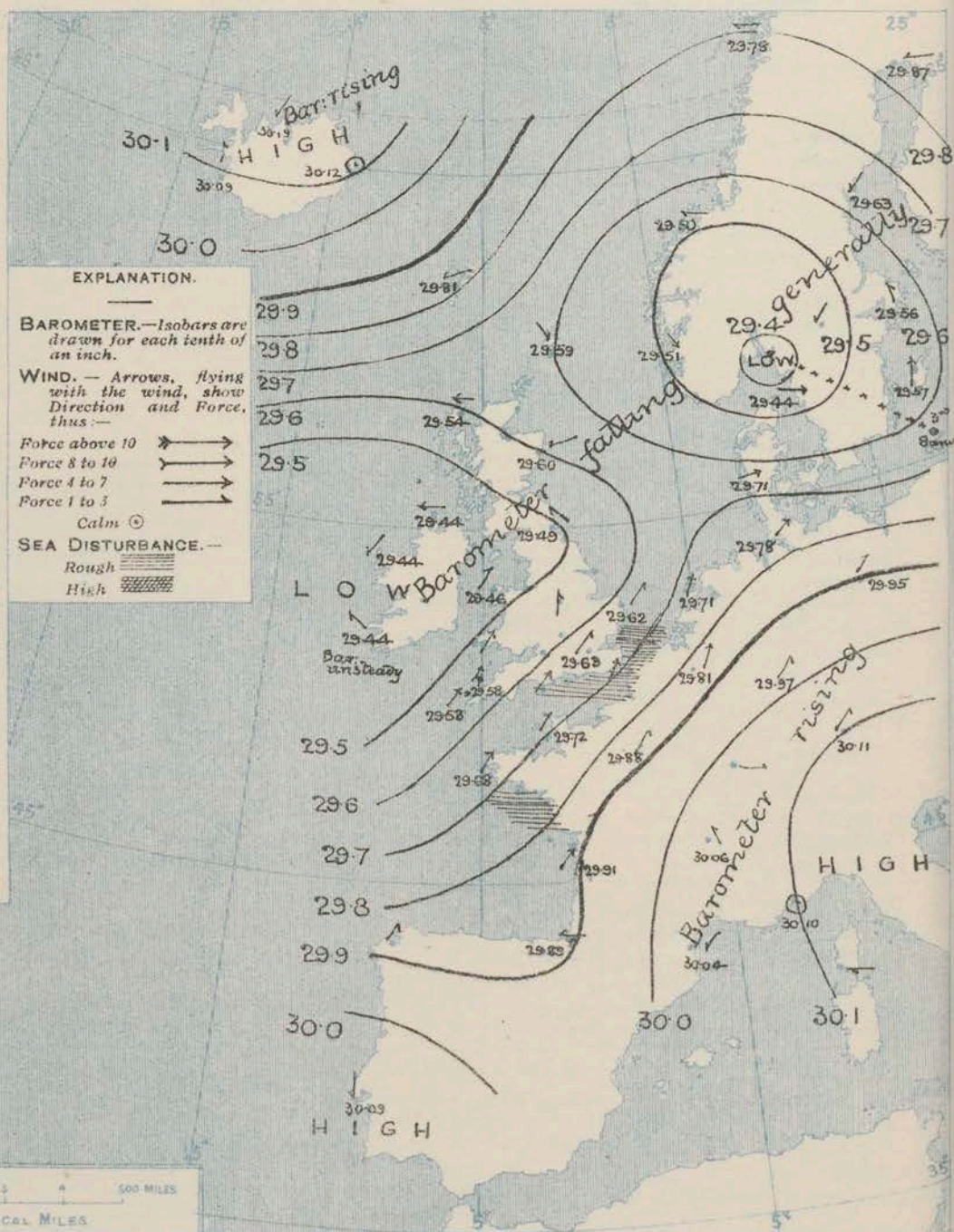
AVERAGES OF TEMPERATURE AT 8 A.M.
FOR THE TWO MONTHLY PERIOD.
JUNE - JULY.
(Derived chiefly from Observations extending over
the 35 years—1871-1905.)



Thursday.

WEATHER

1. BAROMETER, WIND AND SEA AT 8 A.M. TO-DAY.



NOTES ON THE GENERAL SITUATION AT 8 A.M.

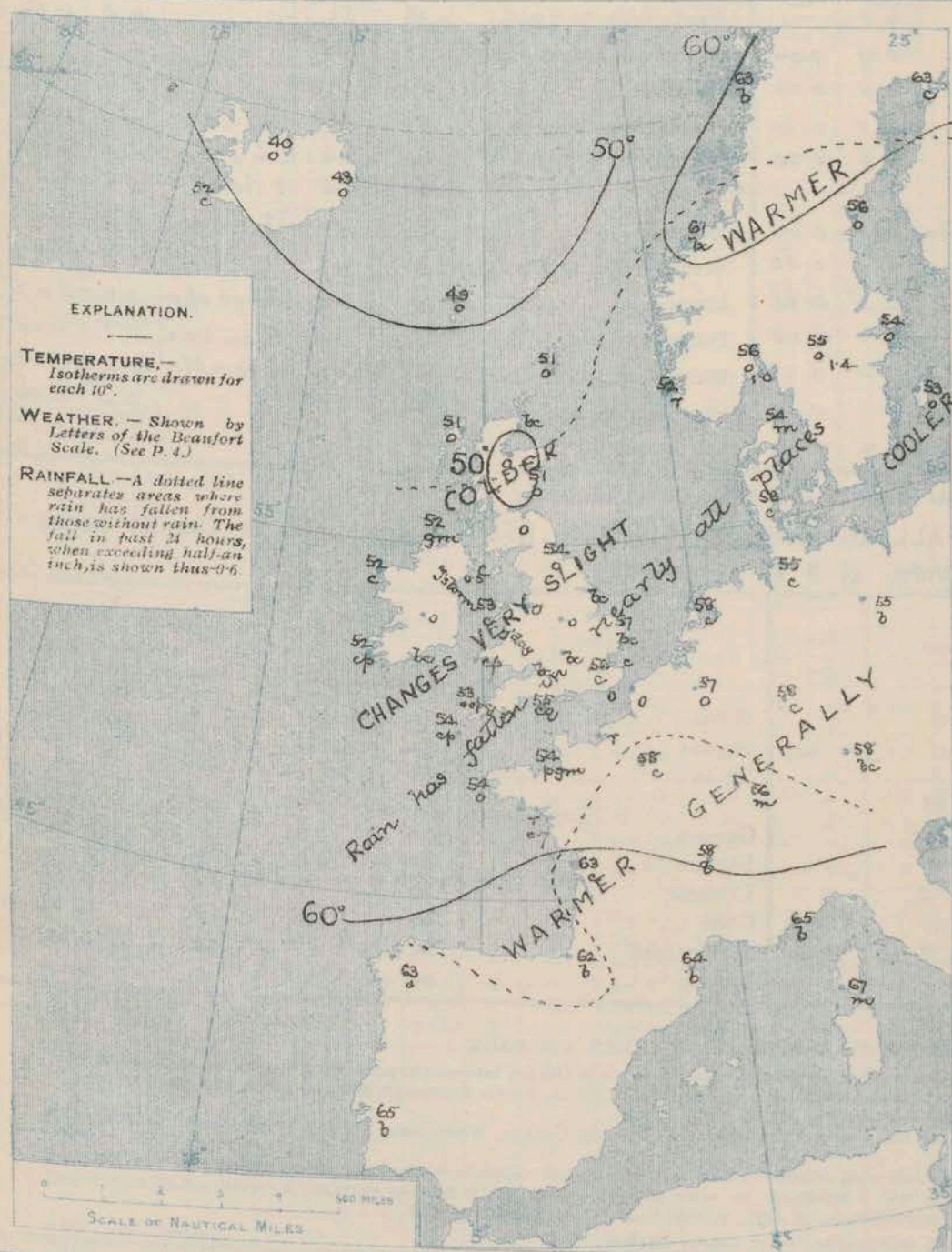
The depression shown in the west yesterday morning has extended eastwards over these Islands, while the centre of the system has moved very little. The disturbance which at the same time lay over the Baltic has travelled northwestwards to the Skager Rack and Norway and appears to have increased somewhat in depth. Pressure now ranges from above 30.1 mm. in Iceland and Bavaria, to less than 29.5 mm. over Ireland and the north of England, and to below 29.4 mm. in the neighbourhood of Christiania.

The S.W. current of wind prevailing over the Bay of Biscay and on our southern and southeastern coasts blows freshly, while the E. wind over our northern districts has little force. The circulation around the northern depression is moderate to strong in force. Temperature has risen in the north of Scandinavia and at most stations in Germany and France; over Scotland it has fallen, and over England and Ireland changed very little. The sky is still very cloudy or quite overcast over the United Kingdom and the nearer regions of the Continent, with rain or passing showers in several places. In the south of France and the northwest of Norway, as well as at some German stations, the weather is fine.

CHARTS

4th July, 1907.

2. TEMPERATURE AND WEATHER AT 8 A.M. TO-DAY.



NOTES ON YESTERDAY'S WEATHER

During yesterday the thermometer failed to touch 60° over a very large part of these Islands, but at Strathpeffer and Hain the respective maxima were 63° and 65°. Rain has fallen in nearly all parts of the Kingdom and in many Continental regions, the heaviest fall in these Islands being 0.53 in. at Donaghadee, where a thunderstorm occurred. At Faerder the fall amounted to nearly an inch, and at Karlstad to 1.4 inch. The day was dull in most districts, but several hours of bright sunshine were recorded in Scotland and along the east coast of England.

GENERAL INFERENCE FROM THE 8 A.M. OBSERVATIONS.

There are no indications of any change in the general distribution of pressure over Western and Northwestern Europe. Very cool, changeable, showery weather, with thunder locally is, therefore, likely to continue.

FORECASTS

For the 24 hours commencing at NOON TO DAY.



For the positions of the DISTRICTS indicated by the numbers 0-11—see map at foot.

- 0 } E. or N.E. to N. winds, light or moderate; very cool. rain at times.
- 1 } S.E. to E. or Variable winds; changeable, occasional rain, thunder locally; very cool.
- 2 } Wind chiefly S.W., fresh on coast.
- 3 } moderate or light inland; very cool, showery, thunder locally, some fair intervals.
- 4 } Same as Nos. 0 & 1.
- 5 } S.W. and S. to Variable winds; very cool, rain at times, thunder locally.
- 6 } Same as Nos. 3 to 5.
- 7 } Wind varying much in direction, increasing in force; very cool.
- 8 } changeable, occasional rain.
- 9 }
- 10 }
- 11 }

WESTERN CHANNEL AND BAY

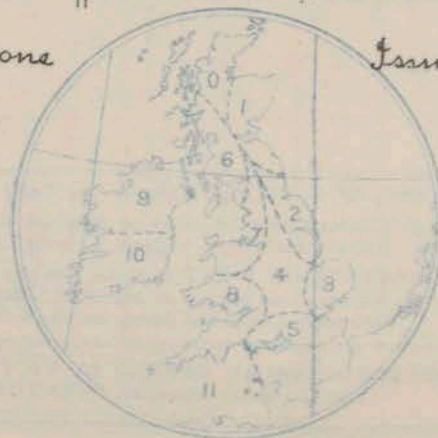
Fresh to moderate S.W. winds, rather rough to moderate sea; very cool, showery, mist locally.

FORECAST DISTRICTS.

Those portions of the Coasts upon which the Warning Signals are at present flying are indicated by the Symbols  = South Cone, or  = North Cone.

None

Issued.



TEMPERATURE, WEATHER, SUNSHINE, AND RAINFALL FOR YESTERDAY.

STATIONS.	TEMPERATURE F.		Weather.	Sunshine.	Rainfall.	STATIONS.	TEMPERATURE F.		Weather.	Sunshine.	Rainfall.
	Max.	Min.					Max.	Min.			
Strathpeffer, to 6 p.m. ...	63	48	x	Hrs 7.5	Ins -	† Eastbourne, to 6 p.m. ...	56	52	*	Hrs 4.3	Ins 0.12
Blackpool, to 9 p.m. ...	56	45	or, o.c	0.9	0.04	Bexhill-on-Sea, to 9 p.m. ...	57	53	†. f	2.8	0.39
Southport, to 9 p.m. ...	57	46	or, bc	0.5	0.02	† Hastings ...	*	*	*	3.4	*
† Rhyl, to 6 p.m. ...	59	47	*	2.5	0.14	† Folkestone, to 6 p.m. ...	57	42	bc, r, o, r	4.9	0.03
Llandudno, to 9 p.m. ...	60	47	b, c, p, c	1.8	0.20	† Margate, to 6 p.m. ...	60	46	b, o, r, o	5.6	0.03
Bettws-y-Coed, to 6 p.m. ...						† Lowestoft, to 6 p.m. ...	61	46	c, bc, op, o	5.6	-
Towyn, to 6 p.m. ...	61	50	o, r, c, bc	4.5	0.17	† Skegness ...	61	51	b, c, r	6.8	-
Aberystwyth, to 6 p.m. ...	58	47	†. c	3.3	0.30	Scarborough, to 6 p.m. ...	61	47	*	6.0	-
Plymouth, to 9 p.m. ...	57	50	or, bc, p, bc	2.5	0.63	Harrogate, to 6 p.m. ...	57	40	bc, ge, op, c	2.0	0.03
Torquay, to 6 p.m. ...	60	46	*	2.4	0.40	Darwen, to 9 p.m. ...	52	41	c, om, b, r, o	0.1	0.04
Bournemouth, to 6 p.m. ...	57	48	*	0.4	0.25	Manchester, to 9 p.m. ...	56	47	o, bc, r, bc, o	0.2	0.03
† Worthing ...	56	50	c, o, r, o	1.1	0.13	Birmingham, to 9 p.m. ...	56	42	o, r, o	0.4	0.06
† Brighton ...	56	51	*	1.6	0.09						

† At this Station the amount of Bright Sunshine is for the whole day.

TEMPERATURE, WEATHER, and RAINFALL at additional FOREIGN STATIONS, mainly for the 24 hours ended at 8 a.m. yesterday.

STATIONS 3 rd July, 1907.	TEMPERATURE F.		WEATHER.	RAIN. Ins.	STATIONS. 3 rd July, 1907.	TEMPERATURE F.		WEATHER.	RAIN. Ins.
	Max.	Min.				Max.	Min.		
Flushing ...	59	50	bc, o	-	Rome ...	83	63	b, b	-
Aix-la-Chapelle ...	54	43	o, c	0.20	Naples ...	82	64	b, b	-
Copenhagen ...	59	50	bc, c	-	Malta ...	86	71	c	-
Oxö (Christiansand) ...	59	50	b, bc	-	2 nd July, 1907.				
St. Petersburg ...	84	64	b, b	-	Geneva ...	55	*	o	Measured 7 a.m. 0.51
Vienna ...	84	55	c, b	-	Berne ...	52	*	r	0.79
Buda Pesth ...	91	61	b, c	-	Lucerne ...	50	*	r	0.67
Hermanstadt ...	86	68	b, o	-	Coire ...	46	*	r	0.20
Trieste ...	84	63	b, r	0.28	St. Gothard ...	34	*	s	0.91
Florence ...	76	62	b, o	-	Lugano ...	55	*	o	0.12

NOTES REFERRING TO INFORMATION GIVEN ON PAGE 1:—

- (a) At the British and Irish Stations the readings of the barometer are not corrected for the difference in Gravity between the position of the Station and Latitude 45°. The approximate correction is:—For stations North of Malin Head and North Shields + '03 in., but for Sumburgh Head + '04 in.; for stations south of Malin Head and North Shields + '02 in., but for Scilly and Jersey + '01 in.
- (b) The Sunshine for London given in the table is recorded on the Tower of the Wesleyan Training College, Westminster; the Sunshine entered to Dungeness is recorded at Littlestone-on-Sea.
- (c) The information relating to Weather is indicated by the following letters—b, blue sky; bc, sky half clouded; c, sky three parts clouded; d, drizzling rain; e, wet air, without rain falling; f, fog; g, gloomy; h, hail; l, lightning; m, misty (hazy); o, overcast; p, passing showers; q, squally; r, rain; s, snow; t, thunder; u, ugly, threatening; v, visibility, unusual transparency; w, dew; x, hoar frost; z, dust-haze, or smoke.
- * AN ASTERISK is inserted in all places for which information is not usually received.

WIRELESS TELEGRAMS FROM SHIPS OF H.M. NAVY

Received during the 24 hours ended at 9.30 a.m. to-day.

TABLE SHOWING THE GREENWICH TIMES OF SUNRISE, NOON, AND SUNSET, FOR STATIONS IN THE UNITED KINGDOM, TO-DAY AND TO-MORROW.

Hour of Observation.	Position		Reading of Barometer.	Wind.		Weather.	TEMPERATURE.			Sea Dis-turb-ance.	Sunrise G.M.T.	Noon G.M.T.	Sunset G.M.T.
	Lat.	Long.		Dirac.	Force.		Dry Bulb.	Wet Bulb.	Sea				
4 th July: 8 a.m.	50° 20' N	6° 41' W	29.58	SW	4	or, g	53	51	53	3	3.38	11.57	8.16
											3.38	11.57	8.16
											3.51	12.4	8.17
											3.51	12.4	8.17
											3.15	12.16	9.17
											3.16	12.16	9.16
											4.29	12.45	9.1
											4.29	12.45	9.1

TERMS OF SUBSCRIPTION for the Daily Weather Report forwarded by Book Post, £1 per annum payable quarterly in advance.

Single Copies (price 1d.) may be obtained after 3 p.m. on the day of issue, at the Meteorological Office, and at the Bookstalls of the following terminus Railway Stations:—Victoria, Charing Cross, King's Cross, St. Pancras, Euston.

FORECASTS OF WEATHER for one day in advance are drawn up at 11 a.m., and between 7 and 8 p.m. The latest forecast can be had by Reply Telegram, on paying at any Post Office in the United Kingdom Sixpence in addition to the cost of the inquiry and reply Telegram. Information as to the Terms on which Forecasts can be sent daily, for a long or short period, may be obtained on application.

METEOROLOGICAL OFFICE, 63, VICTORIA STREET, S.W.
(TELEGRAPHIC ADDRESS: WEATHER, LONDON.)

W. N. SHAW, (Director).

DAILY WEATHER REPORT OF THE METEOROLOGICAL OFFICE.

Friday
5th July, 1907

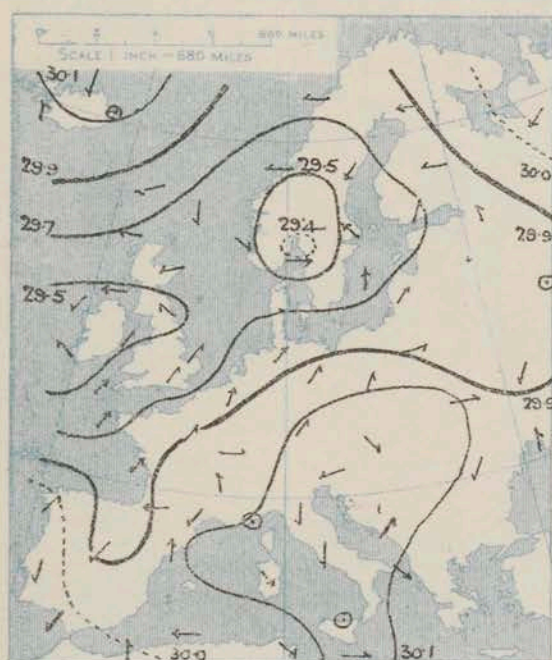
STATIONS.	YESTERDAY EVENING.						THIS MORNING.										PAST 24 HOURS.				
	BAROM.	TEMP.	WIND.		Weather.		BAROMETER.		TEMPERATURE.			WIND.		Sea (0 to 9).			TEMP.		Weather.	Sun- shine.	Rainfall
	At 32° Fahr. and M.S.L.	Dry Bulb.	Dirac.	Force (0 to 12).			At 32° Fahr. and M.S.L.	Change since Yesterday.	Dry Bulb.	Wet Bulb.	Change since Yesterday.	Dirac.	Force (0 to 12).				Max.	Min.			
	Ins.	°					Ins.	Ins.	°	°	°						°	°		Hours.	Ins.
SWEDEN & NORWAY.																					
Haparanda...	29.78	61	SE	2	o		29.81	-0.06	63	53	0	SSW	6	o	x		68	55	x	x	-
Hernösand...	29.63	51	SE	2	r		29.73	+1.10	53	50	-3	S	4	b	x		74	50	x	x	0.08
Stockholm...	29.79	54	SSW	6	o		29.93	+3.7	60	55	+6	SSW	4	c	x		61	52	x	x	-
Wisby...	29.90	55	SW	6	b		29.97	+4.0	69	60	+16	S	4	b	x		73	?	x	x	-
Karlstad...	29.71	55	SW	6	c		29.81	+3.4	57	54	+2	S	4	o	x		?	?	x	x	0.20
Färder (K'ania Fjord)	29.58	55	SW	6	b		29.69	+3.0	57	55	+1	S	5	c	3		57	54	x	x	0.24
Bodö...	29.61	71	ENE	6	r		29.47	-3.1	59	53	-4	ESE	5	b	2		73	52	x	x	0.08
Christiansund...	29.39	56	WSW	3	o		29.52	+0.2	55	50	-6	S	1	o	1		66	52	x	x	0.28
Skudesnaes...	29.58	53	WSW	4	c		29.50	-0.1	51	50	-1	SSE	6	r	3		54	50	c	x	0.20
ICELAND & FAEROE.																					
Reykjavik...	30.04	62	NW	4	b		30.00	-0.9	51	x	-1	2	o	b	x		x	x	x	x	x
Blönduós...	30.16	49	NE	4	b		30.08	-1.1	43	x	+3	NE	1	bc	x		x	x	x	x	x
Seydisfjord...	30.10	49	NNE	3	c		29.99	-1.3	43	x	0	NNE	2	bc	x		x	x	x	x	x
Thorshavn...	29.70	49	NNE	6	o		29.45	-3.6	46	x	-3	NE	8	r	x		x	x	x	x	x
BRITISH ISLANDS.																					
Sumburgh Head	29.45	50	NW	2	o		29.33	-2.6	49	47	-2	SSW	2	c	2		53	46	o	x	0.13
Stornoway...	29.48	53	E	3	o		29.46	-1.8	52	52	+1	S	1	r	1		57	47	bc, o	39	0.11
Malin Head...	29.45	54	E	4	cm		29.59	+1.5	49	48	-3	N	4	cp	3		56	46	og, opm	x	0.15
Blacksod Pt.	29.51	54	NNE	4	op		29.70	+2.6	53	49	+1	N	4	c	3		57	49	opm, cm	x	0.30
Valencia...	29.51	56	NW	4	cu		29.76	+3.2	54	50	+2	NNW	3	bcg	4		57	51	cu	0.3	-
Roche's Point	29.49	54	W	3	c		29.71	+2.5	54	51	+2	NW	3	c	2		57	43	bc, cp, c	x	0.08
Birr Castle	29.46	58	S	1	b		29.65	+2.0	54	52	+2	WNW	4	op	x		60	46	cp, b	5.0	0.01
Donaghadee	29.48	54	ESE	2	bc		29.59	+1.1	52	50	0	W	1	bc	0		57	46	bc, og	x	-
Liverpool Obsy...	29.50	57	WNW	1	o		29.63	+1.2	54	50	+3	SW	2	bc	3		59	45	b, op	x	0.10
Holyhead...	29.49	54	SSW	3	bc		29.61	+1.5	53	52	0	W	2	c	1		59	50	bc	x	-
Pembroke (St. Ann's Hd.)	29.52	54	WSW	5	bc		29.69	+1.8	53	51	+3	W	5	bcp	4		55	49	cp, bcp	7.6	0.12
Scilly (St. Mary's)	29.60	57	WSW	4	c		29.78	+2.5	56	53	+2	WSW	4	c	3		61	53	c, clrg	10.4	0.10
Jersey (St. Aubins)	29.73	55	WNW	5	opm		29.90	+1.8	57	54	+3	SSW	5	bc	4		61	53	og, opm, c	0.4	0.58
Portland Bill	29.63	55	SW	5	b		29.76	+1.4	55	53	0	WSW	5	bc	5		58	53	c, b	x	-
Dungeness...	29.69	57	SSW	5	o		29.82	+1.4	57	54	0	SSW	6	c	5		59	53	r, ou	0.0	0.14
Wick...	29.51	53	W	2	bc		29.41	-2.3	48	47	-2	W	2	o	2		58	46	-	x	0.13
Nairn...	29.53	52	E	1	o		29.46	-1.4	48	47	-1	WSW	2	o	2		55	40	m, bc, z	1.3	0.02
Aberdeen...	29.51	51	ENE	3	o		29.48	-1.2	54	50	+3	WSW	1	c	2		56	47	o, bc, op, c	1.4	0.01
Leith...	29.51	49	ENE	3	r		29.53	+0.1	53	49	+3	NW	2	c	x		53	45	r	x	0.59
North Shields	29.47	54	2	o	cp		29.55	+0.6	53	50	-1	SSW	2	c	2		58	45	clrg, cp, c	x	0.19
Spurn Head	29.53	55	SSW	3	c		29.63	+0.9	51	50	-6	SSW	3	o	3		65	47	bc, clrg, bc	x	0.15
Yarmouth...	29.59	63	SSW	4	bc		29.71	+0.9	58	52	+1	SW	4	c	4		64	50	bc	x	0.02
Clacton-on-Sea	29.64	59	S	6	c		29.77	+1.2	57	53	-1	SSW	6	r	6		61	53	cap, o	3.8	0.02
Nottingham...	29.54	55	SSW	2	cp		29.65	+1.0	51	50	-3	WSW	1	cm	x		64	44	cp	5.6	0.08
Bath...	29.60	53	SW	4	o		29.74	+1.4	56	55	0	SW	3	bc	x		61	46	-	7.5	0.54
Oxford...	29.63	52	SW	3	bc		29.73	+1.2	56	52	0	SW	5	c	x		62	47	bc	x	0.33
London (St. James's Park)	29.63	58	SW	4	bc		29.74	+1.1	55	53	-1	SW	4	o+g	x		61	51	c, op, bc, cp	5.2	0.05
GERMANY, & C.																					
The Scaw (Skagen)	29.72	54	SW	5	b		29.75	+3.1	56	55	+2	SSW	4	m	1		61	54	x	x	0.04
Fanö...	29.75	56	SE	4	o		29.79	+0.8	58	56	+2	SSW	4	bc	x		61	55	x	x	-
Cuxhaven...	29.82	60	SSW	3	o		29.88	+1.0	58	56	+3	S	4	b	x		63	55	x	x	0.24
The Helder	29.72	58	SSW	3	o		29.82	+1.1	59	54	+1	SW	5	bc	3		64	55	x	x	-
Brussels...	*	*	*	*	x		29.92	+1.1	57	55	0	SW	1	o	x		68	54	x	x	0.55
Berlin...	29.97	64	2	o	b		29.97	+0.2	65	60	+10	SE	2	bc	x		72	55	x	x	-
Frankfurt...	29.92	66	SE	2	b		30.02	+0.5	63	60	+5	SW	2	r	x		75	52	x	x	-
Munich...	30.03	65	SE	2	c		30.09	-0.2	66	60	+8	2	o	b	x		70	54	x	x	-
FRANCE.																					
C. Gris Nez	29.73	58	S	4	o		29.77	+0.3	56	55	-1	SW	5	bc	5		61	54	x	x	0.12
La Hève...	29.78	56	SW	4	o		29.92	+1.4	55	53	0	SSW	5	b	4		59	52	x	x	0.16
Brest...	29.73	58	SW	3	bc		29.86	+1.8	56	55	+2	SW	4	bc	3		59	54	x	x	-
Lorient...	29.72	57	SW	4	o		29.88	+1.7	57	54	+2	W	3	c	5		61	54	x	x	-
Rochefort...	29.94	66	WSW	4	b		30.04	+1.3	61	60	-2	NW	3	o	x		68	59	bc, b	x	-
Biarritz...	30.05	67	2	o	c		29.99	+1.0	62	61	0	2	o	bc	3		70	55	b, l	x	-
Paris...	29.84	70	WSW	3	b		30.00	+1.2	62	56	+4	SW	3	b	x		73	57	x	x	-
Belfort...	29.89	76	WSW	5	b		30.07	-0.2	62	57	+6	WSW	4	o	x		77	56	x	x	-
Lyons...	29.99	72	S	4	b		30.13	+0.7	60	54	+2	SE	1	c	x		76	58	x	x	-
Nice...	30.13	62	E	1	b		30.13	+0.3	64	65	-1	2	o	bc	?		?	?	x	x	-
Perpignan...	29.97	73	b	3	b		30.11	+0.7	66	63	+2	SE	3	c	x		86	58	x	x	-
Sanguinaire...	30.12	70	N	3	m		30.13	-0.4	73	69	+6	E	2	bc	3		77	63	x	x	-
SPANISH PENIN.																					
Corunna...																					
Lisbon...	30.15	63	NW	2	b		30.21	+1.2	65	61	0	S	2	c	x		72	57	x	x	-
Azores (P. Delgada)...																					
(Horta)...	30.22	66	W	3	b		30.22	-0.3	67	62	+1	2	o	c	0		77	63	x	x	-

Erratum. In yesterday's report the 8am bar reading at Stornoway should be 29.64 ins.

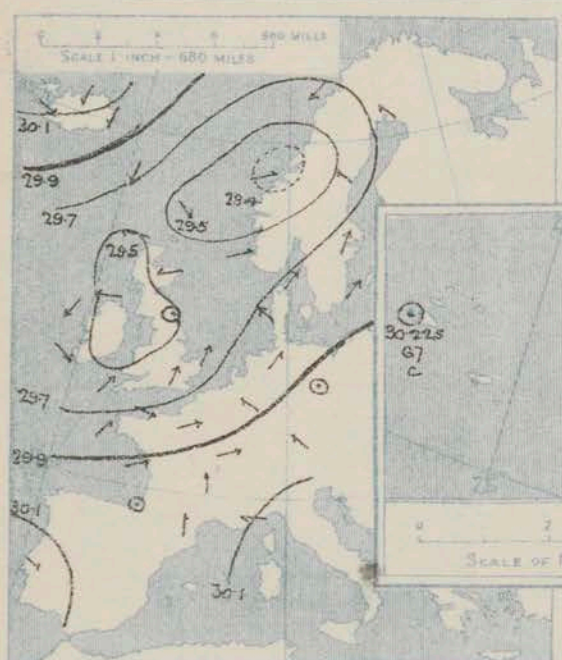
SUPPLEMENTARY CHARTS OF BAROMETER AND WIND

FOR 8 A.M. AND 6 P.M. YESTERDAY

8 A.M. YESTERDAY

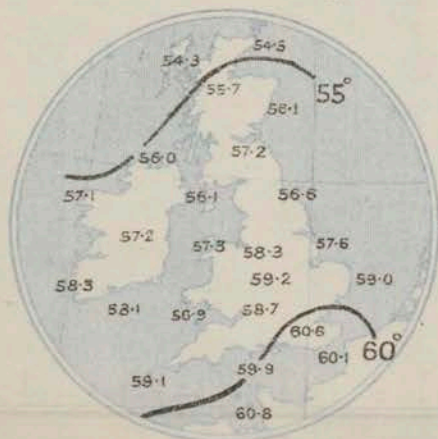


6 P.M. YESTERDAY



AVERAGES OF TEMPERATURE AT 8 A.M. FOR THE TWO MONTHLY PERIOD. JUNE - JULY.

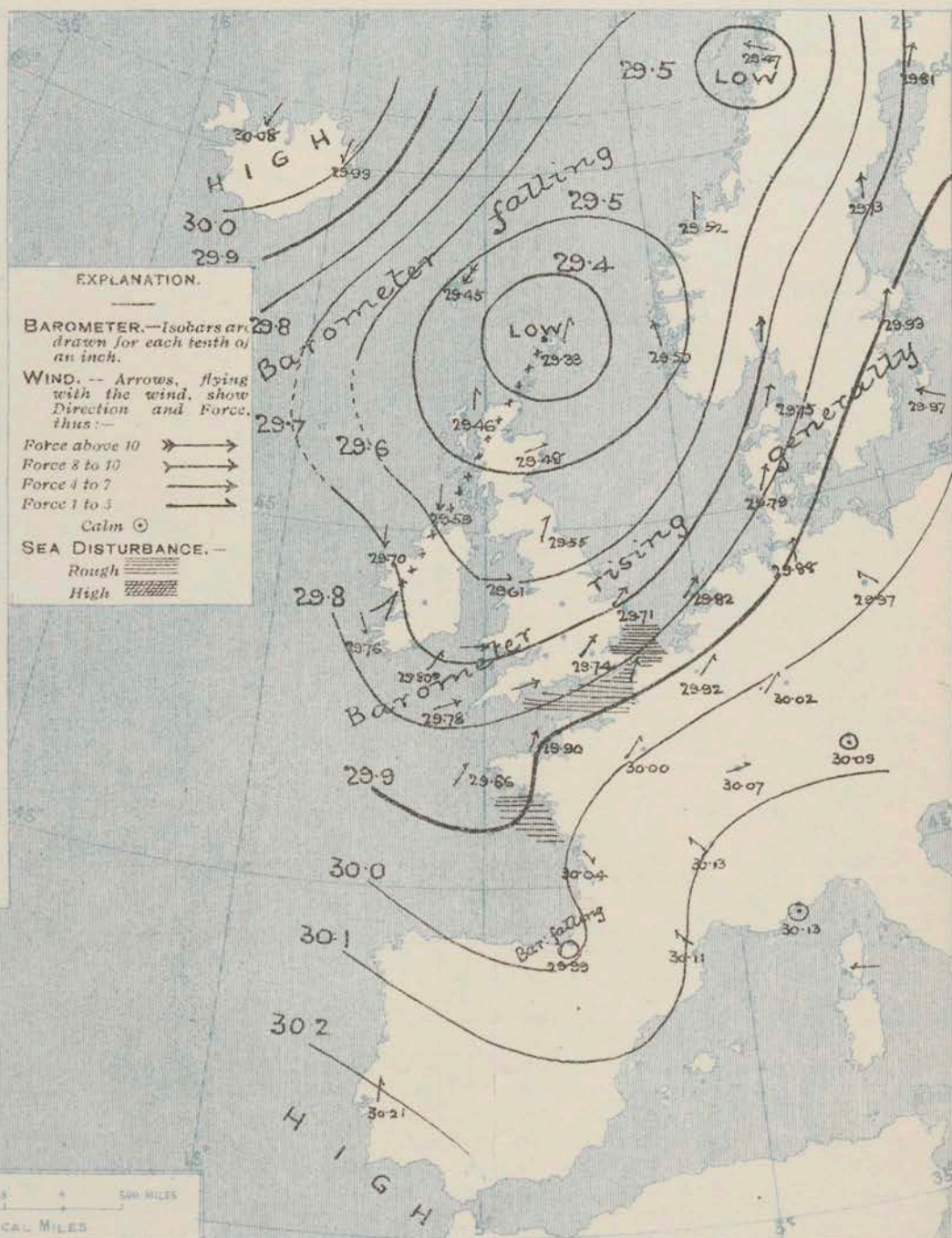
(Derived chiefly from Observations extending over the 35 years—1871-1905.)



Friday.

WEATHER

1. BAROMETER, WIND AND SEA AT 8 A.M. TO-DAY.



NOTES ON THE GENERAL SITUATION AT 8 A.M.

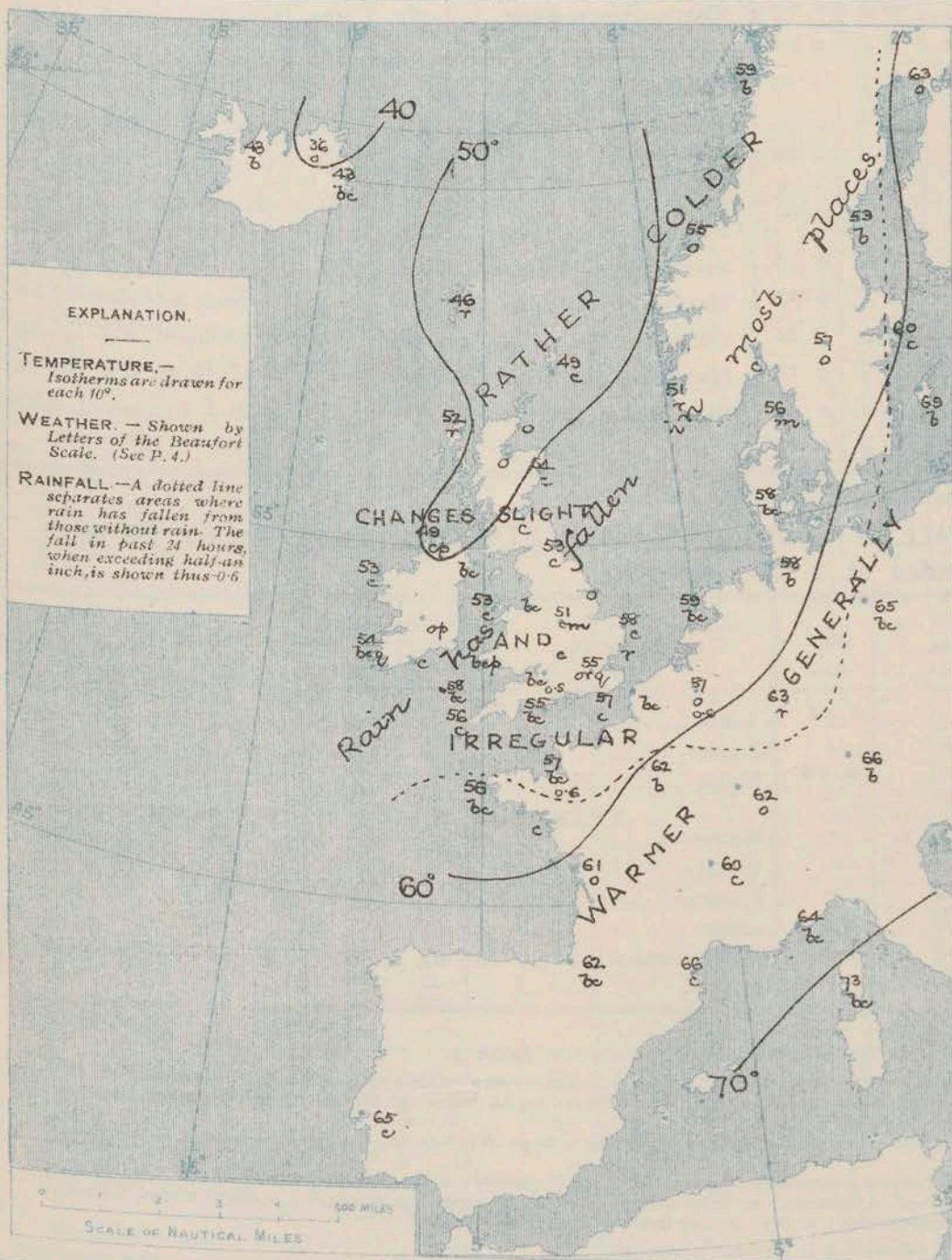
The depression which lay over our Islands yesterday has moved north-northeastwards, and its centre, where the barometer stands at about 29.3 in., is now shown between Sumburgh Head and Thorshavn. The Norwegian disturbance appears to have travelled to the north of that country, and the barometer at Bodø marks 29.47 in.

The wind circulation around the baric minimum to the northward of our Islands is very well marked, the S.W. current blowing a strong breeze at Skudesnaes, and that from the N.E. wd. a fresh gale at Thorshavn. In Ireland the wind has shifted to N.W. or N., but is still S.W. in the south and southeast of England, where it blows freshly. Temperature has changed little and irregularly over the United Kingdom, risen some degrees in most parts of France, Germany and Sweden, fallen in Norway. The weather continues in a changeable, showery condition very generally over this country, and rain is also falling at Frankfurt, Skudenes and Thorshavn.

CHARTS

5th July, 1907.

2. TEMPERATURE AND WEATHER AT 8 A.M. TO-DAY.



NOTES ON YESTERDAYS WEATHER

During yesterday the thermometer was again much below the normal, the maximum readings over our Islands being below 60° in many places, and the highest values reported were 65° at Spurn Head and 66° at Skegness. In nearly all parts of France and Germany the maxima were 70° or above, and that level was also reached at some Scandinavian stations. Rain was experienced in Belgium, the greater part of Scandinavia and at nearly all our own stations, and thunderstorms in various parts of England. Bright sunshine was more prevalent in the east, southwest and west than elsewhere.

GENERAL INFERENCE FROM THE 8 A.M. OBSERVATIONS

The rise of the barometer in the south, and the fall in the north of our area will probably continue for the present and bring about a more favourable distribution of pressure over these Islands. A considerable improvement in the general character of the weather is likely during the ensuing 24 hours, but showers will still be experienced in many places.

FORECASTS

For the 24 hours commencing at NOON TO DAY.



For the positions of the DISTRICTS indicated by the numbers 0-11—see map at foot.

- 0 } Wind chiefly between S.W. and N.W., light or moderate; changeable.
- 1 } occasional rain; rather milder.
- 2 } S.W. to W. winds, light or moderate generally, fresh in places; fair as a whole, but
- 3 } showers locally, thunder not
- 4 } improbable; temperature rising
- 5 } somewhat.
- 6 } Same as Nos. 0 & 1.
- 7 } Moderate or fresh winds between S.W. and N.W.; mostly fair, some
- 8 } showers and thunder in places; very cool.
- 9 } N.W. winds, moderate, backing later; showery, fair intervals;
- 10 } cool during day.

II WESTERN CHANNEL AND BAY

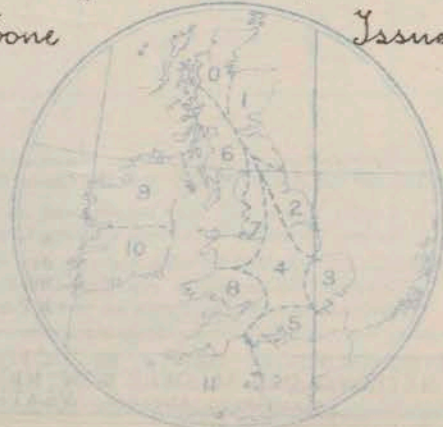
S.W. and W. breezes, moderate or fresh; sea rather rough to moderate, some showers, otherwise fair; cool.

FORECAST DISTRICTS.

Those portions of the Coasts upon which the Warning Signals are at present flying are indicated by the Symbols  = South Cone, or  = North Cone.

None

Issued.



TEMPERATURE, WEATHER, SUNSHINE, AND RAINFALL FOR YESTERDAY.

STATIONS.	TEMPERATURE F.		Weather.	Sunshine.	Rainfall.	STATIONS.	TEMPERATURE F.		Weather.	Sunshine.	Rainfall.
	Max.	Min.					Max.	Min.			
Strathpeffer, to 6 p.m. ...	55	48	*	Hrs 0.3	Ins 0.01	Eastbourne, to 6 p.m. ...	57	53	*	Hrs 0.5	Ins 0.37
Blackpool, to 9 p.m. ...	59	49	o.c.o.r	8.8	0.02	Bexhill-on-Sea, to 9 p.m. ...	58	54	+ . c	0.3	0.36
Southport, to 9 p.m. ...	60	48	bc, cl. o	6.7	0.19	† Hastings ...	*	*	*	0.0	*
† Rhyl, to 6 p.m. ...	*	*	*	4.2	*	† Folkestone, to 6 p.m. ...	59	53	o. bc. r. o	0.6	0.07
Llandudno, to 9 p.m. ...	60	46	b. r. p. c	5.6	0.33	† Margate, to 6 p.m. ...	60	50	o. b. op	1.3	0.03
Bettws-y-Coed, to 6 p.m. ...	61	45	bc. c	5.5	0.18	Lowestoft, to 6 p.m. ...	64	51	c. o. cp. c	5.8	0.07
Towyn, to 6 p.m. ...	*	*	*	*	*	† Skegness ...	66	52	+ . bc. r	7.5	0.14
Aberystwyth, to 6 p.m. ...	56	49	c. o. r	5.5	0.40	Scarborough, to 6 p.m. ...	63	51	*	5.3	0.02
Plymouth, to 9 p.m. ...	58	51	bc. o	11.5	0.07	Harrogate, to 6 p.m. ...	61	49	+ . bc. o. c	4.7	0.17
Torquay, to 6 p.m. ...	60	51	*	8.3	0.25	Darwen, to 9 p.m. ...	58	44	om. b. cl. r	5.5	0.58
† Bournemouth, to 6 p.m. ...	60	51	*	8.5	0.21	Manchester, to 9 p.m. ...	61	47	cl. r. bc. cl. r	4.0	0.34
† Worthing ...	60	52	op. o. c	3.4	0.11	Birmingham, to 9 p.m. ...	61	45	b. cl. r. p. c	7.1	0.23
† Brighton ...	59	52	*	2.5	0.22						

† At this Station the amount of Bright Sunshine is for the whole day.

TEMPERATURE, WEATHER, and RAINFALL at additional FOREIGN STATIONS, mainly for the 24 hours ended at 8 a.m. yesterday.

STATIONS <i>4th July, 1907.</i>	TEMPERATURE F.		WEATHER.	RAIN. — Ins.	STATIONS. <i>4th July, 1907.</i>	TEMPERATURE F.		WEATHER.	RAIN. — Ins.
	Max.	Min.				Max.	Min.		
Flushing ...	61	55	+ . b	0.08	Rome ...	78	56	+ . b	—
Aix-la-Chapelle ...	63	52	b. c	—	Naples ...	73	60	b. b	—
Copenhagen ...	54	48	f. o	0.95	Malta ...	80	69	b	—
Oxö (Christiansand) ...	59	54	r. o	—	Geneva ...	63	*	1 p.m. bc	Measured 7.20
St. Petersburg ...	81	57	c. o	—	Berne ...	57	*	o	0.63
Vienna ...	61	50	c. b	—	Lucerne ...	59	*	bc	1.02
Buda Pesth ...	79	55	b. bc	—	Coire ...	57	*	o	0.95
Hermanstadt ...	90	59	o. b	0.32	St. Gothard ...	32	*	o	0.47
Trieste ...	75	57	b. b	0.35	Lugano ...	72	*	b	0.32
Florence ...	78	56	b. b	—					

NOTES REFERRING TO INFORMATION GIVEN ON PAGE 1:—

- (a) At the British and Irish Stations the readings of the barometer are not corrected for the difference in Gravity between the position of the Station and Latitude 45°. The approximate correction is:—For stations North of Malin Head and North Shields + '03 in., but for Sumburgh Head + '04 in.; for stations south of Malin Head and North Shields + '02 in., but for Scilly and Jersey + '01 in.
- (b) The Sunshine for London given in the table is recorded on the Tower of the Wesleyan Training College, Westminster; the Sunshine entered to Dungeness is recorded at Littlestone-on-Sea.
- (c) The information relating to Weather is indicated by the following letters—b. blue sky; bc. sky half clouded; c. sky three parts clouded; d. drizzling rain; e. wet air, without rain falling; f. fog; g. gloomy; h. hail; l. lightning; m. misty (hazy); o. overcast; p. passing showers; q. squally; r. rain; s. snow; t. thunder; u. ugly, threatening; v. visibility, unusual transparency; w. dew; x. hoar frost; z. dust-haze, or smoke.
- * AN ASTERISK is inserted in all places for which information is not usually received.

WIRELESS TELEGRAMS FROM SHIPS OF H.M. NAVY

Received during the 24 hours ended at 9.30 a.m. to-day.

TABLE SHOWING THE GREENWICH TIMES OF SUNRISE, NOON, AND SUNSET, FOR STATIONS IN THE UNITED KINGDOM, TO-DAY AND TO-MORROW.

Hour of Observation.	Position		Reading of Barometer.	Wind.		Weather.	TEMPERATURE.			Sea Dis-turb-ance.	<i>5th July, 1907.</i>	Sunrise G.M.T.	Noon G.M.T.	Sunset G.M.T.
	Lat.	Long.		Dirac.	Force.		Dry Bulb.	Wet Bulb.	Sea					
5 th July: 8 a.m.	50° 32' N	7° 25' W	29.80	WSW	3	bc	58	56	56	4	Yarmouth ...	3.38 3.39	11.57 11.58	8.16 8.16
											Greenwich ...	3.51 3.52	12.4 12.5	8.17 8.16
											Wick ...	3.16 3.18	12.16 12.17	9.16 9.15
											Valencia ...	4.29 4.30	12.45 12.46	9.1 9.0

TERMS OF SUBSCRIPTION for the Daily Weather Report forwarded by Book Post, £1 per annum payable quarterly in advance.

Single Copies (price 1d.) may be obtained after 3 p.m. on the day of issue, at the Meteorological Office, and at the Bookstalls of the following terminus Railway Stations:—Victoria, Charing Cross, King's Cross, St. Pancras, Euston.

FORECASTS OF WEATHER for one day in advance are drawn up at 11 a.m., and between 7 and 8 p.m. The latest forecast can be had by Reply Telegram, on paying at any Post Office in the United Kingdom Sixpence in addition to the cost of the inquiry and reply Telegram. Information as to the Terms on which Forecasts can be sent daily, for a long or short period, may be obtained on application.

METEOROLOGICAL OFFICE, 63, VICTORIA STREET, S.W.
(TELEGRAPHIC ADDRESS: WEATHER, LONDON.)

W. N. SHAW, (Director).

1907

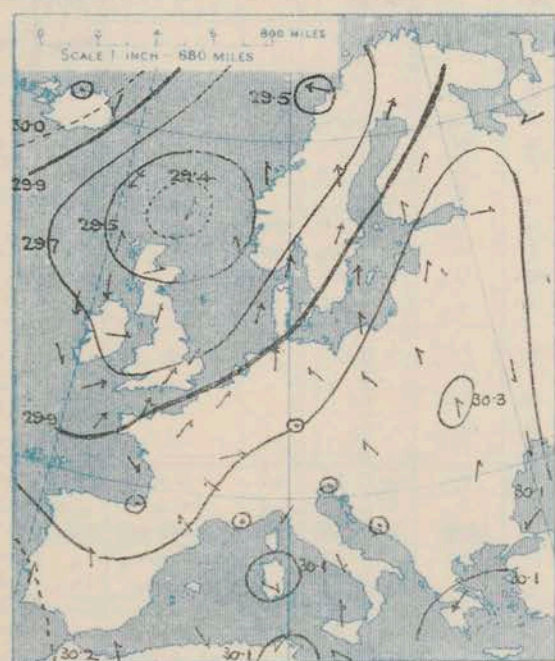
DAILY WEATHER REPORT OF THE METEOROLOGICAL OFFICE.

{ Saturday,
6th July, 1907

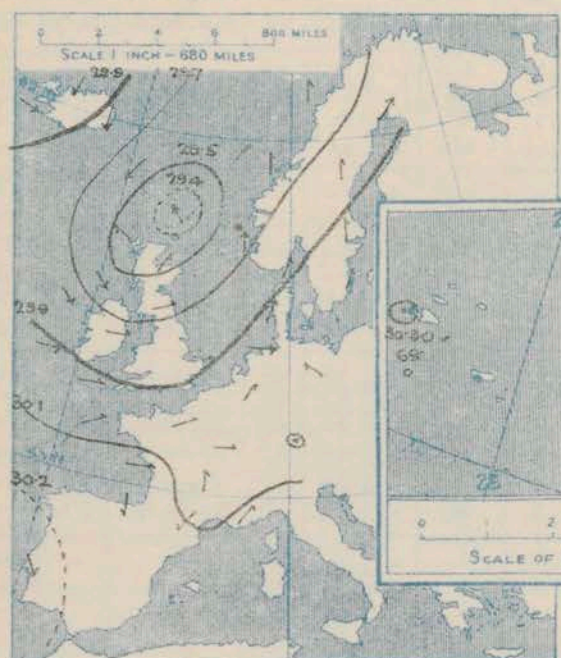
STATIONS.		YESTERDAY EVENING.					THIS MORNING.										PAST 24 HOURS.				
		BAROM.		TEMP.		WIND.	Weather.	BAROMETER.		TEMPERATURE.			WIND.		Sea (0 to 9).	TEMP.		Weather.	Sunshine.	Rainfall.	
		At 32° Fahr. and M.S.L.	Dry Bulb.	Force (0 to 12).	At 32° Fahr. and M.S.L.			Change since Yesterday.	Dry Bulb.	Wet Bulb.	Change since Yesterday.	Dir.	Force (0 to 12).	Max.		Min.					
		Ins.	°	Dir.	Force (0 to 12).		Ins.	Ins.	°	°	°	Dir.	Force (0 to 12).		°	°		Hours.	Ins.		
SWEDEN & NORWAY.	Haparanda...	29.80	54	SW	6	c	29.87	+0.06	55	52	-8	SW	6	bc	x	63	52	x	x	-	
	Hernösand...	29.80	54	S	2	b	29.92	+0.19	57	52	+4	S	2	b	x	59	50	x	x	-	
	Stockholm...	29.95	57	S	2	bc	30.01	+0.08	64	56	+4	WNW	2	bc	x	70	52	x	x	0.04	
	Wisby...	30.01	59	SSW	2	bc	30.01	+0.04	63	59	-6	SSE	2	c	x	70	?	x	x	-	
	Karlstad...	29.89	58	SSW	4	c	29.96	+0.15	55	54	-2	SW	4	b	x	x	x	x	0.16		
	Färder (Xania Fjord)	29.81	56	SSW	5	b	29.89	+0.20	58	55	+1	SSW	4	c	3	59	52	x	x	0.16	
	Bodö...	29.56	54	S	1	c	29.65	+0.18	53	50	-6	S	3	o	1	59	48	x	x	-	
	Christiansund...	29.59	53	S	1	r	29.72	+0.20	55	52	0	Z	0	c	1	59	52	x	x	0.16	
	Skudesnaes...	29.68	53	S	6	m	29.71	+0.21	52	50	+1	SSE	6	o	4	55	50	c, m	x	0.08	
	ICELAND & FAEROE.	Reykjavik...	29.92	57	WNW	6	b	29.93	-0.07	46	x	-5	WNW	2	o	x	x	x	x	x	-
Blönduós...		29.98	51	NE	1	b	29.89	-0.19	48	x	+5	NNE	1	b	x	x	x	x	x	-	
Seydisfjord...		29.90	53	N	6	bc	29.88	-0.11	43	x	0	Z	0	bc	x	x	x	x	x	-	
Thorshavn...		29.52	47	NE	7	o	29.69	+0.24	44	x	-2	NE	6	c	x	x	x	x	x	-	
BRITISH ISLANDS.	Sumburgh Head	29.37	50	SE	4	o	29.44	+0.11	49	48	0	E	2	o	3	53	46	c, o	x	-	
	Stornoway...	29.48	50	SE	3	o	29.65	+0.19	48	46	-4	N	5	r	5	52	48	r, o	0.0	0.37	
	Malin Head...	29.67	51	NW	5	cp	29.78	+0.19	49	47	0	NW	5	op	4	55	46	bc, cp, op	x	0.10	
	Blacksod Pt.	29.83	55	NW	4	bc, m	29.95	+0.25	49	48	-4	W	3	op	3	57	48	bc, bc, m	x	0.05	
	Valencia...	29.90	55	W	4	bc	30.04	+0.28	53	49	-1	WNW	3	o	4	58	50	bc, bc	12.4	0.01	
	Roche's Point...	29.86	57	N	4	c	30.01	+0.30	54	50	0	NW	4	cn	2	61	48	b, c, cv	x	-	
	Birr Castle...	29.81	53	WNW	4	c	29.94	+0.29	51	49	-3	WSW	3	o	x	60	42	r, h, o, c	2.4	0.10	
	Donaghadee...	29.71	56	WSW	2	bc	29.82	+0.23	51	49	-1	WSW	3	c	2	59	46	b, c, cp, bc	x	0.08	
	Liverpool Obsy...	29.74	57	W	3	c	29.88	+0.25	52	48	-2	W	5	c	4	60	49	r, b, c	x	0.17	
	Holyhead...	29.75	54	W	3	c	29.89	+0.28	55	51	+2	W	4	c	4	59	48	onp, c	x	0.13	
	Pembroke (St. Ann's Hd.)	29.82	55	W	6	b	29.97	+0.28	53	50	0	WNW	5	bc	4	57	50	bc, bc, b	12.7	-	
	Scilly (St. Mary's)	29.93	58	W	3	bc	30.05	+0.27	56	52	0	WNW	3	b	1	62	53	bc	11.6	-	
	Jersey (St. Aubins)	29.97	59	W	5	bc	30.08	+0.18	57	54	0	WSW	3	cp	3	63	54	bc, c, cp, m	12.3	0.06	
	Portland Bill	29.87	56	SW	4	b	30.01	+0.25	55	52	0	WSW	3	b	3	57	53	b	x	-	
	Dungeness...	29.91	59	SW	5	b	30.00	+0.18	59	54	+2	W	4	bc	4	62	53	e, b	8.0	-	
	Wick...	29.43	49	NW	3	o	29.48	+0.07	50	49	+2	N	4	o	2	52	45	-	x	0.10	
	Nairn...	29.48	50	SW	3	r	29.59	+0.13	47	46	-1	WSW	3	r	2	54	45	ogv, ogd	0.0	0.11	
	Aberdeen...	29.51	55	SW	2	o	29.59	+0.11	51	48	-3	WSW	2	o	2	59	46	c, op	0.7	0.18	
	Leith...	29.58	56	WSW	3	b	29.67	+0.14	49	47	-4	WSW	3	r	x	60	47	c, bc, b, cp	x	0.06	
	North Shields	29.64	59	WSW	3	c	29.73	+0.18	52	49	-1	SW	3	o	2	65	45	cp, c	x	-	
Spurn Head	29.74	58	WNW	1	c	29.83	+0.20	56	53	+5	WSW	3	bc	2	65	50	bc, bc, bc	x	0.02		
Yarmouth...	29.79	64	WSW	4	bc	29.90	+0.19	58	53	0	W	3	bm	3	65	50	p, c, bc	x	0.21		
Clacton-on-Sea	29.85	62	SW	5	b	29.96	+0.19	58	54	+1	WSW	3	b	2	63	51	cp, bc, b	11.5	-		
Nottingham...	29.76	55	WSW	1	rm	29.88	+0.23	57	53	+6	W	2	em	x	65	46	cp, rm	6.2	0.06		
Bath...	29.86	55	W	3	r	29.99	+0.25	54	52	-2	W	3	r	x	61	45	-	5.6	0.32		
Oxford...	29.87	54	SW	4	o	29.97	+0.24	55	52	-1	WSW	4	c	x	63	48	bc, o	x	0.03		
London (St. James's Park)	29.84	61	SW	3	bc	29.97	+0.23	56	52	+1	WSW	3	bc	x	64	49	r, c, bc, b	8.4	0.01		
GERMANY, & C.	The Scaw (Skagen)	29.89	58	SSW	2	c	29.92	+0.17	60	54	+4	SW	2	b	0	64	54	x	x	0.08	
	Fanö...	29.94	56	SSW	4	c	29.93	+0.14	58	55	0	SSW	3	c	x	66	54	x	x	-	
	Cuxhaven...	29.95	64	W	4	b	29.99	+0.11	58	55	0	SW	3	b	x	66	50	rlr, b	x	0.08	
	The Helder...	29.90	59	SW	4	b	29.95	+0.13	58	54	-1	SW	3	bc	2	63	55	x	x	-	
	Brussels...	x	x	x	x	x	30.06	+0.14	58	54	+1	SW	1	c	x	68	52	x	x	-	
	Berlin...	30.04	68	SE	1	c	30.03	+0.06	62	60	-3	SW	2	o	x	81	59	x	x	0.47	
	Frankfurt...	30.04	61	SW	2	rlr	30.12	+0.10	60	56	-3	SW	3	c	x	75	59	x	x	0.24	
Munich...	30.00	68	Z	0	bc	30.11	+0.02	64	60	-2	S	1	c	x	75	57	x	x	-		
FRANCE.	C. Gris Nez	29.95	58	SW	4	b	30.02	+0.25	56	54	0	SW	4	m	4	64	54	x	x	-	
	La Hève...	30.00	57	WSW	2	c	30.10	+0.18	54	52	-1	WSW	4	o	4	66	50	x	x	0.04	
	Brest...	30.02	59	WSW	4	bc	30.08	+0.22	55	55	-1	W	3	f	2	59	54	x	x	0.04	
	Lorient...	30.05	63	W	3	b	30.07	+0.19	57	55	0	SW	4	bc	2	64	54	x	x	-	
	Rochefort...	30.13	63	W	3	c	30.20	+0.16	61	57	0	WSW	2	b	x	66	55	r, c	x	0.24	
	Biarritz...	30.16	64	N	2	o	30.26	+0.27	63	60	+1	W	1	o	2	72	59	o, l	x	-	
	Paris...	30.03	63	SW	3	b	30.13	+0.13	57	53	-5	WSW	2	b	x	66	50	x	x	0.08	
	Belfort...	29.98	72	W	4	c	30.15	+0.08	53	52	-9	WSW	3	r	x	76	51	x	x	0.08	
	Lyons...	30.01	72	S	3	c	30.17	+0.04	61	59	+1	Z	0	o	x	79	56	c, ltr	x	0.20	
	Nice...	30.15	67	SW	1	b	30.05	-0.08	67	58	+3	Z	0	b	0	77	63	x	x	-	
Perpignan...	30.10	67	ENE	2	o	30.15	+0.04	69	62	+3	NW	1	b	x	73	56	x	x	-		
Sanguinaire...	30.13	71	N	3	m	30.12	-0.01	71	64	-2	N	2	m	3	81	63	x	x	-		
SPANISH PENIN.	Corunna...	x	x	x	x	x	x	x	x	x	x	x	x	x	x	x	x	x	x	-	
	Lisbon...	30.25	64	NNW	3	b	30.21	0.00	66	62	+1	SW	1	b	x	73	61	x	x	-	
	Azores (P. Delgada)...	30.29	67	Z	0	c	30.30	+0.08	68	64	+1	Z	0	o	1	77	64	x	x	0.04	

SUPPLEMENTARY CHARTS
OF
BAROMETER AND WIND
FOR 8 A.M. AND 6 P.M. YESTERDAY

8 A.M. YESTERDAY



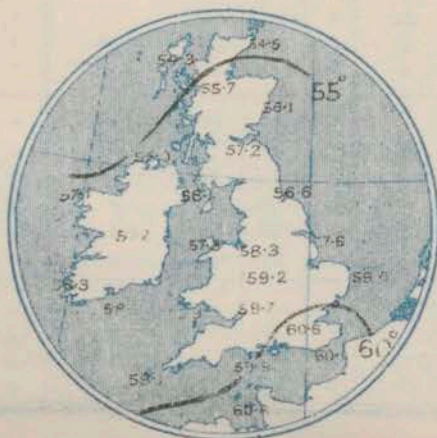
6 P.M. YESTERDAY



AVERAGES OF TEMPERATURE AT 8 A.M.
FOR THE TWO MONTHLY PERIOD.

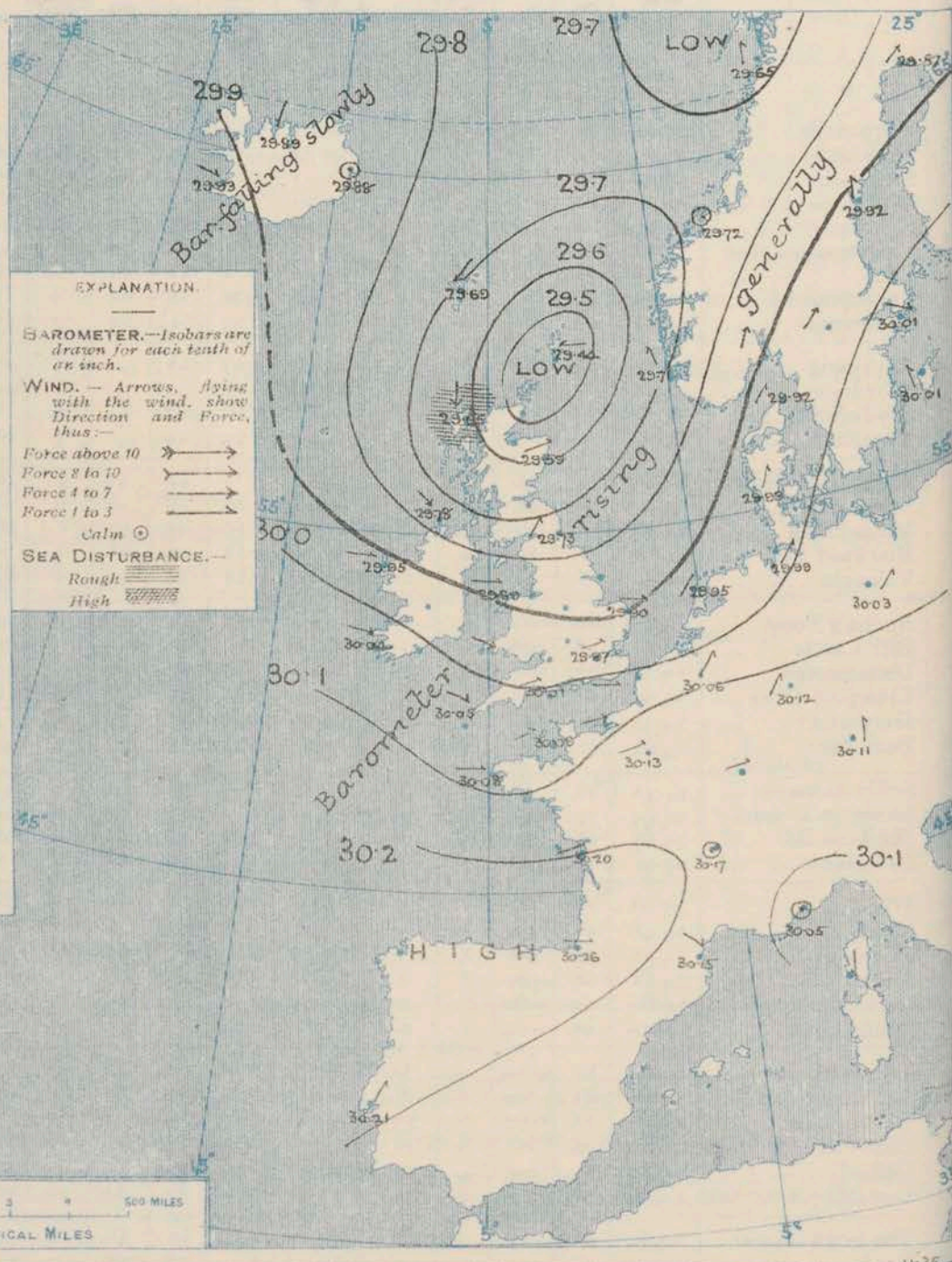
JUNE - JULY.

(Derived chiefly from Observations extending over
the 35 years—1871-1905.)



Saturday, WEATHER

1. BAROMETER, WIND AND SEA AT 8 A.M. TO-DAY.



NOTES ON THE GENERAL SITUATION AT 8 A.M.

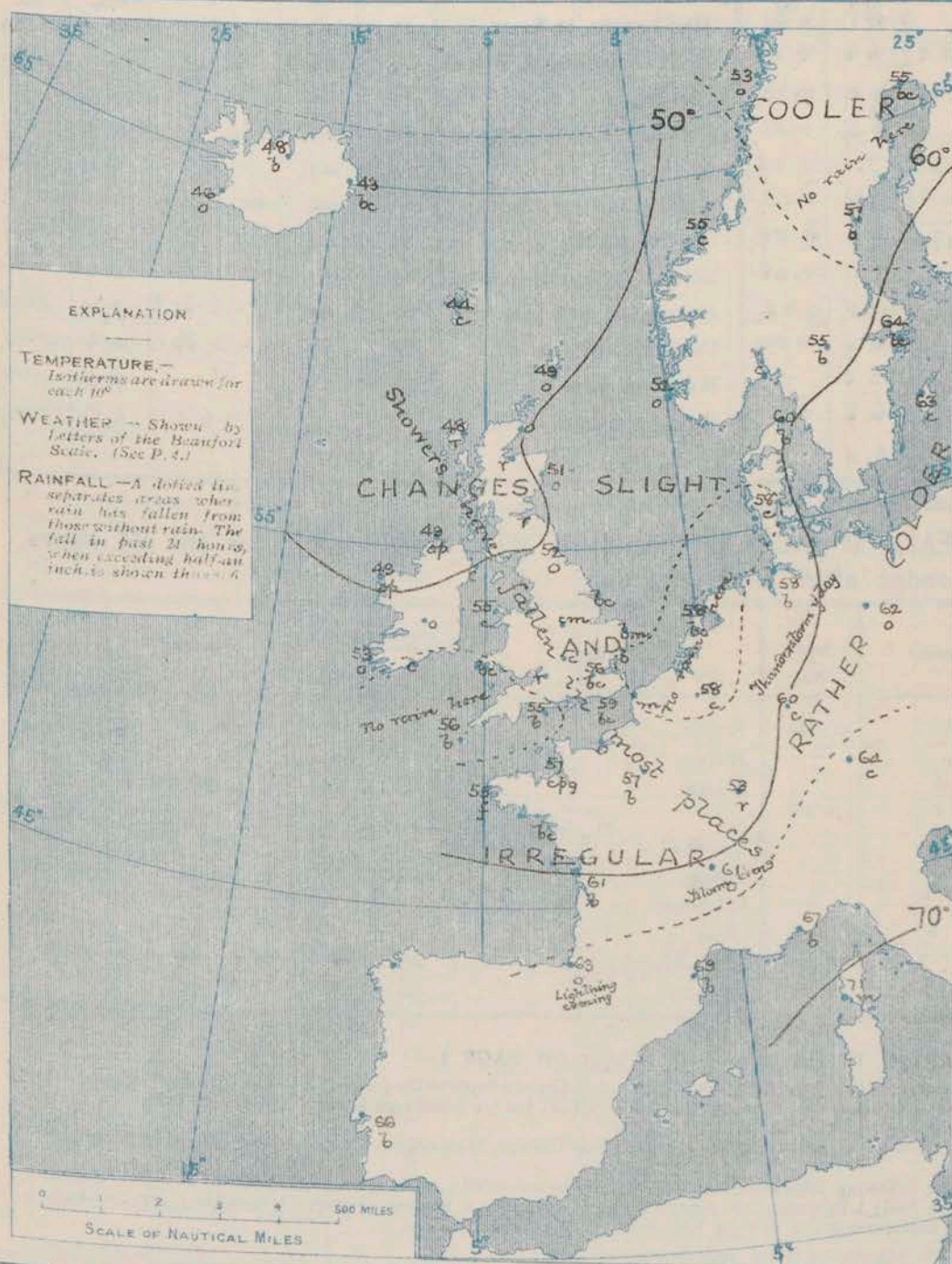
Since yesterday morning the barometer has risen in all parts of our area except Iceland. A well defined depression is, however, still shown off the north of Scotland, the lowest reading reported being 29.44 in. at Sumburgh Head. Towards the south the values increase to 30.05 in. at Seilly and to 30.26 in. at Biarritz.

The wind circulates around the baric minimum, but has little force generally. The S.E. current at Skudesnaes, however, and that from N.E. at Thorshavn both blow a strong breeze, while the N.W. wind prevailing on our west and northwest coasts is fresh in place. Temperature shows no decided change over the United Kingdom and France, but it has fallen in many parts of Scandinavia and Germany. On our extreme southeast coasts the thermometer marks 58° or 59°, but in many parts of the Kingdom it is below 55°, and in the extreme north and northwest below 50°. The weather varies greatly; in some places it is showery or rainy, but as a whole the sky is partially clear over England and the greater part of the Continent, and overcast in Scotland and the west of Ireland.

CHARTS

6th July, 1907.

2. TEMPERATURE AND WEATHER AT 8 A.M. TO-DAY.



NOTES ON YESTERDAY'S WEATHER

The thermometer rose to 69° at Birmingham, 66° at Lowestoft, and to 65° or 64° in several other places, while at Berlin it touched 80°. Thunderstorms occurred in Germany and at Lyons and rain, generally in small amounts, fell over a considerable portion of our area. A good deal of bright sunshine was recorded over Ireland and England, but in Scotland there was very little.

GENERAL INFERENCE FROM THE 8 A.M. OBSERVATIONS.

The depression in the north is likely to disperse slowly. Small, shallow disturbances which will form over our Islands or arrive from the westward may cause a few showers locally, but as a whole the weather will be fair and temperature rather higher than of late.

FORECASTS

For the 24 hours commencing at
NOON TO-DAY.

For the positions of the DISTRICTS indicated by the numbers 0-11—see map at foot.

- 0 { N.W. and W. winds, light or moderate; dull, rainy, then improving.
- 1 { W. winds, light or moderate; some rain, then finer and milder.
- 2 { W. winds, light or moderate.
- 3 { fair generally, a few local showers; temperature rising
- 4 { somewhat.
- 5 {
- 6 { Same as No. 1.
- 7 {
- 8 { Same as Nos. 2 to 5.
- 9 { Moderate winds between N.W. and S.W.; mostly fair some showers;
- 10 { temperature rising somewhat.

II WESTERN CHANNEL AND BAY

Moderate W. breezes, with slight or moderate sea; fair generally showers locally; cool.

FORECAST DISTRICTS.

Those portions of the Coasts upon which the Warning Signals are at present flying are indicated by the Symbol: = South Cone, or = North Cone.



STATIONS.	TEMPERATURE F.		Weather.	Sunshine.	Rainfall.	STATIONS.	TEMPERATURE F.		Weather.	Sunshine.	Rainfall.
	Max.	Min.					Max.	Min.			
Strathpeffer, to 6 p.m. ...	54	43	*	0.1	0.01	Eastbourne, to 6 p.m. ...	59	51	*	10.6	0.26
Blackpool, to 9 p.m. ...	59	49	0. bc. o. c	6.6	0.37	Bexhill-on-Sea, to 9 p.m. ...	60	56	b. c	7.7	0.27
Southport, to 9 p.m. ...	61	45	0. r. b. bc	9.0	0.12	† Hastings ...	*	*	*	10.0	*
† Rhyl, to 6 p.m. ...	61	44	*	6.5	0.06	† Folkestone, to 6 p.m. ...	60	52	bc. b	11.5	0.39
Llandudno, to 9 p.m. ...	61	49	c. b. c	7.1	0.03	† Margate, to 6 p.m. ...	64	47	b	9.0	0.02
Bettws-y-Coed, to 6 p.m. ...	61	47	bc. c	9.4	0.05	Lowestoft, to 6 p.m. ...	66	49	bc. o. cp. c	10.0	0.04
Towyn, to 6 p.m. ...	60	49	† c. b. c. o	9.4	0.09	† Skegness ...	65	50	r. bc	8.6	0.08
Aberystwyth, to 6 p.m. ...	58	49	r. c	9.0	0.06	Scarborough, to 6 p.m. ...	63	48	*	5.9	0.04
Plymouth, to 9 p.m. ...	60	52	bc. p. o	9.5	0.08	Harrogate, to 6 p.m. ...	62	44	bc. p. bc. b	7.4	0.08
Torquay, to 6 p.m. ...	61	55	*	10.0	0.04	Darwen, to 9 p.m. ...	58	42	om. bc. bp. c	4.6	0.10
† Bournemouth, to 6 p.m. ...	63	53	*	12.0	-	Manchester, to 9 p.m. ...	62	46	?	7.5	0.10
† Worthing ...	60	54	o. c	6.6	0.01	Birmingham, to 9 p.m. ...	69	46	c. p. c	6.2	0.07
† Brighton ...	60	53	*	5.0	-						

TEMPERATURE, WEATHER, and RAINFALL at additional FOREIGN STATIONS, mainly for the 24 hours ended at 8 a.m. yesterday.

STATIONS		TEMPERATURE F.		WEATHER.	RAIN. — Ins.	STATIONS.		TEMPERATURE F.		WEATHER.	RAIN. — Ins.
5 th July 1907.		Max.	Min.			5 th July 1907.		Max.	Min.		
Flushing	...	61	54	C. C	0.12	Rome	...	79	57	B. B	—
Aix-la-Chapelle	...	70	57	C. O	—	Naples	...	75	63	B. B	—
Copenhagen	...	63	54	+ B	—	Malta	...	75	69	Bc	—
Oxö (Christiansand)	...	55	54	C. O	0.08	Geneva	...	72	*	B	Measured 7 a.m.
St. Petersburg	...	79	59	B. B	—	Berne	...	66	*	B	0.04
Vienna	...	72	55	B. B	—	Lucerne	...	70	*	B	—
Buda Pesth	...	77	57	B. B	—	Coire	...	72	*	B	—
Hermanstadt	...	72	50	B. B	—	St. Gothard	...	39	*	O	—
Trieste	...	73	61	B. B	—	Lugano	...	72	*	Bc	—
Florence	...	81	57	B. B	—						

(a) At the British and Irish Stations the readings of the barometer are not corrected for the difference in Gravity between the position of the Station and Latitude 45°. The approximate correction is:—For stations North of Malin Head and North Shields + '03 in., but for Sumburgh Head + '04 in.; for stations south of Malin Head and North Shields + '02 in., but for Scilly and Jersey + '01 in.

(b) The Sunshine for London given in the table is recorded on the Tower of the Wesleyan Training College, Westminster; the Sunshine entered to Dungeness is recorded at Littlestone-on-Sea.

(c) The information relating to Weather is indicated by the following letters—b. blue sky; bc. sky half clouded; c. sky three parts clouded; d. drizzling rain; e. wet air, without rain falling; f. fog; g. gloomy; h. hail; l. lightning; m. misty (hazy); o. overcast; p. passing showers; q. squally; r. rain; s. snow; t. thunder; u. ugly, threatening; v. visibility, unusual transparency; w. dew; x. hoar frost; z. dust-haze, or smoke.

* AN ASTERISK is inserted in all places for which information is not usually received.

Received during the 24 hours ended at 9.30 a.m. to-day.

Hour of Observation.	Position		Reading of Barometer.	Wind.		Weather.	TEMPERATURE.			Sea Dis- turbance.	UNITED KINGDOM, TO-DAY AND TO-MORROW.	Sunrise G.M.T.	Noon G.M.T.	Sunset G.M.T.
	Lat.	Long.		Direc.	Force.		Air.		Sea					
							Dry Bulb.	Wet Bulb.						
	"	"	Ins				°	°	°		6.57 <i>July</i> 1907.			
											Yarmouth {	3.39	11.58	8.16
											3.40	11.58	8.15	
											Greenwich {	3.52	12.5	8.16
											3.53	12.5	8.16	
											Wick {	3.18	12.17	9.15
											3.19	12.17	9.14	
											Valencia {	4.30	12.46	9.0
											4.31	12.46	9.0	

FORECASTS OF WEATHER for one day in advance are drawn up at 11 a.m., and between 7 and 8 p.m. The latest forecast can be had by Reply Telegram, on paying at any Post Office in the United Kingdom **Sixpence** in addition to the cost of the inquiry and reply Telegram. Information as to the Terms on which Forecasts can be sent daily, for a long or short period, may be obtained on application.

W. N. SHAW, (*Director*).

SPANISH

1907

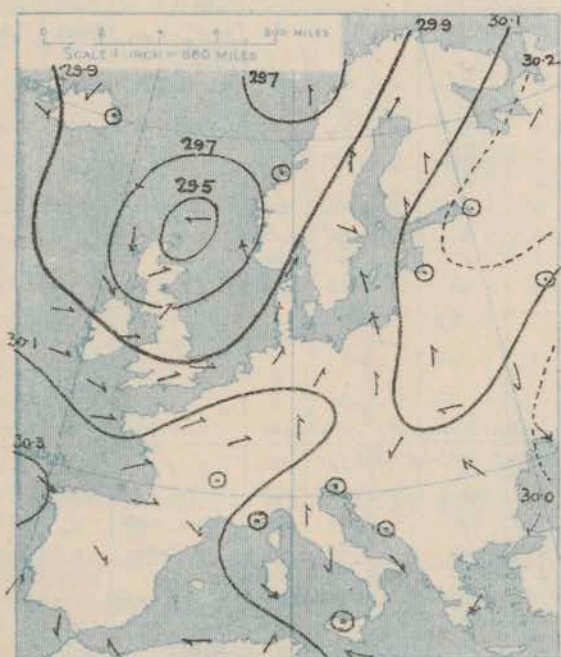
DAILY WEATHER REPORT OF THE METEOROLOGICAL OFFICE.

Sunday, 7th July, 1907

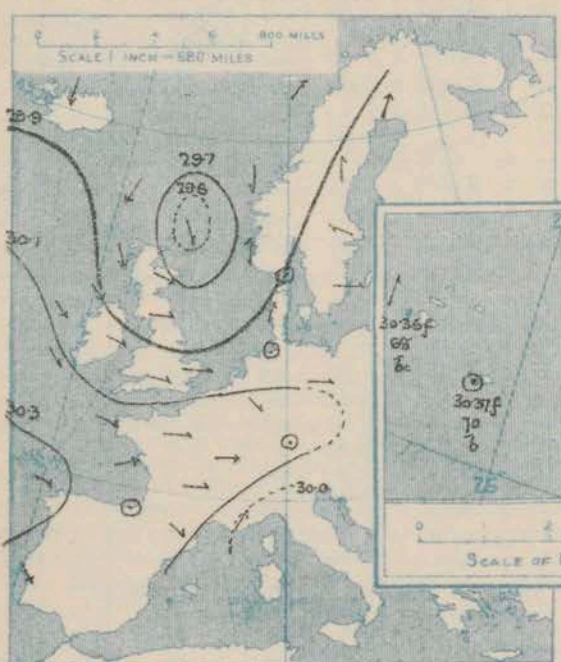
STATIONS.		YESTERDAY EVENING.					THIS MORNING.										PAST 24 HOURS.				
		BAROM.		TEMP.	WIND.		BAROMETER.		TEMPERATURE.			WIND.		Sea (0 to 9).	TEMP.		Weather.	Sun-shine.	Rainfall.		
		At 32° Fahr. and M.S.L.	Dry Bulb.	Direc.	Force (0 to 12).	Weather.	At 82° Fahr. and M.S.L.	Change since Yesterday.	Dry Bulb.	Wet Bulb.	Change since Yesterday.	Direc.	Force (0 to 12).		Weather.	Max.				Min.	
Ins.		°				Ins.	Ins.	°	°	°				°	°	Hours.	Ins.				
SWEDEN & NORWAY.	Haparanda...	29.92	54	SSW	4	b	29.88	+01	58	54	+3	S	2	b	x	68	52	x	x	-	
	Hernösand...	29.93	54	S	2	b	29.87	-05	54	52	-3	Z	0	c	x	59	52	x	x	-	
	Stockholm...	29.95	56	SE	2	c	29.93	-08	62	57	-2	SW	2	b	x	64	54	x	x	0.32	
	Wisby...	29.93	56	W	2	c	29.96	-05	54	54	-9	WSW	2	b	x	64	?	x	x	-	
	Karlstad...	29.90	57	SSW	2	c	29.92	-04	55	53	0	SSW	4	b	x	59	55	x	x	0.08	
	Färder (X'ania Fjord)	29.83	56	SSW	5	c	29.83	-06	56	53	-2	S	6	c	x	59	55	x	x	-	
	Bodö...	29.78	53	SW	4	b	29.76	+11	54	51	+1	NNE	2	b	x	55	46	x	x	-	
	Christiansund...	29.73	55	N	1	b	29.67	-05	53	50	-2	NNW	1	c	x	61	50	x	x	0.08	
Skudesnaes...	29.71	52	S	6	o	29.69	-02	52	50	0	S	6	o	x	55	50	x	x	0.32		
ICELAND & FAEROE.	Reykjavik...	29.86	52	W	3	o			x					x	x	x	x	x	x		
	Blönduós...	29.88	50	NE	3	c			x					x	x	x	x	x	x		
	Seydisfjord...	29.88	48	ENE	3	r			x					x	x	x	x	x	x		
	Thorshavn...	29.81	47	NE	4	o			x					x	x	x	x	x	x		
BRITISH ISLANDS.	Sumburgh Head	29.54	49	NNW	1	r	29.67	+23	47	45	-2	NW	4	o	x	53	45	c. r	x	0.14	
	Stornoway...	29.81	48	NNW	4	r	29.84	+19	50	49	+2	NW	1	o	x	50	45	r	2.6	0.12	
	Malin Head	29.89	50	NW	4	opm	29.91	+13	51	48	+2	WNW	4	cp	x	51	47	opm. cgp	x	0.07	
	Blacksod Pt.	30.03	51	NW	4	c	30.02	+07	51	50	+2	NW	3	cp	x	55	47	op. cpm	x	0.06	
	Valencia...	30.11	55	NW	3	b	30.10	+06	54	50	+1	W	3	cp	x	57	50	c. bc	10.0	0.09	
	Roche's Point	30.04	57	NNW	4	c	30.08	+07	52	50	-2	NNE	1	cp	x	61	50	bcp. cp	x	0.02	
	Birr Castle	30.00	54	WNW	4	r	30.03	+09	52	49	+1	W	3	c	x	58	43	cp. r	1.4	0.10	
	Donaghadee	29.90	53	W	3	c	29.96	+14	52	50	+1	NW	3	c	x	54	47	p. bc. c	x	0.10	
	Liverpool Obsy	29.92	52	W	5	o	29.96	+08	51	47	-1	WNW	4	o	x	56	49	bc. o. p	x	0.06	
	Holyhead	29.93	54	WNW	3	opm	29.97	+08	52	50	-3	WNW	4	c	x	59	49	cmu. opm	x	-	
	Pembroke (St. Ann's Rd.)	30.00	54	W	5	c	30.02	+05	52	50	-1	NW	3	b	x	55	49	bc. c	10.7	-	
	Scilly (St. Mary's)	30.12	56	W	3	b	30.09	+04	56	52	0	NNW	3	b	x	59	54	b	9.7	-	
	Jersey (St. Aubins)	30.11	57	W	4	b	30.09	+01	56	52	-1	W	4	b	x	60	50	op. c. b. cgp	6.2	0.07	
	Portland Bill	30.00	57	WSW	5	b	30.01	00	56	53	+1	W	3	c	x	57	53	b. bc	x	-	
	Dungeness	29.98	58	WSW	5	b	30.01	+01	56	52	-3	WSW	3	o	x	62	49	c. bc	12.5	-	
	Wick	29.68	47	N	4	o	29.78	+30	49	46	-1	N	3	b	x	53	43	-	x	0.05	
	Nairn	29.75	50	WNW	3	c	29.84	+25	48	45	+1	W	2	o	x	52	43	od. ov. o	0.3	0.04	
	Aberdeen	29.72	50	WNW	4	o	29.84	+25	50	46	-1	WNW	3	b	x	52	43	or. op. bc	0.7	0.05	
	Leith	29.74	55	WSW	2	c	29.87	+20	49	44	0	W	1	b	x	56	45	or. cp. c. bc	x	0.12	
	North Shields	29.77	53	W	3	o	29.87	+14	51	47	-1	W	3	c	x	54	48	p. o	x	0.07	
	Spurn Head	29.85	56	W	4	o	29.90	+07	54	50	-2	WNW	4	c	x	60	50	bc. cp	x	0.01	
	Yarmouth	29.91	63	W	3	b	29.93	+03	54	49	-4	W	3	b	x	63	50	p. bc	x	0.09	
	Clacton-on-Sea	29.94	63	W	4	c	29.97	+01	56	52	-2	WSW	2	c	x	66	50	b. bc. c	12.8	-	
	Nottingham	29.91	53	W	3	cp	29.93	+05	53	50	-4	W	1	cm	x	63	46	bc. cp	10.1	0.05	
	Bath	30.01	56	W	3	b	30.01	+02	55	51	+1	NW	1	o	x	62	51	-	8.9	-	
	Oxford	29.99	52	WSW	3	o	29.99	+02	53	50	-2	WSW	2	o	x	63	49	bc. p. o	x	0.05	
	London (St. James's Park)	29.95	61	W	3	b	29.98	+01	55	52	-1	W	1	cp	x	65	51	c. o. bc. cp. bc	11.5	-	
	GERMANY, & C.	The Scaw (Skagen)	29.89	55	Z	0	c	29.88	-04	55	54	-5	SW	3	b	x	63	52	x	x	0.55
Fanö		29.94	54	SSW	2	o	29.91	-02	58	56	0	SW	1	c	x	63	54	x	x	-	
Cuxhaven		29.99	60	Z	0	b	29.96	-03	58	55	0	SSW	2	b	x	66	48	x	x	-	
The Helder		29.97	58	SW	2	b	29.96	+01	58	53	0	W	2	b	x	61	52	x	x	-	
Brussels		x	x	x	x	x	30.03	-03	55	52	-3	SW	2	c	x	68	48	x	x	0.04	
Berlin		30.00	66	W	1	o	29.99	-04	61	57	-1	Z	0	b	x	75	57	x	x	-	
Frankfurt		30.07	57	NW	1	c	30.04	-08	57	54	-3	SW	3	c	x	68	55	x	x	0.28	
Munich	30.13	56	Z	0	o	30.07	-04	59	55	-5	W	2	b	x	72	50	x	x	0.43		
FRANCE.	C. Gris Nez	30.02	58	SW	4	m	30.04	+02	54	52	-2	W	4	o	x	61	52	x	x	-	
	La Hève	30.10	55	WNW	2	c	30.10	00	53	51	-1	WSW	3	b	x	61	50	x	x	0.39	
	Brest	30.14	60	WNW	3	b	30.10	+02	56	55	+1	NW	3	o	x	61	54	x	x	-	
	Lorient	30.11	59	W	4	b	30.10	+03	57	54	0	WSW	2	c	x	64	54	x	x	-	
	Rochefort	30.22	62	WSW	4	c	30.16	-04	59	56	-2	ENE	2	b	x	68	57	x	x	-	
	Biarritz	30.22	66	Z	0	b	30.05	-21	66	58	+3	E	3	c	x	71	55	x	x	-	
	Paris	30.10	56	NW	1	o	30.12	-01	54	52	-3	SW	1	b	x	70	46	x	x	0.24	
	Belfort	30.06	64	W	5	b	30.08	-07	56	53	+2	W	4	c	x	72	48	x	x	0.04	
	Lyons	30.13	64	W	1	tr	30.13	-04	59	53	-2	NW	1	b	x	71	53	x	x	0.08	
	Nice	29.94	68	SW	1	b	29.95	-10	64	61	-3	Z	0	b	x	77	59	x	x	-	
Perpignan	30.14	71	NW	3	o	30.12	-03	61	60	-8	Z	0	o	x	78	59	x	x	0.04		
SPANISH PENIN.	Corunna	30.33	62	WNW	1	b	30.26	-04	57	54	-2	NW	1	f	x	63	52	x	x	-	
	Lisbon	30.22	62	NNW	5	b	30.24	+03	64	56	-2	NNW	4	f	x	73	55	x	x	-	
	Azores (P. Delgada)	30.39	65	WNW	1	b	30.37	+03	70	65	+1	Z	0	b	x	75	63	x	x	-	
	" (Horta)	30.38	67	Z	0	b	30.36	+06	68	64	0	SSW	1	b	x	75	64	x	x	-	

SUPPLEMENTARY CHARTS
OF
BAROMETER AND WIND
FOR 8 A.M. AND 6 P.M. YESTERDAY

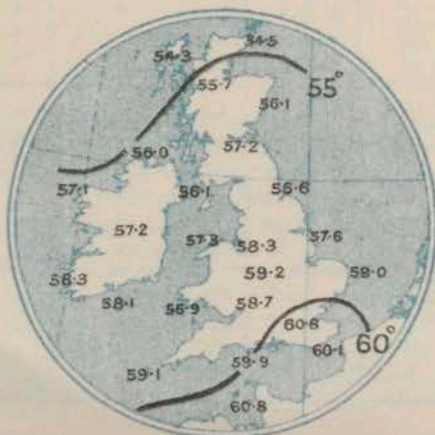
8 A.M. YESTERDAY



6 P.M. YESTERDAY



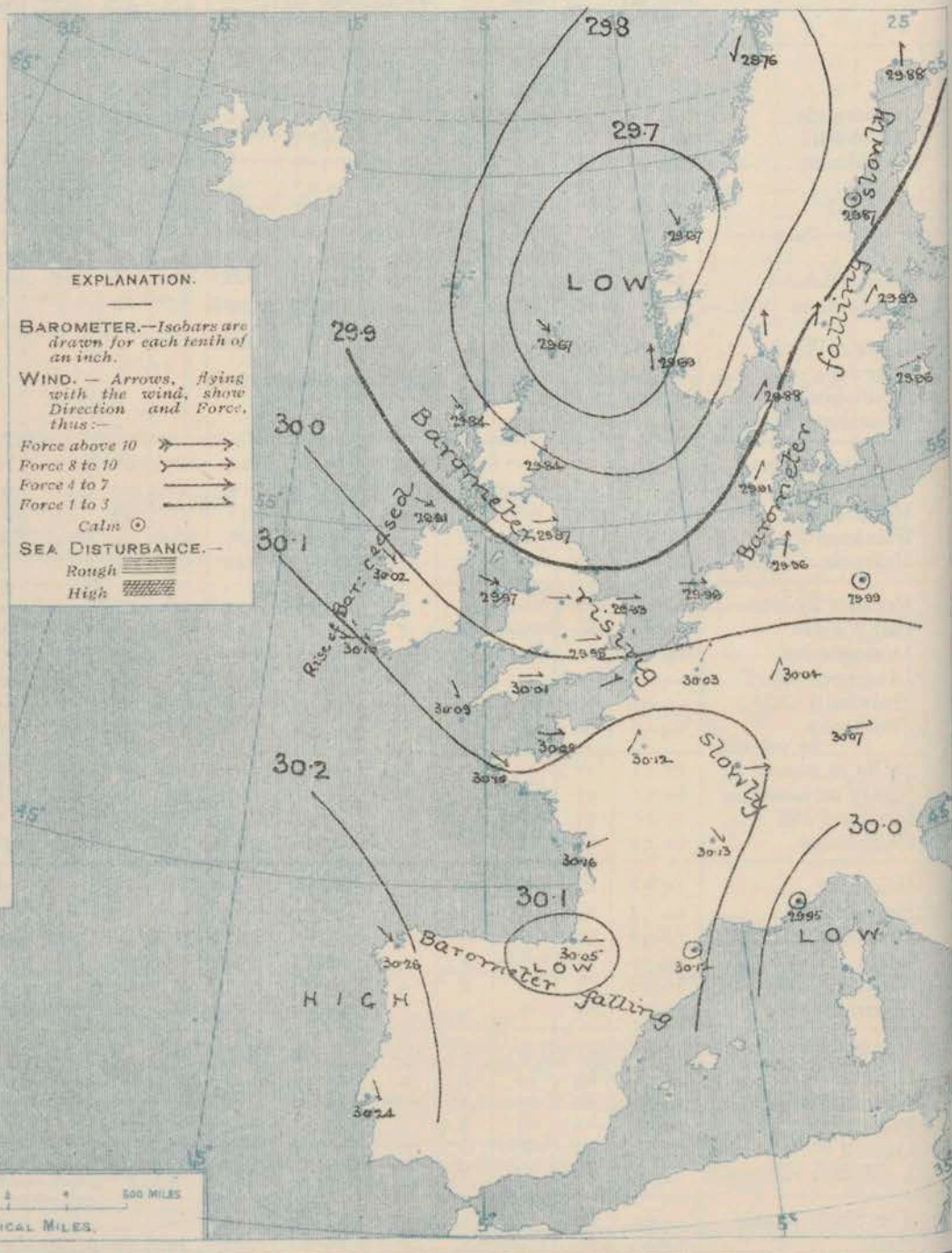
AVERAGES OF TEMPERATURE AT 8 A.M.
FOR THE TWO MONTHLY PERIOD.
JUNE - JULY.
(Derived chiefly from Observations extending over
the 35 years—1871-1905.)



Sunday.

WEATHER

1. BAROMETER, WIND AND SEA AT 8 A.M. TO-DAY.



NOTES ON THE GENERAL SITUATION AT 8 A.M.

The depression recently noticed off the north of Scotland is now moving north-eastwards towards the Norwegian coast, and the barometer continues to rise in most parts of the United Kingdom. On our extreme northwest coast, however, the rise has apparently ceased. The highest pressures, 30.2 ins. and upwards, are found over the western parts of the Spanish Peninsula.

The wind is light to moderate from the West or N.W. wd. over these Islands and the neighbouring parts of the Continent, but draws into S.W. in Denmark and the south of Sweden, and into S. in the south of Norway. Calms or light variable air are reported over France. Temperature remains low, the readings in these Islands at present ranging from 56° at the English Channel stations to 50° or a trifle below it in the north and east of Scotland. The highest continental values reported are 66° at Biarritz and 64° at Nice and Lisbon; at Paris the reading is as low as 54°, and at Brussels it is only 55°. The weather is fair or fine over Western Europe as a whole, but is showery at most of the Irish stations, and also in London. The sea is moderate or slight generally.

CHARTS

7th July, 1907.

2. TEMPERATURE AND WEATHER AT 8 A.M. TO-DAY.

FORECASTS

For the 24 hours commencing at
NOON TO DAY.

For the positions of the DISTRICTS indicated by the
numbers 0-11—see map at foot.

0

1

2

3

4

5

6

7

8

9

10

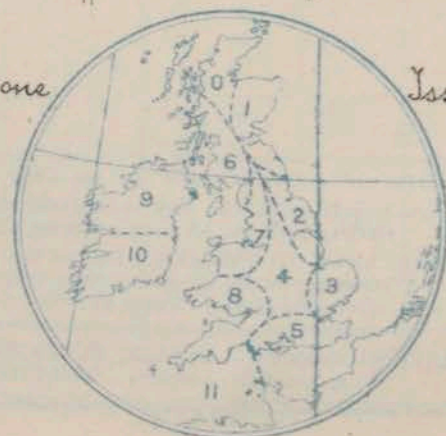
11 WESTERN CHANNEL AND BAY

FORECAST DISTRICTS.

Those portions of the Coasts upon which the Warning
Signals are at present flying are indicated by the
Symbols ∇ = South Cone, or \blacktriangle = North Cone.

None

Issued

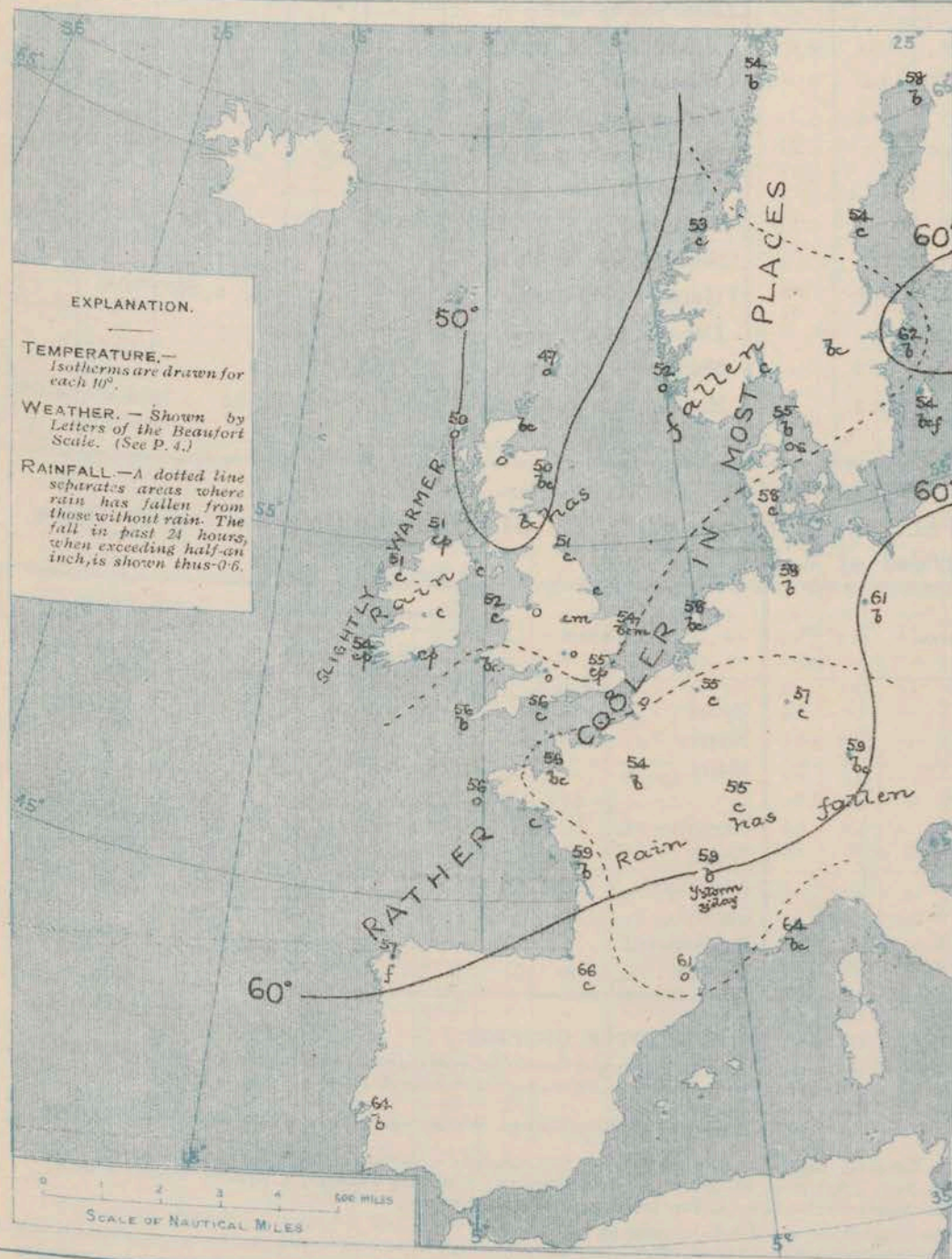


EXPLANATION.

TEMPERATURE.—
Isotherms are drawn for
each 10°.

WEATHER.— Shown by
Letters of the Beaufort
Scale. (See P. 4.)

RAINFALL.—A dotted line
separates areas where
rain has fallen from
those without rain. The
fall in past 24 hours,
when exceeding half-an-
inch, is shown thus 0.6.



NOTES ON YESTERDAY'S WEATHER

The highest temperatures recorded over these Islands yesterday were 66°
at Clacton-on-Sea and 65° in London; over the western parts of the country the
thermometer did not reach 60°, and at many places in the north it did not reach
55°. At many southern and eastern stations between 11 and 13 hours of bright
sunshine was recorded, but in the west and north the amount was much
smaller. Rain has again fallen in many parts of Northwestern Europe.

GENERAL INFERENCE FROM THE 8 A.M. OBSERVATIONS.

DAILY WEATHER REPORT.

Sunday, 7th July, 1907

TEMPERATURE, WEATHER, SUNSHINE, AND RAINFALL FOR YESTERDAY.

STATIONS.	TEMPERATURE F.		Weather.	Sunshine. Hrs	Rainfall. Ins	STATIONS.	TEMPERATURE F.		Weather.	Sunshine. Hrs	Rainfall. Ins
	Max.	Min.					Max.	Min.			
Strathpeffer, to 6 p.m. ...	°	°	x			† Eastbourne, to 6 p.m. ...	°	°	*		
Blackpool, to 9 p.m. ...	56	49	o. or. o	1.4	0.09	Bexhill-on-Sea, to 9 p.m. ...	60	55	b	11.0	-
Southport, to 9 p.m. ...	56	51	c. o. c. r	3.0	0.03	† Hastings ...	*	*	*	12.9	*
† Rhyl, to 6 p.m. ...			*	4.9		† Folkestone, to 6 p.m. ...	61	50	b, bc. b	12.8	-
Llandudno, to 9 p.m. ...	57	50	c. b. cp. c	5.0	-	† Margate, to 6 p.m. ...	64	48	o, b	8.0	0.02
Bettws-y-Coed, to 6 p.m. ...						Lowestoft, to 6 p.m. ...					
† Towyn, to 6 p.m. ...	59	51	p. bc. o	5.7	0.02	† Skegness ...	62	51	r, b, bc	10.8	0.12
Aberystwyth, to 6 p.m. ...	57	50	o. c	4.5	-	† Scarborough, to 6 p.m. ...			*		
Plymouth, to 9 p.m. ...	60	52	c, b	9.1	-	† Harrogate, to 6 p.m. ...	60	42	bc. o, bc	3.1	-
Torquay, to 6 p.m. ...			*			Darwen, to 9 p.m. ...					
† Bournemouth, to 6 p.m. ...	63	48	*	10.3	*	Manchester, to 9 p.m. ...					
† Worthing ...	61	49	c, b, c	10.7	-	Birmingham, to 9 p.m. ...	60	45	c	3.0	0.05
† Brighton ...			*								

† At this Station the amount of Bright Sunshine is for the whole day.

TEMPERATURE, WEATHER, and RAINFALL at additional FOREIGN STATIONS, mainly for the 24 hours ended at 8 a.m. yesterday.

STATIONS 6th July, 1907.	TEMPERATURE F.		WEATHER.	RAIN. Ins.	STATIONS 6th July, 1907.	TEMPERATURE F.		WEATHER.	RAIN. Ins.
	Max.	Min.				Max.	Min.		
Flushing ...	64	52	b, b	-	Rome ...	85	59	b, b	-
Aix-la-Chapelle ...	64	52	b, c	0.20	Naples ...	82	67	b, b	-
Copenhagen ...	66	55	bc, r	0.12	Malta ...	81	70	b	-
Oxö (Christiansand) ...	57	50	r, c	0.20	Geneva ...	73	*	1 p.m.	Measured 7 a.m.
St. Petersburg ...	70	55	b, b	-	Berne ...	73	*	b	-
Vienna ...	79	59	b, c	-	Lucerne ...	77	*	b	-
Buda Pesth ...	81	59	b, b	-	Coire ...	77	*	b	-
Hermanstadt ...	72	52	b, b	-	St. Gothard ...	52	*	bc	-
Trieste ...	77	61	b, b	-	Lugano ...	79	*	b	-
Florence ...	88	60	b, b	-					

NOTES REFERRING TO INFORMATION GIVEN ON PAGE 1:—

- (a) At the British and Irish Stations the readings of the barometer are not corrected for the difference in Gravity between the position of the Station and Latitude 45°. The approximate correction is:—For stations North of Malin Head and North Shields + '03 in., but for Sumburgh Head + '04 in.; for stations south of Malin Head and North Shields + '02 in., but for Scilly and Jersey + '01 in.
- (b) The Sunshine for London given in the table is recorded on the Tower of the Wesleyan Training College, Westminster; the Sunshine entered to Dungeness is recorded at Littlestone-on-Sea.
- (c) The information relating to Weather is indicated by the following letters—b, blue sky; bc, sky half clouded; c, sky three parts clouded; d, drizzling rain; e, wet air, without rain falling; f, fog; g, gloomy; h, hail; l, lightning; m, misty (hazy); o, overcast; p, passing showers; q, squally; r, rain; s, snow; t, thunder; u, ugly, threatening; v, visibility, unusual transparency; w, dew; x, hoar frost; z, dust-haze, or smoke.
- * AN ASTERISK is inserted in all places for which information is not usually received.

WIRELESS TELEGRAMS FROM SHIPS OF H.M. NAVY

Received during the 24 hours ended at 9.30 a.m. to-day.

TABLE SHOWING THE GREENWICH TIMES OF SUNRISE, NOON, AND SUNSET, FOR STATIONS IN THE UNITED KINGDOM, TO-DAY AND TO-MORROW.

Hour of Observation.	Position		Reading of Barometer.	Wind.		Weather.	TEMPERATURE.			Sea Disturbance.	7th July, 1907.	Sunrise G.M.T.	Noon G.M.T.	Sunset G.M.T.
	Lat.	Long.		Direc.	Force.		Air.	Dry Bulb.	Wet Bulb.					
	°	°	Ins				°	°	°					
											Yarmouth {	3.40 3.41	11.58 11.58	8.15 8.15
											Greenwich {	3.53 3.54	12.5 12.5	8.16 8.16
											Wick {	3.19 3.20	12.17 12.17	9.14 9.13
											Valencia {	4.31 4.32	12.46 12.46	9.0 8.59

TERMS OF SUBSCRIPTION for the Daily Weather Report forwarded by Book Post, £1 per annum payable quarterly in advance.

Single Copies (price 1d.) may be obtained after 3 p.m. on the day of issue, at the Meteorological Office, and at the Bookstalls of the following terminus Railway Stations:—Victoria, Charing Cross, King's Cross, St. Pancras, Euston.

FORECASTS OF WEATHER for one day in advance are drawn up at 11 a.m., and between 7 and 8 p.m. The latest forecast can be had by Reply Telegram, on paying at any Post Office in the United Kingdom Sixpence in addition to the cost of the inquiry and reply Telegram. Information as to the Terms on which Forecasts can be sent daily, for a long or short period, may be obtained on application.

METEOROLOGICAL OFFICE, 63, VICTORIA STREET, S.W.
(TELEGRAPHIC ADDRESS: WEATHER, LONDON.)

W. N. SHAW, (Director).

ICELAND & FAEROE.

SWEDEN & NORWAY.

BRITISH ISLANDS.

GERMANY, & C.

FRANCE.

SPANISH PENIN.

1907

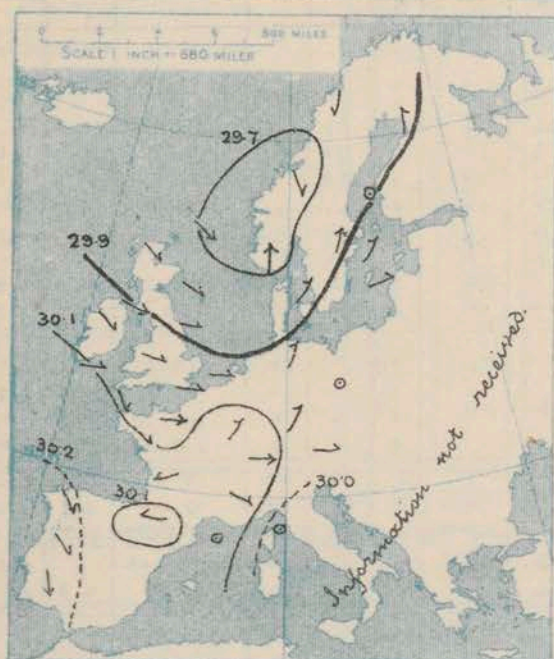
DAILY WEATHER REPORT OF THE METEOROLOGICAL OFFICE.

Monday, 8 July, 1907

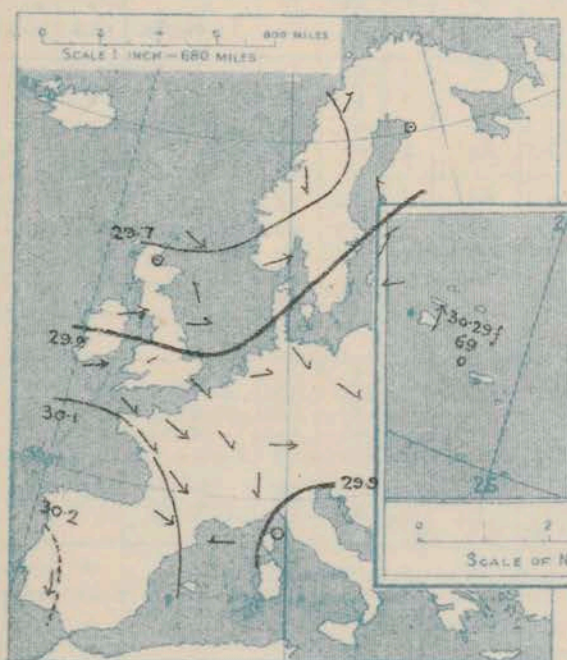
STATIONS.		YESTERDAY EVENING.					THIS MORNING.										PAST 24 HOURS.				
		BAROM.	TEMP.	WIND.		Weather.	BAROMETER.		TEMPERATURE.			WIND.		Sea (0 to 9).	TEMP.		Weather.	Sun-shine.	Rainfall.		
At 32° Fahr. and M.S.L.	Dry Bulb.	Dir.	Force (0 to 15).	At 82° Fahr. and M.S.L.	Change since Yesterday.	Dry Bulb.	Wet Bulb.	Change since Yesterday.	Dir.	Force (0 to 12).	Max.	Min.	Hours.	Inch.							
Ins.	°			Ins.	Ins.	°	°	°			°	°									
SWEDEN & NORWAY.	Haparanda...	29.86	59	Z	0	b	29.92	+0.4	58	55	0	SW	4	b	x	72	50	x	x	-	
	Hernösand...	29.86	56	S	2	b	29.89	+0.2	58	52	+4	Z	0	f	x	63	48	x	x	-	
	Stockholm...	29.93	59	SW	2	o	29.87	-0.6	54	53	-8	NW	2	r	x	70	50	x	x	0.147	
	Wisby...	29.93	56	E	2	r	29.84	-1.2	52	52	-2	NNW	4	r	x	63	?	x	x	1.14	
	Karlstad...	29.89	58	SSW	2	bc	29.89	-0.3	55	51	0	WSW	2	bc	x	x	x	x	-		
	Färder (X'ania Fjord)	29.84	55	SSW	5	c	29.86	+0.3	56	50	0	SW	4	b	2	57	54	x	x	-	
	Bodö...	29.75	56	SW	1	b	29.75	-0.1	60	53	+6	S	1	b	1	64	52	x	x	-	
	Christiansund	29.66	54	N	1	clr	29.77	+1.0	52	49	-1	WNW	1	c	2	55	48	x	x	0.55	
Skudesnaes	29.81	50	WSW	4	c	29.82	+1.3	50	47	-2	SW	4	c	3	52	46	r. c	x	0.20		
ICELAND & FAEROE.	Reykjavik...														x	x	x	x	x		
	Blönduós...														x	x	x	x	x		
	Seydisfjord...														x	x	x	x	x		
	Thorshavn...														x	x	x	x	x		
BRITISH ISLANDS.	Sumburgh Head	29.73	47	NW	4	o	29.67	-0.0	45	44	-2	ESE	1	r	3	50	48	o	x	0.05	
	Stornoway...	29.74	52	Z	0	o	29.57	-2.7	50	48	0	NE	3	c	3	56	50	o	3.4	0.20	
	Malin Head	29.79	53	WSW	4	og	29.54	-3.7	51	49	0	W	1	cpm	3	56	48	cp, op, or	x	0.15	
	Blacksod Pt.	29.87	53	SW	4	om	29.60	-4.2	52	50	+1	W	3	odp	3	56	50	bm, om, op	x	0.17	
	Valencia	30.02	55	WSW	4	o	29.78	-3.2	55	54	+1	WSW	4	o	4	57	52	c, o	2.3	0.15	
	Roches Point	30.00	57	NW	2	o	29.78	-3.0	56	55	+4	WSW	4	og	3	60	52	cp, c, o	x	0.11	
	Birr Castle	29.95	56	W	4	o	29.69	-3.4	55	54	+3	W	4	og	x	59	51	c, o	2.9	0.12	
	Donaghadee	29.86	57	WSW	1	c	29.59	-3.7	55	54	+3	SW	2	r	1	59	51	bc, bep, odp	x	0.01	
	Liverpool Obsy...	29.94	57	W	2	b	29.71	-2.5	54	52	+3	SW	3	o	3	58	51	b	x	0.01	
	Holyhead	29.93	54	SW	4	c	29.68	-2.9	53	53	+1	SW	6	r	5	59	50	c	x	0.11	
	Pembroke (St. Ann's Hd.)	30.00	54	W	3	bc	29.81	-2.1	53	53	+1	SW	5	df	5	55	50	bc, bv, bc	12.2	0.05	
	Scilly (St. Mary's)	30.08	56	WNW	4	b	29.95	-1.4	55	54	-1	WSW	4	o	2	59	53	b	11.2	-	
	Jersey (St. Aubins)	30.05	58	WNW	5	bc	30.03	-0.6	56	52	0	WSW	4	cg	3	61	51	bc, cg	12.3	-	
	Portland Bill	29.97	56	WSW	4	b	29.93	-0.8	55	52	-1	WSW	4	c	3	57	53	c, b	x	-	
	Dungeness	29.96	57	SW	4	c	29.92	-0.9	55	51	-1	W	3	bc	3	60	45	c	0.0	0.24	
	Wick	29.76	44	N	1	o	29.58	-2.0	49	48	0	E	2	bc	2	54	43	-	x	0.20	
	Nairn	29.77	52	ENE	1	o	29.54	-3.0	43	42	-5	E	1	o	1	57	43	bc, bcw, od	3.7	0.25	
	Aberdeen	29.80	50	SSE	2	o	29.57	-2.7	50	50	0	SSE	2	r	2	55	47	bc, c, o, or	6.1	0.19	
	Leith	29.81	57	SW	1	o	29.51	-3.6	56	53	+7	WSW	3	c	x	62	49	bc, b, bc, r	x	0.33	
	North Shields	29.83	58	W	3	c	29.63	-2.4	53	51	+2	S	3	o	2	58	48	-	x	0.01	
	Spurn Head	29.89	56	SSE	2	c	29.75	-1.5	56	53	+2	SW	4	c	2	61	49	c, bc	x	-	
	Yarmouth	29.92	59	NE	3	bc	29.86	-0.7	58	51	+4	WSW	3	bcw	3	60	49	c, bc	x	-	
	Clacton-on-Sea	29.94	58	SSE	2	c	29.90	-0.7	58	53	+2	SSW	3	bc	2	62	48	bc, c, ay	3.3	-	
	Nottingham	29.92	57	WNW	2	c	29.80	-1.3	55	52	+2	SW	3	c	x	61	44	c	3.5	-	
Bath	29.98	59	NW	2	b	29.89	-1.2	56	51	+1	SW	3	c	x	61	45	-	6.7	-		
Oxford	29.97	56	W	2	o	29.89	-1.0	53	50	0	SW	3	o	x	62	46	bc, o	x	-		
London (St. James's Park)	29.93	62	NW	1	bc	29.90	-0.8	55	51	0	WSW	3	c	x	63	48	c, bc, b	5.2	-		
GERMANY, & G.	The Scaw (Skagen)	29.90	54	WSW	1	c	29.90	+0.2	54	52	-1	SW	1	c	0	63	48	clr, c	x	0.47	
	Fanö	29.95	51	SW	1	b	29.91	-0.0	54	51	-4	SE	2	o	x	63	50	x	x	0.08	
	Cuxhaven	29.97	59	NNW	2	c	29.94	-0.2	54	52	-1	S	2	o	x	61	50	x	x	0.04	
	The Helder	29.97	56	WSW	1	c	29.91	-0.5	59	53	+1	SW	1	b	1	61	50	x	x	0.04	
	Brussels						29.97	-0.6	55	51	0	SW	2	bc	x	63	44	x	x	0.04	
	Berlin	29.96	61	NW	2	b	29.99	-0.0	59	55	-2	NW	2	b	x	70	54	x	x	0.20	
	Frankfurt	30.06	55	NW	2	bc	29.97	-0.7	57	52	0	NE	2	bc	x	66	54	x	x	0.24	
	Munich	30.02	57	SE	3	c	29.88	-1.9	58	55	-1	NE	2	f	x	66	48	x	x	-	
FRANCE.	C. Gris Nez	30.02	56	SW	4	o	29.97	-0.7	54	54	0	SW	3	o	3	61	54	x	x	0.04	
	La Hève	30.06	57	NW	1	b	30.00	-1.0	54	52	+1	WSW	4	bc	3	66	50	x	x	-	
	Brest	30.10	57	NW	3	c	30.06	-0.4	54	54	-2	NW	3	o	1	61	52	x	x	-	
	Lorient	30.08		W	2	o	30.08	-0.3	55	54	-2	NW	1	bc	2	66	54	x	x	0.08	
	Rochefort	30.05	61	NW	4	o	30.10	-0.6	57	54	-2	N	3	o	x	68	54	bc, o	x	-	
	Biarritz	30.11	59	WNW	5	r	30.16	+1.1	57	55	-9	ENE	1	o	2	70	52	x	x	0.89	
	Paris	30.02	61	N	2	c	30.03	-0.9	56	52	+2	N	2	b	x	68	46	x	x	-	
	Belfort	29.95	63	W	4	c	29.96	-1.2	51	50	-4	W	4	r	x	68	50	x	x	0.04	
SPANISH PENIN.	Lyons	29.95	64	N	6	c	30.01	-1.2	55	54	-4	N	1	r	x	72	53	x	x	0.12	
	Nice	29.88	66	Z	0	c	30.09	+1.4	67	60	+3	Z	0	b	0	75	57	x	x	0.04	
	Perpignan	29.93	64	E	1	o	30.02	-1.0	60	53	-1	NW	4	o	x	76	55	o, clr	x	0.28	
	Sanguinaire	30.02	71	W	3	c	29.97		69	63		Z	0	c	3	82	61	x	x	-	
SPANISH PENIN.	Corunna																				
	Lisbon	30.20	?	N	4	b	30.18	-0.6	62	56	-2	N	4	b	x	70	55	x	x	-	
	Azores (P. Delgada)																				
	(Horta)	30.35	68	S	2	bc	30.29	-0.7	69	64	+1	S	4	o	2	75	66	x	x	-	

SUPPLEMENTARY CHARTS
OF
BAROMETER AND WIND
FOR 8 A.M. AND 6 P.M. YESTERDAY

8 A.M. YESTERDAY



6 P.M. YESTERDAY



AVERAGES OF TEMPERATURE AT 8 A.M.
FOR THE MONTH OF JULY.

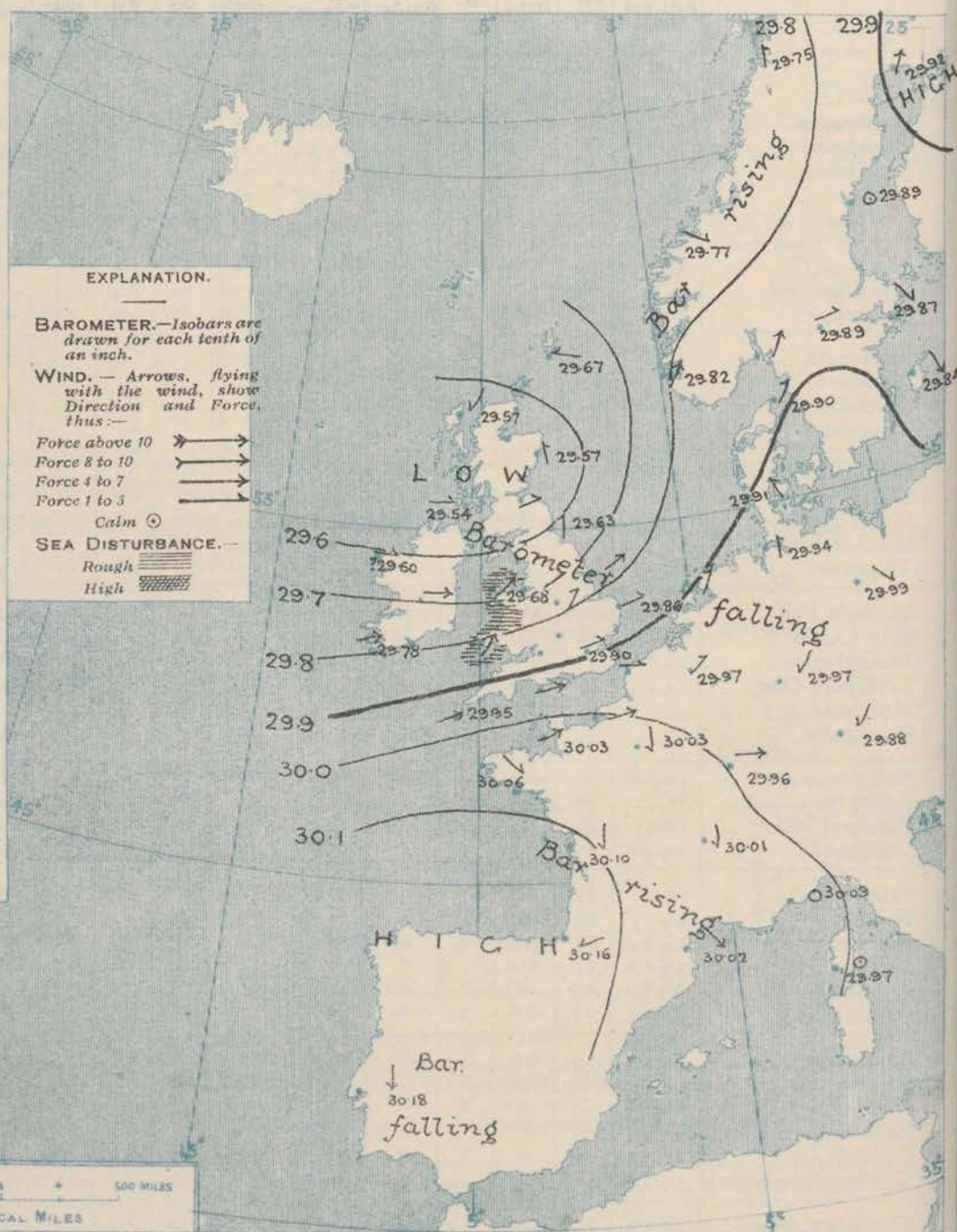
(Derived chiefly from Observations extending over the 35 years—1871-1905.)



Monday,

WEATHER

1. BAROMETER, WIND AND SEA AT 8 A.M. TO-DAY.




NOTES ON THE GENERAL SITUATION AT 8 A.M.

A new depression is spreading over Northwestern Europe from the Atlantic, the central portion of the system being situated over Scotland and the north of Ireland. The highest pressures are at present found over the Bay of Biscay and the Spanish Peninsula; the reports from Iceland and the Faeroes have not arrived.

Over these Islands the wind circulates round the northern depression being W. in Ireland and S.W. over England, but E. in the north of Scotland. In the St. George's Channel the S.W. wind blows freshly or strongly. Light N.W. winds are reported in the west and south of France. Temperature has risen slightly in many parts of England and Ireland, but is still low for the time of year. Over these Islands the morning readings range from 58° at Yarmouth and Clacton-on-Sea to 45° at Sumburgh Head, and 43° at Naism. In the south of France the thermometer is above 60°, the highest value reported being 67° at Nice. The northern depression is causing rain at many of our western and northern stations, but on our east and southeast coasts the weather is at present fine. At the Continental stations the state of the sky varies considerably; rain is falling at Belfast. The sea is slight or smooth generally, but rather rough in the St. George's Channel.

FORECASTS

For the 24 hours commencing at
NOON TO DAY.



{ Variable breezes, finally N.E.^{ly}; cool.
unsettled, some rain.

S.W.^y to W.^y winds, moderate

or fresh; cool, changeable, some
rain, thunder locally.

W. to N.W. winds, fresh;

Changeable, some showers.



NOTES ON YESTERDAY'S WEATHER

The maximum temperatures recorded over these Islands yesterday were again very low for the time of year. The highest reading reported was only 63° in London and at Bournemouth; at many places not only in the west and north but also on our south coast, the thermometer did not reach 60° . The amount of bright sunshine was small excepting in the southwest. Rain has again fallen in all the more western and northern parts of the United Kingdom, as well as at many of the Continental stations, and thunderstorms have occurred at Perpignan, the Scaw and Christiansund.

GENERAL INFERENCE FROM THE 8 A.M. OBSERVATIONS

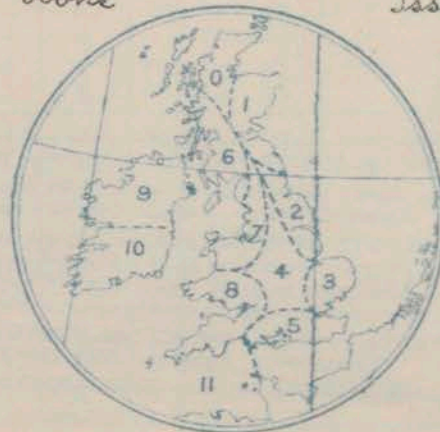
The depression in the north is likely to move eastwards or northeastwards, and will probably spread sufficiently far to the southward to occasion rain in all districts. Freshening S.W.^{ly} to W.^{ly} winds are probable on our southern coasts, and temperature will remain low generally, more especially in the north.

FORECAST DISTRICTS.

Those portions of the Coasts upon which the Warning Signals are at present flying are indicated by the Symbols  = South Cone, or  = North Cone.

None

Issued.



TEMPERATURE, WEATHER, SUNSHINE, AND RAINFALL FOR YESTERDAY.

STATIONS.	TEMPERATURE F.		Weather.	Sunshine.	Rainfall.	STATIONS.	TEMPERATURE F.		Weather.	Sunshine.	Rainfall.
	Max.	Min.					Max.	Min.			
Strathpeffer, to 6 p.m. ...	°	°	x	Hrs	Ins	† Eastbourne, to 6 p.m. ...	61	49	*	Hrs	Ins
Blackpool, to 9 p.m. ...	57	48	o.c.o	6.9	-	Bexhill-on-Sea, to 9 p.m. ...	62	56	b.c.b	5.5	-
Southport, to 9 p.m. ...	57	49	bc.c	5.1	0.08	† Hastings ...	*	*	*	4.2	*
† Rhyl, to 6 p.m. ...	62	49	*	7.5	-	† Folkestone, to 6 p.m. ...	58	46	bc.o.r.o	0.4	0.13
Llandudno, to 9 p.m. ...	59	49	bc.p.c.bc	5.7	0.16	† Margate, to 6 p.m. ...	61	47	o.r.o	1.4	0.26
Bettws-y-Coed, to 6 p.m. ...	60	47	bc.c.bc	2.0	?	Lowestoft, to 6 p.m. ...	61	49	c.b.c	3.8	-
Towyn, to 6 p.m. ...	59	50	o.bc.c	4.7	-	Skegness ...	59	50	?	2.6	-
Aberystwyth, to 6 p.m. ...	57	49	o.c	5.0	-	Scarborough, to 6 p.m. ...	58	45	*	4.7	0.08
Plymouth, to 9 p.m. ...						Harrogate, to 6 p.m. ...	61	41	bc.c	3.6	0.01
Torquay, to 6 p.m. ...	61	50	*	5.4	0.02	Darwen, to 9 p.m. ...					
† Bournemouth, to 6 p.m. ...	63	52	*	5.0	-	Manchester, to 9 p.m. ...	58	48	c.bv.bc	2.5	0.06
† Worthing ...	61	50	c.o.b	4.1	-	Birmingham, to 9 p.m. ...	61	46	c	7.1	0.01
Brighton ...	62	49	*	4.3	-						

† At this Station the amount of Bright Sunshine is for the whole day.

TEMPERATURE, WEATHER, and RAINFALL at additional FOREIGN STATIONS, mainly for the 24 hours ended at 8 a.m. yesterday.

STATIONS 7th July 1907.	TEMPERATURE F.		WEATHER.	RAIN. Ins.	STATIONS. 7th July 1907.	TEMPERATURE F.		WEATHER.	RAIN. Ins.
	Max.	Min.				Max.	Min.		
Flushing ...	Observations not received.				Rome ...	Observations not received.			
Aix-la-Chapelle ...					Naples ...				
Copenhagen ...					Malta ...				
Oxö (Christiansand) ...									
St. Petersburg ...					Geneva ...	70	*	bc	Measured 2.12
Vienna ...					Berne ...	64	*	bc	0.08
Buda Pesth ...					Lucerne ...	64	*	bc	0.08
Hermanstadt ...					Coire ...	59	*	o	-
Trieste ...					St. Gothard ...	48	*	o	-
Florence ...					Lugano ...	75	*	b	-

NOTES REFERRING TO INFORMATION GIVEN ON PAGE 1.—

- (a) At the British and Irish Stations the readings of the barometer are not corrected for the difference in Gravity between the position of the Station and Latitude 45°. The approximate correction is:—For stations North of Malin Head and North Shields + '03 in., but for Sumburgh Head + '04 in.; for stations south of Malin Head and North Shields + '02 in., but for Scilly and Jersey + '01 in.
- (b) The Sunshine for London given in the table is recorded on the Tower of the Wesleyan Training College, Westminster; the Sunshine entered to Dungeness is recorded at Littlestone-on-Sea.
- (c) The information relating to Weather is indicated by the following letters—b. blue sky; bc. sky half clouded; c. sky three parts clouded; d. drizzling rain; e. wet air, without rain falling; f. fog; g. gloomy; h. hail; l. lightning; m. misty (hazy); o. overcast; p. passing showers; q. squally; r. rain; s. snow; t. thunder; u. ugly, threatening; v. visibility, unusual transparency; w. dew; x. hoar frost; z. dust-haze, or smoke.
- * AN ASTERISK is inserted in all places for which information is not usually received.

WIRELESS TELEGRAMS FROM SHIPS OF H.M. NAVY

Received during the 24 hours ended at 9.30 a.m. to-day.

Hour of Observation.	Position		Reading of Barometer.	Wind.		Weather.	TEMPERATURE.			Sea Disturbance.
	Lat.	Long.		Dir.	Force.		Dry Bulb.	Wet Bulb.	Sea	
			Ins							

TABLE SHOWING THE GREENWICH TIMES OF SUNRISE, NOON, AND SUNSET, FOR STATIONS IN THE UNITED KINGDOM, TO-DAY AND TO-MORROW.

STATIONS.	8th July 1907.		Sunrise G.M.T.	Noon G.M.T.	Sunset G.M.T.
	8th July 1907.	9th July 1907.			
Yarmouth ...	3.41	11.58	8.15		
Greenwich ...	3.42	11.58	8.14		
Wick ...	3.54	12.5	8.16		
Valencia ...	3.65	12.5	8.15		
	3.20	12.17	9.13		
	3.21	12.17	9.12		
	4.32	12.46	8.59		
	4.33	12.46	8.59		

TERMS OF SUBSCRIPTION for the Daily Weather Report forwarded by Book Post, £1 per annum payable quarterly in advance.

Single Copies (price 1d.) may be obtained after 3 p.m. on the day of issue, at the Meteorological Office, and at the Bookstalls of the following terminus Railway Stations:—Victoria, Charing Cross, King's Cross, St. Pancras, Euston.

FORECASTS OF WEATHER for one day in advance are drawn up at 11 a.m., and between 7 and 8 p.m. The latest forecast can be had by Reply Telegram, on paying at any Post Office in the United Kingdom Sixpence in addition to the cost of the inquiry and reply Telegram. Information as to the Terms on which Forecasts can be sent daily, for a long or short period, may be obtained on application.

METEOROLOGICAL OFFICE, 63, VICTORIA STREET, S.W.
(TELEGRAPHIC ADDRESS: WEATHER, LONDON.)

W. N. SHAW, (Director).

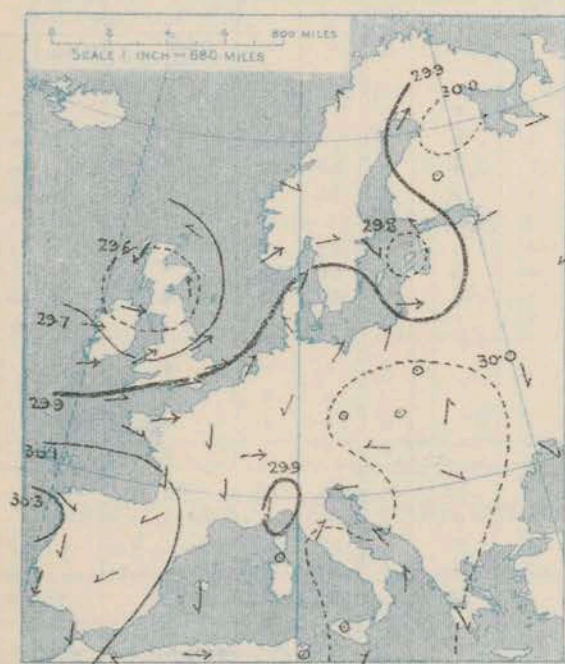
DAILY WEATHER REPORT OF THE METEOROLOGICAL OFFICE.

Tuesday.
9th July 1907

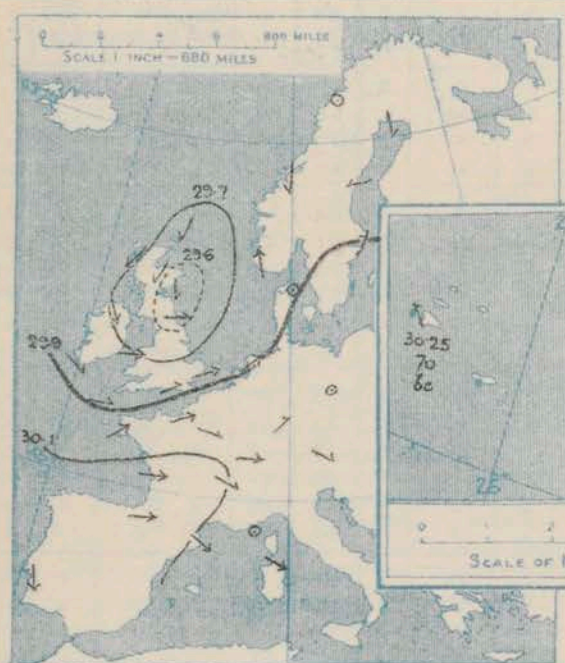
STATIONS.		YESTERDAY EVENING.					THIS MORNING.										PAST 24 HOURS.						
		BAROM.		TEMP.		WIND.	Force. (0 to 12).	Weather.	BAROMETER.		TEMPERATURE.			WIND.		Force. (0 to 12).	Weather.	Sea (0 to 9).	TEMP.		Weather.	Sun- shine Hours.	Rainfall Ins.
		At 32° Fahr. and M.S.L.	Dry Bulb.	At 32° Fahr. and M.S.L.	Change since Yester- day.				Dry Bulb.	Wet Bulb.	Change since Yester- day.	Dry Bulb.	Wet Bulb.	Max.	Min.								
		Ins.	°	Ins.	°				°	°	°	°	°	°	°								
SWEDEN & NORWAY.	Haparanda...	29.81	60	N	2	22r	29.70	-22	58	58	0	S	2	+	79	54	*	*	*	*	0.36		
	Hernösand...	29.82	54	E	2	0	29.88	-01	58	51	0	SW	2	6	72	46	*	*	*	*	0.20		
	Stockholm...	29.90	56	SW	2	0	30.02	+15	61	55	+7	SW	2	6	63	52	*	*	*	*	0.28		
	Wisby...	29.95	58	SSW	4	6	30.05	+21	64	57	+12	SSW	2	6	64	?	*	*	*	*	0.04		
	Karlstad...	29.90	57	Z	0	6	29.96	+07	56	53	+1	WSW	2	c	*	*	*	*	*	*	-		
	Färder (X'ania Fjord)	29.85	56	SSW	3	0	29.88	+02	56	53	0	SSE	3	0	2	57	54	*	*	*	*	-	
	Bodö...	29.88	54	Z	0	6	29.77	+02	54	53	-6	Z	0	6	0	60	50	*	*	*	*	-	
	Christiansund...	29.79	53	N	2	0	29.78	+01	55	52	+3	E	1	6	1	55	50	*	*	*	*	0.08	
	Skudesnaes...	29.76	54	SSE	6	0	29.64	-18	52	51	+2	ESE	6	+	4	54	50	c. 0	*	*	*	0.24	
ICELAND & FAEROE.	Reykjavik...													*	*	*	*	*	*	*	*	*	
	Blönduós...													*	*	*	*	*	*	*	*	*	
	Seydisfjord...													*	*	*	*	*	*	*	*	*	
	Thorshavn...													*	*	*	*	*	*	*	*	*	
BRITISH ISLANDS.	Sumburgh Head	29.64	48	NNE	3	0	29.67	00	49	46	+4	NW	3	bc	3	52	45	bc. 0	*	*	*	0.03	
	Stornoway...	29.71	52	NE	4	c	29.81	+24	49	47	-1	Z	0	0	0	54	45	bc. c	11.9	*	*	-	
	Malin Head...	29.68	53	NNW	4	c	29.84	+30	54	48	+3	NNW	3	c	2	54	48	cpm. b	*	*	*	0.01	
	Blacksod Pt. ...	29.77	54	NNW	3	c	29.89	+29	53	51	+1	WSW	3	c	3	57	49	cpdm. cr	*	*	*	0.08	
	Valencia...	29.87	56	NW	2	c	29.97	+19	54	51	-1	NW	2	cp	4	57	51	w. c	4.7	*	*	0.05	
	Roche's Point...	29.81	57	N	4	c	29.91	+13	52	51	-4	NW	2	op	1	61	51	op. c. cp. 0	*	*	*	0.07	
	Birr Castle...	29.75	59	W	3	c	29.90	+21	53	51	-2	SW	2	or	1	60	50	cp. c	1.5	*	*	0.08	
	Donaghadee...	29.66	56	WNW	1	bc	29.87	+28	51	48	-4	NNW	1	bc	1	60	46	bc. o. c. bc	*	*	*	-	
	Liverpool Obsy...	29.69	54	W	3	bc	29.88	+17	53	49	-1	WNW	3	0	4	57	50	o. r. bc	*	*	*	0.18	
	Holyhead...	29.70	56	W	4	6	29.87	+19	57	54	+4	WNW	3	c	2	58	50	om. b	*	*	*	0.03	
	Pembroke (St. Ann's Hd.)	29.77	54	WSW	6	c	29.92	+11	53	52	0	W	2	cg	4	56	51	rf. opm. c	0.0	*	*	0.04	
	Scilly (St. Mary's)...	29.88	56	W	4	opm	30.00	+05	55	53	0	NW	3	c	2	59	54	rm. opm	0.1	*	*	0.03	
	Jersey (St. Aubins)...	30.02	58	SW	5	c	30.06	+03	57	55	+1	WSW	5	og	4	60	53	og. cg. odp	3.8	*	*	0.03	
	Portland Bill...	29.86	55	SW	7	d	29.94	+01	56	54	+1	WSW	4	c	3	57	52	o. d	*	*	*	0.01	
	Dungeness...	29.91	57	SW	6	0	29.95	+03	57	55	+2	SSW	5	0	4	60	54	bc. 0	6.0	*	*	0.02	
	Wick...	29.63	48	E	3	0	29.76	+18	50	47	+1	N	2	c	2	52	40	-	*	*	*	0.02	
	Nairn...	29.62	49	NNE	2	r	29.79	+25	49	46	+6	WSW	1	0	1	51	42	od. bc	0.0	*	*	0.13	
	Aberdeen...	29.56	53	NNW	3	0	29.80	+23	50	47	0	WNW	3	c	3	55	47	orm. bc. c	1.0	*	*	0.29	
	Leith...	29.56	55	W	1	r	29.82	+31	51	47	-5	ENE	2	0	*	62	49	bc. c. or	*	*	*	0.43	
	North Shields...	29.57	59	W	3	c	29.81	+18	49	48	-4	N	2	r	3	62	47	p. flr. c	*	*	*	0.28	
	Spurn Head...	29.65	57	SSW	4	0	29.83	+08	56	53	0	W	3	bc	2	61	50	cp. op. bc	*	*	*	0.04	
	Yarmouth...	29.79	59	WSW	4	0	29.86	00	59	55	+1	W	3	cm	3	63	55	bc. 0	*	*	*	0.02	
	Clacton-on-Sea...	29.86	57	SW	5	0	29.91	+01	57	54	-1	WSW	3	0	2	63	55	bc. c. op	3.6	*	*	0.02	
	Nottingham...	29.70	56	SW	3	d	29.86	+06	57	54	+2	SW	1	0	*	58	46	op. d	0.5	*	*	0.09	
	Bath...	29.82	57	SW	2	r	29.93	+04	58	55	+2	W	3	c	*	59	52	-	0.9	*	*	0.20	
	Oxford...	29.82	56	SW	4	r	29.92	+03	57	54	+4	SW	4	0	*	60	52	o. r	*	*	*	0.03	
	London (St. James's Park)	29.85	56	SW	3	op	29.91	+01	58	55	+3	SW	2	0	*	60	54	c. o. op. 0	1.5	*	*	0.01	
GERMANY, & C.	The Scaw (Skagen)	29.88	56	Z	0	c	29.88	-02	59	55	+5	SSE	3	m	1	59	52	*	*	*	*	0.24	
	Fanö...	29.90	55	SE	2	c	29.86	-05	54	54	0	SE	6	r	*	61	52	*	*	*	*	0.12	
	Cuxhaven...	29.93	60	E	1	0	29.96	+02	55	52	+1	SSW	5	0	*	63	52	*	*	*	*	-	
	The Helder...	29.88	57	SW	4	c	29.91	00	57	56	-2	SW	6	0	3	63	55	*	*	*	*	0.12	
	Brussels...	*	*	*	*	*	30.04	+07	59	54	+4	SW	4	c	*	68	52	*	*	*	*	-	
	Berlin...	29.95	69	Z	0	bc	30.01	+02	66	59	+7	W	2	6	*	75	59	*	*	*	*	-	
	Frankfurt...	29.99	59	SW	1	0	30.12	+15	60	53	+3	SW	2	6	*	68	50	*	*	*	*	-	
Munich...	29.95	59	NW	2	0	30.12	+24	51	51	-7	W	5	r	*	64	50	*	*	*	*	0.12		
FRANCE.	C. Gris Nez...	29.97	56	SSW	4	0	29.95	-02	56	56	+2	SW	5	0	5	61	54	*	*	*	*	0.04	
	La Hève...	30.02	57	WSW	4	0	30.04	+04	55	53	+1	WSW	5	r	4	61	50	*	*	*	*	-	
	Brest...	30.02	57	SW	4	0	30.05	-01	57	55	+3	SW	4	c	3	59	52	*	*	*	*	0.04	
	Lorient...	30.05	58	W	4	c	30.06	+01	58	55	+3	W	5	0	4	?	52	*	*	*	*	0.04	
	Rochefort...	30.18	62	W	4	bc	30.23	+13	58	56	+1	W	3	0	*	64	57	b. bc	*	*	*	-	
	Biarritz...	30.16	63	W	4	c	30.17	+01	60	58	+3	S	3	6	2	64	52	*	*	*	*	-	
	Paris...	30.04	62	W	2	c	30.14	+11	55	53	-1	SSW	3	0	*	68	50	*	*	*	*	-	
	Belfort...	30.00	55	W	4	0	30.19	+23	53	51	+2	W	4	0	*	64	50	*	*	*	*	0.12	
	Lyons...	30.10	57	WNW	2	0	30.22	+21	57	52	+2	NW	1	c	*	65	50	*	*	*	*	0.24	
Nice...	29.91	61	Z	0	6	29.99	?	66	56	-1	Z	0	6	0	72	55	*	*	*	*	-		
SPANISH PENIN.	Perpignan...	30.09	69	NW	4	6	30.26	+24	62	54	+2	NW	1	6	*	72	55	*	*	*	*	-	
	Sanguinaire...	30.01	69	NW	5	c	30.15	+18	68	64	-1	W	5	m	6	79	59	*	*	*	*	-	
	Corunna...																					-	
SPANISH PENIN.	Lisbon...	30.17	60	NNW	5	6	30.21	+03	66	58	+4	NNE	3	6	*	72	57	*	*	*	*	-	
	Azores (P. Delgada)...																					-	
SPANISH PENIN.	(Horta)...	30.27	69	SSE	4	6	30.25	-04	70	65	+1	SE	3	bc	2	75	66	*	*	*	*	-	
	Castlebay (Barra Is.)...	29.68	52	N	3	0	29.83	+09	51	47	0	WNW	2	0	2	57	47	c. bc. b. c. 0	*	*	*	-	

SUPPLEMENTARY CHARTS
OF
BAROMETER AND WIND
FOR 8 A.M. AND 6 P.M. YESTERDAY

8 A.M. YESTERDAY.

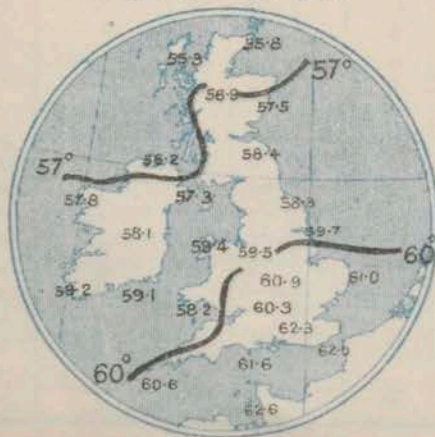


6 P.M. YESTERDAY.



AVERAGES OF TEMPERATURE AT 8 A.M.
FOR THE MONTH OF JULY.

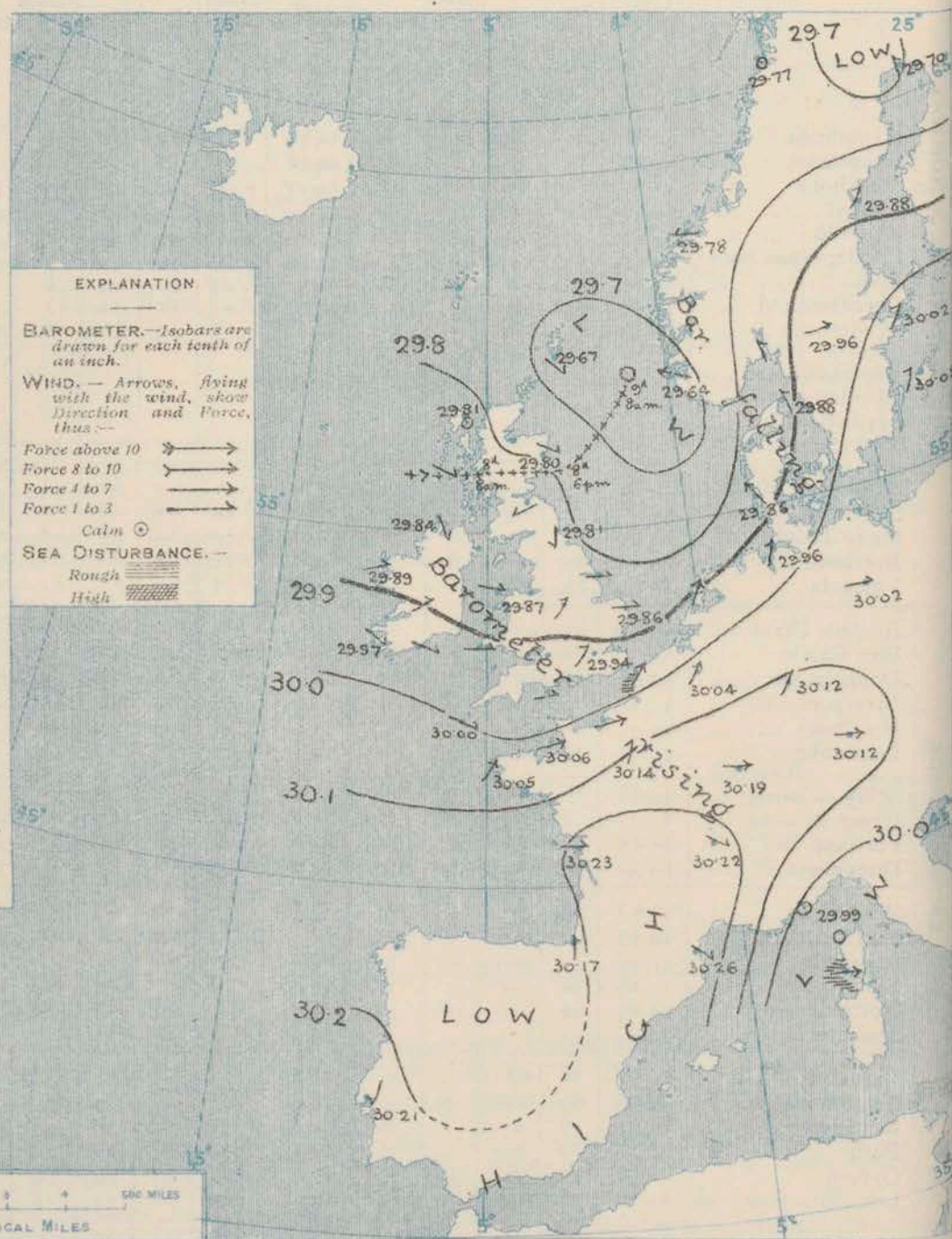
(Derived chiefly from Observations extending over
the 35 years—1871-1905.)



Tuesday.

WEATHER

1. BAROMETER, WIND AND SEA AT 8 A.M. TO-DAY.



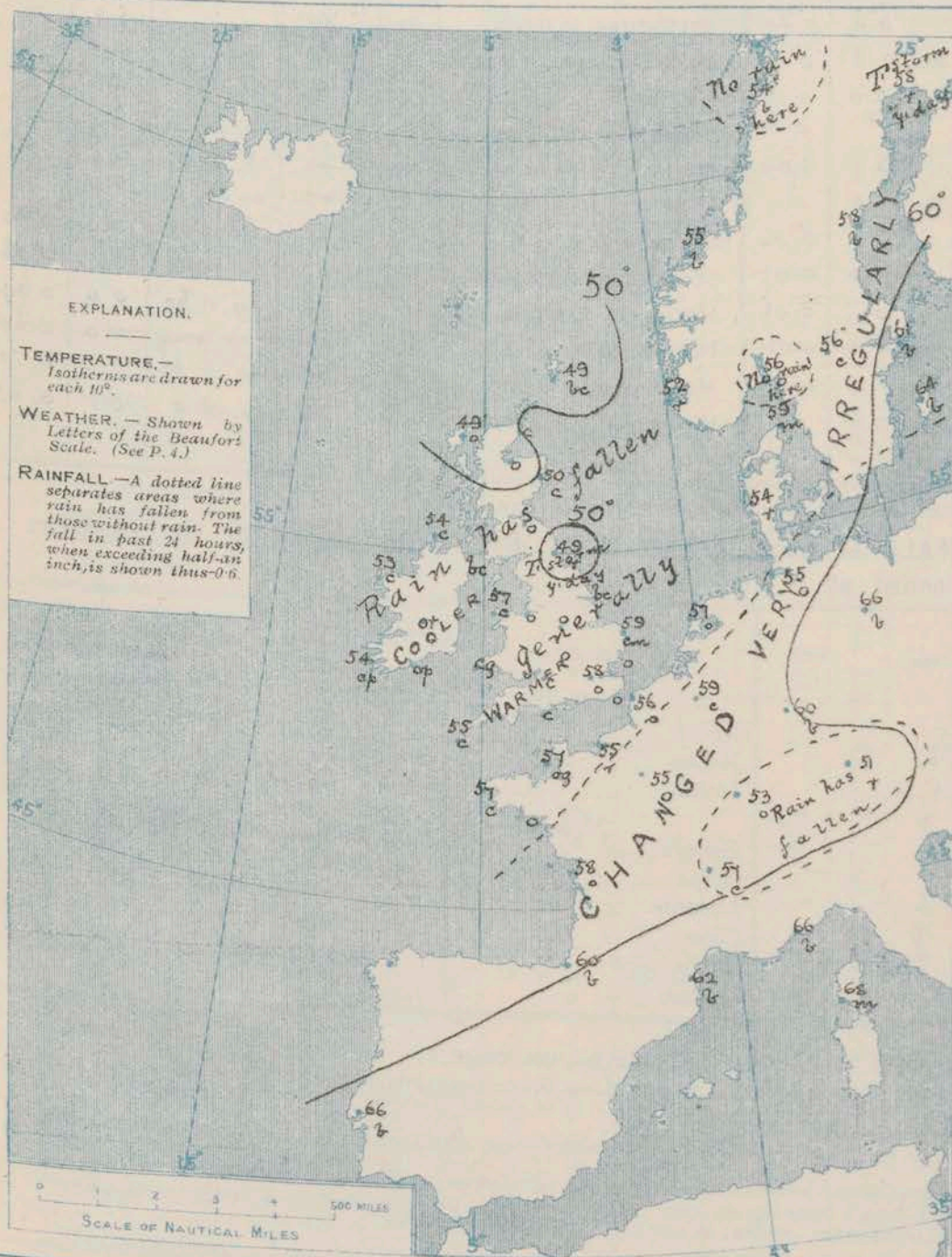
NOTES ON THE GENERAL SITUATION AT 8 A.M.

The depression noticed over Scotland yesterday is travelling away towards Norway, and a slight rise of the barometer is in progress over the whole of the United Kingdom, France, Germany and the Netherlands; on the eastern side of the North Sea the mercury is still falling. The highest pressures, 30.2 ins. and upwards, are now found over the southern part of France.

The wind is light from the N.W. and on most parts of our own western and northern coasts, but W. or S.W. over England and the neighbouring parts of the Continent, and strong from the S.E. on the eastern shores of the North Sea. Temperature has changed rather irregularly, and is still low for the time of year. Over these Islands the readings at present range from 59° at Yarmouth, and 58° in London and at Bath to 50° or slightly below it on several parts of our north and northeast coasts. The highest Continental readings reported are 68° at J. sanguinaire and 66° at Nice and Berlin. The weather is in a cloudy and changeable condition over Western Europe generally. Rain is falling at Shields, and passing showers in the south of Ireland; rain is also reported at several of the Continental stations, chiefly on the eastern side of the North Sea depression. The sea is moderate or slight generally.

CHARTS 9th July, 1907.

2. TEMPERATURE AND WEATHER AT 8 A.M. TO-DAY.



NOTES ON YESTERDAY'S WEATHER

The maximum temperatures recorded over these Islands yesterday were again very low for the season. On several parts of our south and east coasts the thermometer rose slightly above 60°, but at the majority of the northern and central stations it failed to reach that level, and in the north of Scotland it scarcely exceeded 50°. The amount of bright sunshine was everywhere small. A thunderstorm occurred yesterday at Shields, and also at Knaparanda.

GENERAL INFERENCE FROM THE 8 A.M. OBSERVATIONS.

The type of weather remains somewhat unsettled. Conditions are still favourable for the passage across these Islands of small shallow depressions, and showers are, therefore, probable in most districts, with thunder in places. There are some indications of the formation of a small cyclonic system over the southern part of the Bay of Biscay.

FORECASTS

For the 24 hours commencing at
NOON TO DAY.

For the positions of the DISTRICTS indicated by the numbers 0-11—see map at foot.

- 0 } Variable or light W. & S. winds;
cool, cloudy, some showers.
- 1 } N.W. & S.W. winds, light; cool,
changeable, some showers, thunder
locally.
- 2 }
- 3 } S.W. & W. winds, light;
- 4 } changeable, some showers,
thunder locally. Rather warmer
- 5 }
- 6 } Same as No. 2.
- 7 }
- 8 } N.W. winds, backing later to the
S.W. or S.E.; changeable, some
showers. Rather warmer.
- 9 } Same as No. 2.
- 10 } Same as No. 8.

II WESTERN CHANNEL AND BAY

Light W. & N.W. winds, backing S. later;
sea moderate mouth Channel, slight Bay.
Showery, thunder locally.

FORECAST DISTRICTS.

These portions of the Coasts upon which the Warning Signals are at present flying are indicated by the Symbols ∇ = South Cone, or \blacktriangle = North Cone.

None

Issued.



1907

STATIONS.	TEMPERATURE F.		Weather.	Sunshine.	Rainfall.	STATIONS.	TEMPERATURE F.		Weather.	Sunshine.	Rainfall.
	Max.	Min.					Max.	Min.			
Strathpeffer, to 6 p.m. ...	54	45	x	0.0	0.34	Eastbourne, to 6 p.m. ...	59	50	*	6.8	—
Blackpool, to 9 p.m. ...	58	53	or. c. o	2.3	0.12	Bexhill-on-Sea, to 9 p.m.	59	55	c. r. q	4.8	—
Southport, to 9 p.m....	57	52	o. or. cu	2.0	0.17	† Hastings	*	*	*	5.4	*
† Rhyl, to 6 p.m.	60	52	*	?	0.13	† Folkestone, to 6 p.m. ...	59	47	b. bc. o	5.5	—
Llandudno, to 9 p.m. ...	56	51	c. b. r. b	2.0	0.04	† Margate, to 6 p.m. ...	62	50	b. o. r	3.3	—
Bettws-y-Coed, to 6 p.m.	56	50	r. c. r. c	0.5	?	Lowestoft, to 6 p.m. ...	64	47	c. bc. o	5.4	—
Towyn, to 6 p.m.	56	53	r. o	0.0	0.34	† Skegness	62	51	bcq. c	4.8	0.0
Aberystwyth, to 6 p.m. ...	57	50	r. o	0.0	0.07	Scarborough, to 6 p.m. ...	57	47	*	1.0	0.0
Plymouth, to 9 p.m. ...	59	50	bc. orf. bc	0.4	0.06	Harrogate, to 6 p.m. ...	57	46	og. r. bc	0.4	0.0
Torquay, to 6 p.m.	58	50	*	0.7	0.02	Darwen, to 9 p.m.	54	42	omr. omq	0.0	0.6
† Bournemouth, to 6 p.m. ...	61	45	*	1.1	0.01	Manchester, to 9 p.m. ...	57	48	bc. + bc	0.0	0.2
† Worthing	60	46	o. c. o. m	2.5	—	Birmingham, to 9 p.m. ...	55	45	o. d. o	0.1	0.0
† Brighton	61	48	*	3.4	—						

TEMPERATURE, WEATHER, and RAINFALL at additional FOREIGN STATIONS, mainly for the 24 hours ended at 8 a.m. yesterday.

STATIONS 8 th July 1907.	TEMPERATURE F.		WEATHER.	RAIN. — Ins.	STATIONS. 8 th July 1907	TEMPERATURE F.		WEATHER.	RAIN. — Ins.
	Max.	Min.				Max.	Min.		
Flushing	61	50	b. c	—	Rome	82	63	b. bc	—
Aix-la-Chapelle	63	50	b. b	—	Naples	78	66	b. b	—
Copenhagen	64	55	bc. c	—	Malta	82	68	b	—
Oxö (Christiansand)	57	48	b. o	0.04	7 th July 1907. 1 p.m. Observations not received.	1 p.m. Observations not received.		1 p.m. Measured 7 a.m.	
St. Petersburg	77	59	b. o	0.04					
Vienna	77	59	bc. c	—					
Buda Pesth	79	61	b. b	—					
Hermanstadt	84	52	c. b	—					
Trieste	79	61	b. c	—					
Florence	82	60	b. b	—	Geneva				
					Berne		*		
					Lucerne		*		
					Coire		*		
					St. Gothard		*		
					Lugano		*		

(a) At the British and Irish Stations the readings of the barometer are not corrected for the difference in Gravity between the position of the Station and Latitude 45°. The approximate correction is:—For stations North of Malin Head and North Shields + '03 in., but for Sumburgh Head + '04 in.; for stations south of Malin Head and North Shields + '02 in., but for Scilly and Jersey + '01 in.

(b) The Sunshine for London given in the table is recorded on the Tower of the Wesleyan Training College, Westminster; the Sunshine entered to Dungeness is recorded at Littlestone-on-Sea.

(c) The information relating to Weather is indicated by the following letters—b. blue sky; bc. sky half clouded; c. sky three parts clouded; d. drizzling rain; e. wet air, without rain falling; f. fog; g. gloomy; h. hail; l. lightning; m. misty (hazy); o. overcast; p. passing showers; q. squally; r. rain; s. snow; t. thunder; u. ugly, threatening; v. visibility, unusual transparency; w. dew; x. hoar frost; z. dust-haze, or smoke.

* AN ASTERISK is inserted in all places for which information is not usually received.

Received during the 24 hours ended at 9.30 a.m. to-day

Hour of Observation.	Position		Reading of Barometer.	Wind.		Weather	TEMPERATURE.			Sea Disturbance.
	Lat.	Long.		Direc.	Force.		Air.		Sea.	
							Dry Bulb.	Wet Bulb.		
	"	"	Ins				"	"	"	

9 th 10 th July, 1907.			Sunrise G.M.T.	Noon G.M.T.	Sunset G.M.T.
nouth	3.42	11.58	8.14
			3.43	11.58	8.14
nwich	3.55	12.5	8.12
			3.56	12.5	8.16
k	3.21	12.17	9.1
			3.22	12.17	9.1
ncia	4.33	12.46	8.5
			4.34	12.46	8.5

Single Copies (price 1d.) may be obtained after 3 p.m. on the day of issue, at the Meteorological Office, and at the Bookstalls of the following terminus Railway Stations:—Victoria, Charing Cross, King's Cross, St. Pancras, Euston.

FORECASTS OF WEATHER for one day in advance are drawn up at 11 a.m., and between 7 and 8 p.m. The latest forecast can be had by Reply Telegram, on paying at any Post Office in the United Kingdom Sixpence in addition to the cost of the inquiry and reply Telegram. Information as to the Terms on which Forecasts can be sent daily, for a long or short period, may be obtained on application.

W. N. SHAW, (*Director*).

ICELAND	SWEDEN & NORWAY.
---------	------------------

BRITISH ISLANDS.

GERMANY, & C.

FRANCE.

SPANISH

DAILY WEATHER REPORT OF THE METEOROLOGICAL OFFICE.

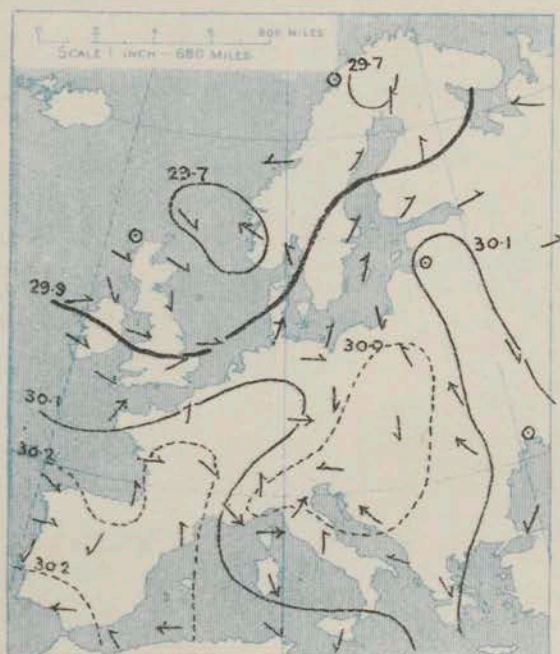
Wednesday,
10th July, 1907

STATIONS.		YESTERDAY EVENING					THIS MORNING.										PAST 24 HOURS.				
		Barom.	Temp.	Wind.		Weather.	Barometer.		Temperature.			Wind.		Weather.	Sea (0 to 9).	Temp.		Weather.	Sun- shine.	Rainfall.	
At 32° Fahr. and M.S.L.	Dry Bulb.	Dir.	Force (0 to 12).	At 32° Fahr. and M.S.L.	Change since Yester- day.	Dry Bulb.	Wet Bulb.	Change since Yester- day.	Dir.	Force (0 to 12).	Max.	Min.	Hours.	Ins.							
		Ins.	°			Ins.	Ins.	°	°	°				°	°						
SWEDEN & NORWAY.	Haparanda...	29.92	52	SW	6	6	30.04	+34	56	53	-2	SW	4	C	*	64	50	*	*	-	
	Hernösand...	29.97	55	S	2	6	30.03	+15	58	54	0	S	2	6	*	63	46	*	*	-	
	Stockholm...	30.08	58	SSE	2	C	30.08	+06	64	59	+3	SW	2	6c	*	66	50	*	*	-	
	Wisby...	30.09	58	SE	2	0	30.08	+03	62	58	-2	W	2	6	*	64	48	*	*	-	
	Karlstad...	30.00	57	S	2	C	30.07	+11	56	53	0	SW	4	6c	*	*	*	*	0.20		
	Färder (X'ania Fjord)	29.89	55	SSW	6	0	30.01	+13	57	53	+1	SW	5	6	3	57	54	*	*	0.32	
	Bodö...	29.88	55	N	1	C	29.90	+13	57	53	+3	NE	2	6	1	57	46	*	*	0.24	
	Christiansund...	29.71	55	NE	1	0	29.90	+12	56	53	+1	W	1	0	1	61	54	*	*	0.04	
	Skudesnaes...	29.87	51	WSW	6	0	30.02	+38	53	49	+1	W	2	C	2	57	50	0	*	0.55	
ICELAND & FAEROE.	Reykjavik...								*						*	*	*	*	*	*	
	Blönduós...								*						*	*	*	*	*	*	
	Seydisfjord...								*						*	*	*	*	*	*	
	Thorshavn...								*						*	*	*	*	*	*	
BRITISH ISLANDS.	Sumburgh Head	29.81	48	WNW	4	0	30.03	+36	47	46	-2	NNW	3	0	4	52	45	0	*	0.21	
	Stornoway...	29.90	53	N	2	0	30.21	+40	50	47	+1	N	1	0	1	55	40	r, 0	0.3	0.21	
	Malin Head	29.97	51	NNW	3	C	30.20	+36	50	48	-4	N	4	6c	3	57	47	6, 6c, 6cp	*	0.04	
	Blacksod Pt.	30.08	54	N	4	cm															
	Valencia...	30.11	57	NW	2	C	30.36	+39	54	49	0	NNW	3	6c	4	58	51	C	7.4	-	
	Roche's Point	30.05	59	N	4	6	30.30	+39	54	50	+2	N	3	6	2	60	49	op, 6c, 6	*	0.03	
	Birr Castle	30.02	53	NW	2	C	30.29	+39	52	49	-1	NNW	4	C	2	57	43	C, r	0.5	0.72	
	Donaghadee	29.97	55	NNW	1	6	30.19	+32	51	48	0	NNW	3	6	2	56	45	6, cp, 6c	*	0.08	
	Liverpool Obsy...	29.99	55	WNW	2	6c	30.15	+27	50	47	-3	NW	2	0	4	57	48	6, 6c, r	*	0.28	
	Holyhead	29.99	55	SW	3	C	30.17	+30	53	49	-4	N	5	6	4	58	49	cp, C	*	0.04	
	Pembroke (St. Ann's Hd.)	30.01	55	WSW	3	6c	30.21	+29	52	48	-1	NNW	6	6cp	5	57	49	cp, 6c	6.8	0.02	
	Scilly (St. Mary's)	30.10	57	W	3	cp	30.24	+24	55	52	0	NW	3	C	2	59	54	cp	2.1	0.01	
	Jersey (St. Aubins)	30.13	57	WSW	5	C	30.24	+18	57	54	0	WNW	4	og	3	60	53	odp, ogm	3.3	0.01	
	Portland Bill	30.02	56	SW	4	0	30.14	+20	56	54	0	W	4	cp	3	57	54	0	*	-	
	Dungeness	30.02	58	SW	4	6c	30.11	+16	57	54	0	W	3	C	3	62	53	C, 6c	7.5	0.06	
	Wick	29.90	55	N	2	C	30.13	+37	49	46	-1	N	3	0	1	60	42	-	*	-	
	Nairn	29.91	48	Z	0	r	30.16	+37	49	46	0	E	2	0	1	58	45	C, 6c, od	0.3	0.32	
	Aberdeen	29.93	53	E	1	0	30.16	+36	51	48	+1	N	1	C	2	57	47	C, op	0.8	0.05	
	Leith	29.93	50	W	1	r	30.14	+32	51	48	0	NE	2	0	*	56	47	0, C, or	*	0.11	
	North Shields	29.93	50	ENE	2	0	30.09	+28	51	48	+2	NW	3	C	2	52	40	r, 0, f	*	0.14	
	Spurn Head	29.94	56	W	3	C	30.08	+25	53	52	-3	NNE	2	C	2	62	49	C, cp, 6c	*	0.01	
	Yarmouth	29.95	59	NNW	4	r	30.06	+20	55	52	-4	W	1	6cm	2	66	53	C, r	*	0.11	
	Clacton-on-Sea	29.98	62	SW	4	C	30.09	+18	56	54	-1	WNW	2	0	1	65	50	0, cp, r, 0	2.7	0.04	
	Nottingham	29.96	58	WNW	1	cm	30.09	+23	51	50	-6	SW	1	opm	*	59	47	rm, cm	1.6	0.06	
Bath	30.03	57	W	3	0	30.13	+20	58	54	0	W	3	6c	*	61	50	-	2.3	0.01		
Oxford	30.05	54	WSW	2	0	30.10	+18	56	52	-2	WSW	3	C	*	64	51	0, cp, C, 0	*	0.02		
London (St. James's Park)	29.99	57	NW	3	0	30.09	+18	56	53	-2	WSW	2	0	*	63	52	C, 0, or, C	0.9	0.04		
GERMANY, & C.	The Scaw (Skagen)	29.98	57	W	1	6	30.05	+17	57	54	-2	SW	1	0	0	61	52	*	*	0.04	
	Fanö	30.04	58	SSW	2	r	30.04	+18	58	56	+4	ESE	1	0	*	63	54	*	*	-	
	Cuxhaven	30.05	62	W	2	0	30.06	+10	58	56	+3	SW	4	C	*	64	54	*	*	-	
	The Helder	30.02	59	SW	3	6c	30.09	+18	57	53	0	W	1	C	2	64	54	*	*	0.08	
	Brussels	*	*	*	*	*	30.15	+11	55	53	-4	SW	2	0	*	66	51	*	*	0.04	
	Berlin	30.12	66	W	2	6	30.15	+14	64	59	-2	SW	1	C	*	73	59	*	*	-	
FRANCE.	Frankfurt	30.17	63	SW	2	0	30.17	+05	63	58	+3	SW	3	C	*	68	52	*	*	-	
	Munich	30.25	55	SW	4	6	30.25	+13	58	54	+7	S	2	C	*	58	45	*	*	-	
	C. Gris Nez	30.06	62	SW	5	6c	30.13	+18	55	54	-1	WSW	3	0	3	62	52	*	*	0.32	
	La Hève	30.14	59	W	3	C	30.20	+16	55	52	0	WSW	4	C	4	66	50	*	*	-	
	Brest	30.16	57	WNW	4	0	30.27	+22	55	53	-2	W	4	0	2	63	54	*	*	-	
	Lorient	30.14	59	W	3	0	30.25	+19	56	54	-2	NW	2	0	2	64	50	*	*	-	
SPANISH PENIN.	Rocheport	30.26	67	WSW	3	6c	30.31	+08	59	58	+1	W	3	0	*	68	57	0, 6c	*	-	
	Biarritz	30.27	65	N	3	6	30.32	+15	64	62	+4	SE	1	6	2	70	57	*	*	-	
	Paris	30.15	64	SW	3	C	30.23	+09	59	54	+4	W	3	0	*	68	54	*	*	-	
	Belfort	30.19	63	W	4	C	30.25	+06	55	52	+2	W	2	0	*	67	53	*	*	-	
	Lyons	30.24	63	N	2	6c	30.29	+07	59	55	+2	N	1	C	*	68	53	*	*	-	
	Nice	30.09	68	Z	0	6c	30.14	+15	65	60	-1	Z	0	6	0	77	57	*	*	-	
SPANISH PENIN.	Perpignan	30.19	72	S	1	6	30.28	+02	67	61	+5	Z	0	6	*	79	54	*	*	-	
	Sanguinaire	30.23	69	W	3	m	30.25	+10	68	63	0	E	3	m	4	79	59	*	*	-	
	Corunna																				
	Lisbon	30.22	62	N	5	6	30.25	+04	64	57	-2	NNW	4	6	*	79	57	*	*	-	
SPANISH PENIN.	Azores (P. Delgada)																				
	„ (Horta)	30.34	69	SSE	4	6	30.38	+13	70	65	0	S	4	6c	2	73	68	*	*	-	
Castlebay (Barry Is.)		29.96	51	NW	4	C	30.24	+41	51	47	0	NW	3	6c	3	55	46	6c, cp, 0, 6c	*	0.03	

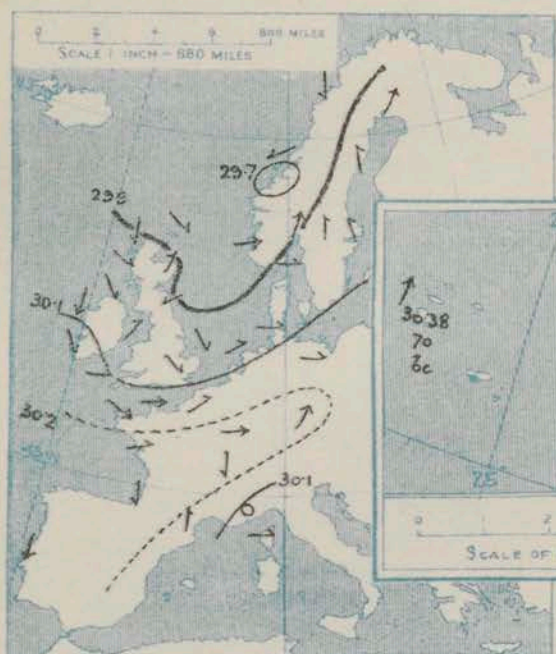
SUPPLEMENTARY CHARTS OF BAROMETER AND WIND

FOR 8 A.M. AND 6 P.M. YESTERDAY

8 A.M. YESTERDAY

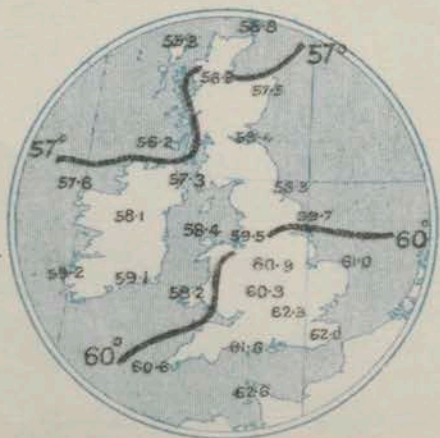


6 P.M. YESTERDAY



AVERAGES OF TEMPERATURE AT 8 A.M. FOR THE MONTH OF JULY.

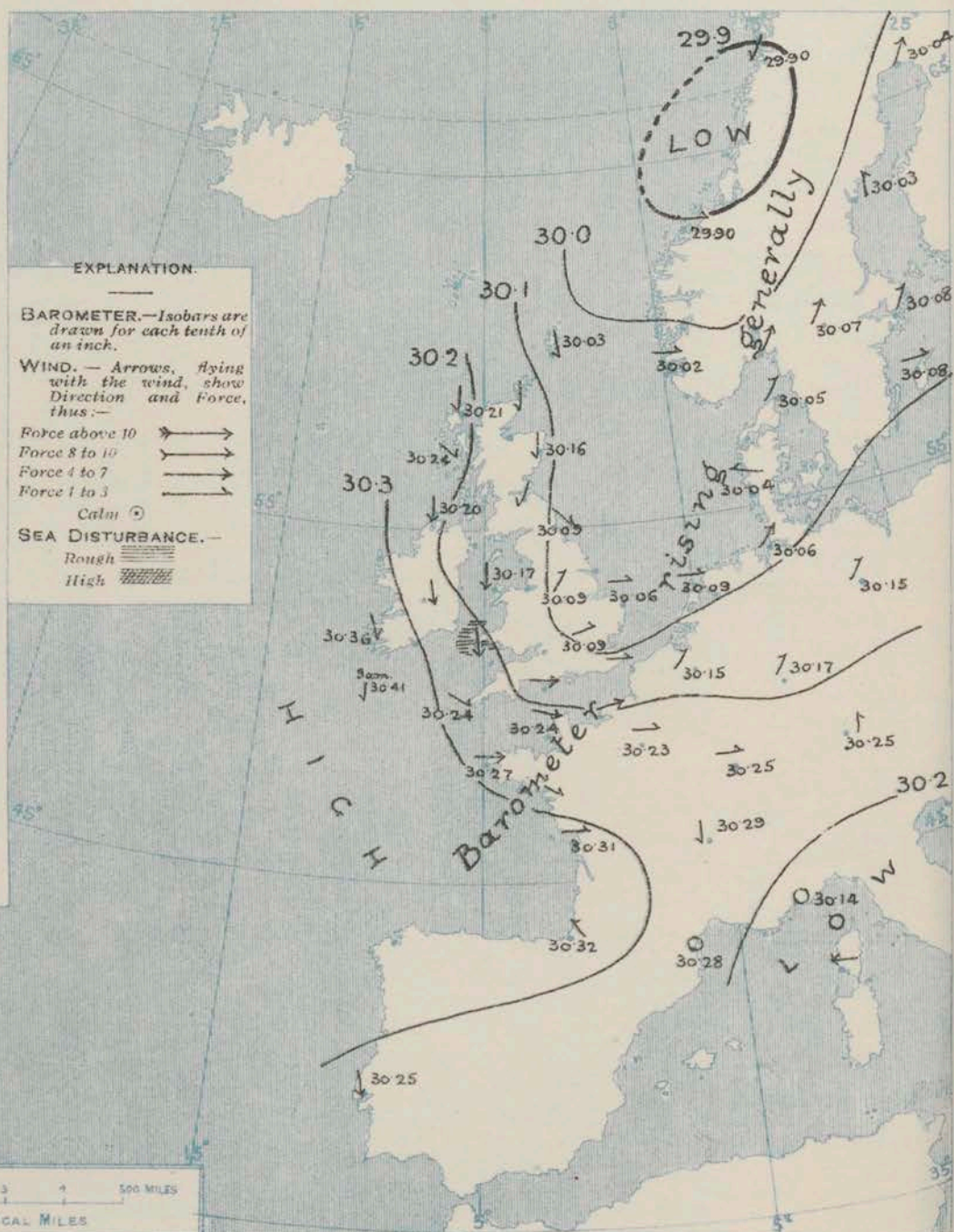
(Derived chiefly from Observations extending over the 35 years—1871-1905.)



Wednesday,

WEATHER

1. BAROMETER, WIND AND SEA AT 8 A.M. TO-DAY.



NOTES ON THE GENERAL SITUATION AT 8 A.M.

The barometer is now rising over Western Europe generally, and a large anticyclone, in which readings are above 30.3 ins, extends from the Atlantic over the southwest of Ireland, the Bay of Biscay and the north of Spain. The lowest pressures, 29.9 ins. and less, are found in a shallow depression which exists over the northern part of Norway.

The wind has veered to the N.W. or N.W.W. in all the more western and northern parts of the United Kingdom, and blows rather strongly in the St. George's Channel. Over the south and east of England it is light to moderate from the W.W., while in Germany, Denmark and Scandinavia it is chiefly S.W. Temperature has fallen slightly over England, but has changed rather irregularly elsewhere. In the south of England the morning readings are above 55° but in all the more northern parts of the United Kingdom the thermometer is very little above 50°, and in the north of Scotland it is below that level. Fine bright weather prevails in Ireland and also in Scandinavia and the extreme south of France. Elsewhere the sky is cloudy or overcast, with showers in various parts of England and Wales. The sea is rather rough at Pembroke, but moderate or slight elsewhere.

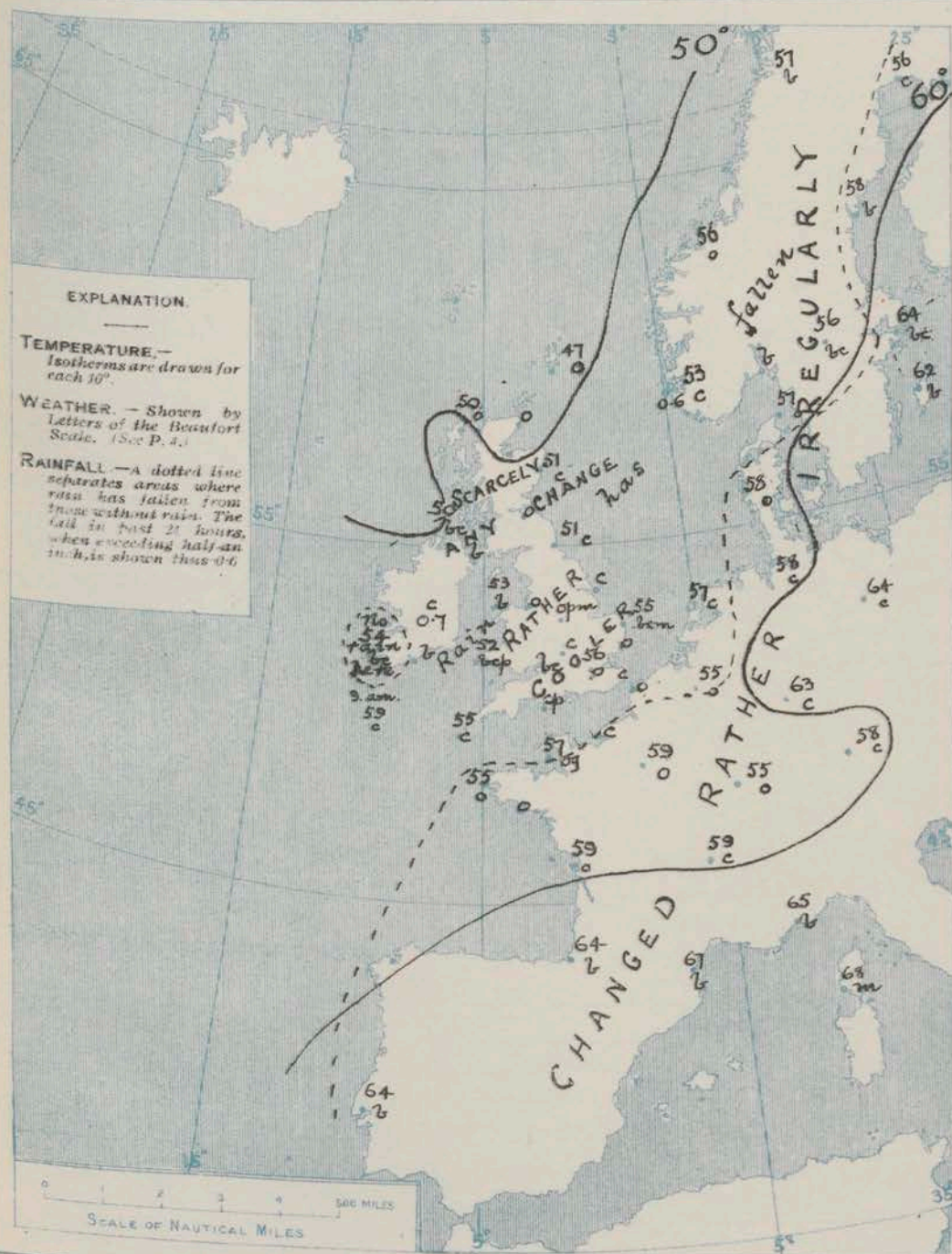
CHARTS

10th July, 1907.

FORECASTS

For the 24 hours commencing at
NOON TO DAY.

2. TEMPERATURE AND WEATHER AT 8 A.M. TO-DAY.



For the positions of the DISTRICTS indicated by the numbers 0-11—see map at foot.

- 0 } N. and N.W. winds, light;
- 1 } some showers at first, then fair. Rather warmer.
- 2 }
- 3 } W. to N.W. or N. winds, light; some showers today, with thunder in places, finer tomorrow. Becoming warmer.
- 4 }
- 5 }
- 6 }
- 7 } N. and N.W. winds, light
- 8 } or moderate; fair generally.
- 9 } Warmer.
- 10 }

II WESTERN CHANNEL AND BAY

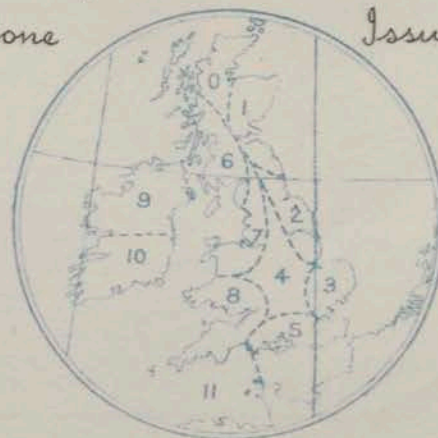
Moderate N.W. winds mouth Channel, with moderate sea; light N. winds Bay, with slight sea. Weather fair.

FORECAST DISTRICTS.

Those portions of the Coasts upon which the Warning Signals are at present flying are indicated by the Symbols \uparrow = South Cone, or \downarrow = North Cone.

NONE

Issued.



NOTES ON YESTERDAY'S WEATHER

During yesterday the thermometer rose to 65° or a trifle above it at most of our east coast stations, but in the west and north of these Islands it failed to reach 60°, and at Shields it did not exceed 52°. The amount of bright sunshine was generally small, the highest value reported being 8 hours at Eastbourne. Rain has again fallen over nearly the whole of the United Kingdom, the amount measured at Burr Castle being as much as 0.7 in.

GENERAL INFERENCE FROM THE 8 A.M. OBSERVATIONS.

The general appearance is more favourable than for some time past. The large anticyclone which lies to the westward and southwestward of these Islands is likely to extend over the country, and although showers are probable today in many parts of Great Britain, the weather may be expected to improve, with a gradual rise of temperature.

DAILY WEATHER REPORT.

10th July 1907

TEMPERATURE, WEATHER, SUNSHINE, AND RAINFALL FOR YESTERDAY.

STATIONS.	TEMPERATURE F.		Weather.	Sunshine.	Rainfall.	STATIONS.	TEMPERATURE F.		Weather.	Sunshine.	Rainfall.
	Max.	Min.					Max.	Min.			
Strathpeffer, to 6 p.m. ...	57	39	*	Hrs 1.5	Ins -	† Eastbourne, to 6 p.m. ...	60	53	*	Hrs 8.0	Ins 0.04
Blackpool, to 9 p.m. ...	58	50	o. c. bc	6.8	-	Bexhill-on-Sea, to 9 p.m. ...	60	56	c	7.2	0.06
Southport, to 9 p.m. ...	58	51	o. r. bc	5.8	0.30	† Hastings ...	*	*	*	7.3	*
† Rhyl, to 6 p.m. ...	60	51	*	3.8	0.04	† Folkestone, to 6 p.m. ...	61	53	o. bc. bc	6.6	-
Llandudno, to 9 p.m. ...	59	51	r. bc. cp. c	2.5	0.19	Margate, to 6 p.m. ...	66	53	p. bc	4.0	0.01
Bettws-y-Coed, to 6 p.m. ...						Lowestoft, to 6 p.m. ...	67	53	o. c. or. o	2.4	0.02
Towyn, to 6 p.m. ...	60	51	o. r. c. bc	6.5	0.21	† Skegness ...	62	50	c. bc. r. c	2.4	0.07
Aberystwyth, to 6 p.m. ...	58	50	r. o. c	4.0	0.15	Scarborough, to 6 p.m. ...	57	49	*	0.4	0.09
Plymouth, to 9 p.m. ...	60	52	o. bc. bc	1.5	0.03	Harrogate, to 6 p.m. ...	59	45	o. bc. bc	4.6	-
Torquay, to 6 p.m. ...	59	52	*	0.0	0.02	Darwen, to 9 p.m. ...	56	46	o. cp. bc. cv	3.7	0.01
† Bournemouth, to 6 p.m. ...	63	54	*	4.3	-	Manchester, to 9 p.m. ...	58	49	bcv. bc	4.3	0.02
† Worthing ...	61	55	c. bc. c	6.7	0.03	Birmingham, to 9 p.m. ...	57	49	o. p. c. o	1.0	0.04
† Brighton ...	61	54	*	7.3	0.08						

† At this Station the amount of Bright Sunshine is for the whole day.

TEMPERATURE, WEATHER, and RAINFALL at additional FOREIGN STATIONS, mainly for the 24 hours ended at 8 a.m. yesterday.

STATIONS 9 th July 1907.	TEMPERATURE F.		WEATHER.	RAIN. Ins.	STATIONS. 9 th July 1907.	TEMPERATURE F.		WEATHER.	RAIN. Ins.
	Max.	Min.				Max.	Min.		
Flushing ...	61	55	bc	-	Rome ...	87	68	o. bc	-
Aix-la-Chapelle ...	64	50	c. c	-	Naples ...	82	68	bc	-
Copenhagen ...	64	55	c. bc	-	Malta ...	84	72	bc	-
Oxö (Christiansand) ...	55	50	bc	-					
St. Petersburg ...	77	57	r. r	-	Geneva ...	64	*	1 p.m. bc	Measured 7 a.m. 0.12
Vienna ...	77	61	bc. bc	0.24	Berne ...	61	*	o	-
Buda Pesth ...	82	61	bc	0.12	Lucerne ...	55	*	r	-
Hermanstadt ...	81	55	bc	-	Coire ...	57	*	r	-
Trieste ...	81	59	o. bc	0.32	St. Gothard ...	39	*	r	0.51
Florence ...	86	61	o. bc	0.20	Lugano ...	70	*	bc	0.83

NOTES REFERRING TO INFORMATION GIVEN ON PAGE 1:—

- (a) At the British and Irish Stations the readings of the barometer are not corrected for the difference in Gravity between the position of the Station and Latitude 45°. The approximate correction is:—For stations North of Malin Head and North Shields + '08 in., but for Sumburgh Head + '04 in.; for stations south of Malin Head and North Shields + '02 in., but for Scilly and Jersey + '01 in.
- (b) The Sunshine for London given in the table is recorded on the Tower of the Wesleyan Training College, Westminster; the Sunshine entered to Dungeness is recorded at Littlestone-on-Sea.
- (c) The information relating to Weather is indicated by the following letters—b. blue sky; bc. sky half clouded; c. sky three parts clouded; d. drizzling rain; e. wet air, without rain falling; f. fog; g. gloomy; h. hail; l. lightning; m. misty (hazy); o. overcast; p. passing showers; q. squally; r. rain; s. snow; t. thunder; u. ugly, threatening; v. visibility, unusual transparency; w. dew; x. hoar frost; z. dust-haze, or smoke.
- * AN ASTERISK is inserted in all places for which information is not usually received.

WIRELESS TELEGRAMS FROM SHIPS OF H.M. NAVY

Received during the 24 hours ended at 9.30 a.m. to-day.

TABLE SHOWING THE GREENWICH TIMES OF SUNRISE, NOON, AND SUNSET, FOR STATIONS IN THE UNITED KINGDOM, TO-DAY AND TO-MORROW.

Hour of Observation.	Position		Reading of Barometer.	Wind.		Weather.	TEMPERATURE.			Sea Dis- turb- ance.	10 th July, 1907.	Sunrise G.M.T.	Noon G.M.T.	Sunset G.M.T.
	Lat.	Long.		Dirco.	Force.		Air.	Dry Bulb.	Wet Bulb.					
10 th July: 9 a.m.	50° 32' N	10° 12' W	Ins 30.41	N	3	c	59	57	2	56	Yarmouth	3.43 3.44	11.58 11.58	8.14 8.13
											Greenwich	3.56 3.57	12.5 12.5	8.14 8.13
											Wick	3.22 3.23	12.17 12.17	9.11 9.10
											Valencia	4.34 4.35	12.46 12.46	8.58 8.58

TERMS OF SUBSCRIPTION for the Daily Weather Report forwarded by Book Post, £1 per annum payable quarterly in advance.

Single Copies (price 1d.) may be obtained after 3 p.m. on the day of issue, at the Meteorological Office, and at the Bookstalls of the following terminus Railway Stations:—Victoria, Charing Cross, King's Cross, St. Pancras, Euston.

FORECASTS OF WEATHER for one day in advance are drawn up at 11 a.m., and between 7 and 8 p.m. The latest forecast can be had by Reply Telegram, on paying at any Post Office in the United Kingdom Sixpence in addition to the cost of the inquiry and reply Telegram. Information as to the Terms on which Forecasts can be sent daily, for a long or short period, may be obtained on application.

METEOROLOGICAL OFFICE, 63, VICTORIA STREET, S.W.
(TELEGRAPHIC ADDRESS: WEATHER, LONDON.)

W. N. SHAW, (Director).

11th July, 1907

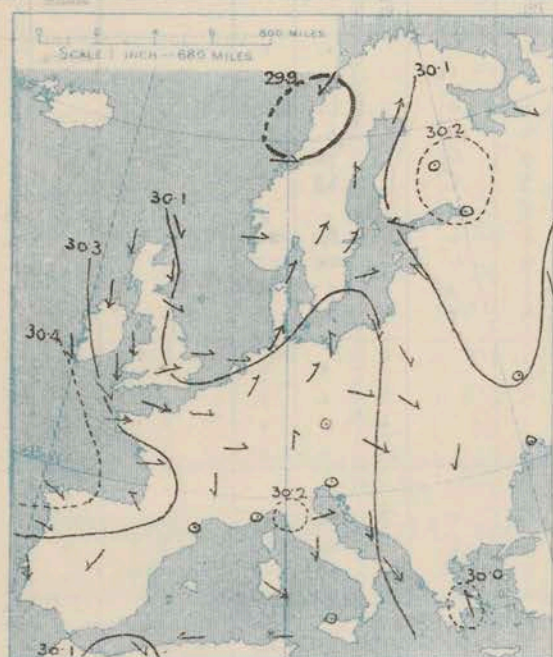
STATIONS.		YESTERDAY EVENING.					THIS MORNING.										PAST 24 HOURS.				
		Barom.	Temp.	Wind.		Weather.	Barometer.		Temperature.			Wind.		Sea (0 to 9).	Temp.		Weather.	Sun-shine.	Rainfall.		
				At 32° Fahr. and M.S.L.	Dry Bulb.		Dirac.	Force (0 to 12).	At 32° Fahr. and M.S.L.	Change since Yesterday.	Dry Bulb.	Wet Bulb.	Change since Yesterday.		Dirac.	Force (0 to 12).				Max.	Min.
Inch.	°			Inch.	Inch.	°	°	°			°	°									
SWEDEN & NORWAY.																					
Haparanda...	...	30.09	55	SW	2	b	30.13	+0.09	55	51	-1	SW	2	0	x	68	52	x	x	-	
Hernösand...	...	30.08	53	S	2	b	30.12	+0.09	55	53	-3	SE	2	0	x	61	52	x	x	-	
Stockholm...	...	30.08	61	SSW	2	b	30.13	+0.05	68	59	+4	E	2	b	x	70	52	x	x	-	
Wisby...	...	30.09	58	SW	2	b	30.09	+0.01	62	58	0	SW	2	0	x	63	?	x	x	-	
Karlstad...	...	30.08	59	2	0	r	30.10	+0.03	57	54	+1	SSE	2	0	x	x	x	x	x	0.16	
Färder (X'ania Fjord)	...	30.06	57	WSW	2	0	30.10	+0.09	55	54	-2	N	1	c	1	59	52	x	x	0.04	
Bodö...	...	30.00	57	2	0	b	30.07	+1.17	53	51	-4	SW	6	c	3	59	50	x	x	0.08	
Christiansund...	...	30.10	54	W	1	c	30.23	+0.33	53	50	-3	N	1	0	1	57	50	x	x	0.59	
Skudesnaes...	...	30.13	55	NW	4	b	30.20	+1.18	53	50	0	NNW	6	0	2	57	50	x	x	-	
ICELAND & FAEROE.																					
Reykjavik...	...																				
Blönduós...	...																				
Seydisfjord...	...																				
Thorshavn...	...																				
BRITISH ISLANDS.																					
Sumburgh Head	...	30.22	48	NW	3	b	30.28	+0.07	52	50	+2	SW	3	0	3	56	47	0, c	2.6	-	
Stornoway...	...	30.32	55	W	3	c	30.42	+0.22	53	51	+3	W	3	c	2	54	49	b, c	x	-	
Malin Head...	...	30.41	54	NNW	3	b	30.50	+0.56	53	53	-1	SW	3	b	3	57	43	b, c, b, c	x	-	
Blacksod Pt.	30.49	55	NNW	3	b	30.55	+1.19	53	50	-1	2	0	b	3	59	40	b	11.4	-	
Valencia...	...	30.49	56	NNW	4	b															
Roche's Point...	...	30.42	59	N	4	c	30.56	+0.26	55	51	+1	N	1	b	1	63	48	b, c, c, b	x	-	
Birr Castle...	...	30.41	62	NW	3	b	30.54	+0.25	51	48	-1	WSW	2	b	x	62	39	b, c, b	10.4	-	
Donaghadee...	...	30.38	55	NNW	3	b	30.48	+0.29	52	49	+1	SW	2	b	1	56	43	b, c, b	x	-	
Liverpool Obsy...	...	30.32	57	WNW	4	0	30.48	+0.33	52	48	+2	WNW	3	b	4	58	50	b, 0	x	-	
Holyhead...	...	30.35	54	N	3	b	30.49	+0.32	57	53	+4	NW	2	b	1	58	49	b, c, b	x	-	
Pembroke	...	30.38	55	NW	4	b	30.51	+0.30	54	50	+2	NNE	2	b	3	57	48	b, c, b	12.9	0.01	
(St. Ann's Hd.)																					
Scilly (St. Mary's)	...	30.41	57	NNW	3	b	30.51	+0.27	58	54	+3	NNE	2	b	0	59	55	c, b	11.2	-	
Jersey (St. Aubins)	...	30.34	59	WNW	2	b	30.51	+0.27	59	54	+2	ENE	3	b	3	62	51	b, c, b, c, m	11.3	-	
Portland Bill	...	30.29	58	NW	5	c	30.48	+0.34	55	52	-1	ENE	2	b	2	61	50	b, c, c, q	x	-	
Dungeness...	...	30.18	52	NW	5	c	30.44	+0.33	55	51	-2	NNW	3	b	2	62	44	c	0.0	0.08	
Wick...		30.29	51	NE	3	c	30.28	+0.15	51	49	+2	W	1	p	1	57	44	-	x	0.05	
Nairn...	...	30.30	55	ENE	1	c	30.32	+0.16	51	50	+2	W	1	0	1	59	45	b	6.7	0.01	
Aberdeen...	...	30.32	56	NNW	2	b	30.36	+0.20	55	50	+4	WSW	1	c	2	57	44	c, b, c, b, b	4.6	-	
Leith...	...	30.30	56	ENE	1	c	30.38	+0.24	52	48	+1	W	3	c	x	57	47	c, b, c, b	x	0.03	
North Shields	...	30.31	54	NNW	3	b	30.38	+0.29	51	48	0	W	3	c	2	57	44	c, b	x	-	
Spurn Head	...	30.25	55	N	4	b	30.40	+0.32	55	50	+2	W	3	b	2	58	48	b, c, b, c	x	-	
Yarmouth...		30.18	55	NE	4	c	30.40	+0.34	55	50	0	N	4	b	4	58	48	r, c	x	0.18	
Clacton-on-Sea	...	30.18	51	NNW	2	r	30.45	+0.36	53	50	-3	NNW	3	b	2	61	43	0, c, b, b, b	1.4	0.99	
Nottingham	...	30.28	55	N	1	c	30.44	+0.35	46	45	-5	W	1	f	x	56	40	r, c, m	0.7	0.36	
Bath...	...	30.29	60	N	1	b	30.50	+0.37	54	51	-4	W	1	b	x	61	42	-	3.7	0.07	
Oxford	...	30.38	51	NNW	3	b	30.50	+0.40	53	50	-2	NNW	1	b	x	58	42	c, b, c, b, b	x	0.28	
London (St. James's Park)	...	30.23	52	NW	3	0	30.46	+0.37	56	51	0	NNW	2	b	x	61	45	c, b, c, b, b	1.7	0.13	
GERMANY, & C.																					
The Scaw (Skagen)	...	30.07	54	NNW	1	r	30.10	+0.05	55	54	-2	2	0	0	0	61	52	x	x	0.32	
Fanö...	...	30.15	53	NW	4	c	30.19	+0.15	56	52	-2	WNW	2	b	x	64	48	x	x	-	
Cuxhaven...	...	30.12	59	W	2	b	30.23	+0.17	56	52	-2	NW	3	c	x	61	54	x	x	-	
The Helder	...	30.19	56	NNE	3	b	30.35	+0.26	55	51	-2	NNW	4	c	5	61	52	x	x	-	
Brussels...	...	x	x	x	x	x	30.38	+0.23	55	51	0	NNW	2	c	x	64	49	x	x	0.28	
Berlin...	...	30.13	64	2	0	c	30.12	-0.03	59	57	-5	NW	2	0	x	73	59	x	x	0.08	
Frankfurt...	...	30.17	58	SW	2	0	30.18	+0.01	53	52	-10	SW	2	r	x	70	52	x	x	0.51	
Munich	...	30.19	61	2	0	c	30.22	-0.03	52	52	-6	W	5	0	x	68	52	x	x	0.12	
FRANCE.																					
C. Gris Nez	...	?	54	W	3	m	30.43	+0.30	54	53	-1	N	4	c	5	61	50	x	x	0.04	
La Hève	...	30.30	56	WNW	3	b	30.47	+0.27	53	51	-2	N	4	c	3	66	50	x	x	-	
Brest...	...	30.39	58	NW	1	b	30.50	+0.23	54	54	-1	NNE	2	b	2	63	48	x	x	-	
Lorient	...	30.31	62	W	3	b	30.42	+0.17	52	50	-4	N	4	b	2	64	50	x	x	-	
Rochefort	...	30.36	63	WNW	3	b	30.46	+0.15	54	52	-5	NNE	2	b	x	68	52	b, c, b	x	-	
Biarritz	...	30.34	66	NW	3	0	30.30	-0.02	59	57	-5	NE	3	f	2	68	55	x	x	0.47	
Paris...	...	30.25	58	NW	2	0	30.42	+0.19	52	50	-7	NNE	3	0	x	65	50	x	x	0.12	
Belfort...	...	30.20	62	W	5	c	30.31	+0.06	49	47	-6	W	7	m	x	66	48	x	x	0.12	
Lyons...	...	30.25	66	E	1	c	30.36	+0.07	55	51	-4	NW	1	b	x	73	53	x	x	0.04	
Nice	...	30.13	64	2	0	b	30.06	-0.08	68	62	+3	2	0	c	0	77	57	x	x	-	
Perpignan	...	30.23	77	N	1	b	30.30	+0.02	68	60	+1	W	2	b	x	83	62	x	x	-	
Sanguinaire	...	30.26	72	W	3	m	30.19	-0.06	67	63	-1	E	3	b	3	79	57	x	x	-	
SPANISH PENIN.																					
Corunna	...																				
Lisbon	...	30.23	70	NNW	5	b	30.19	-0.06	65	56	+1	N	4	b	x	75	57	x	x	-	
Azores (P. Delgada)	...																				
(Horta)	...	30.49	70	S	4	b	30.49	+1.11	69	66	-1	SSW	2	0	1	77	66	x	x	0.04	
Castlebay (Barra Is.)	...	30.36	54	WNW	4	b	30.35	+1.11	53	49	+2	SW	5	0	4	56	50	c, b, c, b, c	x	-	

SUPPLEMENTARY CHARTS

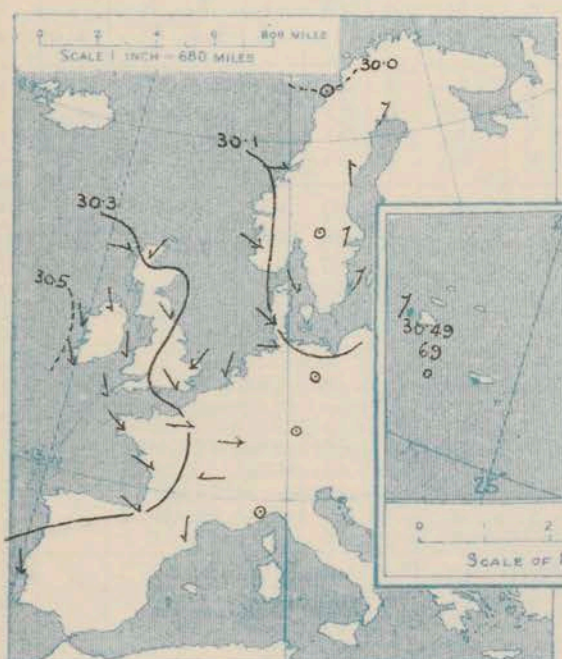
OF BAROMETER AND WIND

FOR 8 A.M. AND 6 P.M. YESTERDAY

8 A.M. YESTERDAY.

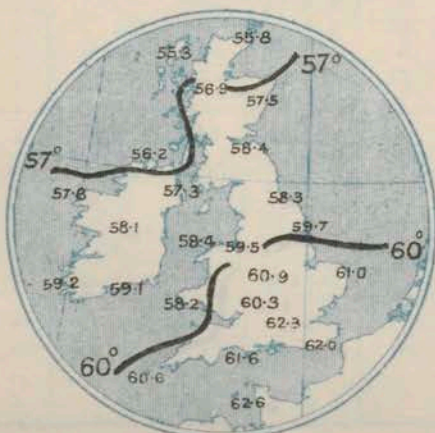


6 P.M. YESTERDAY



AVERAGES OF TEMPERATURE AT 8 A.M. FOR THE MONTH OF JULY.

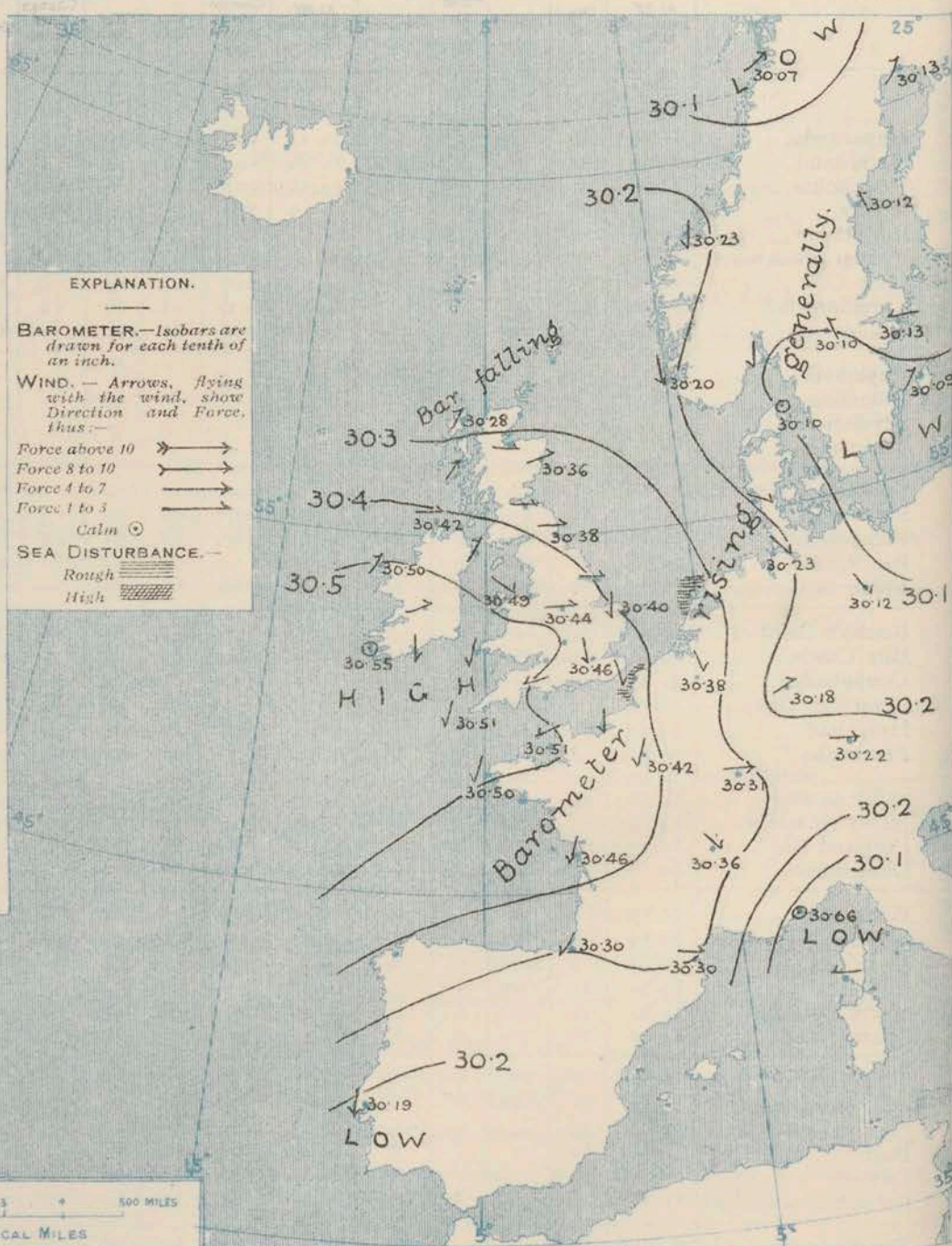
(Derived chiefly from Observations extending over the 35 years—1871-1905.)



Thursday.

WEATHER

1. BAROMETER, WIND AND SEA AT 8 A.M. TO-DAY.



NOTES ON THE GENERAL SITUATION AT 8 A.M.

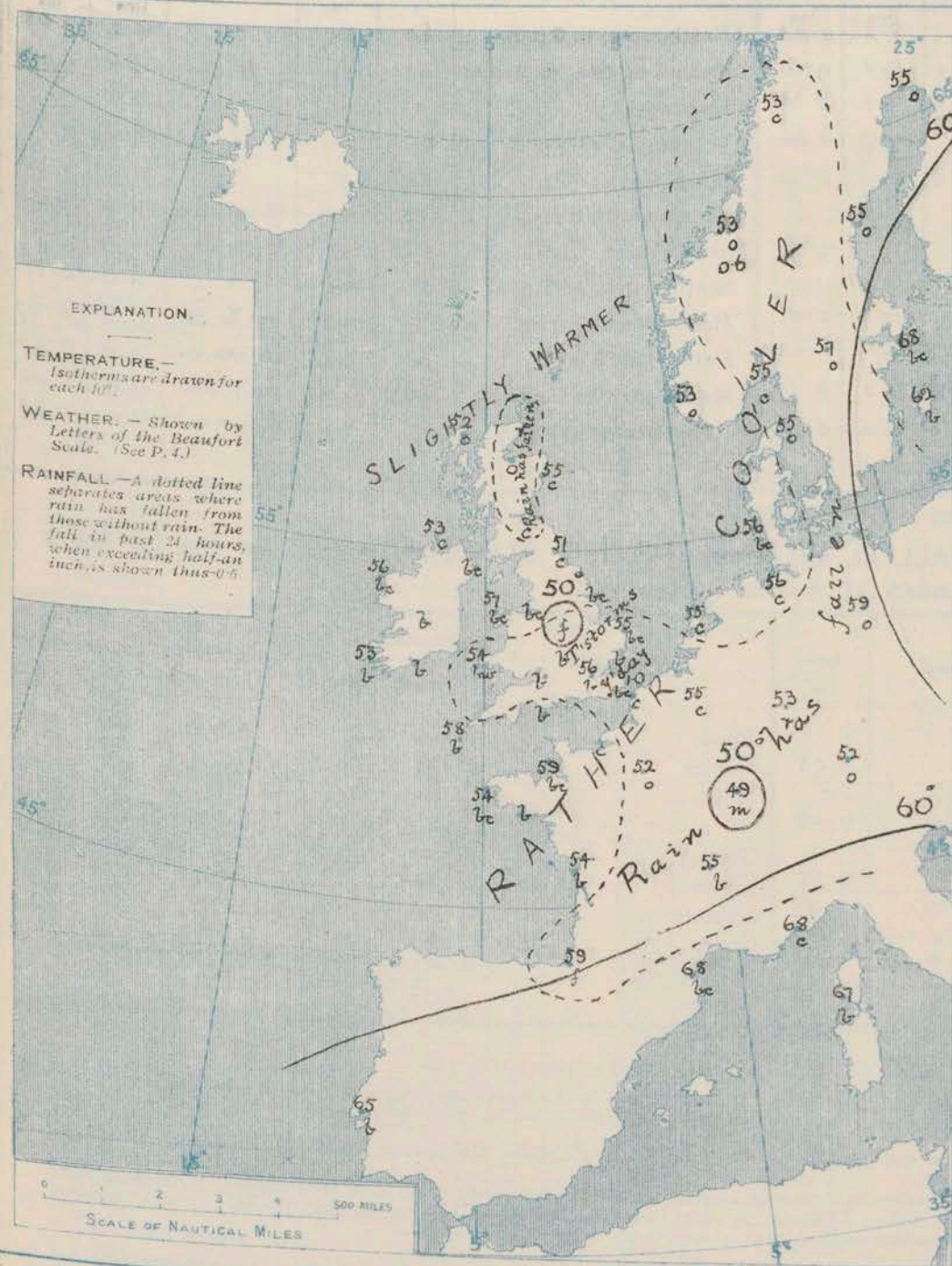
The anticyclone which lay to the southwestward of our Islands yesterday has extended over nearly the whole of Western Europe, the readings of the barometer in the southwestern parts of the United Kingdom being above 30.5 in. On our own extreme north and northwest coasts the barometer is again falling.

In these Islands and France the wind circulation is anticyclonic, the general direction being S.W. on our extreme northwest coasts and W. over North Britain, but N. to N.E. at our southern and the French stations. To the eastward of the North Sea the wind is N.E. Temperature has fallen in France, Germany and the central and southern parts of England, and is still low for the time of year, the readings at the majority of stations being below 55°. At Belfort the thermometer stands at 49°, and at Nottingham (where thick fog prevails) it is as low as 46°. The weather is fine over the greater part of the United Kingdom and France, but is dull in the west and north of Scotland, with showers at Wick. An overcast sky prevails also at many of the German and Scandinavian stations, and rain is falling at Frankfurt. The sea is slight or smooth generally, but rather rough at Cape Gris Nez, and the Helder.

CHARTS

11th July, 1907.

2. TEMPERATURE AND WEATHER AT 8 A.M. TO-DAY.



NOTES ON YESTERDAY'S WEATHER

The maximum temperatures recorded over these Islands yesterday were again very low. In very few places did the thermometer rise appreciably above 60°; and at the majority of stations in the western, northern and central districts it failed to reach that level. Between 10 and 12 hours of bright sunshine were recorded on our west and southwest coasts; elsewhere the duration was much smaller. Thunderstorms occurred in many parts of England, and were accompanied in some places by heavy falls of rain and hail.

GENERAL INFERENCE FROM THE 8 A.M. OBSERVATIONS.

The anticyclone appears likely to move in a S.W. or S.E. direction. Throughout the ensuing 24 hours its influence will continue to be felt over all the more southern parts of the United Kingdom, where the weather will remain fine, with a rising temperature. In the northern districts the conditions will be affected by a low pressure system which is approaching the northwest of Scotland.

FORECASTS

For the 24 hours commencing at NOON TO DAY.

For the positions of the DISTRICTS indicated by the numbers 0-11—see map at foot.

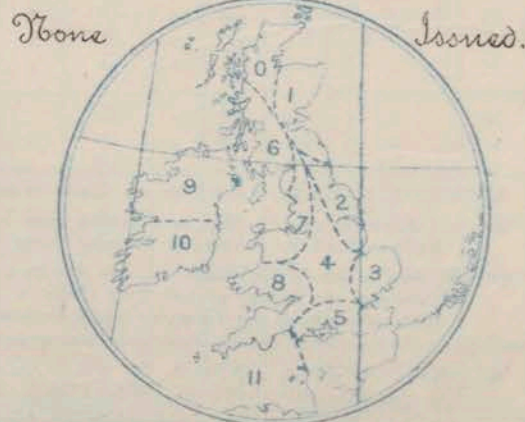
- 0 { S.W. winds, moderate or fresh; cool, unsettled, some rain.
- 1 { W. to S.W. winds, light or moderate; fair at first, some rain later. Rather warmer.
- 2 {
- 3 { N.W. to W. winds, light;
- 4 { fine generally. Rather warmer.
- 5 {
- 6 Same as Nos. 0.
- 7 Same as Nos. 1 & 2.
- 8 Same as Nos. 3 to 5.
- 9 { S.W. winds, freshening; cool, unsettled, some rain.
- 10 { Variable breezes, finally S.; fine at first, some showers later.

II WESTERN CHANNEL AND BAY

Light N.W. and N.E. winds, with fair weather and a slight or smooth sea.

FORECAST DISTRICTS.

Those portions of the Coasts upon which the Warning Signals are at present flying are indicated by the Symbols \uparrow = South Cone, or \uparrow = North Cone.



STATIONS.	TEMPERATURE F.		Weather.	Sunshine.	Rainfall.	STATIONS.	TEMPERATURE F.		Weather.	Sunshine.	Rainfall.
	Max.	Min.					Max.	Min.			
Strathpeffer, to 6 p.m. ...	60	46	*	8.2	0.03	† Eastbourne, to 6 p.m. ...	60	52	*	9.2	0.08
Blackpool, to 9 p.m. ...	59	48	o. bc. cp. o	10.1	0.10	Bexhill-on-Sea, to 9 p.m.	63	52	fo. c	6.8	0.04
Southport, to 9 p.m.	59	48	o. r. bc. o	9.2	0.13	† Hastings	*	*	*	5.8	*
† Rhyl, to 6 p.m.	60	50	*	9.9	0.06	† Folkestone, to 6 p.m. ...	61	49	b. bc. op. o	3.4	0.33
Llandudno, to 9 p.m. ...	60	49	c. b. zr. b	10.4	0.22	† Margate, to 6 p.m. ...	60	51	?	0.0	0.79
Bettws-y-Coed, to 6 p.m.	58	48	bc. b	9.4	?	Lowestoft, to 6 p.m. ...	59	49	c. o. c. op. c	2.9	0.28
Towyn, to 6 p.m.	59	50	+ . c. b	10.3	0.28	† Skegness	56	47	o. c. bc	4.2	-
Aberystwyth, to 6 p.m. ...	55	49	o. c	10.0	-	Scarborough, to 6 p.m. ...	58	45	*	8.0	0.10
Plymouth, to 9 p.m. ...	58	52	bc. b	12.3	0.01	Harrogate, to 6 p.m. ...	57	43	og, bc. cz	0.8	0.07
Torquay, to 6 p.m.	62	51	*	10.7	-	Darwen, to 9 p.m.	60	44	bc. om. cm	4.0	0.23
† Bournemouth, to 6 p.m. ...	64	51	*	6.3	0.13	Manchester, to 9 p.m. ...	60	46	bc. r. om	0.9	0.40
† Worthing	61	51	c. zr. c. b	7.0	0.18	Birmingham, to 9 p.m. ...	55	45	zr. h. +. c. o	1.0	0.83
† Brighton	62	53	z,	8.3	0.14						

TEMPERATURE, WEATHER, and RAINFALL at additional FOREIGN STATIONS, mainly for the 24 hours ended at 8 a.m. yesterday.

STATIONS <i>10th July</i> 1907.	TEMPERATURE F.		WEATHER.	RAIN. — Ins.	STATIONS. <i>10th July</i> 1907	TEMPERATURE F.		WEATHER.	RAIN. — Ins.
	Max.	Min.				Max.	Min.		
Flushing	61	54	c. +	0.12	Rome	80	61	b. b	—
Aix-la-Chapelle	66	52	c. c	0.08	Naples	75	63	b. b	—
Copenhagen	66	59	c. c	—	Malta	82	71	b	—
Oxö (Christiansand)	57	45	o. b	0.28	<i>9th July</i> 1907.	1 p.m.	1 p.m.	Measured 7 a.m.	
St. Petersburg	70	57	b. b	—					
Vienna	70	57	+ o	0.59					
Buda Pesth	75	59	b. bc	0.51					
Hermanstadt	86	52	c. o	0.08					
Trieste	72	61	b. b	—					
Florence	76	60	b. b	—					
					Geneva	63	*	b	0.43
					Berne	64	*	bc	0.59
					Lucerne	63	*	bc	1.02
					Coire	59	*	o	1.69
					St. Gothard	37	*	bc	1.93
					Lugano	77	*	b	2.36

(a) At the British and Irish Stations the readings of the barometer are not corrected for the difference in Gravity between the position of the Station and Latitude 45°. The approximate correction is:—For stations North of Malin Head and North Shields + '03 in., but for Sumburgh Head + '04 in.; for stations south of Malin Head and North Shields + '02 in., but for Scilly and Jersey + '01 in.

(b) The Sunshine for London given in the table is recorded on the Tower of the Wesleyan Training College, Westminster; the Sunshine entered to Dungeness is recorded at Littlestone-on-Sea.

(c) The information relating to Weather is indicated by the following letters—b. blue sky; bc. sky half clouded; c. sky three parts clouded; d. drizzling rain; e. wet air, without rain falling; f. fog; g. gloomy; h. hail; i. lightning; m. misty (hazy); o. overcast; p. passing showers; q. squally; r. rain; s. snow; t. thunder; u. ugly, threatening; v. visibility, unusual transparency; w. dew; x. hoar frost; z. dust-haze, or smoke.

* AN ASTERISK is inserted in all places for which information is not usually received.

Received during the 24 hours ended at 9.30 a.m. to-day.

Hour of Observation.	Position		Reading of Barometer.	Wind.		Weather	TEMPERATURE.			Sea Dis- turb- ance.
	Lat.	Long.		Direc.	Force.		Air.		Sea	
							Dry Bulb.	Wet Bulb.		
	"	"	fms				"	"	"	

TABLE SHOWING THE GREENWICH TIMES OF SUNRISE,
NOON, AND SUNSET, FOR STATIONS IN THE
UNITED KINGDOM, TO-DAY AND TO-MORROW.

11.5.12 ^{R.T.} July, 1907.		Sunrise G.M.T.	Noon G.M.T.	Sunset G.M.T.
Yarmouth	{	3.44	11.58	8.13
		3.45	11.58	8.12
Greenwich	{	3.57	12.5	8.13
		3.58	12.5	8.12
Wick	{	3.23	12.17	9.10
		3.25	12.17	9.9
Valencia	{	4.35	12.46	8.58
		4.36	12.46	8.57

TERMS OF SUBSCRIPTION for the Daily Weather Report forwarded by Book Post, £1 per annum payable quarterly in advance.
Single Copies (price 1d.) may be obtained after 3 p.m. on the day of issue, at the Meteorological Office, and at the Bookstalls of the following terminus
Railway Stations:—Victoria, Charing Cross, King's Cross, St. Pancras, Euston.

FORECASTS OF WEATHER for one day in advance are drawn up at 11 a.m., and between 7 and 8 p.m. The latest forecast can be had by Reply Telegram, on paying at any Post Office in the United Kingdom Sixpence in addition to the cost of the inquiry and reply Telegram. Information as to the Terms on which Forecasts can be sent daily, for a long or short period, may be obtained on application.

W. N. SHAW, (*Director*).

1907

DAILY WEATHER REPORT OF THE METEOROLOGICAL OFFICE.

Friday,
12th July, 1907

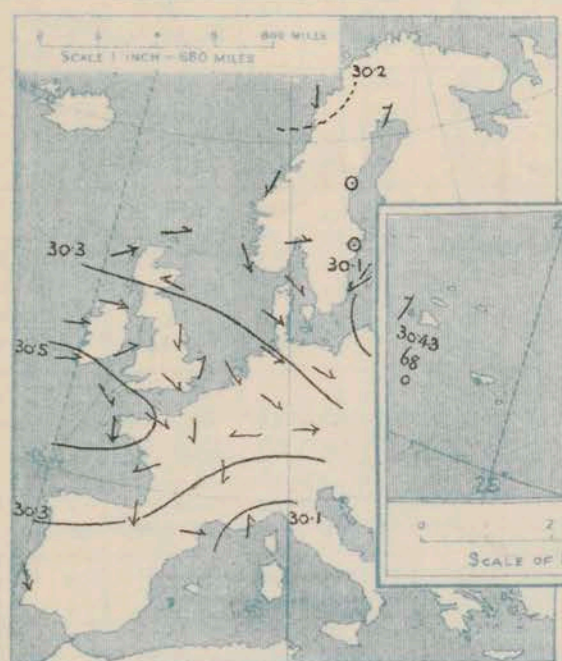
STATIONS.	YESTERDAY EVENING.						THIS MORNING.										PAST 24 HOURS.				
	Barom.	Temp.	Wind.		Weather.		Barometer.	Temperature.				Wind.		Weather.	Sea (0 to 9).		Temp.		Weather.	Sun-shine.	Rainfall.
	At 32° Fahr. and M.S.L.	Dry Bulb.	Dir.	Force (0 to 12).			At 32° Fahr. and M.S.L.	Change since Yesterday.	Dry Bulb.	Wet Bulb.	Change since Yesterday.	Dir.	Force (0 to 12).				Max.	Min.			
	Inch.	°					Inch.	Inch.	°	°	°						°	°		Hours.	Inch.
SWEDEN & NORWAY.																					
Haparanda...	30.15	57	SW	2	f		30.15	+0.2	57	56	+2	N	2	o	x		64	54	x	x	0.04
Hernösand...	30.13	55	Z	0	b		30.14	+0.2	62	56	+7	E	2	b	x		64	46	x	x	-
Stockholm...	30.12	63	Z	0	c		30.11	-0.2	65	58	-3	NE	4	b	x		72	57	x	x	-
Wisby...	30.10	61	ENE	2	b		30.07	-0.2	59	59	-3	N	2	f	x		63	?	x	x	-
Karlstad...	30.12	62	Z	0	c		30.14	+0.4	59	57	+2	Z	0	b	x		x	x	x	x	-
Färder (X'ania Fjord)	30.12	59	WSW	2	bc		30.16	+0.6	56	55	+1	NE	1	o	2		61	55	x	x	-
Bodö...	30.21	53	N	1	b		30.21	+1.4	54	52	+1	E	2	b	1		54	43	x	x	-
Christiansund...	30.19	57	NE	1	bc		30.18	-0.5	56	52	+3	N	1	bc	1		57	50	x	x	-
Skudenes...	30.25	53	NNW	6	b		30.24	+0.4	55	51	+2	Z	0	b	1		55	46	b	x	-
ICELAND & FAEROE.																					
Reykjavik...																					
Blönduós...																					
Seydisfjörður...																					
Thorshavn...																					
BRITISH ISLANDS.																					
Sumburgh Head	30.15	50	WSW	3	o		30.12	-1.0	51	51	+3	W	2	m	3		54	47	o	x	0.11
Stornoway...	30.20	55	SW	4	r		30.22	-0.6	54	53	+2	W	3	o	3		58	48	r	0.0	0.23
Malin Head...	30.37	55	W	4	og		30.30	-1.2	55	53	+2	SW	3	c	2		59	52	b, og	x	-
Blackod Pt.	30.47	57	WSW	3	c		30.32	-1.8	56	52	o	SSW	4	c	3		60	50	bc, cm	x	-
Valencia...	30.51	57	WSW	2	b		30.41	-1.4	56	51	+3	SSE	2	o	4		58	45	b	14.5	-
Roche's Point...	30.49	60	SW	3	bc		30.39	-1.7	54	51	-1	NW	1	b	1		61	48	b, bc, b	x	-
Birr Castle...	30.47	61	W	3	b		30.42	-1.2	55	51	+4	SW	1	b	x		63	44	b	11.2	-
Donaghadee...	30.42	57	N	2	c		30.37	-1.1	55	52	+3	SW	2	bc	1		64	46	b	x	-
Liverpool Obsy...	30.47	55	WNW	2	bc		30.38	-1.0	55	52	+3	W	3	bc	3		58	50	b	x	-
Holyhead...	30.47	55	SW	2	b		30.39	-1.0	62	56	+5	WNW	2	b	1		62	51	b	x	-
Pembroke (St. Ann's Hd.)	30.48	55	W	2	b		30.42	-0.9	55	53	+1	SW	3	b	2		59	50	bc, br, bc	13.9	-
Scilly (St. Mary's)	30.52	59	NNW	1	b		30.45	-0.6	58	54	o	WSW	1	b	1		62	56	b	14.0	-
Jersey (St. Aubins)	30.50	61	NW	3	b		30.46	-0.5	60	55	+1	ESE	1	b	1		62	44	bc, cm, bc	13.8	-
Portland Bill	30.46	57	SW	2	c		30.43	-0.5	57	54	+2	W	1	b	2		61	52	c	x	-
Dungeness...	30.44	57	SW	3	c		30.39	-0.5	59	53	+4	NW	2	bc	2		62	49	c	9.6	-
Wick...	30.22	55	W	1	r		30.19	-0.9	56	54	+5	W	1	o	1		60	50	-	x	0.12
Nairn...	30.24	55	WNW	3	c		30.21	-1.1	56	54	+5	WSW	2	o	1		60	50	c, c, q	2.3	0.07
Aberdeen...	30.27	58	ESE	1	c		30.24	-1.2	60	57	+5	SW	1	c	2		61	53	c, bc, c, op	3.5	0.11
Leith...	30.33	57	W	2	c		30.28	-1.0	56	53	+4	WSW	3	c	x		60	52	p, c, bc	x	0.01
North Shields	30.35	59	SW	2	c		30.29	-0.9	56	53	+5	WSW	3	c	2		61	49	c	x	-
Spurn Head	30.37	57	N	3	c		30.32	-0.8	56	53	+1	WNW	4	bc	2		63	51	c, bc	x	-
Yarmouth...	30.39	58	SSW	3	cr		30.34	-0.6	57	54	+2	NNW	3	bc, m	3		61	50	bc, c	x	-
Clacton-on-Sea	30.42	58	S	2	c		30.39	-0.6	56	51	+3	WNW	2	b	1		64	46	bc, cm, bc	8.9	-
Nottingham...	30.41	61	WNW	2	b		30.37	-0.7	58	53	+12	W	1	b	x		64	43	bc, m, b	9.4	-
Bath...	30.45	64	W	3	b		30.43	-0.7	56	51	+2	W	1	b	x		67	41	-	11.7	-
Oxford...	30.42	59	N	1	b		30.43	-0.7	55	51	+2	NW	1	b	x		63	45	b	x	-
London (St. James's Park)	30.41	63	NW	2	bc		30.40	-0.6	58	50	+2	WNW	1	b	x		66	48	b, bc, c, bc, b	10.1	-
GERMANY, &c.																					
The Scaw (Skagen)	30.15	56	NW	1	b		30.17	+0.7	56	54	+1	Z	0	b	0		63	50	x	x	-
Fanö...	30.28	53	NW	4	c		30.26	+0.7	53	50	-3	NW	4	c	x		61	48	x	x	-
Cuxhaven...	30.28	56	NW	5	o		30.28	+0.5	54	49	-2	NW	3	o	x		59	52	x	x	0.04
The Helder...	30.41	55	NNW	2	bc		30.34	-0.1	57	53	+2	WNW	1	bc	1		57	54	x	x	-
Brussels...	x	x	x	x	x		30.39	+0.1	52	50	-3	SW	2	o	x		63	47	x	x	-
Berlin...	30.18	54	NW	2	r		30.19	+0.7	51	50	-8	WNW	3	r	x		63	50	x	x	1.54
Frankfurt...	30.34	55	NW	3	o		30.37	+1.9	54	48	+1	N	4	b	x		61	52	x	x	0.87
Munich...	30.35	51	W	5	o		30.36	+1.4	50	47	-2	W	3	o	x		59	48	x	x	0.16
FRANCE.																					
C. Gris Nez	30.45	57	WSW	3	o		30.41	-0.2	56	54	+2	W	2	m	2		63	54	x	x	-
La Hève...	30.51	56	N	3	b		30.44	-0.3	52	50	-1	SW	1	m	2		61	48	x	x	-
Brest...	30.47	62	N	4	b		30.45	-0.5	54	53	o	E	2	m	1		63	50	x	x	-
Lorient...	30.47	62	W	2	c		30.39	-0.3	54	53	+2	NNE	3	b	2		66	50	x	x	-
Rochefort...	30.39	68	ENE	3	c		30.41	-0.5	58	54	+4	ENE	3	b	x		79	52	bc, c	x	-
Biarritz...	30.31	66	N	4	b		30.32	+0.2	57	55	-2	E	2	b	1		68	52	x	x	-
Paris...	30.43	63	NNE	3	bc		30.45	+0.3	52	49	o	NNE	1	b	x		67	43	x	x	-
Belfort...	30.37	56	E	2	m		30.37	+0.6	42	42	-7	E	3	f	x		62	40	x	x	-
Lyons...	30.35	60	N	3	b		30.32	-0.4	54	50	-1	NNW	2	b	x		65	47	x	x	-
Nice...	30.01	65	S	1	b		30.04	-0.2	66	62	-2	Z	0	c	0		73	57	x	x	-
Perpignan...	30.23	72	W	3	o		30.22	-0.8	67	56	-1	NW	2	b	x		77	57	x	x	-
Sanguinaire...	30.15	70	W	3	b		30.10	-0.9	69	65	+2	S	3	o	4		81	61	x	x	-
SPANISH PENIN.																					
Corunna...																					
Lisbon...	30.11	63	NNW	4	b		30.08	-1.1	63	61	-2	S	1	b	x		75	57	x	x	-
Azores (P. Delgada)...																					
" (Horta)...	30.49	70	SSW	3	b		30.43	-0.6	68	66	-1	SSW	3	o	2		77	64	x	x	0.08
Castlebay (Barra Is)	30.29	53	W	5	odp		30.26	-0.9	53	52	o	SW	4	o	4		55	52	od, op, o	x	0.01

SUPPLEMENTARY CHARTS
OF
BAROMETER AND WIND
FOR 8 A.M. AND 6 P.M. YESTERDAY

8 A.M. YESTERDAY

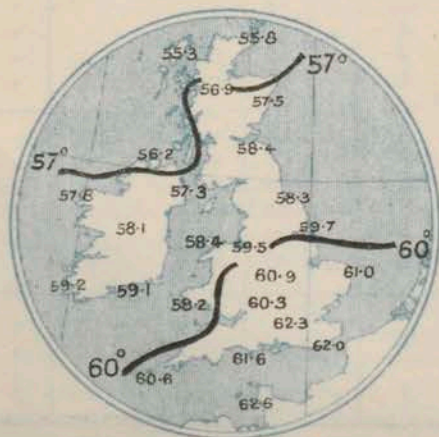


6 P.M. YESTERDAY



AVERAGES OF TEMPERATURE AT 8 A.M.
FOR THE MONTH OF JULY.

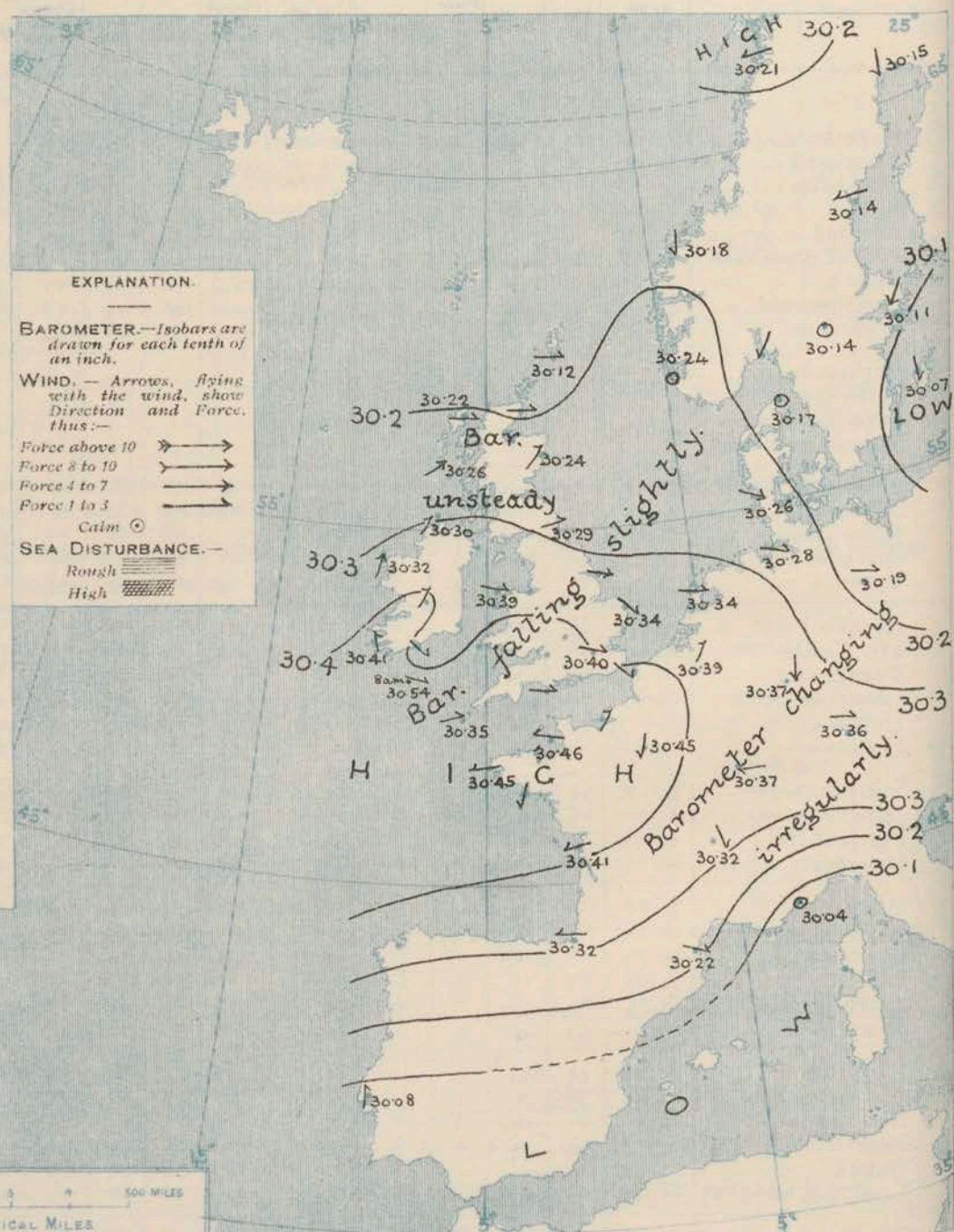
(Derived chiefly from Observations extending over
the 35 years—1871-1905.)



Friday.

WEATHER

1. BAROMETER, WIND AND SEA AT 8 A.M. TO-DAY.



NOTES ON THE GENERAL SITUATION AT 8 A.M.

The anticyclone noticed over Western Europe yesterday appears to be receding slowly southwards, the highest pressures being at present reported over the south of our Islands and the northern parts of France and the Bay of Biscay. A slight fall of the barometer is in progress in many parts of the United Kingdom and apparently over the North Sea. The lowest pressures are found respectively over the Baltic, and over the south of Spain and the western parts of the Mediterranean.

The wind is light from the W. or N.W. over England, the Netherlands and Germany, but is S.W. at most of the Irish and Scotch stations. In Western and Central France it is light from N.E. or E. Temperature has risen generally, but has fallen in Germany and the south of France. Over Great Britain the readings are mostly above 55°, the highest values reported being 62° at Holyhead, and 60° at Aberdeen. In Belgium, Germany and Central France the thermometer is below 55°, and at Belfort (where fog prevails) it is as low as 42°. The weather is fair or fine over Western Europe as a whole, but is dull in the west and north of Scotland, and also in North Germany, with rain at Berlin. Fog is reported at Wisby. The sea is slight or smooth generally.

CHARTS

12th July, 1907.

2. TEMPERATURE AND WEATHER AT 8 A.M. TO-DAY.

FORECASTS

For the 24 hours commencing at
NOON TO DAY.

For the positions of the DISTRICTS indicated by the
numbers 0-11—see map at foot.

- 0 } S.W. winds, light; cloudy generally,
- 1 } slight rain in places; normal
- 2 } temperature.
- 3 } Varying W. (S.W. to N.W.)
- 4 } breezes; local thunderstorms
- 5 } probable this afternoon or
- 6 } evening, otherwise fair; warmer.
- 6 } Same as Nos. 0 to 2.
- 7 } N.W. to S.W. winds, light; fair
- 8 } generally, but thunder showers
- 9 } in places; rather warmer.
- 9 } S. or S.W. winds, light or
- 10 } moderate; fair at first, some
- 11 } rain later; normal temperature.

II WESTERN CHANNEL AND BAY

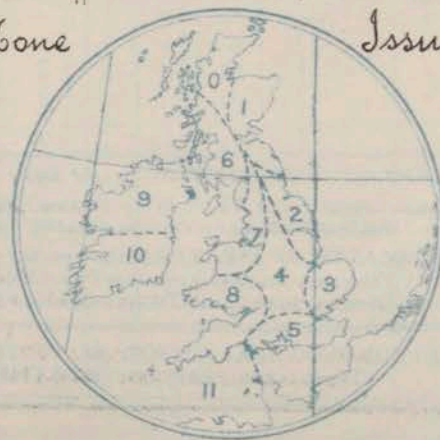
Variable air mouth Channel; light
N.E. Bay; sea slight generally, weather
fair.

FORECAST DISTRICTS.

Those portions of the Coasts upon which the Warning
Signals are at present flying are indicated by the
Symbols ∇ = South Cone, or \blacktriangle = North Cone.

None

Issued.

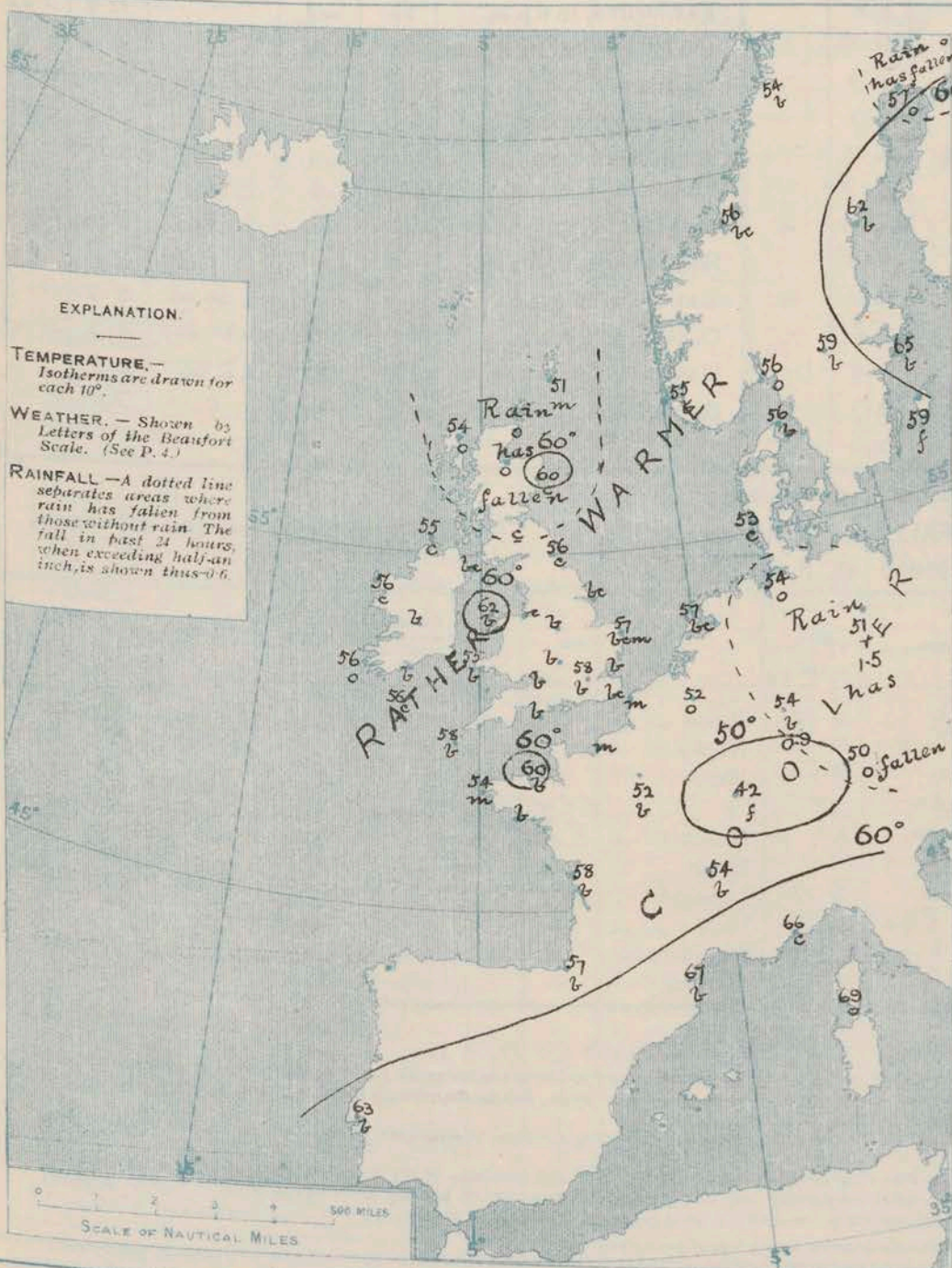


EXPLANATION.

TEMPERATURE.—
Isotherms are drawn for
each 10°.

WEATHER.—Shown by
Letters of the Beaufort
Scale. (See P. 4.)

RAINFALL.—A dotted line
separates areas where
rain has fallen from
those without rain. The
fall in past 24 hours,
when exceeding half an
inch, is shown thus: 0.6.



NOTES ON YESTERDAY'S WEATHER

The maximum temperatures recorded over these Islands yesterday were
somewhat higher than of late. Over inland portions of the south of England
the thermometer rose to 65° or slightly above it; at some of the coast stations in
the west and north it again failed to reach 60°. More than 12 hours of
bright sunshine were recorded on many parts of the English, Welsh and Irish
coasts, and more than 14 hours at Rhyl, Llandudno and Plymouth. Slight
rain has fallen in Scotland, and considerable quantities in Germany, — as much
as 1.5 inch at Berlin.

GENERAL INFERENCE FROM THE 8 A.M. OBSERVATIONS.

The general appearance is again becoming rather unsettled.
The anticyclone is receding very slowly in a southerly direction, and
conditions are therefore, favourable for the advance of depressions
from the Atlantic. A small disturbance, of the type usually
associated with thundery weather, is lying over the St. George's
Channel and is likely to advance eastwards over England.

TEMPERATURE, WEATHER, SUNSHINE, AND RAINFALL FOR YESTERDAY.

STATIONS.	TEMPERATURE F.		Weather.	Sunshine.	Rainfall.	STATIONS.	TEMPERATURE F.		Weather.	Sunshine.	Rainfall.
	Max.	Min.					Max.	Min.			
Strathpeffer, to 6 p.m. ...	58	48	x	Hrs 0.0	Ins -	† Eastbourne, to 6 p.m. ...	60	47	*	Hrs 12.8	Ins 0.02
Blackpool, to 9 p.m. ...	58	47	o, bc, c	13.5	-	Bexhill-on-Sea, to 9 p.m. ...	62	56	b, c	10.0	0.01
Southport, to 9 p.m. ...	59	46	bc, b	14.0	-	† Hastings ...	*	*	*	10.0	*
† Rhyl, to 6 p.m. ...	63	55	*	14.7	0.06	† Folkestone, to 6 p.m. ...	60	47	bc, b	11.7	0.27
Llandudno, to 9 p.m. ...	61	49	b, c, b	14.3	-	† Margate, to 6 p.m. ...	63	50	b, o	10.5	0.15
Bettws-y-Coed, to 6 p.m. ...	64	39	bc, b	12.5	?	Lowestoft, to 6 p.m. ...	59	46	c, o, c	10.0	-
Towyn, to 6 p.m. ...	61	39	b	12.6	-	† Skegness ...	64	52	b, bc	8.8	-
Aberystwyth, to 6 p.m. ...	59	42	c, b	13.0	-	Scarborough, to 6 p.m. ...	62	45	*	7.5	-
Plymouth, to 9 p.m. ...	63	49	bc, b	14.4	-	Harrogate, to 6 p.m. ...	63	41	b, bc, c	8.8	-
Torquay, to 6 p.m. ...	62	45	*	11.3	-	Darwen, to 9 p.m. ...	60	42	op, bc, bc, v	9.5	0.01
† Bournemouth, to 6 p.m. ...	63	43	*	9.9	-	Manchester, to 9 p.m. ...	60	41	c, b, bc	8.3	-
† Worthing ...	62	46	b	12.7	-	Birmingham, to 9 p.m. ...	64	44	c	7.1	-
† Brighton ...	64	45	*	12.6	-						

† At this Station the amount of Bright Sunshine is for the whole day

TEMPERATURE, WEATHER, and RAINFALL at additional FOREIGN STATIONS, mainly for the 24 hours ended at 8 a.m. yesterday.

STATIONS 11 th July, 1907.	TEMPERATURE F.		WEATHER.	RAIN. Ins.	STATIONS. 11 th July, 1907.	TEMPERATURE F.		WEATHER.	RAIN. Ins.
	Max.	Min.				Max.	Min.		
Flushing ...	61	52	c, c	0.32	Rome ...	83	59	b, b	-
Aix-la-Chapelle ...	61	48	o, c	0.59	Naples ...	77	64	b, b	-
Copenhagen ...	66	54	bc, c	0.04	Malta ...	79	69	c	-
Oxö (Christiansand) ...	59	54	c, b	-	Geneva ...	63	*	b	Measured 7 a.m.
St. Petersburg ...	77	55	b, m	-	Berne ...	64	*	o	-
Vienna ...	72	61	bc, b	-	Lucerne ...	66	*	bc	-
Buda Pesth ...	77	61	o, o	0.12	Coire ...	66	*	b	-
Hermanstadt ...	72	55	c, b	0.95	St. Gothard ...	52	*	b	-
Trieste ...	75	63	b, b	-	Lugano ...	77	*	b	-
Florence ...	82	60	b, b	-					

NOTES REFERRING TO INFORMATION GIVEN ON PAGE 1.—

- (a) At the British and Irish Stations the readings of the barometer are not corrected for the difference in Gravity between the position of the Station and Latitude 45°. The approximate correction is:—For stations North of Malin Head and North Shields + '03 in., but for Sumburgh Head + '04 in.; for stations south of Malin Head and North Shields + '02 in., but for Scilly and Jersey + '01 in.
- (b) The Sunshine for London given in the table is recorded on the Tower of the Wesleyan Training College, Westminster; the Sunshine entered to Dungeness is recorded at Littlestone-on-Sea.
- (c) The information relating to Weather is indicated by the following letters—b, blue sky; bc, sky half clouded; c, sky three parts clouded; d, drizzling rain; e, wet air, without rain falling; f, fog; g, gloomy; h, hail; l, lightning; m, misty (hazy); o, overcast; p, passing showers; q, squally; r, rain; s, snow; t, thunder; u, ugly, threatening; v, visibility, unusual transparency; w, dew; x, hoar frost; z, dust-haze, or smoke.
- * AN ASTERISK is inserted in all places for which information is not usually received.

WIRELESS TELEGRAMS FROM SHIPS OF H.M. NAVY

Received during the 24 hours ended at 9.30 a.m. to-day.

TABLE SHOWING THE GREENWICH TIMES OF SUNRISE, NOON, AND SUNSET, FOR STATIONS IN THE UNITED KINGDOM, TO-DAY AND TO-MORROW.

Hour of Observation.	Position		Reading of Barometer.	Wind.		Weather.	TEMPERATURE.			Sea Disturbance.	12 th July, 1907.	Sunrise G.M.T.	Noon G.M.T.	Sunset G.M.T.
	Lat.	Long.		Dir.	Force.		Dry Bulb.	Wet Bulb.	Sea					
12 th July, 8 a.m.	50° 53' N	8° 19' W	30.54	WNW	2	c	56	55	57	2	Yarmouth ...	3.45	11.58	8.12
											Greenwich ...	3.46	11.57	8.11
											Wick ...	3.58	12.5	8.12
											Valencia ...	3.59	12.5	8.12
												3.25	12.17	9.9
												3.27	12.17	9.8
												4.36	12.46	8.57
												4.37	12.46	8.56

TERMS OF SUBSCRIPTION for the Daily Weather Report forwarded by Book Post, £1 per annum payable quarterly in advance.

Single Copies (price 1d.) may be obtained after 3 p.m. on the day of issue, at the Meteorological Office, and at the Bookstalls of the following terminus Railway Stations:—Victoria, Charing Cross, King's Cross, St. Pancras, Euston.

FORECASTS OF WEATHER for one day in advance are drawn up at 11 a.m., and between 7 and 8 p.m. The latest forecast can be had by Reply Telegram, on paying at any Post Office in the United Kingdom Sixpence in addition to the cost of the inquiry and reply Telegram. Information as to the Terms on which Forecasts can be sent daily, for a long or short period, may be obtained on application.

METEOROLOGICAL OFFICE, 63, VICTORIA STREET, S.W.
(TELEGRAPHIC ADDRESS: WEATHER, LONDON.)

W. N. SHAW, (Director).

DAILY WEATHER REPORT OF THE METEOROLOGICAL OFFICE.

Saturday,
13th July, 1907

Rainfall.

Ins.

0.02

0.01

0.27

0.15

-

-

-

0.01

-

-

-

rs

IN.

AS

-

-

-

-

-

-

-

-

-

-

-

-

-

-

-

-

-

-

-

-

-

-

-

-

-

-

-

-

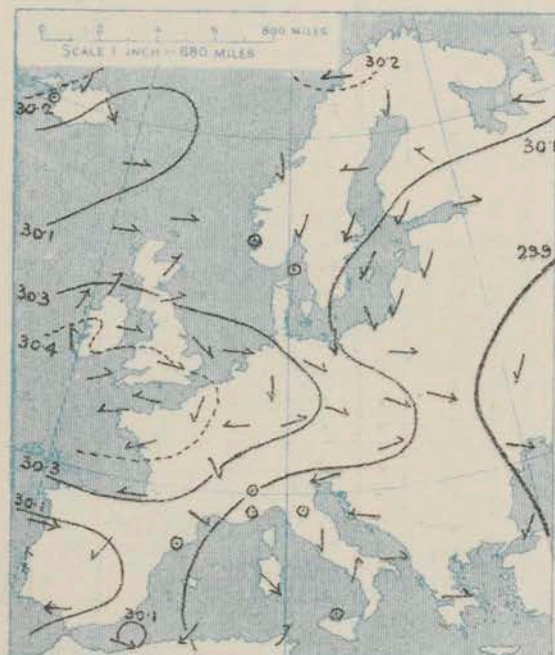
-

STATIONS.		YESTERDAY EVENING.					THIS MORNING.										PAST 24 HOURS.				
		BAROM.		TEMP.		WIND.	BAROMETER.		TEMPERATURE.			WIND.		Sea (0 to 9).	TEMP.		Weather.	Sun-shine.	Rainfall.		
		At 32° Fahr. and M.S.L.	Dry Bulb.	Direc.	Force (0 to 12).		Weather.	At 82° Fahr. and M.S.L.	Change since Yesterday.	Dry Bulb.	Wet Bulb.	Change since Yesterday.	Direc.		Force (0 to 12).	Weather.				Max.	Min.
Ins.		°				Ins.	Ins.	°	°	°				°	°		Hours.	Ins.			
SWEDEN & NORWAY.	Haparanda...	30.10	62	W	2	b	30.13	-0.2	68	62	+11	NNE	2	b	x	75	54	x	x	-	
	Hernösand...	30.13	64	Z	0	b	30.13	-0.1	65	58	+3	N	2	b	x	68	54	x	x	-	
	Stockholm...	30.09	64	N	2	bc	30.05	-0.6	64	60	-1	NNW	4	o	x	72	55	x	x	-	
	Wisby...	30.05	57	NNE	4	c	29.97	-1.0	57	53	-2	NE	4	m	x	61	?	x	x	-	
	Karlstad...	30.10	64	SW	2	b	30.10	-0.4	63	58	+4	WSW	2	b	x	64	55	x	x	0.04	
	Färder (X'ania Fjord)	30.12	63	SW	2	b	30.13	-0.3	59	57	+3	NNE	2	c	1	64	55	x	x	-	
	Bodö...	30.16	60	N	1	b	30.21	-0.5	56	54	+2	Z	0	r	1	61	50	x	x	-	
ICELAND & FAEROE.	Christiansund...	30.20	55	WNW	1	c	30.23	+0.5	53	52	-3	Z	0	f	0	59	53	x	x	-	
	Skudesnaes...	30.21	56	WNW	2	c	30.20	-0.4	55	53	0	N	2	c	1	59	52	b, c	x	-	
BRITISH ISLANDS.	Reykjavik...	30.30	59	N	5	bc	30.13	+0.1	52	x	+3	ENE	5	c	x	x	x	x	x	x	
	Blönduós...	30.25	44	NE	2	bc	30.24	+0.1	45	x	+4	Z	0	b	x	x	x	x	x	x	
	Seydisfjord...	30.12	49	N	3	o	30.20	+1.2	45	x	+1	SW	1	b	x	x	x	x	x	x	
	Thorshavn...	30.12	47	E	4	o	30.12	+0.3	46	x	-4	E	4	r	x	x	x	x	x	x	
BRITISH ISLANDS.	Sumburgh Head	30.15	51	W	2	r	30.10	-0.2	51	51	0	ESE	1	f	2	53	48	r	x	0.10	
	Stornoway...	30.12	53	SW	3	r	29.97	-2.5	53	53	-1	S	4	r	1	57	50	o, r	0.0	0.26	
	Malin Head...	30.15	56	SSW	4	rm	29.98	-3.2	57	57	+2	WSW	4	ogpm	3	60	54	ogpm	x	0.48	
	Blacksod Pt.	30.20	56	SSW	5	rgm	30.05	-2.7	57	57	+1	SSW	5	odpq	4	58	55	odgm, rm	x	0.31	
	Valencia...	30.32	56	S	2	og	30.19	-2.2	56	55	0	SSE	3	rm	4	59	54	o, og	0.9	0.14	
	Roche's Point...	30.35	56	WSW	2	o	30.25	-1.4	57	56	+3	SW	3	o	3	59	51	bc, o	x	-	
	Birr Castle...	30.27	63	SW	1	c	30.15	-2.7	58	57	+3	SW	2	or	x	65	54	bc, c	7.1	0.02	
	Donaghadee...	30.26	57	SSW	1	o	30.12	-2.5	54	54	-1	SSW	1	r	0	64	53	bc, rgt	x	0.92	
	Liverpool Obsy...	30.33	60	NW	1	b	30.24	-1.4	54	51	-1	SSW	1	o	1	62	50	b	x	-	
	Holyhead...	30.31	57	SW	3	c	30.20	-1.9	54	53	-8	SW	5	o	4	62	52	b, c	x	-	
BRITISH ISLANDS.	Pembroke (St. Ann's Hd.)	30.36	54	W	4	bc	30.28	-1.4	56	54	+1	WSW	3	bc	3	59	52	bc, c	12.3	-	
	Scilly (St. Mary's)	30.40	58	WSW	1	bc	30.32	-1.3	56	53	-2	WSW	2	c	2	61	55	b, bc	14.0	-	
	Jersey (St. Aubins)	30.39	63	NW	3	b	30.33	-1.3	60	56	0	WNW	3	b	3	65	44	cm, b, bcw	14.3	-	
	Portland Bill	30.34	57	WSW	4	b	30.30	-1.3	56	53	-1	WNW	3	c	1	61	49	b	x	-	
	Dungeness...	30.31	59	SW	4	bc	30.26	-1.3	59	55	0	WSW	2	c	1	66	56	bc	10.0	-	
	Wick...	30.16	55	W	1	r	30.04	-1.5	51	50	+5	S	1	f	2	57	50	-	x	0.20	
	Nairn...	30.16	54	W	3	o	30.02	-1.9	58	55	+2	Z	0	c	0	58	49	od, or, g	0.3	0.25	
	Aberdeen...	30.19	55	ESE	1	o	30.08	-1.6	56	55	-4	SSE	2	c	2	62	52	op	0.2	0.02	
	Leith...	30.23	58	W	2	o	30.10	-1.8	57	55	+1	Z	0	op	x	61	52	c, o, r	x	0.24	
	North Shields	30.24	62	W	3	o	30.16	-1.3	55	54	-1	SSW	3	r	2	66	51	c, o, r	x	0.10	
GERMANY, & C.	Spurn Head	30.27	57	ESE	2	c	30.23	-0.9	57	55	+1	WNW	2	o	0	63	55	c, om	x	-	
	Yarmouth...	30.29	59	SSW	3	c	30.23	-1.1	59	54	+2	N	3	bc	2	61	56	c	x	-	
	Clacton-on-Sea	30.32	64	WNW	2	bc	30.26	-1.3	63	56	+7	NNE	1	m	0	66	56	bc, c, dm	9.5	-	
	Nottingham...	30.28	66	WNW	1	b	30.25	-1.2	54	51	-4	W	1	om	x	68	48	o, b	7.3	-	
	Bath...	30.34	63	W	3	b	30.29	-1.4	57	52	+1	W	1	bc	x	67	44	-	11.8	-	
	Oxford...	30.31	61	W	3	b	30.28	-1.5	55	52	0	WSW	2	b	x	67	47	b	x	-	
	London (St. James's Park)	30.29	65	WNW	1	c	30.26	-1.4	57	53	-1	Z	0	bc	x	68	50	bc, c, bc, b	10.0	-	
	The Scaw (Skagen)	30.16	58	Z	0	b	30.12	-0.5	59	57	+3	WNW	2	b	0	66	52	x	x	-	
	Fanø...	30.24	51	WNW	1	bc	30.21	-0.5	54	52	+1	WNW	2	o	x	59	41	x	x	-	
	Cuxhaven...	30.25	56	NW	3	o	30.21	-0.7	57	53	+3	NW	2	o	x	59	54	x	x	-	
FRANCE.	The Helder	30.30	57	NW	1	c	30.26	-0.8	57	53	0	NNW	1	c	1	61	54	x	x	-	
	Brussels...	x	x	x	x	x	30.28	-1.1	55	53	+3	WNW	1	o	x	68	49	x	x	-	
	Berlin...	30.22	54	WNW	3	r	30.08	-1.1	53	52	+2	W	3	o	x	57	51	x	x	0.24	
	Frankfurt...	30.28	53	SW	2	o	30.21	-1.6	52	51	-2	SW	1	o	x	59	50	x	x	0.04	
	Munich...	30.31	49	NW	3	c	30.22	-1.4	51	50	+1	SW	4	o	x	57	46	x	x	0.08	
	C. Gris Nez	30.36	62	W	1	m	30.29	-1.2	58	57	+2	SW	1	m	2	66	50	x	x	-	
	La Hève...	30.37	58	N	1	b	30.34	-1.0	55	54	+3	WNW	1	b	1	70	52	x	x	-	
	Brest...	30.37	60	NNW	2	m	30.33	-1.2	57	55	+3	NE	3	b	2	64	46	x	x	-	
	Lorient...	30.30	64	SW	1	b	30.32	-0.7	55	52	+1	E	2	b	2	70	52	x	x	-	
	Rochefort...	30.30	73	NE	2	bc	30.30	-1.1	61	56	+3	ENE	3	b	x	82	58	b, bc	x	-	
SPANISH PENIN.	Biarritz...	30.14	69	NW	3	b	30.13	-1.9	64	64	+7	S	3	b	2	70	54	x	x	0.63	
	Paris...	30.33	63	NNE	2	b	30.32	-1.3	55	52	+3	NNE	1	b	x	69	45	x	x	-	
	Belfort...	30.28	59	E	2	m	30.26	-1.1	48	45	+6	WSW	4	m	x	64	42	x	x	-	
	Lyons...	30.23	64	N	2	b	30.28	-0.4	57	50	+3	NW	1	b	x	68	50	x	x	-	
	Nice...	30.04	66	Z	0	b	30.05	+0.1	69	60	+3	Z	0	b	0	77	63	x	x	0.28	
	Perpignan...	30.14	78	NW	2	b	30.17	-0.5	69	59	+0	Z	0	b	x	82	54	x	x	-	
	Sanguinaire	30.10	69	S	3	m	30.12	+0.2	68	64	-1	E	3	o	3	79	61	x	x	-	
	Corunna...	x	x	x	x	x	x	x	x	x	x	x	x	x	x	x	x	x	x	-	
	Lisbon...	29.99	71	NW	1	b	29.97	-0.1	68	63	+5	NE	1	b	x	81	66	x	x	-	
	Azores (P. Delgada)	30.32	69	ESE	1	b	30.19	-2.4	68	64	-1	SE	2	c	3	75	63	x	x	-	
SPANISH PENIN.	" (Horta)	30.30	69	S	4	b	30.14	-2.9	69	65	+1	SSW	5	o	3	75	68	x	x	-	
	Castell Bay (Barra Is.)	30.13	52	S	5	r	29.95	-3.1	54	54	+1	S	3	r	4	55	51	og, r, d	x	1.0	

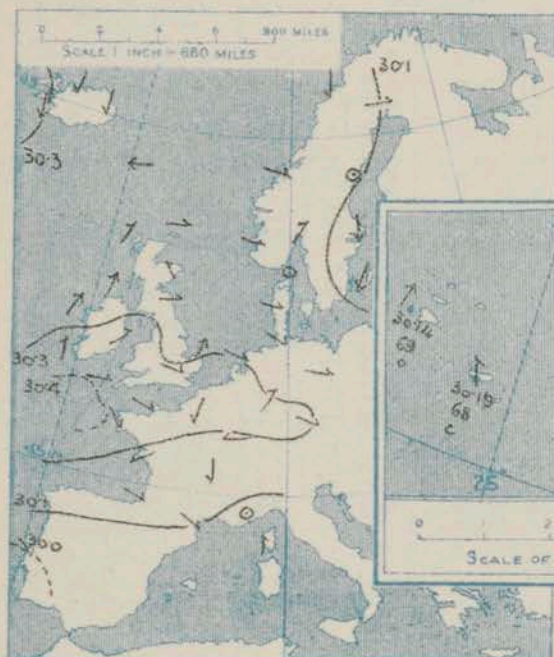
SUPPLEMENTARY CHARTS OF BAROMETER AND WIND

FOR 8 A.M. AND 6 P.M. YESTERDAY

8 A.M. YESTERDAY

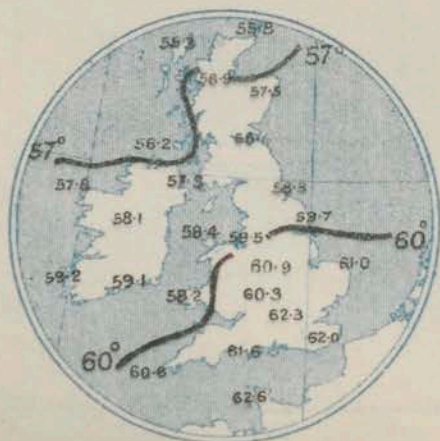


6 P.M. YESTERDAY



AVERAGES OF TEMPERATURE AT 8 A.M. FOR THE MONTH OF JULY.

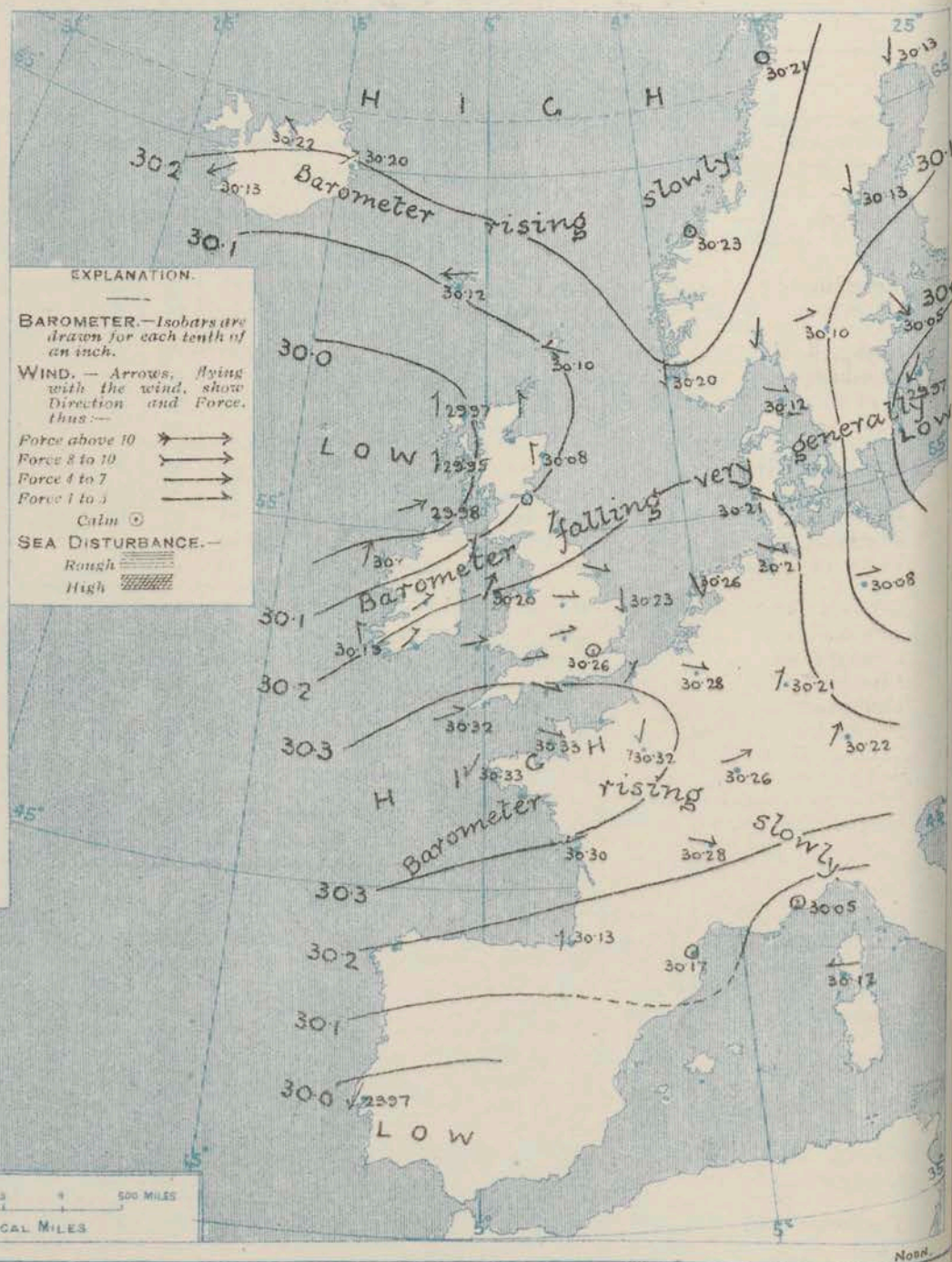
(Derived chiefly from Observations extending over the 35 years—1871-1905.)



Saturday,

WEATHER

1. BAROMETER, WIND AND SEA AT 8 A.M. TO-DAY.



NOTES ON THE GENERAL SITUATION AT 8 A.M.

The anticyclone has decreased somewhat in intensity and moved slowly southwards since yesterday morning. A depression from the Atlantic has, in the meantime, extended over our western and northern districts, and the barometer is now below 30.0 in. off the west of Scotland. An area of high pressure is shown between Iceland and Norway.

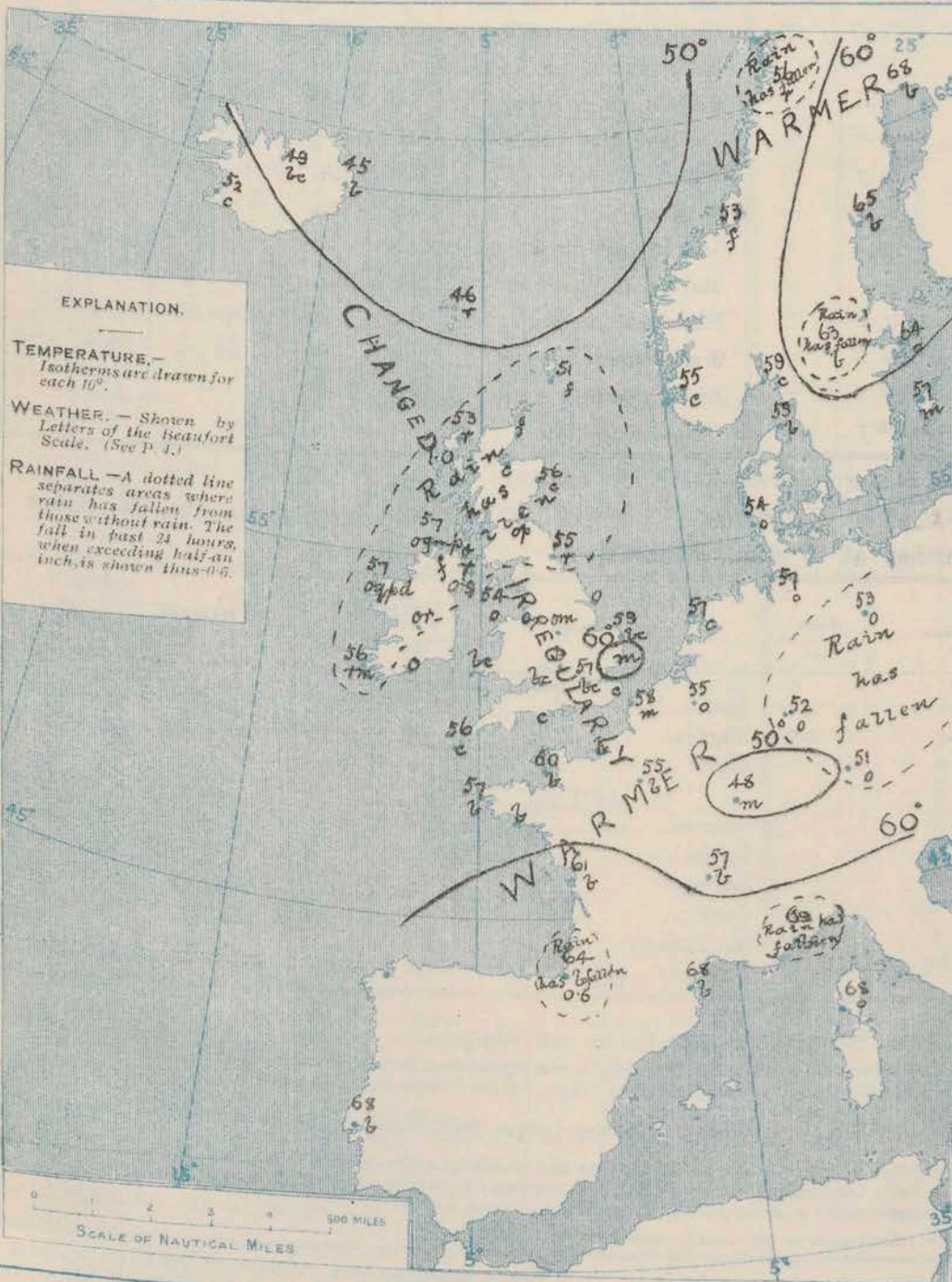
The wind, which is light or moderate in force, is S.W. over all our western and northern districts, while to the northward of these Islands it is E. Over the southeast of England it is very variable, but is mainly W. over the Channel.

Temperature has changed little; it is now about the normal on the southeast coast of England and in a few other parts of our Islands, ranging from 63° at Clacton-on-Sea, and 58° at Nairn and Birn Castle to 54° at Nottingham, and to 51° in the Shetlands. The weather remains fair or fine over France and the southeastern and southern counties of England; in most other regions the sky has become very cloudy or quite overcast, with rain in Ireland, the northeast of England and the west of Scotland and also at Bodø, while at Wick, Sumburgh Head, Christiansund and Wisby fog prevails.

CHARTS

13th July, 1927.

2. TEMPERATURE AND WEATHER AT 8 A.M. TO-DAY.



NOTES ON YESTERDAY'S WEATHER

During yesterday the thermometer rose to 69° at Bournemouth, 68° in London and at Nottingham, and to 66° or 65° in many parts of the Kingdom. Rain has fallen very generally in Ireland and the extreme west of Scotland; the largest amounts measured are 0.5 in. at Malin Head, 0.9 in. at Donaghadee, and 1 inch at Barra Island. At Donaghadee thunder occurred. The duration of bright sunshine was very large in nearly all parts of England and Wales, moderate in the northeast of England, and very slight in Scotland and the west of Ireland.

GENERAL INFERENCE FROM THE 8 A.M. OBSERVATIONS.

The fall of the barometer appears likely to continue, and the unsettled weather which is now prevalent in the west and north will extend slowly to the whole Kingdom. Temperature will probably remain rather low for the time of year.

FORECASTS

For the 24 hours commencing at
NOON TO DAY.

For the positions of the DISTRICTS indicated by the numbers 0-11—see map at foot.

- 0 } S.W. or S.E. winds, light or moderate; cloudy or overcast,
- 1 } rain at times; temperature
- 2 } rather low.
- 3 } Light or moderate winds varying between S.W. and N.W.; fair today, then becoming cloudy or overcast,
- 4 } and probably showery or rainy; temperature continuing below the
- 5 } normal.
- 6 } Same as Nos. 0 to 2.
- 7 } S.W. winds, light or moderate; unsettled, some rain; rather cool.
- 8 } Same as Nos. 3 to 5.
- 9 } Winds between S. and W., fresh in places; rain at times, dull;
- 10 } rather cool.

WESTERN CHANNEL AND BAY

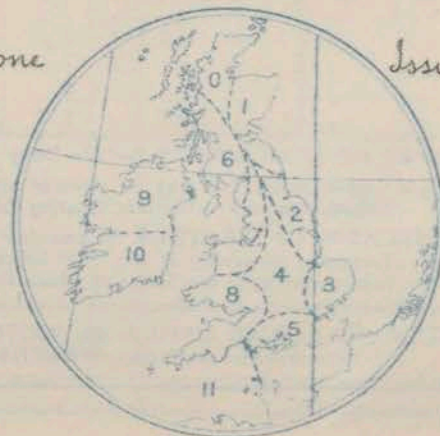
Wind light or moderate, mainly W. or S.W.; fair, then dull, with some rain and mist; slight sea; cool.

FORECAST DISTRICTS.

Those portions of the Coasts upon which the Warning Signals are at present flying are indicated by the Symbols ∇ = South Cone, or \blacktriangle = North Cone.

Done

Issued.



TEMPERATURE, WEATHER, SUNSHINE, AND RAINFALL FOR YESTERDAY.

STATIONS.	TEMPERATURE F.		Weather.	Sunshine.	Rainfall.	STATIONS.	TEMPERATURE F.		Weather.	Sunshine.	Rainfall.
	Max.	Min.					Max.	Min.			
Strathpeffer, to 6 p.m. ...	58	52	*	Hrs 0.0	Ins 0.14	† Eastbourne, to 6 p.m. ...	64	49	*	Hrs 13.3	Ins -
Blackpool, to 9 p.m. ...	60	53	b. bc. c	12.9	-	Bexhill-on-Sea, to 9 p.m. ...	64	59	b	12.2	-
Southport, to 9 p.m. ...	62	53	b	13.6	-	† Hastings ...	*	*	*	13.5	*
Rhyl, to 6 p.m. ...	62	50	*	12.5	-	† Folkestone, to 6 p.m. ...	64	48	b. bc. b	10.3	-
Llandudno, to 9 p.m. ...	62	50	b	13.5	-	† Margate, to 6 p.m. ...	66	49	b	9.5	?
Bettws-y-Coed, to 6 p.m. ...	65	48	bc. b	9.5	?	Lowestoft, to 6 p.m. ...	62	50	c. o	6.8	-
Towyn, to 6 p.m. ...	63	44	b. c	9.5	-	Skegness ...	64	52	b. bc. c	5.1	-
Aberystwyth, to 6 p.m. ...	60	46	c. b	10.0	-	Scarborough, to 6 p.m. ...	63	49	*	4.0	-
Plymouth, to 9 p.m. ...						Harrogate, to 6 p.m. ...	66	44	bc. b	11.9	-
Torquay, to 6 p.m. ...	66	46	*	11.8	-	Darwen, to 9 p.m. ...	64	46	bc. w. bc. v	9.6	-
† Bournemouth, to 6 p.m. ...	69	46	*	14.6	-	Manchester, to 9 p.m. ...	64	47	bc. b	10.6	-
Worthing ...	65	41	?	12.5	-	Birmingham, to 9 p.m. ...	67	45	c	7.9	-
† Brighton ...	65	46	*	13.7	-						

† At this Station the amount of Bright Sunshine is for the whole day.

TEMPERATURE, WEATHER, and RAINFALL at additional FOREIGN STATIONS, mainly for the 24 hours ended at 8 a.m. yesterday.

STATIONS 12 th July, 1907.	TEMPERATURE F.		WEATHER.	RAIN. Ins.	STATIONS. 12 th July, 1907.	TEMPERATURE F.		WEATHER.	RAIN. Ins.
	Max.	Min.				Max.	Min.		
Flushing ...	59	54	bc. c	-	Rome ...	82	63	b. c	-
Aix-la-Chapelle ...	61	46	c. o	0.08	Naples ...	77	64	b. b	-
Copenhagen ...	61	54	bc. c	-	Malta ...	79	69	b	-
Oxö (Christiansand) ...	59	52	b. b	-	Geneva ...	63	*	b	Measured 7 a.m.
St. Petersburg ...	77	59	b. b	-	Berne ...	59	*	bc	0.04
Vienna ...	72	54	+ b	-	Lucerne ...	61	*	o	0.28
Buda Pesth ...	75	55	o. o	-	Coire ...	57	*	o	0.20
Hermanstadt ...	70	55	o. bc	0.04	St. Gothard ...	?	*	?	0.12
Trieste ...	82	59	o. c	0.04	Lugano ...	75	*	b	-
Florence ...	79	59	b. bc	-					

NOTES REFERRING TO INFORMATION GIVEN ON PAGE 1:-

- (a) At the British and Irish Stations the readings of the barometer are not corrected for the difference in Gravity between the position of the Station and Latitude 45°. The approximate correction is:-For stations North of Malin Head and North Shields + '03 in., but for Sumburgh Head + '04 in.; for stations south of Malin Head and North Shields + '02 in., but for Scilly and Jersey + '01 in.
- (b) The Sunshine for London given in the table is recorded on the Tower of the Wesleyan Training College, Westminster; the Sunshine entered to Dungeness is recorded at Littlestone-on-Sea.
- (c) The information relating to Weather is indicated by the following letters:-b. blue sky; bc. sky half clouded; c. sky three parts clouded; d. drizzling rain; e. wet air, without rain falling; f. fog; g. gloomy; h. hail; i. lightning; m. misty (hazy); o. overcast; p. passing showers; q. squally; r. rain; s. snow; t. thunder; u. ugly, threatening; v. visibility, unusual transparency; w. dew; x. hoar frost; z. dust-haze, or smoke.

* AN ASTERISK is inserted in all places for which information is not usually received.

WIRELESS TELEGRAMS FROM SHIPS OF H.M. NAVY

Received during the 24 hours ended at 9.30 a.m. to-day.

TABLE SHOWING THE GREENWICH TIMES OF SUNRISE, NOON, AND SUNSET, FOR STATIONS IN THE UNITED KINGDOM, TO-DAY AND TO-MORROW.

Hour of Observation.	Position		Reading of Barometer.	Wind.		Weather.	TEMPERATURE.			Sea Dis- turbance.	13 th July, 1907.	Sunrise G.M.T.	Noon G.M.T.	Sunset G.M.T.
	Lat.	Long.		Dir.	Force.		Dry Bulb.	Wet Bulb.	Sea					
			Ins											
											Yarmouth ...	3.46	11.58	8.11
												3.47	11.59	8.10
											Greenwich ...	3.59	12.5	8.12
												4.0	12.6	8.11
											Wick ...	3.27	12.17	9.8
												3.29	12.18	9.6
											Valencia ...	4.37	12.46	8.56
												4.38	12.47	8.55

TERMS OF SUBSCRIPTION for the Daily Weather Report forwarded by Book Post, £1 per annum payable quarterly in advance.

Single Copies (price 1d.) may be obtained after 3 p.m. on the day of issue, at the Meteorological Office, and at the Bookstalls of the following terminus Railway Stations:-Victoria, Charing Cross, King's Cross, St. Pancras, Euston.

FORECASTS OF WEATHER for one day in advance are drawn up at 11 a.m., and between 7 and 8 p.m. The latest forecast can be had by Reply Telegram, on paying at any Post Office in the United Kingdom Sixpence in addition to the cost of the inquiry and reply Telegram. Information as to the Terms on which Forecasts can be sent daily, for a long or short period, may be obtained on application.

METEOROLOGICAL OFFICE, 63, VICTORIA STREET, S.W.
(TELEGRAPHIC ADDRESS: WEATHER, LONDON.)

W. N. SHAW, (Director).

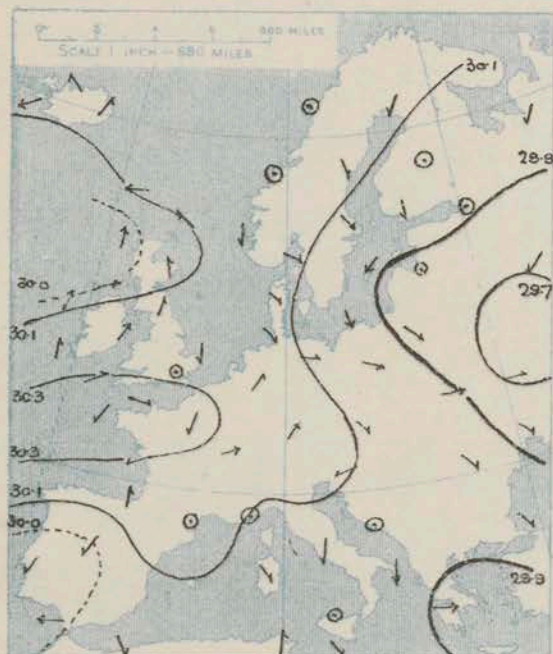
DAILY WEATHER REPORT OF THE METEOROLOGICAL OFFICE.

{ Sunday, 14th July, 1907

STATIONS.		YESTERDAY EVENING.					THIS MORNING.										PAST 24 HOURS.				
		BAROM.	TEMP.	WIND.	Force (0 to 12).	Weather.	BAROMETER.		TEMPERATURE.			WIND.		Sea (0 to 9).	TEMP.		Weather.	Sunshine.	Rainfall.		
							At 32° Fahr. and M.S.L.	Change since Yesterday.	Dry Bulb.	Wet Bulb.	Change since Yesterday.	Direc.	Force (0 to 12).		Max.	Min.					
Ins.		Dry Bulb.	Direc.			Ins.	Ins.	°	°	°				°	°		Hours.	Ins.			
SCANDINAVIA.	Haparanda...	30.11	64	N	2	bc	30.19	+0.6	62	59	-6	S	2	c	*	77	55	*	-		
	Hernösand...	30.11	68	Z	0	b	30.17	+0.4	66	59	+1	NNE	2	b	*	77	65	*	-		
	Stockholm...	30.01	63	N	4	o	30.00	-0.5	67	58	+3	N	6	o	*	73	54	*	-		
	Wisby...	29.90	57	NE	6	c	29.84	-1.3	56	52	-1	NE	8	bc	*	59	54	*	-		
	Karlstad...	30.07	70	Z	0	b	30.13	+0.3	69	59	+6	N	4	b	*	*	*	*	-		
	Færder (X'ania Fjord)	30.08	67	WSW	2	b	30.16	+0.3	64	58	+5	N	3	b	1	70	57	*	-		
ICELAND & FAEROE.	Bodö...	30.26	50	WNW	1	r	30.32	+1.1	51	47	-5	N	2	c	2	57	48	*	0.04		
	Christiansund...	30.27	55	WNW	1	c	30.30	+0.7	56	52	+3	ESE	1	o	1	59	53	*	-		
	Skudesnaes...	30.19	54	NNW	4	c	30.25	+0.5	56	54	+1	N	2	f	1	59	52	b, c	-		
	Reykjavik...	30.11	58	W	2	o	29.88	-2.5	51	*	-1	E	4	o	*	*	*	*	*		
	Blönduós...	30.19	55	N	4	b	30.04	-2.0	47	*	+2	Z	0	r	*	*	*	*	*		
	Seydisfjord...	30.20	56	NE	5	bc	30.22	+0.2	42	*	-3	NE	3	r	*	*	*	*	*		
BRITISH ISLANDS.	Thorshavn...	30.15	49	E	2	r	30.13	+0.1	48	*	+2	E	2	f	*	*	*	*	*		
	Sumburgh Head	30.11	53	SE	2	o	30.18	+0.8	52	52	+1	SE	1	f	2	55	50	m, o	*		
	Stornoway...	30.01	58	S	2	r	30.17	+2.0	58	56	+5	Z	0	o	0	62	53	o, r	0.0		
	Castlebay (Barra Id.)	30.02	54	SSE	2	f	30.20	+2.5	56	56	+2	SW	2	rf	3	56	53	df, rf	0.07		
	Malin Head...	30.05	57	SW	2	opm	30.24	+2.6	56	56	-1	WSW	3	rf	2	60	55	orgm, rgf	0.05		
	Blacksod Pt.	30.12	57	WSW	4	om	30.27	+2.2	58	58	+1	SW	2	om	2	59	56	opm, om	0.13		
	Valencia...	30.22	59	S	2	om	30.30	+1.1	59	58	+3	Z	0	o	3	60	55	om	0.10		
	Roche's Point...	30.23	56	SW	2	o	30.30	+0.5	58	58	+1	N	1	f	1	59	56	op, om, cf	0.02		
	Birr Castle...	30.16	61	SW	3	t	30.29	+1.4	61	60	+3	SW	2	o	*	62	57	o, or	0.36		
	Donaghadee...	30.11	59	SSE	1	p	30.26	+1.4	58	58	+4	SSW	1	o	0	61	54	orf, or, og	0.40		
	Liverpool Obsy...	30.21	58	SW	2	o	30.26	+0.2	59	58	+5	Z	0	o	1	61	54	or, om	0.08		
	Holyhead...	30.17	55	SW	4	odf	30.25	+0.5	58	58	+4	Z	0	f	0	58	53	dgm, odf	0.24		
	Pembroke (St. Ann's Hd.)	30.25	55	SW	3	o	30.25	-0.3	57	57	+1	NW	3	og	3	59	54	bc, c, odf	0.42		
	Scilly (St. Mary's)	30.30	60	W	3	bc	30.29	-0.3	58	57	+2	W	1	m	1	63	55	b, bc	11.7		
	Jersey (St. Aubins)	30.31	62	WNW	3	b	30.31	-0.2	61	57	+1	WSW	1	c	1	67	48	b, bcw	14.0		
	Portland Bill	30.27	57	WSW	4	c	30.27	-0.3	57	56	+1	W	1	o	2	58	55	b, c, r	0.06		
	Dungeness...	30.25	59	SW	3	o	30.26	.00	58	57	-1	SW	2	o	2	64	56	o	0.01		
	Wick...	30.06	55	S	1	b	30.17	+1.3	58	56	+7	W	1	o	1	60	50	-	-		
	Nairn...	30.03	63	W	1	c	30.16	+1.4	65	62	+7	Z	0	c	1	67	52	-	1.2		
	Aberdeen...	30.08	60	SSE	2	c	30.20	+1.2	62	60	+6	ESE	1	c	1	63	56	c, o, c, bc, o	1.5		
	Leith...	30.11	60	W	1	r	30.20	+1.0	65	61	+8	WSW	1	c	*	65	56	op, or	0.05		
	North Shields	30.15	63	SSW	2	c	30.21	+0.5	62	59	+7	WSW	1	c	2	66	52	o, r, c	0.02		
	Spurn Head...	30.21	60	SW	1	o	30.23	.00	59	58	+2	S	1	o	1	64	57	cp, o, om	0.02		
Yarmouth...	30.22	61	ESE	2	em	30.24	+0.1	62	57	+3	NE	3	bc	2	64	56	bc, em	*			
Clacton-on-Sea...	30.24	63	WNW	1	c	30.26	.00	61	58	-2	SE	1	m	0	64	59	bc, c, cp, o	3.0			
Nottingham...	30.22	59	SW	1	dm	30.24	-0.1	62	60	+8	WSW	1	om	*	64	54	opm, dm	0.1			
Bath...	30.26	62	WNW	3	bc	30.26	-0.3	60	58	+3	W	1	o	*	64	55	-	7.5			
Oxford...	30.25	62	WSW	2	o	30.27	-0.1	60	57	+5	Z	0	o	*	66	55	b, c, od, c, o	0.01			
London (St. James's Park)	30.22	65	W	1	o	30.24	-0.2	61	57	+4	W	1	o	*	69	57	c, o, op, o	5.5			
GERMANY, & C.	The Scaw (Skagen)	30.10	61	NW	1	b	30.12	.00	62	60	+3	N	1	b	0	68	57	*	*		
	Fanö...	30.19	53	WNW	4	c	30.17	-0.4	56	54	+2	NW	4	c	*	59	52	*	-		
	Cuxhaven...	30.21	57	NNW	3	o	30.17	-0.4	57	54	0	NW	4	o	*	59	54	*	-		
	The Helder...	30.26	59	NW	1	b	30.27	+0.1	61	56	+4	NNE	1	b	1	61	55	*	-		
	Brussels...	*	*	*	*	*	30.28	.00	55	55	0	Z	0	f	*	66	47	*	-		
	Berlin...	29.99	55	W	3	r	29.87	-2.1	57	55	+4	WNW	5	o	*	57	53	*	1.18		
FRANCE.	Frankfurt...	30.19	59	NW	1	o	30.19	-0.2	57	53	+5	NW	5	o	*	64	52	*	*		
	Munich...	30.22	48	SW	5	o	30.15	-0.7	49	49	-2	NW	5	r	*	52	45	*	0.91		
	C. Gris Nez...	30.29	60	WSW	3	b	30.28	-0.1	57	56	-1	SSW	2	o	2	64	55	*	-		
	La Heve...	30.30	57	N	2	bc	30.29	-0.5	57	55	+2	W	1	c	1	70	52	*	-		
	Brest...	30.28	64	NNW	3	m	30.27	-0.6	54	53	-3	E	2	b	1	68	50	*	-		
	Lorient...	30.23	68	W	2	b	30.29	-0.3	55	52	0	E	2	b	2	75	52	*	-		
SPANISH PENIN.	Rochefort...	30.18	77	NNE	3	c	30.25	-0.5	60	54	-1	NE	2	b	*	88	55	b, c	*		
	Biarritz...	30.14	70	Z	0	b	30.14	+0.1	63	61	-1	E	3	b	0	72	57	*	-		
	Paris...	30.26	66	ENE	2	bc	30.30	-0.2	58	55	+3	NE	1	bc	*	72	48	*	-		
	Belfort...	30.19	60	W	5	m	30.25	-0.3	51	47	+3	Z	0	m	*	64	42	*	-		
	Lyons...	30.21	66	NE	2	c	30.25	-0.3	60	55	+3	NNW	2	b	*	71	53	*	-		
	Nice...	29.96	67	Z	0	bc	30.01	-0.4	69	58	0	Z	0	b	0	75	57	*	-		
SPANISH PENIN.	Perpignan...	30.08	76	SE	1	b	30.13	-0.4	68	59	+1	S	1	b	*	80	53	*	-		
	Sanguinaire...																*	*			
	Corunna...																*	*			
SPANISH PENIN.	Lisbon...	29.95	71	Z	0	b	29.99	+0.2	67	64	-1	N	3	b	*	81	59	*	-		
	Azores (P. Delgada)...	30.06	70	S	4	o	29.95	-2.4	70	67	+2	SSW	5	o	4	73	68	*	-		
	" (Horta)...	29.94	69	SSW	5	r	29.80	-3.4	69	67	0	SSW	5	r	3	72	66	*	1.50		

SUPPLEMENTARY CHARTS
OF
BAROMETER AND WIND
FOR 8 A.M. AND 6 P.M. YESTERDAY

8 A.M. YESTERDAY.

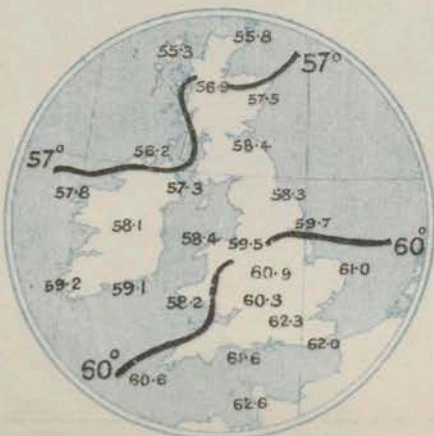


6 P.M. YESTERDAY



AVERAGES OF TEMPERATURE AT 8 A.M.
FOR THE MONTH OF JULY.

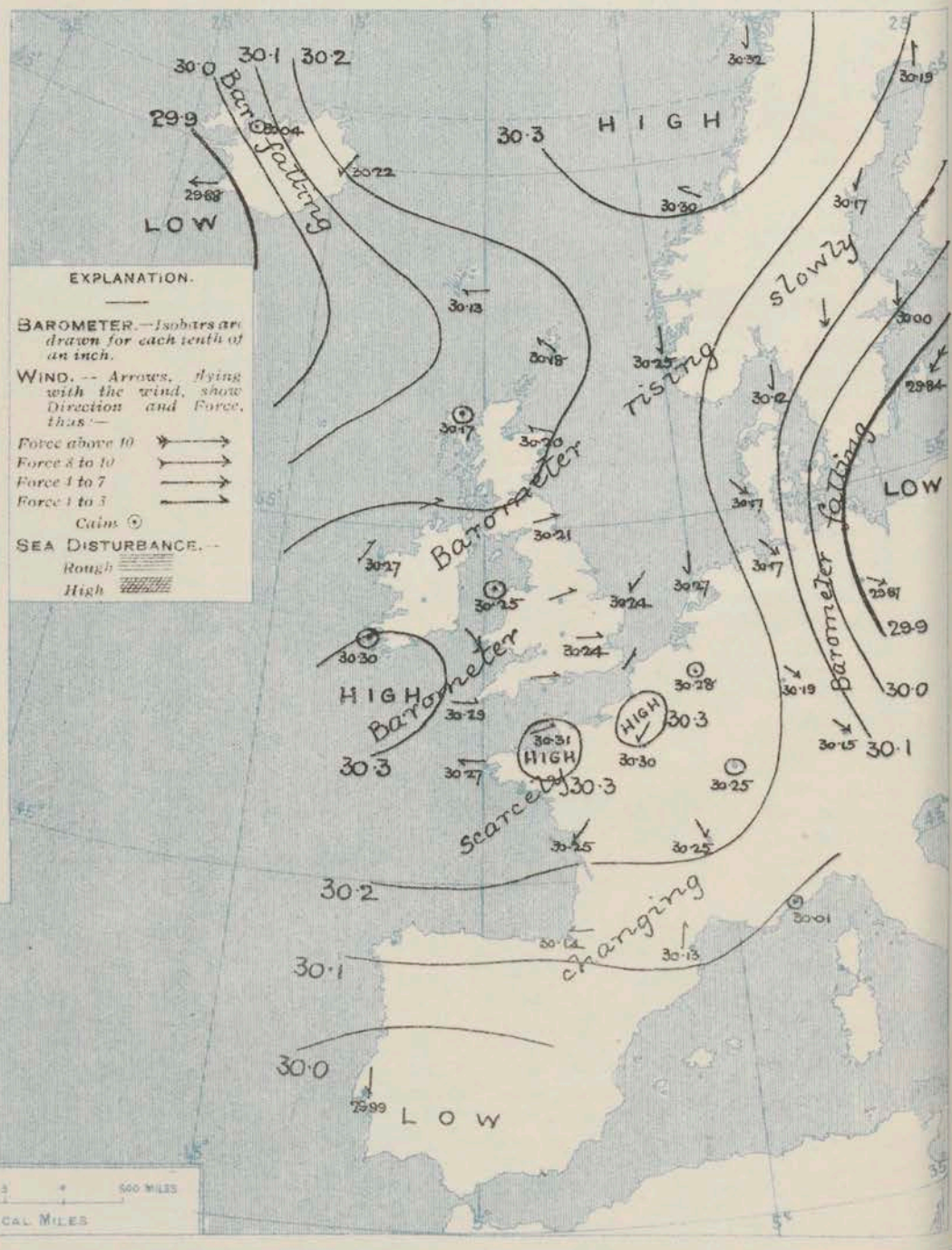
(Derived chiefly from Observations extending over
the 35 years—1871-1905.)



Sunday.

WEATHER

1. BAROMETER, WIND AND SEA AT 8 A.M. TO-DAY.



NOTES ON THE GENERAL SITUATION AT 8 A.M.

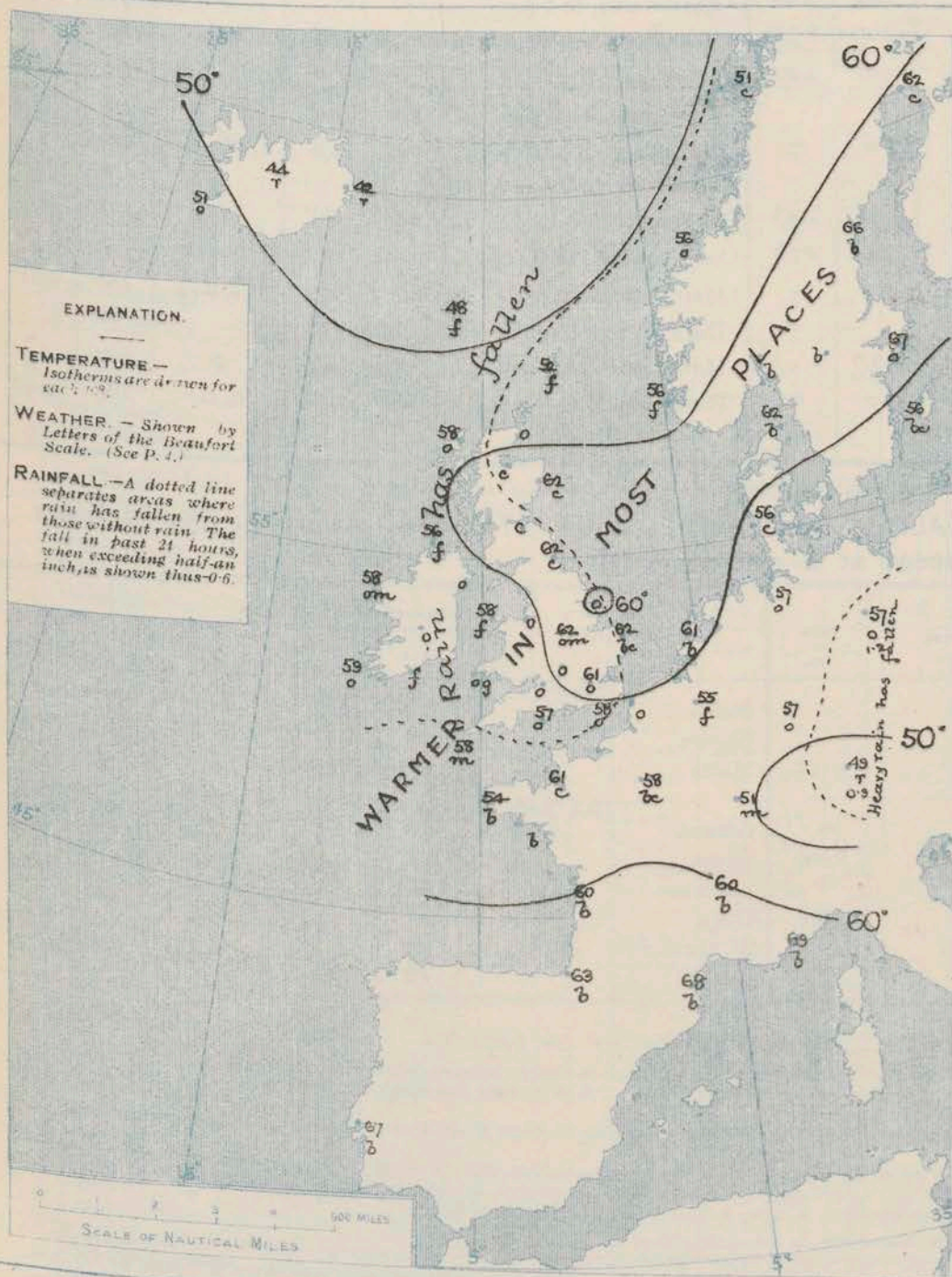
An anticyclone of irregular form now covers a large portion of Northwestern Europe, the highest pressures, 30.3 in. and upwards, being found respectively off the west of Norway, the south of Ireland and over various parts of Northern France. The lowest readings, 29.9 in. and less, are reported in a depression lying to the southwest of Iceland.

The wind is light from the S.W.^{wd} or W.^{wd} over the greater part of the United Kingdom, but draws into S.E. in Shetland and into E. or N.E. in Ireland and the Faeroe Islands. Light breezes from the latter quarter are also reported in Western and Central France. In Sweden and Denmark the wind is N.W.^g, and in Germany N.W.^g. Temperature has risen generally and is now above 60° in many parts of the United Kingdom, and also over Central Ireland. The highest Continental values reported are (1) 69° at Nice, and 68° at Perpignan; (2) 69° at Karlstad, and 67° at Stockholm. The weather is fair over Western Europe generally, but fog prevails on many parts of our western and extreme northern coasts, and rain is falling at nearly all stations in Iceland. The sea is slight or smooth.

CHARTS

14th July, 1907.

2. TEMPERATURE AND WEATHER AT 8 A.M. TO-DAY.



NOTES ON YESTERDAY'S WEATHER

During yesterday the thermometer rose to 65° and upwards in many parts of Great Britain, the highest reading reported being 69° in London and at Margate; at some of the coast stations in the west and extreme north it did not reach 60°. The duration of bright sunshine was, as a rule, small, but at Scilly it amounted to nearly 12 hrs, and at Jersey to as many as 14 hours. Slight rain fell yesterday in nearly all parts of the United Kingdom and large quantities at some of the German stations, — as much as 1.2 inch at Berlin, and 0.9 inch at Munich.

GENERAL INFERENCE FROM THE 8 A.M. OBSERVATIONS

FORECASTS

For the 24 hours commencing at NOON TO DAY.

For the positions of the DISTRICTS indicated by the numbers 0-11—see map at foot.

0

1

2

3

4

5

6

7

8

9

10

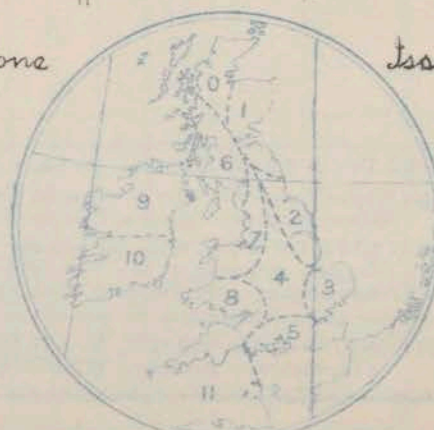
11 WESTERN CHANNEL AND BAY

FORECAST DISTRICTS.

Those portions of the Coasts upon which the Warning Signals are at present flying are indicated by the Symbols ∇ = South Cone, or \blacktriangle = North Cone.

None

Issued.



Sunday 14th July 1907

TEMPERATURE, WEATHER, SUNSHINE, AND RAINFALL FOR YESTERDAY.											
STATIONS.	TEMPERATURE F.		Weather.	Sunshine.	Rainfall.	STATIONS.	TEMPERATURE F.		Weather.	Sunshine.	Rainfall.
	Max.	Min.					Max.	Min.			
Strathpeffer, to 6 p.m. ...	67	50	x	Hrs 0·4	Inch 0·08	+ Eastbourne, to 6 p.m. ...	"	"	*	Hrs 7·8	Inch —
Blackpool, to 9 p.m. ...	58	51	OT	0·0	0·25	Bexhill-on-Sea, to 9 p.m. ...	64	58	c	6·0	—
Southport, to 9 p.m....	59	51	OT, OM.	0·0	0·21	+ Hastings	*	*	*	6·2	*
+ Rhyl, to 6 p.m. ...			*			+ Folkestone, to 6 p.m. ...	65	48	b, c, o	5·3	—
Llandudno, to 9 p.m. ...	62	50	p, c	0·5	—	+ Margate, to 6 p.m. ...	69	54	ob	4·0	—
Bettws-y-Coed, to 6 p.m.						Lowestoft, to 6 p.m. ...					
+ Towyn, to 6 p.m. ...	60	52	O, d, r	0·0	0·03	+ Skegness	63	54	c	0·6	—
Aberystwyth, to 6 p.m. ...	60	48	OT	0·0	0·26	+ Scarborough, to 6 p.m. ...			*		
Plymouth, to 9 p.m. ...	61	45	b, c, o	8·4	—	+ Harrogate, to 6 p.m. ...	59	49	O, r, d, g	0·0	0·21
Torquay, to 6 p.m. ...			*			Darwen, to 9 p.m. ...					
+ Bournemouth, to 6 p.m. ...	69	43		12·7	*	Manchester, to 9 p.m. ...	71	56	o	0·0	—
+ Worthing'	64	49	c, b, c, o	9·0		Birmingham, to 9 p.m. ...	63	47	c, o	1·8	0·01
+ Brighton			*								
+ At this Station the amount of Bright Sunshine is for the whole day.											
TEMPERATURE, WEATHER, and RAINFALL at additional FOREIGN STATIONS, mainly for the 24 hours ended at 8 a.m. yesterday.											
STATIONS. <i>13th July 1907.</i>	TEMPERATURE F.		WEATHER.	RAIN. Inch.	STATIONS. <i>13th July 1907.</i>	TEMPERATURE F.		WEATHER.	RAIN. Inch.		
	Max.	Min.				Max.	Min.				
Flushing	64	55	b, o,	—	Rome	79	61	b, b,	—		
Aix-la-Chapelle	63	52	o, o	—	Naples	77	65	b, b	—		
Copenhagen	61	55	c, c	0·12	Malta	82	71	b	—		
Oxö (Christiansand)	64	50	b, b	—	<i>12th July 1907.</i>						
St. Petersburg	81	59	b, b	—	Geneva	63	*	b	Measured 7 a.m.		
Vienna	63	48	b, c, b	0·04	Berne	61	*	b	—		
Buda Pesth	66	52	c, b	—	Lucerne	64	*	b, c	0·04		
Hermanstadt	72	55	o, c	0·28	Coire	59	*	b, c	—		
Trieste	72	59	c, b	—	St. Gothard	37	*	b, c	0·08		
Florence	79	60	b, b,	—	Lugano	73	*	b	—		
NOTES REFERRING TO INFORMATION GIVEN ON PAGE 1:—											
(a) At the British and Irish Stations the readings of the barometer are not corrected for the difference in Gravity between the position of the Station and Latitude 45°. The approximate correction is:—For stations North of Malin Head and North Shields + ·03 in., but for Sumburgh Head + ·04 in.; for stations south of Malin Head and North Shields + ·02 in., but for Scilly and Jersey + ·01 in.											
(b) The Sunshine for London given in the table is recorded on the Tower of the Wesleyan Training College, Westminster; the Sunshine entered to Dungeness is recorded at Littlestone-on-Sea.											
(c) The information relating to Weather is indicated by the following letters—b, blue sky; bc, sky half clouded; c, sky three parts clouded; d, drizzling rain; e, wet air, without rain falling; f, fog; g, gloomy; h, hail; i, lightning; m, misty (hazy); o, overcast; p, passing showers; q, squally; r, rain; s, snow; t, thunder; u, ugly, threatening; v, visibility, unusual transparency; w, dew; x, hoar frost; z, dust-haze, or smoke.											
* AN ASTERISK is inserted in all places for which information is not usually received.											
WIRELESS TELEGRAMS FROM SHIPS OF H.M. NAVY Received during the 24 hours ended at 9.30 a.m. to-day.						TABLE SHOWING THE GREENWICH TIMES OF SUNRISE, NOON, AND SUNSET, FOR STATIONS IN THE UNITED KINGDOM, TO-DAY AND TO-MORROW.					
Hour of Observation.	Position		Reading of Barometer.	Wind.		Weather.	TEMPERATURE.			Sea Dis- turb- ance.</	

TERMS OF SUBSCRIPTION for the Daily Weather Report forwarded by Book Post, £1 per annum payable quarterly in advance.

Single Copies (price 1d.) may be obtained after 3 p.m. on the day of issue, at the Meteorological Office, and at the Bookstalls of the following terminus Railway Stations:—Victoria, Charing Cross, King's Cross, St. Pancras, Euston.

FORECASTS OF WEATHER for one day in advance are drawn up at 11 a.m., and between 7 and 8 p.m. The latest forecast can be had by Reply Telegram, on paying at any Post Office in the United Kingdom **Sixpence** in addition to the cost of the inquiry and reply Telegram. Information as to the Terms on which Forecasts can be sent daily, for a long or short period, may be obtained on application.

METEOROLOGICAL OFFICE, 63, VICTORIA STREET, S.W.
(TELEGRAPHIC ADDRESS: WEATHER, LONDON.)

W. N. SHAW, (*Director*).

DAILY WEATHER REPORT OF THE METEOROLOGICAL OFFICE.

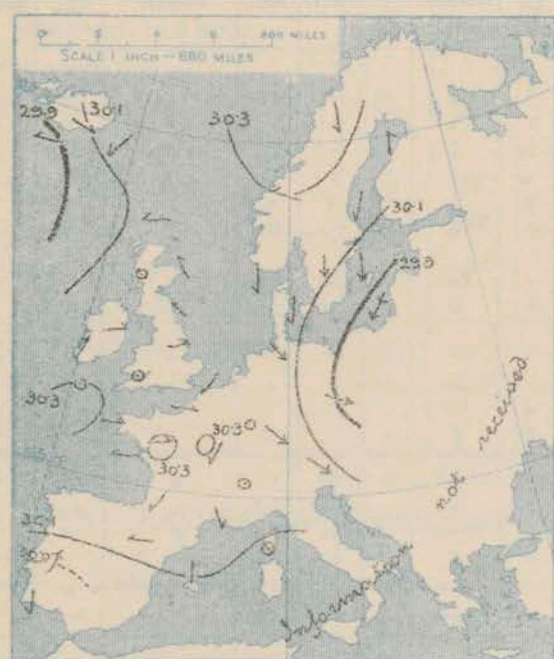
Monday,
15th July, 1907

STATIONS.		YESTERDAY EVENING.					THIS MORNING.										PAST 24 HOURS.																		
		BAROM.	TEMP.	WIND.			BAROMETER.	TEMPERATURE.			WIND.				TEMP.																				
								At 32° Fahr. and M.S.L.	Dry Bulb.	Direc.										Force (0 to 12).	Weather.	At 32° Fahr. and M.S.L.	Change since Yesterday.	Dry Bulb.	Wet Bulb.	Change since Yesterday.	Direc.	Force (0 to 12).	Weather.	Sea (0 to 9).	Max.	Min.	Weather.	Sunshine.	Rainfall.
SCANDINAVIA.																																			
	Haparanda...	30.17	66	W	2	6	30.17	-0.2	60	57	-2	N	2	0	77	55																			
	Hernösand...	30.25	69	Z	0	6	30.27	+1.0	62	55	-4	NE	2	6	81	61																			
	Stockholm...	30.14	66	NNW	4	6c	30.23	+2.3	70	62	+3	N	4	6	75	57																			
	Wisby...	30.06	54	NE	6	m	30.15	+3.1	57	53	+1	NE	4	6	57	52					0.16														
	Karlstad...	30.18	73	ESE	2	6	30.29	+1.6	69	61	0	E	2	6	*	*																			
	Færder (X'ania Fjord)	30.16	75	W	1	6	30.28	+1.2	67	63	+3	Z	0	6	75	64																			
	Bodö...																																		
	Christiansund...	30.32	66	Z	0	6	30.34	+0.4	58	55	+2	W	1	m	66	54																			
	Skudenesnaes...	30.29	55	NNW	4	6	30.38	+1.3	56	54	0	NNW	6	6	59	52																			
ICELAND & FAEROE.																																			
	Reykjavik...	29.85	52	E	3	r	30.03	+1.5	55	*	+4	SSE	2	0	*	*																			
	Blönduós...	29.94	57	S	2	0	30.06	+0.2	48	*	+1	N	1	6c	*	*																			
	Seydisfjord...	30.12	44	NE	6	f	30.06	-1.6	43	*	+1	Z	0	6c	*	*																			
	Thorshavn...	30.16	54	W	5	r	30.23	+1.0	51	*	+3	W	5	f	*	*																			
BRITISH ISLANDS.																																			
	Sumburgh Head	30.24	55	W	1	0	30.43	+2.5	52	52	0	W	1	f	58	51	0	*																	
	Stornoway...	30.31	68	SW	3	0	30.46	+2.9	58	57	0	SSE	1	6f	70	55	0	0.1																	
	Castlebay (Barra Id.)						30.43	+2.3	58	57	+2	SW	1	m	62	55	f	*																	
	Malin Head...	30.32	57	Z	0	f	30.42	+1.8	59	59	+3	Z	0	f	60	55	m, f, r	*		0.02															
	Blacksod Pt. ...	30.33	65	SW	1	cm	30.40	+1.3	64	63	+6	NE	1	cm	67	58	cm, oz, 6c	*		0.04															
	Valencia...	30.31	58	WSW	1	om	30.36	+0.6	64	63	+5	Z	0	om	65	55	6c, om	3.6																	
	Roche's Point...	30.32	62	S	1	6	30.38	+0.8	63	62	+5	E	2	og	66	58	f, 6, 6c, 0	*																	
	Birr Castle...	30.30	72	Z	0	c	30.40	+1.1	64	63	+3	Z	0	om	73	60	6c, c	1.0																	
	Donaghadee...	30.32	60	NNW	1	c	30.44	+1.8	57	57	-1	NNW	1	f	63	53	of, om, ogf	*																	
	Liverpool Obsy...	30.29	63	W	1	6c	30.40	+1.4	60	59	+1	W	1	m	65	57	6c, 6c	*																	
	Holyhead...	30.29	59	N	2	f	30.38	+1.3	57	57	-1	N	1	f	63	53	f	*																	
	Pembroke (St. Ann's Hd.)	30.28	64	NNE	4	c	30.35	+1.0	64	61	+7	ESE	2	m	69	57	o, c	2.7																	
	Scilly (St. Mary's)...	30.26	59	NNW	2	c	30.31	+0.2	58	55	0	E	1	0	62	55	c, cf	0.0																	
	Jersey (St. Aubins)...	30.25	65	NW	3	6	30.32	+0.1	64	60	+3	ESE	3	0	71	58	b, c, 6c, m	11.6																	
	Portland Bill...	30.26	60	NNW	1	0	30.34	+0.7	60	58	+3	ESE	2	c	62	56	0	*																	
	Dungeness...	30.26	62	SSW	1	c	30.34	+0.8	62	58	+4	NNE	2	6	62	48	c	0.1																	
	Wick...	30.32	62	S	1	c	30.47	+3.0	64	62	+6	S	1	6	65	55	-	*																	
	Nairn...	30.29	65	SE	1	c	30.44	+2.8	63	61	-2	Z	0	0	72	56	6c, c	2.5																	
	Aberdeen...	30.30	61	E	1	c	30.47	+2.7	62	61	0	ESE	1	0	68	58	6c, c, o, c	2.5																	
	Leith...	30.23	65	ESE	1	6	30.45	+2.5	61	58	-4	ESE	1	0	75	57	c, 6c, 6	*																	
	North Shields...	30.27	65	ESE	2	6c	30.44	+2.3	60	59	-2	N	3	0	67	55	-	*																	
	Spurn Head...	30.27	59	SE	3	0	30.39	+1.6	60	58	+1	N	2	6	64	54	cm, 6c, 0	*																	
	Yarmouth...	30.27	64	NE	2	6	30.35	+1.1	62	57	0	NNE	4	6	66	54	6c, 6	*																	
	Clacton-on-Sea...	30.27	62	ESE	1	0	30.36	+1.0	63	58	+2	NNE	2	6	65	52	cm, 6c, 6w	0.0																	
	Nottingham...	30.26	69	ESE	1	c	30.39	+1.5	65	59	+3	E	1	6c	71	58	o, c	0.6																	
	Bath...	30.26	68	E	1	0	30.38	+1.2	65	62	+5	NE	1	6	69	54	-	0.0																	
	Oxford...	30.29	64	NNE	2	0	30.40	+1.3	61	58	+1	NNE	2	6	67	55	0	*																	
	London (St. James's Park)	30.24	66	Z	0	0	30.36	+1.2	64	57	+3	Z	0	6	68	57	o, og, 0	0.8																	
GERMANY, &c.																																			
	The Scaw (Skagen)...	30.19	64	NNW	1	6	30.28	+1.6	62	61	+6	Z	0	6	70	61	*	*																	
	Fanö...	30.23	54	NW	4	6c	30.28	+1.1	65	61	+9	NNW	2	6	66	52	*	*																	
	Cuxhaven...	30.13	61	NW	6	6	30.23	+0.6	61	59	+4	N	3	6	63	57	*	*																	
	The Helder...	30.28	61	N	2	6	30.31	+0.4	62	58	+1	NNE	3	6	66	57	*	*																	
	Brussels...	*	*	*	*	*	30.29	+0.1	60	57	+5	NNW	1	6	73	48	*	*																	
	Berlin...	29.94	60	NNW	2	0	30.13	+2.6	61	58	+4	NNW	2	c	72	55	*	*			0.35														
	Frankfurt...	30.11	64	NW	1	c	30.14	-0.5	62	58	+5	N	3	0	72	54	*	*																	
	Munich...	30.08	57	NW	5	6c	30.12	-0.3	53	53	+4	NW	4	0	61	49	*	*			0.32														
FRANCE.																																			
	C. Gris Nez...	30.29	60	NW	1	0	30.33	+0.5	59	59	+2	NNE	3	m	66	54	*	*																	
	La Heve...	30.28	61	N	2	c	30.32	+0.3	60	57	+3	E	1	m	66	54	*	*																	
	Brest...	30.23	69	NNE	3	6c	30.24	-0.3	61	58	+7	E	3	0	79	55	*	*																	
	Lorient...	30.20	64	E	2	6	30.20	-0.9	61	60	+6	NE	2	6c	77	55	*	*																	
	Rochefort...	30.16	79	NE	2	6	30.19	-0.6	64	60	+4	NE	2	6	86	76	6	*																	
	Biarritz...	30.02	72	NE	3	6	30.05	-0.9	65	63	+2	E	3	6	82	57	*	*																	
SPANISH PENIN.																																			
	Corunna...	30.09	75	E	1	6	30.09		66	62		WNW	1	f	82	61	*	*																	
	Lisbon...	30.04	69	WSW	3	6	30.12	+1.3	67	63	0	SW	2	0	82	63	*	*																	
	Azores (P. Delgada)...																*	*																	
	" (Horta)...	29.97	66	Z	0	6	30.02	+2.2	67	64	-2	Z	0	6	75	63	*	*																	

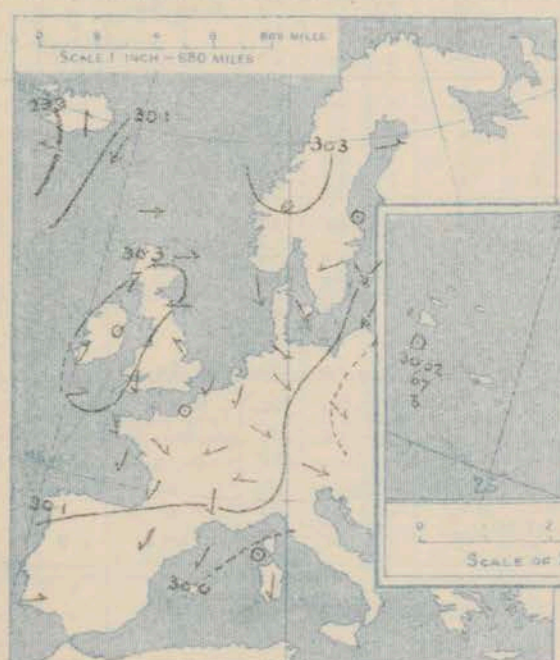
SUPPLEMENTARY CHARTS OF BAROMETER AND WIND

FOR 8 A.M. AND 6 P.M. YESTERDAY

8 A.M. YESTERDAY.

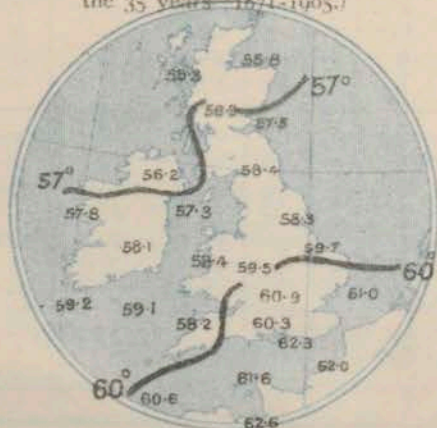


6 P.M. YESTERDAY.



AVERAGES OF TEMPERATURE AT 8 A.M. FOR THE MONTH OF JULY.

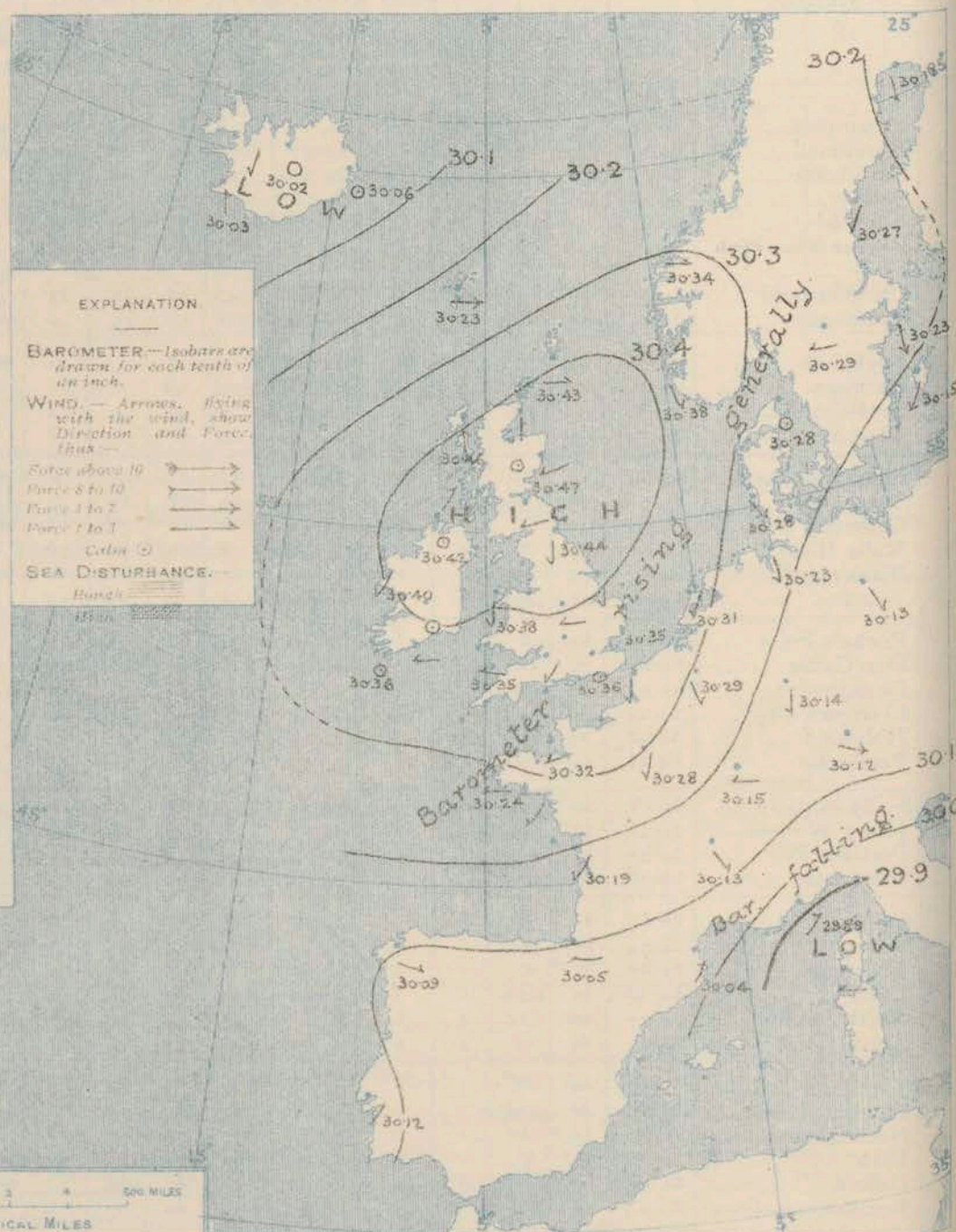
(Derived chiefly from Observations extending over the 35 years 1871-1905.)



WEATHER

Monday,

1. BAROMETER, WIND AND SEA AT 8 A.M. TO-DAY.



NOTES ON THE GENERAL SITUATION AT 8 A.M.

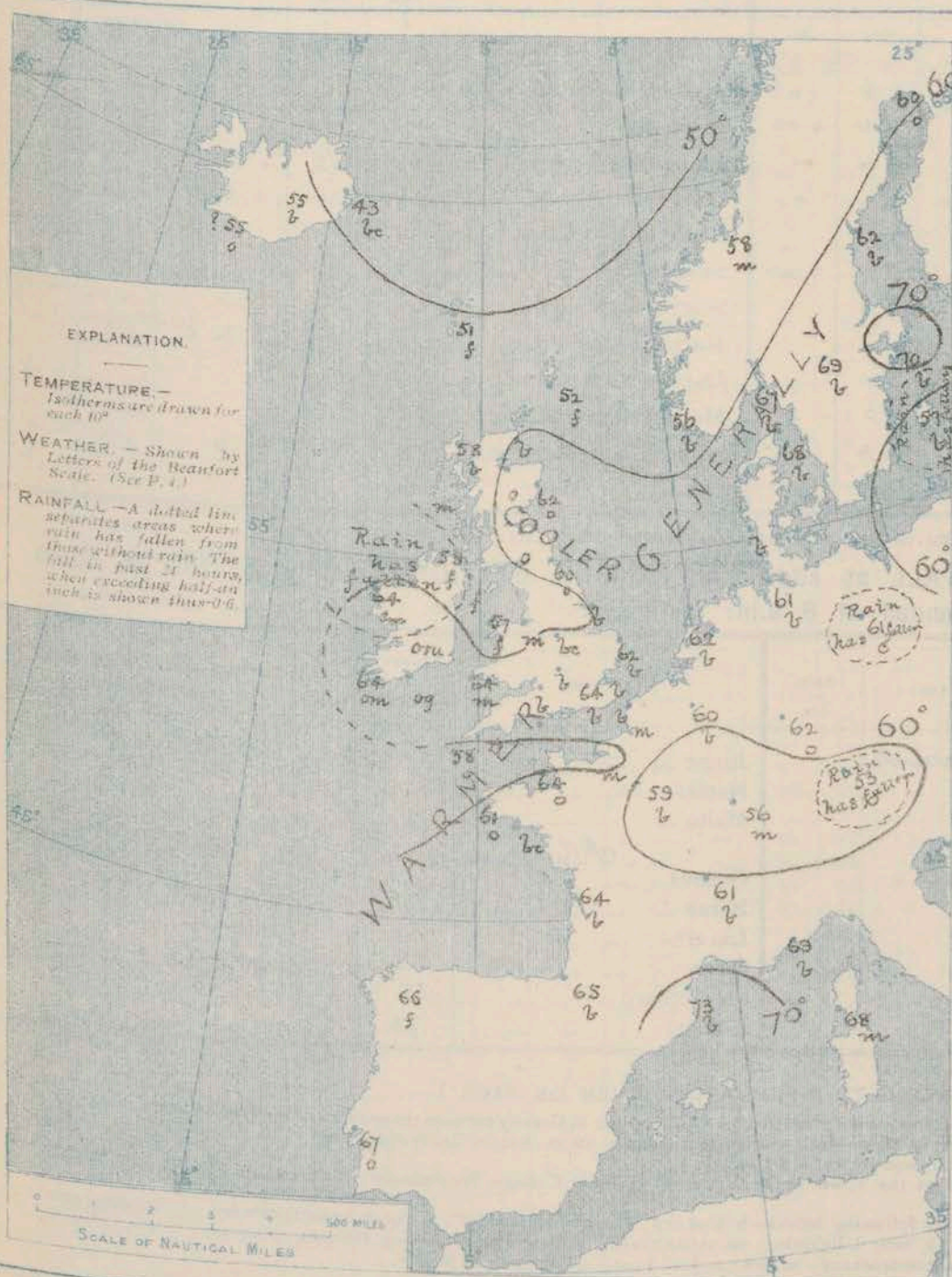
A large anticyclone now covers the whole of Northwestern Europe, the central portion of the system, with readings above 30.4 ins., being situated over the northern parts of these Islands and the North Sea. The lowest pressures, 29.9 ins. and less, are found over the Gulf of Genoa, and in the neighbouring parts of France the barometer is falling. Elsewhere the mercury is rising slowly but steadily.

The wind shows a distinct anticyclonic circulation, the general direction being N. by E. over Scandinavia, Denmark, Germany and the North Sea, and N.E. by E. over England and France, but calm or variable in Ireland and Scotland. In the Faerøe Islands and on the northern parts of the Norwegian coasts it is W. by S. Temperature has fallen slightly at some of our northern stations, but has risen over Western Europe generally, and is now above the average in most places. Readings above 60° are reported over a large portion of the United Kingdom, the highest value being 65° at Bath and Nottingham; on our northwest coasts, where fog prevails, the thermometer is below 60°. The weather is fine over Western Europe as a whole, but is dull in many parts of Ireland and Scotland, with slight rain at Burr Castle. The sea is slight or smooth on all coasts.

CHARTS

15th July, 1907.

2. TEMPERATURE AND WEATHER AT 8 A.M. TO-DAY.



NOTES ON YESTERDAY'S WEATHER

During yesterday the thermometer rose to between 65° and 70° in most parts of the United Kingdom to 73° at Burr Castle, and to 75° at Leith. The amount of bright sunshine was generally very small, but Lowestoft had nearly 10 hours, and Jersey more than 11½ hours. Slight rain has fallen on the north coasts of Ireland, and larger quantities at some of the German stations.

GENERAL INFERENCE FROM THE 8 A.M. OBSERVATIONS.

The anticyclone will probably move slowly eastwards, but will continue to dominate the weather over these Islands throughout the ensuing 24 hours. The wind will remain light in force, from the N.E. or E. over England, but from the S.E. in Ireland, and from varying directions in Scotland. A further rise of temperature is probable in most districts.

FORECASTS

For the 24 hours commencing at NOON TO DAY.



For the positions of the DISTRICTS indicated by the numbers 0-11—see map at foot.

- 0 } Light Variable airs; fair and warm generally, but misty or foggy at some coast stations
- 1 }
- 2 }
- 3 } N.E. winds, light or moderate
- 4 } fine generally. Warmer.
- 5 }
- 6 }
- 7 } Same as Nos 0 & 1.
- 8 } E. to S.E. winds, light; fine generally. Warmer
- 9 } E. to S.E. winds, light or moderate; fair generally, but some mist or fog on coasts.
- 10 }

II WESTERN CHANNEL AND BAY

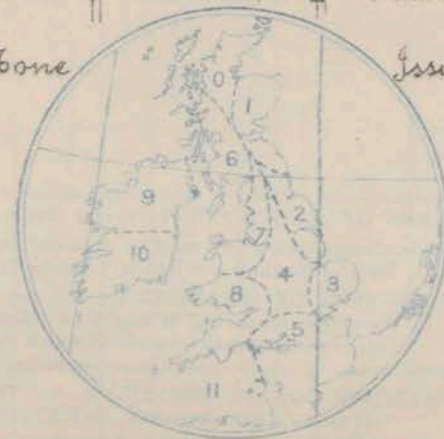
Light E. and N.E. winds, with fine weather and a slight sea.

FORECAST DISTRICTS.

Those portions of the Coasts upon which the Warning Signals are at present flying are indicated by the Symbols  = South Cone, or  = North Cone.

None

Issued.



DAILY WEATHER REPORT.

Monday, 15th July, 1907

TEMPERATURE, WEATHER, SUNSHINE, AND RAINFALL FOR YESTERDAY.

STATIONS.	TEMPERATURE F.		Weather.	Sunshine.	Rainfall.	STATIONS.	TEMPERATURE F.		Weather.	Sunshine.	Rainfall.
	Max.	Min.					Max.	Min.			
Strathpeffer, to 6 p.m. ...	°	°	x	Hrs	Ins	† Eastbourne, to 6 p.m. ...	65	55	*	Hrs	Ins
Blackpool, to 9 p.m. ...	65	56	o. b. bc	5.6	0.03	Bexhill-on-Sea, to 9 p.m. ...					
Southport, to 9 p.m. ...	66	56	o. b	5.4	0.02	† Hastings ...	*	*	*	1.1	*
† Rhyl, to 6 p.m. ...	62	58	*	0.4	-	† Folkestone, to 6 p.m. ...	65	55	o. bc, c	1.3	-
Llandudno, to 9 p.m. ...	67	56	p. c. cm	2.4	*	† Margate, to 6 p.m. ...	69	56	o. b. o	1.3	-
Bettws-y-Coed, to 6 p.m. ...						Lowestoft, to 6 p.m. ...	64	54	o. c. b	9.8	-
† Towyn, to 6 p.m. ...	67	56	r. o. bc, c	2.0	0.40	Skegness ...	63	57		2.8	-
Aberystwyth, to 6 p.m. ...	61	55	o. c	3.0	-	† Scarborough, to 6 p.m. ...	68	53	*	4.1	0.01
Plymouth, to 9 p.m. ...						Harrogate, to 6 p.m. ...	72	54	c. bc, c	0.3	-
Torquay, to 6 p.m. ...	64	57	*	0.0	-	Darwen, to 9 p.m. ...					
† Bournemouth, to 6 p.m. ...	65	55	*	0.0	*	Manchester, to 9 p.m. ...					
† Worthing ...	64	57	o. c. o	2.5	-	Birmingham, to 9 p.m. ...	70	55	o	0.3	-
† Brighton ...	65	57	*	3.3	-						

† At this Station the amount of Bright Sunshine is for the whole day.

TEMPERATURE, WEATHER, and RAINFALL at additional FOREIGN STATIONS, mainly for the 24 hours ended at 8 a.m. yesterday.

STATIONS 14 th July 1907.	TEMPERATURE F.		WEATHER.	RAIN. — Ins.	STATIONS.	TEMPERATURE F.		WEATHER.	RAIN. — Ins.	
	Max.	Min.				Max.	Min.			
Flushing	Observations not received.				Rome	Observations not received.				
Aix-la-Chapelle					Naples					
Copenhagen					Malta					
Oxö (Christiansand)					13 th July 1907.		1 p.m.		1 p.m.	Measured 7 a.m.
St. Petersburg					Geneva	64	*		c	—
Vienna					Berne	61	*		o	—
Buda Pesth					Lucerne	59	*		o	—
Hermanstadt					Coire	52	*		o	—
Trieste					St. Gothard	32	*		s	—
Florence					Lugano	73	*		o	—

NOTES REFERRING TO INFORMATION GIVEN ON PAGE 1:—

- (a) At the British and Irish Stations the readings of the barometer are not corrected for the difference in Gravity between the position of the Station and Latitude 45°. The approximate correction is:—For stations North of Malin Head and North Shields + '03 in., but for Sumburgh Head + '04 in.; for stations south of Malin Head and North Shields + '02 in., but for Scilly and Jersey + '01 in.
- (b) The Sunshine for London given in the table is recorded on the Tower of the Wesleyan Training College, Westminster; the Sunshine entered to Dungeness is recorded at Littlestone-on-Sea.
- (c) The information relating to Weather is indicated by the following letters—b. blue sky; bc. sky half clouded; c. sky three parts clouded; d. drizzling rain; e. wet air, without rain falling; f. fog; g. gloomy; h. hail; l. lightning; m. misty (hazy); o. overcast; p. passing showers; q. squally; r. rain; s. snow; t. thunder; u. ugly, threatening; v. visibility, unusual transparency; w. dew; x. hoar frost; z. dust-haze, or smoke.
- * AN ASTERISK is inserted in all places for which information is not usually received.

WIRELESS TELEGRAMS FROM SHIPS OF H.M. NAVY

Received during the 24 hours ended at 9.30 a.m. to-day.

TABLE SHOWING THE GREENWICH TIMES OF SUNRISE, NOON, AND SUNSET, FOR STATIONS IN THE UNITED KINGDOM, TO-DAY AND TO-MORROW.

Hour of Observation.	Position		Reading of Barometer.	Wind.		Weather.	TEMPERATURE.			Sea Dis- turb- ance.	15 th 16 th July 1907.	Sunrise G.M.T.	Noon G.M.T.	Sunset G.M.T.
	Lat.	Long.		Direc.	Force.		Air.		Sea					
							Dry Bulb.	Wet Bulb.						
	"	"	Ins				°	°	°		Yarmouth { 3.43 11.59 8.9 3.49 11.59 8.8			
											Greenwich { 4.2 12.6 8.10 4.3 12.6 8.9			
											Wick { 3.31 12.18 9.4 3.33 12.18 9.2			
											Valencia { 4.39 12.47 8.54 4.40 12.47 8.53			

TERMS OF SUBSCRIPTION for the Daily Weather Report forwarded by Book Post, £1 per annum payable quarterly in advance.

Single Copies (price 1d.) may be obtained after 3 p.m. on the day of issue, at the Meteorological Office, and at the Bookstalls of the following terminus Railway Stations:—Victoria, Charing Cross, King's Cross, St. Pancras, Euston.

FORECASTS OF WEATHER for one day in advance are drawn up at 11 a.m., and between 7 and 8 p.m. The latest forecast can be had by Reply Telegram, on paying at any Post Office in the United Kingdom Sixpence in addition to the cost of the inquiry and reply Telegram. Information as to the Terms on which Forecasts can be sent daily, for a long or short period, may be obtained on application.

METEOROLOGICAL OFFICE, 63, VICTORIA STREET, S.W.
(TELEGRAPHIC ADDRESS: WEATHER, LONDON.)

W. N. SHAW, (Director).

DAILY WEATHER REPORT OF THE METEOROLOGICAL OFFICE.

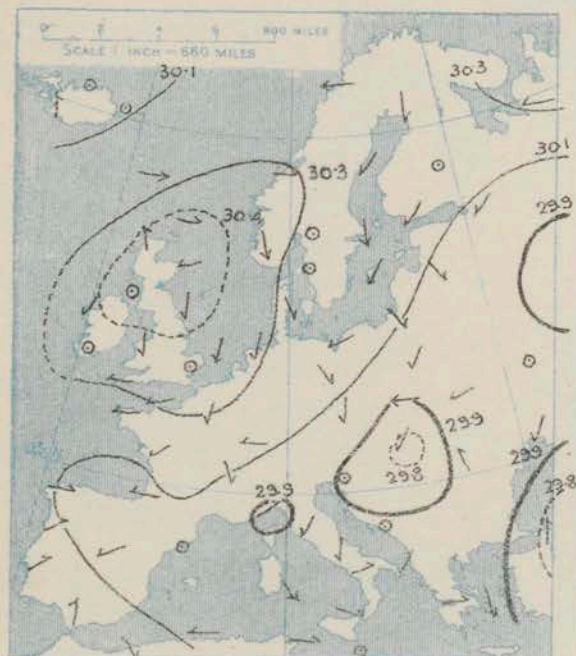
Tuesday.
16th July 1907

STATIONS.		YESTERDAY EVENING.					THIS MORNING.										PAST 24 HOURS.				
		Barom.	Temp.	Wind.	Force (0 to 12).	Weather.	Barometer.		Temperature.			Wind.		Force (0 to 12).	Weather.	Sea (0 to 5).	Temp.		Weather.	Sun- shine	Rainfall
		At 32° Fahr. and M.S.L.	Dry Bulb.	Dirac.			At 32° Fahr. and M.S.L.	Change since Yester- day.	Dry Bulb.	Wet Bulb.	Change since Yester- day.	Dirac.	Max.				Min.				
		Ins.	°				Ins.	Ins.	°	°	°						°	°		Hours.	Ins.
SCANDINAVIA.	Haparanda...	29.99	53	NW	2	c	29.95	-22	51	47	-9	N	6	c	*	68	51		*	-	
	Hernösand...	30.12	69	N	4	bc	30.11	-16	60	51	-2	N	1	c	*	70	54	*	*	-	
	Stockholm...	30.15	69	SSW	2	c	30.08	-15	70	60	0	N	4	c	*	79	69	*	*	-	
	Wisby...	30.17	55	2	0	b	30.05	-10	63	55	+6	NNW	2	b	*	63	?	*	*	-	
	Karlstad...	30.19	74	SW	2	b	30.13	-16	70	63	+1	N	4	bc	*	*	*	*	-		
	Färder (X'ania Fjord)	30.22	72	WSW	2	b	30.16	-12	69	61	+2	N	2	bc	1	72	66	*	*	-	
ICELAND & FAEROE.	Bodö...																		*	-	
	Christiansund...	30.35	54	WSW	4	r	30.30	-04	50	49	-8	W	4	r	2	58	50	*	*	0.35	
BRITISH ISLANDS.	Skudesnaes...	30.38	59	NNW	6	b	30.35	-03	54	53	-2	NNW	6	f	2	63	52	b	*	-	
	Reykjavik...	30.27	58	S	5	b	30.41	+38	55	*	0	E	3	0	*	*	*	*	*	*	
	Blönduós...	30.24	60	NE	1	b	30.37	+31	50	*	+2	Z	0	r	*	*	*	*	*	*	
	Seydisfjord...	30.21	61	Z	0	bc	30.43	+37	48	*	+5	Z	0	bc	*	*	*	*	*	*	
GERMANY, & CO.	Thorshavn...	30.40	56	W	6	bc	30.48	+25	57	*	+6	W	2	bc	*	*	*	*	*	*	
	Sumburgh Head	30.46	58	W	1	b	30.42	-01	51	51	-1	WNW	3	0	3	60	48	b	*	0.01	
	Stornoway...	30.49	68	SSE	2	b	30.55	+09	64	60	+6	SE	1	bc	1	74	56	b	12.9	-	
	Castlebay (Barra Id.)	30.47	66	NNW	2	b	30.50	+07	61	60	+3	S	1	b	1	69	56	bc, b	9.6	-	
	Malin Head...	30.46	60	E	3	bc	30.49	+07	60	59	+1	ESE	2	bc	1	61	55	f, b	*	-	
	Blackod Pt. ...	30.41	68	NE	1	bc	30.47	+07	65	64	+1	E	2	bc	2	70	58	bc, bc	*	-	
	Valencia...	30.37	70	SSW	1	bc	30.40	+04	60	59	-4	Z	0	bc	2	72	55	cm, bc	3.1	-	
	Roche's Point...	30.40	67	SE	1	b	30.43	+05	64	61	+1	E	3	bc	2	69	58	og, b, bc	*	-	
	Birr Castle...	30.39	73	ENE	2	c	30.45	+05	65	61	+1	E	3	b	*	75	58	b, c	3.0	-	
	Donaghadee...	30.47	65	Z	0	bc	30.51	+07	59	57	+2	NNW	1	b	0	67	56	c, bc	*	-	
	Liverpool Obsy...	30.42	68	ENE	3	0	30.47	+07	62	60	+2	NE	1	0	1	71	59	om	*	-	
	Holyhead...	30.41	64	NE	2	c	30.45	+07	62	60	+5	E	3	bc	2	64	57	c	*	-	
	Pembroke...	30.37	67	Z	0	m	30.41	+06	61	58	-3	E	4	bc	3	70	57	bc, bc	9.0	-	
	FRANCE.	(St. Ann's Hd.)																			
		Scilly (St. Mary's)	30.35	62	NNE	3	bc	30.36	+05	63	58	+5	E	3	b	1	65	58	c, bc	9.3	-
		Jersey (St. Aubins)	30.30	69	ENE	5	b	30.32	00	61	58	-3	NE	5	b	4	75	57	bc, bc	11.2	-
Portland Bill		30.34	64	NNW	2	b	30.35	+01	61	59	+1	NNE	5	bc	3	68	56	b	*	-	
Dungeness...		30.34	67	NNE	3	b	30.35	+01	62	58	0	NNE	4	bc	3	69	55	b	13.0	-	
Wick...		30.46	62	Z	0	b	30.49	+02	66	61	+2	W	1	bc	0	71	54	-	*	-	
Nairn...		30.47	66	E	2	b	30.49	+05	67	63	+4	W	1	b	0	72	53	b, b	10.2	-	
Aberdeen...		30.51	63	ESE	1	b	30.49	+02	70	65	+8	NW	1	b	0	70	53	b, bc, b	6.8	-	
Leith...		30.49	63	E	2	b	30.51	+06	61	59	0	NW	2	bc	*	66	58	om, b	*	-	
North Shields		30.48	62	NE	2	c	30.48	+04	60	57	0	NNE	3	b	2	64	51	d, c, f	*	0.01	
Spurn Head...		30.42	61	N	3	b	30.43	+04	55	54	-5	N	4	c	3	67	50	b, c, f	*	-	
Yarmouth...		30.38	59	NNE	4	c	30.39	+04	57	55	-5	N	4	cf	4	66	54	c	*	-	
Clacton-on-Sea...		30.37	63	ENE	3	b	30.39	+03	60	57	-3	N	3	bc	2	69	52	bc, b, o	14.6	-	
Nottingham...		30.41	68	E	1	bc	30.43	+04	63	61	-2	NE	1	cm	*	74	58	cm, bc	8.4	-	
Bath...		30.36	75	NE	2	b	30.43	+05	58	57	-7	E	3	0	*	76	51	-	10.4	-	
Oxford...		30.40	65	NE	4	b	30.43	+03	57	55	-4	NE	3	0	*	75	53	b, o	*	-	
SPANISH PENIN.	London (St. James' Park)	30.33	74	NE	2	b	30.39	+03	59	56	-5	NE	2	bc	*	77	56	b, c, o	13.2	-	
	The Scaw (Skagen)	30.26	66	Z	0	b	30.16	-12	67	63	-1	NW	1	b	0	79	59	*	*	-	
	Fanö...	30.32	58	NW	2	b	30.26	-02	57	56	-8	WNW	1	f	*	77	54	*	*	-	
	Cuxhaven...	30.26	66	NW	2	c	30.26	+03	63	61	+2	N	3	b	*	66	61	*	*	-	
GERMANY, & CO.	The Helder...	30.34	59	NNE	3	bc	30.34	+03	58	57	-4	NNE	3	m	2	64	58	*	*	-	
	Brussels...	*	*	*	*	*	30.31	+02	59	58	-1	N	1	0	*	79	57	*	*	-	
	Berlin...	30.20	68	N	2	c	30.20	+07	66	61	+5	WNW	2	0	*	73	59	*	*	-	
	Frankfurt...	30.19	65	N	1	0	30.23	+09	63	60	+1	N	1	c	*	73	57	*	*	-	
	Munich...	30.21	56	SE	4	c	30.20	+08	60	56	+7	SW	2	b	*	66	52	*	*	0.04	
	C. Gris Nez...	30.32	60	NE	3	bc	30.36	+03	55	54	-4	NE	4	f	4	68	54	*	*	-	
	La Heve...	30.31	66	NE	4	b	30.35	+03	55	53	-5	ENE	4	m	3	75	52	*	*	-	
	Brest...	30.23	75	NE	4	m	30.25	+01	59	54	-2	ENE	5	b	3	84	54	*	*	-	
	Lorient...	30.21	71	E	3	bc	30.20	00	61	57	0	NE	2	b	2	82	59	*	*	-	
	Rochefort...	30.14	79	ENE	3	b	30.16	-03	65	60	+1	NE	3	b	*	88	63	b	*	-	
	Biarritz...	30.06	72	Z	0	b	30.14	+09	66	64	+1	ENE	1	b	0	82	58	*	*	-	
	Paris...	30.23	76	NE	3	bc	30.26	-02	60	59	+1	NNE	3	0	*	81	57	*	*	-	
	Belfort...	30.13	63	E	4	m	30.15	00	59	56	+3	E	4	m	*	66	54	*	*	-	
	Lyons...	30.02	71	N	1	bc	30.13	00	59	56	-2	NNW	1	0	*	77	54	*	*	-	
	Nice...	29.89	68	Z	0	bc	30.01	+12	65	60	-4	Z	0	c	1	77	63	*	*	-	
	Perpignan...	29.97	85	NW	2	b	30.02	-02	70	62	-3	Z	0	b	*	90	61	*	*	-	
SPANISH PENIN.	Sanguinaire...	30.06	73	S	4	m	30.04	-01	72	67	+4	S	4	m	3	82	61	*	*	-	
	Corunna...																				
	Lisbon...	30.15	66	WNW	3	bc	30.16	+04	66	60	-1	NNW	3	0	*	73	61	*	*	-	
SPANISH PENIN.	Azores (P. Delgada)...	30.16	68	NNW	1	b	30.23	+19	71	67	+1	W	4	b	3	75	66	*	*	-	
	" (Horta)...	30.16	69	SW	2	bc	30.22	+20	70	68	+3	SW	4	bc	2	75	67	*	*	-	

SUPPLEMENTARY CHARTS OF BAROMETER AND WIND

FOR 8 A.M. AND 6 P.M. YESTERDAY

8 A.M. YESTERDAY.

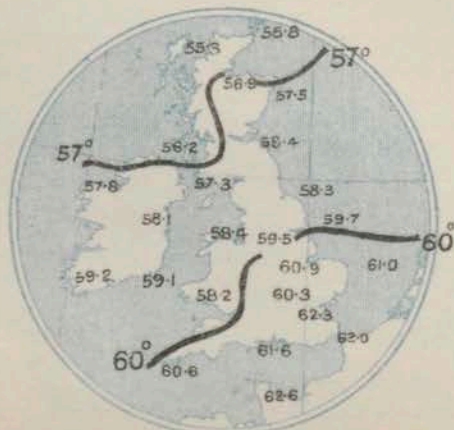


6 P.M. YESTERDAY.



GES OF TEMPERATURE AT 8 A.M. FOR THE MONTH OF JULY.

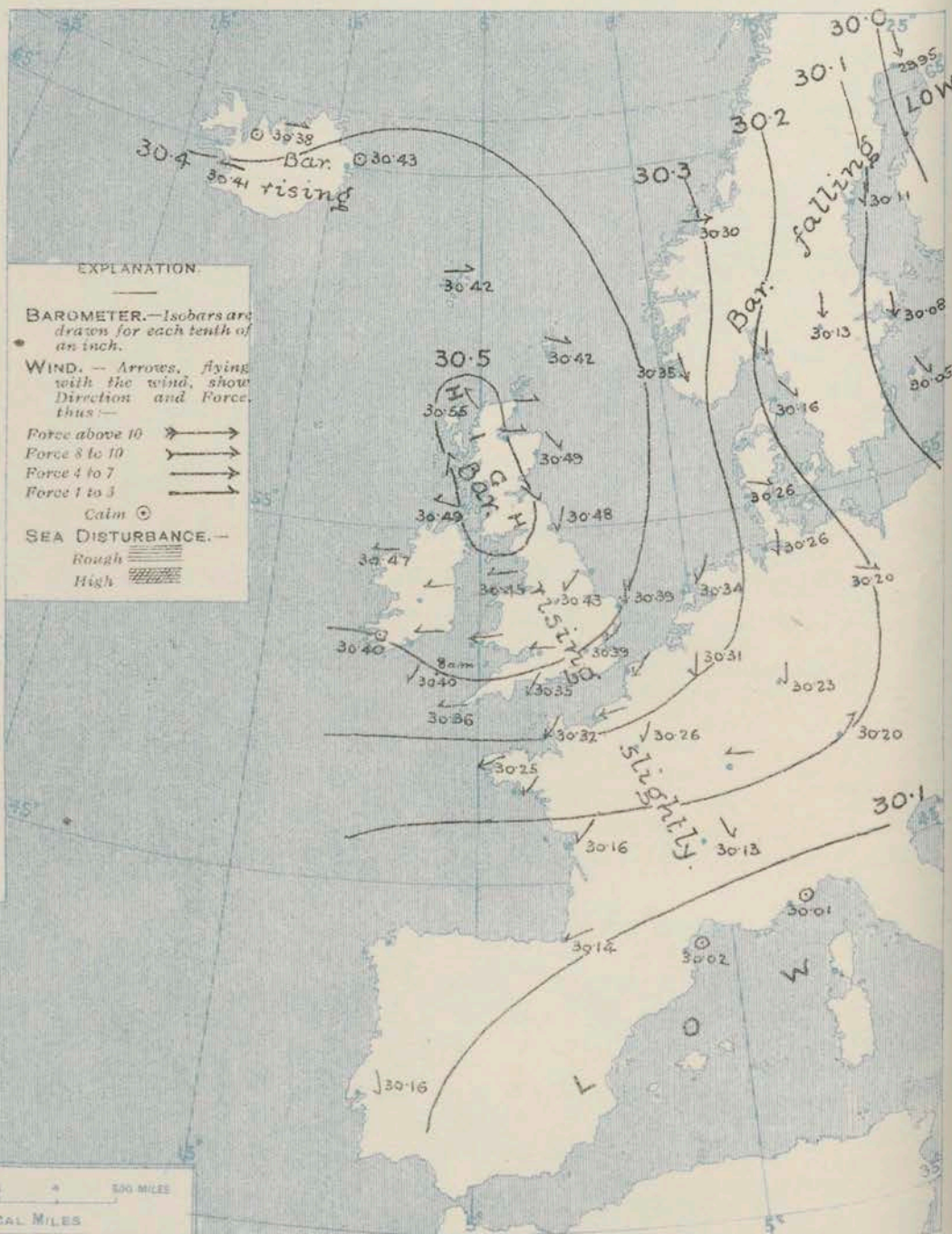
(Derived chiefly from Observations extending over
the 35 years—1871-1905.)



Tuesday.

WEATHER

1. BAROMETER, WIND AND SEA AT 8 A.M. TO-DAY.



NOTES ON THE GENERAL SITUATION AT 8 A.M.

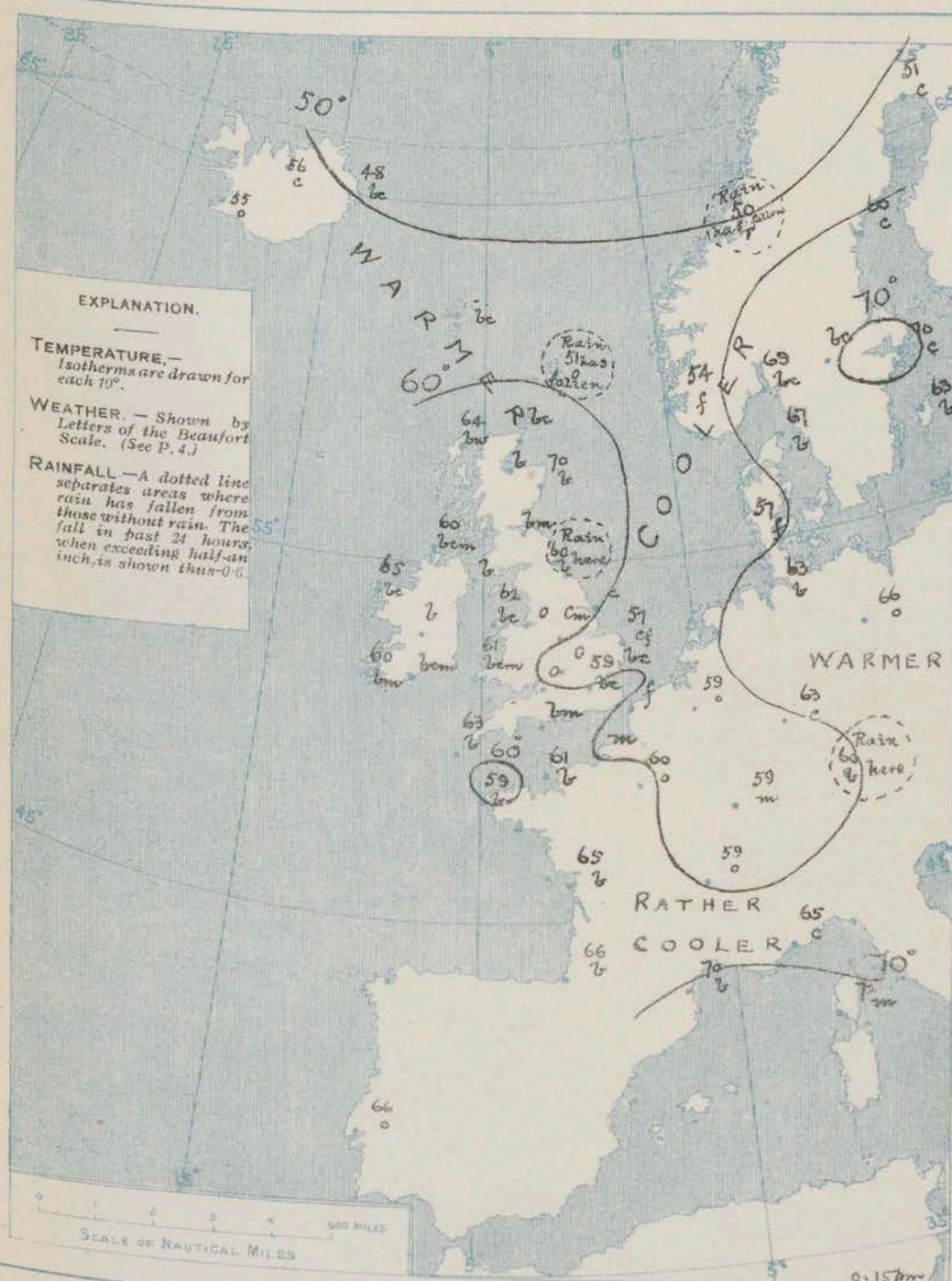
A large anticyclone still covers Western Europe, the highest pressures being found over the west and south of Scotland. The barometer continues to rise slowly in most parts of the United Kingdom and France, but is falling in Scandinavia and Denmark. The lowest pressures, 30.0 in. and less, are now found over Lapland.

The wind shows a general anticyclonic circulation, being N. or N.W. over Scandinavia, Denmark and North Germany, but N.E. over England and France, and E. on our western coasts. Temperature has fallen a little over England and the northern parts of the Continent, but has changed irregularly elsewhere. The highest readings in these Islands are now reported over Northern and Central Scotland; at Aberdeen the thermometer stands at 70°, and at Naam at 67°. In many parts of Eastern and Southern England the readings are below 60°. The weather remains fine over Western Europe as a whole, but is dull in some parts of Central England. Fog prevails at several stations bordering on the North Sea, and rain is falling at Christiansund. The sea is smooth generally, but moderate at Yarmouth and Cape Gris Nez.

CHARTS

16th July, 1907.

2. TEMPERATURE AND WEATHER AT 8 A.M. TO-DAY.



FORECASTS

For the 24 hours commencing at NOON TO DAY.

For the positions of the DISTRICTS indicated by the numbers 0-11—see page at foot.

- 0 { W. and N.W. winds, light; fine; warm.
- 1 { N. winds, light or moderate;
- 2 { fine to-day, local showers to-morrow; rather cool.
- 3 { }
- 4 { N.E. winds, light or moderate; fine; warm
- 5 { }
- 6 Light Variable air; fine; warm.
- 7 { }
- 8 { E. winds, light or moderate;
- 9 { fine; warm.
- 10 { }

II WESTERN CHANNEL AND BAY.

Moderate E. or N.E. winds, with fine weather and a slight sea.

NOTES ON YESTERDAY'S WEATHER

During yesterday the thermometer rose to 75° or slightly above it in many parts of the United Kingdom, but at some stations in the north and east of England it did not reach 65°. On our south and east coasts the amount of bright sunshine was very large, but in the northern parts of the Kingdom it was, as a rule, much smaller. Over Western Europe generally there has been an entire absence of rain, but at one or two of our own coast stations a measurable quantity of moisture has been deposited in the gauge by wet fogs.

GENERAL INFERENCE FROM THE 8 A.M. OBSERVATIONS.

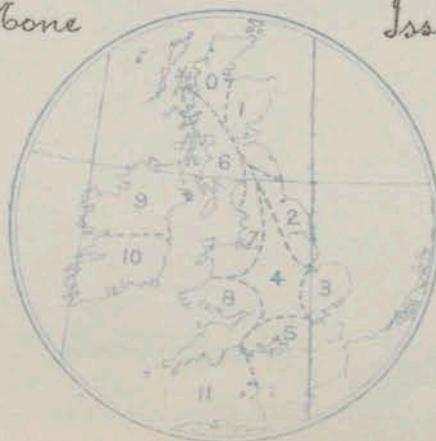
The anticyclone appears to be drifting slowly to the westward, but its influence will be maintained for the present over nearly the whole Kingdom. The N. winds along our east coasts will probably be accompanied in the course of the ensuing 24 hours by local showers, but in other parts of the Kingdom the weather will remain fine and dry, with a temperature above the normal.

FORECAST DISTRICTS.

Those portions of the Coasts upon which the Warning Signals are at present flying are indicated by the Symbols ∇ = South Cone, or \blacktriangle = North Cone.

None

Issued.



DAILY WEATHER REPORT.

16th July.

1907

TEMPERATURE, WEATHER, SUNSHINE, AND RAINFALL FOR YESTERDAY.

STATIONS.	TEMPERATURE F.		Weather.	Sunshine.	Rainfall.	STATIONS.	TEMPERATURE F.		Weather.	Sunshine.	Rainfall.
	Max.	Min.					Max.	Min.			
Strathpeffer, to 6 p.m. ...	77	59	*	Hrs 8.7	Ins -	† Eastbourne, to 6 p.m. ...	72	53	*	Hrs 14.7	Ins -
Blackpool, to 9 p.m. ...	72	57	o. c	5.0	-	Bexhill-on-Sea, to 9 p.m. ...	75	65	b	13.2	-
Southport, to 9 p.m. ...	73	58	c. b. c. b	6.3	-	† Hastings ...	*	*	*	14.5	*
† Rhyl, to 6 p.m. ...	69	58	*	1.0	-	† Folkestone, to 6 p.m. ...	70	51	b	14.5	-
Llandudno, to 9 p.m. ...	68	58	m	2.6	0.01	† Margate, to 6 p.m. ...	66	56	b	14.0	-
Bettws-y-Coed, to 6 p.m. ...	75	59	cg. c. o	1.8	-	Lowestoft, to 6 p.m. ...	63	50	bc. o	7.0	-
Towyn, to 6 p.m. ...	77	56	m. bc. m	4.0	-	† Skegness ...	64	58	b	14.1	-
Aberystwyth, to 6 p.m. ...	73	56	o. c	6.0	-	† Scarborough, to 6 p.m. ...	65	56	*	6.2	-
Plymouth, to 9 p.m. ...	70	58	bc	11.8	-	† Harrogate, to 6 p.m. ...	64	53	o	0.0	-
Torquay, to 6 p.m. ...	70	58	*	8.7	-	Darwen, to 9 p.m. ...	72	57	c. o m b w. cm	1.4	-
† Bournemouth, to 6 p.m. ...	74	60	*	12.0	-	Manchester, to 9 p.m. ...	70	60	o	0.3	-
† Worthing ...	72	57	b	14.3	-	Birmingham, to 9 p.m. ...	73	61	o. c. b	4.9	-
† Brighton ...	77	56	*	14.3	-						

† At this Station the amount of Bright Sunshine is for the whole day.

TEMPERATURE, WEATHER, and RAINFALL at additional FOREIGN STATIONS, mainly for the 24 hours ended at 8 a.m. yesterday.

STATIONS 15 th July 1907.	TEMPERATURE F.		WEATHER.	RAIN. Ins.	STATIONS. 15 th July 1907.	TEMPERATURE F.		WEATHER.	RAIN. Ins.
	Max.	Min.				Max.	Min.		
Flushing ...	68	54	b. b	-	Rome ...	81	60	b. b	-
Aix-la-Chapelle ...	72	52	b. o	-	Naples ...	76	65	b. b	-
Copenhagen ...	75	63	c. c	0.20	Malta ...	80	68	bc	-
Oxö (Christiansand) ...	70	59	bc. b	-	Geneva ...	1 p.m. Observations not recd.	1 p.m. Observations not recd.	Measured 7 a.m.	-
St. Petersburg ...	77	66	o. c	0.12	Berne ...	*	*	*	-
Vienna ...	59	48	r. r	2.56	Lucerne ...	*	*	*	-
Buda Pesth ...	64	54	r. o	0.83	Coire ...	*	*	*	-
Hermanstadt ...	63	43	b. b	-	St. Gothard ...	*	*	*	-
Trieste ...	73	54	o. bc	-	Lugano ...	*	*	*	-
Florence ...	82	59	b. bc	-					

NOTES REFERRING TO INFORMATION GIVEN ON PAGE 1:—

- (a) At the British and Irish Stations the readings of the barometer are not corrected for the difference in Gravity between the position of the Station and Latitude 45°. The approximate correction is:—For stations North of Malin Head and North Shields + .03 in., but for Sumburgh Head + .04 in.; for stations south of Malin Head and North Shields + .02 in., but for Scilly and Jersey + .01 in.
- (b) The Sunshine for London given in this table is recorded on the Tower of the Wesleyan Training College, Westminster; the Sunshine entered to Dungeness is recorded at Littlestone-on-Sea.
- (c) The information relating to Weather is indicated by the following letters—b. blue sky; bc. sky half clouded; c. sky three parts clouded; d. drizzling rain; e. wet air, without rain falling; f. fog; g. gloomy; h. hail; l. lightning; m. misty (hazy); o. overcast; p. passing showers; q. squally; r. rain; s. snow; t. thunder; u. ugly, threatening; v. visibility, unusual transparency; w. dew; x. hoar frost; z. dust-haze, or smoke.
- * AN ASTERISK is inserted in all places for which information is not usually received.

WIRELESS TELEGRAMS FROM SHIPS OF H.M. NAVY

Received during the 24 hours ended at 9.30 a.m. to-day.

TABLE SHOWING THE GREENWICH TIMES OF SUNRISE, NOON, AND SUNSET, FOR STATIONS IN THE UNITED KINGDOM, TO-DAY AND TO-MORROW.

Hour of Observation.	Position		Reading of Barometer.	Wind.		Weather.	TEMPERATURE.			Sea Disturbance.	Sunrise G.M.T.	Noon G.M.T.	Sunset G.M.T.
	Lat.	Long.		Dir.	Force.		Dry Bulb.	Wet Bulb.	Sea				
16 th July: 8 a.m.	50° 35' N	7° 35' W	30.40	NE	1	m	62	62	64	1	3.49	11.59	8.8
											3.50	11.59	8.7
											4.3	12.6	8.9
											4.4	12.6	8.8
											3.33	12.18	9.2
											3.34	12.18	9.1
											4.40	12.47	8.53
											4.41	12.47	8.52

TERMS OF SUBSCRIPTION for the Daily Weather Report forwarded by Book Post, £1 per annum payable quarterly in advance.

Single Copies (price 1d.) may be obtained after 3 p.m. on the day of issue, at the Meteorological Office, and at the Bookstalls of the following terminus Railway Stations:—Victoria, Charing Cross, King's Cross, St. Pancras, Euston.

FORECASTS OF WEATHER for one day in advance are drawn up at 11 a.m., and between 7 and 8 p.m. The latest forecast can be had by Reply Telegram, on paying at any Post Office in the United Kingdom Sixpence in addition to the cost of the inquiry and reply Telegram. Information as to the Terms on which Forecasts can be sent daily, for a long or short period, may be obtained on application.

METEOROLOGICAL OFFICE, 63, VICTORIA STREET, S.W.
(TELEGRAPHIC ADDRESS: WEATHER, LONDON.)

W. N. SHAW, (Director).

SCANDINAVIA

ICELAND & FAEROE

BRITISH ISLANDS.

GERMANY, &c.

FRANCE.

SPANISH PENIN.

DAILY WEATHER REPORT OF THE METEOROLOGICAL OFFICE.

Wednesday,
17th July, 1907

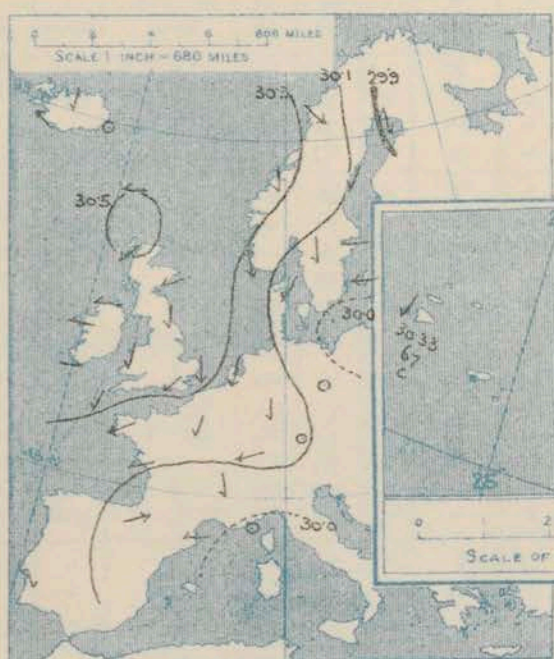
STATIONS.		YESTERDAY EVENING.					THIS MORNING.										PAST 24 HOURS.				
		Barom.	Temp.	Wind.		Weather.	Barometer.	TEMPERATURE.			Wind.		Sea.	Temp.		Weather.	Sun-shine.	Rainfall.			
At 32° Fahr. and M.S.L.	Dry Bulb.	Dir.	Force (0 to 12).	At 32° Fahr. and M.S.L.	Change since Yesterday.	Dry Bulb.	Wet Bulb.	Change since Yesterday.	Dir.	Force (0 to 12).	Sea (0 to 9).	Max.	Min.	Hours.	Ins.						
		Ins.	°			Ins.	Ins.	°	°	°			°	°							
SCANDINAVIA.	Haparanda...	29.89	49	NNW	6	6	29.67	-28	45	43	-6	NNW	6	0	54	45	*	*	-		
	Hernösand...	30.10	54	NE	2	c	29.98	-13	53	45	-7	NW	6	6	68	50	*	*	-		
	Stockholm...	30.05	59	E	2	c	30.03	-05	57	47	-13	NNW	2	0	72	57	*	*	-		
	Wisby...	30.01	58	E	4	6c	30.02	-03	56	51	-7	NE	4	6	68	52	*	*	-		
	Karlstad...	30.05	64	N	2	6	30.10	-03	55	48	-15	NW	4	6	*	*	*	*	0.04		
	Färder (X'ania Fjord)	30.08	68	NE	1	6	30.14	-02	57	50	-12	NNE	4	6	75	55	*	*	-		
	Bodö...	30.26	49	NW	4	c	30.12		48	44		N	4	6	50	45	*	*	-		
	Christiansund...	30.35	51	N	1	c	30.30	-00	51	46	+1	NE	2	0	54	45	*	*	0.08		
	Skudesnaes...	30.23	56	NNW	8	f	30.20	-15	55	52	+1	NNW	6	f	61	52	6.f	*	-		
ICELAND & FAEROE.	Reykjavik...	30.39	67	ESE	5	6	30.34	-07	58	*	-3	E	3	c	*	*	*	*	-		
	Blönduós...	30.39	63	NE	1	c	30.39	+02	53	*	+3	NE	1	6	*	*	*	*	-		
	Seydisfjord...	30.39	59	Z	0	6c	30.40	-03	51	*	+3	Z	0	6	*	*	*	*	-		
	Thorshavn...	30.50	60	ESE	2	6	30.43	-05	50	*	-7	E	2	m	*	*	*	*	-		
BRITISH ISLANDS.	Sumburgh Head	30.40	51	WNW	3	0	30.35	-07	48	48	-3	N	2	f	2	53	46	0	*	-	
	Stornoway...	30.52	62	NE	2	6	30.47	-08	52	51	-12	NNE	1	m	1	68	48	6	15.0	-	
	Castlebay (Barra Id.)	30.45	69	NW	2	6	30.40	-10	64	59	+3	NW	2	6	2	71	58	6	*	-	
	Malin Head	30.45	63	E	1	6m	30.39	-10	64	63	+4	Z	0	6	1	65	59	63	*	-	
	Blacksod Pt.	30.41	69	E	3	6c	30.39	-08	67	65	+2	WSW	1	6c	2	72	54	63.6cm	*	-	
	Valencia...	30.38	64	W	1	om	30.37	-03	63	61	+3	Z	0	6m	2	72	56	cm. 0	8.1	-	
	Roche's Point	30.40	65	SE	1	6	30.38	-05	66	63	+2	ENE	2	6	1	66	55	63	*	-	
	Birr Castle	30.45	71	E	3	6	30.40	-05	63	61	-2	Z	0	6	*	74	53	6	11.0	-	
	Donaghadee	30.46	68	Z	0	6	30.41	-10	62	59	+3	Z	0	6	0	69	56	6cf. 6c. f	*	-	
	Liverpool Obsy...	30.40	70	NNW	1	0	30.36	-11	64	61	+2	WNW	1	6	0	73	59	6m	*	-	
	Holyhead	30.40	61	N	1	6m	30.37	-08	66	62	+4	NW	1	6	1	66	56	m. 6m	*	-	
	Pembroke (St. Ann's Hd.)	30.34	67	NNW	4	6c	30.34	-07	67	64	+6	NNE	2	6m	3	69	58	6cm	13.4	-	
	Scilly (St. Mary's)	30.32	64	NNE	1	6	30.30	-06	64	59	+1	NE	1	6	1	70	61	6	14.1	-	
	Jersey (St. Aubins)	30.25	70	ENE	5	6	30.26	-06	66	61	+5	ENE	4	6	3	72	57	c. 6m. 6c	14.5	-	
	Portland Bill	30.29	73	NE	2	6	30.27	-08	66	62	+5	NNE	4	6c	3	74	59	6	*	-	
	Dungeness...	30.30	61	NE	4	6	30.27	-08	57	55	-5	NNE	4	0	3	67	53	6c. 6	11.5	-	
	Wick...	30.48	55	N	2	0	30.40	-09	51	50	-15	N	3	f	2	68	48	-	*	-	
	Nairn...	30.45	69	E	1	6	30.40	-09	60	56	-7	E	1	6	1	76	45	63	15.5	-	
	Aberdeen...	30.46	57	ENE	2	6	30.40	-09	61	57	-9	NNW	2	6	2	76	49	6	16.0	-	
	Leith...	30.41	69	ENE	2	6	30.38	-13	57	55	-4	NE	1	6	*	79	52	6	*	-	
North Shields	30.41	65	N	3	6	30.39	-09	53	52	-7	NW	3	0	3	70	50	6	*	-		
Spurn Head	30.36	65	N	3	6	30.31	-12	55	54	0	N	5	od	3	66	54	6m. cmdp	*	0.01		
Yarmouth...	30.33	65	N	4	6	30.26	-13	56	54	-1	N	4	og	4	66	54	6	*	-		
Clacton-on-Sea	30.33	69	NE	3	6	30.28	-11	56	54	-4	NNW	3	0	2	71	53	6c. 6. 0	12.5	-		
Nottingham	30.39	70	NE	1	6	30.35	-08	59	56	-4	NE	2	6	*	74	54	6c. 6	9.3	-		
Bath...	30.34	74	NE	3	6	30.33	-10	66	60	+8	NE	1	6	*	75	52	-	7.6	-		
Oxford...	30.37	65	NE	4	6	30.34	-09	58	55	+1	NE	3	c	*	74	54	6	*	-		
London (St. James's Park)	30.32	73	NE	4	6	30.29	-10	57	54	-2	NE	2	0	*	74	55	6c. 6. 0	11.5	-		
GERMANY, &c.	The Scaw (Skagen)	30.04	67	NE	2	6	30.09	-07	61	55	-6	NE	4	6	1	77	61	*	*	-	
	Fanö...	30.08	57	WNW	4	c	30.06	-20	65	62	+8	NNW	3	6c	*	68	54	*	*	-	
	Cuxhaven...	30.15	61	NW	3	0	30.02	-24	60	58	-3	NW	3	0	*	64	57	*	*	-	
	The Helder	30.26	62	NNE	3	6	30.17	-17	58	56	0	N	4	0	3	66	55	*	*	-	
	Brussels...	*	*	*	*	*	30.20	-11	55	55	-4	NW	3	m	*	74	50	*	*	-	
	Berlin...	30.03	75	Z	0	6c	29.93	-27	57	55	-9	W	2	0	*	81	57	*	*	-	
	Frankfurt...	30.13	68	N	1	6	30.03	-20	63	59	0	E	1	6	*	81	57	*	*	-	
Munich...	30.13	63	Z	0	r	30.05	-15	64	59	+4	SW	4	6	*	70	57	*	*	-		
FRANCE.	C. Gris Nez	30.32	58	NNE	3	6	30.24	-12	56	56	+1	NNE	4	f	4	63	54	*	*	0.04	
	La Heve	30.27	65	NE	4	6	30.23	-12	60	56	+5	NE	3	6	2	72	55	*	*	-	
	Brest...	30.26	74	NE	4	m	30.20	-05	60	58	+1	ENE	4	6	2	79	54	*	*	-	
	Lorient...	30.17	71	NE	4	6	30.14	-06	60	58	-1	ENE	2	6	*	68	59	*	*	-	
	Rochefort	30.06	79	ENE	3	6	30.07	-09	66	63	+1	NE	4	6	*	90	65	6	*	-	
	Biarritz	30.06	72	SW	4	c	30.06	-08	69	66	+3	SW	5	0	4	79	61	*	*	-	
	Paris...	30.20	72	NNE	3	6	30.20	-06	57	55	-3	NNE	3	c	*	74	54	*	*	-	
	Belfort...	30.06	72	ENE	6	m	30.06	-09	62	57	+3	ENE	3	m	*	76	53	*	*	-	
	Lyons...	30.04	75	NNW	1	6	30.06	-07	63	57	+4	NE	1	6	*	78	57	*	*	-	
SPANISH PENIN.	Nice...	29.98	71	Z	0	c	29.93	-08	71	62	+6	Z	0	6	0	77	64	*	*	-	
	Perpignan...	30.01	70	E	1	0	30.01	-01	68	64	-2	Z	0	0	*	81	59	*	*	-	
	Sanguinaire	30.02	68	E	2	m	30.02	-02	74	68	+2	Z	0	6c	2	82	63	*	*	-	
	Corunna																				
Lisbon																					
Azores (P. Delgada)	30.15	65	NNW	3	6	30.09	-07	67	64	+1	WNW	3	0	*	73	64	*	*	-		
" (Horta)	30.32	69	NNE	3	0	30.33	+11	67	65	-3	NNE	3	c	2	77	66	*	*	0.04		

SUPPLEMENTARY CHARTS
OF
BAROMETER AND WIND
FOR 8 A.M. AND 6 P.M. YESTERDAY

8 A.M. YESTERDAY.

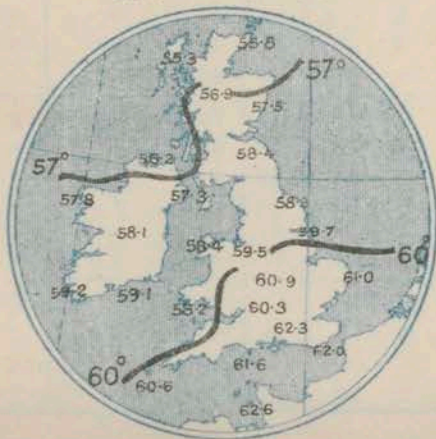


6 P.M. YESTERDAY.



AVERAGES OF TEMPERATURE AT 8 A.M.
FOR THE MONTH OF JULY.

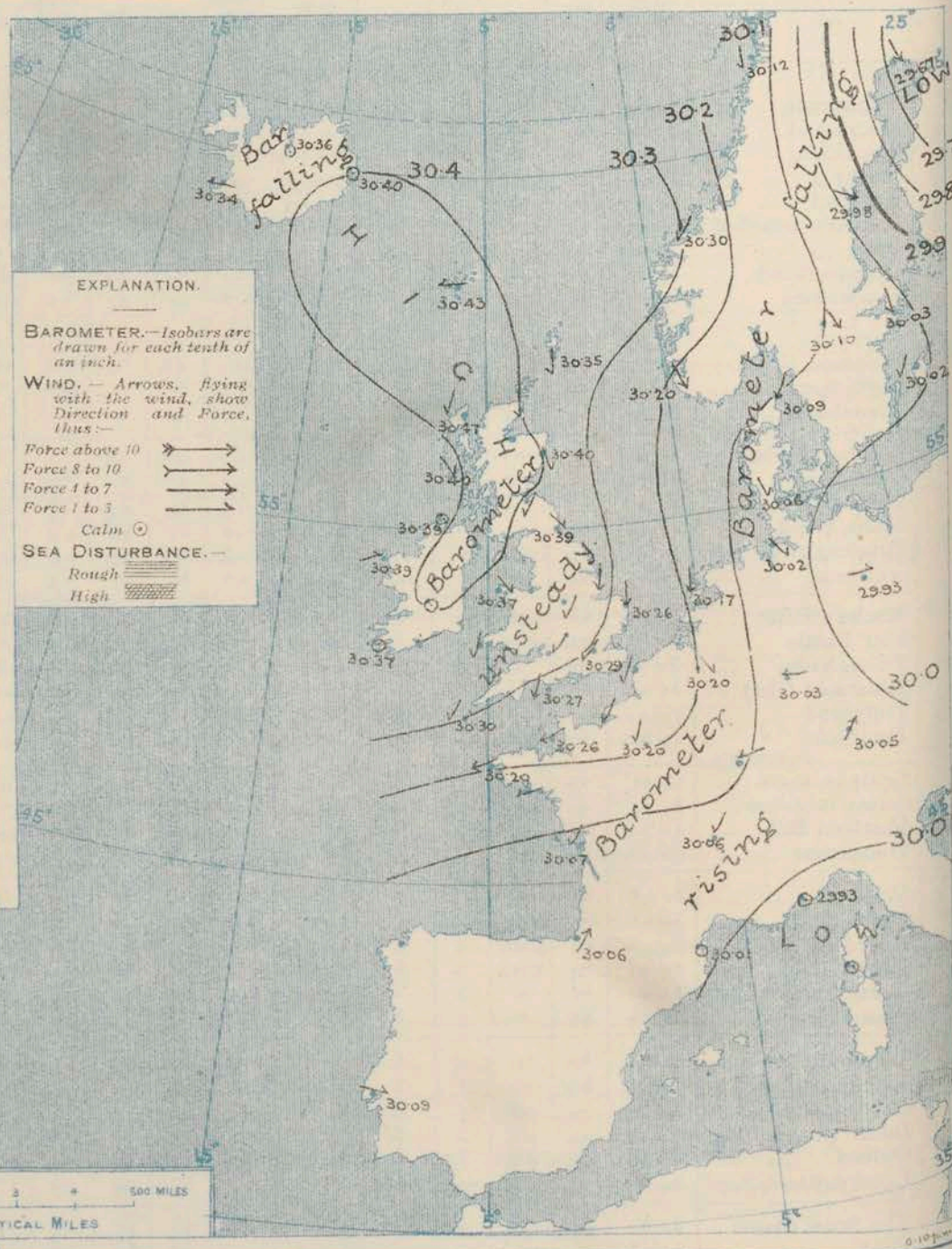
(Derived chiefly from Observations extending over
the 35 years—1871-1905.)



Wednesday.

WEATHER

1. BAROMETER, WIND AND SEA AT 8 A.M. TO-DAY.



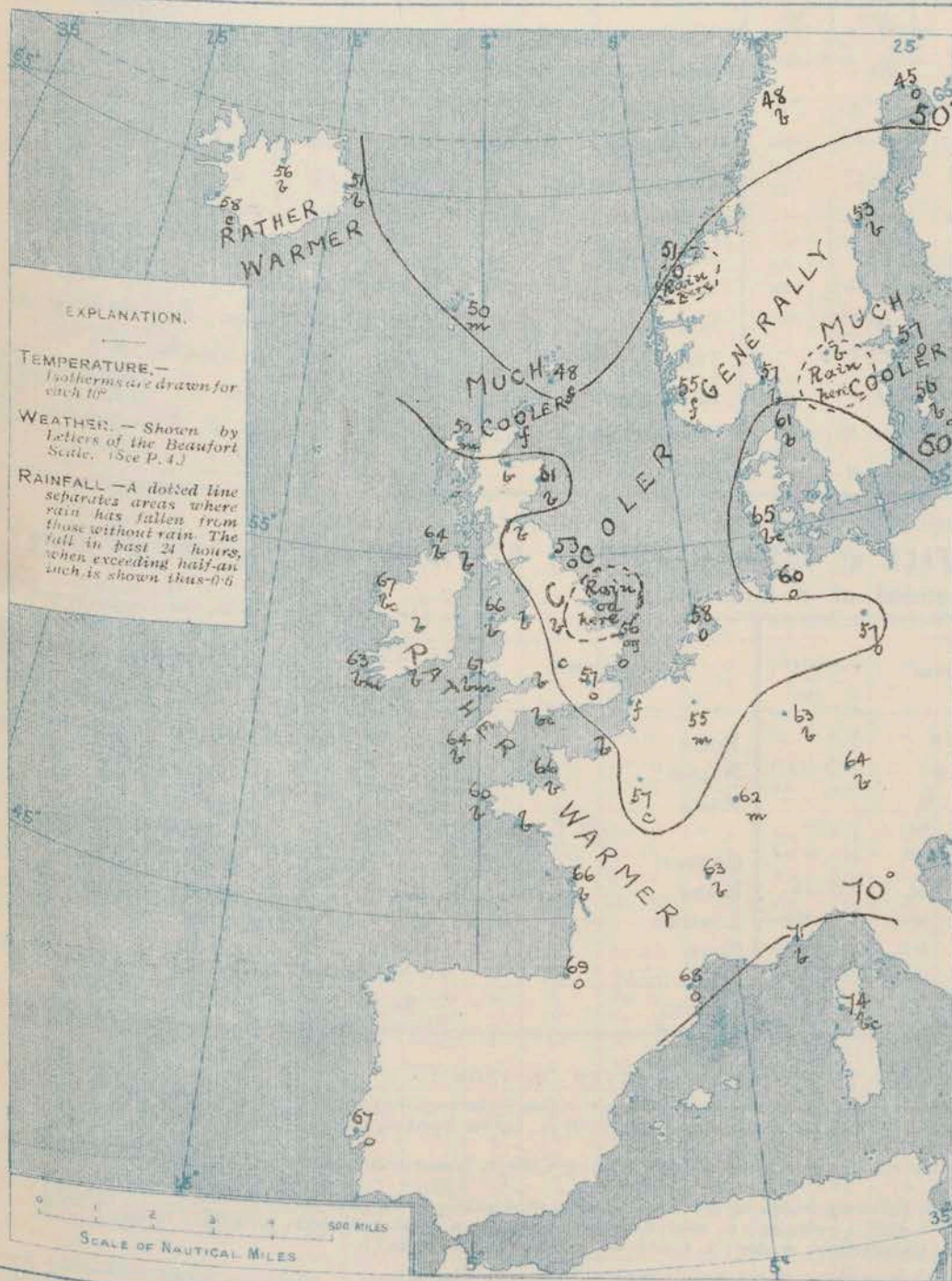
NOTES ON THE GENERAL SITUATION AT 8 A.M.

The anticyclone over Western Europe appears to be shifting its position. The highest pressures, 30.4 ins. and upwards, are now found in an elongated band which stretches from Scotland, and the north of Ireland to the eastern parts of Iceland. The lowest, 29.7 ins. and less, are reported over Lapland. The barometrical changes in progress are slight and irregular, but the general tendency appears to be in a downward direction. The wind is N. or N.W. on our north and east coasts and over the northern parts of the Continent, but over the greater part of England and France it remains N.E., while in Ireland it is mostly calm. In the regions affected by the N. wind the thermometer has fallen, the change since yesterday morning being considerable in the north of Scotland and the south of Sweden. In the former district the readings are now below 55°, and at Sunnburgh Head, the thermometer is no higher than 48°. Over the western and southwestern portions of the United Kingdom the thermometer has risen. The weather remains fine over Western Europe as a whole, but is dull in the east and southeast of England, with drizzling rain at Spurn Head. Fog is general off the north of Scotland and the west of Norway, and is also reported at Cape Gris Nez. The sea continues slight or smooth.

CHARTS

17th July, 1907.

2. TEMPERATURE AND WEATHER AT 8 A.M. TO-DAY.



NOTES ON YESTERDAY'S WEATHER

During yesterday the thermometer rose to 75° and upwards in many parts of Great Britain, and to 79° at Strachpeffer, Leith, Brighton and Bournemouth. Along the east and southeast coasts of England, however, the maximum readings were very little above 65°; at Lowestoft the thermometer did not exceed 62°. The amount of bright sunshine was generally large, - more than 14 hours at several of the Channel stations, and between 15 and 16 hours in the north of Scotland.

GENERAL INFERENCE FROM THE 8 A.M. OBSERVATIONS.

The anticyclone will probably continue to move slowly in a northwesterly direction. A tendency is now shown for the development of slight irregularities in pressure over the North Sea, so that in the northern and eastern parts of the United Kingdom the N. wind is likely to become more decided, with a decrease in temperature, and with showers in many places. Over our western districts the weather will remain fine for the present.

FORECASTS

For the 24 hours commencing at NOON TO DAY.



For the positions of the DISTRICTS indicated by the numbers 0-11—see map at foot.

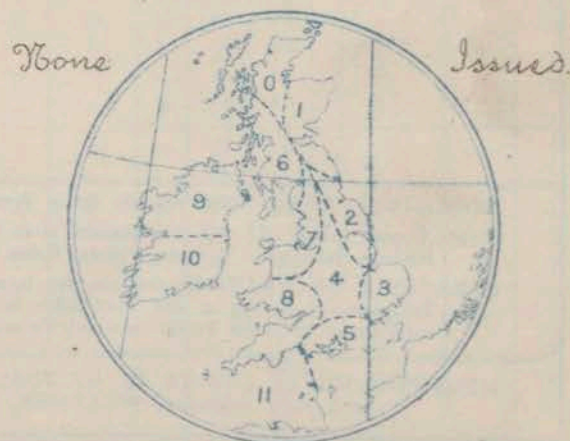
- 0 } N.E. and N.W. winds, moderate;
- 1 } cool, cloudy, some showers.
- 2 }
- 3 } N.E. to N. or N.W. winds,
- 4 } moderate; fine at first, some
- 5 } showers later; becoming cooler.
- 6 } N. and N.W. winds, light;
- 7 } fine at first, some showers later
- 8 } rather cooler.
- 9 } N. and N.E. winds, light; fine
- 10 } generally; rather cooler.
- 11 } Variable breezes, finally N.E.
- 12 } fair; warm.

II WESTERN CHANNEL AND BAY

Moderate N.E. breezes, with fine weather and a slight sea.

FORECAST DISTRICTS.

Those portions of the Coasts upon which the Warning Signals are at present flying are indicated by the Symbol:  = South Cone, or  = North Cone.



TEMPERATURE, WEATHER, SUNSHINE, AND RAINFALL FOR YESTERDAY.

STATIONS.	TEMPERATURE F.		Weather.	Sunshine.	Rainfall.	STATIONS.	TEMPERATURE F.		Weather.	Sunshine.	Rainfall.
	Max.	Min.					Max.	Min.			
Strathpeffer, to 6 p.m. ...	79	57	x	Hrs 10.4	Ins -	+ Eastbourne, to 6 p.m. ...	72	53	.	Hrs 14.4	Ins -
Blackpool, to 9 p.m. ...	76	58	c. b	10.1	-	Bexhill-on-Sea, to 9 p.m. ...	74	?	b	13.2	-
Southport, to 9 p.m. ...	76	56	o, cm, b	7.8	-	+ Hastings	14.8	.
+ Rhyl, to 6 p.m. ...	69	62	.	9.3	-	+ Folkestone, to 6 p.m. ...	67	54	b	14.1	-
Llandudno, to 9 p.m. ...	67	59	m, c	8.6	-	+ Margate, to 6 p.m. ...	66	55	o. b	5.3	-
Bettws-y-Coed, to 6 p.m. ...	73	? 59	bc, b	6.5	-	Lowestoft, to 6 p.m. ...	62	53	om, c, b	9.0	-
Towyn, to 6 p.m. ...	76	60	c, b	11.4	-	+ Skegness ...	65	54	m, b	10.6	-
Aberystwyth, to 6 p.m. ...	76	60	c, b	11.0	-	Scarborough, to 6 p.m. ...	67	54	.	10.5	-
Plymouth, to 9 p.m. ...	72	58	b	14.2	-	Harrogate, to 6 p.m. ...	73	54	m, b	10.0	0.01
Torquay, to 6 p.m. ...	74	56	.	13.0	-	Darwen, to 9 p.m. ...	74	61	bc, om, b, m	8.2	-
+ Bournemouth, to 6 p.m. ...	79	55	.	13.4	-	Manchester, to 9 p.m. ...	75	59	bc, b	7.5	-
+ Worthing ...	76	54	b	14.5	-	Birmingham, to 9 p.m. ...	74	56	o, c, b	7.3	-
+ Brighton ...	79	54	.	14.4	-						

† At this Station the amount of Bright Sunshine is for the whole day.

TEMPERATURE, WEATHER, and RAINFALL at additional FOREIGN STATIONS, mainly for the 24 hours ended at 8 a.m. yesterday.

STATIONS 16 th July, 1907.	TEMPERATURE F.		WEATHER.	RAIN. Ins.	STATIONS. 16 th July, 1907.	TEMPERATURE F.		WEATHER.	RAIN. Ins.
	Max.	Min.				Max.	Min.		
Flushing ...	64	55	b. o	-	Rome ...	82	60	b. b	-
Aix-la-Chapelle ...	68	59	o, o	0.12	Naples ...	76	65	m, b	-
Copenhagen ...	73	61	m, b	-	Malta ...	80	68	b	-
Oxö (Christiansand) ...	70	63	b, m	-	Geneva ...	73	*	bc	Measured 7 a.m.
St. Petersburg ...	79	64	bc, r	-	Berne ...	64	*	bc	-
Vienna ...	59	50	r, bc	0.16	Lucerne ...	66	*	bc	-
Buda Pesth ...	63	54	bc, o	0.04	Coire ...	63	*	bc	-
Hermanstadt ...	72	52	b, o	-	St. Gothard ...	?	*	?	-
Trieste ...	? 68	54	bc, bc	0.08	Lugano ...	84	*	b	-
Florence ...	83	62	b, b	-					

NOTES REFERRING TO INFORMATION GIVEN ON PAGE 1:—

- (a) At the British and Irish Stations the readings of the barometer are not corrected for the difference in Gravity between the position of the Station and Latitude 45°. The approximate correction is:—For stations North of Malin Head and North Shields + '03 in., but for Sumburgh Head + '04 in.; for stations south of Malin Head and North Shields + '02 in., but for Scilly and Jersey + '01 in.
- (b) The Sunshine for London given in the table is recorded on the Tower of the Wesleyan Training College, Westminster; the Sunshine entered to Dungeness is recorded at Littlestone-on-Sea.
- (c) The information relating to Weather is indicated by the following letters—b, blue sky; bc, sky half clouded; c, sky three parts clouded; d, drizzling rain; e, wet air, without rain falling; f, fog; g, gloomy; h, hail; l, lightning; m, misty (hazy); o, overcast; p, passing showers; q, squally; r, rain; s, snow; t, thunder; u, ugly, threatening; v, visibility, unusual transparency; w, dew; x, hoar frost; z, dust-haze, or smoke.

* AN ASTERISK is inserted in all places for which information is not usually received.

WIRELESS TELEGRAMS FROM SHIPS OF H.M. NAVY

Received during the 24 hours ended at 9.30 a.m. to-day.

Hour of Observation.	Position		Reading of Barometer.	Wind.		Weather.	TEMPERATURE.			Sea Disturbance.
	Lat.	Long.		Dir.	Force.		Dry Bulb.	Wet Bulb.	Sea	
			Ins							

TABLE SHOWING THE GREENWICH TIMES OF SUNRISE, NOON, AND SUNSET, FOR STATIONS IN THE UNITED KINGDOM, TO-DAY AND TO-MORROW.

17 th & 18 th July, 1907.			Sunrise G.M.T.	Noon G.M.T.	Sunset G.M.T.
Yarmouth ...	{		3.50	11.59	8.7
Greenwich ...	{		3.51	11.59	8.6
	{		4.4	12.6	8.8
Wick ...	{		4.5	12.6	8.7
	{		3.34	12.18	9.1
Valencia ...	{		3.35	12.18	9.0
	{		4.41	12.47	8.52
	{		4.42	12.47	8.51

TERMS OF SUBSCRIPTION for the Daily Weather Report forwarded by Book Post, £1 per annum payable quarterly in advance.

Single Copies (price 1d.) may be obtained after 3 p.m. on the day of issue, at the Meteorological Office, and at the Bookstalls of the following terminus Railway Stations:—Victoria, Charing Cross, King's Cross, St. Pancras, Euston.

FORECASTS OF WEATHER for one day in advance are drawn up at 11 a.m., and between 7 and 8 p.m. The latest forecast can be had by Reply Telegram, on paying at any Post Office in the United Kingdom Sixpence in addition to the cost of the inquiry and reply Telegram. Information as to the Terms on which Forecasts can be sent daily, for a long or short period, may be obtained on application.

METEOROLOGICAL OFFICE, 63, VICTORIA STREET, S.W.
(TELEGRAPHIC ADDRESS: WEATHER, LONDON.)

W. N. SHAW, (Director).

SCANDINAVIA.

ICELAND & FAEROE.

BRITISH ISLANDS.

GERMANY, & C.

FRANCE.

SPANISH PENIN.

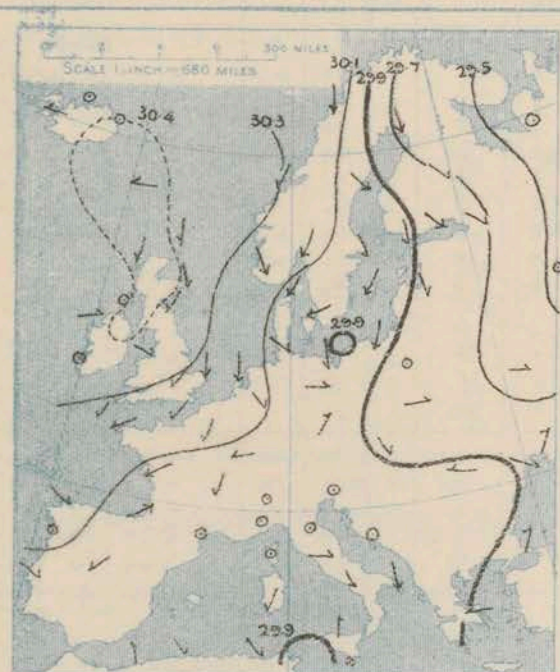
DAILY WEATHER REPORT OF THE METEOROLOGICAL OFFICE.

Thursday,
18 July, 1907

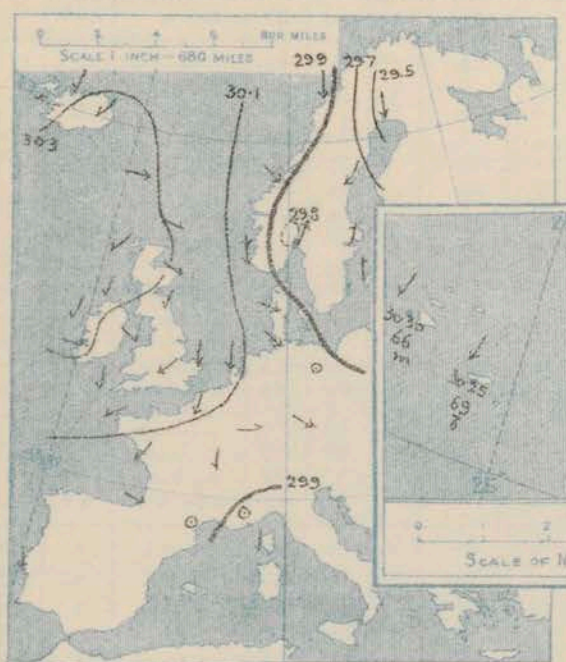
STATIONS.		YESTERDAY EVENING.					THIS MORNING.										PAST 24 HOURS.				
		Barom.	Temp.	Wind.		Weather.	Barometer.		Temperature.			Wind.		Sea (0 to 9).	Temp.		Weather.	Sun-shine	Rainfall		
				At 32° Fahr. and M.S.L.	Dry Bulb.		Force (0 to 12)	At 32° Fahr. and M.S.L.	Change since Yesterday.	Dry Bulb.	Wet Bulb.	Change since Yesterday.	Force (0 to 12)		Max.	Min.					
		Ins.	°	Direc.	Force (0 to 12)		Ins.	Ins.	°	°	°	Direc.	Force (0 to 12)		°	°		Hours.	Ins.		
SCANDINAVIA.	Haparanda...	29.43	44	N	6	0	29.42	-25	48	46	+3	ENE	6	c	*	52	43	*	*	0.12	
	Hernösand...	29.74	54	NE	4	c	29.56	-42	45	44	-8	NW	4	r	*	59	45	*	*	-	
	Stockholm...	29.77	54	SSW	2	0	29.62	-41	53	47	-4	N	4	c	*	63	50	*	*	-	
	Wisby...	29.78	53	SSE	2	bc	29.58	-44	56	52	0	NNE	2	bc	*	59	48	*	*	0.04	
	Karlstad...	29.81	61	NW	2	0	29.75	-35	52	44	-3	N	8	b	*	*	*	*	0.04		
	Färder (X'tania Fjord)	29.80	61	SSW	4	bc	29.82	-32	53	47	-4	NNE	5	b	2	64	52	*	*	-	
	Bodö...	29.93	49	N	6	bc	29.76	-36	50	45	+2	NE	8	b	4	50	46	*	*	-	
ICELAND & FAEROE.	Christiansund...	30.00	49	NW	4	r	30.07	-23	47	46	-4	NNW	2	r	2	52	45	*	*	0.20	
	Skudesnaes...	30.06	55	NNW	8	c	29.93	-27	53	49	-2	NNW	6	b	2	59	48	b, c	*	-	
ICELAND & FAEROE.	Reykjavik...	30.28	59	E	3	0	30.25	-09	49	*	-9	Z	0	f	*	*	*	*	*	*	
	Blönduos...	30.15	60	Z	0	c	30.23	-16	56	*	+3	NE	1	o	*	*	*	*	*	*	
	Seydisfjord...	30.37	60	NE	3	b	30.21	-19	45	*	-6	Z	0	f	*	*	*	*	*	*	
	Thorshavn...	30.34	62	W	4	bc	30.29	-14	46	*	-4	E	2	m	*	*	*	*	*	*	
BRITISH ISLANDS.	Sumburgh Head	30.24	49	WNW	3	0	30.13	-22	49	46	+1	N	2	0	2	51	46	0	*	-	
	Stornoway...	30.37	56	NE	2	b	30.25	-22	58	56	+6	NE	1	c	1	59	50	b	12.1	-	
	Castlebay (Barra Id.)	30.31	62	NNW	3	b	30.20	-20	58	50	-6	NW	2	b	2	67	52	b	?	-	
	Malin Head...	30.31	64	N	1	b	30.21	-18	61	60	-3	NNW	1	b	1	70	56	b	*	-	
	Blacksod Pt.	30.34	68	NNE	1	bc	30.22	-17	65	63	-2	NW	1	bc	1	72	55	b3, bc	*	-	
	Valencia...	30.31	68	W	1	bc	30.20	-17	67	64	+4	Z	0	bc	2	69	59	bc, bc	3.0	-	
	Roche's Point	30.30	72	Z	0	b	30.21	-17	66	63	0	NE	1	b	1	74	62	b3, c3, 0	*	-	
	Birr Castle...	30.29	79	Z	0	bc	30.21	-19	69	67	+6	Z	0	b	*	80	60	b, bc	10.5	-	
	Donaghadee...	30.31	65	WNW	2	b	30.20	-21	61	56	-1	W	2	b	1	67	53	b	*	-	
	Liverpool Obsy...	30.27	69	NW	2	b	30.18	-18	64	60	0	SSW	1	b	0	73	59	bc	*	-	
	Holyhead...	30.28	62	NW	3	bc	30.19	-18	65	61	-1	Z	0	b	0	66	55	b, bc	*	-	
	Pembroke (St. Ann's Hd.)	30.25	70	N	4	b	30.18	-16	66	60	-1	NE	1	bc	2	74	58	bc	13.6	-	
	Scilly (St. Mary's)	30.24	65	N	2	b	30.18	-12	64	61	0	N	1	b	0	69	62	b	12.4	-	
	Jersey (St. Aubins)	30.20	66	ENE	4	b	30.17	-09	60	56	-6	ENE	4	cm	3	73	55	c, bc, c, 0	14.5	-	
	Portland Bill	30.21	60	Z	0	b	30.18	-09	55	55	-11	ENE	4	0	3	72	54	b	*	-	
	Dungeness...	30.22	60	NE	4	bc	30.16	-10	57	52	0	NNE	4	c	3	64	54	o, bc	4.5	-	
BRITISH ISLANDS.	Wick...	30.31	51	N	4	0	30.22	-18	51	50	0	N	2	m	1	56	47	-	*	-	
	Nairn...	30.30	62	Z	0	b	30.23	-17	54	53	-6	Z	0	f	1	69	45	b3, m	15.2	-	
	Aberdeen...	30.30	63	WNW	1	b	30.21	-19	55	53	-6	NNW	3	0	2	70	49	b, 0	15.8	-	
	Leith...	30.27	58	NE	2	b	30.19	-19	51	51	-6	ESE	1	f	0	62	50	bc	*	-	
	North Shields	30.30	56	NNE	3	bc	30.20	-19	52	51	-1	NNE	2	0	3	61	49	b, bc, f	*	-	
	Spurn Head...	30.25	55	NNW	4	0	30.16	-15	55	53	0	NNW	4	0	3	58	54	o, odp	*	-	
	Yarmouth...	30.22	57	N	4	c	30.13	-13	55	52	-1	NNW	4	c	4	60	53	c	*	-	
	Clacton-on-Sea...	30.23	63	N	4	b	30.17	-11	54	52	-2	N	2	0	2	67	53	o, c, bc, 0	7.3	-	
	Nottingham...	30.25	71	NE	1	b	30.19	-16	56	54	-3	NE	1	bc	*	73	52	b	13.0	-	
	Bath...	30.24	73	NE	1	b	30.19	-14	60	57	-6	NE	1	b	*	76	49	-	13.4	-	
GERMANY, & C.	Oxford...	30.24	65	NE	2	b	30.20	-14	56	53	-2	N	2	c	*	71	53	b	*	-	
	London (St. James's Park)	30.23	67	NE	4	b	30.17	-12	55	52	-2	NNE	2	0	*	69	53	o, bc, b, 0	6.5	-	
	The Scaw (Skagen)	29.85	60	WSW	1	bc	29.78	-31	53	48	-8	NNE	6	bc	2	70	53	*	*	-	
	Fanö...	29.97	56	WNW	6	c	29.83	-23	58	54	-7	NW	4	bc	*	73	54	*	*	-	
	Cuxhaven...	30.02	64	NW	4	b	29.80	-22	58	54	-2	NW	7	0	*	70	55	*	*	-	
FRANCE.	The Helder...	30.15	57	N	5	c	30.07	-10	57	53	-1	NNW	4	c	3	59	55	*	*	-	
	Brussels...	*	*	*	*	*	30.11	-09	55	52	0	NW	1	0	*	62	52	*	*	0.04	
	Berlin...	29.91	62	Z	0	0	29.73	-20	54	53	-3	W	4	0	*	68	54	*	*	-	
	Frankfurt...	30.00	62	NW	1	0	29.97	-06	59	55	-4	NW	4	0	*	70	58	*	*	-	
	Munich...	29.93	65	NW	4	bc	29.95	-10	59	56	-5	W	4	c	*	73	54	*	*	-	
	C. Gris Nez...	30.21	57	NNE	5	0	30.17	-07	55	53	-1	NE	3	0	3	61	54	*	*	-	
	La Heve...	30.22	57	NE	4	c	30.16	-07	55	52	-5	NE	2	0	2	66	50	*	*	-	
	Brest...	30.17	73	NE	3	b	30.15	-05	57	55	-3	ENE	3	m	2	79	52	*	*	-	
	Lorient...	30.15	70	NE	4	b	30.09	-05	58	56	-2	NE	4	b	3	77	55	*	*	-	
	Rochefort...	30.01	82	NE	3	b	30.04	-03	63	59	-3	ENE	4	b	*	91	57	b	*	-	
SPANISH PENIN.	Biarritz...	30.04	68	WNW	4	m	30.03	-03	66	65	-3	Z	0	m	2	79	61	*	*	-	
	Paris...	30.15	62	N	4	0	30.12	-08	55	52	-2	NNE	2	0	*	73	54	*	*	-	
	Belfort...	29.91	77	W	2	m	29.99	-07	57	55	-5	Z	0	m	*	82	51	*	*	-	
	Lyons...	29.95	77	N	1	b	29.99	-07	62	59	-1	NE	8	b	0	81	58	*	*	-	
	Nice...	29.89	71	Z	0	b	29.84	-09	70	63	-1	Z	0	b	0	82	63	*	*	-	
SPANISH PENIN.	Perpignan...	29.93	76	Z	0	b	29.91	-10	76	65	+8	W	2	bc	*	84	66	*	*	-	
	Sanguinaire...	30.02	73	N	3	bc	29.93	-09	75	68	+1	E	2	m	2	81	63	*	*	-	
	Corunna...																				
SPANISH PENIN.	Lisbon...	30.05	64	NNW	4	0	29.99	-10	66	64	-1	N	1	0	*	73	63	*	*	-	
	Azores (P. Delgada)	30.30	70	NNE	4	c	30.25	-06	69	63	-3	NNE	5	b	3	77	66	*	*	-	
	(Horta)	30.35	68	NE	4	bc	30.30	-03	66	61	-1	NNE	3	m	2	75	64	*	*	-	

SUPPLEMENTARY CHARTS
OF
BAROMETER AND WIND
FOR 8 A.M. AND 6 P.M. YESTERDAY

8 A.M. YESTERDAY.

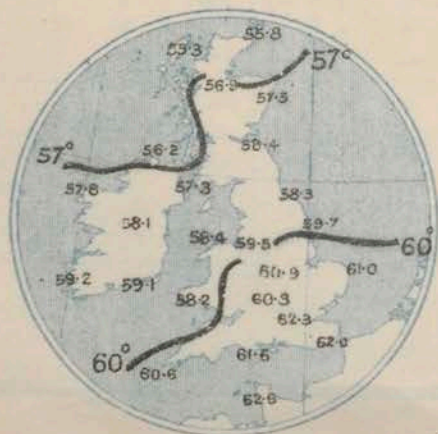


6 P.M. YESTERDAY.



AVERAGES OF TEMPERATURE AT 8 A.M.
FOR THE MONTH OF JULY.

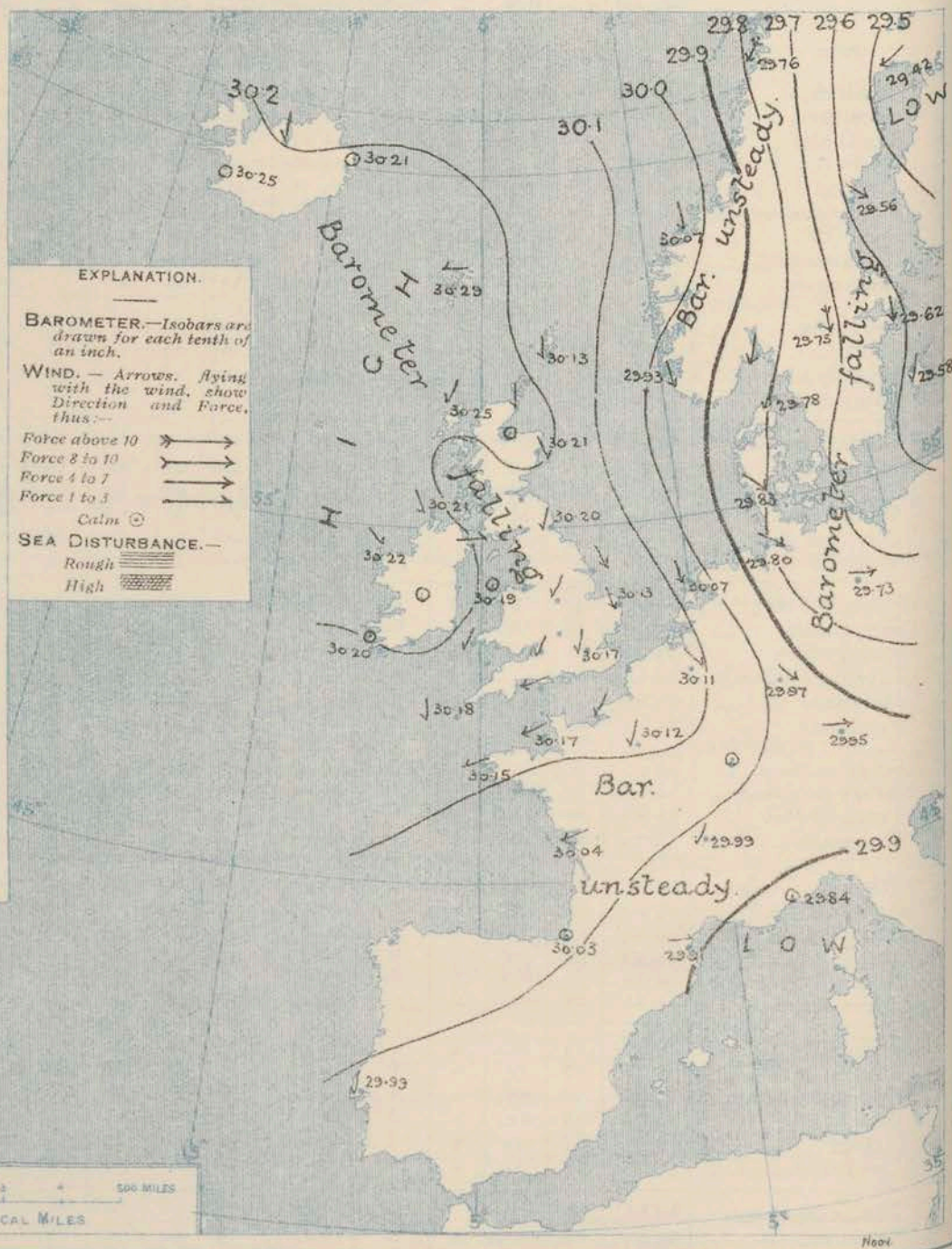
(Derived chiefly from Observations extending over
the 35 years—1871-1905.)



Thursday.

WEATHER

1. BAROMETER, WIND AND SEA AT 8 A.M. TO-DAY.



NOTES ON THE GENERAL SITUATION AT 8 A.M.

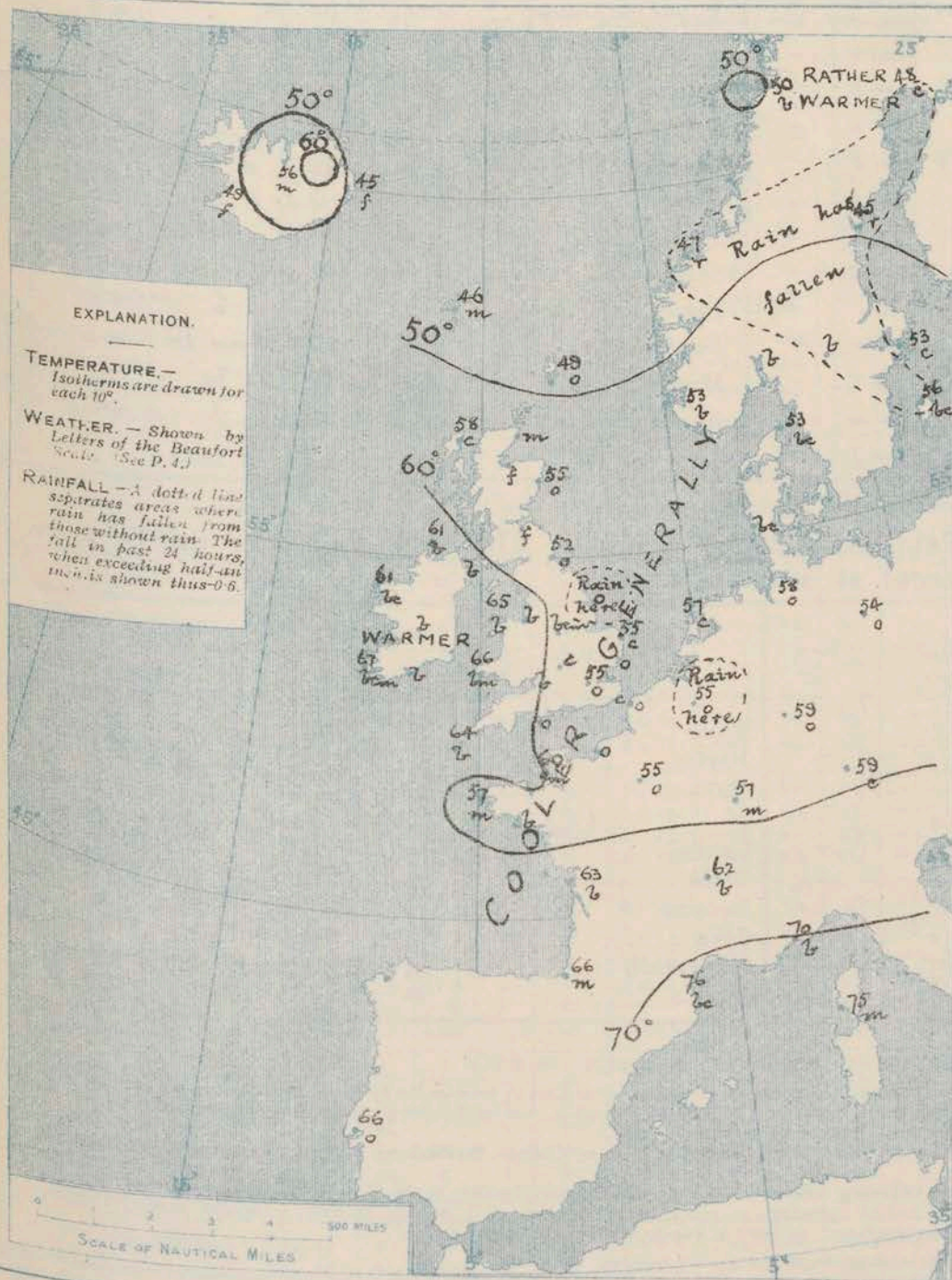
The anticyclone continues to move away in a westerly direction, and the barometer is therefore falling in most places. The highest pressures are found in an area which extends from the Atlantic over Iceland, the Faeroe Islands, the north of Scotland and the greater part of Ireland. The lowest readings are reported over the Gulf of Bothnia; the barometrical gradient is rather irregular over the northern parts of these Islands and the Continent.

Along the east coasts of Great Britain and over Northern and Central Europe the wind is under the influence of the northern low pressure system, being chiefly N. or N.W., but N.E. in the north of Scandinavia. Over the south of England and the greater part of France a light to moderate breeze from the N.E. is still reported. A further reduction in temperature has occurred in most parts of our area. On the east coasts of Great Britain the thermometer stands at or slightly below 55°, while in the Shetlands and the northern parts of Scandinavia it is below 50°. At many of our western stations, however, the readings are above 65°, the highest reported being 69° at Birr Castle. Fair or fine weather is still reported over Western Europe as a whole, but in the north and east of Great Britain a good deal of cloud prevails, with fog on the Scotch coasts. Rain is falling at Helsingfors and Christiania.

CHARTS

18th July, 1907.

2. TEMPERATURE AND WEATHER AT 8 A.M. TO-DAY.



NOTES ON YESTERDAY'S WEATHER

During yesterday the thermometer rose to 75° and upwards at many of our western stations, the highest readings reported being 81° at Lough, and 80° at Birr Castle. On the north coasts of Scotland, and at some of the east coast stations in England the thermometer did not reach 60°. The amount of bright sunshine was generally large, — more than 14 hours on many parts of our western and southern coasts, and more than 15 hours in the east of Scotland.

GENERAL INFERENCE FROM THE 8 A.M. OBSERVATIONS.

The shallow depression which is forming over the northern parts of the United Kingdom is likely to move or to spread slowly southwards, and less settled weather is, therefore, probable over Great Britain, with showers in many places. In Ireland the weather is likely to remain fine for the present, but with some reduction in temperature.

FORECASTS

For the 24 hours commencing at NOON TO DAY.

For the positions of the DISTRICTS indicated by the numbers 0-11—see map at foot.

- 0 } Light N.W. or N.E. winds; cool, cloudy, rain locally, some mist or fog on coast.
- 1 }
- 2 } Light Variable breezes; cool, cloudy, rain locally.
- 3 }
- 4 } Light N.W. to Variable breezes; fair at first, unsettled later, with local showers; temperature below the normal.
- 5 }
- 6 } Same as No. 2.
- 7 }
- 8 } N.W. to Variable breezes; fine at first, some showers later; cooler.
- 9 }
- 10 } Light Variable airs; fine generally; cooler.

II WESTERN CHANNEL AND BAY

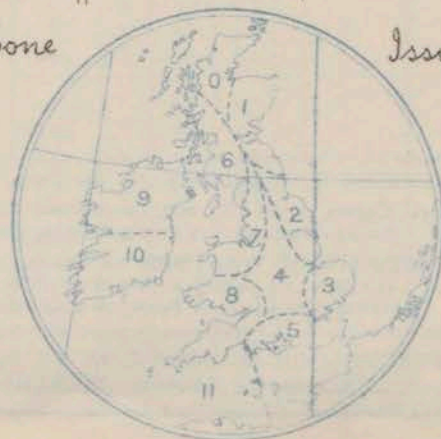
Light or moderate N.E. winds, with fine weather and a smooth sea.

FORECAST DISTRICTS.

Those portions of the Coasts upon which the Warning Signals are at present flying are indicated by the Symbols ∇ = South Cone, or \blacktriangle = North Cone.

None

Issued.



DAILY WEATHER REPORT.

18th July.

1907

TEMPERATURE, WEATHER, SUNSHINE, AND RAINFALL FOR YESTERDAY.

STATIONS.	TEMPERATURE F.		Weather.	Sunshine.	Rainfall.	STATIONS.	TEMPERATURE F.		Weather.	Sunshine.	Rainfall.
	Max.	Min.					Max.	Min.			
Strathpeffer, to 6 p.m. ...	76	52	*	Hrs	Ins	† Eastbourne, to 6 p.m. ...	68	54	*	Hrs	Ins
Blackpool, to 9 p.m. ...	73	57	b	14.0	—	Bexhill-on-Sea, to 9 p.m.				10.8	—
Southport, to 9 p.m. ...	74	56	b	14.8	—	† Hastings	*	*	*	8.8	*
Rhyl, to 6 p.m. ...	69	63	*	14.2	—	† Folkestone, to 6 p.m. ...	64	54	o. c. b	5.8	—
Llandudno, to 9 p.m. ...	76	57	c. b. m. b	11.5	—	† Margate, to 6 p.m. ...	61	55	o. b. o	5.0	—
Bettws-y-Coed, to 6 p.m.	78	52	b	10.5	—	Lowestoft, to 6 p.m. ...	58	43	o. c. o	2.0	—
Towyn, to 6 p.m. ...	81	54	b	12.5	—	† Skegness ...	59	53	c. b. c	3.6	—
Aberystwyth, to 6 p.m. ...	68	57	c. b	12.5	—	† Scarborough, to 6 p.m. ...	64	52	*	4.7	—
Plymouth, to 9 p.m. ...	78	59	b. c. b. c	13.1	—	† Harrogate, to 6 p.m. ...	71	50	b	13.0	—
Torquay, to 6 p.m. ...	77	61	*	13.4	—	Darwen, to 9 p.m. ...	76	54	b. m. o. 8 m.	14.2	—
† Bournemouth, to 6 p.m. ...	76	56	*	14.8	—	Manchester, to 9 p.m. ...	77	52	b. c	13.5	—
† Worthing ...	69	57	c. b	14.4	—	Birmingham, to 9 p.m. ...	74	56	b	13.6	—
† Brighton ...	71	56	*	14.3	—						

† At this Station the amount of Bright Sunshine is for the whole day.

TEMPERATURE, WEATHER, and RAINFALL at additional FOREIGN STATIONS, mainly for the 24 hours ended at 8 a.m. yesterday.

STATIONS <i>17th July, 1907.</i>	TEMPERATURE F.		WEATHER.	RAIN. Ins.	STATIONS. <i>17th July, 1907.</i>	TEMPERATURE F.		WEATHER.	RAIN. Ins.
	Max.	Min.				Max.	Min.		
Flushing ...	63	55	b. o	—	Rome ...	82	59	c. b. c	0.43
Aix-la-Chapelle ...	75	52	b. o	—	Naples ...	78	63	b. b	—
Copenhagen ...	68	57	b. c	—	Malta ...	87	70	b	—
Oxö (Christiansand) ...	77	61	b. c	—	Geneva ...	70	*	b	Measured 7 a.m.
St. Petersburg ...	73	59	o. b	—	Berne ...	70	*	b	—
Vienna ...	70	59	b. c	0.16	Lucerne ...	73	*	b	—
Buda Pesth ...	77	59	c. c	—	Coire ...	70	*	b	—
Hermanstadt ...	73	50	b. o	—	St. Gothard ...	48	*	b	—
Trieste ...	75	57	o. c	0.24	Lugano ...	81	*	b	—
Florence ...	84	60	b. b	—					

NOTES REFERRING TO INFORMATION GIVEN ON PAGE 1:—

- (a) At the British and Irish Stations the readings of the barometer are not corrected for the difference in Gravity between the position of the Station and Latitude 45°. The approximate correction is:—For stations North of Malin Head and North Shields + '03 in., but for Sumburgh Head + '04 in.; for stations south of Malin Head and North Shields + '02 in., but for Scilly and Jersey + '01 in.
- (b) The Sunshine for London given in the table is recorded on the Tower of the Wesleyan Training College, Westminster; the Sunshine entered to Dungeness is recorded at Littlestone-on-Sea.
- (c) The information relating to Weather is indicated by the following letters—b, blue sky; bc, sky half clouded; c, sky three parts clouded; d, drizzling rain; e, wet air, without rain falling; f, fog; g, gloomy; h, hail; l, lightning; m, misty (hazy); o, overcast; p, passing showers; q, squally; r, rain; s, snow; t, thunder; u, ugly, threatening; v, visibility, unusual transparency; w, dew; x, hoar frost; z, dust-haze, or smoke.

* AN ASTERISK is inserted in all places for which information is not usually received.

WIRELESS TELEGRAMS FROM SHIPS OF H.M. NAVY

Received during the 24 hours ended at 9.30 a.m. to-day.

TABLE SHOWING THE GREENWICH TIMES OF SUNRISE, NOON, AND SUNSET, FOR STATIONS IN THE UNITED KINGDOM, TO-DAY AND TO-MORROW.

Hour of Observation.	Position		Reading of Barometer.	Wind.		Weather.	TEMPERATURE.			Sea Dis- turbance.	Sunrise G.M.T.	Noon G.M.T.	Sunset G.M.T.
	Lat.	Long.		Dirac.	Force.		Dry Bulb.	Wet Bulb.	Sea				
			Ins			*	°	°	°				
											18 th July, 1907.		
											3.51	11.59	8.6
											3.52	11.59	8.5
											4.5	12.6	8.7
											4.7	12.6	8.6
											3.35	12.18	9.0
											3.37	12.18	8.59
											4.42	12.47	8.51
											4.44	12.47	8.50

TERMS OF SUBSCRIPTION for the Daily Weather Report forwarded by Book Post, £1 per annum payable quarterly in advance.

Single Copies (price 1d.) may be obtained after 3 p.m. on the day of issue, at the Meteorological Office, and at the Bookstalls of the following terminus Railway Stations:—Victoria, Charing Cross, King's Cross, St. Pancras, Euston.

FORECASTS OF WEATHER for one day in advance are drawn up at 11 a.m., and between 7 and 8 p.m. The latest forecast can be had by Reply Telegram, on paying at any Post Office in the United Kingdom Sixpence in addition to the cost of the inquiry and reply Telegram. Information as to the Terms on which Forecasts can be sent daily, for a long or short period, may be obtained on application.

METEOROLOGICAL OFFICE, 63, VICTORIA STREET, S.W.
(TELEGRAPHIC ADDRESS: WEATHER, LONDON.)

W. N. SHAW, (Director).

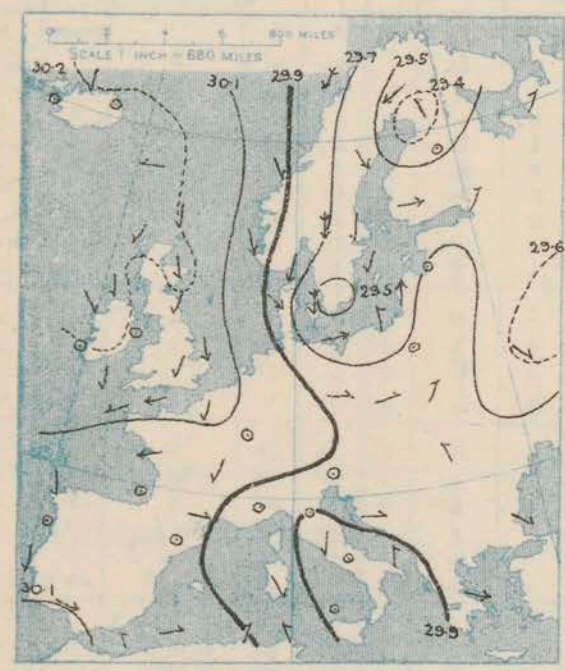
DAILY WEATHER REPORT OF THE METEOROLOGICAL OFFICE.

Friday,
19th July, 1907

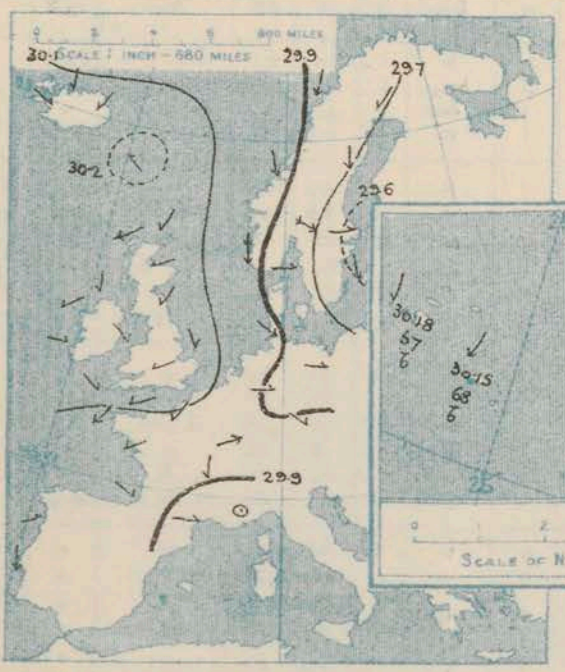
STATIONS.		YESTERDAY EVENING.					THIS MORNING.										PAST 24 HOURS.						
		BAROM.		TEMP.		WIND.	Force (0 to 12).	Weather.	BAROMETER.		TEMPERATURE.			WIND.		Force (0 to 12).	Weather.	Sea (0 to 9).	TEMP.		Weather.	Sun. shine.	Rainfall.
		At 32° Fahr. and M.S.L.	Dry Bulb.	Direc.	Change since Yester- day.				Dry Bulb.	Wet Bulb.	Change since Yester- day.	Direc.	Max.	Min.									
SCANDINAVIA.	Haparanda...	29.70	50	NE	2	C	29.86	+0.44	56	52	+8	2	0	6C	*	64	41	*	*	*	*	0.12	
	Hernösand...	29.58	58	N	4	r	29.78	+0.12	53	49	+8	NE	4	0	*	59	45	*	*	*	*	0.35	
	Stockholm...	29.59	50	WNW	2	0	29.61	-0.01	50	46	-3	NNW	4	0	*	57	46	*	*	*	*	-	
	Wisby...	29.60	52	NNW	6	C	29.59	+0.01	51	47	-5	NW	6	6C	*	57	48	*	*	*	*	0.04	
	Karlstad...	29.70	55	NW	8	C	29.75	+0.05	54	47	+2	N	8	C	*	*	*	*	*	*	*	-	
	Färder (X'ania Fjord)	29.76	60	N	4	0	29.81	+0.01	57	49	+4	N	5	6C	2	61	53	*	*	*	*	-	
	Bodö...	29.87	52	NNE	6	0	29.94	+0.18	51	47	+1	NE	4	6	2	52	46	*	*	*	*	-	
	Christiansund	30.01	49	NNW	4	r	30.01	-0.06	50	48	+3	NNW	4	r	2	50	46	*	*	*	*	0.32	
	Skudesnaes...	29.91	51	N	8	6	29.91	-0.02	52	41	-1	N	6	6	2	57	48	6	*	*	*	-	
ICELAND & FAEROE.	Reykjavik...	30.11	57	WNW	3	0	29.97	-0.28	54	*	+5	E	2	0	*	*	*	*	*	*	*	*	
	Blönduós...	30.12	60	NE	1	6C	30.00	-0.23	50	*	-6	2	0	r	*	*	*	*	*	*	*	*	
	Seydisfjord...	30.11	62	NE	1	6	30.01	-0.20	50	*	+5	2	0	f	*	*	*	*	*	*	*	*	
	Thorshavn...	30.24	52	SE	3	0	30.19	-0.10	50	*	+4	SSE	2	0	*	*	*	*	*	*	*	*	
BRITISH ISLANDS.	Sumburgh Head	30.16	56	NNE	2	0	30.12	-0.01	52	50	+3	N	1	0	1	57	48	0	*	*	*	-	
	Stornoway...	30.15	57	NE	4	6	30.11	-0.14	55	54	-3	NNE	1	0	1	61	49	0, 6C, 6	7.5	*	*	-	
	Castlebay (Barra Id.)	30.16	61	W	2	6	30.08	-0.12	59	56	+1	NW	1	6	2	67	54	6	15.1	*	*	-	
	Malin Head...	30.11	61	N	1	6	30.09	-0.12	57	57	-4	W	1	f	1	64	55	6, f	*	*	*	-	
	Blacksod Pt.	30.14	71	NE	1	6m	30.09	-0.13	66	63	+1	SW	1	6	1	74	58	6, 6m, 6	*	*	*	-	
	Valencia...	30.13	67	W	1	6m	30.10	-0.10	63	62	-4	2	0	6m	2	72	56	6m, 6	13.3	*	*	-	
	Roche's Point...	30.13	69	2	0	6C	30.11	-0.10	62	61	-4	2	0	6	1	73	62	6, 6C, 0, 6	*	*	*	-	
	Birr Castle...	30.11	77	2	0	C	30.09	-0.12	67	64	-2	2	0	0	*	81	60	6, C, 6	7.9	*	*	-	
	Donaghadee...	30.11	63	NNW	3	6	30.13	-0.07	55	55	-6	NNW	2	f	0	66	53	6	*	*	*	-	
	Liverpool Obsy...	30.11	65	W	2	6	30.11	-0.07	61	57	-3	SE	1	6	0	68	54	6m	*	*	*	-	
	Holyhead...	30.12	60	NW	1	6	30.10	-0.09	60	60	-5	NW	1	6	0	68	54	6	*	*	*	-	
	Pembroke (St. Ann's Hd.)	30.11	70	NNW	2	6	30.10	-0.08	64	58	-2	2	0	6m	3	75	58	6m	13.8	*	*	-	
	Scilly (St. Mary's)	30.12	57	NW	1	6	30.10	-0.08	63	59	-1	E	1	6	1	70	61	6C, 6	13.8	*	*	-	
	Jersey (St. Aubins)	30.11	66	NE	3	6	30.14	-0.03	61	58	+1	ESE	3	6m	3	70	54	C, 6m, f, C	10.8	*	*	-	
	Portland Bill	30.12	58	W	1	6m	30.13	-0.05	60	58	+5	E	1	6m	1	64	54	6, 6m	*	*	*	-	
	Dungeness...	30.12	60	E	2	6	30.14	-0.02	59	54	+2	NNE	1	C	1	63	55	6	8.6	*	*	-	
GERMANY, & C.	Wick...	30.16	52	N	2	6C	30.14	-0.08	52	48	+1	E	1	C	1	57	40	-	*	*	*	0.01	
	Nairn...	30.15	56	ENE	3	6	30.12	-0.11	51	49	-3	2	0	0	0	63	45	m, 6, 3	6.5	*	*	-	
	Aberdeen...	30.17	52	ENE	2	C	30.15	-0.06	53	50	-2	ENE	1	C	2	58	49	C, 0, C, 0	0.2	*	*	-	
	Leith...	30.14	57	ENE	3	6	30.12	-0.07	53	51	+2	ENE	1	6	*	61	51	m, 6, C	*	*	*	-	
	North Shields	30.16	54	NE	3	C	30.11	-0.09	54	52	+2	N	2	0	3	57	49	cp, C	*	*	*	-	
	Spurn Head...	30.13	55	NNE	4	C	30.13	-0.03	54	52	-1	NW	3	0	4	59	52	C, 6, 6C	*	*	*	-	
	Yarmouth...	30.12	58	NNW	3	C	30.12	-0.01	55	51	+3	NNW	3	6C	3	59	52	C	*	*	*	-	
	Clacton-on-Sea...	30.13	59	ESE	2	6	30.15	-0.02	59	54	+5	SE	1	6	0	67	51	0, 6C, 6	9.1	*	*	-	
	Nottingham...	30.11	66	ESE	1	6C	30.14	-0.05	51	50	-5	SE	1	om	*	75	47	6, 6C	8.4	*	*	-	
	Bath...	30.09	77	SE	1	6	30.12	-0.07	63	60	+3	NE	1	6	*	78	54	-	13.2	*	*	-	
FRANCE.	Oxford...	30.11	59	E	2	6C	30.14	-0.06	55	53	-1	2	0	om	*	76	50	6	*	*	*	-	
	London (St. James's Park)	30.09	71	ENE	3	6	30.13	+0.04	56	54	+1	NE	1	0	*	74	53	0, 6C, 6, 0	9.2	*	*	-	
	The Scaw (Skagen)	29.78	57	W	1	C	29.82	+0.04	56	50	+3	NNE	4	6	1	63	52	*	*	*	*	-	
	Fanø...	29.88	54	WNW	4	C	29.84	+0.01	56	54	-2	N	2	C	*	64	54	*	*	*	*	-	
	Cuxhaven...	29.93	60	NW	5	6	29.92	+0.12	56	52	-2	NW	5	09	*	61	54	*	*	*	*	-	
	The Helder...	30.07	56	N	4	C	30.10	+0.03	55	51	-2	NNW	3	C	2	59	54	*	*	*	*	-	
	Brussels...	*	*	*	*	*	30.13	+0.02	54	50	-1	NW	2	0	*	64	52	*	*	*	*	-	
	Berlin...	29.82	58	WNW	3	6	29.91	+0.18	55	51	+1	W	4	C	*	64	50	*	*	*	*	-	
	Frankfurt...	29.85	57	W	2	0	30.06	+0.09	55	49	-4	N	3	0	*	66	55	*	*	*	*	-	
	Munich...	29.95	60	NW	2	6	30.05	+0.10	58	54	-1	NW	3	C	*	70	54	*	*	*	*	-	
SPANISH PENIN.	C. Gris Nez...	30.15	58	NE	3	6	30.15	-0.02	58	56	+3	NNE	2	0	2	63	52	*	*	*	*	-	
	La Heve...	30.12	62	NE	3	6	30.12	-0.04	55	52	0	E	3	m	2	64	48	*	*	*	*	-	
	Brest...	30.07	67	NNE	4	m	30.08	-0.07	62	61	+5	E	4	6	2	77	54	*	*	*	*	-	
	Lorient...	30.03	68	2	0	6	30.05	-0.04	60	57	+2	E	4	6	2	77	57	*	*	*	*	-	
	Rochefort...	29.99	76	NE	3	6	30.01	-0.03	62	59	-1	NE	2	6	*	86	57	6	*	*	*	-	
	Biarritz...	30.03	72	NW	3	C	30.03	0.00	69	66	+3	SW	3	m	2	73	61	*	*	*	*	-	
	Paris...	30.08	69	NE	3	6	30.13	+0.01	54	51	-1	NE	2	0	*	69	47	*	*	*	*	-	
	Belfort...	29.90	72	WSW	5	m	30.02	+0.03	55	52	-2	ENE	4	m	*	79	48	*	*	*	*	-	
	Lyons...	29.95	72	N	1	6	30.02	+0.03	65	59	+3	N	1	6	*	75	56	*	*	*	*	-	
	Nice...	29.82	66	2	0	C	29.88	+0.06	67	64	-3	2	0	0	2	82	63	*	*	*	*	-	
Perpignan...	29.86	83	W	2	6	29.95	+0.09	73	66	+3	2	0	6	*	91	63	*	*	*	*	-		
SPANISH PENIN.	Sanguinaire...	29.93	76	N	3	m	30.02	+0.09	73	68	-2	E	3	m	3	82	63	*	*	*	*	-	
	Corunna...	29.95	63	NNW	4	6	29.98	-0.01	68	61	+2	N	3	6	*	75	59	*	*	*	*	-	
	Lisbon...	30.30	68	NNE	3	6C	30.15	-0.10	68	61	-1	NNE	5	6	3	73	64	*	*	*	*	-	
SPANISH PENIN.	Azores (P. Delgada)	30.25	66	2	0	6	30.18	-0.12	67	61	+1	N	1	6	1	73	61	*	*	*	*	-	
	(Horta)...																					-	

SUPPLEMENTARY CHARTS
OF
BAROMETER AND WIND
FOR 8 A.M. AND 6 P.M. YESTERDAY

8 A.M. YESTERDAY

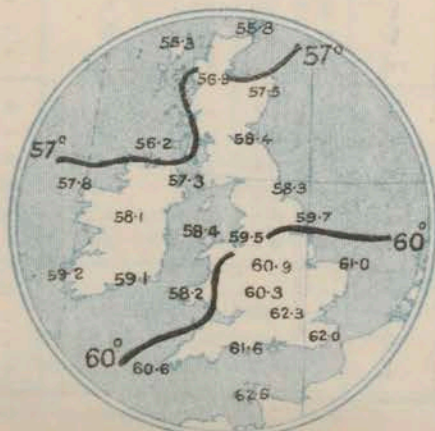


6 P.M. YESTERDAY



AVERAGES OF TEMPERATURE AT 8 A.M.
FOR THE MONTH OF JULY.

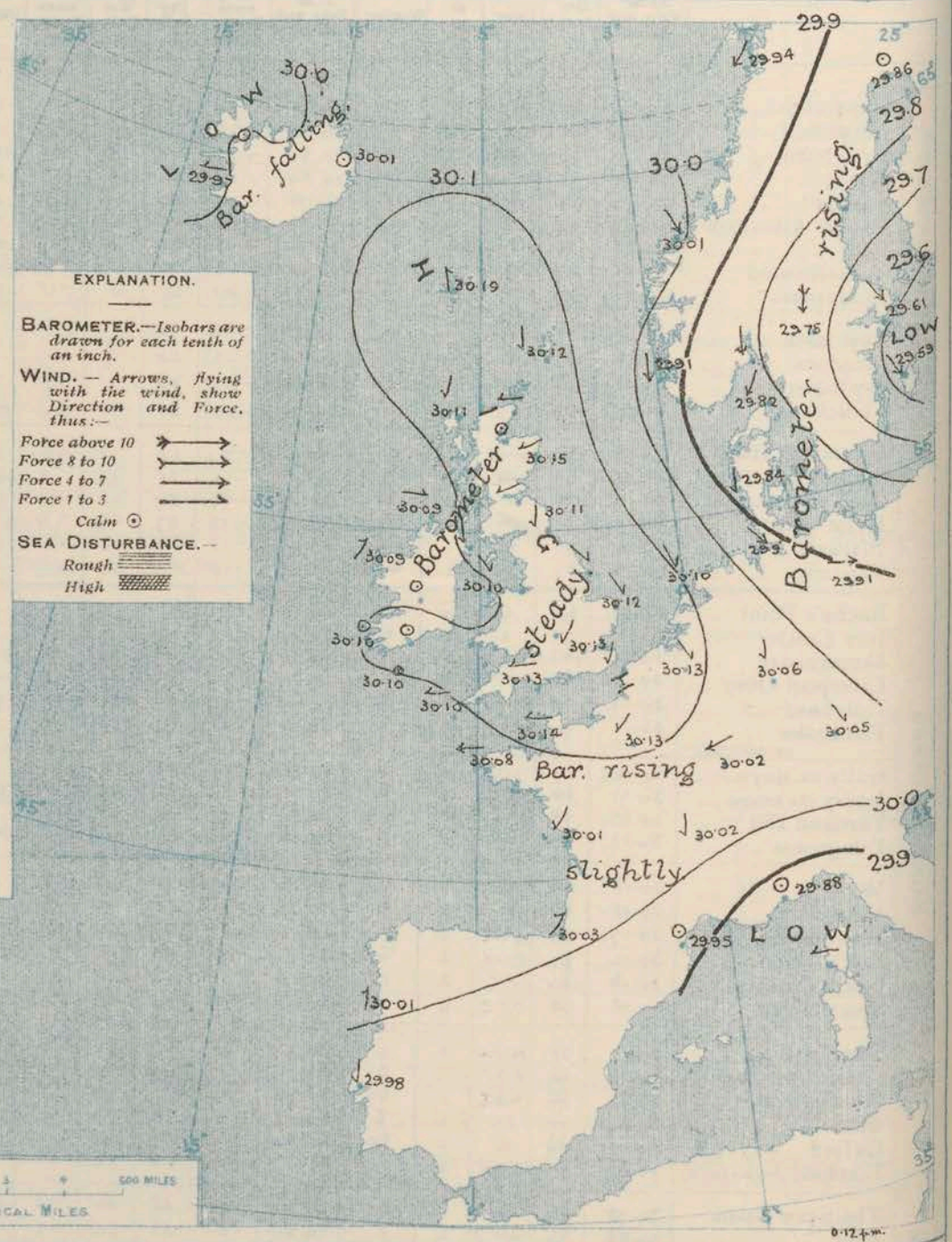
(Derived chiefly from Observations extending over the 35 years—1871-1905.)



Friday,

WEATHER

1. BAROMETER, WIND AND SEA AT 8 A.M. TO-DAY.



NOTES ON THE GENERAL SITUATION AT 8 A.M.

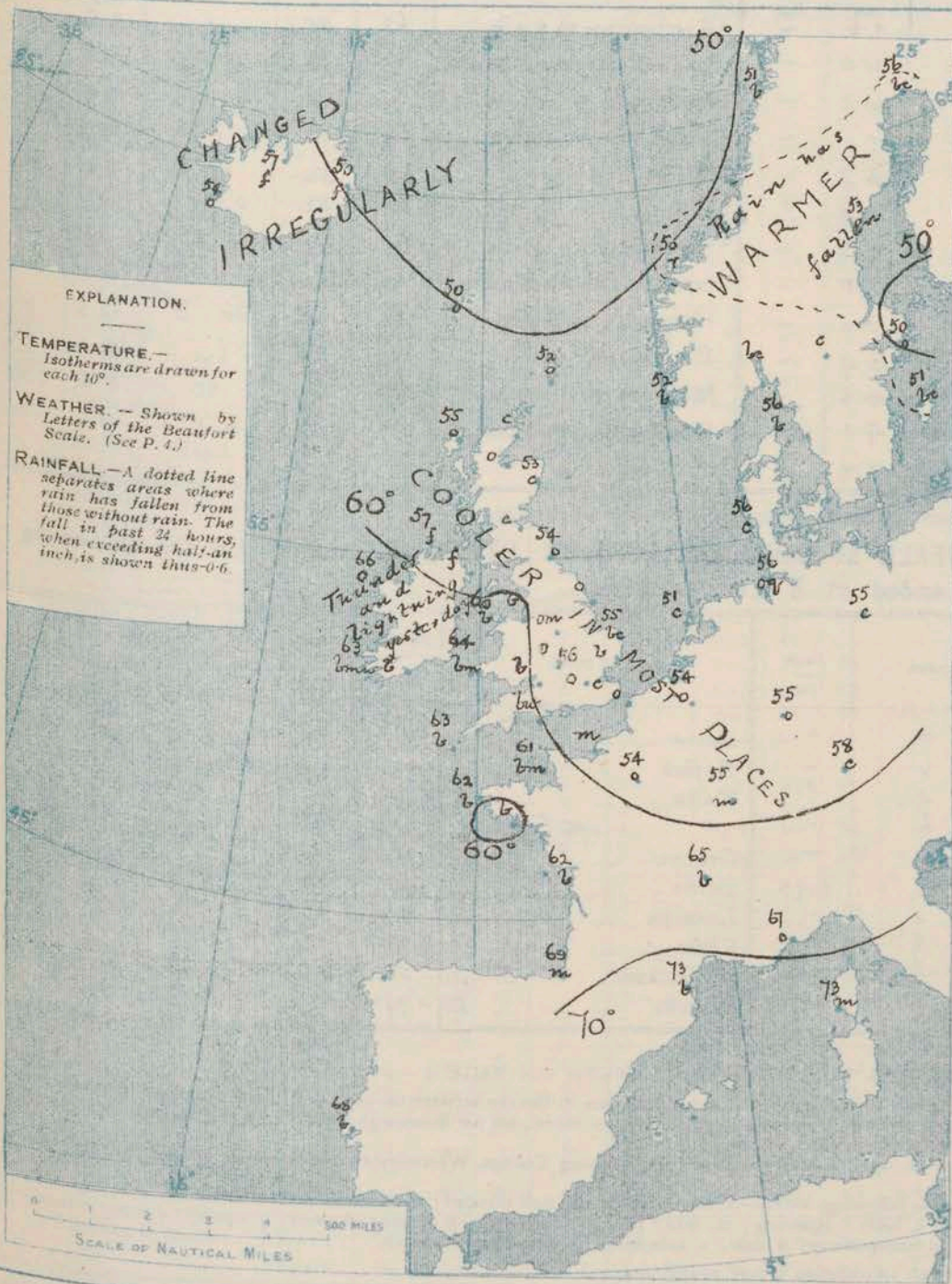
An anticyclone still covers the greater part of these Islands and the adjacent continental regions, and extends northwards beyond the Faeroe Islands. The lowest readings, 29.6 ins. and less, are found in a depression lying over the upper part of the Baltic. The changes in progress are slight, but the barometer is inclined to rise in most places.

Calms or light variable airs are reported over the greater part of these Islands, but on the east coasts of England and over the northern parts of the Continent the wind is N. or N.W., and in the south of Scandinavia it is strong in force, with a gale at Karlstad. Over the channel and France a light breeze from E. or N.E. is reported.

Temperature has fallen in most parts of Western Europe, but has risen at many of the Scandinavian stations. Over Western and Central Ireland the morning readings are above 65°, but in the northern and central parts of Great Britain they are below 55°. In the south of France the thermometer is above 65°. The weather remains fair over Western Europe as a whole, but is temporarily dull in places, more especially over the northern and central parts of Great Britain. Fog prevails on several parts of our western coasts. The sea is slight or smooth generally.

CHARTS 19th July, 1907.

2. TEMPERATURE AND WEATHER AT 8 A.M. TO-DAY.



NOTES ON YESTERDAY'S WEATHER

During yesterday the thermometer rose to 75° and upwards in many parts of England, Wales and Ireland, and to 81° at Birr Castle; at several of the coast stations in the north and east it did not reach 60°. Between 12 and 14 hours of bright sunshine were recorded in many districts, but in the east of Scotland and the northeast of England the duration was much smaller. Thunder and lightning occurred yesterday at several of the Irish stations.

GENERAL INFERENCE FROM THE 8 A.M. OBSERVATIONS

The anticyclone shows some tendency to increase again in intensity, and fair weather is, therefore, likely to continue for the present over the United Kingdom generally. Light variable winds are probable in most districts, and the midday temperatures will be above the average.

FORECASTS

For the 24 hours commencing at NOON TO DAY.

For the positions of the DISTRICTS indicated by the numbers 0-11—see map at foot.

0 Light variable airs; fair; warm.

1 N.W. to Variable breezes; fair generally; warm inland, cool on coast.

2 Same as Nos. 0 & 1.

3 E. and N.E. winds, light; fair and warm generally; some mist or fog on coast.

4 Light Variable airs; fair generally;

5 but some mist or fog on coast.

WESTERN CHANNEL AND BAY

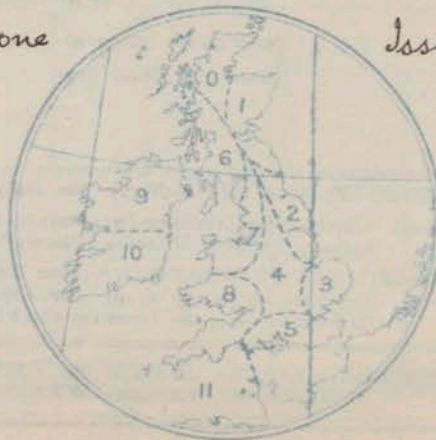
Light E. and N.E. winds, and a slight sea; fair generally, but fog banks in places.

FORECAST DISTRICTS.

Those portions of the Coasts upon which the Warning Signals are at present flying are indicated by the Symbols: ∇ = South Cone, or ∇ = North Cone.

None

Issued.



DAILY WEATHER REPORT.

19th July, 1907

TEMPERATURE, WEATHER, SUNSHINE, AND RAINFALL FOR YESTERDAY.

STATIONS.	TEMPERATURE F.		Weather.	Sunshine.	Rainfall.	STATIONS.	TEMPERATURE F.		Weather.	Sunshine.	Rainfall.
	Max.	Min.					Max.	Min.			
Strathpeffer, to 6 p.m. ...	68	47	x	Hrs 8.6	Ins -	† Eastbourne, to 6 p.m. ...	62	55	.	Hrs 11.8	Ins -
Blackpool, to 9 p.m. ...	69	52	b. bc	14.0	-	Bexhill-on-Sea, to 9 p.m. ...	66	58	c. b	10.5	-
Southport, to 9 p.m. ...	70	53	b	14.0	-	† Hastings	10.5	.
† Rhyl, to 6 p.m. ...	68	57	.	15.0	-	† Folkestone, to 6 p.m. ...	66	52	o. c. b	10.5	-
Llandudno, to 9 p.m. ...	75	57	b	14.0	-	† Margate, to 6 p.m. ...	63	54	o. b	7.0	-
Bettws-y-Coed, to 6 p.m. ...	77	51	b	13.0	?	† Lowestoft, to 6 p.m. ...	59	52	o. c. o. c	4.4	-
Towyn, to 6 p.m. ...	73	52	b	12.5	-	† Skegness ...	60	53	c. bc	7.0	-
Aberystwyth, to 6 p.m. ...	70	56	c. b	12.5	-	Scarborough, to 6 p.m. ...	62	52	.	4.8	-
Plymouth, to 9 p.m. ...	70	54	b. bc	13.4	-	Harrogate, to 6 p.m. ...	68	43	bc. b	12.5	-
Torquay, to 6 p.m. ...	63	56	.	10.9	-	Darwen, to 9 p.m. ...	79	53	bw	13.0	-
† Bournemouth, to 6 p.m. ...	70	51	.	10.6	-	Manchester, to 9 p.m. ...	78	52	bc	8.5	-
† Worthing ...	64	53	o. c. b	9.1	-	Birmingham, to 9 p.m. ...	77	54	b. c. b	9.6	-
† Brighton ...	66	53	.	9.4	-						

† At this Station the amount of Bright Sunshine is for the whole day.

TEMPERATURE, WEATHER, and RAINFALL at additional FOREIGN STATIONS, mainly for the 24 hours ended at 8 a.m. yesterday.

STATIONS 18 th July, 1907.	TEMPERATURE F.		WEATHER.	RAIN. Ins.	STATIONS. 18 th July, 1907.	TEMPERATURE F.		WEATHER.	RAIN. Ins.
	Max.	Min.				Max.	Min.		
Flushing ...	59	55	x. o	-	Rome ...	84	63	b. b	-
Aix-la-Chapelle ...	64	50	o. o	-	Naples ...	80	65	b. b	-
Copenhagen ...	68	55	x. c	?	Malta ...	80	71	c	-
Oxö (Christiansand) ...	64	55	b. b	-	17 th July, 1907.				
St. Petersburg ...	68	50	b. c	-	Geneva ...	72	.	b	Measured 7 a.m.
Vienna ...	70	59	o. c	1.93	Berne ...	75	.	b	-
Buda Pesth ...	77	54	c. o	-	Lucerne ...	75	.	b	-
Hermanstadt ...	75	54	c. o	-	Coire ...	73	.	b	-
Trieste ...	73	63	o. b	-	St. Gothard ...	52	.	b	-
Florence ...	87	61	b. b	-	Lugano ...	79	.	b	-

NOTES REFERRING TO INFORMATION GIVEN ON PAGE 1:—

- (a) At the British and Irish Stations the readings of the barometer are not corrected for the difference in Gravity between the position of the Station and Latitude 45°. The approximate correction is:—For stations North of Malin Head and North Shields + .03 in., but for Sumburgh Head + .04 in.; for stations south of Malin Head and North Shields + .02 in., but for Scilly and Jersey + .01 in.
- (b) The Sunshine for London given in the table is recorded on the Tower of the Wesleyan Training College, Westminster; the Sunshine entered to Dungeness is recorded at Littlestone-on-Sea.
- (c) The information relating to Weather is indicated by the following letters—b. blue sky; bc. sky half clouded; c. sky three parts clouded; d. drizzling rain; e. wet air, without rain falling; f. fog; g. gloomy; h. hail; l. lightning; m. misty (hazy); o. overcast; p. passing showers; q. squally; r. rain; s. snow; t. thunder; u. ugly, threatening; v. visibility, unusual transparency; w. dew; x. hoar frost; z. dust-haze, or smoke.

* AN ASTERISK is inserted in all places for which information is not usually received.

WIRELESS TELEGRAMS FROM SHIPS OF H.M. NAVY

Received during the 24 hours ended at 9.30 a.m. to-day.

TABLE SHOWING THE GREENWICH TIMES OF SUNRISE, NOON, AND SUNSET, FOR STATIONS IN THE UNITED KINGDOM, TO-DAY AND TO-MORROW.

Hour of Observation.	Position		Reading of Barometer.	Wind.		Weather.	TEMPERATURE.			Sea Disturbance.	19 th July 1907.	Sunrise G.M.T.	Noon G.M.T.	Sunset G.M.T.
	Lat.	Long.		Dir.	Force.		Dry Bulb.	Wet Bulb.	Sea					
18 th July: 6 p.m.	49° 55' N	5° 17' W	30.12	SE	1	m	65	62	59	1	Yarmouth ...	3.52	11.59	8.5
19 th July: 4 a.m.	50° 37' N	7° 40' W	30.10	S	2	m	64	63	64	3	Greenwich ...	3.54	11.59	8.4
19 th July: 8 a.m.	50° 54' N	8° 27' W	30.10	Z	0	f	62	61	62	3	Wick ...	4.7	12.6	8.6
(Banks of thick fog)											Valencia ...	4.8	12.6	8.5
												3.37	12.18	8.59
												3.39	12.18	8.57
												4.44	12.47	8.50
												4.46	12.47	8.49

TERMS OF SUBSCRIPTION for the Daily Weather Report forwarded by Book Post, £1 per annum payable quarterly in advance.

Single Copies (price 1d.) may be obtained after 3 p.m. on the day of issue, at the Meteorological Office, and at the Bookstalls of the following terminus Railway Stations:—Victoria, Charing Cross, King's Cross, St. Pancras, Euston.

FORECASTS OF WEATHER for one day in advance are drawn up at 11 a.m., and between 7 and 8 p.m. The latest forecast can be had by Reply Telegram, on paying at any Post Office in the United Kingdom Sixpence in addition to the cost of the inquiry and reply Telegram. Information as to the Terms on which Forecasts can be sent daily, for a long or short period, may be obtained on application.

METEOROLOGICAL OFFICE, 63, VICTORIA STREET, S.W.
(TELEGRAPHIC ADDRESS: WEATHER, LONDON.)

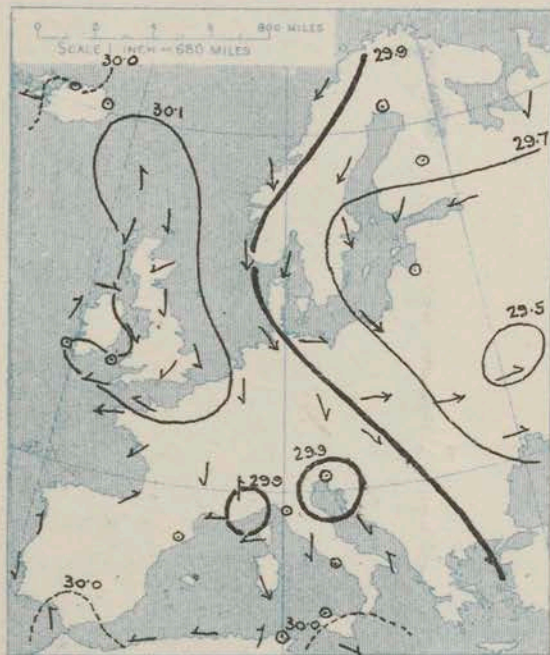
W. N. SHAW, (Director).

For NOTES see page 4.

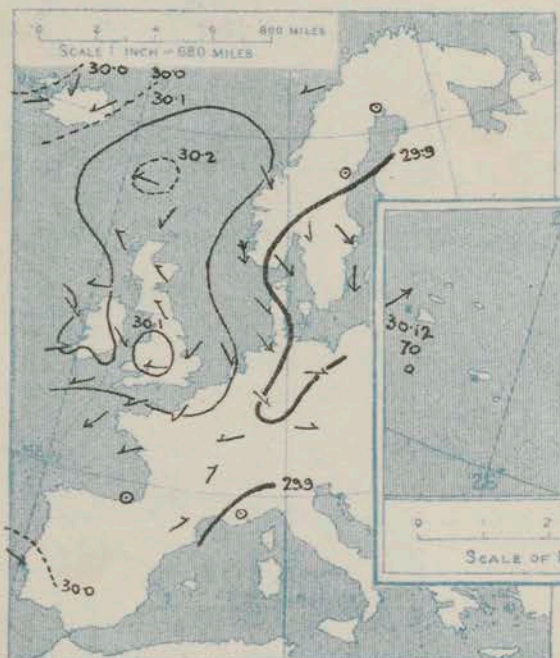
SUPPLEMENTARY CHARTS OF BAROMETER AND WIND

FOR 8 A.M. AND 6 P.M. YESTERDAY

8 A.M. YESTERDAY

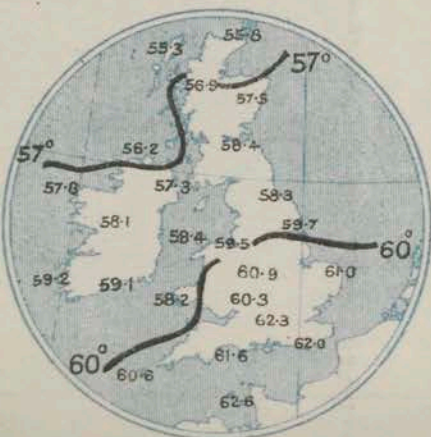


6 P.M. YESTERDAY



AVERAGES OF TEMPERATURE AT 8 A.M. FOR THE MONTH OF JULY.

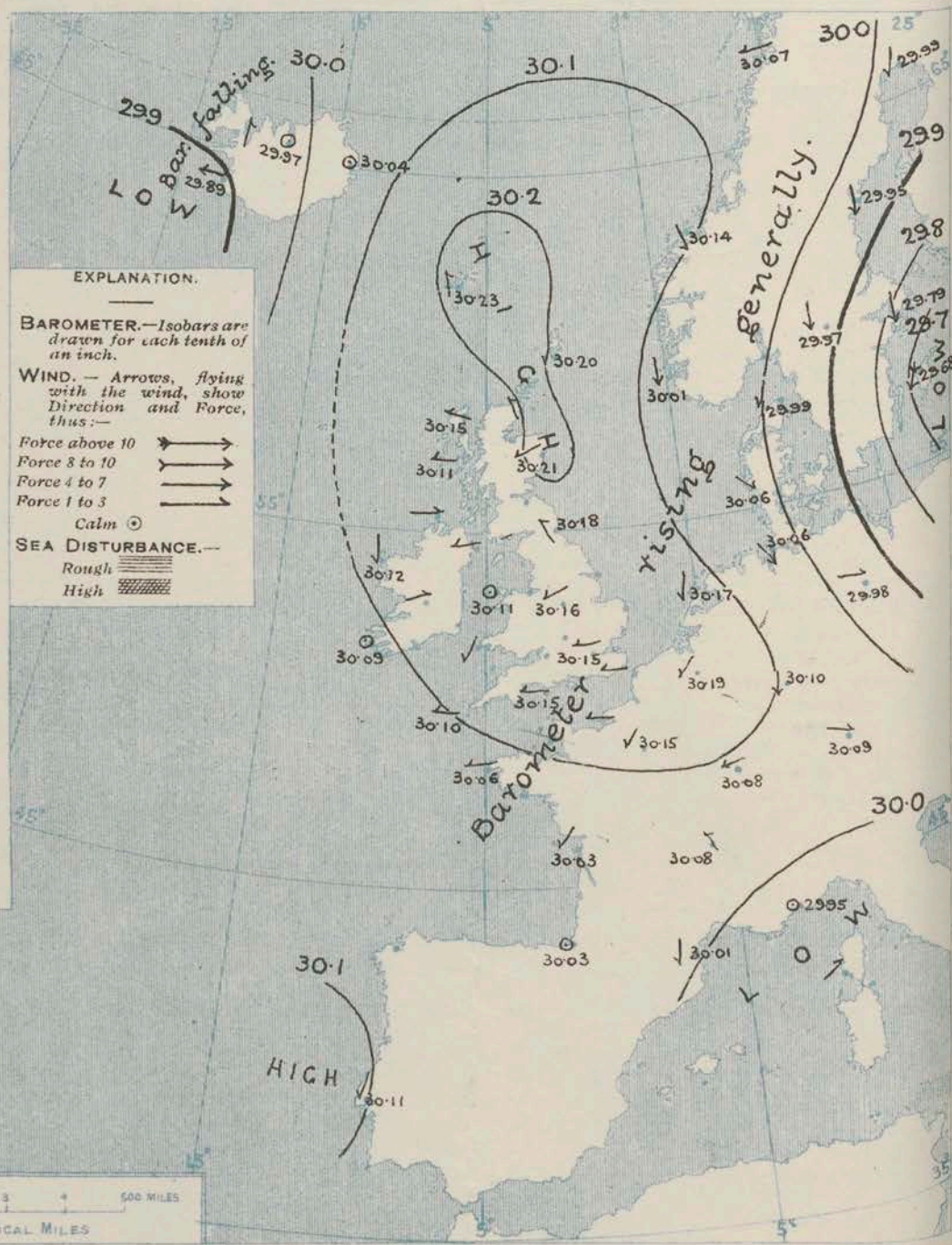
(Derived chiefly from Observations extending over the 35 years—1871-1905.)



Saturday,

WEATHER

1. BAROMETER, WIND AND SEA AT 8 A.M. TO-DAY.



NOTES ON THE GENERAL SITUATION AT 8 A.M.

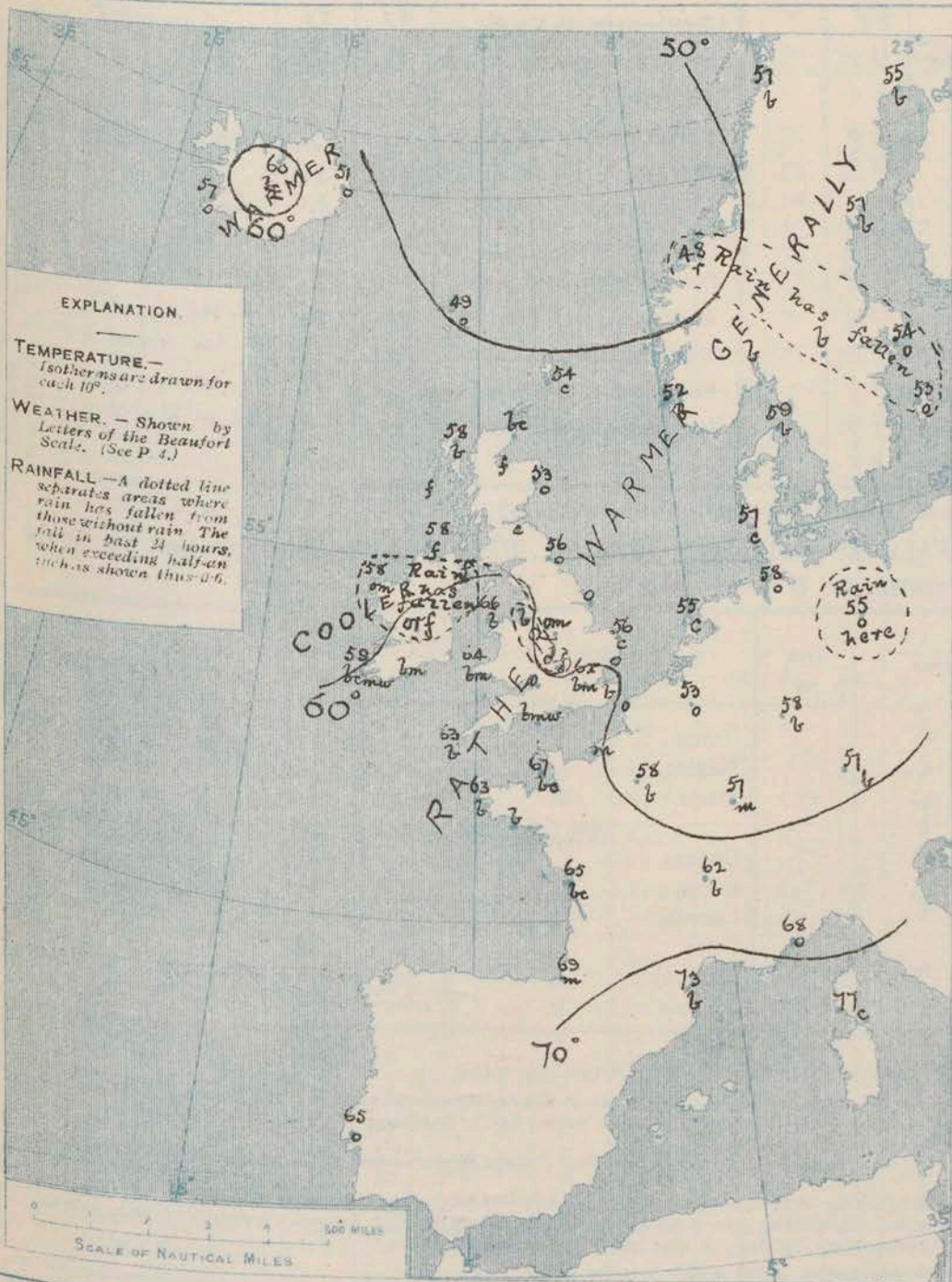
The anticyclone is increasing both in size and intensity, and the barometer is rising over Western Europe generally. The highest pressures are found in an elongated area extending from the east of Scotland to the neighbourhood of the Faeroe Islands; the lowest in a depression over the northern part of the Baltic. Another disturbance is approaching Iceland from the southward.

Light breezes from the E.^w (N.E. to S.E.) are prevalent over Great Britain and France, but in Ireland the wind is calm or variable. Over Scandinavia and Denmark the wind is N.E., while in Germany it draws into N.W. or W. Temperature has risen in most places, but has fallen over Western and Central Ireland. In the southern and southwestern parts of the United Kingdom the readings are mostly above 60°, but in the east of England the thermometer is very little above 55°, and in the north and east of Scotland it is below that level. The weather remains fair or fine over western Europe as a whole, but fog still prevails on many parts of our own north and northwest coasts, and slight rain is reported at Oxford and Birr Castle. The sea is smooth on nearly all coasts.

CHARTS

20th July, 1907.

2. TEMPERATURE AND WEATHER AT 8 A.M. TO-DAY.



NOTES ON YESTERDAY'S WEATHER

During yesterday the thermometer rose to 75° and upwards in many parts of England and Ireland, to 79° at Bath, and to 82° at Birr Castle. At the majority of our north and east coast stations it did not reach 60°. The amount of bright sunshine was generally large, especially on the coasts of Wales and Lancashire, where more than 13 hours were registered. A thunderstorm with heavy rain, was experienced yesterday at Birr Castle, and lightning was seen at Donaghadee.

GENERAL INFERENCE FROM THE 8 A.M. OBSERVATIONS.

The anticyclone is likely to increase somewhat in intensity, and to spread further in a southerly and easterly direction. Variable or light E. winds will continue to prevail over the greater part of the United Kingdom, with fair weather in most districts, but with fog or mist at many of the west coast stations.

FORECASTS

For the 24 hours commencing at
NOON TO DAY.

For the positions of the DISTRICTS indicated by the numbers 0-11—see map at foot.

- 0 } Variable or light E. winds;
- 1 } fair and warm inland,
- 2 } cloudy and cool at many coast
- 3 } stations.
- 4 } E. winds, light; fair, warm.
- 5 }
- 6 } Light variable air; fair generally,
- 7 } but foggy or misty at many coast
- 8 } stations.
- 9 } E. winds, light; fair and warm
- 10 } generally, some mist or fog on coasts.
- 11 } Variable breezes, finally S. or S.E.;
- 12 } fair generally, but some mist or
- 13 } fog on coast.

WESTERN CHANNEL AND BAY

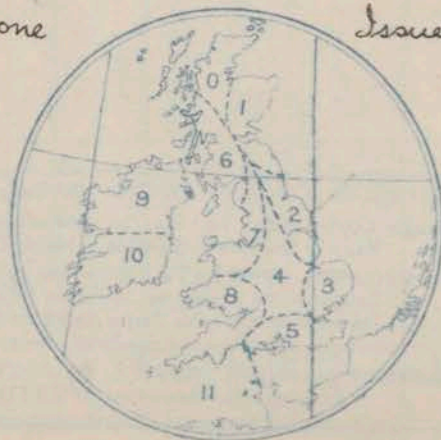
Light or moderate E. winds, with fine weather and a smooth sea.

FORECAST DISTRICTS.

Those portions of the Coasts upon which the Warning Signals are at present flying are indicated by the Symbols: = South Cone, or = North Cone.

None

Issued.



DAILY WEATHER REPORT.

20th July, 1907

TEMPERATURE, WEATHER, SUNSHINE, AND RAINFALL FOR YESTERDAY.

STATIONS.	TEMPERATURE F.		Weather.	Sunshine.	Rainfall.	STATIONS.	TEMPERATURE F.		Weather.	Sunshine.	Rainfall.
	Max.	Min.					Max.	Min.			
Strathpeffer, to 6 p.m. ...	64	50	x	7.2	Ins	† Eastbourne, to 6 p.m. ...	63	53	*	9.5	Ins
Blackpool, to 9 p.m. ...	69	51	bm. b. bc	13.8	-	Bexhill-on-Sea, to 9 p.m. ...	63	59	b. c	9.2	-
Southport, to 9 p.m. ...	70	52	b	11.8	-	† Hastings ...	*	*	*	11.6	*
† Rhyl, to 6 p.m. ...	68	50	*	15.0	-	† Folkestone, to 6 p.m. ...	62	54	bc. b	11.5	-
Llandudno, to 9 p.m. ...	74	55	b. c	13.7	-	† Margate, to 6 p.m. ...	65	54	b	10.7	-
Bettws-y-Coed, to 6 p.m. ...	76	50	bc. b	12.8	-	Lowestoft, to 6 p.m. ...	59	51	bc. c	11.3	-
Towyn, to 6 p.m. ...	73	51	b	12.5	-	† Skegness ...	58	52	c. b. bc	3.6	-
Aberystwyth, to 6 p.m. ...	71	54	c. b	12.5	-	Scarborough, to 6 p.m. ...	60	52	*	4.9	-
Plymouth, to 9 p.m. ...	67	53	b	13.0	-	Harrogate, to 6 p.m. ...	64	45	m. bc. o	5.0	-
Torquay, to 6 p.m. ...	68	54	*	11.8	-	Darwen, to 9 p.m. ...	78	52	bw	12.4	-
† Bournemouth, to 6 p.m. ...	65	50	*	12.5	-	Manchester, to 9 p.m. ...	77	53	bc	10.3	-
Worthing ...	63	52	?	7.3	-	Birmingham, to 9 p.m. ...	74	50	b. c. b	9.2	-
† Brighton ...	64	49	*	8.8	-						

† At this Station the amount of Bright Sunshine is for the whole day.

TEMPERATURE, WEATHER, and RAINFALL at additional FOREIGN STATIONS, mainly for the 24 hours ended at 8 a.m. yesterday.

STATIONS 19 th July, 1907.	TEMPERATURE F.		WEATHER.	RAIN. Ins.	STATIONS. 19 th July, 1907.	TEMPERATURE F.		WEATHER.	RAIN. Ins.
	Max.	Min.				Max.	Min.		
Flushing ...	57	54	o. o	-	Rome ...	84	62	b. b	-
Aix-la-Chapelle ...	59	48	c. o	-	Naples ...	79	67	b. b	-
Copenhagen ...	59	52	c. c	-	Malta ...	81	73	c	-
Oxö (Christiansand) ...	45	54	b. b	-	Geneva ...	68	*	b	Measured 7 a.m.
St. Petersburg ...	63	45	bc. o	-	Berne ...	72	*	b	-
Vienna ...	68	54	b. b	-	Lucerne ...	70	*	b	-
Buda Pesth ...	77	59	bc. b	-	Coire ...	68	*	b	-
Hermanstadt ...	not recd.			-	St. Gothard ...	54	*	b	-
Trieste ...	77	68	o. bc	-	Lugano ...	84	*	b	-
Florence ...	85	63	b. c	-					

NOTES REFERRING TO INFORMATION GIVEN ON PAGE 1:—

- (a) At the British and Irish Stations the readings of the barometer are not corrected for the difference in Gravity between the position of the Station and Latitude 45°. The approximate correction is:—For stations North of Malin Head and North Shields + '08 in., but for Sumburgh Head + '04 in.; for stations south of Malin Head and North Shields + '02 in., but for Scilly and Jersey + '01 in.
- (b) The Sunshine for London given in this table is recorded on the Tower of the Wesleyan Training College, Westminster; the Sunshine entered to Dungeness is recorded at Littlestone-on-Sea.
- (c) The information relating to Weather is indicated by the following letters—b. blue sky; bc. sky half clouded; c. sky three parts clouded; d. drizzling rain; e. wet air, without rain falling; f. fog; g. gloomy; h. hail; l. lightning; m. misty (hazy); o. overcast; p. passing showers; q. squally; r. rain; s. snow; t. thunder; u. ugly, threatening; v. visibility, unusual transparency; w. dew; x. hoar frost; z. dust-haze, or smoke.

* AN ASTERISK is inserted in all places for which information is not usually received.

WIRELESS TELEGRAMS FROM SHIPS OF H.M. NAVY

Received during the 24 hours ended at 9.30 a.m. to-day.

TABLE SHOWING THE GREENWICH TIMES OF SUNRISE, NOON, AND SUNSET, FOR STATIONS IN THE UNITED KINGDOM, TO-DAY AND TO-MORROW.

Hour of Observation.	Position		Reading of Barometer.	Wind.		Weather.	TEMPERATURE.			Sea Disturbance.	20 th July, 1907.	Sunrise G.M.T.	Noon G.M.T.	Sunset G.M.T.
	Lat.	Long.		Dir.	Force.		Dry Bulb.	Wet Bulb.	Sea					
			Ins											
											Yarmouth ...	3.54	11.59	8.4
												3.56	11.59	8.2
											Greenwich ...	4.8	12.6	8.5
												4.9	12.6	8.3
											Wick ...	3.39	12.18	8.57
												3.41	12.18	8.55
											Valencia ...	4.46	12.47	8.49
												4.47	12.47	8.48

TERMS OF SUBSCRIPTION for the Daily Weather Report forwarded by Book Post, £1 per annum payable quarterly in advance.

Single Copies (price 1d.) may be obtained after 3 p.m. on the day of issue, at the Meteorological Office, and at the Bookstalls of the following terminus Railway Stations:—Victoria, Charing Cross, King's Cross, St. Pancras, Euston.

FORECASTS OF WEATHER for one day in advance are drawn up at 11 a.m., and between 7 and 8 p.m. The latest forecast can be had by Reply Telegram, on paying at any Post Office in the United Kingdom Sixpence in addition to the cost of the inquiry and reply Telegram. Information as to the Terms on which Forecasts can be sent daily, for a long or short period, may be obtained on application.

METEOROLOGICAL OFFICE, 63, VICTORIA STREET, S.W.
(TELEGRAPHIC ADDRESS: WEATHER, LONDON.)

W. N. SHAW, (Director).

DAILY WEATHER REPORT OF THE METEOROLOGICAL OFFICE.

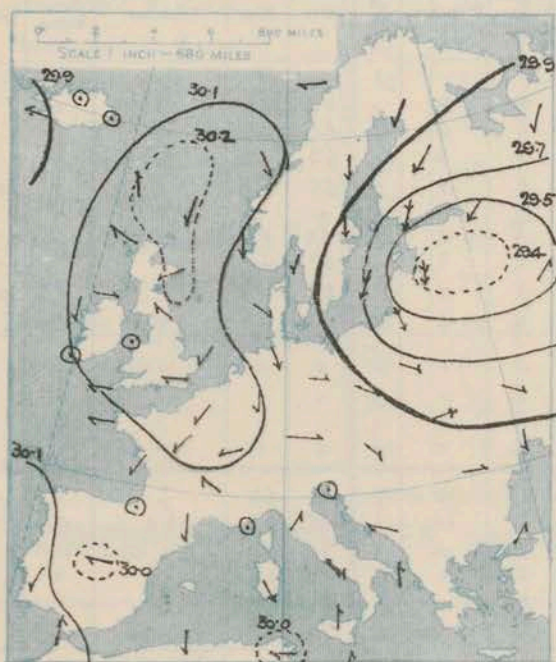
Sunday
2nd July 1907

STATIONS.		YESTERDAY EVENING.					THIS MORNING.										PAST 24 HOURS.				
		Barom.	Temp.	Wind.	Force	Weather.	Barometer.	Temperature.			Wind.	Force	Weather.	Sea	Temp.		Weather.	Sun.	Rainfall		
								Dry	Wet	Change					Max.	Min.					
		At 32° Fahr. and M.S.L.	Dry Bulb.	Dirac.	(0 to 12).		At 32° Fahr. and M.S.L.	Change since Yesterday.	Dry Bulb.	Wet Bulb.	Change since Yesterday.	Dirac.	(0 to 12).		(0 to 9).			Hours.	Ins.		
SCANDINAVIA.	Haparanda...	29.98	54	NNE	2	b	29.98	-01	54	49	-1	NNE	4	0	*	64	46	*	*		
	Hernösand...	29.93	61	N	2	0	29.91	-04	56	50	-1	N	6	0	*	66	48	*	*		
	Stockholm...	29.77	57	N	6	0	29.73	-06	55	51	+1	N	6	0	*	63	48	*	*		
	Wisby...	29.71	55	NNW	8	0	29.68	-03	50	49	-3	N	6	0	*	55	48	*	0.12		
	Karlstad...	29.91	59	NW	2	0	29.89	-08	56	51	+1	NW	4	0	*	*	*	*	*		
	Färder (X'ania Fjord)	29.94	59	W	2	c	29.94	-07	53	49	-5	N	5	0	2	63	52	*	*		
	Bodö...	30.11	54	ENE	2	b	30.17	+10	52	50	-5	N	1	0	1	57	43	*	*		
	Christiansund...	30.15	50	2	0	c	30.17	+03	51	46	+3	NE	3	0	2	52	46	*	0.12		
	Skudesnaes...	30.01	51	NNW	8	b	29.99	-02	52	49	0	N	4	0	2	57	46	b	*		
ICELAND & FAEROE.	Reykjavik...	29.88	57	ESE	6	r	29.94	+05	48	*	-9	SSW	3	r	*	*	*	*	*		
	Blönduós...	29.96	61	S	3	0	29.97	00	57	*	-3	S	2	0	*	*	*	*	*		
	Seydisfjord...	30.03	69	W	3	b	30.08	+04	52	*	+1	NE	1	0	*	*	*	*	*		
	Thorshavn...	30.25	62	SE	4	b	30.23	00	52	*	+3	SE	2	0	*	*	*	*	*		
BRITISH ISLANDS.	Sumburgh Head	30.22	58	NE	2	c	30.16	-04	54	50	0	NNE	2	0	2	60	52	b	*		
	Stornoway...	30.15	61	ESE	1	b	30.12	-03	58	56	0	ESE	1	0	1	65	53	bc	10.6		
	Castlebay (Barra Id.)	30.11	62	NW	2	m	30.07	-04	61	58	+4	ENE	2	m	3	63	54	f, cf, cm	10.0		
	Malin Head...	30.09	58	NE	1	f	30.03	-07	60	59	+2	ESE	2	m	1	60	54	f	*		
	Blacksod Pt.	30.07	65	SE	1	0	30.01	-11	62	61	+4	SW	3	cm	3	68	55	bcm	*		
	Valencia...	30.05	67	W	1	b	30.04	-05	61	60	+2	SSE	1	cm	2	72	53	bm, m	13.8		
	Roche's Point...	30.09	68	SSE	1	b	30.06	-05	64	62	+1	NW	1	bm	1	69	58	b, bm	*		
	Birr Castle...	30.08	71	2	0	c	30.06	-06	64	61	+3	SW	1	b	*	78	56	cl, c	3.3		
	Donaghadee...	30.12	60	2	0	m	30.11	-03	57	55	-2	2	0	m	0	61	49	bef, bc	*		
	Liverpool Obsy...	30.11	70	ENE	1	c	30.09	-05	59	57	-3	ESE	2	0	1	76	56	*	*		
	Holyhead...	30.10	69	NE	1	b	30.06	-05	67	64	+1	2	0	0	0	69	57	bm, m	*		
	Pembroke (St. Ann's Hd.)	30.10	66	W	1	bc	30.07	-04	60	58	-4	ESE	4	bm	3	70	58	bm, bcm	14.2		
	Scilly (St. Mary's)	30.10	64	E	2	c	30.03	-07	62	59	-1	E	3	bc	1	68	61	b	12.2		
	Jersey (St. Aubins)	30.08	74	NE	2	b	30.08	-06	66	62	-1	ESE	1	cm	1	78	59	bcm.	13.0		
	Portland Bill	30.11	60	E	2	b	30.08	-07	60	58	0	ENE	3	c	3	64	57	b, m.	*		
	Dungeness...	30.13	60	NE	4	bc	30.12	-04	59	54	-1	ENE	2	c	2	63	54	c	5.0		
	Wick...	30.18	54	SE	2	bc	30.14	-05	53	50	+1	SE	2	c	1	58	47	bc	*		
	Nairn...	30.16	54	NE	1	bc	30.13	-05	52	51	-1	E	1	f	1	58	51	bc, bc, bcm	6.7		
	Aberdeen...	30.21	53	ESE	1	b	30.16	-05	54	50	+1	ENE	1	c	2	57	47	c, bc, c	8.3		
	Leith...	30.16	57	NE	1	b	30.12	-05	55	52	-2	NE	1	0	*	59	52	b	*		
	North Shields	30.18	55	E	3	b	30.13	-05	56	53	0	NE	1	c	3	59	49	c	*		
	Spurn Head...	30.17	55	ESE	2	b	30.13	-04	55	52	0	ESE	1	0	3	60	50	bc	*		
	Yarmouth...	30.17	59	NE	3	bc	30.12	-04	55	51	-1	NE	3	bc	3	61	51	b	*		
	Clacton-on-Sea...	30.18	57	E	2	0	30.14	-03	59	55	+1	ESE	2	bc	2	61	49	oc, o, bc	0.5		
Nottingham...	30.16	62	E	1	0	30.14	-02	55	54	-2	E	1	dm	*	67	51	o	4.4			
Bath...	30.10	77	NE	1	b	30.12	-04	61	58	0	SE	1	0	*	80	54	-	8.4			
Oxford...	30.14	66	ENE	2	bc	30.14	-03	58	56	+2	SSE	2	0	*	76	55	b, bm	*			
London (St. James's Park)	30.13	64	ESE	3	b	30.13	-02	58	55	-4	SE	1	0	*	72	56	bm, b.	10.3			
GERMANY, & C.	The Scaw (Skagen)	29.97	57	NW	1	c	29.91	-08	57	53	-2	NE	2	b	0	64	55	*	*		
	Fanö...	30.03	54	NW	4	c	29.95	-11	54	50	-3	NW	4	c	*	61	52	*	*		
	Cuxhaven...	30.10	58	W	2	0	30.00	-06	55	51	-3	NW	4	0	*	61	54	*	*		
	The Helder...	30.17	56	NNW	2	c	30.12	-05	54	49	-1	NNW	1	c	1	59	52	*	*		
	Brussels...	*	*	*	*	*	30.13	-06	53	50	0	E	1	0	*	69	45	*	*		
	Berlin...	29.99	62	WNW	2	b	29.98	00	53	49	-2	W	3	0	*	68	50	*	*		
	Frankfurt...	30.08	57	N	1	c	30.06	-04	54	50	-4	W	1	b	*	68	52	*	*		
Munich...	30.04	?	2	0	b	30.02	-07	58	53	+1	SE	2	b	*	68	48	*	*			
FRANCE.	C. Gris Nez...	30.18	56	NE	3	0	30.14	-03	57	55	0	E	1	b	1	64	50	*	*		
	La Heve...	30.13	73	E	2	m	30.12	-04	59	57	-2	E	1	m	1	77	54	*	*		
	Brest...	30.03	69	N	1	m	?	?	67	64	+4	ESE	4	c	2	75	63	*	*		
	Lorient...	30.00	73	N	1	b	29.99	-05	65	63	+2	E	2	bc	2	88	63	*	*		
	Rochefort...	29.99	86	NE	2	b	29.99	-04	65	62	0	NE	2	0	1	99	64	*	*		
	Biarritz...	30.07	73	SW	4	0	30.11	+08	70	66	+1	W	4	0	*	72	59	o, cl	1.02		
	Paris...	30.10	73	NE	2	b	30.10	-05	57	54	-1	NNE	1	b	*	77	53	*	*		
Belfort...	29.97	76	SW	4	m	30.02	-06	55	51	-2	ENE	4	m	*	80	48	*	*			
Lyons...	30.01	76	NNE	2	b	30.05	-03	62	59	0	W	4	b	*	81	58	*	*			
Nice...	?	69	2	0	b	29.88	-07	68	66	0	2	0	0	0	79	64	*	*			
Perpignan...	29.93	79	SW	2	0	29.94	-07	72	66	-1	2	0	0	*	87	68	*	*			
Sanguinaire...																	*	*			
SPANISH PENIN.	Corunna...	30.12	64	W	3	f	30.21		63	60		W	1	f	2	66	57	*	*		
	Lisbon...	30.16	63	NNW	3	b	30.13	+02	66	58	+1	NNW	4	0	*	70	61	*	*		
	Azores (P. Delgada)	30.20	71	SW	4	b	30.16	+03	71	70	-6	SW	4	0	3	75	68	*	0.08		
	(Horta)	30.13	71	SSW	4	f	30.12	-00	70	68	0	SW	2	0	1	77	70	*	*		

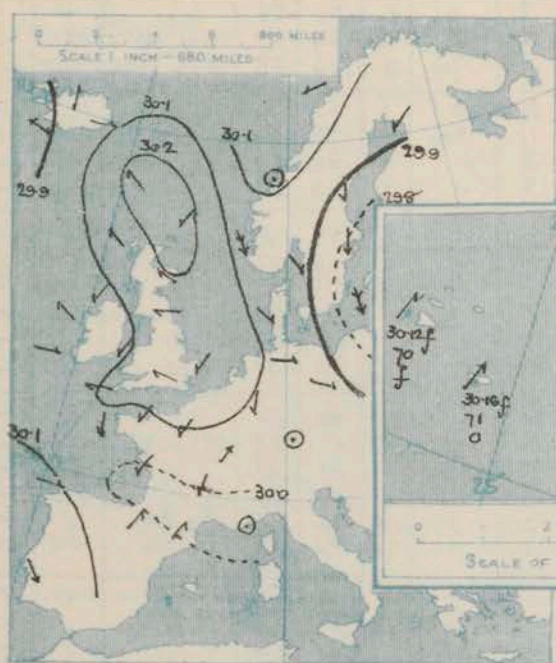
SUPPLEMENTARY CHARTS OF BAROMETER AND WIND

FOR 8 A.M. AND 6 P.M. YESTERDAY

8 A.M. YESTERDAY.

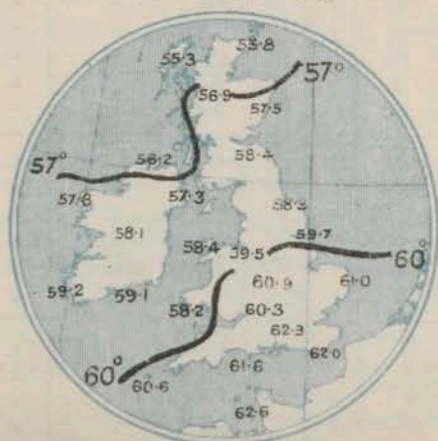


6 P.M. YESTERDAY



AVERAGES OF TEMPERATURE AT 8 A.M. FOR THE MONTH OF JULY.

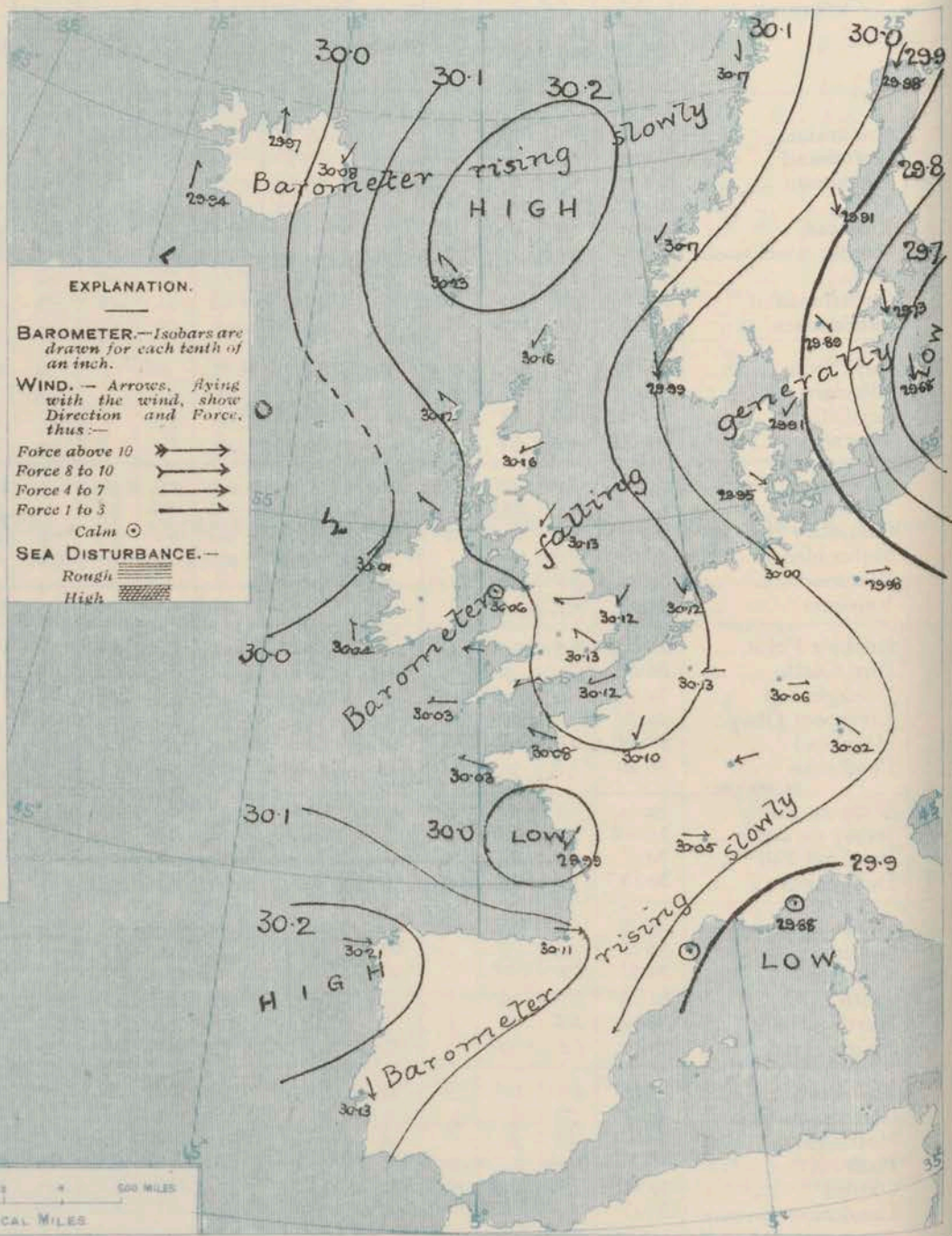
(Derived chiefly from Observations extending over the 35 years—1871-1905.)



Sunday,

WEATHER

1. BAROMETER, WIND AND SEA AT 8 A.M. TO-DAY.



NOTES ON THE GENERAL SITUATION AT 8 A.M.

The barometer is above 30.2 ins. in an anticyclone having its central space between Iceland and Norway, and also in the northwest of Spain, while it is above 30.1 ins. over nearly all the whole of Great Britain, the Low Countries, and the northeast of France. The lowest readings, 29.7 ins. and less, are found over the upper portion of the Baltic, but it is also relatively low off the west of Ireland and in the west and southeast of France.

The wind is strong from the N. in Sweden and moderate to fresh from the S. in Iceland. Over these Islands and France it is light and mainly from the E. Temperature has fallen slightly in most regions. It now ranges from 67° at Holyhead and above 60° in the west generally to 52° at Narvik. In the south of France the readings are above 70°, but decrease to 53° at Berlin and to 50° at Stockholm.

The sky is clear or nearly so at some of our western stations, as well as in various parts of the Continent, but as a whole it is very cloudy or overcast. Rain is falling at Reykjavik, and Wisby, and slight drizzle at Nottingham.

CHARTS

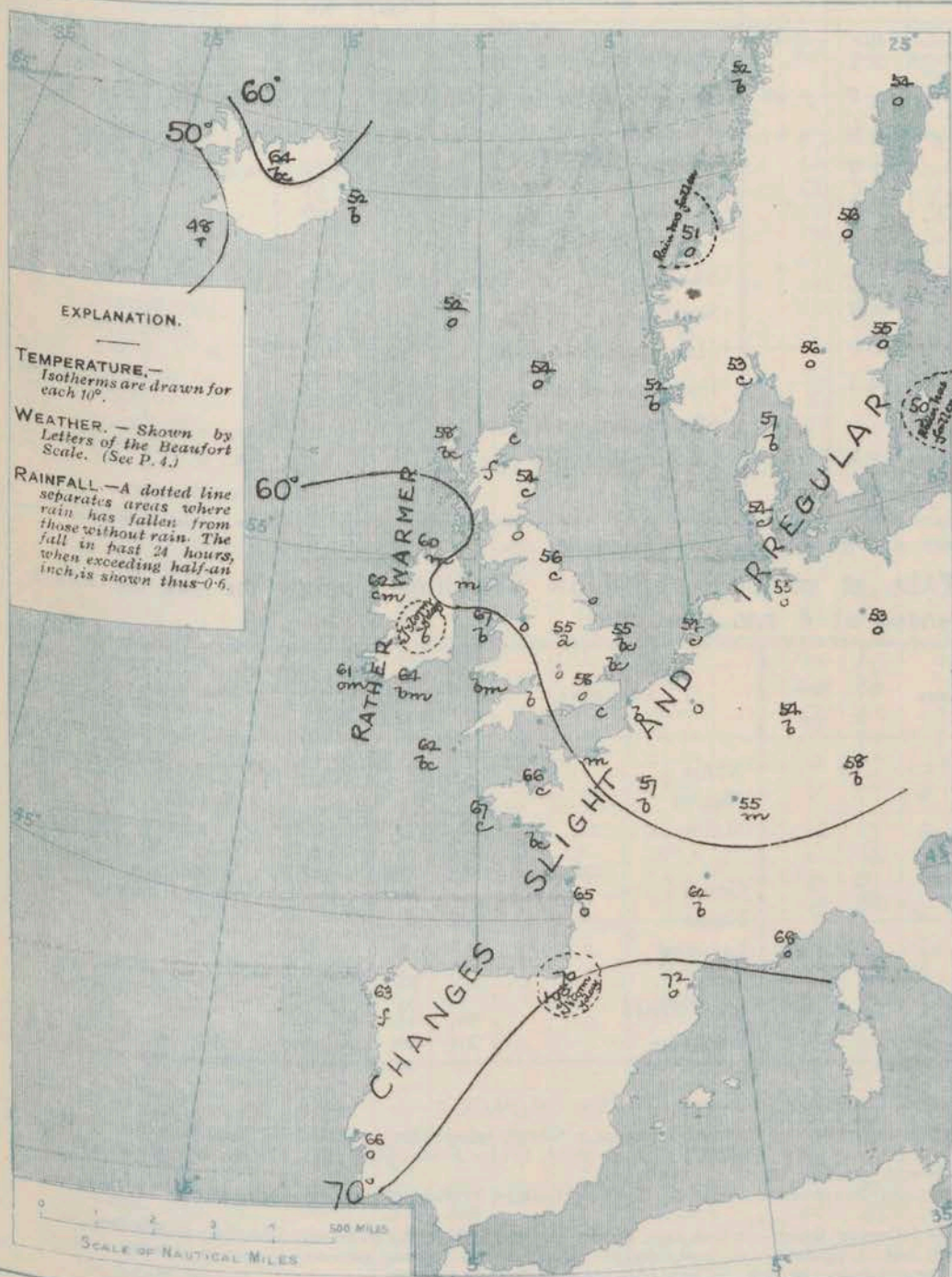
21st July, 1907.

2. TEMPERATURE AND WEATHER AT 8 A.M. TO-DAY.

FORECASTS

For the 24 hours commencing at
NOON TO DAY.

For the positions of the DISTRICTS indicated by the
numbers 0-11—see map at foot.



0

1

2

3

4

5

6

7

8

9

10



II WESTERN CHANNEL AND BAY

NOTES ON YESTERDAY'S WEATHER

During yesterday the thermometer rose to above 70° in many parts of England and Ireland, and to 80° at Bath. Over France some of the maxima were above 85°, and at Rochefort the temperature rose to 99°. Thunderstorms occurred at Biarritz and Bur Castle the rain at the former station being 1.02 in. and at the latter 0.46 in. Bright sunshine was very prevalent except at some places in the southeast and east; at Blanton-on-Sea there was only 0.5 hour.

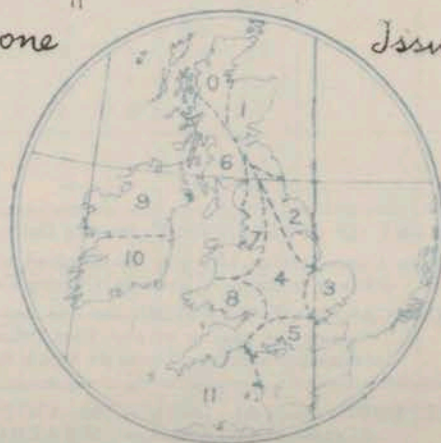
GENERAL INFERENCE FROM THE 8 A.M. OBSERVATIONS.

FORECAST DISTRICTS.

Those portions of the Coasts upon which the Warning Signals are at present flying are indicated by the Symbols  = South Cone, or  = North Cone.

None

Issued.



DAILY WEATHER REPORT.

Sunday, 2nd July, 1907

TEMPERATURE, WEATHER, SUNSHINE, AND RAINFALL FOR YESTERDAY.

STATIONS.	TEMPERATURE F.		Weather.	Sunshine.	Rainfall.	STATIONS.	TEMPERATURE F.		Weather.	Sunshine.	Rainfall.
	Max.	Min.					Max.	Min.			
Strathpeffer, to 6 p.m. ...	63	51	x	5.2	-	† Eastbourne, to 6 p.m. ...	65	57	bc, c	12.8	-
Blackpool, to 9 p.m. ...	73	55	om. c. o	7.5	0.08	Bexhill-on-Sea, to 9 p.m. ...	65	57	bc, c	11.2	-
Southport, to 9 p.m. ...	74	54	ot. c. b. am	9.6	0.01	† Hastings ...	63	54	o. bc. b	12.1	-
† Rhyl, to 6 p.m. ...	75	59	bc, c. b. c	13.7	-	† Folkestone, to 6 p.m. ...	62	54	b	6.7	-
Llandudno, to 9 p.m. ...	75	59	bc, c. b. c	13.2	-	† Margate, to 6 p.m. ...	60	54	c. b. bc	7.0	-
Bettws-y-Coed, to 6 p.m. ...	80	58	b. c	13.4	-	Lowestoft, to 6 p.m. ...	60	54	c. b. bc	5.1	-
† Towyn, to 6 p.m. ...	72	56	bc, c. b	12.5	-	† Skegness ...	60	49	o	0.0	-
Aberystwyth, to 6 p.m. ...	70	54	bc, c. b	13.0	-	† Scarborough, to 6 p.m. ...	74	52	c. o	6.6	-
Plymouth, to 9 p.m. ...	72	49	x	12.5	-	† Harrogate, to 6 p.m. ...					
Torquay, to 6 p.m. ...	64	53	b	12.5	-	Darwen, to 9 p.m. ...					
† Bournemouth, to 6 p.m. ...						Manchester, to 9 p.m. ...					
† Worthing ...						Birmingham, to 9 p.m. ...					
† Brighton ...											

† At this Station the amount of Bright Sunshine is for the whole day.

TEMPERATURE, WEATHER, and RAINFALL at additional FOREIGN STATIONS, mainly for the 24 hours ended at 8 a.m. yesterday.

STATIONS 20th July, 1907.	TEMPERATURE F.		WEATHER.	RAIN. Ins.	STATIONS. 20th July, 1907.	TEMPERATURE F.		WEATHER.	RAIN. Ins.
	Max.	Min.				Max.	Min.		
Flushing ...	61	52	b, c	-	Rome ...	85	64	b, f	-
Aix-la-Chapelle ...	66	46	b, b	-	Naples ...	80	67	b, bc	-
Copenhagen ...	61	52	c, c	-	Malta ...	84	71	b	-
Oxö (Christiansand) ...	64	54	b, c	-	Geneva ...	73	*	b	Measured 7 a.m.
St. Petersburg ...	66	50	o, r	-	Berne ...	73	*	b	-
Vienna ...	68	52	bc, b	-	Lucerne ...	75	*	b	-
Buda Pesth ...	70	55	b, b	-	Coire ...	72	*	b	-
Hermanstadt ...	70	46	b, bc	-	St. Gothard ...	67	*	b	-
Trieste ...	79	68	b, c	-	Lugano ...	84	*	b	-
Florence ...	86	63	b, b	-					

NOTES REFERRING TO INFORMATION GIVEN ON PAGE 1:—

- (a) At the British and Irish Stations the readings of the barometer are not corrected for the difference in Gravity between the position of the Station and Latitude 45°. The approximate correction is:—For stations North of Malin Head and North Shields + '03 in., but for Sumburgh Head + '04 in.; for stations south of Malin Head and North Shields + '02 in., but for Scilly and Jersey + '01 in.
- (b) The Sunshine for London given in the table is recorded on the Tower of the Wesleyan Training College, Westminster; the Sunshine entered to Dungeness is recorded at Littlestone-on-Sea.
- (c) The information relating to Weather is indicated by the following letters—b. blue sky; bc. sky half clouded; c. sky three parts clouded; d. drizzling rain; e. wet air, without rain falling; f. fog; g. gloomy; h. hail; l. lightning; m. misty (hazy); o. overcast; p. passing showers; q. squally; r. rain; s. snow; t. thunder; u. ugly, threatening; v. visibility, unusual transparency; w. dew; x. hoar frost; z. dust-haze, or smoke.

* AN ASTERISK is inserted in all places for which information is not usually received.

WIRELESS TELEGRAMS FROM SHIPS OF H.M. NAVY

Received during the 24 hours ended at 9.00 a.m. to-day.

TABLE SHOWING THE GREENWICH TIMES OF SUNRISE, NOON, AND SUNSET, FOR STATIONS IN THE UNITED KINGDOM, TO-DAY AND TO-MORROW.

Hour of Observation.	Position		Reading of Barometer.	Wind.		Weather.	TEMPERATURE.			Sea Disturbance.	21st & 22nd July 1907.	Sunrise G.M.T.	Noon G.M.T.	Sunset G.M.T.
	Lat.	Long.		Dir.	Force.		Dry Bulb.	Wet Bulb.	Sea					
			Ins.											
											Yarmouth ...	3.56	11.59	8.2
												3.58	11.59	8.0
											Greenwich ...	4.9	12.6	8.3
												4.10	12.6	8.2
											Wick ...	3.41	12.18	8.55
												3.43	12.18	8.53
											Valencia ...	4.47	12.47	8.48
												4.48	12.47	8.46

TERMS OF SUBSCRIPTION for the Daily Weather Report forwarded by Book Post, £1 per annum payable quarterly in advance.

Single Copies (price 1d.) may be obtained after 3 p.m. on the day of issue, at the Meteorological Office, and at the Bookstalls of the following terminus Railway Stations:—Victoria, Charing Cross, King's Cross, St. Pancras, Euston.

FORECASTS OF WEATHER for one day in advance are drawn up at 11 a.m., and between 7 and 8 p.m. The latest forecast can be had by Reply Telegram, on paying at any Post Office in the United Kingdom Sixpence in addition to the cost of the inquiry and reply Telegram. Information as to the Terms on which Forecasts can be sent daily, for a long or short period, may be obtained on application.

METEOROLOGICAL OFFICE, 63, VICTORIA STREET, S.W.
(TELEGRAPHIC ADDRESS: WEATHER, LONDON.)

W. N. SHAW, (Director).

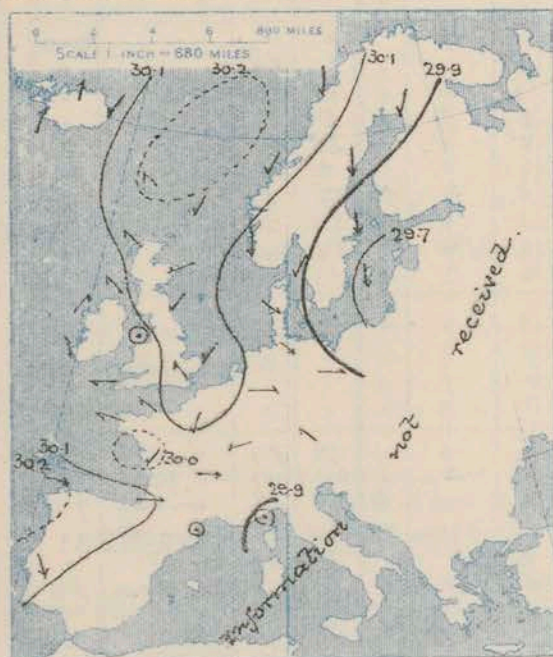
DAILY WEATHER REPORT OF THE METEOROLOGICAL OFFICE.

Monday
22nd July 1907

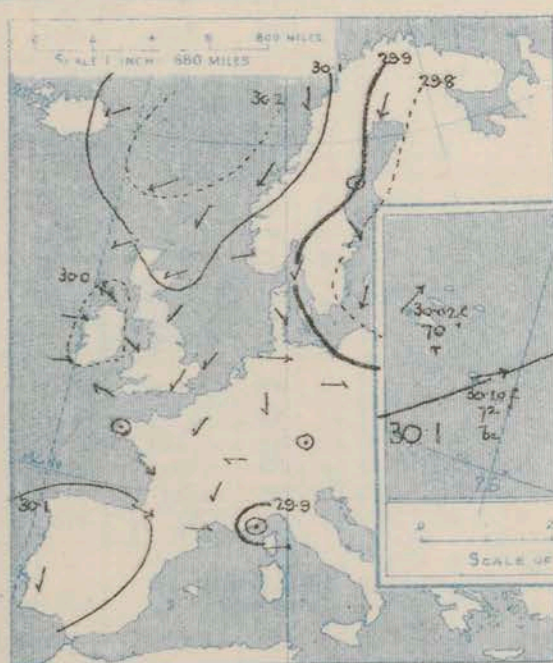
STATIONS.		YESTERDAY EVENING					THIS MORNING.										PAST 24 HOURS.					
		BAROM.		TEMP.		WIND.	Force (0 to 12).	Weather.	BAROMETER.		TEMPERATURE.			WIND.	Force (0 to 12).	Weather.	Sea (0 to 9).	TEMP.		Weather.	Sun-shine.	Rainfall.
		At 32° Fahr. and M.S.L.	Dry Bulb.	Dry Bulb.	°				Change since Yesterday.	Dry Bulb.	Wet Bulb.	Change since Yesterday.	Max.					Min.				
																			Inch.			
SCANDINAVIA.	Haparanda...	29.83	57	NNE	6	0	29.72	-26	57	52	+3	NNE	6	0	*	61	50	*	*	*	*	-
	Hernösand...	29.91	56	Z	0	0	29.71	-20	59	53	+3	N	2	0	*	64	55	*	*	*	*	-
	Stockholm...	29.75	51	NNW	4	0	29.58	-15	52	51	-3	N	6	0	*	59	51	*	*	*	*	0.08
	Wisby...	29.72	51	NNE	4	0	29.56	-12	50	50	0	NW	8	0	*	55	48	*	*	*	*	0.16
	Karlstad...	29.88	57	E	2	0	29.76	-13	58	52	+2	NNW	6	0	*	*	*	*	*	*	*	0.04
	Färder (X'ania Fjord)	29.90	61	NNW	1	0	29.82	-12	59	53	+6	N	5	0	2	59	53	*	*	*	*	-
	Bodö...	30.15	63	N	2	0	30.05	-12	51	50	-1	NNW	1	0	1	54	43	*	*	*	*	-
ICELAND & FAEROE.	Christiansund...	30.18	52	NE	4	0	30.11	-06	50	47	-1	NE	2	0	2	54	48	*	*	*	*	-
	Skudesnaes...	29.96	57	WSW	2	0	29.90	-09	58	53	+6	Z	0	0	2	61	52	*	*	*	*	-
	Reykjavik...	30.10	59	SW	2	0	30.17	+23	54	*	+6	E	3	0	*	*	*	*	*	*	*	*
	Blönduós...	30.08	55	NE	1	0	30.23	+26	50	*	-7	Z	0	0	*	*	*	*	*	*	*	*
BRITISH ISLANDS.	Seydisfjord...	30.14	63	ENE	3	m	30.22	+14	50	*	-2	Z	0	f	*	*	*	*	*	*	*	*
	Thorshavn...	30.26	58	E	4	0	30.25	+02	48	*	-4	E	3	0	*	*	*	*	*	*	*	*
	Sumburgh Head	30.11	58	NNE	2	0	30.04	-12	55	52	+1	NNE	4	0	4	58	54	c, o	*	*	*	-
	Stornoway...	30.09	58	ENE	4	0	30.08	-04	54	49	-4	E	5	0	4	64	47	b, c, b	8.6	*	*	-
	Castlebay (Barra Id.)	29.98	56	E	3	0	29.98	-09	56	53	-5	E	3	0	3	66	56	cm, b, cm	9.5	*	*	-
	Malin Head...	29.95	61	ESE	3	0	29.92	-11	54	54	-6	SE	4	0	2	64	53	b, c, c, d, f	*	*	0.04	
	Blacksod Pt. ...	30.00	66	W	2	0	29.91	-10	61	60	-1	E	2	0	2	68	55	b, cm	*	*	-	
	Valencia...	30.00	63	W	2	0	29.89	-15	62	60	+1	Z	0	0	2	70	55	b, m, b, cm	11.8	*	*	-
	Roche's Point...	30.00	68	S	1	0	29.91	-15	64	62	0	Z	0	0	1	70	58	b, z, o	*	*	-	
	Birr Castle...	29.96	78	SW	1	0	29.91	-15	63	62	-1	SSW	1	0	*	79	57	b, c	12.4	*	*	-
	Donaghadee...	30.02	61	NNW	1	m	29.98	-13	54	52	-3	NNE	3	0	2	72	53	b, c, m, o, p, l	*	*	0.04	
	Liverpool Obsy...	30.01	74	ESE	1	0	29.96	-13	56	54	-3	ESE	3	m	2	74	56	b, c, l, r	*	*	0.39	
	Holyhead...	30.02	64	NW	1	0	29.92	-14	62	60	-5	SW	1	0	1	74	57	c	*	*	-	
	Pembroke (St. Ann's Hd.)	30.01	68	Z	0	0	29.93	-14	61	59	+1	SE	2	0	2	69	57	b, m	12.1	*	*	-
	Scilly (St. Mary's)	30.00	64	ESE	3	0	29.91	-12	62	59	0	ESE	1	0	1	67	60	b, c	12.5	*	*	-
	Jersey (St. Aubins)	30.02	71	E	3	0	29.96	-12	66	62	0	ESE	2	0	2	76	58	b, c, b, cm, cm	10.1	*	*	-
	Portland Bill...	30.04	59	E	3	0	29.96	-12	60	59	0	ENE	2	0	1	61	56	b	*	*	-	
	Dungeness...	30.07	60	ENE	3	0	29.99	-13	58	55	-1	S	2	0	2	63	55	b	10.1	*	*	-
	Wick...	30.11	54	SE	2	0	30.06	-08	53	52	0	E	2	0	2	57	48	-	*	*	-	
	Nairn...	30.10	52	E	2	0	30.06	-07	51	47	-1	E	1	0	1	58	43	m, o	0.0	*	*	-
Aberdeen...	30.11	53	ENE	1	0	30.04	-12	56	52	+2	NNE	2	0	2	58	43	b, c, o, b, b, c	4.6	*	*	-	
Leith...	30.07	55	NE	1	0	30.04	-08	54	49	-1	ENE	1	0	*	57	51	o	*	*	-		
North Shields...	30.08	55	NE	2	0	30.02	-11	54	50	-2	NW	2	0	3	58	48	-	*	*	-		
Spurn Head...	30.07	55	E	2	0	30.00	-13	50	49	-5	ESE	1	0	3	60	50	c, c, r, l, p	*	*	0.15		
Yarmouth...	30.07	59	NE	3	0	30.01	-11	54	52	-1	ENE	3	0	3	61	54	b, c, c	*	*	0.15		
Clacton-on-Sea...	30.09	58	ESE	2	0	29.98	-16	57	55	-2	SSE	2	0	2	61	55	b, c, c, o, r	12.5	*	*	0.09	
Nottingham...	30.05	62	E	1	0	29.99	-15	52	51	-3	ENE	1	0	*	64	51	o, b, l, r	0.0	*	*	0.45	
Bath...	30.07	59	N	2	0	29.98	-14	59	58	-2	NE	1	0	*	77	53	dr	8.2	*	*	2.69	
Oxford...	30.05	61	SW	1	0	30.00	-14	57	56	-1	Z	0	0	*	71	55	c, b, l, o	*	*	0.63		
London (St. James's Park)	30.05	65	NE	1	0	29.98	-15	58	57	0	SW	1	0	*	66	57	o, b, l, p, o, r	0.0	*	*	0.09	
GERMANY, & C.	The Scaw (Skagen)	29.91	59	NNE	2	0	29.82	-09	61	55	+4	N	2	0	1	64	57	*	*	*	*	-
	Fanö...	29.94	59	NW	2	0	29.91	-04	59	56	+5	NW	1	0	*	64	52	*	*	*	*	-
	Cuxhaven...	29.98	57	W	4	0	29.94	-06	56	52	+1	NNW	2	0	*	59	54	*	*	*	*	-
	The Helder...	30.07	56	N	1	0	30.01	-11	53	52	+1	NNW	1	0	*	57	52	*	*	*	*	0.04
	Brussels...	*	*	*	*	*	30.02	-11	55	52	+2	Z	0	0	*	68	45	*	*	*	*	-
	Berlin...	29.93	57	W	1	0	29.93	-05	53	50	0	W	3	0	*	61	50	*	*	*	*	-
	Frankfurt...	29.99	57	N	2	0	30.00	-06	55	50	+1	E	3	0	*	66	55	*	*	*	*	-
Munich...	29.96	60	Z	0	0	29.99	-03	56	51	-2	ENE	2	0	*	68	48	*	*	*	*	-	
FRANCE.	C. Gris Nez...	30.08	59	NE	2	0	?	?	56	54	-1	SE	1	0	1	64	50	*	*	*	*	-
	La Heve...	30.05	68	ENE	2	0	30.04	-08	59	55	0	E	2	0	1	75	54	*	*	*	*	-
	Brest...	30.00	71	Z	0	0	29.95	?	60	60	-7	SE	3	0	1	84	59	*	*	*	*	-
	Lorient...	29.98	71	N	1	0	29.95	-04	62	61	-3	SW	2	0	2	88	61	*	*	*	*	-
	Rochefort...	30.00	68	NW	5	0	30.04	+05	65	63	0	NW	3	0	*	86	63	b, c, o	*	*	-	
	Biarritz...	30.14	69	WNW	3	0	30.08	-03	64	64	-6	WSW	3	0	2	72	63	*	*	*	*	0.04
	Paris...	30.02	72	NNE	2	0	30.02	-08	59	54	+2	Z	0	0	*	75	47	*	*	*	*	-
SPANISH PENIN.	Belfort...	29.91	89	E	4	m	29.98	-04	54	50	-1	E	3	0	*	77	48	*	*	*	*	-
	Lyons...	30.00	74	NNE	1	0	29.98	-07	62	56	0	N	1	0	*	79	57	*	*	*	*	-
	Nice...	29.84	69	Z	0	0	29.80	-08	72	67	+4	Z	0	0	*	77	63	*	*	*	*	-
	Perpignan...	29.98	67	W	3	0	29.98	+04	69	63	-3	W	2	0	*	84	66	*	*	*	*	0.12
	Sanguinaire...	29.97	78	S	3	0	29.91	?	73	67	?	E	2	0	3	88	66	*	*	*	*	-
	Corunna...	30.17	64	N	3	0	30.10	-03	66	59	0	NNW	4	0	*	73	59	*	*	*	*	-
	Lisbon...	30.16	71	W	4	0	30.10	-06	72	69	+1	WSW	4	0	4	75	70	*	*	*	*	-
Azores (P. Delgada)	30.13	71	SW	3	0	30.02	-10	70	69	0	SW	5	0	2	77	70	*	*	*	*	0.12	

SUPPLEMENTARY CHARTS
OF
BAROMETER AND WIND
FOR 8 A.M. AND 6 P.M. YESTERDAY

8 A.M. YESTERDAY.

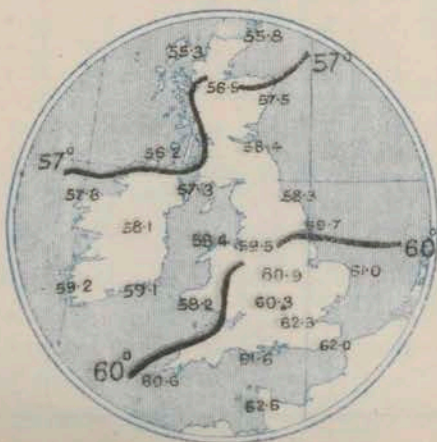


6 P.M. YESTERDAY



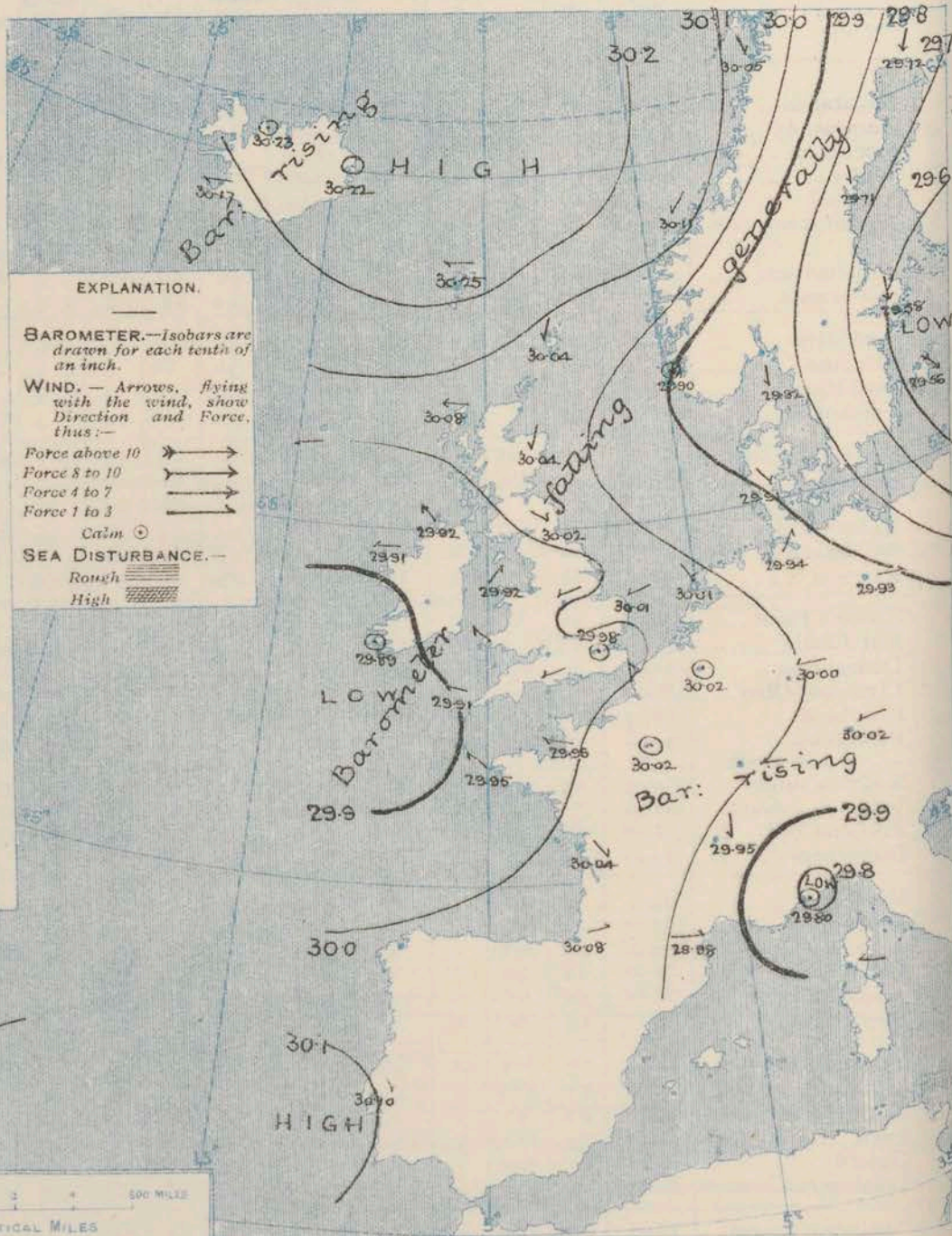
AVERAGES OF TEMPERATURE AT 8 A.M.
FOR THE MONTH OF JULY.

(Derived chiefly from Observations extending over the 35 years—1871-1905.)



Monday, WEATHER

1. BAROMETER, WIND AND SEA AT 8 A.M. TO-DAY.

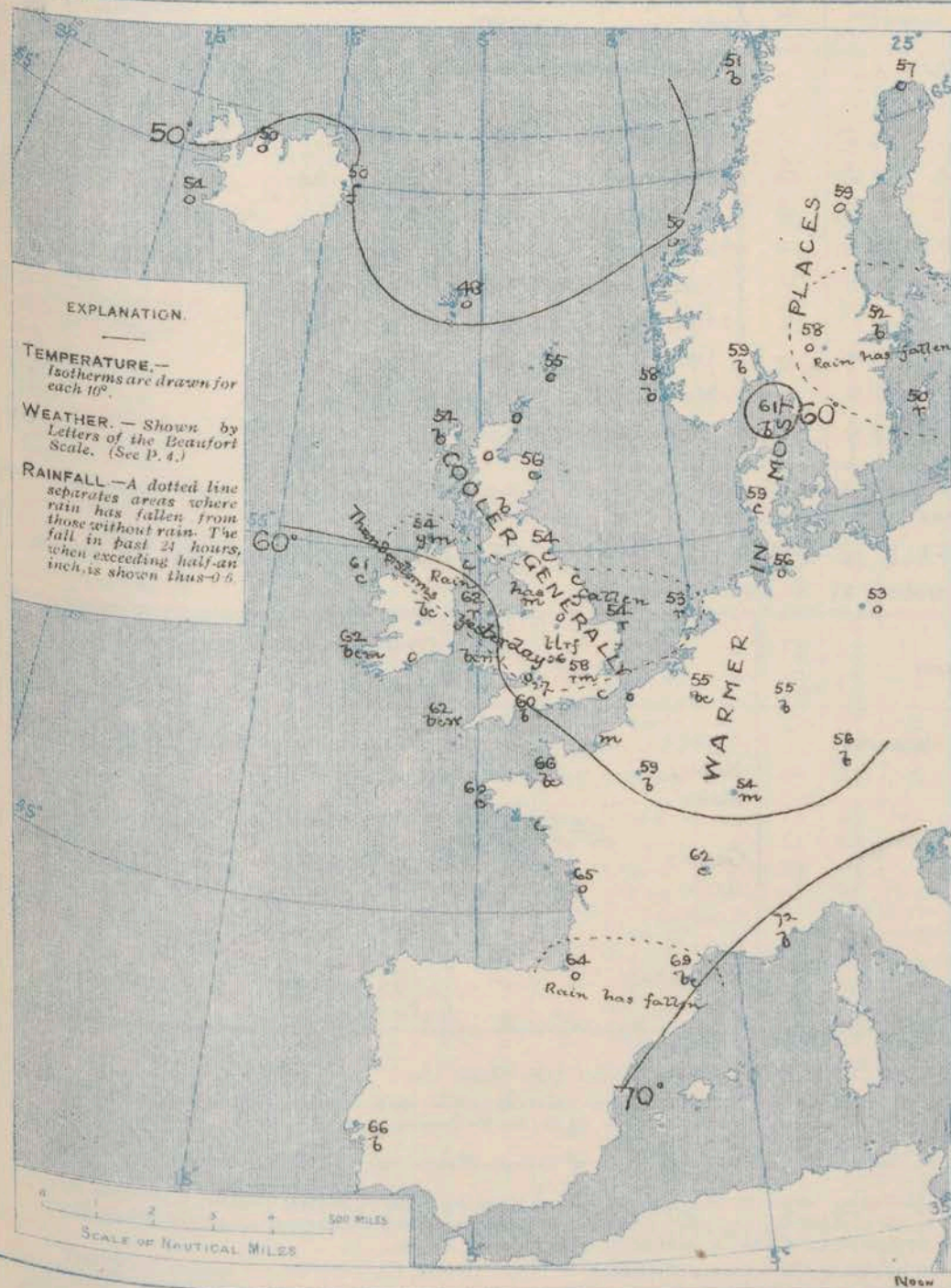


NOTES ON THE GENERAL SITUATION AT 8 A.M.

An area of high pressure, with readings above 30.2 inches, now covers the Feroe-Island region, and the readings are relatively high, above 30.0 ins. in a belt extending from Holland to Portugal. In a Russian depression which is spreading westward across Scandinavia the barometer is below 29.6 ins. on the Baltic; and in a shallow disturbance outside our south-western coast the barometer is below 29.9 ins. The gradient is moderate over the Scandinavian region, slight elsewhere. Northerly or north-westerly winds, strong to a gale in force in places, prevail beyond the North Sea, but elsewhere calms and light breezes, mainly from some Easterly point, are reported. Temperature has risen at the majority of stations beyond the North Sea, fallen elsewhere. Over the British Isles the readings range from 50° at Larn Head to 66° at Jersey; on the Continent from 50° at Christianund and Nisy to 72° at Nice; in Iceland from 50° to 57°. The weather is very variable at home and abroad, the sky clear and cloudless in many localities, very cloudy or overcast in others. On many parts of our western and the English Channel coasts the atmosphere is misty or foggy, rain is falling in several parts of England and Wales, and a heavy thunderstorm is in progress at Oxford. The sea is moderate off the north of Scotland, slight to very smooth on all other coasts.

CHARTS 22nd July,

2. TEMPERATURE AND WEATHER AT 8 A.M. TO-DAY.



NOTES ON YESTERDAY'S WEATHER

During yesterday afternoon temperature was very variable, attaining a maximum of 79° at Birr Castle, and 77° at Bath, while over North Britain most of the maxima were below 60°. The weather was also extremely variable, some stations in Britain reporting no bright sunshine, while others had from 10 to more than 12 hrs. Thunderstorms occurred in several localities, very severe in the Upper Thames basin and westward into Radnorshire, the accompanying rainfall at Oxford amounting to 0.6 in., and at Bath 2.7 ins., of which 2.6 inches fell in three hours.

GENERAL INFERENCE FROM THE 8 A.M. OBSERVATIONS.

Between the high pressure systems over Iceland and Western Europe the conditions over the British Isles have assumed a much less settled type than during the past week, and close weather, with rain and thunder in many localities, is probable during the coming twenty-four hours.

FORECASTS

For the 24 hours commencing at
NOON TO DAY.

For the positions of the DISTRICTS indicated by the numbers 0-11—see map at foot.



1 Moderate or light Ely breezes; changeable, some rain locally; moderate temperature.

2 Light variable breezes, mainly Ely; unsettled, some rain and thunderstorms, misty in places; close, temperature below normal.

7 Light variable S.E.ly and Ely breezes; unsettled, some rain and thunderstorms, coast mist or fog; close, but temperature below normal.

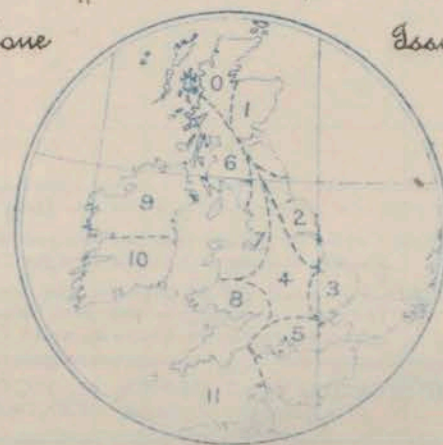
11 WESTERN CHANNEL AND BAY. Variable S.E.ly to S.W.ly breezes, light or mod.; sea moderate to slight; unsettled, some rain, thunder and fog; cool.

FORECAST DISTRICTS.

Those portions of the Coasts upon which the Warning Signals are at present flying are indicated by the Symbols:  = South Cone, or  = North Cone.

None

Issued.



DAILY WEATHER REPORT.

22nd July. 1907

TEMPERATURE, WEATHER, SUNSHINE, AND RAINFALL FOR YESTERDAY.

STATIONS.	TEMPERATURE F.		Weather.	Sunshine.	Rainfall.	STATIONS.	TEMPERATURE F.		Weather.	Sunshine.	Rainfall.
	Max.	Min.					Max.	Min.			
Strathpeffer, to 6 p.m. ...	°	°	x	Hrs	Ins	† Eastbourne, to 6 p.m. ...	62	54	*	8.8	—
Blackpool, to 9 p.m. ...	72	55	m. bc. cl.	8.6	—	Bexhill-on-Sea, to 9 p.m. ...	61	58	b. o	9.1	—
Southport, to 9 p.m. ...	74	54	bc. c. o	6.4	—	† Hastings ...	*	*	*	9.4	—
† Rhyl, to 6 p.m. ...	74	?	*	10.5	—	† Folkestone, to 6 p.m. ...	61	47	b	4.3	—
Llandudno, to 9 p.m. ...	74	61	bc. b. c	10.3	—	† Margate, to 6 p.m. ...	63	53	b	12.0	—
Bettws-y-Coed, to 6 p.m. ...	79	56	b. bc. b	9.3	—	Lowestoft, to 6 p.m. ...	59	44	bc. o. c. b	8.5	—
Towyn, to 6 p.m. ...	73	55	b. o. cl. o	9.0	—	† Skegness ...	59	51	?	4.5	—
Aberystwyth, to 6 p.m. ...	71	58	b	11.2	—	† Scarborough, to 6 p.m. ...	59	51	*	1.9	—
Plymouth, to 9 p.m. ...						† Harrogate, to 6 p.m. ...	59	51	o	0.0	—
Torquay, to 6 p.m. ...	65	56	*	11.4	—	Darwen, to 9 p.m. ...					
† Bournemouth, to 6 p.m. ...	68	52	*	11.0	—	Manchester, to 9 p.m. ...					
Worthing ...	62	53	*	8.9	—	Birmingham, to 9 p.m. ...	71	54	c. cl. v. o	3.0	0.02
Brighton ...	65	53	*	8.3	—						

† At this Station the amount of Bright Sunshine is for the whole day.

TEMPERATURE, WEATHER, and RAINFALL at additional FOREIGN STATIONS, mainly for the 24 hours ended at 8 a.m. yesterday.

STATIONS <i>22nd July, 1907.</i>	TEMPERATURE F.		WEATHER.	RAIN. — Ins.	STATIONS.	TEMPERATURE F.		WEATHER.	RAIN. — Ins.
	Max.	Min.				Max.	Min.		
Flushing	<i>Observations not received.</i>				Rome	<i>Observations not received.</i>			
Aix-la-Chapelle					Naples				
Copenhagen					Malta				
Oxö (Christiansand)						<i>20th July</i> ... 1907.	1 p.m.	1 p.m.	Measured 7 a.m.
St. Petersburg					Geneva	72	*	6	—
Vienna					Berne	75	*	6	—
Buda Pesth					Lucerne	75	*	6	—
Hermanstadt					Coire	73	*	6	—
Trieste					St. Gothard	55	*	6	—
Florence					Lugano	84	*	6	—

NOTES REFERRING TO INFORMATION GIVEN ON PAGE 1:—

- (a) At the British and Irish Stations the readings of the barometer are not corrected for the difference in Gravity between the position of the Station and Latitude 45°. The approximate correction is:—For stations North of Malin Head and North Shields + '03 in., but for Sumburgh Head + '04 in.; for stations south of Malin Head and North Shields + '02 in., but for Scilly and Jersey + '01 in.
- (b) The Sunshine for London given in the table is recorded on the Tower of the Wesleyan Training College, Westminster; the Sunshine entered to Dungeness is recorded at Littlestone-on-Sea.
- (c) The information relating to Weather is indicated by the following letters—b. blue sky; bc. sky half clouded; c. sky three parts clouded; d. drizzling rain; e. wet air, without rain falling; f. fog; g. gloomy; h. hail; l. lightning; m. misty (hazy); o. overcast; p. passing showers; q. squally; r. rain; s. snow; t. thunder; u. ugly, threatening; v. visibility, unusual transparency; w. dew; x. hoar frost; z. dust-haze, or smoke.
- * AN ASTERISK is inserted in all places for which information is not usually received.

WIRELESS TELEGRAMS FROM SHIPS OF H.M. NAVY

Received during the 24 hours ended at 9.30 a.m. to-day.

Hour of Observation.	Position		Reading of Barometer.	Wind.		Weather.	TEMPERATURE.			Sea Disturbance.
	Lat.	Long.		Dir.	Force.		Dry Bulb.	Wet Bulb.	Sea	
			Ins.				°	°	°	

TABLE SHOWING THE GREENWICH TIMES OF SUNRISE, NOON, AND SUNSET, FOR STATIONS IN THE UNITED KINGDOM, TO-DAY AND TO-MORROW.

22 nd July, 1907.		Sunrise G.M.T.	Noon G.M.T.	Sunset G.M.T.
Yarmouth ...	{	3.58	11.59	8.0
		4.0	11.59	7.58
Greenwich ...	{	4.10	12.6	8.2
		4.12	12.6	8.0
Wick ...	{	3.43	12.18	8.53
		3.45	12.18	8.51
Valencia ...	{	4.48	12.47	8.46
		4.50	12.47	8.44

TERMS OF SUBSCRIPTION for the Daily Weather Report forwarded by Book Post, £1 per annum payable quarterly in advance.

Single Copies (price 1d.) may be obtained after 8 p.m. on the day of issue, at the Meteorological Office, and at the Bookstalls of the following terminus Railway Stations:—Victoria, Charing Cross, King's Cross, St. Pancras, Euston.

FORECASTS OF WEATHER for one day in advance are drawn up at 11 a.m., and between 7 and 8 p.m. The latest forecast can be had by Reply Telegram, on paying at any Post Office in the United Kingdom Sixpence in addition to the cost of the inquiry and reply Telegram. Information as to the Terms on which Forecasts can be sent daily, for a long or short period, may be obtained on application.

METEOROLOGICAL OFFICE, 63, VICTORIA STREET, S.W.
(TELEGRAPHIC ADDRESS: WEATHER, LONDON.)

W. N. SHAW, (Director).

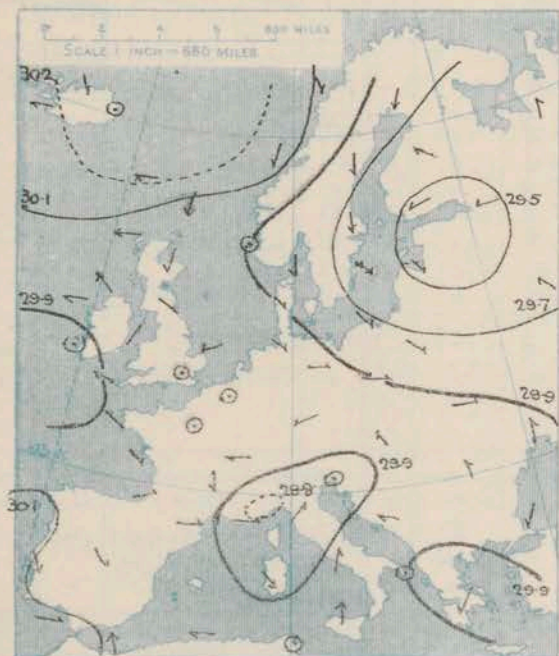
DAILY WEATHER REPORT OF THE METEOROLOGICAL OFFICE.

Tuesday,
23rd July, 1907

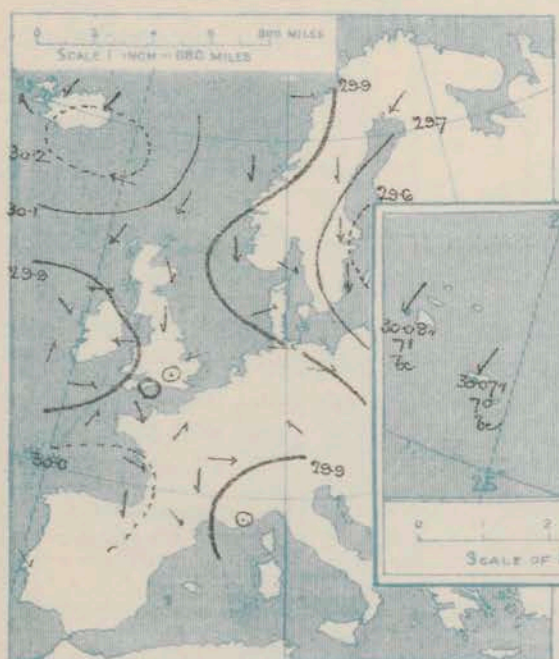
STATIONS.	YESTERDAY EVENING.						THIS MORNING.										PAST 24 HOURS.				
	Barom.	Temp.	Wind.				Baromet.	Temperature.	Wind.								Temp.				
	At 3 ³⁰ Fahr. and M.S.L.	Dry Bulb.	Dir.	Force (0 to 12).	Weather.		At 3 ³⁰ Fahr. and M.S.L.	Change since Yester- day.	Dry Bulb.	Wet Bulb.	Change since Yester- day.	Dir.	Force (0 to 12).	Weather.	Sea (0 to 9).		Max.	Min.	Weather.	Sun- shine.	Rainfall
	Ins.	°					Ins.	Ins.	°	°	°						°	°		Hours.	Ins.
SCANDINAVIA.	Haparanda...	29.73	55	NE	6	r	29.78	+0.6	51	50	-6	NNE	4	o	*		64	51	*	*	0.12
	Hernösand...	29.71	58	N	2	r	29.70	-0.1	54	53	-5	NE	2	r	*		63	54	*	*	0.32
	Stockholm...	29.60	52	N	4	o	29.61	+0.3	53	52	+1	NNW	5	o	*		54	48	*	*	0.24
	Wisby...	29.62	49	N	6	r	29.59	+0.3	51	50	+1	N	2	f	*		52	48	*	*	0.55
	Karlstad...	29.74	57	NW	2	r	29.70	-0.6	58	55	0	NW	4	o	*		*	*	*	*	-
	Færder (K'iania Fjord)	29.75	61	SW	2	o	29.73	-0.9	59	55	0	N	3	o	*		61	57	*	*	-
	Bodö...	29.94	52	W	1	b	29.93	-0.12	51	49	0	E	2	c	2		55	46	*	*	-
	Christiansund...	30.00	51	N	1	c	29.89	-0.22	52	49	+2	NE	2	c	2		52	48	*	*	-
ICELAND & FAEROE.	Skudesnaes...	29.78	55	N	4	b	29.75	-0.15	55	53	-3	NE	2	b	2		64	48	b	*	-
	Reykjavik...	30.17	54	SE	2	r	30.11	-0.6	52	*	-2	ESE	3	o	*		*	*	*	*	*
	Blönduós...	30.19	50	NNW	1	c	30.12	-0.11	51	*	+1	2	o	f	*		*	*	*	*	*
	Seydisfjord...	30.18	69	NE	5	b	30.11	-0.11	47	*	-3	2	o	b	*		*	*	*	*	*
BRITISH ISLANDS.	Thorshavn...	30.21	50	ESE	4	o	30.13	-0.12	48	*	0	E	3	o	*		*	*	*	*	*
	Sumburgh Head	29.99	57	NNE	4	o	29.92	-0.12	54	51	-1	N	4	o	4		58	52	o	*	-
	Stornoway...	30.02	54	NE	5	b	30.00	-0.08	51	48	-3	NE	5	o	4		59	47	bg, r, o, y	14.3	-
	Castlebay (Barra Id.)	29.93	61	E	2	b	29.91	-0.07	57	54	+1	E	3	b	3		62	54	o, bc, c, b	7.6	-
	Malin Head...	29.89	57	E	3	bc	29.87	-0.05	55	54	+1	E	3	bm	2		59	52	cz, bc, cy	*	-
	Blacksod Pt.	29.84	65	NW	2	o	29.81	-0.10	61	59	0	S	3	cm	3		68	57	cm, l	*	-
	Valencia...	29.83	67	SSW	1	b	29.79	-0.10	62	60	0	2	o	o	2		68	59	cm, bm	9.2	-
	Roche's Point	29.84	68	S	1	c	29.81	-0.10	65	62	+1	SE	1	c	1		70	58	og, cy	*	-
	Birr Castle...	29.83	64	2	o	r	29.84	-0.07	58	57	-5	NE	2	og	*		74	56	cl, h, r	59	0.74
	Donaghadee...	29.92	57	ENE	1	b	29.93	-0.05	54	52	0	E	4	b	3		57	51	o, b	*	-
	Liverpool Obsy...	29.91	58	SE	2	o	29.92	-0.04	54	51	-2	ESE	3	o	2		58	52	om	*	-
	Holyhead...	29.87	59	E	4	cm	29.86	-0.06	58	57	-4	SE	1	r	1		63	56	f, c	*	-
	Pembroke	29.87	66	W	3	bc	29.85	-0.08	59	58	-2	SE	4	cm	3		67	57	bc, m, cm	12.1	-
	(St. Ann's Hd.)																				
	Scilly (St. Mary's)	29.87	65	W	2	cm	29.81	-0.10	63	59	+1	ESE	1	c	1		69	60	b, o	3.2	-
	Jersey (St. Aubins)	29.91	64	NNW	4	c	29.90	-0.06	62	60	+4	SSW	3	c	3		71	59	bm, om, cm	9.8	-
	Portland Bill	29.87	59	NW	3	c	29.87	-0.09	59	59	-1	ESE	1	f	1		61	57	r, cl, cf	*	0.47
	Dungeness...	29.91	59	NE	1	o	29.90	-0.09	57	55	-1	NE	3	o	2		63	55	c, o	1.3	0.04
	Wick...	30.01	52	E	2	o	29.95	-0.11	51	47	-2	E	2	o	2		55	47	-	*	-
	Nairn...	30.01	54	E	2	c	29.97	-0.09	49	46	-2	E	1	o	1		57	48	bc, o	5.8	-
	Aberdeen...	29.99	53	NNW	2	o	29.94	-0.10	51	49	-5	NW	2	o	3		59	48	c, op	2.3	-
	Leith...	29.97	57	ENE	2	bc	29.94	-0.10	53	48	-1	E	2	o	*		60	51	b, bc	*	-
	North Shields	29.96	56	N	3	c	29.91	-0.11	53	50	-1	N	3	o	3		58	49	c	*	-
	Spurn Head	29.94	57	NNE	2	b	29.90	-0.10	57	53	+7	NNW	3	c	2		59	50	av, br, cr	*	-
GERMANY, &c.	Yarmouth...	29.95	54	ENE	2	c	29.89	-0.12	55	51	+1	NW	2	c	3		55	46	c	*	0.16
	Clacton-on-Sea...	29.93	58	NNE	2	o	29.92	-0.06	57	53	0	NNE	2	bc	2		62	49	or, c, or	0.7	0.19
	Nottingham...	29.95	56	ESE	1	o	29.93	-0.06	56	52	+4	NE	1	c	*		58	40	r, o	0.0	0.01
	Bath...	29.92	63	E	1	o	29.90	-0.08	56	55	-3	NE	1	o	*		73	56	-	7.2	0.01
	Oxford...	29.92	56	NNE	2	o	29.93	-0.07	51	49	-6	ENE	2	o	*		69	50	cl, o, d, d, g	*	1.32
	London (St. James's Park)	29.91	61	2	o	ogtm	29.91	-0.07	53	51	-5	ENE	2	o	*		70	52	or, bc, o, cl, r	2.0	0.57
	The Scaw (Skagen)	29.78	58	WNW	1	o	29.73	-0.09	57	57	-4	2	o	r	o		66	54	*	*	0.35
	Fanø...	29.88	51	WSW	1	b	29.85	-0.06	56	51	-3	WSW	1	bc	*		61	50	*	*	-
	Cuxhaven...	29.92	60	W	3	b	29.82	-0.12	56	51	0	WSW	2	c	*		61	48	*	*	-
	The Helder...	29.95	55	WNW	1	c	29.86	-0.15	57	54	+4	NW	1	bc	o		57	52	*	*	0.08
FRANCE.	Brussels...					*	29.92	-0.10	52	52	-3	NNE	1	r	*		62	51	*	*	0.12
	Berlin...	29.90	61	W	1	b	29.71	-0.22	57	54	+4	2	o	b	*		68	53	*	*	-
	Frankfurt...																				
	Munich...	29.95	61	SE	1	b	29.90	-0.9	62	57	+6	SSE	2	b	*		70	50	*	*	-
	C. Gris Nez...	29.92	58	NE	1	o	29.92	?	57	56	+1	ENE	1	f	2		68	55	*	*	-
	La Heve...	29.93	65	NW	1	cl	29.90	-0.14	60	58	+1	N	1	m	1		77	55	*	*	0.12
	Brest...	29.92	64	SW	3	bc	?29.91	-0.04	61	61	+1	SE	3	m	2		73	57	*	*	-
	Lorient...	29.92	65	SW	2	o	29.86	-0.09	61	61	-1	W	3	o	2		70	61	bc, o	*	-
	Rocheport...	30.01	69	WNW	2	o	29.99	-0.05	65	63	0	S	2	o	*		75	64	*	*	-
	Biarritz...	30.06	70	N	3	bc	29.94	-0.14	67	60	+3	E	3	bc	2		72	57	*	*	-
SPANISH PENIN.	Paris...	29.91	74	SW	2	b	29.91	-0.11	59	59	0	NNE	1	r	*		77	57	*	*	0.16
	Belfort...	29.89	72	W	4	m	29.84	-0.14	59	57	+5	W	2	m	*		77	52	*	*	-
	Lyons...	29.91	75	N	1	b	29.94	-0.04	68	59	+6	N	1	b	*		79	55	*	*	-
	Nice...	29.83	66	2	o	bc	?29.93	+0.13	69	62	-3	2	o	b	o		79	61	*	*	-
	Perpignan...	29.91	80	NW	3	b	29.93	-0.05	71	65	-2	SW	2	b	*		84	62	*	*	-
SPANISH PENIN.	Sanguinaire...	29.91	78	NW	3	m	29.97	+0.06	73	68	0	E	3	bc	3		88	64	*	*	-
	Corunna...																				
	Lisbon...	30.06	66	NW	3	b	29.97	-0.13	67	64	+1	SSW	2	o	*		73	64	*	*	-
SPANISH PENIN.	Azores (P. Delgada)	30.06	72	W	3	c	30.07	-0.3	70	66	-2	NE	3	bc	2		75	68	*	*	-
	" (Horta)	30.07	73	2	o	o	30.08	+0.06	71	67	+1	NE	3	b	1		79	70	*	*	-

SUPPLEMENTARY CHARTS
OF
BAROMETER AND WIND
FOR 8 A.M. AND 6 P.M. YESTERDAY

8 A.M. YESTERDAY.

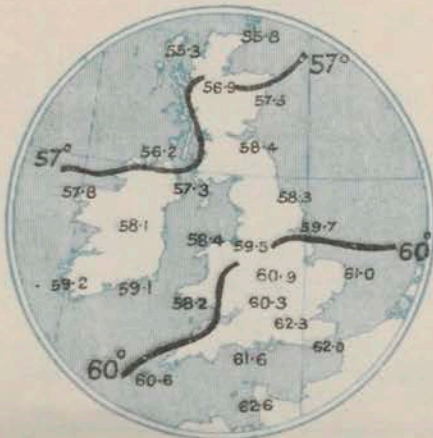


6 P.M. YESTERDAY



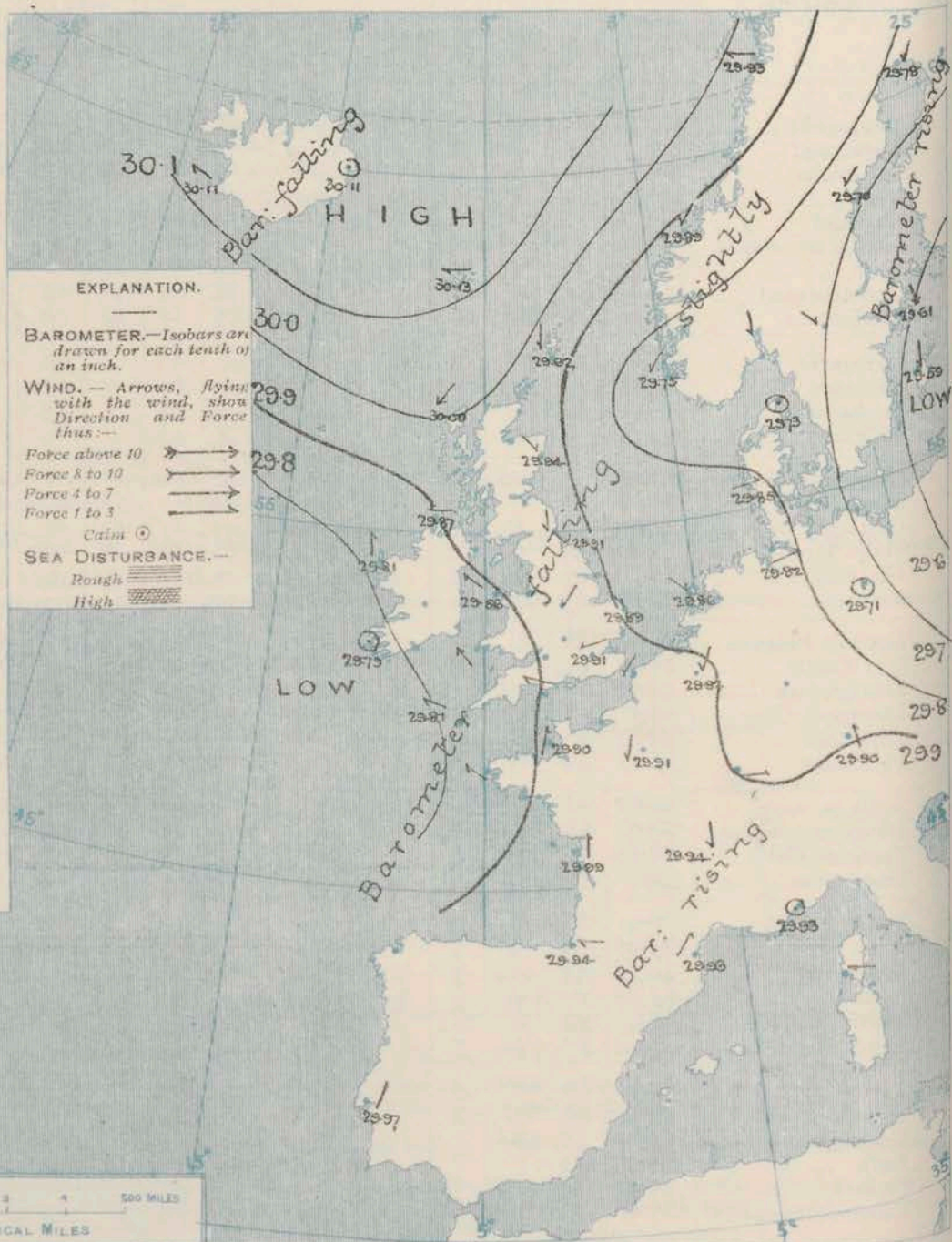
ERAGES OF TEMPERATURE AT 8 A.M.
FOR THE MONTH OF JULY.

(Derived chiefly from Observations extending over the 35 years—1871-1905.)



Tuesday, WEATHER

1. BAROMETER, WIND AND SEA AT 8 A.M. TO-DAY.



NOTES ON THE GENERAL SITUATION AT 8 A.M.

A further decrease of pressure has taken place over nearly the whole of the region under observation, but it remains highest, above 30.1 ins., from Harer across Iceland. An Atlantic low pressure system, with the barometer below 29.8 ins. in Kerry, covers our Western districts, while an extensive Russian depression, barometer below 29.6 ins. on the Baltic, extends to Eastern Britain. The gradient is slight generally.

Southerly to Easterly breezes prevail over our western districts and down the Bay of Biscay. North-Westerly to North-Easterly over the rest of our area. The force is mostly very light, but a fresh breeze is reported at Stornoway and Stockholm.

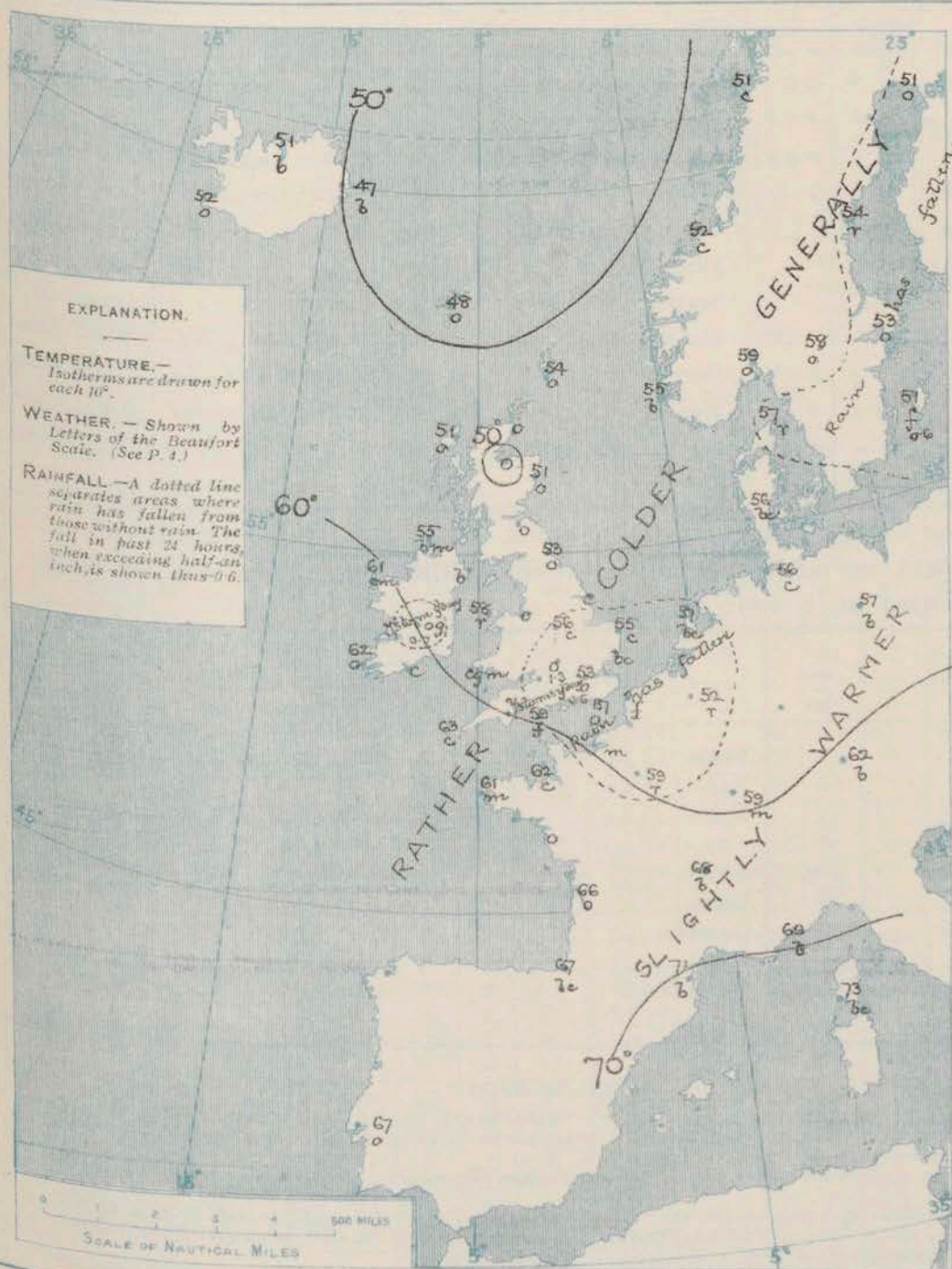
Temperature has fallen at the majority of stations. Over the British Isles the values range from 49° at Nairn to 65° at Roches Point, on the Continent from 51° at various Scandinavian stations to 73° at Langunair.

The weather is fine and clear in Germany, Southern France, and Eastern Iceland, but elsewhere it is mostly very cloudy or overcast, with mist or fog at some of the Channel stations, rain at Holyhead and a few Continental stations. The sea is moderate off the north of Scotland, slight to very smooth elsewhere.

CHARTS

23rd July, 1907.

2. TEMPERATURE AND WEATHER AT 8 A.M. TO-DAY.



NOTES ON 'YESTERDAYS' WEATHER

During yesterday temperatures rose to 74° at Birr Castle and Towyn, and to 73° at Bath, but in many parts of the Kingdom the maxima were below 60°, only 55° at Lowestoft and Yarmouth. Heavy thunderstorms occurred in the southern parts of England and in Central Ireland, the rainfall amounting to 0.5 in. at Portland Bill, 0.6 in. in London, 3/4 in. at Birr Castle, and 1.3 in. at Oxford. Several stations report either no sunshine or less than an hour, while Pembroke had 12.1 hours and Stornoway 11.3 hours.

GENERAL INFERENCE FROM THE 8 A.M. OBSERVATIONS.

The two low pressure systems in our neighborhood will probably coalesce in the course of the ensuing twenty-four hours, and the conditions, therefore, are likely to remain of the same unsettled type, the winds becoming variable in direction, with more or less rain in all districts and thunderstorms locally.

FORECASTS

For the 24 hours commencing at NOON TO DAY.

For the positions of the DISTRICTS indicated by the numbers 0-11—see map at foot.

0 } Light or moderate Ely to N. by and variable breezes; generally cloudy, some rain, local thunder; cool.

2 }
3 } Light N. by to variable breezes; generally cloudy and dull, some rain, thunderstorms in places; very cool.
4 }
5 }

6 Same as Nos. 0 and 1.

7 }
8 } Light S.E. by and Ely to variable breezes; generally cloudy and dull; some rain, local thunder, mist or fog in places; cool.
9 }
10 }

II WESTERN CHANNEL AND BAY

Light or moderate S.E. by and Ely to variable breezes; slight sea; unsettled, rain, mist or fog, local thunder; very cool.

FORECAST DISTRICTS.

Those portions of the Coasts upon which the Warning Signals are at present flying are indicated by the Symbols: = South Cone, or = North Cone.

None

Issued



1907

STATIONS.	TEMPERATURE F.		Weather.	Sunshine.	Rainfall.	STATIONS.	TEMPERATURE F.		Weather.	Sunshine.	Rainfall.
	Max.	Min.					Max.	Min.			
Strathpeffer, to 6 p.m. ...	60	48	*	Hrs 7.2	Ins -	† Eastbourne, to 6 p.m. ...	64	53	*	Hrs 5.6	Ins 0.23
Blackpool, to 9 p.m. ...	62	51	o. c. om	1.8	0.01	Bexhill-on-Sea, to 9 p.m.	63	59	ℓℓ. c	2.5	-
Southport, to 9 p.m.	64	54	or. ℓℓ. c. om	0.4	0.03	Hastings	*	*	*	1.8	*
† Rhyl, to 6 p.m.	63	56	*	0.0	0.02	† Folkestone, to 6 p.m. ...	62	52	op. ℓℓ. o	1.5	0.03
Llandudno, to 9 p.m. ...	68	57	ℓ. ℓℓ. ℓℓ. c	0.8	0.10	† Margate, to 6 p.m. ...	67	54	†. o. ℓ. r	1.7	0.08
Bettws-y-Coed, to 6 p.m.	66	57	g. cg. g	0.0	?	Lowestoft, to 6 p.m. ...	58	50	ℓℓ. o	0.0	0.30
Towyn, to 6 p.m.	74	57	m. c. ℓℓ. o	6.0	-	† Skegness	57	50	r. c. ℓℓ. c	4.5	0.17
Aberystwyth, to 6 p.m. ...	70	54	ℓ. o	5.5	-	† Scarborough, to 6 p.m. ...	63	51	*	6.9	-
Plymouth, to 9 p.m. ...	68	57	c. ℓ. ℓℓ. o	7.2	0.02	† Harrogate, to 6 p.m. ...	61	48	r. o. ℓℓ. c	4.4	0.08
Torquay, to 6 p.m.	66	54	*	7.9	0.07	Darwen, to 9 p.m.	68	49	o. ℓℓ. r. ℓℓ. c	0.5	1.59
† Bournemouth, to 6 p.m. ...	68	52	*	5.0	0.14	Manchester, to 9 p.m. ...	63	54	ℓℓ. or. ℓℓ. c	0.0	0.94
† Worthing	64	54	cp. c. ℓ. c	5.4	0.09	Birmingham, to 9 p.m. ...	63	51	ℓℓ. r. o. r. o	0.2	0.68
† Brighton	64	53	ℓℓ. r.	4.5	0.11						

TEMPERATURE, WEATHER, and RAINFALL at additional FOREIGN STATIONS, mainly for the 24 hours ended at 8 a.m. yesterday.

STATIONS <i>2nd July, 1907.</i>	TEMPERATURE F.		WEATHER.	RAIN. — Ins.	STATIONS.	TEMPERATURE F.		WEATHER.	RAIN. — Ins.
	Max.	Min.				Max.	Min.		
Flushing	59	52	b. c	—	Rome <i>2nd July... 1907</i>	84	66	c. bc	—
Aix-la-Chapelle	64	45	b. b	—	Naples	77	68	b. b	—
Copenhagen	64	54	bc. c	—	Malta	86	78	b	—
Oxö (Christiansand)	63	54	bc. c	—	<i>21st July... 1907.</i>		<i>1 p.m.</i>	<i>1 p.m.</i>	<i>Measured 7 a.m.</i>
St. Petersburg	55	50	r. o	0.16	Geneva	<i>Observations</i>		<i>not received.</i>	
Vienna	72	52	b. b	—	Berne	*			
Buda Pesth	75	57	m. b	—	Lucerne	*			
Hermanstadt	75	64	b. b	—	Coire	?			
Trieste	79	63	bc. r	0.43	St. Gothard	*			
Florence	86	68	bc. o	—	Lugano	*			

(a) At the British and Irish Stations the readings of the barometer are not corrected for the difference in Gravity between the position of the Station and Latitude 45°. The approximate correction is:—For stations North of Malin Head and North Shields + '03 in., but for Sumburgh Head + '04 in.; for stations south of Malin Head and North Shields + '02 in., but for Scilly and Jersey + '01 in.

(b) The Sunshine for London given in the table is recorded on the Tower of the Wesleyan Training College, Westminster; the Sunshine entered to Dungeness is recorded at Littlestone-on-Sea.

(c) The information relating to Weather is indicated by the following letters—b. blue sky; bc. sky half clouded; c. sky three parts clouded; d. drizzling rain; e. wet air, without rain falling; f. fog; g. gloomy; h. hail; l. lightning; m. misty (hazy); o. overcast; p. passing showers; q. squally; r. rain; s. snow; t. thunder; u. ugly, threatening; v. visibility, unusual transparency; w. dew; x. hoar frost; z. dust-haze, or smoke.

* AN ASTERISK is inserted in all places for which information is not usually received.

TABLE SHOWING THE GREENWICH TIMES OF SUNRISE,
NOON, AND SUNSET, FOR STATIONS IN THE
UNITED KINGDOM, TO-DAY AND TO-MORROW.

Hour of Observation.	Position		Reading of Barometer.	Wind.		Weather.	TEMPERATURE.			Sea Dis- turb- ance.	22 nd 24 th July 1907.	Sunrise G.M.T.	Noon G.M.T.	Sunset G.M.T.
	Lat.	Long.		Direc.	Force.		Air.		Sea					
							Dry Bulb.	Wet Bulb.						
	"	"	fms				"	"	"					
											Yarmouth {	4.0 4.2	11.59 11.59	7.58 7.56
											Greenwich {	4.12 4.13	12.6 12.6	8.0 7.59
											Wick {	3.45 3.47	12.18 12.18	8.51 8.49
											Valencia {	4.50 4.52	12.47 12.47	8.44 8.42

FORECASTS OF WEATHER for one day in advance are drawn up at 11 a.m., and between 7 and 8 p.m. The latest forecast can be had by Reply Telegram, on paying at any Post Office in the United Kingdom Sixpence in addition to the cost of the inquiry and reply Telegram. Information as to the Terms on which Forecasts can be sent daily, for a long or short period, may be obtained on application.

W. N. SHAW, (*Director*).

SPANISH

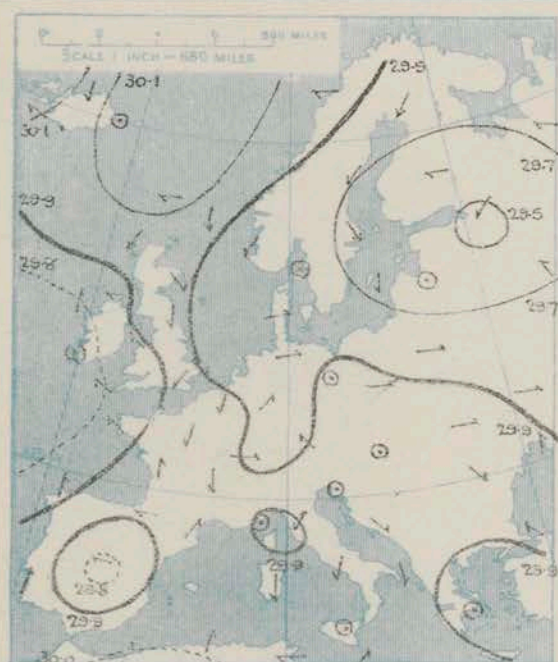
DAILY WEATHER REPORT OF THE METEOROLOGICAL OFFICE.

Wednesday
24th July 1907

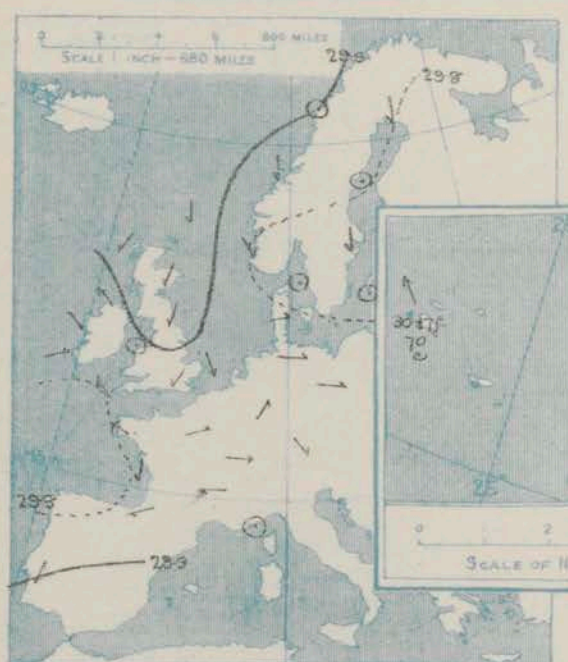
STATIONS.		YESTERDAY EVENING.					THIS MORNING.										PAST 24 HOURS.				
		BAROM.		TEMP.		WIND.	Weather.	BAROMETER.		TEMPERATURE.			WIND.		Sea (0 to 9).	Weather.	TEMP.		Weather.	Sun-shine.	Rainfall.
		At 32° Fahr. and M.S.L.	Dry Bulb.	Direc.	Force (0 to 12).			At 32° Fahr. and M.S.L.	Change since Yesterday.	Dry Bulb.	Wet Bulb.	Change since Yesterday.	Direc.	Force (0 to 12).			Max.	Min.			
		Ins.	°				Ins.	Ins.	°	°	°					°	°		Hours.	Ins.	
SCANDINAVIA.	Haparanda...	29.80	56	NNE	2	c	29.83	+0.05	52	49	+1	NNE	4	o	*	64	48	*	*	0.12	
	Hernösand...	29.81	53	N	0	o	29.86	+0.16	54	52	0	N	0	r	*	57	52	*	*	0.12	
	Stockholm...	29.75	57	N	2	o	29.79	+0.18	52	50	-1	N	2	o	*	63	50	*	*	-	
	Wisby...	29.72	53	N	0	o	29.76	+0.17	53	53	+2	N	0	r	*	55	50	*	*	0.24	
	Karlstad...	29.77	60	NNE	2	o	29.81	+0.11	58	55	0	NE	2	o	*	*	*	*	*	0.04	
	Færder (X'ania Fjord)	29.74	62	SW	2	b	29.80	+0.07	61	58	+2	ENE	1	c	o	64	59	*	*	-	
	Bodö...	29.90	?	N	0	b	29.88	-0.05	50	49	-1	W	2	f	2	52	48	*	*	-	
	Christiansund...	29.86	53	N	1	o	29.88	-0.01	51	50	-1	N	0	f	2	57	48	*	*	-	
	Skudesnaes...	29.80	57	NNW	2	b	29.85	+0.10	52	50	-3	NNW	6	c	2	61	50	*	*	-	
ICELAND & FAEROE.	Reykjavik...						30.07	-0.04	55	*	+3	E	1	bc	*	*	*	*	*	*	
	Blönduós...						30.10	-0.02	48	*	-3	NE	1	f	*	*	*	*	*	*	
	Seydisfjord...						30.09	-0.02	46	*	-1	N	0	f	*	*	*	*	*	*	
	Thorshavn...						30.08	-0.05	46	*	-2	E	2	m	*	*	*	*	*	*	
BRITISH ISLANDS.	Sumburgh Head	29.94	56	N	3	o	29.97	+0.05	52	50	-2	NNE	1	o	3	58	51	o	*	-	
	Stornoway...	29.97	54	NE	4	b	29.99	+0.01	54	50	+3	NE	2	b	2	57	47	og, bc, bc	7.8	-	
	Castlebay (Barra Id.)	29.91	61	NW	2	b	29.92	+0.01	57	54	0	ESE	2	c	3	62	52	b	14.8	-	
	Malin Head...	29.85	58	SE	4	bm	29.89	+0.02	58	56	+3	SE	4	bc	2	60	51	bc, bc, bc	*	-	
	Blacksod Pt. ...	29.82	67	SE	1	cm	29.87	+0.06	62	61	+1	SE	1	om	2	68	60	bc, cm, bc	x	0.05	
	Valencia...	29.80	64	WSW	1	c	29.84	+0.05	62	61	0	N	0	om	2	70	60	cp, c	6.2	0.02	
	Roche's Point...	29.83	63	SSE	1	c	29.84	+0.03	63	61	-2	ENE	3	om	3	67	60	cp, r, bc, om	*	0.08	
	Birr Castle...	29.83	68	E	2	bc	29.88	+0.04	60	59	+2	E	1	o	*	69	57	bc	2.8	-	
	Donaghadee...	29.90	60	ESE	1	b	29.96	+0.03	54	52	0	E	3	b	2	61	48	b	*	-	
	Liverpool Obsy...	29.87	62	ESE	1	bc	29.95	+0.03	55	52	+1	ESE	3	c	2	66	51	om, bc	*	-	
	Holyhead...	29.88	58	N	0	ogm	29.89	+0.03	58	56	0	NE	2	c	1	59	56	dgm, ogm	*	0.04	
	Pembroke (St. Ann's Hd.)	29.86	61	SE	4	bc	29.86	+0.01	60	58	+1	E	4	og	4	64	57	ogm, bc, cm	6.4	-	
	Scilly (St. Mary's)	29.80	64	SE	3	or	29.77	+0.04	62	61	-1	SSE	3	r	2	68	60	o, r	4.0	0.47	
	Jersey (St. Aubins)	29.86	66	SE	1	o	29.88	-0.02	62	61	0	ESE	3	ogm	3	69	60	c, bc, ogm	6.8	-	
	Portland Bill...	29.87	60	SW	1	cm	29.90	+0.03	60	57	+1	E	4	o	3	62	57	om, cm	*	-	
	Dungeness...	29.90	59	NNE	2	c	29.94	+0.04	59	55	+2	E	2	b	2	62	57	o, c	2.0	-	
	Wick...	29.96	52	E	2	o	29.98	+0.03	49	48	+2	E	2	o	1	62	46	-	*	-	
	Nairn...	29.96	54	E	1	o	29.98	+0.01	51	48	+2	E	1	o	1	56	45	o	0.2	-	
	Aberdeen...	29.95	52	NNW	2	o	29.99	+0.05	52	48	+1	NNW	2	c	2	55	48	c, o, cp	0.4	-	
	Leith...	29.92	57	E	2	b	29.99	+0.05	54	48	+1	E	3	o	*	62	51	o, c, bc	*	-	
North Shields...	29.92	54	NNE	2	o	29.95	+0.04	53	51	0	N	2	cp	3	58	48	c, o	*	0.02		
Spurn Head...	29.90	56	N	4	bc	29.94	+0.04	53	51	-4	NW	4	c	3	59	52	bc, v, v	*	-		
Yarmouth...	29.87	57	NNW	4	c	29.93	+0.04	55	51	0	N	3	c	3	61	51	bc, c	*	-		
Clacton-on-Sea...	29.89	62	WNW	2	bc	29.97	+0.05	55	52	-2	N	1	o	0	63	51	bc, bc, o	7.6	-		
Nottingham...	29.89	61	E	1	c	29.96	+0.03	56	52	0	E	1	c	*	64	50	c	7.5	-		
Bath...	29.88	66	ESE	1	o	29.94	+0.04	59	57	+3	NE	1	o	*	67	56	-	1.7	-		
Oxford...	29.91	60	NE	2	o	29.97	+0.04	55	52	+4	ENE	1	bc	*	62	50	o	*	-		
London (St. James's Park)	29.89	60	NE	1	o	29.94	+0.03	57	53	+4	ENE	2	bm	*	61	50	o, c, bm, v	0.0	-		
GERMANY, &c.	The Scaw (Skagen)	29.78	57	N	0	m	29.80	+0.07	62	59	+5	N	0	c	0	61	55	*	*	0.16	
	Fanø...	29.82	49	WSW	1	b	29.86	+0.01	58	55	+2	NW	1	bc	*	63	46	*	*	-	
	Cuxhaven...	29.81	60	W	2	bc	29.84	+0.02	56	53	0	WSW	1	c	*	61	52	*	*	0.08	
	The Helder...	29.86	56	NW	3	o	29.91	+0.05	57	53	0	NNW	1	bc	1	59	54	*	*	0.04	
	Brussels...	*	*	*	*	*	29.96	+0.04	52	50	0	N	0	o	*	66	44	*	*	0.04	
	Berlin...	29.83	61	W	1	o	29.82	-0.11	53	51	-4	W	1	o	*	68	52	*	*	0.12	
	Frankfurt...	29.84	60	SW	3	o	29.87	+0.02	58	52	-1	NE	2	bc	*	66	54	*	*	1.85	
Munich...	29.83	66	NW	3	b	29.87	-0.03	64	59	+2	W	2	b	*	75	55	*	*	0.04		
FRANCE.	C. Gris Nez...	29.93	58	NE	3	bc	29.96	+0.04	55	53	-2	E	2	c	2	64	48	*	*	-	
	La Heve...	29.89	62	NNE	2	m	29.91	+0.01	59	54	-1	E	3	m	2	70	54	*	*	-	
	Brest...	29.82	61	ESE	4	r	29.79	-0.12	63	61	+2	SE	3	o	3	63	59	*	*	0.47	
	Lorient...	29.88	63	S	2	r	29.80	-0.06	62	61	+1	NE	2	o	2	70	61	*	*	0.08	
	Rochefort...	29.86	71	N	2	o	29.84	-0.15	65	64	0	N	2	r	*	75	65	o	*	0.08	
	Biarritz...	29.81	80	ENE	4	r	29.83	-0.11	68	68	+1	WSW	1	b	0	81	66	r, v, bc	*	-	
	Paris...	29.86	69	SW	2	o	29.93	+0.02	61	57	+2	ENE	2	c	*	77	57	*	*	0.04	
SPANISH PENIN.	Belfort...	29.79	71	W	4	m	29.87	+0.03	63	59	+4	N	0	m	*	79	52	*	*	-	
	Lyons...	29.83	79	E	1	o	29.85	-0.09	69	53	+1	NNE	1	o	*	84	63	*	*	-	
	Nice...	29.88	70	N	0	bc	29.91	+0.02	69	64	0	N	0	bc	0	79	63	*	*	-	
	Perpignan...	29.84	76	N	0	o	29.84	-0.09	70	68	-1	W	1	o	*	81	64	*	*	-	
	Sanguinaire...	29.98	77	W	2	m	29.98	+0.01	75	71	+2	S	3	m	3	86	64	*	*	-	
	Corunna...																				
	Lisbon...	29.90	67	SSW	4	r	29.95	+0.02	65	62	-2	WNW	3	o	*	70	61	*	*	0.32	
Azores (P. Delgada)...																					
(Horta)...	30.18	68	NW	1	b	30.17	+0.09	70	66	-1	SSE	4	*	2	77	66	*	*	-		

SUPPLEMENTARY CHARTS
OF
BAROMETER AND WIND
FOR 8 A.M. AND 6 P.M. YESTERDAY

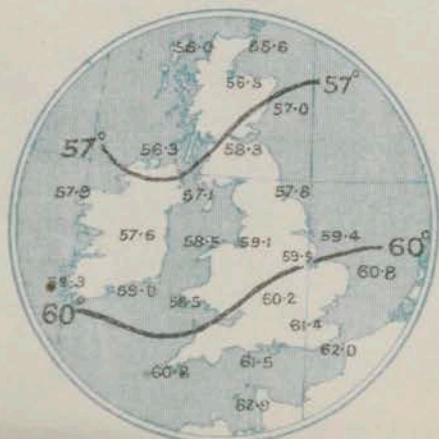
8 A.M. YESTERDAY.



6 P.M. YESTERDAY.

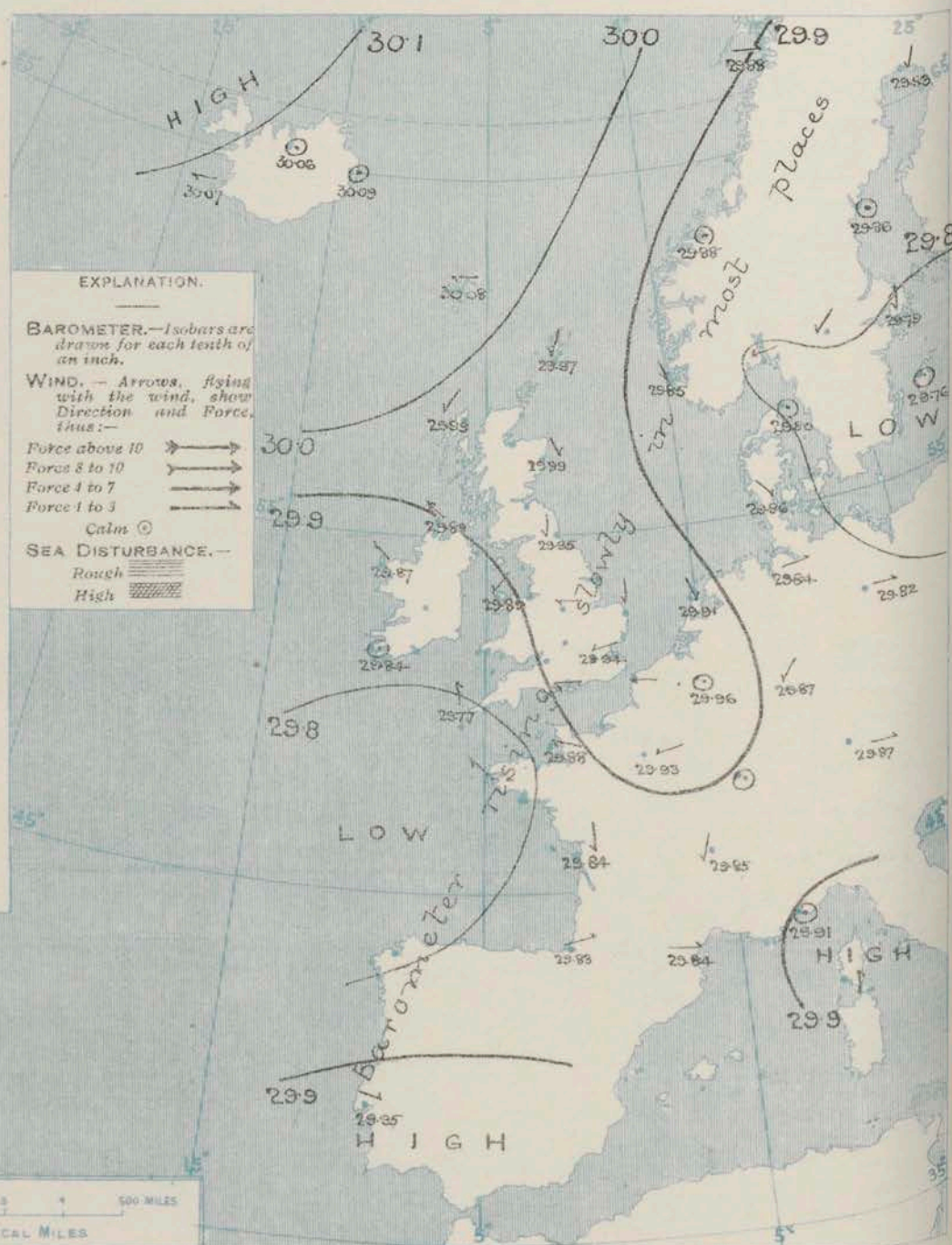


AVERAGES OF TEMPERATURE AT 8 A.M.
FOR THE TWO MONTHLY PERIOD.
JULY - AUGUST.
(Derived chiefly from Observations extending over
the 35 years—1871-1905.)



Wednesday, WEATHER

1. BAROMETER, WIND AND SEA AT 8 A.M. TO-DAY.



NOTES ON THE GENERAL SITUATION AT 8 A.M.

The distribution of pressure is becoming more uniform. In an anticyclone over the Iceland region the barometer reads 30.1 ins. at Blunduos; and in shallow depressions over the Baltic and off the entrance to the English Channel it is below 29.8 ins. The gradient is slight in all regions.

Calms and light variable breezes prevail extensively, but a strong N. breeze is reported at Skudesnaes. Temperature has risen a little in most localities. At the home stations it ranges from 49° at Wick to 62° or 63° in the south-west; on the Continent from 50° at Bodø to 75° at Sanguinaire; in Iceland from 46° to 55°. The weather is very variable, between fine and clear and dull and overcast, with rain at a few home and foreign stations, gloom and mist on our south-western coasts, and fog in some parts of Iceland and northern Norway. The sea is slight to very smooth on all coasts.

CHARTS

24th July, 1907.

2. TEMPERATURE AND WEATHER AT 8 A.M. TO-DAY.

FORECASTS

For the 24 hours commencing at
NOON TO DAY.

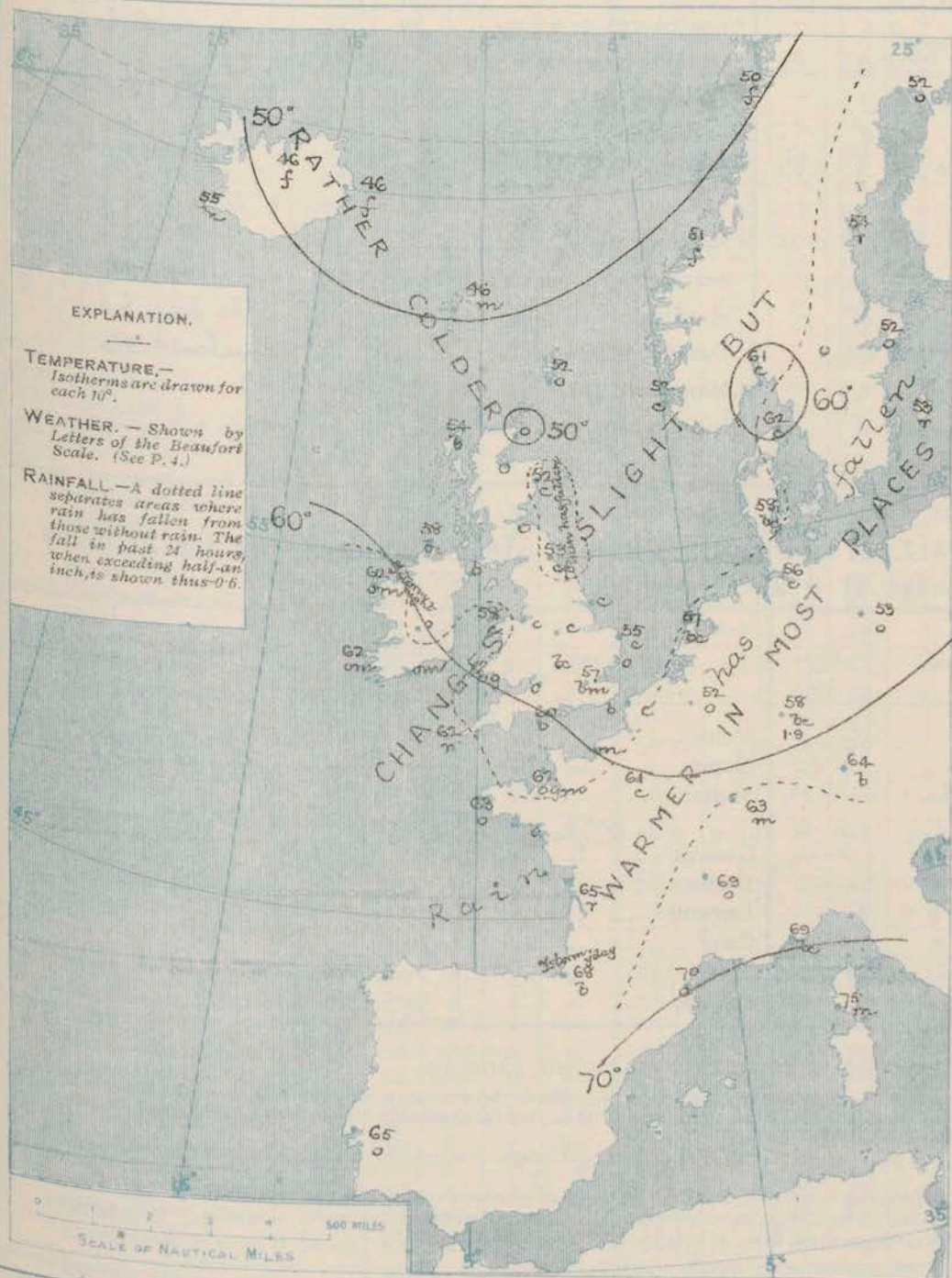
For the positions of the DISTRICTS indicated by the
numbers 0-11—see map at foot.

EXPLANATION.

TEMPERATURE.—
Isotherms are drawn for
each 10°.

WEATHER.—Shown by
Letters of the Beaufort
Scale. (See P. 4.)

RAINFALL.—A dotted line
separates areas where
rain has fallen from
those without rain. The
fall in past 24 hours,
when exceeding half-an-
inch, is shown thus 0.6.



NOTES ON YESTERDAY'S WEATHER

During yesterday temperature reached 70° only at Valencia; in several localities it remained below 60°, Aberdeen not exceeding 55°. A thunderstorm occurred on the coast of Mayo in the course of the night. Considerable sunshine was registered in the north-west of England, nine hours at Manchester, 12.1 hours at Southport, and 13.9 hours at Blackpool, also 14.8 hours at Castle Bay, Barry, but in most districts the records were generally very small, either none at all or less than an hour at a number of stations.

GENERAL INFERENCE FROM THE 8 A.M. OBSERVATIONS.

The south-western disturbance appears to be moving towards the lower part of the Bay of Biscay, the barometer has a slight upward tendency over the country generally, and an improvement in the weather is probable, but occasional local showers are still to be expected.

0 } Light variable Ely breezes; fair,
cloudy, some rain locally; cool.



2 }
3 } Light variable breezes, mainly Ely;
generally fair or fine, some rain
locally; temperature rising, but
4 } still below the normal.

6 }
7 }
8 } Light S.Ely to Ely and variable
breezes; fair generally, local showers,
some coast mist or fog; moderate
9 } temperature.

II WESTERN CHANNEL AND BAY

Ely to Sly and variable breezes, light
to moderate; sea smooth to moderate;
cloudy, some rain and fog banks; cool.

FORECAST DISTRICTS.

Those portions of the Coasts upon which the Warning
Signals are at present flying are indicated by the
Symbols  = South Cone, or  = North Cone.

None

Issued



DAILY WEATHER REPORT.

24th July, 1907

TEMPERATURE, WEATHER, SUNSHINE, AND RAINFALL FOR YESTERDAY.

STATIONS.	TEMPERATURE F.		Weather.	Sunshine.	Rainfall.	STATIONS.	TEMPERATURE F.		Weather.	Sunshine.	Rainfall.
	Max.	Min.					Max.	Min.			
Strathpeffer, to 6 p.m. ...	58	49	*	Hrs 2.5	Ins -	† Eastbourne, to 6 p.m. ...	60	55	*	Hrs 0.9	Ins -
Blackpool, to 9 p.m. ...	66	43	b. c	13.9	-	Bexhill-on-Sea, to 9 p.m. ...	61	53	o. c	0.3	0.18
Southport, to 9 p.m. ...	66	44	o. b. om	12.1	-	† Hastings ...	*	*	*	0.0	*
† Rhyl, to 6 p.m. ...	68	55	*	5.9	-	† Folkestone, to 6 p.m. ...	61	54	o. bc. b	2.5	0.01
Llandudno, to 9 p.m. ...	65	55	m. c. bc. c	0.7	0.01	† Margate, to 6 p.m. ...	60	54	o. b	1.0	0.14
Bettws-y-Coed, to 6 p.m. ...						Lowestoft, to 6 p.m. ...	61	42	c. bc. o. c	2.0	0.06
Towyn, to 6 p.m. ...	68	58	b. v. o	0.0	0.05	† Skegness ...	59	52	bc	6.0	-
Aberystwyth, to 6 p.m. ...	68	57	b. m	0.5	-	Scarborough, to 6 p.m. ...	59	53	*	1.8	-
Plymouth, to 9 p.m. ...	68	59	o. bc	3.0	-	Harrogate, to 6 p.m. ...	60	48	c. bc. b. x	6.0	-
Torquay, to 6 p.m. ...	64	59	*	0.3	-	Darwen, to 9 p.m. ...	64	44	cmw, bcw	8.4	-
† Bournemouth, to 6 p.m. ...	66	55	*	4.2	-	Manchester, to 9 p.m. ...	65	47	bc	9.0	-
† Worthing ...	64	55	m. o	0.0	-	Birmingham, to 9 p.m. ...	63	50	o. c. o. b	2.0	-
† Brighton ...	61	55	*	0.0	-						

† At this Station the amount of Bright Sunshine is for the whole day.

TEMPERATURE, WEATHER, and RAINFALL at additional FOREIGN STATIONS, mainly for the 24 hours ended at 8 a.m. yesterday.

STATIONS 23 rd July, 1907.	TEMPERATURE F.		WEATHER.	RAIN. Ins.	STATIONS. 23 rd July, 1907.	TEMPERATURE F.		WEATHER.	RAIN. Ins.
	Max.	Min.				Max.	Min.		
Flushing ...	57	54	c. c	0.08	Rome ...	85	69	b. b	-
Aix-la-Chapelle ...	66	50	b. o	0.32	Naples ...	79	70	b. bc	-
Copenhagen ...	66	52	bc. bc	-	Malta ...	88	74	bc	-
Oxö (Christiansand) ...	64	57	c. v	0.16	Geneva ...	68	*	1 p.m. bc	Measured 7.2 m.
St. Petersburg ...	?	?	bc. v	0.12	Berne ...	72	*	bc	-
Vienna ...	68	52	b. b	-	Lucerne ...	73	*	b	-
Buda Pesth ...	75	57	b. b	-	Coire ...	70	*	o	-
Hermanstadt ...	77	50	o. o	0.04	St. Gothard ...	50	*	bc	-
Trieste ...	75	64	o. b	0.12	Lugano ...	79	*	b	0.08
Florence ...	84	62	bc. b	-					

NOTES REFERRING TO INFORMATION GIVEN ON PAGE 1:—

- (a) At the British and Irish Stations the readings of the barometer are not corrected for the difference in Gravity between the position of the Station and Latitude 45°. The approximate correction is:—For stations North of Malin Head and North Shields + .03 in., but for Sumburgh Head + .04 in.; for stations south of Malin Head and North Shields + .02 in., but for Scilly and Jersey + .01 in.
- (b) The Sunshine for London given in the table is recorded on the Tower of the Wesleyan Training College, Westminster; the Sunshine entered to Dungeness is recorded at Littlestone-on-Sea.
- (c) The information relating to Weather is indicated by the following letters—b. blue sky; bc. sky half clouded; c. sky three parts clouded; d. drizzling rain; e. wet air, without rain falling; f. fog; g. gloomy; h. hail; l. lightning; m. misty (hazy); o. overcast; p. passing showers; q. squally; r. rain; s. snow; t. thunder; u. ugly, threatening; v. visibility, unusual transparency; w. dew; x. hoar frost; z. dust-haze, or smoke.
- * AN ASTERISK is inserted in all places for which information is not usually received.

WIRELESS TELEGRAMS FROM SHIPS OF H.M. NAVY

Received during the 24 hours ended at 9.30 a.m. to-day.

TABLE SHOWING THE GREENWICH TIMES OF SUNRISE, NOON, AND SUNSET, FOR STATIONS IN THE UNITED KINGDOM, TO-DAY AND TO-MORROW.

Hour of Observation.	Position		Reading of Barometer.	Wind.		Weather.	TEMPERATURE.			Sea Dis-turb-ance.	24 th 25 th July 1907.	Sunrise G.M.T.	Noon G.M.T.	Sunset G.M.T.
	Lat.	Long.		Dirac.	Force.		Dry Bulb.	Wet Bulb.	Sea					
			Ins.											
											Yarmouth ...	4.2	11.59	7.56
												4.3	11.59	7.54
											Greenwich ...	4.13	12.6	7.59
												4.14	12.6	7.58
											Wick ...	3.47	12.18	8.47
												3.49	12.18	8.47
											Valencia ...	4.52	12.47	8.42
												4.54	12.47	8.41

TERMS OF SUBSCRIPTION for the Daily Weather Report forwarded by Book Post, £1 per annum payable quarterly in advance.

Single Copies (price 1d.) may be obtained after 3 p.m. on the day of issue, at the Meteorological Office, and at the Bookstalls of the following terminus Railway Stations:—Victoria, Charing Cross, King's Cross, St. Pancras, Euston.

FORECASTS OF WEATHER for one day in advance are drawn up at 11 a.m., and between 7 and 8 p.m. The latest forecast can be had by Reply Telegram, on paying at any Post Office in the United Kingdom Sixpence in addition to the cost of the inquiry and reply Telegram. Information as to the Terms on which Forecasts can be sent daily, for a long or short period, may be obtained on application.

METEOROLOGICAL OFFICE, 63, VICTORIA STREET, S.W.
(TELEGRAPHIC ADDRESS: WEATHER, LONDON.)

W. N. SHAW, (Director).

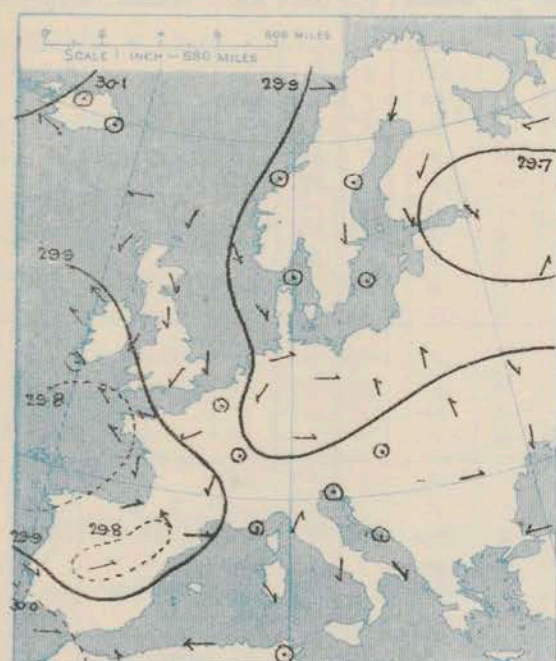
DAILY WEATHER REPORT OF THE METEOROLOGICAL OFFICE.

Thursday, 25th July, 1907.

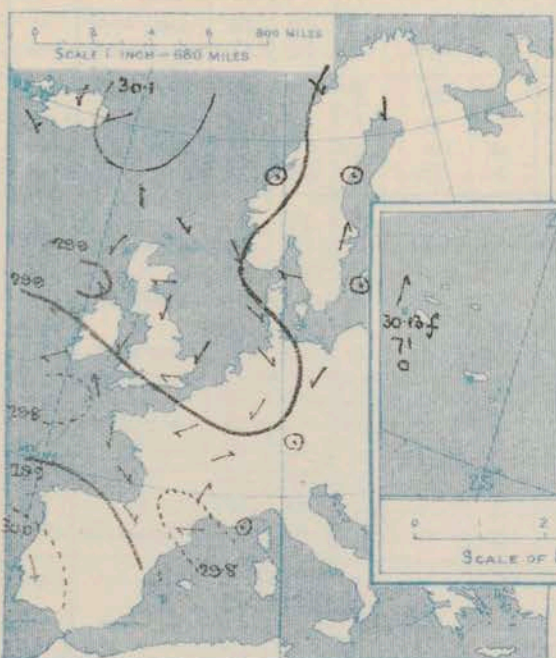
STATIONS.		YESTERDAY EVENING.					THIS MORNING.										PAST 24 HOURS.				
		BAROM.		TEMP.		WIND.		BAROMETER.		TEMPERATURE.			WIND.				TEMP.				
		At 32° Fahr. and M.S.L.	Dry Bulb.	Direc.	Force (0 to 12).			At 32° Fahr. and M.S.L.	Change since Yesterday.	Dry Bulb.	Wet Bulb.	Change since Yesterday.	Direc.	Force (0 to 12).			Max.	Min.			
		Ins.	°			Weather.	Ins.	Ins.	°	°	°		Force (0 to 12).	Weather.	Sea (0 to 9).	°	°	Weather.	Sun-shine.	Rainfall.	
																			Hours.	Ins.	
SCANDINAVIA.	Haparanda...	29.82	57	N	2	c	29.84	+0.01	60	56	+8	N	2	bc	*	64	46	*	*	-	
	Hernösand...	29.84	52	x	0	o	29.87	+0.01	57	55	+8	x	0	o	*	59	52	*	*	0.12	
	Stockholm...	29.84	54	SSW	2	c	29.84	+0.05	52	51	0	N	2	o	*	63	46	*	*	-	
	Wisby...	29.81	54	x	0	o	29.83	+0.07	56	53	+3	x	0	o	*	57	50	*	*	0.28	
	Karlstad...	29.84	59	x	0	b	29.86	+0.05	59	57	+1	x	0	o	*	*	*	*	*	-	
	Færder (X'iania Fjord)	29.81	64	WSW	1	b	29.83	+0.03	59	56	-2	x	2	o	1	54	57	*	*	-	
	Bodö...	29.90	51	NW	2	o	29.94	+0.06	50	48	0	x	0	o	1	52	45	*	*	-	
	Christiansund...	29.93	52	x	0	o	29.91	+0.03	53	50	+2	N	1	c	1	55	48	*	*	-	
Skudesnaes...	29.90	51	NNW	6	o	29.90	+0.05	51	48	-1	N	6	c	2	55	48	o	*	-		
ICELAND & FAEROE.	Reykjavik...	30.09	57	NW	3	o	30.07	-0.02	52	*	-3	SW	1	o	*	*	*	*	*	*	
	Blönduós...	30.03	49	NE	2	o	30.14	+0.04	45	*	-3	NE	2	f	*	*	*	*	*	*	
	Seydisfjord...	30.12	47	ENE	4	m	30.10	+0.01	40	*	-6	x	0	m	*	*	*	*	*	*	
	Thorshavn...	30.06	47	SSE	3	m	29.96	-0.12	47	*	+1	NNE	4	o	*	*	*	*	*	*	
BRITISH ISLANDS.	Sumburgh Head	30.01	50	NW	1	o	29.94	-0.03	52	49	0	x	0	o	1	59	48	o	*	-	
	Stornoway...	29.98	56	NE	2	b	29.94	-0.05	54	52	0	N	1	o	1	59	47	b, o	12.6	-	
	Castlebay (Barra Id.)	29.95	59	SSE	2	m	29.91	-0.01	56	54	-1	E	2	m	3	60	55	b, bc	7.0	-	
	Malin Head...	29.90	61	SSE	3	ogm	29.89	-0.01	56	55	-2	SSW	3	cm	1	62	54	ogz, r	*	0.01	
	Blacksod Pt.	29.90	66	E	1	c	29.91	+0.04	63	61	+1	SE	1	cm	1	67	55	cm, bc	*	-	
	Valencia...	29.87	68	ENE	2	cm	29.90	+0.06	62	59	0	NE	1	cm	2	71	56	cm	4.2	-	
	Roche's Point...	29.83	59	E	3	gr	29.90	+0.06	57	57	-6	NE	1	ogf	2	63	51	ogz, r	*	1.33	
	Birr Castle...	29.91	61	NE	2	r	29.93	+0.05	56	55	-4	NE	1	b	*	63	49	o, r	0.0	0.64	
	Donaghadee...	29.98	55	x	0	o	29.96	-0.02	56	53	+2	x	0	b	1	59	51	b, og, b	*	-	
	Liverpool Obsy...	29.91	65	SSE	2	o	29.93	-0.02	52	50	-3	ESE	3	r	2	68	51	cm, r	*	0.24	
	Holyhead...	29.92	58	NE	3	cm	29.90	+0.01	56	56	-2	NE	1	r	1	59	55	cm, cm	*	0.55	
	Pembroke (St. Ann's Hd.)	29.88	58	ESE	4	r	29.87	+0.01	56	56	-4	ESE	3	ogrm	4	62	56	og, or, cm	0.0	0.62	
	Scilly (St. Mary's)	29.81	62	SSE	4	o	29.81	+0.04	61	60	-1	WSW	2	op	3	65	59	o	0.1	0.07	
	Jersey (St. Aubins)	29.88	67	E	3	o	29.88	-0.01	61	60	-1	ENE	1	m	1	69	60	cm, cm	0.0	0.05	
	Portland Bill	29.89	59	E	4	cm	29.87	-0.03	58	55	-2	E	4	o	3	61	57	o, cm	*	-	
	Dungeness...	29.94	59	ENE	4	bc	29.91	-0.03	60	54	+1	NE	3	bc	2	63	54	bc	9.7	-	
Wick...	30.00	50	E	2	c	29.92	-0.06	53	49	+4	SE	1	c	1	58	47	-	*	0.01		
Nairn...	29.98	54	E	2	c	29.93	-0.05	52	50	+1	W	1	o	1	57	43	b, bc, c	4.7	-		
Aberdeen...	30.02	52	E	1	o	29.95	-0.04	52	50	0	SSE	1	o	2	54	49	o, c, o	1.7	-		
Leith...	29.99	55	E	3	bc	29.94	-0.05	54	50	0	E	1	c	*	57	50	o, bc, o, bc	*	-		
North Shields...	29.94	54	NNE	3	c	29.94	-0.01	53	52	0	NNE	2	op	3	57	49	c	*	-		
Spurn Head...	29.97	55	ENE	2	bc	29.95	+0.01	55	53	+2	NW	2	c	3	60	52	bc, r	*	0.01		
Yarmouth...	29.96	58	NE	3	bc	29.93	-0.03	56	52	+1	NE	3	c	3	60	53	c, bc	*	-		
Clacton-on-Sea...	29.96	59	E	2	bc	29.94	-0.03	56	51	+1	NNW	2	c	0	61	53	o, c, bc	5.6	-		
Nottingham...	29.95	60	E	1	b	29.96	-0.01	55	52	-1	E	1	o	*	64	49	o, b	2.8	-		
Bath...	29.91	67	E	1	o	29.92	-0.02	57	53	-2	ESE	1	o	*	70	54	-	1.0	-		
Oxford...	29.95	59	ENE	3	b	29.94	-0.03	57	52	+2	E	2	c	*	68	51	b	*	-		
London (St. James's Park)	29.93	63	E	2	o	29.92	-0.02	58	52	+1	E	2	c	*	66	49	b, bc, cm, b	5.9	-		
GERMANY, & C.	The Scaw (Skagen)	29.85	61	ESE	1	b	29.86	+0.06	57	53	-5	SW	2	o	0	66	54	*	*	-	
	Fanö...	29.92	55	NW	3	o	29.92	+0.06	54	52	-4	W	1	o	*	63	54	*	*	-	
	Cuxhaven...	29.94	62	NW	3	b	29.98	+0.14	59	55	+3	NW	2	c	*	62	55	*	*	-	
	The Helder...	29.98	59	N	1	bc	29.97	+0.06	58	54	+1	ENE	1	c	*	59	53	*	*	-	
	Brussels...	*	*	*	*	*	29.92	-0.04	54	52	+2	ENE	1	bc	*	67	46	*	*	-	
	Berlin...	29.88	61	ENE	1	c	29.93	+0.11	58	55	+5	W	2	o	*	64	53	*	*	-	
	Frankfurt...	29.98	60	NE	1	b	29.92	+0.05	59	54	+1	NE	2	b	*	70	58	*	*	-	
Munich...	29.89	64	x	0	o	29.92	+0.05	59	58	-5	SE	3	c	*	72	54	*	*	0.04		
FRANCE.	C. Gris Nez...	29.98	56	E	3	b	29.95	-0.01	55	54	0	E	2	bc	2	64	46	*	*	-	
	La Heve...	29.89	69	ENE	2	m	29.90	-0.01	58	56	-1	NE	1	m	1	75	54	*	*	-	
	Brest...	29.85	65	N	3	bc	29.85	+0.06	61	60	-2	NW	3	c	2	72	57	*	*	0.08	
	Lorient...	29.83	66	S	2	o	29.85	+0.05	61	60	-1	W	4	o	2	66	61	*	*	-	
	Rochefort...	29.81	68	NW	3	b	29.86	+0.02	65	59	0	NW	3	o	2	75	64	bc, b	*	0.12	
	Biarritz...	29.86	71	NW	3	bc	29.99	+0.16	68	66	0	W	4	bc	2	75	60	*	*	0.71	
	Paris...	29.88	71	NE	2	b	29.87	-0.06	59	55	-2	NNE	1	c	*	74	54	*	*	-	
Belfort...	29.80	74	WSW	5	m	29.84	-0.03	60	55	-3	ENE	4	m	*	79	56	*	*	-		
Lyons...	29.84	69	SW	1	o	29.82	-0.03	65	64	-4	x	0	c	*	83	60	bc, o	*	0.04		
Nice...	29.81	72	x	0	b	29.82	-0.09	62	61	-7	NE	5	o	3	81	63	*	*	-		
Perpignan...	29.76	73	E	2	o	29.84	-0.09	70	63	0	NW	2	c	*	80	64	*	*	-		
Sanguinaire...	29.94	78	N	3	m	29.86	-0.12	75	68	0	S	2	o	2	88	66	*	*	-		
SPANISH PENIN.	Corunna...	30.06	64	NNW	4	o	30.08	+0.13	66	62	+1	N	4	o	*	70	63	*	*	-	
	Lisbon...	30.06	64	NNW	4	o	30.08	+0.13	66	62	+1	N	4	o	*	70	63	*	*	-	
	Azores (P. Delgada)...	30.19	71	SSW	4	b	30.13	-0.04	71	69	+1	SSW	4	o	2	77	70	*	*	-	

SUPPLEMENTARY CHARTS
OF
BAROMETER AND WIND
FOR 8 A.M. AND 6 P.M. YESTERDAY

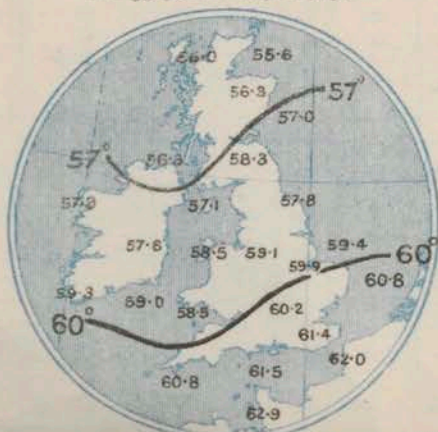
8 A.M. YESTERDAY.



6 P.M. YESTERDAY.



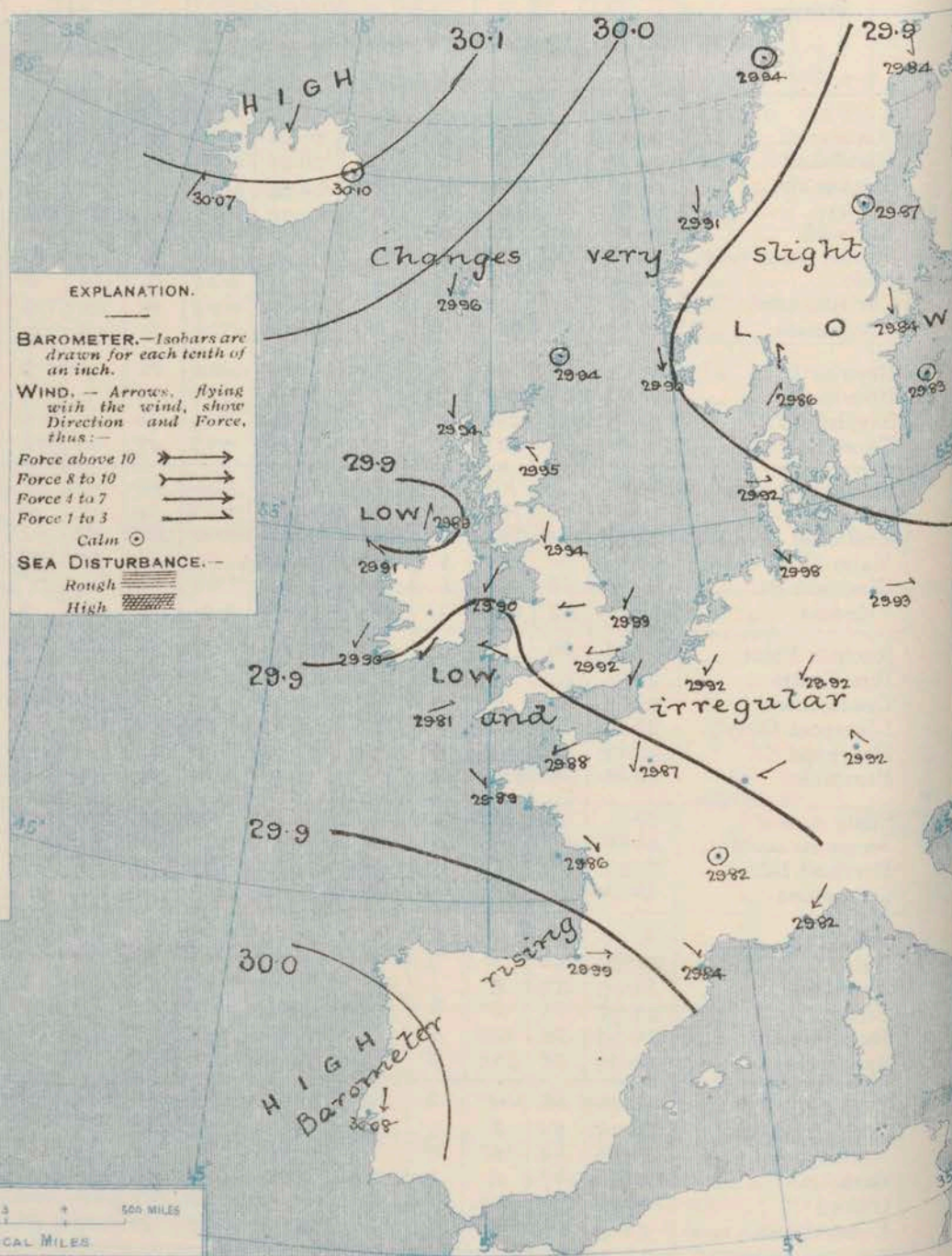
AVERAGES OF TEMPERATURE AT 8 A.M.
FOR THE TWO MONTHLY PERIOD.
JULY - AUGUST.
(Derived chiefly from Observations extending over
the 35 years—1871-1905.)



Thursday,

WEATHER

1. BAROMETER, WIND AND SEA AT 8 A.M. TO-DAY.



NOTES ON THE GENERAL SITUATION AT 8 A.M.

High pressure systems, with the barometer above 30.1 ins., are found to the northward of Iceland and to the westward of Portugal. Very shallow depressions, with readings below 29.9 ins., are shown on the Bristol Channel, on the coast of Donegal, and beyond the North Sea. There is hardly any gradient.

Calms and light variable breezes, mainly from some easterly or northerly point, prevail generally, but at Nice a fresh north-easterly breeze is reported, and at Skudesnaes a strong northerly wind. Temperature continues very low in most regions. At the home stations it ranges from 52° or 53° in several parts of Britain to 62° or 63° in the west of Ireland; on the Continent from 50° at Bodø to 75° at Sanguinaire; in Iceland from 40° to 52°.

The weather is mostly very cloudy or overcast at home and abroad; the atmosphere is misty or foggy on various parts of our southern and western, and the Iceland coasts, and rain is falling within a narrow belt extending from Seilly to the Tyne. The sea is moderate off Pembroke, slight to very smooth on all other coasts.

CHARTS

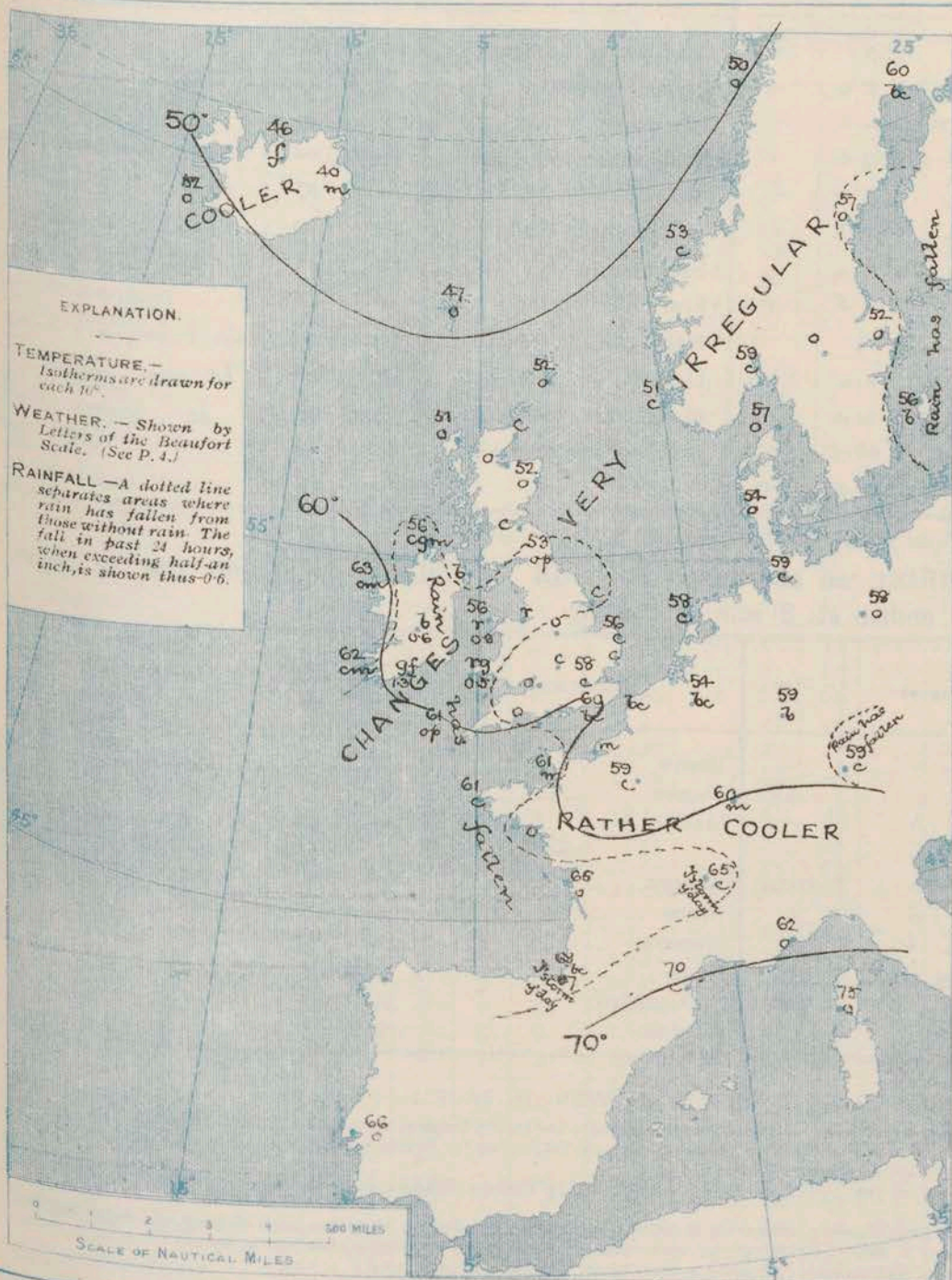
25th July, 1907.

FORECASTS

For the 24 hours commencing at
NOON TO DAY.

2. TEMPERATURE AND WEATHER AT 8 A.M. TO-DAY.

For the positions of the DISTRICTS indicated by the
numbers 0-11—see map at foot.



Light variable breezes, mainly Ely; generally fair and cloudy, some rain in places; cool.

Light variable breezes, mainly Ely; fair generally, some rain in places, local coast mist or fog; cool.

WESTERN CHANNEL AND BAY
Light variable breezes; sea slight to smooth, cloudy, changeable, some showers; fog banks; cool.

NOTES ON YESTERDAY'S WEATHER

During yesterday temperature rose to 72° at Aberystwyth, and to 71° at yr, Bettws-y-Coed and Valencia, but in various parts of the Kingdom the temperature was again below 60°, 55° at Lumbagh Head, and 54° at Aberdeen. In the west heavy rain was experienced, 0.5 inch at Pembroke, 0.6 inch at yhead and Birr Castle, and 1.3 inch at Roche's Point. The duration of bright sunshine was exceedingly variable, none or less than an hour at a number of stations and ranging upwards to 12.6 hours at Stornoway, and 12.7 hours at Hastings.

GENERAL INFERENCE FROM THE 8 A.M. OBSERVATIONS.

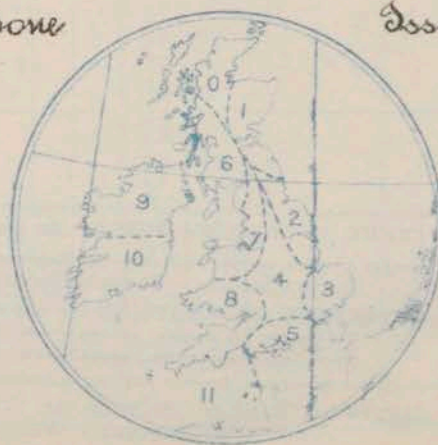
The changes in the distribution of pressure are very slight, and they afford no indication of any decided modification in the general weather conditions. Local showers are still probable, and temperature will remain below the normal.

FORECAST DISTRICTS.

Those portions of the Coasts upon which the Warning Signals are at present flying are indicated by the Symbols ∇ = South Cone, or Δ = North Cone.

Stone

Issued.



TEMPERATURE, WEATHER, SUNSHINE, AND RAINFALL FOR YESTERDAY.

STATIONS.	TEMPERATURE F.		Weather.	Sunshine.	Rainfall.	STATIONS.	TEMPERATURE F.		Weather.	Sunshine.	Rainfall.
	Max.	Min.					Max.	Min.			
Strathpeffer, to 6 p.m. ...	59	50	*	5.1	Ins	† Eastbourne, to 6 p.m. ...	61	52	*	11.8	—
Blackpool, to 9 p.m. ...	65	48	c. o	8.0	—	Bexhill-on-Sea, to 9 p.m. ...	63	57	b. c	11.7	—
Southport, to 9 p.m. ...	66	47	o. bc. o	4.5	—	† Hastings ...	*	*	*	12.7	—
† Rhyl, to 6 p.m. ...	68	50	*	9.0	—	† Folkestone, to 6 p.m. ...	61	45	bc. c. b	10.0	—
Llandudno, to 9 p.m. ...	68	54	c	5.8	—	† Margate, to 6 p.m. ...	61	56	o. b	7.2	—
Bettws-y-Coed, to 6 p.m. ...	71	50	bc. o	3.5	—	Lowestoft, to 6 p.m. ...	58	47	c. o	0.6	—
Towyn, to 6 p.m. ...	71	57	o. m. o. r	0.4	—	† Skegness ...	58	52	c. b. bc	3.8	—
Aberystwyth, to 6 p.m. ...	72	59	b. bc. r	1.5	0.02	† Scarborough, to 6 p.m. ...	63	50	*	3.6	—
Plymouth, to 9 p.m. ...						Harrogate, to 6 p.m. ...	58	42	bc. b. bc	2.6	—
Torquay, to 6 p.m. ...	58	56	*	0.0	0.38	Darwen, to 9 p.m. ...	63	46	bc. o. m	4.0	—
† Bournemouth, to 6 p.m. ...	67	57	*	4.4	—	Manchester, to 9 p.m. ...	67	51	bc	4.0	—
† Worthing ...	62	54	b. c	12.0	—	Birmingham, to 9 p.m. ...	65	50	c. b	4.6	—
† Brighton ...	65	54	*	12.3	—						

† At this Station the amount of Bright Sunshine is for the whole day.

TEMPERATURE, WEATHER, and RAINFALL at additional FOREIGN STATIONS, mainly for the 24 hours ended at 8 a.m. yesterday.

STATIONS 24 th July, 1907.	TEMPERATURE F.		WEATHER.	RAIN. Ins.	STATIONS. 24 th July, 1907.	TEMPERATURE F.		WEATHER.	RAIN. Ins.
	Max.	Min.				Max.	Min.		
Flushing ...	64	52	c. o	—	Rome ...	80	59	b. b	—
Aix-la-Chapelle ...	61	48	o. c	0.08	Naples ...	83	61	bc. b	—
Copenhagen ...	64	52	bc. b	—	Malta ...	90	72	b	—
Oxö (Christiansand) ...	59	55	c. b	—	Geneva ...	72	*	b	Measured 7 a.m.
St. Petersburg ...	61	52	b. o	0.24	Berne ...	75	*	b	—
Vienna ...	73	57	c. o	—	Lucerne ...	77	*	b	—
Buda Pesth ...	81	57	b. b	—	Coire ...	75	*	b	—
Hermanstadt ...	73	57	o. o	—	St. Gothard ...	52	*	b	—
Trieste ...	77	63	b. b	—	Lugano ...	73	*	b	0.08
Florence ...	87	67	b. b	—					

NOTES REFERRING TO INFORMATION GIVEN ON PAGE 1:—

- (a) At the British and Irish Stations the readings of the barometer are not corrected for the difference in Gravity between the position of the Station and Latitude 45°. The approximate correction is:—For stations North of Malin Head and North Shields + '03 in., but for Sumburgh Head + '04 in.; for stations south of Malin Head and North Shields + '02 in., but for Scilly and Jersey + '01 in.
- (b) The Sunshine for London given in the table is recorded on the Tower of the Wesleyan Training College, Westminster; the Sunshine entered to Dungeness is recorded at Littlestone-on-Sea.
- (c) The information relating to Weather is indicated by the following letters—b. blue sky; bc. sky half clouded; c. sky three parts clouded; d. drizzling rain; e. wet air, without rain falling; f. fog; g. gloomy; h. hail; l. lightning; m. misty (hazy); o. overcast; p. passing showers; q. squally; r. rain; s. snow; t. thunder; u. ugly, threatening; v. visibility, unusual transparency; w. dew; x. hoar frost; z. dust-haze, or smoke.

* AN ASTERISK is inserted in all places for which information is not usually received.

WIRELESS TELEGRAMS FROM SHIPS OF H.M. NAVY

Received during the 24 hours ended at 9.30 a.m. to-day.

Hour of Observation.	Position		Reading of Barometer.	Wind.		Weather.	TEMPERATURE.			Sea Disturbance.
	Lat.	Long.		Dir.	Force.		Dry Bulb.	Wet Bulb.	Sea	
			Ins							

TABLE SHOWING THE GREENWICH TIMES OF SUNRISE, NOON, AND SUNSET, FOR STATIONS IN THE UNITED KINGDOM, TO-DAY AND TO-MORROW.

25 th 26 th July 1907.		Sunrise G.M.T.	Noon G.M.T.	Sunset G.M.T.
Yarmouth	4.3	11.59	7.54
Greenwich	4.4	11.59	7.53
Wick	4.14	12.6	7.58
Valencia	4.16	12.6	7.56
		3.49	12.18	8.47
		3.51	12.18	8.48
		4.54	12.47	8.41
		4.55	12.47	8.40

TERMS OF SUBSCRIPTION for the Daily Weather Report forwarded by Book Post, £1 per annum payable quarterly in advance.

Single Copies (price 1d.) may be obtained after 3 p.m. on the day of issue, at the Meteorological Office, and at the Bookstalls of the following terminus Railway Stations:—Victoria, Charing Cross, King's Cross, St. Pancras, Euston.

FORECASTS OF WEATHER for one day in advance are drawn up at 11 a.m., and between 7 and 8 p.m. The latest forecast can be had by Reply Telegram, on paying at any Post Office in the United Kingdom Sixpence in addition to the cost of the inquiry and reply Telegram. Information as to the Terms on which Forecasts can be sent daily, for a long or short period, may be obtained on application.

METEOROLOGICAL OFFICE, 63, VICTORIA STREET, S.W.
(TELEGRAPHIC ADDRESS: WEATHER, LONDON.)

W. N. SHAW, (Director).

DAILY WEATHER REPORT OF THE METEOROLOGICAL OFFICE.

Friday,
26th July, 1907

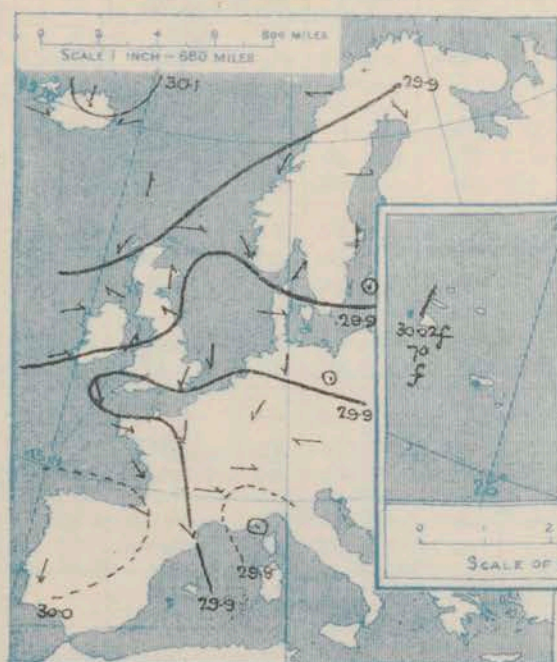
STATIONS.		YESTERDAY EVENING.					THIS MORNING.										PAST 24 HOURS.				
		Barom.	Temp.	Wind.		Weather.	Barometer.	Temperature.			Wind.		Sea (6 to 9).	Temp.		Weather.	Sun-shine.	Rainfall.			
				At 32° Fahr. and M.S.L.	Dry Bulb.			Dir.	Force (0 to 12).	At 32° Fahr. and M.S.L.	Change since Yesterday.	Dry Bulb.		Wet Bulb.	Change since Yesterday.				Dir.	Force (0 to 12).	Max.
		In.	°				In.	In.	°	°	°				°	°		Hours.	In.		
SCANDINAVIA.	Haparanda...	29.84	61	NW	2	o	29.84	.00	60	57	0	N	2	c	*	70	52.	*	-		
	Hernösand...	29.88	56	W	2	bc	29.87	.00	58	55	+1	W	0	b	*	68	52	*	-		
	Stockholm...	29.87	56	S	2	b	29.88	+0.04	64	57	+12	E	2	b	*	66	46	*	-		
	Wisby...	29.88	53	W	0	b	29.88	+0.05	61	58	+5	W	2	b	*	61	50	*	-		
	Karlstad...	29.86	62	S	2	c	29.87	+0.01	58	54	-1	S	2	o	*	*	*	*	0.24		
	Færder (X'ania Fjord)	29.85	58	S	3	o	29.75	-0.08	58	55	-1	SSW	4	o	2	61	57	*	-		
	Bodø...	29.93	51	E	2	c	29.86	-0.08	54	52	+4	ENE	1	b	2	54	46	*	-		
	Christiansund...	29.86	55	NNE	1	c	29.80	-0.11	54	52	+1	W	0	o	1	55	48	*	-		
	Skudesnaes...	29.88	50	NNW	6	o	29.85	-0.05	51	47	0	NNW	4	c	2	57	48	c, o	*	-	
ICELAND & FAEROE.	Reykjavik...	30.03	58	W	4	b	29.96	-0.11	54	*	+2	W	0	b	*	*	*	*	*	*	
	Blönduós...	30.10	50	N	3	b	30.08	-0.06	46	*	+1	W	0	c	*	*	*	*	*	*	
	Seydisfjörður...	30.08	58	ENE	4	b	30.03	-0.07	45	*	+5	W	0	b	*	*	*	*	*	*	
	Thorshavn...	29.92	49	S	2	c	29.87	-0.09	47	*	0	W	0	o	*	*	*	*	*	*	
BRITISH ISLANDS.	Sumburgh Head	29.89	49	W	1	o	29.81	-0.13	49	46	-3	W	0	o	1	56	43	c, o	*	-	
	Stornoway...	29.91	54	NE	2	c	29.80	-0.14	53	50	-1	NE	2	c	2	60	49	o, c, f, orf	4.2	-	
	Castlebay (Barra Id.)	29.87	59	SW	2	m	29.74	-0.17	56	55	0	E	2	o	4	60	53	f, orf	2.0	0.03	
	Malin Head...	29.86	60	ESE	1	bc	29.72	-0.17	59	59	+3	SSE	3	ogm	1	65	55	bec, one	*	0.12	
	Blackisd Pt.	29.87	65	WSW	2	cm	29.70	-0.21	61	60	-2	SW	3	o	3	69	58	bec, be, t	*	0.36	
	Valencia...	29.90	61	WSW	1	o	29.77	-0.13	61	60	+1	SW	2	om	3	67	59	om, o	2.2	0.20	
	Rocha's Point...	29.93	62	SW	1	o	29.81	-0.09	62	62	+5	SSW	3	r	4	63	57	omg, ofp	*	0.16	
	Birr Castle...	29.87	72	E	1	c	29.78	-0.15	61	60	+5	SE	3	or	*	73	56	bc, c	11.5	0.09	
	Donaghadee...	29.90	60	NNE	1	bc	29.82	-0.14	55	55	-1	ESE	1	m	0	60	52	b, ogm, r	*	0.05	
	Liverpool Obsy...	29.91	57	ESE	2	o	29.90	-0.03	60	57	+8	ESE	1	o	1	60	52	om, bb	*	0.06	
	Holyhead...	29.90	61	SW	1	c	29.88	-0.02	58	57	+2	SSW	3	c	2	61	57	df, c	*	0.05	
	Pembroke (St. Ann's Hd.)	29.90	58	E	1	c	29.90	+0.03	58	58	+2	SE	2	opg	2	59	54	om, p, gm	0.1	0.06	
	Scilly (St. Mary's)	29.89	60	NNW	4	o	29.94	+0.13	60	59	-1	WSW	2	o	2	65	59	c, f, o	2.3	0.01	
	Jersey (St. Aubin's)	29.90	63	WNW	3	ogm	29.99	+0.11	61	58	0	WNW	3	m	3	67	58	ogm, of	1.0	0.01	
	Portland Bill...	29.88	59	E	3	o	29.95	+0.08	59	57	+1	W	0	o	2	59	56	o, m	*	0.08	
	Dungeness...	29.90	60	NE	3	o	29.95	+0.04	61	58	+1	NE	1	bc	1	64	54	c, o	5.8	-	
	Wick...	29.88	55	SE	2	c	29.77	-0.15	54	52	+1	W	1	o	0	62	48	-	*	-	
	Nairn...	29.85	56	E	1	b	29.80	-0.13	51	49	-1	W	0	f	0	60	48	b, bc, m	7.7	-	
	Aberdeen...	29.90	54	S	2	bc	29.81	-0.14	57	54	+5	SSE	2	c	2	58	51	o, c, bc	1.2	-	
	Leith...	29.88	59	E	1	b	29.83	-0.11	58	55	+4	W	0	o	*	63	50	b	*	-	
North Shields...	29.89	56	ESE	2	c	29.86	-0.08	58	56	+5	SW	1	c	2	58	48	r, c, f	*	0.01		
Spurn Head...	29.92	55	E	1	o	29.89	-0.06	58	57	+3	SSW	2	b	2	58	52	c, c, p, bea	*	0.03		
GERMANY, & C.	Yarmouth...	29.91	57	N	3	c	29.92	-0.01	56	54	0	NW	3	bc	2	60	46	c	*	-	
	Clacton-on-Sea...	29.91	58	ENE	1	r	29.95	+0.01	60	55	+4	N	1	bc	0	64	54	c, bc, p	6.0	-	
	Nottingham...	29.93	59	E	1	c	29.92	-0.04	60	57	+5	SSW	1	om	*	60	53	r, om, cm	1.2	0.16	
	Bath...	29.92	58	ENE	1	o	29.95	+0.03	60	58	+3	SE	1	o	*	60	55	-	0.1	0.15	
	Oxford...	29.95	57	NE	1	o	29.96	+0.02	58	56	+1	W	0	o	*	61	50	o, or, c	*	0.01	
	London (St. James's Park)	29.91	59	NNE	3	or	29.94	+0.02	60	56	+2	NNE	2	o	*	65	53	b, c, or, o	6.7	0.08	
	The Scaw (Skagen)	29.89	56	SW	2	o	29.88	+0.02	55	52	-2	SW	3	o	1	59	54	*	*	-	
	Fanø...	29.95	54	W	1	c	29.92	.00	55	54	+1	SE	1	c	*	59	46	*	*	-	
FRANCE.	Cuxhaven...	29.95	62	N	3	b	29.88	-0.10	59	57	0	SE	2	o	*	63	55	*	*	-	
	The Helder...	29.91	60	NE	3	b	29.91	-0.06	59	55	+1	NNE	1	c	1	63	57	*	*	-	
	Brussels...	*	*	*	*	*	29.92	.00	57	55	+3	NW	3	o	*	75	54	*	*	-	
	Berlin...	29.93	65	W	0	b	29.91	-0.02	62	57	+4	ESE	2	b	*	70	55	*	*	-	
	Frankfurt...	29.82	66	ENE	1	c	29.86	-0.06	59	58	0	N	3	o	*	69	50	*	*	0.08	
	Munich...	29.83	66	E	2	c	29.87	-0.05	63	60	+4	SW	5	o	*	73	59	*	*	0.12	
	C. Gris Nez...	? 29.95	57	NE	3	o	29.97	+0.02	59	57	+4	NNE	1	c	1	66	54	*	*	-	
	La Hève...	29.90	64	NE	3	m	29.98	+0.08	59	57	+1	ESE	1	m	1	72	55	*	*	-	
	Brest...	29.97	61	WNW	4	o	30.01	+0.16	59	57	-2	NW	1	bc	2	66	55	*	*	0.08	
	Lorient...	? 29.95	65	W	5	bc	? 30.03	+0.14	62	61	+1	W	4	o	0	70	61	*	*	-	
Rochefort...	29.95	67	NW	5	bc	30.07	+0.21	65	62	0	NW	4	bc	*	70	61	b, bc	*	-		
Biarritz...	30.06	67	WNW	4	o	30.14	+0.15	64	64	-4	W	4	o	2	75	63	*	*	0.08		
SPANISH PENIN.	Paris...	29.85	72	NE	2	b	29.98	+0.11	63	58	+4	N	2	c	*	75	58	*	*	-	
	Belfort...	29.80	68	W	3	m	29.88	+0.04	61	60	+1	WSW	5	f	*	79	59	*	*	0.04	
	Lyons...	29.80	71	W	1	o	29.94	+0.12	66	62	+1	WNW	1	c	*	82	56	*	*	0.04	
	Nice...	29.78	71	W	0	bc	29.78	-0.04	70	64	+8	W	0	b	0	79	62	*	*	0.04	
	Perpignan...	29.88	73	NW	3	c	29.98	+0.14	68	60	-2	NW	4	b	*	78	64	*	*	0.04	
	Sanguinaire...																	*	*		
SPANISH PENIN.	Corunna...																				
	Lisbon...	30.07	64	N	5	b	30.03	-0.05	70	63	+4	NNE	3	b	*	72	61	*	*	-	
	Azores (P. Delgada)...																	*	*		
" (Horta)...	30.10	73	SSW	4	o	30.02	-0.11	70	70	-1	SSW	3	f	2	77	70	*	*	0.20		

SUPPLEMENTARY CHARTS
OF
BAROMETER AND WIND
FOR 8 A.M. AND 6 P.M. YESTERDAY

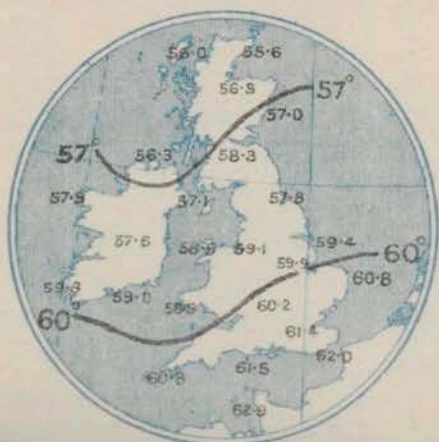
8 A.M. YESTERDAY



6 P.M. YESTERDAY



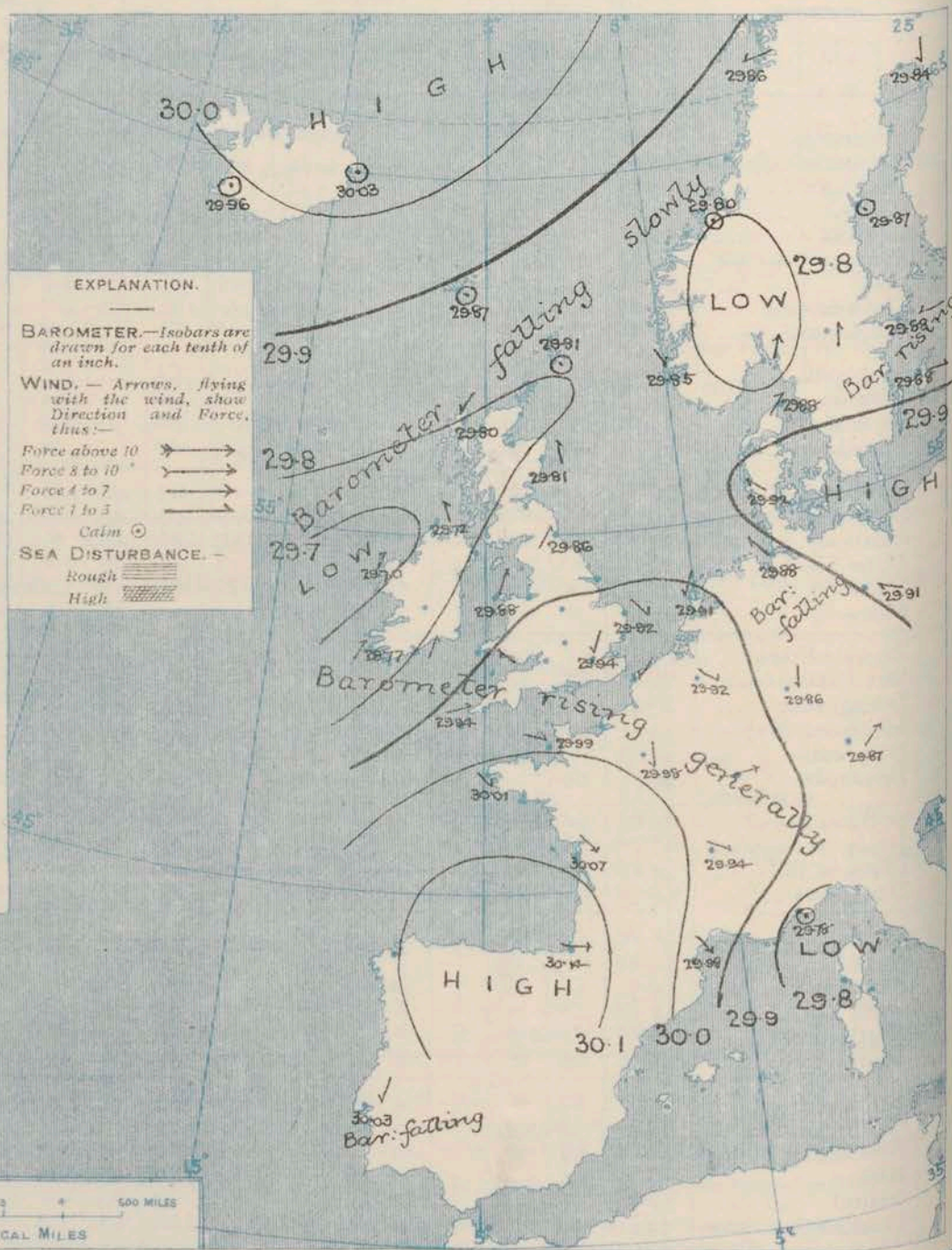
AVERAGES OF TEMPERATURE AT 8 A.M.
FOR THE TWO MONTHLY PERIOD.
JULY - AUGUST.
(Derived chiefly from Observations extending over
the 35 years—1871-1905.)



Friday,

WEATHER

1. BAROMETER, WIND AND SEA AT 8 A.M. TO-DAY.



NOTES ON THE GENERAL SITUATION AT 8 A.M.

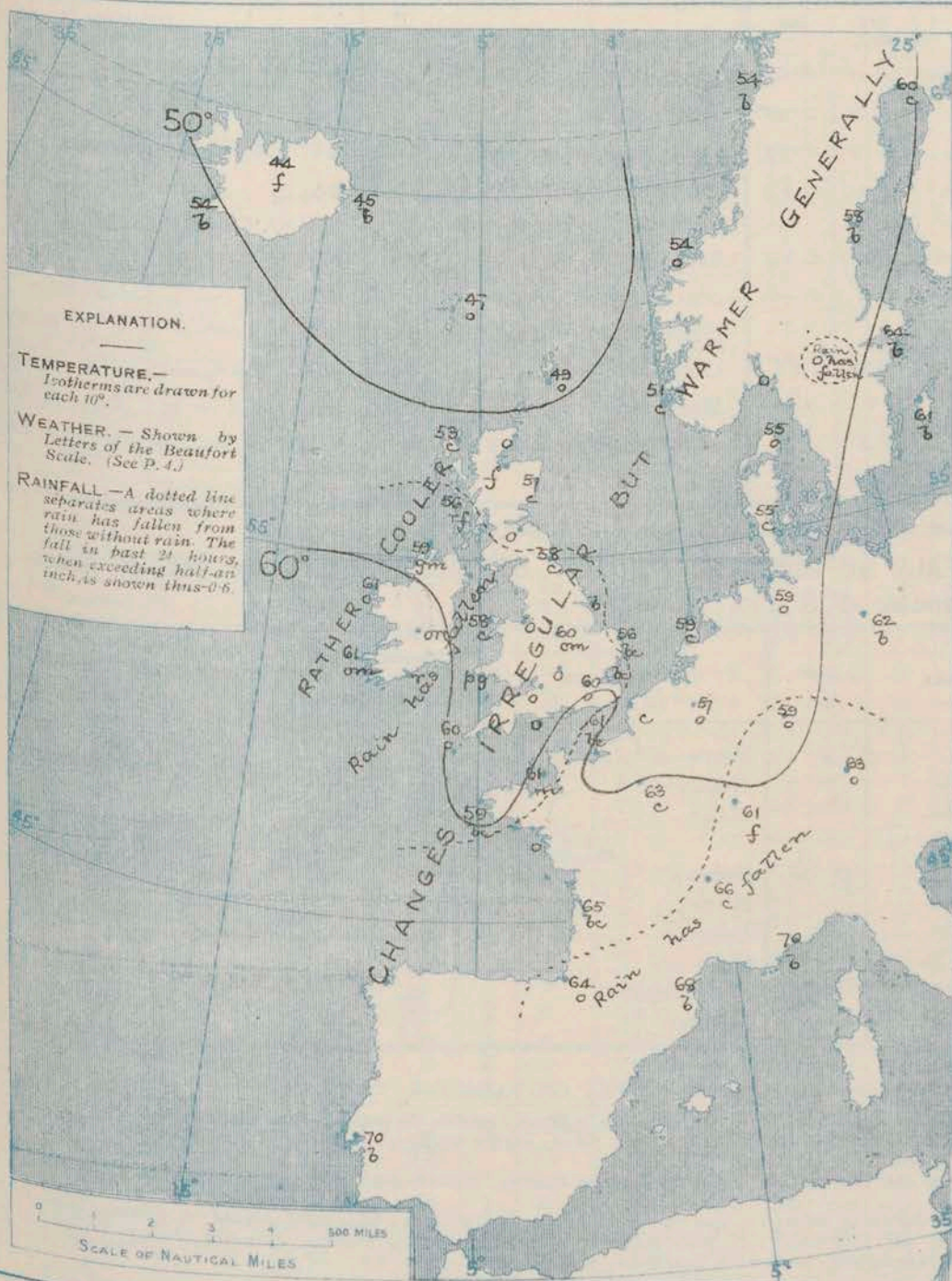
In an anticyclone over the Spanish Peninsula pressure exceeds 30.1 ins., and in another over Northern Iceland it exceeds 30 ins. In a shallow trough of low pressure extending from the Atlantic across these Islands to Scandinavia, the barometer reads 29.7 ins. on the coast of Mayo. At Nice the reading is below 29.8 ins. The gradient is slight in all directions.

Calms and light variable breezes are reported generally, only Belfort and Munich reporting the force of a fresh breeze, from the South-Westward. Temperature is changing irregularly, but is a little higher in most places. At the home stations the values range from 49° in Shetland to 62° at Roche's Point; on the Continent from 51° at Skudenes to 70° at Lisbon and Niels in Iceland from 40° to 54°. The weather is fine and clear in the south of France and on the Swedish coast; in nearly all other localities it is very cloudy or overcast, there is a good deal of mist or fog on our western and northern coasts and in the North of Ireland, and rain is falling at some of our western stations. The sea is moderate off Roche's Point and Barra Island, slight to very smooth on all other coasts.

CHARTS

26th July, 1907.

2. TEMPERATURE AND WEATHER AT 8 A.M. TO-DAY.



NOTES ON YESTERDAY'S WEATHER

During yesterday temperature rose to 73° at Birr Castle, all other stations remained below 70°, and in many parts of Britain, down to the English Channel, the maxima were below 60°. Rain fell in most districts, but the amounts registered were not large. Strathpeffer reports 10.2 hours of bright sunshine, and Birr Castle 11.5 hours, but in most localities the records were very small, in many instances none at all.

GENERAL INFERENCE FROM THE 8 A.M. OBSERVATIONS.

The disturbance off Ireland will move up the north-western coasts, and with the further north-eastward extension of the anticyclone from South-Western Europe a South-Westerly to Westerly type of conditions will be established over the British Isles, accompanied by some improvement in the weather, and an increase of temperature.

FORECASTS

For the 24 hours commencing at
NOON TO DAY.

For the positions of the DISTRICTS indicated by the numbers 0-11—see map at foot.

- 0) Light variable breezes, finally S.W. by, changeable, some rain, local mist or fog; rather milder.
- 1)
- 2) Light S.W. by breezes; fair generally, local showers; rather milder.
- 3)
- 4) Light variable W. by breezes, later W. by to S.W. by; generally fair or fine, some local showers; becoming warmer.
- 5)
- 6) Same as Nos. 0 and 1.
- 7)
- 8) Light to moderate S.W. by (S. by to W. by) breezes; cloudy, changeable, some rain, local coast mist or fog; rather milder.
- 9)
- 10)

II WESTERN CHANNEL AND BAY

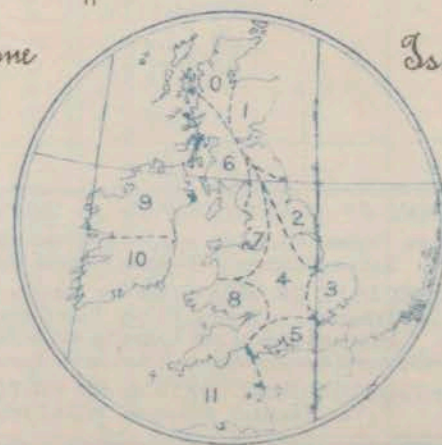
Light to moderate W. by and S.W. by breezes; considerable W. by swell; changeable, some rain and fog; rather milder.

FORECAST DISTRICTS.

Those portions of the Coasts upon which the Warning Signals are at present flying are indicated by the Symbols ∇ = South Cone, or \blacktriangle = North Cone.

None

Issued.



TEMPERATURE, WEATHER, SUNSHINE, AND RAINFALL FOR YESTERDAY.

STATIONS.	TEMPERATURE F.		Weather.	Sunshine.	Rainfall.	STATIONS.	TEMPERATURE F.		Weather.	Sunshine.	Rainfall.
	Max.	Min.					Max.	Min.			
Strathpeffer, to 6 p.m. ...	67	48	*	Hrs 10.2	Ins -	† Eastbourne, to 6 p.m. ...	63	48	*	Hrs 7.9	Ins -
Blackpool, to 9 p.m. ...	59	52	t. o. c. om	1.0	0.21	Bexhill-on-Sea, to 9 p.m. ...	63	58	b	7.4	-
Southport, to 9 p.m. ...	60	52	o. r. o	0.0	0.25	† Hastings ...	*	*	*	7.0	*
† Rhyl, to 6 p.m. ...	64	52	*	0.0	0.09	† Folkestone, to 6 p.m. ...	64	46	b, bc. c	7.8	-
Llandudno, to 9 p.m. ...	61	56	t. c. cm	0.0	0.63	† Margate, to 6 p.m. ...	62	54	b	8.4	-
Bettws-y-Coed, to 6 p.m. ...	61	55	o. c. bc. o	0.0	-	Lowestoft, to 6 p.m. ...	59	49	c. o. c	2.6	-
Towyn, to 6 p.m. ...	63	56	t. o. om	0.0	0.69	† Skegness ...	57	52	c. r. bc	0.6	0.12
Aberystwyth, to 6 p.m. ...	65	57	t. o	0.0	0.40	Scarborough, to 6 p.m. ...	57	52	*	1.5	-
Plymouth, to 9 p.m. ...	61	56	o. c. bc. o	1.6	-	Harrogate, to 6 p.m. ...	58	49	o. r. o	0.0	0.09
Torquay, to 6 p.m. ...	58	56	*	0.0	0.02	Darwen, to 9 p.m. ...	56	49	om r. g. om g	0.0	0.20
† Bournemouth, to 6 p.m. ...	61	53	*	1.0	0.15	Manchester, to 9 p.m. ...	58	53	c. b. r. bc	0.0	0.24
Worthing ...	63	49	*	7.5	-	Birmingham, to 9 p.m. ...	60	51	o. t. c. o	1.1	0.26
† Brighton ...	65	50	*	8.6	-						

† At this Station the amount of Bright Sunshine is for the whole day.

TEMPERATURE, WEATHER, and RAINFALL at additional FOREIGN STATIONS, mainly for the 24 hours ended at 8 a.m. yesterday.

STATIONS 25 th July 1907.	TEMPERATURE F.		WEATHER.	RAIN. Ins.	STATIONS. 25 th July 1907.	TEMPERATURE F.		WEATHER.	RAIN. Ins.
	Max.	Min.				Max.	Min.		
Flushing ...	61	50	b. b	-	Rome ...	85	63	b. b	-
Aix-la-Chapelle ...	64	46	b. b	-	Naples ...	81	68	b. b	-
Copenhagen ...	64	57	c. bc	-	Malta ...	82	72	b	-
Oxö (Christiansand) ...	66	54	b. f	-	24 th July 1907.				
St. Petersburg ...	66	50	o. o	0.16	Geneva ...	73	*	o	Measured 7 a.m.
Vienna ...	79	59	o. bc	-	Berne ...	72	*	bc	0.04
Buda Pesth ...	84	64	o. c	-	Lucerne ...	70	*	o	-
Hermanstadt ...	77	50	b. b	-	Coire ...	68	*	o	0.04
Trieste ...	75	66	c. b	-	St. Gothard ...	54	*	f	0.12
Florence ...	86	64	b. b	-	Lugano ...	77	*	o	-

NOTES REFERRING TO INFORMATION GIVEN ON PAGE 1:—

- (a) At the British and Irish Stations the readings of the barometer are not corrected for the difference in Gravity between the position of the Station and Latitude 45°. The approximate correction is:—For stations North of Malin Head and North Shields + '03 in., but for Sumburgh Head + '04 in.; for stations south of Malin Head and North Shields + '02 in., but for Scilly and Jersey + '01 in.
- (b) The Sunshine for London given in the table is recorded on the Tower of the Wesleyan Training College, Westminster; the Sunshine entered to Dungeness is recorded at Littlestone-on-Sea.
- (c) The information relating to Weather is indicated by the following letters—b. blue sky; bc. sky half clouded; c. sky three parts clouded; d. drizzling rain; e. wet air, without rain falling; f. fog; g. gloomy; h. hail; l. lightning; m. misty (hazy); o. overcast; p. passing showers; q. squally; r. rain; s. snow; t. thunder; u. ugly, threatening; v. visibility, unusual transparency; w. dew; x. hoar frost; z. dust-haze, or smoke.
- * AN ASTERISK is inserted in all places for which information is not usually received.

WIRELESS TELEGRAMS FROM SHIPS OF H.M. NAVY

Received during the 24 hours ended at 9.30 a.m. to-day.

TABLE SHOWING THE GREENWICH TIMES OF SUNRISE, NOON, AND SUNSET, FOR STATIONS IN THE UNITED KINGDOM, TO-DAY AND TO-MORROW.

Hour of Observation.	Position		Reading of Barometer.	Wind.		Weather.	TEMPERATURE.			Sea Disturbance.	26 th & 27 th July 1907.	Sunrise G.M.T.	Noon G.M.T.	Sunset G.M.T.
	Lat.	Long.		Dir.	Force.		Air.		Sea					
			Ins.				Dry Bulb.	Wet Bulb.						
											Yarmouth	{ 4.4 4.5	11.59 11.59	7.53 7.52
											Greenwich	{ 4.16 4.17	12.6 12.6	7.56 7.55
											Wick	{ 3.51 3.53	12.18 12.18	8.45 8.43
											Valencia	{ 4.55 4.56	12.47 12.47	8.40 8.39

TERMS OF SUBSCRIPTION for the Daily Weather Report forwarded by Book Post, £1 per annum payable quarterly in advance.

Single Copies (price 1d.) may be obtained after 3 p.m. on the day of issue, at the Meteorological Office, and at the Bookstalls of the following terminus Railway Stations:—Victoria, Charing Cross, King's Cross, St. Pancras, Euston.

FORECASTS OF WEATHER for one day in advance are drawn up at 11 a.m., and between 7 and 8 p.m. The latest forecast can be had by Reply Telegram, on paying at any Post Office in the United Kingdom Sixpence in addition to the cost of the inquiry and reply Telegram. Information as to the Terms on which Forecasts can be sent daily, for a long or short period, may be obtained on application.

METEOROLOGICAL OFFICE, 63, VICTORIA STREET, S.W.
(TELEGRAPHIC ADDRESS: WEATHER, LONDON.)

W. N. SHAW, (Director).

For NOTES see page 4.

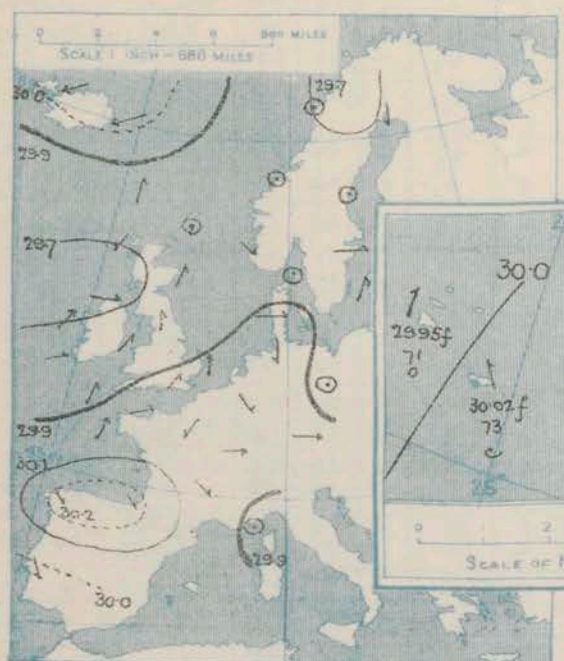
SUPPLEMENTARY CHARTS OF BAROMETER AND WIND

FOR 8 A.M. AND 6 P.M. YESTERDAY

8 A.M. YESTERDAY.

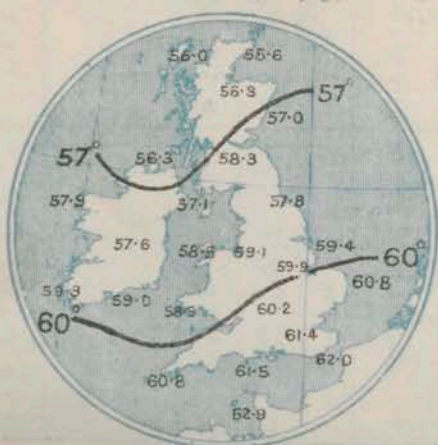


6 P.M. YESTERDAY



AVERAGES OF TEMPERATURE AT 8 A.M.
FOR THE TWO MONTHLY PERIOD.
JULY - AUGUST.

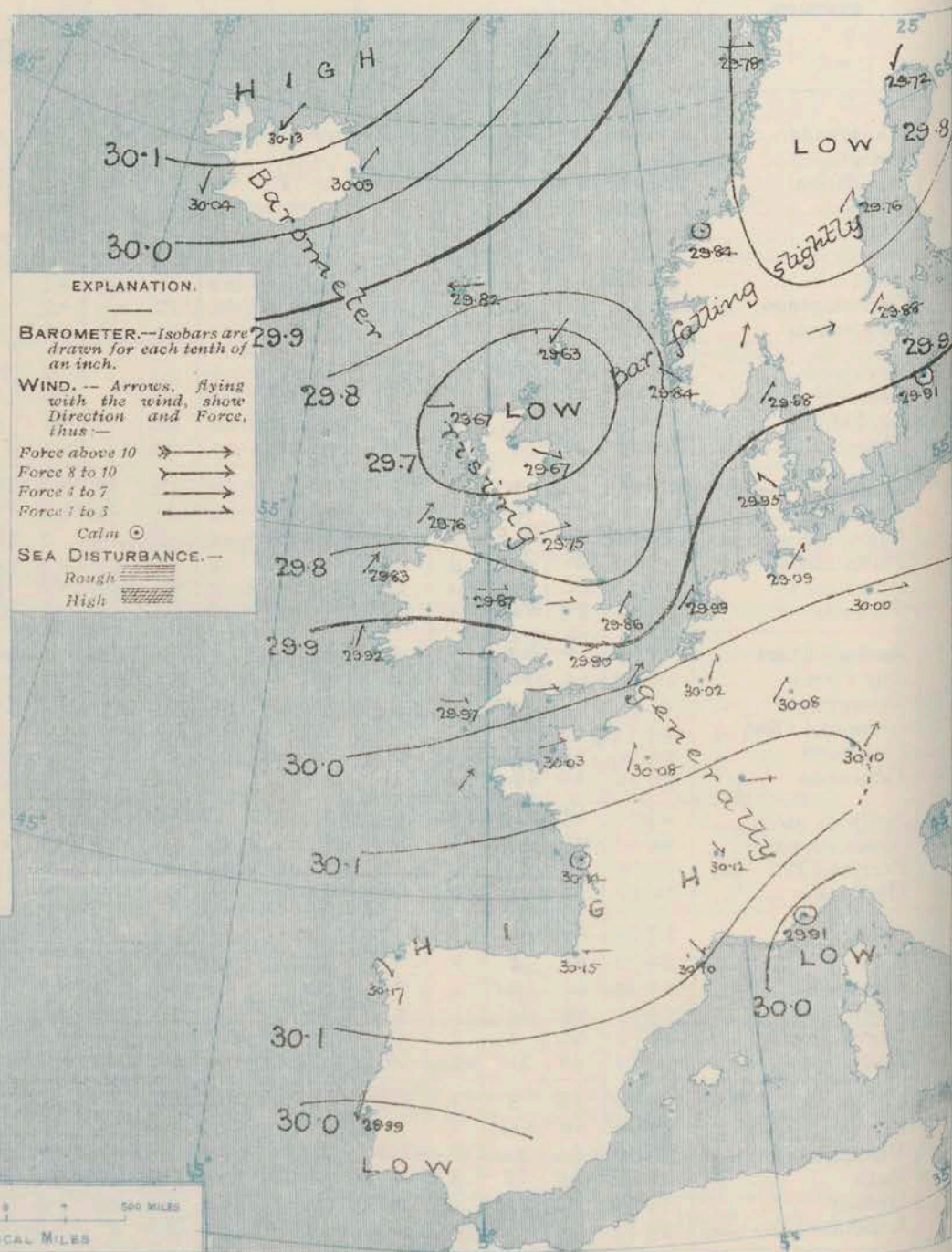
(Derived chiefly from Observations extending over
the 35 years—1871-1905.)



Saturday,

WEATHER

1. BAROMETER, WIND AND SEA AT 8 A.M. TO-DAY.



NOTES ON THE GENERAL SITUATION AT 8 A.M.

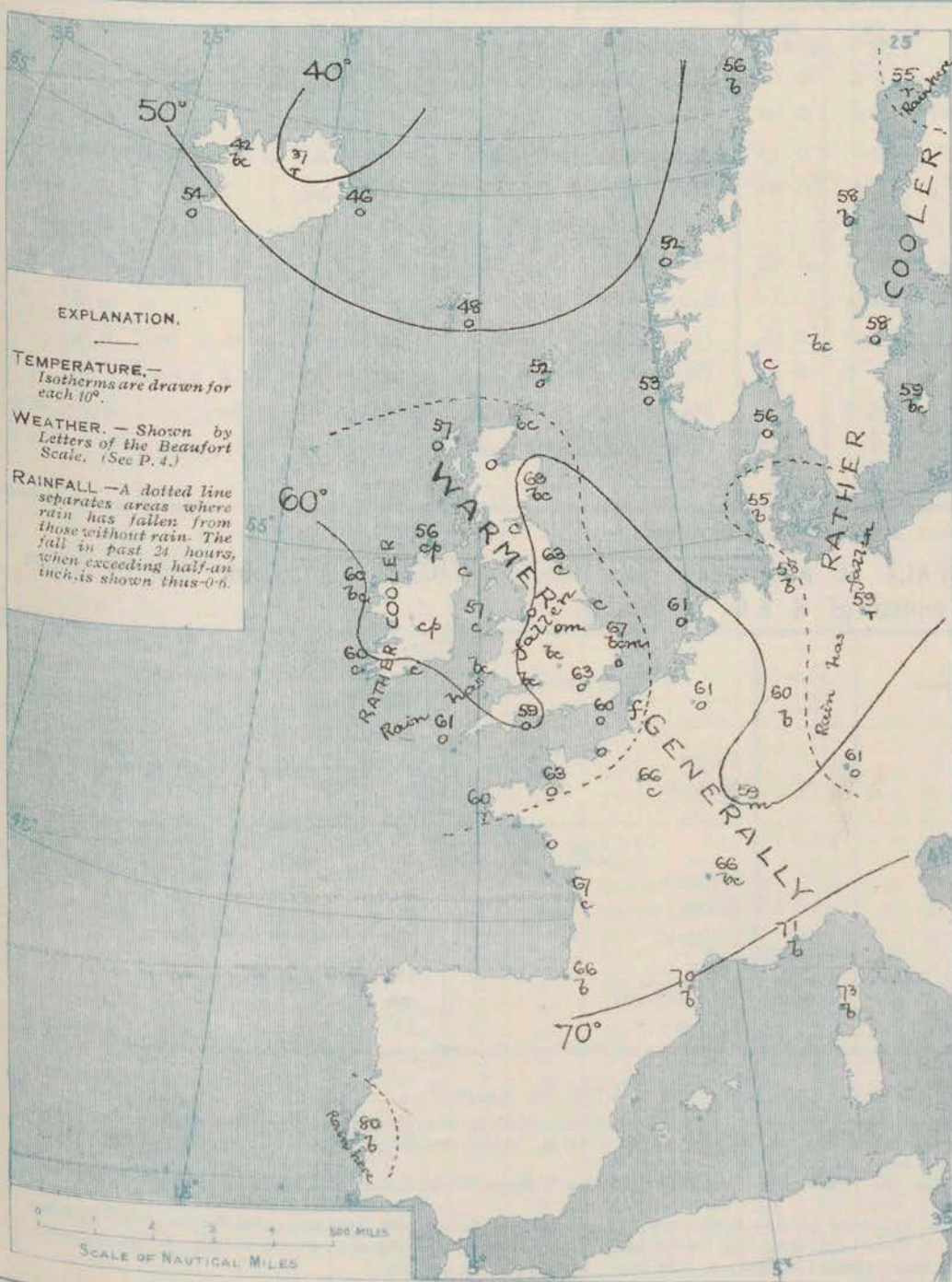
In an area of high pressure extending from the North of Spain to Bessarabia, and in another to the Northward of Iceland the barometer stands above 30.1 ins. In a depression over the north of Scotland pressure is below 29.7 ins., and in another over northern Scandinavia it is below 29.8 ins. The gradient is slight generally.

North-Easterly breezes prevail between Shetland and Iceland, over the rest of our area the current is mainly from between West and South. Only a few stations report the force of a fresh breeze. Temperature shows an increase in most regions. At the home stations the readings range from 52° in Shetland to 64° at Yarmouth; on the Continent from 52° at Christiansund to 80° at Lisbon; in Iceland from 37° to 54°. The weather is fine and clear over South Western Europe, but elsewhere it is mostly very cloudy or overcast, rain is falling at a few home and foreign stations, and the atmosphere is foggy on the French side of the Straits of Dover. The sea is rather rough off Iceland, moderate to smooth on all other coasts.

CHARTS

27th July, 1907.

2. TEMPERATURE AND WEATHER AT 8 A.M. TO-DAY.



NOTES ON YESTERDAY'S WEATHER

During yesterday temperature rose to 70° or 71° at a few stations, but did not exceed 55° in Shetland. Rain has fallen very generally, but no large amounts are reported. Folkestone had 9 hours of bright sunshine, and Lilliesleaf on Sea 8.5 hours, but as a rule the duration was very small, none or less than an hour at several stations.

GENERAL INFERENCE FROM THE 8 A.M. OBSERVATIONS.

The northern depression will make very little progress during the coming 24 hours. In the west of Ireland the rise of the barometer has slackened, and the wind is backing southerly again, so that another disturbance is likely to approach, and the conditions, therefore, will remain of a changeable, showery character.

FORECASTS

For the 24 hours commencing at
NOON TO DAY.

For the positions of the DISTRICTS indicated by the numbers 0-11—see map at foot.

0 Light variable to S.W. breezes; cloudy, changeable, some rain; moderate temperature.

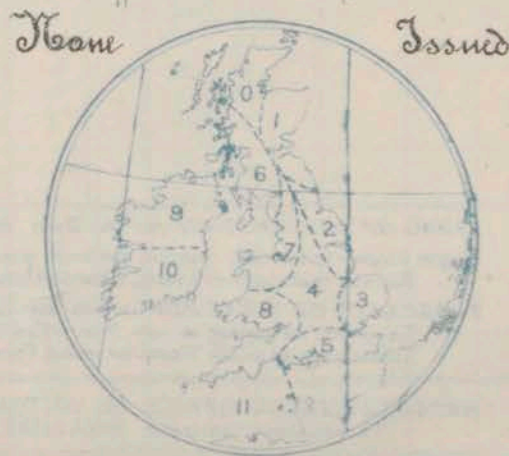
2 Light to moderate W. and S.W. breezes; changeable, some rain, fair or fine intervals; close, rather warmer.

7 Light to moderate S.W. (S. to W.) breezes; cloudy, changeable, some rain, local coast mist or fog; temperature below normal.

11 WESTERN CHANNEL AND BAY. Light to fresh W. and S.W. winds; sea slight to rather rough; cloudy, changeable, some rain and fog; moderate temperature.

FORECAST DISTRICTS.

Those portions of the Coasts upon which the Warning Signals are at present flying are indicated by the Symbols: ∇ = South Cone, or \blacktriangle = North Cone.



TEMPERATURE, WEATHER, SUNSHINE, AND RAINFALL FOR YESTERDAY.

STATIONS.	TEMPERATURE F.		Weather.	Sunshine.	Rainfall.	STATIONS.	TEMPERATURE F.		Weather.	Sunshine.	Rainfall.
	Max.	Min.					Max.	Min.			
Strathpeffer, to 6 p.m. ...	60	51	*	Hrs 0.0	Ins 0.02	+ Eastbourne, to 6 p.m. ...	63	56	*	Hrs 7.2	Ins 0.03
Blackpool, to 9 p.m. ...	69	54	om. c. ov. o	1.6	0.14	Bexhill-on-Sea, to 9 p.m. ...	65	58	c. p	5.7	-
Southport, to 9 p.m. ...	68	54	c. o. ov	1.6	0.10	+ Hastings ...	*	*	*	6.2	*
+ Rhyl, to 6 p.m. ...	66	55	*	2.0	0.17	+ Folkestone, to 6 p.m. ...	65	53	b. bc. c	9.0	-
Llandudno, to 9 p.m. ...	68	56	cp. b. c	1.0	0.05	+ Margate, to 6 p.m. ...	70	54	b. o	5.4	0.01
Bettws-y-Coed, to 6 p.m. ...	67	54	c. bc. c	0.6	-	Lowestoft, to 6 p.m. ...	63	49	c. bc. c	8.0	-
Towyn, to 6 p.m. ...	63	58	o. r. o	0.0	0.18	+ Skegness ...	69	52	c. bc. c	2.2	-
Aberystwyth, to 6 p.m. ...	65	56	r. o. bc	0.0	-	Scarborough, to 6 p.m. ...	71	48	*	4.5	-
Plymouth, to 9 p.m. ...	63	58	of, of	0.0	0.15	Harrogate, to 6 p.m. ...	69	47	bc. o. bc	2.7	-
Torquay, to 6 p.m. ...	67	56	*	0.2	0.03	Darwen, to 9 p.m. ...	61	52	c. b. or m	1.4	0.11
+ Bournemouth, to 6 p.m. ...	70	56	*	4.0	-	Manchester, to 9 p.m. ...	69	56	bc. r. o	1.5	0.07
+ Worthing ...	64	56	o. c. bc. c. o	6.7	0.07	Birmingham, to 9 p.m. ...	65	54	o. r. c. or. o	1.1	0.14
+ Brighton ...	66	56	*	7.1	-						

+ At this Station the amount of Bright Sunshine is for the whole day.

TEMPERATURE, WEATHER, and RAINFALL at additional FOREIGN STATIONS, mainly for the 24 hours ended at 8 a.m. yesterday.

STATIONS 26 th July, 1907.	TEMPERATURE F.		WEATHER.	RAIN. Ins.	STATIONS. 26 th July, 1907.	TEMPERATURE F.		WEATHER.	RAIN. Ins.
	Max.	Min.				Max.	Min.		
Flushing ...	66	57	bc. c	-	Rome ...	83	68	b. o	0.04
Aix-la-Chapelle ...	75	57	c. c	-	Naples ...	82	69	bc. r	-
Copenhagen ...	63	55	o. c	-	Malta ...	not received.			
Oxö (Christiansand) ...	63	54	o. o	-	Geneva ...	81	*	bc	Measured 0.12
St. Petersburg ...	64	54	bc. o	-	Berne ...	75	*	o	0.12
Vienna ...	70	61	c. o	-	Lucerne ...	75	*	bc	0.08
Buda Pesth ...	79	61	b. o	-	Coire ...	68	*	bc. r	0.20
Hermanstadt ...	79	52	b. c	-	St. Gothard ...	46	*	bc. r	0.04
Trieste ...	77	68	o. c	-	Lugano ...	66	*	bc. r	0.04
Florence ...	88	68	b. r	-					

NOTES REFERRING TO INFORMATION GIVEN ON PAGE 1:—

- (a) At the British and Irish Stations the readings of the barometer are not corrected for the difference in Gravity between the position of the Station and Latitude 45°. The approximate correction is:—For stations North of Malin Head and North Shields + '03 in., but for Sumburgh Head + '04 in.; for stations south of Malin Head and North Shields + '02 in., but for Scilly and Jersey + '01 in.
- (b) The Sunshine for London given in the table is recorded on the Tower of the Wesleyan Training College, Westminster; the Sunshine entered to Dungeness is recorded at Littlestone-on-Sea.
- (c) The information relating to Weather is indicated by the following letters—b. blue sky; bc. sky half clouded; c. sky three parts clouded; d. drizzling rain; e. wet air, without rain falling; f. fog; g. gloomy; h. hail; l. lightning; m. misty (hazy); o. overcast; p. passing showers; q. squally; r. rain; s. snow; t. thunder; u. ugly, threatening; v. visibility, unusual transparency; w. dew; x. hoar frost; z. dust-haze, or smoke.

* AN ASTERISK is inserted in all places for which information is not usually received.

WIRELESS TELEGRAMS FROM SHIPS OF H.M. NAVY

Received during the 24 hours ended at 9.30 a.m. to-day.

TABLE SHOWING THE GREENWICH TIMES OF SUNRISE, NOON, AND SUNSET, FOR STATIONS IN THE UNITED KINGDOM, TO-DAY AND TO-MORROW.

Hour of Observation.	Position		Reading of Barometer.	Wind.		Weather.	TEMPERATURE.			Sea Dis- turb- ance.	UNITED KINGDOM, IRELAND AND ISLES.					
	Lat.	Long.		Direc.	Force.		Air.		Sea		27 th 22 nd July 1907.	Sunrise G.M.T.	Noon G.M.T.	Sunset G.M.T.		
							Dry Bulb.	Wet Bulb.								
	°	°	Ins.				°	°	°							
											Yarmouth {	4. 5 4. 6	11. 59 11. 59	7. 52 7. 51		
											Greenwich {	4. 17 4. 18	12. 6 12. 6	7. 55 7. 54		
											Wick {	3. 53 3. 55	12. 18 12. 18	8. 43 8. 41		
											Valencia {	4. 56 4. 57	12. 47 12. 47	8. 39 8. 38		

TERMS OF SUBSCRIPTION for the Daily Weather Report forwarded by Book Post, £1 per annum payable quarterly in advance.

Single Copies (price 1d.) may be obtained after 3 p.m. on the day of issue, at the Meteorological Office, and at the Bookstalls of the following terminus Railway Stations:—Victoria, Charing Cross, King's Cross, St. Pancras, Euston.

FORECASTS OF WEATHER for one day in advance are drawn up at 11 a.m., and between 7 and 8 p.m. The latest forecast can be had by Reply Telegram, on paying at any Post Office in the United Kingdom Sixpence in addition to the cost of the inquiry and reply Telegram. Information as to the Terms on which Forecasts can be sent daily, for a long or short period, may be obtained on application.

METEOROLOGICAL OFFICE, 63, VICTORIA STREET, S.W.
(TELEGRAPHIC ADDRESS: WEATHER, LONDON.)

W. N. SHAW, (Director).

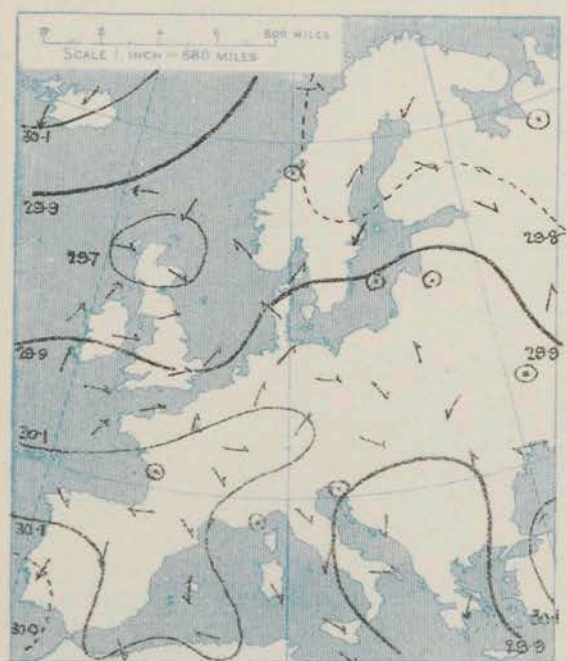
DAILY WEATHER REPORT OF THE METEOROLOGICAL OFFICE.

Sunday
28th July, 1907

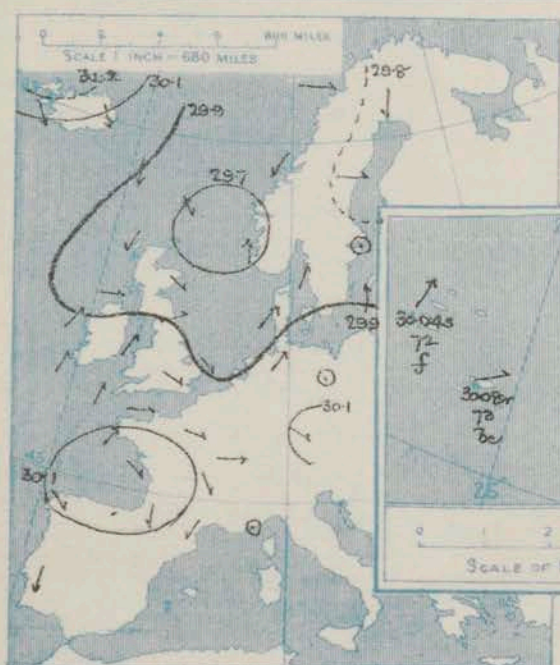
STATIONS.		YESTERDAY EVENING.					THIS MORNING.										PAST 24 HOURS.				
		BAROM.		TEMP.		WIND.	Weather.	BAROMETER.		TEMPERATURE.			WIND.	Force (0 to 12).	Weather.	Sea (0 to 9).	TEMP.		Weather.	Sun-shine.	Rainfall.
		At 32° Fahr. and M.S.L.	Dry Bulb.	Direc.	Force (0 to 12).			At 32° Fahr. and M.S.L.	Change since Yesterday.	Dry Bulb.	Wet Bulb.	Change since Yesterday.					Max.	Min.			
SCANDINAVIA.																					
Haparanda...	29.77	56	N	2	c	29.78	+0.06	57	56	+2	SW	2	c	*	63	54	*	*	*	*	-
Hernösand...	29.72	60	W	2	b	29.76	0.00	54	53	-4	E	2	c	*	68	54	*	*	*	*	-
Stockholm...	29.86	59	Z	0	o	29.80	-0.08	63	60	+5	SE	2	bc	*	68	54	*	*	*	*	-
Wisby...	29.89	58	S	2	bc	29.84	-0.07	63	58	+4	SW	4	bc	*	68	52	*	*	*	*	-
Karlstad...	29.83	59	SSW	2	b	29.74	-1.12	59	57	+3	S	4	o	*	*	*	*	*	*	*	-
Færder (X'ania Fjord)	29.78	59	S	4	bc	29.68	-1.14	60	57	+2	SW	4	bc	3	61	55	*	*	*	*	0.08
Bodö...	29.84	50	W	2	r	29.76	-0.02	53	51	-3	SW	1	c	1	56	46	*	*	*	*	0.24
Christiansund...	?	55	NE	2	c	29.74	-1.10	53	51	+1	Z	0	o	1	55	52	*	*	*	*	0.08
Skudesnaes...	29.67	55	S	6	f	29.80	-0.04	53	51	0	NW	4	c	2	55	52	r	*	*	*	0.20
ICELAND & FAEROE.																					
Reykjavik...	30.04	59	NNW	5	o	30.14	+1.10	46	*	-8	N	7	b	*	*	*	*	*	*	*	*
Blönduós...	30.21	44	NE	5	c	30.23	+1.07	39	*	-3	N	6	c	*	*	*	*	*	*	*	*
Seydisfjord...	30.05	50	NNW	5	bc	30.04	+1.01	43	*	-3	NW	6	o	*	*	*	*	*	*	*	*
Thorshavn...	29.86	52	N	4	c	29.94	+1.12	46	*	-2	E	4	o	*	*	*	*	*	*	*	*
BRITISH ISLANDS.																					
Sumburgh Head	29.66	55	NNW	2	c	29.87	+2.24	50	48	-2	WNW	1	c	0	58	46	o, c	*	*	*	-
Stornoway...	29.78	55	NE	1	o	29.90	+1.23	54	51	-3	E	1	o	1	61	51	off, o, o	0.6	0.20	-	-
Castlebay (Barra Id.)	29.79	58	W	3	o	29.87	+1.17	57	55	+1	W	2	o	3	61	55	o, o, o	0.7	-	-	-
Malin Head	29.86	60	W	4	bc	29.91	+1.15	58	56	+2	SSW	1	c	2	62	54	c, bc, o	*	-	-	-
Blackod Pt.	29.91	61	SW	2	c	29.92	+0.09	60	57	0	SE	2	c	2	64	52	bc, bc, o	*	-	-	-
Valencia...	29.95	64	SSW	2	c	29.97	+0.05	61	56	+1	Z	0	c	4	65	57	c	3.0	-	-	-
Roche's Point...	29.96	64	WSW	3	c	29.94	0.00	57	57	-4	NNE	2	d	2	67	54	c, c, o, o, d	*	0.23	-	-
Birr Castle	29.92	65	SW	1	c	29.94	+0.06	61	57	+4	SW	1	c	*	68	45	bc, p, bc	4.6	0.01	-	-
Donaghadee	29.89	61	N	1	c	29.96	+1.14	58	56	0	SSW	1	o	0	68	51	bc, p, c	*	0.02	-	-
Liverpool Obsy...	29.93	65	W	3	bc	29.98	+1.12	62	57	+3	SE	1	b	1	66	55	bc	*	-	-	-
Holyhead	29.93	60	SW	3	bc	29.96	+0.09	60	58	+3	SSW	3	c	2	64	55	cm, bc	*	-	-	-
Pembroke (St. Ann's Hd.)	29.99	60	SW	2	bc	29.95	+0.02	56	56	-2	ESE	3	omp	4	63	55	bc	11.7	0.16	-	-
Scilly (St. Mary's)	30.02	61	SSW	1	o	29.97	0.00	59	58	-2	SW	4	op	4	66	58	c, o	0.4	0.18	-	-
Jersey (St. Aubins)	30.07	62	W	3	m	30.11	+0.08	63	62	0	WSW	2	om	2	64	60	off, o, o, o, m	0.0	0.37	-	-
Portland Bill	30.00	59	SW	3	o	30.04	+0.08	59	58	0	SW	4	o	3	69	57	c, o, f, r	*	0.05	-	-
Dungeness...	29.98	62	SW	5	c	30.07	+1.13	60	59	0	SW	3	c	2	64	59	o, c	0.0	0.06	-	-
Wick...	29.78	58	N	1	bc	29.89	+1.25	53	50	-5	N	1	o	0	65	47	-	*	-	-	-
Nairn...	29.74	60	W	2	o	29.89	+1.23	54	52	-2	E	1	o	1	67	52	g. o, r	2.7	0.27	-	-
Aberdeen...	29.75	63	WNW	2	c	29.93	+1.26	54	53	-9	ESE	1	o	1	67	53	c, o, u, c, u, p, o	3.0	0.01	-	-
Leith...	29.81	62	W	3	c	29.91	+1.18	60	56	+1	W	2	c	*	66	54	bc, c, co	*	-	-	-
North Shields	29.85	64	WSW	2	c	29.94	+1.19	65	59	+2	W	2	c	2	71	55	c	*	-	-	-
Spurn Head	29.89	64	WNW	3	c	29.99	+1.19	63	59	-1	SSW	1	b	1	68	55	c, bc	*	-	-	-
Yarmouth...	29.90	70	NW	3	bc, m	30.00	+1.14	63	58	-4	WNW	2	bc, m	2	73	59	or, bc, bc, m	*	-	-	-
Clacton-on-Sea	29.94	69	W	3	c	30.03	+1.12	63	59	+1	W	2	c	1	73	57	oc	2.8	-	-	-
Nottingham...	29.93	66	W	1	bc, m	30.00	+1.16	61	58	0	WSW	1	cm	*	71	60	c, bc, m	8.5	-	-	-
Bath...	30.01	67	W	1	o	30.03	+0.08	59	57	+5	E	1	o	*	70	56	-	9.7	-	-	-
Oxford...	30.00	62	WSW	3	b	30.06	+1.14	59	57	+2	Z	0	r	*	70	57	c, bc, or	*	0.05	-	-
London (St. James's Park)	29.95	69	WNW	2	bc	30.03	+1.13	61	58	-2	Z	0	op	*	72	58	o, bc, c, bc	5.0	0.01	-	-
GERMANY, & C.																					
The Scaw (Skagen)	29.80	62	SSW	3	o	29.77	-1.11	61	57	+5	W	4	bc	1	68	55	*	*	*	*	-
Fanö...	29.88	58	SW	4	o	29.92	-1.03	59	58	+4	WSW	3	c	*	64	55	*	*	*	*	0.04
Cuxhaven...	29.93	67	SW	2	o	30.00	+0.01	60	58	+2	SW	2	o	*	70	57	o, r	*	0.12	-	-
The Helder...	29.94	61	WSW	2	b	30.03	+1.10	64	60	+3	SW	2	b	1	64	59	*	*	*	*	-
Brussels...	*	*	*	*	*	30.08	+0.06	61	60	0	SW	2	r	*	68	59	*	*	*	*	0.12
Berlin...	30.01	66	Z	0	bc	29.98	-0.02	63	61	+4	W	3	o	*	73	54	*	*	*	*	0.35
Frankfurt...	30.03	70	S	2	o	30.06	-0.02	67	65	+7	SW	3	o	*	77	54	*	*	*	*	-
Munich...	30.11	64	NW	1	b	30.15	+0.05	64	60	+3	SW	4	c	*	72	57	*	*	*	*	-
FRANCE.																					
C. Gris Nez...	30.00	59	SW	4	o	30.08	+1.10	59	59	+2	SW	2	o	2	64	57	*	*	*	*	0.20
La Heve...	30.08	63	WSW	3	o	30.12	+0.09	62	61	0	WSW	3	f	3	64	59	*	*	*	*	0.35
Brest...	30.10	60	SW	5	m	30.10	+0.05	58	58	-2	SSW	3	o	5	61	55	*	*	*	*	0.04
Lorient...	?	64	W	4	o	?	?	61	61	-2	SW	4	o	4	72	61	*	*	*	*	-
Rochefort...	30.18	69	NW	2	b	30.18	+0.04	65	63	-2	NE	1	f	*	73	59	*	*	*	*	-
Biarritz...	30.19	72	N	1	b	30.20	+0.05	66	65	0	Z	0	b	0	77	61	*	*	*	*	-
Paris...	30.10	72	WSW	3	b	30.14	+0.06	67	64	+1	SSW	1	c	*	78	62	*	*	*	*	-
Belfort...	30.04	75	W	4	m	30.14	+0.05	63	59	+4	SSW	4	m	*	80	55	*	*	*	*	-
Lyons...	30.09	77	NNW	1	b	30.17	+0.05	69	64	+3	N	1	b	*	81	60	*	*	*	*	-
Nice...	29.97	76	Z	0	b	30.05	+1.14	77	65	+6	Z	0	b	0	84	66	*	*	*	*	-
Perpignan...	30.06	81	NE	1	b	30.12	+0.02	73	64	+3	Z	0	b	*	86	62	*	*	*	*	-
Sanguinaire...																	*	*	*	*	-
SPANISH PENIN.																					
Corunna...	30.14	69	WNW	3	b	30.21	+1.04	63	61	+2	WNW	1	f	3	70	59	*	*	*	*	-
Lisbon...	29.99	82	?	5	b	30.04	+0.05	77	66	-3	Z	0	f	*	91	73	*	*	*	*	-
Azores (P. Delgada)...	30.05	72	SW	4	o	30.08	+0.06	73	71	0	WSW	1	bc	4	79	70	*	*	*	*	-
(Horta)...	30.04	72	WSW	3	bc	30.04	+0.09	72	71	+1	SW	4	f	2	77	71	*	*	*	*	-

SUPPLEMENTARY CHARTS
OF
BAROMETER AND WIND
FOR 8 A.M. AND 6 P.M. YESTERDAY

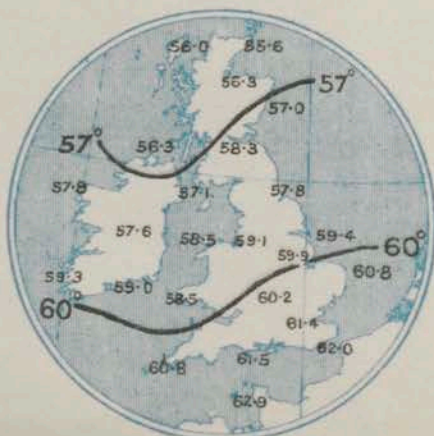
8 A.M. YESTERDAY.



6 P.M. YESTERDAY



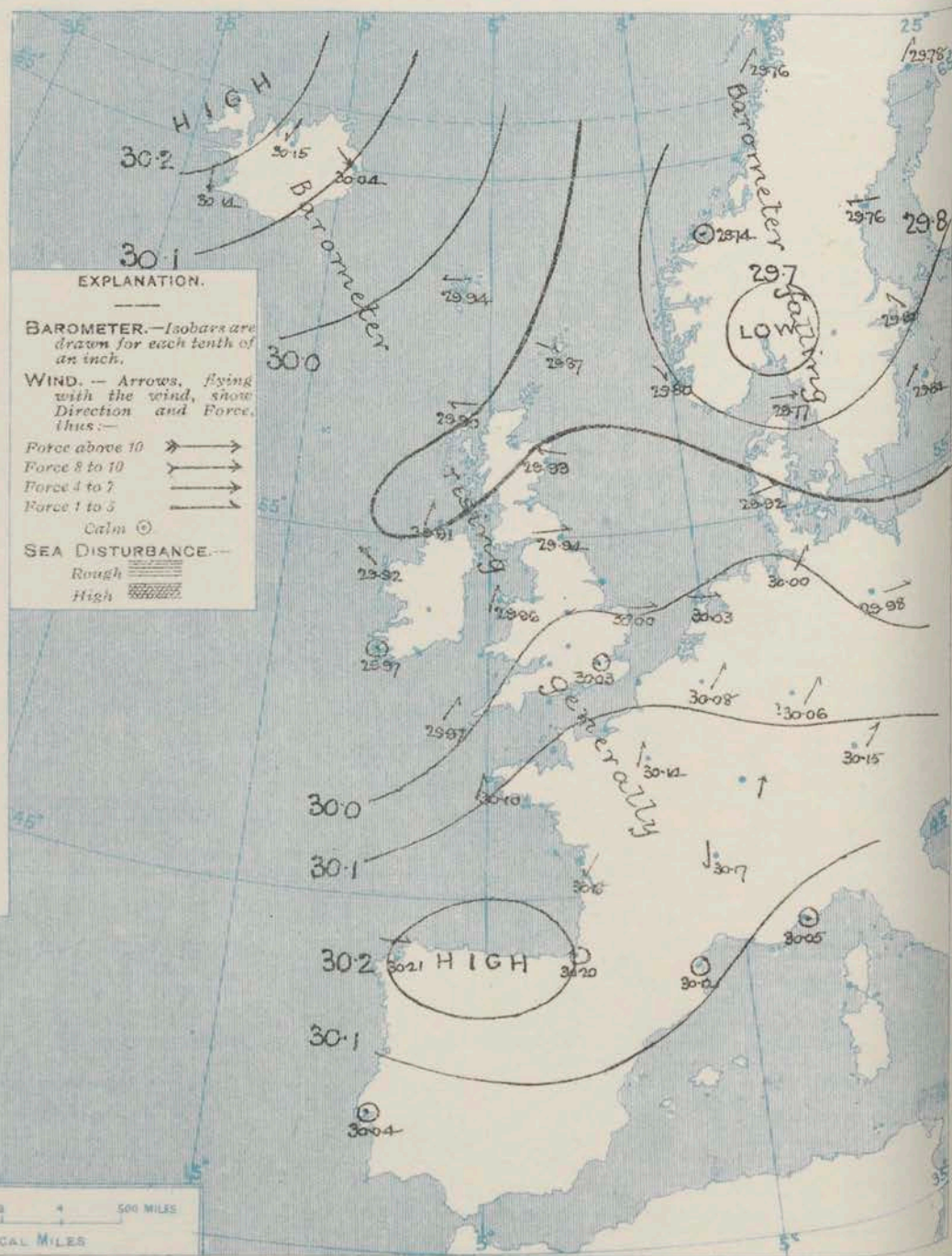
AVERAGES OF TEMPERATURE AT 8 A.M.
FOR THE TWO MONTHLY PERIOD.
JULY - AUGUST.
(Derived chiefly from Observations extending over
the 35 years—1871-1905.)



Sunday,

WEATHER

1. BAROMETER, WIND AND SEA AT 8 A.M. TO-DAY.



NOTES ON THE GENERAL SITUATION AT 8 A.M.

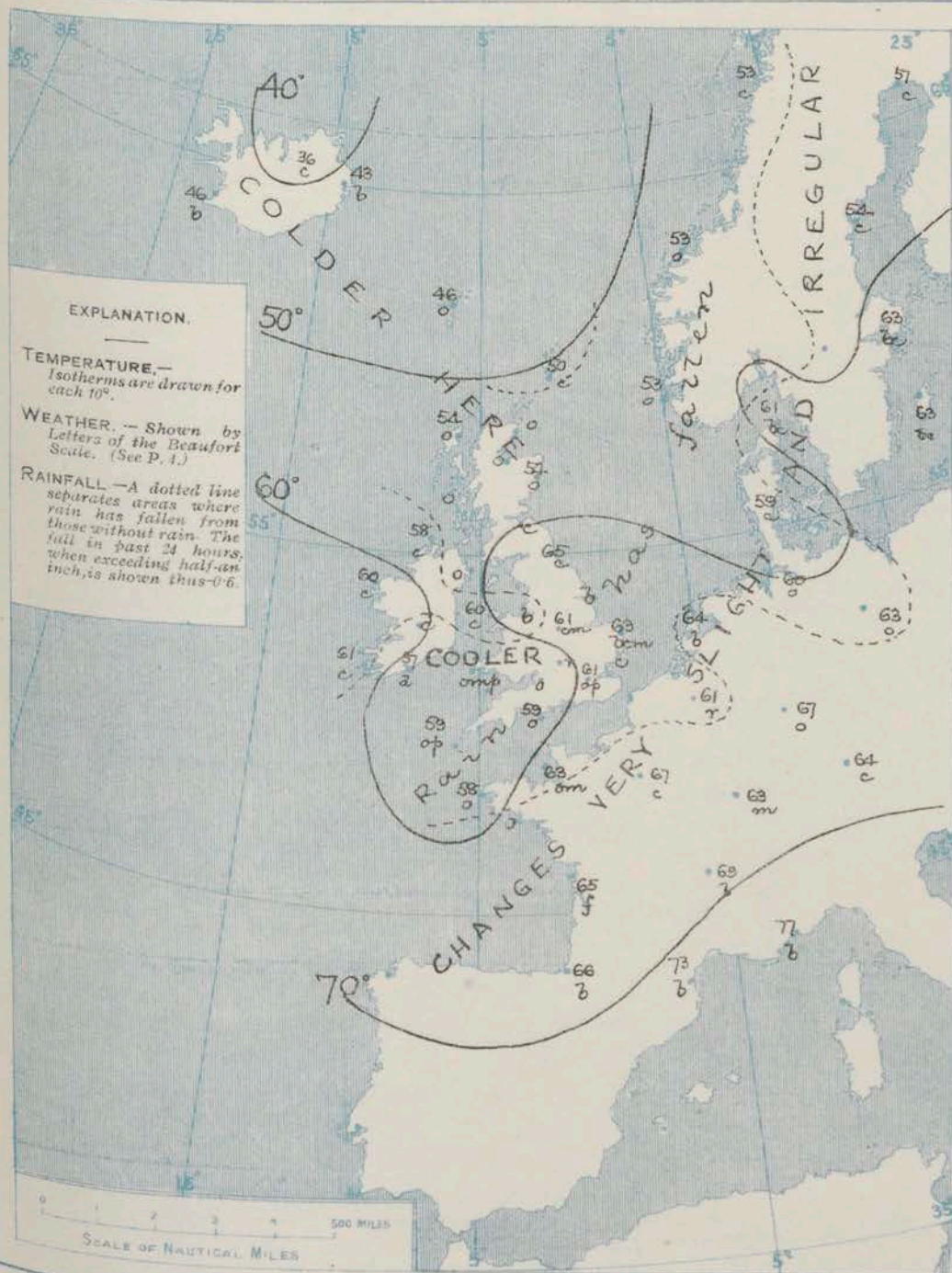
The depression noticed yesterday over the north of Scotland has passed on to the south of Norway, where the lowest readings, (29.7 ins. and less) are now found. The highest pressures, (30.2 ins. and upwards) are reported (1) to the northwest of Iceland, and (2) over the north of Spain. There are some indications of the advance of a new depression towards our own southwestern coasts.

The wind is light from the southwestward or westward over England and the western parts of the Continent, but is variable in Ireland and Scotland. In Faeroe and Iceland the direction varies between East and North. Temperature has changed rather irregularly, but has fallen in the south of England and also in the north of Scotland and the regions lying further north. Over the United Kingdom the readings now range from 65° at Shields and 63° at Spurn Head, Yarmouth, Glaston-on-Sea and Jersey to 53° at Wick and to 50° at Sumburgh Head. In northern Iceland the readings are below 40°. The weather varies considerably in different localities, but is cloudy over Western Europe as a whole, with slight rain at several of our own southern stations, as well as at Brussels. The sea is slight or smooth generally.

CHARTS

28th July, 1907.

2. TEMPERATURE AND WEATHER AT 8 A.M. TO-DAY.



NOTES ON YESTERDAY'S WEATHER

During yesterday the thermometer rose to 70° or slightly above it in many parts of England, and to 73° at Yarmouth and Lowestoft-on-sea. At many of the coast stations in the west, south and extreme north it did not reach 65°. The amount of bright sunshine was large in the western and central parts of Great Britain, but small elsewhere. Rain has fallen in the west and south of these islands, and in all neighbouring parts of the Continent.

GENERAL INFERENCE FROM THE 8 A.M. OBSERVATIONS.

FORECASTS

For the 24 hours commencing at NOON TO-DAY.

For the positions of the DISTRICTS indicated by the numbers 0-11—see map at foot.

0

1

2

3

4

5

6

7

8

9

10

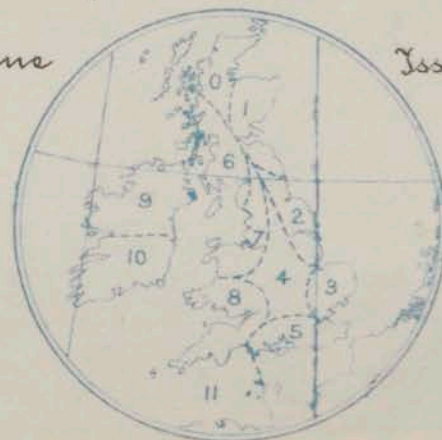
11 WESTERN CHANNEL AND BAY

FORECAST DISTRICTS.

Those portions of the Coasts upon which the Warning Signals are at present flying are indicated by the Symbols: ∇ = South Cone, or \blacktriangle = North Cone.

None

Issued.



1907

[illegible]

TEMPERATURE, WEATHER, and RAINFALL at additional FOREIGN STATIONS, mainly for the 24 hours ended at 8 a.m. yesterday.

STATIONS 27th July, 1907.	TEMPERATURE F.		WEATHER.	RAIN. — Ins.	STATIONS. 27th July, 1907	TEMPERATURE F.		WEATHER.	RAIN. — Ins.
	Max.	Min.				Max.	Min.		
Flushing	64	59	bc. o	—	Rome	81	63	bc. bc	—
Aix-la-Chapelle	68	57	b, c	—	Naples	77	68	m, b	—
Copenhagen	63	57	c, c	0.32	Malta	84	73	bc	—
Oxö (Christiansand)	57	48	b, b	—	26th July, 1907. 1 p.m.	73	*	1 p.m. c	Measured 7 a.m. 0.35
St. Petersburg	66	55	b, o	—					
Vienna	70	63	o, c	—					
Buda Pesth	not	recd.							
Hermanstadt	81	61	c, b	0.24					
Trieste	75	64	o, o	—	Berne	63	*	r	0.47
Florence	84	70	b, bc	0.32	Lucerne	66	*	c	0.51
					Coire	68	*	o	0.20
					St. Gothard	46	*	o	0.51
					Lugano	73	*	o	0.47

(a) At the British and Irish Stations the readings of the barometer are not corrected for the difference in Gravity between the position of the Station and Latitude 45°. The approximate correction is:—For stations North of Malin Head and North Shields + '03 in., but for Sumburgh Head + '04 in.; for stations south of Malin Head and North Shields + '02 in., but for Scilly and Jersey + '01 in.

(b) The Sunshine for London given in the table is recorded on the Tower of the Wesleyan Training College, Westminster; the Sunshine entered to Dungeness is recorded at Littlestone-on-Sea.

(c) The information relating to Weather is indicated by the following letters—b. blue sky; bc. sky half clouded; c. sky three parts clouded; d. drizzling rain; e. wet air, without rain falling; f. fog; g. gloomy; h. hail; l. lightning; m. misty (hazy); o. overcast; p. passing showers; q. squally; r. rain; s. snow; t. thunder; u. ugly, threatening; v. visibility, unusual transparency; w. dew; x. hoar frost; z. dust-haze, or smoke.

* AN ASTERISK is inserted in all places for which information is not usually received.

TABLE SHOWING THE GREENWICH TIMES OF SUNRISE,
NOON, AND SUNSET, FOR STATIONS IN THE
UNITED KINGDOM, TO-DAY AND TO-MORROW.

Hour of Observation.	Position		Reading of Barometer.	Wind.		Weather.	TEMPERATURE.			Sea Dis- turb- ance.	27th & 28th July, 1907.	Sunrise G.M.T.	Noon G.M.T.	Sunset G.M.T.
	Lat.	Long.		Direc.	Force.		Air.		Sea					
							Dry Bulb.	Wet Bulb.						
	"	"	Ins				"	"	"		Yarmouth {	4.5	11.59	7.52
											4.6	11.59	7.51	
											Greenwich {	4.17	12.6	7.55
											4.18	12.6	7.54	
											Wick {	3.53	12.18	8.43
											3.55	12.18	8.41	
											Valencia {	4.56	12.47	8.39
											4.57	12.47	8.38	

FORECASTS OF WEATHER for one day in advance are drawn up at 11 a.m., and between 7 and 8 p.m. The latest forecast can be had by Reply Telegram, on paying at any Post Office in the United Kingdom **Sixpence** in addition to the cost of the inquiry and reply Telegram. Information as to the Terms on which Forecasts can be sent daily, for a long or short period, may be obtained on application.

W. N. SHAW, (*Director*).

DAILY WEATHER REPORT OF THE METEOROLOGICAL OFFICE.

{Monday,
29th July, 1907

STATIONS.		YESTERDAY EVENING.					THIS MORNING.										PAST 24 HOURS.							
		Barom.	Temp.	Wind.	Force	Weather.	Barometer.		Temperature.			Wind.	Force	Weather.	Sea	Temp.		Weather.	Sun- shine.	Rainfall				
							At 32° Fahr. and M.S.L.	Dry Bulb.	Direc.	Force (0 to 12).	At 32° Fahr. and M.S.L.					Change since Yester- day.	Dry Bulb.				Wet Bulb.	Change since Yester- day.	Max.	Min.
SCANDINAVIA.	Haparanda...	29.74	57	SW	2	b	29.78	0.00	56	54	-1	Z	0	0	*	66	52	*	*	*				
	Hernösand...	29.71	66	Z	0	o	29.75	-0.01	54	53	0	S	2	0	*	68	57	*	*	0.16				
	Stockholm...	29.75	59	SW	2	o	29.78	-0.02	57	56	-6	WNW	2	0	*	68	55	*	*	0.16				
	Wisby...	29.80	60	W	2	o	29.84	0.00	57	54	-6	WNW	4	0	*	64	54	*	*	-				
	Karlstad...	29.75	60	SW	2	b	29.86	+0.12	55	53	-4	N	2	0	*	*	*	*	-					
	Færder (X'ania Fjord)	29.74	62	Z	0	bc	29.84	+0.16	57	51	-3	NE	3	bc	2	64	55	*	*	-				
	Bodö...	29.74	54	NE	2	b	29.84	+0.08	51	49	-2	SW	4	r	2	57	50	*	*	0.35				
	Christiansund...	29.88	54	NNW	1	bc	29.89	+0.15	53	49	0	Z	0	0	1	57	46	*	*	-				
ICELAND & FAEROE.	Skudesnaes...	29.95	53	NNW	4	c	29.89	+0.09	53	49	0	ENE	1	0	2	59	45	bc	*	-				
	Reykjavik...	30.08	52	N	6	b	30.09	-0.05	47	*	+1	NNE	2	c	*	*	*	*	*	*				
	Blönduós...	30.19	43	NE	6	o	30.25	+0.02	40	*	+1	NE	4	0	*	*	*	*	*	*				
	Seydisfjord...	30.03	49	NE	3	o	30.07	+0.03	45	*	+2	NE	4	0	*	*	*	*	*	*				
BRITISH ISLANDS.	Thorshavn...	29.95	51	SE	1	o	29.85	-0.09	49	*	+3	Z	0	0	*	*	*	*	*	*				
	Sumburgh Head	29.91	50	W	1	o	29.80	-0.07	47	47	-3	NNE	1	r	0	51	47	o	*	0.02				
	Stornoway...	29.88	55	SE	1	op	29.77	-0.13	54	53	0	NE	2	0	2	60	51	emp, omp	1.0	0.17				
	Castlebay (Barra Id.)	29.87	53	SSW	2	c	29.70	-0.17	54	52	-3	E	2	r	3	61	53	op, c, bc, gr	0.6	0.09				
	Malin Head...	29.88	59	E	2	c	29.63	-0.28	56	56	-2	SSW	3	og	2	63	54	c, og	*	0.56				
	Blacksod Pt. ...	29.89	59	SSW	4	r	29.68	-0.24	59	57	-1	SW	3	c	3	65	55	bc, cm, or	*	0.99				
	Valencia...	29.93	64	SSW	3	c	29.79	-0.18	59	56	-2	WSW	4	0	5	68	56	c	7.8	0.23				
	Roche's Point...	29.98	64	WSW	4	c	29.81	-0.13	60	57	+3	WSW	3	c	4	67	57	dm, bc, op, c	*	0.36				
	Birr Castle...	29.92	66	Z	0	c	29.73	-0.21	59	57	-2	SW	3	c	*	69	55	bc, c, r	3.1	0.06				
	Donaghadee...	29.92	59	Z	0	c	29.71	-0.25	57	57	-1	SSW	3	r	2	61	50	cg, og, cm, r	*	0.04				
	Liverpool Obsy...	29.91	63	SE	1	o	29.82	-0.16	59	58	-3	SSW	3	p	2	66	56	bc, o, p	*	0.02				
	Holyhead...	29.93	57	NNE	2	odpm	29.76	-0.20	58	57	-2	SW	6	c	4	61	54	o, odpm	*	0.23				
	Pembroke (St. Ann's Hd.)	29.97	56	NW	4	c	29.86	-0.09	59	57	+3	SW	5	cgr	4	61	55	odpm, f, c	0.6	0.13				
	Scilly (St. Mary's)	30.05	61	W	3	c	29.98	+0.01	59	57	0	SW	3	c	4	64	58	c, c, cg	3.5	0.02				
	Jersey (St. Aubins)	30.09	67	W	4	cg	30.07	-0.04	61	58	-2	WSW	4	cg	3	71	56	bc, cg	5.3	-				
	Portland Bill...	30.02	59	SW	5	r	29.99	-0.05	59	57	0	WSW	2	c	3	59	57	o, r	*	0.02				
	Dungeness...	30.06	61	SW	3	o	29.96	-0.11	62	60	+2	SW	3	c	3	63	58	o	3.3	-				
	Wick...	29.92	55	N	2	c	29.72	-0.17	55	55	+2	SE	1	0	0	58	53	-	*	0.05				
	Nairn...	29.88	56	E	1	o	29.75	-0.14	53	52	-1	Z	0	0	1	60	47	og	0.4	0.03				
	Aberdeen...	29.92	55	E	1	o	29.74	-0.19	55	54	+1	NW	1	0	2	58	52	op, c, op	0.2	0.01				
Leith...	29.90	64	W	1	c	29.73	-0.18	59	57	-1	Z	0	rm	*	68	55	bc, c, o	*	0.01					
North Shields...	29.91	61	SE	3	o	29.76	-0.18	62	58	-3	W	3	c	2	72	56	-	*	-					
Spurn Head...	29.94	63	S	3	o	29.81	-0.18	61	58	-2	W	4	c	2	71	58	bc, c	*	-					
GERMANY, &c.	Yarmouth...	30.00	65	SW	3	cm	29.87	-0.13	63	60	0	W	3	cm	3	69	61	c, cm	*	-				
	Clacton-on-Sea...	30.02	64	S	3	o	29.92	-0.11	63	59	0	W	3	c	2	68	60	o, op, og	0.5	0.03				
	Nottingham...	29.95	64	SSW	1	rm	29.86	-0.14	63	59	+2	W	1	cm	*	66	56	op, rm	1.4	0.01				
	Bath...	29.99	64	SW	3	o	29.95	-0.08	64	58	+5	Z	0	0	*	67	57	-	0.5	0.02				
	Oxford...	29.99	63	SSW	3	o	29.94	-0.12	63	59	+4	WSW	3	bc	*	67	57	od, c, bc	*	0.01				
	London (St. James's Park)	30.00	65	SW	3	o	29.94	-0.09	62	59	+1	WNW	3	c	*	67	59	op, bc, o	0.5	0.01				
	The Scaw (Skagen)	29.84	57	W	5	b	29.84	+0.07	58	53	-3	SSW	4	b	1	66	54	*	*	-				
	Fanö...	30.02	56	NW	2	c	29.97	+0.05	60	57	+1	SW	1	c	*	64	55	*	*	-				
FRANCE.	Cuxhaven...	30.04	65	W	3	b	29.97	-0.03	59	58	-1	S	2	0	*	66	52	*	*	-				
	The Helder...	30.05	63	WSW	1	c	29.92	-0.11	61	60	-3	SW	3	0	1	68	59	*	*	0.04				
	Brussels...	*	*	*	*	*	30.00	-0.08	66	55	+5	SW	1	c	*	73	60	*	*	-				
	Berlin...	30.05	67	W	1	c	30.05	+0.07	67	61	+4	SE	2	0	*	72	59	*	*	-				
	Frankfurt...	30.07	68	NW	2	o	30.06	0.00	68	65	+1	SW	3	bc	*	73	64	*	*	0.04				
	Munich...	30.15	63	SW	1	o	30.12	-0.03	68	64	+4	SE	2	b	*	75	59	*	*	0.16				
	C. Gris Nez...	30.10	60	SW	2	o	30.02	-0.06	59	58	0	SW	5	f	5	66	57	*	*	-				
	La Heve...	30.11	67	NNW	1	b	30.05	-0.07	60	58	-2	W	3	0	3	70	57	*	*	0.04				
SPANISH PENIN.	Brest...	30.10	60	SSW	3	m	30.07	-0.03	58	58	0	SSW	3	0	3	64	55	*	*	-				
	Lorient...	30.14	66	SW	3	o	?	?	62	61	+1	W	2	0	2	70	61	*	*	-				
	Rochefort...	30.13	71	NW	2	b	30.09	-0.09	62	62	-3	NNW	2	m	*	79	61	b	*	-				
	Biarritz...	30.20	74	NE	3	b	30.15	-0.05	68	66	+2	WSW	4	0	3	88	61	*	*	-				
	Paris...	30.10	78	SW	2	b	30.07	-0.07	63	62	-4	WNW	1	0	*	82	58	*	*	-				
	Belfort...	30.11	75	W	4	bc	30.06	-0.08	69	63	+6	E	2	m	*	81	57	*	*	-				
	Lyons...	30.10	81	NE	1	b	30.11	-0.06	68	63	-1	Z	0	0	*	87	61	*	*	-				
	Nice...	30.05	75	Z	0	b	30.05	0.00	72	67	-5	Z	0	0	*	86	66	*	*	-				
SPANISH PENIN.	Perpignan...	30.07	81	Z	0	b	30.08	-0.04	74	66	+1	Z	0	0	*	89	64	*	*	-				
	Sanguinaire...	30.13	75	N	3	m	30.12	?	76	70	?	E	1	0	2	88	68	*	*	-				
	Corunna...	30.21	64	WNW	1	b	30.17	-0.04	63	61	0	NNW	1	f	5	68	59	*	*	-				
SPANISH PENIN.	Lisbon...	30.03	75	NNW	3	b	30.03	+0.01	78	67	+1	S	1	0	*	90	70	*	*	-				
	Azores (P. Delgada)...	30.04	72	WSW	4	r	30.02	-0.02	71	70	-1	W	4	c	2	77	70	*	*	0.28				

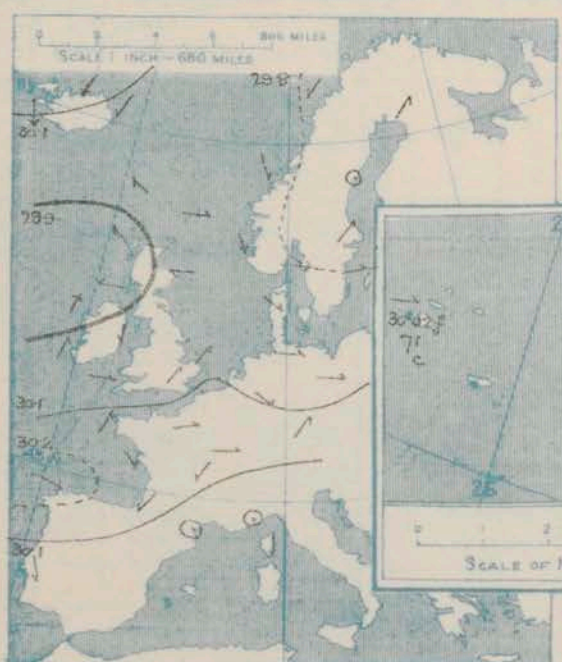
SUPPLEMENTARY CHARTS OF BAROMETER AND WIND

FOR 8 A.M. AND 6 P.M. YESTERDAY

8 A.M. YESTERDAY



6 P.M. YESTERDAY



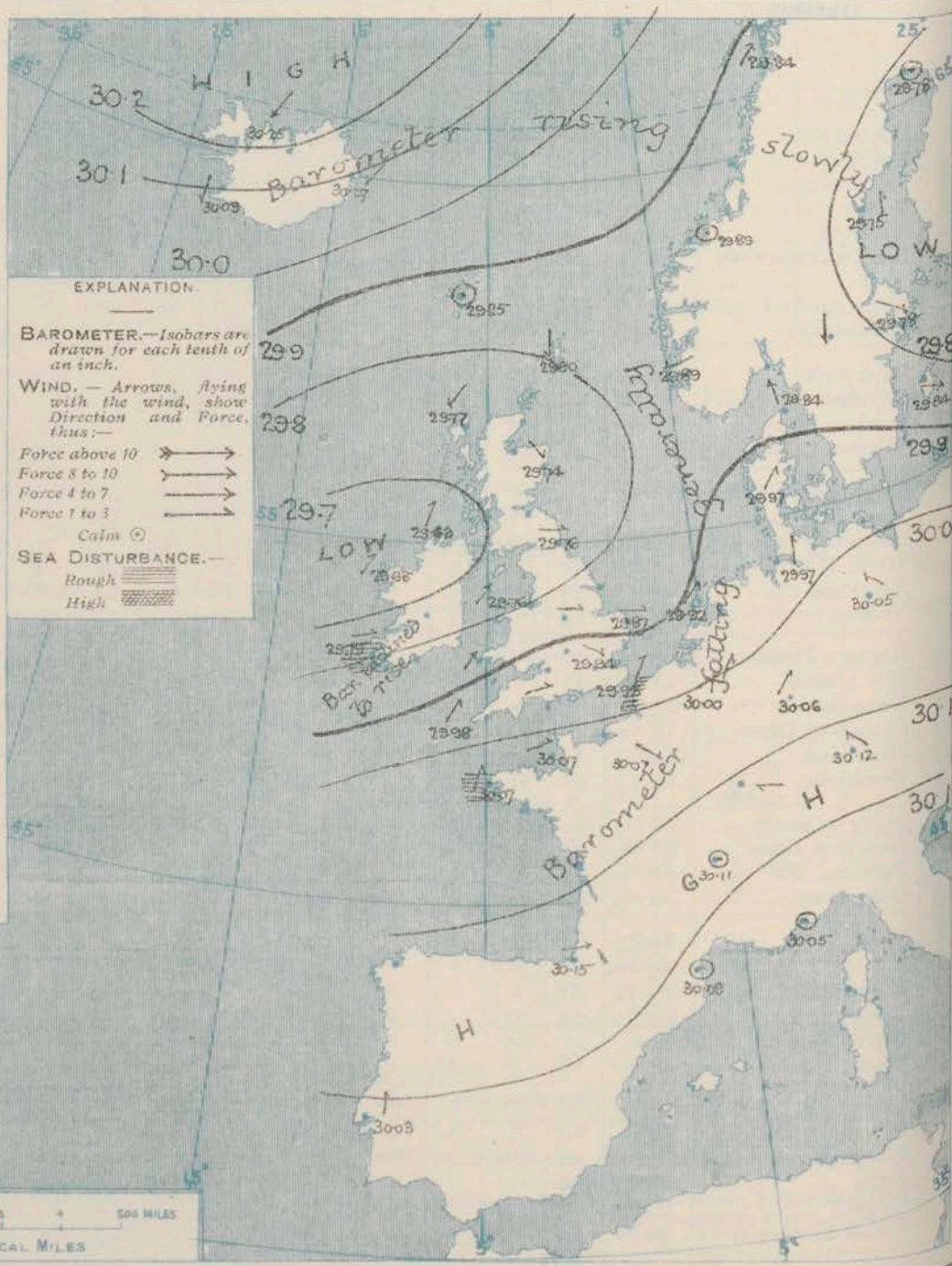
AVERAGES OF TEMPERATURE AT 8 A.M.
FOR THE TWO MONTHLY PERIOD.
JULY - AUGUST.
(Derived chiefly from Observations extending over
the 35 years—1871-1905.)



Monday,

WEATHER

1. BAROMETER, WIND AND SEA AT 8 A.M. TO-DAY.



NOTES ON THE GENERAL SITUATION AT 8 A.M.

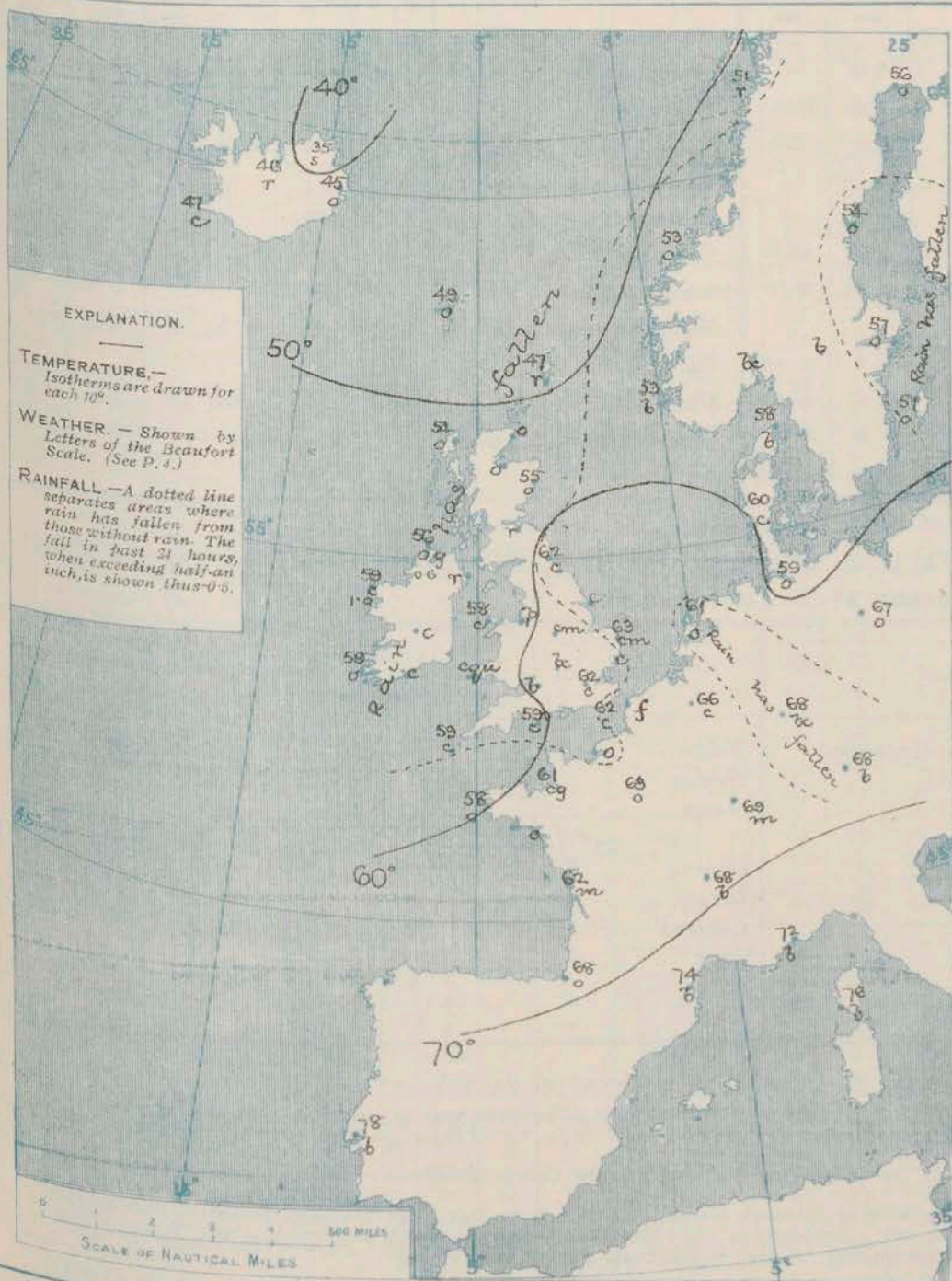
The general distribution of pressure is undergoing no appreciable modification. In an Arctic anticyclone the barometer is above 30.2 ins. between Iceland and Greenland, and in another extending from the North of Spain into South Germany it is above 30.1 ins. A depression is advancing upon our north-western coasts where the barometer has fallen below 29.7 ins., and in another low pressure area over Northern Europe the readings are below 29.8 ins. The gradient is slight to moderate.

North-Easterly breezes are reported from the north of Scotland to Iceland, while over the rest of our area Westerly to South-Westerly breezes prevail. As a rule the force is light, but at Pembroke and Cape Gris Nez there is a fresh breeze, and at Holyhead a strong breeze. Temperature has changed irregularly. At the home stations the readings range from 47° in Shetland to 64° at Bath; on the Continent from 51° at Bodo to 78° at Lisbon; in Iceland from 35° to 47°. The weather is fine and clear in Portugal and the south of France, but in most other regions it is very cloudy or overcast; the atmosphere is foggy on the French side of the Straits of Dover, rain is falling at some of the home stations and near the Arctic Circle, and snow at Grindavik (Iceland).

CHARTS

29th July, 1907.

2. TEMPERATURE AND WEATHER AT 8 A.M. TO-DAY.



NOTES ON YESTERDAY'S WEATHER

During yesterday temperature rose to between 70° and 75° on the east coast of England and in the Channel Islands, but in Ireland it did not exceed 61°. Rain has fallen very generally, heavily in the north of Ireland, 0.6 inch at Malin Head, and an inch at Blackhead Point. Valencia registered 7.8 hours of bright sunshine, and the sun shone 7.6 hours elsewhere the records were mostly very small, none or less than an hour in numerous instances.

GENERAL INFERENCE FROM THE 8 A.M. OBSERVATIONS.

With the high pressure systems maintaining their position over Ireland and France respectively the type of conditions over these Islands is likely to remain of the same changeable character, with a close rather than a warm atmosphere.

FORECASTS

For the 24 hours commencing at NOON TO DAY.

For the positions of the DISTRICTS indicated by the numbers 0-11—see map at foot.

- 0 } Calms and light Ely to variable breezes, cloudy, some rain; temperature below normal.
- 1 }
- 2 }
- 3 } Light to moderate Wly and SSWly breezes, fresh locally; changeable, rain at times; cool day, mild night.
- 4 }
- 5 }
- 6 }
- 7 }
- 8 } SSWly winds, fresh locally; changeable, some rain, local coast mist or fog; temperature below normal.
- 9 }
- 10 }

II WESTERN CHANNEL AND BAY

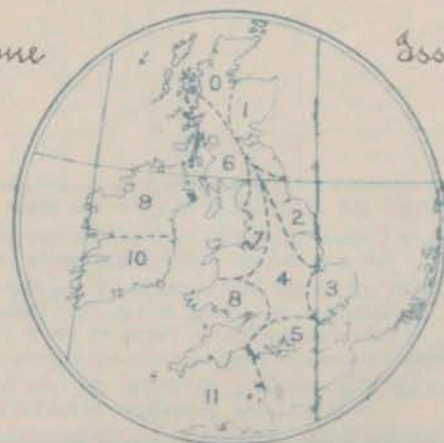
SWly to SSWly breezes, fresh locally; sea slight to rather rough, cloudy, some showers, mist or fog; cool.

FORECAST DISTRICTS.

These portions of the Coasts upon which the Warning Signals are at present flying are indicated by the Symbols: ∇ = South Cone, or \blacktriangle = North Cone.

Done

Issued.



1907

DAILY WEATHER REPORT OF THE METEOROLOGICAL OFFICE.

Tuesday,
30th July, 1907

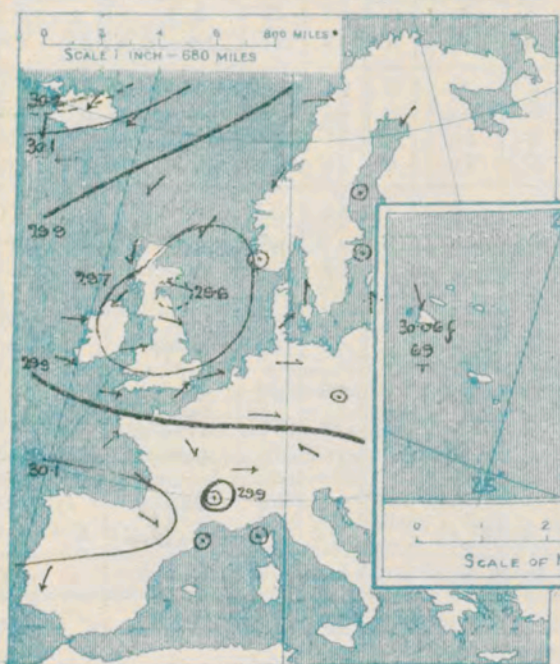
STATIONS.		YESTERDAY EVENING.					THIS MORNING.										PAST 24 HOURS.				
		BAROM.		TEMP.		WIND.		BAROMETER.		TEMPERATURE.			WIND.				TEMP.				
		At 32° Fahr. and M.S.L.	Dry Bulb.	Force (0 to 12).	Weather.			At 32° Fahr. and M.S.L.	Change since Yesterday.	Dry Bulb.	Wet Bulb.	Change since Yesterday.	Force (0 to 12).	Weather.			Sea (0 to 9).	Max.			
		Ins.	°	Dir.			Ins.	Ins.	°	°	°	Dir.				°	°		Hours.	Ins.	
SCANDINAVIA.	Haparanda...	29.72	60	NE	2	0	29.68	-10	55	54	-1	NE	2	0	0	70	50	*	*	-	
	Hernösand...	29.73	59	X	0	3c	29.68	-07	59	55	+5	X	0	3c	*	64	50	*	*	-	
	Stockholm...	29.77	58	X	0	0	29.67	-11	61	58	+4	X	0	0	*	66	54	*	*	-	
	Wisby...	29.77	57	S	2	3c	29.68	-16	61	57	+4	S	2	0	*	63	54	*	*	-	
	Karlstad...	29.77	58	SW	2	0	29.61	-25	56	55	+1	E	4	0	*	*	*	*	0.20		
	Färder (X'ania Fjord)	29.73	58	SSW	3	0	29.55	-29	57	55	0	ESE	4	0	2	63	55	*	*	0.04	
	Bodö...	29.84	54	W	1	0	29.75	-09	55	51	+4	E	1	0	1	55	48	*	*	-	
	Christiansund...	29.75	55	NE	2	0	29.60	-29	55	51	+2	ENE	2	0	1	55	50	*	*	-	
	Skudesnaes...	29.70	56	X	0	0	29.48	-41	55	55	+2	W	2	0	3	57	52	0, c	*	0.08	
ICELAND & FAEROE.	Reykjavik...	30.09	55	N	5	0	30.13	+04	46	*	-1	SW	3	0	*	*	*	*	*	*	
	Blönduós...	30.25	42	NE	5	0	30.28	+03	39	*	-1	NE	4	0	*	*	*	*	*	*	
	Seydisfjörður...	30.09	46	NE	5	0	30.10	+03	44	*	-1	N	7	0	*	*	*	*	*	*	
	Thorshavn...	29.81	50	NE	1	0	29.76	-09	49	*	0	NW	3	0	*	*	*	*	*	*	
BRITISH ISLANDS.	Sumburgh Head	29.66	48	NE	2	0	29.63	-17	48	46	+1	N	2	0	3	49	45	*	*	0.31	
	Stornoway...	29.73	52	N	3	0	29.81	+04	51	48	-3	NW	2	0	2	56	45	0, comp, adm	1.9	0.02	
	Castlebay (Barra Id.)	29.68	55	NNE	3	0	29.83	+13	50	49	-4	NNW	2	0	3	59	49	r, c, bc, op	3.6	0.04	
	Malin Head...	29.63	55	NE	4	0	29.84	+21	54	52	-2	N	7	0	5	62	51	cp, cqp	*	0.01	
	Blacksod Pt.	29.71	62	W	4	0	29.95	+27	55	53	-4	NW	3	0	3	63	52	comp	*	0.06	
	Valencia...	29.83	59	WNW	4	0	30.04	+25	56	54	-3	NNW	4	0	4	62	55	cp, op	5.5	0.14	
	Roches Point...	29.78	63	NW	4	0	29.97	+16	58	53	-2	N	5	0	3	65	56	c, cqp, bc	*	-	
	Birr Castle...	29.71	60	SSW	3	0	29.95	+22	57	54	-2	W	4	0	*	66	53	cp	7.5	0.07	
	Donaghadee...	29.62	60	NNW	1	0	29.81	+10	53	51	-4	NW	5	0	3	65	51	gcp, o, c	*	0.16	
	Liverpool Obsy...	29.66	60	SW	4	0	29.74	-08	56	55	-3	WNW	4	0	3	66	55	bc	*	0.02	
	Holyhead...	29.67	59	WSW	5	0	29.79	+03	54	51	-4	NNW	6	0	4	62	51	bc	*	0.08	
	Pembroke (St. Ann's Hd.)	29.76	59	WSW	5	0	29.82	-04	57	55	-2	WNW	5	0	5	62	55	cqp, bc, bc	7.0	0.03	
	Scilly (St. Mary's)	29.89	60	W	4	0	29.93	-05	58	54	-1	NW	5	0	3	65	56	c, cp	6.4	0.01	
	Jersey (St. Aubins)	29.95	62	SW	3	0	29.92	-15	62	59	+1	W	5	0	4	65	57	c, op, comp, bc	8.0	0.08	
	Portland Bill	29.80	59	SW	5	0	29.81	-18	60	57	+1	W	4	0	4	61	57	c, o, p	*	0.01	
Dungeness...	29.87	61	SW	5	0	29.72	-24	61	58	-1	W	5	0	4	65	57	c	3.5	0.02		
GERMANY, & C.	Wick...	29.63	50	N	2	0	29.68	-04	52	48	-3	N	4	0	2	62	46	-	*	0.03	
	Nairn...	29.62	56	E	1	0	29.73	-02	51	48	-2	WNW	3	0	2	63	49	bc, op, bc	5.9	0.13	
	Aberdeen...	29.64	56	ESE	1	0	29.69	-05	51	48	-4	NW	4	0	2	63	49	bc, op, bc, c	1.7	0.13	
	Leith...	29.60	57	E	1	0	29.72	-01	54	50	-5	NE	2	0	*	59	54	or, bc, op	*	0.41	
	North Shields	29.61	61	WNW	1	0	29.69	-07	54	52	-8	N	3	0	2	67	51	cp	*	0.25	
	Spurn Head...	29.66	64	SW	4	0	29.63	-18	58	56	-3	N	4	0	3	70	57	c, cqp	*	0.03	
	Yarmouth...	29.74	72	WSW	3	0	29.62	-25	60	52	-3	WNW	4	0	3	74	52	bc	*	0.01	
	Clacton-on-Sea...	29.81	67	SW	5	0	29.69	-23	60	56	-3	W	4	0	3	72	57	c, bc, cp	6.5	-	
	Nottingham...	29.71	61	WSW	2	0	29.68	-18	59	57	-4	W	1	0	*	70	55	op, comp	5.8	0.10	
	Bath...	29.80	59	W	4	0	29.79	-16	60	57	-4	W	4	0	*	70	55	-	6.6	0.28	
FRANCE.	Oxford...	29.76	59	SW	5	0	29.75	-19	58	56	-5	WSW	3	0	*	70	56	bc, op, c	*	0.12	
	London (St. James's Park)	29.80	65	SW	5	0	29.72	-22	61	58	-1	W	3	0	*	71	58	bc, op, bc	8.6	0.03	
	The Scaw (Skagen)	29.73	60	S	2	0	29.57	-27	58	56	0	SW	1	0	0	68	54	*	*	0.16	
	Fanö...	29.75	59	SW	2	0	29.58	-39	59	58	-1	S	1	0	*	66	57	*	*	-	
	Cuxhaven...	29.83	65	W	2	0	29.65	-32	58	57	-1	S	4	0	*	70	55	*	*	0.04	
	The Helder...	29.81	61	SW	3	0	29.62	-30	60	58	-1	W	3	0	2	64	57	*	*	0.04	
	Brussels...	*	*	*	*	*	29.75	-25	59	56	-7	WSW	3	0	*	72	56	*	*	0.16	
	Berlin...	29.86	67	X	0	0	29.70	-35	64	63	+3	S	1	0	*	79	63	*	*	0.51	
SPANISH PENIN.	Frankfurt...	29.86	68	W	2	0	29.75	-31	65	64	-3	SW	3	0	*	82	65	*	*	-	
	Munich...	29.92	70	SE	2	0	29.84	-28	67	61	-1	NW	4	0	*	77	63	*	*	-	
	C. Gris Nez...	29.92	60	SW	4	0	29.78	-24	59	58	0	SW	4	0	4	68	57	*	*	0.08	
	La Heve...	29.95	61	SSW	1	0	29.84	-21	58	56	-2	W	5	0	5	68	54	*	*	0.08	
	Brest...	30.01	60	SW	4	0	29.98	-09	59	57	+1	NW	4	0	3	63	55	*	*	0.04	
	Lorient...	30.02	64	W	3	0	29.95	?	61	61	-1	WNW	4	0	4	72	61	*	*	-	
	Rochefort...	30.02	66	NW	4	0	30.03	-06	62	62	0	NW	4	0	*	73	61	bc, bc	*	0.04	
	Biarritz...	30.14	69	WNW	3	0	30.17	+02	68	67	0	W	3	0	3	70	64	0, bc	*	0.12	
SPANISH PENIN.	Paris...	29.94	72	NNW	2	0	29.87	-20	61	58	-2	WNW	2	0	*	85	59	*	*	0.12	
	Belfort...	29.89	80	W	5	0	29.81	-25	65	62	-4	WSW	6	0	*	85	61	*	*	0.08	
	Lyons...	29.89	86	X	0	0	29.98	-13	73	65	+5	X	0	0	*	92	67	*	*	-	
	Nice...	29.98	70	X	0	0	29.93	-12	68	66	-4	E	1	0	0	84	66	*	*	-	
	Perpignan...	29.95	79	X	0	0	29.96	-12	76	70	+2	X	0	0	*	89	70	*	*	-	
	Sanguinaire...	30.09	73	W	2	0	30.04	-08	75	69	-1	E	2	0	2	88	68	*	*	-	
	Corunna...	30.01	76	N	5	0	30.00	-03	77	65	-1	N	4	0	*	91	70	*	*	-	
	Lisbon...	30.01	76	N	5	0	30.00	-03	77	65	-1	N	4	0	*	91	70	*	*	-	
Azores (P. Delgada)...	30.09	70	NW	1	0	30.06	+04	69	67	-2	NW	2	0	1	79	68	*	*	0.08		
" (Horta)...	30.09	70	NW	1	0	30.06	+04	69	67	-2	NW	2	0	1	79	68	*	*	0.08		

SUPPLEMENTARY CHARTS
OF
BAROMETER AND WIND
FOR 8 A.M. AND 6 P.M. YESTERDAY

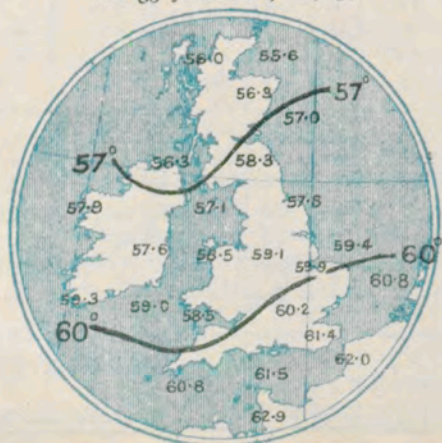
8 A.M. YESTERDAY.



6 P.M. YESTERDAY.



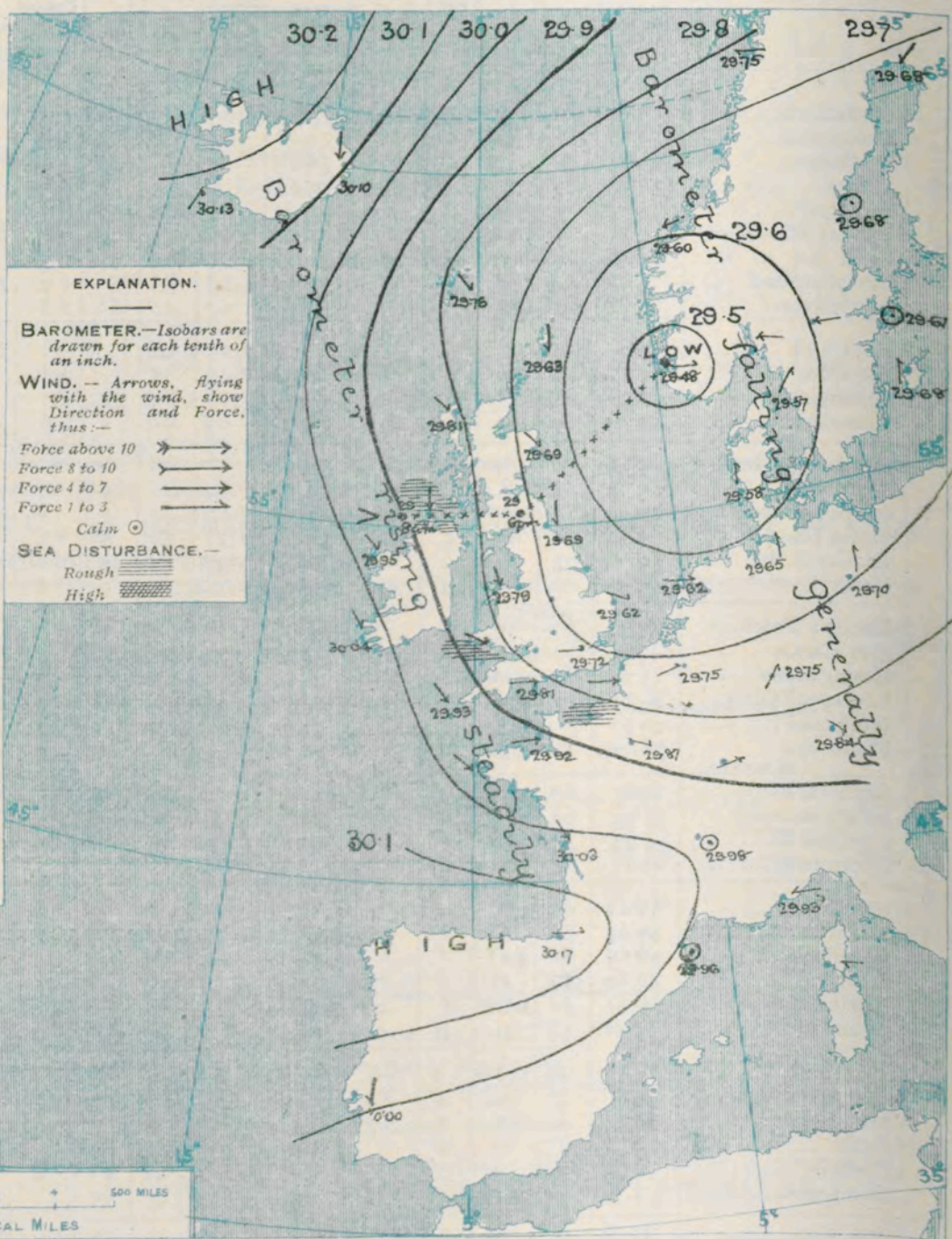
AVERAGES OF TEMPERATURE AT 8 A.M.
FOR THE TWO MONTHLY PERIOD.
JULY - AUGUST.
(Derived chiefly from Observations extending over
the 35 years—1871-1905.)



WEATHER

Tuesday,

1. BAROMETER, WIND AND SEA AT 8 A.M. TO-DAY.

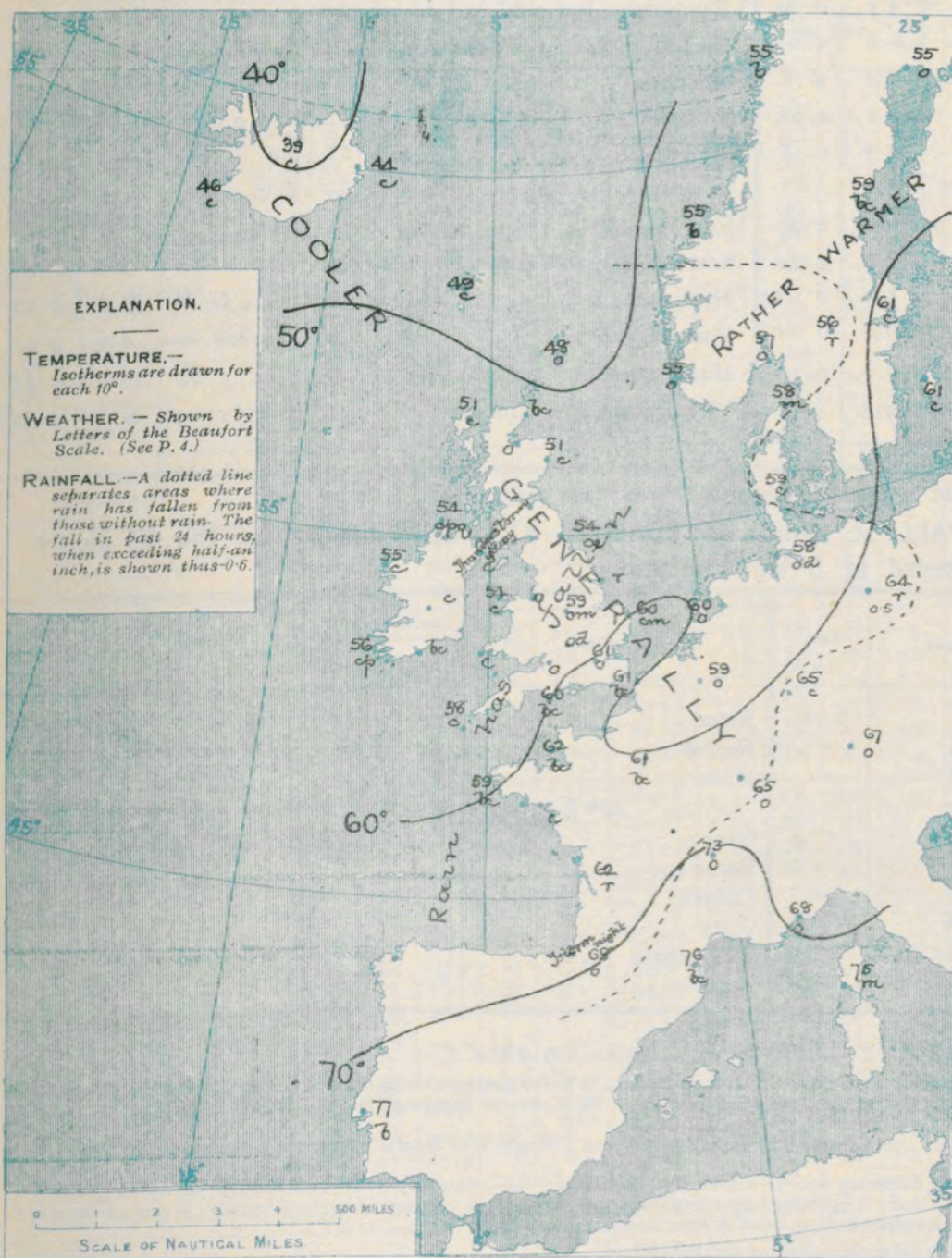


NOTES ON THE GENERAL SITUATION AT 8 A.M.

Pressure continues highest, above 30.2 ins, in an anticyclone between Iceland and Greenland. It is also above 30.1 ins in an anticyclone over the north of Spain. The depression which was off our north-western coasts yesterday morning, has been transferred to southern Norway, where it has become deeper, the barometer having fallen below 29.5 ins at Skudesnas. The gradient is moderate over the greater part of these Islands and Western Europe, very slight over Scandinavia.

The winds show a cyclonic circulation round the minimum of pressure, Easterly over Scandinavia, Northerly over our northern and western districts and Iceland, Westerly over our southern districts and France, and South-Westerly to Southerly over the Low Countries and Germany. A fresh or strong breeze is reported at various home and foreign stations, a high wind at Malin Head and Lyddisford. Temperature has fallen nearly everywhere. At the home stations the readings range from 48° in Shetland to 62° at Jersey; on the Continent from 55° along the Norwegian Coast to 76° at Perpignan; in Iceland from 36° to 46°. The weather is cloudy or overcast over nearly the whole region under observation, rain is falling at several places in these Islands, at Berlin and Harlsted, and snow at Grimstad (Iceland). The sea is rather rough in isolated situations, but generally it is moderate to smooth.

2. TEMPERATURE AND WEATHER AT 8 A.M. TO-DAY.



NOTES ON YESTERDAY'S WEATHER

During yesterday temperature rose to 70° and upwards only in the south and east of England; in Scotland the maximum was 49°. Rain has fallen nearly everywhere, the largest amount being 0.4 inch at Leith, where a thunderstorm was experienced. The duration of bright sunshine ranged from 1.7 hour at Aberdeen to 9.6 hours at Bournemouth.

GENERAL INFERENCE FROM THE 8 A.M. OBSERVATIONS.

The barometer is now rising generally, and it shows no disposition to check on the western coasts, so that during the greater part of the ensuing 24 hours the Westerly to Northerly type will be maintained, with changeable and cool weather.

FORECASTS

For the 24 hours commencing at NOON TO DAY.

For the positions of the DISTRICTS indicated by the numbers 0-11—see map at foot.

- 0 } Light or moderate N^W to S^W breezes; cloudy, some showers locally; cool.
- 1 }
- 2 } Light or moderate N^W breezes; changeable, some rain; cool.
- 3 }
- 4 } W^{ly} to N^W breezes, moderate, fresh in places; cloudy, changeable, some rain locally; temperature below normal.
- 5 }
- 6 } Same as No. 0 and 1.
- 7 }
- 8 } N^W and N^E winds, fresh or strong in places; squally, changeable, some rain; cool.
- 9 }
- 10 }

WESTERN CHANNEL AND BAY

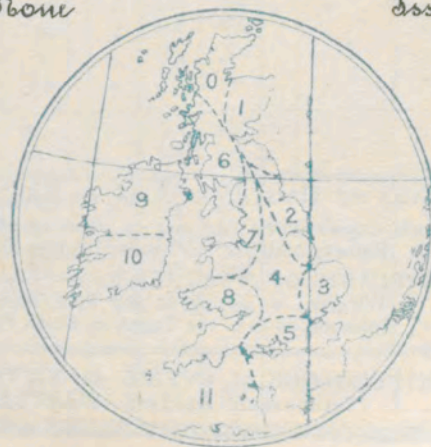
S^W to N^E winds, strong to moderate; sea moderate to rough, changeable, some showers; cool.

FORECAST DISTRICTS.

Those portions of the Coasts upon which the Warning Signals are at present flying are indicated by the Symbols = South Cone, or = North Cone.

From

Issued.



TEMPERATURE, WEATHER, SUNSHINE, AND RAINFALL FOR YESTERDAY.

STATIONS.	TEMPERATURE F.		Weather.	Sunshine.	Rainfall.	STATIONS.	TEMPERATURE F.		Weather.	Sunshine.	Rainfall.
	Max.	Min.					Max.	Min.			
Strathpeffer, to 6 p.m. ...	65	51	*	3.1	0.29	† Eastbourne, to 6 p.m. ...	64	57	*	7.0	—
Blackpool, to 9 p.m. ...	64	57	r. o. c. ou	4.2	0.07	Bexhill-on-Sea, to 9 p.m.	66	59	cp. p	6.0	—
Southport, to 9 p.m....	65	55	ov. cp. c	5.3	0.18	† Hastings	*	*	*	5.7	—
† Rhyl, to 6 p.m.	68	59	*	6.3	0.02	† Folkestone, to 6 p.m. ...	65	57	op. o. c. b	4.3	—
Llandudno, to 9 p.m. ...	67	56	p. c	5.8	0.15	† Margate, to 6 p.m. ...	72	58	o. b. o	4.0	—
Bettws-y-Coed, to 6 p.m.	64	56	r. c. bc. c	4.6	?	Lowestoft, to 6 p.m. ...	73	60	c. o. c	6.3	—
† Towyn, to 6 p.m.	66	57	r. o. bc. o	4.2	0.27	† Skegness	74	60	bc. g	7.5	—
Aberystwyth, to 6 p.m. ...	63	56	r. c. bc	5.3	0.20	Scarborough, to 6 p.m. ...	70	58	*	4.2	0.02
Plymouth, to 9 p.m. ...	64	55	bc. p. o	6.7	0.02	Harrogate, to 6 p.m. ...	66	55	r. o. bc. cp	3.5	0.28
Torquay, to 6 p.m.	67	56	*	9.5	0.01	Darwen, to 9 p.m.	63	52	om. bc p. omu	4.4	0.21
† Bournemouth, to 6 p.m. ...	68	56	.	9.6	0.01	Manchester, to 9 p.m. ...	68	56	bc. r. bc	3.6	0.55
† Worthing	65	59	c. b. c	7.3	—	Birmingham, to 9 p.m. ...	67	55	c. b. c. r. c	6.1	0.03
† Brighton	64	59	*	7.7	—						

+ At this Station the amount of Bright Sunshine is for the whole day.

TEMPERATURE, WEATHER, and RAINFALL at additional FOREIGN STATIONS, mainly for the 24 hours ended at 8 a.m. yesterday.

STATIONS 29 th July 1907.	TEMPERATURE F.		WEATHER.	RAIN. — Ins.	STATIONS. 29 th July 1907.	TEMPERATURE F.		WEATHER.	RAIN. — Ins.
	Max.	Min.				Max.	Min.		
Flushing	68	61	c. c.	0.04	Rome	88	66	b. b.	—
Aix-la-Chapelle	70	63	c. b.	—	Naples	84	71	b. b.	—
Copenhagen	68	55	b. c.	—	Malta	83	73	b.	—
Oxö (Christiansand)	64	50	b. c.	—	Geneva 28 th July 1907. 1 p.m. Observations not received.	1 p.m. Observations not received.	1 p.m. Observations not received.	Measured 7 a.m.	
St. Petersburg	68	55	b. bc	—					
Vienna	77	64	o. o.	0.08					
Buda Pesth	82	68	b. b.	—					
Hermanstadt	79	54	b. b.	0.08					
Trieste	81	68	b. bc	—	Berne		*		
Florence	91	66	bc. b.	—	Lucerne		*		
					Coire		*		
					St. Gothard		*		
					Lugano		*		

NOTES REFERRING TO INFORMATION GIVEN ON PAGE 1:—

- (a) At the British and Irish Stations the readings of the barometer are not corrected for the difference in Gravity between the position of the Station and Latitude 45° . The approximate correction is:—For stations North of Malin Head and North Shields + '03 in., but for Sumburgh Head + '04 in.; for stations south of Malin Head and North Shields + '02 in., but for Scilly and Jersey + '01 in.
- (b) The Sunshine for London given in the table is recorded on the Tower of the Wesleyan Training College, Westminster; the Sunshine entered to Dungeness is recorded at Littlestone-on-Sea.
- (c) The information relating to Weather is indicated by the following letters—b, blue sky; bc, sky half clouded; c, sky three parts clouded; d, drizzling rain; e, wet air, without rain falling; f, fog; g, gloomy; h, hail; l, lightning; m, misty (hazy); o, overcast; p, passing showers; q, squally; r, rain; s, snow; t, thunder; u, ugly, threatening; v, visibility, unusual transparency; w, dew; x, hoar frost; z, dust-haze, or smoke.
- * AN ASTERISK is inserted in all places for which information is not usually received.

WIRELESS TELEGRAMS FROM SHIPS OF H.M. NAVY

Received during the 24 hours ended at 9.30 a.m. to-day.

[illegible]

TABLE SHOWING THE GREENWICH TIMES OF SUNRISE,
NOON, AND SUNSET, FOR STATIONS IN THE
UNITED KINGDOM, TO-DAY AND TO-MORROW.

30 th 51 st July 1907.		Sunrise G.M.T.	Noon G.M.T.	Sunset G.M.T.
Yarmouth	{	4 8 4 10	11 59 11 59	7 49 7 47
Greenwich	{	4 21 4 23	12 6 12 6	7 51 7 49
Wick	{	3 59 4 1	12 18 12 18	8 37 8 35
Valencia	{	4 59 5 1	12 47 12 47	8 36 8 33

TERMS OF SUBSCRIPTION for the Daily Weather Report forwarded by Book Post, £1 per annum payable quarterly in advance.

TERMS OF SUBSCRIPTION for the Daily Weather Report forwarded by Book Post, £1 per annum payable quarterly in advance.
Single Copies (price 1d.) may be obtained after 3 p.m. on the day of issue, at the Meteorological Office, and at the Bookstalls of the following terminus
Railway Stations:—Victoria, Charing Cross, King's Cross, St. Pancras, Euston.

FORECASTS OF WEATHER for one day in advance are drawn up at 11 a.m., and between 7 and 8 p.m. The latest forecast can be had by Reply Telegram, on paying at any Post Office in the United Kingdom Sixpence in addition to the cost of the inquiry and reply Telegram. Information as to the Terms on which Forecasts can be sent daily, for a long or short period, may be obtained on application.

METEOROLOGICAL OFFICE, 63, VICTORIA STREET, S.W.
(TELEGRAPHIC ADDRESS: WEATHER, LONDON.)

W. N. SHAW, (*Director*).

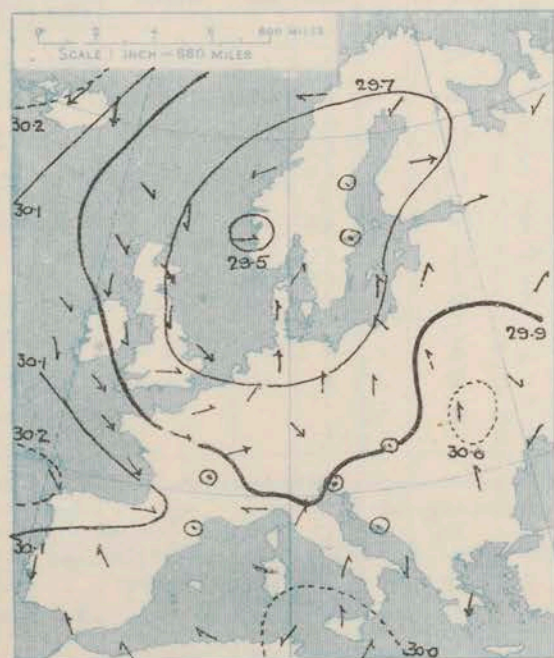
DAILY WEATHER REPORT OF THE METEOROLOGICAL OFFICE.

Wednesday.
31st July, 1907

STATIONS.		YESTERDAY EVENING.					THIS MORNING.										PAST 24 HOURS.				
		Barom.	Temp.	Wind.	Force	Weather.	Barometer.	TEMPERATURE.			Wind.	Force	Weather.	Sea	Temp.		Weather.	Sun-shine	Rainfall		
								At 32° Fahr. and M.S.L.	Dry Bulb.	Wet Bulb.					Change since Yesterday.	Max.				Min.	
		Ins.	°	Dir.	(0 to 12).		Ins.	Ins.	°	°	°	Dir.	(0 to 12).		°	°		Hours.	Ins.		
SCANDINAVIA.	Haparanda...	29.61	54	NNE	2	o	29.59	-0.09	53	51	-2	NNE	2	o	*	61	52	*	*	0.47	
	Hernösand...	29.60	57	X	0	bc	29.51	-0.17	53	53	-6	E	4	o	*	64	52	*	*	-	
	Stockholm...	29.51	57	SE	4	o	29.11	-0.56	55	55	-6	NW	4	r	*	68	54	*	*	0.99	
	Wisby...	29.45	58	SE	2	o	29.26	-0.42	58	57	-3	WSW	6	o	*	63	54	*	*	0.83	
	Karlstad...	29.43	60	ESE	2	o	29.23	-0.38	56	55	0	E	2	r	*	*	*	*	1.34		
	Färder (X'ania Fjord)	29.41	57	ENE	1	r	29.24	-0.31	56	55	-1	N	2	o	1	63	55	*	*	0.39	
	Bodö...	29.64	59	ENE	2	bc	29.61	-0.14	59	53	+4	E	4	bc	2	59	52	*	*	-	
ICELAND & FAEROE.	Christiansund...	29.48	57	NE	4	bc	29.42	-0.18	60	55	+5	E	1	bc	1	63	52	*	*	-	
	Skudenes...	29.44	53	NNW	6	o	29.34	-0.14	52	52	-3	NNW	6	r	2	59	52	o	*	0.51	
	Reykjavik...	30.12	59	N	5	bc	30.13	0.00	48	*	+2	E	4	c	*	*	*	*	*	-	
	Blönduós...	30.10	44	ENE	6	bc	30.23	-0.05	44	*	+5	Z	0	bc	*	*	*	*	*	-	
	Seydisfjord...	30.16	46	NNE	4	o	30.19	+0.09	43	*	-1	NE	1	c	*	*	*	*	*	-	
	Thorshavn...	29.75	50	NE	5	o	29.84	+0.08	49	*	0	N	4	c	*	*	*	*	*	-	
BRITISH ISLANDS.	Sumburgh Head	29.64	50	WNW	3	bc	29.55	-0.08	48	47	0	NW	3	r	3	53	46	c, bc	*	0.04	
	Stornoway...	29.88	49	NW	5	cqp	29.85	+0.04	50	48	-1	NNW	2	cq	3	54	46	cqp	2.4	0.28	
	Castlebay (Barra Id.)	29.94	53	NNW	5	bc	29.91	+0.08	50	48	0	NW	4	bc	4	57	48	c, op, bc, cqp	7.2	0.03	
	Malin Head	29.97	53	NNW	5	cqp	29.96	+0.12	52	51	-2	NNW	5	cqp	4	58	48	cqp	*	0.18	
	Blacksod Pt.	30.09	56	NNW	4	bc, cm	30.00	+0.05	56	54	+1	W	3	op	3	61	51	bc, cm, op	*	0.03	
	Valencia...	30.15	59	NW	4	cv	30.17	+0.13	57	51	+1	WNW	2	c	4	61	52	bc, cv	8.8	-	
	Roche's Point...	30.07	60	NNW	5	bc	30.16	+0.19	54	51	-4	NW	3	c	2	65	49	bc	*	-	
	Birr Castle...	30.05	58	W	4	bc	30.11	+0.16	55	52	-2	W	1	bc	*	64	47	op, bc	9.0	0.01	
	Donaghadee...	29.94	56	NNW	4	bc	30.00	+0.19	52	49	-1	WSW	3	c	2	58	48	bc	*	-	
	Liverpool Obsy...	29.88	56	W	5	bc	29.97	+0.23	53	49	-3	WNW	5	o	4	59	52	a, bc	*	-	
	Holyhead...	29.94	56	NNW	4	c	30.03	+0.24	58	54	+4	NW	5	bc	4	61	51	bc	*	-	
	Pembroke (St. Ann's Hd.)	29.99	59	WNW	4	bc	30.09	+0.27	53	51	-4	NW	4	bc	3	69	50	c, bc	9.7	0.01	
	Scilly (St. Mary's)	30.07	60	NNW	3	c	30.13	+0.20	58	54	0	NNW	3	c	2	63	55	c	12.0	0.01	
	Jersey (St. Aubins)	30.00	62	NNW	5	bc	30.12	+0.20	61	56	-1	NW	3	bc	3	64	58	bc, cm, bcw	10.3	-	
	Portland Bill	29.92	61	WNW	4	bc	30.06	+0.25	58	53	-2	WNW	4	bc	3	64	54	bc	*	-	
Dungeness...	29.83	60	WNW	2	r	29.96	+0.24	56	52	-5	WNW	4	bc	3	68	45	r	3.3	0.29		
GERMANY, &c.	Wick...	29.74	50	N	4	c	29.78	+0.10	48	47	-4	N	4	p	2	56	44	-	*	0.05	
	Nairn...	29.80	54	WNW	3	c	29.77	+0.04	46	44	-5	WNW	3	r	2	55	45	op, o, op	1.2	0.10	
	Aberdeen...	29.76	52	WNW	3	c	29.71	+0.02	52	48	+1	WNW	4	a	2	58	47	bc, op	6.6	0.04	
	Leith...	29.77	59	NW	3	c	29.81	+0.09	53	48	-1	W	4	bc	*	61	46	op, bc, c	*	0.01	
	North Shields	29.79	54	NW	2	p	29.83	+0.14	54	50	0	W	3	bc	2	56	44	op, r	*	0.15	
	Spurn Head	29.79	55	NNW	3	o	29.85	+0.22	54	52	-4	NW	5	bc	3	59	54	cq, op, bc	*	0.08	
	Yarmouth...	29.79	56	NNW	3	r	29.86	+0.24	55	50	-5	WNW	4	bc, cm	3	62	49	p, bc, r	*	0.38	
	Clacton-on-Sea	29.81	57	WNW	3	c	29.92	+0.23	55	51	-5	WNW	4	bc	3	67	47	c, bc, bc, p	2.8	0.18	
	Nottingham...	29.82	59	WNW	4	bc	29.94	+0.26	56	52	-3	WNW	2	bc, cm	*	63	49	bc, cm, bc	4.0	0.70	
	Bath...	29.92	61	NW	3	bc	30.06	+0.27	57	50	-3	NW	1	bc	*	65	47	-	6.2	-	
	Oxford...	29.93	55	NW	5	bc	30.03	+0.28	55	49	-3	NW	4	bc	*	65	46	bc	*	0.01	
	London (St. James's Park)	29.85	60	NW	4	bc	29.98	+0.26	57	52	-4	WNW	3	bc	*	67	47	op, cqp, bc	4.3	0.06	
	The Scaw (Skagen)	29.40	58	X	0	o	29.28	-0.29	58	55	0	W	4	o	1	63	54	*	*	-	
	Fanö...	29.53	55	WNW	4	c	29.55	-0.03	53	50	-6	WNW	6	r	*	63	52	*	*	0.20	
	Cuxhaven...	29.58	59	W	4	o	29.67	+0.02	56	51	-2	NW	5	o	*	63	54	bc, r, p, o	*	0.16	
The Helder...	29.75	58	NW	4	c	29.84	+0.22	57	52	-3	WNW	4	c	3	63	55	*	*	-		
FRANCE.	Brussels...	*	*	*	*	*	29.94	+0.19	52	52	-7	W	1	bc	*	67	51	*	*	0.43	
	Berlin...	29.61	62	WSW	3	bc	29.69	-0.01	56	53	-8	W	3	o	*	68	55	*	*	0.24	
	Frankfurt...	29.79	65	SW	3	c	29.85	+0.10	55	53	-10	W	2	o	*	72	55	*	*	0.39	
	Munich...	29.88	58	SW	5	c	29.88	+0.04	57	54	-10	SW	5	o	*	67	52	*	*	0.67	
	C. Gris Nez	29.88	58	W	3	o	29.98	+0.20	53	51	-6	NW	4	bc	4	63	50	*	*	0.16	
	La Heve...	29.96	62	W	5	bc	30.05	+0.21	55	51	-3	NNW	4	bc	4	68	50	*	*	-	
	Brest...	30.07	61	NW	4	bc	30.15	+0.17	58	58	-1	N	3	bc	3	64	54	*	*	-	
	Lorient...	30.04	64	W	4	bc	30.12	+0.17	53	53	-8	NW	3	bc	2	68	52	*	*	-	
	Rochefort...	30.08	66	NW	4	bc	30.14	+0.11	58	55	-4	NNE	2	bc	*	70	57	bc, bc	*	-	
	Biarritz...	30.21	67	NNW	4	o	30.21	+0.04	66	61	-2	NE	3	bc	2	70	61	*	*	-	
	Paris...	29.93	63	W	3	bc	30.04	+0.17	57	54	-4	WNW	2	bc	*	70	52	*	*	0.12	
	Belfort...	29.86	65	WSW	5	o	29.97	+0.16	55	54	-10	WSW	5	o	*	81	52	*	*	0.16	
	Lyons...	29.93	67	NW	1	o	30.04	+0.06	60	57	-13	NNW	2	bc	*	80	55	*	*	-	
	Nice...	29.97	83	SW	1	bc	29.70	-0.23	72	64	+4	Z	0	bc	0	82	66	*	*	-	
	Perpignan...	29.97	76	WNW	4	o	30.05	+0.09	66	57	-10	N	3	bc	*	83	63	*	*	-	
Sanguinaire...	29.97	77	S	3	bc	29.90	-0.14	71	63	-4	E	3	bc	4	88	64	*	*	-		
SPANISH PENIN.	Corunna...																				
	Lisbon...	29.91	74	N	6	bc	29.86	-0.14	77	62	0	NNE	4	bc	*	90	70	*	*	-	
	Azores (P. Delgada)...																				
" (Horta)...	29.08	70	NNE	3	bc	30.08	+0.02	72	68	+3	NNE	2	bc	1	77	68	*	*	-		

SUPPLEMENTARY CHARTS
OF
BAROMETER AND WIND
FOR 8 A.M. AND 6 P.M. YESTERDAY

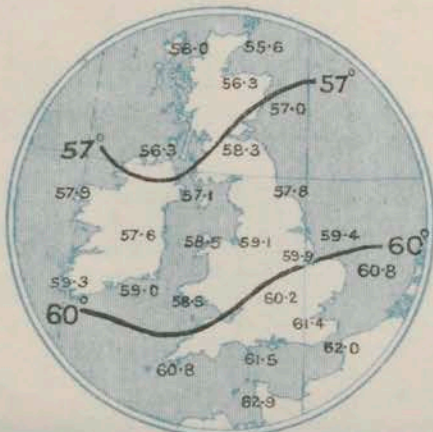
8 A.M. YESTERDAY



6 P.M. YESTERDAY

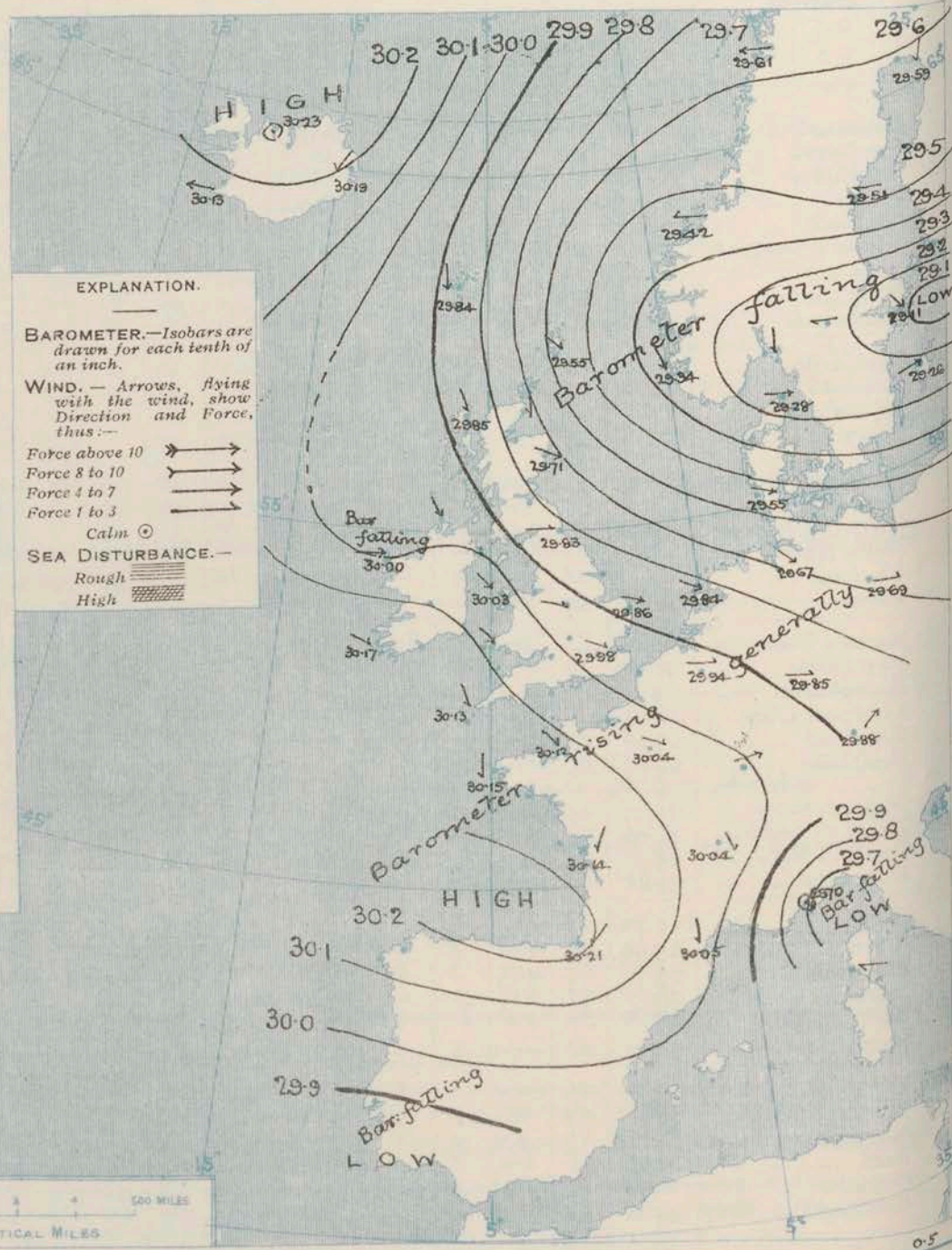


AVERAGES OF TEMPERATURE AT 8 A.M.
FOR THE TWO MONTHLY PERIOD.
JULY - AUGUST.
(Derived chiefly from Observations extending over
the 35 years—1871-1905.)



Wednesday. WEATHER

1. BAROMETER, WIND AND SEA AT 8 A.M. TO-DAY.



NOTES ON THE GENERAL SITUATION AT 8 A.M.

In an anticyclone between Iceland and Greenland, and in another on the lower part of the Bay of Biscay the barometer stands above 30.2 ins. The depression which was yesterday morning over Southern Norway has passed eastward and grown still deeper, the barometer having fallen to 29.11 ins. at Stockholm. A depression has formed over the Gulf of Ginea, and pressure has decreased quickly to 29.7 ins. at Nice. The gradient is moderately steep in most regions.

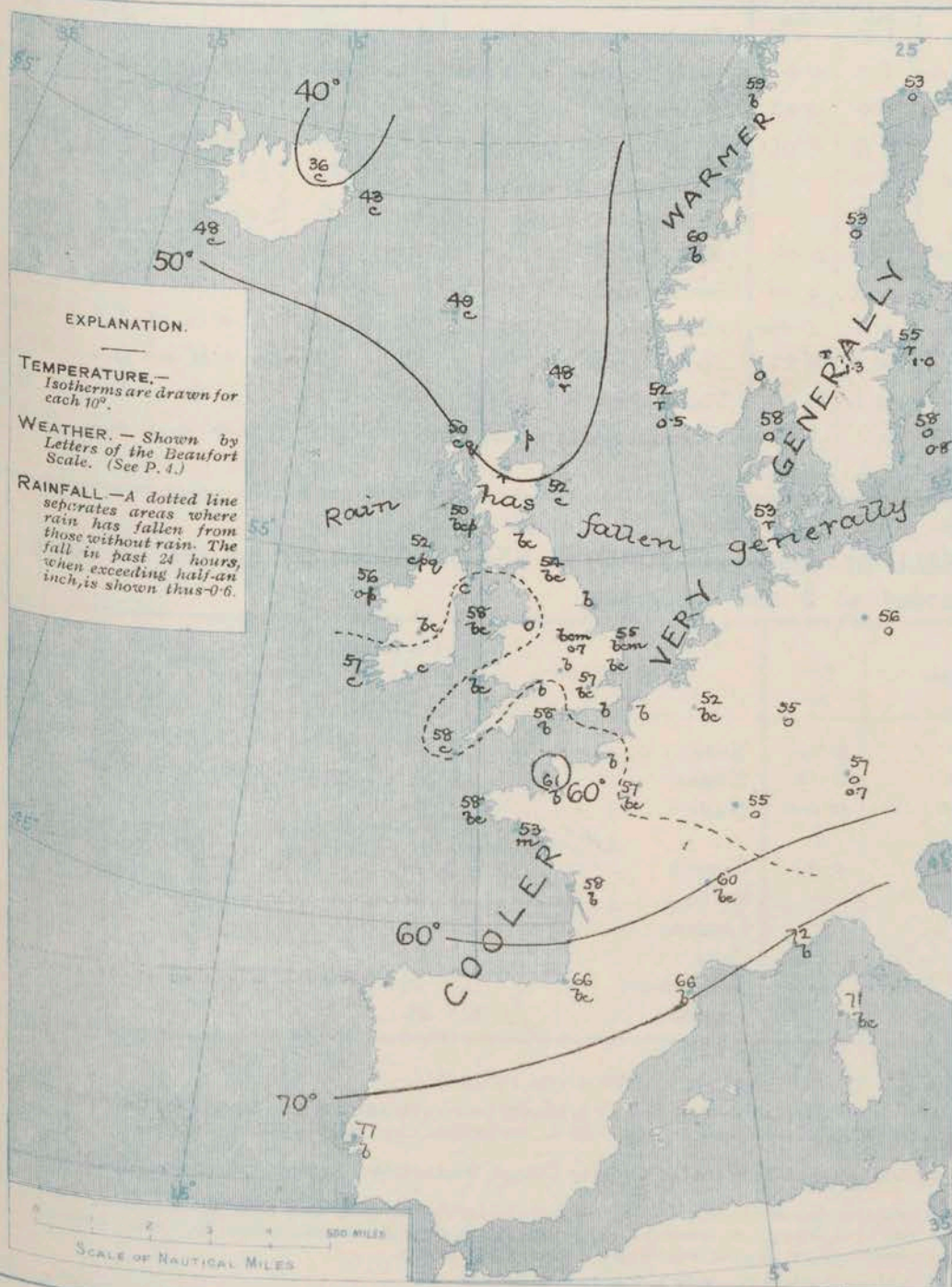
Easterly to northerly breezes prevail to the northward of the 60th parallel, northerly to westerly elsewhere. As a rule the force is light to moderate, but in isolated situations a fresh or strong breeze is reported.

Temperature has decreased over nearly the whole of our area. At the home stations, the readings range from 46° at Nairn to 61° at Jersey; on the Continent from 52° at Skutumpah to 77° at Lisbon; in Iceland from 36° to 48°. Fair to fine, clear weather prevails in most parts of the region under observation, but rain is falling at many places in a belt from Mayo to Shetland and thence eastward to the Gulf of Finland.

The sea is rather rough off Ushant, elsewhere it is moderate to very smooth.

CHARTS 31st July 1907.

2. TEMPERATURE AND WEATHER AT 8 A.M. TO-DAY.



NOTES ON YESTERDAY'S WEATHER

Fresh to strong North-Westerly and Westerly breezes were experienced yesterday in various parts of the country, and thunder and lightning occurred in some of the inland and south-eastern counties, 0.7 inch of rain falling at Nottingham. Large amounts of rain also fell in Scandinavia and in Germany. The highest temperature registered in the British Isles was only 69°, at Downmouth; at a number of stations the maxima were below 60°, in Shetland 53°. The duration of bright sunshine ranged from 1.2 hours at Harwich, and 2.4 hours at Stenway to 12 hours at Scilly and Downmouth.

GENERAL INFERENCE FROM THE 8 A.M. OBSERVATIONS.

The North-Westerly type is likely to prevail during the coming 24 hours, but the slight irregularities of pressure in the north-west and north will occasion local variations in the weather as they pass across the country.

FORECASTS

For the 24 hours commencing at NOON TO DAY.

For the positions of the DISTRICTS indicated by the numbers 0-11—see map at foot.

- 0 } Light or moderate NW^{ly} (N to SE) breezes; changeable, some rain, cool.
- 1 }
- 2 }
- 3 } NW^{ly} and SE^{ly} breezes, fresh in places; generally fair or fine, some rain locally; temperature below the normal.
- 4 }
- 5 }
- 6 } Same as No 0 and 1.
- 7 }
- 8 } Same as No 2 to 5.
- 9 }
- 10 } Light to moderate SE^{ly} breezes; fair generally, local showers; cool.

II WESTERN CHANNEL AND BAY

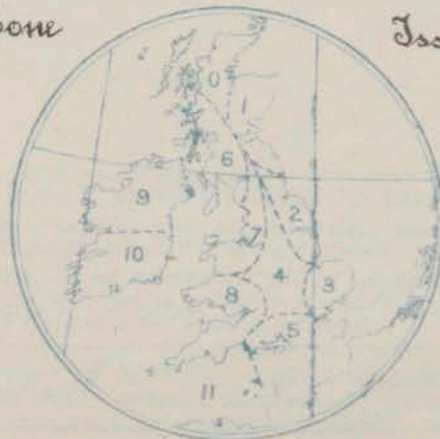
NW^{ly} to SE^{ly} breezes, fresh at times; sea slight to rather rough; generally fair or fine, local showers and mist; cool.

FORECAST DISTRICTS.

Those portions of the Coasts upon which the Warning Signals are at present flying are indicated by the Symbols ∇ = South Cone, or \blacktriangle = North Cone.

None

Issued.



31st July. 1907

STATIONS.	TEMPERATURE F.		Weather.	Sunshine.	Rainfall.	STATIONS.	TEMPERATURE F.		Weather.	Sunshine.	Rainfall.
	Max.	Min.					Max.	Min.			
Strathpeffer, to 6 p.m. ...	58	49	*	Hrs 3.5	Ins —	† Eastbourne, to 6 p.m. ...	64	57	*	Hrs 7.0	Ins 0.09
Blackpool, to 9 p.m. ...	61	54	cp. b. bc. cu	8.7	0.01	Bexhill-on-Sea, to 9 p.m.	67	57	u. r. c	5.1	0.02
Southport, to 9 p.m. ...	60	54	o. r. bc. b. o	8.0	0.02	† Hastings	*	*	*	3.7	*
† Rhyl, to 6 p.m. ...	64	54	*	5.9	0.01	† Folkestone, to 6 p.m. ...	68	54	c. cl. r. p. cd	3.9	0.15
Llandudno, to 9 p.m. ...	62	54	p. c. b. c	5.0	—	† Margate, to 6 p.m. ...	67	55	tr. b. o	4.0	0.13
Bettws-y-Coed, to 6 p.m.						Lowestoft, to 6 p.m. ...	64	52	c. o. or. tp. or	3.3	0.09
† Towyn, to 6 p.m. ...	62	55	r. o. bc. p. o	4.7	0.06	† Skegness	61	50	r. bc. r. c	3.3	0.33
Aberystwyth, to 6 p.m. ...	62	53	o. r. c	4.5	0.06	† Scarborough, to 6 p.m. ...	61	54	*	2.9	0.18
Plymouth, to 9 p.m. ...	63	54	c. b. p. bc	9.8	0.04	† Harrogate, to 6 p.m. ...	61	53	b. r. o	2.5	0.06
Torquay, to 6 p.m. ...	65	56	*	10.0	0.02	Darwen, to 9 p.m. ...	60	50	cm. r. bp. cu	4.4	0.08
† Bournemouth, to 6 p.m. ...	69	56	*	12.0	0.01	Manchester, to 9 p.m. ...	63	54	bc. r. bc	5.1	0.15
† Worthing	66	57	b. p. r. c	6.1	0.17	Birmingham, to 9 p.m. ...	61	53	r. o. c	4.2	0.11
† Brighton	68	57	*	5.6	0.04						

TEMPERATURE, WEATHER, and RAINFALL at additional FOREIGN STATIONS, mainly for the 24 hours ended at 8 a.m. yesterday.

STATIONS		TEMPERATURE F.		WEATHER.	RAIN. — Inch.	STATIONS.		TEMPERATURE F.		WEATHER.	RAIN. — Inch.
30 th July, 1907.		Max.	Min.			30 th July, 1907.		Max.	Min.		
Flushing	64	57	c. c	0.04	Rome	89	66	b. b	—		
Aix-la-Chapelle	79	55	o. o	0.12	Naples	85	71	b. b	—		
Copenhagen	64	57	c. c	0.04	Malta	84	71	b	—		
Oxö (Christiansand)	59	54	o. y	—	Geneva	84	*	1 p.m. b	Measured 7 a.m.		
St. Petersburg	73	54	o. c	0.20	Berne	81	*	b	—		
Vienna	79	61	b. bc	—	Lucerne	79	*	b	—		
Buda Pesth	86	64	b. b	—	Coire	81	*	b	—		
Hermanstadt	79	54	bc. b	—	St. Gothard	63	*	b	—		
Trieste	82	62	b. b	—	Lugano	86	*	b	—		
Florence	92	66	b. o	—							

(a) At the British and Irish Stations the readings of the barometer are not corrected for the difference in Gravity between the position of the Station and Latitude 45°. The approximate correction is:—For stations North of Malin Head and North Shields + '03 in., but for Sumburgh Head + '04 in.; for stations south of Malin Head and North Shields + '02 in., but for Scilly and Jersey + '01 in.

(b) The Sunshine for London given in the table is recorded on the Tower of the Wesleyan Training College, Westminster; the Sunshine entered to Dungeness is recorded at Littlestone-on-Sea.

(c) The information relating to Weather is indicated by the following letters—b. blue sky; bc. sky half clouded; c. sky three parts clouded; d. drizzling rain; e. wet air, without rain falling; f. fog; g. gloomy; h. hail; l. lightning; m. misty (hazy); o. overcast; p. passing showers; q. squally; r. rain; s. snow; t. thunder; u. ugly, threatening; v. visibility, unusual transparency; w. dew; x. hoar frost; z. dust-haze, or smoke.

* AN ASTERISK is inserted in all places for which information is not usually received.

Received during the 24 hours ended at 9.30 a.m. to-day.

[illegible]

3/56 July 1 st Aug. 1967.		Sunrise G.M.T.	Noon G.M.T.	Sunset G.M.T.
Yarmouth	{	4.10	11.59	7.47
	{	4.13	11.59	7.45
Greenwich	{	4.23	12.6	7.49
	{	4.24	12.6	7.48
Wick	{	4.1	12.18	8.35
	{	4.3	12.18	8.33
Valencia	{	5.1	12.47	8.33
	{	5.3	12.47	8.32

Single Copies (price 1d.) may be obtained after 3 p.m. on the day of issue, at the Meteorological Office, and at the Bookstalls of the following terminus Railway Stations:—Victoria, Charing Cross, King's Cross, St. Pancras, Euston.

FORECASTS OF WEATHER for one day in advance are drawn up at 11 a.m., and between 7 and 8 p.m. The latest forecast can be had by Reply Telegram, on paying at any Post Office in the United Kingdom Sixpence in addition to the cost of the inquiry and reply Telegram. Information as to the Terms on which Forecasts can be sent daily, for a long or short period, may be obtained on application.

W. N. SHAW, (*Director*).

ADDITIONS AND CORRECTIONS TO THE

1. REPORTS RECEIVED TOO LATE FOR INSERTION DAILY.

DATE.	STATIONS.	YESTERDAY EVENING.					THIS MORNING.										PAST 24 HOURS.				
		Barom.	Temp.	Wind.	Force	Weather.	Barometer.		Temperature.			Wind.	Force	Weather.	Sea	Temp.		Weather.	Sun.	Rainfall	
							At 32° and M.S.L.	Dry Bulb.	Dir.	(0 to 12).	At 82° Fahr. and M.S.L.					Change since Yesterday.	Dry Bulb.				Wet Bulb.
		Ins.	°				Ins.	Ins.	°	°	°										
1 st	Corunna.	30.12	59	WSW	5	o	30.14	+0.43	59	55	+2	NW	6	o	6	64	54	-	-	0.04	
"	P. Delgada.	30.34	65	NE	4	r	30.37	+0.06	66	61	-1	ENE	2	o	3	73	63	-	-	0.04	
2 nd	Corunna.	30.22	61	NW	6	o	30.34	+0.20	58	55	-1	NW	1	o	3	63	54	-	-	0.04	
3 rd	Corunna.	30.33	61	NW	3	b	30.19	-0.15	57	53	-1	E	3	o	3	63	52	-	-	0.16	
5 th	Corunna.	29.84	67	SW	3	o	30.10	+0.08	59	57	-4	W	1	o	4	73	54	-	-	-	
"	P. Delgada.	30.22	67	WSW	3	b	30.22	-0.01	69	64	+2	NW	3	b	2	72	64	-	-	-	
6 th	Corunna.	30.21	63	WNW	6	o	30.30	+0.20	59	57	0	WNW	1	b	6	64	55	-	-	-	
"	P. Delgada.	30.31	68	WNW	1	b	30.34	+0.12	69	67	0	Z	0	b	2	75	63	-	-	-	
7 th	Reykjavik.	-	-	-	-	-	29.84	-0.09	49	-	+3	N	6	b	-	-	-	-	-	-	
"	Blondus.	-	-	-	-	-	29.98	+0.09	42	-	-6	NE	4	c	-	-	-	-	-	-	
"	Seydisfjord.	-	-	-	-	-	29.86	-0.02	45	-	+2	ENE	1	c	-	-	-	-	-	-	
"	Thorshavn.	-	-	-	-	-	29.82	+0.13	43	-	-1	W	2	o	-	-	-	-	-	-	
8 th	Reykjavik.	29.93	55	N	5	b	29.96	+0.12	58	-	+6	NNW	4	o	-	-	-	-	-	-	
"	Blondus.	30.02	46	N	5	b	30.02	+0.04	44	-	+2	NE	1	o	-	-	-	-	-	-	
"	Seydisfjord.	29.88	48	NE	5	b	29.88	+0.02	42	-	-3	W	5	o	-	-	-	-	-	-	
"	Thorshavn.	29.75	51	S	2	o	29.75	-0.07	45	-	+2	ENE	2	o	-	-	-	-	-	-	
"	Corunna.	30.26	61	NW	1	b	30.30	+0.04	57	54	0	NW	1	b	2	64	52	-	-	-	
"	P. Delgada.	30.36	68	N	1	b	30.30	-0.07	69	65	-1	SE	1	b	2	75	63	-	-	-	
9 th	Reykjavik.	29.98	52	NNE	2	c	29.99	+0.03	51	-	-4	Z	0	b	-	-	-	-	-	-	
"	Blondus.	29.99	47	NE	2	b	30.02	-0.00	48	-	+4	Z	0	b	-	-	-	-	-	-	
"	Seydisfjord.	29.86	43	W	1	o	29.97	+0.09	?	-	?	Z	0	o	-	-	-	-	-	-	
"	Thorshavn.	29.76	48	N	3	o	29.84	+0.09	44	-	-1	NE	2	o	-	-	-	-	-	-	
"	Corunna.	30.29	61	NW	3	b	30.29	-0.01	59	-	+2	NW	1	f	2	63	54	-	-	-	
"	P. Delgada.	30.20	66	NE	2	b	30.27	-0.03	66	64	-3	ESE	4	o	4	77	64	-	-	0.12	
10 th	Reykjavik.	30.04	56	N	3	c	29.90	-0.09	53	-	+2	E	1	o	-	-	-	-	-	-	
"	Blondus.	30.03	54	Z	0	b	29.98	-0.04	52	-	+4	Z	0	c	-	-	-	-	-	-	
"	Seydisfjord.	30.05	53	ENE	5	b	30.04	+0.07	42	-	?	Z	0	c	-	-	-	-	-	-	
"	Thorshavn.	29.77	47	E	4	o	30.15	+0.31	46	-	+2	N	3	c	-	-	-	-	-	0.10	
"	Blackso. Pt.	-	-	-	-	-	30.32	+0.43	52	48	-1	N	3	cm	3	57	48	bcpm, c3	-	-	
"	Corunna.	30.35	63	NW	3	o	30.45	+0.16	59	55	0	NW	1	f	2	64	54	-	-	-	
"	P. Delgada.	30.36	68	ESE	1	b	30.40	+0.13	68	67	+2	SSE	4	c	4	72	66	-	-	-	
11 th	Reykjavik.	29.92	58	W	5	b	29.97	+0.07	49	-	-4	W	5	c	-	-	-	-	-	-	
"	Blondus.	29.92	51	N	2	b	29.97	-0.01	40	-	-12	NE	4	r	-	-	-	-	-	-	
"	Seydisfjord.	29.94	53	ENE	4	c	29.88	-0.16	44	-	+2	Z	0	f	-	-	-	-	-	-	
"	Thorshavn.	30.20	50	W	5	o	30.03	-0.12	49	-	+3	WNW	3	f	-	-	-	-	-	0.02	
"	Sumburgh Head.	-	-	-	-	-	30.22	+0.19	48	47	+1	WSW	1	o	2	52	41	o, bc	-	-	
"	Corunna.	30.41	63	NNW	5	b	30.38	-0.07	63	58	+4	NNE	3	o	5	64	57	-	-	-	
"	P. Delgada.	30.52	69	SSE	2	o	30.50	+0.10	68	63	0	E	1	b	3	73	64	-	-	-	
12 th	Reykjavik.	30.03	53	ENE	4	b	30.12	+0.15	48	-	-1	Z	0	b	-	-	-	-	-	-	
"	Blondus.	30.16	41	NE	3	b	30.23	+0.26	41	-	+1	NE	2	r	-	-	-	-	-	-	
"	Seydisfjord.	29.93	47	WSW	5	c	30.08	+0.20	44	-	0	NNW	5	b	-	-	-	-	-	-	
"	Thorshavn.	29.99	55	W	5	c	30.09	+0.06	50	-	+1	WNW	2	c	-	-	-	-	-	-	
"	Corunna.	30.23	66	E	2	b	30.29	-0.09	64	59	+1	E	2	b	3	68	57	-	-	-	
"	P. Delgada.	30.50	66	N	1	b	30.43	-0.07	69	65	+1	ESE	1	b	2	75	63	-	-	-	
13 th	Corunna.	30.21	72	E	5	c	30.13	-0.16	64	59	0	E	1	f	2	72	57	-	-	-	
14 th	Corunna.	30.08	71	E	3	c	30.03	-0.10	67	62	+3	E	1	f	2	75	63	-	-	-	
"	Bodo.	30.36	52	W	1	b	30.26	-0.06	51	48	0	E	4	b	2	55	45	-	-	-	
"	P. Delgada.	29.95	70	WSW	3	b	30.04	+0.09	70	67	0	Z	0	b	4	73	63	-	-	-	
16 th	Corunna.	30.16	64	WNW	1	f	30.13	+0.04	63	62	-3	WNW	1	f	2	66	59	-	-	-	
17 th	Corunna.	30.16	64	WNW	3	f	30.21	+0.08	63	59	0	WNW	1	f	2	66	57	-	-	-	
"	P. Delgada.	30.32	70	Z	0	b	30.31	+0.08	72	67	+1	SSW	1	b	3	77	66	-	-	-	
18 th	Corunna.	30.17	64	WNW	3	b	30.09	-0.12	63	59	0	NNW	1	f	3	68	57	-	-	-	
19 th	Corunna.	29.96	66	NNW	1	c	30.03	-0.06	62	59	-1	N	1	f	3	75	57	-	-	-	
20 th	Corunna.	30.12	66	WNW	3	f	30.09	+0.06	64	62	+2	W	1	f	3	78	59	-	-	-	
"	P. Delgada.	30.16	65	N	2	c	30.13	-0.02	77	66	+9	Z	0	b	2	75	63	-	-	-	
22 nd	Corunna.	30.25	66	W	1	o	30.10	-0.11	60	57	-3	W	1	f	2	68	55	-	-	-	
23 rd	Corunna.	30.04	69	W	1	b	29.89	-0.21	69	64	+9	S	1	o	2	73	60	-	-	-	
24 th	Reykjavik.	30.07	59	ESE	2	c	-	-	-	-	-	-	-	-	-	-	-	-	-	-	
"	Blondus.	29.89	51	NE	3	f	-	-	-	-	-	-	-	-	-	-	-	-	-	-	
"	Seydisfjord.	30.06	62	ENE	4	b	-	-	-	-	-	-	-	-	-	-	-	-	-	-	
"	Thorshavn.	30.11	51	ESE	3	o	-	-	-	-	-	-	-	-	-	-	-	-	-	-	
"	Corunna.	29.85	64	S	3	r	29.86	-0.03	66	63	-3	SSE	1	o	2	72	61	-	-	0.43	
"	P. Delgada.	30.17	68	NE	2	b	30.19	+0.12	68	63	-2	NE	2	b	2	77	63	-	-	0.04	
25 th	Corunna.	29.91	66	WNW	1	c	30.13	+0.27	61	59	-5	NW	3	f	2	66	57	-	-	-	
"	P. Delgada.	30.21	71	S	3	b	30.18	-0.01	72	68	+4	S	2	b	3	79	68	-	-	-	
26 th	Corunna.	30.19	63	NW	1	b	30.21	+0.08	60	59	-1	NW	1	f	2	66	57	-	-	-	
"	P. Delgada.	30.17	71	SSW	1	c	30.10	-0.08	72	71	0	SSW	3	c	3	79	70	-	-	-	
27 th	P. Delgada.	30.06	72	SW	4	o	30.02	-0.09	73	71	+1	SSE	1	c	3	77	70	-	-	0.04	
29 th	P. Delgada.	30.12	73	SSW	1	o	30.08	-0.00	71	69	-2	WNW	4	m	4	79	70	-	-	-	
30 th	Corunna.	30.22	68	NW	3	b	30.20	+0.03	64	63	+1	NW	1	f	3	79	61	-	-	0.04	

REPORTS FOR July, 1907.

2. CORRECTIONS.

DATE.	STATIONS.	YESTERDAY EVENING.					THIS MORNING.										PAST 24 HOURS.				
		BAROM.		TEMP.		WIND.	Weather.	BAROMETER.		TEMPERATURE.			WIND.		Weather.	Sea (0 to 9).	TEMP.		Weather.	Sun- shine.	Rainfall.
		At 82° and M.S.L.	Dry Bulb.	Direc.	Force (0 to 12).			At 32° Fahr. and M.S.L.	Change since Yester- day.	Dry Bulb.	Wet Bulb.	Change since Yester- day.	Direc.	Force (0 to 12).			Max.	Min.			
		Ins.	°					Ins.	Ins.	°	°	°								Hours.	Ins.
1 st	Clacton-on-Sea.	-	-	-	-	-	-	29.89	-	-	-	-	-	-	c	-	-	-	-	-	No rain
2 nd	Donaghadee.	-	-	-	-	-	-	-	-	-	-	-	-	-	-	-	44	-	-	-	-
3 rd	Dungeness.	-	-	-	-	-	-	-	-	49	-	-6	-	-	-	-	-	-	-	-	-
4 th	Scilly.	-	56	-	-	-	-	-	-	-	-	-	-	-	-	-	-	-	-	-	-
5 th	Portland Bill	-	-	-	-	c	-	-	-	-	-	-	-	-	-	-	-	0, c	-	-	-
6 th	Spurn Head.	-	-	-	-	-	-	-	-	-	-	-	-	-	-	3	-	-	-	-	-
7 th	Valencia.	-	-	-	-	-	-	-	-	-	-	-	-	-	-	-	-	-	10.3	-	-
8 th	Scilly.	-	-	SW	-	-	-	-	-	-	-	-	-	-	-	-	-	-	-	-	-
9 th	Wick.	29.43	-	-	-	-	-	-	-	-	-	-	-	-	-	-	-	-	-	-	-
10 th	Sumburgh Head.	-	-	-	-	-	-	-	-	-	-	-	-	-	-	-	-	45	-	-	-
11 th	Malin Head.	-	-	-	-	-	-	-	-	-	-	-	4	-	-	-	-	-	-	-	-
12 th	Blacksoil Pt.	-	-	-	-	-	-	29.70	-32	-	-	-	-	-	-	-	-	-	-	-	-
13 th	Sumburgh Head.	-	-	-	-	-	-	-	-	-	-	-	-	-	-	-	-	45	-	-	-
14 th	Donaghadee.	29.66	-	-	-	-	-	-	-	-	-	-	-	-	-	-	-	-	-	-	-
15 th	Spurn Head.	-	-	-	-	-	-	30.07	+24	-	-	-	-	-	-	-	-	-	-	-	-
16 th	Jersey (St Aubins)	30.34	-	-	-	-	-	-	-	-	-	-	-	-	-	-	-	-	-	-	-
17 th	Scilly.	-	-	W	-	-	-	-	-	-	-	-	-	-	-	-	-	-	-	-	-
18 th	Malin Head.	-	59	-	-	-	-	-	-	-	-	-	-	-	-	-	-	-	-	-	-
19 th	Blacksoil Pt.	-	-	-	-	-	-	-	-	-	-	-	-	-	-	-	-	-	-	No rain	-
20 th	Liverpool Obsy.	-	-	-	-	-	-	-	-	-	-	-	-	-	-	67	-	-	-	-	-
21 st	Leith.	-	70	-	-	-	-	-	-	-	-	-	-	-	-	-	-	-	-	-	-
22 nd	Spurn Head.	-	-	-	-	-	-	30.38	+15	-	-	-	-	-	-	-	-	-	-	-	-
23 rd	Blacksoil Pt.	-	-	-	-	-	-	-	-	-	-	-	-	-	-	3	-	-	-	-	-
24 th	Wick.	30.53	-	-	-	-	-	-	-	-	-	-	-	-	-	-	-	-	-	-	-
25 th	Nairn.	30.48	-	-	-	-	-	-	-	-	-	-	-	-	-	-	-	-	-	-	-
26 th	Spurn Head.	-	-	-	-	-	-	-	-05	-	-	-	-	-	-	-	-	55	-	-	-
27 th	Castlebay.	-	-	-	-	-	-	-	-	-	-	-	-	-	-	-	-	-	14.9	-	-
28 th	Birr Castle.	30.40	-	-	-	-	-	-	-	-	-	-	-	-	-	-	-	-	-	-	-
29 th	Dungeness.	-	-	-	-	-	-	30.26	-09	-	-	-	-	-	-	-	-	54	-	-	-
30 th	Castlebay.	-	-	-	-	-	-	-	-	-	-	-	-	-	-	-	-	-	15.0	-	-
31 st	Valencia.	-	-	-	-	-	-	-	-	-	-	-	-	-	-	-	-	-	13.0	-	-
1 st	Wick.	30.31	-	-	-	-	-	-	-	-	-	-	-	-	-	-	-	-	-	-	-
2 nd	Holyhead.	-	-	-	-	-	-	-	-	68	61	+3	-	-	-	-	-	-	-	-	-
3 rd	Scilly.	-	67	-	-	-	-	-	-	-	-	-	-	-	-	-	-	-	-	-	-
4 th	Valencia.	-	-	-	-	-	-	-	-	-	-	-	-	-	-	-	-	-	-	-	-
5 th	Roche's Point.	-	-	-	-	-	-	-	-	-	-	-	-	-	-	-	-	8, 8, 8m	-	-	-
6 th	Aberdeen.	-	-	-	-	-	-	-	-	-	50	-	-	-	-	-	-	8, 83	-	-	-
7 th	Sumburgh Head.	-	-	-	-	-	-	-	-	-	-	-	-	-	-	59	-	-	-	-	-
8 th	Castlebay.	-	-	-	-	-	-	-	-	-	-	-	-	-	-	-	-	0, 80, c, 8	-	-	-
9 th	Spurn Head.	-	-	-	-	-	-	-	-	56	-	+6	-	-	-	-	-	-	-	-	-
10 th	Oxford.	-	-	-	-	-	-	-	-	-	-	-	-	-	-	-	-	-	-	1.22	-
11 th	Spurn Head.	-	-	-	-	-	-	-	-	-	-	-	-	3	-	-	-	-	-	-	-
12 th	Sumburgh Head.	-	-	-	-	-	-	-	-	-	-	-	-	-	-	55	-	-	-	-	-
13 th	Holyhead.	-	-	-	-	-	-	-	-	-	-	-	-	-	-	66	-	-	-	-	-
14 th	Pembroke.	-	-	-	-	-	-	-	-	-	-	-	-	-	-	-	56	-	-	-	-
15 th	Castlebay.	-	-	-	-	-	-	-	-	-	-	-	-	-	-	-	-	80, f, f	-	-	-
16 th	Holyhead.	-	-	-	-	-	-	-	-	-	-	-	-	-	-	-	-	-	-	-	-
17 th	Birr Castle.	-	-	-	-	-	-	-	-	-	-	-	-	-	-	-	55	-	-	0.11	-
18 th	Scilly.	30.02	-	-	-	-	-	-	-	-	-	-	-	-	-	-	-	-	-	-	-
19 th	Portland Bill.	-	-	-	-	-	-	-	-	-	-	-	-	-	-	61	-	-	-	-	-
20 th	Holyhead.	-	-	-	-	-	-	29.76	-	-	-	-	-	-	-	-	-	-	-	-	-
21 st	Wick.	-	-	-	-	-	-	-	-	-	-	-	-	-	-	-	-	-	-	-	-
22 nd	North Shields.	-	-	-	-	-	-	-	-	-	-	-	-	-	-	-	753	-	-	-	-
23 rd	Jersey (St Aubins)	-	-	-	-	-	-	-	-	-	-	-	-	-	-	70	-	-	-	-	-
24 th	Portland Bill.	29.84	-	-	-	-	-	-	-	-	-	-	-	-	-	-	-	-	0.8	-	-
25 th	Castlebay.	-	-	-	-	-	-	-	-	-	-	-	-	-	-	-	-	-	-	6.2	-
26 th	Blacksoil Pt.	-	-	-	-	-	-	30.10	-	-	-	-	-	-	-	-	-	-	-	-	-
27 th	Holyhead.	-	-	-	-	-	-	-	-	-	-	-	-	-	-	-	50	-	-	-	-
28 th	Pembroke.	-	-	-	-	-	-	-	-	-	-	-	-	-	-	-	-	-	-	-	-
29 th	Wick.	29.74	-	-	-	-	-	29.68	-00	-	-	-	-	-	-	61	-	-	-	-	-