




# Monthly and annual totals of **RAINFALL 1982** for the United Kingdom



DATA UKMO Duplicate

**National Meteorological Library**  
FitzRoy Road, Exeter, Devon. EX1 3PB



**Met Office**  
National Meteorological Library & Archive  
FitzRoy Road, Exeter, Devon, EX1 3PB  
Tel: +44(0)1392 88 4838 Fax: 5681  
email: [metlib@metoffice.gov.uk](mailto:metlib@metoffice.gov.uk)  
[www.metoffice.gov.uk](http://www.metoffice.gov.uk)

This publication must be returned or renewed by the last date shown below. Renewal depends on reservations. Extended loans must be authorised by the Librarian. Publications must NOT be passed to other readers

21 AUG 2003		
-------------	--	--



DUPLICATE



NATIONAL METEOROLOGICAL LIBRARY  
METEOROLOGICAL OFFICE  
LONDON ROAD  
BRACKNELL  
BERKS., RG12 2SZ

Monthly and annual totals of  
**RAINFALL 1982**  
for the United Kingdom

© Crown copyright 1985



Published by the Meteorological Office,  
London Road, Bracknell, Berkshire RG12 2SZ

UDC 551.506.1 (41-4)  
ISBN 0 86180 192 X



### **Cover photograph**

Miss Mary Rope, rainfall observer at 218185 Upper Abbey, Suffolk, died in January 1982 having been a co-operating rainfall observer continuously since 1909. Upper Abbey was her third rainfall station. In the 1980 New Year's Honours List she was awarded the British Empire Medal for her services to rainfall observing, and was the first rainfall observer to be so honoured. The cover photograph was taken at that time and is reproduced by courtesy of the *East Anglian Daily Times*, Ipswich.



# INTRODUCTION

## This publication

1. The present publication is the 14th in the new paper-back series which provides the information on rainfall over the United Kingdom that was formerly given in Part I of *British Rainfall*. It gives monthly and annual totals of rainfall and, where available, the rainfall on the wettest day of the year by amount and date(s).

## Station details

2. The publication includes for each station its 'Rainfall Station Number' (previously known as its 'Hydrometric Station Number'): this is the reference number used by the Meteorological Office to identify the station's rainfall data.

3. The county in which the rain-gauge is located is given by the 'County Number'. The counties in this volume are those which came into existence after the 1974 reorganization of Local Government in England and Wales, and after the 1975 reorganization in Scotland. The new county number, Ccc, comprises C the country and cc the county within the country. In Wales the county of Powys has been divided into two parts, north and south, each given a separate county number: this is to maintain a link with the 'districts' adopted by the Meteorological Office in its *Monthly Weather Report*. In the London area, all stations within administrative authorities bearing the name 'London Borough of ...' are shown within the county of Greater London. In Scotland the reorganization introduced Regional Council areas but, as the former county names are still largely used, the county numbering system adopted by the Meteorological Office serves the dual purpose of identifying both Regional Council and old county areas, and the three-figure county number may be regarded as being CRc, where C is the country number, R is the Regional Council number and c is the county number within the Region. (Where c is 6 or greater, the old county has been divided between two Regional Councils and the two parts are separately identified.) A complete decode of the system is given on pages x–xi.

4. The location of the rain-gauge sites is given by National Grid Reference to the nearest 100 metres, and the altitude of the rain-gauge site above mean sea level is given to the nearest metre.

5. The name of the rainfall station is that used by the Meteorological Office under rules which require that the primary name should normally appear on the 1-inch Ordnance Survey map and/or its 1:50 000 metric successor. Where stations exist on islands, the island name is given in capital letters as the first part of the name. Where it is desirable to identify the location beyond the name of the town, village, etc., a supplementary part of the name appears after a comma. In a decreasing number of cases it is desirable to retain the name under which data were published in *British Rainfall* (prior to 1969): thus there will remain some instances where longer-term station names do not adhere to these rules and the names may not in fact appear on current Ordnance Survey maps. Abbreviations or initials are used only in forms that are readily identifiable, although there are rules applicable to certain standard abbreviations, such as S. Wks = Sewage Works (or Sewage Treatment Works), P. Sta. = Pumping Station, Res. = Reservoir, Met. Office = Meteorological Office (where the term applies only to sites manned by personnel of the Meteorological Office or at Royal Naval Air Stations by personnel of the Directorate of Naval Oceanography and Meteorology).

\*Where a station name is prefixed by an asterisk, the rain-gauge is set with its rim at ground level, surrounded by a pattern of antisplash grid which is acceptable to the Meteorological Office.



# Where a station name is prefixed by a hatch symbol, the station is located in England although it is shown within the Hydrometric Areas associated with Scottish River Purification Boards; such stations fall within the data areas of the Northumbrian River Authority if in the north-east and of the North West Water Authority if in the north-west.

> Where a station name is prefixed by a 'greater than' sign, the data originated from a rain-gauge of a tipping-bucket type which provides data acceptable to Meteorological Office standards for data archiving purposes.

6. The average annual rainfall at stations for the latest reference period, 1941–70, is given in as many cases as possible. Estimated averages are not included. Representative figures (Table B) for the monthly and annual rainfall of 1982 in England, Wales, Scotland, Northern Ireland and the Isle of Man are given as percentages of the longer-period averages (1941–70) in Tables C and D.

### **Rivers and streams**

7. The publication follows earlier practice in that it endeavours to associate rain-gauges with particular catchments and accordingly names the associated rivers and streams.

8. It is not practicable to identify every stream in the country and some minor features have necessarily been ignored. However, in general, a stream is separately identified if it is more than four miles long and has, or has had, a number of rainfall stations within its catchment.

9. As with station names, a number of subjective decisions have had to be taken. The name of the river or stream not uncommonly changes throughout its course: a stream which enters and leaves a lake may thereby acquire a new name. In general, such rivers are identified by the name in use at the lowest reaches, that at the mouth or that at the confluence with a larger river to which it is a tributary.

### **Water authorities and hydrometric areas**

10. The water industry was also reorganized in England and Wales in April 1974 when the many 'River Authorities' were replaced by ten larger regional 'Water Authorities'; similarly, in 1975 there were changes in Scotland resulting in fewer 'River Purification Boards' each covering larger geographical areas.

11. As the administrative structure within Water Authorities does not necessarily follow hydrological boundaries, and is in any case subject to revision from time to time, it is not practicable to publish the rainfall data under sub-headings related to (say) Water Authority Divisions. Accordingly, the data are now published within 'Hydrometric Area' groupings and maps showing the relationship between these Hydrometric Areas and the various water authorities across the United Kingdom are included in pages viii and ix. The Hydrometric Area numbers used in this volume are those in use at the date of printing, and are not necessarily those in use in 1982.

### **Data**

12. Rainfall data are still published in strict numerical order of Rainfall Station Number. The 1974/75 reorganization of the water authorities cut across the hydrologically determined station numbering system adopted by the Meteorological Office in 1961 and to maintain the publication of data in numerical order it has been necessary in some instances to subdivide water authority headings into Part 1, Part 2, and so on.



13. The unit of rainfall amount that is used is the millimetre (mm). Monthly and annual totals are the summation of daily and monthly totals in that unit. If for any station or any period the unit of measurement was the inch, the daily data have been converted to millimetres prior to totalling.

14. The data from each station have been subjected to the routine quality-control procedure in operation by the Meteorological Office at the time of data receipt. Any corrections or adjustments have been incorporated in the figures now presented.

15. Certain practices operating during the period of publication of *British Rainfall* have been kept, namely the retention in archives of all data as originally submitted, and the omission from the published information of data from stations which appear too unrepresentative of the rainfall regime indicated by the bulk of rainfall stations in the area.

16. The present publication continues the practice commenced with the first new paper-back edition, that for 1969, in that reports from stations from which data for the year are incomplete are included. Some stations opened or closed during the year and for others a local shift of site occurred which is thought to have been sufficient to raise doubts about the homogeneity of the old and new observations. New rainfall station numbers have been allocated in the latter instance.

17. When data are missing in a random manner from the Meteorological Office data set for 1982, then the station in question will not, in general, be included in the lists of published data. In a certain limited number of cases, missing monthly totals are estimated and such estimated values are shown in the table by brackets around the totals. Where totals have been subject to substantial amendment during the quality-control process, this too is indicated by the presence of brackets around the rainfall totals. Such amendments, in addition to the treatment accorded to suspect daily values, could arise for example from the reapportionment of rainfall reported when the observation on the first day of the month has been missed, or because of adjustments arising from snowfall.

18. The maximum amount of rainfall in a rainfall-day is given in the last column together with the date of its occurrence. Should the amount be equalled on other dates within the year, those other dates are included, subject to a maximum of three date entries, shown in date order. For stations which commenced or terminated within the year (i.e. with some months' entries shown as dashes) the maximum daily amount is shown related to the period of available data. The maximum daily fall is not shown for stations whose data were received only as monthly totals or for which, for one reason or another, daily data are incomplete for the relevant period of record within the year.

#### **Availability**

19. This series of booklets has been introduced to meet the needs within the Meteorological Office. Further, it provides the opportunity to acknowledge the contribution of many enthusiastic, private rainfall observers and co-operating rainfall station authorities who may receive a free copy for the period during which the data from their station(s) are published.

20. Whilst the booklets are not primarily produced for sale, some copies are available, on repayment, for libraries, universities and other educational establishments, and indeed to individuals, particularly if they wish to maintain a series of publications of rainfall data as a continuation of the former *British Rainfall* series.



21. The publications are available only from the Meteorological Office: they are *not* available through Her Majesty's Stationery Office. Applications for copies should be made to one of the addresses given below:

The Director-General Meteorological Office (Met O 8) London Road BRACKNELL Berkshire RG12 2SZ	The Superintendent Meteorological Office 231 Corstorphine Road EDINBURGH EH12 7BB	The Senior Meteorological Officer Progressive House 1 College Square East BELFAST Northern Ireland BT1 6BQ
---	--	--

but any Standing Orders for issues as they are published should be placed only with the BRACKNELL address.



## Index to areal grouping of stations by Hydrometric area (HHHh)

Hydro- metric area	Page	Hydro- metric area	Page	Hydro- metric area	Page
0010	82	0402	32	0820	75
0020	82	0410	33	0830	75
0030	82	0420	36	0840	76
0040	83	0430	38	0850	77
0050	83	0441	39	0860	77
0060	84	0442	39	0870	78
0071	84	0450	39	0880	78
0072	84	0460	41	0890	78
0080	85	0470	42	0901	79
0090	85	0480	43	0902	79
0100	85	0490	44	0910	79
0110	86	0500	44	0920	79
0120	86	0511	46	0930	80
0131	87	0512	46	0940	80
0132	87	0520	46	0950	81
0141	87	0530	48	0960	81
0142	89	0541	49	0970	81
0150	87	0542	49		
0160	89	0550	54	1010	37
0171	89	0560	57	1020	62
0172	90	0570	58	1030	72
0180	90	0581	58	1040	78
0190	91	0582	59	1051	80
0200	91	0590	59	1052	80
0210	92	0601	59	1060	81
0220	1	0602	59	1070	82
0230	1	0610	60	1080	82
0240	2	0620	60		
0250	3	0630	60	1170	98*
0260	4	0640	61	1180	98
0271	4	0651	61	1190	98
0272	4	0652	62	1200	98
0280	8	0661	62		
0290	15	0662	62	2010	94
0300	15	0670	63	2020	94
0310	16	0680	64	2030	94
0320	17	0690	64	2040	96
0330	18	0700	67	2050	96
0340	20	0710	67	2060	97
0350	21	0720	68	2260	97*
0360	22	0730	69	2350	97
0371	22	0740	70	2360	97
0372	24	0750	71	2390	94*
0380	24	0760	71	2400	94*
0391	25	0770	73		
0392	26	0780	73		
0393	29	0790	73		
0394	31	0800	74		
0401	31	0810	74		

\* No stations in this  
area at present



# **WATER AUTHORITY BOUNDARIES** **and Hydrometric Area Numbers** **(Northern British Isles)**

The WATER AUTHORITY BOUNDARIES are those related to river divisions, which are somewhat different from water supply, etc. boundaries, and which are related to the re-organization of 1974 in England and Wales, and of 1975 in Scotland. Parts of Wales were revised in April 1979.

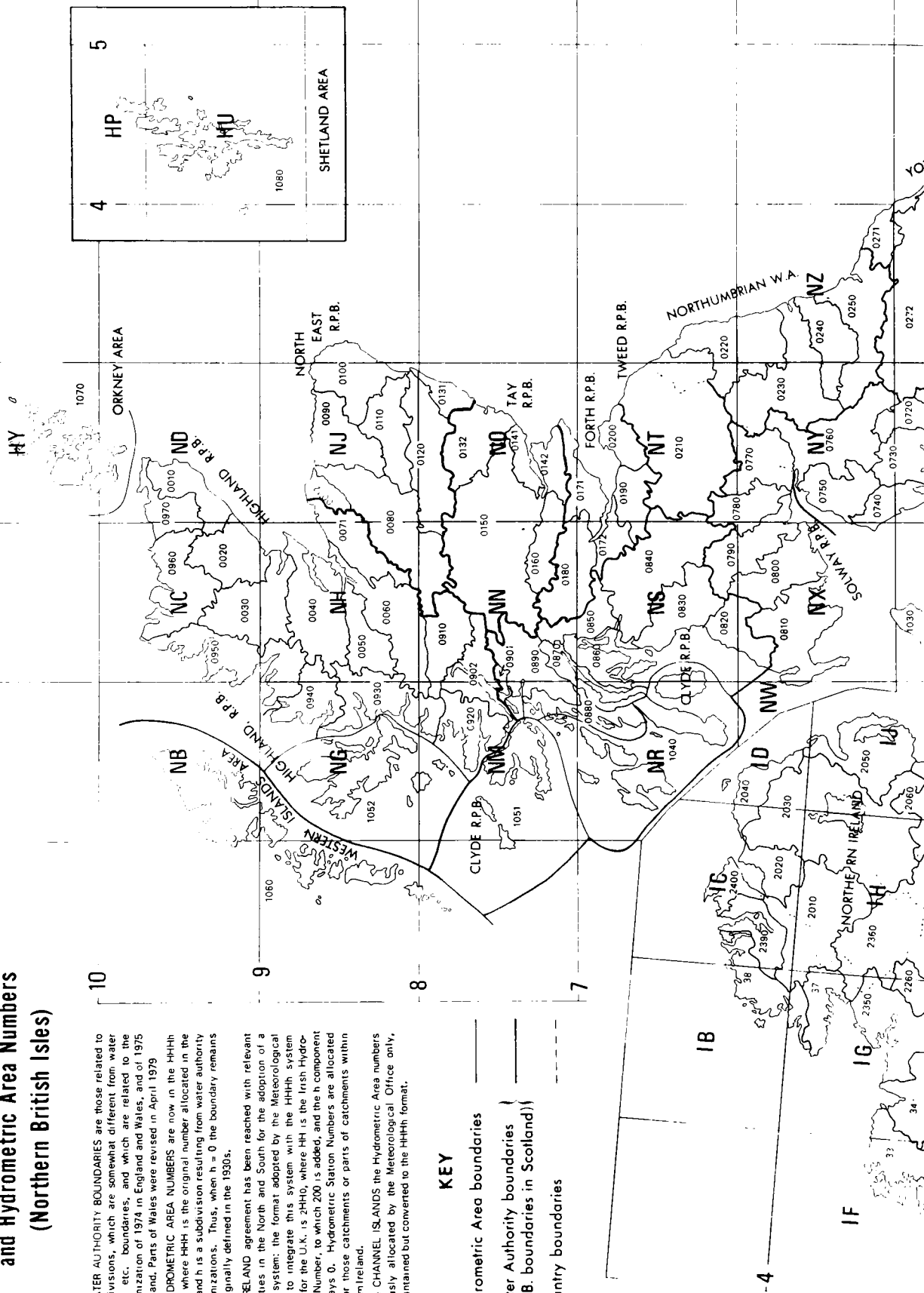
The HYDROMETRIC AREA NUMBERS are now in the HHh format, where HHh is the original number allocated in the 1930s and h is a subdivision resulting from water authority re-organizations. Thus, when h = 0 the boundary remains that originally defined in the 1930s.

Over IRELAND agreement has been reached with relevant authorities in the North and South for the adoption of a single system: the format adopted by the Meteorological Office to integrate this system with the HHh system in use for the U.K. is 2HHh, where HH is the Irish Hydrometric Number, to which 200 is added, and the h component is always 0. Hydrometric Station Numbers are allocated only for those catchments or parts of catchments within Northern Ireland.

For the CHANNEL ISLANDS the Hydrometric Area numbers previously allocated by the Meteorological Office only, are maintained but converted to the HHh format.

## **KEY**

- Hydrometric Area boundaries
- Water Authority boundaries (R.P.B. boundaries in Scotland)
- Country boundaries









Index to County Numbers  
following Local Government reorganization 1974/75  
(See Introduction, para. 3)

SCOTLAND

CRc

*Islands*

- 001 Shetland Islands
- 002 Orkney Islands
- 003 Western Isles

*Highland Region*

- 011 Caithness
- 012 Sutherland
- 013 Ross and Cromarty
- 014 Inverness-shire
- 015 Nairnshire
- 016 Moray (in Highland) \*
- 017 Argyll (in Highland) \*

*Grampian Region*

- 021 Banffshire
- 022 Aberdeenshire
- 023 Kincardineshire
- 026 Moray (in Grampian) \*

*Tayside Region*

- 031 Angus
- 032 Kinross-shire
- 036 Perthshire (in Tayside) \*

*Fife Region*

- 041 Fife

*Lothian Region*

- 051 East Lothian
- 056 Midlothian (in Lothian) \*
- 057 West Lothian (in Lothian) \*

*Borders Region*

- 061 Berwickshire
- 062 Peeblesshire
- 063 Selkirkshire
- 064 Roxburghshire
- 066 Midlothian (in Borders) \*

*Central Region*

- 071 Clackmannanshire
- 076 Perthshire (in Central) \*
- 077 Stirling (in Central) \*
- 078 West Lothian (in Central) \*

\* See Introduction, para. 3, for explanation

SCOTLAND (contd)

CRc

*Strathclyde Region*

- 081 Dunbartonshire
- 082 Renfrewshire
- 083 Buteshire
- 084 Lanarkshire
- 085 Ayrshire
- 086 Stirlingshire (in Strathclyde) \*
- 087 Argyll (in Strathclyde) \*

*Dumfries and Galloway Region*

- 091 Wigtownshire
- 092 Kirkcudbrightshire
- 093 Dumfriesshire

ENGLAND

Ccc

- 101 Northumberland
- 102 Tyne and Wear
- 103 Durham
- 104 Cleveland
- 105 North Yorkshire
- 106 Humberside
- 107 Lincolnshire
- 108 West Yorkshire
- 109 South Yorkshire
- 110 Nottinghamshire
- 111 Leicestershire
- 112 Northamptonshire
- 113 Derbyshire
- 114 Warwickshire
- 115 Staffordshire
- 116 West Midlands
- 117 Shropshire†
- 118 Hereford and Worcester
- 119 Gloucestershire
- 120 Buckinghamshire
- 121 Oxfordshire
- 122 Norfolk
- 123 Suffolk
- 124 Essex
- 125 Cambridgeshire
- 126 Bedfordshire
- 127 Hertfordshire

† for a time known as Salop



**ENGLAND *(contd)***

Ccc

- 128 Wiltshire
- 129 Berkshire
- 130 Surrey
- 131 Greater London
- 132 Kent
- 133 East Sussex
- 134 West Sussex
- 135 Hampshire
- 136 Isle of Wight
- 137 Dorset
- 138 Somerset
- 139 Avon
- 140 Devon
- 141 Cornwall
- 142 Scilly
- 143 Cheshire
- 144 Greater Manchester
- 145 Merseyside
- 146 Lancashire
- 147 Cumbria

148 Isle of Man

**WALES**

Ccc

- 201 Powys (South)\*
- 202 Gwent
- 203 Mid Glamorgan
- 204 South Glamorgan
- 205 West Glamorgan
- 206 Dyfed
- 207 Powys (North)\*
- 208 Gwynedd
- 209 Clwyd

\* See Introduction, para. 3, for explanation

**NORTHERN IRELAND**

Ccc

- 301 Londonderry
- 302 Antrim
- 303 Down
- 304 Armagh
- 305 Tyrone
- 306 Fermanagh

**CHANNEL ISLANDS**

Ccc

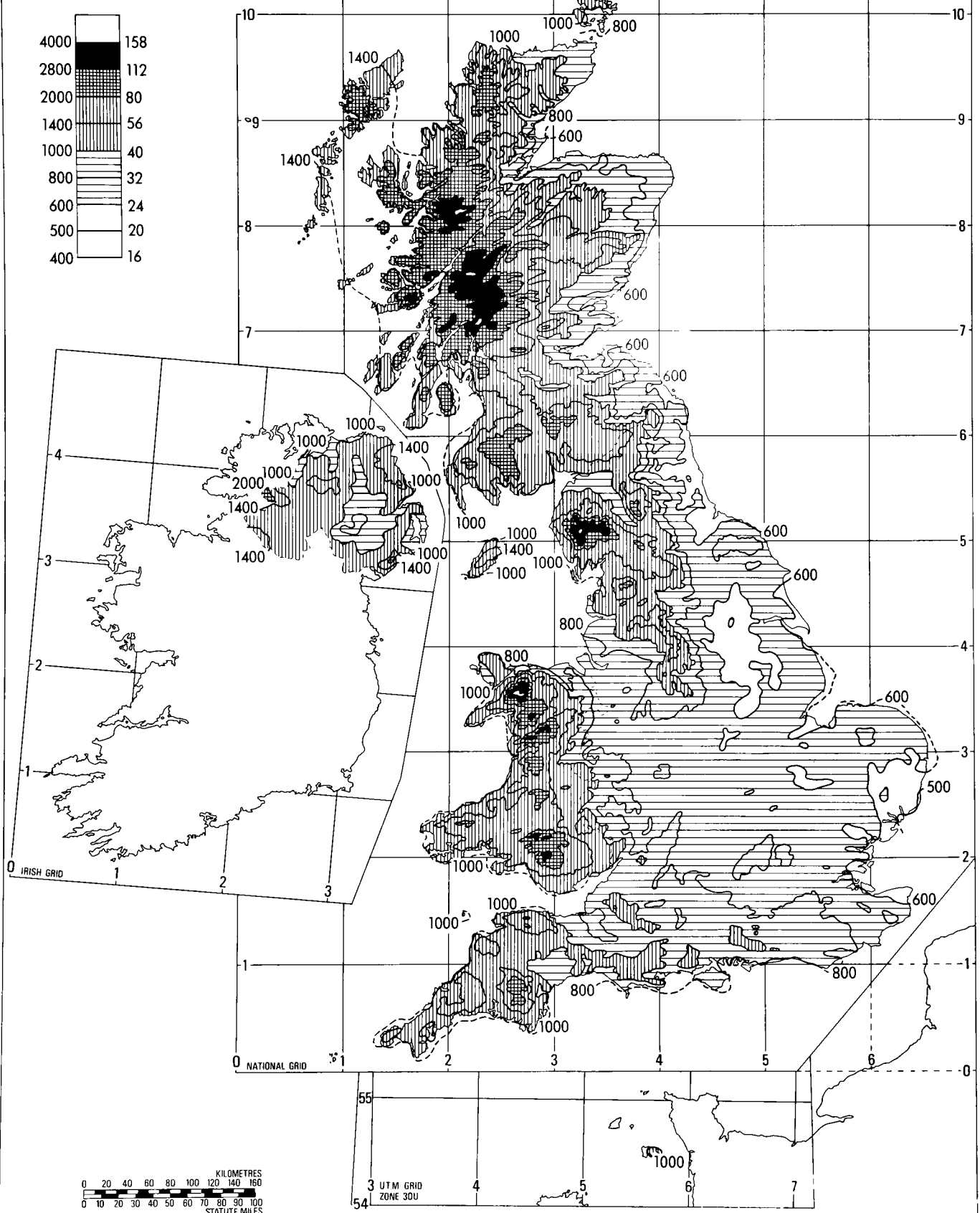
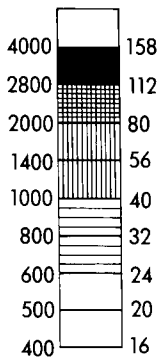
- 401 Alderney
- 402 Guernsey
- 403 Sark
- 404 Jersey



# ANNUAL RAINFALL 1982

Millimetres

The approximate values  
in inches are given. The exact  
relationship is 254 mm = 10 in.

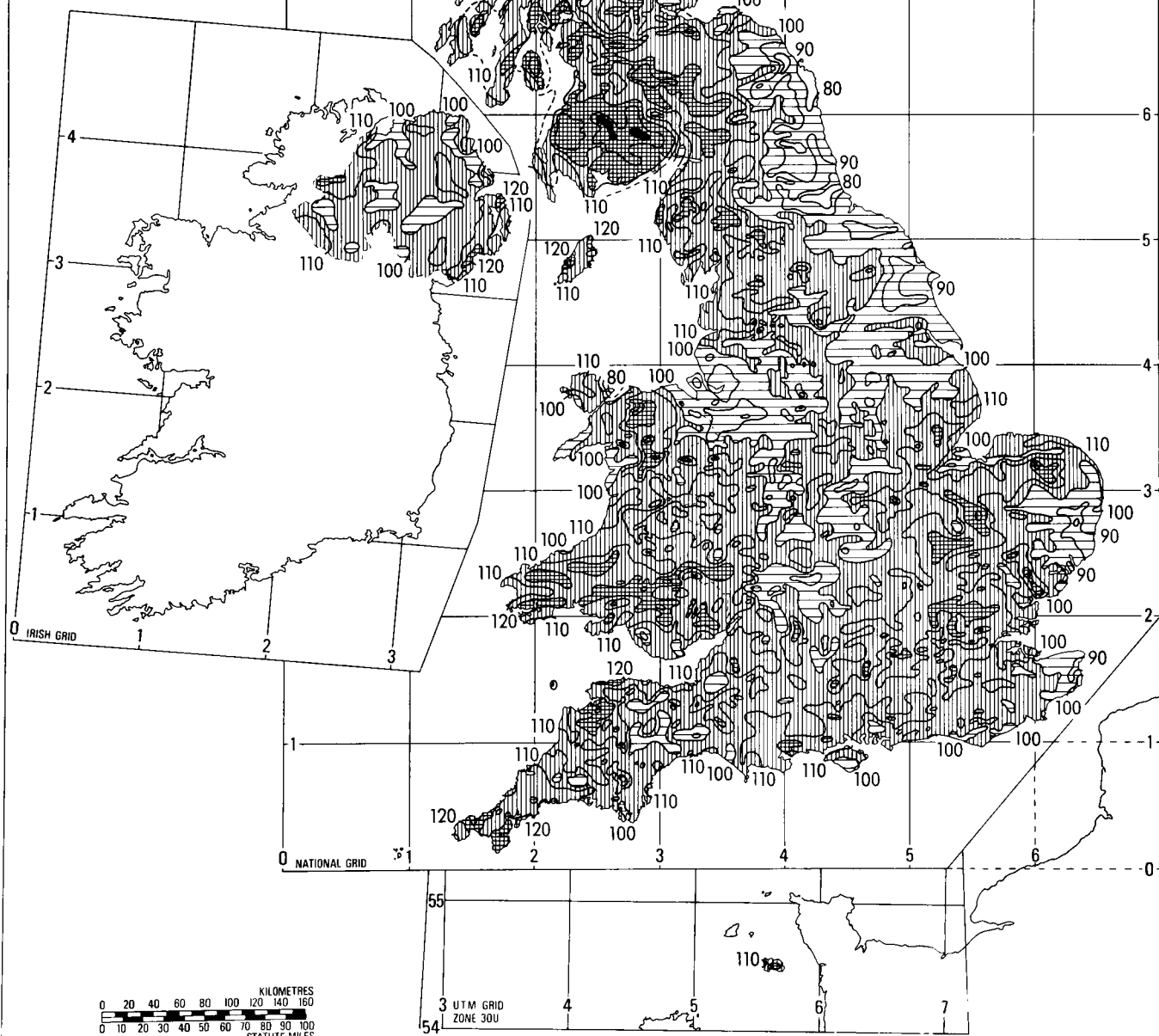
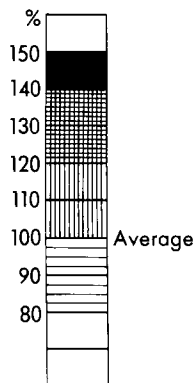




# ANNUAL RAINFALL

1982

As a percentage of annual  
average 1941-70





Estimated area rainfall, monthly, annual and seasonal for parts of the United Kingdom

A Averages for 1941–70 in millimetres\*

	Jan	Feb	Mar	Apr	May	June	July	Aug	Sept	Oct	Nov	Dec	Year	Winter half-year Oct-Mar	Summer half-year Apr-Sept	Area <sup>†</sup> km <sup>2</sup>
England	77	59	54	53	63	57	69	85	76	75	89	80	837	434	403	130 297
Wales	142	101	91	88	94	84	97	122	130	134	149	153	1385	770	615	20 756
England and Wales	86	65	59	58	67	61	73	90	83	83	97	90	912	480	432	151 053
Scotland	137	104	92	90	91	92	112	129	137	149	142	156	1431	780	651	78 734
Great Britain	103	78	70	69	75	72	86	103	102	106	112	113	1089	582	507	229 787
Northern Ireland	104	75	70	68	73	79	93	103	107	107	102	114	1095	572	523	14 133
Isle of Man	123	82	82	73	79	72	82	108	119	124	127	131	1202	669	533	572

B Values for 1982 in millimetres

	Jan	Feb	Mar	Apr	May	June	July	Aug	Sept	Oct	Nov	Dec	Year	Winter half-year Oct 1981- Mar 1982	Summer half-year Apr-Sept 1982	Seasonal year Oct 1981- Sept 1982
England	64	38	92	21	44	124	36	80	66	117	112	88	882	451	371	822
Wales	131	90	160	36	48	143	58	135	145	165	228	186	1525	878	565	1443
England and Wales	72	44	101	23	46	129	39	90	78	125	126	100	973	504	405	909
Scotland	154	107	153	46	92	72	57	156	200	196	229	213	1675	935	623	1558
Great Britain	100	65	119	31	62	109	45	113	120	149	161	139	1213	651	480	1131
Northern Ireland	107	90	112	24	65	123	21	92	99	126	167	139	1165	654	424	1078
Isle of Man	132	99	103	35	57	148	23	98	166	206	220	154	1441	844	527	1371

C Values for 1982 percentage of monthly average, 1941–70\*

	Jan	Feb	Mar	Apr	May	June	July	Aug	Sept	Oct	Nov	Dec	Year	Winter half-year Oct 1981- Mar 1982	Summer half-year Apr-Sept 1982	Seasonal year Oct 1981- Sept 1982
England	83	64	170	40	70	217	52	94	87	156	126	110	105	104	92	98
Wales	92	89	176	41	51	170	60	111	111	123	153	122	110	114	92	104
England and Wales	84	68	171	40	69	211	53	100	94	151	130	111	107	105	94	100
Scotland	112	103	166	51	101	78	51	121	146	131	161	137	117	120	96	109
Great Britain	97	83	170	45	83	151	52	110	118	141	144	123	111	112	95	104
Northern Ireland	103	120	160	35	89	156	23	89	93	118	164	122	106	114	81	99
Isle of Man	107	121	126	48	72	206	28	91	139	166	173	118	120	126	99	114

D Values for 1982 percentage of annual average, 1941–1970\*

	Jan	Feb	Mar	Apr	May	June	July	Aug	Sept	Oct	Nov	Dec	Year	Winter half-year Oct 1981- Mar 1982	Summer half-year Apr-Sept 1982	Seasonal year Oct 1981- Sept 1982
England	7.6	4.5	11.0	2.5	5.2	14.8	4.3	9.5	7.9	14.0	13.4	10.5	105	54	44	98
Wales	9.5	6.5	11.5	2.6	3.5	10.3	4.2	9.7	10.5	11.9	16.5	13.4	110	63	41	104
England and Wales	7.9	4.8	11.1	2.5	5.1	14.1	4.3	9.9	8.6	13.7	13.8	11.0	107	55	45	100
Scotland	10.8	7.5	10.7	3.2	6.4	5.0	4.0	10.9	14.0	13.7	16.0	14.9	117	65	44	109
Great Britain	9.2	6.0	10.9	2.8	5.7	10.0	4.1	10.4	11.0	13.7	14.8	12.8	111	60	44	104
Northern Ireland	9.8	8.2	10.2	2.2	5.9	11.2	1.9	8.4	9.0	11.5	15.3	12.7	106	60	39	99
Isle of Man	11.0	8.2	8.6	2.9	4.7	12.3	1.9	8.2	13.8	17.1	18.3	12.8	120	70	44	114

\* See Introduction, para 6, regarding introduction of averages over the new period, 1941–70.

<sup>†</sup> Values derived from: London, Central Office of Information. *Britain – an official handbook*, 1964. London, HMSO, 1964.



RAINFALL 1982

Number	Station	Co no	Grid reference	Av Alti- tude -1970 m mm	Rainfall in millimetres														Highest daily fall		
					Jan	Feb	Mar	Apr	May	Jun	Jul	Aug	Sep	Oct	Nov	Dec	Year	mm	date		
England and Wales																					
NORTHUMBRIAN WATER AUTHORITY AREA																					
HYDROMETRIC AREA 0220																					
Coastal																					
000898	Newlands	101	NU 46	116324	58	626	84	13	33	13	33	101	32	40	62	72	55	49	587	34	25Jun
000952	Bamburgh	101	NU 46	158349	38		71	13	28	10	36	100 ( 31)	37	57	81	53	50	567	31	25Jun	
001045	Newham Hall	101	NU 46	178293	37		( 78)	13	28	11	35	107	34	43	64	80	60	53	606	39	25Jun
001145	Doxford Hall	101	NU 46	187243	46		92	18	29	9	41	103	37 ( 55)	71	90	62	49	656	39	25Jun	
001545	Howick Grange	101	NU 46	242167	43		82	16	34	15	34	116	33	67	48	73	66	54	638	37	25Jun
001584	Boulmer Met.Office	101	NU 46	253142	23		78	12	27	15	34	112	31	62	41	65	59	46	582	45	25Jun
Aln (Coastal)																					
001618	Alnham, The Croft	101	NT 36	994106	168		104	24	48	23	50	72	66	63	70	108	90	85	803	34	14Jul
001721	Callaly Castle	101	NU 46	051099	104	785	( 91)	22 ( 44)	16	43	102 ( 56)	59	68 (104)	80	65	750					
001757	Whittingham	101	NU 46	069117	76	730	94	20	40	24	37	76	48	51	49	96	77	61	673	33	25Jun
001910	Broome Park	101	NU 46	109130	76		94	15	31	15	28	81	44	43	44	91	64	57	607	32	25Jun
002183	Hagdon Farm	101	NU 46	119226	186		( 90)	12 ( 27)	17	41	104	40	51	60	91	56	51	640			
002392	Alnwick	101	NU 46	199129	56		89	18	35	18	42	122	38	45	70	77	73	62	689	50	25Jun
Coquet																					
002739	Blindburn	101	NT 36	829109	307	1014	112 ( 45)	80	12 ( 61)	76	37	71	69	147	124	122	956				
003552	Swindon	101	NY 35	974996	122		115	28	56	14	41	70	45	83	62	--	--	--	---	31	2Jan
003966	Rothbury Cemetery	101	NU 46	055013	91	810	(108)	21	56	17	42	69	62	63	56	118	84	72	768	29	25Jun 14Jul
004489	Embleton Hall	101	NU 46	131012	152		(115)	16	42	16	37	84	41	64	61 ( 86)	69	55	686			
004802	Newton-on-the-Moor P.O.	101	NU 46	171053	137		94	15 ( 36)	16	35	99 ( 43) ( 63)	71	77	71	60	680					
004941	Warkworth W.Wks	101	NU 46	236057	30		89	14	33	12	28	92	31	48 ( 45)	62	55	50	559	33	25Jun	
Lyne (Coastal)																					
005349	Cockle Park	101	NZ 45	200912	99	729	( 98)	16	40	16	32 ( 91)	50	63	58	81	49	52	646	37	15Jul	
005505	Ellington	101	NZ 45	278919	23		88	15	32	11	25	104	40	55	51	57	50 ( 49)	577			
Wansbeck																					
005621	Sweethope Loughs	101	NY 35	947823	238		(108)	23	43	21 ( 34)	148	42	57	46	97	72	99	790	73	2Jun	
005785	Wallington Hall	101	NZ 45	035843	130		(110)	19	50	22	38	85	50	65	57	83	65	90	734	33	25Jun
Hart (Wansbeck)																					
006088	Harwood	101	NZ 45	000903	235	922	119	20	54	17	43	86	41	72	62	128	85	92	819	33	2Jan
006168	Hartburn	101	NZ 45	088864	128		101	17	52	17	36	83	70	58	58	81	59	72	704	38	14Jul
Pont (Wansbeck)																					
006404	Pont Res. P.Sta.	101	NZ 45	052938	171		(119)	22	58	17	41	84	72	76	71	127	88	82	857	40	14Jul
Wansbeck																					
006734	Morpeth	101	NZ 45	201856	29		101	17	34	14	31	91	41	64	55	68	47	58	621	42	25Jun
Blyth (Coastal)																					
007036	Capheaton	101	NZ 45	038805	180		( 99)	23	50	18	35	90	51	99	45	80	56	88	734	37	25Jun
Pont (Blyth)																					
007290	Great Whittington	101	NZ 45	007703	161	691	84	16	30	16	32	74	45	70	37	59	51	73	587		
007335	Burnside	101	NZ 45	044717	128	683	( 80)	14	26	16	27	90 ( 38)	62	44	63	52	61	573			
007556	Ponteland No.2	101	NZ 45	160717	73		( 84)	15	29 ( 12)	23	79	31	50	45	84	49 ( 53)	554			27	11Oct
Blyth (Coastal)																					
007863	Blaqdon Hall	101	NZ 45	212771	55		( 88)	18	26	17	27	125	47	62	58	70	51	50	639	34	25Jun
008060	Blyth S.Wks	101	NZ 45	296822	2		( 80)	16	22	10	29	107	30	52	55	53	45	48	547 ( 32 25Jun)		
008232	Blyth, Ridley Park	101	NZ 45	320812	3		66	13	23	9	28	108	38	60	42	54	49	47	537	30	25Jun
HYDROMETRIC AREA 0230																					
Coastal																					
008646	Tynemouth Coastguard	102	NZ 45	374695	30	638	69	9	28	10	26 ( 90) ( 31)	68	37	60	50	44	522			28	2Jan
North Tyne (Tyne)																					
008849	Kielder, Ridge End	101	NY 35	658958	274		(129) ( 87)	115	15	62	70	34	119	94	174	154	164	1217		40	2May
008887	Kielder Castle	101	NY 35	632935	201	1288	178	113 (157)	26	83	91	50	132 (118)	157	192	219	1516			47	2Jan
009641	Falstone	101	NY 35	726873	152		(140)	81	96	22	63	87	36	103	70	142	136 (168)	1144			
010064	High Green Manor	101	NY 35	808909	247		132	50	70	18	52	77	36	90	46	144	103	118	936	36	2Jan
010311	Chirdon	101	NY 35	762832	160		142	75	103	24	72	90	38	102	56	126	137	158	1123	40	2May
010477	Bellingham S.Wks	101	NY 35	838829	122		117	37	58	20	49	72	42	64	43	98	96	128	824 ( 32 2Jan)		
Rede (North Tyne)																					
010514	Carter	101	NT 36	705060	351		(120)	95	131	19	87	89	39	83	112	189	170	234	1368		
010568	Upper Coomsdon	101	NT 36	705032	393		140	96	136	18	84	103	35	93	107	181	178	225	1396		
010574	Game Park	101	NT 36	715044	268	1300	120	86	130	20	86	94	40	86	106 (177)	168	223	1336			
010589	Hopehead	101	NT 36	733066	359		119	67	92	17	59	85	38	72	86	184	145	148	1112		
010630	Upper Chattlehope Burn	101	NT 36	714022	381		136	95	136	25	83	119	36	103	100	187	183	232	1435		
010649	Chattlehope	101	NT 36	735021	366		132	89	130	22	76	99	35	107	103	170	174	223	1360		
010659	Catcleugh Nursery	101	NT 36	749031	229	1176	129	77	117	22	73	90	33	89	87	158	158	168	1201	45	2May
010741	Cottonshope	101	NT 36	791048	297		(126)	60	91	19	51	91	40	79	77	137	131	128	1030	37	2Jan
011070	Redesdale	101	NY 35	834955	235		136	50	60	17	55 ( 76)	41 ( 90)	53	140	110	129	957			38	2Jan
011384	Elsdon	101	NY 35	937932	162		126	29	60	15	48	70	35	78	47	129	87	92	816	38	5Oct
011706	West Woodburn	101	NY 35	897872	131		122	29 ( 50)	16	35	69	40 ( 67) ( 47)	120	78	101	774				34	2Jan
North Tyne (Tyne)																					
012213	Stonehaugh	101	NY 35	792760	201		152	47	87	27	61	100	41	78	54	107	110	(163)	1027	40	3Jan
012304	Park End	101	NY 35	872758	84	811	116	32	51	23	29	101	43	55	47	98	90	128	813	35	3Jan
012547	Green Crag	101	NY 35	913805	256		112	27	49	24	44	108	46	60	45	94	69	102	780		
012594	Colt Crag Res.	101	NY 35	942781	200	784	88	21	40	20	36	90	40	60	39	51	42	73	600	26	3Jan
Hallington (North Tyne)																					
012714	Fawcett	101	NY 35	967766	160	734	93	20	39	17	31	75	35	55	38	59	37	71	570		
012716	Hallington Res.	101	NY 35	973762	152	697	103	21	40	16	31	86	35	56	39	63	40	68	598	30	3Jan
012718	Hallington	101	NY 35	978																	



RAINFALL 1982

Number	Station	Co no	Grid reference	Av Altitude -1970 m mm	Rainfall in millimetres												Highest daily fall			
					Jan	Feb	Mar	Apr	May	Jun	Jul	Aug	Sep	Oct	Nov	Dec	Year	mm	date	
NORTHUMBRIAN,0230-- (contd)																				
South Tyne (North Tyne)																				
013131	Garrigill	147	NY 35	732402	555	235	( 75)	(130)	34	( 65)	(110)	55	195	128	186	(236)	(180)	1629		
013335	Hartside	147	NY 35	668423	503	225	86	147	34	59	132	50	154	(130)	(200)	(239)	196	1652		
013545	Alston	147	NY 35	718473	320	141	64	113	20	54	83	47	(116)	69	137	177	(137)	1158		
013554	Alston S.Wks	147	NY 35	714474	259	167	( 66)	141	22	63	79	( 50)	133	92	141	199	159	1312		
013876	Aules Hill Farm	101	NY 35	665528	297	(210)	( 95)	(164)	27	78	(107)	56	163	91	146	211	(171)	1519		
014136	Tindale, Roachburngate	101	NY 35	613596	213	170	85	115	20	63	96	62	127	57	97	149	168	1209	54 2Jan	
014554	Haltwhistle	101	NY 35	681640	122	945	(140)	60	105	14	62	83	70	113	54	112	(133)	140	1086	( 40 2Jan)
West Allen (South Tyne)																				
015131	Ninebanks	101	NY 35	777528	253	(133)	67	126	26	73	78	45	82	69	132	163	178	1172	39 3Jan	
015339	Allenheads	101	NY 35	860453	411	1233	(142)	57	122	25	51	114	32	88	( 70)	(144)	196	186	1227	
South Tyne (North Tyne)																				
015812	Haydon Bridge	101	NY 35	838645	79	(121)	25	56	14	( 32)	84	38	66	33	82	65	82	698	34 3Jan	
Tyne																				
016168	Hexham Res.	101	NY 35	932632	99	691	( 94)	20	53	13	29	90	45	49	( 31)	77	67	78	646	31 3Jan
Devils Water (Tyne)																				
016362	Ladle Wells	101	NY 35	875525	381	978	(110)	32	65	14	36	87	42	45	52	112	(130)	(120)	845	
016450	Whitley Mill	101	NY 35	924581	152	115	27	68	16	( 34)	91	45	52	47	81	81	86	743	31 3Jan	
Tyne																				
016958	Riding Mill	101	NZ 45	012615	58	90	10	40	10	26	88	37	53	39	73	59	57	582	28 25Jun	
016973	Broomhaugh S.Wks	101	NZ 45	028617	24	91	9	38	12	28	84	41	47	38	75	58	57	578	( 27 3Jan)	
016991	Bywell	101	NZ 45	047616	18	79	9	45	13	31	85	45	67	40	70	59	51	594	( 29 25Jun)	
017041	Minsteracres	101	NZ 45	025556	259	92	9	49	13	29	93	( 48)	41	49	91	61	53	628	( 32 25Jun)	
017112	Broomley	101	NZ 45	037600	99	75	10	43	11	31	86	41	46	38	( 85)	53	50	569		
017213	Whittledean Res.	101	NZ 45	064679	116	683	97	10	31	16	28	84	39	55	40	63	39	51	553	25 3Jan
017260	Whittledean Filters	101	NZ 45	076673	108	684	( 95)	( 9)	35	( 15)	30	95	35	55	47	73	43	55	587	28 25Jun
017341	Prudhoe	101	NZ 45	087635	15	( 83)	6	33	13	30	84	30	45	41	62	47	46	520	( 28 25Jun)	
017499	Throckley Filters	101	NZ 45	152669	91	669	72	7	28	11	34	94	47	61	42	61	46	48	551	29 14Jul
Derwent (Tyne)																				
017701	Quickcleugh	101	NY 35	889479	421	1190	108	52	123	( 25)	( 55)	102	34	68	87	143	181	160	1138	
017832	Boltshope	103	NY 35	948468	381	996	93	( 35)	( 86)	22	52	104	45	( 60)	57	148	153	124	979	( 50 50Oct)
017842	Presser Villa	103	NY 35	959478	397	928	( 90)	35	( 80)	16	63	96	43	51	53	151	131	134	943	
017857	Birkside	101	NY 35	949506	332	857	99	26	82	24	37	101	48	57	52	134	108	80	848	42 50Oct
017936	Acton Burn	101	NY 35	979537	259	835	87	20	65	( 20)	42	93	51	46	52	116	94	89	775	
018027	Derwent Bridge	103	NZ 45	032513	189	86	19	63	19	36	87	32	48	45	111	92	73	711	34 50Oct	
Burnhope (Derwent)																				
018085	Feldon Burn	103	NY 35	999461	375	951	120	32	82	17	67	102	53	82	61	143	132	126	1017	
Derwent (Tyne)																				
018178	Hisehope Res.	103	NZ 45	024461	349	921	109	27	76	17	55	93	45	59	62	136	128	98	905	
018196	Smiddy Shaw Res.	103	NZ 45	039462	332	884	101	25	87	19	58	96	42	57	60	127	114	107	893	26 50Oct 19Dec
018402 Ebchester, Westwood S.Wks																				
018536	Chopwellwood	102	NZ 45	136580	136	737	87	9	36	15	( 35)	( 90)	37	52	54	79	62	( 48)	604	30 25Jun
018710	Derwenthaugh	102	NZ 45	191614	15	668	( 81)	( 13)	26	11	34	72	42	( 64)	55	59	( 50)	41	548	
Team (Tyne)																				
018927	Birtley S.Wks	102	NZ 45	263563	23	( 74)	6	27	( 11)	( 32)	97	26	68	50	78	56	43	568		
019069	Saltwell Park	102	NZ 45	255607	64	97	4	24	11	45	107	( 39)	72	( 44)	99	51	49	642		
Tyne																				
019355	Jesmond Dene	102	NZ 45	253672	48	688	( 84)	8	23	10	35	83	38	( 64)	51	64	( 51)	54	565	
019577	Felling-on-Tyne S.Wks	102	NZ 45	310603	53	647	69	7	19	11	36	109	42	( 55)	50	90	( 50)	( 44)	582	
019640	Cleadow P.Sta.	102	NZ 45	386634	66	619	71	8	17	8	30	122	29	56	36	68	50	44	539	21 25Jun
019754	South Shields,Wood Terrace	102	NZ 45	369656	30	86	8	16	9	24	106	30	67	38	67	49	47	547	27 25Jun	
019829	Moorhouses Res.	102	NZ 45	334697	59	678	76	9	19	9	27	124	33	61	43	59	51	49	560	29 25Jun
019839	Tynemouth, North Pier	102	NZ 45	371692	5	625	( 80)	8	18	9	28	105	33	78	38	63	50	48	558	28 2Jan
Coastal																				
020177	South Shields, South Pier	102	NZ 45	373678	5	624	83	10	18	8	29	99	29	66	43	62	50	50	547	28 2Jan
HYDROMETRIC AREA 0240																				
Wear																				
021163	Lodgell Mine	103	NY 35	802375	594	1763	290	130	(170)	38	105	115	52	168	121	200	310	237	1936	
021204	Grass Meres	103	NY 35	825372	564	1576	240	110	(150)	30	86	115	( 47)	140	118	195	290	219	1740	
021229	Burnhope Res.	103	NY 35	850391	354	1290	113	78	136	32	79	95	39	99	( 82)	159	244	179	1335	47 2May
021232	Plover Hill	103	NY 35	831401	546	1607	315	100	144	25	81	100	50	105	80	(190)	(290)	191	1671	
021273	Ireshopeburn	103	NY 35	861379	434	152	88	(130)	28	89	107	38	94	80	146	268	208	1428		
021389	Westgate Railway Sta.	103	NY 35	910380	269	1067	93	61	121	16	51	91	37	66	64	123	205	133	1061	38 22Nov
Rookhope (Wear)																				
021601	Rookhope Nurseries	103	NY 35	932430	332	( 90)	38	90	23	49	94	36	58	53	128	149	117	925	( 36 50Oct)	
Wear																				
021817	Stanhope, Castle School	103	NY 35	996393	214	78	31	78	16	37	100	42	51	52	(108)	(128)	--	---		
Waskerley (Wear)																				
022065	Waskerley No.3	103	NZ 45	004433	436	967	92	28	84	18	55	104	54	57	63	134	126	125	940	
022085	Waskerley	103	NZ 45	022444	359	952	( 97)	30	83	( 18)	49	109	47	50	65	136	124	(101)	909	25 19Dec
022094	Waskerley No.1	103	NZ 45	026451	401	907	94	25	71	16	46	97	46	60	66	135	125	101	882	
022114	Waskerley No.6	103	NZ 45	042430	375	905	92	30	74	19	50	92	42	57	65	125	113	86	845	
022164	Tunstall Res.	103	NZ 45	063407	221	898	( 84)	24	80	19	44	85	40	57	69	121	120	85	828	32 50Oct
Wear																				
022349	Low Harperley	103	NZ 45	120348	123	( 88)	18	( 41)	11	39	66	31	45	43	81	( 88)	45	596		
Bedburn (Wear)																				
022528	Hamsterley	103	NZ 45	072306	192	(101)	35	62	18	40	105	44	55	67	106	--	--	---	27 22Jun	
022645	Dryderdale Farm	103	NZ 45	089340	197	84	31	57	13	37	89	40	49	60	107	108	77	752	26 50Oct	
Wear																				
022817	Low Etherley	103	NZ 45	169289	155	82	20	40	14	33	94	32	61	39	73	83				



RAINFALL 1982

Number	Station	Co no	Grid reference	Alt- tude m	Av 1941 -1970 mm	Rainfall in millimetres												Highest daily fall		
						Jan	Feb	Mar	Apr	May	Jun	Jul	Aug	Sep	Oct	Nov	Dec	Year	mm	date
NORTHUMBRIAN, 0240-- (contd)																				
Gaunless (Wear)																				
022955	Woolly Hill	103	NZ 45 044249	358		( 91)	23	60	18	32	115	49	71	63	86	108	74	790	30 25Jun	
023056	Cockfield	103	NZ 45 128243	206		( 69)	21	35	13	31	117	42	--	--	--	--	--	20 22Jun		
023151	West Auckland	103	NZ 45 181263	109	741	81	20	38	16	28	105	40	64	40	77	90	52	651	25 22Jun	
Browney (Wear)																				
023690	Satley	103	NZ 45 117437	226	753	72	19	47	14	37	90	41	57	69	98	101	69	714	( 26 50Oct)	
023782	Hollinside Farm	103	NZ 45 148464	213		( 76)	12	34	11	31	( 85)	49	54	57	80	71	48	608	( 28 14Jul)	
Wear																				
024513	Houghall, Durham	103	NZ 45 283412	37	682	62	( 16)	31	11	27	( 87)	( 26)	60	32	79	( 71)	43	545		
024724	Durham	103	NZ 45 267415	102	650	65	11	30	12	27	114	26	60	34	90	69	50	588	31 4Jun	
024734	Durham, Barkers Haugh	103	NZ 45 278433	30		58	13	34	11	27	134	27	58	37	95	66	49	609	53 4Jun	
024954	East Bainton	102	NZ 45 336481	85		77	11	34	12	30	126	41	63	56	95	69	48	662	28 4Jun	
025412	Washington No.3	102	NZ 45 317575	56		67	( 5)	21	12	31	114	36	81	37	81	52	45	582	22 13Aug	
025542	Stony Gate P.Sta.	102	NZ 45 355517	114		( 67)	8	29	10	27	126	31	94	34	69	58	42	595	47 30Aug	
Coastal																				
025767	Ryhope P.Sta.	102	NZ 45 404524	69	629	73	7	28	9	36	109	32	63	31	76	62	48	574	28 25Jun	
025861	Dalton P.Sta.	103	NZ 45 411468	105	661	65	8	34	11	( 32)	127	27	68	( 31)	67	62	46	578	31 30Aug	
HYDROMETRIC AREA 0250																				
Coastal																				
025979	Hill Hill Res.	103	NZ 45 413425	154	684	54	9	( 33)	12	( 27)	(106)	21	77	( 29)	61	( 52)	26	507	37 30Aug	
026018	New Winning P.Sta.	103	NZ 45 406384	123	712	66	11	36	13	26	(119)	22	78	( 34)	69	70	50	594		
026302	Hart Res.	104	NZ 45 484343	52	603	56	8	28	14	25	--	--	--	--	--	--	--	15 3Jan		
026323	West Hartlepool W.Wks	104	NZ 45 508334	11	609	62	10	33	12	26	105	27	86	29	51	72	48	561	22 30Aug	
026336	Hartlepool	104	NZ 45 510327	9	598	( 55)	9	29	10	26	121	23	83	28	48	67	( 47)	546	26 30Aug	
Tees																				
026638	Widdybank Fell	103	NY 35 818298	513		(233)	85	191	32	98	(110)	46	149	96	154	303	223	1720	54 2Jan	
026645	Cow Green Res. No.1	103	NY 35 817291	494		(241)	84	206	29	(109)	113	43	(167)	98	167	333	(203)	1793		
Harwood (Tees)																				
026957	Greenhills Farm	103	NY 35 838320	444	1380	(171)	74	163	31	83	101	45	113	84	138	273	177	1453	( 43 3Jan)	
Tees																				
Lune (Tees)																				
027430	Lunehead Farm	103	NY 35 856207	389		(177)	57	121	28	92	96	47	147	88	116	(247)	173	1389		
027653	Selset	103	NY 35 919217	329	1051	134	41	92	25	53	105	52	106	70	85	157	115	1035		
027684	Grassholme Res.	103	NY 35 946224	285	1030	(112)	42	109	16	53	109	54	101	75	86	168	107	1032		
Tees																				
027882	Eggleston, Gate House Farm	103	NZ 45 004236	253		96	26	76	18	32	120	48	69	65	69	114	89	822	28 25Jun	
Balder (Tees)																				
028019	Balderhead Embankment	103	NY 35 929187	343	1055	(128) ( 50)	118	18	58	114	53	106	79	89	195	(117)	1125			
028106	Hury Res.	103	NY 35 967193	263	927	(108)	40	94	17	37	143	54	86	( 69)	69	169	122	1008		
Tees																				
028206	Lartington Filters	103	NZ 45 012179	224	835	97	31	92	14	32	150	50	65	57	65	145	106	904	52 4Jun	
028408	Barnard Castle, Bowes Museum	103	NZ 45 056164	171	777	93	27	81	12	35	113	59	46	53	66	140	86	811	31 22Jun	
Greta (Tees)																				
028501	Old Spittal Farm	103	NY 35 910122	423	1140	136	55	(125)	23	( 50)	104	38	96	89	86	173	173	1148		
028636	Tan Hill	103	NY 35 900066	539		178	80	134	21	55	131	40	131	114	(120)	220	194	1418		
028677	Bar Gap Farm	103	NY 35 960107	374	1066	110	( 49)	(145)	29	48	131	39	83	85	90	204	167	1180	33 19Dec	
028710	Gilmonby, West Gates	103	NY 35 988128	280		( 99)	39	113	21	39	152	40	64	74	80	169	112	1002	35 22Jun	
028850	Arkengarthdale, Stang Forest	103	NZ 45 024090	325		103	46	125	25	40	139	37	71	76	93	192	(150)	1097	43 22Jun	
028904	Brignall	103	NZ 45 070122	209	805	88	( 28)	101	15	40	134	64	( 52)	64	72	134	89	881	( 46 22Jun)	
Tees																				
029156	Baby Castle	103	NZ 45 128221	140	774	91	16	40	14	30	113	43	63	44	70	95	53	672	26 22Jun	
029447	East Selaby	103	NZ 45 158184	107		66	14	42	10	31	121	43	50	39	65	101	55	637	27 22Jun	
029581	Darlington, Broken Scar	103	NZ 45 256141	48	629	56	11	44	10	18	156	39	48	36	69	97	50	634	47 2Jun	
Skerne (Tees)																				
029668	Hurworth Burn Res.	103	NZ 45 408333	109	669	65	8	34	14	37	119	25	73	37	71	71	47	601	29 22Jun	
029807	Thrislington Quarry	103	NZ 45 309326	114		57	11	26	11	24	94	30	66	30	61	61	37	508	22 17Aug	
029938	Windlestone, Well Cottages	103	NZ 45 265292	122		( 77) ( 12)	30	( 12)	23	88	28	66	34	76	--	--	--	--		
030036	Redworth, Todd Fall Farm	103	NZ 45 229239	139		74	11	26	13	22	130	35	66	42	66	78	47	610	27 22Jun	
030313	Newton Ketton, Ketton Farm	103	NZ 45 314206	73		66	9	30	9	30	146	36	( 60)	32	60	69	41	588	43 2Jun	
030581	Darlington, South Park	103	NZ 45 285134	30	644	59	13	44	11	23	134	28	51	37	60	90	45	595	36 2Jun	
Clow (Tees)																				
030701	Forcett Park	105	NZ 45 174125	110		68	17	59	10	27	(162)	41	49	42	61	109	62	707	34 22Jun	
030908	Monk End Farm	105	NZ 45 281099	34		( 58)	16	47	13	20	139	40	55	36	69	98	52	643	42 2Jun	
Leven (Tees)																				
031505	Kildale, East Green Beck	105	NZ 45 620098	168		67	15	73	17	20	114	27	90	51	106	73	56	709	35 30Aug	
032099	Whorlton	105	NZ 45 477021	85		63	16	58	10	20	156	15	74	54	90	74	50	680	27 22Jun	
032187	Crathorne House	105	NZ 45 443079	53		56	14	54	10	16	126	18	61	39	66	87	50	597	37 22Jun	
Tees																				
032389	Stainton	104	NZ 45 479142	47		48	12	54	10	17	120	24	( 70)	33	60	77	( 45)	570		
032474	Long Newton Res.	104	NZ 45 364166	56	629	56	10	40	8	23	95	( 28)	58	36	60	76	42	532		
032602	Hartburn Grange	104	NZ 45 407185	31	561	55	8	36	6	25	98	23	68	31	55	74	40	519	28 22Jun	
Billingham (Tees)																				
032821	Harpington Hill Farm	103	NZ 45 336266	90		62	7	25	9	27	126	( 31)	61	27	53	53	37	518	22 2Jun	
Tees																				
033148	Middlesbrough, Albert Park	104	NZ 45 494189	9	591	52	10	39	12	26	(108)	19	81	42	57	69	41	556	23 22Jun	
033443	Crockfoot Res.	104	NZ 45 430309	89	630	66	9	34	11	26	127	24	68	32	65	68	42	572	28 22Jun	



RAINFALL 1982

Number	Station	Co no	Grid reference	Av Alti- tude m	1941 -1970 mm	Rainfall in millimetres												Highest daily fall mm	date
						Jan	Feb	Mar	Apr	May	Jun	Jul	Aug	Sep	Oct	Nov	Dec	Year	

NORTHUMBRIAN,0250--(contd)

033590	Molviston, Aranvale	104	NZ 45 437252	35		62	7	34	9	25	108	31	( 72)	34	57	71	40	550	( 26 22Jun)
034458	Coastal Lockwood Res.	104	NZ 45 668141	193	818	63	13	60	16	21	123	31	99	( 50)	88	77	64	705	

YORKSHIRE WATER AUTHORITY AREA

HYDROMETRIC AREA 0271

035020	Coastal Scaling Res.No.2	104	NZ 45 739124	187		( 65)	16	67	20	27	161	21	89	43	90	76	69	744	
035023	Scaling Res.No.3	105	NZ 45 748128	177		65	13	63	20	25	155	18	83	40	80	71	61	694	36 22Jun
035300	Mulgrave Castle	105	NZ 45 845125	125	738	61	12	47	10	22	(198)	18	64	37	50	56	55	630	66 22Jun
035487	Esk Westerdale	105	NZ 45 664052	232	930	63	20	100	16	31	124	26	76	70	121	112	75	834	34 14Mar
035817	Danby Lodge	105	NZ 45 717084	122	908	( 68)	20	( 91)	( 23)	30	117	18	78	46	87	94	59	731	
036347	Randy Mere Res.	105	NZ 45 809019	174		( 80)	( 19)	( 92)	23	31	126	22	( 89)	56	104	110	65	817	31 14Mar
036374	Fylingdales, Snod Hill	105	SE 44 867975	232		( 75)	14	( 87)	29	( 36)	143	16	80	( 56)	110	106	75	827	
036702	Ruswarp	105	NZ 45 892088	30		49	17	61	10	22	195	15	61	38	60	66	60	654	70 22Jun
036813	Whitby School	105	NZ 45 892104	41		( 52)	16	56	( 8)	19	185	12	55	35	64	61	54	617	
036864	Coastal Whitby Coastguard	105	NZ 45 904114	60		40	15	52	6	( 17)	172	( 14)	52	34	53	60	52	567	56 22Jun
037182	Cloughton	105	TA 54 010937	46	745	36	14	92	10	22	157	21	70	( 50)	( 85)	84	53	694	
037225	Scarborough, Manor Road Nurseries	105	TA 54 031083	52		61	8	62	10	20	168	25	67	44	77	81	49	672	77 22Jun
037282	Filey P.Sta.	105	TA 54 114807	37	638	48	12	62	6	31	140	35	57	42	70	71	42	616	52 22Jun

HYDROMETRIC AREA 0260

038178	Gypsy Race (Coastal) High Mowthorpe	105	SE 44 888685	175	771	57	20	82	8	19	140	23	61	54	87	85	( 53)	689	47 22Jun
038290	Sledmere House	106	SE 44 933648	121	807	53	18	97	9	23	163	27	71	56	81	82	55	735	51 22Jun
039164	Bridlington, Mill Lane P.Sta.	106	TA 54 172687	48	728	41	15	70	10	32	163	44	50	37	87	54	42	645	56 22Jun
039166	Bridlington Cemetery	106	TA 54 181681	25		48	( 12)	72	11	31	156	44	47	45	88	51	45	650	55 22Jun
039445	Coastal Skipsea S.Wks	106	TA 54 166548	7		36	12	56	10	25	145	27	( 59)	46	74	( 59)	42	591	50 22Jun
040205	Withernsea S.Wks	106	TA 54 351268	8		38	16	66	12	26	115	25	53	47	82	63	37	580	45 22Jun
040740	Keyingham S.Wks	106	TA 54 230251	3		28	14	65	9	18	132	21	57	49	78	48	36	555	47 22Jun
041237	Holderness Drain (Coastal) Tickton P.Sta.	106	TA 54 073425	3		( 40)	12	69	7	29	121	25	77	43	90	56	47	616	48 22Jun
041648	Burton Constable Hall	106	TA 54 190364	15		--	13	67	( 1)	26	(143)	43	63	57	--	--	--	---	
042356	Hull Wetwang	106	SE 44 933590	74		43	15	95	7	22	108	20	78	( 50)	68	85	57	648	
042991	Kelk (Hull) Langtoft School	106	TA 54 009670	79	731	( 51)	16	83	14	25	157	19	70	51	76	86	61	709	69 22Jun
043255	Lowthorpe, The Elms	106	TA 54 074611	21		49	( 14)	( 78)	8	29	(184)	20	( 47)	48	64	60	( 45)	646	51 22Jun
043511	Driffield Canal (Kelk) Great Kendale	106	TA 54 017602	46		--	--	82	8	22	158	19	55	47	63	61	50	---	56 22Jun
043672	Hull Hempholme Lock	106	TA 54 079499	2		37	11	57	( 4)	16	169	24	( 63)	50	59	64	45	599	
043681	Tophill Low P.Sta.	106	TA 54 071482	2	621	33	13	67	7	( 18)	164	22	64	56	62	70	53	629	45 22Jun
043941	Dalton Holme	106	SE 44 965452	34	722	47	18	72	10	25	150	18	68	52	63	83	49	655	61 22Jun
044573	Dunswell P.Sta.	106	TA 54 067350	2	630	44	11	( 70)	--	--	--	--	--	--	--	--	--	---	( 27 6Mar)
044841	Coastal Hull, Pearson Park	106	TA 54 083301	2	645	42	13	73	9	26	190	23	70	69	( 69)	49	48	681	67 22Jun
044932	Springhead P.Sta.	106	TA 54 040294	4	629	47	12	70	( 9)	54	(162)	34	87	59	60	58	51	703	54 22Jun
044973	Hessle, Sandford	106	TA 54 027261	24	654	45	14	77	13	40	183	26	74	63	61	50	48	694	57 22Jun
045105	Welton, The Crescent	106	SE 44 957270	21		( 51)	12	77	9	( 27)	132	32	95	49	53	54	49	640	53 22Jun
045819	Foulness (Coastal) Holme Airfield	106	SE 44 832357	5		32	11	64	( 11)	18	128	14	76	45	46	68	45	558	26 22Jun
046220	North Cave	106	SE 44 893323	15		( 41)	16	72	12	28	148	21	95	56	66	68	49	672	31 26Jun

HYDROMETRIC AREA 0272

047060	Ure (Ouse) Moorland Cottage	105	SD 34 807923	343	1832	(252)	(148)	(263)	41	126	177	39	243	129	169	323	(304)	2214	
047196	Widdale (Ure) Top Widdale	105	SD 34 796842	434		225	131	174	27	96	(150)	31	227	128	161	232	278	1860	
047215	Mid Widdale	105	SD 34 813864	351		214	143	225	30	106	141	( 23)	212	137	146	258	278	1913	
047257	Top Snaizeholme	105	SD 34 830834	579		(220)	136	207	28	101	(140)	34	266	153	189	252	327	2053	
047282	Snaizeholme, Tow Hill	105	SD 34 830867	290		(198)	130	218	( 30)	94	141	( 30)	196	124	129	218	(278)	1786	
047283	*Snaizeholme, Tow Hill No.2	105	SD 34 830867	290		(201)	131	230	--	--	--	--	--	--	--	--	--	---	
047286	Mirk Pot Farm	105	SD 34 828870	312		(200)	130	218	30	98	138	21	210	131	(130)	271	248	1825	( 63 2Jan)
047462	Ure (Ouse) Sedbusk	105	SD 34 883912	297		(170)	83	170	22	65	122	23	(170)	90	84	(250)	(230)	1479	
047474	Burtersett	105	SD 34 891893	291		163	101	194	19	83	123	23	(166)	98	85	255	228	1538	47 2May
047609	Stalling Busk	105	SD 34 914857	335		(150)	85	173	19	75	122	23	154	95	101	201	204	1402	
048001	Bishopsdale, Long Ridge	105	SD 34 960831	247		(148)	80	176	( 34)	78	131	( 28)	(153)	(104)	84	243	250	1509	
048217	Carperby	105	SE 44 007898	223		113	49	127	19	51	115	( 22)	114	63	62	167	139	1041	( 35 2May)
048500	Leyburn	105	SE 44 114898	145		78	18	87	12	27	135	31	75	59	46	(140)	79	787	
048505	Leyburn S.Wks	105	SE 44 121893	116		76	26	( 98)	13	27	(140)	33	77	57	59	148	92	846	43 22Jun
048738	Carlton	105	SE 44 064846	271		109	48	134	( 21)	( 56)	160	29	97	66	71	203	(160)	1154	
049132	Burn (Ure) Low Houses	105	SE 44 138814	211	984	95	48	135	17	42	164	29	80	71	86	199	137	1103	



## RAINFALL 1982

Number	Station	Co no	Grid reference	Av Altitude -1941 m	Rainfall in millimetres													Highest daily fall			
					Jan	Feb	Mar	Apr	May	Jun	Jul	Aug	Sep	Oct	Nov	Dec	Year	mm	date		
YORKSHIRE, 0272-- (contd)																					
Agill (Burn)																					
049219	Agill Head	105	SE 44	114766	421	1197	121	69	166	25	65	(190)	34	115	100	109	245	194	1433	54	22Jun
049259	Arnagill Beck East	105	SE 44	162755	351	1070	102	61	137	17	49	184	28	101	85	(92)	197	151	1204		
049268	Roundhill Res.	105	SE 44	150776	241	975	101	(51)	134	18	52	177	34	97	76	99	200	146	1185		
049308	Leighton Res.	105	SE 44	162791	193	947	91	45	130	15	47	166	32	84	72	89	179	(124)	1074		
Laver (Ure)																					
049753	Hambleton Hill	105	SE 44	160731	337	1022	(97)	48	116	20	38	170	26	(100)	78	97	(180)	132	1102	57	22Jun
049857	Drovers Inn	105	SE 44	213723	176	966	80	39	117	12	33	168	32	97	58	74	160	123	993		
049901	Lumley Moor Res.	105	SE 44	224706	172	911	(83)	37	111	12	34	189	29	98	54	71	152	117	987		
Ure (Ouse)																					
050209	Ripon S.Wks	105	SE 44	324707	21	653	59	23	82	8	20	155	21	74	49	51	108	65	715	61	22Jun
050464	Burton Leonard Res.	105	SE 44	319638	90		63	23	(78)	10	21	163	22	84	53	51	119	72	759	61	22Jun
Swale (Ure)																					
051065	Keld	105	NY 35	892011	320	1411	165	106	184	24	84	151	33	159	104	116	250	216	1592	34	19Dec
051272	Gunnerside	105	SD 34	948982	240		(135)	79	155	28	50	102	27	116	87	91	219	191	1280		
051684	Arkengarthdale	105	NY 35	999030	294		129	60	139	27	(49)	108	34	100	76	103	225	163	1213		
051814	Grinton Lodge	105	SE 44	049976	259	1019	(110)	55	114	15	41	109	25	100	70	74	157	163	1033		
052286	Richmond, Green Howard Road	105	NZ 45	172016	189	819	(83)	23	78	13	26	143	45	72	54	71	112	79	799	55	22Jun
Bedale (Swale)																					
053530	Little Crakehall	105	SE 44	238903	60		71	22	65	9	21	154	27	57	49	57	108	60	700	62	22Jun
053765	Snape Castle	105	SE 44	262844	52		62	(28)	70	7	22	(160)	27	55	51	54	123	63	722	61	22Jun
053904	Leeming Met.Office	105	SE 44	306890	32	611	65	17	56	9	17	148	31	53	50	53	93	53	645	65	22Jun
Wiske (Swale)																					
054370	East Cowton S.Wks	105	NZ 45	315027	40		(57)	(13)	49	11	22	116	(29)	(63)	(39)	55	85	51	590	34	22Jun
054674	Northallerton, Crosby Road	105	SE 44	376931	43		56	14	50	9	16	137	31	(91)	47	48	85	52	636	42	22Jun
Cod (Swale)																					
055176	Whorlton Moor	105	SE 44	480988	235	797	(75)	25	73	12	32	95	27	74	56	114	82	56	721	25	22Jun
055222	Osmotherly Filters	105	SE 44	458968	147	764	(70)	(18)	52	11	20	(143)	19	68	54	99	82	56	692		
055659	Thirsk, South Villa	105	SE 44	438818	35	640	64	17	62	8	20	118	38	61	47	58	83	(58)	634		
Willow (Cod)																					
055812	Mount St John	105	SE 44	474848	165	709	77	18	63	8	25	165	32	90	47	81	79	61	746		
Swale (Ure)																					
056116	Coxwold	105	SE 44	533773	79	701	(68)	16	71	13	28	137	36	74	57	71	83	62	716	34	6Jun
056275	*Rainton	105	SE 44	374750	30		63	25	72	8	21	157	22	91	49	57	(108)	63	736		
Ure (Ouse)																					
056501	*Upper Dunsforth	105	SE 44	449632	16		(60)	18	66	8	22	142	18	90	47	56	102	59	688	47	22Jun
056506	*Lower Dunsforth No.2	105	SE 44	435643	15		41	18	62	8	25	140	21	89	53	57	109	60	683		
056507	Lower Dunsforth	105	SE 44	435643	15		38	17	57	7	22	(141)	19	86	50	54	(93)	56	640		
Ouse																					
056814	Easingwold	105	SE 44	528692	29	625	(52)	19	(63)	(9)	24	207	35	63	50	(57)	111	(56)	746	35	22Jun
057293	Linton upon Ouse Met.Office	105	SE 44	492613	14	623	39	16	61	5	20	153	15	82	47	58	81	(53)	630		
Nidd (Ouse)																					
057427	Scar House Res.	105	SE 44	065766	331	1314	129	(80)	201	28	82	176	30	135	96	115	268	218	1558	52	14Mar
How Stean (Nidd)																					
057524	Meagher Dike	105	SE 44	043699	533	1565	81	65	147	41	65	181	46	171	91	116	215	206	1425	44	14Mar
057533	Little Stangate	105	SE 44	059716	465	1628	84	71	183	40	90	180	41	190	106	138	273	280	1676		
057535	Backstean Gill	105	SE 44	058723	373	1590	94	75	175	30	74	170	38	155	91	121	244	265	1532		
Nidd (Ouse)																					
057712	Ramskill	105	SE 44	120709	137	1148	105	(56)	171	28	60	150	26	121	83	106	200	193	1299	(51)	14Mar
057788	*Gouthwaite Res.	105	SE 44	139681	140		107	54	154	22	60	139	23	128	66	90	188	159	1190	44	14Mar
058261	Birstwith Hall	105	SE 44	241583	99	919	70	32	98	14	34	201	24	96	55	59	154	103	940		
058279	Knabbs Moor	105	SE 44	237557	213	906	66	37	84	25	31	189	18	80	57	57	136	96	876		
Oak (Nidd)																					
058449	Beaverdike Res.	105	SE 44	231546	162		65	28	85	20	30	182	20	80	56	58	129	89	842	44	22Jun
058460	Scargill Res.	105	SE 44	235533	206	890	64	29	86	20	30	187	25	91	60	63	131	93	879	43	22Jun
058487	Ten Acres Res.	105	SE 44	249533	189	878	65	28	85	21	31	177	17	90	60	63	132	92	861	46	22Jun
058527	Harlow Hill Res.	105	SE 44	289542	167	798	57	23	84	16	34	177	19	90	55	60	116	84	815	62	22Jun
058569	Harrogate	105	SE 44	303579	63	757	50	18	70	12	28	170	17	76	52	53	(113)	(67)	726	68	22Jun
Ouse																					
059559	Long Marston, South Park	105	SE 44	508502	23		40	15	59	6	18	125	11	88	50	59	91	56	618	42	22Jun
059792	York, Acomb Landing Treatment Wks	105	SE 44	581527	9	610	(40)	13	60	5	22	162	13	74	51	49	(90)	51	630	38	22Jun
Poss (Ouse)																					
060200	Walbutts S.Wks	105	SE 44	646617	25		54	14	69	8	24	138	22	70	61	48	89	49	646	35	22Jun
Ouse																					
060548	York, The Retreat	105	SE 44	615508	18		41	11	67	5	(22)	163	15	87	52	52	83	52	650	40	22Jun
Wharfe (Ouse)																					
060946	Beckermonds	105	SD 34	873804	319		201	114	216	28	105	128	28	224	119	151	264	287	1865	67	2Jan
061246	Kettlewell	105	SD 34	970724	212		140	72	193	(29)	83	118	35	170	93	114	226	(209)	1482	(45)	14Mar
Skirfare (Wharfe)																					
061518	Fountains Fell	105	SD 34	869709	657	1839	208	90	(220)	31	107	193	30	(248)	139	170	269	251	1956		
Wharfe (Ouse)																					
061741	Grassington, High Rigg	105	SD 34	998639	168		101	41	113	20	49	118	31	146	76	64	--	--	---	38	17Aug
062017	Grimwith, Rams Close	105	SE 44	052647	297		112	61	144	22	62	143	48	(148)	86	87	194	169	1276	45	14Mar
062044	Jack Hole	105	SE 44	089657	402	1254	119	64	147	27	59	185	54	142	86	101	187	170	1341		



RAINFALL 1982

Number	Station	Co no	Grid reference	Alt- tude m	Av 1941 -1970 mm	Rainfall in millimetres												Highest daily fall				
						Jan	Feb	Mar	Apr	May	Jun	Jul	Aug	Sep	Oct	Nov	Dec	Year	mm	date		
YORKSHIRE, 0272-- (contd)																						
Washburn (Wharfe)																						
062974	High House	105	SE 44	137611	326	1137	92	39	114	17	40	163	33	119	59	78	(180)	(170)	1104	50	14Mar	
063027	Thruscross Res.	105	SE 44	154574	235		(102)	40	134	21	50	188	29	136	61	78	182	169	1190			
063072	Blubberhouses	105	SE 44	166553	175	1004	76	34	109	22	38	176	24	127	50	66	157	134	1013			
063121	Pewston	105	SE 44	187543	160	911	62	29	83	24	32	190	24	97	47	57	132	101	878			
063187	Swinney	105	SE 44	197527	140	880	( 69)	30	90	26	34	168	22	91	57	55	133	102	877			
063256	Lindley Wood	105	SE 44	217486	95	826	56	25	83	16	29	179	17	87	53	62	127	91	825	42	6Jun	
Wharfe (Ouse)																						
063517	Eccup No.2	108	SE 44	309422	115		( 44)	27	89	14	25	301	16	81	70	67	115	72	921	51	22Jun	
064281	Bramham	108	SE 44	441412	54	663	40	16	62	( 7)	20	185	18	74	59	52	98	61	692			
064282	*Bramham No.2	108	SE 44	441412	54		43	18	67	9	22	199	20	78	62	55	(104)	67	744			
064421	Church Penton Met.Office	105	SE 44	528380	8	616	39	9	65	7	13	130	11	60	47	46	67	57	551			
064425	Cawood, Stockbridge House	105	SE 44	561372	6	592	38	10	64	8	13	145	7	70	46	52	69	52	574			
064718	Askham Bryan Exp.Hort.Sta.	105	SE 44	551477	32	623	36	14	69	4	16	140	( 10)	98	54	50	90	62	643	36	22Jun	
Ouse																						
064960	Riccall	105	SE 44	608373	5	596	34	12	65	7	14	136	6	78	36	59	76	50	573	37	22Jun	
Selby Dam (Ouse)																						
065112	Sherburn-in-Elmet S.Wks	105	SE 44	526332	12		--	--	--	--	--	--	--	--	48	51	68	57	---	17	50Oct	
Derwent (Ouse)																						
065783	Silphc Moor	105	SE 44	957946	203	881	93	21	101	14	23	202	24	80	60	97	113	73	901	94	22Jun	
066312	Irton P.Sta., Cayton Bore	105	TA 54	047828	30		55	13	70	8	( 22)	177	24	68	45	74	79	49	682	74	22Jun	
066446	Irton P.Sta.	105	TA 54	004840	29	700	57	10	54	8	21	166	( 22)	58	46	81	76	46	645	78	22Jun	
066516	Ganton, Golf Club	105	SE 44	982781	30	695	( 51)	13	64	8	15	147	22	56	49	71	( 73)	47	616	61	22Jun	
066598	Wykeham Nursery	105	SE 44	947863	152	764	80	14	79	20	21	151	18	79	49	96	86	56	749	65	22Jun	
067183	Scampston Hall	105	SE 44	864756	31	662	( 42)	13	68	8	20	112	20	77	54	60	67	41	582	38	22Jun	
067347	Thornton-le-Dale	105	SE 44	832825	37		54	12	73	9	22	83	16	88	49	67	79	49	601	22	22Jun	
Rye (Derwent)																						
067797	Cold Moor	105	NZ 45	550020	323		92	22	73	15	23	137	21	98	54	124	86	61	806	29	22Jun	
067959	Bilsdale, Spout House	105	SE 44	574936	139		88	29	94	19	28	139	17	95	67	111	106	85	878			
068111	Hambleton, Greystones	105	SE 44	528830	271		91	27	75	10	28	131	43	99	56	96	87	77	820			
068415	East Ness	105	SE 44	695787	43	682	( 64)	19	( 80)	6	28	159	20	68	56	73	( 95)	( 60)	728			
Dove (Rye)																						
068723	Farndale No.10	105	SE 44	643998	175	1030	113	26	101	21	27	152	27	104	74	119	118	87	969	43	6Jun	
068766	Farndale No.13	105	SE 44	673995	322	1045	107	28	96	24	31	152	25	112	68	129	122	94	988			
068782	Farndale Vicarage	105	SE 44	672975	151	910	( 83)	( 22)	( 90)	19	29	141	23	101	64	122	109	82	885			
068894	Ravenswick	105	SE 44	706873	82	736	( 77)	21	82	7	38	142	19	89	56	85	80	78	774			
Hodgk (Dove)																						
069094	Lund Court	105	SE 44	669857	78	727	73	21	( 83)	7	26	131	18	78	52	78	85	( 76)	728	( 28	22Jun)	
069118	Welburn Hall	105	SE 44	680846	41	734	( 73)	18	70	9	22	121	17	76	55	77	110	( 66)	714			
Holbeck (Rye)																						
069462	Hovingham Hall	105	SE 44	665757	36	656	( 55)	( 17)	94	10	33	156	25	82	64	88	111	59	794	37	22Jun	
Costa (Rye)																						
070363	*>Keld Head No.2	105	SE 44	777839	24		( 57)	16	71	9	( 21)	(110)	16	85	46	74	81	52	638	( 33	6Jun)	
070364	Keld Head	105	SE 44	777839	24		( 65)	15	69	8	25	119	16	89	49	82	88	63	688			
Pickering (Costa)																						
070479	Cropton Forest, Scarfall	105	SE 44	816937	198		( 85)	( 18)	89	( 14)	26	138	18	97	62	130	96	87	860	21	22Jun	
070676	Pickering	105	SE 44	795843	44		62	13	75	8	26	101	16	85	49	86	92	62	675			
Derwent (Ouse)																						
071099	Huttons Ambo	105	SE 44	763678	30		53	16	76	7	21	(143)	23	63	49	63	72	47	633	35	22Jun	
071166	Birdsall House	105	SE 44	818652	94	763	56	16	77	7	17	(115)	22	62	51	80	74	54	631	35	22Jun	
071295	Coneythorpe	105	SE 44	711712	51		57	16	90	10	15	(187)	27	66	59	67	90	61	745	69	6Jun	
072065	Elvington W.Wks	105	SE 44	704485	9		( 42)	9	66	8	17	130	21	75	39	55	77	48	587	35	22Jun	
Pocklington (Derwent)																						
072415	Warter	106	SE 44	861502	88	744	( 46)	16	73	7	23	136	26	65	53	60	89	58	652	48	22Jun	
Aire (Ouse)																						
073419	Malham Tarn	105	SD 34	894672	393	1485	167	76	202	38	84	176	20	190	101	116	234	211	1615	46	14Mar	
073420	Malham Tarn No.2	105	SD 34	894671	381		--	--	--	--	--	--	--	--	--	118	234	219	---	36	20Dec	
073421	*Malham Tarn No.3	105	SD 34	894671	381		--	--	--	--	--	--	--	--	--	82	115	240	242	---	36	20Dec
073775	Malham, Lee Gate House	105	SD 34	926645	378	1290	(155)	61	(164)	( 33)	79	171	25	189	91	98	(204)	177	1447	38	14Mar	
073953	Gargrave, Holme House Farm	105	SD 34	943547	107		( 72)	40	107	20	( 47)	3	16	(149)	77	71	155	(160)	917			
073960	Gargrave S.Wks	105	SD 34	945537	107		78	34	134	17	44	129	16	125	79	69	156	147	1028			
074022	Salterforth	146	SD 34	882442	219	1248	111	45	147	30	( 59)	151	20	184	81	82	202	186	1298			
074117	Elslack Res.No.1	105	SD 34	937485	198	1072	77	45	137	19	53	(180)	--	--	--	--	--	--	---			
074118	Elslack Res.No.2	105	SD 34	937485	198		83	48	142	21	55	196	25	150	82	71	173	149	1195	48	14Mar	
074130	Bank Newton	105	SD 34	913532	137		( 91)	( 50)	129	17	47	144	21	139	76	75	175	(159)	1123	96	6Jun	
074328	Embsay Res.	105	SE 44	002545	194		73	31	118	17	42	229	22	127	60	54	143	132	1048			
074739	Silsden Res.	108	SE 44	044475	160	879	57	24	107	22	45	152	11	97	54	59	146	124	898			
Worth (Aire)																						
074852	Watersheddles Res.	146	SD 34	968380	340	1378	102	57	166	35	63	200	19	164	77	91	229	193	1396	50	14Mar	
074921	Lower Laithe Res.	108	SE 44	015367	236	1239	80	48	173	28	51	192	9	124	63	72	217	162	1219	51	14Mar	
074922	*Lower Laithe Res. No.2	108	SE 44	015367	236		87	53	185	31	54	198	10	132	67	76	239	180	1312	54	14Mar	
Aire (Ouse)																						
075150	Marley S.Wks	108	SE 44	087412	8																	



RAINFALL 1982

Number	Station	Co no	Grid reference	Alti- tude m	Av 1941 -1970 mm	Rainfall in millimetres													Highest daily fall	
						Jan	Feb	Mar	Apr	May	Jun	Jul	Aug	Sep	Oct	Nov	Dec	Year	mm	date
YORKSHIRE, 0272-- (contd)																				
075559	Bowling Cemetery	108	SE 44	174308	183	916	47	26	95	29	38	(206)	( 11)	79	61	50	(159)	( 83)	884	
075632	Bradford, Lister Park	108	SE 44	149352	134	867	46	24	113	21	35	196	8	67	51	58	157	96	872	46 6Jun
Aire (Ouse)																				
075725	Reva Res.	108	SE 44	153425	221	843	56	28	95	20	( 29)	191	10	( 94)	( 53)	57	136	84	853	41 6Jun
075811	Rawdon, Micklefield House	108	SE 44	207397	162	738	56	28	102	15	37	203	8	87	52	72	128	85	873	42 22Jun
076178	Pudsey S.Wks	108	SE 44	234330	101	735	39	( 24)	( 89)	21	25	270	8	77	65	54	138	80	890	39 4Jun
076203	Farnley Hall	108	SE 44	248323	123	723	( 34)	20	77	19	26	284	8	75	62	52	127	73	857	66 4Jun
076398	Lawnwood Cemetery	108	SE 44	267391	143	782	41	20	( 80)	12	29	302	11	61	60	--	--	--	---	59 6Jun
076399	Lawnwood Cemetery	108	SE 44	267392	143		--	--	--	--	--	--	--	--	--	59	119	69	---	20 50Oct
076410	Leeds, Hollies Park	108	SE 44	277377	93		38	18	84	15	27	301	11	60	60	58	117	71	860	66 1Jun
076414	Weetwood Filters	108	SE 44	272372	100	738	( 37)	18	( 84)	14	28	292	9	62	60	( 58)	117	73	852	61 1Jun
076455	Allerton, Grange Rise	108	SE 44	305379	137	744	39	19	77	14	29	261	9	62	61	65	121	69	826	50 6Jun
076549	Leeds, Knostrop	108	SE 44	324313	23	652	35	16	65	16	21	158	11	56	62	54	91	60	645	33 22Jun
076593	Leeds, Roundhay Park	108	SE 44	330383	130	747	42	16	70	12	28	249	15	62	63	64	112	70	803	42 22Jun
Walsden (Calder)																				
076982	Calf Lee	144	SD 34	953201	288	1339	119	73	196	48	63	215	30	193	84	109	213	206	1549	44 14Mar
077009	Ramsden Res.	108	SD 34	915214	303	1450	144	76	218	50	76	182	22	(220)	91	(115)	280	207	1681	( 66 14Mar)
077010	Ramsden Hill	108	SD 34	917208	404	1487	134	71	216	47	82	173	24	221	88	105	260	201	1622	( 67 14Mar)
077064	Gorpley Res.	108	SD 34	909231	274	1518	128	80	229	48	76	167	19	217	83	103	276	198	1624	57 14Mar
Calder (Aire)																				
077087	Todmorden, Lower Laith	108	SD 34	943244	152	1274	79	54	177	( 38)	46	158	15	(122)	58	( 92)	206	149	1194	
077137	Eastwood S.Wks	108	SD 34	970260	112	1231	89	59	196	36	59	181	17	145	65	75	245	168	1335	54 14Mar
Hebden (Calder)																				
077255	Walshaw Dean Lodge	108	SD 34	964335	317	1362	125	59	171	48	61	211	17	168	71	94	238	182	1445	52 25Jun
Graining (Hebden)																				
077335	Gorple Res.	108	SD 34	945311	313	1416	134	75	213	48	79	211	22	220	79	115	292	226	1714	59 14Mar
Calder (Aire)																				
077468	Mytholmroyd, Redacre	108	SE 44	010263	96	1103	71	42	167	41	55	157	8	110	60	72	229	155	1167	54 14Mar
077474	Whiteholme	108	SD 34	975203	377	1308	(124)	69	189	49	67	227	28	192	--	--	--	--	---	60 25Jun
077475	Byron Edge	108	SD 34	973192	382	1393	127	71	200	45	72	(240)	--	--	--	--	--	---	---	
077501	Turvin No.2	108	SD 34	998214	304	1239	90	61	185	40	47	191	22	152	72	74	225	192	1351	( 49 14Mar)
077534	Withens Clough Res.	108	SD 34	981233	305		91	63	187	43	64	188	19	170	72	88	255	192	1432	68 25Jun
Ryburn (Calder)																				
077716	Rishworth Drain	108	SD 34	981179	387	1303	107	67	185	48	60	244	32	186	( 75)	105	201	194	1504	
077735	Baitings	108	SE 44	004190	287	1299	90	56	189	41	59	200	17	152	75	79	231	184	1373	( 53 14Mar)
077757	Ryburn Res.	108	SE 44	024187	194		--	50	182	52	58	168	12	135	71	85	232	161	---	48 14Mar
077758	Stansfield Hey	108	SE 44	024189	213	1124	80	48	176	50	56	168	13	131	69	85	221	157	1254	47 14Mar
Booth Dean (Ryburn)																				
077767	Linsgreave	108	SD 34	986143	385	1396	93	51	169	54	63	206	( 19)	182	91	104	236	181	1449	
077797	Great Walden Edge No.1	108	SD 34	996156	346	1373	( 92)	50	160	53	64	(210)	14	169	87	87	217	169	1372	( 66 25Jun)
077812	Lodge Hole	108	SE 44	021146	442	1413	( 93)	( 61)	230	64	73	199	20	199	94	102	261	179	1575	
077835	Ringstone Res.	108	SE 44	048178	293	1291	89	51	205	57	( 73)	186	12	142	81	80	252	173	1401	62 14Mar
Hebble (Calder)																				
077948	Halifax, Ogden Res.	108	SE 44	065309	302		67	34	(131)	37	( 42)	208	7	100	56	71	191	125	1069	48 6Jun
078045	Halifax, Library	108	SE 44	085250	191	905	58	24	129	34	42	207	7	85	49	60	167	111	973	( 53 6Jun)
Calder (Aire)																				
078079	Deanhead Res.	108	SE 44	039151	307	1343	( 85)	57	192	( 47)	52	(160)	( 7)	168	80	(105)	260	(173)	1386	
Colne (Calder)																				
078442	Redbrook Res.	108	SE 44	026096	360	1378	(108)	61	(179)	45	50	209	26	191	75	97	242	167	1450	
078470	Marsden Res.	108	SE 44	041120	213	1416	103	59	193	43	51	198	12	170	84	80	257	169	1419	
Wessenden (Colne)																				
078475	Wessenden Head	108	SE 44	068077	366	1411	(103)	( 58)	187	54	48	198	( 10)	211	84	117	222	180	1472	
078525	Bobus No.2	108	SE 44	032100	360		(110)	66	184	52	46	(204)	21	203	96	106	227	(183)	1498	57 17Aug
Colne (Calder)																				
078622	Blackmoorfoot Res.No.2	108	SE 44	098131	243		--	--	--	47	48	220	9	122	106	68	221	143	---	40 17Aug
078623	Blackmoorfoot Res.No.1	108	SE 44	096130	244	1156	76	44	(196)	48	52	210	9	132	112	73	230	(154)	1336	53 14Mar
078673	Huddersfield, Oakes	108	SE 44	113177	232	1002	49	27	155	44	41	195	5	101	68	64	188	(131)	1068	40 14Mar
Holme (Colne)																				
078701	Ramsden	108	SE 44	116051	262	1523	109	55	204	60	64	207	13	182	110	94	232	198	1528	53 17Aug
Netherley (Holme)																				
078705	Holme Moss Television Sta.	108	SE 44	096040	520		(137)	( 66)	(240)	56	58	194	18	206	112	108	217	(190)	1602	
078712	Yateholme	108	SE 44	111043	308	1605	128	59	225	61	71	202	17	233	121	108	257	221	1703	71 17Aug
Holme (Colne)																				
078722	Far Maze End	108	SE 44	098048	457	1729	110	69	243	66	78	178	18	241	129	116	274	273	1795	
078770	Holmbridge, Digley Cottages	108	SE 44	113070	244		82	50	192	57	57	208	9	146	98	84	222	164	1369	45 14Mar
078810	Holmfirth, Holme Styes Res.No.3	108	SE 44	141058	262		78	44	163	48	( 56)	199	10	(156)	97	86	(213)	165	1315	48 17Aug
078850	Boshaw Whams Res.	108	SE 44	154058	283	1170	65	39	155	44	53	190	8	157	90	80	202	148	1231	
Calder (Aire)																				
079491	Bradford, Harold Park	108	SE 44	150292	213	862	( 58)	28	103	26	36	(204)	9	77	53	55	151	89	889	38 6Jun
079620	Heckmondwike, The Bottoms	108	SE 44	220224	50	709	31	13	73	21	18	167	9	87	( 58)	46	113	71	707	37 22Jun
079639	Dewsbury, Crow Nest Park	108	SE 44	234213	94	719	33	13	75	23	21	194	11	73	57	50	120	79	749	39 22Jun
079769	Dewsbury, Mitchell Laithes S.Wks	108	SE 44	263200	46		( 32)	( 11)	68	19	24	(204)	11	62	53	47	106	63	700	( 41 22Jun)
080138	Thornes Park	108	SE 44	321196	32		26	10	( 56)	16	18	199	13	( 63)	61	51	95	58	666	36 22Jun
080185	Ardsley Res., Upper	108	SE 44	287248	120	659	31	14	( 60)	15	21	158	12	64	60	54	102			



Number	Station	Co no	Grid reference	Alt- tude	Av 1941 -1970 m mm	Rainfall in millimetres												Year	Highest daily fall	
						Jan	Feb	Mar	Apr	May	Jun	Jul	Aug	Sep	Oct	Nov	Dec		mm	date
YORKSHIRE, 02/2-- (contd)																				
Don (Ouse)																				
081527	End Springs	109	SE 44	130022	442 1636	106	54	(200)	52	63	191	19	215	118	113	232	220	1583	49 17Aug	
081548	Harden	109	SE 44	150036	367 1390	100	50	196	50	64	204	13	185	106	102	237	195	1502		
081563	Woodland Clough No.11	109	SE 44	153003	436 1580	95	45	182	53	55	173	18	154	117	108	227	203	1430		
081583	Taurlstone Moors, Cat Clough	109	SE 44	182025	271 1279	85	43	185	51	61	213	8	136	93	85	(213)	172	1345	54 22Jun	
Scout Dike (Dcn)																				
081698	Ingbirchworth Res.	109	SE 44	213056	260 980	48	25	139	38	52	196	8	123	81	66	172	121	1069	47 22Jun	
Little Don (Dcn)																				
081872	Swinden Lodge No.2	109	SE 44	189009	315	78	43	196	( 47)	54	206	8	132	99	88	189	(159)	1299	50 22Jun	
081893	Langsett Res., East	109	SE 44	215003	213	58	28	142	39	38	208	6	101	87	69	170	148	1094	53 22Jun	
081947	Brockholes	109	SE 44	227011	275 961	( 55)	25	118	33	32	258	6	105	70	62	144	121	1029	( 74 22Jun)	
Ewden (Don)																				
082111	More Hall Res.	109	SK 43	289957	124 873	43	25	119	21	23	252	5	87	75	66	(122)	108	946	64 22Jun	
Don (Ouse)																				
Loxley (Don)																				
082250	Broadcar	109	SK 43	223904	306 1167	86	35	162	48	31	244	10	(120)	86	80	141	150	1193	( 46 22Jun)	
082295	Bradfield Filters	109	SK 43	261916	168 1029	64	33	146	31	27	217	9	91	( 80)	69	146	117	1030	49 22Jun	
Rivelin (Loxley)																				
082464	Black Clough	109	SK 43	236876	358 1176	75	32	134	33	30	211	11	113	95	78	172	123	1107	( 43 22Jun)	
082511	Redmires Filters	109	SK 43	267856	305	( 73)	29	129	36	30	256	12	98	83	72	155	102	1075	57 22Jun	
082527	Rivelin	109	SK 43	287869	172 945	( 55)	27	122	26	28	236	11	96	79	59	146	94	979	61 22Jun	
Don (Ouse)																				
082580	Crookes	109	SK 43	330872	192 833	43	( 23)	110	20	26	235	11	97	60	59	126	87	897	72 22Jun	
082583	Sheffield, Weston Park	109	SK 43	339873	131 802	40	20	100	17	24	225	15	84	56	55	118	79	833	67 22Jun	
Sheaf (Don)																				
082631	Houndkirk Moor, Badger House	109	SK 43	288823	347 978	78	29	144	34	36	215	15	107	71	69	154	111	1063	57 22Jun	
082693	Sheffield, Dore	109	SK 43	309817	206	64	24	123	31	28	241	12	99	59	60	129	89	959		
082714	Sheffield, Whirlowdale Park	109	SK 43	320829	178	56	21	124	24	26	228	10</								

## Trent Area

HYDROMETRIC AREA 0280



RAINFALL 1982

Number	Station	Co no	Grid reference	Alti- tude m	Av 1941 -1970 mm	Rainfall in millimetres													Highest daily fall	
						Jan	Feb	Mar	Apr	May	Jun	Jul	Aug	Sep	Oct	Nov	Dec	Year	mm	date
TRENT, 0280-- (contd)																				
Trent																				
089361	Burslem Water Recl.Wks	115	SJ 33	862487	122	( 76)	19	84	39	28	(118)	41	80	91	62	87	68	793	31 14Jul	
089438	Knutton	115	SJ 33	836468	133	( 76)	19	85	40	33	(130)	46	80	95	69	90	70	833	37 14Jul	
089542	Keele University	115	SJ 33	820446	179	75	21	83	41	36	118	34	83	95	73	90	70	819	27 20Sep	
089714	Strangford Water Recl.Wks	115	SJ 33	878393	95	( 63)	19	92	37	31	(132)	41	106	78	59	70	70	798	33 4Aug	
089984	Yarlet Hall	115	SJ 33	912292	123	( 50)	20	76	36	30	116 ( 46)	90	70	55	64	66	719	43 25Jun		
090221	Chartley	115	SK 43	005282	91	57	22	84	30	40	153	45	113	56	58	67	53	778		
Sow (Trent)																				
090358	Sugnall Hall	115	SJ 33	799312	143	46 ( 21) ( 85)			37	29	115	27	81	83	60	64 ( 63)	711	21 25Jun		
090492	Walton Hall Gardens	115	SJ 33	849285	99	( 53)	21	87	35	23	113	34	88	77	56	67	68	722	26 20Sep	
090537	Whitmore P.Sta.	143	SJ 33	799401	121	( 66)	25	99	41	42	105	35	80	87	68	78	85	811	28 20Sep	
090590	Hatton W.Wks	115	SJ 33	829369	108	61	22	92	41	41	(124) ( 32)	72	84	59	67	70	765			
090803	Stone, Cold Norton Farm	115	SJ 33	878321	107	( 51)	20	89	34	25	141	37	85	68	56	65	63	734	32 8Jun	
091070	Doxey	115	SJ 33	895238	69	( 43)	22	79	29	32	112	32	79	72	56	58	56	670	( 24 25Jun)	
091143	Stafford, Riverway	115	SJ 33	930230	75	42	21	81	34 ( 29)	176	40 (114)	62	61	61 ( 56)	777					
Penk (Sow)																				
091191	Oaken, The Manor House	115	SJ 33	857031	125	( 49)	20	70	32	27 ( 98)	41	80	66	58	63	48	652	26 5Aug		
091196	Codsall	115	SJ 33	870028	125	49	23	72	32	26	102	45	81	64	60	72	51	677	24 20Sep	
091267	Barnhurst Water Recl.Wks	115	SJ 33	900016	110	( 48) ( 19)		67	30	19	88 ( 47)	85	57	54	75	54	643	22 20Sep		
091403	Slade Heath P.Sta.	115	SJ 33	918071	104	( 48)	22	79	32	25 ( 89)	38	77	62	52	73	51	648	23 5Aug		
091583	Cannock, Longford Rd S.Wks	115	SJ 33	975091	122	( 45)	20 ( 70)	28	21	103	52	80	48	58	64	48	637	43 14Jul		
091773	Belvide Res.	115	SJ 33	861103	112	35	24	72	32	22	107	35 ( 80)	68	67	69 ( 55)	666				
091860	Hollies P.Sta.	115	SJ 33	816224	110	35	18	73 ( 43) ( 24)	129	49	76	--	--	--	--	--	---			
092233	Penkridge, Staffs College Of Agric.	115	SJ 33	920116	101	( 44)	21	67	31	17	99	39	94	64	60	65	48	649	31 5Aug	
092373	Dunston Hall	115	SJ 33	928176	84	( 45)	23	70	29	24	137	57 (108)	62	61	63	63	742	( 32 25Jun)		
Sow (Trent)																				
092593	Milford W.Wks	115	SJ 33	975212	75	41	24	75	32	41	178	62	140	59	64	66	52	834	75 4Jun	
Trent																				
092732	Rugeley, Brindley Bank	115	SK 43	037195	77	49	27	81	33	35 (131)	29	136	63	62	66	60	772	32 5Aug		
092923	Slitting Mill	115	SK 43	033173	91	45	26	81	32	40	136	41	138	63	59	66	65	792	37 5Aug	
Blithe (Trent)																				
093093	Sheepwash P.Sta.	115	SJ 33	951452	209	( 86)	30	105	40 ( 33)	147	45	78	80	69 ( 88)	77	878		41 25Jun		
093101	Werrington, Wallmires P.Sta.	115	SJ 33	949464	229	( 90)	25	101	43	29	157	31 ( 80)	78	68	96	97	895			
093141	Meir P.Sta.	115	SJ 33	937421	188	( 74)	23	99	39	28	137	53	88	79	62	87	70	839	37 14Jul	
093199	Cresswell P.Sta.	115	SJ 33	974394	164	76	27 (105)	43	37	141	54	83	83	58	79	79	865	39 14Jul		
093206	Fulford Manor	115	SJ 33	950386	216	68	23	83	38	24	177	47	80	73	63	71	66	813		
093295	Middleton Green	115	SJ 33	995354	182	71	25	95	36	32	197	46	98	61	67	84	76	888		
093358	Pradswell	115	SK 43	007334	137	53	25	79	33	39	213	52	125	59	57	72	71	878		
093390	Gratwich	115	SK 43	040315	116	48	25	88	30	47	167	38	119	57	60	70	57	806		
093439	Newton, Booth	115	SK 43	043272	110	46	25	97	31	46	140	38	110	65	66	73	51	788		
093487	Kingston	115	SK 43	063295	128	50	22 ( 90)	29	50	152	30	106	54	58	51	41	733			
093536	Blithfield Res.	115	SK 43	071226	83	( 42)	29	85	33	41	137	37	126	63	65	64	55	777		
093543	Port Fields	115	SK 43	067237	96	42	27	80	31	40	139	34	114	62	65	65	54	753		
093592	Bagot's Park	115	SK 43	091269	128	--	--	--	--	--	--	--	--	62	71	58	---	16 7Dec		
093596	Squitch House	115	SK 43	088265	145	( 46)	28	76	32	47 (115)	23	120	54	--	--	--	---	32 5Aug		
093644	Hamstall Ridware No.2	115	SK 43	104194	73	38	25	85	32	52	111	30	130	57	64	61	53	738	( 42 5Aug)	
093709	Hamstall Ridware No.1	115	SK 43	109192	65	40	25	84	33 ( 50)	110	32	135	59	63	61	53	745	( 44 5Aug)		
Trent																				
093765	Gentleshaw	115	SK 43	049123	227	52	27 ( 90)	38	34	119	36	105	67	59	65	59	751	24 5Aug		
093864	Hanch Res.	115	SK 43	103136	79	46	25	91	36	39 ( 99)	60	88	68	50	65	56	723	35 14Jul		
094106	Lichfield, Chesterfield Road	115	SK 43	112083	94	39	31	72	38	36	107	52	78	72	53	69	47	694	30 14Jul	
094127	Curborough Water Recl.Wks	115	SK 43	125127	67	( 42)	25	75	31	40	110	42	90	70	51	61	47	684	29 14Jul	
094154	Fradley Junction	115	SK 43	142141	61	40	26	76	36	44	98	37 (117)	71	54	67	48	714	26 4Aug		
Tame (Left)																				
094320	Willenhall S.Wks No.2	116	SO 32	978985	119	( 50)	27	86	26	18	92	52	68	65	52	80	59	675	37 14Jul	
094374	Darlaston S.Wks	116	SO 32	985978	120	( 51)	26	83	25	18	91	48	68	66	50	79	57	662	39 14Jul	
Tame (Right)																				
094436	Bilston, The Lunt Outfall	116	SO 32	966960	125	( 46) ( 30)		89	20	17 ( 91)	56	67 ( 72) ( 55)	74	56	673					
Tipton Branch (Tame)																				
094471	Dudley, Shavers End	116	SO 32	933912	227	( 44) ( 26) ( 93) ( 24) ( 22)					96	39	79	76	60	82	56	697		
094488	Coseley S.Wks	116	SO 32	945929	149	( 46)	27	97	24	21	95	38	80	71	58	76	54	687	( 27 25Jun)	
094599	Oldbury, Roway Lane S.Wks	116	SO 32	986902	134	( 50)	37	96	20	26	110	62	79	75	58 ( 84) ( 56)	753				
094615	Tividale S.Wks	116	SO 32	972910	132	( 55)	30 (100)	22	23	92	64 ( 95)	72	45	83	55	736	34 14Jul			
094638	Toll End S.Wks	116	SO 32	978932	122	( 49)	30	95	25	21	90	53	74	77	53	84	61	712	33 14Jul	
Tame (Trent)																				
094720	Walsall, Aldridge	116	SK 43	058010	163	51	31	82	30	27	88	57	63	82	57	84	57	709	28 14Jul	
094785	Goscote S.Wks	116	SK 43	021017	133	( 49)	22	74	27	19	119	42	68	63	48	67	50	648	32 14Jul	
094889	West Bromwich, Ray Hall S.Wks	116	SP 42	025946																



## RAINFALL 1982

Number	Station	Co no	Grid reference	Alti- tude m	Av 1941 -1970 mm	Mainfall in millimetres												Highest daily fall			
						Jan	Feb	Mar	Apr	May	Jun	Jul	Aug	Sep	Oct	Nov	Dec	Year	mm	date	
TRENT, 0280-- (contd)																					
Tame (Trent)																					
095646	Kingstanding, Perry Par Res.	116	SP 42 084952	157	729	( 58)	37	87	30	25	111	43	87	65	56	72	57	728	38	5Aug	
095702	Sutton Coldfield, Honeybourne Road	116	SP 42 128974	129		--	--	--	--	( 30)	123	50	82	65	50	71	( 56)	---	41	5Aug	
095801	Minworth	116	SP 42 165924	79	660	( 55)	26	71	28	28	138	31	88	54	57	64	47	687	45	5Aug	
095817	Coleshill	116	SP 42 194912	73	638	( 52)	26	( 78)	19	32	168	47	96	63	58	70	53	762			
Blythe (Tame)																					
095842	Earlswood	114	SP 42 095743	158		( 48)	46	( 91)	19	27	117	34	90	66	( 52)	105	59	754	31	14Jul	
096006	Solihull, Tudor Grange Fm	116	SP 42 147788	129		( 62)	44	97	21	35	131	34	77	65	63	88	51	768	31	6Mar	
096081	Dorridge, Windmill Farm	116	SP 42 171733	130		( 55)	35	100	21	24	(178)	26	69	54	66	85	58	771	32	6Mar 2Jun	
Cole (Blythe)																					
096672	Birmingham, Hall Green	116	SP 42 109798	140		( 62)	35	97	18	39	92	40	89	69	66	88	59	754	30	6Mar	
096712	Highters Heath Res.	116	SP 42 086792	158	745	( 55)	30	98	19	31	108	35	85	68	65	89	62	745			
096790	Yardley	116	SP 42 126850	122		( 56)	31	90	23	24	125	43	90	62	68	75	57	744	( 33)	5Aug	
096836	Kitts Green, Lea School	116	SP 42 149869	110		( 57)	33	93	24	19	139	--	--	--	--	--	--	---	( 27)	6Mar	
096893	Elmdon Met. Office	116	SP 42 167841	98		( 78)	31	87	24	29	146	23	78	60	62	83	52	753	42	8Jan	
Tame (Trent)																					
097260	Whitacre W. Wks	114	SP 42 225909	82	665	( 51)	30	78	25	37	168	31	85	57	72	70	( 48)	752			
097503	Hunts Green	114	SP 42 183975	82		--	25	74	28	37	119	61	102	64	58	63	( 50)	---	57	5Aug	
097539	Langley Mill	116	SP 42 155967	94	688	( 56)	( 25)	73	28	35	102	36	86	( 63)	56	61	53	674			
Black (Tame)																					
097616	Bourne Vale	116	SP 42 074997	128	706	( 49)	35	77	30	23	99	55	69	74	53	74	59	697	25	15Jul	
097793	Sandhills	115	SK 43 067048	124	718	( 51)	30	84	31	37	92	53	81	73	56	73	58	719	26	14Jul	
097819	Burntwood Water Recl. Wks	115	SK 43 079080	116		--	--	--	--	--	--	--	--	--	--	64	54	---	16	7Dec	
097900	Little Hay	115	SK 43 123030	91	726	( 52)	41	83	30	28	98	82	79	71	54	80	51	749	31	14Jul	
Anker (Tame)																					
098200	Hinckley, Bowling Green Road	111	SP 42 434941	122	675		48	32	80	22	26	149	20	80	59	59	60	47	682	26	22Jun
098202	Hinckley, Southfield Road	111	SP 42 431934	111		( 42)	30	75	21	27	130	15	70	58	55	57	45	625	27	22Jun	
098210	Hinckley S. Wks	111	SP 42 420927	99	655	( 41)	29	74	18	27	124	14	72	58	59	57	46	619	29	22Jun	
098408	Nuneaton P. Sta.	114	SP 42 361923	82	668	( 39)	24	74	26	25	129	17	79	57	55	61	( 49)	635	49	22Jun	
098544	Hartshill New S. Wks	114	SP 42 333955	75		( 39)	28	72	28	23	102	17	99	73	56	60	( 46)	643	36	5Aug	
098549	Hartshill	114	SP 42 328951	93	712	( 40)	33	70	( 25)	25	(111)	17	(101)	66	62	( 70)	39	659	39	5Aug	
Sence (Anker)																					
098712	Ravenstone Water Recl. Wks	111	SK 43 398131	130		( 52)	29	77	34	29	121	7	128	66	( 64)	63	--	---	51	5Aug	
098814	Nailstone, Crown Farm	114	SK 43 426077	151		( 42)	32	72	33	22	100	12	87	64	69	57	51	641	31	5Aug	
099063	Stoke Golding, St Martins Convent	111	SP 42 409974	100			40	29	75	25	18	126	27	81	( 63)	58	63	42	647		
099201	Shenton, Upton Lane	111	SK 43 384001	81			35	31	73	23	19	109	22	79	62	55	56	44	608	35	22Jun
099219	Market Bosworth S. Wks	111	SK 43 392028	95			31	33	78	27	22	122	21	( 83)	59	57	53	41	627	37	5Aug
Anker (Tame)																					
099319	Atherstone S. Wks	114	SP 42 318980	71	674	( 39)	( 29)	73	28	20	110	( 20)	98	66	56	60	43	642			
Tame (Trent)																					
099668	Tamworth P. Sta.	115	SK 43 197042	55	649	( 45)	( 38)	74	33	21	124	73	( 82)	60	58	67	45	720	34	5Aug	
099712	Tamworth, Cotton Lane Water Recl. Wks	115	SK 43 193057	61		( 40)	38	77	31	29	130	76	(102)	59	55	62	( 42)	741	41	5Aug	
099827	Elford	115	SK 43 189104	56	628		35	34	68	35	( 29)	126	48	( 84)	59	57	56	43	674	25	5Aug
Mease (Trent)																					
100098	Ashby-de-la-Zouch	111	SK 43 352141	114		( 38)	30	77	32	24	(147)	5	144	64	( 61)	64	54	740	60	5Aug	
100202	Norton-Juxta-Twycross	111	SK 43 318066	127			38	26	67	28	29	159	29	138	58	59	( 70)	39	740	79	5Aug
100306	Ashby-de-la-Zouch, Ingleshill Nursery	111	SK 43 346175	152		( 41)	33	80	30	23	142	5	132	62	63	62	50	729	50	5Aug	
100449	Overseal S. Wks	113	SK 43 291149	88		( 36)	34	( 73)	31	23	129	3	110	61	( 60)	( 59)	48	667	40	5Aug	
100498	Chilcote	111	SK 43 284103	73	631		37	29	71	29	23	146	15	128	60	60	61	43	702	63	5Aug
Trent																					
100936	Stanton S. Wks	113	SK 43 269192	64	654	( 34)	33	74	40	21	111	9	117	60	58	62	52	671	41	5Aug	
101049	Outwoods	115	SK 43 227240	94	666		46	33	73	38	25	112	9	104	61	67	64	54	686	34	5Aug
101065	Shobnall, Maltings	115	SK 43 233228	47		( 44)	28	74	35	26	101	5	100	( 56)	67	--	--	---	32	5Aug	
101089	Winshill P. Sta.	115	SK 43 264229	94	650		46	36	70	36	24	123	11	99	57	63	58	52	675	31	5Aug
101149	Stretton P. Sta.	115	SK 43 261257	44	656	( 42)	31	75	33	31	(179)	9	107	58	--	--	--	---	49	22Jun	
101151	Claymills Water Recl. Wks	115	SK 43 265259	43		--	--	--	--	--	--	--	--	--	--	56	56	49	---	15	9Dec
Dove (Trent)																					
101164	Wallnook No. 2	113	SK 43 034690	486			143	41	151	43	37	178	28	177	(133)	73	171	118	1293		
101178	Brand Top	113	SK 43 043687	424	1477	(145)		42	158	47	40	178	27	187	130	75	190	137	1356		
101202	Hollinsclough	115	SK 43 066665	291	1273		125	39	(140)	39	43	177	23	137	106	70	186	131	1216		
101233	Earl Sterndale	115	SK 43 089672	320			116	39	152	35	40	187	19	124	99	69	187	124	1191		
101388	Biggin, Homestead	113	SK 43 153594	294		( 86)	( 39)	127	35	28	197	26	117	91	73	152	97	1068	32	25Jun	
Manifold (Dove)																					
101584	Longnor, Top Farm	113	SK 43 106635	331		( 96)	33	118	30	37	171	22	91	90	65	(137)	87	977	( 23)	18Jun	
101673	Hulme End	115	SK 43 106596	216			92	36	120	32	35	162	21	108	91	68	150	95	1010	26	4Aug
101715	Averhillside Farm	115	SK 43 065599	369			119	35	121	46	48	189	25	115	93	76	150	105	1122		
101751	Wettonmill Farm	115	SK 43 095561	360		(107)	38	127	( 38)	33	(183)	27	89	92	76	153	99	1062			
Hamps (Manifold)																					
101795	Leek, Mermaid Inn	115	SK 43 037604	448	1234		122	41	118	50	50	180	41	114	93	85	140	99	1133		
101838	Onecote, Loxley Park Farm	115	SK 43 045554	290		( 96)	( 34)	129	48	43	171	27	90	96	83	136	100	1053			
101863	Ford, Onecote	115	SK 43 062537	280			107	41	136	42	39	185	28	93	88	80	140	106	1085		
Manifold (Dove)																					
102035	Upper Eastern	113	SK 43 123526	259		( 94)	39	128	( 36)	27	188	23	87	77	69	134	85	987	30	25Jun	
Dove (Trent)																					
102230	Parwich Hall	113	SK 43 189546	204			95	( 41)	133	33	26	164	15	123	79	66	140	91	1006	35	4Aug



RAINFALL 1982

Number	Station	Co no	Grid reference	Alti- tude m	Av 1941 -1970 mm	Rainfall in millimetres												Highest daily fall	
						Jan	Feb	Mar	Apr	May	Jun	Jul	Aug	Sep	Oct	Nov	Dec	Year	mm
TRENT, 0280-- (contd)																			
Hennore (Dove)																			
102383	Hopton, Sycamore Farm	113	SK 43	267535	220	74	( 41)	(120)	34	30	168	15	95	( 72)	64	119	82	914	27 21Jun
102433	Carsington Res.	113	SK 43	241517	206	83	41	117	28	( 31)	172	12	100	68	61	128	80	921	
102436	Carsington Res., Dam	113	SK 43	245500	201	--	--	107	( 28)	33	193	12	84	71	68	123	( 78)	---	
102448	Atlow Mill	113	SK 43	232495	164	82	37	111	28	--	--	--	--	--	--	--	---		
102521	Ashbourne W.Wks	113	SK 43	187459	179	874	( 88)	37	111	38	34	156	15	83	68	53	108	81	872
Churnet (Dove)																			
102737	Middle Hills	115	SK 43	030639	451	1237	122	38	128	46	39	206	34	132	114	81	156	105	1201
102772	Withens	115	SK 43	012618	323	1159	102	30	117	( 45)	32	201	38	99	98	75	133	97	1067
102780	Tittesworth, Middle Hulme	115	SJ 33	997603	198		89	24	110	40	36	143	27	105	100	70	132	89	965
102827	Leek, Lower Haddon	115	SJ 33	977605	267	1063	81	28	105	47	29	112	36	127	97	64	126	89	941
102848	Tittesworth W.Wks	115	SJ 33	994585	183	1015	85	24	106	39	37	133	29	98	93	68	115	( 80)	907
103043	Wall Grange P.Sta.	115	SJ 33	966536	139	896	73	( 25)	100	35	34	(132)	39	90	90	63	108	83	872
103047	Cellarhead, Rownall	115	SJ 33	944492	228		( 86)	27	112	45	34	128	39	103	( 88)	75	101	71	909
103290	Apesford Crossing	115	SK 43	021539	258		82	28	106	39	35	183	25	86	( 90)	73	111	83	941
Tean (Dove)																			
103768	Dilhorne	115	SJ 33	968470	280	905	87	29	98	38	30	154	31	78	83	67	96	74	865
103784	Hardiwick Farm	115	SJ 33	956443	247	848	73	26	94	34	( 26)	184	46	74	65	61	80	67	830
104024	Uttoxeter S.Wks	115	SK 43	095345	78		55	27	102	36	( 45)	157	30	125	65	56	79	63	840
Dove (Trent)																			
104335	Marchington Post Office	115	SK 43	136307	76		49	30	88	37	46	137	21	115	67	61	78	65	794
104430	Cubley P.Sta.	113	SK 43	171380	110	729	62	32	99	38	35	144	9	97	68	53	101	62	800
104474	Cubley	113	SK 43	178380	139		( 61)	( 34)	107	( 38)	31	138	( 15)	102	74	58	84	86	828
104527	Poston Hall	113	SK 43	185316	64	714	( 50)	34	89	40	29	125	2	114	( 64)	52	80	51	730
Sutton (Dove)																			
104716	Hulland Moss	113	SK 43	250463	178		( 65)	37	106	32	37	193	14	71	69	59	105	72	860
104873	Shirley House	113	SK 43	215419	137	801	64	31	97	39	35	138	11	74	64	( 52)	91	69	765
104885	Rodsley P.Sta.	113	SK 43	197413	126	814	61	31	106	36	33	145	9	86	67	53	107	74	808
105051	Tutbury	113	SK 43	219310	54	711	52	36	94	43	32	147	7	110	66	68	80	56	791
Dove (Trent)																			
105088	Stretton	113	SK 43	252264	55		( 42)	27	73	35	30	119	9	98	61	58	61	53	666
Trent																			
105428	Repton	113	SK 43	302267	70	658	43	( 35)	82	33	31	121	10	108	63	( 57)	71	53	707
105608	Derby, Brayfield Road	113	SK 43	335338	69	653	43	31	78	38	27	155	12	118	67	( 53)	68	( 60)	750
105715	Stanton-by-Bridge W.Wks	113	SK 43	374271	44		41	36	83	31	28	157	6	129	61	49	69	54	744
105837	Staunton Harold Res.	113	SK 43	383239	85	636	45	35	( 89)	32	19	152	4	118	( 59)	50	67	52	722
106070	Shardlow Hall	113	SK 43	438304	34		31	27	70	30	24	194	3	85	51	45	64	57	681
Derwent (Trent)																			
106100	Barrow Clough	109	SK 43	142976	405	1587	105	57	226	64	67	190	17	193	128	--	--	--	---
106135	Broadhead Clough	109	SK 43	169962	308	1433	85	43	207	64	53	215	15	154	117	--	--	--	---
106138	Slippery Stones	113	SK 43	168954	290		109	38	187	( 49)	45	210	16	149	109	99	217	168	1396
106161	Ronksley Moor	113	SK 43	147951	506	1599	133	44	196	59	53	191	13	163	127	102	240	193	1514
106179	Deep Grain	113	SK 43	123951	415	1588	141	47	204	64	66	202	16	191	145	--	--	--	---
106223	Ridge Farm	113	SK 43	161931	269	1428	123	38	198	51	44	187	17	147	106	--	--	--	---
106230	Upper Hey	109	SK 43	182943	416		(100)	38	145	62	( 42)	241	16	137	93	--	--	--	---
106233	Howden Clough No.64A	109	SK 43	177936	308	1296	97	41	(172)	46	( 41)	190	9	114	90	--	--	--	---
106238	Howden Dam	113	SK 43	168924	258	1291	108	36	172	46	41	211	13	146	100	86	196	142	1297
106259	Howden Dean	109	SK 43	185926	293	1297	99	43	158	40	32	193	10	126	87	--	--	--	---
106272	Birchinlee	113	SK 43	165918	271	1329	105	41	155	44	37	217	12	139	96	--	--	--	---
106295	Derwent Dam	113	SK 43	175899	249	1275	105	40	162	43	40	187	13	130	96	83	170	139	1208
106319	Mill Brook	113	SK 43	188894	235	1214	97	36	151	38	34	176	15	112	91	--	--	--	---
106337	Crook Hill	113	SK 43	185870	335	1171	85	36	137	40	32	186	19	111	98	70	(169)	116	1099
Ashop (Derwent)																			
106378	Upper North Grain	113	SK 43	104935	479		138	50	195	51	57	168	16	174	140	126	192	182	1489
106381	Featherbed Top	113	SK 43	089928	507	1515	113	52	164	50	61	188	20	169	115	119	181	180	1412
106383	Doctors Gate Culvert	113	SK 43	095930	463		128	51	173	48	60	179	17	--	--	--	--	--	---
106402	Snake Inn	113	SK 43	112905	314	1544	135	53	192	48	58	193	20	167	131	103	205	170	1475
106416	Middle Seal Clough	113	SK 43	111897	402	1573	122	44	177	40	66	183	15	--	--	--	--	--	---
106430	Wood Cottage	113	SK 43	128896	310		124	42	186	47	48	201	18	153	133	98	206	150	1406
106440	Blackdean Brook	113	SK 43	127890	326	1595	157	41	201	55	47	203	21	172	143	107	212	165	1524
106448	Ashop Weir	113	SK 43	140895	242	1403	109	38	171	43	52	200	18	134	119	85	181	135	1285
106452	Bleaklow Hill	113	SK 43	102960	625	1580	131	( 47)	240	( 60)	68	221	--	--	--	--	--	--	---
106457	Alport Low	113	SK 43	099944	559		153	42	208	54	72	229	--	--	--	--	--	--	---
106460	Alport Moor	113	SK 43	106943	546	1642	149	46	204	68	76	237	17	180	158	116	222	192	1665
106487	Alport Castles Farm	113	SK 43	135910	290		123	47	179	46	39	212	21	148	120	--	--	--	---
106521	Grimbocar	113	SK 43	172872	213	1246	108	35	175	52	37	182	21	133	105	--	--	--	---
Derwent (Trent)																			
106560	Highshaw Clough	113																	



RAINFALL 1982

Number	Station	Co no	Grid reference	Av Alti- tude -1970 m mm	Rainfall in millimetres												Highest daily fall mm date
					Jan	Feb	Mar	Apr	May	Jun	Jul	Aug	Sep	Oct	Nov	Dec	Year
TRENT, 0280-- (contd)																	
Burbage (Derwent)																	
107028	Upper Burbage No.2	109	SK 43	265829	411	983											
107047	Parsons House	109	SK 43	273806	379												
Derwent (Trent)																	
107124	Middleton Moor	113	SK 43	205752	306												
107226	Hassop Hall	113	SK 43	222717	160												
107317	Eastmoor, The Paddock	113	SK 43	308714	290												
107389	Chatsworth Gardens	113	SK 43	262701	133	842											
Wye (Derwent)																	
107494	Buxton, Terrace Slopes	113	SK 43	058734	307	1284											
107545	Stanley Moor	113	SK 43	053714	351												
107546	Leap Edge	113	SK 43	043696	453	1472											
Monks Dale (Wye)																	
107780	Rushup Edge	113	SK 43	103824	379	1278											
Wye (Derwent)																	
107821	Peak Forest, Conies Farm	113	SK 43	118800	329												
Monks Dale (Wye)																	
107875	Hargatewall	113	SK 43	117752	347	1186											
Wye (Derwent)																	
107909	Whiterake	113	SK 43	143781	372	1134											
107926	Tideswell	113	SK 43	149752	305	1089											
108075	Ashford	113	SK 43	193696	131												
108124	Bakewell	113	SK 43	206692	149	965											
Derwent (Trent)																	
108681	Matlock Training College	113	SK 43	307608	198												
108761	Astcnhill, Pikehall Lane	113	SK 43	208593	292												
108881	Middleton, Rise End	113	SK 43	279554	270												
108956	Whatstandwell W.Wks	113	SK 43	326554	75	859											
108996	Alderwasley, Little Hayes	113	SK 43	318530	213												
Amber (Derwent)																	
109040	Roach House	113	SK 43	315662	320												
109084	Ashover	113	SK 43	349629	178												
109141	Ogston Res.	113	SK 43	380598	102	762											
109149	Press Res.	113	SK 43	354657	232	838											
109225	Newton	113	SK 43	446595	171												
109363	Alfreton S.Wks	113	SK 43	414565	110												
109483	Wingfield Park, Weir Mill Farm	113	SK 43	380535	81	747											
Derwent (Trent)																	
109641	Belper Meadows P.Sta.	113	SK 43	340477	69	805											
109681	Belper Water Recl.Wks	113	SK 43	345466	58												
Ecclesbourne (Derwent)																	
109722	Middleton Top	113	SK 43	276552	303												
Derwent (Trent)																	
110105	Little Eaton, Lower P.Sta.	113	SK 43	364406	52	719											
110161	Derby	113	SK 43	359367	48	657											
110220	Mercaston	113	SK 43	286449	102												
110371	Markeaton Park	113	SK 43	343377	58	711											
110518	Derby S.Wks	113	SK 43	390349	41	624											
110632	Draycott Water Recl.Wks	113	SK 43	449329	35	643											
Soar (Trent)																	
110779	Frolesworth, The Brambles	111	SP 42	508903	113												
110988	Croft	111	SP 42	510960	84												
111247	Elmesthorpe	111	SP 42	462963	102												
111398	Narborough S.Wks	111	SP 42	549966	74												
Sence (Soar)																	
111523	Houghton-on-the-Hill	111	SK 43	689035	165												
111739	Wistow Hall	111	SP 42	641957	94	649											
111814	Killy Bridge	111	SP 42	609970	78	656											
111847	Shearsby	111	SP 42	626912	129												
111947	Wigston S.Wks	111	SP 42	593967	78	651											
Soar (Trent)																	
112069	Braunstone Water Recl.Wks	111	SK 43	552020	76												
112166	Leicester, Saffron Lane	111	SK 43	584021	59												
112350	Leicester, Police H.Q.	111	SK 43	612019	93												
112395	Leicester Water Centre	111	SK 43	563070	100												
112545	Wanlip Water Recl.Wks	111	SK 43	598117	52												
Wreake (Soar)																	
112704	Leesthorpe	111	SK 43	798136	125												
113016	Wymondham	111	SK 43	851190	113												
113259	Waltham-on-the-Wolds	111	SK 43	804251	174	660											
113347	Scalford	111	SK 43	764241	105	700											
113408	Melton Mowbray, Ferneley School	111	SK 43	751210	111												
113774	Brooksby Hall Agric.Coll.	111	SK 43	679154	70												
113987	Ashby Folville	111	SK 43	709119	82												
114059	Lowesby Hall	111	SK 43	722075	131												
114205	Barkby Hall	111	SK 43	637098	69	625											



RAINFALL 1982

Number	Station	Co no	Grid reference	Alt- tude m	Av 1941- 1970 mm	Rainfall in millimetres												Highest daily fall	
						Jan	Feb	Mar	Apr	May	Jun	Jul	Aug	Sep	Oct	Nov	Dec	Year	mm
TRENT, 0280-- (contd)																			
Rothley (Soar)																			
114337	Thornton Res.	111	SK 43 473072	112	694	42	34	85	33	21	116	7	67 ( 62)	59	60 ( 50)	636			
Soar (Trent)																			
114807	Ulverscroft	111	SK 43 497117	195	732	43	36	87	37	28	151	14	98	68	70	65	61 758		
114830	Newtown Linford	111	SK 43 530095	119	675	36	30	84	29	25	112	20	69	51	58	59	58 631		
114839	Cropston Res.	111	SK 43 549114	75	694	41	32	88	27	28	114	28	78	56	59	66	56 673		
114895	Swithland Res.	111	SK 43 555148	52	713	36	30	81	23	25	142	15	71	61	64	60	58 666		
115083	Burton-on-the-Wolds	111	SK 43 608215	79		27	22	64	21	32	134	13	88	54	47	51	39 592		
115163	Bawdon Castle	111	SK 43 496143	221	749	40	32	75	30	35	155	16	108	67	65	71	54 748		
115174	Nanpantan Res.	111	SK 43 508171	82	702	38	37	95	27	48	149	11	91	68	63 ( 72)	57	756		
Woodbrook (Soar)																			
115231	Loughborough	111	SK 43 512182	61		( 37)	36	96	30	36	130	13	93	66	62	69	56 724		
115244	Loughborough S.Wks	111	SK 43 529209	41	665	( 35)	28 ( 75)	24	26	125	7	87 ( 55)	( 54)	54	46	616	( 30 5Aug)		
Black Brook (Soar)																			
115276	Timberwood Hill	111	SK 43 472149	232	819	32	43	95	36	36	184	19	117	77	75	79	63 856		
115277	Charnwood Lodge	111	SK 43 474156	140	768	42	36	84	31	30	200	16	118	75	69	71	56 828		
115285	LubCloud Farm	111	SK 43 478163	148	743	43	35	79	30	29	210	16	115	75	65	66	52 815		
115296	Mount St Bernard Abbey	111	SK 43 459158	186	760	42	37	87	32	31	167	19	131	73	69	71	57 816		
115300	Gun Hill	111	SK 43 455168	155	741	42	35	90	30	31	141	17	144	63	62	67	52 774		
115306	Blackbrook Res.	111	SK 43 456178	107	694	( 38)	33	84	29	34	141 ( 10)	134	70	61 ( 61)	58	753	63 5Aug		
Kingston (Soar)																			
115736	Old Dalby	110	SK 43 660225	125	656	31	25	71	24	35	110	49	77	55	47	53	47 624		
115831	East Leake Hills	110	SK 43 567279	91	571	28	23	59	23	24	110 ( 11)	132	50	43	47	42	592		
115851	East Leake, Lings Farm	110	SK 43 560252	61		30	27	68	25	21	142	11	120	57	48	54	46 649		
115873	White Hill	110	SK 43 542249	66	621	31	29	68	26	18	139	8	117	56	49	56	45 642		
115899	Moulter Hill	110	SK 43 517269	52	609	27	24	68	20	15	137	6	123	57	42	44	42 605		
115902	Sutton Bonington	110	SK 43 507259	48	611	33	27	72	29	20	142	4	136	67	49	55	46 680		
Erewash (Trent)																			
116094	Kirkby S.Wks	110	SK 43 484548	108		51	28	81	25	31	139	5	69	70	49	79	65 692		
116173	Pye-Bridge Water Recl.Wks	113	SK 43 439527	84		48	30	91	33	31	144	9	75	64	53	74	63 715		
116429	Newthorpe S.Wks	110	SK 43 477449	58		36	35	96	34	30	155	5	117	62	50 ( 71)	64	755 ( 40 4Aug)		
116527	Ikeston S.Wks	113	SK 43 483393	41	631	29	31	80	27	28	179	12	134	56	49	63	59 747		
116714	Stanton Ironworks	113	SK 43 476386	45		( 33)	31	80	27	27	167	13	141	57	48	65	60 749		
116770	Long Eaton, Rossignol	113	SK 43 501340	28		30	27 ( 73)	25	23 ( 170)	13	144	61	45	59	55	725	48 4Aug		
116813	Long Eaton Nurseries	113	SK 43 477334	30		33	32	77	30	30	212	9	150	57	49	66	55 800		
Trent																			
116883	Bramcote Res.	110	SK 43 507375	100	650	34	32	69 ( 27)	( 28)	106 ( 9)	113 ( 52)	49	68	62	649				
116958	Beeston S.Wks	110	SK 43 540366	28		29	25	72	25	28	151	11	89	56	49	56	51 642		
Fairham (Trent)																			
117018	Broughton Lodge	110	SK 43 650253	113	618	33	25	72	21	32	119 ( 20)	90	58	47	53	44	614		
117080	Keyworth	110	SK 43 605303	53		( 27)	25 ( 70)	32	32 ( 130)	( 22)	124	50	44	56	47	659			
117286	Wilford Hill Res.	110	SK 43 579351	90	608	( 25)	24	77	25	17 ( 147)	20 ( 120)	( 51)	43	56	51	656			
Leen (Trent)																			
117430	Papplewick P.Sta.	110	SK 43 583521	97	706	( 37)	35	93 ( 20)	22	133	6	89	63	57	69	57	681		
117561	Bulwell Hall	110	SK 43 532468	77	705	43	39	97 ( 26)	( 23)	142	9	130	60	54	75 ( 64)	762	( 43 4Aug)		
117626	Watnall Met.Office	110	SK 43 503456	117	716	36	36	91	32	24	164	11	128	64	53	74	64 777		
117724	Basford W.Wks	110	SK 43 565429	51	648	26 ( 30)	93	20 ( 25)	151	7 ( 110)	64	51	61	59	697		37 5Aug)		
Trent																			
117845	West Bridgford	110	SK 43 588376	24	633	( 19)	( 26)	( 79)	21	32 ( 145)	( 13)	107	51	46	56	49	644		
117848	Sneinton P.Sta.	110	SK 43 592393	25	615	29	25	82	21	24	144	8	123	52	41	56	50 655		
117851	Colwick Hill Res.	110	SK 43 596399	96	606	34	26 ( 80)	( 21)	26 ( 127)	12 ( 120)	45	45	58	49	643				
117867	Holme Sluice No.2	110	SK 43 615393	23	591	28	26	84	21	28	131	11	111	51	43	55	47 636		
118008	Cotgrave Res.	110	SK 43 667349	97	553	36	27	75	22 ( 30)	114	10	136	51	44 ( 53)	48	646			
118171	Stoke Bardolph, S.Wks Offices	110	SK 43 635417	22		31	27	86	19	36	109	4	86	50	42	55	50 595		
118217	Burton Joyce W.Wks	110	SK 43 654443	20	637	32	31	85	17	33	134	5	78	50	48	63	57 633		
118241	Lambley P.Sta.	110	SK 43 627451	62	636	33	34	93	17	11	136	4	91	60	48 ( 67)	60	654		
118286	East Bridgford S.Wks	110	SK 43 684434	21		29	26 ( 88)	19	33	102	5	101	50	45	53	51	602		
Dover (Trent)																			
118317	Blidworth, Ravenshead	110	SK 43 562553	122	734	49	38	97	22	29 ( 152)	7	79	68	63	78	68	750 ( 49 22Jun)		
118519	Ramsdale Hill Res.	110	SK 43 596483	153	695	39	34	90	21	26 ( 140)	12	106	61 ( 50)	73	61	713			
Greet (Trent)																			
118731	Farnsfield	110	SK 43 639561	58		( 36)	19	87	18	25	135	8	78	56	52	68	56 638		
118855	Oxton Res.	110	SK 43 649518	126	658	38	29	102	19 ( 30)	( 128)	9	101	62	53	65 ( 55)	691	44 22Jun		
118866	Halton P.Sta.	110	SK 43 668535	47	653	37	30	98	16	29	134 ( 7)	87	64	48	69 ( 54)	673			
118899	Southwell, The Nurseries	110	SK 43 696541	38	663	35	25	88	19	29	133	7	107	57	48	70	51 669		
118919	Southwell, Halloughton Rd	110	SK 43 696535	46		34	25	97	16	26	134	7	108	52	45	73	51 668		
118920	Southwell, Notts.College Of Agriculture	110	SK 43 696524	70		34	24	90	18	28	126	7	107	54	47	69	52 656		
Devon (Trent)																			
119284	Branston	111	SK 43 811298	95		( 30)	20	76	20	35	137	4	90	71 ( 59)	( 56)	43	641 ( 32 12Jun)		
119379	Woolsthorpe S.Wks	107	SK 43 836344	53		27	22	81	19	36	109	10	92	59	54	50	38 597 ( 41 5Aug)		
119386	Woolsthorpe Grange	107	SK 43 838351	57	574	27	23	81	21	39	104	13	90	60	55	50	38 601		
119422	Cox's Walk Farm	107	SK 43 837384	45		28	21	78	20	28	107	14	84	62	54	52	38 586		
119486	Bottesford, Belvoir High School	111	SK 43 803384	30		27	20	68	20	32	111	7	109	60	55	54	40 603		
Smite (Devon)																			
119628	Nether Broughton	111	SK 43 689252	67		( 25)	25 ( 76)	17	34 ( 103)	27	83	57	52 ( 52)	44	595				
119729	Kinoulton	110	SK 43 684315	43		( 32)	25	81 ( 20)	33	137	15	96	57	42	58	45	641		
119838	Hose	111	SK 43 746287	61		29	31	87	20	41	103	15	101	58	55	49	43 642		
119914	Barlstone	110	SK 43 763349	32	545	( 22)	19	65 ( 16)	26	106	3	91	53	46	50	42	539		
119943	Cropwell Bishop	110	SK 43 681356	35		27	24	76	22	30	156	11	127	51	42	60	43 669		
120067	Barkeston, Wilders Farm	111	SK 43 781348	58		23	20	70	16	31	105	4	97	61	53	56	39 555		
120262	Flawbrough Hall	110	SK 43 782429	30		24	18	68	17	36	96	8	112	44	45	47	39 574		
Devon (Trent)																			
120361	Cotham	110	SK 43 794476	24		28 ( 23)	66	22	32	102	12	126	40	52	--	--	--- ( 44 5Aug)		
120439	Aslckcton S.Wks	110	SK 43 726404	20		25	19 ( 67)	20	28	107	4	121	45	44	55	42	577		
120611	Balderton	110	SK 43 823516	17	549	27	21	72 ( 26)	25	106	7	101	45	46	52	39	567		



RAINFALL 1982

Number	Station	Co no	Grid reference	Alt- tude m	Av 1941 -1970 mm	Rainfall in millimetres												Highest daily fall		
						Jan	Feb	Mar	Apr	May	Jun	Jul	Aug	Sep	Oct	Nov	Dec	Year	mm	date
TRENT, 0280-- (contd)																				
120636	Cotnam No.2	110	SK 43	796476	21	--	--	--	--	--	--	--	--	--	50	40	---	( 15 9Dec)		
120691	Newark, Riverside Road	110	SK 43	788523	17	30	22	84	25 ( 25)	113	9	86	43	44	51	43	575	33 22Jun		
120708	Newark, The Priary	110	SK 43	802540	15	598	31	20 ( 80)	27	24	119	6	94	43	48	51	43	586		
120713	Kelham	110	SK 43	792553	12	( 31)	21	83	28	25	134	7	118	46	48	55	48	644	49 5Aug	
120718	Newark S.Wks	110	SK 43	802558	10	553	29	20	75	17	21	120	8	113	44 ( 45)	( 54)	46	592		
Trent																				
120801	Eakring	110	SK 43	673614	86	641	37	24	85	21	23 (115)	( 7)	( 61)	61	43	65	48	590		
120887	Cauntton P.Sta.	110	SK 43	741600	29		34	15	87 ( 20)	20	131	7	88	56	52	63	57	630		
121173	Collingham S.Wks	110	SK 43	828629	9	( 35)	22	72 ( 20)	21	123	12	94	41	50	60	45	595	43 5Aug		
121285	Broadwaters Farm	110	SK 43	753635	42		36	20	81	22 ( 17)	130	10	66	49	54	61	49	595	33 22Jun	
121620	Normanton	110	SK 43	790693	14		33	16	73	20	17	153	6	68	51	58	50	41	586	32 5Jun
121862	Tuxford, Westwood	110	SK 43	714707	73		28	21 ( 66)	16	22	134	11	45	57	55	58	37	550	31 22Jun	
121894	East Markham	110	SK 43	753727	26		36	19	70	19 ( 20)	(135)	6	57	59	60	64	43	588		
121920	Grove, Nurseries	110	SK 43	739797	79		30	17	64	12 ( 15)	122	7	71	67 ( 56)	( 64)	42	567			
122084	Torksey P.Sta.	107	SK 43	836780	5	578	33	14	61	10	22	161	10	75	59	58	40	591	34 5Jun	
122165	Brampton, Manor Farm	107	SK 43	848796	5		36	17	65	11	25	166	9	68	71	64 ( 52)	41	625	34 22Jun	
122452	Wheatley S.Wks	110	SK 43	768859	17		36	17	63	10	12 (131)	7	64	61	56 ( 54)	( 38)	549			
122500	Gainsborough S.Wks	107	SK 43	818876	7		38	16	68	9	14	128	7	59	60	58	49 ( 40)	546	39 22Jun	
122646	Wakeringham S.Wks	110	SK 43	777931	11		35	16	61	8	14	146	6	84	58	51	66	34	579	45 4Aug
Idle (Trent)																				
122707	Sutton-in-Ashfield S.Wks	110	SK 43	510595	139	715	45	26	89	23	28	164	6	65	70	60	82	58	716	48 22Jun
122775	Mansfield S.Wks	110	SK 43	548622	85		42	26	88	17	29	171	4	56	60	60	83	55	691	40 22Jun
122777	Mansfield	110	SK 43	542617	114		40	24	82	16	27	176	6	60	61	59	76	52	679	39 22Jun
122891	Clipstone W.Wks	110	SK 43	603643	69	657	33	21	77	17	27	157	6	48	62	62	77	50	637	
122935	Edwinstowe Water Recl.Wks	110	SK 43	641669	46		29	21	73	17	26	144	9 ( 60)	60 ( 53)	65	43	600			
Rainworth (Idle)																				
123017	Rainworth W.Wks	110	SK 43	587586	106	700	39	23 ( 88)	18	37	162	5	64 ( 61)	63	80	58	698			
123028	Rainwrth, Spring Hill P.Sta.	110	SK 43	597593	90		40	26	84	19	38	152	4	55 ( 64)	54	77	54	667	53 22Jun	
123094	Rufford P.Sta.	110	SK 43	632611	84	675	43	25	92	21	29	154	7	61	61	63	76	57	689	62 22Jun
Idle (Trent)																				
123261	Boughton P.Sta.	110	SK 43	667692	43	626	29	19	68	16	20	134	6	55	58	53	60 ( 34)	552	34 22Jun	
123376	Markham Clinton P.Sta.	110	SK 43	710726	28	590	27	19	69	14 ( 21)	127	8	50	60	56	58	39	548	32 22Jun	
Meden (Idle)																				
123448	Skegby Water Recl.Wks	110	SK 43	497615	133		44	31	85	25	24	176	6	65	64	54	79	60	713	44 22Jun
123618	Shirebrook S.Wks	110	SK 43	534674	78		36	24	72	14	18 (186)	12	60	55	59	70	47	653	( 40 22Jun)	
123691	Warsop Water Recl.Wks	110	SK 43	581690	61		31	18	74	14	20	139	6	51	58	53	69	47	580	( 41 22Jun)
123712	Warsop, Gleadthorp Exp.Husb.Farm	110	SK 43	591699	46	613	30	15	65	14	17	141	9	52	59	52	67	39	560	35 22Jun
123815	Bevercotes Colliery	110	SK 43	696735	24	600	22	17	69	15	22	123	9	56	59	53	65	37	547	33 22Jun
Poulter (Meden)																				
123911	Nether Langwith S.Wks	110	SK 43	544703	58		30	20	73	14	18	170	9	66	53	52	68	46	619	( 37 22Jun)
123963	Clowne S.Wks	113	SK 43	503755	115		33	20	70	24	20	160	14	70	46	52	75	46	630	( 43 22Jun)
124227	Clumber Park	110	SK 43	625748	47		29	18	67	19	15	135	9	73	56	51	69	41	582	( 39 22Jun)
124270	Elkesley P.Sta.	110	SK 43	664759	37	598	( 28)	16 ( 63)	12	10	127 ( 9)	62	49	51	63	42	532			
Idle (Trent)																				
124393	Hallcroft S.Wks	110	SK 43	696826	13	568	30	15	60	12	11 (124)	6	69	49	47	65	38	526		
124421	Morton Grange	110	SK 43	686783	28		28	17	61	13	15	114	10	83	53	47	62	42	545	( 36 22Jun)
124476	Babworth Hall	110	SK 43	686810	30	583	28	15	60	12	12	125	8	92	52	51	68	38	561	33 22Jun
124566	Hayton S.Wks	110	SK 43	723837	12		( 30) ( 15)	61	11	--	--	--	--	--	--	--	--	--	--	
124691	Wiseton P.Sta.	110	SK 43	711893	6	575	34	15	55	13	16	134	9	47	47	46	64	36	516	34 22Jun
Ryton (Idle)																				
124928	Thorpe Salvin S.Wks	109	SK 43	529813	89		32	15 ( 68)	16	15	186	9	64	46	55	77	40	623	34 21Jun	
124936	Hardwick Grange	109	SK 43	485863	107		25	16	73	14	14	244	9	70	49	47	81	41	683	50 1Jun
125215	Manton Water Recl.Wks	110	SK 43	608791	27		26	16	62	10 ( 16)	140	12	73	49	46	67	40	557	39 22Jun	
125274	Chequer House P.Sta.	110	SK 43	649816	21		29	16	61	--	--	--	--	--	--	--	--	---	( 15 6Mar)	
Old Coates (Ryton)																				
125416	Abbey Lathe S.Wks	109	SK 43	541903	66		31	20	78	12	17	215	10	71	50	49 ( 83)	41	677	51 22Jun	
125581	Carlton-in-Lindrick	110	SK 43	589838	30	625	29	14	69	16	20	183	14	64	43	48	75	39	614	36 22Jun
125692	Hodsock and Langold S.Wks	110	SK 43	598864	19		25	13	63	12	18 (174)	11 ( 48)	40	41	68	37	550			
Idle (Trent)																				
125842	Finningley Met.Office	109	SK 43	659989	10		27	12	55	9	13	154	10	69	45	39	70	40	543	34 22Jun
125900	Woodhouse, Highfield P.Sta.	109	SK 43	658959	20		( 27)	15	53	11	16 (140)	9	59	44	41	72	35	522		
126090	Snow Sewer P.Sta.	106	SK 43	730986	2		30	13	58	10	17	147	10	82	41	49	67	40	564	46 4Aug
Trent																				
126424	Blyton	107	SK 43	853948	21		35	20	72	11	15	136	7	53	61	55	60	40	565	42 22Jun
126521	Owston Ferry	106	SE 44	806018	11		31	16	62	11	18	122	21	53	45	52	59	45	535	36 22Jun
Eau (Trent)																				
126598	Corringham, Dunstall	107	SK 43	898936	19		37	21	69	11 ( 13)	147	--	--	--	--	--	--	---		
126701	Willoughton Manor	107	SK 43	935932	46		--	--	--	--	--	--	--	--	64	52	39	---	19 5Oct	
126787	Laughton	107	SK 43	864982	23		33	18	69	9	14	145	13	48	60 ( 61)	63 ( 44)				



RAINFALL 1982

Number	Station	Co no	Grid reference	Alti- tude m	Av 1941 -1970 mm	Rainfall in millimetres													Highest daily fall	
						Jan	Feb	Mar	Apr	May	Jun	Jul	Aug	Sep	Oct	Nov	Dec	Year	mm	date
TRENT, 0280-- (contd)																				
128086	Wroot P.Sta.	106	SE 44 732017	2	575	30	13	56 ( 9)	19	137	11	95	45	45	61	45	566			
128284	Doncaster, Runnymede Road	109	SE 44 597035	11	578	27	16	56	9	15	133	8	86	38	45	63	43	539	35 22Jun	
128787	Crowle, Dirtness P.Sta.	106	SE 44 749098	3	568	34 ( 14)	( 60)	10	13	145	24	82	46	41	60	42	571	45 22Jun		
128856	Keadby P.Sta.	106	SE 44 835112	6	611	37	13	64	13	19	125	11	103	45	56	54	44	584	31 22Jun	

ANGLIAN WATER AUTHORITY AREA

HYDROMETRIC AREA 0290

Coastal		106	SE 44 881167	53		( 36)	14	70	12	21	207	13	90	54	48	50	49	664	51 22Jun
130069	Normanby	106	SE 44 905206	18		36	13	71	14	19	160	12	93	45	53	50	46	612	42 22Jun
Ancholme		107	TF 53 148895	46		53	16	79	19	28 (129)	17	59	42	102	61	41	646	43 22Jun	
130736	Osgodby	107	TF 53 077922	21	617	38	17	72	16 ( 23)	117	32	58	37	78	55	45	588		
130884	Normanby-le-Wold	107	TF 53 114968	151		45	19	69	17	22	130	42	51	45	97 ( 57)	41	635	38 15Jul	
131009	Snitterby	107	SK 43 988948	11		36	20	71	14	21	138	39	56	50	66	53	41	605 ( 44 22Jun)	
131231	South Kelsey	107	TF 53 042983	15		42	21	73	12	19	135	24 ( 68)	41	76	53	44	608	35 22Jun	
131543	Caistor	107	TA 54 082019	21	620	42	20	72	16	20	130	51	56	46	79	57	43	632	46 15Jul
131736	Scawby Hall	106	SE 44 968057	24	640	41	19	71	21	14	141	26	78 ( 63)	63	60	49	646	46 22Jun	
131742	Brigg Sugar Factory	106	SE 44 987062	5	605	42 ( 19)	69	20	14	135	27	87	55	58	61	44	631	42 22Jun	
131767	Barnetby-le-Wold	107	TA 54 059092	24		( 41)	20 ( 74)	17 ( 17)	143	21 ( 90)	58	66	52	--	--	--	--	--	--
132184	Appleby Lodge Farm	106	SE 44 961110	14		39	19	74	21	18	122	10	74	66	61	60	50	614	37 22Jun
132210	High Risby	106	SE 44 920147	66		38	16	79	13	21	142	10	102	61	55	50	45	632	42 22Jun
132388	Ferriby Sluice	106	SE 44 975209	5	590	38	13	68	16	32	118	16	119	61	55	46	44	626	50 22Jun
Coastal		106	TA 54 032176	46		30	17	78	10	13	160	20	103 ( 61)	60	50	44	646	54 22Jun	
132642	Barrow-upon-Humber P.Sta.	106	TA 54 061203	11		35	19	80	15	13	183	33 ( 86)	56	60	51	37	668		
Skitter (Coastal)		107	TA 54 140113	34	629	44	19	79	17	18	162	26 ( 73)	51	82	64	44	679	61 22Jun	
132917	Brocklesby Park	107	TA 54 077074	79		37	21	72	16	17	142	31	105	49	73	57	43	663	45 22Jun
132954	Somerby Top	106	TA 54 095181	21		37	21	85	13	18	153	34	65	60	67	61	40	654	57 22Jun
Coastal		107	TA 54 191082	21		( 38)	24	70 ( 16)	18 (159)	21	59	47 ( 85)	67	43	647				
Freshney (Coastal)		106	TA 54 252086	4	622	32	12	65	15	35	157	26	53	48	82 ( 66)	45	636	68 22Jun	
Coastal		106	TA 54 321071	8	614	29	14	55	13	43	140	13	46	36	103	83 ( 39)	614		
134175	Cleethorpes P.Sta.	106	TA 54 306077	7		27	13	55	12 ( 37)	136	10	47	35	91	75	44	582	59 22Jun	
Haverstoe Park		107	TF 53 329881	34		44	13	90	12	45	159	12	57	54	93	83	42	704	59 22Jun
135239	Louth, Cordeaux High Sch.	107	TF 53 343880	22		41	17	86	10	43	162	13	56	46	93	82	42	691	63 22Jun
135249	Louth, Chestnut Drive	107	TF 53 401955	2		29	14	58	12	50	139	16 ( 32)	49	113	65	40	617	45 22Jun	
135420	Conisholme	107	TF 53 295952	38		36	16	86	12	43	162	15	34	46	116	80	49	695	65 22Jun
135444	Ludborough	107	TF 53 351967	3		29	13	72	13	39	138	11	23	40	111	75	41	605	55 22Jun
Covenham		107	TF 53 351967	3		29	13	72	13	39	138	11	23	40	111	75	41	605	55 22Jun
Great Eau		107	TF 53 387745	41	721	41	23	82	9	55	153	12	96	49	105	74	42	741	38 22Jun
135886	Driby P.Sta.	107	TF 53 356796	75		( 40)	( 23)	( 74)	9 ( 46)	124	14	71	46	106	65	41	659	38 22Jun	
136099	Burwell	107	TF 53 424816	4		--	--	--	--	--	146	8 ( 49)	47 ( 97)	62	40	--	--	--	29 20Oct
136155	Withern, Fishpond House	107	TF 53 435825	10	669	37	--	--	--	--	--	--	--	--	--	--	--	--	8 5Jan
136162	Withern	107	TF 53 379889	12		( 35)	22 ( 78)	( 10)	21 (141)	9	--	--	--	--	--	--	--	--	--
136467	South Cockerington	107	TF 53 379889	12		( 35)	22 ( 78)	( 10)	21 (141)	9	--	--	--	--	--	--	--	--	--
Coastal		107	TF 53 448738	21		( 39)	26	78	10	52	164	7	75	55	103	79	46	741	49 22Jun
136868	Well	107	TF 53 513840	2	610	41 ( 18)	68 ( 9)	55	95	--	--	--	--	--	--	--	--	--	--
137059	Trusthorpe P.Sta.	107	TF 53 515755	3		42	29 ( 83)	( 12)	70	146	9	57	60	95 ( 73)	42	718			
137246	Anderby	107	TF 53 515755	3		42	29 ( 83)	( 12)	70	146	9	57	60	95 ( 73)	42	718			
Willoughby High (Coastal)		107	TF 53 559729	3	627	45	24	69	15 ( 52)	123	11	71	53	118	66	48	695		
137590	Chapel St Leonards P.Sta.	107	TF 53 559729	3	627	45	24	69	15 ( 52)	123	11	71	53	118	66	48	695		

HYDROMETRIC AREA 0300

Coastal		107	TF 53 569631	5	596	34	20	64	11	59 ( 84)	7	73	59 ( 99)	75	44	629	35 20Oct		
137661	Skegness	107	TF 53 555579	3		28	20	60	10	68	94	3	63	64	106	76	41	633	34 20Oct
Steeping		107	TF 53 329748	59	741	( 47)	27	83	10	57	165	15	66	49	98	71	45	733	41 22Jun
137710	Tetford	107	TF 53 354691	62	668	49	30	82	9 ( 57)	164	8	79	59	108	73	54	772	53 22Jun	
137827	Hagworthingham, Furze Farm	107	TF 53 415714	49	710	44	26	81	10	51 (160)	11	94	55	107	75	47	761		
138060	Fordington W.Wks	107	TF 53 439643	7		39	27	70	9	62	167	4	77	61	103	78	43	740	38 26Jun
138156	Great Steeping	107	TF 53 498588	3		29	21	61	12	53	124	5	80	58	97	79	41	660	33 14Nov
138325	Wainfleet	107	TF 53 498588	3		29	21	61	12	53	124	5	80	58	97	79	41	660	33 14Nov
Nitham		111	SK 43 909154	138	663	( 28)	( 21)	77	19	36	173	6	66	53	58	52 ( 43)	632	( 37 25Jun)	
138834	Cottesmore Met.Office	107	SK 43 908228	122		35 ( 22)	( 77)	15	55	189	8	66 ( 59)	( 63)	( 59)	( 48)	696			
138952	Stainby, Brook House	107	SK 43 883293	122		( 38)	25 ( 88)	22 ( 50)	175	7	89	69 ( 59)	( 59)	( 44)	725				
139067	Wyville	107	SK 43 915365	53	624	27	21	77	23	38	144	7	97	49	52	48	40	623	44 5Aug
139360	Grantham Park	107	SK 43 958483	93		30	19	67	16	34	137	11	184	54	62	52	44	710	53 5Aug
139491	Caythorpe	107	SK 43 958483	93		30	19	67	16	34	137	11	184	54	62	52	44	710	53 5Aug



## RAINFALL 1982

Number	Station	Co no	Grid reference	Alt- tude	Av -1941 -1970 m mm	Rainfall in millimetres												Year	Highest daily fall	
						Jan	Feb	Mar	Apr	May	Jun	Jul	Aug	Sep	Oct	Nov	Dec		mm	date
ANGLIAN, 0300-- (contd)																				
Brant (Witham)																				
140515	Brant Broughton	107	SK 43	917546	11	596	24	13	51	10	22	105	31	(120)	39	( 55)	34	31	535	
140566	Wellourn	107	SK 43	964536	40		32	21	63	8	39	136	12	125	56	57	( 47)	45	641	
Witham																				
140986	North Hykeham	107	SK 43	931659	12		37	18	76	8	23	131	25	115	41	54	( 50)	45	623	62 5Aug
Till (Witham)																				
141096	Corringham	107	SK 43	865902	18		40	19	77	7	( 15)	140	8	48	61	62	51	41	569	44 22Jun
141104	Gainsthorough, Corringham Rd	107	SK 43	828904	34		39	17	75	11	15	161	5	55	63	64	56	41	602	46 22Jun
141417	Ingham	107	SK 43	951835	36		39	17	71	10	( 17)	156	21	59	41	63	45	40	579	49 22Jun
141443	Coates Hall	107	SK 43	909831	9		( 45)	14	67	9	17	(167)	45	56	46	58	47	( 44)	615	45 15Jul
141903	Lincoln	107	SK 43	962719	6	603	42	17	75	6	24	132	17	61	37	56	52	40	559	32 22Jun
Witham																				
142001	Waddington Met.Office	107	SK 43	988653	68	598	36	20	68	7	24	147	22	78	48	60	48	46	604	35 22Jun
Barlings Eau (Witham)																				
142319	Hackthorn Hall	107	SK 43	992825	32	648	47	18	83	11	21	161	18	48	44	74	52	47	624	47 22Jun
142352	Welton P.Sta.	107	TF 53	014815	14		48	16	83	11	19	162	16	48	41	70	55	46	615	48 22Jun
142497	Reasby Hall	107	TF 53	067796	16		46	15	83	11	23	140	10	38	43	64	58	44	575	43 22Jun
142501	Scampton Met.Office	107	SK 43	966791	58	619	43	15	84	--	--	--	--	--	--	--	--	--	---	( 26 6Mar)
142694	Holton	107	TF 53	116816	29	607	47	16	83	10	26	125	12	37	35	74	56	45	566	31 22Jun
142766	Riseholme	107	SK 43	985756	38	634	42	16	76	9	24	173	19	49	40	61	54	( 44)	607	45 22Jun
143057	Reepham, Mellows Close	107	TF 53	038736	18		48	16	83	8	25	147	13	( 52)	46	65	49	44	596	
143285	Stainfield	107	TF 53	113734	6		43	19	( 74)	9	36	(165)	12	( 46)	38	71	52	44	609	44 22Jun
143547	Bardney	107	TF 53	113688	5	595	38	( 17)	77	8	40	148	8	58	42	67	50	42	595	37 22Jun
Witham																				
143760	Wanham Bridge	107	TF 53	058622	15		39	19	66	6	42	133	14	77	41	55	50	( 46)	588	38 22Jun
143782	Potterhanworth, Station Road	107	TF 53	052663	20		40	20	71	7	28	137	11	79	42	58	52	50	595	40 22Jun
143880	Southrey	107	TF 53	140664	6	591	39	( 21)	73	9	35	(140)	( 12)	( 76)	37	68	49	47	606	
144141	Baumber	107	TF 53	222740	64	653	47	20	74	6	50	135	11	69	48	78	67	43	650	34 22Jun
144272	Thimbleby	107	TF 53	237699	52		42	23	( 80)	8	48	145	10	66	38	74	63	47	644	33 22Jun
144555	Timberland Pen, Bridge Fm	107	TF 53	173600	2		39	18	73	9	51	156	19	97	43	72	59	( 45)	681	58 5Aug
144779	Ruskington	107	TF 53	079512	11		27	15	( 68)	10	47	155	17	123	46	68	50	44	670	81 5Aug
144853	Navenby, Crop Factory	107	TF 53	030578	38		38	( 20)	72	10	39	136	21	95	46	59	49	44	629	35 22Jun
Bain (Witham)																				
145350	East Wykeham, Ten Trees	107	TF 53	227893	122		71	23	99	19	35	175	7	52	41	109	73	43	747	50 22Jun
145499	Donington-on-Bain	107	TF 53	235827	70		59	20	91	11	41	145	14	64	( 40)	99	( 74)	48	706	
145615	Goulceby	107	TF 53	251795	70		( 55)	( 19)	86	( 10)	( 46)	140	9	59	( 47)	88	--	--	---	
145757	Horncastle, Accommodation Road	107	TF 53	252701	38		46	25	--	--	--	--	--	--	--	--	--	--	---	10 5Feb
146127	Coningsby Met.Office	107	TF 53	224568	7	574	25	16	71	7	52	176	12	94	53	76	60	38	680	50 5Aug
Slea (Witham)																				
146217	Barkston Heath	107	SK 43	965406	101		( 21)	18	60	22	45	157	6	157	53	60	45	37	681	58 5Aug
146451	Cranwell Met.Office	107	TF 53	004493	62	590	32	18	70	14	42	144	12	135	47	61	48	45	668	52 5Aug
Witham																				
146893	Boston, Robin Hoods Walk	107	TF 53	323450	3		25	21	70	10	53	177	10	54	57	89	68	39	673	30 18Jun
146896	Boston, Grand Sluice	107	TF 53	323444	5	595	24	19	69	9	54	198	8	50	62	90	60	37	680	38 18Jun
South Forty Foot (Witham)																				
147104	Pinchbeck, Black Hole Drove P.Sta.	107	TF 53	168251	3		27	18	70	11	52	158	6	97	51	71	( 71)	( 37)	669	58 4Aug
147674	Walcot, Lodge Farm	107	TF 53	051351	53		27	19	69	23	40	136	27	80	64	64	54	( 43)	646	29 4Aug
147891	Donington	107	TF 53	212357	4		22	16	61	12	47	180	28	62	52	74	68	38	660	( 37 25Jun)
148248	Culverthorpe Hall	107	TF 53	022402	58	654	28	19	70	18	46	194	28	115	57	( 60)	57	45	737	43 6Jun
148676	Heckington	107	TF 53	144443	8	600	28	21	74	15	40	152	16	( 71)	57	78	66	45	663	37 22Jun
148771	Amber Hill	107	TF 53	207488	2		( 29)	21	78	10	44	159	17	77	59	77	( 66)	38	675	43 22Jun
148934	Kirton Exp. Hort. Sta.	107	TF 53	299395	4		24	18	63	12	53	160	9	72	52	81	63	35	642	28 20Oct
149039	Wyberton, Tytton Lane West	107	TF 53	313417	3		28	20	69	11	49	170	8	61	56	86	69	39	666	29 20Oct
149043	Boston, Cooks Lock	107	TF 53	313432	3	583	21	19	69	9	47	159	8	54	56	87	67	38	634	29 20Oct
149052	Skirbeck, Black Sluice	107	TF 53	326428	6	610	24	18	62	9	52	156	8	65	54	85	66	38	637	31 18Jun
Witham																				
149240	East Kirkby Primary School	107	TF 53	334620	14		40	22	80	11	55	150	7	( 82)	50	97	( 62)	46	702	
149408	Carrington Grange Estate Office	107	TF 53	311543	2		26	21	78	8	47	166	5	72	57	99	59	38	676	30 25Jun
149439	Hakerley Bridge Farm	107	TF 53	321529	3	550	27	24	76	10	42	138	5	72	50	102	67	40	653	30 20Oct
149636	Tumby Woodside	107	TF 53	285572	3		27	20	75	7	45	140	8	86	49	85	58	40	640	41 5Aug
149730	Wildmore	107	TF 53	252529	4		( 25)	22	78	9	40	170	11	64	50	93	( 63)	38	663	31 22Jun
149809	Gipsey Bridge	107	TF 53	289490	3		25	21	66	11	41	167	9	( 63)	51	91	63	40	648	33 25Jun
Hobhole (Witham)																				
150032	Eastville	107	TF 53	404603	1	592	30	26	69	8	56	171	4	79	57	92	74	41	707	54 26Jun
150163	Lade Bank Bridge	107	TF 53	378545	4	586	27	22	72	10	46	107	4	75	57	95	75	39	629	30 14Nov
150252	Leake, Fold Hill	107	TF 53	406518	2		( 31)	22	72	11	60	127	4	56	73	101	77	43	677	34 18Jun
150411	Leverton, Highgate	107	TF 53	411476	3		26	20	58	8	58	140	8	51	56	86	74	40	625	30 20Oct
150601	Hobhole P.Sta.	107	TF 53	365399	16	597	23	20	58	9	54	146	12	54	51	83	64	40	614	31 20Oct
HYDROMETRIC AREA 0310																				
Welland																				
151026	Sibbertoft	111	SP 42	681826	171	686	45	34	102	19	28	145	16	62	56	78	69	47	701	33 6Mar
151238	Market Harborough, Burnmill Road	111	SP 42	732879	96	642	40	23	103	16	27	154	13	67	57	71	62	44	677	34 6Mar
151350	Great Bowden S.Wks	111	SP 42	758889	72		( 36)	28	101	13	32	149	( 24)	( 81)	( 58)	62	59	( 43)	686	
151844	Ashley, Main Street	111	SP 42	794909	81		36	27	92	13	27	157	47	68	57	70	58	41	693	40 31Jul
151919	Hallaton, Croft Garden	111	SP 42	792967	107		--	--	--	20	27	128	52	64	55	67	59	40	---	42 31Jul
Eye (Welland)																				
152264	Tugby	111	SK 43	769006	172		36	33	91	18	33	151	53	70	57	73	60	50	725	46 31Jul
152367	Uppingham	111	SP 42	849988	163	694	44	30	93	( 13)	32	168	69	--	--	--	--	--	---	66 31Jul
152419	Eye Brook Res.	111	SP 42	857942	57	594	41	32	94	12	35	160	52	101	65	71	73	41	777	48 31Jul
152426	Caldecott P.Sta.	111	SP 42	865932	53	563	( 43)	30	98	11	34	146	53	113	58	63	66	41	756	50 31Jul



RAINFALL 1982

Number	Station	Co no	Grid reference	Av 1941 Alti- tude -1970 m mm	Rainfall in millimetres														Highest daily fall	
					Jan	Feb	Mar	Apr	May	Jun	Jul	Aug	Sep	Oct	Nov	Dec	Year	mm	date	
ANGLIAN, 0310-- (contd)																				
Welland																				
152542	Seaton Mill	111	SP 42 908976	41	609	34	26	90	12	34	157	28	81	58	64	64	33	681	28	6Mar
152561	Uppingham, Station Road	111	SP 42 868995	130		38	28	90	14	48	151	34	70	66	65 ( 62)	41	707	29	31Jul	
Gwash (Welland)																				
153244	Gunthorpe Hall	111	SK 43 868056	119	650	40	29 ( 89)	12	30	149	34	61	60	70	63	44	681	32	6Mar	
Welland																				
153803	West Deeping Manor	107	TF 53 113087	10		--	--	--	--	--	--	--	54	45 ( 73)	58	40	---	( 35	20Oct)	
153908	Ufford	125	TF 53 093045	25		31	26	90	12	52	155	34	61	49	77 ( 70)	41	698	34	25Jun	
153971	Etton	125	TF 53 142048	11	536	30	25	82	12	43	144	19	49	47	76 ( 64)	38	629	( 36	25Jun)	
154031	Marholm	125	TF 53 145020	21	588	31	24	79	13 ( 42)	(154)	16	60	49	75	67	43	653	50	25Jun	
154528	Deeping St Nicholas	107	TF 53 213157	3	585	27	15 ( 61)	10	32 (128)	19	73	44	79	57	36	581	43	4Aug		
154720	Pode Hole No.3	107	TF 53 214219	3	568	27	21	76	13	52	144	13	101	52	78	69	39	685	56	4Aug
154724	Pode Hole No.2	107	TF 53 215223	3	560	26	21	75	11	47 (140)	13	90	53 ( 77)	67	37	657	46	4Aug		
154773	Spalding, Marsh Road	107	TF 53 258238	4	563	24	18	66	9	42	131	8	53	48	79	60	37	575	29	20Oct
154780	Spalding S.Wks	107	TF 53 262252	5		26	26	69	8	51	156	7	54	43	76 ( 56)	37	609	( 29	20Oct)	
Glen (Welland)																				
154818	Old Scmerby	107	SK 43 964339	110		27	23	71 ( 23)	54	186	5	90	65 ( 69)	55	45	713	37	18Jun		
155011	Birkhclme	107	SK 43 969235	90		--	-- ( 72)	15	50	182	7	106	61	67	57	50	---	44	6Aug	
155233	Clipsham, Home Farm	111	SK 43 968161	94		31	23	82	16	37	176	5	84	55 ( 64)	54	42	669	28	25Jun	
Eden (Glen)																				
155989	Wilsthorpe	107	TF 53 081148	15	572	27	22	77	16	46	150	11	61	47	76	67	41	641		
156000	Carlby	107	TF 53 049142	31		( 27)	20	81	13	39	154	15	65	52	66	66	41	639	29	6Mar
Glen (Welland)																				
156194	Tongue End	107	TF 53 151184	3	567	26	20	75	14	48	171	14	70	49	75	86	40	688	39	14Nov
156215	Lound	107	TF 53 078191	41	558	27	21	80	17	49	169	23	62	61	72	72	43	696	( 32	25Jun)
156225	Bourne P.Sta.	107	TF 53 101201	7	592	26	21	73	17	44	168	13	64	53	67	66	40	652		
156280	Pinchbeck Marsh	107	TF 53 261261	3	572	( 25)	20	69	12	53 (162)	13	78	57	78	68	35	670	34	4Aug	
Welland																				
156504	Asperton Farm	107	TF 53 260377	3	545	24	18	57	10	51	155	17	59	47	75	62	37	612	31	25Jun
156635	Irby Hall Farm	107	TF 53 323224	3	571	18	15	55	8	33	109	11	49	53	80	51	33	515	30	20Oct
156677	Holbeach	107	TF 53 355241	3	570	( 25)	24	69	12	43	119	18	52	56	87	60	39	604	33	20Oct
156836	Majors Farm	107	TF 53 345309	4	616	27	21	72	12	45	117	18	59	71	82	65	37	626	31	20Oct
156994	Holbeach Hurn	107	TF 53 401285	5		( 26)	( 20)	64	9	39	105	17	50	39	82	57	41	549		
157045	Bingham Lodge Farm	107	TF 53 392321	3	545	27	19	58	10	43	105	12	63	64	81	60	34	576	32	20Oct
HYDROMETRIC AREA 0320																				
Kislingbury (Nene)																				
158443	Norton Lock	112	SP 42 605656	109	699	( 47)	30	91	22	37 ( 81)	36	63	50	74	69	56	656	28	13Aug	
Nene																				
158618	Flore	112	SP 42 649601	87	606	( 35)	31	80	16	40 ( 91)	11	72	48	66	64	47	601	27	13Aug	
158714	Litchborough, St Martins Church	112	SP 42 633542	150		42	40	93	20	38	97	24	38	57	81	81	57	668	24	15Mar
158858	Northampton, St Crispin Hospital	112	SP 42 712611	121	614	( 41)	33	80	21	32	107	15	53	53	67	81	51	634	26	6Mar
Brampton (Nene)																				
159358	Hannington	112	SP 42 811709	122		( 43)	33	99	18	37	148	12	94	56 ( 70)	73	50	733			
159426	Pitsford Res.	112	SP 42 758687	101	609	( 42)	31	92	23	29	133	13	78	60	64	73	53	691	( 30	5Jun)
159728	Hollowell	112	SP 42 687722	122	656	54	29	99 ( 23)	( 31)	119	10	60	48	71	69	56	669	30	6Mar	
159796	Ravensthorpe Res.	112	SP 42 682704	98	639	53	26	89	24	34	100	7	66	46	68	70	57	640	29	13Aug
160019	Althorp Park	112	SP 42 682652	122	660	39	24	82	19	33	106	14	58	51	62	74	53	615	( 23	6Mar)
160109	Moulton Park	112	SP 42 765644	122		( 40)	33 ( 77)	22	38	130	16	58	62	70	68	53	667	23	6Mar	
Nene																				
160206	Northampton General Hosp.	112	SP 42 762604	79	637	( 37)	35	75	18 ( 43)	(151)	12	59 ( 57)	69	65	51	672				
160210	Northampton, Cliftonville Road	112	SP 42 767602	72	616	( 39)	33	78	18 ( 42)	131	15	76	54	70	71	51	678	23	6Mar	
160214	Northampton, Stimpson Avenue	112	SP 42 768615	100	608	( 39)	37 ( 75)	( 24)	37	124	15	68	49	69	70	53	660	( 25	5Jun)	
160279	Little Houghton	112	SP 42 805598	79		36 ( 31)	71	18	40	105	15	32	52	74	63 ( 48)	585	22	6Mar		
160367	Billing S.Wks	112	SP 42 819619	55		--	--	--	--	--	--	--	--	--	65	47	---	( 17	14Nov)	
160611	Castle Ashby	112	SP 42 862593	83		( 39)	23	90	19	34 (118)	29	32	45	80	70	55	634	32	15Mar	
160775	Wollaston Hall	112	SP 42 911631	84	543	( 34)	22 ( 81)	18	40 (117)	39	34	43	80	61	47	616	28	15Mar		
Ise (Nene)																				
160839	Kelmarsh	112	SP 42 738794	137		54	32	104	23	31	157	9	82	50	70	68	57	737	34	6Mar
160995	Desborough	112	SP 42 797827	122		43	29	96	13	27	169	11	74	53	69	62	48	694	34	23Jun
161125	Weekley	112	SP 42 885809	85		42	26	89	12	38	120	25	64	51	68	66	51	652	26	6Mar
The Slade (Ise)																				
161197	Rothwell S.Wks	112	SP 42 826808	90		--	--	--	--	--	--	9	65	45	65	67	50	---	19	9Dec
161224	Clover Hill W.Wks	112	SP 42 869799	105	598	48 ( 35)	99	11	34 (122)	18 ( 63)	52	70	71 ( 50)	673						
161255	Thorpe Malsor Res.	112	SP 42 830795	107	643	48	31	106	16	34	156	11	65	56 ( 68)	72	58	721	34	5Jun	
161295	Cransley W.Wks	112	SP 42 833782	84	647	45	30	100	14	33	145	9	78	51	69	69	52	695	35	5Jun
Ise (Nene)																				
161496	Orlningbury	112	SP 42 844715	118	624	( 49)	36	92	17	35	132	9	60	52 ( 71)	70	51	674	28	6Mar	
161728	Wellingtonborough, Swanspool	112	SP 42 894675	57	614	37	33 ( 80)	19	37 (119)	14	43	46	81	71	52	632	( 21	15Mar)		
Nene																				
161881	Broadholme S.Wks	112	SP 42 935686	60		--	--	--	--	--	118 ( 10)	( 51)	( 45)	77	63	41	---			
161887	Rushden Cemetery	112	SP 42 965664	75	590	( 43)	25	90	13	43	149	10	42	44	90	73	46	668	33	22Jun
162140	Raunds	112	SP 42 991721	59	593	48	27	81	11	40	161	12	55	39	92	74	49	689	39	25Jun
162145	Raunds S.Wks	112	SP 42 981725	40		--	--	--	--	--	--	--	53	39	76	73	50	---	( 20	14Nov)
162269	Cransford	112	SP 42 925770	69		( 44)	29	87	12	34	128	13	68	50	67	63	49	644	28	6Mar
162386	Islip S.Wks	112	SP 42 994799	29		( 45)	( 35)	85	12	34	142	9	55	40	79					



## RAINFALL 1982

Number	Station	Co no	Grid reference	Altitude	Av 1941-1970	Rainfall in millimetres												Highest daily fall			
						Jan	Feb	Mar	Apr	May	Jun	Jul	Aug	Sep	Oct	Nov	Dec	Year	mm	date	
ANGLIAN, 0320-- (contd)																					
Willow (Nene)																					
163465	Corby, Stanion Lane	112	SP 42	901885	97	610	48	30	95	11	37	134	46	76	52	72	70	47	718	43	31Jul
163737	Apethorpe	112	TL 52	022961	39	599	( 37)	( 26)	91	14	45	140	9	50	51	68	75	34	640	27	25Jun
Nene																					
163883	Wansford	125	TL 52	078989	12		--	--	--	--	--	145	29	60	48	75	70	42	---	30	25Jun
164015	Wittering Met.Office	125	TF 53	043026	73		29	26	84	15	40	150	14	51	62	72	65	40	648	( 35)	25Jun
164336	Orton Longueville	125	TL 52	174971	15	576	33	24	67	13	50	148	18	68	50	( 80)	61	45	657		
164339	Woodston	125	TL 52	182977	15	553	32	23	67	15	52	132	17	71	54	80	58	46	647	( 34)	25Jun
164364	Peterborough S.Wks	125	TL 52	201984	3	543	33	20	61	13	50	135	21	62	48	79	54	( 46)	622	( 36)	20Oct
164637	Whittlesey, Dog-in-a-Doublet Sluice	125	TL 52	272993	2		31	15	63	10	50	180	11	78	57	79	59	45	678	( 56)	4Jun
164746	Thorney, North House	125	TF 53	307034	1	537	( 32)	18	71	10	53	125	( 12)	( 80)	49	90	63	48	651		
164921	Guyhirn	125	TF 53	401039	3		34	15	61	10	( 53)	85	14	75	45	102	72	41	607	37	20Oct
165177	West Walton S.Wks	125	TF 53	460140	5		--	--	--	--	--	--	--	--	--	--	--	46	---	21	9Dec
165711	Clough's Cross	125	TF 53	368093	2	564	( 29)	15	60	7	48	92	15	82	46	94	57	44	589		
165842	Gorefield	125	TF 53	427119	3		30	17	61	9	45	91	20	82	52	99	68	43	617	37	20Oct
165965	Tydd Gote	107	TF 53	467180	3	629	29	19	58	9	38	124	14	68	52	104	67	45	627	38	20Oct
166338	Gedney Hill, Kingfisher Nurseries	107	TF 53	330122	3		30	19	66	9	57	108	13	82	46	91	64	44	629	36	4Aug
166779	Gedney, Peregrines Rest	107	TF 53	417258	3		( 25)	22	75	9	( 42)	(127)	14	51	46	88	57	( 37)	593	32	20Oct
166869	Sutton Bridge	107	TF 53	476201	6	617	30	18	58	8	38	146	14	68	47	100	66	41	634	38	20Oct
HYDROMETRIC AREA 0330																					
Coastal																					
168169	Terrington St Clement Exp.Husb.Farm	122	TF 53	546187	2		29	18	57	11	55	148	12	72	43	111	71	41	668	41	20Oct
168196	Terrington St Clement, Manor Farm	122	TF 53	551203	4	613	( 28)	16	55	12	46	161	14	76	39	109	75	46	677	41	20Oct
168268	Clenchawarton	122	TF 53	602206	3	632	28	17	48	10	54	89	13	63	44	114	77	39	596	40	20Oct
Ouse																					
168400	Hazelborough Woods	112	SP 42	654427	140	689	( 49)	38	( 95)	21	46	99	30	43	57	84	72	63	697	( 25)	15Mar
168908	Gawcott P.Sta.	120	SP 42	684322	116		( 38)	37	95	25	29	91	27	30	59	90	78	61	660	24	15Mar
168912	Buckingham, Gawcott Fields	120	SP 42	689330	107		42	35	98	21	34	83	30	29	60	91	80	61	664	26	15Mar
Twyford (Ouse)																					
169279	Middle Claydon, Catherine Farm	120	SP 42	714250	93	648	41	--	--	--	--	--	--	--	--	--	--	--	---	10	8Jan
169305	Calvert	120	SP 42	688247	90	617	40	32	85	20	39	78	26	41	44	102	70	46	623	( 23)	15Mar
169328	Botolph Claydon, Bernwood Farm	120	SP 42	732243	122		( 40)	35	91	17	42	75	31	40	47	105	71	48	642	22	6Mar
Claydon (Twyford)																					
169403	Swanbourne	120	SP 42	801270	123		35	25	( 90)	22	49	84	44	54	46	107	80	57	693	26	26May
169477	Granborough, Lathwells Farm	120	SP 42	773248	107		--	35	97	18	43	75	34	48	45	100	75	55	---	25	6Mar
169526	Quainton Hill Res.	120	SP 42	751213	184	685	38	35	101	22	40	98	30	48	50	111	88	60	721	( 28)	15Mar
Ouse																					
169852	Foxcote P.Sta.	120	SP 42	713357	93	669	( 46)	35	98	21	45	73	56	37	51	86	81	56	685	26	15Mar
171240	Howe Park Farm	120	SP 42	832340	110		43	36	89	21	54	122	35	39	47	103	82	50	721	( 30)	26May
171258	Shenley, Emerson Farm	120	SP 42	833350	101		( 40)	38	91	20	53	118	32	37	50	104	84	48	715	30	2Jun
171336	Bradwell Abbey	120	SP 42	826397	75		39	30	85	--	--	--	--	--	--	--	--	--	---	( 26)	15Mar
171430	Lathbury	120	SP 42	877453	56		( 38)	25	85	22	40	95	18	35	57	92	74	53	634	25	15Mar
Ouzel (Ouse)																					
171992	Battlesden P.Sta.	126	SP 42	960281	109	660	( 48)	25	91	25	58	( 73)	40	44	46	113	95	61	719	27	21Oct
172067	Leighton Buzzard W.Wks	126	SP 42	935247	96		38	21	82	( 23)	( 46)	( 64)	39	44	51	100	92	( 55)	655	27	21Oct
172601	Woburn	126	SP 42	964360	89	623	42	26	90	( 23)	44	106	28	45	37	109	( 84)	53	687	25	21Oct
172773	Cottonvalley S.Wks	120	SP 42	888407	60		--	30	76	21	59	103	19	27	41	92	72	50	---	( 33)	26May
172798	Lodge Farm	120	SP 42	864409	70		40	--	--	--	--	--	--	--	--	--	--	--	---	( 10)	8Jan
Ouse																					
173309	Brayfield House	120	SP 42	928520	55	617	48	27	80	23	42	90	20	39	58	106	77	55	665	25	15Mar
173741	Bedford W.Wks	126	TL 52	038515	34	548	( 42)	22	62	14	54	125	15	32	42	88	( 70)	( 46)	612	29	22Jun
173963	Kempston	126	TL 52	031479	38		42	23	64	14	53	103	16	30	39	106	73	42	605	27	25Jun
174062	Bedford Met.Office	126	TL 52	049597	85	556	41	23	68	13	48	141	18	31	35	96	55	53	622	36	22Jun
Elstov (Ouse)																					
174556	Wilstead	126	TL 52	073438	37		40	24	61	14	45	108	13	45	39	101	74	48	612	26	21Oct
174566	Cardington Met.Office	126	TL 52	081463	29	537	41	( 21)	63	13	( 48)	( 96)	12	40	33	102	63	( 43)	575		
Ivel (Ouse)																					
174784	Baldock, Willian Road P.Sta.	127	TL 52	241325	82	594	33	18	68	12	66	121	33	29	40	121	80	48	669	34	20Oct
Hiz (Ivel)																					
175171	Hitchin W.Wks	127	TL 52	185289	64	620	39	19	71	13	54	128	23	34	42	121	79	57	680		
Ivel (Ouse)																					
175556	Clifton S.Wks	126	TL 52	177402	34	539	( 39)	15	52	( 10)	54	119	15	( 48)	43	112	63	43	613	( 31)	20Oct
Old Canal (Ivel)																					
175915	Silsoe	126	TL 52	092358	59	539	40	19	61	13	50	88	20	79	47	111	69	44	641	32	21Oct
176218	Pulloxhill P.Sta.	126	TL 52	080336	55		( 44)	( 19)	74	14	( 48)	88	21	38	48	109	77	48	628	( 28)	21Oct
Ivel (Ouse)																					
176325	New Spring P.Sta.	126	TL 52	210416	53	559	( 39)	18	53	11	61	123	48	54	44	(112)	64	42	669		
176618	Sandy, Stratford Road	126	TL 52	184477	28		( 42)	23	58	8	57	116	24	67	57	121	65	45	683	34	20Oct
176798	Sandy S.Wks	126	TL 52	162501	22	521	( 38)	( 24)	( 56)	7	51	126	18	( 44)	40	(111)	65	42	622	( 29)	3Jun
Ouse																					
178274	Grafham Water Treatment Wks	125	TL 52	155667	52		( 30)	23	( 62)	9	56	162	26	36	39	( 95)	60	48	646	29	20Oct
178409	Brampton Water Treatment Wks	125	TL 52	223709	9	534	29	21	59	12	55	121	25	42	47	98	62	46	617	31	20Oct



Number	Station	Co no	Grid reference	Av Alti- tude -1941 -1970 m mm	Rainfall in millimetres													Highest daily fall	
					Jan	Feb	Mar	Apr	May	Jun	Jul	Aug	Sep	Oct	Nov	Dec	Year	mm	date
ANGLIAN, 0330-- (contd)																			
Alconbury (Ouse)																			
179263	Great Stukeley 16 Church Rd	125	TL 52 220745	37		38	20	59	16	59	116	14	38	40	93	66	46	605	30 20Oct
Ouse																			
179356	Houghton P.Sta.No.1	125	TL 52 288717	7 573		33	17	60	16	47	76	19	48	52	100	71	43	582	35 20Oct
179432	Hilton	125	TL 52 289660	15		29	18	54	14	57	145	15	60	45	105	60	36	638	66 3Jun
179624	Wytton Met.Office	125	TL 52 284745	40 551		35	17	54	15	70	76	15	44	44	94	63	48	575	( 33 20Oct)
179956	Boxworth, Manor House	125	TL 52 352645	23 602		31	18	49	9	49	101	25	50	40	113	64	41	590	36 20Oct
179958	Boxworth, Samson Field	125	TL 52 344633	53		29	20	49	12	52	145	27	42	39	116	66	46	643	61 3Jun
180024	Brownshill Staunton	125	TL 52 371726	3 590	( 32)	17	46	( 11)	62	78	25	( 45)	38	106	56	39	555		
180704	Stretham	125	TL 52 516729	4 514		36	14	41	( 12)	61	87	32	( 62)	56	114	62	42	619	
Cam (Ouse)																			
180994	Newport S.Wks	124	TL 52 523345	56	( 39)	19	40	12	54	( 77)	35	26	44	121	78	55	600		
181069	Wendens Ambo	124	TL 52 491365	73 608	( 46)	21	56	17	60	( 87)	39	38	45	123	84	62	678	( 35 20Oct)	
181126	Saffron Walden County High School	124	TL 52 532378	72 577		41	19	53	14	64	( 83)	41	28	48	123	77	54	645	34 20Oct
181160	Chesterford Park	124	TL 52 536422	110 595		41	20	49	11	65	78	76	30	46	119	81	49	665	37 15Jul
181240	Audley End House	124	TL 52 525384	52 611		39	19	51	12	74	81	45	29	45	115	78	51	639	32 20Oct
181440	Hinxton	125	TL 52 498448	34		38	17	44	10	( 50)	67	25	53	48	(121)	78	47	598	35 20Oct
Granta (Cam)																			
181840	Linton, Chilford Hall	125	TL 52 568488	78		39	18	41	7	65	86	41	38	50	115	79	45	624	35 20Oct
181867	Little Abington	125	TL 52 535495	46	( 38)	16	38	7	60	74	46	26	48	105	69	43	570		
Rhee (Cam)																			
182075	Odsey	125	TL 52 292380	78 611	( 41) ( 24) ( 58)	24	66	78	24	37	47	47	122	82	46	649			
182363	Abington, Pigotts Hall	125	TL 52 304444	30 574	( 36) ( 20)	51	13	53	99	( 30)	47	42	112	73	45	621			
182578	Royston, Aintree Road	127	TL 52 366407	78		39	20	53	20	58	78	30	62	53	121	80	51	665	34 20Oct
182668	Melbourn	125	TL 52 381445	26	( 38)	14	42	14	52	82	32	33	42	115	72	37	573	39 3Aug	



RAINFALL 1982

Number	Station	Co no	Grid reference	Altitude -1970 m	Av 1941 mm	Rainfall in millimetres													Highest daily fall		
						Jan	Feb	Mar	Apr	May	Jun	Jul	Aug	Sep	Oct	Nov	Dec	Year	mm	date	
ANGLIAN, 0330-- (contd)																					
Ouse																					
194078	Denver Sluice, Right Bank	122	TF 53	590009	3		37	16	60	12	58	95	8	89	48	123	65	41	652	44	20Oct
Delph (Ouse)																					
194297	Nepal	125	TL 52	431826	-2	( 36)	17	54	10	69	113	23	82	46	109	58	43	660	42	4Aug	
194729	Chatteris	125	TL 52	395852	9		38	17	49	11	63	92	25	56	45	108	62	39	605	36	20Oct
195064	Manea, Lynford House	125	TL 52	480923	2		35	17	47	11	65	71	39	105	51	111	60	40	652	48	4Aug
195507	Ely, Hervey Close	125	TL 52	530799	27		39	15	50	13	61	95	41	101	51	124	61	47	698	42	4Aug
195727	Littleport	125	TL 52	563863	20	542	( 36)	14	46	10	56	110	11	81	51	119	61	44	639	40	4Aug
Ouse																					
195890	Abbot's Ripton Hall	125	TL 52	240778	24	584	44	23	66	15	68	105	14	53	47	95	65	55	650	( 31	20Oct)
196238	Ransomoor P.Sta.	125	TL 52	358922	0	563	35 ( 17)	( 68)	13	62	89	18	115	44	113	68	38	680			
196390	Monk's Wood	125	TL 52	202797	39	571	50	22	67	14	60	123	15	55	39	94	63	44	646	31	26May
196599	Wood Walton Fen	125	TL 52	232848	2	555	38	23	60	9	52	107	7	52	35	88	67	43	581		
196856	Stanground	125	TL 52	209962	11	587	34	18	62	12	45	138	18	71	56	82	53	46	635	30	20Oct
196880	Stanground Sluice	125	TL 52	208973	5	561	( 34)	18	63	11 ( 47)	127	19	70	48	78	58 ( 47)	620			30	20Oct
197029	Whittlesey, Ashline Sluice	125	TL 52	272962	5	543	35	17	63	13	47	155	16	95	62	87	65	49	704	38	4Jun
197430	March	125	TL 52	421967	2	578	40	17	56	11	59	88	19	118	44	112	72	40	676	54	4Aug
198215	Wisbech, Isle of Ely Col.of Hort.	125	TF 53	471086	5		33	18	63	10	50	97	15	72	43	112	72	41	626	40	20Oct
198523	Wiggenhall St Germans Sluice	122	TF 53	588141	3	585	33	18 ( 61)	13	58	114	12	78	48	121	79	45	680	43	20Oct	
198565	King's Lynn, Freebridge	122	TF 53	614186	7	623	27	16	56	8 ( 59)	( 97)	11	65	46	115	75	42	617	43	20Oct	
Nar (Ouse)																					
199124	Marham Met.Office	122	TF 53	726094	23		38	14	57	10	76	131	9	47	55	--	--	--	---	30	26May
199425	Marham P.Sta.	122	TF 53	717107	6	632	38	17	62	10	71	124	9 ( 42)	52	137	73	41	676	39	20Oct	
199616	West Winch	122	TF 53	630149	8		33 ( 15)	( 55)	8	56	96	26	72	40	123	--	--	---	42	20Oct	
199654	Gayton	122	TF 53	729193	20	647	34	15	58	14	67	148	8	78	53	133	72	49	729	39	20Oct
199735	North Runcton Lodge	122	TF 53	644163	18	615	32	16	61	9	46	96	12	80	52	124	81	42	651	41	20Oct
Gaywood (Ouse)																					
199778	Gayton P.Sta.	122	TF 53	733206	40	613	31	15	58	13	68	136	8	63	59	131 ( 73)	49	704	42	4Jun	
Babingley (Coastal)																					
201056	Sandringham House	122	TF 53	697289	37	709	30	17	68	18	47	169	7 ( 73)	50	130	84	49	742	48	4Jun	
Coastal																					
201766	Docking	122	TF 53	766378	79		34	18	77	17	70	105	7	81	55	123	80	25	692		
HYDROMETRIC AREA 0340																					
Coastal																					
202037	Holme-next-Sea	122	TF 53	703435	6		28	17	59 ( 11)	59	90	8	65	66	115	61	43	622	38	20Oct	
202235	Syderstone	122	TF 53	848328	58		36	17	76	16	59	104	22	95	66	134	84	50	759	49	4Aug
202347	North Creake	122	TF 53	854371	21	681	36	15	70	17	54	113	22	73	56	139	83	47	725	38	20Oct
202701	Wells-next-the-Sea	122	TF 53	917428	12		28	12	51	13	57	80	21	43	68	116	71	45	605	42	20Oct
Stiffkey																					
202802	Barney	122	TF 53	996324	73	724	29	14	57	15	58	94	21	82	72	141	80	55	718	41	20Oct
Glaven (Coastal)																					
203396	High Kelling	122	TG 63	103402	67		( 29)	12	59	9	81	83	17	56 ( 80)	167	79	56	728			
203476	Melton Constable	122	TG 63	050330	70		30	15	66	16	76	92	19	54	102	148	83	55	756	53	5Sep
Coastal																					
203816	Sheringham	122	TG 63	150424	46		26	11	53	7	66	98	10	49	119	145	76	47	707	63	5Sep
203876	Cromer	122	TG 63	208422	54	631	27	13	58	9	69	120	8	52	92	138	79	47	712	45	5Sep
204052	Bacton	122	TG 63	332347	18		24	9	43	9	53	102	9	46	82	122	53	54	606	37	40Oct
Yare																					
204304	Cranworth	122	TF 53	987037	46		35	16	53	9 ( 68)	81	26	58	74	133	81	50	684	43	20Oct	
204435	Bunhall	122	TG 63	054076	46		36	15	59	11	77	124	37	68	68	133	71	54	753	37	20Oct
204583	Browick Hall	122	TG 63	130015	46	637	( 32)	16	46	10	84	94	26	68	65	118 ( 67)	56	682			
204710	Morley St Botolph	122	TM 62	061996	46		32	15	43	9	66	81	29	59	48	126 ( 73)	54	635	37	20Oct	
205118	Hethersett, Thickthorn Cottages	122	TG 63	188056	30		32	15	53	12	58	106	10	70	64	112	--	--	---	31	5Sep
205231	Old Lakenham	122	TG 63	235069	40		35	19	49	15	50	113	12	101	--	--	--	---			
Tas (Yare)																					
205379	Wacton Hall	122	TM 62	180903	55	609	27	16	36	8	47	84	17	36	62	128	59	48	568	31	20Oct
205443	Taccolneston Hall	122	TM 62	138955	61		35	18	47	10 ( 65)	106	19	58	50	126	69	57	660	30	20Oct	
205472	Tharston, Valley Farm	122	TM 62	184960	20		( 30)	15	47	10	61	111	11	54	60 ( 113)	66	51	629			
Wensum (Yare)																					
206497	Fakenham	122	TF 53	923297	44	686	32	14	61	16	56	82	26	78	57	147	72	49	690	43	20Oct
206518	Colkirk Hall	122	TF 53	924266	64	715	30	13	58	18 ( 56)	72	24	98	61 ( 146)	70	45	691	43	20Oct		
206769	Foulsham	122	TG 63	031252	46	634	31	14	55	14	60	100	31	66	114	136	82	47	750	73	5Sep
206859	North Elmham, Tower Hill	122	TF 53	987218	38		32	15 ( 56)	17 ( 61)	176	16	104	110	142	81	46	856	68	6Jun		
Fransham (Wensum)																					
206950	Wendling, Ashness	122	TF 53	928127	53		39	15	63	13	58	184	52	62 ( 100)	142	80	52	860	62	5Sep	
207040	East Dereham Laboratory	122	TF 53	994132	53	676	38	18	69	15	69	121	24	63	89	148	84	61	799	44	20Oct
207041	East Dereham, Neatherd High School	122	TG 63	001132	53		( 46)	15	63 ( 15)	( 58)	( 118)	45	--	--	--	--	--	---			
207132	Gressenhall	122	TF 53	978163	43		33	11	61	14	48	169	24	69	112	139	81	51	812	72	5Sep
207185	Mileham	122	TF 53	921195	64	643	( 33)	16	60	14 ( 65)	( 117)	38	56 ( 82)	140	72	--	---				
Wensum (Yare)																					
207479	Lynq	122	TG 63	067181	18		36 ( 11)	57	14	65	111	22	84	76	140	68	50	734	39	20Oct	
207484	Sparham Hall	122	TG 63	071186	30	619	( 33)	12	57	14	65	116	20	83	73	136	68	53	730		
207568	Heydon	122	TG 63	106266	46		32	13	51	13	85	101	17	66	77	151	73	47	726	36	20Oct
207909	Swannington	122	TG 63	131193	18	641	38	12	54	16	95	108	27	71	88	142	75	60	786	50	5Sep
207954	Attlebridge, Old Hall Farm																				



## RAINFALL 1982

Number	Station	Co no	Grid reference	Av Alti- tude -1970 m mm	Rainfall in millimetres												Highest daily fall		
					Jan	Feb	Mar	Apr	May	Jun	Jul	Aug	Sep	Oct	Nov	Dec	Year	mm	date
ANGLIAN, 0340-- (contd)																			
Tud (Wensum)																			
208208	Mattishall, Mill Street	122	TG 63 053109	49		42	15	69	11	77	127	33	99	82 (133)	76	59	823		
208256	East Tuddenham	122	TG 63 079113	48		34	14	59	10	81	128	37	75	75 (137)	72	59	781	40 5Sep	
Wensum (Yare)																			
208389	Norwich W.Wks	122	TG 63 212096	10		33	12	56	11	54	100	4	84	70	121	73	51	669	37 4Aug
208400	Norwich Cemetery	122	TG 63 212086	28 643		36 ( 15)		58	12	51	118	7	94	77	123	74	54	719	42 4Aug
Yare																			
208737	Framingham Earl	122	TG 63 272030	55		30	14	43	9	57	110	18	48	46	115	63	53	606	34 40Oct
208908	Cantley, The Oaks	122	TG 63 380044	15		32	15	46	7	65 ( 92)	25	51	45	108	64	55	605	25 40Oct	
Chet (Yare)																			
209230	Loddon	122	TM 62 375988	5		( 33)	21	50	11 ( 58)	112	33	46	36 (112)	69	57	638			
209272	Raveningham Hall	122	TM 62 399965	23 607		28	14 ( 43)		8 ( 68) ( 98)	23	47	44	97 ( 63) ( 55)	588			( 23 40Oct)		
Waveney (Yare)																			
209524	Bressingham Hall No.1	122	TM 62 078806	30 629		35	19	41	13	66	98	13	42	41	124	65	51	608	33 20Oct
209526	Bressingham Hall No.2	122	TM 62 082807	30		32	20	41	9	72	105	19	43	43	129	67	51	631	32 20Oct
209642	Thrandeston, Abbey Farm	123	TM 62 124768	30		31	16	41	8	51	91	14	52	46	121 ( 68)	47	586	27 20Oct	
209976	Brome	123	TM 62 153766	40 596		33	17	40	9	41	83 ( 17)	49	50	123	63	50	575		
Dove (Waveney)																			
210150	Gislingham	123	TM 62 075713	62		( 32)	15	46	11	66	93	19	40 ( 47)	108	66	42	585		
210216	Brockford, Buces Farm	123	TM 62 116659	58 595		( 34)	17	39	6	72	72	15	37	43	117	64	53	569	34 27May
210270	Thwaite, The Grange	123	TM 62 114681	47		35	18	46	9	52	84	18	42	52	122	74	56	608	27 20Oct
210407	Occold	123	TM 62 154710	50		( 28)	18	43	8	59	65	12	37	50	114	63	53	550	25 40Oct
210468	Eye	123	TM 62 154736	42		32	20	--	--	--	--	--	--	--	--	--	--	9 5Jan	
210481	Eye, Uplands Farm	123	TM 62 160732	49		--	--	--	--	53	81	14	37	45	111	59	49	---	25 40Oct
Waveney (Yare)																			
210903	Stradbroke	123	TM 62 231736	54		31	27 ( 45)	10 ( 62)	77	15	46	49	112	60	52	586			
211012	Wingfield	123	TM 62 235782	49 638		35	21	40	9	61	82 ( 19)	43	47	113	59	52	581	28 40Oct	
211233	St Margaret, South Elmham	123	TM 62 313837	37 618		28	21	35	10	66	79	20	37	45	113	61	50	565	36 40Oct
211409	Pulham St Mary	122	TM 62 209852	37		28	19	35	9	46	82	19	36	51	109	62	51	547	27 40Oct
211668	Ditchingham	122	TM 62 340906	5 627		28	20	38	9	68	115 ( 24)	39	36	119	64	60	620	33 40Oct	
211831	Woodton	122	TM 62 295954	37 630		33	20	41	12	54	112	25	53	47	111	58	48	614	37 40Oct
212059	Barsham W.Wks	123	TM 62 406896	11 641		25	19	43	8	53	91	22	38	39	125	58	58	579	33 40Oct
212524	Hopton School	122	TM 62 530999	7 631		29	17	46	12	47	116	30	56	37	126	63	60	639	40 40Oct
212598	Fritton Warren	122	TM 62 463998	13 638		29	16	45	10	58	90	23	52	53 (134)	64	54	628	37 40Oct	
Bure (Yare)																			
212884	Hope House	122	TG 63 038295	64 733		31	14	54	14 ( 57)	97	29	67	100 (143)	76 ( 51)	733				
213200	Wolterton Park	122	TG 63 165318	35 712		31	12	48	11	59	95	20	55	73	148	77	51	680	57 5Sep
213519	Aylsham, Bankfield House	122	TG 63 195273	15		29	11	52	8	56	90	14	54	104	145	69	57	689	36 40Oct
213598	Woodgate House	122	TG 63 181259	30 660		35	11	51	12	69	104	18	67	99	158	72	56	752	59 5Sep
213939	Hevingham	122	TG 63 172204	37 610		36	12	53	14	63	100	19	60	102	152	70	59	740	56 5Sep
214042	Coltishall Met.Office	122	TG 63 262229	17 621		30	11	49	11	60	119	5	57 ( 69)	134	58	55	658	( 64 5Sep)	
214578	Horning P.Sta.	122	TG 63 359166	9 624		30	13	48	15	57	119 ( 15)	44	49	122	66	48	626	33 40Oct	
Ant (Bure)																			
214628	North Walsham, The Paston School	122	TG 63 280299	38 643		24	9	46	14	--	--	--	--	--	--	--	--	---	( 8 7Apr)
214631	North Walsham, The Paston School	122	TG 63 283301	36		--	--	--	--	--	--	--	--	--	--	60	53	---	19 14Nov
214658	Southrepps	122	TG 63 257358	34		20	18	51 ( 10) ( 71)	98	14	45	126	142	69 ( 49)	713				
215050	Barton Hall	122	TG 63 354223	8		27	11	47	11	61	107	12	48	60	133	63	52	638	( 32 40Oct)
Bure (Yare)																			
215803	Hemsby Met.Office	122	TG 63 493162	14		27	12	42	11	52	120	19	58	48	124	62	53	628	31 40Oct
215823	Ormesby St Michael	122	TG 63 468152	7 644		31	17	42	14	53	110	19	58	49	119	66	51	629	( 28 40Oct)
Coastal																			
216507	Gorleston	122	TG 63 529037	4 604		( 29) ( 16) ( 43)	12 ( 52)	98	20	56	36	137	63	50	612				
216524	Lowestoft	123	TM 62 543946	25 602		27	20	44	14	47	88	28	54	45	136	61	59	623	50 40Oct
HYDROMETRIC AREA 0350																			
Hundred (Coastal)																			
216711	Ilketshall St Lawrence	123	TM 62 382830	43 616		32	17	44	11	58	91	20	47	36	124	57	56	593	35 40Oct
216786	Sotterley Hall	123	TM 62 460851	15 634		32	18	48	10	57	106	32	57	46	122	61	61	650	35 40Oct
216886	Kessingland	123	TM 62 526870	19		33	17	43	12	48	88	37	55	42	133	67	62	637	46 40Oct
Coastal																			
216998	Wrentham	123	TM 62 495827	11		34	16	46	9	42	86	32	51	48	126	64	57	611	41 40Oct
Blyth (Coastal)																			
217137	Cratfield	123	TM 62 314750	46		32	17	41	8	59	71	18	37	37	107	52	49	528	
217186	Threadbare Hall	123	TM 62 362722	46 599		( 31)	16 ( 42)	8 ( 58)	74	27	50	39 (113)	57	55	570				
217277	Linstead Parva	123	TM 62 332777	40		30	18	37	8	58	73	30	42	42	109	50	49	546	37 40Oct
217383	Halesworth	123	TM 62 393774	21		30	17	45	10	53	85	24	39	35	126	57	56	577	42 40Oct
217431	Wenhaston, Narrow Way	123	TM 62 428755	15		35	16	45	11	44	71	32	48	49	118	61	52	582	40 40Oct
Minsmere (Coastal)																			
218011	Yoxford	123	TM 62 397688	15		31	17	43	7	61	79	26	49	49	116	62	49	589	38 40Oct
218117	Theberton	123	TM 62 437660	12		34	17	42	6	39	59	10	50	44	116	61	54	532	40 40Oct
Coastal																			
218185	Upper Abbey	123	TM 62 453645	18 594		( 31)	17	40	7	34	62	11	49	30	112	53	50	496	42 40Oct
218335	Aldeburgh	123	TM 62 461583	6		34	18	42 ( 9)	30	61	12	52	26	120 ( 48)	51	503			
Alde																			
218377	Badingham, Factory House	123	TM 62 304684	27		32	18	46	9 ( 46)	71	17	38	40	109	60	56	542		
Ore (Alde)																			
218699	Framlingham S.Wks	123	TM 62 283622	21 611		29	19 ( 45)	10	44 ( 83)	17 ( 40)	40	107 ( 61)	52	547					
Alde																			
219170	Aldeburgh, Linden Road	123	TM 62 452575	12 590		32	18	39	8	29	60	12	55	28	121	50	53	505	46 40Oct
219427	Sudbourne Park	123	TM 62 407511	8 617		( 38)	21	44	11	33	57	11	50	27	129	57	56	534	( 39 40Oct)
219528	Butley Abbey Farm	123	TM 62 375491	8 587		37	19	47	14	38	57	8	47	26 (120)	53	56	522	40 40Oct	
219614	Hollesley	123	TM 62 353451	17 598		35	20	49	16	44	53	10	51 ( 28)	118	62	59	545	34 40Oct	



RAINFALL 1982

Number	Station	Co no	Grid reference	Altitude -1970 m	Av 1941 mm	Rainfall in millimetres												Highest daily fall		
						Jan	Feb	Mar	Apr	May	Jun	Jul	Aug	Sep	Oct	Nov	Dec	Year	mm	date
ANGLIAN, 0350-- (contd)																				
Deben (Coastal)																				
219902	Debenham	123	TM 62 174639	46		39	18	47	6	54	72	12	44	46	108	61	61	568	24	20Oct
220022	Helmingham Hall	123	TM 62 186577	61		35	19	46	11	45	65	10	39	40	108	65	55	538	25	40Oct
220165	Kenton, The Laurels	123	TM 62 190665	52		36	( 19)	43	6	61	70	11	( 41)	51	111	60	57	566		
220313	Kettleburgh	123	TM 62 258602	18	645	( 41)	29	( 47)	6	( 49)	( 99)	20	( 40)	60	120	66	53	630		
220346	Letheringham	123	TM 62 273576	30		32	18	44	5	( 45)	80	11	47	36	111	65	54	548	32	40Oct
220391	Charsfield	123	TM 62 244567	46	601	34	19	43	7	52	90	15	41	41	100	66	54	562	32	6Jun
220579	Melton, St Audry's Hospital	123	TM 62 283516	27	581	( 34)	22	45	9	44	69	17	47	39	112	62	57	557	30	40Oct
Coastal																				
220808	Otley	123	TM 62 203540	59		( 43)	22	51	10	41	79	12	40	47	113	72	56	586		
221131	Brightwell	123	TM 62 251431	8		39	22	48	16	40	59	15	42	37	116	61	57	552	27	40Oct
221295	Landguard Point	123	TM 62 282316	3		( 33)	18	46	14	41	47	12	33	22	94	68	58	486	26	40Oct
221370	Levington Res.Sta.	123	TM 62 241399	22		( 33)	19	44	12	37	48	11	40	31	118	54	52	499	25	40Oct
Gipping																				
221558	New Bells Farm	123	TM 62 037640	61		( 36)	( 20)	36	9	54	92	( 20)	36	33	128	65	47	576	33	20Oct
221583	Haughley Green, Pye Research Centre	123	TM 62 031639	62		37	24	47	--	--	--	--	--	--	--	--	--	---	8	19Mar
221741	Battlesden School	123	TL 52 976588	61	608	46	21	45	7	52	76	14	( 39)	38	(121)	76	52	587	34	20Oct
221945	Stowmarket, Imp.Chem. Industries	123	TM 62 060579	30		36	19	44	10	85	82	15	41	36	114	73	57	612	48	27May
221992	Wattisham Met.Office	123	TM 62 026514	89	590	36	21	42	9	73	74	14	38	37	119	69	54	586	33	26May
222337	Baylham P.Sta.	123	TM 62 117520	15		37	19	48	15	47	73	27	36	41	123	72	64	602	27	20Oct
222421	Westerfield P.Sta.	123	TM 62 165482	37	577	33	21	49	11	41	76	16	39	38	110	68	54	556	24	20Oct
222429	Whitton P.Sta.	123	TM 62 153483	24	600	( 38)	21	50	10	41	74	14	37	37	119	74	56	571	23	20Oct
222653	Ipswich, Constantine Road	123	TM 62 154441	4		( 39)	( 22)	--	--	--	--	--	--	--	--	--	--	---	( 10	2Jan)
222659	Ipswich Museum	123	TM 62 161449	22	542	( 32)	19	43	12	38	63	15	37	38	116	62	49	524	( 24	20Oct)
222661	Ipswich, Park Road Res.	123	TM 62 163457	57	580	31	22	47	12	42	59	17	42	42	119	69	53	555	24	40Oct
Belstead (Coastal)																				
222757	Elmsett	123	TM 62 060469	61	546	( 36)	20	45	( 13)	43	75	16	30	49	120	( 68)	53	568	28	20Oct
222885	Belstead Hall	123	TM 62 127411	38	580	37	23	53	17	39	57	18	39	36	130	80	59	588	27	14Nov
HYDROMETRIC AREA 0360																				
Coastal																				
223152	Holbrook, Alton Water Treatment Wks	123	TM 62 164358	9		41	23	58	15	49	48	15	36	28	123	81	64	581	28	14Nov
Stour																				
223524	Great Bradley Hall	123	TL 52 673530	85		45	18	48	14	56	97	23	70	55	121	81	51	679	45	4Aug
223673	Little Wrattling	123	TL 52 700476	63	578	39	( 19)	50	9	53	95	20	54	61	114	69	53	636	34	20Oct
223794	Haverhill W.Wks	123	TL 52 659452	85	608	45	21	46	11	44	100	( 26)	( 46)	68	111	70	55	643		
223805	Haverhill S.Wks	123	TL 52 680448	67	594	41	21	49	( 11)	48	99	20	41	66	119	67	59	641	35	20Oct
223971	Wixoe P.Sta.	124	TL 52 708430	53		40	( 21)	49	11	52	113	( 19)	37	40	114	70	58	624	32	20Oct
224050	Stoke-by-Clare, California Farm	123	TL 52 740451	80		41	22	52	11	63	140	22	53	36	124	73	57	694	39	6Jun
224243	Cavendish	123	TL 52 801468	55		42	19	42	10	59	169	17	52	29	124	70	50	683	44	1Jun
Glem (Stour)																				
224376	Clopton Hall	123	TL 52 766547	112	652	43	22	53	13	64	91	14	46	59	128	78	( 55)	666	41	20Oct
Chad (Stour)																				
224631	Rede	123	TL 52 806567	120		41	20	52	11	69	106	12	( 37)	46	135	70	( 56)	655	43	20Oct
224660	Hartest, Kewgardens	123	TL 52 842538	91		41	( 21)	49	10	65	139	23	34	35	136	74	56	683	42	20Oct
Belchamp (Stour)																				
Stour																				
225113	Sudbury, Shrublands	123	TL 52 868424	31	592	41	20	48	9	65	89	28	57	25	143	82	64	671	36	20Oct
225261	Bures, Dunstead House	123	TL 52 899362	34	559	38	22	47	13	55	88	29	88	38	131	79	60	688	52	4Aug
225374	Wormingford	124	TL 52 921318	46		( 39)	23	48	13	66	77	24	87	37	117	72	64	667	52	4Aug
225557	Cock Street	123	TL 52 964364	55	596	42	22	47	15	64	77	21	41	44	129	72	60	634	31	20Oct
225620	Langham W.Wks	124	TM 62 018339	12		39	21	53	14	45	66	14	43	30	132	82	69	608	29	20Oct
Brett (Stour)																				
226016	Felsham	123	TL 52 933564	94		42	23	48	9	60	91	14	40	31	136	75	55	624	34	20Oct
226058	Cockfield	123	TL 52 899556	82	613	45	24	50	8	71	122	29	40	33	136	77	58	693	36	20Oct
226130	Lavenham Lodge	123	TL 52 899516	85		45	24	56	10	71	130	23	51	30	143	82	57	722	39	20Oct
226180	Washmere Green	123	TL 52 915478	76		39	18	42	8	60	107	26	34	29	128	80	50	621	34	20Oct
226226	Chelsworth, Old Hall	123	TL 52 982479	34		( 38)	26	50	( 11)	46	--	--	--	--	--	--	--	---	15	27May
226441	Kersey	123	TM 62 004436	52		42	22	59	( 13)	( 65)	( 68)	10	( 38)	43	126	( 74)	57	617	( 30	20Oct)
226503	Holbecks	123	TM 62 020417	46	620	41	22	51	18	48	83	15	39	46	129	76	58	626	29	20Oct
226592	Raydon	123	TM 62 053389	53		37	22	52	17	37	64	9	36	40	131	76	65	586	28	20Oct
Stour																				
226729	East Bergholt, Gatton House Farm	123	TM 62 068349	38		38	22	58	13	44	63	11	40	36	145	86	66	622	31	14Nov
226756	East Bergholt	123	TM 62 077333	5	561	41	20	52	15	44	57	8	40	28	137	83	63	588	28	14Nov
Coastal																				
226918	Mistley	124	TM 62 110318	6	554	38	21	54	16	54	55	12	37	30	117	82	64	580	29	14Nov
227019	Beaumont	124	TM 62 181255	27		( 33)	( 20)	52	--	--	--	--	--	--	--	--	--	---		
HYDROMETRIC AREA 0371																				
Holland (Coastal)																				
227382	Horsley Cross	124	TM 62 123275	37	551	( 34)	20	57	18	51	52	11	41	31	116	84	61	576	29	14Nov
227486	Tendring, Brett's Hall	124	TM 62 137232	26		( 34)	17	53	19	53	45	12	41	32	113	77	59	555	25	14Nov
227611	Row Heath, Honeyptot Farm	124	TM 62 154197	27		36	18	51	15	( 44)	49	15	49	36	107	76	66	562	27	8Dec
227684	Little Holland	124	TM 62 216172	4	559	32	21	49	14	35	53	13	44	32	115	77	54	539	30	40Oct
Coastal																				
227719	Clacton on Sea	124	TM 62 172143	16	573	38	19	56	10	40	57	14	50	28	108	83	54	557	26	14Nov
227779	St Osyth, Lee Wick Farm	124	TM 62 107142	7	509	( 36)	16	52	( 11)	36	61	13	41	33	111	68	55	533	25	40Oct
228029	Ardleigh, Vincens Farm	124	TM 62 062281	37	585	35	22	49	15	63	67	8	50	35						



RAINFALL 1982

Number	Station	Co no	Grid reference	Av Altitude -1970 m mm	Av 1941 mm	Rainfall in millimetres												Highest daily fall		
						Jan	Feb	Mar	Apr	May	Jun	Jul	Aug	Sep	Oct	Nov	Dec	Year	mm	date
ANGLIAN, 0371-- (contd)																				
Colne																				
228166	Birdbrook, Moyn's Park	124	TL 52 696405	91		41	20	48	11	51	95	22	43	32	123	67	55	608	35	20Oct
228346	Toppesfield, Hoses	124	TL 52 737361	69		36	18	37	10	70	71	23	41	37	134	77	64	618	34	20Oct
228562	Halstead, Ramsey Comp.Sch.	124	TL 52 819309	70		41	21	42	15	70	66	17	41	25	134	77	63	612	33	20Oct
228687	Halstead, Martlet's Hall	124	TL 52 800298	78	628	(40)	19	40	16	69	63	13	39	23	135	75	--	---	32	20Oct
228771	Pebmarsh	124	TL 52 858344	66		37	19	47	12	65	74	13	74	26	136	77	62	642	36	20Oct
229112	Colchester W.Wks	124	TL 52 991254	12	562	(39)	22	56	(16)	55	56	28	54	36	137	81	71	651	31	20Oct
229115	Colchester, Shrub End	124	TL 52 981235	37	559	37	23	(58)	(20)	56	54	37	51	35	(134)	(81)	72	658	32	20Oct
229121	Colchester, Castle Park	124	TL 52 999255	27	565	37	24	56	18	54	72	23	40	35	140	85	70	654	31	20Oct
229149	Colchester, Severalls Lane	124	TM 62 011284	46		(38)	23	48	14	53	60	16	38	39	141	83	74	627	31	20Oct
229247	Ardleigh, Hull Farm	124	TM 62 043276	37	590	37	21	53	17	55	65	15	42	30	143	79	64	621	28	20Oct
Roman (Colne)																				
229686	Laver-de-la-Haye	124	TL 52 965196	44	565	(44)	24	60	17	71	76	25	73	42	138	88	67	725	32	20Oct
Coastal																				
229787	Fingringhoe Wick Nature Reserve	124	TM 62 047193	17		38	24	54	18	55	76	21	37	30	129	78	55	615		
230196	Tolleshunt Major	124	TL 52 897110	21	552	35	20	56	11	71	70	18	62	33	116	81	60	633	31	20Oct
Blackwater																				
230374	Will's Ayley Farm	124	TL 52 578388	113		42	21	49	13	47	86	30	25	58	120	70	58	619	34	20Oct
230425	Radwinter	124	TL 52 618372	99	609	40	22	49	12	50	87	27	31	66	124	67	61	636	33	20Oct
230535	Little Sampford	124	TL 52 659335	67		41	22	48	13	61	96	30	42	39	119	68	66	645	35	20Oct
230742	Beazley End	124	TL 52 745289	88		36	17	40	13	64	81	19	35	22	127	(66)	60	580	35	20Oct
230996	Coggeshall	124	TL 52 841238	54		38	23	47	20	50	55	17	33	32	131	73	62	581	35	20Oct
231108	Harboro Hall	124	TL 52 900186	55	570	37	22	47	16	60	70	18	39	33	(127)	76	64	609	34	20Oct
231149	Tiptree W.Wks	124	TL 52 885167	73	564	(39)	22	55	17	65	56	18	36	31	133	77	66	615	36	20Oct
231232	Rivenhall	124	TL 52 823191	44	543	(39)	21	49	12	61	57	13	34	30	(131)	69	63	579	36	20Oct
Brain (Blackwater)																				
231342	Great Lodge	124	TL 52 693291	79	562	39	20	41	(13)	54	85	25	45	33	133	70	61	619	35	20Oct
231433	Braintree Green	124	TL 52 734222	70		(41)	(21)	(44)	(72)	87	17	(30)	23	(135)	69	63	623			
231538	Faulkbourne Hall	124	TL 52 803164	24	566	35	24	53	14	76	81	17	45	33	130	73	63	644	(36	20Oct)
231581	Witham S.Wks	124	TL 52 826140	15		(38)	22	57	14	69	68	19	64	41	138	72	62	664	33	20Oct
Blackwater																				
231625	Wickham Hall	124	TL 52 830105	21	557	35	24	(55)	10	58	90	19	45	37	128	(75)	64	640		
231636	Lanqford	124	TL 52 830090	6	546	(33)	21	53	12	62	80	15	49	35	131	87	70	648	32	8Dec
Chelmer (Blackwater)																				
231720	Thaxted P.Sta.	124	TL 52 606307	76	586	43	19	46	17	39	(87)	26	(40)	63	126	69	70	645	(35	20Oct)
231783	Chickney Hall	124	TL 52 576280	91	605	43	(21)	53	20	(44)	90	28	43	64	127	73	72	678	35	20Oct
231829	Great Easton, Gallow Green	124	TL 52 631272	96		44	20	46	19	63	83	32	38	46	123	71	67	652	36	20Oct
232106	Little Dunmow	124	TL 52 657224	85	591	(50)	22	45	20	54	83	55	41	39	133	74	65	681	47	15Jul
232137	Felsted School	124	TL 52 676205	73	617	47	25	48	18	66	86	53	39	36	140	73	67	698	44	15Jul
232212	Howe Street	124	TL 52 695149	37	597	(47)	21	50	(16)	76	89	34	(35)	--	--	--	--	---	(19	19Jun)
Can (Chelmer)																				
232434	High Easter	124	TL 52 622148	77		48	26	55	22	63	81	39	41	43	129	73	66	686	37	20Oct
232671	Writtle, Essex Inst.of Agriculture	124	TL 52 677066	35	569	(45)	21	56	19	100	101	31	44	29	125	72	65	708	36	20Oct
Mid (Can)																				
232745	Pilgrims Hatch	124	TQ 51 571968	101	597	45	25	52	18	71	94	40	55	(46)	142	65	69	722		
232846	Herongate W.Wks	124	TQ 51 632915	75		(48)	(25)	(41)	18	85	(93)	38	34	38	138	(68)	67	693	45	20Oct
232913	Hutton S.Wks	124	TQ 51 651957	47	592	48	23	44	22	74	76	43	41	28	133	77	77	686	38	20Oct
232945	Stock	124	TQ 51 693986	91		(46)	22	42	20	76	81	45	39	35	130	68	69	673	36	20Oct
Chelmer (Blackwater)																				
233263	Longstomps Res.	124	TL 52 703045	69	588	(47)	24	55	16	(64)	86	22	54	25	(128)	73	67	661		
233276	Sandford Mill W.Wks	124	TL 52 738060	21	553	41	19	48	12	59	83	23	46	27	116	63	62	599	33	20Oct
233288	Galleywood	124	TL 52 712042	58	616	46	21	53	15	68	86	21	55	24	134	72	66	661	(36	20Oct)
Sandon (Chelmer)																				
233415	Downham P.Sta.	124	TQ 51 723970	56	604	53	26	45	17	63	90	30	38	33	129	77	69	670	(32	20Oct)
233452	South Hanningfield Res.	124	TQ 51 745991	48	584	(50)	21	46	19	67	115	23	38	33	127	74	72	685	43	5Jun
Chelmer (Blackwater)																				
233740	Hatfield Peverel, Rickstones	124	TL 52 784100	30	563	37	21	51	10	50	85	22	40	31	127	68	56	598	31	20Oct
Ter (Chelmer)																				
233748	Stebbing	124	TL 52 676252	91		40	18	43	17	(60)	87	36	44	(35)	126	72	69	647		
234012	Whitelands	124	TL 52 783135	40	582	(42)	24	61	13	61	72	24	45	32	124	73	64	635	(33	20Oct)
Coastal																				
234614	Bradwell on Sea	124	TL 52 979054	24	555	35	19	37	10	47	74	33	42	31	129	66	57	580	28	20Oct
234682	Bradwell, Eastlands Farm	124	TM 62 023075	7		35	18	40	11	39	66	17	53	35	127	65	53	559	30	20Oct
234996	Burnham Wick Farm	124	TQ 51 962957	2		35	18	41	10	49	48	25	44	31	131	67	55	554	28	20Oct
Crouch																				
235214	Great Burstead	124	TQ 51 682925	45		48	24	44	23	63	89	55	40	34	136	67	65	688	35	20Oct
235389	Basildon, Nevendon S.Wks	124	TQ 51 737908	12	543	(50)	19	45	19	50	52	26	37	27	131	73	70	599	36	20Oct
235519	Wickford	124	TQ 51 772921	14	555	49	21	43	14	50	50	(27)	34	28	140	71	68	595	(36	20Oct)
235576	Battlesbridge	124	TQ 51 777956	23	595	(51)	21	40	15	54	74	21	38	38	139	77	65	633	35	20Oct
235585	Rayleigh, Ravreth Lane	124	TQ 51 804926	28		47	20	41	15	57	65	23	37	33	146	67	74	625	36	20Oct
Coastal																				
236008	Prittlewell S.Wks	124	TQ 51 880875	15	530	(46)	19	41	9	52	46	32	38	36	154	61	58	592	40</	



RAINFALL 1982

Number	Station	Co no	Grid reference	Altitude -1970 m	Av 1941-1970 mm	Rainfall in millimetres												Highest daily fall		
						Jan	Feb	Mar	Apr	May	Jun	Jul	Aug	Sep	Oct	Nov	Dec	Year	mm	date
ANGLIAN,0371-- (contd)																				
236974	Marsh Farm S.Wks	124	TQ 51 654756	3	572	( 50)	22	( 40)	9	57	54	63	24	31	129	76	67	622	28	20Oct
	Mar (Coastal)																			
237084	Upminster, Howard Road	124	TQ 51 562868	23	597	46	22	44	13	94	66	40	40	35	145	63	65	673	42	20Oct
237162	Bury Farm S.Wks	131	TQ 51 606867	7	559	( 36)	20	40	13	( 71)	57	52	31	33	156	65	67	641	53	20Oct
237466	Stifford P.Sta.	124	TQ 51 590802	5	596	51	21	( 43)	8	74	( 68)	56	( 39)	30	144	( 65)	68	667	36	20Oct

THAMES WATER AUTHORITY AREA

HYDROMETRIC AREA 0372

Inglebourne (Coastal)																			
237740	Harold Wood, Nags Head Lane S.Wks	124	TQ 51 565914	40		38	23	54	16	72	71	25	36	30	139	68	69	641	42 20Oct
237774	Harold Wood	131	TQ 51 549901	28	607	( 39)	23	48	17	59	( 57)	27	( 35)	27	141	66	68	607	( 41 20Oct)
237868	Hornchurch Marshes, Riverside S.Wks	131	TQ 51 515822	4		( 42)	20	34	10	90	67	54	33	31	148	60	( 65)	654	40 20Oct
Beam (Coastal)																			
237991	Risebridge, Havering Golf Course	131	TQ 51 518911	42		( 44)	24	52	( 18)	--	--	--	--	--	--	--	--	---	---
237992	Risebridge, Havering Golf Course	131	TQ 51 518910	37		--	--	--	--	( 81)	( 88)	43	42	44	158	65	64	---	( 51 20Oct)
237995	Romford, Raphael Park	131	TQ 51 519901	33	575	36	( 23)	48	18	72	72	35	35	38	156	63	63	659	---
238013	Romford, Danes Road	131	TQ 51 502879	17	596	( 38)	24	48	16	87	51	42	34	40	144	60	59	643	( 42 20Oct)
238031	Harold Hill	124	TQ 51 543910	40		( 37)	20	45	17	56	65	27	35	32	141	58	62	595	( 43 20Oct)
238055	Hornchurch, Langtons Gardens	131	TQ 51 537875	27	577	40	( 28)	44	14	78	65	41	36	29	149	55	67	646	45 20Oct
238097	Dagenham, Central Park Nursery	131	TQ 51 499863	16	577	( 36)	22	39	13	( 85)	54	56	29	39	146	59	( 63)	641	( 47 20Oct)
238123	Bainham, Brittons School	131	TQ 51 517842	8		( 41)	20	38	12	( 91)	( 56)	45	36	26	138	56	62	621	( 43 20Oct)
Roding																			
238515	Fyfield	124	TL 52 573078	51	635	44	24	53	27	69	80	46	35	46	143	69	65	701	38 20Oct
238604	Thornwood S.Wks	124	TL 52 476048	76		38	( 24)	( 56)	( 20)	51	(127)	38	36	75	120	68	67	720	---
238943	Little End S.Wks	124	TQ 51 546999	38	632	( 50)	( 24)	( 53)	( 21)	83	(106)	49	46	48	149	71	70	770	---
239172	Theydon Bois, Thrifts Hall Farm	124	TQ 51 457987	75	595	41	23	49	19	64	155	40	43	59	133	64	64	754	58 4Jun
239183	Chigwell Row	124	TQ 51 458935	78		( 44)	24	52	20	71	105	26	54	53	144	68	65	726	44 20Oct
239258	High Beach Conservation Centre	124	TQ 51 412981	110		46	26	53	23	61	175	29	45	79	135	65	72	809	61 4Jun
239314	Chigwell S.Wks	124	TQ 51 423926	15		47	24	52	21	59	127	29	56	57	137	67	67	743	37 20Oct
239320	Woodford Bridge, Ray Park Nursery	131	TQ 51 417923	20		( 40)	( 24)	53	18	( 64)	112	19	( 47)	56	145	60	66	704	---
239374	Wanstead, Redbridge P.Sta.	131	TQ 51 415882	8	575	( 37)	24	52	20	77	97	30	( 33)	51	(136)	( 60)	66	683	---
239397	Manor Park, City Of London Cemetery	131	TQ 51 418863	18	584	42	25	48	19	77	83	63	34	44	135	63	65	698	( 36 20Oct)
239437	Valentines Park	131	TQ 51 434872	13	585	( 40)	22	46	14	( 73)	98	( 46)	33	( 44)	(139)	61	61	677	---
239519	Seven Kings Park	131	TQ 51 455881	17	649	( 40)	23	( 52)	20	86	84	50	32	46	(152)	( 70)	( 68)	723	---
239541	East Ham Well P.Sta	131	TQ 51 437842	5	565	( 43)	24	52	20	80	97	36	30	( 41)	(134)	63	65	685	---
239551	East Ham, Folkestone Road P.Sta.	131	TQ 51 434831	6	565	( 43)	22	43	16	83	52	53	28	47	141	66	63	657	37 20Oct
239578	Barking, Gascoigne Road P.Sta.	131	TQ 51 447830	2	571	( 36)	17	41	13	70	( 49)	33	( 30)	36	(145)	60	( 61)	591	---
239626	Barking, Beckton S.Wks	131	TQ 51 452822	7	550	( 39)	19	38	11	85	56	51	30	48	144	61	57	639	38 20Oct

HYDROMETRIC AREA 0380

Lea																			
240011	Dunstable Cement Wks	126	TL 52 015233	131	648	43	24	81	27	54	126	30	42	58	126	98	( 62)	771	---
240202	Luton, Runley Wood P.Sta.	126	TL 52 064217	137	642	46	30	79	26	54	(128)	22	36	64	125	101	68	779	( 27 20Oct)
240203	Chaul End	126	TL 52 056215	187	673	50	24	81	26	50	133	26	37	66	128	101	68	790	( 31 20Oct)
240280	Luton S.Wks	126	TL 52 121179	101	657	( 43)	28	( 83)	( 23)	67	( 89)	27	27	48	(122)	89	( 68)	714	---
Mimram (Lea)																			
240869	Luton Airport	126	TL 52 118216	158	671	43	22	76	23	54	110	27	34	45	126	102	66	728	29 20Oct
241091	Digswell P.Sta.	127	TL 52 239153	65	647	45	24	68	16	68	109	39	48	52	124	80	68	741	( 35 26May)
Beane (Lea)																			
241458	Whitehall P.Sta.	127	TL 52 284220	70	632	46	24	70	13	( 54)	112	37	48	57	122	79	64	726	( 44 20Oct)
241497	Broomin Green	127	TL 52 229241	94	620	43	22	71	--	--	--	--	--	--	--	--	--	---	16 15Mar
Rib (Lea)																			
241960	Chipping P.Sta.	127	TL 52 357323	104		38	21	56	20	( 56)	76	41	51	53	131	80	58	681	( 41 20Oct)
242313	Braughing, Friars	127	TL 52 420245	116	659	42	24	56	18	52	123	40	42	40	131	88	68	724	39 20Oct
242335	Standon P.Sta.	127	TL 52 382226	81	659	41	20	55	15	51	116	45	45	37	121	( 85)	66	697	( 36 20Oct)
242409	Barwick	127	TL 52 385194	58	624	41	22	53	14	( 55)	113	41	60	35	128	69	67	698	39 20Oct
Lea																			
242501	Hertford S.Wks	127	TL 52 338134	37	620	47	27	66	15	55	137	38	60	38	137	76	72	768	39 5Jun
242523	Ware, Chadwell Spring	127	TL 52 350137	43	589	42	23	56	12	51	94	33	49	34	(120)	68	62	644	---
242547	Amwell End P.Sta.	127	TL 52 360139	32	611	44	23	58	13	56	90	32	39	35	123	69	64	646	35 20Oct
Ash (Lea)																			
242589	Stocking Pelham Hall	127	TL 52 447294	128		39	22	54	16	60	85	31	40	38	128	79	66	658	38 20Oct
242787	Moor Place	127	TL 52 422187	82	647	44	25	60	16	52	125	43	44	37	125	( 72)	71	714	34 20Oct
242809	Hadham P.Sta.	127	TL 52 420166	52	598	41	24	54	17	56	140	45	41	35	121	74	63	711	35 20Oct
Lea																			
242938	Hoddesdon	127	TL 52 369106	43	641	50	25	67	20	55	108	25	53	37	126	77	70	713	34 20Oct
Stort (Lea)																			
243130	Stansted Mountfitchet S.Wks	124	TL 52 502243	70		42	22	58	24	44	(116)	33	33	65	121	77	72	707	36 20Oct
243303	Maze Green P.Sta.	127	TL 52 474214	102	628	39	22	53	18	48	121	32	39	55	116	74	68	685	( 35 20Oct)
243350	Stansted Met.Office	124	TL 52 531226	101	621	43	24	53	26	60	121	49	37	69	129	75	71	757	40 24Sep
243389	Bishop's Stortford S.Wks	124	TL 52 501199	76		41	22	51	18	55	125	34	43	64	117	73	68	711	35 20Oct
243759	Sawbridgeworth P.Sta.	127	TL 52 464130	55	586	48	24	59	20	( 51)	(113)	37	42	( 48)	115	72	63	692	---
243887	Harlow	124	TL 52 471101	79	602	50	23	59	15	50	130	35	47	66	121	73	68	737	34 24Sep



RAINFALL 1982

Number	Station	Co no	Grid reference	Alti- tude -1970	Av 1941-1970	Rainfall in millimetres												Highest daily fall		
						Jan	Feb	Mar	Apr	May	Jun	Jul	Aug	Sep	Oct	Nov	Dec	Year	mm	date
THAMES, 0380-- (contd)																				
244015	Boydton P.Sta.	124	TL 52 412102	37	590	48	23	62	16	49	98	34	41	44	121	73	66	675	34	20Oct
244027	Stanstead Abbots, Rye Meads S.Wks	127	TL 52 394105	30	596	50	23	61	15	54	110	28	42	39	127	65	64	678	33	20Oct
Lea																				
244035	Rye House Power Sta.	127	TL 52 385088	30		48	25	65	17	53	104	--	--	--	--	--	--	---	23	26May
244266	Cheshunt Yard	127	TL 52 354036	35	620	48	26	58	25	51	175	27	74	43	122	73	69	791	51	4Jun
244284	Cheshunt Cemetery	127	TL 52 346021	38	640	44	27	59	21	54	186	21	69	41	119	74	74	789	78	4Jun
244299	Waltham Abbey Gunpowder Factory	127	TL 52 375013	20	611	( 43)	21	47	18	50	139	19	42	46	111	66	62	670	60	4Jun
244309	Waltham Abbey P.Sta.	127	TL 52 375003	19	598	41	22	47	19	59	130	22	46	35	115	64	64	664	48	4Jun
244568	Darnicle Hill P.Sta.	127	TL 52 309048	73	670	47	28	66	24	56	101	27	75	41	(135)	85	64	749		
244645	Whitewebbs Park	131	TQ 51 326989	37	643	46	28	58	19	( 56)	171	31	74	46	126	( 78)	73	806		
244758	Chingford South P.Sta.	131	TQ 51 374949	13	608	46	26	51	24	70	96	( 45)	51	70	(119)	73	71	742		
244778	Enfield, Southbury Road P.Sta.	131	TQ 51 332965	32	626	46	27	54	22	62	140	34	63	51	120	75	71	765	52	4Jun
244790	Enfield, Middlesex Polytechnic	131	TQ 51 352959	17		42	24	52	24	67	94	30	52	56	118	69	70	698	32	20Oct
244803	Chingford Mill	131	TQ 51 364926	12	587	37	28	50	21	60	109	38	40	69	(117)	61	66	696		
244833	Buckhurst Hill Res.	124	TQ 51 407938	84	643	44	24	47	25	67	141	31	47	67	132	63	68	756	( 36	20Oct)
Pymmes Brook (Lea)																				
245011	Broomfield Park	131	TQ 51 304925	41	667	46	30	59	23	69	156	54	59	54	127	( 77)	74	828		
245074	Hadley Road P.Sta.	131	TQ 51 303981	49	646	45	30	54	19	67	124	47	67	45	(124)	85	( 77)	784		
245117	Southgate, Oakwood Park	131	TQ 51 299952	67	650	47	30	57	21	69	119	57	63	47	124	84	72	790	42	14Jul
245153	Edmonton, Deephams S.Wks	131	TQ 51 356935	13		41	24	50	21	67	91	46	44	62	122	65	67	700	34	20Oct
245166	Crouch End, Priory Park	131	TQ 51 300891	36	653	47	30	60	27	65	134	44	( 65)	60	129	74	72	807	35	2Jun
245176	Hornsey, High Street P.Sta.	131	TQ 51 308894	33	633	50	28	54	27	61	136	55	76	60	130	75	74	826	35	20Oct
245190	Wood Green, Wolves Lane	131	TQ 51 313912	30		42	24	53	22	60	158	57	( 52)	54	123	68	68	781	44	2Jun
Lea																				
245223	Woodford, Haggard Lane P.Sta	131	TQ 51 392902	54	632	43	30	50	23	62	117	30	49	72	(142)	68	67	753		
245270	Walthamstow, Coppermills Wks	131	TQ 51 355881	6		40	25	52	22	69	117	50	44	75	(124)	70	67	755		
245294	Stoke Newington, Green Lanes Res.	131	TQ 51 326874	32	604	48	25	60	27	( 70)	77	69	45	51	130	76	( 69)	747	37	20Oct
245345	Leyton, Auckland Road P.Sta.	131	TQ 51 376862	8	617	40	24	48	19	71	86	55	30	63	130	69	67	702	36	20Oct
245398	Bethnal Green, Victoria Park	013	TQ 51 364841	10		42	22	53	22	83	73	52	33	68	132	71	67	718	( 33	20Oct)
245430	West Ham, Abbey Mills P.Sta.	131	TQ 51 387832	5	611	45	23	44	17	96	72	50	35	50	135	67	61	695	35	20Oct
HYDROMETRIC AREA 0391																				
Coastal																				
246020	Newham, Lyle Park	131	TQ 51 406800	6		43	20	42	12	72	69	51	29	50	142	64	58	652	36	20Oct
246024	Isle of Dogs, Stewart St P.Sta.	131	TQ 51 383797	5		43	21	51	14	66	78	42	30	48	145	72	59	669	35	20Oct
246213	Islington, Thames W.A. HQ	131	TQ 51 314828	26	601	45	25	52	20	69	73	41	41	57	125	71	66	685		
246261	Buckingham Palace	131	TQ 51 287793	11	624	42	24	60	17	60	70	41	54	72	123	74	( 65)	702	( 33	20Oct)
246263	St James's Park	131	TQ 51 298800	8	612	41	24	55	16	65	59	35	44	57	122	71	62	651	32	20Oct
246356	Chelsea Physic Garden	131	TQ 51 277778	6	599	40	22	54	16	( 60)	72	39	50	59	123	71	( 60)	666	31	24Sep 20Oct
246411	Kensington, St Helen's Gdns	131	TQ 51 236816	37		38	( 26)	52	24	( 67)	122	49	51	57	115	71	62	734		
246424	Holland Park	131	TQ 51 246795	21	621	39	27	50	20	72	89	46	56	58	119	71	58	705	30	20Oct
246429	Campden Hill Res.	131	TQ 51 250801	42	616	41	28	49	22	69	78	47	( 51)	53	105	69	59	671		
246459	Fulham, Bishop's Park	131	TQ 51 241764	5	600	41	26	40	21	68	65	34	49	58	121	( 68)	55	646	29	20Oct
246481	Acton P.Sta.	131	TQ 51 212797	7	574	42	30	52	23	68	75	46	46	55	113	69	64	683	27	2Jun
246509	Acton, Park Royal Cemetery	131	TQ 51 205818	29	598	38	29	48	27	73	94	42	52	46	110	72	59	690	35	2Jun
246535	Ealing, Barclay's Sports Ground	131	TQ 51 183816	46		36	25	46	25	66	103	31	49	39	107	69	60	656	40	2Jun
246544	Kew Bridge W.Wks	131	TQ 51 187780	6	607	33	27	47	22	59	( 90)	30	43	( 56)	112	70	59	648	39	2Jun
Brent																				
246627	Mill Hill Cemetery	131	TQ 51 231917	78	700	42	29	53	26	70	127	31	66	40	121	85	72	762	36	2Jun
246668	Pinchley, Avenue House	131	TQ 51 252902	87	701	49	35	52	26	73	124	32	74	48	123	78	65	779	37	2Jun
246690	Hampstead	131	TQ 51 262863	137	675	( 47)	25	48	25	73	99	38	94	61	124	72	67	773	30	20Oct
246692	Golders Hill Park	131	TQ 51 256870	94	695	47	29	54	25	81	124	37	87	( 63)	124	75	62	808	31	2Jun
246733	Canons Park	131	TQ 51 180918	70		43	31	57	33	79	172	26	59	43	130	89	74	836	( 34	26Jun)
246845	West Hendon, Woodfield Nurseries	131	TQ 51 213874	45		47	27	53	24	73	106	37	71	40	120	71	63	732	( 29	20Oct)
246847	Brent Res.	131	TQ 51 208870	42	647	44	28	54	27	77	109	37	69	41	123	78	66	753	31	26May
246850	Kingsbury, Roe Green Park	131	TQ 51 198891	50		39	29	56	29	51	107	32	58	( 43)	144	87	74	749		
246860	Harrow Weald Cemetery	131	TQ 51 153920	98		47	31	54	32	76	139	26	46	( 46)	104	94	77	772	27	26May
246970	Cricklewood, Gladstone Pk	131	TQ 51 228857	41		( 44)	( 25)	52	25	( 71)	128	47	70	46	114	76	64	762		
246991	Willesden Res.	131	TQ 51 226842	59	6															



RAINFALL 1982

Number	Station	Co no	Grid reference	Altitude	Av 1941-1970	Rainfall in millimetres												Highest daily fall	
						Jan	Feb	Mar	Apr	May	Jun	Jul	Aug	Sep	Oct	Nov	Dec	Year	mm
HYDROMETRIC AREA 0392																			
Thames																			
248113	Cirencester, Royal Agricultural College	119	SP 42 004011	135	801	72	49	105	26	21	114	31	56	97	85	108	(107)	871	31 6Mar
248216	Kemble Met. Office	119	ST 31 962967	131		64	46	113	23	15	111	25	43	83	88	110	104	825	( 31 5Sep 6Mar)
248331	Shorncliffe S.Wks	119	SU 41 034971	94	751	77	50	116	26	13	145	29	25	119	100	110	99	909	
Churn (Thames)																			
249145	Cirencester, Chesterton Grove	119	SP 42 022009	123	799	72	( 48)	101	27	( 17)	121	31	50	(112)	( 80)	(105)	96	860	
249146	Cirencester, Chesterton Lane	119	SP 42 026010	100		70	48	102	26	18	126	34	43	125	86	106	( 98)	882	
249221	Latton W.Wks	128	SD 41 080968	84	703	57	40	99	26	11	82	42	19	117	78	105	87	763	42 5Sep
Ray (Thames)																			
249642	Wroughton W.Wks	128	SU 41 151802	137	725	53	44	109	33	14	85	23	( 59)	90	103	115	88	816	
249649	Wroughton S.Wks	128	SU 41 141815	122		( 49)	43	99	27	21	84	33	31	86	95	101	82	751	44 18Jun
249685	Swindon, Town Gardens	128	SU 41 151834	146	694	46	47	104	28	25	( 79)	24	26	88	98	104	86	755	47 18Jun
249805	Lydiard Park	128	SU 41 102849	107		53	42	97	28	( 25)	112	17	69	93	( 91)	115	( 82)	824	
249855	Purton	128	SU 41 080872	134	706	58	48	104	29	( 32)	169	28	49	104	( 86)	(107)	87	901	86 2Jun
Thames																			
250123	Kempsford	119	SU 41 148972	79	698	48	36	95	26	15	85	28	28	99	75	92	( 84)	711	36 5Sep
Cola (Thames)																			
250469	Shipton Oliffe	119	SP 42 040186	168		67	54	108	29	34	114	28	60	96	114	115	103	922	32 6Mar
250742	Bibury W.Wks	119	SP 42 113071	115	798	64	53	105	27	23	88	21	30	94	86	102	88	781	
Cole (Thames)																			
251368	Shrivenham	121	SU 41 255895	91		( 47)	30	87	26	19	74	37	27	--	--	--	--	---	
Thames																			
251529	Lechlade, St Johns Lock	119	SU 41 222990	72	686	55	39	82	26	13	73	28	34	64	76	85	62	637	23 15Mar
252448	Brize Norton Met. Office	121	SP 42 292067	81		62	38	95	32	21	76	58	35	54	90	91	70	722	37 14Jul
252473	Bampton	121	SP 42 310029	70	614	48	35	88	28	20	108	52	27	52	83	90	66	697	35 14Jul
252556	Buckland	121	SU 41 342981	92	642	54	32	86	27	30	87	33	43	43	90	89	70	684	26 15Mar
Dickler (Windrush)																			
253147	Upper Swell W.Wks	119	SP 42 175270	146	782	54	44	92	27	28	(113)	( 41)	37	( 81)	87	95	57	756	
253339	Bourton-on-the-Water S.Wks	119	SP 42 182201	128		60	44	102	22	27	78	24	34	84	89	96	84	744	29 6Mar
Windrush (Thames)																			
253860	Minster Lovell Source Wks	121	SP 42 302106	99		59	42	96	28	25	92	34	31	60	97	89	77	730	30 6Mar
254027	Witney S.Wks	121	SP 42 348084	80		( 50)	( 37)	80	27	25	77	24	35	46	80	85	69	635	
Thames																			
254258	Farmoor Res.	121	SP 42 452064	63	611	53	28	88	27	27	( 59)	19	45	49	81	69	60	605	26 15Mar
254334	Swinford P.Sta.	121	SP 42 446085	62	639	52	31	91	30	26	82	17	30	58	83	76	65	641	25 6Mar
Evenlode (Thames)																			
254428	Moreton in Marsh P.Sta.	119	SP 42 208323	126		34	18	64	19	19	90	66	35	56	61	( 50)	32	544	
255069	Milton under Wychwood, Frcgmore House	121	SP 42 269181	122		63	46	113	27	31	69	18	44	72	90	92	81	746	32 6Mar
255217	Chadlington	121	SP 42 333219	125	666	53	39	111	23	33	97	39	39	61	92	79	64	730	35 6Mar
255298	Charlbury	121	SP 42 362196	126		55	47	111	25	22	85	19	58	70	93	86	71	742	34 6Mar
Glyme (Evenlode)																			
255554	Heythrop College	121	SP 42 363266	183	749	54	39	99	29	26	128	39	31	62	94	81	63	745	34 3Jun
255837	Barton Abbey	121	SP 42 452251	114		49	41	106	26	26	113	46	42	79	82	83	69	762	28 6Mar
Thames																			
256225	Oxford, Radcliffe Lawns	121	SP 42 509072	63	659	57	32	96	27	36	69	24	38	52	83	77	62	653	30 6Mar
256229	Osney Lock	121	SP 42 503059	57	630	59	35	93	30	32	72	23	49	55	88	78	67	681	26 6Mar
Cherwell (Thames)																			
256340	Byfield	112	SP 42 516533	158		39	33	80	21	39	98	34	66	59	73	66	51	659	27 5Jun
256406	Moreton Pinkney	112	SP 42 575491	152		41	37	86	25	33	89	36	42	64	85	83	58	679	25 6Mar
256571	Chipping Warden	112	SP 42 494491	137	701	40	34	85	18	35	100	37	39	63	69	67	50	637	23 15Mar
257038	Grimsbury P.Sta.	121	SP 42 458418	91	627	45	34	82	20	34	90	61	29	63	82	75	56	671	25 31Jul
Sor (Cherwell)																			
257480	Shenlow Hill Res.	121	SP 42 355426	213		45	40	101	24	27	(100)	( 57)	( 46)	( 67)	( 82)	68	( 50)	707	
257658	Bodicote P.Sta.	121	SP 42 460371	91	645	43	34	86	22	24	93	57	34	76	82	72	51	674	24 6Mar
Cherwell (Thames)																			
257846	Wigginton Res.	121	SP 42 385345	186		49	39	100	24	26	(100)	( 52)	( 36)	( 62)	74	68	( 53)	683	
258035	Aynho Grounds	112	SP 42 509323	101		49	40	101	23	23	84	37	66	66	83	82	60	714	27 6Mar
258410	Shipton on Cherwell	121	SP 42 481174	76	610	49	33	85	23	26	66	35	48	91	83	78	62	679	( 43 5Sep)
Woodham (Ray)																			
258519	Shipton Lee, Hill Farm	120	SP 42 733211	107		37	30	90	24	41	78	30	51	53	105	79	54	672	26 6Mar
258521	Shipton Lee, Middle Farm	120	SP 42 728211	93	628	42	29	87	17	37	75	31	46	41	101	65	48	619	( 24 6Mar)
258528	Doddershall, Lower South Farm	120	SP 42 725194	82	644	41	31	108	23	41	75	28	56	46	110	78	57	694	27 15Mar
Shipton Lee (Woodham)																			
258636	Kingswood	120	SP 42 689191	78	641	47	32	104	18	47	90	38	56	48	103	71	57	711	28 15Mar
258673	Shipton Lee, Dry Leys Farm	120	SP 42 731218	96	651	37	31	98	19	40	84	30	48	44	105	74	47	657	30 15Mar
258695	Middle Claydon, Knowlhill Farm	120	SP 42 707238	91	654	39	31	99	18	42	92	36	39	45	98	66	48	653	( 25 6Mar)
258712	Pinewerehill House	120	SP 42 715224	128	647	35	35	100	19	36	82	35	46	49	101	73	57	668	( 25 6Mar)
258723	Edgcott, Prune Farm	120	SP 42 692223	76	641	39	32	95	20	43	81	35	45	50	98	67	50	655	25 15Mar
258740	Edgcott, Lawn House	120	SP 42 681222	76	629	44	34	106	22	44	76	34	45	50	100	75	52	682	29 15Mar
258745	Grendon Underwood	120	SP 42 678216	67	629	50	34	105	21	42	76	37	( 46)	52	99	74	55	691	29 15Mar
258746	*Grendon Underwood No.2	120	SP 42 678216	67		52	35	108	22	42	79	37	48	55	101	76	57	712	29 15Mar



RAINFALL 1982

Number	Station	Co no	Grid reference	Alti- tude	Av 1941 -1970	Rainfall in millimetres													Highest daily fall																				
						Jan	Feb	Mar	Apr	May	Jun	Jul	Aug	Sep	Oct	Nov	Dec	Year	mm	date																			
THAMES, 0392-- (contd)																																							
Ray (Cherwell) 259489 Middleton Stoney, Park Fm																			121	SP	42	521243	105		53	43	102	23	23	93	54	37	60	81	79	65	713	40	14Jul
Cherwell (Thames) 259707 Headington																			121	SP	42	558071	101	714	53	35	100	36	30	99	22	78	101	106	80	71	811	49	5Sep
Thames 259778 Brasenose Res.																			121	SP	42	557061	111	639	41	32	89	28	( 35)	( 73)	( 21)	( 43)	69	( 73)	65	64	633		
Ock (Thames) 260481 Sudbury Farm																			121	SU	41	393994	85		52	38	74	27	24	72	59	38	45	( 78)	77	64	648	44	14Jul
260648 Letcombe Regis																			121	SU	41	380863	107	705	52	34	93	26	30	72	30	67	58	99	88	79	728	32	5Aug
260878 Frilford Heath																			121	SU	41	447983	73	616	47	30	71	28	22	67	17	78	51	84	72	59	626	35	3Aug
Thames 261020 Abingdon S.Wks																			121	SU	41	493952	50	586	42	28	66	25	27	76	27	47	39	98	72	57	604	26	5Aug
261041 Wantage, Kitford Gardens																			121	SU	41	428867	122	706	53	36	96	30	33	83	41	40	58	129	98	80	777	24	15Mar
261191 Drayton S.Wks																			121	SU	41	482934	58	559	42	29	70	22	23	82	26	54	41	100	72	58	619	35	5Aug
261316 Didcot S.Wks																			121	SU	41	520912	51		41	31	82	27	( 26)	74	22	32	55	120	85	61	656	25	30Oct
Thistle (Thame) 261666 Bulbourne																			120	SP	42	932138	122	698	46	26	76	20	47	114	48	33	56	124	100	63	753	34	2Jun
Thame (Thames) 262173 Aylesbury S.Wks																			120	SP	42	791145	76		38	27	79	24	62	66	38	49	45	87	70	62	647	40	26May
262226 Quainton																			120	SP	42	748202	102	688	44	31	95	24	49	108	31	49	48	102	83	48	712	24	15Mar
263279 Oakley																			120	SP	42	639124	85		46	33	99	27	37	104	36	43	( 50)	97	68	63	703	29	15Mar
263618 Little Milton																			121	SP	42	622006	65		49	28	61	25	43	82	40	( 40)	45	95	76	53	637	( 18	26May)
263791 Aston Rowant, Beacon Hill																			121	SU	41	727971	244		87	33	73	23	51	102	35	53	115	140	100	62	874		
263853 Shirburn, Model Farm																			121	SU	41	695971	108		39	31	68	23	41	82	41	42	53	119	92	63	694	25	30Oct
263938 Cuxham																			121	SU	41	664953	84	660	48	35	68	24	38	109	39	47	47	121	88	61	725	23	30Oct
Thames 264253 Benson Lock																			121	SU	41	613913	43		43	28	67	26	59	80	31	28	36	105	85	58	646	34	26May
264270 Benson Met.Office																			121	SU	41	633909	67	607	41	30	71	27	49	74	35	34	36	108	84	57	646	20	20Oct
264271 *Benson Met.Office No.2																			121	SU	41	633909	67		42	32	74	28	51	77	37	36	38	111	87	59	672	21	20Oct
264282 Wallingford																			121	SU	41	618898	48	570	40	27	66	24	51	70	22	32	32	105	83	55	607	26	26May
264283 *Wallingford No.2																			121	SU	41	618898	48		43	30	72	25	52	73	23	35	35	(102)	87	59	636		
264643 Cholsey S.Wks																			121	SU	41	589873	46	617	41	31	74	22	34	79	23	35	34	112	88	60	633	21	20Oct
264898 Goring																			121	SU	41	598806	48	691	47	44	86	33	43	93	21	50	56	129	94	77	773	24	30Oct
Pang (Thames) 265068 West Ilsley, Manor Farm																			129	SU	41	483837	178		49	44	93	29	30	77	23	37	62	131	107	84	766	( 29	21Nov)
265135 Compton P.Sta.																			129	SU	41	514801	105		44	43	79	33	34	85	14	44	62	119	98	75	730		
265414 Yattendon Court																			129	SU	41	558743	104	699	43	43	79	24	58	77	17	41	63	119	99	70	733	( 22	21Oct)
265462 Bradfield P.Sta.																			129	SU	41	599731	67	654	44	42	76	23	51	72	15	37	56	124	101	72	713		
265605 Upper Basildon																			129	SU	41	593763	125		43	41	75	30	47	86	19	42	56	130	97	69	735	23	30Oct
265628 Pangbourne P.Sta.																			129	SU	41	635763	43	639	41	38	73	28	53	94	19	47	47	129	94	72	735	25	22Jun
Thames 265632 Pangbourne S.Wks																			129	SU	41	643767	41		43	38	75	29	53	83	27	( 55)	53	130	102	74	762		
265637 Theale S.Wks																			129	SU	41	645718	45		36	35	82	25	( 55)	81	( 20)	( 62)	48	132	87	77	740		
265808 Reading Highways Depot																			129	SU	41	708739	40	644	39	34	73	27	51	100	27	55	40	128	85	69	728	28	21Oct
265922 Caversham Lock																			129	SU	41	720740	37	635	39	32	66	31	53	107	31	51	41	124	82	65	722	30	21Oct
Kennet (Thames) 265981 Broad Hinton																			128	SU	41	102768	192		62	44	100	31	32	92	35	60	87	105	106	83	837	37	18Jun
266349 Lockeridge																			128	SU	41	147675	143		51	40	96	31	41	95	36	94	83	126	121	( 96)	910	32	30Oct
266475 Marlborough																			128	SU	41	185686	129	822	50	39	102	26	32	75	57	62	61	109	115	97	825	29	15Mar
266567 Ogbourne W.Wks																			128	SU	41	191762	151	750	60	36	95	( 28)	14	75	26	56	59	93	92	76	710		
266745 Marlborough S.Wks																			128	SU	41	201692	128		47	46	115	29	39	81	( 29)	63	66	106	(127)	( 92)	840		
266949 Aldbourne																			128	SU	41	260756	146	798	56	40	109	30	35	97	24	81	57	110	112	87	838	29	18Jun
266969 Aldbourne, Half Moon Cottage																			128	SU	41	263755	130		53	40	107	28	34	93	19	74	54	111	110	86	809	28	18Jun
267090 Eastridge House																			128	SU	41	301731	183		49	46	114	32	39	(101)	19	( 59)	63	121	118	97	858		
Dun (Kennet) 267662 Shalbourne																			128	SU	41	322634	135		--	--	--	--	--	--	--	--	--	--	121	88	---	24	9Dec
Kennet (Thames) 267941 Inkpen																			129	SU	41	381647	145	838	64	47	117	30	53	96	12	84	57	150	143	(102)	955	35	6Aug
Lambourn (Kennet) 268184 Fcgnam Down P.Sta. No.1																			129	SU	41	296802	145	744	50	42	108	35	32	85	12	74	63	118	111	87	817	29	3Aug
268398 Lambourn, Warren Farm																			129	SU	41	355817	192		55	34	101	30	33	68	17	75	57	115	93	76	754	29	5Aug
268637 East Shefford																			129	SU	41	385737	119	732	46	33	90	34	32	69	20	34	57	135	95	78	723	31	30Oct
268744 Catmore Farm																			129	SU	41	453801	167		48	41	87	31	30	( 82)	52	( 50)	( 60)	135	(106)	( 82)	804		
268812 Peasemore House																			129	SU	41	461770	145	701	45	42	89	36	36	( 88)	23	37	67	135	111	81	790	24	9Dec
Kennet (Thames) 269																																							



RAINFALL 1982

Number	Station	Co no	Grid reference	Altitude m	Av 1941-1970 mm	Rainfall in millimetres												Highest daily fall		
						Jan	Feb	Mar	Apr	May	Jun	Jul	Aug	Sep	Oct	Nov	Dec	Year	mm	date
THAMES, 0392-- (contd)																				
270467	Sonning, University Farm	129	SU 41	767764	36		34	34	77	33	65	84	26	50	48	132	86 ( 66)	735		
	Loddon (Thames)																			
270549	West Ham P.Sta.	135	SU 41	625524	98	725	60	48	94	21	62	100	18	48	62	148	121	90	872	30 21Oct
270608	Basingstoke, Chineham S.Wks	135	SU 41	676552	67		( 47)	45	82	25	54	82	9	60	57	142	102	91	796	
271093	Heckfield, Kennel Cottage	135	SU 41	716622	78		44	42	85	27	56	86	25	63	56	132	93 ( 79)	788	30 21Oct	
	Blackwater (Loddon)																			
271144	Aldershot Res.	135	SU 41	859502	120	727	40	36	81	16	68	76	29 ( 30)	69	136	116	96	793	25 21Oct	
271148	Aldershot W.Wks	135	SU 41	863493	77	722	40	35	82	17	63	57	25	28	70	138	105	90	750	26 21Oct
271264	Camp Farm S.Wks	135	SU 41	882528	69		47	31	75	14	71	93	39 ( 31)	64	132	106	82	785	27 21Oct	
271300	Frimley P.Sta.	130	SU 41	887562	65	694	47	37	81	14	68	112	33	40	59	117	100	77	785	25 20Oct
271432	South Farnborough Met.Office	135	SU 41	867544	69	669	39	30	80	12	69	103	32	32	53	129	92	76	747	34 21Oct
271490	Camterley S.Wks	130	SU 41	862598	60	662	45	32	74	11	64	91	35	66	54	130	90	74	766	30 12Jun
271492	Camterley, Woodlands Road	130	SU 41	867600	66	704	46	31	75	12	66	95	39	61	55	126	92	75	773	30 21Oct
271555	Sandhurst, Isis Way	129	SU 41	846619	70		--	--	--	--	--	--	--	--	--	--	--	71	---	17 8Dec
271567	Broadmoor	129	SU 41	852640	91	657	44	32	80	14	64	74	43	54	57	129	86	68	745	30 21Oct
	Whitewater (Blackwater)																			
271827	Swaineshill Res.	135	SU 41	720441	183	837	51	55	93	29	43	75	40 ( 48)	87	166	158	108	953	( 31 21Oct)	
271868	Long Sutton, Lord Wandsworth College	135	SU 41	749467	145	795	46	50	92	26	47	109	20	42	62	156	140	106	896	( 33 21Oct)
271911	Greywell P.Sta.	135	SU 41	722513	80	710	44	44	81	24 ( 59)	61	16	56	56	140	114	90	785	27 21Oct	
271922	North Warnborough	135	SU 41	733519	76		46	41	71	21	54	65	13	62	57	140	102	82	754	33 21Oct
271975	Odiham Met.Office	135	SU 41	737494	118	722	42	46	83	20	45	71	18	54	65	145 (114)	89	792		
272112	Hartley Wespall	135	SU 41	705588	75		50	44	78	24	53	73	25 ( 57)	55	133	91	78	761	33 21Oct	
	Hart (Whitewater)																			
272150	Bourley W.Wks	135	SU 41	830507	120		41	35	74	15 ( 59)	92	34	42 ( 57)	143	109	94	795	28 20Oct		
272307	Crondall S.Wks	135	SU 41	795495	92		47	34	78	21	48 ( 77)	( 24)	39	65 (141)	106	84	764			
272464	Hartley Wintney S.Wks	135	SU 41	768580	55	680	46	38	74	19	53	67	37	48	64	128	96	81	751	31 21Oct
	Loddon (Thames)																			
272593	Arborfield, Nat.Inst.Res. Dairying	129	SU 41	757685	49		33	31	69	26	74	64	25	45	50	130	90	67	704	32 21Oct
272726	Bracknell, Ringmead	129	SU 41	853679	78		37	37	79	17	73	90	39	46	63	130	87	65	763	29 21Oct
	Emm (Loddon)																			
272734	Easthampstead Met.Office	129	SU 41	846664	74		38	36	78	16	64	90	39	47	60	129	90	65	752	31 21Oct
272860	Wokingham, Ashbridge S.Wks	129	SU 41	813700	47		38	38	78	24	72	84	29	73	55	129	89	68	777	31 21Oct
	Loddon (Thames)																			
272940	Beenham's Heath P.Sta.	129	SU 41	850750	42	655	42	34	74	22	63	95	42	58	49	131	97 ( 65)	772	27 20Oct	
	Thames																			
273407	Henley on Thames, Greys Road P.Sta.	121	SU 41	757822	37	691	44	33	83	35	65	85	45	60	49	128	92	76	795	29 21Oct
273411	Henley on Thames, Longlands	121	SU 41	762827	46	695	44	33	80	35	63	92	44	64	47 (126)	90	74	792		
273497	Park Corner	121	SU 41	693885	198		35 ( 43)	88	35	60	103	36	47	59	143	--	--	---		
273511	Maidensgrove	121	SU 41	723883	182		53	40	85	34	57	97	40	47 ( 63)	141	113 ( 81)	851			
273609	Greenlands	120	SU 41	774855	37	690	49	36	84	37	57	115	49	72	57	122	94	81	853	28 21Oct
273622	Hambleden Lock	129	SU 41	782851	32	708	48	34	80	37	49 ( 97)	45	74	52	124	87	78	805		
	Hamble Brook (Thames)																			
273627	Stokenchurch, Mill Lane	120	SU 41	752962	235		51	43	89	34	59	103	50	48	82	157	119	81	916	( 29 5Sep)
	Thames																			
273992	Hurley, Grass.Res.Inst.	129	SU 41	823829	43	697	46	37	70	27	52	90	30	51	51	123	90	74	741	32 21Oct
274033	Marlow S.Wks	120	SU 41	865865	28		50	35	81	26	52	101	28	47	46	120	99	80	765	26 20Oct
274100	Little Marlow S.Wks	120	SU 41	875876	28		52	34	78	28	52	89	26	56	43	126	92	74	750	31 21Oct
274134	Bourne End P.Sta.	120	SU 41	892881	38	676	45	34	81	29	53	105	24	62 ( 46)	125	96	81	781	36 26Jun	
	Wye (Thames)																			
274267	Badnager	120	SU 41	791963	191		55	41	90	34	65	94	38	56	60	142	115	85	875	27 21Oct
274490	Hughenden P.Sta.	120	SU 41	864964	92	783	( 55)	38	95	34	62 (106)	( 40)	40	104	137	101	86	898		
274545	High Wycombe S.Wks	120	SU 41	884920	67		63	36	82	33	68	103	28	45	51	114	77	88	788	29 20Oct
	Thames																			
274706	Taplow Court	120	SU 41	907821	65	655	44	36	66	17	58	81								



RAINFALL 1982

Number	Station	Co no	Grid reference	Alti- tude	Av 1941 -1970	Rainfall in millimetres												Highest daily fall	
						Jan	Feb	Mar	Apr	May	Jun	Jul	Aug	Sep	Oct	Nov	Dec	Year	mm
HYDROMETRIC AREA 0393																			
Colne (Thames)																			
276315	North Mymms P.Sta.	127	TL 52	232036	77 651	48	29	70	23	58	117	47	62 (45)	133	85	60	777	( 32 20Oct)	
276394	Tyttenhanger P.Sta.	127	TL 52	198057	77 631	56	28	69	25 ( 64)	114	41	70	51	130	91	72	811	( 26 20Oct)	
Sandridge (Colne)																			
276431	Hatfield P.Sta.	127	TL 52	220077	104 647	58	28	68	19	62	129	35	55	57	132	85	67	795 ( 30 20Oct)	
276539	Rothamsted No.4	127	TL 52	132134	128 697	48	31	83	22	60	113	42	42	47	127	100	72	787 28 20Oct	
276540	Rothamsted No.2	127	TL 52	132134	128 712	51	34	86	23	64	116	44 ( 45)	51	134	106	77	831		
276649	St Albans, Oaklands	127	TL 52	182076	83 629	51	28	74	17	60	147	46	58	48	124	87	72	812 29 20Oct	
276662	St Albans, Hill End Hospital	127	TL 52	176068	90 658	53	30	74	22	62	145	48	61	50	126	91	75	837 30 20Oct	
Colne (Thames)																			
276761	Bushey Heath Res.	127	TQ 51	152941	158 687	38	34	62	32	76	156 ( 27)	51	60	146	101	79	862 ( 37 20Oct)		
276801	Boreham Wood, Purzehill Road	127	TQ 51	193964	92 720	47	32	58	26	65	170	35	58	39	141	98	81	850 42 2Jun	
Ver (Colne)																			
276955	Markyate S.Wks	127	TL 52	071155	119 678	49	27 ( 79)	24	58	117	41	36	49	129	102	75	786	28 20Oct 9Dec	
277003	Flamstead, Friars Wash P.Sta.	127	TL 52	090149	114 669	48	32	79	24 ( 57)	138	32 ( 36)	48	125	96	72	787 ( 31 20Oct)			
277021	Studham Hall	126	TL 52	012153	194 702	51	31	84	29	49	119	39	39	67	134	105 ( 77)	824 30 25Jun		
277326	Stonecross P.Sta.	127	TL 52	151081	128 659	45	31	75	20	66	125	35	48	52	112	87	76	772	
277331	St Albans, Holywell Hill P.Sta.	127	TL 52	146066	76 678	45	32	78	23	65	133 ( 53)	48	52	130	92	77	828 ( 30 20Oct)		
Colne (Thames)																			
277406	Radlett,Blackbird S.Wks	127	TL 52	148002	79	( 47)	34	68	29	64	150	32	57	47	125	102	73	828 39 2Jun	
277490	Garston, Building Res.Sta.	127	TL 52	123017	78 668	52	36	78	36	64	150	39	52	--	--	--	---	33 5Jun	
277551	Hilfield Park Res.	127	TQ 51	153960	85 662	37	33	63	29	71 (167)	( 33)	51	52	143	100	79	858 ( 34 20Oct)		
277568	Aldenham School	127	TQ 51	157972	91 688	42	32	62	30	60	167	30	51	53	137	95	68	827 35 2Jun	
277604	Watford, Aldenham Road P.Sta.	127	TQ 51	120958	62 662	39	36	60	29	64	132	25	45	52	125	99	74	780 31 2Jun	
277610	Watford Fields P.Sta.	127	TQ 51	114958	52 683	35	36	66	32	67	115	29	47	53	127	95	72	774 33 2Jun	
Gade (Colne)																			
277754	Hudnall Park	127	TL 52	011126	168	50	29	81	28	51	119	56	32	59	131	114	78	828 27 9Dec	
277777	Water End	127	TL 52	036106	104	42	27	81	27	56	126	50	32	54	125	110	78	808 26 20Oct	
277862	Picott's End P.Sta.	127	TL 52	048092	91 704	44	35	82	28	50	108	51	29	50	123	112	75	787 27 21Oct	
277928	Tring, Cowroast Lock	127	SP 42	957104	119 722	51	34	83	24	55	109	44	38	78	133	128	87	864 ( 30 9Dec)	
277975	Berkhamsted, Bridgewater Road	127	SP 42	989085	122	51	32	86	24	56	132	40	46	65	131	116	83	862 33 2Jun	
277981	Berkhamsted P.Sta.	127	SP 42	992078	149 697	51	34	84	22	60	128	40	44	71	134	117	86	871 31 21Oct	
278222	Hunton Bridge P.Sta.	127	TL 52	083007	66 731	54	40	79	34	67	144	31	59	53	130	96	79	866 29 20Oct	
278237	The Grove P.Sta.	127	TQ 51	087990	58 720	52	38	67	28	58	135	31	53	51	126	92	74	805 33 2Jun	
Chess (Colne)																			
278659	Chesham S.Wks	120	SU 41	977999	88 742	54	39	96	23	67 (124)	32	47 ( 64)	(133)	116	85	880	28 9Dec		
278766	Chorleywood P.Sta.	127	TQ 51	035977	67 727	48 ( 29)	74	19	50	136	25	55	52	124	92	78	782 27 20Oct		
Colne (Thames)																			
278796	Batchworth P.Sta.	127	TQ 51	063939	48 705	44	37	76	30	60	99	33	52	62 (125)	90	71	779		
278932	Maple Lodge S.Wks	127	TQ 51	037922	42 663	44	37	73	28	63	82	39	43	69	125 ( 96)	71	770	29 20Oct	
Misbourne (Colne)																			
279031	Wendover P.Sta.	120	SP 42	879039	148 797	46	36	92	24	45	79	52	30	95	135	117	88	839 31 21Oct	
279140	Great Missenden P.Sta.	120	SU 41	910995	113 763	57	37	96	27	57	95	42	43	92	134	119	84	883	
279251	Amersham P.Sta.	120	SU 41	961971	89 759	54	40	98	27	54	124	36	53	60	139	111	89	885 30 21Oct	
279271	Little Chalfont	120	SU 41	988968	130 756	58	40	84	30	53	156	30	53	59	140	103	85	891 43 2Jun	
279314	Chalfont St Peter	127	TQ 51	004925	104 736	51	39	78	32	63	108	36	54	55	130	100	81	827 29 20Oct	
Fray (Colne)																			
279436	Cowley	131	TQ 51	053818	29 655	39	32	58	25	69 ( 91)	24	64	49	116	87	67	721	27 21Oct	
279502	Ruislip, Manor Farm Bowling Green	131	TQ 51	090877	45 686	43	28	50	26	67	93	36	40	49	124	80	63	699 28 20Oct	
279544	Ickenham P.Sta.	131	TQ 51	074875	46 642	47	33	55	25	59 ( 90)	30	43	47 (106)	97	77	709	23 21Oct		
279563	Uxbridge, Honeycroft Nursery	131	TQ 51	064843	43	40	34	58	26	74	86	28	65	51	121	88	66	737 28 20Oct	
279580	West Drayton P.Sta.	131	TQ 51	062802	30 644	41	35	49	26	60	92	24	74	37	102 ( 83)	65	688 ( 23 20Oct)		
Thames																			
279670	Chertsey, Abbey Mead P.Sta.	130	TQ 51	046677	16 621	36	27	57	16	58	112 ( 36)	53	43	117 ( 73)	66	694			
Bourne (Thames)																			
279811	Blacknest P.Sta.	129	SU 41	959687	40 682	49	35	71	15	78	131	58	57	65	129	89	72	849 32 21Oct	
279889	Chotham Common	130	SU 41	964663	53	49	33	71	14	73	118	49	57	60	118	93	73	808 ( 28 21Oct)	
279906	Virginia Water	130	SU 41	990671	43	51	34	72	15	67	166	46	66 ( 54)	111	92	72	846		
279940	Chertsey, Lyne Farm S.Wks	130	TQ 51	016674	28 627	( 39)	30	59	14	53	102	39	61	45	103 ( 87)	69	701	34 2Jun	
Thames																			
280037	Shepperton Lock	130	TQ 51	074659	12 641	37	27	55	13	53	126	23	42	56	118	72	65	687 30 6Jun	
Wey (Thames)																			
280124	Lasham P.Sta.	135	SU 41	681412	124 877	48 ( 50)	95	30	49	75	30	57	71	165	160	113	943	30 23Nov	
280214	Alton W.Wks	135	SU 41	722389	134 853	50	45	97	23	49	85	29	57	64	167	151	108	925 ( 30 21Oct)	
280218	Alton, Edward Road	135	SU 41	721402	114	50	45	95	24	47	87	33	53	68	164	153	106	925 29 21Oct	
280369	Rotherfield Park	135	SU 41	693324	169 956	48	52	104	30	56	100	38	61	74	191	145	121	1020 39 13Oct	
280576	Alton S.Wks	135	SU 41	730395	102 866	( 50)	45	95	24	45	81	31	52	68	167	145	104	907 32 13Oct	
280822	Badshot Lea	130	SU 41	862483	81	45	36	85	16	64	76	28 ( 27)	( 76)	139	115	93	800	30 21Oct	
280825	Parnham S.Wks	130	SU 41	856481	75 752	( 44)	38	82	15 ( 60)	75	28	26	69	137	113	87	774	32 21Oct	
Upper Bourne (Wey)																			
280838	Alice Holt Lodge	135	SU 41	805427	115 802	40	37	81	16	47	91	25	34	67	153	114 ( 95)	800	34 21Oct	
280839	*Alice Holt Lodge No.2	135	SU 41	805427	115	( 45)	40	86	17	48	93	25	36	70	156	119 ( 99)	834	34 21Oct	
280848	Boundstone	130	SU 41	836441	113 756	( 45)	38	82	16	52	83	27	30	78	149	115	98	813 28 210	



## RAINFALL 1982

Number	Station	Co no	Grid reference	Altitude	Av 1941-1970	Rainfall in millimetres												Highest daily fall			
						Jan	Feb	Mar	Apr	May	Jun	Jul	Aug	Sep	Oct	Nov	Dec	Year	mm	date	
THAMES, 0393-- (contd)																					
Wey (Thames)																					
281629	Hindhead W.Wks	130	SU 41	889359	256	932	( 48)	48	110	24	68	102	29	63	84	179	149	114	1018	30	20Oct
281873	Godalming, Borough Road P.Sta.	130	SU 41	967444	37	729	41	33	76	12	61	59	42	40	68	146	110	95	783	29	20Oct
282033	Unstead S.Wks	130	SU 41	993454	37	712	( 35)	27	( 65)	13	56	75	43	39	71	146	(101)	82	753		
Ewhurst (Wey)																					
282289	Cranleigh S.Wks	130	TQ 51	041392	47	753	36	34	73	16	55	88	29	45	93	169	112	100	850	47	24Sep
282449	Godalming, Munstead Rough	130	SU 41	988426	125	807	40	36	76	16	60	( 70)	41	47	74	162	113	102	837	29	20Oct
Tilling (Wey)																					
282535	Holmsbury St Mary	130	TQ 51	113441	155	876	48	40	74	16	60	86	54	54	81	190	116	106	925	35	20Oct
282587	Gomshall, Netley Mill P.Sta.	130	TQ 51	079478	76	781	38	33	75	14	53	( 85)	54	46	88	(156)	103	101	846		
282594	Shere, The Old Rectory	130	TQ 51	069478	78		--	--	--	--	52	87	59	( 51)	80	159	103	( 94)	---	( 33	24Sep)
Wey (Thames)																					
282739	Guildford, Modeland Avenue	130	SU 41	989492	68	731	41	32	61	12	55	81	51	37	62	141	102	88	763	28	21Oct
282760	Onslow Village, Bannisters Road	130	SU 41	979494	81		40	30	61	11	57	71	47	35	68	138	100	84	742	27	21Oct
282770	Guildford, Ladymead P.Sta.	130	SU 41	994509	30	667	( 37)	33	59	9	57	( 74)	59	30	59	137	95	84	733	( 26	21Oct)
282777	Guildford, Woking Road S.Wks	130	TQ 51	000515	30	668	( 39)	( 27)	56	9	59	81	46	30	58	129	79	79	692	26	21Oct
282787	Merrow	130	TQ 51	017507	67	696	41	28	61	9	55	73	60	30	65	145	97	82	746	29	20Oct
Stanford (Wey)																					
282942	Pirbright Institute	130	SU 41	954542	37	638	( 35)	27	62	9	73	102	48	23	52	123	93	79	726	28	21Oct
282960	Herrist Wood Agric. College	130	SU 41	965537	45		( 38)	26	62	10	78	95	46	29	53	122	93	79	731	25	20Oct
283172	Woking Council Offices	130	TQ 51	004582	40	660	41	27	58	7	67	113	30	38	( 51)	121	87	76	716	( 30	20Oct)
283183	Old Woking S.Wks	130	TQ 51	026573	23	634	( 38)	29	60	8	75	102	31	34	50	123	79	74	703	25	21Oct
West Clondan (Wey)																					
283249	West Clondan P.Sta.	130	TQ 51	047506	97	742	39	32	61	18	54	78	56	35	78	156	98	89	794		
283305	Horsley P.Sta.	130	TQ 51	080523	87	724	37	31	63	19	49	81	32	36	87	156	100	88	779		
Wey (Thames)																					
283424	Wisley, Royal Hort. Soc. Gdns	130	TQ 51	063583	32	648	37	27	53	10	60	92	36	35	56	133	78	73	690	29	21Oct
283429	Wisley S.Wks	130	TQ 51	059597	16	642	31	27	52	10	64	108	43	37	54	124	78	71	699	26	20Oct
283523	Addlestone P.Sta.	130	TQ 51	061643	14	643	( 41)	25	53	12	59	120	30	40	48	127	79	71	705	28	21Oct
Bourne (Wey)																					
283696	Bagshot	130	SU 41	907626	82	699	43	33	67	12	69	82	49	62	( 63)	128	( 95)	74	777		
283875	West Byfleet, New Zealand Golf Club	130	TQ 51	031613	27	657	( 38)	28	52	12	55	113	40	( 39)	51	109	( 80)	68	685	26	7Jun
Thames																					
283926	Walton on Thames W.Wks	130	TQ 51	085663	10	613	44	28	60	11	59	123	22	42	51	121	75	69	705		
283958	Staines P.Sta.	130	TQ 51	042720	14	621	( 32)	32	53	14	65	77	27	43	45	(102)	77	67	634	25	20Oct
283965	Staines Res.	130	TQ 51	046730	16	632	( 32)	34	51	14	62	70	22	40	41	( 99)	72	68	605	25	20Oct
284058	Ashford Common P.Sta.	130	TQ 51	087698	15		( 39)	27	56	15	68	72	25	47	37	112	72	63	633	28	21Oct
284089	Walton W.Wks	130	TQ 51	117684	11	596	( 38)	26	58	10	65	100	20	39	48	118	74	69	665	26	21Oct
284128	Kempton W.Wks	131	TQ 51	111710	12	599	34	28	60	14	72	69	27	48	45	(117)	66	64	644	27	21Oct
284152	Hampton	131	TQ 51	131695	12	607	38	26	56	10	65	(100)	24	39	41	119	70	74	662	27	20Oct
Mole (Thames)																					
284324	Gatwick Met. Office	133	TQ 51	265407	59	771	42	33	72	15	38	88	27	62	70	175	103	93	818	31	8Dec
284374	Crawley, The Beeches	134	TQ 51	271361	76	841	47	35	78	15	42	109	40	88	64	195	111	108	932	37	8Dec
Stanford Brook (Mole)																					
284517	Tinsley S.Wks	133	TQ 51	289402	64	779	( 41)	31	70	11	37	83	25	46	58	174	102	99	777	34	20Oct
Mole (Thames)																					
284702	Burstow S.Wks	130	TQ 51	305437	58	747	( 44)	30	82	14	39	132	( 26)	61	50	175	97	96	846	37	7Jun
Redhill (Mole)																					
284868	Brewer Street P.Sta.	130	TQ 51	325526	125	757	51	35	80	16	60	149	35	76	80	175	95	92	944		
284912	Merstham S.Wks	130	TQ 51	296522	81	775	( 52)	38	( 82)	12	56	144	34	49	75	175	98	( 97)	912	31	8Dec
284951	Redhill, London Road	130	TQ 51	281512	82	752	43	31	74	14	54	148	29	54	84	166	97	97	891	34	20Oct
284974	Earlswood S.Wks	130	TQ 51	275483	62	722	( 46)	31	84	13	49	103	29	56	80	178	101	103	873	32	20Oct
Mole (Thames)																					
285056	Newdigate	130	TQ 51	217422	76		48	36	72	14	47	83	24	57	89	183	107	100	860	37	24Sep
285300	Reigate, Clifton's Lane P.Sta.	130	TQ 51	239512	85	758	42	45	81	13	52	131	30	50	86	168	109	99	906		
285313	Headley Res.	130	TQ 51	207527	192	808	35	42	75	13	55	101	29	47	71	194	116	109	887		
285411	Pixham Lane S.Wks	130	TQ 51	177506	42	766	( 43)	( 30)	82	( 13)	( 48)	76	28	( 52)	65	169	110	106	822	29	8Dec
285477	Dorking P.Sta.	130	TQ 51	160495	58		42	31	78	11	( 45)	77	39	45	61	169	113	106	817	29	8Dec
285532	Great Bookham Res.	130	TQ 51	145526	141	778	38	34	69	12	43	90	33	48	64	167	114	100	812		
285587	Mickleham, Juniper Hall	130	TQ 51	173526	55	745	( 45)	30	69	10	47	97	36	44	57	168	100	95	798	27	20Oct
285629	Leatherhead, Elmer Wks	130	TQ 51	160557	51	704	40	26	56	13	( 43)	107	34	32	57	152	99	85	744	45	6Jun
285764	Effingham Res.	130	TQ 51	119526	115	733	42	35	65	11	43	101	31	41	97	163	109	96	834		
285843	Stoke D'abernon	130	TQ 51	135600	37		40	30	58	13	56	95	23	35	78	134	85	80	727	29	20Oct
285960	Weylands S.Wks	130	TQ 51	125656	15	589	32	23	49	10	--	--	--	--	--	--	--	--	---	7	15Mar
Thames																					
286113	Surbiton, Seething Wells W.Wks	130	TQ 51	173672	10	610	( 35)	25	48	11	56	94	26	39	68	117	79	70	668	33	24Sep
Hogsmill (Thames)																					
286196	Epsom College	130	TQ 51	223601	82	673	42	26	58	11	47	94	23	32	65	159	91	( 76)	724	29	6Jun
286277	Epsom, London Rd Nursery	130	TQ 51	225632	42		42	25	52	13	45	103	21	31	57	144	80	75	688	30	6Jun
286392	Hogsmill Valley S.Wks	131	TQ 51	194682	12	599	( 33)	25	55	11	54	84	28	37	76	125	76	69	673	45	24Sep
Thames																					
286405	Kingston, Canbury Gardens	131	TQ 51	180702	7	600	( 34)	27	( 54)	11	64	86	29	47	66	123	75	69	685		



RAINFALL 1982

Number	Station	Co no	Grid reference	Av Alti- tude -1970 m mm	Rainfall in millimetres												Highest daily fall	
					Jan	Feb	Mar	Apr	May	Jun	Jul	Aug	Sep	Oct	Nov	Dec	Year	mm date
HYDROMETRIC AREA 0394																		
Coastal																		
287012	Park Gate House	131	TQ 51 187716	9 636	35	27	55	14	71 ( 80)	30	46	67	120	74	63	682	27	24Sep
287052	Kew Gardens	131	TQ 51 184773	6 625	37	29	52	22	64	97	26	43	49	113	71	60	663	33 2Jun
287059	Kew S.Wks	131	TQ 51 197766	6	( 39)	28	52	23	65	88	33	41	55	115	74	62	675	30 20Oct
287078	Barn Elms W.Wks	131	TQ 51 230775	5 591	( 39)	26	48	22	68	73	39	51	57	120	69	57	669	29 24Sep
Beverley																		
287098	Worcester Park S.Wks	131	TQ 51 228667	21 626	( 36)	22	48	12	46	74	29	35	45	125	70	67	609	( 23 20Oct)
287124	Sutton, Langley Park Res.	131	TQ 51 267631	96	40	27	63	14	48	98	20	34	61	163	92	83	743	39 6Jun
287126	Sutton W.Wks	131	TQ 51 263642	49 642	39	24	58	12	46	97	27	29	58	150	82 ( 74)	696	40 6Jun	
287140	Cheam P.Sta.	131	TQ 51 249642	44	41	25	57	14	44	121	27	30	60	153	84	77	733	57 6Jun
287141	Cheam P.Sta.No.2	131	TQ 51 247641	47	40	25	57	14	44	122	26	30	59	153	84	77	731	57 6Jun
287144	Sutton S.Wks	131	TQ 51 249655	26 616	( 41)	24	54	13	47	88	30	31 ( 56)	( 143)	76	71	674	30 6Jun	
287180	Morden, Glenthorpe Road	131	TQ 51 238676	15	41	24	54	14	52	79	28	45	53	125	72	69	656	27 20Oct
287196	Merton, Joseph Hood Rec.Grnd	131	TQ 51 240688	15 614	38	24	58	13	58	74	22	40	52	122	65	69	635	28 20Oct
287283	Putney Heath Res.	131	TQ 51 234737	56 621	41	27	53	24	70 ( 81)	37	43	58	123	76	62	695	28 20Oct	
Wandle																		
287362	Margery Hall Res.	130	TQ 51 252526	207	38	32	64	14	53	120	25	51	88	191	116	107	899	37 20Oct
287403	Burgh Heath Res.	130	TQ 51 237581	177 776	( 43)	28	61	15	43	94	20	39	67	175	103	92	780	30 20Oct
287451	How Green Res.	130	TQ 51 283581	161 775	49	34	79	15	59	103	25	49	79	176	109	98	875	33 20Oct
287567	Purley P.Sta.	131	TQ 51 312614	65 725	( 46)	30	78	9	55	116	17	42	82	164	110	89	838	48 6Jun
Woldingham (Wandle)																		
287601	Woldingham Water Tower	130	TQ 51 386552	267	65	46	85 ( 20)	31	115	35	70	54	185	100	115	921		
287642	Caterham Res.	130	TQ 51 331545	215 811	47	40	90	20	60	143	37	55	77	187	100	110	966	
287648	Caterham, Whiteknobs Way	130	TQ 51 345547	152 850	( 61)	37	92	17	56	121	35	51	73 ( 178)	99	101	921		
287687	Kenley P.Sta.	131	TQ 51 325601	84 708	41	30	79	13	63	102	24	57 ( 92)	172	110	97	880	34 20Oct	
Wandle																		
287722	Purley, Oaks Depot	131	TQ 51 322624	58 702	( 45)	25	68	11 ( 64)	112 ( 20)	39	68 ( 150)	97	76	775				
287734	Selsdon	131	TQ 51 350625	152	( 53)	34 ( 76)	14	64	103	26	43 ( 77)	165	110	86	851			
287767	Waddon	131	TQ 51 314639	59 670	44	28 ( 63)	10	60	87	26	33	68	163	99	75	756	33 6Jun	
287864	Beddington, New S.Wks	131	TQ 51 299661	35	38	25	59	10	67	70	23	30	55	157	89	70	693	29 21Oct
287909	Morden Hall	131	TQ 51 261685	16 634	37	22	52	13 ( 65)	( 65) ( 23)	38	54	130	68	68	635			28 20Oct
287946	Mitcham, London Rd Cemetery	131	TQ 51 278701	19 609	( 40)	23	54	14	68	59	22	37	58	139	71	71	656	29 20Oct
287969	Merton, Gap Road Cemetery	131	TQ 51 255715	18	( 42)	24	52	14	63	71	32	35	49	121	71	68	642	28 20Oct
288020	Streatham, Furzedown Recreation Ground	131	TQ 51 286712	40 618	( 39)	21	50	17	71 ( 58)	24	33	58	138	70	70	649	( 31 20Oct)	
288065	Wandsworth, King Georges Pk	131	TQ 51 254742	9	( 38)	27	51	20	73	61	35 ( 48)	53	125	76	62	669	30 20Oct	
Coastal																		
288147	Battersea Park	131	TQ 51 275773	4 624	( 44)	23	55	18	67	60	39	59	55	126	69	61	676	( 29 20Oct)
Effra (Coastal)																		
288156	Rock Hill Res.	131	TQ 51 339718	111 612	47	24	53	21	65	49	31	37	59	156	73	72	687	( 33 20Oct)
288177	Dulwich, Belair	131	TQ 51 329732	34 631	( 47)	24	55	19	73	55	31	30	53	141	72	65	665	33 20Oct
288201	Brockwell Park	131	TQ 51 315740	44 609	48	24	57	18	80	70	44	37	60	157	80	69	744	47 20Oct
288211	Brixton Hill Res.	131	TQ 51 305743	37 594	45 ( 21)	54	17	63	67	35	41 ( 61)	( 133)	( 74)	69	680			( 34 20Oct)
Coastal																		
288327	Lambeth, Ruskin Park	131	TQ 51 326759	38	( 46)	25 ( 58)	20	66	77	51	41	62	136	81	70	733	34 20Oct	
288342	Munhead Res.	131	TQ 51 351754	41 584	47	22	54	16	74	62	44	33 ( 51)	132	71	65	671	( 34 20Oct)	
288345	Telegraph Hill	131	TQ 51 357761	30 616	( 42) ( 23)	( 55)	19	72	72	42	34	49 ( 140)	( 74)	64	686			
288362	Southwark Park	131	TQ 51 351791	3 623	46	22	54	--	--	--	--	--	--	--	--	--	--	8 1Mar
Biggin Hill (Ravensbourne)																		
288615	Addington, Hares Bank P.Sta.	131	TQ 51 370627	101 725	49	30	76	12	65	92	32	42	79	169	106	89	841	33 20Oct
Pool (Ravensbourne)																		
288800	Croydon, Northampton Road	131	TQ 51 342658	64 640	48	26	66	10	61	76	31	35	68	162	92	76	751	33 20Oct
Ravensbourne																		
288963	Lewisham, Grove Park Cemetery	131	TQ 51 415715	70	44	23	53	14	64	61	48	43	58	170	82	76	736	( 45 20Oct)
288983	Bexley, Avery Hill	131	TQ 51 442746	58	( 49)	21	45	13	71	47	54	36	55	152	73	69	685	36 20Oct
289022	Eltham, High Street Res.	131	TQ 51 433745	75 628	( 44)	21 ( 49)	12	72	51	50	32	52	155 ( 73)	76	687			
289088	Deptford W.Wks	131	TQ 51 375766	6 592	40 ( 19)	48	11	76 ( 67)	37	32	51	137 ( 69)	64	651				35 20Oct
289101	Deptford P.Sta.	131	TQ 51 377771	5 577	43	20	42	11	70	65	36	30	47	127	67	60	618	35 20Oct
Coastal																		
289129	Greenwich Maritime Museum	131	TQ 51 387776	7 595	( 41)	20	49	12	77	72	24	32	53	137	67	62	646	35 20Oct
289160	Charlton Cemetery	131	TQ 51 424777	45	( 45)	23	52	12	77	67	58	39	52	152	68	67	712	( 38 20Oct)
HYDROMETRIC AREA 0401																		
Coastal																		
290007	Cross Ness S.Wks	131	TQ 51 486805	8 531	( 41)	18	33	9	80	72	45	34	30	147	63	61	633	
Darent																		
290070	Westwood P.Sta.	130	TQ 51 425541	127 797	61	35	83	22	45	87	31	52	49	174	107	96	842	40 20Oct
290115	Westerham Hill P.Sta.	132	TQ 51 429558	174 831	65	37 ( 78)	19	57	117	29	83	50	176	120	98	929		
290184	Knockholt W.Wks	132	TQ 51 466583	239 862	57	41 ( 87)	15	60	75	26	53 ( 58)	186	111	109	878			
290200	Sundridge P.Sta.	132	TQ 51 489556	82 753	58	33 ( 72)	15	56	99	27	66	50	173 ( 113)	98	860			
290319	Sevenscaks, Cramptons Road P.Sta.	132	TQ 51 530570	68 738	53	31	71	9	50	105	27	52	49	169	93	94	803	35 20Oct
290349	Kensing P.Sta.	132	TQ 51 569576	89 754	47	33	73	13	54	88	33	54	51	170	87	98	801	( 31 20Oct)
290378	Sevenoaks, Solefields	132	TQ 51 532538	163	47	36	64	13	52	85	24	51	55	175	93	94	789	( 31 20Oct)
290548	Highfield, Warren Farm Cott.	132	TQ 51 534609	183	( 55)	36 ( 72)	11	61	68 ( 31)	( 47)	47	162	106	90	786			
290578	Eynsford P.Sta.	132	TQ 51 535655	40 673	49	30 ( 63)	8	66	43	29	33	44	158	101	91	715		
290681	Horton Kirby	132	TQ 51 561685	15 602	( 42)	24	63	9	64	57								



RAINFALL 1982

Number	Station	Co no	Grid reference	Altitude - 1970	Av 1941-1970	Rainfall in millimetres												Highest daily fall	
						Jan	Feb	Mar	Apr	May	Jun	Jul	Aug	Sep	Oct	Nov	Dec	Year	mm date
THAMES, 0401-- (contd)																			
Cray (Darent)																			
291110	Colgates Farm	132	TQ 51	495617	152	49	29	79	10	( 57)	( 59)	32	48	( 46)	167	111	93	780	
291210	Holwood	131	TQ 51	422636	172	51	32	74	12	( 81)	( 71)	26	46	57	168	103	94	815	
291241	Orpington P.Sta.	131	TQ 51	459652	67	48	26	( 66)	6	70	65	36	44	47	158	89	91	746	
291537	Dartford, Christchurch Road	132	TQ 51	531740	30	49	22	50	10	65	56	58	33	32	148	70	( 76)	669	
Coastal																			
291627	Dartford, Long Reach S.Wks	132	TQ 51	552765	4	( 43)	18	45	6	70	66	61	33	25	143	63	( 66)	639 ( 36 20Oct)	
291665	Greenhithe	132	TQ 51	584744	15	44	23	51	10	67	44	68	34	29	145	80	74	669 ( 31 20Oct)	

SOUTHERN WATER AUTHORITY AREA

HYDROMETRIC AREA 0402

Coastal																				
291787	Southfleet	132	TQ 51	611705	30	577	( 47)	24	48	7	56	67	43	30	37	128	85	75	647	( 29 20Oct)
291802	Southfleet P.Sta.	132	TQ 51	610724	25	574	45	26	( 47)	8	62	59	43	33	40	142	84	71	660	
Medway																				
292475	Turner's Hill	134	TQ 51	335361	137	864	48	33	85	16	38	85	28	56	57 (203)	109	(113)	871		
292516	Whillett's Bridge	134	TQ 51	376344	76	865	49	37	81	18	40	57	28	75	72	218	104	(112)	891	
292553	Weir Wood Res.	134	TQ 51	406354	69	822	48	33	83	18	33	52	29	80	64	215	113	115	883	( 47 20Oct)
292896	Camp Hill Radio Sta.	133	TQ 51	473289	189	865	( 56) ( 41)	90	19	43 ( 72)	18 ( 84)	71 (217)	(113)	122	946					
293010	Jarvis Brook	133	TQ 51	540297	104	948	( 57)	52	88	--	--	--	--	--	--	--	--	--	---	( 20 9Mar)
293311	Dormansland, Upper Stonehurst Farm	130	TQ 51	425412	99		47	33	90	15	36 ( 78)	31	47 ( 62)	210	107	(101)	857			
293313	Dry Hill Res.	130	TQ 51	431417	168		42	43 ( 88)	13	33	77	32	46	66	206	105	106	857		
293375	Falconhurst	132	TQ 51	470426	110	805	47	36	88	16	35	76	40	55	66	191	104	107	861	33 20Oct
293437	Saints Hill	132	TQ 51	523414	38	729	47	33	76	12	34	57	32	50	52	176	93	87	749	30 20Oct
293488	Great Bounds Res.	132	TQ 51	573436	146	767	( 45)	34	78	15	39	71	40	60	60	174	96	94	806	( 41 20Oct)
Eden (Medway)																				
293557	Godstone P.Sta.	130	TQ 51	352522	108	759	( 54)	31	75	17	48	109	33	58	51	164	89	93	822	36 20Oct
293572	Godstone S.Wks	130	TQ 51	365505	79	754	( 49)	30	76	19	46	114	36	72	47 (164)	95	97	845	32 20Oct	
Eden Brook (Eden)																				
293782	Felbridge S.Wks	130	TQ 51	362412	65	737	42 ( 31)	82	14	28	71	30 ( 50)	( 52)	179	125 ( 94)	798				
293945	South Park Farm	130	TQ 51	342488	104	755	( 49) ( 32) ( 80)	13	42	183	37	61	46	164	91	93	891			
Eden (Medway)																				
294056	Paines Hill P.Sta.	130	TQ 51	412515	94	777	57	30	71	17	41	96	28	47	49	162	101	87	786	39 20Oct
294119	Edenbridge P.Sta.	132	TQ 51	452468	40	743	44	31	76	13	37	97	43	40	78	192	97	86	834	36 20Oct
294126	Kent Hatch Res.	130	TQ 51	436515	202	773	60	32	65	20	45	85	30 ( 52)	55	165	110	90	809		
294322	Edenbridge	132	TQ 51	492472	45		( 48)	32	77	9	33	84	40	38	49	178	87	91	766	34 20Oct
Medway																				
294415	Penshurst Place	132	TQ 51	528440	40	721	( 44)	32	85 ( 13)	32 ( 70)	36	52	53	169	102	103	791			
294470	Bayleys Hill Res.	132	TQ 51	519521	212	783	48	43	65	16	52	87	33	48	57	197	96	102	844	( 41 20Oct)
294569	Tonbridge P.Sta.	132	TQ 51	587464	21		43	34	79	13	36	70	43	53	49	160	95	90	765	( 31 20Oct)
Bourne (Medway)																				
294879	Borough Green P.Sta.	132	TQ 51	611573	85	720	( 53)	35	73	10	46	74	34	57	54	161	88	93	778	29 20Oct
295005	Hadlow College	132	TQ 51	628497	27		( 39)	34 ( 75)	8	41	59	35	52	50	152	87	83	715	26 13Oct	
Medway																				
295038	Pembury W.Wks	132	TQ 51	627425	60	725	48	40	73	15	49	73	31	53	62	158	115	94	811	26 40Oct
Teise (Medway)																				
295390	Lamberhurst, Bayham Cottages	133	TQ 51	638359	70		47	37	89	20	51	69	24	64	79	168	135	108	891	27 24Nov
295524	Wadhurst	133	TQ 51	643320	134	902	55	44	79	20	34	79	19	95	87	189	151	107	959	
295563	Scotney Castle	132	TQ 51	685354	64	757	48	38	82	21 ( 36) ( 65)	27	72	85	183	(120)	107	884			
295604	Goudhurst, Bedgebury Pinetum	132	TQ 51	722333	85	840	46	37	69	17	33	60	25	62	70	201	124	95	839	36 13Oct
295668	Goudhurst P.Sta.	132	TQ 51	711367	37	753	45	33 ( 74)	16	36	66	27	57	70	182	122	97	825	32 24Nov	
Medway																				
295945	Yalding	132	TQ 51	690498	12	647	( 43)	36	64	10	48	70	28	60	61	140	88	75	723	23 24Sep
Beult (Medway)																				
296491	Ulcombe, Jubilee Corner	132	TQ 51	843475	47		49	29	55	6	39	63	28 ( 44)	59	145	105	68	690	25 24Nov	
296706	Headcorn S.Wks	132	TQ 51	817443	20	660	( 44)	30	58	9	41	79	25	47	61	156	111	82	743	
296843	Great Tong	132	TQ 51	831465	34	658	( 48)	28	55	7	37	66	25	42	46	147	106	71	678	( 27 40Oct)
297078	Coxheath, Clock House Farm	132	TQ 51	745508	126		( 39)	36	56	12	36	65	44	39	55	148	116	77	723	25 40Oct
Medway																				
297340	East Farleigh Lock	132	TQ 51	735535	9	660	( 46)	34	49	13	28	60	45	47	56	142	100	71	691	31 15Jul
297347	Barming W.Wks	132	TQ 51	735548	75	670	46	32	52	9	36	60 ( 49)	42	60	142	91	73	692	33 15Jul	
297361	Sutton Valence, Herriard Farm	132	TQ 51	826508	119		52	36	53	9	38	88	27	46	48	158	117	74	746	25 40Oct
297455	Maidstone, College Road	132	TQ 51	757549	9	667	47	33	53	10	37	60	31	55 ( 54)	149	106 ( 74)	709			
Len (Medway)																				
297640	Thurnham P.Sta.	132	TQ 51	816559	69	743	53	32	50	10	39	70 ( 39)	50	53	152	111	76	735	28 40Oct	
297707	Hockers Lane P.Sta.	132	TQ 51	788571	65	705	( 50)	32	51	10	42	71 ( 36)	46	58	165	108	79	748	26 40Oct	
Medway																				
297727	Maidstone, Branchley Gdns	132	TQ 51	759561	15	661	48	32	48	8	34	69	34	46	50	140	97	70	676	23 20Oct
297751	Boxley W.Wks	132	TQ 51	774594	97	685	49	35	54	11	41	70 ( 35)	51	51	150	93	77	717	23 40Oct	
297785	Allington Lock	132	TQ 51	746581	6	640	47	32	55	8	39	70	45	40	59	141	90	76	702	22 20Oct
297790	Forstal P.Sta.	132	TQ 51	739587	6	648	( 46)	31	49	10	43	63 ( 52)	41	60	141	87 ( 74)	697			23 20Oct
297880	East Malling Research Sta.	132	TQ 51	708571	33	671	42	32	57	7	45	71	27	40	61	142	83	79	686	24 20Oct
297930	Trottisccliffe P.Sta.	132	TQ 51	640594	76	720	( 55)	31	67	12	41	56	25	49	57	155	92	78	718	26 20Oct
298160	Halling P.Sta.	132	TQ 51	697643	23	664	( 53)	31	62	9	50	58	33	48	61	154	94	88	741	25 20Oct
298209	Luddesdown P.Sta.	132	TQ 51	662661	70	684	52	25	52	12	61	53	43	49	55	160	82	89	733	26 20Oct
298319	Nashenden P.Sta.	132	TQ 51	733655	38	671	( 46)	33 ( 57) ( 9)	49	54	47	42	60	143	87	83	710	25 20Oct		
298464	Luton W.Wks	132	TQ 51	776662	27	646	( 50)	30	56 ( 12)	59	46	40	44 ( 64)	158	85	81	725	24 20Oct		
298531	Shorne Res.	132	TQ 51	703706	109	615	48	27	50	9	58	47	45	51	166	83	78	713	( 26 20Oct)	



RAINFALL 1982

Number	Station	Co no	Grid reference	Alti- tude -1970 m	Av 1941 mm	Rainfall in millimetres												Highest daily fall		
						Jan	Feb	Mar	Apr	May	Jun	Jul	Aug	Sep	Oct	Nov	Dec	Year	mm	date
SOUTHERN,0402-- (contd)																				
Coastal																				
298963	Matts Hill P.Sta.	132	TQ 51 820625	69	731	52	30	51	11	42	56	34	45	54	155	114	82	726	21 20Oct	
299194	SHEPPEY: Barnland	132	TR 61 009720	49	541	39	26	37	5	41	61	26	41	29	105	82	50	542	22 20Oct	
299367	ELMLEY: Bird Reserve	132	TQ 51 939679	11		( 33)	23	44	9	45	62	33	37	37	119	86	51	579	30 40Oct	
299657	Church Marshes S.Wks	132	TQ 51 912648	2	573	( 43)	23	59	7	36	50	21	53	52	140	100	66	650	31 40Oct	
299705	Highsted W.Wks	132	TQ 51 910607	42	702	44	26	53	( 8)	38	58	38	62	55	157	102	68	709	38 40Oct	
Oare Creek																				
300116	Eastling P.Sta.	132	TQ 51 965572	91		49	32	63	8	46	79	34	75	47	164	111	71	779	31 40Oct	
300129	Newnham P.Sta.	132	TQ 51 975597	33	685	59	31	59	11	45	68	43	58	39	148	101	66	728	29 24Nov	
300362	Faversham	132	TR 61 007593	48	671	41	31	60	13	46	67	30	58	48	146	98	66	704	29 40Oct	
300386	Faversham W.Wks	132	TR 61 013595	40	622	40	28	54	10	45	66	25	56	49	146	96	72	687	26 40Oct	
300396	Faversham S.Wks	132	TR 61 023617	7	651	( 38)	25	53	9	52	51	21	50	43	134	89	( 57)	622		
Coastal																				
300470	Graveney, Cleve Farm	132	TR 61 045640	5		31	23	45	7	44	42	33	( 45)	( 38)	(124)	80	48	560		
300551	Selling, Oversland Farm	132	TR 61 056571	58		38	29	59	13	36	50	28	63	( 57)	173	102	71	719	34 13Oct	
300588	Boughton Street S.Wks	132	TR 61 054598	15		37	27	55	9	40	55	21	55	53	148	92	57	649	( 25 5Sep)	
301114	Manston Met.Office	132	TR 61 335666	44	605	33	19	28	5	38	48	29	33	29	159	71	48	540	41 40Oct	
301168	Margate	132	TR 61 368714	16	576	32	19	26	3	40	69	32	34	29	145	82	49	560	40 40Oct	
301199	Broadstairs, Stone Road	132	TR 61 397683	30		37	22	26	3	29	59	23	29	47	158	69	50	552	43 40Oct	
Stour																				
301411	Charing, Pluckley Road	132	TQ 51 945479	91		51	36	55	11	31	62	30	65	53	164	(112)	82	752	29 13Oct	
301772	Mersham	132	TR 61 055399	70	784	51	32	46	9	34	63	46	46	63	172	102	89	753	41 13Oct	
301985	Ashford, Hythe Road	132	TR 61 018425	43	733	51	35	53	9	38	50	34	( 49)	59	168	103	91	740	38 13Oct	
301986	Ashford	132	TR 61 013430	58	753	( 48)	( 35)	( 52)	8	34	52	31	46	57	164	105	89	721	37 13Oct	
302179	Wye	132	TR 61 058469	56	739	48	33	( 54)	( 11)	( 36)	( 60)	42	57	68	166	101	76	752	36 13Oct	
302180	*Wye No.2	132	TR 61 058469	56		51	35	58	11	38	62	( 43)	58	66	170	105	79	776	36 13Oct	
302293	Godmersham P.Sta.	132	TR 61 073516	25	748	49	33	50	11	37	58	58	80	65	173	108	( 71)	793	37 13Oct	
302516	Anvil Green	132	TR 61 107495	140		47	33	( 51)	13	( 39)	63	48	79	61	177	99	( 56)	766		
302770	Canterbury S.Wks	132	TR 61 167598	5	664	35	26	49	7	39	39	21	( 50)	( 45)	143	99	64	617	27 13Oct	
302831	Stelling Minnis	132	TR 61 143474	145	830	53	37	56	14	37	64	43	74	68	213	105	85	849	45 13Oct	
Little Stour (Stour)																				
303116	Lyminge, Farthing Common	132	TR 61 138405	182		( 60)	35	54	12	47	( 70)	56	59	67	189	104	94	847		
303401	Barham P.Sta.	132	TR 61 198509	53	767	( 44)	( 30)	55	8	32	66	34	54	65	182	98	74	742	39 13Oct	
303549	Garrington Watercress Beds	132	TR 61 203566	12		36	25	53	10	37	65	23	57	43	170	105	66	690	37 13Oct	
303683	Woodnesborough P.Sta.	132	TR 61 300566	17	656	( 34)	21	43	8	36	72	20	( 44)	43	(159)	( 83)	( 64)	627		
303807	Wingham W.Wks	132	TR 61 244553	42	714	( 38)	22	52	6	33	62	21	( 52)	48	181	93	( 74)	682		
Stour																				
303886	Nash Court Farm	132	TR 61 268590	23	640	( 33)	20	41	6	34	49	( 28)	( 45)	43	166	79	57	601		
303908	Elmstone, Court Farm	132	TR 61 263606	5		32	22	39	5	37	41	21	49	43	157	( 94)	55	595	31 13Oct	
303998	Minster	132	TR 61 309650	23		31	( 19)	( 35)	( 5)	40	50	36	42	30	157	79	56	580		
304174	Martin Mill P.Sta.	132	TR 61 337471	87	816	( 50)	23	54	11	41	56	17	( 65)	73	197	(101)	( 94)	782		
304249	Northbourne Court	132	TR 61 337524	27		39	17	47	6	39	61	24	46	71	186	( 84)	88	708		
304358	Waldershare Park	132	TR 61 291482	76	852	48	22	58	8	41	63	30	59	( 67)	182	102	88	768		
304404	Eastry S.Wks	132	TR 61 319555	6		38	20	46	5	( 38)	52	17	54	55	169	87	70	651	51 40Oct	
Coastal																				
304664	Walmer W.Wks	132	TR 61 364509	34	699	( 39)	20	54	7	40	67	13	( 47)	76	201	( 86)	( 68)	718		
304819	Lower Standen	132	TR 61 240404	76	811	51	32	51	17	40	78	47	62	68	168	92	94	800	46 40Oct	
305050	Dover W.Wks	132	TR 61 322420	61	733	46	28	39	10	37	68	37	78	80	158	106	80	767	55 40Oct	
305106	Folkestone	132	TR 61 214369	31		49	29	47	11	37	63	26	61	63	152	87	86	711	35 40Oct	
305110	Folkestone, Upper Cherry Garden P.Sta.	132	TR 61 210379	66		( 52)	34	50	12	35	74	27	62	64	157	88	96	751	38 40Oct	
305210	Sandling Park	132	TR 61 142368	79	833	57	34	49	11	35	75	51	54	( 64)	185	102	94	811	37 13Oct	
305733	Dymchurch	132	TR 61 102296	2	689	40	26	41	9	37	59	27	( 52)	64	140	84	87	666		
305835	Denge P.Sta.	132	TR 61 068201	4	685	46	25	49	11	36	79	15	64	58	138	81	76	678	34 40Oct	
Rother																				
306250	Stonegate	133	TQ 51 652288	70	858	53	42	80	18	30	79	21	92	82	191	134	106	928	34 24Nov	
306312	Crowhurst Bridge	133	TQ 51 682265	30	801	45	36	73	17	31	69	17	58	77	203	124	95	845	36 13Oct	
306414	Little Tottingworth	133	TQ 51 603218	157		50	47	66	17	43	88	17	( 82)	95	215	144	108	972		
306448	Dallington, Quoins	133	TQ 51 662184	122		47	44	59	18	29	80	22	( 83)	114	190	136	111	933	43 24Nov	
306517	Woodmans	133	TQ 51 684227	98	905	56	44	( 69)	22	( 34)	62	20	( 73)	86	185	136	---	---		
306947	Great Dixter	133	TQ 51 820251	64	758	41	33	67	16	29	48	15	54	77	154	122	98	754	32 24Nov	
307727	Iden	132	TQ 51 918240	46	719	( 41)	29	64	12	( 38)	58	21	66	85	148	108	101	771	27 40Oct	
307815	Playden, Scots Float	132	TQ 51 932226	4	728	( 43)	30	63	12	33	57	21	( 62)	80	133	97	98			



RAINFALL 1982

Number	Station	Co no	Grid reference	Altitude -1970	Av 1941-1970	Rainfall in millimetres												Highest daily fall	
						Jan	Feb	Mar	Apr	May	Jun	Jul	Aug	Sep	Oct	Nov	Dec	Year	mm date
SOUTHERN, 0410-- (contd)																			
309244	Hollington	133	TQ 51 794115	58		43	39	58	14 ( 25)	50	21	44	95	135	105	104	733	28 40Oct	
Coastal																			
309278	Bexhill	133	TQ 51 737072	4	734	37	31	59	14	30	38	15	44	108	141	104	108	729 30 23Sep	
Ash Bourne																			
309326	Ashburnham Forge	133	TQ 51 684161	27	824	39	43	58	17	26	79	20	64	95	185	128	99	853	
309526	Hazards Green P.Sta.	133	TQ 51 681123	23	738	34	37	59	15	32	44	18 ( 56)	( 74)	176	122	95	762	43 130Oct	
309569	Hooe	133	TQ 51 678090	35		36	33	62	12	28	40	14 ( 55)	93	188	119 ( 95)	775	56 130Oct		
309620	Barnham	133	TQ 51 698079	29		30	30	53	12	28	39	12	38	79	159 (106)	92	678	43 130Oct	
Pevensey																			
309718	Hellingly Hospital	133	TQ 51 597124	43	814	38	35	63	13	28	51	13	51	96	172	136	101	797	44 24Nov
309756	Flowers Green	133	TQ 51 638115	31		35	35	56	14	20	46	17	56	94	166	123	97	765	33 24Nov
309876	Horse Eye	133	TQ 51 627083	6		38	36	67	13	26	41	12	59	95	168	121	100	776	31 24Nov
309902	Herstmonceux Met.Office	133	TQ 51 645099	18		30	32	56	12	25	42	18	52	89	155	113	84	708	
New Stream (Pevensey)																			
309951	Crane Down	133	TQ 51 567032	98		49	48	66	19	27	70	19	68	121	189	129	118	923	
310007	Eastbourne	133	TV 50 611980	7	794	44	38	59	18	41	52	16	40	123	176	130	118	855	34 130Oct
310057	Eastbourne, Rodmill Drive	133	TQ 51 598005	38		44	41	58	18	37	53	14	53	105	177	126	115	841	30 23Sep
310083	Langney Crematorium	133	TQ 51 629031	5		41	39	65	15	30	53	10	49	117	194	122 (112)	847	52 130Oct	
Coastal																			
310125	Pevensey Bay	133	TQ 51 661042	5	724	49	35 ( 65)	19	35	54	14	54	120	202	133	110	890		
310154	Ringwood Bottom	133	TV 50 578989	110		53	44	61	16	34	51	17	48	116	187	116	121	864	
Cuckmere (Coastal)																			
310262	Birchford Farm	133	TQ 51 622198	109	881	55	44	66	22	33	108	16	62	83	223	136	103	951	36 130Oct
310287	Cowbeech P.Sta.	133	TQ 51 610149	30	768	42	40	68	17	31	81	15	76	96	181	138	107	892	42 24Nov
310367	Heathfield, Little Cummings	133	TQ 51 558215	145		( 52)	46	68	17	40	77	22	61	111	193 (147)	(109)	943		
310372	Heathfield, Danswood	133	TQ 51 564202	93		51	46	74	17	41	79	20	55	102	203	149	115	952	36 24Sep
310432	Waldron	133	TQ 51 537185	61		43	40	70	13	33	84	19	56	103	197	140	105	903	34 20Oct
310468	East Hoathly, Hesmonds	133	TQ 51 526162	61	799	42	39	61	14	32	74	19	51	100	189	131	105	857	
310507	Swansbrook Nursery	133	TQ 51 573150	44	775	41	39	60	14	29	74	15	67	83	199	145	104	870	
310677	Arlington Res.	133	TQ 51 535069	5		( 42)	34	57	14	25	54	18	65 ( 98)	(194)	141	104	846	50 24Nov	
310790	Litlington, Church Farm	133	TQ 51 523020	5		( 44)	42	52	15	30	60	22	58	105	180	136	103	847	34 22Sep
310796	Bopeep	133	TQ 51 492052	186		50	35	46	14	27	60	22	52	76	173	147 (110)	818		
310823	Winchester's Pond	133	TQ 51 545021	134		48	44	56	13	20	57	21	61	120	198	118	109	871	
310834	Charleston Bottom	133	TQ 51 537002	53		58	44	57	15	24	52	19	53	122	194	110	111	859	
310875	Priston Water Tower	133	TV 50 553984	119	853	49	41	59	16	32	53	23	48	107	197	116	117	858	36 20Oct
310881	Priston P.Sta.	133	TV 50 545986	32	813	45	39	53	16	30	49	22	46	113	183	115	108	819	( 32 20Oct)
Coastal																			
311001	Poverty Bottom W.Wks	133	TQ 51 467022	18	768	( 41)	39	55	17	31	67	18	51	78	192	146	103	838	41 24Nov
Ouse																			
311123	Balconbe W.Wks	134	TQ 51 290312	142	871	54	37	87	17	42	83	39	70	62	207	131	114	943	39 20Oct
Shell Brook (Ouse)																			
311253	Wakehurst Place	134	TQ 51 338314	125	868	54	40	106	21 ( 40)	72 ( 27)	55	75	210	128	(113)	941			
311269	Shell Brook W.Wks	134	TQ 51 334284	39	841	46	37	84	16	43	63	23	69	67	211	119	112	890	36 20Oct
Ouse																			
311334	Haywards Heath	134	TQ 51 339233	82		--	--	--	14	48	59	20	65	73	206	116	102	---	( 33 20Oct)
Cockhaise Brook (Ouse)																			
311390	Cinder Hill	134	TQ 51 379297	88	827	49	39	84	18	39	68	24	81 ( 61)	208	117	104	892	( 37 20Oct)	
311465	Holy Well P.Sta.	134	TQ 51 369276	38	837	52	40	77	17 ( 44)	66	21	69	70	207	116	101	880	36 20Oct	
311495	Horsted Keynes, Lewes Road	134	TQ 51 382278	91		50	38	73	16	45	66	24	66	--	--	--	--	---	16 22Jun
Ouse																			
311512	Scaynes Hill	134	TQ 51 376245	27		( 47)	37 ( 76)	13	42	62	15	61 ( 68)	204	137	(102)	864			
311533	Furners Green	133	TQ 51 406263	64	793	( 47)	( 38)	( 76)	12	37	60	23	60	62	213	116	102	846	
311741	Oxbottom, Sheepgate Farm	133	TQ 51 412202	46		41	37	74	12	48	47	24	58	72	196	116	108	833	33 20Oct
311790	Horney Common	133	TQ 51 449252	52	802	( 45)	37	68	14	34 ( 66)	24	64	66	189	113	97	817	36 20Oct	
Uck (Ouse)																			
311873	Rotherfield, Limney Farm	133	TQ 51 543271	99		55	49	74	15	33	93	16	92	86 (208)	128	113	962		
311940	Burnt Oak	133	TQ 51 510269	58	879	50	54	70	17	45	83	19	87	79	189	125	117	935	
312049	Hadlow Down	133	TQ 51 526241	130	840	47	47												



RAINFALL 1982

Number	Station	Co no	Grid reference	Alti- tude m	Av 1941 -1970 mm	Rainfall in millimetres												Highest daily fall	
						Jan	Feb	Mar	Apr	May	Jun	Jul	Aug	Sep	Oct	Nov	Dec	Year	mm
SOUTHERN, 0410-- (contd)																			
Moulsecoomb (Coastal)																			
313406	Streathill Farm No.3	133	TQ 51	351122	191	( 58)	49	( 66)	( 19)	36	84	28	63	104	(221)	141	130	999	
313454	Falmer	133	TQ 51	341083	57	( 51)	42	65	18	35	60	18	53	90	227	138	121	918	49 20Oct
313490	Race Hill Res.	133	TQ 51	335057	139	45	45	54	15	35	68	11	52	88	200	138	109	860	
313494	Brighton, Lewes Road	133	TQ 51	319060	42	44	42	63	17	38	67	13	44	87	215	125	109	864	( 43 20Oct)
313497	Brighton, Ditchling Road	133	TQ 51	315075	129	( 44)	( 44)	56	17	38	52	16	51	85	213	120	106	842	42 20Oct
313560	Patcham W.Wks	133	TQ 51	294092	62	( 54)	46	58	17	34	61	14	54	80	228	123	110	879	( 42 20Oct)
Coastal																			
314009	Hove, Shirley Road	133	TQ 51	294059	52	( 42)	38	58	16	37	56	12	43	79	205	121	104	811	40 20Oct
314021	Hove, Goldstone Bottom	133	TQ 51	285066	53	( 45)	41	( 60)	15	37	57	11	43	77	210	118	106	820	34 20Oct
314073	Mile Oak	133	TQ 51	243079	51	( 47)	42	59	19	43	66	11	50	85	225	120	106	873	42 13Oct
Adur West (Coastal)																			
314200	Barns Green	134	TQ 51	124265	30	37	31	( 72)	13	41	66	18	59	94	189	97	106	823	38 13Oct
314304	Knepp Castle	134	TQ 51	155218	20	46	31	97	14	45	61	14	54	85	198	133	116	894	34 20Oct
314319	Shipley	134	TQ 51	133195	17	( 43)	35	87	12	48	78	17	54	87	206	122	115	904	40 8Dec
314590	Washington, Warren Hill Lodge	134	TQ 51	118135	53	48	40	84	17	55	73	27	65	76	216	146	127	974	33 20Oct
Adur East (Adur West)																			
314703	Clayton P.Sta.	134	TQ 51	304137	79	( 54)	42	74	17	43	74	23	72	83	251	142	138	1013	( 40 20Oct)
314765	Hurstpierpoint College	134	TQ 51	292174	29	41	34	75	13	42	60	24	59	75	221	115	112	871	( 37 13Oct)
314887	Burgess Hill S.Wks	134	TQ 51	311205	27	( 41)	32	68	11	45	60	15	67	66	203	113	101	822	
314908	Bolney	134	TQ 51	275240	85	( 44)	37	( 78)	14	41	( 60)	( 19)	( 65)	74	208	114	105	859	40 20Oct
Adur West (Coastal)																			
315103	Lower Beeding	134	TQ 51	219274	97	50	32	74	11	43	59	19	56	66	190	109	107	816	34 8Dec
Adur East (Adur West)																			
315143	South Lodge	134	TQ 51	219254	65	48	34	76	12	48	57	17	60	64	187	116	109	828	33 20Oct
Adur																			
315409	Fulking	134	TQ 51	246114	53	( 56)	30	( 66)	14	( 42)	56	20	66	81	(241)	(133)	(121)	926	
315444	Small Dole	134	TQ 51	215135	12	45	34	67	16	36	69	27	61	77	220	127	(110)	889	39 20Oct
315482	Wappingthorn, Huddlestone Farm	134	TQ 51	176134	26	( 43)	( 33)	68	15	38	( 73)	23	75	73	205	132	122	900	
315558	Upper Beeding, Sele Gdns	134	TQ 51	195105	5	51	42	63	15	40	77	16	67	79	206	131	117	904	37 20Oct
315621	Applesham Farm	134	TQ 51	194071	35	50	41	60	18	44	73	17	65	96	206	120	120	910	43 20Oct
315626	Shoreham W.Wks	134	TQ 51	210068	3	( 46)	38	56	16	39	63	9	50	91	198	109	103	818	41 20Oct
315680	Tottington Barn	134	TQ 51	220105	183	48	41	63	15	37	( 69)	15	59	80	200	105	113	845	( 33 20Oct)
Coastal																			
315787	Pindon	134	TQ 51	120100	74	( 48)	48	70	18	44	( 74)	23	74	71	(204)	133	118	925	34 20Oct
315840	Broadwater P.Sta.	134	TQ 51	143054	21	--	--	--	13	41	67	21	50	84	166	114	98	---	32 20Oct
315925	Worthing	134	TQ 51	160035	2	( 43)	33	58	12	35	66	15	42	87	203	110	92	796	44 13Oct
315996	Worthing Corporation Nurseries	134	TQ 51	105045	15	( 40)	34	56	14	50	63	12	54	74	178	122	97	794	30 20Oct
Arun East (Coastal)																			
316233	Horsham S.Wks	134	TQ 51	160302	37	( 43)	32	65	12	41	65	15	50	95	197	103	108	826	38 24Sep
316239	Ockley, Capel	130	TQ 51	174387	91	( 38)	35	( 67)	15	37	86	23	49	85	191	109	95	830	( 36 20Oct)
316261	Busper	134	TQ 51	190363	79	47	38	65	15	44	90	29	80	83	189	104	101	885	
316343	Horsham, Wimbleshurst Park	134	TQ 51	180321	61	48	33	69	15	43	76	28	50	84	194	108	104	852	34 20Oct
316524	Ockley No.2	130	TQ 51	146397	79	( 46)	38	68	16	43	88	30	60	81	190	119	101	880	34 13Oct
Dunsfold (Arun East)																			
316897	Chiddingfold	130	SU 41	964355	70	42	39	91	16	66	95	36	51	( 78)	157	124	118	913	( 28 21Oct)
316944	Dunsfold, Windways	130	TQ 51	008371	58	41	35	78	17	54	89	42	47	93	166	117	(105)	884	36 24Sep
Arun East (Coastal)																			
317165	Wisborough Green	134	TQ 51	067265	23	( 33)	29	76	13	44	71	10	97	78	179	108	112	850	
Arun																			
317241	Roundhurst	134	SU 41	927298	137	48	43	( 99)	19	52	83	41	56	83	167	124	114	929	28 20Oct
317458	Kirdford, Pound Common	134	TQ 51	015270	24	42	38	83	20	46	92	( 31)	70	80	199	141	(103)	945	41 13Oct
Rother (Arun)																			
317834	Petersfield Res.	135	SU 41	749245	91	( 52)	52	114	25	57	123	37	80	89	191	152	116	1088	44 13Oct
317843	Langrish	135	SU 41	712240	129	( 50)	( 55)	119	( 28)	54	119	45	101	90	200	(157)	(122)	1140	
317900	Ramsdean	135	SU 41	705223	125	48	57	113	27	52	141	38	87	85	188	144	122	1102	35 21Oct
317913	Little Butser	135	SU 41	719209	183	( 50)	60	112	28	61	131	37	79	98	201	156	129	1142	35 21Oct
317933	Petersfield, Russell Way	135	SU 41	753226	61	53	54	114	30	57	116	36	60	80	--	--	--	---	27 9Mar
317938	Buriton	135	SU 41	745203	88	( 56)	60	(111)	30	64	138	42	69	84	207	147	129	1137	37 21Oct
317963	Durford S.Wks	135	SU 41	769228	52	( 52)	52	109	25	55	117	39	60	77	189	139	118	1032	32 21Oct
318022	West Harting, Goose Green	134	SU 41	773214	61	52	50	107	28	60	116	52	62	69	194	136	124	1050	32 21Oct
318050	Rogate	134	SU 41	809237	64	( 52)	43	109	21	56	100	33	60	75	178	131	116	974	28 21Oct
318304	Didling	134	SU 41	843194	55	( 48)	( 43)	(100)	( 24)	57	104	28	85	99	(188)	118	(131)	1025	
318440	Cowdray Park	134	SU 41	902215	30	46	40	106	16	58	82	40	85	85	203	135	123	1019	46 13Oct
318615	Fernhurst	134	SU 41	908267	57	47	42	91	19	53	96	37	--	--	--	--	--	---	( 21 30Jul)
318675	North Chapel	134	SU 41	954275	61	45	37	92	15	49	77	31	59	93	185	128	109	920	( 41 13Oct)
318762	Graffham	134	SU 41	913171	91	54	54	115	27	60	82	38	74	103	234	137	150	1128	( 40 20Oct)
318908	Petworth Park	134	SU 41	974216	76	43	37	108	16	57	70	39	56	81	207	138	129	981	40 13Oct
318939	Petworth, Barlavington	134	SU 41	971161	53	61	44	97	26	58	87	33	81	93	220	120	134	1054	36 8Dec
319025	Hardham P.Sta.	134	TQ 51	033176	9	47	36	104											



RAINFALL 1982

Number	Station	Co no	Grid reference	Altitude m	Av 1941-1970 mm	Rainfall in millimetres												Highest daily fall		
						Jan	Feb	Mar	Apr	May	Jun	Jul	Aug	Sep	Oct	Nov	Dec	Year	mm date	
SOUTHERN, 0410-- (contd)																				
320024	Walberton, Long Mead	134	SU 41	967062	15		43	39	80	19	51	83	27	63	95	194	104	112	910	36 13Oct
320038	Barnham, Lake Lane	134	SU 41	968046	9	777	( 40)	43	( 73)	18	46	101	( 27)	61	89	175	96	119	888	( 38 13Oct)
320074	Upwaltham No.2	134	SU 41	940120	155		56	50	86	24	59	85	35	89	86	205	120	119	1014	36 20Oct
320188	Eartham	134	SU 41	938093	73	885	50	48	84	21	( 57)	90	31	65	86	180	108	115	935	
320221	Halnaker	134	SU 41	901089	55		( 49)	48	68	20	56	62	27	60	63	153	( 98)	(101)	805	25 8Dec
Coastal																				
320345	Bognor Regis	134	SZ 40	934989	7	738	37	32	69	16	54	80	24	56	99	156	109	99	831	43 24Sep
320347	Bognor S.Wks	134	SZ 40	922988	8		( 38)	33	( 68)	17	54	86	21	57	95	153	114	102	838	
320391	North Mundham	134	SU 41	875021	6	763	( 38)	46	68	15	59	67	22	54	76	163	94	95	797	
320401	South Mundham	134	SU 41	880003	3		32	39	62	13	60	78	21	47	81	148	91	98	770	29 21Oct
320468	Pagham S.Wks	134	SZ 40	884988	6		( 32)	33	71	16	55	70	16	56	84	(147)	90	107	777	29 8Dec
320543	Sidlesham S.Wks	134	SZ 40	853964	3		( 33)	39	68	15	48	69	12	53	85	146	87	103	758	( 28 20Oct)
320600	Selsey, West Street	134	SZ 40	850931	4		35	36	( 68)	14	46	65	9	50	75	139	92	102	731	
Lavant (Coastal)																				
320766	Upwaltham, Littleton Farm	134	SU 41	950145	120		( 54)	( 48)	(108)	25	57	86	44	90	97	219	127	145	1100	
320794	Droke	134	SU 41	924128	67		56	( 54)	100	25	55	80	57	75	76	200	125	129	1032	
320922	West Dean Park	134	SU 41	864127	58	965	55	58	101	24	60	84	64	( 78)	93	204	132	135	1088	34 20Oct
320994	Chilgrove House	134	SU 41	834144	81	976	50	51	93	22	61	86	58	81	78	192	117	123	1012	33 13Oct
321064	Lavant Res.	134	SU 41	867095	72	822	( 44)	48	85	21	61	83	( 36)	( 64)	84	185	112	111	934	
321092	Chichester Ambulance Sta.	134	SU 41	862064	32		( 41)	43	( 73)	16	( 59)	72	18	61	69	171	100	(109)	832	
Coastal																				
321220	Puntington P.Sta.	134	SU 41	811081	34	824	( 42)	43	82	19	67	77	25	51	73	160	105	108	852	32 20Oct
321311	Chidham	134	SU 41	791036	4	745	( 37)	36	74	15	75	57	25	55	71	160	95	100	800	32 13Oct
321314	Cobnor House	134	SU 41	792024	4	768	38	36	74	15	70	65	26	( 55)	67	149	94	105	794	
321324	Hambrook	134	SU 41	787068	12		( 40)	42	81	17	63	78	23	( 49)	71	163	101	101	829	( 31 20Oct)
321362	Thornham S.Wks	134	SU 41	758050	3		--	--	--	15	68	( 65)	( 22)	( 46)	70	152	97	96	---	25 13Oct
Ems (Coastal)																				
321396	North Marden	134	SU 41	810175	185		( 63)	53	120	29	84	91	31	121	104	198	130	140	1164	40 5Aug
321551	Walderton	134	SU 41	786103	32		47	41	86	20	72	80	19	71	77	169	109	99	890	29 13Oct
321555	Stansted Park, Broadreed Pond Cottage	134	SU 41	773115	88		53	49	95	28	61	85	17	96	89	168	121	122	984	30 20Oct
321597	Stansted Park	134	SU 41	760101	49	873	( 52)	47	89	22	63	83	15	94	84	166	121	112	948	27 24Sep
HYDROMETRIC AREA 0420																				
Coastal																				
322105	Butser, Hilhampton	135	SU 41	716187	122		( 55)	60	111	33	( 62)	113	46	76	98	192	146	127	1119	36 21Oct
322224	Idsworth, Woodhouse Ashes	135	SU 41	729114	62	875	( 50)	59	90	25	55	77	17	53	71	145	100	106	848	
322299	HAYLING: Beachlands Office	135	SZ 40	716988	4	683	( 38)	34	74	14	53	73	13	( 32)	67	148	92	99	737	27 8Dec
322333	Havant, Budds Farm S.Wks	135	SU 41	708056	4		( 37)	( 38)	77	20	46	70	32	52	56	137	100	95	760	26 20Oct
322335	Havant W.Wks	135	SU 41	711063	8	748	( 36)	39	79	20	44	70	18	55	( 57)	133	103	91	745	25 21Oct
322421	Farlington Res.	135	SU 41	679060	36	776	43	41	82	19	49	75	13	68	59	148	103	102	802	28 21Oct
322423	Farlington P.Sta.	135	SU 41	678058	24	767	41	40	83	19	49	75	12	67	60	146	105	102	799	27 21Oct
322487	PORTSEA: Eastney P.Sta.	135	SZ 40	673993	4		42	46	82	17	53	78	15	( 43)	( 65)	150	99	108	798	26 21Oct
322500	PORTSEA: Southsea Common	135	SZ 40	637991	2	702	( 35)	( 38)	74	14	57	79	15	40	54	135	91	95	727	26 21Oct
Wallington (Coastal)																				
322609	Catherington Res.	135	SU 41	696146	130	932	73	57	88	24	50	76	16	52	70	143	103	105	857	
322786	Southwick	135	SU 41	637076	46	817	68	56	81	23	52	70	15	50	61	138	108	94	816	
322846	H.M.S. Mercury	135	SU 41	680190	206	1049	48	60	104	28	60	106	44	66	81	194	141	(132)	1064	
322883	Hambledon	135	SU 41	652155	68	868	( 48)	57	88	24	51	76	14	50	68	143	111	101	831	
322932	Worlds End P.Sta.	135	SU 41	629118	35	836	( 48)	52	92	23	56	94	21	( 55)	69	150	127	114	901	25 23Nov
322939	Upper Beckford Farm	135	SU 41	632110	34	836	69	54	87	22	54	75	14	49	69	139	105	99	836	
323041	Fareham W.Wks, Maindell	135	SU 41	589071	12	817	52	48	88	21	( 60)	89	12	59	64	153	114	104	864	29 22Jun
Coastal																				
323135	Stubbington	135	SU 41	556034	9	755	46	43	( 85)	19	53	79	22	52	53	142	106	96	796	30 21Oct
323138	Fareham, Peel Common S.Wks	135	SU 41	566035	9		( 45)	43	86	21	56	80	19	( 53)	( 49)	142	102	92	788	28 21Oct
323218	Lee-on-Solent RNAS Met. Office	135	SU 41	557016	10		48	43	87	19	50	75	23	52	56	(140)	101	94	788	29 21Oct
Meon																				
323330	West Meon P.Sta.	135	SU 41	648243	101	918	( 51)	59	105	25	62	99	38	( 63)	66	183	143	112	1006	
323464	Midlington	135	SU 41	603173	64		( 47)	48	84	22	58	98	34	61	69	162	123	105	911	34 21Oct
323507	Soberton P.Sta.	135	SU 41	596142	41	851	53	55	89	25	52	100	32	63	65	170	120	109	933	36 22Jun
Coastal																				
323707	Warsash	135	SU 41	495072	21		45	( 53)	92	20	61	89	19	61	70	163	121	106	900	35 21Oct
Hamble																				
323840	Wintershill Hall	135	SU 41	527184	76	831	( 47)	53	94	22	50	100	47	( 52)	64	(176)	(130)	107	942	
323895	Upper Swanmore	135	SU 41	581174	96	886	( 49)	55	90	21	55	101	41	63	69	176	127	99	946	34 21Oct
323902	Hoe P.Sta.	135	SU 41	567167	34	815	( 48)	55	91	23	53	91	38	61	62	178	126	106	932	32 21Oct
Itchen																				
324462	West Tisted, Manor Farm	135	SU 41	650293	180		( 56)	54	108	26	55	99	35	61	70	187	138	114	1003	35 21Oct
324474	Brandean Woodcote, Manor House	135	SU 41	624279	101		51	58	110	( 23)	64	91	25	63						



## RAINFALL 1982

Number	Station	Co no	Grid reference	Alti- tude	Av 1941 -1970 m mm	Rainfall in millimetres												Highest daily fall			
						Jan	Feb	Mar	Apr	May	Jun	Jul	Aug	Sep	Oct	Nov	Dec	Year	mm	date	
SOUTHERN, 0420-- (contd)																					
Itchen																					
325267	Martyr Worthy	135	SU 41	517338	84	809	( 39)	50	89	17	56	116	20	64	68	175	128	106	928	37	22Jun
325445	Harestock	135	SU 41	469318	67	851	52	53	96	22	56	99	40	71	56	(179)	127	110	961	33	21Oct
325608	Twyford P.Sta.	135	SU 41	493249	42	840	( 48)	51	94	21	48	88	29	43	63	(181)	121	104	891		
325738	Otterbourne W.Wks No.2	135	SU 41	468233	34		( 46)	50	95	20	54	91	41	61	61	191	132	118	960	36	13Oct
325858	Eastleigh, Rosebery Cres.	135	SU 41	458204	21		( 47)	47	92	21	57	85	39	55	70	186	126	107	932	34	13Oct
325867	Eastleigh S.Wks	135	SU 41	466182	9		( 45)	44	85	20	58	74	41	49	69	178	127	(105)	895		
Coastal																					
326216	Southampton, Mayflower Park	135	SU 41	416112	3		40	47	82	17	65	80	30	56	57	168	123	97	862	34	21Oct
326250	Millbrook S.Wks	135	SU 41	387125	5	829	( 45)	45	90	22	64	87	27	59	71	189	130	109	938	37	21Oct
Test																					
326345	North Oakley	135	SU 41	538542	164		( 48)	( 51)	114	30	65	93	11	( 65)	59	152	106	91	885		
326384	Wootton House	135	SU 41	592530	123	798	( 52)	47	97	21	63	95	12	56	51	151	111	90	846		
326500	North Waltham	135	SU 41	563463	116		55	54	91	25	78	117	22	52	( 58)	165	118	107	942	32	21Oct
326523	Oakley, Bulls Bushes Farm	135	SU 41	573486	146		52	46	92	20	73	97	23	54	( 56)	(159)	132	93	897		
326674	Overton	135	SU 41	519508	104	789	( 59)	50	99	24	59	83	10	67	48	145	105	94	843	29	21Oct
326985	Whitchurch, Evingar Road	135	SU 41	461485	94		55	56	102	24	51	108	19	86	61	141	97	89	889	30	6Aug
Bourne (Test)																					
327022	Posbury Manor	135	SU 41	306585	177	956	62	50	118	36	45	92	22	55	62	182	139	110	973	46	30Oct
327138	Linkenholt Manor	135	SU 41	362581	204	893	57	52	112	33	41	111	20	( 97)	( 50)	(151)	141	99	964	44	6Aug
327305	Hurstbourne Tarrant	135	SU 41	382532	98		50	51	100	40	41	95	20	87	55	126	113	94	872	28	22Jun
Test																					
327581	Middleton House	135	SU 41	421441	64		43	52	102	23	57	93	14	47	56	156	95	( 88)	826	30	21Oct
Bullington (Test)																					
327725	East Stratton	135	SU 41	542396	98		38	52	92	22	46	121	21	59	65	179	125	103	923	34	21Oct
327846	West Stoke Farm	135	SU 41	477372	84	826	45	52	105	22	48	98	( 24)	49	53	175	118	99	888		
Anton (Test)																					
328519	Andover W.Wks	135	SU 41	368467	63	749	48	55	101	( 24)	65	121	18	77	62	135	100	97	903		
328910	Goodworth Clatford, Fullerton S.Wks	135	SU 41	366413	46		( 47)	51	103	27	41	108	21	47	61	153	100	100	859	27	21Oct
Test																					
328989	Leckford	135	SU 41	393362	117	803	( 44)	54	101	22	( 41)	90	25	51	60	166	105	98	857	30	21Oct
329084	Houghton Lodge	135	SU 41	344332	34	800	( 47)	50	112	24	35	101	22	88	68	157	112	104	920	39	5Aug
329190	Sparsholt	135	SU 41	427319	113	848	44	50	89	22	( 47)	86	28	55	( 58)	158	91	103	831	29	21Oct
Wallop (Test)																					
329399	Middle Wallop Primary Sch.	135	SU 41	296376	70	775	42	55	103	( 26)	( 35)	109	18	62	55	135	100	95	835		
329462	Middle Wallop Met.Office	135	SU 41	303390	90		( 48)	53	115	28	35	106	12	65	54	138	(105)	101	860		
329487	Garlogs	135	SU 41	305355	52	785	43	46	104	26	38	92	16	( 58)	53	132	95	101	804	27	21Oct
329516	Broughton P.Sta.	135	SU 41	307338	43	813	( 47)	52	113	26	34	( 91)	23	69	62	146	(113)	106	882	27	21Oct
Test																					
329811	West Grimstead	128	SU 41	208264	76		49	54	109	21	41	104	33	( 58)	60	146	122	99	896		
329903	Winterslow	128	SU 41	246327	125		50	52	106	23	36	90	16	57	59	132	109	101	831	24	15Mar
329937	West Dean	135	SU 41	257270	39		45	52	114	( 24)	43	120	28	69	64	137	(117)	(112)	925	27	15Mar
330113	Timsbury P.Sta.	135	SU 41	346255	30	797	43	43	93	25	43	95	37	69	--	--	--	--	---	26	22Jun
330251	Romsey, Southern Wtr.Auth.Stores	135	SU 41	357216	20		( 46)	50	95	23	( 40)	104	22	73	57	197	138	109	954	35	21Oct
330324	Crampmoor	135	SU 41	382222	36		43	47	90	23	42	95	27	57	53	187	129	103	896	33	21Oct
Blackwater (Test)																					
330614	Nomansland, York Drove	128	SU 41	255176	72		49	54	113	25	47	101	36	59	69	--	--	--	---	28	22Jun
330777	Wellow Primary School	135	SU 41	297194	20		49	47	97	22	39	104	38	55	70	184	143	109	957	34	21Oct
Test																					
330972	Testwood P.Sta.	135	SU 41	355151	7		( 45)	44	94	23	55	92	34	55	63	184	125	107	921	32	21Oct
Coastal																					
331250	Woodlands, Bourne Road	135	SU 41	315126	21		57	52	104	24	58	108	37	58	68	207	144	112	1029	35	21Oct
331552	Lyndhurst	135	SU 41	296086	43	932	51	51	99	29	60	103	( 40)	62	61	209	140	114	1019		
331716	Beaulieu, Rings Nursery	135	SU 41	393044	37		58	59	106	27	57	101	35	57	72	193	130	(102)	997		
Lyminster																					
332379	Brockenhurst S.Wks	135	SU 41	311028	12		48	53	110	26	68	112	43	78	62	176	137	112	1025	34	21Oct
332462	Lyminster, Ampress W.Wks	135	SZ 40	320971	5		53	50	84	25	60	105	45	57	68	182	113	95	937	33	21Oct
Coastal																					
Avon Water (Coastal)																					
332708	Everton	135	SZ 40	302937	16	782	( 49)	48	78	21	45	88	38	56	61	195	111	85	875	40	13Oct
Coastal																					
332824	New Milton, Barton Croft	135	SZ 40	243934	37		51	45	82	19	41	85	71	64	60	171	112	90	891	33	21Oct
HYDROMETRIC AREA 1010																					
Medina																					
333055	WIGHT: Chillerton W.Wks	136	SZ 40	490844	41	942	( 52)	52	83	21	67	82	21	63	60	160	120	118	899	28	21Jun
Lukely (Medina)																					
333194	WIGHT: Carisbrooke W.Wks	136	SZ 40	487881	17	876	( 54)	51	89	26	58	92	23	51	59	164	119	120	906	28	21Oct
Medina																					
333286	WIGHT: Osborne House	136	SZ 40	513947	55		( 49)	50	93	18	53	84	29	51	66	164	129	114	900	30	8Dec
Coastal																					
333471	WIGHT: Ryde Esplanade	136	SZ 40	597928	4	781	41	37	81	17	52	69	16	43	52	145	98	(112)	763	24	8Dec



RAINFALL 198.

Number	Station	Co no	Grid reference	Alt- tude	Av 1941 -1970	Rainfall in millimetres												Highest daily fall		
						Jan	Feb	Mar	Apr	May	Jun	Jul	Aug	Sep	Oct	Nov	Dec	Year	mm date	
SOUTHERN, 1010-- (contd)																				
Yar, East																				
333746	WIGHT: Newchurch, Knighton W.Wks	136	SZ 40	567868	18	893	( 50)	45	83	22	59	80	27	54	75	(168)	(118)	(109)	890	
Coastal																				
333914	WIGHT: Sandown, Sandham Gardens	136	SZ 40	604846	4	771	( 39)	43	( 81)	17	52	( 82)	24	57	70	(151)	110	(128)	854	( 41 8Dec)
333919	WIGHT: Shanklin, Big Meade	136	SZ 40	581808	55	917	54	47	73	21	61	79	21	69	( 66)	(147)	107	130	875	29 8Dec
333939	WIGHT: Ventnor Cemetery	136	SZ 40	556777	135	846	( 58)	47	77	22	( 67)	94	22	74	72	151	116	125	925	28 8Dec
333958	WIGHT: St Catherine's Point Lighthouse	136	SZ 40	498753	16	765	47	40	67	14	56	81	26	51	64	113	84	113	756	31 8Dec
334164	WIGHT: Freshwater P.Sta.	136	SZ 40	341871	3	784	51	44	79	24	43	89	( 26)	45	54	154	109	106	824	37 21Oct
334266	WIGHT: Calbourne	136	SZ 40	425859	70	882	( 45)	57	79	22	56	( 82)	24	50	58	161	115	112	861	30 21Oct
334509	WIGHT: Cowes W.Wks	136	SZ 40	490952	49	807	( 50)	( 49)	( 93)	20	52	87	28	50	63	174	126	119	911	

WESSEX WATER AUTHORITY AREA (Part 1)

HYDROMETRIC AREA 0430

Mude (Coastal)																																																																																																																																																																																																																																																																																																																																																																																																																																																																																																																																																																																																																																																																																																																																																																																																																																																																																																																																																																																																																																																																																																																																																																																																																																									
----------------	--	--	--	--	--	--	--	--	--	--	--	--	--	--	--	--	--	--	--	--	--	--	--	--	--	--	--	--	--	--	--	--	--	--	--	--	--	--	--	--	--	--	--	--	--	--	--	--	--	--	--	--	--	--	--	--	--	--	--	--	--	--	--	--	--	--	--	--	--	--	--	--	--	--	--	--	--	--	--	--	--	--	--	--	--	--	--	--	--	--	--	--	--	--	--	--	--	--	--	--	--	--	--	--	--	--	--	--	--	--	--	--	--	--	--	--	--	--	--	--	--	--	--	--	--	--	--	--	--	--	--	--	--	--	--	--	--	--	--	--	--	--	--	--	--	--	--	--	--	--	--	--	--	--	--	--	--	--	--	--	--	--	--	--	--	--	--	--	--	--	--	--	--	--	--	--	--	--	--	--	--	--	--	--	--	--	--	--	--	--	--	--	--	--	--	--	--	--	--	--	--	--	--	--	--	--	--	--	--	--	--	--	--	--	--	--	--	--	--	--	--	--	--	--	--	--	--	--	--	--	--	--	--	--	--	--	--	--	--	--	--	--	--	--	--	--	--	--	--	--	--	--	--	--	--	--	--	--	--	--	--	--	--	--	--	--	--	--	--	--	--	--	--	--	--	--	--	--	--	--	--	--	--	--	--	--	--	--	--	--	--	--	--	--	--	--	--	--	--	--	--	--	--	--	--	--	--	--	--	--	--	--	--	--	--	--	--	--	--	--	--	--	--	--	--	--	--	--	--	--	--	--	--	--	--	--	--	--	--	--	--	--	--	--	--	--	--	--	--	--	--	--	--	--	--	--	--	--	--	--	--	--	--	--	--	--	--	--	--	--	--	--	--	--	--	--	--	--	--	--	--	--	--	--	--	--	--	--	--	--	--	--	--	--	--	--	--	--	--	--	--	--	--	--	--	--	--	--	--	--	--	--	--	--	--	--	--	--	--	--	--	--	--	--	--	--	--	--	--	--	--	--	--	--	--	--	--	--	--	--	--	--	--	--	--	--	--	--	--	--	--	--	--	--	--	--	--	--	--	--	--	--	--	--	--	--	--	--	--	--	--	--	--	--	--	--	--	--	--	--	--	--	--	--	--	--	--	--	--	--	--	--	--	--	--	--	--	--	--	--	--	--	--	--	--	--	--	--	--	--	--	--	--	--	--	--	--	--	--	--	--	--	--	--	--	--	--	--	--	--	--	--	--	--	--	--	--	--	--	--	--	--	--	--	--	--	--	--	--	--	--	--	--	--	--	--	--	--	--	--	--	--	--	--	--	--	--	--	--	--	--	--	--	--	--	--	--	--	--	--	--	--	--	--	--	--	--	--	--	--	--	--	--	--	--	--	--	--	--	--	--	--	--	--	--	--	--	--	--	--	--	--	--	--	--	--	--	--	--	--	--	--	--	--	--	--	--	--	--	--	--	--	--	--	--	--	--	--	--	--	--	--	--	--	--	--	--	--	--	--	--	--	--	--	--	--	--	--	--	--	--	--	--	--	--	--	--	--	--	--	--	--	--	--	--	--	--	--	--	--	--	--	--	--	--	--	--	--	--	--	--	--	--	--	--	--	--	--	--	--	--	--	--	--	--	--	--	--	--	--	--	--	--	--	--	--	--	--	--	--	--	--	--	--	--	--	--	--	--	--	--	--	--	--	--	--	--	--	--	--	--	--	--	--	--	--	--	--	--	--	--	--	--	--	--	--	--	--	--	--	--	--	--	--	--	--	--	--	--	--	--	--	--	--	--	--	--	--	--	--	--	--	--	--	--	--	--	--	--	--	--	--	--	--	--	--	--	--	--	--	--	--	--	--	--	--	--	--	--	--	--	--	--	--	--	--	--	--	--	--	--	--	--	--	--	--	--	--	--	--	--	--	--	--	--	--	--	--	--	--	--	--	--	--	--	--	--	--	--	--	--	--	--	--	--	--	--	--	--	--	--	--	--	--	--	--	--	--	--	--	--	--	--	--	--	--	--	--	--	--	--	--	--	--	--	--	--	--	--	--	--	--	--	--	--	--	--	--	--	--	--	--	--	--	--	--	--	--	--	--	--	--	--	--	--	--	--	--	--	--	--	--	--	--	--	--	--	--	--	--	--	--	--	--	--	--	--	--	--	--	--	--	--	--	--	--	--	--	--	--	--	--	--	--	--	--	--	--	--	--	--	--	--	--	--	--	--	--	--	--	--	--	--	--	--	--	--	--	--	--	--	--	--	--	--	--	--	--	--	--	--	--	--	--	--	--	--	--	--	--	--	--	--	--	--	--	--	--	--	--	--	--	--	--	--	--	--	--	--	--	--	--	--	--	--	--	--	--	--	--	--	--	--	--	--	--	--	--	--	--	--	--	--	--	--	--	--	--	--	--	--	--	--	--	--	--	--	--	--	--	--	--	--	--	--	--	--	--	--	--	--	--	--	--	--	--	--	--	--	--	--	--	--	--	--	--	--	--	--	--	--	--	--	--	--	--	--	--	--	--	--	--	--	--	--	--	--	--	--	--	--	--	--	--	--	--	--	--	--	--	--	--	--	--	--	--	--	--	--	--	--	--	--	--	--	--	--	--	--	--	--	--	--	--	--	--	--	--	--	--	--	--	--	--	--	--	--	--	--	--	--	--	--	--	--	--	--	--	--	--	--	--	--	--	--	--	--	--	--	--	--	--	--	--	--	--	--	--	--	--	--	--	--



RAINFALL 1982

Number	Station	Co no	Grid reference	Alti- tude	Av 1941 -1970	Rainfall in millimetres													Highest daily fall	
						Jan	Feb	Mar	Apr	May	Jun	Jul	Aug	Sep	Oct	Nov	Dec	Year	mm	date
WESSEX,0430-- (contd)																				
Moors (Stour)																				
346474	Hurn Met.Office	137	SZ 40	117978	10 806	48	48	101	18	35	90	89	80	67	184	121	99	980	38	5Aug
Coastal																				
346806	Bournemouth, Kings Park Nursery	137	SZ 40	124927	27	49	49	95	19	32	82	52	89	51	177	133	104	932	37	5Aug
HYDROMETRIC AREA 0441																				
Bourne (Coastal)																				
346847	Alderney Res.	137	SZ 40	045950	69 838	( 50)	53	103	17	41	94	68	72	77	181	119	105	980	25	30Oct
346876	Branksme, Bourne Valley Gas Wks	137	SZ 40	060924	24 858	( 43)	43	87	17	33	98	66	59	64	152	(137)	99	898		
346881	Bournemouth, Rothesay Road	137	SZ 40	074923	41 839	( 47)	51	96	17	37	100	60	73	--	--	--	--	---	27	12Jul
Coastal																				
346975	Poole Gasworks	137	SZ 40	016903	2 813	43	51	103	15	35	--	--	--	--	--	--	--	---	21	9Mar
347013	Poole S.Wks	137	SZ 40	006937	5 778	46	57	103	16	36	101	86	71	81	148	129	101	975	29	12Jul
Piddle																				
347553	Lower Ansty,Ivy Cottage	137	ST 31	769029	123	( 55)	( 75)	133	26	40	92	51	67	62	190	163	119	1073		
Milborne (Piddle)																				
347819	Milborne St Andrew P.Sta.	137	SY 30	804983	78	( 67)	74	137	24	41	100	( 69)	84	62	168	153	121	1100		
Piddle																				
347973	Trigon	137	SY 30	886889	18 857	( 53)	75	(123)	( 24)	44	80	49	72	55	161	117	(115)	968		
Frome																				
348232	Cattistock, Lankham House	137	SY 30	595996	117	63	79	138	27	42	92	57	66	65	171	163	118	1081	32	7Nov
348576	Sydling, Huish Fish Farm	137	SY 30	633983	91	55	86	161	33	42	93	47	67	82	178	180	130	1154	33	7Nov
348684	Minterne House	137	ST 31	659040	174 1068	52	81	133	31	52	104	72	( 57)	79	168	173	117	1119		
348809	Charminster, Hill View	137	SY 30	677927	77	( 60)	76	144	32	46	85	64	65	51	172	175	128	1098		
348847	Dorchester W.Wks	137	SY 30	684905	95 1045	( 61)	82	147	31	46	82	61	84	45	179	166	126	1110	( 43	30Oct)
348916	Kingston Maurward	137	SY 30	718912	73 991	55	72	142	29	41	92	49	75	48	(175)	150	114	1042	36	30Oct
South Winterbourne (Frome)																				
349121	Dorchester, 7,Queens Avenue	137	SY 30	687898	82	--	--	--	--	41	81	63	72	42	181	167	110	---	39	12Jul
349122	Dorchester,1,Queens Avenue	137	SY 30	688898	79 994	58	75	145	34	--	--	--	--	--	--	--	--	---	36	15Mar
Frome																				
349326	Empool P.Sta.	137	SY 30	741878	52	( 59)	80	127	26	41	82	( 39)	77	49	(183)	151	(124)	1038		
349492	Winfrith	137	SY 30	820870	26 876	49	76	139	28	36	76	29	72	58	172	134	117	986	34	15Mar
349651	Wool	137	SY 30	847866	20	( 49)	74	134	33	37	84	34	77	55	176	136	125	1014	29	15Mar
349695	East Stoke, Freshwater River Lab.	137	SY 30	870866	9	50	72	136	27	42	91	35	( 86)	62	(175)	129	129	1034	32	7Dec
Coastal																				
350278	Swanage	137	SZ 40	030794	11 809	50	48	89	18	40	96	53	70	52	169	145	102	932	31	13Oct
350570	Weymouth, Cranford Ave	137	SY 30	681805	12	51	56	106	21	40	64	35	62	44	133	132	94	838	33	15Mar
350593	Priar Waddon P.Sta.	137	SY 30	652857	65 906	50	( 65)	130	26	53	79	33	73	39	169	158	110	985		
350749	Weymouth, Westham	137	SY 30	661796	21	( 51)	58	112	19	44	58	35	61	42	138	147	100	865	30	15Mar
350776	Portland Bill Coastguard	137	SY 30	677692	53	( 43)	57	80	24	42	64	29	48	44	128	105	93	757	22	11Nov
350810	Portland RNAS Met.Office	137	SY 30	683742	3	43	48	82	17	43	62	35	43	36	121	92	80	702	24	15Mar
350921	Abbotsbury, East Cottage	137	SY 30	578852	43 838	60	65	104	26	38	79	33	61	35	131	133	100	865	30	30Oct
351047	Litton Cheney, Baglake Borehole	137	SY 30	556908	88	( 54)	74	119	26	37	86	46	61	53	136	138	113	943		
Brit (Coastal)																				
351190	Beaminster, East Street	137	ST 31	482011	56 1016	54	79	(150)	28	49	106	41	64	64	187	157	122	1101	42	13Oct
351257	Netherbury, Virginia Cottage	137	SY 30	470991	45	( 53)	77	133	29	35	83	40	70	64	160	169	117	1030	33	7Nov
Asker (Brit)																				
351464	Loders	137	SY 30	496941	25	( 57)	77	106	27	33	70	46	70	52	131	138	105	912	35	7Nov
351523	Powerstock	137	SY 30	531971	87	54	81	118	23	36	82	41	54	62	134	136	111	932		
Coastal																				
351827	Charmouth S.Wks	137	SY 30	371937	10 811	65	74	110	28	52	75	41	60	55	126	145	104	935	33	7Nov

SOUTH WEST WATER AUTHORITY AREA

HYDROMETRIC AREA 0442

	Coastal																		
351986	Pinhay	140	SY 30	315913	137 913	( 75)	71	108	37	41	77	66	86	63	166	143	105	1038	35 15Oct

HYDROMETRIC AREA 0450

	Axe																		
352193	Drimpton, Burstock	137	ST 31	414048	107	( 59)	91	140	22	39	95	50	53	85	168	185	113	1100	40 11Nov
352282	Cricket St Thomas Wildlife Park	138	ST 31	371085	135	( 61)	88	136	25	38	80	57	47	100	143	157	113	1045	( 35 16Oct)
352316	Forde Abbey	137	ST 31	359051	70 972	( 63)	86	127	22	34	85	44	45	85	160	157	104	1012	44 16Oct
352343	Chard Junction	138	ST 31	339046	53	61	( 84)	124	22	34	( 78)	43	45	78	136	153	96	954	36 16Oct
352461	Hawkchurch	140	ST 31	358006	81 1065	67	101	143	23	34	100	48	62	83	172	(166)	118	1117	( 34 7Nov)
352519	Wambrook	138	ST 31	291073	200	( 72)	(100)	139	26	47	75	50	55	80	140	169	112	1065	33 16Oct
352634	Twist	140	ST 31	290037	183	( 68)	91	130	20	40	70	54	47	76	121	163	109	989	27 11Nov
352686	Axminster, Lyme Road	140	SY 30	307977	107 1030	( 64)	101	135	23	39	87	41	67	96	163	159	107	1082	31 7Nov



## RAINFALL 1982

Number	Station	Co no	Grid reference	Av Altitude -1970 m mm	Rainfall in millimetres												Highest daily fall				
					Jan	Feb	Mar	Apr	May	Jun	Jul	Aug	Sep	Oct	Nov	Dec	Year	mm	date		
SOUTH WEST, 0450-- (contd)																					
Yarty (Axe)																					
352746	Buckland St Mary	138	ST 31	271133	218	( 75)	72	139	23	32	80	71	52	90	115	145	113	1007	( 25	9Mar)	
352856	Yarcombe Welton	140	ST 31	244082	154	66	82	124	19	51	75	56	( 49)	( 74)	108	140	98	942	( 27	7Nov)	
353056	Kilminster	140	SY 30	267986	67	994	66	92	134	18	35	87	55	49	77	134	166	115	1028		
Coly (Axe)																					
353195	Farway, Tedbridge	140	SY 30	176959	94		71	98	123	21	( 42)	104	56	77	70	141	187	120	1110	32	13Jul
353419	Wilmington P.Sta.	140	ST 31	214004	91		78	98	124	27	51	105	47	65	75	148	182	118	1118	37	16Oct
353471	Seaton Junction, Rayleia	140	SY 30	248966	35		--	--	--	--	--	80	50	55	( 72)	136	153	105	---		
353472	Seaton Junction	140	SY 30	248966	35	935	79	93	134	24	41	--	--	--	--	--	--	--	---	27	6Mar
Axe																					
353510	Holyford	140	SY 30	236922	46		70	81	118	30	49	91	73	75	75	122	156	106	1046	47	13Jul
353518	Colyford	140	SY 30	244923	27	946	68	85	112	28	44	81	68	65	78	--	--	--	---	( 41	13Jul)
353529	Axmouth	140	SY 30	259913	29		65	75	114	24	41	80	62	60	65	119	140	91	936	32	13Jul
Coastal																					
353608	Beer, Windyridge	140	SY 30	230894	46	869	62	70	94	21	36	79	58	58	68	103	122	86	857	29	13Jul
Sid (Coastal)																					
353781	Sidford P.Sta.	140	SY 30	136903	39		59	86	107	14	39	106	56	66	62	120	151	102	968	37	13Jul
Coastal																					
353863	Sidmouth	140	SY 30	124873	10	789	( 57)	( 70)	( 88)	11	34	( 96)	56	52	( 66)	105	125	84	844		
Otter																					
353907	Churchingford, Ostlers	138	ST 31	213125	229		79	97	162	25	37	106	47	63	108	141	182	130	1177	37	11Nov
353967	Up-Ottery, Cleve	140	ST 31	203088	235		82	79	140	24	54	101	58	76	92	131	171	121	1129	30	11Nov
354170	Honiton, Copper Castle	140	ST 31	171004	162	1078	77	98	111	16	( 45)	97	52	68	91	160	183	(109)	1107	35	25Sep
354295	Fenitcn Court	140	SY 30	108994	73	925	67	87	93	16	41	93	56	54	70	111	154	91	933	33	7Nov
354352	Broadhembury	140	ST 31	101048	136	1004	69	81	98	15	39	102	62	( 67)	87	116	154	106	996	( 30	13Jul)
354492	Greatwell, Ottery St Mary	140	SY 30	110955	79	987	66	86	96	14	38	88	61	57	64	131	159	93	953	34	7Nov
354497	Ottery St Mary	140	SY 30	088952	52	934	65	85	( 91)	( 13)	36	89	59	57	63	124	149	93	924		
354551	Ottery St Mary, West Hill	140	SY 30	069939	102		67	75	86	13	30	( 85)	57	59	59	118	146	89	884	30	7Nov
354658	Dotton P.Sta.	140	SY 30	082882	24	874	60	76	99	13	36	104	45	62	52	114	134	94	889	29	13Jul
354697	Bicton House	140	SY 30	071868	51		61	77	93	12	30	99	46	( 56)	48	102	135	88	847		
354778	Kersbrook	140	SY 30	064830	12		69	72	99	13	35	87	55	64	50	100	126	89	859	32	13Jul
Coastal																					
354864	Exmouth, Capel Lane	140	SY 30	026819	73	792	70	69	98	12	38	81	64	63	47	99	123	83	847	35	13Jul
354880	Exmouth W.Wks	140	SY 30	015813	59	783	67	70	102	12	34	74	62	60	47	99	124	84	835	33	13Jul
354895	Exmouth, The Marles	140	SY 30	013825	61		( 63)	67	97	12	31	82	66	60	49	101	120	82	830	40	13Jul
Clyst (Coastal)																					
355003	Plymtree	140	ST 31	049030	79		67	71	89	18	36	106	43	63	83	101	142	94	913	( 27	11Nov)
355052	Clyst St Lawrence	140	ST 31	021005	81	911	59	66	83	14	36	95	43	58	76	105	139	89	863	27	7Nov
355363	Exeter Met.Office	140	SY 30	001933	32	774	53	58	77	12	32	107	59	45	65	97	133	85	823	32	7Nov
355436	Redhayes	140	SX 20	970934	43	806	( 61)	63	80	12	37	115	51	( 45)	64	(103)	122	92	845	33	7Nov
355459	Stallcombe	140	SY 30	039892	114		( 62)	79	95	15	32	119	49	71	53	116	148	99	938	34	7Nov
Exe																					
355568	Blackpits Gate	138	SS 21	763417	427		(165)	120	239	43	53	139	74	126	110	218	293	285	1865		
355612	Wellshead	138	SS 21	824417	422		204	126	283	42	57	124	86	129	124	208	305	301	1989		
355639	Lower Thorne	138	SS 21	843383	290	1627	141	102	238	33	54	129	86	110	100	(166)	258	264	1681	58	11Jul
355650	Exford Rectory	138	SS 21	857384	287	1511	131	92	233	31	54	115	82	97	93	(153)	245	251	1577	( 55	11Jul)
355735	Winsford	138	SS 21	906348	189	1357	129	95	219	30	49	136	62	88	103	150	236	257	1554	49	9Dec
355871	Brompton Regis, Gutterhole	138	SS 21	941319	320		104	85	165	20	38	107	60	99	97	124	225	220	1344		
Haddeo (Exe)																					
356012	Brompton Regis, Hill Farm	138	SS 21	968310	251		108	68	164	25	47	112	57	95	86	121	222	203	1308	43	9Dec
356081	Exton, Leigh Farm	138	SS 21	961338	329		(129)	83	186	25	51	112	56	95	98	135	217	216	1403	40	9Dec
Barle (Exe)																					
356172	Great Vintcombe, Lower	138	SS 21	732395	379	1972	(160)	118	234	47	63	152	76	148	118	216	290	298	1920		
356229	Simonsbath, White Rock	138	SS 21	782394	381		149	111	244	43	65	153	92	134	112	199	(277)	308	1887	60	11Jul
356262	Honeyhead	138	SS 21	797392	381	1645	(142)	107	237	39	60	131	97	128	107	187	249	261	1745	60	11Jul
356283	Kinsford Gate	138	SS 21	744365	457	2070	(170)	132	253	51	74	173	88	169	144	227	304	335	2120		
356466	Hawkridge, Liscombe Exp.Husb.Farm	138	SS 21	877327	314	1526	(139)	100	188	24	58	118	94	(101)	96	135	249	250	1552	59	11Jul
356475	Hawkridge, Withypool Cross	138	SS 21	849313	341		140	105	163	27	49	130	78	100	96	128	238	219	1473		
356499	Sportsman's Inn	138	SS 21	793333	390		156	98	177	33	56	139	95	121	103	(180)	227	254	1639		
356616	Dulverton, Exmoor House	138	SS 21	912280	137	1330	(116)	68	145	25	--	--	--	--	--	--	--	--	---	( 27	8Jan)
356617	Dulverton, Exmoor House No.2	138	SS 21	912280	137		--	--	--	--	63	99	82	91	107	113	215	206	---	43	11Jul
Exe																					
356650	Exebridge	138	SS 21	930243	113		(108)	69	143	23	40	94	77	75	91	118	190	170	1198	42	11Jul
Bathern (Exe)																					
356984	Clayhanger	140	ST 31	022230	165	1118	69	70	143	23	( 32)	84	55	73	85	(127)	178	148	1087	40	11Nov
357055	Morebath, Little Timewell	140	SS 21	964256	168	1131	90	64	136	22	42	98	61	79	86	111	185	167	1141	32	9Dec
Exe																					
357205	Pylemore	140	SS 21	928171	213		(104)	77	164	24	41	126	70	82	104	127	205	158	1282	28	24Sep
Loman (Exe)																					
357393	Chimney Down Res.	140	ST 31	026197	251		79	85	(146)	22	33	75	43	71	101	119	158	135	1067	34	11Nov
357435	Huntsham	140	SS 21	990180	241	1114	( 85)	74	145	22	35	96	56	76	98	128	166	135	1116	33	11Nov
357522	Allers W.Wks	140	SS 21	966152	104		( 87)	63	126	20	30	112	( 62)	62	75	115	147	(129)	1028	28	11Nov
Exe																					
357703	Cadeleigh, Clee House	140	SS 21	914080	183		( 95)	66	112	24	38	122	47	61	89	120	143	136	1053	24	7Nov
357822	Bickleigh, Great Dorweeke	140	SS 21	953068	76		75	62	97	21	35	97	50	59	88	(113)	(132)	112	941	25	7Nov
357958	Brampford Speke	140	SX 20	925984	34		( 75)	65	88	16	37	105	49	55	88	114	132	105	929	28	7Nov
357960	Stoke Canon, Oakhay Barton	140	SX 20	936981	21		69	60	86	16	36	106	50	53	87	111	128	97	899	29	7Nov



RAINFALL 1982

Number	Station	Co no	Grid reference	Av Alti- tude m	1941 -1970 mm	Rainfall in millimetres												Highest daily fall	
						Jan	Feb	Mar	Apr	May	Jun	Jul	Aug	Sep	Oct	Nov	Dec	Year	mm
SOUTH WEST, 0450-- (contd)																			
Culm (Exe)																			
358100	Dunkeswell	140	ST 31	136076	253 1113	( 79)	88	125	16	40	115	42	73	81	134	175	125 1093	36 11Nov	
358234	Hemyock, Marl Pit	140	ST 31	138129	165	70	96	148	21	34	104	38	70	105	139	167	123 1115	36 11Nov	
358263	Culm Davy, New Barn	140	ST 31	122147	169	( 68)	82	136	20	35	88	61 ( 56)	85	116	147	116 1010			
358300	Woodgate Farm	140	ST 31	102151	160 918	72	81	128	20	37	94	51	65	90	121	151	110 1020	30 11Nov	
358424	Uffculme, Gaddon Farm	140	ST 31	068116	103	66	79	119	22	29	102	45	58	95	118	153	112 998	31 11Nov	
358511	Kentisbeare	140	ST 31	065075	115 939	( 65)	77	102	21	34	97	46	65	99	102	143	102 953	28 26Sep	
358550	Hockworthy House	140	ST 31	041195	194	81 ( 73)	149	23	37	82	58	75	93	120	159	140 1090	30 11Nov		
358674	Willand, Losinga	140	ST 31	035103	79	71	75	116	22	32	85	40	56	87	112	139	119 954	23 11Nov	
358680	Sampford Peverell	140	ST 31	033143	88	77	62	120	21	27	88	57	61	90	110	139	114 966	23 11Nov	
358942	Bradninch	140	SS 21	994033	67 931	66	69 ( 88)	19	38	(114)	54	59	--	--	--	--	( 23 15Mar)		
Creedy (Exe)																			
359171	Kennerleigh	140	SS 21	819074	117 1065	103	66	118	19	37	109	37	80	70	112	167	149 1067	27 7Nov	
Yeo (Creedy)																			
359424	Hittisleigh, Higher Hill	140	SX 20	726943	213	( 86)	70	111	11	25	103	56	58	68	102	173	141 1004	39 7Nov	
359725	Barnstaple Cross	140	SS 21	805014	139 888	80	56	89	11	31	91	32 ( 58)	65	92	128	109 842	29 7Nov		
Creedy (Exe)																			
359973	Newton ST Cyres, Home Farm	140	SX 20	875982	33	( 83)	58	94	13	34	120	34	47 ( 75)	111	132	108 909			
Exe																			
360155	Exeter, County Hall	140	SX 20	928917	27	( 60)	70	94	11	29	107	46	43	69	115	136	93 873	( 33 7Nov)	
360247	Pocombe Bridge	140	SX 20	894917	30	( 70)	77	112 ( 12)	( 33)	106	43	51	76	131	148	108 967	33 7Nov		
360325	Shillingford Abbot	140	SX 20	908888	30	( 68)	80	113	11	29	110	41 ( 46)	62	111	135	98 904			
Coastal																			
360699	Kenton, High Barn	140	SX 20	957836	23	72	76	114	13	32	92	52	59	76	114	139	100 939	27 7Nov	
360724	Starcross	140	SX 20	972821	9 812	67	76	106	13	31	89	82	60	72	111	138 ( 95)	940	37 13Jul	
360763	Hamhead	140	SX 20	944800	46 964	85	84	125	19	38	113	63	56	79	135	153	118 1068	28 11Nov	
360863	Luscombe Castle	140	SX 20	943768	59 970	96	77	118	19	42	104	61	62	82 (122)	146	116 1045			
HYDROMETRIC AREA 0460																			
Coastal																			
360892	Holcombe	140	SX 20	953751	61 979	89	77	123	16	37	96	66	63	68	112	145	112 1004	28 11Nov	
360901	Teignmouth, Portland Avenue	140	SX 20	941745	122 947	( 88)	82	125	18	43	99	66	67	69	119	143	116 1035	26 11Nov	
360906	Teignmouth	140	SX 20	941728	3 829	( 79)	75	112	16	38	92	60	55	55	106	126	104 918	26 11Nov	
Teign																			
360922	Varracombe	140	SX 20	619849	549	172	207 (270)	53	67 (170)	51 ( 90)	140	264	401	328	2213				
360969	Gallaven Mire	140	SX 20	631884	450	141	175	225	--	--	--	--	--	--	--	--	--		
361067	Throwleigh, Providence	140	SX 20	674894	255	121	118	186	24	36	147	60	67	99	154	228	198 1438		
South Teign (Teign)																			
361088	White Ridge	140	SX 20	650824	488 2061	162	190	259	50	52	160 ( 90)	172	119 (210)	316	286	2066			
361105	Hurston Ridge	140	SX 20	668828	411 1877	124	175	277	51	52	170 ( 52)	( 90)	126 (210)	363	293	1983			
361118	Thornworthy Down	140	SX 20	664846	354 1861	134	170	247	45	52	177 ( 55)	( 90)	136 (210)	352	261	1929			
361123	Metherall	140	SX 20	672843	352 1916	(160) (160) (250)	48	50	161	57	89	139 (213)	329	254	1910				
361126	Fernworthy House	140	SX 20	673842	352	(140) (164) (218)	43	50	160	57	90 (137)	215 (290)	270	1834					
361130	Thornworthy	140	SX 20	671850	344 1783	136	159	240	37	52	163	53	90	131	186 (323)	258	1828		
Teign																			
361213	Furlong Mill	140	SX 20	709895	146	103	94	169	18	30	106	57	46	92	126	201	156 1198	43 7Nov	
361321	Cheriton Cross	140	SX 20	770932	184	( 91)	74	118	11	25	103	40	46	91	119	168	105 991	39 7Nov	
361361	Woodbrooke Cottage	140	SX 20	775908	107	84	93	137	10 ( 24)	106	64	37	107	140	169	126 1097	41 24Sep		
Trenchford (Teign)																			
361701	Laployd	140	SX 20	807849	317 1181	112	104 (165)	18	35	123	32	53	123	176	193	149 1283			
361705	Kennick Res. No.2	140	SX 20	808839	250	115	103	160	20	39	135	46	53	105	195	202	163 1336	41 7Nov	
361711	Tottiford, Filter House	140	SX 20	807823	215	107	100	158	20	38	119	39	45	94	167 (189)	(147)	1223		
Teign																			
361732	Trusham, Wat-a-View	140	SX 20	855821	98 1002	( 87)	71	115	13	31	99	40	35 ( 80)	(133)	154	122 980			
361753	Haldon	140	SX 20	884847	250	83 ( 88)	127	14	32	113	45	42	78	140	171	117 1050	( 37 7Nov)		
361850	Chudleigh	140	SX 20	866793	70	90	74	136	17	33	99	44	38	78	129	163	127 1028	33 7Nov	
Bovey (Teign)																			
361974	North Bovey	140	SX 20	719836	267	--	--	--	--	--	--	--	--	--	--	--	212	---	35 9Dec
362061	Heatre	140	SX 20	727807	337	(133)	125 (191)	--	--	--	--	--	--	--	--	--	--	---	
362187	Yarner Wood	140	SX 20	786783	198 1286	110	111	169	26	37	139	47	59	98	179	212	178 1365	48 11Nov	
Teign																			
362295	Ilsington	140	SX 20	773763	265	--	--	--	--	--	--	--	--	--	--	225	202	---	54 11Nov
362732	Compton	140	SX 20	862652	64 1026	98	99	136	26	34	108	50	63	86	144	157	139 1140	33 11Nov	
362836	Ashwell Corner	140	SX 20	899744	143	( 94)	77	112	19	40	93	51	52	77	119	139	110 983	( 28 11Nov)	
Coastal																			
363036	Torquay, Abbey Park	140	SX 20	909638	8 898	87	76	131	22	29	100	51	67	57	138	130	127 1015	28 11Nov	
363113	Paignton, Clennon Valley S.Wks	140	SX 20	888593	6	95	81	150	27	30	111	50	52	58	163	148	135 1100	30 11Nov	
363157	Brixham, Rea Barn Road	140	SX 20	927556	50 950	95 ( 87)	141	25	37	110	48	49	57	141	--	--	---		
Dart																			
363234	Cut Hill No.2	140	SX 20	603831	541	162	211	328	53	58	208	51	177	160	316	418	307 2449		
363235	Cut Hill	140	SX 20	599828	594	181	237	331	52	54	209	51	183	172	337	445	312 2564		
363243	Sandy Hole	140	SX 20	612813	518	180	216	325	57	58	230	53	190	163	325	483	356 2636		
363271	Archerton	140	SX 20	637792	393	--	--	--	--	--	--	--	--	--	--	356	284	---	
363358	Believer, Wild Goose	140	SX 20	676765	323	(120)	151	206	39	51	168	--	--	--	--	--	---	36 2Mar	
363367	Dartmeet, Rogues Roost	140	SX 20	677751	312	--	--	--	--	--	--	--	--	--	--	290	238	---	55 11Nov
West Dart (Dart)																			
363381	Flat Tor	140	SX 20	601806	533	--	--	--	--	--	--	--	--	--	--	--	370	---	
363407	Beardown Hill	140	SX 20	606768	482 2109	(165)	199	295	55	67	220	43	173	158	322	387	435 2519		
363433	Cowsic Valley	140	SX 20	595767	403 1997	(150)	181	240	50	58	203	53	142	151	281	356	269 2134		
363454	Mis Tor	140	SX 20	569765	472	128	193	260	47	58	209	55	150	177	311 (322)	276	2186		
363469	Princetown	140	SX 20																



RAINFALL 1982

Number	Station	Co no	Grid reference	Av Altitude -1970 m mm	Rainfall in millimetres													Highest daily fall mm date	
					Jan	Feb	Mar	Apr	May	Jun	Jul	Aug	Sep	Oct	Nov	Dec	Year	mm	date
SOUTH WEST, 0460-- (contd)																			
Dart																			
363697	Venford Res.	140	SX 20 684707	293 1773	151	196	275	55	64	198	59	116	170	317	350	309	2260	66 10Oct	
363700	Venford Dam	140	SX 20 688711	290 1664	136	175	256	47	58	188	64	104	141	296	321	267	2053	63 10Oct	
363742	Headland Warren	140	SX 20 693811	389	--	--	--	--	--	--	--	--	--	--	257	238	---		
363871	Widecombe	140	SX 20 718767	244 1437	114	136	182	32	48	147	48	71	126	212	(253)	--	---		
364067	Ryders Hill	140	SX 20 659695	500	--	--	--	--	--	--	--	--	--	--	386	388	---		
364083	Scorriton, Higher																		
	Combe	140	SX 20 700681	122	--	--	--	--	--	--	--	--	--	--	277	287	---	55 11Nov	
364085	Scorriton	140	SX 20 701680	122	149	175	290	59	73	171	57	113	--	--	--	--	---	50 6Mar 9Mar	
364119	Deancombe, Keeper's																		
	Cottage	140	SX 20 723643	91	128	152	244	45	62	161	45	99	103	224	241	230	1734	50 17Jun	
364177	Buckfastleigh S.Wks	140	SX 20 749659	27 1297	114	132	214	40	45	157 ( 48)	( 83)	101	182	(204)	203	1523		59 17Jun	
364283	Battery	140	SX 20 744605	129	130	139	194	35	60	146	46	97	76	204	187	181	1495	51 17Jun	
365046	Dartmouth Public																		
	Gardens	140	SX 20 879515	3 1071	93	95	163	30	51	130	53 ( 58)	57	151	139	151	1171	( 46 17Jun)		
365060	Dartmouth, Dean's																		
	Lodge	140	SX 20 880506	24 1046	93	87	150	31	44	133	48	60	51	156	135	137	1125	45 17Jun	
Coastal																			
365245	Blackawton, School	140	SX 20 804509	137	(114)	(113)	(179)	23	--	--	--	--	--	--	--	--	---		
365364	Slapton Ley Field																		
	Centre	140	SX 20 824449	32 1065	83	93	156	27	69	131	49	61	54	146	149	143	1161	52 17Jun	
365772	Bolt Tail, Hope	140	SX 20 678398	46	71	77	100	18	34	110	38	51	35	102	100	107	843	47 17Jun	
365789	Kingsbridge, Easton	140	SX 20 725428	38	81	87	130	22	44	120	42	62	46	(130)	119	145	1028	48 17Jun	
Avon Water (Coastal)																			
365915	Avon Head	140	SX 20 649695	463	166	187	267	59	73	(200)	41	147	222	325	382	340	2409		
365962	Avon Dam	140	SX 20 679649	320 2005	(156)	195	308	73	94	181	56	168	145	359	310	327	2372	67 10Oct	
365974	Yalland	140	SX 20 691628	265 1837	(153)	172	260	50	78	164	56	121	120	291	251	(272)	1988	56 10Oct	
365999	Bala Brook	140	SX 20 675627	232 2068	152	184	296	63	94	179 ( 64)	157	135	343	288	304	2259	( 58 10Oct)		
366105	Avonwick, Black Hall	140	SX 20 712576	99 1485	127	140	189	37	67	130	63	90	77	225	195	199	1539	42 11Nov	
366134	Holsome	140	SX 20 732558	107 1366	107	135	166	31	62	118	59	82	59	203	186	181	1389	39 17Jun	
366223	Hazelwood House	140	SX 20 727522	85 1283	107	126	170	31	57	118	54	87	61	196	181	187	1375	37 17Jun	
Coastal																			
366467	Mount Polly	140	SX 20 661446	94 987	( 78)	91	118	21	42	92	42	78	46	--	--	--	---	23 17Jun	
366512	Kingston, Scobbiscombe	140	SX 20 631470	99	( 82)	( 88)	123	25	52	99	37	104	44	141	132	150	1077	28 17Jun	
Erme (Coastal)																			
366571	Stall Moor	140	SX 20 634646	378	131	(170)	227 ( 63)	( 90)	175	49	185	183	392	339	343	2347			
366575	Stall Moor No.2	140	SX 20 627645	381	--	--	--	--	--	--	--	--	--	--	306	315	---		
366619	Harford, Tor Cottage	140	SX 20 638590	198	133	143	198	38	77	129	40	(112)	95	266	201	217	1649	46 10Oct	
366656	Ivybridge	140	SX 20 625559	55	(120)	111	174 ( 33)	49	124	46	83	95	201	158	203	1397			
366705	Wrangaton, Moorhaven																		
	Hospital	140	SX 20 666575	183 1602	127	140	213	34	80	165	44	111	87	223	207	204	1635		
366768	Ermington	140	SX 20 636530	34	97	104	175	27 ( 46)	97	39	84	66	187	161	162	1245		37 11Nov	
366873	Modbury, Whympton																		
	Farm	140	SX 20 667502	76	99	114	142	26	55	117	37	81	53	181	153	166	1224	34 11Nov	
HYDROMETRIC AREA 0470																			
Yealm (Coastal)																			
368060	Watercombe	140	SX 20 629612	280 1764	(132)	150	212	50	73	135	42	123	116	289	226	243	1791	51 10Oct	
368119	Lutton W.Wks	140	SX 20 588590	168	(114)	113	200	37	61	122	42	103	96	259	200	210	1557	49 10Oct	
368235	Yealmp-ton, Ashcombe																		
	Farm	140	SX 20 574504	52	87	104	148	31	50	110	40	77	68	167	151	169	1202	34 11Nov	
Coastal																			
368487	Mount Batten																		
	Met. Office	140	SX 20 492529	27 990	( 78)	81	138	23	40	88	54	64	65	150	143	134	1058	29 10Oct	
Heavy (Plym)																			
368633	Princetown, North																		
	Hessary	140	SX 20 585735	427	(140)	175	243	52	59	193	52	137	174	334	339	271	2169	67 10Oct	
368641	Double Waters	140	SX 20 575723	355 1680	98	142	195	37	52	126	43	103	127	270	275	234	1702		
368668	Leather Tor Farm	140	SX 20 566698	268 1678	131	146	218	42	57	158	45	99	159	298	288	251	1892		
368675	Siward's Cross	140	SX 20 595699	360 1972	(140)	179	234	50	66	196	45	110	172	368	323	282	2165		
368699	Deancombe Farm	140	SX 20 578687	246 1733	(130)	151	209	37	62	163	42	107	150	323	282	265	1921		
368710	Lowery	140	SX 20 557694	274 1524	115	128	185	36	51	145	44	85	135	266	250	215	1655		
368714	Sheepstor, Head Weir	140	SX 20 553687	223 1561	(110)	123	199	38	52	142	47	87	129	260	238	210	1635	60 10Oct	
368715	Burrator Lawn	140	SX 20 552685	221 1555	(112)	128	198	39	52	142	46	86	129	271	241	215	1659	63 10Oct	
368717	Sheepstor, Redstone	140	SX 20 558682	232 1588	116	129	180	38	54	132	45	104	132	274	234	220	1658		
368718	Burrator Wood	140	SX 20 553680	230 1557	119	130	198	38	56	131	46	91	127	273	252	232	1693		
Plym																			
369021	Little Woodford	140	SX 20 531571	24 1186	( 88)	( 93)	152	24	51	99	38	75	88	193	162	167	1230	39 10Oct	
Coastal																			
369296	Maristow Gardens	140	SX 20 474640	30 1334	( 98)	(104)	165	25	51	113	53	75	106	216	185	170	1361	50 10Oct	
Tavy																			
369307	Tavy Head No.2	140	SX 20 589812	527	155	224	308	48	57	191	49	161	153	307	412	284	2349		
369342	Amicombe Brook	140	SX 20 578840	445	141	199	301	53	52	209	50	173	155	293	387	288	2301		
369365	Rattle, Brook Head	140	SX 20 559872	534	1														



RAINFALL 1982

Number	Station	Co no	Grid reference	Alti- tude -1970 m mm	Av 1941 -1970 mm	Rainfall in millimetres													Highest daily fall	
						Jan	Feb	Mar	Apr	May	Jun	Jul	Aug	Sep	Oct	Nov	Dec	Year	mm	date
SOUTH WEST,0470-- (contd)																				
370934	Ditchen	141	SX 20 309947	139	1162	92	96	153	25	27	143	51 ( 82)	96	151	184	181	1281			
	Ottery (Tamar)																			
371160	Otterham	141	SX 20 169916	203		90	90	163	30	35	142	49	94	90	159	225	168	1335	40 6Mar	
371322	Canworthy Water	141	SX 20 227916	104		95	92	174	30	32	127	49	67	91	163	217	181	1318	( 35 6Mar)	
371460	Winnacott	141	SX 20 259901	117		99	94	157	28	29	130	48	77	92	153	198	175	1280	31 24Sep	
371600	Werrington Park	141	SX 20 332872	91	1132	78	115	149	27	28	131	50	71	104	173	185	178	1289	47 24Sep	
	Carey (Tamar)																			
371634	Halwill Forest	141	SS 21 413013	192		106	97	165	33	35	144	53	85	97	151	196	184	1346	39 18Jun	
371724	Ashwater	140	SX 20 388952	152		( 89)	106	157	25	32	111	48	79	89	143	187	167	1233	40 24Sep	
371799	Virginistow, Beaworthy	140	SX 20 379926	145		96 (108)	151		27	26	114	51	77	95	147	180	177	1249	( 40 24Sep)	
	Kensey (Tamar)																			
371899	Tresmeer	141	SX 20 230869	152		106	97	170	30	34 (129)	49	86	104	183	245	210	1443	36 11Nov		
372003	Launceston, St Johns	141	SX 20 327839	128	1196	91	119	163	27	29	146	47	76	108	201	201	188	1396	46 24Sep	
372004	Launceston College	141	SX 20 333838	160		85	106 (153)		--	--	--	--	--	--	--	--	--	--	( 30 6Mar)	
	Lyd (Tamar)																			
372159	Prewley	140	SX 20 548910	322	1570	(103)	149	191	29	45	154	47	139	118	219	273	189	1656	44 11Nov	
372319	Eastcott	140	SX 20 475847	152		( 96)	121	160 ( 21)	25	138	39 ( 95)	116	207	205 (167)	1390					
372437	Lifton	140	SX 20 397849	61		69	99	133	16	21	118	44 ( 80)	100	142	151	157	1130		43 24Sep	
	Thrushel (Lyd)																			
372622	Lewdown	140	SX 20 459876	192		74	87 (145)	13	19	131	44	85	103	121 (170)	116	1108				
	Wolf (Thrushel)																			
372697	Higher Brockscombe Farm	140	SX 20 462950	186		( 82)	105	154	36	36	128	48	91	92	140	204 (150)	1266	29 11Nov		
	Tamar																			
372920	Kelly	140	SX 20 396819	128		74	107 (141)	19	24	125	47	75	106	170	180 (155)	1223		( 42 24Sep)		
373078	Landue	141	SX 20 349797	76	1118	( 82)	110 (156)	21	21	100	44 ( 62)	86	160	168	152	1162		( 32 6Mar)		
	Penpont Water (Tamar)																			
373165	Altarnun	141	SX 20 222812	177		127	131	218	35	39	151	56	117	112	239	287	236	1748	45 6Mar	
	Tamar																			
373814	Rumleigh Exp.Sta.	140	SX 20 443680	23		89	107	168	25	41	114	56 ( 59)	132	197	189	171	1348	47 10Oct		
	Coastal																			
374093	Cargreen	141	SX 20 435626	8		92	93	166	26	58	103	50	75	108	186	174	166	1297	43 6Mar	
	Lynher (Coastal)																			
374322	North Hill, Bastreet W.Wks	141	SX 20 244765	233	1706	(137)	147	229	43	41	172	57	119	127	249	291	273	1885	49 10Oct	
374360	Coads Green	141	SX 20 295770	186		(110)	127	195	31	32	156	56	84	106	208	222	208	1535	46 24Sep	
374385	Bathpool	141	SX 20 289743	107		( 94)	114	181	27	39	153	50	78	98	194	210	201	1439	42 10Oct	
374499	Caradon Hill	141	SX 20 273707	369	1824	(121)	137	224	37	50	172	52	124	114	209	262	259	1761	( 49 6Mar)	
374561	Callington	141	SX 20 358702	137		75 (110)	165 ( 23)	45	120	46	75 ( 95)	190 (160)	210	1314						
374661	Bray Shop	141	SX 20 323741	154		( 99)	115	173 ( 28)	36	144	48	76	118	181	203	196	1417		43 24Sep	
	Coastal																			
375147	Torpoint S.Wks	141	SX 20 414541	8		( 81)	82 (148) ( 25)	40 ( 87)	52	72	74	148	154	154	1117					
HYDROMETRIC AREA 0480																				
	Seaton (Coastal)																			
375292	St Cleer Down S.Wks	141	SX 20 253675	183	1521	( 99)	113	189	32	46	150	53	102	106	201	230	229	1550	41 6Mar	
375396	Tregastick	141	SX 20 282596	110		( 95)	87	162	28	56	155	50	113	105	184	175	175	1385	40 9Jun	
	Looe (Coastal)																			
375568	Liskeard,Lodge Hill Tr.Wks	141	SX 20 240630	46		105	113	195	34	49	139	50	77	114	220	215	214	1525	43 10Oct	
375746	Liskeard, Middle Bodrane	141	SX 20 209614	119		( 99)	115 (176)	31	50	158	58	83	104	215	227	205	1521	44 6Nov		
	Powey (Coastal)																			
376240	Trekeivesteps No.2	141	SX 20 231703	198		120	133	200	36	52	168	59	108	132	231	280	262	1781		
376290	St Neot, Carpuan Farm	141	SX 20 206692	223		95	111 (152)	26	42	160	52	92	89	198	245 (238)	1500				
	Warleggan (Powey)																			
376494	Warleggan	141	SX 20 157690	198		88	111	156	23	34	151	44	90	88	216	229	214	1444		
376507	St Neot	141	SX 20 167707	223		(108)	117	165	31	41	168	52	96	97	211	246	214	1546	42 6Nov	
	Powey (Coastal)																			
376747	Restormel	141	SX 20 096624	21		( 91)	115	172	32	48	148	59	80	88	208	224	194	1459	( 40 10Oct)	
376770	Lostwithiel	141	SX 20 107600	4		107	114	186	35	52	150	66	87	96	204	212	199	1508	( 33 10Oct)	
377089	Powey, Lawhyre	141	SX 20 121520	75		79	97	143	28	46	118	71	67	72 (162)	179	146	1208		25 10Oct	
	Coastal																			



# RAINFALL 1982

Number	Station	Co no	Grid reference	Altitude -1970 m mm	Av -1941 mm	Rainfall in millimetres												Highest daily fall	
						Jan	Feb	Mar	Apr	May	Jun	Jul	Aug	Sep	Oct	Nov	Dec	Year	mm
SOUTH WEST, 0480-- (contd)																			
Devoran (Coastal)																			
379348	Pernsplat, Twelve Heads	141	SW 10	760416	73	120	94	160	31	47	139	40	88 ( 77)	199	212	193	1400		
379372	Trevince	141	SW 10	736402	73 1219	125	95	150	31	44	154	43	89	72	210	199	195	1407	30 5Oct
Coastal																			
379706	Penryn Res. No.2	141	SW 10	778336	55 1159	131	101	164	38	50	153	37	69	80	218	200	200	1441	32 7Jan
379710	Penryn, College Farm	141	SW 10	784341	23	130	103	172	39	49	150	35	66	84	202	200	195	1425	32 7Jan
379758	Falmouth	141	SW 10	802325	51 1098	117 ( 94)	(152)		36	49	153	37	68	83 (171)	190	(177)	1327	28 7Nov	
Helford (Coastal)																			
379921	Wendron	141	SW 10	677306	133	132	94	159	40	46	158	42 ( 75)	78	176	184	178	1362	38 17Jun	
380002	Goonhilly Down	141	SW 10	723214	110	135	103	--	--	--	--	--	--	--	--	--	--		36 7Jan
380106	Constantine, Ponvethen	141	SW 10	737292	45	132	88	152	36	48	138	33	66	74	199	191	177	1334	35 17Jun
Coastal																			
380483	Lizard	141	SW 10	700119	73 880	( 98)	84	101	28	58	104	41	61	62	164 (132)	126	1059	28 17Jun	
The Loe (Coastal)																			
380837	Culdrose RNAS Met.Office	141	SW 10	676253	80 942	(116)	78	118	31	44	116	33	67	74	165	164	144	1150	28 17Jun
Coastal																			
380967	St Michael's Mount	141	SW 10	516300	5 925	105	89	153	41	40	119	27	53	76	164	162	150	1179	37 17Jun
381210	Penzance, Penlee Gardens	141	SW 10	469302	19 1098	116	115	158	38	45	157	28	81	81	199	180	161	1359	41 5Oct
381232	Trenwainton House	141	SW 10	450313	116 1184	122	126	142	43	47	148	26	99	83	209	179	165	1389	40 17Jun
381316	Drift W.Wks	141	SW 10	437286	76 1191	114	119	152	40	41	141	25	85	73	182	183	164	1319	38 17Jun
381319	Trevidden	141	SW 10	442295	82 1188	121	131	147	39	43	141 ( 30)	90	72	195	183	165	1357	39 17Jun	
381518	Porthcurno	141	SW 10	385227	55 907	107	94	112	32	38	128	23	62	66	146	132	122	1062	45 17Jun
HYDROMETRIC AREA 0490																			
Coastal																			
381899	Bussow Moor	141	SW 10	501392	110 1122	116	122	(171)	46	47	149	34	101	88	217	214	161	1466	34 5Oct
Hayle																			
382035	Townshend	141	SW 10	581325	64	92	87	138	37	38	132	24	58	72	182	172	149	1181	43 17Jun
382131	Hayle S.Wks	141	SW 10	547354	15	99	94	146	38	41	133	25	79	77	177	175	162	1246	39 17Jun
382205	Gwinear	141	SW 10	614373	88	(105)	99	(152)	( 38)	47	119	34	70	75	163 (170)	146	1218		
Coastal																			
382380	Rosewarne Exp.Hort.Sta.	141	SW 10	643412	76 1044	111	93	150	32	41	126	47	67	86	179	182	153	1267	30 17Jun
382430	Camborne Met.Office	141	SW 10	628407	88	111	89	142	32	35	114	40	67	83	168	174	149	1204	31 7Jan
382444	Boswyn Res.	141	SW 10	657363	149 1230	131	114	154	41	53	162	49	76	79	231	186	170	1446	37 17Jun
382603	Mawla	141	SW 10	703459	61	( 98)	79	121	25	34	132	37	69	75	151	178	128	1127	31 17Jun
382793	St Agnes	141	SW 10	721505	97 1006	109 ( 93)	119	26	33 (135)	40	82	80	173	192	137	1219	( 31	17Jun)	
382923	Goonhavern	141	SW 10	787537	64	109	88	119	23	40	132	29	86	70	179	190	131	1196	33 9Jun
Gannel (Coastal)																			
383324	Newquay	141	SW 10	820612	21	--	--	--	--	--	--	--	70	70	122	165	120	---	30 24Sep
383335	Crantock	141	SW 10	801604	21	( 85)	79	90	19	33	117	26	69	65	124	169	107	983	25 7Nov
Coastal																			
383387	Toldish	141	SW 10	921597	141	114	90	121	25	35	108	44	--	--	--	--	--	---	22 7Jan
383478	St Mawgan Met.Office	141	SW 10	873642	103 1012	76	87	107	25	50	129	34	74	72	135	194	138	1121	28 7Nov
383584	St Columb S.Wks	141	SW 10	905640	45	( 84)	92	114	24	53	127	41 ( 91)	65	168	214	165	1238	30 6Nov	7Nov
383815	Constantine Bay, Trevoze Golf & Country Club	141	SW 10	868745	36 874	79	67	104	24	27	99	37	77	73	125	175	112	999	25 14Aug
383886	Padstow, Lellizzick Farm	141	SW 10	908774	53	77	64	106	24	31	110	44	76	67	137	179	(119)	1034	24 24Nov
Camel																			
384073	Camelford, Roughton View	141	SX 20	104832	213 1493	127	115	171	29	47	152	62	101	(120)	209	240	199	1572	
384074	Davidstow	141	SX 20	135862	296	(119)	115	196	37	44	145	61	111	113	236	258	202	1637	( 42 6Mar)
384101	Lower Moor Water Treatment Wks	141	SX 20	128831	267 1585	126	119	180	33	45	138	61	110	119	243	270	214	1658	44 6Mar
384158	Stannon Wks	141	SX 20	126807	232 1510	(122)	119	167	32	40	(148)	( 62)	101	118	234	265	194	1602	44 24Sep
384342	De Lank Filters	141	SX 20	132765	226 1529	(114)	115	171	26	40	180	73	117	102	220	255	192	1605	44 6Nov
384542	Bodmin, Love Lane	141	SX 20	073672	106	94	107	133	28	37	148	61	85	87	183	221	167	1351	39 6Nov
384777	Withiel No.2	141	SW 10	996654	99	96	101	137	27	49	127	50	91	85	189	230	165	1347	36 24Sep
Allen (Camel)																			
384902	Delabole No.3	141	SX 20	073835	201	92	93	150	30	45	141	56	--	--	--	--	--	---	30 6Mar
384966	Michaelstow	141	SX 20	075785	114	86	97	131	24	34	127	58	82	102	177	217	147	1282	35 24Sep
Camel																			
385207	Wadebridge, Trevanson Road	141	SW 10	982727	43	91	88	121	23	40	110	45	71	89	139	193	--	---	29 11Nov
Coastal																			
385423	St Minver, Rockhavern	141	SW 10	952767	61	92	70	106	21	33	109	51	76	73	137	177	127	1072	27 11Nov
385633	Tintagel, Bossiney	141	SX 20	064889	88 1003	71	82	113	23	31	111	51	65	87	136	175	(123)	1068	33 24Sep
385701	Lesnewth	141	SX 20	130902	183	96	102	164	30	39	164	57	86	108	207	239	166	1458	38 6Mar
385928	Widemouth Bay, Gannets	141	SS 21	201023	13	70	71	120	19	26	116	45	80	66	127	166	124	1030	29 24Sep
386054	Week Green	141	SX 20	238971	163	101	86	155	26	21	140	57	93	86	150	186	167	1268	50 18Jun
386255	Bude	141	SS 21	208063	15 869	( 73)	67	124	20	27	102	42	84	68	(139)	157	127	1030	28 6Mar
HYDROMETRIC AREA 0500																			
Coastal																			
387198	Hartland Point	140	SS 21	231276	95 866	(112)	68	93	16	32	102	41 ( 65)	86	105	105	108	933	29 8Jan	
387252	Clovelly Court No.2	140	SS 21	309251	111	(130)	92	195	27	38	151	52	100	129	221	198	188	1521	
Torridge																			
387585	Bradworthy, Jasmine Cottage	140	SS 21	337163	198	(132)	99	193	32	37	148	49 (137)	96	210	222	219	1574	( 45 6Mar)	
387598	East Putford	140	SS 21	367163	152	(120)	79	166	34	39	145	44	123	89	178	179	202	1398	38 9Dec
387698	Milton Damarel	140	SS 21	394118	168	140	94	196	39	34	175	48	131	104	190	212	221	1584	43 6Mar



RAINFALL 1982

Number	Station	Co no	Grid reference	Av Alti- tude m	1941 -1970 mm	Rainfall in millimetres												Highest daily fall	
						Jan	Feb	Mar	Apr	May	Jun	Jul	Aug	Sep	Oct	Nov	Dec	Year	mm
SOUTH WEST, 0500-- (contd)																			
388220	Black Torrington	140	SS 21	461064	76	116	97	178	30	38	(138)	44	83	(81)	142	(196)	174	1317	
388241	Highampton, North Trev Farm	140	SS 21	474042	148	(107)	100	181	27	42	151	43	95	88	(149)	210	174	1367	36 24Sep
	Lew (Torrridge)																		
388371	Ashbury Sta.	140	SX 20	483962	253 1334	103	126	168	35	32	135	47	97	100	168	228	181	1420	32 24Sep 11Nov
388389	Venn Down	140	SX 20	507940	247	97	125	173	22	36	149	47	119	(110)	(182)	252	177	1489	39 24Sep
388426	Northlew	140	SX 20	505992	146	99	108	171	25	31	166	51	99	(80)	145	217	173	1365	
388514	Chilla	140	SS 21	445016	181 1197	88	96	153	27	36	126	49	84	84	138	196	175	1252	36 24Sep
388667	Inwardleigh, Waytown	140	SX 20	547978	189	84	102	162	29	31	117	44	94	94	152	232	161	1302	36 7Nov
	Okement (Torrridge)																		
388838	Brim Brook	140	SX 20	587868	471	142	183	300	40	55	204	50	168	143	250	368	(302)	2205	
388933	Okehampton, Battle Camp	140	SX 20	585928	372 1553	(102)	(140)	189	26	41	145	47	142	124	201	301	191	1649	53 7Nov
	East Okement (Okement)																		
388947	Okement Valley	140	SX 20	607896	404	153	169	259	40	47	208	48	142	127	213	345	242	1993	
388964	High Willhays	140	SX 20	585890	571	140	182	300	43	46	220	51	165	159	290	404	273	2273	
389005	Belstone Res.	140	SX 20	615934	338	119	142	221	31	41	181	52	132	109	204	315	220	1767	
389018	Okehampton Pleasure Gdns	140	SX 20	591946	162 1358	(100)	112	185	26	35	117	44	128	107	173	279	183	1489	(46 11Nov)
	Okement (Torrridge)																		
389191	Exbourne	140	SS 21	610015	130 943	77	76	126	19	26	86	55	74	67	109	172	132	1019	
	Torrridge																		
389394	Iddesleigh, Westpark	140	SS 21	563080	97	(90)	(71)	139	22	33	105	47	85	63	113	172	155	1095	
389529	Merton Clay Works	140	SS 21	504126	69	(122)	78	169	31	37	135	44	92	86	173	190	183	1340	(32 8Jan)
389624	Petrockstow, Berry Cottage	140	SS 21	507102	98	108	77	153	31	28	157	40	80	74	152	181	160	1241	29 15Mar
389646	Merton, Greatwood	140	SS 21	548129	61	113	83	154	31	31	117	48	95	71	129	177	177	1226	(36 8Jan)
389716	Roborough	140	SS 21	579171	171 1062	112	70	132	26	32	107	51	91	71	129	158	171	1150	31 8Jan
389897	Torrridge Vale S.Wks	140	SS 21	482191	13 1022	112	83	163	29	27	(99)	42	94	83	170	(178)	(164)	1244	38 9Dec
389905	Langtree	140	SS 21	448157	46	135	93	186	36	32	153	44	105	91	192	(188)	186	1441	36 6Mar
390167	Melbury Res.	140	SS 21	388202	143 1353	129	90	196	34	30	136	52	127	103	206	215	227	1545	38 9Dec
390388	Jennett's Res.	140	SS 21	444247	19 962	123	69	142	24	29	132	45	84	83	153	170	163	1217	(43 8Jan)
390468	Gammaton Res.	140	SS 21	482253	91	108	69	141	24	(29)	158	(45)	87	102	160	180	(157)	1260	
390480	Bideford, King George's Fields	140	SS 21	454271	4 912	(104)	68	140	24	28	120	60	72	79	148	164	158	1165	(37 8Jan)
	Taw																		
390743	Taw Head	140	SX 20	609867	518	172	203	310	55	54	219	51	176	153	296	424	332	2445	
390782	Belstone, Irishman's Wall	140	SX 20	618918	363	140	147	201	23	27	(156)	42	120	85	220	288	213	1662	
390858	South Tawton	140	SX 20	654944	198 1226	99	98	172	22	31	120	55	86	86	139	219	180	1307	40 11Nov
390881	North Wyke	140	SX 20	658983	177	(103)	87	142	17	30	110	65	78	80	124	206	157	1199	
390883	Sampford Courtenay	140	SX 20	630988	180	(105)	87	145	20	28	123	57	85	81	112	210	163	1216	35 17Jun
	Dalch (Yec)																		
391497	Washford Pyne, Henceford	140	SS 21	822116	183	95	65	108	19	40	92	(35)	72	65	100	(170)	147	1008	
	Yeo (Taw)																		
391605	Lapford Cross	140	SS 21	729075	82 1065	105	66	137	19	33	111	67	88	70	112	169	151	1128	41 11Jul
	Taw																		
391695	Eggesford	140	SS 21	680118	64 1038	115	73	132	22	35	116	83	(78)	(70)	119	178	171	1192	
	Little Dart (Taw)																		
391867	North Backstone	140	SS 21	835200	232	(115)	74	145	24	29	135	50	80	85	119	(200)	172	1228	31 24Sep
392112	Chawleigh	140	SS 21	727123	168	(108)	69	128	23	32	(123)	70	83	75	121	172	165	1169	46 11Jul
	Taw																		
392291	Hollocombe	140	SS 21	636110	99	(103)	81	148	24	34	120	109	78	76	114	182	178	1247	(85 11Jul)
392373	Burrington, Common Head	140	SS 21	606168	199	(124)	72	156	28	35	(121)	83	99	83	143	198	201	1343	55 11Jul
392459	Burrington, Graze Cottage	140	SS 21	655158	61	121	67	144	23	32	112	99	69	65	117	185	182	1216	76 11Jul
392465	Burrington, Hayne View	140	SS 21	639166	162	114	74	154	28	33	133	118	80	64	130	190	188	1306	(91 11Jul)
	Mole (Taw)																		
392651	North Molton, Coombeshead	140	SS 21	729309	206	(125)	79	165	27	51	141	85	110	80	148	215	232	1458	50 11Jul
392686	South Molton	140	SS 21	716252															



Number	Station	Co no	Grid reference	Av Altitude -1970 m mm	Rainfall in millimetres													Highest daily fall	
					Jan	Feb	Mar	Apr	May	Jun	Jul	Aug	Sep	Oct	Nov	Dec	Year	mm	date
SOUTH WEST, 0500-- (contd)																			
Yeo (Coastal)																			
394784	Lorhore, Cott Bridge	140	SS 21	609384	79	116	95	151	39	47	123	80	110	117	180	212	224	1494	46 11Jul
394855	Bratton Fleming	140	SS 21	642386	145	124	113	180	43	48	132	95	129	121	199	246	258	1688	53 11Jul
Coastal																			
395034	Bittadon	140	SS 21	541422	210	119	92	130	42	38	123	49	(104)	104	216	185	196	1398	
395162	Chivenor Met. Office	140	SS 21	494347	6 868	(97)	64	94	20	28	93	45	60	68	113	141	148	971	45 8Jan
Caen (Coastal)																			
395219	Spreacombe	140	SS 21	482419	125 1129	--	--	--	--	--	--	--	--	--	160	163	197	---	33 7Dec
395348	Marwood, Springwood	140	SS 21	550375	122	135	84	127	36	36	117	(70)	111	102	159	182	203	1362	(56 8Jan)
HYDROMETRIC AREA 0511																			
Coastal																			
395601	Ilfracombe Res.	140	SS 21	505453	120 1198	123	90	132	35	42	(115)	49	83	101	249	176	204	1399	(52 8Jan)
395622	Ilfracombe	140	SS 21	520478	8 1047	116	89	132	34	27	83	47	76	90	218	185	175	1272	51 8Jan
395829	Parracombe	140	SS 21	660448	227 1368	(115)	100	215	52	50	93	77	140	140	207	(220)	238	1647	
395952	Lynton, Lee Abbey	140	SS 21	698493	97	101	75	163	35	32	79	49	103	102	166	205	172	1282	36 9Dec
Lyn (Coastal)																			
396041	Withycombe Ridge	140	SS 21	771451	408	(170)	148	212	43	45	109	78	125	113	180	305	242	1770	
396129	Oareford	138	SS 21	811459	343	(150)	153	242	39	43	(100)	76	107	123	175	285	266	1759	
396162	Brendon Bridge Cottage	140	SS 21	769482	192	108	92	(197)	28	35	(100)	69	(104)	104	163	224	206	1430	
396192	Chains Barrow	138	SS 21	734420	484 2028	(190)	143	254	57	59	160	67	168	150	259	328	309	2144	
396300	Longstone Barrow	140	SS 21	708428	472 1909	187	142	231	54	59	166	81	180	151	259	307	301	2118	
Coastal																			
396384	LUNDY: Stoneycroft	140	SS 21	133443	139	(116)	59	109	24	25	134	117	50	98	152	123	122	1129	45 12Jul
WESSEX WATER AUTHORITY AREA (Part 2)																			
HYDROMETRIC AREA 0512																			
Coastal																			
397075	Porlock, Birchanger Fm	138	SS 21	862468	244	116	95	243	25	35	98	58	80	84	132	233	216	1415	(45 6Mar)
397103	Porlock W. Wks	138	SS 21	890462	104	98	83	201	(20)	(30)	75	44	42	(85)	(110)	186	176	1150	
397135	Nutscale Res.	138	SS 21	862432	305 1474	(150)	106	263	(25)	50	101	81	94	152	(150)	267	284	1723	
397169	West Dunkery	138	SS 21	874417	500	189	114	285	(25)	(50)	(100)	72	109	118	(150)	259	279	1750	
Avill																			
397519	Dunster	138	SS 21	989437	49	95	51	141	14	31	67	58	54	81	92	165	149	998	31 9Dec
397532	Minehead Recreation Ground	138	SS 21	972460	9 807	(78)	51	131	15	24	74	45	54	68	99	158	143	940	31 9Dec
Coastal																			
397637	Bilbrook	138	ST 31	031410	35	75	46	131	13	28	62	56	54	77	90	139	133	904	
Washford (Coastal)																			
397680	Lype Hill	138	SS 21	953365	402 1444	119	(60)	138	20	38	99	(62)	(92)	97	145	215	240	1325	
397758	Brendon Hill	138	ST 31	022343	381	(119)	82	181	29	42	130	64	103	103	157	212	202	1424	43 9Dec
397781	Treborough	138	ST 31	016362	340	(110)	(75)	163	(20)	(40)	100	60	76	(100)	(150)	176	166	1236	
Doniford (Coastal)																			
397944	Crowcombe, Halsway Nurseries	138	ST 31	124382	152	(71)	56	135	(15)	21	109	44	46	65	127	151	130	970	30 9Dec
398022	Sampford Brett	138	ST 31	085404	55	69	46	128	13	24	68	64	44	66	104	138	117	881	25 15Mar
398074	Nettlecombe, Bird's Hill	138	ST 31	057363	280	98	67	(174)	21	30	81	65	76	(87)	(138)	(185)	175	1197	37 9Dec
398081	Nettlecombe	138	ST 31	057377	96	(90)	58	162	16	25	72	71	67	(79)	120	(170)	156	1086	(34 11Nov)
Coastal																			
398201	Holford, Clandon	138	ST 31	157413	110	--	--	--	--	--	115	54	45	79	107	160	124	---	29 2Jun
398202	Holford, Glengate	138	ST 31	157413	110	(66)	60	123	15	23	--	--	--	--	--	--	---	(27 15Mar)	
HYDROMETRIC AREA 0520																			
Coastal																			
398296	Stogursey	138	ST 31	204427	29	(66)	58	119	13	21	67	65	48	60	99	171	126	913	35 9Dec
398383	Whitewick Farm	138	ST 31	236453	3 771	(60)	46	96	16	(18)	69	75	42	51	74	143	(96)	786	(31 9Dec)
Parrett																			
398512	Henley	138	ST 31	438076	145 915	(47)	67	121	22	31	121	56	43	74	138	147	91	958	32 15Mar
398528	Crewkerne, Wadham School	138	ST 31	448103	101	(49)	72	(125)	19	30	114	72	43	88	149	(172)	112	1045	36 12Jul
398631	Haselbury Plucknett	138	ST 31	466109	52	56	69	125	20	31	109	91	45	79	149	164	108	1046	49 12Jul
398842	Chiselborough	138	ST 31	468148	46	43	63	109	18	30	96	66	51	75	141	144	93	929	44 12Jul
398892	Compton Durville W. Wks	138	ST 31	417170	61 788	(48)	(63)	104	20	29	81	89	46	77	124	131	92	904	
398896	New Cross Farm	138	ST 31	416191	49 736	48	54	90	18	22	108	86	42	72	111	126	90	867	56 12Jul
399025	Hartock S. Wks	138	ST 31	455191	15	(42)	(57)	86	17	23	93	62	53	64	131	134	(83)	845	
Isle (Parrett)																			
399190	Chard S. Wks	138	ST 31	332095	79	62	75	133	27	38	62	59	47	91	(140)	167	120	1021	
399369	Puckington, Manor Farm House	138	ST 31	376183	53	(46)	50	97	18	24	82	98	35	66	107	128	87	838	61 12Jul
399419	Donyatt, Shave Farm	138	ST 31	330146	76	64	73	125	16	26	72	105	41	82	(122)	139	108	973	73 11Jul
399569	Hatch Beauchamp	138	ST 31	299198	55	(59)	59	116	17	20	77	111	36	87	108	137	99	926	52 11Jul
399634	Ashill, Park Barn	138	ST 31	329177	50	61	61	124	15	24	69	124	33	78	112	131	103	935	74 11Jul
399748	Drayton	138	ST 31	406240	14 712	(44)	47	89	18	25	77	94	37	76	(100)	115	90	812	
Parrett																			
399753	Muchelney, Thorney Farm	138	ST 31	429235	9	44	42	82	18	18	(83)	90	38	79	101	114	81	790	46 12Jul
399762	Curry Rivel	138	ST 31	387250	55 734	47	(44)	87	20	25	107	98	38	71	99	116	(83)	835	60 12Jul
Yeo (Parrett)																			
399863	Milborne Port	138	ST 31	668194	122	(50)	(60)	99	25	36	163	77	71	66	124	128	93	992	48 11Jul
400021	Sherborne S. Wks	137	ST 31	632154	50 826	45	54	91	20	29	93	72	55	70	129	135	84	877	33 12Jul
400174	Hilfield Manor	137	ST 31	633068	131	(43)	72	122	28	44	101	75	57	82	154	161	104	1043	42 12Jul
Halstock (Yeo)																			
400347	Corscombe	137	ST 31	517055	134	56	90	149	28	43	95	55	64	75	195	175	126	1151	38 16Oct
400408	Sutton Bingham Res.	138	ST 31	556116	46 863	42	71	120	17	36	129	81	36	(76)	139	149	98	994	57 12Jul
400418	Melbury Sampford	137	ST 31	576060	140	55	90	145	25	46	103	97	61	90	167	173	123	1175	(57 12Jul)



RAINFALL 1982

Number	Station	Co no	Grid reference	Alti- tude	Av -1941 -1970	Rainfall in millimetres													Highest daily fall		
						Jan	Feb	Mar	Apr	May	Jun	Jul	Aug	Sep	Oct	Nov	Dec	Year	mm	date	
WESSEX, 0520-- (contd)																					
Yeo (Parrett)																					
400616	Pen Mill S.Wks	138	ST 31	573162	30	827	44	59	93	17	25	113	57	55	66	119	137	94	879	32	12Jul
401005	Yeovilton RNAS Met.Office	138	ST 31	551237	18	763	( 34)	42	89	19	21	97	86	47	57	106	110	82	790	53	12Jul
Parrett																					
401444	West Sedgemoor P.Sta.	138	ST 31	376286	8	680	36	38	67	17	20	99	96	39	54	96	108	77	747	50	12Jul
Tone (Parrett)																					
401577	Sedgeborough Farm	138	ST 31	054327	329	1199	113	64	147	25	33	90	60	78	87	129	164	165	1155		
401622	Milltown	138	ST 31	048310	195	1209	90	70	179	( 25)	33	106	81	78	87	133	183	179	1244		
401957	Wellington S.Wks	138	ST 31	130218	48		--	--	--	--	35	72	( 58)	58	88	112	142	110	---	29	11Nov
402073	Wiveliscombe, Maundown	138	ST 31	065291	198		84	76	154	26	34	107	69	74	84	135	200	181	1224	40	11Nov
402092	Wiveliscombe, Spring Gardens	138	ST 31	081280	114		( 88)	71	145	28	39	93	67	70	88	137	202	164	1192	46	11Nov
402190	Langford Budville	138	ST 31	114235	76	907	( 75)	62	125	20	25	82	66	54	94	104	142	128	977	27	15Mar
402254	Luxhay Res., South	138	ST 31	201175	137		72	86	146	17	28	76	67	67	100	138	160	125	1082		
Halse Water (Tone)																					
402353	Tolland	138	ST 31	106319	115		( 82)	60	121	20	26	72	63	51	61	110	168	135	969	38	11Nov
402547	Bagborough, Shopnoller Farm	138	ST 31	165326	107		( 72)	53	120	19	22	98	75	45	73	108	134	127	946	27	11Nov
402606	Yarford	138	ST 31	201298	61	791	54	50	103	15	23	106	70	44	72	94	123	113	867		
Tone (Parrett)																					
402745	Fulwood W.Wks	138	ST 31	213197	93		( 64)	71	120	17	28	70	68	48	89	105	141	104	925	28	11Nov
402769	Taunton, Vivary Park	138	ST 31	229238	22	725	( 53)	56	98	11	25	66	86	41	83	( 89)	124	91	823	40	11Jul
402819	Taunton, Cheddon Road	138	ST 31	228265	32	769	52	52	90	15	23	81	87	43	92	91	130	100	856		
403115	West Newton Farm	138	ST 31	286291	37	726	52 ( 43)	76	16	24	111	123	43	76	89	118	96	867		49	12Jul
403138	East Lyng	138	ST 31	333289	13	732	45	41	73	15	23	107	113	42	62	(103)	119	93	836	54	12Jul
403143	Currymoor P.Sta.	138	ST 31	344288	6	694	( 44)	39	74	( 14)	23	103	101	36	75	98	111	78	796	54	12Jul
Parrett																					
403146	Allermoor P.Sta.	138	ST 31	357305	7	690	47	42	78	16	23	87	90	38	61	98	111	83	774	52	12Jul
403219	Northmoor P.Sta.	138	ST 31	331330	7	695	38	36	74	17	21	91	93	45	77	86	101	78	757	59	12Jul
403451	Spaxton	138	ST 31	224367	72	869	74	57	124	17	17	105	75	37	71	95	144	120	936	25	15Mar
403490	Durleigh Res.	138	ST 31	274363	14	764	50	46	111	14	16	101	97	36	68	104	128	99	870	46	12Jul
Cary (Parrett)																					
403674	Babcary, Cornerstones	138	ST 31	562288	23		39	50	89	20	23	99	101	51	59	112	108	82	833	( 58	12Jul)
403899	Somerton	138	ST 31	475286	46		( 37)	44	77	22	21	108	70	48	68	89	107	72	763	( 36	12Jul)
404124	Ashcott, Bradley Cottage	138	ST 31	439365	35	735	39	43	84	22	15	119	88	62	66	88	111	79	816	51	12Jul
404367	Stavell	138	ST 31	363384	15		( 42)	48	85	19	15	84	63	44	71	80	109	( 88)	748	37	12Jul
Cannington (Parrett)																					
404552	Hawkrigge Res.	138	ST 31	212362	114	903	79	62	136	23	20	115	71	47	77	108	160	145	1043	28	11Nov
404564	Ashford W.Wks	138	ST 31	236385	31	786	63	53	115	16	17	85	66	34	66	87	139	109	850	31	12Jul
404580	Brymore School	138	ST 31	244394	23	757	59	51	108	12	18	83	76	34	64	81	133	102	821	30	11Jul
404585	Cannington, Somerset Farm Institute	138	ST 31	255399	28	737	( 57)	44	110	10	17	77	( 79)	( 33)	64	78	124	96	789		
Hunts Hill (Coastal)																					
404978	Overleigh	138	ST 31	485354	37		35	41	92	26	16	139	107	59	73	92	113	79	872	64	12Jul
404988	Millfield School	138	ST 31	492362	30	766	37	40	86	23	17	141	115	60	74	89	101	75	858	80	12Jul
404994	Street, Hindhayes	138	ST 31	485364	24	735	32	41	91	25	16	150	(106)	59	75	91	108	80	874	70	12Jul
405141	Ashcott	138	ST 31	434373	67		43	45	91	21	19	120	77	64	63	89	114	84	830	36	12Jul
405279	Gold Corner	138	ST 31	367431	4	716	( 45)	44	86	21	20	97	42	37	62	75	104	( 82)	715		
Brue																					
405433	North Brewham	138	ST 31	722370	123		( 60)	56	110	29	26	113	109	64	71	119	122	99	978	87	12Jul
405455	Upton Noble, Polly Farm	138	ST 31	704385	186	984	( 65)	59	126	35	30	124	127	82	77	123	140	111	1099	(102	12Jul)
405669	Ansford, Castle Cary	138	ST 31	638329	84		( 43)	48	97	21	24	121	82	54	67	113	102	79	851	58	12Jul
405817	Evercreech	138	ST 31	647390	86		51	62	112	34	31	137	108	64	69	101	125	99	993	77	12Jul
405876	Wraxall	138	ST 31	603364	60		( 41)	48	( 94)	29	21	119	90	62	61	96	102	( 79)	842	56	12Jul
406028	Barton St David	138	ST 31	541331	15	794	( 42)	( 49)	96	22	26	114	95	67	68	99	(108)	83	869		
Sheppey (Brue)																					
406177	Shepton Mallet, Whitstone School	138	ST 31	623435	140	1003	( 55)	59	115	33	33	162	94	84	79	100	131	123	1068	58	12Jul
406353	Wells S.Wks	138	ST 31	535451	23	811	( 51)	44	91	29	31	154	72	59	( 74)	74	104	( 96)	879		
Whitelake (Sheppey)																					
406525	North Wootton	138	ST 31	562417	15		39	47	93	26	32	129	86	78	75	97	121	( 98)	921	( 54	12Jul)
Brue																					
407021	Bason Bridge	138	ST 31	349458	5	759	49	( 46)	83	22	18	96	50	41	68	70	105	74	722	28	12Jul
Coastal																					
407156	Burnham-on-Sea	138	ST 31	305501	5		59	46	94	23	29	96	69	88	57	65	122	90	838	39	12Jul
Axe																					
407234	Ebbcr Gorge	138	ST 31	531488	238		( 60)	54	109	32	32	154	71	73	79	85	125	105	979		
407349	Rodney Stoke	138	ST 31	488501	40	907	( 52)	42	110	25	28	176	42	( 79)	77	74	104	93	902	31	15Mar
407368	Rodney Stoke, Stoke Woods	138	ST 31	486509	186	974	55	52	111	26	35	150	39	86	89	81	107	101	932		
407635	Cheddar P.Sta.	138	ST 31	453533	15	879	( 44)	41	75	20	26	155	31	74	71	72	115	86	810	34	28Jun
407733	Winscombe, Mendip View	139	ST 31	415572	30	898	63	50	94	22	38	157	31	87	70	75	143	111	941	37	28Jun
407884	Lymsham	138	ST 31	340535	6		( 64)	49	92	19	34	99	44	63	60	67	129	( 96)	816	32	9Dec
Coastal																					
408123	Black Rock S.Wks	139	ST 31	319591	8		( 61)	50	96	17	34	124	33	79	54	82	151	102	883	34	9Dec
408197	St Georges	139	ST 31	368627	6		( 65)	53	108	18	31	118	36	68	55	79	(152)	111	894	31	9Dec
Yeo (Coastal)																					
408323	Blagdon, Street End	139	ST 31	498586	168	1087	( 70)	( 77)	147	30	44	163	( 34)	106	110	103	185	147	1216		



Number	Station	Co no	Grid reference	Altitude	Av 1941-1970	Rainfall in millimetres												Highest daily fall	
						Jan	Feb	Mar	Apr	May	Jun	Jul	Aug	Sep	Oct	Nov	Dec	Year	mm
WESSEX, 0520-- (contd)																			
Coastal																			
409013	Wraxall Court	139	ST 31	489722	79 868	56	54	123	29	25	123	44 (86)	78	99	165	114	996	31 11Nov	
409085	Clevedon P.Sta.	139	ST 31	430717	20 838	(75)	50	121	26	18	121	35	56	59	95	158	108	922 (29 9Dec)	
409224	Portishead, Bristol Road	139	ST 31	472754	6 833	(68)	51	121	28	19	127	35	61	60	100	148	--	--- (28 11Nov)	
HYDROMETRIC AREA 0530																			
Tetbury Avon																			
410111	Tetbury S.Wks	119	ST 31	895927	99	(75)	49	117 (26)	21	99	29	40	82	95	110	103	846		
410162	Westonbirt Arboretum	119	ST 31	848898	135	--	55	119	24	21	128	29	46	109	102	131 (103)	---	47 18Jun	
410163	Westonbirt Arboretum	119	ST 31	847898	122	69	--	--	--	--	--	--	--	--	--	--	---	16 8Jan	
410324	Shipton Moyne P.Sta.	119	ST 31	899887	95 840	(71)	48	116	25	15	133	22	36	74	91	109	95	835 (32 18Jun)	
Sherston Avon (Tetbury Avon)																			
410444	Petty France Hotel	139	ST 31	786855	158 888	(72)	61	135	27 (23)	145	29	49	108	100	138	103	990	50 18Jun	
410524	Badminton House	139	ST 31	807829	124 960	(72)	52	136	27	25	115	23	43	83	95	132	99	902 (38 18Jun)	
410598	Pinkney Park	128	ST 31	863864	101 813	(64)	48	121	24	19	116 (36)	40	75	97	124	103	867	38 18Jun	
Avon																			
410811	Garsdon	128	ST 31	981881	91	(68)	38	103	25	18	132	30 (30)	64	80	87	83	758	28 6Mar	
Gauze (Avon)																			
Avon																			
411067	Castle Combe	128	ST 31	848778	114	(77)	49	132	26	22	116	30	44	70	91	118	96	871	35 6Mar
411189	Startley	128	ST 31	945824	87	65	40	108	23	22	153	34	31	63	86	91	89	805	40 18Jun
411686	Lyneham Met.Office	128	SU 41	006782	145	(58)	48	107	26	23	132	49	54	71	92	102	80	842	39 3Jun
Marden (Avon)																			
411950	Bowood House	128	ST 31	974699	93 784	58	47	105	29	29	119	50	62	70	94	115	90	868	48 18Jun
Avon																			
412205	Hardenhuish Res.	128	ST 31	912751	105 761	(61)	47	117	26	27	95	45	34	60	87	95	90	784	27 6Mar
412209	Chippenham W.Wks	128	ST 31	919727	44 749	(60)	49	103 (25)	25	105	34	57	59	86	97	84	784	(40 18Jun)	
412297	Lacock	128	ST 31	921702	49 718	(53)	46	93	23	21	130	39	52	52	78	93	77	757	57 18Jun
412386	Corsham, Dicketts Road	128	ST 31	874694	93	64	49	126	25	23	140	38	43	60	94	120	97	879	52 18Jun
412392	Thingley S.Wks	128	ST 31	885694	67 786	(63)	48	124 (25)	22	143	34	54	59 (91)	119 (93)	875	57 18Jun			
412577	Melksham, Rowley Place	128	ST 31	908640	37	(54)	42	107	27	25 (98)	44 (84)	55	96	110	94	836	40 3Aug		
412793	Broughton Gifford	128	ST 31	874641	49	(58)	45	107	26	33	124	41	75	57	76	115	95	852	49 18Jun
Semington (Avon)																			
412837	West Lavington, Rutts Lane	128	SU 41	010527	107	52	36	112	30	30	105	41	53	70	107	111	105	852	28 9Dec
412958	Urchfont, Townsend	128	SU 41	042569	122	(52)	35	103	30	35	84	49	59	59	111	108	99	824	26 9Dec
413035	Edington	128	ST 31	941547	66	(50)	32	114	21	28	81	49	48	61	89	109	97	779	
413242	Devizes, Browfort	128	ST 31	997618	122	(49)	31	77	26	40	93	52	95	65	91	106	88	813	
413344	Poulshot	128	ST 31	969594	64	47	31	89	22	41 (81)	43	84	63	91 (114)	94	800	53 3Aug		
Biss (Avon)																			
413479	Upton Scudamore P.Sta.	128	ST 31	862483	93 821	(50)	46	120	26	29	101	63	62	65	94	126	104	886	40 12Jul
413747	Trowbridge Bowling Green	128	ST 31	858577	40 701	48	39	104	24	33	93	57	88	60	85	107	99	837	56 3Aug
413787	Trowbridge, Upper Studley	128	ST 31	843562	55 720	47	44	121	19	30	85	39	51	62	90	112	101	801	30 9Dec
413825	Trowbridge, Cockhill House	128	ST 31	845583	37	61	44	118	20	33	84	46	76	67	88	118	101	856	43 3Aug
Avon																			
413886	Bradford-on-Avon, Frome Rd	128	ST 31	825606	33 801	62	49	116	24	34	110	--	--	--	--	--	---	28 18Jun	
Frome (Avon)																			
413982	Witham Friary	138	ST 31	743418	122	57	54	130	41	29	119	85	74	79	114	135	109	1026	
414150	Frome	138	ST 31	777472	85	56	52	137	--	--	--	--	--	--	--	--	---	27 9Mar	
414176	Corsley Heath	128	ST 31	821455	137	46	48	128	24	29	115	79	85	65	103	133	108	963 (55 12Jul)	
414290	Frome S.Wks	138	ST 31	774487	64 829	(51) (54)	144	27	27 (95) (73) (70)	79	85	134	117	956					
Wadbury (Frome)																			
414372	Gurney Slade	138	ST 31	631494	179 1164	(76)	69 (150) (35)	56	165	84	85	96	102	166 (150)	1234				
414587	Merehead, Torr Quarry	138	ST 31	693437	176	--	--	--	--	--	--	--	--	115	147	137	---	35 9Dec	
414593	Downhead, Green Farm	138	ST 31	688454	206	--	--	152	36	33	166	103	93 (87)	(113) (153)	141	---			
414685	Cloford Manor	138	ST 31	723440	134	(62)	66	148	37	32	120	77	91	82 (117)	152	129	1113	55 12Jul	
Frome (Avon)																			
414947	Farleigh Hungerford	138	ST 31	799573	69	57	48	122	25	35	100	40	81	62	88	115	112	885	34 3Aug
Wellow Brook (Avon)																			
415086	Chilcompton	138	ST 31	647524	125 1140	83	68	164	31	41	161	62	83	96	105	178	152	1224	42 12Jul
415125	Downside Abbey	138	ST 31	655508	183 1078	(75)	64	147	29	45	155	69	79	93	100	165 (142)	1163	36 9Dec	
415161	Midsomer Norton, Charlton Road	139	ST 31	668535	128	70	61	156	27	43	155	50	71	90	101	168	143	1135	35 9Dec
415176	Ammerdown House	138	ST 31	712527	149 1083	(69)	75	159	28	37	124	54	56	80	101	148	136	1067	
Cam (Wellow Brook)																			
415375	Hinton Blewett Manor	139	ST 31	594570	152 1028	69	68	176 (30)	27 (169)	--	--	--	--	--	--	--	---		
415502	Peasedown St John	139	ST 31	698575	155	(63)	52	129	24	30	138	49	66	76	92	142	116	977	33 12Jul
Wellow Brook (Avon)																			
415583	Southstoke	139	ST 31	750617	155 858	58	45	126	28	37	181	29	59	64	84	135	96	942	75 18Jun
415588	Tucking Mill P.Sta.	139	ST 31	763616	41 854	(60)	46	129	33	36	175	37	67	66	88	139	101	977 (65 18Jun)	
Avon																			
415612	Claverton	139	ST 31	774643	180	(60)	43	127	30	31	192	34	59 (65)	87	128	101	957		
By (Avon)																			
415725	Marshfield, Castle Farm	139	ST 31	772744	175	68	55	146	31	23	113	34	72	78	97	140	115	972	37 6Mar
416056	Bathford	139	ST 31	794669	63	(60)	45	113	28	31	163	39	58	67	85	124	95	908	61 18Jun
Avon																			
416081	Monkswood Res.	139	ST 31	755711	111	(63)	44	120	32	28	128	31	76	76	86	128	103	915	30 18Jun
416128	Batheaston Res.	139	ST 31	769685	76 812	62 (44)	123	31	30	140	31	68	73	85	132	108	927	38 18Jun	
416213	Charlcombe	139	ST 31	750668	88 815	(58)	43	124	27	32	156	31	82	69	89	130	95	936 (57 18Jun)	
416242	Bath, Beechen Cliff School	139	ST 31	751638	118 801	(63)	41 (122)	25 (34) (115)	33	41	66	78	119	90	827	25 15Mar			
416263	Bath College of Further Education	139	ST 31	743662	123	(55)	41	118	26	24	154	32	75 (65)	79	123	93	885	64 18Jun	



Number	Station	Co no	Grid reference	Av Alti- tude -1970 m mm	Rainfall in millimetres														Highest daily fall	
					Jan	Feb	Mar	Apr	May	Jun	Jul	Aug	Sep	Oct	Nov	Dec	Year	mm	date	
WESSEX, 0530-- (contd)																				
416428	Stanton Prior	139	ST 31	678627	99	( 60)	49	120	27	37	181	45	51	71	83	136	104	964	83 18Jun	
416593	Doynton	139	ST 31	718743	70	68	45	124	27	18	124	28	54	85	75	129	94	871	31 18Jun	
416742	Bitton	139	ST 31	667699	30	( 59)	43	114	27	20	140	30	49	74	72	127	--	---	31 18Jun	
416743	Keynsham S.Wks	139	ST 31	664692	14	( 58)	44	112	26	( 18)	157	34	49	74	70	134	88	864		
Chew (Avon)																				
416771	Chewton Mendip, Chewton House	138	ST 31	597528	161	( 84)	74	169	34	44	165	56	101	95	100	192	157	1271	43 9Dec	
416807	Sherborne Res.	138	ST 31	589554	99	71	73	168	31	39	168	45	84	96	106	192	149	1222	( 44 6Mar)	
416812	Green Down, Holmewood Farm	138	ST 31	572539	207	83	80	176	39	41	183	48	114	108	109	206	166	1353	( 44 9Dec)	
417005	Chew Stoke P.Sta.	139	ST 31	570617	43	63	62	176	28	41	165	44	77	86	95	170	133	1140	( 50 18Jun)	
417194	Publow	139	ST 31	622652	53	79	54	125	30	34	156	38	61	80	78	147	106	988	38 18Jun	
Avon																				
417634	Barrow Gurney Res.	139	ST 31	537679	91	69	60	132	30	30	157	46	72	98	103	162	115	1074	31 9Dec	
417640	Long Ashton	139	ST 31	535699	51	60	55	127	26	20	155	37	64	88	93	144	107	976	29 9Dec	
Frome (Avon)																				
417685	Old Sodbury	139	ST 31	748816	104	63	55	127	23	23	115	23	54	84	84	129	98	878	( 35 18Jun)	
Chew (Avon)																				
Frome (Avon)																				
417899	Tytherington	139	ST 31	667886	73	74	53	110	25	18	130	25	77	82	100	118	96	908	38 18Jun	
417998	Frampton Cotterell, Kendleshire	139	ST 31	664805	62	70	48	123	26	20	105	31	48	72	91	127	97	858	34 18Jun	
418317	Horfield	139	ST 31	589763	76	58	50	115	26	22	156	33	64	73	90	136	100	923	42 8Jun	
418367	Clifton, Oakfield Road	139	ST 31	577737	61	63	57	122	28	21	131	38	73	81	93	136	108	951	( 29 9Dec)	
Avon																				
418545	Failand House	139	ST 31	516732	131	( 73)	46	123	30	( 23)	147	49	( 81)	76	100	171	(109)	1028		
HYDROMETRIC AREA 0541																				
Coastal																				
419025	Avonmouth S.Wks	139	ST 31	536793	6	--	--	--	24	22	96	28	68	75	101	147	101	---	26 11Nov	
419364	Thornbury, Castle School	139	ST 31	634909	34	66	55	109	25	21	147	21	59	( 81)	112	129	113	938	34 9Dec	
Little Avon (Coastal)																				
419746	Alderley P.Sta.	119	ST 31	773914	63	( 71)	63	127	27	13	118	( 35)	56	89	87	130	92	908	( 37 6Mar)	
419751	Hawkesbury Upton	139	ST 31	780870	191	70	61	137	28	19	140	38	54	102	98	146	104	997	45 18Jun	
419869	Kingswood S.Wks	119	ST 31	743929	42	67	55	110	23	24	96	30	59	95	97	(112)	106	874	31 6Mar	
420216	Berkeley	119	ST 31	674995	8	86	48	109	22	15	( 95)	30	44	71	91	119	98	828	( 32 8Jan)	
Coastal																				
420254	Sharpness Docks	119	SO 32	668023	12	96	52	103	22	20	132	34	40	70	89	116	(101)	875		

## SEVERN-TRENT WATER AUTHORITY AREA (Part 2)

## Severn Area

## HYDROMETRIC AREA 0542

Severn																				
420649	Carreg Wen	207	SN 22	829885	576	266	170	338	64	76	163	43	(264)	170	238	431	395	2618		
420650	Blaen Hafren	207	SN 22	835884	439	243	157	301	63	70	119	42	250	166	(198)	386	372	2367		
420653	Pumlumon, Tar Glas	207	SN 22	836893	543	242	158	319	60	60	140	37	291	167	197	406	412	2489		
420655	Moel Cynnedd	207	SN 22	843877	358	242	154	286	59	69	171	45	263	157	176	370	322	2314	53	17Aug
420668	Esgair-y-maesnant	207	SN 22	831864	475	(250)	176	323	63	74	155	49	305	167	200	391	(340)	2493		
420696	Mynydd-y-groes	207	SN 22	872873	471	166	132	263	46	60	143	34	232	181	166	321	287	2031		
Dulas (Severn)																				
420868	Garth-Pawr	207	SN 22	996791	366	128	64	143	36	33	128	42	95	115	114	193	142	1233	( 40	8Jan)
420983	Llanidloes	207	SN 22	948837	171	131	59	165	42	29	120	33	106	92	( 94)	196	140	1207	( 38	8Jan)
Clywedog (Severn)																				
421048	Bryn-y-fedwen	207	SN 22	836952	509	(180)	110	237	41	55	179	28	218	176	176	298	262	1960		
421065	Cefn-llwyd	207	SN 22	850919	439	194	137	326	58	68	162	26	254	168	(200)	385	333	2311		
421080	Llwyn-y-gog	207	SN 22	877923	305	158	96	242	34	51	128	( 30)	163	137	124	--	--	---		
421090	Dol Bachog	207	SN 22	884936	314	159	87	(239)	38	53	137	35	167	130	124	271	(215)	1655	51	14Mar
421101	Braichyfedw	207	SN 22	893908	353	142	107	236	44	59	136	24	173	134	128	276	247	1706		
421125	Maun-Llwyd, Barcud	207	SN 22	841910	442	192	169	347	53	71	135	29	282	182	218	418	359	2455		
421134	Hafod Cadwgan	207	SN 22	859905	351	164	134	311	48	60	142	31	226	163	171	304	309	2063		
421140	Dolydd	207	SN 22	873905	297	208	121	268	51	68	141	37	193	137	143	318	284	1969	50	14Mar
421169	Cwm Biga	207	SN 22	859891	309	217	142	294	52	65	144	39	211	154	163	380	303	2164		
421192	Banc-y-groes, Gronwen	207	SN 22	884892	297	(160)	104	247	34	48	106	28	182	124	114	289	246	1682		
421222	Pen-y-banc Fara	207	SN 22	895875	366	(160)	107	243	42	51	126	33	184	129	107	287	289	1758		
421234	Clywedog Dam	207	SN 22	911870	290	176	94	247	40	50	120	36	165	121	101	277	252	1679	50	14Mar
Severn																				
421484	Llandinam	207	SO 32	022894	131	92	42	129	22	34	140	35	64	98	63	128	110	957	( 32	8Jan)
421645	Trefeglwys	207	SN 22	972909	146	111	54	169	28	52	147	34	93	91	70	161	162	1172	36	22Jun
421954	Carno	207	SN 22	960965	191	123	67	183	30	52	145	42	110	109	92	209	185	1347	36	14Mar
422073	Llanwnnog	207	SO 32	024937	137	101	49	120	24	30	121	29	51	83	65	127	117	917	( 31	8Jan)
422328	Nolfor	207	SO 32	102870	312	91	47	118	19	38	156	23	72	112	103	161	121	1061	50	22Jun
422493	Gregynog Hall	207	SO 32	085976	192	96	39	125	24	47	(138)	27	70	94	72	142	123	997	41	22Jun
422693	Lower Cefnperfa	207	SO 32	129892	229	--	--	--	--	--	--	--	--	105	75	152	91	---		
422694	Kerry	207	SO 32	131894	213	98	51	149	22	46	(121)	25	64	--	--	--	---	---	( 38	8Jan)
422899	Llandyssil, Coed-y-wig	207	SO 32	193961	163	91	39	(117)	18	48	113	32	50	86	( 58)	(128)	96	876		
423007	Garthwyl Hall	207	SO 32	190990	101	93	24	( 93)	22	61	113	28	58	91	57	111	100	851	( 43	8Jan)
Rhwi (Severn)																				
423142	Cefn Coch	207	SJ 33	023007	261	127	53	175	30	47	173	29	108	113	( 75)	200	194	1324	36	22Jun
423292	Manafon	207	SJ 33	112024	134	100	37	138	22	51	121	25	67	111	74	139	131	1016	( 37	8Jan)
Canlad (Severn)																				
423510	Church Stoke	207	SO 32	291933	140	79	34	97	25	25	86	32	40	98	77	103	83	779	( 30	8Jan)
423879	Chirbury, Oaklee	207	SO 32	261983	108	--	--	--	--	--	--	--	--	--	--	--	84	---	22	7Dec
423881	Chirbury, Canlad Flats	207	SO 32	264984	122	68	20	75	23	31	75	31	47	91	55	--	---	---	( 30	8Jan)
423906	Forden, Kingswood Lane	207	SJ 33	241023	135	84	21	81	22	32	97	37	57	85	59	92	87	754	32	8Jan



Number	Station	Co no	Grid reference	Alt- tude m	Av 1941- 1970 mm	Rainfall in millimetres													Highest daily fall	
						Jan	Feb	Mar	Apr	May	Jun	Jul	Aug	Sep	Oct	Nov	Dec	Year	mm	date
SEVERN, 0542-- (contd)																				
Severn																				
424053	Brithdir Hall	207	SJ 33	194026	107 850	98	29	112	20	48	110	39	60	87	63	115	114	895	( 35 8Jan)	
Sylfaen (Severn)																				
424162	Castle Caereinion	207	SJ 33	164055	175	90	30	120	20	44	(117)	33	60	96	74	125	117	926	( 30 8Jan)	
424199	Welshpool, Bryn Prochas	207	SJ 33	195081	213	86	31	123	21	52	100	39	66	105	72	120	110	925	( 30 8Jan)	
424216	Welshpool S.Wks	207	SJ 33	233073	70	84	20	99	22	39	104	34	56	84	60	95	(107)	804	( 35 8Jan)	
Severn																				
424242	Hope, Buttington View	207	SJ 33	259074	198	85	23	95	23	33	104	42	56	91	64	104	106	826	34 8Jan	
424314	Middletown, Isfryn	207	SJ 33	307126	145	74	20	97	18	25	114	36	57	85	69	88	94	777	( 32 8Jan)	
424485	Gullsfield	207	SJ 33	226124	79	85	30	115	27	44	(106)	33	64	87	69	116	131	907	( 34 8Jan)	
424573	Wern View	207	SJ 33	252132	67	80	26	99	20	22	98	32	54	79	58	101	103	772	( 34 8Jan)	
Vyrnwy (Severn)																				
424744	Rhiwargor	207	SH 23	963244	262 1828	183	178	322	49	79	185	48	161	158	202	343	337	2245		
424749	Nant Nadrcedd Fawr, Stone	207	SH 23	940263	475 1962	(210)	203	368	57	103	190	64	229	215	237	415	367	2658		
424767	Pen Bryn-y-fawnog, Yr Eithin	207	SH 23	955268	488	216	201	370	51	91	205	49	220	201	218	405	365	2592		
424797	Lake Vyrnwy, Carreg Goch	207	SH 23	974237	543 1945	207	179	279	38	76	203	38	151	171	(210)	318	330	2200		
424813	Gadfa	207	SH 23	928232	464 2273	(260)	214	391	63	100	229	75	200	200	238	425	375	2770		
424842	Eunant Bridge	207	SH 23	962224	253 1970	221	187	332	53	94	188	46	203	171	217	358	361	2431		
Hirddu Fawr (Vyrnwy)																				
424860	Cefn Glas, Nant Cawell	207	SH 23	936208	491 2236	293	210	351	64	105	209	65	262	211	248	400	376	2794		
424886	Mynydd St John, Lluest-Wen No.2	207	SH 23	971202	494 2175	270	180	300	( 60)	110	(210)	90	190	191	130	(350)	387	2468		
424891	Mynydd St John, Hecl- y-Pfridd No.2	207	SH 23	976213	268 1894	205	142	274	51	97	181	47	201	167	198	321	362	2246		
424892	Mynydd St John, Llwynrhiv	207	SH 23	975207	435 2157	250	175	250	( 60)	125	(210)	103	265	165	(220)	(360)	(380)	2563		
Vyrnwy (Severn)																				
424907	Ty Uchaf	207	SH 23	998215	262 1673	178	117	260	46	81	168	35	132	141	161	282	289	1890		
424917	Cefn Gwyntog, Erw Berfedd	207	SH 23	978264	549 2037	228	226	391	57	105	241	51	221	192	216	(370)	(350)	2648		
424927	Afon Cedig, Hen Eglwys	207	SH 23	993253	433 1867	197	157	305	53	74	191	42	175	161	196	327	306	2184		
424954	Fron Goch	207	SJ 33	000213	255 1669	156	121	279	49	81	172	37	161	140	153	278	308	1935		
424961	Bryn Gwyn	207	SH 23	999196	400 1739	225	(122)	226	( 50)	65	157	70	(160)	190	115	(290)	351	2021		
424988	Pwll Brwyn, Fawnog	207	SJ 33	014219	413 1646	164	118	265	37	( 62)	175	27	(160)	(140)	165	265	275	1853		
425001	Lake Vyrnwy	207	SJ 33	017188	303 1633	174	105	263	50	73	170	32	163	133	139	278	306	1886		
425002	Lake Vyrnwy, Bank Cynon Isaf	207	SJ 33	018191	229 1529	168	100	241	47	72	(169)	28	149	128	127	257	284	1770	46 7Dec	
425034	Glasgwm, Tyn-y-Pfridd	207	SJ 33	042213	308 1531	157	(110)	205	41	68	159	29	133	118	121	198	243	1582		
425071	Hen Gerrig	207	SH 23	968188	375 2094	212	(140)	(300)	52	84	180	49	225	180	163	350	314	2249		
425107	Cownwy Dam	207	SJ 33	000181	283 1649	215	115	250	44	72	190	26	155	182	150	288	296	1983		
425292	Plas Dolanog	207	SJ 33	059134	152	126	60	163	25	49	131	26	120	110	( 82)	208	197	1297	( 30 7Dec)	
425345	Llanfihangel	207	SJ 33	098168	274	122	66	146	25	41	(143)	29	109	110	( 94)	161	184	1230		
425445	Llangyniew	207	SJ 33	127103	137	77	42	130	18	39	136	30	68	103	65	126	128	962	26 24Sep	
Banwy (Vyrnwy)																				
425619	Pennant Twrch, Bryniau	207	SH 23	966154	297	232	113	(240)	60	77	(190)	54	(180)	166	164	287	(320)	2083		
425785	Abercannon Farm	207	SH 23	962069	244 1771	150	92	195	42	50	163	56	180	134	116	261	243	1682	31 17Aug	
425911	Llanerfyl	207	SJ 33	014094	223 1408	137	78	197	35	52	172	32	135	124	103	224	221	1510	34 14Mar	
426073	Llanerfyl, Bryn Maldwyn	207	SJ 33	053091	191	--	--	174	27	49	(147)	23	( 96)	105	90	200	197	---	31 22Jun	
426074	Moel Bentyrch, Tan-y- foel	207	SJ 33	057093	213	109	67	203	27	68	(134)	25	93	105	86	193	216	1326	34 14Mar	
426145	Llanfair Caereinion S.Wks	207	SJ 33	109071	113 1029	96	44	140	20	53	143	23	71	99	71	140	134	1034	( 33 8Jan)	
426180	Llanfair Caereinion, Cwm Goleu	207	SJ 33	133057	236	99	38	130	22	57	141	25	65	102	81	136	121	1017	( 38 8Jan)	
Vyrnwy (Severn)																				
426279	Meifod	207	SJ 33	143118	87	76	42	120	17	37	132	35	68	98	70	127	128	950	29 14Jul	
426497	Llanwddyn, Cilhaul	207	SJ 33	067206	404	184	( 70)	198	40	58	169	31	130	139	114	225	255	1613		
426593	Llanfyllin Water Recl.Wks	207	SJ 33	154188	113	102	49	136	25	47	139	31	95	92	67	143	179	1105	( 31 8Jan)	
426762	Llansantffraid, Wren Meadows	207	SJ 33	235197	78	91	30	99	22	40	(123)	37	68	69	66	110	119	874	( 33 8Jan)	
Tanat (Vyrnwy)																				
426853	Llangynog Water Recl.Wks	207	SJ 33	053258	168	161	93	(212)	32	59	158	26	104	128	122	229	234	1558		
426873	Tre-Rhiwarth	207	SJ 33	019299	463	134	117	250	35	67	138	30	116	135	164	292	287	1765		
426880	Blaen Rhiwarth	207	SJ 33	028290	259	164	110	254	40	65	(153)	34	109	132	(136)	269	(240)	1706	55 14Mar	
426967	Hirnant	207	SJ 33	048225	233 1490	152	107	209	33	65	149	23	102	(120)	(130)	230	247	1567		
427108	Tan-y-pistyll	207	SJ 33	076297	351	170	115	250	42	55	145	29	123	(138)	157	271	315	1810		
427166	Rhiwlas	207	SJ 33	114260	228 1190	131	71	163	31	44	132	39	84	96	81	196	170	1238	( 30 8Jan)	
427387	Llangedwyn, Tan-y- llwyn	207	SJ 33	174243	116	109	56	133	26	36	127	53	62	88	( 64)	153	(162)	1069	40 14Jul	
427446	Penygwely Res. No.2	209	SJ 33	222322	322 1128	124	61	160	35	45	134	33	73	97	105	162	165	1194	39 7Dec	
427589	Moelfre	117	SJ 33	188284	251	(105)	50													



RAINFALL 1982

Number	Station	Co no	Grid reference	Alti- tude m	Av 1941 -1970 mm	Rainfall in millimetres													Highest daily fall	
						Jan	Feb	Mar	Apr	May	Jun	Jul	Aug	Sep	Oct	Nov	Dec	Year	mm	date
SEVERN, 0542-- (contd)																				
428938	Ellesmere Dairy	117	SJ 33	399343	91	747	68	29	82	26	23	103	48	59	64	71	97 ( 93)	763	( 38 14Jul)	
429029	Lower Hordley	117	SJ 33	394293	84		74	22	85	25	23	77	50	68	67	65	96	95	747	
429053	Haughton	117	SJ 33	374269	87		83	26	78	27	29	128	65 ( 67)	69	--	--	--	---		
429157	Wykey	117	SJ 33	392243	91		( 80)	20	79	24	30	130	82	61	67	78	93	99	843	
429166	Wyton-Eleven-Towns	117	SJ 33	392224	76	709	83	21	74	22	29	105	69	62	69 ( 66)	( 87)	91	778	( 29 8Jan)	
429303	Walford	117	SJ 33	434205	82		81	20	76	29	28 ( 95)	86	52	84	68	76 ( 86)	781	46	14Jul	
429332	Wytton	117	SJ 33	435169	43		70	18 ( 71)	22	26	117	55	52	94	57	71	83	736	31 14Jul	
Severn																				
429413	Shelton	117	SJ 33	465135	87		66	15	67	17 ( 30)	( 124)	39	67	99	55	70	70	719	( 30 8Jan)	
429468	Onslow	117	SJ 33	437129	94	691	51	16	63	20	32	113	37	62	102	54	68	77	695	
Rea (Severn)																				
429787	Minsterley, Waterwheel	117	SJ 33	363021	168		--	--	--	--	--	110	43	55	114	67	105	89	---	
429987	Hanwood	117	SJ 33	432095	79		63	16	69 ( 21)	42	110	46	54	91	55 ( 75)	68	710	34	14Jul	
430038	Westbury	117	SJ 33	355095	130		78	20	88	19	31	89	40	61	95	53	84	93	751	
Severn																				
430296	Shrewsbury, Monkmoor S.Wks	117	SJ 33	517136	55	627	64	14	62	24	36	118	70	62	95	58	61	60	724	
430430	Preston Gubbals	117	SJ 33	495191	107		( 69)	17	66	27	31	122	89	66	84	59 ( 70)	79	779	61 14Jul	
Tern (Severn)																				
430632	Willoughbridge	115	SJ 33	751400	119		60	25	92	45	32 ( 106)	22	86	94	76	81 ( 73)	792			
430726	Norton-in-Hales	115	SJ 33	700385	107		65	18	88	43	31	93	35	71	98	72	87	68	769	
430910	Market Drayton, Devon House	117	SJ 33	675341	98	730	62	23	82	40	35	113	30 ( 70)	94	66	87	69	771	27 20Sep	
430917	Market Drayton Water Recl.Wks	117	SJ 33	669333	76		63	15 ( 84)	38	34	131	31	67	96	67 ( 82)	73	781	20	6Apr	
431004	Sandford	117	SJ 33	583340	84		65	16	77	39	39	95	37	73	88	86	88	78	781	
431102	Hawkstone Park	117	SJ 33	583301	131	733	66	19	74	40	37	96	54	82	97	83 ( 82)	71	801	( 25 7Dec)	
431165	Hodnet	117	SJ 33	615284	75		63	20	73	28	34	94	36	62	88 ( 72)	( 80)	63	713	20 20Sep	
431171	Stoke-on-Tern	117	SJ 33	639285	69		70	17	81	37	35	135	33	69	89	71	67	67	771	
431255	Shakeford	117	SJ 33	677284	87		72	20	83	38	32	123	41	76 ( 85)	70	77	72	789	27 14Jul	
431312	Peplow, Home Farm	117	SJ 33	636247	69		60	15	73	38	39	120	49	76	83	63	73	63	752	
431318	Child's Ercall	117	SJ 33	666254	91		63	17	75	39	30	112	37	72	77	68	76	70	736	
Meese (Tern)																				
431584	Moreton	117	SJ 33	797170	88		62	19	75	33	30	95	36	88	73	60	53	60	684	
431663	Norbury Junction	115	SJ 33	794228	101	713	47	26	83	34	18 ( 105)	( 34)	79	74 ( 66)	56 ( 57)	679				
431892	Chetwynd Park	117	SJ 33	737215	70	724	49	14	68	30	25	92	28	67	84 ( 65)	66 ( 63)	651			
431952	Cheswardine, The Lilacs	117	SJ 33	720296	131		68	19	84	38	32	109	43	85	86	70 ( 79)	( 76)	789		
432069	Sambrook 13	117	SJ 33	713246	76		47 ( 16)	60 ( 37)	--	--	--	--	--	--	--	--	--	---		
Tern (Severn)																				
432251	Newport	117	SJ 33	712204	64	660	54	13	69	34	24	89	34	58	80	58	72	59	644	
432335	Crudgington, Priory Cott.	117	SJ 33	631179	53		57	14 ( 61)	34	39	113	47 ( 69)	( 77)	( 56)	59	58	684		( 22 8Jan)	
Beanhill (Tern)																				
432473	Lilleshall	117	SJ 33	724152	69		52	19	72	35	29	126	51	92	93	69	67	57	762	
432583	Trench	117	SJ 33	686127	75		56	19	71	38	33	96	50 ( 80)	99	59	64	60	725	30 25Jun	
432682	Wappenshall	117	SJ 33	659142	64		54	19	61 ( 37)	42	103	38 ( 76)	85	59	65	56	695			
432768	Woodfield P.Sta.	117	SJ 33	630164	52	644	56	16 ( 64)	38	47 ( 116)	39 ( 69)	76	46	69	60	696				
Tern (Severn)																				
432827	Allscott	117	SJ 33	606126	58	662	54	14	62	34	43 ( 102)	49	89	68	57	58	52	682	34 14Jul	
Roden (Tern)																				
432926	Northwood, Woodlands	117	SJ 33	471322	88		69	24	82	27	24	84	52	69	64	73	88	79	735	
433056	Cockshutt	117	SJ 33	436287	99		72	26	74	28	38	88	66	72	72	77	89	83	785	
433143	Webbscott Farm	117	SJ 33	473227	98		--	-- ( 61)	28	31	111	99	53	79	65	68	82	---		
433237	Wem Water Recl. Wks	117	SJ 33	518286	76		64	21	79	29	38	83	48	74	80	79	86	78	759	
433294	Tilstock, Woodrowe Cottage	117	SJ 33	543388	103		65	15	80	29	34	90	43	87	70	82	95	69	759	
433576	Lee Brockhurst, Church Road	117	SJ 33	547272	84		60	12	72	34	40	71	51	58	99	76	76	79	728	
433710	Shawbury Met.Office	117	SJ 33	553220	72	670	65	15	69	31	36	96	56	57	86	66	75	69	721	
433845	Rodington	117	SJ 33	582146	55		54	14	54	32	37	125	40	76	78	57	56	57	680	
Cound (Severn)																				
434078	All Stretton	117	SO 32	457958	256		82	31	89	24	33	131 ( 46)	62	99	79 ( 80)	80	836	35	14Jul	
434120	Leebotwood	117	SO 32	479985	137		73	32	93	23	28	117	34	57	97	70	80	75	779	
434223	Dorrington	117	SJ 33	481033	99		69	25	84	25	21	123	43 ( 52)	94	54	73	74	737	( 28 8Jan)	
434595	Harnage Grange	117	SJ 33	569021	117	695	63	17	74	26	25	104	47	56	77	53	60	50	652	
Severn																				
434942	Much Wenlock	117	SO 32	619999	168		72	22	78	31	46	105	48	77	114	69	66	61	789	
435026	Little Wenlock, Post Office	117	SJ 33	648069	226		71	18	78	36	51 ( 107)	45	100	99	72	67	55	799	( 30 8Jan)	
435068	Benthall, Leo Farm	117	SJ 33	666022	177		--	--	--	--	--	--	--	--	--	63	61	---	18 7Dec	
435069	Broseley	117	SJ 33	671023	160		68	23	75	33	46	140	56	82	94	65	--	---	42 14Jul	
435131	Coalport	117	SJ 33	707015	40		60	21 ( 76)	30	37	120	49 ( 76)	72	54	63	53	711		34 14Jul	
Worfe (Severn)																				
435265	Sheriffhales	117	SJ 33	760123	122		59	21	77	32 ( 33)	103	51 ( 88)	82	61 ( 59)	60	726				
435388	Weston Park	117	SJ 33	806108	113	692	60	22	68	40	39	98	53	98	80	60	56	734	32 5Aug	
435509	Cosford W.Wks	117	SJ 33	780046	59	668	58	22	68	34	20	113	44	78	71	57	66	55	686	
435528	Hatton Grange	117	SJ 33	764043	80	713	58	22	62	35	22	115	43	78	67 ( 57)	66	53	678	37 5Aug	
435637	Beckbury	117	SJ 33	766016	84															



## RAINFALL 1982

Number	Station	Co no	Grid reference	Alt- tude	Av 1941 -1970 mm	Rainfall in millimetres													Highest daily fall		
						Jan	Feb	Mar	Apr	May	Jun	Jul	Aug	Sep	Oct	Nov	Dec	Year	mm	date	
SEVERN, 0542-- (contd)																					
Stour (Severn)																					
437487	Hayley Green P.Sta.	118	SO 32	941815	180	815	52	52	107	24	21	120	58	105	73	69	86	59	826	30	14Jul
437548	Halesoven	116	SO 32	972834	122		43	44	105	21	27	115	64	101	65	61	78	53	777	32	5Aug
437694	Lye Water Recl.Wks	116	SO 32	919849	75	705	( 40)	( 31)	93	20	24	95	35	83	71	53	( 76)	55	676	27	5Aug
437757	Stourbridge, Longlands Sch.	116	SO 32	896841	78		44	29	91	22	18	107	62	77	70	64	78	57	719	27	6Mar
437769	Coalbournbrook P.Sta.	116	SO 32	894855	69	694	38	31	89	( 21)	--	--	--	--	--	--	--	--	---	( 24)	6Mar
Smaestow (Stour)																					
437852	Wolverhampton, Nursery Gardens	116	SO 32	904993	125		48	22	75	28	24	93	32	83	57	59	81	55	657	( 21)	20Sep
438093	Dimmingsdale W.Wks	115	SO 32	859961	98	672	38	18	78	27	18	117	44	70	60	51	( 63)	46	630	33	25Jun
438110	The Bratch W.Wks	115	SO 32	868937	82		39	21	77	26	22	( 109)	39	67	58	54	( 65)	44	621	34	25Jun
438146	Hinley	115	SO 32	878914	79		39	23	83	26	19	110	35	68	60	57	66	49	635	32	25Jun
438154	London Fields	116	SO 32	929910	198		43	25	89	24	19	100	43	78	67	56	72	51	667	26	14Jul
438251	Ashwood P.Sta.	115	SO 32	866878	63	656	44	25	86	24	24	133	47	59	64	55	74	52	687	39	25Jun
438304	Enville	115	SO 32	825866	99	727	49	27	88	28	28	121	53	75	79	63	76	61	748	29	14Jul
438344	Prestwood	115	SO 32	859858	55	638	45	25	89	24	26	127	54	56	68	58	77	57	706	43	25Jun
Stour (Severn)																					
438409	Kinver	115	SO 32	848835	46	679	45	26	95	26	19	128	48	70	67	59	76	61	720	28	25Jun
438492	Wolverley	118	SO 32	830798	62		44	26	84	22	25	( 139)	44	76	63	54	74	69	720	25	7Dec
438628	Hagley	116	SO 32	913812	131		42	44	91	21	20	113	57	93	66	62	71	51	731	33	5Aug
438639	Hagley Water Recl.Wks	118	SO 32	898799	81		42	38	( 85)	19	22	( 108)	( 50)	77	59	59	70	52	681		
438880	Kidderminster, Stcurport Rd	118	SO 32	822748	54		39	32	81	21	24	102	48	73	57	48	71	63	659	31	14Jul
438886	Oldington Water Recl.Wks	118	SO 32	822739	44		40	33	86	19	22	92	65	73	57	39	72	63	661	47	14Jul
Severn																					
438937	Shenstone	118	SO 32	863735	76		42	44	80	20	19	106	65	82	54	52	68	60	692	41	14Jul
438993	Lincombe Lock	118	SO 32	821693	19	673	42	53	82	20	20	93	60	74	( 56)	54	68	66	688		
439053	Abberley	118	SO 32	744675	137		--	--	( 96)	23	24	144	57	( 77)	75	64	84	65	---	41	22Jun
439253	Holt Lock	118	SO 32	821634	17	644	55	36	69	18	21	105	54	70	59	49	64	57	657	28	15Jul
Salwarpe (Severn)																					
439375	Wildmoor	118	SO 32	955751	137		42	33	85	23	20	( 109)	87	( 94)	56	51	80	( 58)	738	50	14Jul
439451	Burcot P.Sta.	118	SO 32	984716	132	723	46	32	89	25	25	114	56	77	56	50	80	54	704	43	14Jul
439482	Bromsgrove Water Recl.Wks	118	SO 32	959685	67	683	40	29	80	19	19	139	68	77	60	45	71	52	699	62	14Jul
439483	*Bromsgrove Water Recl.Wks No.2	118	SO 32	959685	67		43	30	83	20	20	142	70	80	62	47	75	54	726	64	14Jul
439672	Droitwich, Petersfield Dr.	118	SO 32	906629	55		46	28	70	19	27	( 104)	45	74	50	44	69	57	633	35	14Jul
439706	Randan Wood	118	SO 32	919728	122	728	44	33	80	22	29	145	84	100	60	56	72	56	781	48	14Jul
439790	Elmbridge	118	SO 32	901678	56		44	27	66	20	25	( 110)	83	87	48	43	62	44	659	( 61)	14Jul
Severn																					
440112	Bevere Lock	118	SO 32	836594	16	642	59	29	61	21	19	120	40	87	84	53	67	54	694	28	5Aug
440198	Worcester W.Wks	118	SO 32	841565	17	651	57	27	65	20	( 20)	129	49	72	69	50	( 70)	56	684	35	23Jun
440227	Worcester Water Recl.Wks	118	SO 32	844536	15		60	28	68	21	18	123	45	65	64	53	77	( 60)	682	27	14Jul
440229	Diglis Lock	118	SO 32	847533	15	633	65	30	70	20	20	125	44	69	( 64)	51	( 78)	( 57)	693		
Teme (Severn)																					
440293	Anchor	207	SO 32	172857	381	1154	124	57	145	26	40	123	23	81	120	87	( 169)	128	1123		
440452	Beguildy	201	SO 32	195798	244		117	64	166	28	38	135	24	79	137	93	174	135	1190	( 38)	8Jan
440707	Knighton, Victoria Road	201	SO 32	287725	183	1009	108	40	123	31	44	( 155)	23	78	121	97	133	122	1075	( 48)	8Jan
440770	Knighton Water Recl.Wks	201	SO 32	299723	168		110	36	116	27	40	145	25	80	127	94	123	106	1029	( 50)	8Jan
440885	Brampton Bryan	118	SO 32	371726	131	869	110	40	104	29	37	( 129)	28	91	130	95	110	122	1025	( 51)	8Jan
Clun (Teme)																					
441009	Bettws-y-Crwyn	117	SO 32	203814	396		114	57	152	27	45	142	25	76	135	93	156	119	1141	( 39)	8Jan
441059	Two Crosses	117	SO 32	238866	434	1072	108	52	134	28	42	132	( 32)	72	130	104	137	99	1070	( 40)	8Jan
441305	Clun	117	SO 32	309801	262		112	49	108	32	29	156	22	78	122	83	126	105	1022	( 48)	8Jan
441373	Clunbury	117	SO 32	372805	158	825	105	34	105	30	30	127	22	71	109	72	97	( 97)	899	( 49)	8Jan
441406	Colebatch	117	SO 32	320871	170		99	30	113	23	23	95	23	65	114	70	100	96	851	( 44)	8Jan
441540	Totterton Hall	117	SO 32	360874	213	804	94	28	86	26	30	95	26	72	110	69	84	81	801	( 42)	8Jan
441924	Lower Hodre	117	SO 32	325768	299	920	110	42	105	28	36	139	26	87	121	94	( 122)	107	1017	( 50)	8Jan
441945	Bucknell	117	SO 32	354736	146		108	35	98	26	34	124	24	83	119	81	104	98	934	( 51)	8Jan
Teme (Severn)																					
442025	Leinthall Earls	117	SO 32	444677	134		96	26	88	28	23	108	23	( 72)	114	92	76	85	831	( 50)	8Jan
Onny (Teme)																					
442288	Shelve	117	SO 32	336989	344		80	32	( 102)	25	40	93	55	69	96	82	83	86	843		
442525	Ratlinghope, Coates	117	SO 32	393954	328		90	25	84	26	25	106	38	68	99	76	76	76	789		
442592	Plowden Hall	117	SO 32	375866	191	843	101	34	105	26	32	106	23	68	112	83	( 96)	84	870	( 45)	8Jan
442847	Acton Scott	117	SO 32	456895	198		86	28	91	31	27	134	42	72	94	81	77	77	840	33	14Jul
442927	Church Stretton Water Recl.Wks No.2	117	SO 32	438909	180		89	29	92	28	26	142	42	66	93	84	79	80	850	35	14Jul
443093	Craven Arms S.Wks	117	SO 32	437811	111		90	29	86	31	22	168	25	79	100	70	83	79	862	( 42)	8Jan
Teme (Severn)																					
443216	Oakly Park	117	SO 32	491762	91	775	80	32	85	28	23	118	23	72	104	80	81	80	806	( 38)	8Jan
Corve (Teme)																					
443362	The Pegg	117	SO 32	552934	229		73	25	86	30	30	( 122)	41	130	113	68	76	62	856	39	2Aug
443638	Westhope, Garden Cottage	117	SO 32	475863	186	772	86	28	82	30	24	124	35	89	102	92	82	78	852	44	5Aug
443689	Clee St Margaret	117	SO 32	564842	206		75	34	84	31	28	137	34	84	98	79	94	70	848	37	5Aug
Teme (Severn)																					
443891	Ludlow Water Recl.Wks	117	SO 32	516732	72		86	26	95	31	( 27)	129	( 30)	73	96	66	76	80	815	( 38)	8Jan
443944	Ashford Carbonell	117	SO 32	520713	72		83	29	91	37	24	114	32	78	95	64	77	80	804	( 40)	8Jan
444643	Kyre	118	SO 32	638620	99	747	93	33	103	28	25	133	28	94	83	58	80	76	834	39	5Aug
444765	Tenbury Water Recl.Wks	118	SO 32	604685	73		79	23	90	30	20	117	22	83	82	55	80	76	757	( 35)	8Jan
Rea (Teme)																					
445049	Dingle Leys	117	SO 32	623850	223	878	84	33	105	31	37	161	34	91	118	82	102	78	956	38	22Jun
445379	Hopton Wafers	117	SO 32	638765	169		75	30	( 103)	36	37	( 161)	30	95	99	65	--	--	---		
445388	Hopton Wafers, Maddridge	117	SO 32	636764	169		--	--	--	--	--	--	--	--	--	--	--	83	---	21	7Dec



RAINFALL 1982

Number	Station	Co no	Grid reference	Alti- tude m	Av 1941 -1970 mm	Rainfall in millimetres													Highest daily fall	
						Jan	Feb	Mar	Apr	May	Jun	Jul	Aug	Sep	Oct	Nov	Dec	Year	mm	date
SEVERN, 0542-- (contd)																				
Teme (Severn)																				
445563	Eastham	118	SO 32	669680	88	72	29	92	25	26	143	24	90	74	52	82	67	776	45	5Aug
445778	Kingswood	118	SO 32	743598	53	72	47	85	25	22	125	58	( 75)	73	57	76	63	778		
445799	Whitbourne Treatment Wks	118	SO 32	728573	30	74	43	84	24	28	122	69	75	78	53	78	66	794	54	15Jul
446072	Colwall, Evendine Lane	118	SO 32	757412	148	63	40	73	25	22	155	42	86	69	72	82	65	794	27	23Jun
446170	Mathon, Lane End Farm	118	SO 32	742452	104	61	33	69	26	24	141	57	76	74	63	75	59	758	42	23Jun
446330	Old Storridge	118	SO 32	750514	84	79	40	81	26	21	126	53	81	87	63	86	61	804	( 28	8Jan)
Severn																				
446802	Great Malvern	118	SO 32	791470	44	72	37	76	28	24	169	41	80	66	68	87	70	818	33	2Jun
446823	Malvern	118	SO 32	790461	62	73	37	73	25	23	172	41	82	65	68	88	71	818	37	2Jun
446888	Cleavelode, Little Cleavelode Farm	118	SO 32	833460	30	64	38	72	23	20	134	35	82	59	60	82	61	730	28	23Jun
446964	Malvern Met.Office	118	SO 32	787447	59	70	36	76	23	21	160	40	87	63	67	84	67	794	30	22Jun
446979	Malvern Water Recl.Wks	118	SO 32	798448	40	56	47	69	23	( 22)	177	45	( 78)	60	62	( 90)	67	796		
447148	Castlemorton, Mill Farm	118	SO 32	783372	33	68	39	65	26	25	143	32	87	72	56	77	64	754	30	22Jun
447331	British Camp Res.	118	SO 32	764400	206	67	32	69	22	20	(156)	43	( 94)	67	84	( 80)	( 61)	795		
447413	Longdon, St Mary's School	118	SO 32	837363	23	58	33	67	19	21	(101)	29	77	60	52	81	59	657	30	12Aug
447467	Pirton	118	SO 32	885475	30	53	35	62	21	20	107	46	63	56	52	75	58	648	19	14Jul
447570	Tewkesbury P.Sta.	119	SO 32	890337	14	44	34	55	17	23	73	27	73	54	57	71	61	589	31	12Aug
447576	Tewkesbury, Upper Lode	119	SO 32	881328	12	47	33	61	17	24	77	28	( 70)	56	( 56)	74	61	604		
Avon (Severn)																				
447649	Welford, Glebe Farm	112	SP 42	642790	152	58	32	94	24	29	125	13	67	66	76	67	51	702	31	6Mar
447738	Kilworth Wharf	111	SP 42	627836	128	56	30	92	24	25	110	7	65	56	74	68	46	653	( 31	6Mar)
447787	Stanford Res.	111	SP 42	596804	112	58	30	84	25	27	120	19	69	59	73	70	48	682	25	6Mar
448210	Avon W.Wks	114	SP 42	582763	87	56	35	86	25	22	83	31	72	72	59	67	48	656	27	6Mar
Swift (Avon)																				
448374	Lutterworth W.Wks	111	SP 42	548840	111	55	36	86	24	27	--	--	--	--	--	--	--	---	24	6Mar
448389	Lutterworth Recl.Wks	111	SP 42	531830	107	55	37	89	24	24	105	16	83	72	59	71	41	676		
Avon (Severn)																				
448545	Rugby	114	SP 42	507749	117	58	34	90	25	28	80	32	73	66	62	66	( 50)	664		
448835	Bytton-on-Dunsmore S.Wks	114	SP 42	378750	76	45	36	90	24	20	92	20	58	70	64	74	54	647	23	6Mar
Sowe (Avon)																				
448982	Bedworth W.Wks	114	SP 42	354866	105	41	29	78	28	19	132	39	71	54	50	( 57)	45	643	30	22Jun
449242	Coventry, Walsgrave	116	SP 42	380798	75	40	35	83	24	21	103	36	67	58	61	70	51	649	33	14Jul
449587	Doe Bank P.Sta.	116	SP 42	323792	84	50	31	79	25	21	(111)	30	61	57	53	76	46	640	26	14Jul
449958	Finham Water Recl.Wks	114	SP 42	334740	61	48	38	92	34	20	95	25	57	57	60	76	58	660	24	14Jul
Leam (Avon)																				
450183	Staverton	112	SP 42	537611	168	51	40	90	21	32	128	23	90	53	78	63	53	722	37	5Jun
450261	Braunston	112	SP 42	540661	122	65	34	90	23	26	( 94)	16	58	51	69	( 66)	57	649	30	6Mar
450355	Kilsby	114	SP 42	563710	132	60	33	82	22	27	86	17	62	56	69	66	46	626		
450393	Rugby, Ashlawn	114	SP 42	519735	124	59	36	83	25	( 34)	84	19	72	72	63	68	52	667	27	6Mar
450489	Draycote Res.	114	SP 42	469693	98	57	34	87	28	25	70	17	( 61)	( 61)	( 62)	71	51	624		
Itchen (Leam)																				
450732	Penny Compton School	114	SP 42	418524	116	43	33	79	22	24	94	48	49	53	77	53	( 46)	621	28	6Mar
451118	Southam, 74 Banbury Road	114	SP 42	416612	76	49	35	90	27	30	70	18	74	75	69	60	55	652	30	6Mar
451121	Southam Water Recl.Wks	114	SP 42	413617	78	48	35	95	23	29	65	21	( 67)	85	69	40	48	625	( 33	6Mar)
Leam (Avon)																				
451502	Campion Hills P.Sta.	114	SP 42	331665	95	62	30	89	23	28	105	31	70	88	( 61)	85	( 56)	728		
Avon (Severn)																				
451552	Warwick, St Nicholas Park	114	SP 42	287649	47	58	34	94	21	25	106	29	60	71	58	74	58	688	26	6Mar
451664	Heathcote S.Wks	114	SP 42	309627	67	55	32	85	20	27	79	31	71	70	68	65	55	658	( 26	6Mar)
451683	Hatton	114	SP 42	243669	98	63	36	( 88)	22	25	97	25	( 64)	61	( 54)	87	65	687		
451716	Longbridge Water Recl.Wks	114	SP 42	274633	49	63	29	86	( 18)	29	111	36	62	79	75	87	61	736	( 31	13Jul)
452001	Moreton McCrell	114	SP 42	306553	85	44	36	87	24	33	93	25	86	69	66	58	53	674	32	6Mar
452036	Wellesbourne	114	SP 42	271565	47	45	28	82	22	23	74	27	73	68	60	56	48	606		
452037	*Wellesbourne No.2	114	SP 42	271565	47	46	30	86	23	24	77	29	76	70	63	59	51	634	27	6Mar
Dene (Avon)																				
452056	Kineton, Central Arm.Depot	114	SP 42	364501	91	46	38	73	25	( 27)	(121)	54	109	69	60	( 61)	42	725		
452176	Kineton High School	114	SP 42	341510	87	44	30	73	26	26	118	58	73	60	62	53	42	665	28	15Jul
Avon (Severn)																				
452537	Snitterfield Res.	114	SP 42	207584	84	51	31	83	21	24	84	32	68	62	53	70	60	639	28	14Jul
452606	Stratford-upon-Avon, Thurlaston	114	SP 42	206540	41	50	29	78	20	30	( 81)	41	98	70	62	66	( 54)	679		
452626	Stratford-upon-Avon P.Sta.	114	SP 42	195541	35	48	25	70	18	28	86	35	101	54	56	63	58	642	29	13Aug
Stour (Avon)																				
452680	Swalcliffe	121	SP 42	372369	175	47	38	95	( 24)	20	(101)	53	36	60	94	76	50	694		
452840	Lower Brailles Primary School	121	SP 42	309393	128	46	35	77	23	19	112	48	33	60	75	62	43	633	29	23Jun
453057	Chipping Campden	119	SP 42	169397	119	47	32	90	25	27	163	100	50	76	76	81	57	824	77	14Jul
453090	Chipping Campden, Bedford House	119	SP 42	152392	143	52	36	94	27	30	191	109	59	81	90	85	( 59)	913	84	14Jul
453096	Chipping Campden Water Recl.Wks	119	SP 42	164393	123	50	34	96	25	29	177	100	50	74	80	85	59	859		
453191	Blockley	119	SP 42	165348	137	54	36	71	27	26	152	( 81)	74	69	73	75	38	776	( 62	14Jul)
453197	Blockley, Greenway Res.	119	SP 42	160351	191	61	42	85	27	31	102	75	20	71	80	100	75	769	( 48	14Jul)
453420	Shipston on Stour Water Recl.Wks	114	SP 42																	



RAINFALL 1982

Number	Station	Co no	Grid reference	Altitude -1970 m mm	Av 1941-1970 mm	Rainfall in millimetres												Highest daily fall	
						Jan	Feb	Mar	Apr	May	Jun	Jul	Aug	Sep	Oct	Nov	Dec	Year	mm
SEVERN, 0542-- (contd)																			
Arrow (Avon)																			
454380	Lower Bittell Res.	118	SP 42 021743	139	791	67	37	106	27	28	142	50	97	63	61	97	( 62)	837	
454396	Weatheroak Golf Course	118	SP 42 062744	183		64	39	(105)	21	31	--	--	--	--	--	--	--	--	
454409	Wast Hills House	118	SP 42 037764	183		63	39	108	21	27	123	51	110	66	62	95	( 62)	827	37 14Jul
454433	Lye Bridge Water Recl.Wks	118	SP 42 032717	104		62	35	104	19	24	112	49	83	60	50	87	61	746	45 14Jul
454694	Studley, Wickham Road	114	SP 42 075637	62		52	33	89	19	21	( 94)	47	65	53	50	78	57	658	43 14Jul
454739	Studley Water Recl.Wks	114	SP 42 080625	61		50	33	81	( 20)	27	91	50	62	50	46	78	59	647	47 14Jul
454813	Alcester, The Pleck	114	SP 42 078589	76	661	62	31	75	21	27	109	50	63	55	49	80	65	687	47 14Jul
Alne (Arrow)																			
455098	Wroxall	114	SP 42 220708	122	730	59	36	90	22	24	149	( 28)	( 70)	( 62)	( 62)	( 85)	58	745	
Bretforton (Avon)																			
455992	Broadway Water Recl.Wks	118	SP 42 081378	69		( 56)	30	70	24	26	86	43	51	70	67	76	50	649	
Isbourne (Avon)																			
456197	Sudeley Lodge	119	SP 42 041270	152		68	37	78	26	22	85	21	50	84	95	( 90)	65	721	24 6Mar
Avon (Severn)																			
456523	Hampton Park Water Recl.Wks	118	SP 42 030446	30	620	57	32	72	20	24	109	49	95	57	44	75	52	686	29 13Aug
Piddle (Avon)																			
456753	Astwood Bank	118	SP 42 045611	139		59	34	78	21	27	130	55	61	54	46	74	59	698	51 14Jul
Avon (Severn)																			
457134	Pershore College of Horticulture	118	SO 32 959447	40	641	57	31	66	19	17	134	37	76	51	46	75	59	668	27 13Aug
457212	Bredon Hill Res.	118	SO 32 954405	216		56	44	69	19	( 22)	( 98)	32	99	( 62)	58	( 82)	59	700	
Bow (Avon)																			
457580	Huddington Court	118	SO 32 941572	38		49	37	68	18	28	90	47	64	52	49	( 72)	57	631	36 14Jul
457761	Worcester, Redhill	118	SO 32 873537	58	648	66	29	( 75)	23	33	(118)	( 45)	50	69	55	72	60	695	
Avon (Severn)																			
458282	Overbury Court	118	SO 32 956373	65	662	51	37	71	24	21	93	25	81	58	60	78	60	659	28 12Aug
458331	Hewletts Res.	119	SO 32 973222	128	707	46	35	77	18	23	96	25	60	68	103	87	66	704	24 6Mar
458337	Cheltenham Cemetery	119	SO 32 971233	82	683	46	36	77	21	22	105	24	64	68	97	84	67	711	21 6Mar
Severn																			
458708	Forthampton, Court Cottages	119	SO 32 866317	17		45	36	70	18	30	70	29	63	58	57	77	67	620	22 11Nov
Chelt (Severn)																			
458845	Dowdeswell Res.No.2	119	SO 32 983198	100		46	44	60	23	( 27)	113	30	56	85	109	113	84	790	24 11Nov
458905	Cheltenham, Montpellier Gdns	119	SO 32 946218	65	665	51	52	( 65)	21	23	142	42	71	66	79	92	66	770	
Severn																			
459378	Witcombe Res.	119	SO 32 903151	84	732	57	45	90	24	42	( 76)	44	50	90	107	106	85	816	30 6Mar
Leadon (Severn)																			
459694	Bosbury, The Farm	118	SO 32 692423	70		73	44	88	27	29	133	67	103	85	55	--	--	---	39 15Jul
459695	Staplow	118	SO 32 693416	70		--	--	--	--	--	--	--	--	--	--	80	65	---	19 11Nov
459794	Ledbury Water Recl.Wks	118	SO 32 701372	46		90	35	65	24	14	(107)	46	( 56)	75	57	77	55	701	( 40 8Jan)
459978	Wallers Green	118	SO 32 678387	91		85	37	69	24	18	(115)	33	84	83	61	( 84)	61	754	( 32 8Jan)
460039	Upton Bishop	118	SO 32 653285	91		89	36	77	22	14	(120)	42	83	99	68	97	65	812	( 36 8Jan)
460147	Bromsterror Heath P.Sta.	119	SO 32 738332	55	717	92	36	( 72)	31	23	( 89)	43	( 90)	58	75	84	( 64)	757	
460303	Eastnor, Bronsil House	118	SO 32 748372	114	714	75	38	66	25	24	107	35	88	69	65	87	60	739	36 13Aug
460418	Staunton Water Recl.Wks	119	SO 32 785282	21		70	34	67	17	27	75	26	69	57	( 59)	( 87)	68	656	
460576	Newent	119	SO 32 711254	62		79	38	77	17	23	120	24	65	73	77	107	( 71)	771	31 22Jun
460748	Taynton	119	SO 32 742216	24	755	58	36	( 79)	13	25	83	18	54	62	50	81	68	627	
Severn																			
460921	Harescombe Grange	119	SO 32 843105	176	770	53	39	72	23	24	63	30	48	80	95	(104)	81	712	24 9Dec
460970	Hempsted	119	SO 32 811157	12	665	56	39	64	19	16	( 63)	14	41	85	( 58)	( 90)	73	618	23 9Dec
Frome (Severn)																			
461415	Brimpsfield	119	SO 32 940124	259		68	57	109	25	35	96	38	55	97	122	118	99	919	
461467	Miserden Park	119	SO 32 938088	232	941	72	59	114	26	32	(106)	33	67	102	124	122	104	961	31 6Mar
461626	Chalford W.Wks	119	SO 32 891024	67	803	53	49	97	25	25	94	25	56	90	99	98	( 98)	809	31 6Mar
461777	Sheepscombe	119	SO 32 897104	134		55	57	100	27	36	79	24	56	99	112	113	93	851	29 6Mar
461940	Avening	119	ST 31 885982	130		78	51	101	25	23	109	32	55	98	104	110	105	891	( 31 6Mar)
461994	Minchinhampton, Rectory Cottage	119	SO 32 873008	186	847	74	62	106	29	33	93	27	67	113	112	119	113	948	33 6Mar
462022	Kingscote	119	ST 31 829962	175		80	67	115	33	24	108	32	60	112	120	131	119	1001	35 6Mar
462130	Woodchester	119	SO 32 839029	76		69	53	109	27	36	84	33	45	78	106	122	97	859	35 6Mar
462180	Stonehouse	119	SO 32 808049	37	736	61	49	97	23	33	76	41	57	87	89	114	86	813	27 6Mar
462252	Whitminster	119	SO 32 756093	10	776	74	44	99	20	( 22)	70	38	43	80	83	104	( 98)	775	
Coastal																			
463196	Blaisdon	119	SO 32 699168	55		81	50	97	22	24	133	31	52	75	83	117	112	877	29 11Nov
463211	Mitcheldean, Wilderness Field Centre	119	SO 32 660177	250		90	54	100	26	27	116	31	66	108	113	146	113	990	33 11Nov
463297	Newnham, The Culver House	119	SO 32 682118	76		90	57	125	26	23	139	40	52	90	87	130	132	991	40 22Jun
463377	Cinderford, Crumpmeadow S.Wks	119	SO 32 646138	152		92	58	112	26	30	113	33	46	98	107	145	119	979	( 34 8Jan)
463587	Sling, Marsh Lane	119	SC 32 585076	183		116	67	140	27	31	132	44	74	101	135	163	137	1167	( 45 8Jan)

WELSH WATER AUTHORITY AREA

HYDROMETRIC AREA 0550

Wye																		
464015	Esgair y Maen, Llugnant	207	SN 22 810858	488	(253)	176	323	63	74	172	( 50)	305	167	200	391	(320)	2494	
464041	Llechvedd Hirgoed, Cefn-brwyn	207	SN 22 826838	358	(230)	137	261	49	58	146	44	242	150	167	347	332	2163	



RAINFALL 1982

Number	Station	Co no	Grid reference	Alti- tude m	Av 1941 -1970 mm	Rainfall in millimetres												Highest daily fall		
						Jan	Feb	Mar	Apr	May	Jun	Jul	Aug	Sep	Oct	Nov	Dec	Year	mm	date
WELSH, 0550-- (contd)																				
464046	Cefn-brwyn	207	SN 22	830837	343	2263	(220)	144	228	49	65	146	45	202	150	163	333	268	2013	( 47 8Jan)
464054	Manod	207	SN 22	840827	320	2120	(210)	128	228	49	65	157	41	198	147	163	331	268	1985	
464224	Llangurig	207	SN 22	908796	273		168	80	158	51	39	(117)	43	158	123	126	259	215	1537	
464321	Dernol	207	SN 22	914748	265	1422	139	86	180	40	43	124	40	132	115	137	254	207	1497	
464365	Cwm Derw	201	SO 32	031787	404		135	72	149	37	42	146	33	102	121	133	187	148	1305	( 40 8Jan)
464432	Pant-y-dwr	201	SN 22	996755	311		(134)	66	126	35	38	127	44	104	119	119	199	152	1263	
464501	St Harmon	201	SN 22	990726	279	1184	135	66	140	35	36	(102)	50	110	128	(112)	(193)	161	1268	
464675	Rhayader S.Wks	201	SN 22	978674	197		141	78	160	30	30	114	49	102	115	115	217	164	1315	( 51 8Jan)
Elan (Wye)																				
464712	Glan Fedwen	207	SN 22	871759	419	1891	186	96	200	65	55	152	45	205	148	153	295	265	1865	( 60 8Jan)
464720	Bod-Talog	207	SN 22	868749	381	1863	240	96	193	63	56	152	44	204	148	153	292	261	1902	
464729	Gwnqu	206	SN 22	839732	454	1719	218	121	(180)	57	61	141	49	157	169	161	223	269	1806	
464761	Abergwngu	206	SN 22	870734	351	1874	241	115	219	65	59	150	46	206	147	171	326	288	2033	
464858	Calettwr	201	SN 22	875701	454	1894	205	97	245	( 53 )	( 60 )	189	41	144	153	151	263	215	1816	( 72 8Jan)
464882	Abercaethon	201	SN 22	870690	360	1793	211	109	237	52	57	143	40	153	161	157	260	221	1801	
464923	Tynant	201	SN 22	899673	311	1761	212	111	233	43	41	144	44	144	137	148	305	229	1791	
464939	Pen-y-garreg	201	SN 22	925681	466	1527	97	99	154	( 37 )	24	149	23	115	131	140	225	224	1418	
464940	Pen-y-garreg No.2	201	SN 22	926677	469	1524	105	109	161	( 37 )	27	146	27	118	129	155	230	230	1474	( 72 8Jan)
464991	Garreg Ddu Res., Nantgwillt Church	201	SN 22	909639	256	1602	195	101	192	43	37	147	33	121	133	155	(244)	189	1590	
Claerwen (Elan)																				
465044	Claerwen	201	SN 22	820673	381	1725	105	116	154	40	56	164	33	177	165	120	263	212	1605	
465050	Claerddu	206	SN 22	792686	434	1792	112	132	170	44	57	166	65	223	196	145	271	218	1799	( 65 8Jan)
465098	Bwlchyrhendre	206	SN 22	807664	483	1759	109	120	164	55	59	170	69	182	172	145	254	197	1696	
465139	Cerigllwydion	201	SN 22	843692	521	1915	146	115	159	53	58	159	53	191	(190)	129	272	225	1750	
465142	Bryn Hir	201	SN 22	843681	448	1906	164	(115)	193	60	69	178	46	196	186	147	330	246	1930	
465205	Arban	201	SN 22	830629	457	1969	205	130	230	58	55	175	45	182	153	183	312	305	2033	( 65 8Jan)
465219	Esgair Garthen	201	SN 22	842643	485	1928	200	125	225	55	50	170	40	185	150	185	312	300	1997	
465259	Ciloerwynt	201	SN 22	882629	319	1672	213	117	229	53	45	154	36	150	155	184	299	242	1877	
465276	Cors yr Huch	201	SN 22	859600	550	2146	250	176	245	60	52	180	42	187	153	190	316	310	2161	
465293	Llyn Carw	201	SN 22	851614	541	2021	226	175	250	58	50	175	45	186	155	185	315	308	2128	( 45 8Jan)
465347	Esgair Ceiliog	201	SN 22	898601	475	2003	275	150	230	50	50	(170)	( 44 )	160	175	175	300	(300)	2079	
Elan (Wye)																				
465396	Elan Village	201	SN 22	934651	213	1412	179	97	205	42	36	167	42	115	139	144	270	196	1632	
Wye																				
465635	Llysddinam, Garden Cottage	201	SO 32	007586	206	1221	160	66	169	39	47	109	51	97	150	121	189	167	1365	( 50 8Jan)
Ithon (Wye)																				
465883	Bryngydfa	201	SO 32	117815	389		109	61	154	26	43	(164)	25	91	115	119	(150)	(150)	1207	( 45 8Jan)
465927	Llanbadarn-Fynydd	201	SO 32	097777	297	1149	100	78	152	30	38	133	25	100	117	105	140	146	1164	
466138	Llanddewi-Ystradenny	201	SO 32	109683	245		109	50	(131)	20	34	137	33	77	99	( 90 )	(161)	(130)	1071	
466400	Penybont Hall	201	SO 32	111643	244		120	50	131	28	39	134	33	80	130	90	146	125	1106	
466560	Bwlch-y-sarnau	201	SO 32	031747	393	1171	199	80	137	30	33	140	36	101	115	127	185	(150)	1333	( 49 8Jan)
466586	Abbeycwmhir, Foresters House, No.2	201	SO 32	044719	290	1169	(137)	82	138	35	34	131	40	106	115	117	198	158	1291	
466845	Rhayader, New Inn Farm	201	SO 32	024688	247		130	71	178	31	31	112	50	103	105	108	182	143	1244	
467002	Llandrindod Wells, Rhydlynddu S.Wks	201	SO 32	051608	171		131	51	141	32	41	( 96 )	42	78	125	100	160	138	1135	
Irfon (Wye)																				
467281	Llanerch-Yrfa	201	SN 22	836555	326	1946	190	162	235	43	55	149	45	159	170	235	305	268	2016	( 60 8Jan)
467349	Nant-y-brain	201	SN 22	849518	251	1854	210	150	266	61	60	148	40	151	180	215	291	260	2032	
467487	Abernant	201	SN 22	888465	195	1448	200	88	176	45	54	(130)	33	146	168	136	(215)	190	1581	
467633	Llandulas	201	SN 22	878419	256		233	95	189	55	55	(142)	32	160	187	163	232	(210)	1753	
467853	Llwyn Madoc	201	SN 22	903524	223	1534	222	106	273	46	62	160	45	137	137	175	268	249	1880	( 58 8Jan)
468075	Garth	201	SN 22	954498	165	1276	179	67	178	40	42	(106)	62	106	125	125	199	173	1402	
Chwefru (Irfon)																				
468280	Lletherddu	201	SN 22	965545	232		171	85	191	42	52	( 86 )	( 60 )	( 98 )	132	(129)	213	203	1462	( 48 8Jan)
Wye																				
468344	Builth Wells, Cefndyrys	201	SO 32	038530	229	1020	138	58	158	30	37	(137)	51	94	141	100	159	151	1254	
468396	Banc y Cwm	201	SN 22	966463	445		179	93	(200)	( 46 )	50	111	48	169	183	147	236	(200)	1662	
468456	Builth Wells, Cilarddu	201	SO 32	018476	253		160	67	177	( 38 )	41	144	61	74	134	111	183	(166)	1356	( 50 8Jan)
Edw (Wye)																				
468632	Glan-yr-Afon	201	SO 32	113576	235		125	50	123	30	44	150	42	88	136	102	(140)	138	1168	
468912	Cefn Hinog	201	SO 32	089488	226		(140)	82	(140)	( 30 )	25	(143)	34	73	152	111	154	155	1239	
Wye																				
469156	Llettypeod	201	SO 32	165487	274		147	57	139	30	34	158	44	138	149	114	155	(145)	1310	( 50 8Jan)



RAINFALL 1982

Number	Station	Co no	Grid reference	Av Altitude -1970 m mm	Rainfall in millimetres												Highest daily fall	
					Jan	Feb	Mar	Apr	May	Jun	Jul	Aug	Sep	Oct	Nov	Dec	Year	mm
WELSH, 0550-- (contd)																		
Wye																		
471686	Holme Lacy, Bower Farm	118	SO 32 552356	67	76	48	82	23	16	(128)	56	90	107	64	85	68	843	( 32 8Jan)
Lugg (Wye)																		
471824	Cwmygerwyn	201	SO 32 194671	297	129	55	(159)	32	44	(143)	31	97	159	104	173	(156)	1282	
Summergill (Lugg)																		
472242	New Radnor, Hollygate	201	SO 32 209607	231	114	64	139	36	51	(149)	31	106	150	110	(149)	154	1253	
Lugg (Wye)																		
472476	Lower Kinsham, Old Rectory	118	SO 32 359645	133	106	33	99	23	( 25)	166	22	92	122	85	98	91	962	
472800	Ox House Farm	118	SO 32 408616	113	96	24	95	22	18	140	17	80	108	87	75	82	844	
472866	Bircher	118	SO 32 477657	122	98	24	91	31	22	139	21	74	100	66	82	85	833	( 50 8Jan)
473145	Leominster	118	SO 32 501587	72 710	98	27	89	27	23	174	19	75	82	61	74	74	823	( 50 8Jan)
Arrow (Lugg)																		
473262	Newchurch, Post Office	201	SO 32 217506	251	120	( 46)	150	--	--	--	--	--	--	--	--	--	--	
473337	Huntington	118	SO 32 236527	338	111	43	135	30	32	(157)	37	134	126	94	137	142	1178	
473469	Kington, Cemetery House	118	SO 32 303554	178	120	42	124	25	38	143	33	101	129	( 80)	108	109	1052	( 51 8Jan)
473505	Kington S.Wks	118	SO 32 306569	150	90	40	(130)	22	28	167	29	107	127	82	107	116	1045	
473579	Wern Farm	118	SO 32 241559	278	153	44	(144)	( 27)	35	137	37	132	139	104	159	(138)	1249	
473822	Lyonshall	118	SO 32 339576	155 865	118	34	117	21	26	183	29	104	138	78	93	108	1049	
Lugg (Wye)																		
474296	Hope Under Dinmore, Marlbrook Milk Lab.	118	SO 32 513538	75 703	98	26	77	25	( 24)	157	19	71	79	61	69	79	785	( 40 8Jan)
474336	Tenbury Wells, Bockleton Old School	118	SO 32 598616	226	75	37	96	31	22	115	32	83	90	66	84	72	803	
474801	Sutton St Nicholas	118	SO 32 537456	64	64	33	79	24	24	147	38	99	74	54	71	69	776	
474940	Preston Wynne	118	SO 32 564475	84 670	67	34	78	24	24	175	28	84	74	53	78	62	781	33 5Aug
475125	Lugwardine, White Rose Cott.	118	SO 32 553410	76	63	37	66	23	29	152	37	87	103	51	72	( 54)	774	( 39 5Sep)
Frome (Lugg)																		
475148	Batchley Farm	118	SO 32 600575	247	94	35	107	28	26	128	39	104	84	69	85	73	872	41 5Aug
475211	Bredenbury, Grendon Bishop Sch.	118	SO 32 611564	229	96	39	99	31	29	140	50	98	86	67	79	76	890	39 5Aug
475284	Wolverlow, Heath Farm	118	SO 32 670622	185	( 90)	42	98	28	27	142	46	71	89	64	81	71	849	
475361	Down House	118	SO 32 671545	156 738	82	48	( 93)	27	30	(133)	( 56)	75	89	61	74	71	839	( 33 15Jul)
475623	Stoke Lacy	118	SO 32 618498	94	77	35	68	25	23	(128)	31	94	87	70	77	61	776	
475683	Cancen Frome, The Lodge	118	SO 32 639431	61	69	42	75	22	19	151	64	91	87	54	77	71	822	44 15Jul
475751	Yarkhill	118	SO 32 596430	94	70	44	74	23	( 20)	148	31	99	100	54	79	( 61)	803	
Lugg (Wye)																		
475849	Haugh Wood	118	SO 32 584366	112	76	47	81	24	16	129	60	95	92	65	84	63	832	41 14Jul
Wye																		
476182	Sollers Hope, Hurstans	118	SO 32 611329	73	67	38	68	15	( 14)	96	38	75	81	52	84	58	686	
Rudhall Brook (Wye)																		
476307	Eccleswall Court	118	SO 32 653233	107	76	36	( 69)	15	23	106	31	64	90	70	92	68	740	( 32 8Jan)
476375	Ross-cn-Wye, Ledbury Road	118	SO 32 605250	59	80	34	77	20	13	121	38	83	106	70	97	64	803	35 12Aug
476391	Altch Court P.Sta.	118	SO 32 606235	50 725	81	41	82	22	17	(122)	67	85	103	( 59)	106	75	860	
Wye																		
476545	Hope Mansell, Sutton House	118	SO 32 625199	88	87	45	85	20	20	100	28	( 64)	92	85	104	79	809	
Garren (Wye)																		
476799	Carwendy, Tomlinsfield Farm	118	SO 32 474249	140	110	48	95	26	24	94	51	( 80)	113	81	105	91	918	
476882	Much Birch	118	SO 32 503304	158	86	38	90	( 21)	( 18)	185	38	96	118	81	94	( 81)	946	
476966	Trelasdee Farm	118	SO 32 505238	75	96	50	( 90)	20	17	115	52	96	110	66	113	84	909	
Wye																		
477172	Coleford, Marions Lodge	119	SO 32 571127	198 1000	109	61	108	28	30	126	33	69	117	120	148	113	1062	( 46 8Jan)
Monnow (Wye)																		
477348	Longtown Outdoor Education Centre	118	SO 32 323291	172 1113	139	66	143	28	28	162	44	97	126	119	149	142	1243	( 51 8Jan)
477363	Llanrcsner	118	SO 32 287380	343 1096	143	56	148	29	39	178	48	134	133	111	167	127	1313	
477481	Blackhill Farm	118	SO 32 291319	305	140	62	156	33	31	184	45	123	138	105	166	133	1316	
Honddu (Monnow)																		
477579	Cnapiau	201	SO 32 240344	512 1399	141	73	206	30	46	159	43	167	150	153	198	145	1511	
477622	Blaen-Bwch	201	SO 32 241322	411 1504	148	76	210	32	50	162	42	165	153	159	210	150	1557	
477662	Tafolog	202	SO 32 277297	274 1319	139	75	171	30	( 30)	(198)	44	146	163	129	198	147	1470	
Dore (Monnow)																		
478524	Tremorithic Farm	118	SO 32 359317	198	119	54	116	25	20	198	37	102	100	96	104	88	1059	( 46 8Jan)
478535	Lower Maes-coed	118	SO 32 348308	198	123	55	128	23	21	175	41	92	111	106	125	109	1109	( 46 8Jan)
Monnow (Wye)																		
478925	Monmouth, Cornwall House	202	SO 32 507126	16 796	107	40	94	20	34	110	51	73	99	91	123	98	940	( 54 8Jan)
Troddi (Wye)																		
479029	Llantilio Crossenny	202	SO 32 393172	162 911	126	49	104	( 23)	16	126	57	100	99	111	116	100	1027	
479356	Tregare, West House	202	SO 32 432109	89	124	52	106	24	26	112	55	92	113	92	132	111	1039	( 58 8Jan)
Wye																		
479755	Brockweir, Woodland Cottage	119	SO 32 540021	122	120	65	(163)	32	32	141	--	--	--	--	--	--	--	( 49 8Jan)
479951	Chepstow, Moor Street W.Wks	202	ST 31 527936	94 1009	106	70	142	22	29	137	19	( 66)	71	127	152	148	1089	40 9Dec
Coastal																		



RAINFALL 1982

Number	Station	Co no	Grid reference	Alti- tude	Av 1941 -1970	Rainfall in millimetres												Highest daily fall
						Jan	Feb	Mar	Apr	May	Jun	Jul	Aug	Sep	Oct	Nov	Dec	Year
HYDROMETRIC AREA 0560																		
Coastal																		
481021	Newchurch	202	ST 31	437964	149	1122	(120)	(75)	195	34	38	--	--	--	--	--	---	(40 8Jan)
481043	Nantypridd	202	ST 31	436944	152	1104	(120)	(75)	186	33	36	--	--	--	--	--	---	
481096	Llanvaches	202	ST 31	428929	139	1019	118	84	165	32	35	(160)	35	74	97	149	173 158 1280	
481137	Caerwent, Ten Elms Farm	202	ST 31	464906	24		106	63	137	24	--	--	--	--	--	--	---	
481380	Redwick	202	ST 31	413842	6	904	86	58	132	25	28	139	27	64	65	114	151 119 1008	
Monks Ditch (Coastal)																		
481452	Parc Seymour	202	ST 31	405922	84		94	69	141	25	--	--	--	--	--	--	---	
Usk																		
481619	Upper Usk 6	206	SN 22	812249	393	1891	(275)	169	221	58	58	130	29	160	245	286	291 282 2204	(80 8Jan)
481646	Upper Usk 3	206	SN 22	799291	408	1372	(175)	(102)	(180)	51	54	122	27	154	228	236	216 203 1748	
481666	Upper Usk 1	206	SN 22	834289	282	1644	219	114	227	49	53	112	26	158	209	278	310 192 1947	
481667	*Upper Usk No.1G	206	SN 22	834289	282		(220)	116	233	49	56	116	27	159	308	279	316 199 2078	
481672	Upper Usk 2	206	SN 22	808299	418	1415	(180)	(103)	(190)	50	57	121	26	155	226	241	210 201 1760	
481776	Trecastle, Portis S.Wks	201	SN 22	871276	251		251	123	250	36	44	154	22	142	226	203	262 201 1914	(80 8Jan)
Cray Res (Usk)																		
481831	Cray Res. No.3	201	SN 22	880209	320	2150	(270)	213	386	79	70	145	40	230	(300)	355	350 328 2766	(100 8Jan)
481855	Cray Res. No.1	201	SN 22	887220	305	2064	346	195	345	73	64	143	39	196	254	327	349 328 2659	
481856	*Cray Res.No.1G	201	SN 22	887220	305		258	204	360	75	69	144	38	215	308	304	350 358 2683	
481912	Cray, Dolwar	201	SN 22	896249	267		185	138	309	52	47	(120)	28	148	225	234	302 247 2035	
Usk																		
481976	Sennybridge	201	SN 22	918285	189	1469	188	97	219	33	44	(122)	12	129	189	(157)	(260) 198 1648	
Afon Senni (Usk)																		
482009	Garn Wen Farm	201	SN 22	927216	256	1962	215	180	316	62	60	144	39	195	240	302	333 307 2393	
482045	Bailea Farm	201	SN 22	929242	259	1483	177	(130)	235	58	36	105	32	141	206	194	245 203 1762	
Usk																		
482410	Aberbran, Fach Farm	202	SN 22	986292	152		144	77	154	37	39	96	42	104	142	115	180 151 1281	(50 8Jan)
482454	Twyn-Cerrig-Cadern	201	SN 22	948386	411		(190)	(90)	195	(47)	(51)	120	57	(130)	185	157	233 (201) 1656	
482519	Llanfihangel Nant Bran School	201	SN 22	943342	213	1291	171	73	173	44	46	112	43	119	188	130	202 191 1492	(50 8Jan)
482788	Pontfaen	201	SN 22	996341	206		165	72	162	38	42	121	43	116	171	112	191 175 1408	(50 8Jan)
482899	Llwyn-y-celyn Youth Hostel	201	SN 22	973225	312	1987	(250)	164	330	63	58	149	48	182	210	257	316 285 2312	
482954	Tairbull	201	SN 22	996261	198	1302	154	106	239	34	43	118	47	129	177	166	255 198 1666	
483039	Brecon W.Wks	201	SO 32	037276	168	1090	161	93	188	29	29	118	41	132	166	122	210 151 1440	
Honddu (Usk)																		
483097	Ty-Mawr	201	SO 32	010410	293		(150)	72	168	35	39	146	47	104	147	117	183 (182) 1390	
483157	Castle Madoc	201	SO 32	025369	244	1169	(130)	65	150	35	36	128	49	106	145	107	165 (161) 1277	
Usk																		
483364	Abercynrig Fish Hatchery	201	SO 32	067264	136		168	85	222	32	26	(109)	39	131	153	137	230 164 1496	55 14Mar
Caerfanell (Usk)																		
483540	Blaen-Caer-Fanell	201	SO 32	058188	483	1929	(270)	(150)	264	50	45	155	44	(200)	(220)	(200)	289 274 2161	
483583	Talybont Res., Ffynon-Wen	201	SO 32	091179	192	1553	230	126	222	45	44	143	46	180	194	188	274 241 1933	
Usk																		
483727	Llangynidr, Pyrgad Farm	201	SO 32	100160	259		(240)	108	(240)	49	36	144	51	141	174	176	245 203 1807	
483922	Mynydd Troed	201	SO 32	162287	427		(160)	50	(160)	(32)	26	107	38	158	127	107 (190) (150) 1305		
484086	Llanqattock	202	SO 32	211184	107		(130)	80	161	29	22	103	32	77	138	117	194 149 1232	
484105	Blaen Onneu	201	SO 32	172178	338		149	103	202	41	27	115	43	128	153	145	229 194 1529	
Grwyne Fawr (Usk)																		
484221	Grwyne Fawr	201	SO 32	233307	545	1434	(140)	(74)	(195)	40	40	160	58	161	165	175	(220) 221 1649	
484235	Grwyne Fawr, The Bungalow	201	SO 32	246295	434	1394	160	(76)	(190)	38	(29)	157	48	197	163	190	(203) 208 1659	
484264	Nant-y-bedd	201	SO 32	256267	320		140	76	(185)	33	33	147	45	165	146	133	199 (190) 1492	
484295	Disgwylfa	201	SO 32	261232	488		(130)	88	161	37	18	135	27	141	161	147	207 175 1427	
484399	Tal-y-maes	201	SO 32	225259	381	1205	(150)	(72)	(165)	35	19	147	27	140	147	135	182 182 1401	
484512	Llanqenny	202	SO 32	241184	122		141	65	147	34	19	129	33	96	132	103	(173) 122 1194	(52 8Jan)
Usk																		
484555	Brynmaur, Craig Dhu	202	SO 32	208125	301		204	118	223	47	35	159	33	154	169	173	264 188 1767	(60 8Jan)
484600	Gilwern	202	SO 32	231144	221		(160)	102	195	41	23	130	33	128	135	140	226 191 1504	
484620	Mynydd Llanwenarth	202	SO 32	264175	401		(150)	66	140	24	--	--	--	--	--	--	---	
484818	Abergavenny, Park Lodge	202	SO 32	284179	299		(120)	66	134	29	20	116	34	92	134	129	156 136 1166	(55 8Jan)
484832	Llwyn-du Res.	202	SO 32	290159	152		147	69	157	28	21	(140)	35	97	141	131	158 127 1251	
484842	Llanfoist S.Wks	202	SO 32	299131	67		145	61	(136)	24	20	178	27	88	111	127	163 141 1221	
484933	Llanover	202	SO 32	318092	47		145	71	162	29	23	155	37	99	124	(126)	188 152 1311	
485330	Glascoed, Royal Ordnance Factory	202	SO 32	346023	61		141	65	164	32	25	138	30	90	130	136	181 150 1282	
485331	*Glascoed, Royal Ordnance Factory No.2	202	SO 32	346023	61		142	67	172	33	26	140	31	92	131	139	185 153 1311	(60 8Jan)
485337	Usk	202	SO 32	370018	21	1030	139	64	155	30	21	119	29	83	118	126	174 139 1197	(60 8Jan)
485450	Crumblant Plantation	202	SO 32	474024	245	1032	(140)	75	149	31	(20)	109	42	61	101	(126)	162 152 1168	
485553	Raglan	202	SO 32	407073	46		(140)	57	122	23	17	127	31	77	115	104	138 120 1071	
485658	Llangwm	202	SO 32	428005	46		(140)	73	145	25	21	114	27	70	112	137	167 137 1168	
485852	Llangibby S.Wks	202	ST 31	375965	15		(140)	66	154	30	20	137	34	85	110	137	171 157 1241	(60 8Jan)
485984	Sluvald Treatment Wks	202	ST 31	318992	143	1094	155	79	187	39	29	125	30	90	125	156	205 171 1391	
Lwyd (Usk)																		
486062	Waun Afon, Llanelly Hill	202	SO 32	225106	427		187	(120)	(230)	45	29	175	38	162	154	165	224 156 1685	(70 8Jan)
486128	Cwmavon Res.	202	SO 32	269071	256		198	100	223	47	35	169	32	112	181	2		



RAINFALL 1982

Number	Station	Co no	Grid reference	Av Altitude -1970	Rainfall in millimetres														Highest daily fall		
					Jan	Feb	Mar	Apr	May	Jun	Jul	Aug	Sep	Oct	Nov	Dec	Year	mm	date		
WELSH, 0560-- (contd)																					
486644	Newport, Froebisher Road	202	ST 31	336876	11	1001	107	66	134	27	27	(111)	23	66	89	129	148	152	1079	( 35	8Jan)
Ebbw																					
486856	Carno South	202	SO 32	164129	385	1621	229	125	215	53	41	144	45	175	185	174	269	202	1857	( 68	8Jan)
486862	Cefn Pwll-Coch	201	SO 32	173153	512		(205)	(121)	229	49	54	145	39	165	183	(182)	(282)	215	1869		
486877	Blaen-y-cwm Res.	202	SO 32	173127	402		218	112	208	54	35	140	40	131	169	158	262	182	1709		
486926	Ebbw Vale Iron Wks	202	SO 32	170084	283		204	118	214	43	33	154	41	168	165	190	251	190	1771		
487061	Abertillery Park No.2	202	SO 32	208047	210		193	105	204	55	36	149	43	145	180	217	247	184	1758	( 60	8Jan)
487076	Cwmillery Res.	202	SO 32	221069	344	1474	192	111	218	49	32	157	56	165	181	195	257	188	1801	( 60	8Jan)
487107	Abertillery, Travellers Rest	202	SO 32	233027	439		183	118	(220)	65	33	163	42	148	198	210	253	206	1839		
487120	Llanhilleth, Pen-y-fan W.Wks	202	SO 32	198012	312	1502	208	110	215	46	45	206	35	137	198	230	249	205	1884	( 70	8Jan)
487164	Hafodyrynys	202	ST 31	228991	259		(220)	94	196	45	35	158	26	125	177	194	234	180	1684		
487201	Mynydd Twyn Glas	202	ST 31	259977	472		(220)	115	(220)	46	35	194	35	134	191	224	256	198	1868		
Sirhowy (Ebbw)																					
487348	Nant-y-Bwch W.Wks	202	SO 32	132114	351	1644	248	115	229	42	39	136	51	218	183	190	280	209	1940	( 75	8Jan)
487395	Georgetown W.Wks	202	SO 32	149085	344	1467	208	119	218	44	34	175	53	182	180	200	264	188	1865	68	12Aug
487454	Man-Moel	202	SO 32	177034	375		163	113	212	51	36	150	31	152	179	220	266	208	1781		
487570	Cae'r-Llwyn Isaf Farm	202	ST 31	187935	250	1414	165	103	193	52	38	(155)	36	126	153	194	238	218	1671	( 54	8Jan)
Ebbw																					
487660	Rogerstone Golf Club	202	ST 31	268893	93	1199	139	87	178	44	36	125	26	102	109	158	217	202	1423	( 50	8Jan)
Coastal																					
487877	St Mellons	204	ST 31	239815	15		82	68	142	28	31	82	22	83	95	114	182	153	1082		
HYDROMETRIC AREA 0570																					
Rhyanev																					
488027	Rhymaney Bridge Res.	203	SO 32	104099	332	1542	248	127	223	48	34	138	47	194	197	196	279	221	1952	( 78	8Jan)
488534	Trethomas	203	ST 31	181893	107	1359	179	93	(192)	49	( 34)	--	--	--	--	--	--	--	--		
488800	Llanishen Res.	204	ST 31	188815	47	1133	95	72	168	35	34	87	30	102	109	150	237	209	1328	51	9Dec
Taff																					
488945	Beacons Res.	201	SN 22	987192	414	2189	294	153	246	66	50	176	61	208	233	265	341	328	2421	( 90	8Jan)
488988	Cantref Res.	203	SN 22	995155	341	1895	276	149	228	53	47	175	66	187	200	241	310	269	2201	( 78	8Jan)
489091	Llwynon	203	SO 32	011113	241	1690	251	134	215	53	50	148	61	186	196	219	311	263	2087	( 75	8Jan)
Taf Fechan (Taff)																					
489170	Neuadd Res. No.11A	201	SO 32	032185	463	2132	319	168	298	67	56	183	62	229	210	268	333	302	2495	( 90	8Jan)
489174	Neuadd Res. No.1A	201	SO 32	028181	437	2308	336	175	305	73	( 61)	197	66	256	216	279	350	319	2633	(100	8Jan)
489213	Pentwyn Res. No.15	201	SO 32	056145	341	1865	280	143	235	58	51	149	66	197	207	214	289	247	2136	( 90	8Jan)
489279	Pontsticill W.Wks No.12a	203	SO 32	060115	302		230	122	230	47	46	144	46	181	198	192	280	243	1959	( 70	8Jan)
Taff																					
489341	Merthyr Tydfil, Bronygarth	203	SO 32	048071	235	1441	224	107	192	47	35	(123)	43	176	179	157	244	208	1735	( 60	8Jan)
489384	Dowlais, Gwerllwyn	203	SO 32	068081	328	1421	202	114	190	38	31	132 ( 40)	171	175	179	252	195	1719		( 60	8Jan)
489526	Merthyr Tydfil, Cwm Bargoed	203	SO 32	081062	372		215	114	188	42	31	142	39	167	184	169	241	183	1715	( 68	8Jan)
Cynon (Taff)																					
489796	Nanthir Res.	203	SN 22	988068	262	1544	238	150	268	65	37	118	39	170	217	211	299	245	2057	( 70	8Jan)
489901	Aberdare Filter Sta.	203	SN 22	999022	174		242	155	270	61	43	138	44	189	207	242	311	266	2168	( 75	8Jan)
Taff																					
490108	Nant-yr-Ysfa	203	ST 31	034964	260		284	160	285	80	52	(164)	57	197	210	317	335	304	2445	(105	8Jan)
490203	Cilfynydd	203	ST 31	101939	194		205	108	109	55	34	112	28	137	202	222	242	219	1673	( 90	8Jan)
490228	Pontypridd, Coed-y-lan Comp. School	203	ST 31	072906	101	1573	225	119	201	67	( 39)	136	37	137	145	204	221	237	1768		
Rhondda (Taff)																					
490261	Treherbert, Tyn-y-waun No.2	203	SS 21	931993	244	2398	326	216	314	90	( 57)	--	--	--	--	--	--	--	---	(100	8Jan)
490291	Treherbert, Tyn-y-waun No.3	203	SS 21	933992	253		--	--	--	--	--	(165)	33	246	248	350	394	386	---	75	10Oct
490295	Treherbert Park	203	SS 21	938983	183	2335	330	175	324	90	59	158	31	214	264	339	370	364	2718	(100	8Jan)
490361	Treorchy P.Sta.	203	SS 21	963964	157	2237	329	189	338	87	70	170	30	193	270	340	382	364	2762	(100	8Jan)
Rhondda Fach (Rhondda)																					
490519	Maerdy	203	SS 21	973989	293		323	200	342	78	63	(169)	42	204	268	(322)	376	367	2754	(100	8Jan)
490566	Penrhys Cemetery	203	ST 31	003947	287	1990	285	184	315	81	57	151	46	182	225	295	334	321	2476	(100	8Jan)
Rhondda (Taff)																					
490594	Porth Park	203	ST 31	024911	122	1850	239	150	254	80	( 43)	161	50	173	190	274	304	301	2219	( 80	8Jan)
Taff																					
490735	Nantgarw	203	ST 31	118856	36	1386	153	103	168	49	36	112	33	119	120	193	231	220	1537	( 60	8Jan)
490847	Rhiwbina Res.	204	ST 31	150824	102	1288	110	88	164	41	39	( 79)	31	120	94	181	241	208	1396	39	7Dec
490887	Cardiff, Bute Park	204	ST 31	176773	9		85	70	152	32	34	78	30	95	101	129	194	167	1167	37	9Dec
Ely (Coastal)																					
491053	Llantrisant	203	ST 31	028849	85	1582	176	112	164	64	57	(118)	59	157	149	207	251	246	1760	( 55	8Jan)
491534	St Fagans Castle	204	ST 31	119773	30	1233	96	82	160	35	32	99	30	92	92	129	190	156	1193	38	6Mar
491614	Cogan P.Sta.	204	ST 31	171729	37	1057	67	66	140	28	34	110	25	94	77	143	186	165	1135	44	9Dec



RAINFALL 1982

Number	Station	Co no	Grid reference	Alti- tude m	Av 1941 -1970 mm	Rainfall in millimetres													Highest daily fall	
						Jan	Feb	Mar	Apr	May	Jun	Jul	Aug	Sep	Oct	Nov	Dec	Year	mm	date
WELSH,0581--(contd)																				
HYDROMETRIC AREA 0582																				
Ogmore																				
492559	Ogmore Vale	203	SS 21	933936	260 2361	301	175	259	84	67	177	37	195	244	311	340	339	2529	(100 8Jan)	
Ewenny (Ogmore)																				
493212	Llanilid No.1	203	SS 21	996824	79	135	104	(144)	51	34	107	29	145	117	177	226	197	1466	40 9Dec	
493227	Llanharan S.Wks	203	SS 21	974821	46 1336	134	104	130	50	37	( 99)	27	116	( 97)	(173)	222	186	1375		
493439	Bridgend, Tremains House	203	SS 21	919796	40	96	91	117	46	32	62	25	118	98	152	184	191	1212	40 7Dec	
493600	Merthyr Mawr, Schwyll	203	SS 21	887770	14 1097	92	79	107	42	25	( 60)	29	98	87	150	156	163	1088	37 7Dec	
Coastal																				
493716	Porthcawl, Griffin Park	203	SS 21	822771	6 1014	82	70	92	43	21	86	24	( 86)	93	(150)	150	173	1070	46 7Dec	
493791	Cefn Cribwr, Park Slip Extn OCCS	203	SS 21	856838	77	111	94	130	52	44	( 89)	27	121	140	183	189	217	1397	47 7Dec	
Avan (Coastal)																				
494099	Cymmer	205	SS 21	871958	220 2137	261	(170)	(237)	89	69	150	32	202	250	(316)	289	--	---		
Neath																				
494696	Maesgwyn Coal Site No.6	205	SN 22	873088	300	246	163	231	65	48	134	30	184	224	273	283	277	2158	( 75 8Jan)	
494759	Ystradfellte Res.	201	SN 22	945173	343 2066	297	144	273	62	58	151	44	197	217	264	320	295	2322	( 90 8Jan)	
495039	Llyn Fawr Res. No.2	203	SN 22	919035	341 2514	331	255	328	99	79	177	40	284	303	369	385	347	2997	(100 8Jan)	
495430	Crynant,Treforgan Colliery	205	SN 22	791054	98	239	154	233	56	52	131	64	156	224	302	245	285	2141	( 75 8Jan)	
495559	Cimla Res.	205	SS 21	767962	110 1445	152	102	168	55	44	(157)	30	133	197	233	178	215	1664	48 12Aug	
495561	Gnoll Nurseries	205	SS 21	763972	64	--	97	160	50	39	101	27	137	177	206	201	202	---	51 12Aug	
495690	Neath, B.P.Refinery	205	SS 21	715958	62 1301	129	86	150	45	42	110	23	121	164	189	166	184	1409	47 12Aug	
495709	Briton Ferry	205	SS 21	753940	153 1374	142	96	152	54	45	131	37	119	188	217	181	234	1596	49 7Dec	
HYDROMETRIC AREA 0590																				
Tawe																				
496138	Nantyrwydd	201	SN 22	859182	284 2076	323	177	306	69	58	144	37	228	266	311	351	341	2611	( 90 8Jan)	
496230	Penycae, Tawe	201	SN 22	847138	183	263	150	235	58	50	152	50	174	206	264	295	271	2168	( 75 8Jan)	
496428	Ynyscedwyn House	201	SN 22	778096	72 1728	239	163	198	59	40	(110)	43	139	234	293	230	264	2012	( 75 8Jan)	
496828	Trebanos S.Wks	205	SN 22	711022	23 1541	190	118	177	41	35	113	16	113	200	(249)	(222)	(249)	1723		
Coastal																				
497134	Swansea, Victoria Park	205	SS 21	642923	10 1158	123	88	(117)	41	( 29)	(102)	( 24)	89	138	158	148	178	1235		
497412	Penmaen	205	SS 21	531889	87 1219	159	81	117	42	28	112	24	106	176	160	157	188	1350	56 8Jan	
Lliw (Coastal)																				
497879	Upper Lliw Res.	205	SN 22	662058	183 1694	187	135	172	53	49	145	34	133	226	293	214	269	1910	57 19Sep	
497893	Lower Lliw Res.	205	SN 22	649034	127 1545	178	125	155	48	37	121	30	127	218	257	195	247	1738	( 60 8Jan)	
497993	Gowerton S.Wks	205	SS 21	593971	8	141	120	(124)	52	30	149	34	122	222	221	228	244	1687		
Loughor																				
498483	Brynhamman	206	SN 22	718143	183	225	119	202	43	41	112	41	134	242	247	218	240	1864	( 75 8Jan)	
498721	Garnswilt S.Wks	206	SN 22	621100	21 1558	176	99	147	45	31	124	46	107	200	226	179	187	1567		
Coastal																				
499301	Upper Lliedi Res.	206	SN 22	514043	86 1393	157	100	135	43	40	121	37	119	211	(206)	172	217	1558	( 50 8Jan)	
499320	Cwmlledi W.Wks	206	SN 22	519031	73 1369	159	97	130	41	39	118	35	115	206	205	168	210	1523	( 55 8Jan)	
499324	Llanelli Filters	206	SN 22	516024	72 1319	158	93	136	38	35	107	30	106	195	183	154	198	1433	( 53 8Jan)	
499359	Penyfael House	206	SN 22	497015	52 1157	134	85	115	( 33)	31	112	31	107	171	160	149	(196)	1324		
499506	Pembrey RAF Sta.	206	SN 22	409037	5	123	83	(107)	35	28	126	27	77	170	(150)	(133)	(163)	1222		
HYDROMETRIC AREA 0601																				
Gwendraeth Fawr (Coastal)																				
499581	Gorslas Res.	206	SN 22	563146	229 1605	225	137	189	42	36	123	39	161	220	276	216	249	1913	( 70 8Jan)	
Gwendraeth Fach (Coastal)																				
500190	Kidwelly P.Sta.	206	SN 22	420087	18 1249	172	84	126	37	41	137	16	( 91)	207	--	--	--	---		
HYDROMETRIC AREA 0602																				
Tywi																				
500542	Nant-y-maen	206	SN 22	761584	418 1807	253	139	215	53	45	162	53	169	151	193	277	(233)	1943		
500571	Maesglas	206	SN 22	773556	344	252	125	(185)	51	( 50)	(171)	64	(157)	(210)	153	220	204	1842		
500779	Llandewi-Brefi	206	SN 22	714537	396	148	137	232	47	34	154	33	153	(200)	250	(270)	(214)	1872		
Bran (Tywi)																				
501684	Llandovery P.Sta.	206	SN 22	765353	69	177	100	162	44	49	105	21	114	185	167	198	187	1509	( 57 8Jan)	
Tywi																				
501962	Llangadog	206	SN 22	698286	44 1260	144	98	(162)	( 32)	38	96	22	108	190	198	178	176	1442		
Sawdde (Tywi)																				
502167	Maen Sychlwch	206	SN 22	804220	502 2632	394	290	419	84	93	148	37	281	283	426	411	390	3256	(100 8Jan)	
502187	Troed-y-foel	206	SN 22	798238	264 1832	270	184	290	51	50	124	31	171	239	295	295	246	2246	( 75 8Jan)	
Tywi																				
502525	Manordeilo	206	SN 22	674269	55	182	98	128	25	34	92	26	107	180	174	159	157	1362	( 62 8Jan)	
503057	Golden Grove Farm Inst.	206	SN 22	596203	30 1414	186	137	180	36	26	164	42	123	212	235	174	(206)	1721	( 60 8Jan)	
Cothi (Tywi)																				
504116	Abergorleach	206	SN 22	585336	76 1600	225	143	221	41	40	130	49	132	188	233	228	221	1851	( 70 8Jan)	
Tywi																				
504609	Llangunnor, Capel Dewi Treatment Wks	206	SN 22	449202	15	177	121	156	40	38	137	28	88	212	216	178	208	1599		
Gwilli (Tywi)																				
504704	Llawddog P.Sta.	206	SN 22	449277	115	186	155	188	29	43	191	20	128	178	240	241	220	1819	50 8Jan	



## RAINFALL 1982

Number	Station	Co no	Grid reference	Altitude	Av 1941-1970	Rainfall in millimetres												Highest daily fall	
						Jan	Feb	Mar	Apr	May	Jun	Jul	Aug	Sep	Oct	Nov	Dec	Year	mm
WELSH, 0602-- (contd)																			
Tywi																			
505331	Nant-y-caws	206	SN 22	462187	100	177	137	(157)	( 41)	31	(125)	( 31)	( 97)	190	242	162	207	1597	( 54 8Jan) 62 12Jun
505386	Carwarthen	206	SN 22	412183	15 1267	164	105	146	37	35	135	39	80	190	193	150	(192)	1466	
505434	Towy Castle	206	SN 22	406142	88	159	111	135	41	34	213	29	101	190	210	155	202	1580	
Taf																			
505788	Tegryn, 5 Council Houses	206	SN 22	229331	244	182	202	189	59	43	205	43	146	(185)	278	237	206	1975	48 10Oct
506087	Login	206	SN 22	146226	119	--	--	--	--	--	--	--	--	188	210	224	202	---	45 24Sep
506422	Llanboidy	206	SN 22	215233	104 1436	151	139	166	( 42)	28	134	( 35)	(100)	196	234	(226)	(238)	1689	52 10Oct
506478	Whitland	206	SN 22	201166	18 1329	132	128	166	39	46	139	36	88	(176)	(235)	221	(198)	1604	
Asen (Taf)																			
506760	Trelech	206	SN 22	282302	198	137	150	164	38	43	151	23	118	206	280	248	189	1747	57 10Oct
Dewi Fawr (Asen)																			
507019	Meidrim	206	SN 22	302221	58	149	129	149	( 41)	( 38)	111	( 38)	(110)	197	221	200	196	1579	
507065	St Clears, Felinfach	206	SN 22	290188	23	135	108	(147)	38	( 35)	172	( 33)	( 53)	(189)	208	207	(192)	1517	
HYDROMETRIC AREA 0610																			
Coastal																			
507617	Pendine Met. Office	206	SN 22	262085	5 1118	107	85	117	35	33	125	37	77	148	144	171	160	1239	36 9Dec
507963	St Florence	206	SN 22	085009	15	107	80	118	35	33	111	84	62	129	152	172	185	1268	52 14Jul
508012	Tenby, Golf Course	206	SN 22	129001	5	101	80	108	37	27	90	39	61	136	146	154	176	1155	36 9Dec
508024	CALDEY: Abbey	206	SS 21	141966	30	90	66	108	35	24	88	34	63	110	121	138	148	1025	34 9Dec
508167	St Twynells	206	SR 11	955969	30	77	65	98	31	28	106	49	57	116	147	165	141	1080	29 13Oct
508283	Orielton Field Centre	206	SR 11	953991	60 1102	84	75	105	34	29	114	48	62	139	171	197	164	1222	39 5Nov
508614	Cosheston	206	SN 22	004037	46	98	77	112	36	32	112	47	73	142	168	187	180	1264	39 20Sep
Cresswell (Coastal)																			
508729	Jeffreston, Millards Farm	206	SN 22	076074	23	(105)	100	126	40	36	(135)	40	79	172	192	200	185	1410	
Eastern Cleddau																			
509166	Llanycefn, Brynmwynant	206	SN 22	107255	168	132	119	134	( 39)	43	140	( 51)	99	159	238	253	212	1619	
Syfni (Eastern Cleddau)																			
509335	Maenclochog, Ddolwen Bridge	206	SN 22	067298	226	146	156	166	45	58	164	62	130	187	281	297	259	1951	( 36 11Nov) 42 24Sep
509436	Clarbeston	206	SN 22	035219	96 1338	117	108	117	32	40	136	48	86	132	201	244	185	1446	
509585	Gelli, Longridge	206	SN 22	084201	37	111	94	118	34	28	132	41	75	171	176	215	182	1377	
Eastern Cleddau																			
509587	Llandissilio	206	SN 22	122213	101 1262	(115)	120	133	36	26	(123)	( 42)	( 80)	187	210	--	--	---	44 24Sep
509813	Blackpool	206	SN 22	058137	64 1238	106	103	126	41	31	133	56	82	195	185	227	199	1484	
Western Cleddau																			
509909	Mathry, Llain Farm	206	SM 12	890302	140	82	112	118	35	53	114	56	63	141	209	278	195	1456	67 5Nov
510136	Hayscastle Cross	206	SM 12	914254	119	74	110	105	31	50	140	58	75	135	175	251	175	1379	64 5Nov
510264	Little Newcastle, Hotwells Res.	206	SM 12	977305	187 1350	(107)	(127)	(127)	34	44	122	80	82	165	194	228	197	1507	
510545	Haverfordwest, Tangiers Farm	206	SM 12	953191	50	--	--	--	--	--	--	--	--	--	--	220	158	---	41 5Nov
510836	Haverfordwest, Withybush Airfield	206	SM 12	956187	46	55	101	(105)	( 31)	31	111	58	( 68)	--	--	--	--	---	
Coastal																			
511464	Milford Haven Conservancy Board	206	SM 12	892054	37 995	112	78	88	27	39	125	54	62	145	145	191	174	1240	53 5Nov
511622	Dale, Anchor Cottage	206	SM 12	808065	20	80	69	86	29	26	116	51	59	118	129	193	147	1103	63 5Nov
511627	Dale Port	206	SM 12	823052	33	87	58	73	28	23	111	45	61	119	114	177	116	1012	63 5Nov
511668	SKOKHOLM: Nature Reserve	206	SM 12	738052	34	--	--	--	28	30	121	46	51	120	--	--	--	---	32 20Sep
511956	Brawdy Met. Office	206	SM 12	851248	111 1166	86	91	85	28	42	104	63	58	126	144	213	148	1188	61 5Nov
511973	Roch, Pontpren	206	SM 12	863222	38	84	95	73	28	37	113	53	56	125	131	203	147	1145	70 5Nov
512208	Llandigige Fawr	206	SM 12	795293	85	--	--	--	--	--	--	--	--	131	139	169	131	---	63 5Nov
512607	Fishguard Secondary School	206	SM 12	951374	52 1069	89	109	100	21	39	98	54	51	136	165	247	153	1262	66 5Nov
Gwaun (Coastal)																			
512688	Pontfaen, Delnant	206	SN 22	032340	107	121	156	152	36	52	(164)	75	89	175	252	267	232	1771	52 14Jul
Nefern (Coastal)																			
512987	Whitechurch, Felin Tygwyn	206	SN 22	162356	129	125	163	180	35	35	124	64	83	168	248	264	211	1700	47 10Oct
513226	Nevern, Rhoswrdan	206	SN 22	089424	137	104	113	105	( 29)	31	77	74	71	138	183	202	141	1268	
HYDROMETRIC AREA 0620																			
Teifi																			
513530	Teifi Res.	206	SN 22	784679	415 1840	290	105	187	42	31	148	74	213	117	245	277	238	1967	37 24Sep 39 10Oct
513564	Egnant Res.	206	SN 22	790672	436 1678	320	109	182	42	47	147	53	176	110	256	250	213	1905	
513603	Strata Florida S.Wks	206	SN 22	755659	223 1505	138	105	140	35	44	131	35	139	152	161	(199)	186	1465	
513866	Swyddffynnon	206	SN 22	693654	168	107	70	126	26	36	128	50	138	129	157	203	160	1330	
514484	Cellan, Brooklands	206	SN 22	608490	137	135	116	152	27	31	129	60	103	150	189	202	161	1455	
514872	Cribryn, Troedybryn	206	SN 22	510517	168	122	80	133	25	33	114	29	111	161	147	(291)	122	1368	
515035	Llanytyther, Highmead School	206	SN 22	501432	130	(133)	110	128	21	30	120	48	79	171	209	236	138	1423	44 24Sep
515702	Pencader, Blaengwen	206	SN 22	459340	229	(187)	164	205	46	42	(169)	32	89	213	263	266	223	1899	( 50 8Jan)
516250	Newcastle Emlyn, Cawdor Garage	206	SM 22	308405	38	104	112	135	21	25	151	31	82	175	196	207	146	1385	48 24Sep
517220	Llangcedmor	206	SN 22	194455	21	81	103	88	17	27	96	63	67	123	159	184	113	1121	48 14Jul
HYDROMETRIC AREA 0630																			
Coastal																			
517546	Aberporth Met. Office	206	SN 22	242521	133 946	50	78	68	18	31	95	54	75	105	108	141	79	902	42 14Jul
Aeron																			
518193	Bwlch-y-graig	206	SN 22	579595	241 1275	103	76	119	23	( 33)	130	51	122	149	162	185	134	1287	35 18Jun 24Sep



## RAINFALL 1982

Number	Station	Co no	Grid reference	Alti- tude	Av -1970	Rainfall in millimetres													Highest daily fall		
						Jan	Feb	Mar	Apr	May	Jun	Jul	Aug	Sep	Oct	Nov	Dec	Year	mm	date	
WELSH, 0630-- (contd)																					
Arth (Coastal)																					
Ystwyth																					
519357	Cwmystwyth, Pwllpeiran Exp.Husb.Farm	206	SN 22	773749	301	1743	171	98	174	44	42	143	41	193	150	155	248	207	1666	46	18Jun
519580	Trawscoed	206	SN 22	674736	61	1165	100	85	143	27	33	158	60	112	115	115	190	131	1269	39	18Jun
Rheidol (Ystwyth)																					
520454	Cwmrheidol	206	SN 22	709792	53	1313	101	81	125	25	39	141	38	124	117	122	184	138	1235	36	24Sep
Coastal																					
520756	Gogerddan	206	SN 22	627835	31	987	68	77	105	26	24	111	52	103	140	121	160	129	1116	33	24Sep
520757	*Gogerddan No.2	206	SN 22	627835	31		75	83	114	30	24	117	56	112	150	( 90)	(153)	139	1143		
HYDROMETRIC AREA 0640																					
Coastal																					
521247	Cors Fochno	206	SN 22	636918	5		66	50	97	12	37	128	44	119	163	98	182	130	1126	41	24Sep
Dovey																					
521437	Llanymawddwy, Troed-y- Foel	208	SH 23	910195	171		244	167	343	62	99	207	63	228	(200)	222	373	355	2563		
521489	Llanymawddwy, Plasau	208	SH 23	889171	229		186	141	324	44	94	184	76	217	185	169	313	291	2224		
521909	Aberangell, Esgairangell	208	SH 23	829105	130		210	139	256	55	100	153	48	(232)	171	188	349	357	2258	54	7Dec
Twymyn (Dovey)																					
522086	Cwm Mawr, Pennant	207	SN 22	893958	366		152	82	191	30	47	139	55	140	128	110	242	189	1505		
522297	Pentre Celyn	207	SH 23	891057	180		165	97	178	37	49	137	55	182	157	138	261	239	1695	33	14Dec
522461	Cemmaes Road	207	SH 23	826049	29		148	94	163	33	55	142	40	178	167	(120)	251	227	1618	38	14Dec
Dovey																					
522550	Darowen	207	SH 23	841014	201		134	77	158	24	38	147	32	150	134	96	227	165	1382	30	14Mar
522679	Glaslyn	207	SN 22	831944	497		204	135	248	46	56	158	34	231	171	192	332	241	2048		
522720	Rhiw-Gam	207	SN 22	798942	381		(170)	320	--	--	--	--	--	--	--	--	--	--	--		
523417	Glaspwll	207	SN 22	733978	128		146	105	167	32	44	(155)	35	225	181	148	280	201	1719	35	24Sep
Coastal																					
523653	Aberdovey	208	SN 22	605960	3		77	75	100	( 19)	30	( 85)	36	81	138	93	151	118	1003	30	22Sep
Dysynni																					
523766	Cader Idris, Llyn Cau	208	SH 23	727125	365		248	249	305	81	77	144	34	341	241	309	416	401	2846		
524033	Llanegryn, Cwm Uchaf	208	SH 23	626076	152		140	102	90	( 28)	31	84	26	113	151	143	178	147	1233		
524060	Llanegryn, Peniarth	208	SH 23	612054	9		(110)	85	117	29	42	97	( 36)	143	(145)	(141)	216	150	1311		
Coastal																					
524495	Cader Idris	208	SH 23	698144	344		(200)	297	301	58	88	154	61	316	259	(320)	401	352	2807		
Mawddach																					
524853	Cefn Gallt-y-cwm	208	SH 23	705345	203	1822	172	168	249	43	73	145	41	216	202	188	358	272	2127		
524943	Graig Ddu Ganol	208	SH 23	685292	247	2349	223	218	277	46	89	114	51	269	214	315	399	321	2536		
525123	Buarthre Newydd	208	SH 23	745259	198		177	143	244	49	77	117	35	207	202	195	340	284	2070	55	14Mar
Unlon (Mawddach)																					
525370	Cae'r Defaid	208	SH 23	797238	366		(180)	143	(240)	39	75	111	39	194	180	179	320	287	1987		
525651	Dolgellau	208	SH 23	728187	84		184	135	247	43	40	(119)	21	189	194	178	327	218	1895	54	14Mar
Coastal																					
525850	Barmouth, Llynnon	208	SH 23	628178	207		131	111	129	( 35)	47	85	37	151	182	185	253	161	1507		
525957	Llyn Bodlyn	208	SH 23	646240	384		(190)	153	162	45	77	136	48	(210)	225	235	(300)	235	2016		
526124	Llyn Eiddew Bach	208	SH 23	645344	375		170	173	196	40	71	106	53	240	218	286	(340)	241	2134		
HYDROMETRIC AREA 0651																					
Coastal																					
526460	Talsarnau	208	SH 23	610361	3		109	100	123	27	40	( 74)	( 48)	139	157	171	210	(174)	1372	33	9Dec
Dwyryd																					
526535	Minafon	208	SH 23	717434	229	2171	232	132	191	( 42)	( 80)	(137)	( 83)	203	177	(236)	(320)	269	2102		
Goedol (Dwyryd)																					
526645	Blaenau Ffestiniog, Doppog	208	SH 23	679444	190		226	145	237	50	( 75)	133	( 81)	322	(217)	(288)	(334)	(389)	2497		
526648	Llyn Stwlan	208	SH 23	665442	505	2631	(250)	190	213	58	( 85)	147	97	366	226	310	328	368	2638		
Dwyryd																					
526727	Cynfal	208	SH 23	751416	378	2328	211	149	220	37	80	164	103	257	202	242	367	327	2359		
526770	Pont Newydd	208	SH 23	713408	186	1842	187	141	217	38	68	148	66	212	165	227	283	237	1989		
526796	Trawsfynydd Power Sta., Utica Lab.	208	SH 23	695390	193	1697	159	127	203	37	69	(127)	51	213	174	198	314	(241)	1913	55	14Mar
527071	Trawsfynydd Dam	208	SH 23	675378	198	1739	174	171	229	45	( 71)	147	58	(250)	205	243	347	283	2223	55	14Mar
Glaslyn																					
527192	Crib Goch	208	SH 23	623550	713	4282	401	386	574	110	180	260	135	497	303	524	645	632	4647		
527193	Delta	208	SH 23	624544	437	4279	(300)	380	543	110	177	250	137	520	323	543	730	710	4723		
527199	Llydaw Mine	208	SH 23	628547	518		(380)	419	533	(100)	(150)	216	140	533	305	521	681	584	4562		
527200	Llyn Llydaw	208	SH 23	638550	488	3308	325	249	371	69	131	203	104	384	254	391	539	(510)	3530		
527201	Llydaw Intake	208	SH 23	636547	451	3714	375	300	469	94	(120)	213	95	(430)	311	535	597	563	4102		
527223	Cwm Dyli	208	SH 23	654542	94	3266	329	243	355	77	118	159	93	372	234	337	509	515	3341		
527408	Beddgelert, Hafod Wydr	208	SH 23	575498	130		259	208	272	67	90	135	64	267	180	341	400	401	2684	68	18Dec
527653	Rhyd	208	SH 23	636424	134		183	131	164	41	58	92	93	221	178	211	254	252	1878	41	19Oct
Coastal																					
527745	Porthmadog P.Sta.	208	SH 23	569391	3		119	98	129	31	43	( 68)	53	160	135	156	216	190	1398	37	11Nov
Dwyfor (Coastal)																					
527882	Braich Dinas	208	SH 23	534485	152		227	188	224	57	92	124	( 77)	230	188	335	355	320	2417		
527980	Cwmystradllyn, Upper	208	SH 23	568458	335		(270)	167	(250)	( 50)	63	131	82	261	170	(250)	296	(260)	2250		
527996	Cwmystradllyn, Lower	208	SH 23	557442	204		190	138	168	47	73	110	68	222	160	244	271	253	1944	41	17Aug
528129	Pant Glas, Bwlchderwin	208	SH 23	459472	145		152	149	182	43	76	86	( 60)	(183)	162	268	293	239	1893	46	11Nov
Coastal																					
528885	Pwllheli, Ysgol Glan- y-mor	208	SH 23	371343	1		82	72	( 96)	( 23)	45	( 65)	( 34)	(121)	142	141	(175)	--	---		
529038	Botwnnog School	208	SH 23	263313	34	1099	51	73	83	20	42	72	36	105	149	149	214	100	1094	40	5Nov



BAINFALL 1982

Number	Station	Co no	Grid reference	Av Alti- tude -1970 m mm	Rainfall in millimetres														Highest daily fall	
					Jan	Feb	Mar	Apr	May	Jun	Jul	Aug	Sep	Oct	Nov	Dec	Year	mm	date	
WELSH, 0651-- (contd)																				
530007	Glymllifon Park	208	SH 23 455554	30 1179	79	119	109	22	38	66	38	105	130	186	253	124	1269	47 11Nov		
	Gwyrfai (Coastal)																			
530166	Cloqwyn Gwin	208	SH 23 572536	152	249	253	314	60	(100)	134	62	278	207	402	415	(377)	2851			
	Seiont (Coastal)																			
530381	Pen-y-pass	208	SH 23 647557	366	364	308	467	104	137	197	77	374	(286)	(461)	582	542	3899			
530533	Llanberis Youth Hostel	208	SH 23 574597	157	158	204	210	48	( 49)	80	69	174	228	263	386	(252)	2121			
530584	Marchlyn Bach	208	SH 23 608627	472	(190)	228	238	38	100	132	86	213	220	362	388	336	2531			
HYDROMETRIC AREA 1020																				
	Coastal																			
530856	ANGLESEY: Llansadwrn, Gadlys Lodge	208	SH 23 553758	107	45	66	91	19	44	90	54	117	122	119	172	113	1052	33 14Jul		
	Cefni																			
531385	ANGLESEY: Cefni Res.	208	SH 23 444772	27 1031	48	77	106	22	41	71	( 43)	101	115	165	228	143	1160			
531670	ANGLESEY: Newborough Forest	208	SH 23 414669	6 954	47	73	84	21	( 42)	75	49	97	(108)	142	202	101	1041			
	Coastal																			
532207	ANGLESEY: Valley Met.Office	208	SH 23 309757	10 871	42	54	71	22	36	57	31	67	103	100	169	85	837	30 5Nov		
532394	ANGLESEY: Holyhead, Ty Mawr	208	SH 23 217818	55	41	52	55	26	34	54	40	76	116	88	157	82	821			
532550	ANGLESEY: Llyn Alaw	208	SH 23 376853	44	57	74	94	29	43	78	35	98	117	145	204	129	1103	27 5Nov		
532918	ANGLESEY: Wylfa Nuclear Power Sta.	208	SH 23 351940	8	47	65	76	24	36	( 81)	--	--	--	--	--	--	---	24 10Jun		
533073	ANGLESEY: Amlwch, Penrhyd	208	SH 23 427915	55	65	60	( 88)	24	36	101	( 34)	( 88)	115	122	208	(126)	1067			
533211	ANGLESEY: Llywydiarth Esgob	208	SH 23 436843	61 1016	52	76	92	23	36	90	36	93	118	139	198	119	1072	27 11Nov		
533495	ANGLESEY: Llanddona	208	SH 23 583810	140	37	58	102	14	( 45)	( 86)	( 54)	71	74	81	134	90	846			
533657	ANGLESEY: Plas Cadnant	208	SH 23 557731	37 1113	56	73	102	19	46	73	58	118	123	136	189	124	1117	36 14Jul		
HYDROMETRIC AREA 0652																				
	Coastal																			
533663	Pen-y-ffridd Research Sta.	208	SH 23 563705	84 1109	61	72	97	20	47	71	61	110	115	140	193	121	1108	38 14Jul		
533911	Penrhyn Quarries	208	SH 23 621654	168 1558	122	164	(164)	33	49	94	81	182	174	290	322	201	1876			
534016	Marchlyn Mawr No.1	208	SH 23 616625	585	215	283	285	42	77	147	92	219	220	343	393	(360)	2676			
534017	Marchlyn Mawr No.2	208	SH 23 612622	593	214	276	343	48	94	164	99	239	248	432	476	(360)	2993			
534257	Aber, College Farm	208	SH 23 656732	15	--	--	--	--	--	--	--	--	--	--	187	113	---	23 11Nov		
534296	Bwlch y Ddeufaen	208	SH 23 697722	381	93	143	206	( 35)	(100)	186	72	170	193	220	284	(210)	1912			
HYDROMETRIC AREA 0661																				
	Coastal																			
534494	Conway Mussel Tanks	208	SH 23 785773	8 799	42	63	85	10	50	91	45	72	77	97	164	80	876	33 25Jun		
	Conway																			
534507	Afon Ddu	208	SH 23 770435	457 2487	233	188	287	39	112	147	103	306	246	276	390	390	2717			
534546	Ysppyty-Ifan Treatment Wks	208	SH 23 811455	390 2158	228	169	326	40	114	146	( 75)	309	220	227	441	472	2767			
534635	Ysbyty Ifan	208	SH 23 836488	320	134	149	266	30	100	124	66	200	178	180	306	273	2006			
534901	Voelas Hall	209	SH 23 851516	195 1419	137	100	201	28	86	124	61	140	(143)	(154)	251	250	1675			
	Lledr (Conway)																			
535284	Dolwyddelan	208	SH 23 706505	255	244	220	372	62	146	144	68	248	225	311	438	441	2919			
	Lluqwy (Conway)																			
535523	Tryfan	208	SH 23 684600	335	234	266	469	65	137	187	--	--	--	--	--	--	---			
535572	Llwyn Cowlyd	208	SH 23 715608	408 2473	140	235	405	( 56)	(120)	220	80	265	255	265	385	(410)	2836			
535695	Capel Curig	208	SH 23 717578	183	233	247	351	56	121	186	69	(250)	215	303	464	411	2906			
	Conway																			
535816	Betws-y-coed Field Centre	209	SH 23 803571	20	133	121	240	24	91	140	53	188	160	145	315	250	1860	61 14Mar		
535825	Belmont	209	SH 23 815569	213	123	113	220	21	88	149	53	167	136	138	262	208	1678			
535904	Llanrwst, Gwydyr Uchaf	208	SH 23 795608	15	141	140	251	27	88	(132)	46	154	151	164	356	243	1893			
536110	Cowlyd	208	SH 23 738635	351 2303	208	179	379	48	126	204	63	231	177	265	546	344	2770	( 99 20Nov)		
536179	Llyn Eigiau	208	SH 23 724647	379 2074	188	165	327	55	102	194	68	198	166	258	484	330	2535			
536213	Coedty Res.	208	SH 23 756668	274 1830	124	138	283	45	98	152	47	131	126	198	402	295	2039	71 22Nov		
536247	Melynllyn	208	SH 23 703657	629 3003	115	(240)	(430)	60	(140)	240	87	320	340	270	395	(436)	3073			
536248	Llyndulyn	208	SH 23 706663	497 2670	135	(220)	(410)	55	(110)	225	88	285	325	285	409	(393)	2940			
536351	Hafotty-Gwyn	208	SH 23 737709	293	(100)	150	(250)	( 35)	(100)	165	55	155	145	240	400	310	2105			
536414	Tal-y-cafn, Penrhyd	208	SH 23 791718	30	60	86	145	17	73	103	48	62	91	(128)	252	127	1192	41 22Nov		
536506	Bodnant	208	SH 23 800725	52 990	56	72	146	17	83	(101)	52	58	( 95)	126	223	108	1137			
	Coastal																			
536899	Pen-y-fron, Trofarth	209	SH 23 838717	299	62	80	131	( 24)	67	104	58	76	112	120	210	121	1165	36 11Nov		
HYDROMETRIC AREA 0662																				
	Clwyd																			
538133	Clawdd-Newydd	209	SJ 33 078521	300 1014	109	60	148	28	45	89	30	96	105	89	189	164	1152	39 14Mar		
538286	Llysfasi College Of Agric.	209	SJ 33 147523	125 856	69	( 38)	97	22	26	115	35	91	86	( 80)	139	126	924			
538321	Ruthin, Corwen Road	209	SJ 33 125556	71 800	62	41	69	20	26	87	37	90	88	73	144	119	856	( 25 8Jan)		
538454	Bwlch Tunnel	209	SJ 33 163581	277	62	32	71	23	28	90	26	84	85	79	117	81	778	27 8Jan		
538481	Ruthin, Brynhyfiyd Co.Sec.Sch.	209	SJ 33 133584	76 765	63	38	88	18	25	72	30	74	75	72	130					



RAINFALL 1982

Number	Station	Co no	Grid reference	Av Alti- tude m	1941 -1970 mm	Rainfall in millimetres												Highest daily fall	
						Jan	Feb	Mar	Apr	May	Jun	Jul	Aug	Sep	Oct	Nov	Dec	Year	mm
WELSH, 0662-- (contd)																			
539198	Dentbigh Hospital	209	SJ 33 051653	96	771	65	43	120	22	36	94	35	71	74	90	179	111	940	41 14Mar
	Wheeler (Clwyd)																		
539350	Mannerch, Gwrychbedw	209	SJ 33 147684	210		62	34	78	32	28 ( 85)	19	83	67 ( 81)	127	79	775			
539516	Bodfari, Waen Rodyn	209	SJ 33 108718	73		58	26	74	27 ( 28)	91	20	72	67	72	127	122	784	24 25Jun	
	Aled (Elwy)																		
539982	Hafotty Bennett, Roadside	209	SH 23 834690	336	1146	97	121	179	22	83	110	50	102	131	167	276	157	1495	58 11Nov
540189	Cesyg Aled	209	SH 23 914586	363		(102)	114	189	39	76 (120)	77	170	137 (150)	273	216	1663			
540360	Plas Pigot	209	SH 23 952647	239		75	66	156	27	59	103	65	72	110	120	206	155	1214	
	Elwy (Clwyd)																		
540469	Plas Uchaf Res.	209	SH 23 967713	148	809	56	49	102	17	45	112	54	75	88	92	146	102	938	37 14Mar
	Clwyd																		
540856	Dyserth, Trecastell Tr. Wks	209	SJ 33 064793	79		39	18	69	17	27	83	31	61	61	61	96	79	642	
540924	Abergele Sanatorium	209	SH 23 948754	113		53	42	107	20	50	103	60	70	80	80	150	91	906	36 14Jul
541007	Glascoed Filters	209	SH 23 996736	110	736	46	37	96	19	44	90	46	69	81	83	141	86	838	34 14Jul
541153	Rhyl S. Wks	209	SJ 33 001807	9	642	42	23	61	14	34	83	32	64	52	48	120 ( 78)	651		42 25Jun
HYDROMETRIC AREA 0670																			
	Coastal																		
541256	Prestatyn Lido	209	SJ 33 061836	4		46	24	62	20	29	73	24	63 ( 61)	( 55)	106	69	632		
541510	Bagillt	209	SJ 33 219753	14		58	31 ( 86)	24	30	92	23	78	70	65	148	85	790	( 27 14Mar)	
	Dee																		
541790	Buarthmeini	208	SH 23 836322	360		132	158	280 ( 33)	(107)	147	52	238	179	178	325	426	2255		
541918	Llanuwchllyn	208	SH 23 878298	173	1503	149	141	244	39	84 (108)	44	160	164	172	312	277	1894	61 14Mar	
	Tryweryn (Dee)																		
542393	Arenig	208	SH 23 839391	411	2041	(200)	199	280 ( 43)	( 93)	154	58	232	242	178	415 (360)	2454			
542519	Tryweryn Dam No.2	208	SH 23 881399	253		183	123	276 ( 37)	95	126	57	181	142	162	362	290	2034	71 14Mar	
542719	Bala Sluices	208	SH 23 935356	163	1262	126	85	192	21	58	100	59	118	147	118	247	203	1474	57 14Mar
542722	*Bala Sluices No.2	208	SH 23 935356	163		143	96	214	23	61	104	61	130	153	129	268	227	1609	64 14Mar
	Dee																		
543125	Blaen-y-cwm	209	SJ 33 025333	229		(140)	117	241 ( 30)	( 60)	132	25	109	142	136	278	(250)	1660		
543331	Corwen	209	SJ 33 048398	144	1051	121	68	147	18	49	94	38 ( 84)	126	111	198	155	1209	41 14Mar	
	Alwen (Dee)																		
543427	Pen Bulch	209	SH 23 910555	415		115	121	204	28 ( 80)	124	72	180	160	175	251	270	1780		
543487	Coed Tai Isaf	209	SH 23 942541	358	1340	(130)	90	163	26	71	122	60	136	124	165	250	215	1552	
543490	Mwdwl-Eithen	209	SH 23 935535	401	1417	138	83	177	29	72	150	62	142 (130)	171	265	232	1651		
543510	Alwen Res.	209	SH 23 957529	335	1249	132	82	163	24	62	116	45	127	117	145	248	212	1473	47 14Mar
	Brenig (Alwen)																		
543535	Llyn Bran	209	SH 23 960593	435	1381	(130)	90	185	34	75	110	73	152	135	144	260	226	1614	
	Alwen (Dee)																		
543758	Minffordd	209	SJ 33 030483	296	1027	106	50	137	21	44	107	39	97	84	89	187	164	1125	
544156	Glan-yr-afon	208	SJ 33 025425	183		119	85 (146)	22	47	95	38	105	111	113	194 (182)	1257			46 14Mar
	Dee																		
544392	Bryneglwyns, Min-y-Rhos	209	SJ 33 147473	247		90	56	108	26	33	105	32 ( 90)	84	111	169	118	1022	32 14Mar	
544636	Vivcd	209	SJ 33 191424	195	1013	71	66	128	29	37	135	30	59	105	108	184 (133)	1085		
544643	Worlds End	209	SJ 33 242481	479	1116	66	50	75	43	23	127	30	81	96	112	151	132	986	
544842	Buabon Mountain	209	SJ 33 237457	498	1091	( 70)	56	97	42	34 (120)	( 34)	( 82)	(100)	(109)	167	152	1063		
544877	Cefn Mawr, Monsanto	209	SJ 33 275423	79		77	35	103	23	29	115	37	42	71	80	132	117	861	34 7Dec
544957	Mountain Lodge	209	SJ 33 258474	335	1074	77	52	96	40	26	115	30	78	99	105	171	142	1031	
544980	Bryn Adda Flat	209	SJ 33 250453	370	1064	72	46	106	35	28	112	35	82	100	90	178	133	1017	
544987	Penycae	209	SJ 33 268453	207	996	90	43	100	30	31	111	30	62	84	88	146	115	930	26 7Dec
545612	Manley Hall	209	SJ 33 350415	38		70	21	74	20	16	116	36	41	68	54	106 ( 83)	705		
	Clywedog (Dee)																		
545870	Aber Sychnant	209	SJ 33 232498	418	1083	( 80)	22	90	43	35	140	36	93	98	108	167	126	1038	
545904	Minera	209	SJ 33 262508	427	1034	( 75)	58	101	41	32	127	38	83	102	113	176	141	1087	



RAINFALL 1982

Number	Station	Co no	Grid reference	Altitude	Av 1941-1970	Rainfall in millimetres												Highest daily fall			
						Jan	Feb	Mar	Apr	May	Jun	Jul	Aug	Sep	Oct	Nov	Dec	Year	mm	date	
WELSH, 0670-- (contd)																					
Dee																					
548023	Dodleston	143	SJ 33	361609	20		44	24	58	23	20	83	56	69	69	60	106	57	669	41	14Jul
548312	Clutton	143	SJ 33	465545	53		41	12	53	26	24	(102)	37	70	62	64	84	73	648	31	14Jul
548681	Chester W.Wks	143	SJ 33	418666	26	667	38	18	58	26	22	85	27	78	66	61	94	60	633	21	14Jul
548798	Chester, Dicksons Drive	143	SJ 33	409677	20		45	25	57	26	30	91	31	87	72	70	93	60	687	22	14Jul
548814	Chester S.Wks	143	SJ 33	393667	5	673	33	21	53	26	28	78	38	69	68	68	97	56	635	29	14Jul
548933	Bretton W.Wks	209	SJ 33	352632	11		36	17	( 54)	25	25	79	38	66	63	54	87	55	599	30	14Jul
549218	Hawarden Bridge	209	SJ 33	314694	5	706	38	23	69	23	24	79	37	68	67	50	102	66	646	30	14Jul
549265	Mold	209	SJ 33	256663	153	834	64	25	84	24	30	105	29	72	76	72	135	72	788	28	14Mar
Coastal																					
549620	Ness Gardens	143	SJ 33	303754	30	718	43	23	70	24	27	73	32	76	65	58	106	60	657	25	14Jul
549621	*Ness Gardens No.2	143	SJ 33	303754	30		( 48)	25	74	25	29	75	34	80	67	61	109	63	690		
549669	Heswall	145	SJ 33	271812	76		46	26	62	27	27	73	30	74	61	65	117	( 75)	683		

NORTH WEST WATER AUTHORITY AREA

HYDROMETRIC AREA 0680

Coastal																			
550167	Crosshill Res.	145	SJ 33	280842	65	43	26	65	27	30	77	33	100	69	59	94	84	707	27 14Jul
550239	Bidston	145	SJ 33	287899	60	40	26	62	25	31	73	24	87	65	53	98	90	674	19 7Dec
550578	Port Sunlight, Estate Nursery	145	SJ 33	336842	15	52	36	71	26	(32)	77	32	92	72	75	102	92	759	(24 14Jul)
550660	Sutton Hall P.Sta.	143	SJ 33	372758	38	48	25	62	21	21	87	35	94	75	83	100	76	727	24 14Jul
Gowy (Coastal)																			
551010	Waverton, Greenfield Road	143	SJ 33	458646	34	49	22	61	25	26	86	23	68	66	60	94	64	644	20 7Dec
551123	Barrowmore	143	SJ 33	474691	35	50	24	65	25	24	92	23	70	62	66	97	--	---	(25 25Jun)
551163	Delamere, Linnere	143	SJ 33	548704	85	48	(26)	73	23	26	109	30	89	69	84	110	81	768	
551169	Eddisbury Fruit Farm	143	SJ 33	534702	99	51	24	71	22	29	94	26	82	70	77	106	71	723	21 25Jun
551208	Mouldsworth P.Sta.	143	SJ 33	504704	40	51	23	63	20	25	83	22	75	61	59	101	56	639	(22 25Jun)
551371	Stoak Polluta Control Wks	143	SJ 33	421743	8	44	25	62	21	23	66	23	65	74	59	92	71	625	18 20Sep
551401	Ellesmere Port Refinery	143	SJ 33	428756	5	44	--	--	--	--	--	--	--	--	--	--	--	---	(9 8Jan)
Weaver																			
551705	Cholmcndeleay, Weaver Farm	143	SJ 33	552511	91	51	12	58	21	28	81	41	64	60	70	(94)	62	642	
552375	Mere Farm	143	SJ 33	692410	126	45	17	82	41	24	86	33	80	86	74	80	64	712	23 24Sep
552981	Reaseheath Hall	143	SJ 33	648542	40	62	(10)	(65)	(23)	28	85	30	73	69	55	82	67	649	
553154	Hurleston	143	SJ 33	621552	61	55	11	67	24	24	(75)	30	67	66	55	86	78	638	27 7Dec
Valley (Weaver)																			
553237	Radway Green	143	SJ 33	776542	78	56	14	68	27	(29)	116	39	82	80	52	88	61	712	33 2Jun
Weaver																			
553563	Worleston S.Wks	143	SJ 33	665574	34	45	11	62	22	25	71	29	64	62	50	77	65	583	21 7Dec
Ash Brock (Weaver)																			
553671	Delamere P.Sta.	143	SJ 33	562677	91	53	25	77	25	32	106	28	85	64	88	110	82	775	20 7Dec
553821	Tiresford	143	SJ 33	556613	74	52	16	63	26	18	81	27	71	63	79	86	68	650	22 7Dec
553849	Eaton P.Sta.	143	SJ 33	569635	87	51	21	68	24	23	117	23	81	62	83	101	83	737	21 7Dec
Weaver																			
554163	Northwich, Hunts Lock	143	SJ 33	656729	14	(53)	24	63	19	26	(117)	(29)	93	58	(63)	(92)	(91)	728	
Dane (Weaver)																			
554503	Bosley Res.	143	SJ 33	927654	180	70	24	88	31	19	139	23	114	89	64	99	82	842	31 25Jun
554568	Bosley Lock	143	SJ 33	905670	160	81	19	84	33	23	130	23	105	(90)	66	106	(87)	847	
554637	Biddulph Grange	143	SJ 33	892592	160	75	25	101	39	26	133	37	107	93	70	115	87	908	32 25Jun
554723	Congleton S.Wks	143	SJ 33	853635	75	61	23	81	20	27	(107)	24	91	(84)	(50)	90	(80)	738	(29 7Dec)
554941	Cranage, Hall Hospital	143	SJ 33	749682	55	48	15	67	20	21	141	41	80	67	(48)	82	(65)	695	31 8Jun
Wheelock (Dane)																			
555208	Now Cop P.Sta.	143	SJ 33	843577	140	75	18	83	34	(25)	(94)	32	85	88	57	99	68	758	
555309	Red Bull S.Wks	143	SJ 33	829551	114	58	21	(81)	29	22	99	41	84	83	57	101	60	736	
Wincham (Weaver)																			
Wade (Wincham)																			
556423	Windyharbour	143	SJ 33	829701	91	55	16	76	26	21	124	29	95	84	48	92	81	747	22 7Dec
556432	Brode Hall Farm	143	SJ 33	817696	79	54	16	77	22	21	144	29	84	84	55	87	75	748	38 4Jun
556550	Lostock Gralam	143	SJ 33	682743	23	49	23	78	17	26	(114)	29	91	55	59	86	88	715	26 7Dec
Weaver																			
556720	Winnington	143	SJ 33	643747	20	53	20	70	15	27	(125)	30	74	60	58	92	76	700	23 14Jul
556725	Northwich S.Wks	143	SJ 33	639742	14	51	21	77	18	(24)	107	26	91	64	59	92	76	706	21 7Dec
Coastal																			
557285	Weston Point	143	SJ 33	495814	6	43	29	67	20	26	86	22	82	71	71	91	78	686	(21 40Oct)
557448	Appleton Res.	143	SJ 33	602845	30	39	27	80	14	35	97	30	96	97	57	108	(84)	764	

HYDROMETRIC AREA 0690

Goyt (Mersey)																			
558021	Goytsclough	113	SK 43	011733	358	(135)	47	175	--	--	--	--	--	--	--	--	--	---	
558030	Goytshead	113	SK 43	012748	282	129	43	178	45	45	(140)	30	178	127	84	173	167	1339	30 14Mar
558059	Longhill	113	SK 43	031752	424	140	52	182	54	(44)	(140)	24	163	130	84	175	150	1338	
558082	Oldfield	113	SK 43	012777	250	121	39	152	42	38	149	27	164	128	80	172	129	1241	31 25Jun
558291	Chapel Res.	113	SK 43	069794	347	(125)	35	132	41	29	153	8	155	(70)	(80)	159	128	1115	
Sett (Goyt)																			
558446	Oaken Clough	113	SK 43	064860	381	(100)	25	125	35	(42)	172	15	(150)	90	69	(140)	101	1064	
558486	Upper Moor	113	SK 43	067879	415	(110)	35	(130)	--	--	--	--	--	--	--	--	--	---	
558489	Kinder Filters	113	SK 43	054880	244	100	30	119	53	43	151	22	158	103	78	140	111	1108	32 25Jun
558530	Leygatehead Moor	113	SK 43	054894	466	(105)	35	125	--	--	--	--	--	--	--	--	--	---	
558533	Middle Moor	113	SK 43	049887	357	(101)	35	117	--	--	--	--	--	--	--	--	--	---	
Goyt (Mersey)																			
558668	Marple	144	SJ 33	961884	158	72	25	104	37	(31)	108	20	116	89	56	109	91	858	



## RAINFALL 1982

Number	Station	Co no	Grid reference	Av Alti- tude -1970 m mm	Rainfall in millimetres													Highest daily fall			
					Jan	Feb	Mar	Apr	May	Jun	Jul	Aug	Sep	Oct	Nov	Dec	Year	mm	date		
NORTH WEST, 0690-- (contd)																					
Etherow (Goyt)																					
558712	Longside Moss	113	SE 44	131009	451	1547	140	59	178	50	63	182	21	202	122	115	238	193	1563		
558762	Pikenaze Moor	113	SE 44	112004	320	1469	(130)	46	--	--	--	--	--	--	--	--	--	--	--		
558777	Pikenaze	113	SE 44	097002	320	1298	118	45	--	--	--	--	--	--	--	--	--	--	--		
558790	Upper Heyden	113	SE 44	098034	518	1806	(145) ( 65)	--	--	--	--	--	--	--	--	--	--	--	--		
558843	Woodhead Res.	113	SK 43	078993	203	1303	123	44	146	42	52	155	25	224	106	99	182	167	1365		
558857	Near Broadslate	144	SE 44	055027	507	1674	117	55	--	--	--	--	--	--	--	--	--	--	--		
558877	Span Gutter	113	SK 43	058999	466	1410	125	44	--	--	--	--	--	--	--	--	--	--	--		
558927	Clough Edge	113	SK 43	066970	443	1426	128	36	131 ( 40)	54	134	30	236	102	104	180	160	1335			
558944	Torside Res.	113	SK 43	055984	204	1328	112	35	129	35	45	141	18	209	99	87	142	126	1178	32	17Aug
558953	Rhodes Wood Res.	113	SK 43	042981	166	1297	104	32	127	35	42	134	19	204	100	80	133	116	1126	33	17Aug
558972	Bottoms Res.	113	SK 43	023972	153	1107	100	33	122	--	--	--	--	--	--	--	--	--	--	27	14Mar
Ogden (Etherow)																					
558988	Boar Flat	113	SE 44	019002	343	1320	119	37	134	41	48	140	24	221	115	100	149	127	1255		
559015	Arnfield Moor	113	SK 43	032995	358	1315	118	36	--	--	--	--	--	--	--	--	--	--	--		
559024	Arnfield Res.	113	SK 43	012972	156	1071	99	29	119	25	43	134	17	178	95	67	131	115	1052	34	25Jun
Etherow (Goyt)																					
559094	Swineshaw W.Wks No.1	113	SK 43	044958	223	1130	98	35	116	38	47	137	22	175	94	85	120	107	1074	27	26Aug
559125	Hurst Res.	113	SK 43	053939	195	1200	103	37	133	--	--	--	--	--	--	--	--	--	--		
559210	Glossop S.Wks	144	SK 43	003946	117	1065	90	32	121	29 ( 39)	(150)	13	203 ( 85)	71	136	117	1086			38	25Jun
Tame (Goyt)																					
559444	Ox Hey	144	SD 34	986104	311	1445	119	68	196	50	59	207	27	196	101 (110)	245	189	1567		77	25Jun
559483	Broadhead Noddle	144	SD 34	996102	261	1392	105	59 (177)	46	54	213	25	188	88	105	228 (174)	1462			74	25Jun
559561	Saddleshworth Canal	144	SD 34	998067	175	1279	101	46	127	31	33	140	19	168	102	79	168	129	1143		
559585	Greenfield S.Wks	144	SD 34	992042	152	1190	98	40	145	37	40	139	19	166	100	94	173	143	1194	58	25Jun
Greenfield (Tame)																					
559638	Dove Stone Res.	144	SE 44	022043	221		111	56	170	49	43	164 ( 23)	202	110	119 (188)	173	1408			48	17Aug
Chew (Greenfield)																					
Tame (Goyt)																					
559762	Lower Swineshaw Res.	144	SK 43	004994	270	1161	108	36	127	30	44	142	21	207	103	92	134	132	1176	49	25Jun
559769	Brushes Filters	144	SJ 33	993990	188	1141	98	34	120	31	44	158	18	203	96	88	130	127	1147	55	25Jun
559891	Godley Res.	144	SJ 33	967954	145	965	77	26 (110)	23	33	130	20	183	106 ( 65)	115	83	971				
559957	Denton S.Wks	144	SJ 33	921935	58	865	68	24 (101)	22	38	128	17	176	84	58	106	95	917		38	4Aug
559968	Denton Res.	144	SJ 33	913956	93	944	68	24	103	20	30	124	23	162	74	64	111	102	905	26	25Jun
Micker (Mersey)																					
560039	Lyme Park	143	SJ 33	971837	205	942	77	29	105	43	34	118	26	156	101	60	116	115	980	( 27	25Jun)
Mersey																					
560321	East Didsbury, Parrs Wood	144	SJ 33	857905	38		60	23	95	18	31	110	19	122	70	59	111	101	819	( 21	25Jun)
560377	Audenshaw Res.	144	SJ 33	912972	91	985	68	25	114	22	33	117	25	167	71	66	117	102	927	38	17Aug
560423	Fallowfield, Platt Fields Park	144	SJ 33	852943	36	853	61	26	99	20	26	118	28	139	71	58	121 ( 98)	865			
560556	Sale, Carrington Lane	144	SJ 33	765928	22	823	52	27	88	21	27	131	23	116	70	53	113	98	819	33	25Jun
Irwell (Mersey)																					
560630	Stake Brook	146	SD 34	872247	343	1370	93	59	170	37	70	178	18	172	78	89	215	158	1337	45	14Mar
560670	Sheephouse Res.	146	SD 34	876219	297	1521	117	80	205	40	71	208	21	176	84	109	237 (197)	1545		51	14Mar
560705	Cragg Res.	146	SD 34	847198	404	1543	116	80	177	34	63	225	19	181 ( 86)	120	204	194	1499			
560711	Cowpe Res.	146	SD 34	843204	282	1546	107	78	188	37	64	229	22	200	84	104	224	189	1526	69	5Jun
560727	Clough Bottom Res.	146	SD 34	845269	312	1298	110	66	166	35	62 (159)	15	181	84	104	221	178	1381		50	14Mar
560731	Clough Bottom Res.No.2	146	SD 34	837271	328	1290	111	58	153	31	62	173	19	175	90	96	216	180	1364		
Lime (Irwell)																					
560823	Clowbridge Res. No.1	146	SD 34	824281	283	1314	108	62	165	32	70	144	12 (175)	85	97	225	225	1400			
560852	Greenfold Res. No.2	146	SD 34	829264	312	1311	109	61	164	30	64	172	17	173	86	102	224	210	1412		
Ogden (Irwell)																					
560919	Calf Hey	146	SD 34	742225	335		125	78	187	37	86	170	21	179	106	129	216	196	1530		
560942	Holden Wood No.2	146	SD 34	767224	195	1427	112	75	185	36	77	177	20	184	96	105	225	203	1495	50	14Mar
Musbury (Ogden)																					
560985	Musbury Valley	146	SD 34	770213	229	1412	--	--	--	--	--	--	--	--	--	--	223	195	---		
Irwell (Mersey)																					
561033	Scout Moor Res. No.3B	146	SD 34	828198	404	1585	120	83	193	42	68	189	25	218	91	123	229	225	1606	50	14Mar
561045	New Hall Filter Sta.	146	SD 34	807197	244	1317	97	64 (166) ( 36)	60	163	19	187 ( 82)	92	182 (163)	1311					48	14Mar
561272	Bury S.Wks	144	SD 34	804078	67	1036	72	38	133	30	47	133	20	165	72	71	150	135	1066	40	4Aug
Roch (Irwell)																					
561285	Upper Chelburn	144	SD 34	952185	221	1311	115	68	177	45	57	195	21	185	--	--	--	--	---	43	14Mar
561288	Lower Chelburn	144	SD 34	949187	197	1298	112	67	181	44	59	200	26	183	83	106	210	191	1462	43	14Mar
561301	Blackstone Edge	144	SD 34	966182	387	1316	104	59	167	41	55	206	28	174	81	103	194	187	1399	49	25Jun
561307	Broadhead	144	SD 34	969171	404	1262	88	58	155	39	56	213	28	168	68	104	182	166	1325	61	25Jun
561349	Longden End	144	SD 34	957140	229	1333	103	55	169	45	58	172	28	166	76	95	207	164	1338	( 45	14Mar)
561360	Hollingworth Lake	144	SD 34	942150	182	1212	95	53	170	39	54	162	22	159	71	89	193	155	1262	44	14Mar
Beal (Roch)																					
561439	Brushes Clough	144	SD 34	956097	287	1311	97	45	155	39	40	168	32	171	86	102	184	152	1271	45	17Aug
561463	Cold Greave	144	SD 34	967124	255	1288	88	52	166	41	51	200	30	165	83	98	206	147	1327	60	25Jun
561467	Kitcliffe	144	SD 34	960123	233	1294	86	50	162	41	51	183	30	165	79	95	199	145	1286	43	25Jun
Roch (Irwell)																					
561549	Watergrove Res.	144	SD 34	910183	245	1327	109	52	168	40	55	159	17	185	80	99	196	180	1340	43	14Mar
561569	Hamer Pasture Res.	144	SD 34	897161	232	1279	107	55	166 ( 42)	52 (136)	--	--	--	--	--	--	--	---		42	14Mar
561612	Cown Res.	144	SD 34	881185	232	1512	119	61	175	46	61	164	19	197	79	105	226	199	1451	46	14Mar
561659	Spring Mill Res.	144	SD 34	875168	212	1442	(112) ( 58)	(170) ( 43)	( 58)	(160)	21	187	81	95	213	192	1390			17Aug	
561698	Rochdale, Roch Mills S.Wks	144	SD 34	883124	110	1134	87	48	150	36	48	153	17	147	80	78	171	145	1160	39	14Mar
561795	Naden Res.	144	SD 34	858163	230		--	56	168	41	56	207	19	173	81	91	187	183	---	43	14Mar
561819	Ashworth Moor Res.	144	SD 34	832157	292		97	52	138	36	58	190	16	163	74	86	159	156	1225	36	17Aug
Bradshaw (Irwell)																					
562065	Brown Lowe	146	SD 34	682193	366	1438	96	65	(165) ( 58)	( 84)	141	14	185	89	99	219	166	1381			
562070	Clough	146	SD 34	687187	328	1478	113	77	171	59	88	141	27	216	112	108	201	187	1500		
562078	Cranberry Moss	146	SD 34	709189	299	1414	107	71	175	49	81	138	24	195	110	104	206	177	1437		
562085	Top o'th' Brow	146	SD 34	709171	285	1528	115	76	185	49	79	129	19	199	108	107	215	203	1484		
562095	Entwistle	146	SD 34	724173	213	1419	111	71	179	46	78	138	17	204	101	107	210	197	1459	53	14Mar
562098	Uglov	146	SD 34	749210	332	1417															



## RAINFALL 1982

Number	Station	Co no	Grid reference	Altitude	Av 1941-1970	Rainfall in millimetres												Highest daily fall	
						Jan	Feb	Mar	Apr	May	Jun	Jul	Aug	Sep	Oct	Nov	Dec	Year	mm
NORTH WEST, 0690-- (contd)																			
562138	Moorside	146	SD 34	738184	259 1369	99	65	166	46	71	167	21	207	89	96	185	168 1380	50 14Mar	
562149	Wayoh	146	SD 34	734163	185 1414	110	63	177	42	73	127	18	212	91	100	200	177 1390		
Eagley (Bradshaw)																			
562262	Bromiley Heys	146	SD 34	665174	282 1450	105	77	153	49	78	131	30 (212)	115	108	191	178 1427	48 14Mar		
562302	Eagley	146	SD 34	700148	166 1472	115	65	168	52	70	139	27	205	105	103	207 202 1458			
562308	Holden's Farm	146	SD 34	686171	291 1421	113	72	165	53	81	133	25	217	112	109	200 194 1474	44 14Mar		
562319	Longworth	146	SD 34	692161	235 1447	(115) (70)	187 (55)	87	133	37	215	120 (110)	215	225 1569					
562322	Delph	146	SD 34	704156	216 1459	116	71	168	51	77	130	25	210	103	113	208 216 1488	38 14Mar		
562340	Springs	146	SD 34	692142	247 1536	115	69	164	50	68	146	25	239	109	106	210 207 1508			
562360	Bolton	144	SD 34	724116	107	95	52	137	41	64	130	20	163	79	78	150 (158) 1167	40 14Mar		
562400	Smithills Hall	144	SD 34	699118	157 1264	101	56	145	46	63	130	25	187	88	79	159 162 1241			
Bradshaw (Irwell)																			
562485	Harpers Farm	144	SD 34	668114	266 1232	93	55	134	45	57	148	22	197	89	86	158 174 1258	38 14Mar		
562505	Bolton, Heaton Res.	144	SD 34	687096	152 1201	80	54	131	43	59	134	20	173	77	73	148 158 1150			
Irwell (Mersey)																			
562655	Ringley S.Wks	144	SD 34	768048	46 1004	63	34	110	31 (38)	146	21	146	72	74	128	127 990	39 25Jun		
562697	Prestwich S.Wks	144	SD 34	801032	46 1037	61	33	104	31	40	153	24	144	72	68	122 120 972			
Irk (Irwell)																			
562871	Trub S.Wks	144	SD 34	880095	134 1067	80	43	131 (35)	(47)	111	21	127	74	77	176 (130)	1052	27 14Mar		
562989	Heaton Park Res.	144	SD 34	824047	108 1039	78	39	117	--	--	--	--	--	--	--	---			
562991	Heaton Park	144	SD 34	826043	99 1047	66	34	122	21	46	139 (26)	(164)	70	72	136	123 1019	(34 4Aug)		
Irwell (Mersey)																			
Medlock (Irwell)																			
563104	Strine Dale Res.No.4	144	SD 34	955062	213	96	44	145	39	38	146	36	167	81	87	168 136 1183	47 17Aug		
563162	Oldham, Alexandra Park	144	SD 34	931039	167 1142	79	39	128 (30)	32	(126)	28	161	71	78	175	129 1076			
Irwell (Mersey)																			
563381	Weaste S.Wks	144	SJ 33	795980	21 891	53	27	90	21	28	116	29	131	61	59	105 106 826	30 25Jun		
563420	Eccles S.Wks	144	SJ 33	759974	22 866	52	28	85	23	30	119	25	134	67	64	107 104 838		29 17Aug	
Worsley (Irwell)																			
563503	Swinton S.Wks	144	SD 34	773003	44 913	55	29	98	24	31	119	22	165	72	77	114 114 920	31 17Aug		
Irwell (Mersey)																			
563598	Davyhulme S.Wks	144	SJ 33	756962	22 844	49	26	99	23	30	112	28	123	64	59	109 102 824	28 17Aug		
Glaze (Mersey)																			
563740	Platt Bridge S.Wks	144	SD 34	609025	28 983	53	43	111	23	58	118	19	116	73	74	109 123 920	34 14Mar		
563935	Leigh S.Wks	144	SJ 33	661992	20 873	43	29	89	20	35	129	25	118	66	62	108 109 833		36 5Jun	
564153	Leigh, Bedford P.Sta.	144	SD 34	668000	22 911	46	32	104	22	29	132	24	121	66	63	107 117 863	39 5Jun		
Sinderland (Mersey)																			
564401	Wythenshawe Park	144	SJ 33	812896	33	57	26	100	19	25	115	16	117	63 (60)	107	89 794	21 7Dec		
564419	Ringway Met.Office	144	SJ 33	821849	75 819	49	22	90	21	33	113	18	111	63	60	96 94 770			
Bollin (Mersey)																			
564568	Twelve Ashes	143	SJ 33	967712	275 1102	92	30	118	47	28	141	25	157	106	78	120 108 1050	29 25Jun		
564572	Trentabank Res.	143	SJ 33	962712	263 1088	87	32	120	49	30	138	27	164	109	83	130 115 1084		32 25Jun	
564577	Messitt Hill	143	SJ 33	963706	384 1093	(90)	22	(120)	(48)	20	115	20	137	90	61 (130)	(110) 963	30 4Aug		
564594	Bottoms Res.	143	SJ 33	944715	201 979	80	31	100	42	22	120	25	165	98	76	122 101 982		29 4Aug	
564708	Macclesfield	143	SJ 33	911741	152 915	81	23	100	41	30	120	22	139	95	64	112 90 917	29 4Aug		
564768	Prestbury S.Wks	143	SJ 33	897782	98 849	63	25	100	33	36	121 (25)	112	86	63	104	96 864			
Dean (Bollin)																			
564841	Lamaload Res.	143	SJ 33	968755	267 1076	86	35	131	44	31	125	34 (150)	122	71	133	119 1081	31 25Jun		
564865	Rainow	143	SJ 33	947751	248 967	(77) (30)	121	46	35	120	31	149	111	81	133	108 1042			
Bollin (Mersey)																			
565260	Knutsford, Lime Cottage	143	SJ 33	757783	65 841	49	23	87	20	30	125	31	102	65	58	91 94 775	22 7Dec		
565547	Dunham Massey S.Wks	144	SJ 33	726875	17 816	38	22	92	16 (32)	119	27	112 (63)	57	93	93	764			
Sankey (Mersey)																			
565995	Roorkery S.Wks	145	SJ 33	485999	33 910	35	43	83 (28)	33	107	34	109	73	87	111	111 854	28 17Aug		
566158	St Helens	145	SJ 33	488938	76	(49)	40	--	--	--	--	--	--	--	--	---		11 5Feb	
566159	Prescot	145	SJ 33	472935	86 913	46	38 (78)	(25) (34)	96	30 (98)	75	--	--	--	--	---	28 17Aug		
566587	Bewsey Bridge	143	SJ 33	590895	9	38	25	81	18	42	84	29	115	67	72	98 92 761			
566600	Sankey Bridges, Gateworth S.Wks	143	SJ 33	582871	5	36	24	82	17	35	78	25	103	58	73	101 86 718	21 14Mar		
566652	Great Sankey	143	SJ 33	551889	20 835	44	26	73	17	33	91	24	112	69	68	97 89 743		25 17Aug	
Ditton (Coastal)																			
567185	Liverpool, South S.Wks	145	SJ 33	434874	17	54	32	72	24	28	78	27	91	77	72	102 107 764	23 20Sep		
567263	Pex Hill Res.	145	SJ 33	500888	69 868	53	38	75	22	40 (90)	29	89	66	75	98	83 758		18 7Dec	
Coastal																			
567423	Aigburth	145	SJ 33	384852	12	40	28	63	21	24	73	30	79	62	64	90 83 657	22 14Jul		
567566	Liverpool, Breckside Park	145	SJ 33	375927	40 814	52	34	64	27	33	81	24	91	70	66	116 94 752		21 20Sep	
Alt (Coastal)																			
567802	Liverpool, Knotty Ash	145	SJ 33	411915	32 915	48	39	72	27	37	76 (29)	102	74	75	120	108 807	25 20Sep		
567865	Liverpool, North S.Wks	145	SJ 33	393965	18	--	--	--	--	--	-- (80)	83	78	109 (79)	---	---			
567921	Knowsley Water Treatment Wks	145	SJ 33	439971	42	30	36	62	27	28	98	25	97	72	73	104 95 747	20 5Oct		
568146	Melling P.Sta.	145	SD 34	393009	24 804	43	36	72	29	24	69	31	95	68	69	108 91 735		24 14Mar	
Downholland (Alt)																			
568364	Pine Jane P.Sta.	146	SD 34	329088	3	44	30	94	33	33	82	28	105	71	90	117 99 826	29 14Mar		
568454	Aughton Met.Office	146	SD 34	394063	54	45	31	84	35	31	75	34	87	72	86	113 102 795		27 4Oct	
Alt (Coastal)																			
568594	Formby, Hightown	145	SD 34	294044	8 818	47	32	80	30	36	86	32	98	66	78	112 92 789	27 14Mar		
Coastal																			
568653	Formby Golf Club	145	SD 34	289084	3 851	35	29	84	31	30	82	34	112	64 (78)	117	96 792	26 14Mar		



RAINFALL 1982

Number	Station	Co no	Grid reference	Av Alti- tude -1970 m mm	Rainfall in millimetres													Highest daily fall		
					Jan	Feb	Mar	Apr	May	Jun	Jul	Aug	Sep	Oct	Nov	Dec	Year	mm	date	
HYDROMETRIC AREA 0700																				
Fine Janes (Coastal)																				
569112	Southport, York Road	145	SD 34	331161	7	60	33	90	42	31	94	47	103	68	103	124	107	902	37	40Oct
569322	Crossens P.Sta.	146	SD 34	378206	5 824	55	40	95	38	38	117	51	107	60	129	130	104	964		
569435	Holmeswood, Wiggins Lane	146	SD 34	425164	4	--	--	--	--	--	--	--	--	--	--	116	107	---	21	7Dec
569436	Holmeswood P.Sta.	146	SD 34	424162	5	47	33	106	34	44	87	32	111	67	125	126	(114)	926	44	40Oct
569585	Southport	145	SD 34	371207	5 836	58	41	98	38	39	103	52	107	( 61)	140	128	113	978	44	40Oct
Coastal																				
569644	Hesketh Bank	146	SD 34	425221	9	52	38	98	30	41	147	37	107	62	146	127	103	988	34	26Jun
Douglas																				
569698	Scotchmans Post	146	SD 34	661146	434 1378	102	67	140	42	57	156	30	208	111	103	174	164	1354	40	14Mar
569708	Lower Rivington Res.	146	SD 34	631126	134 1122	72	55	133	33	52	120	19	159	102	84	156	146	1131		
569846	Worthington W.Wks	144	SD 34	580102	69 1014	60	46	120	33	56	115	14	142	91	86	133	134	1030	37	14Mar
570027	Wigan, Mesnes Park	144	SD 34	577066	39 963	48	44	110	27	57	110	25	134	78	83	123	125	964	29	14Mar
570230	Hoscar S.Wks	146	SD 34	481113	30	52	38	106	29	43 ( 96)	30	122	75	116	144	124	975	36	50Oct	
Tawd (Douglas)																				
570327	Lathom Park	146	SD 34	460087	55	--	--	( 96)	33	33	96	32	126	77	110	(131)	114	---	---	---
Douglas																				
570385	Mawdesley, Hall Lane	146	SD 34	494150	18	42	34	( 88)	30	44	106	46	112	66	115	117	108	908	35	40Oct
570438	Dark Lane P.Sta.	146	SD 34	428088	41 929	49	36	99	34	40	87	26	106	82	103	138	122	922	32	40Oct
Yarrow (Douglas)																				
570580	Stones House	146	SD 34	621163	195 1167	79	61	125	37	59	128	22	173	97	89	154	139	1163	38	14Mar
570584	Horde Stoops	146	SD 34	650154	325 1278	90	69	150	44	70	127	31	195	111	111	178	167	1343	( 40	14Mar)
570587	Brown Hill	146	SD 34	635157	222 1197	83	64	134	39	64	136	24	170	106	90	163	145	1218		
570619	Great Hill	146	SD 34	646190	378 1331	94	67	136	45	72	121	26	201	104	95	189	155	1305	---	---
570625	Round Loaf	146	SD 34	632184	296 1226	79	52	119	38	66	97	28	141	104	90	155	134	1103	---	---
570626	Coppice Stile	146	SD 34	627191	268 1185	73	54	116	39	66	121	32	162	93	92	134	123	1105	---	---
570787	Common Bank S.Wks	146	SD 34	567176	53 982	58	46	113	33	66	103	17	122	77	80	136	111	962	36	14Mar
Coastal																				
571399	Hutton Grammar School	146	SD 34	497265	20	64	40	109	--	--	--	--	--	--	--	--	--	---	37	14Mar
571405	Longton	146	SD 34	484258	17	60	36	105	28	55	158	25	103	63	119	128	113	993	35	14Mar
HYDROMETRIC AREA 0710																				
Ribble																				
571896	Stainforth Town Head	105	SD 34	822675	206	127	57	154	24	68	129	13	--	--	--	--	--	---	33	14Mar
571959	Low Paley Green	105	SD 34	791643	165	125	58	142	20	67	156	15	151	79	87	180	143	1223	48	6Jun
572093	Holden Moor No.27	146	SD 34	765589	316 1429	(130)	78	180 ( 25)	80	159	21	178	87	--	--	--	--	---	---	---
572147	Long Preston	105	SD 34	835583	155	108	61	157	22	63	136	17	170	65	79	192	186	1256	44	17Aug
572394	Barnoldswick	146	SD 34	878458	223 1193	109	55	166	29	69	189	22	182 ( 77)	( 89)	211 (198)	1396	---	---	---	
572414	Barnoldswick S.Wks	146	SD 34	878479	134	( 97)	53	150	22	66	156	16	175	81	81	180	177	1254	47	14Mar
572437	Greenber Field	146	SD 34	887483	145 1023	94	47	139	21 ( 58)	155	20	175	85	80	172	(160)	1206	---	---	---
572468	Horton-in-Craven, Horton Hall	146	SD 34	852504	134	96	51	137	18	53	161	18	163	70	77 (170)	(163)	1177	41	14Mar	
572588	Tosside No.33	146	SD 34	766563	268 1313	(125)	73	167 ( 25)	70	150	20	197	83	107	--	--	---	---	---	---
572589	Tosside	146	SD 34	767561	266	--	--	--	--	--	--	--	--	--	--	233 (240)	---	---	---	---
572643	Lower Flass	146	SD 34	795530	174	114	60	149	20	66	155	15	167	83	77 (198)	177	1281	---	---	---
572865	Rimington, The Hawthorns	146	SD 34	802455	147	120	59	134	25	65	188	10	194	83	88	194	180	1340	45	6Jun
572926	Grindleton, Pinewood Cottage	146	SD 34	747477	232	147	67	154	30	80	179	15	206	98	89	220 (204)	1489	---	---	---
573106	Chatburn	146	SD 34	761433	94 1152	116	55	130	25	61	192	12	187	73	83	181	160	1275	49	17Aug
Hodder (Ribble)																				
573197	Red Syke No.36	146	SD 34	685604	393 1871	(170)	115	201 ( 30)	81	169	35	234	134	195	278	366	2008	---	---	---
573205	White Hill No.30	146	SD 34	677585	521 2038	(200)	114	218 ( 35)	117	170	54	312	164 (210)	313	409	2316	---	---	---	---
573208	Lamb Hill No.3	146	SD 34	688592	405 1859	(200)	110	212 ( 30)	121	161	55	305	147	199	296	369	2205	---	---	---
573218	Saddle Hill No.16A	146	SD 34	690579	427 2014	(180)	110	192 ( 35)	128	156	63	301	155	--	--	--	---	---	---	---
573224	Catlow No.4A	146	SD 34	705591	251 1713	(180)	95	212 ( 25)	99	154	29	215	123	148	283	335	1898	---	---	---
573242	Parks Clough No.40	146	SD 34	720587	277 1491	(150)	78	177 ( 20)	87	134	22	185	95	--	--	--	---	---	---	---
573265	Swire Clough No.25A	146	SD 34	725594	363 1603	(150)	91	200 ( 30)	96	126	24	181	99	--	--	--	---	---	---	---
573272	Holme House No.19	146	SD 34	725571	183 1521	(150)	82	177 ( 30)	86	95	25	173	95	110	--	--	---	---	---	---
Dob Dale (Hodder)																				
573290	Brown Hill No.43	146	SD 34	756602	277 1502	(150)	85	188 ( 30)	92	154	24	187	96	--	--	--	---	---	---	---
573296	Knotteranum No.26	146	SD 34	737606	366 1707	(180)	97	187 ( 35)	106	140	34	193	123	--	--	--	---	---	---	---
573302	Dobdale No.28	146	SD 34	747592	244 1415	(150)	73	172 ( 30)	76	145	20	189	87	115	234 (250)	1541	---	---	---	---
573306	Tenters No.42	146	SD 34	757588	328 1478	(150)	75	167 ( 30)	85	145	22	195	90	--	--	--	---	---	---	---
573308	Bottoms No.6	146	SD 34	748585	263 1465	(150)	75	175 ( 30)	86	146	24	195	94	110	224	256	1565	---	---	---
573318	Far Barn No.22A	146	SD 34	746572	206 1457	(150) ( 75)	(175)	( 30)	80	136	23	178	76	--	--	--	---	---	---	---
Hodder (Ribble)																				
573337	Stocks Res. No.10	146	SD 34	719550	201 1554	182	83	201	38	92	153	21	219	103 (103)	288	267	1750	---	---	---
573338	Stocks Res. No.21D	146	SD 34	717548	192 1557	164	76	182	30	86	158	22	210	92	104	254	219	1597	55	17Aug
573340	*Stocks Res. No.21G	146	SD 34	717547	189	161	75	181	29	86	159	22	211	93	104	248	220	1589	55	17Aug
573344	Slaidburn, Stocks Res. No.11	146	SD 34	716548	192 1529	167														



RAINFALL 1982

Number	Station	Co no	Grid reference	Altitude m	Av -1970 mm	Rainfall in millimetres												Highest daily fall	
						Jan	Feb	Mar	Apr	May	Jun	Jul	Aug	Sep	Oct	Nov	Dec	Year	mm
NORTH WEST, 0710-- (contd)																			
573695	Brennand No.2	146	SD 34 631551	251		(200)	99	181	( 30)	102	160	46	265	139	180	289	(250) 1941		
573709	Swine Clough No.2	146	SD 34 644543	219		(200)	111	230	( 30)	116	125	36	280	127	--	--	--	---	
573716	Middle Knoll	146	SD 34 654543	393	1777	(200)	126	225	( 30)	118	117	44	259	130	--	--	--	---	
573730	Dunsop House No.1	146	SD 34 655515	136	1707	208	111	221	34	96	154	30	258	118	(144)	286	256	1916	
Hodder (Ribble)																			
573781	Holdron Moss	146	SD 34 606511	396	1939	(220)	123	208	( 35)	105	148	44	281	132	--	--	--	---	
573791	Hareden Fell, Birch Bank	146	SD 34 618493	396	1984	(235)	(111)	203	( 35)	93	200	35	269	129	--	--	--	---	
573796	Langden Brook	146	SD 34 628510	170	1906	204	120	225	38	91	183	36	264	120	167	286	255	1989	62 17Aug
573830	Hareden Valley	146	SD 34 636502	172	1853	219	115	212	42	90	190	32	264	125	157	295	268	2009	65 17Aug
574005	Chipping	146	SD 34 614440	166		156	69	138	32	66	(168)	26	190	90	116	192	196	1439	44 2Jan
574144	Cow Ark	146	SD 34 672453	175		163	72	153	33	73	165	23	213	95	112	219	209	1530	44 17Aug
Calder (Ribble)																			
574217	Causeway Side	146	SD 34 890292	338	1367	103	68	202	26	72	187	18	206	71	85	228	171	1437	( 67 14Mar)
574272	Habergham Eaves	146	SD 34 838308	238	1205	85	47	162	( 20)	67	154	11	166	83	80	185	(160)	1220	
574288	Burnley Waterways Depot	146	SD 34 843319	132		92	50	166	27	67	145	14	165	84	90	203	(153)	1256	
Don (Calder)																			
574332	Entwistle Moor Top	146	SD 34 907335	379	1305	104	48	151	30	68	154	16	193	82	107	206	182	1341	( 44 14Mar)
574339	Swinden Lower	146	SD 34 885334	227	1197	90	43	150	( 29)	64	162	13	189	76	( 90)	190	156	1252	
574364	Shedden	146	SD 34 893301	293	1343	103	67	202	29	70	185	17	(209)	72	84	227	169	1434	( 66 14Mar)
574384	Cant Clough, South	146	SD 34 894306	275	1326	103	66	182	29	71	192	17	213	72	102	237	198	1482	65 4Aug
574389	Cant Clough, North	146	SD 34 890313	273	1292	104	62	190	30	70	188	17	214	72	101	237	195	1480	65 4Aug
Pendle (Calder)																			
574478	Blackmoss Res.	146	SD 34 826414	251	1387	132	62	157	35	73	170	12	228	96	106	224	(217)	1512	( 50 14Mar)
574487	Buttock	146	SD 34 807401	358	1509	159	63	145	39	74	202	19	249	103	124	246	231	1654	58 6Jun
574530	Broodden, Admergill	146	SD 34 854423	210		114	55	144	30	67	169	14	194	92	92	(204)	198	1373	
Colne (Pendle)																			
574611	Laneshaw Res.	105	SD 34 943414	242	1113	72	32	124	27	63	182	20	126	67	65	166	145	1089	47 25Jun
574719	Colne S.Wks	146	SD 34 871394	129	1122	93	40	131	30	61	149	14	160	71	82	183	174	1188	38 14Mar
574743	Poulridge, Lower Res.	146	SD 34 880418	160	1198	102	44	131	31	63	154	24	169	71	90	170	(176)	1225	
574762	Barrowford Res.	146	SD 34 868403	144	1187	101	45	134	33	60	157	22	167	72	89	170	(172)	1222	
Pendle (Calder)																			
574780	Coldwell Res. No.3	146	SD 34 901356	323	1323	114	43	142	26	70	177	24	191	83	86	182	151	1289	37 14Mar
574785	Coldwell Res. No.2	146	SD 34 900362	293	1272	111	42	138	26	68	173	23	185	81	84	177	147	1255	37 14Mar
574843	Nelson S.Wks	146	SD 34 845375	109	1122	98	46	132	28	57	152	11	183	77	72	178	(153)	1187	38 14Mar
Calder (Ribble)																			
574889	Burnley, Wood End Wks	146	SD 34 827355	92		93	35	(134)	22	55	133	13	159	79	76	173	146	1118	38 14Mar
574999	Padiham Park	146	SD 34 789337	93	1109	82	41	(116)	( 24)	54	(130)	13	164	77	64	156	(160)	1081	
575068	Burnley Road Res.	146	SD 34 773296	187	1237	104	56	151	33	69	168	11	177	94	91	196	180	1330	51 5Jun
Hyndburn (Calder)																			
575091	Mitchell's House Res.	146	SD 34 787274	283	1219	106	65	171	39	86	175	18	190	91	(108)	229	210	1488	47 14Mar
575167	Jackhouse Res.	146	SD 34 742262	183		96	58	152	33	75	(190)	( 14)	195	105	111	215	178	1422	
Calder (Ribble)																			
575330	Churn Clough Res.	146	SD 34 785382	241	1233	109	48	130	25	64	170	17	186	86	89	180	167	1271	48 14Mar
575383	Great Harwood, Kebb Farm	146	SD 34 722327	204		109	52	136	30	72	(150)	16	188	90	87	187	170	1287	
Ribble																			
575483	Parsonage Res.	146	SD 34 699321	192	1054	83	42	114	25	60	149	13	169	80	76	153	131	1095	39 14Mar
575514	Copster Green	146	SD 34 675338	94		92	54	128	25	67	180	16	173	96	79	168	153	1231	43 14Mar
575647	Jeffrey Hill	146	SD 34 647402	283	1377	139	64	134	( 33)	61	206	22	238	92	104	210	201	1504	49 17Aug
575662	Longridge, Spade Mill Res.	146	SD 34 620372	110	1159	108	60	125	28	58	203	22	197	82	92	173	158	1306	40 5Jun
575702	Ribchester Institution	146	SD 34 627365	84	1161	95	58	132	31	( 62)	(189)	( 20)	195	88	( 97)	(183)	157	1307	
575752	Alston Res.	146	SD 34 603366	101	1086	100	55	120	30	57	159	23	192	78	96	174	152	1236	38 14Mar
Darwen (Ribble)																			
575933	Earnsdale Res.	146	SD 34 672224	198		103	76	166	( 44)	86	136	19	184	113	116	196	176	1415	
575934	Sunnyhurst Hey Res.	146	SD 34 679221	279	1371	107	79	169	( 43)	88	141	20	(183)	117	118	200	179	1444	
575974	Pickup Bank	146	SD 34 721237	222	1424	97	62	166	37	78	158	15	171	103	(116)	179	165	1347	
576000	Guide Res.	146	SD 34 701257	186	1149	94	58	153	37	75	153	15	187	96	106	197	161	1332	52 5Jun
Roddlesworth (Darwen)																			
576162	Pimms	146	SD 34 652195	301	1409	99	71	136	49	82	116	21	177	102	101	143	162	1259	
576168	Tockholes	146	SD 34 663201	296	1401	106	76	147	48	( 80)	135	25	198	106	116	193	171	1401	
576181	Roddlesworth	146	SD 34 655216	221	1269	77	63	151	41	70	(130)	22	187	113	116	189	151	1310	48 14Mar
576190	Rivington, Gamekeeper's	146	SD 34 640209	259	1264	98	68	128	46	80	129	26	163	110	106	179	156	1289	
Darwen (Ribble)																			
576272	Pleasington Golf Course	146	SD 34 632259	107		93	50	122	26	( 63)	(146)	17	163	80	97	160	139	1156	
576342	Samlesbury, Smithfold S.Wks	146	SD 34 602300	58		79	45	118	27	56	150	20	(165)	69	87	(143)	128	1087	39 14Mar
576397	Preston, Hoghton	146	SD 34 591265	49		74	48	117	28	57	146	21	184	75	91	146	138	1125	40 14Mar
Ribble																			
576577	Haighton Res.	146	SD 34 573352	80	1072	101	60	127	33	57	156	24	175	78	102	167	156	1236	39 14Mar
576634	Preston, Moor Park	146	SD 34 537311	33	1005	79	45	111	30	57	192	30	120	66	112	149	130	1121	45 5Jun
576670	Preston, Ingol	146	SD 34 511326	35		84	47	109	31	( 51)	(180)	22	152	84	104	164	(150)	1178	
HYDROMETRIC AREA 0720																			
Coastal																			
577048	Warton	146	SD 34 403292	15		65	40	94	27	52	137	36	126	72	116	126	109	1000	28 14Mar



RAINFALL 1982

Number	Station	Co no	Grid reference	Av Alti- tude -1970 m mm	Rainfall in millimetres												Highest daily fall	
					Jan	Feb	Mar	Apr	May	Jun	Jul	Aug	Sep	Oct	Nov	Dec	Year	mm date
NORTH WEST, 0720-- (contd)																		
577975	Scorton	146	SD 34	502487 28 1077	107	57	108	22	67	115	33	133	100	126	164	141	1173	33 2Jan
578000	Grizedale Intake	146	SD 34	541496 196 1199	(100)	64	111	39	50	122	54	157	103	150	174	148	1272	
578008	Barnacre Res.	146	SD 34	528481 188 1258	131	51	112	26	63	129	37	159	92	144	179	168	1291	42 2Jan
578082	Calder Intake	146	SD 34	544484 193 1214	(120)	60	115	29	( 55)	114	39	153	99	141	167	145	1237	
Brock (Wyre)																		
578226	Bleasdale Infants School	146	SD 34	573452 174	211	69	(132)	31	69	(141)	32	175	101	134	194	--	---	
578321	Myerscough Coll. of Agric.	146	SD 34	494401 14	89	49	100	29	61	(123)	24	128	79	95	147	132	1056	28 2Jan
578378	Barnsfold Res.	146	SD 34	577416 155 1242	132	63	125	28	59	170	28	173	82	118	181	183	1342	( 39 2Jan)
Wyre																		
578682	St Michaels-on-Wyre	146	SD 34	465411 8 972	96	51	108	27	51	128	27	129	85	105	143	127	1077	31 25Jun
578978	Hambleton	146	SD 34	382415 10	81	48	96	26	49	163	51	(123)	79	113	138	112	1079	54 5Jun
Coastal																		
579082	Preesall P.Sta.	146	SD 34	365465 9 913	87	50	102	22	33	(139)	64	122	82	126	152	123	1102	41 14Jul
579155	Pilling, Abram House	146	SD 34	400482 5	90	50	100	24	37	130	58	121	88	131	152	118	1099	31 14Jul
579215	Nateby	146	SD 34	450462 10	85	45	98	25	54	103	33	113	87	100	139	117	999	28 2Jan
Conder (Coastal)																		
579611	Blea Tarn Res.	146	SD 34	495583 101 1157	128	72	121	24	45	104	38	141	102	136	189	142	1242	
579622	Hazelrigg	146	SD 34	493578 95	116	66	109	21	41	98	45	133	94	127	175	134	1159	41 2Jan
Lune																		
579863	Kelleth Rigg	147	NY 35	664057 305	155	117	161	19	104	(137)	41	133	99	139	241	203	1549	
579867	Langdale Fell	147	NY 35	659032 314	199	133	202	25	134	158	35	161	111	182	305	283	1928	
580037	Tebay, Weather Hill	147	NY 35	624035 285	213	134	193	24	109	128	39	167	102	189	281	275	1854	
580057	Orton, Shallowford	147	NY 35	626083 235	179	149	190	24	104	(128)	58	129	100	153	269	232	1715	59 2Jan
580352	Borrowdale, Crookdale Bridge	147	NY 35	549056 347	(260)	185	234	29	110	156	68	185	158	217	361	317	2280	
580361	High Borrowdale	147	NY 35	569028 238	234	125	179	31	98	162	73	(170)	173	(200)	359	297	2101	
580538	Sedbergh, Arant Haw	147	SD 34	664947 593	(220)	122	170	( 30)	130	153	58	218	(140)	146	--	--	---	
Rawthey (Lune)																		
580664	Ravenstonedale, Fell End	147	SD 34	728969 283	230	118	184	32	122	126	33	237	141	164	280	284	1951	87 2Jan
580712	Ravenstonedale, Adamthwaite	147	SD 34	701998 394	(240)	157	212	38	141	149	33	202	132	170	325	324	2123	
580884	East Baugh Fell	147	SD 34	774925 338	(240)	131	209	30	115	118	22	237	148	169	326	317	2062	
580919	Shaking Moss	147	SD 34	783895 532	(250)	130	120	40	101	100	20	(240)	125	(170)	320	(320)	1936	
581025	Sedbergh, Farfield	147	SD 34	677918 130	182	110	183	25	102	113	25	164	132	146	240	216	1638	70 2Jan
581059	Sedbergh School	147	SD 34	653919 123 1327	168	89	146	26	98	113	24	146	117	132	210	188	1457	( 62 2Jan)
581234	Dent, Whernside Manor	147	SD 34	724858 172	214	140	(205)	34	125	141	25	215	147	170	268	276	1960	68 2Jan
Lune																		
581388	Middleton-on-Lune	147	SD 34	627882 105	(178)	105	148	34	97	115	34	152	139	136	(204)	212	1554	60 2Jan
581574	South Lords Land, Gawthrop	147	SD 34	684867 305	238	132	115	32	(100)	122	43	218	154	(170)	241	267	1832	
581658	Casterton Fell	147	SD 34	649810 414	198	82	112	27	84	120	42	218	127	147	172	192	1521	
Greta (Lune)																		
582190	Ingleton, High Leys	105	SD 34	717721 296	139	46	114	17	52	169	25	192	102	107	(178)	151	1292	
582262	Burton-in-Lonsdale	105	SD 34	653724 94	129	58	(123)	12	65	97	21	170	96	112	150	132	1165	55 2Jan
Lune																		
582388	Arkholme	146	SD 34	586723 35	137	56	110	16	61	( 95)	--	--	--	--	--	--	---	
582389	Arkholme	146	SD 34	586723 35	--	--	--	--	--	98	25	154	94	111	156	118	---	35 17Aug
Wenning (Lune)																		
582569	Clapham, Crumack	105	SD 34	770719 360	(150)	50	145	( 24)	( 80)	88	33	235	110	127	194	217	1453	
582626	Austwick, Town Head	105	SD 34	769687 149 1134	127	54	(160)	22	70	140	( 23)	155	81	92	189	164	1277	32 6Jun
582777	Great Harlow	105	SD 34	696612 454 1864	(200)	116	203	64	48	168	35	231	136	--	--	--	---	
582795	Clapham Common	105	SD 34	729615 360 1685	(170)	108	215	73	57	134	25	197	127	--	--	--	---	
582836	Turnerford	105	SD 34	722661 150	--	72	(177)	23	73	158	14	177	104	118	233	193	---	57 6Jun
582903	High Bentham, Gale House	105	SD 34	675676 160	(125)	56	(135)	14	65	124	22	160	111	102	170	144	1228	36 2Jan
582925	Bentham, Summerhill	105	SD 34	666682 116 1168	115	57	136	13	58	118	21	167	107	96	177	155	1220	35 2Jan
582969	Wennington, Clintsfield	146	SD 34	627698 84	124	58	127	16	61	77	23	156	129	(100)	150	(150)	1171	
583044	Whiteray No.44	146	SD 34	678613 355 1682	141	115	196	58	54	150	30	235	131	--	--	--	---	
583060	Lythe Fell	146	SD 34	674631 279	151	96	191	28	90	128	22	(230)	118	160	230	218	1662	
583230	High Salter	146	SD 34	616620 302 1593	197	115	177	31	78	125	31	229	147	182	(225)	236	1773	
Lune																		
583359	Snab	146	SD 34	564682 38 1130	141	72	137	16	58	80	26	168	109	122	188	128	1245	56 2Jan
583536	Catn, Cross Gill	146	SD 34	548630 126	(140)	91	144	24	54	99	26	170	110	137	(185)	171	1351	
583555	Caton S.Wks	146	SD 34	529649 23	(120)	( 76)	(122)	( 18)	50	92	20	167	99	(119)	--	--	---	
HYDROMETRIC AREA 0730																		
Coastal																		
583949	Morecambe	146	SD 34	431645 7 982	119	61	108	21	41	(124)	75	116	101	117	158	120	1161	53 14Jul
584094	Carnforth, Pedder Pots Res.	146	SD 34	533700 82 1151	(131)	81	148	( 17)	( 58)	( 81)	31	166	117	123	197	(140)	1290	
584307	Silverdale	146	SD 34	463755 17	143	65	114	21	58	(119)	53	129	89	108	166	136	1201	54 2Jan
584342	Burton Vicarage	147	SD 34	532768 67	(155)	( 61)	112	15	70	126	26	(166)	94	(128)	(176)	155	1284	
Beela (Coastal)																		
584480	Killington Res.	147	SD 34	592908 204 1377	169	88	137	28	( 93)	134	30	152	119	139	203	168	1460	60 2Jan
584589	Crooklands	147	SD 34	534835 48 1215	161	73	111	24	74	109	42	135	103	124	177	151	1284	62 2Jan
584644	Lupton, Middle Row Farm	147	SD 34	574828 152	(175)	( 85)	134	19	76	102	33	(134)	89	133	182	(175)	1337	
584771	Fisher Tarn Res.	147	SD 34	549927 226 1420	186	98	143	25	99	138	50	151	113	159	225	190	1577	70 2Jan
584916	Beetham Hall	147	SD 34	499790 24	155	71	(127)	18	71	124	49	147	96	127	172	152		



RAINFALL 1982

Number	Station	Co no	Grid reference	Altitude -1970 m	Av 1941 mm	Rainfall in millimetres												Highest daily fall	
						Jan	Feb	Mar	Apr	May	Jun	Jul	Aug	Sep	Oct	Nov	Dec	Year	mm
NORTH WEST, 0730-- (contd)																			
Sprint (Kent)																			
585299	Longsleddale, Stockdale	147	NY 35	490053	184	(280)	179	238	30	90	175	86	208	162	293	359	324	2424	
585311	Longsleddale, Swinklebank	147	NY 35	493043	177	(240)	(164)	215	30	86	169	67	191	137	227	(368)	299	2193	( 74 2Jan)
Mint (Kent)																			
585441	Bannisdale Head	147	NY 35	518035	244	(260)	156	224	29	95	141	70	182	149	238	366	307	2217	
585461	Bannisdale, Muddy Brow	147	NY 35	546015	271	229	124	175	28	92	138	67	174	128	195	281	268	1899	
585583	Grayrigg	147	SD 34	580971	174	178	89	152	32	92	(155)	27	128	( 96)	156	217	(205)	1527	( 66 2Jan)
Kent																			
585693	Kirkbie Kendal School	147	SD 34	518915	41 1281	174	88	139	33	87	123	59	138	101	147	220	175	1484	62 2Jan
585709	Kendal S.Wks	147	SD 34	519911	36	(165)	86	137	26	73	131	49	138	100	139	212	171	1427	59 2Jan
585938	Underbarrow Vicarage	147	SD 34	463926	35	181	103	169	30	72	(132)	59	142	117	171	237	220	1633	( 63 2Jan)
586055	Levens, Bridge End	147	SD 34	474857	7 1259	169	82	102	26	76	135	59	158	97	134	197	(157)	1392	59 2Jan
Coastal																			
586163	Meathop, Ulpha Farm	147	SD 34	453813	12	161	76	127	22	65	140	58	(137)	103	123	173	154	1339	59 2Jan
586415	Merlewood	147	SD 34	409796	91	158	68	104	27	59	165	58	145	94	139	178	162	1357	( 56 2Jan)
586467	Flockburgh	147	SD 34	365758	18	149	61	95	21	47	151	52	142	79	122	175	150	1244	52 2Jan
586492	High Newton Res.	147	SD 34	399839	178 1385	187	83	132	28	64	167	62	181	100	179	232	196	1611	61 2Jan
586507	High Newton	147	SD 34	401829	123	193	85	(149)	32	68	166	63	188	107	188	264	241	1744	67 2Jan
Brathay (Leven)																			
586870	Elterwater, Carr Howes	147	NY 35	329039	72	286	233	328	37	112	126	61	273	193	266	450	(440)	2805	
586897	Brathay Hall	147	NY 35	366032	49	238	215	246	26	98	109	49	187	150	213	357	355	2243	70 2Jan
Rothay (Brathay)																			
586932	Grasmere, Tongue Gill	147	NY 35	351114	536	(330)	263	284	( 38)	(140)	128	71	254	231	309	402	426	2876	
586945	Grasmere, Lakeing	147	NY 35	339087	99	296	244	311	34	113	111	49	313	167	320	411	380	2749	90 2Jan
586967	Grasmere, Easedale Tarn	147	NY 35	311084	318	394	276	325	( 36)	(130)	118	88	325	210	286	528	478	3194	
587061	Rydal Hall	147	NY 35	366063	76	258	188	263	30	101	(115)	54	221	174	247	389	345	2385	77 2Jan
587085	Ambleside, Scandale Fell	147	NY 35	380080	337	(260)	204	303	33	115	141	63	258	(210)	263	427	443	2720	
Trout (Leven)																			
587253	Kirkstone Pass	147	NY 35	408088	547	(270)	(210)	254	40	129	156	99	257	212	322	405	445	2799	
587328	Holebird	147	NY 35	411007	149 1743	(217)	170	219	( 30)	63	127	55	158	130	192	301	260	1922	68 2Jan
Leven																			
587359	Windermere, Whasdyke	147	SD 34	434979	175	205	147	184	29	72	135	53	163	130	216	296	275	1905	75 2Jan
587408	Ferry House	147	SD 34	390956	44 1566	219	142	179	30	66	123	( 60)	176	108	186	273	(252)	1814	
587478	Hawkshead	147	SD 34	362973	84 1815	234	184	220	30	67	128	65	204	130	198	314	290	2064	74 2Jan
587530	Ghyll Head Res.	147	SD 34	397922	128 1608	(220)	165	138	29	69	(143)	68	171	127	209	284	263	1886	
587551	Tower Wood S.Wks	147	SD 34	385912	46 1580	214	118	171	29	69	164	67	180	119	201	271	249	1852	59 2Jan
587700	Grizedale	147	SD 34	337942	91 1914	(230)	(129)	(206)	26	( 64)	110	62	242	139	245	327	327	2107	( 81 2Jan)
587838	Haverthwaite, Abbots Reading	147	SD 34	344851	17	189	107	161	30	64	142	88	171	110	179	229	218	1688	
Coniston (Leven)																			
588005	Coniston, Holywath	147	SD 34	299978	76 2480	(312)	223	293	49	116	149	76	343	169	254	404	456	2844	90 18Dec
Crake (Leven)																			
588163	Blawith, Pict Hall	147	SD 34	286888	77	(225)	109	(125)	( 30)	62	147	71	191	114	194	(248)	230	1746	
Coastal																			
588584	Little Urswick	147	SD 34	264738	40 1195	132	( 76)	116	29	64	107	70	144	92	(176)	220	(178)	1404	
588619	Stainton, The Croft	147	SD 34	246724	67	126	67	94	33	59	102	66	151	93	161	200	161	1313	43 3Jan
588702	Poaka Beck	147	SD 34	240781	156 1305	155	86	117	31	66	101	59	182	93	202	206	186	1484	48 2Jan
HYDROMETRIC AREA 0740																			
Coastal																			
588797	Barrow-in-Furness S.Wks, Sandgate	147	SD 34	216689	7 1026	91	( 53)	81	26	40	( 94)	47	130	88	127	177	117	1071	30 3Jan
588813	WALNEY: South Walney	147	SD 34	214620	7	102	66	78	21	( 43)	115	41	108	79	(115)	(158)	(112)	1038	
588849	WALNEY: Airfield	147	SD 34	175706	13	103	62	89	25	46	75	31	(120)	65	118	165	140	1039	
588999	Torver, Broughton Moor	147	SD 34	260941	271	304	206	209	41	83	122	71	(250)	152	235	338	346	2357	
589130	Grizebeck, Bank End House	147	SD 34	235850	6	(162)	79	117	26	56	87	51	161	114	181	226	182	1442	( 50 2Jan)
Duddon																			
589225	Hardknott Pass	147	NY 35	232012	345	380	212	276	24	(105)	98	47	320	19	340	(430)	(400)	2651	
589293	Seathwaite Tarn	147	SD 34	249984	378 2467	298	269	338	41	99	131	70	288	190	350	(409)	371	2854	
589358	Ulpha, Duddon W.Wks	147	SD 34	209947	78 2020	(259)	176	281	47	76	79	49	253	141	259	371	330	2321	76 9Mar
589499	Duddon Hall	147	SD 34	194895	18	239	(110)	188	39	70	76	50	(200)	130	(210)	295	319	1926	
Coastal																			
589766	Baystone Bank Res.	147	SD 34	171859	88 1616	199	(102)	133	28	64	85	47	200	101	194	227	(244)	1624	
589776	Lanthwaite	147	SD 34	165851	44 1399	179	86	120	29	56	75	44	175	92	178	198	192	1424	56 2Jan
Esk																			
590309	Boot	147	NY 35	195011	85	(220)	162	206	24	77	93	61	203	147	269	333	271	2066	
590602	Eskmeals Met. Office	147	SD 34	085931	8 1094	105	78	102	22	42	60	33	112	118	166	206	145	1189	43 24Sep
Irt (Esk)																			
590690	Wastwater Hotel	147	NY 35	187087	79 2576	(240)	167	217	41	108	118	63	332	204	294	379	402	2565	
590860	Peagill	147	NY 35	106045	41	183	96	129	22	76	71	( 67)	173	133	201	192	178	1521	51 2Jan
591103	Low Place Farm	147	NY 35	154017	91	(200)	101	131	21	92	65	70	206	155	243	251	234	1769	
Calder (Coastal)																			
591371	Prior Scales Farm	147	NY 35	063074	114	147	70	95	24	51	82	64	123	108	206	173	162	1305	44 3Jan
591412	Sellafield, Windscale Wks	147	NY 35	023045	22	118	81	102	( 23)	48	62	45	106	(100)	212	(178)	116	1191	42 3Jan
591413	*Sellafield, Windscale Wks No.2	147	NY 35	023045	22	(113)	70	102	( 24)	48	62	46	108	101	180	(154)	---	---	
Ehen (Coastal)																			
591565	Gillerrthwaite	147	NY 35	144141	137 2344	(250)	280	313	43	125	110	71	269	216	368	336	412	2793	
591641	Ennerdale, Bleach Green	147	NY 35	085153	117 1795	245	190	(193)	28	92	84	72	(195)	(161)	332	281	295	2168	82 2Jan
591688	Ennerdale Bridge	147	NY 35	067157	110	178	129	146	23	75	97	72	172	137	264	230	223	1746	58 3Jan
591877	Summergrove	147	NY 25	999159	66 1218	150	114	(111)	25	67	73	64	119	1					



## RAINFALL 1982

Number	Station	Co no	Grid reference	Altitude m	Av 1941-1970 mm	Rainfall in millimetres												Highest daily fall	
						Jan	Feb	Mar	Apr	May	Jun	Jul	Aug	Sep	Oct	Nov	Dec	Year	mm
NORTH WEST, 0740-- (contd)																			
Coastal																			
592199	St Bees Head	147	NX 25 941143	94	953	104	81	94	20	( 42)	( 60)	35	102	83	181	137	109 1048		
HYDROMETRIC AREA 0750																			
Derwent																			
592428	Styhead No.1	147	NY 35 231106	335	3947	585	482	(520)	(110)	183	202	103	(500)	410	592	682	785 5154		
592429	Stockley Bridge	147	NY 35 233110	178	3552	540	380	488	103	114	163	71	454	333	519	604	658 4427		
592446	Seathwaite	147	NY 35 235121	129	3120	435	286	434	82	105	130	62	380	279	443	522	568 3726		
592465	Honister Pass	147	NY 35 225135	358		437	400	(462)	( 41)	194	121	71	458	281	421	572	534 3992		
592467	*Honister Pass No.2	147	NY 35 225135	358		(439)	404	(463)	( 41)	195	122	71	458	281	421	577	541 4013		
592732	Keswick, Priars Crag	147	NY 35 265225	76		176	192	(212)	16	95	( 82)	48	187	151	202	308	238 1907	51 18Dec	
Greta (Derwent)																			
592762	Hill Top Gill	147	NY 35 317120	290	2571	272	288	330	27	--	--	--	--	--	--	--	--		
592764	Thirlmere, The Nook	147	NY 35 319129	189	2476	288	297	331	31	131	116	49	331	210	352	447	407 2990	71 3Jan	
592775	Birkside	147	NY 35 338133	655	2474	279	278	(320)	33	115	141	69	302	216	361	435	388 2937		
592787	Wythburn	147	NY 35 318139	186	2580	255	301	298	29	132	111	55	326	205	350	452	385 2899		
592790	Ullscarf	147	NY 35 295121	690	3130	420	392	339	35	192	139	49	397	(253)	(452)	501	(500) 3669		
592806	Brown Rigg	147	NY 35 309148	427	2939	282	310	(320)	31	147	121	45	359	220	447	491	434 3207		
592849	Dale Head Hall	147	NY 35 313175	189	2259	215	218	259	25	103	114	46	274	160	302	395	293 2404	65 9Mar	
592864	Brown Cove	147	NY 35 331162	640	2431	257	279	349	18	121	129	63	316	(190)	376	420	365 2883		
Glenderamackin (Greta)																			
592999	Redmire Farm	147	NY 35 374298	223		199	130	162	22	( 85)	(149)	54	173	105	145	267	228 1719	64 2Jan	
593037	Groove Beck	147	NY 35 376223	398		(220)	236	284	22	109	102	57	239	176	232	403	274 2354		
593179	Threlkeld, New S.Wks	147	NY 35 324253	142		184	(190)	180	21	81	108	39	206	137	167	261	(250) 1824		
Derwent																			
593351	Millbeck	147	NY 35 252262	101		175	164	152	15	82	( 90)	39	167	120	218	266	208 1696	51 3Jan	
593414	High Snab Farm	147	NY 35 222190	232		(280)	280	354	24	126	77	37	(260)	226	252	407	338 2661		
593521	How Farm	147	NY 35 246243	76		176	181	174	13	94	49	41	153	148	193	283	217 1722		
593525	Braithwaite, Bisoi	147	NY 35 232243	84		199	200	203	17	105	73	34	174	170	215	311	255 1956	54 2Jan	
593676	Hause Gill W.Wks	147	NY 35 263324	267	1561	(176)	118	179	17	( 80)	148	55	150	(121)	200	233	(210) 1687		
593711	Bassenthwaite, Fell																		
	Garth	147	NY 35 222326	155		145	81	93	( 13)	( 61)	127	55	178	92	147	168	147 1307	44 2Jan	
593894	Sunderland S.Wks	147	NY 35 179351	114		154	64	74	13	45	119	47	144	95	159	153	(170) 1237		
Cocker (Derwent)																			
594022	Bleaberry Tarn	147	NY 35 166152	556	2839	(335)	357	371	46	146	128	70	382	235	470	(440)	(440) 3420		
594200	Cornhow Treatment Wks	147	NY 35 150222	98		200	174	178	14	76	73	58	155	(133)	221	245	230 1757	68 2Jan	
594203	Gasgale Gill	147	NY 35 186208	674	2487	(260)	(260)	317	33	150	95	95	345	246	462	409	(350) 3022		
594416	Eaglesfield	147	NY 35 107280	335		--	--	--	--	--	--	--	--	--	--	--	142 ---	25 7Dec	
594442	Cockermouth Moor Res.	147	NY 35 117300	79	1101	166	108	113	( 11)	( 50)	72	49	113	80	(171)	173	190 1296		
Derwent																			
594810	Dean S.Wks	147	NY 35 067250	91		147	120	114	12	52	101	71	136	110	215	185	174 1437		
594971	Stainburn Res.	147	NY 35 022293	56	1044	135	99	94	12	48	90	56	116	90	200	165	125 1230	48 2Jan	
Ellen (Coastal)																			
595248	Sandale, E.B.C.																		
	Transmitting Sta.	147	NY 35 267400	363		196	87	108	20	58	124	75	171	98	171	191	222 1521	65 2Jan	
595272	Quarry Hill Filter Wks	147	NY 35 219412	143	1093	(161)	76	101	18	( 48)	116	65	144	83	149	164	(133) 1258		
Coastal																			
595717	Allcnby, Mealo House	147	NY 35 078416	3		147	73	77	18	37	91	85	97	90	167	155	143 1180	48 2Jan	
595739	Aspatria	147	NY 35 154423	62		158	79	87	17	45	114	68	130	89	163	164	140 1254	54 2Jan	
Wampool (Coastal)																			
596790	Thursby S.Wks	147	NY 35 317504	30		130	50	68	9	34	159	64	93	62	102	125	106 1002		
596864	Westward Park Farm	147	NY 35 289449	93		138	59	89	15	48	108	( 58)	121	72	108	150	126 1092		
597028	Wiggonby School House	147	NY 35 296530	53		131	41	67	17	36	123	55	95	68	106	128	108 975	46 6Jun	
HYDROMETRIC AREA 0760																			
Eden																			
597518	Aisgill Moor	147	SD 34 778963	360		234	140	214	28	118	114	28	207	143	170	299	312 2007		
597608	Castletwaite	147	NY 35 785027	253		180	(100)	189	23	110	110	42	151	123	142	261	226 1657		
597684	Kirkby Stephen, South																		
	Road	147	NY 35 771077	191		117	77	(124)	14	83	99	48	104	92	100	199	165 1222	36 2May	
598146	Barras Sta.	147	NY 35 844120	343		(160)	43	110	14	45	93	40	94	79	97	132	108 1015		
598280	North Stainmore, Well																		
	Head	147	NY 35 814163	310		(160)	( 34)	(159)	11	( 80)	74	38	124	76	87	(180)	112 1135		
598384	Warcop	147	NY 35 749156	152		103	53	102	16	77	65	44	75	57	87	147	123 949	35 2May	
598806	Appleby Castle	147	NY 35 684198	146	852	101	61	111	13	56	76	44	59	64	78	183	111 957	33 22Nov	
598807	Appleby, Bongate	147	NY 35 688202	151	872	103	60	107	12	56	76	42	59	63	81	171	111 941	32 3Jan	
598927	Scalebeck Farm	147	NY 35 672143	183		112	82	125	15	65	99	47	62	69	79	170	134 1059		
Lyvennet (Eden)																			
599673	Shap S.Wks	147	NY 35 558158	244		127	146	185	15	81	105	65	73	111	138	263	202 1511		
Eden																			
599878	Great Dun Fell	147	NY 35 711322	847		(198)	102	144	( 25)	113	119	71	221	(148)	204	268	242 1855		
Eamont (Eden)																			
600286	Grisedale Bridge	147	NY 35 391163	146	2217	--	--	--	--	--	--	--	--	--	--	--	318 ---	58 7Dec	
600670	Soulby	147	NY 35 466257	183		125	123	156	18	68	122	36	109	114	(125)	228	177 1401	38 9Mar	
600836	Penrith, Tirril	147	NY 35 497259	191		106	100	138	14	58	104	46	98	85	121	200	153 1223	33 2May	
600906	Skirsgill	147	NY 35 513289	137		89	71	97	( 11)	39	91	58	70	70	83	144	106 929		
600932	Penrith, Castle Park	147	NY 35 513299	145	868	93	67	97	8	41	98	54	60	63	99	163	111 954	36 15Jul	
Lowther (Eamont)																			
600961	Wasdale Pike	147	NY 35 537085	564	2343	(270)	242	295	38	132	177	71	236	(180)	306	422	366 2735		
600990	Shap Fell, Birbeck	147	NY 35 565115	282	1519	160	199	232	22	93	119	59	118	130	188	328	275 1923		
Swindale (Lowther)																			
601077	Mosedale Cottage	147	NY 35 496095	440	2560	285	269	354	35	151	154	59	305	197	344	452	470 3075		
Haweswater (Lowther)																			
601184	Blea Water	147	NY 35 456108	427	2831	382	303	358	42	173	148	83	286	245	353	472	498 3343		
601258	Guerness	147	NY 35 482135	275	2104	248	285	342	37	133	(130)	53	165	180	280	422	362 2637		
601303	Burn Banks	147	NY 35 503159	213	1710	174	224	268	23	108	(130)	42	114	151	212	361	280 2087	69 9Mar	



RAINFALL 1982

Number	Station	Co no	Grid reference	Altitude	Av 1941-1970	Rainfall in millimetres												Highest daily fall	
						Jan	Feb	Mar	Apr	May	Jun	Jul	Aug	Sep	Oct	Nov	Dec	Year	mm
NORTH WEST, 0760-- (contd)																			
Lowther (Eamont)																			
601404	Kidmoor	147	NY 35	479193	335 1766	(180)	234	280	23	99	149	42	125	172	202	379	236 2121	41 19Dec	
601494	Askham Hall	147	NY 35	515239	186 1070	115	92	145	18	( 54)	123	42	86	100	137	226	164 1302		
Eamont (Eden)																			
601580	Penrith S.Wks	147	NY 35	547294	101	84	58	95	10	40	( 81)	63	76	64	90	147	107 915	( 40 15Jul)	
Eden																			
601785	Blencarn, Ardale House	147	NY 35	638312	172	89	32	76	13	47	69	68	77	67	91	122	100 851		
602105	Gamblesby, Twotop Hill	147	NY 35	634407	506	159	47	72	19	36	133	48	101	75	125	106 (110)	1031		
602252	Haresceugh Castle	147	NY 35	610428	244	127	53	77	13	40	115	42	121	66	107	123 (110)	994		
602595	Armthwaite S.Wks	147	NY 35	510464	52	(112)	47	76	8	36	83	54	87	49	78	105 99	834		
602748	Cumwhinton W.Wks	147	NY 35	462528	82	131	36	73	14	40	97	61	107	( 47)	86	110 ( 99)	901 49 2Jan		
Irthing (Eden)																			
603144	Lampert Farm	147	NY 35	682746	291	181	68	81	21	56	79	44	117	54	123	112	167 1103		
603314	Wiley Sike	147	NY 35	645705	230	(180)	68	89	21	54	86	53	113	57	125	122	160 1128		
603741	Walton, Hillfield Farm	147	NY 35	531654	79	151	55	77	16	48	124	51	97	48	100	121	107 995		
603765	Walton, Sandysike	147	NY 35	516640	61	(146)	51	( 68)	14	48	144	43	104	56	88	106	120 988		
Gelt (Irthing)																			
604022	New Water	147	NY 35	580513	299 1056	176	( 65)	(104)	12	45	137	62	150	77	133	138	-- ---		
604039	Geltsdale	147	NY 35	575537	229 1065	171	64	106	18	50	148	63	159	69	134	140 (150)	1272 59 2Jan		
604074	Old Water	147	NY 35	590533	302 1096	183	67	(110)	19	57	95	66	155	68	136	142	-- ---		
604141	Castle Carrock	147	NY 35	545551	146 844	147	48	85	14	39	102	57	121	56	106	125	118 1018 58 2Jan		
Eden																			
604470	Scaleby Hall Farm	147	NY 35	451631	31	137	48	72	19	45	94	54	100	64	105	130	121 989 44 3Jan		
Petteril (Eden)																			
604672	Johnby, Hill Cottage	147	NY 35	429333	255	132	112	126	16	61	141	63	101	94	132	208	158 1344 52 6Jun		
604740	Newton Rigg	147	NY 35	493310	171 930	107	70	111	9	47	97	59	73	72	111	171	111 1038 35 3Jan		
604741	*Newton Rigg No.2	147	NY 35	493310	171	(110)	( 74)	115	10	48	100	60	77	75	110 (164)	(115)	1058		
605014	Calthwaite, Thieveside	147	NY 35	489411	130	103	61	88	10	43	97	58	97	60	81	138	105 941 37 15Jul		
605050	Broadfield House	147	NY 35	440443	155 797	109	42	96	10	( 39)	90	63	82	55	97	117	125 925 30 3Jan 15Jul		
Caldew (Eden)																			
605336	Carrock Mine	147	NY 35	323329	359	222	136	178	12	90	180	49	207	108	182	266	278 1908		
605473	Carrock Beck	147	NY 35	347352	308	182	119	119	15	( 70)	176	56	(147)	98	130	233	200 1545		
605571	Hesket Newmarket	147	NY 35	337390	194	158	88	139	12	( 60)	163	61	123	77	122	182	158 1343		
605815	Chapel Lane Cottage	147	NY 35	379444	108	141	( 63)	78	11	41	142	76	101	66	92	131	114 1056 53 6Jun		
605962	Skelton	147	NY 35	440374	186	96	79	99	( 11)	( 44)	142	59	83	( 65)	85	162	109 1034		
606194	Durdar, Stoneraise School	147	NY 35	403499	81	123	40	74	13	36	95	( 65)	90	53	95	122	104 910		
606270	Carlisle Cemetery	147	NY 35	390544	35 794	128	32	62	16	34	133	71	--	--	--	--	--- 55 6Jun		
Eden																			
606298	Carlisle, Willow Holme S.Wks	147	NY 35	388566	12 825	130	33	59	15	28	146	66	94	58	91	130	100 950 66 6Jun		
606336	Carlisle Met.Office	147	NY 35	384603	26 871	132	44	63	18	34	121	61	94	61	94	140	109 971 46 3Jan		

Isle of Man

ISLE OF MAN GAS AND WATER AUTHORITY AREA

HYDROMETRIC AREA 1030

Coastal																		
607093	MAN: Block Eary Dam	148	SC 24	388900	189 1619	(160)	169	145	42	70	185	19	90	225	250	342	229	1926
607334	MAN: Ballure Res.	148	SC 24	455930	75 1385	148	(152)	168	50	52	147	20	99	163	221	302	189	1711
607428	MAN: Cornaa	148	SC 24	468894	41	144	122	143	42	60	(147)	19	110	130	191	246	164	1518
607472	MAN: Snaefell	148	SC 24	398882	614	(174)	164	140	40	83	(194)	30	132	197	247	323	195	1919
607592	MAN: Baldrine	148	SC 24	429811	107	135	93	109	35	65	157	14	107	111	(163)	(194)	150	1333
607708	MAN: West Baldwin Res.	148	SC 24	358831	145 1536	156	119	135	50	79	(186)	26	127	160	227	256	191	1712
607828	MAN: Douglas Cemetery	148	SC 24	381776	85 1137	121	88	100	32	62	180	21	103	123	157	175	137	1299
607914	MAN: Glen Vine	148	SC 24	337784	58	129	107	117	34	55	(173)	14	108	132	180	190	149	1388
608160	MAN: Ronaldsway Airport	148	SC 24	279687	16 866	89	58	63	26	38	133	18	78	133	130	147	106	1019
Silver Burn (Coastal)																		
608179	MAN: Cringle Res.	148	SC 24	253743	152 1273	110	87	95	30	52	183	(27)	102	202	204	187	148	1427
608233	MAN: South Barrule Plantation	148	SC 24	275761	244	(152)	95	112	40	60	192	29	132	243	216	207	184	1662
Coastal																		
608371	MAN: Ballagawne Res.	148	SC 24	237715	111 1012	98	61	70	(30)	35	137	(19)	84	172	145	158	(99)	1108
608556	MAN: Glen Maye Filters	148	SC 24	237798	81 904	125	83	80	38	39	130	29	75	205	203	186	125	1318
608780	MAN: Knockaloe Experimental Farm	148	SC 24	237823	61	117	85	70	29	36	94	20	64	188	195	174	134	1206
608970	MAN: Ballaugh	148	SC 24	346935	30	(103)	76	68	22	46	93	25	69	177	172	191	97	1139
609234	MAN: Point of Ayre	148	NX 25	463047	9 832	92	58	55	14	48	81	19	66	112	177	163	100	985



RAINFALL 1982

Number	Station	Co no	Grid reference	Alti- tude m	Av 1941 -1970 mm	Rainfall in millimetres												Highest daily fall	
						Jan	Feb	Mar	Apr	May	Jun	Jul	Aug	Sep	Oct	Nov	Dec	Year	mm
Scotland																			
SOLWAY RIVER PURIFICATION BOARD AREA																			
HYDROMETRIC AREA 0770																			
Esk																			
610122	Eskdalemuir Observatory	093	NT 36	235026	242 1506	181	187	191	37	104	83	103	139	156	232	249	248 1910	51 2May	
Black Esk (Esk)																			
610569	Black Esk Res.	093	NY 35	203958	259	151	154	156	29	92	97	83	162	165	241	219	240 1789		
610584	Sandyford	093	NY 35	205939	204 1366	168	137	153	27	85	96	91	132	127	232	214	212 1674	47 2Jan	
610606	Fauldtrae	093	NY 35	230959	283 1498	156	153	158	24	95	91	82	161	154	236	210	225 1745		
Esk																			
610755	Bentpath, Westerkirk Mains	093	NY 35	293916	122	160	154	172	24	87	106	72	107	134	214	205	211 1646	48 3Jan	
610851	Megdale	093	NY 35	300954	166	172	151	145	22	90	91	94	123	149	230	(222)	(222) 1711	54 2Jan	
611820	Irvine House	093	NY 35	374806	61 1223	162	101	148	24	78	91	86	139	113	158	206	198 1504	50 3Jan	
611910	Cancnbie	093	NY 35	396753	33	149	80	107	21	58	96	76	143	128	143	(176)	151 1328	49 2Jan	
Liddel (Esk)																			
612720	Newcastleton	064	NY 35	479870	105	164	134	155	24	95	85	62	157	148	176	201	231 1632	( 51 3Jan)	
Esk																			
613466	#Longtown Cent.Arm.Depot	147	NY 35	363679	15	154	51	( 83)	22	50	(101)	55	(107)	86	123	150	122 1104	48 3Jan	
Lyne (Esk)																			
613904	#Crew Fell Filter House	147	NY 35	558774	164	180	74	(113)	20	54	( 82)	47	136	90	(138)	168	154 1256		
614101	#Shankbridge End Farm	147	NY 35	470700	77	154	64	90	19	44	82	54	127	86	125	151	133 1129	51 2Jan	
614226	#Bolton Fell	147	NY 35	487698	107	159	67	90	23	42	80	48	121	73	119	141	(116) 1079	( 51 2Jan)	
Coastal																			
614581	Solway Bank	093	NY 35	308774	139 1206	155	85	116	26	( 75)	126	77	146	116	171	191	176 1460	53 3Jan	
Kirtle (Coastal)																			
614844	Winterhope	093	NY 35	273823	174 1370	166	113	146	27	95	114	90	148	115	181	208	211 1614	51 14Jul	
HYDROMETRIC AREA 0780																			
Annan																			
615328	Corehead	093	NT 36	073124	197	142	155	(160)	--	--	--	--	--	--	--	--	---		
615448	Moffat, Hydro Gardens	093	NT 36	079063	116	142	179	152	26	82	( 78)	69	92	124	222	244	204 1614	56 5Nov	
Moffat (Annan)																			
616028	Roundstonefoot	093	NT 36	140086	143	167	171	180	30	78	126	91	120	157	208	244	227 1799	44 18Dec	
616122	Cornal Burn	093	NT 36	130036	335	155	186	193	27	76	112	80	127	165	240	215	254 1830		
Annan																			
616623	Auchenroddan No.2	093	NY 35	123880	122	(150)	107	119	20	75	95	55	93	136	190	183	(190) 1413		
Ae (Kinnel)																			
616995	Cran Loch	093	NY 35	005938	335 1556	(190)	168	154	( 26)	( 95)	117	57	118	176	229	256	229 1815		
Annan																			
617949	Lochmaben Hospital	093	NY 35	074827	65 1119	172	105	122	18	68	81	51	98	116	192	195	179 1397	( 65 3Jan)	
618760	Cushathill	093	NY 35	228753	76	137	74	(105)	23	60	94	( 58)	95	95	153	180	139 1213	( 48 2Jan)	
HYDROMETRIC AREA 0790																			
Afton (Nith)																			
620142	Afton Water	085	NS 26	637024	462 2250	292	248	332	65	130	96	75	186	286	340	381	(400) 2831		
620146	Alwhat Burn	085	NS 26	642029	437 2224	282	243	323	65	128	102	76	172	335	(305)	385	380 2796		
620148	Montrav	085	NS 26	639035	418 2058	226	235	308	56	124	108	72	180	279	(295)	333	(350) 2566		
620155	Montrav Burn	085	NS 26	649032	474 2215	290	240	312	60	115	97	71	176	320	295	365	360 2701		
620161	Green Burn	085	NS 26	633035	431 2257	281	258	306	67	136	106	73	178	281	350	365	330 2731		
620168	Afton Filters No.4	085	NS 26	630050	389 2051	(227)	250	247	56	118	99	64	157	267	334	347	(319) 2485	( 65 17Oct)	
Nith																			
621150	Euchanhead	093	NS 26	683058	418 2017	220	241	267	42	134	102	53	117	258	340	357	314 2445		
621169	Poltallan Burn	093	NS 26	692075	472 1811	207	186	222	35	112	141	60	133	222	310	335	273 2236		
621202	Benzien Craig	093	NS 26	723067	302 1632	197	198	265	40	108	112	55	125	212	292	328	268 2200		
621206	Euchan Filters	093	NS 26	729070	280 1574	192	207	234	35	104	114	52	107	193	289	319	268 2114	65 17Oct	
621335	Elicck	093	NS 26	797074	162 1240	143	186	195	28	79	73	56	68	168	227	258	223 1704	( 50 17Oct)	
621742	Drumlanrig Castle No.2	093	NX 25	855990	75	--	--	--	--	( 82)	68	55	--	--	--	--	---		
Scar (Nith)																			
622644	Capenoch	093	NX 25	845940	52	161	148	158	29	81	73	54	77	150	225	224	(200) 1580		
Nith																			
622885	Blackwood	093	NX 25	907870	30 1155	163	123	149	23	67	94	59	94	105	183	180	184 1424	( 47 17Oct)	
Cluden (Nith)																			
623619	Maxwelton House	093	NX 25	820896	107	175	177	194	31	91	91	79	75	166	265	243	209 1796		
623954	Glenkiln Res.	092	NX 25	849776	137 1426	210	173	171	34	88	113	62	111	170	265	253	237 1887	70 3Jan	
624032	Newtonairds	093	NX 25	889799	37	187	151	161	27	82	147	67	98	167	222	223	231 1763	65 6Jun	
Nith																			
624179	Dumfries, Crichton Royal	093	NX 25	982747	49 1052	172	107	111	20	62	79	48	77	114	208	212	169 1379	66 3Jan	
624349	Lochrutton W.Wks	092	NX 25	901743	83 1215	175	127	129	23	68	95	62	96	125	213	209	179 1501	71 3Jan	
624438	Dumfries, Drungans Factory	092	NX 25	950745	16	177	122	115	22	70	85	49	91	124	197	224	195 1471	64 3Jan	
624573	Glencaple	093	NX 25	995682	9 1020	170	96	107	25	57	100	44	75	100	184	202	140 1300	68 3Jan	
624621	West Glen Filters	092	NX 25	957654	49	213	173	179	( 36)	89	131	63	118	142	270	275	244 1933	77 3Jan	



RAINFALL 1982

Number	Station	Co no	Grid reference	Alt- tude m	Av 1941 -1970 mm	Rainfall in millimetres													Highest daily fall	
						Jan	Feb	Mar	Apr	May	Jun	Jul	Aug	Sep	Oct	Nov	Dec	Year	mm	date
HYDROMETRIC AREA 0800																				
Coastal																				
625216	Portlino	092	NX 25	881544	46	147	96	95	29	71	99	58	91	114	199	219	183 1401	49 3Jan		
Urr (Coastal)																				
625486	Corsock	092	NX 25	758755	154 1405	186	173	173	34	74	109	52	99	161	276	253	231 1821	55 17Oct		
625769	Chipperkyle	092	NX 25	784688	94 1227	154	140	122	29	66	95	--	--	--	--	--	--	51 3Jan		
626420	Dalbeattie S.Wks	092	NX 25	832603	8	157	139	147	30	70	97	55	99	133	247	222	209 1605	53 3Jan		
Coastal																				
626657	Auchencairn, Daltamie	092	NX 25	802518	12	187	105	102	34	79	86	59	103	136	217	208	199 1515	61 3Jan		
626817	Girdstingwood	092	NX 25	742469	98	(182)	( 99)	90	34	68 ( 84)	31	112	257	215	208	199 1579	59 3Jan			
626818	Girdstingwood No.2	092	NX 25	742468	91	--	--	--	--	--	--	--	--	257	215	208 199 ---	59 25Sep			
Dee																				
627058	Black Laggan	092	NX 25	469777	235	335	260	293	72	103	146	63	210	286	392	433 (420)	3013	64 17Oct		
627090	Loch Dee	092	NX 25	480791	238 2232	301 (230)	316	79	124	186	60	204	270	366	415	423 2974				
627258	Craigencallie	092	NX 25	504779	226 2147	306	218	256	47 (101)	152	57	188	271	375	456	402 2829				
627371	Clatteringshaws	092	NX 25	554780	178 1953	273	227	246	56	114	128	57	181	253	353	399 358 2645				
Pullaugh (Dee)																				
627410	Loch Grennoch No.1	092	NX 25	542681	218 2164	225	198	272	59	107	130	44	217	271	408	391	405 2727	68 17Oct		
627438	Loch Grennoch No.3	092	NX 25	537698	213 2176	213	222	228	63	113	138	49	211	264	382	424	425 2732			
627450	Loch Grennoch No.4	092	NX 25	531712	315 2221	261	288	265	62	109	136	52	201	263	382	448	413 2880			
627466	Loch Grennoch No.5	092	NX 25	548718	213 2137	292 (260)	272	70	101	144	53	181	249	382	448	374 2826				
627477	Loch Grennoch No.6	092	NX 25	543736	216 2119	204	265	267	63	110	140	49	208	257	379	443	403 2788			
627478	Pullaugh Burn	092	NX 25	544741	183 2099	279	247	270	64	104	146	54	178	242	370	456	379 2789			
Dee																				
627518	Laggan of Dee	092	NX 25	572745	168 1860	(249)	238	266	52	77	124	45	147	224	359	369	339 2489	76 17Oct		
627526	White Burn	092	NX 25	564713	399 2254	260	231	272	64	109	142	59	198	266	387	397	416 2801			
Ken (Dee)																				
628177	Cornharrow	092	NX 25	667928	247 1511	179	175	191	36	79	103	47	106	185	276	267	226 1870	65 17Oct		
628309	Finqland	092	NX 25	670902	287	218	171	177	35	84	107	43	89	161	256	255	236 1832	56 2Jan		
628345	Kendoon	092	NX 25	615884	158 1338	169	168	183	33	77	86	53	99	181	277	275	253 1854	69 17Oct		
Deugh (Ken)																				
628433	Moor	092	NS 26	570036	241 1715	203	166	184	39	112	89	58	144	250	280	304	285 2114	64 17Oct		
628554	Waterhead Farm	092	NX 25	545993	251	185	158	171	37	86	92	57	116	232	246	285	247 1912			
628718	Drumjohn	092	NX 25	524976	224 1483	206	180	195	39	95	103	60	123	209	302	310	284 2106			
628843	Carsphairn	092	NX 25	563932	177	197	196	209	44	93	105	53	120	225	277	315	257 2091	58 17Oct		
628980	Blaree Burn	092	NX 25	511897	384	(280)	(275)	277	65	111	108	80	188	218	414	396	(420) 2832	( 58 17Oct)		
629077	Dundeugh	092	NX 25	598879	119 1424	176	176	196	36	83	90	54	108	198	281	306	230 1934			
Ken (Dee)																				
629160	Loch Dungeon	092	NX 25	515850	343	352	272	303	63	127	141	74	233	232	436	490	437 3160	66 3Jan		
629210	Forrest Lodge	092	NX 25	555866	152 1795	242	222	268	43	112	108	53	134	210	303	362	348 2405			
629433	Glenlee	092	NX 25	606805	55 1507	218	199	211	39	97	93	60	105	191	302	325	296 2136	71 17Oct		
629506	Lochinvar Filter Sta.	092	NX 25	655826	183	171	157	156	33	69	85	58	103	178	242	255	213 1720	52 17Oct		
Dee																				
630056	Barwhillanty House	092	NX 25	721703	98	162	160	155	33	62	87	54	87	150	243	248	209 1650	52 3Jan		
630143	Glenlccchar Barrage	092	NX 25	732646	47 1231	169	148	145	32	66	90	57	95	153	242	238	221 1656	59 17Oct		
630345	Threave	092	NX 25	751607	73 1243	168	140	127	30	67	84	53	105	158	242	232	212 1618	56 17Oct		
630525	Glenap Filters	092	NX 25	653594	159	253	164	152	50	80	85	41	158	179	284	275 (243)	1964	58 17Oct		
630769	Kirkcudbright	092	NX 25	683509	12	188	99	95	36	63	60	24	99	160	221	191	175 1411			
HYDROMETRIC AREA 0810																				
Coastal																				
630990	Roberton	092	NX 25	600486	15 999	157	88	82	36	56	78	22	99	119	199	179	134 1249	44 3Jan		
Water Of Fleet (Coastal)																				
631267	Loch Fleet	092	NX 25	556698	358 2153	222	213	269	68	103	135	52	202	268	389	391	401 2713			
Cree																				
632190	Corrafeckloch	092	NX 25	328806	183	229	143	174	42	93	96	35	119	213	239	283	283 1949	60 10Oct		
632320	Bargrennan	092	NX 25	361789	110 1517	215	158	150	41	71	108	31	139	187	261	298	279 1938			
Water Of Minnoch (Cree)																				
632460	Tarfessock	085	NX 25	362882	226	264	198	196	49	119	99	58	168	242	284	372 (350)	2399	64 10Oct		
632654	Bennan	092	NX 25	396818	312	264	181	161	47	100	110	58	194	211 (300)	346	(360) 2332				
Cree																				
632958	Cordorcan	091	NX 25	369725	30	175	146	155	36	73	78	22	137	175	259	270	260 1786	44 3Jan		
633029	Penninghame Prison	091	NX 25	382699	46 1364	176	137	140	42	71	83	23	107	182	242 (250)	200 1653				
633235	Drigmcn	092	NX 25	461722	148	178	176	180	47	85	94	41	150	(200)	305	323	290 2069			
633352	Newton Stewart S.Wks	091	NX 25	414647	8	156	117	117	33	67	70	24	102	142 (202)	228	200 1458				
633631	Palnure	092	NX 25	452646	15 1289	166	112	115	33	64	74	32	125	150	209	229	209 1518	46 3Jan		
Bladnoch (Coastal)																				
634009	Derry	091	NX 25	261735	152	209	147	178	45	76	106	22	143	205	253	299	307 1990			
Tarf (Bladnoch)																				
634588	Balminnoch	091	NX 25	268654	125	194	114	137	44	79	96	28	114	192	237	250	247 1732			
Bladnoch (Coastal)																				
635212	Torhouse Mill Fishery	091	NX 25	397554	9	152	93	115	29	58	71	18	99	149	224	208	169 1385	38 10Oct		
Coastal																				
635525	Hazelbank	091	NX 25	441484	34	158	94	108	28 ( 60)	90	17	113	172	212	200	150 1402	42 3Jan			
635814	Whithorn	091	NX 25	443369	40	152 ( 77)	80	27	50	72	26	(101)	167	189	171	129 1241	42 2Jan			
Luce																				
636400	Lagafater Lodge	085	NX 25	139759	244 1591	236	134	154	45	73										



RAINFALL 1982

Number	Station	Co no	Grid reference	Av Altitude -1970 m	1941 -1970 mm	Rainfall in millimetres												Highest daily fall		
						Jan	Feb	Mar	Apr	May	Jun	Jul	Aug	Sep	Oct	Nov	Dec	Year	mm	date
CLYDE RIVER PURIFICATION BOARD AREA (Part 1)																				
HYDROMETRIC AREA 0820																				
Stinchar (Coastal)																				
639299	Barr	085	NX 25	286941	122	1441	196	142	158	29	84	116	27	129	227	237	269	288	1902	( 47 5Nov)
640314	Glenapp	085	NX 25	092807	98		152	100	124	28	46	86	18	93	173	214	245	189	1468	40 5Nov
Girvan																				
640591	Loch Bradan	085	NX 25	437978	308		(210)	181	(242)	26	100	89	52	144	198	269	331	(318)	2160	
641098	Crosshill	085	NS 26	326064	43		142	82	117	--	--	--	--	--	--	--	--	--	--	31 3Jan
641169	Kirkbride House	085	NS 26	334047	114	1160	144	89	134	13	72	95	41	99	154	173	(222)	211	1447	35 5Nov
641270	Wallacetown	085	NS 26	278031	75		137	78	121	14	85	82	37	102	159	158	223	229	1425	41 16Dec
641443	Penwhapple Res.	085	NX 25	257969	202	1308	162	114	116	23	87	108	29	131	219	218	246	262	1715	42 5Nov
641540	Girvan	085	NX 25	184979	8	958	131	71	112	14	59	79	17	74	158	154	223	186	1278	39 5Nov
Coastal																				
641733	Culzean Castle	085	NS 26	231098	42	1048	126	66	109	13	73	91	( 28)	98	165	154	190	183	1296	( 39 2Jan)
Doon																				
641982	Starr	085	NX 25	481936	244	1583	209	193	224	38	101	94	49	146	209	261	338	348	2210	
642141	Loch Becavr	085	NX 25	441938	284	1858	(224)	177	237	32	(122)	79	52	140	207	316	385	399	2370	
642751	Kerse Filters No.2	085	NS 26	425131	213	1305	154	94	153	19	86	78	47	119	161	195	234	259	1599	46 18Dec
642992	Knockjarder W.Wks	085	NS 26	353150	84	1083	119	59	87	12	88	82	( 36)	104	134	146	199	188	1254	30 5Nov
643087	Doonholm	085	NS 26	338175	27	1055	117	66	92	13	77	80	45	105	135	136	175	169	1210	31 5Nov
HYDROMETRIC AREA 0830																				
Ayr																				
643795	Blackside Water Tank	085	NS 26	575285	256	1191	141	62	94	34	94	110	55	115	137	122	200	160	1324	
Lugar (Ayr)																				
644290	Lugar	085	NS 26	589215	177		128	( 77)	91	31	72	125	44	107	148	130	203	178	1334	( 34 24Sep)
644410	Cumnock	085	NS 26	563200	99		128	75	102	24	74	86	33	113	132	122	195	177	1261	31 24Sep
644415	Cumnock, Holmhead	085	NS 26	558204	104	1053	(125)	64	105	28	80	85	35	107	132	120	199	178	1258	
Ayr																				
644812	Barskimming, Burnbrae Lodge	085	NS 26	476245	67		131	64	87	26	79	95	48	91	134	121	198	159	1233	32 2Jan
644825	Hillhead Water Tank	085	NS 26	494283	172	1093	122	66	89	24	76	137	55	102	154	138	179	149	1291	36 2Jan
645404	Auchincruive	085	NS 26	379233	48	918	110	64	96	16	69	78	27	88	137	120	174	152	1131	30 5Nov
645445	Ayr Cemetery	085	NS 26	348211	12	858	109	63	93	15	62	73	35	72	143	124	151	144	1084	33 3Jan
645455	Ayr Racecourse	085	NS 26	347223	14		110	63	91	16	70	81	36	83	133	125	166	139	1113	30 5Nov
Coastal																				
645590	Prestwick Met.Office	085	NS 26	369261	16	912	115	60	87	19	70	94	25	84	132	119	175	133	1113	32 3Jan
645776	Cullenan Res.	085	NS 26	349330	46	993	129	( 70)	82	21	70	(106)	21	72	(145)	133	183	141	1173	
645804	Gailes	085	NS 26	323354	4	916	120	75	101	24	67	102	27	77	135	140	167	123	1158	32 2Jan
Irvine																				
646062	Darvel	085	NS 26	560374	101		160	89	142	39	113	107	38	149	153	146	225	233	1594	37 2Jan
646459	Carnell	085	NS 26	467322	76	1107	111	73	111	28	81	116	34	119	155	133	191	173	1325	
Fenwick (Irvine)																				
646676	Moor Farm No.2	085	NS 26	510479	256		182	126	153	38	96	84	26	234	195	155	229	185	1703	
646688	Raithill	085	NS 26	482468	195	1364	125	98	122	32	96	85	27	153	182	147	188	158	1413	
646765	North Craig Res.	085	NS 26	438412	97	1187	117	79	129	30	75	138	27	150	153	141	205	161	1405	37 5Jun
646792	Lochgoin Res.	085	NS 26	534474	264	1513	171	100	157	42	101	104	38	263	204	162	189	202	1733	
646807	Craigendunton Res.	085	NS 26	522455	245	1429	157	109	157	41	100	101	40	249	191	153	180	203	1681	
646827	Amlaird Filters No.2	085	NS 26	484443	178		127	93	129	35	98	93	24	162	173	143	189	170	1436	36 5May
646843	Croilburn	085	NS 26	537440	221		150	93	138	36	97	84	34	223	176	155	201	173	1560	
Annick (Irvine)																				
647277	Corsehouse	085	NS 26	474502	207		178	108	159	42	106	82	26	169	203	171	218	193	1655	40 3Jan
647317	Stewarton Filters	085	NS 26	439478	162	1320	132	84	133	37	92	97	25	149	187	141	207	166	1450	
647479	Dunlop	085	NS 26	412489	146	1317	152	87	131	38	78	112	20	132	176	161	207	153	1447	32 5Nov
Garnock (Irvine)																				
647782	Beith Filters	085	NS 26	371538	126	1410	205	110	174	40	87	110	23	145	196	207	220	193	1710	49 3Jan
647887	Dalry	085	NS 26	293505	32		147	97	168	( 37)	87	140	26	145	(214)	191	216	185	1653	34 30Oct
Rye (Garnock)																				
647903	Blairpark	085	NS 26	248574	220	1703	226	128	215	38	118	125	32	176	210	241	240	177	1926	
647917	Catburn	085	NS 26	255559	309	1776	(230)	127	205	46	110	146	38	200	240	271	232	182	2027	
647920	Whitehill	085	NS 26	263563	191	1751	244	120	220	43	125	143	40	194	186	242	273	195	2025	
647938	Routdane Burn	085	NS 26	266573	318		214	118	220	42	104	160	37	178	230	240	228	170	1941	
647948	Camphill Res.	085	NS 26	275549	186	1733	207	123	183	49	115	162	33	174	224	231	250	204	1955	47 10Oct
647962	Haining	085	NS 26	264545	273	1772	237	107	206	43	120	130	35	180	218	245	266	203	1990	
Garnock (Irvine)																				
648008	Dalry Filters No.2	085	NS 26	277501	93		167	97	160	43	98	137	30	144	210	196	215	184	1681	38 10Oct
Caaf (Garnock)																				
648019	Bradshaw	085	NS 26	239539	323		(210)	164	216	51	115	167	38	154	221	205	213	173	1927	
648039	South Knockendon	085	NS 26	246519	216	1531	226	132	171	44	98	154	33	140	215	191	201	168	1773	
648049	Drum Burn	085	NS 26	237513	208	1408	207	119	134	37	79	140	30	124	202	179	206	161	1618	
648057	Caaf Res.	085	NS 26	255500	168	1407	216	107	172	40	106	154	39	132	216	(170)	--	--	---	( 62 3Jan)
648096	Munnoch Res.	085	NS 26	254481	99	1380	199	102	171	40	106	162	40	134	222	(173)	215	168	1732	56 3Jan
Lugton (Garnock)																				
648358	Uplawmoor S.Wks	082	NS 26	432552	128		146	118	187	41	105	76	22	(136)	204	185	227	208	1655	41 18Dec
Coastal																				
648680	Greenhead Filters	085	NS 26	273437	56	1116	122	89	132	30	79	129	29	112	179	(145)	188	141	1375	39 10Oct
648746	Ardrossan Filters	085	NS 26	235444	51	1088	125	91	131	26	75	101	23	112	181	158	194	143	1360	35 3Jan
648876	Hunterston Power Sta.	085	NS 26	183514	8		145	93	126	26	79	90	34	98	173	148	178	134	1324	45 3Jan
648926	Fairlie W.Wks	085	NS 26	214555	82	1314	159	93	142	30	91	124	34	98	188	142	208	138	1447	



RAINFALL 1982

Number	Station	Co no	Grid reference	Altitude	Av 1941-1970	Rainfall in millimetres												Highest daily fall		
						Jan	Feb	Mar	Apr	May	Jun	Jul	Aug	Sep	Oct	Nov	Dec	Year	mm	date
HYDROMETRIC AREA 0840																				
Coastal																				
649501	Larqs, Woodbank No.2	085	NS	26	200607	11	169	98	146	(22)	79	76	31	132	191	160	209	149	1462	(59 3Jan)
649530	Millburn Cottage	085	NS	26	194657	6	150	106	134	25	76	61	24	141	187	151	181	168	1404	(48 3Jan)
649597	Kelly Dam	082	NS	26	223693	190	190	148	174	34	101	(105)	45	202	286	205	225	266	1981	
Kip (Coastal)																				
649638	Knockencorsan	085	NS	26	246676	317	230	186	212	47	116	126	46	218	308	215	245	282	2231	
649646	Larqs Road	085	NS	26	249685	277	221	152	164	42	91	120	38	198	288	240	274	273	2101	
649661	Loch Thom	082	NS	26	256725	196	229	128	166	36	93	(125)	35	173	252	227	(276)	248	1988	
649697	Larkfield Filters	082	NS	26	245761	103	139	122	(190)	24	72	--	--	--	--	--	--	--	--	
649753	Daff Burn Res.	082	NS	26	227712	155	205	129	180	31	93	95	42	201	239	217	278	261	1971	
Clyde																				
649994	Whiteholm	093	NS	26	984036	427	245	266	263	51	95	124	75	165	228	317	307	255	2391	
650022	Kirkhope Cleuch	084	NS	26	954069	427	(240)	266	287	50	142	110	67	142	221	303	329	(300)	2457	
650048	White Burn	084	NS	26	997060	381	203	259	278	48	100	111	65	135	217	284	320	321	2341	
650085	Garls Craig	084	NS	26	976092	300	192	217	220	46	105	124	67	117	205	287	309	266	2155	64 17Oct
650123	Hitteril	084	NS	26	963099	297	200	196	232	45	105	118	62	115	202	324	300	250	2149	
650251	Potrenick Burn	084	NS	26	934101	306	207	200	198	43	98	112	68	131	207	250	300	270	2084	
650291	Peden Res.	084	NS	26	942123	294	202	217	203	46	126	95	62	130	200	267	339	303	2190	60 18Dec
Camps (Clyde)																				
650597	Risingclaw	084	NT	36	036200	480	225	177	163	34	108	94	75	110	174	263	265	255	1943	
650606	Peat Rig	084	NT	36	013209	427	202	165	195	30	82	77	68	91	165	225	239	192	1731	
650630	Whitcamp	084	NT	36	029214	358	162	143	156	31	98	84	70	83	142	232	224	193	1618	
650638	Kneesend	084	NT	36	013225	366	106	122	145	28	95	75	67	72	152	(200)	240	192	1494	
650642	Hillshaw	084	NT	36	042252	549	187	138	198	32	103	95	93	94	190	231	293	251	1905	
650656	Linnburn	084	NT	36	022253	381	190	129	184	28	95	72	68	83	150	200	230	191	1620	
650696	Camps Res.	084	NS	26	997226	295	140	128	142	31	79	71	58	78	128	190	220	177	1442	37 17Oct
Clyde																				
650781	Leadhills No.2	084	NS	26	888151	388	(204)	(213)	221	49	120	100	65	122	189	282	310	261	2136	69 18Dec
650872	Abington	084	NS	26	932230	247	134	135	142	32	76	65	56	75	137	186	238	175	1451	48 17Oct
Duneaton (Clyde)																				
650993	Auchandaff	084	NS	26	782236	358	173	121	(142)	30	85	70	60	119	170	210	260	(208)	1648	
Clyde																				
651763	Coulter Res.	084	NT	36	036276	347	(178)	157	200	34	109	85	68	100	152	231	263	220	1797	56 18Dec
651815	Covquill Res.	084	NT	36	008295	302	129	111	141	27	76	74	59	77	131	183	223	170	1401	39 3Jan
652271	Easton	084	NT	36	085493	255	96	52	70	32	55	94	55	83	93	102	(133)	126	991	32 2Jan
652672	Carnwath	084	NS	26	974464	208	90	51	72	32	45	66	47	87	98	115	157	112	972	32 2Jan
652839	Loch Lyoch Res.	084	NS	26	932357	273	(120)	69	107	32	83	72	44	82	117	152	196	160	1234	
Douglas (Clyde)																				
652954	Monksfoot	084	NS	26	787285	238	164	97	143	30	85	87	66	127	147	192	276	229	1643	39 15Dec
Clyde																				
653557	Bonnington Power Sta.	084	NS	26	884417	119	113	59	92	31	52	65	44	77	104	115	171	143	1066	39 3Jan
Mouse (Clyde)																				
653714	Springfield Res.	084	NS	26	907520	262	91	46	68	(35)	(65)	88	(50)	--	--	--	--	--	--	
Clyde																				
654152	Coldstream Res.	084	NS	26	873499	244	94	45	76	35	59	86	54	80	117	111	148	113	1018	32 15Jul
Nethan (Clyde)																				
654310	Dunside Res.	084	NS	26	748372	305	(153)	105	142	39	94	106	59	140	170	187	248	238	1681	37 27Sep
654466	Burnfoot	084	NS	26	809429	130	118	72	100	32	73	71	48	82	118	126	176	154	1170	34 2May
Clyde																				
654629	Mauldslie	084	NS	26	808502	44	97	45	79	28	63	52	35	80	96	99	157	118	949	37 3Jan
654646	Gair Res.	084	NS	26	853535	200	94	38	71	28	58	86	38	84	113	103	140	102	955	(28 3Jan)
654816	Clyde Park S.Wks	084	NS	26	772539	30	87	59	(101)	39	78	74	19	105	113	102	172	125	1074	
Avon (Clyde)																				
655036	Glenquavel Res.	084	NS	26	663351	256	148	89	153	37	111	65	54	166	172	172	238	245	1650	40 2Jan
655240	West Erowncastle	084	NS	26	622432	238	187	83	138	40	110	77	42	173	172	164	251	229	1666	39 2Jan
655462	Kype Res.	084	NS	26	735387	287	137	99	138	38	97	91	44	135	152	160	236	231	1558	37 27Sep
655719	Bent Schocl	084	NS	26	786424	198	(107)	61	90	28	74	(75)	(47)	92	128	132	173	139	1146	
655724	Gillholm, Blackwood	084	NS	26	784445	155	106	74	103	32	80	80	44	93	125	138	194	151	1220	34 18Dec
655838	Glassford Filters	084	NS	26	709478	236	119	76	113	34	88	80	32	135	148	161	217	184	1387	(35 2Jan)
Clyde																				
655975	Motherwell, Strathclyde Pk	084	NS	26	732565	22	81	53	106	36	70	65	18	109	119	110	164	118	1049	31 5Aug
South Calder (Clyde)																				
656041	Shotts Res.	084	NS	26	880613	247	(119)	55	104	40	72	114	36	135	143	130	192	156	1296	36 3Jan
North Calder (Clyde)																				
Luggie (North Calder)																				
657000	Coatbridge	084	NS	26	714643	66	98	49	82	35	77	64	17	112	123	110	(158)	105	1030	35 5May
Rotten Calder (Clyde)																				
657086	Leaburn	084	NS	26	643496	213	133	102	161	44	99	69	32	153	163	157	226	194	1533	35 27Sep
Clyde																				
Kelvin (Clyde)																				
657842	Kirkintilloch	081	NS	26	665743	60	(120)	61	138	46	90	85	19	139	156	143	184	161	1342	
657868	Craigbarnet	086	NS	26	591791	91	120	84	165	47	(97)	78	--	--	--	--	--	--	--	33 2May
Luggie (Kelvin)																				
658294	Gartloch Hospital	084	NS	26	680669	89	97	53	96	39	--	--	--	--	--	--	--	--	--	(30 2Jan)
Allander (Kelvin)																				
658669	Burncrooks Filters	077	NS	26	501793	216	133	139	(179)	56	93	83	27	198	230	213	244	261	1856	45 2May
658765	Mugdock Res.	081	NS	26	558755	98	105	74	149	45	94	72	13	165	167	160	188	187	1419	(32 2May)
Kelvin (Clyde)																				
658904	Glasgow, Springburn	084	NS	26	608686	107	99	61	112	42	82	79	19	118	157	136	160	109	1174	34 27Sep
658932	Glasgow Botanic Gardens	084	NS	26	568675	40	110	67	118	42	69	79	13	112	(149)	118	(160)	120	1157	



RAINFALL 1982

Number	Station	Co no	Grid reference	Av Altitude -1970 m mm	Rainfall in millimetres														Highest daily fall	
					Jan	Feb	Mar	Apr	May	Jun	Jul	Aug	Sep	Oct	Nov	Dec	Year	mm	date	
CLYDE, 0840-- (contd)																				
Clyde																				
658988	Victoria Park	084	NS 26 541673	9 984	109	69	122	38	73	76	12	112	155	130	160	120	1176	30	18Dec	
Black Cart (Clyde)																				
659123	Upper Calder	082	NS 26 265647	408 2333	315	229	285	78	119	139	45	300	343	231	348	333	2765			
659140	Calder Water, Barytes Mine	082	NS 26 283650	307 2319	325	244	315	91	115	142	39	295	334	229	364	275	2768			
659150	Calder Dam	082	NS 26 295653	280 2335	315	241	313	80	109	149	41	278	338	237	372	306	2779			
659155	Queenside Loch	082	NS 26 294643	384 2395	315	215	320	65	117	137	42	301	357	227	364	291	2751			
659169	Muirshiel Mill	082	NS 26 310633	238 2113	(280)	(200)	276	62	110	153	36	228	310	300	313	301	2569			
659172	White Grain Burn	082	NS 26 279633	438 2355	291	215	329	72	116	159	46	302	342	239	365	320	2796			
659231	Kaim Dam	082	NS 26 346622	188 1945	(264)	164	209	47	(110)	130	34	(191)	272	259	315	302	2297			
659336	Springside	082	NS 26 404578	162 1447	(162)	106	166	37	85	89	24	140	188	197	216	188	1598	( 35	10Oct)	
659347	Muirhead	082	NS 26 390576	147 1415	176	112	183	36	85	91	25	131	199	207	225	191	1661	43	10Oct	
659405	Lochwinnoch S.Wks	082	NS 26 356588	29 1583	202	127	208	35	87	115	( 25)	154	228	203	249	245	1878			
Gryfe (Black Cart)																				
659728	Darndaff Moor	082	NS 26 276731	259 1716	239	148	174	43	84	105	29	202	285	232	289	281	2111			
659817	Creuch Hill	082	NS 26 267688	411 2049	243	219	223	54	104	125	36	223	368	252	327	333	2507			
659828	Green Water	082	NS 26 288700	240 1853	225	209	214	47	93	117	31	215	298	241	299	319	2308			
659888	Kilmacoll W.Wks	082	NS 26 317674	183 1966	224	196	245	56	114	139	50	176	283	297	345	281	2406			
659916	Duchal Moor	082	NS 26 282667	351 2081	254	229	228	56	112	129	38	231	377	261	334	339	2588			
660006	Lochend	082	NS 26 373648	134	(210)	140	(190)	42	(112)	114	36	141	256	214	270	234	1959			
Black Cart (Clyde)																				
660285	Abbotsinch Met.Office	082	NS 26 480667	5	106	82	130	31	74	68	13	97	144	137	169	132	1183	34	2Jan	
White Cart (Black Cart)																				
660377	Dunwan Res. No.2	082	NS 26 554496	250	169	126	188	40	94	92	30	202	216	156	255	(214)	1782			
660468	Picketlaw Res. No.1	082	NS 26 567516	210 1428	155	130	194	45	89	73	25	183	183	178	226	223	1704	36	31Dec	
660552	South Moorhouse W.Wks	082	NS 26 524511	227	158	126	185	45	96	103	24	225	195	177	212	201	1747	65	5Aug	
660628	East Kilbride	084	NS 26 638535	178	133	102	155	39	86	67	27	120	154	146	199	185	1413	45	18Dec	
660719	Linn Park	084	NS 26 583591	50 1000	(110)	86	157	38	76	81	17	109	157	137	189	134	1291			
660723	Queen's Park	084	NS 26 581619	45 978	(100)	( 90)	139	37	78	92	--	--	--	--	--	--	---			
660824	Rouken Glen Park	082	NS 26 547585	47 1087	123	110	174	36	75	64	16	115	171	151	202	164	1401	41	18Dec	
Levern (White Cart)																				
660928	Neilston Filters	082	NS 26 475564	171	159	124	202	43	109	82	22	158	196	196	217	215	1723	44	18Dec	
661054	Waulk Glen	082	NS 26 523580	91 1241	131	117	179	44	86	73	16	144	168	175	199	176	1508	41	18Dec	
White Cart (Black Cart)																				
661187	Stanely Res.	082	NS 26 469616	58 1260	128	112	(164)	32	88	79	13	118	156	176	187	156	1409	38	2Jan	
661218	Paisley	082	NS 26 478642	32 1103	118	96	153	33	82	69	16	126	161	153	184	154	1345	36	18Dec	
Cochno (Clyde)																				
661294	Jaw Res.	081	NS 26 496757	277 1474	143	84	150	43	86	90	16	157	192	170	260	208	1599			
661344	Cochno Filters	081	NS 26 494737	126 1200	(129)	69	126	39	85	76	16	129	161	159	175	153	1317	30	2Jan	
Clyde																				
661462	Whitemoss Res.	082	NS 26 414719	58 1181	(130)	101	176	40	77	93	25	112	(179)	179	191	(173)	1476			
661506	Garshake Filters	081	NS 26 415762	70 1192	146	109	140	36	62	66	23	110	185	138	204	173	1392	33	2May	
HYDROMETRIC AREA 0850																				
Falloch (Leven)																				
661562	Keilator	076	NN 27 368244	229	243	233	(320)	--	--	--	--	--	--	--	--	--	---			
661778	Allt nan Caorunn	076	NN 27 277220	341	322	260	258	76	159	78	60	307	505	328	413	370	3136			
661883	Lairig, Arnan	076	NN 27 295182	340 3114	318	329	346	96	158	77	84	334	593	360	505	420	3620			
662042	Sloy Power Sta.No.2	081	NN 27 321098	12	(247)	275	339	68	152	73	49	296	404	304	418	396	3021	( 65	2May)	
Inveruglas (Falloch)																				
662077	Allt a' Chnoic	081	NN 27 255140	411 3198	398	344	342	94	192	105	80	360	490	406	497	470	3778			
662119	Sloy Main Adit	081	NN 27 293104	204	(346)	377	460	94	182	85	69	331	523	397	520	414	3798	85	2Mar	
662130	Beinn Ime, South	087	NN 27 270080	381 3696	461	454	474	120	242	156	90	407	584	471	596	590	4645			
Falloch (Leven)																				
662214	Corriehichan	077	NN 27 376085	198 2262	230	269	292	61	108	80	54	226	369	300	363	327	2679			
662454	Ardess	077	NS 26 360994	18 2047	218	(221)	251	62	85	83	38	171	319	218	(292)	286	2244	42	2May	
662588	Inverbeg	081	NS 26 344981	46	236	268	340	66	101	84	45	193	326	272	341	316	2588	60	18Dec	
Fruin (Falloch)																				
663121	Auchengaich Res., North	081	NS 26 276918	244	(220)	(214)	(250)	55	101	118	50	194	244	307	283	303	2339			
663182	Blairnairn No.1	081	NS 26 302882	175 1786	179	172	175	35	108	125	45	185	290	207	240	248	2009			
Endrick (Falloch)																				
663366	Endrick Weir	077	NS 26 682867	238 1511	179	135	209	48	( 90)	91	16	142	206	212	215	209	1752			
663675	Balfroon, Old Stables	077	NS 26 541886	53	121	111	150	44	73	74	21	145	191	179	218	200	1527	43	18Dec	
663787	Blanehead	077	NS 26 555796	76 1399	133	93	177	50	87	64	19	192	191	188	212	221	1627	37	3Jan	
663840	Quinloch Farm	077	NS 26 518820	30	144	122	182	44	74	58	22	171	199	189	222	213	1640	46	3Jan	
663867	Killearn S.Wks	077	NS 26 518844	23	118	116	174	40	( 71)	64	23	139	181	156	219	191	1492	36	18Dec	
663926	Burncrooks Res.	077	NS 26 490796	251	(166)	147	(181)	55	81	( 83)	24	189	237	203	243	267	1876			
Leven (Clyde)																				
664462	Loch Lomond Park	081	NS 26 391832	56 1423	135	113	159	38	78	72	25	163	218	157	207	212	1577	37	11Mar	
HYDROMETRIC AREA 0860																				
Coastal																				
664975	Helensburgh	081	NS 26 303837	96	129	(109)	149	35	96	89	28	153	230	174	231	212	1635	44	2May	
665206	Coullport	081	NS 26 212889	114	(202)	179	195	38	98	89	49	200	(240)	242	304	311	2147			
665217	Whistlefield Filters	081	NS 26 236925	90	(191)	218	(222)	49	96	99	52	190	241	239	309	282	2188			
665451	Glen Croe	087	NN 27 269037	30	251	269	298	74	159	133	73	289	425	312	401	403	3087	54	2May	
665742	Lochgailhead	087	NN 27 199017	9	250	237	295	60	130	78	65	249								



# RAINFALL 1982

Number	Station	Co no	Grid reference	Av Alti- tude -1970 m mm	Rainfall in millimetres													Highest daily fall	
					Jan	Feb	Mar	Apr	May	Jun	Jul	Aug	Sep	Oct	Nov	Dec	Year	mm	date
CLYDE, 0860-- (contd)																			
667417 BUTE: Dhu Loch W.Mks		083 NS 26 071624	83		119	106	128	35	65	96	52	146	221	162	231	161	1522	30 5Nov	
667581 GT.CUMBRAE: Millport Res.		083 NS 26 158558	61		--	--	--	--	--	--	--	--	--	--	234	187	---	( 30 5Nov)	
667591 GT.CUMBRAE: Millport		083 NS 26 175544	1140		107	112	133	25	81	66	( 32)	106	168	138	200	(148)	1316	40 5Nov	
Ruel (Coastal)																			
668043 Garvie Farm		087 NS 26 037904	43	2192	275	197	261	64	105	66	54	258	334	232	337	312	2495	46 2May	
Coastal																			
668370 Tighnabruaich		087 NR 16 973726	55	1485	142	174	(180)	38	81	78	( 55)	211	217	186	222	226	1810		
HYDROMETRIC AREA 0870																			
Coastal																			
668977 Strone Farm		087 NS 26 046971	76		(200)	214	249	53	121	65	( 55)	236	358	217	245	316	2329		
Kinglas (Coastal)																			
669222 Allt Uaine		087 NN 27 263113	342	3317	327	390	386	106	171	127	85	384	544	448	516	480	3964		
Pyne (Coastal)																			
669370 Upper Glen Pyne		087 NN 27 218217	335		348	298	347	80	167	83	80	444	498	333	444	379	3501		
669508 Allt na Lairige		087 NN 27 252171	328	3176	395	323	322	91	151	92	92	382	557	391	469	449	3714		
669547 Glenfyne Lodge		087 NN 27 220155	38	2452	285	241	253	67	132	80	64	288	424	297	369	346	2846	53 24Sep	
669631 Clachan Power Sta.		087 NN 27 195133	8	2134	229	223	233	52	129	62	49	235	366	268	331	298	2475	56 24Sep	
Shira (Coastal)																			
669732 Shira Main Dam		087 NN 27 161203	351	2437	275	224	266	70	137	64	79	297	395	290	304	336	2737	61 9Sep	
669869 Ellerrigbeg		087 NN 27 135145	9	2122	189	157	238	50	126	61	60	268	371	214	347	286	2367		
Coastal																			
670207 Inveraray Castle		087 NN 27 093093	12		194	164	229	59	123	71	53	261	375	217	319	319	2384		
670265 Beinn Bhreac		087 NN 27 021104	427	2471	281	311	255	80	154	54	68	289	468	287	343	383	2973		
670427 Brenachaille Farmhouse		087 NN 27 019022	73		249	162	211	55	130	69	55	322	331	220	325	378	2507	54 2May	
670463 Brenachaille		087 NN 27 009015	159		269	223	215	49	127	76	66	334	380	238	338	379	2694		
670599 Glashan Dam		087 NR 16 921927	101	1762	232	128	184	51	76	64	76	229	292	204	287	282	2105	43 17Nov	
670626 Loch Gair		087 NR 16 924908	9	1760	216	121	159	46	83	61	76	231	273	182	276	263	1987	41 17Nov	
Dippin (Coastal)																			
670787 Knapdale Forest No.2		087 NR 16 833906	12		200	135	(186)	56	( 81)	63	53	189	266	200	266	(269)	1964	( 35 18Dec)	
Coastal																			
670960 Stronachullin		087 NR 16 851795	2		219	158	257	67	91	77	65	181	257	200	321	279	2172	43 15Nov	
671200 Skipness House		087 NR 16 908576	24	1343	182	78	130	34	79	97	60	171	203	168	241	231	1674	50 2Jan	
HYDROMETRIC AREA 1040																			
Coastal																			
671650 ARRAN: Maol Donn		083 NS 26 011405	320	2266	315	168	235	72	124	190	82	235	300	280	439	406	2846		
671684 ARRAN: Brodick Castle		083 NS 26 013377	15	1818	242	155	240	55	113	172	61	182	235	231	367	317	2370	49 18Dec	
672067 ARRAN:Kildonan No.2		083 NS 26 037211	23		158	( 85)	139	31	86	169	28	130	162	149	233	191	1561	50 3Jan	
672470 ARRAN: Lakin Forge		083 NR 16 901303	23		132	95	135	25	88	96	23	103	158	130	225	207	1417	28 11Mar	
672904 ARRAN: Dougarie Lodge		083 NR 16 884373	15	1253	174	86	125	30	74	84	( 35)	121	153	177	235	200	1494		
673800 Carradale Manse		087 NR 16 798380	9	1637	(185)	103	177	38	94	129	32	162	185	175	277	284	1841		
674033 Colluska		087 NR 16 718319	152		191	173	185	38	99	158	27	163	206	174	250	250	1914		
674177 Lussa Power Sta.		087 NR 16 735261	26		157	107	139	38	87	125	21	116	162	133	222	195	1502	( 40 3Jan)	
674500 Glen Kerran		087 NR 16 733143	143		176	97	138	30	105	137	39	152	186	165	245	246	1716		
675177 Machrihanish Met.Office		087 NR 16 663226	10	1164	122	102	131	26	68	101	25	99	165	128	193	167	1327	35 24Feb	
675710 Larqie Castle		087 NR 16 699461	26	1311	144	87	125	22	60	104	32	136	199	142	218	218	1487	55 3Jan	
676202 GIGHA: Achamore House		087 NR 16 642478	20	1088	(116)	77	112	17	53	76	24	134	157	112	175	199	1252	( 35 3Jan)	
677028 ISLAY: Port Ellen Airfield		087 NR 16 329516	18		142	83	112	36	64	92	( 31)	(150)	134	120	188	167	1319		
677678 ISLAY: Ballabus		087 NR 16 335634	21	1287	144	90	126	28	67	67	46	153	159	(125)	193	199	1397		
679057 Jura: Strone		087 NR 16 505644	76		179	103	170	47	80	117	27	182	187	124	348	254	1818		
680110 COLONSAY: Torr-an-Tuirc		087 NR 16 383959	35		134	73	129	39	72	69	36	137	187	(130)	226	192	1424		
680422 Seil: An Cala		087 NN 17 748173	9	1504	166	112	124	47	78	58	52	206	237	160	212	217	1669	34 25Dec	
HYDROMETRIC AREA 0880																			
Coastal																			
680648 Achaglachgach		087 NR 16 813643	12	1645	(179)	90	158	42	78	106	61	218	254	150	289	263	1888	44 17Aug	
681072 Ormsary House		087 NR 16 739718	15	1371	132	106	181	23	( 75)	84	47	139	206	149	242	225	1609		
Add (Coastal)																			
681880 Tunns Farm		087 NR 16 921952	104		261	150	191	57	78	67	78	255	310	213	294	276	2230		
682221 Dunardry, Woodglen		087 NR 16 827910	34		195	127	160	51	78	59	57	174	260	194	255	217	1827	32 17Nov	
Coastal																			
682776 Blaran		087 NN 17 859172	123	2195	241	193													



RAINFALL 1984

Number	Station	Co no	Grid reference	Av Alti- tude -1941 1970 m mm	Rainfall in millimetres												Highest daily fall	
					Jan	Feb	Mar	Apr	May	Jun	Jul	Aug	Sep	Oct	Nov	Dec	Year	mm
CLYDE, 0890-- (contd)																		
Etive (Coastal)																		
688220	Dalness Forest	087	NN 27 164509	72	412	347	330	100	161	54	108	419	538	368	490	529	3856	
688339	Glen Etive, Glenview	087	NN 27 143480	29	357	275	267	66	133	44	61	285	419	300	427	454	3088	
Coastal																		
688618	Abhainn Dalach	087	NN 27 056395	30	258	267	264	85	145	53	82	334	382	281	448	465	3064	
689000	Barcaldine	087	NN 17 958415	15 1698	198	158	194	52	99	61	55	246	324	213	298	264	2162	38 9Sep
HYDROMETRIC AREA 0901																		
Creran (Coastal)																		
689611	Glen Creran	087	NN 27 040493	64	321	263	306	97	132	45	84	354	415	304	409	436	3166	
Coastal																		
689848	Strath of Appin, Dungrianach	087	NN 17 961450	32	167	137	177	46	115	52	64	253	297	214	323	255	2100	35 17Nov
HIGHLAND RIVER PURIFICATION BOARD AREA (Part 1)																		
HYDROMETRIC AREA 0902																		
Coastal																		
690155	Achindarroch	017	NN 27 002554	52	(180)	198	194	60	89	67	76	187	337	203	285	397	2273	
690255	Glenachulish	017	NN 27 045589	61	(225)	343	222	70	117	51	78	236	372	299	359	(400)	2772	
690287	Glenduror Forest	017	NN 27 048544	296 2850	262	328	294	100	169	82	106	325	517	364	463	521	3531	
Coe (Coastal)																		
690535	Lower Glencoe	017	NN 27 112574	27	197	354	273	70	102	41	87	255	462	319	470	(400)	3030	
690560	Glencoe	017	NN 27 104591	12	223	306	267	51	114	45	69	260	385	312	421	337	2790	50 18Dec
Leven																		
690948	Glenleven, Invercam	014	NN 27 322608	326 1980	211	282	213	84	122	76	70	237	389	259	307	361	2611	
691055	Loch Chiaran	014	NN 27 291634	366 2189	209	267	236	71	122	61	61	231	368	264	445	427	2762	
691280	Loch Eilde Beg	014	NN 27 251653	343 2727	325	312	394	95	145	64	72	327	467	287	473	490	3451	
691327	Loch Eilde Mhor	014	NN 27 217633	344 2666	337	292	290	98	147	57	84	335	427	311	407	386	3171	
Coastal																		
691569	Upper Glenrigh	014	NN 27 076647	146 2231	218	256	246	81	103	46	85	255	380	225	361	329	2585	
691599	Lower Glenrigh	014	NN 27 061630	128 2121	222	250	250	78	94	46	80	231	381	224	355	325	2536	
691637	Onich	014	NN 27 028633	15 2029	190	215	224	61	94	46	68	226	327	205	315	324	2295	
691872	Fort William, Glasdrum	014	NN 27 101735	66 1930	162	252	254	57	101	29	70	239	356	236	321	314	2391	37 18Dec
Nevis (Coastal)																		
691900	Allt Coire a' Bhinnean	014	NN 27 238689	405	330	310	386	95	173	56	84	318	419	318	501	421	3411	
HYDROMETRIC AREA 0910																		
Lochy																		
692554	Kilmallie	014	NN 27 186896	314 1939	148	222	243	75	118	44	79	219	(290)	(200)	310	301	2249	
692560	Clunes Forest	014	NN 27 202886	46	141	206	246	61	120	34	70	228	259	195	317	303	2180	50 19Nov
Arkaig (Lochy)																		
693557	Achnacarry House	014	NN 27 179879	39 1944	158	265	278	71	--	--	--	--	--	--	--	--	---	
693558	Achnacarry, The Park	014	NN 27 178878	39	--	--	--	--	127	27	82	223	284	229	(300)	338	---	
Lochy																		
693637	Gairloch	014	NN 27 177842	30 1869	136	195	249	70	110	28	68	226	292	185	311	326	2196	39 15Nov
693643	Mucomir Generating Sta.	014	NN 27 182839	24 1767	125	184	224	63	94	29	61	211	283	172	289	298	2033	43 8Dec
Spean (Lochy)																		
694088	Ardverikie	014	NN 27 507874	251 1402	143	153	223	40	80	31	29	185	187	182	243	230	1726	
694911	Craigbeg	014	NN 27 406817	262 1484	157	183	212	61	91	27	34	184	226	170	297	283	1925	
Treig (Spean)																		
695368	Corrour	014	NN 27 353668	411 2036	208	321	347	68	99	36	48	233	343	286	410	433	2832	
695547	Persit	014	NN 27 351782	259 1751	156	239	300	63	90	29	35	203	277	235	361	309	2297	47 13Mar
Spean (Lochy)																		
695676	Allt Laire	014	NN 27 328776	320 1967	174	323	351	71	99	33	43	198	315	246	418	360	2631	
696553	The Cour	014	NN 27 222758	320 2558	230	370	407	88	133	30	72	267	371	365	490	436	3259	
696749	Spean Bridge	014	NN 27 221816	61 1594	121	191	211	56	69	24	51	228	268	181	302	297	1999	36 17Oct
Lochy																		
697081	Sgurr Finisgaig	014	NN 27 188757	564 2400	(200)	328	301	84	98	22	87	286	439	360	(430)	334	2969	
697267	Allt a' Mhuilinn	014	NN 27 149746	305 2320	248	267	297	79	109	36	85	273	372	282	401	387	2836	
697286	Fort William, The Factory	014	NN 27 130751	23 1702	131	182	190	58	80	39	66	226	300	193	270	201	1936	( 30 24Sep)
Coastal																		
697582	Corriebeg	014	NN 17 996788	15	213	264	231	72	116	42	83	223	315	212	290	307	2368	55 28Sep
698513	Keil	017	NN 27 008650	6	218	262	283	71	119	46	84	280	372	236	374	423	2768	49 9Sep
698532	Ardgour House	017	NN 17 994639	18 2464	224	264	269	77	119	47	77	290	383	253	343	428	2774	53 31Dec
698993	Kingairloch House	017	NN 17 836531	12 2618	(279)	347	345	109	(161)	50	86	280	422	308	354	428	3169	
HYDROMETRIC AREA 0920																		
Coastal																		
700049	Lochaline	017	NN 17 677448	34	--	--	--	--	121	49	52	176	317	210	344	289	---	( 44 2May)
701119	Strontian	017	NN 17 814619	15	299	272	228	82	129	49	76	269	362	231	352	337	2686	60 30Sep
Shiel (Coastal)																		
702369	Glenfinnan	014	NN 17 898802	6	308	274	305	110	172	51	99	(350)	457	238	458	483	3305	
702910	Polloch House	017	NN 17 792689	24 2216	274	235	218	78	128	39	81	277	347	244	348	338	2607	44 30Sep
Coastal																		
703280	Glenoidart House	014	NN 17 745728	61 2149	276	200	194	87	138	( 43)	73	328	316	207	327	343	2532	
703556	Inverailort	014	NN 17 764816	2	300	298	281	85	134	43	63	272	335	241	346	320	2718	49 18Dec



# RAINFALL 1982

Number	Station	Co no	Grid reference	Av Altitude -1970	Rainfall in millimetres												Highest daily fall	
					Jan	Feb	Mar	Apr	May	Jun	Jul	Aug	Sep	Oct	Nov	Dec	Year	mm date
HYDROMETRIC AREA 0930																		
Coastal																		
704083	Traigh House	014	NH 17 657906	6	1501	170	121	153	42 ( 88)	31	48	209	242 (150)	235	204	1693		
Morar (Coastal)																		
704746	Rhubana	014	NH 17 688922	16	1718	154	151	184	62	101	34	48	236	260	188	274	235	1927 35 15Nov
Coastal																		
705926	Kinloch Hourn, The Garden	014	NG 18 951070	5		252	269	266	93	--	--	--	--	--	--	--	--	50 29Jan)
706405	Eilanreach	014	NG 18 808179	8		170	169	211	70	128	27	56	239	339	187	324	287	2207 39 21Nov
706438	Bealach a' Chasain	014	NG 18 894148	305		258	255	284	99	190	37	115	389	485	272	499	421	3304
706729	Rataqan No.2	013	NG 18 920196	4		274	245	308	89	155	23	96	331	366	203	370	362	2822 84 29Jan
706788	Glenshiel Forest	013	NH 28 017132	163		336	351	358	139	205	37	122	419	516	334	555 (560)	3932	
706884	Achnangart	013	NG 18 961151	15		298	275	332	103	190	42	99	334	437	270	464	490	3334 ( 69 29Jan)
Elchaig (Coastal)																		
707412	Loch Mhoicean	013	NH 28 076319	436	2350	165	236	314	110	175	45 (100)	202	340	245	400	315	2647	
Coastal																		
708438	Nostie	013	NG 18 853272	7	1831	(128)	187	208	63	129	34	62	214	298	196	309	286	2114
708615	Plockton	013	NG 18 802332	12	1361	98	156	167	49	103	18	45	171	247	151	250	221	1676 45 19Aug
708685	Achnore, Cailfearn	013	NG 18 854337	18	1616	129	195	206	57	--	--	--	--	--	--	--	--	30 5Mar
708709	Am Meallan	013	NG 18 879341	229	1744	162	173	201	65 (130)	( 20) ( 70)	216	290	197	310	274	2108		
Carron (Coastal)																		
709076	Achnashellach	013	NH 28 038492	67	2161	(259)	182	240	106	--	--	--	--	--	--	--	--	61 29Jan
709154	Achnashellach, Lair	013	NH 28 011486	40		--	--	--	--	--	--	84	272	391	184	388	341	---
Coastal																		
709555	Lochcarron	013	NG 18 902399	32		--	--	--	--	--	--	87	232	330	143	317	301	---
709804	Tornapress	013	NG 18 846431	98	2188	249	160	206	76	173	14	90	279	421	161	362	319	2510
710338	Applecross House	013	NG 18 723456	21	1598	137	168	182	56	138	22	73	189	234	156	285	225	1865 46 26Nov
HYDROMETRIC AREA 0940																		
Coastal																		
712235	Loch Bad na Sgalaig	013	NG 18 847720	108	1847	112	141	161	67	118	15	68	260	246	119	273	235	1815 39 19Aug
Ewe																		
713433	Loch Gleann na Muice	013	NH 28 063681	316	2380	225	195	203	104	197	26	74	290	243	194	354 (375)	2480	
713474	Heights of Kinlochewe	013	NH 28 069638	91		190	175	183	76	171	16	67	256	210	150	283 (295)	2072	
713544	Kinlochewe, Estate Manager's House	013	NH 28 032623	27		199	174	219	83	145	16	67	241	272	186	350	310	2262 58 29Jan
713571	Kinlochewe	013	NH 28 025629	25	2008	220	176	233	89	164	16	79	265	278	196	359	331	2406 72 29Jan
713820	Grudie Bridge	013	NG 18 977672	27		175	191	219	85	140	14	80	287	268	181	345	351	2336
Coastal																		
714597	Poolewe	013	NG 18 861818	6	1584	92	118	149	75	83	24	51	193	254	116	256	246	1657 39 3Sep
CLYDE RIVER PURIFICATION BOARD AREA (Part 2)																		
HYDROMETRIC AREA 1051																		
Coastal																		
715853	MULL: Loch Spelve, Feolin	087	NH 17 680280	7		303	219	284	79	170	80	75	352	403	244	427	418	3054
716403	IONA: Cnocoran	087	NH 17 277237	21		119	114	134	23	84	53	25	124	172	147	209	165	1369 25 2May
717570	MULL: Gruline	087	NH 17 552393	17	1923	260	268	241	47	105	48	58	206	346	249	343	287	2458 51 30Jan
717685	ULVA: Ulva House	087	NH 17 442389	15	1565	197	173	169	45	95	53	43	162	264	183	252	237	1873 39 18Dec
718348	MULL: Glengorm Castle	087	NH 17 440571	80		191	196	227	--	--	--	--	--	--	--	--	--	---
718455	MULL:Tobermory Regulating Sta.	087	NH 17 503545	68		(195)	204	251	54	122	43	41	208	265	207	304	260	2154 46 18Dec
718584	MULL: White House of Aros	087	NH 17 564455	3		206	184	205	60	128	35	49	194	318	193	331	304	2207 44 15Nov
719008	TREE: Met.Office No.1	087	NL 7 999446	9	1129	163	137	134	33	82	49	24	104	197	130	178	140	1371 37 4Jan
HIGHLAND RIVER PURIFICATION BOARD AREA (Part 2)																		
HYDROMETRIC AREA 1052																		
Coastal																		
719208	MUCK: Gallanach	014	NH 17 403799	15		150	--	--	--	--	--	--	--	--	--	--	--	( 24 4Jan)
719256	EIGG: Galmisdale	014	NH 17 479836	37	1540	159	138	140	61	78	35	51	198	241	118	269	187	1675 31 18Dec
719358	RHUM: Kinloch Glen	014	NG 18 370001	107	2472	289	281	275	80	116	33	61	270 (445)	271	429	332	2882	
719395	RHUM: Kinloch	014	NH 17 402996	5	2517	269	278	284	71	133	34	46	273	459	245	452	329	2873 65 30Sep
719416	RHUM: Coire Dubh	014	NH 17 387977	320	3195	340	309	310	72	147	34	82	352	586	307	484	412	3435
719428	RHUM: Slugan Burn	014	NH 17 393983	152	3165	359	333	315	94	150	24	65	336	576	260	574	420	3506
719696	RHUM: Ard Nev	014	NH 17 354987	274		270	274	227	85	112	38	65	332	445	255	359	301	2763
719741	RHUM: Kilmory	014	NG 18 362038	15	1939	195	240	215	43	108	18	41	195	343	244	323	258	2223
720285	SKYE: Storr Lochs No.1	014	NG 18 513523	140	2163	189	187	215	112	147	16	58	244	351	215	373	272	2379
720445	SKYE: Portree, Beechwood	014	NG 18 478438	18		124	177	163	56	110	38	45	178	316	202	313	255	1977 31 17Oct
721138	SKYE: Alltdearg House	014	NG 18 477293	55	3023	290	(280)	(310)	70	155	30	80	290	400	318	585	480	3288
721604	SKYE: Broadford, Rockbank	014	NG 18 652230	5		--	--	--	--	--	--	67	184	389	206	359	338	---
721804	SKYE: Dunringell	014	NG 18 744263	21	1591	95	230	226	43	103	24	52	174	283	216	295	282	2023 45 15Nov
722844	SKYE: Strathaird House	014	NG 18 550182	91		258	180	246	63	137	37	70	220	420	212	419	314	2576 38 31Dec
723387	SKYE: Bealach Brittle	014	NG 18 394231	232	2429	255	232	238	84	127	33	53	260	294	255	486	294	2611
723472	SKYE: Grula	014	NG 18 384266	18	2248	245	220	234	79	120	30	56	243	272</				



RAINFALL 1982

Number	Station	Co no	Grid reference	Av Alti- tude -1970 m mm	Rainfall in millimetres												Highest daily fall	
					Jan	Feb	Mar	Apr	May	Jun	Jul	Aug	Sep	Oct	Nov	Dec	Year	mm date
WESTERN ISLES AREA																		
HYDROMETRIC AREA 1060																		
Coastal																		
726731 LEWIS: Glen Tolsta	003 NB 19 519458 60	142	130	133	75	134	17	--	--	--	--	--	--	175	---			
727288 LEWIS: Stornoway Met.Office	003 NB 19 464332 15 1094	116	115	142	45	92	15	38	203	161	134	194	164	1419		53	5Aug	
729865 SCALPAY: Secondary School	003 NG 18 215967 18	158	(106)	157	50	131	12	36	181	231	174	(251)	209	1696		42	3May	
730470 LEWIS: Borve Lodge	003 NG 18 033948 15	148	129	207	65	136	(12)	55	210	262	174	258	227	1883				
730976 LEWIS: Lag Garbh Aqueduct	003 NB 19 074095 178 2015	216	(210)	252	86	196	17	77	292	276	(231)	286	305	2444				
731009 LEWIS: Chliostair Power Sta.	003 NB 19 058092 47 1839	212	(190)	257	70	172	14	58	247	273	215	285	250	2243				
732183 LEWIS: Gislea Power Sta.	003 NB 19 129258 7 1756	193	187	218	68	132	14	46	240	334	193	303	232	2160				
732214 LEWIS: Loch Grunavat Weir	003 NB 19 102262 111 1866	(210)	240	215	75	185	16	43	222	350	240	320	240	2356				
735022 LEWIS: Ness Treatment Wks	003 NB 19 532605 94	127	126	132	75	123	13	22	--	--	--	--	--	---				
736633 BENECCULA: Met.Office	003 NF 8 782556 5 1204	131	107	152	38	66	10	32	130	233	145	201	183	1428		41	24Sep	
737050 S.UIST: Loch Carnan Power Sta.	003 NF 8 833427 7	129	143	152	31	78	13	33	127	217	160	214	145	1442				
HIGHLAND RIVER PURIFICATION BOARD AREA (Part 3)																		
HYDROMETRIC AREA 0950																		
Coastal																		
738713 Sand	013 NG 18 912916 15	88	98	137	69	78	16	47	216	223	110	233	225	1540		36	3Sep	
Dundonnell (Coastal)																		
740241 Dundonnell	013 NH 28 110863 24	198	144	203	89	134	37	75	256	261	146	281	311	2135				
Broom (Coastal)																		
741028 Strathlael	013 NH 28 195809 30	162	133	195	68	135	30	57	240	202	152	290	260	1924		79	29Jan	
Coastal																		
741221 Strone Nea	013 NH 28 204843 366 1688	170	156	171	60	96	29	70	305	218	175	270	243	1963				
741369 Ullapool	013 NH 28 126940 12 1384	124	86	136	61	100	29	57	210	168	104	257	233	1565		52	29Jan	
741899 Strath Kanaird Power Sta.	013 NC 29 149013 14 1565	169	78	148	78	123	53	67	241	222	102	201	223	1705		62	29Jan 19Aug	
742758 Lochan Gainnbeich No.2	013 NC 29 136116 84	152	100	161	74	96	24	68	242	227	123	243	260	1770				
743538 Strathan	012 NC 29 089211 61	101	89	111	58	92	32	52	177	200	112	227	(176)	1427				
745443 Duartmore Bridge	012 NC 29 200375 30	(104)	95	153	66	115	41	70	172	232	138	240	172	1598		37	3Sep	
Laxford (Coastal)																		
745861 Kinloch	012 NC 29 348347 48	--	--	--	--	--	--	80	241	319	209	323	315	---				
745951 Lochmcre Lodge	012 NC 29 300386 46 2121	222	109	188	112	155	30	90	264	391	175	320	294	2350		91	29Jan	
Coastal																		
746746 Kinlochbervie, Bervie Road	012 NC 29 222564 10	99	79	128	68	67	28	70	162	187	134	211	154	1387				
747140 Cape Wrath	012 NC 29 259747 112 1156	95	58	120	49	78	7	83	168	219	137	199	161	1374		33	3Sep	
HYDROMETRIC AREA 0960																		
Coastal																		
747731 Inshore	012 NC 29 327692 94	117	95	145	85	112	13	64	178	285	170	304	263	1831				
748336 Durness	012 NC 29 403675 35	(103)	53	85	58	52	24	58	164	196	119	251	151	1314				
Hope (Coastal)																		
748843 Gobernuisgach Lodge	012 NC 29 437417 76 2272	--	--	--	--	--	--	--	--	--	--	--	366	325	---		49	14Dec
749209 Alltnacaillich	012 NC 29 459456 15	(210)	105	142	106	127	20	39	248	185	155	377	283	1997				
749576 Hope	012 NC 29 474601 6	98	49	92	49	76	28	55	110	176	104	231	162	1230				
Coastal																		
750432 Tongue	012 NC 29 593588 6 1033	90	32	88	42	69	27	58	118	166	85	173	148	1096				
Naver (Coastal)																		
751597 Loch Staing	012 NC 29 574405 229	130	48	134	60	97	7	57	183	130	165	240	210	1461				
751751 Vagastie Aqueduct	012 NC 29 518271 228 1357	147	58	134	49	116	18	54	126	176	118	213	199	1408				
Mallart (Naver)																		
752236 Allt Coire na Feorna	012 NC 29 618268 177	--	--	--	--	--	--	--	--	--	156	211	248	---				
Naver (Coastal)																		
752676 Dalvina Lodge	012 NC 29 696439 46 1075	78	31	96	39	91	17	43	114	127	113	139	126	1014		29	6Aug	
Halladale (Coastal)																		
754770 Croick	012 NC 29 894543 30 961	92	24	105	38	110	11	51	99	140	85	163	147	1065		31	29Jan	
HYDROMETRIC AREA 0970																		
Coastal																		
755424 Shebster	011 ND 39 006644 70	97	15	99	38	59	6	59	85	126	76	154	130	944				
Forss (Coastal)																		
755800 Loch Shurrery	011 ND 39 041568 100	(104)	27	(112)	47	93	13	53	126	145	83	155	165	1123		( 29	15Dec)	
Coastal																		
756117 Hclborn Head Lighthouse	011 ND 39 108707 21	88	16	110	44	65	1	38	61	116	51	135	120	845		( 21	19Nov)	
Thurso																		
756345 Glutt	011 NC 29 999368 180	(101)	37	173	49	116	14	42	125	153	127	167	166	1270		50	16Mar	
757530 Dorrery	011 ND 39 076550 115	95	21	103	51	113	11	47	127	126	95	133	145	1067				
757718 Loch Calder	011 ND 39 092597 58	94	17	101	43	83	6	49	106	134	70	154	143	1000		( 27	29Jan)	
757883 Hoy P.Sta.	011 ND 39 137607 23 923	94	17	105	37	79	6	51	110	116	69	142	144	970		26	29Jan	



RAINFALL 1982

Number	Station	Co no	Grid reference	Av Altitude -1970 m mm	Rainfall in millimetres												Highest daily fall		
					Jan	Feb	Mar	Apr	May	Jun	Jul	Aug	Sep	Oct	Nov	Dec	Year	mm date	
HIGHLAND,0970-- (contd)																			
Coastal 758274	Greenland	011	ND 39	247667	53	78	14	86	31	78	12	73	102	118	69	130	119	910	31 19Nov
SHETLAND AREA																			
HYDROMETRIC AREA 1080																			
Coastal 759234 UNST: Baltasound		001	HP412	607089	24 1144	118	67	127	50	71	6	50	127	148	111	202	149	1226	35 18Aug
759446 UNST: Uyeasound No.2		001	HP412	599007	9	116	71	124	50	74	6	85	(121)	(150)	114	199	149	1259	
760758 SHETLAND: Collafirth Hill No.2		001	HU411	335834	228	106	55	104	47	75	10	88	236	188	138	215	157	1419	
761851 WHALSAY: Bu Water		001	HU411	548623	66	( 83)	53	111	41	83	3	62	123	158	110	149	134	1110	
762041 SHETLAND: Voe		001	HU411	397621	45	--	--	--	--	--	13	67	152	195	125	203	137	---	
762449 SHETLAND: Vementry		001	HU411	309597	8 999	78	71	140	31	68	18	55	164	157	95	188	132	1197	36 20Sep
763886 SHETLAND: Lerwick Observatory No.2		001	HU411	453397	82 1172	87	47	135	37	82	10	74	141	181	114	187	121	1216	32 12Mar
764620 SHETLAND: Sumburgh		001	HU411	388126	79	79	27	127	30	58	6	65	104	146	105	(170)	(110)	1027	
764671 FAIR ISLE: Field		001	HZ410	210712	57	68	21	116	36	48	5	41	84	156	86	138	112	911	21 12Mar
ORKNEY AREA																			
HYDROMETRIC AREA 1070																			
Coastal 764721 NORTH RONALDSHAY: Lighthouse		002	HY310	784559	7 911	67	33	111	30	52	2	49	65	181	89	142	132	953	24 7Sep
765745 SHAPINSAY: Balfour Castle		002	HY310	476165	15 1019	97	30	113	33	51	12	82	77	175	85	159	137	1051	28 14Jul
767475 ORKNEY: Kirkwall Met.Office		002	HY310	483076	26 1026	105	28	110	37	52	9	92	87	173	77	154	124	1048	32 3Sep
768655 S.WALLS: Cantick Head Lighthouse		002	ND 39	345893	21 862	100	16	103	28	55	6	83	79	153	60	132	106	921	
HIGHLAND RIVER PURIFICATION BOARD AREA (Part 4)																			
HYDROMETRIC AREA 0010																			
Coastal 769137 Keiss		011	ND 39	355621	30	82	13	105	38	75	11	63	88	114	66	121	(124)	900	27 12Mar
Wick (Coastal) 769952 Acharcle		011	ND 39	221510	55 922	72	28	108	50	95	5	48	92	104	76	116	143	937	
770765 Wick Met.Office		011	ND 39	364522	36 788	81	26	92	36	62	14	49	73	103	71	117	116	840	26 12Mar
Berriedale (Coastal) 771978 Braemore Lodge		011	ND 39	067304	155	(100)	44	125	39	108	12	34	102	157	128	192	148	1189	
772241 Altnabea		011	ND 39	032249	149	119	41	127	42	128	17	38	120	146	103	189	151	1221	
772399 Langwell House No.2		011	ND 39	101223	67	--	--	--	--	--	--	--	--	--	--	130	(130)	---	
HYDROMETRIC AREA 0020																			
Helmsdale (Coastal) 772638 Rimsdale		012	NC 29	751388	168 1032	( 75)	32	101	40	80	9	41	136	147	109	129	146	1045	
772778 Gearnsary		012	NC 29	732321	152	( 80)	46	89	40	75	6	46	117	140	127	158	185	1109	
773050 Badanloch		012	NC 29	798333	143	70	29	90	32	96	10	46	--	--	--	--	--	---	31 29Jan
773652 Kintrace, The Hatchery		012	NC 29	872285	103	68	35	88	39	84	14	39	109	127	111	136	120	970	34 6Aug
774058 Suisquill Lodge		012	NC 29	901231	69 1024	65	37	92	34	79	23	38	105	121	110	163	142	1009	38 7Dec
Brora (Coastal) 775273 Dalnessie		012	NC 29	631152	177 1109	145	49	90	37	101	17	51	121	150	95	169	149	1174	
Black (Brora) 775705 Ben Armine Lodge		012	NC 29	704194	220	110	( 60)	124	47	123	18	69	140	168	122	196	(176)	1353	
Brora (Coastal) 776634 Gordonbush		012	NC 29	845096	38	90	42	79	28	80	48	38	104	112	111	164	131	1027	48 6Aug
Coastal 776847 Dunrobin Castle Gardens		012	NC 29	851008	6	78	28	78	28	62	60	39	118	97	71	122	115	896	60 6Aug
Fleet (Coastal) 777192 Preas Nan Sgiathanach		012	NC 29	687096	213	117	41	112	36	67	14	38	102	(140)	107	(170)	163	1107	
777770 Mound, Alderwoods National Nature Reserve		012	NH 28	765980	9	114	25	73	25	68	30	34	97	119	79	122	109	895	
HYDROMETRIC AREA 0030																			
Coastal 777916 Dornoch		012	NH 28	801893	10	64	17	71	22	52	45	36	88	95	62	90	87	729	43 6Aug
Evelix (Coastal) 778199 Evelix		012	NH 28	766908	37	--	--	--	--	--	--	--	--	--	65	98	102	---	16 30Oct
Coastal 778266 Ospisdale House		012	NH 28	713897	30 814	85	24	94	33	60	44	34	109	101	79	114	109	886	39 6Aug
Oykel 778467 Ben More Assynt		012	NC 29	312186	350	--	--	--	--	--	--	--	--	--	--	452	378	---	
778574 Benmore Lodge		012	NC 29	324121	162	(200)	84	156	85	155	20	78	220	233	130	280	271	1912	
779750 Oykel Bridge, Amat		013	NC 29	390000	46	162	( 65)	136	50	108	--	--	--	--	--	--	--	---	
Cassley (Oykel) 780149 Cassley Diversion Weir		012	NC 29	365204	209	337	127	223	81	175	15	98	286	343	187	408	352	2632	
780156 Maovally		012	NC 29	382213	410	(290)	133	169	64	(170)	15	95	256	283	165	394	327	2361	
780686 Rosehall		012	NC 29	469022	15 1088	157	47	107	47	89	24	39	138	138	76	159	(170)	1191	( 61 29Jan)



Number	Station	Co no	Grid reference	Alti- tude	Av -1941 -1970 m mm	Rainfall in millimetres													Highest daily fall	
						Jan	Feb	Mar	Apr	May	Jun	Jul	Aug	Sep	Oct	Nov	Dec	Year	mm	date
HIGHLAND,0030-- (contd)																				
Shin (Oykell)																				
781161 Loch Merkland	012 NC 29 401297	118	1899	211	100	191	89	168	39	72	209	259	167	354	299	2158	81 29Jan			
781338 Cassley Power Sta.	012 NC 29 396232	99	1918	200	106	164	72	138	14	76	211	245	147	353	293	2019	101 29Jan			
781720 Fiag Bridge	012 NC 29 466207	104		139	73	114	50	103	13	66	160	181	120	264	228	1511				
Tirry (Shin)																				
782554 Rhian Bridge	012 NC 29 565166	154		93	44	80	35	70	9	55	104	126	95	149	130	990				
Shin (Oykell)																				
782882 Lairg Dam	012 NC 29 576071	94	1099	123	48	93	39	76	21	56	124	138	90	180	155	1143	( 42 29Jan)			
782930 Lairg	012 NC 29 579058	91		129	48	95	40	82	19	53	124	136	84	176	145	1131	47 29Jan			
783150 Achany No.2	012 NC 29 566017	107		136	39	95	40	74	25	53	124	126	76	147	134	1069	47 29Jan			
Carron (Oykell)																				
783481 Gleann Beag	013 NH 28 337836	335	2254	290	150	265	80	193	40	60	255	312	222	370	230	2467				
784021 Amat Lodge	013 NH 28 472905	107		(130)	64	120	48	112	37	42	114	136	136	200	211	1350	41 29Jan			
Coastal																				
784827 Struie, Mid Fearn	013 NH 28 627869	113		89	46	93	37	77	60	43	101	133	115	161	141	1096				
785146 Lochan Uaine	013 NH 28 740817	244		87	31	98	20	60	59	39	94	109	86	107	109	899				
785171 Morangie	013 NH 28 760832	46	734	63	30	84	22	56	50	38	93	98	72	105	105	816	44 6Aug			
HYDROMETRIC AREA 0040																				
Coastal																				
785390 Inver	013 NH 28 858822	8		53	24	( 75)	17	41	40	41	97	77	54	78	72	669	55 6Aug			
785449 Tarbatness	013 NH 28 947875	18		40	16	49	17	27	35	32	105	74	37	67	66	565	54 6Aug			
785489 Geanies House	013 NH 28 895793	61	613	50	19	64	16	43	41	38	110	83	41	58	60	623	59 6Aug			
Alness (Coastal)																				
786533 Gleann Mhuire	013 NH 28 493786	251	1531	176	94	180	61	130	31	37	119	172	194	254	232	1680				
786884 Loch Bad a' Bhatthaich	013 NH 28 542791	317	1309	192	70	169	55	138	30	35	117	136	183	223	184	1532				
Glass (Coastal)																				
787488 Loch Glass	013 NH 28 534701	219	1267	142	80	161	48	100	34	32	113	152	160	181	176	1379				
787680 Assynt Filters	013 NH 28 586669	152	866	137	47	107	27	95	24	28	78	103	107	127	163	1043	34 3Jan			
Conon																				
788507 Achnasheen	013 NH 28 162586	154		228	153	200	110	120	15	71	210	210	156	301	237	2011				
788551 Druimdhru	013 NH 28 189592	146	1551	229	146	183	100	111	15	87	210	222	158	286	250	1997				
788696 Achanalt, Rosebank	013 NH 28 229611	120		219	119	195	78	128	14	71	185	198	128	279	302	1916	62 29Jan			
Grudie (Conon)																				
789084 Loch Fannich South	013 NH 28 178647	293	2039	275	155	244	110	138	20	101	250	240	199	318	360	2410				
789210																				



		Av			Rainfall in millimetres														Highest		
Number	Station	Co no	Grid reference	Altitude -1970															daily fall		
					Jan	Feb	Mar	Apr	May	Jun	Jul	Aug	Sep	Oct	Nov	Dec	Year	mm			date
HYDROMETRIC AREA 0060																					
Garry (Ness)																					
798613	Alltbeithe	014	NH 28	021072	232	2906	(300)	256	349	118	208	65	94	375	447	275	454	530	3471		
798649	Glenquoich	014	NH 28	025032	213	2874	301	276	356	97	159	40	110	370	477	218	450	420	3274		
798948	Lochan na Sgud	014	NH 27	061984	143	2518	297	(277)	325	100	167	44	93	250	452	248	456	(385)	3094		
799028	Kinzie Camp	014	NH 28	102014	146	2225	243	262	293	68	133	23	95	235	381	212	390	352	2687		
799278	Inchlaggan	014	NH 28	174016	107	1756	175	207	260	53	116	28	63	207	313	181	342	300	2245		
799626	Invergarry Dam	014	NH 28	276022	90	1431	155	208	221	42	83	20	45	212	261	(146)	294	271	1958	41	2Mar
799634	Paichean Lodge	014	NH 28	286014	110		124	213	233	42	75	21	41	215	259	145	308	(280)	1956		
Ness																					
799983	Lon Mor	014	NH 28	336068	160	1346	106	157	181	45	82	18	37	169	236	132	260	267	1690		
800068	Auchterawe	014	NH 28	368092	41	1242	83	107	136	38	69	18	35	119	200	109	241	244	1399		
Tarff (Ness)																					
800399	Port Augustus	014	NH 28	381091	21		78	119	151	32	( 67)	19	33	120	172	103	208	216	1318	31	21Nov
Moriston (Ness)																					
800699	Strath Cluanie	013	NH 28	042113	262		323	363	348	135	202	36	118	438	544	349	607	568	4031		
801025	Cluanie Dam	014	NH 28	185096	218		194	303	285	60	141	28	90	252	367	237	356	345	2658		
Loyne (Moriston)																					
801339	Loyne Dam	014	NH 28	204078	229	1975	151	233	237	63	122	24	89	226	358	200	327	333	2363	( 52	2Mar)
Moriston (Ness)																					
801525	Dho Intake	014	NH 28	210126	233		145	230	243	45	(115)	25	61	218	325	209	334	400	2350		
802045	Dundreggan Dam	014	NH 28	358157	104		99	138	186	32	64	22	29	105	176	125	210	206	1392		
802141	Bhlaraidh Headpond	014	NH 28	355184	375	1408	137	113	194	43	91	25	40	123	(206)	140	214	(301)	1627		
802191	Bhlaraidh No.2	014	NH 28	382164	75		83	136	182	34	74	21	28	114	218	130	291	249	1560		
Foyers (Ness)																					
802812	Sronlairig Lodge	014	NH 28	535070	358	1462	(140)	180	240	33	112	24	32	153	183	241	287	266	1891		
803321	Aberchalder	014	NH 28	552201	195	1053	65	85	121	36	70	29	30	115	125	94	150	165	1085	39	18Dec
803461	Garthbeg	014	NH 28	518170	198		62	( 77)	127	27	72	36	26	104	136	109	174	165	1115	39	18Dec
803550	Foyers No.2	014	NH 28	505220	48		( 78)	88	154	39	91	25	33	118	171	120	200	192	1309		



RAINFALL 1982

Number	Station	Co no	Grid reference	Alti- tude	Av 1941 -1970 mm	Rainfall in millimetres													Highest daily fall	
						Jan	Feb	Mar	Apr	May	Jun	Jul	Aug	Sep	Oct	Nov	Dec	Year	mm	date
HYDROMETRIC AREA 0080																				
Spey																				
813075	Loch Spey	014	NN 27	422938	355 1685	198	(210)	260	45	99	38	41	206	229	168	387	320	2201		
813224	Mealgarve	014	NN 27	463959	346 1470	183	189	221	43	90	27	38	182	210	155	308	330	1976		
813597	Glenshero	014	NN 27	562929	268 1159	114	124	168	30	62	35	39	155	150	144	251	216	1488	37 2Mar	
814042	Cluny Castle	014	NN 27	647942	253 994	114	91	152	32	--	--	--	--	--	(114)	203	167	---		
Truim (Spey)																				
814281	Dalwhinnie Stores	014	NN 27	634841	361	106	155	185	38	60	14	46	147	192	228	267	226	1664		
814336	Dalwhinnie	014	NN 27	639855	351	(103)	154	191	36	55	12	47	139	185	218	251	213	1604	48 2Mar	
Spey																				
815116	Kingussie	014	NH 28	755007	244	81	48	107	24	80	23	39	133	112	110	147	127	1031	37 6Aug	
Tromie (Spey)																				
815521	Tromie Dam	014	NN 27	763883	436 1321	121	145	210	44	65	24	63	159	210	228	270	225	1764		
Spey																				
815893	Insh	014	NH 28	814016	245	63	49	99 ( 27)	( 64)	28	52	114	102	105	138	126	967			
Peshie (Spey)																				
816474	Glenfeshie Lodge, Carnachuin	014	NN 27	846940	357 1047	97	89	129	28	57	14	47	137	189	177	167	133	1264		
816916	Lagganlia	014	NH 28	856038	250	( 54)	41	88	25	55	29	48	120	101	135	140	112	948	30 6Aug	
Spey																				
816958	Inshriach	014	NH 28	873074	213	75	42 ( 87)	32	62	33	46	116	108	132	138	125	996			
817138	Achnagoichan	014	NH 28	913082	305 895	77	44	100	33	65	29	41	127	112	159	117	105	1009		
Druie (Spey)																				
817537	Loch Morlich No.2	014	NH 28	979096	324	83	40	112	31	66	38	46	148	135	233	163	145	1240		
Spey																				
817910	Tulloch, Grianan	014	NH 28	973165	228	85	28	90	25	53	31	41	133	95	122 (144)	110	957	55 6Aug		
Dulnain (Spey)																				
819344	Carrbridge	014	NH 28	906227	259	88	32	82	25	72	26	38	147	97	109	121	108	945		
Spey																				
819952	Grantcwm-cn-Spey, Grant House	016	NJ 38	034283	220	78	13	82	38	103	43	34	125	76	117	123	99	931	54 6Aug	
820390	Tulchan Lodge	016	NJ 38	129356	174	97	8	71	34	88	35	39	153	87	120	108	91	931	73 6Aug	
Avon (Spey)																				
821299	Tomintoul No.3	021	NJ 38	164177	340	--	--	--	--	--	--	--	--	95	181	122 ( 90)	---	23 40Oct		
Conglass (Avon)																				
821500	Tomintoul No.2	021	NJ 38	173183	355	102	--	--	--	--	--	--	--	--	--	--	---			
Livet (Avon)																				
822203	The Bcchel	021	NJ 38	228231	305	(110) ( 35)	87	45	88	53	37	132	90	(180)	85	87	1029			
822472	Glenlivet	021	NJ 38	188303	215 950	95	12	77	49	73	43	41	147	101	184	101	90	1013	60 6Aug	
Spey																				
822712	Ballindalloch	021	NJ 38	186370	195 862	( 84)	21	69	44	100	28	41	143	76	157	79 ( 97)	939	66 6Aug		
Fiddich (Spey)																				
823726	Dufftown S.Wks	021	NJ 38	321408	152	84	10	77	39	75	30	35	111	92	214	88	85	940	38 10Oct	
Spey																				
823897	Rothies	026	NJ 38	285497	61	--	--	67	48	82	36	44	120	79	121	78	79	---	45 6Aug	
HYDROMETRIC AREA 0090																				
Coastal																				
824978	Bochowie Res.	021	NJ 38	441633	94 845	89	12	48	28	58	64	51	128	86	106	72	82	824	60 6Aug	
825283	Cullen House No.2	021	NJ 38	507664	24	62	11	43	29	51	34	38	113	76	80	55	89	681	52 6Aug	
825808	Banff	021	NJ 38	689647	24 751	51	12	48	29	48	18	37	89	77	70	53	91	623	19 12Oct	
Deveron																				
826190	Black Water	021	NJ 38	326287	457 1319	(150)	22	(105)	55	(110)	30	39	145	125	255	110	112	1258		
826410	Beldorney Castle	022	NJ 38	421370	229	115	16	81	36	82	37	44	148	89	196	77	78	999		
Bogie (Deveron)																				
826874	Newseat	022	NJ 38	489281	229	101	18	65	44	83	35	28	130	96	226	67	60	953	36 12Oct	
827023	Gartly	022	NJ 38	523323	146	113	17	66	48	94	62	33	97	82	190	75	64	941	32 3May	
827441	Huntly S.Wks	022	NJ 38	535403	110	79	14	55	48	71	33	27	129	86	149	59	69	819	40 6Aug	
Deveron																				
827515	Avochie House	022	NJ 38	533465	91	84	12	66	42	81	38	28	124	96	135	63	64	833	38 6Aug	
Isla (Deveron)																				
827555	Drummuir Castle	021	NJ 38	372441	189 957	114	9	72	49	96	39	48	124	83	147	64	84	929	38 6Aug	
827901	Keith S.Wks	021	NJ 38	433518	106	73	9	53	37	85	34	46	135	84	115	64	68	803	51 6Aug	
828010	Coralbrae	021	NJ 38	431557	210	78	8	65	44	84	29	58	140	87	134	75	86	888		
Deveron																				
829182	Auchaber	022	NJ 38	625398	180	99	18 ( 65)	34	67	31	25	113	97	157	59	88	853			
829253	Inverkeithny	021	NJ 38	629470	55	70	19	67	40	75	26	36	101	89	165	74	77	839		
829495	Muiresk House	022	NJ 38	704496	40 848	72	16	49	44	64	26	41	90	95	127	58	73	755	24 12Oct	
829899	Woodside Res.	021	NJ 38	741510	104	68	17	42	38	67	27	34	82	89	123	53	68	708	25 12Oct	
830001	Black Lav	021	NJ 38	642547	183	82	16	63	47	64	25	47	108	88	120	78	90	828		
HYDROMETRIC AREA 0100																				
Coastal																				
831163	Fraserburgh	022	NJ 38	999675	18	( 54)	14	55	21	62	16	43	70	87	69	81	90	662		
Strathbeg (Coastal)																				
831570	Crimmonogate	022	NK 48	034584	19	71	18	49	30	53	16	39	92	79	79	71	80	677 ( 40 17Aug)		
Ugie (Coastal)																				
832076	Strichen No.2	022	NJ 38	948553	55	--	--	--	--	--	--	--	--	--	--	71	82	---	24 7Dec	



RAINFALL 1982

		RAINFALL 1962																	Highest daily fall	
Number	Station	Co no	Grid reference	Altitude	Av 1941-1970	Rainfall in millimetres												Year	date	
						Jan	Feb	Mar	Apr	May	Jun	Jul	Aug	Sep	Oct	Nov	Dec			
NORTH EAST, 0100-- (contd)																				
South Ugie (Ugie)		022	NJ 38	859526	140	--	19	61	39	55	14	34 ( 96)	94	110	78	96	---			
832364 Pedderate Res.No.3																				
Ugie (Coastal)		022	NK 48	094462	41	71	17	48	30	47	13	34	92	80	104	65	89	690		
833151 Forehill W.Wks No.3																		39 17Aug		
Cruden (Coastal)		022	NK 48	049372	46	74	20	49	37	62	11	30	88	85	105	64	67	692		
833431 Hatton																		31 17Aug		
Ythan (Coastal)		022	NJ 38	766392	55 871	75	21 ( 54)	44	79	29	33	111 (109)	146	67	87	855	34	12Oct		
834009 Pyvie Castle																				
834958 Haddo House		022	NJ 38	868347	57 838	( 77)	18	57	37	62	17	27	92	104	130	57	63	741		
835688 Ellcn		022	NJ 38	961306	14	77	20	51	43	56	14	35	80	89	117	59	66	707		
836098 Culterty No.2		022	NJ 38	999261	3	72	17	49	38	47	12	39	74	97	112	63	62	682		
																		27 17Aug		
HYDROMETRIC AREA 0110																				
Don		022	NJ 38	258087	410	(120)	36	91	40	64	43	27	193	113	271	139	78	1215		
836716 Cock Bridge																				
836931 Ernan Shiel		022	NJ 38	271128	486	114	27	129	50	75	69	44	168	132	256	121	115	1300		
836996 Edinglassie House		022	NJ 38	328123	356 1057	122	26	100	57	61	33	43	140	116	249	97	86	1130		
837376 Deskryshiel		022	NJ 38	406104	353	110	33 ( 85)	37	50	49	46	100	125	205	87	83	1010	46 11Oct		
837483 Glenbuchat Lodge		022	NJ 38	333188	381 1204	(120) ( 23)	112	58	108	38	49	157	116	246	110	124	1261			
838600 Alford		022	NJ 38	587168	137	--	--	--	--	58	23	19	59	90	195	57 ( 56)	---	37 12Oct		
839126 Monyroads		022	NJ 38	672129	91	83	20	53	40	44	17	20	71	106	186	63	53	756		
839457 Bennachie		022	NJ 38	693220	180	95	24	60 ( 45)	45	22	41	101	123	182	67	76	881	41 11Oct		
839564 Inverurie S.Wks		022	NJ 38	779204	54 805	77	19	47	39	60	20	27	76	89	146	60	59	719		
																		28 12Oct		
Urie (Don)		022	NJ 38	580356	278	78	20 ( 60)	47	65	56	35	98	76	160 ( 63)	68	826				
839586 Glens of Foudland, North Broomhill																				
839964 Insch No.2		022	NJ 38	630282	128	100	19	64	40	73	21	24	88 ( 99)	192	52	56	828	32 11Oct		
Gudie (Urie)		022	NJ 38	549244	238	(102)	23	63 ( 37)	73	34	23	113	123	178	69 ( 58)	896	32	12Oct		
840043 Knockspock																				
Urie (Don)		022	NJ 38	809275	110 866	101	24	67	43	50	25	32	91	102	159	70	73	837		
840573 Old Meldrum																				
Don		022	NJ 38	877127	65	76	26	62	35	54	14	30	78	101	130	64	64	734		
841496 Dyce Met.Office No.3																		30 24Sep		
841537 Craibstone No.1		022	NJ 38	871107	102 847	78	30	60	33	57	19	30	91	103	148	70	71	790		
841597 Persley S.Wks		022	NJ 38	908097	18	72	24	64	32	51	15	18	73	95	126	61	60	691		
																		27 11Mar		
HYDROMETRIC AREA 0120																				
Clunie (Dee)		022	NO 37	152914	335 879	( 97)	76	116	29	49	58	32	153	152	258	162	129	1311		
843623 Braemar																		78 6Aug		
843627 Braemar Irrigation Farm		022	NO 37	148921	323 932	111	82 (122)	32	52	55	32	158	143	250	162	107	1306 ( 69 6Aug)			
Dee		022	NO 37	202904	320	114	83 (122)	31	64	46	37	143	168	340	184	115	1447	72 6Aug		
843860 Danzig Shiel																				
844215 Balmoral		022	NO 37	260946	283 834	( 89)	47	77	34	47	34	33	144	130	235	122	77	1069		
																		75 6Aug		
Gairn (Dee)		022	NJ 38	243008	410	95	34	108	45	71	39	40	185	111	260	100	76	1164		
844672 Daldownie																				
Dee		022	NO 37	361950	215	( 88)	40	67	32	36	24	38	86	140	254	89	90	984		
845054 Birkhall, Woodstock																		37 6Aug		
Muick (Dee)		022	NO 37	298857	418 1127	(125)	105	127	32	50	32	40 (170)	188	368	207	128	1572			
845284 Alltnaguibhsaich																				
Dee		022	NO 37	380965	193 866	82	38	75	39	35	29	34	83	141	266	94	96	1012 ( 38 24Sep)		
845513 Ballater Irrigation Farm																				
845790 Morven		022	NJ 38	393055	522	106	48	88	44	42	35	46	94	143	247	108 ( 75)	1076			
845859 Dinnet		022	NJ 38	446024	177 822	75	27	59	33	36	31	52	65	--	--	--	---	30 14Jul		
Tanar (Dee)		022	NO 37	474958	169 947	( 73) ( 40)	71	34	48	29	52	60	138	288	109	90	1032	39 11Oct		
846334 Glen Tanar House																				
Tarland (Dee)		022	NJ 38	488040	142 810	82	27	52	35	50	36	53	63	102	201	79	65	845		
846542 Tarland																		44 12Oct		
846697 Aboyne		022	NO 37	542982	116 800	( 74)	40	45	31	47	16	35	52	122	236	79	83	860		
																		36 12Oct		
Dee		022	NJ 38	575036	145 887	92	33	60	35	55	18	25	51	110	220	69	51	819		
846840 Lumphanan																				
847422 Invercannie W.Wks No.2		023	NO 37	666964	64 858	92	46	52	32	46	22	28	47	112	234	89	71	871		
847450 Banchory, Hollybank Cres.																		40 12Oct		
		023	NO 37	692959	94	90	41	65	38	--	--	--	--	--	--	--	---	31 3Jan		
Feugh (Dee)		023	NO 37	527908	251	--	--	--	--	--	--	36 ( 70)	153	341	128	101	---	48 17Oct		
847528 Wester Floors																				
847626 Pinzean		023	NO 37	594919	133	--	--	--	--	50	28	23	55	134	273	110	93	---	43 17Oct	
847657 Bogmore																				
847846 Strachan, Glendye Filter Sta.No.2		023	NO 37	607903	177	(110)	82	98	30	56	30	19	54	158	331	147	110	1225		
		023	NO 37	652937	220	109	49	59	31	43	20	28	43	126	252	99	75	934		
																		44 12Oct		
Dye (Feugh)		023	NO 37	580843	381	135	100 (150)	35 ( 55)	28	43	81	230	348	162	114	1481				
847961 Lochnawean																				
848007 Charr		023	NO 37	616830	251	130	67	119	30	48	29 ( 25)	92	143	371	152	108	1314			
848038 Charr, Grainsburn																				
848194 Bridge of Dye		023	NO 37	616801	358	130	75 (150)	35	52	29	33	68	235	344	177	118	1446	52 12Oct		
		023	NO 37	652862	169 1184	121	80	119	33	50	25	25	56	160	328	148	114	1259		
Feugh (Dee)		023	NO 37	699946	70	96	48	75	31	35	23	35	46	120	269	103	82	963		
848382 Invery House No.2																		50 12Oct		
Leuchar (Dee)		022	NJ 38	754084	107	89	27	55	37	42	16	25	65	97	161	60	59	733		
849056 Dunecht House																		35 12Oct		
Dee		022	NJ 38	915042	52 806	63	29	72	35	41	16	20	65	96	120	73	59	689		
849814 Aberdeen, Mannofield Res.																		28 11Mar		
849881 Craigiebuckler		022																		



RAINFALL 1982

Number	Station	Co no	Grid reference	Alti- tude m	Av 1941 -1970 mm	Rainfall in millimetres													Highest daily fall	
						Jan	Feb	Mar	Apr	May	Jun	Jul	Aug	Sep	Oct	Nov	Dec	Year	mm	date
NORTH EAST,0120--(contd)																				
HYDROMETRIC AREA 0131																				
Coastal																				
850201	Netherley	023	NO 37 855928	152		92	37	71	34	41	19	17	53	122	166	85	62	799	27	2Jan 5Sep
Bervie (Coastal)																				
850940	Goyle Hill	023	NO 37 687823	427		128	77	152	( 35)	63	33	29	76	158	253	156	127	1287		
851219	Fordoun House	023	NO 37 732770	77		87	38	73	26	42	13	35	45	116	204	95	82	856	58	12Oct
851314	Arbuthnott	023	NO 37 802747	55		--	--	--	--	--	--	--	--	--	153	88	61	---	26	10Oct
TAY RIVER PURIFICATION BOARD AREA																				
HYDROMETRIC AREA 0132																				
Lee (North Esk)																				
851867	Glen Lee	031	NO 37 374815	471	1458	(140)	163	158	44	79	63	42	117	250	435	205	152	1848		
851892	Bridge of Lee	031	NO 37 395803	280	1317	(140)	124	155	36	68	73	36	103	216	388	192	130	1661		
852030	Inchgrundle	031	NO 37 410793	270	1288	(140)	139	(145)	34	59	60	37	100	235	408	198	135	1690		
852058	Invermark Lodge	031	NO 37 431803	273	1217	(135)	122	124	37	52	59	42	90	219	388	188	122	1578		
852068	Whitehillccks	031	NO 37 448800	258	1187	90	117	125	35	48	58	47	85	205	401	199	132	1542	66	16Oct
North Esk																				
852792	The Burn	023	NO 37 598718	78		99	68	103	24	50	32	34	58	126	227	(122)	(102)	1045	38	7Dec
Cruick (North Esk)																				
853721	Stracathro Hospital	031	NO 37 622654	37		77	50	( 74)	21	40	29	27	48	121	235	98	92	912	39	4Oct
Luther (North Esk)																				
853887	Luther Water	023	NO 37 715797	122		114	46	92	29	43	16	32	59	127	226	109	90	983		
North Esk																				
854576	Kinnaber W.Wks	031	NO 37 713621	9	700	84	30	56	18	38	19	29	47	93	160	75	63	712	25	12Oct
Coastal																				
854648	Montrose, Wellington Park	031	NO 37 722582	5	681	82	32	69	16	45	17	34	44	88	154	79	66	726	26	3Jan
South Esk																				
854834	Moulzie	031	NO 37 283778	274		141	149	169	38	72	43	35	155	244	440	219	153	1858	63	16Oct
855109	Rottal Lodge	031	NO 37 372697	232		110	108	111	30	60	51	36	89	184	388	175	137	1479	59	7Dec
855303	Cortachy	031	NO 37 394598	125		85	84	102	27	40	37	37	69	142	242	119	108	1092	34	12Oct
856579	Brechin S.Wks	031	NO 37 619591	15		80	36	67	18	50	33	23	49	114	(220)	97	81	868	48	12Oct
856975	Montrose	031	NO 37 707617	55	726	80	30	57	17	37	( 15)	28	47	100	158	78	59	706	31	12Oct
Lunan (Coastal)																				
857142	Forfar, Turin Ward	031	NO 37 526520	67		94	47	77	20	45	31	46	( 51)	(105)	227	( 99)	116	958	40	7Dec
Coastal																				
857788	Muirheads Res.	031	NO 37 607443	77	737	97	34	60	( 21)	54	19	33	45	102	174	78	87	804	30	4Oct
HYDROMETRIC AREA 0141																				
Coastal																				
858300	Fallaws	031	NO 37 503405	177	865	( 90)	45	64	23	41	28	41	45	111	186	91	92	857		
858310	Crombie Res.No.1	031	NO 37 522404	161	860	97	( 47)	64	21	44	31	57	43	103	194	96	102	899	33	14Jul
858392	Monikie Res.No.1	031	NO 37 502383	151	852	76	40	54	23	44	34	52	46	105	183	90	86	833	30	4Oct
Dighty (Coastal)																				
858673	Kirkton of Auchterhouse	031	NO 37 344383	190		( 93)	58	80	27	48	36	40	85	116	163	119	104	969	42	6Aug
858786	Clatto Res.	031	NO 37 368344	152	799	91	46	55	24	32	30	29	51	100	139	100	80	777	31	12Oct
859024	Tealing, Drum	031	NO 37 432383	142		86	46	57	21	42	32	39	46	92	160	--	--	---	34	12Oct
Coastal																				
859107	Dundee	031	NO 37 422313	45	755	( 74)	29	50	19	37	( 32)	34	37	83	140	90	77	702	32	12Oct
859117	Stobsmauir Res.	031	NO 37 414321	87	755	76	32	45	22	32	33	31	35	83	145	89	69	692	30	12Oct
859312	Mylnefield	031	NO 37 339301	31	707	87	39	45	24	26	31	38	47	86	125	93	72	713	39	12Oct
859414	Abernyte	036	NO 37 262313	116		77	54	63	24	37	32	35	57	120	127	108	92	826	28	12Oct
859717	Errol Park	036	NO 37 247226	41	667	( 80)	31	61	20	36	39	34	55	109	112	( 95)	85	757		
HYDROMETRIC AREA 0150																				
Tay																				
859814	Cononish	076	NN 27 301285	287		316	292	391	98	181	63	65	274	372	310	472	539	3373	72	14Dec
860481	Auchlyne West	076	NN 27 485306	427	2333	(237)	237	297	65	108	76	50	257	350	376	361	(330)	2744		
Lochay (Tay)																				
860733	Ben Challum No.2	076	NN 27 402334	383		339	320	(500)	76	183	95	86	367	511	360	518	576	3931		
860882	Lairig nan Lunn	076	NN 27 447390	524	2501	187	(310)	(380)	57	134	70	53	261	388	368	387	371	2966		
861125	Lochay Power Sta.	076	NN 27 546350	116	1721	118	197	256	36	89	50	37	169	280	277	283	272	2064	51	2Mar
Tay																				
861305	Lochan Breachlaich	076	NN 27 618316	427	1880	130	240	279	40	99	63	43	190	291	302	287	255	2219	( 58	18Dec)
861356	Lavers Dam No.2	036	NN 27 598392	512		--	--	--	--	101	58	51	211	316	313	280	260	---	46	2May
861357	Lavers Dam	036	NN 27 597391	515	1973	143	175	240	( 44)	--	--	--	--	--	--	--	--	---	( 45	2Mar)
861364	Allt a' Mhoirneas	036	NN 27 604383	457	1924	133	197	258	44	104	60	48	189	291	284	280	270	2158	( 55	2Mar)
861501	Allt Meall nan Damh	076	NN 27 663317	457	1717	(135)	200	262	32	101	37	35	159	244	268	260	272	2005		
861535	Braentrian No.2	076	NN 27 662342	259	1596	128	193	250	31	97	36	35	157	239	256	250	242	1914	57	2May
861812	Ardtalnaig	036	NN 27 702394	130	1277	119	125	171	25	66	33	35	140	193	231	192	197	1527	40	18Dec
861824	Beinn Bhreac	036	NN 27 716398	518	1540	150	(160)	(221)	39	74	33	34	155	225	305	190	(250)	1836		
862053	Kenmore	036	NN 27 761452	116	1086	88	( 98)	116	29	47	41	34	169	180	198	157	154	1311	66	5Aug
Lyon (Tay)																				
862169	Allt Tarabhan	036	NN 27 371396	366	2906	(250)	(335)	(400)	60	168	42	55	311	408	416	415	455	3315		
862411	Lubrooch Dam	036	NN 27 457417	312	2050	175	289	355	57	124	55	40	208	344	354	402	360	2763		
862523	Stronach Dam	036	NN 27 508422	287	1754	152	227	247	41	89	43	33	147	276	313	294	255	2117		
862675	Giorra Dam	036	NN 27 510465	419	1849	196	233	257	45	93	47	43	172	296	322	317	295	2316		
862779	Megqernie Castle, Walled Garden	036	NN 27 553460	220		132	188	246	42	73	29	36	159	255	300	265	221	1946	59	2Mar



## RAINFALL 1982

Number	Station	Co no	Grid reference	Altitude -1970 m	Av 1941 mm	Rainfall in millimetres												Highest daily fall	
						Jan	Feb	Mar	Apr	May	Jun	Jul	Aug	Sep	Oct	Nov	Dec	Year	mm
TAY, 0150-- (contd)																			
862984	Gleann Da Eigg No.2	036	NN 27 596420	605		215	207	204	43	135	82	42	186	316	339	291	295 2355		
Tay																			
863911	Aberfeldy Council Depot	036	NN 27 859492	103		78	73	101	24	47	34	28	162	158	213	164	150 1232	( 61 6Aug)	
Rannoch (Tay)																			
865046	Gaur Power Sta.No.2	036	NN 27 464568	244		123	159	192	44	62	47	30	172	199	223	236	247 1734	( 40 18Dec)	
Ericht (Rannoch)																			
865921	Ericht Dam No.2	036	NN 27 507627	358		(135)	142	203	51	85	46	31	178	220	193	271	276 1831	40 2Mar	
Rannoch (Tay)																			
866079	Loch Rannoch Power House	036	NN 27 531582	206	1124	107	122	164	43	72	39	30	157	174	165	207	210 1490	( 41 18Dec)	
866475	Dall	036	NN 27 593562	232	1134	98	140	(171)	36	68	32	29	134	183	203	217	211 1522	57 18Dec	
866625	Allt na Bogair	036	NN 27 595538	390	1527	174	152	237	43	73	43	31	156	226	267	257	222 1881		
Tunnel (Tay)																			
867133	Errochty Switching Sta.	036	NN 27 770590	148	955	( 83)	92	115	27	47	33	34	135	155	199	185	147 1252	48 6Aug	
867488	Fincastle House	036	NN 27 871622	299	925	81	64	105	23	51	50	35	165	174	171	172	116 1207	51 6Aug	
Garry (Tunnel)																			
867739	Garry Tunnel Intake	036	NN 27 624701	421		141	205	275	50	96	43	44	198	259	227	310	267 2115		
867886	Allt Dubhaig	036	NN 27 641727	416	1563	174	163	249	45	67	40	36	175	260	229	270	253 1961		
Errochty (Garry)																			
868847	Trinafour	036	NN 27 725649	262	1197	110	98	147	35	47	49	42	(173)	170	204	223	(176) 1474	43 6Aug	
Bruar (Garry)																			
869222	Bruar Intake	036	NN 27 823726	381		136	103	137	32	50	46	38	170	175	200	220	200 1507		
Garry (Tunnel)																			
869440	Blair Castle No.2	036	NN 27 865662	149		( 75)	62	92	25	50	48	34	151	146	153	154	(115) 1105		
870596	Allt Girnaig	036	NN 27 923627	259		68	59	100	28	( 50)	29	30	158	160	186	143	123 1134		
Tunnel (Tay)																			
870622	Faskally	036	NN 27 918599	94	879	63	60	110	27	48	25	27	155	149	160	157	119 1100	55 6Aug	
870623	>Faskally MTER Sta.	036	NN 27 918599	94		--	--	24	--	--	28	29	--	--	--	--	--	10 15Jul	
870928	Ballinluig	036	NN 27 979532	107		62	64	80	24	43	17	22	169	136	209	154	124 1104	79 6Aug	
Tay																			
871092	Lochan Oisinnach Mor	036	NO 37 026543	427	1027	80	65	79	30	44	37	30	131	170	245	156	(130) 1197		
871106	Capel Hill West	036	NO 37 029519	354	962	75	65	74	28	48	41	25	120	165	247	161	(128) 1177		
871122	Loch Ordie	036	NO 37 029501	299	945	75	( 65)	76	28	53	37	25	111	160	231	161	(125) 1147		
871211	Craigvinean Forest	036	NN 27 992429	351		( 85)	87	117	23	57	61	31	152	160	233	175	152 1333		
871225	Inver	036	NO 37 019423	50		77	96	80	23	48	37	( 25)	91	163	210	184	112 1146		
Isla (Tay)																			
872568	The Linns	031	NO 37 199704	396	1284	129	100	136	33	63	50	30	146	220	290	246	178 1621		
872643	Dalvanie	031	NC 37 186657	311	1133	114	88	115	33	66	44	30	167	220	291	200	166 1534		
Melgam (Isla)																			
873096	Barney	031	NO 37 251634	341	1128	145	95	98	30	55	41	30	163	197	300	177	133 1464		
873112	Glenhead	031	NO 37 273648	366	1180	121	110	114	33	58	41	34	162	220	352	192	154 1591		
873151	Clintlaw	031	NO 37 258616	317	1114	121	101	102	33	50	36	36	154	190	310	182	(130) 1445		
873180	Backwater Control House	031	NO 37 252588	255		( 88)	118	118	35	57	31	39	154	218	(297)	152	134 1441		
873186	Backwater	031	NO 37 249584	265		116	93	92	35	52	34	33	128	174	235	162	126 1280		
873195	Dykends	031	NO 37 253569	229	991	89	89	98	31	55	32	33	148	175	250	152	124 1276		
Quharily (Melgam)																			
873233	Glendye	031	NO 37 296621	320	1192	125	109	115	32	50	31	31	161	202	321	160	153 1490		
873246	Longdrum	031	NO 37 278619	319	1114	134	98	103	30	51	39	31	151	200	308	178	138 1461		
873264	Westerton	031	NO 37 282598	274	1073	120	92	98	30	41	31	31	160	192	286	172	133 1386		
873295	Newton	031	NC 37 285573	224	999	93	98	93	30	41	31	30	141	174	244	144	125 1244		
Melgam (Isla)																			
873312	Balnakeilly	031	NO 37 281554	209	922	94	89	96	28	40	37	30	110	170	209	132	120 1155		
873322	Lintrathen	031	NO 37 274539	210	888	82	89	( 81)	29	41	34	40	121	201	211	124	118 1171	64 6Aug	
Isla (Tay)																			
873677	Alyth	036	NO 37 250478	91		( 67)	63	66	29	37	33	26	89	124	158	103	82 877	38 6Aug	
Dean (Isla)																			
873818	Forfar S.Wks No.2	031	NO 37 443503	61		89	47	77	20	39	23	39	49	119	221	96	98 917	36 11Oct	
Ericht (Isla)																			
875211	Dalhenzean Lodge	036	NO 37 131674	335		68	93	108	30	61	44	24	201	182	288	204	149 1452		
Ardle (Ericht)																			
875920	Kindrogan	036	NO 37 054629	259		71	74	90	29	48	27	29	179	166	229	167	132 1241	75 6Aug	
876153	Ashintully Castle	036	NC 37 101613	341		( 75)	75	( 89)	25	52	23	--	--	--	--	--	--		
876208	Pitcarmick	036	NO 37 087568	198	984	74	76	87	28	60	21	29	126	173	246	180	131 1231	50 6Aug	
Lornty (Ericht)																			
876513	Loch Benachally	036	NO 37 078497	308	987	( 80)	86	78	27	57	32	23	113	153	218	165	127 1159		
876516	Loch Benachally South	036	NO 37 078491	323	960	77	86	80	26	57	31	23	116	176	223	169	121 1185		
Ericht (Isla)																			
876633	Blairgowrie, Burnhead	036	NO 37 174459	134	801	( 63)	66	82	22	59	36	22	172	140	164	115	98 1039	(109 6Aug)	
Lunan (Isla)																			
876839	Cardney House	036	NO 37 051452	107	961	65	86	84	27	50	32	22	100	154	209	163	135 1127	42 10Oct	
Isla (Tay)																			
877408	Burrelton	036	NO 37 207378	52	741	75	56	80	24	( 38)	44	34	68	102	161	103	123 908		
Tay																			
877464	Ballathie House	036	NO 37 147369	34		71	56	85	21	37	26	20	91	126	155	103	110 901	( 37 6Aug)	
Almond (Tay)																			
878230	Almond Intake	036	NN 27 758332	375	1732	114	239	226	39	80	50	24	168	300	348	287	225 2100		
878339	Auchnafree Lodge	036	NN 27 819336	305		( 95)	(210)	204	39	80	56	27	138	273	328	277	201 1928		
878561	Fendoch Burn	036	NN 27 888288	396		125	137	163	34	127	59	30	153	228	249	200	152 1657		
878758	Millhaugh, South	036	NO 37 002294	99		86	( 85)	93	30	57	47	22	115	172	162	(140)	(110) 1119		



## RAINFALL 1982

Number	Station	Co no	Grid reference	Alti- tude	Av -1941 -1970 m mm	Rainfall in millimetres													Highest daily fall			
						Jan	Feb	Mar	Apr	May	Jun	Jul	Aug	Sep	Oct	Nov	Dec	Year	mm	date		
TAY,0150-- (contd)																						
878841	Methven W.Wks	036	NN	27	992267	137	968	85	76	97	21	50	50	25	108	150	163	138	109	1072		
	Tay																					
879086	Perth Airfield	036	NO	37	155280	118		60	45	68	21	36	38	25	59	110	127	97	90	776	26	7Dec
879174	Perth, Muirend	036	NO	37	096233	91		62	42	60	26	40	42	22	72	118	116	112	96	808	26	7Dec
HYDROMETRIC AREA 0160																						
	Earn																					
879471	Edinchip	076	NN	27	575224	171	1683	--	--	--	--	--	76	30	162	292	261	294	257	---	45	18Dec
879920	St Fillans	036	NN	27	702242	119		(120)	(160)	180	41	75	83	19	124	282	274	258	228	1844		
	Ruchill (Earn)																					
880114	Ben Vorlich	036	NN	27	648166	433	2181	231	270	276	( 50)	(140)	113	27	158	357	298	350	370	2640		
880275	Auchinner No.2	036	NN	27	693158	225		175	223	(301)	44	111	92	25	158	280	263	318	302	2292	63	2May
880486	The Ross	036	NN	27	765215	64		104	152	178	30	68	58	23	110	217	212	230	191	1573	37	2May
	Earn																					
880488	Comrie, Riverside	036	NN	27	776221	55		100	161	159	29	60	58	20	100	199	200	207	179	1472	( 39	12Feb)
880513	Lednock Power Sta.	036	NN	27	697303	356		--	--	--	--	--	41	18	133	261	308	265	209	---		
880560	Lednock Dam	036	NN	27	730286	347	1493	115	203	187	39	75	53	22	140	258	315	252	200	1859	62	10Oct
880817	Strcwan	036	NN	27	812253	372		(110)	(140)	150	38	122	58	41	122	201	229	197	169	1577		
	Turret (Earn)																					
881005	Loch Turret Treatment	036	NN	27	835248	232		(102)	117	136	30	70	55	25	134	170	222	185	144	1390	32	2May
	Wks																					
881029	Barwick Burn	036	NN	27	839268	378		141	138	165	33	142	66	35	172	210	258	228	175	1763		
881069	Cnoc Beithe	036	NN	27	867270	393		(130)	149	170	34	130	( 60)	34	191	196	256	199	166	1715		
	Earn																					
881185	Strathearn Hydro	036	NN	27	867223	122	1023	85	100	133	25	59	58	25	145	154	207	159	140	1290	56	5Aug
881231	Drummond Castle	036	NN	27	841177	113		107	131	(180)	33	88	70	26	133	195	185	188	161	1497	46	2May
881656	Kinkell Bridge	036	NN	27	931166	20		85	56	96	30	66	45	23	146	144	142	142	115	1090		
881784	South Drumdowie	036	NN	27	861138	168		( 85)	83	144	35	86	60	29	168	202	171	186	190	1439	52	5Aug
	Water Of May (Earn)																					
882543	Slateford Burn	036	NO	37	087097	236	1164	117	109	183	31	53	81	33	94	147	167	158	170	1343		
	Earn																					
882741	Strathallan School	036	NO	37	090185	41		72	58	83	25	51	41	23	68	116	133	120	105	895	32	18Dec
882856	Dron	036	NO	37	135159	54		( 76)	69	116	23	66	52	( 24)	78	110	130	150	150	1044		
882897	Upper Farg	036	NO	37	111108	166	1075	91	( 89)	142	( 29)	55	74	25	90	142	170	166	160	1233	39	11Jun
HYDROMETRIC AREA 0142																						
	Coastal																					
883463	Wester Flisk	041	NO	37	313225	47		96	42	67	22	32	45	33	49	94	134	108	90	812	( 30	12Oct)
883520	Newport, Tayfield	041	NO	37	422274	30	734	87	37	54	21	33	35	31	41	85	124	87	86	721	32	12Oct
	Eden (Coastal)																					
883802	Gateside No.2	041	NO	37	183093	95		77	59	107	26	50	71	32	63	110	150	133	133	1011	41	11Jun
883875	Lochmill	041	NO	37	225162	174		63	56	87	26	45	47	34	67	115	135	142	119	936	28	7Dec
884314	Pitlessie	041	NO	37	330097	31		80	49	85	27	34	62	36	48	95	123	94	105	838	29	7Dec
884437	West Hall	041	NO	37	332147	46		86	39	62	24	32	56	33	48	91	117	104	95	787	32	3Jan
884481	Letham	041	NO	37	306144	64	767	82	41	68	25	31	54	38	43	101	123	111	100	817	29	3Jan
884492	Pitlair	041	NO	37	317122	35	750	81	43	67	24	30	58	34	49	97	132	108	98	821	28	3Jan
884630	Cupar	041	NO	37	362145	42		100	38	62	26	36	49	40	46	93	122	99	89	800	40	3Jan
884790	Clatto Res.	041	NO	37	366078	154	840	92	44	69	29	44	56	35	48	98	131	99	104	849	33	3Jan
885313	Leuchars Met.Office	041	NO	37	468209	10	661	80	29	54	22	37	33	31	31	86	136	86	94	719	41	12Oct
	Coastal																					
885379	St Andrews	041	NO	37	503167	16	682	82	31	73	22	54	34	37	30	81	149	93	105	791	36	12Oct
885467	St Andrews, Horseleys																					
	Park	041	NO	37	501159	26		83	36	81	24	54	38	35	31	83	147	94	115	821	42	12Oct
885544	Cameron W.Wks	041	NO	37	478114	146	829	( 88)	39	77	27	69	69	48	38	83	150	103	121	912	46	11Jun
885751	Boghall	041	NO	37	590133	23		( 96)	24	56	22	50	42	( 41)	32	75	112	80	84	714		
FORTH RIVER PURIFICATION BOARD AREA																						
HYDROMETRIC AREA 0171																						
	Coastal																					
886140	Gillingshill	041	NO	37	509058	91		113	31	47	23	68	58	40	42	81	140	84	98	825	54	3Jan
886152	Belliston	041	NO	37	500055	82	762	103	33	47	26	70	52	38	40	80	126	76	93	784	44	3Jan
886570	Pilmuir Filters	041	NO	37	399040	64		75	31	54	23	58	43	31	38	74	100	82	96	705	27	23Nov
886589	Leven, Silverburn	041	NO	37	393019	9	744	79	33	52	22	50	43	30	43	69	95	89	93	698	24	3Jan
	Leven																					
886693	Carnbo	032	NO	37	056032	175		93	69	124	33	68	83	42	99	140	149	139	(166)	1205	36	11Jun
886703	Baladc House	032	NO	37	083026	134		98	64	128	30	69	75	34	85	141	141	149	158	1172	33	11Jun
886931	Milnathort	032	NO	37	124047	145	909	( 80)	54	101	26	( 50)	84	36	89	(109)	130	137	150	1046		
886981	Kinross	032	NO	37	125033	116		85	50	103	26	51	78	32	80	(118)	128	133	134	1018	36	11Jun
887155	Lochqlow Res.	041	NT	36	094961	277	1065	(110)	56	114	36	69	70	34	100	140	145	147	141	1162		
887238	Loch Leven Sluices	032	NT	36	171994	110	935	80	49	104	26	51	70	32	78	111	127	125	121	974	30	7Dec
887360	Lothrie Res.	041	NO	37	222038	206	991	76	50	( 91)	25	34	82	39	72	130	139	134	110	982	42	11Jun
887445	Markinch, Rothies	041	NO	37	283015	60	830	76	42	66	25	40	72	43	56	88	112	105	102	827	34	11Jun
887462	Glenrcthes, Teil Path	041	NO	37	289010	69		68	42	70	25	44	70	43	63	95	110	115	103	848	34	23Nov
	Ore (Leven)																					
887614	Craiggaveral No.2	041	NT	36	085941	245		--	--	--	--	--	70	34	100	140	144	138	127	---		
887615	Craiggaveral	041	NT	36	087940	232	1005	113	42	91	34	62	--	--	--	--	--	--	--	---		
	Leven																					
888156	Carriston Res.	041	NO	37	327035	88	833	( 74)	43	71	26	56	66	50	54	101	119	(106)	100	866	33	11Jun
888195	Coul Res.	041	NO	37	271037	131	901	( 81)	52	69	26	36	67	44	56	106	113	118	119	887	31	11Jun
	Coastal																					
888360	Kirkcaldy, Carberry	041	NT	36	284948	99	776	88	33	56	25	43	67	53	72	98	98	102	107	842	29	11Jun
888647	Cullaloe Res.	041	NT	36	186872	90	798	99	28	49	25	52	85	33	77	94	113	105	99	859	52	3Jan
888768	Inverkeithing	041	NT	36	132830	12		87	27	44	31	47	90	31	72	79						



# RAINFALL 1982

Number	Station	Co no	Grid reference	Altitude -1970	Av 1941- 1970	Rainfall in millimetres												Highest daily fall		
						Jan	Feb	Mar	Apr	May	Jun	Jul	Aug	Sep	Oct	Nov	Dec	Year	mm	date
FORTH, 0171-- (contd)																				
889281	Culross Cemetery	041	NS 26	994874	61	62	38	79	28	54	41	42	85	101	90	106	112	838	29	7Dec
889360	Tulliallan	041	NS 26	936881	27 821	62	36	86	31	55	53	24	93	103	101	121	124	889	35	7Dec
HYDROMETRIC AREA 0180																				
Forth																				
889369	Achaids Burn	077	NN 27	369043	366 2515	200	267	324	77	142	125	48	210	440	304	379	313	2829	51	18Dec
889384	Comer	077	NN 27	384041	183 2360	222	255	379	72	142	117	44	202	441	287	391	368	2920		
889413	Beinn Uamha	077	NN 27	388062	274	240	267	381	78	149	121	45	208	440	286	395	372	2982		
889702	Loch Dhu	076	NN 27	429037	99 2022	217	239	294	70	104	88	41	167	346	285	333	315	2499		
889737	Couliqartan	076	NN 27	454007	49	169	218	323	66	100	91	32	152	302	258	303	293	2307		
889869	Aberfoyle	076	NN 27	526007	27	137	(150)	237	56	84	89	24	146	(229)	189	223	191	1755		
889984	High Corrie	077	NS 26	481954	110	136	149	254	63	102	105	33	175	271	222	255	238	2003		
890119	Auchentroig	077	NS 26	544935	46	126	103	177	45	73	70	19	154	208	168	193	(200)	1536		
890154	Flanders Moss	077	NS 26	562959	15	118	114	172	48	70	79	22	141	200	174	195	189	1522		
890532	Garquhock, Watson House	077	NS 26	692945	30	90	110	180	40	80	98	17	123	183	137	192	174	1424	49	11Jun
Goodie (Forth)																				
890781	Thornhill, Main Street	076	NS 26	667999	38	85	74	132	35	63	85	17	119	173	152	174	151	1260	33	27Sep
Forth																				
890967	Westwood Lane Farm	077	NS 26	742955	11	--	--	151	34	72	80	15	104	180	125	168	175	---	38	2May
891007	Touch Res. No.3	077	NS 26	732917	231 1478	(123)	143	224	45	107	123	20	157	229	192	239	239	1841	( 52	2May)
891008	Touch Res. No.2	077	NS 26	735918	215 1442	114	136	216	41	100	118	15	113	207	186	225	226	1697	( 49	2May)
891026	Touch Res. No.1	077	NS 26	746917	139 1348	99	136	214	37	101	107	16	142	206	172	224	241	1695	51	2May
Teith (Forth)																				
891178	Blaircreach	076	NN 27	441178	140	225	286	309	64	135	100	31	264	348	300	406	341	2809	61	2May
891319	*Monachyle Burn	076	NN 27	480250	412	(220)	(290)	249	88	134	105	37	217	379	327	417	350	2813		
891435	*Balquhadder No.2	076	NN 27	520206	136	--	--	--	--	111	79	31	175	327	280	323	262	---		
891436	Balquhadder	076	NN 27	520206	136	--	--	--	--	113	78	30	173	321	277	324	276	---		
891443	Balquhadder, Kirkton Farm	076	NN 27	535207	131	180	248	241	43	78	69	32	166	300	264	299	263	2183		
891459	Meall Beamhar No.3	076	NN 27	521227	533	--	--	--	--	--	--	--	198	400	269	323	(370)	---		
891520	Ballimore	077	NN 27	531176	196	180	291	311	54	120	75	36	191	326	290	345	308	2527	63	2May
891684	Strathyre	076	NN 27	561167	130 1964	187	265	280	55	102	79	29	170	288	296	306	242	2299	55	2May
891750	Ardchullarie	076	NN 27	586136	152	(184)	277	301	57	115	88	25	187	324	281	325	307	2471		
Vennachar (Teith)																				
891871	Upper Glengyle	077	NN 27	360147	213 2473	244	290	322	68	135	80	45	238	415	330	352	301	2820	55	10Oct
891909	Glengyle	076	NN 27	388133	119 2359	(219)	273	314	70	120	72	47	242	371	271	397	338	2734		
891950	Allt a' Choin	076	NN 27	414143	381 2280	238	254	263	64	124	73	41	241	389	292	340	292	2611		
891986	Stronachlachar	077	NN 27	401103	117 2149	196	259	302	73	110	88	53	213	364	297	352	323	2630		
892102	Strone Bridge	076	NN 27	454106	128 1841	180	234	265	58	100	70	43	160	310	244	301	265	2230		
892310	Glen Finglas	076	NN 27	491126	335 1998	205	231	297	67	110	98	29	192	291	236	287	286	2329		
892404	Achnahard	076	NN 27	529094	198 1750	212	212	287	59	102	86	26	178	283	231	276	268	2220		
892450	Glen Finglas Dam	076	NN 27	529080	148	160	198	276	62	98	87	29	183	266	243	280	273	2155	51	2May
892523	Loch Drunkie	076	NN 27	549041	122	132	167	253	58	90	85	31	147	263	218	244	240	1928		
892556	Ben Ledi	076	NN 27	561085	396	(190)	202	249	64	92	104	28	183	304	229	266	263	2174	50	2May
892604	Loch Venachar	076	NN 27	598063	84 1490	105	170	229	55	90	75	30	147	248	203	218	223	1793		
Teith (Forth)																				
892722	Arivurichardich	076	NN 27	643135	309	189	219	310	53	102	102	22	183	245	263	313	333	2334	35	7Dec
893230	Argaty	076	NN 27	739032	76	99	71	125	35	70	72	21	115	155	127	173	153	1216		
Allan Water (Forth)																				
893381	Blackford	036	NN 27	898080	158 1222	77	113	152	35	(100)	52	25	112	188	142	(200)	(200)	1396	29	2May
893420	*Carim Lodge No.2	036	NN 27	864049	332	--	--	(200)	42	117	76	29	212	233	188	(206)	(200)	---		
893421	Carim Lodge	036	NN 27	864049	332	--	--	190	41	108	74	27	206	230	185	207	(200)	---		
893607	Findhu Glen Watershed	036	NN 27	740134	299	117	(210)	284	50	(110)	92	26	161	261	258	273	(300)	2142		
894148	Bridge of Allan	077	NS 26	792974	12 978	68	71	146	31	62	59	17	111	146	--	--	--	---		
Forth																				
894182	Stirling, Batterflats	077	NS 26	786925	38	66	90	149	27	64	74	14	89	160	--	--	--	---	33	2May
894218	Stirling S.Wks	077	NS 26	808935	7	--	--	--	--	--	--	--	--	--	--	--	150	---	32	18Dec
894223	Parkhead, Stirling University	077	NS 26	815969	35	68	65	122	29	64	63	19	104	(139)	110	142	137	1062	30	7Dec
Bannockburn (Forth)																				
894269	North Third Res. No.3	077	NS 26	733886	301 1525	116	130	(200)	--	--	--	--	--	--	--	--	--	---	( 34	2May)
894285	North Third Res.No.2	077	NS 26	741890	256	138	136	184	40	115	111	24	144	220	207	240	280	1839		
894299	North Third Filters	077	NS 26	758900	132	107	126	211	32	106	101	( 20)	127	211	184	177	258	1660		
894363	Bannockburn	077	NS 26	811908	13	76	84	149	31	78	73	15	105	--	--	--	--	---		
Devon (Forth)																				
894510	Burnfoot Burn	071	NN 27	908037	401 1807	179	146	198	47	137	103	48	184	256	189	277	223	1987	71	2May
894541	Frandy Burn	036	NN 27	933032	319 1800	(150)	165	262	51	134	96	37	198	221	167	301	287	2069		
894554	Frandy	036	NN 27	942043	290	135	145	224	43	131	88	32	172	233	196	240	276	1915		
894608	Glensherup Res. No.1	036	NN 27	964048	257 1622	(140)	138	(210)	44	(115)	71	22	125	188	183	206	225	1667		
894666	Glenguey Res.	036	NN 27	982029	277 1588	123	117	200	40	111	83	38	166	191	199	195	242	1705		
894838	Yetts of Muckhart	076	NO 37	005012	171 1362	121	75	141												



RAINFALL 1982

Number	Station	Co no	Grid reference	Alti- tude m	Av 1941 -1970 mm	Rainfall in millimetres												Highest daily fall		
						Jan	Feb	Mar	Apr	May	Jun	Jul	Aug	Sep	Oct	Nov	Dec	Year	mm	date
FORTH, 0172-- (contd)																				
896522	Tippetcraig	077	NS 26	827773	125	108	66	127	33	83	95	27	135	138	142	179	158	1291	41	11Jun
896602	Bonnybridge S.Wks	077	NS 26	836811	26	102	58	119	30	78	74	22	133	148	135	173	151	1223	31	2Jan
896710	Falkirk S.Wks	077	NS 26	902820	3	83	51	90	27	64	49	( 24)	109	101	90	139	133	960	26	7Dec
Coastal																				
896758	Gardrum Moss	077	NS 26	885757	201	130	( 65)	124	33	77	71	24	106	137	134	(180)	140	1221		
896894	Grangemouth Refinery	077	NS 26	943813	2	68	( 47)	76	( 28)	53	42	25	( 89)	97	89	137	120	871	27	7Dec
Avon																				
896912	Longriggend Remand Unit	084	NS 26	807711	183	115	64	127	38	85	( 70)	( 25)	123	(137)	129	169	145	1227		
897038	Balquhatstone House	077	NS 26	858726	168	109	65	116	36	72	76	29	113	129	141	173	142	1201	34	2Jan
897213	Forrestburn Res.	084	NS 26	874651	213	117	58	113	40	82	92	29	125	149	130	193	148	1276	30	3Jan
897287	Armada S.Wks No.2	057	NS 26	937695	127	102	55	109	34	72	63	27	90	116	128	170	141	1107	33	2Jan
897398	Bathgate S.Wks	026	NS 26	961704	122	103	46	99	31	64	( 63)	30	79	105	(112)	142	116	990	46	3Jan
897461	Lochcote	057	NS 26	974737	168	(102)	( 47)	82	29	( 59)	72	43	88	109	110	143	121	1005	37	3Jan
897607	Linlithgow, Craigenroan	057	NT 36	001766	88	95	44	86	30	63	76	48	71	90	111	137	119	970		
897650	Polmonthill S.Wks	077	NS 26	954796	7	104	49	83	32	49	62	31	86	110	94	150	133	983	31	3Jan
Coastal																				
897917	Duddingston Farm	057	NT 36	100776	76	96	34	57	34	52	87	41	66	97	98	121	95	878	34	2Jan
HYDROMETRIC AREA 0190																				
Almond																				
898078	Harthill S.Wks	084	NS 26	907649	171	99	52	101	31	64	84	35	126	130	119	176	136	1153		
898119	Whitburn S.Wks	057	NS 26	950655	160	113	54	102	34	75	79	40	106	119	125	181	144	1172	32	3Jan
898219	Blackburn S.Wks	057	NT 36	005653	131	124	46	95	32	74	79	45	80	(110)	(110)	162	122	1079		
Breich (Almond)																				
898326	Fauldhouse S.Wks	057	NS 26	940603	201	108	61	108	42	78	96	44	98	126	129	171	136	1197	33	11Jun
Almond																				
898471	Pateshill Res.	056	NS 26	984595	280	(117)	61	103	41	71	93	45	121	127	140	179	155	1253	30	23Nov
898567	Livingston	057	NT 36	035659	125	108	47	72	30	67	89	47	75	99	116	152	125	1027	35	3Jan
Linhouse (Almond)																				
898652	Crosswood	056	NT 36	056575	290	108	58	83	36	74	91	74	100	121	(147)	165	137	1194	31	11Jun
898753	Morton	056	NT 36	076631	229	(111)	53	90	28	69	101	54	85	104	139	160	115	1109	40	14Jul 2Jan
Almond																				
898872	Pumpherston	056	NT 36	072695	131	( 96)	41	62	31	59	77	51	66	98	104	131	104	920	36	23Nov
898875	East Calder S.Wks	057	NT 36	079682	89	102	45	78	32	60	75	46	66	95	102	156	116	973	37	3Jan
898965	Banqour General Hospital	057	NT 36	018712	195	93	39	76	32	62	77	49	83	98	115	131	110	965	( 31	3Jan)
898966	Uphall No.8	057	NT 36	024708	176	(100)	35	69	28	56	76	41	72	91	105	137	(110)	920		
899148	Ecclesmachan	057	NT 36	058736	102	(100)	37	73	34	61	77	50	79	98	109	142	107	967	37	3Jan
899283	Linburn	056	NT 36	121683	107	104	35	70	29	58	76	38	58	102	111	138	95	914	35	3Jan
899407	Turnhouse Met.Office	056	NT 36	159739	35	118	26	46	29	43	83	36	52	87	85	110	79	794	55	3Jan
899431	Edinburgh, East Craigs	056	NT 36	185735	61	120	26	48	28	38	85	36	52	88	86	118	78	803	59	3Jan
899452	Edinburgh, Essex Road	056	NT 36	180758	26	117	24	47	29	42	86	37	53	86	84	112	78	795	47	3Jan
Coastal																				
899481	Edinburgh, Silverknowes	056	NT 36	211760	40	99	26	39	29	42	99	38	51	80	84	103	74	764	41	3Jan
Leith (Coastal)																				
899577	Harperrig	056	NT 36	101616	277	106	52	90	30	65	92	52	87	103	138	(153)	108	1076	( 37	3Jan)
899806	Colinton, Firhill Tank	056	NT 36	226699	126	117	31	66	24	47	131	36	46	97	98	127	87	907	56	3Jan
899894	Edinburgh, Hillview Road	056	NT 36	194734	73	121	25	44	28	38	102	38	52	91	91	121	77	828	55	3Jan
899924	Edinburgh, Ravelston	056	NT 36	222736	66	(104)	25	38	28	39	115	39	( 54)	83	89	111	71	796		
899979	Edinburgh, Royal Botanic Garden	056	NT 36	245755	26	97	25	( 37)	29	40	97	35	50	77	76	102	73	738	38	3Jan
Figgate (Coastal)																				
900048	Clubbiedean Res.	056	NT 36	203670	236	123	40	89	27	68	157	46	57	109	114	157	99	1086	67	11Jun
900093	Edinburgh, Blackford Hill	056	NT 36	258706	134	104	28	58	23	50	122	35	49	85	80	124	76	834	48	11Jun
900146	Portcullis, Milton Rd West	056	NT 36	296728	30	83	24	42	22	52	87	39	44	72	77	110	82	734	32	11Jun
Brunstane (Coastal)																				
900176	Fairmilehead W.Wks	056	NT 36	248683	180	113	37	73	27	54	126	40	48	86	96	140	92	932	53	11Jun
North Esk (Esk)																				
900454	Penicuik	056	NT 36	233599	189	128	44	( 70)	28	55	116	50	62	100	115	148	99	1015	54	3Jan
Glencourse (North Esk)																				
900613	Loganlea	056	NT 36	199626	247	132	47	94	29	63	135	46	65	105	129	156	117	1118	58	11Jun
900647	Glen Cottage, The Garden	056	NT 36	222635	226	122	45	85	31	63	140	46	64	106	131	152	113	1098	57	11Jun
900662	Bush House	056	NT 36	245633	184	(132)	41	73	26	64	136	45	62	98	117	151	109	1054	59	3Jan
North Esk (Esk)																				
900786	Bonnyrigg	056	NT 36	306658	107	85	( 32)	45	21	37	91	43	48	78	95	(127)	( 85)	787		
South Esk (North Esk)																				
900849	Bowdate No.2	056	NT 36	296486	387	(150)	57	75	38	91	135	60	104	113	157	156	120	1256		
900930	Gladhouse Res.	056	NT 36	299544	279	(117)	48	66	26	52	103	52	55	94	135	143	96	987	45	23Nov
900959	Rosebery	056	NT 36	308570	229	110	45	62	21	45	121	47	52	91	124	138	92	948	44	11Jun
901314	Gourlav Filters	056	NT 36	283612	181	107	35	47	23	46	124	47	52	89	117	122	74	883	52	11Jun
901323	St Joseph's	056	NT 36	295620	146	99	35	( 49)	24	( 48)	110	49	47	92	107	129	94	883		
HYDROMETRIC AREA 0200																				
Coastal																				
901606	Prestonpans, Burnside	051	NT 36	390744	17	84	22	28	17											



Number	Station	Co no	Grid reference	Altitude -1970 m	Av 1941 mm	Rainfall in millimetres												Highest daily fall	
						Jan	Feb	Mar	Apr	May	Jun	Jul	Aug	Sep	Oct	Nov	Dec	Year	mm
PORTH, 0200-- (contd)																			
Peffer (Coastal)																			
901812	East Fortune Hospital	051	NT 36 553793	31	612	87	15	28	19	47	72	45	39	54	81	66	72	625	33 3Jan
901885	Drem, New Mains	051	NT 36 505813	18		96	19	27	18	41	71	47	45	57	100	61	83	665	37 3Jan
901968	Gullane	051	NT 36 480827	27	646	95	( 17)	( 18)	18	32	66	41	39	( 53)	82	61	76	598	( 35 3Jan)
Coastal																			
902116	Scoughall	051	NT 36 615832	8	608	( 77)	18	21	19	51	( 83)	47	38	54	84	--	--	---	
Tyne																			
902394	Fordel Dean	056	NT 36 385665	122		87	25	39	19	42	89	50	58	64	91	90	75	729	34 3Jan
902505	Pathhead No.2	051	NT 36 413662	131		78	23	37	14	41	75	47	47	61	85	94	74	676	31 3Jan
Humbie (Tyne)																			
902774	Stotshiel Res.	051	NT 36 501622	274	818	73	41	54	14	56	86	58	65	76	149	103	105	880	( 37 7Dec)
902783	Stotshiel Filters	051	NT 36 498638	198	760	68	30	51	10	51	76	53	54	68	133	102	92	788	( 31 23Nov)
Tyne																			
902952	Samuelston	051	NT 36 486711	64	608	71	18	30	16	45	52	21	35	51	79	77	72	567	26 23Nov
Colstoun (Tyne)																			
902980	West Hopes	051	NT 36 551622	247	908	(102)	35	64	13	61	89	41	39	67	150	95	116	872	46 7Dec
903132	Lammerloch Res.	051	NT 36 517634	274	857	74	40	58	13	60	90	53	58	73	153	107	108	887	( 37 7Dec)
903146	Skedsbush	051	NT 36 512657	183		65	27	48	11	53	71	47	111	64	119	94	70	780	
Tyne																			
903329	Haddington S.Wks	051	NT 36 532744	41		82	16	31	21	54	64	44	40	55	86	82	75	650	30 3Jan
903449	Hailes Castle	051	NT 36 575758	30	618	( 82)	16	( 26)	18	56	134	51	37	67	81	72	75	715	58 2Jun
903479	East Linton, Smeaton	051	NT 36 594786	30	611	79	16	( 28)	21	61	125	58	38	54	79	67	78	704	39 2Jun
Biel (Coastal)																			
903588	Donolly Res.	051	NT 36 580690	162	750	83	25	46	15	49	78	45	38	63	137	91	89	759	( 33 23Nov)
903625	Thorters Res.	051	NT 36 607695	221	795	82	29	52	17	61	86	54	42	78	149	95	101	846	( 32 23Nov)
903637	Nunraw Abbey	051	NT 36 594700	197		99	27	51	16	58	85	55	44	81	148	94	91	849	33 3Jan
903760	Belton House	051	NT 36 645766	30	651	105	17	38	12	59	99	50	39	68	82	71	83	723	46 3Jan
Coastal																			
903797	Dunbar	051	NT 36 672791	23	571	77	17	29	16	57	91	40	44	63	80	59	81	654	36 26Jun
903853	Halls	051	NT 36 652728	158	741	111	24	40	11	51	111	45	32	99	114	76	89	803	45 3Jan
903890	Broxmouth	051	NT 36 699774	15	586	77	17	31	14	49	82	37	38	59	84	61	82	631	37 26Jun
TWEED RIVER PURIFICATION BOARD AREA																			
HYDROMETRIC AREA 0210																			
Coastal																			
904055	Crowhill	051	NT 36 737741	47		84	23	45	13	48	93	42	40	93	84	73	95	733	32 5Sep
904085	Dunglass	051	NT 36 763720	67	668	90	26	47	14	52	105	39	43	104	84	73	92	769	41 5Sep
904278	Redheugh	061	NT 36 822699	86	694	103	28	38	16	40	112	37	36	110	86	61	86	753	49 5Sep
Eye (Coastal)																			
904592	Houndwood Manse	061	NT 36 839639	92		( 99)	27	31	18	47	102	36	37	129	96	66	66	754	66 5Sep
904675	Harelaw	061	NT 36 875576	129		90	24	21	15	36	76	34	57	97	97	51	50	648	49 5Sep
904751	Ayton Castle	061	NT 36 929615	63		( 90)	26	24	18	45	108	37	37	88	103	52	52	680	
Tweed																			
905119	Hawkshaw	062	NT 36 083204	335		(140)	208	192	28	105	84	86	100	151	225	305	203	1827	
Fruid (Tweed)																			
905184	Fruid Farm	062	NT 36 107183	314		141	210	205	30	100	72	86	102	150	240	282	188	1806	
905193	Ballaman Hill	062	NT 36 094153	518		(180)	246	219	35	121	96	90	117	209	(270)	312	(240)	2135	
905214	Braun's Dod	062	NT 36 103195	472	1521	(160)	183	203	31	90	80	104	107	167	271	283	236	1915	
905216	Shiel Hope	062	NT 36 095187	381	1445	(160)	204	182	30	88	91	64	108	180	255	250	232	1844	
905228	Fruid Dam	062	NT 36 089205	312	1436	191	211	215	31	109	101	74	107	159	(269)	287	234	1988	66 18Dec
Tweed																			
905238	Menzion Burn	062	NT 36 116192	436		(160)	(190)	225	34	100	88	110	(110)	180	281	316	246	2040	
905250	Upper Menzion	062	NT 36 102207	311	1348	(150)	169	187	33	92	82	93	95	(155)	250	274	(210)	1790	
905258	The Rig	062	NT 36 090223	344		127	193	174	26	95	89	100	93	154	244	272	196	1763	
905267	Quarter Hill	062	NT 36 097235	365	1297	144	171	150	30	94	82	90	94	154	234	254	200	1697	
Talla (Tweed)																			
905276	Loch Craig Head	062	NT 36 162173	709	2261	(230)	320	324	21	120	207	92	185	240	373	333	(320)	2765	
905304	Ravenscraig	062	NT 36 142140	671		(230)	315	304	13	129	226	113	213	230	356	324	(315)	2768	
905319	Gameshope Loch	062	NT 36 132162	579	2119	(220)	227	253	11	120	215	97	173	241	(310)	290	(300)	2457	
905350	Talla Linns Foot	062	NT 36 134204	294	1527	155	152	179	15	113	148	68	103	170	243	256	200	1802	
905374	Victoria Lodge No.2	062	NT 36 106230	283	1206	153	164	167	24	97	86	80	94	144	236	242	184	1671	( 50 17Oct)
905375	Victoria Lodge	062	NT 36 106231	274	1203	148	165	167	24	96	86	80	92	145	232	238	177	1650	( 50 17Oct)
Tweed																			
905620	Stanhope Farm	062	NT 36 123296	226	1096	110	116	124	17	79	68	61	79	122	186	215	143	1320	31 18Dec
Biggar (Tweed)																			
905904	Skirling Schoolhouse	062	NT 36 076391	223		100	58	66	14	50	49	48	( 79)	--	--	--	--	---	34 3Jan
905906	Skirling, Hanna House	062	NT 36 074391	224		--	--	--	--	--	--	--	--	93	113	151	116	---	25 18Dec
906211	Rachan	062	NT 36 122347	192		(105)	78	119	16	70	57	59	60	119	129	191	130	1133	
Lyne (Tweed)																			
906424	Baddingsgill Res.	062	NT 36 126554	335	1125	148	59	110	40	64	104	56	106	109	144	175	161	1276	38 4Jan
906521	West Linton, Woodlea Cott.	062	NT 36 159507	244	883	109	55	72	25	49	83	59	( 80)	100	116	166	114	1028	
906548	West Water Res.	062	NT 36 123519	290	949	(114)	59	84	31	56	92	58	95	102	129	156	133	1109	33 2Jan
906889	Blyth Bridge	062	NT 36 141463	253	896	108	61	64	( 29)	53	71	57	75	104	126	169	115	1032	34 2Jan
907062	Stoko March	062	NT 36 209401	170		(120)	61	71	15	63	79	50	66	98	132	166	137	1058	
Tweed																			
907264	Hallmanor House	062	NT 36 210351	238		130	79	99	13	69	80	65	68	104	158	188	138	1191	43 3Jan
907793	Glentress Forest	062	NT 36 283397	165	841	116	61	71	19	50	80	56	74	79	139	134	101	980	38 3Jan
907963	Glen House, Pethan View Cottages	062	NT 36 301335	226		119	93	116	21	74	77	63	64	111	155	194	146	1233	33 14Jul
908081	Traguair School	062	NT 36 331344	168	848	(109)	78	85	15	52	90	70	54	98	119	139	92	1001	( 34 3Jan)
908521	Galashiels, Peel Hospitall	063	NT 36 431351	137	902	127	72	81	16	60	120	63	48	93	109	148	116	1053	( 38 11Jun)
908612	Caddonhead	063	NT 36 401411	320	1019	153	70	86	26	64	137	58	64	120	123	142	126	1169	
908628	Craig Head	063	NT 36 417403	274	967	(130)	62	83	21	57	125	57	62	111	121	134	112	1075	



## RAINFALL 1982

Number	Station	Co no	Grid reference	Alti- tude m	Av 1941 -1970 mm	Rainfall in millimetres												Highest daily fall			
						Jan	Feb	Mar	Apr	May	Jun	Jul	Aug	Sep	Oct	Nov	Dec	Year	mm	date	
TWEED, 0210-- (contd)																					
Ettrick (Tweed)																					
908969	Ettrick School	063	NT 36	266145	232	1446	145	(176)	(177)	26	93	85	89	97	162	218	240	203	1711	54	2May
909429	Ettrick, Ladyside	063	NT 36	333212	223		131	119	124	21	66	84	78	62	119	152	188	153	1297	39	3Jan
909538	Ettrickbridge	063	NT 36	389244	168		130	87	104	20	56	114	81	65	98	120	158	123	1156	41	3Jan
Yarrow (Ettrick)																					
909975	Cappercleuch	063	NT 36	239232	250		148	177	172	22	97	97	77	83	137	196	241	200	1647	53	18Dec
910529	Bowhill	063	NT 36	428278	168	878	131	74	80	16	59	104	73	( 66)	91	(111)	(133)	108	1046	36	3Jan
Ettrick (Tweed)																					
910673	Selkirk, Byethorn	063	NT 36	475286	184	798	107	61	66	16	47	99	53	50	71	90	114	102	876	33	25Jun
Gala (Tweed)																					
911462	Knowsdean Res.	063	NT 36	436393	272	920	114	64	75	17	54	114	56	53	97	120	130	110	1004		
911541	Galashiels Filter Sta.	063	NT 36	479367	198		106	62	58	13	53	123	55	41	84	101	114	94	904	33	11Jun
Tweed																					
911772	Dingleton Hospital	064	NT 36	542332	146		107	55	58	14	42	138	51	46	71	91	110	92	875	41	25Jun
Leader (Tweed)																					
912318	Lauder S.Wks	061	NT 36	540472	159		(100)	46	59	12	48	84	44	49	77	110	92	93	814		
912505	Scoured Rig	061	NT 36	584519	354	875	140	50	53	14	51	94	49	75	90	140	87	113	956		
912526	Blythe	061	NT 36	585495	262	859	(118)	43	50	14	52	90	47	64	83	124	90	89	864	36	3Jan
Tweed																					
912918	Nether Whitlaw	063	NT 36	516293	244		--	--	--	--	--	--	55	37	77	98	91	79	---	( 22	14Jul)
912964	Newtown St Boswells S.Wks	064	NT 36	581317	88	700	100	50	47	12	41	105	45	33	60	94	93	85	765	( 31	25Jun)
913320	Floors Castle	064	NT 36	707345	59	698	91	31	30	16	40	114	32	40	63	84	69	77	687	31	7Dec
Teviot (Tweed)																					
913439	Braehead	064	NT 36	406007	267	1406	(160)	176	185	22	99	80	77	106	134	243	218	269	1769		
Borthwick (Teviot)																					
914002	Craik	064	NT 36	349082	212	1338	(134)	175	197	24	110	88	83	91	138	197	222	232	1691	49	9Mar
914180	Roberton Filters	064	NT 36	428151	259	1012	113	102	104	20	62	105	77	53	91	139	152	139	1157	38	3Jan
Teviot (Tweed)																					
914568	Hawick S.Wks	064	NT 36	512156	96	792	106	67	65	17	57	79	56	46	70	99	(119)	109	890	36	3Jan
915299	Newton	064	NT 36	600208	84		93	46	53	13	41	84	44	40	56	98	96	81	745	32	3Jan
Ale (Teviot)																					
915383	Shiringscleuch	064	NT 36	358151	317		131	154	146	26	76	93	66	88	(130)	199	197	170	1496		
915436	Ale Moor Loch	064	NT 36	406156	274	1161	129	125	121	26	68	99	92	75	106	152	169	150	1312		
Teviot (Tweed)																					
916030	Monteviot House	064	NT 36	643250	64	687	89	37	50	13	( 45)	( 90)	45	28	55	91	80	63	686		
Jed (Teviot)																					
916383	Edgerston Tofts No.2	064	NT 36	700109	241		102	41	63	14	43	82	39	58	67	131	94	76	810	34	2Jan
916604	Jedburgh, Jedneuk	064	NT 36	656234	82	655	83	37	39	11	39	85	46	37	53	101	72	65	668	30	3Jan
Tweed																					
917746	Kelso S.Wks	064	NT 36	736346	34		93	26	25	12	40	131	35	38	61	85	58	70	674	37	2Jun
Eden (Tweed)																					
917955	East Gordon Hospital	061	NT 36	658434	158	750	107	39	35	17	55	99	36	56	64	103	72	63	746	35	3Jan
Tweed																					
918357	Lochton	061	NT 36	776389	37	640	103	23	23	10	36	116	38	43	65	77	54	58	646	40	3Jan
Leet Water (Tweed)																					
918812	Swinton House	061	NT 36	819471	61	687	88	22	23	13	48	93	38	48	80	89	62	62	666	33	5Sep
Tweed																					
919101	Coldstream S.Wks	061	NT 36	858412	37		92	21	20	13	35	91	44	40	61	80	57	48	602	( 30	3Jan)
Till (Tweed)																					
919172	#Low Bleakhope	101	NT 36	934153	305		178	42	90	29	66	115	59	89	109	182	127	118	1204	40	25Jun
919393	#Brandon	101	NU 46	042171	99		103	21	43	19	42	88	53	54	56	116	79	67	741	36	25Jun
919743	#Lilburn Tower	101	NU 46	026243	70	779	( 97)	21	30	13	( 41)	( 91)	31	50	( 61)	(106)	( 72)	61	674		
919808	#Chillingham Barns	101	NU 46	052262	70	685	88	9	22	12	34	85	37	34	47	99	60	49	576	33	25Jun
920314	#North Middleton	101	NU 46	001242	122		98	18	( 48)	15	38	100	43	41	72	110	99	68	750	34	25Jun
Wooler (Till)																					
920358	#Wooler S.Wks	101	NT 36	998291	43		94	13	33	9	36	83	38	29	61	111	73	60	640	( 30	3Jan)
Till (Tweed)																					
920410	#Doddington	101	NT 36	998326	47		( 88)	21	32	10	41	92	36	38	64	103	64	( 64)	653	33	3Jan
Glen (Till)																					
920784	Yetholm S.Wks	064	NT 36	818284	95		88	( 18)	--	--	--	--	--	--	--	--	--	--	---	33	3Jan
920886	#Hindrum	101	NT 36	842327	76	731	( 85)	21	24	7	34	(111)	52	41	( 80)	105	66	65	691		
921082	#Goldsclough	101	NT 36	914233	305	1175	(120)	26	73	18	63	138	61	63	121	177	114	(100)	1074		
Till (Tweed)																					
921334	#Fenton, East Fenton Farm	101	NT 36	972338	38		94	14	28	( 10)	41	86	34	38	61	105	57	60	628	29	3Jan
921548	#Pallinsburn	101	NT 36	911382	41	627	( 98)	17	16	( 13)	39	96	49	41	79	87	57	49	641		
Tweed																					
921829	#Grievestead	101	NT 36	929451	69		106	19	19	17	39	106	30	38	75	78	49	46	622	41	2Jan
Whiteadder (Tweed)																					
922310	Hungrry Snout	051	NT 36	665633	218		116	40	65	18	49	76	43	33	93	163	108	98	902	40	3Jan
Dye (Whiteadder)																					
922639	Horseupcleugh	061	NT 36	665586	282		108	45	64	19	45	92	48	46	95	149	97	86	894		
Watchwater (Dye)																					
922709	Rawburn Filters	061	NT 36	677563	244		112	47	58	20	49	96	45	51	95	150	97	90	910	33	7Dec
Whiteadder (Tweed)																					
922829	Whitchester	061	NT 36	721589	255	920	122	43	54	20	46	116	47	39	97	140	88	82	894	45	11Jun
Blackadder (Whiteadder)																					
923842	Kimmerghame House	061	NT 36	814513	76	760	( 96)	28	24	14	41	95	39	36	86	95	57	55	666	37	5Sep



Number	Station	Co no	Grid reference	Alti- tude	Av 1941 -1970	Rainfall in millimetres												Highest daily fall	
						Jan	Feb	Mar	Apr	May	Jun	Jul	Aug	Sep	Oct	Nov	Dec	Year	mm date

Northern Ireland

HYDROMETRIC AREA 2390

No stations in this area for this year

HYDROMETRIC AREA 2400

No stations in this area for this year

HYDROMETRIC AREA 2010

Foyle																			
925726	Lough Fingrean	305	IH	23	573774	186													
925735	Loughmacrory	305	IH	23	575767	177	108	96	(124)	26	87	118	( 19)	118	105	116	178	176	1271
	Treatment Wks	305	IH	23	575767	177													
926072	Beragh	305	IH	23	559675	117	101	( 79)	( 98)	21	77	106	( 17)	(103)	80	102	166	147	1097
926409	Killyclogher Filter House	305	IH	23	473746	113 1110	80	( 83)	(113)	17	58	115	19	92	66	(101)	157	130	1031
		305	IH	23	473746	113 1110	79	84	104	17	70	95	14	101	78	115	142	146	1045
	Drumragh (Foyle)																		
926613	Drumlish Forest	305	IH	23	353665	110 1197	93	98	124	29	97	( 97)	24	116	86	138	164	183	1249
927560	Seskinore Forest	305	IH	23	490640	110 1124	( 93)	82	(122)	15	59	(113)	( 19)	106	78	115	148	153	1103
927679	Edenfel	305	IH	23	466719	88 1062	88	93	113	18	63	109	15	96	83	116	152	150	1096
927736	Omagh S.Wks	305	IH	23	441737	66	71	80	110	15	82	89	14	103	72	(107)	140	144	1027
	Foyle																		
928585	Lislap Forest	305	IH	23	485823	209 1295	118	(105)	139	26	90	111	21	120	89	119	154	170	1262
928670	Carraigans	305	IH	23	435810	113 1130	96	96	136	19	( 91)	90	21	117	( 91)	125	(151)	176	1209
	Owenkillev (Foyle)																		
928804	Davagh Forest	305	IH	23	696864	183 1255	120	95	134	27	71	132	( 25)	98	103	130	162	172	1269
	Owenreagh (Owenkillev)																		
929460	Lough Carn	305	IH	23	575793	180	123	96	139	( 26)	98	(117)	( 27)	128	100	100	184	(175)	1313
	Foyle																		
930551	Newtownstewart S.Wks	305	IH	23	401859	44	91	( 93)	(122)	20	( 87)	( 78)	16	110	82	122	163	173	1157
	Derg (Foyle)																		
930760	Ardeemore	305	IH	23	060807	253	162	133	245	38	135	(139)	40	238	173	192	211	310	2016
930994	Glenderg Forest	305	IH	23	090819	180 1730	189	(146)	255	33	144	144	37	250	176	193	238	356	2161
931158	Killeter	305	IH	23	176796	119 1216	(120)	(112)	(166)	27	116	94	( 27)	161	128	(137)	203	219	1510
931373	Killeen S.Wks	305	IH	23	242812	91	118	(105)	164	23	105	89	16	122	109	135	174	228	1388
931562	Cross Hill	305	IH	23	090845	305 1918	196	166	249	39	138	(158)	47	241	205	223	259	333	2254
931911	Castlederg S.Wks	305	IH	23	272846	49 983	99	114	(136)	( 19)	93	75	19	117	101	111	162	224	1270
931975	Spamont S.Wks	305	IH	23	293852	46	86	103	124	( 19)	91	79	17	114	94	115	144	200	1186
932237	Baronscourt Forest	305	IH	23	361843	88 1010	95	101	127	21	77	82	12	113	85	115	134	195	1157
	Foyle																		
932324	Ligfordrum Forest	305	IH	23	418935	161 1089	92	(109)	123	21	98	86	( 14)	106	90	121	146	197	1203
932600	Strabane Convent	305	IH	23	352974	44 961	65	81	132	13	87	76	13	92	76	112	143	192	1082
	Burn Dennet (Foyle)																		
935583	Dunnamanagh Police Sta.	305	IC	24	442032	62 1016	75	( 81)	142	14	( 79)	( 78)	( 17)	105	70	127	116	168	1072

HYDROMETRIC AREA 2020

Faughan (Coastal)																			
937148	Learmunt Forest	301	IC	24	578022	140 1245	110	132	157	27	97	83	20	107	80	136	173	171	1293
937699	Loughmore Forest	301	IC	24	584128	174 1161	94	88	138	26	90	71	29	130	95	128	165	153	1207
937886	Slievekirk	301	IC	24	455088	296 1210	82	93	123	23	88	91	23	134	( 86)	131	(153)	150	1177
938051	Altnagelvin Cemetery	301	IC	24	453151	55 951	74	( 68)	124	20	( 78)	85	21	(112)	( 67)	125	138	(130)	1042
938112	Cloqhohle P.Sta.	301	IC	24	489200	9 959	69	( 72)	(106)	19	78	65	15	109	( 62)	108	133	(120)	956
	Coastal																		
938308	Carmonney W.Wks	301	IC	24	503197	73	68	68	108	20	76	69	16	108	69	106	129	119	956
	Altnabeglish (Owenrigh)																		
938963	Labbyheige	301	IC	24	723021	347 1522	169	(143)	(164)	48	(115)	149	( 29)	139	133	180	234	227	1730
	Glenedra (Altnabeglish)																		
939010	Spelhoagh Mountain	301	IH	23	704985	404 1669	196	(153)	(172)	54	106	192	39	157	174	207	241	253	1944
	Owenrigh (Roe)																		
939063	Banagher, Caugh Hill	301	IC	24	663047	216 1314	111	127	165	31	89	107	21	112	100	160	193	193	1409
	Owenbeg (Roe)																		
939208	Unrycam	301	IC	24	612038	232	125	114	152	29	98	89	20	119	(114)	146	(179)	175	1360
	Roe																		
939735	Limavady S.Wks	301	IC	24	674235	15	( 65)	( 63)	91	( 15)	60	75	13	( 65)	49	94	128	94	832
940130	Aghanloo	301	IC	24	673256	18	65	62	89	16	58	74	14	78	49	92	122	106	825
940186	Ballycarton Forest	301	IC	24	677293	9 964	80	58	87	( 20)	( 65)	84	10	111	42	91	(131)	(111)	890
	Coastal																		
940333	Ballyaulholland	301	IC	24	676336	3	66	60	98	24	64	85	12	99	63	91	132	106	900
940517	Castlerock, Norwell	301	IC	24	770358	24	85	79	(115)	20	( 78)	94	15	(102)	69	107	149	136	1049

HYDROMETRIC AREA 2030

Bann																			
940621	Ott Mountain	303	IJ	33	280272	454 1757	200	183	(157)	59	28	239	22	112	253	256	292	(213)	2014
940628	Spelga Dam	303	IJ	33	263273	317 1659	(134)	(155)	(129)	( 55)	31	230	23	95	(201)	222	244	(191)	1710
941554	Magherally	303	IJ	33	173472	97	82	68	73	16	37	96	22	71	82	119	144	89	899
941654	Huntly S.Wks	303	IJ	33	118467	56 823	88	76	81	13	30	106	15	60	98	113	142	100	922



Number	Station	Co no	Grid reference	Av Altitude -1970 m mm	Rainfall in millimetres													Highest daily fall			
					Jan	Feb	Mar	Apr	May	Jun	Jul	Aug	Sep	Oct	Nov	Dec	Year	mm	date		
N.IRELAND, 2030-- (contd)																					
Cusher (Bann)																					
942279	Ballylane W.Wks	304	IH 23	965352	143	1042	104	97	(128)	19	51	104	18	68	95	130	161	136	1111	24	30Oct
942478	Tandragee S.Wks	304	IJ 33	038457	18	852	( 79)	( 76)	88	14	36	94	13	63	( 81)	107	128	108	887		
942568	Tandragee, Ballylisk N.I.Elect.Serv.	304	IJ 33	023478	43		( 65)	( 68)	91	14	29	99	( 14)	65	( 78)	88	124	102	837	21	28Jun
Bann																					
943082	The Birches Police Sta.	304	IH 23	942603	20	851	63	( 52)	( 80)	12	35	69	17	( 65)	62	85	114	(102)	756		
Blackwater North Branch																					
944782	Knockmany Forest	305	IH 23	537546	73	1096	97	( 76)	116	17	( 46)	114	20	92	77	126	160	162	1103		
945033	Favcr Royal Forest	305	IH 23	615532	50	981	106	( 72)	118	17	54	(101)	17	78	( 80)	113	(140)	149	1045		
Blackwater (Lough Neagh)																					
946947	Benburb Priory	305	IH 23	816522	53	832	( 95)	58	93	8	( 32)	83	14	60	( 63)	96	134	101	837	26	30Oct
947245	Moy Res.	305	IH 23	836564	59	834	( 85)	61	107	15	26	( 81)	11	69	59	( 91)	(130)	(101)	836		
Callan (Blackwater)																					
947356	Clay Lake	304	IH 23	836326	184	1097	(105)	100	(117)	16	( 50)	99	21	70	83	119	150	130	1060	19	24Feb
947599	Seagaban Filters	304	IH 23	897382	122		97	109	122	16	40	114	17	68	81	124	151	123	1062	( 25	30Oct)
947811	Armagh	304	IH 23	878458	62	864	80	66	102	9	31	80	15	64	69	101	131	114	862	27	30Oct
Blackwater (Lough Neagh)																					
947988	Dungannon Park	305	IH 23	802606	73	1027	112	80	108	20	54	109	22	70	66	105	164	125	1035	27	2Jan
Tall (Blackwater)																					
948521	Loughgall	304	IH 23	907519	25	803	73	62	88	10	25	78	14	67	62	88	120	88	775	22	22Nov
948551	Annaghmore	304	IH 23	907566	27		89	51	88	11	36	82	11	67	59	90	123	105	812	22	2Jan
Torrent (Blackwater)																					
948633	Cappagh Res.	305	IH 23	684675	173	1302	122	91	139	21	( 74)	128	26	93	78	125	172	163	1232	31	7Dec
Lough Neagh (Bann)																					
949135	Washing Bay P.Sta.	305	IH 23	902668	18	886	( 87)	( 55)	87	16	46	81	12	65	58	78	134	104	823	25	2Jan
949451	Lurgan Cemetery	304	IJ 33	073569	55	820	79	60	76	12	26	114	18	80	91	90	130	86	862	20	15Jun
Crumlin (Lough Neagh)																					
950442	Nutts Corner, N.I.Elect.Serv.	302	IJ 33	198776	104		( 99)	( 64)	( 84)	( 13)	48	100	( 22)	73	95	107	144	96	945	24	25Sep
950578	Stoneyford Res. No.1	302	IJ 33	221701	135	1034	103	58	98	( 15)	57	127	25	93	116	118	157	107	1074	26	10Jun
950631	Rushey Hill	302	IJ 33	236721	229		111	55	94	23	56	145	26	96	109	106	142	(110)	1073	27	10Jun
Main (Lough Neagh)																					
951818	Cloughmills	302	ID 34	070183	119		(110)	82	106	33	72	101	40	114	77	94	162	119	1110	31	3Jan
Clogh (Main)																					
951947	Collin Top	302	ID 34	207162	381	1668	192	115	147	42	122	145	42	163	152	183	246	273	1822		
951959	Dungonnell Filters	302	ID 34	186173	271		163	95	141	51	116	126	36	132	121	(149)	212	187	1529	43	3Jan
952355	Glarryford	302	ID 34	052113	83		117	( 96)	117	( 32)	72	107	38	115	97	119	179	135	1224	30	3Jan
Main (Lough Neagh)																					
952616	Lisnafillan	302	ID 34	075023	38	993	125	100	101	29	60	100	31	108	92	118	164	123	1151	28	3Jan
Braid (Main)																					
952984	Quolie Res.	302	ID 34	178128	252	1335	137	88	109	39	74	116	38	118	112	138	192	166	1327	32	3Jan
953020	Broughshane Filters	302	ID 34	164089	113		127	94	100	33	73	102	( 38)	(105)	97	120	187	147	1223	29	3Jan
Kells (Main)																					
953554	Carninard Mountain	302	IJ 33	313983	347	1397	141	94	111	31	( 66)	206	35	111	145	168	204	156	1468		
953563	Brunt Hill No.1	302	ID 34	318013	351	1404	160	80	105	( 29)	64	167	27	99	133	147	166	147	1324		
953574	Brunt Hill No.2	302	ID 34	309006	317		134	81	102	29	66	180	26	110	149	144	193	173	1387		
953598	Lowtown	302	IJ 33	279999	213		147	96	140	33	72	160	37	113	144	148	213	163	1466	28	10Jun
953606	Braetown	302	ID 34	288018	306	1418	141	90	124	32	56	(186)	27	109	142	143	223	171	1444		
953635	Killylane Res.	302	IJ 33	286986	247		(159)	( 93)	(131)	29	63	167	28	107	140	147	200	148	1412	30	7Dec
953649	Glen Head	302	ID 34	253019	299	1343	132	84	115	( 30)	66	132	29	104	153	(139)	220	162	1366		
953936	Tardree Forest	302	IJ 33	188932	209	1165	113	76	111	17	( 59)	156	( 26)	110	118	107	168	135	1196		
Sixmile (Lough Neagh)																					
954693	Ballyclare S.Wks	302	IJ 33	282901	61	1080	112	( 66)	( 84)	( 17)	( 54)	149	16	( 93)	117	140	166	105	1119	33	9Jun
955203	Castle Upton	302	IJ 33	228857	49	972	(104)	( 64)	97	15	47	145	18	81	105	116	158	105	1055	25	9Jun
955498	Muckamore Forest	302	IJ 33	162856	35	897	110	64	89	12	48	101	20	73	100	92	146	95	950		
955505	Greenmount	302	IJ 33	156847	38	871	105	64	88	13	47	99	20	78	101	97	146	86	944	28	2Jan
955817	Aldergrove Met.Office	302	IJ 33	147798	68	912	93	64	86	14	42	96	19	78	107	101	145	89	934	30	30Oct
Killymoe (Ballinderry)																					
956927	Pomeroy Forest	305	IH 23	705724	174	1126	120	82	122	25	65	128	22	92	78	121	174	158	1187	31	7Dec
957071	Cookstown No.2	305	IH 23	816748	77		103	80	94	21	51	110	13	72	81	106	159	126	1016	29	7Dec
Lissan (Ballinderry)																					
957321	Lough Fea W.Wks	301	IH 23	767863	215	1360	144	105	136	( 31)	76	153	26	113	107	132	198	182	1403	37	7Dec
957651	Money more S.Wks	301	IH 23	860827	49		(108)	77	( 94)	25	64	109	17	90	77	105	160	137	1063	( 29	7Dec)
Moyola (Lough Neagh)																					
958546	Moydamlaght P.Sta.	301	IH 23	741990	178	1453	153	(127)	(148)	38	96	158	27	141	117	148	218	(215)	1586	38	3Jan
958891	Maghera, Roohan	301	IC 24	829027	141		136	107	114	41	89	144	27	117	101	119	193	147	1335	32	3Jan
958913	Maghera S.Wks	301	IC 24	853001	61		(112)	96	(105)	( 34)	( 72)	122	( 24)	87	89	106	159	124	1130	28	3Jan
959430	Moyola W.Wks	301	IH 23	955894	17		(101)	85	89	21	43	121	19	74	66	88	143	115	965	24	7Dec
Bann																					
959461	Toomebridge	302	IH 23	988905	15	880	104	80	80	24	47	118	19	73	68	93	142	106	954	23	23Aug
959996	Portglenone Monastery	302	IC 24	977035	23	941	88	90	90	25	59	123	23	80	67	89	139	93	966	27	23Aug
Claudy (Bann)																					
960137	Upperlands	301	IC 24	874047	73	1069	109	89	98	32	75	(125)	27	95	91	110	183	131	1165	28	3Jan
Bann																					
960845	Movanagher Fish Farm	302	IC 24	932156	18		86	( 83)	( 93)	22	79	127	31	86	74	100	159	112	1052		
960858	Craigs Forest	302	IC 24	984158	180	1281	(105)	100	100	40	( 95)	(145)	38	(121)	100	133	(206)	(148)	1331		
Aqivey (Bann)																					
961384	Garvagh Forest No.1	301	IC 24	836159	88	1206	(118)	(100)	119	35	91	137	37	97	89	133	196	154	1306	31	3Jan
961648	Can Forest	301	IC 24	765221	226	1309	105	94	(122)	( 29)	83	124	29	135	( 96)	134	(180)	139	1270		
Macosquin (Bann)																					
961930	Springwell Forest	301	IC 24	771275	177	1314	(103)	86	136	( 26)	98	132	25	150	98	152	177	162	1345		



## RAINFALL 1982

Number	Station	Co no	Grid reference	Altitude -1970	Av 1941	Rainfall in millimetres												Highest daily fall		
						Jan	Feb	Mar	Apr	May	Jun	Jul	Aug	Sep	Oct	Nov	Dec	Year	mm	date
N. IRELAND, 2030-- (contd)																				
Bann																				
962391	Ballymoney S.Wks	302	IC 24	943251	34	88	73	89	26	80	94	31	109	84	98	147	112	1031	25	18May
962647	Coleraine, The Cutts	302	IC 24	854302	4 1017	94	76	108	26	78	119	18	116	85	115	172	116	1123	27	3Jan
962813	Coleraine University	301	IC 24	843349	23	81	73	103	21	77	91	17	90	68	108	142	123	994	26	3Jan
HYDROMETRIC AREA 2040																				
Bush (Coastal)																				
963652	Skerry Hill, North	302	ID 34	133216	329 1725	164	(113)	154	55	110	123	48	119	123	146	206	179	1540	44	3Jan
963676	Altnaminch Filters	302	ID 34	115238	213 1537	133	103	137	50	89	102	50	126	114	135	191	162	1392	38	3Jan
963711	Orra More, Ballybraddin	302	ID 34	125261	396 1639	186	100	(156)	53	116	108	50	(136)	123	154	202	192	1576		
964168	Legavarra	302	ID 34	045427	183	115	61	95	19	77	84	(29)	110	(99)	(108)	137	130	1064		
964482	Carnacon	302	IC 24	990390	81	109	66	96	23	87	78	28	120	(89)	109	143	131	1079		
964892	Bushmills Police Sta.	302	IC 24	942407	12 970	103	(68)	102	19	80	75	23	102	84	90	(146)	122	1014	40	3Jan
Coastal																				
965367	Ballycastle, Glenoven	302	ID 34	125405	30	116	68	(102)	18	95	94	32	98	84	(110)	170	147	1134	35	3Jan
965444	Ballypatrick Forest	302	ID 34	176387	152 1282	143	79	(121)	22	106	133	34	102	113	168	200	166	1387	54	3Jan
Glendun (Coastal)																				
965788	Bush Head	302	ID 34	159229	363 1804	187	125	180	66	118	134	52	(143)	134	165	240	234	1778		
965851	Orra Beg	302	ID 34	143277	335 1729	190	117	173	57	115	132	52	152	143	169	230	225	1755		
965999	Mullarts	302	ID 34	230308	61	(162)	(79)	(123)	32	(96)	112	(32)	87	85	(126)	209	170	1313		
Coastal																				
966207	Parkmore Forest	302	ID 34	203207	235 1655	(220)	(108)	(153)	67	130	148	(48)	154	121	160	286	227	1822	56	3Jan
966218	Crockravar No.2	302	ID 34	240199	347 1539	200	100	140	39	105	150	39	108	117	154	238	210	1600		
966239	Loughgarve	302	ID 34	214184	305 1574	190	110	164	41	120	170	36	138	140	172	256	265	1802		
966894	Glenarm Forest	302	ID 34	301123	27 1207	(129)	76	104	(30)	(78)	164	(27)	(86)	129	154	165	199	1341		
HYDROMETRIC AREA 2050																				
Coastal																				
967260	Kilwaughter	302	ID 34	354007	143 1288	159	82	118	25	60	177	(24)	102	141	(155)	215	152	1410		
967345	Larne, Greenland Cemetery	302	ID 34	392036	98	143	83	(95)	20	(46)	(190)	19	77	110	131	188	138	1240	(53)	9Jun
967535	Ballycarry	302	IJ 33	459949	61 1003	125	57	(92)	(18)	52	174	18	68	109	133	157	129	1132	43	9Jun
967744	Lough Mourne Res.	302	IJ 33	418923	186 1166	137	61	102	23	60	208	13	80	122	144	180	138	1268	41	9Jun
967764	Copeland Res.	302	IJ 33	429916	128 1083	128	52	87	20	53	197	13	75	123	135	169	114	1166	40	9Jun
967770	Belmont	302	IJ 33	432908	82 965	(115)	51	79	20	53	192	11	64	112	131	139	111	1078	43	9Jun
967824	Carrickfergus Harbour	302	IJ 33	412872	3	(99)	50	(84)	(18)	52	137	8	68	107	114	124	(92)	953	31	9Jun
Woodburn (Coastal)																				
967847	Woodburn, North	302	IJ 33	367905	217 1210	144	70	96	34	62	245	25	100	139	136	179	138	1368	71	9Jun
Boydstown (Woodburn)																				
967872	Knockagh	302	IJ 33	365881	218 1122	140	66	97	(25)	51	229	19	90	136	(129)	170	120	1272		
967882	Woodburn, South	302	IJ 33	370893	186 1179	111	(60)	85	25	(56)	(215)	20	80	113	(114)	149	119	1147		
Coastal																				
967918	Dorisland Res.	302	IJ 33	386879	82 1075	130	54	102	25	(58)	204	12	100	119	120	162	118	1204	57	9Jun
968027	Monkstown, Upper	302	IJ 33	344872	239 1103	132	64	(90)	(29)	45	215	19	92	121	128	158	104	1197	58	9Jun
968044	Monkstown Factory Estate	302	IJ 33	344834	41	116	63	(106)	(23)	(49)	160	10	94	113	121	158	124	1137		
968097	Newtownabbey	302	IJ 33	340802	32 1016	88	51	(107)	16	(56)	162	12	81	111	109	165	110	1068	37	9Jun
968133	Belfast P.Sta.	302	IJ 33	352769	5 938	96	49	89	15	51	134	10	65	107	117	132	107	972	30	10Jun
Lagan																				
968242	Dromara S.Wks	303	IJ 33	289497	119	(87)	66	82	21	46	173	15	(84)	117	(152)	152	109	1104	(49)	22Jun
969274	Hillsborough	303	IJ 33	251577	116 904	89	60	71	17	38	127	14	78	105	118	149	105	971	28	25Sep
969329	Long Kesh Met.Office	303	IJ 33	233613	37	79	54	72	18	33	108	13	75	102	98	137	91	880	23	6Nov
969394	Blaris Cemetery	303	IJ 33	255626	42 871	(67)	(52)	(70)	(18)	(35)	114	12	(66)	107	99	143	92	875		
969739	Listurn W.Wks	302	IJ 33	254663	88	(83)	(47)	(74)	15	(40)	134	16	69	100	95	148	(102)	923	(25)	10Jun
969771	Tullynacross S.Wks	303	IJ 33	282655	23 907	100	50	(78)	14	40	139	10	73	(105)	113	156	115	993	26	9Jun
969838	Poleglass	302	IJ 33	276703	104	--	--	--	23	(57)	140	21	(84)	115	125	169	127	---	(27)	10Jun
970018	Knockbreckan Res.	303	IJ 33	364661	116 981	95	60	81	14	39	169	10	65	126	141	136	108	1044	46	22Jun
970081	Belfast, Shaw's Bridge	303	IJ 33	328686	15	94	50	80	16	(43)	146	13	62	109	120	140	96	969	34	10Jun
970088	Belfast, Newforge	303	IJ 33	330700	40	99	53	83	18	46	149	12	67	118	130	149	108	1032	32	10Jun
970250	Oldpark Filters	302	IJ 33	322772	58 1107	112	56	(113)	20	66	147	14	86	113	119	173	135	1154	39	10Jun
Coastal																				
970396	Knockbreda	303	IJ 33	359708	50	92	56	77	13	51	157	12	64	115	126	141	103	1007	38	22Jun
970488	Stormont Castle	303	IJ 33	402749	56 933	94	56	(72)	13	47	155	11	65	118	140	133	100	1004	33	10Jun
970620	Ballysallagh Res.	303	IJ 33	455785	72 981	106	69	82	21	45	180	10	85	134	148	140	104	1124	33	22Jun
970634	Helen's Bay	303	IJ 33	453825	43 859	105	58	83	18	43	159	11	(67)	130	123	129	92	1018	38	27Sep
970700	Bangor, Seacourt	303	IJ 33	497825	15	104	64	80	17	(41)	164	15	57	112	122	137	84	997	45	9Jun
970720	Conlig Res.	303	IJ 33	499786	61 952	117	68	88	(19)	51	174	12	73	131	138	144	99	1114	41	9Jun
970858	Orlock Res.	303	IJ 33	561827	4 803	(111)	65	75	(20)	(47)	160	18	65	108	95	141	81	986	(37)	9Jun
971337	Ballywalter Park	303	IJ 33	623681	11 849	87	60	61	19	(43)	150	15	57	120	114	126	86	938		
971462	Woburn House	303	IJ 33	604746	5 774	(88)	58	63	(19)	(47)	(147)	(15)	58	(105)	101	139	85	925		
971602	Donaghadee, New Road	303	IJ 33	585803	18 829	93	(66)	(78)	21	56	148	(16)	64	112	101	(144)	77	976	38	9Jun
971699	Ballywatticock	303	IJ 33	516719	6 788	93	63	65	17	43	159	10	50	112	123	126	77	938	32	9Jun
971783	Newtownards, Ballcullen Res.	303	IJ 33	476745	24	(103)	(61)	(68)	17	48	146	(11)	55	(118)	(132)	131	88	978		
Comber (Coastal)																				
971965	Crossnacreevy Plant Testing Sta.	303	IJ 33	392690	114	96	62	83	17	50	(169)	15	60	133	127	146	105	1063	42	22Jun
Coastal																				
972756	Moore's Point	303	IJ 33	524507	12 796	82	(68)	67	17	30	132	10	(47)	(116)	(108)	(121)	(79)	877		
972770	Hare Island	303	IJ 33	506494	3 861	88	74	76	20	32	129	12	63	124	116	131	87	952	34	10Jun
Quoile (Coastal)																				
973157	Dunmore Lodge	303	IJ 33	368464	119	(109)	89	83	26	(50)	192	(16)	72	154	164	153	124	1232		
973421	Saintfield S.Wks	303	IJ 33	411594	70	100	71	74	21	(40)	162	14	57	122	150	138	98	1047	44	22Jun
Coastal																				
974249	Killcough	303	IJ 33	540353	15 824	(94)	75	(81)	17	29	127	13	(60)	138	114	133	83	964		
974905	Castlewellan Forest	303	IJ 33	336372	133	(109)	(112)	(74)	29	46	220	(15)	(79)	170	(183)	193	136	1366	49	22Jun
974984	Murlough	303	IJ 33	407352	9	107	98	105	28	36	170	12	62	142	129	166	111	1166	39	25Sep



Number	Station	Co no	Grid reference	Av Alti- tude -1970 m mm	Rainfall in millimetres																Highest daily fall	
					Jan	Feb	Mar	Apr	May	Jun	Jul	Aug	Sep	Oct	Nov	Dec	Year	mm	date			
HYDROMETRIC AREA 2060																						
Coastal																						
975204	Bryansford	303	IJ 33	346330	85	161	163	130	46	38	242	12	85	191	211	257	150	1686	58 10Jun			
975208	Tollymore Park	303	IJ 33	358322	26	143	140	137	39	( 36)	234	( 11)	77	178	185	245	152	1577				
975304	Newcastle, Slievenamaddy Avenue	303	IJ 33	368309	23 1335	156	192	(149)	45	44	212	11	90	176	193	263	184	1715	50 10Jun			
975449	Slieve Lamagan	303	IJ 33	322255	399 1787	195	151	176	57	76	215	20	151	203	210	271	235	2060				
975486	Annalong Valley	303	IJ 33	355225	130 1240	132	99	108	( 37)	56	169	14	105	130	158	166	152	1326	45 22Jun			
Kilkeel (Coastal)																						
975629	Slieve Bearnagh	303	IJ 33	314279	593 1770	(183)	174	(164)	61	71	(286)	26	(132)	225	245	300	(205)	2072				
975654	Lough Shannagh	303	IJ 33	298259	387 1808	187	148	172	55	66	283	25	144	185	222	261	212	1960				
975665	Miners Hole	303	IJ 33	293242	311	(161)	127	145	45	61	234	20	120	165	207	218	172	1675				
975691	Silent Valley W.Wks	303	IJ 33	305216	129 1420	147	122	126	32	70	236	16	114	146	183	201	172	1565	70 22Jun			
Coastal																						
975817	Kilkeel	303	IJ 33	315140	18 901	117	71	71	13	33	137	14	( 68)	113	143	146	129	1055				
975831	Mourne Grange	303	IJ 33	282150	44	107	( 71)	75	( 26)	35	157	15	( 90)	(110)	154	148	(139)	1127	44 22Jun			
976177	Rostrevor Forest	303	IJ 33	185179	43 1194	129	119	114	( 32)	47	199	14	73	123	185	185	(153)	1373				
976202	Crotlieve, South	303	IJ 33	205223	192 1314	154	136	112	( 43)	47	200	21	90	132	167	(213)	150	1465				
Newry (Coastal)																						
976778	Bathfriland S.Wks	303	IJ 33	186324	94	( 80)	( 77)	72	( 24)	( 50)	103	16	( 69)	109	129	174	111	1014				
977342	Bessbrook No.1	304	IJ 33	051284	76 1035	121	117	108	27	53	93	15	( 70)	93	141	174	135	1147	29 30oct			
977434	Newry,Bridge Street P.Sta.	303	IJ 33	083258	5	(102)	(101)	91	22	45	87	11	64	102	131	162	124	1042	24 30oct 7Nov			
977464	Newry Urban S.Wks	304	IJ 33	091247	1 952	103	105	( 91)	29	57	101	14	61	93	139	162	132	1087	27 7Nov			
977543	Warrenpoint S.Wks	303	IJ 33	129198	15	115	121	116	31	48	146	16	65	108	159	187	144	1256	36 6Nov			
Kilcurry (Castletown)																						
978646	Slieve Gullion Forest	304	IJ 33	012165	94 1051	(103)	91	97	28	( 48)	124	( 14)	( 66)	(104)	153	115	(138)	1081				
HYDROMETRIC AREA 2260																						
No stations in this area for this year																						
HYDROMETRIC AREA 2350																						
Drowes (Coastal)																						
980759	Knockarevan	306	IG 13	944526	53	( 86)	125	138	19	97	78	( 22)	82	87	127	159	183	1203	32 7Dec			
980788	Corqary	306	IG 13	965546	156	102	110	135	24	95	91	27	93	104	129	161	186	1257	27 18Dec			
HYDROM																						



		RAINFALL 1982																	
Number	Station	Co no	Grid reference	Altitude	Av 1941-1970	Rainfall in millimetres													Highest daily fall
						Jan	Feb	Mar	Apr	May	Jun	Jul	Aug	Sep	Oct	Nov	Dec	Year	

Channel Islands

ALDERNEY (Hydrometric Area 1170)

No stations in this area for this year

GUERNSEY (Hydrometric Area 1180)

Coastal																			
999192	Guernsey Airport	402	WV554	292759	104 868	78	50	79	28	31	75	58	55	67	178	130	153	982	27 100ct

SARK (Hydrometric Area 1190)

Coastal																			
999296	Le Carrefour	403	WV554	468763	96	76	36	77	28	34	79	59	52	72	178	121	(145)	957	
999301	Le Manoir	403	WV554	465758	105	77	36	80	27	34	78	58	59	69	181	125	140	964	39 100ct

JERSEY (Hydrometric Area 1200)

Coastal																					
999327	St Ouen, La Brecquette	404	WV554	559542	17	827	102	42	79	27	40 ( 72)	39	39	43	183	109	139	914	31	5Dec	
999365	St Brelade, La Sergente	404	WV554	566486	58	814	95	37	80	27	43	71	40	45	54	185	110	140	927	28	5Dec
999374	Val de la Mare Res.	404	WV554	577518	23	847	102	40	75	27	42	77	45	39	60	180	103	125	915	27	5Dec
999408	Jersey Airport	404	WV554	588513	84		105	42	90	30	46	74	44	47	62	207	128	163	1038	31	5Dec
999427	St Peters Rectory	404	WV554	595515	86	884	97	42	78	28	49	74	48	46	60	202	115	141	980	30	5Dec
999531	Handois Res.	404	WV554	632536	76	949	96	48	91	34	46	103	57	52	63	208	134	179	1111	35	5Dec
999541	Millbrook Res.	404	WV554	632507	16	882	99	43	99	28	47	102	50	49	64	194	145	175	1095	34	9Jun
999600	Trinity, States Exp.Fm	404	WV554	660540	104	922	112	45	97	38	50	104	58	54	60	219	151	188	1176	36	5Dec
999622	Augres Filtration Sta.	404	WV554	662515	84	908	88	40	101	33 ( 49)	112	58	48	56	199	147	184	1115	42	9Jun	
999627	St Helier, St Louis Observatory	404	WV554	662493	54	880	94	42	92	31	49	122	53	45	60	180	117	174	1059		
999631	Grands Vaux Res.	404	WV554	664507	18	878	98	43	103	30	48	127	57	47	64	196	149	188	1150	58	9Jun
999637	St Saviour, Petit Menage	404	WV554	663483	9	853	(100)	40	89	29	43	115	45	41	59	178	(114)	164	1017	52	9Jun
999725	Grouville, Queen's Valley	404	WV554	696498	17		(100)	38	98	32	44 (114)	53	46	64	195	120	163	1067			