

Official No. 129.

# METEOROLOGICAL OBSERVATIONS

AT

STATIONS OF THE SECOND ORDER

For the Year 1894.

With Frontispiece Map.

Published by Direction of the Meteorological Council.



LONDON:

PRINTED FOR HER MAJESTY'S STATIONERY OFFICE,  
BY EYRE AND SPOTTISWOODE,

PRINTERS TO THE QUEEN'S MOST EXCELLENT MAJESTY.

And to be purchased, either directly or through any Bookseller, from  
EYRE AND SPOTTISWOODE, EAST HARDING STREET, FLEET STREET, E.C.; or  
JOHN MENZIES & Co., 12, HANOVER STREET, EDINBURGH, and  
90, WEST NILE STREET, GLASGOW; or  
HODGES, FIGGIS, & Co., LIMITED, 104, GRAFTON STREET, DUBLIN.

1897.

Price Twenty-seven Shillings.



# STATIONS OF THE SECOND ORDER.

## ERRATA.

Pages 11, 22, 32, 43, 53, 64, 74—Plymouth, Height of Barometer above Ground :—For "74 feet" read "57 feet."

Page 138—Ben Nevis, Long. :—For "5° 8' W." read "5° 0' W."

" Fort William, Long. :—For "5° 6' W." read "5° 7' W."

" " Lat. :—For "56° 48' N." read "56° 49' N."

## TABLE OF CONTENTS, 1894.

p. 35. Heading For March read Mor-apl.  
 Parsonstown : For Mor-apl. and March.  
 35 Parsonstown For Dec. 12 feb read -2 1/2  
 52 St. David's Range  
 12th. For '62' read '62'  
 13th " " " '020  
 70 Scarborough Remarks: 27th.  
 26th. Insert = 9a.  
 27th. delete = 9a

1895  
 W. Scott determined to pass  
 there - see P. 48 of 89. A.C.

Orkneys (Deerness)	-	-	14	23	35	46	56	67	77	88	98	108	119	129	139	149
Parkstone, near Bournemouth	-	-	-	-	-	-	-	-	-	-	-	-	-	-	-	170
Parsonstown	-	-	14	24	35	45	56	66	77	87	98	108	119	129	139	149
Pinmore	-	-	-	-	-	-	-	-	-	-	-	-	-	-	-	148
Plymouth	-	-	11	22	32	43	53	64	74	85	95	106	116	127	137	147
Poltalloch	-	-	-	-	-	-	-	-	-	-	-	-	-	-	-	142
Prestwich	-	-	-	-	-	-	-	-	-	-	-	-	-	-	-	156
Rosewell	-	-	-	-	-	-	-	-	-	-	-	-	-	-	-	144
Rothsay	-	-	-	-	-	-	-	-	-	-	-	-	-	-	-	144
Rounton	-	-	-	-	-	-	-	-	-	-	-	-	-	-	-	150
Rousdon	-	-	-	-	-	-	-	-	-	-	-	-	-	-	-	170
St. David's	-	-	10	20	31	41	52	62	73	83	94	104	115	125	135	145
St. Leonards	-	-	-	-	-	-	-	-	-	-	-	-	-	-	-	168
Scarborough	-	-	7	18	28	39	49	60	70	81	91	102	112	123	133	143
Seaham	-	-	-	-	-	-	-	-	-	-	-	-	-	-	-	150
Sheffield	-	-	-	-	-	-	-	-	-	-	-	-	-	-	-	158
Southampton	-	-	11	21	32	42	53	63	74	84	95	105	116	126	136	146
Stonyhurst	-	-	8	19	29	40	50	61	71	82	92	103	113	124	134	144
Tealby	-	-	-	-	-	-	-	-	-	-	-	-	-	-	-	158
Uppingham	-	-	-	-	-	-	-	-	-	-	-	-	-	-	-	162
Valencia	-	-	-	-	-	-	-	-	-	-	-	-	-	-	-	180
Wakefield	-	-	-	-	-	-	-	-	-	-	-	-	-	-	-	156
Wolfelee	-	-	7	17	28	38	49	59	70	80	91	101	112	122	132	146
York	-	-	-	-	-	-	-	-	-	-	-	-	-	-	-	154

ANNUAL SUMMARY FOR ALL STATIONS	-	-	-	-	-	-	-	-	-	-	-	-	-	-	-	PAGE 182-83
SUNSHINE TABLE	-	-	-	-	-	-	-	-	-	-	-	-	-	-	-	184
MAP OF STATIONS	-	-	-	-	-	-	-	-	-	-	-	-	-	-	-	Frontispiece.



## STATIONS OF THE SECOND ORDER.

## ERRATA.

Pages 11, 22, 32, 43, 53, 64, 74—Plymouth, Height of Barometer above Ground :—For “74 feet”  
read “57 feet.”

Page 138—Ben Nevis, Long. :—For “5° 8' W.” read “5° 0' W.”

” Fort William, Long. :—For “5° 6' W.” read “5° 7' W.”

” Lat. :—For “56° 48' N.” read “56° 49' N.”

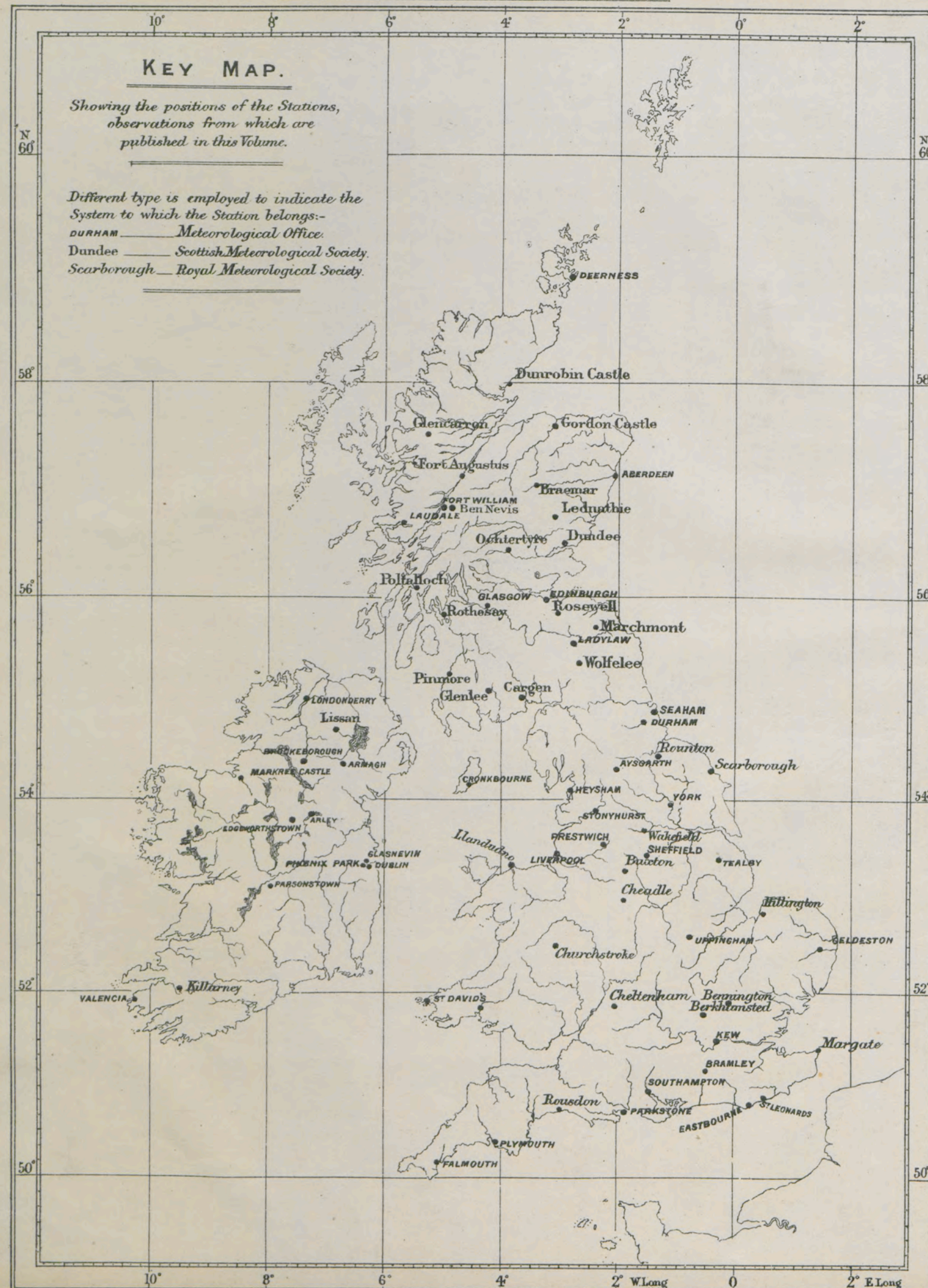
MONTHLY AND YEARLY TABLES. (The figures under the months indicate the pages.)

Station.	Jan.	Feb.	Mar.	April.	May.	June.	July.	Aug.	Sept.	Oct.	Nov.	Dec.	Year.
Aberdeen	—	—	—	—	—	—	—	—	—	—	—	—	136
Arley Cottage, Mount Nugent	—	—	—	—	—	—	—	—	—	—	—	—	176
Armagh	12	23	33	41	54	65	75	86	96	107	117	128	174
Aysgarth (Yorkshire)	—	—	—	—	—	—	—	—	—	—	—	—	152
Ben Nevis	—	—	—	—	—	—	—	—	—	—	—	—	138
Bennington	—	—	—	—	—	—	—	—	—	—	—	—	164
Berkhamsted	—	—	—	—	—	—	—	—	—	—	—	—	166
Braemar	5	15	26	36	47	57	68	78	89	99	110	120	138
Bramley	—	—	—	—	—	—	—	—	—	—	—	—	168
Brookeborough	—	—	—	—	—	—	—	—	—	—	—	—	174
Buxton	—	—	—	—	—	—	—	—	—	—	—	—	160
Calton Moor	—	—	—	—	—	—	—	—	—	—	—	—	142
Cargen	—	—	—	—	—	—	—	—	—	—	—	—	148
Cheadle	—	—	—	—	—	—	—	—	—	—	—	—	160
Cheltenham	—	—	—	—	—	—	—	—	—	—	—	—	164
Churchstoke	9	20	30	41	51	62	72	83	93	104	114	125	162
Cronkbourne (Isle of Man)	8	18	29	39	50	60	71	81	92	102	113	123	152
Currygrane (Edgeworthstown)	—	—	—	—	—	—	—	—	—	—	—	—	176
Deerness (Orkney)	4	14	25	35	46	56	67	77	88	98	109	119	134
Dublin (Botanic Gardens)	—	—	—	—	—	—	—	—	—	—	—	—	178
” (City)	—	—	—	—	—	—	—	—	—	—	—	—	178
” (Phoenix Park)	13	24	34	45	55	66	76	87	97	108	118	129	178
Dundee	6	16	27	37	48	58	69	79	90	100	111	121	140
Dunrobin Castle	4	15	25	36	46	57	67	78	88	99	109	120	134
Durham	—	—	—	—	—	—	—	—	—	—	—	—	150
Eastbourne	—	—	—	—	—	—	—	—	—	—	—	—	170
Edgeworthstown	—	—	—	—	—	—	—	—	—	—	—	—	176
Edinburgh	—	—	—	—	—	—	—	—	—	—	—	—	142
Falmouth	—	—	—	—	—	—	—	—	—	—	—	—	172
Fort Augustus	—	—	—	—	—	—	—	—	—	—	—	—	136
Fort William	—	—	—	—	—	—	—	—	—	—	—	—	138
Geldeston	—	—	—	—	—	—	—	—	—	—	—	—	162
Glasgow	6	17	27	38	48	59	69	80	90	101	111	122	144
Glasnevin (Dublin)	—	—	—	—	—	—	—	—	—	—	—	—	178
Glencarron	—	—	—	—	—	—	—	—	—	—	—	—	136
Glenlee	—	—	—	—	—	—	—	—	—	—	—	—	148
Gordon Castle	—	—	—	—	—	—	—	—	—	—	—	—	134
Heysham	—	—	—	—	—	—	—	—	—	—	—	—	154
Hillington	9	19	30	40	51	61	72	82	93	103	114	124	160
Kew	—	—	—	—	—	—	—	—	—	—	—	—	166
Killarney	—	—	—	—	—	—	—	—	—	—	—	—	180
Ladylaw	—	—	—	—	—	—	—	—	—	—	—	—	146
Laudale	5	16	26	37	47	58	68	79	89	100	110	121	140
Lednathie	—	—	—	—	—	—	—	—	—	—	—	—	140
Lissan	—	—	—	—	—	—	—	—	—	—	—	—	174
Liverpool	—	—	—	—	—	—	—	—	—	—	—	—	156
Llandudno	—	—	—	—	—	—	—	—	—	—	—	—	158
Londonderry	12	22	33	43	54	64	75	85	96	106	117	127	172
Marchmont	—	—	—	—	—	—	—	—	—	—	—	—	146
Margate	10	21	31	42	52	63	73	84	94	105	115	126	166
Markree Castle (Sligo)	13	23	34	44	55	65	76	86	97	107	118	128	176
Morecambe Bay (Heysham)	—	—	—	—	—	—	—	—	—	—	—	—	154
Ochertyre	—	—	—	—	—	—	—	—	—	—	—	—	142
Orkneys (Deerness)	4	14	25	35	46	56	67	77	88	98	109	119	134
Parkstone, near Bournemouth	—	—	—	—	—	—	—	—	—	—	—	—	170
Parsonstown	14	24	35	45	56	66	77	87	98	108	119	129	180
Pinmore	—	—	—	—	—	—	—	—	—	—	—	—	148
Plymouth	11	22	32	43	53	64	74	85	95	106	116	127	172
Poltalloch	—	—	—	—	—	—	—	—	—	—	—	—	142
Prestwich	—	—	—	—	—	—	—	—	—	—	—	—	156
Rosewell	—	—	—	—	—	—	—	—	—	—	—	—	144
Rothesay	—	—	—	—	—	—	—	—	—	—	—	—	144
Rounton	—	—	—	—	—	—	—	—	—	—	—	—	150
Rousdon	—	—	—	—	—	—	—	—	—	—	—	—	170
St. Davids	10	20	31	41	52	62	73	83	94	104	115	125	164
St. Leonards	—	—	—	—	—	—	—	—	—	—	—	—	168
Scarborough	7	18	28	39	49	60	70	81	91	102	112	123	152
Seaham	—	—	—	—	—	—	—	—	—	—	—	—	150
Sheffield	—	—	—	—	—	—	—	—	—	—	—	—	158
Southampton	11	21	32	42	53	63	74	84	95	105	116	126	168
Stonyhurs	8	19	29	40	50	61	71	82	92	103	113	124	154
Tealby	—	—	—	—	—	—	—	—	—	—	—	—	158
Uppingham	—	—	—	—	—	—	—	—	—	—	—	—	162
Valencia	—	—	—	—	—	—	—	—	—	—	—	—	180
Wakefield	—	—	—	—	—	—	—	—	—	—	—	—	156
Wolfelee	7	17	28	38	49	59	70	80	91	101	112	122	146
York	—	—	—	—	—	—	—	—	—	—	—	—	154

ANNUAL SUMMARY FOR ALL STATIONS	—	—	—	—	—	—	—	—	—	—	—	—	PAGE 182-83
SUNSHINE TABLE	—	—	—	—	—	—	—	—	—	—	—	—	184
MAP OF STATIONS	—	—	—	—	—	—	—	—	—	—	—	—	Frontispiece.



# STATIONS OF THE SECOND ORDER 1894.



## OBSERVATIONS

AT

## STATIONS OF THE SECOND ORDER, 1894.

### Part I.—Detailed Observations.

IN the present volume the list of "A" stations, or stations the observations from which are published *in extenso* on the international Form A., differs from that for the years 1886 to 1893, owing to the fact that the observations at Carmarthen have been discontinued. The gap thus created has been filled by transferring St. David's, Pembroke, from the "B" list to the "A" list. In this volume, therefore, the observations from St. David's will, for the first time, appear in detail. The stations are still 21 in number, and are as follow, arranged in the order of latitude, beginning with the most Northerly, but starting afresh for the Irish Stations:—

Stations.	Observers.
Deerness, Orkney	M. Spence.
Dunrobin Castle	D. Melville (for the Duke of Sutherland, K.G.).
Braemar	James Aitken, J.P.
Laudale	A. Fletcher (for T. H. G. Newton, M.A.).
Dundee	John Carnachan.
Glasgow	Prof. L. Becker, Ph.D.
Wolfelee	W. Cockburn (for J. T. S. Elliott).
Scarborough	H. G. H. Monk, M.R.C.S.
Cronkbourne, Isle of Man	A. W. Moore, M.A., F.R.Met.Soc.
Stonyhurst College	Rev. W. Sidgreaves, S.J.
Hillington	Rev. H. Ffolkes, M.A., F.R.Met.Soc.
Churchstoke	P. Wright, F.C.S., F.R.Met.Soc.
St. David's, Pembroke	W. P. Probert, LL.D., F.R.Met.Soc.
Margate	J. Stokes, J.P., F.R.Met.Soc.
Southampton	J. T. Cook (for the Director General of Survey).
Plymouth	H. Victor Prigg, A.M.I.C.E.
Londonderry	J. Conroy, F.R.Met.Soc.
Armagh Observatory	J. L. E. Dreyer, Ph.D., F.R.A.S.
Markree Castle	A. Marth, F.R.A.S. (for Colonel Cooper, F.R.A.S.).
Dublin (Phoenix Park)	Corpl. Stone, R.E. (for Lieut.-Col. Kirkwood, R.E.).
Parsonstown	J. Perry and R. Jacob (for the Earl of Rosse, F.R.S.).

The stations in the above list marked with "S" and "M" are in connexion with the Scottish Meteorological Society and the Royal Meteorological Society respectively. These Returns are published here under an arrangement which is fully detailed in the Annual Reports of the Meteorological Office.

From the "B" list (pages 132-133) one station, namely, Lairg, is withdrawn in addition to Carmarthen, while three others are added, viz., the high level station at Ben Nevis, Observer R. T. Omond, F.R.S.E.; Heysham, near Morecambe Bay, Lancs., Observer Mr. S. Lomas for Miss Grafton; and Bramley, Surrey, Observer J. Bartlett, M.A. The number of stations therefore is increased by one as compared with 1893.



It will be noticed that in this "B" list there are included, as in the years 1886-1893, the Observatories, or Stations of the First Order, in connexion with the Meteorological Office. Although the results from these stations, five in number, are already published in detail, abstracts based on two observations daily are included in the present volume in order to make the representation therein of the meteorology of the United Kingdom as complete as possible.

The alterations which were made in the tables themselves in the volume for 1886 have been continued; thus the barometer readings and means, which previously had been reduced to the mean sea level, are now given without that reduction, that is, at station level. They are, however, corrected for instrumental error and reduced to 32° Fahrenheit, as before. To give effect to the recommendation of the International Meteorological Conference that met in Munich in August 1891, the correction to be applied to the barometer readings, as printed, in order to allow for the difference of Gravity at the station, from that at Latitude 45°, is now inserted,—as in the volumes for 1889-1893,—at the head of the tables as "Gravity Correction."

The other alterations are in the hygrometrical values, where the differences between the dry-bulb and wet-bulb readings are given under the heading "Dep. of Wet" (Depression of wet-bulb), and in the heading of the returns, where, in addition to the height of the station above the sea (which, as before, is usually the height of the ground on which the rain-gauge stands), the difference between this and the heights of the various instruments are shown.

It must be remembered also that the heights given in volumes previous to that for 1886, as those of the Irish stations above mean sea level, are in reality the heights of those stations above the datum level of the Irish Ordnance Survey, which is 7 feet lower than the Ordnance datum for Great Britain. In the present volume the heights of all the stations are referred to the mean sea level.

In other respects the general plan of the publication is the same as in previous years, including, as in the volumes from 1883, the printing of the individual barometer readings to the nearest second place of decimals only. The monthly means are, however, given to the third place of decimals as heretofore, and these monthly means having been obtained from the original readings, to three figures, they will be found occasionally to differ .001 inch from the arithmetical mean of the printed daily readings. When any such difference occurs, the mean, as printed, may be taken as that which is nearer the truth.

The examination and reduction of the observations made at the stations belonging to the Scottish Meteorological Society have been completed by Dr. Buchan, M.A., F.R.S.E., the Secretary of that Society. At these stations, the scale that was employed for wind-force is that known as the land scale, 0-6, and the entries under this head have therefore been multiplied by two, to make them fairly comparable with observations under the Beaufort scale.

The forms in which the observations are published are those adopted for international use by the Meteorological Congress at Rome, 1879, but modified as stated above.

The tables used in the reduction of the barometer readings to 32° Fahrenheit are those given in the "Instructions in the Use of Meteorological Instruments," London, 1875.

The observations of temperature are all corrected for errors of the thermometers.

The minimum and maximum thermometers have been read and set at 9 p.m. each day, and the readings entered to the day on which they were read.

The tables employed for the hygrometrical reductions are Glaisher's, 5th edition. London, 1869.

In Relative Humidity, complete saturation is represented by 100.

The Wind direction is *true*. Wind force is estimated by Beaufort's scale (except at the stations mentioned above), as follows:—

0 Calm.	5 Fresh breeze.	10 Whole gale.
1 Light air.	6 Strong breeze.	11 Storm.
2 Light breeze.	7 Moderate gale.	12 Hurricane.
3 Gentle breeze.	8 Fresh gale.	
4 Moderate breeze.	9 Strong gale.	

The Cloud amount is estimated by a scale in which 0 represents clear sky, and 10 completely overcast.

Rainfall is measured at 9 a.m. (at Stonyhurst at 10 a.m.) each morning, and the amount registered entered to the *previous* day.

The following are the symbols adopted by international agreement and used in the "Remarks" columns:—

Rain - - - - ●	Hoar-frost - - - - L	†Solar Corona - - - - ○
Snow - - - - *	Dew - - - - D	†Solar Halo - - - - ⊕
*Snow lying - - - - ☒	†Silver-thaw ("Rauh-frost," "Duft") V	†Lunar Corona - - - - ☾
Snow Drifting - - - - †	Glazed Frost ("Glatteis") - - - - R	†Lunar Halo - - - - ⊕
Hail - - - - ▲	Thunderstorm - - - - T	Rainbow - - - - ☦
Soft-Hail ("Graupel") - - - - Δ	Thunder without Lightning - - - - T	Aurora - - - - ✨
Ice Crystals - - - - ←	Lightning without Thunder - - - - ⚡	Dust Haze ("Höhenrauch") - - - - 8
Mist, Fog - - - - ☁	Strong Wind - - - - ↘	

In respect of their intensity, the individual phenomena are distinguished by the figures 0 and 2, which are used as exponents of the symbols, in such a way that 0 indicates very slight, 2 strong.

e.g. ●<sup>0</sup> slight Rain.

●<sup>2</sup> heavy Rain.

It is further to be remarked that Fog (mist) is only entered when the observer is quite enveloped in it.

In giving the period of occurrence of the various phenomena "m" is never printed, hence—

a. indicates a.m.

p. " p.m.

9a.—9p. " 9 a.m. to 9 p.m., and further

n. is used to indicate night.

Figures printed in *italic type* are interpolations, obtained by careful comparison of the Returns from adjacent stations. These probable readings have been used in obtaining the monthly means.

The extremes of the Minimum Temperature, Maximum Temperature, Relative Humidity, and Rainfall are, as in previous years, printed in Egyptian type.

\* The symbol for "snow lying" is only to be employed if more than half of the country in sight round the station is covered with snow.

† "Rauh-frost" or "Duft-anhang" is the phenomenon of the deposition of a large quantity of frozen moisture on trees when the weather suddenly becomes warm after great cold, sometimes called, as above, "Silver-thaw."

‡ In some previous volumes (till 1887) the symbols for Solar and Lunar Halos and Coronæ have been by accident transposed. They are correct as printed above.



## DEERNESS.—JANUARY 1894.

Height above Mean Sea Level, 169 feet. Heights above Ground:—Bar., 3 feet. Therms., 4 feet. Rain-gauge, 1 foot.  
Long. 2° 45' W. Lat. 58° 56' N. Gravity Correction, + 0.036 in.

Day.	Barometer at 32° Fahr.		Air Temperature.					Humidity.						Wind, Direction and Force.		Cloud Amount.		Rain.	Remarks.	
								Dep. of Wet.		Vapour Tension.		Per-centage.								
	9 a.m.	9 p.m.	9 a.m.	9 p.m.	Min.	Max.	9 a.m.	9 p.m.	9 a.m.	9 p.m.	9 a.m.	9 p.m.	9 a.m.	9 p.m.	9 a.m.	9 p.m.	9 a.m.			
1	ins.	ins.	33°	35°	32°	38°	0.6	1.7	in.	in.	0.6	1.7	N	5	NNE	4	8	2	ins.	* showers p.
2	30° 28	30° 26	33°	35°	33°	38°	0.7	1.7	1.182	1.170	63	69	E	4	SSE	6	8	6	—	
3	30° 55	30° 59	35°	34°	33°	36°	0.9	3.8	1.135	1.145	63	69	E	4	SSE	6	8	6	—	Overcast all day.
4	30° 54	30° 33	34°	36°	32°	36°	3.7	2.6	1.127	1.171	65	78	SE	4	ESE	5	10	10	—	
5	30° 12	29° 75	35°	35°	32°	37°	3.2	3.3	1.147	1.144	71	70	ESE	6	ESE	7	10	10	260	* showers before 9a.      Overcast all day. * showers a. ☒
6	29° 48	29° 52	32°	31°	29°	35°	1.3	3.8	1.151	1.102	83	57	S by E	6	S by E	4	8	1	—	
7	29° 06	29° 03	34°	36°	30°	37°	3.0	1.8	1.138	1.184	71	85	S	3	S	4	3	9	—	☉ 2 ☼ 2 (57 miles per hour 10a.)
8	29° 05	29° 07	37°	38°	36°	39°	2.2	3.7	1.179	1.162	81	70	SSW	4	SSE	7	0	10	140	
9	29° 45	29° 40	40°	40°	36°	41°	1.4	1.2	1.224	1.227	88	90	SSE	9	S	6	10	1	230	☉ 2 ☼ 2 (57 miles per hour 10a.)
10	29° 24	29° 32	41°	44°	39°	44°	0.8	1.2	1.247	1.263	94	91	SE	10	S	6	10	10	250	
11	29° 23	29° 50	44°	41°	39°	46°	0.4	1.3	1.283	1.237	97	90	S	5	SSW	4	10	0	110	☉ 2 ☼ 2 (57 miles per hour 10a.)
12	29° 32	29° 55	43°	43°	40°	45°	0.8	1.6	1.267	1.242	94	87	SE	8	SSW	5	10	0	—	
13	29° 30	29° 36	44°	44°	41°	45°	1.7	1.0	1.257	1.265	87	92	SSE	9	S	6	6	0	—	☉ 2 ☼ 2 (57 miles per hour 10a.)
14	29° 47	29° 57	41°	41°	39°	44°	1.6	1.4	1.223	1.236	87	89	SW	1	SWb.S	1	2	9	200	
15	29° 57	29° 41	41°	40°	38°	42°	0.3	1.5	1.253	1.232	98	88	WSW	1	SSE	4	10	2	060	☉ 2 ☼ 2 (57 miles per hour 10a.)
16	29° 18	29° 10	42°	43°	39°	44°	1.0	1.2	1.249	1.255	92	91	SE	5	SW	3	10	8	250	
17	29° 02	28° 82	42°	41°	39°	44°	0.9	0.9	1.255	1.240	92	93	S	3	Calm	0	10	10	—	Overcast all day.
18	28° 88	28° 18	41°	39°	38°	42°	0.5	0.7	1.250	1.230	96	94	W	2	NW	2	6	2	290	
19	29° 31	28° 86	37°	44°	36°	44°	0.7	1.1	1.208	1.267	94	91	WSW	2	S	8	10	10	—	Mackerel sky.
20	28° 05	28° 03	39°	42°	38°	44°	1.0	2.5	1.225	1.216	92	82	SW	2	W	6	3	5	180	
21	28° 08	28° 06	42°	39°	34°	43°	2.2	3.0	1.231	1.181	84	77	WSW	6	WSW	8	10	5	200	☉ 2 ☼ 2 (57 miles per hour 10a.)
22	28° 80	28° 05	36°	34°	32°	39°	1.3	2.3	1.190	1.154	89	77	SW	5	NNW	8	3	10	090	
23	29° 48	29° 02	38°	39°	36°	41°	1.0	1.0	1.122	1.130	80	82	NNW	7	Calm	0	10	0	210	* showers p. ☉ 2 ☼ 2 (57 miles per hour 10a.)
24	28° 14	28° 85	37°	36°	35°	40°	0.6	3.4	1.213	1.225	95	76	S	7	WSW	9	10	1	410	
25	29° 02	28° 06	36°	35°	32°	40°	2.3	1.3	1.174	1.178	80	87	WSW	8	SW	4	5	10	280	* showers p. ☉ 2 ☼ 2 (57 miles per hour 10a.)
26	28° 06	28° 08	30°	35°	28°	36°	0.0	1.6	1.167	1.179	100	85	W	5	SSW	6	10	10	290	
27	28° 51	28° 51	38°	37°	33°	45°	1.8	3.1	1.201	1.168	85	74	W	8	WSW	8	3	4	060	☉ 2 ☼ 2 (57 miles per hour 10a.)
28	28° 46	28° 20	35°	33°	31°	39°	1.7	1.8	1.174	1.156	84	81	SW	4	NW	7	7	3	—	
29	29° 48	28° 63	34°	39°	31°	41°	2.5	1.9	1.150	1.201	77	85	SW	1	S	10	1	10	160	☉ 2 ☼ 2 (57 miles per hour 10a.)
30	28° 54	28° 36	35°	39°	34°	42°	2.0	2.5	1.194	1.204	84	80	SW	7	SW	10	4	9	340	
31	28° 69	28° 04	36°	36°	34°	40°	0.9	2.0	1.197	1.175	92	82	W	4	WSW	5	6	4	—	☉ 2 ☼ 2 (57 miles per hour 10a.)
Mean	29° 33	29° 33	37°	38°	34°	41°	1.6	2.1	1.198	1.195	85.6	82.0	5°	5.4	7.1	5.8	4° 0.10	—	—	

## DUNROBIN CASTLE.—JANUARY 1894.

Height above Mean Sea Level, 12 feet. Heights above Ground:—Bar., 4 feet. Therms., 3 feet 8 inches. Rain-gauge, 1 foot.  
Long. 3° 56' W. Lat. 57° 59' N. Gravity Correction, + 0.034 in.

1	30° 49	30° 47	33° 8	34° 8	32° 3	36° 0	2° 5	1° 5	1° 146	1° 172	75	85	W	W	—	—	° 30	✱ <sup>0</sup> showers a. Cold p.
2	30° 46	30° 47	34° 3	36° 3	33° 0	38° 2	1° 0	3° 2	1° 178	1° 157	79	73	E	E	—	—	—	✱ <sup>0</sup> showers a. Cold p.
3	30° 70	30° 74	34° 8	35° 3	32° 5	36° 6	1° 3	3° 0	1° 176	1° 151	88	74	W	E	—	—	—	Cold wind.
4	30° 67	30° 42	33° 5	36° 3	31° 3	37° 2	2° 2	3° 2	1° 148	1° 158	77	73	E	E	—	—	—	Cold wind a. Very cold p.
5	30° 17	29° 72	35° 1	33° 1	32° 0	36° 5	2° 3	1° 6	1° 159	1° 156	78	82	E	E	—	—	—	Cold wind a. Very cold p.
6	29° 61	29° 73	25° 5	30° 1	19° 5	34° 6	1° 4	1° 8	1° 093	1° 122	68	73	E	E	—	—	° 90	Cold wind a. Very cold p.
7	29° 77	29° 83	23° 8	33° 5	23° 3	34° 4	1° 5	2° 2	1° 080	1° 148	63	77	E	SE	—	—	° 150	Clear and frosty a. Milder p.
8	29° 94	29° 83	25° 9	35° 5	18° 7	37° 4	2° 1	3° 4	1° 078	1° 147	56	70	W	E	—	—	—	Dull a. Stormy p.
9	29° 62	29° 67	39° 4	37° 1	30° 5	39° 6	3° 6	1° 0	1° 175	1° 201	73	91	SW	E	—	—	° 130	Dull a. Milder p.
10	29° 38	29° 47	40° 3	43° 5	32° 5	44° 6	1° 8	3° 2	1° 214	1° 216	86	76	E	E	—	—	° 040	● a. Dull p.
11	29° 40	29° 75	43° 1	38° 8	34° 5	45° 2	3° 3	3° 0	1° 210	1° 180	76	77	SE	E	—	—	—	Dull a. Mild p.
12	29° 47	29° 71	43° 8	41° 3	37° 7	46° 4	2° 7	1° 8	1° 228	1° 223	79	86	E	SE	—	—	—	Dull a. Mild p.
13	29° 46	29° 59	46° 3	42° 8	39° 3	47° 6	2° 5	1° 5	1° 258	1° 243	83	88	SW	W	—	—	—	Breezy and mild.
14	29° 71	29° 76	35° 8	35° 8	34° 3	42° 9	1° 0	1° 3	1° 193	1° 187	82	89	NW	NW	—	—	—	
15	29° 77	29° 49	32° 8	39° 3	31° 5	39° 6	0° 5	2° 8	1° 177	1° 187	94	79	NW	E	—	—	—	
16	29° 32	29° 42	42° 8	42° 3	38° 5	45° 6	1° 7	2° 0	1° 238	1° 225	87	85	E	E	—	—	° 130	Dull, with ● <sup>0</sup> showers.
17	29° 17	29° 09	42° 8	42° 8	36° 3	44° 4	0° 7	1° 5	1° 258	1° 243	94	88	E	NE	—	—	° 230	Dull day.
18	29° 19	29° 46	40° 3	43° 5	39° 3	45° 2	1° 5	1° 2	1° 219	1° 236	88	90	NW	W	—	—	—	Dull day.
19	29° 55	29° 11	37° 8	43° 8	34° 0	43° 9	1° 5	1° 3	1° 198	1° 257	88	90	NW	W	—	—	—	Dull day.
20	28° 82	28° 21	37° 3	44° 3	34° 7	44° 4	1° 5	0° 8	1° 193	1° 273	87	94	NE	E	—	—	° 300	Dull and mild.
21	29° 21	29° 16	42° 8	35° 3	34° 5	44° 6	1° 5	1° 0	1° 243	1° 187	88	91	NE	E	—	—	° 220	● showers a. Dull p.
22	29° 02	29° 37	36° 1	35° 5	33° 5	37° 6	1° 8	2° 2	1° 179	1° 164	84	79	NW	NW	—	—	° 210	● showers a. Dull p.
23	29° 77	29° 05	28° 8	26° 8	25° 3	35° 9	1° 5	2° 0	1° 117	1° 087	75	61	N	N	—	—	° 110	● showers p.
24	29° 45	29° 35	38° 8	43° 8	23° 7	45° 4	0° 5	3° 5	1° 226	1° 213	97	74	NW	W	—	—	° 070	Dull, with thaw.
25	29° 32	29° 17	36° 5	34° 3	34° 1	44° 2	2° 2	2° 0	1° 175	1° 188	81	95	NW	W	—	—	° 090	● <sup>0</sup> showers a. Clear p.
26	29° 22	29° 12	30° 8	36° 5	29° 5	36° 2	1° 3	1° 2	1° 140	1° 193	81	89	NW	S	—	—	° 410	✱ showers.
27	28° 82	28° 85	39° 5	34° 8	34° 7	44° 4	0° 7	0° 7	1° 228	1° 188	94	93	W	NW	—	—	° 170	Thaw a. ✱ showers p.
28	28° 75	28° 51	39° 1	31° 3	30° 0	45° 6	2° 6	1° 2	1° 189	1° 147	80	82	NW	W	—	—	—	Thaw a. Cold p.
29	29° 69	28° 78	31° 1	35° 8	29° 1	38° 6	2° 0	3° 5	1° 128	1° 148	72	70	NW	W	—	—	° 130	Clear and frosty.
30	28° 85	28° 84	37° 3	36° 5	34° 3	41° 4	1° 8	2° 2	1° 188	1° 175	85	81	NW	W	—	—	° 340	Blow, with ● showers.
31	29° 02	29° 38	35° 3	35° 1	32° 5	37° 9	0° 8	1° 8	1° 191	1° 169	93	82	NW	NW	—	—	° 130	Gusty, with ● showers. ✱ ● (sleet) p.
Mean	29° 54	29° 54	36° 3	37° 3	31° 8	41° 2	1° 7	2° 0	1° 181	1° 186	82.3	81.8	—	—	—	—	2° 980	[ ✱ p.

## BRAEMAR.—JANUARY 1894.

Height above Mean Sea Level, 1,111 feet. Heights above Ground:—Bar., 3 feet. Therms., 4 feet 3 inches. Rain-gauge, 9 inches.  
Long. 3° 24' W. Lat. 57° 0' N. Gravity Correction, + 0.030 in.

Day.	Barometer at 32° Fahr.		Air Temperature.				Humidity.						Wind, Direction and Force.		Cloud Amount.		Rain.	Remarks.	
	9 a.m.	9 p.m.	9 a.m.	9 p.m.	Min.	Max.	Dep. of Wet.		Vapour Tension.		Per-centage.		9 a.m.	9 p.m.	9 a.m.	9 p.m.			
							9 a.m.	9 p.m.	9 a.m.	9 p.m.	9 a.m.	9 p.m.							
1	ins.	ins.	32°	31°	30°	36°	1°	1°	in.	in.	%	%	N	0°	N	0°	8	7	ins.
2	29° 23	29° 19	32°	31°	30°	36°	1°	1°	1.142	1.155	77	87	N	0°	N	0°	8	7	0.10
3	29° 19	29° 40	31°	27°	27°	32°	1°	1°	1.155	1.117	87	77	N	0°	SE	2	9	9	—
4	29° 45	29° 46	29°	29°	25°	29°	1°	0°	1.128	1.156	81	97	E	0°	SE	1	8	9	—
5	29° 38	29° 15	27°	29°	26°	33°	0°	0°	1.151	1.150	100	95	NE	0°	NE	2	9	10	0.020
6	28° 05	28° 58	26°	27°	25°	34°	0°	0°	1.145	1.126	100	84	NE	0°	NE	2	10	10	0.300
7	28° 41	28° 48	27°	27°	24°	38°	0°	0°	1.074	1.042	100	100	NE	0°	NE	0°	4	0	—
8	28° 61	28° 66	30°	31°	31°	31°	0°	1°	1.057	1.146	100	84	NE	0°	NE	0°	5	6	0.010
9	28° 75	28° 65	30°	30°	26°	33°	0°	0°	1.150	1.155	86	92	SE	0°	SE	0°	9	10	0.020
10	28° 51	28° 36	32°	34°	30°	35°	1°	0°	1.165	1.190	88	97	SE	10	SE	0°	10	8	0.270
11	28° 24	28° 36	35°	42°	33°	44°	0°	0°	1.179	1.196	237	94	SE	8	SW	4	10	10	0.260
12	28° 46	28° 49	44°	40°	37°	46°	1°	2°	1.270	1.313	92	85	S	2	SW	1	8	7	0.740
13	28° 33	28° 62	42°	41°	35°	43°	1°	1°	1.252	1.222	92	86	SW	4	SW	4	9	8	0.210
14	28° 41	28° 41	43°	42°	39°	45°	2°	1°	1.225	1.252	78	92	SW	8	SW	8	9	10	0.310
15	28° 50	28° 60	40°	39°	30°	44°	1°	0°	1.235	1.158	92	95	SW	0°	SW	0°	9	0	—
16	28° 64	28° 38	35°	35°	23°	36°	1°	1°	1.101	1.182	72	89	SW	0°	SW	0°	6	10	0.120
17	28° 20	28° 19	40°	42°	33°	46°	1°	1°	1.220	1.223	88	84	SW	2	SW	4	8	4	0.190
18	27° 07	27° 04	40°	39°	37°	43°	1°	1°	1.217	1.208	86	87	SW	1	SW	0°	7	7	0.090
19	28° 01	28° 26	38°	38°	36°	41°	1°	3°	1.195	1.179	85	77	SW	4	SW	1	7	7	—
20	28° 38	27° 02	37°	41°	34°	43°	2°	2°	1.178	1.207	81	80	SW	0°	SW	0°	8	9	0.650
21	27° 68	28° 13	37°	39°	36°	44°	1°	1°	1.205	1.201	90	85	SW	3	SW	4	8	6	—
22	28° 18	28° 11	41°	33°	32°	41°	2°	2°	1.216	1.148	84	76	SW	4	SW	0°	8	3	0.500
23	27° 06	27° 02	34°	30°	27°	35°	1°	0°	1.174	1.150	88	95	SW	2	NW	8	10	10	0.160
24	28° 51	28° 68	25°	24°	22°	30°	1°	0°	1.083	1.105	60	79	N	4	SW	0°	7	2	—
25	27° 36	27° 01	35°	45°	23°	46°	1°	1°	1.191	1.268	91	90	SW	4	W	6	8	6	0.090
26	27° 22	27° 03	34°	32°	32°	46°	2°	1°	1.160	1.159	79	85	NW	4	SW	2	3	8	0.020
27	28° 13	28° 01	27°	35°	26°	35°	0°	0°	1.135	1.178	90	87	NW	1	SW	4	10	10	0.710
28	27° 77	27° 77	38°	34°	34°	45°	1°	1°	1.216	1.166	92	82	SW	2	SW	8	10	4	0.070
29	27° 65	28° 30	30°	30°	28°	35°	0°	0°	1.172	1.153	100	92	SW	4	NW	0°	10	4	0.500
30	28° 55	27° 84	30°	33°	26°	35°	1°	0°	1.138	1.191	80	68	SW	3	SW	10	7	10	0.990
31	27° 81	27° 79	31°	38°	28°	37°	1°	1°	1.155	1.144	87	84	W	4	SW	10	10	3	0.060
32	27° 86	28° 15	31°	27°	26°	32°	1°	0°	1.155	1.129	87	86	SW	2	W	0°	7	1	0.070
Mean	28° 38	28° 39	32°	33°	28°	38°	1°	1°	1.170	1.171	87°	87°	2°	2°	8°	6°	6°	6°	370



## DUNDEE.—JANUARY 1894.

Height above Mean Sea Level, 160 feet. Heights above Ground:—Bar., 4 feet. Therms., 3 feet 9 inches. Rain-gauge, 1 foot.  
Long. 2° 56' W. Lat. 56° 28' N. Gravity Correction, + '030 in.

Day.	Barometer at 32° Fahr.		Air Temperature.					Humidity.			Wind, Direction and Force.		Cloud Amount.		Rain.	Remarks.
	9 a.m.	9 p.m.	9 a.m.	9 p.m.	Min.	Max.	9 a.m.	9 p.m.	9 a.m.	9 p.m.	9 a.m.	9 p.m.	9 a.m.	9 p.m.		
1	ins.	ins.	34.9	32.6	28.2	36.9	1.9	0.6	in.	in.	N	1	N	1	ins.	Cloudy day.
2	30.29	30.25	34.9	32.6	28.2	36.9	1.9	0.6	1.73	1.73	NE	2	SE	6	0.20	Dull, with * showers.
3	30.25	30.25	34.1	33.0	32.2	36.0	0.6	0.7	1.85	1.73	SE	4	SE	4	0.10	Dull, with * showers.
4	30.25	30.25	33.6	33.6	30.2	33.7	0.8	0.1	1.76	1.91	SE	4	SE	4	0.10	Dull, with * showers.
5	30.43	30.20	34.6	33.6	32.2	34.9	1.9	0.0	1.63	1.93	SE	2	SE	6	0.60	▲ * showers a. and p.
6	30.96	29.56	33.8	30.8	29.4	33.9	0.1	0.8	1.93	1.52	SE	10	SE	10	0.250	* at night.
7	30.48	30.51	33.6	33.6	30.2	33.7	0.8	0.1	1.76	1.91	SE	4	SE	4	0.10	Cloudless day.
8	30.61	30.74	34.6	33.6	32.2	34.9	1.9	0.0	1.63	1.93	SE	2	SE	6	0.10	* n. showers during day.
9	30.82	30.67	33.2	33.1	16.7	33.3	0.7	0.8	1.00	1.72	NE	1	SE	6	0.220	Dull, with * showers.
10	30.54	30.54	33.6	34.9	31.4	36.2	0.1	0.8	1.91	1.87	SE	4	SE	1	0.10	Dull, with * showers.
11	30.28	30.39	30.6	40.6	34.6	43.3	2.6	0.3	1.69	2.47	SE	1	S	1	0.10	Bright till 11a. 11a.—5p.
12	30.29	30.59	44.2	40.6	39.2	48.7	0.7	0.3	2.77	2.47	SE	1	SW	1	0.090	Dull day.
13	30.43	30.68	41.8	40.5	38.9	45.9	0.8	0.1	2.47	2.50	NE	1	SW	1	0.10	Cloudy day. 9p.
14	30.48	30.48	46.0	42.7	39.0	48.3	0.5	0.4	2.99	2.66	SW	6	SW	2	0.10	Dull, with * showers.
15	30.54	30.60	42.8	38.9	38.2	45.1	0.3	0.4	2.68	2.29	SW	1	W	1	0.10	n. and till 7a. showers 5p.
16	30.64	30.37	33.9	38.9	30.8	39.6	0.3	0.3	1.89	2.31	W	1	SE	6	0.10	Dull day.
17	30.23	29.92	45.3	44.1	35.3	48.8	1.6	1.2	2.65	2.62	SW	6	SW	2	0.10	Dull day.
18	30.03	28.92	42.5	41.6	40.4	44.8	0.4	0.5	2.63	2.52	SW	2	W	1	0.10	Dull day.
19	29.42	29.31	39.1	40.8	35.4	45.8	1.3	1.9	2.13	2.16	SW	2	W	4	0.10	Dull day.
20	28.73	28.73	41.4	40.6	39.8	45.9	0.9	1.5	2.42	2.21	SW	8	W	6	0.10	Dull day.
21	29.22	29.22	43.9	37.7	37.1	45.3	1.8	1.2	2.47	2.03	W	6	W	6	0.10	in past n. showers during
22	29.03	29.03	37.0	35.1	33.3	40.2	1.1	1.7	1.98	1.71	W	6	NW	2	0.10	showers 10.30a.—7p.
23	29.56	29.77	39.6	30.2	27.8	35.8	1.4	0.1	1.26	1.66	W	4	NW	4	0.10	* (sleet) in past n. showers during day.
24	29.41	29.15	37.8	45.6	29.2	45.8	0.3	1.0	2.20	2.83	W	2	W	2	0.10	Dull day. showers from 5p.
25	29.31	29.05	38.6	37.0	36.2	46.9	0.1	0.5	2.32	2.10	W	2	SW	8	0.10	* showers. from 5p.
26	29.14	29.14	32.1	37.8	31.0	38.0	0.6	0.3	1.69	2.20	W	2	W	4	0.10	Cloudy day. n. till 6p.
27	28.77	28.87	46.6	36.2	34.1	46.9	0.9	1.6	2.97	1.84	SW	10	NW	8	0.10	n. and till 11a. showers
28	28.75	29.36	34.6	33.4	32.0	37.2	0.6	1.2	1.89	1.67	SW	10	SW	10	0.10	* (sleet) n. and till 11a.
29	29.62	29.62	39.6	39.6	26.2	39.6	0.9	0.9	1.38	2.23	SW	10	SW	10	0.10	Dull day. from 5p. at night.
30	28.92	28.83	35.8	33.6	31.6	42.0	0.9	0.9	1.95	1.74	SW	10	SW	10	0.10	n. * (sleet) showers
31	28.93	29.16	33.7	30.9	30.3	36.6	1.2	0.4	1.69	1.64	W	2	W	1	0.10	* showers till 4p. till 6p
Mean	29.443	29.444	35.6	35.9	31.3	40.4	0.8	0.7	1.98	2.02	3.7	4.0	7.8	8.4	3.190	

## GLASGOW.—JANUARY 1894.

Height above Mean Sea Level, 180 feet. Heights above Ground:—Bar., 4 feet. Therms., 7 feet. Rain-gauge, 2 feet.  
Long. 4° 18' W. Lat. 55° 53' N. Gravity Correction, + '029 in.

1	30.29	30.25	35.6	29.7	29.5	41.6	4.4	1.5	1.12	1.25	63	76	N	2	W	1	5	0	—	Fine day.
2	30.24	30.25	35.6	29.7	29.5	41.6	4.4	1.5	1.12	1.25	63	76	N	2	W	1	5	0	—	Cloudy day. ∞ in evening.
3	30.52	30.52	32.3	33.3	30.8	34.6	2.0	4.6	1.41	1.07	76	55	E	1	E	2	10	10	—	Dull and overcast.
4	30.37	30.11	33.5	32.7	31.2	34.3	1.6	3.3	1.39	1.20	83	65	E	2	E	2	10	9	—	* in evening.
5	29.85	29.48	30.8	30.1	28.9	33.0	3.0	2.1	1.06	1.15	61	68	E	2	E	1	4	10	0.45	☐ a. Dull and overcast.
6	30.42	30.47	30.6	30.6	16.7	30.1	1.3	1.2	0.63	0.72	61	66	E	1	E	1	10	7	—	☐ a. Overcast p.
7	30.56	30.71	32.3	30.9	15.6	33.8	1.0	0.7	0.85	1.55	72	89	E	1	SE	1	10	9	—	☐ a. Cloudy, with squally (gale).
8	30.76	30.62	32.3	32.3	25.7	34.3	0.3	2.1	1.33	1.39	94	75	E	1	E	1	10	10	—	Fine day.
9	30.44	30.49	37.6	36.5	31.1	40.3	1.4	0.9	1.98	1.98	88	92	S	1	E	1	10	10	—	Squally (gale) a. ∞ in evening.
10	30.18	30.29	43.1	47.9	35.8	49.1	1.2	2.3	2.52	2.78	90	84	S	3	E	3	8	10	—	Overcast, with squally (gale).
11	30.18	30.51	49.3	45.1	44.6	50.9	1.6	2.3	3.11	2.48	89	83	S	3	NE	2	7	10	—	☐ a. Overcast p.
12	30.38	30.61	45.7	44.5	41.0	47.2	2.5	2.3	2.51	2.42	82	83	S	2	S	3	4	7	—	☐ a. Cloudy, with squally (gale).
13	30.40	30.43	47.8	44.8	44.3	49.3	3.9	1.0	2.44	2.73	73	92	S	3	S	1	0	8	—	Fine day.
14	30.52	30.63	43.1	35.8	35.6	46.6	0.3	0.2	2.72	2.06	97	98	S	1	W	1	10	10	—	Squally (gale) a. ∞ in evening.
15	30.64	30.29	38.4	39.0	35.8	43.1	1.1	0.5	2.10	2.28	91	96	S	1	NE	1	10	10	—	Overcast, with squally (gale).
16	30.25	29.26	46.9	43.9	38.4	47.8	2.2	1.0	2.69	2.65	85	92	SW	4	S	2	9	4	—	☐ a. Overcast, with squally (gale).
17	30.00	28.91	44.6	42.5	42.3	46.3	2.1	0.7	2.48	2.57	84	94	SW	2	W	1	8	10	—	☐ a. Overcast, with squally (gale).
18	29.09	29.37	42.6	41.2	38.9	45.1	1.8	1.7	2.35	2.23	87	97	SW	1	W	1	7	2	—	☐ a. Overcast, with squally (gale).
19	29.40	28.93	42.5	43.5	39.1	47.5	1.0	1.0	2.35	2.60	92	92	S	2	Calm	0	10	10	—	☐ a. Overcast, with squally (gale).
20	28.78	29.22	42.2	43.0	41.0	45.8	1.2	1.7	2.43	2.40	90	86	SW	2	W	3	10	7	—	☐ a. Overcast, with squally (gale).
21	29.30	29.18	44.9	39.2	38.2	46.2	1.8	2.1	2.56	1.99	87	83	SW	2	SW	3	10	10	—	☐ a. Overcast, with squally (gale).
22	29.05	29.23	39.0	35.3	35.1	40.8	1.1	2.9	2.16	1.52	91	73	SW	3	W	2	8	0	—	☐ a. Overcast, with squally (gale).
23	29.63	29.79	30.7	32.1	29.0	35.4	3.8	0.7	0.89	1.66	55	91	NW	1	SW	1	0	10	—	☐ a. Overcast, with squally (gale).
24	29.47	29.25	40.7	46.9	32.0	47.9	0.7	1.7	2.39	2.81	94	88	SW	3	SW	6	10	10	—	☐ a. Overcast, with squally (gale).
25	29.34	29.08	40.7	35.7	35.1	47.1	1.5	1.5	2.22	1.82	88	86	SW	3	W	2	10	8	—	☐ a. Overcast, with squally (gale).
26	29.23	29.08	32.2	41.8	31.1	41.9	0.2	0.8	1.79	2.47	98	94	W	1	SW	4	7	10	—	☐ a. Overcast, with squally (gale).
27	28.85	28.90	46.9	36.6	35.2	47.9	1.0	2.3	2.98	1.74	93	81	SW	4	SW	4	10	10	—	☐ a. Overcast, with squally (gale).
28	28.87	29.42	35.6	34.8	32.6	38.4	1.8	2.9	1.76	1.48	84	73	SW	3	W	2	10	10	—	☐ a. Overcast, with squally (gale).
29	29.64	28.89	34.3	44.5	31.9	44.7	0.7	2.1	1.84	2.46	93	84	S	1	SW	4	10	9	—	☐ a. Overcast, with squally (gale).
30	28.98	28.98	35.5	34.7	32.2	44.8	2.2	1.7	1.66	1.68	80	83	SW	3	SW	3	7	10	—	☐ a. Overcast, with squally (gale).
31	28.97	29.20	33.6	31.6	36.0	42.0	0.8	0.8	1.52	1.59	79	89	SW	2	W	1	5	3	—	☐ a. Overcast, with squally (gale).
Mean	29.438	29.434	37.7	37.5	33.5	42.2	1.7	1.7	1.97	1.93	83.0	82.6	2.0	2.0	7.6	7.6	4.326			

## WOLFELEE.—JANUARY 1894.

Height above Mean Sea Level, 587 feet. Heights above Ground:—Bar., 14 feet. Therms., 4 feet. Rain-gauge, 6 ins.  
Long. 2° 39' W. Lat. 55° 23' N. Gravity Correction, + '025 in.

Day.	Barometer at 32° Fahr.		Air Temperature.					Humidity.					Wind, Direction and Force.		Cloud Amount.		Rain.	Remarks.	
								Dep. of Wet.			Vapour Tension.								Per-centage.
	9 a.m.	9 p.m.	9 a.m.	9 p.m.	Min.	Max.	9 a.m.	9 p.m.	9 a.m.	9 p.m.	9 a.m.	9 p.m.	9 a.m.	9 p.m.	9 a.m.	9 p.m.			9 a.m.
	ins.	ins.	°	°	°	°	°	°	in.	in.	%	%					ins.		
1	29.76	29.76	34.1	32.5	30.0	40.1	1.0	0.9	.177	.165	89	89	N	0.5	N	0.5	8	7	ins. — Dull and cold a. Fine n.
2	29.72	29.94	31.5	26.5	26.0	40.0	0.4	0.5	.168	.127	95	89	NE	0.5	NE	0.5	8	5	0.60 Dull day throughout. *.
3	30.04	30.01	29.5	29.8	26.5	30.0	0.9	0.7	.130	.147	85	88	NE	0.5	NE	0.5	9	5	— Dull day throughout.
4	29.84	29.62	31.5	29.5	26.0	32.5	0.9	0.9	.156	.139	87	85	NE	0.5	NE	0.5	5	7	* in past n. Dull day. * showers.
5	.34	.02	29.5	26.0	25.0	29.8	0.6	0.4	.147	.127	90	90	E	2	SE	0.5	10	8	* a.
6	.11	.02	8.0	2.0	2.0	29.0	1.4	0.4	.036	.041	53	86	SW	0.5	SW	0.5	2	0	—
7	.06	.24	8.0	25.5	2.0	30.0	1.4	0.9	.036	.108	58	78	S	0.5	SE	0.5	0	0	—
8	.34	.13	18.0	29.5	14.0	30.0	1.4	0.9	.057	.139	58	85	SE	0.5	S	0.5	0	5	.150 Stormy, with * in past n. Fine, clear, and frosty.
9	29.04	29.07	35.0	35.0	20.0	38.0	0.4	0.6	.196	.192	96	94	S	0.5	SW	2	10	10	.270 Dull a. and p.
10	28.84	28.95	38.6	43.8	34.0	45.0	0.8	1.2	.219	.259	94	91	SW	6	SW	2	7	8	.090 Stormy, with * a. ● showers at night.
11	28.86	29.10	50.2	41.5	40.0	50.2	2.1	1.4	.310	.232	86	80	SW	4	SW	4	9	7	.210 Dull and blowy a. ● showers a.
12	29.03	.24	44.5	41.6	39.0	50.2	1.3	2.0	.264	.222	90	85	SW	3	SW	0.5	9	5	.130 ● showers a.
13	.09	.09	44.8	43.5	41.0	47.0	2.4	0.9	.243	.262	82	93	SW	5	SW	4	5	10	.120 Fine and blowy a. ● showers n.
14	.11	29.14	43.0	42.0	42.0	44.0	0.9	0.4	.257	.258	93	97	SW	0.5	SW	0.5	10	10	.040 Dull, with ● a. ● showers n.
15	29.21	28.90	37.5	41.5	30.0	44.0	0.4	1.0	.216	.223	95	86	SW	0.5	SW	4	10	10	.100 Dull a. Blowy, with ● n.
16	28.91	.88	42.0	44.0	40.0	47.0	1.4	1.4	.237	.257	89	89	SW	5	SW	3	8	8	.300 Dull a. ● showers p.
17	.63	.49	43.8	40.5	40.5	46.0	1.6	0.9	.250	.233	88	93	SW	4	SW	2	10	10	.020 ● showers,
18	28.64	.94	42.5	40.0	36.0	45.0	2.9	1.4	.213	.218	78	89	SW	1	SW	1	1	0	.050 Stormy day, with ● showers.
19	29.07	.59	39.0	45.0	39.0	45.0	1.4	1.4	.210	.266	89	89	SW	10	SE	8	10	10	.1410 Dull day.
20	28.44	.77	41.0	41.0	40.0	48.0	1.4	2.4	.227	.208	89	81	NE	4	SE	2	7	5	— ● showers a. Dull p.
21	.89	.79	44.0	39.0	39.0	45.0	2.4	1.4	.236	.210	81	89	NE	2	NW	4	5	5	.220 Cold and blowy a. Fine p.
22	28.68	28.80	37.2	35.5	35.0	39.0	1.1	0.9	.200	.191	90	92	W	4	W	2	2	3	— Fine and clear.
23	29.15	29.37	26.5	25.0	25.0	37.0	0.9	0.9	.115	.103	80	77	NW	0.5	W	0.5	9	8	.080 Blowy, with ●.
24	29.09	28.84	37.5	39.0	25.0	44.5	0.9	0.9	.207	.220	92	93	SW	5	SW	5	4	9	.300 Fine a. Stormy p.
25	28.96	.65	40.0	35.5	35.0	41.5	2.4	0.9	.200	.191	81	92	SW	4	SW	7	6	9	.200 ● showers early a. ● showers n.
26	.86	.75	31.0	43.5	31.0	44.0	1.4	0.9	.139	.262	79	93	W	2	SW	2	10	8	.690 Blowy, with ● a. * p. Stormy n.
27	.51	.55	46.0	33.8	33.0	46.5	0.9	1.2	.289	.170	94	87	SW	7	SW	10	10	7	.700 Stormy, with * ● showers p.
28	28.50	.95	32.5	33.5	31.0	36.0	0.9	1.4	.165	.163	89	85	SW	10	SW	6	5	10	.200 Clear a. Stormy, with ● p.
29	29.21	.61	31.0	35.0	31.0	41.0	0.6	1.4	.128	.176	90	86	SW	0.5	SW	10	5	6	.620 Cold and blowy a. ● showers p.
30	28.63	.61	36.0	35.0	32.0	37.0	2.6	2.6	.165	.154	77	75	W	6	SW	7	4	5	.020 Clear and cold a. Fine and clear p.
31	28.54	28.76	31.8	32.5	31.0	36.8	2.2	0.4	.131	.177	73	96	WSW	2	SW	0.5	2	2	—
Mean	29.035	29.018	35.0	35.1	30.6	40.6	1.3	1.1	.186	.188	84.4	88.1		3.0	2.9	6.5	6.5	6.060	









## CRONKBORNE (DOUGLAS) ISLE OF MAN.—JANUARY 1894.

Height above Mean Sea Level, 137 feet. Heights above Ground:—Bar., 3 feet. Therms., 4 feet. Rain-gauge, 10½ inches.  
Long. 4° 29' W. Lat. 54° 10' N. Gravity Correction, +.024 in.

Day.	Barometer at 32° Fahr.		Air Temperature.				Humidity.						Wind, Direction and Force.		Cloud Amount.		Rain.	Remarks.
							Dep. of Wet.		Vapour Tension.									
	9 a.m.	9 p.m.	9 a.m.	9 p.m.	Min.	Max.	9 a.m.	9 p.m.	9 a.m.	9 p.m.	9 a.m.	9 p.m.	9 a.m.	9 p.m.	9 a.m.	9 p.m.		
1	ins.	ins.	37.3	36.2	32.8	46.0	3.6	2.4	1.58	1.70	71	79	NE 2	NE 2	1	10	ins.	—
2	30.32	30.27	37.3	36.2	32.8	46.0	3.6	2.4	1.58	1.70	71	79	NNE 2	ESE 6-7	2	8	—	—
3	30.33	30.26	37.3	36.2	32.8	46.0	3.6	2.4	1.58	1.70	71	79	ESE 5-6	ENE 6-7	9	9	—	—
4	30.33	30.26	37.3	36.2	32.8	46.0	3.6	2.4	1.58	1.70	71	79	E 5-6	E 7-8	10	8	—	—
5	29.74	29.48	31.1	25.1	24.0	31.9	0.5	0.0	1.62	1.35	92	100	E 6-7	ESE 7	10	10	0.12	—
6	42	47	29.8	33.0	22.2	33.0	0.2	0.2	1.60	1.83	97	97	SSE 4	SE 6-7	9	6	0.13	—
7	59	77	29.5	39.5	27.5	47.3	0.3	0.3	1.55	2.36	95	98	E 1-2	SE 3-4	8	8	0.37	—
8	75	52	34.7	35.2	34.0	39.8	0.2	0.4	1.98	1.98	98	96	ESE 5	SE 6-7	8	10	1.98	—
9	49	50	44.6	41.5	35.2	44.6	1.2	0.3	2.67	2.55	91	98	SE 2	ESE 5	10	10	1.89	—
10	34	35	49.3	49.0	41.5	50.2	0.6	0.3	3.36	3.40	96	98	SSW 4-5	SSE 6	9	10	4.93	—
11	33	49	49.7	46.0	44.5	50.0	1.0	1.5	3.31	2.76	93	90	S 5-6	E 5-6	10	10	1.43	—
12	57	67	47.2	48.0	44.1	48.2	2.0	3.0	2.78	2.63	86	79	SSW 4	SE 6-7	1	10	0.91	—
13	58	53	47.8	47.5	45.7	48.7	1.1	0.7	3.06	3.08	92	96	S 4-5	S 4-5	4	10	2.10	—
14	57	69	45.0	41.2	40.0	47.5	0.5	0.6	2.87	2.46	96	96	S 1	N 1	9	10	—	—
15	74	44	44.2	48.2	38.7	48.2	1.9	1.5	2.48	3.00	85	90	SSW 3	W 4-5	7	4	573	—
16	48	41	47.4	47.5	44.5	49.4	0.8	1.0	3.08	2.98	94	93	SW 3	SW 2-3	10	10	2.21	—
17	20	04	46.9	44.5	43.0	48.0	2.1	1.5	2.72	2.59	86	88	SW 4	WSW 4	7	9	1.15	—
18	24	53	45.7	44.7	42.5	47.0	1.7	1.9	2.68	2.53	88	86	W 3	W 4	7	8	0.03	—
19	55	10	46.1	47.0	42.5	47.8	1.2	1.2	2.84	2.93	91	92	SW 3	SSW 7	8	10	3.77	—
20	03	45	44.8	43.2	42.3	47.0	2.5	2.7	2.41	2.23	81	80	WSW 6-7	WNW 5	10	4	0.20	—
21	56	38	46.8	45.3	42.3	47.9	1.8	2.8	2.77	2.41	87	80	WSW 5	W 5-6	8	6	0.81	—
22	27	32	41.4	40.2	38.0	45.4	2.7	4.2	2.07	1.70	80	68	WSW 5	NW 6	7	7	0.27	—
23	71	93	35.8	31.0	29.5	40.5	1.5	1.5	1.83	1.37	87	78	NW 3	NW 2	1	7	1.27	—
24	72	51	44.2	48.3	30.5	48.3	0.5	0.8	2.79	3.19	97	95	WSW 4	SW 6	10	10	0.93	—
25	55	20	44.8	40.3	38.0	49.0	3.1	1.1	2.30	2.32	78	92	WSW 4-5	WNW 5-6	8	10	0.68	—
26	45	36	37.3	46.7	34.8	46.8	2.5	1.0	1.77	2.96	79	93	WSW 6	WSW 7-8	4	10	1.68	—
27	21	22	49.0	41.0	40.0	49.0	1.6	3.5	3.08	1.89	89	74	SW 6-7	W 7	7	10	2.30	—
28	24	50	36.3	39.0	34.5	41.7	2.3	1.3	1.72	2.12	80	90	W 6	NW 5-6	7	4	0.59	—
29	79	17	38.6	46.0	32.0	46.7	2.0	3.3	1.96	2.40	84	78	SW 2	WSW 6-7	6	10	2.93	—
30	29	19	40.8	35.0	34.0	46.0	4.8	0.5	1.66	1.94	65	95	WSW 6	W 3	3	10	0.86	—
31	29.12	29.33	36.0	37.9	33.0	41.6	2.0	1.6	1.75	1.89	82	86	WSW 3	WNW 4-5	3	10	0.30	—
Mean	29.579	29.541	41.1	40.8	36.3	44.5	1.6	1.4	2.31	2.31	87.2	88.6	4.1	5.2	7.0	8.6	3.867	—

## STONYHURST.—JANUARY 1894.

Height above Mean Sea Level, 375 feet. Heights above Ground:—Bar., —12 feet. Therms., 7 feet. Rain-gauge, 2 feet.  
Long. 2° 28' W. Lat. 53° 51' N. Gravity Correction, +.023 in.

1	30.01	29.98	35.0	34.0	32.8	40.7	4.0	3.0	*133	*138	65	71	NNE 2	NbyE 1	9	3	—	Fine day.
2	29.94	30.14	35.0	36.0	26.0	35.0	1.1	1.7	*165	*093	88	65	NbyE 1	NbyE 1	8	3	*018	* <sup>0</sup> a. Fine, clear, and frosty p.
3	30.26	30.23	28.5	30.4	25.5	31.6	2.5	2.4	*091	*112	59	66	EbyN 2	ENE 2	8	10	—	Overcast, with * p.
4	30.02	29.77	30.6	27.2	25.5	30.6	1.7	0.7	*130	*126	75	86	NbyE 2	EbyN 5	8	10	*003	Fine a. * <sup>0</sup> p.
5	29.50	29.25	26.0	20.0	19.2	27.2	0.6	1.5	*120	*061	85	57	EbyN 3	Calm 0	10	10	*010	* <sup>0</sup> a. Overcast. * Δ p.
6	28	28	14.0	10.0	12.2	24.0	1.0	0.7	*055	*078	66	77	ESE 1	ENE 1	7	0	*012	Sunny a.  (mist) p.
7	24.2	26.0	25.0	20.4	15.5	26.3	1.0	0.7	*100	*086	74	79	Calm 0	ENE 1	10	0	—	* <sup>0</sup> a.  (mist) p.
8	26.1	24.1	19.6	31.4	16.5	31.6	0.6	1.0	*085	*153	81	86	ENE 2	E by S 2	10	10	*320	 (mist) a. Overcast. * ● p.
9	23.1	23.7	37.1	35.8	30.5	37.7	1.3	0.8	*195	*195	88	93	SSE 2	Calm 0	10	10	*037	Overcast, with  (mist). * ● p.
10	24	24.2	44.0	49.0	35.1	49.3	1.0	1.7	*245	*305	92	88	S 6	S by E 6	10	10	*010	Squally a. Overcast.
11	21.1	23.7	47.8	44.2	42.9	50.5	1.8	2.4	*288	*240	87	82	S by E 6	SEbyE 2	10	10	*070	Squally, with ● showers a.
12	23.9	25.5	45.0	43.4	41.8	48.5	1.4	2.0	*266	*238	89	84	SSW 1	SSE 3	9	10	*090	∞ p.
13	24.6	23.9	45.7	44.3	43.2	48.0	1.7	1.4	*268	*260	88	80	S by E 5	S by E 3	9	10	*092	Squally a. Cloudy p.
14	23.6	24.2	44.6	39.4	39.2	45.0	0.8	0.4	*276	*233	94	97	Calm 0	WhyN 3	10	10	*123	Overcast, with ● showers.
15	25.4	25	40.0	45.0	38.6	45.2	1.0	1.0	*226	*275	92	92	swbys 1	S by W 4	9	10	*340	Overcast and threatening a. Squally
16	30	29.23	43.5	45.5	40.5	47.3	1.5	0.5	*249	*293	88	06	swb.w 2	SW 2	9	9	*430	● p. [with ● p]
17	29.03	28.82	45.3	43.4	40.5	48.0	1.7	1.0	*263	*260	87	92	swbys 2	swbyw 3	10	10	*270	● <sup>2</sup> showers a. Distant T p.
18	28.98	29.26	42.9	43.3	40.9	44.7	0.9	1.3	*256	*252	93	90	Why S 2	swbyw 1	10	10	*060	● showers a. and p.
19	29.37	28.98	43.2	46.4	41.2	46.8	1.7	1.1	*243	*289	87	92	swbyw 1	S by E 8	10	10	*330	Overcast. Squally  ● p.
20	28.87	29.17	42.7	43.4	41.7	47.3	3.1	2.2	*211	*234	77	83	swbys 3	W 5	10	10	*035	Squally, with ● showers.
21	29.34	29	39.2	44.0	41.2	46.7	1.2	1.2	*253	*261	90	90	WSW 3	WSW 5	10	10	*210	● showers p.
22	26	26	33.8	38.0	35.5	44.4	1.8	1.7	*209	*195	86	85	swbys 1	WNW 4	10	5	*032	● <sup>0</sup> Δ
23	24.0	26.8	29.3	27.7	27.2	38.0	1.6	1.7	*110	*102	74	69	Calm 0	Calm 0	0	0	*009	Fine and sunny.
24	25.5	23.2	35.2	44.3	25.5	44.7	2.2	0.9	*163	*270	79	93	swbys 2	swbyw 3	10	10	*263	* ga. ● p.
25	23.6	26.1	40.0	40.0	38.6	45.5	1.8	1.5	*214	*217	86	88	swb.w 2	S by W 2	5	10	*220	Overcast.
26	21.9	29.10	35.6	41.0	34.4	44.0	2.3	1.0	*166	*235	79	92	WhyS 3	SW 4	8	10	*380	* showers a. Overcast and squally
27	20.8	28.94	37.8	41.4	40.5	48.5	2.8	3.4	*265	*194	80	75	swbys 5	WSW 5	10	0	*236	Overcast and squally. [with ● p]
28	20.1	29.24	36.9	37.7	33.9	41.4	3.0	1.2	*165	*203	76	90	WhyS 5	WhyN 3	9	8	*135	Δ showers a. * ● p.
29	25.7	29.03	37.0	40.0	34.0	40.5	2.0	1.0	*182	*326	83	92	WhyS 1	S by E 8	5	10	*185	Overcast. Squally  ● p. * ● p.
30	29.10	29	40.0	35.0	34.5	43.7	3.7	1.0	*177	*184	71	90	WSW 5	WSW 3	9	10	*590	Δ 8a. Squally a. * <sup>2</sup> p.
31	28.91	29.06	30.5	27.5	26.5	36.5	1.0	0.9	*145	*117	85	81	WhyS 1	WSW 5	9	7	*100	*. Fine and sunny.
Mean	29.376	29.333	37.0	37.0	32.9	41.2	1.7	1.4	*191	*198	82.1	84.2	2.3	3.1	8.7	7.9	4.610	.

## HILLINGTON.—JANUARY 1894.

Height above Mean Sea Level, 88 feet. Heights above Ground:—Bar., 4 feet. Therms., 4 feet. Rain-gauge, 1 foot.  
Long. 0° 33' E. Lat. 52° 48' N. Gravity Correction, +.021 in.

Day.	Barometer at 32° Fahr.		Air Temperature.				Humidity.						Wind, Direction and Force.		Cloud Amount.		Rain.	Remarks.	
	9 a.m.	9 p.m.	9 a.m.	9 p.m.	Min.	Max.	Dep. of Wet.		Vapour Tension.		Per-centage.		9 a.m.	9 p.m.	9 a.m.	9 p.m.			
							9 a.m.	9 p.m.	9 a.m.	9 p.m.	9 a.m.	9 p.m.							
1	ins.	ins.	36.4	35.6	31.9	39.3	1.3	0.9	in.	in.	%	%	N	2	NNE	1	10	5	ins.
2	30.21	30.11	36.4	35.6	31.9	39.3	1.3	0.9	1.189	1.190	89	92	E	2	E	2	5	4	370
3	30.21	30.11	36.4	35.6	31.9	39.3	1.3	0.9	1.174	1.144	86	96	E	2	E	2	5	4	010
4	30.27	30.01	36.4	35.6	31.9	39.3	1.3	0.9	1.146	1.106	95	69	ENE	3	E	5	6	4	220
5	29.77	29.61	36.4	35.6	31.9	39.3	1.3	0.9	1.070	1.066	55	58	SE	5	E	5	10	10	020
6	30.27	30.01	36.4	35.6	31.9	39.3	1.3	0.9	1.095	1.067	93	72	SE	1	SE	1	10	4	020
7	30.27	30.01	36.4	35.6	31.9	39.3	1.3	0.9	1.131	1.129	86	100	SE	1	E	0.5	10	10	020
8	30.27	30.01	36.4	35.6	31.9	39.3	1.3	0.9	1.124	1.106	97	91	SW	0.5	SW	0.5	10	10	020
9	30.27	30.01	36.4	35.6	31.9	39.3	1.3	0.9	1.141	1.129	86	100	SE	0.5	SE	3	9	10	060
10	30.27	30.01	36.4	35.6	31.9	39.3	1.3	0.9	1.179	1.179	89	90	SE	2	SE	1	10	10	030
11	30.27	30.01	36.4	35.6	31.9	39.3	1.3	0.9	1.204	1.204	96	86	SE	3	SE	3	10	10	080
12	30.27	30.01	36.4	35.6	31.9	39.3	1.3	0.9	1.218	1.218	81	94	S	4	SE	1	8	0	030
13	30.27	30.01	36.4	35.6	31.9	39.3	1.3	0.9	1.237	1.237	97	96	SW	1	SW	1	10	0	040
14	30.27	30.01	36.4	35.6	31.9	39.3	1.3	0.9	1.252	1.252	90	91	SW	3	S	0.5	10	10	010
15	30.27	30.01	36.4	35.6	31.9	39.3	1.3	0.9	1.267	1.267	99	97	SW	2	SW	3	10	10	420
16	30.27	30.01	36.4	35.6	31.9	39.3	1.3	0.9	1.282	1.282	89	97	WSW	2	SW	3	10	10	190
17	30.27	30.01	36.4	35.6	31.9	39.3	1.3	0.9	1.297	1.297	92	91	SW	1	SW	5	7	9	020
18	30.27	30.01	36.4	35.6	31.9	39.3	1.3	0.9	1.312	1.312	89	85	SW	2	SW	4	7	8	080
19	30.27	30.01	36.4	35.6	31.9	39.3	1.3	0.9	1.327	1.327	91	84	W	1	SW	5	7	10	080
20	30.27	30.01	36.4	35.6	31.9	39.3	1.3	0.9	1.342	1.342	89	84	SW	5	WSW	5	4	3	020
21	30.27	30.01	36.4	35.6	31.9	39.3	1.3	0.9	1.357	1.357	94	86	SW	3	SW	2	9	10	200
22	30.27	30.01	36.4	35.6	31.9	39.3	1.3	0.9	1.372	1.372	89	89	NW	2	NW	1	0	0	—
23	30.27	30.01	36.4	35.6	31.9	39.3	1.3	0.9	1.387	1.387	91	95	S	1	S	3	2	8	—
24	30.27	30.01	36.4	35.6	31.9	39.3	1.3	0.9	1.402	1.402	89	96	NW	4	NW	4	10	10	120
25	30.27	30.01	36.4	35.6	31.9	39.3	1.3	0.9	1.417	1.417	89	96	NW	3	NW	3	6	0	—
26	30.27	30.01	36.4	35.6	31.9	39.3	1.3	0.9	1.432	1.432	89	96	NW	4	NW	4	10	10	120
27	30.27	30.01	36.4	35.6	31.9	39.3	1.3	0.9	1.447	1.447	89	96	NW	4	NW	4	10	10	120
28	30.27	30.01	36.4	35.6	31.9	39.3	1.3	0.9	1.462	1.462	89	96	NW	4	NW	4	10	10	120
29	30.27	30.01	36.4	35.6	31.9	39.3	1.3	0.9	1.477	1.477	89	96	NW	4	NW	4	10	10	120
30	30.27	30.01	36.4	35.6	31.9	39.3	1.3	0.9	1.492	1.492	89	96	NW	4	NW	4	10	10	120
31	30.27	30.01	36.4	35.6	31.9	39.3	1.3	0.9	1.507	1.507	89	96	NW	4	NW	4	10	10	120
Mean	30.27	30.01	36.4	35.6	31.9	39.3	1.3	0.9	1.522	1.522	89	96	NW	4	NW	4	10	10	120



## ST. DAVID'S PEMBROKE.—JANUARY 1894.

Height above Mean Sea Level, 215 feet. Heights above Ground:—Bar., 6 feet. Therms., 4 feet. Rain-gauge, 1 foot.  
Long. 5° 16' W. Lat. 51° 52' N. Gravity Correction, +.018 in.

Day.	Barometer at 32° Fahr.		Air Temperature.					Humidity.			Wind, Direction and Force.		Cloud Amount.		Rain.	Remarks.
	9 a.m.	9 p.m.	9 a.m.	9 p.m.	Min.	Max.	Dep. of Wet.	Vapour Tension.	Per-centage.	9 a.m.	9 p.m.	9 a.m.	9 p.m.	9 a.m.	9 p.m.	
1	ins.	ins.	44.3	34.2	33.2	45.0	0.3	2.2	1.8	NE	NNE	2	9	6	ins.	Sunny a. and p.
2	30.15	30.15	37.1	31.3	31.0	40.2	3.3	3.3	1.61	NE	NE	3	7	0	0.003	Bright and sunny a.
3	33	30.30	25.0	25.0	22.1	31.4	1.4	1.0	0.89	ENE	ENE	4	0	3	0.002	* showers early a. Very cold wind.
4	30.11	29.80	28.3	23.0	22.0	29.6	2.6	0.8	0.88	NE	E	4	7	5	0.002	Frequent * showers.
5	29.55	34	20.1	18.3	18.3	23.8	0.9	0.4	0.77	NE	E	4	10	10	0.002	* showers. * showers p. [sunset.
6	30	37	25.8	32.8	18.3	33.0	1.1	1.8	1.04	ESE	SW	2	10	6	0.322	* showers a. and p. [gale]. Very red
7	57	70	32.0	31.0	30.1	36.3	0.7	0.4	1.05	SSW	SE	4	4	7	0.450	Overcast, with squally (gale). [gale].
8	57	32	35.0	40.9	28.4	41.3	1.2	0.0	1.80	ESE	SE	5	10	10	0.152	Overcast, with * showers, [from 2p.
9	38	40	41.2	43.1	40.0	46.2	0.0	0.0	2.59	SSE	SSW	6	5	10	0.325	* showers from 2p.
10	36	30	47.6	49.6	42.1	50.5	0.0	0.0	3.30	SSE	SSW	6	5	10	0.615	Sunny a. * showers from 6p.
11	40	29	47.1	47.0	46.1	50.0	0.6	0.4	3.10	SSE	SSW	6	0	10	0.155	Sunny a. * showers p. (gale)
12	59	55	45.6	46.8	45.2	48.5	0.2	0.0	3.02	SSE	SSW	6	0	10	0.352	(gale) till 2a. Sunny a. [from 11p.
13	55	47	47.3	47.0	44.9	49.1	0.0	0.0	3.27	WSW	W	1	6	0	0.004	* showers early a.
14	52	68	44.3	43.1	41.7	48.2	0.0	0.7	2.91	SSE	SW	3	6	4	0.365	n. Cloudy a. * 1p-7p.
15	72	54	45.1	47.0	40.3	48.6	1.1	0.0	2.74	SW	SW	3	10	10	0.562	Overcast, with (mist) a. * 1p.
16	55	45	48.0	48.0	46.1	49.4	0.0	0.0	3.35	SW	SW	3	10	10	0.060	1a.-3a. Bright and sunny p.
17	29	46	47.1	47.1	45.1	50.9	0.6	1.4	3.10	WNW	WNW	4	5	8	0.010	Fine and sunny.
18	36	61	46.4	45.4	44.1	48.2	2.0	1.9	2.69	WNW	WNW	4	5	0	0.267	Overcast. * 3p-6p.
19	60	22	47.4	48.1	44.0	49.1	1.0	0.6	3.03	SSW	SSW	6	7	5	0.004	Bright and sunny p.
20	22	59	47.0	45.1	43.2	49.3	3.2	3.1	2.49	SSW	SSW	6	7	5	0.312	Cool wind. * 11p.
21	70	52	47.3	47.1	44.1	48.7	1.3	1.9	2.94	SSW	NW	4	10	5	0.020	* showers a. * showers p.
22	30	33	42.6	41.5	39.8	48.2	1.3	3.3	2.45	NW	NNE	1	6	3	0.010	Fine and sunny, but cool.
23	69	93	38.1	35.0	33.9	41.7	3.0	3.0	1.74	SW	SW	4	9	10	0.012	* showers.
24	83	66	46.1	47.4	34.1	47.8	0.7	0.4	2.96	WNW	W	4	10	10	0.096	* 7p.
25	63	27	45.8	40.1	40.0	48.2	2.6	0.7	2.50	WNW	SW	6	3	10	0.042	Sunny a. Squally, with * p.
26	56	59	39.5	46.6	36.9	47.4	3.5	0.6	1.76	SW	WSW	7	10	0	0.120	* 3p-6p.
27	48	34	48.9	42.2	39.9	49.6	2.3	2.4	2.91	WNW	W	6	7	0	0.010	* 5a. * 11a. Squally.
28	46	64	39.2	41.1	37.2	44.6	3.8	4.1	1.69	WNW	SW	7	8	0	0.110	* from 2p.
29	86	36	41.1	47.5	37.2	48.2	3.3	0.5	1.93	WSW	SSW	5	6	5	0.164	* showers in evening.
30	47	17	44.0	45.1	42.1	48.6	4.2	1.6	2.02	WNW	WNW	7	6	10	0.050	* 7a.-8a., then bright. Squally
31	29.17	29.37	35.1	39.3	32.3	46.2	1.1	3.3	1.83						4.596	
Mean	29.592	29.534	40.9	40.9	36.9	44.8	1.5	1.3	2.32	3.8	4.2	6.9	6.4	4.596		

## MARGATE.—JANUARY 1894.

Height above Mean Sea Level, 83 feet. Heights above Ground:—Bar., 7 feet. Therms., 4 feet. Rain-gauge, 1 foot.  
Long. 1° 24' E. Lat. 51° 24' N. Gravity Correction, +.017 in.

1	30.20	30.10	39.0	38.0	34.9	42.0	2.0	2.1	1.99	NNW	NE	2	4	2	0.020	0.
2	06	25	38.0	36.0	25.5	39.0	2.0	2.0	1.90	NE	ENE	2	9	10	0.050	* a.
3	46	30.35	28.0	29.0	25.9	33.0	0.5	1.0	1.38	NE	NE	4	10	10	0.020	* Very cold and stormy. * p.
4	30.15	29.96	23.3	17.4	16.4	29.0	2.5	0.7	0.55	NE	NE	2	6	10	0.010	* a. Very cold. * 2p.
5	29.76	63	15.8	23.0	14.3	23.0	1.0	1.8	0.60	E	NE	1	8	0	0.010	* a.
6	54	57	28.0	26.0	16.9	33.0	1.4	0.0	1.20	SE	Calm	0	10	10	0.010	* a.
7	78	30	30.0	27.8	26.0	32.0	0.0	0.1	1.07	E	Calm	0	10	10	0.010	* a.
8	95	86	32.0	34.0	27.5	35.0	0.0	1.0	1.81	E	NE	2	9	5	0.020	* a.
9	76	74	35.0	35.0	32.5	37.0	2.0	2.0	1.66	E	NE	2	10	2	0.010	* a.
10	79	84	38.0	43.0	32.5	44.0	1.0	2.0	2.08	SE	NE	2	10	2	0.010	* a.
11	86	29.79	43.0	39.8	38.5	48.0	2.1	0.8	2.32	SE	SE	1	6	0	0.010	* a.
12	90	30.06	45.8	42.0	38.5	52.1	1.0	1.0	2.85	SE	SE	1	8	1	0.010	* a.
13	99	29.83	43.0	41.0	40.5	47.0	1.0	2.0	2.55	SE	SE	1	8	1	0.010	* a.
14	74	76	43.0	44.0	38.9	44.0	2.0	0.0	2.34	SE	SE	1	9	10	0.010	* a.
15	97	87	43.0	44.0	40.5	47.0	1.0	2.0	2.55	SE	SE	1	9	10	0.010	* a.
16	78	82	45.0	47.0	41.5	51.1	1.0	0.0	2.75	SW	SW	4	1	10	0.010	* a.
17	54	37	49.0	47.0	46.9	50.0	1.0	1.0	3.22	S	S	3	6	6	0.050	* a.
18	40	58	45.0	45.0	43.5	48.0	1.0	2.0	2.75	S	S	2	8	8	0.010	* a.
19	84	73	38.0	47.0	36.5	49.0	1.0	2.0	2.08	S	SSW	4	1	8	0.090	* a.
20	49	53	46.0	45.0	43.5	49.0	1.0	3.0	2.87	SSW	SE	4	10	4	0.040	* a.
21	79	69	41.0	46.0	37.9	49.0	2.0	2.0	2.16	SSW	SW	3	0	6	0.030	* a.
22	54	32	45.0	40.0	38.5	47.0	0.0	1.0	2.99	SSW	W	2	10	10	0.150	* a.
23	29.59	99	37.0	36.3	35.5	40.5	3.0	3.6	1.65	NW	NW	2	0	10	0.010	* a.
24	30.13	96	29.8	40.6	26.6	41.0	2.8	1.6	0.97	W	SW	4	0	5	0.010	* a.
25	29.85	59	44.7	42.2	39.5	45.0	1.7	0.2	2.57	SSW	SW	5	10	10	0.550	* a.
26	49	85	39.2	37.0	35.5	43.1	1.2	1.2	2.16	W	SW	4	10	0	0.120	* a.
27	74	53	48.0	49.0	36.5	51.7	2.3	2.5	2.79	SW	SW	6	10	10	0.120	* a.
28	29.60	70	39.0	35.3	34.0	50.6	3.0	2.2	1.81	SW	SW	4	7	0	0.010	* a.
29	30.00	87	37.0	46.0	34.5	46.0	1.4	2.4	1.93	SW	SW	3	3	0	0.030	* a.
30	29.65	62	42.8	41.0	39.5	49.1	2.3	1.3	2.25	SSW	SW	3	0	0	0.030	* a.
31	29.19	29.38	45.2	34.0	33.5	45.7	0.6	1.0	2.87	SW	SW	1	10	0	0.170	* a.
Mean	29.790	29.776	38.6	38.3	34.0	43.3	1.4	1.5	2.11	2.4	2.6	6.6	5.1	1.610		

## SOUTHAMPTON.—JANUARY 1894.

Height above Mean Sea Level, 78 feet. Heights above Ground:—Bar., 6 feet. Therms., 4 feet 6 inches. Rain-gauge, 1 foot.  
Long. 1° 24' W. Lat. 50° 55' N. Gravity Correction, +.016 in.

Day.	Barometer at 32° Fahr.		Air Temperature.					Humidity.				Wind, Direction and Force.		Cloud Amount.		Rain.	Remarks.	
								Dep. of Wet.	Vapour Tension.		Per-centage.							
	9 a.m.	9 p.m.	9 a.m.	9 p.m.	Min.	Max.	9 a.m.	9 p.m.	9 a.m.	9 p.m.	9 a.m.	9 p.m.	9 a.m.	9 p.m.	9 a.m.	9 p.m.		
1	ins.	ins.	36.8	33.6	33.1	41.6	0.6	1.4	1.06	1.65	95	85	NNE 1	NE 3	10	0	ins.	Dull and damp a. Fine p. — 9p.
2	30.15	31	32.5	27.7	27.4	37.7	1.3	0.9	1.57	1.24	85	82	NNE 3	NE 2	5	0	0.068	— a. Beautiful day till 4p., then
3	45	30.36	26.1	26.9	24.7	29.6	1.6	0.7	0.92	1.23	65	86	NE 3	NE 3	7	10	0.078	Beautiful day. * a. p. [gale].
4	30.14	29.93	24.1	18.7	18.7	27.9	0.7	0.5	1.05	0.85	81	84	NE 4	NE 5	10	10	—	* a. and p. [gale].
5	29.70	57	14.2	19.0	14.2	20.1	0.0	0.0	0.83	1.03	100	100	NE 4	Calm 0	10	10	0.045	* all day. [gale].
6	52	61	25.3	23.2	18.3	30.9	0.5	0.0	1.19	1.24	87	100	NE 1	Calm 0	10	0	—	Beautiful day. [gale].
7	79	94	21.0	26.0	19.4	33.1	0.0	0.2	1.13	1.34	100	95	NE 0.1	NE 0.5	1	0	—	* a. Beautiful day. [gale].
8	91	80	31.6	30.3	25.9	40.5	1.3	1.1	1.48	2.19	82	92	ENE 1.5	SE 4.5	10	10	0.265	* a. Overcast, with thaw. * 8p.
9	67	73	39.4	37.2	36.9	41.2	0.3	0.4	2.35	3.14	98	96	SE 3	S 0.1	10	0	0.260	till 6.30p.
10	76	77	45.1	49.5	36.1	50.2	0.2	4.1	2.96	2.58	98	72	SSW 4	SW 4	10	1	0.040	5.30a.—11a. and 5p.
11	78	29.71	48.5	44.7	44.2	54.7	1.7	0.7	2.99	2.79	88	94	SW 4	SE 5	9	5	0.216	8a. Beautifully fine and mild. [gale].
12	89	30.02	44.9	45.9	44.0	53.1	0.7	1.4	2.81	2.78	95	91	SW 1.5	SW 3.5	0	2	0.055	Beautiful day throughout. [gale].
13	92	29.79	46.1	46.3	44.0	47.2	2.0	1.3	2.66	2.83	86	91	SSE 4	SSE 3.5	10	10	0.088	early a. Fine p.
14	29.68	78	44.7	44.9	42.7	46.8	0.4	0.1	2.86	2.95	96	99	SE 1.5	NW 1	10	10	0.240	a. and p. Very dull afternoon.
15	30.01	82	38.7	45.7	37.9	48.4	0.3	0.6	2.29	2.93	97	96	WSW 1	SW 5.5	1	10	0.304	— a. Beautiful day. [gale].
16	29.85	77	43.1	48.4	42.6	49.9	0.1	0.3	2.76	3.32	99	98	SW 0.1	SW 3	10	10	0.136	Damp, with [gale].
17	60	73	49.0	45.3	44.8	50.6	0.3	1.0	3.40	2.79	98	92	SW 3	SW 2.5	10	7	0.036	a. and p. Large [gale].
18	46	74	45.0	43.9	43.8	51.0	1.0	1.5	2.75	2.54	92	88	WNW 1	WSW 1	10	1	—	Beautiful day.
19	50	67	41.5	47.4	37.9	49.5	0.4	0.6	2.53	3.13	97	96	SW 0.5	SW 6	9	10	0.280	— p.
20	55	69	45.9	44.1	43.9	50.2	2.1	2.0	2.63	2.45	86	84	SW 3.5	W 3.5	2	1	0.080	2 shower 11.30a.
21	93	81	44.6	47.1	40.1	50.0	1.3	1.3	2.65	2.92	90	91	SW 2	SW 2.5	9	10	0.008	Fine and dry.
22	54	29.44	46.1	38.2	37.8	48.1	0.7	0.1	2.96	2.28	95	99	SW 3	W 1	10	10	0.377	till 4.15p.
23	29.74	30.05	34.0	31.7	31.4	42.9	0.8	0.9	1.80	1.58	91	88	NW 1.5	NW 1	0	0	—	a. and p. Beautiful day.
24	30.16	29.95	27.8	45.0	25.8	45.4	0.0	0.4	1.52	2.89	100	97	Calm 0	SW 4	9	10	0.100	— a. Dull p. 6p.—8p.
25	29.84	52	46.9	46.7	44.8	48.6	0.3	0.6	3.14	3.04	98	96	SW 2	SW 3.5	10	10	0.502	most of day.
26	66	87	37.0	42.8	35.7	47.0	1.8	2.0	1.86	2.33	85	85	NW 2.5	SW 4	0	10	0.018	a. Beautiful day. [gale].
27	79	55	48.6	48.3	42.3	51.9	1.6	0.5	3.02	3.27	89	97	SW 4.5	SW 6.5	10	10	0.250	early a. Fine 9a.—6p. [gale].
28	29.68	78	38.5	35.8	35.2	49.2	2.1	1.8	1.92	1.77	83	84	SW 4	W 2	1	5	—	Beautiful day throughout. [gale].
29	30.04	80	37.1	44.9	35.2	46.6	1.2	2.0	1.97	2.53	89	86	NW 2	SW 6	0	10	0.240	a. Beautiful day. [gale].
30	29.72	54	42.0	45.5	40.8	50.2	1.7	1.7	2.31	2.66	87	88	WSW 3	SW 5	0	4	0.325	till 5a. Beautiful a. showers p.
31	29.25	29.36	39.6	38.0	36.0	47.2	0.5	0.5	2.33	2.18	96	96	NW 3	NW 3	10	10	0.090	till 10a. 2 shower 2p.
Mean	29.817	29.783	38.2	39.4	35.0	44.6	0.9	1.0	2.22	2.30	91.2	91.2	2.4	3.1	6.9	6.3	4.081	



## LONDONDERRY.—JANUARY 1894.

Height above Mean Sea Level, 67 feet. Heights above Ground:—Bar., 14 feet. Therms., 4 feet. Rain-gauge, 1 foot.  
Long. 7° 19' W. Lat. 55° 0' N. Gravity Correction, +.027 in.

Day.	Barometer at 32° Fahr.		Air Temperature.				Humidity.						Wind, Direction and Force.		Cloud Amount.		Rain.	Remarks.			
							Dep. of Wet.		Vapour Tension.		Per-centage.										
	9 a.m.	9 p.m.	9 a.m.	9 p.m.	Min.	Max.	9 a.m.	9 p.m.	9 a.m.	9 p.m.	9 a.m.	9 p.m.	9 a.m.	9 p.m.	9 a.m.	9 p.m.					
1	ins.	ins.	35°	36°	34°	45°	0°	2°	in.	in.	%	%	E	2	E	1	0	10	ins.	Fine day.	
2	30°42	30°38	35°	36°	34°	45°	0°	2°	191	181	93	83	SE	2	NE	1	10	0	—	Fine day.	
3	34	41	34°	34°	31°	37°	3°	2°	135	156	69	79	SE	4	SE	4	6	8	—		
4	54	55	32°	32°	29°	34°	1°	0°	141	174	77	93	SE	4	SE	4	6	8	—		
5	30°43	30°14	31°	32°	28°	36°	0°	5°	167	171	93	93	NNE	2	NE	2	4	0	—	Fine day.	
5	29°8	29°54	30°	29°	27°	32°	0°	3°	158	138	95	84	E	4	SE	1	2	10	—	* showers in evening.	
6	43	42	32°	32°	21°	30°	0°	1°	99	138	78	84	Calm	0	SE	4	8	6	—		
7	51	73	33°	31°	28°	35°	1°	2°	169	141	87	79	S	3	S	1	9	0	—	Fine day.	
8	66	35	35°	36°	30°	38°	2°	1°	171	198	82	91	SE	3	SE	4	1	7	0°50	● showers from 6p.	
9	45	39	39°	43°	32°	44°	0°	4°	1°	237	256	96	92	SE	2	SE	2	10	10	200	● during day.
10	17	16	46°	50°	41°	51°	0°	2°	1°	267	337	85	91	SE	4	SE	4	0	6	210	
11	21	39	44°	46°	42°	53°	0°	6°	1°	281	284	95	89	SW	1	SE	2	10	10	490	● till noon, and at 9p.
12	41	46	45°	46°	42°	48°	2°	1°	255	275	84	88	SW	4	S	4	6	10	110	7p.—midt. at night.	
13	39	49	47°	43°	37°	50°	4°	3°	1°	240	258	74	90	SW	4	S	1	7	7	250	4p.—9p.
14	63	74	35°	36°	33°	45°	0°	2°	0°	203	208	98	96	SW	1	S	1	10	9	010	● at night.
15	65	40	39°	46°	34°	48°	1°	2°	0°	220	272	90	86	SE	2	SW	2	10	10	530	● till 1p., and in evening.
16	37	32	47°	45°	43°	49°	1°	2°	0°	300	285	92	94	SSW	4	SW	2	7	10	230	● a.
17	07	12	43°	46°	41°	47°	1°	1°	252	264	89	91	SW	3	W	2	10	10	090	● during day.	
18	31	29	43°	43°	41°	47°	1°	2°	248	238	87	83	W	3	W	2	7	10	080		
19	37	28	46°	45°	43°	49°	1°	2°	276	250	89	83	SSW	4	SW	3	10	4	540	● during day and at night.	
20	02	29	42°	44°	40°	47°	0°	2°	253	231	94	78	SW	3	W	1	10	10	170	● during day.	
21	41	36	42°	39°	37°	47°	1°	1°	239	206	88	86	SW	2	SW	1	10	7	200	● showers.	
22	18	51	37°	36°	34°	41°	1°	1°	194	183	87	86	SW	4	NNW	4	8	4	230	● showers. * at night.	
23	85	88	30°	34°	29°	37°	0°	1°	151	175	88	87	N	3	SW	2	0	10	090	☒	
24	63	53	46°	43°	33°	49°	3°	3°	287	205	93	72	SW	4	SW	2	10	0	070	● during day.	
25	49	32	39°	34°	31°	45°	0°	1°	214	186	88	92	W	3	SSW	1	7	5	290	● during day and evening. * at	
26	46	28	34°	47°	31°	48°	1°	0°	186	306	93	93	W	2	SW	4	10	10	470	☒ a. ● showers during day. [night.	
27	07	10	46°	38°	34°	49°	1°	1°	274	165	87	70	SW	3	W	5	10	0	300	● showers. < p.	
28	21	65	38°	36°	31°	39°	4°	0°	199	109	68	93	SW	3	NW	3	2	10	410	* (sleet) ● showers all day.	
29	74	05	35°	42°	30°	46°	2°	2°	170	214	82	81	SSW	4	W	6	10	10	300	Squally ● during day.	
30	21	16	36°	32°	32°	43°	1°	1°	182	171	86	91	W	4	SW	2	10	0	240	* (sleet) * showers. < p. ☒	
31	29°06	29°44	32°	32°	30°	37°	1°	2°	153	139	82	75	SW	3	NW	1	10	0	280	* showers all day.	
Mean	29°534	29°526	38°6	39°3	34°2	43°7	1°5	1°6	209	213	86°7	86°2	2°9		2°4		7°2	6°5	5°840		

## ARMAGH.—JANUARY 1894.

Height above Mean Sea Level, 196 feet. Heights above Ground:—Bar., 6 feet. Therms., 4 feet. Rain-gauge, 1 foot.  
Long. 6° 39' W. Lat. 54° 21' N. Gravity Correction, +.025 in.

1	30°26	30°23	36°0	35°6	34°0	42°5	0°1	3°8	*210	*142	99	68	Calm	0	ENE	0°5	10	10	—	Overcast all day.
2	19	27	34°5	33°7	31°8	38°0	2°5	3°1	*152	*133	76	69	Calm	0	ESE	3	3	2	—	
3	39	30°38	33°6	32°7	30°2	34°0	1°0	0°7	*172	*172	89	92	SE	3	E	2	10	10	—	
4	30°25	29°97	32°7	27°6	26°3	32°7	0°4	0°3	*178	*142	96	94	ENE	1	ENE	2	10	6	*022	* showers during day.
5	29°70	29	29°6	24°3	24°2	29°6	0°2	0°3	*159	*120	97	92	NE	2	ENE	1	10	10	*172	* showers during day.
6	32	33	8°4	18°2	6°3	24°4	0°0	0°3	*062	*090	100	91	Calm	0	S	0°5	10	7	☒	
7	48	63	24°6	33°5	13°3	33°5	0°4	0°5	*118	*182	90	94	SSW	3	S	3	7	0	—	
8	55	26	36°0	37°0	32°2	37°3	1°8	0°3	*179	*214	84	97	SSE	3	SE	5	10	10	*280	Thawing.
9	34	28	42°2	44°0	36°4	44°4	0°4	0°4	*261	*279	96	97	S	2	SSE	4	10	10	*097	
10	13	08	48°4	51°3	43°9	51°7	2°4	1°7	*281	*334	83	88	S	3	S	4	2	4	*350	☞ (39 miles per hour) 4a.—5a.
11	12	27	46°2	45°0	45°0	52°8	2°2	1°0	*263	*275	85	92	SSW	2	SE	4	10	10	*194	
12	36	38	45°4	45°5	43°2	49°4	3°6	0°7	*226	*289	75	95	SSW	4	SSE	5	0	10	*192	☞ (40 miles per hour) 0a.—5a.
13	36	38	47°5	45°1	43°3	48°0	2°7	1°4	*266	*267	82	89	S	4	SSW	2	6	8	*070	☞ (40 miles per hour) 0a.—5a.
14	54	63	36°4	36°9	36°0	45°1	0°0	0°0	*215	*219	100	100	SSW	1	SW	2	10	10	*010	☒ all day.
15	55	34	40°0	45°0	35°3	48°2	1°4	1°3	*218	*268	89	90	S	3	SW	3	10	8	*235	
16	31	22	47°9	45°7	43°3	50°0	1°3	0°9	*301	*287	91	94	SSW	3	S	3	10	10	*152	
17	00	01	44°5	41°8	41°2	47°1	2°8	1°1	*233	*242	79	92	SSW	4	WSW	2	10	2	*040	☐ 9p.—10p.
18	22	29°49	42°7	40°8	39°2	47°9	1°1	1°1	*250	*232	91	92	WSW	3	SW	3	6	8	—	
19	29°35	28°89	45°0	45°3	39°0	49°0	1°5	2°6	*264	*245	89	81	S	3	SSW	4	10	10	*419	
20	28°92	29°43	41°6	42°6	40°2	46°8	1°6	3°5	*229	*203	88	75	SW	3	W	3	7	2	*032	☞ (39 miles per hour) 0a.—3a.
21	29°42	29	45°1	39°5	38°9	48°0	1°7	2°6	*261	*192	87	79	SW	4	SW	3	10	8	*102	
22	15	38	36°6	32°6	32°5	41°0	1°6	0°5	*186	*175	86	94	SW	3	NW	1	2	3	*080	☐ * <sup>0</sup> a.
23	70	83	32°1	33°0	28°7	39°7	0°5	1°0	*171	*167	93	89	NW	1	SSW	3	3	8	*046	Overcast all day.
24	57	43	45°3	45°7	29°4	49°2	1°0	5°0	*279	*204	92	66	SW	3	WSW	3	10	10	—	
25	43	20	40°6	35°0	35°0	49°0	1°6	1°0	*219	*184	87	90	SW	3	WNW	2	10	10	*284	* a. Thaw p.
26	38	24	32°9	45°6	30°2	45°8	0°9	0°8	*169	*288	90	94	SW	3	SW	4	8	10	*496	
27	02	09	48°0	35°4	35°2	50°1	1°9	1°7	*287	*175	87	85	SW	5	SW	3	10	10	*540	
28	19	54	32°0	34°6	30°0	36°7	0°1	0°5	*180	*191	99	95	SW	3	W	2	10	10	*255	* a.
29	68	02	33°6	43°1	31°1	46°7	1°8	3°3	*156	*210	81	76	SSW	3	SW	4	9	2	*416	
30	29°18	07	34°6	33°0	31°7	43°2	1°9	1°4	*163	*159	81	84	SW	4	SW	3	8	5	—	
31	28°96	29°35	33°3	32°1	29°2	34°0	0°3	0°5	*184	*171	97	93	SSW	4	W	2	4	0	*098	☐ a. * showers during day.
Mean	29°452	29°429	38°0	38°1	33°4	43°1	1°3	1°4	*209	*208	89°0	88°0	—	—	2°7	2°8	7°9	7°2	4°582	

## MARKREE CASTLE.—JANUARY 1894.

Height above Mean Sea Level, 122 feet. Heights above Ground:—Bar., 5 feet. Therms., 4 feet. Rain-gauge, 1 foot.  
Long. 8° 27' W. Lat. 54° 11' N. Gravity Correction, +.024 in.

Day.	Barometer at 32° Fahr.		Air Temperature.				Humidity.				Wind, Direction and Force.		Cloud Amount.		Rain.	Remarks.			
							Dep. of Wet.		Vapour Tension.	Per-centage.									
	9 a.m.	9 p.m.	9 a.m.	9 p.m.	Min.	Max.	9 a.m.	9 p.m.	9 a.m.	9 p.m.	9 a.m.	9 p.m.	9 a.m.	9 p.m.	9 a.m.				
1	ins.	ins.	31°	27°	26°	42°	0°	0°	in.	in.	0%	0%	Calm	0	Calm	0	6	4	ins.
2	30°34	30°30	31°	27°	26°	42°	0°	0°	171	144	97	98	Calm	0	Calm	0	10	10	—
3	26	27	29°	33°	24°	35°	1°	1°	128	163	78	86	Calm	0	SE	1	10	10	—
4	40	42	30°	27°	25°	34°	0°	0°	157	138	91	92	SE	4	ESE	1	9	8	—
5	30°30	30°02	28°	28°	26°	32°	0°	0°	146	150	95	95	ESE	0°5	E	2	4	6	—
6	29°78	29°45	25°	27°	22°	30°	0°	0°	133	144	98	98	NNE	1	NNE	0°5	9	10	0°10
7	39	37	16°	21°	15°	27°	0°	0°	090	109	100	97	Calm	0	SSE	1	10	10	0°90
8	52	63	26°	29°	20°	34°	0°	0°	138	162	98	98	Calm	0	SSE	3	4	5	—
9	52	22	33°	36°	26°	36°	0°	0°	185	215	95	100	SE	3	SE	4	9	10	2°50
10	36	22	37°	44°	34°	44°	0°	1°	216	265	96	92	SE	2	SSE	5°	10	10	2°60
11	11	08	45°	51°	34°	51°	0°	0°	297	364	99	95	S	4	SSE	2	7	10	3°60
12	18	20	43°	45°	43°	51°	0°	0°	283	302	100	99	SSW	0°5	SE	4	10	10	2°70
13	40	23	43°	46°	42°	48°	1°	0°	275	308	99	99	S	3	SE	8°	7	10	1°50
14	36	42	44°	40°	39°	47°	0°	0°	287	239	97	94	S	4	Calm	0	9	8	Boisterous ⚡ ● at night.
15	59	68	34°	37°	33°	41°	0°	0°	194	220	98	98	SSE	0°5	S	0°5	10	8	0°60
16	51	39	37°	46°	38°	50°	0°	2°	218	257	98	81	SE	2	S	1	10	9	3°00
17	35	21	47°	45°	42°	52°	0°	0°	316	297	96	97	SSW	1	SE	1	9	10	3°00
18	04	13	43°	42°	41°	48°	1°	1°	258	240	90	91	S	1	WSW	0°5	10	8	2°80
19	34	29°57	43°	42°	39°	47°	1°	0°	255	263	92	97	WSW	1	SW	1	8	10	0°10
20	33	28°86	46°	44°	38°5	49°	0°	0°	309	287	99	99	SSE	3	SSW	6°	10	8	7°20
21	03	29°55	43°6	43°9	40°3	48°7	0°	0°	270	282	95	99	NW	4	WSW	2	10	9	0°50
22	50	37	46°8	38°	37°	49°	0°	0°	316	326	98	99	SW	3	SSW	1	10	10	1°40
23	33	50	35°1	36°	33°	42°	1°	2°	191	175	93	82	SSW	1	NNW	1	10	8	3°50
24	82	90	33°1	33°7	28°	39°	0°	2°	185	173	98	89	Calm	0	S	1	8	10	0°80
25	65	55	46°3	45°9	33°1	50°5	1°	0°	290	228	93	74	SW	1	WNW	1	10	10	0°90
26	50	34	38°1	34°	33°	46°9	1°	1°	207	178	90	90	SSE	0°5	WSW	1	9	10	4°90
27	50	34	42°	47°	30°3	47°	0°	0°	188	298	95	93	WSW	1	WSW	2	10	10	4°00
28	08	17	49°	35°1	33°	51°8	1°	1°	320	175	92	85	SW	5°	SSW	3	10	10	4°50
29	28	71	35°	35°	31°3	42°3	3°	4°	146	190	70	93	W	3	NNW	4	10	10	2°70
30	68	11	35°	43°1	31°5	49°	2°	3°	182	216	88	78	S	3	WSW	6	10	10	1°60
31	20°27	17	36°	31°	30°3	46°	2°	0°	161	160	76	91	WSW	3	SW	0°5	10	4	0°90
Mean	28°93	20°45	32°	34°7	28°7	39°8	0°3	2°	177	152	97	75	S	3	WSW	0°5	10	9	2°60
Mean	20°501	20°478	37°2	37°9	32°2	43°9	0°7	0°9	216	217	93°6	92°1	1°9		2°1	0°0	8°8	5°920	



## PARSONSTOWN (BIRRE CASTLE).—JANUARY 1894.

Height above Mean Sea Level, 175 feet. Heights above Ground:—Bar., —2 feet. Therms., 4 feet 6 inches. Rain-gauge, 8 inches.  
Long. 7° 55' W. Lat. 53° 6' N. Gravity Correction, +.021 in.

Day.	Barometer at 32° Fahr.		Air Temperature.				Humidity.						Wind, Direction and Force.		Cloud Amount.		Rain.	Remarks.
							Dep. of Wet.		Vapour Tension.		Per-centage.							
	9 a.m.	9 p.m.	9 a.m.	9 p.m.	Min.	Max.	9 a.m.	9 p.m.	9 a.m.	9 p.m.	9 a.m.	9 p.m.	9 a.m.	9 p.m.	9 a.m.	9 p.m.		
1	ins.	ins.	37°6	31°8	27°8	40°7	0°7	0°9	in.	in.	0°	0°	Calm	0	Calm	0	ins.	Dull day.
2	30°27	30°24	37°6	31°8	27°8	40°7	0°7	0°9	212	158	94	88	NE	1	SE	1	—	Fine day.
3	30°	21	32°7	34°5	28°3	35°6	1°8	2°8	148	146	80	73	NE	1	SE	1	—	Fine day.
4	30°35	30°35	31°5	31°7	29°0	35°5	1°4	0°9	145	157	81	88	SE	6	ESE	2	9	—
5	30°18	29°00	30°7	27°3	25°4	34°1	0°3	0°3	165	139	96	94	E	1	SE	1	10	—
6	29°66	40	26°7	18°2	17°5	27°5	0°0	0°0	145	99	100	100	SE	1	Calm	0	10	—
7	36	37	7°2	18°8	3°9	18°9	0°3	0°0	55	102	91	100	Calm	0	Calm	0	10	—
8	52	65	19°9	29°2	16°9	31°8	0°2	0°2	101	156	94	97	Calm	0	Calm	0	0	—
9	45	22	37°1	41°8	25°9	41°8	2°4	0°7	176	249	80	95	SE	6	SE	1	10	—
10	34	22	37°7	46°7	35°7	46°7	1°3	1°7	201	279	89	88	Calm	0	SE	6	10	—
11	17	12	48°5	52°1	45°4	52°9	2°8	2°2	274	332	81	84	S	4	SE	3	10	—
12	21	18	45°3	47°8	43°9	52°1	1°8	1°1	261	306	87	92	SW	3	SE	4	10	—
13	45	28	42°7	47°7	40°8	49°7	2°0	1°6	232	292	85	89	SE	2	SE	6	10	—
14	41	44	46°8	42°2	41°3	49°7	1°9	0°5	275	258	86	96	SE	6	Calm	0	10	—
15	57	69	35°7	35°5	34°9	45°2	0°6	0°3	198	202	95	97	Calm	0	Calm	0	0	—
16	53	46	41°9	45°7	31°9	50°1	1°2	1°6	241	270	92	89	SE	3	SW	1	10	—
17	42	27	49°2	47°7	42°8	51°5	1°5	1°8	313	288	90	87	SW	2	SW	1	10	—
18	44	14	42°9	42°8	41°6	47°8	2°2	0°8	230	257	84	94	SW	1	SW	1	10	—
19	30	60	44°9	43°6	39°9	48°1	2°9	1°1	234	259	79	91	SW	2	Calm	0	0	—
20	42	03	46°9	43°8	41°0	49°9	1°8	2°3	278	237	88	82	S	2	S	6	10	—
21	06	58	44°5	42°9	40°3	46°9	1°7	2°1	255	232	87	85	SW	6	WNW	3	10	—
22	62	42	46°8	42°7	41°8	48°9	2°1	1°8	270	236	85	86	SW	1	SW	3	10	—
23	28	49	35°9	34°6	33°8	42°9	1°2	0°8	190	185	90	93	SW	2	NW	2	6	—
24	77	92	29°5	34°8	27°9	38°6	0°7	1°1	144	180	88	90	Calm	0	Calm	0	10	—
25	73	57	46°7	48°8	33°6	49°1	1°0	1°8	296	300	93	87	SW	1	SW	3	10	—
26	56	32	41°2	34°5	33°6	49°2	0°3	0°7	253	186	93	98	SW	1	SW	2	10	—
27	54	46	38°6	47°8	29°9	48°2	5°8	1°9	135	286	59	86	S	1	SW	6	0	—
28	25	27	50°5	36°5	35°0	51°2	1°8	1°4	322	189	88	88	SW	8	SW	4	10	—
29	41	72	32°8	35°7	31°5	38°4	0°9	2°0	168	173	90	83	SW	4	W	3	10	—
30	77	24	35°5	44°5	30°3	49°5	1°7	2°9	176	231	85	78	S	3	W	6	10	—
31	37	20	36°1	32°5	31°9	44°5	1°1	0°6	192	172	90	93	SW	5	Calm	0	10	—
32	29°10	29°47	31°7	33°6	28°9	38°5	1°2	2°7	151	140	84	73	SW	1	W	1	10	—
Mean	29°529	29°497	37°9	38°6	32°7	43°7	1°5	1°3	208	216	87°4	89°0	2°4	2°1	8°2	7°1	3°927	

## DEERNES.—FEBRUARY 1894.

Height above Mean Sea Level, 169 feet. Heights above Ground:—Bar., 3 feet. Therms., 4 feet. Rain-gauge, 1 foot.  
Long. 2° 45' W. Lat. 58° 56' N. Gravity Correction, +.036 in.

1	29°22	28°98	32°3	35°5	30°4	36°4	1°3	0°5	1°54	1°98	84	95	WSW 6	S 6	1	10	1°70	✕ before ga. ● p.
2	12	28°98	44°5	43°0	34°0	46°6	2°3	3°0	2°42	2°15	83	78	WbyS 7	SW 6	5	1	1°10	✕ before ga. ● p.
3	08	29°69	42°7	40°0	38°0	46°0	1°9	2°0	2°34	2°07	86	84	W 9	WNW 6	7	6	1°70	✕ before ga. ● p.
4	59	55	43°3	42°2	38°0	48°0	0°6	3°2	2°67	2°05	96	77	swbys 5	W 8	10	4	1°20	✕ before ga. ● p.
5	29°85	29°72	40°4	40°8	37°4	42°8	2°9	2°8	1°94	1°99	78	78	W 6	SSW 6	5	10	—	✕ before ga. ● p.
6	28°96	28°75	45°0	42°8	40°0	48°8	1°8	1°2	2°57	2°49	86	91	SSW 7	WSW 7	10	10	1°400	✕ before ga. ● p.
7	28°87	28°96	40°4	36°0	35°0	44°4	3°0	1°2	1°92	1°89	77	79	W 7	W 6	8	5	1°350	✕ before ga. ● p.
8	29°25	29°23	41°0	43°0	32°0	45°0	2°0	3°0	2°15	2°15	84	78	W 7	WbyS 10	9	0	1°040	✕ before ga. ● p.
9	28°95	28°80	42°7	35°0	32°4	43°6	2°7	1°6	2°18	1°72	80	84	WSW 6	W 8	7	4	1°350	✕ before ga. ● p.
10	60	86	32°0	33°0	32°0	40°8	0°5	1°5	1°70	1°57	93	83	W 9	WbyN 6	10	4	1°230	✕ before ga. ● p.
11	84	28°19	35°4	35°3	31°6	36°0	0°9	0°5	1°90	1°97	92	96	WSW 3	E 7	7	10	1°570	✕ before ga. ● p.
12	28°64	29°11	34°0	32°0	31°0	37°0	2°8	0°0	1°42	1°82	73	100	NW 7	NNW 6	3	10	1°040	✕ before ga. ● p.
13	29°49	76	33°2	32°3	29°0	35°6	3°2	0°8	1°27	1°66	68	90	NW 6	NNW 6	4	0	1°040	✕ before ga. ● p.
14	89	94	31°0	33°4	29°7	33°8	0°8	2°4	1°53	1°43	87	75	NbyW 4	Calm 0	3	10	—	✕ before ga. ● p.
15	88	82	34°7	37°8	32°2	37°8	3°4	1°8	1°38	1°92	70	85	swbys 6	SE 6	4	10	—	✕ before ga. ● p.
16	85	29°94	39°0	38°5	36°6	40°3	1°7	2°7	2°05	1°82	86	78	SE 8	SE 10	10	10	1°110	✕ before ga. ● p.
17	29°07	30°05	36°0	37°3	34°8	39°4	0°8	1°6	1°97	1°92	83	87	SE 9	SSE 8	10	10	1°220	✕ before ga. ● p.
18	30°08	30°08	38°0	37°8	36°0	38°8	2°0	1°8	1°90	1°92	83	85	S 8	S 7	9	10	—	✕ before ga. ● p.
19	29°98	29°90	39°6	41°0	36°6	41°7	1°8	1°1	2°08	2°33	85	91	SbyW 6	SSW 6	9	9	—	✕ before ga. ● p.
20	30°11	30°06	38°5	39°8	35°0	44°6	1°3	2°8	2°07	1°91	89	78	swb.w3	SW 2	1	9	—	✕ before ga. ● p.
21	29°83	29°88	40°0	40°0	35°0	44°8	2°8	2°0	1°93	2°07	78	84	SW 5	W 7	10	0	1°070	✕ before ga. ● p.
22	94	29°52	40°0	40°8	37°0	42°0	1°8	2°3	2°11	2°09	86	82	SSW 6	SbyW 7	10	10	—	✕ before ga. ● p.
23	29°26	28°27	40°0	37°0	35°0	42°8	1°7	1°0	2°13	2°00	86	91	SSW 7	WNW 11	9	10	1°140	✕ before ga. ● p.
24	28°87	29°12	34°0	36°0	32°0	38°6	1°0	1°0	1°76	1°93	89	91	WSW 6	W 6	3	4	1°120	✕ before ga. ● p.
25	73	28°55	38°0	37°6	33°2	42°8	1°0	2°1	2°08	1°86	91	82	SbyE 9	WSW 8	10	9	1°100	✕ before ga. ● p.
26	85	28°99	36°2	40°0	33°6	40°8	0°9	1°3	1°97	2°20	92	90	WSW 7	SSW 4	2	10	1°130	✕ before ga. ● p.
27	28°83	29°22	39°2	36°0	34°0	43°0	2°2	1°2	1°97	1°86	82	89	WbyS 9	SW 7	9	1	—	✕ before ga. ● p.
28	29°25	29°33	36°0	37°0	34°3	40°0	1°0	1°8	1°93	1°86	91	85	SW 4	SW 5	4	0	1°060	✕ before ga. ● p.
Mean	29°349	29°330	38°1	37°9	34°1	41°5	1°8	1°7	1°96	1°95	84°6	85°6	6°5	6°9	6°9	7°0	3°220	✕ before ga. ● p.

## DUNROBIN CASTLE.—FEBRUARY 1894.

Height above Mean Sea Level, 12 feet. Heights above Ground:—Bar., 4 feet. Therms., 3 feet 8 inches. Rain-gauge, 1 foot.  
Long. 3° 56' W. Lat. 57° 59' N. Gravity Correction, +.034 in.

Day.	Barometer at 32° Fahr.		Air Temperature.				Humidity.					Wind, Direction and Force.		Cloud Amount.		Rain.	Remarks.			
	9 a.m.	9 p.m.	9 a.m.	9 p.m.	Min.	Max.	Dep. of Wet.		Vapour Tension.		Per-centage.		9 a.m.	9 p.m.	9 a.m.			9 p.m.		
							9 a.m.	9 p.m.	9 a.m.	9 p.m.	9 a.m.	9 p.m.							9 a.m.	9 p.m.
1	ins.	ins.	29° 47	29° 24	29° 0	34° 4	27° 0	35° 1	1° 6	1° 1	in.	in.	°/o	°/o	NW	E	—	—	ins.	✱ showers.
2	37	27	46° 4	42° 4	33° 5	48° 7	3° 4	1° 9	2° 40	2° 31	77	86	SW	W	W	W	—	—	260	Fine and milder.
3	40	06	40° 4	42° 2	38° 7	43° 5	1° 4	2° 7	2° 22	2° 14	89	81	W	W	W	W	—	—	130	Gusty, with ● showers.
4	29° 80	29° 55	47° 6	42° 2	40° 5	50° 7	3° 1	2° 5	2° 58	2° 18	79	82	W	W	W	W	—	—	—	Fine and mild.
5	30° 13	29° 89	38° 6	42° 4	36° 5	44° 5	3° 1	5° 9	1° 77	1° 64	76	61	SW	W	W	W	—	—	120	Fine, clear, and blowy.
6	29° 27	28° 98	46° 2	44° 4	38° 7	50° 5	1° 7	2° 9	2° 74	2° 30	89	79	W	NW	W	NW	—	—	670	Blow, with ● showers.
7	17	29° 32	42° 9	38° 2	35° 7	45° 7	2° 6	1° 7	2° 22	1° 97	81	86	SW	W	W	W	—	—	420	Dull and mild. ● showers.
8	60	50	41° 4	43° 6	35° 5	45° 0	1° 9	2° 3	2° 22	2° 34	86	82	NW	W	W	W	—	—	050	Stormy.
9	29° 28	29° 11	42° 4	36° 6	35° 3	43° 7	2° 4	2° 3	2° 21	1° 74	82	81	W	W	W	W	—	—	180	Fine and clear.
10	28° 96	29° 15	36° 2	30° 6	29° 7	37° 5	2° 7	1° 1	1° 65	1° 43	77	84	NW	W	W	W	—	—	140	Stormy, with ✱ showers.
11	29° 01	28° 33	33° 4	34° 4	30° 0	35° 3	2° 4	1° 4	1° 43	1° 70	75	85	NE	NE	NE	NE	—	—	950	Dull, with ✱ showers ✱ <sup>2</sup> ● <sup>2</sup> (sleeve).
12	28° 97	29° 42	33° 4	33° 0	32° 7	35° 5	1° 4	1° 5	1° 63	1° 57	85	83	NW	W	W	W	—	—	130	Clear and frosty. ✱ showers.
13	29° 78	30° 06	32° 9	30° 4	25° 7	36° 7	1° 4	1° 7	1° 58	1° 29	84	75	NW	W	W	W	—	—	—	Clear and frosty.
14	30° 11	28° 0	28° 9	25° 4	23° 5	37° 3	1° 6	0° 9	1° 15	1° 08	73	79	NW	NW	NW	NW	—	—	—	Clear and frosty.
15	30° 00	00	34° 9	35° 0	22° 3	35° 5	1° 4	0° 5	1° 75	1° 94	87	95	E	E	E	E	—	—	—	Dull day.
16	29° 94	08	39° 4	37° 4	30° 5	39° 7	0° 4	0° 9	2° 33	2° 05	97	93	E	E	E	E	—	—	470	Dull and frosty. ●
17	30° 11	20	38° 4	38° 2	34° 3	39° 0	0° 7	2° 7	2° 18	1° 80	94	78	E	E	E	E	—	—	230	Stormy, with ●.
18	27	27	36° 9	38° 4	34° 7	38° 5	1° 4	1° 9	1° 93	1° 95	89	85	SW	W	W	W	—	—	—	—
19	18	14	39° 4	42° 4	38° 4	43° 5	0° 7	2° 7	2° 28	2° 16	95	80	SW	SW	SW	SW	—	—	—	—
20	34	24	35° 6	39° 9	34° 0	46° 0	1° 1	2° 4	1° 89	2° 00	90	81	W	W	W	W	—	—	—	Clear a.
21	07	30° 12	40° 4	40° 6	35° 3	48° 3	1° 4	1° 9	2° 22	2° 14	89	86	NW	NW	NW	NW	—	—	—	Clear day.
22	30° 16	29° 78	39° 4	39° 9	35° 0	45° 5	0° 4	2° 4	2° 33	2° 00	97	81	NW	NW	NW	NW	—	—	—	Fine, clear, and blowy.
23	29° 58	28° 07	39° 4	38° 4	37° 0	42° 0	1° 7	2° 1	2° 08	1° 91	87	83	NW	W	W	W	—	—	260	Fine, clear, and blowy.
24	29° 16	29° 40	34° 4	35° 2	31° 5	38° 7	1° 7	2° 9	1° 66	1° 52	83	74	NW	W	W	W	—	—	240	✱ showers.
25	28° 90	28° 95	39° 2	38° 4	34° 7	43° 5	4° 7	0° 7	1° 56	1° 18	66	94	E	W	W	W	—	—	170	Squally.
26	29° 13	29° 04	38° 4	40° 4	34° 0	43° 5	2° 4	0° 4	1° 86	2° 42	81	97	NW	NE	NE	NE	—	—	170	Dull, with ● <sup>0</sup> showers.
27	19	50	39° 9	35° 4	34° 5	43° 3	3° 2	1° 4	1° 86	1° 80	75	187	NW	W	W	W	—	—	270	Dull and blowy.
28	29° 46	29° 42	36° 6	38° 4	34° 3	40° 7	1° 1	3° 7	1° 96	1° 65	91	71	NW	NE	NE	NE	—	—	070	Dull, with ● showers.
Mean	29° 60	29° 56	38° 3	37° 8	33° 3	42° 1	1° 9	2° 0	1° 96	1° 89	83° 9	82° 8	—	—	—	—	—	—	5° 230	—



## LAUDALE.—FEBRUARY 1894.

Height above Mean Sea Level, 14 feet. Heights above Ground:—Bar., 11 feet. Therms., 4 feet. Rain-gauge, 1 foot.  
Long. 5° 41' W. Lat. 56° 41' N. Gravity Correction, + .031 in.

Day.	Barometer at 32° Fahr.		Air Temperature.				Humidity.						Wind, Direction and Force.		Cloud Amount.		Rain.	Remarks.		
	9 a.m.	9 p.m.	9 a.m.	9 p.m.	Min.	Max.	Dep. of Wet.		Vapour Tension.		Per-centage.		9 a.m.	9 p.m.	9 a.m.	9 p.m.	9 a.m.			
							9 a.m.	9 p.m.	9 a.m.	9 p.m.	9 a.m.	9 p.m.							9 a.m.	9 p.m.
1	ins.	ins.	32.1	40.1	27.5	49.2	1.0	2.0	in.	in.	%	%	N	1	W	5	10	10	ins. 570	☒ 4 ins. deep. ↗ <sup>2</sup> (gale) p. ● *
2	29.51	29.34	32.1	40.1	27.5	49.2	1.0	2.0	1.159	1.299	87	86	N	1	W	5	10	10	450	Mild a. ● ↗ <sup>2</sup> < p.
3	29.46	29.39	30.1	40.1	27.5	49.2	1.0	2.0	1.159	1.299	87	86	N	1	W	5	10	10	110	< n. ▲ <sup>2</sup> a. ● ↗ <sup>2</sup> ▲ <sup>2</sup> showers p.
4	29.64	29.09	40.3	44.5	38.7	48.9	1.2	3.7	1.225	1.216	91	73	NNW	4	N	3	10	2	100	0 220 a. all day. Warm.
5	29.93	29.99	50.0	44.1	42.9	50.1	1.9	1.3	1.312	1.260	87	89	W	4	WNW	6	10	2	100	0 220 a. all day. Warm.
6	30.20	30.02	44.1	44.3	39.3	45.5	1.5	2.2	1.256	1.243	88	83	W	2	S	4	5	6	470	Fine 0 220 a. all day. [Squally] p. < n.
7	29.40	29.22	52.1	50.8	39.3	53.2	1.1	1.7	1.360	1.328	92	88	W	10	WSW	10	10	10	800	0 220 a. all day. [Squally] p. < n.
8	29.40	29.22	52.1	50.8	39.3	53.2	1.1	1.7	1.360	1.328	92	88	W	10	WSW	10	10	10	800	0 220 a. all day. [Squally] p. < n.
9	29.40	29.22	52.1	50.8	39.3	53.2	1.1	1.7	1.360	1.328	92	88	W	10	WSW	10	10	10	800	0 220 a. all day. [Squally] p. < n.
10	29.40	29.22	52.1	50.8	39.3	53.2	1.1	1.7	1.360	1.328	92	88	W	10	WSW	10	10	10	800	0 220 a. all day. [Squally] p. < n.
11	29.40	29.22	52.1	50.8	39.3	53.2	1.1	1.7	1.360	1.328	92	88	W	10	WSW	10	10	10	800	0 220 a. all day. [Squally] p. < n.
12	29.40	29.22	52.1	50.8	39.3	53.2	1.1	1.7	1.360	1.328	92	88	W	10	WSW	10	10	10	800	0 220 a. all day. [Squally] p. < n.
13	29.40	29.22	52.1	50.8	39.3	53.2	1.1	1.7	1.360	1.328	92	88	W	10	WSW	10	10	10	800	0 220 a. all day. [Squally] p. < n.
14	29.40	29.22	52.1	50.8	39.3	53.2	1.1	1.7	1.360	1.328	92	88	W	10	WSW	10	10	10	800	0 220 a. all day. [Squally] p. < n.
15	29.40	29.22	52.1	50.8	39.3	53.2	1.1	1.7	1.360	1.328	92	88	W	10	WSW	10	10	10	800	0 220 a. all day. [Squally] p. < n.
16	29.40	29.22	52.1	50.8	39.3	53.2	1.1	1.7	1.360	1.328	92	88	W	10	WSW	10	10	10	800	0 220 a. all day. [Squally] p. < n.
17	29.40	29.22	52.1	50.8	39.3	53.2	1.1	1.7	1.360	1.328	92	88	W	10	WSW	10	10	10	800	0 220 a. all day. [Squally] p. < n.
18	29.40	29.22	52.1	50.8	39.3	53.2	1.1	1.7	1.360	1.328	92	88	W	10	WSW	10	10	10	800	0 220 a. all day. [Squally] p. < n.
19	29.40	29.22	52.1	50.8	39.3	53.2	1.1	1.7	1.360	1.328	92	88	W	10	WSW	10	10	10	800	0 220 a. all day. [Squally] p. < n.
20	29.40	29.22	52.1	50.8	39.3	53.2	1.1	1.7	1.360	1.328	92	88	W	10	WSW	10	10	10	800	0 220 a. all day. [Squally] p. < n.
21	29.40	29.22	52.1	50.8	39.3	53.2	1.1	1.7	1.360	1.328	92	88	W	10	WSW	10	10	10	800	0 220 a. all day. [Squally] p. < n.
22	29.40	29.22	52.1	50.8	39.3	53.2	1.1	1.7	1.360	1.328	92	88	W	10	WSW	10	10	10	800	0 220 a. all day. [Squally] p. < n.
23	29.40	29.22	52.1	50.8	39.3	53.2	1.1	1.7	1.360	1.328	92	88	W	10	WSW	10	10	10	800	0 220 a. all day. [Squally] p. < n.
24	29.40	29.22	52.1	50.8	39.3	53.2	1.1	1.7	1.360	1.328	92	88	W	10	WSW	10	10	10	800	0 220 a. all day. [Squally] p. < n.
25	29.40	29.22	52.1	50.8	39.3	53.2	1.1	1.7	1.360	1.328	92	88	W	10	WSW	10	10	10	800	0 220 a. all day. [Squally] p. < n.
26	29.40	29.22	52.1	50.8	39.3	53.2	1.1	1.7	1.360	1.328	92	88	W	10	WSW	10	10	10	800	0 220 a. all day. [Squally] p. < n.
27	29.40	29.22	52.1	50.8	39.3	53.2	1.1	1.7	1.360	1.328	92	88	W	10	WSW	10	10	10	800	0 220 a. all day. [Squally] p. < n.
28	29.40	29.22	52.1	50.8	39.3	53.2	1.1	1.7	1.360	1.328	92	88	W	10	WSW	10	10	10	800	0 220 a. all day. [Squally] p. < n.
Mean	29.667	29.653	40.7	41.9	35.6	46.2	1.9	2.1	1.220	1.224	83.8	83.4	3.9	5.3	8.4	7.8	9.8	10	1240	* <sup>2</sup> (sleet) a. * <sup>2</sup> showers p. [Squally] p.

## DUNDEE.—FEBRUARY 1894.

Height above Mean Sea Level, 160 feet. Heights above Ground:—Bar., 4 feet. Therms., 3 feet 9 inches. Rain-gauge, 1 foot.  
Long. 2° 56' W. Lat. 56° 28' N. Gravity Correction, + .030 in.

1	29°37'	29°12'	30°7'	33°9'	22°6'	34°5'	0°2'	0°2'	167	191	97	98	NW	1	NW	6	10	10	210	✱ ● (sleet) ✱ 2p.—6p.
2	29°35'	29°36'	45°7'	45°5'	33°3'	48°8'	1°1'	2°5'	282	248	93	82	W	2	W	2	10	10	210	● showers noon—6p.
3	29°43'	29°39'	39°5'	38°5'	37°0'	46°3'	1°0'	2°1'	222	192	92	83	W	4	W	2	10	7	210	● n. ● ▲ showers during day.
4	29°86'	29°79'	43°5'	41°6'	38°0'	48°7'	0°8'	1°0'	204	242	94	93	W	2	W	1	10	10	210	Dull day.
5	30°07'	29°93'	37°2'	37°7'	34°0'	42°7'	1°7'	0°7'	189	212	85	94	W	1	W	2	10	10	210	Dull day. ● showers 4p.
6	29°35'	29°03'	48°5'	50°0'	37°0'	50°7'	2°0'	1°3'	292	327	86	91	SW	10	SW	10	10	10	200	✱ n. ✱ during day.
7	29°11'	29°20'	45°2'	40°9'	40°5'	52°8'	0°7'	1°3'	285	229	95	90	SW	2	W	2	10	10	210	8a.—2p.
8	29°59'	29°55'	40°9'	41°2'	36°4'	47°0'	2°2'	0°7'	211	244	84	95	W	8	W	10	10	10	210	8a.—2p.
9	29°16'	29°12'	40°7'	39°3'	37°2'	46°6'	0°5'	1°2'	243	217	96	91	W	1	W	8	10	10	210	showers 3p.
10	29°08'	29°06'	35°1'	35°6'	33°7'	39°9'	0°5'	1°6'	195	179	95	85	W	10	W	2	10	10	210	showers n. and during day.
11	29°03'	29°24'	34°5'	35°7'	31°4'	43°7'	0°0'	0°1'	200	272	100	99	SE	1	SW	2	10	10	210	● n. and during day. ● showers 2p.
12	28°83'	29°21'	36°0'	34°1'	33°4'	43°7'	1°4'	1°4'	186	169	87	85	NW	1	NW	2	10	10	210	✱ (sleet) n. and till noon, then
13	29°66'	29°83'	32°7'	31°1'	30°5'	38°9'	2°1'	1°2'	142	145	76	83	W	1	NW	1	5	10	210	● (gale) n. ✱ (sleet) 9a.
14	29°06'	29°97'	28°9'	27°9'	25°5'	36°9'	1°1'	0°3'	127	144	81	94	NW	1	NW	1	5	7	210	✱ 0 ▲ showers.
15	29°02'	29°83'	32°5'	35°3'	25°1'	35°3'	0°5'	0°6'	174	195	94	95	SE	1	SE	1	10	10	250	✱ 0 noon—1p. ● 0 from 6p.
16	29°80'	29°89'	37°0'	36°4'	34°2'	39°2'	0°0'	0°4'	220	207	100	96	SE	1	SE	12	10	10	210	● n. and day. ● (gale) from 5p.
17	29°91'	29°08'	36°4'	35°3'	34°3'	36°8'	0°4'	0°4'	207	190	96	97	SE	12	SE	10	10	10	290	● 2 (gale) n. and during day.
18	30°23'	29°28'	35°8'	33°1'	32°4'	37°7'	1°2'	0°6'	189	176	90	93	SE	1	NW	1	5	10	—	Dull day.
19	29°22'	29°14'	32°5'	35°6'	31°1'	37°4'	1°4'	1°1'	154	189	83	90	SW	2	SW	6	10	10	—	Dull day.
20	29°20'	29°17'	37°8'	38°6'	35°2'	44°9'	0°3'	0°1'	220	231	98	99	W	1	W	1	10	10	210	Dull day. ∞
21	29°02'	29°07'	39°1'	36°8'	34°8'	44°8'	0°2'	0°8'	235	202	98	93	W	1	W	2	5	10	—	Cloudy day. ☙
22	30°10'	29°78'	33°8'	38°5'	29°2'	43°0'	1°3'	2°4'	168	187	86	81	W	1	W	4	7	10	—	∞
23	29°48'	28°92'	40°8'	38°7'	36°9'	44°8'	0°8'	2°2'	237	193	94	83	SW	1	SW	8	10	10	210	● a. ✱ (gale) from 2.30p. ☙
24	29°13'	29°36'	34°5'	32°9'	32°2'	39°3'	1°1'	0°5'	178	177	88	94	W	4	W	2	5	5	210	✱ showers n. and during day.
25	29°01'	28°88'	37°0'	37°8'	32°2'	47°7'	0°4'	0°3'	212	220	96	98	SW	8	SW	1	10	10	200	Squally. ● showers from 6p.
26	29°09'	29°09'	38°5'	40°9'	34°5'	47°8'	0°5'	0°0'	223	256	96	100	SW	1	SE	2	10	10	210	● n. and till 11a., and from 6p.
27	29°20'	29°46'	41°1'	35°1'	34°4'	46°2'	3°4'	0°6'	191	193	75	94	SW	6	W	4	5	7	180	Squally, with ✱ ● (sleet) ✱ noon
28	29°41'	29°49'	41°0'	36°5'	33°5'	42°3'	1°6'	1°0'	223	197	87	92	W	2	SW	1	10	5	320	
Mean	29°548'	29°527'	37°7'	37°6'	33°2'	43°2'	1°0'	1°0'	208	208	90.8	91.7	3.1	3.8	8.3	9.3	4.470			

## GLASGOW.—FEBRUARY 1894.

Height above Mean Sea Level, 180 feet. Heights above Ground:—Bar., 4 feet. Therms., 7 feet. Rain-gauge, 2 feet.  
Long. 4° 18' W. Lat. 55° 53' N. Gravity Correction, + .029 in.

Day.	Barometer at 32° Fahr.		Air Temperature.				Humidity.				Wind, Direction and Force.		Cloud Amount.		Rain.	Remarks.	
							Dep. of Wet.		Vapour Tension.								Per-centage.
	9 a.m.	9 p.m.	9 a.m.	9 p.m.	Min.	Max.	9 a.m.	9 p.m.	9 a.m.	9 p.m.	9 a.m.	9 p.m.	9 a.m.	9 p.m.	9 a.m.		
1	ins.	ins.	33.1	45.3	29.3	45.3	1.1	1.5	.166	.268	88	89	SW	1	W	3	ins. $\star^0 a.$ and $2p.$ $\bullet^2$ . ☒.
2	29.40	29.22	48.1	46.2	44.7	49.6	0.6	2.2	.321	.263	96	85	SW	1	SW	2	10 4
3	29.39	29.30	41.4	39.9	38.8	47.0	3.3	2.8	.196	.192	76	78	W	2	W	2	10 8
4	29.88	29.86	45.7	43.2	39.7	49.5	1.0	2.5	.285	.226	94	81	S	1	SW	2	10 2
5	30.08	29.93	39.8	39.6	36.9	44.3	1.8	1.7	.209	.210	86	86	SW	1	S	2	10 9
6	29.37	29.15	47.9	50.9	39.0	50.9	1.1	1.3	.306	.340	93	91	SW	4	SW	4	10 0
7	29.15	29.30	45.4	39.6	39.6	52.4	1.1	1.5	.278	.213	92	88	SW	2	SW	2	10 10
8	29.70	29.66	42.6	43.4	39.4	45.3	2.5	1.5	.221	.249	82	88	SW	2	SW	3	10 4
9	29.28	29.18	42.8	38.5	38.5	45.3	1.4	0.8	.245	.217	89	93	SW	3	W	4	10 10
10	29.07	29.09	38.7	38.6	35.1	40.7	3.3	2.3	.174	.190	74	81	W	4	SW	2	10 10
11	29.85	29.80	37.0	42.3	35.3	48.1	0.8	1.4	.204	.240	93	89	NE	1	SW	4	10 10
12	29.81	29.24	37.7	33.2	32.7	43.5	3.9	0.7	.157	.175	70	92	NW	2	W	1	10 9
13	29.70	29.85	34.1	34.0	31.1	39.8	2.4	1.9	.149	.158	76	80	SW	1	N	1	10 2
14	29.95	29.92	27.4	32.9	27.1	34.2	0.4	3.1	.137	.126	92	68	Cal m	0	E	1	10 10
15	29.85	29.77	32.3	35.5	30.7	35.6	1.3	0.5	.154	.108	84	95	NE	1	E	1	10 10
16	29.72	29.75	39.1	40.5	35.0	41.6	0.3	0.5	.233	.241	97	96	E	1	E	2	10 10
17	29.83	30.02	36.1	35.9	34.8	40.9	0.3	0.7	.207	.198	97	94	NE	1	NE	1	10 10
18	30.19	29.24	35.9	35.0	34.0	38.5	2.1	3.1	.174	.147	83	71	SE	1	S	1	10 9
19	29.21	29.15	33.6	37.1	31.4	40.4	2.3	1.8	.148	.186	77	84	S	1	SW	1	10 10
20	29.22	29.14	39.6	40.2	36.9	41.1	1.5	0.5	.213	.239	88	96	SW	1	S	1	10 10
21	29.03	29.08	39.8	40.1	38.7	44.4	1.0	1.7	.225	.214	92	86	SW	1	SW	1	10 0
22	30.10	29.75	30.6	40.2	33.9	43.4	0.3	2.0	.211	.209	98	85	N	1	S	2	10 9
23	29.47	29.01	41.9	39.3	38.7	47.0	1.5	2.4	.235	.194	89	81	SW	2	SW	3	10 8
24	29.17	29.40	34.2	33.9	32.7	39.7	1.4	0.8	.170	.179	85	91	SW	2	S	1	10 4
25	28.98	28.94	41.9	39.3	33.9	40.9	0.9	1.3	.246	.212	93	90	SW	2	W	5	10 10
26	29.10	29.02	42.6	49.4	37.1	49.4	0.8	1.4	.256	.317	93	90	SW	2	SW	4	10 10
27	29.27	29.52	41.2	36.3	35.6	40.7	4.3	1.3	.177	.190	68	89	SW	2	SW	2	10 4
28	29.40	29.46	39.5	39.9	35.5	41.0	1.6	2.8	.211	.192	87	78	SW	2	S	2	10 4
Mean	29.563	29.542	39.1	39.6	35.6	44.2	1.6	1.6	.211	.214	86.9	86.3	1.6	2.1	8.3	7.4	0.181



## SCARBOROUGH.—FEBRUARY 1894.

Height above Mean Sea Level, 159 feet. Heights above Ground:—Bar., 1 foot. Therms., 4 feet. Rain-gauge, 1 foot.  
Long. 0° 23' W. Lat. 54° 17' N. Gravity Correction, +.025 in.

Day.	Barometer at 32° Fahr.		Air Temperature.				Humidity.				Wind, Direction and Force.		Cloud Amount.		Rain.	Remarks.				
	9 a.m.	9 p.m.	9 a.m.	9 p.m.	Min.	Max.	Dep. of Wet.	Vapour Tension.	Per-centage.		9 a.m.	9 p.m.	9 a.m.	9 p.m.	9 a.m.					
1	ins.	ins.	31.6	46.3	29.8	46.9	0.6	0.2	162	309	92	99	NW	2	0	10	ins. 260	* during day. Much warmer n.		
2	29.50	29.50	50.4	45.4	41.6	52.0	0.4	1.2	356	275	97	92	SW	3	8	6	—	Gusty all day.		
3	29.62	30.05	44.3	42.4	36.4	48.1	2.2	2.2	242	225	83	83	NW	3	0	0	—	Bright and gusty all day.		
4	30.01	29.95	43.6	42.6	37.2	49.8	1.6	0.2	248	209	87	98	W	4	2	3	10	—	Cloudy all day.	
5	30.14	30.12	39.8	40.2	35.2	43.8	0.8	0.8	229	232	94	93	W	2	10	4	—	—	Dull, then cloudy and gusty.	
6	29.75	29.34	42.2	45.6	39.2	55.1	0.2	1.3	265	275	98	90	SW	3	8	10	6	—	Dull early a., then bright.	
7	29	45	54.2	43.2	40.3	55.2	1.1	0.5	388	268	93	96	W	6	8	10	160	—	Squally (gale) all day.	
8	27	83	44.6	42.4	39.2	48.9	3.6	0.8	218	254	74	94	NW	4	0	6	—	—	Cloudy and gusty all day.	
9	43	34	44.8	42.6	40.1	47.2	1.6	0.6	260	260	88	95	NW	3	8	10	2	080	—	0 showers.
10	23	29.21	43.6	39.3	37.5	46.7	0.8	0.3	266	235	93	98	NW	6	10	10	460	—	2 most of day.	
11	29.06	28.57	42.6	43.4	38.6	50.3	1.2	1.7	247	244	90	87	W	3	8	10	100	—	(gale) all day.	
12	28.82	29.28	41.8	37.4	33.6	43.6	1.8	1.2	226	199	86	90	W	6	4	4	4	010	—	Dull and gusty.
13	29.68	29.78	37.3	34.6	29.8	42.7	3.2	3.2	164	142	74	70	W	4	0	0	—	—	Bright all day.	
14	94	97	35.3	36.7	27.0	38.6	2.9	1.6	152	186	73	86	NW	3	2	3	—	—	Brilliant a., cloudy p.	
15	95	87	34.8	36.8	29.2	37.9	0.6	1.4	189	190	94	89	E	1	10	10	150	—	* storms, then	
16	29.83	29.93	40.6	38.6	35.6	43.7	0.2	0.3	249	228	98	97	SW	2	10	10	690	—	all day.	
17	30.00	30.06	36.3	34.6	31.8	38.7	0.1	0.8	213	184	99	93	S	2	10	10	270	—	* storms.	
18	29	39	34.9	28.6	28.6	35.4	2.5	0.6	156	139	76	89	SE	4	0	0	—	—	Cloudy all day.	
19	37	29	29.8	26.4	25.6	35.9	0.0	0.0	166	143	100	100	SE	3	0	0	—	—	Brilliant all day.	
20	30	21	29.7	30.1	24.6	37.0	0.0	0.0	165	168	100	100	SE	1	0	0	—	—	Brilliant all day.	
21	12	30.10	27.0	30.4	26.3	38.2	0.0	0.0	147	170	100	100	S	2	0	0	—	—	a. and p.	
22	30.16	29.89	36.3	33.4	29.1	43.1	0.3	0.4	208	182	97	96	Calms	0	10	10	—	—	all day.	
23	29.65	29.16	34.2	38.6	32.4	42.8	0.2	1.4	193	206	98	89	NW	2	0	0	010	—	Brilliant a., cloudy p.	
24	29	52	38.9	39.8	35.4	41.9	1.4	0.8	220	229	90	94	SW	3	0	0	010	—	* (sleet).	
25	30	11	38.6	44.7	36.4	52.3	0.6	2.6	222	238	95	81	S	6	10	10	140	—	Overcast and gusty, with 0.	
26	29	28	46.2	48.4	38.8	53.6	1.2	1.2	284	309	92	91	SW	3	4	0	—	—	Brilliant most of day.	
27	42	68	46.7	42.1	36.4	48.4	2.4	0.8	263	251	83	93	SW	4	6	10	180	—	Cloudy, with 0.	
28	29.62	29.67	38.7	40.1	37.2	45.6	1.4	1.7	207	214	89	86	SW	2	0	3	030	—	Cloudy, with 0.	
Mean	29.692	29.673	39.6	39.1	34.0	45.2	1.2	1.0	225	222	90.5	91.8	3.1	3.3	5.5	5.1	2.550			

## CRONKBORNE (DOUGLAS), ISLE OF MAN.—FEBRUARY 1894.

Height above Mean Sea Level, 137 feet. Heights above Ground:—Bar., 3 feet. Therms., 4 feet. Rain-gauge, 10½ inches.  
Long. 4° 29' W. Lat. 54° 10' N. Gravity Correction, +.024 in.

1	29°56	29°45	38°3	50°0	34°5	50°7	2°1	1°7	193	317	83	88	WSW 3	W 6	10	8	496	2 a. 2 noon-3p. Squally n.	
2	29°61	29°56	48°7	49°0	46°7	50°0	0°4	1°2	334	317	97	92	SW 5	WSW 7	10	10	144	a. Dull day. Squally [from 3p.	
3	29°79	30°13	44°0	42°8	41°2	49°3	2°7	2°3	230	227	79	83	WNW 5	SW 4	0	4	011	a. Fine day.	
4	30°07	30°05	47°0	46°5	40°3	51°5	1°0	2°3	298	263	93	83	WSW 5	W 2-3	10	2	050	a. Overcast a. Cloudy p. 6p.	
5	30°21	30°10	42°7	44°0	38°5	47°5	2°3	0°5	226	277	83	96	WNW 1	S 5	10	6	—	a. Dull a. Fine p.	
6	29°70	29°47	47°9	50°0	43°2	50°0	0°7	1°0	315	334	95	93	SW 6-7	WSW 5-6	10	10	230	Overcast, with squally . from 4p.	
7	29°40	29°48	50°8	47°8	47°8	54°4	1°0	1°8	347	288	93	87	SW 6-7	W 5	10	6	342	Overcast, with squally .	
8	29°95	29°40	44°1	44°8	41°7	48°4	2°8	2°8	229	235	78	79	WSW 5	WSW 6	0	4	287	Fine day, with squally . n.	
9	29°45	29°47	43°9	45°0	42°0	47°8	0°4	3°0	278	233	97	78	WNW 3-4	WSW 7-8	10	10	061	till 11a., then fine. Squally n.	
10	29°36	29°26	44°6	41°7	40°8	46°8	3°3	1°1	224	241	76	92	W 7-8	W 3	7	10	630	Cloudy, with squally . 2 n.	
11	29°06	28°62	49°0	45°0	41°7	50°4	1°2	1°8	317	257	92	86	WSW 6	WSW 6-8	10	10	158	till 11a. Squally . Stormy, with	
12	29°17	29°41	39°8	37°0	36°5	45°0	3°7	1°8	176	186	72	85	WNW 8	W 5-6	7	7	003	* showers. [ 2 n.	
13	29°82	29°92	41°3	37°2	36°0	46°5	3°2	0°4	197	214	76	96	W 3	NW 2	1	3	017	Very fine.	
14	29°90	29°94	38°3	41°0	30°7	41°2	3°6	1°7	166	221	71	86	NNE 2	ESE 2	4	10	204	a. Fine till 11a., then overcast.	
15	29°89	29°82	44°7	45°4	39°1	45°5	0°6	0°6	281	290	95	96	SSE 2	SSE 3	10	10	534	Overcast. 0 showers. [with 0.	
16	29°79	29°75	44°6	45°3	43°0	46°3	0°4	0°3	285	295	97	98	SSE 1	SE 5	10	10	1163	Overcast, with . Squally 2 p.	
17	29°87	30°01	44°9	39°4	39°4	46°0	1°5	0°4	263	233	80	97	NW 3	E 3	8	10	013	a. Dull day.	
18	30°22	30°31	38°4	36°8	35°0	39°7	3°4	1°6	169	188	73	87	ESE 3	ESE 5	10	8	—	Dull day.	
19	29°30	29°27	39°8	38°0	34°5	41°0	4°6	2°2	161	187	65	81	SSE 3	SSW 3	4	8	—	Fine day.	
20	29°30	29°23	40°8	35°0	33°0	43°7	1°5	1°0	223	184	88	90	S 2	SSE 2	8	4	—	Dull day. p.	
21	29°10	29°33	37°0	40°5	30°5	44°5	0°5	1°2	210	226	96	90	Calms	0	WSW 1	9	9	002	a. Overcast, with 0 (mist).
22	30°17	29°93	38°2	41°5	30°5	44°2	0°8	1°3	214	234	94	90	NNE 1	SW 3	10	6	001	a. Overcast a. 0 (mist). Cloudy	
23	29°64	29°46	44°4	42°2	41°4	47°2	0°7	3°0	276	209	95	78	SW 4	W 4-5	10	0	230	Overcast a. p. 2 p. [p.	
24	29°41	29°38	30°8	40°0	37°0	43°0	2°4	2°5	199	198	81	80	WNW 5	WSW 4-5	3	3	443	a. Fine day.	
25	29°20	29°16	46°5	47°2	38°5	52°5	0°5	3°2	304	251	96	78	SW 6	WSW 7	10	4	041	Dull and overcast, with squally .	
26	29°33	29°30	47°0	48°0	42°1	49°5	0°4	0°9	313	312	97	94	WSW 4	SW 7	10	10	152	Overcast. Squally p.	
27	29°47	29°40	43°6	39°7	37°2	48°0	2°5	2°2	230	202	81	82	WSW 4-5	WSW 4	9	3	159	Dull, with 2 showers a. 0 0	
28	29°56	29°62	43°5	44°5	37°2	46°0	2°1	1°8	237	253	83	87	SW 5	SSW 4-5	7	10	255	a. Fine day. [showers p.	
Mean	29°729	29°713	43°3	43°0	38°6	47°0	1°8	1°6	246	245	86°3	87°6	3°9	4°4	7°8	7°0	5°626		

## STONYHURST.—FEBRUARY 1894.

Height above Mean Sea Level, 375 feet. Heights above Ground:—Bar., 12 feet. Therms., 7 feet. Rain-gauge, 2 feet.  
Long. 2° 28' W. Lat. 53° 51' N. Gravity Correction, +.023 in.

Day.	Barometer at 32° Fahr.		Air Temperature.				Humidity.				Wind, Direction and Force.		Cloud Amount.		Rain.	Remarks.			
	9 a.m.	9 p.m.	9 a.m.	9 p.m.	Min.	Max.	Dep. of Wet.		Vapour Tension.		Per-centage.		9 a.m.	9 p.m.	9 a.m.		9 p.m.		
							9 a.m.	9 p.m.	9 a.m.	9 p.m.	9 a.m.	9 p.m.							
1	ins.	ins.	34.0	44.4	25.2	44.5	2.0	0.4	in.	in.	%	%	WSW 1	WSW 5	8	10	ins.	☼ ☼ ☼ showers.	
2	29.33	29.22	48.4	47.0	44.2	49.5	1.0	0.6	156	284	79	98	Wby S 7	SW 3	10	10	140	Overcast, with squally ☼ ☼ showers.	
3	29.41	29.37	42.6	40.1	39.9	48.9	2.4	2.6	223	197	82	79	WSW 3	W 3	4	0	028	Cloudy, then fine and clear.	
4	29.51	29.87	42.6	40.1	39.9	48.9	2.4	2.6	223	197	82	79	swbyw 2	WSW 5	10	10	106	Overcast, with ☼ ☼ Squally p.	
5	29.96	29.92	40.2	37.3	36.5	46.8	0.3	1.0	243	203	97	92	Calms	0	10	8	005	☼ ☼ ☼ a. Overcast, then fine.	
6	29.56	29.50	44.3	50.6	35.4	50.6	1.3	1.4	261	335	90	91	swbys 3	swbyw 5	10	10	350	Overcast and squally. ☼ p.	
7	29.27	29.23	50.0	48.7	45.7	52.0	1.5	1.0	322	319	90	93	swbys 5	W 7	10	10	100	Overcast, with squally ☼ ☼ showers	
8	29.68	29.67	41.0	42.9	40.0	48.8	1.3	1.9	229	235	90	85	Wby S 4	WSW 5	5	9	580	Squally p. [p.	
9	29.22	29.27	44.0	44.0	41.6	45.5	1.0	2.8	205	228	92	78	swbys 3	WSW 5	10	10	220	Overcast and squally.	
10	29.14	29.05	43.3	39.9	39.5	44.0	3.1	3.3	216	220	77	90	Wby S 6	W 4	10	10	1537	Overcast, with squally ☼ ☼ ☼.	
11	28.88	28.44	48.0	47.8	36.4	49.3	0.8	1.8	314	245	94	74	WSW 7	SW 8	10	10	100	☼ ☼ a. Overcast, with squally ☼ ☼ ☼.	
12	28.87	29.13	39.0	37.9	34.2	47.8	2.7	3.4	156	167	79	73	Wby N 8	W 4	10	9	128	☼ showers a. Distant T 2p. [9p.	
13	29.55	29.64	36.6	38.4	34.0	41.0	2.0	1.9	180	195	83	85	Calms	0	1	9	005	Fine day.	
14	29.77	29.74	30.0	33.5	28.2	38.9	2.5	1.5	106	161	63	84	swb.w 1	Calms	0	1	038	Fine, then overcast. ☼ ☼ ☼ (mist). ☼ ☼ ☼.	
15	29.66	29.64	33.0	38.0	31.4	39.0	1.0	0.6	167	216	89	95	Nby N 1	Nby N 1	10	10	043	Overcast, with ☼ ☼ ☼ (mist).	
16	29.59	29.61	39.0	42.5	37.6	43.6	0.8	0.6	228	259	94	95	Calms	0	Nby N 1	10	030	Overcast, with ☼ ☼ ☼ (mist).	
17	29.67	29.77	38.7	33.0	33.0	43.0	0.9	0.7	218	173	93	92	seby E 1	N by E 1	10	10	270	☼ ☼ all day.	
18	29.09	29.12	33.9	20.8	29.0	35.0	2.4	1.8	148	119	76	72	E 2	E 1	10	0	—	Cloudy, then fine. Clear and frosty p.	
19	30.12	30.08	28.8	29.7	26.2	35.4	2.8	1.7	088	120	56	73	seby 2	Calms	0	9	—	Fine and frosty. ☼ ☼ ☼ (mist).	
20	30.08	30.00	25.5	31.4	21.9	37.5	0.8	2.0	111	131	81	74	Sby W 1	E by S 1	7	10	—	☼ ☼ ☼ (mist). Fine and frosty.	
21	29.01	29.03	29.6	33.2	25.7	39.1	1.2	0.6	132	176	81	92	Calms	0	Calms	0	7	—	Overcast, then fine. ☼ ☼ ☼ (mist).
22	29.95	29.74	29.3	35.0	27.8	41.6	1.3	0.7	126	190	78	93	Wby N 1	NWN 1	9	10	—	☼ ☼ ☼ a. Overcast p.	
23	29.47	29.02	36.8	44.0	32.9	44.9	0.9	1.3	201	259	93	90	SSW 2	Wby S 4	9	10	460	Squally, with ☼ ☼ showers p. ☼ 10p.	
24	29.13	29.34	40.0	38.0	35.4	44.0	3.0	1.8	189	194	76	85	W 4	Wby S 2	9	5	410	☼ showers in afternoon.	
25	29.05	29.05	38.0	45.8	34.2	50.6	0.9	1.6	210	272	92	89	S by W 3	Wby S 5	10	10	450	☼ a. Squally, with ☼ ☼ showers p.	
26	29.14	29.17	42.4	49.0	42.1	49.7	0.9	1.8	252	303	93	87	SW 3	SW 3	10	10	149	Overcast, with ☼ ☼.	
27	29.24	29.51	45.0	39.0	38.5	49.0	3.0	2.0	233	199	78	84	WSW 6	WSW 2	10	9	007	Squally, with ☼ ☼ a. Fine p.	
28	29.41	29.48	38.5	37.8	34.2	42.3	2.2	1.8	190	192	82	85	SSW 4	swbyw 1	10	5	200	Squally a. ☼ ☼ showers. ☼ 8p. — 10p.	
Mean	29.510	29.500	38.7	40.2	34.7	44.7	1.6	1.5	205	222	84.1	86.5	2.9	2.9	8.6	8.2	6.786		





























## CHURCHSTOKE.—FEBRUARY 1894.

Height above Mean Sea Level, 538 feet. Heights above Ground:—Bar., 12 feet. Therms., 4 feet. Rain-gauge, 1 foot 6 inches.  
Long. 3° 5' W. Lat. 52° 31' N. Gravity Correction, +.018 in.

Day.	Barometer at 32° Fahr.		Air Temperature.				Humidity.					Wind, Direction and Force.		Cloud Amount.		Rain.	Remarks.					
	9 a.m.	9 p.m.	9 a.m.	9 p.m.	Min.	Max.	Dep. of Wet.		Vapour Tension.		Per-centage.		9 a.m.	9 p.m.	9 a.m.			9 p.m.				
							9 a.m.	9 p.m.	9 a.m.	9 p.m.	9 a.m.	9 p.m.				9 a.m.			9 p.m.			
1	ins.	ins.	35.2	47.9	29.8	48.3	1.3	1.0	in.	in.	%	%	W	1	SW	2	6	10	ins.	1.84	—	
2	29.23	29.13	35.2	47.9	29.8	48.3	1.3	1.0	1.79	1.308	88	93	W	1	SW	2	6	10	0.35	—	Mild day.	
3	29.23	29.13	35.2	47.9	29.8	48.3	1.3	1.0	1.79	1.308	88	93	W	2	W	2	10	2	0.35	—	Fresh and cool.	
4	29.23	29.13	35.2	47.9	29.8	48.3	1.3	1.0	1.79	1.308	88	93	W	1	W	1	6	8	—	—	Dull and mild.	
5	29.23	29.13	35.2	47.9	29.8	48.3	1.3	1.0	1.79	1.308	88	93	W	2	W	2	9	10	0.28	—	Dull and cool.	
6	29.23	29.13	35.2	47.9	29.8	48.3	1.3	1.0	1.79	1.308	88	93	W	1	W	1	10	1	0.30	—	Damp day.	
7	29.23	29.13	35.2	47.9	29.8	48.3	1.3	1.0	1.79	1.308	88	93	W	4	SW	5	10	10	0.10	—	Rough n. Dull and mild.	
8	29.23	29.13	35.2	47.9	29.8	48.3	1.3	1.0	1.79	1.308	88	93	W	5	WSW	5	9	6	—	—	Gusty	
9	29.23	29.13	35.2	47.9	29.8	48.3	1.3	1.0	1.79	1.308	88	93	W	1	W	2	8	5	0.60	—	Squally	
10	29.23	29.13	35.2	47.9	29.8	48.3	1.3	1.0	1.79	1.308	88	93	W	2	W	2	8	2	1.00	—	Squally	
11	29.23	29.13	35.2	47.9	29.8	48.3	1.3	1.0	1.79	1.308	88	93	W	2	SW	4	9	10	0.70	—	Squally	
12	29.23	29.13	35.2	47.9	29.8	48.3	1.3	1.0	1.79	1.308	88	93	W	5	WSW	10	10	10	0.68	—	Squally (trees blown down) p.	
13	29.23	29.13	35.2	47.9	29.8	48.3	1.3	1.0	1.79	1.308	88	93	W	4	W	2	8	6	0.18	—	Bright and cooler.	
14	29.23	29.13	35.2	47.9	29.8	48.3	1.3	1.0	1.79	1.308	88	93	W	1	E	2	10	10	—	—	Bright and sharp.	
15	29.23	29.13	35.2	47.9	29.8	48.3	1.3	1.0	1.79	1.308	88	93	W	1	E	2	10	10	—	—	Clear, with cold wind.	
16	29.23	29.13	35.2	47.9	29.8	48.3	1.3	1.0	1.79	1.308	88	93	W	1	E	2	10	10	—	—	Mild day.	
17	29.23	29.13	35.2	47.9	29.8	48.3	1.3	1.0	1.79	1.308	88	93	W	2	E	1	10	10	0.540	—	Dull, with ∞. at night.	
18	29.23	29.13	35.2	47.9	29.8	48.3	1.3	1.0	1.79	1.308	88	93	W	1	E	2	10	10	0.374	—	Raw, with steady all day.	
19	29.23	29.13	35.2	47.9	29.8	48.3	1.3	1.0	1.79	1.308	88	93	W	1	E	2	10	10	—	—	Dull and sharp. Snow on hills.	
20	29.23	29.13	35.2	47.9	29.8	48.3	1.3	1.0	1.79	1.308	88	93	W	2	ESE	1	1	0	—	—	Bright and sharp.	
21	29.23	29.13	35.2	47.9	29.8	48.3	1.3	1.0	1.79	1.308	88	93	W	1	Caln	0	1	0	—	—	∞ on hills.	
22	29.23	29.13	35.2	47.9	29.8	48.3	1.3	1.0	1.79	1.308	88	93	W	1	SE	1	8	9	—	—	∞ on hills.	
23	29.23	29.13	35.2	47.9	29.8	48.3	1.3	1.0	1.79	1.308	88	93	W	1	ENE	1	10	6	—	—	∞ on hills.	
24	29.23	29.13	35.2	47.9	29.8	48.3	1.3	1.0	1.79	1.308	88	93	W	4	SW	2	8	10	0.370	—	Squally.	
25	29.23	29.13	35.2	47.9	29.8	48.3	1.3	1.0	1.79	1.308	88	93	W	2	W	1	8	0	0.165	—	Bright and fresh.	
26	29.23	29.13	35.2	47.9	29.8	48.3	1.3	1.0	1.79	1.308	88	93	W	5	SSW	5	10	4	0.105	—	Squally	
27	29.23	29.13	35.2	47.9	29.8	48.3	1.3	1.0	1.79	1.308	88	93	W	2	SW	5	10	1	0.20	—	at night.	
28	29.23	29.13	35.2	47.9	29.8	48.3	1.3	1.0	1.79	1.308	88	93	W	1	SW	2	8	0	0.43	—	Bright and sharp. showers.	
Mean	29.23	29.13	35.2	47.9	29.8	48.3	1.3	1.0	1.79	1.308	88	93	W	2	2	2	8	1	5	0	0	0

## ST. DAVID'S, PEMBROKE.—FEBRUARY 1894.

Height above Mean Sea Level, 215 feet. Heights above Ground:—Bar., 6 feet. Therms., 4 feet. Rain-gauge, 1 foot.  
Long. 5° 16' W. Lat. 51° 53' N. Gravity Correction, +.018 in.

1	29.66	29.66	42.6	48.1	37.5	48.4	3.6	0.0	.201	.336	74	100	WSW	4	SW	4	9	10	1.42	Squally, with  p.
2	.77	29.72	49.0	49.0	46.9	49.2	0.9	0.0	.325	.348	94	100	SW	4	SW	4	10	10	.060	 2 showers p.
3	29.90	30.19	45.1	44.1	43.6	49.6	3.1	2.1	.232	.243	77	83	W	4	WNW	2	0	0	—	Fine, clear, and sunny.
4	30.10	.12	48.1	48.4	42.2	49.8	0.2	0.4	.331	.330	98	97	SW	3	SW	4	10	10	.104	 5a.—ga.  (mist) p.
5	30.17	30.11	46.0	43.1	42.0	49.2	0.6	0.6	.207	.265	96	95	WSW	2	SW	1	10	6	.142	Overcast a. Fine and sunny p.
6	29.87	29.72	48.0	49.6	41.6	49.6	0.2	0.0	.330	.350	99	100	SSW	4	SW	7	10	10	.030	Overcast, with  showers.
7	29.68	29.69	50.4	49.6	48.6	50.7	0.6	0.6	.352	.340	96	96	WSW	6	SW	5	10	0	—	Overcast and squally a. Finer p.
8	30.03	30.01	45.8	45.1	42.9	50.2	3.7	2.1	.229	.252	75	84	WNW	4	WSW	4	5	0	.020	Fine and sunny.
9	29.56	29.66	49.1	46.1	44.1	50.1	0.0	2.1	.349	.264	100	85	SW	6	WSW	3	10	0	.019	Overcast, with  a. Sunny p.
10	.58	.37	46.9	48.6	44.5	49.6	2.6	1.1	.261	.315	82	93	W	5	SW	6	10	10	.004	Overcast a. Sunny p.
11	.31	.02	50.1	46.6	44.3	50.1	2.9	3.6	.290	.237	80	75	WSW	7	WSW	7	10	4	.016	Squally  showers 4p.
12	.37	.50	41.0	40.1	38.1	46.9	3.8	2.5	.183	.199	71	80	W	7	WSW	5	4	5	.020	 all day. Sunny a.  8p.
13	.84	.92	41.1	41.5	36.9	43.6	2.9	2.5	.200	.211	77	81	NW	3	NW	2	5	5	.018	Sunny a. and p. 
14	.91	.87	40.8	45.5	39.4	45.9	1.6	0.0	.221	.305	88	100	SE	2	SSW	2	10	9	.082	 2p.—5p.
15	.80	.74	46.0	45.4	44.0	46.8	0.3	0.2	.304	.298	98	98	SSE	3	SSE	3	10	9	.124	 (mist) 8a.  showers 2p.—8p.
16	.71	.70	46.0	47.1	45.3	47.6	0.6	0.0	.297	.324	96	100	SE	4	SSE	2	10	10	.352	Overcast, with  showers a. and p.
17	29.80	29.90	44.1	43.3	42.9	48.1	0.0	1.3	.289	.252	100	90	NNE	2	NNE	4	10	3	.020	 n. and early a.
18	30.08	30.21	38.6	35.1	34.9	43.6	1.8	2.1	.199	.163	85	79	NE	3	ENE	3	10	0	—	Sunny from 11a.
19	.21	.22	32.6	33.0	31.4	39.1	0.3	2.6	.180	.136	97	72	ESE	5	ESE	3	7	0	—	Sunny 8a. and p.
20	.30	.15	36.1	35.0	28.2	44.1	5.8	1.7	.116	.170	55	83	ESE	2	Calmo	0	0	3	—	Fine and sunny.
21	.09	30.11	37.1	38.8	30.2	45.0	2.1	1.5	.181	.207	82	88	E	2	Calmo	0	5	10	—	Fine and sunny throughout.
22	30.10	29.95	41.1	41.1	33.9	45.1	2.6	2.3	.205	.210	80	82	ESE	2	SSE	2	5	10	—	
23	29.71	.37	45.0	44.1	40.0	47.1	0.8	0.0	.280	.289	94	100	SSW	5	SW	2	10	10	.335	(mist)  Squally  early a. Overcast, with 
24	.49	.66	42.5	42.1	39.5	45.1	3.5	3.6	.202	.198	74	74	NW	5	WNW	3	3	0	.090	 till 1a.  ga. Sunny, but with cool
25	.39	.37	48.0	48.1	40.8	50.2	0.0	0.0	.335	.336	100	100	SW	4	WSW	6	10	2	.141	 showers a. and p. Squally a. [wind.
26	.38	.49	49.1	48.6	46.5	50.1	0.0	1.1	.349	.315	100	93	SW	6	WSW	6	10	10	.020	Overcast, with  (mist) a. Squally
27	.58	.72	47.1	47.0	42.6	48.6	2.9	0.7	.256	.306	79	95	WSW	6	SW	6	3	8	.122	Squally, with  showers p. [p.
28	29.62	29.68	41.5	45.3	38.4	48.3	0.5	2.0	.251	.257	96	85	SW	2	WSW	5	7	10	.251	  8a., then finer.  showers p.
Mean	29.785	29.779	44.2	44.3	40.4	47.6	1.7	1.3	.259	.267	87.3	89.6	4.0	3.6	7.6	5.9	2.112			

## MARGATE.—FEBRUARY 1894.

Height above Mean Sea Level, 83 feet. Heights above Ground:—Bar., 7 feet. Therms., 4 feet. Rain-gauge, 1 foot.  
Long. 1° 24' E. Lat. 51° 24' N. Gravity Correction, +.017 in.

Day.	Barometer at 32° Fahr.		Air Temperature.				Humidity.						Wind, Direction and Force.		Cloud Amount.		Rain.	Remarks.					
	9 a.m.	9 p.m.	9 a.m.	9 p.m.	Min.	Max.	Dep. of Wet.		Vapour Tension.		Per-centage.		9 a.m.	9 p.m.	9 a.m.	9 p.m.							
							9 a.m.	9 p.m.	9 a.m.	9 p.m.	9 a.m.	9 p.m.					9 a.m.		9 p.m.				
1	ins.	ins.	35.1	45.0	32.9	45.0	1.2	1.0	in.	in.	9/10	9/10	W	2	SW	4	7	10	ins.	0.70	Stormy.		
2	29.77	29.73	35.1	45.0	32.9	45.0	1.2	1.0	1.81	2.75	88	92	WSW	4	SW	4	10	10	1.70	0.10	Dull day.		
3	29.88	30.26	48.0	49.0	44.4	52.7	1.0	1.8	3.09	3.02	93	87	WSW	4	W	3	10	0	0.10	0	Very fine day.		
4	30.37	31	39.4	46.2	36.9	50.6	2.1	0.6	2.3	3.23	2.20	97	83	WSW	4	W	3	0	0	0	0	Bright and sunny.	
5	31	30.32	47.0	41.8	40.9	47.6	0.8	0.8	3.03	2.47	94	94	W	3	SW	3	0	0	1.60	0	0	Pretty sunset.	
6	30.20	29.96	44.7	49.9	41.8	50.1	0.7	1.0	2.79	3.11	94	87	W	1	Calm	0	10	10	1	0	0	Very dull.	
7	29.86	29.84	51.3	50.4	47.9	52.8	2.1	1.0	3.24	3.24	85	90	W	5	SW	5	10	10	1	0	0	—	
8	30.11	30.20	46.0	40.9	40.1	51.4	3.4	2.0	2.36	2.15	77	85	W	3	SW	2	0	0	1	0	0	—	
9	29.89	29.78	45.0	45.0	37.9	52.6	1.8	1.8	2.58	2.58	86	86	SW	4	SW	3	10	0	1	0	0	—	
10	69	59	44.0	45.0	40.8	49.6	3.0	2.5	2.25	2.44	77	82	W	3	SW	5	10	6	1	0	0	—	
11	47	31	50.1	49.5	44.9	51.8	2.3	2.5	3.04	2.81	84	83	WSW	3	W	6	10	8	0.20	0	0	—	
12	39	29.57	42.2	38.8	37.9	51.4	4.2	2.8	1.86	1.93	71	78	W	5	SW	4	0	0	1	0	0	—	
13	29.81	30.03	38.4	33.8	33.8	44.5	1.0	1.8	1.95	1.58	85	81	W	2	SW	1	2	2	1	0	0	—	
14	30.05	07	37.2	30.8	29.9	43.6	1.3	0.9	1.96	1.50	88	87	W	1	W	1	9	0	0.20	0	0	—	
15	10	04	38.0	42.5	30.8	43.4	0.8	0.3	2.13	2.65	93	98	W	1	SSW	1	10	10	1.20	0	0	—	
16	01	04	42.4	40.9	39.9	46.8	1.3	1.5	2.42	2.25	90	88	S	2	S	1	10	6	1	0	0	—	
17	13	04	37.7	37.2	36.6	41.5	1.1	1.3	2.04	1.96	90	88	SE	1	SE	3	10	10	0.40	0	0	—	
18	25	25	34.8	30.6	29.9	37.8	2.7	2.7	1.33	1.09	71	64	E	3	NE	2	4	2	1	0	0	—	
19	47	41	32.1	31.8	28.9	35.8	2.9	1.8	1.20	1.39	66	77	NE	2	E	1	1	3	1	0	0	—	
20	38	31	33.5	33.6	29.9	36.5	2.3	2.3	1.46	1.47	76	77	E	3	E	2	0	1	1	0	0	—	
21	23	21	35.6	35.8	29.9	39.4	2.9	2.6	1.55	1.63	74	77	E	1	E	1	4	8	1	0	0	—	
22	30.24	30.10	38.0	30.0	29.5	40.6	3.1	0.8	1.72	1.45	74	86	E	2	E	1	7	0	1	0	0	—	
23	29.97	29.68	32.0	42.0	27.2	43.6	1.7	2.0	1.43	2.25	78	85	E	2	SE	4	1	10	0.90	0	0	—	
24	55	77	40.9	38.0	37.7	47.5	1.0	2.8	2.34	1.76	92	77	SW	2	SW	2	10	0	1	0	0	—	
25	77	53	40.3	49.0	33.9	49.4	1.8	1.0	2.14	3.22	86	93	SW	3	W	4	10	10	1	0	0	—	
26	69	75	49.0	49.5	47.0	52.2	1.6	1.3	3.07	3.21	89	90	SW	3	W	4	10	10	1	0	0	—	
27	78	05	49.5	42.0	41.9	54.7	2.2	3.2	2.98	2.02	85	77	SW	4	SW	2	10	0	0.30	0	0	—	
28	29.83	29.99	39.7	38.0	35.7	42.8	1.7	1.4	2.10	2.01	86	88	WSW	1	W	2	10	0	2.10	0	0	—	
Mean	29.968	29.971	41.3	41.0	36.8	46.6	1.9	1.8	2.25	2.25	84.0	84.9	2.6	2.7	7.0	4.9	1.090	0	0	0	0	0	—



## PLYMOUTH.—FEBRUARY 1894.

Height above Mean Sea Level, 116 feet. Heights above Ground:—Bar., 74 feet. Therms., 4 feet 6 inches. Rain-gauge, 10 inches.  
Long. 4° 8' W. Lat. 50° 22' N. Gravity Correction, +.015 in.

Day.	Barometer at 32° Fahr.		Air Temperature.				Humidity.						Wind, Direction and Force.		Cloud Amount.		Rain.	Remarks.
							Dep. of Wet.		Vapour Tension.		Per-centage.							
	9 a.m.	9 p.m.	9 a.m.	9 p.m.	Min.	Max.	9 a.m.	9 p.m.	9 a.m.	9 p.m.	9 a.m.	9 p.m.	9 a.m.	9 p.m.	9 a.m.	9 p.m.		
1	ins.	ins.	42°	48°	35°	48°	2°	0°	in.	in.	%	%	NW	SW	2	10	ins.	Dull and overcast, with showers.
2	29°78	29°83	42°	48°	35°	48°	2°	0°	210	327	78	97	WSW	SW	10	10	295	Brilliant all day. ☉
3	29°96	29°92	49°	49°	47°	51°	1°	1°	335	330	91	92	W	NW	3	0	—	Brilliant all day. ☀ 9p.
4	29°99	30°30	48°	42°	42°	49°	3°	1°	264	242	78	88	NW	W	10	10	055	Overcast most of day.
5	30°31	28	43°	48°	36°	50°	0°	1°	273	312	97	91	SW	SW	10	10	125	Dull and overcast, with ☉ all day.
6	26	30°20	48°	46°	46°	50°	0°	1°	339	297	99	92	SW	SW	10	10	105	Dull and overcast, with ☉ all day.
7	30°11	29°99	48°	49°	42°	50°	0°	0°	335	353	100	97	SW	SW	10	10	051	Dull and overcast, with ☉ all day.
8	29°95	29°92	50°	49°	48°	50°	0°	3°	353	351	97	98	NW	SW	10	10	040	☁ (mist) 9a. Fine and very mild.
9	30°15	30°15	46°	43°	42°	51°	2°	2°	265	238	86	84	SW	W	2	0	—	Gloomy all day. Squally n.
10	29°85	29°81	49°	46°	42°	51°	0°	1°	345	276	99	88	SW	W	10	1	—	Overcast a.
11	77	64	47°	47°	43°	50°	4°	2°	238	267	72	80	WSW	SW	10	10	110	Overcast. ☂ (gale) at night.
12	57	29	50°	50°	46°	50°	3°	2°	283	307	77	85	NNW	SW	10	10	135	☀ showers.
13	55	64	43°	38°	37°	50°	3°	0°	215	221	78	95	W	WSW	5	10	—	Fine and sunny all day.
14	29°90	29°99	41°	40°	38°	47°	4°	2°	181	196	70	79	NW	NW	5	7	—	Overcast all day. ☂ ☂
15	30°00	29°96	40°	45°	33°	47°	2°	5°	202	306	80	96	Calm	S	10	8	—	Overcast most of day.
16	29°92	28°88	47°	46°	45°	48°	2°	1°	270	276	82	87	SSE	ESE	10	9	—	Overcast most of day.
17	84	84	47°	49°	45°	49°	2°	1°	275	317	85	91	SE	SE	10	10	120	☁ a, then ☉. Overcast all day.
18	29°83	29°80	49°	43°	42°	49°	2°	0°	346	225	99	79	S	N	10	7	610	Overcast nearly all day.
19	30°06	30°21	39°	37°	36°	44°	1°	3°	219	169	90	76	NE	NE	10	1	—	Beautifully fine and bright. ☂ (mist) 9p.
20	25	22	38°	36°	33°	43°	3°	2°	163	169	71	79	E	NE	1	0	—	☂. Beautifully fine and bright. ☁
21	23	17	35°	34°	31°	40°	2°	2°	159	150	76	75	NE	E	5	0	—	☂ (mist). Beautifully fine.
22	13	11	34°	35°	27°	43°	2°	3°	146	147	74	72	Calm	N	0	0	—	☂ (mist) a. Sunny till noon.
23	30°13	30°05	35°	33°	30°	40°	2°	1°	164	158	80	84	NE	NE	3	0	—	☂ a. Overcast, with ☂ ☉ 2 p.
24	29°90	29°55	37°	47°	26°	47°	1°	0°	203	302	90	93	Calm	SW	10	10	290	☂. Bright day. ☁ (mist) 9p.
25	56	78	44°	37°	36°	48°	2°	1°	248	192	84	86	NW	ENE	5	0	—	☂ a. Overcast, with ☂ showers.
26	63	60	47°	49°	33°	49°	1°	0°	298	344	89	96	SW	SW	10	10	245	Overcast all day.
27	64	74	50°	50°	47°	52°	0°	3°	358	289	99	78	SW	SW	10	10	020	Sunny most of day.
28	72	89	47°	42°	42°	57°	2°	2°	280	218	85	79	WNW	Calm	10	10	160	Fine and sunny. Squally at night.
29	29°74	29°90	44°	46°	38°	50°	2°	3°	248	243	84	77	SE	SSW	5	7	030	
Mean	29°918	29°917	44°	44°	39°	48°	1°	1°	257	258	85°	86°	—	—	7°	6°	2°621	

## LONDONDERRY.—FEBRUARY 1894.

Height above Mean Sea Level, 67 feet. Heights above Ground:—Bar., 14 feet. Therms., 4 feet. Rain-gauge, 1 foot.  
Long. 7° 19' W. Lat. 55° 0' N. Gravity Correction, +.027 in.

1	29°51	29°48	34°8	48°6	30°6	51°0	0°5	1°9	192	297	95	87	SW	3	SW	5	10	0	310	* before 9a. ● during day.
2	50	29°50	50°2	45°6	40°7	51°0	0°8	2°3	343	255	95	83	SW	3	SW	4	10	2	280	● till 2p, then ● showers.
3	82	30°13	42°8	42°7	39°0	47°0	3°4	1°2	206	248	75	90	NW	3	NW	3	5	3	040	Squally ● during day.
4	29°97	30°08	49°3	42°1	40°7	52°0	2°0	1°6	301	234	86	88	SW	4	W	2	9	0	090	● showers. Squally ● n.
5	30°21	29°92	39°7	45°0	37°0	47°0	1°3	2°3	218	247	80	83	WSW	1	S	6	4	7	060	
6	29°51	34	51°0	53°2	37°0	54°0	1°1	1°8	346	355	92	88	SW	4	SW	6	10	10	160	● during day.
7	33	57	45°9	41°7	40°3	54°0	0°3	1°7	302	228	98	87	SW	2	W	3	10	0	170	● showers. Squally ● n.
8	93	81	41°9	45°5	39°8	48°0	1°8	2°7	228	245	87	81	SW	3	SW	4	3	10	070	● showers.
9	49	45	44°1	42°7	39°8	48°0	2°2	2°6	241	220	82	81	W	4	WSW	5	2	3	240	● showers during day. Squally ●
10	29°37	29°24	41°0	38°1	36°9	44°0	1°6	0°6	223	217	87	95	W	5	WSW	2	10	10	160	● nearly all day. [ ● n.
11	28°96	28°61	46°2	42°7	35°3	50°9	0°8	3°0	295	213	95	78	SW	5	W	7	10	4	890	Constant ● all day. Squally [ ● n.
12	29°22	29°49	36°8	35°7	29°0	43°6	1°1	1°4	197	184	91	87	NW	3	W	2	10	5	090	● showers during day. [ ● n.
13	29°90	30°00	35°7	38°0	32°8	43°4	1°9	1°3	175	203	84	89	SW	3	W	1	3	10	050	● showers.
14	30°00	29°90	37°9	41°7	32°0	42°2	1°5	1°0	199	243	88	93	SE	3	W	1	10	10	—	
15	29°78	72	45°6	49°7	40°8	50°6	1°4	2°0	274	307	90	87	SE	3	S	2	10	10	070	● till 2p.
16	67	29°82	49°5	45°7	44°7	52°0	1°5	1°0	315	285	89	94	S	3	S	1	10	10	160	● till 7p. ☐ 9p.
17	29°98	30°12	41°4	38°0	37°0	48°6	1°1	0°5	238	218	91	96	NW	1	W	1	5	0	—	Fine day.
18	30°23	23	39°0	40°7	33°1	42°8	1°4	2°1	210	211	89	84	SE	1	S	3	10	10	—	
19	24	22	38°5	41°7	37°0	44°0	1°5	2°0	203	223	87	86	SE	3	S	2	10	6	030	
20	32	24	39°7	42°7	39°0	44°0	0°3	0°5	239	263	97	96	SW	1	NE	1	10	10	050	● showers.
21	18	30°24	38°8	39°7	37°0	50°0	0°4	0°4	228	237	97	96	WSW	2	W	2	6	0	—	Fine day.
22	30°20	29°83	34°1	43°7	32°2	47°0	0°2	1°6	193	249	98	87	SW	1	SW	5	10	10	030	☁ a. ● at night.
23	29°51	27	43°6	37°7	36°8	50°0	1°6	1°0	248	207	87	91	SW	4	W	4	10	5	340	● (gale). ☐ 9p.
24	43	57	35°7	36°7	32°0	43°0	1°0	1°0	192	198	91	91	SE	3	W	3	7	0	280	* (sleet) ● showers during
25	66	16	49°7	41°7	30°0	51°8	1°0	3°0	331	205	93	78	SW	5	W	5	10	10	430	Squally ● during day. [ day
26	26	21	45°9	48°2	37°2	51°6	1°0	2°5	288	276	94	83	W	2	SW	5	10	7	300	● noon—6p.
27	48	66	36°8	36°7	35°2	49°0	1°1	2°0	197	181	91	83	SW	2	WSW	2	10	0	190	* (sleet) ● showers during day.
28	29°54	29°36	37°2	41°2	33°0	45°4	0°8	3°0	206	226	93	77	WSW	3	S	6	9	10	440	* (sleet) ● showers during day.
Mean	29°699	29°684	41°9	42°5	36°3	48°1	1°2	1°7	244	238	90°4	87°1		2°9	3°3	8°3	5°8	5°930		

## ARMAGH.—FEBRUARY 1894.

Height above Mean Sea Level, 196 feet. Heights above Ground:—Bar., 6 feet. Therms., 4 feet. Rain-gauge, 1 foot.  
Long. 6° 39' W. Lat. 54° 21' N. Gravity Correction, +.025 in.

Day.	Barometer at 32° Fahr.		Air Temperature.				Humidity.					Wind, Direction and Force.		Cloud Amount.		Rain.	Remarks		
	9 a.m.	9 p.m.	9 a.m.	9 p.m.	Min.	Max.	Dep. of Wet.		Vapour Tension.	Per-centage.		9 a.m.	9 p.m.	9 a.m.	9 p.m.				
							9 a.m.	9 p.m.	9 a.m.	9 p.m.	9 a.m.							9 p.m.	
1	ins.	ins.	34.3	48.8	29.2	49.0	0.3	2.6	in.	in.	%	%	SSW 2	SW 3	10	7	ins.	☁ Thaw p.	
2	29.45	29.44	50.8	46.0	45.0	51.8	1.0	1.8	3.47	2.69	93	87	SW 5	SW 4	10	3	2.20	☁ 8p.	
3	73	30.04	42.0	40.6	39.0	47.6	1.7	1.8	2.31	2.16	87	86	W 2	SW 2	8	8	—		
4	29.92	30.00	48.0	43.5	39.2	52.0	2.5	1.7	2.74	2.46	83	86	SW 4	SW 2	10	9	0.50		
5	30.12	29.89	38.0	42.7	35.3	47.1	1.1	1.7	2.06	2.37	90	86	SSW 1	SSW 3	9	10	—		
6	29.46	31	50.1	53.7	39.0	53.8	1.7	1.9	3.18	3.60	88	88	SW 6	SW 5	10	10	—	Overcast all day. ☁ (41 miles per hour 6a.)	
7	25	48	52.0	41.8	41.3	53.8	1.0	2.0	3.61	2.25	93	85	SW 6	W 3	10	10	1.22		
8	86	75	42.2	43.5	37.8	48.6	2.4	2.4	2.19	2.31	83	81	SW 4	SW 3	0	8	2.60		
9	39	38	44.2	41.8	40.3	49.0	1.6	2.2	2.55	2.21	88	84	WSW 2	WSW 3	8	3	0.80		
10	29.29	29.12	42.4	36.1	36.0	43.8	2.6	0.7	2.17	2.00	81	94	WSW 3	Calm	0	8	1.89		
11	28.91	28.56	49.0	43.2	35.7	51.9	0.9	2.6	3.25	2.24	94	81	SW 5	WSW 4	10	10	6.28	☁ (40 miles per hour) in afternoon.	
12	29.13	29.39	36.3	33.0	32.8	43.2	1.0	0.3	1.96	1.81	92	96	WSW 3	WSW 1	6	9	0.25	☁ a.	
13	79	88	35.6	35.0	29.8	45.0	1.9	0.8	1.74	1.88	83	92	SSW 2	SW 1	0	8	0.23	☁ a.	
14	89	79	36.2	42.6	31.8	42.6	1.2	0.6	1.91	2.60	89	95	SSW 1	SSE 1	10	10	—	Overcast all day.	
15	70	63	45.8	47.2	42.0	50.9	1.0	1.2	2.86	2.95	93	92	S 4	SSE 3	10	10	0.20	Overcast all day.	
16	57	68	47.4	44.8	44.7	49.9	1.3	0.8	2.96	2.78	91	94	SSE 4	NW 1	10	10	0.92	Overcast all day.	
17	29.85	29.98	42.0	35.2	34.9	49.7	1.0	0.6	2.45	1.94	92	94	W 0.5	NW 0.5	10	0	—		
18	30.11	30.15	39.2	39.5	30.3	41.9	1.5	2.0	2.10	2.04	88	84	S 1	S 2	10	10	—		
19	15	14	37.2	36.2	35.0	43.4	2.2	1.6	1.80	1.84	81	86	S 4	SSW 3	10	9	0.04		
20	79	72	40.3	41.4	35.2	43.8	1.3	2.0	2.23	2.20	90	85	SSW 1	SSW 1	9	10	—		
21	66	30.12	42.6	39.6	38.2	47.7	1.2	0.3	2.47	2.38	92	97	SW 1	W 0.5	10	3	0.10		
22	30.09	29.78	34.5	42.5	32.1	46.5	0.0	2.0	3.00	2.30	100	85	Calm	0	SSW 4	10	10	—	☁ a.
23	29.43	20	45.0	38.0	37.8	49.0	1.8	1.4	2.57	2.01	86	88	SSW 3	WSW 3	10	4	2.48	☁ (40 miles per hour) 2p. ☁ 9p.	
24	36	50	37.0	36.2	32.6	42.9	1.7	1.3	1.87	1.89	85	89	WSW 3	WSW 3	10	9	1.45	☁ early a. ☁ showers a.	
25	02	10	50.2	42.0	35.0	54.0	1.0	1.4	3.37	2.37	93	89	SW 5	SW 2	10	10	1.55		
26	17	15	46.5	49.7	40.8	53.8	0.9	3.2	2.95	2.79	93	79	SW 3	SW 5	10	8	1.10		
27	42	59	40.0	35.4	34.5	49.8	3.2	1.6	1.86	1.77	75	86	SW 3	SSW 3	10	0	0.70		
28	29.45	29.35	39.8	44.2	34.3	45.5	2.0	3.5	2.06	2.16	84	74	SW 4	S 4	10	10	3.52		
Mean	29.611	29.604	42.5	41.6	36.4	48.1	1.5	1.5	2.45	2.32	88.6	87.3	2.9	2.5	8.9	7.8	3.612		



Height above Mean Sea Level, 169 feet. Heights above Ground:—Bar., 3 feet. Therms., 4 feet. Rain-gauge, 1 foot.  
Long.  $2^{\circ} 45'$  W. Lat.  $58^{\circ} 56'$  N. Gravity Correction,  $+0.36$  in.

Height above Mean Sea Level, 155 feet. Heights above Ground:—Bar, 4 feet. Therms., 4 feet. Rain-gauge, 1 foot.  
Long. 6° 21' W. Lat. 53° 22' N. Gravity Correction, +.022 in.

Day.	Barometer at 32° Fah.		Air Temperature.				Humidity.						Wind, Direction and Force.		Cloud Amount.		Rain.	Remarks.
							Dep. of Wet.		Vapour Tension.		Per-centage.							
	9 a.m.	9 p.m.	9 a.m.	9 p.m.	Min.	Max.	9 a.m.	9 p.m.	9 a.m.	9 p.m.	9 a.m.	9 p.m.	9 a.m.	9 p.m.	9 a.m.	9 p.m.		
1.	ins.	ins.	40°2	38°0	36°0	43°0	1°4	1°2	in.	in.	%		SSW 4	SSW 9	10	0	ins.	Sky of a peculiar mottled grey colour.
2	28°87	28°79	40°2	38°0	36°0	43°0	1°4	1°2	°204	°204	89	89	WbyS 9	W 7	9	10	°060	
3	28°76	29°47	43°2	40°2	36°0	45°8	1°0	1°9	°257	°211	92	85	SSW 5	swb.s 5	3	0	°150	
4	29°56	°48	40°0	39°0	36°0	43°0	1°0	1°3	°226	°212	92	90	WSW 2	NW 5	1	1	°039	Fine all day.
5	°46	29°76	36°7	35°5	33°0	42°4	0°9	2°5	°200	°160	92	77	SSW 4	swb.w 5	10	9	°320	● before ga. ✱ showers during day.
6	29°64	28°89	36°8	41°3	32°0	42°8	1°7	1°6	°186	°227	86	88	W 4	SSW 4	10	1	°330	[ ● ] qp.
7	28°87	29°46	41°5	40°0	39°0	45°0	1°2	3°0	°237	°189	90	76	S by E 6	WSW 6	9	0	°090	Overcast a. ☞ ☞
8	29°53	°18	40°3	40°2	34°2	42°3	1°2	2°2	°205	°205	91	83	SW 5	SSW 5	2	0	°450	Fine all day. ∞° qp.
9	28°94	29°05	40°0	38°8	38°0	43°0	0°7	1°8	°232	°201	94	85	W 11	W 6	10	6	°260	☞ ● 2 ga. Velocity 79 miles per hour.
10	°97	28°75	40°5	40°1	36°5	43°6	1°5	1°4	°220	°219	88	89	W 6	SW 4	10	3	°103	
11	°89	°93	38°0	38°0	34°8	42°0	2°0	1°3	°190	°203	83	80	SW 1	NW 6	2	6	°210	Cir. in bands from NE. to SW.
12	°07	°59	37°8	37°2	33°0	42°8	0°0	1°2	°226	°198	100	89	NW 3	NW 2	2	1	°250	✱ showers p.
13	°65	°77	39°2	38°4	34°0	43°4	1°0	2°0	°220	°193	92	84	W 1	W 1	1	1	°040	✱ during day.
14	°65	28°76	38°0	39°0	35°0	44°6	0°9	2°2	°210	°195	92	83	SSW 2	SSW 4	0	10	—	Fine day.
15	28°98	29°06	35°0	34°0	32°0	42°5	1°9	0°6	°166	°184	81	93	SSW 2	SSW 4	0	10	—	A few bands of cir. ga. Mackerel sky.
16	29°16	°34	33°5	36°0	31°8	41°0	0°0	1°0	°173	°193	90	91	WSW 2	WSW 2	9	7	°040	● before ga. Very fine day.
17	°61	°81	37°8	37°6	34°2	42°4	1°8	1°5	°192	°196	85	87	SSW 2	SSW 4	0	10	—	Very fine day.
18	°88	°84	40°7	42°8	34°6	44°6	1°7	1°6	°218	°240	86	88	SSW 2	SSW 4	0	10	—	Overcast a. Very fine day.
19	°80	°89	44°0	42°0	37°0	50°0	1°7	0°6	°250	°254	86	95	SSW 2	SSW 4	0	10	—	Very fine day.
20	°97	°98	44°7	46°0	41°0	47°8	1°4	1°6	°264	°274	89	89	SSW 2	SSW 4	0	10	—	Very fine day.
21	°99	°99	45°3	42°8	41°8	49°0	3°3	2°8	°231	°217	76	79	SSW 3	SSW 4	0	10	—	Overcast a. Very fine day.
22	29°95	29°99	44°4	46°4	37°6	48°0	2°4	4°2	°240	°225	82	72	SSW 3	SSW 4	8	5	—	Very fine day.
23	30°10	30°18	44°5	44°8	39°0	49°6	2°1	1°8	°246	°255	84	86	SSW 3	SSE 1	7	0	—	Very fine day.
24	°24	°29	46°0	44°0	40°0	52°0	1°3	2°2	°250	°240	91	83	S 1	NbyW 1	0	0	—	Very fine day.
25	°26	30°11	49°2	45°0	39°0	53°8	1°9	2°0	°303	°253	87	85	S 1	S 2	2	0	—	Very fine day.
26	30°02	29°90	46°0	43°6	40°2	47°8	1°8	1°2	°269	°257	87	90	S 2	S 3	0	0	—	Very fine day.
27	29°86	29°90	46°8	43°2	39°4	52°8	2°3	0°5	°266	°268	84	96	Calm 0	NNW 1	0	0	—	Very fine day.
28	30°01	30°04	44°0	40°0	38°2	44°3	1°6	0°2	°252	°243	87	98	ESE 1	SSE 4	10	10	—	Overcast a. and p. Colder.
29	30°01	29°91	40°5	42°7	37°6	45°2	0°5	0°6	°241	°261	96	95	S by E 3	SSE 2	10	0	—	Overcast a. and during day.
30	29°79	°69	47°0	49°0	41°2	52°8	2°3	3°8	°268	°259	84	74	S 4	SSW 4	9	5	—	Bee gathering honey.
31	°60	°55	48°0	45°0	43°2	52°0	3°0	2°0	°263	°253	79	85	S by W 4	SSE 1	0	1	—	☞ ☞
31	29°54	29°61	46°0	45°5	42°0	47°8	1°0	2°5	°287	°248	93	82	SE 3	swb.w 2	7	6	—	☞ ☞
Mean	29°472	29°514	41°8	41°2	37°0	46°0	1°5	1°8	°234	°224	88°0	86°3	3°2	3°6	5°5	3°1	2°220	

Height above Mean Sea Level, 175 feet. Heights above Ground:—Bar., — 2 feet. Therms., 4 feet 6 inches. Rain-gauge, 8 inches.  
Long.  $7^{\circ} 55' W.$  Lat.  $53^{\circ} 6' N.$  Gravity Correction, + .021 in.

Height above Mean Sea Level, 12 feet.										Heights above Ground:—Bar., 4 feet.										Therms., 3 feet 8 inches.										Rain-gauge, 1 foot.									
										Long. 3° 56' W.										Lat. 57° 59' N.										Gravity Correction, + '034 in.									
1	29°08	28°98	40°4	39°6	35°0	43°5	1°4	4°1	'222	'168	89	70	NW	W	—	—	'070																						
2	'16	29°73	43°4	40°9	35°5	46°0	2°7	2°4	'224	'208	79	82	W	W	—	—	—	Blowy.																					
3	'77	'65	40°9	37°9	34°7	46°5	2°4	1°1	'208	'201	82	89	W	SW	—	—	—	Dull day.																					
4	'62	'99	37°4	35°4	32°7	44°5	2°7	1°4	'174	'186	79	90	NW	NW	—	—	'300	Fine and sunny, then ☀ showers.																					
5	'91	'20	35°4	42°4	32°5	44°5	0°7	1°9	'194	'231	94	86	NW	W	—	—	'080	☁ a. Dull day.																					
6	'10	'58	44°9	40°4	38°3	45°5	2°4	1°9	'245	'213	83	85	W	W	—	—	'100	Showery a. Bright and cold p.																					
7	'71	'34	37°4	42°4	32°4	44°0	1°1	2°4	'202	'221	91	82	NW	SE	—	—	'500	Dull a. Stormy, with ☀ p.																					
8	'13	'27	38°4	37°4	32°3	45°5	1°4	1°9	'204	'187	88	84	SW	SW	—	—	—																						
9	'11	'08	40°4	38°4	32°5	41°7	1°4	1°9	'222	'195	89	85	SW	W	—	—	'130	Fine a. ☀ <sup>2</sup> showers p.																					
10	29°12	29°18	38°6	36°9	34°3	44°5	1°6	1°4	'203	'193	87	89	SW	W	—	—	'450	Fine a. Blowy, with ☀ p.																					
11	28°61	28°87	38°9	38°4	34°0	44°5	1°4	0°4	'210	'224	90	97	SW	W	—	—	'320	Squally ☀.																					
12	'93	28°99	39°4	38°4	34°3	44°5	0°9	1°7	'224	'199	93	87	SW	W	—	—	'020	Cold ☀ showers. ☁ p.																					
13	28°84	29°09	38°9	38°4	33°3	45°5	1°4	3°7	'210	'165	90	71	W	W	—	—	—	Fine day.																					
14	29°20	'31	38°4	35°4	32°5	43°7	2°4	2°1	'186	'167	81	81	NW	NW	—	—	—	Fine day, but cold.																					
15	'39	29°61	38°6	37°2	30°5	43°7	3°1	2°7	'177	'172	76	78	NW	NW	—	—	—	Clear and frosty.																					
16	29°79	30°02	38°9	34°9	33°3	47°5	3°9	1°4	'165	'175	70	87	NW	N	—	—	—	Clear and frosty.																					
17	30°05	29°99	38°4	41°9	32°0	47°0	1°4	1°4	'204	'237	88	90	N	NW	—	—	—	Clear and frosty.																					
18	29°90	30°10	50°4	48°4	38°7	52°5	2°1	1°9	'313	'293	86	87	NW	W	—	—	—	Clear and breezy.																					
19	30°15	'19	47°9	45°4	42°0	52°0	1°6	4°1	'294	'217	89	72	NW	W	—	—	—	Dull and mild.																					
20	'19	'15	46°9	41°9	38°7	52°5	1°4	2°4	'288	'218	91	83	W	NW	—	—	—	Fine day. ☁.																					
21	'13	'16	42°9	45°4	35°5	55°7	3°4	4°4	'207	'211	76	70	SW	SW	—	—	—	Fine day. ☁.																					
22	'27	'36	43°9	44°4	38°5	49°7	2°4	1°9	'236	'251	82	86	SW	SW	—	—	—	∞ Day fine and dry.																					
23	'41	'45	43°4	42°4	37°7	50°5	0°9	4°1	'262	'191	93	72	S	SW	—	—	—	☁.																					
24	'40	'27	47°4	44°4	37°3	50°5	2°4	1°1	'270	'267	83	91	SW	N	—	—	—	☁.																					
25	'17	'10	43°6	42°2	35°0	49°0	2°3	2°2	'234	'223	82	84	E	E	—	—	—	☁.																					
26	'06	'07	45°4	42°9	37°5	54°0	1°7	2°4	'264	'226	88	83	SE	SE	—	—	—	☁.																					
27	'15	'20	40°4	42°4	36°5	43°7	0°7	2°9	'237	'212	95	79	E	E	—	—	—	Dull, with ☁ <sup>0</sup> (mist).																					
28	30°19	30°10	37°9	38°4	37°7	44°5	2°4	1°1	'183	'210	80	91	E	E	—	—	—	Dull and raw. ☁ <sup>0</sup> (mist).																					
29	29°97	29°86	48°4	44°6	38°4	48°5	2°4	3°6	'281	'218	83	74	E	W	—	—	—	Fine and clear.																					
30	'78	'69	53°4	43°0	39°7	53°5	5°1	5°5	'280	'174	69	62	SW	W	—	—	—	Fine and clear.																					
31	29°67	29°78	48°4	47°9	42°5	53°7	2°9	0°9	'271	'310	81	94	SE	E	—	—	—	☁ <sup>0</sup> (mist).																					
Mean	29°678	29°721	42°2	41°0	35°7	47°5	2°1	2°3	'229	'212	84°7	82°6			—	—	1°970																						



BRAEMAR.—MARCH 1894.

Height above Mean Sea Level, 1,111 feet. Heights above Ground:—Bar., 3 feet. Therms., 4 feet 3 inches. Rain-gauge, 9 inches  
Long.  $3^{\circ} 24'$  W. Lat.  $57^{\circ} 0'$  N. Gravity Correction, + .030 in.

Day.	Barometer at 32° Fahr.		Air Temperature.					Humidity.						Wind, Direction and Force.				Cloud Amount.		Rain.	Remarks.
	9 a.m.	9 p.m.	9 a.m.	9 p.m.	Min.	Max.	Dep. of Wet.		Vapour Tension.		Per-centage.								9 a.m.	9 p.m.	
							9 a.m.	9 p.m.	9 a.m.	9 p.m.	9 a.m.	9 p.m.									
1	ins.	ins.	38°9	34°6	31°2	40°2	2°4	1°3	in.	in.	%	%	SW	2	SW	8	8	10	ins.	● showers a. < p.	
2	28°00	28°10	38°9	34°6	31°2	40°2	2°4	1°3	.191	.175	82	87	SW	2	SW	8	8	10	.500	● showers a.	
3	'61	'60	34°6	36°4	31°4	41°3	0°9	2°1	.183	.175	92	81	SW	6	SW	2	10	3	.060	● showers a.	
4	'55	'55	36°9	34°6	33°7	41°2	2°4	2°1	.175	.160	81	79	SW	4	SW	4	7	8	.020	● showers a. * p.	
5	'45	'82	33°6	32°6	30°8	37°6	1°1	2°1	.170	.141	88	76	SW	0°5	SW	0°5	7	1	.080	● showers a. * p.	
6	'73	'08	35°6	37°6	30°2	41°2	2°4	1°9	.164	.195	78	84	SW	2	SW	0°5	9	5	.550	Dull, with ●.	
7	'00	'46	38°0	36°4	35°0	40°6	1°3	1°8	.203	.182	89	84	NW	4	NW	0°5	9	8	.370	Dull day.	
8	'53	'19	30°9	36°6	28°2	38°3	1°4	1°4	.139	.190	79	88	SW	0°5	SW	4	8	10	.450	Fine day.	
9	'04	28°13	36°6	35°4	33°6	41°0	2°3	1°9	.174	.171	81	83	SW	2	SW	0°5	4	7	.030	Fine a. * showers p.	
10	28°03	27°93	37°8	35°6	33°6	42°0	1°3	2°3	.202	.166	90	79	SW	1	SW	2	8	1	.050	● showers p.	
11	27°98	28°04	34°8	35°6	31°8	39°4	2°3	1°3	.156	.185	78	88	SW	1	SW	4	4	8	.490	* showers.	
12	'62	27°85	38°6	32°6	30°2	43°0	5°4	1°1	.141	.162	60	87	SW	8	SW	4	6	10	.120	(gale) 9a. * showers all day.	
13	'78	'88	36°0	34°6	31°1	39°8	2°7	0°8	.163	.185	76	93	SW	10	SW	4	8	7	.040	(gale) 9a. * showers.	
14	27°59	27°91	32°9	34°6	29°8	39°5	2°7	1°1	.134	.179	72	90	SW	0°5	SW	0°5	6	10	.030	* showers.	
15	28°07	28°12	33°9	33°3	31°2	40°3	2°4	2°3	.148	.144	76	76	NW	0°5	SW	0°5	3	6	—	—	Fine day.
16	'21	'39	31°6	30°6	27°0	40°0	2°1	1°8	.131	.128	73	75	SW	0°5	SW	0°5	4	1	—	—	Fine day.
17	'62	'80	28°8	28°8	24°2	42°3	1°0	1°3	.129	.121	82	78	SW	0°5	SW	0°5	1	3	—	—	Fine day.
18	'90	'87	28°8	30°8	20°3	43°2	1°0	2°1	.129	.204	82	84	SW	0°5	SW	0°5	3	4	—	—	Fine day.
19	'88	28°93	43°6	43°6	37°0	49°1	2°8	1°9	.224	.243	79	86	SW	1	SW	0°5	5	7	—	—	Fine day.
20	28°99	29°01	47°0	43°7	41°0	51°2	2°5	2°2	.264	.238	83	83	SW	1	SW	1	7	7	—	—	Fine day.
21	29°01	28°99	43°6	39°0	34°0	47°3	3°7	2°5	.208	.190	73	81	SW	1	SW	0°5	5	5	—	—	Fine day.
22	28°96	29°03	42°3	44°3	36°8	52°2	3°6	3°6	.199	.216	74	73	SW	2	SW	0°5	3	5	—	—	Fine day.
23	29°09	'19	42°8	38°8	33°6	56°2	2°3	1°1	.227	.215	83	91	SW	0°5	SW	0°5	0	2	—	—	Fine day.
24	'23	'28	37°4	39°8	27°8	60°0	1°9	2°0	.187	.206	84	84	SW	0°5	SW	0°5	0	0	—	—	Fine day.
25	'25	29°14	34°6	41°6	26°3	56°3	3°5	2°3	.135	.216	68	82	SW	0°5	SW	0°5	0	0	—	—	Fine day.
26	29°03	28°94	37°0	39°3	27°0	53°8	5°5	1°8	.127	.206	58	86	SW	0°5	SW	0°5	0	0	—	—	Fine day.
27	28°86	28°86	35°6	42°3	26°0	60°7	1°6	1°8	.179	.232	85	87	SW	0°5	SW	0°5	0	0	—	—	Fine day.
28	28°96	29°02	35°3	39°6	24°0	56°3	1°5	2°1	.178	.203	85	83	SW	0°5	SW	0°5	0	0	—	—	Fine day.
29	29°03	28°95	33°0	43°3	23°8	59°6	3°4	3°6	.128	.207	67	74	S	0°5	SW	0°5	0	0	—	—	Fine day.
30	28°85	'80	48°4	48°6	35°0	58°6	4°5	6°9	.238	.193	70	59	SW	0°5	SW	2	5	2	—	—	Fine day.
31	'67	'57	46°4	38°6	34°0	55°7	5°7	1°3	.198	.209	63	90	SW	2	SW	0°5	0	7	—	—	Fine day. ☞
31	28°53	28°62	37°8	41°0	33°8	56°0	1°3	2°7	.202	.202	90	79	SW	0°5	SW	0°5	0	2	—	—	Fine day.
Mean	28°540	28°583	37°2	37°8	30°7	47°2	2°5	2°1	.175	.189	78°1	82°3	1°8		1°5	4°2	4°5	2°790			

LAUDALE.—MARCH 1894.

Height above Mean Sea Level, 14 feet. Heights above Ground:—Bar, 11 feet. Therms., 4 feet. Rain-gauge, 1 foot.  
Long.  $5^{\circ} 41' W.$  Lat.  $56^{\circ} 41' N.$  Gravity Correction,  $+0.031$  in.

1	29°15'	29°15'	40°8'	42°1'	37°2'	45°4'	1°4'	2°0'	*225	*191	89	72	W	2	NW	8	10	10	*360	● <sup>2</sup> a. / ● <sup>2</sup> ▲ <sup>2</sup> K p. Earthquake 3p.
2	29°46'	*82	44°1'	45°9'	33°9'	47°0'	3°3'	2°8'	*219	*227	75	79	NNW	8	NNW	5	8	4	*200	● <sup>2</sup> ▲ <sup>2</sup> n. and during day. < a.
3	29°79'	29°72'	41°1'	36°1'	35°7'	44°5'	2°3'	1°6'	*210	*183	82	86	WNW	2	NW	3	10	10	*840	★ (sleet) showers < p. ☒ 9p.
4	29°72'	30°10'	39°7'	40°5'	35°0'	44°8'	1°9'	3°4'	*207	*186	84	74	N	3	N	3	7	10	*100	★ (sleet) n. < p. < p.
5	29°90'	29°30'	41°8'	46°6'	34°4'	47°1'	1°7'	4°3'	*229	*224	87	71	NW	2	WNW	8	10	10	*980	● <sup>2</sup> p. / ● <sup>2</sup> 2p. - 6p.
6	29°33'	*72	42°9'	41°1'	37°7'	47°6'	1°8'	2°0'	*237	*216	86	84	N	6	NW	2	10	7	*030	● <sup>2</sup> a. / ● <sup>0</sup> ☒ p.
7	29°64'	*22	37°3'	42°1'	32°7'	42°9'	0°0'	0°8'	*222	*251	100	93	SSW	2	S	6	6	10	*940	└ a. Red sunrise. ● <sup>2</sup> p.
8	29°23'	*25	40°8'	43°9'	37°7'	46°6'	3°7'	3°8'	*184	*208	72	73	NNW	2	SSW	6	8	10	*230	★ and ★ (sleet) showers. ● <sup>2</sup> p.
9	29°08'	*10	43°9'	41°9'	37°7'	45°8'	1°8'	2°8'	*247	*210	86	80	WSW	2	WSW	3	10	5	*640	☒ at night.
10	29°21'	*10	37°8'	41°9'	35°2'	42°9'	1°7'	1°8'	*194	*228	86	87	NW	4	W	3	10	10	1260	★ (sleet) ★ K p. < a.
11	28°88'	*03	41°1'	37°6'	33°5'	44°8'	4°1'	2°0'	*179	*188	70	83	NW	7	NW	7	10	10	*360	Terrific 3a.-5.30a. Bar. 28°1 3-47a.
12	29°06'	*02	41°8'	37°5'	36°0'	43°9'	3°9'	2°4'	*190	*179	73	80	WNW	7	WNW	1	10	7	*390	● <sup>2</sup> ▲ <sup>2</sup> ★ a. K p. [★ K.]
13	28°84'	*12	41°7'	39°8'	37°2'	44°6'	2°6'	2°7'	*211	*193	81	79	NNW	4	N	1	10	7	*220	★ ▲
14	29°28'	*35	36°1'	34°0'	31°7'	44°0'	0°6'	1°5'	*202	*166	95	84	Calm	0	Calm	0	8	10	*320	★ a. ★ showers. Fine p. ★ n.
15	29°44'	29°62'	33°7'	34°1'	31°3'	44°8'	1°6'	2°0'	*161	*157	83	79	Calm	0	Calm	0	10	1	*030	☒ 2½ ins. deep a. └ ★ p.
16	29°82'	30°05'	41°4'	36°3'	26°7'	45°5'	0°7'	2°2'	*246	*174	95	81	Calm	0	Calm	0	1	2	*030	☒ a. └ Day fine and clear.
17	30°10'	*11	37°1'	44°9'	33°4'	48°8'	1°6'	1°8'	*190	*256	86	87	NE	1	Calm	0	4	10	*080	└ a.
18	29°11'	*16	48°9'	48°7'	43°3'	50°4'	2°4'	0°9'	*289	*322	82	94	Calm	0	WSW	1	8	10	*230	● <sup>0</sup> n. / ☒ p. Warm.
19	29°21'	*25	48°9'	48°6'	42°7'	58°1'	0°8'	2°0'	*325	*273	95	80	Calm	0	Calm	0	10	10	—	Damp ☒ all day.
20	29°23'	*20	47°4'	45°9'	44°7'	57°6'	3°0'	3°0'	*258	*244	80	79	Calm	0	Calm	0	10	10	—	☒ p. Mild and calm.
21	29°18'	*22	47°8'	47°1'	44°7'	55°6'	3°7'	2°4'	*247	*267	75	83	Calm	0	SSW	1	6	7	—	Fine and warm. Bright at times.
22	29°29'	*33	48°1'	53°5'	42°3'	56°9'	2°0'	6°4'	*286	*254	86	62	S	2	Calm	0	5	0	—	Squally ☒ (mist) during day.
23	29°41'	*43	51°6'	52°1'	42°7'	60°5'	2°5'	5°0'	*318	*267	83	69	Calm	0	S	2	0	0	—	Squally ☒ (mist) during day.
24	29°38'	*27	52°7'	51°8'	41°7'	66°3'	3°6'	3°7'	*305	*292	77	76	SSE	2	Calm	0	0	0	—	∞. Fine and warm a. Squally p.
25	29°16'	*05	48°3'	48°4'	39°7'	58°3'	3°6'	4°5'	*255	*238	75	70	SE	2	Calm	0	0	0	—	Fine and warm. ☒ (mist).
26	29°03'	*00	47°4'	45°9'	37°3'	60°3'	3°3'	2°1'	*251	*242	78	84	Calm	0	Calm	0	0	0	—	└ a. ∞ p. Fine and warm.
27	29°08'	*14	54°1'	47°9'	40°1'	63°4'	7°7'	4°9'	*236	*225	57	68	SE	2	SSE	1	0	0	—	∞ a. Very warm and fine.
28	29°17'	30°13'	50°8'	54°1'	40°7'	57°2'	7°2'	7°3'	*213	*243	58	58	SSE	2	SE	2	0	0	—	∞. Bright and dry. ☒
29	30°02'	30°93'	53°3'	53°1'	42°5'	60°6'	6°2'	6°0'	*256	*258	63	64	SSE	2	S	2	6	4	—	∞. Squally ☒ p.
30	29°80'	*05	50°5'	52°8'	41°7'	59°3'	3°2'	7°1'	*288	*234	80	60	S	2	S	2	0	2	—	∞ a. ☒ <sup>2</sup> at night.
31	29°65'	29°79'	52°8'	45°6'	43°9'	58°7'	5°9'	1°9'	*258	*265	65	86	S	3	Calm	0	4	1	—	∞ a. Fineday. < p. ☒ <sup>2</sup> at night.
Mean	29°730'	29°752'	44°7'	44°4'	37°9'	51°2'	2°9'	3°2'	*237	*228	80°2'	77°6'		2°2'		2°2'	6°2'	5°7'	7°230'	

DUNDEE.—MARCH 1894.

Height above Mean Sea Level, 160 feet. Heights above Ground:—Bar., 4 feet. Therms., 3 feet 9 inches. Rain-gauge, 1 foot.  
Long.  $2^{\circ} 56' W.$  Lat.  $56^{\circ} 28' N.$  Gravity Correction,  $+0.030$  in.

Day.	Barometer at 32° Fah.		Air Temperature.				Humidity.				Wind, Direction and Force.		Cloud Amount.		Rain.	Remarks.		
	9 a.m.	9 p.m.	9 a.m.	9 p.m.	Min.	Max.	Dep. of Wet.		Vapour Tension.		Per-centage.		9 a.m.	9 p.m.			9 a.m.	9 p.m.
							9 a.m.	9 p.m.	9 a.m.	9 p.m.	9 a.m.	9 p.m.						
1	ins.	ins.	42.6	39.1	34.2	43.8	1.0	2.4	in.	in.	0/10	0/10	SW	10	SW	12	10	ins.
2	29.06	29.10	42.6	39.1	34.2	43.8	1.0	2.4	.251	.193	92	81	SW	10	W	2	0	0.090
3	.72	.71	41.7	38.9	37.3	47.9	2.3	1.2	.217	.214	83	91	SW	10	W	2	0	0
4	.62	.62	39.9	36.6	36.0	45.9	1.4	0.6	.218	.205	89	95	W	2	SW	2	5	0.090
5	.45	.92	36.9	35.8	34.1	44.8	0.4	2.8	.211	.158	97	75	NE	1	NW	2	10	0
6	29.81	.12	37.1	43.7	33.1	44.7	1.1	2.7	.199	.227	90	79	W	1	SW	8	10	0.080
7	28.99	.48	43.7	40.2	38.4	47.5	3.4	2.1	.214	.207	75	84	NW	10	NW	2	0	0.010
8	20.58	.27	36.1	38.6	31.3	44.8	1.0	0.4	.194	.226	91	97	SW	1	SE	4	10	0.220
9	.08	29.17	41.8	39.2	38.2	46.2	1.9	0.9	.227	.222	86	92	W	8	W	1	10	0.100
10	.06	28.95	40.9	39.2	37.0	48.3	0.8	1.6	.238	.208	93	87	S	1	W	4	10	0.030
11	29.08	29.05	38.7	39.8	34.2	45.5	1.2	0.4	.212	.237	91	97	W	4	SW	2	5	10
12	28.69	29.08	42.0	35.6	33.6	47.7	2.6	0.8	.214	.195	81	93	W	10	W	6	5	10
13	.92	.94	38.6	38.1	33.2	43.8	1.6	0.9	.202	.211	87	92	W	10	W	4	5	7
14	28.67	28.89	35.7	39.6	32.2	46.1	0.6	2.0	.198	.204	95	84	NW	1	NW	8	5	10
15	29.12	29.15	39.1	37.3	35.2	46.7	2.8	0.7	.185	.209	78	94	NW	2	W	2	5	10
16	.26	.44	36.9	35.6	32.0	43.7	1.9	2.0	.183	.172	84	82	W	2	NW	2	5	0
17	.66	.85	32.6	35.1	29.1	46.8	1.0	1.2	.164	.181	88	88	NW	1	SW	1	5	0
18	.97	29.97	36.2	42.6	27.9	48.8	1.2	1.6	.191	.238	89	87	SW	1	W	2	5	10
19	29.96	30.00	46.0	45.6	37.4	53.8	2.5	0.1	.255	.304	83	100	W	2	W	1	5	10
20	30.05	.05	44.9	47.1	37.2	58.3	0.4	1.6	.289	.286	97	89	W	1	W	2	10	10
21	.08	.05	43.9	45.7	35.9	51.8	0.9	1.5	.266	.273	93	90	SW	1	W	2	5	10
22	.04	.08	47.6	46.6	42.9	50.6	3.1	1.1	.258	.292	79	93	W	2	W	1	7	0
23	.17	.22	43.0	43.0	35.8	50.8	0.5	0.2	.266	.273	96	98	SW	1	NE	1	5	0
24	.31	.31	41.4	43.4	32.5	63.6	0.9	1.9	.242	.241	93	85	SW	1	N	1	0	0
25	.30	30.19	41.0	40.1	32.5	55.7	0.4	0.6	.248	.237	97	95	W	1	NE	1	7	0
26	30.08	29.95	39.5	39.7	35.0	50.6	0.1	0.7	.242	.230	93	94	SE	1	SE	1	10	0
27	29.99	29.87	42.6	40.6	31.8	52.8	1.2	0.7	.247	.238	90	94	SE	1	E	1	0	0
28	30.00	30.00	43.0	38.0	31.6	45.0	0.6	0.1	.264	.236	95	99	SW	1	SE	1	0	10
29	30.11	30.02	38.6	36.9	36.2	42.0	0.6	0.4	.222	.211	95	97	SE	1	E	1	10	10
30	29.96	29.81	36.8	47.6	30.8	59.5	0.3	2.6	.214	.268	99	82	S	1	SW	1	10	5
31	.73	.58	47.2	43.6	33.2	61.9	2.7	1.5	.262	.250	82	88	SW	1	SE	2	0	0.020
32	29.57	29.66	41.6	44.6	37.0	53.7	0.6	0.8	.250	.276	95	94	SW	1	W	1	10	5
Mean	29.599	29.626	40.6	40.6	34.4	49.6	1.3	1.2	.227	.229	89.7	90.2	2.9	2.6	5.9	6.0	1.030	

GLASGOW.—MARCH 1894.

Height above Mean Sea Level, 180 feet. Heights above Ground:—Bar., 4 feet. Therms., 7 feet. Rain-gauge, 2 feet.  
Long.  $4^{\circ} 18' W$ . Lat.  $55^{\circ} 53' N$ . Gravity Correction,  $+ \cdot 029$  in.

1	29°07'	29°11'	41°8'	40°1'	39°3'	45°2'	0°9'	2°5'	*247'	199	93	80	SW	2	S	3	10	9	*455	Squally $\nearrow$ (gale) $\bullet^2$ .
2	'36	'74	42°2'	40°3'	36°2'	45°8'	2°4'	1°5'	*219'	210	83	88	SW	3	SW	2	8	3	*030	T 4a. $\bullet^2$ $\Delta^2$ before ga. Squally $\nearrow$ [(gale).
3	'70	'60	41°5'	37°2'	36°1'	44°4'	2°6'	1°3'	*209'	196	80	88	SW	2	S	1	7	0	*260	$\bullet^0$ a.
4	'45	'95	39°8'	36°7'	35°4'	45°3'	1°2'	2°0'	*221'	166	91	76	NW	1	SW	1	8	0	*010	$\bullet^2$ a. Fine day.
5	'81	'21	39°8'	44°3'	35°0'	47°6'	1°5'	3°4'	*215'	230	88	74	SW	2	SW	2	10	10	*498	Squally $\nearrow$ (gale) $\bullet^2$ .
6	'10	'52	44°0'	38°6'	38°6'	45°7'	3°7'	2°2'	*211'	192	73	82	W	4	W	1	5	0	—	Squally $\nearrow$ Fine day.
7	'54	'15	36°8'	42°6'	32°7'	42°6'	1°9'	1°6'	*183'	238	84	87	SE	1	S	2	10	10	*379	$\approx^0$ (mist) a. $\bullet^0$ in evening.
8	29°13'	'16	40°8'	39°5'	37°4'	45°5'	2°0'	1°3'	*198'	216	78	90	SW	2	SW	2	7	5	*053	$\bullet^2$ before ga. $\bullet^0$ shower 6.30p.
9	28°08'	'01	43°5'	40°2'	38°7'	48°4'	1°6'	2°5'	*248'	200	87	81	S	1	SW	2	10	0	*265	$\bullet^0$ showers.
10	29°12'	29°01'	39°7'	41°2'	34°4'	47°4'	1°7'	1°2'	*210'	233	86	91	SW	2	S	3	10	10	*280	$\star^0$ $\bullet^0$ (select) shower a. $\bullet^2$ showers [p.
11	28°79'	28°96'	39°7'	36°4'	34°3'	48°1'	2°0'	2°2'	*205'	175	84	81	SW	3	SW	4	8	9	*210	Squally $\nearrow$ (mile) $\bullet^2$ $\star^2$ showers. K
12	29°00'	'93	38°8'	38°3'	34°0'	42°6'	2°5'	1°9'	*188'	194	80	84	SW	2	SW	2	4	6	*125	$\bullet^0$ a. Squally $\nearrow$ $\Delta^2$ shower 2.30p.
13	28°69'	28°94'	36°8'	37°9'	35°1'	45°0'	2°7'	1°7'	*204'	195	84	86	SW	1	SW	1	6	4	*014	
14	29°14'	29°15'	39°0'	36°9'	34°3'	44°1'	2°4'	0°5'	*192'	209	81	96	W	2	W	1	4	10	*030	Fine a. $\bullet^0$ shower in evening.
15	'27	'45	37°1'	35°1'	31°9'	43°6'	1°8'	1°9'	*186'	167	84	81	W	1	W	1	3	0	—	Fine and clear.
16	'66	'85	35°2'	35°9'	30°7'	45°3'	1°5'	1°6'	*177'	182	86	86	W	1	Calm	0	0	0	—	— Fine day.
17	29°07'	29°07'	33°8'	43°4'	31°3'	47°7'	0°8'	2°0'	*178'	238	91	84	NW	1	SW	1	0	10	—	$\infty^0$ — a.
18	30°00'	30°02'	44°1'	45°8'	39°7'	48°0'	1°4'	0°5'	*258'	297	89	96	SW	1	SW	2	10	10	*050	Dull day. $\bullet^0$ in evening.
19	'07	'09	47°8'	45°8'	45°1'	50°4'	0°9'	0°3'	*311'	301	93	98	SW	1	W	1	10	10	*006	Dull and overcast.
20	'08	'05	45°5'	45°9'	44°1'	47°2'	1°7'	2°5'	*266'	254	88	83	SW	1	S	1	10	10	—	Dull and overcast.
21	'04	'09	45°4'	46°0'	42°1'	53°3'	2°3'	1°7'	*251'	272	84	88	W	1	SW	1	2	6	—	Fine and clear.
22	'16	'10	38°6'	46°5'	37°9'	56°1'	0°6'	1°5'	*222'	281	95	89	Calm	0	Calm	0	10	0	—	$\approx^0$ before ga. $\approx^0$ (mist) a. $\infty$ p.
23	'30	'28	37°7'	46°7'	35°9'	58°7'	0°8'	3°0'	*211'	251	93	80	Calm	0	NE	1	5	0	—	$\approx^0$ a.
24	'25	30°11'	45°8'	46°7'	37°7'	59°1'	3°6'	3°1'	*231'	249	75	79	NE	1	E	2	0	0	—	$\infty$ a. Fine day.
25	30°02'	29°90'	43°6'	46°8'	37°3'	58°8'	2°6'	3°2'	*228'	248	80	78	E	1	E	1	0	0	—	Fine and clear.
26	29°86'	29°83'	41°8'	47°3'	37°2'	57°6'	1°7'	4°7'	*229'	223	87	69	NE	1	E	1	0	0	—	$\approx^0$ (mist) all day.
27	29°95'	30°03'	46°1'	39°9'	36°3'	54°7'	3°2'	0°8'	*241'	229	77	94	E	1	E	2	0	10	—	Fine and clear a. Overcast p.
28	30°08'	29°99'	39°2'	41°4'	37°5'	52°6'	1°1'	1°4'	*218'	231	91	89	NE	1	NE	1	10	0	—	Overcast a. Fine and clear p.
29	29°92'	'81	42°4'	48°0'	35°8'	60°1'	2°7'	4°6'	*216'	232	80	69	NE	1	S	1	0	0	—	$\infty^0$ a. Fine and clear p.
30	'07	'50	46°3'	52°6'	37°0'	60°7'	3°5'	7°7'	*237'	221	76	57	NE	1	E	1	0	9	—	$\infty^0$ a. Fine and clear p.
31	29°53'	29°65'	47°4'	48°9'	41°8'	57°7'	4°3'	3°5'	*231'	265	72	77	SE	1	NE	1	8	5	—	$\infty^0$ a.
Mean	29°603	29°621	41°4'	42°4'	36°8'	49°8'	2°0'	2°3'	*221	226	84°6	83°3	1°4		1°5	5°6	4°7	2°665		



## WOLFELEE.—MARCH 1894.

Height above Mean Sea Level, 587 feet. Heights above Ground:—Bar., 14 feet. Therms., 4 feet. Rain-gauge, 6 inches.  
Long. 2° 39' W. Lat. 55° 23' N. Gravity Correction, +.025 in.

Day.	Barometer at 32° Fahr.		Air Temperature.				Humidity.						Wind, Direction and Force.		Cloud Amount.		Rain.	Remarks.		
							Dep. of Wet.		Vapour Tension.		Per-centage.									
	9 a.m.	9 p.m.	9 a.m.	9 p.m.	Min.	Max.	9 a.m.	9 p.m.	9 a.m.	9 p.m.	9 a.m.	9 p.m.	9 a.m.	9 p.m.	9 a.m.	9 p.m.				
1	ins.	ins.	44°	38°	36°	44°	1°5	1°5	in.	in.	259	199	88	87	SW 8	SW 4	10	6	ins. 100	100 (gale) a. Dull p.
2	28°59	28°53	44°	38°	36°	44°	1°5	1°5	225	208	88	98	W 6	SW 0°5	7	4	—	—	—	Fine and blowy a. Clear p.
3	29°30	29°17	38°8	38°0	35°0	45°8	1°6	0°2	205	224	87	98	SW 4	SW 4	7	5	—	—	350	Fine a. showers p.
4	28°09	29°48	40°5	34°8	30°0	46°0	1°5	1°3	220	176	88	88	NW 2	NW 2	8	7	—	—	020	Dull, with showers a. Fine p.
5	29°40	28°76	37°0	41°0	30°0	45°2	0°5	0°5	210	246	96	96	SW 0°5	W 6	8	6	—	—	530	Dull a. showers p.
6	28°64	28°08	41°5	40°0	40°0	47°0	0°5	3°0	251	189	96	76	NW 6	W 0°5	8	0	—	—	—	Cold and blowy a. Clear p.
7	29°12	28°83	34°4	39°5	29°0	45°0	1°4	0°5	171	232	85	96	W 0°5	NW 4	2	0	—	—	570	2 n. Fine day.
8	28°70	28°78	40°0	39°5	36°0	46°0	2°0	0°5	207	232	84	96	WNW 2	SW 2	4	5	—	—	030	Fine day.
9	28°59	28°59	40°5	39°0	36°0	46°0	0°5	1°5	241	209	95	88	SW 0°5	SW 0°5	10	5	—	—	160	Dull, with a. a. 0 p.
10	28°72	28°63	38°0	37°0	35°5	46°0	1°0	2°0	208	182	91	83	NW 2	SW 6	8	10	—	—	680	a. and p.
11	28°46	28°58	38°0	35°0	34°0	42°0	1°0	1°5	208	174	91	85	W 4	W 4	6	2	—	—	—	Cold, with showers.
12	28°54	28°54	36°5	35°0	34°0	43°5	2°0	0°5	179	194	83	95	W 6	W 2	5	7	—	—	270	Cold and blowy a. showers. Dull
13	28°48	28°48	34°5	35°5	33°0	46°0	0°5	1°0	190	189	95	91	W 0°5	W 2	4	3	—	—	—	2 n. Cold a. and p. Fine p.
14	28°70	28°72	36°5	34°8	33°0	45°8	2°0	1°0	179	182	83	91	W 0°5	W 0°5	3	0	—	—	—	Fine and clear throughout.
15	28°51	28°09	35°0	30°8	30°0	45°0	0°8	0°8	188	151	92	88	NW 0°5	W 0°5	4	0	—	—	—	Fine day.
16	29°20	29°32	34°4	30°0	24°0	46°0	2°4	0°0	153	140	76	83	W 0°5	SW 0°5	0	1	—	—	—	Fine day.
17	28°51	28°56	35°0	36°0	25°8	48°5	3°0	1°5	148	203	72	96	SW 0°5	SW 0°5	0	0	—	—	—	Fine day.
18	28°55	28°56	47°0	44°0	35°8	50°4	2°0	1°0	275	265	86	92	SW 0°5	SW 0°5	5	7	—	—	—	Fine day.
19	28°60	28°66	51°5	45°5	42°5	57°2	2°5	1°7	316	266	83	88	NW 0°5	NW 0°5	8	3	—	—	—	Fine day.
20	28°68	28°59	46°0	43°0	42°2	47°2	2°0	0°5	265	266	86	96	NW 0°5	SW 0°5	7	8	—	—	—	Fine day.
21	28°58	28°64	47°4	37°0	35°0	57°0	1°6	0°0	288	220	89	100	SW 0°5	SW 0°5	4	0	—	—	—	Very fine a. Fine and clear p.
22	28°69	28°74	40°0	37°0	33°0	62°0	0°0	0°2	247	216	100	98	SW 0°5	SW 0°5	0	0	—	—	—	Fine day.
23	28°83	28°82	49°0	38°5	30°0	65°0	4°2	0°5	251	223	72	95	SW 0°5	SW 0°5	0	0	—	—	—	Fine day.
24	28°81	28°67	41°5	43°0	29°5	62°0	2°5	1°5	211	245	81	88	SW 0°5	SW 0°5	0	0	—	—	—	Fine day.
25	28°59	28°49	44°5	45°0	29°5	62°0	2°0	3°0	249	233	85	78	SE 0°5	SW 0°5	0	0	—	—	—	Fine day.
26	28°43	28°40	45°5	34°5	27°2	60°0	2°5	2°0	248	161	82	80	SW 0°5	SW 0°5	0	0	—	—	—	Fine and clear.
27	28°49	28°49	43°0	34°5	27°5	62°0	5°0	1°0	181	180	65	90	W 0°5	N 0°5	0	0	—	—	—	Fine and clear.
28	28°62	28°55	33°5	40°0	31°0	64°0	0°0	1°0	192	224	100	92	NW 0°5	SW 0°5	10	0	—	—	—	3 n. (mist) a. Fine day.
29	28°51	28°59	50°2	38°0	35°0	61°5	5°2	0°5	243	218	67	96	WSW 0°5	SW 0°5	0	0	—	—	—	Fine day.
30	28°26	28°09	45°5	47°5	37°0	65°8	2°7	0°5	245	216	81	96	SW 0°5	SW 0°5	0	0	—	—	—	Fine day.
31	29°10	29°22	43°5	46°0	32°8	53°0	0°3	1°5	275	276	98	90	SW 0°5	SW 0°5	0	0	—	—	—	Fine day.
Mean	29°174	29°187	41°1	38°5	33°1	51°9	1°8	1°0	223	214	86°0	90°8	1°6	1°5	4°1	2°5	2°780			

## SCARBOROUGH.—MARCH 1894.

Height above Mean Sea Level, 159 feet. Heights above Ground:—Bar., 1 foot. Therms., 4 feet. Rain-gauge, 1 foot.  
Long. 0° 23' W. Lat. 54° 17' N. Gravity Correction, +.025 in.

1	29°38	29°38	45°3	41°6	39°2	48°6	0°5	1°4	290	232	96	90	SW	8	W	4	8	2	100	Squally $\nearrow$ n. and a. $\bullet$ during day.
2	28°55	28°57	43°4	38°9	33°4	47°7	1°6	1°5	246	206	87	89	W	4	W	2	4	0	—	Brilliant all day.
3	28°51	28°57	38°2	40°2	34°7	48°1	0°2	1°6	227	217	98	88	SW	2	SW	3	0	4	—	Brilliant all day. Cloudy n.
4	28°52	28°59	41°1	39°6	32°6	44°7	1°1	1°2	234	219	91	90	SW	2	NW	6	8	4	010	Dull n. and a. Clear midday. $\approx$ .
5	28°58	28°58	36°8	40°3	34°7	47°3	0°8	0°5	202	239	93	96	NW	3	NW	3	4	8	030	$\approx$ showers.
6	28°53	28°51	40°5	37°4	33°6	49°8	0°5	1°2	304	200	96	90	W	6	NW	6	3	6	020	Squally $\nearrow$ $\bullet$ showers.
7	28°60	28°58	41°1	43°4	36°0	47°8	2°1	1°2	215	255	83	91	W	1	NW	7	4	2	010	Cloudy a., then brilliant.
8	28°54	28°56	47°2	43°8	39°8	49°3	2°1	0°9	275	266	86	93	SW	2	SW	3	8	0	160	$\bullet$ a., then fine and bright.
9	28°55	28°57	45°3	44°7	36°2	49°8	0°3	2°3	295	244	98	83	SW	2	SW	2	4	0	120	$\approx$ showers.
10	28°56	28°53	43°2	42°8	39°7	48°6	2°2	1°5	232	242	83	88	W	4	W	3	3	3	040	$\approx$ showers.
11	28°51	28°51	47°4	43°7	35°7	48°2	4°1	2°5	235	231	73	81	SW	6	NW	3	6	0	010	Bright and squally.
12	28°58	28°59	41°5	39°7	33°1	43°7	3°0	1°3	201	218	78	89	W	4	W	2	3	3	—	$\approx$ at times.
13	28°51	28°53	42°1	41°8	34°2	46°0	0°8	1°5	193	231	73	89	NW	2	NW	2	4	2	100	Fine early a. $\bullet$ showers.
14	28°50	28°51	47°6	38°4	35°2	49°2	2°5	1°3	270	206	83	89	NW	4	N	3	2	10	—	Bright midday.
15	28°58	28°59	38°2	37°6	33°4	44°7	1°8	0°7	196	211	85	94	NE	2	NE	2	10	10	320	$\triangle$ $\approx$ a. Bright and clear p.
16	28°55	28°56	40°4	34°2	29°3	44°8	2°4	2°1	203	156	81	79	W	1	Calm	0	4	0	—	Bright a. and n. $\approx$ midday.
17	30°01	30°03	38°7	41°3	33°8	50°1	2°6	3°1	186	198	80	76	NW	4	Calm	0	0	0	—	Brilliant most of day. $\bullet$ showers in [afternoon
18	28°58	28°58	44°0	41°6	40°1	55°6	2°8	1°1	228	237	78	91	W	1	NE	1	0	0	040	$\approx$ all day.
19	28°59	28°59	44°3	45°1	39°4	54°7	0°1	0°9	289	279	99	93	Calm	0	SE	1	10	10	—	Dull, then $\approx$ .
20	28°53	28°51	47°1	46°3	41°6	49°0	0°7	2°1	307	265	95	85	N	1	NW	1	10	10	—	$\approx$ a., then brilliant.
21	28°51	28°51	46°8	44°3	34°8	54°7	1°7	2°2	280	242	88	83	N	1	NE	2	8	0	—	Brilliant all day.
22	28°50	28°52	38°6	43°7	37°2	55°8	0°6	1°7	222	247	95	86	N	2	NE	2	10	0	—	Brilliant all day.
23	28°53	28°50	42°8	47°2	34°6	54°8	0°8	2°1	258	275	94	86	E	1	E	2	0	0	—	Brilliant all day.
24	28°51	28°52	43°7	42°4	36°4	53°2	1°9	0°6	243	235	85	95	E	1	E	2	0	0	—	Brilliant all day.
25	28°54	28°54	44°2	43°2	30°0	58°4	2°1	3°1	243	215	84	78	E	1	E	1	0	0	—	Brilliant all day.
26	28°56	28°56	40°2	38°4	30°3	63°1	0°0	1°2	249	208	100	90	SE	1	E	1	10	0	—	$\approx$ a., then brilliant all day.
27	28°53	28°53	40°4	40°1	35°6	53°2	0°2	0°4	247	239	99	97	E	1	E	2	10	0	—	$\approx$ a., then brilliant all day.
28	28°54	28°54	38°9	39°3	34°2	46°1	1°5	1°1	206	216	89	91	E	1	E	2	10	0	—	Dull a.; $\approx$ then fine.
29	28°55	28°55	38°4	44°3	36°8	59°1	1°4	2°3	204	240	88	82	E	1	E	2	10	0	—	$\approx$ till 10 a., then brilliant.
30	28°51	28°51	46°4	41°8	39°7	51°8	2°2	1°5	264	232	84	88	E	2	E	2	0	0	—	$\triangle$ $\approx$ .
31	28°59	28°59	48°6	49°4	40°0	54°7	1°8	3°1	208	277	88	79	W	1	E	1	3	0	—	Cloudy, then bright.
Mean	29°701	29°706	42°9	41°8	35°7	50°7	1°6	1°6	243	232	88°1	87°7	2°3	2°4	5°0	2°4	0°960			

## CRONKBORNE (DOUGLAS), ISLE OF MAN.—MARCH 1894.

Height above Mean Sea Level, 137 feet. Heights above Ground:—Bar., 3 feet. Therms., 4 feet. Rain-gauge, 10½ inches.  
Long. 4° 29' W. Lat. 54° 10' N. Gravity Correction, +.024 in.

Day.	Barometer at 32° Fahr.		Air Temperature.				Humidity.				Wind, Direction and Force.		Cloud Amount.		Rain.	Remarks.	
							Dep. of Wet.		Vapour Tension.		Per-centage.						
	9 a.m.	9 p.m.	9 a.m.	9 p.m.	Min.	Max.	9 a.m.	9 p.m.	9 a.m.	9 p.m.	9 a.m.	9 p.m.	9 a.m.	9 p.m.	9 a.m.		9 p.m.
1	ins.	ins.	40°6'	41°0'	40°0'	40°7'	0°6'	2°8'	303	201	90	78	WSW 6	WSW 5	10	3	ins. Squally a. and p.
2	28°55	28°59	43°3'	42°0'	39°5'	48°2'	2°7'	3°0'	223	207	80	78	W 6-7	WSW 4	1	0	Squally a. Fine till 2p.
3	28°56	28°58	40°0'	40°5'	38°0'	48°0'	2°3'	2°59	208	84	82	SSW 4	WSW 2	4	2	137 Fine a. 2 p. [afternoon.	
4	28°55	28°58	44°2'	39°0'	39°0'	46°3'	2°0'	2°0'	246	199	85	84	W 6-7	WNW 2	3	0	Squally shower 11a. Fine
5	30°02	29°45	41°4'	48°0'	35°5'	48°2'	1°0'	1°3'	240	302	92	91	SW 3	WSW 5-6	10	10	672 during day. Squally p.
6	29°36	29°64	43°8'	41°0'	40°6'	48°4'	3°1'	3°0'	220	197	76	77	WNW 8	NW 5	3	3	Squally a. and p. showers p.
7	29°62	29°31	42°4'	45°5'	32°7'	46°0'	1°8'	0°5'	233	293	86	96	S 2	SSW 5	8	10	Dull day. p.
8	29°31	29°32	43°0'	42°0'	40°3'	46°6'	2°8'	0°7'	219	252	79	94	W 4-5	SW 2	10	6	a. Dull a., fine p.
9	29°14	29°21	48°9'	43°0'	42°0'	46°7'	1°3'	1°8'	315	238	91	86	SW 4-5	W 4-5	9	2	a. showers after 4p.
10	29°33	29°25	43°3'	45°0'	39°3'	48°5'	2°7'	0°5'	223	287	80	96	WSW 4-5	SW 4-5	4	10	showers after 3p. Stormy at
11	29°07	29°22	41°2'	39°2'	38°0'	49°7'	3°2'	3°2'	196	179	76	75	W 7	WSW 6-7	4	5	Squally showers. [night.
12	29°25	29°05	42°0'	38°2'	36°8'	45°4'	2°6'	1°5'	214	201	81	88	WSW 6-7	W 5	4	10	Squally. 2 after 3p.
13	28°87	28°06	42°6'	41°0'	34°0'	47°4'	2°2'	2°7'	227	202	84	79	W 5-6	W 6	3	8	a. showers from 2p.
14	29°26	29°20	43°2'	41°7'	36°5'	47°0'	3°0'	0°7'	217	249	78	94	WSW 4-5	E 2	3	10	Squally before 9a. Fine day. a.
15	29°38	29°53	42°1'	34°0'	34°0'	46°4'	1°9'	0°8'	228	180	85	91	WNW 4	NW 1	3	2	Fine day. p. [night.
16	29°13	29°91	41°4'	34°7'	30°5'	46°8'	1°8'	1°2'	224	178	87	89	Calm 0	NW 1-2	3	1	a. and p. Very fine day.
17	30°05	30°08	45°0'	42°5'	29°5'	46°7'	3°6'	0°8'	222	254	74	94	NW 1	SE 2	2	1	a. Very fine day.
18	29°10	29°13	47°0'	46°0'	41°4'	53°0'	1°2'	0°8'	293	292	92	94	SW 2	W 2	2	10	Fine day.
19	29°17	29°18	50°0'	46°0'	45°0'	50°0'	1°6'	1°0'	319	287	89	93	WNW 2	Calm 0	10	10	Overcast all day. 2 p.
20	29°17	29°11	46°1'	38°0'	38°0'	51°0'	0°8'	0°7'	293	214	94	94	Calm 0	N 1	10	0	(mist) a., fine p. 2 p.
21	29°11	29°15	47°8'	39°0'	33°5'	54°5'	0°6'	0°8'	317	222	95	94	WNW 1	NNE 1-2	9	4	2 (mist) a. Fine day. p.
22	29°22	29°26	46°4'	43°7'	37°2'	49°2'	2°1'	0°9'	267	265	85	92	E 3	E 3	9	0	(mist) a. Fine day. 2 p.
23	29°33	29°32	45°6'	49°0'	40°0'	52°2'	1°8'	3°6'	266	263	87	75	ESE 4	E 4	3	3	(mist) a. Fine day.
24	29°26	29°11	50°2'	47°0'	41°2'	54°7'	5°4'	2°5'	230	264	66	83	E 5	E 4	3	2	(mist) a. and p. Fine day.
25	30°03	29°03	45°6'	41°6'	41°6'	54°2'	1°8'	1°8'	266	266	87	86	ESE 4-5	N 1	3	2	(mist) a. Very fine. p.
26	29°88	29°87	49°0'	41°0'	38°6'	57°2'	6°0'	2°0'	217	215	62	84	E 4	NNW 1	0	0	(mist) a. Very fine. p.
27	29°94	29°00	44°0'	42°6'	34°7'	59°8'	2°3'	2°8'	238	215	82	80	E 3	Calm 0	3	2	(mist) a. Very fine. p.
28	30°10	29°07	48°0'	40°2'	40°2'	54°4'	2°2'	1°5'	281	218	85	89	ENE 2	N 1	5	0	(mist) a. and p. Very fine.
29	30°04	29°00	47°6'	38°0'	34°0'	52°5'	1°6'	1°5'	290	199	89	87	ESE 1	N 1	4	0	(mist) a. Very fine. p.
30	29°73	29°54	51°0'	46°1'	31°8'	59°3'	4°0'	1°6'	276	275	74	89	ESE 2	WNW 3	0	4	(mist) Very fine. p.
31	29°58	29°74	50°0'	41°0'	38°0'	57°0'	2°8'	1°0'	201	235	81	92	ESE 2	NNW 2	3	0	a. and p. Very fine. 10p.
Mean	29°26	29°31	45°4'	41°9'	37°5'	50°6'	2°3'	1°7'	254	233	83°3'	87°2'	3°7'	2°8'	4°9'	4°0'	2°560



## HILLINGTON.—MARCH 1894.

Height above Mean Sea Level, 88 feet. Heights above Ground:—Bar., 4 feet. Therms., 4 feet. Rain-gauge, 1 foot.  
Long. 0° 33' E. Lat. 52° 48' N. Gravity Correction, +.021 in.

Day.	Barometer at 32° Fahr.		Air Temperature.					Humidity.			Wind, Direction and Force.		Cloud Amount.		Rain.	Remarks.			
	9 a.m.	9 p.m.	9 a.m.	9 p.m.	Min.	Max.	Dep. of Wet.	Vapour Tension.	Per-centage.	9 a.m.	9 p.m.	9 a.m.	9 p.m.						
							9 a.m.	9 p.m.	9 a.m.					9 p.m.	9 a.m.		9 p.m.		
1	ins.	ins.	42°	40°	31°	48°	2°	0.5	in. .231	in. .298	85	97	SW 5	SW 6	10	10	ins. .110	☐ <sup>0</sup> a. ☐. ● <sup>2</sup> p.	
2	29°74	29°59	40°	36°	35°	49°	2°	2°	.200	.180	81	83	SW 4	SW 2	0	0	—	☐ <sup>0</sup> . Fine and sunny.	
3	30°08	29°97	34°	40°	28°	48°	0°	2°	.188	.204	93	82	SW 1	SW 1	0	10	—	☐ <sup>2</sup> a. Very fine and sunny.	
4	29°91	29°91	39°	39°	33°	49°	2°	2°	.198	.202	83	84	SW 3	WNW 4	0	0	.040	☐ <sup>0</sup> a. Very fine. ☐ <sup>3</sup> p. ▲ ●	
5	30°16	30°16	36°	42°	29°	48°	2°	2°	.196	.227	83	83	SW 2	SW 7	1	10	.010	☐ <sup>0</sup> a. Very fine and sunny.	
6	29°40	29°40	44°	41°	40°	48°	4°	3°	.208	.204	70	78	WSW 6	NW 3	4	10	.010	● <sup>0</sup> early a. Very fine and sunny	
7	29°71	29°71	41°	40°	38°	49°	3°	0°	.192	.237	75	94	NW 2	SW 1	0	10	.030	Very fine and sunny. ● <sup>0</sup> . [☐ <sup>0</sup> (gale)]	
8	29°47	29°47	47°	37°	37°	48°	1°	0°	.280	.213	87	96	SW 2	NW 2	8	0	.380	● a. and p.	
9	29°43	29°43	42°	41°	48°	34°	50°	0°	1°	.257	.304	96	91	SW 2	W 6	10	10	.020	● a. and p. Overcast all day.
10	29°46	29°46	45°	44°	38°	52°	2°	2°	.245	.249	82	85	WSW 5	W 2	0	10	—	—	
11	29°26	29°26	41°	50°	40°	38°	54°	2°	3°	.302	.184	84	74	WSW 6	WNW 6	10	0	.010	● <sup>2</sup> 10a. and 1.30p.
12	29°44	29°44	41°	44°	35°	49°	5°	1°	.170	.257	65	89	W 6	SW 4	4	10	.220	☐ <sup>0</sup> a. Much cir.	
13	28°90	28°90	40°	38°	37°	49°	3°	1°	.187	.209	75	90	NW 7	SW 3	6	8	.010	● <sup>0</sup> shower 5.30p. ▲ p.	
14	29°33	29°33	41°	40°	33°	49°	5°	2°	.216	.222	84	90	SW 3	SW 1	1	10	.030	☐ <sup>0</sup> a. Fine and sunny. ● 3.30p.	
15	29°35	29°35	40°	35°	34°	47°	1°	0°	.220	.197	87	97	NE 2	NE 1	8	3	.020	☐ <sup>0</sup> a. Fine and sunny p.	
16	29°71	29°71	39°	33°	31°	47°	1°	0°	.211	.176	89	92	N 1	NE 0°	9	0	.010	☐ <sup>0</sup> a.	
17	30°09	30°09	40°	37°	27°	49°	1°	1°	.220	.188	90	84	NE 1	NE 1	1	9	—	☐ <sup>2</sup> a. Beautiful day.	
18	29°21	29°21	34°	39°	27°	54°	2°	1°	.152	.210	78	87	SE 0°	NW 1	2	8	—	☐ <sup>2</sup> a. Fine and sunny. ∞°.	
19	29°22	29°22	41°	42°	31°	55°	1°	0°	.227	.308	80	94	SW 1	NW 1	10	10	—	☐ <sup>2</sup> a. Fine and sunny. ∞°.	
20	29°19	29°19	45°	43°	31°	55°	0°	0°	.303	.267	98	96	NE 0°	NE 1	10	6	—	☐ <sup>2</sup> a. (mist) a. ∞	
21	29°20	29°20	45°	43°	31°	55°	0°	0°	.268	.228	90	96	NE 2	NE 3	10	9	—	☐ <sup>2</sup> a. (mist) a.	
22	29°30	29°30	40°	38°	37°	51°	1°	0°	.225	.210	89	96	E 1	ENE 1	10	0	.010	☐ <sup>2</sup> early a. and p.	
23	29°40	29°40	38°	40°	31°	54°	0°	0°	.242	.218	98	94	E 0°	NE 2	10	0	—	☐ <sup>2</sup> early a., trees dripping. ☐ <sup>2</sup>	
24	29°31	29°31	43°	46°	31°	54°	0°	0°	.284	.219	100	85	NE 2	ESE 2	10	0	—	☐ <sup>2</sup> early a. Fine day. Fine sunset.	
25	30°11	30°11	50°	40°	38°	58°	5°	1°	.235	.215	64	87	SE 3	ESE 1	0	0	—	Very fine and sunny. Fine sunset.	
26	29°97	29°97	50°	42°	35°	65°	3°	3°	.275	.184	77	73	SE 0°	SE 0°	0	0	—	☐ <sup>2</sup> a. Magnificent day. Fine sunset.	
27	30°01	30°01	50°	42°	27°	63°	7°	2°	.213	.217	58	82	E 0°	NE 2	0	0	—	☐ <sup>2</sup> a. Magnificent day. Fine sunset.	
28	29°20	29°20	38°	38°	31°	51°	0°	0°	.223	.205	97	89	NE 1	SW 1	10	10	—	☐ <sup>2</sup> (mist) early a.	
29	30°17	30°17	39°	43°	36°	59°	0°	0°	.233	.262	97	94	SE 1	SE 2	10	10	—	☐ <sup>2</sup> (mist) early a. ☐ <sup>2</sup> in evening.	
30	29°86	29°86	55°	44°	35°	65°	6°	2°	.262	.239	61	83	SE 2	NE 1	0	0	—	Very fine and sunny.	
31	29°69	29°69	49°	44°	37°	65°	3°	1°	.272	.254	77	86	NW 1	SE 0°	8	0	—	—	
Mean	29°842	29°841	42°9	40°8	34°4	53°1	2°4	1°5	.230	.225	83°3	88°1	2°4	2°2	5°2	5°3	0°910		

## CHURCHSTOKE.—MARCH 1894.

Height above Mean Sea Level, 538 feet. Heights above Ground:—Bar., 12 feet. Therms., 4 feet. Rain-gauge, 1 foot 6 inches.  
Long. 3° 5' W. Lat. 52° 31' N. Gravity Correction, +.018 in.

1	29°08	29°15	43°8	39°0	38°6	47°5	1°5	2°9	*252	*183	88	78	SW	5	SW	2	10	8	*430	Steady all day.
2	37	56	42°6	37°8	37°4	49°5	3°5	1°9	*202	*190	75	84	W	2	WSW	1	5	0	—	Fine and bright, but with cool wind.
3	53	45	41°8	37°6	34°4	50°1	2°4	1°7	*215	*192	82	85	SW	1	W	1	3	3	*020	Fine and bright, but with cool wind.
4	36	65	43°8	37°8	36°4	47°9	2°9	2°4	*224	*182	77	80	NW	3	W	2	4	0	*010	
5	67	15	43°0	45°8	29°0	45°9	1°9	0°9	*236	*287	85	94	SW	2	SW	5	8	10	*205	
6	07	17	42°0	39°2	39°0	46°6	0°6	2°8	*254	*186	95	78	W	3	W	1	10	4	—	
7	29°26	03	34°9	44°3	29°9	44°6	0°8	0°9	*186	*270	92	93	WNW	1	SW	2	10	8	*154	☁. ☁.
8	28°94	29°02	44°7	41°6	40°0	47°6	1°9	1°9	*253	*224	86	86	W	1	W	1	8	5	*180	Cloudy and mild.
9	28°86	28°88	49°3	45°0	40°0	52°0	1°5	2°3	*313	*247	90	83	WSW	4	W	1	10	5	*020	Squally, with ☁.
10	29°03	09	45°8	45°8	38°9	50°1	3°7	2°9	*228	*243	75	80	SW	2	SW	2	6	6	*050	
11	28°80	06	46°8	38°3	38°0	49°1	3°9	2°6	*233	*182	73	79	WSW	3	WSW	2	9	0	*030	☞ <sup>2n</sup> .
12	07	58	42°8	40°2	37°0	45°9	3°4	0°5	*206	*242	75	97	SW	2	SSW	2	10	10	*820	☞ <sup>2</sup> .
13	07	79	41°2	37°0	33°8	47°5	2°9	1°1	*201	*198	78	90	W	2	W	2	9	8	*020	Rough night. Snow on hills, ☞ <sup>2</sup> .
14	02	28°80	40°8	39°6	36°8	48°3	2°1	1°2	*213	*218	84	90	W	1	SE	2	8	10	*040	☞ <sup>0</sup> (mist).
15	28°95	29°13	39°2	36°1	35°2	49°1	0°8	0°8	*223	*196	93	93	NNW	2	NW	1	10	8	—	☞. Bright and clear.
16	29°28	50	39°1	30°1	28°2	46°1	2°4	0°2	*194	*162	81	97	SW	1	W	1	3	0	—	☞. Bright and clear.
17	03	68	36°4	31°4	25°4	49°1	4°3	0°7	*140	*158	65	90	W	1	W	1	0	0	—	☞. Bright and clear.
18	72	73	43°0	35°9	26°8	53°3	4°1	0°6	*196	*199	70	95	W	2	WSW	1	2	0	*019	☞. Bright and clear.
19	77	74	43°8	44°8	30°8	50°6	0°9	0°9	*265	*276	93	93	NW	1	W	1	10	2	—	Mist on hills. Cloudy day.
20	73	67	48°7	47°3	42°1	54°6	2°4	1°6	*285	*287	83	89	SSW	1	SE	1	8	8	—	☞ <sup>0</sup> (mist).
21	70	71	44°6	40°8	37°9	54°0	1°1	0°9	*269	*236	92	93	SE	1	SE	1	10	0	—	☞ <sup>0</sup> (mist).
22	78	84	36°3	39°8	29°9	47°9	0°4	1°1	*206	*223	97	92	SE	2	SE	2	10	10	—	☞ <sup>0</sup> (mist). Bright p.
23	91	87	36°9	38°3	27°8	55°1	0°2	0°4	*215	*224	98	97	E	2	W	1	10	0	—	☞ <sup>0</sup> (mist) ☞.
24	80	62	42°8	38°8	31°4	55°5	1°9	1°9	*234	*199	85	85	E	1	SE	1	2	0	—	☞ <sup>0</sup> (mist) a.
25	58	48	41°7	46°3	30°0	60°0	1°9	2°6	*225	*254	86	82	E	1	SE	1	0	0	—	☞ <sup>0</sup> (mist) ☞. Bright day.
26	46	44	40°8	41°5	29°1	63°5	2°4	2°4	*207	*213	81	82	SSE	2	SE	0°5	0	0	—	☞. Warm and bright.
27	49	58	47°1	43°0	31°0	64°6	4°2	4°1	*231	*196	71	70	Calm	0	SSW	0°5	0	0	—	☞. Bright day.
28	68	66	40°8	43°0	29°6	59°3	2°6	2°7	*203	*221	80	80	S	1	Calm	0	0	0	—	☞. Bright day.
29	64	53	42°8	42°8	30°1	60°2	2°7	1°9	*219	*234	80	85	Calm	0	E	0°5	0	0	—	☞. Bright day.
30	32	16	41°6	45°0	30°3	63°7	1°5	3°9	*231	*208	89	73	Calm	0	Calm	0	0	0	*025	☞ <sup>0</sup> a. Bright day. ☞
31	29°15	29°31	51°2	43°3	38°5	60°9	4°3	1°6	*271	*245	72	88	E	1	Calm	0	0	0	—	Clear and warm.
Mean	29°555	29°349	42°6	40°6	33°7	52°3	2°3	1°7	*227	*219	82°9	86°5	1°6	1°3	5°6	3°4	2°023			

## ST. DAVID'S, PEMBROKE.—MARCH 1894.

Height above Mean Sea Level, 215 feet. Heights above Ground:—Bar., 6 feet. Therms., 4 feet. Rain-gauge, 1 foot.  
Long. 5° 16' W. Lat. 51° 53' N. Gravity Correction, +.018 in.

Day.	Barometer at 32° Fahr.		Air Temperature.					Humidity.					Wind, Direction and Force.		Cloud Amount.		Rain.	Remarks.
								Dep. of Wet.			Vapour Tension.		Per-centage.					
	9 a.m.	9 p.m.	9 a.m.	9 p.m.	Min.	Max.	9 a.m.	9 p.m.	9 a.m.	9 p.m.	9 a.m.	9 p.m.	9 a.m.	9 p.m.	9 a.m.	9 p.m.	9 a.m.	
1	ins.	ins.	40°	43°	43°	47°	0°	0°	in.	in.	%	%	SW 7	WSW 5	10	0	ins.	Overcast till 5p.
2	29°39	29°53	40°	43°	43°	47°	0°	0°	232	271	100	90	WSW 4	WSW 3	4	0	018	Fine and sunny.
3	29°82	29°92	45°	43°	42°	49°	4°	2°	212	225	69	81	WSW 4	WSW 3	4	0	018	Fine and sunny.
4	29°88	29°82	46°	42°	41°	48°	2°	0°	258	255	83	95	SSW 3	SW 3	7	0	122	showers 6a. and 2p.—4p.
5	29°83	29°98	45°	43°	40°	49°	2°	3°	241	212	79	76	WNW 5	NNW 3	8	0	—	Cool wind.
6	30°12	30°12	45°	44°	39°	49°	3°	1°	234	257	78	89	WSW 2	SW 4	8	10	—	—
7	29°56	29°66	46°	42°	41°	49°	3°	0°	242	257	77	94	WSW 6	NW 3	4	0	045	Squally. Bright afternoon.
8	29°62	29°37	42°	46°	38°	51°	0°	0°	254	312	95	100	SSW 4	SSW 5	10	10	382	8a.—11a.
9	29°34	29°37	43°	44°	38°	48°	1°	1°	253	251	90	86	W 3	SW 4	10	2	224	0 till 3p.
10	29°25	29°31	47°	44°	43°	49°	0°	2°	322	286	98	92	SW 5	SW 4	10	4	022	Squally, with showers a.
11	29°43	29°39	48°	47°	43°	51°	2°	1°	302	302	83	93	WSW 3	WSW 4	9	10	025	showers 1a.—5a.
12	29°18	29°38	45°	43°	41°	49°	2°	3°	221	198	73	71	WSW 6	W 5	3	2	—	3p.
13	29°37	29°55	44°	46°	40°	47°	0°	0°	250	313	85	99	WSW 4	SW 5	9	10	432	Squally, with showers 4p.
14	29°30	29°24	42°	40°	37°	48°	2°	2°	224	202	84	80	W 6	W 4	6	1	062	Squally (gale) n. showers p.
15	29°30	29°13	43°	42°	39°	44°	3°	1°	206	246	72	90	WSW 3	W 4	10	9	115	showers.
16	29°36	29°49	41°	42°	39°	47°	1°	1°	219	232	86	87	NW 4	NW 2	3	3	014	Squally 3a. Fine and sunny. K 8p.
17	29°65	29°84	46°	39°	36°	49°	3°	1°	242	216	77	90	NW 2	N 1	3	1	002	Sunny day.
18	29°99	30°04	44°	41°	33°	50°	3°	1°	219	229	75	88	ESE 2	Calm 0	3	0	—	a. Fine and sunny.
19	30°11	30°09	45°	43°	38°	50°	1°	5°	268	272	89	97	SSE 2	SSW 1	4	0	—	Fine and sunny.
20	29°11	29°10	45°	46°	42°	48°	1°	2°	288	260	94	86	SE 1	NW 1	10	10	—	Very mild.
21	29°07	29°01	48°	44°	43°	54°	1°	2°	301	245	90	84	SW 1	SSE 1	7	0	—	—
22	29°02	29°03	48°	41°	42°	56°	1°	0°	316	246	94	86	SE 2	NE 1	6	0	—	Fine and sunny.
23	29°08	29°13	45°	43°	39°	52°	3°	1°	243	245	80	85	ESE 3	SE 2	0	0	—	Bright, clear, and sunny. Cool wind.
24	29°20	29°37	43°	45°	37°	54°	1°	2°	237	249	85	84	ESE 3	ESE 1	9	0	—	Sunny from 11a. Cool wind. (mist) p.
25	30°09	30°08	51°	47°	39°	57°	5°	3°	254	248	75	82	ESE 2	SE 4	0	0	—	Fine and sunny a. (mist) p.
26	29°87	29°79	49°	47°	41°	58°	4°	3°	241	259	69	79	SSE 2	Calm 0	0	0	—	Bright and sunny a. (mist) p.
27	29°74	29°76	52°	49°	38°	60°	6°	5°	246	237	64	66	ESE 3	SE 2	0	0	—	(mist) a. Day bright and sunny.
28	29°82	29°89	54°	50°	43°	61°	8°	4°	230	249	54	69	SE 1	ESE 2	0	0	—	Bright and sunny. Cool wind.
29	29°96	29°99	52°	49°	44°	61°	5°	4°	257	261	66	72	ESE 2	Calm 0	0	0	—	Bright, sunny, and warm.
30	29°95	29°82	50°	46°	43°	55°	5°	1°	240	290	66	93	ESE 3	SE 3	0	0	—	(mist) a. Sunny day. (mist) p.
31	29°60	29°43	52°	48°	42°	59°	5°	4°	270	270	67	83	ESE 3	SE 4	0	0	—	(mist) a. Day bright and sunny.
Mean	29°47	29°67	52°	45°	43°	57°	3°	1°	306	270	77	89	SE 2	Calm 0	5	0	1°663	Bright and sunny.
Mean	29°714	29°709	47°0	44°8	40°6	52°0	3°0	2°0	255	254	79°6	85°6	3°2	2°6	5°1	2°3	1°663	—



## SOUTHAMPTON.—MARCH 1894.

Height above Mean Sea Level, 78 feet. Heights above Ground:—Bar., 6 feet. Therms., 4 feet 6 inches. Rain-gauge, 1 foot.  
Long. 1° 24' W. Lat. 50° 55' N. Gravity Correction, +.016 in.

Day.	Barometer at 32° Fahr.		Air Temperature.				Humidity.						Wind, Direction and Force.		Cloud Amount.		Rain.	Remarks.		
							Dep. of Wet.		Vapour Tension.		Per-centage.									
	9 a.m.	9 p.m.	9 a.m.	9 p.m.	Min.	Max.	9 a.m.	9 p.m.	9 a.m.	9 p.m.	9 a.m.	9 p.m.	9 a.m.	9 p.m.	9 a.m.	9 p.m.	9 a.m.			
1	ins.	ins.	47.2	44.7	39.1	48.6	2.1	0.5	in.	in.	275	284	86	90	SW 5	W 3	10	10	ins.	Fine and dry a. ● p.
2	30.02	30.15	44.5	40.1	37.4	53.2	1.6	1.0	257	227	88	92	SW 1.5	Calm 0	2	0	0	0	1.330	Beautiful day. ☁ at night.
3	15	03	33.0	42.9	30.9	51.5	0.0	0.9	188	256	100	93	SE 1	SE 1.5	10	0	0	0	—	☁ till 10a. Beautiful day.
4	04	30.13	44.6	41.0	33.7	52.4	2.9	2.0	232	215	79	84	WNW 1	NW 0.5	0	0	0	0	—	Beautiful day.
5	30.33	29.98	40.1	43.9	30.2	50.9	2.2	1.0	204	265	82	92	SW 0.5	SW 4	5	10	10	1.20	—	☁ early a. Fine a. Dull, with ● p.
6	29.66	29.68	47.8	43.3	43.2	53.2	2.4	3.1	274	216	83	77	NW 2.5	NW 4.5	10	0	0	0	—	Fine day, with drying wind.
7	83	70	39.9	45.9	34.3	47.6	1.7	0.1	212	308	87	99	Calm 0	SW 2	2	10	10	1.18	☁ a. ● p.	
8	57	62	47.4	41.0	40.2	48.2	0.4	0.7	317	242	97	94	SW 4	Calm 0	10	0	0	1.178	● till 1p. ● 2.5p.	
9	60	52	47.3	48.7	38.3	49.5	0.7	0.5	309	332	95	96	SW 3.5	SW 3.5	10	10	10	1.177	● showers nearly all day.	
10	65	69	51.0	47.8	43.4	55.0	3.0	1.0	299	308	80	93	WSW 3.5	SW 3	7	10	10	1.038	Beautiful a.	
11	48	64	49.0	42.1	42.0	55.8	0.3	2.1	340	224	98	84	SW 4.5	W 2	2	10	1	1.034	● showers till 3p. Fine evening.	
12	65	39	46.2	46.5	40.1	51.5	2.6	1.1	255	291	82	92	SW 3	SW 5	10	10	10	1.560	Beautiful a. ● p.	
13	20	32	45.3	41.6	40.4	50.2	3.1	1.1	235	240	77	92	WSW 4	WSW 3	1	7	0	1.057	☁ (gale) a. ● 2. shower 1.30p. T	
14	53	25	45.2	43.6	36.2	52.2	2.5	0.8	245	266	82	93	WNW 3	SW 3	9	10	10	1.172	Beautiful day till 3p. ● 5p.—9p. [2p.	
15	38	63	41.6	38.7	38.5	50.6	2.1	1.7	220	202	84	86	NNW 3	NW 1.5	10	1	0	—	Dull a. — p.	
16	29.79	29.94	45.7	39.0	33.3	53.3	3.8	2.1	226	197	73	83	NNE 1	NNE 1	1	1	1	—	Beautiful day.	
17	30.14	30.23	41.7	38.6	30.5	51.7	2.7	1.8	209	199	80	85	NNE 1.5	N 1	0	0	0	—	☁ a. Beautiful day. ☁ m.	
18	26	23	37.8	41.8	29.6	55.2	1.5	1.6	198	231	88	88	NNE 0.1	SE 1	10	10	10	—	☁ a. Beautiful day. Large ☁ n.	
19	26	23	40.8	45.1	30.5	53.6	1.4	1.3	225	270	89	90	NE 0.5	Calm 0	0	10	10	—	☁ early a. ☁ ga. Beautiful day.	
20	21	16	47.6	46.1	44.9	58.2	1.5	1.3	293	282	90	91	NE 1.5	NE 1	10	10	10	—	Remarkably dull and gloomy 1.30p.—3p.	
21	16	19	47.6	44.9	41.3	58.3	3.6	2.8	247	236	75	80	ENE 2.5	E 1.5	1	0	0	—	Beautifully fine throughout. ☁ n.	
22	26	32	47.2	41.9	38.8	56.2	2.2	2.1	273	224	85	85	NE 2	E 4	5	10	10	—	☁ a. Beautiful day. Cold wind p.	
23	36	30	50.8	45.4	39.5	59.7	4.0	2.6	274	246	74	82	E 3.5	NE 0.5	1	0	0	—	Beautiful day. ☁ p.	
24	27	30.14	49.3	44.9	37.5	57.9	3.3	2.9	273	234	77	79	NNE 2	ENE 2	0	0	0	—	☁ a. Beautiful day.	
25	30.07	29.96	54.1	47.0	37.0	62.7	6.1	3.1	266	251	64	78	NE 2	E 2	0	0	0	—	☁ a. Delightfully fine and warm.	
26	29.94	29.94	53.4	44.7	36.1	62.0	5.3	3.4	275	223	68	75	NE 1	NE 0.1	0	0	0	—	☁ a. Delightfully fine and warm.	
27	30.02	30.08	57.5	46.3	34.7	64.2	6.1	2.0	309	268	65	86	E 0.2	Calm 0	0	0	0	—	☁ a. and p. Beautiful day. [warm.	
28	15	15	52.5	44.7	37.2	64.4	5.0	1.8	272	255	69	87	NE 2	E 1	0	0	0	—	☁ a. and p. Delightfully fine and	
29	30.16	30.01	41.2	48.0	36.8	61.6	0.5	4.0	248	243	97	73	NE 2	E 2	10	0	0	—	☁ a. Beautiful day from 11a.	
30	29.81	29.67	56.8	50.8	39.2	60.4	6.6	3.2	289	292	63	79	SE 3.5	SE 1.5	0	10	10	1.090	Beautiful day. ● from 8p.	
31	29.68	29.83	56.0	48.6	45.0	62.5	5.3	2.1	310	292	69	86	S 2.5	E 1	1	0	0	1.003	Beautiful day. ☁ n.	
Mean	29.919	29.900	46.8	44.2	37.4	55.2	2.8	1.8	260	252	81.5	86.8	2.2	1.8	4.9	4.5	1.877			

## PLYMOUTH.—MARCH 1894.

Height above Mean Sea Level, 116 feet. Heights above Ground:—Bar., 74 feet. Therms., 4 feet 6 inches. Rain-gauge, 10 inches.  
Long. 4° 8' W. Lat. 50° 22' N. Gravity Correction, +.015 in.

1	29.69	29.71	47.7	43.8	42.0	48.1	2.2	1.8	278	246	SSW	SW	10	2	4.10	● 2 till evening.
2	29.93	30.04	45.0	40.5	39.0	50.8	3.0	1.9	238	214	W	Calm	2	0	—	Very fine and sunny.
3	30.01	29.94	41.5	42.0	33.0	50.6	2.0	1.5	220	235	Calm	ENE	9	0	0.55	● 2 shower noon.
4	29.99	30.12	44.1	43.2	36.1	51.1	3.3	3.2	220	214	W	NNW	1	0	—	Fine and bright.
5	30.24	29.94	40.0	47.0	32.0	48.4	2.0	2.5	207	265	Calm	SW	0	10	1.20	☁ (mist) ga. ●
6	29.68	29.72	47.5	44.0	42.5	50.0	3.5	2.3	250	238	NNW	NW	10	0	1.00	Dull morning. Sunny afternoon.
7	71	58	40.0	47.8	35.0	48.6	1.5	1.1	217	305	ESE	SW	10	9	2.70	Drizzling ● all day.
8	45	53	48.0	44.7	44.0	50.4	0.0	1.9	335	253	SW	SW	10	0	1.04	Drizzling ● all day.
9	55	46	48.5	48.7	43.6	49.1	1.5	0.7	304	327	SSW	W	10	10	1.17	Overcast all day. ● showers.
10	58	61	49.0	47.5	45.0	52.8	2.0	1.2	297	299	WSW	SW	9	7	0.55	Bright and clear all day.
11	43	58	50.5	44.5	42.5	51.9	3.0	3.5	292	220	W	WSW	7	1	0.15	Fine morn. ☁ (gale) ● 2.
12	57	05	48.0	48.0	40.0	51.4	3.0	0.6	264	321	SW	SW	10	10	1.50	Occasional cold ● showers. < 10p.
13	18	32	44.0	42.0	38.0	51.9	3.0	3.1	225	204	WSW	WNW	5	7	0.50	Fine and bright all day. ☁ (gale).
14	45	25	46.0	42.9	38.8	47.8	4.0	3.0	224	214	WNW	WNW	7	8	1.18	☁ a., then fine and sunny. [of day.
15	37	57	45.0	41.0	39.0	48.9	4.0	1.8	214	219	NW	NW	5	0	—	☁ (mist) ga. Bright and clear most
16	29.68	29.86	42.0	41.5	31.6	50.9	2.0	2.5	225	211	NW	NNW	0	4	—	☁ early a., then bright and clear.
17	30.01	30.09	41.5	40.0	34.0	49.0	3.0	1.4	201	218	N	NNE	0	0	—	☁ a. Sunny till 2p.
18	14	12	43.1	43.2	32.8	52.1	1.8	1.6	239	244	Calm	N	0	2	—	☁ (mist) ga.
19	16	13	43.5	47.9	33.5	50.8	2.5	4.4	229	235	NW	NW	5	10	—	[clear.
20	12	03	43.0	49.2	35.9	56.8	3.5	1.3	206	317	NW	NE	0	10	—	Overcast till 10a., then bright and
21	03	04	47.0	41.5	40.5	49.2	4.0	1.1	233	238	NE	Calm	9	0	—	☁ (mist) ga. Fine and bright from
22	09	14	45.0	43.5	38.5	51.9	2.0	2.5	254	230	E	ENE	10	7	—	Very fine and sunny all day. [11a.
23	18	30.15	45.0	46.3	41.3	52.9	2.0	2.3	254	261	E	E	10	1	—	☁ (mist) ga. Very fine and sunny all day.
24	30.08	29.90	49.0	47.9	43.0	54.4	4.0	3.9	254	245	E	E	0	1	—	☁ (mist) ga. Very fine all day.
25	29.91	29.81	53.0	46.5	43.8	57.2	5.1	2.0	249	265	E	E	0	0	—	☁ (mist) ga. Very fine all day.
26	77	79	52.2	49.0	44.0	57.9	5.2	5.7	264	222	ESE	ENE	0	0	—	Very fine and sunny all day.
27	85	29.93	57.0	50.7	40.0	62.7	6.6	5.7	293	238	E	E	0	0	—	Fine from noon.
28	29.99	30.01	55.0	48.0	44.6	59.9	7.6	7.0	249	190	ENE	E	0	0	—	Sunny all day. ☁
29	30.01	29.86	44.5	48.0	40.5	51.2	1.5	5.2	260	221	E	ESE	10	0	—	Sunny from 10a.
30	30.63	29.49	56.0	47.8	45.0	57.9	7.1	3.0	270	262	E	ESE	0	2	—	
31	29.53	29.70	51.5	47.8	40.8	58.3	3.1	3.0	302	262	E	E	9	0	—	
Mean	29.807	29.792	46.9	45.4	39.4	52.4	3.2	2.7	251	246	—	—	5.1	3.3	1.927	

## LONDONDERRY.—MARCH 1894.

Height above Mean Sea Level, 67 feet. Heights above Ground:—Bar., 14 feet. Therms., 4 feet. Rain-gauge, 1 foot.  
Long. 7° 19' W. Lat. 55° 0' N. Gravity Correction, +.027 in.

Day.	Barometer at 32° Fahr.		Air Temperature.					Humidity.					Wind, Direction and Force.		Cloud Amount.		Rain.	Remarks.	
	9 a.m.	9 p.m.	9 a.m.	9 p.m.	Min.	Max.	Dep. of Wet.		Vapour Tension.		Per-centage.	9 a.m.	9 p.m.	9 a.m.	9 p.m.	9 a.m.			9 p.m.
							9 a.m.	9 p.m.	9 a.m.	9 p.m.									
1	ins.	ins.	40.7	38.7	36.0	46.6	2.3	1.7	in.	in.	208	83	86	SW 5	SW 5	10	10	ins.	Squally ☁ all day.
2	63	88	43.0	39.7	36.2	48.0	2.1	2.0	232	205	83	84	W 4	WSW 1	7	0	120	● showers.	
3	78	29.69	39.9	37.5	36.0	46.3	1.5	2.5	216	177	88	79	S 3	S 5	0	0	200	● showers.	
4	78	30.16	42.5	39.5	35.2	47.2	2.0	2.2	230	200	85	82	NW 3	NW 2	7	0	020	● showers.	
5	89	29.48	41.7	46.0	33.7	49.4	1.9	3.5	225	235	86	76	SW 4	SW 5	10	6	260	● all day.	
6	55	75	43.4	40.7	39.0	46.8	3.7	1.0	206	233	74	92	WNW 5	Calm 0	7	0	040	● showers.	
7	53	15	39.9	47.0	34.4	49.2	1.8	1.4	210	289	86	90	SE 3	SW 5	10	10	260	● at times during day.	
8	26	25	39.4	41.3	36.0	48.2	2.0	2.0	203	219	84	84	WSW 4	SW 3	7	5	070	● showers.	
9	05	29.21	46.9	39.3	37.7	49.0	0.9	1.8	299	206	94	86	SW 3	W 3	10	0	240	● at times during day.	
10	30	28.97	41.2	46.7	35.8	47.4	2.0	1.0	217	296	85	93	WSW 3	SW 6	10	10	350	● at times during day.	
11	03	29.16	38.4	37.4	33.6	50.0	1.9	2.2	195	182	85	82	SW 4	W 4	10	4	160	Squally ☁ all day.	
12	29.10	02	38.5	37.4	34.2	45.2	1.7	1.5	199	197	86	87	SW 3	SW 1	2	10	100	● showers during day.	
13	28.96	23	42.2	40.0	33.7	45.7	2.6	2.0	216	207	81	84	NW 3	W 3	10	7	290	● showers all day.	
14	29.28	30	39.0	38.9	33.7	45.3	1.4	1.1	210	216	89	92	SW 2	SW 2	10	7	080	—	
15	45	61	37.7	38.5	33.4	47.2	0.9	1.8	209	198	92	86	W 3	W 1	8	2	—	⊕ ga. Fine and clear.	
16	29.79	29.97	37.2	37.2	32.2	55.0	1.1	1.2	200	198	90	89	SW 1	Calm 0	10	0	—	Fine day.	
17	30.01	30.07	38.3	44.7	33.7	55.5	1.2	1.0	207	273	90	93	SW 2	SW 1	3	0	—	—	
18	11	15	47.7	50.2	41.0	52.6	1.9	1.8	285	317	87	88	SW 2	W 1	10	10	—	—	
19	20	20	49.0	48.5	46.0	50.5	1.5	2.3	310	285	90	83	WSW 2	SE 1	10	10	—	—	
20	18	12	47.4	45.7	43.7	49.3	4.1	2.7	235	247	73	81	SE 2	SE 2	10	10	—	—	
21	13	15	43.6	50.7	40.4	57.6	1.9	2.2	243	315	86	86	SW 1	SSW 1	0	0	—	Fine day.	
22	22	25	47.1	47.7	40.0	63.8	2.4	4.0	267	241	83	73	SSE 1	SE 2	0	0	—	Fine day.	
23	34	34	43.7	43.5	36.7	63.1	2.0	2.1	242	237	85	83	Calm 0	SE 1	0	0	—	Fine all day.	
24	30	30.15	44.7	46.2	38.8	64.6	2.1	3.1	249	244	85	79	SE 1	Calm 0	0	0	—	Fine all day.	
25	30.05	29.96	45.1	45.7	37.8	62.0	1.8	2.7	259	247	86	81	E 2	Calm 0	0	0	—	Fine all day.	
26	29.92	29.90	42.7	47.0	36.6	67.0	1.2	3.3	248	247	90	77	NW 1	E 1	0	0	—	Fine all day.	
27	29.99	30.03	47.5	51.0	37.6	69.0	2.8	4.5	263	266	81	71	Calm 0	SE 1	0	0	—	Fine all day.	
28	30.10	30.05	45.0	51.7	38.2	65.8	3.1	4.4	231	276	77	72	S 1	SW 2	0	0	—	Fine all day.	
29	29.99	29.85	50.4	53.7	43.6	65.0	3.9	7.5	272	236	75	57	W 1	SE 3	2	0	—	Fine all day.	
30	70	53	46.7	48.9	38.2	63.8	4.6	4.2	219	250	70	72	SW 1	SE 2	0	4	—	Fine day.	
31	29.58	29.81	48.8	47.7	39.0	64.0	3.1	1.5	272	294	79	89	WSW 2	W 1	0	1	090	● 4p.-6p.	
Mean	29.725	29.730	43.2	44.2	37.2	54.2	2.2	2.5	235	240	84.1	82.5	2.3	2.1	5.3	3.5	2.530		



MARKREE CASTLE.—MARCH 1894.

Height above Mean Sea Level, 122 feet. Heights above Ground:—Bar., 5 feet. Therms., 4 feet. Rain-gauge, 1 foot.  
Long.  $8^{\circ} 27' W.$  Lat.  $54^{\circ} 11' N.$  Gravity Correction,  $+0.024$  in.

Day.	Barometer at 32° Fah.		Air Temperature.				Humidity.						Wind, Direction and Force.		Cloud Amount.		Rain.	Remarks.			
	9 a.m.	9 p.m.	9 a.m.	9 p.m.	Min.	Max.	Dep. of Wet.		Vapour Tension.		Per-centage.		9 a.m.	9 p.m.	9 a.m.	9 p.m.					
							9 a.m.	9 p.m.	9 a.m.	9 p.m.	9 a.m.	9 p.m.									
1	ins.	ins.	41°6	39°1	37°4	47°4	3°6	2°2	in.	in.	%	%	SW	4	SSW	5	10	10	ins.	110	ga. showers.
2	29°21	29°32	41°6	39°1	37°4	47°4	3°6	2°2	193	196	74	82	SW	4	SSW	1	5	3	060		
3	29°07	29°04	43°2	37°1	35°3	50°9	1°9	1°0	238	201	85	91	SSW	1	SSE	1	5	3	060		
4	29°08	29°08	42°3	37°0	34°2	48°1	1°3	1°6	242	189	90	86	SSW	1	SSE	2	5	10	180		
5	29°16	29°16	42°6	37°0	35°6	48°4	2°7	1°1	217	198	80	90	NNW	4	WSW	1	9	7	090		
6	29°56	29°56	43°2	45°6	35°7	50°1	0°1	3°0	277	240	99	79	SW	4	WNW	3	10	10	530	Overcast all day, with	
7	29°02	29°02	44°6	39°8	36°7	48°3	2°8	1°5	234	215	80	88	NW	4	WSW	0	8	10	100		
8	29°07	29°07	38°3	37°9	31°7	50°2	0°3	0°7	225	315	98	95	ESE	1	S	4	10	10	270	Overcast all day, with	
9	29°20	29°20	39°7	41°6	34°7	48°9	2°1	1°3	203	236	83	90	SSW	1	SSW	1	9	10	110		
10	29°22	29°22	49°0	37°6	37°0	50°3	1°9	1°6	300	194	87	86	SSW	1	SSW	1	10	10	210		
11	28°05	28°05	43°2	48°7	36°7	51°0	1°5	1°7	247	301	89	88	S	0°5	SSW	6	9	10	250	p.	
12	29°20	29°20	37°0	36°3	34°9	50°9	1°5	1°7	191	183	87	85	WNW	4	WSW	2	10	8	160	showers.	
13	29°21	28°08	38°4	36°0	34°1	43°9	1°4	0°8	204	197	88	93	SSW	1	S	0°5	9	10	300	showers.	
14	29°20	29°20	40°5	42°2	33°4	45°5	1°5	3°2	220	205	88	77	Calm	0	NNW	3	9	9	180	showers.	
15	29°23	29°23	39°1	39°0	34°0	43°1	1°1	0°8	217	222	91	94	SSW	1	NNW	1	10	8	330		
16	29°44	29°44	37°1	32°3	30°9	47°9	0°8	0°3	223	178	93	97	Calm	0	Calm	0	9	6	030		
17	29°74	29°74	41°5	34°5	29°4	50°3	1°5	0°5	230	190	88	95	Calm	0	Calm	0	6	3			
18	30°01	30°01	42°0	46°0	28°4	55°2	0°9	1°0	247	287	93	93	SSE	0°5	S	1	10	9			
19	29°08	29°08	49°0	48°2	45°1	52°2	2°0	0°8	298	317	86	95	SSW	1	SSW	1	10	10		Overcast all day.	
20	29°15	29°15	47°4	47°1	45°3	52°0	1°4	3°3	293	248	90	77	SSW	0°5	SSE	0°5	10	10		Overcast all day.	
21	29°10	29°10	44°9	45°8	43°6	48°2	3°6	2°9	231	245	74	80	SSE	1	SSE	1	10	10		Overcast all day.	
22	29°05	29°05	42°0	47°9	35°6	56°4	0°8	1°4	249	299	94	91	SE	1	SSE	0°5	9	10			
23	29°14	29°14	46°1	44°7	35°2	58°9	2°1	1°6	264	259	85	88	SE	2	SE	1	8	9			
24	29°26	29°26	44°7	43°0	33°4	54°9	2°5	2°5	240	225	82	81	SSE	1	S	0°5	8	7		∞ a.	
25	30°18	30°05	46°1	45°0	31°8	59°2	2°2	2°8	262	237	84	79	SE	1	SE	1	8	5		before ga. ∞ a.	
26	29°94	29°88	48°5	45°1	34°9	59°2	3°3	1°5	263	265	77	88	SE	2	SE	0°5	7	4		∞ a.	
27	29°82	29°80	50°0	47°1	30°3	61°2	4°0	3°0	265	254	74	79	SSE	0°5	SE	1	4	4		∞ before ga.	
28	29°87	29°05	53°9	46°4	36°5	64°1	6°7	2°4	253	260	60	83	SE	3	SE	0°5	3	3			
29	30°01	29°09	53°5	46°9	31°3	64°8	5°5	2°6	272	261	66	82	SSE	1	Calm	0	3	5			
30	29°94	29°79	51°9	45°0	37°1	64°9	4°0	2°8	288	237	74	79	SSE	1	SE	0°5	6	4			
31	29°03	29°44	43°9	48°2	34°1	62°1	2°0	3°2	244	261	85	78	SE	1	SE	1	5	9		∞ a.	
32	29°54	29°76	45°2	45°7	34°0	59°0	1°2	1°7	273	268	91	88	SE	1	NNE	0°5	10	10		∞ a. W <sup>2</sup> .	
Mean	29°691	29°690	44°3	42°7	35°1	53°1	2°2	1°8	245	238	84°4	86°4	1°5		1°3	8°0	7°8	2°900			

DUBLIN (PHŒNIX PARK).—MARCH 1894.

Height above Mean Sea Level, 155 feet. Heights above Ground:—Bar., 4 feet. Therms., 4 feet. Rain-gauge, 1 foot.  
Long. 6° 21' W. Lat. 53° 22' N. Gravity Correction, +.022 in.

1	29°29	29°45	42°4	38°1	36°5	48°5	1°8	2°3	°233	°186	86	80	W	2	SW	3	9	0	°020	(gale) 1a.—6a. ● <sup>2</sup> 9p.
2	°71	°92	41°6	39°3	36°1	49°9	3°0	2°6	°204	°191	78	80	WSW	2	Calm	0	1	0	—	Beautiful day.
3	°85	29°82	45°0	37°6	31°8	48°6	2°9	2°4	°235	°181	79	80	SW	3	SW	1	2	0	°100	● <sup>0</sup> 10.30a.—1p.
4	29°79	30°16	44°1	36°5	35°2	47°8	3°2	1°5	°221	°187	75	87	W	2	Calm	0	4	0	°040	● <sup>2</sup> ▲ <sup>2</sup> noon and 2.30p.
5	30°03	29°55	41°5	45°7	33°6	49°0	2°7	1°4	°207	°309	80	90	SW	2	WSW	4	8	10	°240	Cloudy a., dull with ● p.
6	29°54	°71	44°3	36°6	35°1	49°4	3°6	1°5	°216	°188	73	87	W	3	W	1	1	0	°010	Beautiful day.
7	°53	°24	41°8	47°4	31°3	50°6	2°3	2°7	°219	°264	83	82	S	1	SW	3	9	5	°140	Dull day. ● <sup>0</sup> at times.
8	°32	°32	41°6	41°4	38°8	49°0	2°5	2°2	°212	°216	81	84	SW	1	SW	1	7	6	°320	▲ <sup>2</sup> 2p. ● <sup>2</sup> from 10p.
9	°15	°28	49°8	42°9	41°0	54°8	2°0	2°4	°307	°226	87	83	SW	2	W	2	9	6	°105	● <sup>2</sup> till 6a.
10	°38	°18	44°0	49°2	38°4	51°2	3°1	2°5	°222	°289	76	83	SW	2	SW	4	1	9	°060	● <sup>0</sup> 5.30p.—11p.
11	°15	°30	41°3	37°8	34°7	51°7	3°3	2°1	°195	°188	75	83	WSW	3	W	2	2	4	°080	▲ showers a. and p.
12	29°30	°02	39°6	37°5	34°5	45°1	2°1	1°0	°203	°205	83	92	SW	2	Calm	0	7	10	°270	✱ from 7p.
13	28°06	°23	38°8	37°4	33°3	48°3	2°1	1°7	°204	°191	84	86	W	2	W	2	8	7	°060	✱ ● till 1a. ▲ <sup>2</sup> showers p. ● <sup>0</sup> 9p.
14	29°29	°15	39°1	40°8	32°8	45°2	2°1	2°3	°198	°209	83	82	SW	1	Calm	0	6	9	°075	Cloudy day. ● <sup>0</sup> 2p.
15	°44	°56	38°2	33°2	31°6	49°0	1°8	0°6	°195	°177	85	93	W	1	Calm	0	1	2	°030	● <sup>0</sup> showers p.
16	29°73	29°91	37°9	32°3	29°3	50°1	1°1	0°6	°207	°171	91	93	Calm	0	Calm	0	8	0	—	● <sup>0</sup> p.
17	30°04	30°06	44°4	47°2	25°9	52°9	3°5	2°8	°219	°260	74	81	Calm	0	Calm	0	1	7	—	● <sup>0</sup> a. Bright a. Cloudy p.
18	°10	°13	49°0	47°8	35°3	52°8	3°3	1°9	°270	°286	77	86	W	1	Calm	0	1	8	—	Bright a. Cloudy p.
19	°17	°16	48°1	46°6	45°1	50°5	2°1	1°7	°284	°278	85	88	Calm	0	Calm	0	9	9	—	—
20	°14	°10	45°7	38°4	36°8	50°8	2°1	0°7	°260	°218	85	94	Calm	0	Calm	0	9	1	—	● <sup>0</sup> p.
21	°07	°11	45°4	38°6	29°7	57°9	1°7	1°0	°264	°215	88	92	Calm	0	Calm	0	2	0	—	● <sup>0</sup> a. and p. Beautiful day.
22	°13	°20	46°3	37°9	30°0	57°6	1°8	1°2	°272	°205	88	90	Calm	0	Calm	0	1	1	—	● <sup>0</sup> till 7a. Beautiful day.
23	°26	°25	48°1	38°0	26°8	54°4	3°6	1°0	°252	°208	75	91	Calm	0	Calm	0	1	1	—	● <sup>0</sup> a. Beautiful day.
24	30°19	30°07	48°3	38°2	31°1	56°1	2°4	1°4	°281	°202	83	88	Calm	0	Calm	0	1	2	—	Beautiful day.
25	29°06	29°88	48°2	38°8	29°2	55°7	3°8	1°3	°249	°211	74	90	Calm	0	Calm	0	1	1	—	● <sup>0</sup> 3a.—7a. Beautiful day.
26	°83	°81	49°8	41°5	31°7	56°3	4°1	2°2	°262	°217	73	83	E	1	Calm	0	1	1	—	Beautiful day.
27	29°00	29°08	51°9	39°7	30°9	60°9	4°1	1°5	°285	°214	74	88	E	1	Calm	0	1	0	—	Beautiful day.
28	30°02	30°04	50°4	41°7	31°7	64°1	3°8	2°0	°274	°223	76	86	Calm	0	Calm	0	1	0	—	Beautiful day.
29	30°01	29°85	56°1	38°2	33°6	64°4	5°6	1°7	°305	°197	68	86	Calm	0	Calm	0	2	0	—	Beautiful day.
30	29°67	°50	51°0	49°2	27°7	61°0	4°3	1°8	°270	°231	72	87	SE	1	Calm	0	1	2	—	● <sup>2</sup> early a. Beautiful day.
31	29°55	29°73	48°4	39°0	35°2	56°5	3°2	0°9	°264	°220	78	93	Calm	0	Calm	0	2	1	—	● <sup>0</sup> p.
Mean	29°725	29°731	45°3	40°3	33°4	52°9	2°9	1°7	°242	°218	79°6	86°7	1°1		0°7	3°8	3°3	1°550		

PARSONSTOWN (BIRR CASTLE).—MARCH 1894.

Height above Mean Sea Level, 175 feet. Heights above Ground:—Bar., —2 feet. Therms., 4 feet 6 inches. Rain-gauge, 8 inches.  
Long. 7° 55' W. Lat. 53° 6' N. Gravity Correction, +·021 in.

Day.	Barometer at 32° Fah.		Air Temperature.				Humidity.						Wind, Direction and Force.		Cloud Amount.		Rain.	Remarks.			
	9 a.m.	9 p.m.	9 a.m.	9 p.m.	Min.	Max.	Dep. of Wet.		Vapour Tension.		Per-centage.		9 a.m.	9 p.m.	9 a.m.	9 p.m.	9 a.m.				
							9 a.m.	9 p.m.	9 a.m.	9 p.m.	9 a.m.	9 p.m.									
1	ins.	ins.	42°	37°	35°	47°	2°	2°	in.	in.	%	%	SW	4	SW	4	10	2	ins. '037	● <sup>2</sup> . Squally, with ● <sup>2</sup> ▲ p.	
2	"73	"87	41°	36°	31°	49°	2°	1°	"219	"190	83	88	SW	2	Calm	0	10	0	"080	● a. Fine day. ☼ (mist) ● p.	
3	"80	29°78	41°	36°	34°	46°	1°	1°	"233	"185	91	86	SW	1	SW	1	10	0	"037	● a. ▲	
4	29°85	30°15	44°	35°	34°	47°	4°	3°	"220	"191	75	91	W	3	Calm	0	10	0	"016	☼ n. Fine day. ▲	
5	30°01	29°58	42°	48°	34°	48°	2°	1°	"223	"307	84	90	W	2	SW	4	10	10	"230	Dull day, with ● <sup>2</sup> .	
6	29°62	"72	44°	35°	35°	49°	3°	2°	"227	"197	77	94	W	2	SW	1	0	0	"121	● <sup>2</sup> a. ● <sup>2</sup> ☼ (mist) p.	
7	"51	"19	41°	48°	32°	49°	0°	0°	"246	"333	93	99	SW	2	SW	4	10	10	"255	Dull day, with ● <sup>2</sup> .	
8	"30	"26	40°	42°	36°	48°	1°	1°	"214	"238	86	87	S	1	SW	3	6	10	"404	Dull, with ● <sup>2</sup> .	
9	"12	"26	48°	40°	39°	51°	1°	1°	"316	"213	91	85	SW	2	SW	2	10	6	"116	Dull, with ● <sup>2</sup> .	
10	"38	"14	42°	49°	37°	50°	1°	1°	"236	"290	86	82	SW	1	SW	4	9	10	"183	Dull, with ● <sup>2</sup> a.	
11	"18	29°28	39°	36°	34°	50°	2°	1°	"192	"196	79	90	W	2	SW	2	1	10	"118	▲	
12	29°28	28°98	39°	36°	34°	43°	1°	0°	"208	"205	85	94	S	1	SW	1	10	10	"202	Dull, with ● ▲.	
13	28°99	29°28	39°	36°	33°	45°	1°	1°	"217	"188	89	87	SW	2	W	2	1	0	"074	Dull, with ● ▲. ☼ (mist) op.	
14	29°25	"19	38°	39°	34°	44°	1°	1°	"214	"216	91	88	Calm	0	NW	1	9	10	"173	Dull, with ● <sup>2</sup> .	
15	"41	"54	41°	34°	32°	49°	2°	0°	"316	"226	84	100	Calm	0	Calm	0	2	8	"047	● showers during day.	
16	"70	29°87	40°	40°	30°	49°	0°	1°	"233	"234	94	92	Calm	0	Calm	0	0	10	—	Fine day.	
17	29°99	30°03	41°	46°	31°	52°	1°	1°	"237	"281	93	89	Calm	0	Calm	0	9	8	—	Fine day.	
18	30°08	"11	44°	47°	35°	57°	1°	1°	"273	"302	93	92	Calm	0	Calm	0	10	10	—	Fine day.	
19	"14	30°12	47°	46°	44°	49°	2°	3°	"260	"251	80	80	Calm	0	Calm	0	10	4	—	Dull day. ☼ (mist) op.	
20	"00	29°98	45°	42°	37°	49°	3°	1°	"226	"238	73	87	S	1	Calm	0	10	0	—	Fine and bright.	
21	"03	30°06	45°	40°	36°	56°	1°	1°	"266	"231	87	92	Calm	0	Calm	0	10	0	—	Fine day.	
22	"10	"14	45°	40°	31°	58°	1°	0°	"256	"235	85	92	Calm	0	Calm	0	0	0	—	Fine day.	
23	"22	"19	42°	40°	32°	53°	1°	1°	"238	"227	87	92	E	1	SE	1	10	0	—	☼ (mist) op.	
24	30°11	30°01	49°	44°	31°	60°	5°	1°	"18	"237	256	67	87	E	2	SW	1	0	0	—	Fine day.
25	29°88	29°77	49°	44°	35°	60°	0°	1°	"335	"255	95	87	SE	1	Calm	0	0	0	—	Fine day. ☼ (mist) op.	
26	"76	"76	48°	46°	31°	62°	2°	2°	"271	"240	81	77	Calm	0	Calm	0	0	0	—	Fine day.	
27	"83	"92	55°	45°	34°	64°	5°	7°	"252	"250	58	83	SE	1	Calm	0	0	0	—	Fine day.	
28	"96	"98	54°	47°	32°	65°	6°	3°	"265	"248	63	76	SE	1	Calm	0	0	0	—	Fine day.	
29	"93	"80	53°	43°	39°	63°	6°	2°	"259	"227	64	81	SE	1	Calm	0	0	0	—	Fine day.	
30	"61	"43	46°	43°	35°	63°	3°	1°	"245	"245	80	85	SE	1	Calm	0	0	0	—	Fine day.	
31	29°49	29°71	48°	44°	36°	56°	2°	1°	"265	"257	80	87	Calm	0	SE	1	7	0	—	☼ n. ☼ (mist) op.	
Mean	29°698	29°694	44°8	42°2	35°1	53°1	2°6	1°6	"243	"237	82°4	87°8	1°1		1°0	5°6	3°8	2°093			

DEERNESS.—APRIL 1894.

Height above Mean Sea Level, 169 feet. Heights above Ground :—Bar., 3 feet. Therms., 4 feet. Rain-gauge, 1 foot.  
Long. 2° 45' W. Lat. 58° 56' N. Gravity Correction, +.036 in.

1	29°78	29°85	45°6	41°0	40°0	40°8	1°6	0°2	*269	*253	88	98	N	1	SE	2	9	10	—	T. ☁ p.	
2	*82	*78	41°0	42°2	38°8	43°4	0°0	0°2	*257	*205	100	98	ESE	3	ESE	2	10	0	—	☁ a.	
3	*76	29°81	43°2	43°0	39°0	46°8	1°0	1°0	*257	*245	92	92	SE	3	SE	4	8	10	—		
4	29°91	30°02	42°3	42°0	40°3	43°8	0°6	1°5	*257	*235	96	80	SSE	5	SEB.E	4	10	0	—		
5	30°12	*15	43°2	41°7	40°4	46°8	2°4	1°0	*228	*243	82	93	SSE	4	SE	3	9	1	—		
6	30°14	30°06	43°3	43°0	39°3	46°0	2°3	1°5	*231	*245	82	88	SEB.E	5	SE	4	10	6	—		
7	29°98	29°92	43°0	43°0	39°5	46°2	2°8	1°5	*219	*245	79	88	SE	6	SE	5	10	10	—	Overcast all day.	
8	*83	*69	42°8	42°3	41°5	44°0	1°6	0°3	*240	*263	88	98	SE	6	SE	6	10	10	*040		
9	*59	*62	44°0	45°2	40°2	49°8	0°0	1°2	*288	*273	100	91	SE	3	S	2	10	2	—	☁ a.	
10	*71	*73	48°7	46°2	42°0	50°8	1°7	1°2	*301	*285	88	92	SSE	4	SSE	5	0	5	—		
11	*78	*80	49°0	46°2	45°0	50°0	2°0	1°9	*286	*270	86	87	SSE	3	SSE	3	1	0	—	Very fine day.	
12	*78	*87	48°6	44°0	43°2	50°0	2°8	2°0	*276	*244	81	84	SEB.E	7	SEB.E	7	0	0	—	Fine, cold, and dry.	
13	*85	*74	46°0	42°7	40°2	48°0	3°8	2°5	*239	*222	74	81	SEB.E	6	ESE	5	3	8	—		
14	*63	*49	42°6	43°2	38°7	46°6	2°8	1°0	*215	*257	80	92	ESE	4	ESE	6	9	10	*030	☉ 0 op.	
15	*50	*42	47°2	44°6	40°0	51°8	0°4	0°1	*313	*293	98	99	S	1	SE	4	10	10	—	☁ (mist) a. ☁ p.	
16	*41	*32	42°7	42°2	41°3	45°5	0°2	0°0	*268	*269	97	100	SE	3	E	2	10	10	*130	☁ all day.	
17	*17	*36	44°8	45°0	41°0	47°0	0°2	0°2	*203	*294	99	98	E	2	S	2	10	10	—	☁ a.	
18	*53	*76	47°3	42°0	41°2	49°6	1°7	1°2	*285	*241	88	91	WNW	3	NW	3	3	0	—		
19	*91	*97	47°8	44°5	38°3	52°0	5°8	1°1	*208	*268	63	91	W	1	S	1	5	10	—		
20	*94	*87	48°3	44°8	43°0	50°6	3°8	1°5	*251	*262	74	88	Calm	0	SE	3	9	9	—		
21	*82	*80	46°4	43°3	42°2	47°8	1°4	2°0	*282	*237	90	84	SSE	5	SEB.S	7	5	9	—		
22	*78	*70	44°3	43°3	40°8	46°0	2°1	2°1	*245	*235	84	84	SEB.S	7	SE	7	10	10	—	Overcast all day.	
23	*62	*55	46°0	42°8	41°0	47°0	3°5	1°0	*235	*254	76	92	ESE	7	E	5	3	10	—		
24	*47	*35	44°8	45°3	40°6	46°8	1°8	0°3	*255	*295	86	98	SE	5	SEB.E	5	10	10	—	Overcast all day.	
25	*37	*31	48°3	45°0	43°0	50°8	2°3	0°6	*282	*285	84	93	SE	6	SE	5	1	10	—		
26	*37	*39	49°0	45°0	43°3	50°8	3°0	1°0	*276	*275	79	92	SEB.S	5	SE	3	5	1	—	Cir. in clusters.	
27	*45	*57	45°3	45°0	41°8	47°8	1°5	0°8	*268	*280	89	94	SE	1	NNE	1	10	10	—		
28	*76	*78	49°0	45°8	44°3	52°6	5°0	2°0	*235	*264	67	86	NNW	1	SSE	3	7	1	*090	Distant objects distinctly seen.	
29	*68	29°83	45°8	48°0	40°2	51°8	0°7	0°5	*327	*322	95	97	WNW	5	WNW	4	10	10	*040	☉ showers a.	
30	29°04	30°13	48°6	44°4	42°0	49°4	3°6	2°9	*258	*230	75	79	WbyN	6	NW	7	9	10	*150	☉ showers a.	
Mean	29°713	29°722	45°7	43°9	41°1	48°3	2°1	1°1	*262	*262	85°3	91°3			3°9		4°0	7°2	6°7	0°480	



## DUNROBIN CASTLE.—APRIL 1894.

Height above Mean Sea Level, 12 feet. Heights above Ground:—Bar., 4 feet. Therms., 3 feet 8 inches. Rain-gauge, 1 foot.  
Long. 3° 56' W. Lat. 57° 59' N. Gravity Correction, + .034 in.

Day.	Barometer at 32° Fahr.		Air Temperature.				Humidity.						Wind, Direction and Force.		Cloud Amount.		Rain.	Remarks.	
	9 a.m.	9 p.m.	9 a.m.	9 p.m.	Min.	Max.	Dep. of Wet.		Vapour Tension.		Per-centage.		9 a.m.	9 p.m.	9 a.m.	9 p.m.			
							9 a.m.	9 p.m.	9 a.m.	9 p.m.	9 a.m.	9 p.m.							
1	ins.	ins.	47.5	44.1	43.2	47.9	1.5	0.8	in.	in.	2.91	2.71	89	93	SE	E	—	ins.	☁ (mist) a. Clear p.
2	97	97	41.5	42.5	41.5	51.0	0.2	1.0	2.58	2.50	98	92	E	E	E	E	—	—	—
3	99	99	43.0	40.0	38.9	44.5	2.0	1.5	2.34	2.17	84	88	E	E	SE	SE	—	—	—
4	97	97	40.8	44.5	38.7	46.0	0.3	1.2	2.48	2.66	98	90	E	E	E	E	—	—	Fine day.
5	95	95	43.5	42.7	38.7	45.3	1.5	2.2	2.49	2.28	88	84	E	E	E	E	—	—	Fine day.
6	92	92	45.5	43.7	42.5	48.0	2.5	1.2	2.48	2.58	82	90	E	E	E	E	—	—	Breezy.
7	91	91	45.5	44.5	41.5	46.5	2.0	1.5	2.59	2.59	86	88	E	E	E	E	—	—	Fine day.
8	93	93	47.5	50.5	42.7	51.7	1.8	2.2	2.85	3.12	87	85	E	E	E	E	—	—	Fine day.
9	94	94	52.5	51.3	42.2	53.3	2.5	4.3	3.28	2.73	83	72	SE	W	—	—	—	—	Fine day.
10	96	96	54.5	54.5	40.9	55.0	1.5	7.0	3.81	2.54	90	60	SE	W	—	—	—	—	Fine day.
11	92	92	48.5	46.0	44.7	58.7	1.5	2.3	3.03	2.59	89	84	W	E	E	E	—	—	Fine day.
12	98	98	44.3	45.5	43.7	54.0	1.6	1.5	2.56	2.70	88	89	E	E	E	E	—	—	—
13	96	96	44.0	44.5	42.7	46.7	1.7	4.0	2.50	2.11	86	71	E	E	E	E	—	—	—
14	98	98	52.0	47.5	40.9	55.4	2.5	4.0	3.23	2.38	83	73	E	E	E	E	—	1.20	Cold wind.
15	96	96	48.0	48.0	41.7	52.5	2.5	5.5	2.74	2.15	83	65	SE	E	E	E	—	—	Fine and milder.
16	94	94	45.5	43.5	39.7	48.0	1.0	1.0	2.82	2.60	93	92	E	E	E	E	—	1.00	☉ showers.
17	95	95	46.5	43.3	42.0	50.5	0.8	2.8	2.08	2.22	94	79	NE	W	W	W	—	—	Dull and milder.
18	97	97	50.0	40.7	40.7	53.3	2.7	2.2	2.93	2.10	82	83	W	W	W	W	—	—	Dull day.
19	97	97	48.7	45.5	35.7	51.7	1.7	3.0	3.01	2.39	88	79	W	E	E	E	—	—	Fine and clear.
20	99	99	50.0	48.5	43.7	54.0	2.5	2.5	2.98	2.80	83	82	SE	E	E	E	—	—	Fine day.
21	98	98	50.5	47.7	40.7	54.5	4.0	3.4	2.71	2.53	74	77	E	E	E	E	—	—	Fine day.
22	98	98	48.5	44.7	42.2	48.7	1.5	2.7	3.03	2.36	89	80	E	E	E	E	—	—	Fine day. Cold wind.
23	93	93	45.7	44.7	43.7	47.3	1.2	2.2	2.80	2.47	92	84	E	E	E	E	—	—	Cold wind.
24	93	93	44.7	47.7	43.2	48.7	1.2	3.2	2.69	2.57	91	79	E	H	H	H	—	—	Cold wind.
25	97	97	50.0	48.5	44.5	52.5	5.5	3.0	2.36	2.70	66	80	E	SE	E	SE	—	—	Cold wind.
26	91	91	48.7	44.5	43.7	53.7	1.7	2.2	3.01	2.44	88	83	SE	E	E	E	—	—	Cold wind.
27	98	98	46.0	45.5	40.7	46.0	1.5	1.8	2.76	2.63	90	87	SE	E	E	E	—	—	Dull and cold.
28	92	92	49.0	47.5	40.7	51.0	3.3	2.8	2.70	2.63	77	81	SW	W	W	W	—	1.50	Fine, clear, and sunny.
29	98	98	54.7	52.3	46.5	59.5	4.2	3.3	3.16	3.07	74	78	SW	N	N	N	—	—	Fine and mild.
30	99	99	50.5	45.5	41.9	54.5	3.8	3.0	2.75	2.39	75	79	NW	W	W	W	—	0.90	Fine and mild.
Mean	98.54	98.68	47.6	46.0	41.8	51.0	2.1	2.6	2.82	2.52	85.7	81.6	—	—	—	—	—	0.460	

## BRAEMAR.—APRIL 1894.

Height above Mean Sea Level, 1,111 feet. Heights above Ground:—Bar., 3 feet. Therms., 4 feet 3 inches. Rain-gauge, 9 inches.  
Long. 3° 24' W. Lat. 57° 0' N. Gravity Correction, + .030 in.

1	28.76	28.82	36.8	38.6	27.7	55.4	1.3	2.3	1.94	1.90	90	81	SW	0.5	SW	0.5	3	0	—	Fine day.
2	78	74	35.7	42.8	26.2	54.3	4.2	2.3	1.37	2.27	65	83	SW	0.5	SE	0.5	0	7	0.10	☁ showers.
3	72	75	39.8	39.0	34.7	57.0	2.1	1.2	2.04	2.14	84	90	SE	0.5	SE	0.5	4	6	—	Fine day.
4	28.89	28.98	33.8	36.6	30.6	54.8	0.6	1.7	1.82	1.85	93	86	SE	0.5	SE	0.5	10	0	—	Fine day.
5	29.05	29.08	33.8	37.4	30.2	50.3	0.5	2.4	1.84	1.78	94	80	NE	0.5	SE	0.5	10	0	—	Fine day.
6	29.03	28.99	39.6	38.6	30.7	41.0	2.4	2.3	1.97	1.95	81	81	NE	0.5	NE	0.5	1	8	0.10	Dull and cold.
7	28.93	28.97	41.8	40.9	35.6	46.2	4.0	1.4	1.89	2.27	73	89	SW	2	SW	0.5	8	8	—	—
8	79	71	40.9	38.6	34.2	52.1	1.2	1.1	2.31	2.13	91	92	NE	1	NE	0.5	7	1	0.40	Fine day.
9	98	97	44.8	45.9	33.2	52.2	1.3	2.1	2.67	2.63	90	86	S	1	SW	0.5	9	8	0.20	☁ showers.
10	72	75	46.9	49.6	43.3	50.2	2.6	2.8	2.61	2.87	82	82	SW	1	SW	1	8	7	—	Fine day.
11	77	80	54.8	42.4	42.0	58.2	4.3	1.9	3.16	2.31	74	86	SW	2	E	0.5	8	0	—	Fine day.
12	71	77	45.8	41.8	35.0	49.6	2.3	5.0	2.57	1.73	84	66	NE	1	SE	0.5	10	2	—	Fine day.
13	75	65	39.8	38.0	36.8	43.0	1.7	1.7	2.11	1.95	87	85	NE	1	SE	0.5	8	8	0.60	☁ showers.
14	55	42	39.6	42.0	34.7	43.0	3.1	1.5	1.85	2.35	76	89	SE	1	SE	0.5	8	10	0.20	—
15	47	39	48.6	43.6	40.2	53.0	4.1	2.1	2.48	2.39	72	84	S	0.5	S	0.5	3	5	0.20	Fine a. ☁ showers p.
16	36	23	42.6	43.6	32.5	55.0	1.1	1.1	2.49	2.59	91	91	S	0.5	NE	0.5	7	10	0.10	Fine a. ☁ showers p.
17	16	36	45.4	44.0	40.2	52.0	2.9	0.5	2.40	2.77	80	96	NW	0.5	SW	0.5	8	10	0.50	Fine a. ☁ showers p.
18	54	76	44.4	42.3	40.7	48.0	2.7	3.0	2.38	2.09	80	78	NE	0.5	NW	0.5	8	4	—	—
19	88	92	43.8	47.4	30.0	56.2	4.3	3.9	1.99	2.39	70	74	NW	0.5	S	0.5	4	8	—	Fine day.
20	92	87	49.4	45.4	36.3	57.8	5.9	3.7	2.22	2.24	63	74	SW	0.5	SW	0.5	6	2	—	Fine day.
21	81	82	43.4	41.6	30.0	55.2	2.9	3.8	2.21	1.90	78	74	SW	0.5	S	0.5	4	5	—	Fine day.
22	75	62	43.8	38.9	36.7	43.0	1.1	2.2	2.13	1.95	92	84	S	2	NW	2	8	8	0.40	—
23	52	48	40.3	37.8	37.0	42.3	0.6	1.0	2.38	2.08	96	92	NE	1	NE	0.5	9	9	0.60	Dull and damp.
24	42	34	40.8	43.6	37.0	46.0	2.1	3.4	2.12	2.13	84	75	SE	1	SW	2	10	7	0.60	Dull, with ☁ showers.
25	33	31	45.9	42.6	38.8	50.6	4.4	3.4	2.18	2.05	70	75	S	2	SW	0.5	3	6	0.70	Clear a. ☁ p. ☁ showers.
26	36	39	44.6	40.3	40.0	50.0	2.9	1.8	2.32	2.14	79	86	SW	1	SE	0.5	8	3	—	—
27	40	52	46.8	40.6	28.5	55.0	4.0	1.3	2.31	2.25	73	89	SE	0.5	NE	0.5	2	3	0.20	Snow on hills. ☁ showers p.
28	83	90	45.8	48.0	28.7	60.2	3.5	3.3	2.33	2.59	76	78	NE	0.5	SW	1	7	7	0.100	Fine and clear.
29	28.74	28.85	50.3	49.8	43.8	59.2	2.8	2.6	2.95	2.93	81	82	SW	0.5	NE	0.5	8	9	0.130	Fine and clear a. ☁ showers p.
30	29.01	29.16	45.6	42.8	42.0	56.2	5.1	3.0	2.02	2.13	66	78	NW	1	NW	1	5	8	0.20	—
Mean	28.684	28.697	43.0	42.2	35.2	51.6	2.7	2.3	2.24	2.23	80.5	82.9	0.9	0.7	6.5	5.6	1.630			

## LAUDALE.—APRIL 1894.

Height above Mean Sea Level, 14 feet. Heights above Ground:—Bar., 11 feet. Therms., 4 feet. Rain-gauge, 1 foot.  
Long. 5° 41' W. Lat. 56° 41' N. Gravity Correction, + .031 in.

Day.	Barometer at 32° Fahr.		Air Temperature.				Humidity.				Wind, Direction and Force.		Cloud Amount.		Rain.	Remarks.								
	9 a.m.	9 p.m.	9 a.m.	9 p.m.	Min.	Max.	Dep. of Wet.		Vapour Tension.		Per-centage.		9 a.m.	9 p.m.	9 a.m.		9 p.m.							
							9 a.m.	9 p.m.	9 a.m.	9 p.m.	9 a.m.	9 p.m.												
1	ins.	ins.	48°9	42°3	40°7	54°4	4°8	1°6	in.	in.	2°38	2°36	69	88	Calm	0	Calm	0	7	2	ins.	—	Fine day. Cold evening.	
2	88	83	52°1	51°4	38°0	60°4	6°5	5°0	2°37	2°59	62	68	S	2	S	3	8	10	—	—	—	Squally during day.		
3	29°84	29°90	51°5	46°7	45°9	58°3	4°7	1°6	2°67	2°81	71	89	Calm	0	Calm	0	6	8	0°10	—	—	—	Warm and sunny p.	
4	30°06	30°14	44°8	45°1	43°7	58°7	0°7	1°2	2°80	2°72	95	90	W	1	Calm	0	10	3	—	—	—	—	—	
5	20	23	48°8	48°1	36°7	55°9	2°7	3°3	2°80	2°58	81	77	S	2	SE	2	1	0	—	—	—	—	↖a. Squally. Bright p.	
6	17	30°07	45°3	45°4	40°5	57°8	3°2	3°3	2°33	2°32	77	77	E	4	E	3	9	3	—	—	—	—	—	
7	30°04	29°09	47°9	46°5	42°7	54°9	3°4	2°8	2°55	2°53	78	81	E	3	E	3	4	7	0°20	—	—	—	Dark and cold p.	
8	29°85	78	48°1	50°3	44°0	58°7	2°0	3°2	2°86	2°85	86	79	SE	2	SE	3	7	2	0°60	—	—	—	● early a.	
9	73	79	51°6	47°1	46°5	57°7	2°1	1°0	3°28	3°00	86	93	S	3	Calm	0	8	2	0°170	—	—	—	Mild, with ● showers.	
10	81	85	51°5	53°1	45°7	56°5	2°4	2°0	3°19	3°49	84	86	SSW	4	S	3	10	10	0°40	—	—	—	Squally ● showers p.	
11	80	81	53°1	56°5	50°3	63°0	1°0	3°4	3°76	3°61	93	79	SSE	2	S	1	9	10	0°140	—	—	—	Damp and warm a. ● K 4p-6p.	
12	74	78	54°1	50°0	48°9	60°1	4°4	5°1	3°02	2°43	73	68	E	4	E	6	1	7	—	—	—	—	—	
13	74	75	49°3	44°0	43°3	55°2	2°2	2°8	2°96	2°28	85	78	E	4	E	2	4	10	0°20	—	—	—	● p. Cold.	
14	59	43	46°1	48°5	40°4	53°9	4°0	1°4	2°26	2°06	73	90	E	5	SSE	4	7	10	0°260	—	—	—	Cold day. ● at night.	
15	53	49	49°1	45°9	43°6	55°8	1°8	2°5	3°04	2°54	87	83	E	4	SE	3	3	10	0°70	—	—	—	during day. ● at night.	
16	54	44	49°1	50°1	42°0	55°9	2°0	2°0	2°99	3°11	86	86	Calm	0	Calm	0	10	7	0°90	—	—	—	Mild, with ● showers.	
17	29	52	47°9	47°8	44°2	55°9	2°8	1°2	2°66	2°30	81	91	Calm	0	Calm	0	10	8	—	—	—	—	Mild and damp.	
18	29°73	29°98	48°9	45°1	33°3	58°6	2°3	2°5	2°91	2°44	84	81	Calm	0	Calm	0	10	0	—	—	—	—	↖a. during day. Bright.	
19	30°09	30°14	50°1	44°1	34°7	55°7	4°1	2°3	2°64	2°39	73	82	Calm	0	Calm	0	3	1	—	—	—	—	↖a. Fine and bright.	
20	30°07	29°98	53°1	52°5	37°6	60°3	6°0	3°7	2°58	3°00	64	76	ENE	1	SSE	2	2	4	—	—	—	—	↖a. Fine and bright.	
21	29°84	83	51°0	51°1	45°9	58°8	4°2	4°0	2°72	2°77	73	74	SSW	3	S	3	1	4	—	—	—	—	∞ a. Squally. Fine day.	
22	78	64	51°5	47°1	46°2	56°9	4°5	4°3	2°71	2°28	71	71	ESE	5	E	5	6	2	—	—	—	—	during day. Bright day.	
23	60	57	49°4	48°1	43°7	52°3	0°7	4°3	3°33	2°38	94	71	ESE	3	SSE	4	9	9	0°70	—	—	—	Dry and cold. Snow on hills.	
24	39	35	48°1	48°5	47°4	57°2	4°0	1°2	2°44	3°06	73	91	E	3	S	1	10	9	0°30	—	—	—	Dull a. K 3p-sp. Squally 2. ▲.	
25	34	36	50°1	46°1	44°7	57°9	7°3	1°0	2°04	2°88	57	93	SE	6	S	4	7	10	0°360	—	—	—	during day. ● at night.	
26	44	47	47°7	49°1	45°2	53°5	1°3	4°0	2°99	2°56	91	73	S	2	Calm	0	10	10	0°210	—	—	—	(mist) a. ● showers.	
27	53	29°70	49°1	45°6	44°6	59°8	2°9	0°7	2°79	2°91	79	95	S	1	Calm	0	9	2	—	—	—	—	(mist). Mild.	
28	90	30°00	51°0	50°8	34°7	61°3	2°9	2°7	3°01	3°04	81	82	Calm	0	Calm	0	0	8	0°80	—	—	—	↖a. Fine and mild.	
29	29°93	01	51°1	50°1	47°6	60°5	0°6	1°2	2°56	3°31	96	91	Calm	0	Calm	0	10	10	0°30	—	—	—	Calm and mild, with ● showers. p.	
30	30°26	30°40	51°2	47°1	44°8	59°3	5°8	2°3	2°42	2°70	64	84	N	3	N	5	2	2	—	—	—	—	Bright day. .	
Mean	29°791	29°807	49°7	48°1	42°9	57°5	3°2	2°6	2°80	2°77	78°9	82°2	2°2	—	2°2	—	6°4	6°0	1°660	—	—	—	—	—



## GLASGOW.—APRIL 1894.

Height above Mean Sea Level, 180 feet. Heights above Ground:—Bar., 4 feet. Therms., 7 feet. Rain-gauge, 2 feet.  
Long. 4° 18' W. Lat. 55° 53' N. Gravity Correction, +.029 in.

Day.	Barometer at 32° Fahr.		Air Temperature.				Humidity.						Wind, Direction and Force.		Cloud Amount.		Rain.	Remarks.	
							Dep. of Wet.		Vapour Tension.		Per-centage.								
	9 a.m.	9 p.m.	9 a.m.	9 p.m.	Min.	Max.	9 a.m.	9 p.m.	9 a.m.	9 p.m.	9 a.m.	9 p.m.	9 a.m.	9 p.m.	9 a.m.	9 p.m.	9 a.m.		
1	ins.	ins.	46°8	47°7	41°9	50°1	1°9	2°9	in.	in.	86	81	S	1	N	1	10	0	ins.
2	29°81	29°80	46°8	46°8	38°7	55°2	3°0	2°8	253	255	80	80	E	1	E	2	6	3	179
3	29°74	29°77	41°5	41°5	40°9	48°4	0°6	0°9	250	243	95	93	E	1	E	2	10	10	036
4	29°92	30°02	42°7	44°1	39°8	47°4	1°5	2°0	241	245	88	84	NE	1	NE	1	10	10	—
5	30°08	30°07	43°3	41°1	40°8	52°9	1°0	1°5	259	226	92	88	NE	2	NE	3	10	0	—
6	30°01	29°93	44°5	42°4	39°7	48°8	3°8	2°2	214	235	72	83	E	1	E	3	10	10	—
7	29°89	29°84	45°5	42°1	41°4	48°7	2°9	0°9	241	248	79	93	E	2	NE	3	8	10	102
8	29°75	29°67	42°7	43°4	40°5	48°9	1°3	0°6	246	269	89	95	E	2	E	2	10	10	018
9	29°58	29°57	51°7	47°1	40°8	53°1	3°3	2°7	301	261	78	81	S	2	S	1	9	9	060
10	29°74	29°72	51°4	55°5	46°6	57°3	3°6	5°7	290	295	77	66	S	2	SE	1	10	10	040
11	29°75	29°68	51°7	50°6	49°6	61°9	2°2	4°0	327	272	86	74	NE	1	SE	1	10	7	205
12	29°60	29°67	47°6	44°7	43°7	56°8	1°9	2°8	284	235	87	79	E	2	E	3	8	10	042
13	29°67	29°60	42°7	42°0	41°1	46°4	2°5	2°6	222	214	81	81	E	2	E	2	10	10	163
14	29°46	29°32	43°2	49°8	35°6	50°1	3°4	1°8	209	312	76	87	E	2	E	1	8	10	238
15	29°44	29°34	49°4	45°8	41°9	56°2	3°5	2°8	270	246	76	80	E	2	SE	1	8	3	123
16	29°26	29°14	46°7	46°1	39°9	55°1	1°4	1°4	286	279	90	90	E	2	NE	1	10	10	100
17	29°17	29°13	45°7	48°1	44°4	50°7	1°4	1°7	275	294	90	88	Calm	0	NW	1	10	10	130
18	29°54	29°40	48°8	46°8	44°9	54°5	2°4	1°7	288	279	83	88	N	1	NE	1	10	7	080
19	29°94	29°97	45°5	45°5	43°4	56°9	1°5	1°8	270	263	89	87	NE	1	S	1	6	2	—
20	29°94	29°85	46°6	48°7	36°8	60°3	2°5	2°4	260	286	83	83	Calm	0	Calm	0	4	2	—
21	29°82	29°77	47°7	47°3	38°6	59°9	3°9	4°2	243	232	74	72	SE	1	S	1	2	0	—
22	29°68	29°55	45°6	45°0	39°3	55°8	2°7	4°7	246	202	81	68	E	2	E	3	2	10	155
23	29°44	29°40	46°9	43°5	42°1	47°6	5°0	1°7	214	246	67	86	E	2	E	2	10	10	140
24	29°28	29°26	48°6	45°9	42°0	53°8	3°9	4°0	252	225	73	72	E	2	S	2	10	6	022
25	29°27	29°27	47°9	47°2	42°2	54°9	4°9	2°8	225	260	68	81	S	2	S	3	6	10	—
26	29°33	29°34	49°7	47°3	44°6	55°8	4°9	4°8	245	222	69	68	S	2	SE	1	7	1	—
27	29°38	29°32	48°2	46°1	43°5	54°4	3°2	1°6	261	275	78	89	N	1	W	1	9	1	—
28	29°78	29°83	49°7	51°1	41°7	60°9	3°7	3°2	268	296	75	78	N	1	S	1	0	10	050
29	29°79	29°81	50°1	48°9	47°2	57°6	1°1	1°2	333	317	92	92	SW	1	SW	1	10	2	090
30	30°04	30°19	51°8	49°0	46°8	58°3	4°6	6°6	273	207	71	59	E	1	E	1	8	3	—
Mean	29°659	29°660	47°0	46°4	42°0	54°2	2°8	2°7	261	256	80°8	81°5	1°4	1°6	8°0	6°5	1°973		

## WOLFELEE.—APRIL 1894.

Height above Mean Sea Level, 587 feet. Heights above Ground:—Bar., 14 feet. Therms., 4 feet. Rain-gauge, 6 inches.  
Long. 2° 39' W. Lat. 55° 23' N. Gravity Correction, +.025 in.

Day.	Barometer at 32° Fahr.		Air Temperature.				Humidity.				Wind, Direction and Force.		Cloud Amount.		Rain.	Remarks.				
	9 a.m.	9 p.m.	9 a.m.	9 p.m.	Min.	Max.	Dep. of Wet.	Vapour Tension.	Per-centage.		9 a.m.	9 p.m.	9 a.m.	9 p.m.						
1	29°34	29°31	42°0	43°0	34°0	61°5	1°0	2°0	245	234	92	84	SW	0°5	SW		0°5	0	0	040
2	29°28	29°22	42°0	46°0	32°8	53°0	0°5	1°5	256	276	96	90	NW	0°5	W	0°5	5	2	210	Fine a. ● showers at night.
3	29°24	29°32	42°5	42°5	36°0	47°8	0°5	0°5	261	261	96	96	NW	0°5	NW	0°5	10	10	020	☁ (mist) a.
4	29°43	29°56	44°0	44°5	40°0	50°0	1°2	0°5	261	281	90	96	NW	0°5	NE	0°5	10	10	—	
5	29°62	29°56	44°0	39°0	37°0	57°0	1°0	1°0	265	218	92	92	E	0°5	ESE	2	3	2	—	
6	29°54	29°48	43°5	41°0	39°0	51°6	2°5	2°0	229	215	80	84	ESE	2	SE	4	5	6	—	Fine, but cold.
7	29°46	29°37	43°0	39°0	37°0	45°0	1°5	0°5	245	228	88	96	SE	0°5	N	0°5	10	8	090	Dull day.
8	29°28	29°24	45°5	43°0	38°0	60°5	1°0	0°0	282	277	93	100	N	2	N	2	8	10	050	Fine day.
9	29°17	29°30	52°0	48°2	39°5	58°0	1°5	0°0	348	338	90	100	N	2	NW	2	5	10	230	● showers a. and p.
10	29°32	29°53	50°5	51°0	40°5	63°5	6°0	2°5	232	311	63	83	SW	0°5	S	0°5	7	5	—	Fine day. ☐ 9.30p.
11	29°33	29°25	58°0	45°0	44°0	69°5	4°5	2°5	355	243	74	82	SE	0°5	E	2	5	2	—	Fine a. Clear p.
12	29°16	29°25	54°5	43°5	40°5	55°0	4°0	2°0	318	230	75	85	SSE	2	SSE	0°5	3	8	—	Fine a. Dull and cold p.
13	29°22	29°17	41°5	38°0	38°0	45°0	1°5	1°0	230	208	88	91	SE	0°5	SE	0°5	10	9	—	Dull and cold.
14	29°06	29°03	43°0	48°0	35°0	52°0	2°5	1°0	225	309	81	93	SSE	2	SSE	4	7	10	160	Dull a. Blowy, with ● p.
15	29°04	29°04	51°0	44°5	39°0	59°0	3°0	0°5	299	281	80	96	S	0°5	SSW	0°5	5	10	090	Fine and clear a. ● p.
16	28°53	28°55	53°2	44°0	38°0	57°8	3°2	0°0	320	288	79	100	SSE	0°5	SE	0°5	8	10	080	Dull a. ● p.
17	28°73	28°51	49°0	44°0	43°0	50°5	2°0	1°0	298	265	86	92	W	0°5	N	2	10	9	160	Dull a. ● showers p.
18	29°07	29°22	48°5	43°0	41°5	51°8	1°5	0°5	303	266	89	96	NE	0°5	NE	0°5	8	5	020	
19	29°49	29°52	47°0	40°2	35°5	57°0	3°0	1°7	253	215	79	87	NE	0°5	E	0°5	5	3	—	Fine day.
20	29°49	29°47	50°0	42°0	30°5	62°8	5°0	2°0	266	225	69	85	SE	0°5	SE	0°5	0	2	—	Fine a. Clear p.
21	29°38	29°34	51°0	39°5	33°5	64°0	4°0	0°5	276	232	74	96	NW	0°5	E	0°5	0	3	—	Fine day.
22	29°29	29°14	46°8	40°5	34°0	52°5	1°8	2°5	277	202	87	80	SE	0°5	SE	0°5	7	5	030	● a. and p.
23	29°01	28°58	44°0	42°0	40°0	48°0	1°5	1°5	255	235	88	89	SE	0°5	SE	0°5	10	9	010	● a. and p.
24	28°50	28°50	45°0	44°0	41°0	55°0	1°0	3°5	275	215	92	74	SSE	2	SSE	4	10	7	050	Distant T. ● showers.
25	28°87	28°92	50°0	41°0	38°0	57°0	5°5	1°5	236	225	66	88	SSW	6	W	2	7	8	—	Distant T.
26	28°92	28°92	50°0	43°0	32°0	58°0	3°0	3°0	286	215	80	78	N	0°5	NW	0°5	7	5	—	Fine, but cold.
27	28°95	28°97	50°0	43°0	34°0	58°2	4°0	0°1	265	275	74	99	NW	0°5	E	0°5	7	9	190	Fine a. ● showers p.
28	29°32	29°42	49°0	46°5	34°5	58°0	3°0	2°0	276	270	79	86	E	0°5	E	0°5	5	7	010	Fine day.
29	29°43	29°45	50°0	48°0	34°0	58°2	0°5	0°5	348	322	97	97	NE	0°5	NE	0°5	8	9	100	● a.
30	29°57	29°64	47°2	45°5	44°0	56°2	2°4	3°0	269	239	84	79	NE	0°5	NE	0°5	9	7	020	● showers a. Fine p.
Mean	29°224	29°226	47°7	43°4	37°6	55°8	2°5	1°4	275	253	83°4	89°8	1°0	1°2	6°5	6°7	1°560			

## SCARBOROUGH.—APRIL 1894.

Height above Mean Sea Level, 159 feet. Heights above Ground:—Bar., 1 foot. Therms., 4 feet. Rain-gauge, 1 foot.  
Long. 0° 23' W. Lat. 54° 17' N. Gravity Correction, +.025 in.

Day.	Barometer at 32° Fahr.		Air Temperature.				Humidity.				Wind, Direction and Force.		Cloud Amount.		Rain.	Remarks.				
							Dep. of Wet.		Vapour Tension.		Per-centage.									
	9 a.m.	9 p.m.	9 a.m.	9 p.m.	Min.	Max.	9 a.m.	9 p.m.	9 a.m.	9 p.m.	9 a.m.	9 p.m.	9 a.m.	9 p.m.	9 a.m.					
1	ins.	ins.	50°0	44°7	40°4	55°3	3°2	1°3	281	266	79	90	E	1	E	1	0	10	ins.	Brilliant all day. ☁ n.
2	79	72	46°8	46°7	42°1	53°0	1°7	0°8	280	261	88	94	E	1	E	1	0	10	010	Brilliant all day. ● n.
3	71	80	44°8	43°6	40°3	49°7	0°5	1°5	285	250	96	88	NE	2	Calm	0	250	10	10	Sea ☁ all day.
4	29°92	29°09	44°6	45°4	40°7	47°8	0°6	0°4	280	295	95	97	E	2	Calm	0	10	10	060	Dull and overcast a. ● p.
5	30°10	30°07	44°8	42°4	39°2	46°7	0°8	0°4	278	263	94	97	E	1	E	1	0	0	—	Brilliant all day.
6	30°01	29°95	45°3	43°8	41°1	47°8	1°2	1°7	274	248	91	87	SE	2	SE	2	10	3	—	Dull and cloudy, then fine.
7	29°93	90	43°4	40°6	38°6	44°7	0°9	0°4	262	245	93	97	E	3	SE	3	10	10	—	☁ at night.
8	76	71	44°2	46°7	39°4	49°3	0°2	1°5	286	284	88	89	NE	1	SE	2	10	0	—	☁ a. Fine later.
9	71	79	53°1	49°1	42°9	63°4	1°7	1°9	357	301	88	86	W	1	SE	1	0	0	—	Brilliant all day.
10	86	85	57°4	50°8	46°2	67°2	4°2	1°6	353	329	74	88	S	1	S	1	0	0	—	Brilliant all day.
11	83	65	50°0	48°6	43°5	58°4	1°7	1°4	317	307	88	90	SE	1	E	1	0	0	—	Brilliant all day.
12	65	70	48°2	42°8	30°4	50°2	1°1	1°5	309	242	93	88	E	2	NE	4	4	3	010	Cloudy day.
13	68	65	43°6	41°6	40°0	45°2	0°6	1°4	270	232	95	90	E	3	NE	2	10	10	020	Dull all day.
14	58	52	46°3	49°3	41°3	54°2	1°3	1°2	284	321	91	92	SE	3	SE	2	4	3	—	Dull all day.
15	53	43	55°0	44°7	42°8	59°6	2°5	0°6	362	283	84	95	SE	2	SE	2	3	0	010	● showers.
16	26	08	46°4	48°7	49°4	53°1	0°2	0°5	311	331	98	96	E	2	E	2	10	10	520	☁ a. ● p.
17	25	38	51°0	48°8	40°7	60°0	1°2	2°6	343	281	92	81	SSW	2	SW	1	4	0	—	Cloudy, then fine.
18	50	80	48°0	46°8	42°1	52°3	0°9	1°5	313	285	94	80	E	1	E	1	0	10	—	Brilliant all day. ☁ at night.
19	29°93	97	46°0	44°8	35°8	49°7	1°1	3°2	285	228	92	77	NE	2	NE	2	8	6	—	Dull a. and p. Fine midday. ☁
20	30°00	94	45°2	40°6	34°6	50°0	1°8	1°4	260	224	87	89	E	1	SE	2	6	0	—	Brilliant all day.
21	29°91	85	44°7	42°1	39°7	53°8	1°5	0°5	261	257	89	96	SE	1	E	2	3	0	—	Brilliant all day.
22	77	61	46°2	44°8	40°3	52°6	1°8	1°7	272	257	88	87	NE	1	NE	1	4	2	030	Dull, then fine.
23	49	51	45°2	40°4	40°4	50°7	0°4	0°4	293	242	97	97	E	1	SE	1	4	6	—	Dull all day.
24	44	46	51°6	44°3	40°4	57°4	1°8	0°2	335	287	88	99	SE	1	E	2	5	0	060	● showers.
25	44	50	49°6	46°3	42°4	56°1	1°2	0°4	324	304	92	97	NE	1	SE	3	10	10	280	☁ ▲ ● p.
26	48	39	50°0	48°4	40°1	53°8	0°8	2°1	339	288	94	85	E	2	SE	1	8	10	180	☁. ● p.
27	40	53	50°4	46°7	41°1	56°3	3°1	1°5	288	284	80	89	NW	2	Calm	0	0	10	080	Brilliant all day. ☁ at night.
28	75	91	46°9	41°8	37°4	52°6	1°7	1°8	281	226	88	86	E	1	E	1	0	0	—	Brilliant day.
29	85	29°84	52°6	45°8	40°3	58°6	2°6	0°1	328	306	82	99	W	2	NW	2	0	10	150	Brilliant all day. ● at night.
30	30°05	30°09	47°2	44°2	43°6	51°6	0°2	0°1	321	288	99	99	NE	2	NE	2	10	6	—	
Mean	29°712	29°715	48°0	45°2	40°6	53°4	1°4	1°2	301	275	90°2	91°1	1°6		1°5	4°8	5°0	1°410		



Height above Mean Sea Level, 538 feet. Heights above Ground:—Bar., 12 feet. Therms., 4 feet. Rain-gauge, 1 foot 6 inches.  
Long. 3° 5' W. Lat. 52° 31' N. Gravity Correction, +.018 in.

Day.	Barometer at 32° Fahr.		Air Temperature.				Humidity.						Wind, Direction and Force.		Cloud Amount.		Rain.	Remarks.	
	9 a.m.	9 p.m.	9 a.m.	9 p.m.	Min.	Max.	Dep. of Wet.		Vapour Tension.		Per-centage.		9 a.m.	9 p.m.	9 a.m.	9 p.m.	9 a.m.		
							9 a.m.	9 p.m.	9 a.m.	9 p.m.	9 a.m.	9 p.m.							
1	ins.	ins.	48°	43°	34°	64°	0°	1°	in.	in.	%	%	SE	1	NW	1	0	1	ins.
2	29°44	29°46	48°	43°	34°	64°	0°	1°	325	264	95	92	SE	1	NW	1	0	1	0°05
3	29°46	29°48	48°	43°	34°	64°	0°	1°	260	271	77	85	Calm	0	NW	1	0	2	—
4	29°48	29°50	48°	43°	34°	64°	0°	1°	274	270	74	81	SSW	0°5	W	0°5	0	2	—
5	29°51	29°53	48°	43°	34°	64°	0°	1°	242	242	85	83	W	0°5	Calm	0	2	0	—
6	29°53	29°55	48°	43°	34°	64°	0°	1°	245	221	93	76	Calm	0	E	2	0	0	0°14
7	29°55	29°57	48°	43°	34°	64°	0°	1°	250	250	93	90	SE	3	SE	2	10	0	0°50
8	29°57	29°59	48°	43°	34°	64°	0°	1°	265	286	99	94	E	2	SE	2	10	10	0°02
9	29°59	30°01	48°	43°	34°	64°	0°	1°	272	335	94	94	SSE	1	SW	1	10	10	0°50
10	30°01	30°03	48°	43°	34°	64°	0°	1°	328	288	89	96	S	3	SE	1	7	0	—
11	30°03	30°05	48°	43°	34°	64°	0°	1°	328	309	76	87	SE	2	SE	1	5	2	—
12	30°05	30°07	48°	43°	34°	64°	0°	1°	364	352	69	95	SE	3	SE	1	8	10	1°10
13	30°07	30°09	48°	43°	34°	64°	0°	1°	307	260	96	85	W	1	SW	1	10	10	—
14	30°09	30°11	48°	43°	34°	64°	0°	1°	226	265	73	93	W	1	W	2	10	10	0°30
15	30°11	30°13	48°	43°	34°	64°	0°	1°	311	311	89	92	SE	2	SW	1	10	10	1°14
16	30°13	30°15	48°	43°	34°	64°	0°	1°	307	301	79	94	SE	3	SE	2	8	10	2°09
17	30°15	30°17	48°	43°	34°	64°	0°	1°	325	265	97	85	SE	2	W	3	10	8	1°02
18	30°17	30°19	48°	43°	34°	64°	0°	1°	275	264	72	92	WSW	2	W	1	5	6	0°02
19	30°19	30°21	48°	43°	34°	64°	0°	1°	284	283	85	91	NW	1	NW	1	4	8	0°28
20	30°21	30°23	48°	43°	34°	64°	0°	1°	276	93	93	93	NNE	1	SE	1	10	10	—
21	30°23	30°25	48°	43°	34°	64°	0°	1°	245	227	80	86	SE	2	SE	1	4	0	—
22	30°25	30°27	48°	43°	34°	64°	0°	1°	239	224	66	86	SE	2	Calm	0	1	0	—
23	30°27	30°29	48°	43°	34°	64°	0°	1°	254	209	79	74	E	2	SE	3	5	8	—
24	30°29	30°31	48°	43°	34°	64°	0°	1°	224	275	76	95	SE	2	SE	2	10	10	2°30
25	30°31	30°33	48°	43°	34°	64°	0°	1°	287	234	94	83	SSE	4	SW	3	10	2	2°32
26	30°33	30°35	48°	43°	34°	64°	0°	1°	275	245	79	93	SW	2	W	2	10	7	3°05
27	30°35	30°37	48°	43°	34°	64°	0°	1°	240	240	75	82	WSW	2	WNW	2	10	0	0°03
28	30°37	30°39	48°	43°	34°	64°	0°	1°	264	206	77	96	WSW	2	W	2	10	4	1°16
29	30°39	30°41	48°	43°	34°	64°	0°	1°	285	213	83	89	NNE	2	NE	1	10	0	—
30	30°41	30°43	48°	43°	34°	64°	0°	1°	315	244	73	91	W	1	W	1	9	10	0°55
31	30°43	30°45	48°	43°	34°	64°	0°	1°	356	274	95	83	NE	1	NE	1	10	2	0°10
Mean	29°254	29°275	48°1	45°4	39°1	57°6	2°4	1°6	280	270	83°5	88°6	1°7		1°4	6°9	5°1	1°897	

Height above Mean Sea Level, 215 feet. Heights above Ground:—Bar, 6 feet. Therms., 4 feet. Rain-gauge, 1 foot.  
Long.  $5^{\circ} 16' W.$  Lat.  $51^{\circ} 53' N.$  Gravity Correction,  $+ \cdot 018$  in.

	29° 79'	29° 76'	52° 3'	45° 1'	40° 3'	57° 9'	3° 5'	1° 1'	*302	*274	77	91	ESE 2	Calm 0	0	3	—	☼ <sup>0</sup> (mist) $\curvearrowright$ a. Fine and sunny.	
1	'64	'58	47° 9'	43° 5'	43° 0'	51° 3'	0° 6'	1° 0'	*318	*260	96	92	SSE 2	ENE 1	10	0	—	☼ <sup>0</sup> to 10a. Fine afternoon.	
2	'57	'64	54° 6'	48° 1'	42° 3'	62° 8'	4° 6'	3° 1'	*305	*262	72	78	ESE 4	ESE 2	5	0	—	Fine and sunny.	
3	'80	'90	56° 5'	49° 4'	44° 5'	62° 2'	6° 7'	2° 4'	*285	*292	62	84	ESE 2	Calm 0	0	0	—	☼ <sup>0</sup> (mist) early a. Fine and sunny.	
4	'90	'79	57° 0'	50° 2'	43° 3'	63° 4'	7° 0'	3° 2'	*283	*284	61	79	ESE 3	ENE 4	7	0	—		
5	'70	'72	48° 3'	52° 3'	45° 0'	58° 3'	2° 1'	2° 3'	*287	*331	85	84	E 4	SE 2	10	10	—	☼ 11p.—Midt.	
6	'71	'64	49° 3'	52° 5'	47° 3'	57° 4'	1° 8'	2° 7'	*306	*324	88	82	ESE 3	E 2	10	5	—	☼ 5p.	
7	'65	'58	53° 1'	49° 1'	45° 1'	57° 2'	2° 9'	0° 5'	*326	*337	80	96	ESE 4	ESE 3	6	3	'085	☼ showers 4p., 7p., and 11p.	
8	'64	'72	51° 7'	48° 8'	47° 9'	54° 4'	1° 3'	0° 6'	*349	*331	91	95	SSW 4	SE 4	4	3	'003	☼ showers 1a. Fine and sunny.	
9	'71	'68	51° 3'	52° 1'	48° 0'	59° 2'	1° 4'	1° 1'	*342	*360	90	92	ESE 6	SSE 3	4	6	—		
10	'62	'54	56° 4'	49° 1'	48° 6'	63° 1'	3° 3'	0° 0'	*362	*349	80	100	ESE 4	SE 2	5	10	—	Fine and sunny a.	
11	'50	'58	46° 3'	49° 6'	45° 0'	51° 7'	0° 9'	4° 8'	*293	*246	94	70	SW 4	SSW 4	10	9	—		
12	'58	'44	47° 1'	47° 1'	49° 0'	53° 0'	0° 8'	2° 1'	*305	*274	94	85	SW 3	SE 4	9	4	'068	Fine and sunny p.	
13	'19	'33	50° 1'	46° 6'	45° 2'	53° 3'	0° 3'	0° 6'	*355	*303	98	90	SE 6	SSW 4	10	0	'055	☼ showers a. and p.	
14	'32	'22	51° 1'	47° 4'	44° 3'	51° 4'	2° 7'	0° 6'	*308	*313	81	96	SSE 6	SSE 3	8	10	'304	☼ showers a. and p.	
15	'07	'14	49° 1'	47° 1'	46° 6'	52° 5'	0° 2'	0° 6'	*344	*310	98	96	SE 2	SW 3	10	0	'020	☼ showers a.	
16	'20	'34	52° 8'	44° 1'	43° 1'	56° 9'	2° 8'	1° 1'	*325	*264	81	91	SSE 2	Calm 0	5	5	'002	Sunny p.	
17	'48	'05	47° 6'	47° 1'	43° 0'	52° 5'	1° 0'	2° 6'	*305	*263	93	82	NNW 5	NW 4	10	7	—	Sunny p.	
18	'87	'93	48° 6'	44° 9'	43° 2'	52° 3'	1° 6'	1° 2'	*302	*270	89	92	N 4	Calm 0	7	0	—	Sunny p.	
19	'91	'84	51° 1'	45° 4'	44° 0'	54° 1'	2° 9'	1° 6'	*303	*267	80	89	ESE 5	ESE 2	10	0	—	☼ <sup>0</sup> (mist) early a. ∞ sa. Much cir.	
20	'81	'74	47° 1'	47° 1'	43° 7'	53° 6'	3° 4'	1° 1'	*246	*295	76	92	SE 2	SE 2	10	2	—		
21	'58	'33	49° 1'	47° 1'	42° 9'	53° 8'	3° 7'	3° 1'	*262	*252	74	78	ESE 6	ESE 7	6	10	'145	☼ p.	
22	'27	'31	48° 8'	47° 1'	44° 2'	55° 8'	0° 2'	1° 1'	*341	*297	98	92	SW 3	SSE 1	8	0	'115	☼ showers early a. Fine p.	
23	'15	'27	49° 9'	48° 3'	45° 6'	52° 9'	5° 0'	2° 4'	*286	*281	80	83	SSW 6	SSW 6	5	2	—	☼ 10p.—11p.	
24	'27	'34	51° 4'	47° 5'	45° 0'	54° 1'	4° 2'	1° 7'	*277	*287	73	88	SW 6	SSW 5	3	4	'050	Fine and sunny p.	
25	'34	'34	51° 0'	48° 1'	45° 5'	55° 2'	2° 0'	1° 1'	*323	*308	86	92	SSE 4	SSW 3	7	3	'090	☼ showers early a. and late p.	
26	'23	'23	'60	51° 3'	47° 5'	45° 9'	53° 9'	1° 6'	1° 1'	*337	*301	89	92	NNW 4	NW 2	8	5	'020	Sunny p.
27	'80	29° 81'	52° 3'	49° 1'	46° 5'	53° 5'	1° 3'	0° 1'	*357	*349	91	100	SW 2	SW 2	2	10	'025	Gloomy, with ☼ a, ☼ p.	
28	'88	30° 09'	48° 9'	47° 2'	46° 1'	55° 0'	0° 0'	1° 1'	*347	*295	100	92	NNE 3	NW 5	10	5	'004	☼ till 7a, ☼ showers 10a.	
Mean	29° 568	29° 586	50° 7'	47° 9'	44° 9'	55° 6'	2° 3'	1° 6'	*314	*297	85° 2'	89° 1'	3° 8'	2° 8'	7° 4'	4° 2'	1° 077		



## MARGATE.—APRIL 1894.

Height above Mean Sea Level, 83 feet. Heights above Ground:—Bar., 7 feet. Therms., 4 feet. Rain-gauge, 1 foot.  
Long. 1° 24' E. Lat. 51° 24' N. Gravity Correction, + .017 in.

Day.	Barometer at 32° Fahr.		Air Temperature.				Humidity.						Wind, Direction and Force.		Cloud Amount.		Rain.	Remarks.		
							Dep. of Wet.		Vapour Tension.		Per-centage.									
	9 a.m.	9 p.m.	9 a.m.	9 p.m.	Min.	Max.	9 a.m.	9 p.m.	9 a.m.	9 p.m.	9 a.m.	9 p.m.	9 a.m.	9 p.m.	9 a.m.	9 p.m.				
1	ins.	ins.	51.6	50.1	42.0	60.1	3.6	3.1	292	285	70	79	NE	1	E	1	6	10	ins.	☁ (mist) a. Dull day.
2	29.93	29.95	51.6	50.1	42.0	60.1	3.6	3.1	292	285	70	79	NE	1	E	1	7	0	—	Fine day.
3	29.97	29.99	52.3	47.2	46.3	59.5	4.7	3.6	275	242	70	76	E	1	E	1	7	0	—	Very fine day.
4	29.99	30.03	52.4	42.6	41.9	58.8	4.2	0.2	287	269	73	98	ENE	1	E	1	2	0	—	☁ (mist) a. Fine day.
5	29.99	30.03	43.5	44.1	40.9	47.4	0.2	0.3	278	283	98	97	E	1	NE	2	10	0	0.10	☁ (mist) a. Fine day.
6	29.99	30.03	50.0	48.0	43.1	52.0	2.0	1.2	309	305	86	92	E	1	E	3	0	8	—	☁ a. Fine day.
7	29.92	29.90	48.0	48.3	47.7	50.8	1.0	1.5	309	302	93	90	E	2	E	2	10	4	—	Very fine day.
8	29.89	29.84	52.0	52.4	45.9	57.8	2.1	3.7	333	298	85	76	E	2	E	1	3	0	—	Very fine and hot.
9	29.84	29.81	66.0	54.7	48.3	71.0	11.0	5.9	312	278	48	65	E	1	ENE	1	0	0	—	Very fine day.
10	29.92	29.96	60.0	50.3	47.4	66.0	6.0	3.3	344	283	66	78	E	1	Calm	0	6	0	—	Very fine day.
11	30.01	29.95	58.0	52.3	43.1	61.6	5.7	4.0	325	290	68	74	E	1	SE	1	1	0	—	Very fine day.
12	29.86	29.72	60.9	56.8	49.9	68.2	6.7	4.9	340	328	63	71	E	1	SE	1	0	8	0.60	Dull and hot.
13	29.70	29.68	52.3	50.1	46.9	60.9	1.3	2.0	357	311	91	86	SE	2	SE	2	10	4	—	☁ (mist) a. Dull day.
14	29.68	29.73	48.8	46.1	45.9	64.0	1.4	2.4	309	257	90	83	SE	2	SE	1	10	1	—	Dull day.
15	29.69	29.72	52.9	51.3	39.6	56.9	3.4	1.7	312	334	78	88	SSE	1	SW	3	10	10	0.10	Fine day.
16	29.72	29.61	54.0	49.1	48.1	60.0	2.7	1.3	343	316	82	91	S	4	SE	1	7	0	0.10	☁ a. all day.
17	29.36	29.44	52.3	49.1	49.0	57.0	3.5	0.9	302	325	77	93	SW	5	W	4	6	7	0.20	☁ a. all day.
18	29.46	29.48	51.4	47.7	45.9	58.1	2.2	1.5	323	295	85	89	SSW	2	Calm	0	6	6	—	☁ a. all day.
19	29.58	29.72	55.6	48.8	46.5	58.9	4.6	0.8	319	324	72	94	SW	1	S	1	1	2	0.16	Very fine day.
20	29.88	30.01	48.1	46.0	45.5	50.0	0.8	1.0	316	287	94	93	SSW	3	NW	3	10	10	0.14	Dull day.
21	30.03	30.02	45.3	44.1	43.9	47.1	0.4	2.3	293	238	97	82	N	3	NE	2	10	10	—	Fine day.
22	29.95	29.93	46.4	45.0	43.9	49.6	3.6	2.4	235	245	76	82	N	1	N	1	10	2	—	Fine day.
23	29.85	29.68	45.7	40.9	40.5	49.8	3.7	1.1	227	232	74	91	N	1	N	1	8	0	—	Dull day.
24	29.56	29.56	49.6	49.0	40.2	53.6	3.4	2.0	273	297	77	86	N	1	NE	1	6	10	—	☁ all day.
25	29.66	29.71	56.9	52.2	41.8	59.7	8.1	0.1	260	388	56	99	SE	3	SSE	6	10	10	0.30	Dull day.
26	29.61	29.60	48.8	50.1	48.5	58.0	0.8	0.1	324	360	94	99	SSW	1	S	1	10	10	0.10	☁ all day.
27	29.67	29.58	53.0	48.0	46.5	57.0	3.1	0.2	321	330	79	99	S	3	S	1	6	10	0.70	Dull day.
28	29.58	29.65	51.1	47.3	45.9	57.7	2.3	0.3	316	319	84	98	W	2	W	1	8	0	0.80	Fine day.
29	29.77	29.77	52.0	47.1	45.9	55.6	1.0	1.9	361	278	93	86	SSW	1	W	1	8	10	—	☁ a.
30	29.02	29.96	47.8	47.4	44.9	54.0	2.6	0.4	270	318	81	97	N	1	SW	1	7	10	0.10	☁ a.
Mean	29.791	29.780	52.0	48.5	45.1	57.2	3.2	1.8	309	298	80.1	87.6	—	1.7	1.5	6.5	5.1	1.890	—	

## SOUTHAMPTON.—APRIL 1894.

Height above Mean Sea Level, 78 feet. Heights above Ground:—Bar., 6 feet. Therms., 4 feet 6 inches. Rain-gauge, 1 foot.  
Long. 1° 24' W. Lat. 50° 55' N. Gravity Correction, + .016 in.

1	29.94	29.93	57.9	51.3	42.1	66.4	5.4	2.4	331	318	69	83	NE	1.5	Calm	0	2	0	—	Delightfully fine and warm. ☁ n.
2	29.85	29.78	55.8	49.8	38.4	63.9	4.3	2.5	331	295	74	83	SE	3	SE	1.5	1	0	—	☁ a. Delightfully fine and pleasant.
3	29.75	29.79	56.8	51.0	39.0	64.9	6.1	5.5	300	246	66	66	SE	2.5	E	1.5	0	0	—	Delightfully fine and pleasant.
4	29.95	30.03	49.1	51.8	46.4	63.4	3.0	4.3	277	280	79	73	NE	2	ENE	0.5	10	5	—	Dull day.
5	30.04	29.94	53.8	52.6	42.3	66.2	6.0	4.5	266	283	64	72	NE	3.5	NE	3.5	4	10	0.24	Beautiful day.
6	29.88	29.87	53.9	51.7	46.9	61.8	3.1	3.0	331	308	80	80	NE	2	NE	2.5	10	9	—	☁ a. Beautifully fine and very warm.
7	29.87	29.83	56.5	54.1	44.0	69.5	4.2	3.6	341	321	74	77	NE	2	SE	1	10	10	—	☁ a. Beautifully fine and warm.
8	29.83	29.83	63.5	54.8	43.3	68.1	7.1	2.6	366	357	63	83	NE	1	Calm	0	3	0	—	☁ a. and p. Beautiful day.
9	29.93	29.98	54.7	50.1	47.7	61.0	2.8	1.3	351	328	81	91	SW	3	SW	1	7	0	—	☁ a. Beautifully fine and very warm.
10	29.99	29.93	57.0	53.9	42.8	65.7	3.4	2.8	369	338	79	82	SSW	2	SE	1	1	0	0.16	☁ a. Beautiful day. T < 11p.
11	29.81	29.71	59.9	54.1	40.1	70.5	3.3	1.9	413	365	81	86	SE	2.5	S	3	8	10	0.18	☁ early a., and 11p. Fine and very [warm.
12	29.72	29.75	52.0	47.8	47.7	56.0	3.9	2.5	289	272	75	82	SW	2	WNW	2.5	8	3	—	Beautiful day.
13	29.76	29.72	56.8	43.3	39.8	62.2	5.9	1.7	305	244	67	87	NW	2.5	SE	0.5	5	0	0.102	Beautiful day. ☁ n.
14	29.60	29.66	48.3	51.7	42.6	56.6	0.8	0.6	319	367	95	96	SE	4.5	SSW	1.5	10	10	0.212	☁ till 1.30p.
15	29.68	29.51	52.0	51.0	47.9	58.8	2.3	1.1	328	346	84	92	S	4	SE	3	10	10	0.190	☁ a. and p.
16	29.26	29.39	48.8	49.6	46.1	54.5	0.9	1.2	323	324	93	92	S	5	SW	2.5	10	9	0.124	☁ a. and p.
17	29.41	29.44	48.0	48.0	46.1	57.6	1.0	1.0	309	309	93	93	S	1.5	E	2	9	5	0.102	☁ a. (force 8). ☁ n.
18	29.77	29.76	52.9	50.2	43.6	59.2	1.9	1.8	348	317	87	88	NE	2	N	3.5	10	10	0.062	☁ a. and p. T 1p. and 3p.
19	29.95	30.07	47.6	48.0	44.4	55.5	1.4	1.7	295	292	90	88	NE	3	N	2	10	10	—	Beautiful day.
20	30.09	30.04	44.9	47.4	42.0	51.6	1.5	1.6	263	288	89	89	ENE	2	E	1.5	10	10	—	☁ a. and p.
21	29.99	29.95	47.6	44.7	44.7	57.7	2.6	1.8	268	255	82	87	SE	1	SW	1	10	0	—	☁ a. and p.
22	29.84	29.64	52.4	46.0	37.0	54.4	5.4	2.4	262	257	67	83	SE	3	SE	3.5	7	10	—	☁ a. and p. T 1p. and 3p.
23	29.49	29.54	50.7	48.9	43.0	53.3	3.5	0.8	284	335	77	95	ESE	4.5	SW	3	10	9	0.053	Beautiful day.
24	29.57	29.64	49.9	46.9	46.2	57.2	1.8	0.7	313	304	88	95	S	5	SSW	3	10	10	0.580	☁ a. and p.
25	29.59	29.64	50.5	48.9	46.2	58.2	1.6	1.2	327	317	89	92	SW	2.5	SW	3	8	7	0.050	☁ a. and p. T 1p. and 3p.
26	29.61	29.55	54.2	48.8	48.3	57.7	2.5	0.8	350	345	83	94	SW	1.5	SW	1.5	9	1	—	Beautiful day.
27	29.60	29.60	50.6	50.1	42.6	58.2	2.6	1.0	303	336	82	93	SW	3.5	SW	3	5	10	0.053	☁ a. and p.
28	29.78	29.91	52.8	47.6	47.6	62.7	2.0	0.9	346	308	87	94	ENE	2.5	NE	1.5	9	0	0.082	☁ a. and p. T 1p. and 3p.
29	29.07	29.99	51.6	53.4	39.1	61.6	2.8	1.3	311	371	81	91	WSW	1	SW	1	10	10	0.120	☁ a. and p. T 1p. and 3p.
30	29.97	30.13	51.9	48.9	48.6	58.0	0.2	1.3	381	315	99	91	SW	1.5	NE	6	10	10	0.052	☁ a. and p. T 1p. and 3p.
Mean	29.779	29.788	52.7	49.9	44.2	60.4	3.1	2.0	320	310	80.6	86.6	—	2.7	2.0	7.5	5.9	1.750	—	

## PLYMOUTH.—APRIL 1894.

Height above Mean Sea Level, 116 feet. Heights above Ground:—Bar., 74 feet. Therms., 4 feet 6 inches. Rain-gauge, 10 inches.  
Long. 4° 8' W. Lat. 50° 22' N. Gravity Correction, + .015 in.

Day.	Barometer at 32° Fahr.		Air Temperature.					Humidity.				Wind, Direction and Force.		Cloud Amount.		Rain.	Remarks.	
								Dep. of Wet.		Vapour Tension.		Per-centage.						
	9 a.m.	9 p.m.	9 a.m.	9 p.m.	Min.	Max.	9 a.m.	9 p.m.	9 a.m.	9 p.m.	9 a.m.	9 p.m.	9 a.m.	9 p.m.	9 a.m.	9 p.m.	9 a.m.	
1	ins.	ins.	50.2	49.0	37.1	57.9	5.8	1.6	in.	in.	%	%	SE	Calm	1	0	ins.	∞ a. and p. Sunny all day.
2	29.81	29.81	55.8	49.8	38.0	57.9	5.6	3.9	.299	.307	66	88	ESE	ESE	0	2	—	Fine till 8 p.
3	.72	.63	57.0	50.8	45.4	62.3	7.1	5.6	.299	.265	67	74	S	E	0	0	—	∞ (mist) a. Fine and very warm.
4	.58	.64	57.0	50.8	45.4	62.3	7.1	5.6	.283	.241	60	64	NE	Calm	10	1	—	Overcast and sultry.
5	.83	.90	50.0	48.4	44.9	54.7	1.6	2.3	.319	.284	88	83	NE	NE	10	10	.190	Squally 2 n.
6	.88	.77	54.0	51.5	46.0	60.0	9.0	1.5	.213	.340	51	89	ENE	E	5	10	.015	
7	.73	.73	53.0	54.3	47.9	59.0	4.6	4.7	.286	.301	70	71	NE	ESE	10	2	—	
8	.69	.69	55.0	52.8	50.1	60.9	5.1	3.9	.299	.299	69	74	E	SSE	8	8	.175	Steady from 10 a.
9	.69	.69	57.8	50.5	43.0	60.1	5.4	1.2	.330	.335	68	91	S	SSE	4	4	—	Bright and clear.
10	.77	.78	53.0	50.5	48.4	55.5	2.1	1.0	.345	.340	85	93	S	E	5	4	—	Bright and sunny.
11	.80	.76	57.5	53.4	46.0	63.1	4.6	2.5	.344	.340	72	83	SE	W	3	10	.025	showers from noon.
12	.69	.64	58.5	49.7	46.0	63.1	4.6	1.4	.357	.321	73	89	SW	NNW	8	10	—	Fine afternoon.
13	.63	.67	50.5	45.0	44.2	54.5	5.0	3.0	.249	.233	67	78	E	SE	5	0	.350	Fine and sunny.
14	.67	.52	50.5	49.0	33.1	53.5	4.5	4.7	.260	.240	71	68	SE	SW	10	6	.065	Dull and overcast.
15	.33	.53	51.5	49.8	46.5	53.5	0.6	1.7	.365	.315	95	87	SE	SE	7	10	.385	Dull and overcast, with showers a.
16	.46	.29	51.4	49.3	44.6	52.2	2.5	0.6	.315	.336	83	96	SE	SE	10	2	.110	Fine till noon, then overcast, with showers.
17	.12	.27	50.0	48.7	45.5	54.6	2.1	1.3	.307	.311	85	90	N	N	3	2	—	Very fine and sunny all day.
18	.25	.31	53.0	49.9	46.8	54.1	4.1	3.1	.297	.284	73	80	SE	NE	0	0	—	Fine and sunny.
19	.40	.72	52.0	48.6	42.2	56.8	4.1	2.7	.285	.277	74	80	SE	SSE	10	3	—	Overcast nearly all day.
20	.96	.91	52.0	43.8	40.5	54.6	5.5	1.8	.256	.250	67	86	SE	SE	9	10	.515	Squally, with at night.
21	.86	.83	52.0	46.8	42.0	53.2	4.6	1.6	.274	.283	71	88	SE	SW	8	1	.075	(mist) a.
22	.66	.42	48.5	48.8	39.4	50.5	5.0	2.6	.320	.281	66	81	SE	SW	4	2	.040	Bright till 4 p., then overcast and showers in afternoon.
23	.33	.42	50.5	49.0	45.5	55.2	2.6	2.0	.302	.297	82	85	N	S	3	3	.340	Fine and sunny.
24	.34	.45	52.5	49.5	43.3	54.4	2.6	2.5	.327	.292	82	82	S	W	8	1	.115	
25	.42	.47	52.0	49.0	45.8	53.0	4.1	1.9	.285	.301	73	86	SW	W	10	2	.030	Sunny a. 4 p.
26	.43	.45	52.5	48.8	43.3	54.6	3.1	1.8	.315	.301	79	87	WSW	NW	7	0	.030	Overcast and sultry most of day.
27	.46	.46	47.5	49.1	46.0	53.9	1.0	2.2	.304	.294	92	84	SW	WSW	10	10	.220	Bright a. showers p.
28	.70	.91	54.5	50.0	47.0	61.3	6.6	1.3	.262	.327	61	91	NE	NE	9	10	—	
29	.97	29.90	53.8	52.3	45.6	61.4	3.7	0.4	.317	.381	76	96	SW	NE	0	10	—	
30	29.85	30.01	56.5	53.5	49.9	57.9	3.1	3.7	.369	.312	80	76	Calm	—	—	—	—	
Mean	29.634	29.653	53.0	49.7	44.3	56.6	4.1	2.3	.300	.300	74.1	83.7	—	—	6.4	4.7	3.135	



## ARMAGH.—APRIL 1894.

Height above Mean Sea Level, 196 feet. Heights above Ground:—Bar., 6 feet. Therms., 4 feet. Rain-gauge, 1 foot.  
Long. 6° 39' W. Lat. 54° 21' N. Gravity Correction, +.025 in.

Day.	Barometer at 32° Fahr.		Air Temperature.				Humidity.					Wind, Direction and Force.		Cloud Amount.		Rain.	Remarks.	
							Dep. of Wet.			Vapour Tension.								Per-centage.
	9 a.m.	9 p.m.	9 a.m.	9 p.m.	Min.	Max.	9 a.m.	9 p.m.	9 a.m.	9 p.m.	9 a.m.	9 p.m.	9 a.m.	9 p.m.	9 a.m.	9 p.m.		
1	ins.	ins.	46°0	47°7	42°8	53°5	1°3	2°0	in.	in.	280	283	ENE 0°5	SE 1	10	10	ins.	
2	29°79	29°75	46°0	47°7	42°8	53°5	1°3	2°0	280	283	91	86	ESE 1	S 1	8	3	0°30	
3	63	58	50°5	45°0	41°2	57°2	3°8	1°0	275	275	75	92	N 0°5	ESE 1	10	10	0°54	
4	64	71	44°8	48°6	37°8	53°0	0°0	1°6	297	302	100	89	S 0°5	E 0°5	10	9	0°05	
5	86	95	48°9	46°8	45°1	57°9	2°1	0°8	296	301	86	94	E 0°5	E 0°5	10	0	0°54	
6	98	93	45°7	46°7	40°4	57°0	0°8	2°9	290	253	95	81	ENE 1	ESE 1	10	0	—	
7	96	79	47°0	45°6	37°8	48°3	4°0	2°5	233	250	73	82	ENE 2	E 1	7	10	—	
8	80	71	45°0	44°0	42°9	51°8	1°0	0°5	275	277	92	96	E 1	ENE 1	10	10	—	
9	63	54	49°0	48°9	42°7	57°5	2°8	1°0	280	322	80	93	E 1	SSE 2	10	10	—	
10	48	60	50°3	51°0	46°0	57°9	0°8	1°3	345	341	95	91	S 3	S 3	10	9	—	
11	57	62	50°0	50°0	48°1	58°0	1°0	0°5	334	348	93	97	SSE 4	SSE 1	10	10	—	
12	66	58	53°5	49°7	47°5	61°5	1°8	0°0	359	357	88	100	Calm	SSW 0°5	10	10	—	
13	46	52	47°9	46°4	46°1	52°3	0°3	0°7	325	299	98	95	ENE 1	ESE 1	10	10	—	
14	51	45	47°7	42°2	41°9	50°0	2°1	1°2	281	243	85	90	SSE 1	SE 2	10	0	—	
15	17	29	44°0	44°0	39°2	52°2	0°2	1°2	283	261	98	90	ESE 4	SSW 2	10	0	—	
16	30	25	48°6	43°4	38°1	51°1	3°1	0°6	269	269	79	95	SE 4	SSE 1	8	4	—	
17	13	09	49°4	46°1	41°6	55°0	1°4	0°0	317	312	90	100	ESE 1	E 0°5	10	10	—	
18	19	39	47°6	46°5	43°1	56°2	0°5	0°5	317	304	97	96	SW 1	NNE 1	10	10	—	
19	60	82	51°7	40°8	39°3	55°3	3°5	0°8	296	237	77	94	NNW 2	N 0°5	8	3	—	
20	94	94	50°2	46°4	34°9	58°5	3°5	3°6	278	236	77	76	N 1	S 1	3	0	—	
21	87	77	53°0	48°0	37°1	59°1	3°2	1°8	317	299	79	87	SSW 2	SSE 3	0	8	—	
22	72	66	51°2	48°9	43°2	55°7	3°0	1°3	302	315	80	91	S 3	SSE 3	9	10	—	
23	52	33	50°0	47°6	45°0	54°7	2°2	2°5	304	270	85	83	SSE 4	SE 3	8	6	—	
24	31	26	44°6	44°8	42°4	48°1	0°6	0°0	280	291	95	98	SE 2	SE 1	10	10	—	
25	03	04	49°1	45°0	42°2	52°0	2°1	2°5	297	243	85	82	SE 4	SSE 5	9	10	—	
26	10	17	50°7	45°7	42°0	52°1	4°9	1°9	255	265	69	87	S 4	S 3	7	8	—	
27	22	22	50°5	45°7	44°1	54°0	2°7	1°0	299	285	82	94	SSW 3	S 2	9	9	—	
28	32	53	53°0	45°7	45°0	56°6	3°1	0°2	320	303	79	99	SSE 0°5	Calm	0	9	—	
29	77	87	53°3	50°9	38°1	60°9	3°4	1°4	317	338	77	91	NW 0°5	W 0°5	8	10	—	
30	29°82	29°83	52°7	49°6	47°8	56°4	0°7	0°7	328	337	95	95	SW 1	NNE 1	10	10	—	
31	30°03	30°23	49°0	43°5	42°7	56°3	2°5	1°7	287	246	83	86	N 2	N 1	10	0	—	
Mean	29°563	29°581	49°2	46°5	42°2	54°9	2°1	1°3	300	288	85°9	91°0	1°9	1°5	8°8	7°3	2°552	

## MARKREE CASTLE.—APRIL 1894.

Height above Mean Sea Level, 122 feet. Heights above Ground:—Bar., 5 feet. Therms., 4 feet. Rain-gauge, 1 foot.  
Long. 8° 27' W. Lat. 54° 11' N. Gravity Correction, +.024 in.

1	29°85	29°78	47°2	44°7	37°2	57°1	1°6	1°3	287	266	89	90	SE 1	Calm 0	9	10	—
2	29°84	29°76	49°3	46°1	42°9	56°9	2°8	1°1	284	286	81	92	SSE 3	SE 0°5	8	10	—
3	29°67	29°75	49°2	47°6	42°9	61°0	1°7	0°8	308	310	89	95	S 0°5	Calm 0	9	10	—
4	29°00	30°00	54°9	46°1	36°9	64°2	2°9	1°0	350	288	81	93	SE 0°5	Calm 0	8	8	—
5	30°02	29°96	51°1	51°9	34°9	61°1	1°7	4°0	332	288	88	74	S 0°5	E 1	8	10	—
6	29°88	29°82	47°0	46°9	30°6	53°0	3°5	1°8	243	278	76	88	ESE 3	SE 1	7	10	—
7	29°84	29°76	48°6	46°7	43°4	55°9	2°2	1°6	290	281	85	89	SE 0°5	ESE 1	9	10	290
8	29°66	29°55	47°1	50°0	43°1	59°1	1°0	1°8	300	314	93	87	SE 1	SSE 2	10	9	050
9	29°50	29°50	53°2	52°0	46°9	57°2	4°1	2°0	299	335	74	86	SSW 3	SE 3	7	10	040
10	29°53	29°64	52°0	50°4	48°9	57°4	1°0	4°0	361	356	93	97	SE 4	SSE 2	10	7	010
11	29°73	29°66	50°4	44°7	44°0	52°1	1°1	0°3	332	288	92	97	Calm 0	NNW 2	10	10	1390
12	29°61	29°58	46°0	46°9	43°4	53°0	0°2	0°8	306	301	99	95	NW 1	NNW 1	10	10	210
13	29°54	29°45	48°0	41°7	41°0	55°1	1°9	2°0	287	223	87	86	SSE 0°5	SE 1	10	3	170
14	29°10	29°34	46°2	42°2	39°1	56°7	1°2	1°3	285	241	92	90	ESE 5	SE 0°5	10	3	250
15	29°24	29°49	43°3	37°2	36°5	53°3	3°1	0°2	274	218	78	98	SE 3	Calm 0	10	7	180
16	29°18	29°16	46°5	47°3	34°0	53°0	1°5	0°2	281	321	89	99	Calm 0	Calm 0	10	10	370
17	29°28	29°51	48°1	46°0	44°5	53°0	0°5	1°2	324	283	96	92	NNW 0°5	NW 1	10	10	140
18	29°72	29°94	49°5	45°0	42°6	54°0	4°4	2°1	252	251	71	84	NNW 2	NNW 1	9	6	010
19	30°01	30°00	50°1	41°4	32°3	57°2	4°0	0°6	266	249	74	95	Calm 0	Calm 0	7	5	—
20	29°88	29°78	51°8	48°5	35°4	60°3	4°0	2°8	286	274	75	81	SE 2	SSE 2	8	10	—
21	29°73	29°65	50°0	50°0	45°6	55°0	1°7	1°3	317	327	88	91	S 1	SSE 4	10	10	—
22	29°48	29°26	49°0	47°1	46°3	56°0	2°1	3°2	296	250	85	77	SSE 4	SE 6	10	10	250
23	29°32	29°29	49°1	43°4	42°6	57°9	3°2	1°1	273	258	77	91	S 1	E 0°5	10	10	130
24	28°95	28°91	51°0	44°3	40°2	53°0	3°4	2°6	290	235	78	80	SE 6	SE 6	8	10	230
25	29°04	29°16	48°3	45°7	42°8	51°9	4°5	1°4	237	275	70	90	SSE 6	S 2	10	10	160
26	29°22	29°23	49°0	47°5	42°0	54°8	2°8	1°3	280	296	80	90	SSW 2	SSE 1	10	10	—
27	29°40	29°65	50°2	48°9	43°0	55°3	3°0	1°8	289	302	80	88	NNW 1	NW 1	7	10	—
28	29°87	29°93	53°0	48°1	42°1	59°7	5°0	1°1	277	308	69	92	NW 1	SSE 0°5	8	10	160
29	29°89	29°93	50°3	49°4	47°4	54°6	0°3	1°6	357	312	98	90	NNW 0°5	N 1	10	10	080
30	30°24	30°36	49°7	45°6	44°9	56°9	4°5	3°4	252	232	70	76	N 3	N 2	9	6	—
Mean	29°597	29°617	49°5	46°4	41°5	56°1	2°5	1°5	294	282	83°2	89°1	1°9	1°4	9°0	8°8	4°120

8

● showers.  
● during day.

● storms a.  
▲ showers.

Overcast all day.  
Overcast all day, with .

● storms in afternoon.

## DUBLIN (PHENIX PARK).—APRIL 1894.

Height above Mean Sea Level, 155 feet. Heights above Ground:—Bar., 4 feet. Therms., 4 feet. Rain-gauge, 1 foot.  
Long. 6° 21' W. Lat. 53° 22' N. Gravity Correction, +.022 in.

Day.	Barometer at 32° Fahr.		Air Temperature.				Humidity.					Wind, Direction and Force.		Cloud Amount.		Rain.	Remarks.																																																																																																																																																																																																																																																																																																																																																																																																																																																																																																																																																																																																																																																																																																																																																																																																																																																																																																						
	9 a.m.	9 p.m.	9 a.m.	9 p.m.	Min.	Max.	Dep. of Wet.		Vapour Tension.		Per-centage.	9 a.m.	9 p.m.	9 a.m.	9 p.m.	9 a.m.																																																																																																																																																																																																																																																																																																																																																																																																																																																																																																																																																																																																																																																																																																																																																																																																																																																																																																							
							9 a.m.	9 p.m.	9 a.m.	9 p.m.								9 a.m.	9 p.m.																																																																																																																																																																																																																																																																																																																																																																																																																																																																																																																																																																																																																																																																																																																																																																																																																																																																																																				
1	ins.	ins.	42°1	42°0	33°3	54°8	0°6	0°6	in.	in.	95	95	W	1	Calm	0	10	10	ins.	0°05	0°05	0°05	0°05	0°05	0°05	0°05	0°05	0°05	0°05	0°05	0°05	0°05	0°05	0°05	0°05	0°05	0°05	0°05	0°05	0°05	0°05	0°05	0°05	0°05	0°05	0°05	0°05	0°05	0°05	0°05	0°05	0°05	0°05	0°05	0°05	0°05	0°05	0°05	0°05	0°05	0°05	0°05	0°05	0°05	0°05	0°05	0°05	0°05	0°05	0°05	0°05	0°05	0°05	0°05	0°05	0°05	0°05	0°05	0°05	0°05	0°05	0°05	0°05	0°05	0°05	0°05	0°05	0°05	0°05	0°05	0°05	0°05	0°05	0°05	0°05	0°05	0°05	0°05	0°05	0°05	0°05	0°05	0°05	0°05	0°05	0°05	0°05	0°05	0°05	0°05	0°05	0°05	0°05	0°05	0°05	0°05	0°05	0°05	0°05	0°05	0°05	0°05	0°05	0°05	0°05	0°05	0°05	0°05	0°05	0°05	0°05	0°05	0°05	0°05	0°05	0°05	0°05	0°05	0°05	0°05	0°05	0°05	0°05	0°05	0°05	0°05	0°05	0°05	0°05	0°05	0°05	0°05	0°05	0°05	0°05	0°05	0°05	0°05	0°05	0°05	0°05	0°05	0°05	0°05	0°05	0°05	0°05	0°05	0°05	0°05	0°05	0°05	0°05	0°05	0°05	0°05	0°05	0°05	0°05	0°05	0°05	0°05	0°05	0°05	0°05	0°05	0°05	0°05	0°05	0°05	0°05	0°05	0°05	0°05	0°05	0°05	0°05	0°05	0°05	0°05	0°05	0°05	0°05	0°05	0°05	0°05	0°05	0°05	0°05	0°05	0°05	0°05	0°05	0°05	0°05	0°05	0°05	0°05	0°05	0°05	0°05	0°05	0°05	0°05	0°05	0°05	0°05	0°05	0°05	0°05	0°05	0°05	0°05	0°05	0°05	0°05	0°05	0°05	0°05	0°05	0°05	0°05	0°05	0°05	0°05	0°05	0°05	0°05	0°05	0°05	0°05	0°05	0°05	0°05	0°05	0°05	0°05	0°05	0°05	0°05	0°05	0°05	0°05	0°05	0°05	0°05	0°05	0°05	0°05	0°05	0°05	0°05	0°05	0°05	0°05	0°05	0°05	0°05	0°05	0°05	0°05	0°05	0°05	0°05	0°05	0°05	0°05	0°05	0°05	0°05	0°05	0°05	0°05	0°05	0°05	0°05	0°05	0°05	0°05	0°05	0°05	0°05	0°05	0°05	0°05	0°05	0°05	0°05	0°05	0°05	0°05	0°05	0°05	0°05	0°05	0°05	0°05	0°05	0°05	0°05	0°05	0°05	0°05	0°05	0°05	0°05	0°05	0°05	0°05	0°05	0°05	0°05	0°05	0°05	0°05	0°05	0°05	0°05	0°05	0°05	0°05	0°05	0°05	0°05	0°05	0°05	0°05	0°05	0°05	0°05	0°05	0°05	0°05	0°05	0°05	0°05	0°05	0°05	0°05	0°05	0°05	0°05	0°05	0°05	0°05	0°05	0°05	0°05	0°05	0°05	0°05	0°05	0°05	0°05	0°05	0°05	0°05	0°05	0°05	0°05	0°05	0°05	0°05	0°05	0°05	0°05	0°05	0°05	0°05	0°05	0°05	0°05	0°05	0°05	0°05	0°05	0°05	0°05	0°05	0°05	0°05	0°05	0°05	0°05	0°05	0°05	0°05	0°05	0°05	0°05	0°05	0°05	0°05	0°05	0°05	0°05	0°05	0°05	0°05	0°05	0°05	0°05	0°05	0°05	0°05	0°05	0°05	0°05	0°05	0°05	0°05	0°05	0°05	0°05	0°05	0°05	0°05	0°05	0°05	0°05	0°05	0°05	0°05	0°05	0°05	0°05	0°05	0°05	0°05	0°05	0°05	0°05	0°05	0°05	0°05	0°05	0°05	0°05	0°05	0°05	0°05	0°05	0°05	0°05	0°05	0°05	0°05	0°05	0°05	0°05	0°05	0°05	0°05	0°05	0°05	0°05	0°05	0°05	0°05	0°05	0°05	0°05	0°05	0°05	0°05	0°05	0°05	0°05	0°05	0°05	0°05	0°05	0°05	0°05	0°05	0°05	0°05	0°05	0°05	0°05	0°05	0°05	0°05	0°05	0°05	0°05	0°05	0°05	0°05	0°05	0°05	0°05	0°05	0°05	0°05	0°05	0°05	0°05	0°05	0°05	0°05	0°05	0°05	0°05	0°05	0°05	0°05	0°05	0°05	0°05	0°05	0°05	0°05	0°05	0°05	0°05	0°05	0°05	0°05	0°05	0°05	0°05	0°05	0°05	0°05	0°05	0°05	0°05	0°05	0°05	0°05	0°05	0°05	0°05	0°05	0°05	0°05	0°05	0°05	0°05	0°05	0°05	0°05	0°05	0°05	0°05	0°05	0°05	0°05	0°05	0°05	0°05	0°05	0°05	0°05	0°05	0°05	0°05	0°05	0°05	0°05	0°05	0°05	0°05	0°05	0°05	0°05	0°05	0°05	0°05	0°05	0°05	0°05	0°05	0°05	0°05	0°05	0°05	0°05	0°05	0°05	0°05	0°05	0°05	0°05	0°05	0°05	0°05	0°05	0°05	0°05	0°05	0°05	0°05	0°05	0°05	0°05	0°05	0°05	0°05	0°05	0°05	0°05	0°05	0°05	0°05	0°05	0°05	0°05	0°05	0°05	0°05	0°05	0°05	0°05	0°05	0°05	0°05	0°05	0°05	0°05	0°05	0°05	0°05	0°05	0°05	0°05	0°05	0°05	0°05	0°05	0°05	0°05	0°05	0°05	0°05	0°05	0°05	0°05	0°05	0°05	0°05	0°05	0°05	0°05	0°05	0°05	0°05	0°05	0°05	0°05	0°05	0°05	0°05	0°05	0°05	0°05	0°05	0°05	0°05	0°05	0°05	0°05	0°05	0°05	0°05	0°05	0°05	0°05	0°05	0°05	0°05	0°05	0°05	0°05	0°05	0°05	0°05	0°05	0°05	0°05	0°05	0°05	0°05	0°05	0°05	0°05	0°05	0°05	0°05	0°05	0°05	0°05	0°05	0°05	0°05	0°05	0°05	0°05	0°05	0°05	0°05	0°05	0°05	0°05	0°05	0°05	0°05	0°05	0°05	0°05	0°05	0°05	0°05	0°05	0°05	0°05	0°05	0°05	0°05	0°05	0°05	0°05	0°05	0°05	0°05	0°05	0°05	0°05	0°05	0°05	0°05	0°05	0°05	0°05	0°05	0°05	0°05	0°05	0°05	0°05	0°05	0°05	0°05	0°05	0°05	0°05	0°05	0°05	0°05	0°05	0°05	0°05	0°05	0°05	0°05	0°05	0°05	0°05	0°05	0°05	0°05	0°05	0°05	0°05	0°05	0°05	0°05	0°05	0°05	0°05	0°05	0°05	0°05	0°05	0°05	0°05	0°05	0°05	0°05	0°05	0°05	0°05	0°05	0°05	0°05	0°05	0°05	0°05	0°05	0°05	0°05	0°05	0°05	0°05	0°05	0°05	0°05	0°05	0°05	0°05	0°05	0°05	0°05	0°05	0°05	0°05	0°05	0°05	0°05	0°05	0°05	0°05	0°05	0°05	0°05	0°05	0°05	0°05	0°05	0°05	0°05	0°05	0°05	0°05	0°05	0°05	0°05	0°05	0°05	0°05	0°05	0°05	0°05	0°05	0°05	0°05	0°05	0°05	0°05	0°05	0°05	0°05	0°05	0°05	0°05	0°05	0°05	0°05	0°05	0°05	0°05	0°05	0°05	0°05	0°05	0°05	0°05	0°05	0°05	0°05	0°05	0°05	0°05	0°05	0°05	0°0



## DEERNESS.—MAY 1894.

Height above Mean Sea Level, 169 feet. Heights above Ground:—Bar., 3 feet. Therms., 4 feet. Rain-gauge, 1 foot.  
Long. 2° 45' W. Lat. 58° 56' N. Gravity Correction, +.036 in.

Day.	Barometer at 32° Fahr.		Air Temperature.					Humidity.					Wind, Direction and Force.		Cloud Amount.		Rain.	Remarks.
	9 a.m.	9 p.m.	9 a.m.	9 p.m.	Min.	Max.	9 a.m.	9 p.m.	9 a.m.	9 p.m.	9 a.m.	9 p.m.	9 a.m.	9 p.m.	9 a.m.	9 p.m.		
1	ins.	ins.	40.4	40.3	41.6	50.0	1.7	2.3	in.	in.	88	84	NNW 4	W 2	10	10	ins.	Overcast all day.
2	29.17	29.03	40.4	40.3	41.6	50.0	1.7	2.3	in.	in.	88	84	NNW 4	W 2	10	10	340	all day.
3	29.26	29.12	40.4	40.3	41.6	50.0	1.7	2.3	in.	in.	88	84	NNW 4	W 2	10	10	340	showers.
4	29.34	29.20	40.4	40.3	41.6	50.0	1.7	2.3	in.	in.	88	84	NNW 4	W 2	10	10	340	showers a. and p. (55 miles per hour) ip. 2p.
5	29.42	29.28	40.4	40.3	41.6	50.0	1.7	2.3	in.	in.	88	84	NNW 4	W 2	10	10	340	
6	29.50	29.36	40.4	40.3	41.6	50.0	1.7	2.3	in.	in.	88	84	NNW 4	W 2	10	10	340	
7	29.58	29.44	40.4	40.3	41.6	50.0	1.7	2.3	in.	in.	88	84	NNW 4	W 2	10	10	340	
8	30.06	29.52	40.4	40.3	41.6	50.0	1.7	2.3	in.	in.	88	84	NNW 4	W 2	10	10	340	
9	30.14	29.60	40.4	40.3	41.6	50.0	1.7	2.3	in.	in.	88	84	NNW 4	W 2	10	10	340	
10	30.22	29.68	40.4	40.3	41.6	50.0	1.7	2.3	in.	in.	88	84	NNW 4	W 2	10	10	340	
11	30.30	29.76	40.4	40.3	41.6	50.0	1.7	2.3	in.	in.	88	84	NNW 4	W 2	10	10	340	
12	30.38	29.84	40.4	40.3	41.6	50.0	1.7	2.3	in.	in.	88	84	NNW 4	W 2	10	10	340	
13	30.46	29.92	40.4	40.3	41.6	50.0	1.7	2.3	in.	in.	88	84	NNW 4	W 2	10	10	340	
14	30.54	30.00	40.4	40.3	41.6	50.0	1.7	2.3	in.	in.	88	84	NNW 4	W 2	10	10	340	
15	31.02	30.08	40.4	40.3	41.6	50.0	1.7	2.3	in.	in.	88	84	NNW 4	W 2	10	10	340	
16	31.10	30.16	40.4	40.3	41.6	50.0	1.7	2.3	in.	in.	88	84	NNW 4	W 2	10	10	340	
17	31.18	30.24	40.4	40.3	41.6	50.0	1.7	2.3	in.	in.	88	84	NNW 4	W 2	10	10	340	
18	31.26	30.32	40.4	40.3	41.6	50.0	1.7	2.3	in.	in.	88	84	NNW 4	W 2	10	10	340	
19	31.34	30.40	40.4	40.3	41.6	50.0	1.7	2.3	in.	in.	88	84	NNW 4	W 2	10	10	340	
20	31.42	30.48	40.4	40.3	41.6	50.0	1.7	2.3	in.	in.	88	84	NNW 4	W 2	10	10	340	
21	31.50	30.56	40.4	40.3	41.6	50.0	1.7	2.3	in.	in.	88	84	NNW 4	W 2	10	10	340	
22	31.58	30.64	40.4	40.3	41.6	50.0	1.7	2.3	in.	in.	88	84	NNW 4	W 2	10	10	340	
23	32.06	30.72	40.4	40.3	41.6	50.0	1.7	2.3	in.	in.	88	84	NNW 4	W 2	10	10	340	
24	32.14	30.80	40.4	40.3	41.6	50.0	1.7	2.3	in.	in.	88	84	NNW 4	W 2	10	10	340	
25	32.22	30.88	40.4	40.3	41.6	50.0	1.7	2.3	in.	in.	88	84	NNW 4	W 2	10	10	340	
26	32.30	30.96	40.4	40.3	41.6	50.0	1.7	2.3	in.	in.	88	84	NNW 4	W 2	10	10	340	
27	32.38	31.04	40.4	40.3	41.6	50.0	1.7	2.3	in.	in.	88	84	NNW 4	W 2	10	10	340	
28	32.46	31.12	40.4	40.3	41.6	50.0	1.7	2.3	in.	in.	88	84	NNW 4	W 2	10	10	340	
29	32.54	31.20	40.4	40.3	41.6	50.0	1.7	2.3	in.	in.	88	84	NNW 4	W 2	10	10	340	
30	33.02	31.28	40.4	40.3	41.6	50.0	1.7	2.3	in.	in.	88	84	NNW 4	W 2	10	10	340	
31	33.10	31.36	40.4	40.3	41.6	50.0	1.7	2.3	in.	in.	88	84	NNW 4	W 2	10	10	340	
Mean	29.747	29.746	40.5	40.3	39.9	49.7	2.8	1.9	2.54	2.45	80.4	85.6	4.2	3.3	6.1	5.5	2.370	

## DUNROBIN CASTLE.—MAY 1894.

Height above Mean Sea Level, 12 feet. Heights above Ground:—Bar., 4 feet. Therms., 3 feet 8 inches. Rain-gauge, 1 foot.  
Long. 3° 56' W. Lat. 57° 59' N. Gravity Correction, +.034 in.

1	30°37	30°23	49°0	47°3	42°7	55°7	2°5	1°8	*287	*283	83	88	NE	SW	—	—	*040	Fine day.
2	29°85	29°56	50°0	48°5	43°7	55°5	2°0	3°0	*309	*239	86	79	NW	W	—	—	*060	Dull, with ● showers.
3	*54	*59	48°0	43°5	40°5	52°0	3°7	1°5	*249	*249	75	88	SW	NW	—	—	*210	● showers.
4	*62	*77	40°5	41°5	34°9	45°0	3°5	2°2	*184	*217	73	83	NW	W	—	—	*080	✱ ● (sleet) ✱ showers.
5	*77	*49	47°0	45°5	37°2	49°5	4°5	3°0	*224	*239	70	79	W	NW	—	—	*260	—
6	*42	*48	46°7	44°5	42°7	54°0	2°2	0°5	*268	*281	85	96	W	W	—	—	—	Dull day.
7	*47	*69	47°5	41°7	38°7	55°3	3°8	1°4	*242	*235	74	89	NW	NW	—	—	—	Fine day.
8	*66	*55	48°5	42°3	37°2	50°7	2°8	2°6	*274	*217	81	81	W	S	—	—	*200	Dull, with ● showers.
9	*55	*49	50°0	46°7	41°2	51°5	4°5	2°4	*255	*264	71	83	SW	W	—	—	—	Fine, cool, and breezy.
10	*35	*44	48°5	46°5	39°7	53°3	2°8	1°8	*274	*274	81	87	E	E	—	—	*070	Dull with ●. Cold wind.
11	*56	29°79	52°5	46°5	41°7	54°7	3°5	1°0	*304	*293	77	93	SE	E	—	—	—	Fine and milder.
12	29°90	30°10	54°0	43°5	40°7	55°7	6°7	2°8	*254	*223	61	78	SE	E	—	—	—	Fine day.
13	30°06	29°98	52°5	42°5	33°2	52°5	6°8	2°0	*236	*230	61	85	SE	E	—	—	—	Fine and clear.
14	29°91	30°03	48°0	48°5	40°7	49°3	2°3	0°5	*278	*328	84	96	E	E	—	—	*570	Dull, with ● showers.
15	30°10	*21	49°0	46°5	45°2	49°3	1°3	1°8	*315	*274	91	87	E	E	—	—	*580	Dull, with ●.
16	*32	*44	48°0	44°3	43°9	48°5	2°7	3°8	*270	*213	81	72	E	E	—	—	—	—
17	*45	*44	47°5	43°0	41°9	50°7	2°5	2°5	*269	*225	82	81	E	E	—	—	—	Fine day.
18	*42	*49	50°0	42°5	40°5	50°5	4°0	3°2	*265	*207	74	76	E	E	—	—	—	Fine day.
19	*39	*22	41°0	35°5	34°2	44°7	2°5	2°0	*206	*170	81	82	E	N	—	—	*090	Cold, with ✱°▲° showers.
20	*08	*00	40°0	37°3	34°7	46°5	2°5	2°3	*198	*179	80	81	N	N	—	—	*060	Cold wind.
21	*00	*07	45°5	40°0	34°7	49°5	2°2	1°5	*255	*217	84	88	E	NE	—	—	*150	● showers. Cold wind.
22	*13	*26	48°5	47°0	33°7	50°0	3°5	2°3	*259	*268	76	84	SE	E	—	—	—	—
23	*36	*45	51°5	48°5	38°5	53°0	3°5	3°5	*293	*259	77	76	E	E	—	—	—	Fine and clear.
24	*43	*35	52°5	53°5	39°2	62°7	3°5	5°5	*304	*272	77	66	SE	W	—	—	*020	Fine and clear.
25	*13	*09	54°5	44°0	42°7	55°5	6°5	3°7	*263	*211	62	73	SW	NW	—	—	*100	Fine, but cold.
26	30°04	30°05	47°0	43°5	42°9	50°5	2°5	3°2	*264	*216	83	76	SE	N	—	—	*060	● showers.
27	29°84	29°74	46°5	46°3	38°9	49°5	2°5	3°8	*259	*232	82	74	SE	N	—	—	*080	● showers.
28	*66	*63	49°0	46°1	44°7	49°3	3°5	2°6	*266	*254	76	82	SE	E	—	—	*730	Dull, with ● showers.
29	*67	*71	48°5	46°5	45°7	49°1	1°5	1°0	*303	*293	89	93	E	E	—	—	—	Dull day.
30	*69	*69	50°0	47°5	44°7	50°5	3°5	3°0	*276	*259	77	80	E	E	—	—	*190	Dull day.
31	29°67	29°73	51°5	46°5	43°5	51°5	2°5	1°8	*316	*274	83	87	SE	E	—	—	—	Fine and mild.
Mean	29°916	29°927	48°5	44°7	40°1	51°4	3°3	2°4	*265	*245	78°0	82°7	—	—	—	—	3°550	

## BRAEMAR.—MAY 1894.

Height above Mean Sea Level, 1,111 feet. Heights above Ground:—Bar., 3 feet. Therms., 4 feet 3 inches. Rain-gauge, 9 inches.  
Long. 3° 24' W. Lat. 57° 0' N. Gravity Correction, +.030 in.

Day.	Barometer at 32° Fahr.		Air Temperature.				Humidity.						Wind, Direction and Force.		Cloud Amount.		Rain.	Remarks.		
	9 a.m.	9 p.m.	9 a.m.	9 p.m.	Min.	Max.	Dep. of Wet.		Vapour Tension.		Per-centage.		9 a.m.	9 p.m.	9 a.m.	9 p.m.				
							9 a.m.	9 p.m.	9 a.m.	9 p.m.	9 a.m.	9 p.m.							9 a.m.	9 p.m.
1	ins.	ins.	43.3	43.7	38.4	50.0	2.4	3.4	in.	in.	81	75	NE	0.5	NE	0.5	8	2	ins.	Dull and cold.
2	29.16	29.06	43.3	43.7	38.4	50.0	2.4	3.4	.229	.214	81	75	NE	0.5	NE	0.5	8	2	.150	● a. ✱ showers.
3	28.80	28.45	44.7	48.5	39.6	53.0	1.4	2.0	.264	.262	89	86	SW	0.5	SW	0.5	9	8	.060	✱ showers.
4	28.44	28.15	46.2	46.4	35.7	51.6	5.4	3.7	.202	.150	65	70	N	2	NW	2	5	10	.110	Gusty, with ✱ showers.
5	28.47	28.18	33.5	36.5	30.3	41.7	2.0	2.8	.152	.165	79	77	NW	6	NW	8	9	7	.040	Fair a. ● showers p.
6	28.57	28.36	43.5	45.5	35.2	51.0	5.0	3.7	.184	.225	65	74	SW	0.5	SW	0.5	5	8	.070	● showers.
7	28.40	28.37	45.7	46.0	39.2	48.0	4.2	3.1	.219	.193	71	76	SW	4	SW	0.5	7	5	.120	● showers.
8	28.53	28.47	41.9	41.5	37.0	51.0	3.4	2.0	.200	.221	76	85	SW	2	SW	0.5	8	3	.090	● showers.
9	28.40	28.41	41.8	47.5	35.7	49.8	2.3	6.3	.219	.196	83	60	SW	0.5	S	1	9	10	.130	Dull, with ●.
10	28.41	28.33	46.6	41.3	39.3	50.4	5.1	4.5	.210	.175	66	68	SW	1	SW	0.5	7	3	.030	Fair a. ● showers p.
11	28.46	28.31	43.6	44.6	36.3	50.4	1.9	3.1	.243	.228	86	78	SW	0.5	SW	0.5	8	8	.030	Cold, with ● showers.
12	28.43	28.61	49.2	44.5	35.0	52.4	4.7	3.0	.243	.239	69	78	SW	0.5	SW	0.5	7	7	.050	Fine day.
13	28.75	28.86	49.0	44.7	35.2	55.7	1.5	3.2	.310	.227	90	77	NW	0.5	SE	0.5	6	8	.020	Fine day.
14	28.86	28.83	47.5	43.5	29.0	51.4	5.0	2.7	.220	.225	67	79	NW	1	NE	1	7	7	.100	● showers.
15	28.83	28.81	43.8	42.5	39.0	44.8	0.6	0.5	.261	.261	96	96	NE	0.5	NE	1	10	10	.400	Dull, with ● all day.
16	28.86	28.93	41.2	43.5	41.4	45.7	0.5	1.3	.279	.253	97	90	NE	1	NE	1	10	10	.400	Dull, with ●.
17	29.03	29.17	41.7	38.5	37.8	43.8	1.5	.5	.239	.185	91	80	NE	1	NE	1	10	7	—	● a. Cold p.
18	29.20	29.21	42.5	40.8	36.7	54.2	3.0	0.5	.211	.244	78	96	NE	1	NE	0.5	7	3	—	Fine day.
19	29.17	29.22	46.7	38.5	34.3	54.8	4.2	1.0	.227	.213	72	92	NE	1	NE	0.5	0	—	—	Fair and clear a. Dull and damp p.
20	29.16	29.00	37.7	33.3	33.3	39.8	3.2	.8	.168	.135	74	71	NE	0.5	NE	0.5	7	3	.150	✱ showers all day.
21	28.85	28.81	35.5	33.7	30.2	41.8	4.0	1.2	.138	.169	66	87	SE	1	NE	0.5	8	8	.090	✱ showers.
22	28.82	28.83	40.5	34.8	31.3	47.0	5.0	0.5	.160	.192	63	95	W	1	NE	0.5	7	6	.030	✱ showers.
23	28.87	29.03	41.8	48.0	24.2	48.0	4.6	2.2	.178	.190	68	82	NE	0.5	SE	0.5	5	4	—	Leicles 5 inches long.
24	29.14	29.26	49.8	42.7	26.3	51.0	8.1	4.2	.189	.193	53	71	SE	0.5	W	0.5	3	0	—	Fine day.
25	29.23	29.13	53.5	49.2	28.2	62.0	6.7	5.4	.249	.229	61	65	S	0.5	W	0.5	3	3	—	Fine day. ⊕
26	28.96	28.82	49.2	39.3	39.3	55.4	4.7	1.6	.243	.209	69	88	SW	0.5	NW	6	7	10	.590	Fine a. ● p.
27	29.79	29.84	40.7	38.8	36.2	46.0	1.2	2.1	.229	.196	90	84	N	6	N	2	10	10	.360	● showers. Snow on hills.
28	29.70	29.51	39.7	38.3	35.0	45.6	2.2	1.8	.202	.196	82	85	N	2	N	4	8	10	.480	● showers. Snow on hills.
29	29.46	29.42	43.7	40.5	38.0	45.1	2.0	2.0	.212	.212	85	85	NE	1	NE	0.5	9	8	.200	● showers. Snow on hills.
30	29.45	29.51	46.7	42.5	38.6	53.0	3.9	2.7	.232	.216	74	80	NE	0.5	E	1	7	7	.060	Bright day, but cold.
31	29.50	29.50	41.6	42.7	36.2	53.4	0.9	3.0	.244	.213	94	78	NE	0.5	SE	0.5	9	8	.130	● showers.
32	28.46	28.57	44.7	41.7	37.5	51.8	1.3	1.2	.266	.239	90	91	SE	0.5	SE	0.5	9	4	.010	Mild, with ● showers.
Mean	28.734	28.728	43.9	41.2	35.1	49.6	3.3	2.6	.221	.209	77.1	80.6	1.3	1.2	7.2	6.7	3.900			



## DUNDEE.—MAY 1894.

Height above Mean Sea Level, 160 feet. Heights above Ground:—Bar., 4 feet. Therms., 3 feet 9 inches. Rain-gauge, 1 foot.  
Long. 2° 56' W. Lat. 56° 28' N. Gravity Correction, + .030 in.

Day.	Barometer at 32° Fahr.		Air Temperature.				Humidity.					Wind, Direction and Force.		Cloud Amount.		Rain.	Remarks.	
							Dep. of Wet.		Vapour Tension.		Per-centage.							
	9 a.m.	9 p.m.	9 a.m.	9 p.m.	Min.	Max.	9 a.m.	9 p.m.	9 a.m.	9 p.m.	9 a.m.	9 p.m.	9 a.m.	9 p.m.	9 a.m.	9 p.m.		
1	ins.	ins.	48°6	44°6	40°4	51°8	2°9	0°6	in.	in.	%	%	NW 2	SE 1	10	10	ins.	Dull day.
2	29°83	29°46	45°4	50°6	36°7	55°8	0°4	1°5	273	280	80	95	W 1	W 6	10	10	170	● n. and till 1p. ● showers to 6p.
3	45	44	47°8	40°8	40°3	54°3	1°7	3°3	293	330	96	90	NW 4	NW 6	10	7	120	✱ showers.
4	48	61	42°6	40°0	31°1	47°8	5°5	3°0	291	191	88	75	NW 10	NW 6	5	0	090	✱ (gale) to 6p.
5	61	40	48°8	44°6	35°8	58°0	4°3	0°4	171	189	63	76	NW 1	W 1	5	10	210	● from 5.30p.
6	31	37	52°8	44°8	42°2	56°5	4°7	2°8	247	285	71	97	W 2	W 6	5	7	040	● n. ● showers to 3p.
7	36	52	47°9	46°6	41°7	54°5	3°8	2°9	281	235	71	79	W 6	W 6	10	7	090	● showers till 6p.
8	57	45	45°8	49°6	39°2	52°5	0°6	1°6	246	252	75	80	SE 1	SW 8	10	10	070	● showers 6a.—7p.
9	45	37	53°4	44°2	43°1	55°7	4°6	0°7	293	314	95	89	SW 2	SE 1	5	5	020	Dull day. ● noon—4p.
10	27	33	49°2	48°1	38°3	57°5	2°4	1°4	291	275	71	95	SW 6	SW 1	10	10	080	● showers 8a.—4p.
11	47	60	50°6	49°6	45°2	59°1	3°6	3°4	280	273	76	77	W 2	W 1	5	5	—	Cloudy day.
12	78	92	51°8	46°6	42°9	61°3	4°1	1°0	278	294	74	93	S 1	W 1	5	10	030	Cloudy day. ● showers from 1p.
13	91	83	52°4	45°5	39°3	55°7	4°4	1°0	283	282	72	93	SE 1	SE 1	5	10	160	Dull from 2p.
14	79	80	46°0	45°6	44°2	46°5	0°2	0°1	306	304	99	100	E 2	E 4	10	10	080	● n. and during day.
15	29°89	29°95	46°8	45°1	44°6	48°3	0°3	0°4	316	291	98	97	E 2	NE 2	10	10	220	● to 4p.
16	30°05	30°18	46°6	43°0	42°5	48°9	1°7	2°3	278	228	88	82	NE 8	NE 8	10	10	—	Dull day.
17	25	24	45°2	42°9	39°4	53°6	2°3	1°2	249	250	83	91	NE 6	SE 1	10	10	—	Dull from 4p.
18	22	26	49°6	42°8	40°4	54°6	3°9	2°4	264	225	74	82	SE 2	SE 2	5	10	—	Dull day, with ▲ showers.
19	30°22	30°06	41°6	40°6	37°5	45°7	3°8	2°9	190	197	74	78	NE 2	NE 4	10	10	—	Dull day, with ▲ showers.
20	29°88	29°83	42°6	39°2	29°8	48°7	4°5	0°9	187	222	70	92	NE 4	NW 1	5	10	020	Dull day, with ▲ showers.
21	83	29°89	47°8	38°8	32°0	51°7	5°8	0°8	208	220	63	94	NE 1	NE 1	5	5	020	Dull day, with ▲ showers.
22	29°98	30°10	51°6	41°6	31°2	54°0	5°1	1°5	261	231	69	89	SE 1	SE 1	5	0	—	Fine day.
23	30°23	32	53°8	42°1	34°7	56°7	5°3	0°8	280	251	68	93	SE 1	SE 1	7	0	—	Fine day.
24	30°31	30°16	54°0	45°0	34°7	60°1	4°7	0°6	295	285	71	95	SE 1	SE 1	0	5	—	Cloudy from 2p.
25	29°98	29°84	54°9	44°7	40°4	64°5	6°4	3°7	272	217	63	73	W 2	N 6	10	5	030	Dull till 10a.
26	75	85	49°6	42°2	40°4	52°3	3°9	1°7	264	233	74	88	NE 10	NE 4	5	10	—	(gale) n. ● 2 to 7p.
27	70	47	45°2	40°3	39°4	53°6	3°7	2°8	223	195	74	78	N 6	N 8	7	10	260	(gale) from 9.30a. ● 2 showers
28	44	43	46°2	43°6	39°6	47°8	1°4	0°8	281	266	91	93	NE 2	NE 1	10	10	310	● n. and till 6p.
29	47	55	48°0	44°5	41°0	54°3	2°6	0°8	272	275	82	94	NE 1	NE 1	10	5	090	● n. and 10a.
30	51	49	45°2	45°8	40°0	54°7	0°8	0°6	283	293	94	95	SE 2	SE 1	10	10	230	● n. ● showers to 10a.
31	29°51	29°57	46°7	45°1	42°5	55°6	1°2	0°6	291	286	92	95	SE 1	NE 1	10	10	010	● 6a.—8a. Distant T 4p.
Mean	29°764	29°754	48°3	44°1	39°0	53°9	3°2	1°6	256	257	78°8	88°3	3°0	3°0	7°5	7°8	3°250	

## GLASGOW.—MAY 1894.

Height above Mean Sea Level, 180 feet. Heights above Ground:—Bar., 4 feet. Therms., 7 feet. Rain-gauge, 2 feet.  
Long. 4° 18' W. Lat. 55° 53' N. Gravity Correction, + .029 in.

1	30°21	30°09	49°8	45°8	40°1	57°1	5°0	2°7	244	248	69	81	NW	1	W	2	8	1	044	10.20p.
2	29°84	29°53	48°1	49°1	43°9	51°3	1°2	0°9	306	326	91	93	W	2	SW	2	10	10	055	Dull, with ● showers.
3	50	50	40°7	41°9	41°7	51°2	4°9	3°9	245	191	69	72	W	2	W	3	9	6	026	● showers.
4	56	67	43°6	40°9	36°0	48°9	7°0	5°1	155	163	54	63	NW	3	NW	3	3	3	—	Fine and clear p.
5	63	38	46°8	46°9	37°2	50°6	6°2	0°7	193	304	61	95	W	1	SW	3	6	10	300	Fine a. ● p.
6	34	39	46°5	45°0	42°5	51°3	2°8	3°0	253	233	81	78	W	2	SW	2	10	10	235	● 2 showers.
7	38	55	45°2	45°5	40°3	50°8	2°4	2°6	247	247	83	81	SW	2	W	2	10	8	220	● 2 showers a. and p.
8	51	38	49°0	48°9	44°0	53°1	0°0	1°0	325	322	94	93	SW	2	S	3	10	10	130	Overcast, with ●.
9	43	32	47°6	46°1	43°1	54°3	3°7	2°9	246	247	74	79	S	1	S	2	10	1	025	● shower a. Fine p.
10	21	35	50°3	47°1	44°6	52°6	5°4	2°1	241	274	66	85	S	2	SW	2	9	9	180	● 2 showers.
11	48	63	49°8	45°7	44°0	55°7	3°7	2°6	269	249	76	82	SW	2	W	2	8	4	—	
12	80	93	49°9	44°5	39°1	54°4	5°5	2°3	235	242	65	83	W	2	W	1	5	0	—	
13	87	76	48°2	45°7	38°7	55°6	4°4	1°1	238	282	71	93	W	1	E	3	10	10	772	Fine a. ● 2 p.
14	70	74	47°0	47°6	42°9	50°3	1°5	1°1	287	303	90	93	E	2	NE	2	10	10	345	Overcast, with ●.
15	83	29°90	48°9	47°3	46°4	53°3	0°7	2°0	329	278	95	86	E	2	E	2	10	10	095	● a. Overcast day.
16	29°98	30°13	46°0	44°6	44°0	48°4	2°0	3°3	265	224	86	76	NE	3	NE	3	10	10	100	
17	30°18	20	43°4	43°9	41°1	51°4	1°7	2°0	245	244	87	85	E	2	E	2	10	6	—	
18	17	22	47°5	44°9	41°7	54°1	3°6	3°1	246	231	75	78	E	2	E	2	10	9	—	
19	30°19	30°02	44°1	40°6	40°1	46°1	5°3	4°3	184	172	64	68	NE	1	E	1	10	10	—	
20	29°88	29°82	42°6	38°9	32°1	49°2	6°6	2°7	155	186	56	80	N	1	Calm	0	8	7	007	● shower 8.30p.
21	83	29°88	43°7	38°8	32°4	50°6	6°1	1°2	169	213	59	90	NW	1	N	1	3	5	084	● shower 6.30p.
22	29°94	30°06	45°7	46°5	33°1	53°9	6°0	4°5	187	219	61	70	SE	1	E	1	4	7	—	
23	30°20	28	50°1	46°5	36°3	58°5	6°3	7°3	221	173	62	54	E	1	E	2	0	0	—	Fine and clear.
24	30°28	30°15	49°9	50°9	37°5	62°1	5°1	4°8	243	258	68	70	E	1	W	1	10	1	—	Fine day.
25	29°99	29°86	51°2	48°5	42°8	60°4	3°9	8°0	281	179	75	53	NW	2	N	2	10	1	—	Overcast a., fine and clear p.
26	76	84	51°0	44°9	42°1	54°8	7°8	4°7	204	202	55	67	N	3	NE	1	5	4	—	Squally a. Fine p.
27	71	51	46°2	45°5	38°4	54°3	7°9	6°1	163	183	52	60	N	2	NW	2	8	9	—	Fine day.
28	42	38	49°3	45°1	42°9	51°3	5°1	2°1	236	252	67	84	N	2	N	1	10	10	340	● 2 ▲ showers.
29	43	50	48°6	46°2	42°8	56°8	5°5	2°4	222	259	65	84	E	1	E	1	10	4	—	Overcast a. Fine p.
30	49	46	47°0	46°5	40°0	53°9	4°5	2°5	224	259	70	82	N	1	E	1	10	6	043	● a.
31	29°48	29°55	48°2	47°7	41°2	55°1	3°8	2°5	249	272	74	82	SE	1	SW	1	7	2	055	T a. ● 1p.
Mean	29°749	29°740	47°6	45°4	40°4	53°3	4°4	3°1	236	240	71°5	78°7	1°7	1°8	8°2	6°2	3°056			

## WOLFELEE.—MAY 1894.

Height above Mean Sea Level, 587 feet. Heights above Ground:—Bar., 14 feet. Therms., 4 feet. Rain-gauge, 6 ins.  
Long. 2° 39' W. Lat. 55° 23' N. Gravity Correction, + .025 in.

Day.	Barometer at 32° Fahr.		Air Temperature.					Humidity.					Wind, Direction and Force.		Cloud Amount.		Rain.	Remarks.	
								Dep. of Wet.		Vapour Tension.		Per-centage.							
	9 a.m.	9 p.m.	9 a.m.	9 p.m.	Min.	Max.	9 a.m.	9 p.m.	9 a.m.	9 p.m.	9 a.m.	9 p.m.	9 a.m.	9 p.m.	9 a.m.	9 p.m.			
1	ins.	ins.	49°5	40°0	44°0	56°2	6°5	1°0	in.	in.	287	60	93	N 3	NW 0°5	—	—	ins.	Fine all day.
2	29°68	29°59	48°8	49°5	33°5	50°0	0°9	1°0	289	328	94	93	W 0°5	W 2	—	—	—	190	
3	'01	'01	49°0	40°0	40°0	53°0	5°0	3°5	235	181	67	73	NW 4	NW 4	—	—	—		Fine day.
4	'04	'16	42°0	37°0	36°0	54°0	6°0	2°0	159	183	60	83	NW 4	NW 5	—	—	—		Cold and blowy.
5	'16	'06	47°0	45°0	31°0	54°0	5°5	6°0	206	181	64	60	NW 2	NW 2	—	—	—		Fine day.
6	'00	'05	50°0	41°0	41°0	57°0	5°0	1°5	245	225	68	88	W 0°5	NW 2	—	—	—	100	● showers a. Dull p.
7	'03	'19	48°0	42°0	41°0	48°5	4°0	2°0	243	225	73	85	N 0°5	NW 0°5	—	—	—	120	● showers a.
8	29°100	29°00	49°0	49°0	41°0	49°0	2°0	2°0	298	298	86	86	SW 0°5	SW 2	—	—	—	250	● showers a.
9	28°98	28°95	47°0	47°0	41°0	54°0	2°0	1°0	275	298	86	93	W 0°5	W 0°5	—	—	—	060	● a. Dull p.
10	28°83	28°92	46°8	45°5	37°0	55°0	0°8	1°0	301	282	94	93	2 W	2 W	—	—	—	010	● showers a. Fine p.
11	29°04	29°14	51°5	44°0	41°0	58°0	1°5	1°0	341	265	89	92	W 0°5	W 0°5	—	—	—	204	— Fine day.
12	'30	'42	50°0	47°5	36°0	56°5	1°5	3°0	322	259	90	80	W 2	W 0°5	—	—	—		Fine day.
13	'40	'28	50°0	43°0	31°0	52°8	4°0	0°5	265	266	74	96	S 0°5	SE 2	—	—	—	360	Fine a. ● showers p.
14	'22	'26	49°2	47°5	42°0	53°0	1°2	0°0	319	329	92	100	S 0°5	SE 0°5	—	—	—	810	● a. and p.
15	'33	'37	51°0	45°5	45°0	59°0	0°5	1°5	361	270	97	89	NE 0°5	E 2	—	—	—	140	
16	'45	'61	46°5	43°5	43°0	52°0	1°0	0°5	293	271	93	96	NE 2	NE 2	—	—	—	180	● a. Dull and cold p.
17	'67	'67	44°0	43°0	41°5	51°8	2°0	1°5	244	245	84	88	NE 2	NE 2	—	—	—		Dull and cold a. Fine p.
18	'67	'74	47°5	40°5	39°0	53°0	3°0	2°0	259	212	80	84	NE 2	NE 0°5	—	—	—		
19	'67	'53	42°0	38°0	35°0	44°0	5°0	0°5	174	218	66	96	NE 0°5	NE 2	—	—	—		Dull and cold.
20	'36	'29	39°5	31°0	26°5	46°5	5°0	0°0	153	174	64	100	NE 0°5	NE 2	—	—	—	090	* showers. Snow on hills.
21	'32	'38	40°0	31°0	25°5	49°0	3°0	0°0	189	174	76	100	NE 0°5	NNW 0°5	—	—	—	030	Clear and frosty a. ▲ showe <sup>r</sup>
22	'47	'60	43°0	32°0	25°5	51°5	4°0	0°5	197	170	71	93	NE 0°5	NE 0°5	—	—	—		Clear and frosty.
23	'70	'74	48°0	38°5	25°0	56°2	4°5	1°0	234	213	70	92	NE 0°5	NE 0°5	—	—	—		
24	'80	'67	50°5	42°0	24°0	63°0	6°5	3°5	222	199	60	75	N 0°5	NW 0°5	—	—	—		Clear and frosty a. Fine and clear p
25	'53	'33	54°5	44°5	36°0	62°5	8°0	4°3	235	205	55	69	NNW 0°5	NE 2	—	—	—	230	
26	'19	'30	43°0	39°0	39°0	48°0	1°6	1°0	243	218	87	92	NE 4	NE 3	—	—	—	200	Dull, with ● a. ● showers p.
27	29°18	29°01	45°0	39°5	38°5	51°5	3°8	1°0	218	222	73	92	NE 2	NE 2	—	—	—	310	Fine a. ● showers p.
28	28°89	28°93	44°5	43°0	38°0	49°0	1°0	0°5	271	266	92	96	NE 1	NE 0°5	—	—	—	080	
29	'95	'97	44°0	45°0	37°5	53°0	0°5	1°5	277	264	96	89	NE 0°5	N 2	—	—	—	040	Fine a. Distant T 9.30p.
30	'99	28°09	47°0	44°5	41°0	53°0	1°5	1°0	287	271	96	92	N 0°5	W 2	—	—	—	030	Dull a. Distant T 5.30p. Fine p.
31	28°99	29°11	49°5	41°5	36°0	54°0	1°5	1°5	315	230	89	88	SW 0°5	W 2	—	—	—		Fine a. ▲ ° shower.
Mean	29°270	29°269	46°9	42°1	36°5	53°2	3°2	1°5	254	240	78°7	88°6	1°3	1°6	—	—	—	3°210	



## CRONKBORNE (DOUGLAS) ISLE OF MAN.—MAY 1894.

Height above Mean Sea Level, 137 feet. Heights above Ground:—Bar., 3 feet. Therms., 4 feet. Rain-gauge, 10½ inches.  
Long. 4° 29' W. Lat. 54° 10' N. Gravity Correction, +.024 in.

Day.	Barometer at 32° Fahr.		Air Temperature.				Humidity.			Wind, Direction and Force.		Cloud Amount.		Rain.	Remarks.		
	9 a.m.	9 p.m.	9 a.m.	9 p.m.	Min.	Max.	Dep. of Wet.		Vapour Tension.	Per-centage.	9 a.m.	9 p.m.	9 a.m.			9 p.m.	
							9 a.m.	9 p.m.	9 a.m.	9 p.m.							9 a.m.
1	ins.	ins.	52.7	45.6	40.7	56.6	3.8	1.1	ins.	ins.	92	92	NNW 4-5	NW 4-5	1	3	ins.
2	30.29	30.20	46.8	51.0	42.3	51.4	0.4	0.8	28.1	35.3	75	94	WSW 4	W 6	10	7	0.52
3	29.68	29.71	51.7	45.0	44.3	54.2	2.7	1.8	31.1	25.7	82	86	WNW 6-7	NW 5-6	6	8	0.83
4	74	80	42.7	43.0	40.1	49.9	0.5	1.2	26.3	25.1	96	90	NNW 7	NNW 7-8	6	10	0.57
5	75	51	47.0	49.0	41.2	51.8	2.7	2.0	26.0	26.8	81	86	SSW 3	SW 5	8	10	0.13
6	51	53	50.2	48.2	42.8	54.4	3.6	3.4	27.6	25.7	77	77	WSW 4	WSW 5	3	10	0.88
7	57	69	49.0	43.2	42.0	55.4	1.8	2.1	30.3	23.4	87	84	WSW 5-6	Calm 0	7	4	0.56
8	66	54	51.6	49.5	41.0	54.3	0.5	0.3	36.8	34.7	97	97	SSW 5	S 6	8	10	0.173
9	51	42	50.0	47.3	42.2	52.6	1.5	0.5	32.2	31.4	90	97	WSW 2	SW 5	9	2	0.32
10	38	51	50.6	49.4	46.2	54.7	0.4	1.4	35.9	31.7	97	90	SSW 5-6	SW 3	8	7	0.04
11	59	29.70	50.7	47.8	42.8	55.4	0.4	1.3	36.0	30.1	97	91	SSE 2	NNW 4	9	10	0.02
12	91	30.02	51.8	43.8	42.3	56.2	5.0	1.8	26.5	24.6	70	86	WNW 4-5	Calm 0	4	3	—
13	94	29.73	53.8	46.4	41.0	54.6	4.8	0.2	29.0	31.1	70	98	SSW 2	E 6	6	10	—
14	69	73	49.8	50.0	45.8	50.3	1.4	0.5	32.2	34.8	90	97	SE 4-5	ESE 2	10	10	0.700
15	77	81	55.0	54.0	46.7	61.0	3.0	3.0	34.9	33.4	81	80	ENE 4	NE 4-5	10	10	0.482
16	29.85	29.95	49.0	47.0	46.6	54.4	0.8	0.3	32.7	31.6	94	98	NE 5-6	NE 6-7	10	10	0.098
17	30.09	30.12	50.0	51.0	46.3	59.4	1.9	3.8	31.2	28.1	87	75	NE 4-5	ENE 4	10	10	0.310
18	15	18	53.8	47.9	46.2	58.8	3.4	2.0	32.2	28.5	77	86	ENE 4	ENE 4	10	10	—
19	30.21	30.04	47.6	43.2	42.7	50.2	3.2	2.2	25.6	23.2	78	83	NE 4-5	NNE 2	4	3	7
20	29.94	29.87	43.2	42.0	35.5	51.4	3.0	2.7	21.7	21.2	78	80	NNW 3	NNW 2	7	4	10
21	29.89	29.92	45.7	36.0	30.8	50.2	2.6	0.5	24.9	20.3	82	96	E 3-4	N 2	2	6	4
22	30.01	30.10	48.4	38.2	30.3	51.4	3.2	0.3	26.4	22.4	78	98	ESE 3	NNW 1	3	2	—
23	22	29	50.0	47.3	35.5	55.8	4.0	1.1	26.5	29.9	74	92	ESE 3	E 2	2	2	—
24	32	30.19	54.6	46.7	36.0	60.2	4.9	2.7	29.8	25.7	71	81	ESE 3	WNW 2	0	2	—
25	30.08	29.88	57.6	47.0	37.0	61.3	4.4	1.5	35.1	28.7	74	90	NW 4	NNW 5	6	2	—
26	29.79	29.84	55.3	45.2	40.5	56.4	3.5	1.2	34.2	27.3	78	91	NNW 5-6	NNE 5	6	4	0.57
27	77	57	52.0	44.0	38.2	55.9	2.2	1.2	33.0	26.1	85	90	NNW 4	NNW 5	7	3	0.20
28	45	42	48.2	43.4	40.8	51.2	0.8	0.4	31.7	27.2	95	97	N 4	NW 2	9	10	0.415
29	45	51	47.2	42.2	41.0	55.5	1.2	0.8	29.5	25.2	92	93	E 1	NNW 2	10	6	0.58
30	56	52	46.8	42.5	40.8	52.5	0.5	0.3	30.9	26.5	96	98	ESE 2	N 1	9	10	0.980
31	29.59	29.64	49.4	44.0	38.8	56.2	1.2	0.8	32.2	27.0	91	94	S 2	N 1	7	4	0.390
Mean	29.818	29.792	50.1	45.8	40.9	54.6	2.4	1.4	30.4	27.9	84.4	89.9	3.9	3.6	6.6	6.6	4.121

## STONYHURST.—MAY 1894.

Height above Mean Sea Level, 375 feet. Heights above Ground:—Bar., 12 feet. Therms., 7 feet. Rain-gauge, 2 feet.  
Long. 2° 28' W. Lat. 53° 51' N. Gravity Correction, +.023 in.

1	29.99	29.91	50.0	49.4	37.8	53.7	7.0	4.2	208	255	58	72	N	1	NW	1	6	10	0.40	Distant T 1.30p.
2	77	52	46.4	48.2	43.6	49.4	3.3	0.6	242	323	78	96	W	3	Calm	0	10	10	0.640	● showers.
3	41	36	50.0	45.2	45.0	50.6	4.0	2.4	265	247	74	83	W	1	W	1	9	4	0.55	▲ 4.30p.
4	39	49	44.0	42.5	39.9	47.5	7.0	2.5	157	220	54	81	NW	5	W	1	8	9	—	Cloudy day. ● <sup>0</sup> p.
5	49	35	46.0	46.6	35.2	50.0	4.0	0.8	225	299	73	93	W	2	Calm	0	9	10	0.80	Fine day.
6	27	31	49.5	46.0	44.7	52.7	4.2	2.3	256	259	72	84	W	1	SW	1	9	6	0.44	● showers before 9a. Squally a. Fine
7	33	46	48.5	45.8	43.7	52.0	4.1	2.1	247	261	72	85	W	4	Calm	0	9	4	1.52	Overcast, with ● showers a. Dull p.
8	48	40	50.0	49.8	41.2	54.0	1.4	2.9	324	287	90	81	SW	1	S	3	10	10	0.650	Overcast, with ● showers.
9	31	27	46.6	44.4	44.0	51.0	1.6	1.6	280	257	89	88	W	1	S	1	10	5	0.65	Overcast, with ● showers.
10	21	30	49.8	48.5	40.5	54.0	3.8	2.5	267	289	75	82	S	3	SW	1	10	9	1.40	Overcast, with ● showers.
11	37	41	51.0	48.4	43.2	53.0	5.0	2.4	255	281	68	83	Calm	0	N	1	10	10	1.20	Overcast, with ● showers.
12	62	74	49.0	45.9	44.2	52.3	5.5	2.9	226	245	65	80	Calm	0	W	1	9	0	1.70	Overcast, with ● showers.
13	70	55	52.0	49.4	36.9	55.7	5.6	2.7	254	287	66	82	Calm	0	SE	1	6	10	0.526	Overcast, with ● showers.
14	49	52	50.4	52.2	46.2	57.5	1.2	2.3	335	331	91	84	SE by S 1	SE by E 1	10	10	0.40	Overcast all day.		
15	56	58	55.0	50.8	49.2	58.7	4.4	2.4	316	311	73	84	E	1	E	1	10	10	1.50	Overcast all day.
16	61	75	48.5	46.7	45.2	53.0	1.7	2.0	299	272	88	86	E	2	NE	5	10	10	0.30	● a. Overcast and squally a. and p.
17	85	88	49.7	47.1	45.6	58.0	3.0	4.7	283	221	80	68	NE	1	NE	1	9	6	—	Fine day. ⊕
18	89	93	53.0	43.6	43.2	56.8	5.0	3.4	277	213	69	75	NE	1	NE	3	7	5	—	Fine day.
19	93	78	47.0	38.2	38.2	49.1	8.0	2.8	166	178	51	77	NE	1	NE	1	6	8	—	Fine, but very cold a. X° 2.30p.—4p.
20	64	61	43.3	38.5	35.5	49.0	6.5	3.1	160	175	56	75	Calm	0	Calm	0	6	4	—	early a.
21	62	66	45.5	39.6	30.4	49.2	7.0	2.3	170	190	56	81	NE	1	Calm	0	7	0	—	early a.
22	74	29.85	46.6	42.0	31.4	53.2	5.6	3.6	201	197	63	74	N	1	Calm	0	7	0	—	Cold NE wind.
23	29.95	30.04	47.4	44.6	33.7	55.0	6.0	3.9	201	213	61	72	NE by E 2	NE	1	10	3	—	—	Fine and sunny.
24	30.05	29.97	53.8	47.2	38.9	61.5	7.7	2.2	234	179	57	55	Calm	0	Calm	0	0	0	—	● a. Dull p.
25	29.79	29.54	55.0	52.0	35.5	60.5	9.0	5.0	223	266	52	69	W	1	NW	3	9	6	0.30	Fine, then cloudy a. T ▲ p. [showers
26	47	48	45.6	45.6	39.8	52.0	5.2	4.6	200	210	65	69	NW	2	N	3	10	7	0.12	Cold N wind a. Dull with distant T
27	44	30	45.8	43.5	40.0	50.0	6.4	4.0	181	201	59	72	N	3	W	3	9	10	0.04	T ● showers a. ● showers p.
28	14	15	46.0	45.0	37.2	51.0	4.0	2.9	225	235	73	79	Calm	0	N	1	9	10	0.30	Cloudy, with distant T p.
29	18	26	51.4	46.2	39.2	53.7	5.9	3.2	242	242	64	78	Calm	0	NE by N 1	1	8	10	0.30	—
30	29	29	48.0	45.6	41.4	57.3	2.9	2.7	265	246	80	81	SW	1	Calm	0	10	2	0.10	—
31	29.31	29.40	52.0	47.0	39.4	55.7	5.5	3.0	256	253	67	79	Calm	0	Calm	0	8	0	0.10	—
Mean	29.557	29.550	48.9	46.0	40.3	53.5	4.9	3.0	240	247	69.0	79.0	1.3	1.1	8.4	6.4	3.168			

## HILLINGTON.—MAY 1894.

Height above Mean Sea Level, 88 feet. Heights above Ground:—Bar., 4 feet. Therms., 4 feet. Rain-gauge, 1 foot.  
Long. 0° 33' E. Lat. 52° 48' N. Gravity Correction, +.021 in.

Day.	Barometer at 32° Fahr.		Air Temperature.				Humidity.					Wind, Direction and Force.		Cloud Amount.		Rain.	Remarks.				
	9 a.m.	9 p.m.	9 a.m.	9 p.m.	Min.	Max.	Dep. of Wet.		Vapour Tension.		Per-centage.		9 a.m.	9 p.m.	9 a.m.			9 p.m.			
							9 a.m.	9 p.m.	9 a.m.	9 p.m.	9 a.m.	9 p.m.									
1	ins.	ins.	47.5	40.1	38.5	53.5	3.0	1.3	in.	in.	%	%	NE	3	NE	0.5	8	0	ins.	—	Very fine and sunny.
2	30.19	29.90	44.1	40.0	35.2	51.9	1.2	1.3	26.3	28.0	90	91	SW	1	SW	2	8	10	0.30	—	Overcast all day.
3	29.69	29.63	51.5	47.9	45.1	51.9	1.0	3.4	35.5	25.5	93	78	SW	3	WNW	3	10	6	—	—	Overcast nearly all day.
4	61	78	43.9	42.2	41.1	52.3	4.2	3.5	20.2	19.9	71	75	NW	6	NW	3	10	0	0.10	—	Bright early a. ● squalls a. ▲ 10a.
5	91	69	47.0	49.4	34.7	57.3	5.2	2.2	21.2	29.7	66	85	NW	2	SE	0.5	0	10	—	—	● shower 1.30p.—2p., then fine and sunny.
6	61	63	51.1	43.6	43.6	58.4	3.5	1.8	28.8	24.4	77	86	W	3	NW	0.5	10	1	0.20	—	Overcast nearly all day.
7	67	75	52.1	47.5	38.2	60.3	4.5	1.0	27.7	30.4	71	93	W	4	WSW	0.5	7	9	—	—	● 5p.—7p. ● 2.30p.
8	87	82	54.6	52.8	38.4	59.4	4.0	4.1	32.1	29.5	76	74	W	1	SW	3	10	10	—	—	Overcast nearly all day.
9	69	61	55.0	47.0	46.8	57.1	4.4	1.3	31.6	29.0	73	91	SW	5	SW	1	10	10	1.00	—	● 5p.—7p. ● 2.30p.
10	64	66	53.3	44.8	38.5	57.5	4.6	0.2	28.9	29.3	71	99	SW	4	SW	1	6	1	3.40	—	Bright early a., then cloudy. K 2.30p.—4p.
11	74	66	52.1	48.4	38.0	60.4	2.4	0.6	32.7	32.4	83	96	SW	1	SE	1	5	10	2.80	—	Fine and sunny a. ● 2n. [▲ 2.30p.—4p.
12	84	95	47.1	46.3	46.1	51.7	0.3	0.6	31.7	29.9	98	96	NNE	3	NNE	0.5	10	4	0.20	—	● early a., and ga.—11.30a.
13	97	90	48.8	47.1	43.1	58.1	2.2	1.3	29.0	29.3	84	91	N	1	NE	0.5	10	10	0.10	—	Sunny 11a.—4p.
14	89	86	52.0	50.1	46.3	64.0	2.6	2.9	32.1	28.0	82	80	S	2	SE	0.5	10	10	—	—	● 10p.
15	85	83	58.0	51.0	45.1	64.3	4.4	0.4	35.6	36.4	74	97	SE	4	E	2	9	10	0.50	—	Sunny ga.—6.30p.
16	29.82	29.93	57.6	49.9	48.8	65.6	2.5	0.3	40.0	35.2	84	98	NE	4	NE	1	6	0	0.90	—	Overcast, then fine.
17	30.03	30.15	54.7	47.5	47.5	59.4	1.8	1.0	37.5	30.4	88	93	NE	2	NE	1	6	0	—	—	● 2.30p.
18	14	19	52.5	45.1	44.7	56.2	2.7	1.9	32.4	25.7	82	85	NE	3	NE	4	4	5	1.20	—	▲ 7a. ● 2a. Fine and sunny. ☁.
19	30.14	30.00	44.1	40.5	40.1	48.2	4.2	3.6	20.4	18.3	69	72	NE	3	NE	1	6	10	0.10	—	☞. Potatoes blackened. Fine day.
20	29.87	29.85	47.3	36.4	35.9	50.0	2.9	0.9	22.3	19.7	78	93	NE	5	NE	1	6	2	0.10	—	☞. Potatoes blackened. ● noon
21	86	29.90	47.4	37.9	31.9	51.5	5.8	2.0	20.4	18.9	63	83	NE	4	NE	0.5	4	2	—	—	☞. Much cir.-cum. ☁. p. [—5p.
22	29.95	30.09	47.1	44.5	31.9	48.5	4.6	2.7	22.3	23.5	69	80	NE	4	NE	2	8	10	0.40	—	Cloudless all day. ☁.
23	30.13	23	47.5	48.0	43.1	54.4	0.8	1.3	30.8	30.3	94	91	NE	4	NE	3	10	10	0.10	—	Fine and sunny. ● 5.30p.
24	25	30.18	55.0	45.5	44.0	58.3	5.4	1.6	29.3	26.8	88	88	NE	5	NE	2	0	0	—	—	▲ early a. ● 5p. ☞ (gale) p.
25	30.04	29.84	54.9	46.1	43.1	60.7	5.2	3.2	29.6	24.9	69	77	NE	3	NE	0.5	5	9	0.30	—	● 2 (gale) early a. ▲ 7a. and 1p.
26	29.64	54	47.1	47.3	39.8	56.7	2.6	0.6	26.3	31.1	82	96	NW	3	NE	3	7	10	0.30	—	☞ a. Fine and sunny. ● 5.30p.
27	54	56	47.6	40.2	40.2	52.4	3.8	1.5	24.3	21.8	74	89	NNE	7	NE	1	8	0	0.30	—	Distant T 0.30p.—4p. ● 5p.—6p.
28	45	43	50.0	48.0	32.6	50.5	4.4	1.3	25.7	30.3	72	91	WSW	3	SE	1	4	10	0.30	—	● early a. ∞ <sup>0</sup> . T 4.30p. ● 6p.
29	47	54	48.3	44.8	38.0	59.3	2.9	0.2	26.9	29.3	80	99	NW	1	S	0.5	6	5	1.10	—	Sunny a. ● 10.30a. ● showers from 2p. Distant T
30	60	60	45.0	45.0	42.2	58.4	4.3	1.3	30.4	26.8	73	90	SW	2	W	0.5	9	10	0.80	—	
31	29.64	29.71	53.9	45.0	42.2	58.4	4.3	1.3	30.4	26.8	73	90	SW	3	SW	0.5	7	3	1.10	—	
Mean	29.834	29.835	50.3	45.7	40.8	50.6	3.3	1.6	28.7	27.3	78.0	88.5	3.2		1.4		7.2	6.4	2.070		



## ST. DAVID'S PEMBROKE.—MAY 1894.

Height above Mean Sea Level, 215 feet. Heights above Ground:—Bar., 6 feet. Therms., 4 feet. Rain-gauge, 1 foot.  
Long. 5° 16' W. Lat. 51° 52' N. Gravity Correction, +.018 in.

Day.	Barometer at 32° Fahr.		Air Temperature.				Humidity.						Wind, Direction and Force.		Cloud Amount.		Rain.	Remarks.
							Dep. of Wet.		Vapour Tension.		Per-centage.							
	9 a.m.	9 p.m.	9 a.m.	9 p.m.	Min.	Max.	9 a.m.	9 p.m.	9 a.m.	9 p.m.	9 a.m.	9 p.m.	9 a.m.	9 p.m.	9 a.m.	9 p.m.	9 a.m.	
1	ins.	ins.	52.1	47.1	43.1	53.1	3.2	2.1	in.	in.	78	85	NNE 4	NW 2	3	1	ins.	Fine and sunny.
2	30.05	29.81	47.9	49.1	44.2	51.2	2.5	0.0	273	349	83	100	WNW 3	WNW 3	10	10	.043	Dull day. ☉ from 1p.
3	29.71	71	49.0	49.6	47.5	50.6	2.2	3.1	304	280	86	80	NW 4	WNW 4	7	3	.003	Fine and sunny. (gale) towards [midt.
4	75	78	51.1	48.1	46.2	50.2	5.0	3.6	256	252	69	75	NW 5	NW 2	5	2	—	Fine and sunny.
5	73	60	52.5	49.1	44.5	57.1	3.3	2.1	309	297	78	85	WNW 3	SW 4	4	7	.042	Cloudy a. and p. Fine afternoon.
6	55	56	49.1	48.8	46.6	57.4	1.1	1.8	321	300	92	87	W 3	WSW 3	3	4	—	Fine day.
7	64	71	52.9	50.1	45.6	57.1	4.9	1.9	278	313	69	86	WSW 4	SW 4	3	10	—	Fine p.
8	70	58	52.4	48.1	48.0	53.4	2.4	0.0	330	336	84	100	SW 3	WSW 4	10	10	.545	☉ 10a.—noon, and from 6p.
9	48	46	47.1	47.1	44.0	50.1	0.9	2.1	302	274	93	85	SSW 3	WSW 5	10	1	.170	☉ to 6a. Cloudy a. ☉ showers 8p.
10	42	54	46.5	49.1	45.0	50.0	0.3	1.5	309	311	97	89	SW 4	SW 3	10	7	.040	Overcast, with ☉ till 11a., then sunny.
11	50	61	50.9	48.1	47.0	53.6	0.2	1.1	307	308	99	92	SSW 2	WNW 5	10	5	.045	☉ till 2p. Sunny 3p. Cornrake [heard.
12	92	98	50.3	49.1	45.0	57.3	3.3	2.0	283	299	78	86	NW 4	NW 1	3	1	.004	☉. Fine and sunny.
13	87	64	51.1	49.1	43.1	52.5	2.1	0.0	322	349	85	100	SSW 2	SW 3	10	10	.500	☉ 2 noon—8p. ☉ from 9p.
14	57	60	49.1	47.9	47.0	52.8	0.0	0.0	349	334	100	100	SSW 3	SSW 2	10	10	1.034	☉ to 8a. ☉ 9a.—4p. ☉ from 5p.
15	57	61	51.1	52.0	45.2	55.1	0.0	0.3	375	380	100	98	NE 3	Calms	0	7	1.110	☉ showers a. ☉ 9p.—midt.
16	68	82	51.2	51.4	49.0	55.0	1.2	0.4	345	369	92	97	SE 1	ESE 2	10	9	.090	☉ showers.
17	93	93	55.3	50.1	50.0	56.4	1.3	0.0	399	362	91	100	SE 1	NE 2	10	8	.318	Gloomy a. ☉ 11a.—8p. ☉ (mist).
18	94	95	54.1	54.0	46.3	60.2	4.0	4.0	311	310	75	74	NNE 3	NE 2	5	1	—	Fine and sunny.
19	99	91	52.1	46.1	40.1	54.3	5.0	3.3	267	239	69	77	NE 4	ENE 3	4	7	.068	Overcast till 10a., then fine and sunny.
20	81	79	41.0	41.3	36.8	48.4	1.5	4.3	225	178	88	69	NE 2	ENE 4	10	8	.060	☉ 5a. ☉ 10a.—noon. Clear p.
21	79	82	40.1	42.3	36.0	49.3	1.3	3.0	221	209	89	78	NE 3	NNE 2	7	3	.080	Fine and sunny.
22	29.90	29.98	50.1	49.1	34.3	52.5	0.9	3.0	339	277	93	79	NE 4	NE 1	5	0	.002	Fine a. Cloudy p.
23	30.05	30.09	51.6	50.5	36.1	55.1	6.8	2.7	227	299	60	82	NE 4	NE 4	3	4	—	Fine and sunny.
24	30.13	30.06	50.4	49.5	46.8	59.3	7.2	2.0	274	304	60	87	NE 4	NNE 3	1	0	—	Fine early a. Much cir. Fine afternoon.
25	29.97	29.81	57.0	49.1	40.2	57.4	6.2	1.3	300	316	64	91	NE 3	NNE 4	5	1	—	(gale) early a. ☉ 4p.
26	75	68	50.4	48.7	46.1	54.1	4.9	3.7	251	257	69	75	N	NNW 6	5	7	.002	(gale) early a. ☉ shower 1p. and [5p.
27	68	59	49.9	46.1	44.0	51.9	6.4	3.6	218	234	61	75	NNE 5	NNW 2	6	4	.066	Fine and sunny.
28	42	38	48.0	46.9	42.3	52.4	4.6	1.9	232	276	69	87	NW 5	NW 3	6	6	.020	☉ a. Fine p.
29	39	47	50.1	46.6	45.0	56.9	3.1	1.6	285	280	79	89	WNW 2	WNW 2	6	3	.102	☉ showers to 5a., then bright and [sunny.
30	49	47	44.8	47.1	42.4	55.9	0.4	2.3	287	270	97	84	SSW 3	SW 2	10	3	.070	
31	29.51	29.59	51.7	49.1	43.2	59.2	2.7	1.8	314	304	82	87	WSW 2	SW 2	6	5	.010	
Mean	29.744	29.732	50.3	48.4	43.9	55.0	2.9	2.0	296	295	81.6	86.4	3.3	2.9	6.8	5.2	3.418	

## MARGATE.—MAY 1894.

Height above Mean Sea Level, 83 feet. Heights above Ground:—Bar., 7 feet. Therms., 4 feet. Rain-gauge, 1 foot.  
Long. 1° 24' E. Lat. 51° 24' N. Gravity Correction, +.017 in.

1	30.13	30.18	48.5	47.0	45.9	50.8	2.0	4.0	292	233	86	73	NE 2	NW 1	6	0	—	Fine day.
2	30.13	29.97	50.3	49.0	43.9	57.9	3.5	1.2	278	317	77	92	NW 1	W 2	9	10	0.70	☉ 9p.
3	29.77	70	52.0	51.2	45.9	59.1	1.4	3.4	351	292	90	78	W 2	W 2	10	4	0.20	Fine day.
4	68	79	49.4	46.8	45.9	52.8	2.6	1.8	288	277	83	87	W 3	W 3	8	0	—	Fine day.
5	83	77	47.0	48.2	41.9	56.6	1.2	0.3	293	330	92	98	W 1	W 1	0	4	—	Fine day.
6	73	71	50.4	49.0	44.3	58.8	0.6	0.0	351	348	96	100	W 3	SW 1	6	6	—	Fine day.
7	75	84	52.5	49.0	44.9	60.9	0.5	2.1	381	295	96	85	SW 2	SW 1	4	0	—	Fine day.
8	95	95	55.6	50.0	42.9	60.0	5.8	0.0	293	361	66	100	SW 2	SW 2	6	10	—	
9	81	70	54.3	49.0	48.7	61.5	2.3	1.5	357	309	84	90	SW 3	S 2	8	10	0.20	
10	76	77	53.3	49.1	42.0	56.0	5.3	1.1	274	321	67	92	S 3	SW 2	8	10	0.30	
11	79	67	54.2	50.5	42.5	59.6	5.9	0.1	272	365	65	99	SW 3	W 3	2	10	1.90	
12	75	95	49.4	50.6	48.7	51.7	0.4	1.6	343	328	97	89	NW 3	NW 4	10	10	0.90	Stormy day. ☉.
13	99	95	48.6	50.1	44.4	59.3	1.6	2.1	303	307	89	85	NW 3	W 1	5	0	—	Fine day.
14	94	87	55.5	52.3	44.9	61.1	5.3	2.2	301	334	68	85	N 2	N 1	8	0	—	Very fine day.
15	81	78	56.7	55.4	49.9	59.1	3.7	1.9	356	382	77	88	N 2	NW 1	10	10	—	
16	80	29.94	60.6	58.0	52.7	69.0	3.5	2.8	419	399	80	82	N 1	N 1	6	2	—	
17	29.99	30.00	57.2	53.9	50.9	62.0	2.0	1.3	409	378	87	91	N 1	NW 1	3	0	—	
18	30.04	30.06	51.1	49.2	48.1	55.8	0.9	2.6	352	286	93	82	N 3	N 4	10	6	—	
19	30.08	29.06	47.8	44.6	44.6	50.7	5.8	4.6	208	201	63	68	NE 3	NE 4	9	6	0.20	a. and p.
20	29.83	82	45.4	44.0	40.0	50.0	3.6	4.2	225	203	75	70	NE 3	NE 4	10	2	0.30	☉ before 9a.
21	81	84	47.8	46.0	40.9	50.7	1.0	5.0	307	206	93	67	NE 3	NE 3	7	6	0.30	
22	29.88	29.99	44.7	46.0	43.9	49.1	2.6	1.3	238	279	81	91	NNE 4	NE 4	10	10	2.00	
23	30.03	30.16	51.7	51.3	45.0	55.3	1.4	1.6	346	336	90	89	NE 3	NE 4	10	10	—	
24	30.16	30.11	50.0	51.3	50.4	56.8	3.6	3.3	348	295	77	78	NE 3	NE 4	0	0	—	Very fine day.
25	29.97	29.77	55.0	50.3	50.0	56.6	3.0	5.0	349	247	81	68	NE 3	NE 2	1	10	0.30	
26	64	65	46.2	46.6	43.9	51.8	3.1	3.4	243	241	78	76	N 4	N 2	9	8	1.730	☉ 2p. ☉ 9p.
27	42	57	46.1	45.1	40.9	47.8	0.4	3.9	302	218	97	72	N 4	N 4	10	0	0.470	
28	53	48	49.8	41.5	35.5	54.6	4.0	0.5	263	252	74	96	N 2	SW 1	6	3	0.30	
29	53	61	51.2	44.1	38.9	55.9	3.4	0.9	292	268	78	93	SW 2	SW 2	8	0	0.30	
30	65	68	53.4	46.2	40.9	57.3	6.1	2.0	259	266	64	86	SW 1	SW 3	5	0	0.20	
31	29.72	29.79	51.3	47.5	41.9	56.4	4.4	1.0	270	304	72	93	SW 2	SW 2	10	2	2.50	
Mean	29.835	29.839	51.4	48.8	44.7	56.3	2.9	2.2	308	296	81.2	85.3	2.5	2.3	6.9	4.8	3.260	

## SOUTHAMPTON.—MAY 1894.

Height above Mean Sea Level, 78 feet. Heights above Ground:—Bar., 6 feet. Therms., 4 feet 6 inches. Rain-gauge, 1 foot.  
Long. 1° 24' W. Lat. 50° 55' N. Gravity Correction, +.016 in.

Day.	Barometer at 32° Fahr.		Air Temperature.				Humidity.						Wind, Direction and Force.		Cloud Amount.		Rain.	Remarks.
							Dep. of Wet.		Vapour Tension.		Per-centage.							
	9 a.m.	9 p.m.	9 a.m.	9 p.m.	Min.	Max.	9 a.m.	9 p.m.	9 a.m.	9 p.m.	9 a.m.	9 p.m.	9 a.m.	9 p.m.	9 a.m.	9 p.m.	9 a.m.	
1	ins.	ins.	51.5	45.5	40.1	50.3	3.9	2.5	in.	in.	75	82	NNE 4.5	N 1	7	0	ins.	Beautiful day throughout. ☉ n.
2	30.23	29.99	52.2	49.2	37.5	57.6	3.1	1.1	311	322	80	93	NW 1.5	SW 2.5	10	10	1.28	Fine till 4p., then ☉ till 9p.
3	29.81	79	54.6	49.1	47.1	61.2	2.1	2.2	367	295	87	84	W 3	NW 2.5	10	1	—	
4	81	90	53.8	46.9	45.2	61.0	4.7	2.9	292	254	71	80	NW 3.5	NW 1.5	9	1	—	Beautiful day.
5	90	80	55.6	51.0	38.1	61.8	6.3	1.7	283	331	64	88	NW 2.5	SW 3	3	9	—	Beautiful day.
6	74	75	54.1	51.0	45.8	61.5	5.3	1.6	283	333	68	89	S 2	W 1	10	2	—	☉ a. and p. Fine day
7	81	91	58.1	49.8	41.8	62.7	5.5	2.4	331	298	68	84	NW 2	W 1	5	1	—	Beautiful day.
8	97	92	57.3	51.8	46.0	60.8	4.7	1.9	338	336	72	87	SW 3	SW 3	9	10	—	Fine and pleasant.
9	75	73	51.9	46.1	46.0	52.8	2.0	0.9	334	291	87	93	S 4	SW 1	10	10	210	Dull a. ☉ 10a.—5p. [11.30a. and 5p.
10	71	75	49.8	48.2	43.0	56.5	1.1	0.8	330	317	92	95	SW 3.5	SW 0.5	10	1	0.38	☉ 2 showers before 9a. ☉ showers
11	78	29.67	54.5	50.6	40.0	55.8	3.6	0.7	328	351	77	95	SW 3.5	SW 0.1	9	10	207	☉ 11a.—2.30p., and from 6p.—9p.
12	29.92	30.08	53.2	48.6	46.7	62.8	4.5	3.0	290	271	72	79	NNW 4.5	W 1	7	0	—	Beautiful day.
13	30.06	29.95	60.7	53.4	40.2	65.2	8.4	2.6	299	314	56	83	NW 1	SW 2.5	2	10	—	☉ a. Beautiful day.
14	29.89	81	55.6	51.6	50.2	64.7	5.3	4.0	305	286	69	70	SE 3.5	SE 2.5	10	9	—	Beautiful day from 9a. Large ☉ 9p.
15	75	78	60.6	56.9	51.1	65.6	6.4	1.8	343	409	65	89	SE 3.5	S 1.5	10	10	0.43	☉ 0 showers during evening.
16	29.82	29.95	60.9	54.3	53.7	65.5	1.9	1.3	471	384	89	91	NW 1	NNW 1	10	5	0.08	☉ early a. ☉ 0 noon 3p. ☉ n.
17	30.03	30.01	54.3	56.9	51.9	65.6	1.6	1.4	377	421	89	92	NE 3	N 3.5	10	1	—	Dull a., then beautifully fine.
18	02	30.07	61.9	49.8	47.9	69.5	7.0	2.9	346	287	63	81	NE 4.5	NE 4.5	1	1	—	Beautiful day, with cool breeze.
19	30.11	29.99	50.5	46.3	43.7	58.6	5.5	4.5	240	218	65	70	NE 4.5	NE 4.5	8	10	—	Beautiful day, with cold wind.
20	29.89	87	48.5	41.7	39.1	52.6	5.3	2.7	224	209	65	80	NE 4	NE 2.5	9	4	—	Beautiful day.
21	87	29.89	52.5	43.5	33.6	56.8	6.8	3.3	236	216	61	76	NE 3	NE 1	5	1	—	Beautiful day, but cold.
22	29.97	30.06	51.7	46.5	34.6	61.0	6.9	3.6	226	236	59	75	NE 4	NE 3	3	10	0.75	Beautiful day.
23	30.05	16	44.9	51.6	42.1	52.9	1.2	1.9	270	333	92	87	NNE 3	NE 3.5	10	10	0.06	Dull day, with ☉ showers.
24	16	30.14	61.9	54.0	44.4	68.2	7.8	4.9	326	290	59	70	NE 5	NE 3	2	0	—	Delightfully fine, with fresh breeze.
25	30.01	29.82	59.2	56.8	42.8	71.9	6.9	6.9	313	284	62	63	NE 3	N 3	1	10	—	Delightfully fine and warm till 7p
26	29.74	68	54.2	41.6	41.2	60.3	6.6	0.7	258	249	61	95	NE 4	NNW 3	3	5	0.96	Beautiful day till 3p. ☉ showers
27	63	67	47.8	45.7	41.3	56.7	4.6	2.7	230	247	69	81	N 5	NW 0.1	9	9	—	Fine day, with cold ☉ [6p.
28	55	49	48.5	47.0	38.8	57.8	4.0	1.9	249	277	73	87	NNW 3	WSW 2.5	10	10	0.55	☉ shower 3p. ☉ 5p. ☉ showers
29	53	63	56.5	47.7	39.4	58.7	5.8	1.8	304	288	67	87	WSW 2.5	SW 2.5	9	5	1.36	☉ ☉ ☉ a. Fine 11a.—4p.
30	67	69	53.8	47.9	39.0	58.5	5.8	2.7	269	269	65	81	W 2	SW 2	10	1	0.90	☉ 2 shower 9a. ☉ 2 shower 9.30a.
31	29.71	29.79	54.6	50.0	43.2	58.3	3.8	1.3	324	327	77	91	WSW 3	SW 1.5	9	1	1.50	☉ showers till 6p., then fine.
Mean	29.873	29.870	54.4	49.4	43.1	60.6	4.8	2.4	303	296	71.6	83.8	3.2	2.1	7.4	5.4	1.242	



## LONDONDERRY.—MAY 1894.

Height above Mean Sea Level, 67 feet. Heights above Ground:—Bar., 14 feet. Therms., 4 feet. Rain-gauge, 1 foot.  
Long. 7° 19' W. Lat. 55° 0' N. Gravity Correction, + .027 in.

Day.	Barometer at 32° Fahr.		Air Temperature.				Humidity.					Wind, Direction and Force.		Cloud Amount.		Rain.	Remarks.
							Dep. of Wet.		Vapour Tension.		Per-centage.						
	9 a.m.	9 p.m.	9 a.m.	9 p.m.	Min.	Max.	9 a.m.	9 p.m.	9 a.m.	9 p.m.	9 a.m.	9 p.m.	9 a.m.	9 p.m.	9 a.m.	9 p.m.	
1	ins.	ins.	48.2	46.7	42.8	50.6	3.5	2.0	in.	in.	°/100	°/100	NW 3	NW 1	10	10	ins.
2	30.43	30.32	48.2	46.7	42.8	50.6	3.5	2.0	255	272	76	86	W 2	WNW 2	10	10	0.04
3	30.03	29.78	50.6	50.0	43.4	53.4	1.3	0.3	335	353	91	98	W 2	NW 5	9	10	0.60
4	29.78	29.78	50.6	46.7	44.8	54.0	4.3	3.0	264	251	72	80	NW 3	NW 5	9	10	0.59
5	29.78	29.78	47.3	44.7	42.4	50.6	5.6	3.0	207	231	64	78	NW 3	NW 2	10	10	0.50
6	29.78	29.78	46.5	45.5	40.4	50.3	0.7	0.6	300	292	95	96	W 2	NW 1	10	10	0.24
7	29.78	29.78	49.3	44.7	39.4	53.0	1.6	1.2	311	269	89	91	WSW 3	W 4	9	10	1.12
8	29.78	29.78	49.7	47.7	40.0	55.6	3.8	2.0	267	283	74	86	W 3	W 2	9	10	1.10
9	29.78	29.78	52.4	45.7	45.0	55.8	1.7	1.0	348	285	89	94	SW 4	SW 2	10	3	570
10	29.78	29.78	49.7	47.7	39.0	56.8	4.3	2.0	251	283	71	86	SW 3	SW 5	7	6	1.60
11	29.78	29.78	52.4	46.0	41.0	56.0	5.4	1.8	260	266	67	87	SW 5	NW 3	10	7	0.60
12	29.78	29.78	50.1	45.7	40.6	54.5	3.6	1.4	275	275	76	90	NW 2	NW 2	8	0	0.70
13	29.78	29.78	48.4	42.7	38.2	51.1	1.8	0.2	295	270	86	98	E 1	NE 2	10	10	360
14	29.78	29.78	51.4	48.2	43.2	54.2	0.9	0.7	356	320	94	96	N 2	NW 1	10	10	220
15	29.78	29.78	51.7	50.5	45.8	54.8	1.1	5.7	355	337	92	64	NE 2	NE 2	10	10	0.40
16	29.78	29.78	48.7	45.7	45.3	51.2	1.4	0.9	309	287	90	94	NE 4	NE 3	10	10	1.40
17	29.78	29.78	48.7	47.8	43.4	53.6	1.4	1.1	309	306	90	92	NE 2	E 1	10	10	—
18	29.78	29.78	52.3	48.0	40.8	64.0	2.6	1.0	325	309	82	93	E 1	Calm	0	7	0
19	29.78	29.78	51.3	47.3	40.0	54.4	4.1	3.0	278	260	73	77	E 2	NW 3	10	4	—
20	29.78	29.78	47.7	40.0	35.0	53.6	6.0	1.0	203	226	62	92	NE 3	NW 2	6	8	0.20
21	29.78	29.78	47.0	41.7	35.8	55.6	4.5	1.8	224	227	70	86	NW 1	NE 1	8	5	—
22	29.78	29.78	51.3	49.2	34.5	60.0	6.3	4.8	233	241	62	68	W 1	E 3	4	1	—
23	29.78	29.78	59.7	46.7	37.2	67.2	7.4	2.0	309	272	61	86	E 2	E 1	0	1	—
24	29.78	29.78	58.7	48.2	39.0	69.2	6.6	1.5	313	300	63	90	NE 1	E 1	0	0	—
25	29.78	29.78	54.7	47.7	40.8	58.0	3.9	1.5	323	294	76	89	WNW 2	N 4	8	7	—
26	29.78	29.78	51.7	46.5	44.0	57.0	3.0	1.3	308	286	80	90	N 5	NNW 3	8	2	—
27	29.78	29.78	46.0	43.7	42.0	55.0	1.6	1.7	283	247	89	86	NE 3	N 2	9	5	0.30
28	29.78	29.78	47.0	46.7	41.4	51.3	1.6	1.0	284	295	89	93	N 3	N 3	10	10	0.39
29	29.78	29.78	48.7	48.3	43.0	61.0	0.7	1.6	326	299	95	89	Calm	0	10	2	0.20
30	29.78	29.78	47.7	47.7	41.8	62.2	4.0	0.5	336	318	75	96	NE 1	E 1	8	10	0.10
31	29.78	29.78	47.7	47.7	41.4	62.2	5.2	1.0	333	319	70	93	E 1	E 1	8	7	0.20
Mean	29.883	29.877	50.8	46.4	41.1	56.2	3.3	1.7	293	278	79.0	88.3	2.4	2.1	8.2	6.5	3.000

## ARMAGH.—MAY 1894.

Height above Mean Sea Level, 196 feet. Heights above Ground:—Bar., 6 feet. Therms., 4 feet. Rain-gauge, 1 foot.  
Long. 6° 39' W. Lat. 54° 21' N. Gravity Correction, + .025 in.

1	30°27	30°19	47°9	44°6	38°4	54°0	2°1	2°0	*282	250	86	95	N	1	NW	1	10	10	*028
2	29°93	29°66	48°0	50°2	41°0	51°9	0°6	0°6	*319	*348	96	86	SW	1	W	1	10	10	*032
3	°65	°65	52°2	44°8	43°1	57°5	4°4	1°8	*281	*255	72	86	NW	2	NW	1	8	9	—
4	°73	°78	46°5	42°4	40°0	52°8	4°7	2°0	*216	*229	69	85	NW	1	NNW	1	9	10	*041
5	°64	°43	48°0	47°8	39°3	52°6	0°9	0°2	*312	*327	94	98	SW	1	SW	2	10	10	*022
6	°42	°44	47°6	43°0	39°5	54°0	2°1	0°2	*280	*273	86	98	WNW	2	SW	2	10	10	*075
7	°47	°60	50°0	47°8	39°7	56°0	3°3	2°7	*280	*267	78	81	WSW	2	WNW	0°5	8	10	*050
8	°49	°42	53°1	46°3	46°2	55°1	2°3	1°8	*341	*272	84	88	SSW	3	SSW	2	10	10	*075
9	°37	°22	50°5	45°7	39°9	55°3	4°8	0°8	*254	*290	69	95	SSW	3	SSW	3	7	9	*060
10	°21	°43	50°6	42°8	42°2	55°0	3°0	0°2	*294	*270	80	99	S	3	SW	1	8	5	*080
11	°49	°70	51°2	41°4	40°4	53°1	3°2	0°6	*297	*249	79	95	Calm	0	Calm	0	10	0	*064
12	°88	°92	51°7	41°7	37°9	56°1	4°7	0°9	*260	*246	70	93	WNW	1	Calm	0	8	7	*005
13	°83	°55	47°0	46°5	36°2	48°2	2°2	0°5	*271	*304	85	96	SE	1	ENE	2	10	10	*462
14	°55	°65	48°2	46°0	42°0	53°8	2°2	0°3	*283	*304	85	98	SE	1	ENE	1	10	10	*255
15	°70	°76	49°3	49°6	43°8	58°8	0°4	0°6	*341	*340	97	96	NE	1	NE	1	10	8	*260
16	29°79	29°93	47°7	46°8	46°0	50°0	0°7	0°8	*313	*301	95	94	NE	3	ENE	2	10	10	*352
17	30°05	30°07	47°9	47°6	44°8	56°1	1°4	1°9	*299	*284	91	87	ENE	1	ENE	0°5	10	7	—
18	°08	°10	50°8	47°6	42°9	61°0	2°2	2°0	*316	*282	85	86	NE	1	E	1	10	4	—
19	30°13	30°02	48°0	39°8	37°7	51°4	3°3	1°8	*257	*209	77	86	ENE	1	N	1	10	9	*020
20	29°89	29°85	46°3	34°6	31°1	50°2	3°7	1°0	*233	*181	75	91	NNE	1	N	0°5	7	5	—
21	°83	29°86	47°9	40°6	30°0	50°0	3°9	1°8	*244	*216	74	86	NNE	0°5	Calm	0	7	9	*017
22	29°92	30°00	47°6	42°8	30°2	52°3	2°9	3°0	*262	*213	80	78	Calm	0	SSW	1	8	4	—
23	30°14	°23	51°9	46°0	30°1	56°2	4°9	4°3	*267	*220	69	71	SE	1	ENE	0°5	4	0	—
24	°25	30°15	55°2	46°0	34°0	62°1	7°5	2°4	*253	*257	58	83	NE	1	ENE	0°5	0	6	—
25	30°05	29°91	55°0	44°0	36°0	62°0	5°8	2°2	*284	*240	66	83	Calm	0	N	1	8	3	—
26	29°83	°83	51°1	45°8	40°8	57°0	3°3	1°0	*293	*286	78	93	NNW	2	N	1	10	8	*002
27	°75	°60	50°5	42°6	41°2	54°1	4°3	1°9	*264	*233	72	86	N	1	NNW	1	10	9	—
28	°45	°39	46°3	44°7	38°0	55°6	1°3	0°9	*283	*275	91	93	N	1	N	0°5	10	10	*004
29	°39	°46	48°0	43°7	41°8	52°3	1°3	0°2	*302	*281	91	98	NE	1	NNE	0°5	10	9	—
30	°46	°44	53°3	45°0	37°8	55°9	4°5	1°0	*292	*275	71	92	NNE	0°5	Calm	0	8	8	*010
31	29°46	29°54	52°6	46°6	36°9	57°0	3°6	0°6	*303	*303	76	96	W	0°5	S	1	6	10	*537
Mean	29°744	29°736	49°7	44°7	39°0	54°8	3°1	1°4	*283	*267	80°0	90°1		1°2	1°0	8°6	7°7	2°451	T noon, 7p-8p.

## MARKREE CASTLE.—MAY 1894.

Height above Mean Sea Level, 122 feet. Heights above Ground:—Bar., 5 feet. Therms., 4 feet. Rain-gauge, 1 foot.  
Long. 8° 27' W. Lat. 54° 11' N. Gravity Correction, + .024 in.

Day.	Barometer at 32° Fahr.		Air Temperature.				Humidity.						Wind, Direction and Force.		Cloud Amount.		Rain.	Remarks.
							Dep. of Wet.		Vapour Tension.		Per-centage.							
	9 a.m.	9 p.m.	9 a.m.	9 p.m.	Min.	Max.	9 a.m.	9 p.m.	9 a.m.	9 p.m.	9 a.m.	9 p.m.	9 a.m.	9 p.m.	9 a.m.	9 p.m.	9 a.m.	
1	ins.	ins.	49.8	45.1	41.6	52.9	4.2	2.1	in.	in.	%	%	NNW 1	NW 0.5	10	10	ins. .140	Overcast all day.
2	30.37	30.30	49.8	45.1	41.6	52.9	4.2	2.1	.260	.252	73	84	WSW 2	WNW 3	10	10	.150	
3	30.02	29.79	49.9	49.8	41.1	54.6	1.2	0.9	.328	.335	92	93	WSW 2	WNW 3	10	10	.020	Overcast all day.
4	30.80	.78	50.3	48.1	46.3	55.2	3.9	3.1	.270	.262	74	78	NW 3	WNW 2	10	10	.060	
5	.87	.87	47.2	46.8	44.9	51.6	5.2	3.4	.212	.243	66	77	NW 3	NNW 0.5	8	10	.130	
6	.70	.53	48.9	45.3	42.9	52.6	1.4	0.4	.312	.294	91	97	SSE 0.5	SSW 0.5	10	10	.120	
7	.51	.52	48.1	43.1	40.2	54.7	3.4	1.0	.256	.256	76	92	NW 3	SSW 1	9	10	.050	
8	.57	.63	49.6	47.0	39.9	50.4	4.6	0.8	.249	.303	70	94	NW 2	SSE 1	9	10	.240	
9	.49	.46	51.0	43.6	42.6	55.2	0.8	2.7	.353	.226	94	79	SSW 2	SSW 2	10	5	.110	
10	.39	.21	48.0	46.2	37.6	54.3	4.0	0.8	.243	.295	73	95	SSW 3	SSW 4	8	10	.100	
11	.29	.52	51.0	42.6	41.7	53.3	3.4	1.0	.269	.251	78	92	WSW 3	Calm 0	9	6	.090	
12	.55	29.81	51.2	45.9	36.1	52.8	3.9	.9	.281	.245	75	80	Calm 0	WNW 0.5	10	7	.110	
13	.99	30.06	51.4	41.4	39.4	54.0	4.5	0.6	.270	.249	71	95	NW 2	Calm 0	9	8	.640	
14	.85	29.58	43.9	43.5	35.6	45.8	1.6	0.7	.252	.267	87	94	ESE 1	NE 2	10	10	.140	
15	.65	.69	50.1	48.3	42.8	58.0	1.9	1.6	.313	.299	86	89	NNE 1	NNE 2	10	10	.090	
16	.76	.84	52.1	50.1	46.0	59.8	2.8	1.9	.317	.313	81	86	NNE 2	NNE 2	10	9	.030	
17	30.84	29.96	48.1	48.6	46.4	51.0	1.3	1.1	.303	.315	91	93	NNE 2	E 4	10	10	.090	
18	30.08	30.11	49.0	50.3	46.3	56.2	1.8	1.6	.303	.324	87	89	E 1	Calm 0	10	10	.020	
19	.12	.14	56.8	51.9	45.8	60.8	6.8	3.5	.285	.299	62	77	E 1	Calm 0	9	9	∞ ga.	
20	30.19	30.13	51.9	41.6	40.3	56.6	4.6	4.4	.274	.179	71	69	ESE 1	NNE 2	8	10	.010	
21	29.99	29.96	44.5	37.0	33.7	50.0	4.4	2.8	.203	.168	60	77	N 1	NNE 0.5	9	4	.010	
22	.93	29.96	46.1	39.1	30.3	51.1	6.2	3.1	.187	.180	60	76	NNW 1	N 0.5	7	6	—	
23	29.97	30.02	48.0	48.7	29.3	56.0	5.5	3.1	.215	.270	65	79	SSE 0.5	SE 0.5	9	10	—	
24	30.18	.29	53.9	42.8	40.9	60.3	6.8	4.3	.251	.192	60	69	SSE 1	Calm 0	3	8	—	
25	.30	.22	58.8	50.1	30.4	66.1	8.6	3.7	.273	.272	55	75	Calm 0	Calm 0	4	8	∞ ga.	
26	30.13	30.05	57.0	47.2	33.1	59.2	9.0	4.6	.244	.233	53	70	N 1	NW 2	6	9	—	
27	29.97	29.97	51.4	46.4	43.8	54.1	5.4	3.6	.251	.236	66	76	NNW 3	NNE 1	9	9	—	
28	.87	.72	49.0	45.1	42.4	53.4	4.7	3.1	.241	.232	69	77	NNW 3	NNW 2	9	10	.020	
29	.60	.50	47.0	44.9	39.7	52.1	3.6	1.1	.241	.272	75	92	N 1	N 0.5	10	10	.170	
30	.49	.53	51.0	42.6	42.3	54.8	4.0	0.7	.276	.258	74	94	N 2	Calm 0	9	8	—	
31	.53	.52	51.4	45.7	33.0	56.0	3.4	1.4	.295	.275	78	92	N 0.5	Calm 0	9	9	.200	
Mean	29.54	29.60	52.9	45.5	38.0	59.0	5.9	0.6	.258	.292	64	96	NNW 0.5	Calm 0	6	9	.080	
Mean	29.824	29.814	50.3	45.6	39.6	55.3	4.2	2.1	.268	.261	73.7	84.6	1.5	1.1	8.7	8.8	2.810	▲ ● showers 11a. T 11.30a. and [30.30p.



## PARSONSTOWN (BIRR CASTLE).—MAY 1894.

Height above Mean Sea Level, 175 feet. Heights above Ground:—Bar., —2 feet. Therms., 4 feet 6 inches. Rain-gauge, 8 inches.  
Long. 7° 55' W. Lat. 53° 6' N. Gravity Correction, +.021 in.

Day.	Barometer at 32° Fahr.		Air Temperature.				Humidity.						Wind, Direction and Force.		Cloud Amount.		Rain.	Remarks.
	9 a.m.	9 p.m.	9 a.m.	9 p.m.	Min.	Max.	Dep. of Wet.		Vapour Tension.		Per-centage.		9 a.m.	9 p.m.	9 a.m.	9 p.m.	9 a.m.	
							9 a.m.	9 p.m.	9 a.m.	9 p.m.	9 a.m.	9 p.m.						
1	ins.	ins.	°	°	°	°	°	°	in.	in.	%	%					ins.	
2	30° 33	30° 27	47° 7	42° 9	42° 8	53° 7	1° 3	1° 8	.299	.237	91	86	NE 1	NW 1	10	0	.014	
3	30° 06	29° 81	49° 2	48° 7	37° 6	51° 7	6° 7	1° 0	.207	.319	59	93	W 2	SE 1	10	10	.162	
4	29° 79	.80	51° 7	47° 8	37° 0	56° 8	4° 9	2° 8	.266	.265	70	80	W 2	SE 3	9	10	—	
5	.85	.86	51° 3	46° 7	46° 4	56° 9	5° 4	2° 9	.250	.253	67	81	SW 2	Calm	4	10	—	
6	.73	.55	49° 6	48° 9	44° 9	51° 5	2° 9	1° 0	.284	.322	81	93	W 1	SW 2	10	10	.070	
7	.53	.56	49° 7	45° 9	40° 8	53° 9	3° 9	2° 2	.266	.260	74	85	W 3	SW 2	7	10	—	
8	.61	.68	50° 3	47° 7	40° 4	55° 5	3° 8	1° 3	.273	.299	75	91	W 2	SW 2	10	10	.060	
9	.55	.50	52° 2	44° 7	44° 4	54° 8	1° 8	1° 8	.342	.255	88	87	W 2	SW 1	10	10	.106	
10	.43	.32	49° 2	44° 9	37° 6	55° 5	4° 6	1° 2	.245	.270	70	92	S 1	SW 1	6	10	.119	
11	.37	.53	51° 2	46° 7	42° 7	54° 9	5° 0	1° 8	.258	.277	68	87	W 3	Calm	8	10	.060	
12	.49	29° 78	51° 0	42° 9	41° 9	54° 8	2° 9	1° 5	.301	.244	81	88	SE 1	Calm	10	0	.357	
13	.97	30° 03	51° 7	43° 8	38° 7	56° 9	4° 8	1° 5	.268	.253	70	88	W 3	Calm	6	0	.199	
14	.81	29° 53	44° 7	48° 7	41° 8	53° 5	1° 1	2° 6	.271	.281	92	82	SE 2	Calm	10	10	.304	
15	.51	.57	49° 4	49° 0	44° 8	54° 7	2° 0	1° 0	.303	.322	87	93	NW 1	Calm	10	10	.301	
16	.66	.70	46° 9	51° 8	44° 8	59° 7	0° 9	1° 1	.299	.356	94	92	Calm	NE 1	10	10	.222	
17	29° 70	29° 87	48° 7	51° 9	48° 5	57° 0	0° 9	1° 0	.322	.359	94	93	SE 1	Calm	10	10	.221	
18	30° 00	30° 04	55° 6	50° 1	49° 8	60° 1	2° 6	0° 6	.369	.347	83	96	SE 2	Calm	7	10	.078	
19	.04	.06	51° 7	51° 9	45° 6	60° 8	0° 5	3° 1	.371	.308	96	80	W 1	Calm	10	10	—	
20	30° 11	30° 04	50° 9	44° 1	44° 1	55° 9	4° 3	0° 8	.269	.271	73	93	E 2	Calm	7	9	—	
21	29° 94	29° 87	45° 5	40° 7	32° 0	53° 9	6° 5	2° 3	.177	.208	58	82	NW 2	Calm	3	3	—	
22	.88	29° 90	44° 9	40° 7	29° 6	51° 8	5° 2	1° 6	.194	.220	64	87	NW 3	Calm	6	10	—	
23	29° 95	30° 00	48° 5	46° 1	28° 9	56° 2	5° 6	0° 6	.219	.298	64	96	SE 2	Calm	1	0	—	
24	30° 13	.22	54° 3	45° 0	39° 4	54° 3	8° 6	3° 0	.223	.233	53	78	SE 2	Calm	0	0	—	
25	.24	30° 17	57° 5	48° 8	36° 9	63° 7	8° 2	2° 7	.265	.280	56	81	SE 2	Calm	0	0	—	
26	30° 08	29° 98	57° 9	49° 7	33° 8	64° 7	8° 1	1° 7	.273	.313	56	88	E 2	Calm	10	6	—	
27	29° 91	.89	53° 0	45° 8	39° 0	55° 9	5° 4	2° 1	.269	.261	67	85	NW 4	Calm	9	0	—	
28	.84	.68	48° 8	44° 4	39° 2	54° 4	4° 8	1° 9	.237	.251	68	86	NW 4	NW 2	8	10	—	
29	.55	.48	48° 0	42° 7	35° 8	51° 6	4° 4	1° 8	.235	.236	71	86	N 2	NE 2	9	0	—	
30	.47	.51	50° 4	44° 7	39° 6	57° 5	4° 5	0° 7	.259	.279	71	94	NW 1	Calm	9	10	.230	
31	.50	.48	51° 7	45° 1	35° 8	57° 8	5° 2	1° 4	.260	.267	68	89	N 2	Calm	8	0	—	
Mean	29° 52	29° 58	54° 4	49° 9	37° 3	57° 8	5° 8	1° 9	.277	.310	65	87	W 2	SW 1	8	10	—	
Mean	29° 793	29° 782	50° 6	46° 5	40° 1	56° 1	4° 3	1° 7	.269	.279	73° 4	87° 7	1° 9	0° 6	7° 6	6° 7	2° 503	

## DEERNES.—JUNE 1894.

Height above Mean Sea Level, 169 feet. Heights above Ground:—Bar., 3 feet. Therms., 4 feet. Rain-gauge, 1 foot.  
Long. 2° 45' W. Lat. 58° 56' N. Gravity Correction, +.036 in.

1	29.64	29.70	50.0	47.2	43.0	51.8	2.0	2.0	.309	.278	86	86	SE 1	Calm	0	0	.040	● showers.
2	.67	.73	51.0	45.0	42.6	52.8	2.8	0.9	.304	.277	81	93	ENE 2	ENE 2	5	0	.030	Cir. in clusters noon. Very fine.
3	.82	.88	52.7	47.3	42.2	53.2	3.7	1.3	.302	.294	76	91	N 2	E 1	4	4	—	
4	.84	.76	52.0	48.2	44.2	54.0	3.6	2.4	.296	.279	76	84	SE 3	SE 2	2	5	—	
5	.69	.71	51.0	46.0	42.6	52.8	4.5	2.8	.266	.248	71	80	NE 2	N 3	4	5	—	
6	.71	.70	51.2	48.3	42.4	54.2	4.5	0.3	.268	.331	71	98	NNW 4	N 3	5	9	—	
7	.65	.68	50.5	48.0	46.2	52.0	1.7	0.8	.324	.314	89	94	NbyE 4	N 2	10	9	.020	
8	.71	.70	49.0	48.6	46.2	51.8	2.0	1.4	.298	.307	86	90	NNW 2	Calm	0	10	—	
9	.73	.75	51.0	48.8	46.6	54.3	3.3	2.0	.292	.297	78	86	ENE 1	E 1	10	8	—	
10	.58	.43	52.7	49.7	43.7	54.8	2.7	2.5	.326	.295	82	83	SE 4	SE 3	7	10	—	
11	.43	.57	49.4	48.5	48.0	54.0	0.6	1.3	.338	.308	96	90	SE 1	N 2	10	5	.100	
12	.65	.73	48.8	47.7	46.3	49.6	3.4	1.4	.266	.297	77	90	NNW 6	NNW 6	10	10	—	
13	.84	.89	49.8	48.0	46.5	50.3	2.8	3.0	.288	.263	81	79	NNW 5	NW 3	10	10	—	
14	.85	.78	50.0	49.5	45.4	54.5	4.0	1.5	.265	.315	74	89	WNW 2	S 2	10	10	.150	
15	.56	.82	51.5	47.0	46.2	56.1	0.5	1.0	.367	.298	96	93	S 4	WhyN 3	10	5	—	
16	.82	.62	55.7	51.0	45.2	57.8	4.4	1.3	.326	.341	73	91	S 2	SSE 2	1	8	.400	
17	.46	.47	52.0	49.0	48.0	54.5	0.7	2.0	.369	.298	95	86	S 1	W 1	10	3	.090	
18	.47	.63	53.0	48.7	43.2	57.0	5.7	2.7	.263	.279	66	81	SW 1	swbyw 1	1	0	—	
19	.68	.55	54.0	51.2	45.0	56.8	4.5	1.2	.299	.345	72	92	swbyw 3	S 3	7	10	.130	
20	.66	.82	53.7	48.6	48.0	54.8	4.7	1.8	.291	.299	70	88	NW 4	NW 2	4	1	—	
21	.87	.83	57.4	51.0	44.8	57.8	5.9	1.0	.313	.348	66	93	S 2	SSE 1	7	10	—	
22	.70	.65	54.0	50.0	49.2	56.4	2.0	1.9	.360	.312	86	87	SSE 2	W 4	9	2	—	
23	.61	.34	51.3	46.7	45.0	52.0	1.8	1.5	.332	.284	88	89	S 3	WNW 3	9	7	.620	
24	.43	.65	52.0	48.5	44.6	56.0	3.8	1.7	.292	.299	75	88	WSW 5	W 5	8	7	.090	
25	29.87	29.98	52.0	51.2	45.5	56.6	4.2	1.8	.283	.330	73	88	NNW 1	SE 3	3	8	—	
26	30.11	30.17	52.8	57.5	50.0	60.8	0.8	2.5	.377	.399	94	84	SE 1	S 1	10	10	—	
27	.21	.21	60.2	56.6	54.2	68.0	1.7	0.8	.466	.435	90	95	SSE 1	Calm	0	9	—	
28	.21	.21	60.2	56.7	55.0	64.3	1.9	0.4	.460	.448	89	97	ESE 1	ESE 1	7	10	—	
29	.25	.25	59.0	57.7	51.0	61.6	1.0	0.5	.467	.461	94	96	SSE 2	SEbyS 1	0	10	—	
30	30.26	30.24	59.7	54.6	48.5	60.0	1.7	0.2	.457	.421	90	99	SEbS 2	SE 1	0	10	—	
Mean	29.766	29.780	52.9	49.9	46.3	55.7	2.9	1.5	.329	.323	81.4	89.3	2.5	2.1	6.7	6.7	1.670	▲ showers.

## DUNROBIN CASTLE.—JUNE 1894.

Height above Mean Sea Level, 12 feet. Heights above Ground:—Bar., 4 feet. Therms., 3 feet 8 inches. Rain-gauge, 1 foot.  
Long. 3° 56' W. Lat. 57° 59' N. Gravity Correction, +.034 in.

Day.	Barometer at 32° Fahr.		Air Temperature.				Humidity.				Wind, Direction and Force.		Cloud Amount.		Rain.	Remarks.		
	9 a.m.	9 p.m.	9 a.m.	9 p.m.	Min.	Max.	Dep. of Wet.		Vapour Tension.		Per-centage.		9 a.m.	9 p.m.	9 a.m.		9 p.m.	
							9 a.m.	9 p.m.	9 a.m.	9 p.m.	9 a.m.	9 p.m.						
1	ins.	ins.	50°	46°8	41°9	52°5	2°5	1°3	.298	.289	83	91	SE	E	—	ins.	Fine and mild. Colder p.	
2	29°82	29°83	51°0	49°5	44°9	54°0	2°8	1°5	.304	.315	81	89	E	E	—	—	Fine day.	
3	.81	29°88	51°0	49°5	44°9	54°0	2°8	1°5	.304	.315	81	89	E	E	—	—	Fine day.	
4	.90	30°00	49°5	49°0	44°7	53°3	2°5	2°0	.292	.298	83	86	E	E	—	—	Fine day.	
5	.96	29°88	54°0	50°5	46°9	54°5	5°5	1°7	.278	.324	67	88	E	E	—	—	Fine day.	
6	.84	.88	53°5	45°8	45°2	54°1	5°7	3°3	.268	.237	65	78	E	E	—	—	Fine day.	
7	.90	.88	54°5	50°0	38°9	58°0	7°5	4°2	.244	.261	57	73	SE	E	—	—	Fine day.	
8	.83	.87	54°5	49°2	47°2	56°7	6°0	4°7	.274	.243	65	69	NE	E	—	—	—	
9	.87	.82	52°0	50°5	44°9	52°5	3°5	2°3	.299	.309	77	84	E	E	—	—	Dull day.	
10	.81	.81	54°5	50°0	47°7	54°5	5°0	2°0	.295	.309	70	86	SE	SE	—	—	Fine and dry.	
11	.64	.58	55°2	52°0	48°9	56°0	5°2	0°8	.301	.366	69	94	SE	SE	—	.350	Fine and dry a. Dull, with showers [p]	
12	.59	.77	50°0	51°0	48°8	53°5	1°0	2°2	.334	.318	93	85	W	NW	—	.020	Dull and mild, with .	
13	29°86	29°97	54°0	48°0	44°5	55°7	4°5	1°8	.299	.290	72	87	NW	NW	—	—	Dull day.	
14	30°04	30°07	54°0	48°5	46°8	61°5	4°5	2°5	.299	.280	72	82	NE	W	—	—	Fine day.	
15	30°01	29°91	50°0	53°8	41°9	57°5	2°0	1°8	.309	.363	86	87	SW	W	—	.040	Dull and dry.	
16	29°73	.91	57°5	52°0	50°8	61°0	3°3	3°5	.378	.299	79	77	W	SW	—	—	Dull day.	
17	.91	.73	55°0	53°5	45°2	59°5	5°2	1°3	.298	.373	69	90	SW	SW	—	.060	Dull and warm.	
18	.62	.62	56°2	49°2	48°9	57°0	7°4	2°7	.268	.285	58	82	E	NW	—	.250	Dull, with showers a.	
19	.65	.79	54°5	50°0	42°7	58°5	6°3	2°0	.267	.309	63	86	SW	W	—	.110	—	
20	.85	.76	54°0	52°2	44°5	59°0	4°8	2°2	.292	.332	70	85	W	W	—	.240	Dull day. .	
21	29°85	.97	56°2	52°5	48°2	61°0	6°7	3°5	.283	.304	62	77	W	W	—	—	Fine and warm.	
22	30°02	.97	56°0	56°8	50°2	63°5	6°0	4°8	.295	.330	65	71	W	W	—	—	—	
23	29°83	.88	58°0	53°5	48°7	60°7	4°5	6°0	.355	.262	74	64	SW	SW	—	.170	Fine day.	
24	.76	.58	52°0	48°0	44°5	54°5	2°5	1°5	.323	.297	83	90	SE	W	—	.260	Dull, with .	
25	29°70	29°95	53°0	51°2	47°7	58°3	5°5	3°2	.267	.297	67	79	W	W	—	.050	Clear and blowy.	
26	30°02	30°17	53°0	56°0	47°0	58°6	4°5	2°0	.288	.391	72	87	SW	SE	—	—	Dull and mild.	
27	.28	.35	57°5	59°0	54°7	59°5	2°3	4°0	.405	.380	85	76	SE	E	—	—	Dull day.	
28	.35	.34	61°2	61°0	56°7	64°5	3°2	4°0	.437	.410	81	77	SE	E	—	—	Fine and warm.	
29	.35	.38	63°0	60°0	57°7	63°5	2°5	3°0	.490	.423	85	82	SE	E	—	—	Fine and warm.	
30	.38	.40	57°0	61°0	56°7	66°0	0°8	2°0	.440	.470	94	88	E	E	—	—	—	
31	30°39	30°41	63°0	59°0	54°5	68°0	3°5	4°0	.459	.380	80	76	E	E	—	—	—	
Mean	29°915	29°944	54°8	52°3	47°7	58°2	4°2	2°7	.321	.325	74°3	82°2	—	—	—	—	1°550	—



## LAUDALE.—JUNE 1894.

Height above Mean Sea Level, 14 feet. Heights above Ground:—Bar., 11 feet. Therms., 4 feet. Rain-gauge, 1 foot.  
Long. 5° 41' W. Lat. 56° 41' N. Gravity Correction, +.031 in.

Day.	Barometer at 32° Fah.		Air Temperature.				Humidity.						Wind, Direction and Force.		Cloud Amount.		Rain.	Remarks.		
							Dep. of Wet.		Vapour Tension.		Per-centage.									
	9 a.m.	9 p.m.	9 a.m.	9 p.m.	Min.	Max.	9 a.m.	9 p.m.	9 a.m.	9 p.m.	9 a.m.	9 p.m.	9 a.m.	9 p.m.	9 a.m.	9 p.m.				
1	ins.	ins.	49.9	49.1	39.6	59.5	2.0	2.1	in.	in.	87	85	Calm	0	0	4	ins.	— a. Fine and bright.		
2	77	77	53.3	53.3	43.9	61.7	2.8	2.8	33.1	33.1	81	81	Calm	0	0	7	7	Fine and dry.		
3	91	96	52.1	51.7	43.7	62.9	10.4	1.6	17.4	34.2	45	89	Calm	0	0	2	3	Fine and dry. ∞ <sup>9</sup> p.		
4	89	80	56.9	51.1	48.5	58.9	4.4	4.0	34.1	27.7	73	74	NE	3	E	3	4	3	Very warm and sultry. ∞	
5	77	83	48.8	53.3	46.9	57.9	1.4	2.6	31.0	33.6	90	82	SE	2	Calm	0	7	4	— Warm and bright. Much cir.	
6	88	83	53.8	51.5	41.0	61.8	4.1	2.4	30.6	31.9	74	84	Calm	0	N	2	3	1	— Warm and bright.	
7	84	84	56.5	56.1	42.8	62.1	5.4	2.0	31.2	39.3	68	87	NNE	2	NNE	2	7	7	—	
8	83	80	55.4	53.6	47.6	59.8	2.3	2.8	37.4	33.5	86	81	Calm	0	Calm	0	8	10	— Day fine and warm.	
9	82	85	60.0	54.4	50.9	64.3	5.0	0.3	36.9	41.6	71	98	Calm	0	Calm	0	10	10	— showers.	
10	67	63	53.1	50.8	48.9	57.6	1.1	1.8	37.3	32.5	92	87	SSW	2	NW	4	10	10	300	2 showers.
11	69	77	53.1	52.0	42.7	60.7	1.3	3.1	36.8	30.8	91	79	NW	2	Calm	0	7	7	200	2 showers.
12	29.92	29.92	59.0	51.1	47.6	60.7	0.9	1.2	47.0	34.5	95	91	NNW	2	N	3	8	7	260	2 4p.—6p.
13	30.06	30.11	54.1	50.1	46.9	60.1	2.1	1.8	35.9	31.6	85	87	N	3	N	1	3	2	—	Fine day.
14	30.06	00	52.6	57.0	47.8	57.1	2.5	3.1	33.0	37.4	83	80	Calm	0	S	1	10	10	490	showers. 2.
15	29.80	30.03	56.4	51.6	50.9	58.7	0.7	2.7	33.4	31.4	96	81	W	3	N	1	10	3	050	2 showers till 2p., then fine.
16	30.03	29.80	54.1	55.4	46.0	60.5	3.0	2.3	33.6	37.4	80	86	S	1	S	8	10	10	770	2 (gale) from 4.30p. 2.
17	29.58	65	52.0	49.1	48.8	58.3	0.9	3.0	36.4	27.7	94	79	SSW	3	NW	2	10	5	330	2 a.
18	67	83	52.5	51.1	43.4	58.2	4.4	2.3	28.4	31.7	72	84	Calm	0	W	2	4	7	040	a. Bright and warm p.
19	87	29.83	53.2	54.1	44.9	58.9	3.2	1.2	32.0	38.4	79	91	Calm	0	W	4	9	10	220	2 p.
20	29.91	30.09	55.1	50.0	48.8	59.2	1.0	1.9	40.5	31.2	93	87	NW	3	N	1	10	4	—	Distant T to East p.
21	30.07	29.99	53.1	55.1	40.8	61.9	1.1	4.8	37.3	30.8	92	71	N	1	Calm	0	5	10	040	Cloudy and warm.
22	29.89	90	49.1	50.1	47.9	60.1	3.0	2.1	27.7	30.8	79	85	S	2	NW	2	10	8	170	2 showers. Fine from 2p.
23	75	58	53.1	49.8	46.8	59.8	1.9	0.8	35.1	33.7	86	94	S	1	Calm	0	10	10	560	2 showers.
24	29.70	29.93	52.1	49.6	47.2	59.5	3.9	1.5	29.1	31.7	74	90	NNW	4	Calm	0	8	8	010	Cold 2 showers a.
25	30.07	30.15	57.6	55.1	44.7	57.9	1.6	3.0	42.6	35.1	89	81	SW	2	Calm	0	10	10	070	2 showers.
26	27	32	59.7	61.1	54.1	67.6	1.1	0.8	47.7	51.1	94	95	S	1	Calm	0	10	9	030	2 showers. Warm.
27	32	30	62.1	62.9	58.9	69.6	0.8	0.6	53.0	55.3	95	97	Calm	0	Calm	0	10	7	—	Very close and sultry p.
28	30	31	70.3	63.9	52.9	76.3	5.3	2.9	53.6	49.3	72	83	SE	2	Calm	0	0	1	—	Very fine and warm.
29	35	35	62.7	68.1	54.4	76.2	1.4	3.0	52.1	57.1	92	83	Calm	0	Calm	0	1	0	—	Very fine and warm.
30	30.33	30.32	73.9	64.9	57.3	81.2	7.8	2.7	52.4	51.8	62	84	S	1	Calm	0	0	1	—	Very fine and warm.
Mean	29.927	29.943	55.9	54.2	47.6	62.3	2.9	2.2	36.9	36.5	82.3	85.2	1.3	1.2	6.8	6.3	3.610			

## DUNDEE.—JUNE 1894.

Height above Mean Sea Level, 160 feet. Heights above Ground:—Bar., 4 feet. Therms., 3 feet 9 inches. Rain-gauge, 1 foot.  
Long. 2° 56' W. Lat. 56° 28' N. Gravity Correction, +.030 in.

1	29.65	29.67	52.5	47.2	40.3	58.7	1.0	0.7	368	308	93	96	SE	2	SE	1	5	10	010	Distant T. 0 showers 3.30p.
2	29.60	29.66	55.7	49.1	43.3	58.6	4.2	1.3	331	316	74	91	SE	4	SE	2	7	10	—	Cloudy day.
3	29.82	29.87	50.7	47.8	43.6	57.7	2.8	0.9	300	311	81	93	SE	1	SE	1	10	10	—	Cloudy day.
4	29.81	29.70	51.0	47.4	46.5	52.8	1.3	0.4	341	317	91	97	SE	1	SE	1	10	10	610	Dull day. 0 from 6p.
5	29.63	29.68	48.4	45.2	44.7	48.6	0.7	0.4	288	292	96	97	SE	1	NW	1	10	10	300	0 till 6.30p.
6	29.73	29.69	52.8	46.7	38.3	59.1	5.1	1.2	274	291	69	92	NE	2	SE	1	5	5	—	0 showers.
7	29.66	29.71	52.6	48.5	43.1	60.1	3.9	0.5	297	328	75	96	NE	1	NE	1	10	10	150	0 showers.
8	29.72	29.68	60.0	49.7	43.2	62.7	4.0	0.9	395	334	76	94	SE	1	SE	2	7	10	010	Cloudy day. 0 showers.
9	29.70	29.74	50.0	49.5	48.6	55.4	0.7	0.7	342	336	95	95	SE	2	SE	1	10	10	—	Dull day.
10	29.59	29.40	50.5	49.7	43.4	52.8	0.7	0.0	350	357	95	100	SE	1	SE	1	10	10	370	0 from 11a.
11	29.44	29.53	49.5	49.6	47.1	55.7	1.8	0.5	309	342	88	97	NW	1	NE	1	10	10	060	0 till 11a. 0 showers from 5p.
12	29.68	29.70	61.8	51.5	46.6	64.8	5.8	2.0	374	329	68	87	SE	1	NE	1	5	10	020	Cloudy day. 0 showers.
13	29.82	29.80	60.9	50.0	46.2	69.3	5.4	0.9	372	337	70	94	NE	2	SE	1	7	0	—	Fine day.
14	29.89	29.84	55.7	56.9	48.1	65.4	3.2	2.2	356	398	80	86	SW	2	W	2	10	10	—	Dull day.
15	29.68	29.81	59.5	53.7	52.3	67.7	2.0	3.7	445	314	88	76	W	4	NW	1	10	7	030	Dull day. 0 11a.—noon.
16	29.50	29.72	60.5	56.5	41.0	65.8	0.5	3.5	339	358	64	78	W	2	W	2	5	10	010	Cloudy day.
17	29.51	29.49	56.3	50.8	50.6	63.0	1.8	3.7	401	280	88	76	SW	4	SW	4	10	0	020	0 showers till 1.30p.
18	29.52	29.67	58.5	47.5	41.0	65.7	5.2	1.6	344	290	70	88	W	2	NE	1	5	5	060	0 Distant T 3p.
19	29.76	29.65	57.2	52.0	43.1	63.6	5.2	1.5	335	348	69	90	SW	2	SW	2	10	10	120	Cloudy day.
20	29.69	29.85	61.2	52.0	50.8	62.7	0.7	1.5	344	348	64	90	NW	2	SE	1	10	10	—	Cloudy day. 0 at night.
21	29.91	29.88	60.9	57.0	45.6	67.8	5.3	3.3	375	369	70	79	SW	2	SW	1	5	5	—	—
22	29.76	29.84	61.9	56.1	46.4	64.2	4.4	3.2	415	362	75	79	SW	1	W	2	10	5	010	Dull day. 0 noon.
23	29.66	29.41	54.7	52.9	48.8	61.3	1.7	1.4	379	362	89	91	SW	1	W	1	10	5	330	Dull day. 0 1p.—4p. 0 showers till 7p.
24	29.56	29.77	56.6	51.6	45.1	61.7	0.1	3.6	299	292	66	76	W	6	W	6	5	5	010	Cloudy day. 0 noon.
25	29.91	30.01	50.9	54.0	43.1	55.9	2.4	0.9	313	391	85	94	SE	1	W	1	10	10	—	Dull day.
26	30.11	30.18	67.7	57.7	52.1	73.5	4.6	1.7	505	425	74	89	SW	1	SE	1	5	10	—	Cloudy day.
27	30.23	30.21	62.5	55.5	55.5	66.7	0.5	0.9	449	429	79	97	SE	2	SE	1	5	10	010	Dull day. 0 from 6p.
28	30.22	30.22	58.0	58.9	54.1	68.9	0.5	0.9	467	468	97	95	SE	1	NE	1	10	10	—	0 till 10a. Cloudy day.
29	30.24	30.27	69.0	52.5	52.4	71.7	5.4	0.2	505	399	71	98	SE	1	SE	1	0	10	—	Dull, with 0.
30	30.27	30.25	61.0	53.7	49.5	68.7	2.4	0.2	458	408	86	99	SE	1	SE	1	5	10	—	Dull day. 0 from 3p.
Mean	29.789	29.796	56.9	51.7	46.5	62.4	3.5	1.5	369	348	79.5	90.3	1.8	1.3	7.9	8.2	2.020			

## GLASGOW.—JUNE 1894.

Height above Mean Sea Level, 180 feet. Heights above Ground:—Bar., 4 feet. Therms., 7 feet. Rain-gauge, 2 feet.  
Long. 4° 18' W. Lat. 55° 53' N. Gravity Correction, +.029 in.

Day.	Barometer at 32° Fah.		Air Temperature.				Humidity.				Wind, Direction and Force.		Cloud Amount.		Rain.	Remarks.		
							Dep. of Wet.		Vapour Tension.								Per-centage.	
	9 a.m.	9 p.m.	9 a.m.	9 p.m.	Min.	Max.	9 a.m.	9 p.m.	9 a.m.	9 p.m.	9 a.m.	9 p.m.	9 a.m.	9 p.m.	9 a.m.			
1	ins.	ins.	52.7	49.3	39.0	61.8	4.9	3.3	in.	in.	NW	1	E	1	2	ins.	Fine day.	
2	29.63	29.62	54.3	50.3	44.9	58.0	4.6	3.3	277	273	E	2	E	2	8	10	010	Fine a. ☉ in afternoon.
3	29.77	29.81	52.2	50.6	47.7	54.2	4.4	2.2	281	313	E	2	E	2	10	10	—	Dull and overcast.
4	29.72	29.62	50.6	46.1	45.7	53.1	1.9	1.5	321	277	E	2	E	2	10	10	620	Dull and overcast. ☉ in evening.
5	29.59	29.69	45.8	45.6	44.0	51.9	1.1	1.6	284	269	E	1	E	1	10	3	020	Overcast, with ☉ a. Fine p.
6	29.70	29.64	49.8	53.9	39.1	59.3	3.5	4.6	274	296	SE	1	NE	1	6	9	—	☉ <sup>0</sup> a. Fine day.
7	29.64	29.68	55.9	50.5	44.9	60.9	8.1	2.9	251	295	N	1	W	1	5	6	—	Fine day.
8	29.71	29.64	56.3	52.4	47.3	61.3	5.4	2.4	311	330	W	1	W	1	8	10	030	
9	29.64	29.70	54.4	51.3	50.2	56.8	2.4	1.6	356	337	NE	1	NE	1	10	10	180	Dull and overcast, with ☉ <sup>0</sup> .
10	29.52	29.42	53.7	50.5	49.2	55.4	1.4	2.4	373	307	SE	1	W	2	10	9	350	☉ <sup>2</sup> .
11	29.45	29.53	53.3	50.3	45.3	59.6	3.3	1.2	274	334	SE	2	NW	1	10	8	057	☉ <sup>0</sup> showers in evening.
12	29.69	29.73	57.6	48.8	48.8	65.3	6.3	1.7	306	303	W	2	W	1	5	1	286	☉ <sup>2</sup> 530p.—7p.
13	29.81	29.82	59.7	53.9	43.8	68.3	7.5	3.0	306	311	W	1	SW	1	10	10	—	Fine and clear.
14	29.81	29.86	50.8	54.2	44.1	61.1	3.5	2.0	285	364	W	1	SW	1	10	10	182	☉ <sup>2</sup> a.
15	29.69	29.86	57.1	51.6	51.6	60.8	0.9	3.4	439	297	SW	2	W	2	10	8	100	☉ <sup>2</sup> a.
16	29.90	29.72	54.5	55.0	43.6	64.1	5.3	3.0	288	320	S	1	S	1	8	10	140	☉ <sup>2</sup> a. Fine p.
17	29.45	29.52	54.8	48.7	48.7	58.3	1.2	3.0	396	272	S	2	SW	1	10	1	260	☉ <sup>2</sup> a. Fine p.
18	29.50	29.68	52.5	49.4	44.2	58.7	4.5	3.3	282	274	SW	1	W	1	9	2	077	6 <sup>0</sup> 30a. and 1p.
19	29.76	29.63	52.1	51.3	44.5	58.1	3.2	0.8	307	359	SW	2	S	1	10	10	275	☉ <sup>0</sup> in evening.
20	29.70	29.85	56.2	50.9	50.9	60.3	6.0	3.0	297	291	W	2	W	1	7	0	—	Fine day.
21	29.92	29.87	54.9	53.7	42.3	64.0	6.1	4.0	278	307	SW	1	N	1	6	3	—	Fine day.
22	29.72	29.76	58.8	52.7	51.9	62.0	3.5	1.9	391	347	S	2	SW	1	10	7	—	
23	29.61	29.42	56.7	51.6	50.6	58.0	3.4	1.0	363	356	SW	2	SW	1	10	10	305	Overcast. ☉ <sup>2</sup> sho vers.
24	29.61	29.79	53.8	51.9	47.3	57.1	5.8	3.2	269	306	W	3	SW	1	8	9	028	☉ <sup>0</sup> showers a.
25	29.85	29.00	51.6	55.1	49.6	56.6	0.9	1.1	358	402	E	2	W	1	10	10	—	Dull and overcast.
26	30.11	30.14	63.2	62.8	54.1	68.1	3.9	1.4	450	593	W	1	SW	1	7	4	—	
27	30.18	30.17	61.5	55.9	55.3	71.1	3.5	1.9	433	392	NE	1	E	2	10	2	—	Overcast a. Clear p.
28	30.16	30.17	62.3	59.6	52.0	72.0	6.2	2.3	372	437	E	1	E	2	0	1	—	Fine and clear.
29	30.22	30.21	60.3	61.7	55.4	75.2	2.4	4.2	446	417	E	1	NE	2	10	1	—	Overcast a. Fine and clear p.
30	30.25	30.16	60.4	64.9	51.7	80.7	2.4	6.0	447	417	NE	1	NE	2	0	1	—	Fine and clear.
Mean	29.764	29.780	55.3	52.8	47.6	61.7	4.0	2.7	334	334	76.0	82.8	1.5	1.3	7.6	5.9	2.920	



## SCARBOROUGH.—JUNE 1894.

Height above Mean Sea Level, 159 feet. Heights above Ground:—Bar., 1 foot. Therms., 4 feet. Rain-gauge, 1 foot.  
Long. 0° 23' W. Lat. 54° 17' N. Gravity Correction, +.025 in.

Day.	Barometer at 32° Fah.		Air Temperature.				Humidity.			Wind, Direction and Force.		Cloud Amount.		Rain.	Remarks.
	9 a.m.	9 p.m.	9 a.m.	9 p.m.	Min.	Max.	Dep. of Wet.	Vapour Tension.	Per-centage.	9 a.m.	9 p.m.	9 a.m.	9 p.m.	9 a.m.	
1	ins.	ins.	50.6	51.8	41.6	60.3	0.5	0.5	in.	in.	7	0.5	0.5	ins.	Brilliant day. ☉ showers n.
2	29.68	29.68	50.2	49.6	46.3	53.2	0.0	0.3	339	321	90	83	100	1.020	☉ all day. Overcast all day.
3	29.68	29.68	50.2	49.6	46.3	53.2	0.0	0.3	339	321	90	83	100	1.020	☉ all day. Overcast all day.
4	29.68	29.68	50.2	49.6	46.3	53.2	0.0	0.3	339	321	90	83	100	1.020	☉ all day. Overcast all day.
5	29.68	29.68	50.2	49.6	46.3	53.2	0.0	0.3	339	321	90	83	100	1.020	☉ all day. Overcast all day.
6	29.68	29.68	50.2	49.6	46.3	53.2	0.0	0.3	339	321	90	83	100	1.020	☉ all day. Overcast all day.
7	29.68	29.68	50.2	49.6	46.3	53.2	0.0	0.3	339	321	90	83	100	1.020	☉ all day. Overcast all day.
8	29.68	29.68	50.2	49.6	46.3	53.2	0.0	0.3	339	321	90	83	100	1.020	☉ all day. Overcast all day.
9	29.68	29.68	50.2	49.6	46.3	53.2	0.0	0.3	339	321	90	83	100	1.020	☉ all day. Overcast all day.
10	29.68	29.68	50.2	49.6	46.3	53.2	0.0	0.3	339	321	90	83	100	1.020	☉ all day. Overcast all day.
11	29.68	29.68	50.2	49.6	46.3	53.2	0.0	0.3	339	321	90	83	100	1.020	☉ all day. Overcast all day.
12	29.68	29.68	50.2	49.6	46.3	53.2	0.0	0.3	339	321	90	83	100	1.020	☉ all day. Overcast all day.
13	29.68	29.68	50.2	49.6	46.3	53.2	0.0	0.3	339	321	90	83	100	1.020	☉ all day. Overcast all day.
14	29.68	29.68	50.2	49.6	46.3	53.2	0.0	0.3	339	321	90	83	100	1.020	☉ all day. Overcast all day.
15	29.68	29.68	50.2	49.6	46.3	53.2	0.0	0.3	339	321	90	83	100	1.020	☉ all day. Overcast all day.
16	29.68	29.68	50.2	49.6	46.3	53.2	0.0	0.3	339	321	90	83	100	1.020	☉ all day. Overcast all day.
17	29.68	29.68	50.2	49.6	46.3	53.2	0.0	0.3	339	321	90	83	100	1.020	☉ all day. Overcast all day.
18	29.68	29.68	50.2	49.6	46.3	53.2	0.0	0.3	339	321	90	83	100	1.020	☉ all day. Overcast all day.
19	29.68	29.68	50.2	49.6	46.3	53.2	0.0	0.3	339	321	90	83	100	1.020	☉ all day. Overcast all day.
20	29.68	29.68	50.2	49.6	46.3	53.2	0.0	0.3	339	321	90	83	100	1.020	☉ all day. Overcast all day.
21	29.68	29.68	50.2	49.6	46.3	53.2	0.0	0.3	339	321	90	83	100	1.020	☉ all day. Overcast all day.
22	29.68	29.68	50.2	49.6	46.3	53.2	0.0	0.3	339	321	90	83	100	1.020	☉ all day. Overcast all day.
23	29.68	29.68	50.2	49.6	46.3	53.2	0.0	0.3	339	321	90	83	100	1.020	☉ all day. Overcast all day.
24	29.68	29.68	50.2	49.6	46.3	53.2	0.0	0.3	339	321	90	83	100	1.020	☉ all day. Overcast all day.
25	29.68	29.68	50.2	49.6	46.3	53.2	0.0	0.3	339	321	90	83	100	1.020	☉ all day. Overcast all day.
26	29.68	29.68	50.2	49.6	46.3	53.2	0.0	0.3	339	321	90	83	100	1.020	☉ all day. Overcast all day.
27	29.68	29.68	50.2	49.6	46.3	53.2	0.0	0.3	339	321	90	83	100	1.020	☉ all day. Overcast all day.
28	29.68	29.68	50.2	49.6	46.3	53.2	0.0	0.3	339	321	90	83	100	1.020	☉ all day. Overcast all day.
29	29.68	29.68	50.2	49.6	46.3	53.2	0.0	0.3	339	321	90	83	100	1.020	☉ all day. Overcast all day.
30	29.68	29.68	50.2	49.6	46.3	53.2	0.0	0.3	339	321	90	83	100	1.020	☉ all day. Overcast all day.
Mean	29.68	29.68	50.2	49.6	46.3	53.2	0.0	0.3	339	321	90	83	100	1.020	

## CRONKBORNE (DOUGLAS), ISLE OF MAN.—JUNE 1894.

Height above Mean Sea Level, 137 feet. Heights above Ground:—Bar., 3 feet. Therms., 4 feet. Rain-gauge, 10½ inches.  
Long. 4° 29' W. Lat. 54° 10' N. Gravity Correction, +.024 in.

1	29.70	29.61	55.2	52.2	37.2	57.5	1.0	2.4	381	328	88	84	SW	2	NE	3	6	6	0.078	Fine day. ☉ at night.
2	29.70	29.61	55.2	52.2	37.2	57.5	1.0	2.4	381	328	88	84	SW	2	NE	3	6	6	0.078	Overcast, with ☉ (mist) ☉ showers.
3	29.70	29.61	55.2	52.2	37.2	57.5	1.0	2.4	381	328	88	84	SW	2	NE	3	6	6	0.078	Overcast, with ☉ (mist) ☉ showers.
4	29.70	29.61	55.2	52.2	37.2	57.5	1.0	2.4	381	328	88	84	SW	2	NE	3	6	6	0.078	Overcast, with ☉ (mist) ☉ showers.
5	29.70	29.61	55.2	52.2	37.2	57.5	1.0	2.4	381	328	88	84	SW	2	NE	3	6	6	0.078	Overcast, with ☉ (mist) ☉ showers.
6	29.70	29.61	55.2	52.2	37.2	57.5	1.0	2.4	381	328	88	84	SW	2	NE	3	6	6	0.078	Overcast, with ☉ (mist) ☉ showers.
7	29.70	29.61	55.2	52.2	37.2	57.5	1.0	2.4	381	328	88	84	SW	2	NE	3	6	6	0.078	Overcast, with ☉ (mist) ☉ showers.
8	29.70	29.61	55.2	52.2	37.2	57.5	1.0	2.4	381	328	88	84	SW	2	NE	3	6	6	0.078	Overcast, with ☉ (mist) ☉ showers.
9	29.70	29.61	55.2	52.2	37.2	57.5	1.0	2.4	381	328	88	84	SW	2	NE	3	6	6	0.078	Overcast, with ☉ (mist) ☉ showers.
10	29.70	29.61	55.2	52.2	37.2	57.5	1.0	2.4	381	328	88	84	SW	2	NE	3	6	6	0.078	Overcast, with ☉ (mist) ☉ showers.
11	29.70	29.61	55.2	52.2	37.2	57.5	1.0	2.4	381	328	88	84	SW	2	NE	3	6	6	0.078	Overcast, with ☉ (mist) ☉ showers.
12	29.70	29.61	55.2	52.2	37.2	57.5	1.0	2.4	381	328	88	84	SW	2	NE	3	6	6	0.078	Overcast, with ☉ (mist) ☉ showers.
13	29.70	29.61	55.2	52.2	37.2	57.5	1.0	2.4	381	328	88	84	SW	2	NE	3	6	6	0.078	Overcast, with ☉ (mist) ☉ showers.
14	29.70	29.61	55.2	52.2	37.2	57.5	1.0	2.4	381	328	88	84	SW	2	NE	3	6	6	0.078	Overcast, with ☉ (mist) ☉ showers.
15	29.70	29.61	55.2	52.2	37.2	57.5	1.0	2.4	381	328	88	84	SW	2	NE	3	6	6	0.078	Overcast, with ☉ (mist) ☉ showers.
16	29.70	29.61	55.2	52.2	37.2	57.5	1.0	2.4	381	328	88	84	SW	2	NE	3	6	6	0.078	Overcast, with ☉ (mist) ☉ showers.
17	29.70	29.61	55.2	52.2	37.2	57.5	1.0	2.4	381	328	88	84	SW	2	NE	3	6	6	0.078	Overcast, with ☉ (mist) ☉ showers.
18	29.70	29.61	55.2	52.2	37.2	57.5	1.0	2.4	381	328	88	84	SW	2	NE	3	6	6	0.078	Overcast, with ☉ (mist) ☉ showers.
19	29.70	29.61	55.2	52.2	37.2	57.5	1.0	2.4	381	328	88	84	SW	2	NE	3	6	6	0.078	Overcast, with ☉ (mist) ☉ showers.
20	29.70	29.61	55.2	52.2	37.2	57.5	1.0	2.4	381	328	88	84	SW	2	NE	3	6	6	0.078	Overcast, with ☉ (mist) ☉ showers.
21	29.70	29.61	55.2	52.2	37.2	57.5	1.0	2.4	381	328	88	84	SW	2	NE	3	6	6	0.078	Overcast, with ☉ (mist) ☉ showers.
22	29.70	29.61	55.2	52.2	37.2	57.5	1.0	2.4	381	328	88	84	SW	2	NE	3	6	6	0.078	Overcast, with ☉ (mist) ☉ showers.
23	29.70	29.61	55.2	52.2	37.2	57.5	1.0	2.4	381	328	88	84	SW	2	NE	3	6	6	0.078	Overcast, with ☉ (mist) ☉ showers.
24	29.70	29.61	55.2	52.2	37.2	57.5	1.0	2.4	381	328	88	84	SW	2	NE	3	6	6	0.078	Overcast, with ☉ (mist) ☉ showers.
25	29.70	29.61	55.2	52.2	37.2	57.5	1.0	2.4	381	328	88	84	SW	2	NE	3	6	6	0.078	Overcast, with ☉ (mist) ☉ showers.
26	29.70	29.61	55.2	52.2	37.2	57.5	1.0	2.4	381	328	88	84	SW	2	NE	3	6	6	0.078	Overcast, with ☉ (mist) ☉ showers.
27	29.70	29.61	55.2	52.2	37.2	57.5	1.0	2.4	381	328	88	84	SW	2	NE	3	6	6	0.078	Overcast, with ☉ (mist) ☉ showers.
28	29.70	29.61	55.2	52.2	37.2	57.5	1.0	2.4	381	328	88	84	SW	2	NE	3	6	6	0.078	Overcast, with ☉ (mist) ☉ showers.
29	29.70	29.61	55.2	52.2	37.2	57.5	1.0	2.4	381	328	88	84	SW	2	NE	3	6	6	0.078	Overcast, with ☉ (mist) ☉ showers.
30	29.70	29.61	55.2	52.2	37.2	57.5	1.0	2.4	381	328	88	84	SW	2	NE	3	6	6	0.078	Overcast, with ☉ (mist) ☉ showers.
Mean	29.70	29.61	55.2	52.2	37.2	57.5	1.0	2.4	381	328	88	84	SW	2	NE	3	6	6	0.078	

## STONYHURST.—JUNE 1894.

Height above Mean Sea Level, 375 feet. Heights above Ground:—Bar., 12 feet. Therms., 7 feet. Rain-gauge, 2 feet.  
Long. 2° 28' W. Lat. 53° 51' N. Gravity Correction, +.023 in.

Day.	Barometer at 32° Fah.		Air Temperature.				Humidity.				Wind, Direction and Force.		Cloud Amount.		Rain.	Remarks.			
							Dep. of Wet.		Vapour Tension.								Per-centage.		
	9 a.m.	9 p.m.	9 a.m.	9 p.m.	Min.	Max.	9 a.m.	9 p.m.	9 a.m.	9 p.m.	9 a.m.	9 p.m.	9 a.m.	9 p.m.	9 a.m.				
1	ins.	ins.	54.5	54.0	37.8	61.6	5.0	4.5	295	299	70	72	Calms	0	W 1	7	10	ins.	Overcast, with ☉.
2	29.46	29.41	54.5	54.0	37.8	61.6	5.0	4.5	295	299	70	72	Calms	0	SE 1	10	10	.700	
3	29.46	29.41	54.5	54.0	37.8	61.6	5.0	4.5	295	299	70	72	Calms	0	SE 1	10	10	.010	☉ (mist) ☉ a. Overcast.
4	29.46	29.41	54.5	54.0	37.8	61.6	5.0	4.5	295	299	70	72	Calms	0	SE 1	10	10	.670	☉ (mist) ga. Overcast.
5	29.46	29.41	54.5	54.0	37.8	61.6	5.0	4.5	295	299	70	72	Calms	0	SE 1	10	10	.160	☉ (mist) ☉ a. Overcast.
6	29.46	29.41	54.5	54.0	37.8	61.6	5.0	4.5	295	299	70	72	Calms	0	SE 1	10	10	.160	☉ (mist) ☉ a. Overcast.
7	29.46	29.41	54.5	54.0	37.8	61.6	5.0	4.5	295	299	70	72	Calms	0	SE 1	10	10	.160	☉ (mist) ☉ a. Overcast.
8	29.46	29.41	54.5	54.0	37.8	61.6	5.0	4.5	295	299	70	72	Calms	0	SE 1	10	10	.160	☉ (mist) ☉ a. Overcast.
9	29.46	29.41	54.5	54.0	37.8	61.6	5.0	4.5	295	299	70	72	Calms	0	SE 1	10	10	.160	☉ (mist) ☉ a. Overcast.
10	29.46	29.41	54.5	54.0	37.8	61.6	5.0	4.5	295	299	70	72	Calms	0	SE 1	10	10	.160	☉ (mist) ☉ a. Overcast.
11	29.46	29.41	54.5	54.0	37.8	61.6	5.0	4.5	295	299	70	72	Calms	0	SE 1	10	10	.160	☉ (mist) ☉ a. Overcast.
12	29.46	29.41	54.5	54.0	37.8	61.6	5.0	4.5	295	299	70	72	Calms	0	SE 1	10	10	.160	☉ (mist) ☉ a. Overcast.
13	29.46	29.41	54.5	54.0	37.8	61.6	5.0	4.5	295	299	70	72	Calms	0	SE 1	10	10	.160	☉ (mist) ☉ a. Overcast.
14	29.46	29.41	54.5	54.0	37.8	61.6	5.0	4.5	295	299	70	72	Calms	0	SE 1	10	10	.160	☉ (mist) ☉ a. Overcast.
15	29.46	29.41	54.5	54.0	37.8	61.6	5.0	4.5	295	299	70	72	Calms	0	SE 1	10	10	.160	☉ (mist) ☉ a. Overcast.
16	29.46	29.41	54.5	54.0	37.8	61.6	5.0	4.5	295	299	70	72	Calms	0	SE 1	10	10	.160	☉ (mist) ☉ a. Overcast.
17	29.46	29.41	54.5	54.0	37.8	61.6	5.0	4.5	295	299	70	72	Calms	0	SE 1	10	10	.160	☉ (mist) ☉ a. Overcast.
18	29.46	29.41	54.5	54.0	37.8	61.6	5.0	4.5	295	299	70	72	Calms	0	SE 1	10	10	.160	☉ (mist) ☉ a. Overcast.
19	29.46	29.41	54.5	54.0	37.8	61.6	5.0	4.5	295	299	70	72	Calms	0	SE 1	10	10	.160	☉ (mist) ☉ a. Overcast.
20	29.46	29.41	54.5	54.0	37.8	61.6	5.0	4.5	295	299	70	72	Calms	0	SE 1	10	10	.160	☉ (mist) ☉ a. Overcast.
21	29.46	29.41	54.5	54.0	37.8	61.6	5.0	4.5	295	299	70	72	Calms	0	SE 1	10	10	.160	☉ (mist) ☉ a. Overcast.
22	29.46	29.41	54.5	54.0	37.8	61.6	5.0	4.5	295	299	70	72	Calms	0	SE 1	10	10	.160	☉ (mist) ☉ a. Overcast.
23	29.46	29.41	54.5	54.0	37.8	61.6	5.0	4.5	295	299	70	72	Calms	0	SE 1	10	10	.160	☉ (mist) ☉ a. Overcast.
24	29.46	29.41	54.5	54.0	37.8	61.6	5.0	4.5	295	299	70	72	Calms	0	SE 1	10	10	.160	☉ (mist) ☉ a. Overcast.
25	29.46	29.41	54.5	54.0	37.8	61.6	5.0	4.5	295	299	70	72	Calms	0	SE 1	10	10	.160	☉ (mist) ☉ a. Overcast.
26	29.46	29.41	54.5	54.0	37.8	61.6	5.0	4.5	295	299	70	72	Calms	0	SE 1	10	10	.160	☉ (mist) ☉ a. Overcast.
27	29.46	29.41	54.5	54.0	37.8	61.6	5.0	4.5	295	299	70	72	Calms	0	SE 1	10	10	.160	☉ (mist) ☉ a. Overcast.
28	29.46	29.41	54.5	54.0	37.8	61.6	5.0	4.5	295	299	70	72	Calms	0	SE 1	10	10	.160	☉ (mist) ☉ a. Overcast.
29	29.46	29.41	54.5	54.0	37.8	61.6	5.0	4.5	295	299	70	72	Calms	0	SE 1	10	10	.160	☉ (mist) ☉ a. Overcast.
30	29.46	29.41	54.5	54.0	37.8	61.6	5.0	4.5	295	299	70	72	Calms	0	SE 1	10	10	.160	☉ (mist) ☉ a. Overcast.
Mean	29.46	29.41	54.5	54.0	37.8	61.6	5.0	4.5	295	299	70	72	Calms	0	SE 1	10	10	.160	☉ (mist) ☉ a. Overcast.



## CHURCHSTOKE.—JUNE 1894.

Height above Mean Sea Level, 538 feet. Heights above Ground:—Bar., 12 feet. Therms., 4 feet. Rain-gauge, 1 foot 6 inches.  
Long. 3° 5' W. Lat. 52° 31' N. Gravity Correction, +.018 in.

Day.	Barometer at 32° Fahr.		Air Temperature.				Humidity.					Wind, Direction and Force.		Cloud Amount.		Rain.	Remarks.	
							Dep. of Wet.		Vapour Tension.	Per-centage.								
	9 a.m.	9 p.m.	9 a.m.	9 p.m.	Min.	Max.	9 a.m.	9 p.m.	9 a.m.	9 p.m.	9 a.m.	9 p.m.	9 a.m.	9 p.m.	9 a.m.	9 p.m.		
1	ins.	ins.	56.9	51.9	35.5	60.0	7.1	1.9	in.	ins.	SE 2	SE 2	6	10	ins.			
2	29.26	29.16	54.9	52.9	50.2	60.9	2.9	2.1	.280	.336	SSE 2	W 1	10	10	.105			
3	34	36	56.1	55.0	50.2	64.8	3.6	2.0	.349	.375	WSW 1	SSW 1	10	6	.430	Cloudy and warm.		
4	17	16	52.9	52.1	52.0	59.2	0.7	1.5	.381	.349	ESE 1	SE 1	10	8	.060	Steady ☀.		
5	12	15	54.1	51.0	51.0	61.2	1.1	1.0	.386	.348	SW 1	SE 2	10	10	.025	Gloomy, with ☀ showers.		
6	25	22	49.7	48.9	45.0	53.1	3.0	3.0	.283	.274	N 1	N 1	10	10	—	Cloudy, with cold wind.		
7	28	37	53.1	47.7	39.1	61.5	5.1	3.0	.276	.261	NNW 2	NW 1	8	5	—			
8	40	32	54.3	53.9	46.2	61.1	3.1	1.7	.338	.367	W 1	WSW 1	10	10	.270	Cool breeze. ☀ shower.		
9	24	32	56.3	52.9	50.2	61.9	3.3	0.7	.360	.381	SW 1	SW 1	10	6	.014	Cloudy, warm, and damp.		
10	24	17	55.9	49.0	48.9	61.0	2.9	3.1	.364	.273	SW 1	W 1	10	8	.048	Dull and close. ☀ showers.		
11	20	17	50.9	46.3	45.9	56.6	3.4	1.4	.288	.280	SW 2	W 1	8	4	.058	☀ showers.		
12	36	36	55.1	47.5	42.1	60.9	4.1	0.8	.324	.305	NW 1	SW 1	8	10	.139			
13	45	55	55.4	49.9	45.0	62.1	2.4	1.3	.370	.325	W 2	W 1	8	1	—	Fine and hot.		
14	54	58	61.0	53.9	45.0	65.8	6.0	3.4	.358	.325	W 2	W 1	8	9	—	Fine and breezy.		
15	52	51	59.0	55.4	48.5	66.4	3.0	0.4	.407	.427	W 1	W 1	10	10	.118	Dull and cool. ☀ shower in evening.		
16	58	46	55.9	49.9	42.5	67.7	5.9	1.1	.293	.330	NW 1	W 1	8	6	—	Cloudy, breezy, and hot.		
17	27	27	60.4	49.0	45.5	64.9	4.6	2.7	.385	.293	SW 2	W 2	9	2	.014			
18	14	38	50.8	44.1	43.8	54.1	2.6	1.2	.305	.262	SW 2	WNW 1	10	0	.184	Cold ☀ showers.		
19	47	40	56.8	52.7	36.0	62.3	6.4	2.9	.294	.322	W 2	SW 3	8	10	.030			
20	37	53	57.0	50.9	50.9	63.9	1.1	2.9	.431	.299	WSW 1	WSW 1	10	10	—			
21	58	57	58.0	58.2	36.0	71.5	8.0	4.2	.275	.364	NE 1	WSW 1	2	10	—	☀. Bright and hot.		
22	49	40	60.0	58.8	56.2	66.8	4.0	2.8	.396	.410	SW 2	W 1	8	10	.010	☀ showers.		
23	37	23	57.2	57.5	52.0	66.7	2.6	2.3	.393	.404	SW 2	SW 1	10	10	.005	Cool breeze.		
24	37	53	53.9	53.4	50.2	59.3	4.7	3.4	.295	.318	NW 2	W 1	10	10	—	☀. Overcast.		
25	57	68	61.8	57.2	51.2	66.1	3.4	1.2	.441	.431	W 2	Calm	0	10	10	Dull and close.		
26	74	74	63.0	61.1	57.0	66.8	3.1	1.4	.469	.491	NNW 1	NW 1	10	10	—	Cool breeze. ☀.		
27	72	70	64.0	53.9	53.8	68.8	7.0	3.9	.377	.313	ENE 2	S 1	2	0	—	☀. Cool breeze. ☀.		
28	73	73	61.0	60.0	44.8	74.7	4.0	3.6	.410	.407	NW 1	E 1	0	2	—	Mist in valley. Cool breeze.		
29	79	80	64.0	57.8	49.0	75.0	6.1	3.8	.400	.369	E 1	E 1	2	0	—	☀. Haze on hills.		
30	29.82	29.74	64.8	66.0	48.0	77.8	6.9	6.1	.393	.431	NE 1	SE 2	0	0	—			
Mean	29.412	29.429	57.1	53.3	47.1	64.1	4.1	2.4	.356	.347	75.9	84.8	1.5	1.2	7.8	6.9	1.510	

## ST. DAVID'S, PEMBROKE.—JUNE 1894.

Height above Mean Sea Level, 215 feet. Heights above Ground:—Bar., 6 feet. Therms., 4 feet. Rain-gauge, 1 foot.  
Long. 5° 16' W. Lat. 51° 53' N. Gravity Correction, +.018 in.

1	29.60	29.43	52.5	52.5	45.0	58.2	2.7	0.0	32.4	39.6	82	100	SSE 3	SE 3	9	10	.212	☀ showers 5a. ☀ from 6p.
2	26	54	54.1	52.1	50.0	58.1	0.0	1.1	42.0	36.0	100	92	SSW 5	SSW 4	10	7	.050	☀ showers a. Sunny 11a.—5p.
3	60	67	54.2	55.0	50.8	60.2	1.0	1.0	39.1	40.3	93	93	SE 1	SSE 2	10	10	1.000	(mist) a.
4	47	47	58.0	53.0	52.1	59.4	0.7	0.8	46.0	38.0	95	94	SSE 4	SSW 4	10	10	.040	☀ a.—6a. Frequent ☀ showers till 9a.
5	45	48	55.7	49.5	49.2	56.3	0.8	1.5	42.2	31.6	95	89	SW 3	NW 3	10	4	—	(mist) 9a.
6	59	53	53.1	51.1	47.3	55.9	3.3	2.3	31.6	31.7	78	84	NNE 4	NNE 1	9	9	—	(mist). Fine and sunny a.
7	68	71	50.1	49.9	47.5	53.8	0.2	0.9	35.7	33.5	98	94	WNW 2	SW 1	0	10	—	Bright and sunny.
8	76	65	54.1	52.1	49.9	55.5	0.0	0.2	42.0	38.4	100	98	SW 1	SSW 1	10	10	.110	☀ a.—10a.
9	57	63	53.1	54.4	51.9	61.2	0.7	1.4	38.5	38.3	95	91	S 4	SE 2	2	10	.004	Frequent ☀ showers a. Clear, sunny [and warm p.
10	64	58	56.6	51.6	50.8	60.1	2.3	4.0	39.1	28.4	85	75	WNW 3	NW 6	8	8	—	Squally p.
11	67	58	53.1	50.1	47.6	58.2	3.9	1.3	30.3	32.8	74	91	WNW 5	WNW 4	7	10	.060	Sunny a. and p.
12	81	79	52.4	52.0	49.2	61.4	2.5	1.7	32.9	34.3	83	88	WNW 3	NW 3	9	9	.072	Sultry afternoon.
13	87	87	54.0	51.7	48.1	59.2	3.8	1.7	31.5	33.9	75	88	NNW 4	NW 1	7	0	—	Sunny a. Clear and warm p.
14	97	97	59.0	53.3	48.0	62.2	3.2	0.5	40.2	39.3	81	97	NW 1	WSW 1	10	10	.002	☀ from 5p.
15	92	86	55.9	52.5	52.5	57.6	1.7	0.2	39.8	39.0	89	98	SSW 2	WNW 2	10	7	.122	☀ a. and p. 5p.—7p.
16	94	84	56.1	54.0	47.9	64.1	2.1	1.3	39.0	38.0	86	91	Calm	SE 2	3	9	.020	Sunny a. and p.
17	64	65	54.1	52.1	51.9	64.2	0.1	2.1	41.6	33.4	99	85	SSW 4	SW 3	10	8	.360	☀ n. and till 11a. Sunny afternoon
18	46	68	53.9	48.9	48.1	62.1	0.2	1.5	41.1	39.9	99	90	SSW 4	NNW 2	7	0	.006	Sunny a. (gale) 11a.—1p., then finer.
19	86	74	55.1	53.9	46.2	57.4	2.4	0.0	36.6	41.7	84	100	SW 1	SSW 4	10	10	.500	Sunny a.—7a. ☀ p.
20	74	90	55.4	49.8	49.0	60.4	0.0	1.2	43.0	32.8	100	91	WSW 3	NE 1	10	4	.006	☀ n. and a. Sunny afternoon.
21	95	92	56.9	56.0	45.0	61.9	2.1	1.0	40.0	41.9	87	93	SSW 2	SSE 2	0	10	.032	Bright, sunny and warm. ☀ 8p.
22	85	85	54.4	52.6	52.6	64.4	0.0	0.0	42.4	39.7	100	100	SSW 2	WSW 2	10	1	.080	☀ n. and a. ☀ in afternoon.
23	68	61	55.1	55.1	52.4	58.1	0.0	0.0	43.5	43.5	100	100	SSW 2	SW 4	10	10	.012	☀ all day. ☀ showers 5a.—8a.
24	81	29.89	55.1	54.9	49.0	61.3	2.7	1.2	35.8	39.7	82	93	WSW 3	SW 4	7	8	—	Fine, sunny and warm a.
25	29.96	30.03	57.8	56.1	54.1	62.0	0.7	0.9	45.7	44.4	95	93	SW 2	SW 2	10	10	—	☀ a. and p.
26	30.10	30.06	60.1	59.4	55.0	67.1	1.1	1.1	48.3	47.1	93	94	Calm	NW 1	10	9	—	Dull and sultry a. Sunny 4p.—8p.
27	93	29.99	66.0	57.0	56.9	71.8	3.5	2.2	51.3	39.9	81	86	ENE 1	NE 1	10	4	—	Warm and sultry a. Very hot after-noon.
28	92	30.03	67.0	63.5	54.1	73.6	6.9	3.3	42.7	47.3	64	80	ESE 3	NE 1	4	1	—	Very hot and sultry.
29	10	08	70.0	63.8	59.3	78.5	9.4	5.0	40.8	42.8	55	72	ESE 2	SE 2	0	0	—	Fine, sunny and warm. Very hot p.
30	30.09	30.11	71.0	66.5	57.1	77.0	8.8	4.9	44.2	47.7	58	73	ENE 3	ESE 2	0	2	—	Bright, sunny and warm. Very hot p.
Mean	29.771	29.768	56.8	54.1	50.6	62.0	2.2	1.5	40.1	38.1	86.9	90.4	2.6	2.4	7.7	7.0	2.688	

## MARGATE.—JUNE 1894.

Height above Mean Sea Level, 83 feet. Heights above Ground:—Bar., 7 feet. Therms., 4 feet. Rain-gauge, 1 foot.  
Long. 1° 24' E. Lat. 51° 24' N. Gravity Correction, +.017 in.

Day.	Barometer at 32° Fahr.		Air Temperature.				Humidity.						Wind, Direction and Force.		Cloud Amount.		Rain.	Remarks.	
							Dep. of Wet.		Vapour Tension.		Per-centage.								
	9 a.m.	9 p.m.	9 a.m.	9 p.m.	Min.	Max.	9 a.m.	9 p.m.	9 a.m.	9 p.m.	9 a.m.	9 p.m.	9 a.m.	9 p.m.	9 a.m.	9 p.m.	9 a.m.		
1	ins.	ins.	57.0	55.1	42.9	62.7	5.5	0.6	ins.	ins.	%	%	SW 2	SW 1	8	9	ins.	● 9p.	
2	29.84	29.78	57.3	53.6	52.8	62.5	0.4	1.8	.316	.386	68	96	SW 3	SW 4	10	0	—		
3	64	61	60.0	55.7	50.0	65.0	3.7	0.5	.457	.361	97	83	SW 1	SW 1	8	4	.020	Fine day. Much warmer. ☀ 9p.	
4	78	70	56.5	56.5	53.4	69.3	0.7	1.6	.404	.427	78	96	S 2	NNE 3	10	6	.220	Fine day.	
5	74	69	60.0	52.9	50.9	65.6	6.4	2.1	.434	.410	96	89	SW 4	SW 1	4	1	—	Fine day.	
6	70	55	54.9	52.1	50.9	57.2	2.4	0.1	.335	.344	64	87	W 1	NE 2	10	10	.830	● in evening.	
7	63	81	51.3	54.2	49.5	57.2	2.1	3.2	.99	.386	85	79	NW 3	NW 1	10	9	—	Fine day.	
8	88	87	56.0	53.5	47.2	64.1	3.2	1.5	.334	.333	85	79	N 1	N 2	8	10	.010	Dull day. ● at night.	
9	78	81	56.3	55.1	50.1	61.0	2.1	1.1	.358	.367	80	89	NW 2	NW 1	10	10	.020		
10	79	61	60.8	54.1	52.0	63.5	4.3	1.1	.401	.362	92	86	W 2	W 3	10	10	.030	Dull day.	
11	61	61	53.4	53.1	49.9	59.4	4.6	4.1	.76	.399	76	92	W 4	W 2	10	10	.010	Dull day.	
12	75	80	52.0	54.0	48.8	61.7	2.0	2.4	.290	.352	71	88	W 3	W 1	10	10	.010	Dull day.	
13	29.80	29.96	51.7	52.7	50.7	56.1	3.2	1.7	.335	.351	86	84	NW 2	NW 2	10	10	.010	Dull day.	
14	30.05	30.02	53.7	55.1	50.9	65.7	4.3	1.5	.73	.301	72	90	N 1	NW 1	4	0	—	Fine day.	
15	03	29.99	59.6	58.0	50.0	69.8	4.4	0.7	.92	.379	74	95	N 1	N 2	9	3	.200	☀ before 9p.	
16	30.03	30.02	57.3	54.0	53.1	66.0	3.1	0.9	.389	.401	80	94	W 1	W 1	7	10	—	Fine day.	
17	29.92	29.80	59.1	57.2	52.0	67.1	1.5	1.2	.92	.431	91	92	W 3	SW 3	5	10	.020		
18	74	29.71	55.2	51.0	50.8	61.5	3.1	0.4	.98	.349	81	98	SW 2	Calm	0	9	.120		
19	99	30.02	57.0	52.7	51.1	64.1	4.2	2.7	.82	.346	74	82	W 1	W 1	4	0	—	Fine day.	
20	29.95	29.94	57.0	57.0	48.9	60.9	2.2	0.5	.97	.400	86	97	SW 3	W 2	10	0	.210		
21	30.10	30.13	57.0	54.7	53.6	62.8	2.8	0.9	.95	.384	82	95	W 1	W 1	10	0	—	Bright and sunny. ☀ p.	
22	30.08	30.02	58.3	57.6	49.7	70.9	2.3	1.6	.89	.416	85	89	SW 2	SW 3	8	7	—	Pretty sunset.	
23	29.93	29.84	62.9	59.4	53.8	63.8	3.9	1.4	.72	.443	72	92	SW 2	SW 4	10	10	—		
24	29.85	30.04	63.8	59.0	57.8	67.8	4.6	5.8	.67	.439	74	67	SSW 3	SSW 1	8	0	—		
25	30.12	13	62.4	65.6	48.9	73.0	7.4	3.8	.61	.464	61	79	SW 1	Calm	0	2	10	—	Very fine.
26	18	20	63.6	55.3	54.9	66.6	3.7	2.3	.85	.341	79	85	W 2	SSW 2	10	0	—	Dull day.	
27	20	15	57.8	56.0	52.9	60.7	4.7	1.5	.80	.346	73	00	W 2	NW 2	6	0	—	Splendid day.	
28	18	18	62.0	55.9	53.9	61.0	4.0	2.0	.77	.427	77	87	NE 2	NE 3	0	0	—	Splendid day.	
29	25	26	56.3	58.0	52.8	62.0	1.6	2.3	.89	.407	89	85	NNE 2	NE 2	10	0	—		
30	30.30	30.24	64.0	58.0	56.2	67.9	4.0	1.7	.89	.461	77	89	N 2	N 2	0	0	—	Very fine.	
Mean	29.924	29.918	57.8	55.5	51.5	64.1	3.4	1.8	.79	.381	.79	88	2.0	1.8	.77	.5.3	1.800		



## PLYMOUTH.—JUNE 1894.

Height above Mean Sea Level, 116 feet. Heights above Ground:—Bar., 74 feet. Therms., 4 feet 6 inches. Rain-gauge, 10 inches.  
Long. 4° 8' W. Lat. 50° 22' N. Gravity Correction, +.015 in.

Day.	Barometer at 32° Fahr.		Air Temperature.				Humidity.					Wind, Direction and Force.		Cloud Amount.		Rain.	Remarks.	
							Dep. of Wet.		Vapour Tension.									
	9 a.m.	9 p.m.	9 a.m.	9 p.m.	Min.	Max.	9 a.m.	9 p.m.	9 a.m.	9 p.m.	9 a.m.	9 p.m.	9 a.m.	9 p.m.	9 a.m.			
1	ins.	ins.	54.3	52.8	46.6	58.1	2.7	0.7	in.	in.	%	%	SE	S	10	10	ins.	Overcast all day. ● <sup>0</sup> p.
2	29.62	29.57	56.0	54.0	50.7	58.9	2.6	0.3	375	379	82	94	SW	WSW	10	10	2.70	Dull a. Fine and bright afternoon.
3	77	72	53.7	56.9	51.6	56.9	0.0	1.0	413	410	83	98	SW	ESE	10	10	1.50	Overcast, with ☁ all day. Very warm.
4	55	64	58.0	53.9	52.4	59.8	1.6	1.1	433	384	100	93	SE	SW	10	10	2.25	Overcast and gloomy. ☔ ●
5	60	61	54.1	53.3	51.9	57.9	1.3	1.7	382	360	91	88	WNW	WNW	10	10	0.10	Dull and overcast, till 3 p.
6	53	46	54.0	51.9	48.0	56.1	3.1	2.0	334	334	79	86	NE	NE	10	10	0.10	Overcast all day. ● <sup>2</sup> noon—7 p.
7	68	84	55.0	53.5	47.4	61.1	5.6	2.4	289	346	66	84	NNW	WNW	5	10	0.40	Fine and sunny.
8	85	78	52.5	53.0	50.7	61.1	1.1	1.1	365	371	92	92	SW	WNW	10	9	0.05	Overcast, with ● <sup>0</sup> showers. [9 p.
9	66	74	51.7	54.0	50.7	56.7	0.5	0.9	370	393	96	94	SE	SW	10	10	0.10	● <sup>0</sup> a. Fine afternoon. ☁ <sup>0</sup> (mist)
10	78	70	56.2	52.8	48.5	58.7	2.5	3.8	379	302	83	75	SW	NNW	10	2	0.18	Overcast. ● <sup>2</sup> shower in afternoon.
11	77	67	54.0	51.2	49.2	57.3	5.6	3.5	277	289	66	76	NW	NW	7	3	1.45	
12	83	86	55.5	54.1	48.4	58.9	5.1	2.1	305	362	69	86	NW	W	9	10	0.30	
13	29.88	29.99	55.0	51.8	48.2	59.9	5.1	2.3	299	325	69	84	NNW	NW	9	3	—	Sunny a.
14	30.04	30.05	58.0	55.8	48.6	67.7	3.1	1.5	391	403	81	90	NW	NW	3	10	—	Fine, clear and sunny.
15	03	30.01	60.0	56.5	52.5	60.4	2.6	0.3	434	449	83	98	SW	SW	10	10	0.05	☁ ga. Overcast, with ● <sup>0</sup> .
16	30.00	29.95	58.0	54.3	51.9	62.0	2.6	0.9	404	397	83	94	W	WSW	9	7	0.20	Overcast, with ☁ till 9 a.
17	29.82	29.77	56.2	54.8	51.5	62.0	0.1	3.1	451	344	99	80	SW	W	10	9	0.05	☁ a. Overcast, with ● <sup>0</sup> till 3 p., then
18	66	90	53.5	52.8	48.9	60.1	0.6	4.0	393	297	95	74	SSW	NW	10	1	0.40	Overcast, with ● <sup>0</sup> till 10 a., then fine.
19	96	90	56.5	53.5	42.9	57.7	3.6	0.0	356	410	77	100	NW	SW	9	10	1.70	Overcast, with ☁ p.
20	29.86	29.93	55.5	57.6	52.3	59.1	0.0	0.9	441	447	100	94	SW	W	10	10	0.85	Overcast, with ☁ all day.
21	30.01	30.01	56.0	56.2	49.2	61.0	2.1	0.3	388	444	86	98	S	SW	10	10	0.20	☁ a. Bright and sunny, till 5 p., then
22	29.94	29.95	57.0	56.8	52.5	59.0	1.6	0.9	418	434	89	93	SSW	W	10	10	0.80	Overcast, with ☁ from 7 a. [☁ <sup>0</sup>
23	87	78	55.0	56.5	52.7	57.8	0.1	0.8	430	433	99	94	S	SW	10	10	1.00	☁ <sup>2</sup> ● <sup>0</sup> nearly all day.
24	29.89	29.99	58.8	56.0	53.2	62.0	2.2	3.1	428	362	87	80	NNW	WNW	2	10	—	Fine all day.
25	30.06	30.08	57.5	59.1	47.9	60.7	2.6	1.6	397	451	84	90	SW	NW	10	10	—	Overcast, and sultry all day.
26	10	30.07	68.4	66.0	58.8	70.8	8.1	4.4	419	483	60	76	NE	NE	3	9	—	Clear and sunny till 4 p., then overcast.
27	06	29.99	64.0	58.4	57.4	67.1	5.7	5.7	412	330	69	67	ENE	E	8	2	—	Fine and clear.
28	01	30.03	66.0	64.0	54.2	72.8	5.7	6.2	444	399	69	67	E	E	1	3	—	Very fine, clear and sunny all day.
29	09	08	69.9	64.4	59.3	73.5	11.1	7.2	365	378	50	62	NE	E	0	1	—	Fine and sunny all day. Very warm.
30	30.09	30.02	70.4	68.2	59.9	75.8	8.6	10.0	436	365	59	53	E	E	0	0	—	Fine and sunny all day. Very warm.
Mean	29.850	29.860	57.7	56.1	51.3	61.7	3.2	2.5	386	384	81.2	85.1	—	—	7.8	7.6	2.548	

## LONDONDERRY.—JUNE 1894.

Height above Mean Sea Level, 67 feet. Heights above Ground:—Bar., 14 feet. Therms., 4 feet. Rain-gauge, 1 foot.  
Long. 7° 19' W. Lat. 55° 0' N. Gravity Correction, +.027 in.

1	29° 72	29° 66	59° 7	47° 5	40° 0	59° 7	5° 0	0° 3	*365	*321	71	97	E	1	E	1	3	1	*190	● 11a.—3p.		
2	53	72	51° 1	49° 9	42° 0	59° 4	0° 8	0° 9	*355	*335	94	94	E	1	NE	2	10	1	*010			
3	85	87	57° 0	53° 7	41° 0	59° 6	2° 5	1° 0	*391	*384	84	93	NE	1	ENE	2	10	10	—			
4	75	66	53° 3	50° 0	49° 4	57° 2	1° 4	0° 5	*367	*348	90	97	NE	2	NE	3	10	10	*060	● at night.		
5	70	82	53° 2	49° 2	46° 6	62° 0	2° 9	1° 3	*328	*318	81	91	E	3	E	1	10	1	—	Fine day.		
6	86	84	54° 7	50° 2	44° 4	64° 0	3° 1	1° 0	*344	*337	80	93	NW	1	NW	2	10	2	*010			
7	82	85	54° 2	53° 7	45° 8	60° 2	1° 9	2° 0	*366	*357	87	87	W	2	SW	1	10	10	*030			
8	81	72	58° 0	54° 5	50° 0	62° 0	2° 5	1° 2	*407	*390	84	92	W	1	E	1	10	10	*200	● from 5p.		
9	74	79	54° 4	54° 7	51° 6	65° 0	0° 5	0° 8	*410	*406	97	95	NE	2	E	1	10	10	*210	● from 7p.		
10	61	68	54° 2	49° 8	49° 0	57° 0	0° 5	2° 1	*406	*395	97	86	WSW	3	W	2	10	5	*190	● showers during day.		
11	65	74	51° 0	49° 7	46° 2	55° 0	1° 9	1° 8	*326	*312	87	88	WSW	3	NW	1	10	3	*140	● showers. Fine evening.		
12	29° 90	29° 98	55° 2	50° 7	46° 8	57° 4	3° 5	2° 7	*340	*302	78	82	NW	1	NW	3	10	7	—			
13	30° 06	30° 08	53° 7	49° 7	48° 0	63° 0	3° 4	1° 7	*322	*313	77	88	WNW	2	E	2	6	4	—			
14	30° 04	29° 97	58° 7	58° 0	45° 2	65° 0	3° 0	1° 8	*404	*427	81	88	WSW	2	SW	3	10	10	*220			
15	29° 85	30° 04	58° 0	51° 9	51° 0	59° 2	1° 2	2° 2	*445	*329	82	86	W	3	W	2	10	2	—	Fine during day.		
16	97	29° 72	57° 7	60° 7	44° 7	67° 3	5° 3	1° 4	*331	*484	69	92	S	3	SW	3	7	10	*330	● from 8p.		
17	60	63	52° 0	47° 9	47° 2	61° 4	1° 1	1° 4	*358	*299	92	91	W	4	SW	3	10	1	*020	● a.		
18	64	87	50° 7	50° 8	43° 4	59° 4	3° 0	3° 0	*295	*296	80	80	W	2	WSW	2	9	7	*010			
19	82	29° 73	52° 9	54° 7	46° 0	58° 0	2° 8	1° 0	*326	*400	82	94	SW	3	SW	2	10	10	*100	● at times during day.		
20	90	30° 01	54° 2	51° 9	48° 0	59° 2	4° 9	3° 2	*293	*306	70	79	NE	1	NNW	2	10	10	—			
21	97	29° 95	59° 6	56° 7	43° 2	66° 2	4° 9	3° 2	*366	*368	72	80	SW	2	SW	1	10	10	—			
22	79	88	59° 7	54° 7	52° 6	65° 0	2° 4	2° 8	*436	*351	86	81	SW	3	SSW	2	10	10	—			
23	63	62	56° 1	50° 7	50° 0	56° 8	2° 4	1° 3	*382	*337	84	91	SE	2	NW	2	10	10	*460	● noon—6p.		
24	79	29° 86	53° 7	50° 8	46° 4	59° 2	3° 0	0° 1	*332	*369	80	99	WSW	4	SE	1	9	10	*250	Constant ● noon—10p.		
25	29° 96	30° 13	57° 6	58° 7	50° 2	62° 2	1° 6	1° 2	*426	*456	89	93	W	3	W	1	10	10	—			
26	30° 24	26	62° 1	60° 7	57° 0	71° 0	1° 9	1° 6	*493	*477	88	91	SW	2	E	1	10	10	—			
27	25	20	68° 5	62° 1	55° 2	76° 8	4° 0	1° 4	*543	*509	78	91	N	1	E	1	10	1	—			
28	23	23	66° 7	63° 0	51° 8	81° 0	0° 8	2° 3	*624	*496	95	86	E	1	Calm	0	0	0	—	Fine day.		
29	28	28	68° 5	65° 0	54° 0	83° 0	4° 7	2° 0	*519	*544	74	83	Calm	0	E	1	0	0	—	Fine and warm.		
30	30° 29	30° 21	74° 6	64° 8	53° 8	82° 4	7° 8	2° 2	*541	*535	63	88	NE	1	SE	2	1	0	—	Fine and warm.		
Mean	29° 874	29° 900	57° 4	54° 2	48° 0	63° 8	2° 8	1° 6	*395	*380	82° 7	89° 4	—	—	—	—	2° 0	1° 7	8° 5	6° 2	2° 430	

## ARMAGH.—JUNE 1894.

Height above Mean Sea Level, 196 feet. Heights above Ground:—Bar., 6 feet. Therms., 4 feet. Rain-gauge, 1 foot.  
Long. 6° 39' W. Lat. 54° 21' N. Gravity Correction, +.025 in.

Day.	Barometer at 32° Fahr.		Air Temperature.				Humidity.				Wind, Direction and Force.		Cloud Amount.		Rain.	Remarks.		
							Dep. of Wet.		Vapour Tension.								Per-centage.	
	9 a.m.	9 p.m.	9 a.m.	9 p.m.	Min.	Max.	9 a.m.	9 p.m.	9 a.m.	9 p.m.	9 a.m.	9 p.m.	9 a.m.	9 p.m.	9 a.m.			
1	ins.	ins.	54.2	47.7	38.5	58.7	2.8	0.2	in.	in.	%	%	SSW 1	ESE 1	8	8	ins. 175	Overcast all day.
2	35	56	48.7	49.6	45.3	51.9	0.1	0.2	342	351	99	99	NE 2	NE 1	10	10	160	
3	70	72	50.0	52.6	47.5	57.0	0.1	0.2	358	392	99	99	NE 1	NE 0.5	10	10	10	Overcast all day.
4	59	47	52.7	49.2	47.7	52.8	0.7	0.0	378	351	95	100	NE 1	NE 2	10	10	955	Overcast all day.
5	52	67	50.4	45.6	45.5	55.0	1.7	0.6	323	292	89	96	NNE 1	NE 0.5	10	8	—	
6	71	68	56.4	46.8	37.1	62.1	3.7	1.0	353	296	77	93	E 1	NE 0.5	8	0	—	
7	69	72	56.0	52.0	39.8	64.0	3.4	0.4	355	377	79	97	NW 1	Calm 0	7	10	030	
8	70	59	54.2	52.9	48.2	59.2	1.0	0.2	391	396	93	99	SSW 1	SW 1	10	10	250	
9	60	66	54.0	55.0	51.3	60.9	0.1	1.0	415	403	99	93	ESE 0.5	SSW 1	10	10	030	Overcast all day.
10	49	56	52.4	47.0	46.8	59.4	1.2	1.1	360	296	91	92	SW 2	W 1	10	8	048	
11	54	59	48.7	47.9	45.0	56.2	1.2	1.1	314	306	92	93	W 1	NNW 0.5	10	8	108	
12	78	82	57.7	48.8	41.2	59.8	4.1	1.5	361	308	76	89	NW 1	NW 1	8	9	008	
13	90	95	55.0	47.9	43.1	64.1	3.6	0.2	335	328	77	99	N 1	SW 1	9	3	—	
14	92	87	57.0	58.8	43.8	63.8	3.0	1.9	377	437	81	88	NE 0.5	SW 1	8	10	060	
15	73	91	57.6	51.9	51.8	61.8	0.4	1.8	463	339	97	88	SW 2	NW 0.5	10	10	018	
16	88	64	55.2	60.0	42.1	66.0	3.6	1.9	337	456	78	89	SW 2	SW 2	8	10	116	
17	50	54	55.6	47.7	47.1	60.0	2.0	1.0	386	307	87	93	WSW 1	SSW 3	9	8	266	
18	50	75	51.7	48.8	45.0	60.2	1.9	1.0	334	321	88	93	N 1	W 0.5	10	7	—	
19	75	60	52.1	55.0	45.0	55.1	1.3	0.1	355	430	91	99	SSW 2	SW 2	10	10	295	
20	75	88	54.8	51.7	50.3	60.2	2.9	3.7	350	291	81	75	NNW 1	N 0.5	10	6	—	
21	87	85	58.6	56.0	40.0	63.0	4.6	5.9	359	297	73	66	SSW 2	SW 0.5	7	9	—	
22	70	77	58.0	55.6	52.0	66.2	0.6	3.8	463	339	96	77	SSW 2	WSW 0.5	10	7	054	
23	57	48	55.1	52.5	50.7	59.5	3.5	1.1	338	365	78	92	S 2	SW 0.5	10	2	185	
24	71	29.74	53.1	50.3	45.7	57.3	5.0	0.4	278	355	69	97	SW 0.5	SSE 0.5	10	10	175	
25	29.85	30.02	60.3	59.6	50.3	63.7	2.1	1.3	455	469	87	92	WSW 0.5	Calm 0	10	10	—	Overcast all day.
26	30.12	13	62.2	62.2	57.2	67.8	2.5	1.3	475	514	85	92	Calm 0	Calm 0	10	10	—	Overcast all day.
27	11	08	62.8	59.9	51.2	71.9	1.9	2.0	507	452	88	88	Calm 0	ENE 0.5	10	0	—	
28	10	11	60.9	60.1	47.2	72.5	0.3	2.7	524	434	99	83	Calm 0	Calm 0	0	0	—	Fine all day.
29	15	15	68.4	60.7	50.3	74.2	4.8	3.5	515	420	74	79	Calm 0	Calm 0	0	0	—	Fine all day.
30	30.16	30.08	72.5	64.2	47.2	75.0	8.8	6.3	468	398	58	66	ESE 0.5	ESE 0.5	0	0	—	Fine all day.
Mean	29.750	29.771	56.3	53.3	46.4	62.0	2.4	1.6	387	367	85.2	89.7	1.1	0.8	8.4	7.1	2.933	



## DUBLIN (PHOENIX PARK).—JUNE 1894.

Height above Mean Sea Level, 155 feet. Heights above Ground:—Bar., 4 feet. Therms., 4 feet. Rain-gauge, 1 foot.  
Long. 6° 21' W. Lat. 53° 22' N. Gravity Correction, + .022 in.

Day.	Barometer at 32° Fahr.		Air Temperature.				Humidity.				Wind, Direction and Force.		Cloud Amount.		Rain.	Remarks.	
	9 a.m.	9 p.m.	9 a.m.	9 p.m.	Min.	Max.	Dep. of Wet.		Vapour Tension.	Per-centage.	9 a.m.	9 p.m.	9 a.m.	9 p.m.			
							9 a.m.	9 p.m.	9 a.m.	9 p.m.							
1	ins.	ins.	50.9	50.5	39.2	59.8	5.5	2.9	in. .314	.295	67	81	Calm	0	E	1	ins. 2.70
2	29.65	29.57	51.7	51.8	49.7	57.2	1.5	1.7	.344	.341	89	88	E	1	Calm	0	100.
3	73	77	52.0	50.5	49.2	60.2	1.4	0.8	.351	.347	90	94	Calm	0	Calm	0	Dull, with 100.
4	58	50	52.3	52.1	48.1	55.3	0.9	0.9	.368	.365	91	93	E	1	Calm	0	Dull and cloudy. 10-11 a. 100.
5	55	71	48.6	47.0	46.1	55.8	1.0	2.1	.318	.273	93	85	N	1	Calm	0	480
6	78	71	51.3	44.9	37.6	59.2	3.6	1.4	.289	.266	76	90	NE	1	Calm	0	Dull, with 100.
7	76	80	53.7	52.4	37.8	63.5	3.7	2.2	.314	.335	76	85	W	1	Calm	0	Dull a. Cloudy p.
8	78	66	55.6	54.9	48.1	61.6	2.4	1.3	.375	.394	84	92	Calm	0	Calm	0	Beautiful day.
9	60	71	61.5	56.7	47.4	62.8	3.9	1.9	.421	.403	77	88	Calm	0	Calm	0	0 showers p.
10	62	66	56.1	49.7	40.6	59.0	2.3	3.1	.385	.281	85	79	WSW	1	W	1	0 a. and p. Cloudy day.
11	66	62	53.4	49.2	44.7	55.7	4.8	1.7	.286	.308	70	89	W	2	Calm	0	0 showers 7 a.—9 a. Dull a. Cloudy p.
12	88	89	56.0	48.6	42.9	60.1	4.7	1.9	.324	.297	72	87	NW	1	NW	1	Cloudy, with 0 showers.
13	96	99	52.6	53.8	43.1	65.7	3.7	2.2	.302	.353	76	85	NW	1	Calm	0	Bright till 8 a., then cloudy. 0 7p. [and 8p.]
14	30.02	29.99	57.9	58.2	47.2	65.4	4.4	1.8	.356	.430	74	88	W	1	Calm	0	Beautiful day from 11 a.
15	29.86	29.97	61.6	50.8	48.7	63.1	3.1	3.5	.448	.285	82	77	WSW	2	Calm	0	Cloudy, with 0 showers.
16	99	77	58.1	59.4	39.7	66.7	5.7	3.9	.327	.390	67	77	SW	1	SW	1	Beautiful day.
17	61	63	57.0	50.2	48.5	62.1	3.5	3.8	.369	.271	79	75	W	1	W	1	0 showers 3p.—4p.
18	53	82	53.4	49.1	45.1	59.6	2.5	3.2	.340	.273	83	77	Calm	0	Calm	0	Cloudy day. 0 showers p.
19	86	72	54.6	58.3	40.0	58.8	5.0	1.9	.296	.429	70	87	SW	1	SW	1	0 showers a. Cloudy day.
20	81	97	53.2	50.7	40.8	62.4	2.8	1.9	.330	.322	81	88	Calm	0	Calm	0	Cloudy a. Bright p.
21	97	93	59.6	56.2	37.3	64.8	2.2	1.9	.440	.396	86	88	SW	2	Calm	0	Cloudy day. 0 showers 3p.—4p.
22	79	86	60.9	56.3	51.7	68.3	3.3	4.4	.429	.334	81	73	SW	2	Calm	0	0 showers a. Cloudy day.
23	67	56	58.1	55.6	47.5	68.0	2.8	3.1	.400	.357	82	80	SW	1	WSW	1	Cloudy a. Beautiful day.
24	81	29.83	54.6	53.8	45.8	58.4	5.1	1.6	.294	.369	70	88	W	1	Calm	0	Beautiful day.
25	29.92	30.09	59.5	61.3	52.9	66.9	1.6	2.8	.457	.451	90	83	W	1	Calm	0	Beautiful day.
26	30.17	30.18	61.5	59.9	57.8	65.6	2.1	1.8	.479	.457	88	90	Calm	0	Calm	0	Beautiful day.
27	16	11	65.7	55.1	53.8	68.6	3.7	1.6	.500	.388	79	89	E	1	Calm	0	Beautiful day.
28	14	15	65.5	56.3	43.0	70.2	5.8	2.7	.432	.377	70	83	E	1	Calm	0	Beautiful day.
29	20	19	66.8	55.1	47.7	69.8	4.9	1.7	.484	.385	74	88	E	1	Calm	0	Beautiful day.
30	30.20	30.12	69.8	58.3	44.8	74.6	8.3	3.5	.434	.384	60	78	ESE	1	Calm	0	Beautiful day.
Mean	29.819	29.836	57.3	53.6	46.2	63.0	3.5	2.3	.374	.352	78.8	84.8	0.9	0.2	6.1	4.4	1.775


## PARSONSTOWN (BIRCH CASTLE).—JUNE 1894.

Height above Mean Sea Level, 175 feet. Heights above Ground:—Bar., — 2 feet. Therms., 4 feet 6 inches. Rain-gauge, 8 inches.  
Long. 7° 55' W. Lat. 53° 6' N. Gravity Correction, + .021 in.

1	29.61	29.48	56.7	52.6	38.8	63.7	5.7	3.5	3.08	3.06	66	77	SE	2	Calm	0	8	10	0.84	Fine day.
2	29.30	29.56	55.1	53.8	46.6	62.1	2.2	0.7	3.71	3.95	85	95	Calm	0	Calm	0	10	10	0.528	Dull, with 100.
3	29.69	29.70	53.8	58.5	40.8	63.9	0.9	2.6	3.89	4.11	93	83	NE	1	Calm	0	10	10	—	Dull day.
4	29.54	29.52	54.1	52.7	50.6	65.8	1.4	0.8	3.79	3.75	90	94	NE	1	SE	1	10	10	—	Fine day.
5	29.60	29.70	52.0	54.7	47.3	59.0	2.7	6.6	3.18	2.64	82	62	N	2	Calm	0	7	0	—	0 showers p.
6	29.74	29.70	54.7	53.8	36.9	62.3	4.5	3.1	3.09	3.30	72	79	E	1	N	1	9	10	—	0 showers a. Cloudy day.
7	29.75	29.79	54.9	50.7	40.9	73.8	5.2	1.8	2.96	3.25	69	88	NW	1	Calm	0	10	10	—	0 showers a. Cloudy day.
8	29.75	29.61	57.5	55.5	49.8	70.5	4.2	1.0	3.54	4.13	75	94	W	2	Calm	0	10	10	0.50	0 showers a. Cloudy day.
9	29.58	29.66	57.7	57.8	51.9	63.8	2.1	1.9	4.14	4.21	87	87	Calm	0	NW	1	10	10	0.90	0 showers a. Cloudy day.
10	29.62	29.70	54.5	49.1	48.3	63.6	1.6	2.4	3.79	2.90	89	83	SW	1	W	2	10	10	0.51	0 showers a. Cloudy day.
11	29.67	29.67	52.2	49.8	45.7	54.1	4.0	0.8	2.90	3.37	74	94	W	3	NW	4	10	10	0.263	0 showers a. Cloudy day.
12	29.89	29.90	56.0	50.7	44.8	58.7	4.4	2.6	3.31	3.05	73	83	NW	3	W	3	8	4	—	0 showers a. Cloudy day.
13	29.95	30.00	54.4	52.0	39.7	64.5	4.8	2.3	2.98	3.28	70	84	NE	3	Calm	0	9	6	—	0 showers a. Cloudy day.
14	30.01	29.97	55.9	57.9	47.0	67.7	2.0	1.1	3.91	4.47	87	94	Calm	0	SE	1	10	10	—	0 showers a. Cloudy day.
15	29.85	29.98	58.4	52.7	45.9	72.8	0.8	3.1	4.64	3.17	95	80	W	2	SW	2	10	5	—	0 showers a. Cloudy day.
16	29.94	29.74	58.5	58.6	40.3	68.7	5.0	2.5	3.49	4.16	71	85	E	1	S	1	10	10	0.264	0 showers a. Cloudy day.
17	29.61	29.58	54.4	54.9	49.1	62.5	2.8	7.2	3.46	2.55	82	60	W	1	Calm	0	10	8	0.406	0 showers a. Cloudy day.
18	29.83	29.83	53.7	50.8	47.8	58.9	4.9	2.8	2.88	3.01	69	81	NW	4	SW	1	9	9	—	0 showers a. Cloudy day.
19	29.81	29.70	51.9	54.8	41.9	58.9	3.0	0.9	3.11	4.05	80	94	E	2	SW	1	10	10	0.091	0 showers a. Cloudy day.
20	29.82	29.92	54.5	53.1	49.8	70.2	5.0	2.0	3.95	3.37	70	86	NW	1	Calm	0	10	10	—	0 showers a. Cloudy day.
21	29.91	29.87	58.3	58.5	41.9	62.0	4.3	2.4	3.63	4.17	74	85	Calm	0	SW	1	6	10	0.029	0 showers a. Cloudy day.
22	29.77	29.85	62.7	54.8	44.6	64.9	4.2	2.1	4.33	3.71	76	87	W	2	SW	1	9	6	—	0 showers a. Cloudy day.
23	29.61	29.66	57.0	52.7	47.8	62.2	1.5	2.7	4.20	3.26	90	82	Calm	0	SW	4	9	10	—	0 showers a. Cloudy day.
24	29.80	29.78	54.5	56.5	45.9	64.7	4.2	0.6	3.13	4.39	74	96	W	1	SW	1	10	10	0.049	0 showers a. Cloudy day.
25	29.93	30.06	59.2	59.7	55.8	64.5	2.7	1.6	4.20	4.60	84	91	W	2	SW	2	10	10	—	0 showers a. Cloudy day.
26	30.13	30.13	63.7	63.1	57.8	68.0	3.2	2.2	4.81	5.02	81	86	Calm	0	Calm	0	10	10	—	0 showers a. Cloudy day.
27	29.09	29.05	67.1	59.7	58.6	72.5	3.9	4.8	5.21	3.70	78	72	E	1	Calm	0	10	0	—	0 showers a. Cloudy day.
28	29.06	29.09	67.7	62.5	46.8	74.8	7.8	3.2	4.44	4.68	61	81	SE	2	NE	1	0	0	—	0 showers a. Cloudy day.
29	29.14	29.13	72.0	63.2	49.2	78.8	2.9	4.2	6.59	4.41	85	76	E	1	Calm	0	0	0	—	0 showers a. Cloudy day.
30	30.13	30.04	71.9	66.9	48.8	79.6	1.4	6.5	7.20	4.37	92	66	SE	2	Calm	0	0	0	—	0 showers a. Cloudy day.
Mean	29.796	29.809	57.8	55.7	46.7	65.9	3.4	2.7	3.87	3.73	79.1	83.5	1.4	0.9	8.2	7.6	1.905			

## DEERNESS.—JULY 1894.

Height above Mean Sea Level, 169 feet. Heights above Ground:—Bar., 3 feet. Therms., 4 feet. Rain-gauge, 1 foot.  
Long. 2° 45' W. Lat. 58° 56' N. Gravity Correction, + .036 in.

Day.	Barometer at 32° Fahr.		Air Temperature.					Humidity.					Wind, Direction and Force.		Cloud Amount.		Rain.	Remarks.	
								Dep. of Wet.		Vapour Tension.		Per-centage.							
	9 a.m.	9 p.m.	9 a.m.	9 p.m.	Min.	Max.	9 a.m.	9 p.m.	9 a.m.	9 p.m.	9 a.m.	9 p.m.	9 a.m.	9 p.m.	9 a.m.	9 p.m.			
1	ins.	ins.	62.1	56.5	52.8	65.0	2.9	0.4	in.	in.	9/10	9/10	SE 2	E 1	0	0	ins.	Sea  before 9a. Fine day.	
2	29.91	29.77	54.2	54.8	53.2	57.4	0.0	0.5	.441	.416	100	96	SE 3	S 1	10	2	2.40		
3	.75	.83	52.8	53.2	51.8	58.8	0.8	1.0	.377	.377	94	93	WNW 5	WNW 2	10	1	—		
4	.81	.82	54.8	53.2	48.4	57.8	1.5	1.0	.387	.377	90	93	S 2	W 1	10	2	.060		
5	.78	.81	57.0	56.0	52.2	61.8	1.2	1.0	.428	.419	92	93	S 2	SSE 1	5	8	—		
6	.83	.75	58.0	56.2	52.8	60.3	1.6	1.4	.433	.410	89	91	SE 3	SE 6	9	3	.580		
7	.58	.63	57.0	53.0	53.0	60.1	0.0	0.7	.465	.383	100	95	SE 4	N 1	10	1	—		
8	.60	.60	58.3	53.6	49.2	61.8	1.6	2.3	.438	.347	89	84	SSW 2	W by N 2	0	9	—		
9	.56	.51	55.0	53.6	50.0	56.8	1.4	0.6	.392	.394	91	96	SSE 2	SSE 2	10	8	—		
10	.43	.28	57.0	54.5	52.4	59.0	1.3	0.4	.425	.414	91	97	E 3	ENE 4	7	10	—		
11	29.19	29.13	55.0	54.7	53.2	57.4	0.2	0.4	.427	.417	99	97	E 3	NE 3	10	10	.480		
12	28.94	28.89	53.6	54.0	52.0	55.6	0.2	0.0	.406	.418	99	.100	NW by N 6	NNW 3	10	10	1.220		
13	28.99	29.18	56.3	55.3	53.0	59.8	0.3	0.3	.444	.429	98	98	Calm 0	WNW 3	10	10	.240		
14	29.28	.43	56.0	54.0	53.5	57.8	0.0	0.0	.449	.418	100	100	N 1	NNW 2	10	10	.020		
15	.52	.59	54.4	52.0	51.4	54.8	0.1	0.2	.422	.383	99	99	NW 3	WNW 3	10	10	—		
16	.48	.28	52.0	53.3	49.0	56.8	1.5	0.2	.348	.402	90	99	SE 2	SE 4	10	10	1.050		
17	.22	.25	53.2	54.0	52.0	56.2	0.1	0.0	.404	.418	99	100	ENE 2	NNW 2	10	9	.300		
18	.28	.38	55.2	51.4	50.0	57.6	2.0	1.4	.379	.343	87	90	NNW 4	NNW 4	9	9	—		
19	.42	.57	53.7	49.0	48.0	55.8	3.4	2.2	.322	.294	78	85	NW 4	NW 2	8	10	—		
20	.52	.55	55.0	52.3	45.2	58.3	1.3	0.3	.395	.384	91	98	sw by s 1	S by E 1	10	2	.030		
21	.59	.61	56.8	54.8	50.6	59.8	2.3	0.1	.394	.428	85	99	NW 1	ENE 1	9	9	.130		
22	.62	.73	56.1	54.2	52.2	59.8	1.0	0.6	.421	.403	93	96	ENE 1	sw by E 1	9	9	.360		
23	29.82	29.94	58.3	54.0	52.4	60.3	0.9	0.7	.458	.397	94	95	NNE 3	N 2	4	5	—		
24	30.06	30.11	57.8	52.3	48.7	61.6	3.2	0.8	.386	.371	81	95	N 2	ENE 1	0	0	—		
25	30.08	29.97	58.0	56.7	48.5	60.8	2.0	1.7	.421	.409	87	89	ESE 2	E 2	7	7	—		
26	29.87	.86	58.2	57.0	54.0	60.8	1.2	0.0	.448	.465	92	100	E 3	ENE 2	8	4	—		
27	.87	.93	61.3	57.3	54.0	64.3	1.0	0.3	.508	.461	94	98	ESE 2	E 2	2	0	—		
28	29.97	.99	61.0	58.0	55.3	63.8	0.8	0.0	.510	.482	95	100	ESE 4	ESE 2	6	4	—		
29	30.00	.98	62.3	55.6	55.0	63.6	1.3	0.4	.516	.431	92	97	SE 2	E 1	1	0	—		
30	29.93	.87	55.5	54.8	52.8	58.8	1.9	1.8	.387	.378	88	88	N 2	N 1	10	10	—		
31	29.80	29.72	56.0	55.0	51.5	58.0	3.3	2.7	.358	.357	79	83	NE 1	Calm 0	10	10	—		
Mean	29.642	29.646	56.5	54.3	51.6	59.4	1.3	0.8	.420	.402	91.5	94.9	2.5	2.0	7.5	6.2	4.710	Overcast all day.	



## BRAEMAR.—JULY 1894.

Height above Mean Sea Level, 1,111 feet. Heights above Ground:—Bar., 3 feet. Therms., 4 feet 3 inches. Rain-gauge, 9 inches.  
Long. 3° 24' W. Lat. 57° 0' N. Gravity Correction, + .030 in.

Day.	Barometer at 32° Fahr.		Air Temperature.					Humidity.					Wind, Direction and Force.		Cloud Amount.		Rain.	Remarks.
								Dep. of Wet.		Vapour Tension.		Per-centage.						
	9 a.m.	9 p.m.	9 a.m.	9 p.m.	Min.	Max.	9 a.m.	9 p.m.	9 a.m.	9 p.m.	9 a.m.	9 p.m.	9 a.m.	9 p.m.	9 a.m.	9 p.m.	9 a.m.	
1	ins.	ins.	70.8	63.4	46.0	77.8	11.5	5.1	in.	.368	.419	49	72	SW	0.5	SW	0.5	ins.—
2	28.14	28.79	70.1	62.3	45.7	78.0	8.6	1.8	in.	.431	.500	59	89	SW	0.5	SW	0.5	Clear and hot.
3	.79	.85	57.3	53.8	52.2	63.8	5.5	4.3	in.	.320	.302	68	73	SW	0.5	SW	0.5	Hot a. Dull p. ● 8p.
4	.82	.82	58.4	57.8	42.7	64.8	4.5	3.0	in.	.360	.391	74	82	SW	0.5	SW	2	Fine day.
5	.80	.84	63.4	55.4	54.2	66.3	8.9	4.2	in.	.323	.327	55	74	SW	1	SW	0.5	Fine day.
6	.80	.69	61.8	57.4	46.1	70.0	5.5	4.2	in.	.382	.352	70	74	SW	1	SW	2	Fine day.
7	.59	.64	58.8	53.3	53.0	66.4	5.6	3.8	in.	.337	.308	68	75	SW	2	SW	0.5	300
8	.62	.64	55.5	52.6	39.0	61.0	5.7	3.5	in.	.295	.306	66	77	SW	2	SW	0.5	Fine day. K 9p.—11p.
9	.59	.50	51.8	53.6	49.2	56.3	1.6	2.1	in.	.343	.353	83	86	SW	2	SW	0.5	160
10	.40	.26	55.8	53.3	47.2	60.0	3.7	1.4	in.	.345	.367	77	90	NE	0.5	NE	0.5	Fine day.
11	.19	.12	51.7	53.8	49.0	56.4	0.6	1.5	in.	.367	.372	96	89	NE	0.5	NE	0.5	450
12	.04	.04	52.6	51.8	49.0	55.3	1.9	2.3	in.	.345	.326	87	85	NW	1	SW	1	230
13	.05	.27	56.3	53.6	49.6	60.1	4.6	2.5	in.	.329	.342	72	83	SW	2	SW	1	020
14	.35	.48	55.8	54.8	50.7	63.0	3.5	2.5	in.	.350	.359	78	84	SW	0.5	SW	0.5	020
15	.58	.61	53.9	53.8	52.0	62.3	2.7	2.3	in.	.340	.351	82	85	SW	0.5	SW	0.5	020
16	.49	.29	51.6	53.4	45.0	55.0	2.9	1.9	in.	.309	.356	80	88	SW	1	SW	0.5	—
17	.27	.29	58.8	52.3	49.7	62.0	4.6	2.8	in.	.362	.320	73	81	SW	1	SW	0.5	070
18	.29	.39	52.6	50.9	47.8	60.1	0.9	2.4	in.	.372	.313	94	85	SW	0.5	NW	0.5	150
19	.45	.53	52.4	54.9	39.7	59.0	4.9	3.2	in.	.273	.344	70	79	NW	2	NW	0.5	020
20	.54	.54	57.6	52.6	49.2	61.4	6.1	1.1	in.	.311	.367	66	93	SW	2	SW	0.5	8
21	.56	.56	58.4	52.8	42.3	63.8	5.7	1.3	in.	.331	.364	68	91	SW	1	SW	0.5	5
22	.59	.70	56.9	51.9	46.3	62.4	5.2	1.4	in.	.321	.349	69	91	SW	0.5	E	0.5	7
23	28.79	28.90	60.6	52.6	42.0	62.0	6.1	2.1	in.	.351	.340	67	86	E	0.5	NE	1	8
24	29.03	29.04	56.8	56.4	50.7	65.8	3.5	2.2	in.	.362	.391	78	86	NE	0.5	SE	0.5	7
25	28.98	28.88	57.8	55.8	50.0	63.4	4.3	3.1	in.	.357	.360	75	80	NE	1	NE	0.5	8
26	.83	.78	56.4	57.6	52.3	64.0	0.5	4.1	in.	.440	.359	97	76	NE	1	N	0.5	090
27	.82	.88	59.8	59.6	56.0	65.0	1.3	3.1	in.	.473	.415	92	81	NE	0.5	S	0.5	020
28	.94	.97	62.6	58.8	50.2	70.0	3.0	4.3	in.	.467	.370	83	75	S	0.5	S	0.5	9
29	.99	.95	63.6	61.0	43.0	73.0	5.4	5.3	in.	.473	.376	70	71	S	0.5	S	0.5	6
30	.90	.85	65.6	57.8	45.8	73.0	6.3	3.0	in.	.420	.391	68	82	S	0.5	NE	0.5	4
31	28.79	28.72	56.6	58.7	49.0	67.0	2.1	2.0	in.	.397	.432	86	87	NE	0.5	E	0.5	3
Mean	28.642	28.639	58.1	55.4	47.9	64.1	4.4	2.8	in.	.361	.362	75.0	82.5	0.9	0.6	6.6	3.070	

## LAUDALE.—JULY 1894.

Height above Mean Sea Level, 14 feet. Heights above Ground:—Bar., 11 feet. Therms., 4 feet. Rain-gauge, 1 foot.  
Long. 5° 41' W. Lat. 56° 41' N. Gravity Correction, + .031 in.

1	30.26	30.13	75.1	70.9	57.9	82.0	8.0	7.0	5.44	.491	62	65	ESE	1	SSE	1	0	3	—	Very bright and warm.
2	29.98	30.00	76.1	72.8	57.2	81.5	7.0	0.3	5.99	.470	67	98	Calm	0	W	2	3	10	.290	● 2 showers 3p.
3	30.04	30.05	76.5	75.1	51.9	81.5	1.5	2.0	4.12	.377	90	87	W	3	Calm	0	10	2	.010	● 2 a. Bright p.
4	29.98	29.94	59.1	59.1	51.9	61.9	2.0	1.0	4.38	.469	88	94	W	2	SSW	2	10	10	.800	● 2 a. and a. ● till 3.30p. 3p.—7.30p.
5	29.94	29.94	59.1	58.1	56.9	60.2	1.0	2.4	4.69	.412	94	84	SSW	2	S	2	10	5	.270	● 2 showers. T 5p.
6	28.90	29.00	65.4	59.6	57.1	70.1	5.2	0.5	4.48	.495	72	97	SSE	4	S	1	9	10	.690	● 2 showers. T 5p.
7	28.74	28.73	66.8	56.1	52.2	62.8	2.7	2.0	3.83	.393	83	87	S	1	S	1	10	2	.040	Cloudy and calm.
8	28.78	28.79	55.8	54.1	49.6	61.3	2.9	1.0	3.65	.390	81	93	S	1	W	1	10	10	.200	● showers. T 5p.
9	28.71	28.64	55.0	53.8	50.9	60.4	0.9	0.5	4.06	.401	94	96	Calm	0	Calm	0	10	10	.400	Cloudy and calm.
10	28.52	28.39	53.9	54.1	51.4	61.1	0.3	0.8	4.07	.306	98	94	Calm	0	Calm	0	10	10	.040	● showers.
11	28.30	28.26	57.4	55.1	49.6	64.8	4.3	1.2	3.50	.399	74	91	Calm	0	Calm	0	2	3	—	● 2 from 4p.
12	28.22	28.27	57.4	58.1	47.8	59.8	2.3	4.0	4.03	.369	86	76	W	2	NW	3	10	10	.300	● 2 showers.
13	28.26	28.41	59.0	58.2	57.5	61.5	4.0	3.3	3.80	.387	76	80	W	2	Calm	0	10	7	.090	● showers 3p. Very warm.
14	28.69	28.69	55.4	55.4	50.6	72.5	0.0	0.5	4.39	.425	100	97	Calm	0	Calm	0	10	10	.110	Cloudy and cold.
15	28.77	28.81	56.1	56.3	51.7	57.1	2.5	4.2	3.80	.339	84	74	NW	1	Calm	0	10	10	.060	Squally a. ● from 5p.
16	28.54	28.43	57.4	56.1	56.0	62.1	3.3	1.0	3.76	.421	80	93	S	4	S	1	10	10	.160	Squally a. ● showers p.
17	28.43	28.47	59.0	54.1	52.8	59.9	3.8	0.0	3.85	.420	77	100	S	4	Calm	0	8	10	.150	Fine and warm a. ● showers p.
18	28.49	28.59	58.0	53.1	52.4	64.7	2.0	2.9	4.21	.326	87	80	N	2	N	3	9	2	—	Very fine, but T ● showers in evening.
19	28.66	28.72	57.3	54.1	47.9	62.5	3.3	1.0	3.74	.390	79	93	N	2	N	2	2	10	.050	Very fine and warm.
20	28.70	28.72	56.1	55.1	52.1	60.9	2.0	1.3	3.93	.396	87	91	S	2	SW	1	10	8	.070	Very fine and warm.
21	28.74	28.72	53.1	54.1	51.9	61.7	1.3	0.7	3.68	.399	91	95	Calm	0	S	1	10	7	.370	Very warm and sultry.
22	28.79	28.88	55.6	51.8	48.6	61.4	1.8	0.5	3.91	.372	88	95	SW	2	SE	2	7	7	.070	
23	29.07	29.06	60.8	58.1	44.7	67.5	3.7	2.5	4.16	.417	79	85	SE	2	ESE	1	2	2	.120	
24	30.16	30.17	61.1	58.7	48.9	69.1	4.0	1.3	4.12	.452	77	92	Calm	0	Calm	0	1	2	—	
25	30.06	29.94	62.0	64.1	53.3	65.4	6.9	5.7	3.50	.413	63	69	E	4	E	6	10	10	.030	
26	29.87	29.90	64.2	64.3	57.6	68.9	5.1	3.2	4.31	.491	72	82	E	4	E	2	7	9	—	
27	29.91	29.97	67.4	63.0	53.1	74.7	4.3	0.9	5.12	.544	77	95	E	2	Calm	0	2	8	—	
28	30.03	30.08	67.8	64.1	60.4	74.3	4.7	2.0	5.07	.527	75	88	E	2	Calm	0	6	10	—	
29	30.08	30.08	68.1	63.1	56.6	74.9	4.0	1.0	5.36	.542	78	94	Calm	0	Calm	0	0	0	—	
30	30.04	29.98	68.8	62.1	53.7	74.7	3.2	0.6	5.77	.537	82	66	Calm	0	Calm	0	1	0	—	
31	29.84	29.81	65.0	65.0	55.6	73.8	1.3	3.8	5.69	.484	92	79	SE	1	SE	1	10	10	.110	
Mean	29.781	29.783	60.6	58.2	52.8	66.3	3.2	1.9	4.34	.431	81.7	88.4	1.6	1.1	7.1	7.0	4.430			

## DUNDEE.—JULY 1894.

Height above Mean Sea Level, 160 feet. Heights above Ground:—Bar., 4 feet. Therms., 3 feet 9 inches. Rain-gauge, 1 foot.  
Long. 2° 56' W. Lat. 56° 28' N. Gravity Correction, + .030 in.

Day.	Barometer at 32° Fahr.		Air Temperature.				Humidity.						Wind, Direction and Force.		Cloud Amount.		Rain.	Remarks.			
							Dep. of Wet.		Vapour Tension.		Per-centage.										
	9 a.m.	9 p.m.	9 a.m.	9 p.m.	Min.	Max.	9 a.m.	9 p.m.	9 a.m.	9 p.m.	9 a.m.	9 p.m.	9 a.m.	9 p.m.	9 a.m.	9 p.m.	9 a.m.				
1	ins.	ins.	65.7	59.1	47.8	69.7	4.5	0.2	in.	.474	.493	75	92	SE	1	SE	1	0	0	—	Fine day.
2	29.96	29.79	58.9	59.6	54.9	66.5	4.2	0.1	in.	.373	.508	75	99	SE	1	S	1	10	10	.390	Dull day. Distant T 3p. ● from 6.30p.
3	80	87	63.5	56.9	56.4	68.7	5.5	2.4	in.	.408	.392	69	85	NW	2	NW	1	5	10	—	Cloudy day. ● n.
4	86	87	61.1	61.5	47.6	70.4	4.0	1.8	in.	.412	.486	77	89	NW	2	SW	2	5	10	—	Dull from 3p.
5	85	88	63.1	57.8	57.4	71.6	3.6	1.0	in.	.458	.449	79	94	SW	2	NE	1	10	5	—	Dull till 11a.
6	82	65	63.7	57.8	51.4	72.6	3.4	0.5	in.	.475	.463	80	96	SW	1	SE	4	5	10	.330	3p.—6p. K from 8.30p.
7	61	65	61.5	56.6	55.3	70.6	3.5	0.8	in.	.433	.435	79	95	SW	2	SW	1	10	7	—	K at night.
8	66	68	61.1	54.2	46.8	65.7	3.5	1.3	in.	.426	.383	79	91	SW	1	W	2	10	10	.050	Cloudy day.
9	58	50	61.6	55.8	51.2	64.8	3.1	0.7	in.	.448	.425	82	95	SW	1	SE	1	10	10	—	Dull day.
10	37	24	60.1	55.6	53.4	65.7	1.6	0.6	in.	.468	.425	90	96	SE	1	SE	1	10	10	.160	Dull day. ● 9p.
11	14	07	56.1	56.1	53.7	63.8	0.6	0.4	in.	.433	.439	96	97	SE	1	W	1	10	10	.310	● n., and during day.
12	01	05	60.0	54.7	53.4	63.5	2.5	1.1	in.	.409	.397	79	93	NW	2	W	2	10	10	.100	Dull, with ● showers.
13	12	30	60.5	57.8	52.5	65.8	2.7	1.0	in.	.410	.449	84	94	W	6	W	2	5	10	.010	● showers.
14	37	47	60.7	56.9	54.5	66.7	3.2	0.3	in.	.429	.454	81	98	W	1	SE	1	10	10	.040	Dull day. ● 0 showers from 3.30p.
15	56	65	59.5	55.5	54.9	63.9	2.2	0.5	in.	.438	.429	87	96	NW	1	SW	1	10	10	—	Dull day.
16	52	29	56.2	55.5	51.9	59.7	2.2	0.1	in.	.388	.438	86	99	SE	1	SW	1	10	10	.230	● 9a.—7p.
17	27	28	59.0	54.7	51.4	66.8	2.5	1.2	in.	.422	.394	85	93	SW	4	W	4	10	7	.090	● 11.30a.
18	29	41	56.1	53.7	50.0	62.4	1.3	1.2	in.	.412	.379	91	92	NW	1	N	1	10	5	.170	● showers till 3.30p.
19	47	59	59.7	52.7	44.0	65.5	2.1	0.7	in.	.446	.378	88	95	NW	1	SE	1	5	10	.060	
20	58	57	61.6	56.5	49.4	70.6	4.1	2.0	in.	.418	.398	77	87	SW	2	NW	1	5	10	.230	● showers. Distant T.
21	60	57	64.6	54.4	47.3	70.9	4.5	0.3	in.	.458	.416	76	98	SW	1	NE	1	5	10	.280	● 2.30p.—7p. K 3p.
22	64	71	61.6	53.8	48.5	72.3	3.4	0.5	in.	.438	.401	80	96	SW	1	NE	1	5	10	.210	● 6p.—8.30p.
23	20.80	29.92	64.5	53.0	46.9	66.8	4.0	0.5	in.	.470	.389	78	97	NE	1	N	1	5	7	.010	● 0 showers.
24	30.03	30.08	63.5	54.8	49.0	69.5	4.0	0.3	in.	.453	.422	77	98	NE	2	NE	2	5	7	—	Fine day.
25	29.97	29.86	59.8	56.6	51.5	60.5	2.9	0.1	in.	.423	.456	82	100	E	6	NE	6	10	10	.660	● showers noon—6p.
26	80	78	57.6	58.0	51.5	63.0	0.1	0.0	in.	.473	.482	100	100	SE	4	SE	1	10	10	.050	● n. ● showers during day.
27	83	90	58.9	57.7	56.8	64.2	0.2	0.2	in.	.492	.471	99	99	SE	2	SE	1	10	10	.010	Dull day.
28	97	99	57.7	56.5	55.3	64.6	0.4	0.0	in.	.464	.457	97	100	SE	1	SE	1	10	10	—	Dull, with ☁ at times.
29	99	96	60.3	53.5	50.6	64.1	1.1	0.0	in.	.487	.411	93	100	SE	1	SE	1	10	10	—	Dull till 1p. ☁ 2 from 2.30p.
30	93	87	56.0	53.9	48.7	65.8	0.7	0.4	in.	.428	.405	95	98	SE	1	SE	1	10	10	.020	Dull till 2p.
31	29.50	29.72	55.5	56.5	53.9	60.9	0.5	0.9	in.	.426	.430	96	94	SE	1	SE	1	10	10	.080	● 0 showers.
Mean	29.658	29.652	60.3	56.1	51.5	66.3	2.7	0.7	in.	.439	.430	84.3	95.4	1.8		1.5		8.1	9.0	3.490	



WOLFELEE.—JULY 1894.

Height above Mean Sea Level, 587 feet. Heights above Ground:—Bar., 14 feet. Therms., 4 feet. Rain-gauge, 6 inches.  
Long. 2° 39' W. Lat. 55° 23' N. Gravity Correction, + .025 in.

Day.	Barometer at 32° Fahr.		Air Temperature.				Humidity.					Wind, Direction and Force.		Cloud Amount.		Rain.	Remarks.				
	9 a.m.	9 p.m.	9 a.m.	9 p.m.	Min.	Max.	Dep. of Wet.		Vapour Tension.		Per-centage.		9 a.m.	9 p.m.	9 a.m.			9 p.m.			
							9 a.m.	9 p.m.	9 a.m.	9 p.m.	9 a.m.	9 p.m.									
1	ins.	ins.	73° 2	60° 5	45° 0	79° 8	8° 2	1° 5	in.	in.	61	90	SE	2	SE	0° 5	0	2	ins.	—	Fine day.
2	29° 67	29° 55	73° 2	60° 5	45° 0	79° 8	8° 2	1° 5	500	476	91	88	SSE	2	SE	0° 5	3	10	210	—	Fine day. Distant T.
3	42	32	75° 3	60° 0	46° 0	81° 5	1° 5	2° 0	810	453	91	88	SSE	2	SE	0° 5	3	10	—	—	Fine day.
4	38	45	52° 0	51° 0	49° 0	69° 0	1° 0	1° 0	361	348	93	93	SW	4	S	0° 5	7	5	—	—	Fine day.
5	44	43	63° 0	56° 0	44° 0	69° 0	4° 0	1° 5	427	405	77	90	SW	2	SW	2	9	9	—	—	Fine day.
6	42	37	62° 0	53° 0	53° 0	71° 0	5° 0	1° 0	399	374	72	93	SW	6	SE	2	8	3	—	—	Fine a. R. < 2 7p.-9.30p.
7	35	18	70° 5	59° 6	48° 0	77° 0	7° 5	0° 2	469	504	63	98	S	4	S	2	7	10	210	—	—
8	17	27	61° 5	49° 0	48° 5	69° 5	4° 5	1° 0	404	332	74	93	SE	2	SW	2	8	3	—	—	Fine day.
9	24	24	57° 5	53° 0	44° 8	61° 5	1° 0	1° 0	443	374	94	93	SW	2	SW	0° 5	5	5	—	—	Dull day. p.
10	29° 12	29° 02	56° 0	53° 0	49° 0	60° 5	1° 0	1° 0	419	374	93	93	SSW	0° 5	SW	0° 5	10	10	—	—	Dull day. (mist) p.
11	28° 88	28° 76	61° 5	50° 5	50° 5	63° 5	3° 0	0° 5	449	354	82	96	NW	0° 5	NW	0° 5	8	10	430	—	Dull day. showers in afternoon.
12	63	60	59° 0	52° 0	48° 0	60° 0	3° 0	0° 5	407	375	82	97	NW	0° 5	NW	2	9	8	240	—	Dull day.
13	61	70	62° 0	51° 5	48° 8	68° 0	1° 5	1° 5	504	341	91	89	NW	2	W	4	4	1	110	—	Fine day.
14	76	28° 90	60° 0	50° 5	49° 9	65° 2	1° 0	0° 5	485	354	94	96	W	8	SW	4	2	1	—	—	Fine day.
15	28° 96	29° 05	56° 5	55° 0	48° 0	67° 0	0° 5	0° 5	441	418	96	97	SW	0° 5	SW	0° 5	7	10	010	—	showers p.
16	29° 14	29° 22	56° 5	55° 0	54° 0	67° 8	0° 5	0° 5	441	418	96	97	SW	0° 5	SW	0° 5	9	7	040	—	Dull day. Distant T.
17	29° 04	28° 89	56° 0	55° 5	44° 0	63° 0	0° 5	0° 5	419	441	93	96	SW	0° 5	SW	2	10	9	070	—	Dull, with showers.
18	28° 90	28° 87	58° 5	55° 5	53° 0	62° 8	0° 5	0° 5	474	426	97	96	SW	6	SW	4	8	9	120	—	Dull day.
19	28° 85	28° 91	59° 0	53° 8	48° 0	62° 8	0° 5	0° 5	484	407	97	98	S	0° 5	SW	0° 5	10	10	080	—	Dull, with showers.
20	29° 05	29° 12	54° 5	54° 0	46° 0	63° 0	0° 5	1° 5	410	374	96	90	NE	0° 5	N	2	10	7	—	—	Dull a. Fine p.
21	15	20	59° 0	56° 5	48° 0	64° 0	1° 0	1° 5	467	477	94	91	NW	2	NW	2	7	5	—	—	Fine day.
22	21	19	59° 5	57° 5	48° 0	66° 5	1° 5	0° 5	460	458	91	96	SW	0° 5	W	0° 5	5	3	—	—	Fine day. Distant T 3.30p.
23	24	28	59° 0	50° 0	46° 0	67° 2	1° 0	0° 5	467	348	94	97	W	0° 5	SW	0° 5	5	1	—	—	Fine day.
24	31	41	56° 0	53° 0	46° 0	65° 8	2° 0	1° 0	391	374	87	93	SW	0° 5	N	0° 5	10	7	—	—	Dull a. Fine p.
25	52	55	60° 0	56° 5	52° 0	66° 0	3° 0	2° 0	423	391	82	87	NE	2	NE	4	8	7	030	—	Dull day.
26	42	32	57° 8	56° 5	55° 0	65° 0	1° 8	1° 5	424	477	88	91	E	0° 5	E	4	10	8	—	—	Dull, with showers a. (mist) p.
27	27	31	65° 0	60° 0	58° 0	70° 0	4° 5	2° 0	463	453	76	88	E	0° 5	NE	0° 5	10	10	—	—	Fine day.
28	35	41	67° 0	56° 0	52° 5	74° 0	3° 0	2° 0	549	391	83	87	N	0° 5	N	0° 5	4	5	—	—	Fine day.
29	47	47	65° 2	52° 0	49° 5	77° 0	3° 6	1° 5	494	348	80	90	NE	0° 5	E	0° 5	8	2	—	—	Fine day.
30	46	45	59° 0	53° 0	49° 0	73° 0	2° 0	3° 0	435	332	88	80	E	0° 5	NE	2	3	0	—	—	Fine day.
31	42	38	62° 6	56° 0	48° 0	70° 0	4° 3	2° 0	428	391	76	87	NE	4	SW	0° 5	0	0	—	—	Fine day.
31	29° 31	29° 23	63° 0	60° 0	50° 0	66° 0	2° 0	2° 0	506	453	88	88	SW	0° 5	SW	0° 5	0	0	—	—	Fine day.
Mean	29° 199	29° 195	60° 9	55° 0	49° 0	68° 0	2° 4	1° 2	460	401	86° 1	92° 2	1° 8		1° 5	6° 6	5° 7	1° 550			

SCARBOROUGH.—JULY 1894.

Height above Mean Sea Level, 159 feet. Heights above Ground:—Bar., 1 foot. Therm., 4 feet. Rain-gauge, 1 foot.  
Long.  $0^{\circ} 23' W.$  Lat.  $54^{\circ} 17' N.$  Gravity Correction,  $+0.25$  in.

1	30°16	30°08	60°4	58°0	52°0	65°4	1°1	0°0	*487	*482	94	100	Calm	o	NE	2	o	10	—	at times.	
2	29°98	29°85	59°4	53°1	51°4	65°0	0°7	1°0	*483	*541	96	94	NE	1	SW	1	10	10	*210	at times.	
3	*87	*95	63°1	60°2	57°0	70°7	4°9	3°2	*418	*422	72	81	NW	2	W	1	o	o	—	Bright all day.	
4	*91	*89	62°4	64°0	52°2	72°1	4°1	4°9	*430	*431	77	73	W	2	SW	1	o	o	—	Bright all day.	
5	*93	*94	66°1	64°5	57°3	79°2	5°0	4°5	*465	*454	73	75	SW	2	S	2	2	o	—	Bright all day.	
6	*88	*67	68°1	64°1	57°4	77°1	3°9	3°1	*539	*480	78	82	S	1	SW	2	o	8	*010	Bright till 7p.	
7	*69	*73	63°5	56°8	54°3	70°4	3°1	1°6	*479	*415	81	89	Calm	o	SW	3	o	3	—	Bright all day.	
8	*75	*75	60°0	59°2	48°9	65°7	3°3	3°8	*416	*388	80	77	W	2	W	1	o	7	*070	Bright all day.	
9	*60	*50	62°3	56°2	55°2	68°3	3°7	1°1	*439	*419	78	93	NW	1	SE	1	6	10	*010	Bright day. ☉ at night.	
10	*38	*21	58°3	56°4	55°0	67°8	2°1	1°2	*422	*410	86	92	SW	2	Calm	o	5	10	*540	☉ most of day.	
11	*11	*11	57°6	55°6	53°1	64°7	0°0	1°2	*475	*406	100	92	SW	1	W	1	10	2	*240	☉ showers.	
12	*07	*24	57°0	55°8	52°0	70°1	1°8	0°2	*413	*439	88	98	W	1	W	2	2	—	—	Bright till 6p.	
13	*31	*47	60°1	58°1	51°6	67°2	1°9	2°8	*457	*399	88	82	W	3	W	1	2	o	—	Fine all day.	
14	*45	*50	61°1	60°9	51°0	70°2	5°1	2°3	*382	*459	71	87	W	2	W	2	o	10	*080	Bright, then ☉.	
15	*56	*65	61°4	58°6	54°7	68°4	2°8	3°4	*453	*391	84	79	W	1	SW	2	6	8	*030	Cloudy, with ☉ all day.	
16	*62	*39	56°4	59°7	50°0	65°8	2°2	2°5	*391	*433	86	85	NW	2	SW	3	10	6	*140	☉ all day.	
17	*42	*38	59°6	58°7	54°1	64°9	2°8	3°9	*422	*377	83	76	W	3	W	1	6	6	*020	Squally all day.	
18	*28	*41	56°2	56°7	52°4	61°6	1°5	2°8	*400	*378	90	82	W	2	NW	2	10	4	*150	☉ showers.	
19	*48	*59	56°8	56°0	53°2	61°4	2°6	1°8	*385	*397	83	88	NE	1	NE	1	10	4	—	Dull, then fine.	
20	*64	*62	60°9	59°8	52°5	64°7	5°5	2°4	*369	*437	69	85	NW	2	NE	1	2	4	*150	☉ showers midday.	
21	*62	*61	61°3	60°0	53°8	65°9	2°7	1°8	*453	*459	84	89	SE	1	SE	3	4	3	*300	☉ showers most of day.	
22	*67	*69	62°4	61°4	51°4	63°8	2°3	1°4	*483	*496	87	92	SW	2	SW	2	4	8	*080	☉ showers all day.	
23	*72	*74	59°1	57°4	55°2	61°6	1°5	1°2	*454	*436	91	93	SW	4	SW	3	10	4	*150	☉ midday.	
24	*95	*97	60°0	59°5	55°0	64°0	1°3	1°6	*473	*457	92	90	SE	1	SE	2	o	o	*380	☉ most of day.	
25	*82	*75	58°7	59°2	56°1	63°0	0°2	0°3	*489	*494	99	98	SE	2	Calm	o	10	10	—	Bright day. Dull after 5p.	
26	*73	*68	59°9	60°1	55°0	64°9	0°9	2°2	*485	*449	95	86	N	1	Calm	o	2	8	—	☉ most of day.	
27	*80	*85	58°8	59°3	56°1	64°7	1°3	1°2	*456	*465	93	93	Calm	o	NE	2	10	10	—	☉ most of day.	
28	*92	*91	57°9	60°1	54°0	67°2	0°7	1°1	*459	*482	95	93	NW	1	Calm	o	10	o	—	☉ a. Brilliant p.	
29	*92	*85	60°2	59°9	56°9	65°5	0°4	1°2	*509	*477	98	93	N	2	N	1	10	6	—	☉ a.	
30	*83	*82	61°4	59°5	57°5	65°3	1°8	1°0	*483	*475	90	94	N	1	NW	2	10	10	*010	Dull and overcast.	
31	29°77	29°72	58°2	57°4	54°0	66°7	1°4	1°6	*443	*424	91	90	Calm	o	W	1	6	8	—		
Mean	29°673	29°661	60°3	59°2	55°9	67°1	2°3	2°0	*449	*442	86°2	87°7			1°5		1°5	5°0	5°5	2°570	

CRONKBOURNE (DOUGLAS), ISLE OF MAN.—JULY 1894.

Height above Mean Sea Level, 137 feet. Heights above Ground :—Bar., 3 feet. Therms., 4 feet. Rain-gauge, 10½ inches.  
Long. 4° 29' W. Lat. 54° 10' N. Gravity Correction, +.024 in.

Day.	Barometer at 32° Fahr.		Air Temperature.				Humidity.						Wind, Direction and Force.		Cloud Amount.		Rain.	Remarks.		
	9 a.m.	9 p.m.	9 a.m.	9 p.m.	Min.	Max.	Dep. of Wet.		Vapour Tension.		Per-centage.		9 a.m.	9 p.m.	9 a.m.	9 p.m.				
							9 a.m.	9 p.m.	9 a.m.	9 p.m.	9 a.m.	9 p.m.								
1	ins. 30°14	ins. 29°99	65°8	69°8	56°0	74°0	3°8	4°4	in. °499	in. °557	79	76	ESE	4	E	3	2	4	ins. °046	T <sup>1</sup> a. Very fine day. ● at night.
2	29°93	29°93	64°3	56°0	55°0	70°0	2°5	1°0	°514	°419	86	93	SW	2	NNW	5	10	10	°100	● a. and p. Dull day.
3	30°01	30°00	64°3	54°0	52°8	64°2	2°4	1°8	°417	°366	85	87	WNW	4	NW	2	9	7	—	Cloudy a, fine p.
4	29°96	29°95	60°6	56°2	51°0	64°5	2°0	0°6	°464	°434	88	96	S	3	S	3	7	10	—	—
5	°94	°88	60°5	54°7	54°3	63°0	2°3	1°7	°452	°379	86	89	SSW	5	E	1	6	3	—	Fine day.
6	°91	°67	60°3	55°7	50°2	67°8	2°1	0°5	°455	°429	87	96	ESE	2	SW	3	9	10	°094	☼ <sup>2</sup> showers 1p. ● showers 4p.
7	°73	°73	60°3	53°0	51°2	60°5	2°8	1°0	°434	°374	83	93	S	3-4	WSW	3	4	4	—	Very fine day.
8	°81	°72	56°3	54°4	49°0	61°3	2°1	4°4	°393	°307	86	72	SW	3-4	ESE	2	8	8	°012	—
9	°59	°51	56°4	56°0	53°0	61°8	0°3	0°3	°447	°404	98	98	ESE	2	NW	3	10	10	°037	☼ <sup>0</sup> (mist) ● <sup>0</sup> a. Dull day.
10	°40	°27	56°3	54°0	50°5	63°4	2°5	1°0	°382	°388	84	93	WNW	2	WNW	2	10	8	°002	—
11	°19	°18	59°8	55°2	46°2	63°3	2°3	1°0	°442	°407	86	93	W	2	W	2	4	3	—	Very fine day. ☼ p.
12	°15	°25	60°6	54°5	45°2	64°0	2°3	0°9	°455	°399	86	94	SW	3-4	WNW	2	7	7	—	☼ a. Fine day.
13	°34	°38	58°4	53°3	51°2	61°8	1°9	0°3	°430	°398	88	98	SW	4	Calm	0	4	9	—	Very fine day. ☼ p.
14	°46	°59	59°8	55°0	44°5	62°8	2°1	0°8	°448	°409	87	94	SSW	2	WNW	4-5	7	10	°003	—
15	°68	°75	58°2	51°0	50°2	60°4	2°2	0°8	°418	°353	86	94	NW	6-7	N	1	6	8	°502	Squally ☼ a. ☼ p. [Squally p.
16	°50	°46	57°8	57°2	46°0	64°3	0°2	0°2	°472	°462	98	99	SW	4	SSW	5	10	10	°037	☼ <sup>0</sup> (mist) a. ● a. and p.
17	°48	°44	57°2	53°8	52°0	61°4	1°2	1°2	°431	°380	92	91	W	4-6	WSW	5	8	10	°122	Squally ☼ (gale) during day. ● [from 6p.
18	°42	°52	58°5	53°8	52°2	62°4	1°3	1°8	°449	°363	91	87	WNW	4	WNW	3-4	9	8	°012	—
19	°60	°68	54°8	54°0	52°0	61°5	0°7	0°3	°410	°409	95	98	W	4	Calm	0	10	10	°004	Dull day.
20	°69	°67	58°4	54°9	43°0	62°0	1°2	0°9	°451	°404	92	94	SW	4	W	2	9	7	—	Cloudy day. ☼ p.
21	°63	°65	57°0	56°8	48°3	63°8	0°2	1°1	°459	°429	99	93	S	2	WSW	2	10	7	°028	☼ <sup>0</sup> (mist) a. ● <sup>0</sup> showers p.
22	°72	°76	59°5	47°2	47°2	63°0	2°5	1°6	°401	°287	79	89	W	2	N	1	8	3	—	☼ p.
23	°79	°89	62°8	56°0	42°0	64°6	4°1	2°6	°437	°375	77	83	N	4	NNE	1	4	4	—	☼ a. Fine a, cloudy p.
24	°99	°95	61°0	59°0	53°8	66°4	2°6	2°7	°455	°416	85	84	NE	5-6	NE	3	6	10	°836	Squally ☼ <sup>2</sup> at night.
25	°81	°75	57°2	56°0	55°9	67°9	0°3	1°8	°468	°494	98	89	ENE	3	NNW	2	10	10	°046	Squally ☼ <sup>2</sup> a. ☼ <sup>2</sup> a. and p.
26	°77	°76	60°4	54°2	52°0	67°5	1°6	2°2	°473	°358	91	85	SE	3	NW	1	7	3	—	Very fine day. ☼ p.
27	°81	°84	64°8	63°0	49°2	70°0	2°4	1°6	°527	°520	85	90	ESE	2	ESE	3	3	7	—	☼ <sup>2</sup> a. Very fine day.
28	°93	°98	59°7	62°8	68°0	68°2	0°3	3°0	°502	°471	98	83	E	2	E	2	10	6	°047	Dull, with ☼ <sup>0</sup> (mist) ☼ a. ● at night.
29	°92	°92	66°0	65°0	55°4	72°5	3°0	3°2	°529	°504	83	82	NE	4	NE	3	5	4	—	Very fine day.
30	°93	°86	65°4	58°7	48°2	72°2	4°9	1°7	°458	°440	74	80	ENE	3	NW	2	0	2	—	☼ a. Very fine day.
31	29°82	29°75	65°7	58°8	50°4	67°0	3°0	0°4	°494	°483	78	97	SSW	3	S	3-4	6	10	°264	☼ a. ● after 5p.
Mean	29°708	29°699	60°1	56°5	50°5	65°1	2°1	1°5	°454	°415	87°4	90°3	—	3°3	2°4	7°0	7°2	2°187	—	—

STONYHURST.—JULY 1894.

Height above Mean Sea Level, 375 feet. Heights above Ground :—Bar., —12 feet. Therms., 7 feet. Rain-gauge, 2 feet.  
Long.  $2^{\circ} 28' W.$  Lat.  $53^{\circ} 51' N.$  Gravity Correction,  $+0.023$  in.

1	29°03	29°83	60°0	68°0	54°5	79°2	6°0	4°5	*486	*518	68	76	Calm o	Calm o	o	o	—	~ <sup>0</sup> (mist). Fine day.
2	"72	"68	64°4	58°5	57°0	70°5	4°2	1°8	*461	*435	76	88	Calm o	SW 1	10	10	*133	~ <sup>0</sup> (mist) a. T●.
3	"72	"76	60°4	54°6	53°8	62°2	4°6	2°6	*386	*353	73	83	xw.b.wg	Calm o	8	1	—	—
4	"75	"76	59°7	58°0	49°2	67°0	3°2	3°4	*474	*383	81	79	SW 2	Calm o	9	6	—	—
5	"73	"67	62°0	64°0	53°2	73°7	6°5	5°0	*360	*431	65	72	S 1	Calm o	10	7	—	—
6	"60	"48	70°8	59°2	57°2	77°5	9°0	2°0	*433	*439	57	88	SEbyS 1	Calm o	4	10	*225	Fine a. Distant T. K <sup>0</sup> 7p.
7	"51	"53	60°5	52°6	52°4	62°0	6°5	2°6	*339	*327	64	82	W 1	Calm o	8	7	*450	K●.
8	"57	"53	58°0	55°6	49°2	62°3	5°0	3°1	*344	*357	71	80	SW 2	Calm o	10	9	—	—
9	"36	"30	61°0	57°0	52°5	64°7	4°7	2°2	*391	*399	74	86	SE 1	Calm o	10	10	*340	T● <sup>2</sup> showers.
10	29°17	29°02	55°8	54°8	54°7	63°2	1°6	2°0	*399	*373	89	88	SW 1	Calm o	10	10	—	—
11	28°95	28°95	59°0	54°2	52°0	62°3	4°0	2°9	*380	*340	76	81	W 3	W 1	10	0	—	—
12	28°01	29°04	60°0	57°0	47°6	63°5	5°0	4°0	*369	*351	71	73	W 3	Calm o	8	10	*190	—
13	29°12	"18	56°0	54°5	52°4	64°2	3°5	2°5	*353	*354	78	83	W 1	Calm o	10	2	*005	T● showers.
14	"23	"32	60°3	55°6	46°2	66°0	5°0	2°2	*374	*380	72	85	Calm o	Calm o	8	7	*010	—
15	"41	"52	56°8	54°5	53°2	62°2	2°4	2°5	*391	*354	84	83	W 2	W 1	10	10	*198	● showers a. Overcast all day.
16	"37	"24	55°9	56°7	51°7	57°3	1°5	1°7	*404	*409	91	89	SEbyS 1	W 1	10	10	*930	~ <sup>0</sup> (mist) a. ● showers p.
17	"28	"26	55°3	52°4	52°2	57°5	2°7	1°9	*362	*343	83	88	W 3	W 1	10	10	*300	● showers,
18	"12	"25	54°0	55°9	50°8	61°0	1°6	2°4	*371	*380	89	85	W 3	W 3	10	9	*190	● showers a.
19	"31	"42	57°0	54°5	53°2	60°5	2°0	1°5	*380	*381	82	90	W 1	W 1	9	10	*050	● showers a. and p.
20	"46	"46	59°7	55°8	51°7	64°7	4°7	2°3	*372	*381	72	85	SW 1	Calm o	10	1	—	W 1p.
21	"42	"42	60°5	57°9	52°3	65°0	3°5	0°9	*416	*452	79	94	NE 1	SW 1	9	10	*180	—
22	"47	"51	60°0	56°0	51°6	64°0	5°0	3°0	*369	*365	71	81	SW 1	SW 1	8	10	*085	—
23	"50	"61	57°0	57°7	51°2	64°5	2°0	4°7	*405	*345	87	72	NE 1	NW 1	10	10	—	—
24	"71	"68	59°1	58°0	55°7	65°0	4°1	4°0	*379	*367	75	76	NE 1	N 5	10	7	*118	—
25	"58	"52	58°4	57°7	55°0	70°4	1°4	0°9	*445	*450	91	95	NEbyE 1	Calm o	10	10	*690	● a. K p.
26	"53	"54	65°0	60°0	53°7	69°5	8°0	2°0	*366	*453	59	88	SE 1	Calm o	5	9	*068	~ <sup>0</sup> (mist) a. T
27	"57	"63	65°0	64°0	53°2	72°5	3°4	5°9	*497	*406	81	68	Calm o	Calm o	7	4	—	~ <sup>0</sup> (mist) a.
28	"71	"72	62°5	64°4	55°8	70°0	3°2	4°6	*458	*450	81	74	NE 1	Calm o	5	4	—	~ <sup>0</sup> (mist) a. and p.
29	"69	"68	66°0	59°4	56°5	72°5	7°0	3°1	*406	*411	64	82	Calm o	E 1	2	2	—	Fine day.
30	"68	"64	64°0	60°0	54°9	69°9	5°0	2°0	*431	*453	72	88	NEbyE 1	Calm o	5	2	—	Fine day.
31	29°66	29°54	64°0	60°5	50°7	72°5	4°0	2°9	*461	*434	77	83	Calm o	Calm o	o	10	*150	~ <sup>0</sup> (mist) ga.
Mean	29°47.3	29°47.2	60°6	57°7	52°8	66°4	4°2	2°8	*400	*396	75°9	82°8	I°3	o°6	7°9	7°0	4°31.2	



Height above Mean Sea Level, 215 feet. Heights above Ground:—Bar., 6 feet. Therms., 4 feet. Rain-gauge, 1 foot.  
Long. 5° 16' W. Lat. 51° 53' N. Gravity Correction, + '018 in.

Height above Mean Sea Level, 88 feet. Heights above Ground:—Bar., 4 feet. Therms., 4 feet. Rain-gauge, 1 foot.  
Long. 0° 33' E. Lat. 52° 48' N. Gravity Correction, +·021 in.

Day.	Barometer at 32° Fahr.		Air Temperature.				Humidity.						Wind, Direction and Force.		Cloud Amount.	Rain.	Remarks.	
							Dep. of Wet.		Vapour Tension.		Per-centage.							
	9 a.m.	9 p.m.	9 a.m.	9 p.m.	Min.	Max.	9 a.m.	9 p.m.	9 a.m.	9 p.m.	9 a.m.	9 p.m.	9 a.m.	9 p.m.	9 a.m.	9 p.m.		
1	ins.	ins.	71° 9	60° 0	59° 4	74° 5	8° 0	1° 3	482	475	61	92	ESE 4	SE 1	2	5	ins. 020	● showers 11 p.
2	29° 93	29° 92	71° 9	60° 0	59° 4	74° 5	8° 0	1° 3	482	475	61	92	ESE 4	SE 1	2	5	☼ a.	
3	29° 89	'93	60° 0	56° 5	56° 2	67° 0	0° 7	1° 6	495	409	96	89	SW 3	WSW 4	10	9	—	
4	30° 00	'99	59° 0	56° 3	51° 3	64° 9	3° 3	2° 2	399	390	80	86	WNW 2	WSW 2	7	7	—	
5	29° 95	'93	62° 9	56° 1	54° 1	65° 5	2° 8	1° 2	478	415	84	91	SSW 3	SSW 2	7	6	—	Fine and sunny. [noon.
6	'88	'79	66° 1	59° 0	54° 0	69° 1	8° 8	2° 7	362	416	56	84	SSW 3	SE 2	1	1	—	Fine and sunny. Very warm in after.
7	'67	'66	64° 5	55° 2	55° 0	66° 2	4° 0	1° 0	470	407	78	93	SE 2	SW 2	8	6	'162	Cloudy a. ● showers from 4 p.
8	'72	'77	59° 4	55° 1	51° 9	62° 6	4° 2	2° 0	383	377	76	87	WSW 3	WSW 3	8	3	'055	● showers a.
9	'81	'66	60° 0	55° 5	54° 0	63° 3	3° 6	1° 2	406	406	78	92	SSW 3	SE 3	8	10	'068	● showers 6 p.
10	'55	'53	58° 0	56° 3	54° 0	64° 5	0° 7	1° 5	460	409	95	90	SW 1	WSW 1	10	8	'016	● showers a.
11	'32	'21	58° 4	53° 9	53° 4	63° 2	2° 6	0° 9	413	389	84	94	SSE 1	WNW 2	9	5	'013	● showers a. and p.
12	'19	'09	59° 0	57° 0	51° 2	64° 3	4° 0	1° 7	380	414	76	89	W 3	SSW 2	4	9	'024	Fine and sunny. ● showers 8 p.
13	'18	'32	56° 1	56° 3	52° 8	63° 1	2° 0	2° 3	393	385	87	85	WNW 4	SW 4	5	10	'002	● showers early a. Fine p.
14	'32	'38	61° 2	55° 2	53° 0	65° 3	4° 1	2° 0	411	379	77	87	SSW 4	SW 1	4	1	—	Bright, sunny, and warm.
15	'40	'57	59° 5	56° 9	52° 5	63° 3	3° 2	0° 7	410	441	81	95	SW 1	WNW 1	9	10	'110	● showers 11 a. ☼ (mist) p.
16	'72	'76	55° 1	56° 6	53° 0	63° 2	3° 1	2° 0	348	400	80	87	NW 3	SW 3	10	9	'260	● showers early a. Sunny p.
17	'57	'56	59° 0	57° 2	56° 0	62° 2	0° 1	1° 2	497	431	99	92	SW 4	W 4	10	8	'012	☼ from 2 a. ● showers till 8 a.
18	'58	'56	58° 0	56° 2	55° 2	63° 2	3° 2	2° 2	388	388	80	86	W 5	W 5	8	4	'010	
19	'49	'56	56° 4	56° 5	53° 0	63° 1	3° 4	2° 5	359	384	79	84	W 6	W 4	10	8	'060	Squally, with ● showers 6 a. Overcast
20	'62	'67	57° 0	56° 4	53° 1	62° 5	2° 8	2° 0	383	396	82	87	WNW 4	W 3	6	9	'025	● showers 1 a. ● showers 5 p. and
21	'66	'63	60° 8	58° 2	54° 2	65° 1	2° 7	1° 1	445	451	84	93	SSW 2	SSW 1	6	10	—	Fine and sunny. [11 p.
22	'59	'64	61° 1	55° 9	55° 2	64° 0	2° 2	2° 6	466	374	86	84	S 1	W 2	10	4	'015	Overcast a. ● showers 11 a.
23	'66	'66	57° 0	54° 1	53° 1	59° 1	3° 7	0° 9	359	393	77	93	ESE 2	Cal'm 0	10	9	'048	● showers a. Overcast.
24	'67	'72	58° 3	57° 0	52° 0	62° 4	2° 6	1° 8	409	411	83	88	NNE 3	NNE 4	6	8	—	
25	'76	'70	59° 7	58° 1	55° 0	60° 1	2° 4	0° 0	436	484	86	100	NE 4	NE 2	10	10	'704	Overcast, with ● showers.
26	'67	'66	61° 2	59° 8	57° 2	68° 3	0° 3	2° 7	531	429	98	84	SSE 2	ESE 3	9	7	'030	☼ (mist) a. < p.
27	'55	'66	58° 3	58° 5	55° 0	69° 1	0° 8	0° 0	462	462	95	94	ESE 2	SSE 2	9	4	'042	● showers a. T 11 a. Sunny p.
28	'66	'73	63° 4	59° 1	56° 3	65° 5	4° 1	1° 2	447	463	77	92	SE 4	SE 2	4	6	'016	Fine a. Cloudy p. 3 p.—5 p.
29	'83	'83	62° 3	59° 2	55° 1	68° 0	2° 4	2° 8	480	417	85	83	SE 4	Cal'm 0	7	9	'705	Day fine and sunny. ● from 11 p.
30	'73	'77	59° 0	58° 2	55° 3	62° 4	0° 0	0° 0	500	486	100	100	NNE 2	NNW 1	10	10	'028	a. and p. Overcast all day.
31	'81	'81	65° 9	58° 0	57° 0	70° 1	3° 5	1° 5	511	436	80	90	SE 1	Cal'm 0	4	0	'002	Fine and sunny.
31	29° 77	29° 65	63° 9	58° 6	55° 1	63° 8	2° 1	0° 0	503	493	87	100	SW 3	SW 3	9	10	'205	Overcast. ● from noon. ☼ 7 p.
Mean	29° 650	29° 655	60° 4	57° 0	54° 3	64° 8	2° 9	1° 5	434	420	82° 8	90° 0	2° 9	2° 2	7° 4	6° 9	2° 632	

Height above Mean Sea Level, 83 feet. Heights above Ground:—Bar., 7 feet. Therms., 4 feet. Rain-gauge, 1 foot.  
Long.  $1^{\circ} 24' E.$  Lat.  $51^{\circ} 24' N.$  Gravity Correction,  $+ .017$  in.

Height above Mean Sea Level, 538 feet. Heights above Ground:—Bar., 12 feet. Therms., 4 feet. Rain-gauge, 1 foot 6 inches.  
Long. 3° 5' W. Lat. 52° 31' N. Gravity Correction, +.018 in.

1	30°21	30°12	64°9	60°1	57°4	60°0	5°8	3°9	°480	400	79	77	N	2	N	1	0	0	—	Very fine day.
2	30°05	29°09	73°1	60°0	59°4	89°9	5°8	2°0	°576	453	71	88	Calm	0	NE	2	1	4	*110	Very hot a. Fine day.
3	29°09	30°04	64°0	63°0	57°0	71°0	3°0	5°0	°491	413	82	72	NE	1	NE	2	9	10	—	Cloudy and very close.
4	30°08	*09	62°5	59°6	56°4	71°0	6°0	3°7	°378	399	68	78	NNE	1	NE	1	1	0	—	Very fine day.
5	30°11	30°04	68°7	61°3	52°4	71°4	7°9	3°7	°427	424	60	78	N	1	N	1	0	0	—	Very fine day.
6	29°00	29°81	70°0	70°0	58°8	76°5	7°2	4°8	°469	546	64	74	NNE	1	E	1	1	5	*170	Very fine and close. $\mathcal{K}$ n.
7	29°02	*95	64°6	56°0	55°4	70°9	4°6	2°3	°453	381	75	85	NW	2	W	2	6	3	—	$\mathcal{K}^2$ before ga. Very fine day.
8	30°00	*93	61°9	56°0	49°2	68°0	7°0	2°2	°346	384	63	86	SW	3	SW	3	7	10	*230	● 9p.
9	29°73	*66	64°2	56°0	53°4	70°0	4°0	1°0	°464	419	77	93	W	2	W	2	9	2	—	Fine day.
10	*54	*24	60°2	59°0	51°9	65°0	3°2	1°3	°421	457	81	92	W	2	SW	3	10	10	1170	Cloudy day.
11	*23	*36	57°9	55°2	54°2	65°2	2°8	1°6	°307	388	83	90	NW	3	W	2	10	0	*430	$\mathcal{K}^2$ before ga. ● showers.
12	*24	*53	58°8	57°2	51°4	66°0	3°3	2°4	°396	397	80	85	SSW	4	SW	3	10	4	*230	● before ga. ● showers.
13	*61	*60	61°0	55°0	51°4	66°0	4°7	1°2	°389	397	74	92	SW	4	SW	2	7	0	*240	Dull day, with ●.
14	*61	*65	60°0	55°0	49°2	65°6	2°2	1°5	°446	388	87	90	SW	1	SW	1	10	3	*270	● 2 ga.
15	*72	*86	61°2	58°9	51°0	65°2	3°2	1°6	°437	447	81	90	SSW	1	SW	1	6	10	*070	● showers.
16	*88	*70	60°0	60°0	54°4	61°8	5°0	1°0	°369	483	71	94	W	3	W	4	10	10	*090	● showers.
17	*71	*79	62°8	56°4	55°4	66°6	3°7	1°3	°447	416	79	92	WSW	3	SW	3	9	2	*020	● showers.
18	*59	*59	58°0	57°0	53°4	65°8	3°0	2°1	°393	403	81	86	SW	2	SW	2	8	10	*040	● showers.
19	*66	*76	58°7	57°5	54°4	59°8	1°7	2°5	°441	400	89	84	SW	2	W	2	10	2	*040	Finer.
20	*86	*86	61°0	56°2	52°5	66°2	4°8	1°3	°388	413	73	91	W	2	W	3	7	10	*240	
21	*75	*75	60°8	59°8	55°4	67°9	0°8	1°6	°505	462	95	90	W	3	W	2	10	8	*130	
22	*81	*75	63°2	59°0	53°9	67°9	4°2	3°0	°439	407	76	82	WSW	3	W	1	10	3	—	Very fine day.
23	*67	*79	67°0	62°0	58°4	71°7	3°3	1°0	°539	520	82	94	WSW	2	W	1	9	10	*060	
24	*87	*86	60°9	65°0	60°2	63°3	0°7	0°8	°511	546	90	95	W	2	Calm	0	10	10	*050	☼ (mist) a. Very dull. $\mathcal{K}$ sp.—9p.
25	*90	*96	68°0	57°5	56°4	73°0	4°1	0°8	°529	449	78	95	WSW	2	Calm	0	7	0	*210	● before ga. $\mathcal{K}^2$ 2.30p. $\Delta$ 9p.
26	*85	*87	66°8	58°0	56°0	70°8	5°7	0°7	°457	461	70	95	W	2	W	1	7	0	—	Fine day. $\Delta$ 9p.
27	29°89	*94	63°3	59°8	52°7	71°0	2°1	1°2	°507	473	87	93	W	1	Calm	0	2	0	—	$\Delta$ 2 a. Fine day.
28	30°02	*99	65°0	62°0	54°1	66°9	3°0	2°0	°509	487	83	88	SE	1	E	2	3	0	—	$\Delta$ ☼. Fine day.
29	29°91	*78	68°8	63°0	60°4	72°0	5°7	2°0	°492	505	70	88	SE	1	ESE	1	0	10	*170	Fine and sunny a. Dull p.
30	*85	*92	62°0	60°0	59°4	63°8	1°3	5°0	°509	369	92	71	Calm	0	SE	2	10	10	*060	● 2.
31	29°93	29°90	62°0	60°0	59°4	70°0	4°0	1°0	°427	483	77	94	W	1	W	2	5	2	—	Fine day.
Mean	29°809	29°807	63°3	59°1	55°0	68°4	3°9	2°1	°453	438	78°2	87°2		1°9		1°7	6°6	4°8	4°030	



## SOUTHAMPTON.—JULY 1894.

Height above Mean Sea Level, 78 feet. Heights above Ground:—Bar., 6 feet. Therms., 4 feet 6 inches. Rain-gauge, 1 foot.  
Long. 1° 24' W. Lat. 50° 55' N. Gravity Correction, +.016 in.

Day.	Barometer at 32° Fahr.		Air Temperature.				Humidity.						Wind, Direction and Force.		Cloud Amount.		Rain.	Remarks.			
							Dep. of Wet.		Vapour Tension.		Per-centage.										
	9 a.m.	9 p.m.	9 a.m.	9 p.m.	Min.	Max.	9 a.m.	9 p.m.	9 a.m.	9 p.m.	9 a.m.	9 p.m.	9 a.m.	9 p.m.	9 a.m.	9 p.m.					
1	ins.	ins.	78°	67°	60°	84°	9°	4°	in.	in.	5/58	7/76	E	2°	SW	1°	0	9	ins.	Very hot all day.	
2	30°16	30°11	66°	62°	62°	74°	2°	2°	55°	47°	86	87	SW	1°	SW	2	10	7	—	Dull and close a. Beautiful p.	
3	°07	°07	64°	59°	56°	70°	4°	3°	47°	41°	78	80	NW	2	WNW	1°	10	4	—		
4	°10	°10	69°	60°	49°	74°	9°	4°	40°	40°	56	77	W	1	SW	1	0	0	—	Beautiful day.	
5	°12	°12	68°	63°	49°	72°	8°	5°	40°	41°	59	71	S	3	SE	1°	0	0	—	Day delightfully fine and pleasant.	
6	30°10	30°00	74°	64°	57°	79°	8°	2°	51°	50°	60	85	SE	4	SW	2°	1	0	003	Fine a. Day very close. $\angle$ p. [and 8p.	
7	29°88	29°84	66°	56°	56°	68°	7°	2°	40°	37°	60	83	SW	3	WSW	2°	7	1	°010	Day fine and pleasant. $\bullet^0$ shower 2p.	
8	29°95	29°99	64°	55°	50°	69°	7°	0°	38°	44°	63	99	SW	3	SE	3°	9	10	°460	Beautiful day till 5p., then $\bullet$ .	
9	30°02	30°07	63°	59°	54°	68°	5°	2°	50°	46°	87	92	SW	3	SW	2	10	10	°032	Beautiful day. $\bullet^0$ 6.30p.	
10	29°75	29°70	58°	54°	54°	63°	3°	0°	40°	41°	80	98	SW	3	N	3°	10	10	°875	$\bullet$ from 1p. $\bullet^2$ 9p. [showers p.	
11	53	53	61°	55°	52°	68°	3°	2°	44°	41°	81	93	W	3°	SW	1	10	0	°398	Fine a. $\bullet$ shower noon. T 1p.	
12	34	35	64°	56°	55°	68°	1°	5°	43°	40°	71	87	W	3°	SW	4	9	2	°260	Fine a. $\bullet$ showers noon—1p.	
13	28	28	57°	56°	55°	65°	0°	7°	45°	41°	96	91	SW	3	SW	1°	10	1	°297	$\bullet$ showers till noon, then fine.	
14	57	59	63°	57°	52°	67°	4°	1°	42°	44°	74	94	SW	2	SW	1	5	4	°213	$\bullet$ showers till noon, then fine.	
15	59	67	61°	57°	51°	68°	3°	2°	45°	39°	82	82	NW	2	WNW	2	10	10	°022	Beautiful day.	
16	80	93	58°	59°	53°	61°	2°	0°	46°	48°	96	96	SW	4°	SW	3	10	10	°183	$\bullet$ showers a. and p.	
17	88	76	62°	58°	56°	65°	3°	3°	45°	40°	81	81	W	3	SW	3	9	10	°060	Fine a. $\bullet$ showers noon—3p.	
18	76	66	61°	58°	54°	66°	4°	7°	40°	38°	73	78	WSW	3°	WNW	1°	10	9	°008	Beautiful day.	
19	63	69	62°	56°	53°	69°	4°	4°	3°	42°	35°	75	79	NW	3	NW	2	9	1	—	Beautiful day.
20	71	85	63°	56°	52°	64°	6°	0°	39°	42°	68	94	SW	3	SE	3	10	10	°288	Beautiful a. $\bullet$ p. [Fine p.	
21	87	82	60°	60°	54°	65°	0°	7°	39°	40°	66	93	SW	2	SW	1	10	9	°302	$\bullet$ till 10a. $\bullet^2$ showers 1.30p.-2.30p.	
22	73	80	61°	58°	51°	65°	3°	2°	44°	42°	81	86	W	1°	NE	1	10	10	°047	Close a. Fine till 5p. $\bullet^v$ showers.	
23	82	74	59°	58°	55°	61°	1°	8°	1°	45°	46°	80	94	NE	2°	NE	3	10	10	°011	$\bullet^0$ 2p. $\bullet$ from 5p.
24	71	79	62°	57°	57°	66°	5°	2°	48°	49°	88	95	NE	3°	SW	1	10	10	°110	$\bullet$ a. and p.	
25	85	84	63°	57°	57°	68°	4°	5°	41°	40°	74	87	SW	3	SE	0°	9	1	°020	Beautiful a. and p. $\bullet$ 2p.—4p.	
26	89	86	63°	59°	54°	71°	3°	4°	47°	45°	80	91	SW	2	SW	1°	7	0	—	Beautifully fine throughout. $\angle^0$ n.	
27	82	88	65°	62°	55°	71°	4°	9°	46°	49°	74	87	SE	3	SW	1	1	10	—	Beautifully fine and warm.	
28	98	94	63°	62°	58°	73°	2°	8°	49°	48°	83	85	NE	1	SE	0°	10	1	°702	$\bullet^0$ 9a., then beautifully fine and	
29	00	08	60°	60°	59°	64°	0°	3°	52°	50°	98	98	NE	2	W	1°	10	10	°973	$\bullet^2$ a. and p. [warm.	
30	87	84	59°	59°	57°	69°	1°	5°	46°	48°	91	91	N	3°	N	1	10	0	—	$\bullet^2$ early a. Fine day throughout.	
31	90	92	62°	59°	57°	70°	1°	5°	50°	47°	91	93	NNW	1	SW	2	10	10	°045	Beautiful day. $\bullet$ 11p.	
Mean	29°822	29°825	63°	59°	55°	69°	4°	2°	45°	44°	78°	87°	2°	6	1°	7°	7°	6°	1°	5°	332

## PLYMOUTH.—JULY 1894.

Height above Mean Sea Level, 116 feet. Heights above Ground:—Bar., 74 feet. Therms., 4 feet 6 inches. Rain-gauge, 10 inches.  
Long. 4° 8' W. Lat. 50° 22' N. Gravity Correction, +.015 in.

1	29.98	29.98	70.3	62.0	59.8	74.0	6.6	1.2	.494	.514	66	93	SE	S	1	10	'125	Fine and clear. Overcast from 4p.
2	29.99	29.91	63.2	58.2	55.9	66.9	4.4	2.3	.434	.416	74	85	SW	NW	10	10	—	Overcast and gloomy most of day.
3	30.04	30.06	61.0	56.0	54.9	64.1	5.1	2.3	.381	.382	70	85	NNW	NNW	9	8	—	Fine and sunny. ☼ (mist) 9p.
4	30.05	30.02	60.5	57.0	50.1	62.9	2.7	1.9	.440	.409	84	87	NW	SW	7	1	—	Very fine and clear all day.
5	29.96	29.87	66.0	61.1	46.0	70.3	8.7	4.2	.365	.407	57	76	ESE	E	0	4	—	Very fine and clear all day.
6	74	74	66.0	59.0	57.5	66.1	5.2	2.7	.458	.416	72	83	S	W	7	3	—	Fine day.
7	78.5	79.0	58.5	56.3	53.1	64.2	3.6	2.4	.384	.384	78	84	WSW	WNW	7	3	'030	☉ showers.
8	79.1	79.4	60.2	59.3	51.9	62.9	3.7	2.1	.407	.439	77	86	SW	SW	6	10	'140	Fine a. Overcast, with ☉ p., ☼ 9p.
9	79.6	79.6	59.5	57.0	51.4	61.9	2.2	2.6	.439	.389	86	84	SW	W	10	9	'010	Overcast nearly all day. ☉
10	79.33	79.4	57.0	55.5	53.7	57.9	1.1	1.4	.433	.400	93	90	SW	NNW	10	6	'190	Overcast, with ☉
11	79.29	79.15	58.0	56.2	52.4	61.8	2.1	0.5	.418	.437	86	96	W	SE	9	10	'605	☉ showers. ☼
12	79.27	79.46	60.5	55.0	52.9	63.4	4.1	1.1	.401	.400	75	92	NW	SW	7	8	'250	☉ showers.
13	79.43	79.47	60.5	56.3	53.6	62.0	4.6	2.0	.386	.394	73	87	SW	SW	5	3	'025	☉ before 9a. Fine and sunny most of [day.
14	79.49	79.58	57.5	58.3	47.0	61.4	1.6	1.9	.425	.428	89	87	SW	NNW	7	8	'065	Bright a., then overcast, with ☉
15	79.76	79.85	59.5	57.1	55.0	61.8	4.0	3.1	.388	.377	76	80	NW	WNW	10	9	'100	Overcast all day [showers.
16	79.78	79.71	58.2	57.9	55.4	62.9	0.0	1.0	.485	.440	100	93	SW	SW	10	10	'145	☉ most of day. Bright and clear 5p. [showers.
17	79.71	79.70	57.8	56.5	54.5	64.2	0.9	1.0	.451	.427	94	93	SW	SW	10	10	'075	[showers.
18	79.61	79.66	60.0	55.8	53.5	62.2	4.1	2.0	.394	.386	76	86	NW	W	6	3	'085	—
19	79.70	79.70	58.2	56.0	52.9	62.9	4.8	2.6	.348	.374	71	83	WNW	WNW	8	2	'015	Fine and sunny.
20	79.76	79.68	57.2	55.5	53.4	58.9	0.7	0.6	.447	.424	95	96	SE	SW	10	10	'250	Dull and overcast, with ☉
21	79.73	79.73	59.2	56.8	54.1	66.7	1.4	2.1	.459	.401	91	86	ENE	NNW	9	1	'015	Fine day. [steady ☉
22	79.72	79.64	56.0	54.5	49.1	60.9	1.1	1.5	.418	.382	83	89	NW	NE	10	10	'020	Overcast and sultry all day, with ☉
23	79.65	79.68	58.0	58.8	52.4	64.9	2.6	2.2	.404	.428	83	86	NNE	NNE	10	10	'010	Overcast and sultry most of day.
24	79.72	79.71	61.0	60.8	56.8	64.1	2.2	1.0	.465	.498	86	93	NE	E	10	9	'010	—
25	79.71	79.71	63.0	58.0	56.3	64.1	3.7	1.1	.452	.448	79	92	SE	E	5	10	'015	☉ showers.
26	79.71	79.75	63.0	58.2	55.9	64.1	2.4	0.9	.492	.457	85	94	S	Calm	6	7	'070	☉ showers.
27	79.71	79.82	59.5	57.8	55.9	63.6	0.5	0.8	.492	.454	97	94	SE	E	10	3	'010	Overcast most of day. [☉ 2p.
28	79.88	79.86	65.0	61.9	51.0	67.5	6.1	2.1	.418	.483	97	87	SSW	N	1	10	'800	Fine and clear till 3p., then overcast.
29	79.78	79.81	60.0	59.6	56.7	63.2	0.4	1.4	.505	.465	98	90	SW	NW	10	10	'020	Overcast all day, with steady ☉
30	79.84	79.87	61.5	62.5	57.1	70.8	4.2	1.4	.518	.516	76	91	N	Calm	7	0	—	Bright and clear most of day. ☼ (mist) 9p.
31	29.87	29.81	60.5	59.3	54.4	64.2	2.2	0.5	.456	.489	87	96	WNW	SW	10	10	'435	Overcast most of day.
Mean	29.727	29.730	60.7	57.9	53.7	64.1	3.1	1.7	.434	.428	81.7	88.5	—	—	7.6	7.0	4.515	—

## LONDONDERRY.—JULY 1894.

Height above Mean Sea Level, 67 feet. Heights above Ground:—Bar., 14 feet. Therms., 4 feet. Rain-gauge, 1 foot.  
Long. 7° 19' W. Lat. 55° 0' N. Gravity Correction, +.027 in.

Day.	Barometer at 32° Fahr.		Air Temperature.				Humidity.				Wind, Direction and Force.		Cloud Amount.		Rain.	Remarks.				
	9 a.m.	9 p.m.	9 a.m.	9 p.m.	Min.	Max.	Dep. of Wet.		Vapour Tension.		Per-centage.		9 a.m.	9 p.m.	9 a.m.		9 p.m.			
							9 a.m.	9 p.m.	9 a.m.	9 p.m.	9 a.m.	9 p.m.								
1	ins.	ins.	73.4	67.0	57.0	85.0	4.8	3.8	.620	.522	75	79	SE	3	E	1	0	ins.	Fine day.	
2	29.95	30.02	63.0	55.1	54.6	68.0	1.1	0.8	.537	.411	93	94	E	1	SW	2	10	1	7a.-9a. Fine day.	
3	30.05	30.00	60.8	59.9	52.2	70.0	2.1	1.2	.464	.477	87	93	W	2	S	2	7	10	—	
4	29.93	29.88	59.4	58.4	55.6	64.3	0.2	0.1	.501	.486	99	99	WSW	1	SW	2	10	10	450 at times during day.	
5	.88	.82	57.9	59.2	54.6	66.2	0.4	4.2	.468	.378	98	75	Calm	0	SE	3	10	6	.190 a.	
6	.77	.68	57.5	53.7	52.6	63.0	1.6	1.3	.425	.376	89	91	SE	2	E	1	10	10	160 Overcast, with all day.	
7	.67	.74	60.6	52.7	48.0	64.2	5.0	1.7	.356	.351	68	88	SW	3	SW	3	8	4	230 showers.	
8	.80	.71	56.7	55.1	51.0	61.0	2.7	1.0	.381	.405	83	93	SW	4	NE	2	10	10	160 at times during day.	
9	.63	.59	59.3	54.7	53.6	60.0	2.0	2.4	.441	.360	88	84	Calm	0	E	1	10	5	100 during day.	
10	.46	.33	57.7	54.0	48.6	62.0	3.2	1.0	.384	.388	80	93	E	1	E	1	10	10	300 nearly all day.	
11	.24	.21	59.3	54.0	51.0	68.8	3.6	1.3	.396	.380	78	91	SW	2	E	1	5	5	440 2 p.	
12	.23	.31	59.3	55.9	47.0	67.0	3.9	1.7	.388	.398	76	89	NNW	2	W	1	8	7	020 during day.	
13	.32	.39	57.7	54.7	49.0	61.7	2.5	0.5	.403	.413	84	96	WSW	3	NW	2	10	10	140 nearly all day.	
14	.52	.72	56.7	53.5	52.9	57.8	1.2	0.8	.424	.387	93	94	NW	1	NW	2	10	10	090 nearly all day.	
15	.81	.76	54.7	56.7	51.0	61.0	3.0	2.0	.346	.401	80	87	NW	1	Calm	0	10	10	130 during day.	
16	.46	.48	61.9	54.7	53.9	63.3	1.9	0.8	.489	.406	89	95	SW	3	WSW	3	10	10	080 at times during day.	
17	.48	.43	55.7	52.7	52.0	59.2	1.6	0.4	.398	.387	90	97	W	4	SW	3	10	10	240 showers.	
18	.51	.62	56.2	54.9	52.0	61.4	1.1	1.0	.419	.403	93	94	WSW	3	NW	2	10	10	180 showers.	
19	.66	.72	55.2	53.7	52.2	58.6	1.3	1.0	.398	.384	91	93	NW	3	NW	1	10	10	070 during day.	
20	.65	.71	60.5	55.7	51.8	65.0	3.2	1.0	.425	.416	81	94	SW	2	SW	2	10	10	250 showers a. Fine p.	
21	.64	.71	54.8	52.7	51.8	63.0	0.5	1.0	.416	.370	96	93	SW	1	SW	2	10	1	390 showers a. Fine p.	
22	.77	.29.83	56.7	54.7	46.0	63.8	3.4	1.2	.363	.394	79	93	SW	1	NE	1	8	10	260 showers all day.	
23	29.92	30.02	63.3	55.9	47.8	70.0	5.0	1.9	.420	.392	72	88	NE	2	Calm	0	7	0	—	Fine all day.
24	30.10	30.05	66.5	59.7	48.8	72.0	6.0	2.7	.444	.427	69	84	NE	2	NE	1	5	9	060 before 9a.	
25	29.91	29.84	55.7	57.0	54.4	61.4	1.0	1.3	.416	.425	94	91	NE	2	E	1	10	8	020 Fine day.	
26	.78	.79	64.7	58.7	55.0	78.2	2.6	3.0	.518	.494	85	81	W	1	E	1	10	1	—	Fine day.
27	.82	29.86	69.3	61.3	51.8	78.0	7.3	2.6	.454	.457	63	84	E	1	E	1	10	3	—	Fine day.
28	29.94	30.00	68.7	60.2	55.6	73.8	8.5	3.2	.411	.420	58	81	E	2	E	1	4	1	—	Fine day.
29	30.02	30.02	60.2	62.0	51.6	78.2	2.0	1.8	.456	.494	88	89	ENE	1	NE	1	10	1	—	Fine day.
30	30.00	29.92	62.9	63.0	53.8	83.3	3.2	2.3	.498	.496	87	86	W	1	Calm	0	2	10	—	Fine day.
31	29.81	29.68	66.7	63.3	57.8	72.0	2.9	1.6	.547	.526	83	90	SW	1	S	1	10	10	150 3p.-6p.	
Mean	29.737	29.736	60.4	56.9	52.1	67.1	2.9	1.6	.439	.417	83.5	89.6	1.8		1.5		8.5	6.8	4.300	



## MARKREE CASTLE.—JULY 1894.

Height above Mean Sea Level, 122 feet. Heights above Ground:—Bar., 5 feet. Therms., 4 feet. Rain-gauge, 1 foot.  
Long. 8° 27' W. Lat. 54° 11' N. Gravity Correction, + .024 in.

Day.	Barometer at 32° Faht.		Air Temperature.				Humidity.				Wind, Direction and Fore.		Cloud Amount.		Rain.	Remarks.	
							Dep. of Wet.		Vapour Tension.		Per-centage.						
	9 a.m.	9 p.m.	9 a.m.	9 p.m.	Min.	Max.	9 a.m.	9 p.m.	9 a.m.	9 p.m.	9 a.m.	9 p.m.	9 a.m.	9 p.m.	9 a.m.		
1	ins. 30.00	ins. 29.89	71.5	67.1	55.6	78.0	8.7	3.9	in. .453	in. .521	58	78	SE 2	SE 1	7	7	ins. .010
2	29.90	.99	63.2	56.1	55.4	68.4	3.2	3.1	.471	.364	81	80	SW 1	W 0.5	9	9	.020
3	30.02	.94	61.4	54.0	50.0	68.1	6.8	1.0	.344	.388	63	93	WSW 1	S 1	7	10	.070
4	29.86	.81	58.0	57.1	53.2	64.6	0.9	0.9	.454	.439	94	93	SSW 1	SW 2	10	10	.480
5	.80	.74	55.8	56.1	53.4	63.1	0.5	1.2	.431	.415	96	91	S 0.5	SSE 2	10	10	.400
6	.70	.64	59.6	53.5	52.9	64.2	2.2	0.5	.440	.395	86	96	SW 1	Calm	0	10	.350
7	.60	.74	55.4	54.0	43.5	61.2	3.5	2.6	.344	.344	78	82	SSE 0.5	W 1	10	10	.160
8	.77	.63	55.0	53.9	48.7	61.8	1.6	0.5	.386	.401	89	97	S 0.5	Calm	0	9	.140
9	.59	.55	55.7	53.6	52.9	60.8	0.7	1.6	.423	.366	95	89	NW 2	Calm	0	10	.110
10	.38	.28	56.1	52.0	51.5	61.9	0.9	0.7	.424	.369	93	95	ESE 0.5	NW 1	10	7	.270
11	.18	.15	60.9	51.4	44.3	63.6	4.1	1.3	.406	.346	77	91	WNW 1	NNW 0.5	8	8	.690
12	.19	.29	56.9	52.3	49.8	61.0	3.4	1.3	.365	.357	79	91	SW 0.5	Calm	0	9	.020
13	.30	.36	58.9	54.2	40.4	59.6	3.7	0.3	.387	.411	77	97	SW 1	NW 1	9	10	.540
14	.52	.72	55.0	53.1	51.0	58.2	0.8	1.8	.409	.354	94	87	NNW 2	NE 1	10	10	.010
15	.78	.71	55.2	50.6	51.9	63.4	3.3	1.0	.345	.419	79	93	NW 1	S 1	10	10	.150
16	.45	.47	60.1	55.0	54.2	63.3	3.1	1.5	.422	.389	81	90	SSW 2	SSE 0.5	10	10	.040
17	.49	.47	56.0	51.9	50.6	57.4	3.8	1.1	.345	.357	76	93	SW 3	S 2	9	10	.240
18	.53	.61	55.7	53.8	51.2	61.9	1.6	1.0	.398	.386	90	93	NW 3	E 1	10	10	.260
19	.67	.68	55.2	54.0	50.9	61.0	3.8	1.0	.333	.388	76	93	NNE 1	Calm	0	7	.120
20	.63	.64	59.1	53.5	52.2	64.1	2.8	0.9	.415	.384	83	93	W 0.5	Calm	0	9	.140
21	.60	.68	60.4	50.0	49.5	63.0	3.6	1.1	.412	.332	79	92	WSW 1	Calm	0	8	.340
22	.73	.80	56.0	51.9	44.3	62.0	3.7	1.9	.348	.336	77	87	NW 1	N 0.5	9	5	.020
23	29.88	.97	60.0	54.0	44.5	66.1	5.2	2.4	.364	.350	70	84	NNE 1	Calm	0	7	6
24	30.02	.96	65.1	59.9	42.1	70.6	6.1	2.3	.417	.443	68	87	NE 1	Calm	0	7	10
25	29.80	.75	56.3	57.9	53.4	68.7	1.3	1.1	.415	.447	91	94	ENE 0.5	E 0.5	10	8	.460
26	.71	.70	63.8	58.5	53.3	70.8	4.5	1.4	.442	.446	75	91	SE 0.5	SSE 0.5	8	8	—
27	.73	.75	62.8	61.1	53.2	70.0	3.8	2.3	.446	.463	78	86	ESE 1	SE 1	9	10	—
28	.84	.93	63.6	59.4	53.6	69.9	4.6	1.3	.436	.464	74	93	SE 2	SSE 0.5	7	10	.010
29	.95	.95	60.0	58.0	54.9	66.1	1.7	0.9	.463	.454	90	94	WNW 0.5	N 0.5	10	8	.090
30	.94	.86	63.4	61.1	49.0	73.7	2.1	0.9	.510	.508	88	94	NW 0.5	NNE 0.5	8	10	.030
31	29.73	29.59	62.2	61.2	58.6	66.9	1.1	0.4	.521	.527	94	98	SE 1	SE 1	10	10	.140
Mean	29.686	29.686	59.3	55.7	50.6	64.9	3.1	1.4	.412	.405	81.6	90.8	1.1	0.7	8.9	8.9	5.870

## DUBLIN (PHENIX PARK).—JULY 1894.

Height above Mean Sea Level, 155 feet. Heights above Ground:—Bar., 4 feet. Therms., 4 feet. Rain-gauge, 1 foot.  
Long. 6° 21' W. Lat. 53° 22' N. Gravity Correction, + .022 in.

1	30°05	29°93	70°9	61°5	50°6	77°0	9°9	3°0	4°10	4°49	53	82	E	1	Calm	0	1	2	°090	Beautiful day. T 6p. < ● showers p.
2	29°91	°97	60°2	56°7	55°5	66°1	1°3	3°0	°479	°373	82	81	Calm	0	W	1	10	7	°060	Dull a. ● a. and p.
3	30°03	°97	60°1	60°5	49°7	07°8	5°5	3°4	°358	°419	69	80	W	1	Calm	0	4	8	°010	● 10.30p.
4	29°92	°88	60°6	59°5	54°6	66°2	4°2	3°8	°399	°393	76	77	SW	1	SW	1	8	7	°060	Cloudy day. ● 10a. and 1p.
5	°85	°81	62°3	59°3	57°4	68°1	4°2	3°3	°426	°403	76	80	SW	2	SE	1	6	2	—	Cloudy a., bright p.
6	°74	°66	63°0	55°6	50°8	65°4	4°6	1°2	°426	°408	74	92	Calm	0	Calm	0	7	8	°180	Cloudy, with ● showers.
7	°69	°76	58°5	51°8	47°1	61°1	5°9	2°1	°327	°331	66	86	SW	2	Calm	0	4	1	°205	● showers a. and p. ▲ p.
8	°82	°68	59°3	55°1	49°7	63°6	4°4	1°5	°374	°391	74	90	W	1	Calm	0	8	8	°100	● showers p.
9	°56	°55	60°0	53°9	53°3	63°0	3°3	2°2	°415	°354	80	86	Calm	0	Calm	0	8	5	°170	● showers a. and p.
10	°39	°27	55°7	54°8	50°3	59°8	1°1	1°0	°413	°402	93	94	Calm	0	Calm	0	9	6	°130	● showers.
11	°21	°15	57°3	55°0	49°1	65°1	3°4	1°6	°371	°386	79	89	W	1	Calm	0	8	4	°040	● 7p.—8p.
12	°18	°20	55°2	54°6	48°0	65°3	1°7	2°0	°387	°370	89	87	W	1	Calm	0	9	2	—	Dull a. Cloudy p.
13	°33	°37	57°8	54°4	46°8	65°8	3°4	1°7	°380	°376	79	89	SW	1	Calm	0	4	4	°070	T 0 4.30p.
14	°43	°63	58°7	56°1	52°5	60°1	2°1	2°1	°429	°390	87	86	Calm	0	W	1	9	9	°090	Dull day, with ● showers.
15	°75	°76	52°9	57°5	51°6	62°0	1°6	2°7	°356	°394	89	83	Calm	0	Calm	0	9	8	°120	● showers at night.
16	°49	°50	61°5	56°7	54°8	65°3	1°2	2°0	°505	°401	93	87	SW	1	W	2	9	8	—	
17	°53	°52	57°7	53°8	52°3	63°1	3°9	2°9	°366	°335	77	80	W	2	W	2	8	7	°050	Dull a. ● showers a. and p.
18	°47	°57	55°5	55°9	50°7	64°4	1°9	1°4	°387	°407	88	92	W	1	Calm	0	9	8	°090	Dull a., cloudy p.
19	°64	°70	57°5	55°7	52°0	63°8	3°3	2°3	°378	°379	79	85	W	1	Calm	0	7	8	—	
20	°67	°65	59°7	55°8	48°2	65°6	3°7	2°2	°399	°384	78	86	SW	1	Calm	0	9	7	°010	
21	°62	°68	58°4	55°0	46°9	66°9	2°8	2°8	°405	°354	83	82	W	1	Calm	0	8	4	°010	● showers a. and p.
22	°73	°77	58°2	52°3	44°1	63°7	4°4	1°7	°360	°347	74	88	Calm	0	Calm	0	5	5	—	
23	°81	°88	57°6	57°5	44°4	65°0	3°5	3°1	°374	°383	79	80	N	1	Calm	0	5	6	—	Beautiful day.
24	°95	°88	57°8	56°7	50°7	59°3	2°9	1°1	°394	°427	82	93	E	2	E	2	7	10	1°850	● showers from 6p.
25	°75	°75	57°4	59°1	54°0	67°6	0°8	1°8	°448	°444	95	89	Calm	0	Calm	0	10	6	°390	● till 8a. Dull a., bright p.
26	°72	°71	59°7	54°6	51°7	66°2	3°5	2°1	°405	°367	79	87	SE	1	Calm	0	6	1	—	T 2 0.30a.—3.30a. Beautiful day.
27	°76	°78	60°6	58°9	53°3	66°5	2°6	1°7	°445	°443	84	89	SE	1	Calm	0	4	6	—	Beautiful day.
28	°87	°93	63°1	58°4	54°8	67°7	4°8	1°9	°422	°430	73	88	SE	1	Calm	0	5	6	°060	Beautiful day.
29	°88	°89	59°7	61°4	52°2	64°8	1°2	2°1	°474	°474	93	88	NE	1	Calm	0	9	7	°025	● 0 6a.—9a. ● showers 4p.—7p.
30	°91	°86	65°2	55°5	47°4	71°0	4°3	2°0	°472	°384	77	87	Calm	0	Calm	0	1	1	—	Beautiful day.
31	29°75	29°65	65°0	59°5	50°0	69°2	5°1	2°0	°444	°445	73	88	Calm	0	Calm	0	4	6	°170	Cloudy, with ● showers.
Means	29°690	29°690	59°6	56°6	50°8	65°4	3°4	2°2	°407	°395	80°1	86°2	0°8		0°3	6°8	5°7	3°980		

## PARSONSTOWN (BIRCH CASTLE).—JULY 1894.

Height above Mean Sea Level, 175 feet. Heights above Ground:—Bar., —2 feet. Therms., 4 feet 6 inches. Rain-gauge, 8 inches.  
Long. 7° 55' W. Lat. 53° 6' N. Gravity Correction, + .021 in.

Day.	Barometer at 32° Fah.		Air Temperature.				Humidity.						Wind, Direction and Force.		Cloud Amount.		Rain.	Remarks.		
	9 a.m.	9 p.m.	9 a.m.	9 p.m.	Min.	Max.	Dep. of Wet.		Vapour Tension.		Per-centage.		9 a.m.	9 p.m.	9 a.m.	9 p.m.	9 a.m.			
							9 a.m.	9 p.m.	9 a.m.	9 p.m.	9 a.m.	9 p.m.								
1	ins.	ins.	71.7	63.9	50.8	82.5	7.8	1.8	in.	in.	%	%	SE	1	Calm	0	1	0	ins.	Fine day.
2	29.95	29.89	62.4	54.3	53.9	76.7	2.6	2.0	4.76	3.65	85	86	W	1	SW	1	7	10	0.050	ga. Fine day.
3	29.87	29.81	61.1	56.1	51.1	66.7	5.9	1.8	3.62	3.98	67	88	W	2	Calm	0	4	10	0.114	Fine day. 0.9p.
4	30.02	29.97	61.1	56.1	51.1	66.7	5.9	1.8	3.62	3.98	67	88	W	2	Calm	0	4	10	0.082	Dull, with 0.
5	29.88	29.83	59.5	56.7	54.8	66.9	1.6	1.0	4.57	4.30	90	94	SE	1	NW	1	10	10	0.082	Dull, with 0.
6	79	74	61.0	57.8	55.9	61.0	2.4	3.1	4.58	3.89	86	81	SE	2	Calm	0	9	10	—	—
7	68	64	59.8	57.5	52.9	65.3	2.0	1.0	4.51	3.82	88	93	SE	1	SW	1	10	3	242	Dull, with 0.
7	65	75	51.9	53.9	46.4	60.1	1.7	1.8	3.41	3.64	88	88	NNW	1	NW	2	10	10	525	Dull, with 0.
8	78	62	57.0	55.5	48.8	63.4	2.5	0.6	3.91	4.24	84	96	Calm	0	Calm	0	10	10	147	Dull, with 0.
9	55	54	57.7	55.7	53.6	63.7	0.8	2.7	4.53	3.68	95	83	W	1	Calm	0	10	10	258	Dull, with 0. (mist)
10	35	25	57.3	53.9	51.8	63.9	2.6	1.2	3.94	3.81	83	92	Calm	0	Calm	0	10	10	150	—
11	19	13	55.3	53.8	48.9	63.7	1.5	0.7	3.94	3.95	90	95	W	2	Calm	0	10	10	439	—
12	18	28	57.5	54.7	49.8	62.7	4.0	2.7	3.59	3.52	76	82	NW	2	Calm	0	10	9	058	—
13	37	37	55.9	53.8	52.8	63.7	1.8	0.7	3.95	3.95	89	95	SW	1	SW	1	8	5	319	Fine and bright.
14	46	68	50.5	54.7	44.1	59.6	5.9	1.9	3.02	3.74	66	88	NW	3	N	2	10	10	—	Dull day. (mist).
15	77	71	55.8	57.0	51.0	61.7	3.7	1.1	3.45	4.31	77	92	SW	2	Calm	0	10	10	189	—
16	49	51	61.7	54.7	53.9	61.5	1.6	1.0	4.95	4.40	91	94	SW	3	NW	2	9	10	178	Dull, with 0.
17	55	53	55.4	52.9	50.0	61.5	2.9	1.8	3.58	3.51	82	88	SW	3	SW	1	8	10	027	Dull day. (mist).
18	52	55	56.8	54.8	40.9	61.0	2.9	1.7	3.77	3.81	81	89	W	2	SW	1	10	10	—	—
19	67	68	56.8	53.7	40.9	62.7	4.7	1.5	3.33	3.70	72	89	SW	2	Calm	0	10	10	—	Fine day.
20	63	61	60.7	57.7	51.9	63.7	3.4	0.0	4.23	4.77	80	100	W	1	Calm	0	9	10	132	—
21	59	67	60.1	54.0	53.3	63.6	4.4	2.5	3.86	3.47	75	83	SW	1	Calm	0	9	8	—	—
22	70	75	58.5	52.8	47.6	63.7	1.8	1.7	4.35	3.53	88	88	Calm	0	W	1	5	0	—	Fine day.
23	81	88	57.9	54.9	43.8	65.8	4.3	2.2	3.59	3.70	75	86	NW	1	NW	1	8	10	199	T 0. (mist) 9p.
24	93	87	61.1	56.7	42.8	66.7	4.5	5.8	3.98	3.07	74	67	NW	2	E	1	3	6	534	Fine and bright.
25	71	69	59.2	56.9	42.8	68.7	1.3	1.0	4.61	4.33	92	94	E	1	Calm	0	10	10	—	Dull a.
26	67	67	60.4	56.7	53.6	61.1	2.2	0.5	4.53	4.44	87	96	S	1	Calm	0	10	2	—	—
27	68	71	61.2	58.0	53.2	67.6	2.6	1.1	4.56	4.48	85	92	SE	2	SE	3	9	4	—	Fine day.
28	80	88	62.0	59.5	54.0	67.7	4.1	2.5	4.24	4.29	77	85	SE	3	Calm	0	8	10	127	—
29	87	88	57.5	56.7	53.9	67.5	0.6	0.8	4.55	5.04	96	95	Calm	0	Calm	0	10	10	095	Dull, with 0. (mist) a.
30	89	84	63.5	62.0	52.8	73.5	2.4	1.2	5.02	5.32	86	93	Calm	0	Calm	0	10	10	—	Fine day.
31	29.71	29.59	61.8	61.6	58.4	68.5	1.9	0.9	4.89	5.17	88	94	Calm	0	Calm	0	10	10	186	Overcast, with 0. (mist).
Mean	29.668	29.668	59.2	56.3	50.6	65.5	3.0	1.6	4.15	4.08	82.4	89.5	1.4		0.6	8.3	8.3	4.051		







## GLASGOW.—AUGUST 1894.

Height above Mean Sea Level, 180 feet. Heights above Ground:—Bar., 4 feet. Therms., 7 feet. Rain-gauge, 2 feet.  
Long. 4° 18' W. Lat. 55° 53' N. Gravity Correction, +.029 in.

Day.	Barometer at 32° Fahr.		Air Temperature.					Humidity.						Wind, Direction and Force.			Cloud Amount.		Rain.	Remarks.		
								Dep. of Wet.		Vapour Tension.		Per-centage.										
	9 a.m.	9 p.m.	9 a.m.	9 p.m.	Min.	Max.	9 a.m.	9 p.m.	9 a.m.	9 p.m.	9 a.m.	9 p.m.	9 a.m.	9 p.m.	9 a.m.	9 p.m.	9 a.m.					
1	ins.	ins.	61.1	58.1	57.0	64.7	1.5	0.8	in.	4.89	4.58	91	94	S	1	SW	1	10	9	ins.	0.52	● 2 a. Dull and overcast.
2	29.50	29.41	58.6	54.5	53.9	61.3	4.8	2.0	3.55	3.44	72	97	W	1	W	1	10	10	1.440	0.50	● 0 shower a. Overcast day. ● 2 p. Overcast day. ● 2 in afternoon.	
3	29.50	29.41	58.6	54.5	53.9	61.3	4.8	2.0	3.55	3.44	72	97	NW	2	W	2	10	10	1.440	0.50	— Dull and overcast. Fine evening.	
4	29.50	29.41	57.3	53.3	53.2	60.9	3.4	2.0	3.71	3.51	79	86	SW	1	W	2	9	3	—	0.115	Fine a. Cloudy, with ● 0 showers p.	
5	29.50	29.41	56.3	54.9	49.4	60.2	4.1	1.8	3.41	3.79	74	89	SW	2	S	4	5	10	0.045	0.045	Fine day. Dull evening.	
6	29.50	29.41	55.4	54.0	49.7	63.0	3.5	2.2	3.44	3.55	78	85	SW	2	W	2	6	10	0.098	0.098	Cloudy, with ● 0 showers.	
7	29.50	29.41	57.6	55.6	50.1	61.4	4.7	2.4	3.44	3.75	73	84	SW	2	SE	1	6	10	0.055	0.055	Cloudy, with ● 0 showers.	
8	29.50	29.41	58.9	55.9	54.2	63.9	3.0	2.2	4.06	4.13	81	93	SW	2	W	1	10	8	0.273	0.273	Fine day.	
9	29.50	29.41	61.0	55.5	52.9	66.4	3.5	2.2	4.25	3.78	80	86	W	2	W	1	7	6	—	0.273	Clear and fine p.	
10	29.50	29.41	55.0	52.7	52.7	63.9	2.3	2.4	3.67	3.34	85	84	NW	1	W	2	10	3	—	0.273	Overcast day.	
11	29.50	29.41	56.3	55.2	50.0	60.1	3.4	2.5	3.59	3.65	78	84	W	1	SW	1	10	10	0.089	0.089	Overcast day.	
12	29.50	29.41	56.2	55.0	54.5	60.3	1.1	4.0	4.19	3.25	93	75	SW	3	W	3	10	9	0.025	0.025	Overcast, with ● 0 showers.	
13	29.50	29.41	56.7	55.9	50.9	60.8	6.0	0.8	3.02	3.51	66	95	SW	1	SW	1	7	10	1.360	1.360	Fine a. Overcast, with ● p.	
14	29.50	29.41	57.8	53.5	50.2	60.8	3.6	1.9	3.75	3.56	78	87	W	3	W	4	6	5	0.610	0.610	● 2 a. Cloudy, with squally.	
15	29.50	29.41	54.2	55.9	50.0	62.2	1.2	4.0	3.85	3.40	92	75	W	1	W	1	10	10	—	—	—	
16	29.50	29.41	55.8	49.7	49.7	60.1	6.2	3.8	2.88	2.67	64	74	W	1	W	2	4	3	—	—	—	
17	29.50	29.41	54.7	53.5	47.0	61.4	2.9	1.8	3.49	3.59	81	88	NW	2	W	1	9	10	—	—	—	
18	29.50	29.41	55.7	53.2	49.9	61.4	4.5	2.4	3.24	3.40	72	84	W	2	W	1	9	10	0.241	0.241	● 2 showers a.	
19	29.50	29.41	54.8	50.7	60.1	60.6	1.6	4.1	4.12	3.30	95	88	W	1	W	2	10	7	0.060	0.060	Fine and clear.	
20	29.50	29.41	55.6	49.0	47.1	60.0	5.5	2.4	3.00	2.89	68	83	W	2	SW	1	4	3	—	—	Overcast, with ● 2 showers.	
21	29.50	29.41	53.7	49.6	45.0	56.1	2.8	0.8	3.37	3.35	81	95	S	1	W	1	8	8	0.160	0.160	Fine and clear.	
22	29.50	29.41	54.5	51.1	45.5	63.8	4.6	1.7	3.04	3.32	72	88	Calm	0	S	1	3	2	—	—	Fine.	
23	29.50	29.41	57.3	54.4	44.7	63.4	3.4	2.3	3.71	3.59	79	85	E	2	E	3	4	10	—	—	∞ a. Fine and clear.	
24	29.50	29.41	53.8	51.8	46.3	62.1	4.4	2.2	2.99	3.28	72	85	NE	1	E	1	1	1	—	—	Fine day.	
25	29.50	29.41	53.7	48.4	44.8	59.4	4.2	2.9	3.03	2.71	73	81	E	1	E	2	4	3	—	—	Overcast. ● in afternoon.	
26	29.50	29.41	51.4	49.7	46.2	53.9	4.2	0.8	2.77	3.36	73	94	E	2	E	1	10	10	0.212	0.212	Fine day.	
27	29.50	29.41	54.8	52.4	46.3	60.8	4.4	1.6	3.14	3.51	73	90	N	1	S	1	4	0	—	—	—	
28	29.50	29.41	54.9	55.3	45.1	59.3	4.4	1.1	3.15	4.05	73	92	W	2	SW	1	9	10	—	—	—	
29	29.50	29.41	56.0	55.3	49.9	58.7	3.8	2.1	3.45	3.78	76	86	W	2	SW	1	8	8	—	—	Dull and overcast.	
30	29.50	29.41	56.5	53.9	53.3	60.7	3.5	1.3	3.58	3.78	78	91	W	2	W	1	10	10	—	—	Dull and overcast.	
31	29.50	29.41	56.2	54.3	52.0	61.3	2.8	1.6	3.72	3.77	82	89	W	1	W	1	10	10	—	—	Overcast day.	
Mean	29.53	29.63	56.1	53.4	49.9	61.2	3.6	2.0	3.52	3.56	77.7	86.9	1.5	1.5	7.5	7.4	5.385					

## WOLFELEE.—AUGUST 1894.

Height above Mean Sea Level, 587 feet. Heights above Ground:—Bar., 14 feet. Therms., 4 feet. Rain-gauge, 6 inches.  
Long. 2° 39' W. Lat. 55° 23' N. Gravity Correction, +.025 in.

1	29°07	29°00	62°2	59°5	47°0	73°0	2°2	1°5	484	460	87	91	NE	4	SW	0°5	10	8	—	Dull a. and p.
2	28°91	28°67	60°5	49°8	48°0	62°0	1°5	1°5	477	345	91	96	SW	0°5	SW	0°5	10	10	2°910	Fine a. ● p.
3	72	90	52°5	56°0	49°0	65°0	1°0	1°0	368	419	93	93	N	0°5	NW	0°5	10	7	°030	● a. Distant T.
4	28°96	28°96	57°8	55°5	53°5	63°0	2°8	1°5	395	397	82	90	W	4	WSW	2	8	7	°010	Dull a. Distant T. Fine p.
5	29°05	29°01	56°0	54°5	45°0	64°0	4°0	1°0	340	396	75	94	SW	0°5	SW	4	6	9	°190	Fine a. ● showers p.
6	°00	°05	56°2	54°0	51°2	62°5	1°7	2°0	402	360	89	86	SW	4	SW	4	7	2	—	Fine p.
7	29°09	29°01	58°2	53°5	46°0	60°0	3°0	0°5	396	395	81	96	SW	2	SW	4	6	10	°090	Fine and bright a. Dull with ● p.
8	28°91	28°87	58°5	55°0	52°0	63°0	1°5	1°5	443	389	90	90	W	4	W	0°5	9	7	°010	● showers a. Fine p.
9	28°95	29°08	58°0	53°5	51°0	65°0	1°0	0°5	451	395	93	96	W	2	W	2	10	9	°740	Distant T ● 2 showers.
10	29°26	29°35	55°5	48°0	46°0	63°0	1°0	0°4	412	325	94	97	NE	0°5	N	2	10	7	°090	● a. ● showers p.
11	36	32	56°5	55°5	45°0	65°0	4°7	2°5	328	370	71	84	NW	2	NW	4	5	5	—	Fine p.
12	19	°06	58°0	55°5	52°0	63°0	2°0	2°5	421	370	87	84	W	6	SW	2	10	7	°010	Dull a. ● showers p.
13	29°18	29°08	58°0	52°0	46°5	63°0	0°5	1°0	467	361	97	93	NW	4	SW	2	6	7	°230	Fine a.
14	28°82	28°61	59°8	54°5	49°6	61°0	0°8	2°0	488	368	95	87	SW	2	SW	6	10	8	°190	● showers a. and p.
15	28°53	28°73	52°5	53°0	50°0	59°0	2°0	1°0	341	374	87	93	W	2	W	0°5	10	9	°180	● a. ● showers p.
16	29°05	29°23	55°0	46°5	46°0	62°8	5°0	1°5	302	281	70	89	NW	4	NW	2	5	1	°010	Fine day.
17	27	35	52°5	52°0	40°0	62°0	1°7	1°0	349	361	89	93	WNW	2	NW	2	10	6	°150	● showers most of day.
18	28°33	29°27	58°0	52°5	45°5	62°0	5°0	1°5	342	354	71	89	NW	0°5	W	0°5	6	5	°180	Fine day.
19	21	°04	53°0	52°0	44°0	61°8	1°0	2°0	374	335	93	86	SW	2	W	0°5	10	8	°050	● showers a.
20	°07	°15	54°0	47°0	46°0	62°0	4°5	2°0	299	275	72	86	NW	4	NW	0°5	8	5	—	Fine day.
21	11	°01	54°0	45°5	38°0	62°0	4°0	0°5	310	293	74	96	WSW	0°5	W	2	9	9	°310	Dull a. Distant T. ● showers p.
22	10	°21	52°0	44°5	40°0	65°0	1°5	0°5	348	281	90	96	NW	0°5	NW	0°5	7	6	—	Dull a. Fine p.
23	27	36	55°5	52°5	36°0	60°5	2°5	1°0	370	368	84	93	NE	0°5	NW	0°5	3	10	—	∞ 2. Fine and clear a. Dull p.
24	46	59	53°5	47°5	41°0	61°5	3°0	0°0	329	262	80	100	NE	2	NE	0°5	5	0	—	Fine and clear.
25	59	49	54°5	48°0	37°0	60°5	0°5	2°0	410	285	96	86	NE	0°5	NE	0°5	2	4	—	Fine day.
26	39	36	50°0	50°6	40°4	52°5	2°0	0°6	309	353	86	96	E	2	E	2	10	10	°240	Dull, with ● showers a. ● p.
27	44	48	50°5	54°0	44°0	56°0	0°5	1°0	354	265	96	92	NE	0°5	N	0°5	10	5	—	Dull a. Fine and clear p.
28	51	52	55°5	54°0	42°0	62°0	2°5	2°0	370	360	84	86	W	0°5	W	0°5	6	5	—	Fine, bright, and mild.
29	53	52	58°0	53°0	48°0	66°5	3°5	1°5	380	361	79	90	W	0°5	W	0°5	5	2	—	Fine and mild.
30	51	44	59°0	54°0	50°0	66°0	3°0	1°6	407	371	82	89	SW	0°5	SW	2	0	6	—	Very fine a.
31	29°41	29°42	56°0	53°0	51°0	61°5	3°0	1°5	365	361	81	90	NW	0°5	NW	0°5	8	7	—	Dull a.
Mean	29°169	29°165	55°8	51°6	45°7	62°5	2°4	1°3	382	351	85°1	91°2	1°9	1°6	7°5	6°5	5°620			



STONYHURST.—AUGUST 1894.

Height above Mean Sea Level, 375 feet. Heights above Ground:—Bar., —12 feet. Therms., 7 feet. Rain-gauge, 2 feet.  
Long. 2° 28' W. Lat. 53° 51' N. Gravity Correction, +.023 in.

[illegible]

## HILLINGTON.—AUGUST 1894.

Height above Mean Sea Level, 88 feet. Heights above Ground:—Bar., 4 feet. Thermns., 4 feet. Rain-gauge, 1 foot.  
Long.  $0^{\circ} 33'$  E. Lat.  $52^{\circ} 48'$  N. Gravity Correction, +.021 in.

1	29° 76	29° 67	61° 8	61° 0	57° 2	70° 3	3° 0	1° 2	*453	*496	83	93	SW	2	SW	0° 5	7	8	*010	Overcast, with ☉ <sup>0</sup> .
2	° 56	° 46	63° 0	55° 0	55° 0	68° 5	3° 3	1° 2	*463	*377	81	88	SW	2	SW	2	7	6	*070	11p.
3	° 41	° 47	60° 1	58° 3	47° 2	65° 9	4° 4	3° 4	*385	*385	75	79	SW	3	SW	4	5	7	*170	Very fine and sunny, then overcast.
4	° 65	° 61	62° 8	61° 0	54° 8	70° 3	4° 2	0° 5	*433	*520	70	97	W	3	SW	3	6	10	*090	☉ <sup>0</sup> early a. and p. Fine, but close.
5	° 79	° 76	60° 0	57° 5	55° 3	68° 6	3° 2	2° 5	*418	*407	81	86	W	2	SW	2	4	8	*170	Very fine and sunny, then overcast,
6	° 71	° 70	56° 2	55° 1	54° 0	60° 8	0° 4	0° 4	*439	*422	98	97	SW	1	SW	1	10	4	*630	☉ <sup>0</sup> till 11.30a. Overcast all day.
7	° 77	° 77	57° 6	59° 3	48° 0	70° 5	0° 9	3° 0	*447	*416	94	82	S	1	S	1	9	10	*010	☉ <sup>2</sup> from 3p.
8	° 64	° 51	63° 1	58° 5	56° 6	72° 3	3° 1	0° 6	*470	*472	81	96	SW	2	SW	0° 5	6	10	250	☉ <sup>2</sup> from 3p.
9	° 65	° 71	60° 0	58° 1	52° 8	69° 5	2° 6	1° 9	*434	*425	84	87	W	3	SW	0° 5	8	6	*240	Fine and sunny. T. ☉ <sup>2</sup> 2p.
10	° 76	° 90	59° 1	55° 3	54° 5	69° 5	2° 3	0° 6	*428	*419	86	96	NW	2	N	1	8	6	—	Fine and sunny. T. 3.40p.
11	° 96	30° 01	60° 0	55° 0	51° 0	69° 7	5° 2	0° 5	*364	*418	70	97	N	2	NW	1	4	5	—	Fine and sunny.
12	° 92	29° 71	61° 2	56° 1	51° 5	65° 6	4° 1	1° 2	*410	*415	77	91	SW	3	SW	2	2	8	*030	—
13	° 77	° 81	59° 1	57° 3	53° 2	67° 3	6° 2	3° 4	*328	*370	66	70	NW	4	NW	1	3	8	*010	Very fine and sunny.
14	° 56	° 42	65° 2	63° 0	53° 5	72° 3	1° 8	4° 9	*554	*416	89	73	S	2	SW	3	7	8	—	Cloudy day. Much cir. p.
15	° 37	° 36	60° 5	56° 0	53° 0	64° 3	6° 7	1° 2	*335	*413	63	92	W	5	W	2	5	7	*180	Fine and sunny a. ☉ <sup>2</sup> 1.30p. ☉ <sup>2</sup>
16	° 59	° 81	57° 0	54° 8	50° 1	61° 6	1° 1	1° 1	*431	*397	92	93	NW	1	W	1	7	10	*090	☉ <sup>0</sup> ga. and 4.30p. 10.30p. [4.30p]
17	° 92	° 92	56° 2	52° 2	44° 2	64° 6	4° 5	0° 5	*328	*377	73	97	NW	2	NW	1	3	10	*120	Fine and sunny a. ☉ <sup>2</sup> 10p.
18	° 94	° 92	59° 2	53° 1	47° 0	64° 4	3° 4	0° 4	*399	*393	80	97	NW	2	NW	1	8	10	*190	—
19	° 87	° 68	56° 2	57° 5	47° 8	60° 7	0° 5	0° 8	*436	*449	97	95	NW	0° 5	NW	0° 5	10	10	*150	Overcast all day, with ☉ showers.
20	° 67	° 72	55° 2	54° 8	51° 0	61° 6	3° 2	2° 6	*346	*357	80	83	NW	3	NW	4	8	6	*010	—
21	° 74	° 65	58° 2	53° 8	43° 9	65° 1	6° 4	0° 2	*311	*409	64	98	W	3	SW	1	0	10	*110	Very fine and sunny a. ☉ showers p.
22	° 67	° 82	56° 2	53° 9	46° 8	67° 6	4° 4	1° 4	*330	*375	73	91	NW	2	SE	2	8	4	—	Beautiful day.
23	° 78	29° 82	59° 5	52° 6	49° 8	61° 2	1° 3	0° 2	*467	*391	92	99	SE	1	SE	1	10	10	*200	Overcast all day.
24	29° 97	30° 07	54° 5	49° 5	49° 0	61° 8	1° 2	0° 6	*389	*339	92	95	NE	1	NE	1	10	0	—	Overcast, then fine.
25	30° 11	30° 02	59° 1	55° 2	48° 6	60° 6	2° 6	1° 7	*421	*385	84	89	NE	2	NE	2	8	6	*120	☉ showers a. Overcast all day. Fair p.
26	29° 86	29° 92	60° 2	55° 1	53° 8	75° 3	1° 5	0° 4	*472	*422	91	97	SE	2	SE	0° 5	10	0	—	Overcast a. Fine p. ☼ at night.
27	29° 94	30° 07	59° 0	52° 8	50° 2	62° 5	1° 9	0° 5	*439	*385	89	96	NE	1	NE	1	8	0	*010	☼ <sup>0</sup> a.
28	30° 13	° 11	58° 2	56° 5	50° 8	67° 4	1° 5	0° 8	*439	*433	90	95	NE	0° 5	SE	0° 5	8	0	—	Cloudy a., then fine.
29	° 13	° 17	58° 8	52° 5	46° 0	67° 0	3° 9	0° 8	*379	*373	77	94	N	0° 5	N	0° 5	0	0	—	Very fine and sunny.
30	° 20	° 07	59° 0	53° 0	45° 8	72° 5	3° 1	0° 5	*404	*388	81	97	W	2	N	0° 5	0	0	—	☼ early a. Very fine and sunny, ☼
31	30° 02	30° 03	54° 5	54° 8	46° 8	70° 5	0° 5	0° 4	*412	*418	96	97	N	1	N	0° 5	10	0	—	☼ <sup>0</sup> (mist) a. Overcast. [u
Mean	29° 799	29° 796	59°	55° 8	50° 6	66° 8	3° 0	1° 3	*412	*408	82° 4	91° 8	2° 0		1° 4	6° 0	8° 9	2° 260		

CHURCHSTOKE.—AUGUST 1894.

Height above Mean Sea Level, 538 feet. Heights above Ground:—Bar, 12 feet. Therms., 4 feet. Rain-gauge, 1 foot 6 inches.  
Long. 3° 5' W. Lat. 52° 31' N. Gravity Correction, + .018 in.

Day.	Barometer at 32° Fah.		Air Temperature.					Humidity.					Wind, Direction and Force.		Cloud Amount.		Rain.	Remarks.	
	9 a.m.	9 p.m.	9 a.m.	9 p.m.	Min.	Max.	Dep. of Wet.		Vapour Tension.		Per-centage.	9 a.m.	9 p.m.	9 a.m.	9 p.m.	9 a.m.	9 p.m.		
							9 a.m.	9 p.m.	9 a.m.	9 p.m.									
1	ins.	ins.	60.2	59.0	57.5	60.9	2.3	2.0	in.	in.	%	%	SSE	2	SW	2	10	10	ins.
2	29.25	29.20	60.2	59.0	57.5	60.9	2.3	2.0	.446	.436	86	88	SW	2	SW	2	10	10	.520
3	29.00	28.96	52.4	51.9	50.6	61.1	0.4	1.9	.382	.336	97	87	SW	1	SW	2	10	0	.260
4	28.97	29.12	54.4	55.9	48.4	62.4	1.6	2.9	.377	.364	90	82	WSW	2	W	1	10	6	Steady ●.
5	29.15	.16	60.0	55.9	53.8	62.1	4.4	1.9	.384	.391	74	88	W	1	W	1	8	4	Cloudy and cool.
6	.26	.24	59.9	55.5	47.4	65.9	4.4	2.5	.382	.369	74	84	SW	2	SW	1	8	9	—
7	.16	.24	57.6	45.8	45.4	65.9	2.1	0.9	.412	.287	86	94	SE	1	W	1	10	0	Bright and fresh.
8	.27	.16	59.4	55.9	44.0	63.4	5.4	0.9	.351	.410	69	94	WNW	2	SW	1	9	10	Dull α. Bright and clear. D
9	.10	.05	60.0	54.4	54.0	63.9	2.3	2.2	.413	.361	86	85	SW	1	W	2	10	6	Dull and squally.
10	.17	.26	59.0	55.9	53.0	63.1	3.0	1.9	.407	.391	82	88	W	3	W	1	8	8	—
11	.34	.55	58.5	49.9	49.0	62.7	3.3	2.1	.391	.306	79	87	N	3	NW	1	8	2	.412
12	.54	.56	58.9	55.4	46.5	59.9	3.9	1.4	.381	.399	76	91	W	2	W	2	9	9	.210
13	.48	.32	55.9	58.8	55.0	58.9	3.7	0.9	.344	.407	77	95	WSW	1	SW	2	9	10	.031
14	.39	29.34	58.0	60.0	52.0	63.3	5.5	2.1	.329	.449	69	87	WNW	1	SW	1	6	10	Cloudy day.
15	29.14	28.94	62.2	56.7	56.0	65.9	4.1	3.7	.427	.356	77	77	W	2	WSW	3	6	10	● showers.
16	28.87	28.97	55.3	53.3	52.0	61.4	2.3	0.9	.371	.381	85	94	SW	4	SW	2	8	10	.012
17	29.19	29.45	53.3	49.3	48.1	61.9	1.9	2.1	.355	.305	88	85	NW	2	NW	1	10	10	.085
18	.50	.54	53.9	50.9	46.2	60.0	2.9	0.9	.336	.349	81	94	WSW	2	WSW	2	10	9	Cloudy and cool. ● showers.
19	.53	.52	55.0	54.4	47.1	58.3	2.6	2.2	.360	.361	83	85	W	2	W	2	10	10	—
20	.42	.28	55.9	56.1	52.0	63.1	2.3	0.3	.379	.441	86	98	WNW	2	SW	1	10	10	Dull and cool.
21	.32	.36	54.9	50.9	48.0	58.1	4.9	2.5	.303	.305	70	84	WNW	2	WNW	2	8	6	Cloudy and cold. ● showers p.
22	.24	.19	52.7	50.9	41.6	58.3	1.7	0.9	.352	.349	83	94	SE	1	W	1	10	2	.044
23	.24	.26	58.0	55.9	43.2	60.4	0.0	1.1	.366	.415	76	94	E	1	E	1	6	0	.005
24	.24	.37	57.2	50.9	50.8	58.1	0.7	0.9	.447	.349	95	94	E	1	E	1	10	10	.010
25	.49	.58	52.0	55.9	50.6	57.1	1.2	1.9	.356	.391	92	88	E	2	E	1	10	10	—
26	.55	.46	53.1	54.7	52.6	57.1	2.9	1.7	.327	.378	80	89	E	3	E	4	10	10	—
27	.35	.43	55.5	53.3	51.8	70.9	0.1	0.5	.437	.393	99	97	Calm	0	W	1	10	0	.180
28	.49	.60	53.4	54.9	44.4	65.9	0.4	0.9	.397	.424	97	94	NNW	1	W	1	10	10	—
29	.65	.67	56.4	53.9	52.8	66.7	1.4	2.1	.413	.357	91	87	NE	1	W	1	10	10	—
30	.68	.69	56.3	49.7	45.2	65.9	2.1	0.7	.391	.339	86	95	WNW	1	W	1	10	0	—
31	.69	.61	55.9	54.7	42.6	69.7	1.9	0.9	.391	.401	88	95	W	1	W	1	0	0	—
Mean	29.329	29.342	56.5	54.0	49.5	63.1	2.6	1.6	.382	.375	83.9	89.8	1.6	1.5	8.8	6.8	3.143	—	—

ST. DAVID'S, PEMBROKE.—AUGUST 1894.

Height above Mean Sea Level, 215 feet. Heights above Ground:—Bar., 6 feet. Therms., 4 feet. Rain-gauge, 1 foot.  
Long.  $5^{\circ} 16' W.$  Lat.  $51^{\circ} 53' N.$  Gravity Correction, + 0.018 in.

1	29°58	20°56	59°0	58°8	58°0	64°8	0°4	1°3	*508	455	97	93	SSW 4	WSW 3	10	6	☁ to 6a. Overcast a. ● showers sp.
2	40	35	57°0	54°9	52°5	60°3	2°4	2°1	*394	372	85	87	WSW 3	W 2	5	5	☁ showers a. and 1cp. Fine evening.
3	45	54	57°2	57°0	54°4	65°1	3°2	2°0	*375	405	80	87	WNW 4	WNW 3	5	5	☁ showers early a. Fine and sunny.
4	49	56	58°9	56°2	55°0	62°2	0°8	1°2	*472	416	96	92	SSW 3	NW 3	10	4	☁ 10a. - 2p. ● showers 4p.
5	62	57	59°8	57°9	55°1	64°1	1°9	1°8	*425	425	88	89	SSW 4	WSW 4	6	10	☁ Cloudy, with ☁ showers.
6	53	61	57°0	56°6	55°3	65°3	0°5	1°8	*450	405	97	88	WSW 2	WSW 1	9	2	☁ Cloudy, with ☁ showers. Bright and
7	65	56	58°7	58°2	55°0	61°1	2°2	0°0	*426	486	86	100	SW 3	SW 5	9	10	☁ Overcast, with ☁ showers. [sunny p.
8	45	43	59°2	57°7	56°6	65°2	0°1	1°8	*501	423	100	88	SW 3	SW 4	10	9	☁ Overcast, with ☁ showers a.
9	60	67	59°0	55°9	54°9	63°8	2°2	0°0	*433	447	87	100	W 4	WNW 3	8	5	☁ ● showers a. and p.
10	80	97	57°0	54°1	52°8	62°1	1°7	1°4	*414	379	89	99	NW 4	Caln 0	6	5	☁ Fine and sunny. ☁ p.
11	97	96	58°3	57°0	53°2	62°0	3°2	1°0	*392	434	80	93	NW 3	WNW 2	9	9	☁ Sunny a., then cloudy. ☁ (mist) 9p.
12	89	74	59°0	58°1	55°1	60°4	4°5	0°0	*367	484	74	100	WNW 4	WNW 3	10	6	☁ ☁ (mist) early a. Overcast. ● 3p.
13	85	75	57°9	59°9	55°1	64°0	1°8	0°5	*425	499	89	97	NW 3	SW 2	7	10	☁ Fine and sunny. ☁ ☁ showers 8p.
14	57	40	58°8	57°0	56°2	61°1	0°5	3°3	*480	369	97	79	WSW 4	W 6	10	5	☁ early a. Overcast. Sunny 6p.
15	32	44	56°2	56°1	54°1	62°8	3°2	2°5	*362	380	80	84	WNW 6	WNW 5	10	6	☁ Overcast, with ☁ (gale) a. Fine
16	64	83	56°3	56°1	52°0	61°7	3°1	4°1	*366	339	80	74	NW 5	WNW 2	5	6	☁ Fine and sunny. [evening.
17	92	95	57°0	56°6	51°7	62°1	4°2	2°3	*346	391	74	85	NW 4	NW 2	5	5	☁ Fine and sunny.
18	95	93	56°0	55°4	51°8	60°1	2°8	0°6	*370	422	82	97	NW 2	W 2	10	7	☁ Bright, then overcast. Sunny p.
19	81	71	58°1	55°9	54°1	60°0	0°8	1°1	*458	415	94	94	WSW 2	NW 4	10	6	☁ ☁ (mist) early a. Overcast. ● noon
20	77	74	56°1	54°9	50°1	61°4	4°5	2°5	*330	351	72	84	NW 5	WNW 2	5	5	☁ Bright and sunny. [4p.
21	53	57	56°4	56°1	53°1	62°1	0°2	0°6	*449	433	98	96	ESE 2	Caln 0	10	4	☁ ☁ (mist) a. Overcast, then fine.
22	50	59	60°4	59°1	54°0	62°8	1°2	0°0	*485	502	93	100	Caln 0	Caln 0	4	10	☁ Fine a. Cloudy 4p. ☁ from 6p.
23	55	64	60°1	55°1	55°1	61°8	0°0	0°0	*520	435	100	100	NE 1	SE 1	10	10	☁ ☁ early a. and p. ☁ most of day.
24	78	85	54°1	57°0	52°1	60°8	0°2	2°1	*444	402	98	86	NE 3	ESE 3	10	5	☁ (mist) a. Overcast. ● 6p. < n.
25	80	68	55°0	59°0	54°0	61°5	1°7	1°9	*383	439	89	89	NE 3	ESE 5	10	10	☁ ☁ 6a., 11a., and 11p. ☁ from 5p.
26	68	79	61°5	55°3	54°0	65°4	1°4	0°9	*498	410	92	91	ESE 1	Caln 0	10	0	☁ ☁ till 4a., with ☁ 2 showers. Fine p.
27	29°58	29°55	62°0	54°1	51°2	62°2	2°6	1°3	*498	381	84	91	NNE 3	NW 2	6	0	☁ Bright, sunny, and warm. ☁
28	30°02	30°02	56°2	53°9	53°0	62°3	1°9	1°6	*396	370	88	89	NNE 4	NE 3	10	1	☁ Overcast a. Bright p. Cool evening.
29	05	30°05	58°0	56°3	50°5	63°6	1°2	6°0	*415	*298	92	66	NNE 2	NNE 1	10	0	☁ Overcast a. Sunny p.
30	30°03	29°06	61°2	53°6	48°2	65°3	2°1	0°8	*470	*389	88	95	NNE 1	NE 2	9	0	☁ Bright and sunny. ☁ ☁
31	29°02	29°02	59°8	51°9	50°3	62°1	3°4	2°9	*409	*350	79	81	NNE 3	NNE 2	0	1	☁ Bright and sunny. ☁ ☁
Mean	29°08	29°17	58°1	56°4	53°3	62°6	1°9	1°6	*428	*410	88°0	89°0	3°1	2°4	8°0	5°4	2°027



## MARGATE.—AUGUST 1894.

Height above Mean Sea Level, 83 feet. Heights above Ground:—Bar., 7 feet. Therms., 4 feet. Rain-gauge, 1 foot.  
Long. 1° 24' E. Lat. 51° 24' N. Gravity Correction, + '017 in.

Day.	Barometer at 32° Fahr.		Air Temperature.					Humidity.				Wind, Direction and Force.			Cloud Amount.		Rain.	Remarks.			
								Dep. of Wet.		Vapour Tension.	Per-centage.										
	9 a.m.	9 p.m.	9 a.m.	9 p.m.	Min.	Max.	9 a.m.	9 p.m.	9 a.m.	9 p.m.	9 a.m.	9 p.m.	9 a.m.	9 p.m.	9 a.m.	9 p.m.					
1	ins.	ins.	61.5	58.2	54.6	68.0	1.5	1.2	.494	.447	91	92	W	1	SW	3	10	3	ins. .040	☉ showers.	
2	29.84	29.76	61.5	58.2	54.6	67.0	3.9	2.4	.407	.385	78	85	SW	1	SW	2	9	0	1.40		
3	29.84	29.76	61.5	58.2	54.6	69.0	1.6	4.0	.410	.366	89	76	SW	3	SW	3	8	0	—		
4	29.84	29.76	61.5	58.2	54.6	68.1	7.0	0.8	.377	.509	63	95	SW	3	SW	3	6	10	—		
5	29.84	29.76	61.5	58.2	58.0	69.1	5.8	2.0	.391	.421	68	87	SW	3	SW	3	6	10	.050	Dull day.	
6	29.84	29.76	61.5	58.2	72.6	72.6	3.8	1.6	.578	.473	79	90	SW	2	SW	1	7	2	.120	☉ showers.	
7	29.84	29.76	61.5	58.2	70.0	70.0	3.8	2.8	.409	.413	78	83	W	1	SW	2	4	10	—	Cloudy day.	
8	29.84	29.76	61.5	58.2	56.6	66.0	1.1	0.3	.480	.494	93	98	SW	5	SW	1	10	10	.120	☉ a. and p.	
9	29.84	29.76	61.5	58.2	54.1	68.1	5.1	2.7	.403	.416	71	84	SW	3	WSW	2	6	4	—	Very fine.	
10	29.84	29.76	61.5	58.2	55.3	66.8	3.2	0.4	.433	.436	81	97	SW	2	SW	1	8	10	.200	☉	
11	29.84	29.76	61.5	58.2	56.0	67.2	4.8	2.4	.371	.410	72	85	W	2	W	2	2	4	—	Fine day.	
12	29.84	29.76	61.5	58.2	53.0	67.0	5.8	0.7	.400	.464	69	96	W	3	W	3	7	10	.210	☉ in evening.	
13	29.84	29.76	61.5	58.2	56.0	66.0	8.9	7.6	.304	.329	54	60	NW	4	NW	3	4	10	—	Fine day.	
14	29.84	29.76	61.5	58.2	56.3	74.0	2.2	2.3	.485	.464	87	86	SW	4	SW	4	10	8	—		
15	29.84	29.76	61.5	58.2	56.3	66.8	8.5	2.6	.306	.381	56	83	SW	5	SW	4	6	0	—	Fine day.	
16	29.84	29.76	61.5	58.2	52.4	63.5	4.2	2.1	.401	.418	77	86	SW	2	SW	1	4	10	—	Fine day.	
17	29.84	29.76	61.5	58.2	52.0	64.9	5.2	4.0	.323	.338	69	75	SW	3	SW	2	3	10	—	Fine day.	
18	29.84	29.76	61.5	58.2	54.2	65.8	3.9	4.9	.379	.355	77	72	SW	2	SW	2	4	3	.020	Fine day.	
19	29.84	29.76	61.5	58.2	55.0	63.9	2.8	1.4	.399	.437	82	92	SW	3	SW	4	10	10	.020	Dull, with ☉.	
20	29.84	29.76	61.5	58.2	55.8	63.8	6.1	6.8	.303	.286	65	62	SW	4	SW	4	6	10	—		
21	29.84	29.76	61.5	58.2	59.2	45.4	0.5	0.6	.318	.483	66	97	SW	2	SW	3	0	10	—	Fine day.	
22	29.84	29.76	61.5	58.2	55.5	54.9	68.0	3.2	0.7	.389	.419	80	95	SW	2	SW	1	8	0	.030	Fine day.
23	29.84	29.76	61.5	58.2	54.9	61.0	1.2	0.3	.447	.503	92	98	E	2	Calm	0	10	0	.550	☉.	
24	29.84	29.76	61.5	58.2	59.2	68.2	1.8	1.4	.459	.459	89	92	E	3	N	3	10	4	.150	Fine day.	
25	29.84	29.76	61.5	58.2	57.4	61.0	1.1	1.8	.462	.459	94	89	NE	4	NE	3	10	10	.020	☉	
26	29.84	29.76	61.5	58.2	58.2	76.0	1.6	1.6	.562	.518	91	90	NE	1	SW	1	0	4	—	Fine day.	
27	29.84	29.76	61.5	58.2	59.9	58.4	63.9	0.9	1.1	.505	.479	95	94	NE	1	NE	1	10	6	.020	
28	29.84	29.76	61.5	58.2	55.6	64.2	2.9	0.8	.427	.418	82	95	NE	1	NE	1	8	0	—	Fine day.	
29	29.84	29.76	61.5	58.2	56.0	65.9	3.8	1.2	.377	.413	77	92	NE	2	NE	1	3	0	—	Fine day.	
30	29.84	29.76	61.5	58.2	52.4	66.8	2.7	0.4	.449	.453	84	97	NE	1	NE	1	8	0	—	Fine day.	
31	29.84	29.76	61.5	58.2	53.4	70.3	2.9	2.2	.494	.464	83	87	Calm	0	Calm	0	2	0	—	Very fine day.	
Mean	29.84	29.84	61.0	58.5	54.9	67.0	3.8	2.1	.421	.429	78.5	87.4		2.4		2.1	6.4	5.1	1.690		

## SOUTHAMPTON.—AUGUST 1894.

Height above Mean Sea Level, 78 feet. Heights above Ground:—Bar., 6 feet. Therms., 4 feet 6 inches. Rain-gauge, 1 foot.  
Long. 1° 24' W. Lat. 50° 55' N. Gravity Correction, + '016 in.

1	29.81	29.77	59.4	60.5	58.0	65.6	0.6	1.4	4.87	4.80	97	92	SW	3.5	SW	2.5	10	10	0.10	Dull, with ☉ till noon. Beautiful p.
2	29.81	29.77	59.4	60.5	58.0	65.6	0.6	1.4	4.87	4.80	97	92	SW	3.5	SW	2.5	10	10	0.10	☉ showers till 2p. Fine till 8p.
3	29.81	29.77	59.4	60.5	58.0	65.6	0.6	1.4	4.87	4.80	97	92	SW	3.5	SW	2.5	10	10	0.10	Beautiful day throughout.
4	29.81	29.77	59.4	60.5	58.0	65.6	0.6	1.4	4.87	4.80	97	92	SW	3.5	SW	2.5	10	10	0.10	Beautiful a.
5	29.81	29.77	59.4	60.5	58.0	65.6	0.6	1.4	4.87	4.80	97	92	SW	3.5	SW	2.5	10	10	0.10	Beautiful day. ☉ from 8p.
6	29.81	29.77	59.4	60.5	58.0	65.6	0.6	1.4	4.87	4.80	97	92	SW	3.5	SW	2.5	10	10	0.10	☉ showers till 10a., then beautiful day.
7	29.81	29.77	59.4	60.5	58.0	65.6	0.6	1.4	4.87	4.80	97	92	SW	3.5	SW	2.5	10	10	0.10	Beautiful day. ☉ after 6p.
8	29.81	29.77	59.4	60.5	58.0	65.6	0.6	1.4	4.87	4.80	97	92	SW	3.5	SW	2.5	10	10	0.10	☉ till noon. Beautiful till 6p.
9	29.81	29.77	59.4	60.5	58.0	65.6	0.6	1.4	4.87	4.80	97	92	SW	3.5	SW	2.5	10	10	0.10	☉ showers 9a. and 4p. Beautiful
10	29.81	29.77	59.4	60.5	58.0	65.6	0.6	1.4	4.87	4.80	97	92	SW	3.5	SW	2.5	10	10	0.10	Beautiful day. ☉ n. [day.]
11	29.81	29.77	59.4	60.5	58.0	65.6	0.6	1.4	4.87	4.80	97	92	SW	3.5	SW	2.5	10	10	0.10	Beautiful day.
12	29.81	29.77	59.4	60.5	58.0	65.6	0.6	1.4	4.87	4.80	97	92	SW	3.5	SW	2.5	10	10	0.10	Beautiful day till 4.30p. ☉ till 8.30p.
13	29.81	29.77	59.4	60.5	58.0	65.6	0.6	1.4	4.87	4.80	97	92	SW	3.5	SW	2.5	10	10	0.10	Beautiful day, with pleasant breeze.
14	29.81	29.77	59.4	60.5	58.0	65.6	0.6	1.4	4.87	4.80	97	92	SW	3.5	SW	2.5	10	10	0.10	Beautiful day, with pleasant breeze.
15	29.81	29.77	59.4	60.5	58.0	65.6	0.6	1.4	4.87	4.80	97	92	SW	3.5	SW	2.5	10	10	0.10	Fine morn. ☉ showers p. ☉ during [day.]
16	29.81	29.77	59.4	60.5	58.0	65.6	0.6	1.4	4.87	4.80	97	92	SW	3.5	SW	2.5	10	10	0.10	Beautiful day.
17	29.81	29.77	59.4	60.5	58.0	65.6	0.6	1.4	4.87	4.80	97	92	SW	3.5	SW	2.5	10	10	0.10	Day fine and pleasant, but cool.
18	29.81	29.77	59.4	60.5	58.0	65.6	0.6	1.4	4.87	4.80	97	92	SW	3.5	SW	2.5	10	10	0.10	Beautiful day.
19	29.81	29.77	59.4	60.5	58.0	65.6	0.6	1.4	4.87	4.80	97	92	SW	3.5	SW	2.5	10	10	0.10	Beautiful day.
20	29.81	29.77	59.4	60.5	58.0	65.6	0.6	1.4	4.87	4.80	97	92	SW	3.5	SW	2.5	10	10	0.10	Beautiful day.
21	29.81	29.77	59.4	60.5	58.0	65.6	0.6	1.4	4.87	4.80	97	92	SW	3.5	SW	2.5	10	10	0.10	Dull, with ☉ showers.
22	29.81	29.77	59.4	60.5	58.0	65.6	0.6	1.4	4.87	4.80	97	92	SW	3.5	SW	2.5	10	10	0.10	☉ showers till 10a., then fine and
23	29.81	29.77	59.4	60.5	58.0	65.6	0.6	1.4	4.87	4.80	97	92	SW	3.5	SW	2.5	10	10	0.10	☉ a. and p. [pleasant.]
24	29.81	29.77	59.4	60.5	58.0	65.6	0.6	1.4	4.87	4.80	97	92	SW	3.5	SW	2.5	10	10	0.10	Beautiful day. Warm and close p.
25	29.81	29.77	59.4	60.5	58.0	65.6	0.6	1.4	4.87	4.80	97	92	SW	3.5	SW	2.5	10	10	0.10	☉ 2 sa. ☉ 2 till 10a. ☉ 9p.
26	29.81	29.77	59.4	60.5	58.0	65.6	0.6	1.4	4.87	4.80	97	92	SW	3.5	SW	2.5	10	10	0.10	Delightfully fine and warm. ☉ n.
27	29.81	29.77	59.4	60.5	58.0	65.6	0.6	1.4	4.87	4.80	97	92	SW	3.5	SW	2.5	10	10	0.10	☉ a. and p. Beautiful day.
28	29.81	29.77	59.4	60.5	58.0	65.6	0.6	1.4	4.87	4.80	97	92	SW	3.5	SW	2.5	10	10	0.10	☉ a. and p. Day fine and warm.
29	29.81	29.77	59.4	60.5	58.0	65.6	0.6	1.4	4.87	4.80	97	92	SW	3.5	SW	2.5	10	10	0.10	☉ a. and p. Beautiful day throughout.
30	29.81	29.77	59.4	60.5	58.0	65.6	0.6	1.4	4.87	4.80	97	92	SW	3.5	SW	2.5	10	10	0.10	☉ a. and p. Beautiful day. ☉ n.
31	29.81	29.77	59.4	60.5	58.0	65.6	0.6	1.4	4.87	4.80	97	92	SW	3.5	SW	2.5	10	10	0.10	☉ a. and p. Beautifully fine and [warm.]
Mean	29.81	29.77	59.4	60.5	58.0	65.6	0.6	1.4	4.87	4.80	97	92	SW	3.5	SW	2.5	10	10	0.10	

## PLYMOUTH.—AUGUST 1894.

Height above Mean Sea Level, 116 feet. Heights above Ground:—Bar., 57 feet. Therms., 4 feet 6 inches. Rain-gauge, 10 inches.  
Long. 4° 8' W. Lat. 50° 22' N. Gravity Correction, + '015 in.

Day.	Barometer at 32° Fahr.		Air Temperature.					Humidity.				Wind, Direction and Force.		Cloud Amount.		Rain.	Remarks.	
								Dep. of Wet.		Vapour Tension.	Per-centage.							
	9 a.m.	9 p.m.	9 a.m.	9 p.m.	Min.	Max.	9 a.m.	9 p.m.	9 a.m.	9 p.m.	9 a.m.	9 p.m.	9 a.m.	9 p.m.	9 a.m.	9 p.m.		
1	ins. 29° 71	ins. 29° 69	61° 8	59° 6	57° 4	64° 9	1° 5	1° 6	in. ° 500	in. ° 459	99	89	SW 2	SW 4	10	5	ins. ° 060	☉ showers.
2	° 51	° 44	58° 5	57° 5	55° 4	63° 9	1° 6	1° 1	° 354	° 441	78	93	NW 3	W 3	7	9	° 100	Fine a. ☉ after 3p.
3	° 51	° 67	61° 0	56° 6	53° 9	64° 1	6° 6	2° 0	° 344	° 399	64	86	NW 5	SW 3	5	2	° 015	Fine and sunny all day.
4	° 63	° 65	58° 0	59° 8	54° 7	62° 9	0° 2	3° 9	° 477	° 397	98	77	S 3	W 4	10	9	° 010	Overcast all day. ☉ ☼ ☼ ☼ 2.
5	° 75	° 71	60° 9	56° 2	52° 9	62° 5	3° 8	1° 6	° 444	° 426	78	89	SW 2	S 2	4	10	° 010	☉ in evening.
6	° 59	° 66	58° 9	56° 8	54° 1	61° 8	0° 8	2° 1	° 472	° 401	96	86	SW 2	NW 3	3	4	° 195	Overcast, with ☉ 0.
7	° 76	° 70	61° 0	58° 0	49° 9	63° 3	2° 7	0° 2	° 449	° 477	83	98	SW 3	S 6	9	10	° 050	Fine and sunny till 7p. ☉ (gale) p.
8	° 60	° 58	62° 0	58° 2	56° 5	64° 1	1° 2	1° 0	° 513	° 437	93	88	SW 3	SW 2	10	9	° 090	Overcast a. Fine afternoon.
9	° 71	° 78	59° 5	58° 1	55° 2	64° 1	2° 7	2° 2	° 424	° 418	83	86	NW 1	SW 4	10	4	° 050	
10	29° 84	29° 97	61° 5	56° 8	54° 2	63° 1	5° 1	2° 9	° 388	° 378	71	81	NW 4	W 2	5	1	—	Fine and clear.
11	30° 05	30° 05	60° 0	56° 0	49° 9	64° 2	4° 1	1° 1	° 394	° 418	76	93	NW 4	WSW 2	9	7	—	
12	30° 02	29° 88	58° 0	57° 9	54° 9	60° 4	0° 6	0° 4	° 463	° 469	96	97	W 1	SW 3	10	10	° 050	∞ a. Dull and overcast. ☉ 6 at night.
13	29° 99	° 89	59° 0	59° 5	56° 0	65° 0	3° 1	0° 8	° 426	° 482	81	94	NW 3	SW 2	10	10	—	Overcast morn. Fine and bright aft.
14	° 75	° 59	63° 5	58° 0	56° 3	65° 9	3° 2	2° 3	° 475	° 413	81	85	W 5	W 3	5	10	° 030	☉ (gale) in evening.
15	° 52	° 52	60° 0	57° 1	53° 9	63° 4	4° 1	1° 6	° 394	° 419	76	89	W 3	NW 6	10	6	° 160	
16	29° 68	29° 90	57° 0	55° 0	52° 4	66° 1	4° 6	4° 3	° 338	° 310	72	73	NW 3	NNW 1	7	3	—	
17	30° 00	30° 02	58° 0	55° 8	46° 9	60° 8	4° 6	2° 3	° 352	° 379	73	84	NW 3	NW 4	7	8	—	
18	30° 00	30° 02	58° 5	53° 9	50° 9	60° 9	4° 1	1° 2	° 371	° 381	75	91	WNW 3	NW 1	10	3	—	Overcast nearly all day.
19	29° 95	29° 83	57° 8	57° 5	52° 1	62° 7	2° 0	1° 4	° 418	° 431	87	91	NW 1	W 1	10	10	° 030	Overcast and sultry. ☉ 0 at night.
20	° 84	° 84	58° 0	55° 0	46° 5	59° 0	7° 1	4° 3	° 295	° 319	61	73	NW 5	WNW 1	9	8	° 080	
21	° 65	° 65	60° 0	57° 0	50° 9	66° 0	0° 2	0° 6	° 512	° 447	98	95	SW 5	WSW 1	10	10	° 170	Overcast most of day. ☉ 0 at night.
22	° 62	° 67	58° 5	59° 2	55° 1	60° 9	0° 2	0° 3	° 485	° 494	98	98	Calm 0	Calm 0	10	10	° 870	Overcast, with ☼ all day. ☉ 2n.
23	° 50	° 68	59° 5	59° 5	56° 4	62° 3	1° 2	1° 3	° 470	° 467	92	91	SE 3	SW 1	10	10	° 150	Overcast, with ☼ 0 (mist).
24	° 82	° 83	60° 5	61° 8	54° 1	66° 0	2° 2	3° 0	° 456	° 453	86	82	ESE 1	NE 2	10	9	° 250	
25	° 73	° 69	59° 5	62° 0	56° 7	63° 8	1° 2	0° 9	° 470	° 526	92	94	ENE 5	SE 5	10	10	° 630	☉ ☉ a. and p. Overcast nearly all day.
26	° 79	° 84	62° 1	57° 8	56° 0	64° 8	1° 7	0° 9	° 499	° 451	89	94	SW 1	SE 1	7	5	—	Very fine and sunny all day. ☉ day.
27	29° 88	29° 96	60° 0	60° 0	57° 3	70° 3	3° 2	2° 9	° 451	° 427	81	82	Calm 0	N 1	7	6	—	∞ a.
28	30° 03	30° 03	61° 5	58° 2	51° 9	67° 5	4° 2	2° 2	° 443	° 418	75	86	NNW 2	NNW 2	1	0	—	Very fine and sunny all day. ∞ 9p.
29	° 66	30° 07	60° 0	59° 8	50° 1	70° 4	2° 2	2° 6	° 447	° 431	86	83	Calm 0	Calm 0	9	0	—	Fine and sunny till 3p. ∞ 9p.
30	30° 06	29° 99	64° 0	57° 8	51° 4	68° 3	5° 2	4° 0	° 425	° 365	71	77	NE 3	NE 1	0	0	—	∞ a. Fine and sunny all day.
31	29° 94	29° 93	64° 0	58° 6	50° 0	69° 6	4° 2	1° 3	° 456	° 453	76	92	Calm 0	Calm 0	0	0	—	∞ a. Fine and sunny all day.
Mean	29° 785	29° 796	60° 0	57° 9	53° 4	64° 3	2° 9	1° 9	° 431	° 425	82° 5	87° 6	2° 5	2° 3	7° 8	6° 4	3° 020	



## ARMAGH.—AUGUST 1894.

Height above Mean Sea Level, 196 feet. Heights above Ground:—Bar., 6 feet. Therms., 4 feet. Rain-gauge, 1 foot.  
Long. 6° 39' W. Lat. 54° 21' N. Gravity Correction, + 0.025 in.

Day.	Barometer at 32° Fah.		Air Temperature.					Humidity.			Wind, Direction and Force.		Cloud Amount.		Rain.	Remarks.
	a.m.	9 p.m.	9 a.m.	9 p.m.	Min.	Max.	9 a.m.	9 p.m.	9 a.m.	9 p.m.	9 a.m.	9 p.m.	9 a.m.	9 p.m.	9 a.m.	
1	ins.	ins.	63.5	56.7	55.9	65.8	3.0	1.8	ins.	ins.	SW 1	SW 1	10	8	ins.	T <sub>3p</sub> .
2	29.45	29.44	55.9	51.6	51.1	61.9	3.3	0.9	357	358	WSW 1	WNW 0.5	10	6	260	
3	33	32	55.9	51.6	51.1	61.9	3.3	0.9	357	358	WSW 1	WNW 0.5	10	6	260	
4	39	47	61.2	56.0	48.8	67.8	4.2	0.3	408	440	NW 1	NW 0.5	7	10	200	Overcast all day.
5	40	47	55.7	53.9	53.8	65.0	0.7	2.8	423	338	SW 1	SW 1	10	7	020	
6	44	42	55.8	53.0	47.2	60.7	3.8	2.4	342	337	SSW 3	SSW 2	10	3	116	
7	42	54	57.8	51.6	48.3	64.8	4.8	2.1	344	328	SW 2	W 1	8	5	—	Overcast all day.
8	52	34	56.8	58.0	47.0	58.4	2.9	1.1	377	448	SSW 2	SW 2	10	10	074	
9	29	34	59.0	55.2	53.4	63.9	2.3	0.3	427	428	SW 3	WSW 1	9	9	212	
10	50	66	58.1	52.8	52.1	64.9	1.3	1.2	444	366	WSW 1	NW 0.5	10	3	016	Overcast all day.
11	82	94	61.3	52.9	49.9	66.0	0.3	2.0	355	346	N 1	W 1	4	4	050	
12	90	87	57.4	55.1	52.0	64.2	1.8	1.8	417	382	W 1	SW 1	10	10	097	
13	71	60	57.0	55.1	54.8	64.0	0.7	2.2	443	371	SW 2	NW 1	10	10	—	Overcast all day.
14	79	62	56.8	59.8	51.2	64.1	4.9	0.8	328	488	NW 1	SW 2	8	10	187	
15	32	11	57.7	53.6	53.0	60.9	3.5	1.7	376	363	WSW 2	SW 3	8	10	302	
16	15	43	58.1	52.8	49.2	60.3	3.2	2.8	389	325	NW 1	NNW 1	7	10	015	Overcast all day.
17	65	82	57.6	51.4	46.4	61.3	6.0	2.1	313	326	NW 1	NNW 1	7	10	—	
18	86	93	57.1	52.1	48.8	61.2	3.1	1.2	376	357	NW 1	W 1	10	10	—	
19	91	87	56.2	52.5	50.1	60.2	2.9	1.7	370	349	NW 1	SW 1	10	9	046	Overcast all day.
20	64	66	60.4	50.4	50.0	62.7	0.9	2.0	496	315	SW 2	WNW 1	10	8	010	
21	71	68	54.6	52.0	45.9	60.1	3.2	3.0	339	310	W 1	W 0.5	9	10	—	
22	56	56	55.8	50.2	45.8	63.0	3.1	1.0	360	337	SW 2	NW 0.5	7	2	068	Overcast all day.
23	59	63	58.2	49.5	39.9	64.3	4.5	1.9	358	306	Calm	E 0.5	4	9	051	
24	66	78	54.4	55.1	48.9	67.2	0.5	0.0	410	435	NE 1	NE 1	10	10	208	
25	93	97	54.9	53.3	51.4	63.1	2.9	2.0	350	351	ENE 1	NE 1	10	10	—	Overcast all day.
26	98	87	57.0	54.2	51.0	60.8	3.2	2.6	372	348	ENE 2	NE 3	7	10	300	
27	77	29.84	50.7	50.6	48.2	54.1	0.1	0.4	368	359	NE 2	NNE 0.5	10	10	048	
28	29.90	30.01	58.0	50.4	49.0	62.8	4.8	0.7	347	349	NNE 0.5	Calm	8	9	006	Overcast all day.
29	30.06	07	55.2	55.0	50.0	60.8	2.3	0.8	370	409	NNW 0.5	WSW 0.5	10	10	—	
30	08	30.08	59.0	55.8	50.8	61.0	3.2	1.1	402	414	NW 0.5	WNW 0.5	10	10	006	
31	30.04	29.97	56.0	54.4	53.3	58.4	2.2	1.8	385	375	W 0.5	Calm	10	10	—	Overcast all day.
Mean	29.665	29.686	57.2	53.5	50.0	62.1	3.0	1.5	384	370	82.0	89.7	1.3	1.0	8.8	2.348

## MARKREE CASTLE.—AUGUST 1894.

Height above Mean Sea Level, 122 feet. Heights above Ground:—Bar., 5 feet. Therms., 4 feet. Rain-gauge, 1 foot.  
Long. 8° 27' W. Lat. 54° 11' N. Gravity Correction, + 0.024 in.

1	29.50	29.51	59.8	55.2	54.6	68.0	1.4	2.1	460	376	91	87	S 1	SSW 0.5	10	10	010	Dull and overcast.
2	39	43	56.5	53.0	50.3	63.0	3.9	2.7	348	330	76	82	Calm	NNW 1	9	8	—	
3	54	56	59.0	57.1	51.7	64.0	4.0	1.2	380	430	76	91	NW 2	WSW 0.5	9	10	060	
4	43	54	56.8	49.4	49.0	64.4	0.6	1.5	443	315	95	90	SSW 0.5	WSW 0.5	10	6	080	Dull and overcast.
5	45	46	54.9	51.3	44.9	64.1	1.5	1.6	388	337	91	89	S 3	SSE 1	10	9	160	
6	49	61	60.2	50.5	48.4	65.3	6.0	1.5	347	328	65	89	WNW 2	SSW 1	8	9	010	
7	55	43	55.7	55.6	48.9	61.3	1.4	1.1	494	411	91	93	S 1	SSE 0.5	10	10	240	Dull and overcast.
8	33	44	58.1	55.4	53.6	66.9	1.2	0.6	447	422	91	97	SW 1	WSW 1	9	10	270	
9	59	29.79	59.3	53.5	53.0	61.6	2.4	2.3	429	345	85	84	W 2	N 1	10	7	010	
10	97	30.05	59.7	55.2	52.1	62.7	5.0	2.3	395	370	71	85	NNW 4	W 2	8	10	080	Dull and overcast.
11	98	29.97	56.2	55.9	52.7	60.6	1.3	0.9	413	420	91	94	WNW 1	NW 1	10	10	050	
12	78	81	56.8	55.0	54.1	62.1	0.8	1.6	437	386	94	89	SSW 1	WNW 2	10	9	050	
13	88	71	59.0	59.4	50.5	62.2	5.2	0.5	349	491	70	97	NNW 0.5	SE 0.5	8	10	310	Overcast all day.
14	40	22	55.9	53.3	52.4	63.0	2.6	1.1	374	376	84	92	SW 2	WNW 4	10	10	090	
15	30	60	58.7	53.8	51.5	60.2	3.6	4.5	387	297	78	72	NNW 4	NW 4	9	10	270	
16	78	29.92	55.0	49.6	48.9	60.3	5.0	2.0	302	305	70	86	NNW 3	WNW 0.5	6	10	080	Overcast all day.
17	29.98	30.03	54.5	51.4	48.0	59.0	1.5	0.8	381	359	90	94	NNW 2	W 0.5	10	10	030	
18	30.01	29.94	55.2	55.9	50.3	60.6	2.1	1.4	376	407	87	92	WNW 0.5	SSW 0.5	10	10	050	
19	29.73	79	59.8	51.1	50.5	63.1	2.1	3.0	448	300	87	80	W 3	W 2	10	10	090	Overcast, with showers.
20	81	73	55.0	47.9	47.3	59.9	5.6	0.9	289	310	67	94	W 1	Calm	0	10	8	
21	64	64	53.0	49.6	43.2	60.9	0.7	0.7	383	337	95	95	N 0.5	Calm	0	10	9	
22	64	66	59.4	55.1	38.5	66.1	5.4	3.0	350	351	69	81	ENE 0.5	Calm	0	6	10	Dull and overcast.
23	71	29.83	54.2	50.1	49.4	61.6	1.7	0.9	372	424	89	93	ENE 0.5	ENE 0.5	10	10	030	
24	29.95	30.01	58.9	55.1	53.2	65.1	3.9	3.7	381	334	76	76	E 2	E 0.5	9	10	010	
25	30.03	29.92	58.0	55.0	53.4	63.4	3.8	3.4	372	339	77	79	E 2	ENE 0.5	8	10	080	Overcast all day.
26	29.83	29.92	50.3	51.6	49.1	55.8	1.1	1.6	336	340	92	89	NNE 1	ENE 0.5	10	10	080	
27	30.01	30.09	54.8	53.9	44.0	60.9	3.0	1.9	348	361	81	87	NE 0.5	N 0.5	10	10	020	
28	15	17	55.0	50.1	50.0	59.6	2.8	0.8	354	427	82	94	Calm	N	1	10	10	Overcast all day.
29	16	16	56.7	55.4	53.9	60.6	1.5	0.4	415	427	90	97	NW 0.5	Calm	0	10	10	
30	11	05	55.0	54.0	52.9	58.1	1.1	0.7	400	397	92	95	N 1	Calm	0	10	10	
31	30.01	30.00	56.5	54.8	50.4	59.8	2.4	0.9	387	405	85	94	Calm	Calm	0	10	10	Overcast all day.
Mean	29.746	29.773	56.7	53.7	50.0	62.1	2.7	1.7	383	370	83.2	88.9	1.4	0.9	9.3	9.5	2.310	

## DUBLIN (PHOENIX PARK).—AUGUST 1894.

Height above Mean Sea Level, 155 feet. Heights above Ground:—Bar., 4 feet. Therms., 4 feet. Rain-gauge, 1 foot.  
Long. 6° 21' W. Lat. 53° 22' N. Gravity Correction, + 0.022 in.

Day.	Barometer at 32° Fah.		Air Temperature.					Humidity.				Wind, Direction and Force.		Cloud Amount.		Rain.	Remarks.		
	9 a.m.	9 p.m.	9 a.m.	9 p.m.	Min.	Max.	Dep. of Wet.		Vapour Tension.		Per-centage.		9 a.m.	9 p.m.	9 a.m.	9 p.m.		9 a.m.	
							9 a.m.	9 p.m.	9 a.m.	9 p.m.	9 a.m.	9 p.m.							
1	ins.	ins.	61.7	55.3	54.5	67.4	2.6	2.5	463	397	85	84	SW	1	Calm	0	8	1	ins.
2	29.57	29.55	53.2	51.8	50.8	63.2	2.5	1.6	338	343	83	88	W	1	Calm	0	8	2	.030
3	42	37	57.3	57.0	47.0	65.5	1.4	2.4	427	394	90	85	WNW	1	W	1	4	2	.150
4	47	54	57.3	54.1	51.8	64.8	2.4	3.1	407	333	84	79	Calm	0	Calm	0	9	2	—
5	48	56	58.0	57.3	48.5	63.4	5.2	2.9	337	385	70	81	SW	2	SW	1	6	9	.050
6	53	63	59.5	51.9	50.8	67.6	4.6	2.7	372	316	73	82	WSW	1	Calm	0	7	1	.230
7	64	47	58.6	58.7	46.6	61.0	4.0	2.9	375	406	76	82	SW	1	W	1	6	7	.010
8	41	41	62.1	55.7	54.5	66.9	3.6	1.3	441	407	79	92	SW	1	W	1	4	8	.035
9	59	29.70	59.4	56.0	52.6	64.8	3.8	1.2	392	413	78	92	W	1	Calm	0	8	8	.420
10	89	30.03	59.1	53.6	48.2	65.2	5.0	2.6	356	339	71	82	NW	2	W	1	4	4	.190
11	89	29.96	57.3	55.4	49.9	60.3	2.8	2.0	388	382	82	87	W	1	Calm	0	8	1	—
12	83	76	57.4	58.2	54.0	61.9	2.2	2.9	406	398	86	82	W	1	W	1	9	8	.100
13	88	73	58.6	61.3	51.2	65.0	6.0	1.1	326	505	66	93	NW	1	W	2	2	10	.090
14	44	29	61.6	54.1	53.4	61.9	2.2	1.7	475	370	86	88	W	2	W	2	7	8	.070
15	24	50	54.9	54.5	52.0	63.3	2.3	2.2	367	362	85	85	W	2	NW	2	8	7	.020
16	71	29.89	55.6	52.0	46.2	63.0	2.5	1.9	372	338	84	87	NW	2	Calm	0	5	6	.005
17	29.95	30.01	56.2	53.4	47.2	60.2	3.4	2.1	357	350	79	86	WNW	1	Calm	0	5	6	.015
18	30.01	29.97	55.0	54.3	49.7	61.5	2.5	2.6	362	349	84	82	W	1	Calm	0	8	5	.070
19	29.76	74	58.9	52.6	50.8	64.8	1.5	2.9	449	321	91	80	WSW	2	W	1	9	4	.015
20	80	75	53.4	51.9	44.6	61.0	4.0	2.7	304	316	74	82	WNW	1	Calm	0	8	5	—
21	63	61	56.7	49.8	46.7	65.9	3.6	2.2	358	302	78	85	Calm	0	Calm	0	8	4	—
22	63	66	56.3	53.1	40.8	60.7	2.3	1.3	387	368	85	91	E	1	Calm	0	4	10	.440
23	66	77	58.4	55.8	51.9	59.8	1.3	1.2	448	411	92	92	Calm	0	E	1	10	10	.410
24	92	96	57.2	56.5	53.1	58.4	2.6	2.1	392	395	84	86	E	2	E	1	7	8	—
25	98	88	55.8	55.2	54.0	58.0	2.5	1.7	375	387	84	89	E	2	E	2	9	10	1.220
26	76	29.87	54.6	53.9	52.5	56.9	1.0	1.1	398	384	93	93	E	1	Calm	0	9	9	.025
27	29.95	30.04	53.5	54.7	50.8	59.3	1.7	1.5	362	385	89	90	Calm	0	Calm	0	9	6	—
28	30.13	12	55.0	54.9	49.2	58.0	2.5	2.1	362	372	84	87	Calm	0	Calm	0	7	7	—
29	14	14	57.7	57.3	51.0	61.2	3.0	2.2	399	404	81	86	Calm	0	Calm	0	8	9	—
30	12	06	55.9	55.7	53.8	59.4	2.5	2.1	377	385	84	87	Calm	0	Calm	0	9	9	—
31	30.00	30.00	55.4	55.0	52.1	58.8	2.3	1.7	374	383	86	89	Calm	0	Calm	0	9	9	—
Mean	29.745	29.757	57.2	54.9	50.3	62.2	2.9	2.1	385	373	82.1	86.3	1.0		0.5	7.2	6.2	3.700	



## DEERNESS.—SEPTEMBER 1894.

Height above Mean Sea Level, 169 feet. Heights above Ground:—Bar., 3 feet. Therms., 4 feet. Rain-gauge, 1 foot.  
Long. 2° 45' W. Lat. 58° 56' N. Gravity Correction, +.036 in.

Day.	Barometer at 32° Fahr.		Air Temperature.				Humidity.				Wind, Direction and Force.		Cloud Amount.		Rain.	Remarks.	
							Dep. of Wet.		Vapour Tension.	Per-centage.							
	9 a.m.	9 p.m.	9 a.m.	9 p.m.	Min.	Max.	9 a.m.	9 p.m.	9 a.m.	9 p.m.	9 a.m.	9 p.m.	9 a.m.	9 p.m.	9 a.m.		
1	ins.	ins.	50.0	48.4	44.0	54.8	2.2	1.0	in.	in.	85	93	NW 2	NWb.N 3	6	9	ins.
2	29.89	29.93	50.6	47.6	45.0	52.8	4.8	0.6	304	315	70	96	NW 4	NW 4	5	8	0.050
3	29.94	29.98	51.0	46.0	46.0	54.8	1.0	3.0	256	315	70	96	NW 4	NW 4	5	8	0.170
4	29.92	30.01	54.1	49.4	46.0	55.8	3.0	1.1	348	244	93	79	NbyW 5	NNW 4	9	6	0.100
5	30.00	30.04	54.1	49.5	48.0	54.8	5.1	3.5	336	325	80	92	NNW 4	N 5	0	5	0.100
6	30.01	29.91	50.7	50.0	48.3	53.8	3.7	0.0	287	270	69	76	N 4	N 3	7	10	—
7	29.80	29.78	51.2	49.3	44.0	51.8	1.7	4.1	279	361	76	100	NNW 3	WNW 5	0	10	0.070
8	29.83	30.03	51.7	51.3	46.2	54.8	9.7	3.3	333	256	80	72	NNW 4	N 5	7	5	—
9	30.19	30.24	53.0	49.0	47.5	55.0	3.8	3.0	181	296	47	78	N 6	N 4	9	9	Very dry.
10	30.13	29.92	52.3	52.1	46.7	55.8	3.0	2.1	304	276	75	79	NNE 3	Calmo	0	9	Very fine.
11	29.82	30.00	51.0	49.2	48.5	56.0	3.3	0.8	315	334	80	85	W 3	SW 1	9	0	Very fine.
12	30.21	29.23	51.3	51.0	46.0	53.6	5.1	1.5	327	329	78	95	WbyS 6	WNW 5	10	3	—
13	29.18	29.17	54.0	53.0	49.0	55.8	0.0	1.0	00	NW 3	WNW 1	4	10	—	—	—	—
14	29.07	29.12	54.3	54.0	50.0	56.8	0.2	1.0	418	374	100	93	WNW 3	WbyN 3	10	9	Very fine.
15	29.17	29.21	55.1	52.5	50.0	56.8	1.8	2.5	417	388	99	93	W 4	WNW 4	10	10	0.050
16	29.21	29.22	53.9	52.2	49.0	54.8	2.8	1.2	382	328	88	83	W 5	W 2	9	0	0. a. (mist) p.
17	29.20	29.20	52.2	49.5	47.0	52.8	0.2	0.0	338	358	82	92	WbyS 1	SSE 1	9	10	Very fine.
18	29.19	29.16	51.1	51.0	49.0	52.8	1.9	2.4	385	355	99	100	SSE 1	SEb.S 2	7	10	Very fine.
19	29.10	29.07	52.2	51.0	49.5	53.2	2.8	2.8	355	355	99	100	SEb.S 3	ESE 1	10	5	Very fine.
20	30.05	30.00	50.7	50.6	48.8	53.0	2.7	1.6	327	313	86	84	SE 1	Calmo	0	10	Very fine. (mist) p
21	29.97	29.93	51.8	50.8	49.2	54.0	2.4	1.8	318	318	81	81	SE 1	Calmo	0	10	—
22	29.87	29.80	50.7	48.8	44.6	54.8	1.3	1.8	302	327	82	89	Calmo	Calmo	0	10	—
23	29.74	29.68	52.0	49.6	43.0	53.8	4.7	1.6	323	325	84	87	N 1	ENE 1	3	2	Very fine.
24	29.81	29.78	51.0	47.8	43.5	54.0	4.5	2.6	300	300	91	87	E 2	S 2	2	3	Very fine.
25	29.71	29.69	50.7	46.4	45.4	53.3	3.2	1.6	272	314	71	89	W 2	SW 1	2	2	Very fine.
26	29.70	29.85	49.8	47.3	43.0	52.0	3.8	2.6	266	270	71	81	W 1	NW 2	10	2	Very fine.
27	30.00	30.15	47.5	47.0	44.0	51.0	3.8	4.2	291	278	79	80	NNW 3	N 4	2	9	0.050
28	29.25	29.29	49.0	48.2	45.2	51.6	2.4	3.1	267	265	75	82	N 4	N 4	7	10	2.00
29	29.33	29.37	48.4	47.8	45.0	51.4	0.8	2.0	242	229	74	72	N 4	N 4	7	10	Very dry.
30	30.37	30.34	48.7	48.0	44.3	49.8	2.7	3.0	289	263	83	79	NbyE 4	NbyE 3	7	10	—
									321	283	94	86	NbyE 3	NNE 1	6	8	—
									279	263	81	79	Calmo	SSE 1	10	10	Fine day.
Mean	30.016	30.030	51.6	49.6	46.5	54.0	2.9	2.0	310	306	81.0	86.0	2.8	2.4	7.0	6.8	0.740

## DUNROBIN CASTLE.—SEPTEMBER 1894.

Height above Mean Sea Level, 12 feet. Heights above Ground:—Bar., 4 feet. Therms., 3 feet, 8 inches. Rain-gauge, 1 foot.  
Long. 3° 56' W. Lat. 57° 59' N. Gravity Correction, +.034 in.

1	30.09	30.17	55.0	48.0	48.0	59.7	5.2	3.0	298	263	69	79	NW	W	—	—	0.10	Fine day.
2	29.17	29.14	51.5	45.0	44.9	55.5	5.0	5.0	261	197	69	66	W	W	—	—	0.10	Fine a. Cold p.
3	29.10	29.12	49.2	45.0	45.0	54.5	4.2	2.5	253	243	72	82	W	E	—	—	—	Dull p.
4	29.08	29.18	50.8	49.5	42.2	58.5	6.3	1.7	230	311	62	89	NW	NW	—	—	—	Cool p.
5	29.18	29.24	47.2	48.8	47.2	55.0	2.0	2.3	278	290	86	84	W	NW	—	—	—	Breezy p.
6	29.22	30.09	49.8	47.5	47.5	58.0	4.8	2.5	247	269	69	82	W	W	—	—	0.08	Fine a.
7	29.02	29.08	51.2	45.0	44.7	56.7	1.7	2.8	333	237	89	79	W	W	—	—	—	Dull p.
8	29.01	30.16	56.0	48.5	43.2	56.5	6.2	2.5	291	280	64	82	W	W	—	—	—	Fine and clear.
9	29.38	29.43	54.0	45.0	43.2	56.5	4.0	0.5	310	287	74	96	W	W	—	—	—	—
10	29.24	29.15	54.8	55.0	44.1	63.7	4.6	5.0	309	302	72	70	W	W	—	—	—	—
11	29.07	29.14	56.8	52.5	50.9	60.3	5.3	4.3	319	287	69	72	W	W	—	—	—	Breezy.
12	29.22	29.29	55.2	54.3	48.9	61.5	4.7	5.2	313	286	72	68	W	W	—	—	—	Fine day.
13	29.37	29.39	54.0	55.0	50.7	62.7	5.0	2.0	288	375	69	87	W	W	—	—	—	Fine day.
14	29.32	29.39	56.2	57.0	52.9	57.9	3.7	2.0	350	405	77	87	E	W	—	—	—	Dull day.
15	29.40	29.41	56.5	54.8	52.5	57.3	2.5	3.5	384	329	84	77	W	W	—	—	—	Dull and calm.
16	29.34	29.41	52.2	46.0	45.7	57.7	2.7	1.0	321	287	82	93	W	E	—	—	—	—
17	29.37	29.38	55.0	53.0	44.7	56.0	3.5	2.0	337	347	78	86	W	W	—	—	—	Fine day.
18	29.33	29.29	54.5	50.0	47.7	54.7	4.3	3.0	311	286	73	80	W	W	—	—	—	Dull day.
19	29.24	29.23	52.2	53.8	48.5	53.8	1.2	1.8	358	363	92	87	SW	W	—	—	—	Dull and calm.
20	29.15	29.16	53.2	51.0	50.5	54.0	3.7	2.0	309	323	76	86	E	E	—	—	—	Dull day.
21	29.13	29.09	54.0	52.0	49.2	54.5	2.8	0.5	339	375	81	97	E	E	—	—	0.040	Dull day.
22	30.05	29.97	52.5	50.0	47.7	54.3	2.5	1.5	328	322	83	90	E	E	—	—	—	Dull a. Fine p.
23	29.93	29.89	51.2	50.0	48.7	53.7	1.7	3.0	333	286	89	80	E	E	—	—	—	Fine day.
24	29.95	29.95	50.2	45.0	43.5	56.5	1.7	1.5	320	264	89	89	W	NW	—	—	—	Fine day.
25	29.90	29.91	54.0	43.0	45.0	57.5	4.5	0.2	299	273	72	98	W	NE	—	—	—	Fine day.
26	29.89	29.06	50.5	46.2	42.5	54.5	2.3	3.0	309	246	84	79	W	N	—	—	0.050	Fine, but cold.
27	30.19	30.40	48.2	46.2	44.9	53.3	3.2	2.2	261	263	78	85	NW	NW	—	—	—	—
28	29.41	29.40	49.0	48.2	44.9	50.5	4.6	3.0	243	265	69	79	W	NW	—	—	—	Dull day.
29	29.51	29.55	48.5	49.2	48.2	50.7	2.5	2.2	280	256	82	85	W	W	—	—	—	Dull and calm.
30	30.54	30.46	47.0	50.0	47.0	50.9	2.5	5.5	264	236	83	66	E	E	—	—	—	Dull and calm.
Mean	30.193	30.214	52.3	49.5	46.8	56.2	3.6	2.6	303	293	76.9	82.7	—	—	—	—	0.190	—

## BRAEMAR.—SEPTEMBER 1894.

Height above Mean Sea Level, 1,111 feet. Heights above Ground:—Bar., 3 feet. Therms., 4 feet 3 inches. Rain-gauge, 9 inches.  
Long. 3° 24' W. Lat. 57° 0' N. Gravity Correction, +.030 in.

Day.	Barometer at 32° Fahr.		Air Temperature.				Humidity.				Wind, Direction and Force.		Cloud Amount.		Rain.	Remarks.					
							Dep. of Wet.		Vapour Tension.		Per-centage.										
	9 a.m.	9 p.m.	9 a.m.	9 p.m.	Min.	Max.	9 a.m.	9 p.m.	9 a.m.	9 p.m.	9 a.m.	9 p.m.	9 a.m.	9 p.m.	9 a.m.						
1	ins.	ins.	50.3	46.3	42.0	56.2	3.9	2.5	in.	in.	%	%	E	0.5	E	0.5	9	3	ins.		
2	28.89	28.95	50.3	46.3	42.0	56.2	3.9	2.5	270	258	74	83	E	0.5	E	0.5	9	3	Fair a. Cloudy p.		
3	95	93	47.9	43.7	36.2	52.8	4.4	3.2	235	218	71	76	NE	0.5	N	0.5	7	6	0.10 showers.		
4	86	86	48.5	45.0	39.0	53.5	4.0	1.7	249	260	73	87	SW	2	NE	2	7	10	0.030 Fine a. showers p.		
5	89	90	47.0	47.5	39.0	55.0	3.5	1.6	243	290	76	88	N	1	N	0.5	7	7	0.080 Fine a. showers p. Double		
6	28.95	28.99	48.5	47.3	43.8	52.0	2.0	2.2	292	273	86	85	NE	0.5	NE	0.5	6	10	—	Dull and cold.	
7	29.00	29.02	48.0	46.5	41.0	51.8	3.5	3.0	253	249	76	80	NE	0.5	NE	4	5	9	0.030		
8	28.80	28.80	47.7	43.3	41.0	53.8	1.2	2.3	302	231	92	82	NW	1	N	1	10	2	0.090 Cold, with a. showers p.		
9	28.80	28.98	46.0	47.3	41.0	53.8	3.0	2.3	244	271	79	84	NE	1	N	0.5	7	7	0.10 Snow on hills.		
10	29.15	29.23	48.2	42.5	40.0	58.2	3.3	1.2	259	246	77	90	NE	1	NE	0.5	7	0	—	Fine day.	
11	29.13	29.00	43.7	50.7	31.0	64.1	1.2	5.4	258	245	90	66	NE	0.5	SW	0.5	7	2	—	Fine day.	
12	28.92	28.92	50.4	58.3	50.0	42.2	61.8	5.4	3.9	337	267	69	75	SW	8	NW	1	2	3	—	Fine day.
13	29.21	29.21	52.5	44.9	43.0	61.2	5.2	0.9	267	276	68	93	NW	0.5	SE	0.5	2	4	—	Fine day.	
14	20	18	47.5	53.5	37.8	60.0	1.7	2.2	287	348	88	85	NE	0.5	NW	0.5	8	9	—		
15	17	16	50.7	54.5	42.2	59.1	4.2	2.4	344	357	74	84	SW	1	NW	0.5	8	8	0.10	Fine day.	
16	19	21	53.7	52.4	50.0	57.4	2.2	2.6	352	326	86	83	NW	0.5	NW	0.5	8	9	—	Fine day.	
17	19	19	52.5	48.8	45.6	62.0	2.7	1.3	324	313	82	91	NW	0.5	SW	0.5	7	0	—	Fine and clear.	
18	20	15	42.8	46.0	34.1	65.1	1.1	1.2	251	283	92	92	SW	0.5	SE	0.5	0	0	—	Fine and clear.	
19	13	08	48.5	44.3	39.2	62.0	1.8	0.8	263	273	87	94	SE	0.5	E	0.5	6	8	—	29 (mist) p.	
20	05	29.02	47.5	49.5	43.2	52.0	1.8	1.7	285	311	87	89	E	0.5	E	0.5	8	8	—	Dull and cloudy.	
21	29.00	28.94	49.2	49.8	45.6	54.0	1.7	5.5	308	234	89	66	E	0.5	E	0.5	8	8	—	Dull and cloudy.	
22	28.92	28.88	46.9	48.5	44.3	51.8	1.1	1.7	295	299	93	88	E	0.5	NE	0.5	0	7	0.020	showers.	
23	86	77	46.3	47.5	41.2	49.8	1.6	0.8	276	309	89	94	E	0.5	NE	0.5	8	10	0.020	Dull and cloudy.	
24	74	72	44.5	46.6	42.7	51.2	0.8	1.4	275	285	94	90	NE	0.5	NE	0.5	9	10	0.10	Dull, with showers.	
25	79	77	37.9	38.5	32.2	55.0	0.6	2.0	215	194	95	84	NE	0.5	SE	0.5	4	7	—	Fine day.	
26	76	65	38.8	47.3	33.2	57.0	1.1	2.8	215	261	91	81	SE	0.5	NE	0.5	0	7	—	Fine day.	
27	28.71	28.84	42.5	42.5	34.8	52.2	2.3	1.7	224	236	82	87	NE	0.5	NE	0.5	7	6	0.030	showers.	
28	29.01	29.10	44.4	41.3	36.0	49.3	4.0	2.3	211	213	71	82	N	0.5	NE	0.5	2	8	—	Fine day.	
29	17	21	43.5	45.3	40.0	48.3	2.7	1.8	225	261	79	87	NE	1	N	1	8	9	0.020	Cold, with showers.	
30	26	30	45.7	46.5	43.0	49.2	1.4	1.7	275	277	90	88	E	0.5	NE	0.5	8	9	—	Dull and cold.	
31	29.31	29.29	42.2	44.5	40.3	52.0	1.4	2.0	239	249	90	85	SE	0.5	S	2	9	5	—	Fine day.	
Mean	29.007	29.008	47.2	46.7	40.2	55.4	2.5	2.2	269	270	83.0	84.6	0.9	0.8	6.1	6.5	0.960				



DUNDEE.—SEPTEMBER 1894.

Height above Mean Sea Level, 160 feet. Heights above Ground:—Bar., 4 feet. Therms., 3 feet 9 inches. Rain-gauge, 1 foot.  
Long.  $2^{\circ} 56'$  W. Lat.  $56^{\circ} 28'$  N. Gravity Correction, +.030 in.

Day.	Barometer at 32° Fahr.		Air Temperature.				Humidity.				Wind, Direction and Force.		Cloud Amount.		Rain.	Remarks.					
	9 a.m.	9 p.m.	9 a.m.	9 p.m.	Min.	Max.	Dep. of Wet.		Vapour Tension.		Per-centage.	9 a.m.	9 p.m.	9 a.m.			9 p.m.				
							9 a.m.	9 p.m.	9 a.m.	9 p.m.								9 a.m.	9 p.m.		
1	ins.	ins.	53.5	49.7	48.3	58.6	0.9	0.6	in.	in.	%	%	SW	1	E	1	10	10	ins.	0.10	● n. ● 0 7.30p.—8.30p.
2	'99	'95	45.5	47.5	38.8	61.7	2.0	0.9	'259	'306	86	93	NW	1	NW	1	7	10	'040	● showers from 1p.	
3	'88	'88	54.2	47.5	30.1	59.4	4.5	1.0	'301	'304	72	93	NW	1	NW	1	5	5	'050	● showers in afternoon.	
4	'91	29.91	50.9	49.4	41.1	60.0	3.4	2.3	'289	'295	78	85	NW	1	NW	2	10	10	'010	Cloudy day. ● 0 showers 5p.—6.30p.	
5	29.97	30.01	55.8	48.6	46.1	58.5	5.2	2.4	'310	'262	69	76	NE	2	NE	2	5	10	—	—	
6	30.02	29.94	54.4	49.0	42.0	57.7	5.4	2.1	'285	'246	67	85	NE	2	NW	2	5	10	—	—	
7	29.80	'78	52.3	44.5	44.4	58.9	4.0	1.5	'294	'259	74	85	NW	4	N	1	10	10	—	Dull day.	
8	29.78	29.94	53.4	51.3	42.3	59.5	5.6	3.8	'260	'285	66	75	N	6	N	6	5	7	—	Cloudy day.	
9	30.18	30.24	50.5	47.7	45.1	64.8	5.6	1.2	'309	'302	68	92	N	2	SW	1	7	0	—	Fine day.	
10	30.19	'03	47.8	51.2	38.5	62.0	0.7	2.9	'314	'304	95	81	NW	1	W	2	10	7	—	Cloudy day.	
11	29.96	'09	60.5	54.5	48.5	60.3	3.9	3.8	'406	'323	78	76	W	4	NW	4	5	10	—	Fine day.	
12	30.25	'26	54.2	46.5	42.1	65.3	2.5	0.8	'350	'298	83	94	NW	1	SE	1	5	5	—	Fine day.	
13	'24	'22	51.9	55.8	44.8	63.7	1.4	0.7	'349	'425	91	95	SW	1	NE	1	10	10	—	Dull day.	
14	'19	'19	55.6	50.8	49.0	64.2	2.8	2.3	'365	'394	82	85	W	1	NW	1	10	5	—	Dull day.	
15	'24	'26	59.0	53.7	53.4	62.8	3.3	1.1	'399	'381	80	92	NE	1	NE	1	10	10	—	Dull day.	
16	'25	'21	57.2	49.5	49.3	66.1	2.1	0.5	'406	'341	87	96	SE	1	SE	1	10	0	—	Fine day.	
17	'22	'23	49.5	51.5	43.3	59.6	0.3	1.9	'347	'331	97	87	SW	1	SE	1	10	10	—	☼ till noon.	
18	'18	'13	52.8	50.7	50.3	56.5	2.4	1.2	'335	'340	84	92	SE	1	SE	1	10	10	—	Dull day.	
19	'08	30.03	52.7	51.6	50.0	55.9	1.7	0.6	'351	'366	88	96	NE	1	E	1	10	10	'020	Dull day.	
20	30.03	29.97	52.5	49.2	48.7	56.6	0.7	0.5	'376	'337	95	97	NE	1	NE	1	10	10	—	Dull day.	
21	29.92	'91	53.7	49.5	49.0	60.6	1.9	0.7	'360	'336	88	95	NE	1	NE	2	10	7	—	Dull day.	
22	'87	'79	51.8	57.8	45.4	58.0	1.9	1.1	'336	'446	87	93	NE	1	NE	1	10	10	—	Dull day.	
23	'74	'74	49.9	48.0	45.6	58.0	1.9	0.5	'310	'322	87	97	SE	2	NW	1	10	10	'010	Dull day. ● 0 showers.	
24	'77	'81	51.5	46.7	46.0	59.1	1.9	0.8	'331	'315	87	99	SW	1	NE	1	5	5	—	—	
25	'73	'68	49.2	49.5	44.3	61.7	0.6	0.8	'335	'333	96	94	SW	1	SE	2	5	5	'080	Fine day. ● 0p.	
26	29.73	29.86	48.1	43.6	42.4	57.9	3.3	1.6	'285	'248	77	87	NW	1	NE	1	0	10	—	—	
27	30.02	30.16	46.9	41.7	36.5	57.9	1.6	1.5	'283	'232	89	89	NW	1	N	1	7	10	—	—	
28	'21	'24	49.6	46.7	41.3	56.3	4.8	1.0	'246	'206	70	93	NE	6	NE	1	7	10	—	Cloudy day.	
29	'30	'31	50.3	43.7	42.6	54.0	2.8	0.3	'295	'278	81	97	NE	2	NE	1	10	10	—	Dull day.	
30	30.37	30.37	47.5	47.0	41.1	52.3	2.1	1.5	'278	'287	85	90	N	1	NW	1	10	10	—	Dull day.	
Mean	30.031	30.037	52.3	49.3	44.6	59.9	2.7	1.4	'324	'319	82.7	90.3	1.7		1.5	7.9	8.2	0.200			

GLASGOW.—SEPTEMBER 1894.

Height above Mean Sea Level, 180 feet. Heights above Ground:—Bar., 4 feet. Therms., 7 feet. Rain-gauge, 2 feet.  
Long.  $4^{\circ} 18' W.$  Lat.  $55^{\circ} 53' N.$  Gravity Correction,  $+0.029$  in.

1	29° 91	29° 93	50° 8	52° 0	46° 8	58° 0	1° 4	1° 8	336	340	90	87	E	1	NE	1	10	10	° 025	☼ (mist) a. ● in afternoon.
2	° 99	° 93	53° 3	49° 5	44° 7	60° 3	4° 7	2° 7	287	288	70	82	E	1	E	1	7	5	—	Fine day.
3	° 90	° 87	49° 5	47° 0	40° 9	58° 1	4° 2	1° 7	356	361	72	88	NE	1	W	1	0	4	—	Fine day.
4	° 92	29° 94	51° 1	53° 1	46° 7	59° 1	7° 0	4° 7	219	225	59	70	N	1	NW	1	3	9	° 017	Fine day.
5	29° 98	30° 00	53° 7	52° 1	49° 3	59° 2	6° 8	3° 9	249	291	61	74	N	2	E	1	6	10	—	
6	30° 02	29° 96	52° 0	48° 0	44° 6	57° 3	4° 6	2° 7	274	270	71	81	W	1	W	1	10	1	—	
7	29° 85	° 78	50° 9	49° 3	43° 0	58° 1	3° 4	0° 6	289	336	78	96	W	1	SW	1	10	6	° 020	Dull, with ☼ showers a.
8	29° 81	29° 99	51° 4	49° 4	41° 1	58° 8	6° 2	4° 1	236	257	62	73	N	1	S	1	2	0	—	Fine and clear.
9	30° 17	30° 23	47° 5	48° 7	40° 1	60° 3	2° 3	1° 4	274	309	83	90	W	1	S	1	8	0	° 005	Fine and clear. ∞° p.
10	° 21	° 10	52° 2	50° 6	39° 2	59° 3	2° 8	2° 2	318	313	81	85	SW	2	SW	3	8	8	—	Dull a. Fine p.
11	° 03	° 13	57° 0	53° 9	50° 2	62° 1	1° 8	2° 7	411	340	88	82	W	3	W	2	10	6	—	
12	° 23	° 23	52° 7	50° 5	46° 3	59° 4	3° 9	1° 9	298	319	75	87	NE	1	E	1	10	0	—	∞°.
13	° 24	° 21	49° 8	52° 9	44° 9	64° 4	1° 5	1° 7	320	353	89	88	Calm	0	SW	1	10	0	° 007	∞° a. Fine and clear.
14	° 20	° 21	54° 8	53° 7	47° 0	60° 8	2° 1	0° 9	371	387	87	91	W	1	W	1	10	3	—	☼
15	° 24	° 22	55° 8	50° 6	48° 1	62° 8	2° 7	1° 8	370	383	83	88	W	1	SW	1	5	0	—	Fine day.
16	° 22	° 20	50° 4	52° 9	43° 9	64° 0	1° 9	1° 4	318	362	88	91	W	1	W	1	0	1	—	∞ a. Fine and clear.
17	° 19	° 19	49° 7	53° 2	45° 9	61° 7	1° 1	2° 1	329	347	92	86	E	1	E	1	0	10	—	∞ a. Fine day.
18	° 15	° 07	52° 8	51° 3	50° 3	56° 3	3° 7	2° 7	304	319	76	81	E	1	E	2	10	10	—	Dull and overcast.
19	° 02	30° 00	52° 8	52° 9	50° 1	56° 0	2° 7	1° 7	328	353	82	88	E	2	E	1	10	10	—	Dull and overcast.
20	30° 00	29° 05	53° 4	52° 3	51° 0	57° 3	2° 7	2° 3	335	331	82	84	E	1	NE	1	10	10	—	Dull and overcast.
21	29° 89	° 83	51° 7	50° 3	46° 8	57° 7	1° 4	1° 7	347	321	90	88	E	1	E	2	10	2	—	
22	° 79	° 73	52° 8	51° 0	48° 0	56° 9	3° 0	1° 9	331	326	80	87	NE	3	E	1	3	10	—	Fine day.
23	° 69	° 71	51° 2	50° 2	48° 6	54° 2	3° 3	1° 9	295	315	78	87	E	2	E	1	10	10	—	Dull and overcast.
24	° 75	° 74	50° 2	50° 7	44° 5	56° 4	2° 3	1° 7	305	326	84	88	NE	1	E	2	4	10	—	
25	° 69	° 63	50° 0	52° 4	45° 9	57° 7	2° 1	3° 8	307	297	85	76	NE	1	E	2	7	10	° 008	Fine day.
26	29° 74	29° 87	48° 6	47° 1	47° 1	56° 1	2° 3	3° 7	287	240	84	74	E	1	N	1	9	1	—	
27	30° 03	30° 15	43° 9	44° 9	37° 0	54° 3	3° 0	3° 0	223	233	77	78	Calm	0	SE	1	0	0	—	∞ a. Fine day.
28	° 22	° 23	41° 4	49° 1	35° 9	52° 7	3° 2	3° 4	198	269	76	76	SW	1	NE	1	0	10	—	
29	° 27	° 32	51° 7	49° 1	44° 0	54° 5	4° 9	1° 8	266	304	70	87	NE	2	N	1	9	5	—	
30	30° 36	30° 34	48° 6	48° 3	43° 8	50° 8	2° 8	3° 3	276	261	81	77	E	1	E	1	10	10	—	Dull and overcast.
Mean	30° 023	30° 022	51° 1	50° 6	45° 2	58° 2	3° 2	2° 4	298	310	79° 1	83° 8		1° 2		1° 2	6° 7	5° 7	0° 082	

WOLFELEE.—SEPTEMBER 1894.

Height above Mean Sea Level, 587 feet. Heights above Ground:—Bar, 14 feet. Therms., 4 feet. Rain-gauge, 6 inches.  
Long. 2° 39' W. Lat. 55° 23' N. Gravity Correction, +.025 in.

Day.	Barometer at 32° Falt.		Air Temperature.			Humidity.						Wind, Direction and Force.		Cloud Amount.		Rain.	Remarks.			
	9 a.m.	9 p.m.	9 a.m.	9 p.m.	Min.	Dep. of Wet.		Vapour Tension.		Per-centage.		9 a.m.	9 p.m.	9 a.m.	9 p.m.					
						9 a.m.	9 p.m.	9 a.m.	9 p.m.	9 a.m.	9 p.m.									
1	ins.	ins.	54°	53°	45°	03°	2°	1°	in.	in.	%	%	NW	0°	NW	2	10	ins.	390	Dull a. ☉ p.
2	51	43	51°	38°	38°	57°	3°	0°	299	223	80	96	N	0°	NW	0°	7	2	—	Fine and clear.
3	43	40	46°	45°	34°	58°	1°	0°	287	293	93	96	N	0°	NW	0°	8	7	010	Fine day.
4	45	45	48°	47°	40°	56°	1°	5°	303	298	89	93	NE	0°	NE	0°	7	8	060	☉ showers p.
5	48	50	51°	49°	47°	55°	1°	0°	348	341	93	96	NNE	2	NE	2	7	8	100	☉ showers a. Dull p.
6	54	48	51°	46°	41°	57°	1°	1°	348	287	93	93	N	0°	NW	2	9	8	—	Fine p.
7	36	33	50°	46°	41°	55°	0°	5°	354	287	96	83	W	2	NW	2	7	9	070	Fine a. Dull, with ☉ showers p.
8	34	48	52°	49°	33°	55°	3°	2°	310	291	80	82	NW	2	NW	4	5	5	—	Fine and clear. ☉ p.
9	68	80	53°	41°	34°	59°	3°	5°	311	235	77	92	NE	6	NW	2	9	2	—	Dull and blowy a. Fine and clear p.
10	75	64	53°	47°	36°	65°	2°	1°	347	291	86	89	W	0°	W	2	2	3	—	Fine and clear.
11	60	68	55°	49°	45°	64°	2°	1°	373	315	86	89	W	6	W	2	10	5	—	Dull and blowy a. Fine p.
12	76	77	50°	42°	38°	61°	0°	7°	346	261	96	96	W	0°	W	0°	4	3	—	Fine and clear.
13	77	76	51°	54°	35°	63°	1°	1°	354	388	93	93	NE	0°	NE	0°	10	2	—	Fine p.
14	74	75	55°	49°	44°	69°	2°	1°	370	322	86	93	NE	0°	NW	0°	0	2	—	Fine and bright.
15	75	75	58°	53°	45°	66°	3°	1°	400	377	81	93	W	0°	SW	0°	4	7	—	Fine and bright.
16	75	74	53°	49°	44°	66°	1°	8°	363	332	87	96	SW	0°	W	0°	0	4	—	Very fine.
17	74	73	49°	50°	38°	56°	0°	8°	337	334	94	89	W	0°	W	0°	5	10	—	Fine and clear.
18	68	61	51°	50°	49°	55°	2°	0°	329	348	87	97	E	0°	E	0°	10	10	—	Dull and blowy a. Fine p.
19	56	56	52°	51°	50°	54°	1°	1°	361	353	93	93	N	0°	E	0°	10	10	030	Dull a. ☉ p.
20	56	50	52°	49°	49°	55°	0°	8°	366	345	94	99	ESE	0°	E	0°	10	10	020	Dull day.
21	44	39	51°	48°	48°	55°	2°	0°	369	334	99	98	E	0°	E	2	10	5	—	Dull a. Fine p.
22	35	28	51°	47°	46°	57°	2°	0°	329	321	87	97	E	0°	E	0°	6	9	—	Fine and clear a. Dull p.
23	24	24	49°	47°	43°	57°	0°	5°	341	298	96	93	E	0°	E	0°	10	10	020	Dull day. ☉ in afternoon.
24	29	30	51°	47°	46°	55°	1°	2°	354	281	93	86	E	0°	E	0°	5	5	—	☉ (mist) p.
25	26	20	52°	48°	46°	60°	2°	0°	335	322	86	97	SE	0°	SE	0°	6	10	020	Fine a. Dull p.
26	26	39	47°	38°	37°	55°	0°	8°	312	218	94	96	NNE	0°	SE	0°	9	0	—	Dull a. Fine and clear p.
27	56	70	42°	42°	29°	55°	2°	2°	225	225	85	85	W	0°	N	0°	0	9	—	Clear and frosty a. Fine p.
28	72	76	43°	44°	35°	53°	0°	2°	273	285	98	98	NE	0°	NE	0°	8	9	320	Fine a. Dull, with ☉ showers p.
29	77	85	49°	47°	42°	56°	0°	5°	335	298	97	93	NE	0°	NE	0°	10	7	090	a.
30	29° 87	29° 87	48°	46°	46°	51° 8	0°	0°	335	299	100	97	NW	0°	W	0°	9	10	010	☉ showers a. Dull p.
Mean	29° 553	29° 559	50° 8	47° 3	41° 6	58° 2	1° 4	0° 9	336	306	90° 2	93° 4	1° 0		1° 0	7° 0	6° 6	1° 110		

SCARBOROUGH.—SEPTEMBER 1894.

Height above Mean Sea Level, 159 feet. Heights above Ground:—Bar., 1 foot. Therms., 4 feet. Rain-gauge, 1 foot.  
Long.  $0^{\circ} 23' W.$  Lat.  $54^{\circ} 17' N.$  Gravity Correction,  $+0.025$  in.

1	29° 91	29° 94	55° 8	55° 2	50° 1	58° 4	0° 8	0° 2	421	430	94	99	NE	1	SW	2	10	10	° 360	● all day.
2	° 96	° 90	54° 0	53° 8	47° 4	59° 2	0° 4	1° 4	406	374	97	90	NE	1	NE	2	4	10	° 010	● showers.
3	° 84	° 83	53° 8	50° 6	48° 1	56° 8	4° 3	1° 5	290	330	73	90	NW	2	N	3	3	4	° 190	● Fair a., then overcast, with ● showers.
4	° 86	° 83	53° 2	50° 8	47° 6	56° 6	3° 6	1° 6	311	330	77	88	NW	1	NW	3	3	10	° 080	▲ all day.
5	° 87	° 89	53° 8	54° 8	48° 0	58° 7	1° 7	2° 1	360	360	88	87	NW	3	W	3	6	0	1° 200	▲ at night.
6	° 91	° 87	55° 0	51° 3	47° 1	56° 8	1° 9	2° 9	377	304	88	80	NW	4	NW	3	4	10	° 240	● Dull day.
7	° 80	° 72	50° 2	50° 4	44° 6	55° 8	2° 8	2° 2	204	309	81	85	W	1	W	3	10	6	° 030	Squally all day.
8	29° 64	29° 79	50° 8	52° 4	45° 5	56° 8	3° 2	2° 2	220	335	79	85	W	6	NW	4	2	8	° 030	Brilliant midday.
9	30° 03	30° 17	50° 2	53° 8	46° 1	58° 9	2° 4	1° 2	382	379	85	91	N	2	NW	2	3	3	—	Brilliant all day.
10	° 21	° 11	54° 2	54° 3	44° 4	61° 3	2° 6	1° 9	348	367	83	87	N	1	W	1	8	0	—	Brilliant all day.
11	° 07	° 03	52° 4	55° 6	50° 1	63° 2	1° 4	2° 3	355	375	90	83	NW	1	W	2	0	0	—	Brilliant all day.
12	° 22	° 23	55° 0	50° 0	46° 2	61° 0	2° 6	1° 7	358	317	83	88	N	1	NE	2	8	0	—	Dull, then brilliant.
13	° 24	° 21	53° 4	51° 8	47° 5	59° 4	2° 2	1° 6	348	313	85	88	NE	2	NE	2	4	4	—	Cloudy, then brilliant.
14	° 20	° 18	57° 2	54° 3	43° 0	62° 2	2° 1	2° 2	397	360	85	85	N	1	NE	1	6	6	° 010	Cloudy all day. ● showers n.
15	° 23	° 23	57° 0	53° 9	50° 8	59° 2	1° 0	2° 3	434	352	93	85	N	2	NW	2	10	10	—	Overcast all day.
16	° 23	° 24	57° 1	53° 9	51° 4	58° 8	2° 1	1° 8	401	365	86	88	NW	2	NE	2	10	10	—	Overcast all day.
17	° 21	° 18	55° 8	54° 6	50° 1	57° 6	2° 1	2° 2	382	365	86	86	E	2	E	2	10	4	—	Overcast all day.
18	30° 13	30° 04	55° 0	54° 3	52° 0	58° 6	1° 8	1° 2	379	388	88	92	E	1	NE	2	10	10	—	Overcast all day.
19	29° 03	29° 09	55° 4	53° 6	51° 3	56° 4	1° 1	2° 5	406	343	93	83	E	2	NE	1	10	6	—	Overcast all day.
20	° 98	° 92	56° 2	54° 8	50° 0	58° 6	1° 4	1° 2	412	394	91	92	NE	3	W	3	6	4	° 040	Dull a., then bright.
21	° 87	° 80	55° 6	54° 6	51° 1	59° 2	1° 8	2° 5	388	356	88	84	W	2	NW	2	6	2	—	Bright all day.
22	° 76	° 69	55° 0	54° 4	46° 2	58° 8	1° 8	1° 7	373	374	88	89	NW	2	NE	2	8	0	—	Brilliant all day.
23	° 69	° 70	54° 8	55° 3	45° 5	57° 9	3° 2	1° 6	342	389	80	89	E	1	NE	2	6	3	—	Dull a., brilliant p.
24	° 72	° 75	55° 8	53° 7	48° 0	57° 6	2° 6	1° 6	370	367	83	89	NE	1	NE	1	6	0	—	Brilliant from 100.
25	° 67	° 60	54° 7	54° 8	51° 1	60° 2	1° 6	2° 1	381	360	90	87	NW	1	NE	4	6	8	—	Bright midday.
26	° 63	29° 86	54° 1	49° 2	44° 6	57° 7	2° 3	1° 1	355	322	84	93	NNE	3	NE	4	4	10	° 050	Dull, with ●.
27	29° 94	30° 09	50° 0	49° 4	44° 3	54° 2	1° 3	2° 2	327	297	91	85	NW	2	NE	4	2	6	° 080	Dull, with ●.
28	30° 12	° 16	51° 3	50° 0	47° 1	55° 4	2° 8	1° 3	305	327	81	91	N	2	NE	3	10	4	° 020	Dull, with ●.
29	° 17	° 27	53° 2	54° 6	47° 8	57° 2	3° 7	1° 8	308	374	76	89	N	3	NE	2	3	4	—	Squally at times.
30	30° 31	30° 35	53° 1	43° 4	40° 0	54° 8	1° 7	2° 2	357	286	88	84	NE	2	NE	1	10	4	—	Dull all day.
Mean	29° 77	29° 98	54° 3	53° 0	47° 8	58° 4	2° 2	1° 8	362	353	85° 8	87° 8	1° 0		2° 3	0° 1	5° 2	2° 100		



## CRONKBORNE (DOUGLAS), ISLE OF MAN.—SEPTEMBER 1894.

Height above Mean Sea Level, 137 feet. Heights above Ground:—Bar., 3 feet. Therms., 4 feet. Rain-gauge, 10½ inches.  
Long. 4° 29' W. Lat. 54° 10' N. Gravity Correction, +.024 in.

Day.	Barometer at 32° Fahr.		Air Temperature.				Humidity.						Wind, Direction and Force.		Cloud Amount.		Rain.	Remarks.
							Dep. of Wet.		Vapour Tension.	Per-centage.								
	9 a.m.	9 p.m.	9 a.m.	9 p.m.	Min.	Max.	9 a.m.	9 p.m.	9 a.m.	9 p.m.	9 a.m.	9 p.m.	9 a.m.	9 p.m.	9 a.m.	9 p.m.		
1	ins.	ins.	58.7	56.6	48.0	64.4	2.8	1.2	in.	in.	9/10	9/10	NW 2				ins.	
2	29.99	29.95	58.2	54.8	49.5	60.2	4.0	2.6	409	423	82	92	NE 3	3	6	10	—	
3	'94	'93	56.4	50.0	44.3	57.5	5.8	2.6	360	357	76	83	N 3-4	3	4	0	—	
4	29.97	29.99	52.6	47.0	43.5	58.2	1.9	2.0	303	295	66	82	N	3	10	2	0.044	
5	30.03	30.03	54.9	50.0	44.3	60.5	4.0	1.8	345	275	87	86	N	2	4	0	0.010	
6	30.07	30.03	57.2	47.8	44.2	61.4	5.5	1.5	325	314	75	87	NE 3	3	6	4	0.045	
7	29.96	29.83	52.0	43.0	43.0	53.0	3.4	1.0	318	296	68	89	NNE 2	2	1	2	—	
8	29.86	30.04	56.3	48.2	38.2	59.4	7.0	1.8	301	255	78	92	WNW 4-5	1	0	0	—	
9	30.19	'30	56.7	46.8	42.6	63.6	3.5	1.9	255	275	67	86	N	4-5	0	0	—	
10	'30	'20	58.7	46.2	40.2	63.0	3.5	1.5	277	293	61	88	N	4-5	2	2	—	
11	'17	'21	56.8	59.0	45.5	61.4	2.5	1.8	313	275	67	86	NE 3	3	0	0	—	
12	'27	'27	60.4	51.0	51.0	67.2	3.9	0.8	278	278	78	90	NW 3	3	7	4	—	
13	'31	'27	59.8	49.0	42.5	64.2	7.5	1.2	442	442	84	89	W 2	2	1	0	—	
14	'30	'26	59.7	54.0	45.0	65.3	2.9	1.0	353	353	77	91	NNW 4-5	4-5	1	0	—	
15	'29	'28	60.7	47.8	45.6	63.5	3.1	1.1	317	317	61	92	S	1	0	0	—	
16	'25	'25	61.0	57.6	42.2	62.7	2.8	1.6	388	383	83	93	NW 3	3	0	0	—	
17	'23	'20	54.8	56.0	48.0	57.6	3.0	3.1	306	306	82	92	W 2	2	3	10	—	
18	'16	'06	54.4	55.8	53.8	57.2	2.8	2.6	445	426	83	89	E 2	2	8	10	—	
19	'02	30.01	57.2	54.2	53.0	57.8	5.2	0.2	363	363	81	80	ESE 4	4	10	10	—	
20	30.01	29.97	55.7	47.0	47.0	58.0	1.5	0.2	ESE 4	ESE 4	82	83	ENE 4	4	10	10	—	
21	29.99	'82	54.8	54.0	41.2	59.0	1.9	1.5	415	415	69	99	E 2	2	9	10	—	
22	'76	'70	56.3	55.0	52.0	59.3	2.0	2.8	318	318	90	99	E 3	3	10	3	—	
23	'69	'71	55.0	54.0	52.5	56.4	3.0	2.2	374	374	88	90	E 3	1	10	3	—	
24	'75	'74	53.2	55.9	51.1	57.4	0.8	2.6	395	354	87	82	ENE 4-5	4-5	10	3	—	
25	'70	'67	56.7	47.8	47.8	62.0	2.1	0.8	355	355	81	85	ESE 3	3	10	10	—	
26	29.74	29.89	56.1	48.0	43.2	57.0	4.0	0.5	374	374	88	90	E 3	1	10	10	—	
27	30.06	30.18	53.8	39.8	39.8	56.0	4.4	1.0	312	312	97	94	ENE 4	4	5	5	—	
28	'23	'24	51.8	49.2	34.4	54.5	3.8	2.2	322	322	75	97	NE 3	3	2	0	—	
29	'28	'33	51.8	51.6	38.2	58.2	1.8	2.6	290	290	75	85	ENE 4	4	1	2	—	
30	30.38	30.37	53.0	51.4	38.1	58.0	2.5	1.7	335	335	83	76	SE 1	1	10	2	—	
Mean	30.058	30.055	56.2	51.0	45.0	59.8	3.5	1.7	335	333	78.7	88.4	2.9	2.2	5.5	3.8	0.460	Cloudy day.

## STONYHURST.—SEPTEMBER 1894.

Height above Mean Sea Level, 375 feet. Heights above Ground:—Bar., 12 feet. Therms., 7 feet. Rain-gauge, 2 feet.  
Long. 2° 28' W. Lat. 53° 51' N. Gravity Correction, +.023 in.

Gravity Correction, +.023 in.																		
1	29°73	29°73	58°3	52°9	51°2	63°4	4°7	1°7	*353	*353	72	88	NW 1	Calm 0	9	5	*005	Cloudy, then fine and sunny.
2	'74	'69	51°7	50°0	49°6	55°0	2°2	2°0	*327	*295	86	82	NEB.N 1	NNE 1	10	8	—	[cast.
3	'66	'67	52°4	51°2	42°5	58°5	5°0	4°0	*270	*279	69	74	NNE 1	Calm 0	2	10	—	Clear and sunny till 4p., then over-
4	'70	'72	53°5	50°0	44°8	57°0	5°0	2°0	*283	*309	69	86	EbyN 1	Calm 0	6	10	*065	Sunny till 11a. T. ☉ showers p.
5	'72	'73	53°0	49°3	45°2	57°0	3°5	2°0	*311	*301	77	86	N 2	N 1	8	5	*170	Fine a. ☉ showers p. T <
6	'77	'78	54°0	49°4	47°8	57°0	5°0	2°0	*288	*303	69	87	N 2	Calm 0	7	9	*106	Fine till 10a., then ☉ showers.
7	'68	'59	51°0	51°2	45°2	53°0	4°0	4°2	*276	*274	74	73	WbyS 2	WbyS 2	10	6	—	Overcast all day.
8	'55	29°70	50°0	51°2	44°2	55°7	6°0	4°2	*226	*274	63	73	NNW 3	xwb.w3	3	4	—	Clear and bright a.
9	29°90	30°04	56°0	49°5	48°5	60°3	5°8	2°1	*299	*302	66	86	NbyE 2	Calm 0	8	0	—	Brilliant day.
10	30°06	29°97	52°0	50°2	40°4	60°0	3°3	1°2	*303	*332	78	92	SbyW 1	swb.s 1	2	0	—	☉ Sunny all day. ☼ 10.30p.
11	29°93	29°95	55°8	56°2	46°4	57°0	4°4	1°1	*329	*419	73	93	W 3	swb.s 1	9	10	—	☉ Brilliant 9a.—5p.
12	30°02	30°03	54°0	48°7	48°4	62°0	1°5	3°1	*374	*270	90	79	NNE 1	N 1	3	0	—	☉
13	'05	'03	51°0	53°0	40°4	62°0	4°5	1°6	*266	*358	71	89	Calm 0	Calm 0	9	0	—	☉
14	'03	'00	53°0	51°9	45°8	60°0	0°8	0°8	*380	*362	94	94	swbys 1	WSW 1	5	5	—	☼ (mist) 9a. Distant T. 5p.
15	'04	'03	54°0	55°5	47°4	63°0	1°0	2°5	*388	*370	91	84	Calm 0	Calm 0	10	10	—	☼ 9a.—10a., then sunny till 5.30p. ☼
16	'03	30°02	56°6	52°3	49°2	59°3	3°8	2°1	*352	*336	77	85	NNE 1	Calm 0	3	0	—	☼ Overcast and gloomy. ☼ (mist). ☼ p.
17	30°00	29°97	51°4	52°9	45°2	54°6	3°0	1°5	*395	*359	80	90	EbyN 1	ENE 1	10	10	—	Sunny 7a.—10a.
18	29°91	'81	53°2	52°0	50°5	56°0	2°7	2°0	*333	*335	82	86	ENE 1	NEbyE 1	10	3	—	Overcast and gloomy all day.
19	'75	'76	54°0	53°8	50°2	56°7	2°0	1°5	*360	*372	86	89	NNE 1	NE 1	10	10	—	Overcast and gloomy all day.
20	'78	'73	50°8	51°3	50°5	53°8	1°2	1°3	*341	*344	91	91	NEB.N 1	NNE 1	10	10	—	Dull and overcast.
21	'67	'61	53°8	50°0	48°8	59°0	2°8	1°6	*337	*319	81	89	NNE 1	NEbyN 1	9	0	—	Fine and sunny a. ☼ (mist) 9p.
22	'54	'48	54°0	51°8	47°2	56°3	3°0	3°1	*334	*307	80	79	EbyN 1	NEB.E 3	9	10	—	☉
23	'45	'46	53°3	51°5	49°5	56°3	3°8	1°5	*308	*341	75	89	NEB.E 2	NEB.N 1	10	10	*055	Overcast and gloomy. ☉ sp.
24	'50	'52	55°4	50°2	49°4	59°6	4°4	1°6	*322	*322	73	89	ENE 1	NEB.E 1	8	0	—	Brilliant till 1p.
25	'44	'39	53°0	50°6	48°5	58°3	2°8	2°6	*327	*303	81	82	ENE 1	NNE 1	8	0	—	☉
26	'49	'64	53°3	48°0	46°4	57°5	5°3	2°6	*274	*272	67	82	NbyE 1	NE 1	7	8	—	Fine and bright a.
27	'80	'93	48°5	45°0	36°5	56°5	3°5	3°7	*259	*220	76	74	Calm 0	NEB.N 1	0	0	—	☉ early a. Sunny day.
28	29°97	29°97	47°2	45°6	34°2	52°7	3°9	2°8	*237	*244	74	81	Calm 0	NbyE 1	0	4	—	☉ n. Fine a.
29	30°00	30°08	46°6	45°0	36°2	56°5	2°6	1°8	*258	*257	82	86	Calm 0	Calm 0	8	0	—	☼ (mist), then sunny.
30	30°13	30°14	49°2	48°9	40°2	53°6	3°3	2°2	*272	*294	77	86	Calm 0	Calm 0	0	10	—	☼ (m st) a.
Mean	29°801	29°805	52°7	50°6	45°7	57°6	3°5	2°2	*310	*314	77°5	84°8	1°1	0°8	6°8	5°2	0°801	

## HILLINGTON.—SEPTEMBER 1894.

Height above Mean Sea Level, 88 feet. Heights above Ground:—Bar., 4 feet. Therms., 4 feet. Rain-gauge, 1 foot.  
Long. 0° 33' E. Lat. 52° 48' N. Gravity Correction, +.021 in.

Day.	Barometer at 32° Fahr.		Air Temperature.				Humidity.						Wind, Direction and Force.		Cloud Amount.		Rain.	Remarks.		
	9 a.m.	9 p.m.	9 a.m.	9 p.m.	Min.	Max.	Dep. of Wet.		Vapour Tension.		Per-centage.		9 a.m.	9 p.m.	9 a.m.	9 p.m.	9 a.m.			
							9 a.m.	9 p.m.	9 a.m.	9 p.m.	9 a.m.	9 p.m.								
1	ins.	ins.	57.5	54.1	47.0	66.5	3.0	1.8	38.5	36.7	81	87	W	2	E	0.5	6	0	ins.	∞ a., then fine.
2	30.01	29.91	56.5	55.4	50.0	64.4	1.8	1.5	40.4	39.4	88	92	SW	1	E	1	8	10	0.90	[showers p.
3	30.88	29.89	52.6	50.3	49.6	59.4	3.9	0.8	29.7	34.3	75	95	NE	2	NE	1	6	4	0.04	early a. Cloudy, then fine.
4	29.92	30.01	53.5	41.0	41.0	59.0	3.0	0.8	31.6	23.9	76	94	NE	2	NW	0.5	6	0	0.10	Very fine a. Cloudy p. showers.
5	30.01	29.97	54.8	48.2	39.2	60.9	3.1	0.5	34.4	32.4	80	97	NW	1	N	1	4	5	0.890	Fine and sunny. shower 1p.
6	29.94	30.03	51.6	49.8	40.6	58.6	0.6	1.9	36.6	30.8	86	87	N	0.5	N	0.5	1	6	0.110	early a. K 3a. and 8a. 1p.
7	'93	29.91	51.5	50.2	43.8	54.2	3.5	2.4	29.3	30.3	77	84	NW	3	NW	3	6	10	0.30	Overcast all day.
8	29.74	29.83	52.0	51.9	46.4	57.4	3.2	1.7	30.5	34.2	79	83	NW	2	N	3	4	3	0.39	Very fine and sunny a. showers till 9a. [from 2p.
9	30.05	30.24	55.0	53.1	51.0	60.4	1.4	1.8	39.1	35.5	91	87	N	5	N	3	6	4	—	Fine and sunny.
10	'28	'22	56.5	42.8	42.8	60.7	4.6	1.0	33.0	35.3	72	92	W	3	W	2	4	3	—	Overcast, then fine and sunny. Much
11	'20	'23	47.5	54.0	37.1	67.6	0.4	1.1	31.9	38.5	97	92	SW	1	SW	1	0	0	—	Fine day. 2 p. [cir. p. 2.
12	'27	'27	58.9	49.9	45.0	61.4	5.0	2.2	35.3	30.4	71	86	NNE	4	NNE	0.5	5	10	—	showers from 6p.
13	'30	'28	54.8	51.8	49.1	58.5	4.1	1.2	32.1	35.3	75	91	NE	2	NE	0.5	10	8	0.073	Overcast nearly all day. n.
14	'28	'25	55.8	60.0	50.0	61.3	1.1	1.4	41.3	47.3	93	92	NE	1	NNE	0.5	8	10	—	Overcast all day. (mist) p.
15	'27	'27	57.1	59.0	48.9	60.5	1.3	0.5	42.7	48.2	91	97	NNE	2	NE	1	10	10	0.06	2p.
16	'27	'25	55.1	53.1	52.9	60.0	0.6	0.5	41.6	38.9	96	96	NE	2	NE	0.5	10	10	—	Overcast all day.
17	'24	'22	54.2	53.2	52.1	57.0	2.4	0.5	35.3	39.1	84	97	NE	0.5	N	1	10	10	—	Fine and sunny.
18	30.13	'07	58.1	51.5	50.8	63.4	2.4	0.5	41.0	36.7	84	96	NE	3	NE	0.5	8	0	0.10	Cloudy all day. 2p
19	29.97	30.02	52.7	55.0	46.1	68.5	0.5	0.1	45.3	43.0	97	99	E	0.5	N	1	4	8	0.020	early a., trees dripping. Beautiful
20	30.04	29.98	55.9	52.1	52.0	57.0	1.0	0.5	42.3	37.5	93	96	E	0.5	ENE	0.5	10	10	0.049	showers.
21	29.93	'86	55.0	45.0	45.0	60.1	1.9	0.5	37.7	29.2	88	98	E	1	N	0.5	10	8	—	Overcast, then sunny. 2p.
22	'80	'76	55.3	48.0	42.9	58.5	1.9	0.4	38.1	32.5	87	97	E	1	NE	0.5	10	5	—	(mist) p.
23	'71	'73	56.4	53.5	47.3	59.4	2.2	1.8	38.9	36.0	85	88	E	4	E	1	9	10	—	Cloudy all day.
24	'75	'78	59.1	51.0	50.7	64.4	3.3	0.8	40.0	35.3	80	94	E	2	NE	0.5	2	0	—	2 a. Beautiful day. Fine red sun-
25	'67	'57	56.7	55.0	49.0	58.4	3.0	0.4	37.3	42.1	81	97	E	3	E	2	10	10	0.280	Overcast all day, with . [set.
26	29.65	29.86	52.6	46.9	46.9	55.5	0.9	1.7	37.1	28.0	94	88	NE	4	N	0.5	10	0	0.050	nearly all day. 2 p.
27	30.03	30.16	50.0	45.9	41.2	58.4	1.6	1.2	31.9	28.1	89	93	NW	1	NE	2	0	0	0.010	Very fine and sunny. 1 p.
28	'17	'10	47.6	39.4	39.4	57.4	1.9	0.7	28.4	22.7	87	95	NW	3	NW	0.5	10	3	0.020	showers.
29	'20	'28	50.2	50.0	36.7	58.5	2.4	2.1	30.3	31.9	84	85	NE	2	NE	0.5	8	10	0.030	Fine and sunny a. Cloudy p. 2p.
30	30.34	30.38	53.2	46.6	45.1	59.5	3.8	0.7	30.6	30.1	75	95	NE	2	NE	0.5	3	0	—	
Mean	30.034	30.049	54.4	50.6	46.0	60.2	2.3	1.1	36.0	34.5	84.9	92.4	2.0		1.0	6.6	5.6	2.150		



## ST. DAVID'S, PEMBROKE.—SEPTEMBER 1894.

Height above Mean Sea Level, 215 feet. Heights above Ground:—Bar., 6 feet. Therms., 4 feet. Rain-gauge, 1 foot.  
Long. 5° 16' W. Lat. 51° 53' N. Gravity Correction, + .018 in.

Day.	Barometer at 32° Fahr.		Air Temperature.				Humidity.						Wind, Direction and Force.		Cloud Amount.		Rain.	Remarks.
	9 a.m.	9 p.m.	9 a.m.	9 p.m.	Min.	Max.	Dep. of Wet.		Vapour Tension.		Per-centage.		9 a.m.	9 p.m.	9 a.m.	9 p.m.		
							9 a.m.	9 p.m.	9 a.m.	9 p.m.	9 a.m.	9 p.m.						
1	ins.	ins.	59°0	53°9	51°2	63°1	1°0	1°0	439	387	89	93	NNE 2	NNE 2	10	0	ins.	Sunny and warm in afternoon. ☀.  ☉ <sup>2</sup> showers 6a.—8a. ▲ 10p. ☉ <sup>2</sup> showers 1a. and 5a. ☉ <sup>2</sup> showers 4a.—7a. Fine and sunny p. ☉ from 6p.  Fine, bright, and sunny a. Sunny a. and p. Sunny afternoon. Gusty a. Fine afternoon. Very fine, sunny, and warm. ☀ a. Bright and sunny. Gusty a. Sunny afternoon.  Cold wind p. Sunny 4p.  ☀ n. Sunny a. and p. ☀ <sup>0</sup> a. ☉ 3p.—6p. ☉ showers early a. ☉ <sup>0</sup> 11a.—1p.  ☉ <sup>0</sup> 5a.—9a. Overcast. Sunny afternoon. ☀ n. Sunny a. and p. Bright and sunny. ☉ <sup>0</sup> (mist) 9a. Bright and sunny. Bright and sunny.
2	'85	'74	60°0	52°6	50°8	63°3	1°7	0°9	463	372	90	94	NNE 3	NNE 3	10	10	—	
3	'70	'84	59°9	52°1	51°0	59°9	3°1	4°0	419	288	82	74	NNE 3	NW 4	10	7	'190	
4	'90	'92	52°2	50°1	48°1	57°3	3°2	2°3	308	303	79	84	NNW 4	NNW 1	6	5	'090	
5	'93	'93	56°1	53°6	47°4	60°1	3°6	2°2	352	350	77	85	NW 3	NNE 4	5	5	'102	
6	'96	'99	57°9	48°9	47°2	61°0	3°9	1°2	368	317	76	92	N 3	NNW 1	7	0	—	
7	'97	'83	56°0	51°4	48°0	61°9	4°0	0°2	340	375	75	98	NNE 3	SW 1	8	10	'664	
8	29°78	29°94	53°1	51°3	50°3	58°2	1°3	3°6	368	289	91	76	WNW 4	NW 3	9	0	—	
9	30°06	30°19	59°2	53°0	50°4	61°0	2°6	1°2	422	369	85	92	NNE 3	NE 2	3	1	—	
10	'24	'19	59°1	54°6	46°4	62°5	2°4	1°6	429	381	86	90	NNE 1	Calm 0	2	3	—	
11	'16	'15	58°0	56°1	50°0	60°1	2°7	2°1	401	390	83	86	NNE 2	NNE 3	7	10	—	
12	'16	'15	61°0	54°9	53°6	63°5	1°7	2°0	480	375	90	87	NNE 4	NNE 3	9	0	—	
13	'19	'19	56°4	56°4	47°6	62°8	4°3	4°0	338	345	74	75	ENE 2	NNE 2	6	6	—	
14	'21	'18	58°8	53°5	48°2	61°5	2°7	0°7	413	390	84	95	Calm 0	NE 4	0	7	—	
15	'19	'13	60°0	54°1	50°1	62°6	1°9	0°1	456	416	89	99	ENE 3	ENE 2	8	7	—	
16	'14	'10	58°0	53°0	52°3	63°2	2°4	0°8	410	380	85	94	SE 2	ESE 2	6	8	—	
17	30°08	30°03	57°0	53°2	51°0	59°3	1°3	0°7	425	385	91	96	ESE 3	SE 2	9	10	—	
18	29°96	29°80	58°0	56°1	52°4	63°0	1°3	0°8	442	427	91	94	ESE 2	ESE 1	9	5	—	
19	'90	'91	59°0	52°1	51°4	62°3	1°7	0°1	445	387	90	99	ESE 1	NE 1	10	1	—	
20	'90	'82	57°3	52°1	47°9	62°1	1°3	0°6	430	375	91	97	NNW 1	Calm 0	6	1	—	
21	'74	'65	54°4	55°1	50°5	57°3	0°4	1°5	412	391	97	90	ESE 3	SE 4	10	10	'072	
22	'53	'45	56°1	55°1	52°6	59°2	2°1	0°4	390	423	86	97	ESE 4	ESE 4	10	10	'160	
23	'46	'54	57°9	56°0	53°2	63°0	1°1	1°0	447	419	94	93	ESE 3	NE 4	9	6	'004	
24	'57	'54	60°3	57°3	53°9	62°1	1°1	0°2	487	464	93	99	ENE 3	NNE 1	7	10	'100	
25	'45	'49	52°1	53°1	50°8	58°2	0°0	1°1	390	373	100	92	ENE 4	ENE 4	10	10	'325	
26	'65	29°80	55°2	50°4	49°9	58°7	2°0	0°3	379	358	87	98	NW 3	N 1	9	0	'003	
27	29°93	30°05	54°6	50°1	47°3	60°2	0°6	0°0	409	362	96	100	NNE 1	Calm 0	7	0	—	
28	30°07	'08	52°9	47°6	43°2	59°1	0°1	0°0	398	330	100	100	E 2	ESE 2	0	1	—	
29	'15	'20	52°1	47°1	39°9	56°7	0°4	0°0	379	324	97	100	ESE 1	E 1	0	0	—	
30	30°27	30°26	53°3	46°0	42°9	60°6	0°0	0°0	408	311	100	100	SE 2	ESE 1	0	0	—	
Mean	29°933	29°936	56°8	52°7	49°3	60°8	1°9	1°2	408	369	88°3	92°3	2°5	2°1	6°7	4°8	1°710	

## MARGATE.—SEPTEMBER 1894.

Height above Mean Sea Level, 83 feet. Heights above Ground:—Bar., 7 feet. Therms., 4 feet. Rain-gauge, 1 foot.  
Long. 1° 24' E. Lat. 51° 24' N. Gravity Correction, + .017 in.

Grav. Correction, + .017 in.																		
1	30°01	30°02	60°2	59°6	55°6	66°3	3°6	1°8	410	453	79	89	NE 1	NE 2	10	0	—	Very fine.
2	30°03	29°89	61°8	58°8	50°4	63°5	4°9	2°4	397	421	73	85	NE 1	NE 4	4	10	160	Very fine.
3	29°78	'87	56°0	54°0	54°0	59°7	2°4	5°1	393	287	85	69	NE 3	NE 3	10	0	320	
4	'93	'97	56°3	54°5	52°4	62°7	3°7	4°6	351	304	77	72	NE 2	N 2	6	0	—	Fine day.
5	'97	'96	55°2	54°4	45°0	62°6	4°8	4°0	309	317	71	74	N 3	N 1	0	0	—	Very fine.
6	29°95	'99	52°0	55°0	50°4	59°3	1°7	3°0	342	349	88	81	N 2	N 3	8	2	040	Very fine.
7	30°00	'93	54°3	54°8	49°6	58°3	3°3	3°9	333	323	78	76	W 3	W 3	4	8	320	Fine day.
8	29°73	29°80	49°3	53°0	47°2	59°1	0°5	3°1	339	321	97	79	W 1	W 5	10	6	020	Fine day.
9	29°97	30°16	55°0	57°5	51°8	61°0	3°6	3°9	334	361	77	77	NW 5	NW 4	6	4	050	Fine day.
10	30°26	'26	56°3	54°9	53°1	61°1	3°3	4°6	360	308	79	72	NW 3	NW 2	6	0	—	Fine day.
11	'24	'23	56°0	52°1	45°4	65°8	2°8	1°7	369	344	82	88	SW 2	SW 2	0	0	—	Fine day.
12	'25	'25	53°1	56°0	47°8	62°1	1°3	4°9	367	317	91	71	N 2	N 4	10	10	—	Fine day. $\Delta$ 9p.
13	'24	'25	56°2	55°9	54°4	58°9	4°9	6°1	319	389	71	64	N 3	E 2	10	10	020	$\Delta$ (mist) 9a.
14	'26	'25	57°8	56°2	53°8	61°0	6°6	2°4	302	381	63	85	N 2	NE 2	8	2	010	Cloudy day.
15	'27	'24	58°7	57°0	55°4	61°8	2°4	2°2	419	400	85	86	N 1	NE 2	9	10	—	
16	'23	'22	57°8	55°3	54°4	61°7	1°5	0°5	433	422	90	97	N 2	N 1	10	10	119	Dull day.
17	'19	'14	57°3	58°6	54°0	61°0	2°3	3°4	403	391	85	79	N 1	NE 2	10	10	—	Dull day.
18	'07	'00	60°0	58°0	57°4	62°7	2°3	1°0	444	451	86	93	NNE 1	NE 1	10	0	010	Bright and sunny. $\Delta$ 9p.
19	'01	30°01	57°8	57°0	47°4	65°1	0°9	1°5	451	419	94	90	NNE 1	Calm 0	10	0	010	$\Delta$ (mist) 9a.
20	30°00	29°95	62°3	59°0	56°4	63°7	2°3	1°0	482	407	86	94	N 1	Calm 0	1	10	—	$\Delta$ a. $\Delta$ (mist).
21	29°91	'85	58°3	57°0	55°4	61°0	2°0	1°5	425	421	87	90	NE 1	Calm 0	10	10	020	
22	'80	'76	57°8	55°6	54°6	59°2	2°9	1°6	393	397	82	89	NNE 1	N 1	10	10	200	Cloudy day.
23	'70	'70	57°1	58°2	55°4	62°4	1°0	0°3	436	475	93	98	NE 2	NE 1	10	3	050	Dull and mild.
24	'74	'72	58°1	59°6	56°9	61°1	0°3	2°3	473	437	98	86	NE 2	NE 4	10	10	050	Very dull day.
25	'60	'52	59°0	59°0	57°4	61°1	1°0	0°3	467	489	94	98	NE 2	NE 1	10	5	380	
26	29°60	29°85	57°0	52°6	51°8	59°7	0°8	1°6	441	353	94	89	E 2	NE 3	10	10	040	
27	30°04	30°19	53°1	53°1	50°4	59°1	2°3	5°1	342	276	84	68	N 2	NE 2	7	0	—	Fine day.
28	'18	'18	51°1	51°3	47°5	55°6	4°0	4°3	276	272	74	72	N 2	NW 2	9	0	—	Fine day.
29	'18	'22	53°0	53°6	49°9	57°0	5°1	5°4	275	275	69	67	N 3	N 2	6	0	040	showers.
30	30°29	30°36	54°9	54°7	51°9	56°1	3°8	2°8	328	349	76	81	N 3	N 2	10	10	130	Very dull.
Mean	30°014	30°024	56°5	55°9	52°2	61°0	2°7	2°9	380	369	82°9	82°0	2°0	2°1	7°8	5°0	1°980	

## SOUTHAMPTON.—SEPTEMBER 1894.

Height above Mean Sea Level, 78 feet. Heights above Ground:—Bar., 6 feet. Therms., 4 feet 6 inches. Rain-gauge, 1 foot.  
Long. 1° 24' W. Lat. 50° 55' N. Gravity Correction, + .016 in.

Day.	Barometer at 32° Fahr.		Air Temperature.				Humidity.				Wind, Direction and Force.		Cloud Amount.		Rain.	Remarks.			
							Dep. of Wet.		Vapour Tension.	Per-centage.									
	9 a.m.	9 p.m.	9 a.m.	9 p.m.	Min.	Max.	9 a.m.	9 p.m.	9 a.m.	9 p.m.	9 a.m.	9 p.m.	9 a.m.	9 p.m.					
1	ins.	ins.	63°6	59°7	55°2	73°7	3°5	2°1	in.	in.	%	%	ENE 2	NE 1	0	0	ins.	a. and p. Beautifully fine and [warm	
2	30°04	30°02	63°9	59°7	52°8	70°8	3°9	2°1	469	446	77	88	ENE 2½	NE 3	5	10	260		
3	29°80	29°92	55°5	51°1	50°5	61°0	0°4	1°4	429	340	97	90	SE 2	NE 2	10	10	040	Beautiful day. $\Delta$ 11p.	
4	30°01	30°03	57°9	51°4	47°8	64°1	3°8	3°2	371	300	77	79	NE 3	NW 1½	10	10	—	Day dull and cold [with	
5	'04	'01	59°0	48°6	43°4	64°1	4°9	0°9	357	320	72	94	NW 2	NW 1	2	0	076	Beautiful a. p.	
6	'04	'08	49°0	50°6	42°7	62°2	0°7	1°0	339	343	95	93	NNW 3	WNW 1½	10	10	015	Fine a. T showers p. $\Delta$ 4.30p.	
7	30°10	30°01	50°0	52°2	43°1	64°4	1°4	2°3	324	331	90	84	WNW 1½	WSW 2	9	2	595	a. Beautiful day. $\Delta$ from 11.30p.	
8	29°78	29°07	51°8	50°3	49°3	61°7	0°2	2°8	380	295	98	81	N 3½	NW 1½	10	1	—	2 till 9a., then beautiful day.	
9	30°10	30°26	55°8	53°0	46°2	63°0	3°4	1°9	352	350	78	87	N 3½	NNE 3½	9	1	—	Beautiful day, but with cool breeze.	
10	'35	'30	56°8	52°5	47°8	65°3	3°7	1°9	357	344	77	87	NNE 4	NW 0½	3	10	—	Delightfully fine and pleasant.	
11	'30	'25	56°9	53°7	42°7	70°4	2°7	0°8	384	390	83	94	W 1	Calm	0	2	0	Delightfully fine	
12	'25	'26	59°0	56°6	48°1	68°6	1°2	3°7	461	355	93	77	NE 3	NE 3	10	5	—	a. Beautiful day. [and warm.	
13	'29	'30	54°0	50°5	45°2	63°6	3°0	2°0	334	317	80	87	NNE 3½	NE 1½	10	2	—	Large U 9p.	
14	'31	'29	57°5	54°8	48°5	64°5	3°6	1°6	360	384	78	89	NE 3	Calm	0	10	1	Beautiful day. a n.	
15	'30	'28	55°8	56°0	51°9	65°3	1°9	2°0	392	391	87	87	N 1	NE 2	10	10	—	a.	
16	'25	'22	57°1	56°8	51°6	62°8	3°0	1°7	379	411	81	89	NE 3	NE 1½	9	10	002	Beautiful day throughout. a n.	
17	'21	'15	56°8	55°9	53°1	59°7	2°2	1°9	397	392	86	88	ENE 3	NE 3	10	10	—		
18	'07	'00	62°3	56°6	52°8	67°1	3°7	1°6	440	411	78	89	ENE 3½	NNE 1	10	0	—	a. and p. Beautiful p.	
19	'03	30°03	54°3	54°1	52°9	65°1	0°6	0°8	405	396	96	94	N 2	Calm	0	10	—	a. and p. Beautiful p.	
20	30°03	29°97	54°9	52°5	49°3	60°2	0°2	0°6	426	379	99	95	NNE 1½	Calm	0	10	005	a. and p. Dull and damp a. showers a. Dull and damp p.	
21	29°92	'85	54°0	56°0	51°9	58°8	0°8	0°8	408	425	95	94	NE 2	NE 1½	10	10	046	showers a. Dull and damp p.	
22	'77	'70	56°9	56°9	53°9	60°1	0°5	0°3	434	454	97	98	E 2½	SE 2	10	10	275	showers a and p.	
23	'66	'67	58°9	58°7	55°5	64°6	0°8	0°9	472	465	96	95	SE 2	SSE 1	10	8	036	showers a. Beautiful p. a n.	
24	'70	'67	59°7	58°9	55°2	67°8	1°3	1°4	470	453	92	92	NE 2½	E 3	10	10	408	Fine and pleasant a. p.	
25	'55	'53	59°4	58°9	57°2	64°2	0°5	0°5	491	481	97	97	E 3	NE 2½	10	10	005	a. and p. Beautiful day.	
26	29°72	29°92	54°2	50°3	50°3	60°1	1°5	1°4	378	329	90	90	NE 3	NE 1	10	0	—		a. Beautiful day.
27	30°10	30°21	49°8	47°8	43°1	62°1	1°7	1°3	315	301	88	01	NE 1	NE 0½	7	10	—	a. Beautiful day.	
28	'25	'22	50°4	48°9	39°3	61°2	2°4	1°9	305	299	84	87	NE 1½	N 1	0	10	—	a. Beautiful day.	
29	'26	'30	51°5	48°6	37°7	60°6	3°6	2°4	292	285	76	83	NNE 1½	NNE 3	0	0	—	a. Beautiful day.	
30	30°38	30°39	54°0	47°0	42°0	58°9	3°3	1°0	327	298	78	93	N 3	N 3½	9	0	—	Beautiful day. a n.	
Mean	30°052	30°055	56°0	53°6	48°6	63°9	2°1	1°6	390	371	86½	89½	2½		1°6	7°6	5°6	1°763	



## LONDONDERRY.—SEPTEMBER 1894.

Height above Mean Sea Level, 67 feet. Heights above Ground:—Bar., 14 feet. Therms., 4 feet. Rain-gauge, 1 foot.  
Long. 7° 19' W. Lat. 55° 0' N. Gravity Correction, +.027 in.

Day.	Barometer at 32° Fahr.		Air Temperature.				Humidity.						Wind, Direction and Force.		Cloud Amount.		Rain.	Remarks.
							Dep. of Wet.		Vapour Tension.		Per-centage.							
	9 a.m.	9 p.m.	9 a.m.	9 p.m.	Min.	Max.	9 a.m.	9 p.m.	9 a.m.	9 p.m.	9 a.m.	9 p.m.	9 a.m.	9 p.m.	9 a.m.	9 p.m.	9 a.m.	
1	ins. 30°02	ins. 30°07	58°5	53°4	52°5	58°6	1°8	1°1	in. .377	in. .388	% 88	% 92	SW 1	NE 1	10	10	ins. 290	☁ (mist) 9 a. ● showers.
2	°08	°07	51°0	49°7	44°0	64°0	1°2	2°7	.343	.290	82	82	NE 1	NE 1	6	0	—	Fine day.
3	°05	°05	51°7	47°8	43°2	60°3	3°7	2°3	.291	.279	76	84	N 1	N 1	10	0	°080	Fine day.
4	°04	°13	51°7	51°4	45°0	63°0	2°3	1°9	.324	.331	85	88	N 1	N 2	8	5	°050	☉ showers a.
5	°15	°15	50°7	48°0	40°9	59°9	7°1	1°3	.315	.302	62	91	NW 3	N 1	9	0	—	Fine day.
6	°15	30°15	53°6	45°9	43°4	66°7	2°6	1°4	.339	.278	82	91	NNE 1	N 1	7	0	—	Fine day.
7	°08	29°13	51°4	43°7	42°5	64°4	2°9	1°1	.307	.260	81	91	NW 1	NW 1	10	0	—	Fine day.
8	°01	30°18	54°7	47°3	42°6	61°2	7°0	1°6	.256	.287	61	89	N 1	N 1	4	0	—	Fine day.
9	°31	°38	49°0	48°5	46°4	66°6	0°5	1°8	.335	.297	97	87	SW 1	E 1	4	0	—	Fine day.
10	°36	°26	49°5	52°7	41°6	67°4	1°3	2°0	.320	.344	90	87	W 1	SW 1	1	7	—	Fine day.
11	°22	°30	60°3	57°7	52°4	65°2	2°8	0°7	.434	.455	83	95	W 4	Calm 0	10	10	°020	☉ 0 in evening.
12	°37	°37	57°4	56°7	55°5	65°2	0°7	1°6	.451	.412	95	90	E 1	Calm 0	10	10	°010	☉ 0 a.
13	°39	°38	55°0	54°7	48°5	62°2	2°3	1°4	.367	.388	85	91	W 1	Calm 0	4	10	—	
14	°40	°38	55°0	52°0	50°8	66°0	2°1	1°7	.372	.343	86	88	Calm 0	NE 1	10	5	—	
15	°39	°35	53°1	55°7	47°7	62°3	2°2	1°5	.344	.401	84	90	SW 1	E 1	10	10	—	
16	°30	°28	58°0	54°7	52°8	70°1	2°7	2°4	.401	.360	83	84	Calm 0	SW 1	9	0	—	
17	°27	°26	57°0	53°5	47°0	62°1	4°3	2°8	.344	.334	74	81	SE 1	Calm 0	9	10	—	
18	°22	°15	54°3	52°7	51°0	57°4	2°1	2°0	.363	.344	85	87	NE 1	ESE 1	10	10	—	☁ (mist) a.
19	°11	°09	53°9	51°2	49°8	58°0	2°0	1°1	.359	.348	87	93	Calm 0	Calm 0	10	10	—	☁ (mist).
20	30°08	30°03	54°0	52°0	47°2	63°8	1°3	1°1	.381	.358	91	93	Calm 0	E 1	10	10	—	
21	29°97	29°88	54°9	49°7	46°6	64°2	3°1	1°4	.347	.321	80	90	E 2	E 1	10	0	—	
22	°84	°79	53°8	53°1	44°4	61°0	2°1	2°8	.326	.329	86	81	E 2	NE 2	9	10	—	
23	°78	°83	54°0	46°0	44°6	64°0	3°0	1°3	.334	.280	80	91	Calm 0	Calm 0	10	0	—	
24	°87	°83	44°3	52°7	38°4	65°2	0°6	2°5	.277	.331	96	83	Calm 0	NE 1	0	10	°090	☁ (mist) D a. ● 9 p.
25	°78	29°80	52°8	51°7	50°6	59°2	1°0	2°6	.372	.317	93	83	E 1	NE 1	10	10	—	
26	29°89	30°02	50°7	45°7	44°2	58°0	4°8	2°0	.257	.262	69	86	N 3	E 1	3	0	—	Fine day.
27	30°16	°27	44°7	42°7	39°8	63°2	1°0	2°0	.273	.232	93	85	SW 1	E 1	2	0	—	Fine day.
28	°31	°32	41°9	43°9	34°6	63°6	0°9	1°6	.246	.252	93	87	Calm 0	Calm 0	0	0	—	☁ (mist) D a. Fine day.
29	°39	°41	47°7	44°7	33°7	59°0	1°7	1°1	.289	.271	88	92	Calm 0	E 1	6	0	—	Fine day.
30	30°42	30°37	48°7	49°5	39°8	63°4	1°0	2°3	.319	.297	93	81	SE 2	SE 3	3	0	—	Fine day.
Mean	30°146	30°149	52°7	50°3	45°6	62°8	2°4	1°8	.338	.323	84°6	87°8	1°1	0°9	7°1	4°6	0°540	

## ARMAGH.—SEPTEMBER 1894.

Height above Mean Sea Level, 196 feet. Heights above Ground:—Bar., 6 feet. Therms., 4 feet. Rain-gauge, 1 foot.  
Long. 6° 39' W. Lat. 54° 21' N. Gravity Correction, +.025 in.

1	29° 91	29° 90	58° 8	55° 9	52° 7	61° 2	2° 8	0° 3	.410	.438	83	98	SW	1	WSW	0° 5	10	10	.030	Overcast all day.
2	58° 2	50° 7	56° 7	45° 4	44° 9	61° 4	2° 7	0° 6	.381	.290	83	96	NE	1	NE	0° 5	10	0	—	—
3	58° 9	50° 7	51° 7	45° 0	39° 0	58° 9	2° 5	1° 1	.319	.273	83	91	N	1	Calm	0	8	2	—	—
4	58° 2	29° 98	53° 0	46° 6	39° 7	59° 8	3° 1	1° 6	.320	.280	79	89	NW	0° 5	N	0° 5	10	5	—	—
5	29° 98	30° 00	55° 9	45° 9	44° 2	60° 0	3° 0	1° 1	.364	.285	81	93	N	1	Calm	0	8	9	—	—
6	30° 01	30° 00	52° 8	48° 1	39° 7	62° 0	3° 0	1° 4	.321	.301	80	90	N	0° 5	NNE	0° 5	0	7	—	—
7	29° 95	29° 79	51° 2	49° 5	38° 2	60° 4	4° 7	1° 4	.264	.318	70	90	NW	0° 5	SW	0° 5	10	10	.018	—
8	29° 85	30° 02	53° 0	42° 3	41° 2	59° 0	5° 4	0° 3	.269	.263	67	98	NNE	2	Calm	0	3	0	—	—
9	30° 17	23	55° 3	49° 0	36° 9	63° 0	3° 6	1° 0	.340	.322	77	93	SW	0° 5	Calm	0	0	3	—	—
10	23	13	51° 8	48° 7	37° 1	65° 1	1° 8	0° 8	.338	.324	87	94	SW	1	WSW	1	2	8	—	—
11	11	17	55° 0	58° 0	47° 1	62° 4	1° 9	0° 9	.378	.454	88	94	SW	2	W	0° 5	10	10	.012	Overcast all day.
12	23	23	57° 9	49° 2	48° 8	61° 2	0° 9	0° 2	.452	.315	94	97	N	0° 5	NE	1	10	7	.006	—
13	25	24	55° 8	53° 2	43° 2	63° 8	2° 0	0° 3	.389	.397	87	98	Calm	0	NE	1	8	10	—	—
14	25	24	51° 5	52° 2	49° 3	61° 9	0° 8	1° 0	.359	.363	94	93	Calm	0	Calm	0	10	10	—	—
15	26	21	52° 8	55° 0	43° 0	62° 3	1° 6	1° 0	.355	.403	88	93	Calm	0	N	0° 5	10	9	—	—
16	17	15	53° 6	50° 1	39° 6	61° 2	1° 0	0° 2	.383	.357	93	98	Calm	0	S	0° 5	7	4	.006	early a.
17	13	30° 12	51° 2	51° 1	43° 0	61° 1	0° 2	0° 9	.371	.352	99	93	Calm	0	SE	1	10	10	—	—
18	30° 06	29° 99	53° 2	52° 2	50° 2	54° 8	2° 1	1° 3	.347	.355	86	91	ENE	1	ENE	1	10	10	—	—
19	29° 97	06	54° 4	51° 6	49° 8	58° 0	1° 5	0° 5	.381	.368	90	97	NE	0° 5	Calm	0	10	10	—	—
20	93	89	56° 1	49° 5	47° 8	58° 7	1° 5	0° 0	.407	.355	90	100	NE	0° 5	ENE	1	10	0	—	—
21	81	73	54° 8	47° 7	41° 6	57° 3	0° 7	0° 5	.410	.318	95	96	NE	1	E	1	10	4	—	—
22	67	63	57° 4	52° 7	44° 7	57° 4	2° 5	2° 4	.398	.334	84	84	ENE	2	ENE	1	5	10	.008	—
23	64	60	52° 1	43° 0	42° 5	57° 6	1° 6	0° 4	.347	.268	89	97	NE	1	Calm	0	10	0	.004	—
24	71	68	51° 8	51° 1	34° 8	56° 2	1° 8	0° 5	.338	.363	87	96	NE	0° 5	NE	1	8	10	.012	early a.
25	63	64	54° 6	49° 1	46° 7	60° 6	2° 7	0° 9	.352	.326	82	93	NE	1	NNE	1	10	10	—	—
26	29° 73	29° 87	52° 7	40° 6	39° 8	58° 3	3° 7	0° 5	.302	.242	76	96	NNE	1	Calm	0	8	0	—	—
27	30° 02	30° 14	52° 0	41° 0	34° 0	58° 2	2° 9	0° 6	.313	.244	81	95	N	0° 5	Calm	0	0	0	—	—
28	16	18	49° 1	42° 1	31° 8	56° 3	1° 9	0° 6	.302	.255	86	95	NE	0° 5	ENE	0° 5	0	0	.008	early a.
29	23	27	50° 9	43° 2	34° 1	55° 6	2° 8	0° 0	.303	.279	82	100	ESE	0° 5	ENE	0° 5	3	0	—	—
30	29° 29	30° 26	53° 2	46° 1	34° 1	59° 2	2° 2	1° 3	.344	.282	85	91	ESE	0° 5	SSE	1	0	0	—	—
Mean	30° 003	30° 004	53° 7	48° 5	42° 0	59° 8	2° 3	0° 8	.352	.325	84° 9	94° 4	0° 7		0° 5		7° 0	5° 6	0° 104	

## MARKREE CASTLE.—SEPTEMBER 1894.

Height above Mean Sea Level, 122 feet. Heights above Ground:—Bar., 5 feet. Therms., 4 feet. Rain-gauge, 1 foot.  
Long. 8° 27' W. Lat. 54° 11' N. Gravity Correction, +.024 in.

Day.	Barometer at 32° Fahr.		Air Temperature.				Humidity.				Wind, Direction and Force.		Cloud Amount.		Rain.	Remarks.				
							Dep. of Wet.		Vapour Tension.		Per-centage.									
	9 a.m.	9 p.m.	9 a.m.	9 p.m.	Min.	Max.	9 a.m.	9 p.m.	9 a.m.	9 p.m.	9 a.m.	9 p.m.	9 a.m.	9 p.m.	9 a.m.		9 p.m.			
1	ins.	ins.	58.2	56.3	52.1	62.5	2.2	0.4	.418	.442	80	97	Calm	0	Calm	0	10	10	ins. 070	Overcast all day.
2	58.2	50.9	56.1	47.7	47.0	65.1	4.2	2.4	.337	.274	74	83	NNE	0.5	NNE	1	8	4	—	—
3	29.99	30.01	54.4	45.6	43.2	59.0	6.5	1.9	.262	.263	63	86	NNE	2	Calm	0	4	9	0.020	—
4	30.03	30.09	52.1	48.6	35.4	59.2	3.9	3.6	.291	.258	74	75	N	1	N	0.5	8	6	0.020	—
5	58.2	50.9	53.3	49.5	45.6	59.5	3.3	3.1	.318	.279	78	79	NNE	0.5	NNE	1	9	10	—	—
6	58.2	30.08	55.7	42.9	41.9	61.1	6.8	0.8	.274	.258	62	94	NNE	0.5	Calm	0	7	6	—	—
7	30.02	29.81	54.7	55.0	31.3	61.0	3.9	1.0	.323	.403	76	93	Calm	0	Calm	0	8	10	0.070	—
8	29.95	30.11	53.3	43.0	41.3	58.1	3.5	1.7	.314	.242	77	86	NNE	1	Calm	0	10	6	—	—
9	30.24	30.31	55.8	43.1	31.4	63.1	3.9	0.4	.341	.269	76	97	Calm	0	Calm	0	3	6	—	—
10	31	32	46.6	46.1	34.1	65.1	0.4	0.4	.368	.303	97	97	Calm	0	Calm	0	10	10	—	—
11	32	35	56.9	57.2	43.9	62.1	1.1	0.4	.430	.456	94	98	SSW	0.5	Calm	0	10	10	—	—
12	30	30	57.0	55.0	54.1	62.2	0.9	0.4	.452	.421	94	97	NNW	0.5	Calm	0	10	10	—	—
13	32	31	58.1	53.9	48.0	62.2	2.9	0.6	.398	.399	81	96	NNE	0.5	N	0.5	9	10	—	—
14	33	31	53.2	54.7	50.4	62.1	0.8	1.6	.383	.382	95	90	Calm	0	Calm	0	10	10	—	—
15	31	27	55.3	54.1	50.5	61.0	1.8	1.5	.390	.376	88	89	Calm	0	Calm	0	10	10	—	—
16	32	18	54.2	49.3	48.3	58.2	1.8	0.4	.369	.340	88	98	SSE	0.5	Calm	0	10	10	—	—
17	16	15	57.6	47.0	46.0	62.5	2.6	0.6	.398	.308	83	96	SSE	1	NNE	0.5	9	8	—	—
18	10	04	52.8	52.1	46.3	56.1	1.8	1.2	.350	.357	87	91	ESE	0.5	E	0.5	10	10	0.010	—
19	03	30.02	56.3	45.5	45.0	60.8	2.5	0.4	.382	.295	84	97	E	0.5	W	0.5	10	10	—	—
20	30.01	29.94	51.1	50.0	36.0	64.2	0.9	0.8	.352	.339	93	94	Calm	0	Calm	0	7	10	—	—
21	29.86	76	53.4	51.1	41.4	61.0	2.2	1.5	.347	.337	85	89	ESE	1	E	1	10	10	—	—
22	71	68	57.0	52.7	47.6	63.1	3.6	2.3	.361	.336	77	85	E	2	E	1	9	10	—	—
23	70	76	51.7	44.9	44.1	59.5	1.7	0.2	.339	.293	88	99	Calm	0	Calm	0	10	7	—	—
24	79	73	53.1	52.2	30.9	63.1	2.6	2.1	.334	.335	82	86	Calm	0	E	0.5	2	10	0.070	—
25	68	72	54.0	49.8	49.0	62.6	2.1	1.3	.357	.325	85	91	Calm	0	Calm	0	10	10	—	—
26	29.85	29.97	52.6	41.9	38.2	57.0	4.9	1.1	.276	.244	70	92	NNE	2	NNE	0.5	6	4	—	—
27	30.09	30.19	50.1	44.0	27.6	60.7	2.1	2.1	.308	.242	85	83	NNE	1	NE	1	3	4	—	—
28	20	20	52.6	41.9	31.2	59.8	4.9	1.7	.276	.228	70	88	SE	1	SE	0.5	1	3	—	—
29	27	31	53.5	42.1	38.4	59.1	5.5	0.8	.272	.251	66	93	ESE	3	SE	0.5	2	3	—	—
30	30.32	30.27	46.3	46.8	35.5	59.2	0.4	1.8	.305	.277	97	87	SE	1	SE	1	10	4	—	—
Mean	30.071	30.068	53.9	48.8	41.9	61.0	2.9	1.3	.342	.318	81.8	90.9	0.7		0.3		7.8	8.0	0.260	



## OBSERVATIONS AT STATIONS OF THE SECOND ORDER.

## PARSONSTOWN (BIRK CASTLE).—SEPTEMBER 1894.

Height above Mean Sea Level, 175 feet. Heights above Ground:—Bar., — 2 feet. Therms., 4 feet 6 inches. Rain-gauge, 8 inches.  
Long. 7° 55' W. Lat. 53° 6' N. Gravity Correction, + .021 in.

Day.	Barometer at 32° Fahr.		Air Temperature.					Humidity.					Wind, Direction and Force.		Cloud Amount.		Rain.	Remarks.
	9 a.m.	9 p.m.	9 a.m.	9 p.m.	Min.	Max.	Dep. of Wet.		Vapour Tension.		Per-centage.		9 a.m.	9 p.m.	9 a.m.	9 p.m.		
							9 a.m.	9 p.m.	9 a.m.	9 p.m.	9 a.m.	9 p.m.					9 a.m.	
1	ins.	ins.	50.3	55.7	52.8	59.9	1.5	1.0	in.	in.	%	%	Calm	0			ins.	
2	29.99	29.98	50.3	55.7	52.8	59.9	1.5	1.0	409	416	90	94	Calm	0	10	10	087	
3	29.94	29.90	55.6	48.7	45.8	62.2	0.5	0.7	428	326	97	95	E	2	10	0	—	
4	29.97	29.95	50.7	47.7	38.9	59.3	2.1	1.0	317	307	86	93	NE	3	10	0	—	
5	30.01	30.04	53.1	46.7	37.8	58.5	3.5	0.8	312	301	77	94	W	2	10	0	Fine day.	
6	30.04	30.03	54.4	49.5	38.0	59.0	3.8	1.6	321	314	76	89	NE	3	10	0	Fine day.	
7	30.06	30.05	49.5	44.0	37.8	57.9	1.6	1.1	314	263	89	91	Calm	0	6	5	Fine day.	
8	30.01	29.97	51.9	53.5	36.9	58.7	2.7	0.8	316	387	82	94	Calm	0	1	0	Fine day.	
9	30.00	30.05	51.7	43.6	43.4	58.8	2.4	0.3	322	277	84	97	NW	1	7	10	120	
10	30.21	30.27	48.5	47.1	33.4	62.5	6.7	0.5	200	312	59	96	Calm	0	10	0	—	
11	31	24	52.1	46.8	36.0	63.7	1.6	0.1	347	318	89	99	Calm	0	0	0	Fine and bright.	
12	31	20	54.7	56.3	38.8	63.7	1.1	5.4	397	311	93	69	Calm	0	0	0	Fine and bright.	
13	27	25	58.6	57.9	46.9	63.7	0.5	0.2	477	474	97	99	Calm	0	10	10	—	
14	28	27	55.6	54.9	47.8	64.9	2.5	3.8	372	329	84	76	W	1	10	10	—	
15	30	30	48.0	48.9	44.9	63.7	0.6	5.2	319	231	96	66	NE	2	8	0	000 (mist) ga. Dull day.	
16	29	23	56.9	55.0	42.9	60.5	5.8	2.0	307	375	66	87	SE	1	10	1	000 (mist) 99.	
17	20	16	51.9	47.9	46.9	62.5	1.0	0.8	359	312	93	95	Calm	0	10	1	—	
18	13	30.12	57.7	53.8	45.9	60.7	3.1	1.0	387	386	81	93	SE	1	10	0	—	
19	30.05	29.99	53.4	53.7	51.2	59.7	1.3	0.4	371	402	91	97	SE	1	3	10	—	
20	29.97	29.98	56.3	46.9	46.9	61.7	2.6	0.0	379	322	83	100	E	1	9	10	—	
21	29.97	29.90	46.2	51.5	37.0	61.9	0.4	0.0	304	381	98	100	Calm	0	0	0	—	
22	29.98	29.99	56.7	54.2	41.0	62.9	1.6	0.3	412	412	90	98	NW	1	0	0	Fine day.	
23	61	59	50.3	54.1	37.8	64.7	2.2	1.8	390	367	86	87	Calm	0	10	0	000 (mist) 99.	
24	61	71	52.7	49.9	39.9	61.9	1.0	1.8	370	313	93	88	E	1	10	10	000 (mist) 99. Dull a. Fine p.	
25	72	65	45.6	51.8	36.8	60.5	0.9	0.8	286	364	94	94	NE	2	10	0	—	
26	59	65	56.4	50.9	30.9	61.7	3.0	1.0	369	348	81	93	SE	1	10	10	—	
27	29.80	29.91	53.0	40.5	40.5	58.5	0.6	0.6	386	239	96	95	N	1	10	10	—	
28	30.03	30.11	43.2	42.7	30.9	58.7	0.8	0.8	262	257	93	93	SW	1	7	8	—	
29	13	15	53.4	44.2	35.8	59.4	4.0	1.7	304	253	74	87	E	3	8	0	—	
30	15	26	53.0	40.9	37.7	58.5	5.1	0.4	275	247	69	97	NE	1	0	0	—	
31	29.29	30.26	42.4	46.7	31.6	59.9	0.6	1.8	259	277	95	87	E	2	0	0	—	
Mean	30.027	30.025	52.5	49.5	40.5	61.0	2.2	1.3	342	327	86.1	91.4	Calm	0	6.4	4.2	0.305	

## DEERNES.—OCTOBER 1894.

Height above Mean Sea Level, 169 feet. Heights above Ground:—Bar., 3 feet. Therms., 4 feet. Rain-gauge, 1 foot.  
Long. 2° 45' W. Lat. 58° 56' N. Gravity Correction, + .036 in.

1	30°19	30°13	50°0	52°3	46°5	53°2	2°8	1°6	291	349	81	89	S	4	SSW	1	9	10	—	Mackerel sky.
2	°13	°18	54°1	51°6	48°6	55°6	1°4	2°6	379	315	90	82	SW	1	W	1	5	10	°110	White fleecy clouds. ☙
3	°16	°15	53°8	51°3	46°7	54°8	1°5	0°9	372	354	89	94	ENE	1	Calm	0	9	10	—	Overcast all day.
4	°17	°12	51°2	50°7	48°1	53°1	0°8	1°1	355	342	95	92	Calm	0	Calm	0	9	10	—	Overcast all day.
5	°08	30°07	50°8	49°0	47°9	51°8	2°9	3°0	299	276	80	79	ESE	1	E by S	1	10	10	—	Overcast all day.
6	30°03	29°05	49°7	48°3	46°9	51°1	2°2	1°7	302	296	86	88	ESE	1	SE	1	10	8	°030	
7	29°00	°88	50°8	51°7	46°7	53°2	1°8	1°4	325	347	87	90	SSE	1	S by E	1	10	10	—	Overcast all day.
8	°87	°84	52°3	52°8	47°9	54°6	0°6	1°1	376	369	96	92	SSE	3	S by E	5	9	10	—	Red sunrise. Overcast all day.
9	°78	°68	52°9	52°3	50°7	55°7	1°1	0°5	370	379	93	97	S by E	5	S	6	9	10	°420	
10	°68	29°91	51°4	50°0	45°8	54°2	0°8	1°7	359	317	94	88	SW	2	SW	1	2	10	—	from 4p.
11	°99	30°04	50°8	50°0	44°9	53°7	3°1	2°0	294	309	79	86	SW	2	S	2	9	8	—	Mackerel sky.
12	°06	29°83	52°2	54°2	47°3	54°9	1°2	6°9	358	253	92	60	S by W	2	SW	3	10	10	°130	Distant objects clearly seen. ☙
13	29°00	30°03	49°4	43°7	41°0	54°8	0°6	4°2	338	205	96	74	NNE	5	N	6	10	10	°110	Overcast all day.
14	30°08	°14	44°5	43°3	38°1	54°8	3°5	3°4	219	210	74	75	N by E	6	N	7	8	10	—	Overcast all day.
15	°16	°11	44°3	45°0	41°3	47°0	2°7	2°3	233	247	79	83	N	4	N by W	5	8	5	°020	
16	30°10	30°00	45°5	43°0	41°0	47°5	1°8	1°2	263	251	87	90	NNW	3	NW	4	6	10	°060	
17	29°83	29°75	43°7	42°0	41°0	47°4	0°7	4°7	269	179	94	68	NNW	4	N	6	10	6	°070	☙
18	°71	°56	40°0	38°2	35°0	42°6	2°8	1°4	193	202	78	88	N	4	NW	3	8	4	°040	
19	°67	°76	42°4	41°2	37°2	43°8	4°8	4°2	181	179	67	69	NE	7	NE	5	7	9	°250	▲ <sup>2</sup> showers.
20	°76	°78	40°4	44°0	37°8	44°0	1°6	5°3	218	183	87	63	E	3	E by S	4	10	7	°090	
21	°68	°55	44°8	37°0	36°2	45°6	3°8	1°4	216	193	73	88	Calm	0	W by N	2	3	1	—	
22	°53	°71	40°8	37°3	36°3	45°0	1°2	2°2	230	181	91	82	N	1	N by E	1	6	0	—	
23	°85	29°73	45°0	44°3	36°0	48°0	4°0	2°9	214	229	72	78	E	1	ESE	5	5	1	°360	☙
24	29°22	28°72	46°7	50°8	39°0	51°0	1°5	0°2	284	367	89	98	ESE	8	ESE	5	10	10	°650	● <sup>2</sup> . Barometer falling quickly.
25	28°52	28°87	45°5	40°0	38°8	51°6	0°7	2°0	289	207	95	84	NNE	9	N	7	10	3	°110	☙ <sup>2</sup> .
26	29°21	29°24	40°2	39°0	37°2	43°3	2°2	3°6	205	171	85	73	NW	3	Calm	0	4	1	—	
27	°21	°37	40°2	40°3	35°0	44°3	1°4	3°3	220	186	89	74	N	2	Calm	0	4	1	°130	
28	°43	°36	44°0	46°0	36°0	46°6	4°0	2°3	205	259	71	84	SE	4	SE	8	4	10	°150	☙ <sup>2</sup> showers.
29	°18	°16	46°2	46°6	44°3	48°0	1°4	1°1	281	292	91	93	E by S	8	ENE	1	10	9	—	
30	°38	°63	45°2	45°8	42°2	48°8	0°5	1°7	290	269	97	88	SW	1	S	2	8	0	—	
31	29°65	29°41	48°4	50°8	43°4	51°0	3°4	0°8	260	351	77	94	SSE	8	SSE	6	8	10	°150	Fine day. ☙
Mean	29°742	29°731	47°0	46°2	42°1	50°0	2°0	2°3	280	267	85°5	83°3	3°4	3°2	7°7	7°2	2°880			

## DUNROBIN CASTLE.—OCTOBER 1894.

Height above Mean Sea Level, 12 feet. Heights above Ground:—Bar., 4 feet. Therms., 3 feet 8 inches. Rain-gauge, 1 foot.  
Long. 3° 56' W. Lat. 57° 59' N. Gravity Correction, + .034 in.

Day.	Barometer at 32° Fahr.		Air Temperature.				Humidity.					Wind, Direction and Force.		Cloud Amount.		Rain.	Remarks.	
	9 a.m.	9 p.m.	9 a.m.	9 p.m.	Min.	Max.	Dep. of Wet.		Vapour Tension.		Per-centage.		9 a.m.	9 p.m.	9 a.m.	9 p.m.		9 a.m.
							9 a.m.	9 p.m.	9 a.m.	9 p.m.	9 a.m.	9 p.m.						
1	ins.	ins.	46°0	50°0	38°1	54°5	2°5	2°8	in.	in.	%	%	E	W	—	—	ins.	Fine and clear.
2	30°38	30°38	46°0	50°0	38°1	54°5	2°5	2°8	255	291	83	81	E	E	—	—	—	Very fine day.
3	40	35	51°2	48°0	45°8	61°5	2°2	1°5	320	297	85	90	E	E	—	—	—	
4	31	32	49°8	50°0	44°6	56°5	2°3	1°0	300	334	85	93	E	E	—	—	—	
5	32	28	50°5	51°0	46°6	54°3	1°7	2°5	324	311	88	83	NE	E	—	—	°010	
6	21	20	51°2	52°0	46°6	52°7	1°7	4°0	333	287	80	74	SW	E	—	—	—	
7	11	06	50°8	51°0	47°8	53°5	2°6	1°8	306	328	82	87	E	E	—	—	—	
8	03	30°02	52°2	48°8	46°1	53°0	2°7	3°3	321	268	82	78	E	E	—	—	—	
9	30°01	29°99	51°5	54°0	48°6	55°7	1°5	1°8	341	366	89	87	E	E	—	—	—	Dull, then fine and mild.
10	29°96	29°87	53°0	51°2	47°6	55°0	1°8	1°2	352	345	87	92	W	W	—	—	°380	
11	29°96	30°10	51°2	48°0	45°8	56°5	1°7	1°8	333	290	89	87	NW	W	—	—	—	Fine, clear, and cool.
12	30°16	30°17	49°2	47°0	46°4	58°7	2°2	2°5	296	264	85	83	W	W	—	—	°010	Fine and cool.
13	11	05	50°0	49°0	44°6	57°5	1°2	1°5	329	310	92	90	W	E	—	—	°030	Dull a. Fine p.
14	05	24	48°0	43°5	42°1	52°5	2°0	3°0	285	220	86	77	E	E	—	—	°030	
15	27	35	44°0	42°0	41°6	48°7	2°5	3°8	234	193	81	73	E	E	—	—	—	
16	33	34	47°0	42°5	35°6	47°0	1°5	2°0	287	230	90	85	E	N	—	—	—	Fine and cool.
17	32	30°30	44°8	42°5	41°6	49°0	1°8	1°3	255	243	86	90	NW	NW	—	—	°030	Dull a.
18	30°09	29°95	45°0	41°6	41°4	49°5	1°5	2°6	294	210	89	80	NW	NW	—	—	°070	● showers a. Dull p
19	29°02	28°87	38°0	33°6	33°4	43°5	1°8	2°4	194	146	85	76	NE	NW	—	—	—	Dull and cold, with ● showers.
20	80	90	36°2	38°2	33°1	42°3	1°4	1°2	187	206	88	90	N	NE	—	—	°500	Cold, with ● showers a. Blowy p.
21	89	88	35°0	42°8	33°4	44°7	1°5	1°3	174	247	85	90	E	NE	—	—	°230	Fine day.
22	82	79	44°0	39°0	38°9	47°5	5°5	1°8	180	203	62	86	E	NE	—	—	—	Cold and clear.
23	74	94	41°2	36°8	36°6	47°5	2°7	2°0	205	181	80	83	E	NW	—	—	—	Cold, clear, and stormy.
24	99	29°76	38°5	46°0	31°6	46°7	1°5	3°5	203	235	87	76	NE	SE	—	—	°190	Dull and blowy a. ● p.
25	29°32	28°76	48°5	51°5	45°6	51°7	2°5	1°3	280	346	82	90	E	E	—	—	°450	Dull, with ● showers.
26	28°66	29°13	50°2	50°0	44°6	53°5	1°4	0°5	327	348	91	97	E	NE	—	—	°290	Clear and cold.
27	29°42	43	39°2	35°0	32°1	52°0	1°2	1°5	216	174	92	85	NW	N	—	—	—	Clear a.
28	39	55	42°8	36°2	31°6	49°0	3°8	1°2	199	191	72	89	NW	E	—	—	°050	Clear and cold.
29	59	45	44°0	46°0	33°8	47°5	2°8	0°8	228	292	78	94	E	E	—	—	—	Stormy, with ● a. Rough sea.
30	29	45	45°0	38°5	38°1	48°5	1°0	3°5	275	168	92	72	E	E	—	—	—	Clear a.
31	53	80	39°0	36°0	35°6	48°0	1°2	1°5	214	184	90	87	E	E	—	—	—	Fine day.
31	29°79	29°59	45°0	48°0	34°8	49°5	1°8	2°0	257	285	86	86	E	E	—	—	—	
Mean	29°908	29°912	45°9	44°8	40°5	51°2	2°0	2°0	267	258	85°0	84°9	—	—	—	—	2°270	



## LAUDALE.—OCTOBER 1894.

Height above Mean Sea Level, 14 feet. Heights above Ground:—Bar., 11 feet. Therms., 4 feet. Rain-gauge, 1 foot.  
Long. 5° 41' W. Lat. 56° 41' N. Gravity Correction, +.031 in.

Day.	Barometer at 32° Fahr.		Air Temperature.					Humidity.			Wind, Direction and Force.		Cloud Amount.		Rain.	Remarks.
	9 a.m.	9 p.m.	9 a.m.	9 p.m.	Min.	Max.	9 a.m.	9 p.m.	9 a.m.	9 p.m.	9 a.m.	9 p.m.	9 a.m.	9 p.m.		
1	ins.	ins.	53.1	53.1	46.1	58.1	5.0	4.3	in.	in.	SE 7	SE 6	8	10	ins.	Squally 2.
2	30.37	30.36	53.0	48.0	46.0	60.6	3.1	2.0	3.17	2.85	SSE 4	Calm 0	7	1	—	Squally a. Bright p.
3	30.38	30.36	53.0	48.0	46.0	60.6	3.1	2.0	3.17	2.85	SSE 4	Calm 0	7	1	—	☉. Fine and dry.
4	30.39	30.36	53.0	48.0	46.0	60.6	3.1	2.0	3.17	2.85	SSE 4	Calm 0	7	1	—	☉. Fine and dry.
5	30.40	30.36	53.0	48.0	46.0	60.6	3.1	2.0	3.17	2.85	SSE 4	Calm 0	7	1	—	☉. Fine and dry.
6	30.41	30.36	53.0	48.0	46.0	60.6	3.1	2.0	3.17	2.85	SSE 4	Calm 0	7	1	—	☉. Fine and dry.
7	30.42	30.36	53.0	48.0	46.0	60.6	3.1	2.0	3.17	2.85	SSE 4	Calm 0	7	1	—	☉. Fine and dry.
8	30.43	30.36	53.0	48.0	46.0	60.6	3.1	2.0	3.17	2.85	SSE 4	Calm 0	7	1	—	☉. Fine and dry.
9	30.44	30.36	53.0	48.0	46.0	60.6	3.1	2.0	3.17	2.85	SSE 4	Calm 0	7	1	—	☉. Fine and dry.
10	30.45	30.36	53.0	48.0	46.0	60.6	3.1	2.0	3.17	2.85	SSE 4	Calm 0	7	1	—	☉. Fine and dry.
11	30.46	30.36	53.0	48.0	46.0	60.6	3.1	2.0	3.17	2.85	SSE 4	Calm 0	7	1	—	☉. Fine and dry.
12	30.47	30.36	53.0	48.0	46.0	60.6	3.1	2.0	3.17	2.85	SSE 4	Calm 0	7	1	—	☉. Fine and dry.
13	30.48	30.36	53.0	48.0	46.0	60.6	3.1	2.0	3.17	2.85	SSE 4	Calm 0	7	1	—	☉. Fine and dry.
14	30.49	30.36	53.0	48.0	46.0	60.6	3.1	2.0	3.17	2.85	SSE 4	Calm 0	7	1	—	☉. Fine and dry.
15	30.50	30.36	53.0	48.0	46.0	60.6	3.1	2.0	3.17	2.85	SSE 4	Calm 0	7	1	—	☉. Fine and dry.
16	30.51	30.36	53.0	48.0	46.0	60.6	3.1	2.0	3.17	2.85	SSE 4	Calm 0	7	1	—	☉. Fine and dry.
17	30.52	30.36	53.0	48.0	46.0	60.6	3.1	2.0	3.17	2.85	SSE 4	Calm 0	7	1	—	☉. Fine and dry.
18	30.53	30.36	53.0	48.0	46.0	60.6	3.1	2.0	3.17	2.85	SSE 4	Calm 0	7	1	—	☉. Fine and dry.
19	30.54	30.36	53.0	48.0	46.0	60.6	3.1	2.0	3.17	2.85	SSE 4	Calm 0	7	1	—	☉. Fine and dry.
20	30.55	30.36	53.0	48.0	46.0	60.6	3.1	2.0	3.17	2.85	SSE 4	Calm 0	7	1	—	☉. Fine and dry.
21	30.56	30.36	53.0	48.0	46.0	60.6	3.1	2.0	3.17	2.85	SSE 4	Calm 0	7	1	—	☉. Fine and dry.
22	30.57	30.36	53.0	48.0	46.0	60.6	3.1	2.0	3.17	2.85	SSE 4	Calm 0	7	1	—	☉. Fine and dry.
23	30.58	30.36	53.0	48.0	46.0	60.6	3.1	2.0	3.17	2.85	SSE 4	Calm 0	7	1	—	☉. Fine and dry.
24	30.59	30.36	53.0	48.0	46.0	60.6	3.1	2.0	3.17	2.85	SSE 4	Calm 0	7	1	—	☉. Fine and dry.
25	30.60	30.36	53.0	48.0	46.0	60.6	3.1	2.0	3.17	2.85	SSE 4	Calm 0	7	1	—	☉. Fine and dry.
26	30.61	30.36	53.0	48.0	46.0	60.6	3.1	2.0	3.17	2.85	SSE 4	Calm 0	7	1	—	☉. Fine and dry.
27	30.62	30.36	53.0	48.0	46.0	60.6	3.1	2.0	3.17	2.85	SSE 4	Calm 0	7	1	—	☉. Fine and dry.
28	30.63	30.36	53.0	48.0	46.0	60.6	3.1	2.0	3.17	2.85	SSE 4	Calm 0	7	1	—	☉. Fine and dry.
29	30.64	30.36	53.0	48.0	46.0	60.6	3.1	2.0	3.17	2.85	SSE 4	Calm 0	7	1	—	☉. Fine and dry.
30	30.65	30.36	53.0	48.0	46.0	60.6	3.1	2.0	3.17	2.85	SSE 4	Calm 0	7	1	—	☉. Fine and dry.
31	30.66	30.36	53.0	48.0	46.0	60.6	3.1	2.0	3.17	2.85	SSE 4	Calm 0	7	1	—	☉. Fine and dry.
Mean	30.67	30.36	53.0	48.0	46.0	60.6	3.1	2.0	3.17	2.85	SSE 4	Calm 0	7	1	—	☉. Fine and dry.

## DUNDEE.—OCTOBER 1894.

Height above Mean Sea Level, 160 feet. Heights above Ground:—Bar., 4 feet. Therms., 3 feet 9 inches. Rain-gauge, 1 foot.  
Long. 2° 56' W. Lat. 56° 28' N. Gravity Correction, +.030 in.

1	30.32	30.26	50.9	47.8	45.9	58.4	2.9	1.3	3.00	3.01	81	91	SW 1	SW 1	10	10	—	Dull day.
2	30.27	30.26	49.6	48.9	40.2	60.5	1.6	1.4	3.14	3.12	89	91	W 1	W 1	5	10	—	Fine day.
3	30.17	30.26	43.4	45.4	36.9	57.8	0.4	0.5	2.72	2.93	97	97	W 1	NE 1	10	7	—	☉ till 9.30 a. and from 4p.
4	30.16	30.26	47.2	50.7	40.5	54.7	0.4	1.0	3.15	3.45	98	93	NE 1	NE 1	10	10	0.020	Dull, with ☉ (mist).
5	30.05	30.03	50.9	49.4	47.0	55.8	1.2	1.4	3.43	3.17	92	90	NE 1	SE 1	10	10	0.110	☉ n. ☉ showers during day.
6	29.98	29.90	49.4	49.1	47.4	57.2	1.5	0.4	3.15	3.39	90	97	E 1	E 2	10	10	0.110	☉ n. ☉ showers during day.
7	29.89	29.90	49.2	50.9	45.7	53.3	0.6	0.4	3.35	3.63	96	98	NE 1	SE 1	10	10	0.050	☉ n. ☉ showers till 11a., and from 8p.
8	29.91	29.90	50.9	51.9	48.0	56.7	0.4	0.4	3.63	3.76	98	98	SW 1	SE 1	10	10	—	Dull day.
9	29.90	29.91	49.8	51.6	45.3	56.3	0.3	0.4	3.51	3.72	98	97	E 1	W 1	10	10	0.120	Dull day. ☉ showers from 6p.
10	29.81	29.97	54.6	47.6	47.0	60.8	0.8	0.6	4.04	3.15	95	96	NW 1	NE 1	7	7	—	☉ till 8a. Sunny.
11	30.05	30.09	46.7	45.3	42.4	56.3	0.9	0.1	2.98	2.99	94	99	W 1	W 1	0	5	0.020	Dull, with ☉.
12	30.04	29.99	48.5	53.9	44.4	55.8	0.4	0.7	3.30	3.96	97	95	SW 1	W 1	10	10	—	☉ showers 9.30a.—4p.
13	29.92	30.00	57.6	46.6	46.3	58.4	2.4	1.4	4.04	2.85	84	90	W 1	NE 2	10	10	0.060	Dull from 11a.
14	30.04	30.08	45.1	40.8	39.2	47.4	3.5	0.6	2.24	2.41	75	96	NE 6	N 4	5	10	—	Dull day.
15	30.11	30.05	44.7	43.9	35.5	49.7	2.2	2.2	2.47	2.40	84	84	NE 1	NE 1	5	10	—	Dull day.
16	30.10	30.05	44.8	43.8	38.7	51.1	2.2	1.6	2.48	2.50	84	85	NW 1	NE 1	10	10	0.030	Dull day. ☉ showers 4p.—6p.
17	30.07	30.02	44.1	44.9	37.4	52.1	1.0	2.8	2.66	2.36	92	80	NE 1	NE 1	5	10	—	Dull day.
18	30.06	30.01	44.1	44.9	37.4	52.1	1.0	2.8	2.66	2.36	92	80	NE 1	NE 1	5	10	—	Dull day.
19	29.99	29.94	44.1	44.9	37.4	52.1	1.0	2.8	2.66	2.36	92	80	NE 1	NE 1	5	10	—	Dull day.
20	29.98	29.94	44.1	44.9	37.4	52.1	1.0	2.8	2.66	2.36	92	80	NE 1	NE 1	5	10	—	Dull day.
21	29.97	29.94	44.1	44.9	37.4	52.1	1.0	2.8	2.66	2.36	92	80	NE 1	NE 1	5	10	—	Dull day.
22	29.96	29.94	44.1	44.9	37.4	52.1	1.0	2.8	2.66	2.36	92	80	NE 1	NE 1	5	10	—	Dull day.
23	29.95	29.94	44.1	44.9	37.4	52.1	1.0	2.8	2.66	2.36	92	80	NE 1	NE 1	5	10	—	Dull day.
24	29.94	29.94	44.1	44.9	37.4	52.1	1.0	2.8	2.66	2.36	92	80	NE 1	NE 1	5	10	—	Dull day.
25	29.93	29.94	44.1	44.9	37.4	52.1	1.0	2.8	2.66	2.36	92	80	NE 1	NE 1	5	10	—	Dull day.
26	29.92	29.94	44.1	44.9	37.4	52.1	1.0	2.8	2.66	2.36	92	80	NE 1	NE 1	5	10	—	Dull day.
27	29.91	29.94	44.1	44.9	37.4	52.1	1.0	2.8	2.66	2.36	92	80	NE 1	NE 1	5	10	—	Dull day.
28	29.90	29.94	44.1	44.9	37.4	52.1	1.0	2.8	2.66	2.36	92	80	NE 1	NE 1	5	10	—	Dull day.
29	29.89	29.94	44.1	44.9	37.4	52.1	1.0	2.8	2.66	2.36	92	80	NE 1	NE 1	5	10	—	Dull day.
30	29.88	29.94	44.1	44.9	37.4	52.1	1.0	2.8	2.66	2.36	92	80	NE 1	NE 1	5	10	—	Dull day.
31	29.87	29.94	44.1	44.9	37.4	52.1	1.0	2.8	2.66	2.36	92	80	NE 1	NE 1	5	10	—	Dull day.
Mean	29.95	29.94	44.1	44.9	37.4	52.1	1.0	2.8	2.66	2.36	92	80	NE 1	NE 1	5	10	—	Dull day.

## GLASGOW.—OCTOBER 1894.

Height above Mean Sea Level, 180 feet. Heights above Ground:—Bar., 4 feet. Therms., 7 feet. Rain-gauge, 2 feet.  
Long. 4° 18' W. Lat. 55° 53' N. Gravity Correction, +.029 in.

Day.	Barometer at 32° Fahr.		Air Temperature.					Humidity.						Wind, Direction and Force.		Cloud Amount.		Rain.	Remarks.
								Dep. of Wet.		Vapour Tension.		Per-centage.							
	9 a.m.	9 p.m.	9 a.m.	9 p.m.	Min.	Max.	9 a.m.	9 p.m.	9 a.m.	9 p.m.	9 a.m.	9 p.m.	9 a.m.	9 p.m.	9 a.m.	9 p.m.			
1	ins.	ins.	48.1	45.1	43.3	54.5	3.1	1.7	.262	.261	78	87	NE 1	S 1	10	0	ins.	Dull and overcast.	
2	30.29	30.25	48.1	45.1	43.3	54.5	3.1	1.7	.262	.261	78	87	NE 1	S 1	10	0	—	☉ a. and p. Fine day. [clear p.	
3	30.25	30.25	49.2	47.2	40.8	56.4	1.9	0.6	.303	.310	87	95	S 1	SW 1	8	0	—	☉ and ☉ (mist) a. Fine and	
4	30.15	30.25	44.3	44.4	39.6	55.2	0.7	1.0	.275	.269	95	92	W 1	SW 1	10	0	—	☉ a. ☉ (mist) p. Dull and over-	
5	30.13	30.07	39.9	50.4	34.3	52.7	0.6	0.8	.234	.346	95	94	N 1	E 2	10	10	.007	Dull and overcast. [cast p.	
6	30.03	30.00	50.3	49.6	48.7	53.1	1.7	1.1	.321	.327	88	93	E 1	E 2	10	10	—	Dull and overcast.	
7	29.92	29.86	49.8	49.3	47.6	53.0	1.5	1.2	.320	.321	89	92	E 2	E 1	10	10	—	Dull and overcast. ☉ in afternoon.	
8	29.85	29.87	50.6	51.5	48.1	54.9	1.7	1.1	.326	.351	88	92	NE 1	E 1	10	10	.030	Dull and overcast. ☉ p.	
9	29.88	29.86	51.0	51.7	49.3	57.3	1.5	2.3	.336	.324	90	85	NE 1	S 1	10	2	—	Overcast. ☉ p.	
10	29.85	29.75	54.9	53.5	47.9	57.3	3.3	1.2	.342	.376	79	91	S 1	S 3	8	10	.165	Fine and clear p.	
11	29.82	29.94	54.2	47.1	47.1	59.6	1.2	1.0	.385	.300	92	93	W 1	SW 1	10	6	—	☉ a. ☉ (mist) ga. Dull day.	
12	30.04	30.05	43.2	49.6	39.4	55.0	0.2	2.0	.275	.305	98	86	NE 1	E 1	10	10	.013	☉ shower a.	
13	30.01	29.98	52.8	55.5	47.7	61.0	1.1	1.5	.369	.397	82	90	NE 1	SW 3	10	10	.015	☉ shower a. ☉ in evening.	
14	30.94	29.97	50.5	49.7	49.0	59.4	2.1	1.9	.395	.309	86	88	W 2	E 3	3	10	.170	Fine and clear.	
15	30.05	30.11	44.2	42.7	40.7	50.1	4.8	4.3	.194	.191	66	70	SW 2	W 1	2	4	—	Fine day.	
16	30.11	30.05	43.9	42.2	40.1	49.6	4.2	3.7	.302	.197	71	74	NW 2	N 1	5	0	—	☉ shower a. and p. Dull and over-	
17	30.11	30.05	37.5	40.5	32.8	49.9	2.1	2.0	.184	.212	82	84	W 1	W 1	6	6	—	☉ (mist) a. ☉ shower p.	
18	29.91	29.73	44.9	42.5	38.5	49.3	3.6	1.1	.221	.248	74	91	Calm 0	W 1	10	3	.014	☉ shower a. and p. Dull and over-	
19	29.69	29.61	43.2	37.5	37.1	44.7	3.5	1.6	.208	.193	75	86	E 1	N 1	10	10	.028	☉ shower a. and p. Dull and over-	
20	29.61	29.60	30.2	37.4	29.7	41.9	0.6	2.2	.152	.182	90	82	N 1	NE 3	10	10	.053	☉ shower a. and p. Dull and over-	
21	29.53	29.55	41.5	41.4	36.4	43.8	1.9	1.8	.223	.224	86	87	NE 3	NE 3	6	3	.050	☉ shower a. and p. Dull and over-	
22	29.52	29.63	42.3	34.9	34.8	46.2	4.0	1.9	.192	.165	72	81	E 2	W 1	2	3	—	☉ shower a. and p. Dull and over-	
23	29.66	29.73	29.9	35.9	28.9	46.6	0.7	1.1	.147	.192	88	91	Calm 0	SE 1	0	0	—	☉ shower a. and p. Dull and over-	
24	29.79	29.46	34.2	39.6	28.9	41.6	2.2	1.2	.154	.219	78	90	E 1	E 4	10	10	.1210	☉ shower a. and p. Dull and over-	
25	29.01	28.48	45.8	48.5	38.6	53.8	0.4	1.1	.299	.313	97	92	E 3	NE 2	10	9	.117	☉ shower a. and p. Dull and over-	
26	28.49	28.84	49.0	47.6	47.5	52.4	0.7	4.5	.330	.230	95	70	S 2	N 1	10	10	—	☉ shower a. and p. Dull and over-	
27	29.26	29.09	41.5	41.5	38.7	47.8	4.2	3.2	.182	.198	70	76	E 1	NE 3	9	10	.043	☉ shower a. and p. Dull and over-	
28	29.10	29.31	40.7	39.2	38.9	46.3	2.1	2.0	.211	.201	84	84	NE 2	E 2	7	1	—	☉ shower a. and p. Dull and over-	
29	29.36	29.22	39.2	45.9	36.9	46.1	2.2	2.1	.197	.263	82	86	E 2	E 2	10	10	.316	☉ shower a. and p. Dull and over-	
30	29.11	29.21	45.0	41.2	40.3	47.6	1.4	1.0	.266	.237	89	93	S 2	S 1	6	7	.247	☉ shower a. and p. Dull and over-	
31	29.42	29.64	41.4	39.7	39.7	47.7	1.1	1.1	.238	.222	91	91	W 1	NE 1	0	0	.330	☉ shower a. and p. Dull and over-	
32	29.63	29.43	41.7	56.0	36.3	56.6	0.7	1.4	.249	.408	94	91	NE 2	S 4	10	10	.696	☉ shower a. and p. Dull and over-	
Mean	29.726	29.700	44.5	45.1	40.2	51.4	2.0	1.8	.258	.267	85.2	87.0	1.4	1.7	8.0	6.3	3.504	☉ shower a. and p. Dull and over-	



## SCARBOROUGH.—OCTOBER 1894.

Height above Mean Sea Level, 159 feet. Heights above Ground:—Bar., 1 foot. Therms., 4 feet. Rain-gauge, 1 foot.  
Long. 0° 23' W. Lat. 54° 17' N. Gravity Correction, +.025 in.

Day.	Barometer at 32° Fahr.		Air Temperature.				Humidity.				Wind, Direction and Force.		Cloud Amount.		Rain.	Remarks.				
							Dep. of Wet.		Vapour Tension.	Per-centage.										
	9 a.m.	9 p.m.	9 a.m.	9 p.m.	Min.	Max.	9 a.m.	9 p.m.	9 a.m.	9 p.m.	9 a.m.	9 p.m.	9 a.m.	9 p.m.	9 a.m.		9 p.m.			
1	ins.	ins.	50.1	49.4	43.0	57.4	1.1	0.8	334	333	92	94	N	1	NE	1	ins.	—	Brilliant all day.	
2	30.35	30.31	49.0	50.6	43.8	59.0	1.8	2.4	303	307	87	83	W	1	SW	1	0	0	—	Brilliant all day.
3	30.18	30.08	50.4	49.0	41.7	54.8	0.4	1.4	326	312	97	90	NW	2	W	2	10	10	0.00	Dull, with 0 showers.
4	30.04	29.97	53.0	51.6	44.6	55.9	1.4	1.8	364	335	90	88	N	1	NE	1	10	10	0.10	Dull all day.
5	29.95	29.92	52.2	50.8	45.0	55.2	0.8	1.1	369	343	95	92	E	1	NE	1	10	10	0.00	Overcast all day.
6	28.88	28.81	51.8	54.0	46.1	55.8	0.2	0.0	379	418	98	100	N	2	NE	2	3	10	0.36	Dull, with 0 all day.
7	28.6	28.6	55.4	50.8	47.3	56.8	0.2	0.4	433	361	98	97	NE	2	Calm	0	10	10	0.10	0.00 p.
8	29.3	29.3	54.8	49.3	45.0	58.1	0.6	0.3	412	344	95	98	Calm	0	E	1	10	10	—	0.00 most of day.
9	29.8	29.8	52.1	54.3	47.2	58.6	0.1	0.3	386	413	99	98	W	1	Calm	0	4	10	1.00	Dull a. and p. Bright midday.
10	29.85	29.84	53.9	54.3	46.8	57.4	0.2	0.3	410	413	99	98	SW	3	SW	1	10	10	0.10	Dull, with 0 showers.
11	30.05	30.11	51.6	51.8	47.9	59.6	0.0	2.5	382	319	100	83	SW	1	SW	2	10	10	—	0.00 a. and p.
12	30.11	30.02	52.0	53.6	50.0	59.2	1.6	0.7	345	391	89	95	W	2	SW	1	0	4	0.10	Very fine midday.
13	29.97	29.86	54.2	51.7	44.8	58.9	0.2	2.6	415	316	99	83	W	2	NW	3	10	10	1.80	Fine day. 0.2 n.
14	28.7	28.8	48.0	48.2	43.2	52.8	3.8	1.8	248	294	74	88	NW	6	NE	6	6	10	2.60	Squally 0 all day. 0.0 0.0
15	29.3	29.97	47.9	46.2	45.0	51.6	3.6	1.2	250	284	76	92	N	6	NE	4	10	8	1.60	Squally, with 0.0 showers.
16	29.8	30.09	47.2	43.2	41.0	52.3	2.2	1.4	273	249	85	89	NW	6	NW	2	4	6	0.50	Squally a. and p. 0.0 showers.
17	28.5	29.71	45.8	46.2	41.2	49.3	2.8	1.8	245	272	80	88	W	3	NW	5	8	8	0.10	Cloudy a. and p. Bright midday.
18	26.1	27	45.2	43.1	40.6	48.4	0.6	0.3	287	272	96	97	W	2	NW	3	8	6	3.70	Dull, with 0.
19	25.2	26	45.6	42.0	38.1	46.2	2.4	2.4	251	218	82	82	NW	1	NW	6	6	10	2.50	0.00 0.2 all day.
20	24.3	27	44.0	45.1	41.8	49.3	0.3	0.4	281	292	98	97	E	1	NE	8	4	10	0.60	Squally 0 all day.
21	24.8	26	44.2	43.2	33.6	47.8	0.4	1.6	281	244	97	88	ENE	6	NE	4	4	8	0.00	Brilliant all day.
22	26.6	27	37.4	34.3	29.4	43.2	1.2	1.2	200	174	90	87	W	2	NW	2	0	0	—	Brilliant all day.
23	28.6	29.04	37.8	47.0	34.0	47.5	1.7	1.5	194	287	86	90	S	2	NW	1	0	10	0.50	Bright early a. 0.2 from 10a.
24	29.17	28.63	53.5	50.8	46.0	55.2	0.3	2.0	401	319	97	87	W	6	W	8	10	6	1.60	0.00 0.0 showers.
25	28.65	28.84	51.2	47.2	44.2	54.8	1.9	1.1	328	299	87	93	NW	1	SW	2	10	10	2.80	0.00
26	29.25	29.01	46.0	47.8	44.3	50.2	1.7	0.8	322	313	88	94	NW	2	NE	3	10	10	0.650	0.00
27	29.2	24	46.0	47.2	43.6	48.4	0.0	0.4	311	316	100	98	NE	3	NE	2	10	10	0.080	0.00 showers.
28	24.5	24	48.3	46.8	44.2	49.7	2.2	0.8	285	302	85	94	E	2	NW	2	10	10	2.80	0.00
29	26	23	46.2	45.3	40.0	50.2	0.5	1.1	302	276	97	92	W	2	W	3	4	6	1.180	0.00
30	29.39	27.2	46.7	47.3	36.2	48.7	0.7	1.6	303	259	95	88	W	2	W	1	6	0	—	0.00 Bright all day, from 10a.
31	29.83	29.74	48.6	52.7	43.2	56.8	1.5	0.6	305	381	90	96	SW	3	SW	2	6	10	0.00	Cloudy, with 0 showers.
Mean	29.725	29.710	48.7	48.1	42.7	55.2	1.2	1.2	320	311	91.6	91.6	2.4	2.6	6.5	7.8	4.740			

## CRONKBORNE (DOUGLAS), ISLE OF MAN.—OCTOBER 1894.

Height above Mean Sea Level, 137 feet. Heights above Ground:—Bar., 3 feet. Therms., 4 feet. Rain-gauge, 10½ inches.  
Long. 4° 29' W. Lat. 54° 10' N. Gravity Correction, +.024 in.

1	30.35	30.31	53.7	37.2	36.8	56.8	3.9	0.2	309	218	75	98	SSE	3-4	N	1	9	0	—	Fine day. $\Delta^2 p$ .
2	30.32	29.25	58.0	41.0	36.0	59.2	4.4	1.2	357	231	74	90	S	3	NNW	1	3	7	—	$\Delta a$ . Very fine day. $\Delta^2 p$ .
3	30.19	30.16	54.0	42.0	38.8	56.4	3.1	0.8	332	249	79	94	SE	3	NW	1	8	2	—	Dull day. $\Delta^2 p$ .
4	30.07	30.07	56.6	53.0	37.0	58.0	3.9	2.8	350	327	76	81	SE	2	NE	3	0	4	—	$\Delta^2 a$ . Fine day. $\Delta p$ .
5	30.03	29.99	53.6	54.0	40.0	54.9	1.5	2.5	369	347	90	83	NE	3	ENE	3	10	10	—	$\Delta a$ . Overcast day.
6	29.92	29.87	53.4	53.6	51.2	54.5	3.1	0.9	325	386	80	94	E	3-4	E	2	10	10	012	Overcast day. shower n.
7	29.87	29.91	55.2	47.0	46.7	59.2	1.2	0.7	401	306	92	95	E	2	N	1	10	8	—	Dull day. $\Delta p$ .
8	29.93	29.93	53.0	49.0	45.1	56.0	0.6	1.0	386	322	96	93	SE	2	Calm	0	10	9	—	$\Delta a$ . (mist) a. and p. $\Delta^2 p$ .
9	29.96	29.92	55.8	54.7	47.0	57.5	1.6	0.4	399	417	89	97	SSE	3	SE	4	10	10	400	Dull day. $\Delta p$ from 4p.
10	29.88	30.00	58.0	48.8	48.4	61.9	0.2	1.0	476	321	99	93	SE	1	NW	1	10	4	—	Dull day. $\Delta p$ .
11	30.09	30.11	56.6	55.5	43.0	57.4	0.7	0.3	438	432	95	97	Calm	0	NNE	3	9	10	054	Dull day. $\Delta p$ .
12	30.13	30.10	56.2	56.0	54.0	56.9	0.0	0.0	452	449	100	100	SW	3	SW	3	10	10	003	Dull day. (mist) all day.
13	30.05	29.97	57.0	55.0	52.8	59.2	1.1	1.3	431	395	92	91	WNW	3	NNW	2	8	7	004	Dull day.
14	30.06	30.11	46.0	44.7	40.8	55.0	3.2	2.9	240	233	78	79	NNE	5	NNE	3	3	2	—	Fine day.
15	30.15	30.14	48.7	43.0	37.7	52.0	3.9	2.0	253	234	74	84	N	5	N	1	1	3	—	Fine day. $\Delta p$ .
16	30.13	30.09	49.0	47.0	36.3	53.0	4.8	1.5	239	267	68	90	NNE	3	WNW	1	7	8	004	Fine day. $\Delta p$ .
17	29.98	29.79	47.7	41.7	37.0	51.0	2.5	0.2	272	260	82	98	NNW	3-4	NNW	2	7	8	230	Dull day.
18	28.68	28.60	47.0	44.8	38.6	50.5	2.3	2.2	275	248	84	84	NE	2	NE	3-4	8	10	—	Dull day.
19	28.45	28.47	45.6	47.2	39.0	50.0	2.1	1.7	259	285	85	89	ENE	4-5	ENE	5-6	5	9	413	$\Delta$ . $\Delta^2 p$ . $\Delta^2 9p$ .
20	28.47	28.47	47.0	40.8	34.5	49.2	2.7	2.5	260	205	81	80	NE	7	NNE	2	7	2	—	Squally $\Delta p$ .
21	28.71	28.75	46.7	47.0	28.0	48.3	3.6	3.1	238	251	76	78	SSE	2	ESE	4	3	4	—	Squally a. Fine day. $\Delta p$ .
22	29.76	29.40	47.3	48.8	47.0	48.8	2.6	1.8	265	300	82	87	ESE	7	ESE	7	10	10	—	$\Delta^2 a$ . Fine day.
23	28.92	28.46	53.8	50.0	48.0	56.8	0.1	0.7	330	311	96	95	ESE	7	W	6	10	10	142	$\Delta^2$ after 11a. Overcast, with squally showers.
24	28.65	28.83	52.2	51.2	49.8	53.4	1.5	0.3	413	356	99	99	WSE	5-6	NW	3	9	7	492	Squally a. $\Delta^2 p$ .
25	29.25	28.98	47.2	47.5	44.2	51.8	1.3	0.0	294	329	91	100	E	4-5	E	6-7	10	10	377	Squally a. $\Delta^2 9p$ . Squally n.
26	29.03	29.29	47.8	47.5	45.5	49.2	0.5	0.7	330	311	96	95	E	5-6	E	4-5	10	10	180	showers.
27	28.38	28.24	48.2	51.3	45.7	53.5	0.2	0.8	332	357	99	95	WSW	2	SSE	5	10	10	377	a. $\Delta^2$ showers from 4p.
28	28.21	28.35	47.3	47.0	43.7	51.3	1.5	1.8	289	280	90	87	WSW	3	W	3	7	4	316	a. $\Delta^2$ . $\Delta^2$ showers.
29	28.54	28.61	50.3	45.8	40.2	54.4	1.0	0.5	339	297	93	96	W	3	ESE	2	8	3	184	Cloudy a. Fine p. $\Delta^2 p$ .
30	29.67	29.58	51.7	56.7	44.9	56.7	0.0	0.2	384	454	100	99	SE	4	S	4	10	10	371	$\Delta^2$ a. Overcast.
Mean	29.757	29.728	51.3	48.0	42.4	54.1	2.0	1.1	331	313	86.4	91.7	3.5	3.0	7.8	7.1	6.101			

## STONYHURST.—OCTOBER 1894.

Height above Mean Sea Level, 375 feet. Heights above Ground:—Bar., —12 feet. Therms., 7 feet. Rain-gauge, 2 feet.  
Long. 2° 28' W. Lat. 53° 51' N. Gravity Correction, +.023 in.

Day.	Barometer at 32° Fahr.		Air Temperature.				Humidity.				Wind, Direction and Force.		Cloud Amount.		Rain.	Remarks.		
	9 a.m.	9 p.m.	9 a.m.	9 p.m.	Min.	Max.	Dep. of Wet.	Vapour Tension.	Per-centage.		9 a.m.	9 p.m.	9 a.m.	9 p.m.	9 a.m.			
1	ins.	ins.	50.5	47.4	45.5	56.0	3.0	2.4	293	270	80	83	NEBYE 1	Calm 0	5	0	ins.	☁ <sup>0</sup> (mist) p.
2	30.11	30.03	47.0	44.0	40.2	54.2	2.0	1.7	275	250	86	86	N 1	swbyw 1	6	0	—	☁ <sup>0</sup> (mist) a. and p. Fine all day.
3	29.97	29.92	47.0	42.0	37.5	53.9	2.0	0.8	275	240	86	94	NNE 1	Calm 0	10	0	—	☁ <sup>0</sup> (mist) a. and p. Dull till noon
4	28.88	28.80	43.0	45.0	33.2	54.0	1.0	2.0	255	285	92	86	NEBYN 1	Calm 0	7	0	—	☁ <sup>0</sup> a. Fine day. [Sunny p.
5	27.76	27.5	51.4	49.0	47.5	54.0	2.6	1.3	314	315	83	91	NEBYN 1	NEBYN 1	10	10	005	Dull day.
6	26.68	26.3	50.3	51.0	46.7	54.0	1.8	1.6	319	333	88	89	NEBYE 1	NEBYN 1	10	10	—	Overcast and gloomy.
7	26.63	26.7	53.0	52.8	49.2	55.0	1.4	1.8	363	350	90	87	NEBYN 1	Calm 0	10	10	085	—
8	27.71	27.2	52.7	48.0	47.5	56.5	1.7	0.3	351	327	88	98	Calm 0	Calm 0	8	0	—	☁ <sup>0</sup> . Overcast and gloomy.
9	27.76	27.5	50.0	52.0	42.7	56.3	0.7	1.0	342	361	95	93	Calm 0	swbyw 1	0	10	490	☁ <sup>0</sup> (mist) a. Fine and sunny to 4p.
10	26.64	26.76	54.0	54.0	50.2	59.0	0.4	0.5	406	403	97	97	Calm 0	Calm 0	10	10	016	☁ <sup>0</sup> (mist) ● a. [then ●
11	28.5	29.0	54.5	53.0	50.5	59.0	0.5	0.8	410	380	96	94	Calm 0	Calm 0	10	9	—	☁ <sup>0</sup> (mist) early a.
12	29.1	28.9	55.0	56.0	52.2	59.6	1.7	0.4	383	437	89	97	Calm 0	Calm 0	10	10	—	☁ <sup>0</sup> (mist) a.
13	28.2	26.8	55.0	54.0	53.2	56.3	1.0	1.0	403	388	93	93	W by S 1	WNW 1	9	9	030	—
14	27.4	27.9	45.3	42.0	41.4	54.0	4.1	3.2	216	204	71	77	N 3	NNW 2	6	1	—	Bright and sunny a. Cloudless p.
15	28.2	28.4	44.0	44.0	40.2	51.0	3.0	2.4	224	236	77	81	N by W 4	NNW 2	5	9	—	Fine, cold, and squally.
16	28.4	28.3	44.0	45.0	40.5	48.0	2.6	1.8	232	257	80	86	N 1	NNW 1	9	9	—	Cloudy with cold wind.
17	27.2	27.57	43.5	42.0	40.4	48.0	1.6	3.8	248	193	87	73	Calm 0	Calm 0	10	10	—	—
18	24.5	23.6	40.4	40.0	35.2	47.0	2.2	2.0	207	207	82	84	Calm 0	NNE 1	10	8	—	Fine and sunny.
19	27.36	27.30	39.2	44.0	37.5	42.3	2.2	2.0	197	203	82	82	NEBYN 1	NEBYE 1	10	2	—	—
20	20.20	19.47	43.0	40.0	38.3	50.0	1.7	1.6	240	252	86	87	NNE 1	NNE 2	10	9	180	☁ <sup>0</sup> early a. ● shower in afternoon.
21	21.12	21.42	42.0	34.8	34.8	45.6	2.3	2.0	220	162	83	81	NE 3	Calm 0	0	0	—	Cold north-east wind.
22	24.8	25.5	33.8	36.6	28.2	44.2	1.8	2.5	158	171	81	79	N by E 1	NEBYN 1	0	0	—	Fine and sunny. ☁ <sup>0</sup> (mist) p.
23	29.61	29.30	40.5	43.5	33.5	43.5	3.3	1.0	188	260	75	92	E by S 2	E by N 2	10	10	015	☁ <sup>0</sup> (mist). ● <sup>2</sup> in evening.
24	28.84	28.37	55.4	48.0	43.0	55.7	2.0	2.2	366	281	84	85	SE by E 4	swbys 7	10	10	045	Squally ☁ <sup>0</sup> ☁ <sup>0</sup> .
25	28.46	27.57	50.1	46.9	53.8	1.4	1.5	324	323	90	89	SW 5	W by N 4	10	10	064	☁ <sup>0</sup> 2 showers in evening.	
26	29.05	28.77	41.9	44.5	41.2	50.1	1.5	0.5	235	281	89	96	NE 1	N 2	10	10	064	☁ <sup>0</sup> (mist). ● showers all day. [a. 2
27	28.81	29.05	44.2	43.2	42.9	47.5	1.3	1.4	261	249	90	89	NE 2	NEBYE 1	10	10	005	Dull day, with ☁ <sup>0</sup> (mist) ☁ <sup>0</sup> .
28	29.21	29.11	44.5	47.8	41.2	48.0	2.4	2.0	240	283	82	86	E by S 1	SSE 3	10	10	190	☁ <sup>0</sup> ☁ <sup>0</sup> ☁ <sup>0</sup> ☁ <sup>0</sup> ☁ <sup>0</sup> ☁ <sup>0</sup> ☁ <sup>0</sup> ☁ <sup>0</sup> ☁ <sup>0</sup> ☁ <sup>0</sup> ☁ <sup>0</sup> ☁ <sup>0</sup> ☁ <sup>0</sup> ☁ <sup>0</sup> ☁ <sup>0</sup> ☁ <sup>0</sup> ☁ <sup>0</sup> ☁ <sup>0</sup> ☁ <sup>0</sup> ☁ <sup>0</sup> ☁ <sup>0</sup> ☁ <sup>0</sup> ☁ <sup>0</sup> ☁ <sup>0</sup> ☁ <sup>0</sup> ☁ <sup>0</sup> ☁ <sup>0</sup> ☁ <sup>0</sup> ☁ <sup>0</sup> ☁ <sup>0</sup> ☁ <sup>0</sup> ☁ <sup>0</sup> ☁ <sup>0</sup> ☁ <sup>0</sup> ☁ <sup>0</sup> ☁ <sup>0</sup> ☁ <sup>0</sup> ☁ <sup>0</sup> ☁ <sup>0</sup> ☁ <sup>0</sup> ☁ <sup>0</sup> ☁ <sup>0</sup> ☁ <sup>0</sup> ☁ <sup>0</sup> ☁ <sup>0</sup> ☁ <sup>0</sup> ☁ <sup>0</sup> ☁ <sup>0</sup> ☁ <sup>0</sup> ☁ <sup>0</sup> ☁ <sup>0</sup> ☁ <sup>0</sup> ☁ <sup>0</sup> ☁ <sup>0</sup> ☁ <sup>0</sup> ☁ <sup>0</sup> ☁ <sup>0</sup> ☁ <sup>0</sup> ☁ <sup>0</sup> ☁ <sup>0</sup> ☁ <sup>0</sup> ☁ <sup>0</sup> ☁ <sup>0</sup> ☁ <sup>0</sup> ☁ <sup>0</sup> ☁ <sup>0</sup> ☁ <sup>0</sup> ☁ <sup>0</sup> ☁ <sup>0</sup> ☁ <sup>0</sup> ☁ <sup>0</sup> ☁ <sup>0</sup> ☁ <sup>0</sup> ☁ <sup>0</sup> ☁ <sup>0</sup> ☁ <sup>0</sup> ☁ <sup>0</sup> ☁ <sup>0</sup> ☁ <sup>0</sup> ☁ <sup>0</sup> ☁ <sup>0</sup> ☁ <sup>0</sup> ☁ <sup>0</sup> ☁ <sup>0</sup> ☁ <sup>0</sup> ☁ <sup>0</sup> ☁ <sup>0</sup> ☁ <sup>0</sup> ☁ <sup>0</sup> ☁ <sup>0</sup> ☁ <sup>0</sup> ☁ <sup>0</sup> ☁ <sup>0</sup> ☁ <sup>0</sup> ☁ <sup>0</sup> ☁ <sup>0</sup> ☁ <sup>0</sup> ☁ <sup>0</sup> ☁ <sup>0</sup> ☁ <sup>0</sup> ☁ <sup>0</sup> ☁ <sup>0</sup> ☁ <sup>0</sup> ☁ <sup>0</sup> ☁ <sup>0</sup> ☁ <sup>0</sup> ☁ <sup>0</sup> ☁ <sup>0</sup> ☁ <sup>0</sup> ☁ <sup>0</sup> ☁ <sup>0</sup> ☁ <sup>0</sup> ☁ <sup>0</sup> ☁ <sup>0</sup> ☁ <sup>0</sup> ☁ <sup>0</sup> ☁ <sup>0</sup> ☁ <sup>0</sup> ☁ <sup>0</sup> ☁ <sup>0</sup> ☁ <sup>0</sup> ☁ <sup>0</sup> ☁ <sup>0</sup> ☁ <sup>0</sup> ☁ <sup>0</sup> ☁ <sup>0</sup> ☁ <sup>0</sup> ☁ <sup>0</sup> ☁ <sup>0</sup> ☁ <sup>0</sup> ☁ <sup>0</sup> ☁ <sup>0</sup> ☁ <sup>0</sup> ☁ <sup>0</sup> ☁ <sup>0</sup> ☁ <sup>0</sup> ☁ <sup>0</sup> ☁ <sup>0</sup> ☁ <sup>0</sup> ☁ <sup>0</sup> ☁ <sup>0</sup> ☁ <sup>0</sup> ☁ <sup>0</sup> ☁ <sup>0</sup> ☁ <sup>0</sup> ☁ <sup>0</sup> ☁ <sup>0</sup> ☁ <sup>0</sup> ☁ <sup>0</sup> ☁ <sup>0</sup> ☁ <sup>0</sup> ☁ <sup>0</sup> ☁ <sup>0</sup> ☁ <sup>0</sup> ☁ <sup>0</sup> ☁ <sup>0</sup> ☁ <sup>0</sup> ☁ <sup>0</sup> ☁ <sup>0</sup> ☁ <sup>0</sup> ☁ <sup>0</sup> ☁ <sup>0</sup> ☁ <sup>0</sup> ☁ <sup>0</sup> ☁ <sup>0</sup> ☁ <sup>0</sup> ☁ <sup>0</sup> ☁ <sup>0</sup> ☁ <sup>0</sup> ☁ <sup>0</sup> ☁ <sup>0</sup> ☁ <sup>0</sup> ☁ <sup>0</sup> ☁ <sup>0</sup> ☁ <sup>0</sup> ☁ <sup>0</sup> ☁ <sup>0</sup> ☁ <sup>0</sup> ☁ <sup>0</sup> ☁ <sup>0</sup> ☁ <sup>0</sup> ☁ <sup>0</sup> ☁ <sup>0</sup> ☁ <sup>0</sup> ☁ <sup>0</sup> ☁ <sup>0</sup> ☁ <sup>0</sup> ☁ <sup>0</sup> ☁ <sup>0</sup> ☁ <sup>0</sup> ☁ <sup>0</sup> ☁ <sup>0</sup> ☁ <sup>0</sup> ☁ <sup>0</sup> ☁ <sup>0</sup> ☁ <sup>0</sup> ☁ <sup>0</sup> ☁ <sup>0</sup> ☁ <sup>0</sup> ☁ <sup>0</sup> ☁ <sup>0</sup> ☁ <sup>0</sup> ☁ <sup>0</sup> ☁ <sup>0</sup> ☁ <sup>0</sup> ☁ <sup>0</sup> ☁ <sup>0</sup> ☁ <sup>0</sup> ☁ <sup>0</sup> ☁ <sup>0</sup> ☁ <sup>0</sup> ☁ <sup>0</sup> ☁ <sup>0</sup> ☁ <sup>0</sup> ☁ <sup>0</sup> ☁ <sup>0</sup> ☁ <sup>0</sup> ☁ <sup>0</sup> ☁ <sup>0</sup> ☁ <sup>0</sup> ☁ <sup>0</sup> ☁ <sup>0</sup> ☁ <sup>0</sup> ☁ <sup>0</sup> ☁ <sup>0</sup> ☁ <sup>0</sup> ☁ <sup>0</sup> ☁ <sup>0</sup> ☁ <sup>0</sup> ☁ <sup>0</sup> ☁ <sup>0</sup> ☁ <sup>0</sup> ☁ <sup>0</sup> ☁ <sup>0</sup> ☁ <sup>0</sup> ☁ <sup>0</sup> ☁ <sup>0</sup> ☁ <sup>0</sup> ☁ <sup>0</sup> ☁ <sup>0</sup> ☁ <sup>0</sup> ☁ <sup>0</sup> ☁ <sup>0</sup> ☁ <sup>0</sup> ☁ <sup>0</sup> ☁ <sup>0</sup> ☁ <sup>0</sup> ☁ <sup>0</sup> ☁ <sup>0</sup> ☁ <sup>0</sup> ☁ <sup>0</sup> ☁ <sup>0</sup> ☁ <sup>0</sup> ☁ <sup>0</sup> ☁ <sup>0</sup> ☁ <sup>0</sup> ☁ <sup>0</sup> ☁ <sup>0</sup> ☁ <sup>0</sup> ☁ <sup>0</sup> ☁ <sup>0</sup> ☁ <sup>0</sup> ☁ <sup>0</sup> ☁ <sup>0</sup> ☁ <sup>0</sup> ☁ <sup>0</sup> ☁ <sup>0</sup> ☁ <sup>0</sup> ☁ <sup>0</sup> ☁ <sup>0</sup> ☁ <sup>0</sup> ☁ <sup>0</sup> ☁ <sup>0</sup> ☁ <sup>0</sup> ☁ <sup>0</sup> ☁ <sup>0</sup> ☁ <sup>0</sup> ☁ <sup>0</sup> ☁ <sup>0</sup> ☁ <sup>0</sup> ☁ <sup>0</sup> ☁ <sup>0</sup> ☁ <sup>0</sup> ☁ <sup>0</sup> ☁ <sup>0</sup> ☁ <sup>0</sup> ☁ <sup>0</sup> ☁ <sup>0</sup> ☁ <sup>0</sup> ☁ <sup>0</sup> ☁ <sup>0</sup> ☁ <sup>0</sup> ☁ <sup>0</sup> ☁ <sup>0</sup> ☁ <sup>0</sup> ☁ <sup>0</sup> ☁ <sup>0</sup> ☁ <sup>0</sup> ☁ <sup>0</sup> ☁ <sup>0</sup> ☁ <sup>0</sup> ☁ <sup>0</sup> ☁ <sup>0</sup> ☁ <sup>0</sup> ☁ <sup>0</sup> ☁ <sup>0</sup> ☁ <sup>0</sup> ☁ <sup>0</sup> ☁ <sup>0</sup> ☁ <sup>0</sup> ☁ <sup>0</sup> ☁ <sup>0</sup> ☁ <sup>0</sup> ☁ <sup>0</sup> ☁ <sup>0</sup> ☁ <sup>0</sup> ☁ <sup>0</sup> ☁ <sup>0</sup> ☁ <sup>0</sup> ☁ <sup>0</sup> ☁ <sup>0</sup> ☁ <sup>0</sup> ☁ <sup>0</sup> ☁ <sup>0</sup> ☁ <sup>0</sup> ☁ <sup>0</sup> ☁ <sup>0</sup> ☁ <sup>0</sup> ☁ <sup>0</sup> ☁ <sup>0</sup> ☁ <sup>0</sup> ☁ <sup>0</sup> ☁ <sup>0</sup> ☁ <sup>0</sup> ☁ <sup>0</sup> ☁ <sup>0</sup> ☁ <sup>0</sup> ☁ <sup>0</sup> ☁ <sup>0</sup> ☁ <sup>0</sup> ☁ <sup>0</sup> ☁ <sup>0</sup> ☁ <sup>0</sup> ☁ <sup>0</sup> ☁ <sup>0</sup> ☁ <sup>0</sup> ☁ <sup>0</sup> ☁ <sup>0</sup> ☁ <sup>0</sup> ☁ <sup>0</sup> ☁ <sup>0</sup> ☁ <sup>0</sup> ☁ <sup>0</sup> ☁ <sup>0</sup> ☁ <sup>0</sup> ☁ <sup>0</sup> ☁ <sup>0</sup> ☁ <sup>0</sup> ☁ <sup>0</sup> ☁ <sup>0</sup> ☁ <sup>0</sup> ☁ <sup>0</sup> ☁ <sup>0</sup> ☁ <sup>0</sup> ☁ <sup>0</sup> ☁ <sup>0</sup> ☁ <sup>0</sup> ☁ <sup>0</sup> ☁ <sup>0</sup> ☁ <sup>0</sup> ☁ <sup>0</sup> ☁ <sup>0</sup> ☁ <sup>0</sup> ☁ <sup>0</sup> ☁ <sup>0</sup> ☁ <sup>0</sup> ☁ <sup>0</sup> ☁ <sup>0</sup> ☁ <sup>0</sup> ☁ <sup>0</sup> ☁ <sup>0</sup> ☁ <sup>0</sup> ☁ <sup>0</sup> ☁ <sup>0</sup> ☁ <sup>0</sup> ☁ <sup>0</sup> ☁ <sup>0</sup> ☁ <sup>0</sup> ☁ <sup>0</sup> ☁ <sup>0</sup> ☁ <sup>0</sup> ☁ <sup>0</sup> ☁ <sup>0</sup> ☁ <sup>0</sup> ☁ <sup>0</sup> ☁ <sup>0</sup> ☁ <sup>0</sup> ☁ <sup>0</sup> ☁ <sup>0</sup> ☁ <sup>0</sup> ☁ <sup>0</sup> ☁ <sup>0</sup> ☁ <sup>0</sup> ☁ <sup>0</sup> ☁ <sup>0</sup> ☁ <sup>0</sup> ☁ <sup>0</sup> ☁ <sup>0</sup> ☁ <sup>0</sup> ☁ <sup>0</sup> ☁ <sup>0</sup> ☁ <sup>0</sup> ☁ <sup>0</sup> ☁ <sup>0</sup> ☁ <sup>0</sup> ☁ <sup>0</sup> ☁ <sup>0</sup> ☁ <sup>0</sup> ☁ <sup>0</sup> ☁ <sup>0</sup> ☁ <sup>0</sup> ☁ <sup>0</sup> ☁ <sup>0</sup> ☁ <sup>0</sup> ☁ <sup>0</sup> ☁ <sup>0</sup> ☁ <sup>0</sup> ☁ <sup>0</sup> ☁ <sup>0</sup> ☁ <sup>0</sup> ☁ <sup>0</sup> ☁ <sup>0</sup> ☁ <sup>0</sup> ☁ <sup>0</sup> ☁ <sup>0</sup> ☁ <sup>0</sup> ☁ <sup>0</sup> ☁ <sup>0</sup> ☁ <sup>0</sup> ☁ <sup>0</sup> ☁ <sup>0</sup> ☁ <sup>0</sup> ☁ <sup>0</sup> ☁ <sup>0</sup> ☁ <sup>0</sup> ☁ <sup>0</sup> ☁ <sup>0</sup> ☁ <sup>0</sup> ☁ <sup>0</sup> ☁ <sup>0</sup> ☁ <sup>0</sup> ☁ <sup>0</sup> ☁ <sup>0</sup> ☁ <sup>0</sup> ☁



## CHURCHSTOKE.—OCTOBER 1894.

Height above Mean Sea Level, 538 feet. Heights above Ground:—Bar., 12 feet. Therms., 4 feet. Rain-gauge, 1 foot 6 inches.  
Long. 3° 5' W. Lat. 52° 31' N. Gravity Correction, +018 in.

Day.	Barometer at 32° Fahr.		Air Temperature.				Humidity.						Wind, Direction and Force.		Cloud Amount.		Rain.	Remarks.
	9 a.m.	9 p.m.	9 a.m.	9 p.m.	Min.	Max.	Dep. of Wet.		Vapour Tension.		Per-centage.		9 a.m.	9 p.m.	9 a.m.	9 p.m.	9 a.m.	
							9 a.m.	9 p.m.	9 a.m.	9 p.m.	9 a.m.	9 p.m.						
1	ins.	ins.	47.5	44.8	44.2	59.7	2.1	1.1	278	271	85	92	ESE 2	SE 1	8	5	ins.	—
2	70	81	42.0	40.2	31.2	55.6	1.1	0.3	242	242	91	97	SE 1	E 1	9	0	—	∞ a. Very raw cold.
3	75	71	44.8	47.7	37.0	53.1	0.9	1.0	276	306	93	93	SE 1	Calm	10	10	—	☼ (mist) a. D
4	65	58	48.1	49.9	40.2	54.3	1.6	1.7	296	316	89	88	NW 1	NNW 2	6	10	—	☼ (mist) a. D
5	54	50	50.4	49.3	47.6	52.0	1.4	1.3	329	318	90	91	NW 1	NE 1	10	10	—	Dull and cloudy.
6	45	40	48.7	50.1	47.6	50.6	0.7	0.1	325	360	95	99	NE 1	Calm	10	10	0.02	☼ (mist) a. Gloomy, with ☉.
7	42	48	52.7	46.0	45.5	57.6	0.7	0.1	378	308	95	99	E 1	SW 1	10	9	—	☼ (mist) a. Dull and cool.
8	52	52	48.9	44.0	43.8	55.6	0.1	0.3	344	280	99	98	SE 1	Calm	10	5	—	☼ (mist) a. Fine day. Mist on hills.
9	62	55	48.9	52.3	41.2	61.5	0.9	0.9	323	307	94	94	E 1	SE 1	5	10	0.09	☼ (mist) a. then bright and mild.
10	48	58	57.5	56.9	51.4	61.9	1.0	0.7	443	443	94	95	SW 1	Calm	10	10	0.30	Mild, with ☉ showers.
11	65	70	56.9	58.2	54.0	65.3	2.5	0.9	389	457	84	94	WSW 1	SE 1	8	9	—	☼ (mist) a. Dull, damp, and close.
12	72	70	57.2	56.3	50.2	61.1	1.0	0.5	437	437	93	97	Calm	Calm	10	10	—	Overcast and warm, with ☼ (mist).
13	65	53	53.7	53.9	50.0	59.5	0.7	1.0	393	386	95	93	SE 1	W 1	8	10	0.40	☉. Bright and warm. Mist on hills.
14	54	60	45.8	36.3	36.2	55.6	2.1	0.6	260	202	85	95	NNE 2	SE 1	8	0	—	Cool day. Cold evening.
15	63	67	43.0	41.8	34.2	48.1	2.6	1.3	223	237	80	90	NNW 2	SE 1	6	8	—	Cold wind.
16	65	63	43.8	44.0	38.1	46.1	2.1	1.6	239	252	84	87	NNE 2	N 1	10	10	—	Cloudy and cool.
17	55	39	43.6	42.8	40.4	49.1	0.9	0.9	263	255	93	93	SE 1	NW 1	9	9	—	☼ (mist). ☉ p.
18	24	14	42.8	40.6	39.0	48.3	0.9	0.7	255	238	93	94	SE 1	E 1	9	10	—	☼ (mist) a. Bright day.
19	29.13	29.06	39.8	41.6	35.2	46.3	0.1	1.7	243	227	99	87	N 1	SE 2	8	10	0.20	☼ (mist) a. Bright day.
20	28.97	28.92	42.8	42.3	39.2	46.0	1.9	0.9	234	250	85	93	NE 1	NE 1	10	10	0.30	Cold, with rain.
21	28.93	29.24	40.8	30.1	30.1	43.9	0.7	0.2	239	162	95	97	NE 1	SE 1	10	0	—	☼ (mist) a. Bright day.
22	29.26	32	31.9	34.9	23.8	45.9	0.8	1.0	161	183	90	91	SE 1	SE 1	10	0	—	☼ (mist) a. Bright day.
23	29.34	29.04	42.0	53.9	31.9	53.9	2.3	0.9	218	389	83	94	ESE 3	SE 3	10	10	0.45	☼ (mist) a. Bright day.
24	28.56	28.40	53.9	51.9	48.5	57.1	0.9	3.9	389	288	94	75	SE 5	SW 6	10	5	0.50	☼ (mist) a. Bright day.
25	38	52	51.4	49.4	49.0	55.5	2.9	1.4	305	317	81	90	SW 5	SW 4	6	9	0.25	☼ (mist) a. Bright day.
26	76	59	52.4	47.3	46.2	54.9	2.6	0.6	325	311	83	96	SW 5	SW 1	9	10	0.95	☼ (mist) a. Bright day.
27	58	85	48.9	45.3	44.0	51.3	0.7	0.3	328	296	95	98	ESE 1	E 1	10	10	0.370	☼ (mist) a. Bright day.
28	29.03	28.93	47.9	48.1	43.0	55.1	1.0	0.6	308	321	93	96	SW 1	SW 1	9	10	0.362	☼ (mist) a. Bright day.
29	28.82	29.04	44.8	46.6	42.0	53.0	1.9	3.1	254	247	86	79	SSW 2	W 2	9	8	0.050	☼ (mist) a. Bright day.
30	29.19	24	47.4	46.9	37.0	50.5	1.5	0.0	290	322	89	100	SE 1	SE 1	10	10	0.400	☼ (mist) a. Bright day.
31	29.31	29.29	53.9	56.1	46.9	57.3	0.0	1.1	416	418	100	92	SE 2	SW 2	10	10	0.190	☼ (mist) a. Bright day.
Mean	29.327	29.316	47.6	46.8	41.8	53.7	1.3	1.0	303	303	90.5	92.8	1.5	1.3	8.6	8.0	3.946	

## ST. DAVID'S, PEMBROKE.—OCTOBER 1894.

Height above Mean Sea Level, 215 feet. Heights above Ground:—Bar., 6 feet. Therms., 4 feet. Rain-gauge, 1 foot.  
Long. 5° 16' W. Lat. 51° 53' N. Gravity Correction, +018 in.

1	30.25	30.22	52.7	47.1	44.1	57.8	1.4	0.0	.359	.324	90	100	ESE 3	SE 2	8	0	—	Fine day.
2	22	13	52.6	44.9	44.2	56.6	0.0	2.0	.397	.253	100	86	E 2	SE 2	8	0	—	
3	06	30.04	52.8	52.1	42.0	58.5	2.0	1.0	.345	.363	87	93	ESE 3	ESE 2	3	2	—	Bright and sunny.
4	30.00	29.92	54.1	46.7	46.1	58.7	2.2	1.2	.357	.291	85	92	NNE 2	Calm	5	0	—	
5	29.87	83	53.0	51.5	45.4	59.1	2.2	1.9	.342	.331	85	87	ENE 4	ENE 1	8	8	—	
6	78	73	53.9	52.1	48.0	58.4	3.6	1.8	.319	.342	77	87	ENE 2	ESE 2	7	0	—	Bright and sunny. Cloudy p.
7	75	80	55.1	52.1	50.0	58.2	1.9	1.1	.380	.360	87	92	Calm	SE 1	10	4	.024	● <sup>0</sup> ga. Overcast a. Sunny p.
8	83	86	53.1	51.3	47.1	58.6	1.1	1.0	.373	.352	92	93	ESE 3	ESE 1	8	3	.003	● showers ga. Fine and sunny.
9	90	89	55.9	51.1	49.4	58.1	1.7	1.1	.398	.347	89	92	SSE 3	SE 1	2	10	.335	Fine and sunny a. Cloudy p.
10	29.87	29.94	58.0	56.4	50.7	58.8	0.0	0.4	.482	.443	100	97	SW 4	SW 2	10	10	.138	Dull and overcast, with ☁
11	30.00	30.03	58.6	56.8	55.1	62.1	0.9	0.0	.464	.462	95	100	SE 1	Calm	0	10	.015	☁☁☁ most of day.
12	05	30.05	58.2	54.3	51.2	61.2	0.0	0.2	.486	.417	100	99	Calm	SW 1	10	10	.002	☁☁☁ a. and from 5p.—8p. Sunny after-noon.
13	30.01	29.91	56.9	54.5	53.2	58.4	0.5	0.5	.447	.410	97	96	SE 1	NE 1	10	10	—	☁☁☁ a. Overcast.
14	29.86	29.98	55.2	45.4	43.2	56.4	1.0	3.4	.407	.230	93	76	NNE 3	NE 4	5	4	—	Fine and sunny.
15	30.02	30.03	50.5	47.1	41.0	54.3	4.9	3.7	.252	.240	69	74	NNE 4	NE 3	3	5	.020	Fine and sunny. Cold wind.
16	30.01	29.99	50.1	48.4	42.2	53.8	5.4	3.1	.238	.267	66	79	NNE 4	NNE 3	5	5	.010	● a. Bright and sunny.
17	29.92	79	45.3	45.3	41.0	49.1	1.3	0.3	.272	.295	90	98	Calm	NNE 1	10	10	.415	Cloudy a. Sunny p.
18	62	47	46.8	45.0	44.3	50.4	0.3	1.0	.314	.275	98	92	NE 1	N 1	8	9	.225	☁ 5a.—1p.
19	44	36	41.1	42.2	40.3	46.2	0.8	0.3	.241	.263	93	97	ESE 2	N 2	10	10	.550	Overcast, with ●.
20	25	22	43.1	43.6	41.0	48.3	1.5	2.0	.240	.241	88	85	E 3	ESE 2	9	10	.070	Tp.
21	20	53	45.1	39.1	38.5	50.2	0.1	1.9	.208	.202	99	85	NNE 2	NE 2	9	0	.002	● showers till 7a. Sunny from noon.
22	54	58	44.2	43.4	33.7	50.2	4.2	3.4	.203	.211	70	75	ENE 4	ESE 5	3	0	.002	☁☁☁ Bright and sunny.
23	29.55	29.32	43.1	55.4	41.6	56.2	1.6	0.2	.244	.433	87	98	ESE 6	SSW 7	10	8	1.455	● <sup>2</sup> 1p.—8p. ☁
24	28.74	28.78	54.9	52.1	50.0	56.7	0.0	1.1	.432	.360	100	92	SSW 7	WSW 7	8	5	.182	● <sup>2</sup> till 8a. Squally a. and p. ☁
25	28.80	96	54.1	54.1	52.1	56.2	2.9	3.1	.338	.333	80	79	WSW 6	WNW 7	7	6	.060	Sunny p.
26	29.15	28.90	54.3	50.7	50.1	56.1	0.2	0.5	.417	.358	99	96	SSW 4	SW 4	8	9	.662	● showers 3p.—8p.
27	28.91	29.18	51.0	49.6	46.2	55.2	0.0	0.0	.374	.356	100	100	WNW 3	SW 1	10	10	.270	☁☁☁ showers.
28	29.37	24	50.0	49.1	47.2	54.3	2.0	1.0	.309	.324	86	93	SW 4	SW 6	6	5	.610	Bright and sunny a.
29	27	45	47.1	50.2	45.8	54.2	2.0	4.4	.276	.259	86	72	WSW 6	WSW 4	6	4	.350	Squally (gale) a. Fine and sunny p.
30	51	54	49.0	50.2	47.9	55.1	0.0	0.2	.348	.358	100	99	SW 3	SW 2	10	10	.682	● <sup>2</sup> from 5a. Overcast. ☁☁☁ p.
31	29.57	29.56	55.9	56.3	50.0	56.7	0.0	0.3	.447	.446	100	98	SSW 4	SSW 6	10	10	.465	☁☁☁ early a. and p.
Mean	29.657	29.653	51.5	49.6	45.9	55.6	1.5	1.4	.349	.327	89.9	90.4	3.0	2.7	7.6	6.3	6.547	

## MARGATE.—OCTOBER 1894.

Height above Mean Sea Level, 83 feet. Heights above Ground:—Bar., 7 feet. Therms., 4 feet. Rain-gauge, 1 foot.  
Long. 1° 24' E. Lat. 51° 24' N. Gravity Correction, +017 in.

Day.	Barometer at 32° Fahr.		Air Temperature.				Humidity.						Wind, Direction and Force.		Cloud Amount.		Rain.	Remarks.			
							Dep. of Wet.		Vapour Tension.		Per-centage.										
	9 a.m.	9 p.m.	9 a.m.	9 p.m.	Min.	Max.	9 a.m.	9 p.m.	9 a.m.	9 p.m.	9 a.m.	9 p.m.	9 a.m.	9 p.m.	9 a.m.	9 p.m.	9 a.m.				
1	ins.	ins.	55.0	55.0	50.9	58.2	5.2	6.1	in.	in.	%	%	N	1	N	3	8	10	ins.	—	Fine day.
2	35	25	55.1	54.3	52.4	57.0	5.9	4.8	284	297	65	71	NE	3	NE	3	8	10	—	—	Bright day.
3	30.16	30.10	55.0	54.7	51.4	56.2	4.3	4.5	318	309	74	72	NE	2	E	2	6	10	0.020	—	Dull day.
4	29.98	29.90	53.1	55.2	50.4	57.7	1.3	2.6	367	362	91	84	N	2	NE	2	10	10	0.080	—	a. and p.
5	91	91	54.0	53.9	52.9	58.7	0.9	1.1	391	384	94	93	NNE	2	NE	3	10	10	0.330	—	showers.
6	82	84	54.1	54.6	53.1	58.4	0.3	0.8	410	403	95	95	NE	2	Calm	0	10	10	0.010	—	Dull day.
7	89	29.96	56.0	53.1	51.4	58.0	2.2	0.7	384	384	85	95	Calm	0	Calm	0	9	10	0.010	—	Very dull day.
8	29.90	30.03	52.3	48.0	47.0	59.2	0.3	0.0	334	335	93	103	Calm	0	Calm	0	3	10	0.010	—	(mist).
9	30.08	14	51.1	50.3	46.4	54.4	0.1	0.3	373	357	93	98	Calm	0	Calm	0	10	10	0.010	—	(mist).
10	11	09	52.7	50.6	49.0	57.7	0.6	0.0	381	459	96	100	N	1	N	1	10	10	0.250	—	2.
11	14	20	57.0	55.7	55.4	58.9	0.1	0.3	462	434	93	98	Calm	0	N	1	10	6	0.060	—	2.
12	23	30.21	56.6	53.0	51.4	60.3	0.6	0.2	439	397	96	99	N	1	N	1	10	0	0.020	—	Dull day. 9p.
13	30.15	29.96	52.7	56.0	45.4	60.9	0.0	1.0	399	419	100	93	NNE	1	NW	1	10	10	0.070	—	a. Fine and mild.
14	29.88	87	51.1	46.2	45.4	56.5	4.3	2.7	270	261	73	82	N	2	NNW	5	10	7	—	—	—
15	29.93	29.98	46.5	48.1	43.4	52.8	1.5	4.1	280	242	83	72	NNW	2	N	2	2	8	—	—	Fine day.
16	30.00	30.05	47.9	46.6	44.2	52.3	2.9	2.8	265	253	80	81	NNW	1	N	1	2	7	0.080	—	Fine day.
17	29.99	29.87	48.3	47.4	44.4	53.7	4.5	4.1	236	249	70	73	N	2	NW	1	0	10	—	—	Very fine day.
18	71	56	46.1	48.1	42.4	51.0	2.2	4.8	261	239	84	68	Calm	0	N	1	1	10	—	—	(mist) a. Dull day.
19	54	52	48.2	45.0	44.4	50.8	2.1	1.0	286	275	85	92	N	1	Calm	0	10	10	—	—	Dull day.
20	40	37	49.0	46.1	43.4	50.8	4.0	0.3	254	305	73	98	NE	1	SW	1	10	10	0.130	—	Dull day.
21	38	70	45.1	45.8	42.6	52.8	2.3	2.9	249	243	83	80	WSW	4	SW	2	4	2	0.010	—	a. Fine and sunny.
22	69	79	48.2	48.3	43.4	50.8	2.3	5.3	281	222	84	65	W	1	SW	3	10	3	—	—	Dull day.
23	93	82	48.3	51.1	46.2	51.1	4.3	0.3	240	367	71	98	W	2	E	2	4	10	—	—	—
24	38	17	57.3	54.1	50.4	58.4	3.3	3.1	373	335	79	79	SE	3	SW	5	10	0	0.250	—	2.
25	14	11	54.9	53.1	50.6	59.5	3.9	3.5	335	312	75	77	SSW	4	SW	5	1	0	0.010	—	Stormy day.
26	44	26	54.2	55.0	50.4	61.5	3.7	1.0	332	403	76	93	W	3	SW	4	1	10	0.120	—	Fine a. 2 p.
27	22	36	55.6	50.9	50.4	59.7	3.1	1.9	355	323	80	87	SW	5	SW	3	4	0	0.040	—	Fine day.
28	52	67	51.7	47.6	45.4	58.6	2.1	1.0	339	305	85	93	SW	3	SW	2	8	0	0.150	—	Fine day.
29	61	63	50.8	50.7	47.0	58.2	3.5	1.2	285	339	77	92	SW	3	SW	4	2	10	0.160	—	Fine day.
30	70	29.84	49.9	49.0	46.4	52.0	0.4	0.1	342	345	97	99	SW	1	W	1	10	10	1.010	—	2.
31	29.98	30.05	55.5	55.5	48.4	58.5	0.2	1.4	434	399	98	91	SSW	2	SW	3	10	6	0.020	—	Dull day.
Mean	29.827	29.824	52.0	51.3	47.9	56.2	2.3	2.1	332	329	84.7	86.5	1.8		2.0		6.9	7.4	2.850		



## PLYMOUTH.—OCTOBER 1894.

Height above Mean Sea Level, 116 feet. Heights above Ground:—Bar., 57 feet. Therms., 4 feet 6 inches. Rain-gauge, 10 inches.  
Long. 4° 8' W. Lat. 50° 22' N. Gravity Correction, +.015 in.

Day.	Barometer at 32° Fahr.		Air Temperature.				Humidity.						Wind, Direction and Force.		Cloud Amount.		Rain.	Remarks.		
							Dep. of Wet.		Vapour Tension.		Per-centage.									
	9 a.m.	9 p.m.	9 a.m.	9 p.m.	Min.	Max.	9 a.m.	9 p.m.	9 a.m.	9 p.m.	9 a.m.	9 p.m.	9 a.m.	9 p.m.	9 a.m.	9 p.m.				
1	ins.	ins.	54.2	55.0	42.5	60.9	3.7	5.6	in.	in.	70	66	E	1	NE	1	0	0	ins.	[all day.
2	30.29	30.27	54.2	55.0	42.5	60.9	3.7	5.6	in.	in.	70	66	E	1	NE	1	0	0	ins.	☁ (mist) a. and p. Fine and bright
3	30.25	30.14	54.0	51.7	47.9	57.9	0.6	3.3	289	299	95	77	NE	1	NE	2	10	1	—	Overcast and sultry a. Fine and bright
4	30.08	30.06	53.5	53.1	45.7	56.3	4.6	3.2	292	319	71	78	ENE	5	Calm	0	5	10	—	Fine and sunny. [p.
5	30.03	29.90	51.0	55.0	46.5	59.0	3.6	3.5	285	338	76	78	NNW	1	NE	3	9	6	—	Fine and bright most of day.
6	29.86	29.83	54.5	54.8	51.9	58.0	2.6	3.8	353	328	83	76	NE	4	Calm	0	10	10	—	Overcast and threatening all day.
7	29.78	29.75	57.0	52.9	51.2	59.1	5.1	1.1	327	370	70	92	NE	1	NW	1	5	10	—	
8	29.78	29.84	55.2	53.9	51.2	59.3	1.7	1.0	386	386	88	92	Calm	0	NE	1	9	7	200	Overcast most of day. ☁ 5-30p. shower
9	29.98	29.92	55.0	50.6	44.0	62.4	1.6	0.7	386	352	89	95	NNW	1	E	1	1	3	—	☁ (mist) a. Fine and bright all day.
10	30.00	30.01	54.0	53.0	43.2	61.8	2.1	0.9	357	377	85	93	Calm	0	E	1	0	9	—	☁ (mist) a. and p. Brilliant sun.
11	30.07	30.09	60.5	58.5	57.3	60.9	0.6	0.5	507	475	95	96	SW	1	SW	1	10	10	015	Overcast till 1p. [shine till 3p. ☐ ☐ ☐
12	30.11	30.09	60.0	54.3	50.8	62.6	3.1	0.4	422	412	81	97	NE	3	ENE	1	9	0	—	Overcast all day.
13	30.06	29.96	54.0	53.0	46.6	63.2	2.1	1.0	358	374	85	92	Calm	0	NNE	1	1	1	—	☁ (mist) a. Fine and bright all day.
14	29.87	29.96	57.6	45.6	44.5	61.1	1.9	4.6	418	210	88	68	Calm	0	NE	2	8	0	—	☁ (mist) a. and p. Brilliant sun.
15	29.97	30.02	44.5	47.2	37.0	53.0	3.5	4.7	217	223	73	68	NE	1	NNE	3	0	1	—	☁ (mist) ga. Very fine and sunny
16	30.02	30.00	48.5	48.8	38.8	52.7	4.5	2.7	238	247	69	80	NE	4	NE	2	3	5	—	Fine and bright. [(mist) 9p.
17	29.96	29.81	47.5	39.9	37.8	51.1	4.0	1.3	238	220	72	89	NE	1	Calm	0	3	0	—	Very fine and clear throughout. ☁ ☁ ☁
18	29.62	29.52	47.0	47.0	37.0	53.9	5.0	3.7	215	243	66	75	NE	3	NE	1	3	9	—	☐ a. Bright and clear a. Overcast p.
19	29.49	29.38	41.0	45.0	37.5	51.2	2.5	2.0	234	254	81	84	N	1	NE	1	3	9	095	☐ a. Fine and sunny till 2p., then
20	29.28	29.23	45.0	47.0	43.3	47.5	1.5	2.0	265	275	88	85	NE	1	W	2	10	10	530	Overcast, with ☁ showers, [overcast
21	29.38	29.54	49.7	46.0	43.0	56.0	3.3	1.8	276	269	77	87	W	3	NE	3	5	8	010	
22	29.52	29.57	44.0	47.7	44.0	49.9	0.5	1.7	277	290	96	87	ENE	4	ENE	4	10	10	050	Overcast nearly all day. Squally n.
23	29.68	29.52	52.0	56.9	46.1	59.0	1.6	0.3	345	456	89	98	ENE	3	S	5	7	10	930	Squally all day.
24	29.98	29.07	58.0	55.7	55.6	58.5	2.6	2.0	404	385	84	87	SSW	7	W	7	5	4	180	☁ (gale) n. Heavy sea. < 9p.
25	29.94	29.15	56.0	55.0	52.4	58.0	4.1	3.1	336	346	75	79	SW	6	WSW	7	5	0	220	☁ (gale) n. K sa. Squally all day.
26	29.97	29.07	56.5	55.3	51.9	56.7	2.1	2.6	306	305	86	83	SSW	5	SW	6	0	2	015	☁ (gale) ☁ 2.
27	29.06	29.28	54.5	52.0	47.7	56.1	2.6	1.9	353	338	83	87	SW	7	W	6	9	8	030	☁ 0 a. Fine p.
28	29.51	29.44	54.4	51.5	46.0	55.8	4.0	1.1	317	352	75	92	W	4	SW	4	4	9	875	Fine and bright till 4p. ☁ 2 till 8p.
29	29.47	29.58	53.5	52.7	46.8	57.4	2.1	0.0	352	399	85	100	SW	5	SW	3	9	10	830	☁ 2 early a. [K 11.30 p.
30	29.61	29.67	55.5	56.0	49.4	56.7	0.0	0.0	441	449	100	100	SW	4	SW	4	10	10	430	Overcast all day, with ☁
31	29.75	29.76	56.0	56.8	54.4	57.2	0.6	0.4	431	451	96	97	SSW	5	SW	4	10	10	095	Overcast all day, with ☁
Mean	29.731	29.724	53.1	51.9	46.6	57.3	2.7	2.0	333	341	82.1	86.3	2.7	2.5	6.4	6.2	5.0	75		

## LONDONDERRY.—OCTOBER 1894.

Height above Mean Sea Level, 67 feet. Heights above Ground:—Bar., 14 feet. Therms., 4 feet. Rain-gauge, 1 foot.  
Long. 7° 19' W. Lat. 55° 0' N. Gravity Correction, +.027 in.

1	30 <sup>31</sup>	30 <sup>29</sup>	54 <sup>7</sup>	53 <sup>7</sup>	45 <sup>8</sup>	61 <sup>6</sup>	4 <sup>5</sup>	4 <sup>0</sup>	*309	*307	72	74	SE 4	SE 4	9	10	—	
2	'31	'26	51 <sup>5</sup>	51 <sup>7</sup>	46 <sup>5</sup>	63 <sup>0</sup>	2 <sup>8</sup>	3 <sup>4</sup>	*310	*298	81	78	SW 1	SE 3	7	0	—	Fine day.
3	'23	'23	51 <sup>8</sup>	46 <sup>7</sup>	43 <sup>8</sup>	57 <sup>0</sup>	3 <sup>9</sup>	2 <sup>0</sup>	*289	*272	75	86	S 1	Calm 0	10	0	—	Fine day.
4	'26	'16	41 <sup>8</sup>	46 <sup>1</sup>	37 <sup>0</sup>	65 <sup>3</sup>	1 <sup>0</sup>	0 <sup>6</sup>	*245	*298	92	96	SW 1	Calm 0	0	0	—	☁ a, ☁ <sup>90</sup> (mist) a, and p. Fine day.
5	30 <sup>11</sup>	30 <sup>07</sup>	53 <sup>0</sup>	51 <sup>1</sup>	43 <sup>8</sup>	56 <sup>0</sup>	2 <sup>0</sup>	2 <sup>0</sup>	*347	*325	86	86	E 1	E 1	10	10	—	☁ <sup>90</sup> (mist) ☁ a.
6	29 <sup>99</sup>	29 <sup>94</sup>	52 <sup>6</sup>	50 <sup>5</sup>	48 <sup>2</sup>	63 <sup>0</sup>	2 <sup>9</sup>	2 <sup>0</sup>	*321	*317	80	87	E 1	E 1	10	10	—	
7	'93	'94	51 <sup>1</sup>	51 <sup>5</sup>	47 <sup>6</sup>	54 <sup>8</sup>	1 <sup>4</sup>	0 <sup>8</sup>	*340	*359	90	94	E 1	Calm 0	10	10	—	☉ noon—6 p. ☁ <sup>90</sup> (mist) 9 p.
8	'93	'91	53 <sup>5</sup>	54 <sup>2</sup>	50 <sup>0</sup>	60 <sup>0</sup>	1 <sup>8</sup>	2 <sup>2</sup>	*359	*358	88	85	W 1	E 3	10	5	—	☁ <sup>90</sup> (mist).
9	'88	29 <sup>84</sup>	54 <sup>2</sup>	53 <sup>7</sup>	51 <sup>8</sup>	57 <sup>0</sup>	2 <sup>3</sup>	1 <sup>0</sup>	*355	*384	84	93	SW 3	SW 3	10	10	—	☉ showers during day.
10	29 <sup>98</sup>	30 <sup>08</sup>	52 <sup>8</sup>	49 <sup>7</sup>	47 <sup>2</sup>	64 <sup>0</sup>	0 <sup>9</sup>	0 <sup>9</sup>	*374	*334	93	94	Calm 0	Calm 0	5	5	—	Fine day.
11	30 <sup>10</sup>	'08	51 <sup>1</sup>	58 <sup>2</sup>	44 <sup>4</sup>	58 <sup>6</sup>	0 <sup>7</sup>	1 <sup>3</sup>	*357	*445	95	91	Calm 0	Calm 0	10	10	—	☁ <sup>90</sup> (mist) a, and p. ☉ p.
12	'10	'11	55 <sup>0</sup>	57 <sup>7</sup>	53 <sup>0</sup>	61 <sup>4</sup>	1 <sup>9</sup>	2 <sup>0</sup>	*378	*417	88	87	SW 3	Calm 0	10	—	—	
13	'10	'08	57 <sup>7</sup>	53 <sup>0</sup>	52 <sup>4</sup>	59 <sup>3</sup>	1 <sup>8</sup>	0 <sup>8</sup>	*424	*380	88	94	WSW 2	E 1	10	10	—	☉ during day.
14	'17	'25	48 <sup>3</sup>	41 <sup>7</sup>	40 <sup>8</sup>	56 <sup>2</sup>	2 <sup>3</sup>	1 <sup>5</sup>	*282	*232	84	89	NE 2	NE 2	9	1	—	Fine day.
15	'30	'27	40 <sup>7</sup>	47 <sup>3</sup>	35 <sup>8</sup>	55 <sup>4</sup>	1 <sup>4</sup>	3 <sup>6</sup>	*224	*244	88	75	SW 1	E 2	2	8	—	
16	'26	30 <sup>20</sup>	47 <sup>7</sup>	43 <sup>9</sup>	43 <sup>0</sup>	50 <sup>6</sup>	4 <sup>0</sup>	1 <sup>2</sup>	*241	*260	73	91	N 1	N 1	10	8	—	☉
17	30 <sup>08</sup>	29 <sup>90</sup>	46 <sup>1</sup>	45 <sup>0</sup>	43 <sup>0</sup>	52 <sup>2</sup>	0 <sup>8</sup>	0 <sup>9</sup>	*293	*277	94	93	W 1	W 2	6	2	—	☉ showers.
18	29 <sup>78</sup>	'72	45 <sup>8</sup>	38 <sup>8</sup>	37 <sup>0</sup>	48 <sup>0</sup>	0 <sup>7</sup>	1 <sup>4</sup>	*291	*209	95	89	SW 1	E 1	10	2	—	☉ 9 a.—noon.
19	'72	'69	35 <sup>1</sup>	33 <sup>7</sup>	31 <sup>6</sup>	52 <sup>0</sup>	1 <sup>1</sup>	2 <sup>4</sup>	*183	*147	89	76	WSW 3	E 1	3	0	—	Fine day.
20	'58	'58	40 <sup>7</sup>	40 <sup>7</sup>	30 <sup>8</sup>	45 <sup>0</sup>	0 <sup>8</sup>	1 <sup>0</sup>	*237	*233	93	92	E 3	E 2	10	0	—	☉ a., then fine.
21	'65	'75	43 <sup>9</sup>	36 <sup>7</sup>	35 <sup>0</sup>	51 <sup>2</sup>	2 <sup>2</sup>	1 <sup>2</sup>	*240	*195	84	90	E 2	Calm 0	2	0	—	Fine day.
22	'77	'81	32 <sup>2</sup>	34 <sup>0</sup>	28 <sup>8</sup>	54 <sup>4</sup>	1 <sup>1</sup>	1 <sup>3</sup>	*158	*170	86	86	SW 1	Calm 0	0	0	—	Fine day.
23	29 <sup>72</sup>	29 <sup>26</sup>	43 <sup>7</sup>	49 <sup>7</sup>	31 <sup>6</sup>	50 <sup>0</sup>	2 <sup>0</sup>	1 <sup>0</sup>	*242	*331	85	93	SE 3	ESE 2	10	10	—	☉ noon—7 p.
24	28 <sup>89</sup>	28 <sup>60</sup>	50 <sup>7</sup>	45 <sup>3</sup>	44 <sup>8</sup>	57 <sup>0</sup>	0 <sup>5</sup>	0 <sup>6</sup>	*358	*289	96	96	E 3	Calm 0	10	0	—	☉ 9 a.—4 p.
25	28 <sup>59</sup>	28 <sup>94</sup>	49 <sup>0</sup>	49 <sup>0</sup>	43 <sup>9</sup>	59 <sup>0</sup>	0 <sup>6</sup>	1 <sup>5</sup>	*332	*310	96	90	SW 2	E 1	10	10	—	☉ a., then fine.
26	29 <sup>32</sup>	29 <sup>08</sup>	45 <sup>7</sup>	43 <sup>7</sup>	42 <sup>8</sup>	50 <sup>0</sup>	1 <sup>1</sup>	0 <sup>4</sup>	*282	*276	93	96	E 3	E 2	10	10	—	☉ from 7 p.
27	'18	'34	44 <sup>3</sup>	44 <sup>7</sup>	41 <sup>8</sup>	45 <sup>2</sup>	1 <sup>5</sup>	0 <sup>9</sup>	*258	*275	88	93	NE 1	SE 2	10	10	—	☉
28	'35	'19	46 <sup>5</sup>	45 <sup>8</sup>	42 <sup>9</sup>	51 <sup>0</sup>	2 <sup>0</sup>	1 <sup>1</sup>	*270	*284	86	93	SE 2	S 2	10	10	—	☉ 7 p.—9 p.
29	'20	'30	42 <sup>8</sup>	44 <sup>9</sup>	39 <sup>1</sup>	52 <sup>3</sup>	1 <sup>1</sup>	1 <sup>1</sup>	*251	*272	92	92	SE 1	SW 4	9	0	—	☉ from 7 p.
30	'58	'63	46 <sup>7</sup>	42 <sup>5</sup>	41 <sup>0</sup>	55 <sup>2</sup>	0 <sup>9</sup>	0 <sup>8</sup>	*298	*254	94	94	W 2	Calm 0	3	0	—	Fine day.
31	29 <sup>53</sup>	29 <sup>40</sup>	57 <sup>7</sup>	54 <sup>7</sup>	41 <sup>0</sup>	62 <sup>0</sup>	2 <sup>0</sup>	1 <sup>5</sup>	*417	*384	87	89	S 2	W 4	8	10	—	☉ showers from 6 p.
Mean	29 <sup>803</sup>	29 <sup>770</sup>	48 <sup>0</sup>	47 <sup>1</sup>	42 <sup>1</sup>	55 <sup>7</sup>	1 <sup>7</sup>	1 <sup>5</sup>	*299	*295	87 <sup>6</sup>	89 <sup>1</sup>	1 <sup>7</sup>	1 <sup>4</sup>	8 <sup>0</sup>	5 <sup>9</sup>	3 <sup>000</sup>	

## ARMAGH.—OCTOBER 1894.

Height above Mean Sea Level, 196 feet. Heights above Ground:—Bar., 6 feet. Therms., 4 feet. Rain-gauge, 1 foot.  
Long. 6° 39' W. Lat. 54° 21' N. Gravity Correction, +.025 in.

Day.	Barometer at 32° Fahr.		Air Temperature.				Humidity.				Wind, Direction and Force.		Cloud Amount.		Rain.	Remarks.			
	9 a.m.	9 p.m.	9 a.m.	9 p.m.	Min.	Max.	Dep. of Wet.		Vapour Tension.		Per-centage.	9 a.m.	9 p.m.	9 a.m.	9 p.m.		9 a.m.		
							9 a.m.	9 p.m.	9 a.m.	9 p.m.									
1	ins.	ins.	54.7	49.2	43.0	58.2	4.4	2.4	in.	in.	73	84	S	3	S	2	7	9	ins.
2	30.23	30.19	54.7	49.2	43.0	58.2	4.4	2.4	.311	.292	73	84	S	3	S	2	8	0	—
3	30.20	30.15	55.0	47.5	45.3	60.1	4.9	0.1	.304	.327	71	99	S	3	S	2	10	0	—
4	30.09	30.02	50.7	44.6	41.2	56.3	2.9	0.5	.297	.282	81	96	SE	1	SSW	0.5	10	2	—
5	30.09	30.02	44.1	48.3	34.6	59.5	0.4	0.3	.280	.331	97	98	SSW	0.5	E	0.5	10	10	—
6	29.96	29.91	51.4	50.0	45.0	54.8	2.0	1.0	.328	.334	87	93	NE	1	ENE	0.5	10	10	—
7	29.85	29.80	51.6	49.3	48.3	53.1	1.4	1.2	.345	.321	90	92	E	1	E	0.5	10	10	—
8	29.79	29.82	53.0	51.7	47.7	56.0	0.4	0.7	.391	.365	97	95	E	0.5	SE	0.5	10	10	—
9	29.82	29.81	54.4	53.2	47.3	59.3	2.0	1.6	.367	.360	87	89	S	1	S	2	10	10	—
10	29.85	29.75	53.7	54.0	48.9	56.6	1.7	0.3	.364	.409	88	98	SSW	3	SSW	1	10	10	—
11	29.85	29.93	53.7	50.9	50.3	57.8	0.7	0.4	.392	.363	95	98	SSW	1	W	0.5	10	10	—
12	29.98	29.97	55.8	57.8	48.0	59.2	0.7	0.9	.425	.452	95	94	SSE	1	SSE	2	10	10	—
13	30.00	30.01	57.7	54.7	53.0	64.0	2.4	1.7	.406	.379	85	89	SW	2	SSW	1	10	10	—
14	29.98	29.93	55.0	52.1	51.9	62.6	0.4	0.2	.421	.384	97	98	SW	1	NNW	0.5	10	10	—
15	30.03	30.09	46.8	38.8	38.7	52.2	4.3	3.0	.226	.217	71	92	ENE	2	NE	0.5	10	0	—
16	30.10	30.05	49.8	43.8	35.0	51.1	4.8	1.3	.247	.257	69	89	NE	1	NNE	0.5	4	10	—
17	29.94	29.77	47.9	44.4	39.8	50.6	1.0	0.8	.294	.274	89	94	NNW	0.5	NNW	0.5	10	8	—
18	30.03	30.09	46.8	38.8	38.7	52.2	4.3	3.0	.226	.217	71	92	ENE	2	NE	0.5	10	0	—
19	30.10	30.05	49.8	43.8	35.0	51.1	4.8	1.3	.247	.257	69	89	NE	1	NNE	0.5	4	10	—
20	29.94	29.77	47.9	44.4	39.8	50.6	1.0	0.8	.294	.274	89	94	NNW	0.5	NNW	0.5	10	8	—
21	30.03	30.09	46.8	38.8	38.7	52.2	4.3	3.0	.226	.217	71	92	ENE	2	NE	0.5	10	0	—
22	30.10	30.05	49.8	43.8	35.0	51.1	4.8	1.3	.247	.257	69	89	NE	1	NNE	0.5	4	10	—
23	29.94	29.77	47.9	44.4	39.8	50.6	1.0	0.8	.294	.274	89	94	NNW	0.5	NNW	0.5	10	8	—
24	30.03	30.09	46.8	38.8	38.7	52.2	4.3	3.0	.226	.217	71	92	ENE	2	NE	0.5	10	0	—
25	30.10	30.05	49.8	43.8	35.0	51.1	4.8	1.3	.247	.257	69	89	NE	1	NNE	0.5	4	10	—
26	29.94	29.77	47.9	44.4	39.8	50.6	1.0	0.8	.294	.274	89	94	NNW	0.5	NNW	0.5	10	8	—
27	30.03	30.09	46.8	38.8	38.7	52.2	4.3	3.0	.226	.217	71	92	ENE	2	NE	0.5	10	0	—
28	30.10	30.05	49.8	43.8	35.0	51.1	4.8	1.3	.247	.257	69	89	NE	1	NNE	0.5	4	10	—
29	29.94	29.77	47.9	44.4	39.8	50.6	1.0	0.8	.294	.274	89	94	NNW	0.5	NNW	0.5	10	8	—
30	30.03	30.09	46.8	38.8	38.7	52.2	4.3	3.0	.226	.217	71	92	ENE	2	NE	0.5	10	0	—
31	30.10	30.05	49.8	43.8	35.0	51.1	4.8	1.3	.247	.257	69	89	NE	1	NNE	0.5	4	10	—
Mean	29.666	29.642	48.9	46.5	41.1	54.2	2.1	0.9	.302	.303	85.5	93.3	1.7	1.5	8.3	8.3	4.382		



## DUBLIN (PHENIX PARK).—OCTOBER 1894.

Height above Mean Sea Level, 155 feet. Heights above Ground:—Bar., 4 feet. Therms., 4 feet. Rain-gauge, 1 foot.  
Long. 6° 21' W. Lat. 53° 22' N. Gravity Correction, + .022 in.

Gravity Correction, + 0.22 in.

Day.	Barometer at 32° Fahr.		Air Temperature.				Humidity.						Wind, Direction and Force.		Cloud Amount.		Rain.	Remarks.	
							Dep. of Wet.		Vapour Tension.		Per-centage.								
	9 a.m.	9 p.m.	9 a.m.	9 p.m.	Min.	Max.	9 a.m.	9 p.m.	9 a.m.	9 p.m.	9 a.m.	9 p.m.	9 a.m.	9 p.m.	9 a.m.	9 p.m.			
1	ins.	ins.	54.6	39.4	34.4	60.9	3.1	0.5	in.	in.	80	96	Calm	0	Calm	0	ins.	Beautiful day. ☁ p.	
2	28	19	52.4	39.5	32.0	59.8	1.6	0.6	34.2	23.2	80	96	Calm	0	Calm	0	—	☁ a. Beautiful day.	
3	14	14	51.7	39.0	34.9	57.8	1.9	0.3	33.4	23.2	88	95	Calm	0	Calm	0	—	☁ a. Bright p. ☁ p.	
4	30.14	30.03	51.0	51.2	35.9	58.0	1.9	1.8	32.6	33.0	87	88	Calm	0	Calm	0	—	☁ a. Beautiful day.	
5	29.99	29.93	53.8	52.8	45.9	54.6	2.8	2.2	33.7	34.1	81	85	E	1	Calm	0	8	9	—
6	88	83	53.5	50.4	49.6	54.1	3.0	1.7	32.9	32.3	80	89	E	1	Calm	0	8	9	—
7	84	85	52.6	44.0	39.4	58.0	1.5	0.2	35.6	28.5	90	98	Calm	0	Calm	0	5	2	—
8	90	88	49.4	47.1	35.9	56.9	0.9	0.4	33.0	31.5	94	97	Calm	0	Calm	0	8	9	—
9	91	81	55.3	56.7	37.7	61.6	2.4	1.1	36.9	42.7	84	93	Calm	0	SSW	1	7	9	—
10	29.88	29.98	57.7	54.9	54.9	59.8	0.4	0.3	46.4	42.2	97	98	Calm	0	Calm	0	10	10	—
11	30.05	30.05	58.6	55.8	54.8	62.7	0.8	0.6	46.7	42.8	96	95	Calm	0	Calm	0	10	9	—
12	00	30.08	55.1	53.6	45.3	65.8	0.4	1.5	42.3	36.9	97	90	Calm	0	Calm	0	7	8	—
13	08	29.98	55.8	54.6	47.0	58.8	2.0	0.7	38.9	40.7	87	95	WSW	1	Calm	0	8	9	—
14	02	30.10	49.2	40.1	38.8	54.8	3.8	2.1	26.1	20.6	74	83	NE	1	Calm	0	2	1	—
15	16	16	42.6	39.3	34.8	51.0	2.7	1.6	21.7	20.9	80	88	N	1	Calm	0	8	2	—
16	15	30.11	39.0	43.8	33.7	49.9	1.8	2.9	20.3	22.4	86	77	Calm	0	Calm	0	6	8	—
17	30.01	29.83	45.4	45.9	33.1	49.7	1.7	1.9	26.4	26.6	88	87	Calm	0	Calm	0	8	9	—
18	29.69	29.59	44.8	44.0	39.2	49.4	1.2	1.6	26.9	25.2	91	87	Calm	0	Calm	0	9	8	—
19	58	53	39.1	37.7	36.3	45.5	2.0	1.0	20.0	20.7	84	91	N	1	N	1	8	10	—
20	39	38	42.4	42.2	36.9	50.9	1.0	0.8	25.0	25.2	92	93	Calm	0	Calm	0	8	10	—
21	43	64	48.0	35.8	35.0	51.4	2.7	1.1	27.0	19.1	81	91	NE	3	Calm	0	4	0	—
22	67	66	46.2	32.3	28.4	49.5	4.5	0.8	21.8	16.6	70	90	E	1	Calm	0	1	2	—
23	02	29.72	46.7	56.4	31.5	56.8	1.4	2.0	28.6	30.6	90	87	ESE	2	SSW	2	9	4	—
24	28.73	28.67	54.6	46.7	45.9	59.0	1.1	1.3	39.5	28.9	93	91	SE	3	WSW	3	10	10	—
25	28.70	03	50.0	49.8	45.7	55.2	2.4	1.2	30.0	32.8	84	91	SW	2	W	1	5	10	—
26	29.18	28.92	49.7	47.3	46.4	53.6	1.3	1.3	32.3	29.4	91	91	Calm	0	Calm	0	10	4	—
27	00	29.26	47.4	46.7	37.1	49.9	1.7	1.2	28.6	29.1	88	92	Calm	0	Calm	0	10	9	—
28	37	20	46.6	46.3	38.7	50.5	1.9	1.8	27.3	27.2	87	88	Calm	0	SSW	1	7	2	—
29	20	41	44.5	42.7	40.1	50.8	1.9	1.6	25.1	23.9	85	87	SSW	2	SW	1	9	0	—
30	54	56	46.9	50.8	33.6	53.4	3.1	1.2	25.1	34.1	80	91	Calm	0	ESE	1	2	9	—
31	29.51	29.45	58.1	59.0	49.7	63.7	2.0	2.8	42.3	41.3	87	83	S	1	SSW	3	8	4	—
Mean	29.722	29.699	49.8	46.6	39.8	55.3	2.0	1.3	31.5	29.6	86.5	90.5	0.6		0.5		7.2	5.6	3.630

## PARSONSTOWN (BIRR CASTLE).—OCTOBER 1894.

Height above Mean Sea Level, 175 feet. Heights above Ground:—Bar., — 2 feet. Therms., 4 feet 6 inches. Rain-gauge, 8 inches.  
Long. 7° 55' W. Lat. 53° 6' N. Gravity Correction, + .021 in.

Gravity Correction, + .021 in.

Day.	Barometer at 32° Fahr.	Air Temperature.	Humidity.	Wind, Direction and Force.	Cloud Amount.	Rain.	Remarks.													
9 a.m.	9 p.m.	9 a.m.	9 p.m.	Min.	Max.	Dep. of Wet.	Vapour Tension.	Per-centage.	9 a.m.	9 p.m.	9 a.m.	9 p.m.	9 a.m.	9 p.m.	9 a.m.					
1	30.22	30.21	53.9	47.7	33.2	60.7	3.6	2.0	*319	*283	77	85	E	1	Calm o	0	0	—	Fine day. ☁ <sup>0</sup> (mist) 9p.	
2	21	16	55.6	49.5	34.8	58.7	3.4	3.2	*349	*277	78	78	E	1	Calm o	6	10	—	Fine day.	
3	10	07	55.5	51.1	37.0	58.7	4.3	8.2	*326	*198	73	54	SE	2	SE	1	10	0	—	Fine day.
4	30.11	30.03	38.6	41.6	32.8	57.7	0.5	0.7	*224	*249	96	95	N	1	Calm o	10	0	—	Dull a. ☁ <sup>0</sup> (mist) 9p.	
5	29.95	29.92	46.5	50.1	35.0	55.8	0.4	1.4	*306	*326	97	90	Calm o		Calm o	10	10	—	Dull a. ✱	
6	83	81	51.8	46.7	46.7	58.9	2.2	1.8	*328	*277	85	87	Calm o		Calm o	10	0	—	Fine day. ☁ <sup>0</sup> (mist) 9p.	
7	83	84	41.8	50.0	34.6	60.2	0.6	2.8	*251	*241	96	81	N	1	Calm o	10	10	—	Fine day.	
8	85	84	51.9	50.7	47.6	59.8	1.3	1.0	*352	*345	91	93	E	1	Calm o	10	4	—	Fine day.	
9	85	76	53.9	56.7	47.8	59.6	1.5	1.2	*373	*424	90	93	ESE	2	Calm o	10	10	—	Dull day.	
10	29.87	29.97	55.2	55.8	47.8	59.5	0.9	0.9	*410	*420	94	94	NE	2	Calm o	10	10	—	Dull day.	
11	30.01	30.00	59.9	54.9	49.6	62.9	1.2	0.8	*478	*408	93	95	W	1	SW	2	10	10	—	Fine day.
12	02	30.06	57.4	51.6	50.5	67.3	2.2	0.9	*406	*358	86	94	SE	2	Calm o	9	9	—	Dull day.	
13	06	29.99	51.6	55.0	42.6	58.6	0.7	1.0	*363	*493	95	93	SW	1	NW	1	9	10	—	Fine day.
14	01	30.11	51.5	34.6	34.4	55.8	3.3	0.8	*298	*185	78	93	S	3	Calm o	9	0	—	☁ 6.30p	
15	17	16	37.0	34.7	28.6	51.1	5.1	0.8	*133	*186	60	93	Calm o		Calm o	0	1	—	☁ <sup>2</sup> a. Fine and bright. ☁ <sup>0</sup> (mist) 9p.	
16	14	30.11	41.6	44.5	29.9	51.1	1.6	2.6	*229	*237	83	80	Calm o		Calm o	10	10	—	☁ a. Fine day.	
17	30.01	29.89	45.7	45.8	41.8	49.5	1.9	0.9	*265	*289	87	94	Calm o		Calm o	10	10	—	Dull day.	
18	29.69	29.58	45.0	44.7	39.7	49.7	1.0	1.6	*275	*259	92	88	Calm o		NE	1	10	10	—	☁ a. Dull day.
19	59	53	37.8	29.7	29.1	45.8	2.0	0.0	*189	*165	83	100	NE	1	Calm o	8	8	—	☁ a. Dull day.	
20	30	35	33.6	37.8	27.8	46.4	0.7	0.6	*179	*214	91	95	Calm o		Calm o	10	10	—	☁ a. Dull day.	
21	47	61	41.6	35.3	35.0	49.5	0.8	0.4	*247	*199	94	97	NE	1	Calm o	4	0	—	☁ a. Dull day.	
22	63	62	36.6	41.3	28.6	50.1	4.2	3.0	*145	*200	66	77	Calm o		SE	1	0	6	—	☁ a. Dull day.
23	29.46	29.19	46.8	52.6	40.7	56.9	0.9	1.6	*209	*353	93	89	SE	3	SE	2	10	0	—	☁ a. Dull day.
24	28.57	28.70	56.0	50.7	44.0	58.2	1.9	1.9	*394	*322	88	88	SE	3	W	7	10	10	—	☁ a. Dull day.
25	28.67	05	50.7	47.8	46.8	54.4	1.9	3.0	*322	*263	88	80	W	3	W	1	7	10	—	☁ a. Dull day.
26	29.11	28.89	49.3	48.6	46.9	50.8	0.9	0.7	*328	*325	94	95	SE	1	Calm o	10	10	—	☁ a. Dull day.	
27	28.98	29.19	45.7	44.0	39.0	49.1	0.7	0.4	*291	*279	95	97	Calm o		SE	1	10	10	—	☁ a. Dull day.
28	29.28	17	44.3	43.2	38.7	51.8	1.5	1.3	*258	*251	88	90	SE	1	Calm o	10	4	—	☁ a. Dull day.	
29	09	36	45.6	40.9	38.6	51.6	1.2	1.0	*270	*235	91	92	SW	1	SE	1	8	0	—	☁ a. Dull day.
30	51	51	38.4	51.7	33.6	51.7	0.6	0.8	*220	*362	95	94	Calm o		SE	1	9	10	—	☁ a. Dull day.
31	29.44	29.37	58.7	55.6	50.2	60.8	1.8	1.9	*438	*389	88	87	SE	1	SE	1	8	10	—	☁ a. Dull day.
Means	29.677	29.675	47.7	46.6	39.1	55.2	1.8	1.6	*299	*289	87.4	89.1								

## DEERNESS.—NOVEMBER 1894.

Height above Mean Sea Level, 169 feet. Heights above Ground:—Bar., 3 feet. Therms., 4 feet. Rain-gauge, 1 foot.  
Long. 2° 45' W. Lat. 58° 56' N. Gravity Correction, + .036 in.

Day.	Barometer at 32° Fahr.		Air Temperature.				Humidity.						Wind, Direction and Force.		Cloud Amount.		Rain.	Remarks.
							Dep. of Wet.		Vapour Tension.		Per-centage.							
	9 a.m.	9 p.m.	9 a.m.	9 p.m.	Min.	Max.	9 a.m.	9 p.m.	9 a.m.	9 p.m.	9 a.m.	9 p.m.	9 a.m.	9 p.m.	9 a.m.	9 p.m.		
1	ins.	ins.	51°	50°2	49°3	53°8	1°2	0°2	in.	in.	92	99	S	4	S	2	ins.	Heavy swell of sea p. ☼
2	18	33	51°0	49°3	47°6	52°6	0°8	2°0	353	301	91	86	S	3	SSW	4	0°42	Heavy swell of sea.
3	37	15	50°7	50°8	47°8	52°0	0°7	0°8	352	351	95	94	SSE	5	SSE	6	0	8
4	10	31	49°2	48°2	47°2	51°6	2°1	2°2	298	283	86	85	SSW	7	SW	4	2	250
5	14	37	48°4	46°2	45°8	50°0	0°4	0°7	330	297	97	96	SW	2	W	6	10	200
6	53	48	47°5	49°2	44°6	50°0	1°5	2°2	291	295	89	85	swbys	3	S	2	10	0
7	24	03	49°8	48°1	45°2	51°0	1°3	1°4	325	301	91	92	Shy E	6	S	1	10	203
8	01	29°12	46°0	43°2	41°8	48°8	1°2	1°0	253	257	92	92	W	2	WNW	2	6	1
9	29°17	28°96	45°0	45°0	40°0	48°5	1°0	1°9	275	267	92	87	SSW	2	WSW	5	9	203
10	28°95	29°1	44°2	43°8	41°6	46°8	1°1	2°5	265	232	92	80	swb.w.3	3	SW	2	8	—
11	91	28°86	41°0	44°5	39°2	45°6	0°8	3°3	239	223	91	75	SW	1	S	3	1	7
12	28°85	29°04	43°8	44°0	39°7	46°6	1°6	2°2	250	240	88	83	Calu. 0	NNW	5	3	9	—
13	29°16	28°74	41°2	44°2	38°0	45°0	2°4	2°9	210	228	82	78	NW	3	SSE	9	2	110
14	28°47	27	42°0	42°8	41°0	45°8	1°5	2°7	235	219	89	80	swb.w.3	3	SSW	4	9	0
15	28°75	28°95	43°4	43°0	40°0	45°3	3°4	3°0	211	215	75	78	S	6	SSW	6	1	0
16	29°19	29°45	43°5	45°6	41°0	49°4	2°7	2°6	235	248	80	81	SSW	6	SSW	5	2	0
17	45	62	47°7	50°0	42°6	50°6	1°7	5°3	289	239	88	67	SSE	8	SSE	8	10	080
18	80	76	47°8	48°1	46°2	51°0	2°2	1°1	279	305	84	92	SSE	8	SSE	6	0	052
19	79	71	45°8	47°9	44°2	48°6	2°8	2°1	245	252	80	86	S	4	S	7	0	10
20	44	65	49°3	40°2	39°0	49°6	1°5	2°0	313	299	90	85	Shy E	7	SW	5	9	0
21	79	67	41°7	45°0	38°0	46°5	1°9	2°2	225	261	86	85	SW	5	S	7	1	10
22	57	29°74	49°8	47°0	45°2	52°0	1°8	3°6	312	241	87	75	Shy W	6	SW	6	9	1
23	29°91	30°14	45°0	43°3	40°8	47°8	2°5	2°0	243	237	82	84	SW	4	W	2	2	0
24	30°32	33	41°4	46°4	39°0	46°5	1°2	1°6	235	278	81	89	WSW	1	SSE	4	0	2
25	28	25	46°8	45°7	41°0	47°0	2°0	2°2	273	258	86	85	Shy E	4	SSE	5	8	3
26	22	30°24	45°8	42°0	40°6	46°4	2°4	1°0	255	245	83	92	S	5	SSW	1	6	1
27	30°14	29°99	46°0	46°0	40°6	47°4	1°2	3°3	283	238	92	77	SSW	2	W	4	9	8
28	29°97	72	45°6	51°2	40°6	52°6	2°4	3°0	252	302	82	80	SW	3	WSW	9	10	—
29	29°72	29°99	46°8	44°0	39°8	52°0	3°6	4°5	239	197	75	68	W	7	WNW	6	5	170
30	30°20	30°13	44°0	47°2	40°3	47°8	1°0	2°2	265	273	92	85	WNW	2	W	6	9	7
Mean	29°464	29°482	46°1	46°1	42°3	48°9	1°7	2°3	273	263	87°5	84°0	4°0	4°7	5°8	5°0	1°410	



Day.	Barometer at 32° Fahr.		Air Temperature.					Humidity.					Wind, Direction and Force.		Cloud Amount.		Rain.	Remarks.		
	9 a.m.	9 p.m.	9 a.m.	9 p.m.	Min.	Max.	Dep. of Wet.		Vapour Tension.		Per-centage.	9 a.m.	9 p.m.	9 a.m.	9 p.m.	9 a.m.			9 p.m.	
							9 a.m.	9 p.m.	9 a.m.	9 p.m.										
1	ins.	ins.	50°8	51°3	47°6	54°7	3°5	1°0	in.	in.	°/o	°/o	SW	2	SW	0°5	6	8	ins.	
2	28°39	28°31	50°8	51°3	47°6	54°0	1°3	2°3	285	298	77	93	SW	2	SW	1	8	8	150	☉ showers.
3	27	42	51°8	49°6	47°2	54°0	1°3	2°3	351	298	91	84	SW	1	SW	1	8	8	030	☉ showers.
4	40	17	50°6	48°6	46°7	52°0	2°8	2°3	298	287	81	84	S	1	S	4	6	9	090	☉ showers. p. Meteors seen.
5	26	38	44°3	46°6	42°2	49°0	3°0	3°3	227	243	77	77	SW	4	SW	6	5	6	050	☉ showers.
6	22	49	48°6	42°4	40°3	49°1	2°9	2°9	273	212	80	79	SW	4	SW	4	6	6	040	☉ showers.
7	61	53	47°3	47°6	40°9	48°9	2°5	2°8	268	265	83	81	SW	2	SW	4	8	9	050	Dull day.
8	30	06	48°8	44°9	43°1	49°2	2°0	2°4	297	245	86	83	SW	2	SW	2	8	7	080	☉ showers.
9	11	19	40°8	44°2	37°6	45°0	2°3	4°0	209	207	82	71	SW	2	SW	2	6	5	—	
10	23	12	40°2	41°6	38°2	47°0	1°5	2°9	218	204	89	79	SW	0°5	SW	0°5	7	2	040	☉ showers. p.
11	28°09	28°00	38°8	39°6	37°2	44°3	1°1	2°1	215	203	91	83	SW	0°5	SW	0°5	7	7	030	☉ showers. p.
12	27°05	27°87	38°0	40°6	36°2	42°8	1°3	2°1	203	211	89	84	SW	0°5	SW	2	7	6	040	☉ showers. Snow on hills.
13	27°85	28°05	40°4	39°3	38°0	42°0	1°2	1°8	226	206	91	86	SW	0°5	NW	0°5	9	10	090	Dull and damp.
14	28°24	27°78	34°8	38°6	32°8	39°6	2°3	1°9	158	198	78	85	NW	1	SW	6	7	10	580	Fine a. ☉ p.
15	27°59	27°68	38°8	36°8	35°0	44°0	2°3	2°3	192	176	82	81	SW	2	SW	6	7	2	—	
16	27°82	28°01	36°8	37°6	35°2	40°3	2°1	2°4	180	181	82	80	SW	6	SW	6	7	2	—	Gusty wind.
17	28°27	49	38°0	40°9	36°4	41°3	2°1	2°6	196	204	84	80	SW	4	SW	6	7	7	100	Gusty wind.
18	21	70	43°6	46°8	39°3	48°2	1°7	1°3	247	289	87	91	SW	8	SW	8	10	10	460	Gusty wind. ☉
19	80	78	39°9	43°6	39°0	47°2	1°8	1°3	210	255	86	89	SW	0°5	SW	2	3	10	030	Dull day.
20	53	76	33°6	44°2	32°3	46°6	0°8	0°9	176	270	91	93	SW	0°5	SW	4	2	10	110	Dull day.
21	84	72	47°8	46°8	34°9	48°2	1°3	2°3	301	266	91	84	SW	2	SW	2	10	7	130	Dull day. ☉
22	91	76	38°3	42°6	34°7	49°6	2°2	2°4	189	223	82	82	SW	2	SW	8	8	9	010	Dull day. Gusty.
23	73	28°54	47°6	43°6	41°7	49°2	1°9	2°9	284	222	87	78	SW	4	SW	1	8	1	—	Dull day. Gusty.
24	28°08	29°16	35°3	34°7	33°8	45°1	0°8	0°9	191	184	93	92	SW	0°5	SW	0°5	3	0	—	☉ <sup>2</sup> (grand display) 7p. -8.30p.
25	20°28	28	24°1	28°18	21°0	35°2	0°6	1°3	109	121	84	78	SW	0°5	SW	0°5	2	3	—	☉
26	25	21	33°6	35°8	26°7	40°2	0°3	1°1	187	191	96	91	SW	0°5	SW	2	9	2	—	
27	20	23	37°6	29°8	27°0	41°4	2°1	0°4	186	155	82	94	SW	0°5	SW	0°5	4	3	—	Dull day.
28	21	29°04	24°9	43°1	22°8	43°6	0°4	1°8	120	239	90	85	SW	0°5	SW	2	10	5	—	☉
29	29°01	28°85	44°7	48°6	40°3	49°2	1°5	4°0	262	250	89	73	SW	0°5	SW	8	8	6	—	
30	28°85	29°17	45°2	41°6	40°0	49°1	2°5	4°3	245	181	82	70	NW	2	NW	1	5	8	—	Dull a. Fine p.
31	28°23	29°20	39°6	39°8	38°7	45°0	1°9	3°0	206	188	85	77	NW	1	N	0°5	8	0	—	Dull a. Fine p.
Mean	28°531	28°541	40°8	42°0	36°9	46°0	1°8	2°2	224	224	85°6	82°9	1°9		3°0	6°7	5°9	2°100		

LAUDALE.—NOVEMBER 1894.

Height above Mean Sea Level, 14 feet. Heights above Ground:—Bar., 11 feet. Therms., 4 feet. Rain-gauge, 1 foot.  
Long.  $5^{\circ} 41'$  W. Lat.  $56^{\circ} 41'$  N. Gravity Correction,  $+ \cdot 031$  in.

[illegible]

DUNDEE.—NOVEMBER 1894.

Height above Mean Sea Level, 160 feet. Heights above Ground:—Bar., 4 feet. Therms., 3 feet 9 inches. Rain-gauge, 1 foot.  
Long.  $2^{\circ} 56'$  W. Lat.  $56^{\circ} 28'$  N. Gravity Correction, +  $\cdot 030$  in.

Day.	Barometer at 32° Fahr.		Air Temperature.				Humidity.						Wind, Direction and Force.		Cloud Amount.		Rain.	Remarks.		
							Dep. of Wet.		Vapour Tension.		Per-centage.									
	9 a.m.	9 p.m.	9 a.m.	9 p.m.	Min.	Max.	9 a.m.	9 p.m.	9 a.m.	9 p.m.	9 a.m.	9 p.m.	9 a.m.	9 p.m.	9 a.m.	9 p.m.				
1	ins.	ins.	52.1	52.6	49.1	56.3	0.1	0.2	in.	in.	%	%	SW	1	SW	2	10	10	ins.	1.70
2	29.55	29.34	53.7	50.8	47.3	57.4	1.1	0.7	.387	.392	99	99	SW	1	W	1	10	5	—	● showers till 7a. Cloudy day.
3	29.40	29.46	49.8	48.9	46.5	52.9	0.7	0.5	.330	.333	95	97	SW	1	SE	2	5	10	.050	● showers from noon.
4	29.20	29.42	47.2	48.6	46.6	51.8	2.0	1.4	.278	.307	86	90	W	2	SW	2	5	10	.160	● showers. 10a.—4p.
5	29.33	29.55	51.4	46.6	44.5	54.0	1.7	3.3	.336	.243	89	77	W	6	W	8	5	5	—	● from 10a.
6	29.69	29.61	49.0	49.2	45.4	50.7	1.4	1.4	.312	.315	90	91	SW	1	SW	1	10	10	.010	Dull day. 11a.—5p.
7	29.23	29.07	49.0	46.6	46.3	50.5	0.5	0.1	.335	.316	97	100	SW	2	SW	1	10	10	.170	● 9a.—4p.
8	29.12	29.23	41.8	44.1	37.4	48.8	1.5	1.5	.234	.256	88	88	NW	2	NW	2	5	5	—	● Dull from 3p.
9	29.28	29.15	41.9	43.9	38.3	48.3	0.3	1.1	.260	.263	98	91	SE	1	W	1	10	7	.050	Dull day. till 3p.
10	29.11	29.02	42.9	39.6	39.3	48.6	1.2	0.0	.250	.243	91	100	W	1	W	1	0	5	.010	Fine day.
11	28.96	28.91	40.1	41.4	34.0	46.1	0.1	0.3	.246	.254	99	98	W	1	W	1	5	10	.050	Cloudy day. ● from 7p.
12	28.86	29.01	43.8	42.6	40.9	45.7	0.7	1.9	.269	.233	95	86	SW	1	N	6	10	10	.030	Dull day. ● showers 1p.—6p.
13	29.27	28.84	38.1	40.9	36.3	43.7	2.1	0.3	.189	.249	82	98	NW	2	S	10	0	10	.440	Cloudy day. ● from 7p.
14	28.63	28.68	41.9	39.0	38.6	46.7	1.5	0.4	.235	.230	89	97	SW	6	SW	4	5	5	—	Cloudy day.
15	28.89	29.11	39.7	37.3	36.0	46.8	1.5	0.4	.214	.215	88	97	SW	4	SW	1	0	7	—	Cloudy day.
16	29.37	29.57	40.6	38.4	36.8	46.6	0.9	0.0	.234	.232	93	100	SW	2	SW	1	5	10	—	Cloudy day.
17	29.62	29.76	45.5	49.6	35.1	49.7	1.4	2.4	.272	.206	90	83	S	6	SW	6	10	10	.070	● 10a.—5p.
18	28.88	28.85	42.2	44.4	37.1	49.9	0.9	0.2	.250	.288	92	99	SE	1	SE	1	0	10	.030	Dull from 3p.
19	29.90	29.83	43.8	45.4	41.7	48.2	0.0	0.5	.286	.293	100	97	SW	1	SW	1	10	5	.110	Fine from 10a.
20	29.59	29.85	49.8	39.1	38.6	50.7	1.1	0.8	.330	.223	92	93	SW	4	SW	1	10	5	.040	● showers till 1p.
21	30.01	29.89	40.3	45.6	37.0	45.9	0.5	1.5	.240	.271	96	89	W	4	SW	6	5	10	—	Dull day.
22	30.08	29.90	50.6	46.7	45.6	52.8	2.7	1.6	.301	.281	81	89	SW	4	SW	6	10	10	—	Dull day.
23	30.05	30.22	35.1	35.8	33.0	47.1	0.0	0.0	.205	.210	100	100	N	1	N	1	5	5	—	⚡ at times.
24	30.35	30.33	42.8	33.0	42.8	42.8	0.7	0.2	.177	.270	90	99	SW	1	SW	1	5	10	—	⚡
25	30.31	30.29	43.8	42.7	42.2	47.3	0.5	0.5	.286	.263	100	96	E	1	E	1	10	10	—	Dull day.
26	30.28	30.32	39.6	31.3	44.7	44.7	0.8	0.6	.227	.175	93	93	S	1	SE	1	0	0	—	Fine day.
27	30.14	30.14	33.4	37.4	29.2	37.6	0.1	0.0	.189	.223	99	100	W	1	W	1	10	10	—	Dull day.
28	30.09	30.02	43.7	48.6	36.2	49.2	0.6	1.5	.271	.205	95	90	W	1	W	6	10	10	—	Dull day.
29	30.90	30.13	49.1	43.2	39.1	51.2	2.3	3.8	.293	.302	84	73	W	4	NW	4	7	5	—	Fine day.
30	30.29	30.25	40.6	40.9	38.8	45.9	1.7	1.3	.218	.229	87	90	NW	1	W	2	0	5	—	Fine day.
Mean	29.587	29.595	43.8	43.5	39.3	48.6	1.0	0.9	.268	.265	92.4	93.2	2.2	2.7	6.2	7.8	1.390			

GLASGOW.—NOVEMBER 1894.

Height above Mean Sea Level, 180 feet. Heights above Ground :—Bar., 4 feet. Therms., 7 feet. Rain-gauge, 2 feet.  
Long.  $4^{\circ} 18' W.$  Lat.  $55^{\circ} 53' N.$  Gravity Correction,  $+ \cdot 029$  in.

1	20°41	20°31	54°1	54°2	52°1	57°6	2°8	1°9	*356	*366	84	87	S	1	S	1	10	9	'140	Overcast day.
2	'27	'44	56°2	50°6	50°1	57°2	2°8	1°2	*372	*338	82	92	S	3	SW	2	9	2	—	Cloudy day.
3	'20	'16	54°9	40°5	40°5	55°8	3°9	2°6	*326	*290	75	82	SE	1	S	4	10	9	'122	Overcast day.
4	'36	'36	49°1	50°4	47°2	51°0	3°2	0°8	*373	*346	77	94	SW	4	S	1	6	10	'292	Cloudy and squally.
5	'29	'62	50°4	48°6	46°3	53°1	2°0	3°0	*315	*271	87	79	SW	3	SW	3	9	9	'016	2 a. Cloudy and squally.
6	'72	'58	48°1	51°4	47°1	51°9	2°0	3°1	*286	*302	86	80	SW	1	SW	4	10	10	'125	Dull and overcast.
7	'26	'08	52°1	45°1	45°1	52°1	3°0	1°2	*312	*272	80	90	S	2	W	1	10	8	'104	Overcast day.
8	'18	'28	44°1	46°2	41°3	47°8	1°9	1°8	*247	*272	85	88	W	1	W	3	10	9	'118	Cloudy day.
9	'25	'19	46°3	46°4	45°1	51°1	2°0	2°1	*268	*267	86	85	S	1	W	3	10	2	'288	2 a. Cloudy and squally.
10	20°11	20°00	44°2	42°9	41°9	48°1	1°6	1°6	*255	*242	88	87	SW	3	SW	1	5	9	'050	0 a.
11	28°97	28°84	41°7	43°9	40°5	46°3	1°4	2°2	*235	*240	89	84	SW	1	S	3	8	9	'480	Fine a. 2 p.
12	28°81	20°04	44°6	44°6	42°4	46°8	2°0	4°0	*250	*211	85	72	SW	2	NW	2	9	9	—	Dull day.
13	20°31	20°14	37°7	46°1	46°9	46°2	2°3	0°9	*183	*291	80	93	SW	2	S	6	0	10	'484	Fine day. Squally (gale), 2 p. [evening]
14	28°62	28°69	42°1	40°5	40°4	48°9	2°3	2°1	*220	*210	83	83	SW	2	SW	1	4	3	'015	0 a. Cloudy day.
15	28°88	20°08	41°3	40°5	38°3	44°9	2°4	1°6	*211	*219	81	87	S	1	S	2	10	6	—	Fine day.
16	20°35	'53	42°0	42°7	39°1	47°0	2°0	2°1	*225	*230	85	84	S	2	S	1	6	1	'040	Fine day.
17	'53	'70	49°6	51°2	42°2	53°1	2°2	3°4	*301	*292	85	78	S	2	S	4	10	10	'026	Overcast day.
18	'81	'83	42°4	44°9	41°2	51°2	2°8	0°8	*214	*278	79	94	E	2	SW	1	6	5	'030	Fine a. 0 p.
19	'88	'76	38°7	48°5	36°3	49°6	0°4	0°7	*227	*324	96	95	SE	1	S	1	6	10	'215	0 a. Dull day.
20	20°54	'86	50°9	41°0	40°2	51°3	1°2	1°8	*343	*219	92	86	S	2	SW	2	10	4	'100	< in evening.
21	30°02	'88	42°6	45°9	39°9	46°1	1°5	1°6	*240	*273	88	89	S	1	S	3	5	10	'040	Dull day.
22	20°82	20°95	51°5	44°7	44°7	52°6	2°7	1°3	*312	*266	82	90	SW	2	SW	1	10	0	'019	0 a. and p. Fine day.
23	30°06	30°20	39°5	39°5	38°8	45°5	0°6	0°5	*230	*232	95	96	NE	1	Calm	0	10	10	—	0 (mist) a. Day dull.
24	'30	'25	37°1	44°3	33°1	44°4	0°2	1°0	*217	*268	98	92	E	2	E	1	10	0	—	0 p.
25	'24	'23	45°3	41°1	40°6	47°3	0°5	1°2	*291	*232	96	90	E	1	E	2	10	5	—	0 p.
26	'25	'29	36°4	33°5	33°0	42°4	1°3	0°5	*191	*182	89	94	SE	1	E	1	10	0	—	0 p.
27	'34	'15	31°2	41°9	29°3	41°9	0°1	1°3	*173	*239	99	91	E	1	SW	1	10	10	'020	0 p.
28	30°11	'00	47°4	48°8	41°3	49°3	0°4	1°4	*317	*310	97	00	SW	1	SW	2	10	10	—	Day dull and overcast.
29	20°96	'19	49°6	42°4	42°4	50°4	3°1	2°9	*280	*212	80	79	SW	2	SW	2	7	0	—	Fine and clear.
30	30°33	30°29	41°9	42°5	40°0	47°0	1°4	1°8	*237	*234	90	86	S	1	SW	1	9	0	—	Fine and clear.
Mean	20°575	20°582	45°1	45°1	41°5	49°3	1°8	1°7	*264	*264	86°6	87°2		1°7		2°0	8°3	6°6	2°724	



## WOLFELEE.—NOVEMBER 1894.

Height above Mean Sea Level, 587 feet. Heights above Ground:—Bar., 14 feet. Therms., 4 feet. Rain gauge, 6 inches.  
Long. 2° 39' W. Lat. 55° 23' N. Gravity Correction, + .025 in.

Day.	Barometer at 32° Fahr.		Air Temperature.				Humidity.						Wind, Direction and Force.		Cloud Amount.		Rain.	Remarks.			
	9 a.m.	9 p.m.	9 a.m.	9 p.m.	Min.	Max.	Dep. of Wet.		Vapour Tension.		Per-centage.										
							9 a.m.	9 p.m.	9 a.m.	9 p.m.	9 a.m.	9 p.m.									
1	ins.	ins.	44.5	44.5	41.0	56.5	0.5	1.5	in.	in.	2/10	9/10	SW	6	SW	4	10	10	ins.		
2	28.88	29.00	44.0	52.0	39.5	55.0	0.5	0.5	0.5	0.5	277	375	96	97	SW	4	SW	2	9	8	1.290
3	92	28.78	51.2	49.0	46.0	50.0	1.2	1.0	345	322	92	93	SW	0.5	SW	8	7	6	150	Dull day. ● showers.	
4	97	29.02	46.0	50.0	46.0	51.0	2.0	0.5	205	348	85	97	SW	4	SW	6	3	7	340	Cloudy p. ●	
5	28.90	29.16	49.5	45.5	41.0	55.0	1.5	2.5	315	248	89	82	SW	6	SW	4	7	2	430	Fine a. ● showers p. Blowy.	
6	29.29	29.18	46.0	47.0	42.0	51.0	1.5	2.5	276	264	90	83	SW	4	W	6	6	4	—	Blow a. Fine p.	
7	28.88	28.60	50.0	49.0	42.0	51.5	0.5	0.0	348	348	97	100	SW	6	SW	4	10	7	040	Blow a. Fine day.	
8	71	77	42.0	46.0	39.0	53.0	1.5	1.0	235	287	89	93	W	4	W	0.5	5	4	680	Dull, with ● showers.	
9	84	77	45.0	43.0	41.5	49.0	1.0	1.0	275	255	92	92	W	0.5	W	2	9	4	170	Blow a. ● showers in afternoon.	
10	70	66	42.0	37.5	35.5	47.0	0.5	0.0	256	224	95	100	W	4	SW	2	7	2	—	Fine p.	
11	59	44	40.0	41.5	37.5	47.0	0.2	0.5	243	251	68	96	SW	0.5	SW	0.5	3	9	270	Dull a. ● showers p.	
12	43	52	41.5	41.5	38.0	44.0	0.1	0.7	260	248	99	94	SW	0.5	NW	2	8	8	090	● showers.	
13	83	43	35.8	40.5	35.0	42.0	1.8	1.0	177	231	84	92	W	0.5	W	10	0	10	1260	Fine and clear a. Stormy p.	
14	21	28	42.5	35.5	33.5	45.0	2.0	0.5	230	198	85	95	W	0.5	SW	0.5	10	3	100	Dull a. Fine and clear p.	
15	48	28.71	38.5	38.0	34.0	42.0	0.5	0.5	223	218	96	96	SW	0.5	SW	2	7	7	280	● showers p.	
16	28.93	29.10	38.5	38.5	36.8	44.0	0.0	0.0	233	233	100	100	SW	2	SW	4	5	0	010	● showers a. Fine and clear p.	
17	29.16	29.16	40.0	46.0	38.0	50.5	1.5	1.5	276	276	92	92	SW	6	SW	4	10	3	010	Dull and blowy a. Clear p.	
18	36	40	41.5	43.0	37.0	47.0	1.0	1.0	241	255	92	92	4	4	SW	2	5	5	010	Fine day.	
19	42	35	44.0	47.0	40.8	47.5	1.0	0.5	265	311	92	97	SW	2	SW	4	9	8	220	● showers.	
20	15	40	50.0	36.0	36.0	52.0	0.5	0.5	348	203	97	96	SW	2	SW	2	10	3	140	Fine day.	
21	58	45	37.0	45.5	33.0	46.0	1.0	1.7	200	266	91	88	SW	0.5	SW	8	5	6	—	Fine, but blowy a.	
22	39	49	49.0	46.0	44.0	50.8	2.0	1.0	298	287	86	93	WSW	8	SW	2	9	7	010	Fine and mild.	
23	57	72	45.0	31.0	29.0	47.0	1.0	2.0	275	127	92	72	SW	0.5	SW	0.5	9	0	—	☁ (mist) a.	
24	85	78	33.0	44.5	27.0	45.8	1.0	0.0	167	294	89	100	SW	0.5	SE	0.5	0	10	030	☁ (mist) a. Fine day.	
25	76	76	44.0	42.0	38.0	46.0	0.5	0.5	277	256	96	96	SW	0.5	SE	0.5	10	2	—	☁ (mist) a. Dull p.	
26	77	76	33.0	38.0	32.0	44.5	0.5	1.0	177	208	94	91	SE	0.5	SE	2	4	7	—	Dull a. Fine p.	
27	76	63	39.0	36.5	33.0	41.0	1.0	0.5	218	206	92	95	SW	0.5	W	0.5	10	5	—	Dull day.	
28	54	49	43.0	48.5	36.5	48.5	1.0	0.5	255	328	92	96	W	0.5	W	2	10	7	—	Clear p.	
29	48	70	48.5	36.0	35.0	50.0	1.0	2.0	316	175	93	82	NW	2	W	0.5	10	0	—	Clear day.	
30	29.82	29.79	36.0	33.0	29.3	44.0	1.0	0.0	193	188	91	100	W	2	SW	0.5	0	0	—	Clear day.	
Mean	29.139	29.145	42.9	42.4	37.2	48.3	1.0	0.9	258	256	92.4	92.9	2.4	2.9	6.9	5.1	5.530				

## SCARBOROUGH.—NOVEMBER 1894.

Height above Mean Sea Level, 159 feet. Heights above Ground:—Bar., 1 foot. Therms., 4 feet. Rain-gauge, 1 foot.  
Long. 0° 23' W. Lat. 54° 17' N. Gravity Correction, + .025 in.

1	29.67	29.52	52.8	56.3	47.6	58.6	1.2	0.9	36.6	42.7	91	94	SW 4	SW 6	10	10	0.40	Overcast and squally.
2	29.44	29.63	56.4	54.2	50.6	59.3	1.0	0.2	42.5	41.5	94	99	SW 6	SW 3	4	0	0.60	Dull all day.
3	29.64	29.43	55.2	48.7	46.0	58.3	0.2	1.1	43.0	31.6	99	92	S 2	SE 2	2	0	—	Bright all day.
4	29.57	29.61	51.3	48.0	50.1	51.8	0.8	0.3	31.6	37.0	87	95	NW 2	NE 3	0	0	0.60	Cloudless all day. ● m.
5	29.49	29.67	54.0	50.2	43.0	55.3	0.8	1.6	39.4	32.2	94	89	NW 2	NW 3	2	4	—	Fine mid-day. Dull early and late.
6	29.83	29.78	48.7	47.6	42.7	53.8	1.9	0.6	29.7	31.6	87	96	NW 3	N 3	6	0	0.40	☁ at times.
7	29.56	29.35	51.0	44.8	40.2	52.2	1.0	0.8	34.8	27.8	93	94	N 2	W 3	10	8	0.10	Dull day.
8	29.15	29.33	45.2	44.0	41.0	50.4	1.2	0.8	27.3	27.0	91	94	SW 2	E 2	8	0	—	Dull a. Bright p.
9	29.35	29.24	45.2	44.7	42.0	48.6	1.2	0.7	27.3	27.0	91	94	E 2	SW 2	10	10	0.10	Dull all day.
10	29.26	29.15	45.0	43.3	38.2	47.6	0.0	0.7	29.9	26.5	100	95	W 2	NW 3	0	8	0.20	Fine early a., then ●.
11	29.13	29.12	42.3	42.1	37.8	46.4	0.5	0.5	25.9	25.7	96	96	W 3	W 3	10	0	—	Bright from 100.
12	28.97	28.85	43.6	40.3	38.6	48.2	1.5	0.5	25.0	23.9	88	96	W 2	NW 6	10	10	0.30	☁ a. Squally, with ● all day.
13	29.30	29.15	42.8	45.4	39.0	48.1	2.8	0.4	21.7	29.1	79	97	W 6	SW 4	0	10	0.350	Fine mid-day. Squally.
14	28.76	28.96	46.0	38.6	37.2	46.8	0.7	0.6	29.5	22.2	95	95	SW 2	SE 3	10	4	—	Dull all day.
15	29.05	29.20	41.0	39.4	36.0	45.2	0.4	0.4	24.8	23.3	97	97	N 1	Calm	0	10	—	Fine from 100.
16	29.53	29.72	39.3	39.9	37.0	47.2	0.3	0.8	23.4	23.0	98	94	Calm	W 1	0	0	—	Fine all day.
17	29.83	29.95	43.6	47.6	38.6	49.7	0.6	0.0	27.0	33.0	95	100	SW 1	SW 3	0	0	0.60	Fine all day.
18	29.91	29.96	49.0	43.6	41.0	49.6	0.0	0.8	34.8	26.6	100	93	Calm	SE 3	0	10	—	Dull and muggy.
19	29.98	29.98	45.0	44.8	40.1	49.3	1.0	0.5	27.5	28.5	92	96	SE 2	SW 2	10	10	0.210	☁ a., then fine.
20	29.82	29.97	50.0	40.6	35.2	52.8	0.0	0.9	36.1	23.4	100	93	SW 2	SW 3	10	4	0.80	●
21	30.12	30.05	41.8	39.7	37.0	47.8	1.2	1.7	23.8	21.0	91	86	W 1	W 2	8	6	—	Cloudy all day.
22	29.01	29.04	40.0	44.2	37.8	46.3	0.0	0.0	24.7	29.0	100	100	W 2	SW 2	10	10	—	Overcast all day.
23	29.05	29.18	41.8	44.7	40.6	48.9	0.0	0.7	26.5	27.9	100	94	SW 2	Calm	0	10	0.10	☁ early and late. Fine mid-day.
24	29.23	29.27	49.8	47.2	42.8	51.3	0.0	0.2	35.8	32.1	100	99	NW 1	W 1	10	6	—	Dull all day.
25	29.26	29.26	48.4	45.4	41.2	49.3	0.3	1.2	33.0	27.5	97	92	NW 1	NE 1	2	3	—	
26	29.25	29.25	45.0	43.8	41.0	48.3	1.0	1.1	27.5	26.1	92	92	E 2	E 2	10	10	—	Dull day.
27	29.25	29.17	44.6	39.6	36.2	45.1	1.5	1.6	26.0	21.1	89	87	E 2	E 1	10	0	—	Overcast a. Fine p.
28	29.17	29.07	38.2	40.2	36.8	44.7	0.2	1.4	22.6	22.0	98	89	NE 1	W 1	0	0	—	Bright all day.
29	29.00	29.16	45.3	45.8	37.1	52.3	1.2	1.7	27.4	26.8	91	89	W 2	W 1	0	0	—	Bright all day.
30	30.26	30.29	42.1	36.8	34.2	45.8	1.1	1.8	24.4	18.4	91	85	W 1	NE 1	0	0	—	Bright all day.
Mean	29.694	29.712	46.1	44.5	40.1	50.1	0.8	0.8	29.7	27.9	93.9	93.8	2.0	2.3	6.1	4.1	1.360	

## CRONKBORNE (DOUGLAS), ISLE OF MAN.—NOVEMBER 1894.

Height above Mean Sea Level, 137 feet. Heights above Ground:—Bar., 3 feet. Therms., 4 feet. Rain-gauge, 10½ inches.  
Long. 4° 29' W. Lat. 54° 10' N. Gravity Correction, + .024 in.

Day.	Barometer at 32° Fahr.		Air Temperature.				Humidity.						Wind, Direction and Force.		Cloud Amount.		Rain.	Remarks.		
							Dep. of Wet.		Vapour Tension.		Per-centage.									
	9 a.m.	9 p.m.	9 a.m.	9 p.m.	Min.	Max.	9 a.m.	9 p.m.	9 a.m.	9 p.m.	9 a.m.	9 p.m.	9 a.m.	9 p.m.	9 a.m.	9 p.m.	9 a.m.			
1	ins.	ins.	50.3	55.5	54.0	56.7	0.0	0.5	in.	in.	%	%	S	4-5	S	4	10	10	ins.	Overcast, with ☁ till 2p.
2	29.52	29.40	55.9	55.0	53.2	58.0	0.5	0.1	43.2	43.0	97	99	SSW	4-5	S	3	9	8	0.18	Dull day. ● showers n.
3	29.44	29.54	54.6	52.7	50.7	55.8	0.9	1.2	40.1	36.5	94	92	SE	4	SW	5-6	8	10	0.370	● showers a.
4	29.33	29.36	51.0	53.8	48.0	54.8	2.0	0.3	32.3	40.7	86	98	WSW	4-5	SSW	6-7	8	10	0.276	Squally ☁ a. and p.
5	29.55	29.76	52.1	48.5	45.7	55.2	2.0	1.5	33.7	30.3	86	89	W	5-6	W	2	7	3	—	☁ a. Fine day. ☁ p.
6	29.87	29.66	52.0	52.0	46.2	54.5	1.8	0.3	34.0	38.0	87	98	SW	3	SSW	3-4	10	8	1.051	Dull day. ● 2 n.
7	29.37	29.20	49.6	46.0	45.2	54.0	0.3	0.2	34.8	30.6	98	99	SW	3	W	4	10	6	0.260	● 2 a. and p.
8	29.37	29.52	47.0	48.7	43.5	49.8	1.2	1.2	29.3	31.4	92	92	WNW	5	W	3	1	8	0.027	Fine day. ● showers n.
9	29.37	29.36	49.6	49.2	46.0	54.2	0.0	0.3	33.2	34.2	94	98	SSE	5	W	4	10	2	0.203	☁ till 2.30p.
10	29.29	29.13	50.0	45.2	43.0	51.8	1.8	0.7	31.4	28.5	87	95	WSW	4	W	2	3	7	0.021	Fine day. ● 2 showers from 5p.
11	29.13	29.00	46.5	46.8	42.4	49.4	2.3	2.3	26.3	28.6	83	84	WSW	3	SW	4	3	4	0.017	Cloudy, with ● showers.
12	28.96	29.11	45.8	46.5	43.0	47.3	0.4	2.0	29.9	27.0	97	86	NW	2	NW	6-7	10	8	0.040	● showers a. ● 2 7.30p.
13	29.46	28.95	44.7	50.0	43.5	50.0	4.0	0.3	21.2	35.3	71	98	W	3	SSW	7-9	0	10	0.386	Fine till 1.30p. ● showers from 3p.
14	28.76	28.85	46.7	45.5	41.5	50.0	1.8	1.8	27.7	24.4	87	86	WSW	3-4	WSW	3	8	4	0.098	☁ ☁ ☁ 2 n.
15	29.61	29.22	45.0	44.8	41.4	47.3	1.8	1.8	25.7	25.5	86	86	SW	3	WSW	3	4	3	0.024	● ▲ a. ● showers p.
16	29.49	29.62	46.9	50.0	43.0	51.0	1.9	1.1	27.6	33.2	87	92	WSW	3	SSE	4	2	7	0.053	● showers a. Fine day.
17	29.69	29.82	52.4	52.0	47.6	53.5	0.7	1.8	37.4	34.0	95	87	SSE	6-7	S	5	10	3	0.012	☁ a. Squally. ● showers p.
18	29.85	29.89	48.4	50.0	46.7	52.0	1.2	0.3	31.0	35.3	91	98	SE	4-5	S	5	6	10	0.294	Dull a. ☁ p.
19	29.90	29.90	45.3	53.5	37.2	54.0	0.6	0.5	28.9	39.5	96	96	N	1	SW	4	2	10	0.424	Fine a. ☁ from 4p.
20	29.71	30.00	53.8	41.7	40.5	54.0	0.1	1.2	41.3	23.9	99	91	WSW	5	W	2	10	2	0.003	● a. Dull day. ☁ p.
21	29.17	29.05	45.3	50.5	40.4	50.5	1.1	1.5	27.7	32.8	92	89	WSW	3	SSW	5	4	10	—	☁ a. Fine a. Dull p.
22	29.08	29.05	53.4	50.0	49.0	53.5	0.6	0.5	39.1	34.8	96	97	SSW	4	NNW	2	10	10	0.002	Dull day.
23	30.14	29.33	50.0	34.8	34.8	50.3	1.8	0.8	31.4	18.6	87	92	NW	2	Calm	0	10	0	—	Dull day. Remarkably fine ☁ 2.
24	29.27	29.22	49.8	48.7	33.5	49.8	2.0	1.2	30.7	31.4	87	92	E	3	E	5	10	4	—	Overcast day. [6p.-7.30p. ☁ 2.
25	29.24	29.23	50.2	47.2	46.2	50.2	1.2	1.7	33.2	28.5	92	89	E	5	ESE	5	10	10	—	☁ a. and p. Dull day.
26	29.27	29.32	43.2	42.0	41.2	47.3	1.5	1.3	24.7	23.9	89	90	ESE	2	NNW	2	8	8	—	Dull day.
27	29.33	29.28	43.0	40.5	39.5	43.7	2.4	0.5	23.0	24.1	83	96	Calm	0	WNW	2	8	8	—	Dull day.
28	29.25	29.16	47.8	49.0	39.5	51.2	0.8	1.1	31.2	32.0	94	92	WNW	2	W	3	10	10	0.032	Dull day. ● showers.
29	29.12	29.24	50.2	46.0	43.0	52.3	0.3	2.3	35.6	35.9	98	84	W	3	NNW	5	10	0	0.024	☁ (mist) ● showers a.
30	30.40	30.38	46.2	43.2	40.3	50.2	2.0	0.2	26.7	27.5	86	98	NE	1	Calm	0	0	10	—	☁ a. and p. Fine day.
Mean	29.696	29.700	49.1	47.9	43.7	51.7	1.3	1.0	31.9	31.3	90.6	92.6	3.4	3.7	7.1	6.8	4.147			



## HILLINGTON.—NOVEMBER 1894.

Height above Mean Sea Level, 88 feet. Heights above Ground:—Bar., 4 feet. Therms., 4 feet. Rain-gauge, 1 foot. 1/4 in.  
Long. 0° 33' E. Lat. 52° 48' N. Gravity Correction, +.021 in.

Day.	Barometer at 32° Fahr.		Air Temperature.				Humidity.						Wind, Direction and Force.		Cloud Amount.		Rain.	Remarks.				
							Dep. of Wet.		Vapour Tension.		Per-centage.											
	9 a.m.	9 p.m.	9 a.m.	9 p.m.	Min.	Max.	9 a.m.	9 p.m.	9 a.m.	9 p.m.	9 a.m.	9 p.m.	9 a.m.	9 p.m.	9 a.m.	9 p.m.						
1	ins.	ins.	55.3	55.0	53.2	60.5	1.6	4.1	in.	in.	89	75	S	3	S	2	6	10	ins.	0.04	Much cirrus. ☉ <sup>0</sup> 7p.	
2	29.89	29.82	55.3	55.0	53.1	60.4	1.2	0.7	3.427	3.424	93	98	SW	3	SW	1	10	10	—	—	Overcast all day.	
3	29.67	29.62	55.0	55.4	53.1	61.4	1.2	1.3	3.397	3.361	92	89	SW	2	SW	2	3	10	0.10	—	Fine and sunny. Splendid red sunset.	
4	29.72	29.83	50.0	50.0	47.0	56.4	1.0	2.2	3.334	3.305	93	85	W	3	W	2	3	10	0.10	—	Very fine and sunny. Overcast p.	
5	29.74	29.85	54.0	47.1	47.0	57.5	1.8	1.5	3.365	2.87	87	89	SW	4	SW	1	10	0	0.23	—	☉ <sup>0</sup> a. Overcast day. Clear p.	
6	30.02	30.08	46.7	40.9	35.9	54.4	0.8	0.3	2.999	2.40	94	93	W	1	SW	1	5	0	—	—	Very fine and sunny.	
7	29.76	29.76	51.0	50.9	39.0	56.3	0.4	0.3	3.364	3.365	97	98	S	3	SSW	5	10	10	7.00	—	☉ <sup>0</sup> early a. and 5.30p. ☉ <sup>2</sup> from 6p.	
8	29.40	29.51	44.7	42.9	40.9	51.4	2.1	2.2	2.49	2.30	85	84	W	5	SW	4	6	8	—	—	Fine and sunny. ☽	
9	29.53	29.44	41.6	50.0	38.5	50.3	0.7	0.3	2.47	3.53	95	98	S	1	SW	3	10	10	0.90	—	Overcast all day. ☉ 4.30p.—10p. ☽	
10	29.43	29.40	43.8	44.5	36.8	53.2	0.1	0.7	2.84	2.77	99	94	SW	1	W	1	6	10	0.40	—	Overcast, then fine and sunny. ☉ <sup>2</sup> 7p.	
11	29.25	29.25	39.0	42.7	35.9	48.4	0.4	1.5	2.30	2.41	97	88	W	2	SW	1	5	10	1.60	—	☽ a.	
12	29.08	29.08	43.8	45.5	41.0	50.5	0.1	0.4	2.84	2.95	99	97	SW	0.5	SW	2	10	10	0.90	—	☉ <sup>0</sup> all day.	
13	29.53	29.48	42.6	42.5	38.2	46.5	1.9	1.4	2.32	2.41	86	89	W	4	SW	6	2	10	1.30	—	Very fine and sunny. ☉ p.	
14	29.00	29.02	48.2	43.1	42.5	50.9	0.6	0.4	3.22	2.69	96	97	SW	7	S	2	10	8	0.60	—	Overcast, with ☉ showers all day.	
15	29.17	29.50	40.5	41.5	39.5	45.9	0.2	0.4	2.47	2.53	93	97	W	1	W	0.5	10	0	0.70	—	Overcast, with ☉ showers.	
16	29.76	29.91	42.0	43.0	37.6	50.5	0.7	0.8	2.51	2.59	94	94	SW	2	S	0.5	0	0	—	—	Very fine and sunny.	
17	30.00	30.01	45.2	43.6	39.3	51.0	1.3	0.4	2.70	2.74	92	97	SW	2	S	0.5	3	4	0.80	—	Very fine and sunny. ☉ p.	
18	29.96	29.96	48.2	40.2	38.5	51.4	0.2	0.4	3.33	2.40	99	96	S	0.5	S	0.5	10	0	—	—	Overcast all day. Clear p.	
19	30.16	30.16	42.6	42.5	34.4	50.4	0.3	0.1	2.66	2.70	97	99	S	0.5	S	1	0	0	—	—	Fine and sunny.	
20	29.07	29.06	42.2	45.2	38.5	51.9	0.5	0.4	2.92	2.92	96	97	S	3	S	0.5	8	10	1.80	—	Overcast, with ☉ most of day.	
21	29.30	29.32	35.4	35.4	31.4	48.6	0.4	0.3	1.99	2.00	96	97	S	1	S	0.5	6	0	—	—	Fine and sunny.	
22	29.29	29.29	39.0	43.6	33.6	49.2	0.7	0.5	2.14	2.72	94	96	SW	1	S	0.5	5	10	—	—	Fine and sunny. Overcast p. ☽ <sup>2</sup> (mist).	
23	29.21	29.26	38.1	38.1	38.1	45.6	0.4	0.5	2.31	2.19	95	95	S	0.5	S	1	6	0	—	—		
24	29.31	29.26	46.4	47.0	35.0	48.7	1.2	1.3	2.87	2.92	91	91	SE	2	ENE	3	8	10	—	—		
25	29.29	29.28	46.1	37.3	35.9	48.4	1.6	0.7	2.74	2.08	89	94	E	3	E	1	8	4	—	—	Overcast all day. ∞	
26	29.29	29.28	39.0	41.9	37.0	42.6	2.3	2.2	1.93	2.18	82	85	ENE	2	ENE	2	10	10	—	—	Overcast all day. ∞	
27	29.28	29.23	43.0	43.1	41.1	43.5	2.2	2.5	2.31	2.35	83	81	NE	3	NE	1	10	10	0.10	—	Overcast all day. ∞	
28	29.26	29.17	40.0	37.4	33.7	43.9	2.2	0.7	2.03	2.09	82	94	NW	0.5	SW	0.5	10	10	0.10	—		
29	29.15	29.18	42.0	40.8	37.3	48.3	0.4	0.2	2.58	2.50	97	99	S	0.5	W	0.5	10	0	0.10	—	Overcast all day. ☽ <sup>2</sup> p.	
30	29.35	29.37	38.6	41.3	32.0	45.2	0.9	1.3	2.16	2.31	93	90	N	0.5	NW	0.5	6	0	0.10	—	☽ <sup>2</sup> 9p.	
Mean	29.851	29.839	44.7	44.2	39.5	50.8	1.0	1.0	2.79	2.71	92.6	92.7										

## CHURCHSTOCK.—NOVEMBER 1894.

Height above Mean Sea Level, 538 feet. Heights above Ground:—Bar., 12 feet. Therms., 4 feet. Rain-gauge, 1 foot 6 inches.  
Long. 3° 5' W. Lat. 52° 31' N. Gravity Correction, +.018 in.

1	29.25	29.12	56.5	55.9	55.0	58.5	1.7	0.9	4.06	4.19	89	94	SSW	2	SSW	2	10	10	3.85	☉ in evening.
2	29.10	29.19	56.1	49.8	49.2	60.3	2.3	0.8	3.82	3.36	85	94	SW	2	SW	2	10	10	3.40	
3	29.02	29.07	53.9	45.6	45.2	57.0	0.9	0.9	3.89	2.85	94	94	S	2	SW	1	10	10	2.98	
4	29.15	29.24	49.4	51.9	42.1	56.9	2.5	1.9	2.00	3.36	83	87	SW	2	SSW	4	9	10	2.02	Squally ☿.
5	29.31	29.45	53.9	41.3	41.0	56.3	2.5	1.4	3.46	2.30	84	89	WSW	2	SW	1	8	1	—	
6	29.41	29.41	41.8	44.8	37.5	55.5	1.9	1.9	2.25	2.54	86	86	SSW	1	NNW	1	5	6	2.08	☀. Bright and sharp.
7	29.14	29.14	52.9	44.0	44.0	53.3	2.1	0.9	3.44	2.67	87	93	SSE	2	NW	2	9	9	2.52	☁ Cloudy and squally.
8	29.00	29.14	43.3	45.8	41.0	50.3	2.4	2.9	2.29	2.43	81	80	W	2	NW	2	5	9	2.15	
9	29.04	29.07	44.6	41.8	41.5	54.3	0.7	0.4	2.78	2.56	95	97	SE	1	W	1	10	10	2.14	
10	28.96	28.77	47.7	42.8	39.4	53.1	1.8	1.1	2.87	2.53	87	92	W	1	W	1	8	10	1.80	☀
11	28.72	28.64	45.6	41.6	37.8	51.1	2.7	0.7	2.45	2.47	81	95	W	2	SE	1	8	10	1.30	Squally, with ☉ showers. ☿
12	28.55	28.63	41.6	41.8	40.0	43.1	0.7	1.4	2.47	2.35	95	89	SE	2	W	2	10	9	7.36	Squally, with ☉ <sup>2</sup> .
13	29.10	29.26	42.8	45.8	39.0	50.0	1.9	1.9	2.34	2.81	85	93	W	1	WSW	5	5	10	1.110	☿ <sup>2</sup> .
14	28.43	28.57	45.8	39.8	39.5	50.0	0.9	1.9	2.87	2.07	94	85	WSW	2	W	2	10	2	2.060	Cold, with ☉ showers.
15	28.67	28.97	40.8	40.8	36.9	50.0	1.9	1.9	2.16	2.16	85	85	W	2	WSW	3	8	4	2.020	Cold wind. ☉ showers. ☿
16	29.16	29.33	43.8	41.0	38.2	50.0	2.1	1.1	2.39	2.33	84	91	SW	2	WNW	1	5	2	2.010	☀. Clear and sharp. ☿
17	29.39	29.46	49.1	46.3	39.0	52.6	1.7	1.4	3.05	2.80	88	90	SE	2	SE	2	10	9	—	Dull day.
18	29.48	29.44	44.4	44.4	42.5	49.6	1.5	1.5	2.58	2.58	89	89	SE	1	SE	2	10	9	—	☁ Cloudy and cool.
19	29.59	29.58	45.3	50.7	43.0	52.9	0.8	1.9	2.84	3.22	94	88	SE	1	SW	2	10	10	1.158	
20	29.43	29.64	52.7	39.8	39.5	54.6	0.7	0.1	3.78	2.43	95	99	SSE	4	SE	1	10	2	1.600	Stormy, with ☉.
21	29.82	29.75	35.7	40.8	32.0	48.1	0.4	1.9	2.01	2.16	97	85	E	1	E	2	6	6	—	☀
22	29.66	29.66	45.8	49.0	40.0	50.5	1.9	1.0	2.65	3.22	86	93	SSE	2	W	1	10	8	—	☀
23	29.70	29.79	47.1	47.3	45.6	52.1	0.2	0.5	3.19	3.13	95	97	E	1	Calm	0	10	10	—	☁ <sup>0</sup> (mist) p.
24	29.80	29.75	37.6	42.8	35.0	48.5	0.5	2.1	2.15	2.31	96	84	E	1	E	2	10	10	—	
25	29.70	29.78	46.3	37.6	37.2	47.6	2.0	1.2	2.67	2.01	86	90	E	3	E	1	10	4	—	Dull, with cold wind.
26	29.82	29.82	37.3	39.8	35.4	40.1	1.4	2.1	1.95	2.04	88	84	ENE	2	ENE	2	10	10	—	Dull and cold.
27	29.83	29.81	39.8	38.6	38.2	49.5	2.1	1.7	2.04	2.01	84	86	NE	1	N	2	10	10	—	Dull and cold. ☁ <sup>0</sup> (mist) p.
28	29.81	29.75	49.3	45.2	39.2	47.1	1.4	1.1	2.21	2.75	89	92	W	1	Calm	0	10	10	—	
29	29.70	29.80	44.8	38.2	38.0	50.3	1.5	0.9	2.63	2.13	88	93	WNW	1	W	1	10	0	—	
30	29.95	29.94	34.1	30.9	30.1	46.1	0.6	0.0	1.84	1.73	94	100	SE	1	W	1	0	0	—	☀ a. and p. Bright and clear.
Mean	29.329	29.338	45.4	43.5	40.0	50.9	1.5	1.3	2.73	2.58	88.9	90.5								

## ST. DAVID'S, PEMBROKE.—NOVEMBER 1894.

Height above Mean Sea Level, 215 feet. Heights above Ground:—Bar., 6 feet. Therms., 4 feet. Rain-gauge, 1 foot.  
Long. 5° 16' W. Lat. 51° 53' N. Gravity Correction, +.018 in.

Day.	Barometer at 32° Fahr.		Air Temperature.				Humidity.						Wind, Direction and Force.		Cloud Amount.		Rain.	Remarks.		
							Dep. of Wet.		Vapour Tension.		Per-centage.									
	9 a.m.	9 p.m.	9 a.m.	9 p.m.	Min.	Max.	9 a.m.	9 p.m.	9 a.m.	9 p.m.	9 a.m.	9 p.m.	9 a.m.	9 p.m.	9 a.m.	9 p.m.	9 a.m.			
1	ins.	ins.	56.1	56.1	55.7	57.1	0.2	0.0	in.	in.	%	%	SSW	6	SW	6	10	10	ins.	[showers, 348
2	29.49	29.38	56.1	55.1	54.2	57.2	0.6	0.3	4.45	4.45	98	100	SSW	5	SW	4	6	4	1.25	☉ showers 4p.
3	29.45	29.47	56.0	55.1	54.2	57.2	0.6	0.3	4.31	4.26	96	98	SSW	5	SW	4	6	1	2.025	☉ 5a.-7a. Sunny a. (gale) from 3p.
4	29.28	29.38	54.2	53.1	52.1	56.7	1.9	2.5	3.66	3.36	87	83	SSW	6	SW	7	8	4	2.040	☉ Fine and sunny. Squally p.
5	29.63	29.59	53.3	55.1	49.3	56.3	3.1	1.9	3.23	3.80	79	87	WSW	4	SW	7	6	10	2.002	☉ showers before 9a. Sunny from 11a.
6	29.61	29.83	53.1	49.1	48.4	55.7	0.5	3.8	3.90	2.60	96	74	SW	4	WNW	3	9	0	2.002	☉ Fine and bright a. Cloudy p.
7	29.89	29.72	52.3	52.9	46.0	54.8	3.1	0.7	3.12	3.81	79	95	SSW	2	SW	4	5	10	2.175	☉ showers a. Sunny p. ☉ 10p.
8	29.35	29.27	53.2	49.1	48.3	54.7	0.0	2.9	4.06	2.79	100	79	SSW	7	WNW	4	10	5	2.265	☉ Fine and sunny a. ☉ showers 3p.
9	29.47	29.40	49.1	50.1	46.2	51.2	4.1	4.1	2.54	2.64	72	73	WNW	4	W	4	4	10	2.274	☉ from 6a.-11a. Sunny p. ☉ showers 4p.
10	29.32	29.38	53.1	49.9	48.2	56.3	0.0	0.8	4.05	3.37	100	95	SSW	2	W	1	10	7	2.260	☉ showers a. and p. ☉ 8p.
11	29.35	29.17	52.1	46.9	46.1	54.2	2.6	2.7	3.22	2.58	82	81	WSW	4	WSW	3	8	6	2.266	☉ showers a. Bright and sunny p.
12	29.21	29.00	50.2	45.6	44.1	51.1	5.4	0.3	2.39	3.00	66	98	W	5	SW	3	6	10	2.300	☉ 2 showers 11a. ☉ 3p. ☉ showers 4p.
13	28.84	28.16	45.9	45.0	43.1	48.0	1.2	3.9	2.83	2.16	93	73	ENE	4	NNW	7	10	7	2.1055	☉ Boisterous evening.
14	29.54	29.07	44.7	51.1	42.1	51.4	5.7	0.0	1.83	3.75	61	100	NW	4	SW	8	1	10	2.073	☉ (gale) a. ☉ 1a.-6a. ☉ p.
15	28.79	28.78	46.4	45.2	44.3	52.1	0.0	3.5	3.16	2.26	100	75	WSW	2	WSW	3	10	5	2.040	☉ 6a. Frequent ☉ showers p.
16	29.02	29.26	47.1	45.9	44.2	51.5	4.1	2.9	2.35	2.45	72	80	SW	4	SW	3	6	4	2.030	☉ showers early a. Fine and sunny.
17	29.49	29.59	48.5	49.1	45.1	52.2	3.3	2.1	2.43	2.97	71	85	WSW	2	WSW	4	3	6	2.002	☉ showers 7a. Cloudy day. ☉ 2p.
18	29.63	29.71	54.1	50.6	49.0	54.1	2.2	1.6	3.56	3.27	84	80	SSW	6	SW	4	9	3	2.185	☉ Cloudy day. ☉ 11p.
19	29.75	29.84	50.1	50.2	49.0	51.4	1.5	1.2	3.23	3.32	89	92	SE	5	SSE	4	9	10	2.415	☉ Fine and sunny a. Overcast, with ☉ p.
20	29.77	29.89	48.4	53.1	43.4	53.3	0.3	0.3	3.32	3.96	98	98	SW	2	SSE	5	5	10	2.110	☉ ☉ (mist) a.
21	29.81	30.05	53.1	44.7	44.1	54.2	0.0	3.7	4.05	2.17	100	73	SSW	3	WNW	2	10	0	2.003	☉ Cloudy a. and p.
22	29.18	29.08	45.4	50.1	42.3	51.2	2.4	3.1	2.49	2.85	83	79	WSW	2	SW	4	8	8	2.132	☉ ☉ (mist) a. and p. ☉ showers till 7a., and 7p.
23	29.99	29.01	52.9	52.3	49.1	53.2	2.0	0.7	3.46	3.73	87	95	SW	4	SW	3	10	10	2.015	☉ Fine a. Cloudy p.
24	30.05	29.08	50.2	48.4	47.2	52.8	0.0	0.2	3.61	3.36	100	98	ENE	2	NE	1	10	10	2.002	☉ ☉ (mist) a. and p. ☉ showers till 7a., and 7p.
25	29.09	29.01	37.9	41.3	36.8	49.6	0.5	2.2	2.17	2.15	96	83	NE	1	NE	1	5	4	2.002	☉ ☉ (mist) a. and p. ☉ showers till 7a., and 7p.
26	29.05	29.09	40.2	38.1	37.4	48.2	2.3	1.1	2.61	2.07	84	90	E	4	ESE	1	9	0	—	☉ ☉ (mist) a. and p. ☉ showers till 7a., and 7p.
27	29.14	29.18	35.5	35.3	31.3	41.1	1.9	1.3	1.72	1.81	83	88	E	1	NE	1	0	8	—	☉ ☉ (mist) a. and p. ☉ showers till 7a., and 7p.
28	29.20	29.20	40.3	41.1	34.8	42.1	2.3	2.0	2.04	2.16	82	84	ENE	2	ENE	1	10	10	—	☉ ☉ (mist) a. and p. ☉ showers till 7a., and 7p.
29	29.21	29.15	45.3	47.4	39.1	47.3	1.4	1.3	2.70	2.96	89	91	N	2	Calm	0	10	10	—	☉ ☉ (mist) a. and p. ☉ showers till 7a., and 7p.
30	29.10	29.17	48.6	48.4	45.3	51.2	3.1	3.1	2.69	2.67	79	79	NNW	3	NNE	4	10	0	—	☉ ☉ (mist) a. and p. ☉ showers till 7a., and 7p.
31	29.31	29.30	39.5	39.3	37.3	49.2	1.7	1.8	2.09	2.06	86	86	NE	2	NE	1	2	0	—	☉ ☉ (mist) a. and p. ☉ showers till 7a., and 7p.
Mean	29.674	29.676	48.8	48.0	44.8	52.0	1.9	1.9	3.04	2.96	86.4	86.7	3.5	3.4	7.3	6.3	4.152			



## SOUTHAMPTON.—NOVEMBER 1894.

Height above Mean Sea Level, 78 feet. Heights above Ground:—Bar., 6 feet. Therms., 4 feet 6 inches. Rain-gauge, 1 foot.  
Long. 1° 24' W. Lat. 50° 55' N. Gravity Correction, + 0.16 in.

Day.	Barometer at 32° Fahr.		Air Temperature.				Humidity.						Wind, Direction and Force.		Cloud Amount.		Rain.	Remarks.			
							Dep. of Wet.		Vapour Tension.		Per-centage.										
	9 a.m.	9 p.m.	9 a.m.	9 p.m.	Min.	Max.	9 a.m.	9 p.m.	9 a.m.	9 p.m.	9 a.m.	9 p.m.	9 a.m.	9 p.m.	9 a.m.						
1	ins.	ins.	57.2	56.6	54.9	60.3	3.3	2.7	.372	.380	79	82	S	4	S	4	10	10	ins.	2.46	Fine and pleasant till 3 p., then ☉.
2	29.92	29.78	57.7	57.5	55.9	58.8	1.1	0.8	.444	.449	93	95	SW	3.5	SW	3	10	10	.072	.072	Fine a. ☉ p.
3	29.67	29.60	56.9	56.7	54.3	62.1	1.2	2.0	.427	.401	93	87	S	3.5	SW	4	10	10	1.138	1.138	☉ before 9 a. Fine day.
4	29.87	29.92	53.0	54.0	49.7	59.8	1.1	1.6	.371	.371	92	89	SW	2	SW	1.5	9	9	.007	.007	Beautifully fine and mild. ☉ n.
5	29.87	30.00	50.4	50.6	50.4	59.7	1.4	0.7	.413	.351	91	95	SW	4	Calm	0	10	0	.017	.017	☉ most of day. ☉ n. [day.
6	30.11	30.02	56.4	56.4	37.4	56.2	0.1	0.8	.236	.346	99	94	Calm	0	SSE	1	10	0	.038	.038	☉ till 10 a. ☉ a. and p. Beautiful
7	29.79	29.39	54.8	48.6	48.4	56.9	3.0	1.5	.348	.305	81	90	SW	4	SW	3.5	10	10	.357	.357	Fine, with fresh breeze till 3 p., then ☉
8	29.61	29.70	47.2	43.9	43.8	53.3	2.0	1.1	.278	.263	86	91	WSW	3	W	1	1	1	.115	.115	Beautiful day. ☉ 1.30 p. ☉ n.
9	29.63	29.54	44.7	54.0	40.4	54.7	0.4	0.1	.286	.415	96	99	SE	1	SW	1	10	10	.215	.215	☉ most of day. Fine and mild p.
10	29.54	29.40	51.8	46.0	45.9	56.8	0.8	1.0	.364	.287	94	93	NW	1	WSW	2	0	1	.207	.207	Beautiful a. and n. ☉ showers.
11	29.40	29.17	44.5	48.8	41.9	53.3	1.8	0.7	.253	.327	87	95	W	2.5	SSE	4.5	7	10	1.002	1.002	Beautiful day. ☉ 2 p. to 10.30 p.
12	29.03	29.00	54.3	42.9	41.1	56.6	0.8	1.2	.399	.250	95	91	SW	5	NW	5.5	10	9	.360	.360	☉ most of day. ☉ 2 shower 3 p.
13	29.68	29.58	45.7	48.8	42.7	52.0	2.8	1.9	.245	.300	80	86	NW	4	SW	5.5	0	10	.645	.645	Beautiful day. ☉ from 4.30 p.
14	29.08	29.14	52.9	45.7	45.2	54.2	1.1	0.9	.370	.287	93	94	SW	8	SW	1.5	10	10	.957	.957	(gale) till 3 p., with ☉ 2 till 4 p.
15	29.22	29.57	43.1	44.9	42.7	52.5	0.3	1.7	.272	.259	97	88	NW	1	SSW	1	10	3	.220	.220	☉ till 9 a. Fine and bright.
16	29.80	29.93	46.0	48.4	42.7	55.8	1.3	1.7	.280	.208	91	88	SW	2	SSW	2	10	2	.100	.100	☉ showers. [from 7.30 p.
17	30.04	30.02	50.6	45.4	45.1	56.0	1.7	0.8	.326	.235	88	95	SSW	3.5	SE	1	7	1	.007	.007	Beautifully fine and mild. ☉ n.
18	29.04	29.11	48.3	45.9	45.0	52.9	2.1	0.3	.287	.302	85	98	SSE	2	SE	0.5	6	0	.002	.002	☉ a. Beautiful day. ☉ 2 n.
19	29.16	29.22	51.8	46.0	44.3	54.4	0.9	1.0	.361	.287	93	93	S	1.5	SW	1	10	0	—	—	Mild and damp a. Beautiful p.
20	29.17	29.15	52.6	51.5	42.8	55.6	1.9	0.8	.345	.359	87	94	SW	3.5	WNW	1	10	10	.195	.195	Fine and mild a. Drizzling ☉ from 2 p.
21	29.38	29.36	39.2	38.1	37.6	52.6	0.2	0.3	.236	.223	98	97	Calm	0	E	0.5	10	0	—	—	☉ a. and p. Beautiful day. ☉ 2 n.
22	29.28	29.24	46.9	43.9	34.6	49.7	1.0	0.7	.298	.270	93	95	SSE	2	NE	0.5	10	0	—	—	☉ a. Day fine and pleasant. ☉ 0 p.
23	29.23	29.21	39.3	37.1	36.7	45.6	0.3	0.3	.234	.215	98	97	NE	1	NE	1.5	10	0	—	—	☉ 2 a. and p. Beautiful day.
24	29.22	29.19	38.2	44.4	35.3	49.6	0.4	3.2	.222	.224	97	76	NE	2	NE	3	2	10	—	—	☉ a. Beautiful day. Overcast n.
25	29.24	29.25	42.4	36.7	36.2	48.2	1.2	0.7	.245	.204	91	94	NE	1.5	NE	1.5	0	0	—	—	☉ a. Beautiful day. ☉ n.
26	29.25	29.35	38.9	38.9	35.2	40.2	1.7	1.1	.204	.216	87	92	NE	3	NE	2	10	10	—	—	Dull day, with cold wind.
27	29.28	29.29	41.2	41.9	38.5	43.3	2.0	1.8	.217	.228	85	87	NE	3	NE	2	10	10	—	—	Overcast all day.
28	29.32	29.29	39.9	35.5	35.2	43.0	2.3	0.8	.201	.193	82	93	N	3	NE	0.5	10	0	—	—	Dull day. ☉ n.
29	29.24	29.24	47.9	34.2	48.3	0.5	1.0	246	309	96	95	NW	1	NW	2.5	10	10	—	—	☉ a. Dull day.	
30	30.42	30.43	36.8	37.9	35.3	48.6	0.6	0.8	.206	.211	95	93	N	1.5	N	1	1	10	—	—	☉ a. Beautiful day. ☉ n.
Mean	29.908	29.895	47.1	46.3	42.4	53.0	1.3	1.1	.300	.294	90.7	91.8	2.6	2.0	7.8	6.2	4.900				

## PLYMOUTH.—NOVEMBER 1894.

Height above Mean Sea Level, 116 feet. Heights above Ground:—Bar., 57 feet. Therms., 4 feet 6 inches. Rain-gauge, 10 inches.  
Long. 4° 8' W. Lat. 50° 22' N. Gravity Correction, + 0.15 in.

1	29.73	29.59	57.0	57.3	55.4	57.9	1.6	0.9	418	443	89	94	SE	3	SSE	4	10	10	1.140	Overcast all day, with squally ☉ ☉.	
2	29.60	29.60	56.5	56.3	55.5	57.7	0.6	0.2	439	448	96	99	SW	5	S	4	10	10	1.245	Overcast all day, with ☉ showers.	
3	29.46	29.53	57.0	54.2	53.5	58.1	1.1	1.6	431	375	92	89	SSW	5	S	3	10	2	0.070		
4	29.78	29.78	55.0	55.8	51.8	57.2	3.7	2.4	333	378	77	84	W	3	SW	5	4	10	0.010		
5	29.74	29.91	56.5	48.5	47.9	56.5	1.1	0.6	424	326	93	95	SW	5	NW	2	10	0	0.275	☉ <sup>2</sup> ☼ <sup>0</sup> (mist) p.	
6	29.68	29.86	42.0	54.0	37.0	56.3	0.5	0.8	256	394	96	94	NW	1	SSW	2	0	10	0	0.000	☼ <sup>0</sup> (mist) a. Sunny till 1 p. ☼
7	29.59	29.40	55.5	48.6	47.0	55.6	2.1	2.3	381	287	86	84	SW	5	NW	3	10	3	1.180	Overcast day. Very ☉ <sup>2</sup> mid-day.	
8	29.59	29.64	48.5	47.8	45.5	53.4	3.0	2.3	270	277	80	84	W	3	NW	1	5	3	0.445	Sunny a., then overcast. ☉ <sup>2</sup> showers.	
9	29.45	29.48	55.0	54.5	43.5	57.1	0.0	0.2	433	420	100	98	W	3	W	2	10	10	0.215	Dull and overcast all day. ☉ at times.	
10	29.49	29.35	52.5	49.0	47.0	54.9	2.1	2.9	338	278	86	80	WSW	3	W	3	7	8	0.570	Very ☉ <sup>2</sup> ☼ <sup>2</sup> showers.	
11	29.39	29.06	48.5	53.2	48.5	55.2	3.5	1.3	259	368	76	91	NW	3	WSW	6	6	10	1.920	Sunny a. ☉ <sup>2</sup> later. Stormy n.	
12	29.74	29.19	63.5	47.5	40.0	54.6	0.0	4.7	411	225	100	69	SE	5	N	8	10	5	0.695	☉ <sup>2</sup> ☼ <sup>2</sup> till 11 a. ☼ (gale) p.	
13	29.65	29.38	45.0	51.0	43.0	51.9	3.5	1.1	224	346	75	92	NW	1	SW	9	3	10	1.070	Sunny a. ☉ <sup>2</sup> ☼ <sup>2</sup> (gale) p.	
14	29.91	29.02	55.5	44.3	44.0	56.0	2.6	1.2	367	263	83	91	SW	7	WSW	2	10	8	0.325	☉ <sup>2</sup> shower 8 a. (14 in. 5 min.).	
15	29.19	29.44	48.0	49.0	43.0	52.2	3.0	3.7	263	261	79	75	W	1	W	3	5	4	1.000	Fine day.	
16	29.64	29.74	48.0	52.0	45.8	53.9	2.0	3.4	285	301	86	78	W	3	SSW	7	7	3	0.080	☉ showers.	
17	29.82	29.87	55.0	51.8	51.0	55.5	3.1	2.5	347	321	80	83	SSE	5	SE	2	7	2	0.000	Fine and bright all day.	
18	29.86	29.93	49.4	48.5	47.9	51.9	1.5	0.6	315	326	90	95	SSE	1	SE	1	10	5	0.000	Overcast and sultry all day.	
19	30.07	30.09	51.0	52.5	45.0	54.9	3.1	1.6	297	351	79	89	Calm	0	SSW	4	1	7	0.035	Brilliant sunshine nearly all day.	
20	29.60	29.09	53.5	49.0	48.1	53.9	1.1	2.0	279	298	92	86	SW	4	NNW	1	10	1	0.290	Overcast and gloomy, with ☉ showers.	
21	29.27	29.21	39.0	46.5	37.0	56.9	1.5	0.5	209	304	88	96	NW	1	SW	2	7	10	0.010		
22	29.11	29.08	52.5	50.5	46.6	52.9	0.6	0.7	378	350	95	95	S	3	Calm	0	10	10	0.015	Overcast, with ☉ <sup>0</sup> showers.	
23	29.09	29.09	48.5	47.0	45.2	50.9	2.5	2.3	280	268	82	84	NE	2	NE	1	10	10	0.000	Overcast and gloomy nearly all day.	
24	29.05	29.02	44.0	47.3	41.1	49.9	3.0	2.0	224	278	77	86	NE	3	Calm	0	4	2	0.000	Fine day.	
25	29.04	29.09	47.8	42.9	42.5	50.8	1.8	2.4	288	226	87	83	E	1	NE	3	6	0	0.000	Fine and sunny all day.	
26	29.14	29.16	39.5	37.9	36.5	43.2	2.5	1.9	194	191	80	84	NNE	3	NNE	3	10	4	0.000	Overcast and sultry all day.	
27	29.19	29.22	41.5	42.5	36.5	43.0	2.5	2.5	211	220	81	81	NE	2	Calm	0	9	10	0.000	Overcast and gloomy most of day. ☼	
28	29.29	29.20	39.0	44.2	37.5	44.2	2.5	1.4	190	259	81	89	Calm	0	NE	2	10	10	0.000	Overcast and sultry.	
29	29.15	29.19	46.0	48.5	43.0	48.9	2.0	3.3	265	263	86	77	N	1	WNW	2	10	10	0.000	Overcast and sultry.	
30	30.37	30.31	42.0	42.3	40.3	50.5	2.5	3.0	216	209	82	78	NNE	1	Calm	0	5	0	0.000	☼ a. Fine and sunny. ☉ <sup>0</sup> (mist) [p.	
Mean	29.776	29.782	49.4	49.1	44.9	53.2	2.0	1.9	308	308	85.8	86.8	2.8	2.8	7.5	6.2	7.690				

## LONDONDERRY.—NOVEMBER 1894.

Height above Mean Sea Level, 67 feet. Heights above Ground:—Bar., 14 feet. Therms., 4 feet. Rain-gauge, 1 foot.  
Long. 7° 19' W. Lat. 55° 0' N. Gravity Correction, + 0.27 in.

Day.	Barometer at 32° Fahr.		Air Temperature.				Humidity.						Wind, Direction and Force.		Cloud Amount.		Rain.	Remarks.			
							Dep. of Wet.		Vapour Tension.		Per-centage.										
	9 a.m.	9 p.m.	9 a.m.	9 p.m.	Min.	Max.	9 a.m.	9 p.m.	9 a.m.	9 p.m.	9 a.m.	9 p.m.	9 a.m.	9 p.m.	9 a.m.	9 p.m.					
1	ins.	ins.	54.4	54.8	51.3	61.5	2.7	2.4	in.	in.	82	85	SW	3	S	2	9	0	ins.	1.30	Fine day.
2	29.41	29.30	53.7	53.7	52.0	59.2	1.7	2.0	364	357	88	87	SW	3	E	1	3	4	0.070	0.070	☉ before 9a. Fine day.
3	29.35	29.45	53.7	53.7	52.0	59.2	1.7	2.1	364	357	88	85	SW	4	S	5	9	8	0.150	0.150	☉ a. and p.
4	29.33	29.41	48.7	53.7	45.0	54.0	2.4	1.8	286	363	83	88	SW	3	S	3	7	10	0.210	0.210	☉ in afternoon.
5	29.33	29.79	49.7	46.5	45.0	54.0	1.3	2.5	323	259	91	82	SW	4	W	3	10	0	—	—	☉ n. and during day.
6	29.81	29.58	48.3	52.0	44.6	53.0	2.1	3.0	287	310	85	80	SW	2	S	4	10	10	0.330	0.330	☉ showers all day.
7	29.29	29.24	50.3	45.1	42.5	53.0	1.1	1.4	336	267	92	89	S	3	W	3	10	10	0.140	0.140	☉ showers.
8	29.40	29.53	43.7	46.4	40.3	50.6	1.3	1.4	250	282	89	90	WSW	3	NW	3	6	10	0.200	0.200	☉ showers.
9	29.31	29.32	49.0	46.7	43.6	53.4	1.7	1.7	305	279	88	88	SSW	4	NW	2	10	10	0.130	0.130	☉ showers.
10	29.26	29.12	43.7	42.7	41.8	49.0	1.5	1.0	251	252	88	92	SSW	3	W	1	2	10	0.180	0.180	☉ showers.
11	29.06	28.89	42.7	43.9	38.3	46.5	2.4	1.4	224	256	82	89	SW	4	SW	4	10	10	0.200	0.200	☉ during day.
12	29.08	29.36	45.7	43.7	41.0	48.0	2.7	3.0	247	221	81	77	NW	3	N	4	7	9	0.160	0.160	☉ showers.
13	29.44	28.75	38.0	43.6	32.8	47.7	1.5	1.2	199	257	87	90	SW	2	SW	4	6	10	0.330	0.330	☉ 4p.—3p.
14	28.75	28.81	39.9	37.7	36.8	46.8	0.6	1.3	234	201	95	89	WSW	4	WSW	4	10	0	0.060	0.060	☉ a.
15	29.00	29.18	44.0	39.7	36.0	46.4	2.2	2.0	240	205	83	84	SSW	3	S	2	4	1	0.030	0.030	Fine day.
16	29.44	29.47	42.7	44.5	36.1	47.2	2.0	2.8	232	233	85	79	SW	3	S	5	2	10	1.00	1.00	☉ from 2p.
17	29.46	29.66	53.2	51.7	40.5	54.8	2.3	1.8	343	337	84	88	S	5	SW	4	10	10	0.400	0.400	☉ till noon. Fine evening.
18	29.73	29.90	49.4	44.3	41.8	52.4	2.0	1.6	303	256	87	88	SSE	4	SE	3	10	0	0.240	0.240	☉ during day.
19	29.91	29.84	45.7	47.9	41.2	51.0	1.4	1.0	275	309	90	93	SW	4	SW	3	10	10	0.190	0.190	Fine day.
20	29.76	30.05	46.2	39.7	39.2	51.6	1.4	1.1	281	222	91	91	SW	1	SW	2	8	0	0.050	0.050	Fine day.
21	30.13	29.89	41.3	48.8	34.4	49.3	1.7	2.4	225	288	87	83	SW	2	SW	4	10	10	0.010	0.010	Fine day.
22	29.84	30.05	51.7	43.7	42.2	53.0	2.9	1.0	310	262	81	92	SW	4	Calm	0	10	0	0.030	0.030	☉ (mist) before 9a. Fine day.
23	30.18	31.37	37.2	36.0	46.0	0.5	0.6	216	210	96	94	SW	2	Calm	0	2	0	0.020	0.020	☉ (mist). Fine day.	
24	29.35	29.37	41.0	31.0	43.3	0.3	0.2	180	353	97	98	Calm	0	E	1	10	0	0.010	0.010	☉ (mist). Fine day.	
25	29.26	29.26	47.7	46.0	39.8	50.7	2.0	1.2	293	283	86	92	SE	3	E	1	10	0	—	—	☉ (mist) before 9a. Fine day.
26	29.32	29.39	40.7	39.7	37.0	49.0	0.9	0.5	235	234	92	96	E	2	E	1	10	0	—	—	☉ (mist). Fine day.
27	29.40	29.33	41.0	42.4	38.2	42.7	1.5	0.9	225	252	88	93	SW	1	Calm	0	10	10	0.030	0.030	☉ (mist). Fine day.
28	29.28	29.19	45.8	48.7	42.0	49.0	0.4	2.0	299	290	97	86	SW	1	SW	2	10	10	0.030	0.030	☉ during day.
29	29.20	29.41	49.7	44.9	44.0	51.0	1.6	2.2	316	249	89	85	W	3	Calm	0	10	8	—	—	Fine day.
30	30.48	30.45	38.3	38.7	37.0	46.0	1.0	1.0	211	216	92	92	SW	1	SW	1	0	0	—	—	Fine day.
Mean	29.672	29.681	45.0	45.3	40.6	50.5	1.7	1.6	272	269	87.9	88.2	2.8	2.4	7.8	5.7	3.430				



## MARKREE CASTLE.—NOVEMBER 1894.

Height above Mean Sea Level, 122 feet. Heights above Ground:—Bar., 5 feet. Therms., 4 feet. Rain-gauge, 1 foot.  
Long. 8° 27' W. Lat. 54° 11' N. Gravity Correction, + .024 in.

Day.	Barometer at 32° Fahr.		Air Temperature.				Humidity.						Wind, Direction and Force.		Cloud Amount.		Rain.	Remarks.
							Dep. of Wet.		Vapour Tension.									
	9 a.m.	9 p.m.	9 a.m.	9 p.m.	Min.	Max.	9 a.m.	9 p.m.	9 a.m.	9 p.m.	9 a.m.	9 p.m.	9 a.m.	9 p.m.	9 a.m.	9 p.m.		
1	ins. 29°32	ins. 29°18	55°0	53°1	49°2	60°6	1°8	1°2	in. °381	in. °370	88	91	SE 1	SSE 4	9	8	ins. °020	∞ a.
2	°32	°34	55°0	51°9	51°0	59°9	2°3	1°2	°367	°354	85	92	S 2	SSE 3	6	7	°130	
3	°10	°22	51°3	47°6	45°7	55°9	2°3	0°9	°319	°308	84	94	S 4	SSE 1	10	9	°130	
4	°51	°37	47°7	52°6	44°1	54°1	1°7	0°7	°289	°377	88	95	S 1	SSW 1	10	10	°180	
5	°58	°78	48°7	42°0	40°2	53°9	1°7	1°3	°301	°239	88	90	SSW 1	SSE 1	9	9	°010	
6	°76	°51	48°1	50°0	39°5	54°7	1°1	1°9	°308	°312	92	87	SSE 1	S 2	10	10	°460	
7	°24	°27	49°0	43°8	41°6	54°4	0°9	1°8	°325	°246	94	86	SSW 1	WSW 1	10	10	°290	
8	°43	°51	45°9	45°7	41°0	52°0	3°2	2°6	°240	°249	78	82	SW 2	SSW 1	9	10	°310	
9	°26	°33	48°0	46°4	41°4	54°8	0°1	1°0	°332	°292	92	93	S 1	SSW 1	10	10	°080	
10	°24	29°09	42°7	39°0	38°1	50°3	1°4	0°8	°244	°222	88	94	S 1	Calm 0	7	7	°100	
11	°03	28°89	43°0	43°2	35°7	51°4	1°0	1°1	°255	°255	92	91	SSW 1	SSW 1	9	9	°160	
12	°06	29°38	46°2	43°8	40°3	58°4	3°1	3°5	°244	°213	79	74	NNW 2	NNW 3	9	9	°050	
13	29°40	28°74	38°2	44°1	32°4	48°3	2°2	0°5	°188	°278	82	96	S 2	S 0°5	9	10	°400	
14	28°71	28°77	39°8	37°6	35°1	46°9	1°6	1°6	°213	°194	88	86	SW 1	WSW 2	5	8	°180	
15	28°93	29°15	38°0	36°8	34°1	47°0	1°6	0°8	°197	°202	86	93	S 0°5	S 1	7	7	°080	
16	29°40	°37	41°4	45°5	33°0	48°9	1°4	2°1	°231	°257	89	85	Calm 0	SE 3	4	10	°110	
17	°37	°60	52°7	48°9	45°0	54°8	1°3	0°8	°362	°325	91	95	SSE 2	S 1	10	10	°530	
18	°71	°85	46°0	41°9	41°2	51°8	0°8	3°1	°292	°205	94	78	SE 0°5	SSE 1	10	8	°010	
19	°84	29°78	47°0	47°9	40°0	52°1	1°6	0°6	°284	°318	89	96	S 2	SE 1	9	10	°360	
20	29°78	30°03	45°0	36°6	35°5	51°8	2°9	1°2	°235	°194	79	90	WSW 1	SSW 1	7	8	°010	
21	30°08	29°89	41°9	48°2	33°0	49°0	1°2	2°1	°241	°285	92	86	S 2	SE 3	10	10	°010	
22	29°79	30°01	51°4	35°3	34°8	52°7	2°4	0°3	°318	°201	84	97	SW 3	Calm 0	10	7	°010	
23	30°13	°24	35°1	30°4	20°7	41°8	0°1	0°2	°205	°164	99	97	SE 0°5	Calm 0	10	10	°010	
24	°25	°16	29°8	42°1	24°2	45°4	0°6	1°1	°149	°244	90	91	Calm 0	S 0°5	8	9	—	
25	°14	°16	44°9	43°4	40°4	50°5	1°9	0°9	°254	°262	86	93	SSE 0°5	ESE 0°5	7	9	°010	
26	°25	°32	40°2	29°2	28°3	47°2	0°2	0°2	°245	°156	98	97	W 0°5	Calm 0	10	10	—	
27	°35	°31	36°2	40°1	27°3	42°8	0°2	1°2	°210	°223	98	90	SE 0°5	S 1	10	10	—	
28	°26	°19	44°1	45°0	39°4	46°7	0°3	0°8	°282	°280	97	94	S 0°5	SSW 0°5	10	10	°020	
29	°18	°37	49°0	37°0	36°2	52°1	1°0	1°0	°322	°200	93	91	NNE 1	NE 0°5	10	8	—	
30	30°46	28°2	30°1	24°6	48°1	0°3	0°4	°146	°156	95	94	E 0°5	Calm 0	7	8	—		
Mean	29°639	29°640	44°3	42°6	37°4	50°9	1°4	1°2	°266	°253	89°5	90°6	1°2	1°2	8°7	9°0	3°660	

## DUBLIN (PHOENIX PARK).—NOVEMBER 1894.

Height above Mean Sea Level, 155 feet. Heights above Ground:—Bar., 4 feet. Therms., 4 feet. Rain-gauge, 1 foot.  
Long. 6° 21' W. Lat. 53° 22' N. Gravity Correction, + .022 in.

1	29.43	29.35	56.7	55.8	54.4	62.2	1.9	3.1	4.93	3.60	88	80	SSW	3	S	1	9	6	0.050	Cloudy day. 2 11a.
2	29.39	29.47	56.2	55.1	52.7	61.5	2.8	3.4	3.72	3.41	82	78	SSW	2	SE	1	4	5	1.120	Beautiful day. Cloudy n.
3	29.32	29.33	52.9	51.3	46.8	59.1	2.9	3.7	3.33	2.98	81	79	S	2	S	3	8	1	0.040	6a.—7.30a. showers rep.—Midt.
4	29.31	29.47	48.1	54.6	44.0	55.0	2.8	1.8	2.69	3.75	80	89	SSW	1	SSW	4	5	8	0.050	Cloudy day. showers p.
5	29.38	29.55	50.6	44.4	42.8	56.7	3.2	2.1	2.89	2.44	78	84	W	2	Calm	0	2	1	—	Beautiful day.
6	29.36	29.51	51.3	51.8	43.4	56.8	3.7	3.1	2.87	3.07	76	79	SSW	1	S	2	2	4	1.100	showers a. 0 showers p.
7	29.31	29.24	49.2	44.7	42.0	54.9	1.8	1.2	3.06	2.69	88	91	SW	1	WSW	2	9	8	0.030	Beautiful day. Cloudy n.
8	29.44	29.55	43.3	44.9	38.7	50.5	2.6	1.9	2.25	2.54	80	86	WSW	2	W	1	4	1	0.220	Dull, with a. Cloudy p.
9	29.31	29.37	50.3	46.3	42.2	55.9	0.9	1.4	3.42	2.81	94	90	Calm	0	W	1	10	0	0.030	Beautiful day till 1.30p. 0 3p.
10	29.31	29.15	47.2	41.3	40.0	53.2	2.8	1.5	2.66	3.29	81	88	SW	2	SW	1	2	4	0.040	0 showers.
11	29.14	29.07	41.8	43.5	37.7	51.4	2.3	2.4	2.19	2.31	83	81	SW	2	SW	2	4	4	0.030	Dull day.
12	29.06	29.26	41.3	41.1	39.6	46.1	1.6	2.2	2.27	2.12	88	82	W	1	WNW	2	9	6	—	Bright a. 0 2p.—8p. noon—midt.
13	29.51	29.86	37.8	50.8	33.1	51.1	2.8	2.0	1.75	3.21	77	87	WSW	1	S	5	1	9	0.420	Beautiful day.
14	29.77	29.85	42.3	37.9	37.4	51.3	2.4	1.5	2.20	1.99	82	88	SW	1	SW	1	4	0	—	Beautiful day.
15	29.07	29.24	41.6	40.0	36.7	47.8	3.1	2.1	2.02	2.05	78	83	SW	2	SW	1	0	2	—	Beautiful day.
16	29.51	29.57	43.3	46.8	37.9	50.1	3.3	3.1	2.12	2.50	76	79	SSW	1	SE	1	0	2	0.010	Dull and cloudy. 0 from 9.30p.
17	29.55	29.72	54.7	52.2	41.7	56.5	3.2	3.5	3.41	3.01	79	77	S	4	SE	2	7	8	0.050	Dull and cloudy. 0 11a.—4.30p.
18	29.74	29.88	51.5	41.2	39.9	52.8	3.4	1.1	2.95	2.35	78	92	SSE	2	Calm	0	8	7	1.120	Cloudy day. 0 showers p.
19	29.92	29.86	48.1	51.9	31.1	56.6	1.8	1.5	2.91	3.46	87	90	SSW	1	S	1	5	4	0.160	0 a. Cloudy day.
20	29.76	29.10	50.6	38.5	35.8	53.9	2.0	2.1	3.18	1.92	86	83	WSW	2	Calm	0	8	1	0.010	0 3p.
21	30.19	29.00	43.3	48.8	36.7	49.8	3.1	2.9	2.16	2.77	77	80	SW	1	SSW	3	4	9	—	Cloudy day. 0 3p.
22	29.89	29.02	52.0	48.2	47.0	56.0	2.6	2.0	3.20	2.88	82	86	SSW	3	Calm	0	6	8	0.030	Cloudy day. 0 3p.
23	30.11	29.22	45.7	32.3	31.7	48.7	1.1	0.5	2.82	1.73	93	94	Calm	0	Calm	0	6	0	—	Cloudy day. 0 3p.
24	29.21	29.15	48.2	48.0	30.3	51.1	1.1	3.2	3.10	2.59	93	78	N	1	E	1	4	2	—	Cloudy day. 0 3p.
25	29.15	29.15	40.4	45.5	44.0	52.7	3.1	1.6	2.79	2.68	79	82	ESE	1	Calm	0	4	9	—	0 a.
26	29.21	29.27	32.5	43.7	29.4	46.3	0.7	2.3	1.70	2.35	91	82	Calm	0	Calm	0	1	9	—	Dull, with till 10a. Bright 10.30a.
27	29.29	29.29	42.8	37.7	34.9	44.7	2.3	1.3	2.27	2.01	83	89	Calm	0	Calm	0	9	4	—	Dull and cloudy.
28	29.27	29.20	43.2	45.3	36.7	48.3	1.4	1.6	2.49	2.65	89	88	W	1	Calm	0	9	10	—	Dull and cloudy.
29	29.14	29.30	47.7	34.0	33.1	51.5	1.7	0.9	2.89	1.78	88	90	W	1	Calm	0	9	0	0.010	Dull and cloudy. 0 9a.—10a.
30	30.42	29.38	29.7	38.5	26.8	44.1	0.6	1.1	1.49	2.11	90	91	Calm	0	Calm	0	4	8	—	
Mean	29.671	29.691	46.4	45.2	39.0	52.5	2.3	2.1	2.69	2.60	83.6	85.1	1.4	1.2	5.2	4.7	1.520			

## PARSONSTOWN (BIRK CASTLE).—NOVEMBER 1894.

Height above Mean Sea Level, 175 feet. Heights above Ground:—Bar., — 2 feet. Therms., 4 feet 6 inches. Rain-gauge, 8 inches.  
Long. 7° 55' W. Lat. 53° 6' N. Gravity Correction, + .021 in.

Day.	Barometer at 32° Fahr.		Air Temperature.				Humidity.				Wind, Direction and Force.		Cloud Amount.		Rain.	Remarks.				
	9 a.m.	9 p.m.	9 a.m.	9 p.m.	Min.	Max.	Dep. of Wet.		Vapour Tension.		Per-centage.		9 a.m.	9 p.m.	9 a.m.		9 p.m.			
							9 a.m.	9 p.m.	9 a.m.	9 p.m.	9 a.m.	9 p.m.								
1	ins.	ins.	55.6	55.7	50.4	58.9	1.7	1.8	.394	.393	88	88	E	1	E	1	9	10	ins. .063	Dull day. ● <sup>0</sup> .
2	29.35	29.34	55.5	54.6	51.8	59.8	2.6	2.2	.367	.364	83	86	Calm	0	S	2	0	10	.192	● <sup>0</sup> a. Fine day.
3	29.35	29.34	55.5	54.6	51.8	59.8	2.6	2.2	.316	.343	85	99	S	2	S	2	7	10	.239	Dull day. ● <sup>2</sup> T.
4	29.35	29.39	48.6	55.2	43.6	55.2	0.6	0.2	.337	.431	96	99	S	1	S	1	9	10	.235	Dull day, with ●. <sup>0</sup> (mist) p.
5	29.61	29.82	49.8	42.9	41.9	56.0	0.7	1.0	.339	.255	95	92	SW	1	SE	1	8	10	—	Fine day.
6	29.79	29.58	48.9	50.7	40.9	54.9	1.6	1.0	.307	.345	89	93	SE	1	SE	1	10	10	.299	Dull and overcast. <sup>0</sup> (mist) p.
7	29.46	29.29	48.6	46.3	44.3	52.6	1.4	3.5	.307	.237	90	76	SE	1	W	2	9	6	.029	Dull day.
8	29.56	29.53	44.6	43.8	39.6	50.8	2.2	0.9	.245	.266	83	93	W	1	Calm	0	7	8	.235	Fine day.
9	29.28	29.37	54.8	45.8	42.9	54.8	0.4	0.9	.418	.289	97	94	SW	1	Calm	0	10	0	.074	<sup>0</sup> (mist) a. Dull day. ● <sup>0</sup> .
10	29.28	29.13	44.9	40.7	39.8	49.5	1.0	0.8	.275	.237	93	93	SW	1	SW	1	6	4	.185	Fine a. ● <sup>0</sup> showers p.
11	29.10	29.06	42.8	41.6	37.0	49.2	1.0	0.7	.254	.249	92	95	SW	2	Calm	0	9	10	.169	● <sup>2</sup> a. Dull day.
12	29.09	29.35	41.7	39.2	37.9	47.2	1.1	1.3	.241	.214	92	89	NW	1	NW	1	10	6	—	—
13	29.47	29.81	37.6	50.6	33.7	50.8	1.8	2.7	.191	.301	84	81	SW	1	SW	2	6	9	.410	Fine a. ● <sup>2</sup> .
14	29.74	29.82	40.9	37.8	36.7	50.8	1.3	1.6	.229	.196	90	87	S	1	S	1	7	0	.060	Fine day.
15	29.01	29.19	39.2	38.9	34.0	45.1	1.5	1.0	.210	.218	88	93	SW	1	Calm	0	2	6	.088	Fine day.
16	29.38	29.43	38.8	48.5	34.7	49.0	1.0	2.7	.217	.277	92	82	Calm	0	S	2	0	10	.102	Fine day.
17	29.42	29.56	52.2	50.8	46.9	52.8	1.4	0.9	.353	.349	91	93	SW	3	S	3	10	10	.669	Dull day, with ●.
18	29.68	29.84	46.6	38.7	38.3	51.6	0.7	0.4	.302	.327	95	96	Calm	0	Calm	0	10	0	.079	Dull day, with ●.
19	29.84	29.80	47.6	49.7	34.1	51.4	0.7	0.9	.313	.334	95	94	SE	1	SE	1	10	10	.339	Dull day, with ●.
20	29.80	30.04	45.9	35.8	35.0	51.8	1.1	0.7	.285	.197	93	94	W	1	Calm	0	10	0	—	—
21	29.13	29.94	40.7	49.5	34.3	49.5	1.7	2.5	.219	.292	86	83	S	1	S	3	10	10	.014	—
22	29.84	30.00	52.6	41.6	40.1	54.3	2.8	1.8	.323	.226	81	86	S	4	Calm	0	10	0	.011	—
23	30.09	29.17	33.7	31.8	31.8	48.8	0.4	0.0	.186	.180	95	100	Calm	0	Calm	0	10	0	—	<sup>0</sup> a. and p. Fine day. W <sup>2</sup> 7p.
24	29.16	29.07	36.6	42.6	28.9	46.1	0.6	1.8	.205	.235	95	87	Calm	0	Calm	0	10	0	—	● <sup>0</sup> a.
25	29.06	29.10	45.9	43.9	38.3	49.8	2.1	1.4	.263	.256	86	89	SE	1	Calm	0	10	10	—	Overcast day. <sup>0</sup> (mist) p.
26	29.18	29.25	40.7	32.9	32.8	46.8	0.9	0.1	.235	.186	92	99	Calm	0	Calm	0	7	0	—	<sup>0</sup> (mist) a. Fine day. <sup>2</sup> p.
27	29.28	29.28	29.6	32.4	24.8	37.8	0.5	0.4	.151	.176	91	96	Calm	0	Calm	0	10	10	—	<sup>0</sup> a. and p. Fine day. —
28	29.31	29.19	40.5	43.4	31.6	44.0	0.7	1.2	.237	.255	94	91	Calm	0	Calm	0	10	10	—	<sup>0</sup> a. Dull day.
29	29.14	29.30	46.8	37.4	36.8	50.6	0.7	0.7	.303	.210	95	94	Calm	0	Calm	0	10	0	—	Dull day.
30	30.40	30.41	28.0	29.8	26.9	44.8	0.0	0.0	.153	.166	100	100	Calm	0	Calm	0	0	0	—	— a. Fine day. <sup>2</sup> p.
Mean	29.634	29.648	44.4	43.4	37.8	50.7	1.2	1.2	.272	.263	90.9	91.4	0.9	0.8	7.5	6.3	3.492			



## DUNROBIN CASTLE.—DECEMBER 1894.

Height above Mean Sea Level, 12 feet. Heights above Ground:—Bar., 4 feet. Therms., 3 feet 8 inches. Rain-gauge, 1 foot.  
Long. 3° 56' W. Lat. 57° 59' N. Gravity Correction, +.034 in.

Day.	Barometer at 32° Fahr.		Air Temperature.				Humidity.						Wind, Direction and Force.		Cloud Amount.		Rain.	Remarks.
							Dep. of Wet.		Vapour Tension.		Per-centage.							
	9 a.m.	9 p.m.	9 a.m.	9 p.m.	Min.	Max.	9 a.m.	9 p.m.	9 a.m.	9 p.m.	9 a.m.	9 p.m.	9 a.m.	9 p.m.	9 a.m.	9 p.m.		
1	ins.	ins.	39.5	44.0	38.8	49.7	5.7	1.5	in.	in.	o/o	o/o	W	W	—	—	ins.	Fine and mild.
2	30.37	30.39	39.5	44.0	38.8	49.7	5.7	1.5	.143	.255	59	88	NW	N	—	—	—	Fine and mild.
3	30.01	29.87	33.2	34.2	32.0	39.5	0.2	2.2	.186	.180	84	88	NW	NW	—	—	—	— a. Fine day.
4	29.83	.85	32.5	34.0	32.5	36.5	0.5	0.8	.174	.180	94	91	NW	NW	—	—	—	— a. Fine day.
5	.90	.90	33.5	40.2	33.4	42.9	0.5	4.2	.182	.170	94	68	W	NW	—	—	—	Dull and milder.
6	.81	.79	34.8	40.5	34.0	41.2	1.6	4.3	.170	.171	84	67	NW	W	—	—	—	Dull, with (mist).
7	.59	.54	36.5	40.0	33.6	43.0	1.7	3.0	.184	.189	85	76	NW	W	—	—	—	— a. Dull day.
8	.84	.92	39.0	36.2	31.8	43.7	5.5	2.2	.142	.173	60	81	NW	NW	—	—	—	Fine and clear. — a.
9	.79	.55	37.2	44.0	31.8	44.5	2.7	3.0	.172	.224	78	77	NW	NW	—	—	—	— a. Fine day.
10	.57	.80	47.2	42.0	41.6	50.7	1.4	0.2	.291	.263	91	98	NW	N	—	—	—	Fine and milder.
11	.68	.76	44.5	38.8	38.8	51.0	1.3	2.3	.264	.192	90	82	N	NW	—	—	—	Fine a. — a. p.
12	.69	.55	42.5	48.0	38.0	49.7	0.5	2.8	.261	.267	96	80	NW	NW	—	—	—	— a. Mild. Blowy p.
13	.33	.34	52.2	50.0	47.6	55.7	1.7	3.2	.345	.282	89	79	W	SW	—	—	—	Mild a. Blowy, with showers p.
14	.80	.52	39.2	42.0	39.2	51.5	1.2	2.8	.216	.211	90	79	W	S	—	—	—	— a. Mild. Blowy p.
15	29.54	29.80	37.5	35.5	33.6	49.0	0.5	1.5	.214	.179	95	86	W	NW	—	—	—	— a. Mild. Blowy p.
16	30.08	30.05	34.0	32.0	29.4	41.7	1.5	2.5	.166	.127	84	70	NW	W	—	—	—	— a. Mild. Blowy p.
17	29.60	29.41	41.5	40.0	29.1	46.7	1.5	0.5	.230	.237	88	96	NW	W	—	—	—	— a. Mild. Blowy p.
18	28.95	28.99	37.0	38.2	35.6	44.7	0.2	1.2	.216	.206	98	90	W	NW	—	—	—	— a. Mild. Blowy p.
19	29.20	29.75	43.0	40.5	35.8	45.0	1.8	2.3	.238	.206	86	82	NW	N	—	—	—	— a. Mild. Blowy p.
20	30.05	29.86	38.2	40.0	35.1	44.7	1.4	1.5	.202	.217	89	88	NW	NW	—	—	—	— a. Mild. Blowy p.
21	29.73	28.80	41.2	41.5	37.1	47.0	1.7	1.5	.223	.230	87	88	W	NE	—	—	—	— a. Mild. Blowy p.
22	28.49	29.52	42.0	37.0	37.0	48.3	1.5	2.8	.235	.168	89	77	NE	NW	—	—	—	— a. Mild. Blowy p.
23	29.76	29.88	43.8	40.0	36.8	47.3	1.8	0.8	.246	.230	86	94	W	NW	—	—	—	— a. Mild. Blowy p.
24	29.99	30.16	36.0	45.2	35.6	45.9	0.0	2.0	.212	.255	100	85	N	W	—	—	—	— a. Mild. Blowy p.
25	30.18	.14	42.0	50.8	38.6	54.0	0.5	2.6	.256	.306	96	82	NW	SW	—	—	—	— a. Mild. Blowy p.
26	.16	.35	42.0	38.2	37.8	53.7	2.5	2.2	.216	.188	82	82	NW	W	—	—	—	— a. Mild. Blowy p.
27	30.39	30.35	40.0	37.8	36.8	42.5	2.2	1.3	.203	.202	82	90	NW	W	—	—	—	— a. Mild. Blowy p.
28	29.64	29.01	47.8	34.2	33.6	49.7	3.0	2.0	.263	.158	80	80	W	NW	—	—	—	— a. Mild. Blowy p.
29	28.80	.17	34.5	34.0	32.6	36.9	1.3	2.6	.174	.145	86	74	NW	NW	—	—	—	— a. Mild. Blowy p.
30	29.35	.63	32.2	31.2	30.8	35.5	0.2	2.8	.179	.114	98	65	N	W	—	—	—	— a. Mild. Blowy p.
31	29.83	29.98	32.5	31.0	29.1	32.7	0.5	1.8	.174	.131	94	74	NE	NE	—	—	—	— a. Mild. Blowy p.
Mean	29.718	29.736	39.4	39.2	35.2	45.6	1.6	2.1	.213	.200	87.5	81.8	—	—	—	—	2.910	— a. Mild. Blowy p.

## BRAEMAR.—DECEMBER 1894.

Height above Mean Sea Level, 1,111 feet. Heights above Ground:—Bar., 3 feet. Therms., 4 feet 3 inches. Rain-gauge, 9 inches.  
Long. 3° 24' W. Lat. 57° 0' N. Gravity Correction, +.030 in.

1	29.18	29.16	31.8	32.6	30.0	42.8	1.3	0.9	150	167	83	89	SW	SW	2	4	—	Fine day.	
2	29.11	29.02	26.4	25.8	24.2	37.0	0.6	0.5	124	123	87	88	SW	SW	10	0	—	~ a. Fine day.	
3	28.89	28.76	23.1	24.0	21.0	37.0	0.6	0.5	102	111	83	86	SW	SW	0	0	—	Clear and frosty.	
4	.67	.63	19.6	27.9	15.8	29.0	0.1	0.4	103	140	97	92	SW	SW	0	10	—	~ all day.	
5	.69	.71	31.6	34.6	27.2	35.2	0.9	1.1	157	179	88	90	SW	SW	0	8	10	~ all day.	
6	.65	.59	27.8	34.9	25.8	36.0	1.1	1.2	119	179	79	89	SW	SW	0	8	8	—	
7	.49	.33	33.6	36.4	29.0	39.0	1.8	0.7	159	202	81	94	SW	SE	0	10	7	~ (mist) a.	
8	.66	.81	34.6	24.6	23.8	38.8	3.1	0.1	142	129	71	97	NW	W	0	3	160	Fair and clear a. U p.	
9	.68	.62	26.8	37.6	22.9	38.0	1.0	1.9	116	190	79	84	SW	SE	1	7	8	120 Dull and cold.	
10	.50	.65	46.4	46.9	36.8	47.4	1.5	1.4	280	288	89	91	SW	SW	0	8	120 Dull day.		
11	.58	.63	46.0	36.0	34.5	48.2	1.2	0.7	283	199	92	94	SW	SW	0	5	—	Gusty a. U	
12	.55	.45	35.6	47.1	27.8	47.6	2.6	2.2	160	272	76	84	SW	SW	6	7	9	303 Gusty p.	
13	.25	.28	49.6	45.6	43.8	52.0	2.1	3.8	303	225	86	74	SW	SW	8	9	8	120 Gusty p.	
14	.64	.53	37.3	36.9	35.6	46.0	2.5	0.7	177	205	79	94	SW	SW	1	4	7	220	
15	.38	.65	34.9	35.6	30.7	40.8	1.4	2.8	175	156	87	75	W	N	1	3	4	020 0 showers. Snow on hills.	
16	.79	.91	31.6	24.6	22.7	37.2	1.1	0.7	153	108	85	82	N	N	0	5	7	4	Dull and cold.
17	28.54	28.34	32.9	38.3	22.8	38.3	1.2	1.8	162	196	86	85	SW	SW	0	5	9	10	640 Dark and damp.
18	27.82	27.88	34.6	35.0	33.5	40.7	0.8	2.5	185	156	93	76	SW	SW	2	10	1	1	090 0 0 (sleet).
19	28.03	28.48	36.4	37.9	33.0	41.0	1.7	2.4	184	183	85	80	W	SW	10	10	9	110 0 showers a. 2 (hurricane) p.	
20	.85	.76	36.3	34.9	34.7	38.4	2.4	1.7	170	169	79	83	SW	SW	0	5	8	8	— Fine day.
21	28.60	.14	38.9	37.6	33.4	43.0	3.2	1.1	177	204	76	91	N	SW	1	7	10	800	
22	27.21	.49	37.6	34.4	31.8	46.3	0.1	0.6	223	187	100	94	NW	NW	4	10	4	400 2 (violent hurricane) 9a-7p.	
23	28.63	.69	38.3	40.6	33.0	40.6	2.5	2.1	184	211	79	84	SW	SW	0	6	9	— Fine day.	
24	28.79	28.98	38.8	37.6	35.0	41.0	1.1	0.8	215	210	91	93	SW	SW	0	5	7	8	—
25	29.04	29.07	43.0	46.9	37.4	50.0	0.7	2.1	262	272	94	86	SW	SW	1	8	5	050 Fine and mild.	
26	.06	.18	42.9	37.6	35.0	47.0	4.7	3.7	185	159	68	70	NW	NW	1	6	7	010 Fine and mild.	
27	29.23	29.31	37.3	36.9	34.7	38.2	3.6	2.4	158	175	71	81	NW	NW	0	5	7	— ~ (mist).	
28	28.66	28.05	42.4	29.9	29.8	45.3	2.9	1.1	212	137	79	82	SW	SW	4	8	10	— Gusty, with * p.	
29	27.67	27.97	29.3	27.4	25.0	31.0	0.8	1.1	116	86	79	72	W	NW	8	10	10	500 Gusty, with * + (ft. deep).	
30	28.17	28.37	28.6	24.6	23.0	30.8	0.4	0.1	145	129	93	97	NE	NW	4	10	10	400	
31	28.60	28.71	27.1	25.6	24.2	28.2	0.6	0.1	128	135	88	98	NW	NW	2	10	10	250 * +	
Mean	28.567	28.618	34.9	34.7	29.6	40.4	1.6	1.4	175	178	84.2	86.5	—	—	2.1	2.0	7.4	6.9	4.210

## LAUDALE.—DECEMBER 1894.

Height above Mean Sea Level, 14 feet. Heights above Ground:—Bar., 11 feet. Therms., 4 feet. Rain-gauge, 1 foot.  
Long. 5° 41' W. Lat. 56° 41' N. Gravity Correction, +.031 in.

Day.	Barometer at 32° Fahr.		Air Temperature.				Humidity.					Wind, Direction and Force.		Cloud Amount.		Rain.	Remarks.			
	9 a.m.	9 p.m.	9 a.m.	9 p.m.	Min.	Max.	Dep. of Wet.		Vapour Tension.	Per-centage.	9 a.m.	9 p.m.	9 a.m.	9 p.m.						
							9 a.m.	9 p.m.	9 a.m.	9 p.m.					9 a.m.			9 p.m.		
1	ins.	ins.	47.1	46.9	44.0	58.0	2.8	2.8	.259	.256	80	81	Calu	0	SW	2	10	10	ins.	Fine and mild.
2	30.28	30.19	43.1	46.6	40.2	49.9	2.3	6.5	.229	.187	82	59	SE	3	ENE	4	6	0	—	Squally
3	29.95	29.90	40.0	40.4	32.0	47.9	3.0	3.5	.180	.184	76	73	E	4	E	3	0	0	—	— a. Bright day.
4	.80	.81	36.2	32.1	30.7	42.8	1.5	1.3	.186	.153	87	83	NE	2	E	2	0	0	—	— a. and p. Fine and clear.
5	.86	.88	39.2	34.0	30.0	42.8	2.2	0.3	.197	.190	82	97	Calu	0	SE	1	10	0	—	Dull till 3 p. — a. at night.
6	.80	.75	40.2	43.3	31.7	45.2	0.9	0.5	.230	.270	92	96	Calu	0	NW	1	10	7	.070	— a. and p. Fine and clear.
7	.52	29.51	44.0	41.3	37.7	47.2	2.0	0.8	.244	.243	84	94	SW	7	NW	1	10	7	.460	— a. and p. Fine and clear.
8	.89	30.01	35.7	35.2	32.0	47.6	2.7	2.2	.139	.163	76	79	Calu	0	Calu	0	0	3	.040	— a. and p. Fine and clear.
9	.90	29.59	42.0	46.2	33.0	49.9	3.0	3.8	.207	.231	78	75	S	5	SSE	9	10	10	.440	— a. and p. Fine and clear.
10	.65	.79	48.0	48.5	42.5	54.4	2.8	1.5	.267	.303	80	89	S	7	S	2	10	7	.510	— a. and p. Fine and clear.
11	.68	.76	52.0	46.0	45.0	58.8	1.2	2.5	.356	.255	92	83	SSW	3	S	1	10	7	.170	— a. and p. Fine and clear.
12	.74	.62	40.0	52.3	38.2	57.6	2.0	2.7	.205	.322	86	82	S	3	SW	5	10	10	.940	— a. and p. Fine and clear.
13	.44	.50	54.1	50.7	47.0	59.2	2.1	3.7	.359	.279	85	76	SW	4	SW	10	10	10	.090	— a. and p. Fine and clear.
14	.87	.63	44.8	47.2	40.2	59.0	2.1	1.5	.250	.280	85	90	N	2	S	3	10	10	.330	— a. and p. Fine and clear.
15	29.66	29.88	43.0	42.0	39.3	49.0	3.1	2.1	.213	.223	77	84	N	7	N	2	10	10	.070	— a. and p. Fine and clear.
16	30.03	30.06	37.2	39.0	36.0	43.6	1.4	3.6	.194	.171	87	73	N	2	SSE	7	10	10	.130	— a. and p. Fine and clear.
17	29.66	29.51	49.3	46.1	38.0	51.6	2.7	2.4	.236	.258	81	83	NW	4	W	4	10	10	.600	— a. and p. Fine and clear.
18	.06	.10	42.2	41.5	36.0	48.2	2.6	2.2	.216	.217	81	83	SW	4	NW	4	10	10	.380	— a. and p. Fine and clear.
19	29.32	.77	44.2	44.0	38.7	45.6	2.4	3.0	.238	.224	82	77	N	5	NNW	2	6	0	.030	— a. and p. Fine and clear.
20	30.09	.98	41.1	43.3	37.1	45.4	3.0	0.9	.198	.261	77	93	NW	2	SSW	1	6	10	.100	— a. and p. Fine and clear.
21	29.83	.06	46.0	51.1	42.2	54.0	3.9	2.1	.227	.322	74	85	N	2	SW	7	6	10	1.400	— a. and p. Fine and clear.
22	28.75	.72	42.3	42.0	38.7	51.1	1.2	3.0	.244	.207	91	78	N	11	NW	3	7	120	.120	— a. and p. Fine and clear.
23	29.85	29.85	45.1	45.3	40.7	56.8	3.0	1.5	.234	.268	78	89	W	2	SW	2	10	10	.090	— a. and p. Fine and clear.
24	29.91	30.16	44.7	43.8	42.0	47.3	1.7	1.8	.257	.246	87	86	Calu	0	Calu	0	10	10	.050	— a. and p. Fine and clear.
25	30.29	.24	50.1	51.1	43.0	52.4	1.0	2.3	.336	.317	93	84	Calu	0	Calu	0	10	10	.110	— a. and p. Fine and clear.
26	.39	.50	43.1	43.1	40.0	54.2	1.6	2.8	.244	.220	87	79	N	4	N	3	7	0	.100	— a. and p. Fine and clear.
27	30.60	30.60	43.0	39.7	39.0	44.6	1.6	0.8	.242	.228	87	93	N	2	NW	2	7	10	.120	— a. and p. Fine and clear.
28	29.97	29.23	48.7	37.2	35.2	50.0	2.7	2.2	.279	.180	81	81	SW	8	N	11	10	10	1.000	— a. and p. Fine and clear.
29	.09	.32	36.2	36.0	32.0	46.0	1.9	0.7	.190	.158	84	74	N	10	N	9	10	10	.200	— a. and p. Fine and clear.
30	.46	29.67	34.9	30.7	29.2	43.0	2.9	3.0	.149	.154	73	89	N	6	N	3	2	2	.110	— a. and p. Fine and clear.
31	29.94	30.02	32.0	34.0	25.4	43.6	2.0	2.0	.137	.156	75	79	N	4	N	2	10	0	.060	— a. and p. Fine and clear.
Mean	29.796	29.806	43.1	42.6	37.2	49.9	2.2	2.3	.235	.230	82.6	82.8	3.6	3.4	8.2	7.0	7.720			



## GLASGOW.—DECEMBER 1894.

Height above Mean Sea Level, 180 feet. Heights above Ground:—Bar., 4 feet. Therms., 7 feet. Rain-gauge, 2 feet.  
Long. 4° 18' W. Lat. 55° 53' N. Gravity Correction, +.029 in.

Day.	Barometer at 32° Fahr.		Air Temperature.				Humidity.				Wind, Direction and Force.		Cloud Amount.		Rain.	Remarks.				
	9 a.m.	9 p.m.	9 a.m.	9 p.m.	Min.	Max.	Dep. of Wet.	Vapour Tension.	Per-centage.		9 a.m.	9 p.m.	9 a.m.	9 p.m.	9 a.m.					
	ins.	ins.	°	°	°	°		in.	in.	%	%					ins.				
1	30.27	30.22	43.2	43.3	39.8	44.9	1.6	1.2	.245	.254	88	91	W	1	SW	1	10	10	ins.	Dull and overcast.
2	30.16	30.05	42.7	36.1	35.8	43.6	1.5	0.1	.241	.211	88	99	S	2	NE	1	10	10	.008	Dull and overcast. ☼ in evening.
3	29.90	29.77	33.3	33.7	31.4	37.1	0.2	0.2	.186	.190	98	98	NE	1	E	1	10	10	—	☼ (mist).
4	.66	.61	33.4	40.6	31.5	40.7	0.4	1.7	.183	.218	96	87	E	1	E	1	10	10	.030	Dull and overcast.
5	.69	.73	40.7	38.6	38.6	41.7	1.1	0.8	.231	.219	91	94	E	1	SW		10	10	—	Dull and overcast.
6	.68	.62	39.9	42.1	38.2	43.0	1.2	1.4	.222	.238	91	89	SW	1	S	2	10	10	.082	Dull and overcast.
7	.42	.36	42.9	42.5	40.8	45.5	1.9	1.1	.235	.248	85	91	E	2	SW	1	10	7	.243	Overcast, with ☼.
8	.73	.86	38.1	33.6	33.0	43.2	2.2	1.2	.187	.168	81	87	W	1	Calm	0	0	0	—	Fine and clear. ☼ (mist) in evening.
9	.80	.52	37.3	42.6	32.9	43.4	1.2	2.5	.199	.221	90	82	E	1	E	3	10	10	.168	Dull and overcast. ☼ in evening.
10	.54	.68	50.2	50.1	41.7	51.1	1.4	0.3	.327	.355	91	98	S	3	S	1	10	10	.093	Dull and overcast. ☼.
11	.60	.65	50.9	43.7	43.6	51.1	2.4	0.6	.313	.271	85	95	SE	2	NE	1	10	10	.185	Dull and overcast. ☼. ☼ (mist)
12	.64	.56	41.3	50.3	38.1	50.5	0.8	2.3	.243	.306	94	84	S	1	SW	3	10	10	.303	☼ a. Overcast. Squally ☼. [P. U]
13	.36	.47	51.1	50.5	50.0	54.1	1.4	5.8	.340	.235	90	64	SW	4	SW	6	10	10	.140	☼ a. Squally (gale).
14	.73	.52	45.2	46.1	44.2	50.5	1.6	1.5	.204	.277	88	89	SW	1	S	1	10	10	.192	Dull and overcast. ☼ showers.
15	.54	.74	38.7	41.6	37.9	46.4	1.3	2.0	.210	.222	90	85	SW	1	SW	2	3	10	.155	☼ a. Fine day.
16	.84	.96	36.9	35.0	34.4	42.1	0.7	2.8	.205	.151	94	74	W	1	E	1	5	10	.115	☼ a. Fine day.
17	29.53	29.38	41.7	44.7	32.3	49.7	0.5	1.8	.253	.255	96	87	W	1	SW	2	10	8	.094	☼ a. Fine day.
18	28.93	28.97	39.9	39.1	37.5	46.4	1.9	1.7	.208	.206	85	86	W	3	W	1	9	7	.500	☼ a. ☼ showers.
19	29.12	29.36	39.9	40.5	33.8	44.9	2.0	3.5	.207	.184	84	73	W	1	W	2	8	1	—	Fine and clear.
20	.90	.86	36.4	39.5	36.4	41.1	1.3	1.4	.191	.214	89	89	S	1	SW	2	1	10	.020	Fine and clear.
21	29.07	.02	44.5	49.5	39.1	49.5	2.9	1.2	.231	.323	78	91	SW	1	S	5	8	10	.715	Squally ☼. ☼.
22	28.39	.61	44.1	38.9	37.6	50.6	3.7	3.6	.212	.170	72	72	NW	9	SW	2	10	0	.072	☼. ☼ (gale).
23	29.76	29.70	42.7	43.7	38.1	44.9	2.0	1.3	.232	.256	85	89	SW	2	NE	1	9	9	.052	☼.
24	29.83	30.03	43.2	43.8	42.3	45.1	0.3	0.2	.273	.281	97	99	NE	1	W	1	10	8	.020	☼. Dull and overcast.
25	30.16	.21	47.4	48.9	42.7	50.2	0.5	1.8	.316	.302	96	88	SW	2	SW	4	10	10	.020	Dull and overcast.
26	.19	.35	46.6	39.4	39.1	49.1	3.5	2.4	.239	.195	76	81	W	2	SW	1	10	2	—	
27	30.38	30.43	41.3	37.7	37.0	43.9	3.3	2.1	.195	.187	75	82	W	2	W	1	4	2	.010	Fine day.
28	29.87	29.12	43.6	35.4	34.3	48.2	1.7	2.2	.247	.165	87	82	SW	4	W	4	10	7	.364	Squally ☼ (gale) ☼ ☼.
29	28.83	.05	34.3	33.7	32.3	39.1	1.9	2.5	.161	.145	81	75	NW	2	NW	3	6	0	.015	☼ showers. ☼ (gale).
30	29.24	.42	36.0	29.7	28.1	36.5	4.0	4.1	.142	.074	66	46	NW	1	NW	1	2	0	—	Fine and clear.
31	29.68	29.80	32.7	32.2	28.5	34.9	4.0	4.5	.109	.096	59	52	NW	1	NW	2	7	2	—	Fine and clear.
Mean	29.646	29.672	41.3	40.9	37.1	45.2	1.8	1.9	.227	.221	86.0	83.8		1.8	1.9	8.1	7.2	3.596		

## WOLFELEE.—DECEMBER 1894.

Height above Mean Sea Level, 587 feet. Heights above Ground:—Bar., 14 feet. Therms., 4 feet. Rain-gauge, 6 inches.  
Long. 2° 39' W. Lat. 55° 23' N. Gravity Correction, +.025 in.

1	29.77	29.73	35.0	35.0	30.5	41.0	1.0	0.0	*184	*204	93	100	SW	0.5	SW	0.5	0	3	—	Fine day.
2	.66	.56	36.0	37.0	27.5	40.0	0.0	0.0	*212	*220	100	100	SW	0.5	SW	0.5	3	0	—	Clear a. $\frac{1}{2}$ (mist) p.
3	.39	.33	24.2	27.5	23.0	38.0	0.2	0.5	*133	*134	95	90	SW	0.5	SW	0.5	2	0	—	Clear and frosty a. $\frac{1}{2}$ p.
4	.19	.14	28.0	34.5	23.0	35.0	0.5	0.0	*137	*200	89	100	NW	0.5	SW	0.5	0	0	0.050	$\frac{1}{2}$ a. and p.
5	.22	.27	32.0	33.0	31.0	37.0	0.0	0.0	*182	*188	100	100	SW	0.5	SW	0.5	10	8	0.010	$\frac{1}{2}$ a. and p.
6	.23	29.16	37.0	35.5	32.0	37.8	0.5	0.5	*210	*198	96	95	SW	0.5	SW	2	10	5	—	Dull a. Fine p.
7	.02	28.87	37.5	35.0	33.0	44.0	0.5	0.0	*214	*204	95	100	S	2	SW	0.5	10	2	0.220	Dull a. $\frac{1}{2}$ showers aft. Clear p.
8	.21	29.43	39.0	26.0	26.0	41.0	0.5	0.0	*228	*141	96	100	SW	0.5	SW	2	10	3	0.040	Dull, with $\frac{1}{2}$ a. Fine p.
9	.41	.21	33.0	39.0	26.0	40.0	0.5	0.2	*177	*234	94	98	SW	2	SW	6	6	10	0.280	Fine a. Dull p.
10	.15	.25	35.0	46.5	33.5	49.0	0.0	1.0	*204	*203	100	93	SW	4	SW	4	10	9	0.030	Blow, with $\frac{1}{2}$ a. Fine p.
11	.22	.21	47.5	47.5	46.0	48.5	0.5	0.5	*316	*316	96	96	S	4	SW	2	10	10	0.120	Dull a. $\frac{1}{2}$ p.
12	29.20	.17	43.2	48.5	41.0	49.0	0.7	1.0	*264	*316	94	93	SW	6	SW	8	9	8	0.100	Fine a. Blow a. and p.
13	28.99	.05	49.0	50.5	48.0	51.5	0.5	0.5	*335	*354	97	96	SW	10	SW	8	10	10	0.670	$\frac{1}{2}$ (gale) $\frac{1}{2}$ a. Fine p.
14	29.29	.18	44.5	43.5	42.8	50.5	0.5	1.5	*281	*249	96	88	SW	0.5	SW	2	7	10	0.250	$\frac{1}{2}$ showers a. Fine and mild a. Dull
15	.06	.34	38.8	38.5	36.0	44.0	0.8	0.5	*220	*223	94	96	NW	4	SW	2	9	0	—	Cold and blowy a. Fine p.
16	.36	29.54	34.2	28.0	27.0	40.0	0.2	0.0	*194	*153	98	100	SW	0.5	SW	0.5	4	0	0.100	Fine day.
17	29.13	28.98	38.0	43.0	27.8	45.0	0.2	0.5	*224	*266	98	96	SW	2	SW	2	10	6	0.400	Dull, with $\frac{1}{2}$ a. Fine p.
18	28.48	28.55	39.5	35.0	35.0	44.0	0.5	0.5	*232	*194	95	95	W	6	W	2	9	5	0.150	$\frac{1}{2}$ showers. $\frac{1}{2}$ (sleet)
19	28.64	29.03	37.0	40.0	34.0	40.5	1.8	3.0	*186	*189	85	76	W	0.5	W	2	2	0	—	Fine day.
20	29.36	29.33	33.0	34.0	29.5	40.8	0.0	1.0	*188	*176	100	89	NW	0.5	W	0.5	5	0	0.020	Fine day.
21	29.12	28.58	44.0	44.0	34.0	48.0	1.5	2.0	*255	*244	88	84	W	0.5	WNW	10	9	10	1.860	Dull a. $\frac{1}{2}$ (gale) $\frac{1}{2}$ p.
22	27.84	29.12	44.0	34.0	34.0	44.8	2.5	0.0	*234	*196	81	100	NW	10	SW	2	10	0	0.030	$\frac{1}{2}$ (severe gale) $\frac{1}{2}$ a. Clear p.
23	29.31	.36	40.5	41.5	34.0	43.8	1.0	0.0	*231	*262	92	100	W	2	W	2	7	5	0.010	Fine a. $\frac{1}{2}$ in aft. Fine and mild p.
24	.36	.55	39.8	44.5	37.0	45.5	1.0	0.5	*225	*281	92	96	N	0.5	SW	0.5	7	7	0.020	Fine day.
25	.69	.69	44.5	48.0	36.0	49.0	2.0	1.0	*249	*309	85	93	SW	2	SW	4	9	5	—	Dull and mild a. Fine and mild p.
26	.69	.80	46.0	36.0	32.0	48.8	1.0	1.0	*287	*193	93	91	SW	4	WNW	4	9	3	—	Fine and mild a. Fine and clear p.
27	.89	29.91	37.0	36.5	33.6	41.5	1.5	1.5	*191	*187	87	87	NW	2	SW	4	7	6	—	Fine day.
28	29.41	28.74	41.0	35.0	32.5	45.0	1.5	0.4	*225	*196	88	96	WSW	6	SW	10	8	0	0.350	Dull and stormy. $\frac{1}{2}$ (sleet)
29	28.33	.56	34.0	31.5	31.5	37.5	0.5	0.5	*186	*165	95	93	NW	6	NW	4	9	0	—	Cold, with $\frac{1}{2}$ a. Fine day.
30	28.67	28.95	32.5	26.8	26.0	34.0	0.5	0.8	*174	*119	94	83	N	2	N	2	3	0	—	Clear and frosty. [p.]
31	29.09	29.22	30.5	28.0	25.0	33.0	0.0	0.0	*171	*115	100	100	N	4	N	0.5	2	7	—	Cold and blowy a. Fine p.
Mean	29.173	29.220	37.9	37.5	32.5	42.8	0.7	0.6	*217	*218	93.7	94.3	2.7	2.9	7.0	4.3	4.740			

## SCARBOROUGH.—DECEMBER 1894.

Height above Mean Sea Level, 159 feet. Heights above Ground:—Bar., 1 foot. Therms., 4 feet. Rain-gauge, 1 foot.  
Long. 0° 23' W. Lat. 54° 17' N. Gravity Correction, +.025 in.

Day.	Barometer at 32° Fahr.		Air Temperature.				Humidity.				Wind, Direction and Force.		Cloud Amount.		Rain.	Remarks.				
							Dep. of Wet.		Vapour Tension.		Per-centage.									
	9 a.m.	9 p.m.	9 a.m.	9 p.m.	Min.	Max.	9 a.m.	9 p.m.	9 a.m.	9 p.m.	9 a.m.	9 p.m.	9 a.m.	9 p.m.	9 a.m.	9 p.m.				
1	ins.	ins.							in.	in.	%	%	W	1	W	2	0	0	ins.	Bright all day.
2	30° 29	30° 25	37° 0	39° 8	35° 7	43° 4	1° 9	0° 4	184	237	84	97	Calm	0	Calm	0	10	10	—	☁ all day.
3	30° 00	29° 09	39° 2	34° 8	30° 0	42° 1	0° 0	0° 8	239	185	100	92	E	1	NE	1	10	3	—	Dull a. Bright midday.
4	30° 00	29° 03	43° 2	40° 1	34° 0	44° 8	0° 0	0° 8	275	231	98	93	E	1	Calm	0	6	0	0.00	Cloudy, then bright.
5	29° 62	60	45° 4	42° 3	36° 8	45° 9	1° 4	1° 2	271	243	90	91	E	1	Calm	0	10	0	—	☁ a., then bright.
6	71	73	42° 4	38° 4	31° 4	46° 1	0° 4	0° 5	262	222	97	96	Calm	0	Calm	0	10	0	—	☁ all day.
7	72	65	39° 8	36° 4	33° 2	44° 8	0° 7	0° 4	231	207	94	96	Calm	0	Calm	0	10	0	—	☁ a. Fine later.
8	63	47	37° 4	39° 7	35° 6	42° 8	0° 4	0° 7	216	230	90	94	W	1	NW	2	10	3	0.00	☁ most of day.
9	65	90	42° 6	37° 4	32° 0	44° 8	0° 6	2° 4	260	179	95	80	W	1	SW	2	10	10	—	☁ most of day.
10	81	42° 3	41° 2	36° 3	43° 9	0° 5	1° 8	259	221	96	86	S	1	SW	3	10	10	0.30	☁ most of day. Bright midday.	
11	77	87	44° 8	43° 8	40° 1	47° 8	0° 8	0° 8	278	268	94	94	W	1	SW	2	10	10	0.10	Dull all day.
12	86	74	45° 0	45° 6	41° 6	48° 2	0° 7	0° 3	283	309	94	98	W	2	W	3	4	10	1.80	☁ most of day.
13	74	74	46° 3	44° 3	40° 1	47° 9	0° 0	1° 1	315	266	100	92	NW	1	W	2	10	2	—	Dull a., then bright.
14	72	74	47° 1	45° 8	39° 3	50° 4	0° 2	0° 8	319	289	98	94	NW	3	NW	2	3	4	0.34	☁ at night.
15	78	67	49° 4	50° 6	41° 6	53° 6	0° 4	0° 3	343	361	97	98	SW	2	W	4	10	10	2.40	☁ most of day.
16	54	78	41° 6	39° 2	37° 3	50° 6	0° 0	0° 1	250	238	95	99	W	3	W	6	0	0	360	Bright and squally. ☁ n.
17	77	99	43° 0	38° 7	33° 6	45° 8	0° 0	0° 5	277	225	100	96	N	3	NW	2	3	10	1.40	☁
18	77	50	36° 1	40° 3	34° 3	50° 6	0° 7	0° 3	199	244	94	98	NW	3	SW	3	10	10	1.80	☁ Squally at times.
19	04	05	45° 8	40° 4	35° 0	46° 4	0° 8	0° 4	289	242	94	97	SW	8	SW	3	6	8	0.60	Squally all day. ☁ showers.
20	09	44	37° 1	41° 8	34° 3	46° 1	0° 1	0° 6	219	252	99	96	NW	2	NW	3	10	10	0.90	☁ most of day.
21	74	96	45° 7	42° 6	32° 4	45° 3	1° 6	2° 4	249	223	87	82	N	6	NW	3	10	10	0.40	Dull, with ☁.
22	29° 73	30	39° 6	41° 8	36° 1	49° 6	0° 4	1° 7	235	229	97	87	W	2	SW	6	10	8	0.10	Dull and threatening all day.
23	28° 60	46	45° 8	42° 7	38° 9	47° 3	1° 7	1° 7	269	238	88	86	SW	10	NW	8	8	8	3.10	☁ (gale) all day.
24	29° 85	29° 84	44° 0	43° 0	36° 0	47° 0	2° 5	1° 0	233	255	81	92	SW	2	SW	1	3	10	—	
25	29° 08	30° 04	44° 0	46° 0	40° 0	46° 0	0° 2	1° 0	284	287	98	93	Calm	0	Calm	0	10	10	—	
26	30° 28	29	43° 0	45° 0	42° 0	46° 0	1° 0	0° 5	255	287	92	96	W	1	SW	1	5	0	—	
27	24	36	43° 0	42° 0	44° 0	50° 0	0° 0	2° 0	234	225	85	85	W	1	N	1	2	0	—	
28	36	30° 44	37° 0	40° 0	35° 0	47° 0	2° 0	1° 5	182	217	83	88	NW	2	NW	1	0	0	—	
29	30° 14	29° 37	39° 0	39° 0	33° 8	45° 7	3° 0	1° 0	199	215	84	92	SW	3	W	7	9	10	1.30	
30	28° 80	28° 09	36° 7	35° 2	31° 6	39° 4	1° 3	0° 2	192	201	89	98	N	6	NW	6	3	10	0.60	*. Gusty all day.
31	29° 01	29° 22	38° 9	34° 6	29° 6	39° 8	1° 6	1° 5	204	171	88	85	NW	8	NW	8	4	10	0.80	☁ (gale) *.
32	29° 59	29° 55	34° 6	35° 4	31° 2	38° 6	0° 2	0° 3	196	201	98	97	NW	7	NW	4	10	6	1.70	☁ (gale) *.
Mean	29° 704	29° 730	41° 8	40° 9	35° 8	46° 2	0° 9	0° 9	249	238	93° 1	92° 5	2° 6	2° 8	7° 0	6° 2	2° 300			



## STONYHURST.—DECEMBER 1894.

Height above Mean Sea Level, 375 feet. Heights above Ground:—Bar., —12 feet. Therms., 7 feet. Rain-gauge, 2 feet.  
Long. 2° 28' W. Lat. 53° 51' N. Gravity Correction, +.023 in.

Day.	Barometer at 32° Fahr.		Air Temperature.				Humidity.						Wind, Direction and Force.		Cloud Amount.		Rain.	Remarks.
							Dep. of Wet.		Vapour Tension.		Per-centage.							
	9 a.m.	9 p.m.	9 a.m.	9 p.m.	Min.	Max.	9 a.m.	9 p.m.	9 a.m.	9 p.m.	9 a.m.	9 p.m.	9 a.m.	9 p.m.	9 a.m.	9 p.m.		
1	ins.	ins.	30°5	30°9	31°8	44°6	0°7	0°8	ins.	ins.	%	%	W 1	Calm 0	9	0	ins.	☁ a. Fine day.
2	30°12	30°07	30°0	32°6	29°5	36°9	0°0	0°6	1°167	1°173	100	93	Calm 0	☁ by N 1	10	10	—	☁ all day. [dull.
3	29°75	29°51	35°0	35°5	29°4	39°7	0°6	1°0	1°192	1°189	94	91	☁ by N 1	Calm 0	4	0	—	☁ (mist) a. Fine and sunny, then
4	40	37	39°0	40°0	35°2	42°0	1°5	1°9	2°09	2°09	88	85	☁ by N 1	☁ by N 1	5	10	—	Dull and cold a. Overcast day.
5	50	54	33°5	37°5	30°7	40°0	1°5	1°1	1°161	1°203	84	91	☁ by N 1	Calm 0	10	10	—	
6	56	52	35°1	39°3	32°2	39°5	1°5	1°3	1°175	1°215	85	90	Calm 0	Calm 0	10	10	—	
7	36	24	40°8	42°4	35°7	45°3	1°0	0°8	2°234	2°254	92	94	SSE 1	Why S 1	10	6	2°70	☁ (mist) ☁ a.
8	50	70	40°3	36°0	35°2	44°0	0°6	0°5	2°238	2°203	96	96	Calm 0	Calm 0	6	8	—	☁ (mist) ☁ a.
9	67	50	39°2	42°9	33°4	43°5	1°5	2°3	2°210	2°228	88	83	E by S 1	SSE 3	10	10	—	☁ a. Fine and sunny. ☐ 11.30p.
10	53	62	45°0	47°1	41°8	47°1	1°0	0°9	2°275	2°302	92	93	S by E 4	SSW 1	10	10	—	☐ a. ☉ p.
11	61	52	47°0	48°8	46°0	48°9	1°2	0°8	2°293	2°325	92	94	S by E 2	S by W 1	10	10	—	☉ p. Squally and threatening all day.
12	57	63	45°6	43°7	42°2	48°8	0°6	1°7	2°292	2°247	96	80	Why S 2	SSW 1	10	10	2°35	Squally, with ☉.
13	54	53	46°0	51°5	42°2	52°0	1°6	2°3	2°274	2°321	89	84	S by W 2	SSW 4	10	10	—	Fine day.
14	66	47	48°8	46°0	45°8	51°5	0°6	1°3	2°331	2°280	95	91	WSW 2	swb.w 1	10	10	—	
15	45	70	42°0	41°8	39°8	46°0	2°8	1°8	2°211	2°227	79	86	W 5	Why S 1	8	9	7°70	☁ (mist). ☉ showers p.
16	56	80	42°0	35°9	34°7	47°5	2°4	1°9	2°218	1°176	82	83	N 2	Calm 0	7	10	—	☐ a.
17	29°54	29°39	41°0	43°6	35°2	48°7	0°7	0°6	2°242	2°270	94	95	SSW 1	WSW 1	10	9	—	☁ (mist) ☉ a. ☉ afternoon.
18	28°95	28°89	43°2	41°8	36°5	49°3	2°4	2°0	2°228	2°225	82	85	Why S 5	WNW 5	10	8	6°30	☉ ☐ showers all day. ☐ 11p.
19	28°94	29°33	40°4	40°5	37°5	43°5	2°4	2°5	2°203	2°202	81	80	WNW 5	swbys 1	9	0	—	Fine day.
20	29°07	29°18	39°1	32°4	30°9	42°6	5°6	1°9	1°172	1°143	73	78	swbys 2	Calm 0	5	0	2°25	Fine a. Brilliant afternoon.
21	29°59	29°18	42°0	48°8	31°2	48°8	0°2	0°9	2°263	2°333	98	93	WSW 2	swbys 4	10	10	—	☁ (mist) ☉ a. Dull p.
22	28°56	29°44	44°3	41°0	37°5	49°3	0°3	4°0	2°284	1°180	98	70	Why S 10	WNW 6	10	0	—	☐ <sup>2</sup> (violent gale).
23	29°71	29°61	43°3	43°3	40°8	44°4	1°6	1°7	2°246	2°244	88	87	Why S 2	S by E 2	9	10	—	Fine a. Dull p.
24	29°65	29°85	44°9	46°3	42°8	47°8	0°5	0°4	2°285	2°305	96	97	Calm 0	Why N 1	9	10	—	☁ (mist). Overcast, with ☉ all day.
25	30°05	30°11	44°8	47°4	43°7	47°5	0°6	0°4	2°283	2°317	96	97	Calm 0	Why N 1	10	10	—	☁ (mist). Overcast, with ☉.
26	08	19	44°9	37°4	37°2	47°4	0°9	2°4	2°276	1°178	93	80	WSW 1	swb.N 1	10	10	—	
27	30°25	30°26	40°0	37°0	33°8	43°2	5°0	2°0	1°189	1°182	76	83	swb.W 3	Calm 0	0	0	—	
28	29°06	29°17	41°3	42°0	30°0	45°0	1°3	3°0	2°232	2°207	90	78	Why S 4	W 8	10	10	—	Bright and sunny a. Fine p.
29	28°78	28°90	35°5	35°2	33°2	42°3	2°5	2°2	1°160	1°163	77	79	W 7	WNW 5	8	0	—	Squally ☐ ☉ all day. ☐
30	28°96	29°17	34°0	31°2	30°8	37°0	0°6	2°2	1°184	1°125	93	71	Why N 3	NW 5	9	0	—	Squally ☐

## HILLINGTON.—DECEMBER 1894.

Height above Mean Sea Level, 88 feet. Heights above Ground:—Bar., 4 feet. Therms., 4 feet. Rain-gauge, 1 foot.  
Long. 0° 33' E. Lat. 52° 48' N. Gravity Correction, +.021 in.

1	30°40	30°36	29°1	33°8	28°1	42°4	0°1	0°1	1°157	1°192	98	99	NW	0°5	W	0°5	0	10	0°20	☁ a. Fine and sunny, then cloudy.	
2	35	30°21	33°9	38°0	33°4	38°6	0°2	0°3	1°190	2°223	98	97	W	1	SE	1	10	10	—	☁ a. Fine and sunny, then cloudy.	
3	30°05	29°82	40°7	40°9	37°9	44°3	1°0	1°1	2°232	2°232	92	91	SE	2	E	1	10	8	—	☁ a. Fine and sunny, then cloudy.	
4	29°65	29°66	34°6	35°6	30°9	42°7	0°8	0°9	1°184	1°190	93	92	E	1	E	0°5	0	10	0°30	☁ a. Fine and sunny, then cloudy.	
5	75	80	38°6	33°0	31°1	44°5	0°2	0°2	2°230	1°184	98	97	N	0°5	NE	0°5	10	10	0°20	☁ a. Fine and sunny, then cloudy.	
6	87	84	32°2	36°8	31°0	36°8	0°2	0°1	1°177	2°217	98	99	SW	0°5	SW	0°5	10	10	0°10	☁ a. Fine and sunny, then cloudy.	
7	75	62	39°1	45°1	35°1	46°6	0°4	0°2	2°231	2°296	97	98	S	0°5	SE	2	10	10	2°10	☁ a. Fine and sunny, then cloudy.	
8	29°73	29°66	38°2	38°4	34°9	46°7	0°2	0°0	2°226	2°232	98	100	W	1	E	0°5	10	0	—	☁ a. Fine and sunny, then cloudy.	
9	30°02	29°96	30°0	40°9	29°5	44°3	0°2	0°3	1°161	2°249	97	98	SE	0°5	SE	2	4	10	0°20	☁ a. Fine and sunny, then cloudy.	
10	29°96	30°03	42°9	42°3	40°4	45°5	1°1	0°4	2°252	2°261	90	97	SW	3	SE	0°5	10	10	—	☁ a. Fine and sunny, then cloudy.	
11	30°01	29°91	41°3	43°1	41°0	46°7	1°1	1°4	2°236	2°247	92	89	SW	2	S	1	8	10	0°40	☁ a. Fine and sunny, then cloudy.	
12	29°96	30°03	44°1	39°8	38°8	48°5	0°4	0°3	2°279	2°238	97	98	S	0°5	SW	0°5	10	4	0°10	☁ a. Fine and sunny, then cloudy.	
13	29°99	29°94	45°7	51°0	38°0	51°4	1°0	0°4	2°284	2°364	94	97	SW	3	SSW	4	10	10	0°20	☁ a. Fine and sunny, then cloudy.	
14	30°00	29°79	48°7	41°9	41°5	52°3	0°4	0°1	1°334	2°364	97	99	SW	0°5	SW	0°5	10	10	0°60	☁ a. Fine and sunny, then cloudy.	
15	29°72	29°99	42°0	30°0	38°0	47°4	2°4	1°4	2°217	2°210	82	89	W	6	WNW	4	0	0	2°30	☁ a. Fine and sunny, then cloudy.	
16	74	30°06	46°1	36°5	36°0	46°3	0°4	0°8	1°302	2°300	97	93	N	3	N	1	6	8	0°50	☁ a. Fine and sunny, then cloudy.	
17	98	29°72	35°1	48°1	31°3	48°4	0°4	0°3	1°190	2°320	96	98	SSW	2	SSW	4	10	10	0°70	☁ a. Fine and sunny, then cloudy.	
18	30	21	50°0	42°1	39°6	50°4	1°4	2°3	1°324	2°219	90	83	SW	5	SW	6	10	10	0°70	☁ a. Fine and sunny, then cloudy.	
19	25	29°48	40°0	41°0	37°0	43°1	1°8	2°1	2°211	2°214	86	83	SW	6	WNW	4	5	0	0°10	☁ a. Fine and sunny, then cloudy.	
20	77	30°01	39°6	39°1	38°9	43°4	1°7	0°4	2°209	2°231	86	97	N	4	N	0°5	10	10	0°70	☁ a. Fine and sunny, then cloudy.	
21	96	29°64	33°3	45°0	31°0	45°3	0°6	0°3	1°177	2°292	93	98	SW	0°5	W	1	10	10	2°30	☁ a. Fine and sunny, then cloudy.	
22	20°02	29°67	44°9	40°0	39°9	50°4	4°3	4°3	2°208	1°168	70	67	W	10	NW	6	4	0	—	☁ a. Fine and sunny, then cloudy.	
23	30°03	30°01	37°7	40°0	36°6	44°4	1°7	0°6	1°193	2°234	85	95	WNW	2	SW	1	4	10	0°50	☁ a. Fine and sunny, then cloudy.	
24	29°99	29°99	41°2	45°1	47°8	39°6	48°4	0°3	0°1	2°293	2°330	97	99	SW	0°5	SE	0°5	10	10	0°50	☁ a. Fine and sunny, then cloudy.
25	30°33	30°41	44°9	44°9	44°0	48°4	0°2	0°2	2°294	2°294	99	99	SW	0°5	W	0°5	10	10	0°10	☁ a. Fine and sunny, then cloudy.	
26	35	38	46°0	44°2	44°0	47°5	1°3	0°0	2°280	2°290	91	100	SW	1	NW	0°5	10	10	0°40	☁ a. Fine and sunny, then cloudy.	
27	45	30°47	36°1	39°5	34°0	45°3	0°4	1°9	2°204	2°204	96	82	NW	1	NW	2	0	8	—	☁ a. Fine and sunny, then cloudy.	
28	30°34	29°55	31°0	44°0	30°0	44°4	0°3	2°3	1°173	2°237	96	82	SW	0°5	NW	9	10	10	0°50	☁ a. Fine and sunny, then cloudy.	
29	29	16	36°4	34°6	34°1	46°3	2°7	1°9	1°166	1°163	78	81	NW	9	N	5	6	0	0°10	☁ a. Fine and sunny, then cloudy.	
30	10	30	34°1	31°9	31°1	36°7	1°1	0°1	1°174	1°178	88	99	N	5	NNW	4	10	10	2°20	☁ a. Fine and sunny, then cloudy.	
31	29°45	29°58	32°6	32°4	28°0	34°6	0°0	0°0	1°185	1°184	100	100	NNW	3	NNW	2	10	10	0°70	☁ a. Fine and sunny, then cloudy.	
Mean	29°850	29°800	39°2	40°3	35°6	45°2	0°9	0°8	2°225	2°238	92°5	93°5	2°4	2°1	7°6	8°0	5°200				

## CHURCHSTOKE.—DECEMBER 1894.

Height above Mean Sea Level, 538 feet. Heights above Ground:—Bar., 12 feet. Therms., 4 feet. Rain-gauge, 1 foot 6 inches.  
Long. 3° 5' W. Lat. 52° 31' N. Gravity Correction, +.018 in.

Day.	Barometer at 32° Fahr.		Air Temperature.				Humidity.				Wind, Direction and Force.		Cloud Amount.		Rain.	Remarks.					
	9 a.m.	9 p.m.	9 a.m.	9 p.m.	Min.	Max.	Dep. of Wet.		Vapour Tension.		Per-centage.		9 a.m.	9 p.m.			9 a.m.	9 p.m.			
							9 a.m.	9 p.m.	9 a.m.	9 p.m.	9 a.m.	9 p.m.			9 a.m.				9 p.m.		
1	ins.	ins.	28°5	34°1	26°0	44°1	0°2	0°2	in.	in.	°/100	°/100	W	1	W	1	3	10	ins.	☁ (mist) p.	
2	29°94	29°87	28°5	34°1	26°0	44°1	0°2	0°2	°193	°193	96	98	SE	1	SE	2	10	10	—	☁	
3	°80	°67	35°4	39°2	32°2	39°4	0°5	1°3	°196	°214	96	89	SE	1	SE	2	10	10	—	☁	
4	°50	°34	38°4	33°3	29°1	43°7	1°3	0°4	°206	°182	89	95	SE	1	SE	2	10	10	—	Dull and cold.	
5	°18	°15	37°0	37°2	32°4	38°4	0°9	0°5	°202	°212	92	95	NE	1	NE	1	10	10	—	Dull and cold.	
6	°29	°36	32°0	33°1	31°0	38°0	0°2	0°2	°183	°184	98	98	SE	1	NE	1	10	10	—	☁	
7	°39	°33	36°1	39°3	32°1	43°2	0°4	0°4	°204	°232	95	97	NE	1	NE	1	9	10	°046		
8	°15	°08	42°6	42°0	37°5	48°0	1°7	0°3	°237	°260	87	98	SE	1	SE	1	10	10	°130		
9	°33	°51	41°0	29°9	29°8	45°1	0°9	0°0	°238	°166	93	100	WNW	2	NW	1	8	0	°050	☁ Clear and cool.	
10	°45	°25	36°5	43°8	28°8	44°1	0°4	1°7	°208	°248	95	87	SE	1	SSE	8	10	9	—	☁ a. (gale) p.	
11	°36	°46	45°8	47°9	43°8	48°9	0°5	1°0	°296	°308	95	93	SE	1	SE	2	10	10	°005	☁ (mist) °0.	
12	°39	°31	48°9	49°3	47°0	50°6	1°4	5°4	°311	°230	91	66	SW	1	SE	1	8	10	°005	Mild. °0.	
13	°43	°49	41°9	46°6	39°9	49°9	1°4	1°0	°236	°273	90	87	W	1	W	1	9	8	—	Fine day. Lovely sunset.	
14	°35	°42	49°9	52°1	46°0	53°3	3°0	3°1	°285	°308	80	79	SSW	8	SW	2	8	10	°056	(gale) a. all day.	
15	°49	°31	48°5	45°0	44°8	52°6	1°3	0°3	°308	°292	90	95	SW	2	S	1	10	10	°450	Dull day. Steady °.	
16	°36	°57	40°3	41°8	39°0	47°3	1°9	1°9	°211	°225	85	87	NW	2	NW	2	6	1	°208	Cold, with °.	
17	°41	°60	46°0	39°0	38°6	48°1	1°6	0°6	°273	°225	89	95	W	2	Calm	0	8	10	°005		
18	29°39	29°23	46°8	49°7	39°0	53°1	1°4	1°7	°285	°313	90	88	SW	2	SW	2	8	8	°202		
19	28°84	28°85	43°2	41°6	40°0	50°5	1°3	2°3	°250	°215	90	82	WNW	4	W	4	10	5	°210	Squally, with ▲ °.	
20	28°89	29°20	39°2	41°8	38°2	43°6	1°3	3°1	°214	°203	89	78	WNW	3	W	3	9	1	°100		
21	29°49	°62	41°2	30°3	30°0	44°9	2°3	0°2	°212	°163	82	97	NW	1	N	0°5	4	1	°018	Bright and cold. ☁.	
22	29°44	°11	46°8	50°9	29°4	51°3	1°3	1°9	°288	°324	91	87	SW	1	SW	3	9	9	°428	Cloudy and mild. °.	
23	28°72	°41	44°3	39°5	39°0	51°3	4°9	3°6	°193	°175	65	72	W	6	N	0°5	10	0	°010	Bright and clear.	
24	29°58	°36	39°4	43°6	38°1	45°7	0°8	0°7	°225	°268	94	94	W	0°5	S	4	4	6	°240	Stormy, with °.	
25	°48	°68	47°4	45°8	43°2	50°1	0°5	0°0	°315	°308	96	100	W	1	W	0°5	10	6	—		
26	°85	29°95	42°2	46°6	36°6	48°0	0°2	0°5	°265	°305	98	97	Calm	0	Calm	0	10	10	°008	☁ (mist) a. °0.	
27	29°93	30°00	44°7	39°6	39°0	48°3	1°7	1°9	°257	°205	87	85	WNW	2	Calm	0	10	4	—		
28	30°06	30°08	38°8	38°0	34°2	44°1	1°8	2°3	°300	°185	85	81	N	1	NW	0°5	1	1	—	☁ Cold and bright.	
29	29°84	29°09	40°0	47°3	36°0	47°3	2°5	3°2	°197	°252	80	78	W	0°5	W	6	6	6	°074	Stormy day.	
30	28°76	28°83	37°3	35°1	33°3	48°1	2°6	1°2	°174	°181	79	88	W	5	W	2	9	7	°128	★ showers. Snow on hills. ★ n.	
31	28°83	29°02	32°9	29°1	29°0	37°4	2°2	0°2	°142	°154	76	97	NW	2	Calm	0	1	0	—	☁ 2½ inches deep.	
31	29°19	29°32	30°9	29°9	26°4	34°0	0°8	0°2	°152	°160	88	97	NNW	1	N	0°5	0	0	—	Bright and sharp.	
Mean	29°360	29°402	40°8	40°7	35°8	46°2	1°4	1°4	°229	°231	88°8	89°8	1°8	1°7	7°7	6°5	2°373				



MARGATE.—DECEMBER 1894.

Height above Mean Sea Level, 83 feet. Heights above Ground:—Bar., 7 feet. Therms., 4 feet. Rain-gauge, 1 foot.  
Long.  $1^{\circ} 24' E.$  Lat.  $51^{\circ} 24' N.$  Gravity Correction,  $+0.017$  in.

Day.	Barometer at 32° Fah.		Air Temperature.				Humidity.				Wind, Direction and Force.		Cloud Amount.		Rain.	Remarks.				
	9 a.m.	9 p.m.	9 a.m.	9 p.m.	Min.	Max.	Dep. of Wet.		Vapour Tension.		Per-centage.		9 a.m.	9 p.m.	9 a.m.		9 p.m.			
							9 a.m.	9 p.m.	9 a.m.	9 p.m.	9 a.m.	9 p.m.								
1	ins.	ins.	46.0	45.8	44.0	45.6	1.5	1.8	in.	in.	%	%	N	1	NW	2	8	10	ins.	—
2	30.40	30.20	45.9	43.7	41.4	47.8	3.1	2.1	221	238	79	84	N	1	NE	3	9	10	—	Dull day.
3	30.02	29.80	44.0	39.3	37.3	46.6	3.7	2.3	213	196	73	82	NE	1	NE	1	0	0	—	Sunny day.
4	29.65	29.66	35.0	41.6	33.4	41.8	2.3	1.7	160	226	78	87	Calm	0	SE	1	4	10	0.020	—
5	74	83	40.3	42.0	39.5	42.7	0.5	0.1	239	265	95	99	Calm	0	SW	1	10	10	0.010	—
6	93	92	38.0	40.4	35.6	42.8	0.4	2.4	221	203	95	81	S	1	SW	2	10	10	0.030	—
7	80	72	45.0	47.0	40.1	48.0	0.2	0.9	295	301	98	94	S	2	SW	3	10	10	430	Very dull, with (mist).
8	29.74	29.97	43.7	44.1	42.4	47.5	0.9	0.6	265	275	92	95	W	2	SW	2	10	10	0.010	—
9	30.05	30.02	42.9	43.1	38.6	46.8	0.1	0.9	274	258	99	93	Calm	0	SW	1	10	10	—	2 before ga. Dull day.
10	04	10	42.9	42.7	41.4	44.5	1.8	2.1	237	229	86	84	S	2	SW	1	9	9	—	—
11	30.10	03	40.1	39.5	37.6	44.8	1.7	1.3	214	215	86	90	SW	2	SW	1	2	10	—	—
12	29.99	13	45.1	42.7	37.9	49.3	5.2	0.5	195	263	65	96	S	2	S	2	10	10	0.010	—
13	30.13	30.10	46.8	47.2	40.4	48.3	1.7	1.0	279	301	88	93	SE	3	S	3	10	10	—	—
14	30.09	29.81	49.0	51.8	46.4	51.8	0.2	0.8	343	364	99	94	S	4	S	5	10	10	1.100	—
15	29.84	30.11	44.0	41.0	40.4	53.6	2.7	2.9	230	199	79	78	W	3	W	3	10	4	1.100	—
16	29.84	30.09	47.0	44.0	38.2	48.8	1.0	4.7	298	194	93	67	SW	4	NW	3	10	0	—	—
17	30.09	29.85	40.0	40.6	35.6	50.0	1.5	0.6	216	340	88	96	NW	1	WSW	3	10	10	0.020	Very dull day.
18	29.50	42	50.9	43.0	40.4	51.1	2.0	2.9	331	217	87	79	SW	4	SW	5	9	0	0.080	—
19	37	29.54	41.6	43.2	40.1	45.3	2.6	1.6	210	244	80	88	W	5	SW	4	7	9	—	Rough day.
20	29.77	30.01	42.0	41.9	41.0	44.6	3.2	1.1	202	242	77	92	NW	4	NW	3	3	10	0.010	Very dull day.
21	30.07	29.81	36.0	48.0	34.4	48.0	1.1	0.7	190	317	90	95	N	1	SW	3	7	10	1.160	Very dull day.
22	29.30	29.76	46.8	43.5	43.2	50.8	3.8	4.6	235	191	74	67	SW	5	SW	5	3	0	—	Fine day.
23	30.10	30.11	40.7	43.5	32.6	48.1	1.9	1.4	215	251	85	89	W	4	W	2	0	10	0.060	Fine day.
24	07	16	45.8	48.0	34.4	48.0	0.2	1.0	304	309	98	93	W	2	W	1	10	10	0.080	—
25	37	47	46.0	45.2	36.4	48.1	1.0	0.2	287	297	93	99	SW	1	Calm	0	10	10	0.020	—
26	45	36	44.5	45.0	33.4	47.8	0.9	1.0	272	275	93	92	W	1	W	1	10	10	0.060	—
27	46	30.50	39.4	41.7	38.5	46.6	2.4	2.4	195	214	81	82	SW	2	SW	2	0	0	—	9p. Finer.
28	30.43	29.75	35.0	44.0	34.4	44.0	0.3	3.0	197	225	97	77	W	1	SW	6	10	10	0.080	—
29	29.27	19	39.8	38.0	37.4	46.4	2.8	2.0	191	190	78	83	W	5	W	5	3	0	—	a. Stormy day.
30	16	26	34.8	36.0	31.4	35.8	3.0	2.2	147	170	72	80	W	3	NW	5	0	10	0.020	(gale) before ga. Stormy day.
31	29.42	29.62	33.1	33.8	31.0	36.8	1.7	1.2	153	170	81	87	W	3	W	5	10	0	0.010	—
Mean	29.920	29.924	42.3	43.2	38.1	40.9	1.8	1.7	236	247	86.2	89.2	2.3	2.7	7.2	7.2	1.310			

SOUTHAMPTON.—DECEMBER 1894.

Height above Mean Sea Level, 78 feet. Heights above Ground:—Bar., 6 feet. Therms., 4 feet 6 inches. Rain-gauge, 1 foot.  
Long.  $1^{\circ} 24' W.$  Lat.  $50^{\circ} 55' N.$  Gravity Correction, +.016 in.

1	30°44	30°38	35°3	36°8	33°1	48°5	0°6	0°7	*195	*204	95	94	NE	1	NE	1°5	0	0	—	☐ a. and p. Beautiful day.
2	30°32	30°16	40°4	44°1	33°4	45°8	0°9	2°1	*233	*243	93	83	NE	1°5	NE	3°5	10	10	—	☐ ☼ <sup>0</sup> a. Dull day.
3	29°97	29°78	38°9	37°0	36°4	47°5	0°9	0°8	*219	*204	93	93	NE	3	NE	1	0	0	—	☐ a. and p. Beautiful day.
4	°65	°65	34°2	37°7	32°3	39°5	0°2	0°6	*194	*214	98	95	NE	2	NE	1	10	10	*008	Dull and raw cold a. Fine p. ☉ even.
5	°78	°90	38°0	33°0	32°1	41°6	0°2	0°2	*224	*183	98	97	NE	1°5	N	2	10	10	—	Dull and damp a. Fine p. ☼ <sup>0</sup> ☐ n.
6	°97	°90	31°5	39°1	27°9	40°8	0°3	0°5	*171	*229	95	96	N	0°5	SE	1	10	1	*010	Dull day, with ☼ <sup>0</sup> ☐ 9.30p.
7	°99	29°69	41°0	48°0	38°4	49°7	0°0	0°4	*257	*325	100	97	E	0°5	SW	2	10	10	*090	☼ <sup>0</sup> a. ☉ from 10.30a.
8	29°82	30°02	39°9	36°5	36°1	49°7	0°4	0°5	*238	*206	97	95	NW	2°5	N	1	2	0	—	Beautiful day throughout. ☐ n.
9	30°03	29°96	35°2	45°1	30°6	47°2	0°2	1°3	*202	*270	98	90	ENE	1	SSE	3	10	10	*002	☐ ☼ <sup>0</sup> a.
10	°01	30°06	44°7	46°6	43°8	47°5	1°5	1°1	*262	*292	80	93	SSE	2°5	SSE	2	10	10	*006	☼ <sup>0</sup> (mist). ☉ p.
11	°05	29°96	47°1	45°7	45°2	50°7	0°0	0°8	*324	*290	100	95	SE	2°5	SE	3	10	10	*475	☉ a. ☉ from 5.30p.
12	°00	30°13	48°4	46°1	45°0	51°0	0°5	0°4	*328	*303	96	97	W	1°5	SW	1	6	9	—	Day beautifully fine and mild. ☐ 2 n.
13	°12	30°09	50°1	51°0	45°7	52°8	2°0	0°9	*311	*351	86	94	SW	3°5	SW	4	10	10	*167	☉ nearly all day. Very mild.
14	30°07	29°81	52°5	54°3	50°4	54°9	0°4	0°3	*383	*413	96	98	SW	4	SW	5	10	10	*592	☉ Beautiful day. ☐ n.
15	29°98	30°19	43°9	44°9	40°8	55°2	1°8	1°9	*247	*226	86	86	W	2°5	W	2°5	1	10	*080	☉ n. Beautiful day.
16	29°97	30°16	49°5	42°3	41°1	53°0	1°1	1°4	*325	*340	92	89	NW	4	Calm	0	10	10	*018	☼ <sup>0</sup> a. Day dull and damp.
17	30°06	29°87	46°7	51°6	41°0	52°4	0°5	1°0	*304	*356	95	93	Calm	0	SW	1°5	10	10	*085	☉ 8a.—11a. ☉ showers 1.30p. and 7.30p.
18	29°48	°50	51°0	43°1	42°3	52°4	1°1	2°0	*346	*235	92	84	SW	5°5	WSW	3°5	0	10	—	☉ a. and p. Beautiful day.
19	°48	29°50	41°8	42°2	39°5	47°9	1°5	2°2	*234	*223	88	84	NW	3	NW	2	8	0	—	☉ a. and p. ☉ most of day. Mild n.
20	29°96	30°13	39°4	36°4	36°2	47°2	1°6	1°8	*210	*182	87	84	NW	3	NW	3	0	0	—	☉ 2 shower 11a. Cold dry.
21	30°10	29°81	34°8	50°3	30°3	50°9	0°8	0°6	*186	*350	92	96	WNW	1	W	1	10	10	*305	☉ Fine and pleasant. ☉ from 6p.
22	29°45	29°94	40°0	41°3	41°0	51°3	3°5	2°7	*235	*206	76	79	WNW	5	NW	3°5	4	0	*011	☉ a. Day dull and damp.
23	30°21	30°07	37°3	47°0	35°8	48°2	0°8	0°6	*207	*308	94	96	W	0°1	SW	3	10	10	*260	☉ a. and p.
24	°04	°31	48°6	48°7	47°0	52°2	0°1	0°8	*341	*324	100	94	WNW	1	WNW	1	10	10	*005	☉ a. Day dull and damp.
25	°41	°51	46°6	46°6	46°2	47°7	0°8	1°1	*299	*295	95	93	Calm	0	W	0°5	10	10	—	☉ a. and p.
26	°49	°45	46°9	45°8	45°1	48°2	0°7	0°7	*304	*291	95	95	W	1°5	NW	2	10	10	*076	☉ <sup>0</sup> a. ☉ from 8p.
27	°59	30°60	35°4	36°8	34°3	47°0	0°7	1°1	*194	*197	94	91	NW	1°5	NW	1	0	0	—	☐ a. and p. Beautiful day.
28	30°48	29°84	32°8	45°6	30°4	46°2	0°4	2°0	*178	*261	96	85	WNW	0°5	SW	5°5	9	10	*120	☐ <sup>2</sup> a. Beautiful day.
29	29°43	°39	40°9	37°8	37°3	47°2	3°6	2°6	*186	*179	73	79	NW	5°5	NW	4°5	0	0	—	Fine and bright. Cold dry ☉ from 10p.
30	°35	°47	34°3	33°8	32°1	40°8	2°0	2°6	*158	*135	80	72	NW	3	NW	3	1	0	—	☐ a. and p. Beautiful day. Cold wind.
31	29°62	29°76	29°0	31°6	27°4	36°5	1°2	2°6	*125	*122	79	68	N	2°5	NNW	4°5	1	0	—	☼ <sup>0</sup> n. Beautiful day. Very cold wind.
Mean	29°971	29°970	41°4	42°7	38°0	48°2	1°0	1°2	*246	*253	91°9	89°8	2°2	2°4	6°8	6°1	2°5	5°0		

## PLYMOUTH.—DECEMBER 1894.

Height above Mean Sea Level, 116 feet. Heights above Ground:—Bar., 57 feet. Therm., 4 feet 6 inches. Rain-gauge, 10 inches.  
Long. 4° 8' W. Lat. 50° 22' N. Gravity Correction, +.015 in.

Day.	Barometer at 32° Fahr.		Air Temperature.				Humidity.						Wind, Direction and Force.		Cloud Amount.		Rain.	Remarks.		
							Dep. of Wet.		Vapour Tension.		Per-centage.									
	9 a.m.	9 p.m.	9 a.m.	9 p.m.	Min.	Max.	9 a.m.	9 p.m.	9 a.m.	9 p.m.	9 a.m.	9 p.m.	9 a.m.	9 p.m.	9 a.m.	9 p.m.				
	ins.	ins.							in.	in.	%	%					ins.			
1	30°30	30°21	40°5	44°5	37°5	49°9	2°5	0°9	203	251	80	86	Calm	0	Calm	0	1	10	—	Fine and sunny all day.
2	30°12	29°98	48°0	47°0	43°5	50°7	3°0	2°2	263	271	79	85	Calm	0	NE	3	9	2	—	Overcast nearly all day.
3	29°82	°69	43°0	42°3	40°0	47°4	3°0	2°3	215	222	78	83	NE	3	NE	1	9	8	—	Overcast nearly all day.
4	°56	°57	37°5	41°2	33°7	47°9	2°0	1°6	187	225	84	89	NNE	1	NW	1	1	10	—	Fine and sunny most of day.
5	°68	°79	41°5	40°0	39°1	47°0	1°5	1°8	230	211	88	86	E	1	N	0	7	10	—	Sunny a.
6	°83	°78	41°0	41°5	37°8	50°9	2°0	0°0	215	262	84	100	NE	1	NE	1	9	10	100	Overcast and sultry most of day.
7	°66	°61	50°0	48°2	39°0	51°9	1°6	2°2	319	283	89	85	SW	3	NW	2	10	3	095	Overcast and gloomy, with
8	°84	°91	47°0	37°0	36°5	50°9	3°5	0°9	243	202	76	92	WNW	3	NE	1	9	1	—	Dull a. Sunny p.
9	°81	°76	48°2	48°0	36°0	49°4	3°9	0°3	247	327	73	98	SSE	1	SSE	3	6	10	580	all day.
10	°81	°89	50°0	51°8	47°0	51°9	0°1	0°9	358	361	99	93	SE	3	SSE	2	10	9	045	Overcast all day. at times.
11	°81	29°77	51°0	51°5	49°9	52°4	0°1	0°6	371	364	99	95	SE	3	SW	3	10	9	350	all day.
12	°93	30°01	48°5	51°0	45°5	61°7	1°5	0°9	303	351	89	94	W	2	SSW	2	5	4	010	—
13	°96	29°95	52°5	53°0	49°9	53°9	2°1	0°1	338	400	86	99	SW	5	SSW	4	10	10	265	Overcast and sultry. at times.
14	29°95	29°82	51°5	50°2	49°6	54°5	1°1	0°8	351	343	92	95	Calm	0	NW	3	10	10	435	all day.
15	30°00	30°14	46°5	45°5	44°8	51°1	4°0	2°5	220	248	73	82	WNW	4	NW	3	4	3	—	Fine and sunny all day.
16	29°99	30°06	51°3	50°0	44°5	52°9	1°6	1°1	337	332	89	92	NW	1	Calm	0	10	10	065	Overcast and sultry. shower.
17	°98	29°80	48°0	52°0	46°0	52°4	0°6	0°8	319	366	96	94	SW	3	WSW	3	10	10	215	all day.
18	°48	°50	48°5	44°1	43°0	52°9	3°5	2°1	259	243	76	83	W	5	NW	3	7	10	100	—
19	°53	29°73	44°5	46°8	42°5	49°0	1°5	4°7	259	218	88	69	NW	5	NNE	4	7	2	095	—
20	29°95	30°07	45°0	42°7	42°1	48°5	3°5	1°9	224	234	75	86	NW	5	Calm	0	3	0	—	(mist) a. Fine and sunny.
21	30°01	29°75	48°0	51°0	39°0	51°1	0°6	1°1	319	346	96	92	WSW	3	SW	4	10	10	305	all day.
22	29°51	°95	47°5	45°0	44°5	52°4	5°0	4°0	220	214	67	72	WNW	6	NW	1	3	1	025	—
23	30°10	29°85	44°2	49°8	41°8	49°9	1°2	0°4	263	348	91	97	NW	1	SW	4	10	10	435	Overcast all day. from 4p.
24	29°97	30°14	50°0	49°5	48°4	52°3	0°9	2°1	337	302	94	86	W	3	W	1	10	10	005	Overcast and gloomy all day.
25	30°32	°39	47°0	49°3	44°0	52°2	0°2	0°9	318	338	99	94	Calm	0	W	1	10	10	020	all day.
26	°41	°38	47°9	47°0	45°8	49°3	2°6	0°5	271	311	82	97	Calm	0	Calm	0	10	10	065	Overcast all day.
27	°53	30°56	41°5	47°0	38°5	57°9	2°5	2°2	214	271	81	85	NNW	1	NW	1	0	0	030	∞ a. and p. Sunny day.
28	30°42	29°88	41°0	47°8	39°5	47°9	0°5	1°6	246	293	96	88	Calm	0	W	7	10	10	085	(gale) p. shower n.
29	29°51	°47	44°0	39°3	38°7	48°9	5°0	2°3	188	196	65	82	WNW	6	NW	7	2	10	135	all day.
30	°39	°45	39°4	36°0	35°0	42°0	4°4	2°0	163	175	67	82	NNW	5	NW	2	2	2	062	Fine day.
31	29°62	29°75	28°5	32°0	26°5	36°8	1°0	2°0	128	137	82	75	N	5	NNE	2	3	3	—	early a. 3 ins. deep. Fine and
Mean	29°895	29°889	45°6	45°9	41°6	50°6	2°1	1°6	262	279	84.3	88.3			2°5	2°2	7°1	7°0	3°522	

LONDONDERRY.—DECEMBER 1894.

Height above Mean Sea Level, 67 feet. Heights above Ground :—Bar., 14 feet. Therms., 4 feet. Rain-gauge, 1 foot.  
Long. 7° 19' W. Lat. 55° 0' N. Gravity Correction, +·027 in.

1	30°40	30°33	35°5	34°7	33°0	41°0	0°8	0°5	*193	*192	93	95	SW	1	Calm	0	0	10	—	Fine day. ☼
2	30°22	30°08	33°1	38°7	32°1	45°0	0°4	1°1	*180	*214	95	91	Calm	0	SE	1	10	0	*020	☼ then fine.
3	29°91	29°80	43°1	43°0	34°7	45°0	2°4	1°9	*227	*236	81	85	S	3	SW	1	10	10	—	
4	*70	*72	38°0	34°2	31°4	43°7	1°2	0°8	*204	*186	89	93	S	2	E	1	10	0	—	
5	*81	*83	34°2	37°1	32°7	37°8	0°6	0°9	*186	*203	94	92	S	1	Calm	0	10	10	—	
6	*78	*69	36°4	42°5	33°0	43°2	0°8	0°3	*200	*205	93	98	SW	1	S	1	10	10	*085	☼ p.
7	*40	*43	46°8	42°7	41°6	47°2	1°0	0°7	*296	*259	93	94	SW	2	SW	2	10	10	*080	☼ at times during day.
8	*91	*91	35°7	38°0	34°6	45°0	1°2	2°3	*188	*185	89	91	SW	2	E	1	6	10	—	☼ 5p.—9p.
9	*74	*32	45°2	51°5	35°9	52°2	2°2	1°3	*251	*346	84	90	SW	3	SW	5	10	10	*260	☼ from 4p.
10	*59	*77	50°7	46°4	44°7	52°3	1°0	1°1	*345	*289	93	92	SW	3	SW	2	10	7	*100	☼ during day. ☼ 9p.
11	*60	*73	53°0	39°0	38°6	54°0	2°0	1°1	*347	*216	86	91	SSW	4	E	2	10	10	*070	☼ 9p.
12	*71	*55	44°0	52°5	33°2	52°7	1°3	2°8	*259	*322	90	81	SW	4	SSW	5	10	10	*090	
13	*41	*70	54°0	48°2	46°2	54°4	2°6	2°5	*344	*276	82	83	SSW	5	SW	2	8	8	*030	☼ 9p.
14	*87	*59	44°7	43°5	42°5	49°0	1°2	1°3	*269	*253	91	90	W	3	WSW	2	10	10	*350	☼ showers from 6p. <
15	29°80	*76	41°6	43°2	38°5	46°4	2°9	0°8	*265	*262	79	93	W	3	SW	4	8	10	*360	☼ showers during day.
16	30°02	*94	42°0	45°3	40°6	49°0	0°8	0°8	*249	*284	94	94	NW	1	S	3	10	10	*310	☼ during day.
17	29°72	*47	47°2	46°2	44°0	49°2	1°2	1°5	*295	*278	92	90	WSW	3	S	4	5	10	*110	☼ showers during day.
18	*17	*18	39°9	41°1	37°8	47°2	1°2	1°4	*222	*228	91	89	SW	4	W	4	7	5	*470	☼ showers all day.
19	29°47	*87	44°2	44°1	39°0	47°0	2°9	3°4	*228	*217	78	74	NW	4	NW	4	8	0	*060	T 4a. Squally ☼.
20	30°11	29°97	42°8	45°7	39°6	45°7	1°1	1°6	*251	*270	92	89	W	2	SW	4	10	10	*020	☼ <sup>0</sup> during day.
21	29°86	28°08	43°5	50°1	51°2	51°2	1°8	1°5	*244	*328	86	89	S	3	S	7	10	10	*700	☼ from 3p. ☼ (gale) n.
22	*23	29°85	42°3	42°0	32°8	52°5	3°3	2°0	*204	*225	76	85	NW	6	SW	2	8	10	*040	☼ (gale) a.
23	*89	29°75	42°5	45°7	41°0	47°0	1°3	1°0	*243	*296	90	93	SW	2	Calm	0	10	10	*030	☼ <sup>0</sup> during day.
24	29°99	30°15	46°0	46°0	43°6	48°4	0°3	0°5	*394	*299	98	97	SW	1	Calm	0	10	10	*020	☼ <sup>0</sup> (mist).
25	30°31	*38	50°1	49°2	45°0	50°6	0°8	2°0	*341	*301	94	86	SW	2	SW	2	10	10	*020	☼ <sup>0</sup> (mist).
26	*42	*60	48°5	41°7	40°3	50°0	6°1	1°7	*210	*228	61	87	NW	2	SW	2	8	0	*060	☼ showers.
27	*67	30°64	43°0	39°7	38°7	45°1	2°0	1°0	*234	*224	84	92	NW	2	SW	3	9	0	*050	☼ showers all day.
28	30°08	29°46	45°1	38°4	32°4	50°5	0°8	2°6	*281	*183	93	79	WSW	4	W	7	10	8	*300	Squally ☼ ☼ ☼ from 8p.
29	29°29	*45	39°1	33°1	33°0	41°0	3°5	1°4	*180	*177	73	86	NW	6	NW	5	10	10	*450	Squally ☼ ☼ ☼ (sleet) all day.
30	*49	29°70	36°1	33°9	31°6	38°8	1°4	2°2	*187	*151	87	78	N	3	N	3	7	5	*140	☼ showers. T 1p. ☼ (gale).
31	29°94	30°02	35°3	35°9	31°2	38°0	1°6	2°5	*176	*166	85	79	NW	2	NW	3	6	6	*040	☼ showers all day.
Mean	29°823	29°797	42°7	42°5	37°6	47°1	1°7	1°5	*243	*244	87°3	88°3		2°7		2°6	8°7	7°7	4°250	



ARMAGH.—DECEMBER 1894.

Height above Mean Sea Level, 196 feet. Heights above Ground:—Bar., 6 feet. Therms., 4 feet. Rain-gauge, 1 foot.  
Long. 6° 39' W. Lat. 54° 21' N. Gravity Correction, +.025 in.

Day.	Barometer at 32° Fahr.		Air Temperature.				Humidity.				Wind, Direction and Force.		Cloud Amount.		Rain.	Remarks.				
							Dep. of Wet.		Vapour Tension.								Per-centage.			
	9 a.m.	9 p.m.	9 a.m.	9 p.m.	Min.	Max.	9 a.m.	9 p.m.	9 a.m.	9 p.m.	9 a.m.	9 p.m.	9 a.m.	9 p.m.	9 a.m.		9 p.m.			
1	ins.	ins.	34.2	33.6	31.0	42.5	1.0	0.6	1.18	1.81	89	93	Calm	0	SSW	0.5	0	6	ins.	a.  a. and p.
2	30.09	29.96	33.0	30.6	26.1	43.7	0.1	0.6	1.86	2.31	99	95	NE	0.5	N	0.5	10	10	—	
3	29.80	.67	40.0	38.5	36.0	44.0	1.0	0.7	2.26	2.19	92	94	ESE	0.5	S	0.5	10	10	—	till ap.
4	.57	.57	35.7	37.6	28.3	39.0	0.1	0.4	2.07	2.17	99	97	Calm	0	Calm	0	10	10	—	
5	.68	.70	36.6	38.2	33.9	39.1	0.3	0.5	2.11	2.20	98	96	SSE	0.5	SSW	0.5	10	10	—	Overcast all day.
6	.67	.57	37.8	42.0	31.5	43.5	0.3	1.0	2.20	2.45	98	92	SW	0.5	S	3	10	10	.047	a.
7	.31	.47	40.7	42.6	41.8	47.0	0.9	0.8	2.08	2.56	94	93	SSW	3	WSW	1	10	10	.046	
8	.79	.80	35.0	37.3	32.2	42.6	1.0	2.3	1.84	1.79	90	81	SW	1	S	1	2	10	10	in afternoon.  9p.
9	.63	.27	43.8	52.0	37.0	52.0	1.8	1.1	2.46	3.58	86	92	SSE	3	SSW	5	10	10	.260	
10	.51	.68	49.6	46.7	45.5	52.5	1.5	1.3	3.17	2.89	90	91	SSW	4	SSW	2	10	9	.045	
11	.53	.60	53.0	37.1	36.1	53.0	1.0	0.3	3.74	2.15	93	97	S	4	SW	0.5	9	10	.090	
12	.65	.50	40.0	51.7	35.0	51.7	1.2	1.0	2.22	3.57	90	93	SSW	3	SSW	6	10	10	.045	Overcast all day.
13	.37	.60	53.7	50.0	48.7	54.7	2.4	1.4	3.46	3.24	84	90	SSW	6	SW	3	10	10	—	
14	.75	.50	47.0	43.0	42.0	55.0	0.8	1.5	3.03	2.45	94	88	SW	2	SW	3	10	8	.140	
15	.74	.71	39.2	43.8	35.2	44.8	1.4	1.0	2.12	2.64	88	92	W	2	SSW	4	3	10	.354	
16	.90	.85	42.6	44.0	40.1	48.0	0.8	0.7	2.56	2.72	93	94	NNW	0.5	S	3	8	10	.100	
17	.62	.40	47.0	45.1	43.3	49.6	1.0	1.5	2.98	2.65	93	88	W	1	SW	3	10	10	.090	
18	.09	.10	40.1	37.8	37.7	48.2	1.6	0.8	2.16	2.10	87	93	SW	4	SW	3	7	10	.360	
19	.36	.72	40.6	39.0	37.0	46.0	1.0	1.2	2.32	2.14	92	90	WNW	1	WNW	1	8	2	.006	
20	.98	.90	40.0	43.4	36.1	45.8	1.2	1.6	2.22	2.47	90	87	W	1	SW	3	4	10	.025	
21	.75	.01	43.3	30.0	42.5	50.2	1.5	1.2	2.48	3.29	88	92	SW	1	SSW	6	10	10	.235	
22	.09	.75	40.6	39.0	35.0	52.0	3.6	1.2	1.84	7.3	90	90	WNW	6	WSW	1	9	10	.026	
23	.81	29.59	42.2	46.7	37.5	46.9	1.0	1.0	2.47	2.96	92	93	SSW	2	S	1	10	9	.035	
24	29.85	30.04	46.5	45.7	43.9	48.8	1.0	1.0	2.93	2.85	93	94	W	1	SSW	1	10	10	—	Overcast all day.
25	30.22	.28	49.0	47.6	45.4	49.5	0.3	2.0	3.40	2.82	95	86	SW	1	SW	1	10	10	.022	
26	.30	.46	45.7	41.0	40.9	48.4	1.2	2.2	2.80	2.11	92	83	NW	1	WNW	1	10	10	—	Overcast all day.
27	.54	30.52	39.2	36.9	36.0	46.5	1.0	0.8	2.20	2.03	92	93	WNW	1	WSW	1	4	4	—	
28	30.04	29.39	42.8	36.8	35.7	49.0	1.0	1.8	2.54	1.84	92	85	SW	4	W	4	10	10	.320	
29	29.18	.31	35.0	33.0	33.0	39.1	0.1	0.3	2.02	1.81	99	95	NW	4	WNW	2	8	10	.265	
30	.36	.55	31.0	30.2	27.2	35.0	0.6	0.3	1.58	1.60	90	95	NW	1	N	1	10	10	.126	* (sleet) showers a. * showers [p.
31	29.75	29.85	30.9	31.7	28.0	35.2	1.0	0.7	1.48	1.62	85	91	N	1	NW	1	8	9	—	
Mean	29.717	29.694	41.3	41.3	36.7	46.5	1.1	1.1	2.43	2.42	91.4	91.4	2.0		2.0		8.4	0.3	2.637	

MARKREE CASTLE.—DECEMBER 1894.

Height above Mean Sea Level, 122 feet. Heights above Ground:—Bar., 5 feet. Therms., 4 feet. Rain-gauge, 1 foot.  
Long.  $8^{\circ} 27' W.$  Lat.  $54^{\circ} 11' N.$  Gravity Correction, +  $\cdot 024$  in.

1	30°35	30°35	28°1	30°9	25°8	37°5	0°1	0°1	*152	*171	98	99	Calm	o	NE	0°5	10	10	'010	[.]	☼ ☼ a. and p.
2	30°14	20°98	35°0	41°0	29°5	43°8	0°1	1°1	*202	*233	99	91	SSE	1	SE	1	8	10	—	[.]	☼ ☼ a. and p.
3	29°82	'70	42°0	41°2	39°6	45°0	2°0	1°4	*225	*229	85	89	ESE	1	S	2	9	8	—	[.]	☼ ☼ a. and p.
4	'62	'64	38°1	38°1	35°0	42°1	1°2	1°2	*205	*205	89	89	SE	2	SSW	1	9	7	—	[.]	☼ ☼ a. and p.
5	'76	'79	27°0	26°9	24°5	42°2	0°1	0°4	*144	*134	98	92	E	0°5	Calm	o	7	9	—	[.]	☼ ☼ a. and p.
6	'75	'59	35°1	43°0	23°4	44°0	0°2	0°9	*201	*257	98	93	SE	0°5	SE	1	10	10	'290	[.]	☼ ☼ a. and p.
7	'39	'55	44°9	43°6	39°8	50°5	0°6	1°6	*283	*248	95	87	SE	0°5	NW	3	9	9	'400	[.]	☼ ☼ a. and p.
8	'88	'83	30°2	35°2	28°7	45°6	0°3	1°3	*160	*181	95	88	W	0°5	SW	2	9	8	'040	[.]	☼ ☼ a. and p.
9	'61	'34	41°9	51°1	34°5	53°2	1°8	1°7	*228	*332	87	88	SE	1	SSE	3	10	10	'470	[.]	☼ ☼ a. and p.
10	'54	'71	51°0	45°9	43°7	54°0	0°7	0°9	*356	*288	95	94	S	1	SE	1	10	10	'160	[.]	☼ ☼ a. and p.
11	'59	'68	49°0	35°9	35°2	54°3	1°4	0°3	*312	*205	90	97	WSW	1	Calm	o	10	9	—	[.]	☼ ☼ a. and p.
12	'67	'54	44°1	51°9	32°3	52°9	1°3	1°9	*260	*336	89	87	SW	2	S	3	10	10	'210	[.]	☼ ☼ a. and p.
13	'37	'67	53°9	48°7	48°0	55°0	2°9	2°2	*335	*291	81	85	SSW	3	SSW	1	9	8	'020	[.]	☼ ☼ a. and p.
14	'82	'60	44°9	43°0	42°1	49°8	0°7	1°1	*281	*253	95	91	SE	1	W	0°5	10	10	'190	[.]	☼ ☼ a. and p.
15	'87	'80	40°2	49°0	36°9	49°7	1°8	0°8	*213	*327	86	94	NW	1	SW	1	7	10	'420	[.]	☼ ☼ a. and p.
16	'98	'90	45°5	45°1	44°4	50°9	0°5	0°9	*293	*279	96	93	Calm	o	S	1	10	10	'200	[.]	☼ ☼ a. and p.
17	'70	'40	46°3	45°6	44°2	52°0	1°3	1°5	*283	*271	91	89	WSW	1	S	2	8	10	'350	[.]	☼ ☼ a. and p.
18	'30	'23	40°5	40°6	37°2	47°8	1°5	1°5	*220	*221	88	88	SW	1	W	3	9	9	'300	[.]	☼ ☼ a. and p.
19	29°53	'87	45°0	44°2	39°6	49°0	3°8	2°1	*218	*244	73	84	NW	4	NNW	3	9	7	'060	[.]	☼ ☼ a. and p.
20	30°08	29°98	43°1	44°4	42°5	46°6	0°6	0°6	*265	*278	95	95	Calm	o	S	1	10	10	'040	[.]	☼ ☼ a. and p.
21	29°83	28°94	45°0	51°2	43°4	51°9	1°4	1°2	*266	*345	89	92	SSW	0°5	SW	8°	10	10	'560	[.]	☼ ☼ a. and p.
22	'38	29°85	42°8	41°4	39°1	52°6	4°3	2°2	*102	*216	71	84	NW	7°	W	2	10	8	'030	[.]	☼ ☼ a. and p.
23	'85	29°68	43°0	47°1	38°2	47°2	0°9	0°9	*257	*302	93	93	S	1	Calm	o	10	10	'130	[.]	☼ ☼ a. and p.
24	29°96	30°10	47°6	48°3	45°2	51°1	0°6	0°2	*315	*332	96	99	Calm	o	Calm	o	10	10	'010	[.]	☼ ☼ a. and p.
25	30°30	'36	50°0	48°2	40°5	51°9	1°4	1°1	*324	*310	90	93	Calm	o	SSW	1	10	10	'030	[.]	☼ ☼ a. and p.
26	'42	'58	46°0	43°2	42°2	49°4	1°6	2°7	*274	*223	89	80	N	0°5	NW	2	10	10	'040	[.]	☼ ☼ a. and p.
27	'67	30°62	44°0	41°0	39°0	47°2	2°1	0°4	*242	*248	83	97	NNW	1	WSW	0°5	8	10	'030	[.]	☼ ☼ a. and p.
28	30°16	29°55	45°0	39°0	38°0	50°6	0°9	1°4	*277	*210	93	89	W	2	W	6	10	10	'490	[.]	☼ ☼ a. and p.
29	29°41	'47	38°8	40°2	33°8	43°4	1°8	1°4	*201	*220	85	89	NNW	7°	NW	7°	9	9	'090	[.]	☼ ☼ a. and p.
30	'51	'68	36°7	32°9	31°7	41°0	3°1	0°2	*162	*183	75	98	N	3	N	0°5	8	10	'220	[.]	☼ ☼ a. and p.
31	29°02	29°09	34°0	33°0	27°7	36°9	2°1	0°3	*154	*181	79	66	NNW	1	Calm	o	10	10	'070	[.]	☼ ☼ a. and p.
Mean	29°89	29°770	41°9	42°3	37°2	48°0	1°4	1°1	*242	*250	89°2	91°1	1°5		1°8	9°3	9°4	4°860			

DUBLIN (PHŒNIX PARK).—DECEMBER 1894.

Height above Mean Sea Level, 155 feet. Heights above Ground :—Bar., 4 feet. Therms., 4 feet. Rain-gauge, 1 foot.  
Long. 6° 21' W. Lat. 53° 22' N. Gravity Correction, +.022 in.

Day.	Barometer at 32° Fah.		Air Temperature.				Humidity.				Wind, Direction and Force.		Cloud Amount.		Rain.	Remarks.		
	9 a.m.	9 p.m.	9 a.m.	9 p.m.	Min.	Max.	Dep. of Wet.		Vapour Tension.		Per-centage.		9 a.m.	9 p.m.			9 a.m.	9 p.m.
							9 a.m.	9 p.m.	9 a.m.	9 p.m.	9 a.m.	9 p.m.						
1	ins.	ins.	41°6	29°1	28°7	52°0	1°3	0°6	°236	°143	90	89	Calm	0	6	1	ins.	
2	30°35	30°26	41°6	29°1	28°7	52°0	1°3	0°6	°236	°143	90	89	Calm	0	6	1	Beautiful day. ☁ p.	
3	30°16	30°00	44°8	42°6	25°7	49°8	2°2	1°8	°248	°235	84	87	E	1	SE	1	☁ a. Beautiful day.	
4	29°86	29°73	41°0	26°8	25°9	46°8	1°7	0°5	°221	°130	86	89	SE	1	Calm	0	☁	
5	°63	°61	22°4	36°8	19°7	37°3	0°5	1°3	°102	°194	85	90	Calm	0	Calm	0	Beautiful day from 10a.—3p.	
6	°70	°77	37°0	36°6	31°8	44°1	1°6	1°4	°189	°190	86	88	Calm	0	Calm	0	☁	
7	°77	°66	32°1	36°3	28°1	48°3	0°6	1°8	°169	°181	92	85	Calm	0	Calm	0	°030	
8	°43	°45	48°3	42°5	34°6	50°9	2°3	2°1	°282	°228	84	84	SSW	2	WSW	1	☁	
9	°86	°88	33°8	30°2	29°2	43°1	1°1	0°5	°172	°155	88	92	WSW	1	WSW	4	☁	
10	°71	°42	46°1	53°5	28°0	54°4	1°9	2°1	°268	°351	86	86	SE	1	SSW	4	°060	
11	°62	°74	52°4	37°9	36°3	54°8	2°8	1°7	°321	°195	82	86	S	1	Calm	0	°050	
12	°65	°66	52°7	45°5	33°8	56°2	1°7	1°1	°351	°280	88	92	SE	1	Calm	0	°080	
13	°77	°73	44°5	51°7	36°0	53°0	2°0	2°9	°249	°310	85	81	SSW	1	SSW	4	°020	
14	°54	°73	53°3	50°9	49°7	55°9	2°7	3°3	°333	°291	82	79	SSW	6	WSW	2	☁ showers a. till 8p.	
15	°86	°64	48°8	48°2	46°9	51°1	2°1	1°8	°295	°293	85	88	Calm	0	SW	2	°165	
16	°86	°88	38°4	44°3	36°1	48°5	2°1	1°6	°191	°256	83	88	WSW	1	SW	2	°210	
17	°93	°96	46°7	46°6	43°3	50°2	1°8	1°0	°277	°294	87	93	WNW	1	Calm	0	☁ early a. Dull day. ☁ from 3.30p.	
18	°72	°55	51°0	45°2	44°1	52°3	1°6	2°2	°333	°251	89	84	SW	2	SSW	1	°070	
19	°27	°27	39°5	41°1	37°5	50°8	2°2	2°3	°200	°210	82	82	SW	2	WSW	2	☁ till 4p. [Midt.	
20	29°51	29°51	40°7	38°2	37°5	46°1	2°1	1°1	°211	°208	84	61	W	2	W	1	☁ Beautiful day.	
21	30°05	30°05	37°4	42°7	34°6	45°5	1°3	1°4	°198	°244	89	88	W	1	Calm	0	°020	
22	29°85	29°27	48°5	51°0	42°0	52°0	1°9	2°2	°294	°318	86	85	W	1	SSW	6	°260	
23	°26	°80	42°3	37°6	36°1	52°4	3°9	1°9	°194	°190	72	84	W	6	WSW	4	☁ Dull, with ☁ showers. (gale) 11p.—[Midt.	
24	°92	29°68	43°4	50°4	36°7	50°8	2°0	1°4	°238	°330	84	90	SW	1	Calm	0	☁ Cloudy day. ☁ from noon.	
25	29°91	30°11	48°3	46°7	44°7	50°4	1°2	1°0	°309	°296	92	93	WSW	1	Calm	0	☁ ☁ 0 till 5a. Dull, with ☁.	
26	30°27	°37	49°5	47°6	45°6	51°2	1°1	2°1	°325	°280	92	86	WSW	1	WSW	1	°030	
27	°35	°53	47°8	41°6	39°4	48°4	1°1	2°8	°306	°207	92	80	WSW	1	Calm	0	°030	
28	°63	30°61	35°1	34°9	31°7	43°7	1°2	1°0	°181	°183	88	91	W	1	W	0	☁ Dull and cloudy. ☁ 0 a.—11.30a.	
29	30°23	29°54	41°8	42°6	34°0	48°2	1°5	2°9	°234	°214	88	79	SW	2	W	4	☁ Beautiful day.	
30	29°31	°41	36°8	34°4	33°3	42°0	1°7	1°9	°186	°162	86	81	W	3	W	2	☁ ☁ 0 a. Cloudy day.	
31	°43	°62	29°24	31°1	27°5	35°9	0°5	0°9	°147	°152	92	86	W	1	WNW	4	☁ Cloudy day. ☁ till 3p.	
31	29°83	29°90	48°7	32°3	26°0	34°4	0°5	0°7	°143	°168	91	91	WNW	1	WNW	1	☁ ☁ 2 early a. and p.	
Mean	29°81	29°797	42°1	41°2	35°0	48°4	1°7	1°7	°239	°230	86°5	86°7	1°4	1°2	5°2	4°6	1°925	☁ ☁

PARSONSTOWN (BIRR CASTLE).—DECEMBER 1894.

Height above Mean Sea Level, 175 feet. Heights above Ground:—Bar., — 2 feet. Therms., 4 feet 6 inches. Rain-gauge, 8 inches.  
Long. 7° 55' W. Lat. 53° 6' N. Gravity Correction, + .021 in.

1	30°30	30°26	28°6	32°2	26°3	48°6	0°2	0°3	°152	°178	96	95	Calm	o	Calm	o	o	o	°025	— $\frac{1}{2}$ a. $\frac{1}{2}$ s.
2	30°08	29°52	41°7	44°4	27°5	45°2	1°3	1°7	°237	°255	90	88	SE	1	SE	2	9	6	—	— $\frac{1}{2}$ a. Fine day.
3	29°77	°66	44°4	41°8	41°1	46°6	2°0	2°0	°248	°225	85	85	SE	2	SE	1	4	0	—	Dull a.
4	°58	°32	32°3	34°8	31°0	43°1	0°3	0°3	°177	°196	97	97	Calm	o	Calm	o	o	10	—	∞ a. Fine day.
5	°69	°74	30°8	33°7	28°3	39°6	0°8	0°1	°152	°192	88	99	Calm	o	Calm	o	8	9	—	—
6	°73	°58	37°0	43°2	32°8	44°9	0°4	1°3	°212	°251	96	90	Calm	o	S	1	10	10	°352	☼ <sup>0</sup> (mist). Fine day. ● 8p.
7	°38	°63	41°7	41°9	39°0	47°8	1°3	1°0	°299	°246	91	93	SSW	2	W	1	10	10	°059	Dull, with ☼ <sup>0</sup> (mist).
8	°85	°79	31°9	34°9	29°7	41°9	0°4	2°7	°172	°152	95	75	Calm	o	SE	1	10	9	—	Dull day.
9	°57	°40	45°8	52°7	33°0	52°8	2°1	1°8	°261	°349	85	88	SE	2	SE	2	10	10	°154	Dull, with ☼ <sup>0</sup> ●.
10	°54	°70	50°8	43°5	40°0	53°1	0°8	0°6	°351	°269	94	95	SE	1	Calm	o	10	10	°144	☼ <sup>2</sup> a. Dull day.
11	°59	°64	50°7	39°9	38°5	52°5	0°9	0°3	°348	°239	94	98	Calm	o	Calm	o	10	9	°047	☼ <sup>2</sup> a.
12	°71	°63	43°8	52°5	36°0	52°5	0°9	2°6	°266	°327	93	82	Calm	o	SW	3	9	10	°024	—
13	°49	°72	54°2	49°6	48°7	54°9	2°3	2°4	°355	°296	84	83	SW	3	W	2	10	10	—	—
14	°82	°64	45°9	46°4	43°2	49°6	1°0	2°0	°288	°269	94	86	Calm	o	W	3	10	10	°286	Dull day. ● <sup>2</sup> n.
15	°90	°60	40°6	47°6	37°4	47°0	2°7	1°0	°200	°305	79	93	W	2	W	3	2	10	°137	Fine day. ● <sup>2</sup> n.
16	°96	°96	46°1	45°5	36°9	50°8	1°0	0°8	°288	°287	93	95	W	2	W	2	8	10	°142	Dull day. ☼ <sup>0</sup> ●.
17	°74	°47	50°7	45°8	44°0	51°4	0°8	1°3	°350	°279	94	91	WSW	3	Calm	o	10	10	°305	Dull day, with ☼ <sup>2</sup> .
18	°29	°31	39°7	42°2	36°1	49°4	0°9	2°9	°226	°210	92	79	WSW	2	W	3	6	10	°112	Dull day, with ☼ <sup>2</sup> .
19	29°52	29°55	41°6	40°7	38°7	46°0	1°6	1°2	°229	°229	88	90	W	2	W	2	4	10	—	Dull a.
20	30°07	30°00	30°8	43°8	37°6	46°2	0°4	0°1	°237	°283	97	99	NW	1	S	1	6	10	°039	☼ <sup>0</sup> a. Dull day. ☼ <sup>0</sup> ● n.
21	29°84	29°17	49°4	50°8	42°6	51°5	0°3	0°8	°344	°351	98	94	Calm	o	SW	6	10	10	°482	Dull day. ☼ <sup>0</sup> ●. ● <sup>2</sup> n.
22	°41	°90	40°7	40°5	37°5	52°6	0°1	0°3	°252	°245	99	98	SW	3	W	1	0	6	°012	Fine day.
23	°87	29°66	42°7	49°7	39°9	49°7	0°3	0°1	°268	°354	97	99	Calm	o	Calm	o	10	10	°364	Dull day, with ☼ <sup>0</sup> (mist) ●.
24	29°90	30°09	46°7	50°8	46°0	51°6	0°3	0°4	°317	°259	99	97	Calm	o	Calm	o	10	10	°047	Dull day. ☼ <sup>0</sup> (mist) ∞.
25	30°29	°38	49°7	48°3	47°3	51°4	0°8	2°0	°336	°259	94	86	W	1	SW	2	10	10	—	Dull day. ☼ <sup>0</sup> (mist) ●.
26	°37	°55	48°4	41°6	39°9	49°6	0°7	2°1	°323	°220	95	84	W	1	W	1	10	10	°030	Dull day. ☼ <sup>0</sup> (mist) ●.
27	°65	30°62	33°4	34°8	32°2	43°6	0°6	0°1	°179	°200	93	99	Calm	o	Calm	o	0	3	—	Fine day.
28	30°24	29°70	42°5	43°2	34°2	48°5	0°7	3°2	°257	°213	94	77	W	2	W	3	10	10	°097	☼ <sup>0</sup> (mist) a. Dull day, with ☼ <sup>0</sup> ●.
29	29°45	°51	38°1	34°6	33°8	43°2	2°2	0°8	°187	°185	81	93	W	4	W	3	4	7	°045	—
30	°49	°60	31°4	32°6	30°7	37°3	0°5	0°3	°165	°180	93	97	N	1	W	1	0	9	°049	☼ <sup>0</sup> a. and p.
31	29°92	29°93	25°7	31°7	23°7	33°6	0°4	0°9	°126	°158	91	91	Calm	o	N	1	7	10	°040	☼ <sup>0</sup> ☼ <sup>0</sup> a. Fine day.
Means	29°806	29°789	41°7	42°4	36°6	47°6	0°9	1°2	°252	°251	92°2	90°9	1°1		1°5	7°0	8°6	2°892		



## Part II.—Monthly Summaries from Stations of the Second Order, 1894.

ON pages 132, 133, will be found the list of stations, the returns from which are published as Monthly Means and Summaries on the Form B., adopted for International use by the Meteorological Congress at Rome in 1879, but which has been modified by the introduction of columns showing the "Depression of Wet-bulb."

As in previous years, the list includes the stations, observations at which are given in the preceding pages *in extenso* on Form A., together with fifty-one others, the results from which are given only in the form of Monthly Summaries. Of these additional stations, 14 are in connexion with the Scottish Meteorological Society (distinguished by "S" in the list), and 10 belong to the Royal Meteorological Society (distinguished by "M"). The list differs from that for 1893, by the addition of Ben Nevis, the Scottish high level station; Heysham, near Morecambe Bay, Lancashire, observer, Mr. S. Lomas for Miss J. Grafton; and Bramley, Surrey, observer, Mr. J. Bartlett, M.A.; and the omission of Lairg and Carmarthen.

The hours of observation were, as before, 9 a.m. and 9 p.m. local time at all the stations, except those marked S, where Greenwich time was kept, and excepting also the five observatories.

The minimum and maximum thermometers have been read and set at 9 p.m. each day, and the readings have been entered to the day on which they were made.

The Mean Pressure (which, as in the volumes for 1886-93, is given at station level,—not reduced to the mean sea level as in previous years, see page 2) has been obtained by adding together the means for 9 a.m. and 9 p.m., and dividing the result by 2. Similarly the Mean Temperature is based upon the 9 a.m. and 9 p.m. readings of the dry-bulb thermometer, without taking into account the minima and maxima, the means of which are, however, given for each month.

The corrections required to reduce the barometer readings to the Gravity of latitude of 45° are inserted at the head of each Table.

The monthly Vapour Tension and Relative Humidity are in most cases the averages of the daily values. For some stations, however, the monthly averages of the dry-bulb and wet-bulb temperatures have been used for obtaining these values, and in these cases the per-centages of the humidity have been given in whole numbers instead of to the first place of decimals. The mean "Depression of Wet-bulb" is given for all the stations. The hygrometrical tables employed are Glaisher's, 5th Edition, London, 1869.

In some earlier volumes the decision of the Vienna Congress that the days of precipitation, irrespective of amount, should be counted as the number of days of rain, has been literally observed; but since the common practice of British Meteorologists has been to take .01 inch (.005 inch in those cases where the rainfall was observed to thousandths of an inch) as the minimum for a rainy day, and as, moreover, many observers do not record closer than to hundredths of an inch, it has been deemed desirable to adopt this as the lower limit, that the results as here given may be directly comparable with each other and with similar British publications. In this volume, therefore, as in that for 1881 and subsequent years, a day of rain must be understood

as one on which .01 inch (or .005 inch, as explained above) of rain was registered. As in previous years, no regard is had to the form of the precipitation, those days on which snow, hail, &c. fell being all included in the number of days of rain.

In counting days of thunderstorm those days are included on which thunder was recorded, even though no lightning was seen; those on which lightning was seen, but no thunder heard, have not been counted.

The days of clear sky are those days when the mean of the cloud amounts at 9 a.m. and 9 p.m. was less than 2; when the mean was greater than 8, the day has been counted as overcast.

The days of gale are those days when force 7 or upwards (Beaufort's scale, or its equivalent velocity of 37 miles per hour [Factor 3]) was recorded at any time during the day.

In preparing the Summary of Wind-direction, the observations under intermediate points NNE., ENE., &c. have been alternately thrown forward and backward, while those under the points S by E., SE by E., &c., have been taken as S., SE., &c. But it must be observed that for some of the Scottish Society's stations a slightly different plan has been followed, and directions between and including ENE. to ESE. have been counted as E., SSE. to SSW. as S., and so on.

The extremes of the minimum temperature, maximum temperature, and rainfall are as before printed in **Egyptian type**.

Stations which are in connexion with the Royal Meteorological Society and the Scottish Meteorological Society are distinguished by the prefix of "M" and "S" respectively. The returns from these stations are published here under an arrangement which will be found detailed in the Annual Reports of the Meteorological Office.

On pages 182-183 is given, in Part III., the Annual Summary, showing at one opening the mean values and totals for the year of the various elements at all the stations, as well as the extreme temperatures and the maximum rainfall. And on page 184 will be found, as Part IV., a table giving the number of hours of bright Sunshine registered at various stations.

As stated on page 2 the heights given in previous volumes (up to and including 1885) as those of the Irish stations above mean sea level, are in reality the heights of those stations above the datum level of the Irish Ordnance Survey, which is mean low-water mark, and which is 7 feet lower than the ordnance datum for Great Britain. In the present volume the heights of all the stations are referred to the mean sea level.

As previously mentioned, returns from the observatories or stations of the First Order in connexion with the Meteorological Office are included in this publication. These stations are Aberdeen, Fort William, Kew, Falmouth, and Valencia. The tables given are based on observations at 9 a.m. and 9 p.m., Greenwich mean time, each day, except for cloud amount which is for 10 a.m. and 10 p.m., and for rainfall which was measured each morning at about 10 o'clock.



Stations.	Observers.
Deerness (Orkney)	M. Spence.
<i>S</i> Dunrobin Castle	D. Melville (for the Duke of Sutherland, K.G.).
<i>S</i> Gordon Castle	C. Webster (for the Duke of Richmond and Gordon, K.G.).
<i>S</i> Glencarron	D. D. Munro (for Lord M'Laren).
Aberdeen	Prof. C. Niven, M.A., F.R.S.
<i>S</i> Fort Augustus	Rev. A. Weld Blundell (The Monastery).
<i>S</i> Braemar	James Aitken, J.P.
Fort William	R. T. Omond, F.R.S.E. (for Directors Ben Nevis Observatory).
Ben Nevis	do. do. do.
<i>S</i> Lednathie	William Morrison (for J. Stormonth Darling).
Laudale (Argyleshire)	A. Fletcher (for T. H. G. Newton, M.A., F.R.Met.Soc.).
<i>S</i> Dundee	J. Carnochan.
<i>S</i> Ochtertyre	George Croucher (for Sir Patrick Keith Murray, Bart.).
<i>S</i> * Poltalloch	J. Russell (for Lord Malcolm of Poltalloch).
Edinburgh	R. C. Mossman, F.R.S.E., F.R.Met.Soc.
Glasgow	Prof. L. Becker, Ph.D.
<i>S</i> Rosewell	R. B. Mitchell, M.D.
<i>S</i> Rothesay (Isle of Bute)	James Kay.
<i>S</i> Marchmont	Peter Loney (for Sir Hugh P. H. Campbell, Bart.).
Ladylaw (Hawick)	<i>The late</i> Wm. R. Wilson.
<i>S</i> Wolfelee	William Cockburn (for Major Elliot).
<i>S</i> Pinmore (Ayrshire)	Peter Donald (for Captain Hamilton).
<i>S</i> Glenlee	W. Melville (for George Maxwell).
<i>S</i> Cargen	<i>The late</i> P. Dudgeon, F.R.S.E., and Alex. Peacock.
Seaham	G. H. Aird.
Durham	H. J. Carpenter, F.R.A.S.
<i>M</i> Rounton (Yorkshire)	Sir I. Lowthian Bell, F.R.S., F.R.Met.Soc.
Aysgarth (Yorkshire)	Rev. Fenwick W. Stow, M.A., F.R.Met.Soc.
<i>M</i> Scarborough	H. G. H. Monk, M.R.C.S., D.P.H.
Cronkbourne (Douglas), Isle of Man	A. W. Moore, M.A., J.P., F.R.Met.Soc.
Heysham (Morecambe Bay)	S. Lomas (for Miss L. Grafton).
York	H. M. Platnauer, B.Sc., F.G.S. (for the Yorkshire Phil. Soc.).
Stonyhurst College	Rev. W. Sidgreaves, S.J.
<i>M</i> Wakefield	H. Clarke, L.R.C.P., F.S.S., F.R.Met.Soc.
Prestwich	T. R. H. Clunn, M.D., F.R.Met.Soc.
Liverpool	W. E. Plummer, F.R.A.S.
Tealby (Lincolnshire)	Rev. S. Lewin, B.A.
Sheffield (Weston Park Museum)	Elijah Howarth, F.R.A.S.
<i>M</i> Llandudno	J. Nicol, M.D., J.P., F.R.Met.Soc.
<i>M</i> Buxton	W. H. Beck.
<i>M</i> Cheadle	J. C. Philips, J.P.
<i>M</i> Hillington (Norfolk)	Rev. H. E. B. Ffolkes, M.A., F.R.Met.Soc.
Uppingham	Rev. G. H. Mullins, M.A.
<i>M</i> Churchstoke (Montgomeryshire)	P. Wright, F.C.S., F.R.Met.Soc.
Geldeston (Beccles)	E. T. Dowson, F.R.Met.Soc.
<i>M</i> Bennington (Herts)	Rev. J. D. Parker, LL.D., F.R.Met.Soc.
<i>M</i> Cheltenham	R. Tyrer, B.A., F.R.Met.Soc.
St. David's, Pembroke	W. P. Propert, M.A., LL.D., F.G.S., F.R.Met.Soc.
<i>M</i> Berkhamsted (Herts)	E. Mawley, F.R.H.S., F.R.Met.Soc.
Kew	C. Chree, M.A., D.Sc. (for the Kew Committee).
<i>M</i> Margate	J. Stokes, F.R.Met.Soc.
Bramley, Surrey	James Bartlett, M.A.

\* Formerly known as Callton Mor.

Stations.	Observers.
Southampton (Ordnance Survey Office)	J. T. Cook (for the Director-General of Survey).
St. Leonards	H. Colborne, M.R.C.S.
Eastbourne	R. Sheward, F.R.Met.Soc.
Parkstone (Bournemouth)	R. Hawkesworth Barnes, B.A., F.R.Met.Soc.
<i>M</i> Rousdon	C. E. Peek, M.A., J.P., F.R.A.S., F.R.Met.Soc.
Plymouth	H. Victor Prigg, C.E.
Falmouth	E. Kitto, F.R.Met.Soc. (for the Royal Cornwall Polytechnic Society).
Londonderry	J. Conroy, F.R.Met.Soc.
<i>S</i> Lissan (Co. Tyrone)	Sir Nathaniel Staples, Bart.
Armagh Observatory	J. L. E. Dreyer, Ph.D., F.R.A.S.
Brookeborough (Colebrooke Park)	W. Ferguson (for Sir Victor Brooke, Bart., F.L.S.).
Markree Castle (Co. Sligo)	A. Marth, F.R.A.S. (for Colonel Cooper, F.R.A.S.).
Arley Cottage (Mount Nugent)	Lord Farnham, F.R.A.S.
Edgeworthstown	J. M. Wilson, M.A., J.P.
Glasnevin (Botanic Gardens)	F. W. Moore, M.R.I.A.
Dublin (O.S.O. Phoenix Park)	Corpl. Stone, R.E. (for Lt.-Col. Kirkwood, R.E.).
Dublin (City)	J. W. Moore, M.D., F.R.Met.Soc.
Parsonstown (Birr Castle)	O. Boeddicker, Ph.D. (for the Earl of Rosse, F.R.S., K.P.).
<i>M</i> Killarney	The Ven. Archdeacon Wynne, M.A., F.R.Met.Soc.
Valencia	J. E. Cullum, F.R.Met.Soc. (for the Meteorological Council).

NOTE.—In the above list, as in that on page 1, the stations are arranged in order of latitude, beginning with the most northerly, but starting afresh for the Irish stations.



## OBSERVATIONS AT STATIONS OF THE SECOND ORDER.

## DEERNESS

Long. 2° 45' W. Lat. 58° 56' N. Height above Mean Sea Level, 169 feet. Gravity Correction, +.036 in.

1894.		Mean Pressure at 32° Fah.	Air Temperature.										Humidity.									
			9 a.m.	9 p.m.	Mean.	Means of		Absolute Min. and Max.			Dep. of Wet-Bulb.			Tension of Vapour.			Percentage.					
						Min.	Max.	Min.	Day.	Max.	Day.	9 a.m.	9 p.m.	Mean.	9 a.m.	9 p.m.	Mean.	9 a.m.	9 p.m.	Mean.		
January	ins.	29° 33'2	37° 8	38° 5	38° 2	34° 5	41° 6	26° 0	24th	47° 0	24th	1° 6	2° 1	1° 9	in.	in.	in.	%	%	%		
February	34° 0	38 1	37° 9	38° 0	34° 1	41° 5	29° 0	13th	48° 8	6th	1° 8	1° 7	1° 8	1° 198	1° 195	1° 197	85° 6	82° 0	83° 8			
March	49° 3	41° 8	41° 2	41° 5	37° 0	46° 0	31° 8	15th	53° 8	24th	1° 5	1° 8	1° 7	1° 234	1° 224	1° 229	88° 0	86° 3	87° 2			
April	71° 8	45° 7	43° 9	44° 8	41° 1	48° 3	38° 3	19th	52° 6	28th	2° 1	1° 1	1° 6	2° 262	2° 262	2° 262	85° 3	91° 3	88° 3			
May	74° 7	46° 5	43° 6	45° 1	39° 9	49° 7	30° 7	4th	58° 8	24th	2° 8	1° 9	2° 4	2° 254	2° 245	2° 250	80° 4	85° 6	83° 0			
June	77° 3	52° 9	49° 9	51° 4	46° 3	55° 7	42° 2	3rd	68° 0	27th	2° 9	1° 5	2° 2	3° 329	3° 323	3° 326	81° 4	89° 3	85° 4			
July	64° 4	56° 5	54° 3	55° 4	51° 6	59° 4	45° 2	20th	65° 0	1st	1° 3	0° 8	1° 1	4° 420	4° 402	4° 411	91° 5	94° 9	93° 2			
August	29° 589	54° 8	52° 5	53° 7	49° 8	57° 7	46° 0	17, 21	63° 3	2nd	2° 2	1° 1	1° 7	3° 371	3° 368	3° 370	86° 1	92° 4	89° 3			
September	30° 023	51° 6	49° 6	50° 6	46° 5	54° 0	43° 0	23, 26	56° 8	14, 15	2° 9	2° 0	2° 5	3° 310	3° 306	3° 308	81° 0	86° 0	83° 5			
October	29° 737	47° 0	46° 2	46° 6	42° 1	50° 0	35° 0	18, 27	55° 7	9th	2° 0	2° 3	2° 2	2° 280	2° 267	2° 274	85° 5	83° 3	84° 4			
November	47° 3	46° 1	46° 1	46° 1	42° 3	48° 9	38° 0	13, 21	53° 8	1st	1° 7	2° 3	2° 0	2° 273	2° 263	2° 268	87° 5	84° 0	85° 8			
December	29° 525	42° 0	41° 2	41° 6	37° 4	45° 4	29° 0	16th	53° 0	13th	2° 2	1° 9	2° 1	2° 226	2° 223	2° 225	83° 0	84° 3	83° 7			
Year	29° 616	46° 7	45° 4	46° 1	41° 9	49° 9	—	—	—	—	2° 1	1° 7	1° 9	2° 279	2° 273	2° 276	85° 0	87° 1	86° 1			

## DUNROBIN CASTLE

Long. 3° 56' W. Lat. 57° 59' N. Height above Mean Sea Level, 12 feet. Gravity Correction, +.034 in.

	ins.													in.	in.	in.	%	%	%
January	29.553	36.3	37.3	36.8	31.8	41.2	18.7	8th	49.4	24th	1.7	2.0	1.9	1.181	1.186	1.184	82.3	81.8	82.1
February	.593	38.3	37.8	38.1	33.3	42.1	22.3	15th	50.7	4th	1.9	2.0	2.0	1.196	1.189	1.193	83.9	82.8	83.4
March	.700	42.2	41.0	41.6	35.7	47.5	30.5	15th	55.7	21st	2.1	2.3	2.2	1.229	1.212	1.221	84.7	82.6	83.7
April	.861	47.6	46.0	46.8	41.8	51.0	35.7	19th	59.5	29th	2.1	2.6	2.4	1.282	1.252	1.267	85.7	81.6	83.7
May	.922	48.5	44.7	46.6	40.1	51.4	33.2	13th	62.7	24th	3.3	2.4	2.9	1.265	1.245	1.255	78.0	82.7	80.4
June	.930	54.8	52.3	53.6	47.7	58.2	38.9	6th	68.0	30th	4.2	2.7	3.5	1.321	1.325	1.323	74.2	82.2	78.2
July	.808	58.9	56.2	57.6	52.9	63.1	46.4	16th	74.5	2nd	3.1	2.2	2.7	1.407	1.393	1.400	81.7	85.9	83.8
August	29.771	56.6	54.2	55.4	50.1	60.8	42.2	26th	65.0	1st	3.4	2.8	3.1	1.364	1.348	1.356	79.0	82.3	80.7
September	30.204	52.3	49.5	50.9	46.8	56.2	42.2	4th	63.7	10th	3.6	2.6	3.1	1.303	1.293	1.298	76.9	82.7	79.8
October	29.910	45.9	44.8	45.4	40.5	51.2	31.6	23, 27	61.5	2nd	2.0	2.0	2.0	1.267	1.258	1.263	85.0	84.9	85.0
November	.679	44.4	44.9	44.7	39.8	51.3	31.7	24th	55.5	8th	1.7	2.2	2.0	1.258	1.252	1.255	87.3	83.5	85.4
December	29.727	39.4	39.2	39.3	35.2	45.6	29.1	17, 31	55.7	13th	1.6	2.1	1.9	1.213	1.200	1.207	87.5	81.8	84.7
Year	29.805	47.1	45.7	46.4	41.3	51.6	—	—	—	—	2.6	2.3	2.5	1.274	1.263	1.269	82.2	82.9	82.6

## GORDON CASTLE

Long. 3° 5' W. Lat. 57° 37' N. Height above Mean Sea Level, 101 feet. Gravity Correction, +.033 in.

											Gravity Correction, +.033 in.										
	ins.																				
January	29.458	37.7	38.2	38.0	32.0	41.7	10.9	6th	51.1	24th	2.7	2.7	2.7	in.	in.	in.	%	%	%		
February	518	38.9	38.8	38.9	33.6	44.1	19.0	15th	54.8	4th	3.1	3.0	3.1	1.176	1.180	1.178	77	78	78		
March	630	44.5	42.4	43.5	34.7	53.8	26.3	28th	66.0	29th	4.6	2.9	3.8	1.199	1.180	1.180	76	77	77		
April	766	50.3	46.9	48.6	39.2	56.4	28.0	5th	64.5	20th	5.2	3.9	4.6	1.244	1.234	1.239	67	79	73		
May	817	48.2	46.0	47.1	39.1	53.2	30.2	22nd	63.5	24th	4.4	2.4	3.4	1.238	1.257	1.248	67	74	71		
June	835	57.5	55.5	56.5	46.1	63.4	36.9	1st	81.5	30th	5.3	4.0	4.7	1.327	1.333	1.330	71	83	77		
July	703	61.5	58.5	60.0	51.2	66.8	42.0	18th	83.5	2nd	5.0	2.7	3.9	1.391	1.408	1.400	69	75	72		
August	29.701	57.1	55.3	56.2	49.2	62.9	37.3	26th	68.0	1st	3.4	2.8	3.1	1.368	1.359	1.364	72	83	78		
September	30.105	51.9	51.4	51.7	44.7	58.1	35.2	19th	66.5	10th	2.9	2.7	2.8	1.311	1.312	1.312	79	82	81		
October	29.813	46.1	46.2	46.2	39.7	53.1	27.3	27th	65.6	2nd	2.7	2.5	2.6	1.251	1.257	1.254	81	82	82		
November	597	45.5	46.3	45.9	40.3	51.9	31.2	24th	61.9	2nd	3.4	3.8	3.6	1.231	1.252	1.242	81	83	82		
December	29.646	40.5	40.1	40.3	35.9	45.6	28.7	31st	57.5	13th	2.6	2.7	2.7	1.200	1.195	1.198	76	86	81		
Year	29.716	48.3	47.1	47.7	40.5	54.3	—	—	—	—	3.8	3.0	3.4	1.260	1.265	1.263	80	78	79		

## MONTHLY SUMMARIES.—DEERNESS—DUNROBIN CASTLE—GORDON CASTLE.

## DEERNESS.

Heights above Ground:—Barometer, 3 feet. Thermometers, 4 feet. Rain-gauge, 1 foot.

1894.		Amount of Cloud.			Rainfall.			Weather, No. of Days of							Wind, No. of Observations of									
		9 a.m.	9 p.m.	Mean.	Total.	Max.	Day.	Rain.	Snow.	Hail.	Thunder Storm.	Clear Sky.	Overcast.	Gale.	N.	N.E.	E.	S.E.	S.	S.W.	W.	N.W.	Calm.	
January	-	7.1	5.8	6.5	ins. 4.010	ins. .410	24th	19	7	1	0	0	7	20	2	1	2	8	19	16	9	3	2	
February	-	6.9	7.0	7.0	3.720	.570	11th	20	7	0	7	0	9	26	2	0	1	5	10	14	19	4	1	
March	-	5.5	3.1	4.3	2.220	.450	10th	12	3	0	0	12	3	9	3	0	0	4	16	17	11	7	4	
April	-	7.2	6.7	7.0	0.480	.150	30th	6	0	0	1	3	14	8	2	1	6	35	8	0	3	4	1	
May	-	6.1	5.5	5.8	2.370	.340	2nd	15	5	1	1	5	10	5	12	8	8	6	8	5	8	6	1	
June	-	6.7	6.7	6.7	1.670	.200	23rd	10	0	1	0	1	11	1	9	2	5	14	11	3	6	7	3	
July	-	7.5	6.2	6.9	4.710	1.220	12th	12	0	0	0	4	15	0	9	7	12	11	6	2	4	9	2	
August	-	7.8	7.8	7.8	3.900	.880	19th	18	0	0	5	0	16	2	11	2	2	5	5	5	12	17	3	
September	-	7.0	6.8	6.9	0.740	.200	26th	9	0	0	0	0	12	1	18	1	2	5	3	2	11	11	7	
October	-	7.7	7.2	7.5	2.880	.650	24th	17	0	1	0	0	16	7	13	4	8	8	10	7	2	4	6	
November	-	5.8	5.0	5.4	1.410	.250	4th	10	1	0	0	4	6	15	1	0	0	4	24	18	9	3	1	
December	-	6.2	5.5	5.9	2.990	.730	21st	20	4	0	1	2	6	21	6	1	0	3	18	13	10	11	0	
Year	-	6.8	6.1	6.5	31.100	—	—	168	27	4	15	31	125	115	88	27	46	108	138	102	104	86	31	



## GLENCARRON

Long. 5° 14' W. Lat. 57° 30' N. Height above Mean Sea Level, 489 feet. Gravity Correction, + .032 in.

1894.	Mean Pressure at 32° Fahr.	Air Temperature.										Humidity.									
		9 a.m.	9 p.m.	Mean.	Means of		Absolute Min. and Max.				Dep. of Wet-Bulb.			Tension of Vapour.			Percentage.				
					Min.	Max.	Min.	Day.	Max.	Day.	9 a.m.	9 p.m.	Mean.	9 a.m.	9 p.m.	Mean.	9 a.m.	9 p.m.	Mean.		
January	ins. 28.985	36.9	36.3	36.6	30.4	41.9	18.6	6th	55.0	11th	2.2	1.5	1.9	in. .179	in. .186	in. .183	% 82	% 87	% 85		
February	29.058	36.8	37.6	37.2	32.2	42.4	13.9	14th	49.4	6th	1.7	2.2	2.0	.186	.184	.185	86	81	84		
March	.170	41.7	40.9	41.3	34.3	50.0	26.6	16th	65.1	24th	2.8	2.0	2.4	.208	.215	.212	79	85	82		
April	.291	48.8	44.6	46.7	37.9	57.3	31.9	29th	66.0	11th	4.9	3.1	4.0	.235	.228	.232	68	78	73		
May	.396	46.1	42.7	44.4	37.6	52.2	28.5	21st	61.7	23rd	3.9	2.1	3.0	.228	.230	.229	73	84	79		
June	.408	55.6	51.8	53.7	44.8	61.8	35.5	6th	83.0	30th	5.0	2.9	4.0	.312	.312	.312	70	80	75		
July	.280	59.5	55.2	57.4	49.8	66.1	42.0	23rd	83.6	2nd	4.0	2.3	3.2	.388	.370	.379	76	85	81		
August	.284	53.3	51.5	52.4	47.6	59.1	39.0	25th	65.8	1st	2.3	1.8	2.1	.343	.344	.344	84	88	86		
September	.690	49.7	47.8	48.8	42.1	57.6	34.7	26th	65.0	17th	2.4	2.0	2.2	.297	.263	.280	84	80	82		
October	.364	43.9	43.2	43.6	36.9	51.4	25.8	19th	59.9	2nd	1.8	1.6	1.7	.247	.245	.246	86	88	87		
November	.135	43.9	44.1	44.0	39.4	48.6	31.0	19th	57.8	3rd	1.9	1.9	1.9	.245	.247	.246	85	85	85		
December	29.238	39.4	38.9	39.2	33.4	44.3	24.1	12th	57.0	11th	1.7	1.6	1.7	.208	.206	.207	87	88	88		
Year	29.275	46.2	44.6	45.4	38.9	52.7	—	—	—	—	2.9	2.1	2.5	.256	.253	.255	80.0	84.1	82.1		

## ABERDEEN

Long. 2° 6' W. Lat. 57° 10' N. Height above Mean Sea Level, 46 feet. Gravity Correction, + .032 in.

	ins.													in.	in.	in.	%	%	%
January -	29.506	36.8	37.2	37.0	33.1	41.7	11.0	7th	49.4	24th	2.1	2.1	2.1	1.80	1.82	1.81	82	82	82
February -	579	38.0	38.3	38.2	34.2	43.8	20.0	15th	53.0	6th	2.9	2.6	2.8	1.75	1.82	1.79	76	79	78
March -	671	41.2	41.3	41.3	35.8	48.8	30.2	17th	59.1	23rd	2.8	2.9	2.9	2.03	2.02	2.03	79	78	79
April -	821	45.7	43.9	44.8	41.2	49.3	32.3	2nd	58.2	29th	2.4	1.7	2.1	2.54	2.49	2.52	83	87	85
May -	842	46.9	44.4	45.7	39.8	50.0	32.9	22nd	57.3	11th	3.7	2.4	3.1	2.38	2.40	2.39	75	82	79
June -	879	53.9	52.1	53.0	46.3	57.5	37.4	1st	65.6	26th	3.5	2.7	3.1	3.21	3.19	3.20	77	81	79
July -	739	58.5	56.6	57.6	52.5	62.2	46.0	20th	70.7	4th	3.5	2.3	2.9	3.86	3.91	3.89	78	85	82
August -	29.703	56.8	54.6	55.7	49.8	61.3	39.4	26th	66.9	14th	4.1	2.5	3.3	3.48	3.56	3.52	75	84	80
September	30.117	52.3	50.0	51.2	45.9	56.3	37.0	10th	66.4	11th	3.4	2.4	2.9	3.05	3.00	3.03	77	84	81
October -	29.830	45.6	45.1	45.4	40.6	51.1	29.9	23rd	61.1	2nd	2.1	2.0	2.1	2.59	2.54	2.57	85	85	85
November	656	44.2	44.1	44.2	40.6	48.6	30.7	24th	57.7	2nd	2.1	2.2	2.2	2.44	2.41	2.43	84	82	83
December	29.691	39.5	39.4	39.5	35.1	44.4	28.1	2nd	54.0	13th	2.0	2.1	2.1	2.04	2.01	2.03	84	83	84
Year -	29.753	46.6	45.6	46.1	41.2	51.3	—	—	—	—	2.9	2.3	2.6	2.60	2.60	2.60	79.6	82.7	81.2

## FORT AUGUSTUS

Long. 4° 40' W. Lat. 57° 8' N. Height above Mean Sea Level, 68 feet. Gravity Correction, + .032 in.

	ins.																																																																																																																																																																																																																																																																																																																																																																																																																																																																																																																																																																																																																																																																																																																																																																																																																																																																																																																																																																																																																																																																																																																																																																																																																																																																																																																																																																																																																																																																																															
--	------	--	--	--	--	--	--	--	--	--	--	--	--	--	--	--	--	--	--	--	--	--	--	--	--	--	--	--	--	--	--	--	--	--	--	--	--	--	--	--	--	--	--	--	--	--	--	--	--	--	--	--	--	--	--	--	--	--	--	--	--	--	--	--	--	--	--	--	--	--	--	--	--	--	--	--	--	--	--	--	--	--	--	--	--	--	--	--	--	--	--	--	--	--	--	--	--	--	--	--	--	--	--	--	--	--	--	--	--	--	--	--	--	--	--	--	--	--	--	--	--	--	--	--	--	--	--	--	--	--	--	--	--	--	--	--	--	--	--	--	--	--	--	--	--	--	--	--	--	--	--	--	--	--	--	--	--	--	--	--	--	--	--	--	--	--	--	--	--	--	--	--	--	--	--	--	--	--	--	--	--	--	--	--	--	--	--	--	--	--	--	--	--	--	--	--	--	--	--	--	--	--	--	--	--	--	--	--	--	--	--	--	--	--	--	--	--	--	--	--	--	--	--	--	--	--	--	--	--	--	--	--	--	--	--	--	--	--	--	--	--	--	--	--	--	--	--	--	--	--	--	--	--	--	--	--	--	--	--	--	--	--	--	--	--	--	--	--	--	--	--	--	--	--	--	--	--	--	--	--	--	--	--	--	--	--	--	--	--	--	--	--	--	--	--	--	--	--	--	--	--	--	--	--	--	--	--	--	--	--	--	--	--	--	--	--	--	--	--	--	--	--	--	--	--	--	--	--	--	--	--	--	--	--	--	--	--	--	--	--	--	--	--	--	--	--	--	--	--	--	--	--	--	--	--	--	--	--	--	--	--	--	--	--	--	--	--	--	--	--	--	--	--	--	--	--	--	--	--	--	--	--	--	--	--	--	--	--	--	--	--	--	--	--	--	--	--	--	--	--	--	--	--	--	--	--	--	--	--	--	--	--	--	--	--	--	--	--	--	--	--	--	--	--	--	--	--	--	--	--	--	--	--	--	--	--	--	--	--	--	--	--	--	--	--	--	--	--	--	--	--	--	--	--	--	--	--	--	--	--	--	--	--	--	--	--	--	--	--	--	--	--	--	--	--	--	--	--	--	--	--	--	--	--	--	--	--	--	--	--	--	--	--	--	--	--	--	--	--	--	--	--	--	--	--	--	--	--	--	--	--	--	--	--	--	--	--	--	--	--	--	--	--	--	--	--	--	--	--	--	--	--	--	--	--	--	--	--	--	--	--	--	--	--	--	--	--	--	--	--	--	--	--	--	--	--	--	--	--	--	--	--	--	--	--	--	--	--	--	--	--	--	--	--	--	--	--	--	--	--	--	--	--	--	--	--	--	--	--	--	--	--	--	--	--	--	--	--	--	--	--	--	--	--	--	--	--	--	--	--	--	--	--	--	--	--	--	--	--	--	--	--	--	--	--	--	--	--	--	--	--	--	--	--	--	--	--	--	--	--	--	--	--	--	--	--	--	--	--	--	--	--	--	--	--	--	--	--	--	--	--	--	--	--	--	--	--	--	--	--	--	--	--	--	--	--	--	--	--	--	--	--	--	--	--	--	--	--	--	--	--	--	--	--	--	--	--	--	--	--	--	--	--	--	--	--	--	--	--	--	--	--	--	--	--	--	--	--	--	--	--	--	--	--	--	--	--	--	--	--	--	--	--	--	--	--	--	--	--	--	--	--	--	--	--	--	--	--	--	--	--	--	--	--	--	--	--	--	--	--	--	--	--	--	--	--	--	--	--	--	--	--	--	--	--	--	--	--	--	--	--	--	--	--	--	--	--	--	--	--	--	--	--	--	--	--	--	--	--	--	--	--	--	--	--	--	--	--	--	--	--	--	--	--	--	--	--	--	--	--	--	--	--	--	--	--	--	--	--	--	--	--	--	--	--	--	--	--	--	--	--	--	--	--	--	--	--	--	--	--	--	--	--	--	--	--	--	--	--	--	--	--	--	--	--	--	--	--	--	--	--	--	--	--	--	--	--	--	--	--	--	--	--	--	--	--	--	--	--	--	--	--	--	--	--	--	--	--	--	--	--	--	--	--	--	--	--	--	--	--	--	--	--	--	--	--	--	--	--	--	--	--	--	--	--	--	--	--	--	--	--	--	--	--	--	--	--	--	--	--	--	--	--	--	--	--	--	--	--	--	--	--	--	--	--	--	--	--	--	--	--	--	--	--	--	--	--	--	--	--	--	--	--	--	--	--	--	--	--	--	--	--	--	--	--	--	--	--	--	--	--	--	--	--	--	--	--	--	--	--	--	--	--	--	--	--	--	--	--	--	--	--	--	--	--	--	--	--	--	--	--	--	--	--	--	--	--	--	--	--	--	--	--	--	--	--	--	--	--	--	--	--	--	--	--	--	--	--	--	--	--	--	--	--	--	--	--	--	--	--	--	--	--	--	--	--	--	--	--	--	--	--	--	--	--	--	--	--	--	--	--	--	--	--	--	--	--	--	--	--	--	--	--	--	--	--	--	--	--	--	--	--	--	--	--	--	--	--	--	--	--	--	--	--	--	--	--	--	--	--	--	--	--	--	--	--	--	--	--	--	--	--	--	--	--	--	--	--	--	--	--	--	--	--	--	--	--	--	--	--	--	--	--	--	--	--	--	--	--	--	--	--	--	--	--	--	--	--	--	--	--	--	--	--	--	--	--	--	--	--	--	--	--	--	--	--	--	--	--	--	--	--	--	--	--	--	--	--	--	--	--	--	--	--	--	--	--	--	--	--	--	--	--	--	--	--	--	--	--	--	--	--	--	--	--	--	--	--	--	--	--	--	--	--	--	--	--	--	--	--	--	--	--	--	--	--	--	--	--	--	--	--	--	--	--	--	--	--	--	--	--	--	--	--	--	--	--	--	--	--	--	--	--	--	--	--	--	--	--	--	--	--	--	--	--	--	--	--	--	--	--	--	--	--	--	--	--	--	--	--	--	--	--	--	--	--	--	--	--	--	--	--	--	--	--	--	--	--	--	--	--	--	--	--	--	--	--	--	--	--	--	--	--	--	--	--	--	--	--	--	--	--	--	--	--	--	--	--	--	--	--	--	--	--	--	--	--	--	--	--	--	--	--	--	--	--	--	--	--	--	--	--	--	--	--	--	--	--	--	--	--	--	--	--	--	--	--	--	--	--	--	--	--	--	--	--	--	--	--	--	--	--	--	--	--	--	--	--	--	--	--	--	--	--	--	--	--	--	--	--	--	--	--	--	--	--	--	--	--	--	--	--	--	--	--	--	--	--	--	--

## GLENCARRON.

Heights above Ground:—Barometer, 15 feet. Thermometers, 4 feet. Rain-gauge, 1 foot.

1894.		Amount of Cloud.			Rainfall.			Weather, No. of Days of								Wind, No. of Observations of									
		9 a.m.	9 p.m.	Mean.	Total.	Max.	Day.	Rain.	Snow.	Hail.	Thunder Storm.	Clear Sky.	Overcast.	Gale.	N.	N.E.	E.	S.E.	S.	S.W.	W.	N.W.	Calm.		
January	-	7.3	6.4	6.9	ins. 11.030	ins. 1.750	26th	24	2	0	1	4	14	0	8	2	10	0	3	0	32	1	6		
February	-	8.2	7.4	7.8	14.930	1850	11th	26	4	0	2	2	19	0	3	3	6	0	0	0	40	2	2		
March	-	6.1	5.4	5.8	9.390	1.620	5th	18	0	0	0	7	14	0	7	0	14	0	1	1	38	0	1		
April	-	5.3	3.8	4.6	1.200	3.60	17th	13	0	0	0	7	6	3	7	2	33	0	4	0	12	1	1		
May	-	7.4	5.7	6.6	6.200	7.40	6th	24	0	0	0	1	18	0	14	1	21	0	0	0	23	0	3		
June	-	7.1	6.2	6.7	4.380	7.10	23rd	15	0	0	0	2	13	0	8	4	16	0	2	1	29	0	0		
July	-	6.8	7.5	7.2	5.540	1.000	12th	22	0	0	2	4	15	0	7	3	21	0	1	1	27	0	2		
August	-	9.1	7.7	8.4	8.600	1.380	11th	27	0	0	0	1	25	0	16	0	8	0	0	0	36	0	2		
September	-	8.2	7.7	8.0	0.420	0.80	10th	11	0	0	0	2	21	0	21	2	23	0	0	0	11	0	3		
October	-	7.5	8.6	8.1	3.160	1.270	12th	19	0	0	0	4	14	1	24	6	16	0	0	0	15	0	1		
November	-	7.9	7.9	7.9	8.680	0.970	13th	26	0	0	0	1	18	0	5	1	6	0	0	0	46	0	2		
December	-	7.9	7.9	7.9	12.990	1.590	21st	25	3	0	0	3	22	1	6	2	13	0	1	0	34	1	5		
Year	-	7.4	6.9	7.2	86.520	—	—	250	9	0	5	38	199	5	126	26	187	0	12	3	343	5	28		



## OBSERVATIONS AT STATIONS OF THE SECOND ORDER.

## BRAEMAR

Long. 3° 24' W. Lat. 57° 0' N. Height above Mean Sea Level, 1,111 feet. Gravity Correction, +.030 in.

1894.	Mean Pressure at 32° Fahr.	Air Temperature.									Humidity.											
		9 a.m. 9 p.m. Mean.			Means of		Absolute Min. and Max.				Dep. of Wet-Bulb.			Tension of Vapour.			Percentage.					
		9 a.m.	9 p.m.	Mean.	Min.	Max.	Min.	Day.	Max.	Day.	9 a.m.	9 p.m.	Mean.	9 a.m.	9 p.m.	Mean.	9 a.m.	9 p.m.	Mean.			
January	28.389	32.9	33.2	33.1	28.1	38.7	-4.0	6th	46.3	11th	1.1	1.2	1.2	in.	in.	in.	87.3	87.5	87.4			
February	473	33.2	34.3	33.8	29.3	39.8	3.8	15th	49.2	6th, 7th	1.4	1.6	1.5	1.64	1.70	1.67	84.5	84.3	84.4			
March	562	37.2	37.8	37.5	30.7	47.2	20.3	17th	60.7	26th	2.5	2.1	2.3	1.75	1.89	1.82	78.1	82.3	80.2			
April	691	43.0	42.2	42.6	35.2	51.6	26.2	2nd	60.2	28th	2.7	2.3	2.5	2.24	2.23	2.24	80.5	82.9	81.7			
May	731	43.9	41.2	42.6	38.1	49.6	24.2	22nd	62.0	24th	3.3	2.6	3.0	2.21	2.09	2.15	77.1	80.6	78.9			
June	758	53.7	51.1	52.4	42.8	59.9	30.9	1st	80.0	30th	4.6	3.2	3.9	3.04	3.01	3.03	72.4	79.0	75.7			
July	641	58.1	55.4	56.8	47.9	64.1	39.0	8th	78.0	2nd	4.4	2.8	3.6	3.61	3.62	3.62	75.0	82.3	78.7			
August	614	53.7	52.2	53.0	45.7	59.9	33.1	25th	66.0	29th	3.6	2.6	3.1	3.20	3.25	3.23	77.5	82.8	80.2			
September	508	47.2	46.7	47.0	40.2	55.4	31.0	10th	65.1	17th	2.5	2.2	2.4	2.69	2.70	2.70	83.0	84.6	83.8			
October	720	39.8	40.3	40.1	33.0	48.7	17.8	23rd	62.0	2nd	1.4	1.7	1.6	2.24	2.23	2.24	88.1	86.2	87.2			
November	536	40.8	42.0	41.4	36.9	46.0	21.0	24th	54.7	1st	1.8	2.2	2.0	2.24	2.24	2.24	85.6	82.9	84.3			
December	593	34.9	34.7	34.8	29.6	40.4	15.8	4th	52.0	13th	1.6	1.4	1.5	1.75	1.77	1.77	84.2	86.5	85.4			
Year	643	43.2	42.6	42.9	36.2	50.1	—	—	—	—	2.6	2.2	2.4	2.36	2.37	2.37	81.1	83.5	82.3			

## BEN NEVIS OBSERVATORY

Long. 5° 8' W. Lat. 56° 48' N. Height above Mean Sea Level, 4,405 feet. Gravity Correction, +.020 in.

1894.	ins.	9 a.m. 9 p.m. Mean.										Humidity.											
		9 a.m.	9 p.m.	Mean.	Min.	Max.	Min.	Day.	Max.	Day.	9 a.m.	9 p.m.	Mean.	9 a.m.	9 p.m.	Mean.	9 a.m.	9 p.m.	Mean.				
January	24.980	21.6	21.4	21.5	18.0	25.5	0.7	6th	35.4	11th	0.1	0.1	0.1	in.	in.	in.	97	97	97				
February	25.086	23.6	24.1	23.9	20.4	28.5	12.3	14th	36.2	6th	0.1	0.1	0.1	1.18	1.12	1.15	97	97	97				
March	192	28.1	28.0	28.1	25.3	31.7	17.6	16th	41.2	23rd	1.5	1.0	1.3	1.11	1.22	1.17	72	80	76				
April	286	31.0	30.6	30.8	27.8	34.2	22.8	11th	40.8	11th	0.6	0.5	0.6	1.58	1.78	1.68	90	92	91				
May	357	29.3	29.0	29.2	24.8	32.5	16.1	20th	45.1	18th	0.8	0.8	0.8	1.40	1.36	1.38	86	86	86				
June	545	38.2	37.9	38.1	34.1	42.3	28.3	18th	63.5	30th	1.2	0.9	1.1	2.06	2.09	2.08	90	92	91				
July	369	43.5	42.9	43.2	39.7	46.9	32.6	19th	62.9	1st	1.2	0.7	1.0	2.56	2.58	2.57	90	93	92				
August	339	39.1	38.8	39.0	35.8	42.1	31.0	16th	53.9	29th	1.0	0.6	0.8	2.19	2.24	2.22	92	96	94				
September	665	37.6	36.9	37.3	33.2	41.5	26.4	27th	55.1	16th	3.1	2.5	2.8	1.96	1.73	1.85	75	80	78				
October	357	32.7	32.6	32.7	28.7	36.0	17.1	19th	55.5	4th	2.6	2.1	2.4	1.33	1.42	1.38	72	76	74				
November	181	31.1	31.5	31.3	28.3	34.5	20.3	13th	42.6	30th	0.2	0.9	0.6	1.69	1.56	1.63	97	87	92				
December	25.232	27.8	27.1	27.5	24.1	31.6	11.2	30th	41.0	2nd	0.7	0.8	0.8	1.30	1.21	1.26	86	83	85				
Year	25.299	32.0	31.7	31.9	28.4	35.6	—	—	—	—	1.1	0.9	1.0	1.63	1.63	1.63	87.0	88.3	87.6				

## FORT WILLIAM

Long. 5° 6' W. Lat. 56° 48' N. Height above Mean Sea Level, 31 feet. Gravity Correction, +.032 in.

1894.	ins.	9 a.m. 9 p.m. Mean.										Humidity.											
		9 a.m.	9 p.m.	Mean.	Min.	Max.	Min.	Day.	Max.	Day.	9 a.m.	9 p.m.	Mean.	9 a.m.	9 p.m.	Mean.	9 a.m.	9 p.m.	Mean.				
January	29.535	38.9	39.3	39.1	34.6	43.5	20.8	6th	53.5	11th	2.3	3.0	2.7	in.	in.	in.	83	77	80				
February	644	39.1	40.7	39.9	36.2	44.8	21.5	14th	52.0	6th	1.9	3.0	2.5	2.02	1.96	1.99	85	78	82				
March	715	40.8	42.7	41.8	36.9	50.1	28.7	16th	63.1	27th	2.0	2.5	2.3	2.14	2.22	2.18	84	81	83				
April	787	48.3	48.1	48.2	41.5	55.8	33.9	19th	62.6	11th	4.1	4.0	4.1	2.45	2.44	2.45	72	73	73				
May	889	47.5	46.2	46.9	40.7	53.5	31.7	21st	61.1	23rd	4.2	3.4	3.8	2.34	2.38	2.41	72	77	75				
June	901	55.6	54.7	55.2	47.4	62.3	38.0	1st	78.2	30th	3.8	3.6	3.7	3.39	3.31	3.35	77	77	77				
July	757	59.4	58.3	58.9	53.0	66.3	47.3	23rd	81.5	1st	3.5	3.1	3.3	4.00	3.95	3.98	79	80	80				
August	29.780	55.9	54.4	55.2	50.3	60.5	42.6	25th	65.5	25th	3.2	2.6	2.9	3.59	3.51	3.55	80	83	82				
September	30.196	50.6	50.4	50.5	43.7	58.6	37.3	28th	63.6	17th	2.9	2.7	2.8	2.96	2.98	2.97	80	82	81				
October	29.874	44.3	45.3	44.8	39.0	51.8	25.5	19th	59.9	31st	2.0	2.3	2.2	2.47	2.50	2.49	84	83	84				
November	677	46.3	46.5	46.4	42.6	50.4	31.7	24th	60.0	1st	2.3	2.3	2.3	2.61	2.63	2.62	84	83	84				
December	29.787	40.9	40.8	40.9	36.5	45.7	24.4	5th	56.2	13th	1.9	2.0	2.0	2.16	2.14	2.15	85	84	85				
Year	29.795	47.3	47.3	47.3	41.9	53.6	—	—	—	—	2.8	2.9	2.9	2.67	2.65	2.66	80.4	79.8	80.1				

## MONTHLY SUMMARIES.—BRAEMAR—BEN NEVIS OBSERVATORY—FORT WILLIAM.

## BRAEMAR.

Heights above Ground:—Barometer, 3 feet. Thermometers, 4 feet 3 inches. Rain-gauge, 9 inches.

1894.	Amount of Cloud.			Rainfall.			Weather, No. of Days of								Wind, No. of Observations of								
	9 a.m.	9 p.m.	Mean.	Total.	Max.	Day.	Rain.	Snow.	Hail.	Thunder Storm.	Clear Sky.	Overcast.	Gale.	N.	N.E.	E.	S.E.	S.	S.W.	W.	N.W.	Calm.	
January -	-	8.1	6.7	7.4	ins.	ins.	29th	24	12	0	1	0	13	7	4	8	1	7	1	34	3	4	0
February -	-	8.0	7.0	7.5	5.680	.850	28th	23	13	0	0	1	13	3	0	1	0	2	0	44	2	7	0
March -	-	4.2	4.5	4.4	2.790	.550	5th	13	7	0	0	8	3	3	0	0	0	0	1	58	0	3	0
April -	-	6.5	5.6	6.1	1.630	.450	17th	17	0	0	3	1	7	0	0	13	1	14	8	18	0	6	0
May -	-	7.2	6.7	7.0	3.900	.590	25th	25	6	2	0	1	10	1	5	22	1	7	2	16	3	6	0
June -	-	6.2	5.8	6.0	2.020	.500	4th	12	0	0	2	2	4	0	0	13	8	10	6	18	0	5	0
July -	-	6.6	6.6	6.6	3.070	1.000	2nd	18	0	0	2	1	4	0	1	12	3	1	6	35	0	4	0
August -	-	7.4	7.5	7.5	5.530	1.920	2nd	21	0	0	1	0	9	1	3	12	5	1	1	23	4	13	0
September	-	6.1	6.5	6.3	0.960	.680	4th	12	0	0	0	1	8	1	7	22	10	6	1	6	0	8	0
October -	-	7.3	5.5	6.4	3.020	.870	31st	16	5	0	0	1	8	0	7	19	3	1	3	21	1	7	0
November	-	6.7	5.9	6.3	2.100	.580	13th	18	0	0	0	1	6	3	1	0	0	0	2	52	0	5	0
December	-	7.4	6.9	7.2	4.210	.800	21st	17	5	0	0	1	12	5	4	1	0	2	0	40	4	11	0
Year -	-	6.8	6.3	6.6	41.280	—	—	216	48	2	9	18	97	24	32	123	32	51	31	365	17	79	0



## OBSERVATIONS AT STATIONS OF THE SECOND ORDER.

## LEDNATHIE

Long. 3° 7' W. Lat. 56° 45' N. Height above Mean Sea Level, 719 feet. Gravity Correction, +.030 in.

1894.	Mean Pressure at 32° Fahr.	Air Temperature.										Humidity.									
		9 a.m. 9 p.m. Mean.			Means of		Absolute Min. and Max.				Dep. of Wet-Bulb.			Tension of Vapour.			Percentage.				
		9 a.m.	9 p.m.	Mean.	Min. Max.		Min.	Day.	Max.	Day.	9 a.m.	9 p.m.	Mean.	9 a.m.	9 p.m.	Mean.	9 a.m.	9 p.m.	Mean.		
January	ins. 28.812	33.4	33.9	33.7	28.8	38.3	-2.0	6th	47.0	11th	1.4	1.7	1.6	in. 163	in. 161	in. 162	85	82	84		
February	904	34.1	34.4	34.3	29.9	40.5	11.0	15th	52.0	7th	1.7	1.8	1.8	163	164	164	82	82	82		
March	28.987	39.6	37.1	38.4	30.9	49.6	20.0	16th	63.5	23rd	2.5	1.8	2.2	195	186	191	80	84	82		
April	29.107	44.1	42.3	43.2	35.9	52.3	29.0	29th	65.0	11th	2.2	1.6	1.9	241	236	239	82	88	85		
May	143	45.5	41.2	43.4	35.5	51.7	24.8	22nd	61.0	25th	4.1	2.2	3.2	218	213	216	71	83	77		
June	163	54.5	50.5	52.5	41.8	60.2	30.4	1st	79.0	30th	4.4	2.6	3.5	308	302	305	73	82	78		
July	060	58.7	54.6	56.7	48.0	65.1	39.5	4th	74.0	1st	4.2	2.1	3.2	371	367	369	75	87	81		
August	021	56.1	52.4	54.3	46.2	62.2	38.6	29th	62.0	1st	3.8	2.5	3.2	347	329	338	76	83	80		
September	427	50.6	48.2	49.4	41.3	57.9	31.5	30th	67.5	11th	3.4	2.2	2.8	285	283	284	77	85	81		
October	29.136	43.1	40.8	42.0	34.3	50.9	20.0	19th	62.0	4th	2.1	1.5	1.8	233	223	228	83	88	86		
November	28.968	41.0	41.3	41.2	36.3	47.3	23.5	27th	56.0	1st	1.3	1.7	1.5	229	225	227	90	87	89		
December	29.021	36.0	35.2	35.6	29.7	42.4	21.0	3rd	52.3	13th	1.6	1.5	1.6	182	177	180	86	86	86		
Year	29.062	44.7	42.7	43.7	36.6	51.5	—	—	—	—	2.7	1.9	2.3	245	239	242	80.0	84.8	82.4		

## LAUDALE

Long. 5° 41' W. Lat. 56° 41' N. Height above Mean Sea Level, 14 feet. Gravity Correction, +.031 in.

January	ins. 29.547	39.8	39.9	39.9	34.1	44.5	21.5	6th	53.3	11th	2.1	2.2	2.2	in. 207	in. 206	in. 207	81.2	81.5	81.4		
February	660	40.7	41.9	41.3	35.6	46.2	23.1	14th	53.2	6th	1.9	2.1	2.0	220	224	222	83.8	83.4	83.6		
March	741	44.7	44.4	44.6	37.9	51.2	26.7	16th	63.4	27th	2.9	3.2	3.1	237	228	233	80.2	77.6	78.9		
April	799	49.7	48.1	48.9	42.9	57.5	33.3	18th	63.0	11th	3.2	2.6	2.9	280	277	279	78.9	82.2	80.6		
May	916	48.7	46.5	47.6	40.6	55.0	30.7	21st	63.7	18th	3.5	2.7	3.1	264	256	260	77.1	80.9	79.0		
June	935	55.9	54.2	55.1	47.6	62.3	39.6	1st	81.2	30th	2.9	2.2	2.6	369	365	367	82.3	85.2	83.8		
July	782	60.6	58.2	59.4	52.8	66.3	44.7	23rd	82.0	1st	3.2	1.9	2.6	434	431	433	81.7	88.4	85.1		
August	29.805	56.7	54.4	55.6	50.5	60.6	43.9	22nd	65.9	1st	2.8	2.1	2.5	379	367	373	82.2	86.0	84.1		
September	30.206	52.0	49.9	51.0	43.1	59.5	33.9	27th	65.4	17th	2.7	2.0	2.4	323	311	317	82.3	86.3	84.3		
October	29.879	45.8	46.9	46.4	40.1	54.4	26.9	19th	61.1	11th	2.6	2.3	2.5	255	275	265	81.3	83.6	82.5		
November	691	48.1	47.9	48.0	42.9	54.4	32.0	24th	60.8	22nd	2.3	2.4	2.4	284	280	282	83.7	83.6	83.7		
December	29.801	43.1	42.6	42.9	37.2	49.9	25.4	31st	59.2	13th	2.2	2.3	2.3	235	230	233	82.6	82.8	82.7		
Year	29.814	48.8	47.9	48.4	42.1	55.2	—	—	—	—	2.7	2.3	2.5	291	288	290	81.4	83.5	82.5		

## DUNDEE

Long. 2° 56' W. Lat. 56° 28' N. Height above Mean Sea Level, 160 feet. Gravity Correction, +.030 in.

January	ins. 29.444	35.6	35.9	35.8	31.3	40.4	6.4	7th	48.8	16th	0.8	0.7	0.8	in. 198	in. 202	in. 200	91.5	93.2	92.4		
February	538	37.7	37.6	37.7	33.2	43.2	22.6	1st	52.8	7th	1.0	1.0	1.0	208	208	208	90.8	91.7	91.3		
March	613	40.6	40.6	40.6	34.4	49.6	27.9	17th	63.6	23rd	1.3	1.2	1.3	227	229	228	89.7	90.2	90.0		
April	714	47.1	43.7	45.4	40.1	53.4	34.9	1st	64.7	29th	1.8	0.8	1.3	283	268	276	87.7	94.1	90.9		
May	759	48.3	44.1	46.2	39.0	53.9	29.8	20th	64.5	25th	3.2	1.6	2.4	266	257	262	78.8	88.3	83.6		
June	793	56.9	51.7	54.3	46.5	62.4	38.3	6th	73.5	26th	3.5	1.5	2.5	369	348	359	79.5	90.3	84.9		
July	655	60.3	56.1	58.2	51.5	66.3	44.0	19th	72.6	6th	2.7	0.7	1.7	439	430	435	84.3	95.4	89.9		
August	29.636	57.3	54.4	55.9	49.3	63.5	43.3	22nd	68.8	29th	2.6	1.6	2.1	395	381	388	84.0	89.7	86.9		
September	30.034	52.3	49.3	50.8	44.6	59.9	36.5	27th	69.6	11th	2.7	1.4	2.1	324	319	322	82.7	90.3	86.5		
October	29.747	44.6	44.0	44.3	39.0	51.5	26.5	19th	60.8	10th	1.2	0.9	1.1	275	275	275	91.0	93.5	92.3		
November	591	43.8	43.5	43.7	39.3	48.6	29.2	27th	57.4	2nd	1.0	0.9	1.0	268	265	267	92.4	93.2	92.8		
December	29.648	39.6	38.6	39.1	34.4	43.6	28.2	30, 31	53.8	13th	0.8	0.8	0.8	230	221	226	93.2	93.1	93.2		
Year	29.681	47.0	45.0	46.0	40.2	53.0	—	—	—	—	1.9	1.1	1.5	290	284	287	87.1	91.9	89.5		

## MONTHLY SUMMARIES.—LEDNATHIE—LAUDALE—DUNDEE.

## LEDNATHIE.

Heights above Ground:—Barometer, 3 feet. Thermometers, 4 feet. Rain-gauge, 1 foot.

1894.		Amount of Cloud.			Rainfall.			Weather, No. of Days of								Wind, No. of Observations of									
		9 a.m.	9 p.m.	Mean.	Total.	Max.	Day.	Rain.	Snow.	Hail.	Thunder Storms.	Clear Sky.	Overcast.	Gale.	N.	N.E.	E.	S.E.	S.	S.W.	W.	N.W.	Calm.		
January	-	7°0	6°2	6°6	ins. 6'880	ins. '890	29th	25	15	0	0	3	9	4	2	3	4	6	3	14	15	8	7		
February	-	7°3	6°4	6°9	9'320	1'800	17th	20	9	0	0	4	12	4	1	1	1	3	3	7	21	15	4		
March	-	4°9	4°6	4°8	2'860	1'360	7th	13	10	2	0	8	3	6	4	0	0	13	7	7	16	13	2		
April	-	7°5	7°6	7°6	2'580	'610	14th	19	0	1	2	2	12	2	6	3	8	23	7	6	3	1	3		
May	-	6°3	5°6	6°0	5'040	'770	14th	24	3	2	2	4	11	7	15	4	9	7	3	7	3	12	2		
June	-	6°2	6°6	6°4	3'130	'720	4th	15	0	1	2	3	7	1	4	7	11	10	3	8	5	8	4		
July	-	6°8	7°8	7°3	3'330	'410	2nd	17	0	0	4	3	11	0	4	3	7	13	3	2	18	8	4		
August	-	6°6	6°4	6°5	5'870	2'310	2nd	20	0	0	2	1	9	3	7	3	2	11	2	9	11	11	6		
September	-	6°0	5°9	6°0	0'330	'130	25th	8	0	0	0	4	6	2	12	4	4	8	6	0	8	10	8		
October	-	5°8	5°5	5°7	6'230	1'290	28th	17	4	0	1	4	10	2	7	7	2	8	4	4	13	4	13		
November	-	6°5	6°3	6°4	3'660	1'070	13th	19	1	0	0	3	9	5	3	0	1	3	13	15	8	12	5		
December	-	6°1	4°2	5°2	3'960	'780	22nd	16	5	0	0	4	7	6	5	1	2	1	2	7	14	21	9		
Year	-	6°4	6°1	6°3	53'190	—	—	213	47	6	13	43	106	42	70	36	51	106	56	86	135	123	67		

## LAUDALE.

Heights above Ground:—Barometer, 11 feet. Thermometers, 4 feet. Rain-gauge, 1 foot.

January	8.0	7.0	7.5	ins. 10.930	ins. 1.600	15th	27	13	4	3	0	11	8	7	4	6	5	7	14	8	8	3
February	8.4	7.8	8.1	9.810	1.240	28th	25	14	5	4	0	16	13	16	3	1	1	9	5	12	8	1
March	6.2	5.7	6.0	7.230	1.260	10th	18	9	5	4	8	14	5	6	1	0	5	10	3	6	11	20



## OBSERVATIONS AT STATIONS OF THE SECOND ORDER.

## OCHTERTYRE

Long. 3° 53' W. Lat. 56° 28' N. Height above Mean Sea Level, 329 feet. Gravity Correction, +.030 in.

1894.	Mean Pressure at 32° Fahr.	Air Temperature.									Humidity.								
		9 a.m. 9 p.m. Mean.			Means of			Absolute Min. and Max.			Dep. of Wet-Bulb.			Tension of Vapour.			Percentage.		
					Min. Max. Min.			Day. Day. Day.			9 a.m. 9 p.m. Mean.			9 a.m. 9 p.m. Mean.			9 a.m. 9 p.m. Mean.		
		ins.																	
January	29.247	35.5	35.1	35.3	29.4	41.9	2.0	7th	51.0	12th	1.7	1.6	1.7	in.	in.	in.	%	%	%
February	34.5	36.4	38.1	37.2	31.8	44.1	22.0	14th	52.0	6th	1.6	1.2	1.4	185	205	195	85	84	84
March	42.3	41.0	42.2	41.6	32.9	52.7	26.0	15th	66.0	23rd	2.6	3.4	3.0	204	202	203	80	76	78
April	51.5	46.0	46.3	46.2	39.1	55.7	32.0	21st	65.0	30th	2.5	3.0	2.8	255	247	251	83	79	81
May	57.4	47.9	44.3	46.1	38.0	56.2	29.0	22nd	67.0	24th	4.4	3.1	3.8	235	225	230	71	76	74
June	60.8	55.9	51.9	53.9	45.2	64.1	35.0	1st	83.0	30th	4.3	2.7	3.5	332	316	324	74	82	78
July	46.7	60.0	56.3	58.2	50.0	68.6	42.0	23rd	79.0	1st	4.1	2.4	3.3	392	384	388	76	84	80
August	44.9	56.9	53.3	55.1	47.8	65.7	42.0	21st	71.0	9th	3.7	2.5	3.1	357	338	348	77	83	80
September	86.0	53.0	50.2	51.6	43.4	62.3	36.0	27th	70.0	1st	3.7	2.9	3.3	306	291	298	76	81	78
October	55.8	45.3	44.8	45.0	36.9	54.3	23.0	19th	65.0	13th	2.8	2.3	2.6	241	246	244	80	83	82
November	39.5	43.8	43.8	43.8	38.3	50.0	26.0	24th	56.0	2nd	2.1	2.5	2.3	241	232	236	84	80	82
December	29.468	39.1	38.2	38.6	33.2	44.8	25.0	3rd	54.0	25th	2.5	2.3	2.4	191	186	188	80	81	80
Year	29.492	46.7	45.4	46.1	38.8	55.0	—	—	—	—	3.0	2.5	2.8	260	254	257	79.3	81.5	80.4

## POLTALLOCH

Long. 5° 30' W. Lat. 56° 8' N. Height above Mean Sea Level, 132 feet. Gravity Correction, +.029 in.

1894.	ins.	Air Temperature.									Humidity.								
		9 a.m. 9 p.m. Mean.			Means of			Absolute Min. and Max.			Dep. of Wet-Bulb.			Tension of Vapour.			Percentage.		
					Min. Max. Min.			Day. Day. Day.			9 a.m. 9 p.m. Mean.			9 a.m. 9 p.m. Mean.			9 a.m. 9 p.m. Mean.		
		ins.																	
January	29.465	37.6	38.0	37.8	33.1	44.2	19.4	8th	52.3	21st	1.4	1.6	1.5	in.	in.	in.	%	%	%
February	60.0	39.4	40.5	40.0	34.4	45.6	23.4	14th	52.3	7th	1.4	1.9	1.7	214	213	214	88	86	87
March	66.0	43.3	42.8	43.0	37.3	51.7	27.4	16th	64.3	27th	2.8	2.3	2.6	222	227	224	79	83	81
April	69.5	48.2	46.2	47.2	42.1	56.1	32.4	20th	63.3	3rd	3.2	2.3	2.8	261	261	261	78	84	81
May	78.8	49.0	44.8	46.9	38.9	55.0	28.4	20th	63.3	19th	3.1	1.7	2.4	274	257	266	78	87	82
June	80.8	56.5	53.3	54.9	47.6	63.8	37.4	1st	79.3	30th	2.5	1.6	2.0	384	362	373	84	89	86
July	68.6	60.1	56.8	58.4	52.0	67.3	42.4	23rd	82.3	2nd	4.1	2.1	3.1	394	400	397	76	86	81
August	29.689	55.1	52.3	53.7	48.2	61.5	43.4	3rd	68.3	24th	4.0	2.5	3.2	326	327	326	75	83	79
September	30.088	53.0	49.7	51.4	44.1	62.5	30.4	27th	68.3	18th	2.4	2.6	2.5	337	292	314	84	83	84
October	29.772	45.3	42.2	43.8	38.8	54.0	25.4	19th	61.3	13th	1.9	1.8	1.9	259	231	245	86	87	86
November	60.4	45.5	45.3	45.4	40.0	51.2	30.4	27th	58.3	2nd	1.8	1.7	1.8	265	263	264	88	87	88
December	29.721	41.6	41.4	41.5	36.5	47.2	27.4	5th	53.3	13th	1.5	1.4	1.5	231	231	231	89	89	89
Year	29.715	47.9	46.1	47.0	41.1	55.0	—	—	—	—	2.5	2.0	2.3	280	272	276	82.8	85.8	84.3

## EDINBURGH

Long. 3° 12' W. Lat. 55° 57' N. Height above Mean Sea Level, 253 feet. Gravity Correction, +.028 in.

1894.	ins.	Air Temperature.									Humidity.								
		9 a.m. 9 p.m. Mean.			Means of			Absolute Min. and Max.			Dep. of Wet-Bulb.			Tension of Vapour.			Percentage.		
					Min. Max. Min.			Day. Day. Day.			9 a.m. 9 p.m. Mean.			9 a.m. 9 p.m. Mean.			9 a.m. 9 p.m. Mean.		
		ins.																	
January	29.343	37.4	37.6	37.5	33.1	42.8	13.9	6th	51.7	11, 16	2.0	2.0	2.0	in.	in.	in.	%	%	%
February	44.8	39.1	40.0	39.6	35.1	45.7	26.1	14th	54.5	7th	1.9	2.1	2.0	203	208	206	83.9	82.2	83.1
March	50.6	41.8	42.6	42.2	36.9	51.3	30.1	17th	64.3	30th	2.0	2.9	2.5	224	216	220	84.2	78.6	81.4
April	57.4	48.2	45.3	46.8	40.7	54.6	34.3	14th	63.8	11th	3.3	2.4	2.9	263	250	257	78.9	83.0	81.0
May	63.8	47.8	44.7	46.3	40.0	54.2	32.0	21st	64.1	25th	4.0	2.5	3.3	244	242	243	73.8	81.4	77.6
June	67.1	56.6	52.3	54.5	47.4	62.0	38.7	6th	74.1	26th	4.5	2.2	3.4	339	336	338	73.5	85.3	79.4
July	53.7	58.9	56.4	57.7	52.2	65.7	46.5	21st	77.5	6th	3.6	2.3	3.0	394	391	393	79.6	85.9	82.8
August	52.9	57.0	54.0	55.5	50.0	63.7	44.4	17th	68.1	8th	3.7	2.3	3.0	361	356	359	77.6	84.8	81.2
September	91.6	52.0	50.9	51.5	46.0	58.3	37.2	28th	65.9	11th	3.1	2.2	2.7	311	318	315	79.9	85.3	82.6
October	62.3	46.7	45.3	46.0	40.1	52.6	28.1	23rd	64.4	12th	2.3	1.7	2.0	273	269	271	83.7	87.2	85.5
November	48.8	46.0	45.4	45.7	41.3	50.6	30.4	27th	60.3	2nd	2.3	2.3	2.3	261	254	258	83.3	83.1	83.2
December	29.547	41.3	40.5	40.9	36.2	45.6	27.6	31st	56.2	13th	1.9	1.9	1.9	224	217	221	84.9	84.4	84.7
Year	29.568	47.7	46.3	47.0	41.6	53.9	—	—	—	—	2.9	2.2	2.6	274	271	273	80.2	83.5	81.9

## MONTHLY SUMMARIES.—OCHTERTYRE—POLTALLOCH—EDINBURGH.

## OCHTERTYRE.

Heights above Ground:—Barometer, 4 feet. Thermometers, 4 feet. Rain-gauge, 9 inches.

1894.	Amount of Cloud.			Rainfall.			Weather, No. of Days of							Wind, No. of Observations of								
	9 a.m.	9 p.m.	Mean.	Total.	Max.	Day.	Rain.	Snow.	Hail.	Thunder Storm.	Clear Sky.	Overcast.	Gale.	N.	N.E.	E.	S.E.	S.	S.W.	W.	N.W.	Calm.
January -	7.6	7.2	7.4	ins. 6.620	ins. .850	30th	23	4	0	0	0	13	2	0	2	17	2	1	16	18	4	2
February -	7.7	7.4	7.6	7.960	1.750	17th	21	0	0	4	1	15	5	0	0	7	0	0	10	34	3	2
March -	5.3	4.4	4.8	3.870	.980	8th	11	0	0	0	8	8	3	1	0	14	0	0	9	29	3	6
April -	7.6	7.2	7.4	1.540	.320	15th	17	0	0	4	2	17	1	1	4	32	2	3	4	9	1	4
May -	7.4	5.6	6.5	2.280	.420	15th	16	0	1	2	3	10	2	9	5	18	1	1	6	9	10	3
June -	7.4	5.3	6.4	2.910	.830	11th	16	0	0	1	2	9	0	3	6	16	0	1	10	13	7	4
July -	7.3	7.2	7.2	3.340	.830	7th	19	0	0	3	2	13	0	5	4	22	0	2	12	15	2	0
August -	7.6	6.0	6.8	5.770	1.590	3rd	16	0	0	3	0	9	0	7	3	4	1	2	4	26	13	2
September -	5.5	5.5	5.5	0.210	.110	5th	5	0	0	0	6	7	0	5	4	24	3	0	2	12	6	4
October -	6.2	6.1	6.2	3.180	1.010	31st	14	0	0	0	7	12	0	1	8	23	0	0	3	7	6	14
November -	6.5	5.4	6.0	4.510	.710	14th	22	0	0	0	4	8	0	0	2	4	0	2	16	28	5	3
December -	7.0	6.6	6.8	3.830	1.010	22nd	20	1	0	0	2	11	3	5	2	6	0	1	10	28	5	5
Year -	6.9	6.2	6.6	46.020	—	—	200	5	1	17	37	132	16	37	40	187	9	13	102	228	65	49



## OBSERVATIONS AT STATIONS OF THE SECOND ORDER.

## GLASGOW

Long. 4° 18' W. Lat. 55° 53' N. Height above Mean Sea Level, 180 feet. Gravity Correction, + .029 in.

1894.	Mean Pressure at 32° Fahr.	Air Temperature.										Humidity.									
		9 a.m. 9 p.m. Mean.			Means of		Absolute Min. and Max.				Dep. of Wet-Bulb.			Tension of Vapour.			Percentage.				
					Min.	Max.	Min.	Day.	Max.	Day.	9 a.m.	9 p.m.	Mean.	9 a.m.	9 p.m.	Mean.	9 a.m.	9 p.m.	Mean.		
January	ins. 29.436	37.7	37.5	37.6	33.5	42.2	15.6	7th	50.9	11th	1.7	1.7	1.7	1.197	1.193	1.195	83.0	82.6	82.8		
February	553	39.1	39.6	39.4	35.6	44.2	27.1	14th	52.4	7th	1.6	1.6	1.6	1.211	1.214	1.213	86.9	86.3	86.6		
March	612	41.4	42.4	41.9	36.8	49.8	30.7	16th	60.7	30th	2.0	2.3	2.2	1.221	1.226	1.224	84.6	83.3	84.0		
April	660	47.0	46.4	46.7	42.0	54.2	35.6	14th	61.9	11th	2.8	2.7	2.8	1.261	1.256	1.259	80.8	81.5	81.2		
May	745	47.6	45.4	46.5	40.4	53.3	32.1	20th	62.1	24th	4.4	3.1	3.8	1.236	1.240	1.238	71.5	78.7	75.1		
June	772	55.3	52.8	54.1	47.6	61.7	39.0	1st	80.7	30th	4.0	2.7	3.4	1.334	1.334	1.334	76.0	82.8	79.4		
July	629	59.5	56.8	58.2	51.9	65.5	45.2	23rd	75.6	1st	4.0	2.4	3.2	1.392	1.392	1.392	76.9	84.7	80.8		
August	29.637	56.1	53.4	54.8	49.9	61.2	44.7	23rd	66.4	9th	3.6	2.0	2.8	1.352	1.356	1.354	77.7	86.9	82.3		
September	30.023	51.1	50.6	50.9	45.2	58.2	35.9	28th	64.4	13th	3.2	2.4	2.8	1.298	1.310	1.304	79.1	83.8	81.5		
October	29.713	44.5	45.1	44.8	40.2	51.4	28.9	22, 23	61.0	12th	2.0	1.8	1.9	1.258	1.267	1.263	85.2	87.0	86.1		
November	579	45.1	45.1	45.1	41.5	49.3	29.3	27th	57.6	1st	1.8	1.7	1.8	1.264	1.264	1.264	86.6	87.2	86.9		
December	29.659	41.3	40.9	41.1	37.1	45.2	28.1	30th	54.1	13th	1.8	1.9	1.9	1.227	1.221	1.224	86.0	83.8	84.9		
Year	29.668	47.1	46.3	46.7	41.8	53.0	—	—	—	—	2.7	2.2	2.5	1.271	1.273	1.272	81.2	84.1	82.7		

## ROSEWELL

Long. 3° 7' W. Lat. 55° 51' N. Height above Mean Sea Level, 690 feet. Gravity Correction, + .028 in.

1894.	ins.	Air Temperature.										Humidity.									
		9 a.m. 9 p.m. Mean.			Means of		Absolute Min. and Max.				Dep. of Wet-Bulb.			Tension of Vapour.			Percentage.				
January	28.894	35.7	35.6	35.7	29.1	41.3	10.5	7th	51.0	11th	1.3	1.2	1.3	1.186	1.187	1.187	87	89	88		
February	28.996	37.0	37.5	37.3	31.2	43.7	21.5	14th	52.0	6th	1.0	1.1	1.1	1.200	1.203	1.202	91	91	91		
March	29.072	41.4	39.3	40.4	32.8	50.1	27.0	16th	63.5	30th	1.8	1.9	1.9	1.224	1.204	1.214	87	85	86		
April	134	46.5	42.3	44.4	36.4	54.7	28.5	14th	69.0	26th	2.4	1.9	2.2	1.261	1.230	1.246	83	86	85		
May	197	46.5	41.7	44.1	37.5	51.5	30.0	21st	63.0	24th	3.4	1.6	2.5	1.240	1.230	1.235	77	88	83		
June	239	54.8	51.5	53.2	45.3	60.7	38.0	7th	77.0	30th	3.0	2.2	2.6	1.348	1.324	1.336	81	85	83		
July	114	58.8	54.5	56.7	50.0	65.5	44.0	23rd	77.5	1st	3.5	1.5	2.5	1.391	1.381	1.386	79	90	85		
August	102	55.3	51.8	53.6	45.8	61.5	36.5	25th	67.0	1st	3.1	1.7	2.4	1.351	1.341	1.346	80	88	84		
September	476	51.2	47.9	49.6	43.7	56.9	33.0	28th	65.5	13th	2.1	1.1	1.6	1.323	1.306	1.315	86	93	90		
October	184	45.5	42.5	44.0	37.5	51.2	24.5	19th	61.0	12th	1.5	0.9	1.2	1.270	1.252	1.261	89	93	91		
November	034	43.7	42.2	43.0	38.6	49.2	26.0	26th	58.0	1st	1.3	1.1	1.2	1.256	1.245	1.251	89	91	90		
December	29.102	38.7	37.5	38.1	32.8	44.3	22.4	4th	53.0	13th	1.4	1.8	1.6	1.208	1.190	1.199	89	85	87		
Year	29.129	46.3	43.7	45.0	38.4	52.6	—	—	—	—	2.2	1.5	1.9	1.272	1.258	1.265	84.8	88.7	86.8		

## ROTHESAY

Long. 5° 4' W. Lat. 55° 50' N. Height above Mean Sea Level, 115 feet. Gravity Correction, + .029 in.

1894.	ins.	Air Temperature.										Humidity.									
		9 a.m. 9 p.m. Mean.			Means of		Absolute Min. and Max.				Dep. of Wet-Bulb.			Tension of Vapour.			Percentage.				
January	29.507	37.7	37.8	37.8	34.0	43.1	21.0	6th	49.5	27th	1.4	1.6	1.5	1.199	1.196	1.198	88	87	88		
February	630	39.8	40.1	40.0	35.6	46.3	25.0	14th	52.5	6th	1.5	1.5	1.5	1.215	1.217	1.216	88	88	88		
March	707	43.4	41.6	42.5	37.1	51.7	30.0	16th	63.8	24th	2.4	2.1	2.3	1.230	1.220	1.225	81	84	83		
April	728	47.9	45.6	46.8	41.6	55.5	36.3	20th	65.0	28th	2.7	2.0	2.4	1.269	1.261	1.265	81	85	83		
May	830	48.6	45.0	46.8	39.8	55.0	32.0	20th	64.5	24th	4.1	3.0	3.6	1.248	1.233	1.241	72	78	75		
June	856	56.4	52.8	54.6	47.1	62.8	38.0	1st	82.0	30th	3.7	2.4	3.1	1.353	1.335	1.344	77	84	81		
July	710	60.7	56.5	58.6	50.8	66.9	44.0	23rd	80.5	1st	3.4	1.7	2.6	1.423	1.406	1.415	80	89	85		
August	29.744	57.1	52.6	54.9	49.0	62.7	41.5	27th	70.3	23rd	3.1	1.6	2.4	1.376	1.353	1.365	80	89	85		
September	30.114	53.9	49.5	51.7	44.0	61.8	35.5	27th	68.6	16th	3.2	2.1	2.7	1.329	1.302	1.316	79	86	83		
October	29.792	46.8	44.6	45.7	40.3	54.4	30.0	22nd	65.0	2nd	2.1	1.5	1.8	1.270	1.260	1.265	85	89	87		
November	650	45.9	45.5	45.7	41.5	50.3	31.0	27th	59.3	2nd	1.8	1.6	1.7	1.268	1.258	1.268	88	88	88		
December	29.742	41.2	40.5	40.9	36.9	46.2	28.2	31st	55.5	13th	1.4	1.6	1.5	1.229	1.219	1.224	89	87	88		
Year	29.751	48.3	46.0	47.2	41.5	54.7	—	—	—	—	2.6	1.9	2.3	1.284	1.273	1.279	82.3	86.2	84.3		

## MONTHLY SUMMARIES.—GLASGOW—ROSEWELL—ROTHESAY.

## GLASGOW.

Heights above Ground :—Barometer, 4 feet. Thermometers, 7 feet. Rain-gauge, 2 feet.

1894.		Amount of Cloud.			Rainfall.			Weather, No. of Days of							Wind, No. of Observations of									
		9 a.m.	9 p.m.	Mean.	Total.	Max.	Day.	Rain.	Snow.	Hail.	Thunder Storm.	Clear Sky.	Overcast.	Gale.	N.	N.E.	E.	S.E.	S.	S.W.	W.	N.W.	Calm.	
January	-	7.6	7.6	7.6	ins. 4.326	ins. .592	15th	21	7	2	1	0	19	4	1	2	14	1	12	19	10	1	2	
February	-	8.3	7.4	7.9	9.181	1.454	16th	25	8	5	1	1	17	4	2	4	4	1	8	28	7	1	1	
March	-	5.6	4.7	5.2	2.665	.498	5th	15	2	3	2	6	8	4	0	8	7	2	7	23	9	2	4	
April	-	8.0	6.5	7.3	1.973	.238	14th	19	0	0	0	1	15	0	4	9	24	5	11	2	1	1	3	
May	-	8.2	6.2	7.2	3.056	.772	13th	18	0	1	1	1	13	0	8	5	16	2	4	8	12	6	1	
June	-	7.6	5.9	6.8	2.920	.620	4th	16	0	0	0	4	15	0	2	7	14	2	5	12	15	3	0	
July	-	7.4	6.7	7.1	3.411	1.484	6th	15	0	0	2	1	14	0	2	3	17	4	3	13	17	3	0	
August	-	7.5	7.4	7.5	5.385	1.440	2nd	16	0	0	0	1	15	0	1	1	7	1	5	13	30	3	1	
September	-	6.7	5.7	6.2	0.082	.025	1st	6	0	0	0	3	7	0	5	9	22	1	2	6	12	1	2	
October	-	8.0	6.3	7.2	3.504	1.210	23rd	17	0	0	0	2	16	0	5	13	17	1	9	5	9	1	2	
November	-	8.3	6.6	7.5	2.724	.484	13th	20	0	0	0	0	13	1	0	1	7	3	20	23	4	1	1	
December	-	8.1	7.2	7.7	3.596	.715	21st	23	2	1	0	2	19	4	1	5	7	1	8	19	13	7	1	
Year	-	7.6	6.5	7.1	42.823	—	—	211	19	12	7	22	171	17	31	67	156	24	94	171	139	30	18	



## MARCHMONT

Long. 2° 25' W. Lat. 55° 44' N. Height above Mean Sea Level, 498 feet. Gravity Correction, +.028 in.

1894.	Mean Pressure at 32° Fahr.	Air Temperature.									Humidity.								
		Means of			Absolute Min. and Max.						Dep. of Wet-Bulb.			Tension of Vapour.			Percentage.		
		9 a.m.	9 p.m.	Mean.	Min.		Max.		Min.		Day.		Max.		Day.		9 a.m.	9 p.m.	Mean.
		ins.	ins.	ins.	ins.	ins.	ins.	ins.	ins.	ins.	ins.	ins.	ins.	ins.	ins.	ins.	ins.	ins.	ins.
January	29.120	35.5	36.8	36.2	29.7	41.6	6.0	7th	50.0	11th	0.8	0.8	0.8	.193	.202	.198	93	93	93
February	.229	36.8	36.2	36.5	31.9	43.5	24.0	14th	53.0	7th	1.0	0.8	0.9	.199	.199	.199	92	93	93
March	.276	41.0	39.0	40.0	33.5	52.9	28.0	16th	64.0	23rd	2.3	1.8	2.1	.210	.203	.207	82	86	84
April	.363	46.5	43.3	44.9	38.6	54.0	33.0	22nd	69.0	11th	2.5	1.6	2.1	.259	.246	.253	82	88	85
May	.389	46.6	43.4	45.0	38.7	51.3	29.0	20th	62.0	25th	2.8	2.2	2.5	.254	.234	.244	81	83	82
June	.422	54.0	50.7	52.4	45.0	60.3	37.0	18th	77.0	30th	3.1	2.0	2.6	.332	.320	.326	79	87	83
July	.300	59.4	55.4	57.4	51.5	66.1	44.0	19th	79.0	2nd	3.2	2.0	2.6	.408	.395	.402	81	94	88
August	.286	56.0	53.0	54.5	47.6	62.4	40.0	26th	67.0	4th	2.7	1.7	2.2	.373	.355	.364	83	88	86
September	.671	51.9	49.7	50.8	44.3	57.2	38.0	9th	67.0	14th	2.5	2.8	2.7	.321	.288	.305	84	81	83
October	.381	45.1	44.9	45.0	39.5	51.9	28.0	22nd	62.0	10th	1.9	1.6	1.8	.256	.261	.259	85	88	87
November	.268	43.5	43.0	43.3	37.7	48.6	31.0	30th	56.0	1st	1.6	1.5	1.6	.248	.245	.247	87	88	88
December	29.303	38.2	38.9	38.6	33.0	45.1	22.0	2nd	52.0	13th	1.5	1.3	1.4	.201	.212	.207	88	90	89
Year	29.334	46.2	44.5	45.4	39.3	52.9	—	—	—	—	2.2	1.7	2.0	.271	.263	.267	84.8	88.3	86.6

## LADYLAW (NEAR HAWICK)

Long. 2° 47' W. Lat. 55° 28' N. Height above Mean Sea Level, 447 feet. Gravity Correction, +.026 in.

1894.	Mean Pressure at 32° Fahr.	Air Temperature.									Humidity.								
		Means of			Absolute Min. and Max.						Dep. of Wet-Bulb.			Tension of Vapour.			Percentage.		
		9 a.m.	9 p.m.	Mean.	Min.		Max.		Min.		Day.		Max.		Day.		9 a.m.	9 p.m.	Mean.
		ins.	ins.	ins.	ins.	ins.	ins.	ins.	ins.	ins.	ins.	ins.	ins.	ins.	ins.	ins.	ins.	ins.	ins.
January	29.162	34.9	35.8	35.4	30.4	41.0	-1.6	6, 7	51.0	11th	1.4	1.2	1.3	.186	.194	.190	84.4	87.3	85.9
February	.279	37.1	38.6	37.9	33.1	44.0	19.6	14th	51.9	7th	1.6	1.7	1.7	.192	.203	.198	84.6	84.9	84.8
March	.325	40.8	40.0	40.4	32.5	52.2	23.7	17th	65.0	23, 26	2.6	2.0	2.3	.205	.207	.203	80.3	83.8	82.1
April	.374	46.7	44.9	45.8	37.6	54.0	29.4	20th	67.2	11th	3.1	2.3	2.7	.251	.249	.250	78.9	83.4	81.2
May	.432	47.2	43.7	45.5	36.0	52.8	23.2	24th	61.4	25th	4.2	2.4	3.3	.235	.235	.235	72.7	82.0	77.4
June	.474	55.5	52.0	53.8	44.5	61.1	32.2	1st	81.1	30th	4.5	2.2	3.4	.326	.336	.331	73.7	86.0	79.9
July	.346	59.7	55.8	57.8	48.6	67.0	41.3	16th	77.1	1st, 2nd	4.6	2.1	3.4	.379	.387	.383	74.4	86.6	80.5
August	.331	56.1	52.7	54.4	46.0	62.5	36.0	21, 23	67.8	1st	3.8	2.0	2.9	.349	.348	.349	77.4	86.7	82.1
September	.706	50.9	48.7	49.8	43.5	58.2	31.5	27th	67.0	14th	2.6	1.4	2.0	.309	.310	.310	82.8	89.9	86.4
October	.415	43.5	42.8	43.2	36.9	51.0	18.2	23rd	63.2	11th	1.4	1.1	1.3	.261	.259	.260	88.9	91.5	90.2
November	.306	43.9	43.2	43.6	38.1	49.3	24.1	24th	57.3	1st	1.5	1.5	1.5	.259	.251	.255	88.5	88.5	88.5
December	29.357	39.0	38.2	38.6	33.4	44.3	22.7	3rd	53.0	13th	1.4	1.6	1.5	.212	.203	.208	86.9	85.3	86.1
Year	29.376	46.3	44.7	45.5	38.4	53.1	—	—	—	—	2.7	1.8	2.3	.264	.265	.265	81.1	86.3	83.7

## WOLFELEE

Long. 2° 39' W. Lat. 55° 23' N. Height above Mean Sea Level, 587 feet. Gravity Correction, +.025 in.

1894.	Mean Pressure at 32° Fahr.	Air Temperature.									Humidity.								
		Means of			Absolute Min. and Max.						Dep. of Wet-Bulb.			Tension of Vapour.			Percentage.		
		9 a.m.	9 p.m.	Mean.	Min.		Max.		Min.		Day.		Max.		Day.		9 a.m.	9 p.m.	Mean.
		ins.	ins.	ins.	ins.	ins.	ins.	ins.	ins.	ins.	ins.	ins.	ins.	ins.	ins.	ins.	ins.	ins.	ins.
January	29.027	35.0	35.1	35.1	30.6	40.6	2.0	6, 7	50.2	11, 12	1.3	1.1	1.2	.186	.188	.187	84.4	88.1	86.3
February	.131	37.4	37.1	37.3	33.0	43.6	19.0	14th	52.0	7, 26	1.3	1.3	1.3	.200	.196	.198	88.4	87.8	88.1
March	.181	41.1	38.5	39.8	33.1	51.9	24.0	16th	66.0	26th	1.8	1.0	1.4	.223	.214	.219	86.0	90.8	88.4
April	.225	47.7	43.4	45.6	37.6	55.8	30.5	20th	69.5	11th	2.5	1.4	2.0	.275	.253	.264	83.4	89.8	86.6
May	.270	46.9	42.1	44.5	36.5	53.2	24.0	24th	63.0	24th	3.2	1.5	2.4	.254	.240	.247	78.7	83.6	83.7
June	.325	55.5	49.7	52.6	44.1	62.5	32.0	7th	84.0	30th	3.1	1.2	2.2	.359	.329	.344	81.2	91.6	86.4
July	.197	60.9	55.0	58.0	49.0	68.0	44.0	4, 16	81.5	2nd	2.4	1.2	1.8	.460	.401	.431	86.1	92.2	89.2
August	.167	55.8	51.6	53.7	45.7	62.5	36.0	23rd	73.0	1st	2.4	1.3	1.9	.382	.351	.367	85.1	91.2	88.2
September	.557	50.8	47.3	49.1	41.6	58.2	29.2	27th	69.0	14th	1.4	0.9	1.2	.336	.306	.321	90.2	93.4	91.8
October	.268	43.5	41.7	42.6	36.5	51.3	20.0	23rd	64.0	11th	0.9	0.7	0.8	.270	.256	.263	92.9	94.7	93.8
November	.142	42.9	42.4	42.7	37.2	48.3	27.0	24th	56.5	1st	1.0	0.9	1.0	.258	.256	.257	92.4	92.9	92.7
December	29.197	37.9	37.5	37.7	32.5	42.8	23.0	3, 4	51.5	13th	0.7	0.6	0.7	.217	.218	.218	93.7	94.3	94.0
Year	29.224	46.3	43.5	44.9	38.1	53.2	—	—	—	—	1.8	1.1	1.5	.285	.267	.276	86.9	91.3	89.1

## MARCHMONT.

Heights above Ground:—Barometer, 2 feet. Thermometers, 4 feet. Rain-gauge, 1 foot.

1894.		Amount of Cloud.			Rainfall.			Weather, No. of Days of								Wind, No. of Observations of									
		9 a.m.	9 p.m.	Mean.	Total.	Max.	Day.	Rain.	Snow.	Hail.	Thunder Storm.	Clear Sky.	Overcast.	Gale.	N.	N.E.	E.	S.E.	S.	S.W.	W.	N.W.	Calm.		
January	-	7.4	7.9	7.7	ins. 2.790	ins. .350	26th	21	10	1	0	2	17	10	5	0	6	2	2	5	32	10	0		
February	-	7.2	5.6	6.4	5.980	1.070	16th	18	9	0	0	2	12	9	9	1	1	2	3	2	29	8	1		
March	-	5.2	4.8	5.0	1.540	.280	10th	11	7	0	0	9	8	5	6	5	3	0	0	2	26	17	3		
April	-	7.6	6.9	7.3	1.630	.330	16th	16	1	0	3	2	17	0	5	1	15	8	1	6	12	11	1		
May	-	—	—	—	4.010	.860	14th	18	3	4	5	—	—	0	11	13	3	4	1	5	8	17	0		
June	-	—	—	—	2.010	.490	5th	9	0	0	3	—	—	0	9	13	2	2	3	12	8	11	0		
July	-	—	—	—	4.040	1.820	2nd	10	0	0	6	—	—	0	1	8	8	4	1	7	30	3	0		
August	-	—	—	—	3.910	.820	9th	15	0	0	3	—	—	0	3	1	3	1	4	19	24	7	0		
September	-	—	—	—	1.450	.290	28th	13	0	0	0	—	—	0	6	17	5	0	1	7	14	10	0		
October	-	6.2	6.3	6.3	4.990	1.030	24th	19	0	0	0	3	7	3	14	3	10	0	4	8	18	5	0		
November	-	4.8	4.6	4.7	1.330	.360	7th	10	0	0	0	1	3	2	3	2	6	4	15	8	19	3	0		
December	-	4.9	4.6	4.8	1.650	.550	21st	7	1	0	0	3	6	6	5	1	0	4	6	8	25	13	0		
Year	-	—	—	—	35.330	—	—	167	31	5	20	—	—	35	77	65	62	31	41	89	245	115	5		



## OBSERVATIONS AT STATIONS OF THE SECOND ORDER.

## PINMORE

Long. 4° 49' W. Lat. 55° 12' N. Height above Mean Sea Level, 187 feet. Gravity Correction, + .027 in.

1894.	Mean Pressure at 32° Fahr.	Air Temperature.										Humidity.									
		9 a.m.	9 p.m.	Mean.	Means of		Absolute Min. and Max.				Dep. of Wet-Bulb.			Tension of Vapour.			Percentage.				
					Min.	Max.	Min.	Day	Max.	Day.	9 a.m.	9 p.m.	Mean.	9 a.m.	9 p.m.	Mean.	9 a.m.	9 p.m.	Mean.		
January -	ins.	29° 45'1	37° 0	37° 7	37° 4	33° 9	42° 9	20° 0	2nd	49° 5	25th	1° 1	1° 3	1° 2	1° 198	1° 201	1° 200	90	89	90	
February -	.594	39° 3	40° 5	39° 9	34° 9	45° 9	21° 0	14th	53° 0	6th	1° 1	1° 5	1° 3	1° 219	1° 220	1° 220	92	88	90		
March -	.636	42° 8	39° 7	41° 3	34° 2	51° 9	24° 5	17th	68° 0	27th	2° 4	1° 0	1° 7	1° 225	1° 224	1° 225	82	92	87		
April -	.638	50° 2	45° 2	47° 7	40° 5	56° 8	29° 5	20th	67° 0	11th	2° 8	1° 7	2° 3	1° 293	1° 262	1° 278	81	88	85		
May -	.743	49° 9	44° 4	47° 2	38° 5	56° 6	25° 0	22nd	69° 5	18th	3° 6	1° 6	2° 6	1° 273	1° 257	1° 265	76	88	82		
June -	.782	57° 2	52° 0	54° 6	45° 0	62° 8	33° 5	6th	83° 0	30th	3° 8	1° 4	2° 6	1° 359	1° 351	1° 355	76	90	83		
July -	.639	61° 6	56° 0	58° 8	49° 7	67° 6	42° 0	12th	82° 0	1st	3° 1	1° 2	2° 2	1° 448	1° 413	1° 431	82	92	87		
August -	29° 66'1	56° 1	52° 8	54° 5	48° 6	62° 3	38° 0	23rd	68° 0	24th	2° 0	1° 0	1° 5	1° 393	1° 372	1° 383	87	93	90		
September	30° 02'7	52° 0	45° 5	48° 8	39° 0	62° 3	26° 0	28th	70° 3	15th	3° 7	1° 2	2° 5	1° 294	1° 277	1° 286	76	91	84		
October -	29° 70'2	44° 4	42° 7	43° 6	35° 4	54° 6	18° 0	22nd	66° 0	4th	1° 2	0° 6	0° 9	1° 265	1° 261	1° 263	91	95	93		
November	.605	43° 9	43° 7	43° 8	38° 4	49° 9	20° 0	27th	60° 0	2nd	1° 0	0° 9	1° 0	1° 265	1° 265	1° 265	92	92	92		
December	29° 68'2	40° 5	40° 4	40° 5	36° 2	45° 9	19° 0	4th	54° 5	13th	1° 1	1° 2	1° 2	1° 228	1° 226	1° 227	91	91	91		
Year -	29° 68'0	47° 9	45° 1	46° 5	39° 5	55° 0	—	—	—	—	2° 2	1° 2	1° 7	1° 288	1° 277	1° 283	84° 7	90° 8	87° 8		

## GLENLEE

Long. 4° 12' W. Lat. 55° 5' N. Height above Mean Sea Level, 203 feet. Gravity Correction, + .026 in.

	ins.													in.	in.	in.	%	%	%
January -	29.468	36.8	37.7	37.3	31.4	41.3	12.0	6th	49.3	14th	1.3	1.2	1.3	.194	.203	.199	90	90	90
February -	.596	39.4	40.8	40.1	34.6	44.5	19.8	14th	52.5	7th	1.5	1.4	1.5	.212	.225	.219	88	89	89
March -	.630	41.4	39.8	40.6	32.9	50.3	23.4	17th	65.0	27th	2.1	2.0	2.1	.218	.206	.212	84	84	84
April -	.639	48.3	45.1	46.7	38.9	57.2	28.0	1st	63.6	28th	3.0	1.6	2.3	.268	.263	.266	79	88	84
May -	.733	49.1	44.6	46.9	37.8	55.0	26.0	22nd	65.6	24th	4.1	2.1	3.1	.254	.248	.251	72	84	78
June -	.765	56.8	52.5	54.7	45.6	62.5	32.0	1st	80.2	30th	3.7	2.0	2.9	.357	.328	.343	76	83	80
July -	.631	61.6	56.6	59.1	49.2	67.1	40.0	8th	79.4	1st	4.9	2.1	3.5	.395	.397	.396	73	86	80
August -	.542	57.2	53.3	55.3	48.0	62.7	37.0	21st	68.0	1st	3.1	2.0	2.6	.378	.351	.365	81	86	84
September	.997	53.5	47.3	50.4	41.0	60.0	28.5	28th	67.0	1st	3.3	1.2	2.3	.321	.297	.309	78	92	85
October -	.696	45.4	43.3	44.4	37.0	53.4	19.5	22nd	62.0	11th	1.8	1.0	1.4	.262	.259	.261	87	92	90
November	.604	45.4	44.6	45.0	39.3	50.3	26.5	24th	59.8	2nd	1.8	1.5	1.7	.262	.260	.261	87	89	88
December	29.678	40.3	40.4	40.4	34.6	46.3	21.2	4th	60.4	11th	1.2	1.3	1.3	.225	.224	.225	91	90	91
Year -	29.673	47.9	45.5	46.7	39.2	54.2	—	—	—	—	2.7	1.6	2.2	.279	.272	.276	82.2	87.8	85.0

## CARGEN

Long. 3° 37' W. Lat. 55° 2' N. Height above Mean Sea Level, 72 feet. Gravity Correction, + .027 in.

	ins.													in.	in.	in.	%	%	%
January -	29.600	37.2	37.5	37.4	32.1	42.4	7.0	6th	51.2	11th	1.1	1.0	1.1	1.200	1.205	1.203	90	92	91
February -	.729	40.3	41.1	40.7	35.8	46.2	24.0	14th	53.4	7th	1.3	1.3	1.3	1.223	1.230	1.227	90	89	90
March -	.760	41.6	42.9	42.3	34.7	52.9	26.0	17th	65.6	27th	1.8	1.6	1.7	1.236	1.242	1.239	93	87	90
April -	.770	49.0	47.7	48.4	40.2	57.0	31.6	1st	68.0	11th	2.5	1.8	2.2	1.287	1.286	1.287	83	87	85
May -	.854	49.4	48.0	48.7	38.5	55.4	29.0	21st	65.4	24th	3.9	3.8	3.9	1.262	1.247	1.255	74	74	74
June -	.891	56.5	54.6	55.6	46.1	62.8	35.6	1st	83.6	30th	2.8	1.7	2.3	1.376	1.378	1.377	82	89	86
July -	.758	61.7	58.6	60.2	50.2	67.9	43.6	23rd	81.0	1st	3.8	1.5	2.7	1.428	1.445	1.437	78	91	85
August -	29.770	57.7	55.2	56.5	48.5	63.3	39.0	28th	69.8	9th	2.6	1.5	2.1	1.400	1.393	1.397	84	91	88
September	30.129	53.2	51.9	52.6	42.9	61.6	29.8	28th	69.8	14th	2.7	1.5	2.1	1.333	1.346	1.340	82	90	86
October -	29.824	45.3	45.7	45.5	38.2	53.0	21.0	22nd	63.4	11th	1.5	0.9	1.2	1.268	1.287	1.278	89	98	94
November	.735	46.1	46.4	46.3	40.0	51.0	29.8	24th	58.6	2nd	1.5	1.6	1.6	1.277	1.278	1.278	89	89	89
December	29.786	40.1	41.0	40.6	35.1	46.0	26.4	31st	53.4	14th	1.2	1.1	1.2	1.223	1.233	1.228	90	91	91
Year -	29.801	48.2	47.6	47.9	40.2	55.0	—	—	—	—	2.2	1.6	1.9	1.293	1.298	1.296	85.3	89.0	87.2

## MONTHLY SUMMARIES.—PINMORE—GLENLEE—CARGEN.

## PINMORE.

Heights above Ground:—Barometer, 3 feet. Thermometers, 4 feet. Rain-gauge, 1 foot.

1894.		Amount of Cloud.			Rainfall.			Weather, No. of Days of								Wind, No. of Observations of									
		9 a.m.	9 p.m.	Mean.	Total.	Max.	Day.	Rain.	Snow.	Hail.	Thunder Storm.	Clear Sky.	Overcast.	Gale.	N.	N.E.	E.	S.E.	S.	S.W.	W.	N.W.	Calm.		
January	-	8.0	8.5	8.3	ins. 6.850	ins. 1.170	10th	23	5	0	0	2	21	2	0	0	4	2	13	0	7	2	34		
February	-	8.9	8.5	8.7	6.980	.840	10th	21	3	1	0	1	21	5	3	0	3	1	1	7	14	4	23		
March	-	5.7	4.3	5.0	2.820	.690	7th	14	3	0	0	10	11	2	1	0	0	1	5	3	13	2	37		
April	-	6.7	5.5	6.1	1.950	.320	11th	19	0	0	1	4	12	2	2	0	4	11	17	0	0	0	26		
May	-	7.5	6.1	6.8	3.070	.490	5th	16	0	0	0	3	15	1	4	0	2	0	7	3	2	3	41		
June	-	7.7	6.5	7.1	3.460	.670	4th	17	0	0	0	5	16	0	0	0	2	0	1	5	12	4	36		
July	-	6.3	6.0	6.2	2.870	.930	6th	11	0	1	1	6	13	0	1	0	0	0	9	15	14	1	22		
August	-	7.8	7.7	7.8	3.370	1.220	2nd	20	0	0	0	0	19	0	1	0	0	0	0	2	21	5	33		
September	-	4.7	4.6	4.7	0.220	.200	1st	2	0	0	0	9	6	0	0	0	0	3	3	2	3	2	47		
October	-	7.2	5.5	6.4	5.530	1.740	31st	13	0	0	0	4	11	2	2	6	0	9	5	0	0	0	40		
November	-	8.0	6.7	7.4	4.560	.680	13th	21	0	0	1	2	12	2	1	0	1	0	16	9	3	1	29		
December	-	7.9	7.4	7.7	5.350	.690	21st	22	0	2	0	1	15	4	4	0	0	3	3	7	3	14	28		
Year	-	7.2	6.4	6.8	47.030	—	—	199	11	4	3	47	172	20	19	6	16	30	80	53	92	38	396		



## SEAHAM

Long. 1° 19' W. Lat. 54° 50' N. Height above Mean Sea Level, 148 feet. Gravity Correction, + .027 in.

1894.	Mean Pressure at 32° Fahr.	Air Temperature.										Humidity.								
		9 a.m.	9 p.m.	Mean.	Means of		Absolute Min. and Max.				Dep. of Wet-Bulb.			Tension of Vapour.			Percentage.			
					Min.	Max.	Min.	Day.	Max.	Day.	9 a.m.	9 p.m.	Mean.	9 a.m.	9 p.m.	Mean.	9 a.m.	9 p.m.	Mean.	
January -	ins. 29.528	36.4	37.4	36.9	32.4	41.7	6.5	6th	52.0	27th	1.5	1.3	1.4	1.92	2.01	1.97	87	89	88	
February -	.637	39.6	39.9	39.8	34.1	46.0	23.0	15, 19	55.5	7th	2.0	1.5	1.8	2.06	2.21	2.14	84	88	86	
March -	.673	44.1	40.0	42.1	34.6	51.3	26.0	17th	65.0	29th	2.7	1.7	2.2	2.34	2.14	2.24	79	86	83	
April -	.709	49.3	44.2	46.8	39.3	53.0	31.0	20th	69.5	10th	2.4	1.2	1.8	2.94	2.66	2.80	83	91	87	
May -	.752	49.0	44.7	46.9	40.1	52.6	32.0	23rd	64.0	11th	3.7	1.9	2.8	2.65	2.56	2.61	75	86	81	
June -	.794	55.8	52.4	54.1	47.3	60.2	38.0	1st	71.5	17, 22	3.0	1.5	2.3	3.64	3.56	3.60	81	89	85	
July -	.661	61.1	57.2	59.2	52.8	65.6	46.0	16th	80.5	5th	3.5	1.6	2.6	4.30	4.20	4.25	79	90	85	
August -	29.653	58.0	54.6	56.3	50.3	62.4	43.0	23rd	67.5	8th	2.7	1.4	2.1	4.06	3.88	3.97	83	90	87	
September	30.009	53.8	51.3	52.6	47.1	57.8	41.0	11, 17	67.4	11th	2.6	1.7	2.2	3.46	3.37	3.42	82	88	85	
October -	29.728	48.4	46.8	47.6	42.5	52.9	28.0	23rd	63.5	13th	1.5	1.0	1.3	3.09	3.01	3.05	89	93	91	
November	.667	46.4	45.2	45.8	41.2	50.3	35.0	15th	60.5	2nd	1.3	1.2	1.3	2.89	2.78	2.84	91	91	91	
December	29.696	40.5	39.8	40.2	35.6	45.0	28.0	31st	54.5	13th	1.2	1.2	1.2	2.29	2.24	2.27	90	91	91	
Year -	29.709	48.5	46.1	47.3	41.4	53.2	—	—	—	—	2.3	1.4	1.9	2.97	2.89	2.93	83.6	89.3	86.5	

## DURHAM

Long. 1° 35' W. Lat. 54° 46' N. Height above Mean Sea Level, 336 feet. Gravity Correction, + .025 in.

	ins.													in.	in.	in.	%	%	%
January	29.325	35.3	36.4	35.9	30.9	41.3	5.9	7th	51.4	11th	1.7	1.2	1.5	.181	.196	.189	84.1	87.3	85.7
February	.440	37.9	39.0	38.5	32.2	45.5	19.9	20th	54.7	7th	2.0	1.7	1.9	.193	.208	.201	82.0	85.0	83.5
March	.481	41.5	40.4	41.0	33.2	52.7	25.3	17th	63.8	30th	1.8	1.7	1.8	.227	.218	.223	86.2	86.5	86.4
April	.509	47.3	44.0	45.7	37.8	55.4	28.5	20th	66.3	10th	2.2	1.2	1.7	.277	.263	.270	85.1	91.0	88.1
May	.556	48.0	43.8	45.9	38.0	53.4	28.5	21st	60.3	11th	3.9	1.8	2.9	.250	.250	.250	74.8	86.7	80.8
June	.599	56.2	52.2	54.2	45.9	62.5	35.5	1st	80.1	30th	3.6	1.8	2.7	.358	.346	.352	78.8	88.4	83.6
July	.466	62.3	56.9	59.6	51.7	69.3	44.6	16th	79.1	2nd	4.1	1.9	3.0	.433	.411	.422	77.6	88.4	83.0
August	.464	57.3	53.7	55.5	48.8	64.5	40.7	23rd	72.2	30th	3.1	1.7	2.4	.383	.366	.375	81.6	88.5	85.1
September	.812	52.6	49.3	51.0	44.4	58.1	36.4	13th	69.1	11th	2.1	1.0	1.6	.343	.330	.337	86.5	93.5	90.0
October	.528	46.1	45.5	45.8	39.7	52.2	24.1	23rd	63.5	13th	0.7	0.6	0.7	.301	.297	.299	94.5	95.7	95.1
November	.470	45.0	44.3	44.7	40.0	50.1	33.1	28th	60.5	2nd	1.0	1.0	1.0	.281	.274	.278	92.2	93.0	92.6
December	29.498	39.0	39.0	39.0	33.5	44.6	25.9	2nd	54.2	13th	1.3	1.4	1.4	.215	.214	.215	89.1	87.5	88.3
Year	29.512	47.4	45.4	46.4	39.7	54.1	—	—	—	—	2.3	1.4	1.9	.287	.281	.284	84.4	89.3	86.9

## ROUNTON

Long. 1° 18' W. Lat. 54° 24' N. Height above Mean Sea Level, 249 feet. Gravity Correction, + .025 in.

	ins.													in.	in.	in.	%	%	%
January	29.471	36.2	36.7	36.5	31.1	41.5	0.9	7th	51.5	11th	1.4	1.1	1.3	.186	.196	.191	87	90	89
February	.593	38.5	39.2	38.8	32.3	45.9	21.7	21st	55.8	7th	1.2	1.0	1.1	.209	.219	.214	90	92	91
March	.619	41.4	40.4	40.9	32.9	51.6	24.9	16th	62.8	30th	1.3	1.4	1.3	.233	.222	.228	89	88	88
April	.622	48.5	44.4	46.5	37.5	55.6	28.6	20th	68.1	11th	2.9	1.3	2.1	.271	.263	.267	79	90	85
May	.672	47.7	43.0	45.3	37.6	53.0	26.5	21st	61.5	14th	3.4	1.2	2.3	.252	.251	.251	76	91	83
June	.717	55.4	51.6	53.5	46.3	61.1	35.4	1st	76.8	30th	3.2	1.4	2.3	.349	.345	.347	79	90	85
July	.588	60.0	56.3	58.2	50.8	67.5	44.0	4th	74.8	6th	3.4	1.8	2.6	.412	.401	.407	80	88	84
August	.592	57.1	53.3	55.2	47.9	62.9	38.0	23rd	69.8	30th	3.4	1.6	2.5	.367	.362	.364	79	89	84
September	.926	51.9	47.5	49.7	42.0	57.6	31.8	27th	67.3	14th	1.9	0.5	1.2	.336	.316	.326	87	96	91
October	.649	46.6	44.7	45.6	38.8	52.1	22.2	23rd	62.1	11th	1.1	0.7	0.9	.292	.279	.286	92	94	93
November	.611	45.2	43.8	44.5	39.9	49.7	29.6	30th	60.1	2nd	1.4	1.3	1.4	.269	.257	.263	89	90	90
December	29.656	39.3	38.6	39.0	33.9	44.7	26.5	2nd	54.3	13th	1.3	1.2	1.2	.214	.210	.212	89	90	89
Year	29.643	47.3	45.0	46.1	39.3	53.6	—	—	—	—	2.2	1.2	1.7	.283	.277	.280	84.7	90.7	87.7

## SEAHAM.

Heights above Ground:—Barometer, 2 feet. Thermometers, 4 feet. Rain-gauge, 1 foot 6 inches.

1894.		Amount of Cloud.			Rainfall.			Weather, No. of Days of								Wind, No. of Observations of									
		9 a.m.	9 p.m.	Mean.	Total.	Max.	Day.	Rain.	Snow.	Hail.	Thunder Storm.	Clear Sky.	Overcast.	Gale	N.	N.E.	E.	S.E.	S.	S.W.	W.	N.W.	Caln.		
January	-	7.3	5.8	6.6	ins. 1.408	ins. .200	14th	22	9	1	0	0	11	6	2	0	7	1	4	23	21	2	2		
February	-	6.9	5.4	6.2	2.669	1.105	16th	16	2	0	0	2	7	9	1	0	0	3	7	19	25	1	0		
March	-	4.8	3.6	4.2	1.003	.475	12th	15	2	0	0	7	2	2	2	0	3	2	1	18	29	2	5		
April	-	7.5	7.3	7.4	1.120	.220	16th	16	0	0	4	1	15	0	4	3	7	15	9	10	5	0	7		
May	-	7.6	7.2	7.4	2.510	.390	28th	24	0	0	1	1	16	0	10	12	5	3	4	8	9	5	6		
June	-	7.5	8.3	7.9	3.510	1.030	2nd	20	0	0	2	0	15	0	12	3	7	2	3	14	6	3	10		
July	-	6.6	8.0	7.3	2.550	.640	10th	19	0	0	4	0	13	0	6	1	8	5	6	16	10	4	6		
August	-	8.4	8.2	8.3	2.505	.355	26th	22	0	0	3	0	19	1	7	2	2	0	1	13	30	5	2		
September	-	8.2	7.0	7.6	0.945	.255	1st	15	0	0	0	0	14	0	27	3	4	2	0	2	5	9	8		
October	-	8.1	7.4	7.8	4.270	.685	23rd	26	1	2	0	0	18	4	10	11	3	4	7	14	7	2	4		
November	-	6.6	6.0	6.3	0.606	.150	13th	18	0	0	0	2	10	3	3	1	4	2	4	34	8	3	1		
December	-	7.2	6.5	6.9	1.880	.410	14th	18	3	0	0	1	12	8	0	1	0	3	7	17	20	10	4		
Year	-	7.2	6.7	7.0	24.976	—	---	231	17	3	14	14	152	33	84	37	50	42	53	188	175	46	55		



## OBSERVATIONS AT STATIONS OF THE SECOND ORDER.

## AYSARTH

Long. 1° 58' W. Lat. 54° 18' N. Height above Mean Sea Level, 646 feet. Gravity Correction, + .023 in.

Height above Mean Sea Level, 646 feet. Gravity Correction, + .023 in.																				
1894.	Mean Pressure at 32° Fahr.	Air Temperature.										Humidity.								
		9 a.m.	9 p.m.	Mean.	Means of		Absolute Min. and Max.				Dep. of Wet-Bulb.			Tension of Vapour.			Percentage.			
					Min.	Max.	Min.	Day.	Max.	Day.	9 a.m.	9 p.m.	Mean.	9 a.m.	9 p.m.	Mean.	9 a.m.	9 p.m.	Mean.	
January -	29° 016	ins.	35° 0	35° 2	35° 1	30° 5	40° 5	3° 0	6th	50° 5	11th	1° 6	1° 3	1° 5	in.	in.	in.	%	%	%
February -	144	37° 4	38° 4	37° 9	32° 8	44° 3	19° 8	20th	52° 1	7th	1° 6	1° 5	1° 6	1° 182	1° 188	1° 185	84° 4	86° 8	85° 6	
March -	168	41° 4	39° 7	40° 6	33° 6	49° 9	25° 6	29th	63° 2	26th	2° 2	1° 7	2° 0	2° 195	2° 206	2° 201	83° 7	84° 8	84° 3	
April -	169	46° 9	44° 1	45° 5	38° 1	54° 0	30° 5	21st	65° 5	11th	2° 4	1° 4	1° 9	2° 267	2° 260	2° 264	83° 3	89° 6	86° 5	
May -	225	47° 0	43° 0	45° 0	38° 0	52° 2	27° 8	23rd	64° 0	25th	3° 9	1° 7	2° 8	2° 241	2° 244	2° 243	74° 6	87° 2	80° 9	
June -	275	55° 7	51° 2	53° 5	46° 4	61° 2	36° 0	1st	77° 0	30th	3° 8	1° 8	2° 8	3° 344	3° 333	3° 339	77° 8	87° 8	82° 8	
July -	144	60° 1	55° 4	57° 8	50° 7	66° 7	44° 5	14th	75° 3	6th	3° 9	2° 0	3° 0	4° 03	3° 382	3° 393	77° 9	86° 4	82° 2	
August -	142	57° 0	53° 3	55° 2	49° 1	62° 1	39° 9	21st	68° 5	29th	2° 4	1° 7	2° 1	3° 396	3° 362	3° 379	85° 1	88° 4	86° 8	
September	481	51° 9	48° 1	50° 0	43° 8	56° 7	35° 6	27th	68° 5	14th	3° 1	1° 3	2° 2	3° 310	3° 306	3° 308	79° 9	90° 7	85° 3	
October -	198	45° 7	44° 1	44° 9	39° 6	50° 9	23° 7	23rd	61° 0	2nd	1° 8	1° 3	1° 6	2° 274	2° 266	2° 270	87° 3	89° 2	88° 3	
November	155	45° 0	43° 8	44° 4	40° 6	48° 9	32° 8	21st	59° 1	2nd	1° 8	1° 8	1° 8	2° 262	2° 250	2° 256	86° 3	86° 5	86° 4	
December	29° 190	39° 2	39° 0	39° 1	33° 9	44° 1	24° 0	2nd	53° 0	13th	1° 7	1° 9	1° 8	2° 208	2° 203	2° 206	85° 5	82° 1	83° 8	
Year -	29° 192	46° 9	44° 6	45° 8	39° 8	52° 6	—	—	—	—	2° 5	1° 6	2° 1	2° 275	2° 268	2° 272	82° 5	87° 1	84° 8	

## SCARBOROUGH

Long. 0° 23' W. Lat. 54° 17' N. Height above Mean Sea Level, 159 feet. Gravity Correction, + .025 in.

		Height above Mean Sea Level, 159 feet.										Gravity Correction, + '025 in.									
		ins.																			
January -	29' 576	37' 9	37' 4	37' 7	37' 8	41' 9	14' 2	6th	51' 3	27th	0' 7	0' 6	0' 7	in.	in.	in.	%	%	%		
February -	' 683	39' 6	39' 1	39' 4	34' 0	45' 2	24' 6	20th	55' 2	7th	1' 2	1' 0	1' 1	' 218	' 216	' 217	93' 5	94' 7	94' 7		
March -	' 704	42' 9	41' 8	42' 4	35' 7	50' 7	29' 3	16th	63' 1	26th	1' 6	1' 6	1' 6	' 223	' 222	' 224	90' 5	91' 8	91' 2		
April -	' 714	48' 0	45' 2	46' 6	40' 6	53' 4	34' 6	20th	67' 2	10th	1' 4	1' 2	1' 3	' 301	' 275	' 288	88' 1	87' 7	87' 9		
May -	' 747	48' 2	45' 1	46' 7	40' 8	53' 2	34' 7	19th	63' 8	8th	2' 3	1' 6	2' 0	' 285	' 265	' 275	90' 2	91' 1	90' 7		
June -	' 799	54' 5	54' 7	54' 6	48' 4	60' 9	41' 3	7th	71' 0	22nd	1' 8	1' 5	1' 7	' 377	' 391	' 384	88' 5	90' 6	89' 6		
July -	' 667	60' 3	59' 2	59' 8	53' 9	67' 1	48' 9	8th	79' 2	5th	2' 3	2' 0	2' 2	' 449	' 442	' 446	86' 2	87' 7	87' 0		
August -	' 667	58' 6	58' 1	58' 4	51' 0	63' 9	44' 7	19th	68' 7	4th	2' 9	2' 2	2' 6	' 410	' 419	' 415	82' 7	86' 6	84' 7		
September	' 981	54' 3	53' 0	53' 7	47' 8	58' 4	40' 0	30th	68' 2	11th	2' 2	1' 8	2' 0	' 362	' 353	' 358	85' 8	87' 8	86' 8		
October -	' 718	48' 7	48' 1	48' 4	42' 7	53' 2	29' 4	22nd	59' 6	11th	1' 2	1' 2	1' 2	' 320	' 311	' 316	91' 6	91' 6	91' 6		
November	' 703	46' 1	44' 5	45' 3	40' 1	50' 1	34' 2	30th	59' 3	2nd	0' 8	0' 8	0' 8	' 297	' 279	' 288	93' 9	93' 8	93' 9		
December	29' 717	41' 8	40' 9	41' 4	35' 8	46' 2	29' 6	30th	53' 6	14th	0' 9	0' 9	0' 9	' 249	' 238	' 244	93' 1	92' 5	92' 8		
Year -	29' 723	48' 4	47' 3	47' 9	41' 9	53' 7	—	—	—	—	1' 6	1' 4	1' 5	' 311	' 304	' 308	89' 0	90' 4	89' 7		

## CRONKBORNE (near DOUGLAS, ISLE OF MAN)

Long. 4° 29' W. Lat. 54° 10' N. Height above Mean Sea Level, 137 feet. Gravity Correction, + .024 in.

Height above Mean Sea Level, 157 feet. Gravity Correction, +.024 in.																	
	ins.																
January -	29.560	41.1	40.8	41.0	36.3	44.5	22.2	6th	50.2	10th	1.6	1.4	1.5	.231	.231	.231	87.2
February -	.721	43.3	43.0	43.2	38.6	47.0	30.5	21, 22	54.4	7th	1.8	1.6	1.7	.246	.245	.246	87.2
March -	.729	45.4	41.9	43.7	37.5	50.6	29.5	17th	59.8	27th	2.3	1.7	2.0	.254	.233	.244	87.6
April -	.689	50.1	46.5	48.3	42.5	54.3	33.7	1st	60.7	28th	2.6	1.2	1.9	.299	.289	.294	87.2
May -	.805	50.1	45.8	48.0	40.9	54.6	30.6	22nd	61.3	25th	2.4	1.4	1.9	.304	.279	.292	87.3
June -	.839	56.1	52.7	54.4	47.0	60.6	37.2	1st	76.0	30th	2.0	1.4	1.7	.396	.364	.380	89.9
July -	.704	60.1	56.5	58.3	50.5	65.1	42.0	23rd	74.0	1st	2.1	1.5	1.8	.454	.415	.435	91.0
August -	29.734	57.6	54.6	56.1	51.0	61.6	44.2	22nd	66.3	9th	2.3	1.7	2.0	.409	.381	.395	89.6
September	30.057	56.2	51.0	53.6	45.0	59.8	34.4	28th	67.2	12th	3.5	1.7	2.6	.356	.333	.345	87.5
October -	29.743	51.3	48.0	49.7	42.4	54.1	28.0	22nd	61.9	10th	2.0	1.1	1.6	.331	.313	.322	88.4
November	.698	49.1	47.9	48.5	43.7	51.7	33.5	24th	58.0	2nd	1.3	1.0	1.2	.319	.313	.316	89.1
December	29.787	44.9	44.1	44.5	40.1	48.0	31.5	31st	53.4	13th	1.1	1.0	1.1	.278	.271	.275	91.6
Year -	29.756	50.4	47.7	49.1	43.0	54.3	—	—	—	—	2.1	1.4	1.8	.323	.306	.315	92.0

## MONTHLY SUMMARIES.—AYSARTH—SCARBOROUGH—CRONKBORNE.

## AYSARTH.

Heights above Ground:—Barometer, 12 feet. Thermometers, 4 feet. Rain-gauge, 1 foot.

1894.	Amount of Cloud.			Rainfall.			Weather, No. of Days of								Wind, No. of Observations of									
	9 a.m.	9 p.m.	Mean.	Total.	Max.	Day.	Rain.	Snow.	Hail.	Thunder Storm.	Clear Sky.	Overcast.	Gale.	N.	N.E.	E.	S.E.	S.	S.W.	W.	N.W.	Calm.		
January -	6.9	6.3	6.6	ins. 5.000	ins. .520	27th	25	12	2	0	2	11	5	1	1	9	2	2	20	14	6	7		
February -	6.3	4.7	5.5	8.740	1.040	16th	21	8	1	0	5	6	9	0	0	2	3	1	17	17	7	9		
March -	4.1	2.9	3.5	4.190	.900	12th	13	1	3	0	13	3	4	0	1	6	0	0	7	17	10	21		
April -	6.0	5.3	5.7	1.670	.340	16th	19	0	1	3	4	8	0	0	5	15	6	6	8	2	1	17		
May -	6.5	5.7	6.1	2.110	.300	15th	18	4	1	2	2	9	0	7	11	8	0	3	7	6	8	12		
June -	6.5	5.8	6.2	2.710	.710	4th	12	0	0	1	4	10	0	2	7	8	1	0	10	9	10	13		
July -	5.6	4.4	5.0	2.360	.390	6th	17	0	2	5	4	7	1	0	6	7	6	0	10	16	4	13		
August -	5.1	6.7	5.9	2.870	.450	23rd	21	0	0	0	0	4	1	0	6	0	0	1	8	25	8	14		
September -	7.0	5.9	6.5	0.910	.350	5th	6	0	0	0	3	11	0	7	8	10	1	1	1	4	7	21		
October -	8.0	6.9	7.5	5.080	1.340	24th	19	0	0	2	3	19	6	5	11	6	4	0	5	4	5	22		
November -	6.6	5.3	6.0	2.780	.750	13th	18	0	0	0	3	7	3	1	2	2	1	4	18	17	4	11		
December -	6.7	4.8	5.8	4.080	1.520	21st	12	2	2	0	3	11	7	4	0	3	0	2	15	12	15	11		
Year -	6.3	5.4	5.9	42.500	—	—	201	27	12	13	46	106	36	27	58	76	24	20	126	143	85	171		

## SCARBOROUGH.

Heights above Ground:—Barometer, 1 foot. Thermometers, 4 feet. Rain-gauge, 1 foot.

						ins.		ins.																																																																																																																																																																																																																																																																																																																																																																																																																																																																																																																																																																																																																																																																																																																																																																																																																																																																																																																																																																																																																																																																																																																																																																																																									
--	--	--	--	--	--	------	--	------	--	--	--	--	--	--	--	--	--	--	--	--	--	--	--	--	--	--	--	--	--	--	--	--	--	--	--	--	--	--	--	--	--	--	--	--	--	--	--	--	--	--	--	--	--	--	--	--	--	--	--	--	--	--	--	--	--	--	--	--	--	--	--	--	--	--	--	--	--	--	--	--	--	--	--	--	--	--	--	--	--	--	--	--	--	--	--	--	--	--	--	--	--	--	--	--	--	--	--	--	--	--	--	--	--	--	--	--	--	--	--	--	--	--	--	--	--	--	--	--	--	--	--	--	--	--	--	--	--	--	--	--	--	--	--	--	--	--	--	--	--	--	--	--	--	--	--	--	--	--	--	--	--	--	--	--	--	--	--	--	--	--	--	--	--	--	--	--	--	--	--	--	--	--	--	--	--	--	--	--	--	--	--	--	--	--	--	--	--	--	--	--	--	--	--	--	--	--	--	--	--	--	--	--	--	--	--	--	--	--	--	--	--	--	--	--	--	--	--	--	--	--	--	--	--	--	--	--	--	--	--	--	--	--	--	--	--	--	--	--	--	--	--	--	--	--	--	--	--	--	--	--	--	--	--	--	--	--	--	--	--	--	--	--	--	--	--	--	--	--	--	--	--	--	--	--	--	--	--	--	--	--	--	--	--	--	--	--	--	--	--	--	--	--	--	--	--	--	--	--	--	--	--	--	--	--	--	--	--	--	--	--	--	--	--	--	--	--	--	--	--	--	--	--	--	--	--	--	--	--	--	--	--	--	--	--	--	--	--	--	--	--	--	--	--	--	--	--	--	--	--	--	--	--	--	--	--	--	--	--	--	--	--	--	--	--	--	--	--	--	--	--	--	--	--	--	--	--	--	--	--	--	--	--	--	--	--	--	--	--	--	--	--	--	--	--	--	--	--	--	--	--	--	--	--	--	--	--	--	--	--	--	--	--	--	--	--	--	--	--	--	--	--	--	--	--	--	--	--	--	--	--	--	--	--	--	--	--	--	--	--	--	--	--	--	--	--	--	--	--	--	--	--	--	--	--	--	--	--	--	--	--	--	--	--	--	--	--	--	--	--	--	--	--	--	--	--	--	--	--	--	--	--	--	--	--	--	--	--	--	--	--	--	--	--	--	--	--	--	--	--	--	--	--	--	--	--	--	--	--	--	--	--	--	--	--	--	--	--	--	--	--	--	--	--	--	--	--	--	--	--	--	--	--	--	--	--	--	--	--	--	--	--	--	--	--	--	--	--	--	--	--	--	--	--	--	--	--	--	--	--	--	--	--	--	--	--	--	--	--	--	--	--	--	--	--	--	--	--	--	--	--	--	--	--	--	--	--	--	--	--	--	--	--	--	--	--	--	--	--	--	--	--	--	--	--	--	--	--	--	--	--	--	--	--	--	--	--	--	--	--	--	--	--	--	--	--	--	--	--	--	--	--	--	--	--	--	--	--	--	--	--	--	--	--	--	--	--	--	--	--	--	--	--	--	--	--	--	--	--	--	--	--	--	--	--	--	--	--	--	--	--	--	--	--	--	--	--	--	--	--	--	--	--	--	--	--	--	--	--	--	--	--	--	--	--	--	--	--	--	--	--	--	--	--	--	--	--	--	--	--	--	--	--	--	--	--	--	--	--	--	--	--	--	--	--	--	--	--	--	--	--	--	--	--	--	--	--	--	--	--	--	--	--	--	--	--	--	--	--	--	--	--	--	--	--	--	--	--	--	--	--	--	--	--	--	--	--	--	--	--	--	--	--	--	--	--	--	--	--	--	--	--	--	--	--	--	--	--	--	--	--	--	--	--	--	--	--	--	--	--	--	--	--	--	--	--	--	--	--	--	--	--	--	--	--	--	--	--	--	--	--	--	--	--	--	--	--	--	--	--	--	--	--	--	--	--	--	--	--	--	--	--	--	--	--	--	--	--	--	--	--	--	--	--	--	--	--	--	--	--	--	--	--	--	--	--	--	--	--	--	--	--	--	--	--	--	--	--	--	--	--	--	--	--	--	--	--	--	--	--	--	--	--	--	--	--	--	--	--	--	--	--	--	--	--	--	--	--	--	--	--	--	--	--	--	--	--	--	--	--	--	--	--	--	--	--	--	--	--	--	--	--	--	--	--	--	--	--	--	--	--	--	--	--	--	--	--	--	--	--	--	--	--	--	--	--	--	--	--	--	--	--	--	--	--	--	--	--	--	--	--	--	--	--	--	--	--	--	--	--	--	--	--	--	--	--	--	--	--	--	--	--	--	--	--	--	--	--	--	--	--	--	--	--	--	--	--	--	--	--	--	--	--	--	--	--	--	--	--	--	--	--	--	--	--	--	--	--	--	--	--	--	--	--	--	--	--	--	--	--	--	--	--	--	--	--	--	--	--	--	--	--	--	--	--	--	--	--	--	--	--	--	--	--	--	--	--	--	--	--	--	--	--	--	--	--	--	--	--	--	--	--	--	--	--	--	--	--	--	--	--	--	--	--	--	--	--	--	--	--	--	--	--	--	--	--	--	--	--	--	--	--	--	--	--	--	--	--	--	--	--	--	--	--	--	--	--	--	--	--	--	--	--	--	--	--	--	--	--	--	--	--	--	--	--	--	--	--	--	--	--	--	--	--	--	--	--	--	--	--

## CRONKBORNE (near DOUGLAS, ISLE OF MAN).

Heights above Ground:—Barometer, 3 feet. Thermometers, 4 feet. Rain-gauge, 10½ inches.

					ins.	ins.																																																																																																																																																																																																																																																																																																																																																																																																																																																																																																																																																																																																																																																																																																																																																																																																																																																																																																																																																																																																																																																																																																																																																																																																																																																																																																																																																																																																														</
--	--	--	--	--	------	------	--	--	--	--	--	--	--	--	--	--	--	--	--	--	--	--	--	--	--	--	--	--	--	--	--	--	--	--	--	--	--	--	--	--	--	--	--	--	--	--	--	--	--	--	--	--	--	--	--	--	--	--	--	--	--	--	--	--	--	--	--	--	--	--	--	--	--	--	--	--	--	--	--	--	--	--	--	--	--	--	--	--	--	--	--	--	--	--	--	--	--	--	--	--	--	--	--	--	--	--	--	--	--	--	--	--	--	--	--	--	--	--	--	--	--	--	--	--	--	--	--	--	--	--	--	--	--	--	--	--	--	--	--	--	--	--	--	--	--	--	--	--	--	--	--	--	--	--	--	--	--	--	--	--	--	--	--	--	--	--	--	--	--	--	--	--	--	--	--	--	--	--	--	--	--	--	--	--	--	--	--	--	--	--	--	--	--	--	--	--	--	--	--	--	--	--	--	--	--	--	--	--	--	--	--	--	--	--	--	--	--	--	--	--	--	--	--	--	--	--	--	--	--	--	--	--	--	--	--	--	--	--	--	--	--	--	--	--	--	--	--	--	--	--	--	--	--	--	--	--	--	--	--	--	--	--	--	--	--	--	--	--	--	--	--	--	--	--	--	--	--	--	--	--	--	--	--	--	--	--	--	--	--	--	--	--	--	--	--	--	--	--	--	--	--	--	--	--	--	--	--	--	--	--	--	--	--	--	--	--	--	--	--	--	--	--	--	--	--	--	--	--	--	--	--	--	--	--	--	--	--	--	--	--	--	--	--	--	--	--	--	--	--	--	--	--	--	--	--	--	--	--	--	--	--	--	--	--	--	--	--	--	--	--	--	--	--	--	--	--	--	--	--	--	--	--	--	--	--	--	--	--	--	--	--	--	--	--	--	--	--	--	--	--	--	--	--	--	--	--	--	--	--	--	--	--	--	--	--	--	--	--	--	--	--	--	--	--	--	--	--	--	--	--	--	--	--	--	--	--	--	--	--	--	--	--	--	--	--	--	--	--	--	--	--	--	--	--	--	--	--	--	--	--	--	--	--	--	--	--	--	--	--	--	--	--	--	--	--	--	--	--	--	--	--	--	--	--	--	--	--	--	--	--	--	--	--	--	--	--	--	--	--	--	--	--	--	--	--	--	--	--	--	--	--	--	--	--	--	--	--	--	--	--	--	--	--	--	--	--	--	--	--	--	--	--	--	--	--	--	--	--	--	--	--	--	--	--	--	--	--	--	--	--	--	--	--	--	--	--	--	--	--	--	--	--	--	--	--	--	--	--	--	--	--	--	--	--	--	--	--	--	--	--	--	--	--	--	--	--	--	--	--	--	--	--	--	--	--	--	--	--	--	--	--	--	--	--	--	--	--	--	--	--	--	--	--	--	--	--	--	--	--	--	--	--	--	--	--	--	--	--	--	--	--	--	--	--	--	--	--	--	--	--	--	--	--	--	--	--	--	--	--	--	--	--	--	--	--	--	--	--	--	--	--	--	--	--	--	--	--	--	--	--	--	--	--	--	--	--	--	--	--	--	--	--	--	--	--	--	--	--	--	--	--	--	--	--	--	--	--	--	--	--	--	--	--	--	--	--	--	--	--	--	--	--	--	--	--	--	--	--	--	--	--	--	--	--	--	--	--	--	--	--	--	--	--	--	--	--	--	--	--	--	--	--	--	--	--	--	--	--	--	--	--	--	--	--	--	--	--	--	--	--	--	--	--	--	--	--	--	--	--	--	--	--	--	--	--	--	--	--	--	--	--	--	--	--	--	--	--	--	--	--	--	--	--	--	--	--	--	--	--	--	--	--	--	--	--	--	--	--	--	--	--	--	--	--	--	--	--	--	--	--	--	--	--	--	--	--	--	--	--	--	--	--	--	--	--	--	--	--	--	--	--	--	--	--	--	--	--	--	--	--	--	--	--	--	--	--	--	--	--	--	--	--	--	--	--	--	--	--	--	--	--	--	--	--	--	--	--	--	--	--	--	--	--	--	--	--	--	--	--	--	--	--	--	--	--	--	--	--	--	--	--	--	--	--	--	--	--	--	--	--	--	--	--	--	--	--	--	--	--	--	--	--	--	--	--	--	--	--	--	--	--	--	--	--	--	--	--	--	--	--	--	--	--	--	--	--	--	--	--	--	--	--	--	--	--	--	--	--	--	--	--	--	--	--	--	--	--	--	--	--	--	--	--	--	--	--	--	--	--	--	--	--	--	--	--	--	--	--	--	--	--	--	--	--	--	--	--	--	--	--	--	--	--	--	--	--	--	--	--	--	--	--	--	--	--	--	--	--	--	--	--	--	--	--	--	--	--	--	--	--	--	--	--	--	--	--	--	--	--	--	--	--	--	--	--	--	--	--	--	--	--	--	--	--	--	--	--	--	--	--	--	--	--	--	--	--	--	--	--	--	--	--	--	--	--	--	--	--	--	--	--	--	--	--	--	--	--	--	--	--	--	--	--	--	--	--	--	--	--	--	--	--	--	--	--	--	--	--	--	--	--	--	--	--	--	--	--	--	--	--	--	--	--	--	--	--	--	--	--	--	--	--	--	--	--	--	--	--	--	--	--	--	--	--	--	--	--	--	--	--	--	--	--	--	--	--	--	--	--	--	--	--	--	--	--	--	--	--	--	--	--	--	--	--	--	--	--	--	--	--	--	--	--	--	--	--	--	--	--	--	--	--	--	--	--	--	--	--	--	--	--	--	--	--	--	--	--	--	--	--	--	--	--	--	--	--	--	--	--	--	--	--	--	--	--	--	--	--	--	--	--	--	--	--	--	--	--	--	--	--	--	--	--	--	--	--	--	--	--	--	--	--	--	--	--	--	--	--	--	--	--	--	--	--	--	--	--	--	--	--	--	--	--	--	--	--	--	--	--	--	--	--	--	--	--	--	--	--	--	--	--	--	--	--	--	--	--	--	--	--	--	--	--	--	--	--	--	--	--	--	--	--	--	--	--	--	--	--	--	--	--	--	--	--	--	--	--	--	--	--	--	--	--	--	--	--	--	--	--	--	--	--	--	--	--	--	--	--	--	--	--	--	--	--	--	--	--	--	--	--	--	--	--	----



## HEYSHAM (MORECAMBE BAY)

Long. 2° 54' W. Lat. 54° 3' N. Height above Mean Sea Level, 95 feet. Gravity Correction, +.024 in.

1894.	Mean Pressure at 32° Fahr.	Air Temperature.									Humidity.								
		Means of			Absolute Min. and Max.						Dep. of Wet-Bulb.			Tension of Vapour.			Percentage.		
		9 a.m.	9 p.m.	Mean.	Min.	Max.	Min.	Day.	Max.	Day.	9 a.m.	9 p.m.	Mean.	9 a.m.	9 p.m.	Mean.	9 a.m.	9 p.m.	Mean.
		ins.	ins.	ins.	ins.	ins.	ins.	ins.	ins.	ins.	ins.	ins.	ins.	ins.	ins.	ins.	ins.	ins.	ins.
January	29.626	38.3	38.0	38.2	34.0	42.8	15.0	7th	52.0	11th	1.5	1.2	1.4	205	210	208	85.3	87.5	86.4
February	866	39.9	40.6	40.3	36.1	45.8	25.5	20th	54.0	1st	1.6	1.4	1.5	216	227	222	85.4	87.6	86.5
March	863	45.1	43.4	44.3	37.6	53.8	28.0	17th	68.0	27th	2.9	2.3	2.6	240	235	238	80.2	83.8	82.0
April	740	51.9	47.8	49.9	42.1	58.9	34.0	20th	70.0	11th	4.1	2.5	3.3	287	276	282	74.8	83.0	78.9
May	833	51.6	47.3	49.5	41.9	57.8	30.5	22nd	69.0	24th	4.1	2.4	3.3	285	274	280	74.9	83.6	79.3
June	873	57.6	55.0	56.3	49.3	63.6	39.2	7th	83.0	29, 30	3.1	2.5	2.8	389	366	378	81.8	84.6	83.2
July	743	63.6	59.3	61.5	54.9	70.3	50.3	4th	84.2	1st	4.5	2.9	3.7	441	419	430	75.3	82.7	79.0
August	29.759	58.6	56.2	57.4	52.8	64.8	45.2	21st	69.0	10th	2.6	1.8	2.2	415	399	407	84.2	88.0	86.1
September	30.096	55.0	51.4	53.2	45.8	63.3	35.4	28th	72.2	9th	3.1	2.2	2.7	351	324	338	80.5	84.9	82.7
October	29.799	48.5	47.2	47.9	42.6	54.8	27.0	22nd	61.9	4, 11	2.1	1.5	1.8	297	294	296	85.8	88.5	87.2
November	777	46.6	46.0	46.3	42.8	50.8	32.0	30th	57.7	3rd	1.5	1.6	1.6	286	277	282	88.3	88.4	88.4
December	29.839	41.0	40.8	40.9	36.8	45.3	30.0	31st	52.3	13th	1.2	1.3	1.3	235	233	234	90.1	89.2	89.7
Year	29.818	49.8	47.8	48.8	43.1	56.0	—	—	—	—	2.7	1.9	2.3	304	295	300	82.2	86.0	84.1

## YORK

Long. 1° 5' W. Lat. 53° 57' N. Height above Mean Sea Level, 51 feet. Gravity Correction, +.024 in.

1894.	ins.	Air Temperature.									Humidity.								
		Means of			Absolute Min. and Max.						Dep. of Wet-Bulb.			Tension of Vapour.			Percentage.		
		9 a.m.	9 p.m.	Mean.	Min.	Max.	Min.	Day.	Max.	Day.	9 a.m.	9 p.m.	Mean.	9 a.m.	9 p.m.	Mean.	9 a.m.	9 p.m.	Mean.
		ins.	ins.	ins.	ins.	ins.	ins.	ins.	ins.	ins.	ins.	ins.	ins.	ins.	ins.	ins.	ins.	ins.	ins.
January	29.712	37.0	37.9	37.5	32.8	42.6	10.0	6th	53.0	27th	1.2	1.1	1.2	196	207	202	89	91	90
February	851	38.1	41.3	39.7	33.6	46.6	16.5	21st	56.0	8th, 9th	1.4	1.9	1.7	202	221	212	88	85	87
March	854	41.5	43.0	42.3	34.3	53.7	27.0	17th	66.3	27th	2.2	2.3	2.3	217	228	223	83	82	83
April	838	48.8	47.5	48.2	40.4	57.6	33.0	20th	69.7	11th	2.6	2.3	2.5	283	274	279	81	83	82
May	889	49.6	46.1	47.9	40.0	56.2	29.0	21st	65.0	25th	4.2	2.1	3.2	257	264	261	72	85	79
June	932	57.0	54.8	55.9	48.3	64.3	36.0	1st	80.2	30th	3.7	2.4	3.1	359	362	361	77	85	81
July	804	62.1	58.8	60.5	52.3	69.9	46.0	31st	79.0	1st, 6th	4.2	2.7	3.5	423	413	418	76	84	80
August	29.815	58.7	55.8	57.3	50.2	64.9	42.0	21st	70.0	30th	3.5	1.7	2.6	390	396	393	78	89	84
September	30.130	53.1	50.8	52.0	45.3	60.0	37.0	27, 28	67.8	11th	2.3	1.5	1.9	341	333	337	84	89	87
October	29.855	47.1	47.3	47.2	40.9	54.2	25.0	23rd	63.6	1st	1.3	1.0	1.2	292	302	297	91	93	92
November	844	46.0	45.5	45.8	41.0	50.7	32.0	30th	62.0	2nd	1.3	1.7	1.5	280	266	273	91	88	90
December	29.874	40.3	40.4	40.4	35.2	45.5	26.0	2nd	55.0	13, 14	1.3	1.4	1.4	223	222	223	90	89	90
Year	29.867	48.3	47.4	47.9	41.2	55.5	—	—	—	—	2.4	1.8	2.1	289	291	290	83.3	86.9	85.1

## STONYHURST

Long. 2° 28' W. Lat. 53° 51' N. Height above Mean Sea Level, 375 feet. Gravity Correction, +.023 in.

1894.	ins.	Air Temperature.									Humidity.								
		Means of			Absolute Min. and Max.						Dep. of Wet-Bulb.			Tension of Vapour.			Percentage.		
		9 a.m.	9 p.m.	Mean.	Min.	Max.	Min.	Day.	Max.	Day.	9 a.m.	9 p.m.	Mean.	9 a.m.	9 p.m.	Mean.	9 a.m.	9 p.m.	Mean.
		ins.	ins.	ins.	ins.	ins.	ins.	ins.	ins.	ins.	ins.	ins.	ins.	ins.	ins.	ins.	ins.	ins.	ins.
January	29.355	37.0	37.0	37.0	32.9	41.2	12.2	6th	50.5	11th	1.7	1.4	1.6	191	198	195	82.1	84.2	83.2
February	510	38.7	40.2	39.5	34.7	44.7	21.9	20th	52.0	7th	1.6	1.5	1.6	205	222	214	84.1	86.5	85.3
March	507	42.7	42.4	42.6	35.9	50.0	28.2	17th	62.0	27th	2.4	2.5	2.5	226	221	224	82.3	81.5	81.9
April	473	48.4	46.7	47.6	40.5	54.9	33.2	20th	66.3	11th	3.1	2.6	2.9	268	261	265	79.0	82.0	80.5
May	554	48.9	46.0	47.5	40.3	53.5	30.4	21st	61.5	24th	4.9	3.0	4.0	240	247	244	69.0	79.0	74.0
June	601	56.7	54.0	55.4	48.4	61.4	37.8	1st	78.0	30th	4.2	3.0	3.6	348	338	343	75.8	81.2	78.5
July	473	60.6	57.7	59.2	52.8	66.4	46.2	14th	79.2	1st	4.2	2.8	3.5	400	396	398	75.9	82.8	79.4
August	492	56.5	54.8	55.7	51.4	60.3	42.8	21st	64.0	4th, 5th	2.8	2.0	2.4	379	374	377	82.6	86.8	84.7
September	803	52.7	50.6	51.7	45.7	57.6	34.2	28th	63.4	1st	3.5	2.2	2.9	310	314	312	77.5	84.8	81.2
October	516	47.0	46.4	46.7	42.1	52.0	28.2	22nd	59.6	12th	1.9	1.6	1.8	283	284	284	85.8	87.8	86.8
November	498	45.6	45.1	45.4	42.1	49.1	32.2	30th	58.8	2nd	1.7	2.0	1.9	272	259	266	87.5	85.6	86.6
December	29.553	40.5	40.5	40.5	36.0	44.8	28.6	31st	52.0	13th	1.3	1.6	1.5	229	223	226	89.5	85.8	87.7
Year	29.528	47.9	46.8	47.4	41.9	53.0	—	—	—	—	2.8	2.2	2.5	279	278	279	80.9	84.0	82.5

## HEYSHAM (MORECAMBE BAY).

Heights above Ground:—Barometer, — 15 feet. Thermometers, 4 feet. Rain-gauge, 1 foot.

1894.		Amount of Cloud.			Rainfall.		Weather, No. of Days of							Wind, No. of Observations of									
		9 a.m.	9 p.m.	Mean.	Total.	Max.	Day.	Rain.	Snow.	Hail.	Thunder Storm.	Clear Sky.	Overcast.	Gale.	N.	N.E.	E.	S.E.	S.	S.W.	W.	N.W.	Calm.
January	-	7.6	7.4	7.5	ins. 3' 260	ins. '330	15, 30	24	7	2	0	2	16	4	0	7	0	22	1	15	3	11	3
February	-	7.9	6.1	7.0	5.000	8.50	16th	23	2	2	0	2	12	11	1	2	0	10	0	25	1	10	7
March	-	5.2	3.2	4.2	2.980	8.00	12th	13	2	1	0	13	8	7	1	5	1	10	0	18	0	7	20
April	-	6.9	5.1	6.0	1.430	3.80	12th	17	0	0	3	4	11	1	0	10	4	29	1	4	0	0	12
May	-	7.5	6.6	7.1	2.840	7.50	13th	20	0	1	3	4	16	4	2	16	1	6	0	15	1	15	6
June	-	7.6	6.5	7.1	3.560	4.60	10th	19	0	0	0	5	16	0	1	9	6	8	0	13	4	10	9
July	-	8.0	7.5	7.8	2.250	5.00	25th	16	0	0	5	3	19	1	0	7	0	12	2	17	3	14	7
August	-	8.5	7.2	7.9	5.420	1.730	2nd	22	0	0	0	2	19	1	1	5	2	6	2	16	0	23	7
September	-	6.0	3.2	4.6	0.770	2.30	19th	5	0	0	0	9	6	0	0	17	4	11	0	0	0	4	24
October	-	7.7	6.6	7.2	4.170	1.150	26th	13	0	1	1	4	15	4	0	24	1	12	2	4	0	4	15
November	-	8.2	6.8	7.5	4.090	1.040	13th	19	0	2	2	1	14	1	2	5	4	19	4	16	0	5	5
December	-	7.1	6.5	6.8	3.630	7.00	17th	21	0	2	0	5	16	7	4	6	0	8	0	17	0	10	17
Year	-	7.4	6.1	6.8	39.400	—	—	212	11	11	14	54	168	41	12	113	23	153	12	160	12	113	132



## OBSERVATIONS AT STATIONS OF THE SECOND ORDER.

## WAKEFIELD

Long. 1° 30' W. Lat. 53° 41' N. Height above Mean Sea Level, 96 feet. Gravity Correction, +.023 in.

1894.	Mean Pressure at 32° Fahr.	Air Temperature.										Humidity.									
		9 a.m.	9 p.m.	Mean.	Means of		Absolute Min. and Max.				Dep. of Wet-Bulb.			Tension of Vapour.			Percentage.				
					Min.	Max.	Min.	Day.	Max.	Day.	9 a.m.	9 p.m.	Mean.	9 a.m.	9 p.m.	Mean.	9 a.m.	9 p.m.	Mean.		
January	ins. 29.666	37.4	38.1	37.8	31.1	43.5	1.1	6th	54.5	11.12	1.9	1.5	1.7	in. 1.86	in. 2.00	in. 1.93	83	87	85		
February	813	38.9	40.4	39.6	33.8	46.9	12.5	21st	55.5	6th	2.0	1.7	1.9	1.98	2.16	2.07	84	86	85		
March	815	40.6	41.4	41.0	33.8	52.2	27.1	27th	64.5	30th	1.6	1.9	1.7	2.19	2.21	2.20	87	85	86		
April	786	47.6	47.3	47.5	39.2	56.4	30.2	21st	68.8	11th	2.2	2.1	2.2	2.77	2.76	2.77	84	84	84		
May	844	49.3	46.2	47.7	40.9	55.4	31.0	21st	65.6	25th	4.2	2.1	3.1	2.53	2.64	2.58	72	84	78		
June	886	57.6	55.2	56.4	47.3	64.0	33.2	1st	79.6	30th	4.0	2.3	3.2	3.61	3.70	3.66	76	85	81		
July	760	60.4	59.0	59.7	51.1	69.9	41.9	14th	79.6	5, 6	3.4	2.7	3.0	4.18	4.16	4.17	79	83	81		
August	29.774	58.1	55.5	56.8	50.1	63.7	42.9	23rd	69.4	30th	3.1	2.1	2.6	3.91	3.79	3.85	81	86	83		
September	30.085	53.1	50.4	51.8	44.8	59.2	36.8	28th	66.6	1st	2.4	1.7	2.1	3.39	3.22	3.30	84	88	86		
October	29.811	46.1	46.8	46.4	40.3	54.1	25.3	23rd	61.6	11th	1.4	1.2	1.3	2.78	2.92	2.85	89	91	90		
November	800	45.9	45.8	45.9	40.4	51.5	31.8	12th	63.2	2nd	1.8	1.9	1.8	2.68	2.65	2.67	87	86	87		
December	29.841	41.1	41.7	41.4	35.1	46.4	27.3	30th	55.5	13th	1.5	1.8	1.7	2.26	2.26	2.26	88	86	87		
Year	29.823	48.0	47.3	47.7	40.7	55.3	—	—	—	—	2.5	1.9	2.2	2.85	2.87	2.86	82.8	85.9	84.4		

## PRESTWICH

Long. 2° 17' W. Lat. 53° 32' N. Height above Mean Sea Level, 320 feet. Gravity Correction, +.022 in.

1894.	ins.	9 a.m.	9 p.m.	Mean.	Min.	Max.	Day.	Max.	Day.	9 a.m.	9 p.m.	Mean.	9 a.m.	9 p.m.	Mean.	9 a.m.	9 p.m.	Mean.	9 a.m.	9 p.m.	Mean.
January	29.410	37.3	37.8	37.6	32.9	42.5	13.8	6th	53.8	11th	1.0	0.8	0.9	in. 2.09	in. 2.20	in. 2.15	91.0	93.5	92.3		
February	572	39.5	41.3	40.4	35.1	47.2	24.8	20th	54.5	7th	1.3	1.2	1.3	2.21	2.40	2.31	89.3	89.6	89.5		
March	559	42.8	42.0	42.4	35.0	52.0	26.6	16th	71.5	27th	2.2	1.6	1.9	2.33	2.35	2.34	84.3	87.4	85.9		
April	505	49.1	47.0	48.1	41.1	57.1	32.8	20th	72.7	1st	2.7	1.8	2.3	2.86	2.82	2.84	82.0	87.5	84.8		
May	590	48.6	46.0	47.3	39.3	53.7	28.7	21st	62.7	25th	3.2	2.0	2.6	2.70	2.67	2.69	78.4	85.6	82.0		
June	639	57.1	54.3	55.7	48.5	62.6	36.6	1st	80.0	30th	3.2	1.8	2.5	3.80	3.75	3.78	81.2	88.5	84.9		
July	513	60.7	57.8	59.3	52.3	68.5	43.6	12th	81.9	1st	3.0	1.8	2.4	4.36	4.27	4.32	82.3	88.7	85.5		
August	535	56.9	55.0	56.0	51.6	61.3	43.7	22nd	65.9	22nd	2.0	1.3	1.7	4.06	3.95	4.01	87.5	90.7	89.1		
September	832	53.2	50.3	51.8	45.3	58.3	33.9	28th	63.9	14th	3.2	1.6	2.4	3.24	3.25	3.25	79.7	88.7	84.2		
October	550	47.1	46.7	46.9	41.6	54.6	26.9	22nd	61.9	10th	1.3	0.9	1.1	2.98	3.04	3.01	90.7	93.3	92.0		
November	542	45.6	45.1	45.4	41.6	51.3	28.8	30th	58.9	2nd	1.1	1.1	1.1	2.86	2.79	2.83	92.0	92.2	92.1		
December	29.595	40.5	40.7	40.6	35.4	47.3	25.9	6, 28, 31	53.2	13, 14	0.7	0.7	0.7	2.40	2.44	2.42	94.0	93.7	93.9		
Year	29.570	48.2	47.0	47.6	41.6	54.7	—	—	—	—	2.1	1.4	1.8	2.99	2.99	2.99	86.0	90.0	88.0		

## LIVERPOOL

Long. 3° 4' W. Lat. 53° 24' N. Height above Mean Sea Level, 188 feet. Gravity Correction, +.022 in.

1894.	ins.	9 a.m.	9 p.m.	Mean.	Min.	Max.	Day.	Max.	Day.	9 a.m.	9 p.m.	Mean.	9 a.m.	9 p.m.	Mean.	9 a.m.	9 p.m.	Mean.	9 a.m.	9 p.m.	Mean.
January	29.546	38.7	39.4	39.1	33.9	43.4	12.0	6th	52.7	11th	2.5	1.7	2.1	in. 1.91	in. 2.13	in. 2.02	76.8	83.5	80.2		
February	705	41.8	42.7	42.3	36.6	47.4	24.0	19th	53.4	26th	2.3	2.4	2.4	2.21	2.28	2.25	82.4	81.8	82.1		
March	699	44.1	44.5	44.3	38.0	52.0	32.8	23rd	65.2	30th	3.1	3.2	3.2	2.25	2.28	2.27	78.4	77.6	78.0		
April	635	49.8	48.1	49.0	42.3	57.5	35.9	21st	69.6	11th	3.5	2.7	3.1	2.74	2.75	2.75	76.6	81.5	79.1		
May	738	49.4	47.6	48.5	42.2	54.3	35.0	21st	62.5	24th	4.3	3.4	3.9	2.55	2.56	2.56	72.5	77.5	75.0		
June	780	57.5	55.0	56.3	49.7	62.7	41.4	1st	79.4	29th	4.1	3.5	3.8	3.60	3.40	3.50	76.2	78.7	77.5		
July	650	61.1	59.4	60.3	53.0	67.3	47.0	14th	80.2	1st	4.5	3.6	4.1	4.02	4.00	4.01	75.2	78.6	76.9		
August	679	57.9	56.9	57.4	52.6	61.8	48.1	21st	67.0	8th	3.4	2.8	3.1	3.83	3.84	3.84	79.5	82.7	81.1		
September	978	54.0	53.5	53.8	48.5	58.5	40.9	29th	62.0	24th	3.4	2.7	3.1	3.29	3.32	3.36	78.1	82.8	80.5		
October	689	48.9	48.8	48.9	44.2	53.9	32.2	22nd	62.3	11th	2.5	1.9	2.2	2.92	3.04	2.98	82.7	86.6	84.7		
November	681	47.1	46.6	46.9	42.5	51.0	34.7	26th	60.5	2nd	2.4	2.4	2.4	2.72	2.65	2.69	83.1	83.2	83.2		
December	29.744	42.7	42.7	42.7	38.0	46.9	25.0	6th	54.3	13th	1.7	2.0	1.9	2.41	2.37	2.39	87.3	85.1	86.2		
Year	29.710	49.4	48.8	49.1	43.5	54.7	—	—	—	—	3.1	2.7	2.9	2.87	2.89	2.88	79.1	81.6	80.4		

## MONTHLY SUMMARIES.—WAKEFIELD—PRESTWICH—LIVERPOOL.

## WAKEFIELD.

Heights above Ground:—Barometer, 4 feet. Thermometers, 4 feet. Rain-gauge, 1 foot.

1894.		Amount of Cloud.			Rainfall.			Weather, No. of Days of							Wind, No. of Observations of									
		9 a.m.	9 p.m.	Mean.	Total.	Max.	Day.	Rain.	Snow.	Hail.	Thunder Storm.	Clear Sky.	Overcast.	Gale.	N.	N.E.	E.	S.E.	S.	S.W.	W.	N.W.	Calm.	
January	-	8.1	8.6	8.4	ins. 1.520	ins. 2.00	27th	21	10	1	0	0	20	0	2	3	3	6	3	17	13	5	10	
February	-	7.5	6.8	7.1	3.870	.830	10th	15	3	1	0	2	13	6	0	0	0	2	2	10	25	2	15	
March	-	6.9	3.8	5.4	1.260	.470	12th	8	0	0	0	4	3	1	0	1	1	0	4	11	17	4	24	
April	-	8.4	7.9	8.1	2.600	.620	12th	17	0	0	3	1	18	0	5	8	13	10	4	6	0	0	14	
May	-	7.8	7.7	7.8	0.950	.140	11th	15	0	0	2	1	18	0	12	14	1	2	3	6	14	5	5	
June	-	7.8	7.1	7.4	2.160	.850	4th	12	0	0	0	2	15	0	2	7	6	6	0	12	14	9	4	
July	-	7.7	5.5	6.6	3.910	1.850	25th	11	0	0	3	1	11	0	4	5	4	3	0	8	20	2	16	
August	-	8.6	7.1	7.9	3.420	.700	3rd	16	0	0	0	0	15	1	2	6	2	2	2	9	21	9	9	
September	-	8.0	7.0	7.5	0.470	.250	5th	8	0	1	1	0	16	0	17	16	2	0	0	0	6	5	14	
October	-	9.1	7.8	8.4	3.950	1.110	20th	18	0	0	0	1	24	0	6	9	5	1	3	4	5	6	23	
November	-	8.2	6.8	7.5	0.960	.500	13th	10	0	0	0	1	17	0	0	2	2	8	11	10	11	3	13	
December	-	8.5	7.4	8.0	1.340	.250	14th	13	1	0	0	1	18	4	5	1	0	3	5	9	14	9	16	
Year	-	8.1	7.0	7.5	26.410	—	—	164	14	3	9	14	188	12	55	72	39	43	37	102	160	59	163	



## TEALBY

Long. 0° 16' W. Lat. 53° 24' N. Height above Mean Sea Level, 251 feet. Gravity Correction, +.021 in.

1894.	Mean Pressure at 32° Fahr.	Air Temperature.										Humidity.									
		Means of					Absolute Min. and Max.					Dep. of Wet-Bulb.					Tension of Vapour.				
		9 a.m.		9 p.m.		Mean.	Min.		Max.		Day.	9 a.m.		9 p.m.		Mean.	9 a.m.		9 p.m.		Mean.
		ins.	ins.	ins.	ins.		ins.	ins.	ins.	ins.		ins.	ins.	ins.	ins.		ins.	ins.	ins.	ins.	
January	29.522	35.3	36.6	36.0	32.0	41.6	14.3	6th	50.3	27th	0.9	1.2	1.1	1.192	1.199	1.196	90.6	87.7	89.2		
February	29.663	38.0	39.3	38.7	33.8	47.2	25.3	19th	57.3	7th	1.3	1.5	1.4	1.206	1.215	1.211	87.4	86.4	86.9		
March	29.651	42.9	41.1	42.0	35.4	51.4	27.9	5th	64.3	26th	1.9	1.3	1.6	1.239	1.234	1.237	86.9	90.7	88.8		
April	29.618	48.3	46.0	47.2	41.6	55.4	34.7	21st	67.3	8, 10	1.8	1.4	1.6	1.296	1.281	1.289	87.5	90.4	89.0		
May	29.639	47.7	45.0	46.4	40.6	53.8	31.1	5th	62.3	14th	2.7	1.8	2.3	1.271	1.262	1.267	81.9	87.3	84.6		
June	29.713	55.4	53.5	54.5	48.0	61.7	39.7	14th	70.5	30th	2.5	1.5	2.0	1.371	1.371	1.371	84.4	90.1	87.3		
July	29.594	61.1	58.1	59.6	52.5	67.4	45.9	8th	77.3	2nd	3.5	2.5	3.0	1.431	1.411	1.421	80.4	85.0	82.7		
August	29.607	57.0	55.5	56.3	50.0	63.3	41.7	21st	70.5	30th	2.2	1.5	1.9	1.401	1.399	1.400	86.0	90.0	88.0		
September	29.886	53.9	49.8	51.9	45.8	57.7	36.7	27th	63.3	11th	2.3	0.9	1.6	1.354	1.337	1.346	84.7	93.4	89.1		
October	29.630	48.0	47.4	47.7	43.0	53.1	29.7	22nd	60.3	11th	0.7	0.6	0.7	1.321	1.319	1.320	94.6	95.8	95.2		
November	29.686	44.4	43.7	44.1	39.9	50.1	32.7	30th	62.1	2nd	0.5	0.4	0.5	1.287	1.280	1.284	96.3	97.1	96.7		
December	29.666	39.2	38.7	39.0	34.2	44.9	25.7	31st	51.3	13, 14	0.5	0.3	0.4	1.234	1.233	1.234	96.3	96.7	96.5		
Year	29.658	47.6	46.2	46.9	41.4	54.0	—	—	—	—	1.7	1.2	1.5	1.300	1.295	1.298	88.1	90.9	89.5		

## SHEFFIELD

Long. 1° 29' W. Lat. 53° 23' N. Height above Mean Sea Level, 429 feet. Gravity Correction, +.021 in.

1894.	Mean Pressure at 32° Fahr.	Air Temperature.										Humidity.									
		Means of					Absolute Min. and Max.					Dep. of Wet-Bulb.					Tension of Vapour.				
		9 a.m.		9 p.m.		Mean.	Min.		Max.		Day.	9 a.m.		9 p.m.		Mean.	9 a.m.		9 p.m.		Mean.
		ins.	ins.	ins.	ins.		ins.	ins.	ins.	ins.		ins.	ins.	ins.	ins.		ins.	ins.	ins.	ins.	
January	29.298	37.4	37.7	37.6	33.1	42.1	8.1	6th	52.5	11th	1.6	1.1	1.4	1.199	1.210	1.205	85.2	88.7	87.0		
February	29.449	40.2	40.8	40.5	34.8	47.0	17.0	19th	57.3	26th	1.4	1.0	1.2	1.224	1.242	1.233	86.8	91.0	88.9		
March	29.441	42.9	42.5	42.7	35.3	51.5	28.4	26th	63.9	30th	1.8	1.2	1.5	1.240	1.248	1.244	86.7	90.5	88.6		
April	29.405	48.4	47.4	47.9	41.2	55.6	33.1	21st	67.8	11th	1.9	1.1	1.5	1.296	1.303	1.300	87.3	92.0	89.7		
May	29.468	49.0	45.7	47.4	40.6	54.0	31.0	21st	63.6	25th	2.8	1.1	2.0	1.283	1.284	1.284	81.4	92.1	86.8		
June	29.516	57.5	55.0	56.3	48.9	63.4	39.0	1st	78.0	30th	2.7	1.4	2.1	1.397	1.396	1.397	83.6	91.0	87.3		
July	29.397	61.1	59.2	60.2	52.1	68.6	46.0	12th	79.3	6th	3.8	2.5	3.2	1.421	1.429	1.425	78.5	84.9	81.7		
August	29.413	58.3	55.5	56.9	51.1	63.2	44.1	21st	69.6	30th	3.0	1.7	2.4	1.398	1.393	1.396	81.7	88.9	85.3		
September	29.704	53.4	51.2	52.3	47.3	57.9	38.7	28th	65.1	11th	2.7	1.7	2.2	1.339	1.334	1.337	82.9	88.2	85.6		
October	29.432	47.4	48.2	47.8	42.7	53.1	29.9	23rd	63.0	12th	1.3	1.3	1.3	1.301	1.314	1.308	90.2	91.1	90.7		
November	29.431	47.0	45.4	46.2	42.2	50.9	35.8	28th	62.7	2nd	1.5	1.1	1.3	1.291	1.281	1.286	89.2	91.6	90.4		
December	29.469	41.1	41.8	41.5	37.1	46.0	27.0	31st	53.6	13, 14	1.3	1.4	1.4	1.234	1.240	1.237	89.5	88.7	89.1		
Year	29.452	48.6	47.5	48.1	42.2	54.4	—	—	—	—	2.2	1.4	1.8	1.302	1.306	1.301	85.3	89.9	87.6		

## LLANDUDNO

Long. 3° 50' W. Lat. 53° 21' N. Height above Mean Sea Level, 88 feet. Gravity Correction, +.022 in.

1894.	Mean Pressure at 32° Fahr.	Air Temperature.										Humidity.									
		Means of					Absolute Min. and Max.					Dep. of Wet-Bulb.					Tension of Vapour.				
		9 a.m.		9 p.m.		Mean.	Min.		Max.		Day.	9 a.m.		9 p.m.		Mean.	9 a.m.		9 p.m.		Mean.
		ins.	ins.	ins.	ins.		ins.	ins.	ins.	ins.		ins.	ins.	ins.	ins.		ins.	ins.	ins.	ins.	
January	29.635	41.1	40.8	41.0	36.0	45.9	15.0	6th	56.6	10th	2.8	2.1	2.5	1.202	1.212	1.207	78	83	81		
February	29.806	43.5	43.5	43.5	39.2	49.1	28.6	19th	56.4	7th	2.3	2.2	2.2	1.232	1.235	1.234	82	83	82		
March	29.794	46.2	46.0	46.1	40.6	53.0	32.0	17th	67.5	27th	3.6	3.5	3.6	1.233	1.233	1.233	74	75	75		
April	29.723	50.9	48.6	49.7	44.0	57.4	38.5	6th	69.0	11th	3.5	2.6	3.0	1.286	1.278	1.282	77	81	79		
May	29.849	49.5	48.5	49.0	43.7	54.0	34.2	22nd	60.4	15th	4.0	3.0	3.5	1.259	1.269	1.264	73	79	76		
June	29.880	56.9	56.0	56.5	51.2	62.2	43.2	21st	78.0	30th	3.6	3.3	3.5	1.360	1.356	1.358	78	79	78		
July	29.742	61.1	59.4	60.2	55.0	67.0	48.6	12th	82.3	1st	4.2	3.4	3.8	1.406	1.403	1.404	75	79	77		
August	29.796	58.0	57.1	57.6	54.3	62.4	49.4	30th	66.0	3, 6, 26	3.2	2.6	2.9	1.386	1.391	1.389	80	84	82		
September	29.072	55.0	54.5	54.7	49.9	59.6	38.8	28th	63.6	1, 10	3.6	2.9	3.2	1.334	1.345	1.339	77	81	79		
October	29.778	50.7	50.2	50.5	46.1	55.9	32.0	22nd	62.5	9th	2.6	2.0	2.3	1.304	1.312	1.308	82	86	84		
November	29.765	48.9	48.4	48.6	45.0	52.9	33.8	26th	63.8	1st	2.4	2.7	2.6	1.287	1.274	1.281	83	81	82		
December	29.854	44.4	44.4	44.4	40.7	48.6	30.6	4th	58.5	13th	2.0	2.3	2.1	1.247	1.241	1.244	84	82	83		
Year	29.808	50.5	49.8	50.2	45.5	55.7	—	—	—	—	3.2	2.7	2.9	1.295	1.296	1.295	78.6	81.1	79.9		

## TEALBY.

Heights above Ground:—Barometer, 9 feet. Thermometers, 5 feet. Rain-gauge, 4 feet.

1894.		Amount of Cloud.			Rainfall.			Weather, No. of Days of							Wind, No. of Observations of								
		9 a.m.	9 p.m.	Mean.	*Total.	*Max.	*Day.	*Rain.	Snow.	Hail.	Thunder Storm.	Clear Sky.	Overcast.	Gale.	N.	N.E.	E.	S.E.	S.	S.W.	W.	N.W.	Calm.
January	-	6.2	6.1	6.2	ins.	ins.	16th	9	5	2	0	4	9	5	1	3	4	3	8	14	12	3	14
February	-	6.1	5.8	6.0	1.820	.585	25th	9	3	0	0	4	10	4	1	1	4	2	4	8	19	4	13
March	-	3.9	3.8	3.9	0.695	.360	12th	6	1	0	1	12	6	1	1	4	9	2	2	4	19	1	20
April	-	6.4	6.3	6.4	0.700	.360	25th	8	0	1	3	2	11	0	0	5	17	7	8	5	0	1	17
May	-	7.7	7.3	7.5	1.470	.475	30th	10	3	3	3	1	13	2	6	16	6	2	2	6	7	3	14
June	-	7.0	8.9	8.0	2.760	.710	4th	13	0	0	2	1	15	0	4	9	10	0	4	9	5	2	17
July	-	5.2	6.6	5.9	2.905	.660	25th	15	0	0	11	3	7	0	1	3	9	3	2	8	14	4	18
August	-	7.7	7.1	7.4	2.520	.460	25th	17	0	0	1	2	12	0	1	1	6	2	0	6	12	7	27
September	-	6.5	5.0	5.8	1.070	.450	25th	7	0	0	1	4	7	0	13	10	18	0	0	1	1	2	15
October	-	7.1	7.6	7.4	3.965	.875	20th	17	0	1	3	3	14	2	9	4	12	3	6	3	3	0	22
November	-	6.5	4.9	5.7	2.325	1.080	12th	9	0	1	0	2	7	1	1	1	5	0	8	16	10	1	18
December	-	8.6	6.2	7.4	2.750	.580	14th	10	3	1	0	0	16	2	5	1	2	2	2	16	10	6	18
Year	-	6.6	6.3	6.5	24.475	—	—	130*	15	9	25	38	127	17	43	58	102	26	46	96	112	34	213



## OBSERVATIONS AT STATIONS OF THE SECOND ORDER.

## BUXTON

Long. 1° 54' W. Lat. 53° 14' N. Height above Mean Sea Level, 987 feet. Gravity Correction, + .019 in.

1894.	Mean Pressure at 32° Fahr.	Air Temperature.									Humidity.											
		9 a.m. 9 p.m. Mean.			Means of						Dep. of Wet-Bulb.			Tension of Vapour.			Percentage.					
		9 a.m.	9 p.m.	Mean.	Min. Max.		Absolute Min. and Max.				9 a.m.	9 p.m.	Mean.	9 a.m.	9 p.m.	Mean.	9 a.m.	9 p.m.	Mean.			
					Min.	Max.	Min.	Day.	Max.	Day.												
January	ins. 28.704	35.2	35.0	35.1	29.9	39.5	9.2	8th	48.7	11th	1.1	0.8	1.0	in. 184	in. 187	in. 186	90	92	91			
February	866	37.4	37.5	37.5	31.0	44.6	9.0	20th	51.6	26th	1.7	1.3	1.5	190	199	194	85	88	87			
March	860	43.4	38.6	41.0	32.1	49.5	23.4	17th	62.9	27th	3.0	1.4	2.2	218	206	212	78	88	83			
April	818	48.6	44.0	46.3	37.8	55.5	27.9	21st	67.1	11th	3.4	1.4	2.4	262	256	259	76	89	82			
May	872	47.3	42.8	45.0	37.0	53.2	24.5	21st	63.8	25th	4.0	1.9	2.9	236	234	235	72	85	79			
June	928	55.5	51.8	53.7	46.7	62.7	32.8	1st	77.8	30th	3.8	1.8	2.8	336	338	337	76	88	82			
July	817	59.2	55.2	57.2	48.7	67.1	41.1	12th	78.3	1st	4.1	1.8	3.0	379	382	381	75	88	81			
August	28.834	54.9	52.6	53.7	48.9	61.0	41.9	23rd	66.9	5th	2.3	1.5	1.9	366	356	361	85	90	88			
September	29.107	52.3	48.0	50.2	42.6	57.1	28.9	28, 29	64.2	1st	3.2	1.5	2.3	308	297	302	78	89	83			
October	28.838	44.6	45.0	44.8	39.5	51.6	21.8	22nd	63.5	11th	1.2	1.2	1.2	267	271	269	91	91	91			
November	839	43.9	42.6	43.2	39.6	48.4	29.1	30th	57.7	2nd	1.7	1.2	1.5	249	246	248	87	90	89			
December	28.880	38.4	38.4	38.4	32.8	43.4	23.0	31st	51.4	14th	0.9	0.9	0.9	214	214	214	92	92	92			
Year	28.864	46.7	44.3	45.5	38.9	52.8	—	—	—	—	2.5	1.4	2.0	267	266	267	82.1	89.2	85.7			

## CHEADLE

Long. 1° 57' W. Lat. 52° 58' N. Height above Mean Sea Level, 646 feet. Gravity Correction, + .020 in.

January	ins. 29.104	34.8	36.3	35.6	31.8	41.0	9.9	6th	52.4	11th	1.0	1.0	1.0	in. 182	in. 194	in. 188	90	91	91			
February	265	37.2	39.2	38.2	33.1	45.8	16.4	21st	54.7	26th	1.0	1.0	1.0	202	219	211	91	92	91			
March	240	41.3	41.5	41.4	35.3	50.8	30.7	3rd	64.3	30th	2.0	1.7	1.9	218	226	222	84	86	85			
April	176	46.9	46.0	46.4	40.5	56.1	34.0	21st	68.8	11th	2.3	1.9	2.1	268	267	267	83	86	85			
May	252	47.1	44.7	45.9	39.5	53.7	31.9	21st	62.3	25th	3.4	2.1	2.7	246	248	247	76	84	80			
June	317	55.1	53.8	54.5	47.8	62.5	38.3	1st	78.0	30th	3.2	2.8	3.0	345	338	342	79	81	80			
July	202	58.4	57.3	57.8	51.4	66.8	45.6	14th	78.6	6th	2.7	2.4	2.6	407	399	403	83	85	84			
August	227	55.4	54.1	54.8	50.0	61.8	42.5	21st	67.6	1st	1.9	1.8	1.8	384	367	375	87	88	87			
September	489	52.2	50.3	51.2	45.4	58.5	38.2	29th	65.1	1st	2.9	1.9	2.4	316	316	316	81	87	84			
October	223	46.4	46.9	46.7	42.1	52.4	30.2	22nd	59.0	10th	1.4	1.6	1.5	281	283	282	89	88	89			
November	238	44.0	43.3	43.6	39.8	49.1	33.6	30th	60.7	2nd	1.0	1.1	1.1	265	256	261	92	91	91			
December	29.283	39.2	39.9	39.6	35.4	44.2	25.2	31st	51.4	13th	0.9	0.8	0.8	221	230	225	92	93	93			
Year	29.251	46.5	46.1	46.3	41.0	53.5	—	—	—	—	2.0	1.7	1.8	278	279	278	85.6	87.7	86.7			

## HILLINGTON

Long. 0° 33' E. Lat. 52° 48' N. Height above Mean Sea Level, 88 feet. Gravity Correction, + .021 in.

January	ins. 29.724	36.4	36.6	36.5	31.8	42.0	10.0	6th	51.4	17, 27	1.2	1.1	1.2	in. 196	in. 201	in. 199	87.7	88.4	88.1			
February	880	38.6	38.6	38.6	32.9	46.9	21.2	20th	57.4	7th	1.5	1.4	1.5	208	213	211	86.8	87.4	87.1			
March	842	42.9	40.8	41.9	34.4	53.1	27.1	27th	65.4	26, 30	2.4	1.5	2.0	230	225	228	83.3	88.1	85.7			
April	785	50.4	45.8	48.1	40.2	58.6	33.1	22nd	71.6	11th	2.9	1.5	2.2	296	276	286	81.0	89.5	85.3			
May	830	50.3	45.7	48.0	40.8	56.6	31.9	21, 22	65.6	16th	3.3	1.6	2.5	287	273	280	78.0	88.5	83.3			
June	884	57.4	54.1	55.8	48.4	64.2	38.2	1st	76.6	30th	2.8	1.1	2.0	392	393	393	83.4	93.1	88.3			
July	779	62.7	58.4	60.6	52.1	70.3	45.9	8th	84.0	2nd	4.0	1.6	2.8	442	440	441	78.5	89.9	84.2			
August	29.798	59.1	55.8	57.5	50.6	66.8	43.9	21st	75.3	26th	3.0	1.3	2.2	412	408	410	82.4	91.8	87.1			
September	30.042	54.4	50.6	52.5	46.0	60.2	36.7	29th	68.5	19th	2.3	1.1	1.7	360	345	353	84.9	92.4	88.7			
October	29.806	49.2	46.7	48.0	42.8	54.9	28.4	22nd	63.4	7th	1.5	0.8	1.2	316	305	311	89.5	94.1	91.8			
November	845	44.7	44.2	44.5	39.5	50.8	31.4	21st	61.4	3rd	1.0	1.0	1.0	279	271	275	92.6	92.7	92.7			
December	29.855	39.2	40.3	39.8	35.6	45.2	28.0	31st	52.3	14th	0.9	0.8	0.9	225	238	232	92.5	93.5	93.0			
Year	29.839	48.8	46.5	47.7	41.3	55.8	—	—	—	—	2.2	1.2	1.7	304	299	302	85.1	90.8	88.0			

## MONTHLY SUMMARIES.—BUXTON—CHEADLE—HILLINGTON.

## BUXTON.

Heights above Ground :—Barometer, 8 feet. Thermometers, 4 feet. Rain-gauge, 1 foot.

1894.	Amount of Cloud.			Rainfall.			Weather, No. of Days of								Wind, No. of Observations of									
	9 a.m.	9 p.m.	Mean.	Total.	Max.	Day.	Rain.	Snow.	Hail.	Thunder Storm.	Clear Sky.	Overcast.	Gale.	N.	N.E.	E.	S.E.	S.	S.W.	W.	N.W.	Calm.		
January	7.8	7.6	7.7	ins. 4.940	ins. .690	21st	24	12	3	0	2	20	2	2	3	3	2	7	23	11	1	10		
February	7.1	6.8	7.0	6.340	2.020	10th	20	7	2	1	3	15	2	1	0	3	0	3	22	10	2	15		
March	5.5	4.0	4.7	4.360	.910	5th	16	3	4	0	11	7	0	3	1	4	7	2	13	11	2	19		
April	7.2	5.6	6.4	2.470	.390	3rd	17	0	1	5	6	13	0	1	5	12	8	4	3	0	3	24		
May	7.4	7.5	7.5	3.360	.540	7th	19	2	3	4	1	17	0	3	14	1	0	2	11	5	8	18		
June	6.7	6.2	6.4	4.080	.980	4th	19	0	0	1	5	13	0	0	4	3	2	1	12	4	11	23		
July	6.7	5.6	6.2	4.800	.910	24th	22	0	0	1	4	13	0	0	4	3	2	0	10	10	4	29		
August	8.1	7.4	7.7	5.530	.880	2nd	23	0	0	2	1	19	0	0	5	2	1	0	11	11	14	18		
September	6.4	6.1	6.3	0.430	.290	25th	5	0	0	1	2	22	1	1	10	2	1	0	7	4	0	37		
October	7.9	8.2	8.0	5.570	1.200	25th	17	0	1	0	1	14	0	0	1	6	1	5	19	6	2	20		
November	7.4	6.1	6.8	3.470	.940	13th	20	0	1	0	1	14	0	0	1	6	1	5	19	6	2	20		
December	7.7	6.1	6.9	4.920	1.100	24th	22	2	0	0	3	12	1	0	1	3	2	4	11	9	11	21		
Year	7.2	6.4	6.8	50.270	—	—	224	26	14	15	41	177	6	11	65	49	26	28	142	85	63	261		

## CHEADLE.

Heights above Ground :—Barometer, — 2 feet. Thermometers, 4 feet. Rain-gauge, 1 foot.

--	--	--	--	--	--	--	--	--	--	--	--	--	--	--	--	--	--	--	--	--	--	--	--	--	--	--	--	--	--	--	--	--	--	--	--	--	--	--	--	--	--	--	--	--	--	--	--	--	--	--	--	--	--	--	--	--	--	--	--	--	--	--	--	--	--	--	--	--	--	--	--	--	--	--	--	--	--	--	--	--	--	--	--	--	--	--	--	--	--	--	--	--	--	--	--	--	--	--	--	--	--	--	--	--	--	--	--	--	--	--	--	--	--	--	--	--	--	--	--	--	--	--	--	--	--	--	--	--	--	--	--	--	--	--	--	--	--	--	--	--	--	--	--	--	--	--	--	--	--	--	--	--	--	--	--	--	--	--	--	--	--	--	--	--	--	--	--	--	--	--	--	--	--	--	--	--	--	--	--	--	--	--	--	--	--	--	--	--	--	--	--	--	--	--	--	--	--	--	--	--	--	--	--	--	--	--	--	--	--	--	--	--	--	--	--	--	--	--	--	--	--	--	--	--	--	--	--	--	--	--	--	--	--	--	--	--	--	--	--	--	--	--	--	--	--	--	--	--	--	--	--	--	--	--	--	--	--	--	--	--	--	--	--	--	--	--	--	--	--	--	--	--	--	--	--	--	--	--	--	--	--	--	--	--	--	--	--	--	--	--	--	--	--	--	--	--	--	--	--	--	--	--	--	--	--	--	--	--	--	--	--	--	--	--	--	--	--	--	--	--	--	--	--	--	--	--	--	--	--	--	--	--	--	--	--	--	--	--	--	--	--	--	--	--	--	--	--	--	--	--	--	--	--	--	--	--	--	--	--	--	--	--	--	--	--	--	--	--	--	--	--	--	--	--	--	--	--	--	--	--	--	--	--	--	--	--	--	--	--	--	--	--	--	--	--	--	--	--	--	--	--	--	--	--	--	--	--	--	--	--	--	--	--	--	--	--	--	--	--	--	--	--	--	--	--	--	--	--	--	--	--	--	--	--	--	--	--	--	--	--	--	--	--	--	--	--	--	--	--	--	--	--	--	--	--	--	--	--	--	--	--	--	--	--	--	--	--	--	--	--	--	--	--	--	--	--	--	--	--	--	--	--	--	--	--	--	--	--	--	--	--	--	--	--	--	--	--	--	--	--	--	--	--	--	--	--	--	--	--	--	--	--	--	--	--	--	--	--	--	--	--	--	--	--	--	--	--	--	--	--	--	--	--	--	--	--	--	--	--	--	--	--	--	--	--	--	--	--	--	--	--	--	--	--	--	--	--	--	--	--	--	--	--	--	--	--	--	--	--	--	--	--	--	--	--	--	--	--	--	--	--	--	--	--	--	--	--	--	--	--	--	--	--	--	--	--	--	--	--	--	--	--	--	--	--	--	--	--	--	--	--	--	--	--	--	--	--	--	--	--	--	--	--	--	--	--	--	--	--	--	--	--	--	--	--	--	--	--	--	--	--	--	--	--	--	--	--	--	--	--	--	--	--	--	--	--	--	--	--	--	--	--	--	--	--	--	--	--	--	--	--	--	--	--	--	--	--	--	--	--	--	--	--	--	--	--	--	--	--	--	--	--	--	--	--	--	--	--	--	--	--	--	--	--	--	--	--	--	--	--	--	--	--	--	--	--	--	--	--	--	--	--	--	--	--	--	--	--	--	--	--	--	--	--	--	--	--	--	--	--	--	--	--	--	--	--	--	--	--	--	--	--	--	--	--	--	--	--	--	--	--	--	--	--	--	--	--	--	--	--	--	--	--	--	--	--	--	--	--	--	--	--	--	--	--	--	--	--	--	--	--	--	--	--	--	--	--	--	--	--	--	--	--	--	--	--	--	--	--	--	--	--	--	--	--	--	--	--	--	--	--	--	--	--	--	--	--	--	--	--	--	--	--	--	--	--	--	--	--	--	--	--	--	--	--	--	--	--	--	--	--	--	--	--	--	--	--	--	--	--	--	--	--	--	--	--	--	--	--	--	--	--	--	--	--	--	--	--	--	--	--	--	--	--	--	--	--	--	--	--	--	--	--	--	--	--	--	--	--	--	--	--	--	--	--	--	--	--	--	--	--	--	--	--	--	--	--	--	--	--	--	--	--	--	--	--	--	--	--	--	--	--	--	--	--	--	--	--	--	--	--	--	--	--	--	--	--	--	--	--	--	--	--	--	--	--	--	--	--	--	--	--	--	--	--	--	--	--	--	--	--	--	--	--	--	--	--	--	--	--	--	--	--	--	--	--	--	--	--	--	--	--	--	--	--	--	--	--	--	--	--	--	--	--	--	--	--	--	--	--	--	--	--	--	--	--	--	--	--	--	--	--	--	--	--	--	--	--	--	--	--	--	--	--	--	--	--	--	--	--	--	--	--	--	--	--	--	--	--	--	--	--	--	--	--	--	--	--	--	--	--	--	--	--	--	--	--	--	--	--	--	--	--	--	--	--	--	--	--	--	--	--	--	--	--	--	--	--	--	--	--	--	--	--	--	--	--	--	--	--	--	--	--	--	--	--	--	--	--	--	--	--	--	--	--	--	--	--	--	--	--	--	--	--	--	--	--	--	--	--	--	--	--	--	--	--	--	--	--	--	--	--	--	--	--	--	--	--	--	--	--	--	--	--	--	--	--	--	--	--	--	--	--	--	--	--	--	--	--	--	--	--	--	--	--	--	--	--	--	--	--	--	--	--	--	--	--	--	--	--	--	--	--	--	--	--	--	--	--	--	--	--	--	--	--	--	--	--	--	--	--	--	--	--	--	--	--	--	--	--	--	--	--	--	--	--	--	--	--	--	--	--	--	--	--	--	--	--	--	--	--	--	--	--	--	--	--	--	--	--	--	--	--	--	--	--	--	--	--	--	--	--	--	--	--	--	--	--	--	--	--	--	--	--	--	--	--	--	--	--	--	--	--	--	--	--	--	--	--	--	--	--	--	--	--	--	--	--	--	--	--	--	--	--	--	--	--	--	--	--	--	--	--	--	--	--	--	--	--	--	--	--	--	--	--	--	--	--	--	--	--	--	--	--	--	--	--	--	--	--	--	--	--	--	--	--	--	--	--	--	--	--	--	--	--	--	--	--	--	--	--	--	--	--	--	--	--	--	--	--	--	--	--	--	--	--	--	--	--	--	--	--	--	--	--



## OBSERVATIONS AT STATIONS OF THE SECOND ORDER.

## UPPINGHAM

Long. 0° 44' W. Lat. 52° 35' N. Height above Mean Sea Level, 484 feet. Gravity Correction, +.019 in.

1894.	Mean Pressure at 32° Fahr.	Air Temperature.										Humidity.									
		Means of			Absolute Min. and Max.							Dep. of Wet-Bulb.			Tension of Vapour.			Percentage.			
		9 a.m.	9 p.m.	Mean.	Min.		Max.		Day.		Day.	9 a.m.		9 p.m.		Mean.		9 a.m.		9 p.m.	
		ins.	ins.	ins.	ins.	ins.	ins.	ins.	ins.	ins.	ins.	ins.	ins.	ins.	ins.	ins.	ins.	ins.	ins.	ins.	ins.
January	29.281	35.3	35.8	35.6	30.9	41.0	10.3	6th	51.2	11th	1.2	1.1	1.2	1.86	1.94	1.90	86.5	87.6	87.1		
February	446	37.9	39.1	38.5	33.5	46.2	20.5	19th	55.8	7th	1.6	1.7	1.7	2.01	2.10	2.06	85.3	84.5	84.9		
March	413	42.1	40.8	41.5	35.0	52.6	29.1	17th	66.7	30th	1.8	1.9	1.9	2.33	2.19	2.26	86.6	85.9	86.3		
April	345	49.2	45.9	47.6	41.3	58.6	30.9	21st	73.7	11th	2.0	0.9	1.5	3.04	2.90	2.97	87.0	93.4	90.2		
May	409	48.9	44.8	46.9	39.9	56.2	31.9	21st	65.3	25th	3.0	1.6	2.3	2.80	2.63	2.72	80.1	88.1	84.1		
June	468	56.4	54.3	55.4	48.5	64.2	40.1	1st	80.8	30th	3.3	1.9	2.6	3.66	3.72	3.69	80.3	87.5	83.9		
July	354	60.5	57.6	59.1	52.4	68.8	46.9	8th	82.2	1st	3.0	1.8	2.4	4.36	4.23	4.30	82.9	88.6	85.8		
August	378	57.2	55.0	56.1	51.6	63.6	42.7	21st	69.7	26.30	2.6	2.1	2.4	3.95	3.76	3.86	84.5	86.7	85.6		
September	627	52.6	49.9	51.3	46.4	59.0	37.8	29th	65.8	1st	2.1	1.2	1.7	3.44	3.32	3.38	86.5	91.9	89.2		
October	377	47.3	46.6	47.0	42.7	53.2	31.3	22nd	61.0	13th	1.0	0.9	1.0	3.08	3.01	3.05	92.6	93.0	92.8		
November	412	44.6	42.9	43.8	39.7	49.5	33.5	21st	60.4	2nd	1.2	1.2	1.2	2.71	2.54	2.63	90.6	91.1	90.9		
December	29.442	38.9	40.3	39.6	35.5	44.2	26.3	31st	51.7	14th	1.0	1.1	1.1	2.20	2.32	2.26	91.4	91.3	91.4		
Year	29.413	47.6	46.1	46.9	41.5	54.8	—	—	—	—	2.0	1.5	1.8	2.95	2.89	2.92	86.2	89.1	87.7		

## CHURCHSTOKE

Long. 3° 5' W. Lat. 52° 31' N. Height above Mean Sea Level, 538 feet. Gravity Correction, +.018 in.

1894.	Mean Pressure at 32° Fahr.	Air Temperature.										Humidity.									
		Means of			Absolute Min. and Max.							Dep. of Wet-Bulb.			Tension of Vapour.			Percentage.			
		9 a.m.	9 p.m.	Mean.	Min.		Max.		Day.		Day.	9 a.m.		9 p.m.		Mean.		9 a.m.		9 p.m.	
		ins.	ins.	ins.	ins.	ins.	ins.	ins.	ins.	ins.	ins.	ins.	ins.	ins.	ins.	ins.	ins.	ins.	ins.	ins.	ins.
January	29.195	37.6	38.0	37.8	32.7	42.7	10.0	6th	53.1	11th	1.8	1.3	1.6	1.96	2.12	2.04	82.7	88.7	85.7		
February	382	41.1	40.4	40.8	34.6	47.6	19.4	20th	55.5	26th	2.0	1.7	1.9	2.21	2.22	2.22	84.0	86.3	85.2		
March	352	42.6	40.6	41.6	33.7	52.3	25.4	17th	64.6	27th	2.3	1.7	2.0	2.27	2.19	2.23	82.9	86.5	84.7		
April	265	48.1	45.4	46.8	39.1	57.6	32.2	20th	69.3	11th	2.4	1.6	2.0	2.80	2.70	2.75	83.5	88.6	86.1		
May	369	48.0	45.3	46.7	38.6	54.8	29.0	21st	64.6	25th	3.6	2.2	2.9	2.55	2.56	2.56	76.1	84.1	80.1		
June	421	57.1	53.3	55.2	47.1	64.1	35.5	1st	77.8	30th	4.1	2.4	3.3	3.56	3.47	3.52	75.9	84.8	80.4		
July	292	60.1	55.6	57.9	50.7	66.8	44.8	14th	80.4	6th	4.0	1.7	2.9	4.02	3.95	3.99	77.5	88.9	83.2		
August	336	56.5	54.0	55.3	49.5	63.1	41.6	21st	70.9	26th	2.6	1.6	2.1	3.82	3.75	3.79	83.9	89.8	86.9		
September	594	52.4	50.0	51.2	43.4	59.2	30.4	28th	66.1	14th	2.1	1.2	1.7	3.39	3.33	3.36	86.0	92.1	89.1		
October	322	47.6	46.8	47.2	41.8	53.7	23.8	22nd	63.3	11th	1.3	1.0	1.2	3.03	3.03	3.03	90.5	92.8	91.7		
November	334	45.4	43.5	44.5	40.0	50.9	30.1	30th	60.3	2nd	1.5	1.3	1.4	2.73	2.58	2.66	88.9	90.5	89.7		
December	29.396	40.8	40.7	40.8	35.8	46.2	26.0	1st	53.3	13th	1.4	1.4	1.4	2.29	2.31	2.30	88.8	89.8	89.3		
Year	29.355	48.1	46.1	47.1	40.6	54.9	—	—	—	—	2.4	1.6	2.0	2.89	2.85	2.87	83.4	88.6	86.0		

## GELDESTON

Long. 1° 31' E. Lat. 52° 28' N. Height above Mean Sea Level, 37 feet. Gravity Correction, +.020 in.

										Height above Mean Sea Level, 57 feet.										Gravity Correction, +.020 in.				
	ins.															in.	in.	in.	%	%	%			
January -	29.810	37.6	36.8	37.2	31.4	42.7	9.2	6th	52.0	17th	1.0	0.9	1.0	2.11	2.08	2.10	89.7	90.7	90.2					
February -	958	40.1	40.1	40.1	33.4	47.1	19.9	22nd	57.0	7th	1.6	1.4	1.5	2.22	2.28	2.25	86.7	88.4	87.6					
March -	914	44.1	40.8	42.5	33.8	51.7	24.4	18th	66.5	31st	1.8	0.8	1.3	2.50	2.40	2.45	86.5	93.7	90.1					
April -	853	50.7	46.1	48.4	40.1	57.0	30.4	23rd	69.0	8, 10	2.7	1.4	2.1	3.05	2.79	2.92	82.6	89.5	86.1					
May -	881	51.6	46.5	49.1	41.1	56.6	33.2	21st	70.9	16th	4.0	1.6	2.8	2.89	2.82	2.86	75.1	88.5	81.8					
June -	950	58.4	54.6	56.5	48.8	63.8	39.9	1st, 8th	72.1	30th	3.7	1.4	2.6	3.85	3.90	3.88	79.0	90.8	84.9					
July -	837	63.4	58.8	61.1	52.3	69.4	46.9	1st	82.0	2nd	4.4	1.8	3.1	4.44	4.44	4.44	76.6	89.0	82.8					
August -	29.858	60.2	57.0	58.6	51.4	67.1	44.3	17th	77.7	14th	3.3	1.6	2.5	4.20	4.18	4.19	80.3	89.9	85.1					
September	30.080	55.9	51.2	53.6	46.1	60.7	38.0	29th	71.9	19th	2.5	1.0	1.8	3.76	3.52	3.64	83.5	92.9	88.2					
October -	29.864	50.6	48.3	49.5	43.1	55.8	30.0	22nd	63.7	8th	1.7	1.1	1.4	3.29	3.17	3.23	88.5	92.4	90.5					
November	923	46.0	45.7	45.9	40.2	52.0	28.8	23rd	61.0	3rd	1.0	1.0	1.0	2.93	2.89	2.91	92.8	92.7	92.8					
December	29.928	40.4	41.3	40.9	35.5	46.4	26.9	2nd	50.9	18th	1.1	1.1	1.1	2.33	2.40	2.37	91.5	91.0	91.3					
Year -	29.905	49.9	47.3	48.6	41.4	55.9	—	—	—	—	2.4	1.3	1.9	3.13	3.07	3.10	84.4	90.8	87.6					

## MONTHLY SUMMARIES.—UPPINGHAM—CHURCHSTOKE—GELDESTON.

## UPPINGHAM.

Heights above Ground:—Barometer, 6 feet. Thermometers, 4 feet. Rain-gauge, 1 foot 6 inches.

1894.		Amount of Cloud.			Rainfall.			Weather, No. of Days of							Wind, No. of Observations of									
		9 a.m.	9 p.m.	Mean.	Total.	Max.	Day.	Rain.	Snow.	Hail.	Thunder Storm.	Clear Sky.	Overcast.	Gale.	N.	N.E.	E.	S.E.	S.	S.W.	W.	N.W.	Calm.	
January	-	7.4	7.2	7.3	ins. 1.545	ins. 2.46	5th	23	8	0	0	3	16	3	3	3	4	2	19	17	7	4	3	
February	-	6.1	5.4	5.8	1.205	3.97	17th	15	4	0	0	7	10	4	0	1	0	5	12	20	11	2	5	
March	-	5.4	4.3	4.9	0.595	2.08	12th	12	1	2	0	9	8	2	6	5	7	5	7	15	8	5	4	
April	-	7.2	5.0	6.1	1.325	3.00	25th	10	0	4	5	1	8	0	6	9	8	7	15	5	2	0	8	
May	-	7.4	6.8	7.1	1.328	4.13	11th	15	3	2	3	1	12	0	10	15	2	0	6	9	5	10	5	
June	-	7.4	7.9	7.7	2.039	6.41	4th	14	0	0	1	3	18	0	7	7	5	0	4	9	15	10	3	
July	-	7.8	6.8	7.3	2.643	1.009	22nd	18	0	0	4	1	16	0	3	7	3	2	3	13	16	8	7	
August	-	8.5	6.7	7.6	2.042	3.80	25th	17	0	0	2	1	17	0	4	3	1	2	5	9	15	20	3	
September	-	6.7	5.9	6.3	0.901	3.66	25th	13	0	1	2	6	13	0	24	22	3	0	0	1	3	4	3	
October	-	7.7	7.3	7.5	2.847	6.75	26th	22	0	0	0	1	17	1	14	6	6	4	3	11	6	3	9	
November	-	7.6	6.7	7.2	3.451	10.12	12th	18	0	0	0	4	17	2	3	4	3	0	14	25	7	3	1	
December	-	7.8	7.1	7.5	1.858	4.17	14th	19	3	0	0	1	17	3	2	2	2	1	11	11	12	17	4	
Year	-	7.3	6.4	6.9	21.779	—	—	196	19	9	17	38	169	15	82	84	44	28	99	145	107	86	55	



## OBSERVATIONS AT STATIONS OF THE SECOND ORDER.

## BENNINGTON

Long. 0° 5' W. Lat. 51° 54' N. Height above Mean Sea Level, 407 feet. Gravity Correction, +.017 in.

1894.	Mean Pressure at 32° Fahr.	Air Temperature.										Humidity.									
		9 a.m.	9 p.m.	Mean.	Means of		Absolute Min. and Max.				Dep. of Wet-Bulb.			Tension of Vapour.			Percentage.				
					Min.	Max.	Min.	Day	Max.	Day.	9 a.m.	9 p.m.	Mean.	9 a.m.	9 p.m.	Mean.	9 a.m.	9 p.m.	Mean.		
January -	ins. 29.440	35.9	35.8	35.9	31.3	41.2	10.7	5th	50.7	17th	1.1	1.0	1.1	in. .188	in. .190	in. .189	% 89	% 90	% 90		
February -	.604	39.2	39.9	39.5	34.6	46.3	22.0	19th	54.6	7th	1.6	1.7	1.6	.208	.212	.210	87	86	86		
March -	.543	43.6	41.7	42.7	35.5	52.7	28.7	3rd	64.3	27th	2.9	2.0	2.5	.222	.222	.222	78	84	81		
April -	.463	50.2	47.1	48.6	40.8	59.3	32.8	23rd	71.8	8th	3.6	2.5	3.0	.275	.265	.270	76	82	79		
May -	.517	49.8	45.9	47.9	40.3	56.7	31.1	21st	68.8	16th	4.0	2.3	3.2	.263	.257	.260	73	83	78		
June -	.589	57.3	55.4	56.3	48.5	65.1	42.2	1st	79.3	30th	4.0	2.3	3.1	.356	.373	.365	76	85	81		
July -	.479	61.6	58.9	60.3	52.4	69.6	46.4	8th	82.0	6th	4.6	3.3	4.0	.403	.397	.400	74	80	77		
August -	.509	59.3	56.5	57.9	51.2	66.1	43.5	21st	75.0	31st	3.9	2.1	3.0	.386	.396	.391	76	87	81		
September	.719	53.2	51.0	52.1	46.7	60.1	37.0	29th	68.6	11, 19	2.4	1.4	1.9	.340	.336	.338	84	90	87		
October -	.499	48.4	47.7	48.0	43.7	54.5	33.1	22nd	63.0	13th	1.5	1.3	1.4	.303	.299	.301	89	90	90		
November	.551	44.6	43.6	44.1	39.7	50.5	30.1	23rd	61.9	1st	1.3	1.2	1.2	.265	.257	.261	90	90	90		
December	29.581	39.5	40.7	40.1	36.0	45.2	25.8	31st	50.5	18th	1.3	1.3	1.3	.216	.226	.221	89	89	89		
Year -	29.541	48.6	47.0	47.8	41.7	55.6	—	—	—	—	2.7	1.9	2.3	.285	.286	.286	81.8	86.3	84.1		

## CHELTENHAM

Long. 2° 3' W. Lat. 51° 54' N. Height above Mean Sea Level, 184 feet. Gravity Correction, +.019 in.

	ins.																					
January -	29.623	38.6	38.9	38.8	34.0	43.6	13.8	6th	55.4	11th	1.3	1.1	1.2	in. .208	in. .214	in. .211	% 89	% 90	% 90			
February -	.821	41.3	41.0	41.1	35.3	47.7	20.5	21st	53.8	7th	1.7	1.5	1.6	.224	.225	.225	86	88	87			
March -	.755	44.3	42.8	43.6	34.9	52.9	24.5	17th	65.0	27th	2.4	1.9	2.2	.238	.234	.236	82	85	83			
April -	.645	49.9	48.0	48.9	40.2	58.9	30.5	20th	70.0	11th	2.5	1.8	2.1	.297	.290	.293	83	87	85			
May -	.743	50.1	47.6	48.9	40.7	57.0	29.2	21st	67.4	25th	4.0	2.5	3.3	.266	.270	.268	73	82	78			
June -	.802	58.2	56.7	57.4	48.5	66.0	36.0	1st	82.1	30th	3.6	2.6	3.1	.379	.384	.382	78	83	80			
July -	.674	62.2	58.9	60.6	53.0	69.0	43.3	4th	83.2	1st	3.8	2.2	3.0	.434	.428	.431	78	86	82			
August -	.721	58.4	56.2	57.3	50.1	65.4	39.6	21st	72.2	30th	2.9	1.6	2.2	.401	.404	.402	82	89	86			
September	.953	52.1	50.8	51.4	44.4	61.3	33.0	28th	69.2	2nd	1.3	0.9	1.1	.355	.348	.352	91	94	92			
October -	.705	48.8	48.5	48.7	43.1	55.3	28.4	22nd	64.0	11th	1.1	0.8	1.0	.317	.321	.319	92	94	93			
November	.743	46.0	45.6	45.8	41.2	51.9	27.3	30th	61.5	2nd	1.2	1.3	1.2	.281	.275	.278	90	90	90			
December	29.813	40.6	41.0	40.8	35.0	46.4	18.0	31st	54.5	13th	1.0	0.9	1.0	.231	.238	.234	91	93	92			
Year -	29.750	49.2	48.0	48.6	41.7	56.3	—	—	—	—	2.2	1.6	1.9	.303	.303	.303	84.6	88.4	86.5			

## ST. DAVID'S (PEMBROKE)

Long. 5° 16' W. Lat. 51° 53' N. Height above Mean Sea Level, 215 feet. Gravity Correction, +.018 in.

											Gravity Correction, +.018 in.												
	ins.																						
January	29.563	40.9	40.9	40.9	36.9	44.8	18.3	5, 6	50.9	17th	1.5	1.3	1.4	in.	in.	in.	%	%	%				
February	.782	44.2	44.3	44.3	40.4	47.6	28.2	20th	50.7	7th	1.7	1.3	1.5	.232	.237	.235	85.6	87.8	86.7				
March	.712	47.0	44.8	45.9	40.6	52.0	33.4	17th	61.7	27th	3.0	2.0	2.5	.259	.267	.263	87.3	89.6	88.5				
April	.577	50.7	47.9	49.3	44.9	55.6	40.3	1st	63.4	5th	2.3	1.6	2.0	.255	.254	.255	79.6	85.6	82.6				
May	.738	50.3	48.4	49.4	43.9	55.0	34.3	22nd	60.2	18th	2.9	2.0	2.5	.314	.297	.306	85.2	89.1	87.2				
June	.770	56.8	54.1	55.5	50.6	62.0	45.0	1st, 21st	78.5	29th	2.9	2.0	2.5	.296	.295	.296	81.6	86.4	84.0				
July	.653	60.4	57.0	58.7	54.3	64.8	51.2	11th	74.5	1st	2.9	1.5	1.9	.401	.381	.391	86.9	90.4	88.7				
August	.713	58.1	56.4	57.3	53.3	62.6	48.2	30th	65.6	30th	1.9	1.6	1.8	.434	.420	.427	82.8	90.0	86.4				
September	.935	56.8	52.7	54.8	49.3	60.8	39.9	29th	63.5	12th	1.9	1.2	1.6	.428	.410	.419	88.0	89.9	89.0				
October	.655	51.5	49.6	50.6	45.9	55.6	33.7	22nd	62.1	11th	1.5	1.4	1.5	.408	.369	.389	88.3	92.3	90.3				
November	.675	48.8	48.0	48.4	44.8	52.0	31.3	26th	57.2	2nd	1.9	1.9	1.9	.349	.327	.338	89.9	90.4	90.2				
December	29.796	45.8	45.2	45.5	41.7	48.7	29.9	31st	53.2	13th	2.3	1.6	2.0	.304	.296	.300	86.4	86.7	86.6				
Year	29.714	50.9	49.1	50.0	45.6	55.1	—	—	—	—	2.2	1.6	1.9	.263	.271	.267	83.5	87.5	85.5				
														.329	.319	.324	85.4	88.8	87.1				

## MONTHLY SUMMARIES.—BENNINGTON—CHELTENHAM—ST. DAVID'S.

## BENNINGTON.

Heights above Ground:—Barometer, 6 feet. Thermometers, 4 feet. Rain-gauge, 1 foot.

1894.	Amount of Cloud.			Rainfall.			Weather, No. of Days of								Wind, No. of Observations of									
	9 a.m.	9 p.m.	Mean.	Total.	Max.	Day.	Rain.	Snow.	Hail.	Thunder Storm.	Clear Sky.	Overcast.	Gale.	N.	N.E.	E.	S.E.	S.	S.W.	W.	N.W.	Calm.		
January -	7.5	8.1	7.8	ins.	ins.	14th	21	9	1	0	2	18	0	5	3	7	7	9	21	7	0	3		
February -	6.6	6.0	6.3	1.850	.520	17th	17	3	2	0	5	11	1	0	0	8	3	3	19	17	0	6		
March -	5.2	4.3	4.8	1.060	.400	12th	10	1	2	0	7	6	0	2	1	22	0	5	14	11	0	7		
April -	6.8	4.7	5.7	1.800	.400	24th	11	0	4	4	2	9	0	4	6	13	10	14	5	3	0	5		
May -	7.8	5.9	6.9	1.840	.540	26th	17	0	7	5	1	13	0	12	11	3	2	9	13	10	1	1		
June -	6.7	6.8	6.7	1.670	.320	3rd	15	0	0	2	5	15	0	8	5	5	3	4	19	10	2	4		
July -	7.5	6.6	7.1	2.820	.600	10th	19	0	0	7	3	12	0	5	1	7	2	12	13	11	2	9		
August -	7.5	6.8	7.1	2.480	.590	23rd	20	0	0	2	2	14	0	2	2	4	0	7	12	18	6	11		
September -	7.3	4.9	6.1	1.640	.570	25th	14	0	1	4	5	13	0	20	10	14	0	0	2	3	3	8		
October -	8.5	7.0	7.8	2.480	.500	28th	21	0	1	1	1	18	0	11	9	6	2	5	14	1	0	14		
November -	7.5	5.8	6.6	3.490	1.000	14th	19	0	0	1	2	13	0	1	4	4	4	19	10	7	3	8		
December -	7.3	7.3	7.3	1.790	.580	14th	21	6	1	0	3	18	1	4	1	2	2	10	12	15	6	10		
Year -	7.2	6.2	6.7	25.030	—	—	205	19	19	26	38	160	2	74	53	95	35	97	154	113	23	86		



## OBSERVATIONS AT STATIONS OF THE SECOND ORDER.

## BERKHAMSTED

Long. 0° 34' W. Lat. 51° 46' N. Height above Mean Sea Level, 400 feet. Gravity Correction, +.017 in.

1894.		Mean Pressure at 32° Fahr.	Air Temperature.										Humidity.								
			9 a.m.	9 p.m.	Mean.	Means of		Absolute Min. and Max.				Dep. of Wet-Bulb.			Tension of Vapour.			Percentage.			
						Min.	Max.	Min.	Day.	Max.	Day.										
												9 a.m.	9 p.m.	Mean.	9 a.m.	9 p.m.	Mean.	9 a.m.	9 p.m.	Mean.	
January -	ins.	29.435	36.2	36.4	36.3	32.2	42.0	10.8	5th	51.5	12th	0.9	0.8	0.9	in.	in.	in.	%	%	%	
February -	.617	39.0	40.3	39.7	34.7	47.0	20.4	22nd	54.0	7th	1.1	1.4	1.2	.196	.199	.198	92	93	93		
March -	.550	43.0	41.4	42.2	34.9	53.4	26.8	3rd	63.6	27th	2.6	2.0	2.3	.215	.221	.218	90	88	89		
April -	.459	49.4	46.7	48.0	39.4	58.7	32.7	22nd	70.2	8th	3.0	1.9	2.5	.279	.274	.276	79	86	83		
May -	.529	49.9	46.2	48.1	40.5	57.4	30.1	21st	66.2	25th	3.9	2.2	3.0	.265	.262	.264	74	84	79		
June -	.600	57.3	55.6	56.4	48.4	65.4	39.8	14th	81.1	30th	3.5	2.1	2.8	.369	.381	.375	79	86	82		
July -	.485	61.4	58.4	59.9	52.3	69.9	45.6	4th	83.2	6th	4.3	2.6	3.5	.409	.410	.409	75	84	80		
August -	.519	58.8	55.9	57.4	51.2	66.1	41.5	21st	76.3	31st	3.3	1.7	2.5	.396	.397	.397	80	89	84		
September	.727	52.9	49.9	51.4	45.9	61.2	35.5	28th	69.8	11th	2.1	1.1	1.6	.344	.330	.337	86	92	89		
October -	.504	48.2	47.0	47.6	43.0	55.1	29.6	22nd	63.2	13th	1.5	1.3	1.4	.301	.290	.295	89	90	90		
November	.553	44.1	43.7	43.9	39.5	51.1	30.7	22nd	62.3	1st	1.1	1.1	1.1	.264	.260	.262	91	91	91		
December	29.595	39.0	40.5	39.7	35.6	45.5	25.8	31st	51.2	14th	0.9	1.2	1.0	.219	.227	.223	92	90	91		
Year -	29.548	48.3	46.8	47.6	41.5	56.1	—	—	—	—	2.4	1.6	2.0	.290	.289	.290	84.0	88.1	86.1		

## KEW

Long. 0° 19' W. Lat. 51° 28' N. Height above Mean Sea Level, 18 feet. Gravity Correction, +.017 in.

	ins.																		
January -	29.852	38.1	38.6	38.4	34.2	42.8	14.0	5th	51.3	11th	0.5	0.7	0.6	in.	in.	in.	%	%	%
February -	30.035	40.6	41.8	41.2	36.4	47.3	23.0	21st	55.0	7th	1.9	1.9	1.9	200	201	201	87	86	87
March -	29.957	42.2	43.8	43.0	36.7	52.3	29.1	19th	63.0	31st	2.1	2.5	2.3	214	227	221	86	86	86
April -	853	50.8	49.6	50.2	42.6	59.3	33.5	22nd	70.2	8th	3.9	3.3	3.6	225	232	229	85	80	83
May -	919	51.3	49.0	50.2	42.6	57.7	33.8	21st	66.1	16th	5.1	3.9	4.5	256	257	257	74	78	76
June -	990	58.7	57.9	58.3	51.2	66.0	45.1	12th	78.6	30th	4.8	3.4	4.1	357	382	370	72	79	76
July -	868	62.9	60.9	61.9	54.8	69.9	48.7	14th	83.4	6th	4.6	3.5	4.1	424	423	424	74	79	77
August -	29.910	60.0	59.1	59.6	54.1	66.4	45.5	21st	75.7	14th	4.2	2.8	3.5	390	415	403	75	83	79
September -	30.112	54.1	53.2	53.7	48.4	60.5	36.0	28th	67.6	1st	2.7	2.4	2.6	343	340	342	81	84	83
October -	29.897	49.6	49.3	49.5	45.2	55.1	32.6	17th	61.7	11th	1.7	1.5	1.6	313	313	313	88	90	89
November -	29.958	45.7	45.5	45.6	41.0	51.4	30.3	22nd	61.9	1st	1.5	1.4	1.5	273	272	273	90	90	90
December -	30.005	41.0	42.3	41.7	37.3	46.1	28.5	31st	51.6	14th	1.6	1.6	1.6	223	236	230	87	88	88
Year -	29.946	49.6	49.3	49.5	43.7	56.2	—	—	—	—	3.0	2.5	2.8	291	298	295	80.6	83.1	81.9

## MARGATE

Long. 1° 24' E. Lat. 51° 24' N. Height above Mean Sea Level, 83 feet. Gravity Correction, +.017 in.

	ins.																		
January -	29.783	38.6	38.3	38.5	34.0	43.3	14.3	5th	52.1	12th	1.4	1.5	1.5	in.	in.	in.	%	%	%
February -	970	41.3	41.0	41.2	36.8	46.6	27.2	23rd	54.7	27th	1.9	1.8	1.9	211	207	209	85.3	85.7	85.5
March -	891	44.8	43.0	43.9	38.9	50.6	30.7	19th	64.7	30th	2.3	1.5	1.9	249	245	247	83.8	88.5	86.2
April -	796	52.0	48.5	50.3	45.1	57.2	39.6	14th	71.0	8th	3.2	1.8	2.5	309	298	304	80.1	87.6	83.9
May -	837	51.4	48.8	50.1	44.7	56.3	35.5	28th	69.0	16th	2.9	2.2	2.6	308	296	302	81.2	85.3	83.3
June -	921	57.8	55.5	56.7	51.3	64.1	42.9	1st	73.0	25th	3.4	1.8	2.6	381	391	386	79.4	88.6	84.0
July -	808	63.3	59.1	61.2	55.0	68.4	49.2	8, 14	80.9	2nd	3.9	2.1	3.0	453	438	446	78.2	87.2	82.7
August -	29.842	61.0	58.5	59.8	54.9	67.0	48.4	21, 30	76.0	26th	3.8	2.1	3.0	421	429	425	78.5	87.4	83.0
September -	30.019	56.5	55.9	56.2	52.2	61.0	45.0	5th	66.3	1st	2.7	2.9	2.8	380	369	375	82.9	82.0	82.5
October -	29.826	52.0	51.3	51.7	47.9	56.2	42.4	18th	61.5	26th	2.3	2.1	2.2	332	329	331	84.7	86.5	85.6
November -	900	47.6	47.1	47.4	43.1	52.6	36.0	21st	61.1	3rd	1.5	1.3	1.4	299	298	299	89.3	90.6	90.0
December -	29.922	42.3	43.2	42.8	38.1	46.9	31.0	31st	53.6	15th	1.8	1.7	1.8	236	247	242	86.2	87.2	86.7
Year -	29.876	50.7	49.2	50.0	45.2	55.9	—	—	—	—	2.6	1.9	2.3	317	314	316	82.8	86.8	84.8

## MONTHLY SUMMARIES.—BERKHAMSTED—KEW—MARGATE.

## BERKHAMSTED.

Heights above Ground:—Barometer, — 3 feet. Thermometers, 4 feet. Rain-gauge, 1 foot.

1894.	Amount of Cloud.			Rainfall.			Weather, No. of Days of							Wind, No. of Observations of								
	9 a.m.	9 p.m.	Mean.	Total.	Max.	Day.	Rain.	Snow.	Hail.	Thunder Storm.	Clear Sky.	Overcast.	Gale.	N.	N.E.	E.	S.E.	S.	S.W.	W.	N.W.	Calm.
January -	7.2	7.5	7.4	ins.	ins.	29th	23	8	0	0	3	16	0	3	4	7	6	10	15	8	4	5
February -	6.8	6.2	6.5	1.889	538	17th	16	6	0	0	5	13	1	0	1	4	1	5	14	19	1	11
March -	4.9	4.5	4.7	1.861	569	12th	11	0	3	0	8	4	0	3	5	12	2	7	12	10	4	7
April -	7.0	4.8	5.9	1.668	303	24th	14	0	0	2	4	9	0	2	10	12	10	9	2	3	2	10
May -	7.0	5.8	6.4	2.047	473	26th	16	0	4	3	1	8	0	11	8	3	1	5	9	12	7	6
June -	6.4	6.8	6.6	1.879	384	3rd	13	0	1	1	6	12	0	4	7	3	1	4	17	14	5	5
July -	7.5	6.5	7.0	2.478	604	10th	19	0	1	3	3	13	0	2	2	6	5	9	11	14	5	8
August -	7.2	7.0	7.1	3.282	854	10th	18	0	1	3	2	14	0	0	2	5	0	4	10	20	9	12
September -	7.8	4.5	6.1	1.630	361	24th	11	0	1	3	4	11	0	11	13	5	0	0	0	5	7	19
October -	8.6	6.6	7.6	3.499	841	30th	21	0	1	0	3	17	0	6	10	5	5	4	7	5	6	14
November -	7.0	5.8	6.4	5.178	1624	12th	18	0	0	1	3	10	0	3	6	1	8	13	6	9	4	10
December -	7.4	6.9	7.2	2.325	625	14th	19	2	1	0	6	16	1	2	2	4	4	7	7	13	13	10
Year -	7.1	6.1	6.6	29.981	—	—	199	16	13	16	48	143	2	47	70	67	43	77	110	132	67	117

## KEW.

Heights above Ground:—Barometer, 16 feet. Thermometers, 10 feet. Rain-gauge, 2 feet.

January	-	6.7	6.9	6.8	ins.	ins.	22nd	28	5	2	0	3	13	2	3	4	5	4	10	21	7	2	6
February	-	6.8	6.0	6.4	1.565	.470	17th	17	0	0	0	3	12	1	0	1	7	2	0	21	14	3	8
March	-	4.8	4.5	4.7	1.220	.375	14th	21	0	2	0	9	7	0	4	3	14	0	3	12	10	3	13
April	-	6.9	4.2	5.6	1.460	.605	24th	20	0	2	5	4	7	1	2	9	8	4	12	5	4	1	15
May	-	8.1	4.5	6.3	1.570	.350	10th	18	0	3	3	0	8	0	13	10	3	0	6	14	6	5	5
June	-	7.2	7.1	7.2	2.200	.550	3rd	15	0	0	1	4	17	0	4	5	5	1	2	19	7	8	9
July	-	7.3	5.5	6.4	4.380	1.435	29th	24	0	0	3	2	10	0	3	2	5	1	7	19	9	3	13
August	-	7.5	6.0	6.8	2.525	.625	24th	23	0	0	4	2	12	0	2	3	2	0	3	15	12	8	17
September	-	7.5	5.0	6.3	1.365	.370	7th	21	0	0	2	4	11	0	18	13	6	0	0	0	1	3	19
October	-	8.4	7.4	7.9	3.885	1.360	30th	23	0	0	0	0	18	0	9	11	2	1	6	10	1	2	20
November	-	7.1	5.5	6.3	2.980	.585	14th	23	0	0	1	3	11	1	4	7	2	1	18	8	4	4	12
December	-	6.9	6.5	6.7	1.990	.880	14th	22	0	0	0	5	15	1	2	2	2	1	11	10	8	8	18
Year	-	7.1	5.8	6.5	28.035	—	—	255	5	9	19	39	141	6	64	70	61	15	78	154	83	50	155







## OBSERVATIONS AT STATIONS OF THE SECOND ORDER.

## EASTBOURNE

Long. 0° 17' E. Lat. 50° 46' N. Height above Mean Sea Level, 39 feet. Gravity Correction, +.015 in.

1894.	Mean Pressure at 32° Fahr.	Air Temperature.										Humidity.									
		9 a.m. 9 p.m. Mean.			Means of		Absolute Min. and Max.				Dep. of Wet-Bulb.			Tension of Vapour.			Percentage.				
		9 a.m.	9 p.m.	Mean.	Min.	Max.	Min.	Day.	Max.	Day.	9 a.m.	9 p.m.	Mean.	9 a.m.	9 p.m.	Mean.	9 a.m.	9 p.m.	Mean.		
January	ins. 29.869	39.7	39.7	39.7	35.9	44.0	15.0	5th	51.1	16th	1.6	1.6	1.6	in. 21.6	21.7	21.7	84.3	84.6	84.5		
February	30.059	42.1	42.5	42.3	38.7	47.0	27.0	21st	52.0	3rd	1.8	1.8	1.8	23.4	23.8	23.6	84.8	85.4	85.1		
March	29.963	44.9	44.6	44.8	39.9	49.7	32.7	16th	55.3	31st	2.4	2.4	2.4	24.6	24.3	24.5	82.3	82.7	82.5		
April	851	51.1	50.0	50.6	45.7	55.3	38.4	22nd	62.4	11th	2.8	2.6	2.7	30.5	29.7	30.1	81.2	82.5	81.9		
May	999	51.9	49.7	50.8	45.0	56.6	35.6	21st	74.4	17th	3.9	3.0	3.5	29.2	28.9	29.1	74.7	79.9	77.3		
June	997	57.8	56.0	56.9	52.1	62.1	47.0	12th	72.0	30th	3.1	2.5	2.8	39.1	37.8	38.5	81.3	84.5	82.9		
July	875	61.7	59.6	60.7	56.4	65.7	53.5	8, 20	76.8	6th	3.1	2.6	2.9	45.8	43.2	44.5	82.4	84.6	83.5		
August	29.916	60.9	59.5	60.2	56.2	64.9	49.0	21st	68.7	26th	2.5	2.0	2.3	45.6	44.8	45.2	84.8	88.0	86.4		
September	30.082	56.1	54.9	55.5	50.0	61.4	42.2	29th	67.2	1st	1.9	1.9	1.9	39.8	38.2	39.0	87.4	87.9	87.7		
October	29.883	51.9	51.4	51.7	47.6	57.3	38.2	15th	67.0	11th	1.8	1.7	1.8	34.5	34.1	34.3	88.0	88.1	88.1		
November	962	49.0	49.1	49.1	45.4	54.0	37.8	24th	59.4	7th	2.2	1.7	2.0	29.9	31.2	30.6	84.5	87.7	86.1		
December	29.997	43.3	44.5	43.9	40.0	49.2	28.5	31st	54.0	15th	1.3	1.5	1.4	25.6	26.5	26.1	89.7	88.5	89.1		
Year	29.947	50.9	50.1	50.5	46.1	55.6	—	—	—	—	2.4	2.1	2.3	32.5	32.0	32.3	83.8	85.4	84.6		

## PARKSTONE (BOURNEMOUTH)

Long. 1° 56' W. Lat. 50° 43' N. Height above Mean Sea Level, 197 feet. Gravity Correction, +.015 in.

1894.	ins.	Air Temperature.										Humidity.									
		9 a.m. 9 p.m. Mean.			Means of		Absolute Min. and Max.				Dep. of Wet-Bulb.			Tension of Vapour.			Percentage.				
		9 a.m.	9 p.m.	Mean.	Min.	Max.	Min.	Day.	Max.	Day.	9 a.m.	9 p.m.	Mean.	9 a.m.	9 p.m.	Mean.	9 a.m.	9 p.m.	Mean.		
January	29.672	37.8	39.2	38.5	34.5	43.8	13.5	5th	54.2	11th	0.8	1.1	1.0	in. 21.8	22.6	22.2	89.8	88.5	89.2		
February	885	40.9	41.1	41.0	35.8	48.2	24.1	22nd	55.8	27th	1.1	1.1	1.1	23.8	23.9	23.9	89.4	89.1	89.3		
March	784	45.1	43.3	44.2	36.6	54.2	30.3	3rd	64.1	27th	2.7	2.1	2.4	24.3	23.9	24.1	81.5	85.4	83.5		
April	653	51.5	47.9	49.7	42.6	59.1	34.3	13th	68.4	11th	3.2	1.9	2.6	30.2	29.1	29.7	79.9	87.7	83.8		
May	755	52.5	47.6	50.1	42.2	58.8	32.6	21st	69.0	25th	4.8	2.4	3.6	28.0	27.8	27.9	71.0	83.9	77.5		
June	829	59.6	55.4	57.5	50.0	66.0	43.3	19th	81.6	30th	4.5	2.1	3.3	38.1	38.3	38.2	75.2	87.8	81.5		
July	707	61.7	57.0	59.4	53.3	68.0	47.2	5th	79.6	1st	3.6	1.4	2.5	43.8	42.5	43.2	80.3	91.1	85.7		
August	755	60.4	56.8	58.6	52.5	67.8	45.4	17, 21	76.1	31st	3.3	1.3	2.3	42.5	42.5	42.5	81.3	91.5	86.4		
September	933	55.2	52.1	53.7	47.6	63.6	37.3	29th	75.0	1st	2.2	1.2	1.7	37.9	36.1	37.0	86.5	91.7	89.1		
October	716	50.7	49.3	50.0	44.7	57.9	34.5	17, 18	68.3	11th	1.5	1.1	1.3	33.6	33.1	33.4	89.5	92.4	91.0		
November	779	47.1	45.8	46.5	41.7	52.2	32.5	26th	61.4	3rd	1.2	1.1	1.2	30.3	29.0	29.7	91.1	92.0	91.6		
December	29.855	41.0	42.5	41.8	37.4	47.7	27.2	31st	53.7	14, 15	0.7	1.3	1.0	24.7	25.2	25.0	93.7	89.5	91.6		
Year	29.777	50.3	48.2	49.3	43.2	57.3	—	—	—	—	2.5	1.5	2.0	31.6	31.2	31.4	84.1	89.2	86.7		

## ROUSDON

Long. 3° 0' W. Lat. 50° 43' N. Height above Mean Sea Level, 515 feet. Gravity Correction, +.014 in.

1894.	ins.	Air Temperature.										Humidity.									
		9 a.m. 9 p.m. Mean.			Means of		Absolute Min. and Max.				Dep. of Wet-Bulb.			Tension of Vapour.			Percentage.				
		9 a.m.	9 p.m.	Mean.	Min.	Max.	Min.	Day.	Max.	Day.	9 a.m.	9 p.m.	Mean.	9 a.m.	9 p.m.	Mean.	9 a.m.	9 p.m.	Mean.		
January	29.304	38.9	39.3	39.1	35.1	42.7	13.6	5th	49.3	11th	1.0	0.7	0.9	in. 21.7	22.6	22.2	92	94	93		
February	524	41.6	41.3	41.5	36.8	46.7	23.4	21st	52.3	9th	1.4	1.3	1.3	23.3	23.2	23.2	89	89	89		
March	422	45.4	43.7	44.5	38.5	49.9	32.3	5th	57.5	27th	3.1	2.8	3.0	23.5	22.5	23.0	77	79	78		
April	288	49.2	47.9	48.6	43.6	53.9	36.6	13th	60.1	5th, 7th	2.4	2.1	2.2	29.0	28.3	28.7	83	85	84		
May	404	49.2	46.6	47.9	41.9	54.3	32.8	21st	63.6	25th	3.3	2.2	2.8	27.1	26.6	26.8	77	84	81		
June	482	56.1	54.6	55.3	49.7	60.7	41.9	19th	73.3	30th	2.8	1.9	2.3	37.0	37.1	37.1	82	87	85		
July	361	58.1	55.8	57.0	52.7	62.0	47.4	14th	70.2	1st	2.0	1.5	1.8	42.2	40.1	41.1	87	90	89		
August	415	58.0	56.1	57.0	52.3	62.8	46.5	21st	69.6	31st	2.2	1.2	1.7	41.5	41.5	41.5	86	92	89		
September	585	54.5	52.5	53.5	48.0	60.1	39.8	30th	68.1	1st	2.5	1.9	2.2	35.6	34.4	35.0	84	87	85		
October	363	50.3	49.6	50.0	45.1	55.2	36.3	19th	63.1	11th	1.8	1.4	1.6	31.8	31.9	31.9	87	90	89		
November	410	47.6	47.0	47.3	42.6	51.1	34.7	26th	57.1	3rd	1.6	1.7	1.6	29.0	28.1	28.5	88	87	87		
December	29.499	42.5	42.5	42.5	38.1	47.1	27.6	31st	52.2	14th	1.4	1.3	1.4	24.1	24.3	24.2	89	89	89		
Year	29.421	49.3	48.1	48.7	43.7	53.9	—	—	—	—	2.1	1.7	1.9	30.5	30.1	30.3	85.1	87.8	86.5		

## MONTHLY SUMMARIES.—EASTBOURNE—PARKSTONE—ROUSDON.

## EASTBOURNE.

Heights above Ground:—Barometer, — 3 feet. Thermometers, 4 feet 3 inches. Rain-gauge, 6 inches.

		Amount of Cloud.			Rainfall.			Weather, No. of Days of							Wind, No. of Observations of								
		9 a.m.	9 p.m.	Mean.	Total.	Max.	Day.	Rain.	Snow.	Hail.	Thunder Storm.	Clear Sky.	Overcast.	Gale.	N.	N.E.	E.	S.E.	S.	S.W.	W.	N.W.	Calm.
1894.																							
					ins.	ins.																	
January	-	6.8	5.0	5.9	3.620	.700	25th	23	4	0	0	4	8	6	4	3	2	6	6	20	11	7	3
February	-	6.1	5.0	5.6	2.590	.540	28th	12	0	0	0	6	9	3	6	3	3	2	0	11	24	3	4
March	-	5.5	2.6	4.1	1.510	.240	14th	14	0	0	0	7	2	1	8	12	5	0	2	6	17	6	6
April	-	6.0	5.5	5.8	2.120	.730	24th	11	0	0	1	3	7	0	5	17	5	2	5	10	5	5	6
May	-	6.3	3.7	5.0	1.860	.430	28th	12	0	0	1	3	5	1	14	8	1	0	1	11	15	8	4
June	-	6.7	5.7	6.2	1.690	.590	6th	15	0	0	0	5	12	0	5	9	2	0	3	16	14	6	5
July	-	6.4	5.1	5.8	1.560	.29th	19	0	0	0	3	3	7	1	4	2	6	2	2	20	16	5	5
August	-	6.8	6.5	6.7	2.020	.330	8th	21	0	0	3	3	13	3	1	3	6	0	3	9	23	8	9
September	-	6.3	4.3	5.3	4.340	2.000	7th	13	0	0	1	8	8	0	17	17	7	1	1	0	1	7	9
October	-	7.1	5.0	6.1	5.560	1.290	30th	19	0	4	4	4	13	3	19	9	3	1	3	7	11	5	4
November	-	5.8	6.0	5.9	3.920	1.000	11th	16	0	0	0	4	10	5	8	7	1	2	7	18	10	4	3
December	-	6.1	6.2	6.2	2.730	.640	7th	16	2	0	0	7	14	1	10	2	3	1	5	12	12	11	6
Year	-	6.3	5.1	5.7	38.540	—	—	191	6	4	13	57	108	24	101	92	44	17	38	140	159	75	64



## OBSERVATIONS AT STATIONS OF THE SECOND ORDER.

## PLYMOUTH

Long. 4° 8' W. Lat. 50° 22' N. Height above Mean Sea Level, 116 feet. Gravity Correction, + .015 in.

1894.	Mean Pressure at 32° Fahr.	Air Temperature.										Humidity.									
		9 a.m.			9 p.m.		Mean.		Means of		Absolute Min. and Max.		Dep. of Wet-Bulb.			Tension of Vapour.			Percentage.		
		9 a.m.			9 p.m.		Mean.		Min.		Max.		9 a.m.			9 a.m.			9 a.m.		
		ins.	ins.	ins.	ins.	ins.	ins.	ins.	ins.	ins.	ins.	ins.	ins.	ins.	ins.	ins.	ins.	ins.	ins.	ins.	ins.
January -	29.677	41.0	42.3	41.7	36.6	46.3	17.0	5th	53.5	10, 27	1.7	1.5	1.6	23.1	24.7	23.9	83.5	85.6	84.6		
February -	29.918	44.4	44.2	44.3	39.2	48.8	26.6	23rd	57.6	27th	1.9	1.7	1.8	25.7	25.8	25.8	85.4	86.2	85.8		
March -	29.800	46.9	45.4	46.2	39.4	52.4	31.6	16th	62.7	27th	3.2	2.7	3.0	25.1	24.6	24.9	77.9	80.7	79.3		
April -	29.644	53.0	49.7	51.4	44.3	56.6	33.1	13th	63.1	10, 11	4.1	2.3	3.2	30.0	30.0	30.0	74.1	83.7	78.9		
May -	29.788	51.6	49.0	50.3	43.8	55.9	35.8	22nd	69.2	18th	4.8	2.7	3.8	27.3	28.5	27.9	70.9	81.1	76.0		
June -	29.855	57.7	56.1	56.9	51.3	61.7	42.9	19th	75.8	30th	3.2	2.5	2.9	38.6	38.4	38.5	81.2	85.1	83.2		
July -	29.729	60.7	57.9	59.3	53.7	64.1	46.0	5th	74.0	1st	3.1	1.7	2.4	43.4	42.8	43.1	81.7	88.5	85.1		
August -	29.791	60.1	57.9	59.0	53.4	64.3	46.5	20th	70.4	29th	2.9	1.9	2.4	43.1	42.5	42.8	82.5	87.6	85.1		
September -	29.951	57.5	54.8	56.2	49.2	62.2	40.0	7th	69.8	1st	3.3	2.4	2.9	38.1	36.9	37.5	79.5	84.8	82.2		
October -	29.738	53.1	51.9	52.5	46.6	57.3	37.0	15, 18	63.2	10, 13	2.7	2.0	2.4	33.8	34.1	34.0	82.1	86.3	84.2		
November -	29.779	49.4	49.1	49.3	44.9	53.2	36.5	26, 27	58.1	3rd	2.0	1.9	2.0	30.8	30.8	30.8	85.8	86.8	86.3		
December -	29.892	45.6	45.9	45.8	41.6	50.6	26.5	31st	61.7	12th	2.1	1.6	1.9	26.2	27.9	27.1	84.3	88.3	86.3		
Year -	29.796	51.8	50.4	51.1	45.3	56.1	—	—	—	—	2.9	2.1	2.5	32.1	32.3	32.2	80.7	85.4	83.1		

## FALMOUTH

Long. 5° 4' W. Lat. 50° 9' N. Height above Mean Sea Level, 167 feet. Gravity Correction, + .013 in.

1894.	Mean Pressure at 32° Fahr.	Air Temperature.										Humidity.									
		9 a.m.			9 p.m.		Mean.		Means of		Absolute Min. and Max.		Dep. of Wet-Bulb.			Tension of Vapour.			Percentage.		
		9 a.m.			9 p.m.		Mean.		Min.		Max.		9 a.m.			9 a.m.			9 a.m.		
		ins.	ins.	ins.	ins.	ins.	ins.	ins.	ins.	ins.	ins.	ins.	ins.	ins.	ins.	ins.	ins.	ins.	ins.	ins.	ins.
January -	29.673	41.2	42.8	42.0	37.7	45.8	19.1	5th	52.8	10th	1.7	1.5	1.6	22.3	24.3	23.3	87	88	88		
February -	29.925	44.2	44.1	44.2	40.9	48.4	30.9	22nd	53.1	26th	1.8	1.6	1.7	25.0	25.4	25.2	86	87	87		
March -	29.808	46.2	44.6	45.4	40.8	50.1	35.6	3rd	54.6	20th	2.6	2.0	2.3	25.5	25.0	25.3	82	85	84		
April -	29.640	51.1	48.4	49.8	45.0	55.0	39.4	13th	59.9	30th	2.9	1.6	2.3	30.3	30.0	30.2	80	89	85		
May -	29.802	51.8	48.8	50.3	45.0	55.3	37.2	21st	64.9	18th	4.3	2.4	3.4	28.0	28.8	28.4	73	83	78		
June -	29.860	57.6	55.0	56.3	51.7	61.7	45.5	1st	67.4	26th	2.7	2.0	2.4	39.6	37.5	38.6	83	87	85		
July -	29.736	60.8	56.7	58.8	53.9	64.2	50.8	14th	69.8	6th	3.5	1.6	2.6	42.2	41.2	41.7	80	90	85		
August -	29.804	59.5	57.0	58.3	54.5	63.1	51.5	17th	67.7	31st	2.9	1.6	2.3	41.8	41.7	41.8	83	89	86		
September -	29.949	56.4	54.4	55.4	50.7	60.7	43.6	30th	66.0	1st	2.7	2.0	2.4	37.7	36.7	37.2	83	87	85		
October -	29.718	52.4	51.5	52.0	47.5	56.5	39.0	15, 18	64.0	11th	2.1	1.8	2.0	33.8	33.4	33.6	86	88	87		
November -	29.768	49.0	49.1	49.1	45.2	52.8	38.1	26th	58.5	2nd	2.0	2.1	2.1	29.8	29.7	29.8	86	85	86		
December -	29.897	46.4	47.1	46.8	43.5	50.0	31.0	31st	54.6	13, 14	2.4	2.2	2.3	26.0	27.2	26.6	83	84	84		
Year -	29.798	51.4	50.0	50.7	46.4	55.3	—	—	—	—	2.6	1.9	2.3	31.8	31.7	31.8	82.7	86.8	84.8		

## LONDONDERRY

Long. 7° 19' W. Lat. 55° 0' N. Height above Mean Sea Level, 67 feet. Gravity Correction, + .027 in.

1894.	Mean Pressure at 32° Fahr.	Air Temperature.										Humidity.									
		9 a.m.			9 p.m.		Mean.		Means of		Absolute Min. and Max.		Dep. of Wet-Bulb.			Tension of Vapour.			Percentage.		
		9 a.m.			9 p.m.		Mean.		Min.		Max.		9 a.m.			9 a.m.			9 a.m.		
		ins.	ins.	ins.	ins.	ins.	ins.	ins.	ins.	ins.	ins.	ins.	ins.	ins.	ins.	ins.	ins.	ins.	ins.	ins.	ins.
January -	29.530	38.6	39.3	39.0	34.2	43.7	21.0	6th	53.0	11th	1.5	1.6	1.6	20.9	21.3	21.1	86.7	86.2	86.5		
February -	29.692	41.9	42.5	42.2	36.3	48.1	29.0	12th	54.0	6th, 7th	1.2	1.7	1.5	24.4	23.8	24.1	90.4	87.1	88.8		
March -	29.728	43.2	44.2	43.7	37.2	54.2	32.2	16th	60.0	27th	2.2	2.5	2.4	23.5	24.0	23.8	84.1	82.5	83.3		
April -	29.698	50.1	47.8	49.0	43.0	58.6	37.8	6th	65.9	5th	3.2	2.0	2.6	28.6	28.7	28.7	79.2	86.4	82.8		
May -	29.880	50.8	46.4	48.6	41.1	56.2	34.5	22nd	69.2	24th	3.3	1.7	2.5	29.3	27.8	28.6	79.0	88.3	83.7		
June -	29.887	57.4	54.2	55.8	48.0	63.8	40.0	1st	83.0	29th	2.8	1.6	2.2	39.5	38.0	38.8	82.7	89.4	86.1		
July -	29.737	60.4	56.9	58.7	52.1	67.1	46.0	22nd	85.0	1st	2.9	1.6	2.3	43.9	41.7	42.8	83.5	89.6	86.6		
August -	29.797	57.2	54.9	56.1	51.2	62.6	45.0	25th	70.0	25th	2.8	1.9	2.4	38.8	37.9	38.4	82.6	87.4	85.0		
September -	29.148	52.7	50.3	51.5	45.6	62.8	33.7	29th	70.1	16th	2.4	1.8	2.1	33.8	32.3	33.1	84.6	87.8	86.2		
October -	29.787	48.0	47.1	47.6	42.1	55.7	28.8	22nd	65.3	4th	1.7	1.5	1.6	29.9	29.5	29.7	87.6	89.1	88.4		
November -	29.677	45.6	45.3	45.5	40.6	50.5	31.0	24th	61.5	1st	1.7	1.6	1.7	27.2	26.9	27.1	87.9	88.2	88.1		
December -	29.810	42.7	42.5	42.6	37.6	47.1	31.2	31st	54.4	13th	1.7	1.5	1.6	24.3	24.4	24.4	87.3	88.3	87.8		
Year -	29.698	49.1	47.6	48.4	42.4	55.9	—	—	—	—	2.3	1.8	2.1	30.3	29.7	30.0	84.6	87.5	86.1		

## MONTHLY SUMMARIES.—PLYMOUTH—FALMOUTH—LONDONDERRY.

## PLYMOUTH.

Heights above Ground:—Barometer, 57 feet. Thermometers, 4 feet 6 inches. Rain-gauge, 10 inches.

1894.	Amount of Cloud.			Rainfall.			Weather, No. of Days of							Wind, No. of Observations of								
	9 a.m.	9 p.m.	Mean.	Total.	Max.	Day.	Rain.	Snow.	Hail.	Thunder Storm.	Clear Sky.	Overcast.	Gale.	N.	N.E.	E.	S.E.	S.	S.W.	W.	N.W.	Calm.
January. -	6.9	6.5	6.7	ins. 3'550	ins. '405	19th	24	3	2	0	2	12	—	1	11	4	4	4	18	10	9	1
February -	7.4	6.4	6.9	2'621	'610	17th	16	0	1	0	5	15	—	3	6	3	4	3	18	7	8	4
March -	5.1	3.3	4.2	1'927	'505	12th	12	0	0	0	10	4	—	4	6	16	2	2	10	7	10	5
April -	6.4	4.7	5.6	3'135	'515	22nd	17	0	0	1	4	6	—	6	7	7	12	7	11	4	1	5
May -	7.5	5.7	6.6	2'465	'410	8th	18	2	1	2	0	9	—	9	11	3	1	2	12	8	13	3
June -	7.8	7.6	7.7	2'548	'880	6th	21	0	0	1	2	17	—	2	5	7	4	4	16	8	14	0
July -	7.6	7.0	7.3	4'515	1'020	22nd	25	0	0	0	0	13	—	6	3	5	5	3	19	7	12	2
August -	7.8	6.4	7.1	3'030	'870	22nd	19	0	0	1	3	12	2	3	3	1	4	3	15	10	16	7
September -	5.2	4.3	4.8	2'375	1'430	21st	9	0	1	0	8	9	0	14	16	8	4	1	1	2	8	6
October -	6.4	6.2	6.3	5'075	'930	23rd	15	0	0	2	3	10	4	3	21	6	1	2	14	6	2	7
November -	7.5	6.2	6.9	7'690	1'920	11th	19	0	1	0	0	10	4	4	8	1	5	7	11	10	8	6
December -	7.1	7.0	7.1	3'522	'580	9th	22	1	2	0	2	16	2	3	8	1	3	3	8	9	16	11
Year -	6.9	5.9	6.4	42'443	—	—	217	6	8	7	39	133	—	58	105	62	49	41	153	88	117	57



## LISSAN

Long. 6° 45' W. Lat. 54° 41' N. Height above Mean Sea Level, 300 feet. Gravity Correction, +.024 in.

1894.	Mean Pressure at 32° Fahr.	Air Temperature.										Humidity.								
		9 a.m.	9 p.m.	Mean.	Means of		Absolute Min. and Max.				Dep. of Wet-Bulb.			Tension of Vapour.			Percentage.			
					Min.	Max.	Min.	Day.	Max.	Day.	9 a.m.	9 p.m.	Mean.	9 a.m.	9 p.m.	Mean.	9 a.m.	9 p.m.	Mean.	
January	ins.	29° 33'9	35° 9	37° 3	36° 6	31° 5	42° 5	5° 0	6th	57° 0	11th	1° 0	1° 1	1° 1	in.	in.	in.	%	%	%
February		'495	40° 5	40° 8	40° 7	33° 9	47° 0	24° 0	1st	54° 0	7th	1° 2	1° 5	1° 4	'226	'223	'225	92	91	92
March		'527	40° 9	40° 0	40° 5	33° 5	50° 8	28° 0	17th	63° 0	30th	1° 8	1° 3	1° 6	'218	'220	'219	86	90	88
April		'476	47° 0	46° 3	46° 7	41° 0	54° 3	32° 0	15th	61° 0	29th	2° 0	2° 2	2° 1	'275	'263	'269	86	85	86
May		'652	48° 1	45° 3	46° 7	38° 9	54° 1	30° 0	22nd	65° 0	25th	3° 4	2° 4	2° 9	'256	'249	'253	76	82	79
June		'666	54° 6	54° 0	54° 3	46° 9	61° 2	36° 0	1st	73° 0	30th	2° 6	2° 4	2° 5	'353	'350	'352	83	84	84
July		'525	58° 0	57° 3	57° 7	50° 9	65° 9	43° 0	22nd	76° 0	31st	2° 4	2° 3	2° 4	'410	'401	'406	85	85	85
August		'579	56° 0	53° 8	54° 9	49° 9	62° 7	41° 0	5th	72° 0	1st	2° 9	1° 9	2° 4	'368	'361	'365	82	87	85
September		'909	53° 2	49° 5	51° 4	43° 6	60° 3	34° 0	28th	66° 0	10th	2° 4	1° 8	2° 1	'340	'309	'325	84	88	86
October		'576	46° 5	45° 6	46° 1	40° 4	54° 4	25° 0	22nd	64° 0	13th	1° 3	1° 0	1° 2	'286	'283	'285	90	93	92
November		'482	43° 3	42° 4	42° 9	37° 6	49° 8	27° 0	24th	59° 0	1st	1° 1	1° 0	1° 1	'256	'250	'253	92	92	92
December		29° 605	40° 6	40° 7	40° 7	35° 4	46° 6	28° 0	31st	55° 0	14th	1° 0	1° 0	1° 0	'232	'233	'233	92	92	92
Year		29° 569	47° 1	46° 1	46° 6	40° 3	54° 1	—	—	—	—	1° 9	1° 7	1° 8	'285	'279	'282	86° 5	88° 1	87° 3

## ARMAGH

Long. 6° 39' W. Lat. 54° 21' N. Height above Mean Sea Level, 196 feet. Gravity Correction, +.025 in.

Gravity Correction, + .025 in.																		
	ins.												in.	in.	in.	%	%	%
January -	29.441	38.0	38.1	38.1	33.4	43.1	6.3	6th	52.8	11th	1.3	1.4	1.4	.209	.208	.209	89.0	88.5
February -	.608	42.5	41.6	42.1	36.4	48.1	29.2	1st	54.0	25th	1.5	1.6	1.6	.245	.232	.239	88.6	88.0
March -	.630	44.0	42.6	43.3	35.4	52.0	28.2	23rd	63.0	27th	2.0	2.1	2.1	.245	.231	.238	85.3	84.5
April -	.572	49.2	46.5	47.9	42.2	54.9	34.9	19th	61.5	11th	2.1	1.3	1.7	.300	.288	.294	85.9	88.5
May -	.740	49.7	44.7	47.2	39.0	54.8	30.0	21st	62.1	24th	3.1	1.4	2.3	.283	.267	.275	80.0	85.1
June -	.761	56.2	53.3	54.8	46.4	62.0	37.1	6th	75.0	30th	2.4	1.6	2.0	.387	.367	.377	85.2	87.5
July -	.615	60.0	56.2	58.1	50.9	65.5	44.9	22nd	75.7	30th	3.5	2.2	2.9	.413	.389	.401	79.7	82.9
August -	29.676	57.2	53.5	55.4	50.0	62.1	39.9	22nd	67.8	3rd	3.0	1.5	2.3	.384	.370	.377	82.0	85.9
September	30.004	53.7	48.5	51.1	42.0	59.8	31.8	28th	65.1	10th	2.3	0.8	1.6	.352	.325	.339	84.9	89.7
October -	29.654	48.9	46.3	47.6	41.1	54.2	26.8	22nd	64.0	12th	2.1	0.9	1.5	.302	.302	.302	85.5	89.4
November	.580	45.5	43.8	44.7	39.1	50.3	28.0	23rd	59.0	3rd	1.8	1.4	1.6	.268	.260	.264	86.8	88.3
December	29.706	41.3	41.3	41.3	36.7	46.5	26.0	31st	54.7	13th	1.1	1.1	1.1	.243	.242	.243	91.4	91.4
Year -	29.666	48.9	46.4	47.7	41.1	54.4	—	—	—	—	2.2	1.4	1.8	.303	.290	.297	85.4	87.5

## BROOKEBOROUGH (COLEBROOKE PARK)

Long. 7° 22' W. Lat. 54° 21' N. Height above Mean Sea Level, 271 feet. Gravity Correction, +.024 in.

January -	ins. 29.365	37.1	38.3	37.7	33.2	43.5	14.0	6th	52.1	11th	1.1	1.2	1.2	in. 199	in. 207	in. 203	% 90.2	% 89.9	% 90.1
February -	540	40.2	41.6	40.9	35.8	47.9	23.8	13th	55.1	7th	1.3	1.8	1.6	222	226	224	89.4	86.4	87.9
March -	555	40.8	43.0	41.9	34.9	52.5	27.2	17th	64.8	27th	2.0	2.2	2.1	214	230	222	84.4	83.0	83.7
April -	489	47.7	47.1	47.4	42.0	55.5	33.5	19th	61.6	4th	2.2	2.0	2.1	279	276	278	85.1	86.3	85.7
May -	677	47.7	46.3	47.0	39.3	54.8	25.6	21st	66.0	24th	3.0	2.5	2.8	261	258	260	79.1	82.9	81.0
June -	690	54.6	54.6	54.6	46.7	62.4	37.5	6th	78.0	30th	2.7	1.9	2.3	352	373	363	82.0	87.4	84.7
July -	544	57.7	56.9	57.3	51.8	65.2	40.8	22nd	78.4	1st	2.6	2.3	2.5	400	395	398	83.8	85.6	84.7
August -	610	54.6	54.0	54.3	50.1	61.8	37.5	22nd	67.0	22nd	2.0	1.8	1.9	370	366	368	87.0	87.0	87.0
September	933	50.9	49.8	50.4	42.0	61.1	28.0	28th	68.0	13th	2.0	1.6	1.8	322	317	320	85.7	88.4	87.1
October -	579	45.7	45.9	45.8	40.3	54.8	24.0	22nd	65.0	12th	1.4	1.1	1.3	275	284	280	89.8	92.6	91.2
November	499	42.7	43.1	42.9	38.5	50.4	27.5	30th	60.0	2nd	1.0	1.1	1.1	252	254	253	92.4	91.2	91.8
December	29.641	40.3	41.2	40.8	35.7	46.5	21.5	31st	54.0	13th	1.0	1.1	1.1	229	235	232	91.6	91.6	91.6
Year -	29.594	46.7	46.8	46.8	40.9	54.7	—	—	—	—	1.9	1.7	1.8	281	285	283	86.7	87.7	87.2

## LISSAN.

Heights above Ground:—Barometer, 5 feet. Thermometers, 4 feet. Rain-gauge, 5 inches.

1894.	Amount of Cloud.			Rainfall.			Weather, No. of Days of								Wind, No. of Observations of							
	9 a.m.	9 p.m.	Mean.	Total.	Max.	Day.	Rain.	Snow.	Hail.	Thunder Storm.	Clear Sky.	Overcast.	Gale.	N.	N.E.	E.	S.E.	S.	S.W.	W.	N.W.	Calm.
	ins.	ins.	ins.	ins.	ins.	ins.	ins.	ins.	ins.	ins.	ins.	ins.	ins.	ins.	ins.	ins.	ins.	ins.	ins.	ins.	ins.	ins.
January	—	—	—	—	—	20th	26	1	0	0	—	—	0	6	3	2	3	13	6	13	16	0
February	—	—	—	—	—	11th	25	0	0	0	—	—	1	0	1	2	4	6	12	16	15	0
March	—	—	—	—	—	12th	15	0	0	1	—	—	0	5	9	1	3	7	15	16	6	0
April	—	—	—	—	—	28th	23	0	2	5	—	—	0	9	4	13	12	8	3	2	9	0
May	—	—	—	—	—	14th	22	0	0	1	—	—	0	16	10	2	4	1	7	12	10	0
June	—	—	—	—	—	5th	19	0	0	0	—	—	0	9	13	0	0	6	9	9	14	0
July	—	—	—	—	—	16th	25	0	0	1	—	—	0	5	6	2	8	6	11	14	10	0
August	—	—	—	—	—	16th	25	0	0	1	—	—	0	9	7	1	0	4	6	16	19	0
September	—	—	—	—	—	2nd	4	0	0	0	—	—	0	24	9	1	4	2	3	5	12	0
October	—	—	—	—	—	24th	17	0	0	0	—	—	0	17	8	3	6	6	6	6	10	0
November	—	—	—	—	—	18th	24	0	0	0	—	—	0	4	1	1	3	9	14	16	12	0
December	—	—	—	—	—	22nd	25	1	0	1	—	—	3	7	0	3	2	8	10	12	20	0
Year	—	—	—	—	—	—	250	2	2	10	—	—	4	111	71	31	49	76	102	137	153	0

## ARMAGH.

Heights above Ground:—Barometer, 6 feet. Thermometers, 4 feet. Rain-gauge, 1 foot.

1894.	Amount of Cloud.			Rainfall.			Weather, No. of Days of								Wind, No. of Observations of
-------	------------------	--	--	-----------	--	--	-------------------------	--	--	--	--	--	--	--	------------------------------



## OBSERVATIONS AT STATIONS OF THE SECOND ORDER.

## MARKREE CASTLE (SLIGO)

Long. 8° 27' W. Lat. 54° 11' N. Height above Mean Sea Level, 122 feet. Gravity Correction, + .024 in.

1894.	Mean Pressure at 32° Fahr.	Air Temperature.										Humidity.									
		9 a.m. 9 p.m. Mean.			Means of		Absolute Min. and Max.				Dep. of Wet-Bulb.			Tension of Vapour.			Percentage.				
		9 a.m.	9 p.m.	Mean.	Min. Max.		Min.	Day.	Max.	Day.	9 a.m.	9 p.m.	Mean.	9 a.m.	9 p.m.	Mean.	9 a.m.	9 p.m.	Mean.		
January	ins. 29.490	37.2	37.9	37.6	32.2	43.9	15.1	6th	52.3	16th	0.7	0.9	0.8	in. 216	in. 217	in. 217	93.6	92.1	92.9		
February	681	42.5	41.6	42.1	35.9	49.2	26.8	18th	56.1	6th	1.2	1.5	1.4	253	235	244	90.5	88.7	89.6		
March	691	44.3	42.7	43.5	35.1	53.1	28.4	17th	64.9	29th	2.2	1.8	2.0	245	238	242	84.4	86.4	85.4		
April	607	49.5	46.4	48.0	41.5	56.1	32.3	19th	64.2	4th	2.5	1.5	2.0	294	282	288	83.2	89.1	86.2		
May	819	50.3	45.6	48.0	39.6	55.3	29.3	22nd	66.8	18th	4.2	2.1	3.2	268	261	265	73.7	84.6	79.2		
June	833	57.2	53.1	55.2	46.1	63.1	34.6	1st	77.2	30th	3.6	1.7	2.7	371	362	367	78.6	88.5	83.6		
July	686	59.3	55.7	57.5	50.6	64.9	40.4	13th	78.0	1st	3.1	1.4	2.3	412	405	409	81.6	90.8	86.2		
August	29.760	56.7	53.7	55.2	50.0	62.1	38.5	22nd	68.0	1st	2.7	1.7	2.2	383	370	377	83.2	88.9	86.1		
September	30.070	53.9	48.8	51.4	41.9	61.0	27.6	27th	65.1	2, 10	2.9	1.3	2.1	342	318	330	81.8	90.9	86.4		
October	29.707	48.3	45.7	47.0	38.4	56.5	20.8	22nd	65.1	12th	1.9	1.4	1.7	299	282	291	86.4	89.6	88.0		
November	635	44.3	42.6	43.5	37.4	50.9	24.2	24th	60.6	1st	1.4	1.2	1.3	266	253	260	89.5	90.6	90.1		
December	29.790	41.9	42.3	42.1	37.2	48.0	23.4	6th	55.0	13th	1.4	1.1	1.3	242	250	246	89.2	91.1	90.2		
Year	29.731	48.8	46.3	47.6	40.5	55.3	—	—	—	—	2.3	1.5	1.9	299	289	294	84.6	89.3	87.0		

## ARLEY COTTAGE (MOUNT NUGENT)

Long. 7° 18' W. Lat. 53° 50' N. Height above Mean Sea Level, 262 feet. Gravity Correction, + .024 in.

1894.	Mean Pressure at 32° Fahr.	Air Temperature.										Humidity.									
		9 a.m. 9 p.m. Mean.			Means of		Absolute Min. and Max.				Dep. of Wet-Bulb.			Tension of Vapour.			Percentage.				
		9 a.m.	9 p.m.	Mean.	Min. Max.		Min.	Day.	Max.	Day.	9 a.m.	9 p.m.	Mean.	9 a.m.	9 p.m.	Mean.	9 a.m.	9 p.m.	Mean.		
January	ins. 29.434	37.1	37.8	37.5	32.9	42.4	12.0	6th	50.4	11th	0.0	0.9	0.0	in. 208	in. 214	in. 211	90.6	91.0	90.8		
February	624	41.0	41.1	41.1	35.8	47.5	27.2	18th	52.5	7th	0.9	1.0	1.0	242	239	241	92.4	91.5	92.0		
March	621	43.9	41.3	42.6	34.8	52.0	28.2	17th	63.9	27, 28	1.9	1.3	1.6	248	235	242	86.4	89.7	88.1		
April	533	49.1	46.2	47.7	41.6	56.2	35.2	19th	63.9	28th	2.1	1.3	1.7	297	285	291	85.0	90.5	87.8		
May	717	49.5	45.8	47.7	39.7	56.4	31.2	21, 22	67.0	24th	3.6	2.2	2.9	272	265	269	76.6	85.6	81.1		
June	738	56.8	53.7	55.3	47.5	63.0	38.1	6th	79.0	30th	2.9	1.8	2.4	382	369	376	81.9	88.5	85.2		
July	593	59.1	56.5	57.8	52.2	66.4	44.2	23rd	81.1	1st	2.7	1.6	2.2	420	410	415	83.5	89.4	86.5		
August	666	56.4	53.9	55.2	50.3	62.0	40.1	22nd	68.8	1st	2.2	1.7	2.0	394	371	383	86.3	89.0	87.7		
September	970	53.9	49.6	51.8	43.8	61.4	34.2	28th	67.0	13th	2.4	1.4	1.9	352	324	338	84.2	90.2	87.2		
October	624	48.4	46.1	47.3	41.3	54.9	28.2	22nd	66.3	12th	1.6	0.9	1.3	307	297	302	88.2	92.4	90.3		
November	569	43.7	42.8	43.3	38.1	49.6	27.2	24th	58.4	1st, 2nd	1.0	0.8	0.9	267	262	265	91.8	93.6	92.7		
December	29.712	40.3	40.4	40.4	35.5	45.6	24.4	4th	52.6	13th	0.8	0.9	0.9	239	237	238	92.7	92.6	92.7		
Year	29.650	48.3	46.3	47.3	41.1	54.8	—	—	—	—	1.9	1.3	1.6	302	292	297	86.6	90.3	88.5		

## CURRYGRANE (EDGEWORTHSTOWN)

Long. 7° 39' W. Lat. 53° 45' N. Height above Mean Sea Level, 267 feet. Gravity Correction, + .022 in.

1894.	Mean Pressure at 32° Fahr.	Air Temperature.										Humidity.									
		9 a.m. 9 p.m. Mean.			Means of		Absolute Min. and Max.				Dep. of Wet-Bulb.			Tension of Vapour.			Percentage.				
		9 a.m.	9 p.m.	Mean.	Min. Max.		Min.	Day.	Max.	Day.	9 a.m.	9 p.m.	Mean.	9 a.m.	9 p.m.	Mean.	9 a.m.	9 p.m.	Mean.		
January	ins. 29.347	36.8	37.0	36.9	31.0	42.9	5.0	6th	52.8	10th	0.8	0.8	0.8	in. 212	in. 211	in. 212	93.8	92.8	93.3		
February	547	40.8	41.2	41.0	35.5	48.2	27.0	13, 18	53.0	6, 7	0.6	1.0	0.8	249	242	246	95.2	92.3	93.8		
March	532	43.0	41.5	42.3	34.9	51.9	30.0	7, 17, 23	64.0	28, 29	1.2	1.0	1.1	253	242	248	91.2	91.6	91.4		
April	442	48.5	46.2	47.4	40.7	55.2	33.0	15th	62.5	4th	2.0	1.2	1.6	294	288	291	86.5	91.5	89.0		
May	634	49.6	45.1	47.4	39.3	55.5	30.0	21st	67.0	24th	3.8	1.9	2.9	268	260	264	75.7	85.8	80.8		
June	651	56.5	54.4	55.5	46.9	63.1	36.0	6th	75.0	30th	3.0	1.9	2.5	376	376	376	81.5	88.0	84.8		
July	513	58.5	55.8	57.2	51.4	65.4	43.0	13th	75.0	30th	2.8	1.5	2.2	409	402	406	83.2	89.8	86.5		
August	592	55.8	53.3	54.6	49.5	61.4	39.0	22nd	67.0	1st	2.5	1.5	2.0	378	367	373	84.9	89.7	87.3		
September	—	52.2	49.7	51.0	43.7	59.7	34.5	28th	66.0	13th	—	—	—	—	—	—	—	—	—	—	—
October	544	47.8	46.0	46.9	39.9	54.6	29.0	22nd	63.2	12th	1.0	0.7	0.9	316	302	309	92.9	94.4	93.7		
November	482	43.6	42.9	43.3	37.5	50.2	28.2	23rd	59.1	2nd	0.8	0.7	0.8	271	265	268	93.8	94.6	94.2		
December	29.631	40.2	40.1	40.2	34.8	47.0	22.4	6th	54.2	13th	0.6	0.5	0.6	244	243	244	95.1	94.9	95.0		
Year	—	47.8	46.1	47.0	40.4	54.6	—	—	—	—	—	—	—	—	—	—	—	—	—	—	—

## MONTHLY SUMMARIES.—MARKREE CASTLE—ARLEY COTTAGE—CURRYGRANE.

## MARKREE CASTLE (SLIGO).

Heights above Ground:—Barometer, 5 feet. Thermometers, 4 feet. Rain-gauge, 1 foot.

1894.	Amount of Cloud.			Rainfall.			Weather, No. of Days of								Wind, No. of Observations of									
	9 a.m.	9 p.m.	Mean.	Total.	Max.	Day.	Rain.	Snow.	Hail.	Thunder Storm.	Clear Sky.	Overcast.	Gale.	N.	N.E.	E.	S.E.	S.	S.W.	W.	N.W.	Calm.		
January -	9.0	8.8	8.9	ins. 5.920	ins. 7.20	19th	26	8	3	0	0	27	1	2	1	2	13	16	12	6	3	7		
February -	8.9	9.0	9.0	5.670	.880	10th	27	2	2	0	0	21	1	1	0	1	12	13	13	11	0	5		
March -	8.0	7.8	7.9	2.900	.530	5th	15	0	4	0	0	18	0	2	1	0	20	17	10	3	3	6		
April -	9.0	8.8	8.9	4.120	1.390	11th	18	0	1	0	0	24	0	7	0	3	22	11	1	0	7	9		
May -	8.7	8.8	8.8	2.810	.640	13th	23	0	1	1	0	23	0	15	5	4	4	5	4	2	12	11		
June -	8.9	8.6	8.8	2.520	.400	11th	17	0	0	0	0	22	0	6	4	4	9	10	4	5	4	14		
July -	8.9	8.9	8.9	5.870	.690	11th	28	0	0	3	0	23	0	4	4	4	10	9	8	5	9	9		
August -	9.3	9.5	9.4	2.310	.310	13th	29	0	0	0	0	28	0	8	4	6	2	6	6	11	10	9		
September	7.8	8.0	7.9	0.260	.070	1, 7, 24	6	0	0	0	0	18	0	10	7	7	8	1	1	1	0	25		
October -	8.3	8.4	8.4	3.430	1.040	23rd	16	0	0	0	0	24	0	4	4	7	12	11	2	1	0	21		
November	8.7	9.0	8.9	3.660	.530	17th	25	0	0	0	0	22	0	1	2	1	12	24	9	3	1	7		
December	9.3	9.4	9.4	4.860	.560	21st	26	2	3	0	0	28	3	5	1	1	10	10	9	8	8	10		
Year -	8.7	8.8	8.8	44.330	—	—	256	12	14	4	0	278	5	65	33	40	134	133	79	56	57	133		



## OBSERVATIONS AT STATIONS OF THE SECOND ORDER.

## GLASNEVIN (BOTANIC GARDENS)

Long. 6° 16' W. Lat. 53° 23' N. Height above Mean Sea Level, 67 feet. Gravity Correction, +.022 in.

1894.	Mean Pressure at 32° Fahr.	Air Temperature.									Humidity.								
		Means of			Absolute Min. and Max.			Dep. of Wet-Bulb.			Tension of Vapour.			Percentage.					
		9 a.m.	9 p.m.	Mean.	Min.	Max.	Min.	Day.	Max.	Day.	9 a.m.	9 p.m.	Mean.	9 a.m.	9 p.m.	Mean.	9 a.m.	9 p.m.	Mean.
		ins.	ins.	ins.	ins.	ins.	ins.	ins.	ins.	ins.	ins.	ins.	ins.	ins.	ins.	ins.	ins.	ins.	ins.
January	29.636	39.5	40.0	39.8	34.1	46.2	13.2	7th	55.5	13th	1.4	0.8	1.1	224	238	231	88.9	93.0	91.0
February	28.26	43.4	42.6	43.0	37.4	50.8	28.0	20th	58.2	26th	1.4	0.8	1.1	257	261	259	89.6	93.6	91.6
March	28.14	46.0	40.4	43.2	34.2	53.0	27.0	17th	63.0	29th	2.1	0.5	1.3	265	243	254	85.1	96.2	90.7
April	27.22	49.3	46.1	47.7	41.8	56.0	33.0	1st	62.4	28th	1.7	0.5	1.1	310	300	305	88.1	95.6	91.9
May	28.92	50.7	46.5	48.6	40.4	55.5	30.0	21st	64.5	25th	2.7	0.8	1.8	303	298	301	81.8	94.1	88.0
June	29.20	57.8	53.7	55.8	47.0	64.3	38.0	21st	74.8	30th	2.6	0.8	1.7	405	392	399	84.1	94.1	89.1
July	27.84	60.3	57.2	58.8	51.7	66.9	42.4	23rd	75.0	1st	2.7	0.9	1.8	440	443	442	84.2	94.3	89.3
August	29.842	58.1	55.2	56.7	50.7	63.9	43.4	22nd	68.0	1st, 6th	2.1	0.7	1.4	419	415	417	86.5	94.6	90.6
September	30.134	54.9	49.9	52.4	44.4	61.2	34.0	28th	66.0	10th	2.3	0.7	1.5	369	345	357	85.2	94.8	90.0
October	29.802	50.7	47.2	49.0	40.8	56.2	31.4	22nd	68.0	12th	1.9	0.6	1.3	327	318	323	87.4	95.5	91.5
November	27.70	47.0	45.7	46.4	39.8	53.4	29.4	30th	64.0	2nd	2.1	1.1	1.6	279	286	283	84.7	91.7	88.2
December	29.897	42.7	41.3	42.0	36.0	48.8	24.4	4th	57.0	13th	1.4	0.7	1.1	252	251	252	89.7	94.5	92.1
Year	29.837	50.0	47.2	48.6	41.5	56.4	—	—	—	—	2.0	0.7	1.4	321	316	319	86.3	94.3	90.3

## DUBLIN (PHENIX PARK)

Long. 6° 21' W. Lat. 53° 22' N. Height above Mean Sea Level, 155 feet. Gravity Correction, +.022 in.

1894.	Mean Pressure at 32° Fahr.	Air Temperature.									Humidity.								
		Means of			Absolute Min. and Max.			Dep. of Wet-Bulb.			Tension of Vapour.			Percentage.					
		9 a.m.	9 p.m.	Mean.	Min.	Max.	Min.	Day.	Max.	Day.	9 a.m.	9 p.m.	Mean.	9 a.m.	9 p.m.	Mean.	9 a.m.	9 p.m.	Mean.
		ins.	ins.	ins.	ins.	ins.	ins.	ins.	ins.	ins.	ins.	ins.	ins.	ins.	ins.	ins.	ins.	ins.	ins.
January	29.552	38.9	39.6	39.3	33.4	45.8	8.6	6th	55.8	10th	2.0	1.8	1.9	205	214	210	83.4	85.2	84.3
February	27.36	42.7	42.5	42.6	36.8	49.9	28.0	21st	56.5	7th	2.0	1.9	2.0	237	237	237	84.5	85.3	84.9
March	27.28	45.3	40.3	42.8	33.4	52.9	25.9	17th	64.4	29th	2.9	1.7	2.3	242	218	230	79.6	86.7	83.2
April	26.38	49.1	46.2	47.7	40.9	55.5	31.2	20th	63.8	8th	2.6	1.9	2.3	287	271	279	82.5	86.3	84.4
May	28.00	50.4	46.1	48.3	39.8	54.5	29.7	23rd	63.2	25th	4.0	2.2	3.1	271	262	267	74.1	84.0	79.1
June	28.28	57.3	53.6	55.5	46.2	63.0	37.3	21st	74.6	30th	3.5	2.3	2.9	374	352	363	78.8	84.8	81.8
July	26.90	59.6	56.6	58.1	50.8	65.4	44.1	22nd	77.0	1st	3.4	2.2	2.8	407	395	401	80.1	86.2	83.2
August	29.751	57.2	54.9	56.1	50.3	62.2	40.8	22nd	67.6	6th	2.9	2.1	2.5	385	373	379	82.1	86.3	84.2
September	30.043	53.5	48.5	51.0	43.1	59.2	33.0	30th	64.8	10th	2.4	1.2	1.8	348	315	332	84.6	91.6	88.1
October	29.711	49.8	46.6	48.2	39.8	55.3	28.4	22nd	65.8	12th	2.0	1.3	1.7	315	296	306	86.5	90.5	88.5
November	26.81	46.4	45.2	45.8	39.0	52.5	26.8	30th	62.2	1st	2.3	2.1	2.2	269	260	265	83.6	85.1	84.4
December	29.804	42.1	41.2	41.7	35.0	48.4	19.7	4th	56.2	11th	1.7	1.7	1.7	239	230	235	86.5	86.7	86.6
Year	29.747	49.4	46.8	48.1	40.7	55.4	—	—	—	—	2.6	1.9	2.3	298	285	292	82.2	86.6	84.4

## DUBLIN (CITY)

Long. 6° 15' W. Lat. 53° 20' N. Height above Mean Sea Level, 47 feet. Gravity Correction, +.022 in.

1894.	Mean Pressure at 32° Fahr.	Air Temperature.									Humidity.								
		Means of			Absolute Min. and Max.			Dep. of Wet-Bulb.			Tension of Vapour.			Percentage.					
		9 a.m.	9 p.m.	Mean.	Min.	Max.	Min.	Day.	Max.	Day.	9 a.m.	9 p.m.	Mean.	9 a.m.	9 p.m.	Mean.	9 a.m.	9 p.m.	Mean.
		ins.	ins.	ins.	ins.	ins.	ins.	ins.	ins.	ins.	ins.	ins.	ins.	ins.	ins.	ins.	ins.	ins.	ins.
January	29.658	39.8	40.4	40.1	36.0	46.0	18.6	7th	54.7	11th	2.3	1.9	2.1	202	215	209	80.7	83.4	82.1
February	28.47	43.4	43.9	43.7	39.4	50.4	31.6	1st	58.6	7th	2.0	2.2	2.1	242	241	242	85.4	83.7	84.6
March	28.37	43.7	43.8	43.8	38.0	52.7	31.8	17th	63.6	29th	2.2	2.3	2.3	235	236	236	83.3	83.1	83.2
April	27.43	49.1	48.2	48.7	44.3	55.6	38.0	1st	62.7	8th	2.2	1.8	2.0	295	292	294	85.7	87.3	86.5
May	29.12	50.1	48.3	49.2	43.0	55.4	33.0	21st	64.5	25th	4.1	2.8	3.5	264	270	267	73.9	80.4	77.2
June	29.35	57.0	55.7	56.4	50.2	63.8	43.1	6th	72.8	30th	3.4	2.6	3.0	368	370	369	79.2	83.5	81.4
July	27.96	59.9	58.2	59.1	54.1	66.4	48.3	23rd	75.7	1st	3.3	2.5	2.9	413	409	411	80.8	81.7	82.8
August	29.859	57.6	56.2	56.9	52.7	63.1	47.1	20, 22	67.9	8th	2.8	2.2	2.5	390	387	389	82.5	86.0	84.3
September	30.155	53.2	52.5	52.9	48.2	59.4	39.8	28th	63.9	10th	2.1	1.8	2.0	348	347	348	86.3	89.2	87.3
October	29.823	49.4	48.9	49.2	44.4	55.0	36.0	22nd	62.8	31st	1.7	1.4	1.6	314	315	315	88.2	90.1	89.2
November	27.91	46.9	46.7	46.8	42.7	52.9	34.3	30th	61.6	1st	2.3	2.2	2.3	271	269	270	84.2	84.4	84.3
December	29.921	43.1	42.9	43.0	39.0	48.7	27.9	31st	56.8	13th	1.8	1.6	1.7	243	244	244	86.2	88.2	87.2
Year	29.856	49.4	48.8	49.1	44.3	55.8	—	—	—	—	2.5	2.1	2.3	299	300	300	83.0	85.3	84.2

## MONTHLY SUMMARIES.—GLASNEVIN—DUBLIN (PHENIX PARK)—DUBLIN (CITY).

## GLASNEVIN (BOTANIC GARDENS).

Heights above Ground:—Barometer, 3 feet. Thermometers, 3 feet 6 inches. Rain-gauge, 1 foot.

1894.	Amount of Cloud.			Rainfall.			Weather, No. of Days of							Wind, No. of Observations of								
	9 a.m.	9 p.m.	Mean.	Total.	Max.	Day.	Rain.	Snow.	Hail.	Thunder Storm.	Clear Sky.	Overcast.	Gale.	N.	N. E.	E.	S. E.	S.	S. W.	W.	N. W.	Calm.
January -	5.7	4.5	5.1	ins. 2.940	ins. .380	27th	21	6	1	0	3	3	0	0	7	1	3	1	28	6	5	11
February -	6.6	4.8	5.7	2.420	.470	10th	16	1	2	0	5	8	0	0	0	0	7	1	31	6	2	9
March -	3.6	2.4	3.0	1.600	.290	12th	12	1	1	0	13	1	0	0	1	0	11	1	21	3	2	23
April -	7.6	4.2	5.9	3.020	.390	13th	15	0	0	0	1	4	0	0	14	2	21	1	5	0	1	16
May -	7.4	5.6	6.5	4.000	1.380	15th	17	0	5	1	2	3	0	0	19	0	12	1	10	5	5	10
June -	6.6	5.7	6.2	1.870	.420	4th	14	0	1	0	3	6	0	0	4	0	11	0	17	3	3	22
July -	7.0	6.3	6.7	3.720	1670	24th	20	0	0	4	2	4	0	0	4	0	13	1	19	1	2	22
August -	7.3	5.1	6.2	3.560	1.300	25th	18	0	0	0	0	3	0	0	2	2	11	0	32	2	4	9
September -	6.5	1.7	4.1	0.420	.220	7th	5	0	0	0	5	2	0	0	10	3	10	1	2	1	3	30
October -	6.2	5.4	5.8	3.960	.770	23rd	16	1	2	1	3	7	0	1	10	1	12	3	8	1	2	24
November -	5.7	3.7	4.7	1.280	.300	13th	14	0	0	0	4	2	0	0	2	0	8	3	26	4	3	14
December -	6.0	5.7	5.9	1.610	.280	17th	18	2	0	0	4	9	1	0	0	0	6	2	15	7	13	19
Year -	6.4	4.6	5.5	30.400	—	—	186	11	12	6	45	52	1	1	73	9	125	15	214	39	45	209



## OBSERVATIONS AT STATIONS OF THE SECOND ORDER.

## PARSONSTOWN (BIRR CASTLE)

Long. 7° 55' W. Lat. 53° 6' N. Height above Mean Sea Level, 175 feet. Gravity Correction, +.021 in.

1894.	Mean Pressure at 32° Fahr.	Air Temperature.										Humidity.																																																																																																																																																																																																																																																																																																																																																																																																																																																																																																																																																																																																																																																																																																																																																																																																																																																																																																																																																																																																																																																																																																																																																																																																																																																																																																																																																																																																																					
		9 a.m.	9 p.m.	Mean.	Means of		Absolute Min. and Max.				Dep. of Wet-Bulb.			Tension of Vapour.			Percentage.																																																																																																																																																																																																																																																																																																																																																																																																																																																																																																																																																																																																																																																																																																																																																																																																																																																																																																																																																																																																																																																																																																																																																																																																																																																																																																																																																																																																																
					Min.	Max.	Min.	Day	Max.	Day.	9 a.m.	9 p.m.	Mean.	9 a.m.	9 p.m.	Mean.	9 a.m.	9 p.m.	Mean.																																																																																																																																																																																																																																																																																																																																																																																																																																																																																																																																																																																																																																																																																																																																																																																																																																																																																																																																																																																																																																																																																																																																																																																																																																																																																																																																																																																																														
	ins.																																																																																																																																																																																																																																																																																																																																																																																																																																																																																																																																																																																																																																																																																																																																																																																																																																																																																																																																																																																																																																																																																																																																																																																																																																																																																																																																																																																																																																

## KILLARNEY

Long. 9° 30' W. Lat. 52° 4' N. Height above Mean Sea Level, 86 feet. Gravity Correction, +.019 in.

	ins.													in.	in.	in.	%	%	%
January -	29.632	41.3	41.1	41.2	35.0	47.1	13.3	6th	55.0	16th	2.1	1.9	2.0	.217	.218	.218	83	84	84
February -	.868	46.2	45.3	45.8	39.5	52.3	27.6	22nd	59.5	7th	2.0	2.1	2.1	.266	.255	.260	85	84	84
March -	.814	47.0	44.8	45.9	39.2	53.3	30.6	16th	65.5	28th	2.3	1.5	1.9	.269	.262	.266	83	88	86
April -	.646	50.7	48.0	49.3	42.9	56.3	32.0	17th	63.8	4th	2.4	1.3	1.8	.308	.303	.305	83	90	86
May -	.894	51.6	48.3	50.0	41.9	57.1	32.5	21st	67.0	18, 24	4.2	2.1	3.2	.278	.287	.283	73	85	79
June -	.901	58.4	55.3	56.8	49.0	63.5	35.0	1st	75.5	30th	3.3	1.8	2.5	.389	.385	.387	80	88	84
July -	.773	58.7	56.5	57.6	51.9	64.3	44.0	22nd	76.0	1st	2.3	1.1	1.7	.422	.424	.423	85	93	89
August -	29.860	58.2	56.0	57.1	52.3	62.5	44.5	31st	68.0	13th	2.3	1.9	2.1	.415	.393	.404	86	88	87
September	30.094	54.3	52.1	53.2	44.5	61.4	32.8	27th	66.7	15th	2.1	1.4	1.8	.362	.352	.357	86	90	88
October -	29.753	51.8	47.9	49.9	41.9	56.5	27.0	16th	66.8	11th	2.3	1.7	2.0	.325	.292	.308	84	87	86
November	.749	47.5	44.5	46.0	39.2	53.0	25.5	30th	61.0	1st	1.8	1.3	1.5	.285	.264	.275	87	90	88
December	29.934	46.1	45.2	45.6	40.1	50.8	27.8	31st	55.5	9, 13, 22	1.4	1.1	1.3	.278	.275	.276	89	91	90
Year -	29.827	51.0	48.8	49.9	43.1	56.5	—	—	—	—	2.4	1.6	2.0	.318	.309	.314	83.7	88.2	86.0

## VALENCIA

Long. 10° 15' W. Lat. 51° 56' N. Height above Mean Sea Level, 30 feet. Gravity Correction, +.019 in.

	ins.													in.	in.	in.	%	%	%
January -	29.679	41.8	42.3	42.1	37.8	46.0	211	6th	52.4	10th	1.9	1.9	1.9	.231	.235	.233	84.3	85.0	84.7
February -	.933	45.8	46.3	46.1	42.2	49.9	32.4	22nd	55.3	26th	1.7	2.0	1.9	.274	.270	.272	87.6	85.6	86.6
March -	.869	47.1	46.9	47.0	42.4	52.2	34.9	16th	61.6	28th	3.1	2.9	3.0	.256	.257	.257	79.8	80.4	80.1
April -	.692	50.2	49.2	49.7	45.0	54.4	36.2	13th	62.4	4th	2.8	2.6	2.7	.294	.288	.291	80.9	82.0	81.5
May -	.960	51.4	49.6	50.5	45.5	55.7	37.7	21st	64.9	24th	3.7	2.7	3.2	.290	.292	.291	76.4	82.1	79.3
June -	.969	58.0	56.3	57.2	51.7	62.1	41.0	1st	76.6	30th	3.6	2.7	3.2	.382	.379	.381	79.0	83.6	81.3
July -	.838	58.5	56.9	57.7	53.6	63.1	46.5	6th	73.9	1st	2.6	1.8	2.2	.414	.411	.413	84.6	88.2	86.4
August -	29.933	57.4	56.3	56.9	53.5	61.4	47.2	31st	64.7	26th	1.9	2.0	2.0	.415	.397	.406	87.7	87.4	87.6
September	30.144	55.0	54.6	54.8	49.2	60.2	40.4	10th	64.3	12th	2.9	2.7	2.8	.355	.354	.355	81.7	82.8	82.3
October -	29.802	51.2	51.0	51.1	46.6	55.6	37.8	20th	62.5	11th	2.0	2.5	2.3	.333	.319	.326	86.3	83.5	84.9
November	.803	48.0	47.4	47.7	43.8	52.1	31.9	28th	58.6	1st	1.8	1.7	1.8	.297	.294	.296	87.6	88.2	87.9
December	29.994	46.8	47.1	47.0	43.5	50.1	33.0	1st	54.2	13th	1.8	1.7	1.8	.283	.287	.285	87.1	88.0	87.6
Year -	29.885	50.9	50.3	50.6	46.2	55.2	—	—	—	—	2.5	2.3	2.4	.319	.315	.317	83.6	84.7	84.2

## MONTHLY SUMMARIES.—PARSONSTOWN—KILLARNEY—VALENCIA.

## PARSONSTOWN (BIRR CASTLE).

Heights above Ground:—Barometer, —2 feet. Thermometers, 4 feet 6 inches. Rain-gauge, 8 inches.

1894.		Amount of Cloud.			Rainfall.			Weather, No. of Days of							Wind, No. of Observations of									
		9 a.m.	9 p.m.	Mean.	Total.	Max.	Day.	Rain.	Snow.	Hail.	Thunder Storm.	Clear Sky.	Overcast.	Gale.	N.	N.E.	E.	S.E.	S.	S.W.	W.	N.W.	Calm.	
January	-	8.2	7.1	7.7	ins. 3.927	ins. 4.38	15th	24	11	3	0	2	16	1	0	1	1	14	5	21	3	2	15	
February	-	7.5	7.1	7.3	3.259	5.28	10th	17	2	3	1	0	13	1	0	0	0	9	3	19	11	2	12	
March	-	5.6	3.8	4.7	2.093	4.04	8th	15	0	6	0	10	7	0	0	0	2	7	3	18	5	1	26	
April	-	7.7	7.9	7.8	4.878	9.09	11th	21	0	1	4	2	18	0	2	0	0	25	4	4	4	5	16	
May	-	7.6	6.7	7.2	2.503	3.57	11th	15	0	0	1	3	16	0	2	3	2	9	1	7	10	8	20	
June	-	8.2	7.6	7.9	1.905	5.28	2nd	11	0	0	1	3	19	0	2	4	6	5	1	9	9	6	18	
July	-	8.3	8.3	8.3	4.051	5.34	24th	20	0	1	1	1	22	0	2	0	2	7	1	11	7	8	24	
August	-	9.1	8.5	8.8	3.058	1344	25th	16	0	0	0	0	25	0	3	2	2	1	1	10	6	11	26	
September	-	6.4	4.2	5.3	0.305	1.120	7th	3	0	0	0	8	9	0	2	6	5	8	0	2	3	4	30	
October	-	8.3	6.5	7.4	3.294	683	23rd	14	2	1	0	2	17	1	2	4	3	15	1	3	4	1	29	
November	-	7.5	6.3	6.9	3.492	669	17th	19	0	0	1	2	13	0	0	0	2	7	12	9	3	2	25	
December	-	7.0	8.6	7.8	2.892	482	21st	22	2	0	0	2	19	0	2	0	0	8	2	7	20	1	22	
Year	-	7.6	6.9	7.3	35.657	—	—	197	17	15	9	35	194	3	17	20	25	115	34	120	85	51	263	



\* Formerly known as Calton Mor.

† Somewhat doubtful.



PART IV.  
TABLE showing the NUMBER of HOURS of BRIGHT SUNSHINE at those STATIONS supplied with SUNSHINE RECORDERS, together with the PERCENTAGE of its possible DURATION.

1894.	January.		February.		March.		April.		May.		June.		July.		August.		September.		October.		November.		December.		1894.
	Hours.	%	Hours.	%	Hours.	%	Hours.	%	Hours.	%	Hours.	%	Hours.	%	Hours.	%	Hours.	%	Hours.	%	Hours.	%	Hours.	%	
Deerness.	26	42	41	46	162	45	141	33	233	43	204	35	170	32	195	22	95	25	66	21	63	23	22	42	Deerness.
Aberdeen.	40	48	89	34	184	50	128	30	189	37	172	32	151	29	136	29	115	30	94	30	72	30	27	43	Aberdeen.
Fort Augustus.	12	5	21	8	115	32	151	36	130	26	113	22	98	19	83	11	90	24	74	24	12	5	12	6	Fort Augustus.
Braemar*.	23	10	59	23	199	55	140	33	135	27	138	30	162	31	100	22	108	29	82	26	32	43	21	40	Braemar*.
Fort William.	17	7	21	8	133	37	163	38	164	32	166	31	142	27	72	16	143	38	89	28	14	6	20	9	Fort William.
Dundee.	47	20	58	22	177	49	113	27	148	30	146	28	126	24	101	22	102	27	76	24	69	29	36	47	Dundee.
Edinburgh.	40	47	53	20	171	47	112	27	170	34	143	28	132	25	134	29	91	24	64	20	75	31	17	8	Edinburgh.
Glasgow.	20	8	30	12	142	39	102	24	157	32	156	30	157	30	132	29	117	31	60	19	35	45	27	43	Glasgow.
Marchmont.	45	19	62	23	178	49	121	29	176	35	146	28	184	35	131	28	104	28	68	22	65	27	26	42	Marchmont.
Durham.	46	20	76	29	191	53	136	30	173	35	146	29	178	35	108	24	94	25	53	17	57	23	48	22	Durham.
Cronkbourne.	56	23	64	24	210	58	171	41	218	44	176	35	203	42	120	26	170	35	82	26	63	25	41	48	Cronkbourne.
York.	40	47	72	27	177	49	139	33	185	38	151	30	207	41	123	27	116	31	60	19	46	18	38	47	York.
Stonyhurst.	45	48	49	18	153	42	141	34	256	42	179	35	195	39	91	20	138	37	63	20	42	17	32	44	Stonyhurst.
Prestwich.	18	7	32	12	148	41	130	31	163	33	150	30	163	32	78	17	102	27	41	13	31	13	25	41	Prestwich.
Llandudno.	70	28	73	27	178	49	162	39	172	35	177	35	179	36	91	20	143	38	92	29	61	24	35	45	Llandudno.
Buxton*.	28	41	58	21	136	37	139	33	136	26	149	30	186	37	94	21	102	27	40	12	43	17	13	6	Buxton*.
Hillington.	68	28	96	36	176	48	137	33	182	37	183	31	189	38	129	28	112	30	66	20	67	26	37	46	Hillington.
Churchstoke.	52	21	80	30	169	46	158	38	168	34	161	32	154	31	124	23	108	29	58	18	62	24	30	43	Churchstoke.
Geldeston.	65	27	102	37	177	48	150	37	187	39	156	32	188	38	145	32	123	33	86	27	70	27	49	21	Geldeston.
Bennington*.	67	27	108	40	210	58	173	42	191	40	173	35	196	40	148	33	115	31	67	24	81	32	58	23	Bennington*.
St. David's, Pembroke†.	61	24	82	30	198	54	168	48	226	47	151	31	180	36	146	33	185	49	82	25	52	20	41	48	St. David's, Pembroke†.
Berkhamsted.	54	22	89	33	178	49	140	34	179	37	153	31	168	34	136	30	100	27	54	17	69	27	32	44	Berkhamsted.
Kew.	54	21	74	27	160	44	146	35	175	36	164	33	178	36	149	33	99	26	51	16	74	28	44	48	Kew.
Margate.	66	26	96	35	166	46	167	41	185	39	152	31	187	38	149	34	114	30	81	25	90	34	51	21	Margate.
Southampton.	78	30	90	33	193	53	160	39	204	43	175	36	173	35	158	36	120	32	73	22	79	30	60	25	Southampton.
St. Leonards.	75	29	102	37	201	55	180	44	227	48	194	40	192	39	151	34	128	34	78	24	102	39	65	27	St. Leonards.
Eastbourne.	70	27	102	37	201	55	178	43	213	45	193	39	196	40	147	33	125	33	87	27	93	36	64	27	Eastbourne.
Rousdon.	81	32	96	35	183	50	155	38	201	42	167	34	156	32	147	33	153	41	101	31	90	34	88	37	Rousdon.
Plymouth.	62	24	82	29	184	50	178	43	193	41	165	34	158	33	133	30	152	41	104	32	66	25	60	25	Plymouth.
Falmouth.	64	24	87	31	179	49	170	41	239	50	181	37	174	36	159	36	162	43	113	34	62	23	64	26	Falmouth.
Armagh.	48	20	62	23	175	48	122	29	172	35	140	28	153	30	96	21	133	36	77	24	72	29	28	42	Armagh.
Markree Castle.	39	16	62	23	168	46	117	28	188	38	146	29	134	27	97	21	138	37	94	29	73	29	25	41	Markree Castle.
Arley (Mount Nugent).	41	47	62	23	138	38	121	29	196	40	135	27	142	28	88	19	137	37	67	21	72	29	31	44	Arley (Mount Nugent).
Dublin (Phoenix Park).	70	28	79	29	201	55	145	35	207	43	173	35	170	34	104	23	142	38	84	26	90	35	59	26	Dublin (Phoenix Park).
Parsonstown.	49	20	65	24	146	40	118	28	173	36	128	26	110	22	70	16	133	36	89	28	70	27	48	21	Parsonstown.
Valencia.	39	45	63	23	156	43	139	33	205	43	176	35	125	25	86	19	171	45	83	25	64	24	37	45	Valencia.

\* At Braemar, Buxton, and Bennington, Jordan's Photographic Recorders are in use. At all the other Stations, Stokes', or some other form of Burning Recorder, is employed.

† The values for St. David's, Pembroke, are those obtained from the Sunshine Recorder at St. Ann's Head, the Telegraphic Reporting Station.