



Monthly weather summary collated 9 September 2021 at 11:59 am

Product designed by the Met Office National Climate Information Centre (NCIC) in collaboration with The National Meteorological Library and Archive (NMLA).

Met Office and the Met Office logo are registered trademarks. © Crown copyright 2020

Daily Weather Summaries for August 2021

If you have any questions or feedback about this product or wish to obtain further data please contact the Met Office.

This document contains daily weather summaries for each day of August 2021. The Met Office National Meteorological Library and Archive holds a continuous record of daily weather summaries or daily weather reports from 1860, and these daily weather summaries form a continuation of that series.

The purpose of each summary is to provide an overview of the weather conditions across the UK on that day, with the historical emphasis mainly based on observations from surface network of weather stations, although the format has varied over the decades. While the emphasis remains on observations from the surface network, the current daily weather summaries supplement these by including satellite and rain-radar imagery to provide a more complete overview. The current format of the daily weather summaries is as follows:

1. Text summary of the main characteristics of the weather during the day, written by an operational meteorologist in the Met Office operations centre.
2. Table of daily extremes for the UK for key climate variables including temperature, rainfall, sunshine and gust speeds.
3. Overview of the synoptic situation at 00 and 12 UTC comprising: analysis charts showing the surface pressure pattern and associated weather fronts; North Atlantic and European infra-red satellite images showing cloud-cover; combined infra-red and rain-radar images of the UK; maps of wind speed and direction at 00 and 12 UTC; observations of pressure, wind speed and direction, cloud cover, air and dewpoint temperature at selected UK and European stations in data tables.
4. UK maps of key climate variables from observing stations including maximum, minimum and grass minimum temperature, rainfall, sunshine, gust speed and snow.
5. Further guidance notes

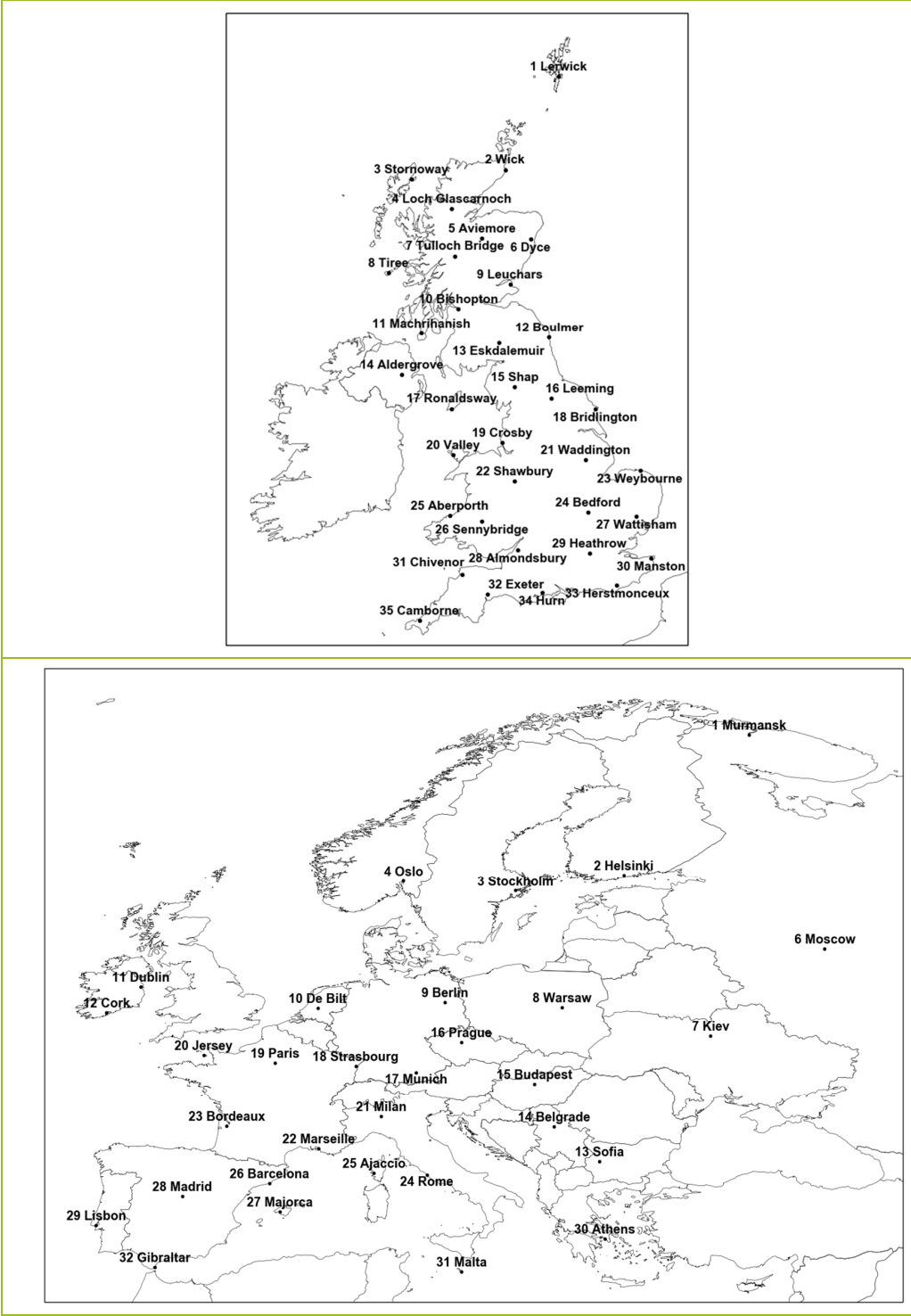
If you spot any data errors or omissions in this product please contact the Met Office.

Monthly summary collated 09/09/2021 11:59 Product designed by the Met Office National Climate Information Centre working with the Library and Archive.

Met Office Crown Copyright

Station Network Maps

This issue of the daily weather summary provides data for the following UK and European locations (Reykjavic (5) also included):



Daily Weather Summary for Sunday 01 August 2021

This day's summary created 10/08/2021 10:17

Summary of the UK Weather for Sunday 01 August 2021

A relatively benign start to the month, with largely dry and cloudy conditions across the UK, however, some scattered areas of rain drifted gently from areas of Wales, central and northeast England towards the southeast. Through the night, the showers became more intense with Wales and the northeast of England experiencing the greatest amount of precipitation. However, it was a dry night for most. Showers across the northeast of Scotland slowly moved south and eased through the morning. The showers which occurred overnight across Wales moved south during the morning, causing intense rain along the south coast during the early afternoon. This led to showers occurring in the southeast in the late afternoon bringing with them some rumbles of thunder. The showers in the northeast moved south throughout the day into the East Midlands but eased in the evening. Elsewhere remained dry. Cloud was thickest in the south throughout the day and was associated with the showers along the south coast. Elsewhere the cloud was patchy providing clear spells and sunshine throughout the day.

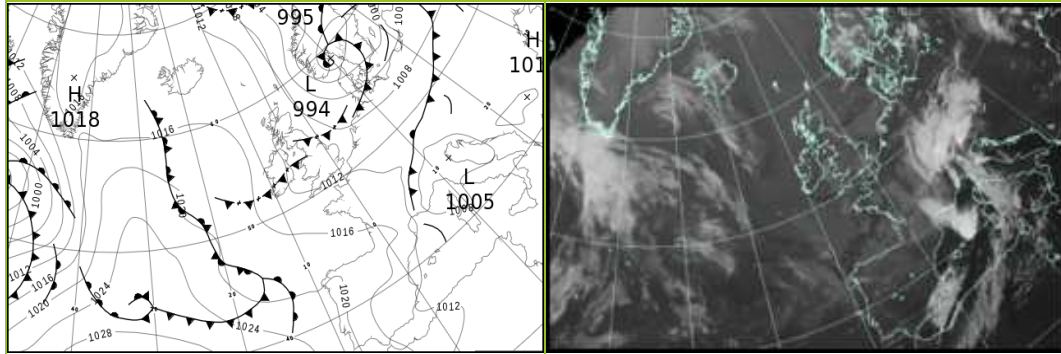
Daily Extremes

<i>Highest Maximum</i>	23.0°C Slapton (Devon, 32mAMSL)
<i>Lowest Maximum</i>	12.1°C Loch Glascarnoch (Ross & Cromarty, 269mAMSL) also Strathy East (Sutherland, 68mAMSL)
<i>Highest Minimum</i>	15.2°C Bude (Cornwall, 15mAMSL) also Ringmer, Bishops Lane (East Sussex, 23mAMSL)
<i>Lowest Minimum</i>	6.3°C Achnagart (Ross & Cromarty, 15mAMSL)
<i>Lowest Grass Minimum</i>	2.0°C Killylane (Antrim, 250mAMSL)
<i>Most Rainfall</i>	32.8mm Harbertonford (Devon, 30mAMSL)
<i>Most Sunshine</i>	10.0hr Glasgow, Bishopton (Renfrewshire, 59mAMSL)
<i>Highest Gust</i>	27Kt 31mph Lerwick (Shetland, 82mAMSL)
<i>Highest Gust (mountain)</i>	26Kt 30mph Cairnwell (Aberdeenshire, 928mAMSL)
<i>Greatest Snow Depth at 0900 UTC</i>	No non-zero values.

mAMSL refers to station elevation in metres above mean sea level

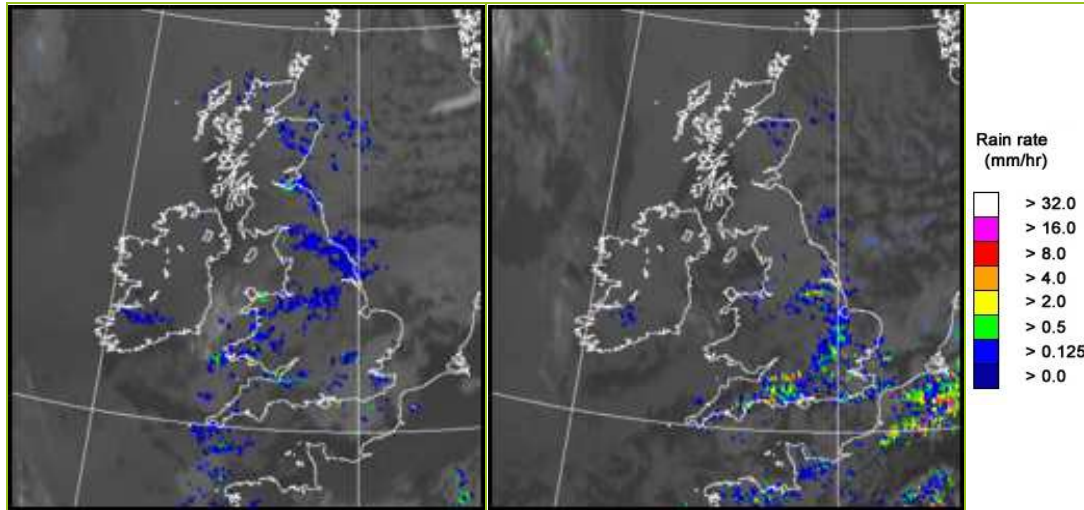
Daily Weather Summary for Sunday 01 August 2021

North Atlantic and Europe analysis charts and satellite images at 0000 UTC

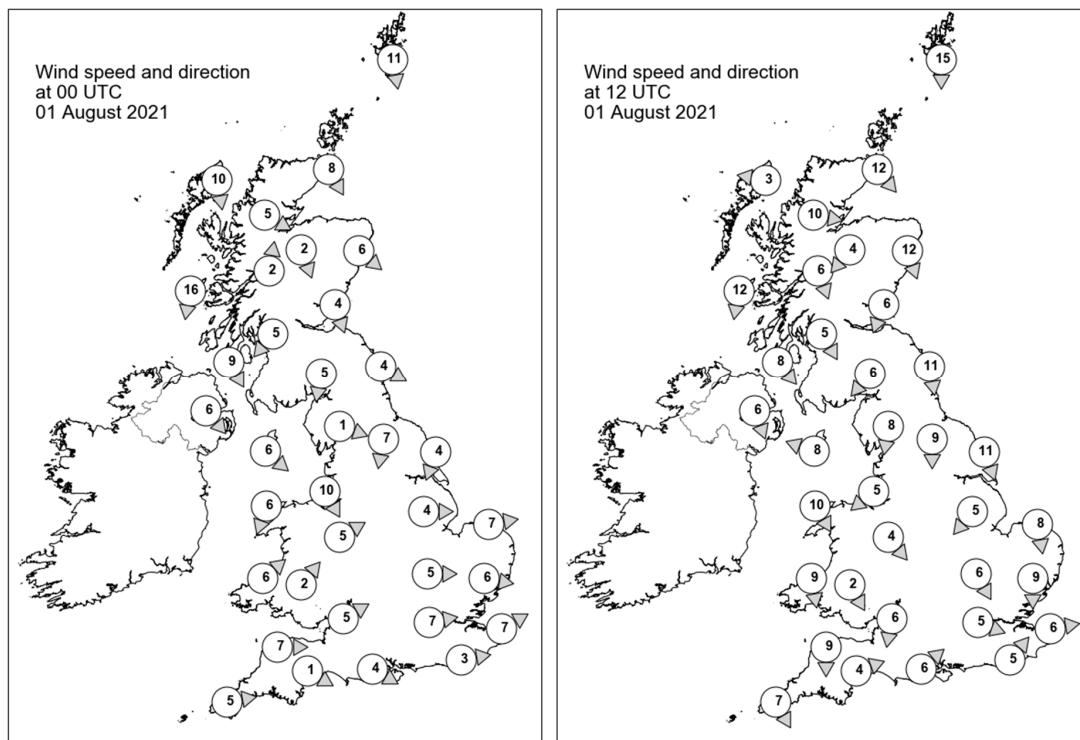


Daily Weather Summary for Sunday 01 August 2021

UK satellite and rain-radar precipitation rates at (L) 0000 and (R) 1200 UTC



UK wind speed and direction at (L) 0000 and (R) 1200 UTC



Daily Weather Summary for Sunday 01 August 2021

Selected UK readings at (L) 0000 and (R) 1200 UTC

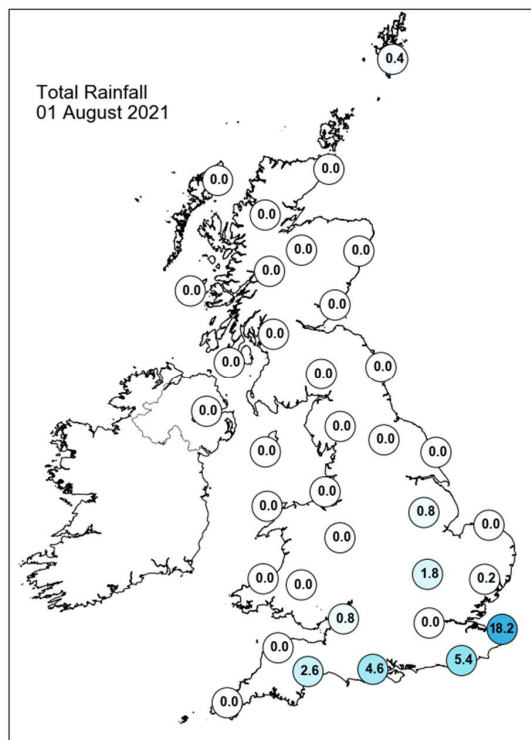
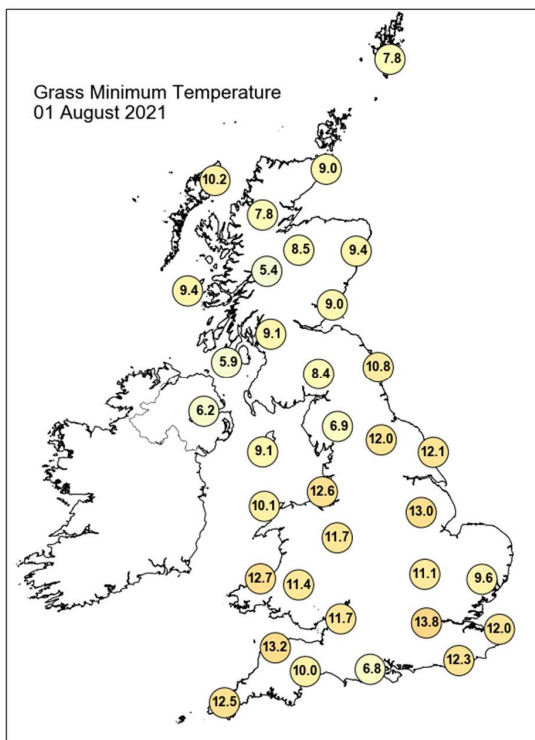
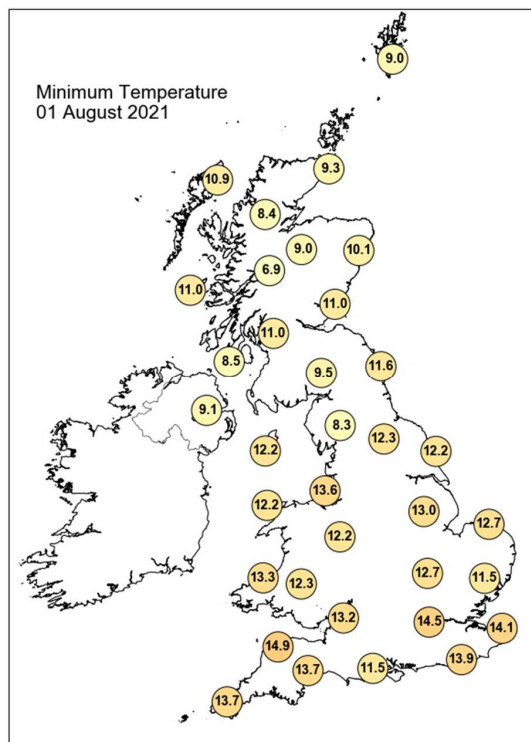
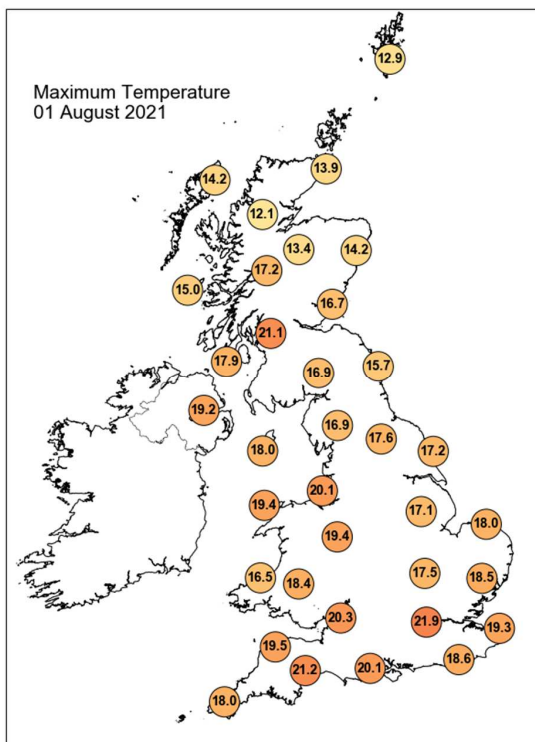
STATIONS		0000 UTC						1200 UTC					
NO	SITE	PRESS	WDIR	WSPD	CLOUD	TEMP	TDEW	PRESS	WDIR	WSPD	CLOUD	TEMP	TDEW
1	Lerwick	1008.9	N	11	8	9.7	8.0	1011.3	N	15	7	12.0	6.8
2	Wick	1010.9	NNW	8	8	10.2	8.3	1013.5	NW	12	8	12.4	7.8
3	Stornoway	1013.2	N	10	8	11.2	8.0	1015.3	E	3	8	12.9	7.1
4	Loch Glascarnoch	1012.7	WNW	5	7	9.0	7.0	1014.8	W	10	8	11.3	5.2
5	Aviemore	1011.8	NNW	2	8	9.8	7.3	1013.9	NE	4	8	12.1	6.1
6	Dyce	1010.3	NW	6	8	11.2	8.9	1013.2	NNW	12	7	11.8	7.4
7	Tulloch Bridge	1012.4	S	2	7	10.0	7.2	1014.5	NNW	6	7	13.3	6.3
8	Tiree	1012.1	N	16	0	11.5	8.0	1015.2	N	12	7	13.9	8.4
9	Leuchars	1010.5	NNW	4	8	12.3	8.6	1013.0	NNE	6	8	15.5	6.7
10	Bishopton	1010.2	NE	5	0	12.9	10.1	1013.2	NNW	5	5	17.9	6.4
11	Machrihanish	1010.6	NNW	9	0	10.8	8.7	1013.7	NW	8	7	16.7	8.7
12	Boulmer	1009.7	WNW	4	8	12.6	11.2	1012.6	N	11	7	14.2	7.5
13	Eskdalemuir	1010.4	N	5	8	11.2	10.4	1013.2	NE	6	8	14.1	7.7
14	Aldergrove	1011.7	NW	6	8	11.7	7.3	1013.7	NNW	6	8	16.8	10.8
15	Shap	1009.9	WNW	1	8	10.3	9.8	1012.5	N	8	8	14.6	7.5
16	Leeming	1009.5	N	7	7	13.0	12.8	1012.2	N	9	8	16.2	8.6
17	Ronaldsway	1010.7	NW	6	7	13.2	8.4	1012.9	ESE	8	6	15.7	12.3
18	Bridlington	1008.5	NNE	4	8	13.7	13.0	1011.3	NNW	11	8	16.0	8.6
19	Crosby	1010.2	NNW	10	8	13.9	12.0	1012.0	NE	5	8	17.4	11.5
20	Valley	1010.9	NNE	6	7	13.7	13.4	1013.0	NNW	10	4	16.6	10.6
21	Waddington	1009.2	W	4	7	15.4	11.5	1011.8	NE	5	8	15.1	11.4
22	Shawbury	1010.1	WSW	5	8	14.6	12.8	1011.6	NW	4	3	17.8	12.5
23	Weybourne	1008.5	W	7	0	14.0	12.7	1011.2	N	8	3	17.3	12.4
24	Bedford	1009.9	W	5	8	14.4	12.8	1011.6	NNW	6	8	14.9	13.9
25	Aberporth	1010.8	SW	6	8	14.5	14.1	1013.2	N	9	8	15.2	10.3
26	Sennybridge	1011.2	SW	2	8	12.4	11.7	1012.0	NNW	2	7	16.6	10.2
27	Wattisham	1009.1	W	6	8	14.2	13.4	1010.8	N	9	8	15.5	13.0
28	Almondsbury	1010.8	WSW	5	8	14.9	13.9	1011.8	N	6	8	17.2	15.1
29	Heathrow	1010.3	W	7	8	15.1	13.8	1011.1	WNW	5	7	19.7	12.7
30	Manston	1009.8	WSW	7	8	14.9	14.2	1010.9	W	6	7	18.0	14.1
31	Chivenor	1011.7	W	7	7	15.5	14.0	1012.3	N	9	8	19.2	12.6
32	Exeter	1011.6	WNW	1	8	14.0	12.6	1011.7	WSW	4	8	16.8	15.5
33	Herstmonceux	1010.5	W	3	8	14.4	12.7	1011.1	SW	5	8	17.0	14.3
34	Hurn	1011.2	WNW	4	8	15.1	12.8	1011.4	SW	6	8	19.9	14.4
35	Camborne	1012.6	W	5	8	14.8	14.3	1013.2	NNW	7	8	17.3	15.4

Daily Weather Summary for Sunday 01 August 2021

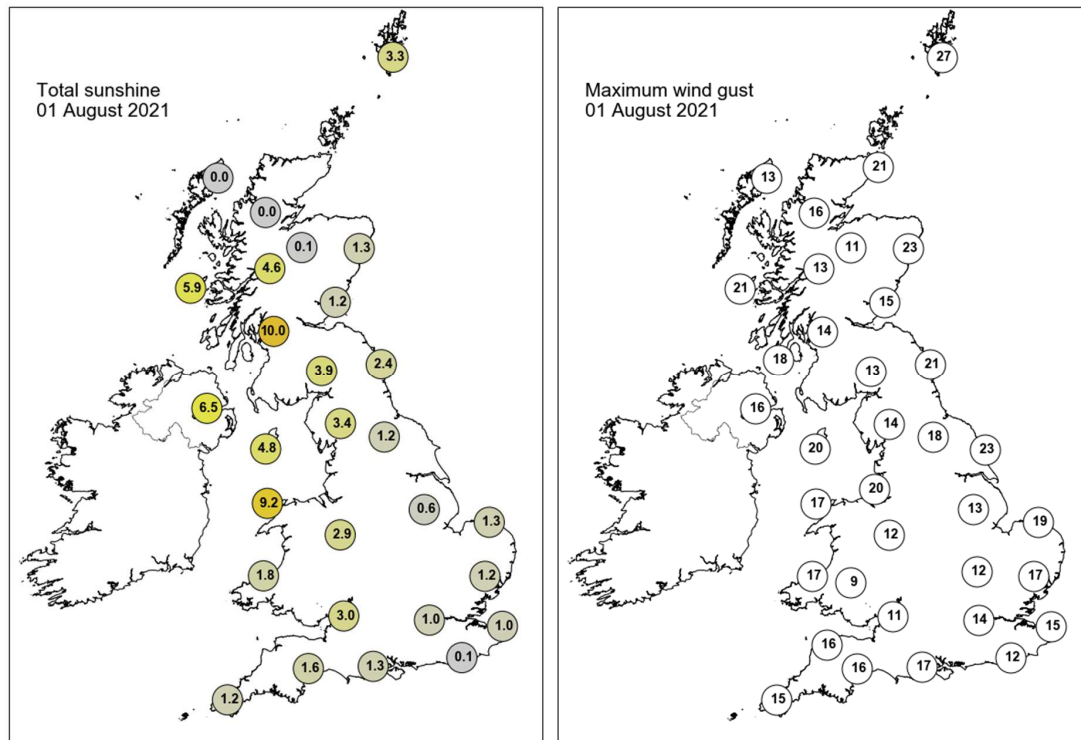
Selected European readings at (L) 0000 and (R) 1200 UTC

STATIONS		0000 UTC						1200 UTC					
NO	SITE	PRESS	WDIR	WSPD	CLOUD	TEMP	TDEW	PRESS	WDIR	WSPD	CLOUD	TEMP	TDEW
1	Murmansk	997.9	WSW	2	7	11.4	9.3	998.4	S	10	7	18.0	9.1
2	Helsinki	1000.2	SSW	6	0	16.0	15.0	998.9	SSW	14	5	20.6	14.3
3	Stockholm	996.3	-	0	-	15.3	13.5	998.7	WSW	10	-	21.1	9.8
4	Oslo	994.5	NNE	4	-	14.7	12.7	998.5	NNE	15	6	15.6	9.9
5	Reykjavik	1014.0	ESE	5	7	12.4	10.0	1012.2	WNW	4	8	13.0	11.2
6	Moscow	1010.1	-	0	2	16.8	12.2	1010.3	S	2	8	22.2	16.8
7	Kiev	1010.0	-	0	2	20.5	15.7	1009.0	SW	2	7	27.7	21.4
8	Warsaw	1008.6	-	0	3	15.7	14.6	1007.8	ESE	2	8	22.1	13.7
9	Berlin	1008.1	W	10	-	17.7	11.5	1007.6	WSW	8	-	21.0	11.9
10	De Bilt	1008.8	SW	4	0	13.6	13.6	1009.2	NW	2	8	17.2	14.9
11	Dublin	1012.1	NW	6	7	12.6	10.3	1013.9	NNW	8	7	16.0	8.0
12	Cork	1012.6	NW	10	2	13.0	11.2	1015.5	NNW	12	7	14.7	8.1
13	Sofia	1013.7	-	0	4	19.1	15.1	1008.4	E	4	1	32.4	19.5
14	Belgrade	1010.3	-	-	0	24.4	14.8	1005.1	-	-	2	38.6	15.4
15	Budapest	1010.4	-	0	-	19.4	16.2	1005.0	SE	6	-	29.6	19.6
16	Prague	1010.0	SSW	2	-	15.6	9.2	1008.6	NW	4	8	15.8	13.3
17	Munich	1008.1	NNE	4	8	17.5	13.9	1011.2	N	4	8	14.4	12.0
18	Strasbourg	1011.0	SSW	3	8	17.0	15.3	1010.8	S	6	-	21.5	15.1
19	Paris	1012.5	NW	4	2	15.1	11.9	1012.6	WSW	8	6	21.8	10.6
20	Jersey	1013.1	W	10	7	14.4	13.0	1013.3	W	11	8	17.0	15.4
21	Milan	1006.7	NNW	3	-	20.6	17.1	1004.5	W	5	2	26.7	19.0
22	Marseille	1009.8	NW	12	7	18.4	14.1	1010.9	NW	19	-	27.4	11.4
23	Bordeaux	1016.4	WSW	2	8	15.0	13.7	1016.6	W	5	-	20.1	13.5
24	Rome	1008.3	SSE	18	4	26.8	24.6	1010.3	WSW	12	4	30.6	20.3
25	Ajaccio	1009.0	E	4	8	25.3	21.4	1012.5	SW	13	-	27.0	16.6
26	Barcelona	-	-	-	-	-	-	1014.6	SW	11	2	25.0	14.9
27	Majorca	1010.0	NNE	4	2	21.9	18.4	1014.6	NNW	5	5	27.6	12.4
28	Madrid	1016.0	NNE	2	0	15.1	10.7	1014.3	W	4	2	23.4	7.3
29	Lisbon	1020.7	NNW	10	-	17.4	12.5	1019.4	NNW	4	-	24.7	13.3
30	Athens	1008.0	-	0	-	26.6	21.5	1009.5	SW	3	0	37.4	15.6
31	Malta	1012.0	NW	1	0	27.4	19.4	1011.8	SW	8	0	35.7	18.0
32	Gibraltar	1016.6	SSW	11	0	21.7	15.6	1015.9	SW	14	4	24.2	12.4

Daily Weather Summary for Sunday 01 August 2021



Daily Weather Summary for Sunday 01 August 2021



None of the selected stations observed a day of sleet or snow falling or non-zero snow depth at 0900 UTC.

Daily Weather Summary for Monday 02 August 2021

This day's summary created 10/08/2021 10:16

Summary of the UK Weather for Monday 02 August 2021

It started dry with clear spells for most areas. Light winds led to a cold night in the north. However, there were a few light showers moving southwards through the early hours, which eased with time. Towards dawn, some heavy showers developed over southern England. Thicker cloud approached Northern Ireland through the night, covering most of the country by dawn with East Anglia and Kent experienced clear skies. Across Northern Ireland, organised rain fell through the morning, before it faded to showers through the afternoon. Heavy showers in southern England moved eastwards through the morning, and cloud moved in from the west. More showers developed across the south initially, and then further north into central England as the cloud moved further east. By midday, heavy showers had developed across South Wales and the Bristol Channel, moving east. By mid-afternoon the showers in south Wales, around Bristol and the West Midlands had turned thundery. The rain continued into the evening, moving eastwards across central England. Scotland saw widespread clear spells together with some cloud through the afternoon and evening.

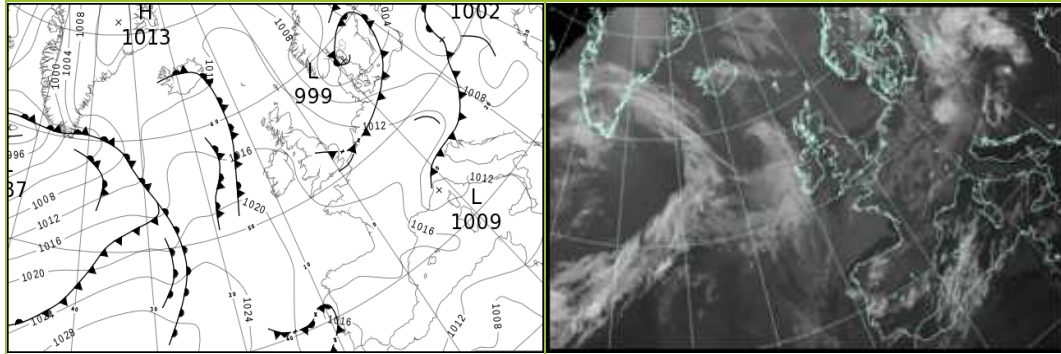
Daily Extremes

<i>Highest Maximum</i>	21.5°C Grangemouth Refinery (Stirling (in Central Region), 2mAMSL)
<i>Lowest Maximum</i>	11.9°C Fair Isle (Shetland, 57mAMSL)
<i>Highest Minimum</i>	14.9°C Wight: St Catherines Point (Isle Of Wight, 20mAMSL)
<i>Lowest Minimum</i>	1.8°C Katesbridge (Down, 91mAMSL)
<i>Lowest Grass Minimum</i>	-1.5°C Katesbridge (Down, 91mAMSL)
<i>Most Rainfall</i>	26.4mm Olney S Wks, No.2 (Buckinghamshire, 65mAMSL)
<i>Most Sunshine</i>	13.1hr Morecambe No 2 (Lancashire, 7mAMSL)
<i>Highest Gust</i>	24Kt 28mph Mumbles Head (West Glamorgan, 43mAMSL)
<i>Highest Gust (mountain)</i>	25Kt 29mph Great Dun Fell No 2 (Cumbria, 847mAMSL)
<i>Greatest Snow Depth at 0900 UTC</i>	No non-zero values.

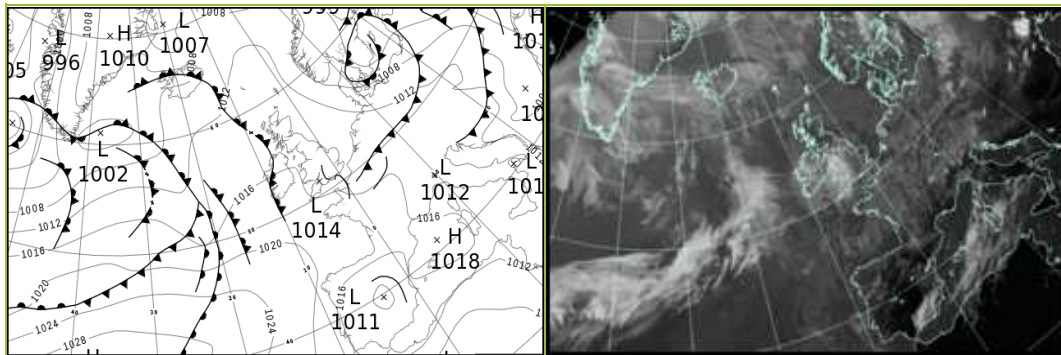
mAMSL refers to station elevation in metres above mean sea level

Daily Weather Summary for Monday 02 August 2021

North Atlantic and Europe analysis charts and satellite images at 0000 UTC



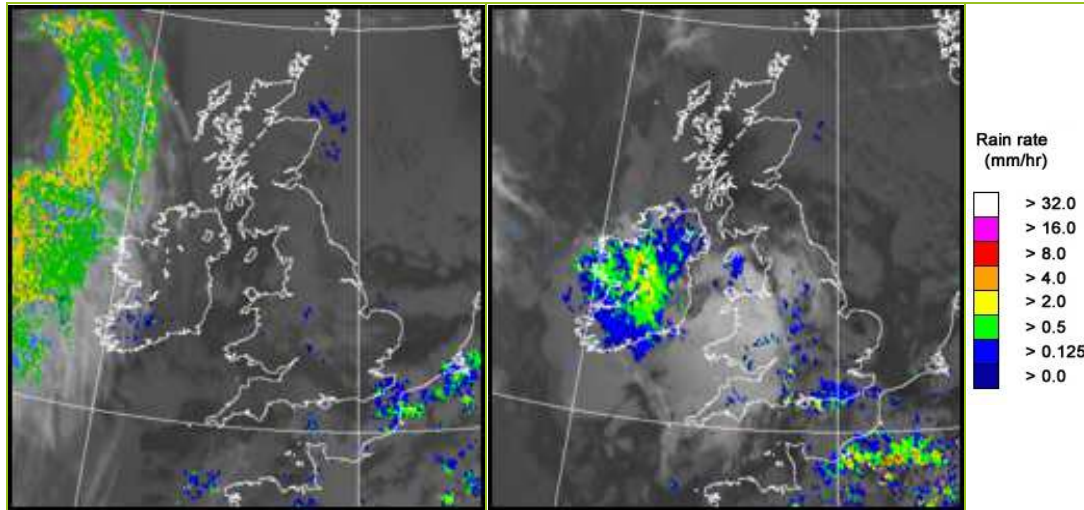
North Atlantic and Europe analysis charts and satellite images at 1200 UTC



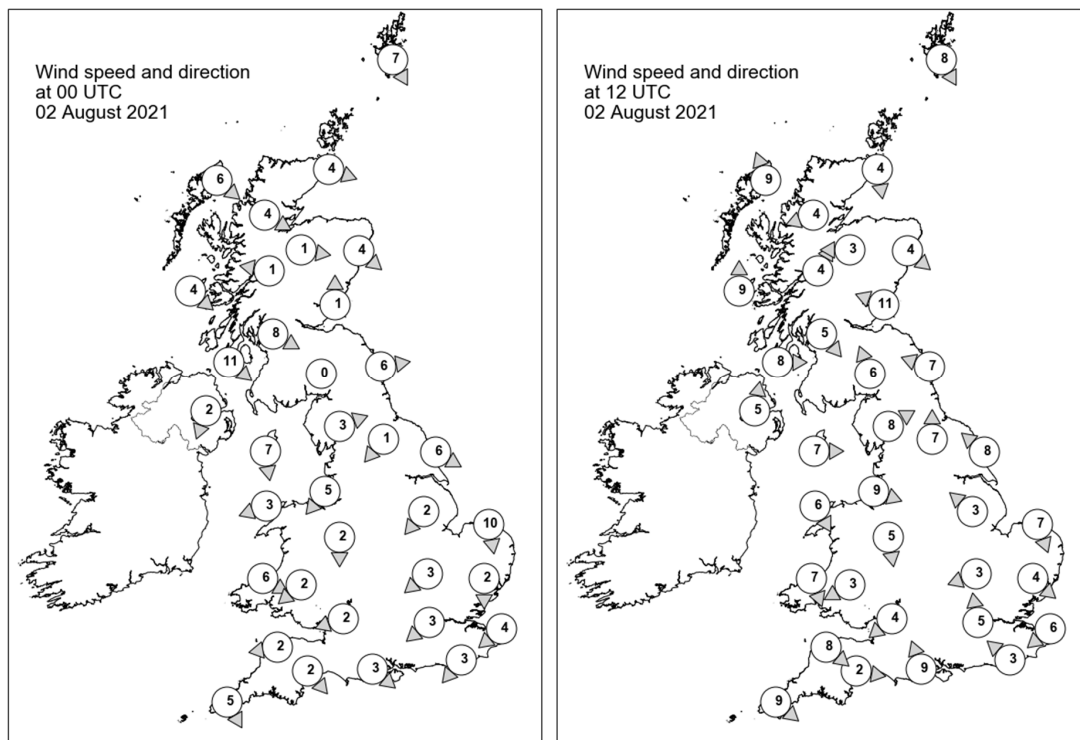
All satellite imagery copyright Met Office and EUMETSAT (European Organisation for the Exploitation of Meteorological Satellites). These show infra-red images from the geostationary MSG satellite. The rainfall rates are derived from both rain-radar and satellite data.

Daily Weather Summary for Monday 02 August 2021

UK satellite and rain-radar precipitation rates at (L) 0000 and (R) 1200 UTC



UK wind speed and direction at (L) 0000 and (R) 1200 UTC



Daily Weather Summary for Monday 02 August 2021

Selected UK readings at (L) 0000 and (R) 1200 UTC

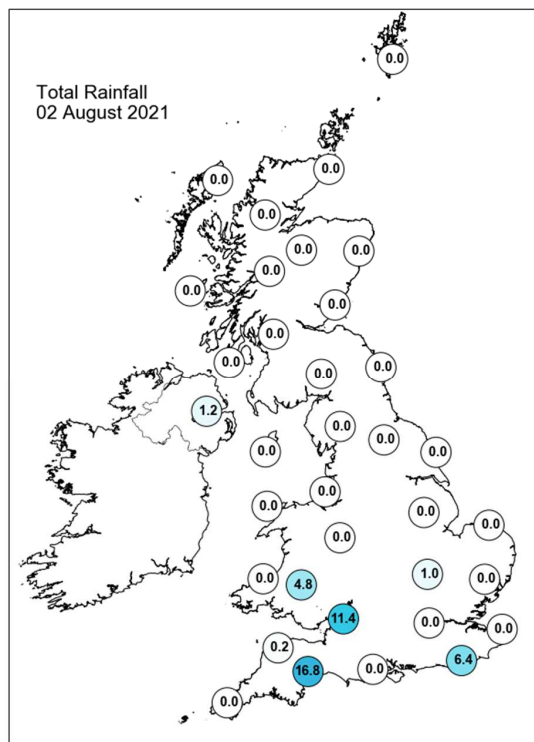
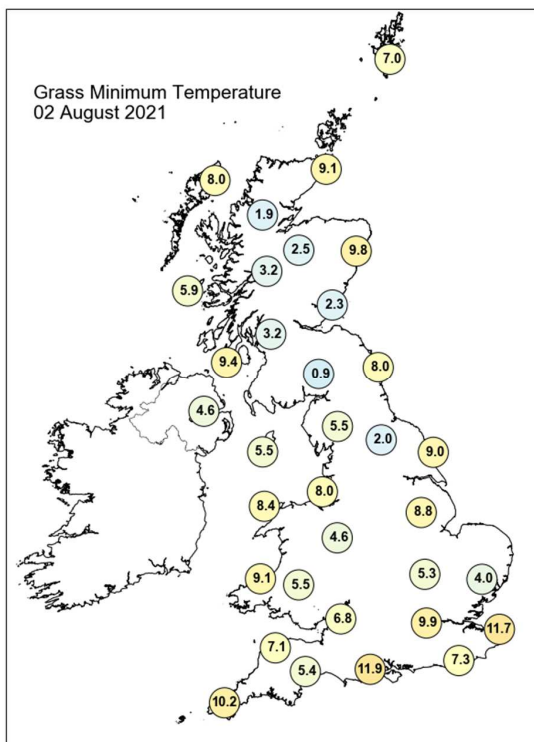
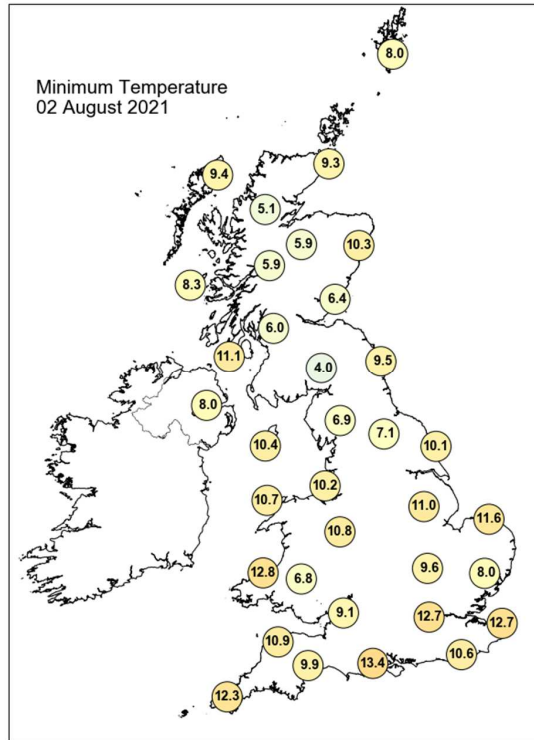
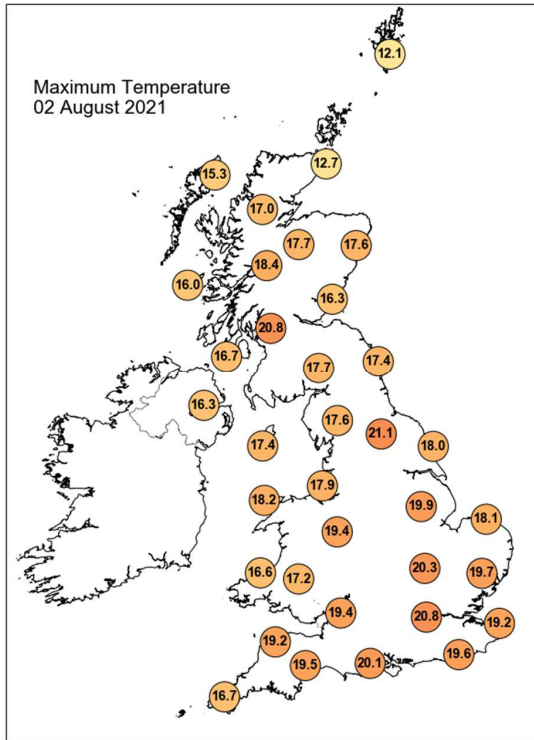
STATIONS		0000 UTC						1200 UTC					
NO	SITE	PRESS	WDIR	WSPD	CLOUD	TEMP	TDEW	PRESS	WDIR	WSPD	CLOUD	TEMP	TDEW
1	Lerwick	1012.6	NNW	7	8	8.5	7.3	1013.1	NNW	8	7	11.0	9.1
2	Wick	1014.4	WNW	4	8	10.0	7.9	1014.4	N	4	8	11.7	7.0
3	Stornoway	1015.1	NW	6	8	10.0	6.4	1014.0	SSE	9	3	14.4	7.9
4	Loch Glascarnoch	1015.6	WNW	4	8	8.4	6.6	1013.9	ENE	4	3	13.4	6.4
5	Aviemore	1015.6	W	1	7	6.5	6.3	1012.8	E	3	7	16.3	7.1
6	Dyce	1014.7	NW	4	8	11.0	8.5	1014.0	NW	4	8	14.4	7.9
7	Tulloch Bridge	1016.1	E	1	7	6.9	6.3	1013.7	SSW	4	4	16.1	8.1
8	Tiree	1015.7	NW	4	8	11.1	6.6	1014.2	S	9	8	13.8	10.2
9	Leuchars	1014.8	S	1	6	8.1	6.9	1014.1	ESE	11	7	15.1	9.4
10	Bishopton	1014.5	WNW	8	1	10.9	7.0	1013.8	NW	5	6	15.9	7.1
11	Machrihanish	1015.4	NW	11	0	11.6	7.0	1014.4	W	8	8	15.1	7.9
12	Boulmer	1015.0	W	6	3	10.0	8.3	1014.2	ESE	7	8	15.2	10.7
13	Eskdalemuir	1015.8	-	0	6	6.5	5.7	1014.0	SSE	6	5	15.6	8.8
14	Aldergrove	1016.4	NNE	2	0	8.9	6.1	1015.0	S	5	8	12.8	11.8
15	Shap	1015.5	WSW	3	7	9.1	7.3	1014.2	WSW	8	2	15.6	9.3
16	Leeming	1015.5	NE	1	0	8.1	7.4	1014.2	S	7	7	17.9	9.1
17	Ronaldsway	1015.4	N	7	0	12.7	8.9	1015.4	W	7	7	14.8	7.9
18	Bridlington	1014.2	WNW	6	4	10.8	7.8	1014.4	SE	8	7	17.4	11.3
19	Crosby	1014.9	NE	5	6	12.9	10.6	1015.4	WNW	9	1	17.0	11.6
20	Valley	1015.5	ENE	3	7	10.9	9.8	1016.0	NNW	6	7	15.5	8.5
21	Waddington	1015.3	NE	2	8	13.1	9.5	1015.2	SE	3	7	17.8	6.6
22	Shawbury	1015.0	N	2	8	13.8	11.8	1014.6	N	5	3	18.4	9.3
23	Weybourne	1014.2	N	10	7	14.0	10.6	1015.6	NNW	7	0	17.4	9.5
24	Bedford	1014.8	NE	3	8	12.3	10.7	1015.4	ENE	3	8	17.3	10.4
25	Aberporth	1015.1	WNW	6	8	14.2	13.4	1015.7	NNW	7	8	15.2	12.1
26	Sennybridge	1015.3	NE	2	8	11.2	10.6	1014.7	ENE	3	8	15.8	11.3
27	Wattisham	1014.6	N	2	3	10.9	9.7	1015.3	NW	4	7	17.4	7.8
28	Almondsbury	1014.2	ENE	2	0	12.2	11.7	1014.8	NE	4	6	18.2	13.0
29	Heathrow	1014.6	NE	3	0	13.7	11.8	1015.4	S	5	8	19.3	10.0
30	Manston	1014.0	NE	4	8	13.6	11.7	1015.9	NE	6	3	18.4	10.0
31	Chivenor	1015.0	E	2	8	12.4	10.4	1015.2	NW	8	7	17.4	12.9
32	Exeter	1014.9	NW	2	8	12.7	10.2	1014.5	W	2	7	18.9	10.9
33	Herstmonceux	1013.9	NE	3	8	13.5	12.9	1015.7	SE	3	8	17.3	12.1
34	Hurn	1013.9	NW	3	8	14.9	12.4	1014.7	SSE	9	4	18.7	13.7
35	Camborne	1016.2	NNW	5	4	12.6	9.0	1016.3	NW	9	7	16.3	12.2

Daily Weather Summary for Monday 02 August 2021

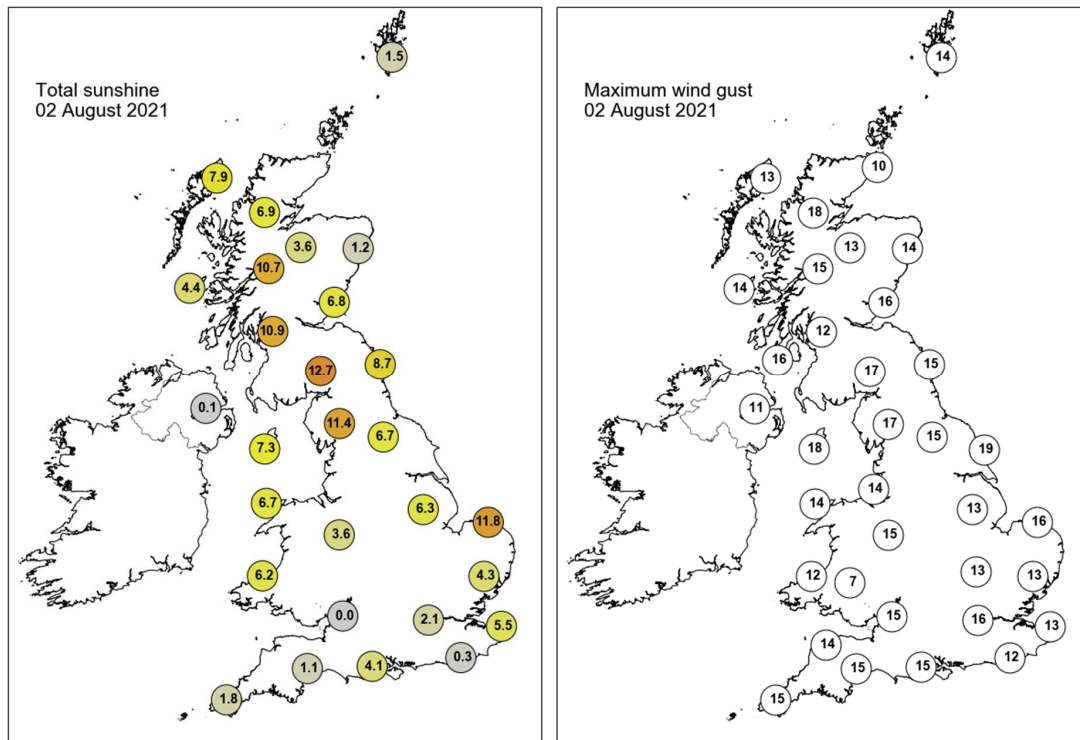
Selected European readings at (L) 0000 and (R) 1200 UTC

STATIONS		0000 UTC						1200 UTC					
NO	SITE	PRESS	WDIR	WSPD	CLOUD	TEMP	TDEW	PRESS	WDIR	WSPD	CLOUD	TEMP	TDEW
1	Murmansk	997.6	SSW	6	7	11.7	9.5	999.7	W	6	8	14.4	12.1
2	Helsinki	1002.2	S	6	4	15.5	13.6	1000.5	SSW	10	7	20.7	9.5
3	Stockholm	1000.9	SW	4	-	13.6	9.9	1001.9	NW	6	-	15.7	11.5
4	Oslo	1002.5	NE	10	-	14.1	5.0	1005.9	N	9	4	17.3	3.6
5	Reykjavik	-	-	-	8	-	-	-	-	-	8	-	-
6	Moscow	1010.2	-	0	6	18.1	17.4	1005.8	SSE	2	8	27.5	18.4
7	Kiev	1007.6	SSW	4	0	22.3	19.3	1005.6	W	10	2	29.5	14.9
8	Warsaw	1004.6	NW	10	8	16.0	15.5	1009.1	W	10	6	20.9	13.3
9	Berlin	1008.5	W	6	-	15.0	13.3	1011.5	W	14	-	20.1	8.8
10	De Bilt	1012.8	W	2	8	12.2	11.8	1014.6	W	4	8	18.3	10.1
11	Dublin	1016.6	NNW	8	6	12.8	8.7	1016.2	WSW	10	7	14.1	10.5
12	Cork	1017.4	WNW	6	6	12.4	9.6	1017.3	N	6	8	13.8	8.9
13	Sofia	1011.2	SSW	2	0	19.6	15.5	1006.3	W	8	2	36.9	8.6
14	Belgrade	1007.5	-	-	0	25.6	17.3	1013.5	-	-	3	26.4	15.7
15	Budapest	1009.1	NW	8	-	17.7	13.2	1013.8	WNW	8	-	24.4	12.4
16	Prague	1010.4	WSW	4	-	15.4	12.1	1013.0	WNW	6	7	19.9	13.4
17	Munich	1014.6	SW	6	7	13.3	11.2	1014.7	NW	6	7	18.8	11.1
18	Strasbourg	1015.1	S	4	8	14.9	13.6	1015.4	NNE	5	8	19.6	12.6
19	Paris	1014.8	WSW	4	7	17.0	12.1	1015.4	WSW	6	7	21.7	13.1
20	Jersey	1014.7	W	8	8	15.6	15.1	1016.4	W	8	3	17.0	10.5
21	Milan	1009.8	N	1	-	16.8	16.3	1013.0	N	4	1	25.2	16.8
22	Marseille	1013.3	NW	12	-	20.3	11.8	1015.3	W	15	-	26.9	9.7
23	Bordeaux	1017.9	S	1	-	13.7	12.8	1018.5	WSW	4	8	21.3	13.2
24	Rome	1012.2	W	5	1	23.2	17.8	1014.4	WSW	7	0	27.6	16.3
25	Ajaccio	1014.4	NE	5	-	18.1	14.2	1016.4	NW	9	-	27.1	13.4
26	Barcelona	1016.0	NNE	7	-	21.6	14.7	1016.8	SSE	10	3	26.4	17.6
27	Majorca	1015.2	N	4	5	20.5	16.6	1016.0	WSW	12	-	27.3	18.7
28	Madrid	1014.3	N	3	4	18.1	4.7	1012.1	ESE	4	2	27.3	9.5
29	Lisbon	1016.9	SW	6	-	20.0	17.9	1016.1	N	4	6	23.8	16.1
30	Athens	-	-	-	-	-	-	1010.1	-	0	0	39.6	10.6
31	Malta	1012.1	NW	6	0	27.4	21.3	1013.3	SW	9	1	37.1	16.4
32	Gibraltar	1014.4	WSW	11	0	21.7	12.6	1015.0	E	5	3	25.0	11.9

Daily Weather Summary for Monday 02 August 2021



Daily Weather Summary for Monday 02 August 2021



None of the selected stations observed a day of sleet or snow falling or non-zero snow depth at 0900 UTC.

Daily Weather Summary for Tuesday 03 August 2021

This day's summary created 10/08/2021 10:14

Summary of the UK Weather for Tuesday 03 August 2021

A few outbreaks of rain fell over Northern Ireland and southeastern England through the early hours, while other areas remained dry with largely clear skies overnight, however the southeast retained some cloud and western Scotland gradually clouded over. Some fog patches formed under clear skies. It was a cool night in northern and western areas. Scattered showers continued throughout the day in the southeast, some heavy and thundery. In Scotland cloud and rain moved in from the west. By mid-morning, showers reached the tip of Cornwall, and started in Northern Ireland, while areas not affected by rain remained widely sunny. Elsewhere in the UK showers were isolated. Cloud cover increased from the southwest into central England throughout the afternoon. Despite some of these afternoon showers picking up, much of the UK experienced sunny spells giving rather pleasant conditions and feeling rather warm in the sunshine with light winds. The showers and cloud cleared through the evening, leaving a clear night for many, with fog in some areas.

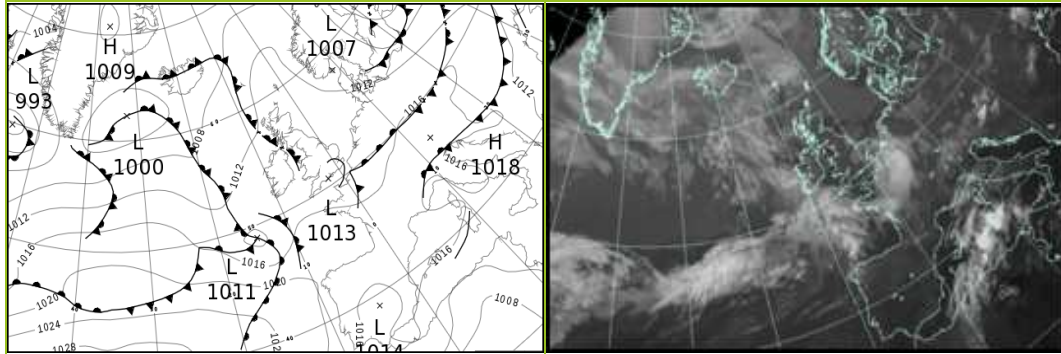
Daily Extremes

<i>Highest Maximum</i>	23.8°C Heathrow (Greater London, 25mAMSL)
<i>Lowest Maximum</i>	14.3°C Fair Isle (Shetland, 57mAMSL)
<i>Highest Minimum</i>	14.3°C Portpatrick, Craigenlee Croft (Wigtownshire, 103mAMSL)
<i>Lowest Minimum</i>	1.5°C Oyne No 2 (Aberdeenshire, 116mAMSL)
<i>Lowest Grass Minimum</i>	-0.9°C Whitechurch (Dyfed, 129mAMSL) also Copley (Durham, 253mAMSL)
<i>Most Rainfall</i>	21.4mm Meynell Langley (Derbyshire, 130mAMSL)
<i>Most Sunshine</i>	13.9hr Whitby (North Yorkshire, 41mAMSL)
<i>Highest Gust</i>	22Kt 25mph Wight: Needles Old Battery (Isle Of Wight, 80mAMSL)
<i>Highest Gust (mountain)</i>	23Kt 26mph Aonach Mor (Inverness-shire, 1130mAMSL)
<i>Greatest Snow Depth at 0900 UTC</i>	No non-zero values.

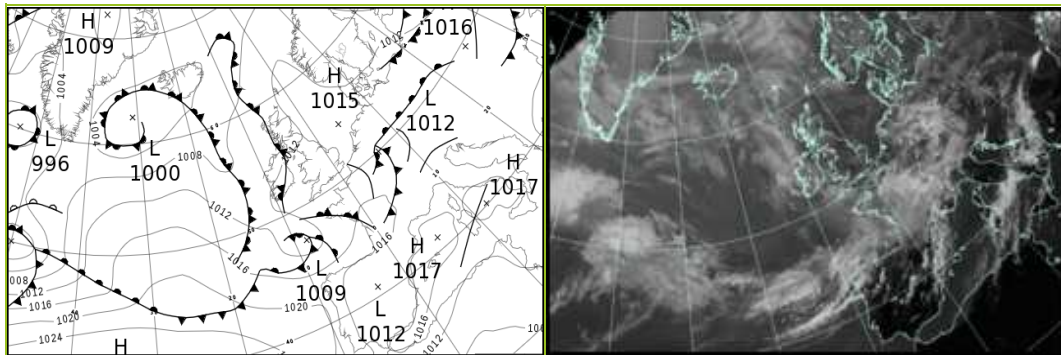
mAMSL refers to station elevation in metres above mean sea level

Daily Weather Summary for Tuesday 03 August 2021

North Atlantic and Europe analysis charts and satellite images at 0000 UTC



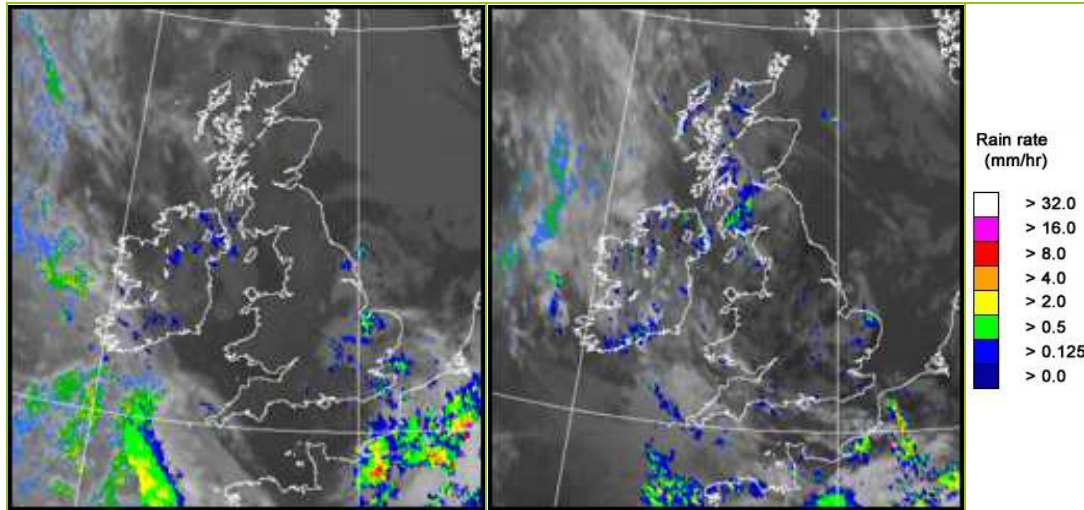
North Atlantic and Europe analysis charts and satellite images at 1200 UTC



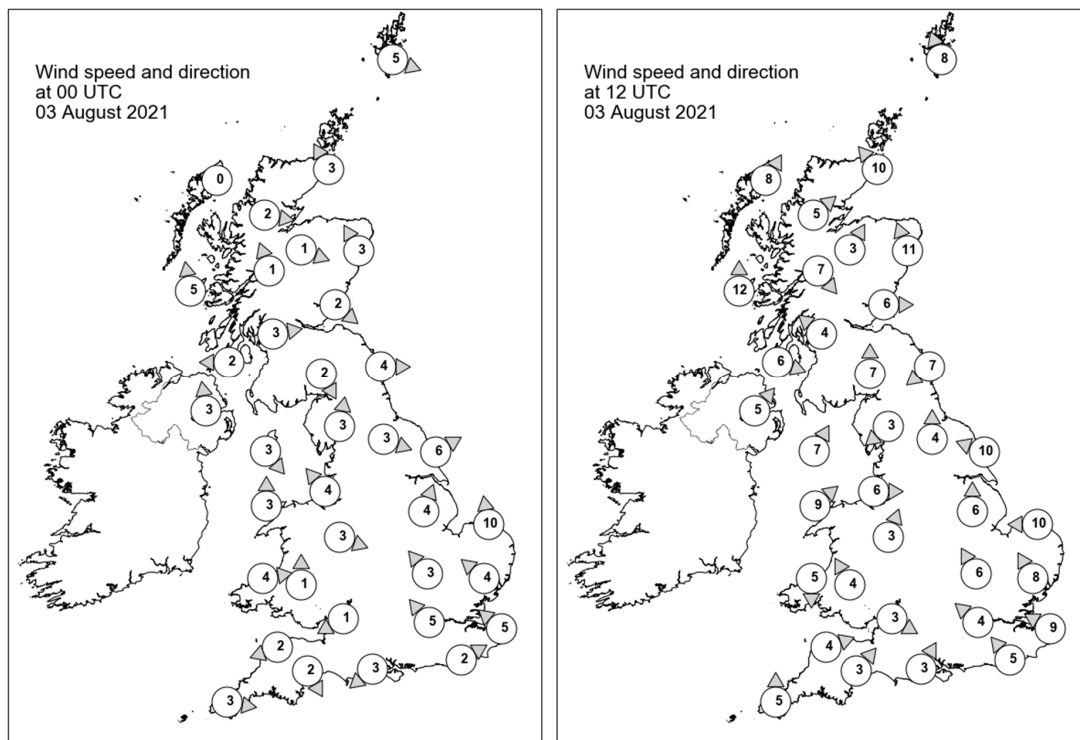
All satellite imagery copyright Met Office and EUMETSAT (European Organisation for the Exploitation of Meteorological Satellites). These show infra-red images from the geostationary MSG satellite. The rainfall rates are derived from both rain-radar and satellite data.

Daily Weather Summary for Tuesday 03 August 2021

UK satellite and rain-radar precipitation rates at (L) 0000 and (R) 1200 UTC



UK wind speed and direction at (L) 0000 and (R) 1200 UTC



Daily Weather Summary for Tuesday 03 August 2021

Selected UK readings at (L) 0000 and (R) 1200 UTC

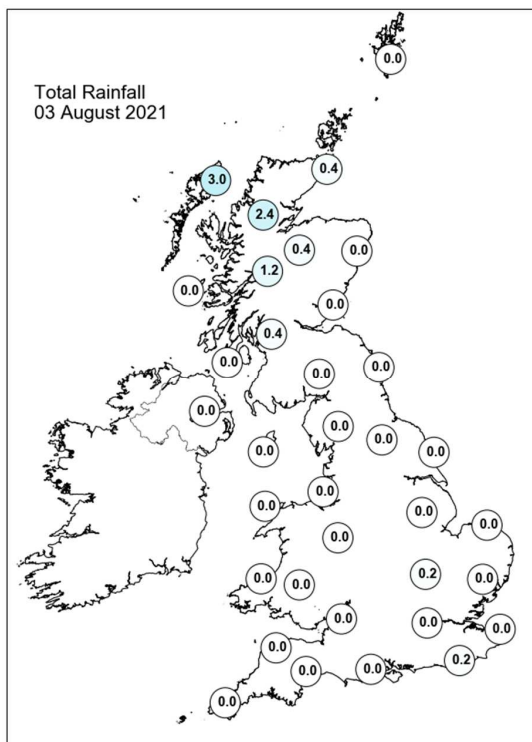
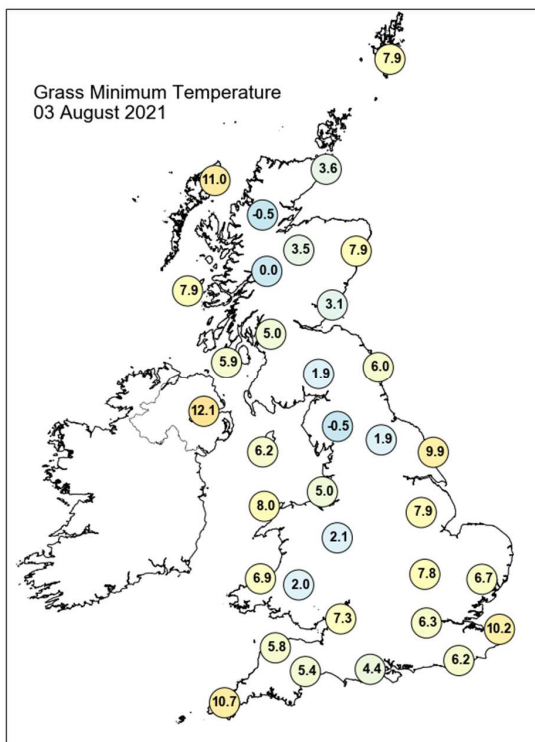
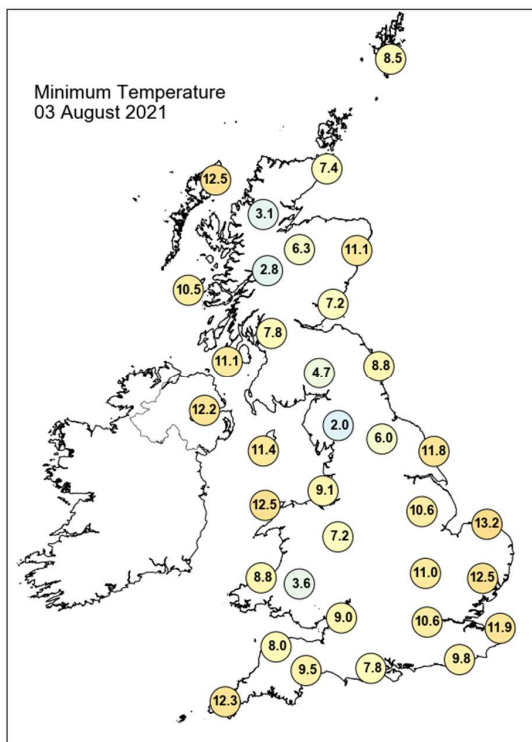
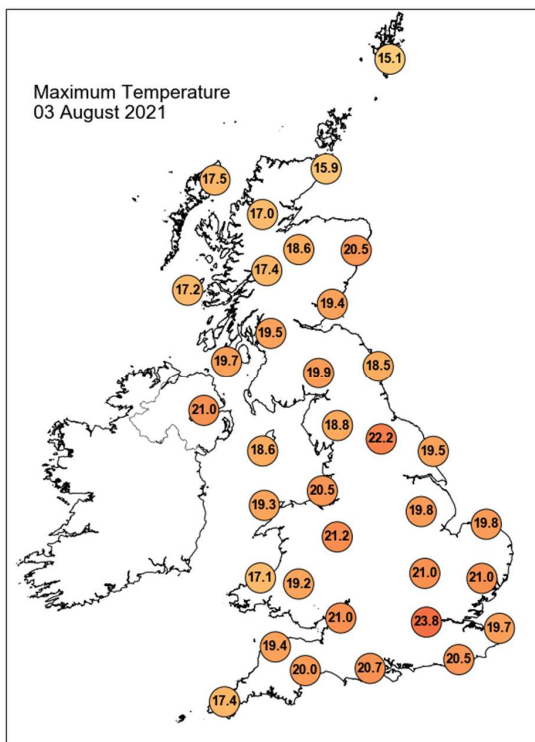
STATIONS		0000 UTC						1200 UTC					
NO	SITE	PRESS	WDIR	WSPD	CLOUD	TEMP	TDEW	PRESS	WDIR	WSPD	CLOUD	TEMP	TDEW
1	Lerwick	1013.2	WNW	5	8	9.6	8.3	1012.2	SSE	8	7	12.0	6.9
2	Wick	1013.4	SSE	3	8	10.7	7.5	1011.7	SE	10	8	13.5	10.9
3	Stornoway	1012.2	-	0	7	12.7	9.7	1010.4	SSW	8	8	14.9	11.8
4	Loch Glascarnoch	1014.3	W	2	0	4.3	3.8	1011.2	SW	5	8	14.9	10.1
5	Aviemore	1013.5	WNW	1	0	7.1	6.7	1010.6	SSW	3	8	17.9	9.2
6	Dyce	1013.4	SSE	3	8	12.4	9.3	1011.0	SSE	11	1	19.5	10.6
7	Tulloch Bridge	1014.7	SSE	1	0	4.9	4.6	1011.9	NW	7	8	15.4	11.1
8	Tiree	1012.8	S	5	8	13.2	12.6	1011.5	S	12	3	15.9	13.5
9	Leuchars	1013.0	NW	2	0	9.1	8.5	1011.7	W	6	5	18.2	10.0
10	Bishopton	1013.3	W	3	0	9.7	8.3	1012.1	SE	4	8	15.7	13.0
11	Machrihanish	1013.2	E	2	8	12.4	11.7	1011.8	WNW	6	8	17.7	12.6
12	Boulmer	1013.4	W	4	0	10.7	9.7	1012.0	NE	7	0	18.1	14.6
13	Eskdalemuir	1014.8	NNW	2	0	6.0	5.7	1011.8	S	7	5	18.6	10.1
14	Aldergrove	1013.6	S	3	8	13.9	13.4	1011.9	SW	5	6	17.7	11.2
15	Shap	1014.7	S	3	0	6.2	4.8	1012.1	NE	3	7	18.3	11.0
16	Leeming	1013.9	WNW	3	0	9.3	6.9	1012.3	S	4	3	19.7	9.3
17	Ronaldsway	1014.0	NW	3	6	13.0	11.8	1013.0	SSW	7	5	17.1	13.1
18	Bridlington	1013.3	WSW	6	8	14.5	8.4	1012.5	ESE	10	0	19.4	11.5
19	Crosby	1014.2	SE	4	1	12.2	10.0	1013.1	W	6	0	19.0	13.0
20	Valley	1014.5	S	3	2	12.6	10.9	1013.1	SW	9	6	18.1	11.1
21	Waddington	1014.1	SSW	4	3	13.5	10.3	1013.0	S	6	3	18.6	10.3
22	Shawbury	1014.6	WNW	3	7	11.8	10.1	1012.8	SSW	3	6	18.3	8.7
23	Weybourne	1014.5	S	10	8	13.9	9.9	1013.7	E	10	3	17.2	12.3
24	Bedford	1014.3	SE	3	8	13.1	12.2	1013.0	SSE	6	4	19.3	10.5
25	Aberporth	1014.8	W	4	0	11.7	9.5	1013.0	N	5	1	16.4	11.4
26	Sennybridge	1015.7	S	1	6	6.5	6.3	1012.5	SSE	4	0	17.5	9.2
27	Wattisham	1014.7	SE	4	2	13.0	11.1	1013.2	SSE	8	5	18.7	9.3
28	Almondsbury	1014.0	ENE	1	2	9.9	9.7	1012.9	WNW	3	6	18.6	12.9
29	Heathrow	1014.0	SE	5	5	13.0	11.2	1012.6	SE	4	7	20.9	10.9
30	Manston	1014.4	SE	5	8	14.7	11.0	1013.7	ESE	9	0	18.6	11.7
31	Chivenor	1014.5	ENE	2	0	11.9	10.9	1012.8	WSW	4	2	18.7	11.1
32	Exeter	1014.0	NNW	2	0	11.1	10.2	1012.7	SW	3	8	19.4	12.6
33	Herstmonceux	1014.1	WSW	2	8	13.9	12.4	1012.8	SE	5	1	20.0	11.2
34	Hurn	1013.5	NE	3	1	12.2	11.2	1012.8	SSW	3	2	19.0	11.9
35	Camborne	1015.4	W	3	2	13.0	12.1	1013.2	S	5	7	16.5	11.0

Daily Weather Summary for Tuesday 03 August 2021

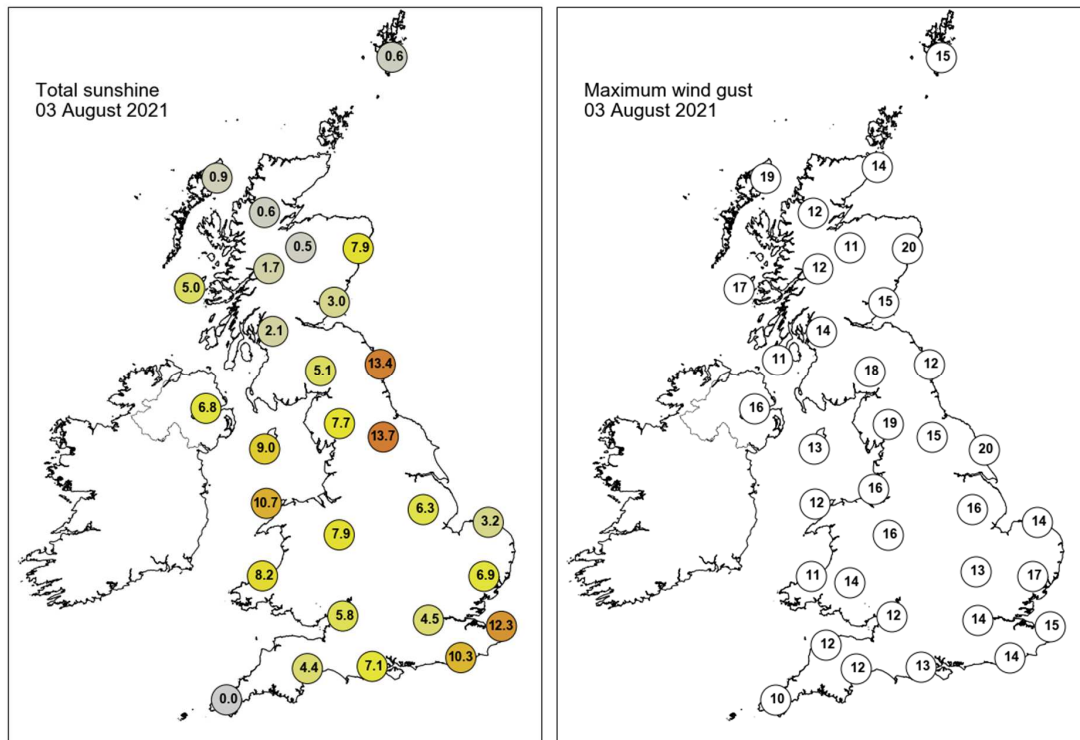
Selected European readings at (L) 0000 and (R) 1200 UTC

STATIONS		0000 UTC						1200 UTC					
NO	SITE	PRESS	WDIR	WSPD	CLOUD	TEMP	TDEW	PRESS	WDIR	WSPD	CLOUD	TEMP	TDEW
1	Murmansk	1006.1	NNE	4	7	7.8	6.7	1003.5	NNE	14	8	8.6	7.3
2	Helsinki	998.3	W	6	8	15.6	12.1	1003.3	NW	14	7	16.5	7.5
3	Stockholm	1005.9	WNW	6	-	11.8	8.7	1009.6	NW	8	-	18.0	2.8
4	Oslo	1009.0	NNE	6	-	10.7	5.9	1010.6	S	3	3	19.3	6.8
5	Reykjavik	-	-	-	8	-	-	1002.6	SE	7	7	15.3	9.8
6	Moscow	1004.2	-	0	0	18.9	18.5	1009.0	W	4	6	22.8	12.3
7	Kiev	1012.5	WNW	4	0	17.9	13.3	1013.7	W	6	6	25.5	10.5
8	Warsaw	1013.0	WSW	4	6	15.0	12.3	1014.7	WSW	6	5	21.6	11.0
9	Berlin	1013.9	WSW	4	-	14.3	9.8	1013.8	S	6	-	21.8	10.3
10	De Bilt	1014.8	NW	2	8	11.3	10.9	1013.7	E	2	8	15.1	13.0
11	Dublin	1014.7	WSW	4	6	11.8	10.2	1013.0	S	4	7	15.7	11.5
12	Cork	1015.0	SSW	2	7	12.2	11.5	1012.7	SSW	6	7	14.5	13.6
13	Sofia	1013.3	W	6	0	22.4	16.5	1012.8	NW	4	2	30.7	12.8
14	Belgrade	1014.7	-	-	2	23.4	15.0	1015.0	-	-	6	29.5	14.7
15	Budapest	1015.7	NNE	2	-	16.0	13.8	1015.4	WSW	4	-	25.7	11.1
16	Prague	1016.1	SW	2	-	12.1	11.4	1013.7	SSE	6	6	21.2	10.7
17	Munich	1017.0	S	4	8	14.3	12.0	1012.6	NE	4	8	22.3	11.5
18	Strasbourg	1015.9	SE	3	8	15.2	14.1	1013.9	S	10	8	18.4	14.9
19	Paris	1014.5	W	3	7	15.9	14.3	1013.8	W	12	7	19.1	12.6
20	Jersey	1014.9	W	9	3	14.3	11.4	1014.1	W	8	7	16.4	12.4
21	Milan	-	-	-	-	-	-	1014.4	E	5	6	25.5	17.3
22	Marseille	1015.9	SE	5	-	18.6	14.9	1014.8	WNW	4	-	29.0	10.6
23	Bordeaux	1018.2	SW	3	-	14.6	13.0	1016.6	WSW	6	7	21.2	13.4
24	Rome	1016.0	E	3	-	21.5	17.9	1016.5	SW	11	2	27.2	19.7
25	Ajaccio	1017.0	ENE	4	-	19.5	13.7	1015.6	SW	13	-	28.4	17.9
26	Barcelona	1017.0	ESE	4	2	24.9	20.2	1016.2	SW	12	6	27.9	18.9
27	Majorca	1016.3	NNE	5	7	21.9	17.3	1015.9	W	13	3	29.7	18.0
28	Madrid	1015.0	E	4	0	18.7	3.7	1012.9	WSW	8	4	29.3	10.0
29	Lisbon	1017.1	N	12	-	18.6	13.5	1018.0	NNW	8	2	27.0	13.4
30	Athens	1010.5	-	0	-	28.8	17.2	1010.6	S	3	0	42.2	10.9
31	Malta	1013.7	N	1	4	27.5	18.2	1015.3	NE	6	1	34.2	22.1
32	Gibraltar	1016.3	ENE	6	0	20.5	16.2	1017.0	ESE	11	2	25.5	19.3

Daily Weather Summary for Tuesday 03 August 2021



Daily Weather Summary for Tuesday 03 August 2021



None of the selected stations observed a day of sleet or snow falling or non-zero snow depth at 0900 UTC.

Daily Weather Summary for Wednesday 04 August 2021

This day's summary created 11/08/2021 03:03

Summary of the UK Weather for Wednesday 04 August 2021

Outbreaks of rain spread into Northern Scotland overnight. Lincolnshire received a few showers, but these eased around dawn. A few outbreaks of rain skirted the south coast while other areas remained dry. Skies were cloudy over northern Scotland, Northern Ireland and southern England, and some fog patches formed under clear skies elsewhere. Light winds were experienced across the country. A band of heavy showers slowly progressed eastward across Northern Ireland and the far north of Scotland throughout the morning, with the rest of the country remaining mostly dry with sunny spells. Cloud cover increased throughout the morning as showers developed into the afternoon. Particularly heavy rainfall and thundery activity was seen across the midlands and the north of the country. Further isolated outbursts developed across the UK throughout the mid and late afternoon. Between the showers there were some prolonged sunny spells, where it felt warm. Rain eased into the evening with most parts becoming dry, except for northern Scotland which saw more rainfall.

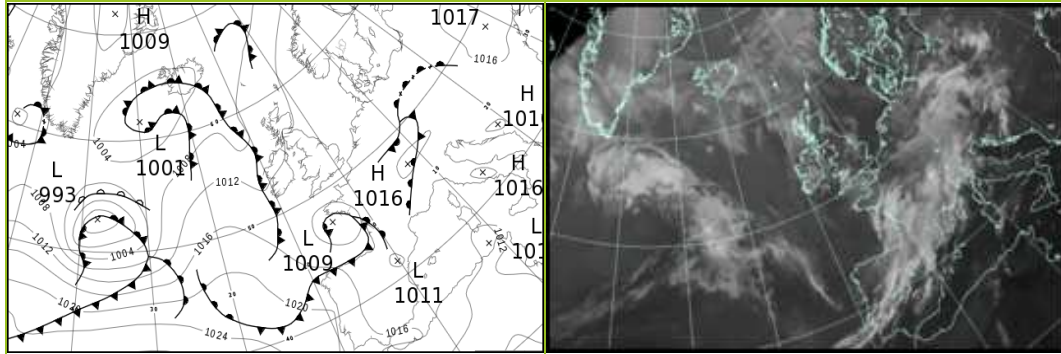
Daily Extremes

<i>Highest Maximum</i>	24.0°C Wellesbourne (Warwickshire, 47mAMSL) also Pershore (Hereford & Worcester, 35mAMSL)
<i>Lowest Maximum</i>	14.7°C Fair Isle (Shetland, 57mAMSL)
<i>Highest Minimum</i>	14.5°C Portpatrick, Craigenlee Croft (Wigtownshire, 103mAMSL)
<i>Lowest Minimum</i>	3.3°C St Harmon No 2 (Powys, 291mAMSL)
<i>Lowest Grass Minimum</i>	0.3°C Blencathra (Cumbria, 250mAMSL)
<i>Most Rainfall</i>	55.8mm Embsay Resr (North Yorkshire, 194mAMSL)
<i>Most Sunshine</i>	13.3hr Morecambe No 2 (Lancashire, 7mAMSL)
<i>Highest Gust</i>	28Kt 32mph Loftus (Cleveland, 158mAMSL) also Inverbervie No 2 (Kincardineshire, 134mAMSL)
<i>Highest Gust (mountain)</i>	33Kt 38mph Aonach Mor (Inverness-shire, 1130mAMSL)
<i>Greatest Snow Depth at 0900 UTC</i>	No non-zero values.

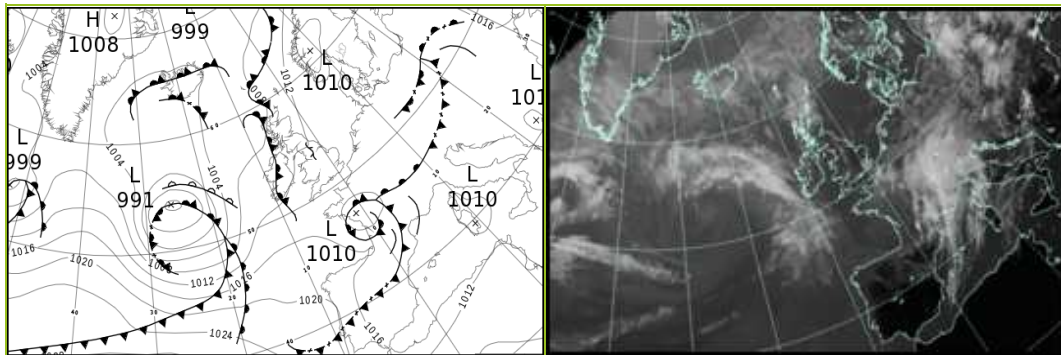
mAMSL refers to station elevation in metres above mean sea level

Daily Weather Summary for Wednesday 04 August 2021

North Atlantic and Europe analysis charts and satellite images at 0000 UTC



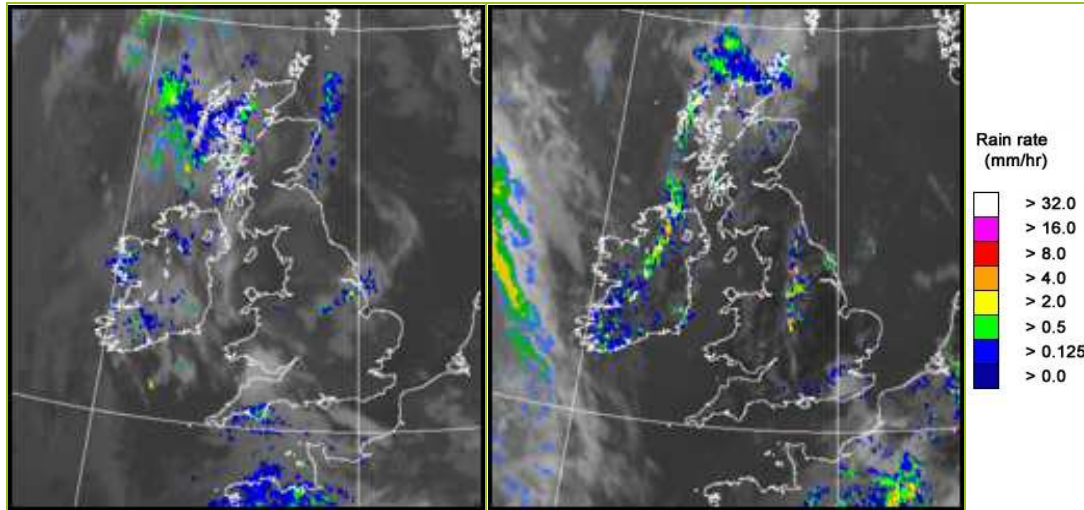
North Atlantic and Europe analysis charts and satellite images at 1200 UTC



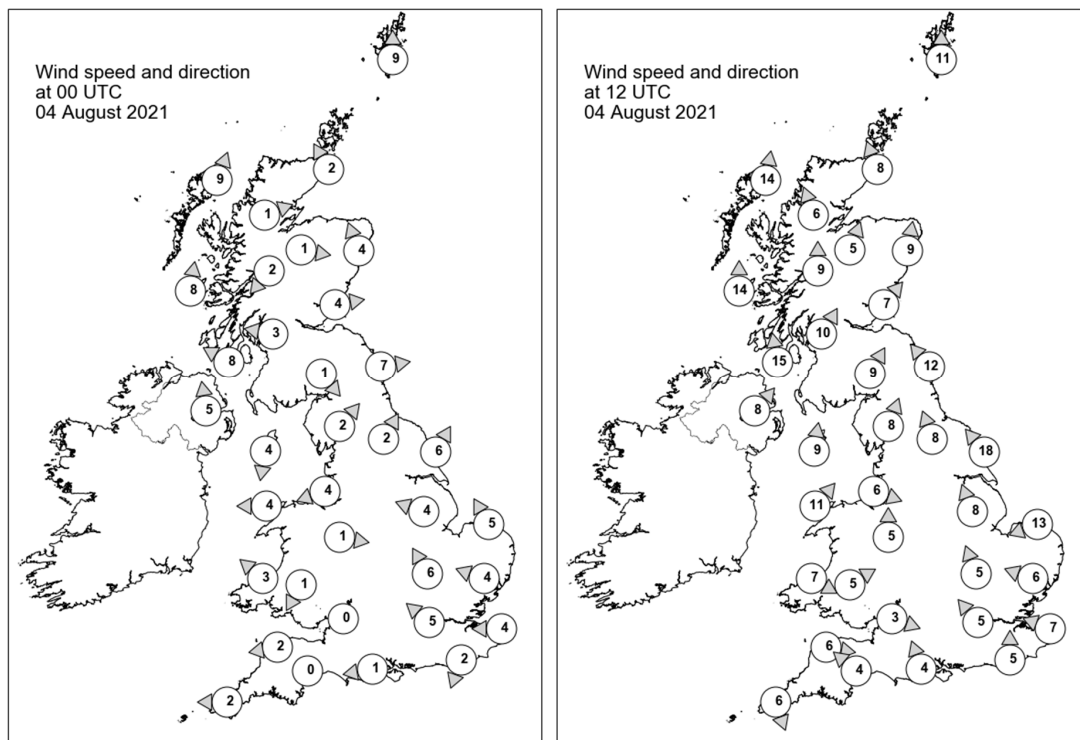
All satellite imagery copyright Met Office and EUMETSAT (European Organisation for the Exploitation of Meteorological Satellites). These show infra-red images from the geostationary MSG satellite. The rainfall rates are derived from both rain-radar and satellite data.

Daily Weather Summary for Wednesday 04 August 2021

UK satellite and rain-radar precipitation rates at (L) 0000 and (R) 1200 UTC



UK wind speed and direction at (L) 0000 and (R) 1200 UTC



Daily Weather Summary for Wednesday 04 August 2021

Selected UK readings at (L) 0000 and (R) 1200 UTC

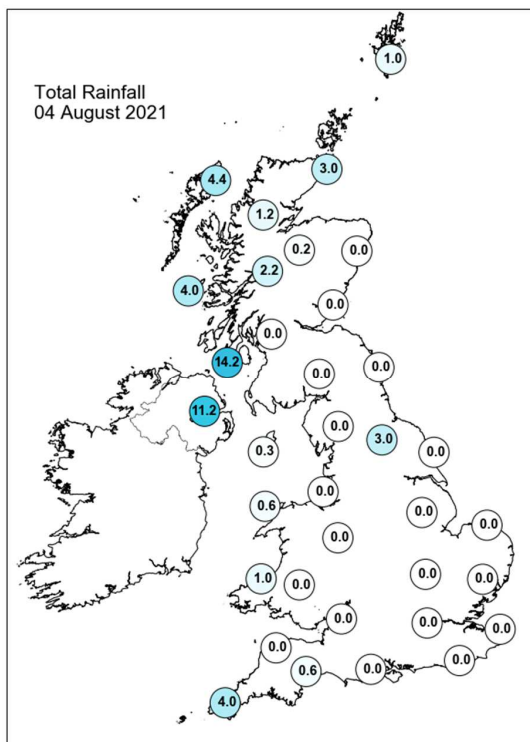
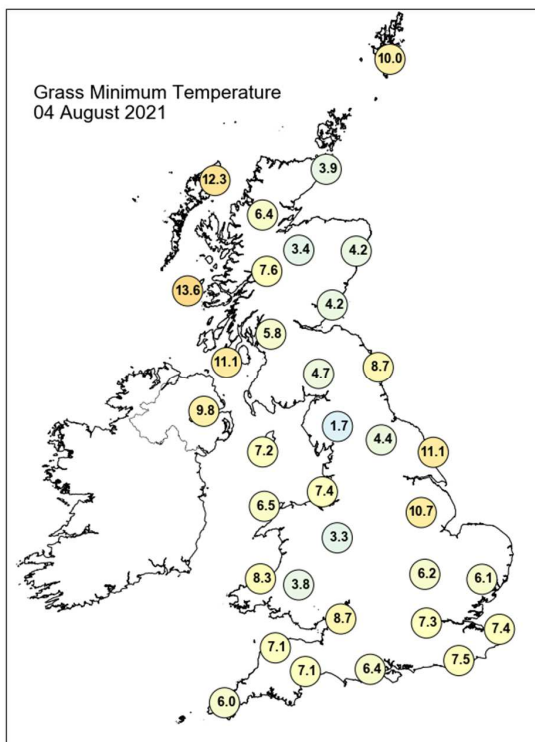
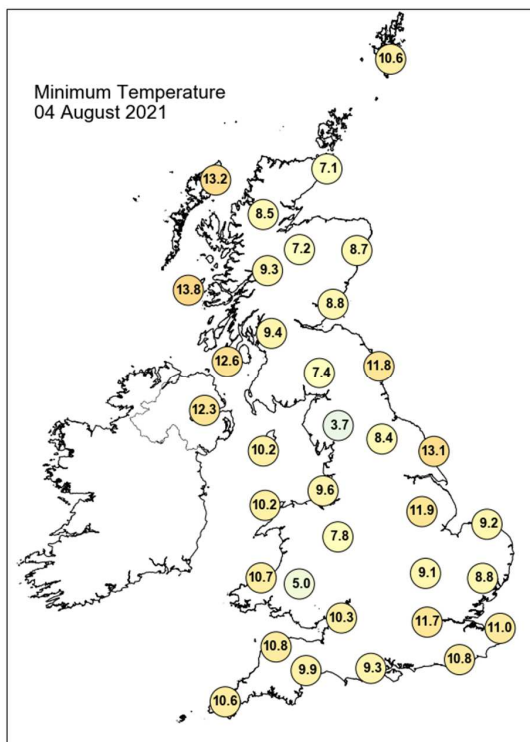
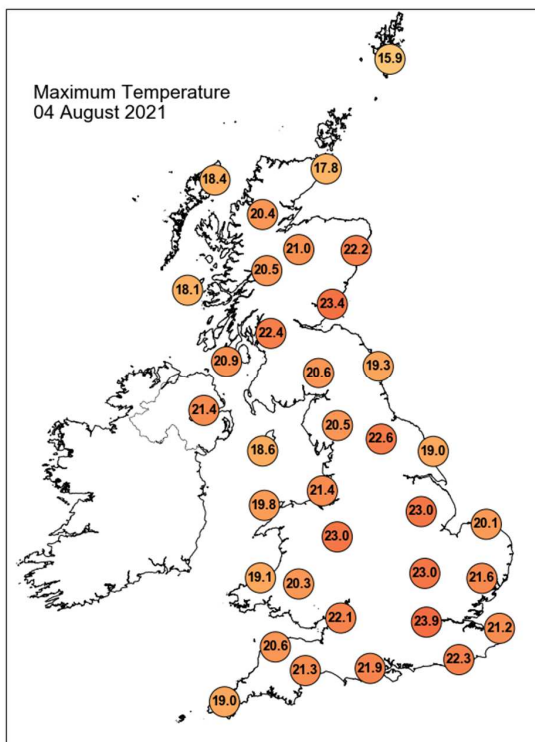
STATIONS		0000 UTC						1200 UTC					
NO	SITE	PRESS	WDIR	WSPD	CLOUD	TEMP	TDEW	PRESS	WDIR	WSPD	CLOUD	TEMP	TDEW
1	Lerwick	1011.6	S	9	8	12.0	10.3	1010.1	S	11	8	13.7	12.6
2	Wick	1011.3	SSE	2	4	7.1	6.9	1009.2	SSE	8	8	16.3	13.0
3	Stornoway	1010.0	SSW	9	8	13.5	12.4	1007.6	S	14	8	15.9	13.8
4	Loch Glascarnoch	1011.6	WSW	1	8	10.8	9.5	1008.5	SSE	6	7	17.7	11.6
5	Aviemore	1012.2	W	1	2	8.2	8.1	1008.9	SSW	5	7	19.0	10.9
6	Dyce	1011.6	SSE	4	8	14.2	11.4	1009.6	S	9	6	21.7	11.1
7	Tulloch Bridge	1012.8	NE	2	6	10.2	9.1	1009.9	S	9	8	18.1	10.8
8	Tiree	1010.8	S	8	8	14.3	12.7	1008.8	S	14	7	17.0	14.5
9	Leuchars	1011.8	W	4	8	13.6	11.4	1010.4	SW	7	0	20.9	9.8
10	Bishopton	1012.2	E	3	5	11.7	9.8	1010.3	SSW	10	4	21.8	11.6
11	Machrihanish	1011.6	ESE	8	7	13.0	12.4	1009.8	S	15	1	20.3	12.8
12	Boulmer	1012.3	W	7	1	12.8	10.6	1011.7	SE	12	3	18.9	13.7
13	Eskdalemuir	1013.5	NW	1	2	9.3	8.5	1011.6	SSW	9	4	18.8	11.5
14	Aldergrove	1011.9	S	5	0	13.8	10.3	1010.0	SW	8	7	19.3	13.0
15	Shap	1013.8	SW	2	0	8.0	7.6	1011.6	SSW	8	2	19.4	10.8
16	Leeming	1013.3	SSW	2	0	11.6	9.2	1011.9	SSE	8	1	22.1	10.3
17	Ronaldsway	1012.9	N	4	1	11.3	9.5	1012.3	S	9	2	17.6	13.4
18	Bridlington	1013.0	SSW	6	8	15.0	11.9	1012.7	SE	18	1	18.3	13.3
19	Crosby	1013.1	ENE	4	5	13.2	11.9	1012.2	WNW	6	0	19.9	14.2
20	Valley	1013.2	E	4	0	11.6	10.8	1012.6	SW	11	2	19.0	12.9
21	Waddington	1013.8	ESE	4	7	12.8	10.5	1013.1	SSE	8	1	21.0	7.5
22	Shawbury	1013.1	W	1	0	12.1	11.2	1011.9	S	5	2	21.8	11.7
23	Weybourne	1014.1	SSE	5	3	12.7	10.1	1013.7	ENE	13	0	18.4	13.5
24	Bedford	1013.6	SSE	6	8	13.8	11.0	1013.0	SSE	5	0	21.5	10.7
25	Aberporth	1013.4	SE	3	4	11.8	9.8	1013.1	WNW	7	0	17.1	12.6
26	Sennybridge	1014.2	NNE	1	1	6.9	6.2	1012.3	WSW	5	5	18.9	11.7
27	Wattisham	1014.1	ESE	4	0	12.6	10.1	1012.9	ESE	6	3	19.2	11.4
28	Almondsbury	1013.0	-	0	6	11.1	10.3	1012.8	WNW	3	5	19.7	11.2
29	Heathrow	1013.5	SE	5	1	13.7	11.5	1013.1	SE	5	7	21.3	10.9
30	Manston	1013.9	E	4	0	11.7	9.3	1013.3	ESE	7	1	19.4	12.1
31	Chivenor	1013.0	E	2	8	14.2	11.8	1013.2	W	6	0	19.4	11.2
32	Exeter	1012.9	-	0	8	13.8	12.4	1012.9	SE	4	0	20.4	11.7
33	Herstmonceux	1013.6	NNE	2	0	11.8	11.2	1013.2	S	5	7	18.8	13.1
34	Hurn	1013.2	E	1	1	10.6	9.7	1012.9	SSE	4	5	21.0	12.4
35	Camborne	1013.1	E	2	8	13.7	12.7	1013.9	NNW	6	2	17.5	12.5

Daily Weather Summary for Wednesday 04 August 2021

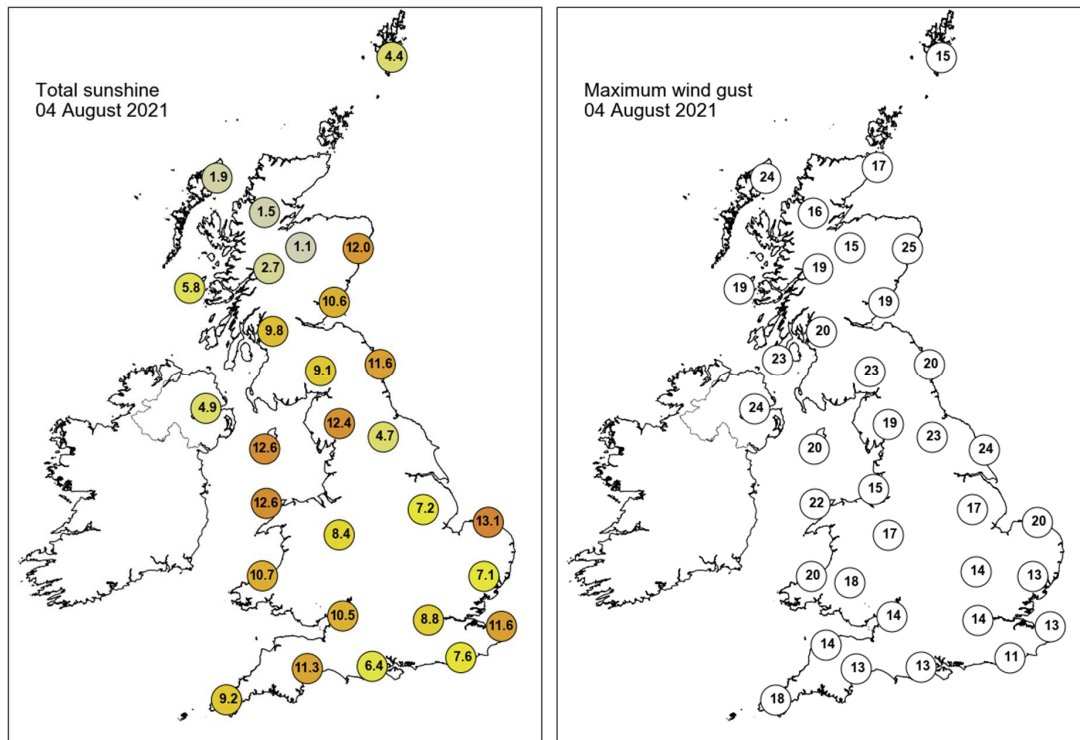
Selected European readings at (L) 0000 and (R) 1200 UTC

STATIONS		0000 UTC						1200 UTC					
NO	SITE	PRESS	WDIR	WSPD	CLOUD	TEMP	TDEW	PRESS	WDIR	WSPD	CLOUD	TEMP	TDEW
1	Murmansk	991.4	N	19	8	9.3	8.5	995.9	NNW	12	8	9.9	8.0
2	Helsinki	1010.8	W	6	0	9.2	6.2	1013.6	SW	14	0	19.0	7.9
3	Stockholm	1012.5	-	0	-	10.4	8.7	1013.9	SSE	2	-	21.6	2.8
4	Oslo	1012.1	NNE	4	-	10.7	8.1	1012.7	SSW	6	5	21.4	11.2
5	Reykjavik	-	-	-	8	-	-	1002.6	SW	3	8	13.1	10.1
6	Moscow	1013.2	W	2	2	15.2	12.5	1014.4	NNW	2	7	21.9	11.1
7	Kiev	1016.7	W	2	0	18.0	13.4	1017.2	SSE	2	6	25.4	10.2
8	Warsaw	1014.3	SW	2	2	15.7	13.7	1015.3	NW	4	7	15.6	14.5
9	Berlin	1013.3	-	0	-	16.9	12.6	1013.7	E	10	-	22.4	11.1
10	De Bilt	1013.9	NNE	2	0	9.9	9.9	1013.4	NE	2	8	20.4	11.6
11	Dublin	1012.7	SW	4	3	12.6	9.7	1010.9	S	6	7	20.5	13.1
12	Cork	1013.1	W	4	7	14.2	12.7	1011.7	S	12	7	15.5	14.3
13	Sofia	1014.2	-	0	1	18.9	13.4	1012.0	ESE	2	2	31.2	13.3
14	Belgrade	1013.1	-	-	0	23.4	17.5	1014.1	-	-	3	31.2	13.9
15	Budapest	1013.9	NW	2	-	18.0	16.0	1013.4	W	2	-	26.9	16.2
16	Prague	1014.4	N	4	-	14.5	12.0	1013.8	W	4	6	19.1	12.4
17	Munich	1016.0	WSW	4	8	14.1	11.7	1013.7	E	4	8	17.9	11.0
18	Strasbourg	1015.6	SSW	6	8	14.8	13.5	1013.5	SSE	3	8	20.8	12.2
19	Paris	1014.5	SSW	2	1	12.5	10.2	1013.1	SE	3	8	17.6	12.9
20	Jersey	1012.6	SSE	6	8	15.6	12.9	1012.9	W	3	3	19.0	12.7
21	Milan	1013.1	N	3	5	21.4	17.9	1011.7	E	5	7	21.7	19.0
22	Marseille	1014.3	N	5	8	22.6	16.8	1013.9	WNW	8	8	20.1	18.6
23	Bordeaux	1014.3	SSW	3	8	16.5	15.9	1013.3	WSW	15	7	20.6	17.6
24	Rome	1015.4	E	2	5	20.1	17.3	1012.0	S	8	-	31.3	14.5
25	Ajaccio	1014.1	NE	6	-	20.4	13.6	1011.5	NW	10	-	32.0	11.2
26	Barcelona	1013.6	W	4	7	24.3	20.6	1012.6	SW	10	7	27.6	21.7
27	Majorca	1013.9	NE	2	3	20.6	17.1	1013.4	SW	12	6	28.5	20.6
28	Madrid	1011.9	W	2	2	24.6	4.2	1012.6	SW	4	4	28.5	11.0
29	Lisbon	1019.2	N	5	-	19.8	16.2	1019.4	NNE	8	4	26.0	16.3
30	Athens	1012.0	ENE	3	-	29.8	8.8	1012.5	SSW	3	0	38.2	12.3
31	Malta	1015.0	SE	6	0	26.3	24.6	1014.7	S	9	0	35.9	18.5
32	Gibraltar	1016.5	WSW	2	0	21.0	19.2	1015.5	SSW	11	2	28.9	17.3

Daily Weather Summary for Wednesday 04 August 2021



Daily Weather Summary for Wednesday 04 August 2021



None of the selected stations observed a day of sleet or snow falling or non-zero snow depth at 0900 UTC.

Daily Weather Summary for Thursday 05 August 2021

This day's summary created 12/08/2021 03:03

Summary of the UK Weather for Thursday 05 August 2021

Heavy showers and patches of rain sat over Northern Ireland and Scotland in the early hours, while lingering showers in North East England moved northeastwards and eased. Cloud covered most of the UK with the southeast having the clearest skies and later through the early hours cloud cleared over large parts of central and southern England. A band of rain moved over Cornwall and Northern Ireland, developing into a more organised band by mid-morning and moved northeastwards, into Devon, south west Wales, and the west coast of Scotland. Calm winds and mild temperatures were seen throughout, however becoming breezier in the western extremities. Slow moving, heavy showers progressed eastwards throughout the afternoon, with particularly heavy rain across Northern Ireland and the northwest. The east coast remained mostly dry until mid-afternoon, by which point showers covered most of the UK with northwest Scotland and the southwest seeing less intense outbursts. Lightning occurred in isolated areas across Wales. Widespread showers remained into the evening with more persistent rain seen across Scotland. Winds continued to become increasingly breezy, particularly along the south coast.

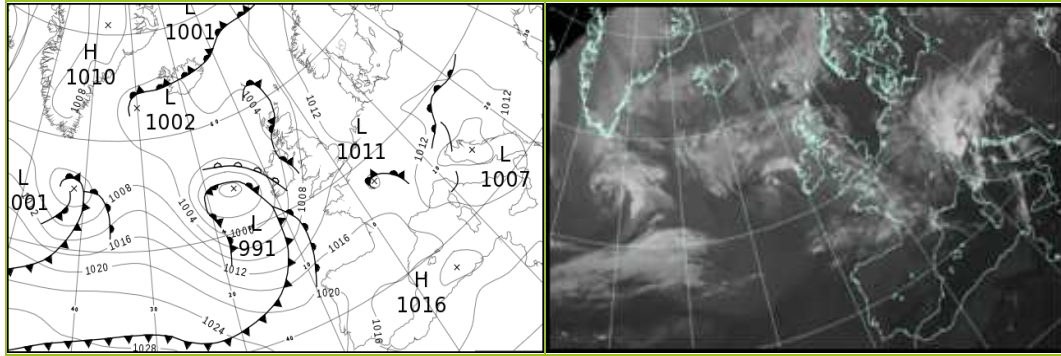
Daily Extremes

<i>Highest Maximum</i>	23.9°C Weybourne (Norfolk, 21mAMSL)
<i>Lowest Maximum</i>	14.5°C Lake Vyrnwy No 2 (Powys (north), 360mAMSL)
<i>Highest Minimum</i>	15.4°C Bridlington Mrsc (Humberside, 15mAMSL)
<i>Lowest Minimum</i>	5.9°C Oyne No 2 (Aberdeenshire, 116mAMSL)
<i>Lowest Grass Minimum</i>	4.4°C Amersham Field Centre (Buckinghamshire, 150mAMSL) also Glastonbury, Gipsy Lane (Somerset, 61mAMSL) also Houghton Hall (Norfolk, 65mAMSL)
<i>Most Rainfall</i>	41.6mm Threave (Kirkcudbrightshire, 73mAMSL)
<i>Most Sunshine</i>	9.3hr Hastings (East Sussex, 45mAMSL)
<i>Highest Gust</i>	44Kt 51mph Wight: Needles Old Battery (Isle Of Wight, 80mAMSL)
<i>Highest Gust (mountain)</i>	66Kt 76mph Cairnwell (Aberdeenshire, 928mAMSL)
<i>Greatest Snow Depth at 0900 UTC</i>	No non-zero values.

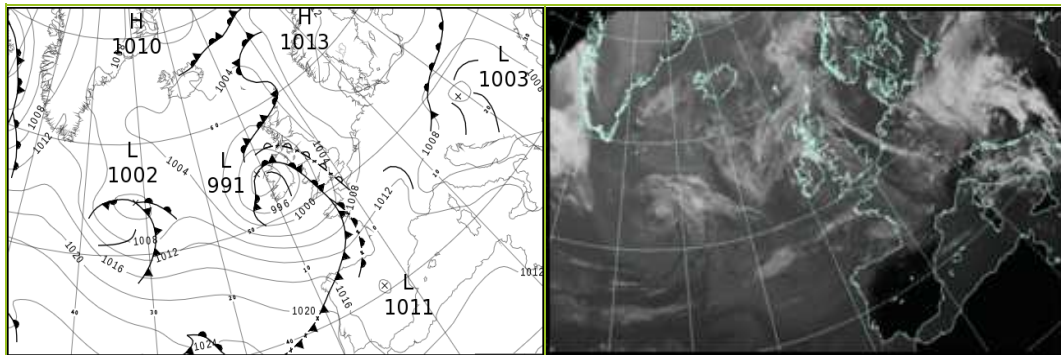
mAMSL refers to station elevation in metres above mean sea level

Daily Weather Summary for Thursday 05 August 2021

North Atlantic and Europe analysis charts and satellite images at 0000 UTC




North Atlantic and Europe analysis charts and satellite images at 1200 UTC



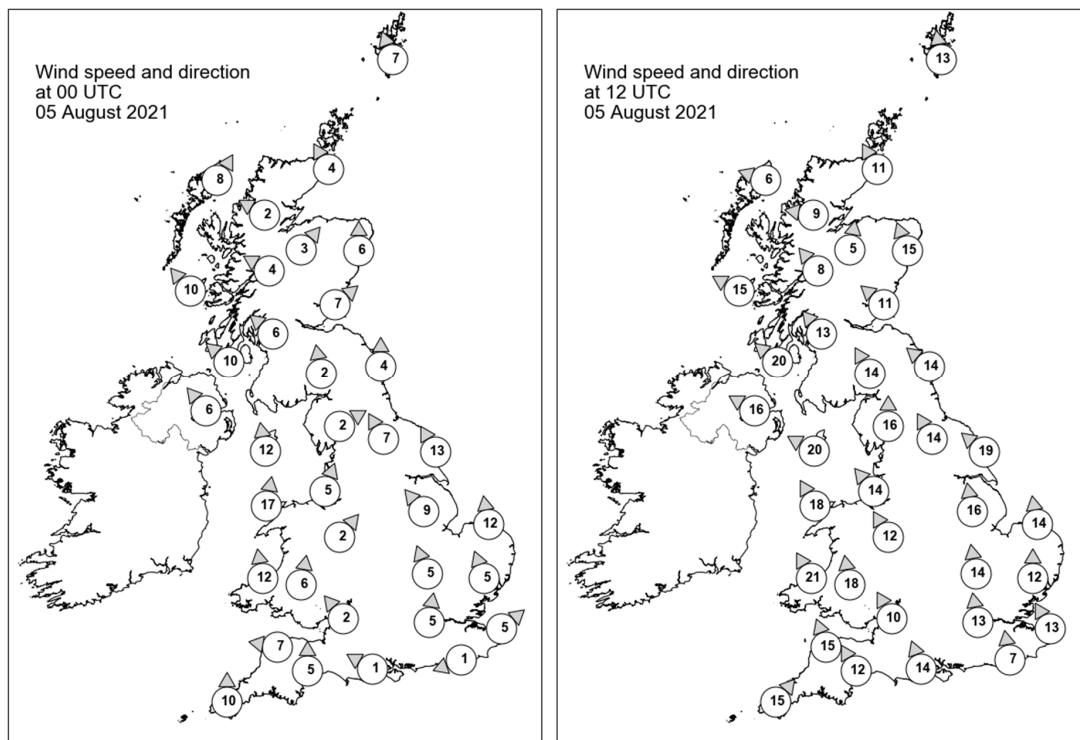
All satellite imagery copyright Met Office and EUMETSAT (European Organisation for the Exploitation of Meteorological Satellites). These show infra-red images from the geostationary MSG satellite. The rainfall rates are derived from both rain-radar and satellite data.

Daily Weather Summary for Thursday 05 August 2021

UK satellite and rain-radar precipitation rates at (L) 0000 and (R) 1200 UTC



UK wind speed and direction at (L) 0000 and (R) 1200 UTC



Daily Weather Summary for Thursday 05 August 2021

Selected UK readings at (L) 0000 and (R) 1200 UTC

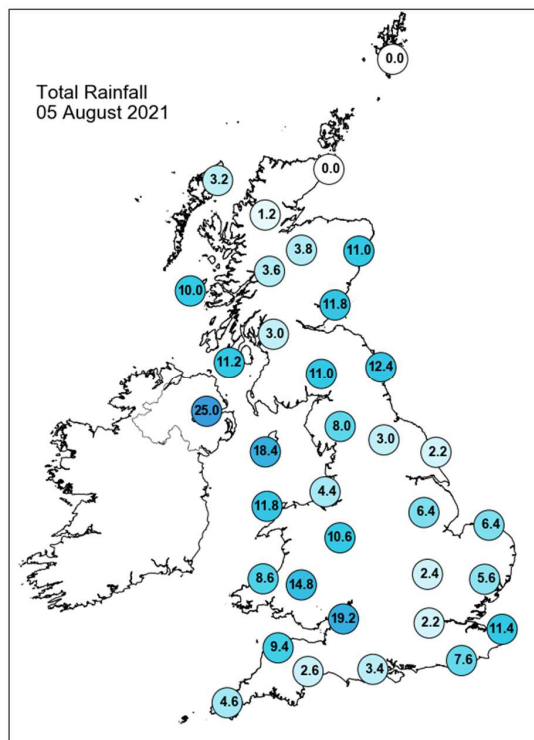
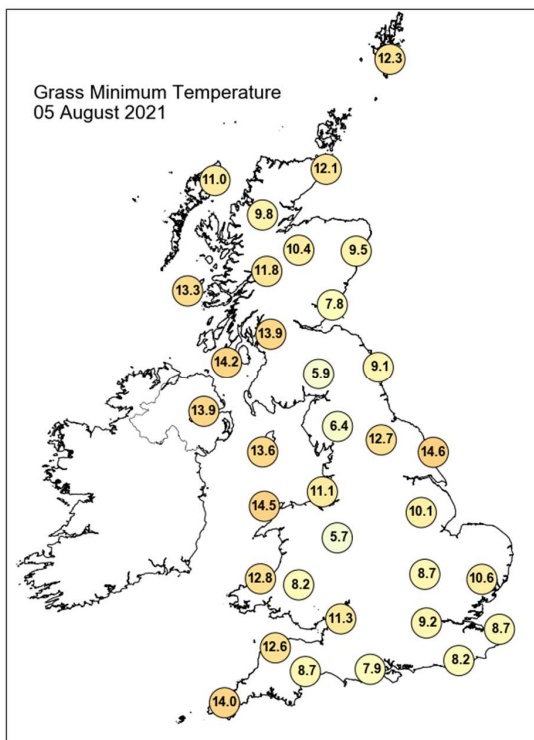
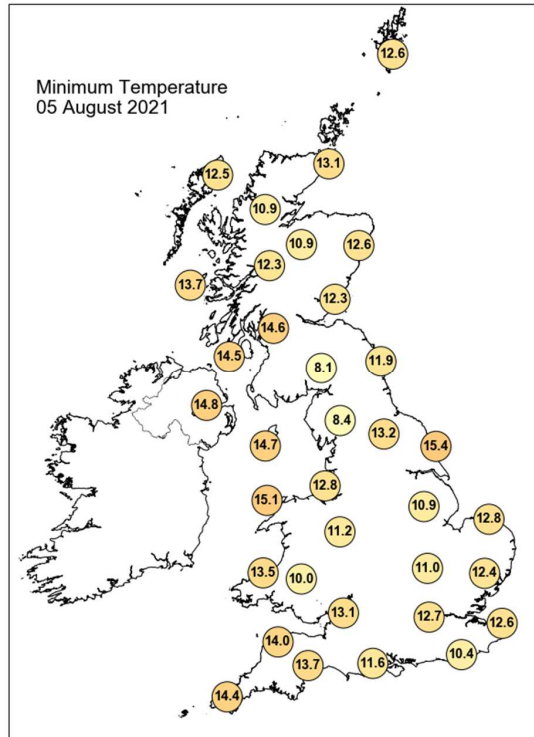
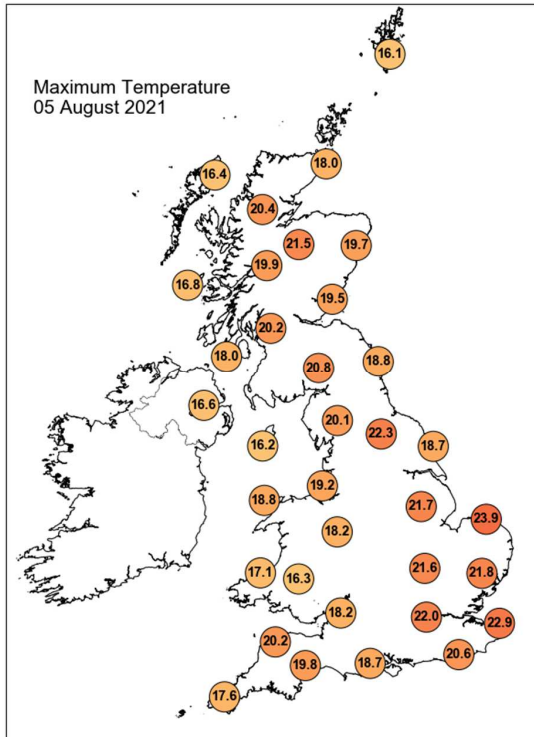
STATIONS		0000 UTC						1200 UTC					
NO	SITE	PRESS	WDIR	WSPD	CLOUD	TEMP	TDEW	PRESS	WDIR	WSPD	CLOUD	TEMP	TDEW
1	Lerwick	1007.5	SSE	7	8	13.3	13.2	1004.8	S	13	8	15.2	14.1
2	Wick	1005.3	SSE	4	8	13.7	13.0	1002.1	SSE	11	7	16.8	13.0
3	Stornoway	1004.4	SSW	8	7	13.2	12.2	1000.2	ESE	6	8	16.2	14.7
4	Loch Glascarnoch	1005.6	ESE	2	8	11.3	11.0	1000.3	E	9	7	17.4	12.2
5	Aviemore	1005.8	SW	3	8	14.0	9.4	1000.4	S	5	0	19.5	10.2
6	Dyce	1006.6	S	6	7	14.8	11.8	1003.2	SSE	15	8	17.3	14.2
7	Tulloch Bridge	1006.6	ESE	4	8	12.9	11.5	1000.6	SE	8	8	17.3	10.4
8	Tiree	1003.9	SE	10	8	14.2	13.5	997.9	ESE	15	8	15.4	14.2
9	Leuchars	1007.1	SW	7	7	12.8	9.6	1002.0	SE	11	6	17.8	13.5
10	Bishopton	1006.2	SE	6	8	15.3	11.1	999.3	SE	13	6	19.3	10.7
11	Machrihanish	1004.6	SE	10	8	14.7	14.7	997.6	SE	20	7	16.8	14.6
12	Boulmer	1008.8	S	4	6	12.5	11.1	1002.7	SE	14	2	18.3	15.6
13	Eskdalemuir	1008.8	S	2	8	10.3	9.7	1000.4	SSE	14	7	18.4	10.5
14	Aldergrove	1004.5	SE	6	8	15.5	14.3	995.7	ESE	16	8	14.8	13.8
15	Shap	1009.6	WSW	2	0	8.8	8.0	1000.6	S	16	4	18.4	9.1
16	Leeming	1009.3	SSE	7	7	14.7	14.1	1002.0	SSE	14	7	20.3	11.3
17	Ronaldsway	1007.3	S	12	8	15.0	13.9	997.8	ESE	20	8	15.7	13.8
18	Bridlington	1010.0	SSE	13	7	16.0	14.5	1003.6	SE	19	0	18.5	14.4
19	Crosby	1008.6	SSW	5	5	15.9	11.9	1000.0	SE	14	7	18.1	12.5
20	Valley	1007.7	S	17	8	15.9	13.2	997.1	SSE	18	8	15.7	14.4
21	Waddington	1010.3	SE	9	0	13.8	11.4	1003.5	S	16	7	20.7	10.8
22	Shawbury	1009.5	SW	2	4	12.4	10.0	1000.7	SSE	12	8	18.0	12.1
23	Weybourne	1011.4	S	12	0	13.9	12.9	1005.0	S	14	0	23.2	10.9
24	Bedford	1010.8	SSE	5	0	12.3	10.7	1004.1	S	14	7	20.1	11.6
25	Aberporth	1008.2	S	12	8	13.7	12.3	996.9	SSE	21	7	15.2	14.7
26	Sennybridge	1009.8	S	6	8	12.0	10.5	999.4	S	18	7	14.6	13.0
27	Wattisham	1011.6	SSE	5	0	13.8	12.6	1005.6	S	12	4	20.0	11.6
28	Almondsbury	1010.4	SE	2	7	14.7	12.9	1001.7	SSE	10	8	16.7	14.8
29	Heathrow	1011.3	S	5	5	15.9	12.1	1004.7	S	13	7	20.0	11.7
30	Manston	1012.0	SW	5	0	13.4	12.1	1006.7	SSE	13	2	20.8	11.8
31	Chivenor	1010.0	E	7	8	14.3	12.5	999.1	SSE	15	8	18.8	15.2
32	Exeter	1010.5	S	5	8	14.7	13.1	1000.7	SSE	12	8	16.1	15.6
33	Herstmonceux	1012.0	ENE	1	0	10.9	10.0	1006.3	S	7	8	19.3	15.0
34	Hurn	1011.5	ESE	1	8	11.6	10.5	1003.5	SSE	14	8	17.1	15.0
35	Camborne	1009.5	S	10	7	15.5	14.4	999.4	SW	15	8	17.2	15.7

Daily Weather Summary for Thursday 05 August 2021

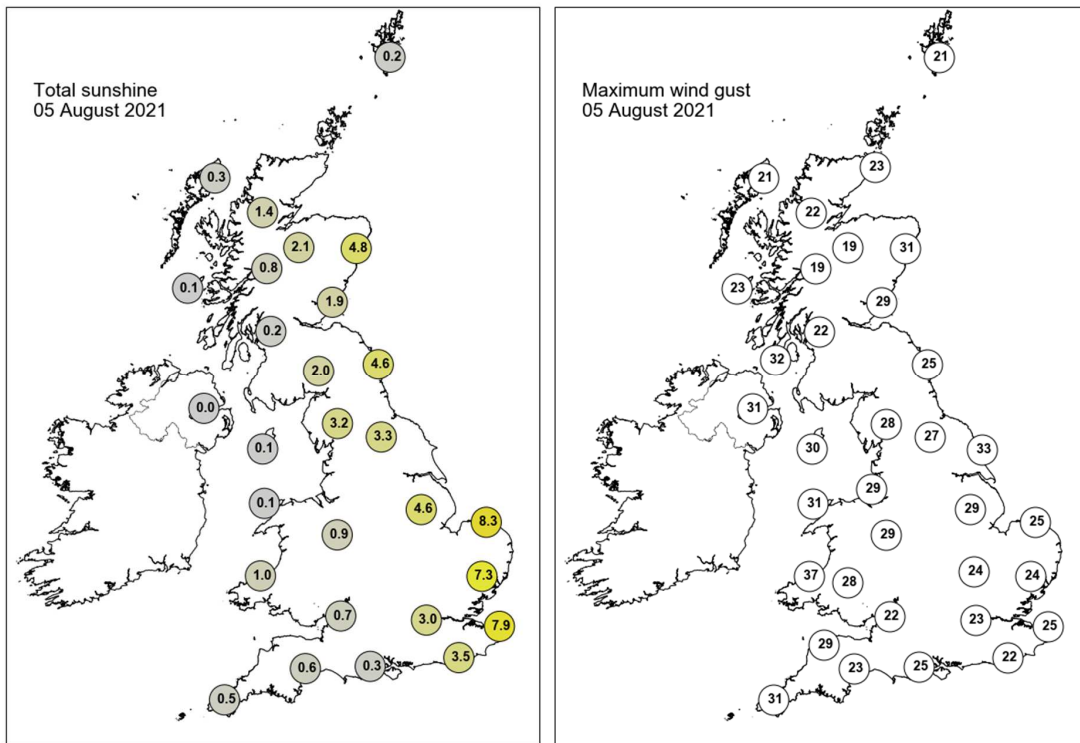
Selected European readings at (L) 0000 and (R) 1200 UTC

STATIONS		0000 UTC						1200 UTC					
NO	SITE	PRESS	WDIR	WSPD	CLOUD	TEMP	TDEW	PRESS	WDIR	WSPD	CLOUD	TEMP	TDEW
1	Murmansk	1005.0	NW	12	7	8.7	5.2	1012.0	WSW	4	7	15.8	7.8
2	Helsinki	1016.2	NNW	4	0	6.7	6.5	1016.1	SSW	10	3	20.4	6.1
3	Stockholm	1015.5	SE	2	-	10.7	10.1	1015.4	SE	6	-	20.7	7.7
4	Oslo	1014.1	NNE	3	-	11.6	10.2	1013.9	S	5	6	18.3	10.7
5	Reykjavik	1003.5	-	0	7	12.4	11.2	1003.9	NNW	3	6	14.4	11.2
6	Moscow	1017.4	-	0	0	13.1	12.2	1016.1	-	0	8	20.3	13.1
7	Kiev	1014.5	SSE	2	4	17.7	16.5	1010.6	SSW	4	7	27.1	17.3
8	Warsaw	1014.1	-	0	0	12.5	12.0	1010.8	E	10	8	18.0	14.7
9	Berlin	1012.7	NNE	4	-	14.8	11.2	1009.4	ENE	8	-	23.5	12.5
10	De Bilt	1011.9	-	0	1	13.5	13.4	1008.1	S	4	8	21.5	13.5
11	Dublin	1005.3	SSE	8	5	15.1	12.6	993.8	SE	14	8	15.9	15.2
12	Cork	1003.7	S	12	8	14.0	13.0	993.6	SW	10	7	16.2	15.5
13	Sofia	1013.7	SE	2	0	20.7	13.0	1003.9	SSW	8	6	36.8	10.4
14	Belgrade	1009.3	-	-	0	24.6	13.8	1006.2	-	-	8	20.2	17.5
15	Budapest	1010.5	NNE	2	-	20.8	16.6	1003.3	SSW	2	-	20.2	18.3
16	Prague	1011.5	S	2	-	16.1	13.6	1008.4	N	4	8	18.3	13.8
17	Munich	1012.4	-	0	8	13.6	12.9	1010.2	WSW	6	7	18.1	13.1
18	Strasbourg	1013.2	SSE	3	8	15.2	13.9	1009.9	SW	9	-	20.8	15.6
19	Paris	1012.2	W	3	7	16.5	15.0	1009.3	SSW	11	6	21.7	13.8
20	Jersey	1012.7	SW	4	8	14.9	13.7	1004.1	S	17	8	16.7	16.1
21	Milan	1008.9	N	1	-	18.1	17.3	1006.7	WSW	8	0	26.5	17.8
22	Marseille	1013.7	NW	7	-	20.1	16.7	1012.4	W	10	7	26.4	14.2
23	Bordeaux	1016.9	SW	5	8	16.8	14.4	1013.4	WSW	13	8	23.3	15.4
24	Rome	1010.0	W	3	-	24.5	22.6	1010.9	W	12	7	26.5	18.5
25	Ajaccio	1014.0	NE	3	-	19.9	18.0	1013.9	WSW	13	6	26.2	16.2
26	Barcelona	1016.8	N	5	-	21.0	17.7	1013.7	SW	14	-	27.8	21.3
27	Majorca	1015.7	NE	3	1	23.1	20.4	1014.7	SW	14	2	29.4	20.3
28	Madrid	1015.9	-	0	0	20.0	7.1	1011.5	SSW	8	0	31.8	6.6
29	Lisbon	1019.9	N	6	-	19.3	15.4	1018.4	N	3	1	27.3	14.7
30	Athens	1012.0	-	0	-	28.6	17.4	1009.7	S	5	0	39.4	11.3
31	Malta	1012.9	S	10	0	28.7	23.5	1012.3	SW	9	0	34.3	22.8
32	Gibraltar	1015.1	WSW	11	0	26.7	16.1	1014.8	SSW	13	0	28.1	19.1

Daily Weather Summary for Thursday 05 August 2021



Daily Weather Summary for Thursday 05 August 2021



None of the selected stations observed a day of sleet or snow falling or non-zero snow depth at 0900 UTC.

Daily Weather Summary for Friday 06 August 2021

This day's summary created 13/08/2021 03:03

Summary of the UK Weather for Friday 06 August 2021

A slow-moving band of rain moved northeastwards across the country through the night. Most areas across the UK experienced showery rain, with the heaviest downpours in eastern England, southwestern Scotland, and parts of Northern Ireland. A more organised band of heavy rain formed in Wales, the rainfall concentrated in the north. There were light winds in most areas, except for coastal locations, such as southern Wales. Thick cloud covered most areas, with some clear spells in the South West and the Midlands. This cloud led to a relatively mild night over most of the country. As the morning progressed, this organised rain became more showery as it continued northeastwards, with heavy, thundery outbreaks and lightning developing by midday, mostly over northeastern parts. Heavy showers also developed in southern England and Northern Ireland in the mid-afternoon, with further thundery outbreaks in the former. It was a windy day, especially along southern coasts, with gales in places. Temperatures were below average for most, but warmer in southeastern England. Showers cleared northeastern England through the evening but lingered over Scotland and Northern Ireland.

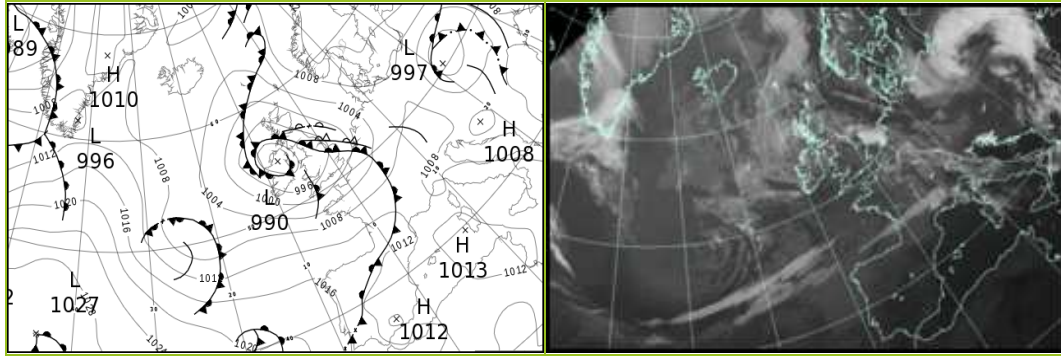
Daily Extremes

<i>Highest Maximum</i>	23.8°C Heathrow (Greater London, 25mAMSL)
<i>Lowest Maximum</i>	14.9°C Capel Curig No 3 (Gwynedd, 216mAMSL)
<i>Highest Minimum</i>	16.1°C Shoeburyness, Landwick (Essex, 2mAMSL)
<i>Lowest Minimum</i>	10.0°C Preston Montford (Shropshire, 71mAMSL)
<i>Lowest Grass Minimum</i>	9.6°C Glastonbury, Gipsy Lane (Somerset, 61mAMSL) also Kinross (Kinross-shire, 116mAMSL)
<i>Most Rainfall</i>	43.0mm Liss, Princes Marsh (Hampshire, 320mAMSL)
<i>Most Sunshine</i>	8.6hr Slapton (Devon, 32mAMSL)
<i>Highest Gust</i>	50Kt 58mph Wight: Needles Old Battery (Isle Of Wight, 80mAMSL)
<i>Highest Gust (mountain)</i>	49Kt 56mph Cairnwell (Aberdeenshire, 928mAMSL)
<i>Greatest Snow Depth at 0900 UTC</i>	No non-zero values.

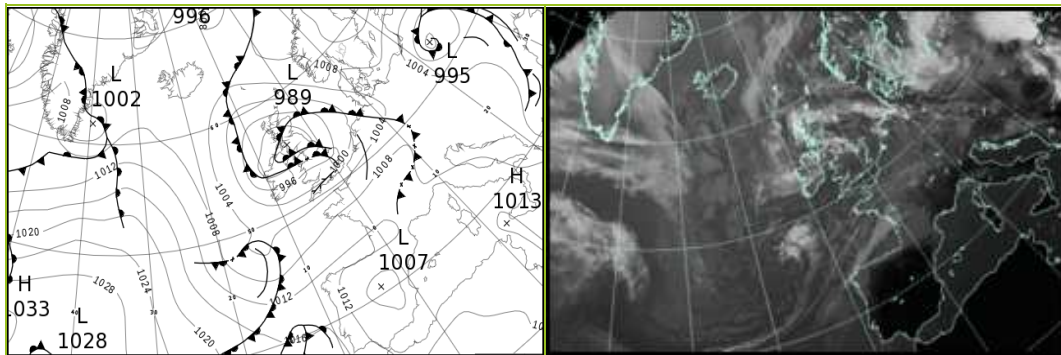
mAMSL refers to station elevation in metres above mean sea level

Daily Weather Summary for Friday 06 August 2021

North Atlantic and Europe analysis charts and satellite images at 0000 UTC



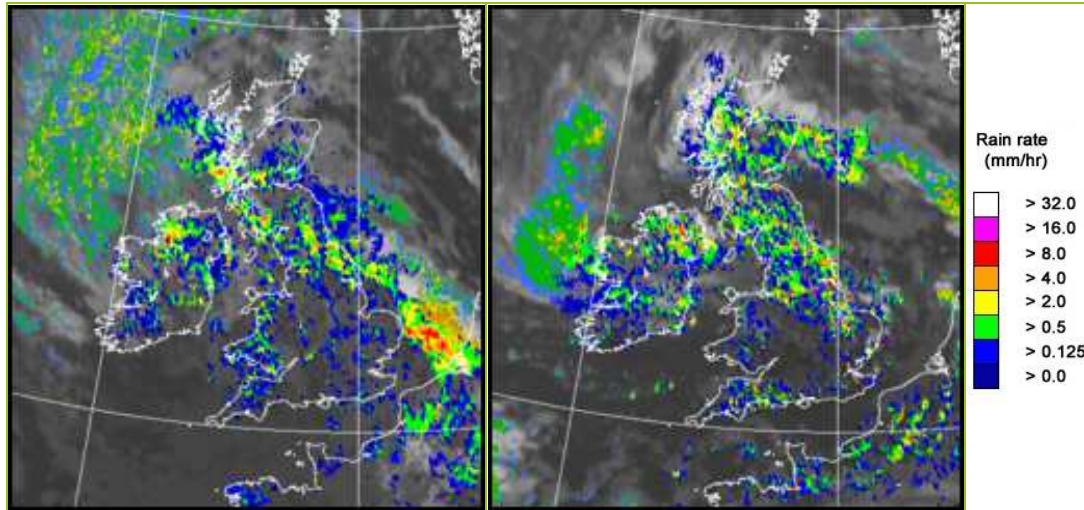
North Atlantic and Europe analysis charts and satellite images at 1200 UTC



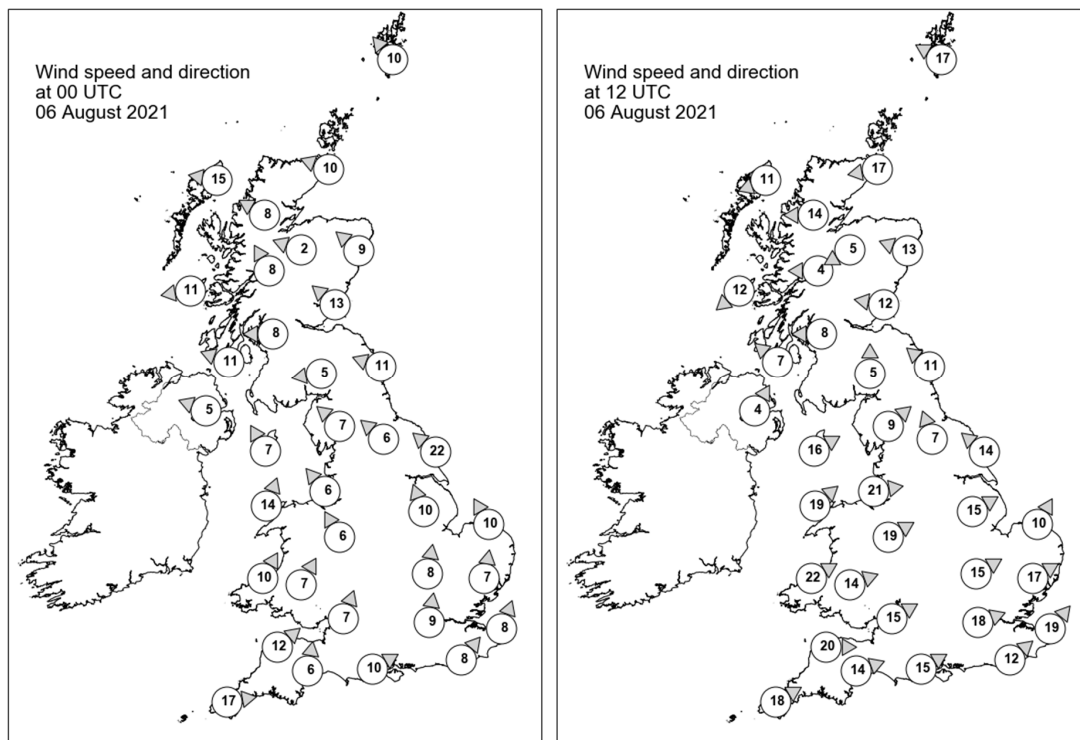
All satellite imagery copyright Met Office and EUMETSAT (European Organisation for the Exploitation of Meteorological Satellites). These show infra-red images from the geostationary MSG satellite. The rainfall rates are derived from both rain-radar and satellite data.

Daily Weather Summary for Friday 06 August 2021

UK satellite and rain-radar precipitation rates at (L) 0000 and (R) 1200 UTC



UK wind speed and direction at (L) 0000 and (R) 1200 UTC



Daily Weather Summary for Friday 06 August 2021

Selected UK readings at (L) 0000 and (R) 1200 UTC

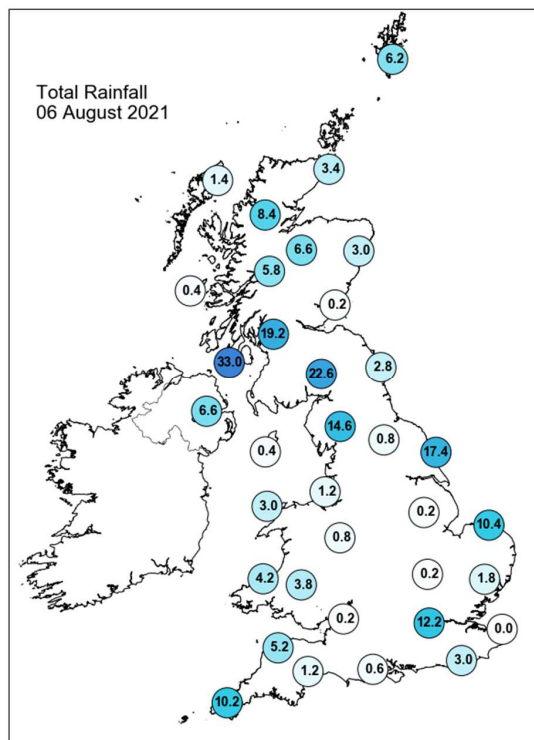
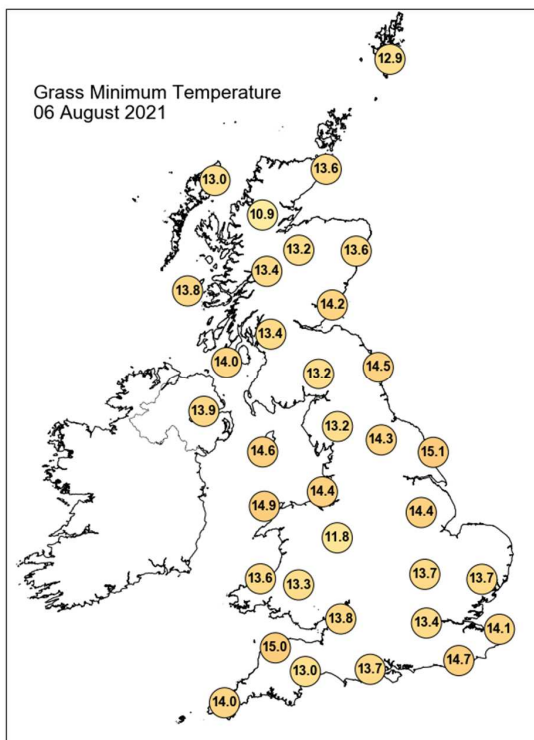
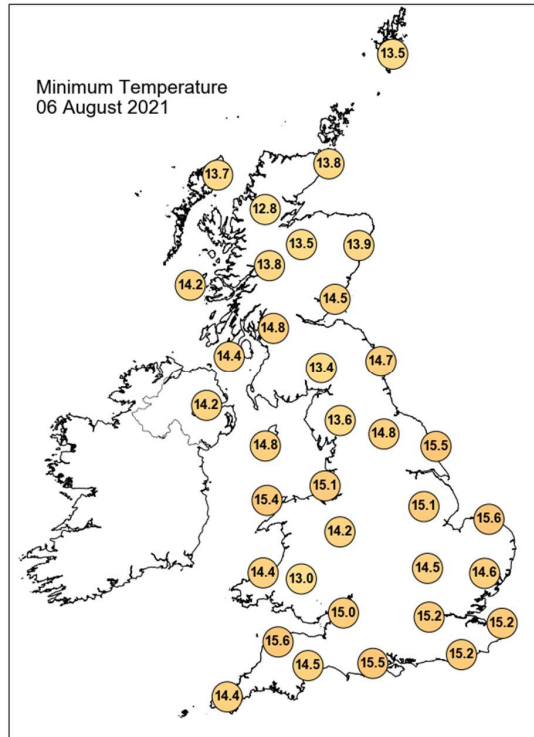
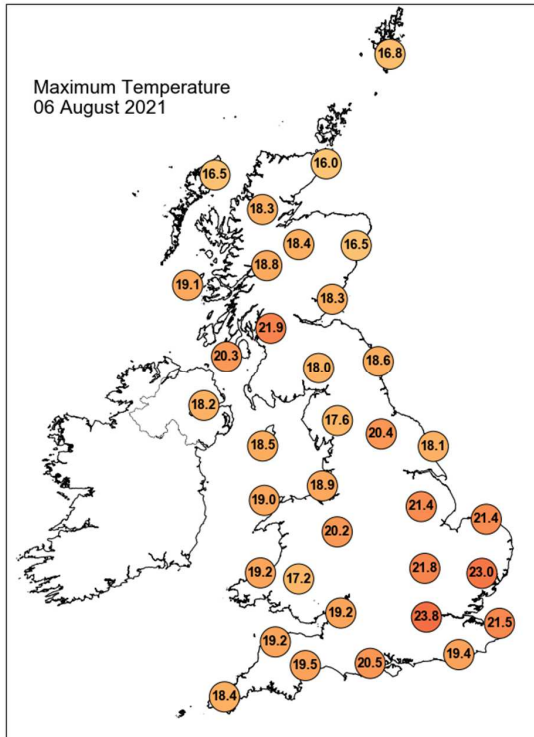
STATIONS		0000 UTC						1200 UTC					
NO	SITE	PRESS	WDIR	WSPD	CLOUD	TEMP	TDEW	PRESS	WDIR	WSPD	CLOUD	TEMP	TDEW
1	Lerwick	1004.1	SE	10	8	13.5	13.2	1002.0	ESE	17	8	16.0	13.9
2	Wick	999.8	ESE	10	8	13.9	13.7	996.2	E	17	8	16.0	14.6
3	Stornoway	995.9	E	15	8	15.2	12.0	994.5	ENE	11	7	15.6	13.3
4	Loch Glascarnoch	997.2	ESE	8	5	12.9	11.3	992.9	E	14	8	16.1	14.4
5	Aviemore	996.5	ESE	2	8	14.7	11.1	991.7	ENE	5	8	17.3	13.4
6	Dyce	998.6	SE	9	8	15.2	13.6	993.8	ESE	13	8	15.5	15.1
7	Tulloch Bridge	995.6	SSE	8	8	15.2	11.9	991.6	E	4	8	16.4	14.3
8	Tiree	993.1	E	11	8	14.3	13.6	991.0	NE	12	8	17.3	14.8
9	Leuchars	996.2	SE	13	8	15.8	14.5	991.3	E	12	8	17.1	15.7
10	Bishopton	993.7	E	8	8	15.2	12.4	989.6	E	8	7	20.3	14.6
11	Machrihanish	991.8	ESE	11	8	15.2	15.0	989.6	SE	7	6	19.1	15.0
12	Boulmer	996.2	ESE	11	8	15.1	14.4	991.0	SE	11	4	18.2	15.5
13	Eskdalemuir	994.6	E	5	8	13.9	12.7	990.8	S	5	8	16.0	14.6
14	Aldergrove	991.0	ESE	5	8	14.8	14.6	989.6	SSW	4	8	17.7	14.9
15	Shap	993.8	SE	7	8	13.6	13.0	991.0	SW	9	7	17.4	15.7
16	Leeming	994.4	SE	6	8	15.1	14.7	991.7	SSE	7	8	18.8	15.5
17	Ronaldsway	992.0	SSE	7	8	15.3	14.8	991.7	WSW	16	8	16.5	14.2
18	Bridlington	994.9	SE	22	8	15.6	15.0	-	SE	14	8	16.9	16.0
19	Crosby	992.8	SE	6	5	16.0	15.1	993.4	W	21	8	17.8	14.3
20	Valley	991.9	SSW	14	7	15.8	14.7	993.8	SW	19	7	17.7	14.0
21	Waddington	994.7	SSE	10	8	15.7	14.9	994.1	WSW	15	7	18.2	13.9
22	Shawbury	993.7	SSE	6	8	15.1	14.5	995.0	WSW	19	5	18.2	12.0
23	Weybourne	996.5	SSE	10	8	16.1	15.6	995.1	SSW	10	5	18.2	17.3
24	Bedford	995.9	S	8	8	15.7	14.5	996.3	WSW	15	7	20.0	14.2
25	Aberporth	993.0	SSW	10	8	14.8	14.5	996.9	WSW	22	3	17.2	11.8
26	Sennybridge	994.0	SSW	7	8	13.6	13.3	997.0	WSW	14	8	15.8	12.3
27	Wattisham	997.3	S	7	8	16.0	15.4	997.1	WSW	17	5	17.4	14.7
28	Almondsbury	995.6	SSW	7	7	15.4	14.6	998.6	WSW	15	5	18.5	13.3
29	Heathrow	997.0	S	9	7	16.3	14.7	998.7	WSW	18	7	21.5	13.3
30	Manston	998.8	SSW	8	8	15.9	15.3	999.6	SW	19	7	18.6	16.2
31	Chivenor	995.4	SW	12	8	16.1	15.1	1000.0	W	20	8	16.3	14.4
32	Exeter	996.5	S	6	8	15.3	14.6	1000.5	WSW	14	8	17.9	15.3
33	Herstmonceux	998.8	SW	8	8	16.0	14.9	1000.7	SW	12	8	18.5	14.0
34	Hurn	997.7	WSW	10	6	15.8	14.1	1000.7	WSW	15	6	19.6	14.9
35	Camborne	997.9	W	17	7	15.5	14.6	1002.1	WSW	18	7	17.1	12.1

Daily Weather Summary for Friday 06 August 2021

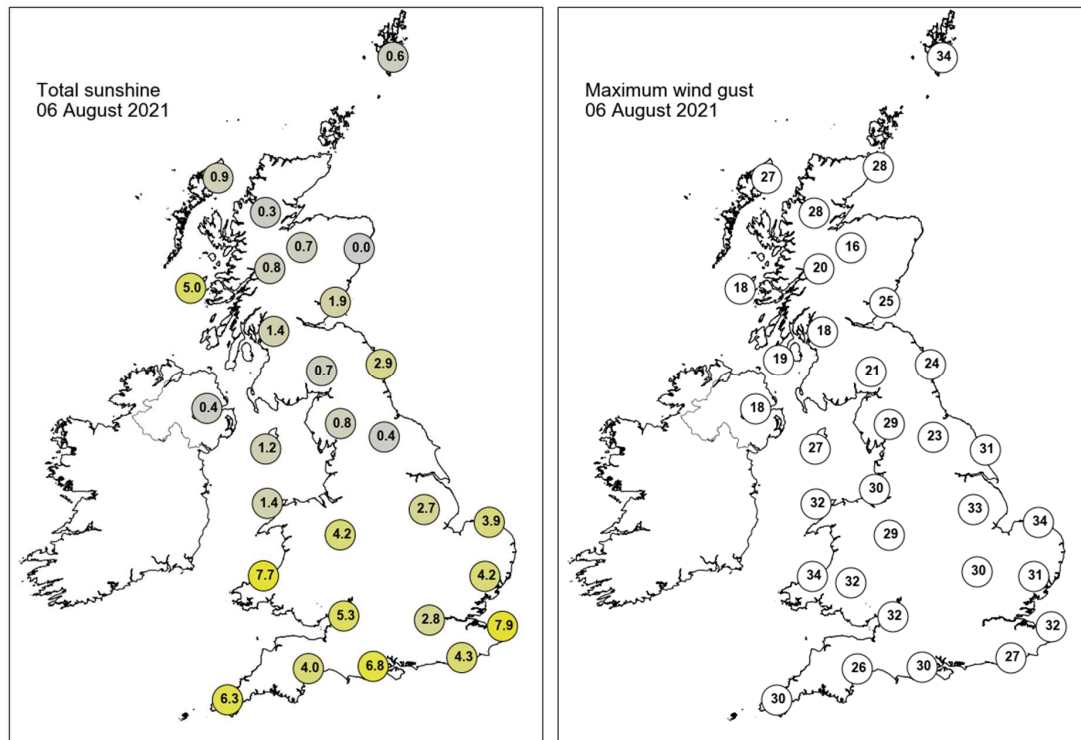
Selected European readings at (L) 0000 and (R) 1200 UTC

STATIONS		0000 UTC						1200 UTC					
NO	SITE	PRESS	WDIR	WSPD	CLOUD	TEMP	TDEW	PRESS	WDIR	WSPD	CLOUD	TEMP	TDEW
1	Murmansk	1016.1	SW	4	6	10.7	9.6	1017.8	SSW	6	5	20.4	7.9
2	Helsinki	1016.0	N	2	0	7.4	6.8	1013.4	E	12	6	22.3	7.4
3	Stockholm	1014.7	-	0	-	9.9	9.3	1013.1	ENE	12	-	21.4	8.0
4	Oslo	1011.8	NE	6	-	13.3	8.2	1010.8	WNW	3	5	22.4	14.8
5	Reykjavik	1005.4	W	3	8	12.0	10.6	1006.0	WSW	6	6	13.7	11.2
6	Moscow	1012.6	-	0	8	15.6	14.6	1011.0	-	0	8	19.6	18.0
7	Kiev	1005.8	SSE	4	8	18.6	17.6	1003.4	SSW	6	8	24.0	16.9
8	Warsaw	1001.2	NNE	12	8	15.6	14.8	999.3	WNW	16	8	14.4	13.8
9	Berlin	1007.7	ENE	2	-	16.0	13.7	1005.3	SSE	6	-	24.6	11.2
10	De Bilt	1001.7	SE	6	8	18.0	14.5	1001.6	SSW	12	8	18.5	16.3
11	Dublin	991.2	W	6	7	15.1	14.7	992.2	WSW	14	6	17.9	12.5
12	Cork	995.5	W	14	7	14.6	12.5	996.5	WSW	16	4	18.5	10.3
13	Sofia	1003.6	-	0	5	24.4	14.6	1003.5	WNW	8	2	26.2	12.2
14	Belgrade	1008.2	-	-	6	19.0	15.8	1007.9	-	-	4	27.0	14.3
15	Budapest	1004.7	W	8	-	17.0	13.7	1007.2	WNW	10	-	24.1	12.4
16	Prague	1008.0	W	2	-	13.1	12.3	1006.0	WSW	6	5	21.1	14.3
17	Munich	1009.2	SW	6	7	15.2	12.7	1007.8	W	16	2	22.1	10.5
18	Strasbourg	1008.0	S	5	7	16.0	14.9	1008.4	SSW	14	7	22.1	13.7
19	Paris	1004.6	SW	10	7	16.9	15.4	1007.3	SW	16	7	20.9	14.1
20	Jersey	1002.1	WSW	19	8	15.6	14.8	1005.3	W	16	7	17.8	14.9
21	Milan	1006.9	N	2	0	20.6	16.5	1008.0	N	3	-	27.3	17.4
22	Marseille	1011.5	NW	5	-	20.9	18.1	1010.2	WNW	7	-	29.5	15.2
23	Bordeaux	1013.0	WSW	6	8	18.5	15.2	1012.3	WSW	9	7	22.1	14.5
24	Rome	1009.9	W	3	3	22.5	19.6	1010.2	SW	8	0	28.7	18.1
25	Ajaccio	1011.9	NE	4	8	21.3	16.9	1011.8	SSW	10	-	28.5	20.2
26	Barcelona	1011.4	ENE	3	1	24.7	21.2	1011.7	E	15	5	27.1	18.9
27	Majorca	1011.6	NNE	3	1	22.9	21.4	1010.4	SW	10	1	30.3	21.2
28	Madrid	1010.5	NW	3	0	24.0	8.0	1006.3	S	13	0	32.1	0.6
29	Lisbon	1016.7	N	8	-	19.8	16.1	1014.9	N	6	0	25.9	11.6
30	Athens	1004.9	-	0	-	27.6	17.8	1002.2	WNW	10	3	35.6	12.2
31	Malta	1011.0	NNW	11	0	26.9	18.5	1011.2	NW	9	0	35.3	13.2
32	Gibraltar	1012.1	SW	14	0	25.8	14.3	1011.1	SSW	17	0	27.9	17.4

Daily Weather Summary for Friday 06 August 2021



Daily Weather Summary for Friday 06 August 2021



None of the selected stations observed a day of sleet or snow falling or non-zero snow depth at 0900 UTC.

Daily Weather Summary for Saturday 07 August 2021

This day's summary created 14/08/2021 03:03

Summary of the UK Weather for Saturday 07 August 2021

A largely dry start to Saturday through the early hours across central and southwest England, although isolated showers remained in the southeast. The north of England, Northern Ireland, Scotland and Wales saw more continuous showers throughout the night with the most concentrated areas of cloud covering these regions. During this time, some lightning was reported in south Wales as a band of heavy rain crossed the Irish Sea. The low pressure centre remained over the west of Scotland which led to many heavy bands of rain and cloud trailing across the UK, with rainfall concentrated across Wales and the southwest and southeast of England. A thunderstorm warning was in force for a large swathe of the UK for the daytime. Elsewhere was largely dry, however the rain slowly travelled northeastwards throughout the day, creating downpours across the northwest of England, Northern Ireland and some sporadic showers across Scotland. Heading into the evening, southern areas of England and Wales cleared up with more persistent rain occurring mainly in northern and western areas. It was breezy in the south throughout.

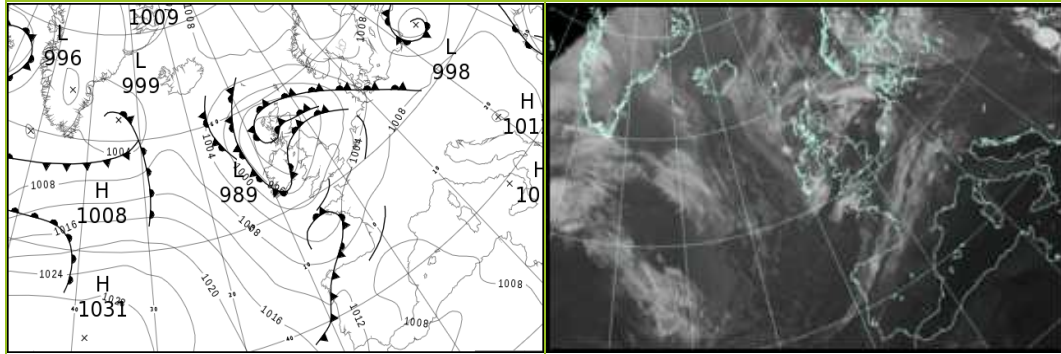
Daily Extremes

<i>Highest Maximum</i>	23.2°C Hull, East Park (Humberside, 2mAMSL)
<i>Lowest Maximum</i>	13.9°C Okehampton, East Okement Farm (Devon, 408mAMSL)
<i>Highest Minimum</i>	15.9°C Ringmer, Bishops Lane (East Sussex, 23mAMSL)
<i>Lowest Minimum</i>	9.1°C Westonbirt (Gloucestershire, 135mAMSL)
<i>Lowest Grass Minimum</i>	3.8°C Glastonbury, Gipsy Lane (Somerset, 61mAMSL)
<i>Most Rainfall</i>	61.6mm Bolton, Sweetloves W Wks (Lancashire, 175mAMSL)
<i>Most Sunshine</i>	7.5hr Strathy East (Sutherland, 68mAMSL)
<i>Highest Gust</i>	45Kt 52mph Wight: Needles Old Battery (Isle Of Wight, 80mAMSL)
<i>Highest Gust (mountain)</i>	37Kt 43mph Great Dun Fell No 2 (Cumbria, 847mAMSL)
<i>Greatest Snow Depth at 0900 UTC</i>	No non-zero values.

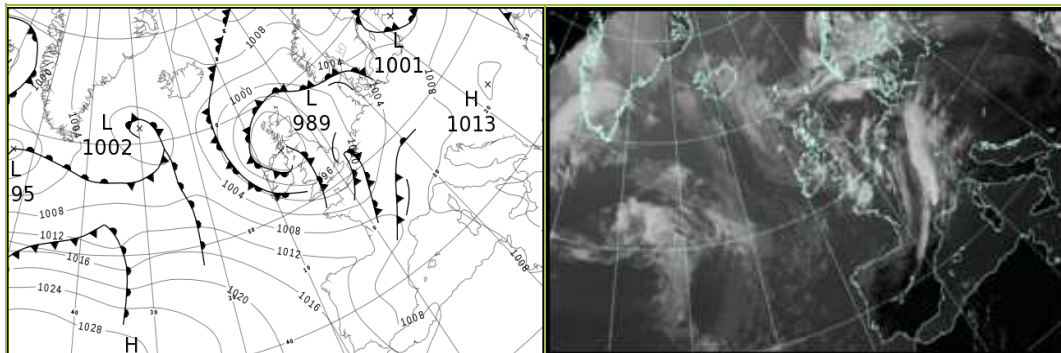
mAMSL refers to station elevation in metres above mean sea level

Daily Weather Summary for Saturday 07 August 2021

North Atlantic and Europe analysis charts and satellite images at 0000 UTC




North Atlantic and Europe analysis charts and satellite images at 1200 UTC



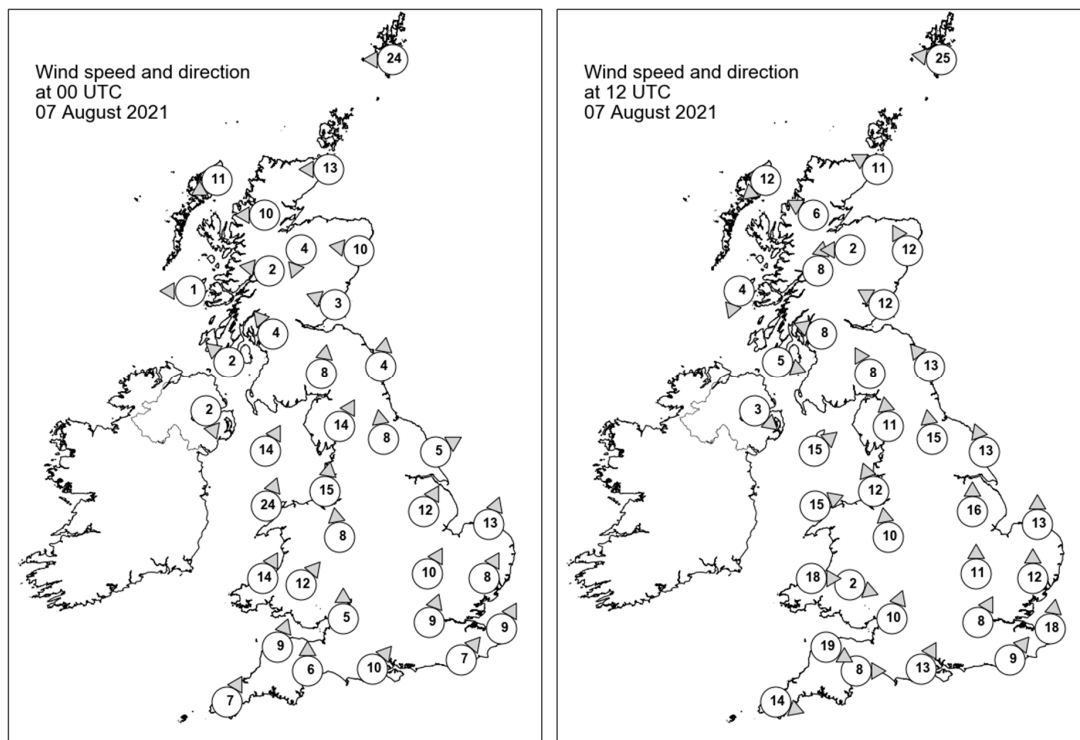
All satellite imagery copyright Met Office and EUMETSAT (European Organisation for the Exploitation of Meteorological Satellites). These show infra-red images from the geostationary MSG satellite. The rainfall rates are derived from both rain-radar and satellite data.

Daily Weather Summary for Saturday 07 August 2021

UK satellite and rain-radar precipitation rates at (L) 0000 and (R) 1200 UTC



UK wind speed and direction at (L) 0000 and (R) 1200 UTC



Daily Weather Summary for Saturday 07 August 2021

Selected UK readings at (L) 0000 and (R) 1200 UTC

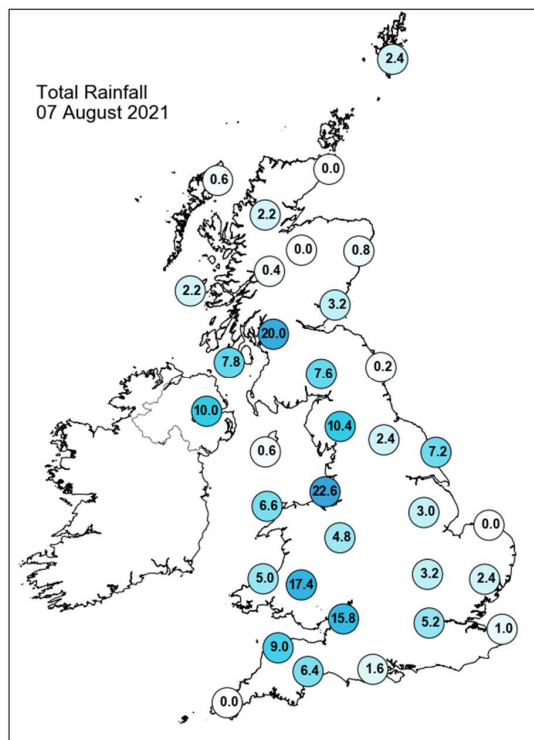
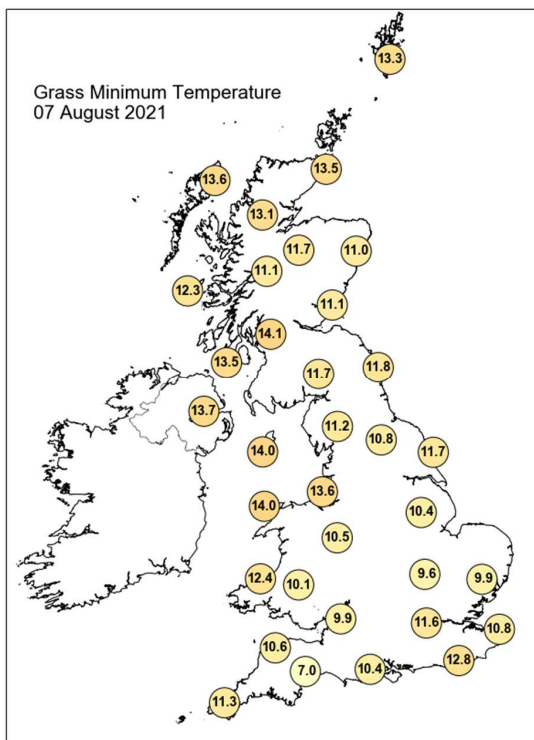
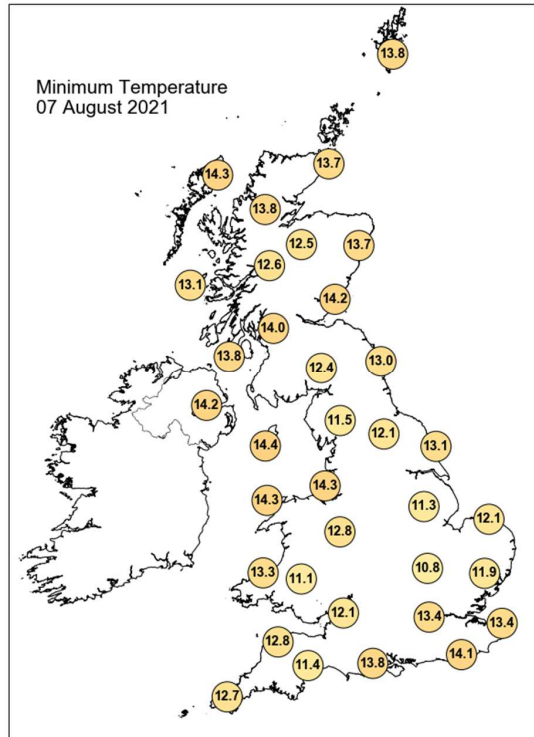
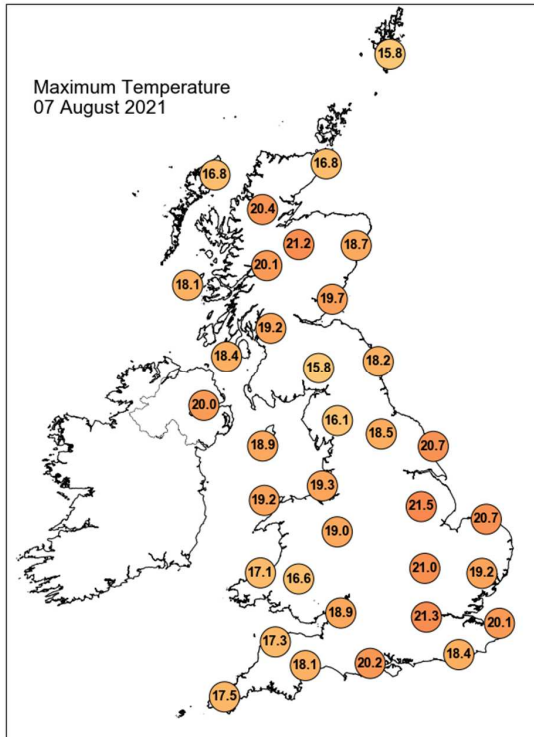
STATIONS		0000 UTC						1200 UTC					
NO	SITE	PRESS	WDIR	WSPD	CLOUD	TEMP	TDEW	PRESS	WDIR	WSPD	CLOUD	TEMP	TDEW
1	Lerwick	999.8	E	24	8	13.8	13.0	997.1	E	25	8	14.1	13.7
2	Wick	993.7	E	13	8	14.1	14.1	991.9	ESE	11	8	16.1	14.4
3	Stornoway	991.0	ENE	11	8	15.0	14.3	990.5	NE	12	8	15.6	14.6
4	Loch Glascarnoch	991.3	E	10	8	14.5	12.9	989.9	ESE	6	4	18.0	12.8
5	Aviemore	990.9	NNE	4	8	14.0	13.4	989.9	E	2	8	18.5	12.2
6	Dyce	991.7	E	10	8	15.0	14.8	992.4	SSE	12	5	16.9	12.8
7	Tulloch Bridge	990.8	E	2	8	13.8	12.9	990.3	S	8	8	17.2	11.7
8	Tiree	989.3	E	1	8	14.5	14.2	989.7	NNE	4	8	16.8	14.6
9	Leuchars	990.9	ESE	3	8	15.3	14.0	991.4	ESE	12	6	16.7	12.8
10	Bishopton	989.8	SE	4	8	14.4	13.7	989.5	ESE	8	8	19.2	14.5
11	Machrihanish	989.4	SE	2	8	14.5	15.0	989.4	WNW	5	7	17.0	16.0
12	Boulmer	992.6	S	4	8	13.3	12.3	992.3	SE	13	6	16.5	12.9
13	Eskdalemuir	991.7	S	8	8	13.3	12.8	991.0	SSE	8	8	15.3	12.6
14	Aldergrove	990.1	NNW	2	8	14.5	14.4	989.4	NW	3	8	18.5	13.4
15	Shap	992.9	SSW	14	8	13.1	11.9	991.5	S	11	8	13.7	12.9
16	Leeming	994.4	S	8	8	14.9	11.1	992.4	S	15	8	18.5	11.7
17	Ronaldsway	991.4	SSW	14	7	15.3	13.6	990.3	SW	15	3	17.6	14.0
18	Bridlington	-	WSW	5	2	13.3	11.3	-	SSE	13	4	18.5	12.9
19	Crosby	994.1	S	15	8	15.4	11.1	991.8	SSE	12	8	15.2	14.3
20	Valley	992.8	SSW	24	8	15.3	13.5	992.2	WSW	15	7	18.3	14.6
21	Waddington	997.4	SSW	12	0	13.8	10.6	993.8	S	16	6	19.1	9.9
22	Shawbury	996.0	S	8	4	14.0	11.6	993.2	S	10	8	14.8	13.5
23	Weybourne	998.6	SSW	13	0	14.3	12.1	995.7	S	13	3	19.1	13.6
24	Bedford	999.1	SSW	10	0	13.0	11.4	994.6	S	11	4	19.8	11.7
25	Aberporth	995.3	SSW	14	6	13.9	11.5	994.8	W	18	8	15.3	13.5
26	Sennybridge	996.8	SW	12	8	12.2	11.7	994.2	WNW	2	8	14.8	14.2
27	Wattisham	1000.3	SSW	8	0	12.6	11.0	995.9	S	12	7	16.7	14.6
28	Almondsbury	998.8	S	5	0	13.4	11.7	994.5	SSW	10	8	16.2	14.3
29	Heathrow	1000.6	SSW	9	0	13.9	11.6	995.7	SSW	8	5	17.7	13.0
30	Manston	1001.9	SSW	9	0	13.9	12.3	997.1	S	18	8	18.8	14.1
31	Chivenor	998.6	SSW	9	7	13.7	11.5	996.4	WNW	19	8	17.2	14.6
32	Exeter	999.7	S	6	8	13.5	12.1	996.0	W	8	8	16.5	15.4
33	Herstmonceux	1001.9	SW	7	6	14.8	13.0	997.1	SW	9	7	17.8	14.7
34	Hurn	1000.3	SW	10	7	15.2	13.2	995.6	SSW	13	7	16.6	13.7
35	Camborne	999.6	SSW	7	4	13.2	12.2	1000.0	WNW	14	8	15.9	12.7

Daily Weather Summary for Saturday 07 August 2021

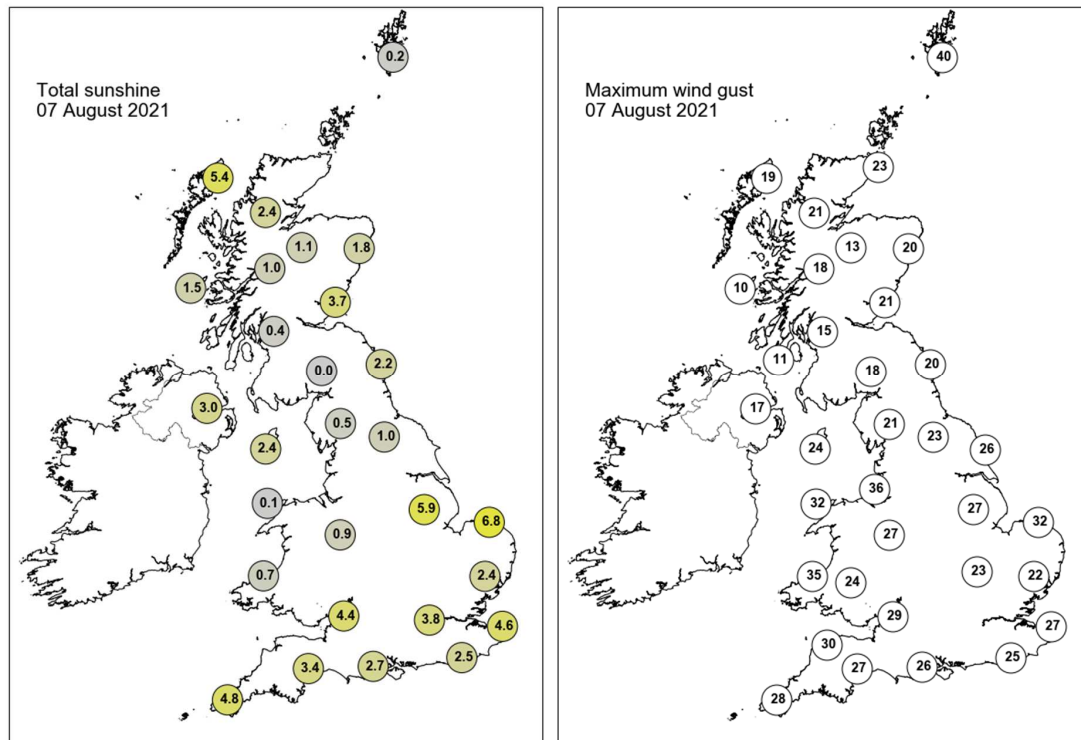
Selected European readings at (L) 0000 and (R) 1200 UTC

STATIONS		0000 UTC						1200 UTC					
NO	SITE	PRESS	WDIR	WSPD	CLOUD	TEMP	TDEW	PRESS	WDIR	WSPD	CLOUD	TEMP	TDEW
1	Murmansk	1020.4	SW	6	0	10.8	9.4	1020.6	S	6	2	22.7	8.1
2	Helsinki	1011.1	ENE	12	1	15.1	9.3	1007.3	ENE	17	8	16.1	13.4
3	Stockholm	1009.6	N	6	-	14.6	11.3	1004.5	N	6	-	14.7	13.7
4	Oslo	1010.1	NNE	7	-	15.8	9.0	1005.8	E	11	8	20.9	7.2
5	Reykjavik	1006.0	SSW	1	8	11.3	8.5	1005.7	N	4	7	13.3	9.2
6	Moscow	1009.0	E	2	8	17.7	16.7	1008.9	E	2	8	25.1	18.7
7	Kiev	1005.5	WSW	2	6	17.7	16.9	1009.0	W	6	6	23.4	11.4
8	Warsaw	1004.2	W	12	8	13.7	13.2	1007.5	WSW	6	5	23.6	15.4
9	Berlin	1005.8	SW	6	-	16.5	14.6	1005.4	SW	8	-	24.2	12.5
10	De Bilt	1003.6	SSW	8	8	16.2	13.1	1000.5	S	12	7	20.6	12.5
11	Dublin	991.1	SW	6	7	13.9	12.9	991.7	WSW	14	8	14.1	13.1
12	Cork	994.7	W	14	8	13.8	13.1	997.8	WNW	19	5	17.2	10.2
13	Sofia	1010.5	W	6	2	18.2	10.0	1010.5	NNW	4	2	26.9	10.4
14	Belgrade	1010.6	-	0	0	19.6	14.1	1011.3	ESE	4	1	30.3	14.4
15	Budapest	1010.5	-	0	-	15.5	13.5	1010.6	S	6	-	29.2	12.6
16	Prague	1009.0	SSW	4	-	15.8	12.5	1006.2	N	4	5	24.9	12.5
17	Munich	1010.2	SE	2	8	13.8	12.4	1004.0	ENE	4	7	24.3	12.6
18	Strasbourg	1008.4	SW	2	7	15.2	13.7	1006.3	S	9	8	16.5	15.4
19	Paris	1006.4	SW	3	2	15.5	12.3	1002.2	SSW	15	6	18.0	15.3
20	Jersey	1002.7	SSW	13	6	15.1	13.4	1000.6	WSW	20	8	15.0	14.2
21	Milan	1008.7	WNW	2	-	21.7	17.1	-	-	-	-	-	-
22	Marseille	1008.7	SSE	5	-	19.8	15.0	1006.4	SE	20	-	28.9	18.4
23	Bordeaux	1009.2	S	4	8	17.5	15.5	1009.9	W	18	6	21.1	13.8
24	Rome	1011.1	E	5	-	21.5	19.6	1011.2	S	9	0	30.6	20.6
25	Ajaccio	1010.1	NE	6	-	19.2	15.1	1007.4	SSW	6	-	30.7	19.7
26	Barcelona	1007.7	E	9	5	24.1	21.4	1005.7	SW	12	3	28.5	22.7
27	Majorca	1007.6	ESE	4	2	24.2	21.7	1005.9	SW	16	1	30.1	23.4
28	Madrid	1006.2	WSW	5	0	23.4	3.2	1006.7	W	9	2	28.2	4.6
29	Lisbon	1013.5	WSW	4	-	19.1	15.6	1015.1	NNW	5	-	24.7	10.2
30	Athens	1005.1	N	5	-	29.2	14.6	1009.1	NNW	6	1	35.0	7.5
31	Malta	1011.0	NNW	5	0	26.6	20.2	1012.3	S	10	0	31.8	18.7
32	Gibraltar	1010.3	W	15	0	25.0	13.3	1011.5	SW	17	1	25.9	16.9

Daily Weather Summary for Saturday 07 August 2021



Daily Weather Summary for Saturday 07 August 2021



None of the selected stations observed a day of sleet or snow falling or non-zero snow depth at 0900 UTC.

Daily Weather Summary for Sunday 08 August 2021

This day's summary created 15/08/2021 03:03

Summary of the UK Weather for Sunday 08 August 2021

It was a wet and cloudy start to the day for most northern and western areas, as outbreaks of heavy showery rain moved in across the country from the west; far southeastern parts stayed largely dry. It was windy across the country, especially along coastal areas where there were gales, notably the Channel coast and parts of the southwest. It was quite a mild night, although felt cooler due to the wind. Sunday started with bright skies over the southeastern UK however, this gradually turned rainy during the morning. Elsewhere heavy downpours were experienced across most of the country throughout the day, with these turning thundery across Scotland and in parts of eastern England. The heaviest showers occurred across central England and western Wales, whilst thick clouds covered most of the UK. Central and eastern Scotland saw lightning throughout the morning, especially around the East Coast. During the afternoon, showers spread to western and northern areas however, they became less frequent for most of the country in the evening, with some lingering across northern and southern Scotland and northern England.

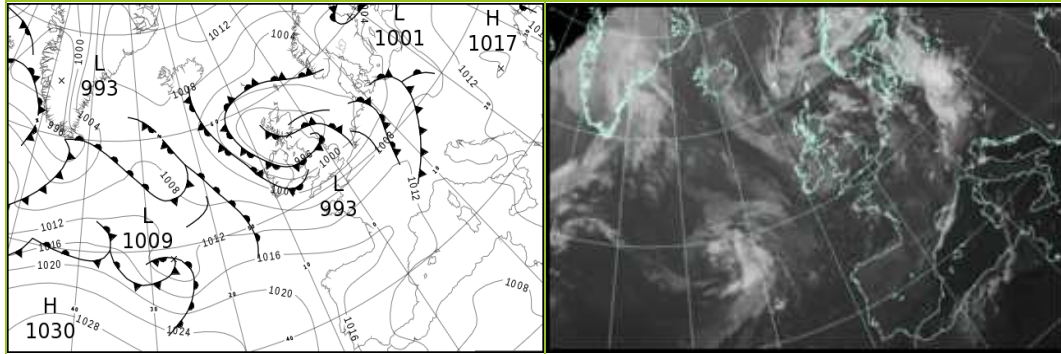
Daily Extremes

<i>Highest Maximum</i>	23.0°C Loftus (Cleveland, 158mAMSL)
<i>Lowest Maximum</i>	14.6°C Lough Fea (Londonderry, 225mAMSL)
<i>Highest Minimum</i>	15.1°C Hastings (East Sussex, 45mAMSL) also Killowen (Down, 4mAMSL)
<i>Lowest Minimum</i>	9.7°C Aviemore (Inverness-shire, 228mAMSL)
<i>Lowest Grass Minimum</i>	6.9°C Glastonbury, Gipsy Lane (Somerset, 61mAMSL)
<i>Most Rainfall</i>	74.2mm Spadeadam No 2 (Cumbria, 285mAMSL)
<i>Most Sunshine</i>	13.9hr Stornoway Airport (Western Isles, 15mAMSL)
<i>Highest Gust</i>	48Kt 55mph Wight: Needles Old Battery (Isle Of Wight, 80mAMSL)
<i>Highest Gust (mountain)</i>	43Kt 49mph Great Dun Fell No 2 (Cumbria, 847mAMSL)
<i>Greatest Snow Depth at 0900 UTC</i>	No non-zero values.

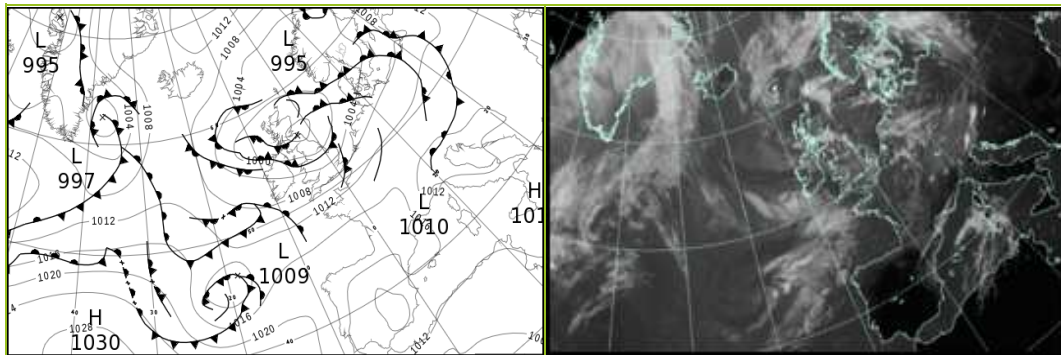
mAMSL refers to station elevation in metres above mean sea level

Daily Weather Summary for Sunday 08 August 2021

North Atlantic and Europe analysis charts and satellite images at 0000 UTC



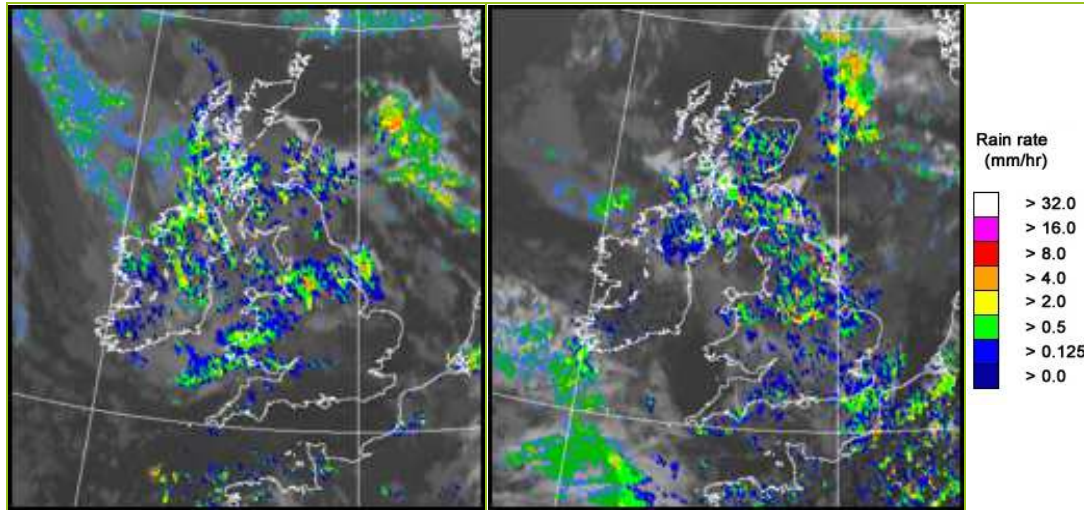
North Atlantic and Europe analysis charts and satellite images at 1200 UTC



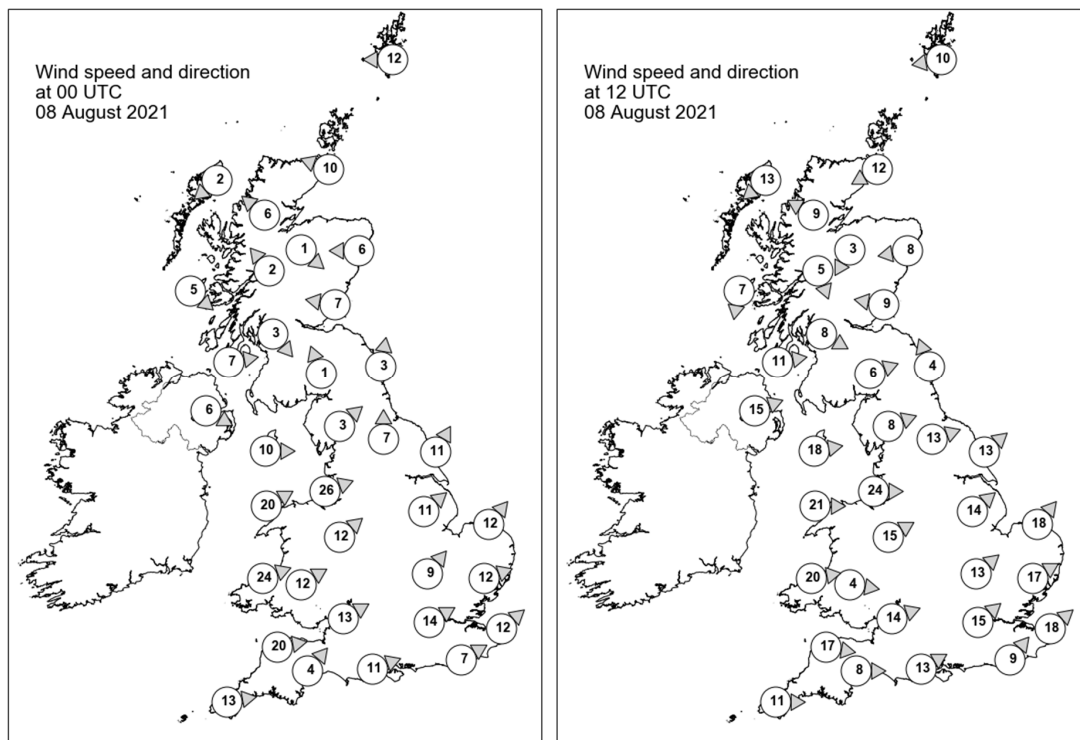
All satellite imagery copyright Met Office and EUMETSAT (European Organisation for the Exploitation of Meteorological Satellites). These show infra-red images from the geostationary MSG satellite. The rainfall rates are derived from both rain-radar and satellite data.

Daily Weather Summary for Sunday 08 August 2021

UK satellite and rain-radar precipitation rates at (L) 0000 and (R) 1200 UTC



UK wind speed and direction at (L) 0000 and (R) 1200 UTC



Daily Weather Summary for Sunday 08 August 2021

Selected UK readings at (L) 0000 and (R) 1200 UTC

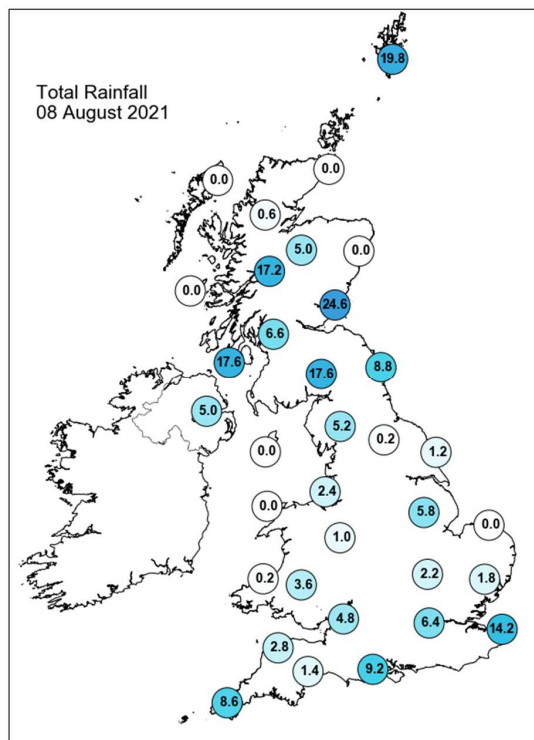
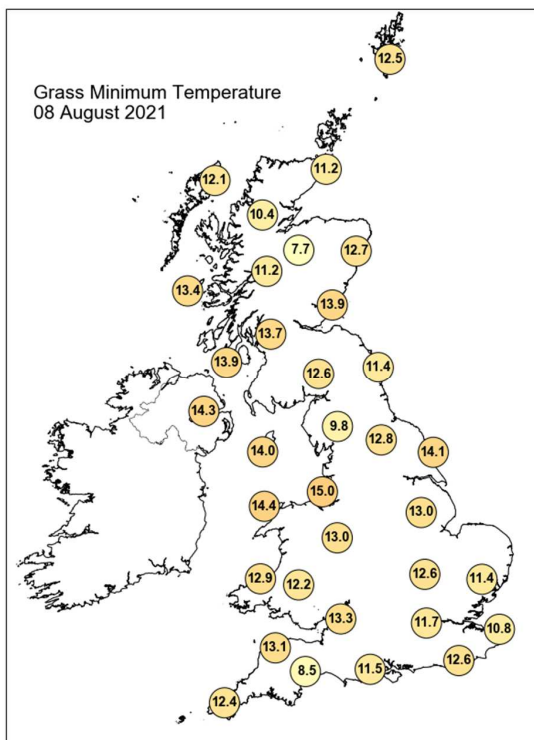
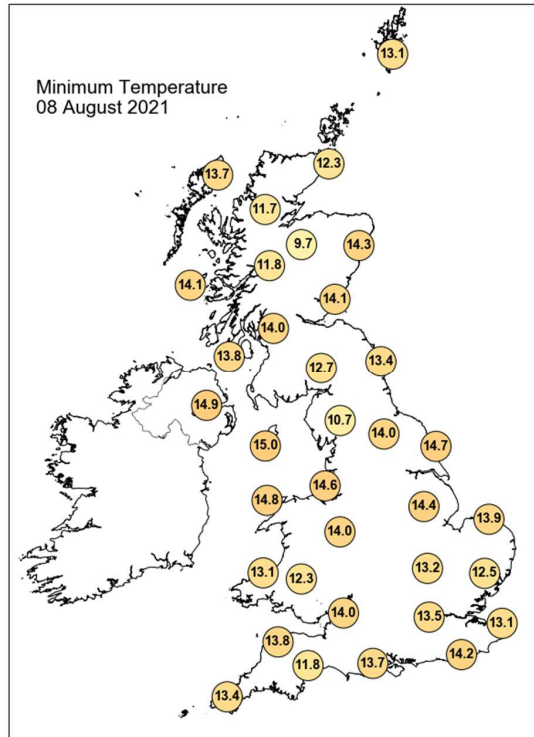
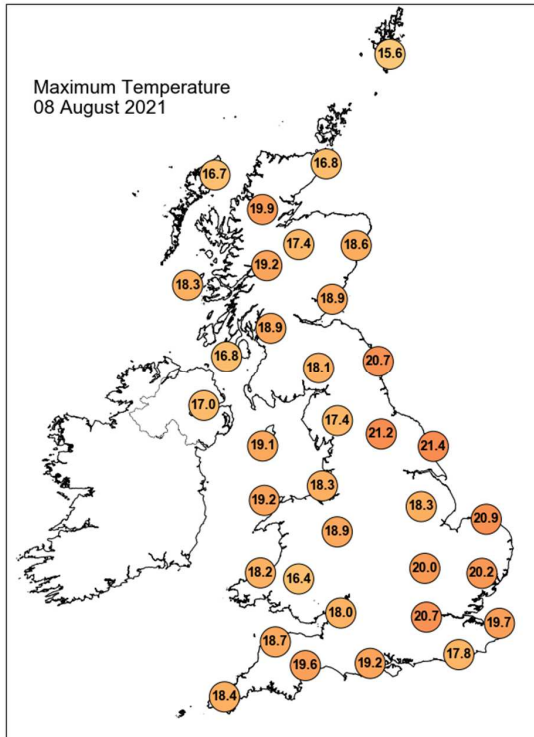
STATIONS		0000 UTC						1200 UTC					
NO	SITE	PRESS	WDIR	WSPD	CLOUD	TEMP	TDEW	PRESS	WDIR	WSPD	CLOUD	TEMP	TDEW
1	Lerwick	999.7	E	12	8	13.4	12.5	1000.6	E	10	8	14.7	13.7
2	Wick	996.1	ESE	10	0	13.2	13.1	998.2	ENE	12	0	16.2	13.6
3	Stornoway	993.6	NE	2	8	14.5	13.9	998.2	NE	13	0	16.4	13.7
4	Loch Glascarnoch	994.3	SE	6	7	13.6	11.3	997.2	ESE	9	4	17.2	12.0
5	Aviemore	994.4	NW	1	8	10.4	10.2	996.4	NNE	3	8	16.8	13.6
6	Dyce	994.7	E	6	8	14.5	13.4	996.2	E	8	8	17.5	14.3
7	Tulloch Bridge	994.3	SE	2	8	13.7	11.8	996.8	NNW	5	8	17.4	11.6
8	Tiree	993.3	NW	5	8	14.4	14.3	997.1	N	7	7	17.4	14.4
9	Leuchars	993.2	E	7	8	15.2	13.5	995.8	E	9	2	17.8	13.9
10	Bishopton	993.0	NW	3	8	14.3	13.7	996.2	WNW	8	8	16.8	13.1
11	Machrihanish	993.1	W	7	8	14.3	14.0	997.3	W	11	8	14.9	15.0
12	Boulmer	993.1	S	3	8	14.3	13.5	995.2	SSE	4	7	18.0	15.3
13	Eskdalemuir	993.5	SSE	1	8	13.1	12.9	996.0	WSW	6	7	17.0	15.3
14	Aldergrove	994.3	WNW	6	8	15.3	15.2	999.1	WSW	15	8	15.0	14.6
15	Shap	993.6	SW	3	6	12.5	11.4	997.6	WSW	8	8	15.3	13.6
16	Leeming	993.4	S	7	3	14.8	14.2	997.4	WSW	13	7	17.0	14.0
17	Ronaldsway	994.2	W	10	8	15.4	14.8	999.5	W	18	6	18.0	13.7
18	Bridlington	-	SSW	11	8	14.9	14.0	-	SW	13	6	20.7	14.1
19	Crosby	995.2	WSW	26	8	16.3	14.5	1000.9	W	24	8	17.0	14.2
20	Valley	996.2	WSW	20	7	15.4	14.2	1002.5	W	21	7	16.3	12.3
21	Waddington	996.8	SW	11	7	14.8	12.5	1000.3	SW	14	8	17.7	14.0
22	Shawbury	997.5	SW	12	8	14.5	12.9	1001.9	WSW	15	7	16.5	14.0
23	Weybourne	997.5	SW	12	5	14.8	13.8	1001.4	SW	18	8	16.5	15.1
24	Bedford	999.5	SW	9	2	14.1	12.3	1002.9	SW	13	8	16.7	13.6
25	Aberporth	999.6	WSW	24	8	13.9	12.9	1005.2	W	20	7	16.0	12.0
26	Sennybridge	1000.1	WSW	12	7	12.5	11.9	1005.2	W	4	8	13.2	12.0
27	Wattisham	999.9	WSW	12	1	14.0	12.3	1003.7	WSW	17	8	16.6	13.6
28	Almondsbury	1001.1	WSW	13	8	15.7	13.0	1005.6	WSW	14	8	16.7	13.3
29	Heathrow	1001.6	WSW	14	6	14.9	11.2	1005.3	SW	15	8	17.0	13.8
30	Manston	1002.0	SW	12	1	14.4	12.6	1006.5	SW	18	8	16.2	13.1
31	Chivenor	1003.0	W	20	8	15.5	12.5	1007.5	W	17	7	17.6	12.4
32	Exeter	1004.0	SW	4	1	12.9	10.8	1007.7	W	8	8	16.0	12.9
33	Herstmonceux	1003.1	WSW	7	6	15.5	12.6	1007.2	SW	9	8	14.9	14.3
34	Hurn	1003.7	WSW	11	3	14.4	12.0	1007.2	WSW	13	8	17.7	13.3
35	Camborne	1005.9	W	13	2	14.1	11.5	1009.8	W	11	8	16.1	12.1

Daily Weather Summary for Sunday 08 August 2021

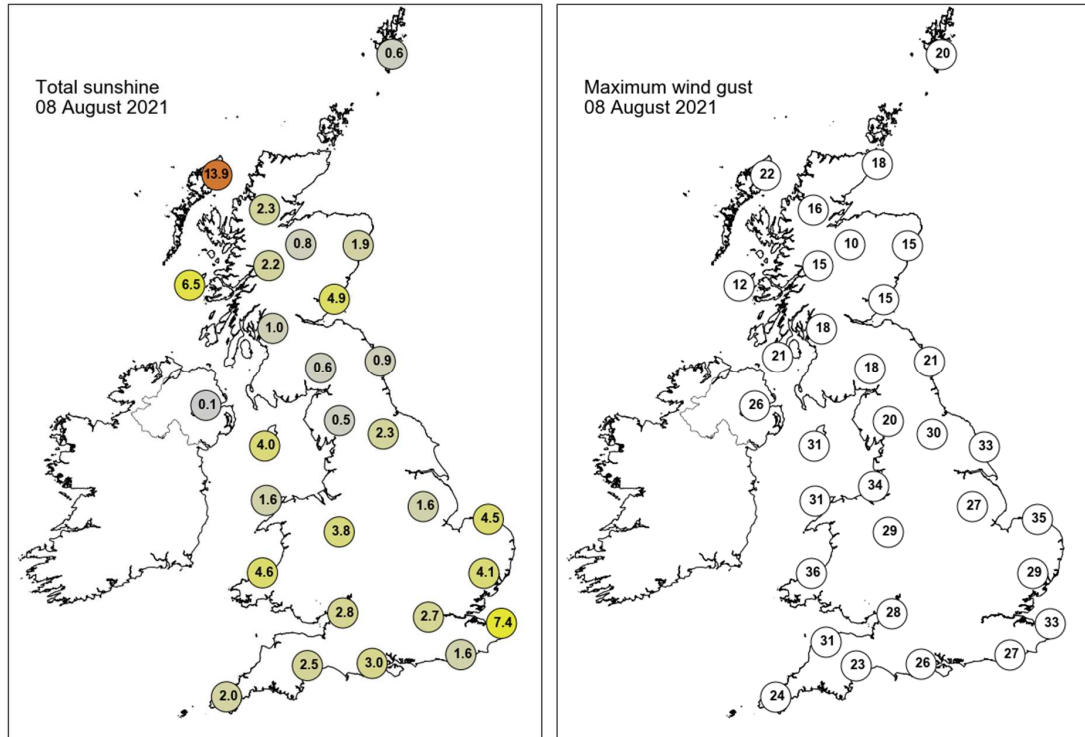
Selected European readings at (L) 0000 and (R) 1200 UTC

STATIONS		0000 UTC						1200 UTC					
NO	SITE	PRESS	WDIR	WSPD	CLOUD	TEMP	TDEW	PRESS	WDIR	WSPD	CLOUD	TEMP	TDEW
1	Murmansk	1022.8	SSW	6	1	11.8	10.1	1021.7	SSW	8	2	23.1	3.8
2	Helsinki	1004.8	E	6	9	15.9	15.9	1010.0	WSW	8	2	21.6	13.8
3	Stockholm	1002.7	SW	6	-	14.6	13.8	1006.3	SSE	4	-	16.0	12.0
4	Oslo	1003.5	NNE	8	-	13.2	10.0	1002.7	WSW	5	3	22.0	12.0
5	Reykjavik	1008.3	NNW	3	7	12.8	10.1	1010.2	N	3	7	16.7	10.6
6	Moscow	1011.7	ESE	2	3	19.0	17.4	1015.5	-	0	8	23.2	17.4
7	Kiev	1014.7	-	0	0	15.5	12.4	1015.3	N	8	0	26.5	4.4
8	Warsaw	1008.7	SE	6	0	16.9	14.4	1012.9	WSW	6	7	21.3	15.8
9	Berlin	1004.7	S	6	-	17.5	15.5	1009.9	WSW	12	-	23.2	11.6
10	De Bilt	1000.5	SSW	10	8	15.5	14.6	1007.7	SSW	14	7	18.8	12.5
11	Dublin	996.4	W	14	7	14.3	13.3	1002.3	W	16	7	16.3	10.8
12	Cork	1003.2	W	14	7	12.8	11.9	1006.3	W	12	7	17.4	11.3
13	Sofia	1014.8	SSE	4	0	17.9	10.7	1012.5	NE	2	0	31.1	11.5
14	Belgrade	1011.4	SE	6	0	23.1	13.5	1011.6	SSE	8	0	36.3	15.5
15	Budapest	1010.7	ESE	2	-	20.2	13.7	1013.2	W	4	-	29.1	15.3
16	Prague	1009.0	SSE	4	-	15.0	13.4	1012.6	WSW	6	5	22.6	10.4
17	Munich	1011.3	SSW	6	8	15.3	12.3	1013.8	WNW	4	8	19.4	10.3
18	Strasbourg	1010.9	SSW	8	8	15.3	13.7	1014.3	SSW	11	7	21.0	11.1
19	Paris	1009.9	SW	9	5	14.7	12.0	1013.3	SSW	14	5	19.2	12.2
20	Jersey	1007.8	W	17	7	14.7	12.9	1011.6	W	17	6	17.5	13.2
21	Milan	1008.1	-	0	-	21.4	19.3	1010.9	SW	3	2	27.5	18.3
22	Marseille	1012.1	NW	7	-	20.6	17.4	1015.7	W	13	-	25.7	11.5
23	Bordeaux	1015.8	SW	4	-	14.5	13.0	1018.2	W	13	-	22.1	11.5
24	Rome	1011.0	ESE	6	-	23.0	16.3	1014.0	S	10	3	31.0	23.5
25	Ajaccio	1009.9	NE	6	-	21.9	14.5	1014.0	S	11	-	29.8	19.2
26	Barcelona	1012.7	E	7	6	24.7	16.3	1017.0	SSE	9	3	26.0	16.9
27	Majorca	1011.8	ENE	12	-	24.5	18.0	1015.2	ENE	13	1	29.5	17.5
28	Madrid	1012.5	WNW	3	2	18.4	3.4	1011.7	SSE	6	1	28.1	4.6
29	Lisbon	1017.1	N	10	-	17.9	13.8	1016.3	N	5	-	25.1	9.8
30	Athens	1013.2	N	2	-	25.8	17.7	1015.0	N	5	-	33.3	16.5
31	Malta	1012.6	SSE	8	0	27.0	23.2	1015.5	SSE	12	1	31.0	23.3
32	Gibraltar	1013.6	W	14	0	21.5	16.5	1013.4	SW	14	0	26.6	16.8

Daily Weather Summary for Sunday 08 August 2021



Daily Weather Summary for Sunday 08 August 2021



None of the selected stations observed a day of sleet or snow falling or non-zero snow depth at 0900 UTC.

Daily Weather Summary for Monday 09 August 2021

This day's summary created 16/08/2021 03:03

Summary of the UK Weather for Monday 09 August 2021

The 9th of August started with the same area of low pressure that had been dominating the weather for several days. It was a mainly cloudy night across Scotland and Northern Ireland, with some light showers affecting the Scottish central belt, and a longer spell of rain moving through Northern Ireland. It was a clear night for some parts of Northern England, and initially further south too, before a band of sometimes heavy rain spread eastwards across southern and central England. The morning started off cloudy for some, especially in southeast England where rain was very heavy through the morning. This eased, with bands of showers moving slowly Eastwards across the country. Some of these showers turned thundery in Northern Ireland, Scotland and East Anglia. Heavy showers persisted into the evening in central Scotland, the West Midlands and London but it turned much clearer and drier in northern England and across parts of the South West and Wales. It turned fresher through the evening across Wales, Scotland and northern England.

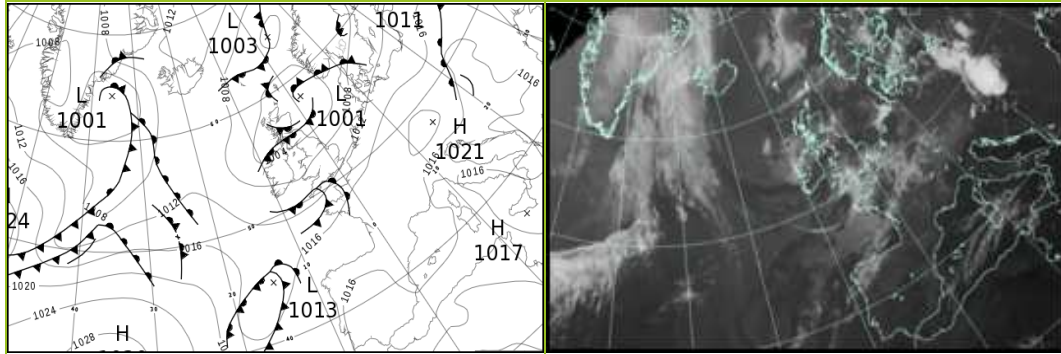
Daily Extremes

<i>Highest Maximum</i>	23.0°C Heathrow (Greater London, 25mAMSL)
<i>Lowest Maximum</i>	14.2°C Lerwick (Shetland, 82mAMSL)
<i>Highest Minimum</i>	14.7°C Gt Cumbrae: Millport (Buteshire, 5mAMSL)
<i>Lowest Minimum</i>	5.9°C Bognor Regis (West Sussex, 7mAMSL)
<i>Lowest Grass Minimum</i>	3.2°C Loch Glascarnoch (Ross & Cromarty, 269mAMSL)
<i>Most Rainfall</i>	40.8mm Priddy, Chancellors Farm (Somerset, 265mAMSL)
<i>Most Sunshine</i>	13.6hr Whitby (North Yorkshire, 41mAMSL)
<i>Highest Gust</i>	51Kt 59mph Wight: Needles Old Battery (Isle Of Wight, 80mAMSL)
<i>Highest Gust (mountain)</i>	32Kt 37mph Great Dun Fell No 2 (Cumbria, 847mAMSL)
<i>Greatest Snow Depth at 0900 UTC</i>	No non-zero values.

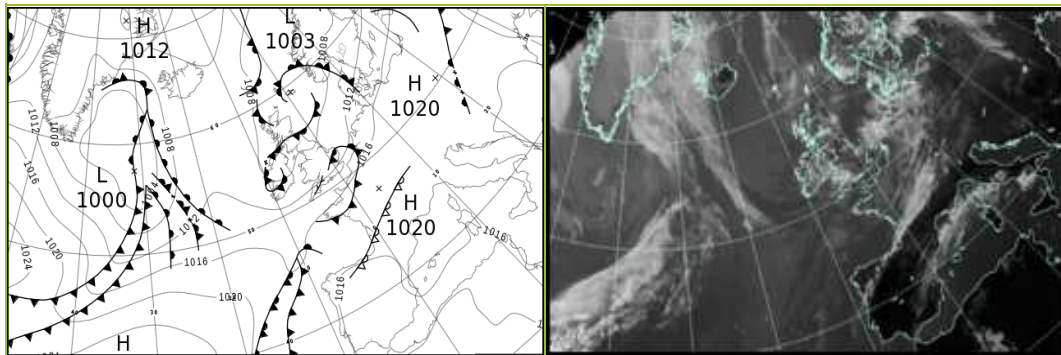
mAMSL refers to station elevation in metres above mean sea level

Daily Weather Summary for Monday 09 August 2021

North Atlantic and Europe analysis charts and satellite images at 0000 UTC



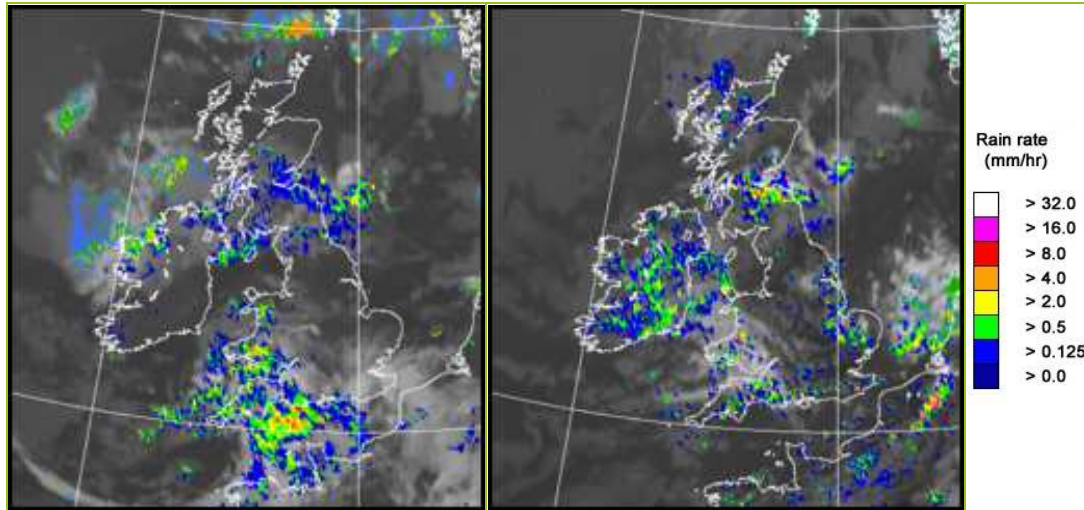
North Atlantic and Europe analysis charts and satellite images at 1200 UTC



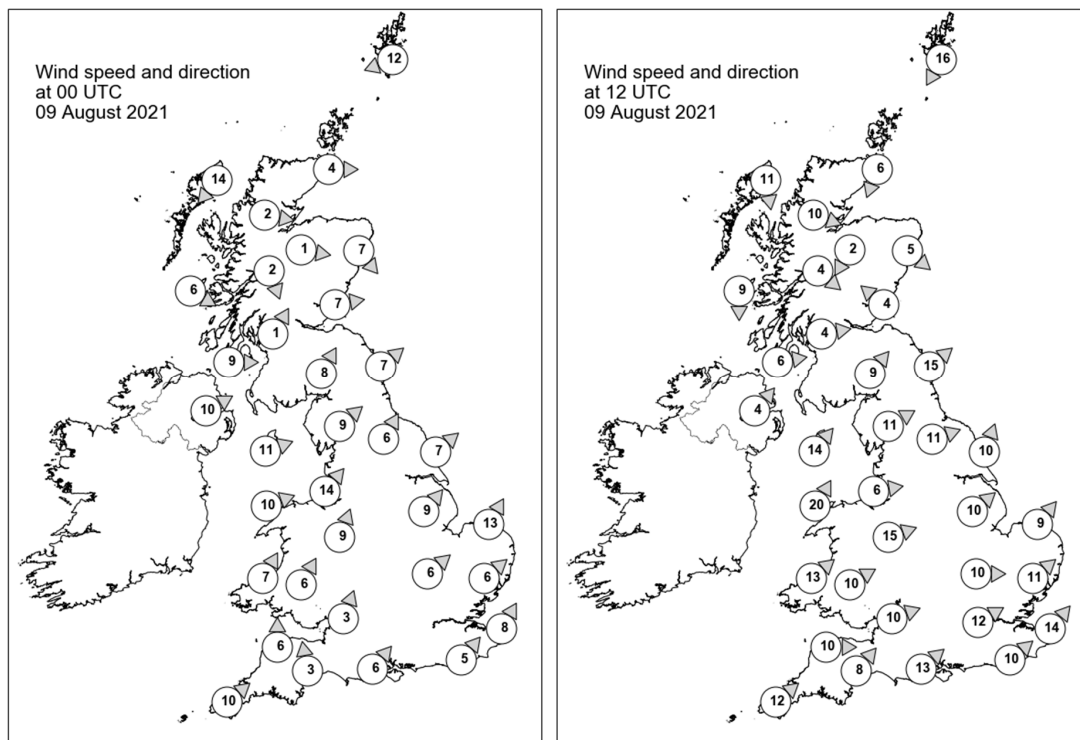
All satellite imagery copyright Met Office and EUMETSAT (European Organisation for the Exploitation of Meteorological Satellites). These show infra-red images from the geostationary MSG satellite. The rainfall rates are derived from both rain-radar and satellite data.

Daily Weather Summary for Monday 09 August 2021

UK satellite and rain-radar precipitation rates at (L) 0000 and (R) 1200 UTC



UK wind speed and direction at (L) 0000 and (R) 1200 UTC



Daily Weather Summary for Monday 09 August 2021

Selected UK readings at (L) 0000 and (R) 1200 UTC

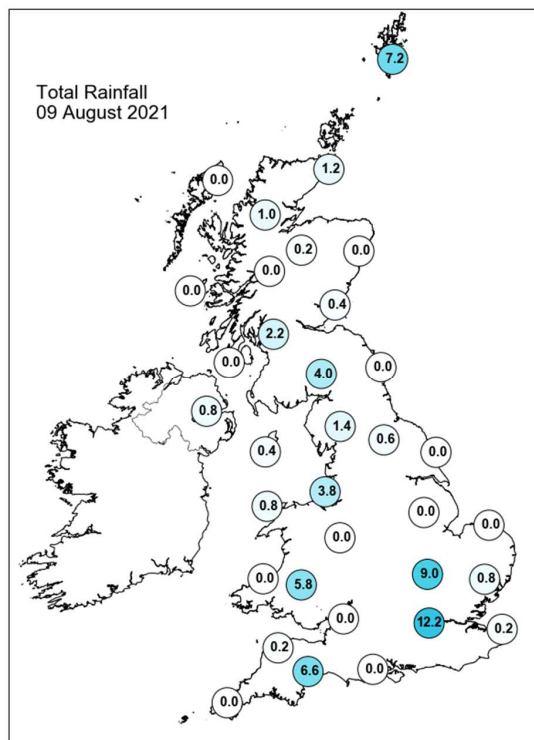
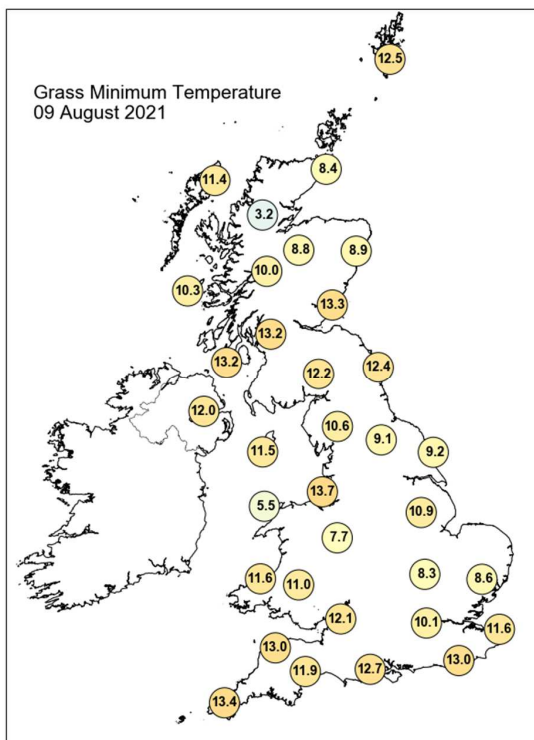
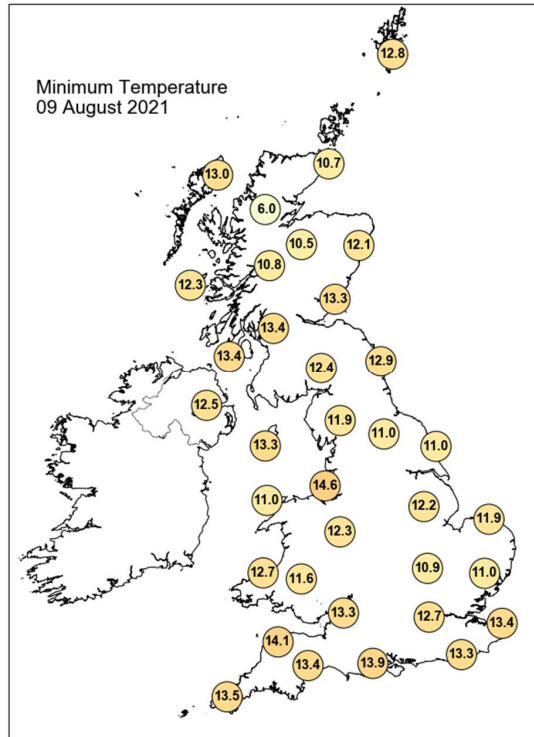
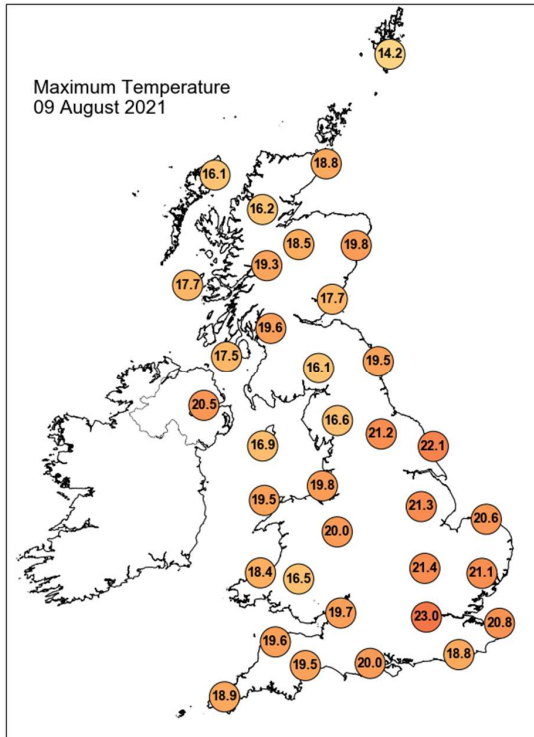
STATIONS		0000 UTC						1200 UTC					
NO	SITE	PRESS	WDIR	WSPD	CLOUD	TEMP	TDEW	PRESS	WDIR	WSPD	CLOUD	TEMP	TDEW
1	Lerwick	1002.7	ENE	12	8	13.6	13.5	1004.5	NNE	16	8	13.8	13.4
2	Wick	1001.5	W	4	8	12.5	12.3	1004.8	NNE	6	8	16.6	13.7
3	Stornoway	1003.3	NE	14	4	13.9	12.9	1006.9	N	11	7	15.4	12.2
4	Loch Glascarnoch	1003.3	W	2	6	9.0	8.7	1006.3	WNW	10	8	14.0	11.8
5	Aviemore	1002.7	W	1	8	11.5	11.4	1005.0	NNE	2	7	16.8	10.8
6	Dyce	1001.8	NW	7	8	14.1	11.3	1004.6	NW	5	5	18.9	10.3
7	Tulloch Bridge	1003.1	NNW	2	8	11.4	11.1	1005.5	NW	4	5	18.7	10.8
8	Tiree	1002.4	WNW	6	8	14.3	14.0	1006.6	N	9	1	17.0	14.0
9	Leuchars	1001.7	W	7	8	14.5	13.9	1005.8	SE	4	8	15.6	13.1
10	Bishopton	1002.3	SSW	1	8	14.1	13.4	1005.4	W	4	8	17.6	14.4
11	Machrihanish	1002.7	W	9	8	14.1	14.0	1006.5	W	6	8	15.3	14.0
12	Boulmer	1002.8	SW	7	8	14.7	13.4	1006.1	SW	15	7	18.0	13.2
13	Eskdalemuir	1003.7	SSW	8	7	12.6	11.9	1007.0	SW	9	8	14.0	13.2
14	Aldergrove	1004.4	WSW	10	8	13.9	12.7	1006.5	SW	4	8	16.4	13.7
15	Shap	1004.8	SW	9	7	13.3	11.7	1007.9	WSW	11	8	14.5	11.0
16	Leeming	1005.2	SSW	6	7	14.2	11.8	1007.4	WSW	11	7	21.2	11.1
17	Ronaldsway	1005.1	WSW	11	3	14.7	11.4	1007.9	SW	14	8	15.1	12.6
18	Bridlington	-	SW	7	0	13.4	10.4	-	SSW	10	7	19.6	12.6
19	Crosby	1006.4	SW	14	8	16.1	13.1	1009.1	W	6	4	18.9	11.8
20	Valley	1006.3	WSW	10	4	14.5	12.8	1009.0	SSW	20	7	18.3	13.4
21	Waddington	1008.0	SW	9	0	12.8	9.7	1009.0	SW	10	6	17.6	11.8
22	Shawbury	1007.8	SSW	9	7	14.1	10.7	1009.4	WSW	15	4	18.8	9.7
23	Weybourne	1008.4	SSW	13	2	13.6	11.7	1009.8	SW	9	3	19.3	12.5
24	Bedford	1009.8	SW	6	1	12.7	10.6	1010.5	W	10	5	17.9	14.8
25	Aberporth	1008.0	SSW	7	8	13.5	12.7	1010.4	SW	13	7	16.7	12.1
26	Sennybridge	1008.8	SSW	6	8	12.3	11.9	1010.9	WSW	10	7	14.8	12.6
27	Wattisham	1010.3	SW	6	0	11.5	9.6	1010.4	SW	11	4	19.4	14.9
28	Almondsbury	1009.6	SSW	3	8	13.7	11.4	1011.3	WSW	10	5	19.3	12.7
29	Heathrow	1010.8	-	-	6	13.9	11.8	1011.3	WSW	12	5	20.8	13.1
30	Manston	1011.9	SSW	8	7	13.8	12.6	1012.6	SW	14	7	17.8	13.9
31	Chivenor	1009.1	S	6	8	14.2	12.9	1012.2	W	10	3	18.3	14.5
32	Exeter	1010.1	S	3	8	13.4	12.5	1012.4	SW	8	8	18.8	14.0
33	Herstmonceux	1012.0	SW	5	8	14.8	12.8	1013.2	SW	10	7	17.8	14.3
34	Hurn	1010.8	SW	6	8	14.6	13.1	1012.7	SW	13	5	19.0	14.3
35	Camborne	1010.9	SW	10	8	14.3	13.6	1013.3	SW	12	5	18.0	14.0

Daily Weather Summary for Monday 09 August 2021

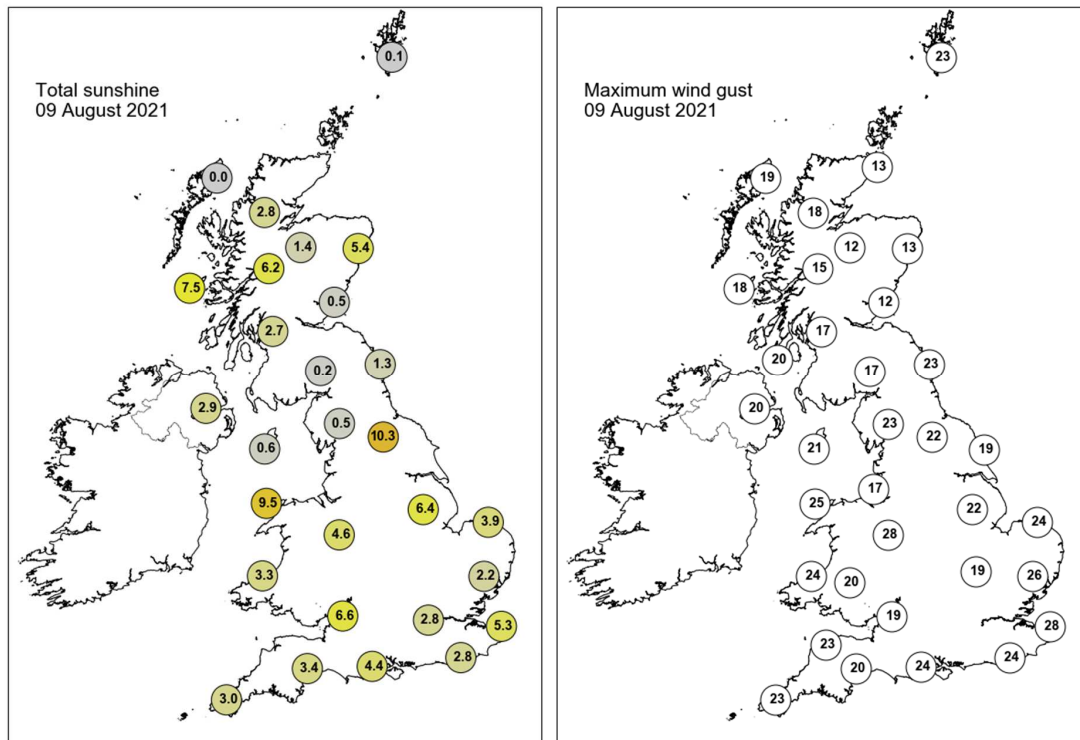
Selected European readings at (L) 0000 and (R) 1200 UTC

STATIONS		0000 UTC						1200 UTC					
NO	SITE	PRESS	WDIR	WSPD	CLOUD	TEMP	TDEW	PRESS	WDIR	WSPD	CLOUD	TEMP	TDEW
1	Murmansk	1021.8	SW	4	0	10.6	8.8	1018.0	SSE	6	2	22.5	7.9
2	Helsinki	1011.4	SSE	6	8	16.9	16.5	1013.8	S	10	7	20.2	15.0
3	Stockholm	1008.2	-	0	-	15.7	15.4	1011.0	WSW	6	-	20.6	13.5
4	Oslo	1006.6	S	2	-	15.4	13.6	1009.3	SW	3	6	19.7	15.6
5	Reykjavik	1010.8	E	3	7	13.8	8.2	-	-	-	6	-	-
6	Moscow	1017.8	-	0	0	17.2	16.7	1016.7	NNW	2	2	28.3	17.2
7	Kiev	1017.1	-	0	0	17.8	12.4	1015.8	NNE	4	2	29.3	11.6
8	Warsaw	1016.3	SSE	4	6	16.8	15.7	1019.3	W	10	4	23.5	11.9
9	Berlin	1015.8	SSW	6	-	14.9	11.8	1018.0	SSW	6	-	22.7	10.0
10	De Bilt	1012.3	SSW	8	3	15.1	12.1	1014.0	SSW	12	8	18.5	13.2
11	Dublin	1006.4	WSW	8	2	11.9	9.7	1007.6	SSW	12	6	16.7	13.0
12	Cork	1008.9	WSW	6	1	12.0	10.9	1009.8	WSW	10	7	17.5	12.1
13	Sofia	1016.1	S	2	0	20.2	12.4	1014.2	WNW	4	1	33.3	14.1
14	Belgrade	1013.2	SSE	4	1	28.0	14.3	1017.4	NW	6	0	32.6	18.8
15	Budapest	1015.6	NNW	4	-	20.0	18.8	1018.8	WSW	4	-	27.7	14.0
16	Prague	1019.5	SW	2	-	13.5	11.8	1019.5	NW	4	5	21.4	10.9
17	Munich	1019.8	SSE	2	8	15.2	11.6	1018.0	NE	4	6	22.7	10.7
18	Strasbourg	1019.0	S	3	-	12.5	10.9	1018.8	W	3	6	23.3	11.7
19	Paris	1016.7	SW	4	6	15.5	11.9	1018.0	SW	10	6	20.5	13.2
20	Jersey	1013.6	SSW	11	8	15.2	14.1	1015.8	WSW	14	3	18.7	14.7
21	Milan	1014.4	WNW	3	0	22.0	15.3	1017.6	N	2	1	27.9	16.8
22	Marseille	1017.1	ESE	7	-	18.6	15.1	1016.6	W	10	-	30.4	10.9
23	Bordeaux	1019.4	W	2	-	13.5	12.1	1019.2	ENE	6	7	21.9	13.3
24	Rome	1016.3	ESE	4	-	25.0	23.7	1019.0	SSW	10	6	29.1	23.2
25	Ajaccio	1016.3	NE	8	-	19.6	12.6	1017.9	SSW	9	-	28.7	21.5
26	Barcelona	1018.2	N	7	1	21.7	15.5	1018.8	S	7	-	27.1	15.2
27	Majorca	1016.7	ENE	3	1	22.5	18.3	1016.5	ENE	12	1	31.4	16.6
28	Madrid	1013.6	SE	9	0	22.5	17.3	1012.7	SW	5	1	31.0	12.2
29	Lisbon	-	-	-	-	-	-	1016.5	SSE	4	1	25.5	13.4
30	Athens	1015.5	-	0	-	24.8	19.1	1016.2	SSW	4	0	34.6	15.1
31	Malta	1016.6	SSE	7	0	26.6	24.6	1018.8	SSW	7	1	32.5	23.2
32	Gibraltar	1014.7	SW	6	0	22.2	14.4	1015.6	ENE	11	3	22.6	17.9

Daily Weather Summary for Monday 09 August 2021



Daily Weather Summary for Monday 09 August 2021



None of the selected stations observed a day of sleet or snow falling or non-zero snow depth at 0900 UTC.

Daily Weather Summary for Tuesday 10 August 2021

This day's summary created 17/08/2021 03:03

Summary of the UK Weather for Tuesday 10 August 2021

A dry night for most with clear spells, however cloud moved through central and northern England and Wales. Patchy cloud covered northeast Scotland through the night, bringing outbreaks of showery rain. In the morning, early fog patches soon cleared, leaving mostly clear spells. Additionally, showers across the southeast faded as they moved eastwards overnight. Some convective cloud began to form through parts of the UK during the day, giving scattered showers. These were mostly seen in central and northern parts of England, and some more intense showers were seen across Central Scotland. Intense thundery showers across the Highlands during the afternoon. Elsewhere, however some good sunny spells were seen in between any cloud - particularly over the southeast. Into the evening, showers began to fade and die out and the weather turned mostly dry and with clear skies for most of the UK.

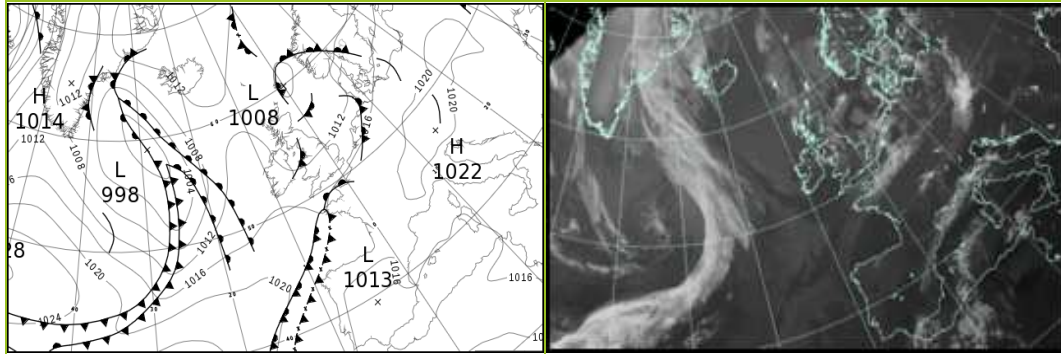
Daily Extremes

<i>Highest Maximum</i>	25.3°C Wellesbourne (Warwickshire, 47mAMSL)
<i>Lowest Maximum</i>	13.0°C Fair Isle (Shetland, 57mAMSL)
<i>Highest Minimum</i>	15.6°C Mumbles Head (West Glamorgan, 43mAMSL)
<i>Lowest Minimum</i>	6.9°C Exeter Airport No 2 (Devon, 27mAMSL)
<i>Lowest Grass Minimum</i>	4.6°C Strathallan Airfield (Perthshire (in Tayside Region), 35mAMSL)
<i>Most Rainfall</i>	32.4mm Cannings S Wks (Wiltshire, 119mAMSL)
<i>Most Sunshine</i>	13.4hr Shoeburyness, Landwick (Essex, 2mAMSL)
<i>Highest Gust</i>	27Kt 31mph Wight: Needles Old Battery (Isle Of Wight, 80mAMSL)
<i>Highest Gust (mountain)</i>	26Kt 30mph Great Dun Fell No 2 (Cumbria, 847mAMSL)
<i>Greatest Snow Depth at 0900 UTC</i>	No non-zero values.

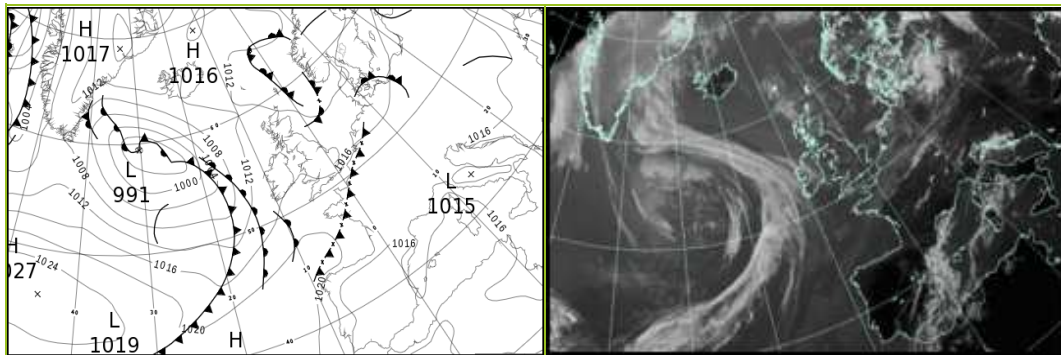
mAMSL refers to station elevation in metres above mean sea level

Daily Weather Summary for Tuesday 10 August 2021

North Atlantic and Europe analysis charts and satellite images at 0000 UTC



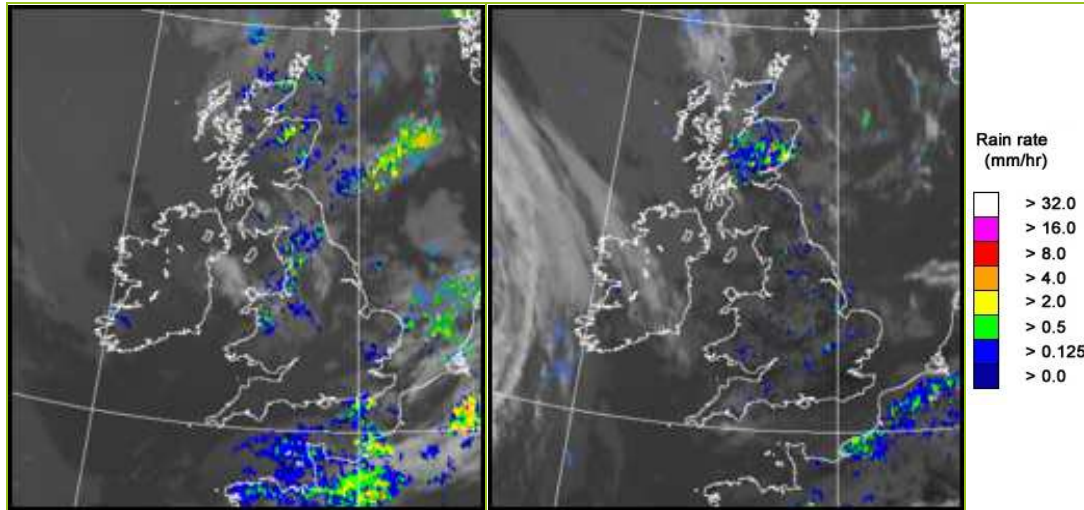
North Atlantic and Europe analysis charts and satellite images at 1200 UTC



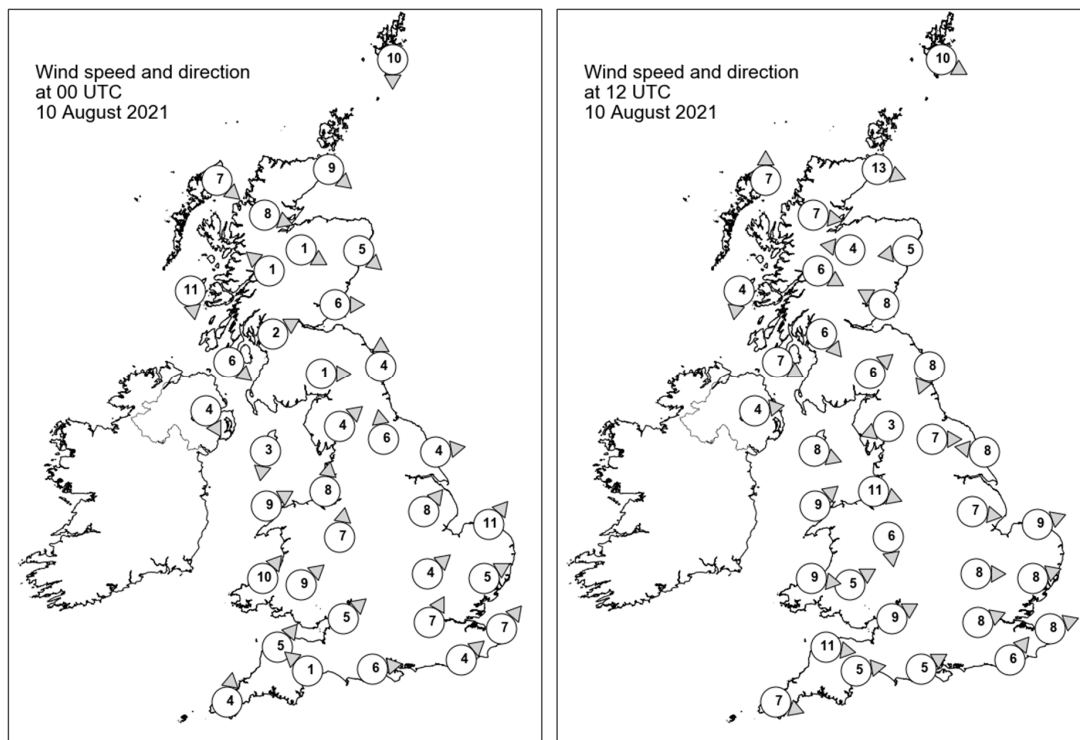
All satellite imagery copyright Met Office and EUMETSAT (European Organisation for the Exploitation of Meteorological Satellites). These show infra-red images from the geostationary MSG satellite. The rainfall rates are derived from both rain-radar and satellite data.

Daily Weather Summary for Tuesday 10 August 2021

UK satellite and rain-radar precipitation rates at (L) 0000 and (R) 1200 UTC



UK wind speed and direction at (L) 0000 and (R) 1200 UTC



Daily Weather Summary for Tuesday 10 August 2021

Selected UK readings at (L) 0000 and (R) 1200 UTC

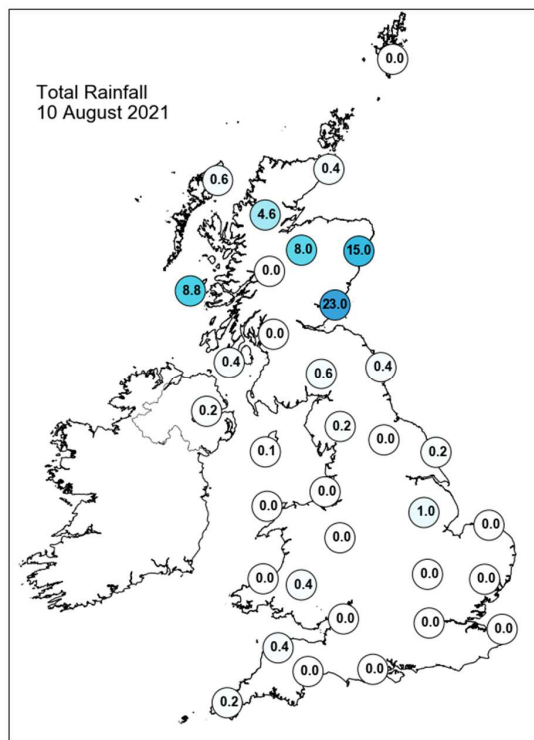
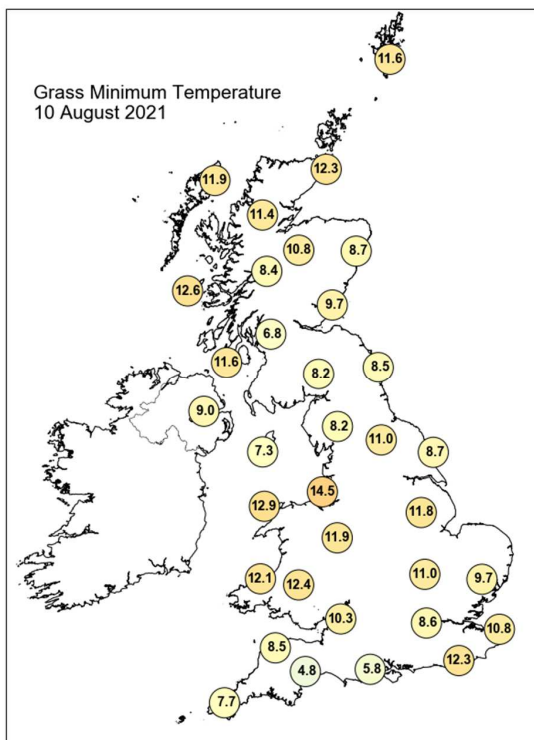
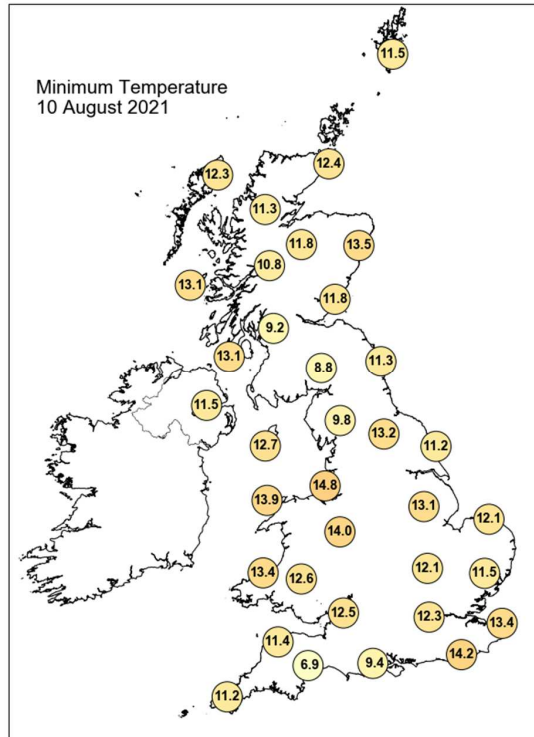
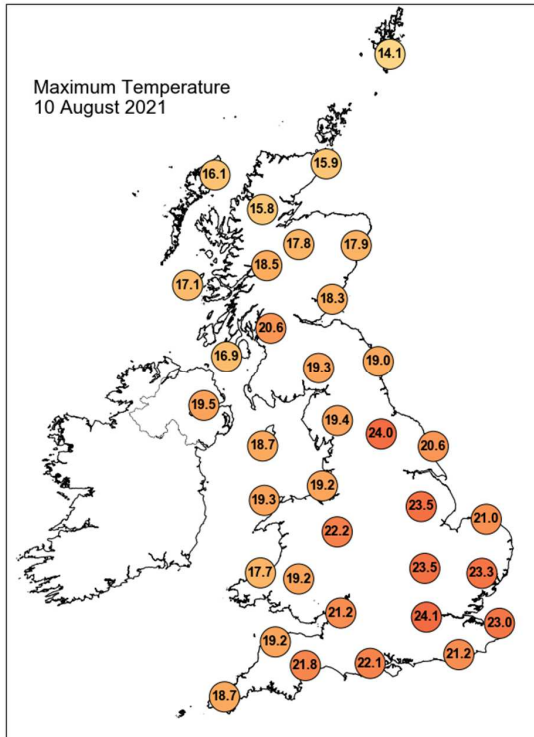
STATIONS		0000 UTC						1200 UTC					
NO	SITE	PRESS	WDIR	WSPD	CLOUD	TEMP	TDEW	PRESS	WDIR	WSPD	CLOUD	TEMP	TDEW
1	Lerwick	1007.6	N	10	8	12.9	12.1	1010.2	WNW	10	8	13.1	11.2
2	Wick	1009.2	NW	9	7	13.0	12.8	1012.0	WNW	13	8	13.9	12.4
3	Stornoway	1010.9	NW	7	8	12.8	10.8	1012.7	S	7	8	14.5	11.2
4	Loch Glascarnoch	1010.6	WNW	8	8	12.1	12.0	1013.2	W	7	7	12.1	11.1
5	Aviemore	1009.8	WNW	1	8	12.9	12.4	1011.7	E	4	8	15.7	12.3
6	Dyce	1008.9	NW	5	6	14.4	12.4	1011.9	E	5	8	15.7	14.7
7	Tulloch Bridge	1010.6	SE	1	8	11.9	11.5	1012.7	WNW	6	7	15.8	11.4
8	Tiree	1011.3	N	11	8	13.6	11.4	1013.8	N	4	8	15.8	11.0
9	Leuchars	1008.8	W	6	7	13.4	12.3	1012.1	ESE	8	8	16.2	13.3
10	Bishopton	1009.6	WSW	2	0	12.0	11.4	1012.2	NW	6	4	17.2	12.0
11	Machrihanish	1010.4	NW	6	8	14.0	14.0	1013.7	WNW	7	7	15.6	12.0
12	Boulmer	1009.5	S	4	8	12.6	11.5	1012.2	NNE	8	3	17.5	14.3
13	Eskdalemuir	1010.5	W	1	8	11.6	11.3	1012.6	SW	6	5	17.4	11.6
14	Aldergrove	1011.3	NNW	4	8	14.0	13.4	1014.5	W	4	8	17.1	12.0
15	Shap	1010.5	SW	4	8	13.1	12.0	1012.8	ENE	3	7	17.0	13.1
16	Leeming	1010.6	S	6	7	14.7	11.6	1012.4	W	7	1	22.1	11.3
17	Ronaldsway	1010.2	N	3	1	12.7	12.0	1014.8	WNW	8	5	17.4	9.8
18	Bridlington	-	W	4	5	14.5	10.9	-	E	8	6	18.8	13.4
19	Crosby	1010.7	S	8	8	15.8	12.8	1015.1	WNW	11	7	17.9	14.2
20	Valley	1010.7	WSW	9	2	15.5	14.6	1015.5	SW	9	4	18.2	14.2
21	Waddington	1012.1	SW	8	0	14.1	11.3	1013.4	W	7	4	20.6	14.0
22	Shawbury	1011.8	S	7	7	14.4	12.2	1014.5	N	6	5	19.4	13.4
23	Weybourne	1012.2	SW	11	8	14.3	12.7	1014.0	WSW	9	3	19.5	15.3
24	Bedford	1013.4	SW	4	6	13.0	12.4	1014.8	W	8	5	19.9	12.8
25	Aberporth	1012.7	SW	10	7	13.8	13.0	1016.2	W	9	3	16.1	14.0
26	Sennybridge	1013.3	SW	9	7	13.0	12.3	1015.5	WSW	5	8	17.9	13.7
27	Wattisham	1013.3	WSW	5	5	12.9	12.3	1014.3	WSW	8	5	21.2	13.0
28	Almondsbury	1013.8	SW	5	6	15.2	13.4	1015.8	WSW	9	5	19.4	14.0
29	Heathrow	1014.2	SSW	7	2	14.4	13.5	1015.7	WSW	8	4	20.9	13.7
30	Manston	1014.5	SW	7	8	14.1	13.2	1015.3	WSW	8	5	20.5	11.4
31	Chivenor	1014.4	SW	5	1	14.3	13.0	1017.2	W	11	4	17.6	13.5
32	Exeter	1014.8	SE	1	0	11.5	11.1	1016.4	W	5	3	20.7	13.5
33	Herstmonceux	1014.7	SW	4	8	15.5	14.4	1015.9	SW	6	5	19.5	13.8
34	Hurn	1014.8	W	6	2	14.3	13.3	1016.3	WSW	5	6	21.0	12.6
35	Camborne	1015.3	S	4	4	13.2	12.8	1018.0	WNW	7	3	17.3	13.2

Daily Weather Summary for Tuesday 10 August 2021

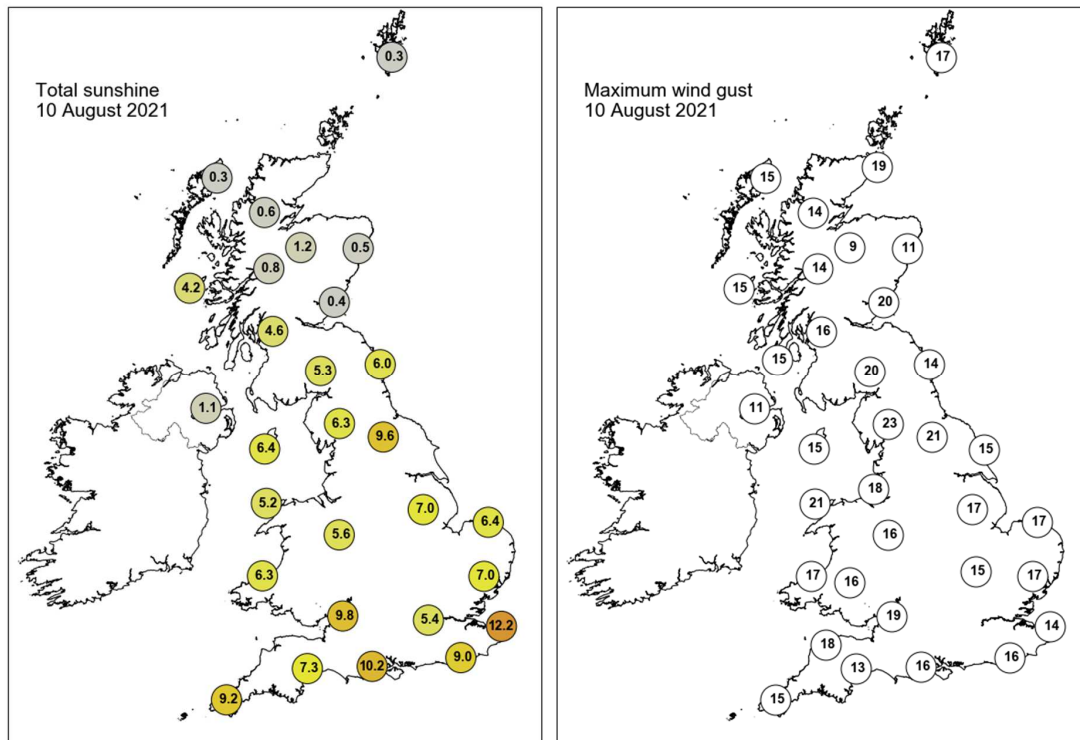
Selected European readings at (L) 0000 and (R) 1200 UTC

STATIONS		0000 UTC						1200 UTC					
NO	SITE	PRESS	WDIR	WSPD	CLOUD	TEMP	TDEW	PRESS	WDIR	WSPD	CLOUD	TEMP	TDEW
1	Murmansk	1016.8	SW	4	6	11.7	9.0	1012.5	S	2	7	16.1	14.4
2	Helsinki	1015.4	SSW	8	7	15.9	15.0	1016.3	SSW	16	3	20.9	13.2
3	Stockholm	1012.9	-	0	-	14.6	14.2	1013.6	WSW	4	-	16.9	15.4
4	Oslo	1011.0	S	5	-	15.9	14.3	1010.9	SSW	9	3	21.2	10.7
5	Reykjavik	-	-	-	6	-	-	1011.4	NW	7	1	16.4	11.1
6	Moscow	1016.4	-	0	5	20.4	19.1	1015.1	W	2	8	25.1	18.6
7	Kiev	1016.9	NW	6	0	20.9	17.2	1014.7	NNE	8	2	27.6	17.1
8	Warsaw	1020.5	-	0	4	14.1	12.3	1017.6	S	4	7	24.4	15.3
9	Berlin	1018.2	S	4	-	14.7	13.3	1016.3	S	6	-	21.4	13.2
10	De Bilt	1014.8	SSW	6	8	15.5	12.6	1015.7	W	6	8	18.6	13.9
11	Dublin	1012.0	W	8	6	13.6	12.9	1015.1	WSW	6	6	17.3	11.1
12	Cork	1014.3	WNW	6	1	12.8	11.5	1015.5	SSW	12	5	18.5	12.0
13	Sofia	1017.0	SE	2	3	22.8	14.3	1013.3	NW	6	2	33.5	14.2
14	Belgrade	1017.4	ENE	2	1	25.4	18.6	1017.7	NW	4	3	33.0	17.5
15	Budapest	1019.1	N	2	-	19.6	14.8	1018.2	W	4	-	29.8	14.0
16	Prague	1020.2	SSW	2	-	15.3	12.8	1016.2	W	6	5	25.1	11.8
17	Munich	1020.4	S	2	0	14.6	12.6	1016.3	W	6	2	26.7	10.8
18	Strasbourg	1019.4	SSE	2	7	13.7	12.4	1018.4	SW	3	-	24.9	13.8
19	Paris	1017.8	SW	4	5	17.2	13.7	1017.8	WSW	10	7	23.9	14.6
20	Jersey	1016.4	S	5	7	15.8	15.2	1018.3	W	8	7	17.3	15.0
21	Milan	1018.8	S	2	0	20.4	17.9	1018.0	NE	4	0	28.9	17.7
22	Marseille	1018.3	SSE	3	-	20.9	12.6	1016.7	WSW	9	-	31.1	16.7
23	Bordeaux	1018.3	NE	3	-	18.0	14.9	1018.1	NE	5	-	27.7	17.5
24	Rome	1019.0	NW	2	0	23.0	22.4	1016.4	S	9	-	31.9	18.9
25	Ajaccio	1017.0	NE	7	-	21.4	14.8	1015.2	SSW	8	-	29.5	22.0
26	Barcelona	1016.9	N	8	-	22.3	14.7	1017.6	ESE	5	7	28.1	16.1
27	Majorca	1015.0	ENE	8	7	25.2	16.6	1014.9	ENE	10	8	33.9	16.6
28	Madrid	1013.2	SE	5	0	26.1	14.7	1012.2	-	-	0	32.7	14.9
29	Lisbon	1016.7	N	8	-	18.3	12.3	1016.6	NNW	2	0	28.4	13.5
30	Athens	1015.2	-	0	-	25.7	19.8	1015.0	SW	5	0	34.6	17.6
31	Malta	1018.7	WSW	4	6	26.4	25.9	1017.6	W	7	0	40.3	6.5
32	Gibraltar	1016.0	ENE	6	8	20.2	19.1	1015.4	E	12	7	23.3	19.4

Daily Weather Summary for Tuesday 10 August 2021



Daily Weather Summary for Tuesday 10 August 2021



None of the selected stations observed a day of sleet or snow falling or non-zero snow depth at 0900 UTC.

Daily Weather Summary for Wednesday 11 August 2021

This day's summary created 18/08/2021 03:03

Summary of the UK Weather for Wednesday 11 August 2021

Some rain persisted across eastern Scotland overnight. It was a largely cloudy night for most of the UK with low cloud around coastal areas of Scotland. Clear spells across the southeast and southwest. Towards dawn a band of rain moved into western Scotland, northwest England and Northern Ireland, increasing in intensity. Into the day, the band of rain in the northwest continued to move eastwards giving prolonged spells of rain in Scotland and Northern Ireland and eventually also began to give some longer spells of rain in the north of England and Wales. Patchy showers were also seen in other areas of the UK, mostly in the north and the southwest. Though cloudy in the north of the UK, plenty of sunny spells were seen elsewhere - particularly in the east. Into this evening low cloud began to approach the western coasts of England and Wales, and the band of rain began to weaken, eventually only giving small amounts of patchy rain over the south west.

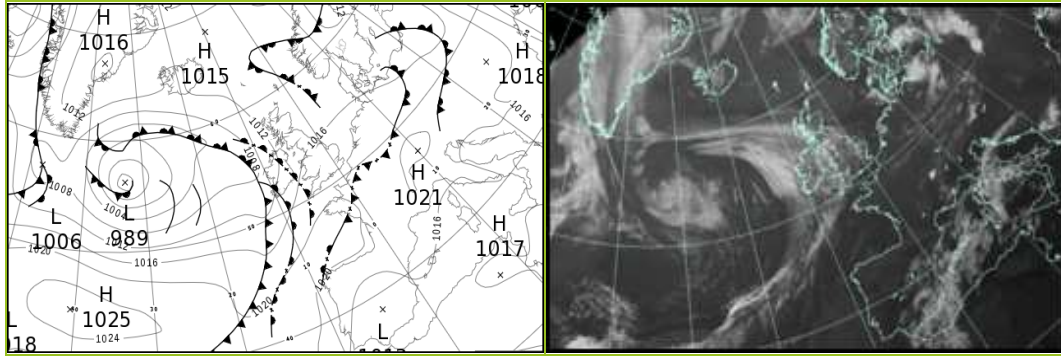
Daily Extremes

<i>Highest Maximum</i>	25.8°C Cavendish (Suffolk, 55mAMSL)
<i>Lowest Maximum</i>	14.1°C Baltasound No 2 (Shetland, 15mAMSL)
<i>Highest Minimum</i>	15.5°C Scilly: St Marys Airport (Isles Of Scilly, 31mAMSL)
<i>Lowest Minimum</i>	5.1°C Kinbrace, Hatchery (Sutherland, 103mAMSL)
<i>Lowest Grass Minimum</i>	2.7°C Wick Airport (Caithness, 36mAMSL)
<i>Most Rainfall</i>	25.0mm Honister Pass (Cumbria, 358mAMSL)
<i>Most Sunshine</i>	11.7hr Shoeburyness, Landwick (Essex, 2mAMSL)
<i>Highest Gust</i>	41Kt 47mph Capel Curig No 3 (Gwynedd, 216mAMSL)
<i>Highest Gust (mountain)</i>	48Kt 55mph Great Dun Fell No 2 (Cumbria, 847mAMSL)
<i>Greatest Snow Depth at 0900 UTC</i>	No non-zero values.

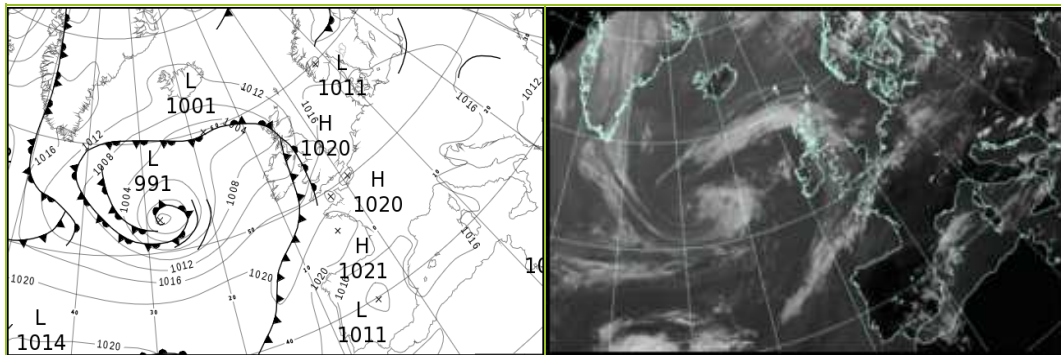
mAMSL refers to station elevation in metres above mean sea level

Daily Weather Summary for Wednesday 11 August 2021

North Atlantic and Europe analysis charts and satellite images at 0000 UTC



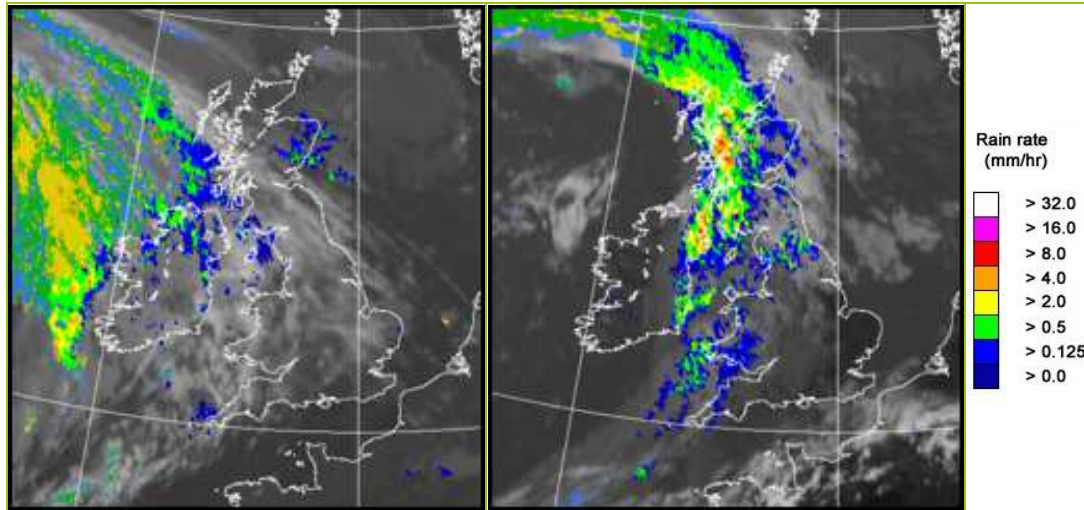
North Atlantic and Europe analysis charts and satellite images at 1200 UTC



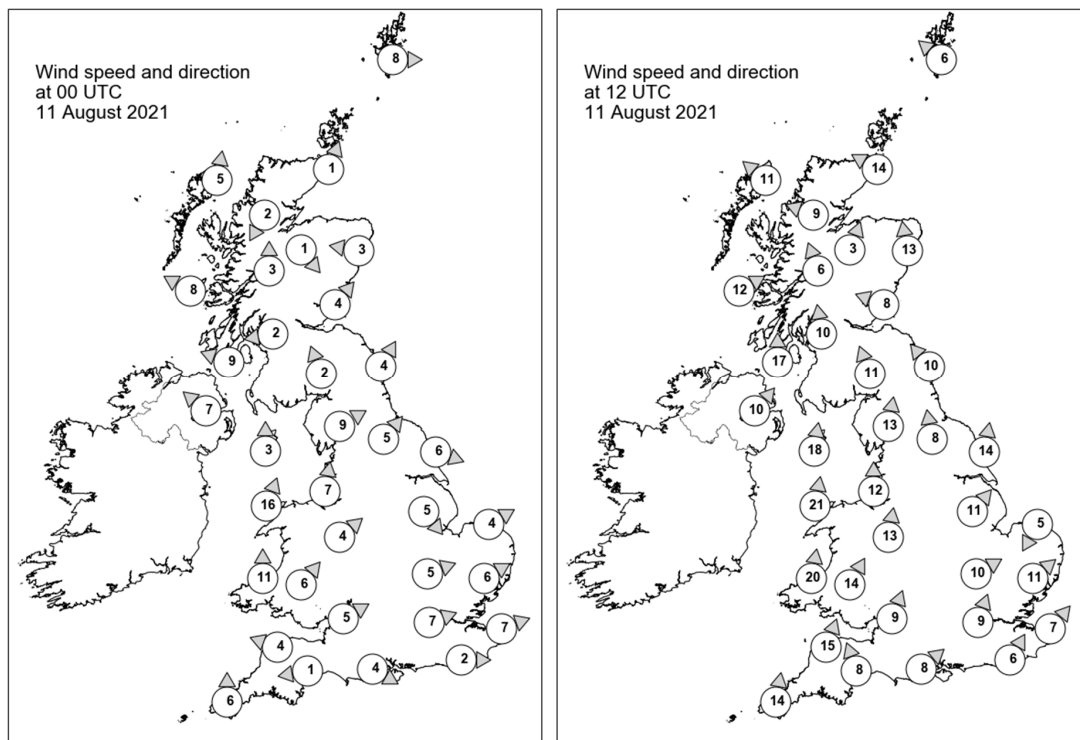
All satellite imagery copyright Met Office and EUMETSAT (European Organisation for the Exploitation of Meteorological Satellites). These show infra-red images from the geostationary MSG satellite. The rainfall rates are derived from both rain-radar and satellite data.

Daily Weather Summary for Wednesday 11 August 2021

UK satellite and rain-radar precipitation rates at (L) 0000 and (R) 1200 UTC



UK wind speed and direction at (L) 0000 and (R) 1200 UTC



Daily Weather Summary for Wednesday 11 August 2021

Selected UK readings at (L) 0000 and (R) 1200 UTC

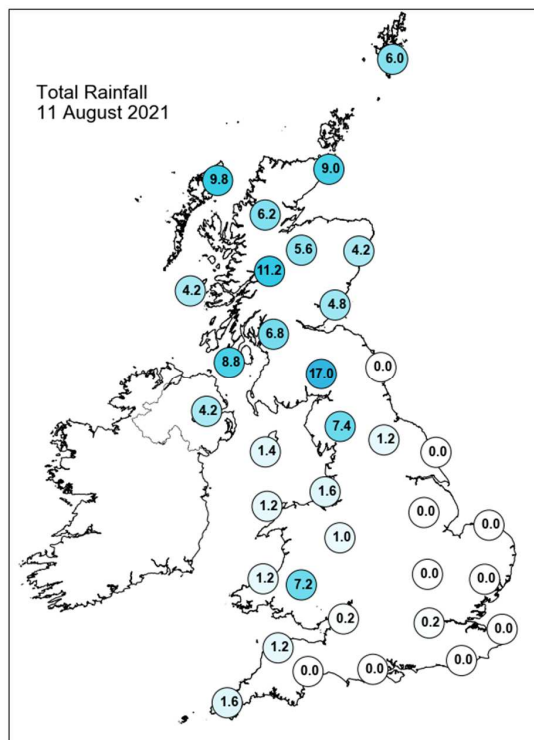
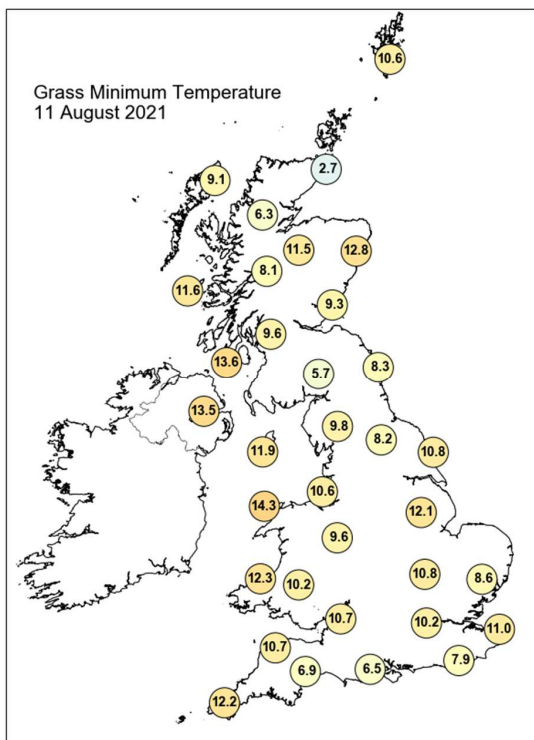
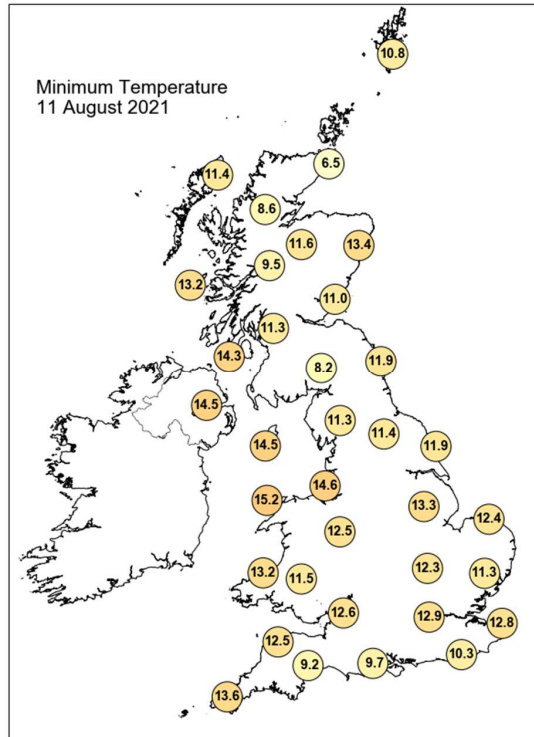
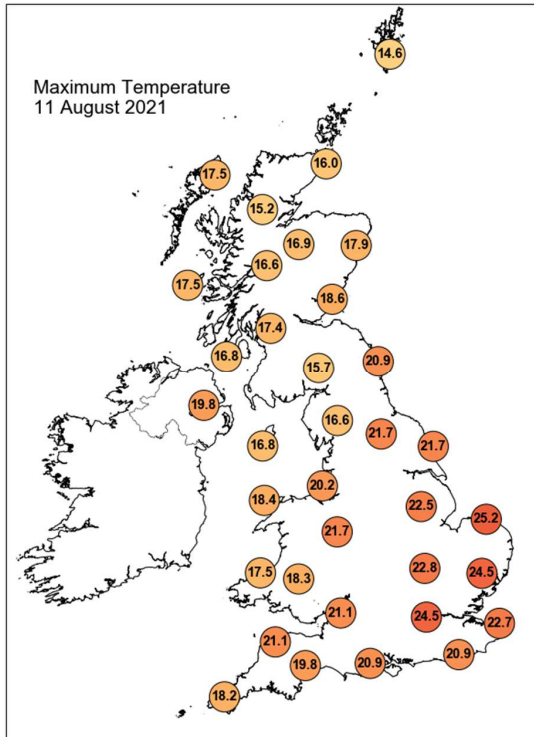
STATIONS		0000 UTC						1200 UTC					
NO	SITE	PRESS	WDIR	WSPD	CLOUD	TEMP	TDEW	PRESS	WDIR	WSPD	CLOUD	TEMP	TDEW
1	Lerwick	1013.7	W	8	8	11.0	10.1	1013.9	SE	6	7	13.6	10.3
2	Wick	1014.2	SSW	1	1	10.1	9.9	1010.6	ESE	14	8	15.1	13.5
3	Stornoway	1012.7	S	5	8	13.5	12.4	1007.0	SE	11	8	13.7	12.9
4	Loch Glascarnoch	1014.2	NNE	2	7	11.1	10.2	1008.8	ESE	9	8	14.0	12.6
5	Aviemore	1014.0	NW	1	8	11.9	11.6	1009.5	SSW	3	8	16.2	12.4
6	Dyce	1014.3	E	3	8	13.6	13.3	1012.1	S	13	7	16.1	11.6
7	Tulloch Bridge	1014.6	S	3	2	10.5	9.7	1009.3	SSE	6	7	16.0	12.7
8	Tiree	1012.4	ESE	8	8	14.2	12.2	1007.9	WSW	12	8	16.3	14.9
9	Leuchars	1013.7	SW	4	7	11.9	11.5	1011.6	ESE	8	8	17.6	13.4
10	Bishopton	1014.1	E	2	7	12.2	10.9	1009.9	S	10	8	16.3	14.9
11	Machrihanish	1013.2	ESE	9	8	14.6	14.0	1009.5	S	17	8	15.5	15.0
12	Boulmer	1014.5	SSW	4	0	12.7	11.3	1013.3	SE	10	6	16.3	13.4
13	Eskdalemuir	1015.7	SSE	2	7	8.7	8.4	1013.0	SSE	11	8	13.6	13.1
14	Aldergrove	1013.0	SE	7	8	15.9	12.1	1010.1	SW	10	8	15.5	14.8
15	Shap	1015.7	WSW	9	7	12.2	9.8	1013.8	S	13	7	15.0	13.0
16	Leeming	1015.9	SW	5	3	12.0	9.8	1014.7	S	8	5	18.5	12.4
17	Ronaldsway	1014.8	S	3	8	14.8	14.0	1012.1	S	18	8	16.0	15.5
18	Bridlington	-	WNW	6	1	13.3	10.5	-	S	14	4	20.4	12.3
19	Crosby	1016.1	S	7	7	16.2	12.4	1014.4	S	12	8	19.5	14.5
20	Valley	1015.7	SSW	16	7	15.2	13.7	1013.1	S	21	8	17.0	16.4
21	Waddington	1016.6	NW	5	6	15.7	10.8	1016.0	SW	11	4	21.4	10.6
22	Shawbury	1017.2	SW	4	7	14.0	11.4	1015.6	S	13	8	18.9	13.3
23	Weybourne	1015.8	WSW	4	5	15.9	13.5	1016.9	NNE	5	2	19.5	14.7
24	Bedford	1017.0	WSW	5	0	14.6	11.4	1017.3	WSW	10	2	21.4	12.6
25	Aberporth	1016.9	S	11	8	13.4	12.5	1014.2	S	20	8	17.5	16.0
26	Sennybridge	1017.6	SW	6	8	12.7	12.4	1016.1	SSW	14	8	16.4	14.3
27	Wattisham	1016.6	WSW	6	7	14.3	12.3	1017.2	SW	11	3	23.5	13.0
28	Almondsbury	1018.1	WSW	5	7	14.6	13.5	1017.4	SSW	9	7	19.9	14.5
29	Heathrow	1017.7	WSW	7	0	15.4	12.5	1018.2	SSW	9	4	23.2	13.7
30	Manston	1017.5	WSW	7	0	14.5	12.0	1018.7	SW	7	5	21.3	13.8
31	Chivenor	1018.1	ESE	4	1	13.2	12.2	1017.1	SSW	15	8	19.8	14.3
32	Exeter	1018.4	E	1	8	12.0	11.4	1018.3	SSE	8	8	17.7	14.6
33	Herstmonceux	1018.1	W	2	0	13.9	13.2	1019.3	SSW	6	5	19.9	14.0
34	Hurn	1018.4	WNW	4	0	12.2	11.4	1019.0	SW	8	7	19.0	13.4
35	Camborne	1018.6	S	6	7	14.5	13.6	1017.3	S	14	8	17.4	16.1

Daily Weather Summary for Wednesday 11 August 2021

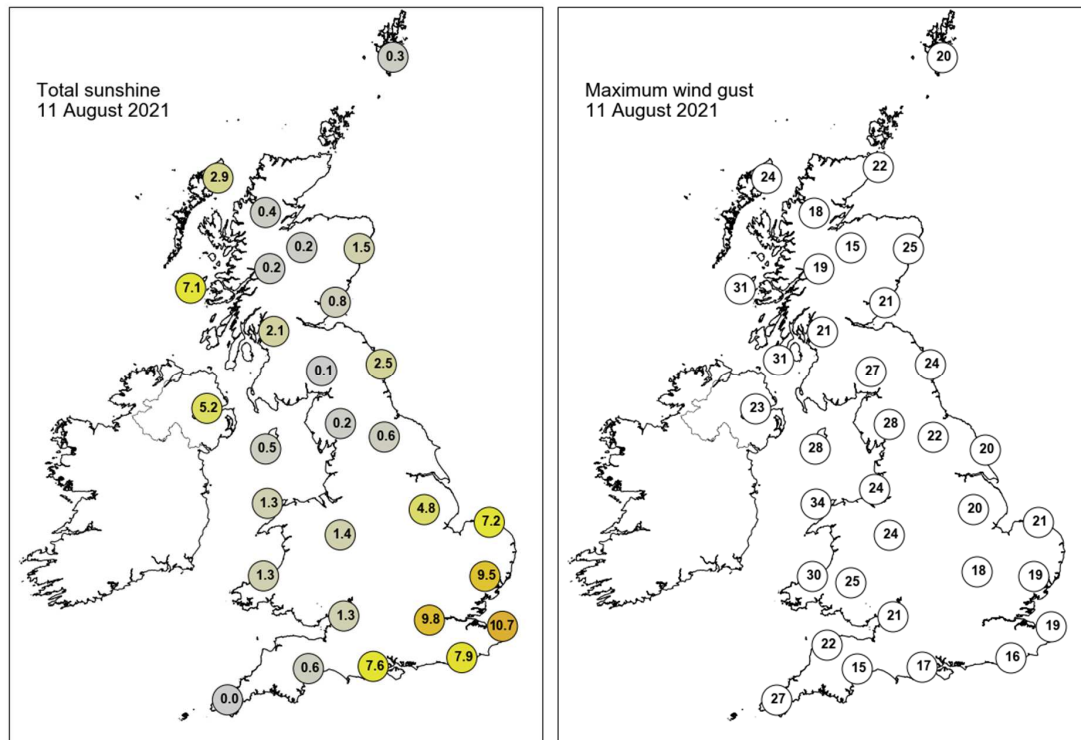
Selected European readings at (L) 0000 and (R) 1200 UTC

STATIONS		0000 UTC						1200 UTC					
NO	SITE	PRESS	WDIR	WSPD	CLOUD	TEMP	TDEW	PRESS	WDIR	WSPD	CLOUD	TEMP	TDEW
1	Murmansk	1010.9	SSW	4	5	13.9	12.8	1010.2	SW	12	7	18.8	12.4
2	Helsinki	1016.1	E	2	3	11.8	11.7	1014.2	SSE	6	5	21.8	12.1
3	Stockholm	1013.0	-	0	-	13.4	13.1	1013.2	SSW	6	-	18.3	12.6
4	Oslo	1012.0	NNE	4	-	12.8	11.2	1012.9	SW	5	2	22.3	13.6
5	Reykjavik	-	-	-	4	-	-	1010.5	WNW	3	8	12.8	10.1
6	Moscow	1015.1	-	0	8	21.8	18.1	1014.9	ENE	2	8	20.2	19.2
7	Kiev	1013.6	NW	4	0	20.9	12.0	1011.4	NW	6	0	29.2	9.7
8	Warsaw	1016.2	SW	4	7	15.3	15.1	1016.8	WNW	12	6	21.4	13.8
9	Berlin	1016.9	WSW	4	-	14.6	13.2	1019.7	W	10	-	21.8	11.5
10	De Bilt	1018.0	SE	2	5	11.0	10.9	1019.5	SW	4	8	21.7	12.8
11	Dublin	1013.8	SE	2	7	16.1	11.3	1011.5	W	10	8	16.0	14.3
12	Cork	1014.2	SSW	10	8	14.9	14.7	1012.9	W	10	3	18.0	7.7
13	Sofia	1016.0	SE	4	0	19.4	14.9	1011.5	NW	4	2	31.8	10.9
14	Belgrade	1015.6	-	0	1	24.2	16.1	1015.1	NNE	4	0	33.1	13.2
15	Budapest	1016.4	-	0	-	18.3	15.7	1016.7	NW	8	-	30.1	13.4
16	Prague	1018.4	-	0	-	15.5	12.1	1018.9	NW	4	5	23.2	11.6
17	Munich	1019.7	W	2	6	16.4	14.0	1017.8	SW	4	4	26.7	13.4
18	Strasbourg	1019.3	ESE	1	-	15.2	14.2	1019.0	NNE	6	-	27.4	17.6
19	Paris	1019.2	NW	3	3	18.2	15.3	1019.4	S	6	5	25.9	14.7
20	Jersey	1019.8	W	5	5	14.4	13.4	1019.9	WSW	6	2	17.9	13.1
21	Milan	1016.7	N	2	0	22.9	18.8	1017.3	N	3	0	30.8	19.3
22	Marseille	1016.3	SSE	4	-	21.5	12.1	1016.8	W	10	-	31.6	17.9
23	Bordeaux	1019.6	N	4	7	18.7	15.2	1018.5	NE	7	-	29.1	16.3
24	Rome	1016.4	NNW	6	-	25.7	15.5	1014.9	W	9	0	32.3	17.9
25	Ajaccio	1014.0	NE	2	7	25.8	22.1	1017.0	WSW	7	-	29.6	22.8
26	Barcelona	1016.9	N	3	1	23.8	14.8	1017.0	ENE	8	6	30.2	12.7
27	Majorca	1016.4	W	10	8	27.1	22.9	1015.7	SW	12	7	31.7	23.4
28	Madrid	1013.3	ESE	2	5	25.8	13.0	1011.6	SSE	4	1	35.2	14.4
29	Lisbon	1016.4	N	6	-	19.5	14.3	1015.8	N	8	0	27.9	14.9
30	Athens	-	-	-	-	-	-	1011.3	S	6	0	36.2	17.6
31	Malta	1016.1	SW	5	0	27.6	24.0	1014.4	WNW	18	1	39.5	12.7
32	Gibraltar	1014.9	E	13	7	24.0	20.8	1015.1	E	6	2	28.2	21.5

Daily Weather Summary for Wednesday 11 August 2021



Daily Weather Summary for Wednesday 11 August 2021



None of the selected stations observed a day of sleet or snow falling or non-zero snow depth at 0900 UTC.

Daily Weather Summary for Thursday 12 August 2021

This day's summary created 19/08/2021 03:03

Summary of the UK Weather for Thursday 12 August 2021

A low pressure system slowly approached from the west overnight. Most of the country was dry, however, there were a few isolated showers in northwest England and the Midlands just after midnight but most of these cleared as the night progressed. It was quite cloudy in the north but there were plenty of clear spells particularly in parts of central and southern areas. Apart from a decaying front which brought some low cloud towards the southeast. Into dawn cloud increased in the west spreading into Scotland and Northern England, with outbreaks of rain following over Northern Ireland. Through the majority of the day it was largely dry with plenty of sunny spells over central areas of the UK, along with Wales and parts of northern England. Across the southwest and southeast a lingering front brought cloud and outbreaks of light rain at times. Meanwhile, the main front progressing eastwards over northwestern areas of the UK, brought outbreaks of rain over Northern Ireland, northern parts of England and across most of Scotland by afternoon, locally thundery. It was widely breezy with the strongest winds towards the northwest. Later in the afternoon and into the evening, sunny spells developed over the far southwest and continued over the central swathe of the UK, with scattered showers over Northern Ireland.

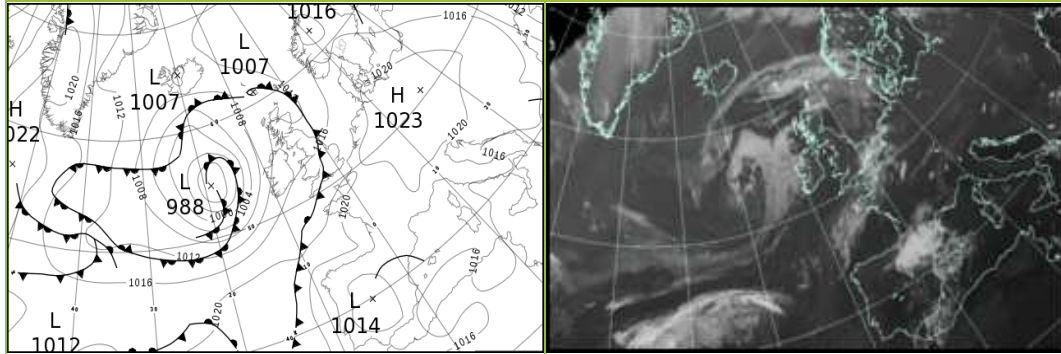
Daily Extremes

<i>Highest Maximum</i>	24.7°C Holbeach No 2 (Lincolnshire, 3mAMSL)
<i>Lowest Maximum</i>	15.0°C Fair Isle (Shetland, 57mAMSL)
<i>Highest Minimum</i>	16.5°C Swanage (Dorset, 10mAMSL) also Hurn (Dorset, 10mAMSL)
<i>Lowest Minimum</i>	2.5°C Tulloch Bridge (Inverness-shire, 249mAMSL) also Kinbrace, Hatchery (Sutherland, 103mAMSL)
<i>Lowest Grass Minimum</i>	-0.3°C Dalwhinnie No 2 (Inverness-shire, 351mAMSL)
<i>Most Rainfall</i>	18.4mm Port Henderson (Ross & Cromarty, 18mAMSL)
<i>Most Sunshine</i>	11.0hr St Harmon No 2 (Powys, 291mAMSL) also Willington (Derbyshire, 54mAMSL)
<i>Highest Gust</i>	45Kt 52mph South Uist Range (Western Isles, 4mAMSL)
<i>Highest Gust (mountain)</i>	48Kt 55mph Great Dun Fell No 2 (Cumbria, 847mAMSL)
<i>Greatest Snow Depth at 0900 UTC</i>	No non-zero values.

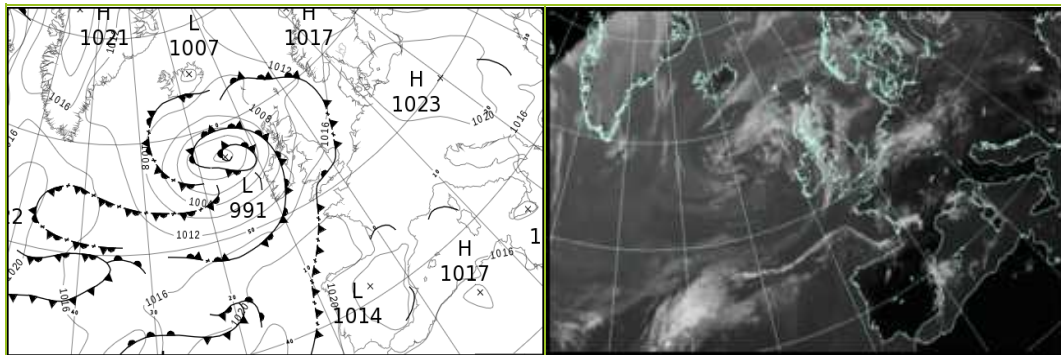
mAMSL refers to station elevation in metres above mean sea level

Daily Weather Summary for Thursday 12 August 2021

North Atlantic and Europe analysis charts and satellite images at 0000 UTC



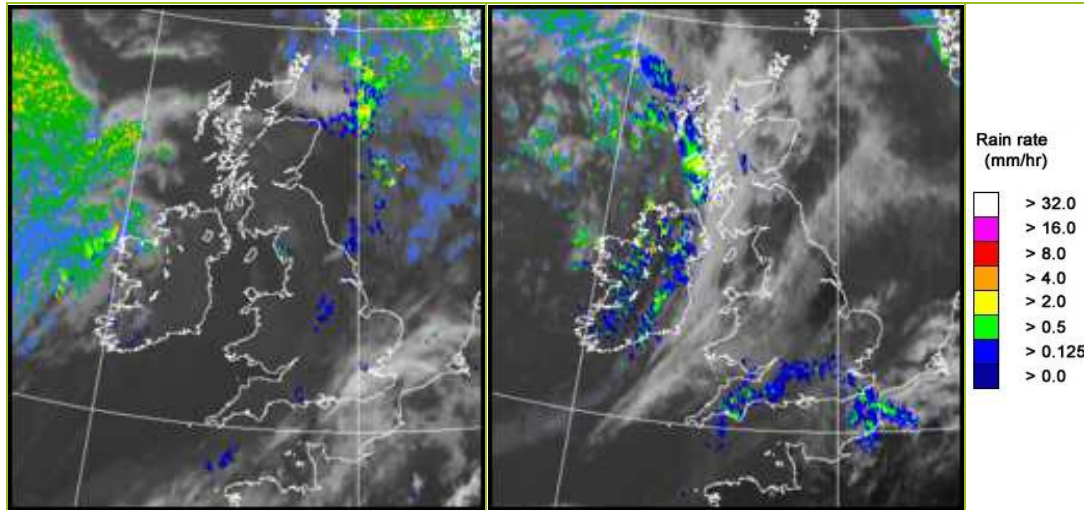
North Atlantic and Europe analysis charts and satellite images at 1200 UTC



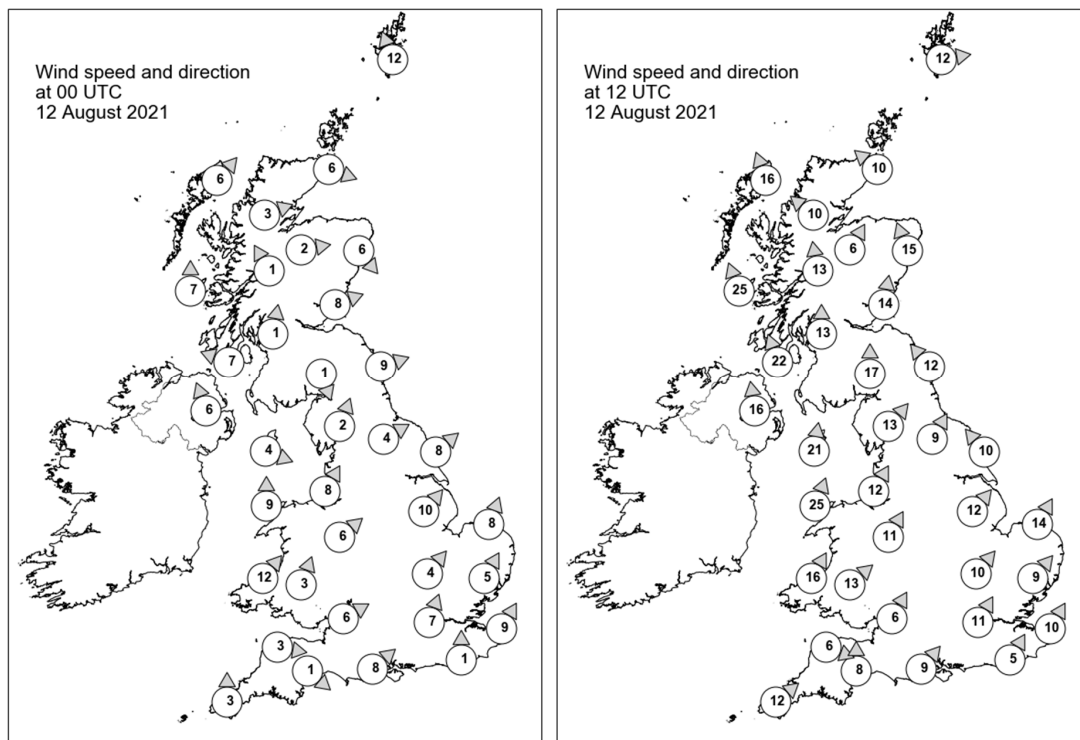
All satellite imagery copyright Met Office and EUMETSAT (European Organisation for the Exploitation of Meteorological Satellites). These show infra-red images from the geostationary MSG satellite. The rainfall rates are derived from both rain-radar and satellite data.

Daily Weather Summary for Thursday 12 August 2021

UK satellite and rain-radar precipitation rates at (L) 0000 and (R) 1200 UTC



UK wind speed and direction at (L) 0000 and (R) 1200 UTC



Daily Weather Summary for Thursday 12 August 2021

Selected UK readings at (L) 0000 and (R) 1200 UTC

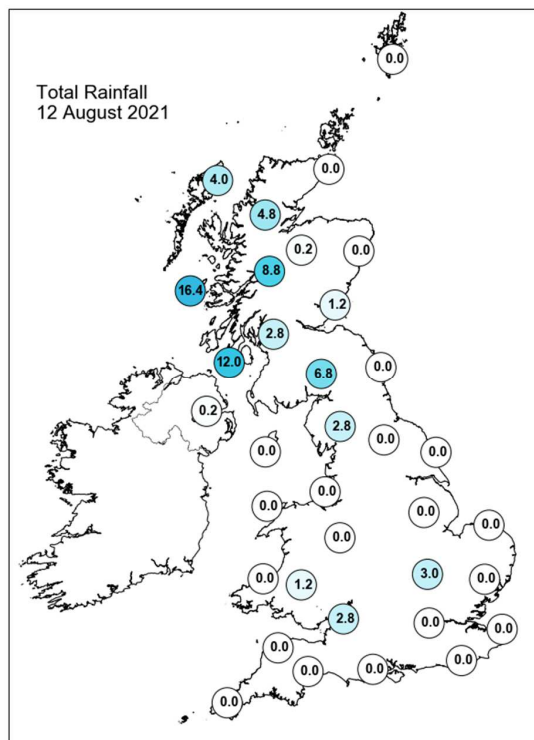
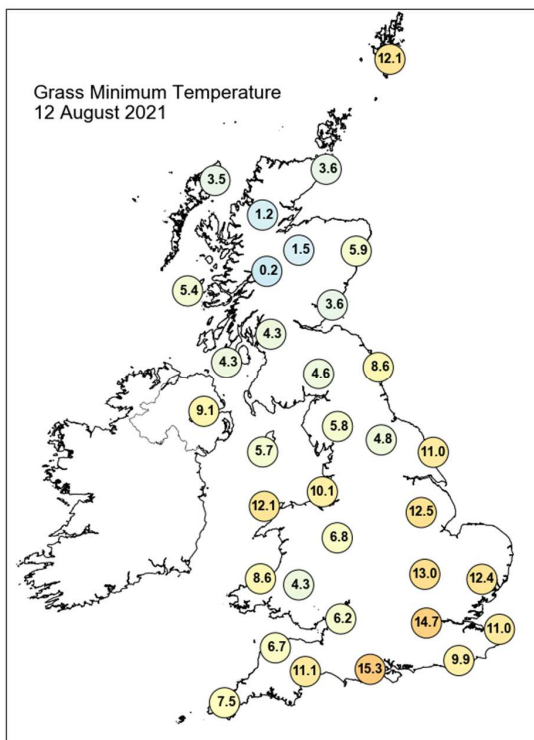
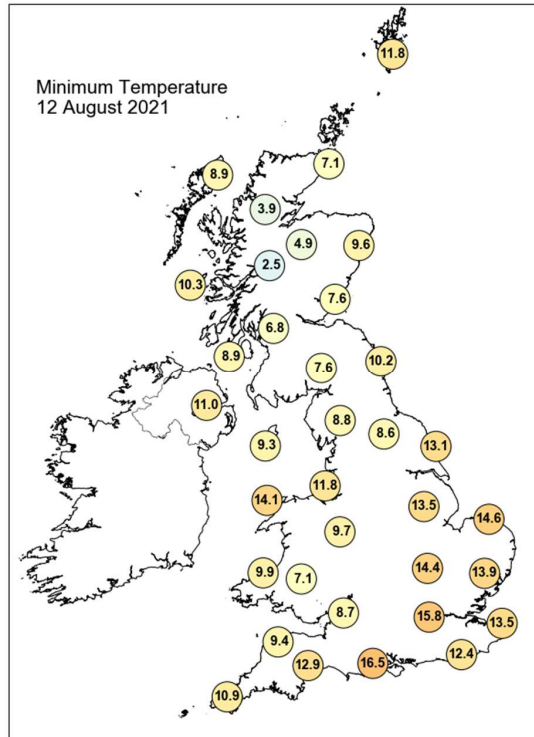
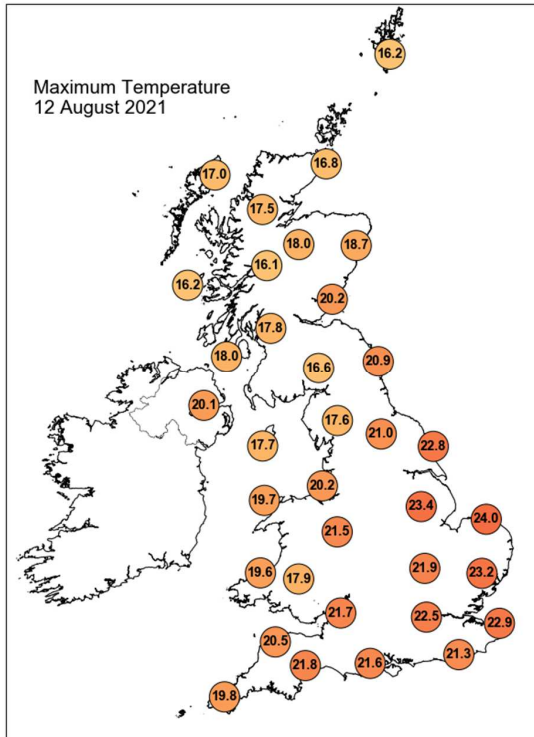
STATIONS		0000 UTC						1200 UTC					
NO	SITE	PRESS	WDIR	WSPD	CLOUD	TEMP	TDEW	PRESS	WDIR	WSPD	CLOUD	TEMP	TDEW
1	Lerwick	1010.7	SSE	12	8	12.9	12.8	1010.5	W	12	2	14.5	10.8
2	Wick	1010.8	WNW	6	8	11.3	11.0	1009.8	SE	10	0	15.9	11.4
3	Stornoway	1011.0	SW	6	0	9.8	8.6	1006.1	SSE	16	7	15.5	10.1
4	Loch Glascarnoch	1013.0	WSW	3	0	5.8	4.9	1007.7	SE	10	6	15.5	7.7
5	Aviemore	1012.8	W	2	0	8.1	7.9	1009.4	SSW	6	7	15.5	7.8
6	Dyce	1011.1	NW	6	5	13.6	12.1	1011.1	SSE	15	8	16.0	10.1
7	Tulloch Bridge	1014.3	SSE	1	2	4.8	4.4	1009.4	S	13	6	14.8	9.3
8	Tiree	1011.9	S	7	1	12.6	11.8	1005.3	SSE	25	8	13.6	12.1
9	Leuchars	1012.7	WSW	8	0	9.9	9.0	1011.1	S	14	6	19.7	12.1
10	Bishopton	1013.6	S	1	0	7.9	7.1	1010.3	S	13	7	16.7	8.8
11	Machrihanish	1013.4	ESE	7	3	10.2	10.0	1008.3	SSE	22	8	16.0	12.1
12	Boulmer	1013.5	WSW	9	0	12.5	10.8	1013.1	SE	12	6	16.6	13.2
13	Eskdalemuir	1015.2	NNW	1	9	8.0	7.8	1012.8	S	17	5	15.5	10.5
14	Aldergrove	1013.6	SSE	6	0	12.8	10.0	1008.5	S	16	7	17.1	10.0
15	Shap	1015.6	SSW	2	5	9.3	8.7	1013.6	SW	13	7	16.9	10.4
16	Leeming	1014.8	WSW	4	0	13.5	12.5	1014.4	SSW	9	1	19.9	12.0
17	Ronaldsway	1014.5	WNW	4	1	12.5	11.9	1012.9	S	21	7	16.0	11.8
18	Bridlington	-	SW	8	6	18.0	13.9	-	SE	10	3	21.1	13.2
19	Crosby	1015.3	SSW	8	0	16.1	13.7	1014.9	SSW	12	4	18.6	10.0
20	Valley	1015.1	S	9	1	14.7	13.3	1014.0	SSW	25	7	18.7	11.8
21	Waddington	1015.9	SW	10	6	17.1	12.7	1015.8	SW	12	3	21.0	6.6
22	Shawbury	1016.5	SW	6	0	12.4	10.5	1015.6	SSW	11	6	18.7	9.9
23	Weybourne	1016.8	SSW	8	3	16.3	13.3	1016.5	SSW	14	6	22.1	15.2
24	Bedford	1017.4	SW	4	5	15.2	12.2	1016.9	SW	10	6	21.1	14.4
25	Aberporth	1016.8	SW	12	0	12.3	10.8	1015.2	SSW	16	3	18.2	8.0
26	Sennybridge	1018.1	SSW	3	4	9.5	9.3	1016.0	SW	13	7	16.8	13.1
27	Wattisham	1017.8	SSW	5	7	15.1	11.9	1017.6	SW	9	7	20.5	16.1
28	Almondsbury	1018.1	WSW	6	8	14.2	13.6	1017.0	SSW	6	8	19.6	16.3
29	Heathrow	1018.6	SSW	7	8	16.2	13.5	1018.1	SSW	11	7	20.3	16.0
30	Manston	1018.9	SSW	9	4	14.0	12.2	1018.4	SSW	10	5	21.9	15.1
31	Chivenor	1018.2	W	3	2	12.5	11.0	1017.1	WNW	6	8	18.2	15.6
32	Exeter	1018.3	NW	1	8	15.4	13.7	1017.5	S	8	8	18.4	17.1
33	Herstmonceux	1019.3	S	1	1	13.2	12.5	1018.8	SSW	5	8	19.7	15.4
34	Hurn	1018.7	SW	8	7	17.2	15.8	1018.6	SW	9	8	19.2	15.5
35	Camborne	1018.7	S	3	0	12.2	11.9	1017.8	SW	12	6	18.2	14.0

Daily Weather Summary for Thursday 12 August 2021

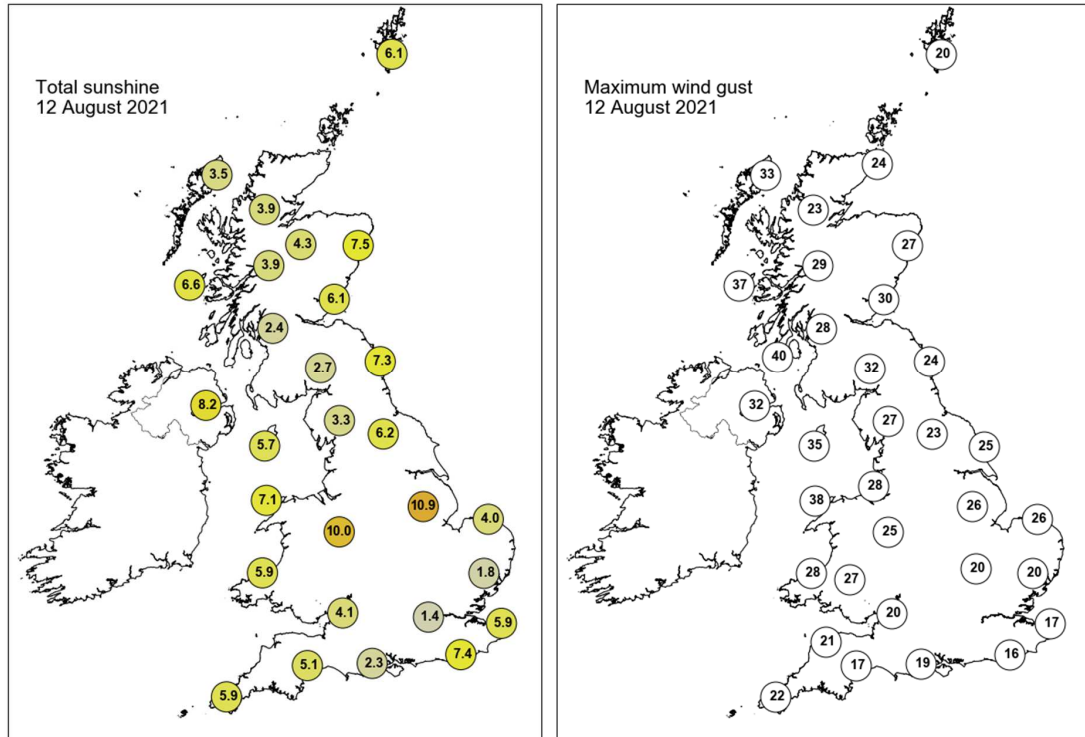
Selected European readings at (L) 0000 and (R) 1200 UTC

STATIONS		0000 UTC						1200 UTC					
NO	SITE	PRESS	WDIR	WSPD	CLOUD	TEMP	TDEW	PRESS	WDIR	WSPD	CLOUD	TEMP	TDEW
1	Murmansk	1011.1	SSW	4	2	13.4	11.6	1011.5	WSW	8	5	19.8	11.4
2	Helsinki	1014.2	NE	2	8	15.6	15.3	1014.7	NW	4	5	21.1	13.5
3	Stockholm	1015.1	-	0	-	12.4	12.1	1016.1	WNW	8	-	23.4	13.0
4	Oslo	1015.5	N	1	-	15.2	13.6	1016.5	S	4	7	20.6	14.0
5	Reykjavik	1008.9	WNW	2	8	11.5	8.6	-	-	-	4	-	-
6	Moscow	1011.5	NNE	2	8	18.2	17.5	1009.6	-	0	8	20.9	19.8
7	Kiev	1014.0	NW	6	0	19.5	13.0	1016.4	WNW	10	4	25.2	8.6
8	Warsaw	1020.3	W	4	0	14.4	12.3	1021.9	W	8	4	22.9	12.5
9	Berlin	1021.3	SSW	4	-	14.7	12.4	1021.3	WSW	4	-	26.2	10.5
10	De Bilt	1019.5	SSE	2	8	13.4	13.2	1019.4	WSW	8	8	23.8	15.1
11	Dublin	1015.1	SSW	6	1	10.4	8.1	1010.6	SSW	14	7	17.3	9.4
12	Cork	1015.7	S	4	1	10.7	9.4	1011.9	SW	12	5	16.3	13.5
13	Sofia	1016.9	SE	2	0	18.5	14.3	1016.2	ENE	4	5	29.3	12.3
14	Belgrade	1018.3	NE	4	0	24.4	20.2	1020.4	NNW	6	0	31.5	12.7
15	Budapest	1020.0	NNE	2	-	19.8	13.3	1021.1	WNW	4	-	28.8	11.8
16	Prague	1022.3	-	0	-	14.2	12.1	1021.2	SE	4	6	24.1	11.8
17	Munich	1020.5	NE	2	0	16.9	14.6	1017.9	NNE	4	1	28.4	14.8
18	Strasbourg	1020.3	SSE	2	-	15.9	14.8	1018.7	NE	3	-	28.9	17.7
19	Paris	1019.8	WNW	1	3	17.2	14.5	1018.2	SSE	4	5	28.8	15.0
20	Jersey	1020.0	SSW	3	5	14.9	13.2	1019.8	S	7	0	20.3	14.5
21	Milan	1018.2	N	2	0	23.2	19.4	1019.8	N	2	0	31.8	18.9
22	Marseille	1017.3	SE	5	-	22.6	15.9	1018.1	W	9	-	33.9	12.3
23	Bordeaux	1018.6	N	4	-	20.4	17.4	1018.1	NW	3	7	25.5	22.4
24	Rome	-	-	-	-	-	-	1017.5	SW	11	0	34.4	17.2
25	Ajaccio	1017.3	NE	5	-	23.9	21.4	1018.1	S	7	-	32.7	22.2
26	Barcelona	1017.3	WSW	2	7	26.0	16.5	1017.6	SE	11	0	29.4	21.3
27	Majorca	1016.3	NNE	2	8	27.1	21.2	1017.4	WSW	14	2	31.6	22.7
28	Madrid	1014.7	ENE	4	2	26.1	12.2	1014.3	SW	10	0	34.9	12.1
29	Lisbon	1017.4	N	4	-	19.0	14.3	1018.8	N	8	0	29.1	13.3
30	Athens	1011.8	E	14	-	28.0	13.6	1015.2	N	8	1	34.2	9.7
31	Malta	1014.0	NNW	2	2	28.2	22.3	1016.2	E	10	0	35.4	18.8
32	Gibraltar	1016.6	SW	4	0	23.6	21.0	1018.3	E	10	1	25.0	20.4

Daily Weather Summary for Thursday 12 August 2021



Daily Weather Summary for Thursday 12 August 2021



None of the selected stations observed a day of sleet or snow falling or non-zero snow depth at 0900 UTC.

Daily Weather Summary for Friday 13 August 2021

This day's summary created 20/08/2021 03:03

Summary of the UK Weather for Friday 13 August 2021

A low pressure system continued to bring wind and showery outbreaks of rain to Northern Ireland and northwest Scotland through the early hours with some patchy light rain over the northern half of England. Further south, some clear spells occurred early on, before cloud progressed from the southwest advancing across most of Wales and the rest of England as the night progressed. This brought a convergence of showers into the Bristol Channel and over south Wales. By daybreak, the showery rain over Scotland and Northern Ireland became locally heavier and more persistent in places which continued through most of the day. Through the morning cloud lingered across southern, and into central areas of England with some light showers continuing at times around the Bristol Channel. North of this sunny spells emerged across the Midlands, Wales and into parts of Northern England. During afternoon, sunny spells extended further south and east but cloud developed over Wales producing some fragmented outbreaks of light rain. Through the evening cloud increased from the southwest.

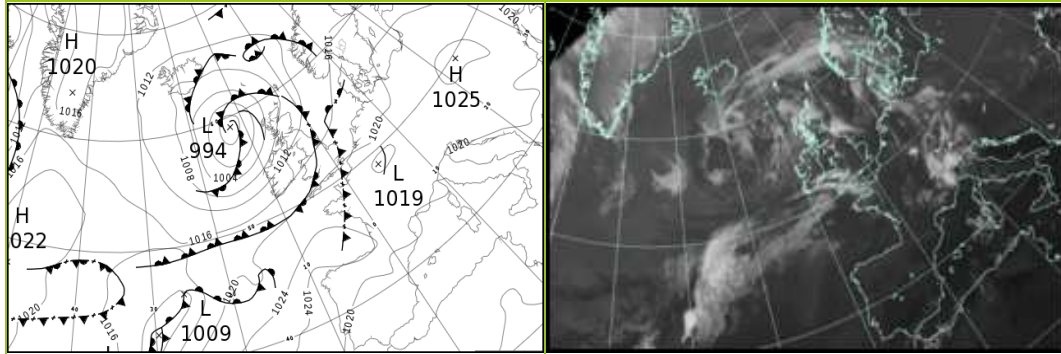
Daily Extremes

<i>Highest Maximum</i>	24.1°C Coningsby (Lincolnshire, 6mAMSL)
<i>Lowest Maximum</i>	13.9°C Dalwhinnie No 2 (Inverness-shire, 351mAMSL)
<i>Highest Minimum</i>	16.1°C Bude (Cornwall, 15mAMSL)
<i>Lowest Minimum</i>	7.0°C Braemar No 2 (Aberdeenshire, 327mAMSL)
<i>Lowest Grass Minimum</i>	4.5°C Braemar No 2 (Aberdeenshire, 327mAMSL)
<i>Most Rainfall</i>	50.0mm Achnagart (Ross & Cromarty, 15mAMSL)
<i>Most Sunshine</i>	10.9hr Valley (Gwynedd, 10mAMSL) also Hazelrigg (Lancashire, 95mAMSL)
<i>Highest Gust</i>	41Kt 47mph Capel Curig No 3 (Gwynedd, 216mAMSL)
<i>Highest Gust (mountain)</i>	62Kt 71mph Cairnwell (Aberdeenshire, 928mAMSL)
<i>Greatest Snow Depth at 0900 UTC</i>	No non-zero values.

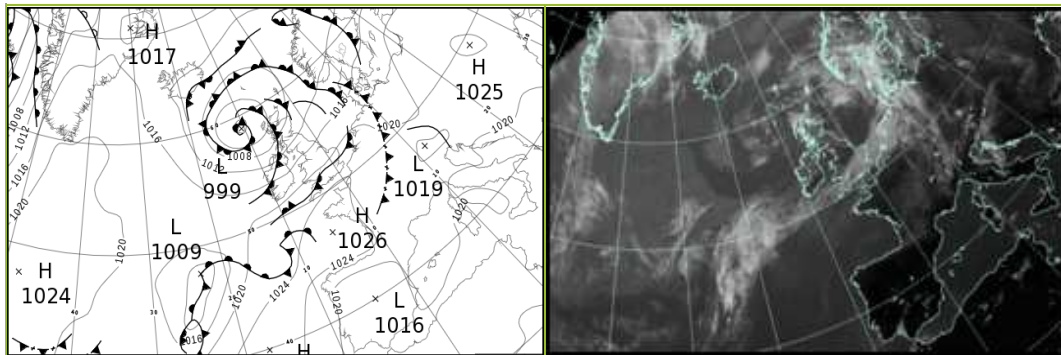
mAMSL refers to station elevation in metres above mean sea level

Daily Weather Summary for Friday 13 August 2021

North Atlantic and Europe analysis charts and satellite images at 0000 UTC



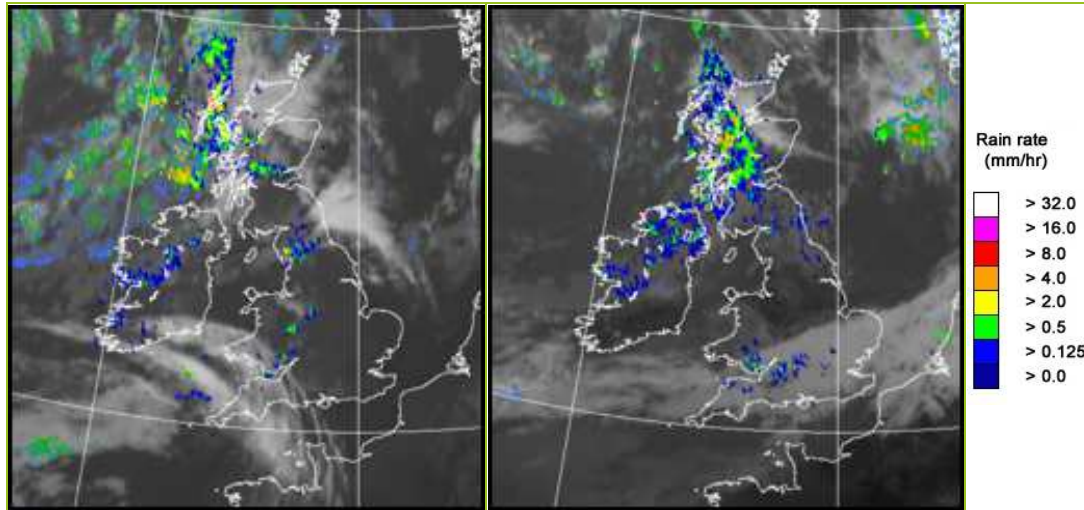
North Atlantic and Europe analysis charts and satellite images at 1200 UTC



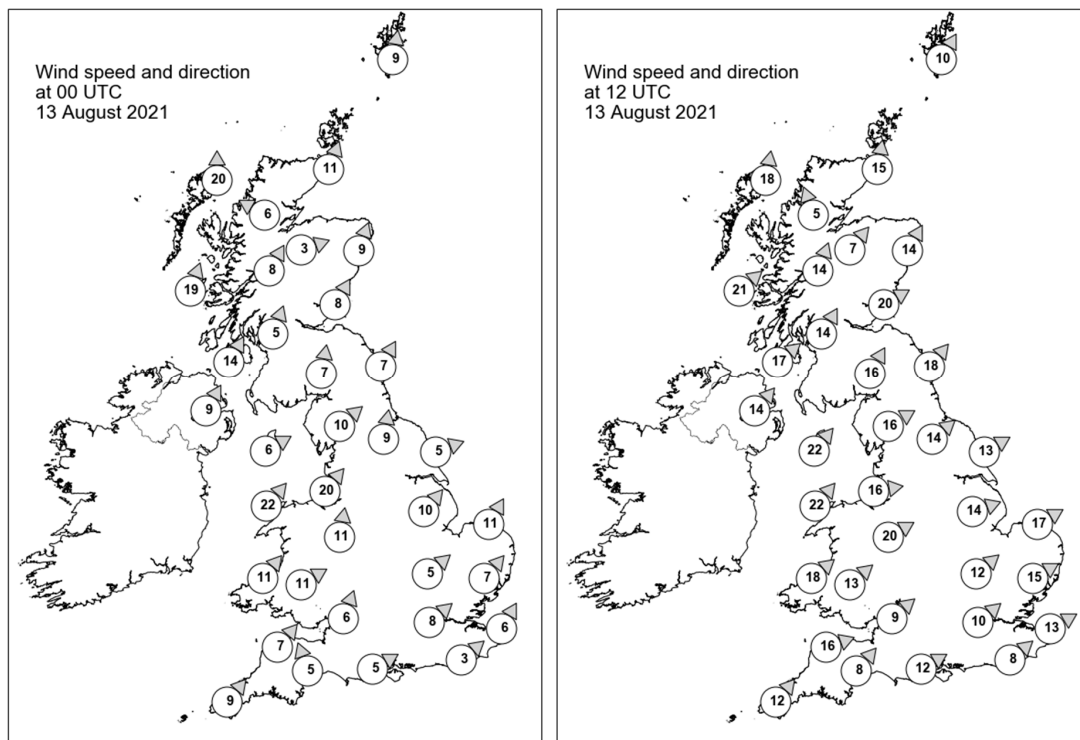
All satellite imagery copyright Met Office and EUMETSAT (European Organisation for the Exploitation of Meteorological Satellites). These show infra-red images from the geostationary MSG satellite. The rainfall rates are derived from both rain-radar and satellite data.

Daily Weather Summary for Friday 13 August 2021

UK satellite and rain-radar precipitation rates at (L) 0000 and (R) 1200 UTC



UK wind speed and direction at (L) 0000 and (R) 1200 UTC



Daily Weather Summary for Friday 13 August 2021

Selected UK readings at (L) 0000 and (R) 1200 UTC

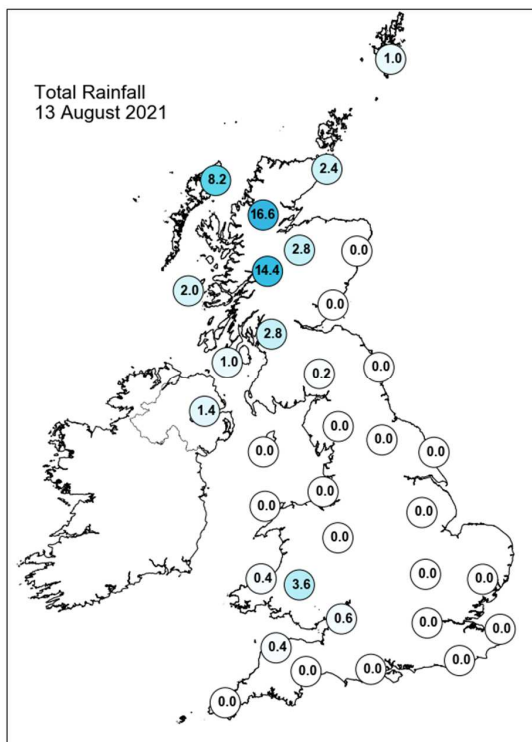
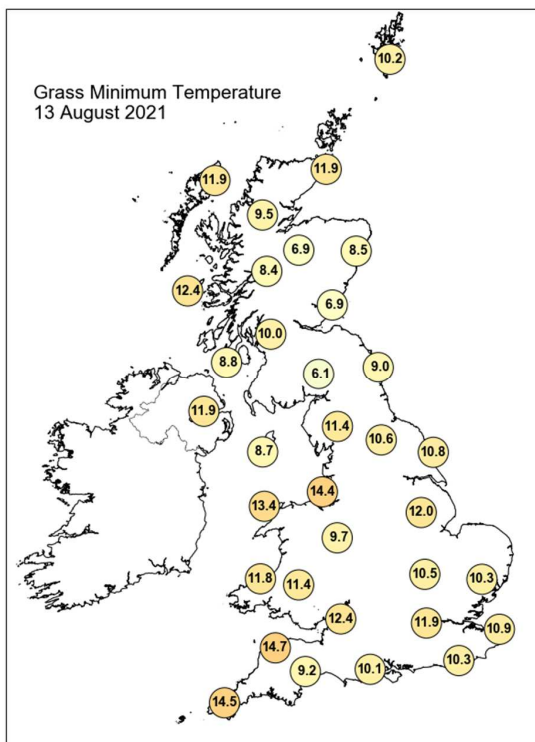
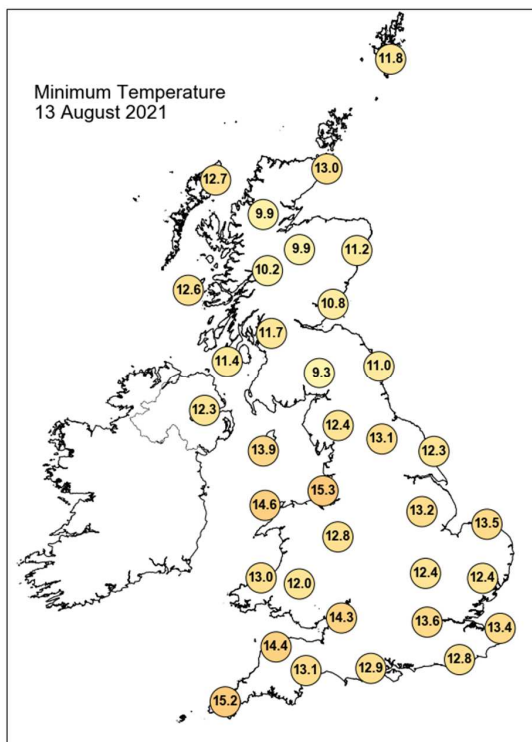
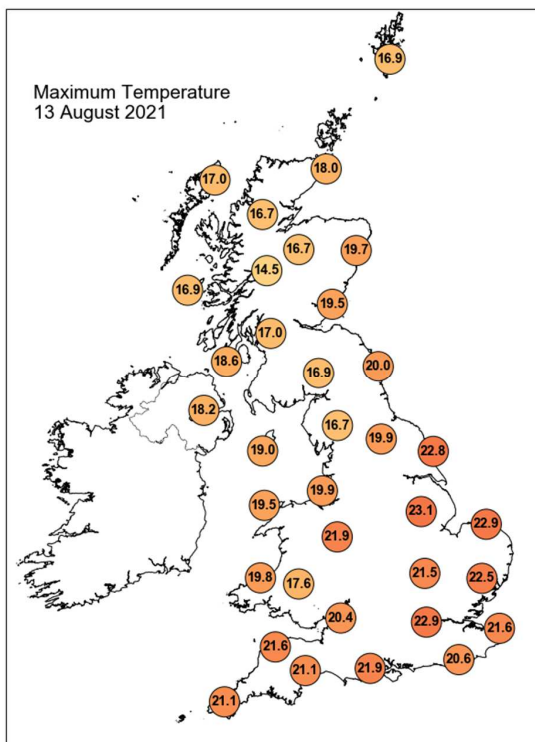
STATIONS		0000 UTC						1200 UTC					
NO	SITE	PRESS	WDIR	WSPD	CLOUD	TEMP	TDEW	PRESS	WDIR	WSPD	CLOUD	TEMP	TDEW
1	Lerwick	1008.7	S	9	3	12.7	12.3	1007.0	SSW	10	7	15.1	10.4
2	Wick	1007.6	SSW	11	8	13.8	10.2	1006.1	S	15	7	16.8	10.5
3	Stornoway	1003.7	S	20	8	14.0	11.3	1002.6	S	18	8	13.6	12.7
4	Loch Glascarnoch	1007.2	ESE	6	8	11.1	7.5	1005.7	SSE	5	8	12.8	10.4
5	Aviemore	1008.9	WSW	3	7	10.8	8.8	1007.0	SW	7	8	14.6	10.5
6	Dyce	1009.8	SSW	9	3	14.0	11.2	1008.0	SSW	14	7	19.1	10.1
7	Tulloch Bridge	1009.4	SSW	8	6	12.1	7.9	1008.2	SSW	14	8	13.3	11.6
8	Tiree	1006.2	SSW	19	8	13.6	11.9	1006.8	SW	21	7	15.8	13.1
9	Leuchars	1010.6	SSW	8	0	12.6	11.1	1009.8	WSW	20	5	17.8	10.3
10	Bishopton	1010.2	SSW	5	7	12.5	11.5	1010.7	SSW	14	8	14.7	11.0
11	Machrihanish	1010.0	SSW	14	8	13.8	9.4	1011.0	SW	17	7	17.0	11.8
12	Boulmer	1012.7	SSW	7	2	13.4	11.3	1012.9	SW	18	6	17.9	10.6
13	Eskdalemuir	1012.4	S	7	8	13.0	12.4	1012.5	SSW	16	6	15.6	11.0
14	Aldergrove	1011.4	SSW	9	7	14.0	10.3	1013.0	SW	14	8	14.2	12.3
15	Shap	1013.6	SW	10	8	13.7	12.5	1014.5	WSW	16	6	15.9	11.3
16	Leeming	1014.5	S	9	0	15.4	10.9	1015.7	SW	14	7	17.9	10.7
17	Ronaldsway	1013.3	WSW	6	7	15.1	11.0	1015.3	SW	22	2	17.8	12.4
18	Bridlington	1014.9	WSW	5	0	14.6	9.8	1015.8	WSW	13	7	19.6	7.7
19	Crosby	1015.3	SW	20	1	16.2	12.4	1017.3	W	16	6	19.1	12.1
20	Valley	1015.0	SW	22	0	14.9	12.9	1017.4	SW	22	2	18.2	13.3
21	Waddington	1016.6	SW	10	0	14.9	8.3	1017.9	WSW	14	2	20.7	9.0
22	Shawbury	1016.5	S	11	5	14.6	12.7	1018.1	WSW	20	2	21.1	10.5
23	Weybourne	1017.0	SSW	11	0	16.2	14.9	1018.7	WSW	17	6	19.2	13.3
24	Bedford	1018.5	SW	5	0	14.0	11.4	1020.1	SW	12	7	18.9	13.4
25	Aberporth	1017.4	SW	11	5	13.8	12.3	1019.3	SW	18	7	18.9	11.8
26	Sennybridge	1018.1	WSW	11	8	12.9	12.3	1020.1	SW	13	8	16.4	13.4
27	Wattisham	1018.5	SW	7	1	15.0	13.5	1020.2	WSW	15	7	19.9	12.9
28	Almondsbury	1018.9	SSW	6	2	14.7	12.1	1021.5	SW	9	8	17.8	16.3
29	Heathrow	1019.4	SW	8	0	15.3	13.8	1021.7	SW	10	7	19.7	13.6
30	Manston	1019.4	SSW	6	0	14.7	12.7	1022.2	WSW	13	7	19.5	13.6
31	Chivenor	1019.2	SW	7	6	16.4	13.7	1022.0	WSW	16	8	19.3	15.1
32	Exeter	1020.0	SSE	5	3	13.6	12.4	1022.1	SW	8	8	19.5	13.7
33	Herstmonceux	1020.0	SW	3	3	15.6	15.0	1022.7	SW	8	7	19.4	15.0
34	Hurn	1020.3	WSW	5	0	13.3	12.5	1022.5	WSW	12	7	20.3	15.0
35	Camborne	1020.4	SW	9	8	15.3	14.3	1022.8	SW	12	6	19.9	14.2

Daily Weather Summary for Friday 13 August 2021

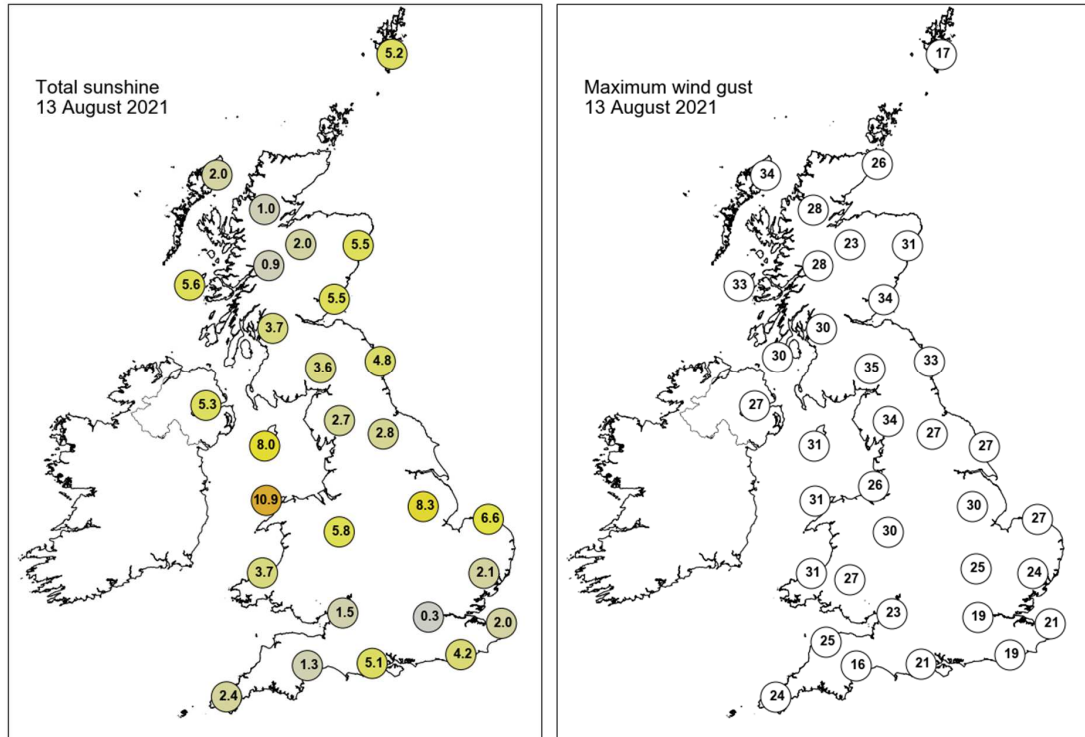
Selected European readings at (L) 0000 and (R) 1200 UTC

STATIONS		0000 UTC						1200 UTC					
NO	SITE	PRESS	WDIR	WSPD	CLOUD	TEMP	TDEW	PRESS	WDIR	WSPD	CLOUD	TEMP	TDEW
1	Murmansk	1012.0	N	6	8	12.6	11.8	1008.3	N	4	8	15.7	13.2
2	Helsinki	1014.4	NW	4	0	13.0	12.7	1014.3	WSW	12	1	24.3	11.9
3	Stockholm	1017.1	SW	4	-	13.4	12.4	1015.2	SSW	8	-	23.5	14.3
4	Oslo	1015.4	S	6	-	17.4	15.4	1012.3	S	9	7	18.8	12.5
5	Reykjavik	-	-	-	1	-	-	1011.6	WSW	6	3	14.7	10.4
6	Moscow	1011.7	-	0	6	16.4	15.7	1016.3	WSW	4	7	21.1	12.5
7	Kiev	1020.7	NNW	4	0	17.5	11.2	1022.0	N	4	3	25.4	11.3
8	Warsaw	1023.3	-	0	0	13.3	12.5	1022.6	S	4	5	25.4	11.6
9	Berlin	1020.3	SSE	4	-	19.2	11.7	1019.2	SW	8	-	29.6	13.7
10	De Bilt	1019.4	ESE	2	2	14.4	14.3	1021.5	WSW	8	8	20.7	12.2
11	Dublin	1014.2	SW	8	1	12.6	8.2	1015.7	SW	12	5	18.3	9.9
12	Cork	1015.9	SSW	8	1	11.9	11.0	1018.2	WSW	14	3	17.6	11.0
13	Sofia	1020.1	W	4	0	21.1	11.8	1018.6	ESE	2	2	29.4	12.8
14	Belgrade	1021.5	NE	2	0	22.7	13.9	1022.2	NE	8	1	31.5	15.1
15	Budapest	1022.8	E	4	-	20.8	13.0	1022.3	SE	4	-	29.9	14.5
16	Prague	1021.7	-	0	-	15.6	12.9	1019.8	S	4	5	28.9	17.0
17	Munich	1019.7	SSE	4	8	20.4	17.2	1019.6	WNW	8	3	30.4	15.1
18	Strasbourg	1020.0	SSE	4	-	20.0	17.6	1021.5	N	3	6	29.4	20.0
19	Paris	1021.1	NNW	6	0	20.6	16.8	1023.4	W	5	3	26.8	17.0
20	Jersey	1022.7	WNW	6	3	14.7	13.3	1024.8	W	9	6	18.1	14.8
21	Milan	1020.0	N	3	-	26.8	21.0	1021.6	N	2	0	32.5	20.9
22	Marseille	1019.4	ESE	8	-	22.6	17.1	1019.7	W	6	-	34.6	18.2
23	Bordeaux	1023.4	W	5	-	18.6	17.8	1024.4	SSE	2	7	25.9	17.3
24	Rome	1019.0	-	0	0	24.2	22.7	1020.0	SSW	6	0	34.9	18.1
25	Ajaccio	1019.1	ESE	3	-	23.7	15.5	1019.8	SSW	10	-	31.3	22.6
26	Barcelona	1019.3	NNE	4	0	24.8	20.1	1021.1	ESE	10	0	30.9	18.6
27	Majorca	1018.8	WSW	5	-	26.1	24.1	1020.1	SW	17	0	31.6	23.6
28	Madrid	1018.1	WSW	4	0	24.6	3.9	1016.1	S	5	0	37.5	9.4
29	Lisbon	1019.2	N	10	-	21.1	13.0	1019.2	N	2	1	30.9	15.3
30	Athens	1016.5	N	3	-	28.0	12.9	1017.4	N	8	1	34.2	11.7
31	Malta	1017.8	ENE	2	0	27.2	23.7	1019.5	NE	7	0	33.5	20.4
32	Gibraltar	1018.2	E	5	4	21.1	19.8	1020.1	E	8	1	26.1	22.1

Daily Weather Summary for Friday 13 August 2021



Daily Weather Summary for Friday 13 August 2021



None of the selected stations observed a day of sleet or snow falling or non-zero snow depth at 0900 UTC.

Daily Weather Summary for Saturday 14 August 2021

This day's summary created 21/08/2021 03:03

Summary of the UK Weather for Saturday 14 August 2021

The day began with a low passing eastwards over the north of Scotland, this brought some more persistent rain over the Highlands and the odd bit of patchy light rain over other parts of the UK - although in general it was mostly dry elsewhere. It was largely a murky night, with plenty of low cloud and with fog at times in the southeast. The morning began with cloudy skies across much of the UK, with only East Anglia seeing brighter skies. A few showers tracked eastwards across southern Scotland through the morning, whilst patchy rain slowly progressed eastwards across northern Wales through the morning, reaching northwestern areas of England by noon. Later in the afternoon, northern areas of the Midlands, northern Scotland, and southern parts of Wales also saw scattered showers develop. Meanwhile, a more persistent area of rain affected a northern stretch of England, from Cumbria to Yorkshire, and much of Northern Ireland through the evening. Elsewhere remained dry, with just a few lingering patches of rain across northern England and Northern Ireland by midnight.

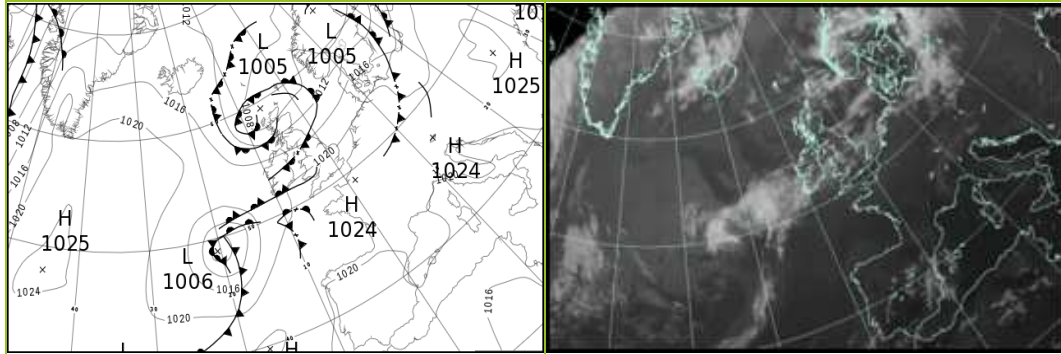
Daily Extremes

<i>Highest Maximum</i>	25.6°C Cavendish (Suffolk, 55mAMSL)
<i>Lowest Maximum</i>	14.4°C Strathy East (Sutherland, 68mAMSL)
<i>Highest Minimum</i>	16.1°C Mumbles Head (West Glamorgan, 43mAMSL)
<i>Lowest Minimum</i>	6.9°C Katesbridge (Down, 91mAMSL)
<i>Lowest Grass Minimum</i>	2.5°C Altnahinch Filters (Antrim, 213mAMSL)
<i>Most Rainfall</i>	32.0mm Asterton (Shropshire, 415mAMSL)
<i>Most Sunshine</i>	10.2hr Hastings (East Sussex, 45mAMSL) also Tiree (Argyll (in Strathclyde Region), 9mAMSL) also Shoeburyness, Landwick (Essex, 2mAMSL)
<i>Highest Gust</i>	32Kt 37mph Boulmer (Northumberland, 23mAMSL)
<i>Highest Gust (mountain)</i>	46Kt 53mph Cairnwell (Aberdeenshire, 928mAMSL)
<i>Greatest Snow Depth at 0900 UTC</i>	No non-zero values.

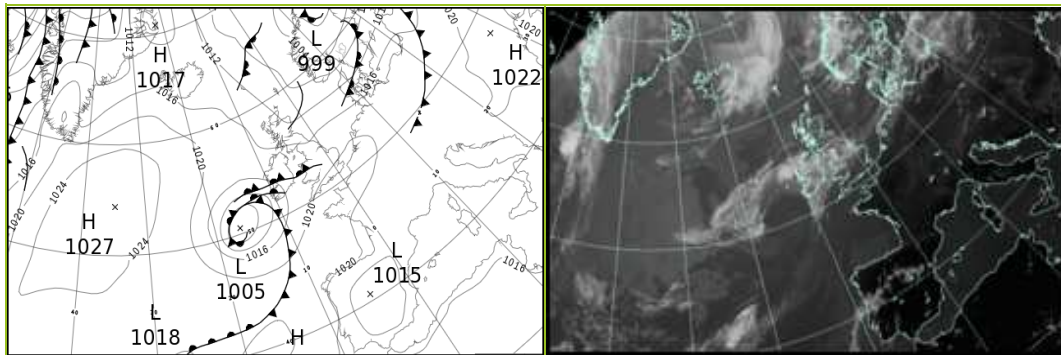
mAMSL refers to station elevation in metres above mean sea level

Daily Weather Summary for Saturday 14 August 2021

North Atlantic and Europe analysis charts and satellite images at 0000 UTC




North Atlantic and Europe analysis charts and satellite images at 1200 UTC



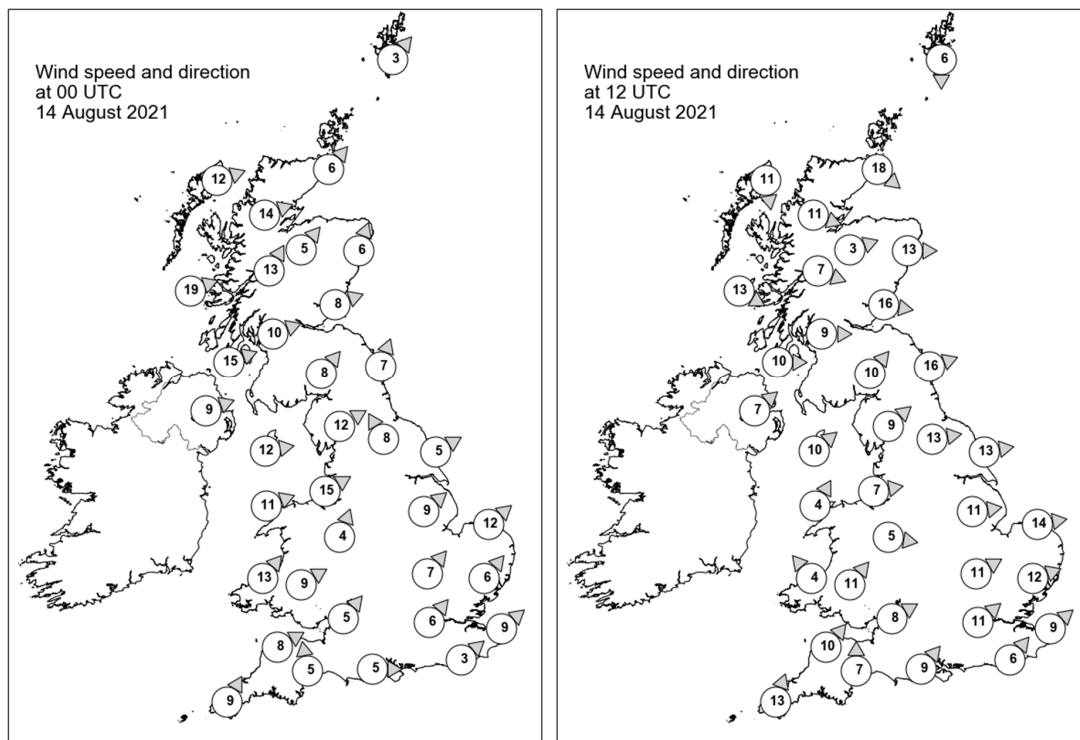
All satellite imagery copyright Met Office and EUMETSAT (European Organisation for the Exploitation of Meteorological Satellites). These show infra-red images from the geostationary MSG satellite. The rainfall rates are derived from both rain-radar and satellite data.

Daily Weather Summary for Saturday 14 August 2021

UK satellite and rain-radar precipitation rates at (L) 0000 and (R) 1200 UTC



UK wind speed and direction at (L) 0000 and (R) 1200 UTC



Daily Weather Summary for Saturday 14 August 2021

Selected UK readings at (L) 0000 and (R) 1200 UTC

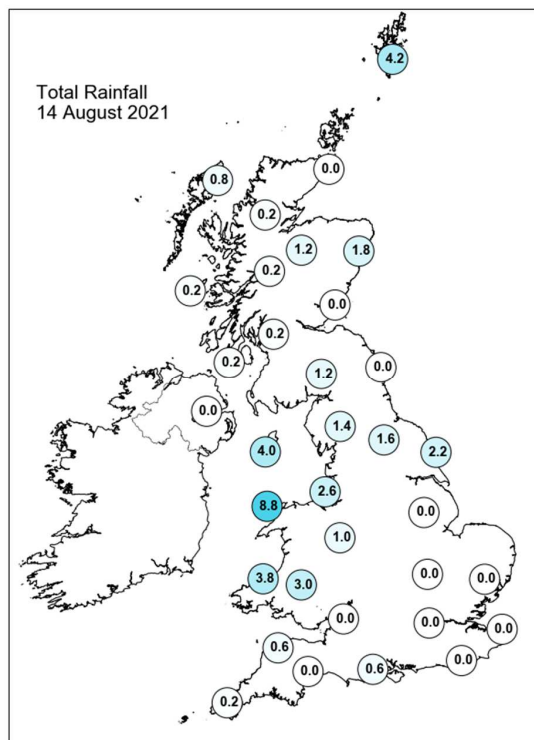
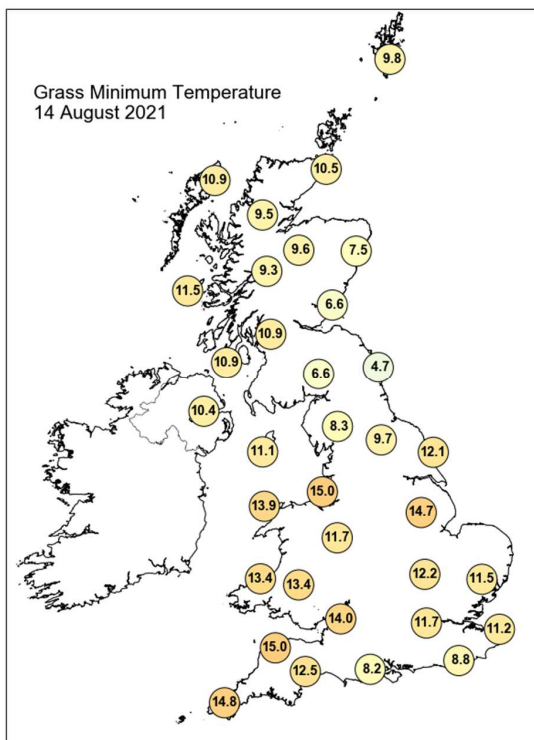
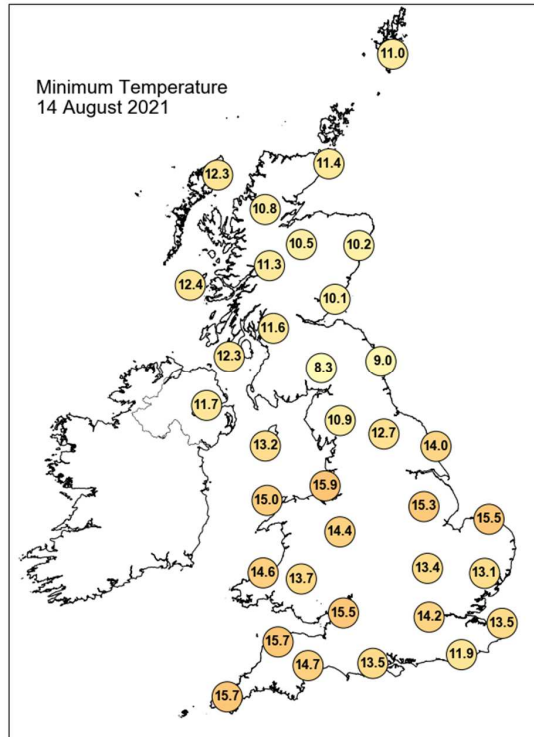
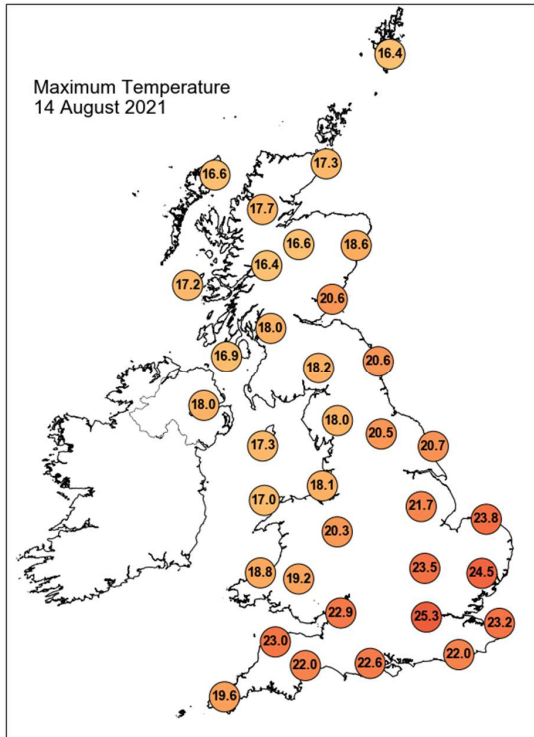
STATIONS		0000 UTC						1200 UTC					
NO	SITE	PRESS	WDIR	WSPD	CLOUD	TEMP	TDEW	PRESS	WDIR	WSPD	CLOUD	TEMP	TDEW
1	Lerwick	1006.2	SW	3	8	12.3	11.6	1008.8	N	6	7	15.8	12.8
2	Wick	1007.2	SW	6	8	12.2	10.4	1011.2	NW	18	6	15.8	11.7
3	Stornoway	1006.3	WSW	12	8	12.8	11.8	1014.0	N	11	7	16.1	11.8
4	Loch Glascarnoch	1007.9	WSW	14	8	11.4	9.0	1013.3	WNW	11	8	15.1	10.5
5	Aviemore	1009.4	SW	5	5	11.6	7.7	1012.8	WSW	3	6	15.6	9.9
6	Dyce	1010.0	SSW	6	0	12.5	7.1	1011.8	W	13	7	17.1	9.7
7	Tulloch Bridge	1011.3	SSW	13	8	11.9	8.7	1014.5	WNW	7	8	14.8	10.4
8	Tiree	1011.4	WSW	19	8	13.8	11.8	1015.1	WNW	13	5	15.3	13.1
9	Leuchars	1012.0	WSW	8	0	10.4	7.7	1012.9	W	16	4	19.6	10.6
10	Bishopton	1013.9	WSW	10	7	12.9	8.8	1015.3	W	9	8	14.1	12.1
11	Machrihanish	1014.6	WSW	15	0	12.7	9.6	1016.4	W	10	7	15.5	13.2
12	Boulmer	1014.3	SSW	7	1	13.4	11.3	1014.7	WSW	16	6	18.1	10.0
13	Eskdalemuir	1014.8	SW	8	0	11.8	10.0	1016.0	SW	10	8	14.7	10.8
14	Aldergrove	1016.5	WSW	9	0	13.6	11.0	1017.1	SW	7	0	16.6	12.1
15	Shap	1016.1	WSW	12	8	13.7	11.5	1016.9	SW	9	2	16.8	9.1
16	Leeming	1016.6	SSE	8	7	15.6	12.3	1016.9	W	13	1	20.4	9.2
17	Ronaldsway	1017.0	W	12	5	14.8	12.2	1018.0	SW	10	7	16.5	12.2
18	Bridlington	1017.0	WSW	5	0	14.2	10.0	1016.3	W	13	2	20.1	9.6
19	Crosby	1018.0	WSW	15	7	16.5	13.6	1018.6	W	7	7	17.2	12.7
20	Valley	1018.3	WSW	11	8	15.6	12.5	1018.7	SSW	4	7	15.9	11.8
21	Waddington	1018.6	SW	9	8	17.2	12.0	1018.1	W	11	5	19.9	9.1
22	Shawbury	1019.3	SSW	4	7	15.7	12.0	1018.6	W	5	8	18.5	11.2
23	Weybourne	1019.0	SW	12	2	17.1	12.9	1018.1	W	14	5	22.0	13.6
24	Bedford	1020.6	SW	7	1	15.8	11.7	1019.2	WSW	11	6	21.1	15.2
25	Aberporth	1020.0	SW	13	7	15.0	13.3	1018.6	SE	4	8	16.2	15.6
26	Sennybridge	1020.6	WSW	9	8	14.2	13.7	1019.0	SW	11	8	16.7	16.0
27	Wattisham	1020.5	SW	6	7	16.6	13.6	1019.0	WSW	12	8	21.5	14.2
28	Almondsbury	1021.3	SW	5	8	16.1	14.2	1019.4	WSW	8	7	20.3	15.3
29	Heathrow	1021.8	SW	6	3	16.2	14.2	1020.3	SW	11	8	21.5	14.1
30	Manston	1021.8	SW	9	8	15.8	14.5	1020.4	SW	9	8	21.3	16.1
31	Chivenor	1021.7	WSW	8	8	17.1	14.8	1019.2	SW	10	7	21.6	15.1
32	Exeter	1022.1	S	5	3	14.8	13.8	1019.9	S	7	3	20.5	15.6
33	Herstmonceux	1022.4	SW	3	1	15.3	14.1	1021.2	SW	6	2	20.2	15.1
34	Hurn	1022.3	W	5	1	14.6	13.6	1020.7	SW	9	7	21.3	14.6
35	Camborne	1022.2	SSW	9	8	16.4	15.8	1019.6	SSW	13	7	19.0	15.1

Daily Weather Summary for Saturday 14 August 2021

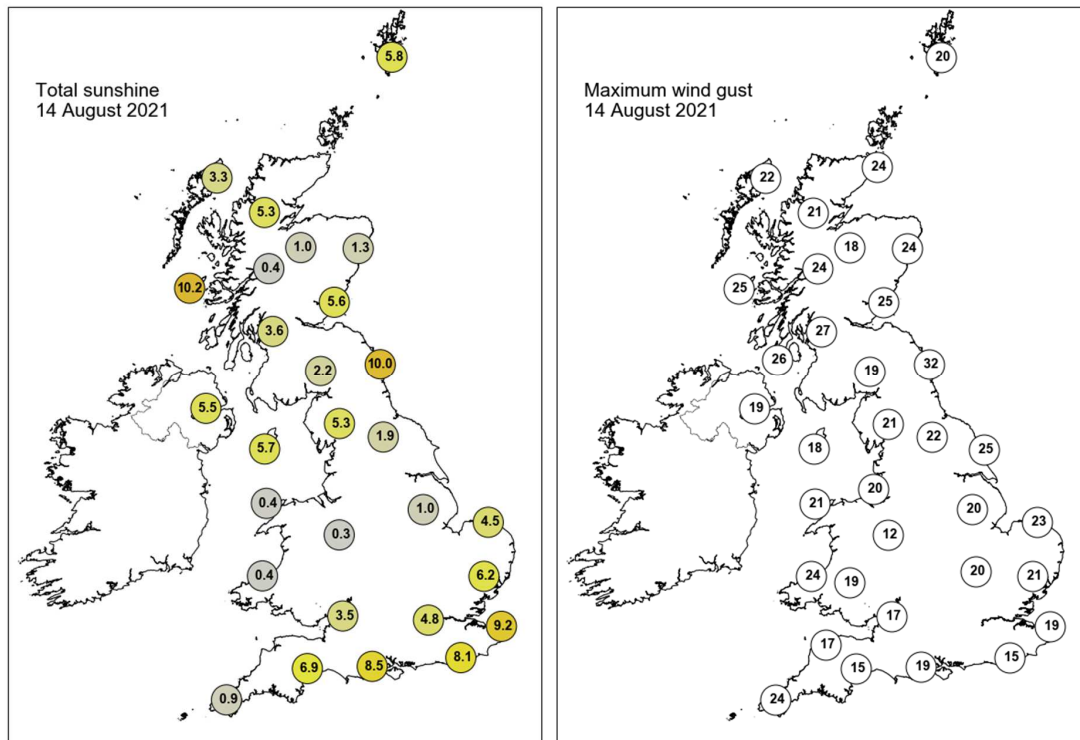
Selected European readings at (L) 0000 and (R) 1200 UTC

STATIONS		0000 UTC						1200 UTC					
NO	SITE	PRESS	WDIR	WSPD	CLOUD	TEMP	TDEW	PRESS	WDIR	WSPD	CLOUD	TEMP	TDEW
1	Murmansk	1005.6	N	6	8	11.3	10.0	1006.1	S	6	8	13.3	8.0
2	Helsinki	1012.9	SW	10	7	17.6	16.0	1007.6	SW	16	0	20.8	13.8
3	Stockholm	1009.1	SW	2	-	15.9	14.9	1006.8	WSW	10	-	20.3	9.7
4	Oslo	1007.4	SW	4	-	12.6	12.0	1003.0	SSW	9	4	19.5	8.8
5	Reykjavik	-	-	-	5	-	-	1016.5	W	6	6	13.5	10.7
6	Moscow	1020.3	-	0	0	14.2	13.9	1019.7	WNW	4	6	24.4	11.1
7	Kiev	1022.8	-	0	0	18.7	12.0	1021.0	SSW	2	1	27.2	8.2
8	Warsaw	1020.1	SE	4	6	17.3	14.0	1017.7	W	10	7	28.1	16.4
9	Berlin	1020.0	NW	10	-	21.0	15.1	1018.9	W	10	-	25.5	11.4
10	De Bilt	1021.3	SSW	4	6	14.5	13.3	1020.2	SW	10	7	20.1	14.9
11	Dublin	1018.4	WSW	8	6	13.7	10.6	1018.2	SSE	8	8	14.9	11.9
12	Cork	1019.9	WSW	6	7	12.9	11.5	1016.0	ESE	10	8	14.9	14.8
13	Sofia	1021.6	ESE	2	0	19.2	14.9	1018.5	SSW	4	5	29.2	12.8
14	Belgrade	1021.5	-	0	0	22.8	14.8	1020.1	NE	6	2	33.2	16.3
15	Budapest	1021.5	NNW	2	-	20.7	15.7	1019.5	W	6	-	32.4	15.8
16	Prague	1020.3	SW	4	-	20.5	16.9	1018.9	WNW	6	2	28.1	16.1
17	Munich	1021.9	W	2	6	20.9	17.3	1018.4	NW	4	0	28.9	15.5
18	Strasbourg	1022.8	S	3	6	18.9	16.9	1019.2	NE	4	-	30.2	18.9
19	Paris	1023.4	NNE	6	0	18.7	13.3	1020.7	ENE	5	0	26.6	13.0
20	Jersey	1023.7	WNW	2	0	14.3	13.7	1020.9	SSE	4	0	22.8	11.9
21	Milan	1020.8	NNE	3	0	24.8	19.8	1019.8	SSW	4	0	33.2	19.1
22	Marseille	1020.2	-	0	-	24.0	16.8	1018.1	SSW	12	-	35.2	13.9
23	Bordeaux	1021.7	NNE	3	-	20.6	18.2	1018.4	NNW	3	-	31.5	20.8
24	Rome	1019.2	NW	2	0	23.0	20.9	1018.8	WSW	8	0	33.8	18.6
25	Ajaccio	1019.9	NE	5	-	21.9	17.1	1018.3	SW	8	-	31.3	22.3
26	Barcelona	1020.3	N	2	1	25.2	20.2	1018.1	SW	12	-	31.5	16.8
27	Majorca	1019.7	ENE	4	1	24.2	22.0	1018.6	WSW	15	1	32.4	21.1
28	Madrid	1016.3	S	3	7	30.4	9.8	1015.4	S	3	6	36.8	9.8
29	Lisbon	-	-	-	-	-	-	-	-	-	-	-	-
30	Athens	1017.5	N	5	-	27.1	16.9	1016.6	N	9	1	31.6	9.0
31	Malta	1018.6	WNW	2	0	26.3	23.6	1017.6	NE	7	1	34.0	21.0
32	Gibraltar	1020.0	NE	8	8	22.3	21.1	1019.6	ENE	8	3	24.5	20.5

Daily Weather Summary for Saturday 14 August 2021



Daily Weather Summary for Saturday 14 August 2021



None of the selected stations observed a day of sleet or snow falling or non-zero snow depth at 0900 UTC.

Daily Weather Summary for Sunday 15 August 2021

This day's summary created 08/09/2021 16:29

Summary of the UK Weather for Sunday 15 August 2021

It was a cloudy start to the day for Irish Sea coasts, with prevalent low cloud over western England and Northern Ireland gradually progressing eastwards through the early hours. Higher cloud cleared southeastwards over England, while further high cloud moved into northern Scotland; this brought some patchy rain here. Further outbreaks of light rain cleared eastwards across northern England and Ireland. There were breezy winds along western coasts, and widespread cloud kept temperatures quite mild. Through the morning, the patchy rain present across southern Scotland and northern England continued slowly tracking southwards through the day. Elsewhere, while conditions remained largely dry and settled, much of Wales, northern Scotland, and western England saw a scattering of light, showery rain through the day. Despite this, these areas still received some sunny and dry spells where breaks in the cloud allowed. The southeast of England saw the driest and brightest conditions, as parts of Northern Ireland also experienced some brief afternoon showers. Into the night, showers across the Midlands, and along eastern coasts of Scotland and England gradually eased.

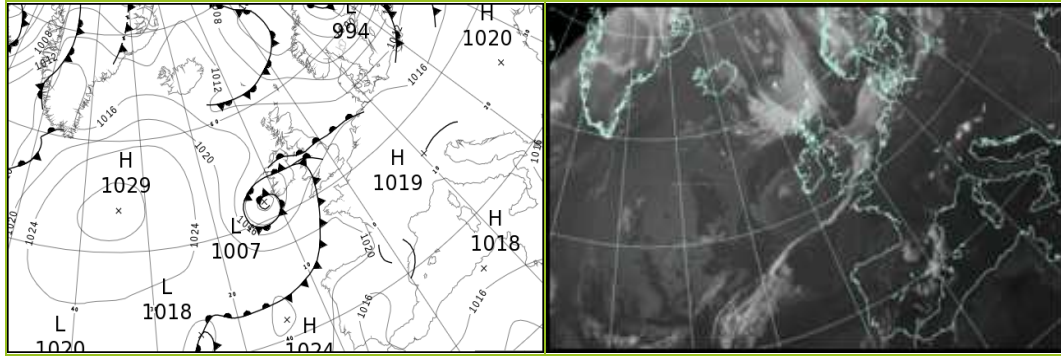
Daily Extremes

<i>Highest Maximum</i>	26.4°C Cavendish (Suffolk, 55mAMSL)
<i>Lowest Maximum</i>	12.4°C Lerwick (Shetland, 82mAMSL)
<i>Highest Minimum</i>	16.1°C Ross-on-wye (Hereford & Worcester, 67mAMSL)
<i>Lowest Minimum</i>	4.9°C Dawyck Botanic Garden (Peebleshire, 183mAMSL)
<i>Lowest Grass Minimum</i>	2.8°C Strathallan Airfield (Perthshire (in Tayside Region), 35mAMSL)
<i>Most Rainfall</i>	48.8mm Cholmondeley, Weaver Farm (Cheshire, 91mAMSL)
<i>Most Sunshine</i>	11.9hr Manston (Kent, 49mAMSL)
<i>Highest Gust</i>	38Kt 44mph Wight: Needles Old Battery (Isle Of Wight, 80mAMSL)
<i>Highest Gust (mountain)</i>	36Kt 41mph Cairnwell (Aberdeenshire, 928mAMSL) also Great Dun Fell No 2 (Cumbria, 847mAMSL)
<i>Greatest Snow Depth at 0900 UTC</i>	No non-zero values.

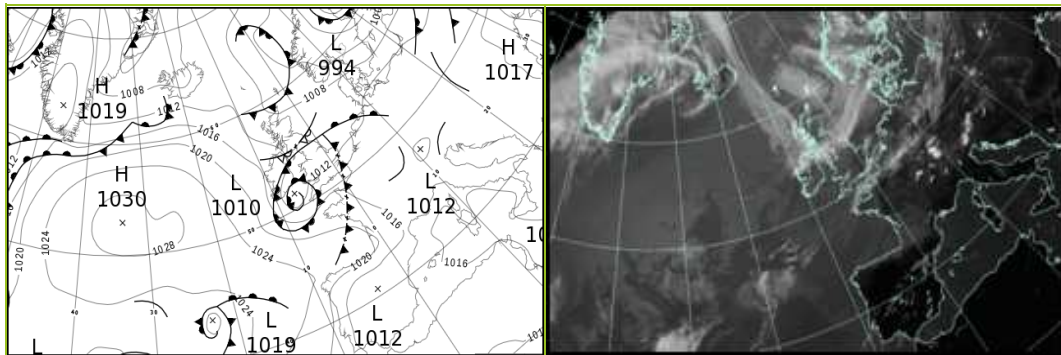
mAMSL refers to station elevation in metres above mean sea level

Daily Weather Summary for Sunday 15 August 2021

North Atlantic and Europe analysis charts and satellite images at 0000 UTC



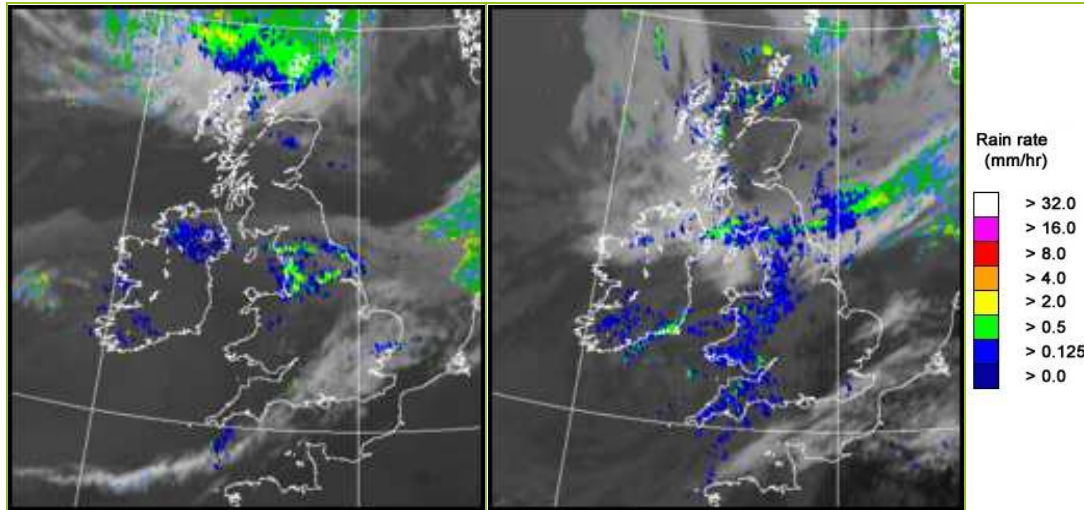
North Atlantic and Europe analysis charts and satellite images at 1200 UTC



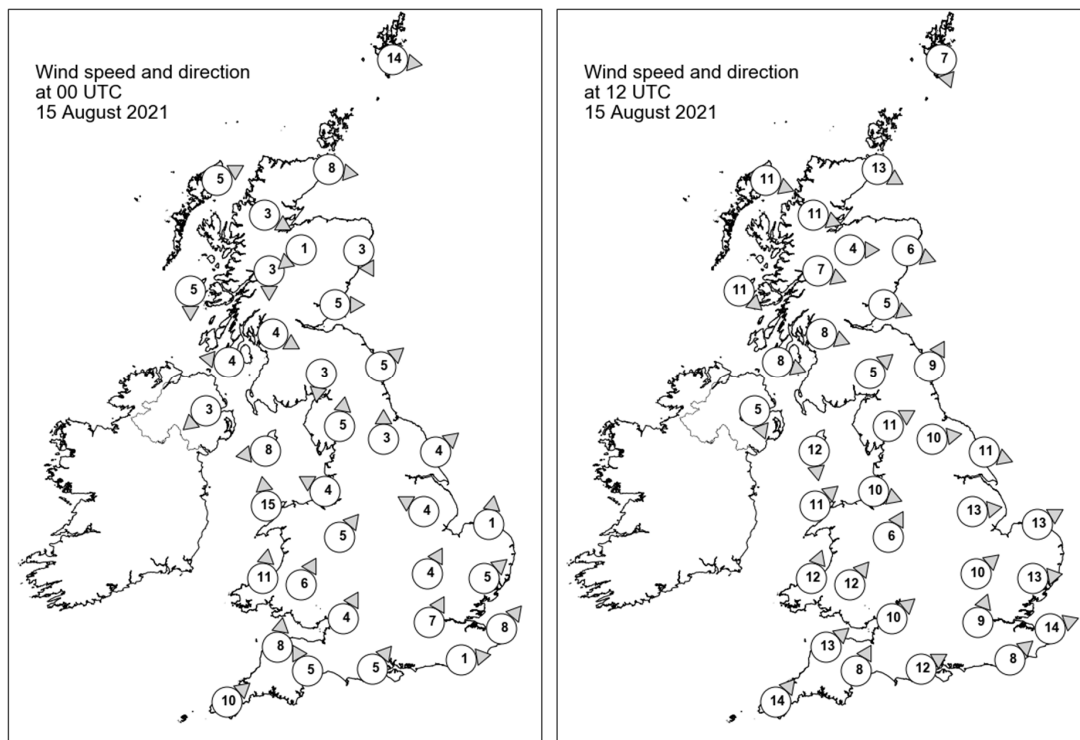
All satellite imagery copyright Met Office and EUMETSAT (European Organisation for the Exploitation of Meteorological Satellites). These show infra-red images from the geostationary MSG satellite. The rainfall rates are derived from both rain-radar and satellite data.

Daily Weather Summary for Sunday 15 August 2021

UK satellite and rain-radar precipitation rates at (L) 0000 and (R) 1200 UTC



UK wind speed and direction at (L) 0000 and (R) 1200 UTC



Daily Weather Summary for Sunday 15 August 2021

Selected UK readings at (L) 0000 and (R) 1200 UTC

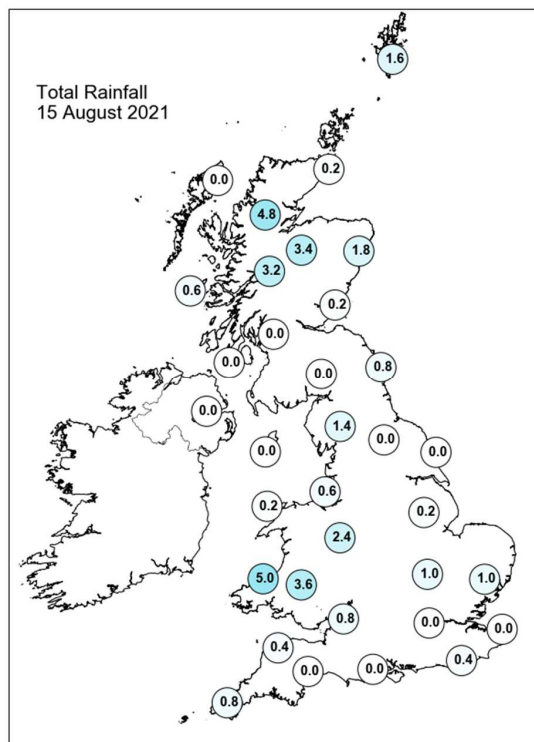
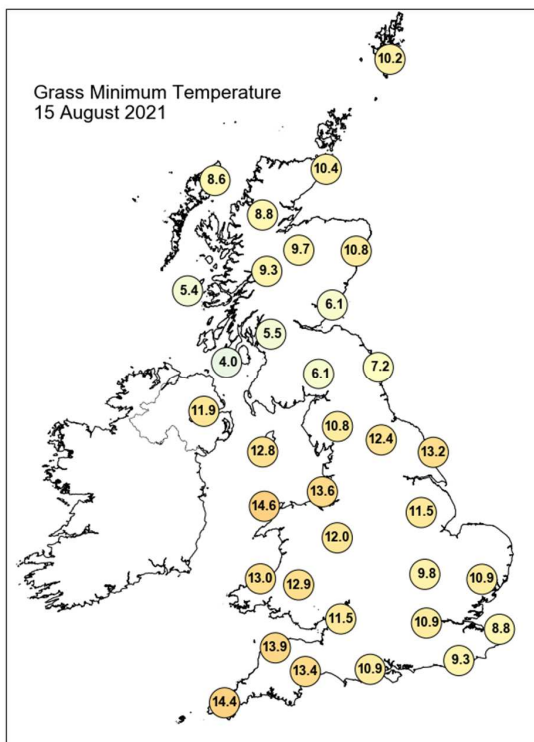
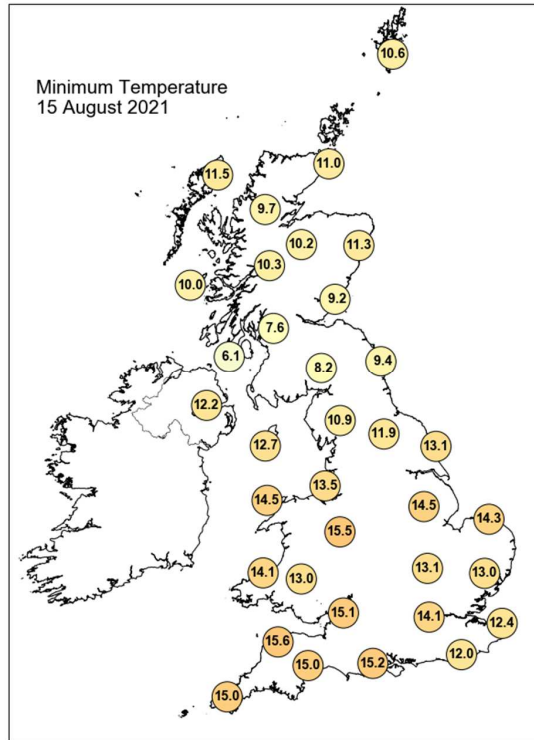
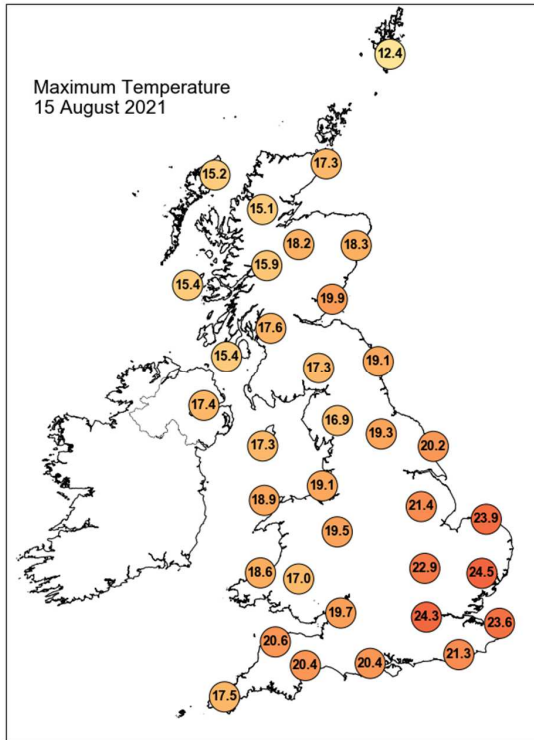
STATIONS		0000 UTC						1200 UTC					
NO	SITE	PRESS	WDIR	WSPD	CLOUD	TEMP	TDEW	PRESS	WDIR	WSPD	CLOUD	TEMP	TDEW
1	Lerwick	1009.1	W	14	8	11.5	8.8	1006.5	NNW	7	8	11.5	7.7
2	Wick	1012.4	W	8	8	11.5	10.3	1007.5	WNW	13	8	15.5	11.9
3	Stornoway	1013.8	WSW	5	7	12.2	10.9	1009.3	WNW	11	8	14.4	11.0
4	Loch Glascarnoch	1014.4	WNW	3	8	10.4	9.3	1009.1	WNW	11	7	13.2	9.3
5	Aviemore	1013.9	NE	1	7	11.6	11.1	1008.4	W	4	3	15.5	5.7
6	Dyce	1013.5	NNW	3	8	13.0	10.1	1008.3	WNW	6	8	16.1	10.0
7	Tulloch Bridge	1014.9	N	3	8	11.2	10.5	1010.3	WNW	7	7	13.9	8.8
8	Tiree	1014.7	N	5	0	10.7	10.4	1011.6	NW	11	7	13.9	11.8
9	Leuchars	1013.6	W	5	6	12.2	10.4	1009.0	WNW	5	8	17.4	10.8
10	Bishopton	1014.1	WNW	4	0	10.3	9.8	1010.4	WNW	8	3	17.5	10.9
11	Machrihanish	1014.0	E	4	0	8.5	7.8	1011.8	WNW	8	8	14.6	12.1
12	Boulmer	1013.9	SW	5	0	10.9	9.7	1009.6	SSW	9	8	14.8	12.0
13	Eskdalemuir	1015.1	N	3	7	9.4	9.0	1010.4	SW	5	8	13.7	11.6
14	Aldergrove	1014.1	NE	3	8	13.5	12.2	1012.3	NNW	5	5	15.8	12.0
15	Shap	1014.9	S	5	7	12.4	8.9	1009.7	WSW	11	7	15.9	12.9
16	Leeming	1014.9	S	3	8	14.5	12.3	1009.6	W	10	7	19.2	12.2
17	Ronaldsway	1014.2	E	8	8	13.6	13.4	1011.2	N	12	7	15.0	13.0
18	Bridlington	1014.8	SW	4	7	15.7	10.8	1009.4	WNW	11	7	19.9	13.7
19	Crosby	1014.8	ESE	4	8	14.6	14.1	1011.1	WNW	10	8	17.2	14.5
20	Valley	1013.8	S	15	8	15.6	15.4	1011.2	SW	11	7	17.9	15.6
21	Waddington	1015.8	ESE	4	8	15.1	11.9	1010.7	W	13	7	20.6	11.3
22	Shawbury	1015.0	SW	5	7	17.1	14.2	1011.3	SSW	6	7	16.8	13.7
23	Weybourne	1015.8	S	1	1	15.0	14.0	1010.6	WSW	13	3	22.4	15.7
24	Bedford	1016.1	SSW	4	0	16.4	13.6	1011.3	SW	10	1	22.2	13.9
25	Aberporth	1014.9	S	11	8	15.8	15.5	1011.1	SSW	12	7	17.7	14.9
26	Sennybridge	1015.7	SSW	6	7	14.5	14.2	1011.5	SW	12	8	16.6	15.0
27	Wattisham	1016.2	SW	5	8	16.7	13.1	1011.8	W	13	7	21.3	15.0
28	Almondsbury	1016.6	SSW	4	2	15.7	14.0	1012.9	SW	10	8	17.8	13.6
29	Heathrow	1017.1	SSW	7	8	16.8	12.4	1012.2	SSW	9	4	23.8	16.0
30	Manston	1017.2	SW	8	7	15.0	12.7	1013.0	WSW	14	2	21.6	14.5
31	Chivenor	1016.2	S	8	8	17.4	15.6	1012.7	SW	13	8	18.2	14.4
32	Exeter	1017.1	SSE	5	8	16.6	15.1	1013.5	SSW	8	8	17.7	13.6
33	Herstmonceux	1017.7	W	1	4	12.8	12.0	1013.8	SW	8	8	18.4	16.2
34	Hurn	1017.7	SW	5	8	16.2	14.7	1014.1	WSW	12	8	18.9	13.0
35	Camborne	1016.9	SW	10	8	15.6	15.3	1013.2	SW	14	8	16.5	15.3

Daily Weather Summary for Sunday 15 August 2021

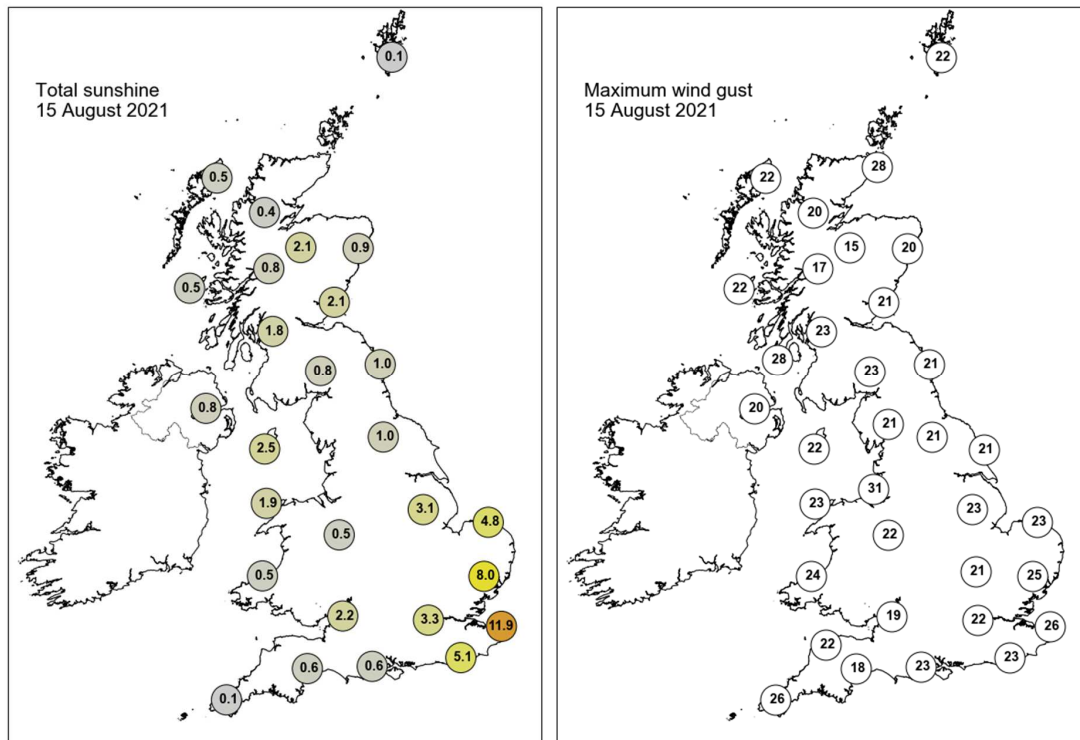
Selected European readings at (L) 0000 and (R) 1200 UTC

STATIONS		0000 UTC						1200 UTC					
NO	SITE	PRESS	WDIR	WSPD	CLOUD	TEMP	TDEW	PRESS	WDIR	WSPD	CLOUD	TEMP	TDEW
1	Murmansk	1002.2	NNE	4	6	11.0	9.3	998.9	NNE	14	8	10.8	9.2
2	Helsinki	1002.3	SW	12	8	13.1	11.9	999.2	W	12	7	15.3	11.7
3	Stockholm	1000.3	SW	8	-	13.8	11.2	1000.0	W	16	-	18.3	8.6
4	Oslo	1001.6	WNW	3	-	12.5	9.7	1002.2	SW	7	7	20.7	9.6
5	Reykjavik	-	-	-	7	-	-	1010.0	WSW	8	7	11.3	9.2
6	Moscow	1018.3	-	0	0	14.1	13.6	1013.0	WSW	2	6	26.2	13.5
7	Kiev	1019.0	-	0	0	17.0	10.7	1015.4	SSW	2	0	29.7	9.7
8	Warsaw	1016.1	-	0	0	15.6	14.8	1013.0	W	8	4	27.7	14.7
9	Berlin	1016.3	NW	10	-	19.4	12.1	1013.9	SW	8	-	24.8	12.5
10	De Bilt	1017.1	SSW	2	7	13.5	13.2	1012.8	WSW	8	8	23.5	16.6
11	Dublin	1013.0	ESE	4	7	14.0	13.6	1012.0	NE	8	7	17.4	14.0
12	Cork	1011.6	S	12	7	14.0	13.1	1011.1	NW	14	7	17.8	15.2
13	Sofia	1019.8	SSE	2	0	18.6	11.7	1014.7	SE	6	2	29.7	12.6
14	Belgrade	1017.4	-	0	0	25.4	15.3	1014.5	ENE	6	1	35.7	15.5
15	Budapest	1017.3	NNW	2	-	22.5	18.5	1014.1	WSW	6	-	34.0	15.5
16	Prague	1017.1	N	2	-	17.4	14.5	1013.0	SW	8	4	29.4	13.6
17	Munich	1016.8	S	2	0	20.9	18.3	1011.9	N	6	8	29.4	17.7
18	Strasbourg	1017.4	ENE	1	-	19.1	17.9	1013.3	NNE	4	6	28.6	19.0
19	Paris	1018.0	-	0	0	18.3	12.9	1014.0	WNW	11	5	29.7	16.5
20	Jersey	1018.8	WNW	4	0	14.3	13.8	1016.8	WSW	11	7	18.9	14.1
21	Milan	1017.1	ENE	2	0	26.7	20.8	1014.3	N	2	-	33.3	20.6
22	Marseille	1017.1	SSE	4	-	22.6	14.2	1015.0	W	4	-	33.0	11.5
23	Bordeaux	1019.4	W	5	6	21.5	19.1	1019.7	WNW	9	8	24.9	17.4
24	Rome	1017.0	NE	2	-	22.9	20.3	1015.7	WSW	8	0	32.7	19.1
25	Ajaccio	1017.4	NE	3	-	22.7	15.0	1016.1	S	11	-	30.7	22.8
26	Barcelona	1016.5	WNW	3	-	27.0	23.3	1016.3	ESE	12	2	29.5	21.8
27	Majorca	1016.9	NE	4	1	23.0	17.0	1015.7	SW	13	0	33.7	16.6
28	Madrid	1016.8	N	4	0	25.5	11.2	1011.8	SW	10	2	37.8	8.6
29	Lisbon	-	-	-	-	-	-	-	-	-	-	-	-
30	Athens	1015.2	N	6	-	25.7	13.9	1013.9	NNE	8	0	32.6	7.7
31	Malta	1016.5	NW	4	0	26.5	23.3	1015.8	SSW	6	1	32.2	23.6
32	Gibraltar	1017.0	E	5	6	21.2	20.2	1017.0	E	10	0	24.9	21.4

Daily Weather Summary for Sunday 15 August 2021



Daily Weather Summary for Sunday 15 August 2021



None of the selected stations observed a day of sleet or snow falling or non-zero snow depth at 0900 UTC.

Daily Weather Summary for Monday 16 August 2021

This day's summary created 23/08/2021 03:03

Summary of the UK Weather for Monday 16 August 2021

The day began with fragmented outbreaks of patchy light rain across Scotland, Northern Ireland, and parts of northern England, which gradually progressed southwards as the morning wore on. This rain was associated with an area of cloud that was also spilling southwards across the country. It was quite a breezy morning for coastal locations, with the most notable gusts along western coasts. Cloud cover kept temperatures mild for most, with Scotland seeing the coolest. It was a largely cloudy start across the UK, with a few early sunny spells in the far south. Through the morning, outbreaks of rain occurred over northwestern areas of the UK, and spread into central areas of England through the morning. This feature progressed southeastwards through the day, introducing more extensive cloud and later rain in the south. Behind the front, some sunny spells developed, especially over eastern Scotland where it remained largely dry. Southwestern areas generally saw the driest conditions, with occasional sunny spells. Through the afternoon and evening cloud increased further over northwest Scotland and Northern Ireland, bringing outbreaks of rain later.

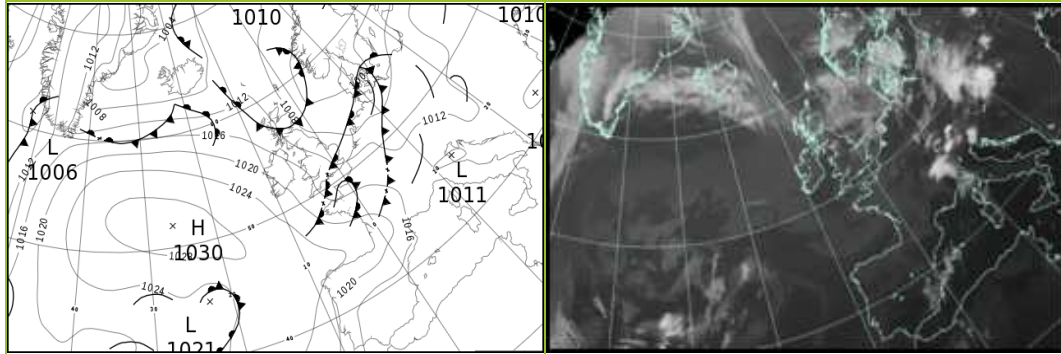
Daily Extremes

<i>Highest Maximum</i>	21.8°C Strathallan Airfield (Perthshire (in Tayside Region), 35mAMSL)
<i>Lowest Maximum</i>	13.1°C Fair Isle (Shetland, 57mAMSL) also Altnahinch Filters (Antrim, 213mAMSL)
<i>Highest Minimum</i>	15.1°C Blackpool, Squires Gate (Lancashire, 10mAMSL)
<i>Lowest Minimum</i>	4.9°C Kinbrace, Hatchery (Sutherland, 103mAMSL)
<i>Lowest Grass Minimum</i>	2.1°C Kinbrace, Hatchery (Sutherland, 103mAMSL)
<i>Most Rainfall</i>	12.2mm Llithfaen S Wks (Gwynedd, 143mAMSL)
<i>Most Sunshine</i>	11.2hr Baintown (Fife, 123mAMSL)
<i>Highest Gust</i>	35Kt 40mph St Bees Head No 2 (Cumbria, 124mAMSL)
<i>Highest Gust (mountain)</i>	43Kt 49mph Cairnwell (Aberdeenshire, 928mAMSL)
<i>Greatest Snow Depth at 0900 UTC</i>	No non-zero values.

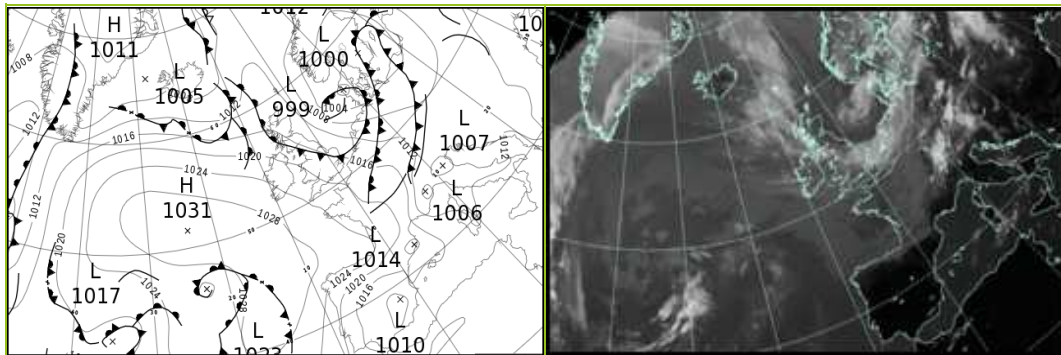
mAMSL refers to station elevation in metres above mean sea level

Daily Weather Summary for Monday 16 August 2021

North Atlantic and Europe analysis charts and satellite images at 0000 UTC



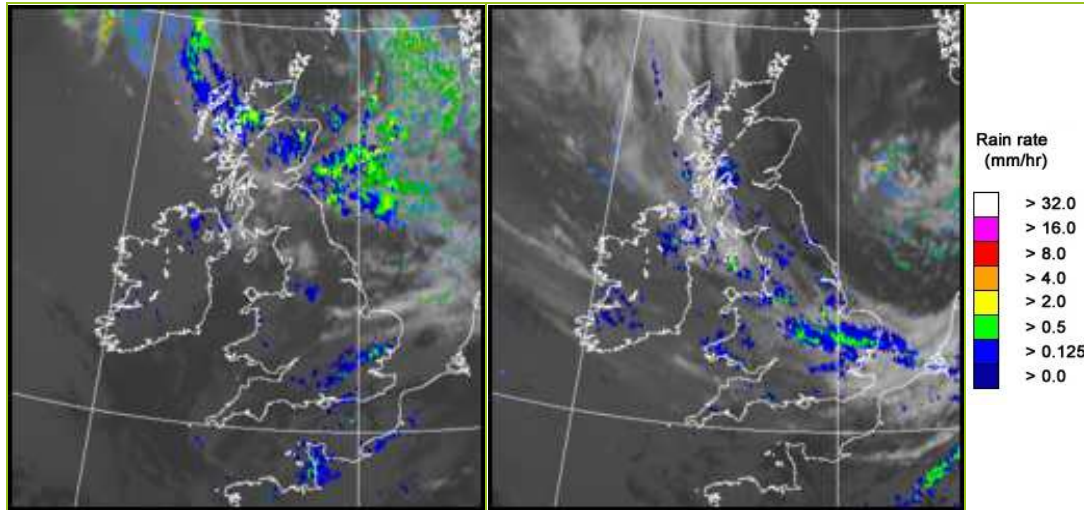
North Atlantic and Europe analysis charts and satellite images at 1200 UTC



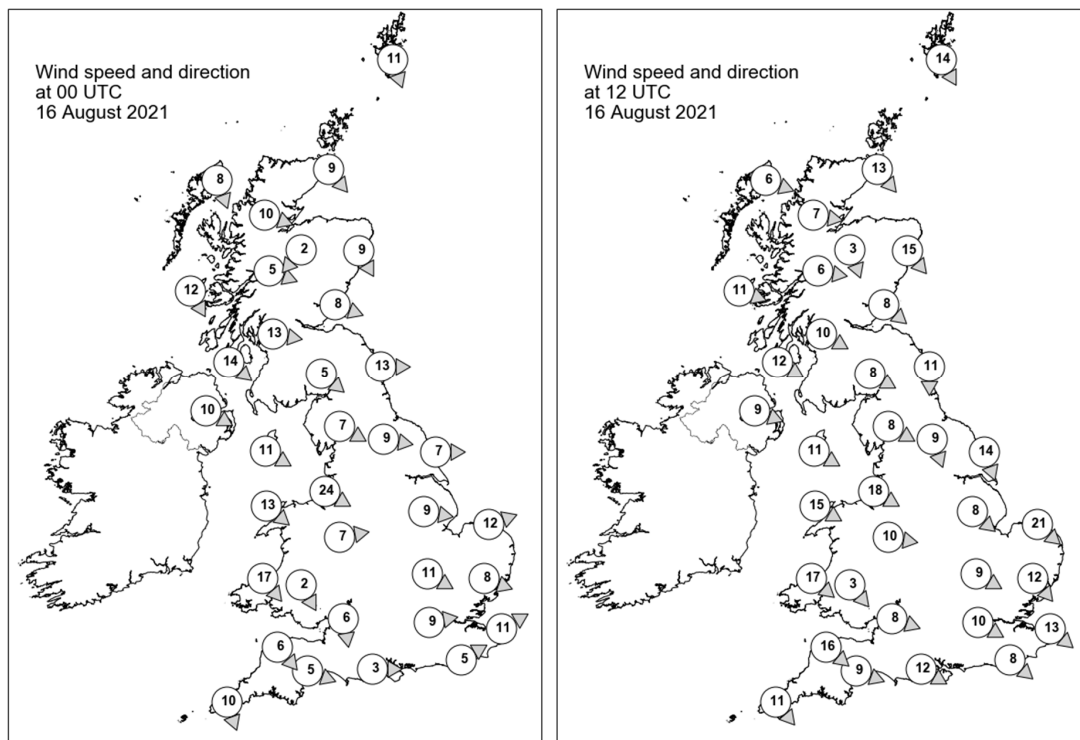
All satellite imagery copyright Met Office and EUMETSAT (European Organisation for the Exploitation of Meteorological Satellites). These show infra-red images from the geostationary MSG satellite. The rainfall rates are derived from both rain-radar and satellite data.

Daily Weather Summary for Monday 16 August 2021

UK satellite and rain-radar precipitation rates at (L) 0000 and (R) 1200 UTC



UK wind speed and direction at (L) 0000 and (R) 1200 UTC



Daily Weather Summary for Monday 16 August 2021

Selected UK readings at (L) 0000 and (R) 1200 UTC

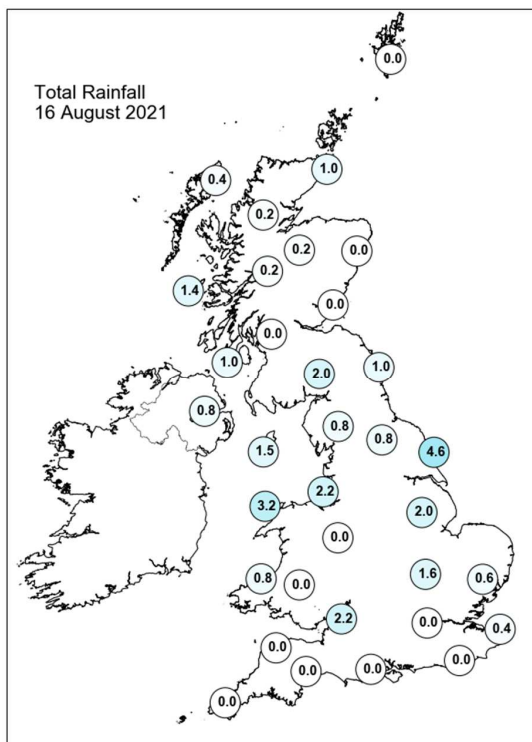
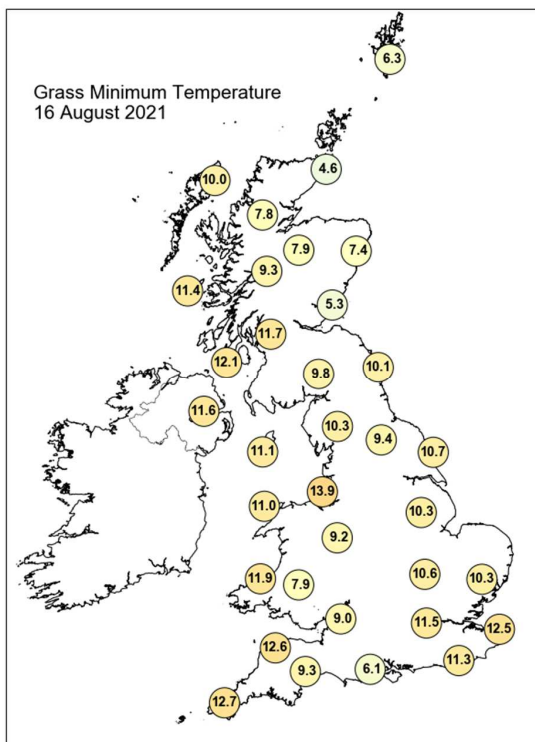
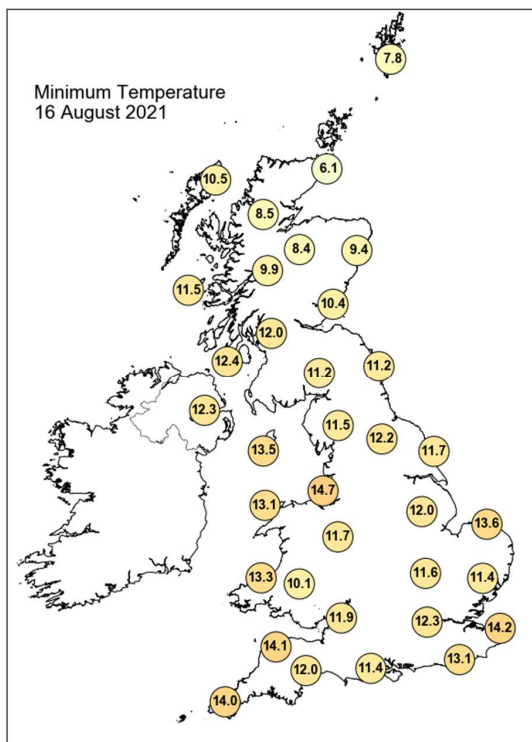
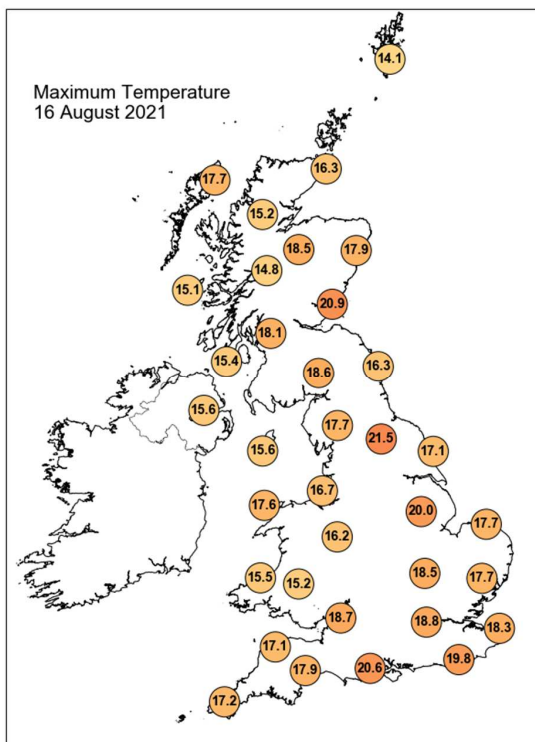
STATIONS		0000 UTC						1200 UTC					
NO	SITE	PRESS	WDIR	WSPD	CLOUD	TEMP	TDEW	PRESS	WDIR	WSPD	CLOUD	TEMP	TDEW
1	Lerwick	1007.2	NNW	11	6	7.8	6.4	1012.0	NNW	14	7	12.9	8.5
2	Wick	1009.7	NW	9	6	8.0	6.5	1014.5	NW	13	6	14.0	7.2
3	Stornoway	1012.5	NNW	8	7	11.2	8.8	1015.1	WNW	6	8	16.3	10.5
4	Loch Glascarnoch	1012.1	WNW	10	8	8.9	8.3	1015.6	W	7	7	13.3	10.3
5	Aviemore	1010.9	NE	2	8	10.1	8.9	1014.9	NNW	3	7	15.4	7.2
6	Dyce	1009.0	NNW	9	8	10.7	8.9	1014.4	NW	15	4	14.7	5.9
7	Tulloch Bridge	1012.1	WNW	5	8	11.2	8.9	1016.8	W	6	8	13.8	9.2
8	Tiree	1013.9	NNW	12	8	12.9	10.5	1017.5	WNW	11	8	13.9	12.3
9	Leuchars	1009.2	WNW	8	8	14.2	9.0	1014.8	NW	8	7	18.0	7.3
10	Bishopton	1011.5	W	13	7	12.9	9.1	1016.2	WNW	10	6	17.2	11.1
11	Machrihanish	1013.4	NW	14	4	13.4	11.7	1018.1	WNW	12	8	13.7	11.8
12	Boulmer	1008.5	W	13	7	13.9	9.2	1014.8	N	11	0	15.4	9.0
13	Eskdalemuir	1011.0	NW	5	8	12.1	8.8	1015.9	WNW	8	6	15.6	9.4
14	Aldergrove	1015.4	WNW	10	7	13.5	10.7	1019.7	WNW	9	8	13.2	11.4
15	Shap	1011.1	WNW	7	7	12.5	9.1	1016.5	WNW	8	7	14.8	10.1
16	Leeming	1010.0	W	9	1	12.4	9.3	1015.5	NNW	9	4	16.7	9.8
17	Ronaldsway	1013.9	WNW	11	7	14.3	10.9	1019.0	WNW	11	7	14.2	10.5
18	Bridlington	1008.6	W	7	2	13.0	10.2	1014.6	NNW	14	7	16.7	7.4
19	Crosby	1012.9	WNW	24	7	15.0	11.5	1018.5	WNW	18	8	15.2	11.9
20	Valley	1015.2	NW	13	1	14.1	11.3	1020.1	WNW	15	7	16.8	11.1
21	Waddington	1010.8	W	9	1	13.6	9.6	1015.9	NW	8	7	16.3	10.9
22	Shawbury	1013.7	W	7	5	12.1	10.2	1018.8	W	10	7	15.0	10.8
23	Weybourne	1009.0	WSW	12	8	16.0	14.9	1015.3	NW	21	7	15.8	10.1
24	Bedford	1011.8	WNW	11	7	14.6	12.0	1017.1	WNW	9	7	15.5	11.3
25	Aberporth	1016.3	NW	17	8	14.2	12.7	1021.2	NW	17	8	15.4	11.3
26	Sennybridge	1015.6	NNW	2	7	11.3	10.5	1020.3	NW	3	8	13.5	9.7
27	Wattisham	1010.4	WNW	8	8	15.1	14.3	1015.7	NW	12	8	16.3	9.3
28	Almondsbury	1014.5	N	6	7	15.1	13.0	1019.6	WNW	8	8	17.5	10.2
29	Heathrow	1012.0	W	9	8	16.7	14.2	1018.0	WNW	10	8	17.9	9.6
30	Manston	1011.3	WSW	11	8	16.3	14.0	1016.5	NW	13	7	17.9	11.0
31	Chivenor	1016.2	NW	6	1	15.1	12.2	1021.8	NW	16	8	16.3	10.8
32	Exeter	1015.0	WNW	5	0	15.2	13.5	1021.1	WNW	9	8	16.2	9.1
33	Herstmonceux	1012.3	WSW	5	8	16.1	14.9	1017.7	NW	8	7	17.9	10.3
34	Hurn	1013.2	W	3	8	15.6	14.5	1019.6	WNW	12	8	18.5	11.0
35	Camborne	1017.8	NNW	10	7	15.2	14.0	1023.5	NW	11	7	16.3	11.2

Daily Weather Summary for Monday 16 August 2021

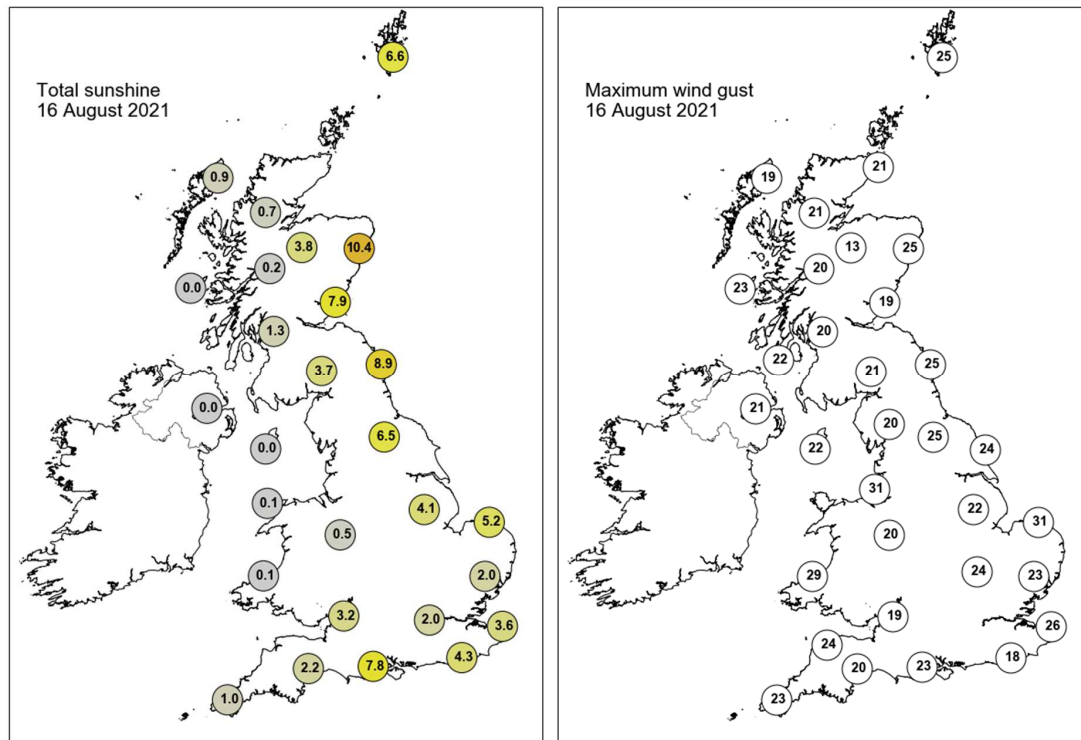
Selected European readings at (L) 0000 and (R) 1200 UTC

STATIONS		0000 UTC						1200 UTC					
NO	SITE	PRESS	WDIR	WSPD	CLOUD	TEMP	TDEW	PRESS	WDIR	WSPD	CLOUD	TEMP	TDEW
1	Murmansk	1001.7	NNE	10	8	7.7	4.1	1007.8	N	6	7	9.7	5.0
2	Helsinki	1002.5	SW	6	7	12.9	12.1	1007.3	SW	12	5	19.0	11.0
3	Stockholm	1003.3	SW	4	-	14.8	9.4	1002.1	NE	4	-	16.4	14.7
4	Oslo	1001.3	SE	2	-	13.0	10.5	1001.8	NE	3	7	17.7	9.4
5	Reykjavik	-	-	-	8	-	-	1009.0	SW	3	8	12.4	10.2
6	Moscow	1012.9	SSW	2	0	19.2	16.2	1013.6	W	2	6	27.6	13.5
7	Kiev	1014.9	-	0	1	19.0	13.8	1012.8	SSW	6	4	31.4	13.3
8	Warsaw	1011.2	ESE	4	2	18.5	15.7	1007.1	S	8	1	27.9	18.6
9	Berlin	1008.5	SSW	6	-	19.2	12.0	1006.0	W	14	-	24.1	10.8
10	De Bilt	1008.7	SW	8	7	16.8	14.8	1012.2	WNW	6	8	14.8	13.0
11	Dublin	1017.1	W	14	6	12.9	9.5	1021.0	WNW	16	7	15.1	10.6
12	Cork	1020.7	NW	14	5	12.3	9.1	1024.1	NW	14	7	15.2	9.8
13	Sofia	1016.1	SE	4	0	19.5	12.4	1011.7	E	4	0	31.3	11.1
14	Belgrade	1011.8	SSE	4	0	27.8	16.2	1009.7	WNW	4	1	36.6	14.3
15	Budapest	1013.4	S	2	-	19.9	18.2	1010.3	SSE	2	-	29.8	18.6
16	Prague	1010.1	SW	4	-	21.2	14.4	1008.5	WSW	8	5	25.2	15.9
17	Munich	1012.1	SW	12	8	21.2	17.4	1012.6	WNW	4	8	19.0	17.2
18	Strasbourg	1011.7	SW	5	-	21.2	19.1	1015.1	WSW	15	-	22.5	12.4
19	Paris	1015.3	WNW	9	7	19.0	14.5	1018.1	NW	12	7	20.0	13.2
20	Jersey	1014.6	W	15	8	16.1	15.7	1021.7	WNW	13	0	17.9	12.5
21	Milan	1011.8	NW	2	0	25.7	14.4	1009.0	SSE	6	2	31.3	20.5
22	Marseille	1013.4	N	3	-	23.9	21.4	1014.3	NNW	20	-	30.5	14.6
23	Bordeaux	1021.8	W	5	8	18.5	17.7	1023.2	WNW	13	8	22.6	14.2
24	Rome	1014.6	ENE	2	0	23.1	21.4	1013.4	SSW	9	4	31.1	23.8
25	Ajaccio	1015.1	NE	4	-	22.7	17.6	1013.8	SW	11	-	29.5	23.2
26	Barcelona	1015.2	NE	6	7	26.7	21.9	1016.5	SW	17	1	29.1	21.5
27	Majorca	1014.1	S	4	3	26.3	20.8	1015.6	ENE	16	0	31.7	18.3
28	Madrid	1014.9	WSW	6	1	23.9	0.0	1012.8	ENE	8	0	34.2	4.5
29	Lisbon	-	-	-	-	-	-	-	-	-	-	-	-
30	Athens	1014.1	N	3	-	24.9	9.7	1012.5	N	6	0	34.6	7.0
31	Malta	1015.6	SW	3	0	25.7	23.2	1015.3	W	10	1	32.1	22.5
32	Gibraltar	1014.9	SW	3	0	23.0	20.5	1014.9	E	6	1	30.2	19.4

Daily Weather Summary for Monday 16 August 2021



Daily Weather Summary for Monday 16 August 2021



None of the selected stations observed a day of sleet or snow falling or non-zero snow depth at 0900 UTC.

Daily Weather Summary for Tuesday 17 August 2021

This day's summary created 24/08/2021 03:03

Summary of the UK Weather for Tuesday 17 August 2021

Cloud enveloped Scotland, Northern Ireland, and northern England at the start of the night, with the clearest skies across the southeast of England. There were showers scattered across Northern Ireland and western Scotland, and these tracked southeastwards through the early hours, affecting northern England, Wales, and the Midlands by dawn. The south of England remained dry and settled. Midland areas saw some showers around midday, whilst the rest of the country remained mostly dry throughout the day. Isolated outbreaks of rain occurred in the southeast sporadically throughout the later part of the afternoon. Winds were breezy in the southwest and along the south coast, whilst easing elsewhere. The country remained cloudy for most of the afternoon with some longer sunny spells occurring in the southwest and central Scotland. Northeastern areas and central Scotland continued to become clearer into the evening as cloud dispersed.

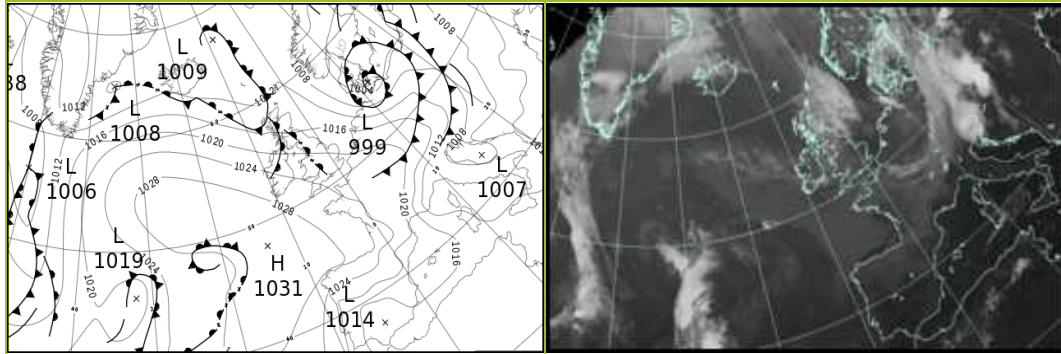
Daily Extremes

<i>Highest Maximum</i>	23.9°C Strathallan Airfield (Perthshire (in Tayside Region), 35mAMSL)
<i>Lowest Maximum</i>	13.6°C Altnahinch Filters (Antrim, 213mAMSL)
<i>Highest Minimum</i>	16.4°C Livingston Mill (West Lothian (in Lothian Region), 108mAMSL)
<i>Lowest Minimum</i>	7.1°C Baltasound No 2 (Shetland, 15mAMSL)
<i>Lowest Grass Minimum</i>	2.6°C Santon Downham (Suffolk, 6mAMSL)
<i>Most Rainfall</i>	10.0mm Cwmystwyth (Dyfed, 301mAMSL)
<i>Most Sunshine</i>	8.2hr Glasgow, Bishopton (Renfrewshire, 59mAMSL)
<i>Highest Gust</i>	33Kt 38mph Walney Island (Cumbria, 15mAMSL) also Emley Moor No 2 (West Yorkshire, 267mAMSL)
<i>Highest Gust (mountain)</i>	44Kt 51mph Great Dun Fell No 2 (Cumbria, 847mAMSL)
<i>Greatest Snow Depth at 0900 UTC</i>	No non-zero values.

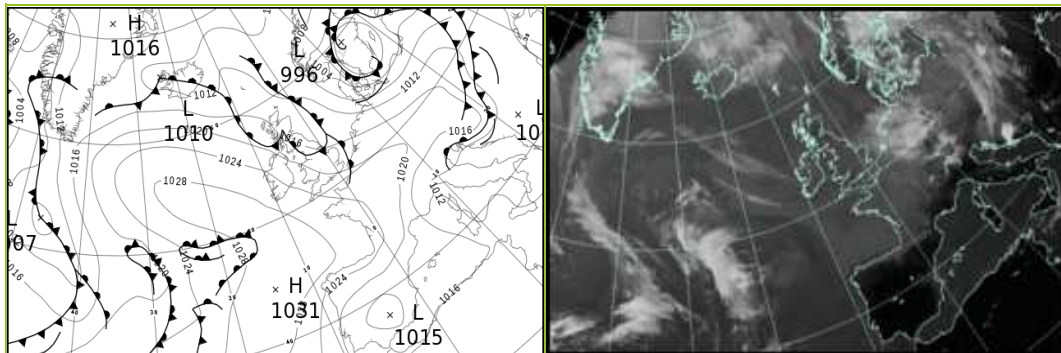
mAMSL refers to station elevation in metres above mean sea level

Daily Weather Summary for Tuesday 17 August 2021

North Atlantic and Europe analysis charts and satellite images at 0000 UTC



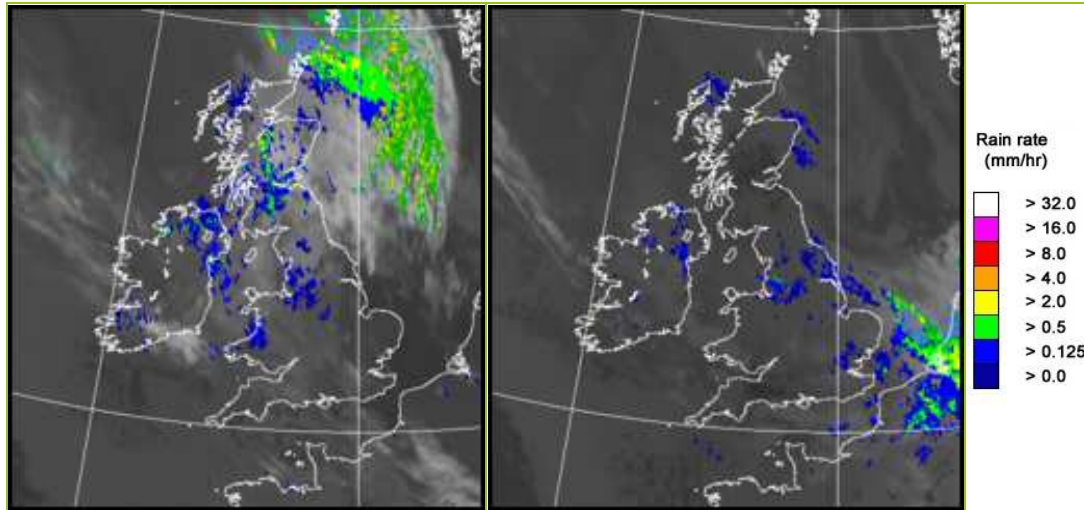
North Atlantic and Europe analysis charts and satellite images at 1200 UTC



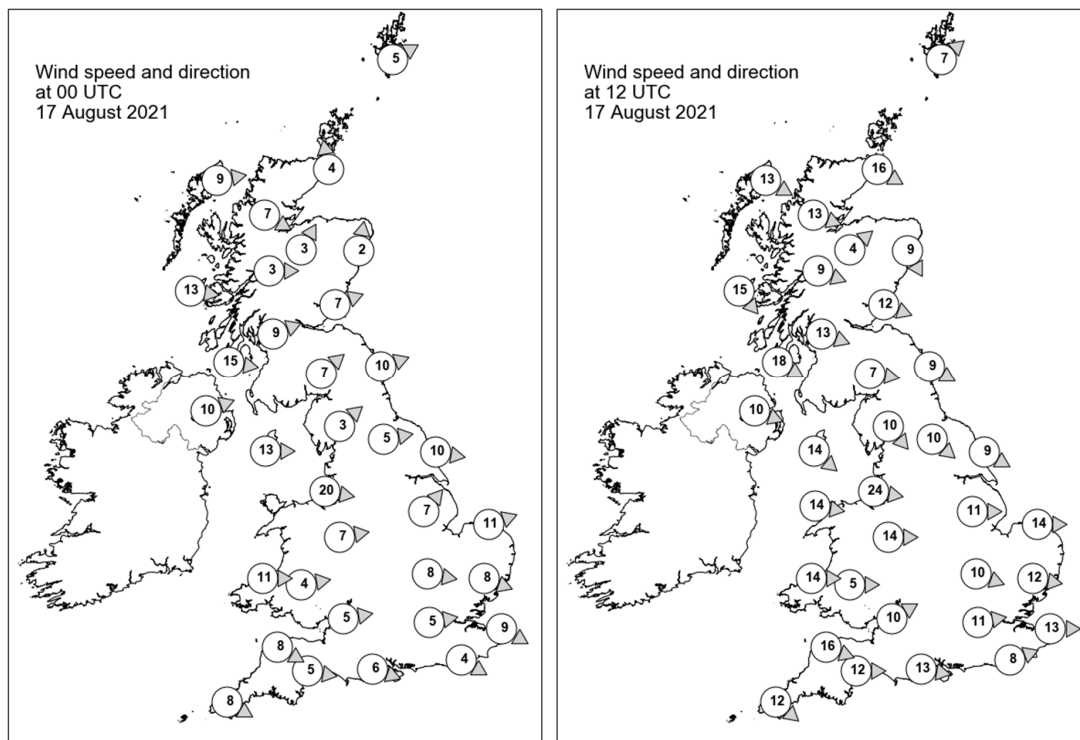
All satellite imagery copyright Met Office and EUMETSAT (European Organisation for the Exploitation of Meteorological Satellites). These show infra-red images from the geostationary MSG satellite. The rainfall rates are derived from both rain-radar and satellite data.

Daily Weather Summary for Tuesday 17 August 2021

UK satellite and rain-radar precipitation rates at (L) 0000 and (R) 1200 UTC



UK wind speed and direction at (L) 0000 and (R) 1200 UTC



Daily Weather Summary for Tuesday 17 August 2021

Selected UK readings at (L) 0000 and (R) 1200 UTC

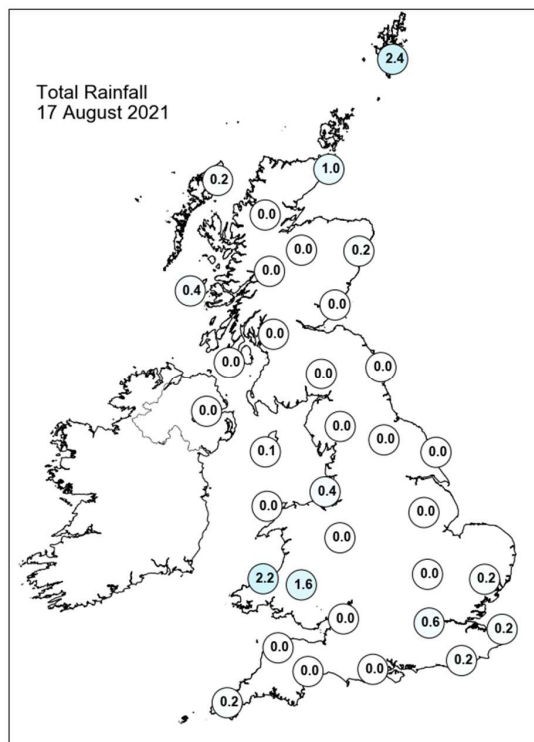
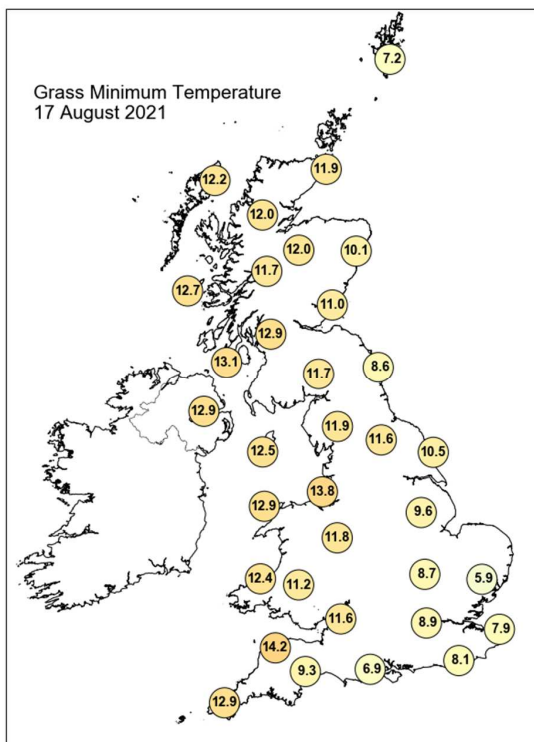
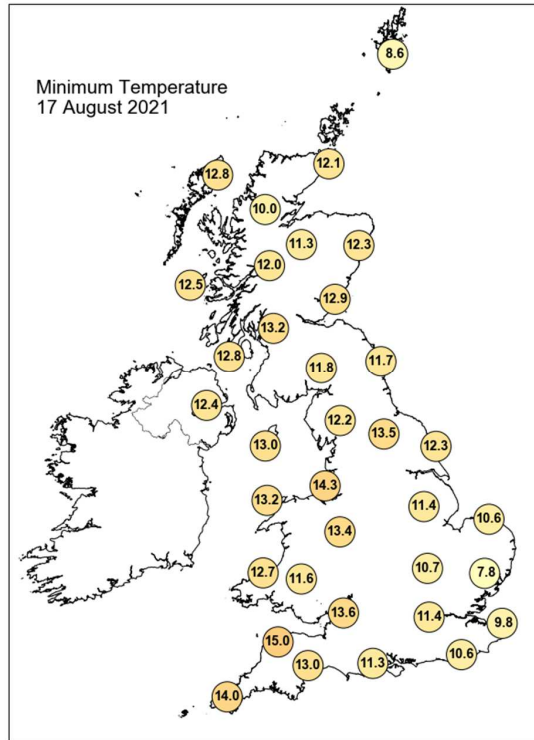
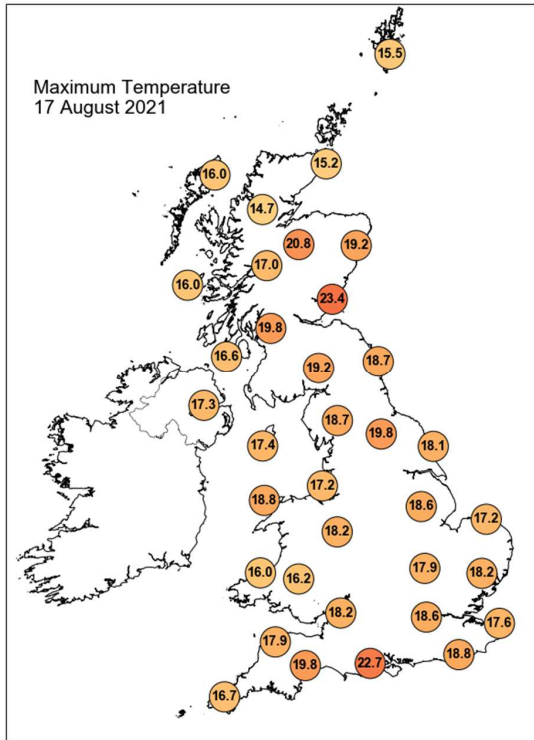
STATIONS		0000 UTC						1200 UTC					
NO	SITE	PRESS	WDIR	WSPD	CLOUD	TEMP	TDEW	PRESS	WDIR	WSPD	CLOUD	TEMP	TDEW
1	Lerwick	1012.3	WSW	5	6	9.3	7.6	1011.2	SW	7	7	14.0	12.0
2	Wick	1013.0	S	4	8	12.9	10.6	1013.6	WNW	16	8	13.6	12.5
3	Stornoway	1013.7	W	9	8	13.6	13.2	1016.2	WNW	13	8	14.9	12.1
4	Loch Glascarnoch	1014.2	WNW	7	8	12.4	11.5	1015.5	WNW	13	8	13.9	11.4
5	Aviemore	1014.8	SSW	3	8	12.4	10.9	1014.4	SW	4	7	18.1	12.8
6	Dyce	1014.4	S	2	8	12.6	8.7	1014.0	NNW	9	8	16.7	12.5
7	Tulloch Bridge	1016.1	W	3	8	12.6	11.3	1016.8	WNW	9	8	15.1	10.7
8	Tiree	1016.9	W	13	8	13.8	13.7	1018.5	NW	15	8	15.5	13.8
9	Leuchars	1015.1	WSW	7	8	13.9	11.5	1014.0	WNW	12	3	21.6	14.3
10	Bishopton	1016.6	WSW	9	8	13.7	12.2	1016.2	WNW	13	1	18.1	12.1
11	Machrihanish	1018.4	W	15	8	13.5	13.4	1018.3	WNW	18	8	15.8	14.0
12	Boulmer	1015.9	WSW	10	7	13.6	10.8	1014.8	WNW	9	7	17.9	13.0
13	Eskdalemuir	1017.6	SW	7	7	12.0	11.2	1016.3	W	7	8	15.7	12.6
14	Aldergrove	1020.2	WSW	10	8	13.5	13.1	1019.9	WNW	10	8	16.4	15.1
15	Shap	1018.4	SW	3	7	12.4	10.8	1016.2	NW	10	8	16.7	12.5
16	Leeming	1018.1	W	5	7	14.4	11.3	1015.7	NW	10	7	17.9	13.0
17	Ronaldsway	1020.1	W	13	8	14.1	12.8	1018.8	NW	14	7	16.9	13.4
18	Bridlington	1017.1	W	10	1	12.9	9.8	1015.0	WNW	9	8	16.8	14.1
19	Crosby	1020.3	W	20	8	15.3	13.0	1018.7	W	24	7	16.4	14.8
20	Valley	1021.8	-	-	7	14.9	12.5	1020.7	W	14	8	16.2	14.0
21	Waddington	1019.4	SW	7	0	11.8	9.3	1016.5	W	11	8	16.7	12.6
22	Shawbury	1021.1	W	7	8	13.9	11.0	1019.2	W	14	7	16.4	12.6
23	Weybourne	1018.5	WSW	11	0	12.8	11.1	1016.0	W	14	8	15.4	14.6
24	Bedford	1021.0	W	8	1	12.0	9.4	1018.0	WNW	10	8	16.9	12.6
25	Aberporth	1023.4	W	11	7	14.6	11.6	1022.5	W	14	8	14.4	12.3
26	Sennybridge	1023.2	W	4	8	11.6	11.2	1021.4	W	5	8	14.0	12.0
27	Wattisham	1020.1	WNW	8	0	11.0	9.3	1017.6	W	12	8	14.9	13.5
28	Almondsbury	1022.7	W	5	8	14.1	11.2	1020.3	WSW	10	7	16.9	13.2
29	Heathrow	1021.7	W	5	0	12.7	9.9	1019.1	W	11	7	17.6	12.4
30	Manston	1020.6	WNW	9	0	14.3	10.3	1018.5	W	13	8	16.8	12.8
31	Chivenor	1023.9	WNW	8	8	15.7	12.9	1023.1	WNW	16	7	16.3	12.2
32	Exeter	1023.7	W	5	8	14.1	11.6	1022.2	W	12	7	18.0	13.6
33	Herstmonceux	1021.4	WNW	4	0	13.2	9.8	1019.3	WSW	8	8	17.1	12.8
34	Hurn	1022.9	WNW	6	0	11.9	9.8	1020.6	W	13	7	19.6	13.7
35	Camborne	1025.6	WNW	8	8	15.0	12.8	1025.1	NW	12	8	15.7	11.0

Daily Weather Summary for Tuesday 17 August 2021

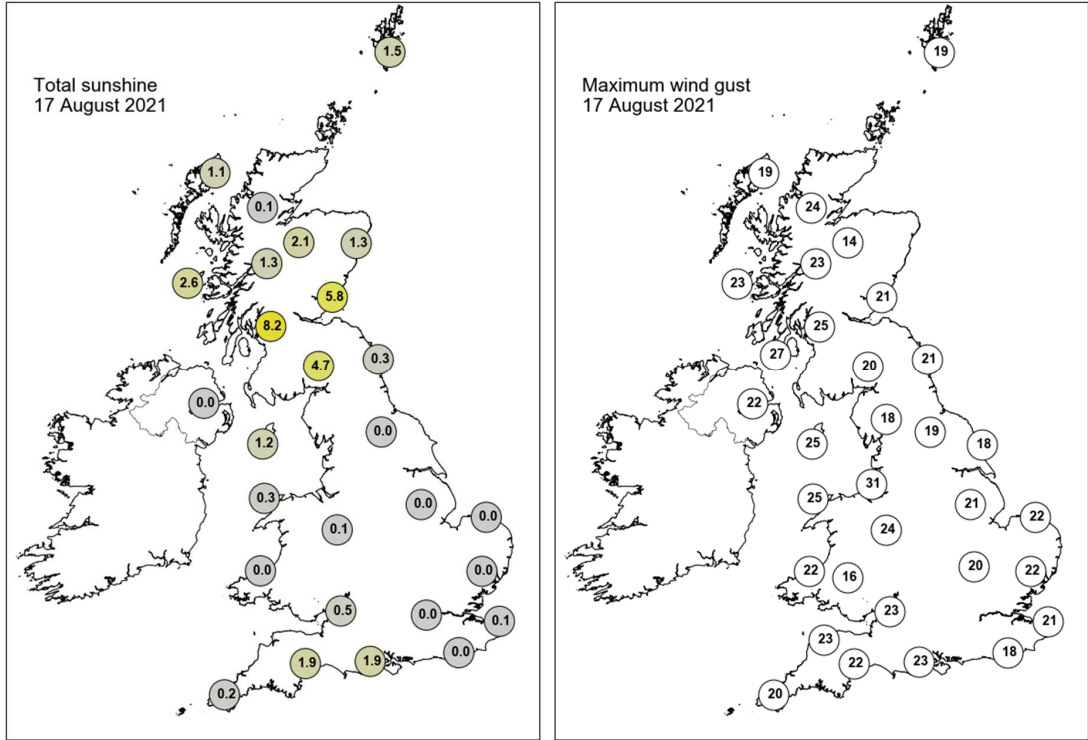
Selected European readings at (L) 0000 and (R) 1200 UTC

STATIONS		0000 UTC						1200 UTC					
NO	SITE	PRESS	WDIR	WSPD	CLOUD	TEMP	TDEW	PRESS	WDIR	WSPD	CLOUD	TEMP	TDEW
1	Murmansk	1012.1	SSW	4	8	7.9	5.9	1013.6	W	4	7	12.4	5.4
2	Helsinki	1005.5	E	8	7	15.3	14.8	1002.8	ESE	10	7	20.0	16.1
3	Stockholm	1001.4	NE	2	-	15.0	14.4	999.5	ESE	6	-	15.4	13.2
4	Oslo	1004.0	N	9	-	15.0	11.2	1002.7	N	12	6	19.7	9.0
5	Reykjavik	-	-	-	8	-	-	1013.1	WSW	9	8	11.8	10.9
6	Moscow	1014.5	-	0	-	17.4	16.2	1012.5	S	2	2	30.1	15.0
7	Kiev	1011.5	SSE	4	0	21.5	14.8	1009.6	S	10	2	33.2	13.1
8	Warsaw	1006.1	S	4	7	18.3	17.5	1011.6	WSW	8	7	17.4	10.7
9	Berlin	1009.2	SW	8	-	12.5	9.9	1012.1	WSW	12	-	14.6	12.0
10	De Bilt	1017.2	W	4	0	13.2	9.2	1016.7	SW	8	8	14.5	13.5
11	Dublin	1022.3	W	14	7	13.3	11.2	1021.2	W	21	7	17.4	13.8
12	Cork	1026.2	W	8	7	13.0	10.3	1024.7	NW	14	7	16.6	16.1
13	Sofia	1012.8	-	0	0	20.3	6.9	1007.6	WSW	4	2	32.5	13.4
14	Belgrade	1006.8	SSE	6	4	28.2	13.0	1013.2	NNW	8	3	27.8	14.9
15	Budapest	1008.2	NW	10	-	18.8	17.3	1016.2	WNW	10	-	18.4	7.5
16	Prague	1014.5	WNW	6	-	12.2	9.1	1017.0	W	8	6	16.5	6.5
17	Munich	1018.3	NW	8	8	11.7	10.7	1019.9	WNW	8	7	16.8	7.6
18	Strasbourg	1020.9	NNW	6	8	14.2	10.2	1020.6	WSW	3	6	20.7	10.5
19	Paris	1022.7	WNW	5	7	14.8	10.6	1022.4	W	8	8	18.2	11.0
20	Jersey	1024.2	NW	10	7	14.8	11.5	1023.9	WNW	15	8	17.8	12.0
21	Milan	1009.8	N	1	0	20.6	9.9	1012.9	SE	6	0	29.2	14.0
22	Marseille	1014.5	NW	26	-	22.9	12.5	1015.0	NW	24	-	26.9	11.0
23	Bordeaux	1025.4	W	3	-	14.8	13.5	1025.2	NW	6	8	21.7	12.0
24	Rome	1010.5	N	3	-	25.7	22.5	1010.5	SSW	7	0	29.1	19.3
25	Ajaccio	1012.2	NE	4	7	21.2	18.0	1012.4	WSW	12	-	27.9	19.4
26	Barcelona	1018.3	WSW	5	6	25.4	20.4	1019.0	SSW	9	1	26.9	15.3
27	Majorca	1017.9	ENE	12	3	24.1	17.6	1018.9	NE	3	7	28.5	17.1
28	Madrid	1018.4	ENE	8	-	21.4	7.6	1016.4	NE	5	0	29.1	4.7
29	Lisbon	-	-	-	-	-	-	-	-	-	-	-	-
30	Athens	1011.8	-	0	-	23.2	13.2	1010.9	S	6	2	34.2	13.2
31	Malta	1013.8	SW	5	0	26.8	24.5	1014.0	WSW	14	2	32.6	21.4
32	Gibraltar	1014.4	SW	13	0	25.5	18.0	1019.0	ENE	8	4	26.0	21.7

Daily Weather Summary for Tuesday 17 August 2021



Daily Weather Summary for Tuesday 17 August 2021



None of the selected stations observed a day of sleet or snow falling or non-zero snow depth at 0900 UTC.

Daily Weather Summary for Wednesday 18 August 2021

This day's summary created 25/08/2021 03:04

Summary of the UK Weather for Wednesday 18 August 2021

The night commenced with a fairly uniform veil of mid-level cloud across the whole of the UK. Through the night, some clearer spells developed across eastern Scotland and northeast England, whilst elsewhere generally remained covered. Apart from the odd patch of drizzle to the western areas of the country, conditions remained dry. A relatively benign night, with light winds and near-average temperatures throughout. It was a relatively dry start to the day across much of the UK, but for some patchy light rain and drizzle affecting mainly Northern Ireland, northwest England, and western Scotland. During daylight hours, northeast England and east Scotland experienced some prolonged sunny spells and, by the afternoon, warm temperatures too. It continued to be generally cloudy across western and northwestern aspects of the UK with some light showers or patchy areas of light drizzle at times. The weather continued in this vein during the evening too.

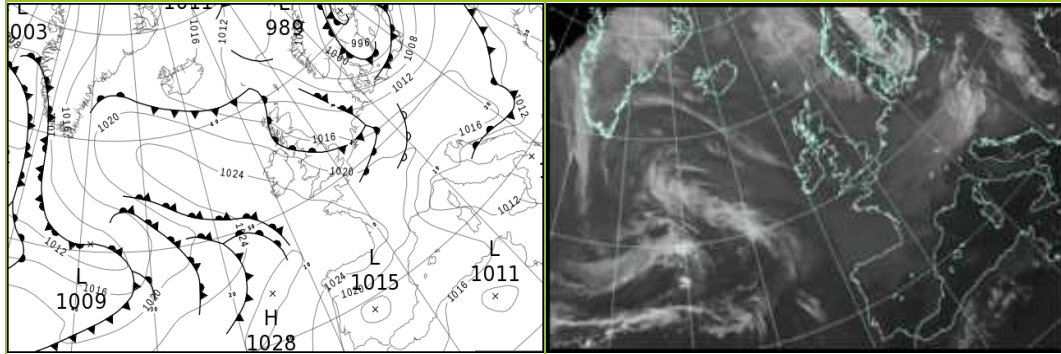
Daily Extremes

<i>Highest Maximum</i>	24.8°C Bridlington Mrsc (Humberside, 15mAMSL)
<i>Lowest Maximum</i>	13.1°C Fair Isle (Shetland, 57mAMSL) also Resallach (Sutherland, 133mAMSL) also Strathy East (Sutherland, 68mAMSL)
<i>Highest Minimum</i>	16.5°C Bognor Regis (West Sussex, 7mAMSL)
<i>Lowest Minimum</i>	7.5°C Balmoral (Aberdeenshire, 283mAMSL)
<i>Lowest Grass Minimum</i>	3.6°C Balmoral (Aberdeenshire, 283mAMSL)
<i>Most Rainfall</i>	12.4mm Welshpool S Wks (Powys (north), 70mAMSL)
<i>Most Sunshine</i>	10.9hr Boulmer (Northumberland, 23mAMSL)
<i>Highest Gust</i>	35Kt 40mph Emley Moor No 2 (West Yorkshire, 267mAMSL)
<i>Highest Gust (mountain)</i>	44Kt 51mph Cairnwell (Aberdeenshire, 928mAMSL)
<i>Greatest Snow Depth at 0900 UTC</i>	No non-zero values.

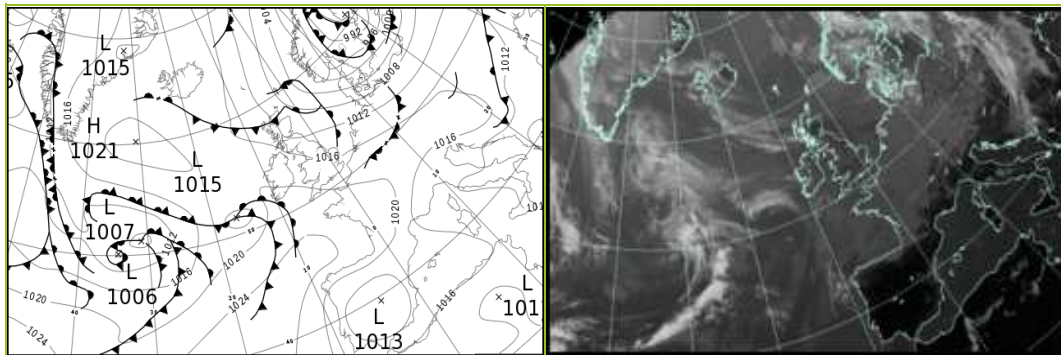
mAMSL refers to station elevation in metres above mean sea level

Daily Weather Summary for Wednesday 18 August 2021

North Atlantic and Europe analysis charts and satellite images at 0000 UTC



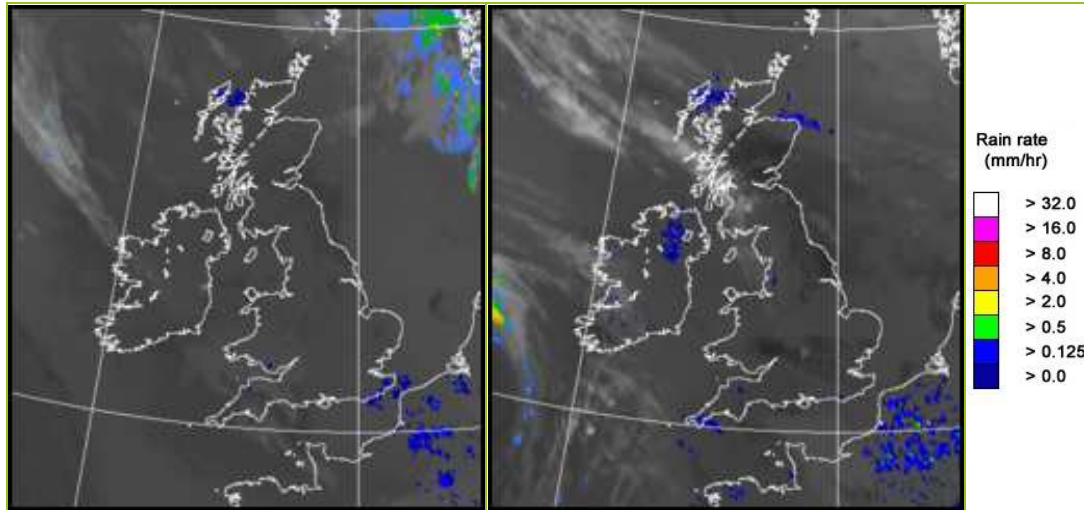
North Atlantic and Europe analysis charts and satellite images at 1200 UTC



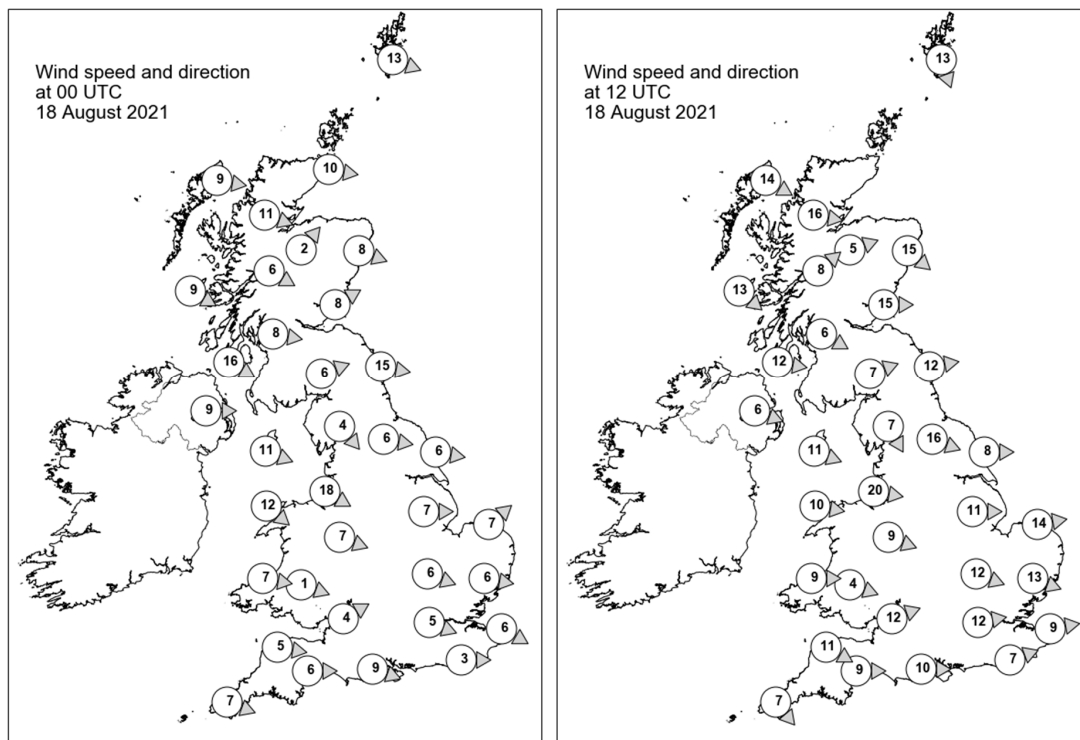
All satellite imagery copyright Met Office and EUMETSAT (European Organisation for the Exploitation of Meteorological Satellites). These show infra-red images from the geostationary MSG satellite. The rainfall rates are derived from both rain-radar and satellite data.

Daily Weather Summary for Wednesday 18 August 2021

UK satellite and rain-radar precipitation rates at (L) 0000 and (R) 1200 UTC



UK wind speed and direction at (L) 0000 and (R) 1200 UTC



Daily Weather Summary for Wednesday 18 August 2021

Selected UK readings at (L) 0000 and (R) 1200 UTC

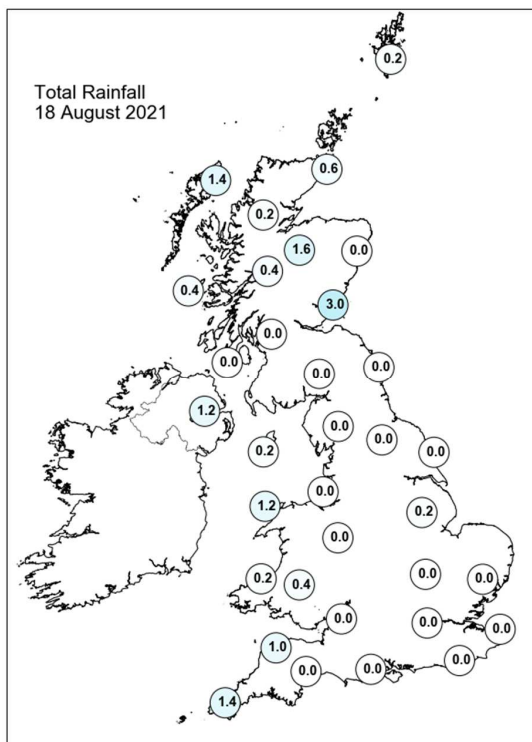
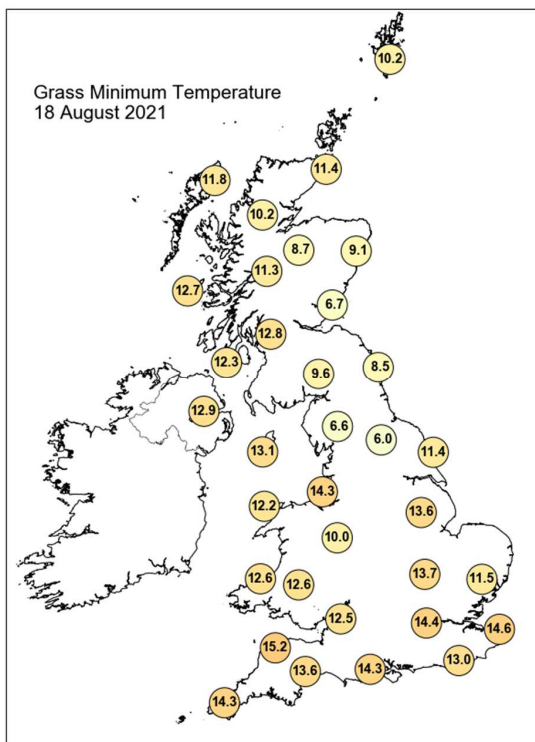
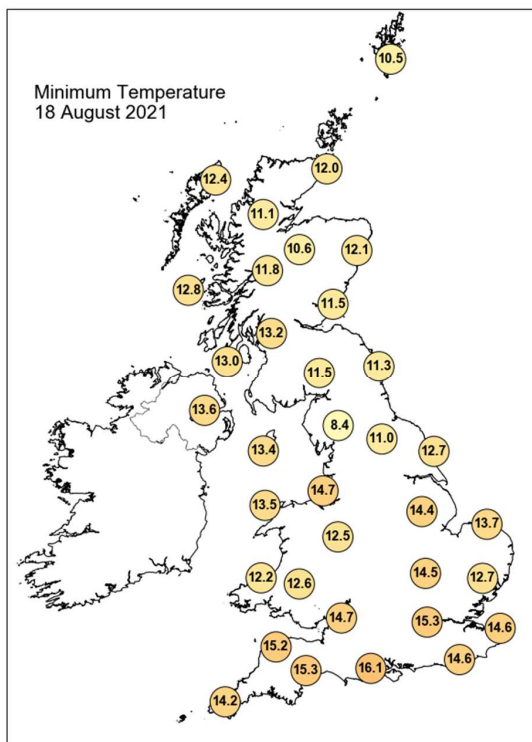
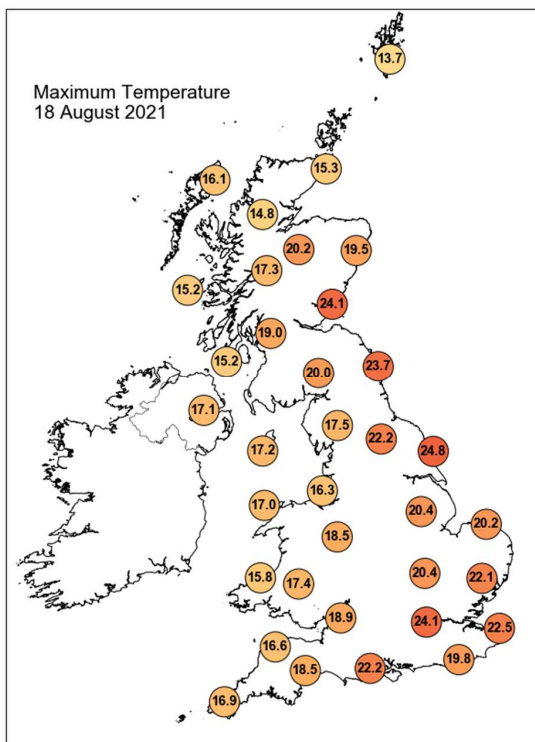
STATIONS		0000 UTC						1200 UTC					
NO	SITE	PRESS	WDIR	WSPD	CLOUD	TEMP	TDEW	PRESS	WDIR	WSPD	CLOUD	TEMP	TDEW
1	Lerwick	1009.8	WNW	13	8	11.2	9.3	1007.0	NNW	13	8	12.5	9.8
2	Wick	1013.0	W	10	8	12.1	11.9	1010.0	-	-	8	13.2	12.8
3	Stornoway	1015.5	W	9	7	13.0	12.3	1012.9	WNW	14	8	15.5	12.0
4	Loch Glascarnoch	1015.7	WNW	11	4	11.4	10.3	1012.5	W	16	8	14.3	10.6
5	Aviemore	1015.6	SW	2	7	12.0	10.0	1011.0	WSW	5	5	19.2	9.6
6	Dyce	1014.2	WNW	8	8	14.5	10.1	1009.9	NW	15	6	18.7	9.4
7	Tulloch Bridge	1017.5	WNW	6	8	12.0	10.5	1013.4	SW	8	8	16.8	11.4
8	Tiree	1018.3	WNW	9	7	13.5	13.2	1015.6	NW	13	8	14.9	12.3
9	Leuchars	1014.6	WSW	8	0	12.5	10.3	1009.8	W	15	0	22.5	13.0
10	Bishopton	1016.7	W	8	8	13.8	10.8	1013.8	WNW	6	8	16.4	11.7
11	Machrihanish	1018.1	WNW	16	8	13.2	12.6	1016.0	W	12	8	14.8	13.7
12	Boulmer	1014.6	W	15	0	14.5	10.9	1011.0	W	12	8	22.2	15.0
13	Eskdalemuir	1016.6	WSW	6	3	12.1	9.9	1013.5	WSW	7	7	16.6	13.3
14	Aldergrove	1019.8	W	9	8	13.8	13.2	1016.7	WNW	6	8	16.7	14.0
15	Shap	1017.1	NW	4	8	14.1	11.0	1014.3	NNW	7	8	16.6	12.9
16	Leeming	1016.4	W	6	7	15.4	12.4	1013.1	WNW	16	3	21.4	14.1
17	Ronaldsway	1019.3	WNW	11	7	14.6	12.4	1016.7	WNW	11	7	16.7	13.0
18	Bridlington	1015.3	W	6	8	15.9	13.1	1012.2	W	8	1	22.4	12.7
19	Crosby	1018.8	WNW	18	7	15.7	14.4	1016.8	W	20	8	15.8	13.7
20	Valley	1020.7	NW	12	7	14.8	11.9	1018.0	W	10	7	16.1	13.8
21	Waddington	1017.4	W	7	8	15.4	11.8	1014.7	W	11	8	17.6	11.9
22	Shawbury	1019.2	WNW	7	7	16.2	13.8	1017.1	WNW	9	8	16.9	12.1
23	Weybourne	1016.5	SW	7	7	15.0	14.7	1014.3	W	14	7	17.6	13.2
24	Bedford	1018.5	WNW	6	6	15.0	14.1	1016.0	WNW	12	5	19.4	11.3
25	Aberporth	1021.6	W	7	8	15.2	14.7	1019.4	W	9	8	13.7	10.5
26	Sennybridge	1021.1	WNW	1	7	14.1	14.0	1018.2	WNW	4	7	16.0	11.3
27	Wattisham	1017.5	W	6	7	14.3	12.3	1015.3	WNW	13	6	19.7	11.6
28	Almondsbury	1020.5	WSW	4	8	16.2	14.7	1018.0	WSW	12	7	18.2	14.4
29	Heathrow	1019.4	WNW	5	8	15.7	14.6	1016.4	W	12	5	22.9	14.7
30	Manston	1018.3	WNW	6	8	15.8	14.2	1016.2	W	9	8	19.2	14.1
31	Chivenor	1022.0	W	5	8	16.4	15.2	1019.8	WNW	11	8	15.5	12.7
32	Exeter	1021.6	W	6	8	15.8	14.3	1019.3	W	9	8	18.2	14.1
33	Herstmonceux	1019.2	W	3	7	16.1	13.7	1017.2	WSW	7	8	19.3	16.2
34	Hurn	1020.7	WNW	9	8	16.6	14.4	1018.1	W	10	8	20.8	15.1
35	Camborne	1023.5	WNW	7	8	15.0	14.3	1021.3	NW	7	7	14.5	14.0

Daily Weather Summary for Wednesday 18 August 2021

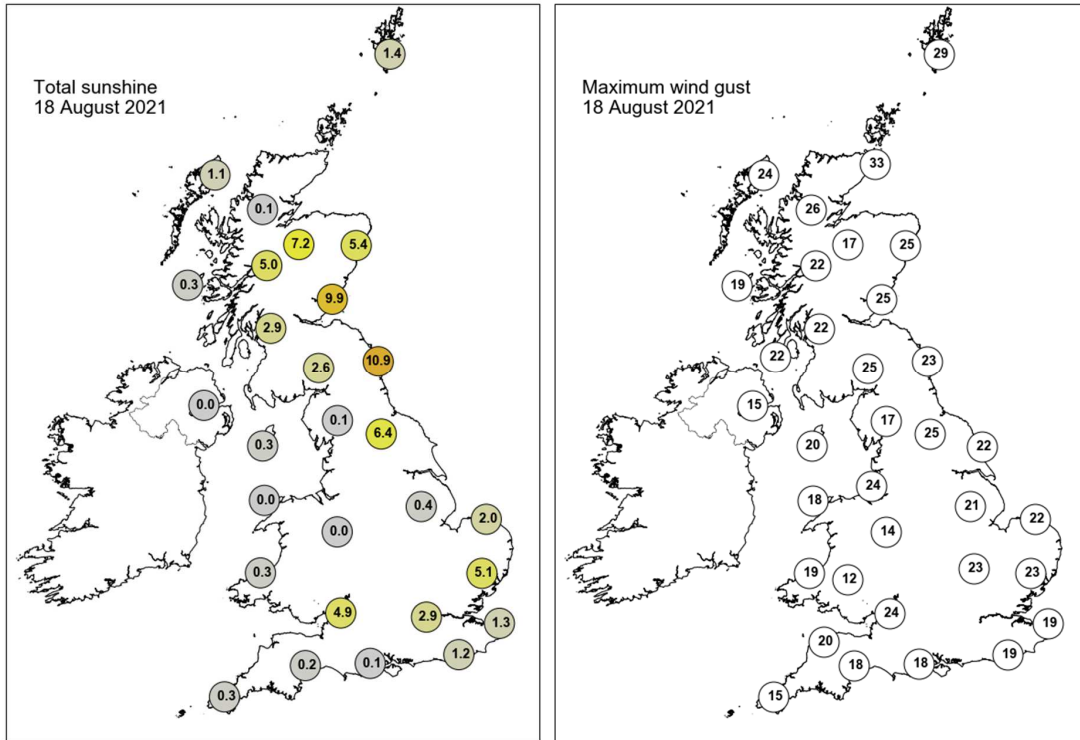
Selected European readings at (L) 0000 and (R) 1200 UTC

STATIONS		0000 UTC						1200 UTC					
NO	SITE	PRESS	WDIR	WSPD	CLOUD	TEMP	TDEW	PRESS	WDIR	WSPD	CLOUD	TEMP	TDEW
1	Murmansk	1013.7	NE	4	7	10.0	6.7	1007.8	ENE	12	7	14.5	9.6
2	Helsinki	998.9	S	10	1	14.5	12.9	995.5	SSE	19	8	14.0	13.2
3	Stockholm	993.2	-	0	-	11.2	11.1	989.5	W	12	-	14.1	12.8
4	Oslo	1000.1	N	7	-	15.0	8.7	994.5	WNW	7	7	18.4	8.9
5	Reykjavik	-	-	-	6	-	-	1016.9	S	4	8	13.1	11.1
6	Moscow	1011.3	-	0	0	19.7	15.9	1008.5	SW	2	2	30.6	15.2
7	Kiev	1012.2	NW	2	4	20.4	15.0	1012.6	N	4	7	19.2	15.9
8	Warsaw	1012.2	SSW	4	6	12.9	9.9	1012.2	W	10	5	18.6	10.7
9	Berlin	1012.3	WSW	12	-	15.1	10.3	1011.6	W	14	-	19.5	9.5
10	De Bilt	1015.6	WSW	4	8	15.3	14.5	1014.8	W	8	8	19.0	15.2
11	Dublin	1021.8	W	12	7	12.2	10.9	1018.2	W	10	7	15.9	13.3
12	Cork	1024.1	NW	8	3	11.7	9.5	1020.2	SW	6	7	15.5	10.7
13	Sofia	1012.7	WNW	4	6	19.0	15.9	1009.7	WNW	6	3	26.3	13.6
14	Belgrade	1016.4	WNW	4	6	16.9	9.5	1016.2	NNW	4	7	22.6	10.5
15	Budapest	1017.3	W	2	-	12.2	9.8	1016.6	WNW	8	-	21.5	8.4
16	Prague	1016.5	SW	6	-	13.9	8.1	1015.6	WSW	6	7	18.4	10.7
17	Munich	1020.0	S	6	8	11.7	9.4	1018.3	W	4	8	17.4	11.1
18	Strasbourg	1019.8	W	4	8	16.0	12.2	1019.1	SSW	3	8	19.7	13.8
19	Paris	1021.2	W	8	8	16.4	12.9	1019.9	WNW	8	7	19.9	13.6
20	Jersey	1022.7	WNW	11	8	15.4	13.4	1021.0	W	9	8	16.0	15.1
21	Milan	1013.2	ENE	5	-	21.7	14.8	1015.4	N	5	2	27.4	15.9
22	Marseille	1015.1	NW	18	-	21.1	11.4	1014.1	WNW	10	-	28.2	10.4
23	Bordeaux	1024.9	WNW	3	8	16.2	11.1	1022.6	W	2	8	20.7	12.4
24	Rome	1011.4	WSW	5	-	24.6	22.0	1011.6	WSW	10	2	29.1	20.9
25	Ajaccio	1012.6	SSW	8	8	24.2	19.1	1013.6	SW	11	7	26.9	18.7
26	Barcelona	1018.2	NNE	6	0	24.4	18.9	1017.4	S	7	1	26.7	18.3
27	Majorca	1018.8	ENE	4	2	21.4	18.0	1017.6	WSW	15	6	27.9	18.1
28	Madrid	1017.4	N	3	0	21.7	6.9	1012.5	SSW	5	1	30.4	13.7
29	Lisbon	-	-	-	-	-	-	-	-	-	-	-	-
30	Athens	1008.6	N	1	-	25.3	13.2	1007.9	S	6	1	33.2	20.0
31	Malta	1013.3	NW	11	1	27.0	22.6	1012.9	NW	19	1	30.7	20.8
32	Gibraltar	1018.5	ENE	6	8	22.6	21.5	1017.5	E	8	5	24.7	22.3

Daily Weather Summary for Wednesday 18 August 2021



Daily Weather Summary for Wednesday 18 August 2021



None of the selected stations observed a day of sleet or snow falling or non-zero snow depth at 0900 UTC.

Daily Weather Summary for Thursday 19 August 2021

This day's summary created 26/08/2021 03:03

Summary of the UK Weather for Thursday 19 August 2021

A largely settled start to Thursday with some isolated light rain and drizzle seen in the south of Scotland, central England and the far southwest with the rest of the country remaining dry through the early hours. A band of thicker cloud crossed west to east over central and southern regions over the course of the night with some short clearer spells seen nationwide beyond this. A relatively benign night with light winds. The day began with light rain and drizzle which moved east. During the morning, low cloud was present for most of the UK, especially in coastal regions and those with hills. Some heavier showers, some locally torrential moved over southwest England and some through the Midlands through the afternoon. Some of these showers were thundery with a few lightning strikes around the West Midlands in Bath and Shrewsbury. Throughout the afternoon there were sunny spells.

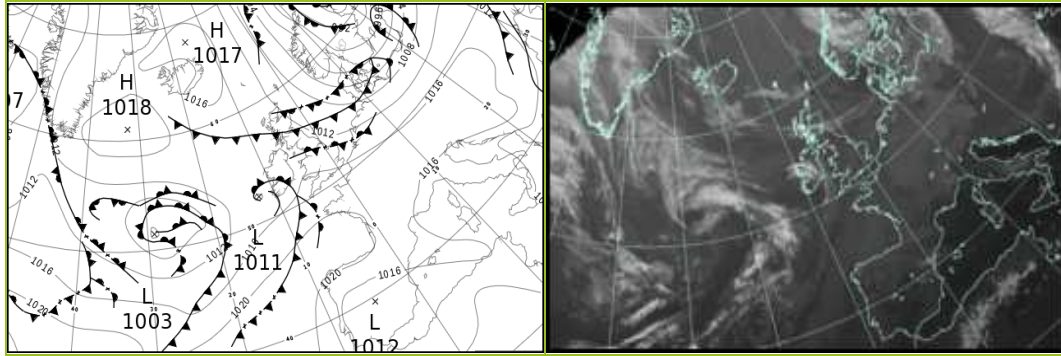
Daily Extremes

<i>Highest Maximum</i>	23.8°C Cirencester (Gloucestershire, 133mAMSL)
<i>Lowest Maximum</i>	13.4°C Fair Isle (Shetland, 57mAMSL) also Lerwick (Shetland, 82mAMSL)
<i>Highest Minimum</i>	15.7°C Charsfield (Suffolk, 49mAMSL)
<i>Lowest Minimum</i>	4.5°C Redesdale Camp (Northumberland, 211mAMSL)
<i>Lowest Grass Minimum</i>	2.6°C Whitechurch (Dyfed, 129mAMSL)
<i>Most Rainfall</i>	18.9mm Cholmondeley, Weaver Farm (Cheshire, 91mAMSL)
<i>Most Sunshine</i>	7.2hr Oxford (Oxfordshire, 63mAMSL)
<i>Highest Gust</i>	34Kt 39mph Wight: Needles Old Battery (Isle Of Wight, 80mAMSL)
<i>Highest Gust (mountain)</i>	24Kt 28mph Great Dun Fell No 2 (Cumbria, 847mAMSL)
<i>Greatest Snow Depth at 0900 UTC</i>	No non-zero values.

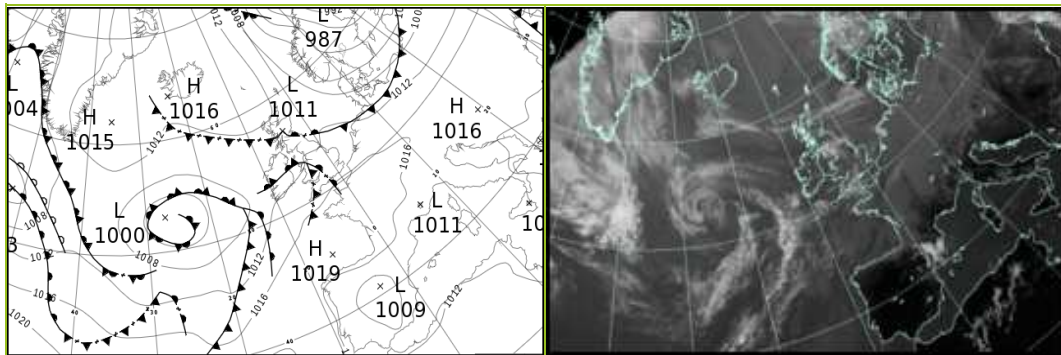
mAMSL refers to station elevation in metres above mean sea level

Daily Weather Summary for Thursday 19 August 2021

North Atlantic and Europe analysis charts and satellite images at 0000 UTC



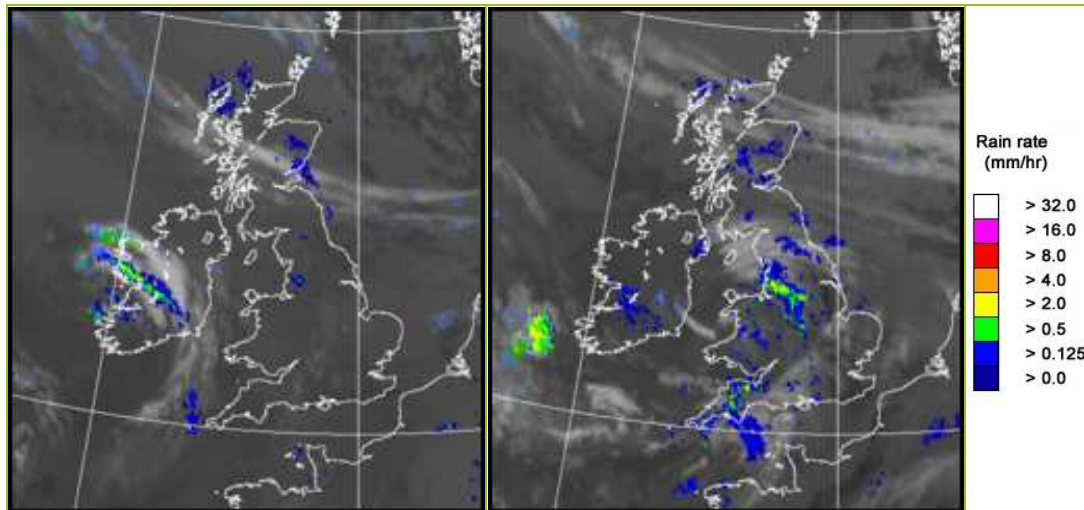
North Atlantic and Europe analysis charts and satellite images at 1200 UTC



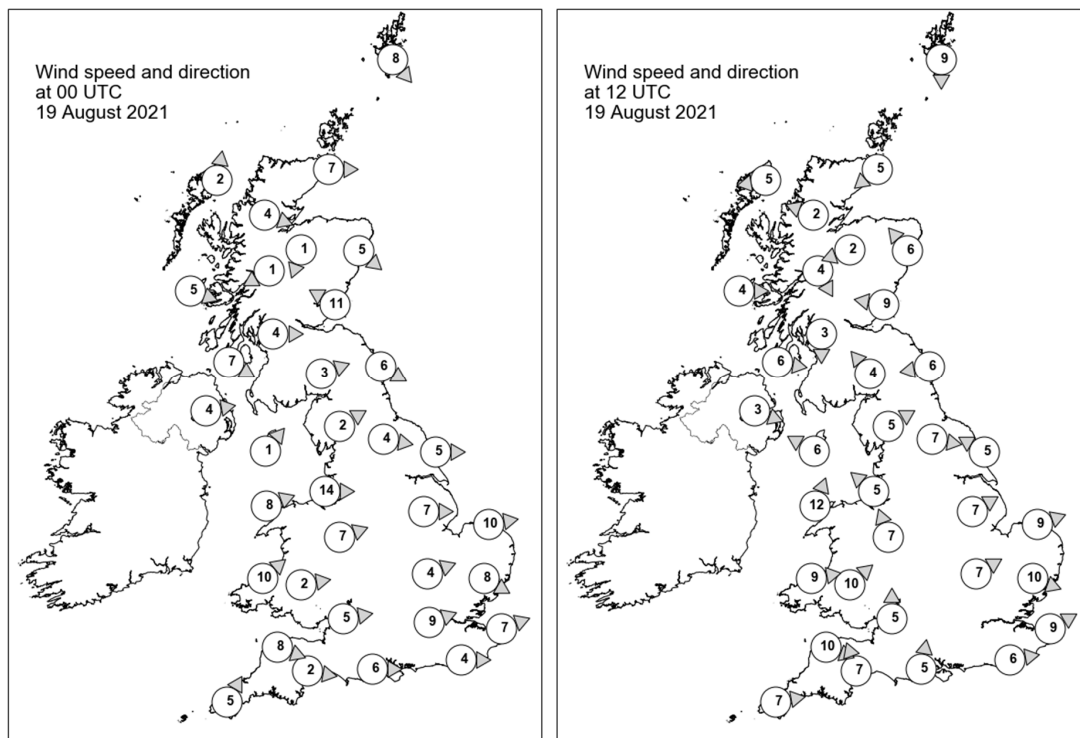
All satellite imagery copyright Met Office and EUMETSAT (European Organisation for the Exploitation of Meteorological Satellites). These show infra-red images from the geostationary MSG satellite. The rainfall rates are derived from both rain-radar and satellite data.

Daily Weather Summary for Thursday 19 August 2021

UK satellite and rain-radar precipitation rates at (L) 0000 and (R) 1200 UTC



UK wind speed and direction at (L) 0000 and (R) 1200 UTC



Daily Weather Summary for Thursday 19 August 2021

Selected UK readings at (L) 0000 and (R) 1200 UTC

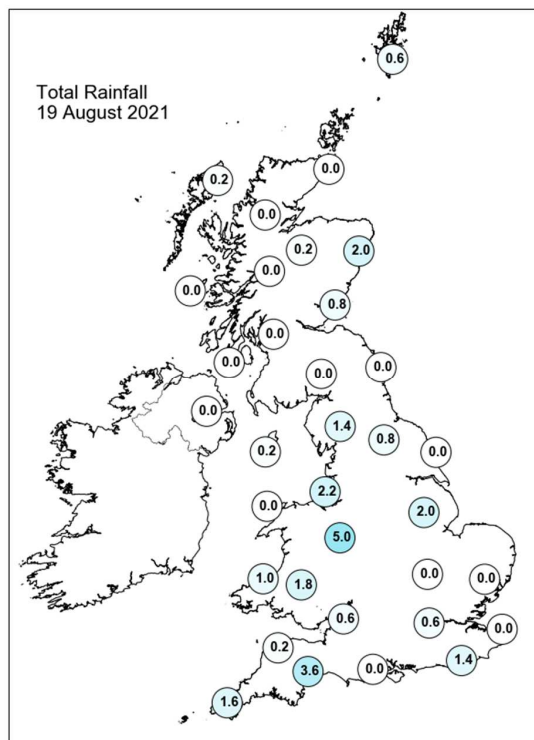
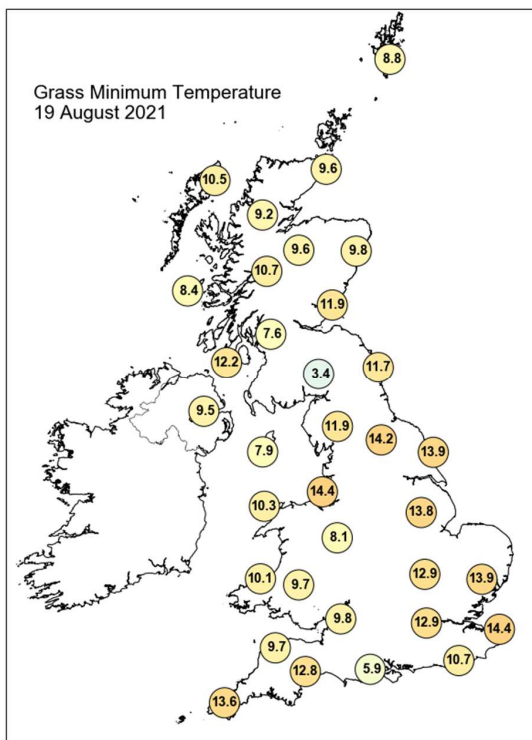
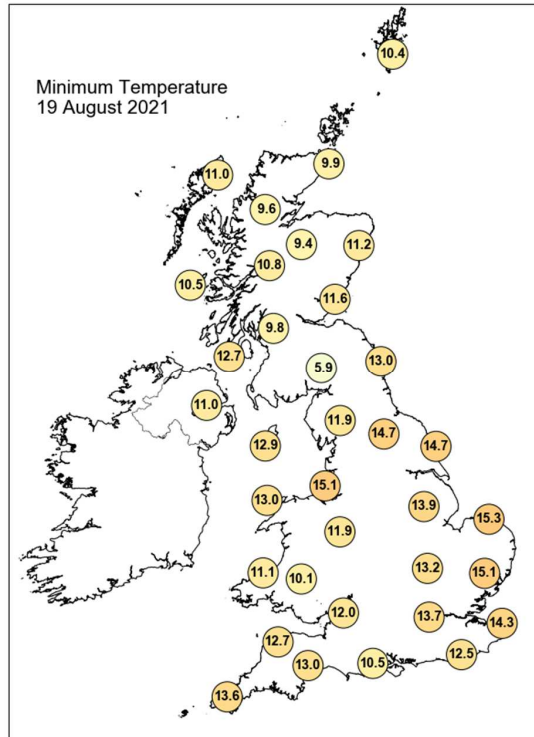
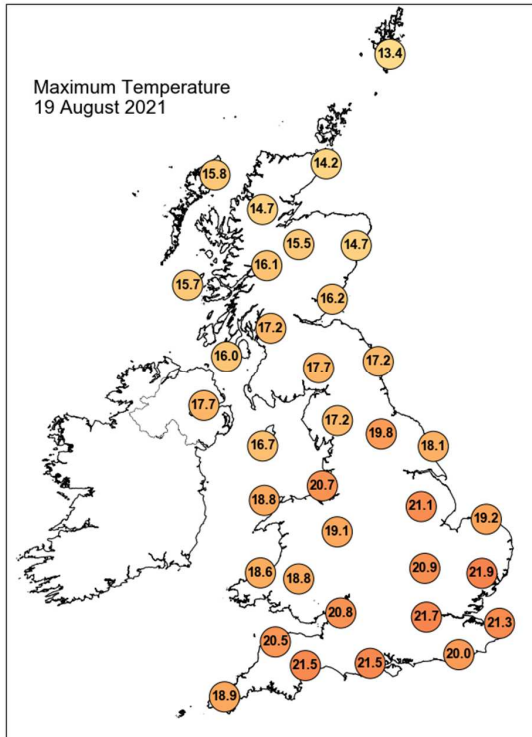
STATIONS		0000 UTC						1200 UTC					
NO	SITE	PRESS	WDIR	WSPD	CLOUD	TEMP	TDEW	PRESS	WDIR	WSPD	CLOUD	TEMP	TDEW
1	Lerwick	1010.2	NW	8	2	10.5	9.6	1010.4	N	9	7	12.8	7.9
2	Wick	1012.0	W	7	8	10.3	10.3	1011.6	NE	5	8	12.3	9.9
3	Stornoway	1013.0	S	2	8	11.5	10.7	1011.9	E	5	8	14.0	11.3
4	Loch Glascarnoch	1012.9	WNW	4	7	10.5	10.1	1011.4	ESE	2	7	13.3	8.1
5	Aviemore	1012.6	NNE	1	8	11.0	10.6	1010.8	ENE	2	8	14.7	10.5
6	Dyce	1012.1	NW	5	7	12.0	9.9	1011.4	SE	6	7	13.8	10.2
7	Tulloch Bridge	1013.3	ENE	1	8	11.3	10.7	1011.4	NNW	4	8	14.2	11.8
8	Tiree	1013.1	WNW	5	8	12.2	11.5	1011.3	W	4	8	14.4	11.6
9	Leuchars	1011.9	ESE	11	8	14.3	12.1	1011.6	E	9	8	13.3	10.9
10	Bishopton	1012.6	W	4	0	10.5	8.4	1011.0	N	3	8	16.1	10.2
11	Machrihanish	1013.3	WNW	7	8	13.2	11.4	1011.3	W	6	8	14.5	12.1
12	Boulmer	1012.1	WNW	6	8	14.9	10.4	1011.4	E	6	8	15.0	11.8
13	Eskdalemuir	1013.4	WSW	3	5	9.0	7.3	1011.6	SE	4	7	13.3	11.1
14	Aldergrove	1013.7	W	4	8	13.3	13.2	1011.4	WNW	3	8	15.1	11.5
15	Shap	1013.1	WSW	2	8	13.2	11.5	1011.3	WSW	5	6	16.5	10.9
16	Leeming	1012.7	W	4	8	15.5	12.9	1011.3	W	7	7	18.5	11.9
17	Ronaldsway	1013.8	SW	1	8	14.1	13.7	1011.6	ESE	6	8	14.3	13.4
18	Bridlington	1011.8	W	5	6	15.0	12.3	1011.4	ESE	5	8	17.4	13.7
19	Crosby	1014.1	W	14	8	15.4	13.7	1012.1	SE	5	8	15.8	14.2
20	Valley	1014.6	WSW	8	8	15.3	13.4	1011.5	SSW	12	7	16.8	16.2
21	Waddington	1013.4	W	7	8	15.5	12.5	1012.1	WSW	7	4	20.1	9.2
22	Shawbury	1014.6	WSW	7	8	14.3	11.8	1012.5	SSE	7	8	16.8	14.1
23	Weybourne	1012.9	W	10	8	16.1	13.7	1012.7	WSW	9	8	16.3	15.5
24	Bedford	1014.5	WSW	4	8	16.2	13.1	1013.1	WSW	7	3	20.1	11.4
25	Aberporth	1015.9	SW	10	8	12.7	11.6	1012.6	W	9	8	16.2	15.4
26	Sennybridge	1016.2	W	2	8	11.5	11.1	1013.0	SW	10	8	15.7	14.7
27	Wattisham	1013.9	WNW	8	8	16.8	13.2	1013.5	WNW	10	7	17.1	12.1
28	Almondsbury	1016.3	W	5	8	13.8	11.3	1014.0	S	5	7	18.1	14.6
29	Heathrow	1015.4	WSW	9	8	15.5	11.3	1014.3	-	-	6	20.6	11.3
30	Manston	1014.7	WSW	7	8	16.6	13.4	1014.4	WSW	9	8	17.0	12.5
31	Chivenor	1016.8	WNW	8	8	14.3	10.1	1014.0	WNW	10	8	16.8	16.0
32	Exeter	1017.0	W	2	8	13.5	9.9	1013.8	SSE	7	8	20.1	15.8
33	Herstmonceux	1015.6	W	4	1	14.0	11.5	1014.8	W	6	1	18.4	11.4
34	Hurn	1016.8	W	6	1	10.9	8.3	1014.8	S	5	8	17.0	16.2
35	Camborne	1017.5	SSW	5	8	14.2	14.1	1014.7	W	7	8	17.6	15.7

Daily Weather Summary for Thursday 19 August 2021

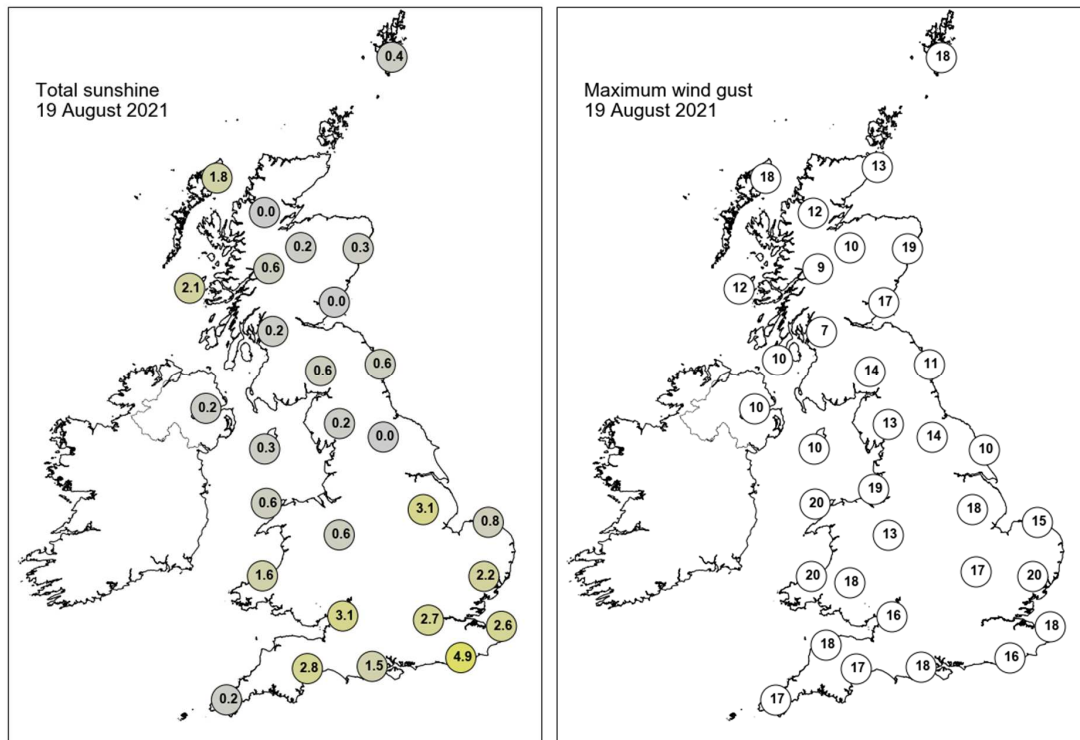
Selected European readings at (L) 0000 and (R) 1200 UTC

STATIONS		0000 UTC						1200 UTC					
NO	SITE	PRESS	WDIR	WSPD	CLOUD	TEMP	TDEW	PRESS	WDIR	WSPD	CLOUD	TEMP	TDEW
1	Murmansk	998.4	NE	4	8	12.1	11.2	995.5	SSW	12	7	18.8	10.9
2	Helsinki	994.5	SSW	12	8	13.6	12.3	993.9	SW	21	5	17.6	10.5
3	Stockholm	991.1	SW	4	-	12.3	11.2	996.7	W	16	-	16.1	8.1
4	Oslo	996.5	N	3	-	12.4	8.3	1000.1	N	2	7	18.8	6.0
5	Reykjavik	-	-	-	7	-	-	1014.1	SSE	6	8	13.2	8.8
6	Moscow	1009.6	-	0	4	18.5	18.3	1009.5	W	2	7	23.6	18.0
7	Kiev	1012.8	NW	2	8	15.7	13.4	1012.3	NNW	6	7	21.9	9.8
8	Warsaw	1011.3	SSW	4	5	15.4	10.6	1011.4	WSW	6	7	20.7	13.9
9	Berlin	1010.4	WSW	10	-	18.0	11.6	1012.2	W	8	-	20.0	12.7
10	De Bilt	1013.1	WSW	2	4	15.2	13.5	1013.7	SW	8	8	17.7	15.8
11	Dublin	1014.7	WSW	4	7	12.7	9.8	1011.1	NNW	4	6	17.4	14.9
12	Cork	1014.5	SSW	4	8	14.9	14.8	1011.7	SW	12	7	18.2	14.4
13	Sofia	1014.7	WNW	8	5	16.4	9.7	1011.6	W	4	1	25.9	6.5
14	Belgrade	1017.1	-	0	0	17.6	9.5	1015.4	NW	4	1	25.6	10.6
15	Budapest	1017.3	SW	2	-	13.0	11.4	1015.8	W	2	-	24.0	9.6
16	Prague	1015.1	N	4	-	15.8	11.9	1014.5	W	6	8	20.4	11.6
17	Munich	1017.0	SSW	2	8	15.6	12.1	1015.7	NW	4	1	21.1	11.8
18	Strasbourg	1018.0	WNW	2	8	17.3	13.4	1017.0	NW	4	8	21.3	14.5
19	Paris	1018.2	WNW	7	7	18.2	14.3	1017.6	SW	9	7	17.7	12.8
20	Jersey	1018.5	W	11	8	15.1	12.7	1016.9	SSW	10	8	17.1	15.2
21	Milan	1015.2	ENE	4	0	21.3	13.9	1015.2	N	4	2	27.0	13.8
22	Marseille	1014.2	N	5	-	20.0	13.9	1012.7	W	6	-	28.9	13.6
23	Bordeaux	1020.2	N	5	8	17.0	14.6	1018.4	N	5	8	20.4	14.1
24	Rome	1012.7	W	5	-	24.5	22.3	1012.5	WSW	11	2	28.4	21.4
25	Ajaccio	1013.9	E	4	8	21.6	17.2	1013.8	SW	10	-	28.2	20.7
26	Barcelona	1016.6	NNW	3	4	22.0	16.3	1015.8	S	6	8	25.8	20.6
27	Majorca	1015.9	ENE	4	2	23.7	19.4	1014.6	WSW	13	6	30.0	20.7
28	Madrid	1012.1	N	5	0	23.1	7.8	1009.4	SSW	4	0	31.2	10.8
29	Lisbon	1016.3	N	6	-	18.1	14.0	1014.5	NNE	3	-	25.8	10.8
30	Athens	1007.4	-	0	-	25.8	12.9	1008.9	WSW	9	0	33.0	18.5
31	Malta	1012.5	NNW	11	1	24.8	22.8	1013.5	N	8	3	29.4	22.8
32	Gibraltar	1015.5	ENE	4	8	21.8	20.9	1014.7	E	9	1	25.1	20.9

Daily Weather Summary for Thursday 19 August 2021



Daily Weather Summary for Thursday 19 August 2021



None of the selected stations observed a day of sleet or snow falling or non-zero snow depth at 0900 UTC.

Daily Weather Summary for Friday 20 August 2021

This day's summary created 27/08/2021 03:04

Summary of the UK Weather for Friday 20 August 2021

It was rather cloudy across the United Kingdom during the early hours, with the best of any clear spells to the southeast. The cloud was thick enough for showery outbreaks of rain across northern England and eastern Scotland, with heavier bursts at times. As the night progressed cloud thickened over Northern Ireland bringing outbreaks of rain widely towards dawn. Temperatures overnight remained mild in most places. It was also a cloudy start to the morning for most with occasional brighter spells over central areas. Showers continued at times in the northeast with showery outbreaks spreading across the southwest through the morning. As the day progressed a showery band of rain advanced eastwards spreading into western areas, heaviest and most persistent initially across Northern Ireland and later more widely western regions. Central and eastern areas of England remained largely dry with occasional sunny spells.

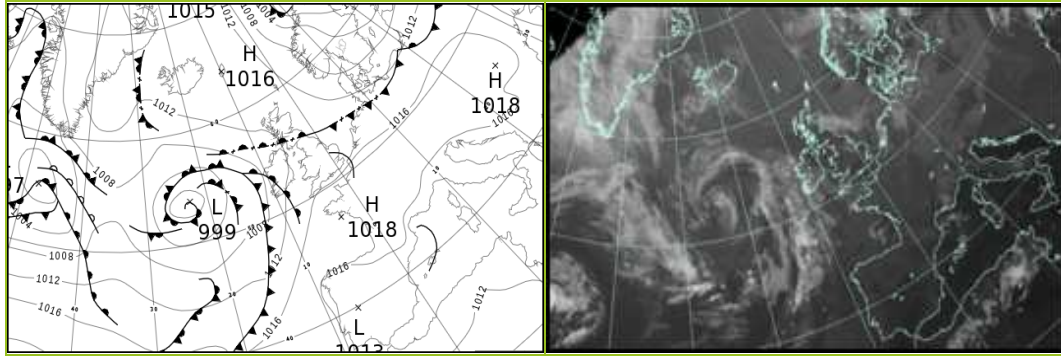
Daily Extremes

<i>Highest Maximum</i>	23.8°C Cavendish (Suffolk, 55mAMSL)
<i>Lowest Maximum</i>	13.1°C Lerwick (Shetland, 82mAMSL)
<i>Highest Minimum</i>	16.3°C Hastings (East Sussex, 45mAMSL) also Scilly: St Marys Airport (Isles Of Scilly, 31mAMSL)
<i>Lowest Minimum</i>	6.7°C Tyndrum No 3 (Perthshire (in Central Region), 168mAMSL)
<i>Lowest Grass Minimum</i>	2.0°C Bute: Rothesay No2 (Buteshire, 36mAMSL)
<i>Most Rainfall</i>	21.0mm Felinfoel P Sta (Carmarthenshire, 69mAMSL)
<i>Most Sunshine</i>	8.7hr Shoeburyness, Landwick (Essex, 2mAMSL)
<i>Highest Gust</i>	34Kt 39mph South Uist Range (Western Isles, 4mAMSL)
<i>Highest Gust (mountain)</i>	29Kt 33mph Cairnwell (Aberdeenshire, 928mAMSL)
<i>Greatest Snow Depth at 0900 UTC</i>	No non-zero values.

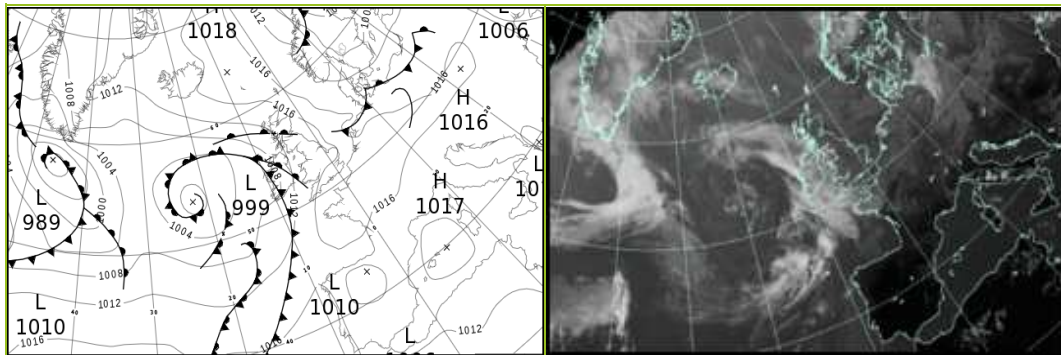
mAMSL refers to station elevation in metres above mean sea level

Daily Weather Summary for Friday 20 August 2021

North Atlantic and Europe analysis charts and satellite images at 0000 UTC



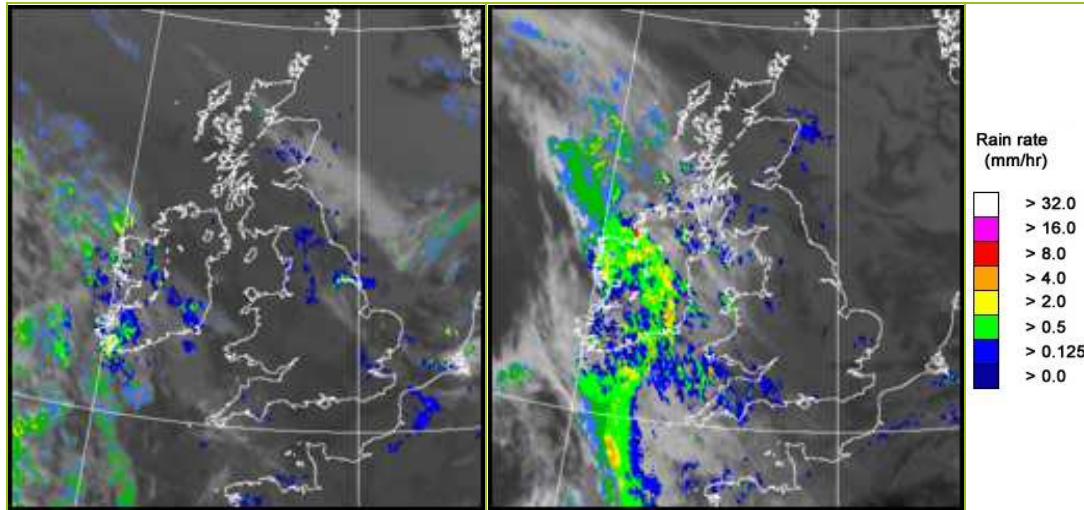
North Atlantic and Europe analysis charts and satellite images at 1200 UTC



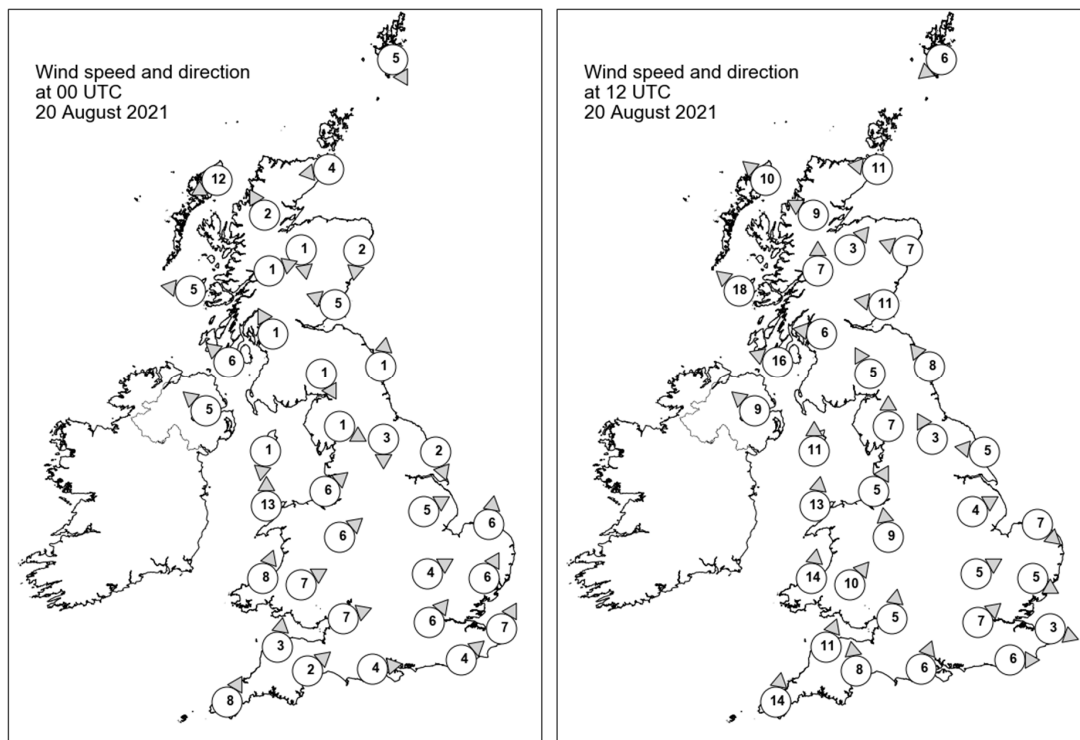
All satellite imagery copyright Met Office and EUMETSAT (European Organisation for the Exploitation of Meteorological Satellites). These show infra-red images from the geostationary MSG satellite. The rainfall rates are derived from both rain-radar and satellite data.

Daily Weather Summary for Friday 20 August 2021

UK satellite and rain-radar precipitation rates at (L) 0000 and (R) 1200 UTC



UK wind speed and direction at (L) 0000 and (R) 1200 UTC



Daily Weather Summary for Friday 20 August 2021

Selected UK readings at (L) 0000 and (R) 1200 UTC

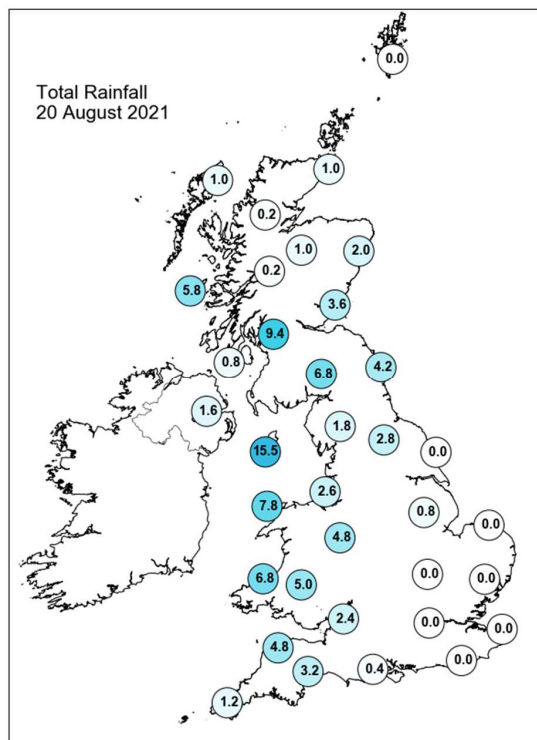
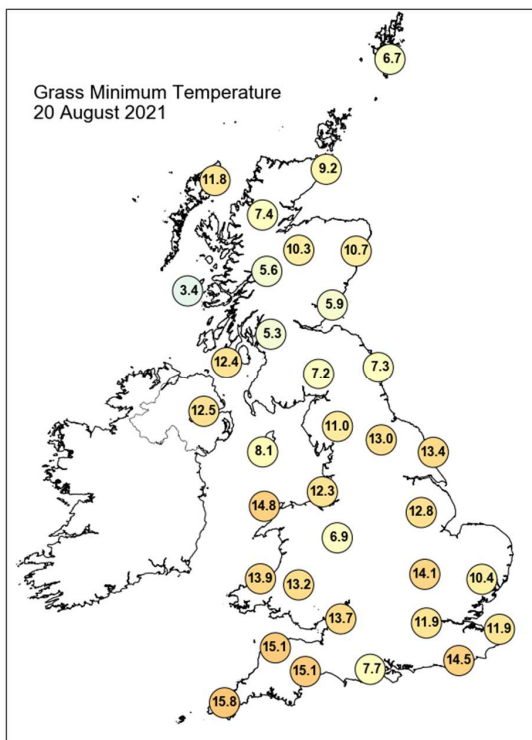
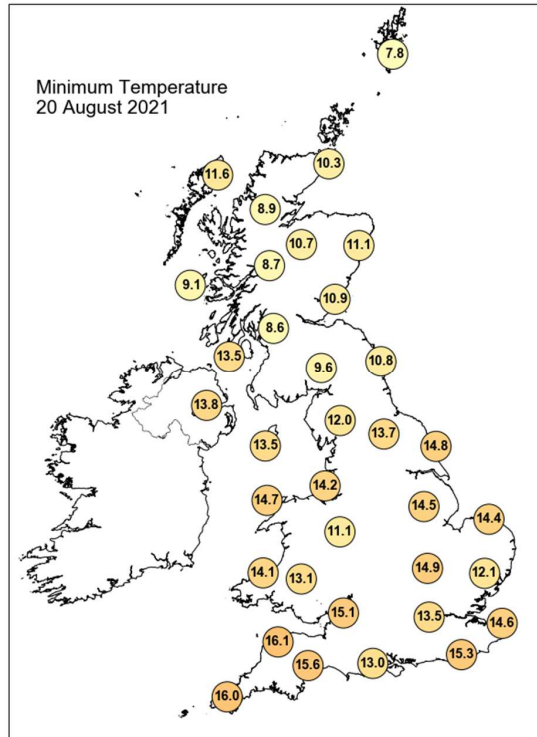
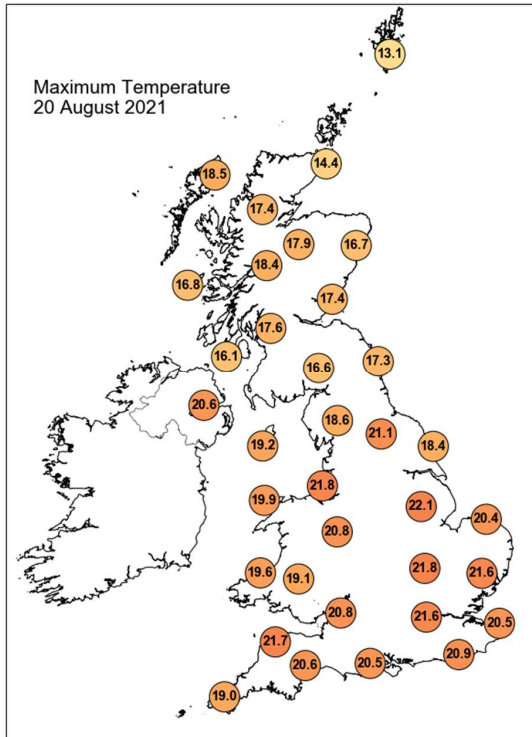
STATIONS		0000 UTC						1200 UTC					
NO	SITE	PRESS	WDIR	WSPD	CLOUD	TEMP	TDEW	PRESS	WDIR	WSPD	CLOUD	TEMP	TDEW
1	Lerwick	1013.0	NNW	5	8	10.0	6.8	1016.1	NE	6	8	11.9	8.1
2	Wick	1013.5	E	4	8	11.1	10.2	1015.4	E	11	8	13.2	7.5
3	Stornoway	1012.2	ENE	12	8	13.2	10.6	1012.3	SE	10	7	16.7	11.0
4	Loch Glascarnoch	1013.4	SSE	2	7	10.9	9.4	1012.9	ESE	9	8	16.1	10.0
5	Aviemore	1012.8	N	1	8	11.2	10.3	1013.0	SW	3	8	16.5	10.1
6	Dyce	1013.3	N	2	8	11.6	10.1	1015.4	ESE	7	8	12.6	11.5
7	Tulloch Bridge	1013.5	WSW	1	5	9.0	7.9	1013.4	S	7	8	16.4	11.1
8	Tiree	1011.7	E	5	4	9.3	9.1	1010.6	SE	18	8	15.4	13.0
9	Leuchars	1012.7	ESE	5	8	14.1	12.4	1014.2	E	11	7	16.0	13.0
10	Bishopton	1012.5	SSE	1	4	9.6	9.0	1013.4	E	6	8	16.6	12.2
11	Machrihanish	1012.0	SE	6	8	13.8	12.4	1011.7	ESE	16	8	14.9	13.9
12	Boulmer	1012.8	S	1	8	13.1	12.1	1014.9	SE	8	8	16.2	13.1
13	Eskdalemuir	1013.1	NNW	1	7	11.1	10.7	1014.5	SSE	5	8	15.7	12.3
14	Aldergrove	1012.1	SE	5	8	14.6	13.7	1010.6	SE	9	8	19.5	16.0
15	Shap	1012.6	WNW	1	8	13.0	12.7	1014.4	S	7	8	16.7	14.1
16	Leeming	1012.6	N	3	7	13.9	13.6	1014.7	SSE	3	7	19.3	14.2
17	Ronaldsway	1012.9	N	1	7	13.9	13.4	1013.5	S	11	8	17.3	15.8
18	Bridlington	1012.3	NNW	2	8	15.4	13.3	1014.8	E	5	7	16.8	14.4
19	Crosby	1013.1	SW	6	8	16.7	14.4	1014.1	SSW	5	8	20.2	15.8
20	Valley	1013.0	S	13	8	15.0	14.4	1013.8	S	13	7	18.2	15.7
21	Waddington	1012.8	WSW	5	8	16.4	13.6	1015.2	WSW	4	7	20.1	11.4
22	Shawbury	1013.6	SW	6	8	15.4	13.8	1014.9	S	9	7	19.7	14.5
23	Weybourne	1012.9	S	6	8	16.0	14.8	1015.7	NW	7	8	18.9	16.1
24	Bedford	1013.6	WSW	4	5	15.7	15.0	1015.8	WSW	5	8	20.1	14.0
25	Aberporth	1014.0	SSW	8	8	14.6	14.0	1014.2	S	14	8	18.7	15.3
26	Sennybridge	1014.6	WSW	7	8	13.3	13.1	1015.1	SW	10	8	17.5	14.4
27	Wattisham	1013.5	SSW	6	1	15.4	14.2	1015.9	WNW	5	7	19.3	14.0
28	Almondsbury	1015.1	WSW	7	8	15.8	14.3	1015.9	S	5	8	20.5	15.3
29	Heathrow	1014.4	SW	6	1	16.1	15.4	1016.7	SW	7	7	19.9	13.9
30	Manston	1014.3	SSW	7	8	16.8	15.8	1016.5	WNW	3	8	20.2	14.3
31	Chivenor	1015.1	S	3	7	16.6	14.5	1015.2	SSW	11	8	21.7	16.0
32	Exeter	1015.3	SW	2	8	16.2	14.3	1016.0	S	8	8	18.4	17.0
33	Herstmonceux	1014.9	SW	4	8	16.3	15.8	1016.8	W	6	7	19.0	13.2
34	Hurn	1015.3	W	4	7	15.5	14.9	1016.8	SSW	6	8	19.4	15.8
35	Camborne	1015.5	SSW	8	8	16.2	15.8	1015.5	S	14	8	18.4	15.8

Daily Weather Summary for Friday 20 August 2021

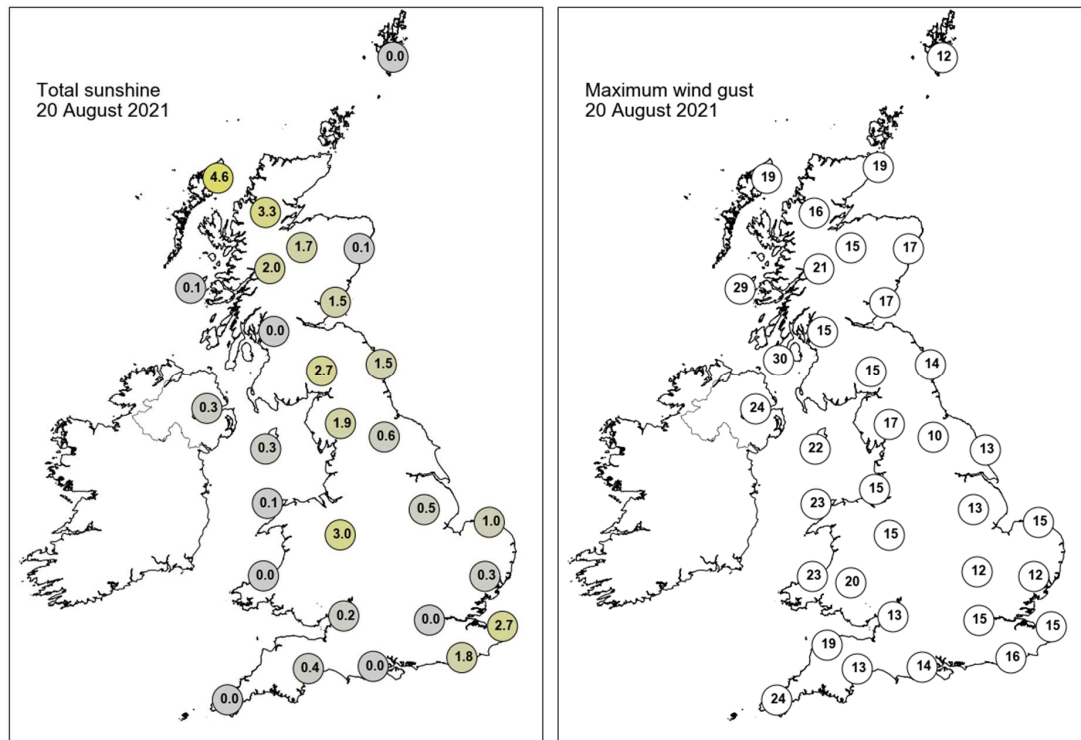
Selected European readings at (L) 0000 and (R) 1200 UTC

STATIONS		0000 UTC						1200 UTC					
NO	SITE	PRESS	WDIR	WSPD	CLOUD	TEMP	TDEW	PRESS	WDIR	WSPD	CLOUD	TEMP	TDEW
1	Murmansk	993.5	SSW	4	7	13.1	11.7	994.7	N	2	8	14.2	12.8
2	Helsinki	1000.8	SW	8	7	14.0	11.0	1006.4	WSW	12	5	18.5	9.7
3	Stockholm	1003.2	W	4	-	13.0	8.5	1007.3	SW	8	-	19.7	9.1
4	Oslo	1004.6	E	2	-	10.9	7.6	1008.4	SSE	5	5	18.3	5.9
5	Reykjavik	-	-	-	8	-	-	-	-	-	8	-	-
6	Moscow	1012.2	-	0	6	17.2	14.1	1012.2	W	2	-	24.9	12.4
7	Kiev	1013.0	W	4	0	16.1	10.5	1013.2	NNW	8	2	24.5	11.5
8	Warsaw	1015.1	WSW	4	6	16.9	13.0	1015.7	SW	6	6	22.7	15.5
9	Berlin	1014.0	W	6	-	17.8	14.9	1015.4	W	6	-	20.8	12.0
10	De Bilt	1014.7	SSW	4	3	13.1	12.3	1016.3	SW	8	8	21.2	15.1
11	Dublin	1012.1	E	4	7	14.2	13.9	1011.4	SE	10	7	18.0	16.2
12	Cork	1011.9	S	8	8	15.9	15.9	1009.3	S	16	8	16.5	16.4
13	Sofia	1015.7	SE	2	0	15.7	9.1	1013.1	E	2	4	27.6	14.0
14	Belgrade	1016.2	SSE	2	0	18.0	12.1	1015.7	W	4	1	27.4	10.6
15	Budapest	1017.1	N	2	-	13.9	11.9	1016.7	S	2	-	24.9	12.2
16	Prague	1016.3	SSW	2	-	16.7	12.6	1016.1	SW	4	6	22.4	13.1
17	Munich	1016.4	ENE	2	8	17.4	13.0	1016.0	WNW	4	1	22.8	9.1
18	Strasbourg	1016.8	NW	2	8	17.4	15.6	1017.2	S	2	-	24.4	14.2
19	Paris	1017.8	WSW	3	3	15.2	11.2	1018.1	N	3	7	21.6	12.4
20	Jersey	1017.1	W	5	8	16.0	15.6	1017.2	S	8	5	20.2	14.9
21	Milan	1014.9	ENE	4	-	21.8	15.7	1016.1	N	2	0	28.6	13.0
22	Marseille	1014.3	SSE	3	8	19.7	14.7	1014.9	W	6	-	30.6	13.4
23	Bordeaux	1018.0	N	4	8	17.8	13.3	1015.9	E	3	-	24.5	13.4
24	Rome	1013.6	ESE	2	0	22.9	19.0	1014.5	WSW	10	2	28.9	21.7
25	Ajaccio	1014.6	NE	4	-	19.8	16.6	1015.9	SW	11	-	27.7	18.7
26	Barcelona	1015.1	N	6	7	23.4	20.3	1016.4	SSE	9	3	28.0	22.8
27	Majorca	1014.5	NE	2	1	23.8	20.0	1015.9	SW	16	4	30.1	21.7
28	Madrid	1012.1	NNE	4	0	23.2	11.2	1011.6	WSW	8	0	31.4	9.5
29	Lisbon	1015.8	N	4	-	17.6	13.3	1016.6	N	8	-	26.5	12.9
30	Athens	1010.9	-	0	-	26.3	14.5	1012.7	E	11	1	32.0	11.5
31	Malta	1013.2	N	7	0	24.1	20.7	1014.7	SW	9	1	30.5	20.6
32	Gibraltar	1014.7	E	3	7	21.9	21.0	1015.5	E	9	1	25.8	20.9

Daily Weather Summary for Friday 20 August 2021



Daily Weather Summary for Friday 20 August 2021



None of the selected stations observed a day of sleet or snow falling or non-zero snow depth at 0900 UTC.

Daily Weather Summary for Saturday 21 August 2021

This day's summary created 28/08/2021 03:03

Summary of the UK Weather for Saturday 21 August 2021

The 21st August started off on a cloudy, muggy and misty note, with temperatures in the mid to high teens in many areas. A zone of moderate rain moved northeast through Northern Ireland, Northern England and Scotland through the early hours. Another zone of heavier rain moved up from the southwest through the Irish Sea, the heaviest of this affecting South Wales and southwest England, the rain getting heavier over southwest England towards dawn. Throughout the day, temperatures rose to the very low twenties in the south but stayed within the high teens in northern and western parts, especially coastal areas. Additionally, frontal bands of rain which were heavy at times moved west with strong winds in the Shetlands Islands and the south of England. These were followed by clear spells in Wales and parts of the southwest. Northern coasts of the southwest region experienced lightning strikes from midday of which numbers increased with locally heavy showers.

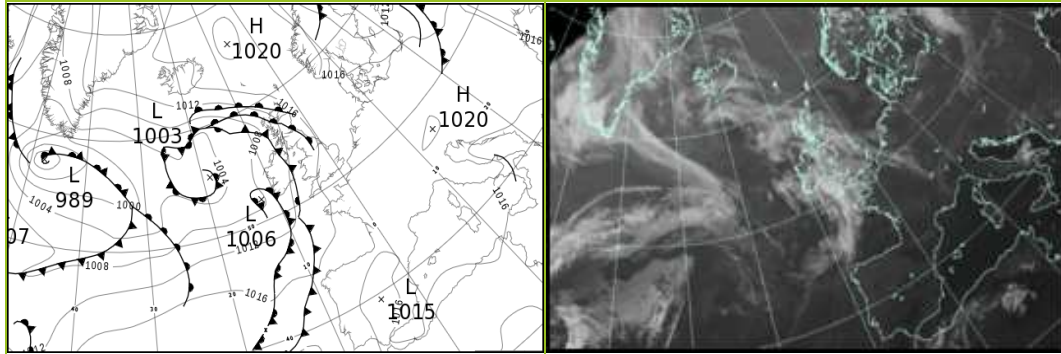
Daily Extremes

<i>Highest Maximum</i>	22.7°C Yeovilton (Somerset, 20mAMSL)
<i>Lowest Maximum</i>	13.8°C Fair Isle (Shetland, 57mAMSL)
<i>Highest Minimum</i>	16.5°C Morecambe No 2 (Lancashire, 7mAMSL) also Sutton Bonington (Nottinghamshire, 43mAMSL) also Swanage (Dorset, 10mAMSL) also Carlton-in-cleveland (Cleveland, 103mAMSL) also Thornes Park (West Yorkshire, 35mAMSL)
<i>Lowest Minimum</i>	4.0°C Baltasound No 2 (Shetland, 15mAMSL)
<i>Lowest Grass Minimum</i>	0.6°C Baltasound No 2 (Shetland, 15mAMSL)
<i>Most Rainfall</i>	43.9mm Aylesbury S Wks (Buckinghamshire, 77mAMSL)
<i>Most Sunshine</i>	5.8hr Camborne (Cornwall, 87mAMSL)
<i>Highest Gust</i>	28Kt 32mph Isle Of Portland (Dorset, 52mAMSL)
<i>Highest Gust (mountain)</i>	33Kt 38mph Cairnwell (Aberdeenshire, 928mAMSL)
<i>Greatest Snow Depth at 0900 UTC</i>	No non-zero values.

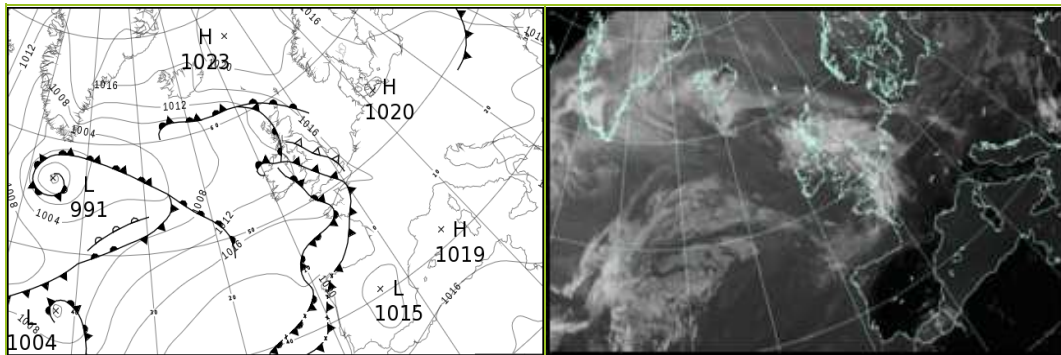
mAMSL refers to station elevation in metres above mean sea level

Daily Weather Summary for Saturday 21 August 2021

North Atlantic and Europe analysis charts and satellite images at 0000 UTC



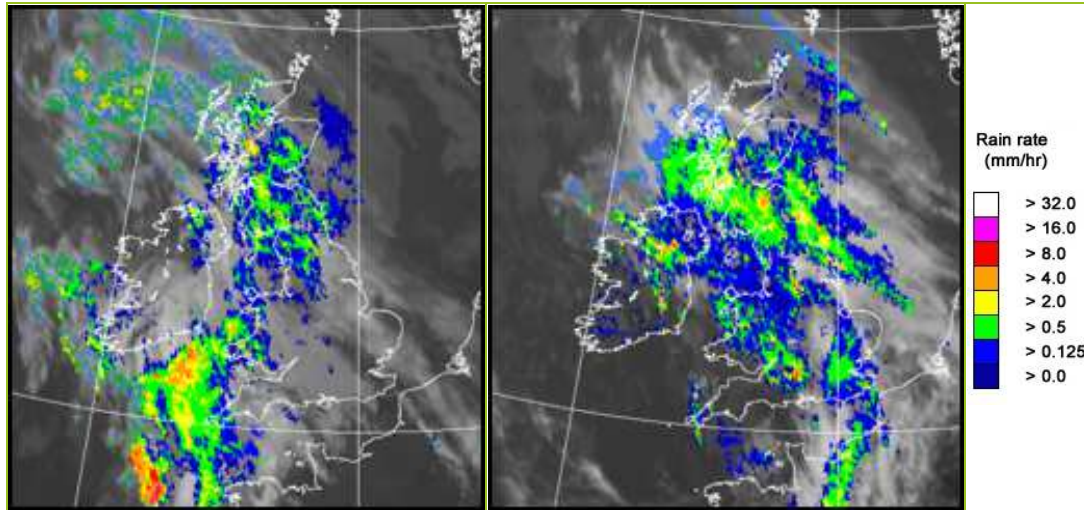
North Atlantic and Europe analysis charts and satellite images at 1200 UTC



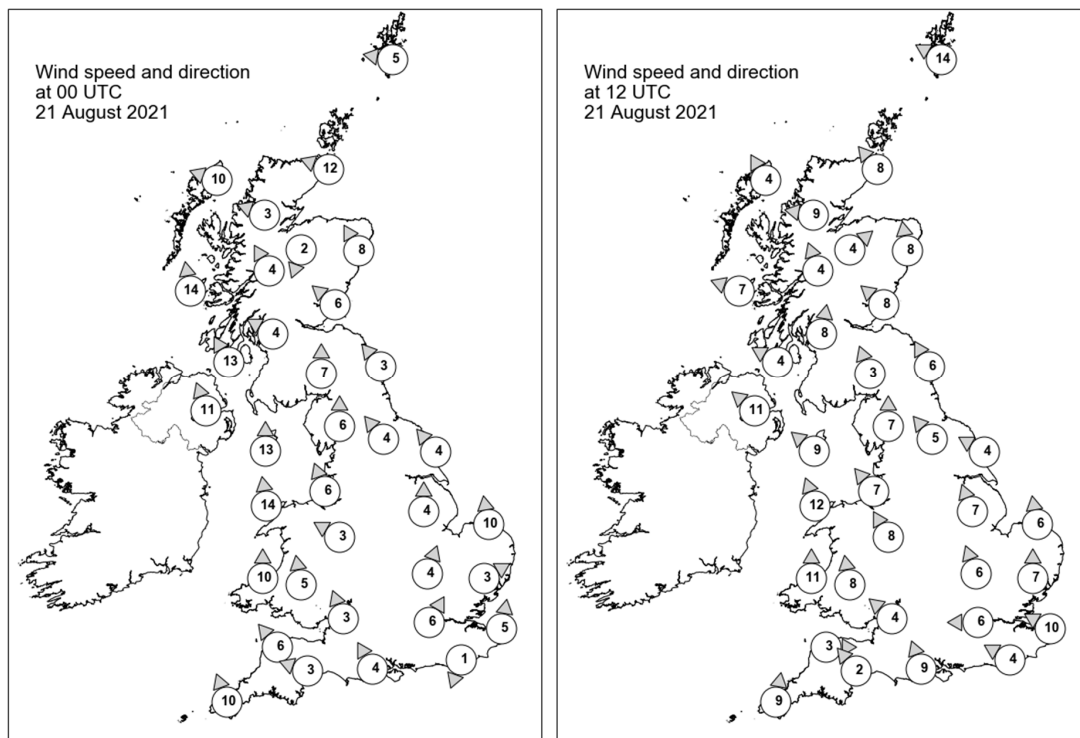
All satellite imagery copyright Met Office and EUMETSAT (European Organisation for the Exploitation of Meteorological Satellites). These show infra-red images from the geostationary MSG satellite. The rainfall rates are derived from both rain-radar and satellite data.

Daily Weather Summary for Saturday 21 August 2021

UK satellite and rain-radar precipitation rates at (L) 0000 and (R) 1200 UTC



UK wind speed and direction at (L) 0000 and (R) 1200 UTC



Daily Weather Summary for Saturday 21 August 2021

Selected UK readings at (L) 0000 and (R) 1200 UTC

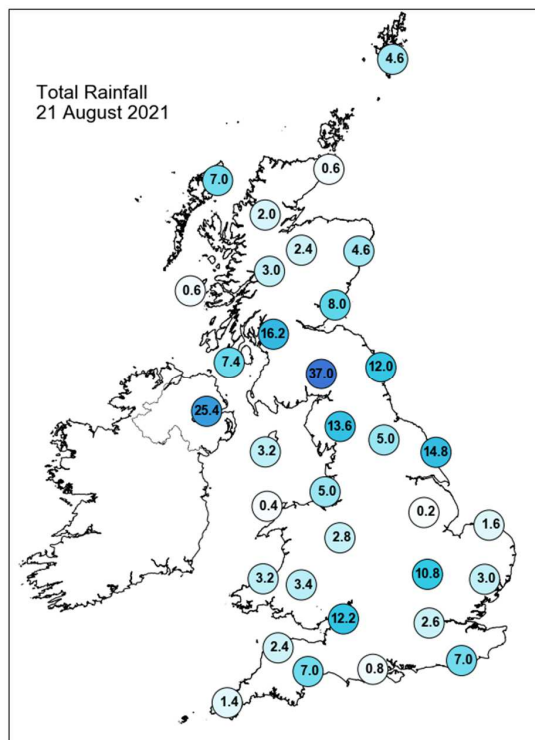
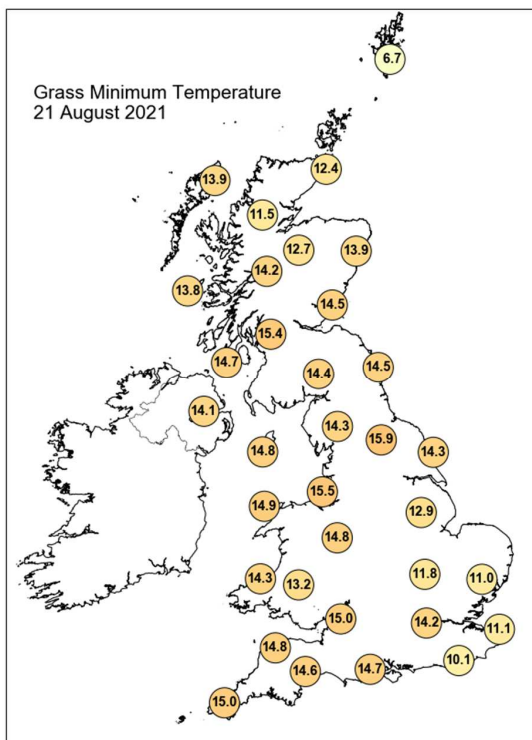
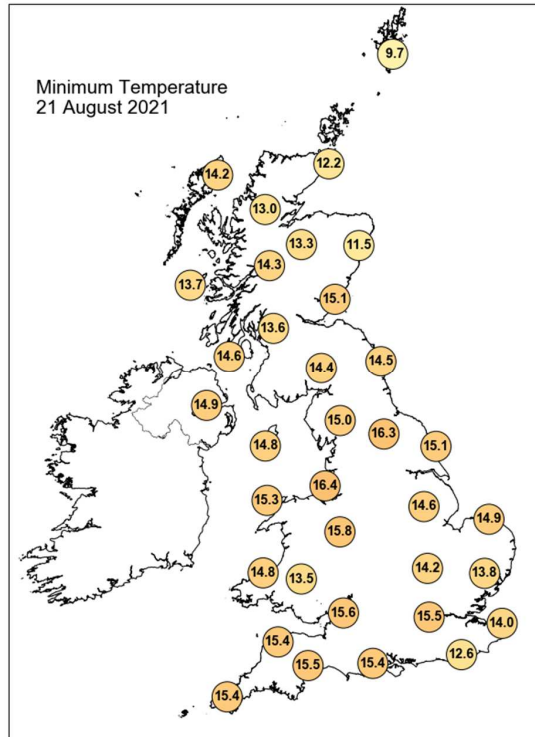
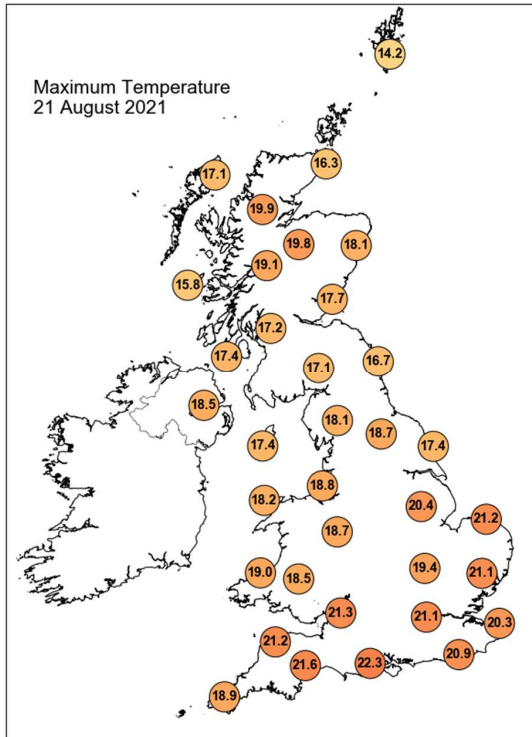
STATIONS		0000 UTC						1200 UTC					
NO	SITE	PRESS	WDIR	WSPD	CLOUD	TEMP	TDEW	PRESS	WDIR	WSPD	CLOUD	TEMP	TDEW
1	Lerwick	1017.8	E	5	8	9.7	7.4	1017.6	ESE	14	7	13.8	10.8
2	Wick	1013.7	ESE	12	8	13.0	12.4	1013.4	SE	8	8	15.8	15.7
3	Stornoway	1010.1	ESE	10	8	14.7	13.6	1012.6	SSE	4	7	15.6	15.0
4	Loch Glascarnoch	1012.1	ESE	3	8	13.7	12.3	1012.2	E	9	8	18.1	14.6
5	Aviemore	1012.6	NNE	2	8	13.7	12.8	1012.4	SW	4	8	18.4	14.0
6	Dyce	1014.6	SSE	8	8	14.5	14.1	1014.1	S	8	8	17.7	16.4
7	Tulloch Bridge	1012.5	SSE	4	8	16.0	13.0	1012.9	SSE	4	7	18.1	14.4
8	Tiree	1009.8	S	14	8	14.9	14.7	1012.5	ESE	7	8	14.7	14.3
9	Leuchars	1013.8	SE	6	8	15.6	14.3	1013.9	SE	8	8	17.0	16.0
10	Bishopton	1012.6	ESE	4	7	15.8	15.3	1013.6	S	8	7	15.6	14.3
11	Machrihanish	1011.3	SSE	13	8	15.1	14.9	1012.3	ESE	4	7	16.6	15.4
12	Boulmer	1015.0	SE	3	8	15.0	14.4	1014.9	SSE	6	8	16.0	15.4
13	Eskdalemuir	1014.3	S	7	8	15.5	15.2	1014.5	SSE	3	7	15.4	14.8
14	Aldergrove	1010.8	SSE	11	8	17.0	15.2	1011.3	SE	11	5	18.3	15.2
15	Shap	1014.8	S	6	8	15.9	15.3	1014.0	S	7	7	16.9	15.0
16	Leeming	1015.1	SE	4	8	17.8	14.6	1014.9	SE	5	8	17.4	16.4
17	Ronaldsway	1013.6	S	13	8	15.7	15.2	1013.1	SE	9	8	16.7	16.0
18	Bridlington	1015.6	SE	4	8	15.9	14.8	1015.0	ESE	4	4	17.0	15.9
19	Crosby	1015.1	SSE	6	8	17.7	16.4	1014.0	SE	7	8	18.3	16.2
20	Valley	1014.0	S	14	8	17.0	15.0	1013.1	SSE	12	8	16.6	15.2
21	Waddington	1016.3	S	4	6	16.2	12.9	1015.1	SSE	7	8	19.0	16.0
22	Shawbury	1015.7	ESE	3	8	16.2	15.2	1014.3	SSE	8	7	17.6	14.9
23	Weybourne	1016.5	S	10	7	17.0	14.7	1015.6	S	6	6	21.1	15.4
24	Bedford	1016.8	SSW	4	1	14.8	13.4	1015.3	SSE	6	0	18.8	13.2
25	Aberporth	1014.7	S	10	8	15.3	14.6	1012.9	S	11	8	17.3	16.1
26	Sennybridge	1015.7	S	5	8	14.6	14.2	1013.9	S	8	8	16.1	15.0
27	Wattisham	1017.1	WSW	3	0	14.4	12.8	1015.7	S	7	4	20.5	14.1
28	Almondsbury	1016.4	SSE	3	8	16.6	16.0	1014.6	SE	4	8	16.4	16.1
29	Heathrow	1017.1	SSW	6	8	17.6	14.2	1015.3	E	6	8	17.4	15.7
30	Manston	1017.6	S	5	8	14.8	14.2	1015.6	ESE	10	7	19.3	15.0
31	Chivenor	1015.8	SE	6	8	16.4	15.0	1013.5	W	3	8	20.3	14.6
32	Exeter	1016.2	ESE	3	8	16.4	15.0	1013.7	SE	2	6	20.9	16.4
33	Herstmonceux	1017.5	NNE	1	7	13.9	13.1	1015.3	ESE	4	7	19.8	15.9
34	Hurn	1017.0	SSE	4	8	16.9	15.7	1014.6	SSE	9	8	18.8	16.4
35	Camborne	1014.9	SSE	10	8	15.8	15.0	1013.7	S	9	8	18.0	16.9

Daily Weather Summary for Saturday 21 August 2021

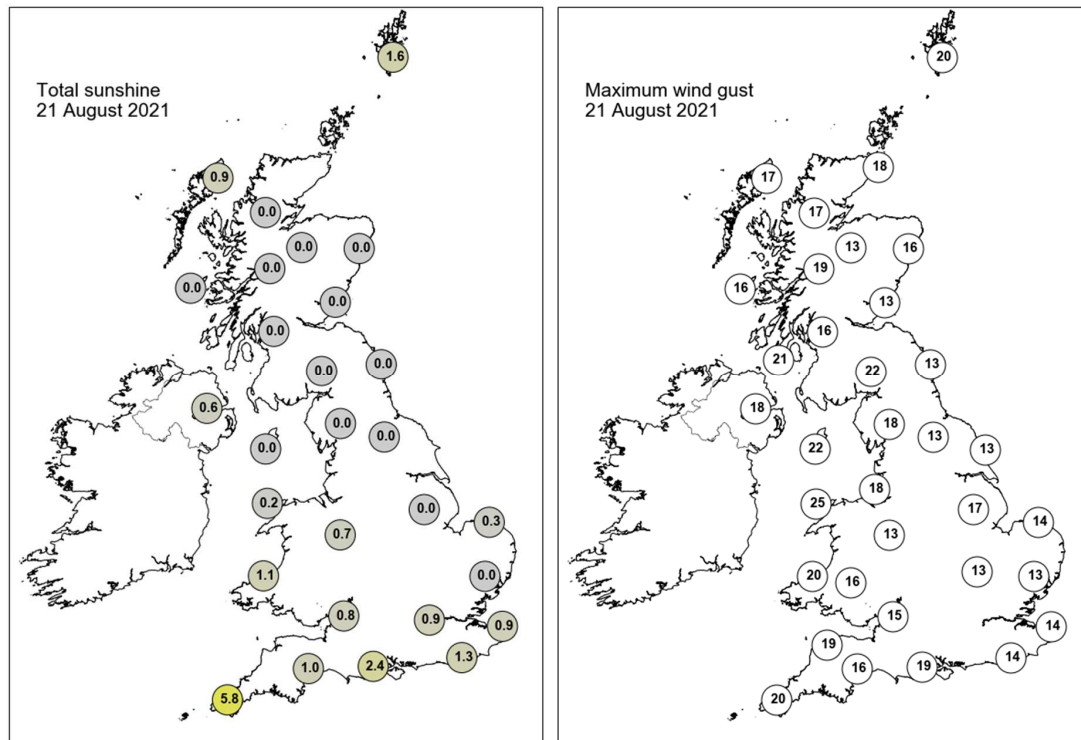
Selected European readings at (L) 0000 and (R) 1200 UTC

STATIONS		0000 UTC						1200 UTC					
NO	SITE	PRESS	WDIR	WSPD	CLOUD	TEMP	TDEW	PRESS	WDIR	WSPD	CLOUD	TEMP	TDEW
1	Murmansk	1003.4	N	6	8	8.7	7.6	1012.1	N	10	8	9.9	6.8
2	Helsinki	1010.2	ENE	2	3	9.2	8.9	1010.7	WSW	6	7	16.8	12.7
3	Stockholm	1010.6	WNW	4	-	10.6	9.9	1014.6	WNW	10	-	17.2	5.8
4	Oslo	1015.0	NNE	3	-	11.3	6.7	1017.0	SW	7	4	20.2	7.2
5	Reykjavik	-	-	-	8	-	-	1013.9	E	6	8	12.9	5.8
6	Moscow	1012.5	NNE	2	8	19.0	14.2	1012.1	NNW	4	8	20.2	11.6
7	Kiev	1014.8	NW	2	0	17.6	11.8	1014.7	NW	4	2	25.9	10.6
8	Warsaw	1017.6	WSW	4	6	14.3	13.8	1019.5	W	6	3	19.6	14.0
9	Berlin	1018.5	WSW	2	-	15.7	13.1	1019.5	NE	4	-	22.9	13.3
10	De Bilt	1018.4	W	2	8	12.0	12.0	1017.5	SSE	6	8	22.4	16.9
11	Dublin	1011.8	S	6	8	16.3	14.9	1011.7	SE	8	8	16.9	15.2
12	Cork	1011.3	SE	6	8	14.4	14.2	1011.9	WSW	14	7	18.7	13.8
13	Sofia	1015.5	S	4	2	18.7	11.6	1014.3	E	2	5	27.9	10.7
14	Belgrade	1017.1	WNW	2	0	19.2	12.6	1018.1	W	2	2	29.6	11.8
15	Budapest	1018.1	N	2	-	16.6	15.0	1018.7	NNW	4	-	26.4	12.5
16	Prague	1019.7	-	0	-	14.3	13.3	1019.2	N	2	4	23.8	11.6
17	Munich	1019.3	NE	2	0	14.5	12.5	1016.8	WSW	4	0	26.5	11.6
18	Strasbourg	1018.6	NW	2	-	14.3	13.2	1017.2	SW	2	-	26.7	17.2
19	Paris	1017.7	ENE	2	1	16.9	12.8	1015.8	SW	7	7	26.9	16.2
20	Jersey	1016.3	E	8	8	16.5	14.8	1016.0	SSW	10	7	18.8	15.7
21	Milan	1017.2	N	2	0	20.9	16.4	1018.6	N	4	-	29.9	16.4
22	Marseille	1017.6	SE	4	-	19.4	13.8	1018.9	SSW	13	-	28.0	21.3
23	Bordeaux	1015.9	NW	3	-	19.2	16.8	1019.5	NNW	3	-	24.9	16.3
24	Rome	1016.3	NNW	3	0	21.1	19.0	1017.7	W	11	0	28.9	18.3
25	Ajaccio	1017.6	NE	5	-	19.0	16.4	1019.3	SW	10	-	29.4	19.7
26	Barcelona	1017.1	NNW	2	3	25.0	20.9	1018.0	SW	13	0	29.0	22.9
27	Majorca	1017.1	NNE	3	0	22.2	20.1	1018.1	WSW	15	0	32.1	19.5
28	Madrid	1014.8	W	5	0	21.3	4.9	1014.9	W	5	0	32.4	4.5
29	Lisbon	1018.8	N	6	-	18.7	14.8	1019.8	NNW	4	-	28.4	14.6
30	Athens	1013.4	N	4	-	26.7	8.7	1012.5	NNE	7	0	33.0	10.1
31	Malta	1015.2	W	3	0	24.3	20.9	1016.7	SE	7	3	31.0	21.3
32	Gibraltar	1016.1	ENE	3	1	23.5	21.3	1018.0	E	7	4	25.7	20.3

Daily Weather Summary for Saturday 21 August 2021



Daily Weather Summary for Saturday 21 August 2021



None of the selected stations observed a day of sleet or snow falling or non-zero snow depth at 0900 UTC.

Daily Weather Summary for Sunday 22 August 2021

This day's summary created 29/08/2021 03:03

Summary of the UK Weather for Sunday 22 August 2021

An unsettled start to the day, with the majority of the UK covered in cloud, where dense areas poured with rain, in particular over the West Midlands and northeast England. A scattering of showers were present over eastern Scotland, western locations in Wales and the southwest of England that dissipated slowly into the early morning, without clearing up completely. Heavy thundery showers were present across the southeast. There was fog across the east coast during the early hours. The thundery showers eased away from the southeast and any remaining fog along the east coast cleared during the morning. It was a largely cloudy with some clear spells throughout the day. A narrow band of rain moved westwards throughout the day covering most of England extending from the northwest to the southeast. There was also rain across Scotland and scattered showers across Northern Ireland. The narrow band of rain across England slowly eased into the evening with some rain continuing across central England. The rain continued across the Scottish Highlands into the evening.

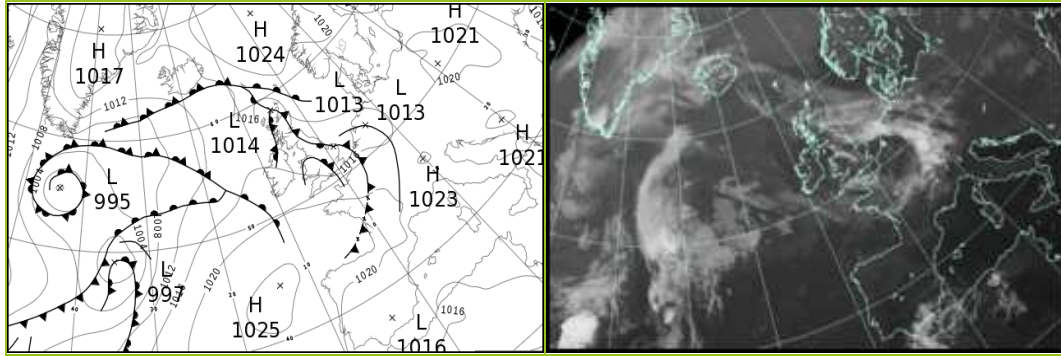
Daily Extremes

<i>Highest Maximum</i>	24.6°C Hurn (Dorset, 10mAMSL)
<i>Lowest Maximum</i>	13.4°C Lerwick (Shetland, 82mAMSL)
<i>Highest Minimum</i>	16.6°C Cromer (Norfolk, 37mAMSL)
<i>Lowest Minimum</i>	9.3°C Aviemore (Inverness-shire, 228mAMSL)
<i>Lowest Grass Minimum</i>	6.4°C Lossiemouth (Moray (in Grampian Region), 7mAMSL)
<i>Most Rainfall</i>	17.6mm Sutton-in-ashfield S Wks (Nottinghamshire, 139mAMSL)
<i>Most Sunshine</i>	11.4hr Tiree (Argyll (in Strathclyde Region), 9mAMSL)
<i>Highest Gust</i>	24Kt 28mph Langdon Bay (Kent, 117mAMSL)
<i>Highest Gust (mountain)</i>	16Kt 18mph Cairnwell (Aberdeenshire, 928mAMSL)
<i>Greatest Snow Depth at 0900 UTC</i>	No non-zero values.

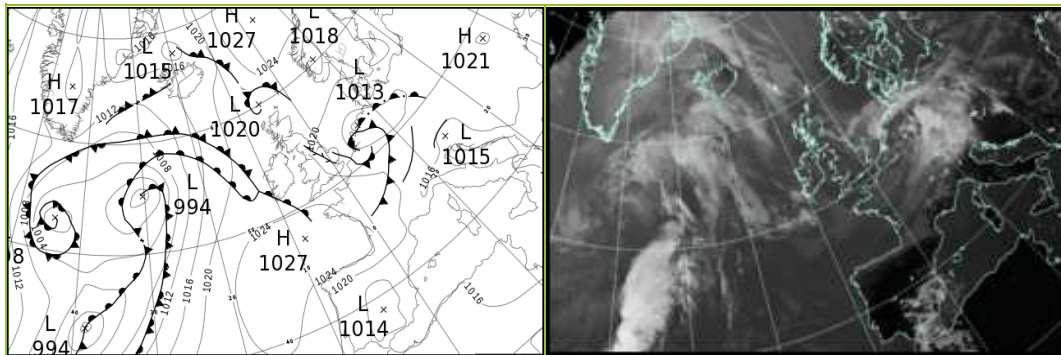
mAMSL refers to station elevation in metres above mean sea level

Daily Weather Summary for Sunday 22 August 2021

North Atlantic and Europe analysis charts and satellite images at 0000 UTC



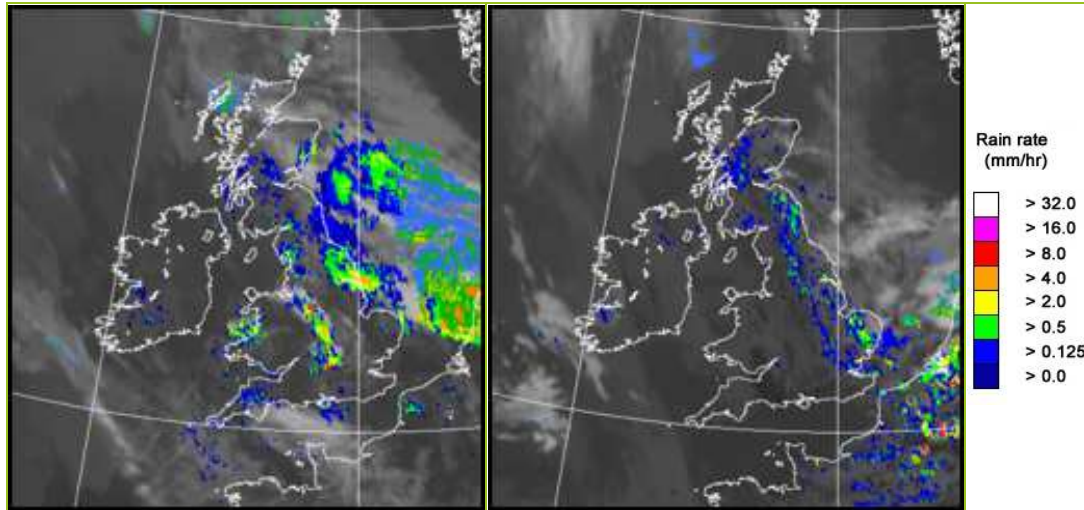
North Atlantic and Europe analysis charts and satellite images at 1200 UTC



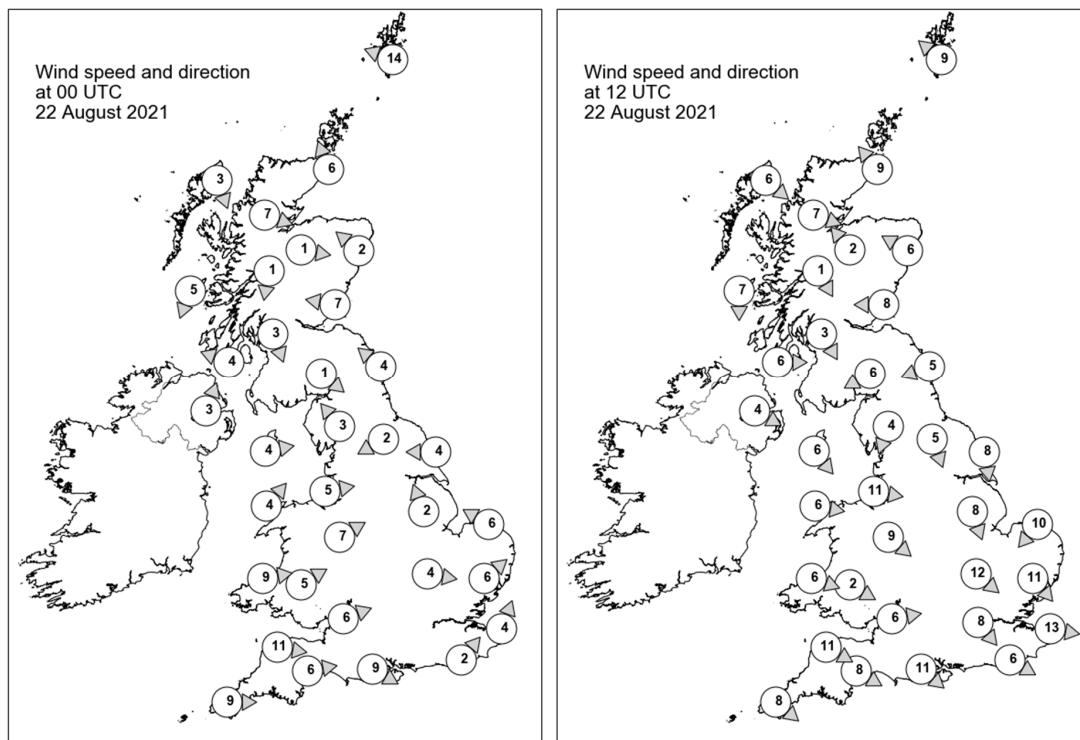
All satellite imagery copyright Met Office and EUMETSAT (European Organisation for the Exploitation of Meteorological Satellites). These show infra-red images from the geostationary MSG satellite. The rainfall rates are derived from both rain-radar and satellite data.

Daily Weather Summary for Sunday 22 August 2021

UK satellite and rain-radar precipitation rates at (L) 0000 and (R) 1200 UTC



UK wind speed and direction at (L) 0000 and (R) 1200 UTC



Daily Weather Summary for Sunday 22 August 2021

Selected UK readings at (L) 0000 and (R) 1200 UTC

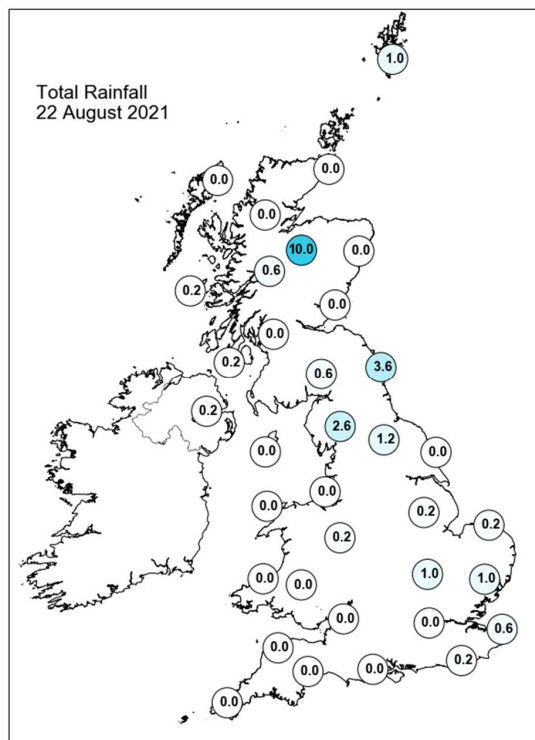
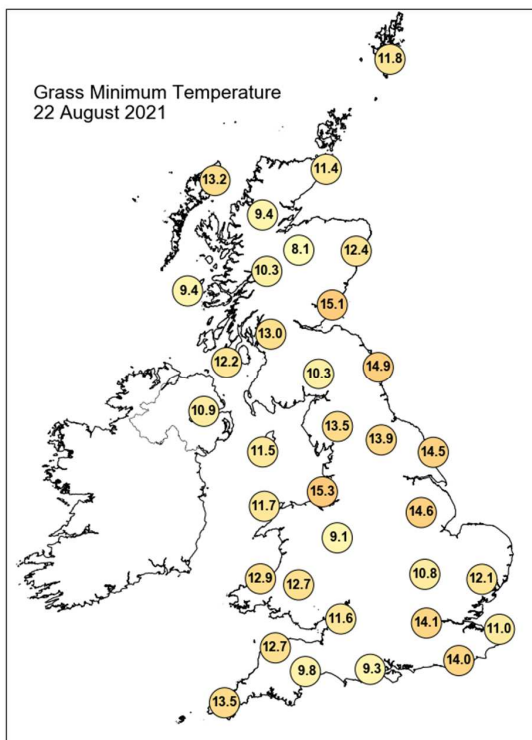
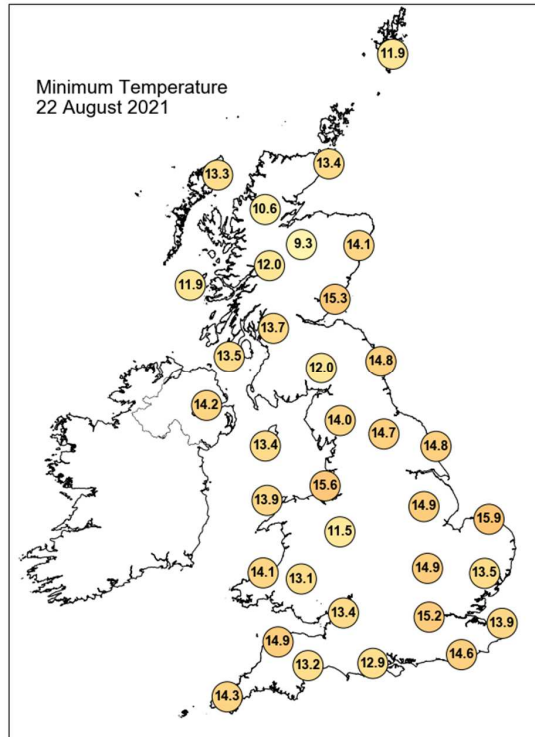
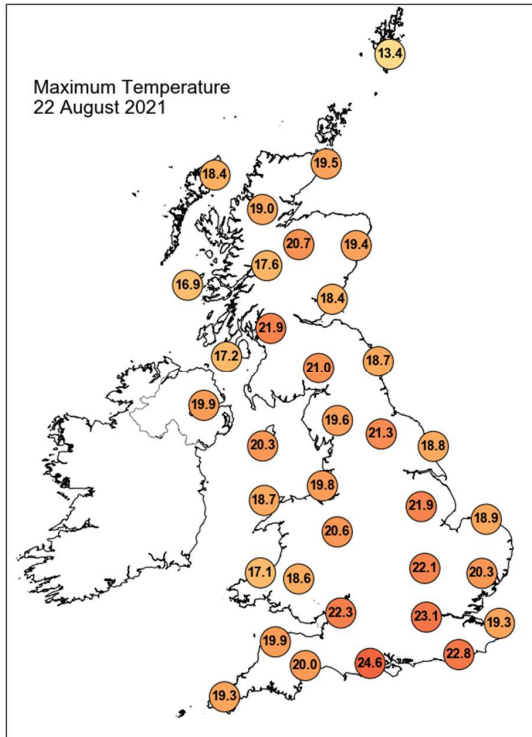
STATIONS		0000 UTC						1200 UTC					
NO	SITE	PRESS	WDIR	WSPD	CLOUD	TEMP	TDEW	PRESS	WDIR	WSPD	CLOUD	TEMP	TDEW
1	Lerwick	1018.2	ESE	14	8	12.2	12.1	1022.6	SE	9	9	12.8	12.8
2	Wick	1014.7	SSE	6	7	14.8	14.5	1020.9	SE	9	0	16.9	14.1
3	Stornoway	1015.4	NNW	3	7	13.6	13.2	1021.7	NW	6	8	16.4	13.9
4	Loch Glascarnoch	1015.7	WNW	7	8	12.9	12.9	1021.0	WNW	7	8	18.1	14.3
5	Aviemore	1015.8	W	1	2	11.3	11.1	1020.4	SE	2	7	19.4	14.3
6	Dyce	1015.9	SE	2	8	14.4	14.2	1021.6	ESE	6	8	16.3	15.4
7	Tulloch Bridge	1016.1	N	1	8	12.7	12.1	1021.4	NNW	1	8	17.3	14.8
8	Tiree	1015.2	NNE	5	8	13.7	13.4	1021.7	N	7	6	15.1	14.0
9	Leuchars	1015.0	E	7	8	15.4	15.2	1021.2	E	8	8	17.3	15.8
10	Bishopton	1014.8	NNW	3	8	14.5	14.1	1020.8	NNW	3	8	18.1	15.7
11	Machrihanish	1014.5	ESE	4	8	14.7	14.7	1021.4	W	6	8	16.1	14.5
12	Boulmer	1014.6	SE	4	8	14.8	14.3	1020.7	ENE	5	8	18.2	16.3
13	Eskdalemuir	1014.6	NW	1	8	13.8	13.6	1020.0	ENE	6	3	19.5	15.5
14	Aldergrove	1014.5	SSW	3	8	15.1	15.1	1021.5	WNW	4	7	18.0	14.6
15	Shap	1014.3	SE	3	8	14.5	14.1	1019.7	NNE	4	3	19.5	15.1
16	Leeming	1014.5	ENE	2	8	15.7	15.6	1019.8	NNW	5	5	18.5	17.5
17	Ronaldsway	1014.4	W	4	7	15.1	14.8	1021.0	NW	6	3	20.3	14.5
18	Bridlington	1014.0	E	4	7	15.2	14.5	1019.0	N	8	8	18.4	16.1
19	Crosby	1014.1	W	5	8	16.8	15.7	1021.1	W	11	7	17.5	15.2
20	Valley	1014.9	SW	4	7	15.7	15.2	1021.8	W	6	8	17.3	13.3
21	Waddington	1014.1	SSE	2	8	15.9	15.1	1019.0	NNW	8	8	18.7	14.2
22	Shawbury	1014.6	WSW	7	7	14.2	13.2	1020.7	NW	9	7	18.4	14.2
23	Weybourne	1013.8	ESE	6	7	16.4	15.7	1017.9	NE	10	8	18.4	17.0
24	Bedford	1014.2	W	4	5	15.4	15.2	1019.1	NW	12	8	18.6	15.1
25	Aberporth	1015.7	W	9	7	14.8	14.3	1022.5	WNW	6	7	16.3	14.1
26	Sennybridge	1015.8	WSW	5	7	13.5	13.1	1021.7	WNW	2	7	17.0	13.0
27	Wattisham	1014.0	SW	6	2	14.9	14.0	1017.6	NW	11	8	18.4	15.7
28	Almondsbury	1015.8	WSW	6	1	14.6	13.9	1020.7	W	6	8	19.9	14.7
29	Heathrow	1014.7	-	-	7	16.2	14.4	1019.4	NW	8	6	20.6	14.9
30	Manston	1014.9	SSW	4	0	14.1	13.6	1018.0	W	13	7	18.5	15.4
31	Chivenor	1016.9	W	11	8	16.1	14.1	1022.4	WNW	11	8	18.8	11.7
32	Exeter	1017.0	W	6	8	15.6	14.1	1022.0	WNW	8	8	19.1	13.0
33	Herstmonceux	1015.0	SW	2	8	16.5	15.6	1018.9	WNW	6	6	20.9	15.7
34	Hurn	1016.2	WNW	9	8	15.9	14.2	1020.5	NW	11	7	21.8	14.8
35	Camborne	1018.6	W	9	6	14.9	13.9	1023.7	NW	8	5	16.9	13.7

Daily Weather Summary for Sunday 22 August 2021

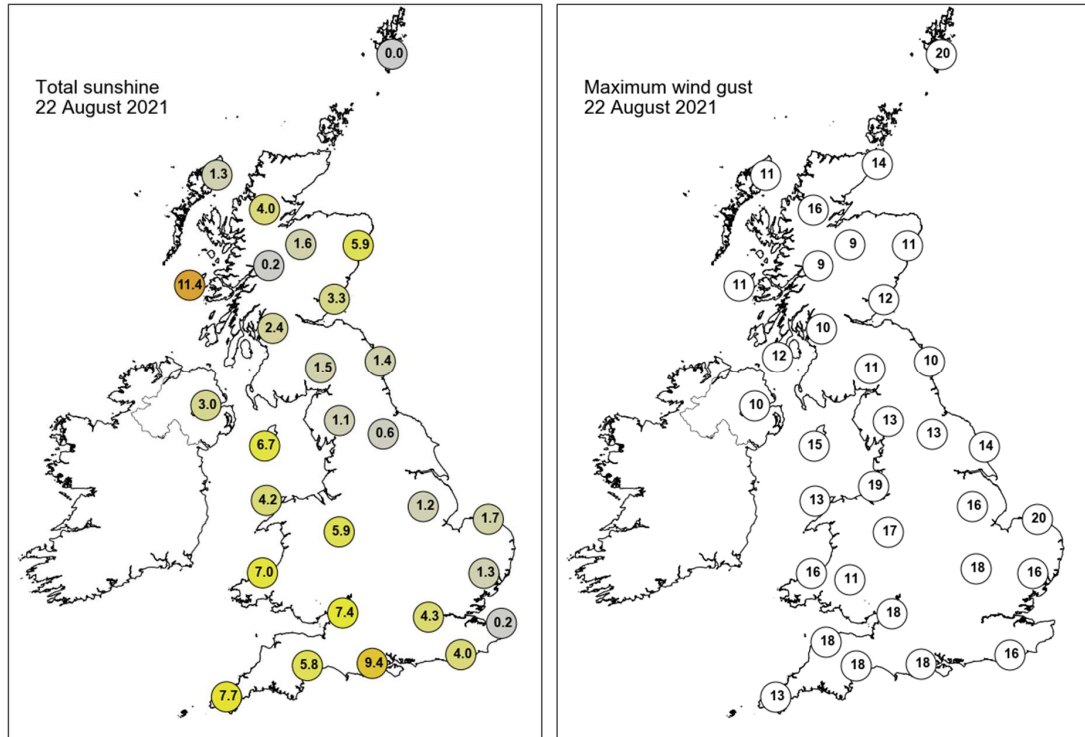
Selected European readings at (L) 0000 and (R) 1200 UTC

STATIONS		0000 UTC						1200 UTC					
NO	SITE	PRESS	WDIR	WSPD	CLOUD	TEMP	TDEW	PRESS	WDIR	WSPD	CLOUD	TEMP	TDEW
1	Murmansk	1017.4	N	8	7	6.9	3.7	1020.0	NE	14	7	7.8	1.9
2	Helsinki	1012.2	W	6	8	12.7	11.3	1014.2	NW	12	7	15.7	11.4
3	Stockholm	1017.4	-	0	-	7.8	7.4	1019.7	WNW	6	-	17.6	5.2
4	Oslo	1018.9	NNE	8	-	11.4	8.6	1020.8	SSW	4	1	19.2	8.8
5	Reykjavik	-	-	-	8	-	-	1015.4	ESE	6	7	14.5	10.8
6	Moscow	1010.9	-	0	6	15.5	13.9	1013.9	WNW	2	5	19.5	10.0
7	Kiev	1017.7	NW	4	2	17.6	12.6	1018.8	W	2	5	24.2	8.1
8	Warsaw	1020.3	-	0	0	11.6	10.8	1019.1	SE	6	7	21.7	13.6
9	Berlin	1018.1	E	6	-	16.9	11.9	1015.9	ENE	4	-	19.4	16.1
10	De Bilt	1014.1	S	2	8	17.7	17.3	1015.0	W	6	8	16.4	15.8
11	Dublin	1015.8	WSW	8	3	12.8	11.8	1021.9	W	8	7	18.3	14.2
12	Cork	1018.2	WSW	6	4	12.8	11.6	1023.1	SW	6	7	17.2	13.2
13	Sofia	1019.3	-	0	3	14.5	10.4	1015.2	N	4	3	28.4	9.7
14	Belgrade	1018.3	-	0	0	20.9	13.4	1017.7	NW	4	2	31.2	12.7
15	Budapest	1018.9	NE	4	-	18.2	12.6	1017.4	WSW	4	-	28.3	13.8
16	Prague	1018.0	WSW	2	-	15.5	12.4	1017.3	SSW	4	7	19.6	15.7
17	Munich	1016.9	S	2	6	17.5	15.2	1016.8	W	6	8	22.2	14.0
18	Strasbourg	1018.2	SE	4	8	18.0	17.0	1018.6	WSW	3	8	19.1	17.9
19	Paris	1018.5	SW	5	5	17.0	15.2	1020.6	W	11	7	21.0	14.2
20	Jersey	1019.1	W	12	8	16.0	14.9	1022.9	WNW	13	7	18.2	14.8
21	Milan	1017.8	N	1	-	21.3	17.3	1016.2	N	4	0	29.8	15.4
22	Marseille	1019.1	SE	4	-	22.2	20.8	1017.6	WSW	9	-	29.9	19.9
23	Bordeaux	1022.2	W	3	-	18.4	17.4	1023.8	NNW	4	-	25.5	15.5
24	Rome	1017.6	ENE	3	-	22.2	20.9	1017.6	W	9	1	29.4	20.6
25	Ajaccio	1019.0	NE	7	-	20.2	15.8	1018.8	SSW	13	-	29.0	22.0
26	Barcelona	1018.8	N	3	1	24.4	19.7	1020.1	SSE	8	1	28.2	23.1
27	Majorca	1018.1	ENE	5	0	22.3	20.0	1018.6	SSW	13	1	33.6	18.6
28	Madrid	1017.8	N	1	0	19.9	0.7	1015.1	S	5	0	33.2	7.9
29	Lisbon	1020.0	N	8	-	20.1	16.5	1018.4	N	4	-	29.5	13.7
30	Athens	1013.8	N	2	-	25.7	11.8	1013.8	N	9	1	31.8	10.6
31	Malta	1017.0	E	3	0	25.3	22.5	1018.0	SSW	7	5	25.9	23.0
32	Gibraltar	1017.1	NE	3	2	25.3	20.5	1016.8	NE	10	5	26.2	21.0

Daily Weather Summary for Sunday 22 August 2021



Daily Weather Summary for Sunday 22 August 2021



None of the selected stations observed a day of sleet or snow falling or non-zero snow depth at 0900 UTC.

Daily Weather Summary for Monday 23 August 2021

This day's summary created 30/08/2021 03:03

Summary of the UK Weather for Monday 23 August 2021

A more settled start to the week than last, with temperatures in the early/mid-teens before gradually increasing throughout the morning. Early fog patches in the west and showers over the West Midlands and southern parts of the northwest faded into the early hours. This left clear, dry spells throughout the morning. A band of cloud travelled southwest across Wales and the southwest which soon turned patchy. Overall, a dry morning with sunshine. The skies across the East Midlands slowly cleared up during the morning, leading to a period of sunny spells, with brighter skies expanding further southeast. Later in the day, a band of cloud approached from the far north, enveloping most of the UK with variable cloud cover. It was a dry and bright day overall. The evening remained fine and settled, with some cloud for most, though southeast and northwest England saw some clearer skies into the night.

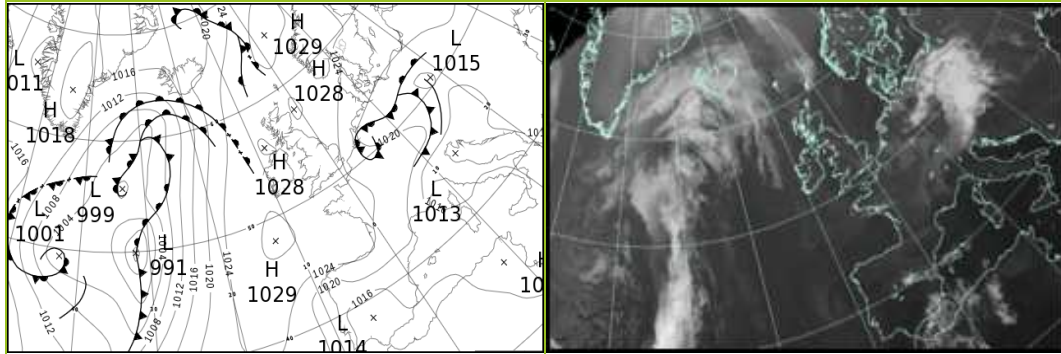
Daily Extremes

<i>Highest Maximum</i>	24.3°C Castlederg (Tyrone, 49mAMSL)
<i>Lowest Maximum</i>	14.3°C Fair Isle (Shetland, 57mAMSL)
<i>Highest Minimum</i>	16.2°C London, St James's Park (Greater London, 5mAMSL)
<i>Lowest Minimum</i>	6.1°C Altnaharra No 2 (Sutherland, 81mAMSL)
<i>Lowest Grass Minimum</i>	3.0°C Whitechurch (Dyfed, 129mAMSL)
<i>Most Rainfall</i>	0.6mm Scampton (Lincolnshire, 57mAMSL) also Houghton Hall (Norfolk, 65mAMSL)
<i>Most Sunshine</i>	12.3hr Tiree (Argyll (in Strathclyde Region), 9mAMSL)
<i>Highest Gust</i>	26Kt 30mph Langdon Bay (Kent, 117mAMSL)
<i>Highest Gust (mountain)</i>	17Kt 20mph Cairnwell (Aberdeenshire, 928mAMSL)
<i>Greatest Snow Depth at 0900 UTC</i>	No non-zero values.

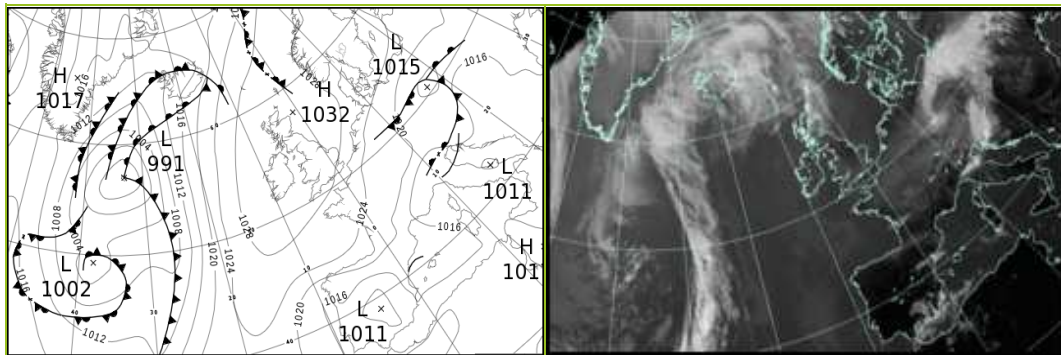
mAMSL refers to station elevation in metres above mean sea level

Daily Weather Summary for Monday 23 August 2021

North Atlantic and Europe analysis charts and satellite images at 0000 UTC



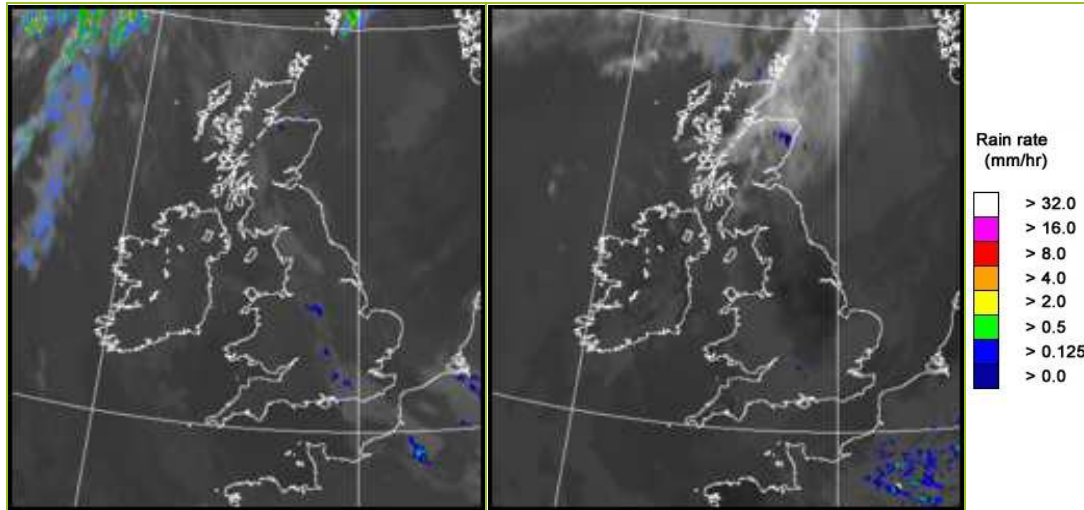
North Atlantic and Europe analysis charts and satellite images at 1200 UTC



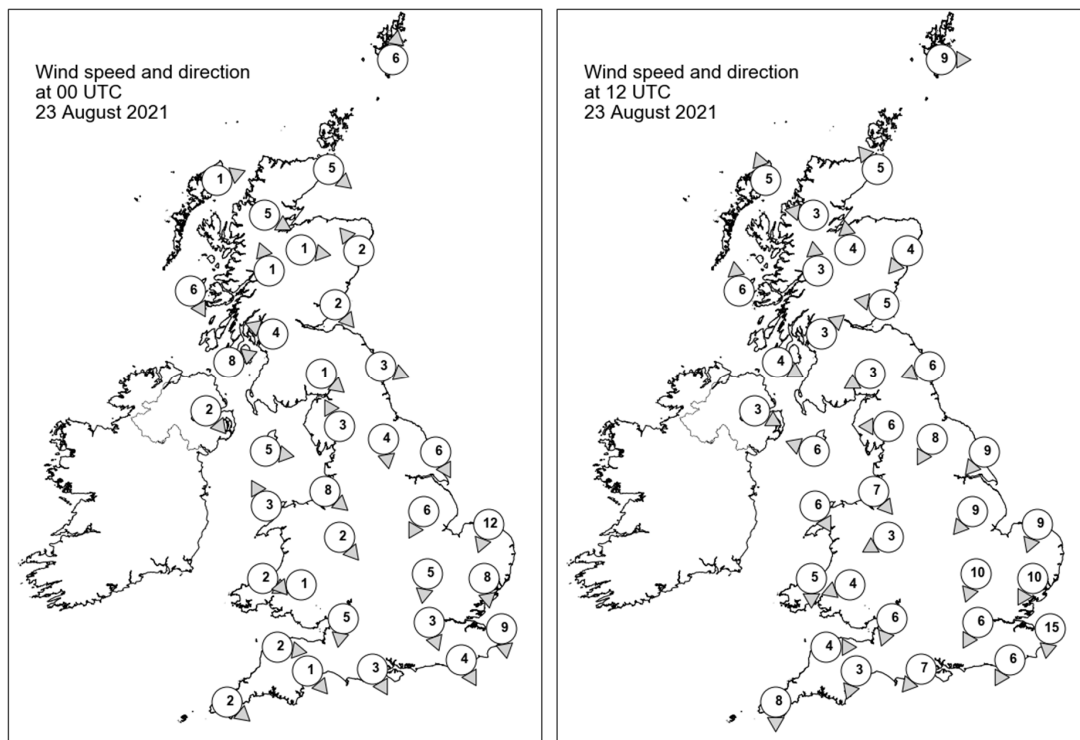
All satellite imagery copyright Met Office and EUMETSAT (European Organisation for the Exploitation of Meteorological Satellites). These show infra-red images from the geostationary MSG satellite. The rainfall rates are derived from both rain-radar and satellite data.

Daily Weather Summary for Monday 23 August 2021

UK satellite and rain-radar precipitation rates at (L) 0000 and (R) 1200 UTC



UK wind speed and direction at (L) 0000 and (R) 1200 UTC



Daily Weather Summary for Monday 23 August 2021

Selected UK readings at (L) 0000 and (R) 1200 UTC

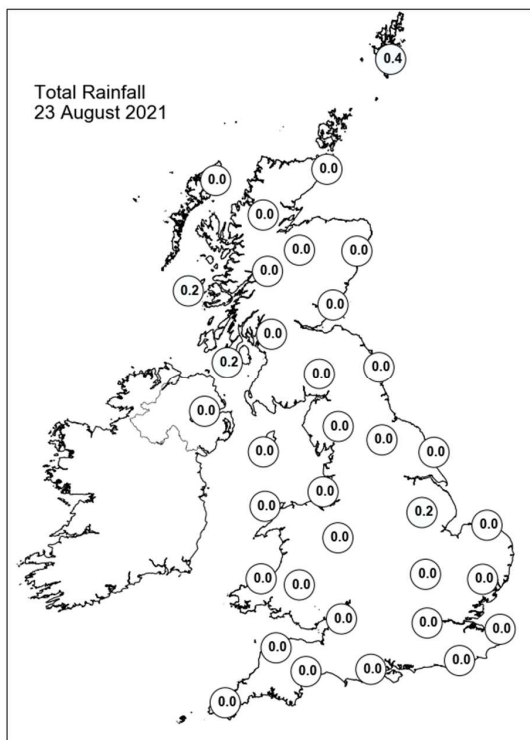
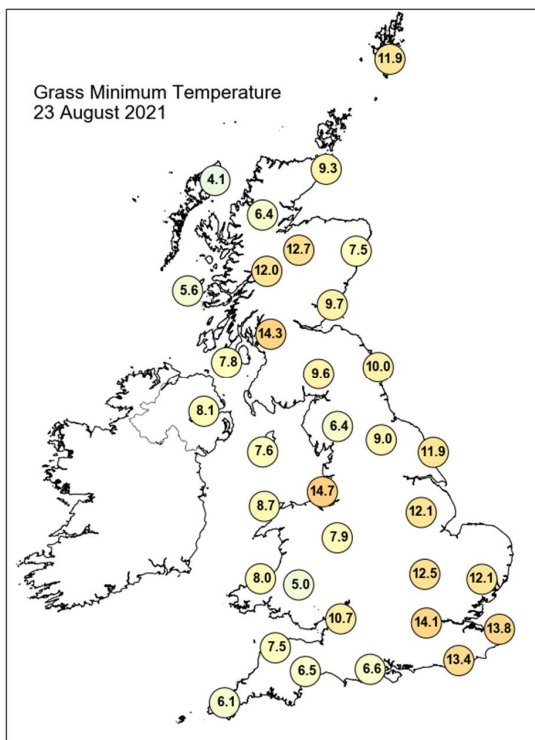
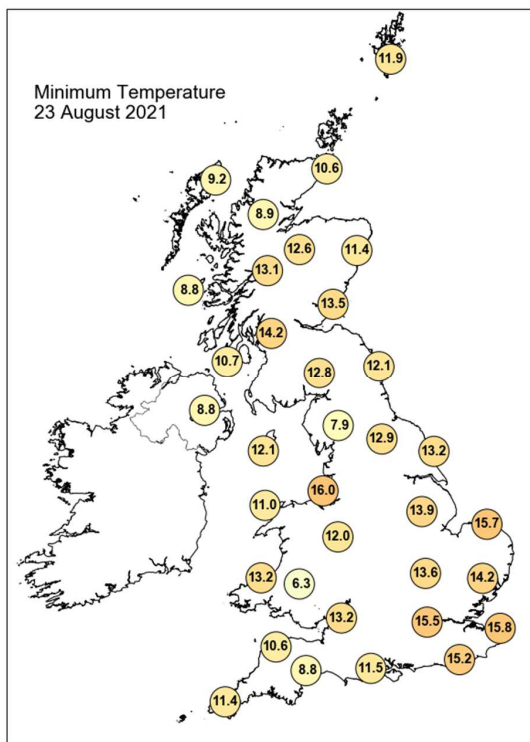
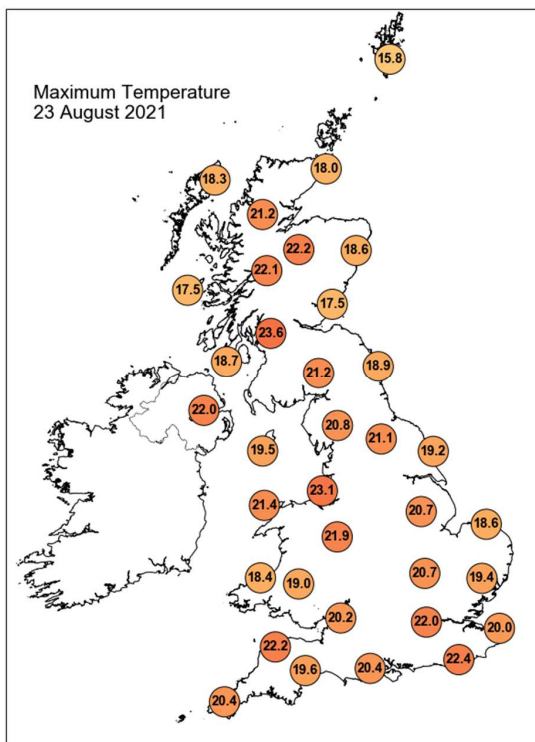
STATIONS		0000 UTC						1200 UTC					
NO	SITE	PRESS	WDIR	WSPD	CLOUD	TEMP	TDEW	PRESS	WDIR	WSPD	CLOUD	TEMP	TDEW
1	Lerwick	1027.0	S	6	8	12.8	12.8	1029.2	W	9	8	14.4	14.3
2	Wick	1027.5	NW	5	8	13.4	13.2	1031.1	SE	5	7	16.0	12.0
3	Stornoway	1028.0	WSW	1	7	10.8	10.3	1030.9	SSE	5	7	17.4	13.4
4	Loch Glascarnoch	1028.4	WNW	5	3	11.3	10.6	1030.6	E	3	6	18.4	13.5
5	Aviemore	1027.6	W	1	8	14.4	14.3	1030.4	S	4	0	19.9	15.2
6	Dyce	1027.6	SE	2	5	11.4	10.1	1031.2	NE	4	8	17.4	13.9
7	Tulloch Bridge	1028.4	SSE	1	8	13.1	12.8	1031.2	S	3	2	19.1	14.4
8	Tiree	1027.8	NNW	6	0	12.2	12.1	1031.2	S	6	2	16.4	15.0
9	Leuchars	1027.8	NW	2	8	14.2	13.9	1031.5	E	5	8	16.6	13.9
10	Bishopton	1027.4	ESE	4	8	15.3	14.2	1031.0	SW	3	8	19.6	15.3
11	Machrihanish	1027.4	WSW	8	2	13.0	13.0	1031.0	WNW	4	8	16.2	14.6
12	Boulmer	1027.7	WNW	3	7	13.4	13.1	1031.4	ENE	6	0	17.5	13.8
13	Eskdalemuir	1027.8	NW	1	8	14.3	14.0	1030.7	ENE	3	2	19.0	13.5
14	Aldergrove	1027.7	NW	2	0	11.5	11.5	1030.7	WNW	3	7	18.0	15.7
15	Shap	1027.3	SSE	3	8	14.7	13.5	1030.6	E	6	2	18.4	12.9
16	Leeming	1027.3	N	4	3	13.6	13.4	1030.6	NNE	8	2	19.4	12.6
17	Ronaldsway	1027.0	W	5	1	14.3	13.4	1030.7	ESE	6	8	17.7	15.8
18	Bridlington	1026.0	NNW	6	7	15.5	14.0	1030.2	NE	9	7	18.7	11.4
19	Crosby	1027.0	NW	8	8	16.5	15.3	1030.1	NW	7	6	20.6	16.8
20	Valley	1027.5	SSE	3	8	15.1	14.2	1030.2	NNW	6	6	18.9	15.3
21	Waddington	1026.4	NNE	6	8	15.4	13.3	1029.7	NE	9	1	19.2	10.3
22	Shawbury	1027.2	NW	2	6	13.3	12.9	1029.8	ENE	3	5	18.7	13.9
23	Weybourne	1025.0	NNE	12	7	16.1	14.8	1029.2	NNE	9	7	17.6	12.1
24	Bedford	1025.9	N	5	7	15.5	14.7	1029.1	NNE	10	5	18.7	11.0
25	Aberporth	1027.4	WNW	2	4	14.2	13.5	1029.8	N	5	0	17.3	14.8
26	Sennybridge	1028.2	E	1	2	8.1	8.0	1029.8	ENE	4	7	16.3	14.0
27	Wattisham	1024.7	N	8	7	14.8	14.6	1028.2	NNE	10	7	17.7	13.3
28	Almondsbury	1026.3	N	5	1	15.4	13.4	1029.3	NNE	6	7	18.5	14.5
29	Heathrow	1025.1	NNW	3	7	17.7	16.1	1028.5	NNE	6	8	18.4	12.6
30	Manston	1023.9	N	9	1	16.3	15.5	1027.5	N	15	7	18.3	14.3
31	Chivenor	1027.1	W	2	2	13.8	12.4	1028.8	W	4	8	19.6	14.9
32	Exeter	1026.4	NW	1	0	10.8	10.2	1028.8	NNE	3	8	18.4	14.7
33	Herstmonceux	1024.3	NNW	4	8	16.6	15.3	1027.1	NNE	6	3	21.6	14.8
34	Hurn	1025.5	NNW	3	0	13.7	12.8	1028.6	NE	7	8	18.7	13.4
35	Camborne	1027.5	NW	2	6	13.5	13.2	1028.7	N	8	5	17.7	15.0

Daily Weather Summary for Monday 23 August 2021

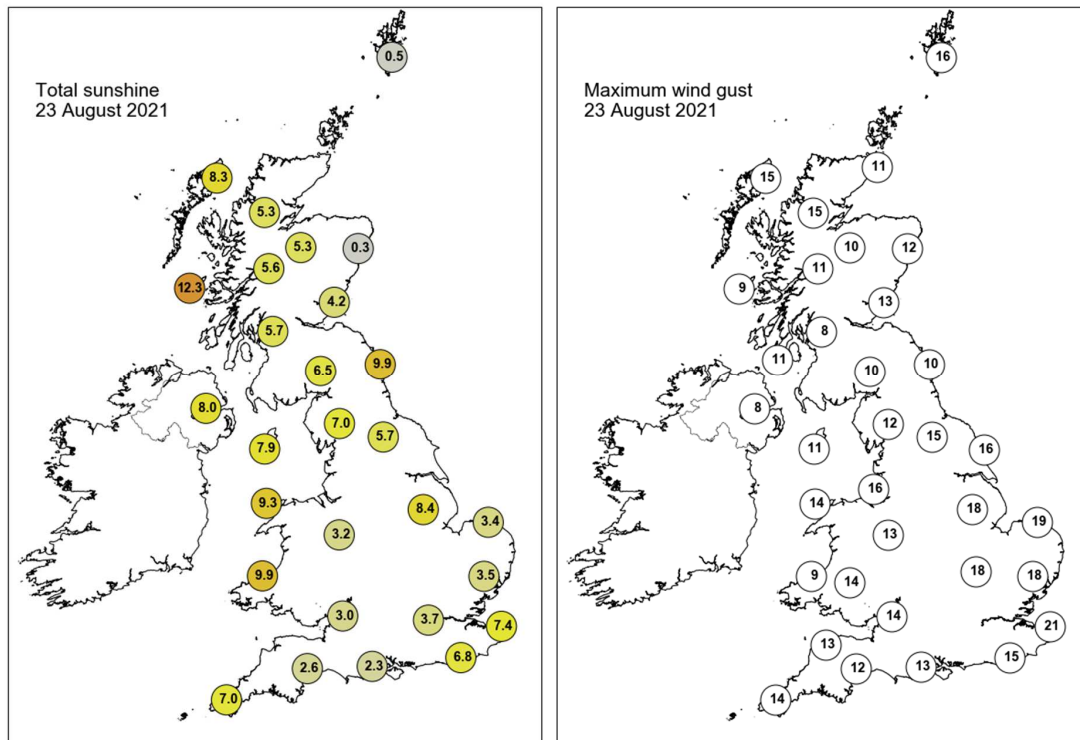
Selected European readings at (L) 0000 and (R) 1200 UTC

STATIONS		0000 UTC						1200 UTC					
NO	SITE	PRESS	WDIR	WSPD	CLOUD	TEMP	TDEW	PRESS	WDIR	WSPD	CLOUD	TEMP	TDEW
1	Murmansk	1022.2	NNE	10	7	4.9	3.3	1025.7	NNW	8	8	6.7	3.2
2	Helsinki	1017.5	NW	10	8	11.3	9.3	1020.4	NNW	14	7	14.1	5.0
3	Stockholm	1023.4	WNW	2	-	12.0	9.0	1025.9	NNW	8	-	17.5	6.4
4	Oslo	1024.2	NNE	4	-	11.4	9.5	1026.3	SSW	5	1	21.2	4.7
5	Reykjavik	-	-	-	8	-	-	1013.9	SE	8	8	16.2	12.4
6	Moscow	1017.9	-	0	0	12.0	11.0	1018.3	WNW	2	7	20.2	8.4
7	Kiev	1019.7	-	0	0	15.6	10.7	1018.9	WSW	4	7	24.6	9.4
8	Warsaw	1017.7	E	8	8	17.4	12.5	1017.5	E	10	8	16.9	15.8
9	Berlin	1016.3	ENE	6	-	17.0	16.1	1020.4	NNE	6	-	16.1	11.9
10	De Bilt	1019.3	NNE	6	8	17.2	16.6	1024.6	N	8	6	20.4	14.3
11	Dublin	1027.6	NW	2	5	12.6	11.3	1030.7	NE	6	5	19.6	15.4
12	Cork	1027.5	NW	4	7	16.6	16.0	1029.9	SE	6	7	19.3	14.7
13	Sofia	1017.8	SE	6	0	19.6	11.7	1012.9	NE	6	2	29.6	10.6
14	Belgrade	1015.7	SE	2	0	22.2	12.3	1011.9	E	2	0	34.3	11.9
15	Budapest	1015.5	E	2	-	20.4	14.7	1016.4	NW	6	-	19.0	15.5
16	Prague	1017.0	W	4	-	15.7	13.9	1017.0	W	2	7	16.0	13.8
17	Munich	1021.0	WSW	6	5	14.7	13.2	1019.3	W	8	6	19.4	12.2
18	Strasbourg	1021.7	SSW	5	7	14.8	13.0	1021.9	-	0	8	17.6	15.8
19	Paris	1023.6	WNW	3	5	16.2	13.5	1024.1	N	7	7	19.9	15.3
20	Jersey	1026.0	NNW	5	0	14.0	13.5	1026.9	ENE	8	8	19.5	15.6
21	Milan	1013.8	W	4	0	23.3	19.2	1014.3	E	10	4	27.6	17.8
22	Marseille	1017.0	NW	13	-	24.4	15.3	1014.1	NW	24	-	27.5	12.3
23	Bordeaux	1024.6	NNW	3	-	16.4	14.6	1022.8	NE	8	7	24.7	11.6
24	Rome	1016.7	E	3	0	21.8	19.8	1014.7	S	7	4	29.7	19.0
25	Ajaccio	1017.4	ENE	5	-	19.9	16.7	1014.6	SW	12	-	28.2	18.3
26	Barcelona	1019.7	N	6	1	24.3	20.6	1018.2	SW	10	7	27.5	21.3
27	Majorca	1018.1	E	4	5	23.8	18.9	1017.5	ENE	15	0	30.4	15.7
28	Madrid	1015.3	N	7	1	26.6	10.0	1011.5	S	4	2	34.3	9.4
29	Lisbon	1017.1	WNW	2	-	19.8	14.2	1014.1	SSW	6	-	27.8	15.5
30	Athens	1014.0	N	5	-	25.9	12.7	1012.3	N	9	1	32.0	12.2
31	Malta	1017.2	WNW	5	1	24.4	21.8	1015.4	WSW	10	1	31.8	17.3
32	Gibraltar	1016.5	NE	4	0	23.8	20.8	1014.2	ENE	14	6	27.5	21.4

Daily Weather Summary for Monday 23 August 2021



Daily Weather Summary for Monday 23 August 2021



None of the selected stations observed a day of sleet or snow falling or non-zero snow depth at 0900 UTC.

Daily Weather Summary for Tuesday 24 August 2021

This day's summary created 08/09/2021 16:36

Summary of the UK Weather for Tuesday 24 August 2021

A largely settled start to the day with variable amounts of cloud across the country and some clear spells in the south. Fog was present along the west and east coasts of Scotland, the east coast of England and the east coast of Northern Ireland, which cleared towards dawn. Some light rain and drizzle across the East Midlands, the southeast, the Western Isles and Northern Ireland eased towards dawn, remaining dry elsewhere. Any remaining fog and mist cleared by midday. Cloud moved over the Midlands bringing isolated showers to Lincolnshire midmorning. Isolated showers appeared over Peterhead, Scotland late morning, slowly moving southwest towards Dundee. These showers over Scotland spread and moved further inland over higher ground towards the afternoon. An area of high pressure has brought settled weather, with variable cloud amounts and sunny spells the main theme over the UK for the rest of the day. Central England and Wales experienced largely cloudy conditions as a band of cloud sat stationary, with few sunny spells breaking throughout the day.

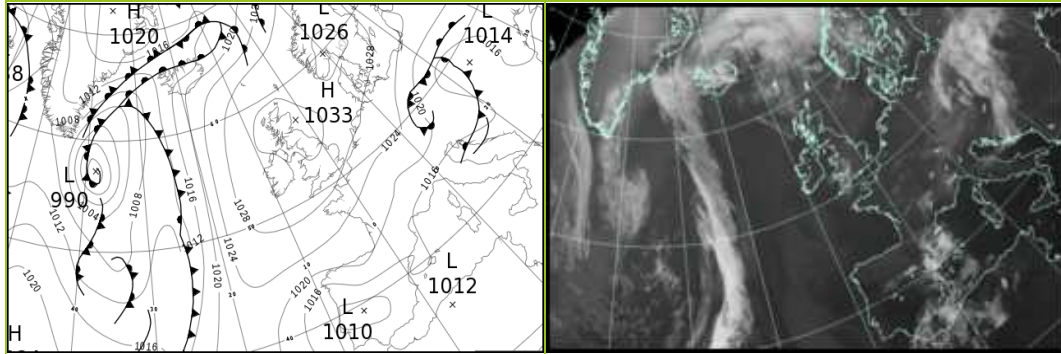
Daily Extremes

<i>Highest Maximum</i>	26.3°C Strathallan Airfield (Perthshire (in Tayside Region), 35mAMSL)
<i>Lowest Maximum</i>	14.2°C Fair Isle (Shetland, 57mAMSL) also Lerwick (Shetland, 82mAMSL)
<i>Highest Minimum</i>	15.7°C Cromer (Norfolk, 37mAMSL)
<i>Lowest Minimum</i>	5.3°C Kinbrace, Hatchery (Sutherland, 103mAMSL)
<i>Lowest Grass Minimum</i>	1.0°C Santon Downham (Suffolk, 6mAMSL)
<i>Most Rainfall</i>	4.2mm Heacham S Wks No2 (Norfolk, 32mAMSL)
<i>Most Sunshine</i>	13.3hr Tiree (Argyll (in Strathclyde Region), 9mAMSL)
<i>Highest Gust</i>	28Kt 32mph Langdon Bay (Kent, 117mAMSL)
<i>Highest Gust (mountain)</i>	18Kt 21mph Great Dun Fell No 2 (Cumbria, 847mAMSL)
<i>Greatest Snow Depth at 0900 UTC</i>	No non-zero values.

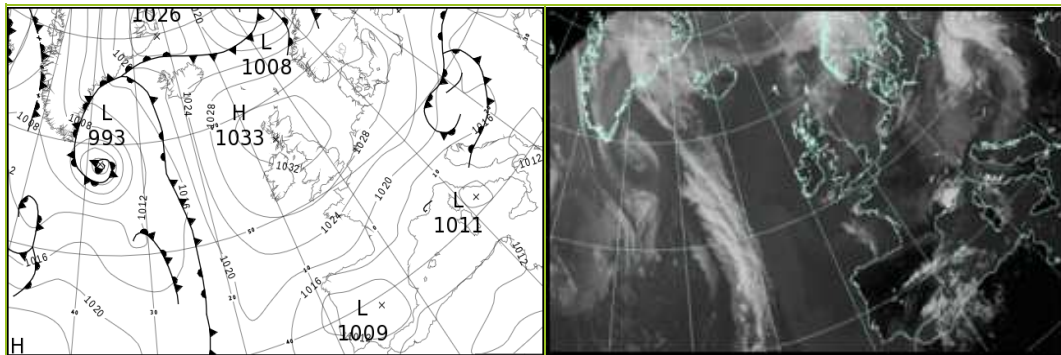
mAMSL refers to station elevation in metres above mean sea level

Daily Weather Summary for Tuesday 24 August 2021

North Atlantic and Europe analysis charts and satellite images at 0000 UTC




North Atlantic and Europe analysis charts and satellite images at 1200 UTC



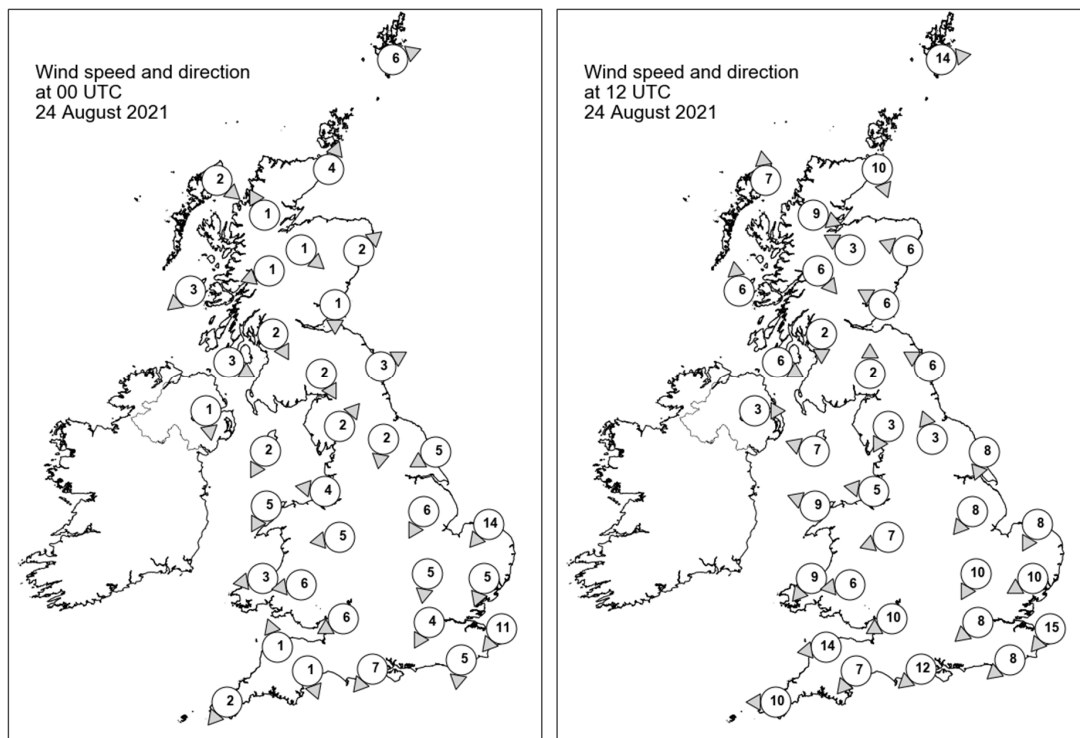
All satellite imagery copyright Met Office and EUMETSAT (European Organisation for the Exploitation of Meteorological Satellites). These show infra-red images from the geostationary MSG satellite. The rainfall rates are derived from both rain-radar and satellite data.

Daily Weather Summary for Tuesday 24 August 2021

UK satellite and rain-radar precipitation rates at (L) 0000 and (R) 1200 UTC



UK wind speed and direction at (L) 0000 and (R) 1200 UTC



Daily Weather Summary for Tuesday 24 August 2021

Selected UK readings at (L) 0000 and (R) 1200 UTC

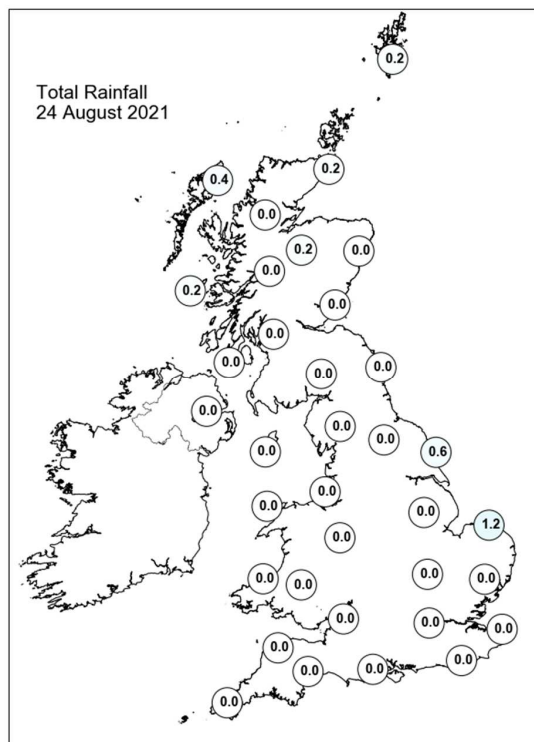
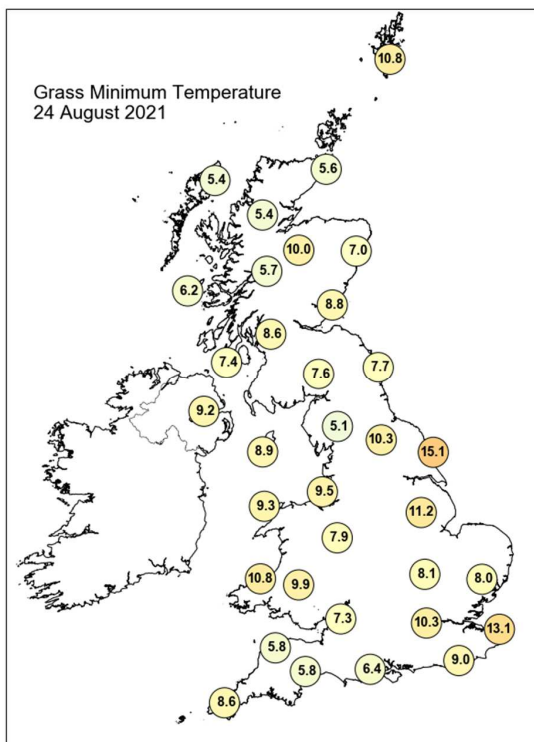
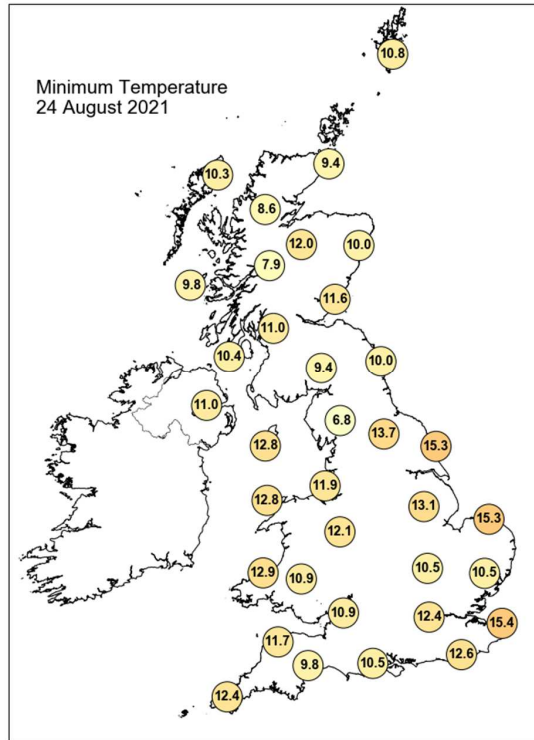
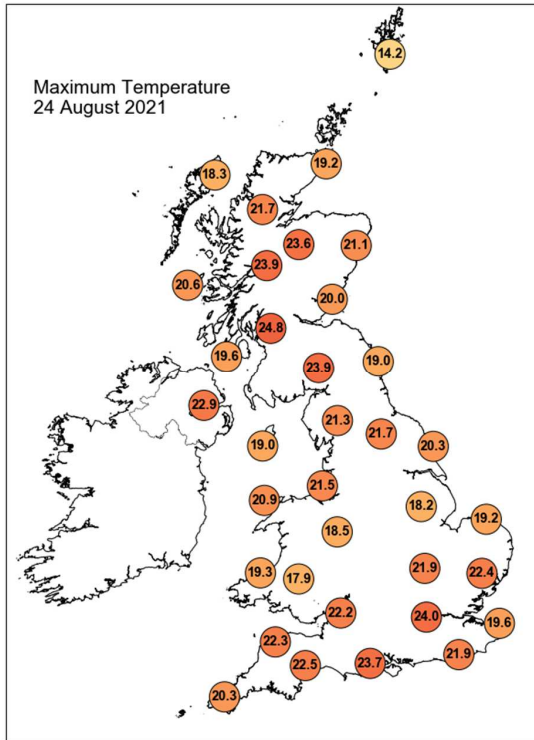
STATIONS		0000 UTC						1200 UTC					
NO	SITE	PRESS	WDIR	WSPD	CLOUD	TEMP	TDEW	PRESS	WDIR	WSPD	CLOUD	TEMP	TDEW
1	Lerwick	1031.4	WSW	6	8	11.4	11.3	1030.9	W	14	8	13.5	13.0
2	Wick	1032.3	SSW	4	0	12.9	11.2	1032.5	NNW	10	7	18.0	13.6
3	Stornoway	1032.3	NW	2	0	11.0	10.5	1033.1	S	7	0	17.3	14.4
4	Loch Glascarnoch	1033.6	SSE	1	0	9.4	9.1	1032.2	WNW	9	0	20.7	14.0
5	Aviemore	1032.6	NW	1	4	13.4	13.2	1031.5	ESE	3	5	22.2	14.0
6	Dyce	1032.7	SW	2	8	13.0	12.9	1032.4	ESE	6	0	20.3	16.3
7	Tulloch Bridge	1033.9	ENE	1	0	9.8	9.5	1032.7	NW	6	0	21.2	13.5
8	Tiree	1032.3	NE	3	9	11.3	11.1	1033.2	S	6	0	18.3	15.9
9	Leuchars	1032.7	N	1	7	13.2	12.9	1032.4	ESE	6	2	19.6	15.2
10	Bishopton	1032.4	NNW	2	0	13.4	12.6	1032.4	N	2	0	22.2	15.9
11	Machrihanish	1032.2	WNW	3	1	11.7	11.3	1032.8	WNW	6	0	17.6	15.3
12	Boulmer	1032.6	WSW	3	0	12.3	11.5	1033.0	ESE	6	0	18.7	13.0
13	Eskdalemuir	1033.1	NNW	2	0	11.9	11.3	1032.1	S	2	7	20.4	14.8
14	Aldergrove	1032.2	N	1	1	12.5	12.5	1032.3	W	3	6	22.3	16.6
15	Shap	1033.2	SW	2	0	9.6	8.9	1032.4	NNE	3	1	18.5	14.7
16	Leeming	1032.8	N	2	8	14.8	13.6	1032.9	SSE	3	7	19.3	13.3
17	Ronaldsway	1031.8	NNE	2	1	12.9	11.8	1033.0	ESE	7	5	18.0	13.9
18	Bridlington	1032.0	ENE	5	8	15.5	13.2	1032.3	NNE	8	8	18.4	12.5
19	Crosby	1032.2	E	4	1	16.1	12.2	1032.6	E	5	8	18.8	12.8
20	Valley	1031.4	NNE	5	4	15.3	13.8	1032.0	ESE	9	2	18.5	14.8
21	Waddington	1032.0	NNE	6	8	14.8	12.2	1032.0	NE	8	7	18.0	12.7
22	Shawbury	1032.1	E	5	1	14.8	11.4	1032.2	ENE	7	7	17.2	11.8
23	Weybourne	1030.8	NE	14	7	16.0	13.1	1031.5	NNE	8	8	19.0	15.5
24	Bedford	1031.0	N	5	0	11.7	10.9	1030.9	NNE	10	6	19.1	12.5
25	Aberporth	1030.9	E	3	4	15.8	15.1	1031.2	NE	9	7	17.6	13.1
26	Sennybridge	1031.3	E	6	0	13.3	10.2	1031.5	E	6	8	15.8	11.5
27	Wattisham	1030.0	NNE	5	1	10.7	10.3	1029.9	ENE	10	2	20.6	8.8
28	Almondsbury	1030.7	ENE	6	7	13.8	11.1	1030.4	ENE	10	3	20.4	12.9
29	Heathrow	1030.1	NNE	4	0	13.2	10.1	1029.7	NE	8	4	20.9	11.5
30	Manston	1028.5	NE	11	6	16.1	13.5	1029.6	NE	15	7	18.5	14.6
31	Chivenor	1029.8	SSE	1	0	14.0	12.7	1029.7	E	14	0	20.0	11.1
32	Exeter	1029.4	NNW	1	8	11.5	11.1	1029.2	NE	7	4	19.8	13.1
33	Herstmonceux	1028.5	N	5	0	12.9	11.3	1028.3	NE	8	6	20.3	12.9
34	Hurn	1029.0	NE	7	0	12.7	10.6	1028.8	NE	12	5	21.3	13.4
35	Camborne	1029.4	NE	2	6	14.5	13.5	1029.0	E	10	4	18.1	11.0

Daily Weather Summary for Tuesday 24 August 2021

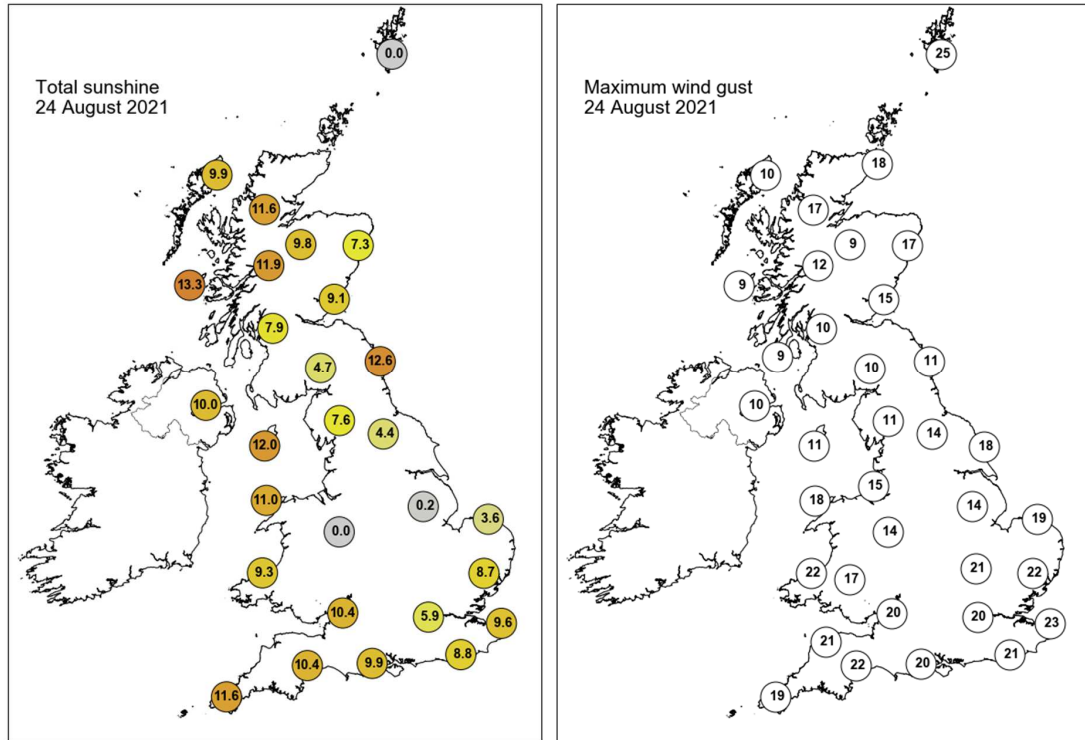
Selected European readings at (L) 0000 and (R) 1200 UTC

STATIONS		0000 UTC						1200 UTC					
NO	SITE	PRESS	WDIR	WSPD	CLOUD	TEMP	TDEW	PRESS	WDIR	WSPD	CLOUD	TEMP	TDEW
1	Murmansk	1026.8	WNW	6	7	5.6	1.5	1023.2	WSW	2	7	8.7	5.0
2	Helsinki	1022.1	NNW	14	8	8.3	5.9	1025.2	NNE	10	7	12.9	6.8
3	Stockholm	1028.8	-	0	-	8.4	6.7	1027.6	SSW	4	-	17.5	6.6
4	Oslo	1027.3	NNE	3	-	13.5	11.4	1025.4	SSW	4	7	20.2	13.4
5	Reykjavik	-	-	-	8	-	-	1021.6	ESE	9	7	17.0	12.8
6	Moscow	1019.8	-	0	0	11.1	10.3	1019.1	NW	4	6	19.3	8.6
7	Kiev	1018.9	-	0	6	16.7	10.7	1015.5	S	8	2	27.6	8.7
8	Warsaw	1019.0	NE	8	8	15.2	13.9	1021.9	N	14	7	15.4	10.4
9	Berlin	1024.3	NNE	10	-	14.9	10.5	1027.0	N	6	-	20.6	6.7
10	De Bilt	1027.9	NE	6	0	14.6	12.2	1028.6	NE	10	-	20.4	14.1
11	Dublin	1032.3	-	0	6	11.7	11.2	1032.5	ESE	6	2	19.6	14.7
12	Cork	1031.1	NE	4	5	14.7	12.6	1030.5	E	10	3	18.9	14.4
13	Sofia	1015.5	SE	4	0	19.6	11.5	1011.5	-	0	2	29.2	10.8
14	Belgrade	1016.5	W	2	4	19.1	15.8	1017.3	NNE	4	7	21.3	15.5
15	Budapest	1016.1	WSW	4	-	17.1	16.3	1016.4	WNW	8	-	22.4	13.5
16	Prague	1019.6	NNW	8	-	13.6	12.0	1023.7	N	10	7	16.3	11.5
17	Munich	1022.1	NNW	6	7	13.4	12.1	1022.7	NE	2	8	16.4	11.0
18	Strasbourg	1022.9	NE	9	8	17.1	15.3	1023.3	NE	13	-	21.0	12.7
19	Paris	1024.6	N	9	3	16.0	13.5	1023.8	ENE	15	3	22.9	9.3
20	Jersey	1027.4	NE	8	0	15.6	14.1	1026.1	NE	14	4	19.7	14.8
21	Milan	1016.6	ENE	2	-	20.4	16.8	1015.4	SE	4	4	27.6	14.9
22	Marseille	1014.4	N	3	-	19.7	12.5	1013.5	WSW	6	7	27.1	17.8
23	Bordeaux	1021.3	NNE	5	-	17.8	13.7	1018.9	NNE	9	6	24.7	14.5
24	Rome	1013.0	E	5	0	23.2	20.7	1011.3	S	13	4	30.0	21.1
25	Ajaccio	1013.9	ENE	5	-	19.9	14.3	1012.6	SW	12	-	28.2	18.6
26	Barcelona	1015.4	ESE	4	6	25.7	20.3	1015.5	SSE	4	3	27.7	17.9
27	Majorca	1016.9	ESE	6	4	24.0	18.4	1014.7	ENE	9	5	29.5	14.4
28	Madrid	1014.0	N	4	2	23.0	10.9	1010.5	SE	8	4	28.5	13.4
29	Lisbon	1012.4	SW	4	-	20.6	16.4	1012.9	SW	8	-	22.6	17.3
30	Athens	1012.2	N	3	-	25.8	14.1	1011.1	NNE	5	0	33.6	9.3
31	Malta	1014.5	WNW	3	0	24.2	21.7	1013.9	W	10	1	31.2	22.1
32	Gibraltar	1013.3	ENE	12	3	23.9	21.8	1013.3	E	6	7	23.9	21.8

Daily Weather Summary for Tuesday 24 August 2021



Daily Weather Summary for Tuesday 24 August 2021



None of the selected stations observed a day of sleet or snow falling or non-zero snow depth at 0900 UTC.

Daily Weather Summary for Wednesday 25 August 2021

This day's summary created 01/09/2021 09:52

Summary of the UK Weather for Wednesday 25 August 2021

Over the morning patchy, mostly low, cloud covered the UK and moved westwards. Slight rain broke out over East Anglia, and moved west, as well as around the Humber. There were clearer skies over northern Scotland. Fog was present in many upland areas, such as the Pennines, Snowdonia and the Scottish Highlands. Overall, a quiet and cloudy morning. An anticyclonic system dominated the UK today, so the weather has been quite settled and dry for most. It was largely cloudy this morning, but most cleared by midday and many places experienced sunny spells thereafter. However, much of the midlands, Wales and northern Scotland remained cloudy throughout the day. As we moved into the night, a cold front approached from the north bringing some patchy drizzle to northern Scotland and the east coast of England.

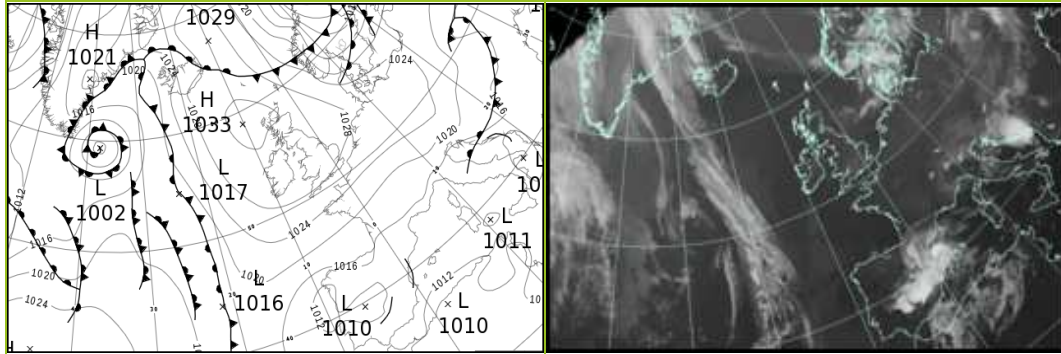
Daily Extremes

<i>Highest Maximum</i>	27.2°C Tyndrum No 3 (Perthshire (in Central Region), 168mAMSL)
<i>Lowest Maximum</i>	13.5°C Strathy East (Sutherland, 68mAMSL)
<i>Highest Minimum</i>	15.7°C Mumbles Head (West Glamorgan, 43mAMSL)
<i>Lowest Minimum</i>	6.2°C Shap (Cumbria, 252mAMSL)
<i>Lowest Grass Minimum</i>	2.6°C Whitechurch (Dyfed, 129mAMSL)
<i>Most Rainfall</i>	1.8mm Fylingdales (North Yorkshire, 262mAMSL)
<i>Most Sunshine</i>	12.6hr Aldergrove (Antrim, 63mAMSL)
<i>Highest Gust</i>	32Kt 37mph Lerwick (Shetland, 82mAMSL)
<i>Highest Gust (mountain)</i>	29Kt 33mph Great Dun Fell No 2 (Cumbria, 847mAMSL)
<i>Greatest Snow Depth at 0900 UTC</i>	No non-zero values.

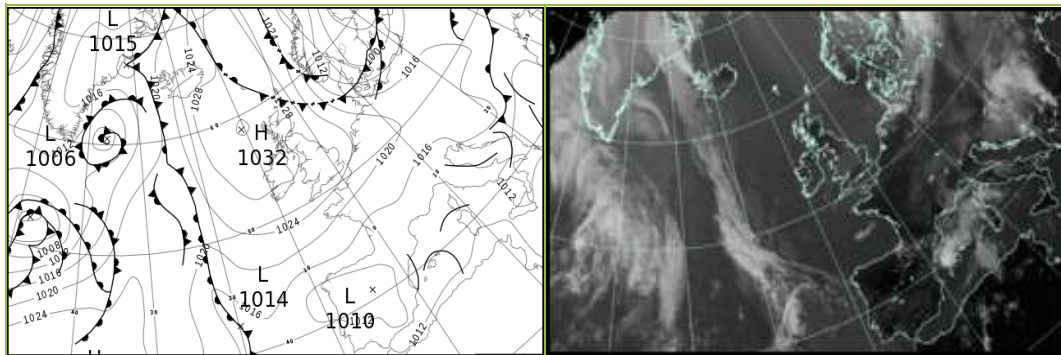
mAMSL refers to station elevation in metres above mean sea level

Daily Weather Summary for Wednesday 25 August 2021

North Atlantic and Europe analysis charts and satellite images at 0000 UTC




North Atlantic and Europe analysis charts and satellite images at 1200 UTC



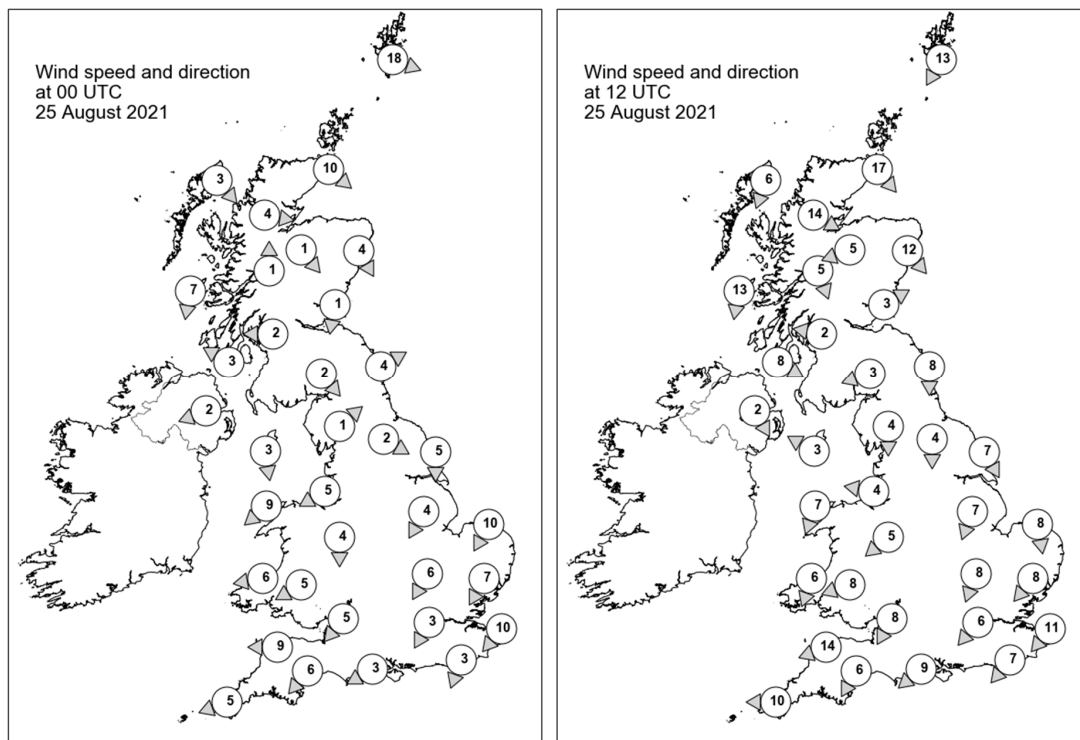
All satellite imagery copyright Met Office and EUMETSAT (European Organisation for the Exploitation of Meteorological Satellites). These show infra-red images from the geostationary MSG satellite. The rainfall rates are derived from both rain-radar and satellite data.

Daily Weather Summary for Wednesday 25 August 2021

UK satellite and rain-radar precipitation rates at (L) 0000 and (R) 1200 UTC



UK wind speed and direction at (L) 0000 and (R) 1200 UTC



Daily Weather Summary for Wednesday 25 August 2021

Selected UK readings at (L) 0000 and (R) 1200 UTC

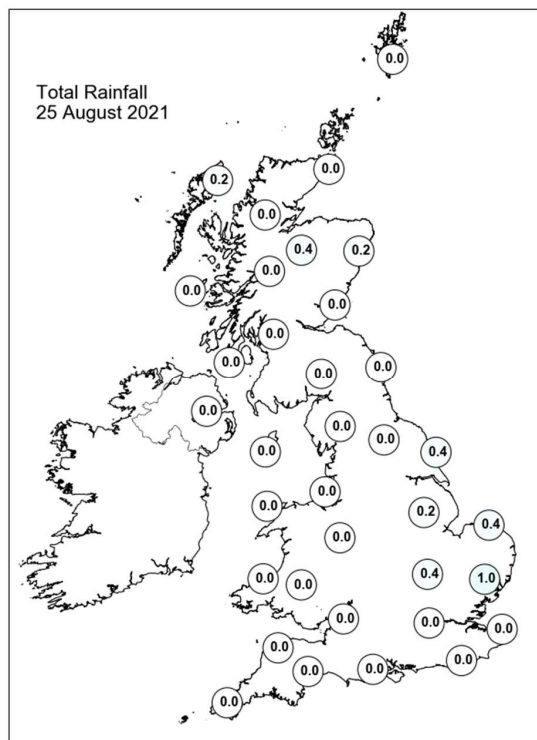
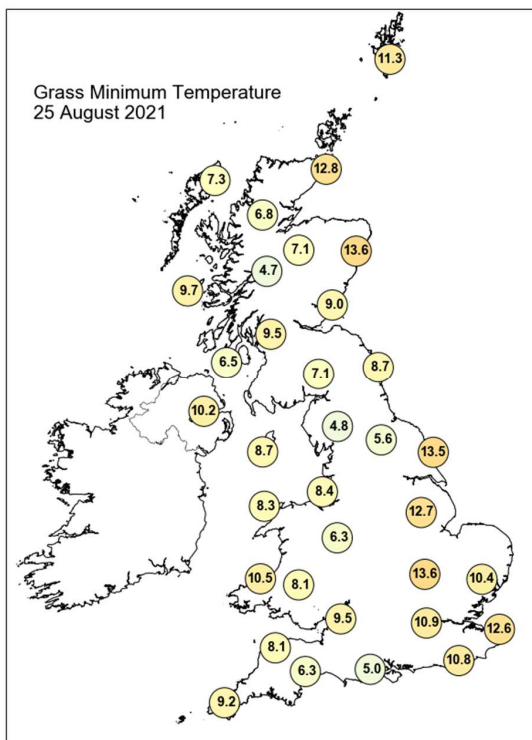
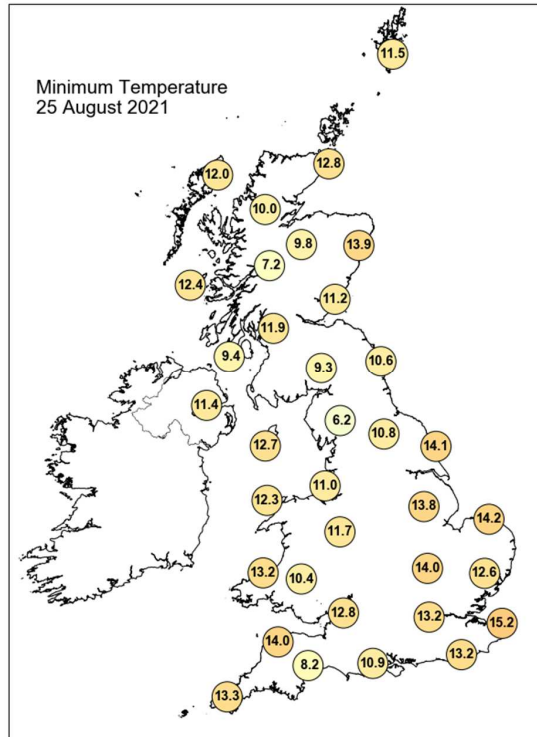
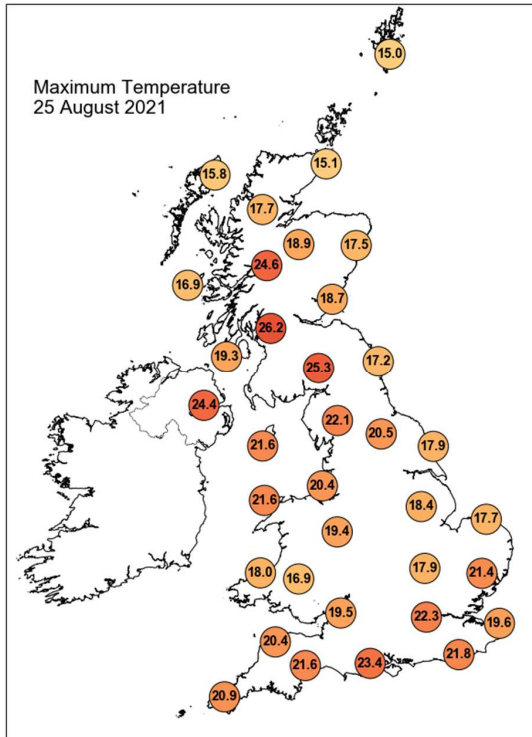
STATIONS		0000 UTC						1200 UTC					
NO	SITE	PRESS	WDIR	WSPD	CLOUD	TEMP	TDEW	PRESS	WDIR	WSPD	CLOUD	TEMP	TDEW
1	Lerwick	1028.5	WNW	18	8	12.8	12.6	1027.5	NNE	13	4	14.6	10.9
2	Wick	1031.6	NW	10	8	13.5	13.1	1029.2	NW	17	8	14.9	13.5
3	Stornoway	1032.6	NW	3	5	12.4	11.8	1031.0	NNE	6	8	15.3	13.8
4	Loch Glascarnoch	1032.9	W	4	0	10.8	10.4	1029.8	WNW	14	4	16.2	13.8
5	Aviemore	1032.2	NW	1	0	12.1	11.8	1028.8	ENE	5	4	18.4	14.7
6	Dyce	1031.5	NNW	4	8	15.0	12.7	1028.6	NW	12	8	15.5	13.3
7	Tulloch Bridge	1032.8	S	1	1	10.6	10.0	1028.2	NNW	5	0	22.1	15.0
8	Tiree	1031.5	N	7	0	13.4	13.0	1029.6	N	13	8	15.6	14.2
9	Leuchars	1031.2	N	1	0	13.7	13.2	1028.3	WSW	3	8	18.2	14.6
10	Bishopton	1030.8	E	2	0	15.3	13.6	1027.5	E	2	0	24.3	16.3
11	Machrihanish	1030.9	ESE	3	2	12.3	12.1	1028.5	WNW	8	0	16.7	14.5
12	Boulmer	1031.2	WSW	4	0	12.5	12.0	1028.1	N	8	8	15.3	13.7
13	Eskdalemuir	1031.8	NW	2	0	12.4	11.9	1026.9	ENE	3	0	23.5	14.2
14	Aldergrove	1031.1	ENE	2	1	15.1	14.5	1028.2	NNW	2	0	23.2	15.3
15	Shap	1031.7	SW	1	0	9.9	8.6	1027.2	N	4	0	20.3	13.7
16	Leeming	1031.4	WNW	2	0	11.4	11.3	1027.7	N	4	5	19.3	13.5
17	Ronaldsway	1030.7	N	3	0	14.7	13.1	1028.4	ESE	3	7	16.6	15.2
18	Bridlington	1030.3	N	5	8	14.7	13.1	1026.7	NNW	7	8	17.8	13.4
19	Crosby	1030.3	ENE	5	0	13.7	13.3	1027.8	E	4	0	20.2	12.7
20	Valley	1030.6	NE	9	0	15.1	14.0	1027.5	NNE	7	4	20.7	14.7
21	Waddington	1030.4	NNE	4	7	14.9	12.7	1027.3	NNE	7	7	16.6	12.4
22	Shawbury	1030.4	N	4	1	13.0	11.1	1027.8	NE	5	8	16.0	11.8
23	Weybourne	1029.4	NNE	10	8	15.3	14.6	1026.1	N	8	5	17.5	14.1
24	Bedford	1029.6	NNE	6	8	15.3	13.6	1026.6	NNE	8	8	16.6	12.1
25	Aberporth	1029.7	E	6	0	14.2	11.8	1027.4	NNE	6	8	17.3	14.4
26	Sennybridge	1029.9	ENE	5	0	13.0	11.2	1027.1	ENE	8	8	15.7	11.5
27	Wattisham	1028.9	NNE	7	4	13.3	12.7	1025.2	NE	8	4	19.4	11.7
28	Almondsbury	1029.4	NE	5	0	13.3	12.1	1026.8	NNE	8	8	16.8	12.6
29	Heathrow	1028.8	NNE	3	1	14.5	10.6	1025.5	NE	6	4	20.0	10.9
30	Manston	1027.7	NE	10	0	15.2	13.0	1024.9	NE	11	2	19.2	13.5
31	Chivenor	1028.4	E	9	0	16.3	12.9	1026.2	ENE	14	5	18.9	11.9
32	Exeter	1028.0	NE	6	0	14.9	12.4	1025.5	NNE	6	1	20.2	12.2
33	Herstmonceux	1027.5	NNE	3	0	13.2	11.7	1024.5	NE	7	4	20.7	13.9
34	Hurn	1028.1	ENE	3	0	12.8	9.5	1025.2	NE	9	3	20.4	12.3
35	Camborne	1027.3	ENE	5	1	14.4	11.3	1025.2	E	10	4	19.5	11.9

Daily Weather Summary for Wednesday 25 August 2021

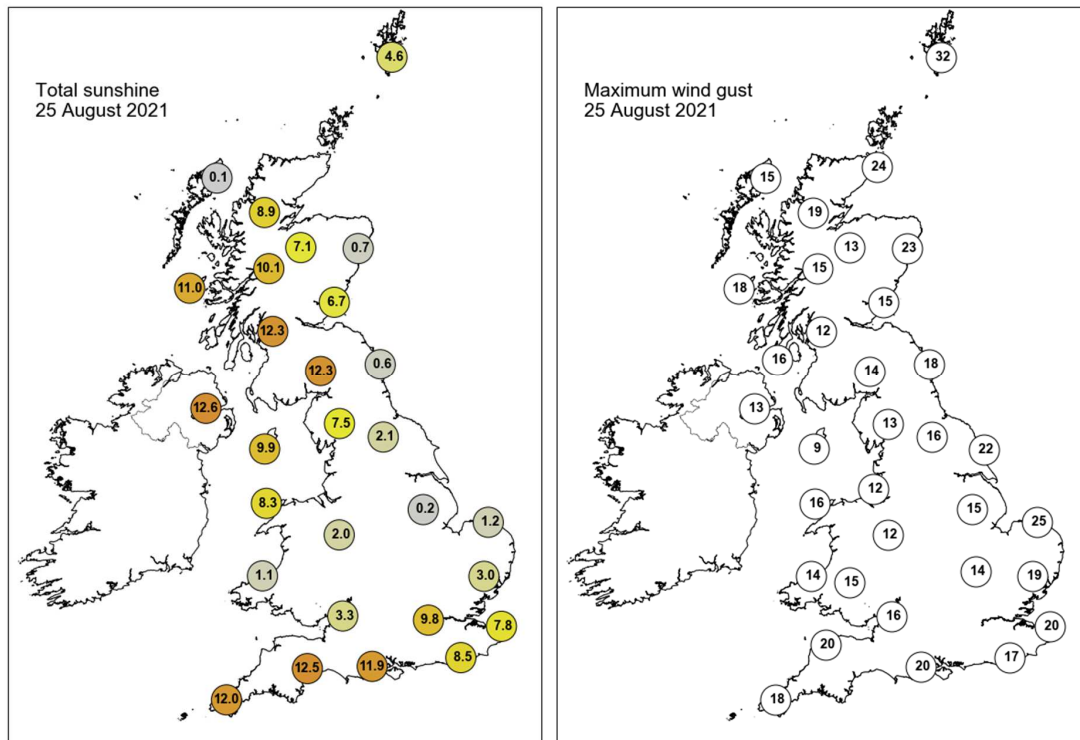
Selected European readings at (L) 0000 and (R) 1200 UTC

STATIONS		0000 UTC						1200 UTC					
NO	SITE	PRESS	WDIR	WSPD	CLOUD	TEMP	TDEW	PRESS	WDIR	WSPD	CLOUD	TEMP	TDEW
1	Murmansk	1017.9	SSW	2	7	7.5	5.0	1020.5	NW	2	7	11.4	6.1
2	Helsinki	1016.3	SSW	14	8	12.2	8.1	1003.4	S	17	8	12.3	11.6
3	Stockholm	1013.4	SE	8	-	14.5	10.8	1004.1	-	-	-	13.6	9.4
4	Oslo	1014.1	WNW	1	-	15.4	13.4	1010.1	N	13	6	20.8	5.6
5	Reykjavik	-	-	-	8	-	-	1024.2	SE	11	7	14.6	12.2
6	Moscow	1019.6	-	0	5	10.0	7.9	1016.5	NW	2	6	19.2	6.2
7	Kiev	1014.7	-	0	8	16.5	15.1	1011.6	SSW	6	6	23.6	16.6
8	Warsaw	1022.5	NNW	6	1	8.8	7.1	1017.1	WNW	10	7	15.4	7.9
9	Berlin	1026.0	N	4	-	10.4	7.4	1017.7	WSW	10	-	19.3	9.4
10	De Bilt	1027.2	N	2	8	12.7	12.5	1023.2	NNW	4	4	19.9	13.1
11	Dublin	1031.4	N	4	3	10.1	9.6	1028.3	NE	10	3	21.0	15.1
12	Cork	1029.8	NE	8	1	13.4	11.8	1027.7	E	12	4	18.6	12.6
13	Sofia	1014.8	SE	2	1	16.2	11.7	1011.5	NW	4	7	25.1	15.6
14	Belgrade	1016.4	SW	2	5	17.9	15.7	1017.0	NW	4	8	15.4	14.4
15	Budapest	1019.2	E	2	-	16.2	11.8	1016.4	W	6	-	20.9	9.8
16	Prague	1025.0	W	2	-	9.6	8.4	1018.8	N	6	4	18.7	6.5
17	Munich	1022.7	E	8	8	14.0	10.4	1018.9	ENE	6	0	17.8	7.6
18	Strasbourg	1022.6	N	7	-	13.9	11.8	1019.2	N	13	-	22.5	12.4
19	Paris	1023.1	NE	11	1	15.6	9.5	1020.5	NE	13	5	23.4	10.1
20	Jersey	1025.2	ENE	14	0	15.9	12.3	1022.8	NE	13	4	20.5	14.3
21	Milan	1016.2	N	1	0	19.8	15.3	1015.5	ENE	4	4	25.0	13.8
22	Marseille	1014.7	SE	5	-	17.7	14.6	1013.9	S	12	-	28.5	12.8
23	Bordeaux	1017.3	NE	5	-	19.1	12.8	1014.8	ENE	7	-	25.8	13.6
24	Rome	1012.3	ENE	2	3	20.9	17.6	1011.7	SW	8	4	29.4	19.1
25	Ajaccio	1013.2	NE	4	-	19.9	15.9	1012.6	SSW	11	-	26.3	20.8
26	Barcelona	1015.1	WSW	3	8	22.8	18.3	1014.7	SE	9	4	26.6	18.8
27	Majorca	1014.8	N	4	7	23.6	17.1	1013.0	NE	4	7	29.7	15.4
28	Madrid	1011.2	E	3	7	22.7	10.9	1009.7	SSW	7	0	29.3	13.5
29	Lisbon	1012.1	SW	6	-	19.9	17.3	1013.4	SSW	6	-	22.9	16.2
30	Athens	1011.7	N	2	-	22.7	17.4	1011.7	SSW	6	0	33.4	13.6
31	Malta	1013.4	SW	4	0	25.9	21.6	1013.4	SW	12	0	30.8	23.4
32	Gibraltar	1013.4	SSE	2	8	23.9	20.8	1014.1	E	5	6	25.3	21.6

Daily Weather Summary for Wednesday 25 August 2021



Daily Weather Summary for Wednesday 25 August 2021



None of the selected stations observed a day of sleet or snow falling or non-zero snow depth at 0900 UTC.

Daily Weather Summary for Thursday 26 August 2021

This day's summary created 02/09/2021 03:03

Summary of the UK Weather for Thursday 26 August 2021

Most of the UK experienced cloud interspersed with clear spells into the early hours of the morning, as a decaying cold front travelled southwest across the UK, bringing a thicker band of cloud across central England. The east coast of England experienced a few coastal showers but otherwise remained dry. The north of Wales and Northern Ireland had some patches of fog, which eventually appeared in parts of Scotland such as Aberdeen and Merrick. In the morning the skies in Scotland and Northern Ireland cleared which resulted in a sunny day. In the west of England and Wales, the cloud faded by midday, resulting in a sunny afternoon. Eastern England remained cloudy all day, though there were some sunny spells. During the evening the eastern clouds spread westwards, giving much of the UK a cloudy night. Overall, the day was warm and remained dry.

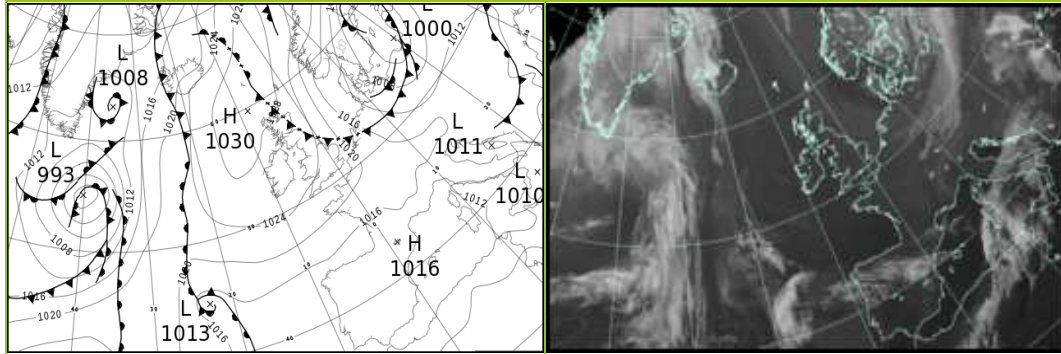
Daily Extremes

<i>Highest Maximum</i>	25.2°C Tyndrum No 3 (Perthshire (in Central Region), 168mAMSL)
<i>Lowest Maximum</i>	12.9°C Brizlee Wood (Northumberland, 250mAMSL)
<i>Highest Minimum</i>	15.9°C Heathrow (Greater London, 25mAMSL) also Chertsey, Abbey Mead P Sta (Surrey, 12mAMSL)
<i>Lowest Minimum</i>	6.0°C St Harmon No 2 (Powys, 291mAMSL)
<i>Lowest Grass Minimum</i>	3.4°C Whitechurch (Dyfed, 129mAMSL)
<i>Most Rainfall</i>	3.0mm Easby (North Yorkshire, 102mAMSL)
<i>Most Sunshine</i>	12.8hr Tiree (Argyll (in Strathclyde Region), 9mAMSL)
<i>Highest Gust</i>	31Kt 36mph Weybourne (Norfolk, 21mAMSL) also Donna Nook No 2 (Lincolnshire, 8mAMSL)
<i>Highest Gust (mountain)</i>	35Kt 40mph Great Dun Fell No 2 (Cumbria, 847mAMSL)
<i>Greatest Snow Depth at 0900 UTC</i>	No non-zero values.

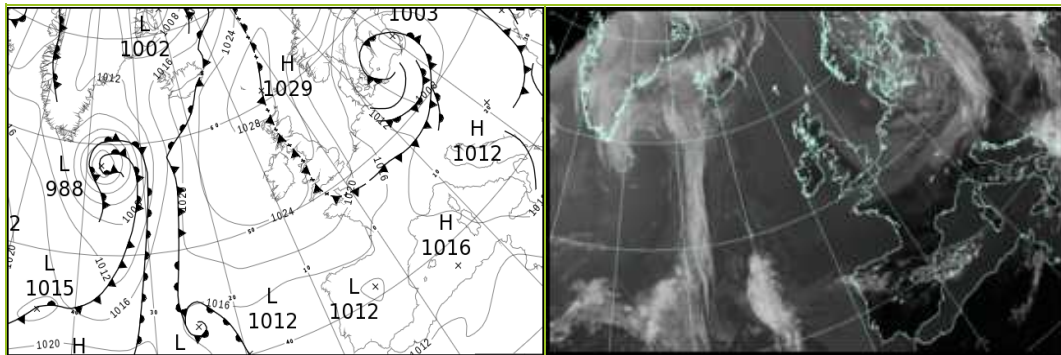
mAMSL refers to station elevation in metres above mean sea level

Daily Weather Summary for Thursday 26 August 2021

North Atlantic and Europe analysis charts and satellite images at 0000 UTC



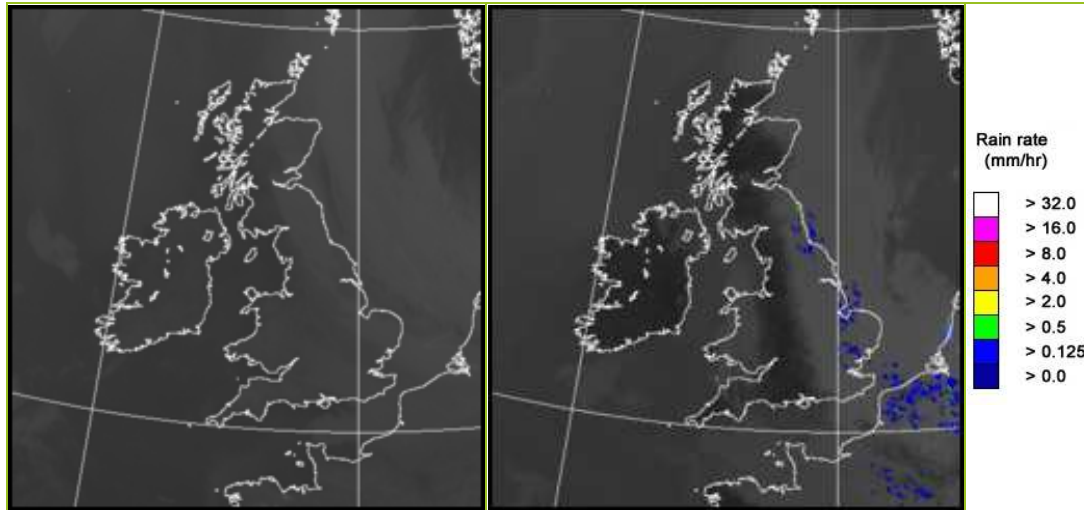
North Atlantic and Europe analysis charts and satellite images at 1200 UTC



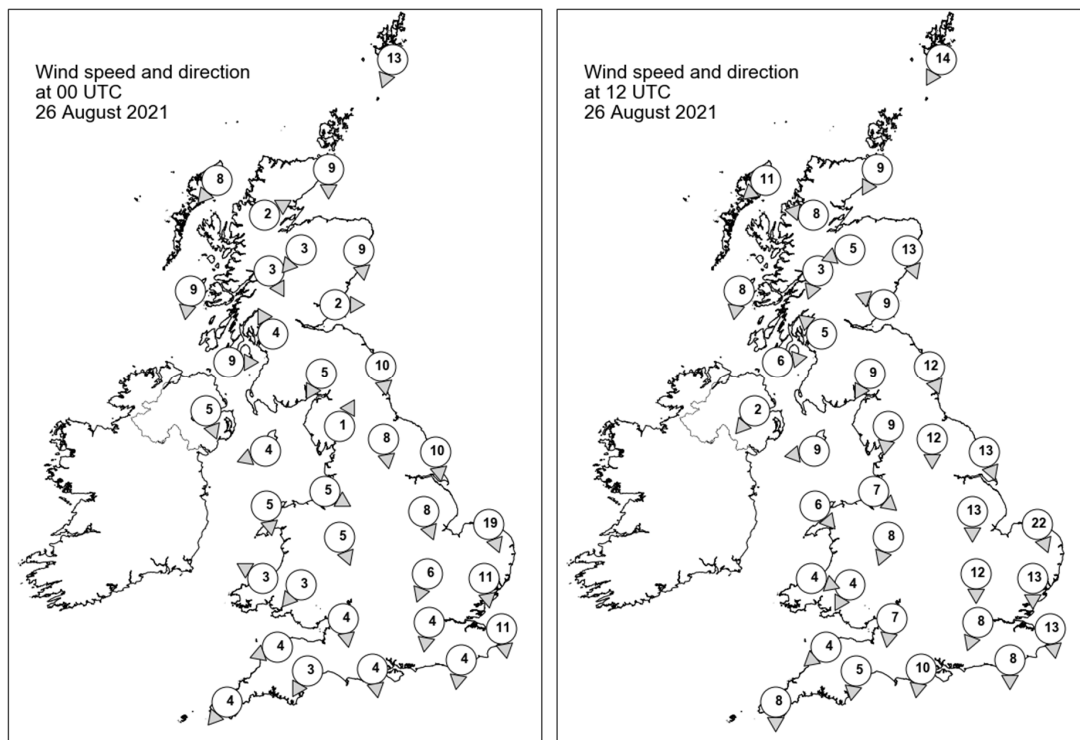
All satellite imagery copyright Met Office and EUMETSAT (European Organisation for the Exploitation of Meteorological Satellites). These show infra-red images from the geostationary MSG satellite. The rainfall rates are derived from both rain-radar and satellite data.

Daily Weather Summary for Thursday 26 August 2021

UK satellite and rain-radar precipitation rates at (L) 0000 and (R) 1200 UTC



UK wind speed and direction at (L) 0000 and (R) 1200 UTC



Daily Weather Summary for Thursday 26 August 2021

Selected UK readings at (L) 0000 and (R) 1200 UTC

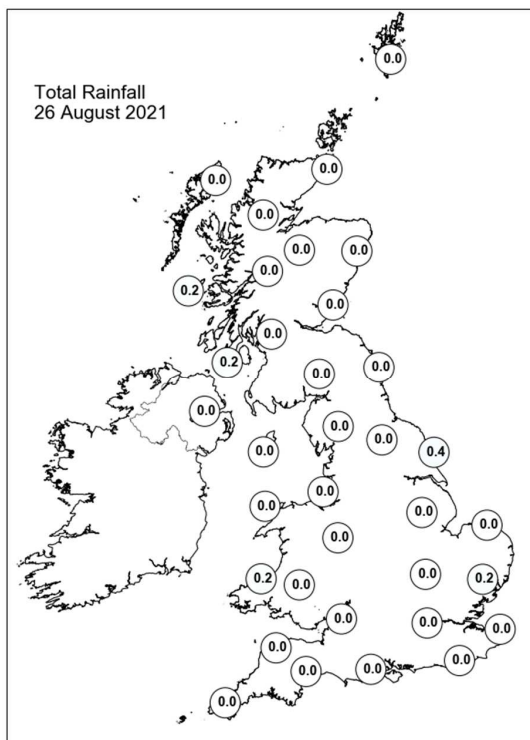
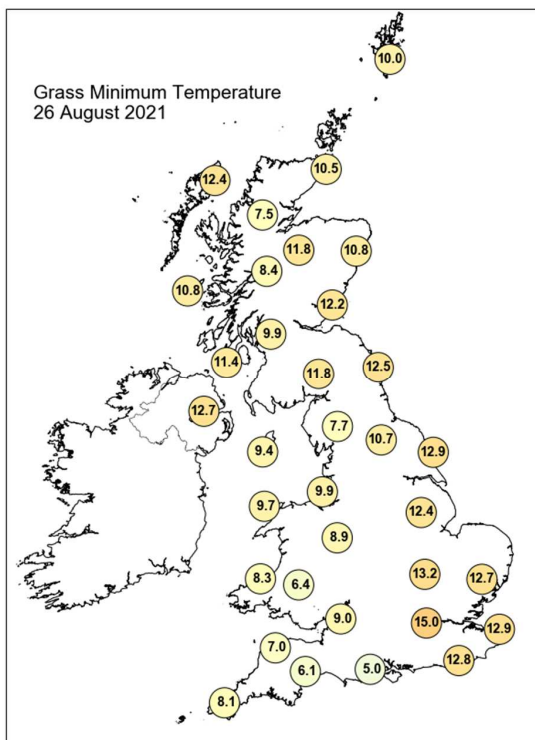
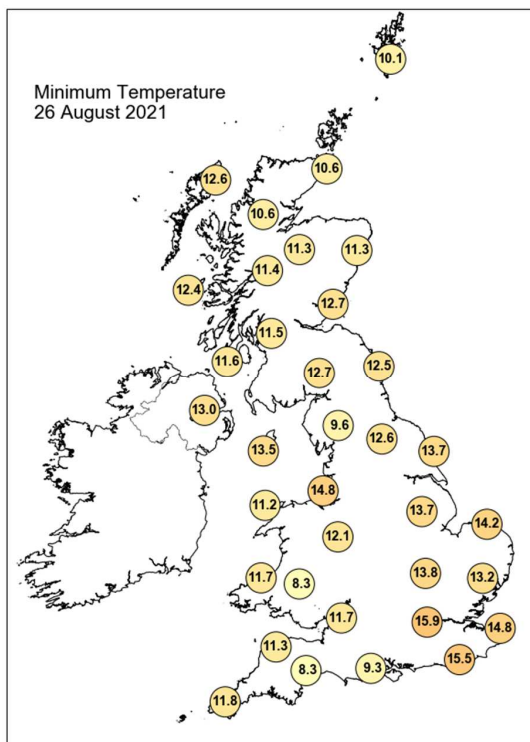
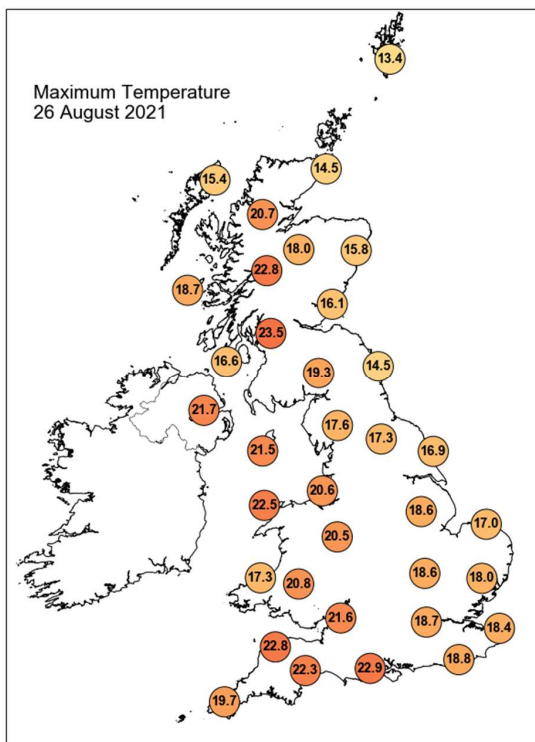
STATIONS		0000 UTC						1200 UTC					
NO	SITE	PRESS	WDIR	WSPD	CLOUD	TEMP	TDEW	PRESS	WDIR	WSPD	CLOUD	TEMP	TDEW
1	Lerwick	1027.6	NNE	13	8	10.6	8.8	1027.1	NNE	14	8	12.4	10.5
2	Wick	1028.3	N	9	8	11.6	9.7	1027.6	NNE	9	8	13.6	10.0
3	Stornoway	1028.7	NE	8	8	13.3	13.0	1027.5	NE	11	0	14.9	11.3
4	Loch Glascarnoch	1028.5	WSW	2	8	13.2	13.0	1026.8	E	8	0	17.2	11.8
5	Aviemore	1028.0	NE	3	7	13.0	12.6	-	ENE	5	0	-	-
6	Dyce	1027.0	N	9	8	12.2	11.9	1026.6	NNW	13	8	14.3	9.5
7	Tulloch Bridge	1028.1	NNW	3	0	13.0	12.3	1026.0	NNE	3	0	20.0	9.4
8	Tiree	1026.3	N	9	0	13.6	13.2	1025.5	N	8	0	18.1	15.5
9	Leuchars	1026.5	W	2	8	15.1	13.7	1026.5	ESE	9	1	15.3	9.9
10	Bishopton	1025.9	SSE	4	0	14.3	12.8	1025.6	SE	5	8	18.5	13.7
11	Machrihanish	1025.8	W	9	8	14.1	14.1	1025.8	W	6	8	14.4	14.1
12	Boulmer	1025.5	N	10	8	14.0	13.1	1025.6	NNW	12	8	13.8	11.2
13	Eskdalemuir	1026.4	NNE	5	8	14.1	13.3	1025.7	NNE	9	1	16.2	10.5
14	Aldergrove	1026.2	NNW	5	8	13.1	13.1	1025.5	NE	2	8	18.1	15.6
15	Shap	1025.9	SSW	1	4	10.2	9.7	1025.0	N	9	3	16.0	10.2
16	Leeming	1024.8	N	8	8	14.8	14.3	1025.1	N	12	7	15.3	10.8
17	Ronaldsway	1024.7	ENE	4	1	15.9	14.3	1024.8	E	9	7	19.1	14.1
18	Bridlington	1023.0	N	10	8	14.5	13.7	1022.9	NNW	13	7	15.7	10.9
19	Crosby	1024.7	WNW	5	8	16.8	16.3	1024.2	NW	7	0	20.2	14.6
20	Valley	1024.8	N	5	0	14.5	13.4	1024.2	NW	6	7	19.9	16.8
21	Waddington	1023.5	NNW	8	8	15.0	12.9	1023.5	N	13	7	16.1	9.3
22	Shawbury	1024.5	NNW	5	0	13.4	12.3	1023.8	NNE	8	1	19.1	10.2
23	Weybourne	1021.6	NNW	19	8	15.5	14.9	1021.2	NNW	22	7	16.2	12.3
24	Bedford	1023.1	NNE	6	8	15.9	13.4	1023.0	N	12	8	16.3	9.5
25	Aberporth	1024.7	ESE	3	0	14.4	12.0	1024.3	WNW	4	8	16.4	15.4
26	Sennybridge	1024.9	NE	3	0	11.4	10.7	1023.9	NNE	4	8	17.1	14.9
27	Wattisham	1021.7	N	11	8	14.8	13.5	1021.1	N	13	7	16.7	11.1
28	Almondsbury	1023.9	N	4	4	13.5	12.2	1022.9	N	7	2	20.3	13.4
29	Heathrow	1022.7	N	4	8	17.2	12.4	1022.5	NNE	8	8	17.8	8.6
30	Manston	1021.4	N	11	8	16.0	13.7	1020.7	N	13	8	17.4	11.6
31	Chivenor	1023.8	ENE	4	0	13.6	11.0	1023.2	NE	4	8	20.9	15.3
32	Exeter	1023.4	NNE	3	0	11.8	10.9	1022.8	N	5	6	19.6	14.8
33	Herstmonceux	1021.9	N	4	8	15.9	12.6	1021.2	N	8	8	17.6	11.0
34	Hurn	1023.1	N	4	0	11.9	10.3	1021.9	N	10	4	21.7	11.5
35	Camborne	1023.5	NE	4	0	12.9	11.8	1023.6	N	8	1	18.4	14.1

Daily Weather Summary for Thursday 26 August 2021

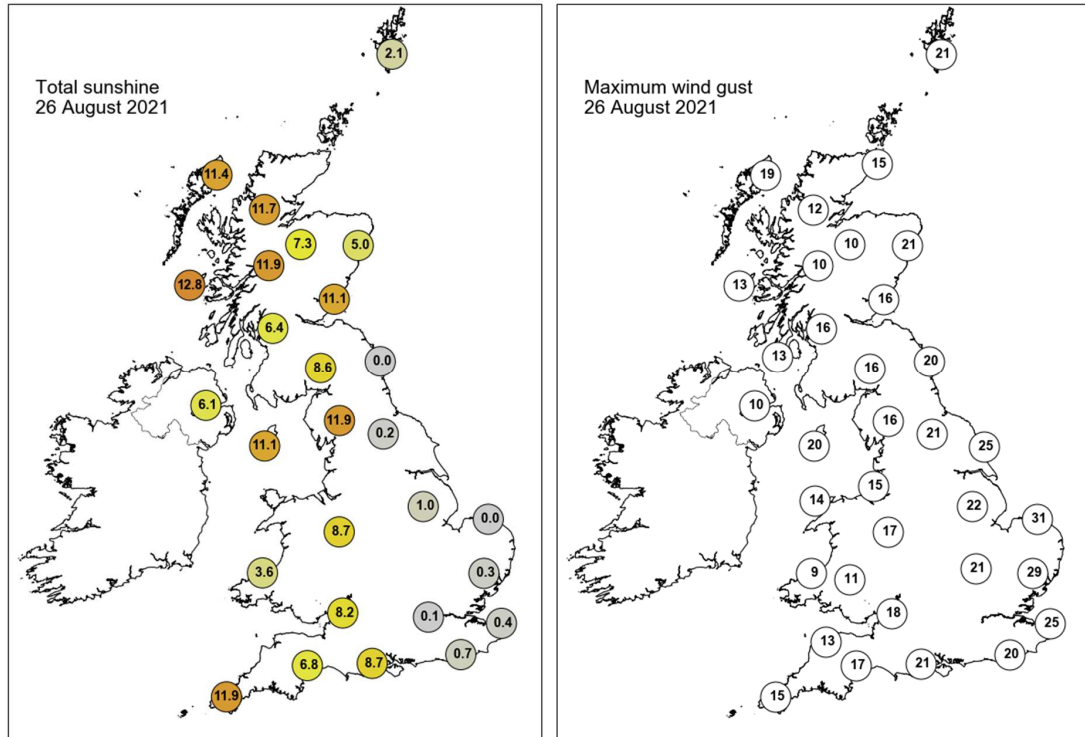
Selected European readings at (L) 0000 and (R) 1200 UTC

STATIONS		0000 UTC						1200 UTC					
NO	SITE	PRESS	WDIR	WSPD	CLOUD	TEMP	TDEW	PRESS	WDIR	WSPD	CLOUD	TEMP	TDEW
1	Murmansk	1026.1	NE	4	6	5.6	4.3	1028.8	W	2	7	11.9	4.0
2	Helsinki	1006.5	SE	12	8	11.9	11.4	1015.5	E	12	7	14.5	11.5
3	Stockholm	1003.1	NNW	6	-	11.6	10.8	1008.5	NNE	10	-	15.0	13.4
4	Oslo	1014.2	N	12	-	13.2	4.4	1018.3	NNE	18	7	16.0	5.6
5	Reykjavik	1018.6	SSE	13	8	13.4	11.8	1020.2	SSW	7	8	13.4	9.3
6	Moscow	1014.0	SE	2	8	13.8	11.6	1014.7	ESE	2	8	19.3	15.6
7	Kiev	1011.8	-	0	6	14.2	12.0	1011.1	-	0	8	15.8	14.0
8	Warsaw	1007.7	S	6	8	12.8	9.6	1005.1	S	6	7	16.8	13.3
9	Berlin	1008.7	WNW	10	-	14.6	13.2	1008.3	NW	12	-	16.5	9.6
10	De Bilt	1017.2	NW	6	8	15.7	14.5	1015.8	NW	10	8	17.2	13.3
11	Dublin	1025.8	N	2	1	11.6	11.3	1025.3	ENE	10	1	19.6	15.7
12	Cork	1025.4	NW	6	1	14.4	12.1	1024.8	E	6	3	20.6	14.9
13	Sofia	1013.4	W	2	7	16.8	15.5	1011.8	SE	4	6	20.0	15.7
14	Belgrade	1015.3	SSW	2	6	14.5	13.4	1012.0	SE	2	6	21.6	13.6
15	Budapest	1013.8	WSW	4	-	11.3	7.0	1010.6	W	6	-	21.7	8.6
16	Prague	1011.5	WSW	4	-	15.5	10.1	1008.3	NNW	6	6	17.1	10.7
17	Munich	1015.8	WSW	4	8	13.1	8.9	1012.9	WNW	10	8	13.9	10.2
18	Strasbourg	1016.7	-	0	8	13.8	11.8	1015.5	NNW	2	8	16.2	14.9
19	Paris	1019.3	N	9	0	16.3	12.3	1018.5	N	10	7	19.9	14.3
20	Jersey	1021.6	ENE	7	0	15.3	13.5	1021.9	NE	8	8	17.3	14.2
21	Milan	1013.5	NE	3	0	19.0	15.3	1009.4	SW	6	0	27.2	13.5
22	Marseille	1014.0	SE	4	-	19.0	15.3	1011.6	WNW	16	-	29.9	15.6
23	Bordeaux	1014.9	N	3	-	19.2	13.8	1016.0	N	6	-	27.2	11.6
24	Rome	1011.5	SE	3	5	24.0	18.9	1011.0	SW	13	3	28.3	19.0
25	Ajaccio	1012.8	NE	5	6	18.7	14.6	1012.5	W	10	-	29.7	13.9
26	Barcelona	1014.7	N	7	4	21.1	14.3	1013.9	SW	16	1	27.7	21.3
27	Majorca	1014.5	NNW	1	3	21.2	17.6	1014.7	SW	13	6	28.8	20.7
28	Madrid	1012.4	E	3	4	21.4	12.9	1011.7	SSW	5	2	30.6	14.9
29	Lisbon	1013.6	SW	2	-	17.9	16.7	1015.2	WSW	3	-	24.4	14.8
30	Athens	1011.0	N	2	-	24.6	13.9	1010.5	S	7	0	32.6	16.1
31	Malta	1012.1	S	6	0	26.9	23.7	1012.1	SSW	8	6	31.9	24.1
32	Gibraltar	1014.4	ENE	6	8	22.6	20.2	1015.3	ENE	12	1	26.2	21.5

Daily Weather Summary for Thursday 26 August 2021



Daily Weather Summary for Thursday 26 August 2021



None of the selected stations observed a day of sleet or snow falling or non-zero snow depth at 0900 UTC.

Daily Weather Summary for Friday 27 August 2021

This day's summary created 03/09/2021 03:03

Summary of the UK Weather for Friday 27 August 2021

An anticyclone continued to dominate the weather in the UK, making things largely settled. There was a fair of low cloud in eastern England, Scotland, and Northern Ireland, as well as a few showers in the north east of England and East Anglia. Wales and the south west of England were largely clear overnight, but some fog developed in the south west in the early morning. The day was generally fine with bright and sunny spells. There was a lot of cloud for some parts of the country, notably central and eastern England, with isolated showers seen over northeastern England. However, it was dry elsewhere with warm sunshine, especially towards Scotland, parts of west Wales, Devon and Cornwall. There was also some coastal fog around western parts of Scotland and Northern Ireland. Early fog and low cloud persisted in northwestern coastal areas but lifted inland, leaving some cloudier zones with some warm sunny spells elsewhere. It felt fresher in breezier conditions along the east coast and in cloudier regions too. Through the evening temperatures quickly became cooler again and it remained breezy along North Sea coasts.

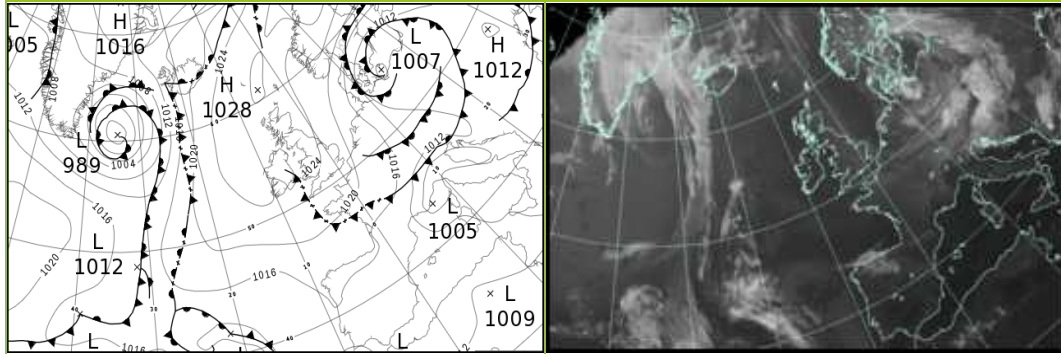
Daily Extremes

<i>Highest Maximum</i>	24.2°C Kinlochewe (Ross & Cromarty, 25mAMSL)
<i>Lowest Maximum</i>	13.0°C Fair Isle (Shetland, 57mAMSL)
<i>Highest Minimum</i>	14.8°C Scilly: St Marys Airport (Isles Of Scilly, 31mAMSL)
<i>Lowest Minimum</i>	1.0°C St Harmon No 2 (Powys, 291mAMSL)
<i>Lowest Grass Minimum</i>	-0.1°C Dalwhinnie No 2 (Inverness-shire, 351mAMSL)
<i>Most Rainfall</i>	0.8mm Cromer (Norfolk, 37mAMSL)
<i>Most Sunshine</i>	12.7hr Stornoway Airport (Western Isles, 15mAMSL)
<i>Highest Gust</i>	23Kt 26mph Loftus (Cleveland, 158mAMSL) also Langdon Bay (Kent, 117mAMSL)
<i>Highest Gust (mountain)</i>	29Kt 33mph Great Dun Fell No 2 (Cumbria, 847mAMSL)
<i>Greatest Snow Depth at 0900 UTC</i>	No non-zero values.

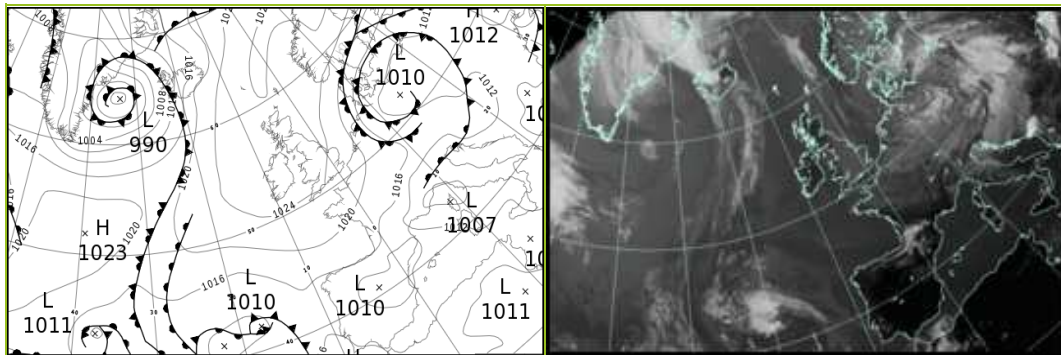
mAMSL refers to station elevation in metres above mean sea level

Daily Weather Summary for Friday 27 August 2021

North Atlantic and Europe analysis charts and satellite images at 0000 UTC



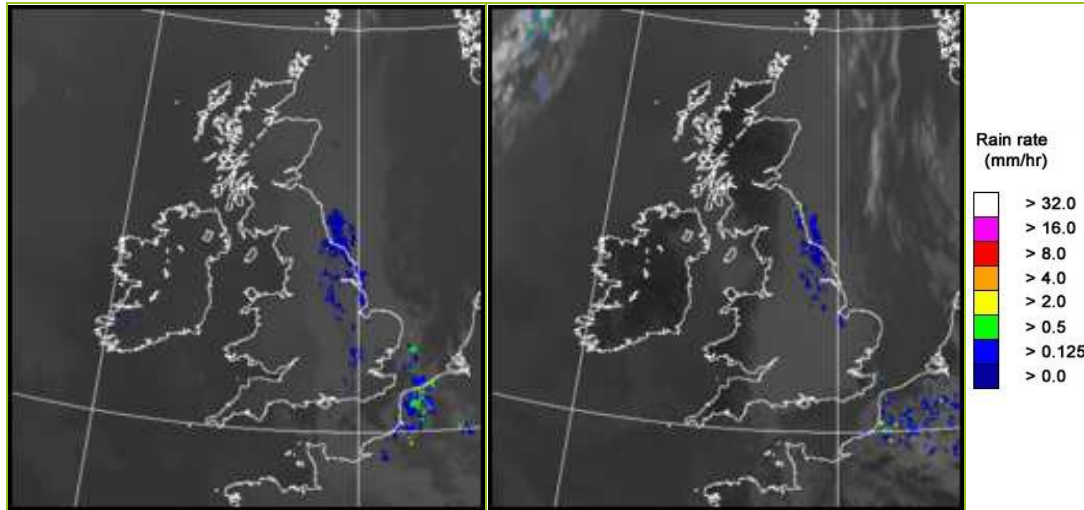
North Atlantic and Europe analysis charts and satellite images at 1200 UTC



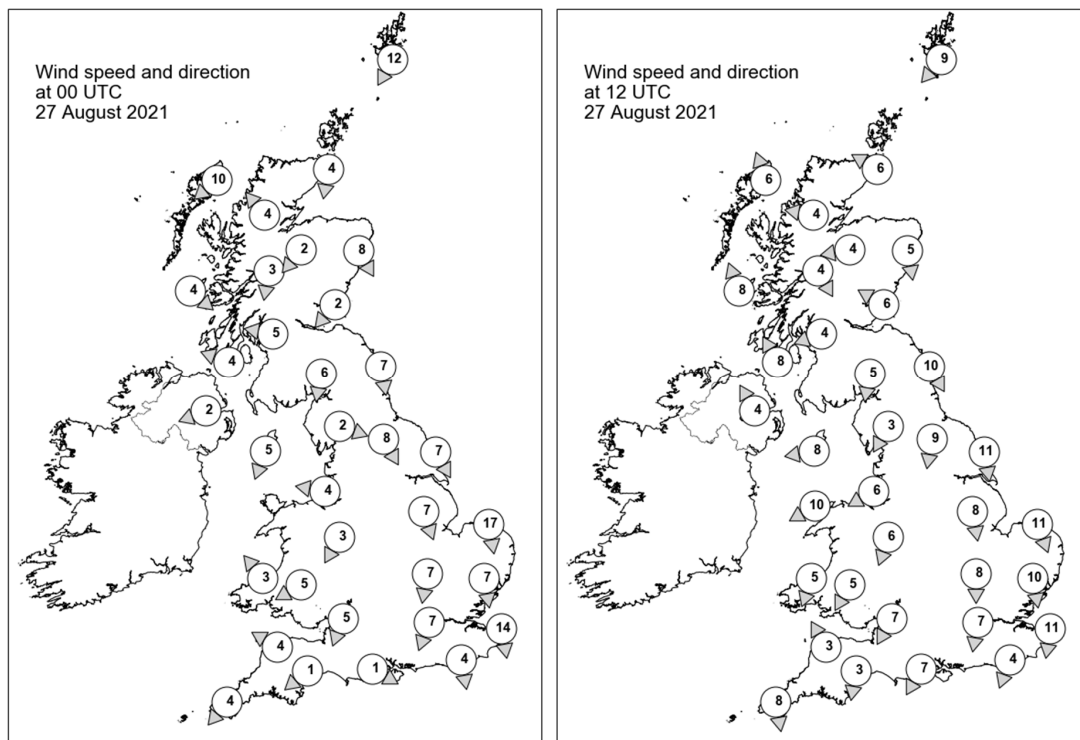
All satellite imagery copyright Met Office and EUMETSAT (European Organisation for the Exploitation of Meteorological Satellites). These show infra-red images from the geostationary MSG satellite. The rainfall rates are derived from both rain-radar and satellite data.

Daily Weather Summary for Friday 27 August 2021

UK satellite and rain-radar precipitation rates at (L) 0000 and (R) 1200 UTC



UK wind speed and direction at (L) 0000 and (R) 1200 UTC



Daily Weather Summary for Friday 27 August 2021

Selected UK readings at (L) 0000 and (R) 1200 UTC

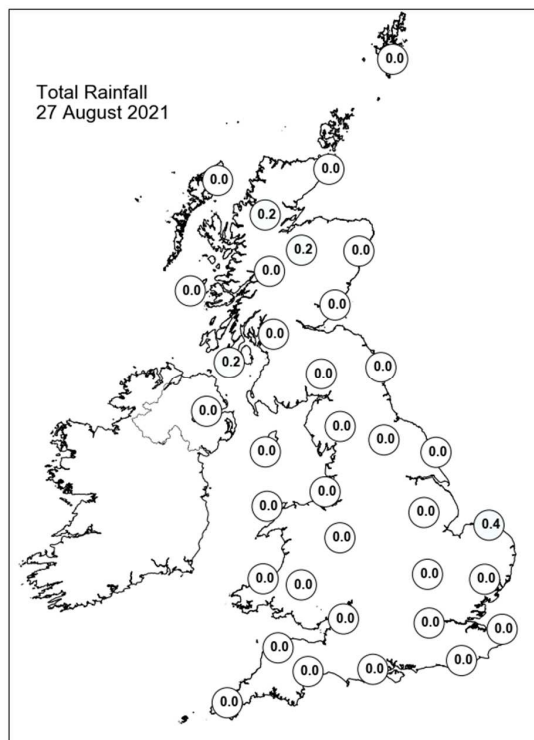
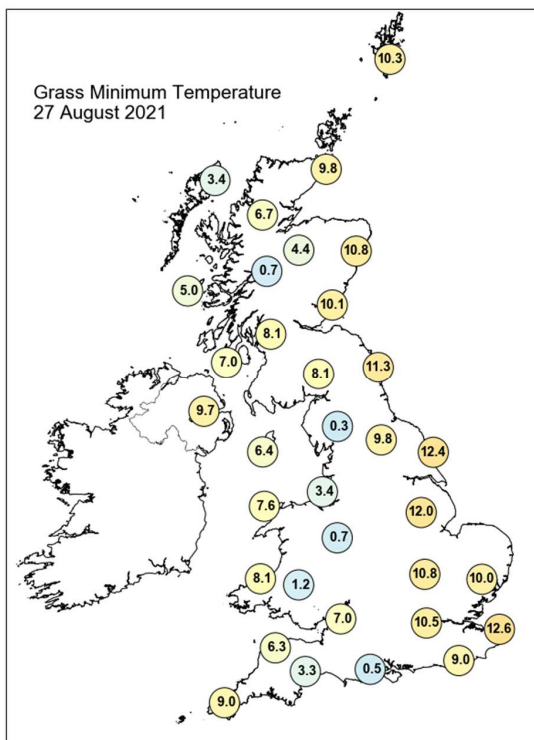
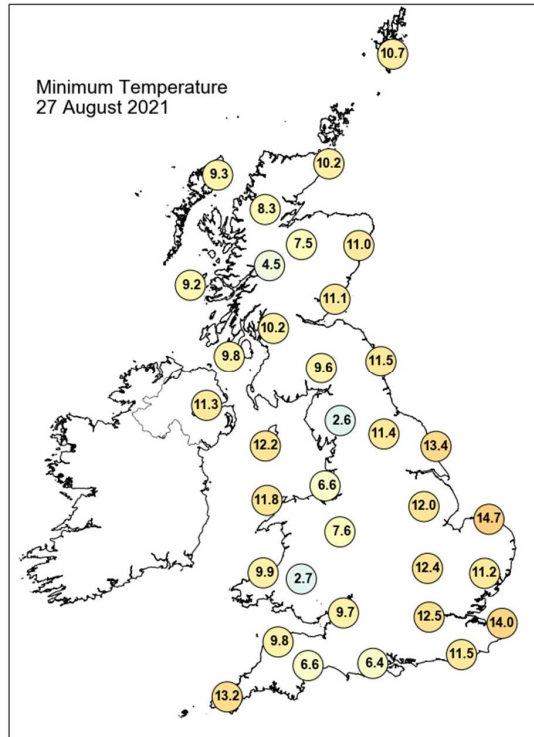
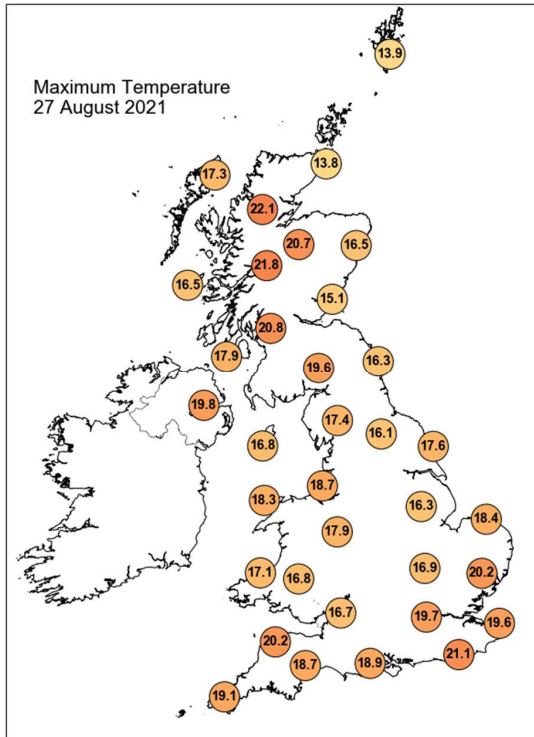
STATIONS		0000 UTC						1200 UTC					
NO	SITE	PRESS	WDIR	WSPD	CLOUD	TEMP	TDEW	PRESS	WDIR	WSPD	CLOUD	TEMP	TDEW
1	Lerwick	1026.6	NNE	12	8	11.0	9.9	1027.2	NE	9	5	13.1	11.0
2	Wick	1027.0	N	4	8	10.9	8.2	1027.2	ESE	6	8	12.6	9.1
3	Stornoway	1025.9	NE	10	0	13.5	12.0	1026.1	SSE	6	0	16.9	12.5
4	Loch Glascarnoch	1027.4	SE	4	7	9.5	9.1	1026.0	E	4	0	18.6	7.8
5	Aviemore	1027.4	NE	2	8	8.7	8.6	1025.8	E	4	0	17.2	8.6
6	Dyce	1026.6	NNW	8	8	11.1	8.3	1026.9	N	5	5	14.5	9.2
7	Tulloch Bridge	1027.1	N	3	0	10.2	7.2	1026.2	NNW	4	0	18.8	9.1
8	Tiree	1024.9	NW	4	0	10.8	10.6	1026.4	SSE	8	8	15.1	14.5
9	Leuchars	1026.2	NE	2	7	12.4	10.5	1027.2	ESE	6	7	14.7	9.5
10	Bishopton	1026.5	E	5	0	10.8	9.1	1026.5	ENE	4	0	17.3	9.2
11	Machrihanish	1025.1	ESE	4	2	10.7	10.7	1026.6	SSE	8	8	16.0	12.9
12	Boulmer	1025.4	N	7	8	12.7	10.5	1026.5	NNW	10	8	13.3	11.5
13	Eskdalemuir	1026.7	N	6	8	10.8	8.9	1026.4	N	5	1	15.7	8.9
14	Aldergrove	1025.3	ENE	2	5	13.2	13.2	1026.3	SSE	4	8	17.1	13.6
15	Shap	1027.0	WNW	2	0	3.9	3.0	1026.0	NNE	3	4	14.8	8.5
16	Leeming	1025.0	NNW	8	8	12.8	9.5	1025.7	N	9	7	15.4	10.4
17	Ronaldsway	1024.9	NNE	5	0	13.9	8.2	1026.6	E	8	8	15.2	11.4
18	Bridlington	1023.1	NNW	7	8	13.9	11.4	1024.2	N	11	8	16.5	10.8
19	Crosby	1025.3	E	4	0	11.2	8.1	1025.9	ENE	6	7	17.3	9.6
20	Valley	1024.3	-	-	0	13.4	12.1	1026.1	ENE	10	4	16.6	9.2
21	Waddington	1023.7	NNW	7	7	12.9	10.1	1024.8	N	8	8	15.4	9.9
22	Shawbury	1025.1	NNE	3	0	9.3	7.4	1025.6	NNE	6	7	15.7	9.5
23	Weybourne	1021.7	N	17	7	15.2	12.4	1023.6	NNW	11	4	17.2	12.2
24	Bedford	1023.5	N	7	6	12.7	9.5	1024.2	N	8	8	16.2	10.6
25	Aberporth	1023.9	SE	3	7	13.4	13.4	1025.2	NNE	5	0	16.1	10.8
26	Sennybridge	1024.7	ENE	5	0	11.0	8.7	1025.1	NNE	5	7	14.9	9.3
27	Wattisham	1022.0	N	7	7	12.6	10.6	1022.7	N	10	7	18.2	9.5
28	Almondsbury	1023.9	NNE	5	0	12.5	10.0	1024.8	NNE	7	8	15.7	10.3
29	Heathrow	1023.0	NNE	7	8	14.9	8.9	1023.4	N	7	8	17.9	9.8
30	Manston	1021.1	N	14	5	14.2	11.5	1022.4	N	11	7	18.7	12.7
31	Chivenor	1023.1	ESE	4	0	13.4	12.6	1024.3	SSE	3	6	19.6	10.2
32	Exeter	1023.3	NE	1	4	10.8	10.4	1024.3	N	3	8	17.8	11.8
33	Herstmonceux	1021.5	N	4	1	13.3	9.3	1022.3	NNE	4	5	19.8	11.5
34	Hurn	1023.1	WNW	1	0	9.9	8.5	1023.5	NNE	7	8	17.8	10.3
35	Camborne	1022.8	NE	4	8	15.7	15.5	1023.9	N	8	2	19.0	13.8

Daily Weather Summary for Friday 27 August 2021

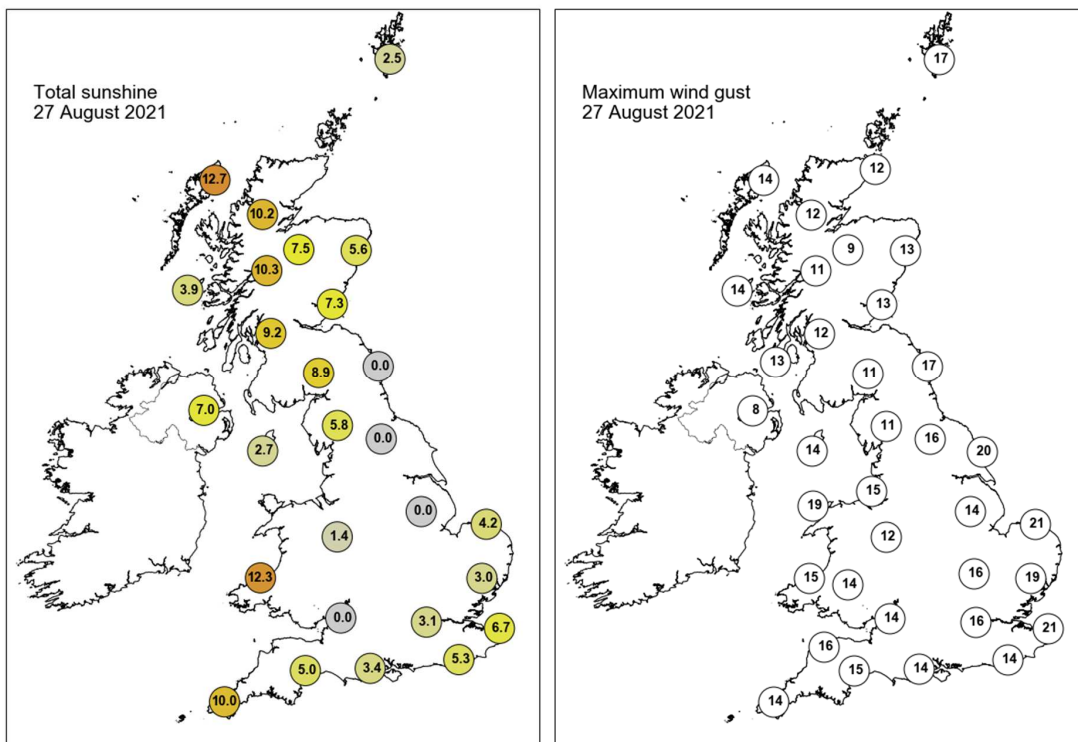
Selected European readings at (L) 0000 and (R) 1200 UTC

STATIONS		0000 UTC						1200 UTC					
NO	SITE	PRESS	WDIR	WSPD	CLOUD	TEMP	TDEW	PRESS	WDIR	WSPD	CLOUD	TEMP	TDEW
1	Murmansk	1029.0	SSW	8	2	7.3	4.4	1025.6	SW	10	2	15.5	4.3
2	Helsinki	1020.7	ENE	14	8	12.3	11.5	1022.8	ENE	12	8	14.2	11.3
3	Stockholm	1017.4	ENE	10	-	13.6	12.3	1021.6	NE	10	-	14.2	12.7
4	Oslo	1022.9	NNE	12	-	13.8	7.4	1025.4	NNE	13	6	17.2	7.6
5	Reykjavik	-	-	-	8	-	-	1011.2	SSE	18	8	13.4	11.4
6	Moscow	1018.4	-	0	8	15.8	14.9	1019.5	E	2	2	22.0	12.1
7	Kiev	1010.3	NNW	4	8	14.6	13.7	1011.8	ESE	2	5	22.0	11.7
8	Warsaw	1008.2	ESE	2	7	12.4	12.1	1011.4	N	6	7	16.4	13.1
9	Berlin	1009.5	NW	8	-	12.7	11.3	1010.4	NNE	8	-	16.3	11.7
10	De Bilt	1018.2	N	2	8	14.1	11.6	1018.9	NNW	6	4	17.2	14.7
11	Dublin	1025.1	ENE	4	5	14.0	13.8	1026.4	ESE	8	1	17.5	12.8
12	Cork	1024.0	NW	6	4	16.3	14.6	1024.9	E	10	4	18.5	14.9
13	Sofia	1010.4	ESE	2	5	16.2	15.5	1007.8	-	0	3	25.1	16.4
14	Belgrade	1009.3	SE	4	8	18.1	14.3	1014.0	W	4	8	16.0	13.5
15	Budapest	1011.4	WSW	4	-	15.0	11.8	1012.3	W	8	-	18.9	9.9
16	Prague	1011.6	WSW	2	-	11.4	9.6	1012.0	WSW	4	7	14.3	9.4
17	Munich	1014.2	W	6	7	12.3	9.2	1014.5	WSW	6	4	15.1	9.6
18	Strasbourg	1015.9	NW	6	6	14.1	10.7	1017.3	NW	5	-	19.9	10.6
19	Paris	1019.3	N	6	7	15.7	10.7	1020.2	ENE	12	4	19.5	8.5
20	Jersey	1022.0	NNE	6	3	13.6	11.6	1022.6	NNE	8	8	17.0	11.0
21	Milan	1006.5	NW	4	2	21.8	15.6	1011.8	ESE	12	6	21.4	14.2
22	Marseille	1009.9	NW	19	-	23.0	12.3	1010.5	NW	20	-	25.9	8.4
23	Bordeaux	1016.2	NNE	5	-	18.8	12.1	1016.7	NE	9	-	24.9	11.8
24	Rome	1009.8	ESE	3	-	21.6	18.3	1009.5	SSW	16	3	28.9	19.4
25	Ajaccio	1011.6	NE	6	-	19.5	14.7	1010.8	WSW	14	-	27.0	16.3
26	Barcelona	1013.0	NNW	3	1	24.9	22.0	1011.7	S	9	1	28.6	23.8
27	Majorca	1014.0	N	2	3	21.5	20.1	1012.9	SW	16	1	29.4	22.8
28	Madrid	1013.1	NNW	5	1	22.2	10.9	1010.7	W	6	2	32.8	10.3
29	Lisbon	1015.2	N	2	-	19.0	14.3	1016.1	SW	5	-	25.0	12.9
30	Athens	1009.2	N	2	-	26.5	19.1	1009.3	SSW	7	-	32.7	19.2
31	Malta	1012.0	WNW	7	1	25.8	22.3	1013.1	NW	13	1	32.3	18.3
32	Gibraltar	1015.1	ENE	3	8	23.4	21.5	1014.9	SSW	13	1	26.8	20.4

Daily Weather Summary for Friday 27 August 2021



Daily Weather Summary for Friday 27 August 2021



None of the selected stations observed a day of sleet or snow falling or non-zero snow depth at 0900 UTC.

Daily Weather Summary for Saturday 28 August 2021

This day's summary created 08/09/2021 16:49

Summary of the UK Weather for Saturday 28 August 2021

High pressure continued to dominate in the UK, leading to mostly settled conditions. During the early hours, a few fog patches and low cloud formed and covered much of the land. Patches of higher cloud wrapped around the north of the high pressure and approached the UK from the north of Scotland, giving a cloudier morning to the north. In the south, the northeasterlies from the North Sea brought a few showers to East Anglia, while the skies in Wales and Northern Ireland slowly cleared into the morning. Cloud continued to cover the country through the morning with low cloud across north and west Scotland, the East Midlands and southern England. There were some showers across the southeast which continued throughout the day and slowly moved southwest during the evening. The southeast was cloudy throughout whilst elsewhere remained dry with sunny spells. High cloud was observed over Scotland and Northern Ireland throughout the day. Most of the cloud across England and Wales faded into the evening leaving largely clear skies, with clear spells elsewhere.

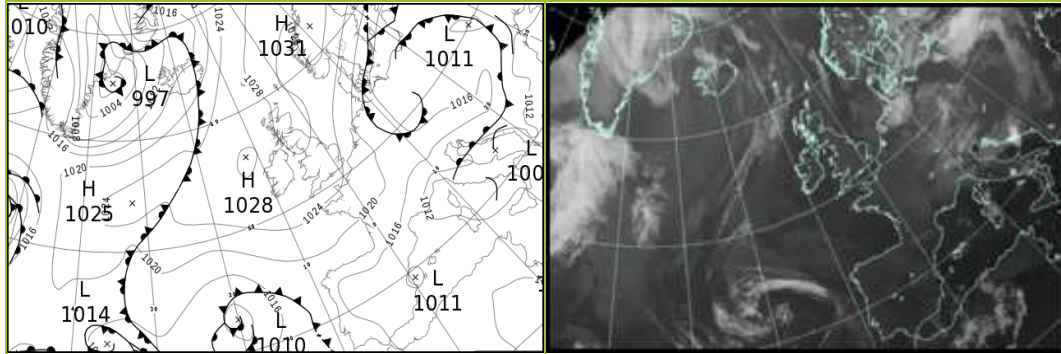
Daily Extremes

<i>Highest Maximum</i>	24.4°C Strathallan Airfield (Perthshire (in Tayside Region), 35mAMSL)
<i>Lowest Maximum</i>	14.2°C Fair Isle (Shetland, 57mAMSL)
<i>Highest Minimum</i>	15.3°C Weybourne (Norfolk, 21mAMSL)
<i>Lowest Minimum</i>	1.9°C Shap (Cumbria, 252mAMSL)
<i>Lowest Grass Minimum</i>	-0.7°C Kielder Castle (Northumberland, 201mAMSL)
<i>Most Rainfall</i>	1.2mm Kirkwall (Orkney, 26mAMSL) also Brooms Barn (Suffolk, 75mAMSL)
<i>Most Sunshine</i>	12.6hr Morecambe No 2 (Lancashire, 7mAMSL)
<i>Highest Gust</i>	28Kt 32mph Langdon Bay (Kent, 117mAMSL)
<i>Highest Gust (mountain)</i>	20Kt 23mph Cairnwell (Aberdeenshire, 928mAMSL)
<i>Greatest Snow Depth at 0900 UTC</i>	No non-zero values.

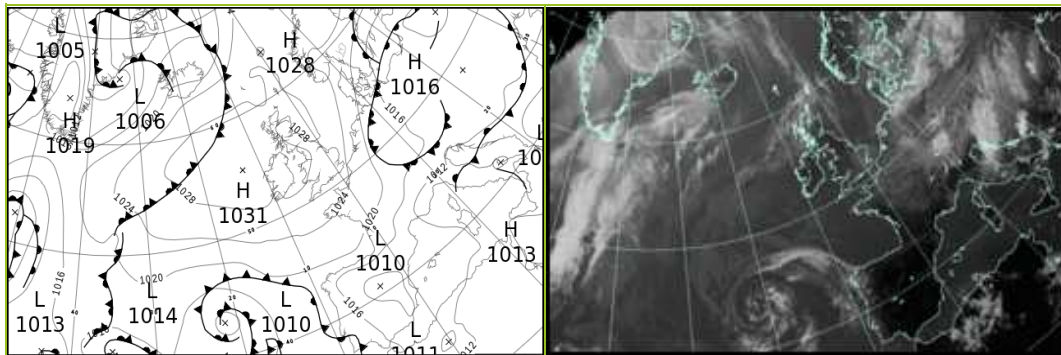
mAMSL refers to station elevation in metres above mean sea level

Daily Weather Summary for Saturday 28 August 2021

North Atlantic and Europe analysis charts and satellite images at 0000 UTC



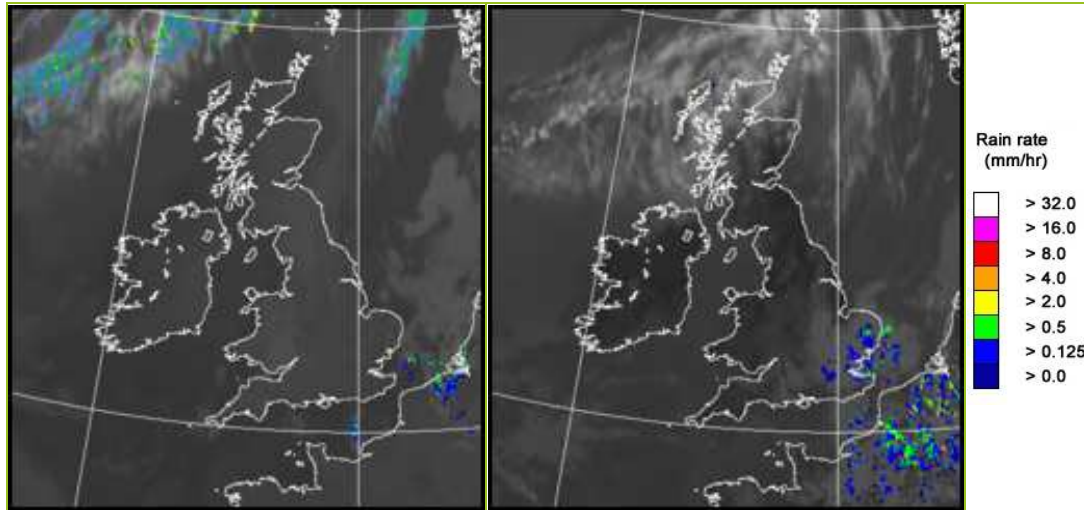
North Atlantic and Europe analysis charts and satellite images at 1200 UTC



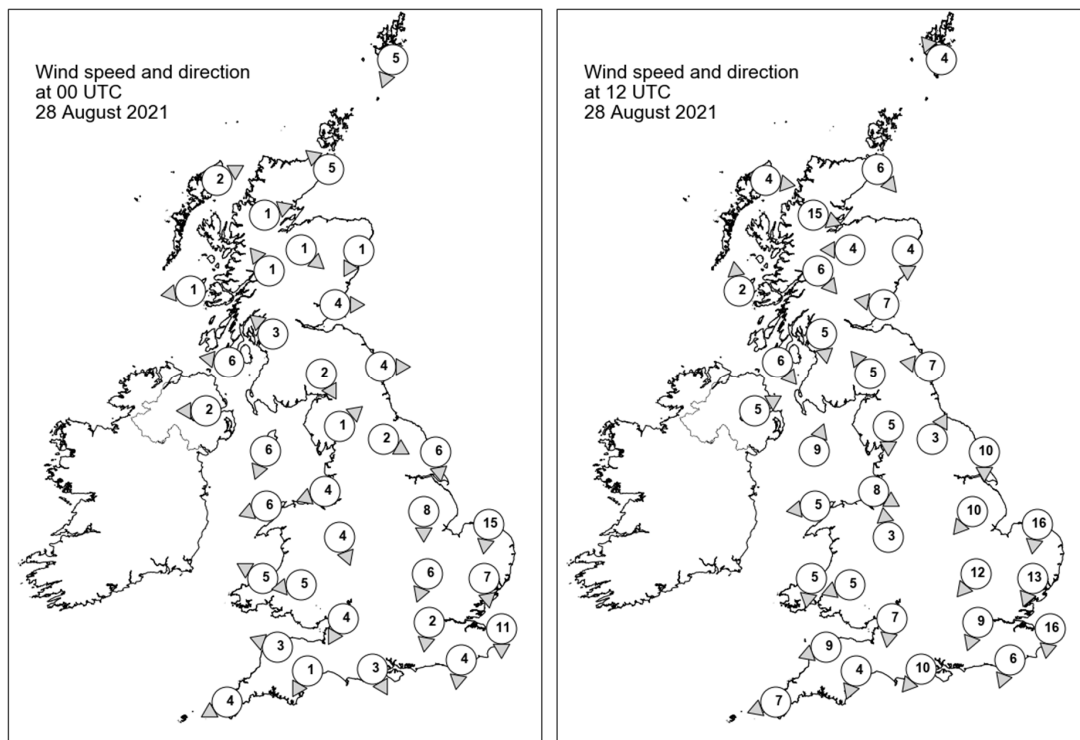
All satellite imagery copyright Met Office and EUMETSAT (European Organisation for the Exploitation of Meteorological Satellites). These show infra-red images from the geostationary MSG satellite. The rainfall rates are derived from both rain-radar and satellite data.

Daily Weather Summary for Saturday 28 August 2021

UK satellite and rain-radar precipitation rates at (L) 0000 and (R) 1200 UTC



UK wind speed and direction at (L) 0000 and (R) 1200 UTC



Daily Weather Summary for Saturday 28 August 2021

Selected UK readings at (L) 0000 and (R) 1200 UTC

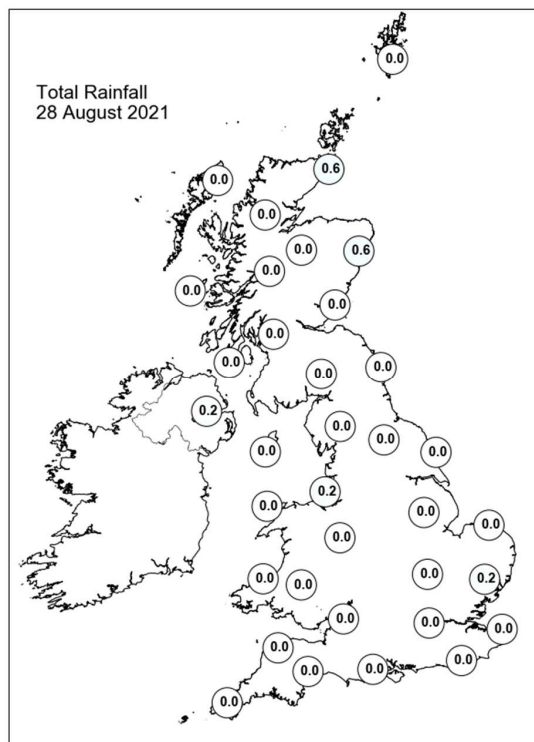
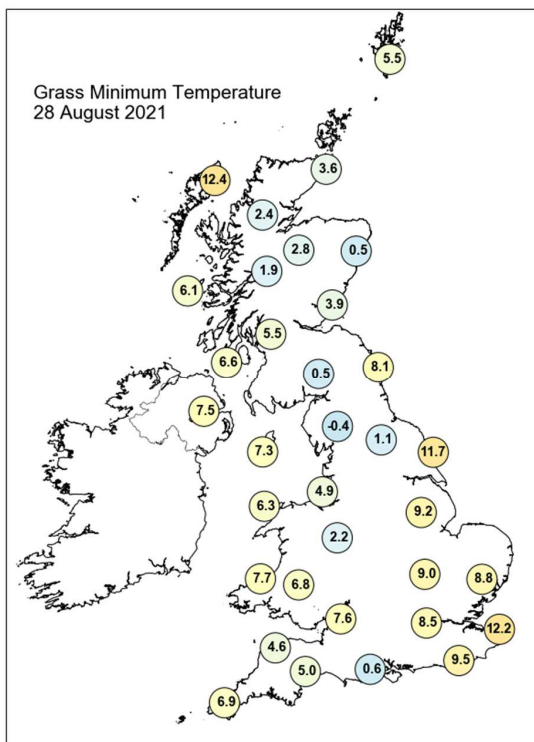
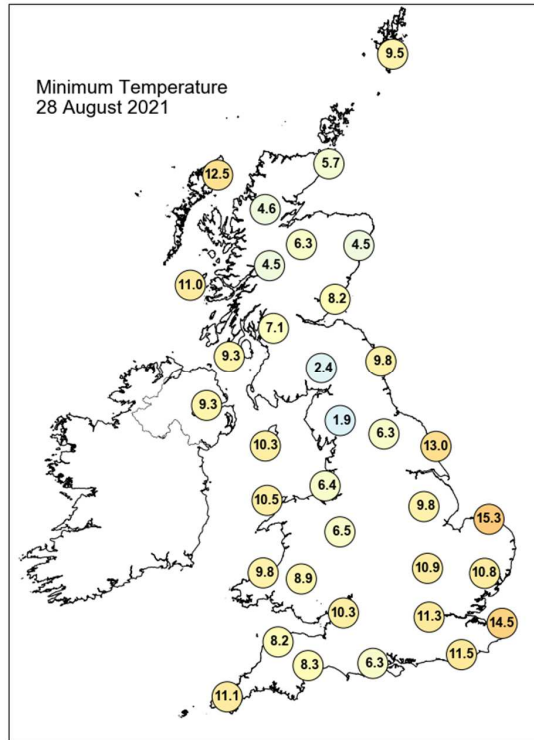
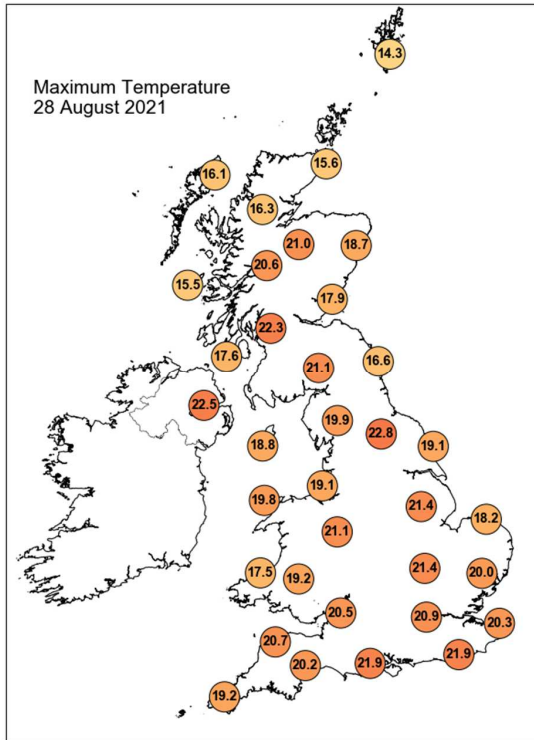
STATIONS		0000 UTC						1200 UTC					
NO	SITE	PRESS	WDIR	WSPD	CLOUD	TEMP	TDEW	PRESS	WDIR	WSPD	CLOUD	TEMP	TDEW
1	Lerwick	1028.3	NNE	5	8	11.5	9.9	1028.1	SE	4	7	13.5	11.4
2	Wick	1028.1	SE	5	4	11.5	10.1	1028.6	NW	6	7	13.9	12.3
3	Stornoway	1027.6	WSW	2	7	13.2	12.9	1028.9	W	4	8	14.9	13.0
4	Loch Glascarnoch	1029.0	WSW	1	0	6.8	6.6	1028.5	WNW	15	4	15.1	12.5
5	Aviemore	1028.6	NW	1	0	8.1	7.8	1027.0	E	4	0	20.4	12.8
6	Dyce	1028.5	NNE	1	0	7.8	6.6	1027.7	N	4	1	17.3	11.5
7	Tulloch Bridge	1029.5	SE	1	2	7.6	7.5	1028.1	NW	6	0	18.6	12.9
8	Tiree	1027.7	E	1	8	13.8	13.4	1029.0	S	2	8	14.8	13.6
9	Leuchars	1028.6	W	4	8	11.4	9.6	1027.9	E	7	0	16.2	11.6
10	Bishopton	1028.5	SE	3	0	11.3	9.3	1027.7	N	5	0	19.7	14.0
11	Machrihanish	1027.7	E	6	0	10.2	9.6	1028.8	NW	6	8	15.5	13.3
12	Boulmer	1028.3	W	4	8	12.9	10.0	1028.1	E	7	0	15.8	10.6
13	Eskdalemuir	1029.5	NNW	2	0	6.6	6.0	1027.6	SE	5	0	18.8	13.5
14	Aldergrove	1027.8	E	2	0	11.9	11.8	1028.6	WSW	5	0	19.0	12.4
15	Shap	1029.4	SW	1	0	5.5	4.6	1028.0	N	5	5	17.9	12.4
16	Leeming	1028.2	WNW	2	0	9.6	9.2	1027.9	SSW	3	1	20.1	11.0
17	Ronaldsway	1027.8	NNE	6	0	10.5	8.3	1028.9	SSW	9	2	17.5	12.1
18	Bridlington	1026.7	N	6	4	14.0	12.7	1027.5	N	10	0	18.2	11.9
19	Crosby	1027.8	ENE	4	6	10.3	8.3	1028.6	WNW	8	0	17.7	11.1
20	Valley	1027.3	ENE	6	0	12.2	10.5	1028.6	E	5	4	19.5	10.5
21	Waddington	1026.8	N	8	0	12.6	10.8	1027.4	NE	10	7	19.2	9.9
22	Shawbury	1027.4	NNW	4	8	12.9	10.0	1028.0	S	3	4	18.7	10.7
23	Weybourne	1025.0	N	15	5	15.5	13.9	1026.5	N	16	8	17.4	14.7
24	Bedford	1026.1	NNE	6	0	11.4	10.3	1026.6	NE	12	7	18.7	11.5
25	Aberporth	1026.9	ESE	5	0	12.7	8.0	1028.3	N	5	0	16.4	11.3
26	Sennybridge	1027.1	E	5	2	11.3	8.0	1027.6	ENE	5	5	16.8	10.9
27	Wattisham	1024.8	N	7	1	11.2	10.6	1025.2	NNE	13	8	19.0	11.7
28	Almondsbury	1026.3	NNE	4	7	13.8	9.8	1027.7	N	7	4	16.6	12.3
29	Heathrow	1025.6	N	2	0	12.2	9.5	1026.2	NNE	9	8	17.6	11.2
30	Manston	1023.8	N	11	4	14.9	12.9	1024.7	N	16	6	19.1	13.0
31	Chivenor	1026.0	ESE	3	2	12.3	9.3	1027.3	ENE	9	5	18.0	11.3
32	Exeter	1025.6	NNE	1	0	9.4	8.5	1027.0	NNE	4	8	16.7	11.8
33	Herstmonceux	1024.4	N	4	0	12.8	9.6	1024.8	NNE	6	8	19.1	12.4
34	Hurn	1025.4	NNW	3	0	8.5	7.3	1026.4	NE	10	7	19.3	11.6
35	Camborne	1025.5	ENE	4	6	13.4	9.9	1026.7	ENE	7	4	17.6	11.4

Daily Weather Summary for Saturday 28 August 2021

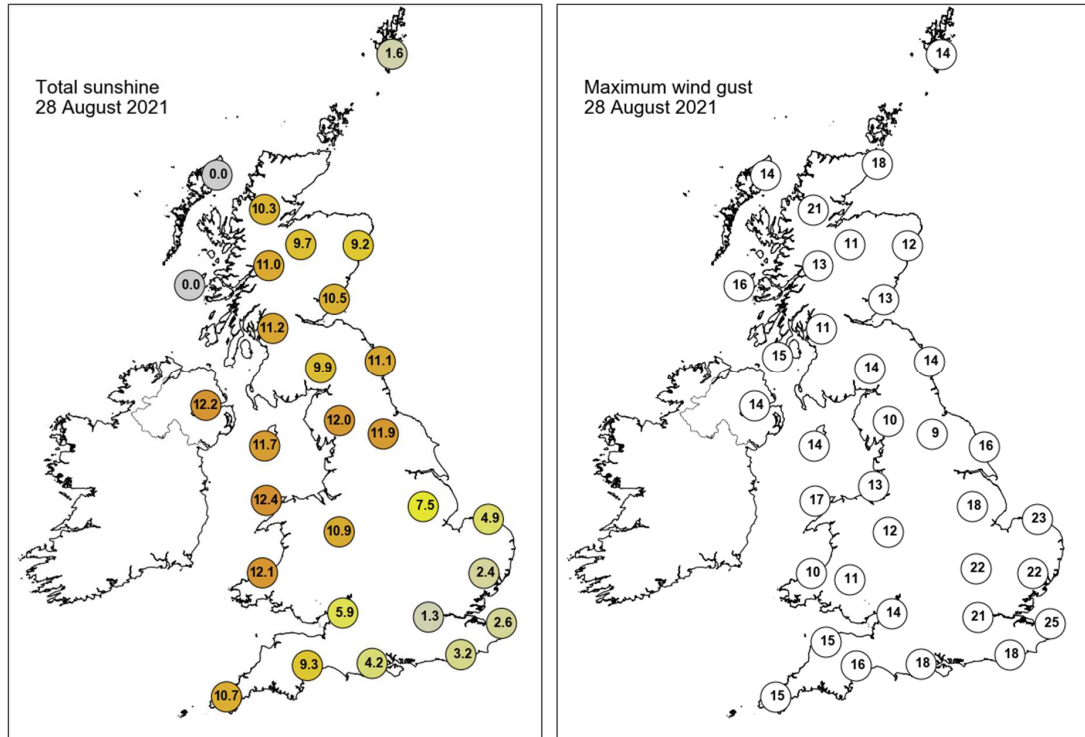
Selected European readings at (L) 0000 and (R) 1200 UTC

STATIONS		0000 UTC						1200 UTC					
NO	SITE	PRESS	WDIR	WSPD	CLOUD	TEMP	TDEW	PRESS	WDIR	WSPD	CLOUD	TEMP	TDEW
1	Murmansk	1022.0	SW	4	2	10.5	6.4	1024.2	N	8	7	10.6	4.6
2	Helsinki	1022.4	NE	8	8	14.2	12.4	1021.4	ENE	10	6	18.9	13.6
3	Stockholm	1021.7	N	6	-	13.6	11.8	1020.8	NE	10	-	15.3	13.0
4	Oslo	1026.7	NNE	8	-	14.7	8.0	1023.8	NE	11	2	20.0	7.7
5	Reykjavik	-	-	-	8	-	-	1021.0	S	11	8	10.5	7.2
6	Moscow	1021.6	NNE	2	6	14.4	12.0	1019.9	ESE	6	0	21.0	10.4
7	Kiev	1013.0	-	0	6	14.2	13.1	1014.4	WSW	6	2	21.0	12.1
8	Warsaw	1012.9	W	2	7	13.8	12.9	1013.6	WNW	6	8	17.5	12.6
9	Berlin	1014.3	N	6	-	13.7	11.9	1015.6	ENE	4	-	18.2	12.2
10	De Bilt	1020.1	WNW	4	5	14.2	14.1	1021.1	N	10	7	19.5	13.7
11	Dublin	1028.0	E	4	3	7.8	7.8	1028.9	E	6	1	19.3	12.8
12	Cork	1027.3	NE	6	4	13.4	12.8	1028.2	ESE	6	6	17.7	11.9
13	Sofia	1012.6	W	6	6	18.1	13.3	1008.2	SE	2	5	24.9	16.9
14	Belgrade	1015.7	-	0	6	14.2	13.4	1014.1	NE	4	8	15.9	13.4
15	Budapest	1015.9	WSW	2	-	10.2	9.3	1014.6	N	2	-	20.5	8.2
16	Prague	1013.8	W	2	-	12.1	11.2	1014.5	WNW	2	7	16.2	10.3
17	Munich	1016.3	WSW	6	8	12.6	9.6	1016.3	N	6	8	13.1	8.9
18	Strasbourg	1018.2	WNW	6	8	14.5	11.5	1018.5	NW	7	8	16.8	12.7
19	Paris	1022.0	NNE	5	0	14.6	10.2	1021.8	N	11	7	20.2	11.4
20	Jersey	1023.9	NE	7	0	13.9	12.4	1025.1	NNE	10	1	19.0	13.1
21	Milan	1012.8	E	5	6	18.8	13.3	1013.0	SSW	4	2	23.7	12.0
22	Marseille	1011.5	NW	16	-	19.8	10.5	1011.3	WNW	9	-	26.5	9.8
23	Bordeaux	1018.4	NE	8	-	17.1	10.5	1019.1	NNE	13	-	24.1	9.3
24	Rome	1009.3	S	5	-	23.4	17.9	1008.3	W	13	2	26.8	20.0
25	Ajaccio	1012.2	NNE	5	-	18.7	13.1	1009.6	SW	11	-	26.9	17.9
26	Barcelona	1013.2	NE	10	2	25.5	21.2	1013.4	SSE	10	2	26.5	17.2
27	Majorca	1012.7	SSW	4	5	23.1	21.3	1012.0	ENE	14	1	30.8	17.9
28	Madrid	1012.3	SW	4	0	22.3	6.6	1010.2	SW	7	0	31.9	11.1
29	Lisbon	1017.8	W	2	-	19.2	14.0	1017.7	S	2	-	24.8	17.5
30	Athens	1009.4	NNW	6	-	27.2	16.1	1007.8	SSW	7	-	32.4	17.0
31	Malta	1012.9	NW	7	0	23.2	18.4	1012.3	W	12	0	31.9	16.0
32	Gibraltar	1016.4	W	17	0	22.1	17.6	1016.3	W	18	1	28.4	16.5

Daily Weather Summary for Saturday 28 August 2021



Daily Weather Summary for Saturday 28 August 2021



None of the selected stations observed a day of sleet or snow falling or non-zero snow depth at 0900 UTC.

Daily Weather Summary for Sunday 29 August 2021

This day's summary created 08/09/2021 16:47

Summary of the UK Weather for Sunday 29 August 2021

It was a benign start to the day with high pressure continuing to dominate across the UK. However, in the northeasterly flow, low cloud lingered across eastern coasts and the north. A few patches of light rain and drizzle were seen over eastern Scotland, but elsewhere it remained largely dry with fog and mist forming under the clearest skies. With the cool northeasterly breeze and cloud cover obscuring much of the UK, bar central and western Scotland, Wales and western England, most places did not go above the high teens in temperature. While most winds were light, stronger winds were experienced over the north Pennines and east Highlands. It was drizzly at times over central Northern Ireland and coasts around northwest Scotland and Liverpool Bay. Overnight, cloudy skies remained, with patches of drizzle in eastern and northern parts. The occasional clear spells persisted in the west to allow a chilly feel and some rural fog patches to develop. Breezy conditions continued in the south and southeast.

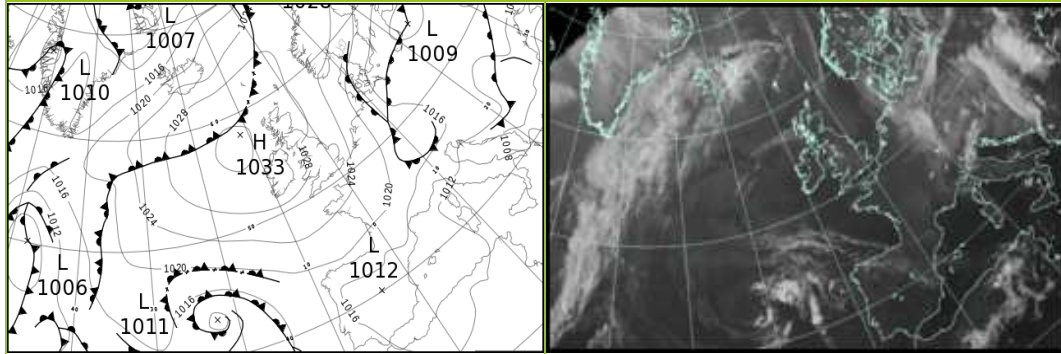
Daily Extremes

<i>Highest Maximum</i>	24.1°C Plymouth, Mountbatten (Devon, 50mAMSL)
<i>Lowest Maximum</i>	12.6°C Fair Isle (Shetland, 57mAMSL)
<i>Highest Minimum</i>	14.9°C Cromer (Norfolk, 37mAMSL)
<i>Lowest Minimum</i>	2.9°C St Harmon No 2 (Powys, 291mAMSL)
<i>Lowest Grass Minimum</i>	1.1°C Whitechurch (Dyfed, 129mAMSL)
<i>Most Rainfall</i>	2.4mm Washington S Wks (Tyne & Wear, 27mAMSL) also Fulwell P Sta (Tyne & Wear, 20mAMSL)
<i>Most Sunshine</i>	12.6hr Camborne (Cornwall, 87mAMSL)
<i>Highest Gust</i>	27Kt 31mph Aberdaron (Gwynedd, 86mAMSL)
<i>Highest Gust (mountain)</i>	34Kt 39mph Great Dun Fell No 2 (Cumbria, 847mAMSL)
<i>Greatest Snow Depth at 0900 UTC</i>	No non-zero values.

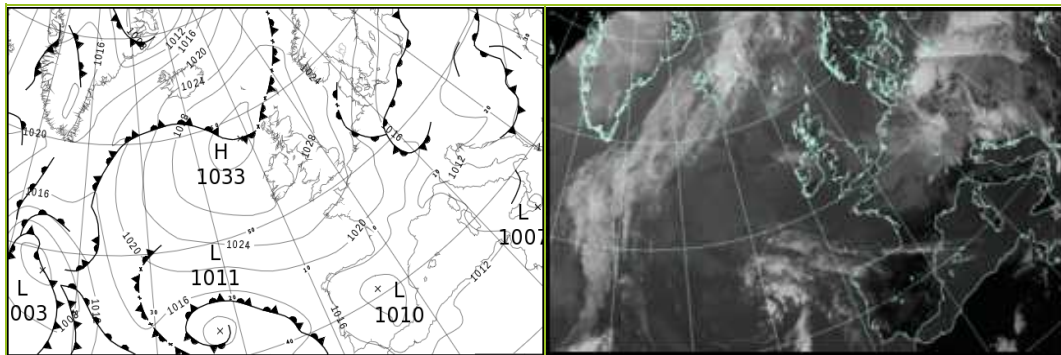
mAMSL refers to station elevation in metres above mean sea level

Daily Weather Summary for Sunday 29 August 2021

North Atlantic and Europe analysis charts and satellite images at 0000 UTC



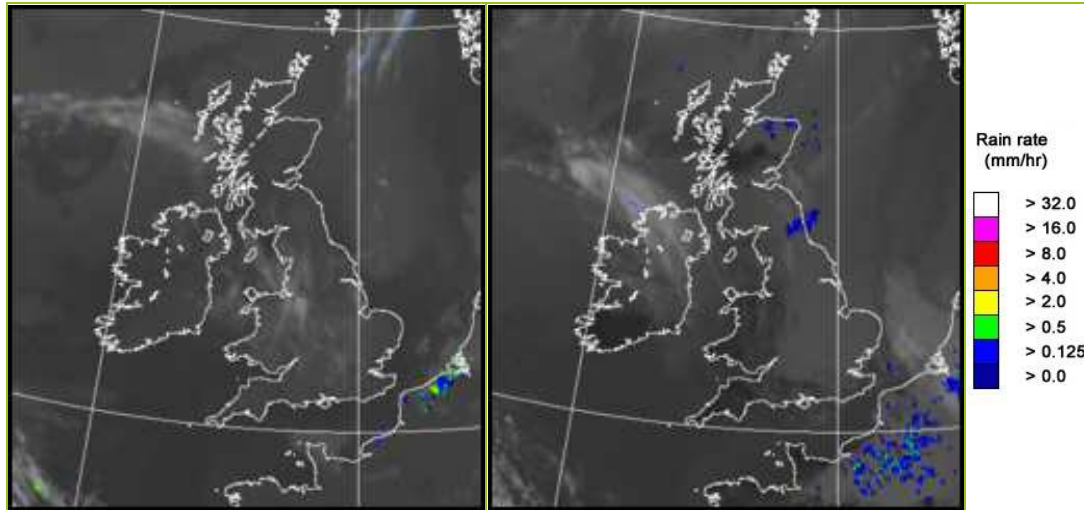
North Atlantic and Europe analysis charts and satellite images at 1200 UTC



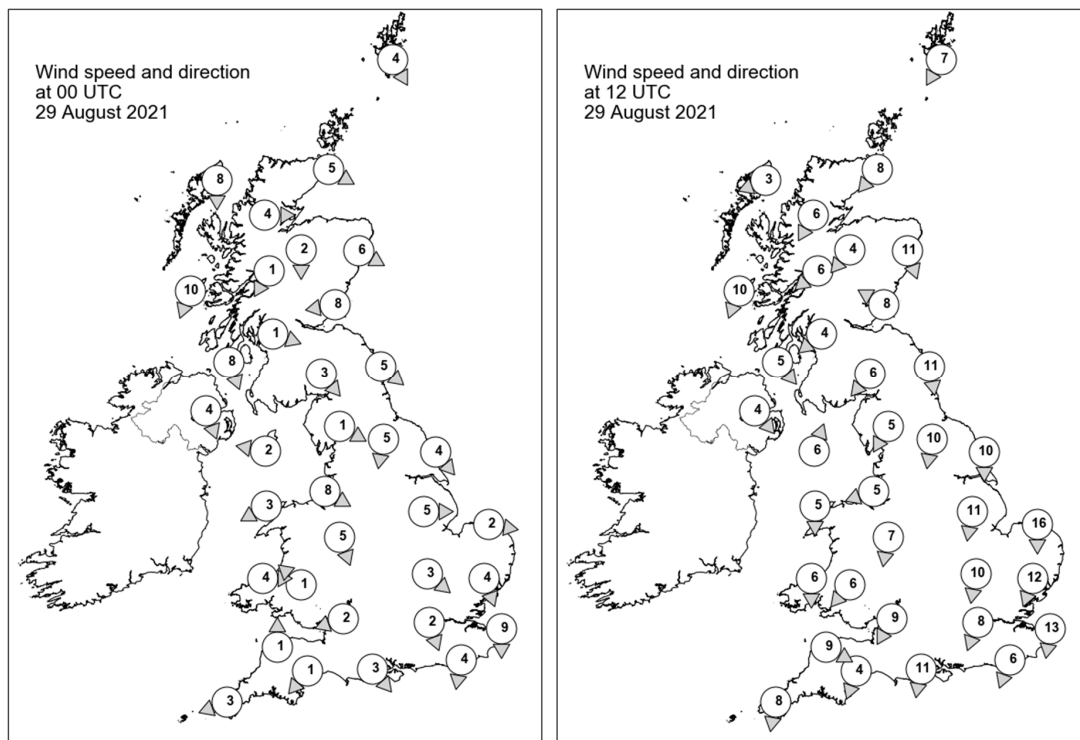
All satellite imagery copyright Met Office and EUMETSAT (European Organisation for the Exploitation of Meteorological Satellites). These show infra-red images from the geostationary MSG satellite. The rainfall rates are derived from both rain-radar and satellite data.

Daily Weather Summary for Sunday 29 August 2021

UK satellite and rain-radar precipitation rates at (L) 0000 and (R) 1200 UTC



UK wind speed and direction at (L) 0000 and (R) 1200 UTC



Daily Weather Summary for Sunday 29 August 2021

Selected UK readings at (L) 0000 and (R) 1200 UTC

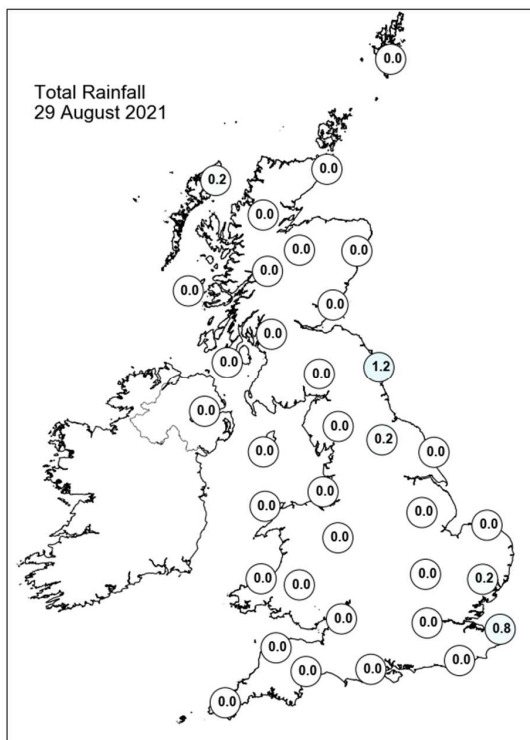
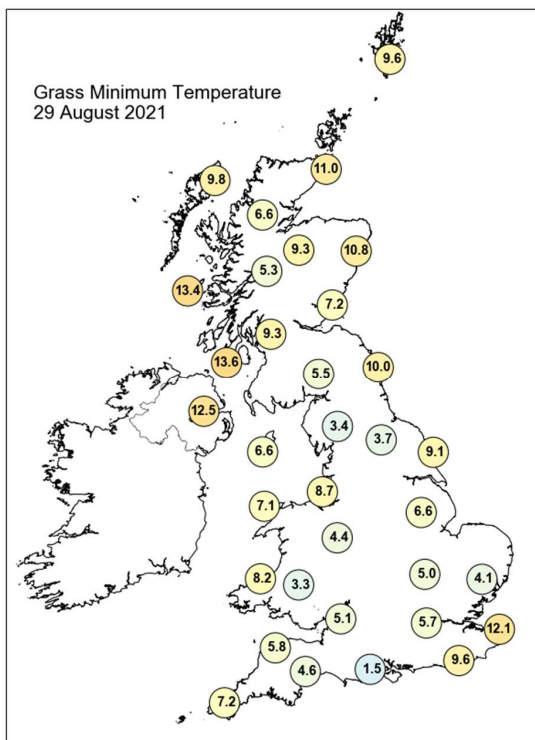
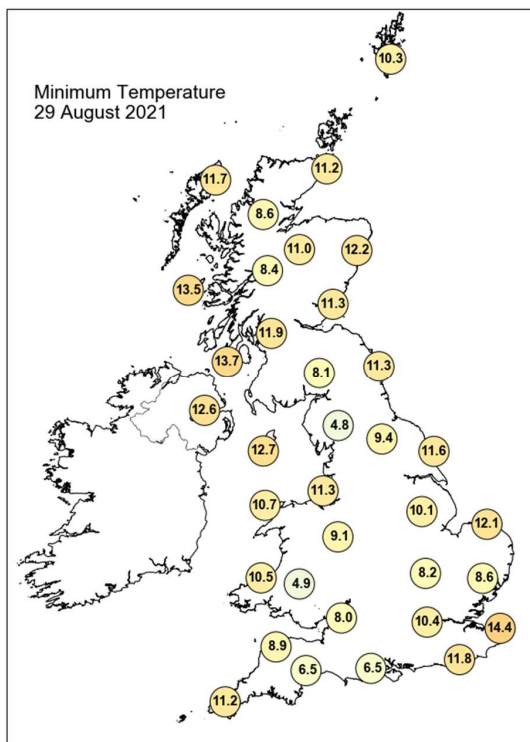
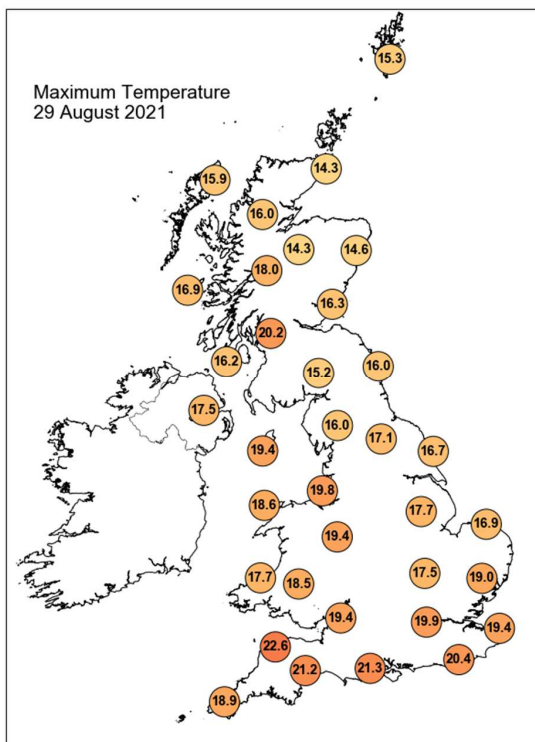
STATIONS		0000 UTC						1200 UTC					
NO	SITE	PRESS	WDIR	WSPD	CLOUD	TEMP	TDEW	PRESS	WDIR	WSPD	CLOUD	TEMP	TDEW
1	Lerwick	1028.5	NNW	4	8	11.0	9.7	1030.1	NNE	7	7	13.3	11.4
2	Wick	1029.2	WNW	5	8	11.9	11.8	1030.5	NE	8	8	13.8	11.8
3	Stornoway	1030.8	N	8	8	13.5	11.0	1031.3	ENE	3	7	15.4	12.6
4	Loch Glascarnoch	1030.5	W	4	7	11.5	10.9	1030.9	NNE	6	8	14.8	9.9
5	Aviemore	1029.5	N	2	7	13.5	11.7	1030.6	NE	4	8	12.9	9.6
6	Dyce	1029.1	WNW	6	8	12.6	11.8	1029.6	NNW	11	8	13.7	10.6
7	Tulloch Bridge	1030.1	NNE	1	8	12.6	12.5	1030.3	NE	6	1	16.1	8.7
8	Tiree	1029.6	NNE	10	8	14.3	12.3	1030.0	NNE	10	8	15.6	12.1
9	Leuchars	1029.3	E	8	8	13.6	11.0	1029.5	ESE	8	8	14.3	12.2
10	Bishopton	1028.7	WNW	1	0	12.7	12.1	1029.3	NE	4	7	16.1	12.3
11	Machrihanish	1028.8	NNW	8	8	14.3	12.6	1029.1	NW	5	8	15.0	13.2
12	Boulmer	1028.2	NW	5	0	11.5	10.0	1028.9	N	11	7	15.6	11.0
13	Eskdalemuir	1029.3	NW	3	0	9.1	8.1	1029.2	NE	6	8	14.7	11.4
14	Aldergrove	1029.2	NNW	4	8	14.5	14.4	1029.2	NW	4	8	15.7	12.2
15	Shap	1028.9	WNW	1	5	7.8	7.2	1028.5	NNE	5	7	15.3	10.4
16	Leeming	1027.5	N	5	2	11.8	10.6	1028.2	N	10	8	16.3	10.0
17	Ronaldsway	1028.0	E	2	1	13.5	12.4	1028.1	SSW	6	4	17.9	14.0
18	Bridlington	1026.7	NW	4	0	12.2	11.2	1026.8	N	10	7	16.4	10.7
19	Crosby	1027.7	WNW	8	0	15.6	13.7	1027.7	ENE	5	7	18.7	11.0
20	Valley	1028.4	ENE	3	0	12.2	10.7	1027.7	N	5	7	17.3	14.4
21	Waddington	1026.9	W	5	3	12.8	9.3	1027.0	N	11	8	16.0	9.8
22	Shawbury	1028.0	NNW	5	0	11.6	10.4	1027.2	N	7	5	17.8	10.8
23	Weybourne	1025.9	W	2	7	12.7	11.8	1025.5	N	16	7	16.5	11.9
24	Bedford	1026.8	NW	3	0	11.3	9.0	1026.1	N	10	8	16.2	11.5
25	Aberporth	1028.2	W	4	0	13.0	12.4	1027.1	N	6	5	16.7	13.9
26	Sennybridge	1028.9	SE	1	0	7.9	7.7	1026.3	NE	6	0	17.6	11.2
27	Wattisham	1025.9	NNW	4	0	10.5	10.3	1024.7	NNE	12	8	16.8	10.6
28	Almondsbury	1027.3	ENE	2	2	11.7	10.2	1026.3	NNE	9	6	17.1	10.1
29	Heathrow	1026.5	NNW	2	0	12.5	10.0	1025.2	NNE	8	7	18.8	9.6
30	Manston	1025.0	N	9	3	14.9	13.2	1024.3	N	13	5	18.0	11.0
31	Chivenor	1027.4	S	1	0	12.2	11.1	1025.7	WNW	9	1	21.3	13.6
32	Exeter	1027.2	NE	1	0	9.8	9.1	1025.2	NNE	4	2	20.7	13.5
33	Herstmonceux	1025.5	N	4	0	12.6	11.3	1024.2	NNE	6	3	19.7	11.8
34	Hurn	1026.6	NW	3	0	9.3	8.1	1025.2	N	11	7	18.8	13.0
35	Camborne	1027.3	ENE	3	0	12.6	11.3	1026.2	N	8	1	18.6	14.7

Daily Weather Summary for Sunday 29 August 2021

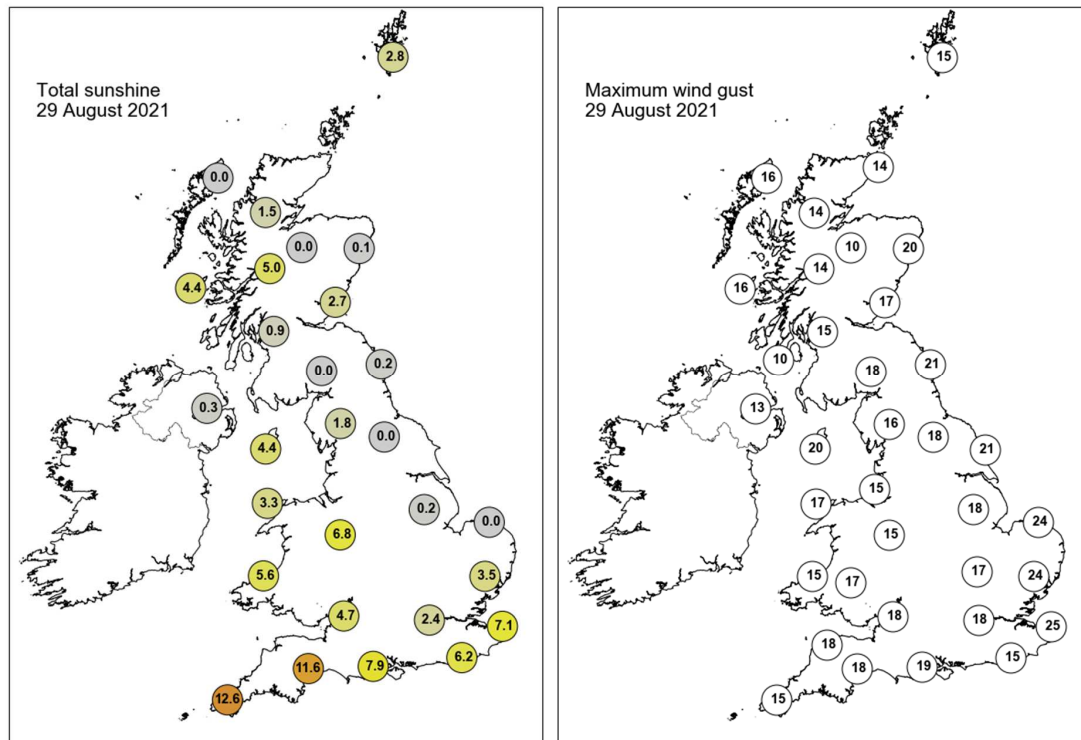
Selected European readings at (L) 0000 and (R) 1200 UTC

STATIONS		0000 UTC						1200 UTC					
NO	SITE	PRESS	WDIR	WSPD	CLOUD	TEMP	TDEW	PRESS	WDIR	WSPD	CLOUD	TEMP	TDEW
1	Murmansk	1026.4	NNW	4	7	6.0	3.9	1025.3	-	0	8	9.3	4.5
2	Helsinki	1019.1	NE	8	0	13.0	11.7	1018.8	ENE	12	8	18.6	10.3
3	Stockholm	1019.8	N	6	-	13.7	12.7	1020.0	N	10	-	18.9	12.6
4	Oslo	1024.0	NNE	4	-	13.9	9.7	1022.3	NE	7	1	23.8	10.5
5	Reykjavik	1023.9	S	8	7	10.7	7.2	-	-	-	7	-	-
6	Moscow	1018.2	SE	2	6	14.7	9.3	1016.6	ESE	2	7	21.1	14.7
7	Kiev	1016.3	-	0	3	13.8	11.0	1010.3	ENE	4	6	25.1	15.6
8	Warsaw	1014.2	-	0	2	10.0	9.5	1013.4	S	4	7	17.8	12.9
9	Berlin	1015.1	NW	4	-	14.9	13.9	1014.0	W	6	-	19.1	13.3
10	De Bilt	1021.8	NNW	4	8	15.3	13.1	1019.9	NNW	10	8	16.2	14.6
11	Dublin	1029.1	N	2	0	10.4	9.7	1028.9	ENE	6	8	16.3	13.8
12	Cork	1028.9	NNW	4	1	12.8	10.8	1027.6	E	6	1	19.6	12.3
13	Sofia	1008.8	-	0	5	16.0	15.3	1007.3	NW	2	7	19.9	16.3
14	Belgrade	1012.4	W	2	8	13.2	12.5	1011.3	WSW	4	8	16.4	14.8
15	Budapest	1013.4	W	4	-	14.1	13.9	1010.0	W	10	-	20.3	10.4
16	Prague	1015.9	W	2	-	11.5	10.1	1013.1	W	2	6	19.9	10.1
17	Munich	1018.1	WSW	4	8	10.9	9.7	1016.1	NNW	8	7	13.2	10.1
18	Strasbourg	1019.1	W	2	8	11.6	11.3	1018.3	WNW	8	8	16.6	13.1
19	Paris	1022.7	N	8	1	15.3	12.1	1021.8	N	7	7	19.0	11.8
20	Jersey	1025.4	NNE	7	0	15.0	14.1	1024.3	NNE	11	0	20.1	11.4
21	Milan	1013.5	ENE	4	-	17.3	13.1	1012.4	N	3	0	24.8	11.0
22	Marseille	1012.6	N	9	-	19.2	9.9	1012.7	WSW	10	-	26.5	10.2
23	Bordeaux	1019.8	NE	8	-	16.6	10.4	1018.0	NNE	11	-	24.6	11.2
24	Rome	1009.5	N	4	-	18.8	10.9	1009.9	N	9	0	28.7	7.2
25	Ajaccio	1011.6	NE	4	-	18.6	15.7	1012.0	SW	12	-	27.3	16.3
26	Barcelona	1015.1	N	6	7	23.3	16.1	1014.6	S	11	4	26.9	16.4
27	Majorca	1014.9	-	0	4	22.9	16.5	1014.1	SW	11	7	29.3	14.8
28	Madrid	1012.0	ESE	4	3	22.0	7.8	1010.3	SW	6	0	29.2	7.6
29	Lisbon	1017.4	NNW	6	-	19.7	16.0	1016.4	WSW	6	-	24.7	15.1
30	Athens	1006.2	N	7	-	26.5	18.7	1005.6	N	5	-	33.7	13.7
31	Malta	1010.9	WSW	6	0	26.5	21.5	1010.0	NW	10	3	31.6	18.0
32	Gibraltar	1016.2	W	14	0	23.0	19.2	1015.6	SW	13	1	26.5	15.4

Daily Weather Summary for Sunday 29 August 2021



Daily Weather Summary for Sunday 29 August 2021



None of the selected stations observed a day of sleet or snow falling or non-zero snow depth at 0900 UTC.

Daily Weather Summary for Monday 30 August 2021

This day's summary created 08/09/2021 16:46

Summary of the UK Weather for Monday 30 August 2021

It was a cloudy start to the week for much of the UK, especially across the north east of England and Scotland where low cloud brought light rain and drizzle during the early hours. The clearest skies were seen across the far west and sheltered spots where temperatures dipped to give a chilly night. Elsewhere under the cloud, temperatures were suppressed. Through the morning, the UK remained enveloped by cloud, with only southwestern most areas of England and Wales being notable exceptions, seeing some sunny spells under slightly clearer skies. Towards noon, outbreaks of light patchy rain and drizzle developed over northeast England, these spreading further south across Yorkshire by evening, and over higher ground across the Pennines later. Into the night, the odd spot of patchy drizzle continued across parts of Yorkshire, the East Midlands, and East Anglia, but most areas remained dry under the cloud. A few clear spells developed in westernmost areas into the night.

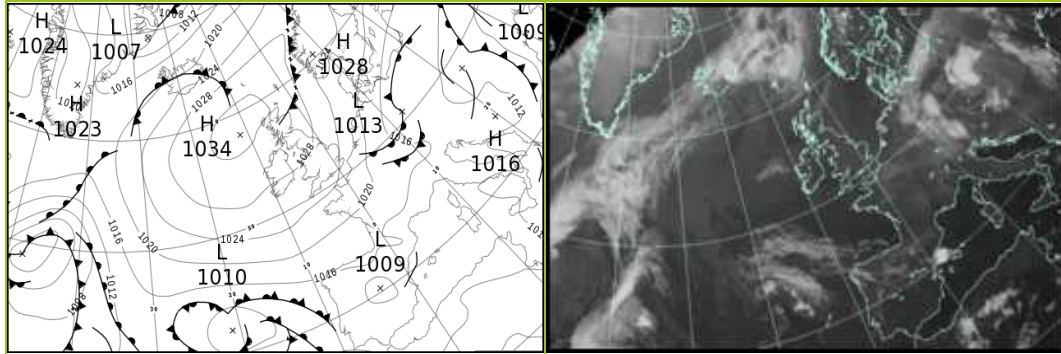
Daily Extremes

<i>Highest Maximum</i>	21.6°C Porthmadog (Gwynedd, 7mAMSL)
<i>Lowest Maximum</i>	12.8°C Brizlee Wood (Northumberland, 250mAMSL)
<i>Highest Minimum</i>	15.2°C Scilly: St Marys Airport (Isles Of Scilly, 31mAMSL)
<i>Lowest Minimum</i>	6.0°C Whitechurch (Dyfed, 129mAMSL) also St Harmon No 2 (Powys, 291mAMSL)
<i>Lowest Grass Minimum</i>	0.2°C Whitechurch (Dyfed, 129mAMSL)
<i>Most Rainfall</i>	5.4mm Audlem, Mere Farm (Cheshire, 126mAMSL)
<i>Most Sunshine</i>	7.6hr Tiree (Argyll (in Strathclyde Region), 9mAMSL)
<i>Highest Gust</i>	29Kt 33mph Holbeach No 2 (Lincolnshire, 3mAMSL) also Wight: Needles Old Battery (Isle Of Wight, 80mAMSL)
<i>Highest Gust (mountain)</i>	33Kt 38mph Great Dun Fell No 2 (Cumbria, 847mAMSL)
<i>Greatest Snow Depth at 0900 UTC</i>	No non-zero values.

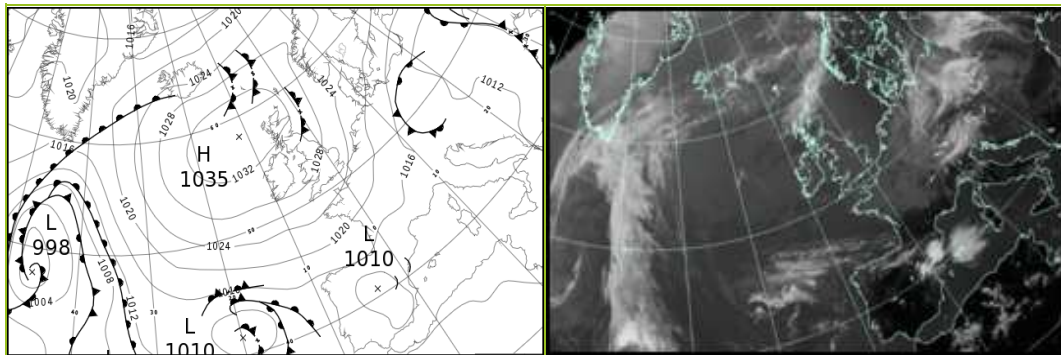
mAMSL refers to station elevation in metres above mean sea level

Daily Weather Summary for Monday 30 August 2021

North Atlantic and Europe analysis charts and satellite images at 0000 UTC



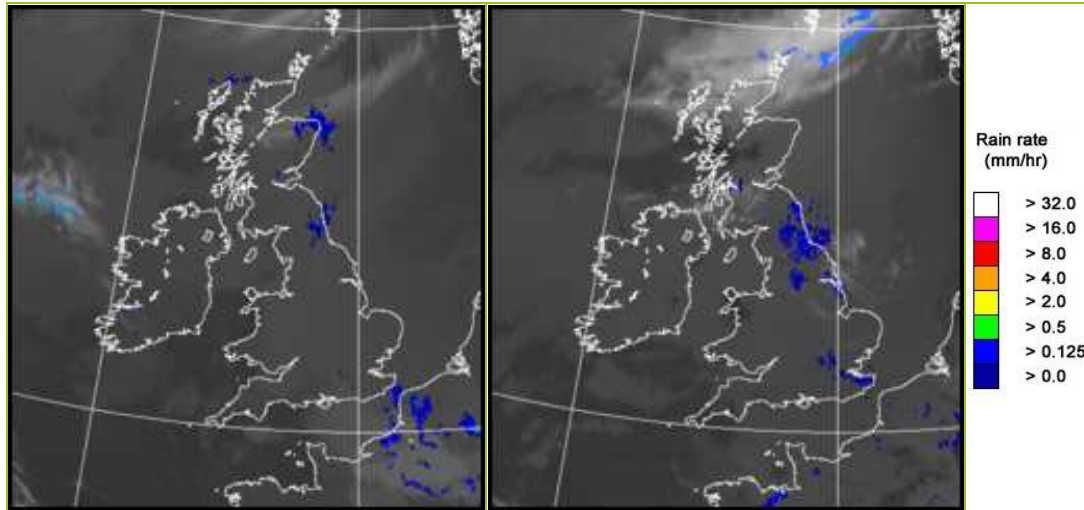
North Atlantic and Europe analysis charts and satellite images at 1200 UTC



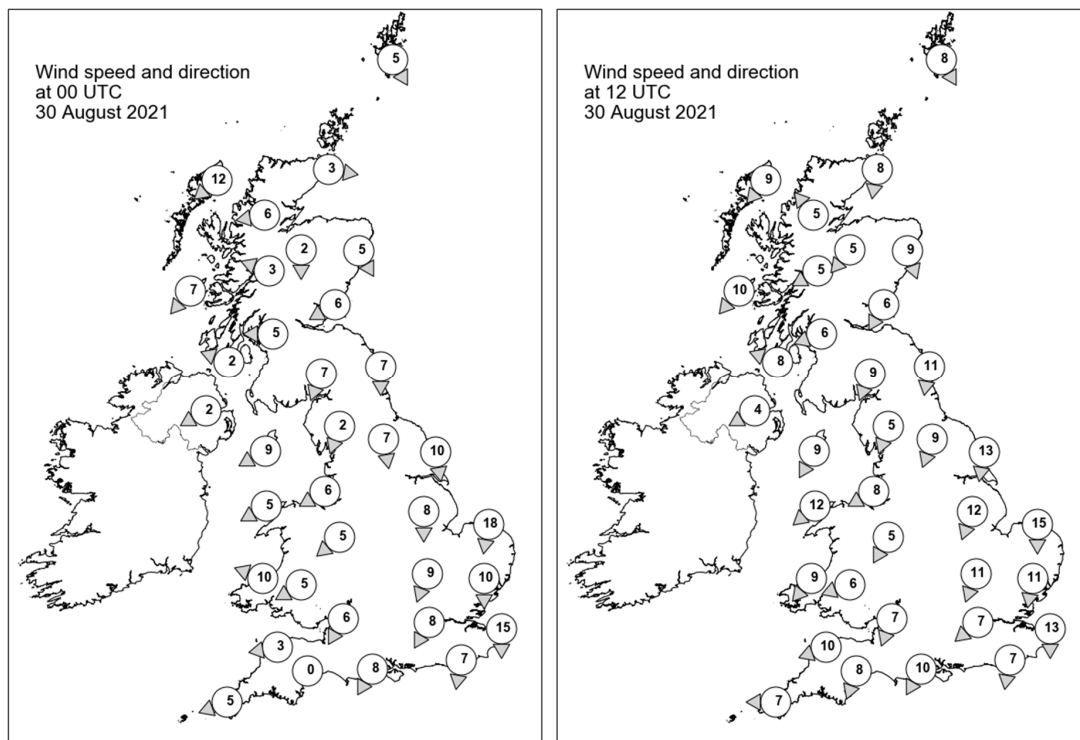
All satellite imagery copyright Met Office and EUMETSAT (European Organisation for the Exploitation of Meteorological Satellites). These show infra-red images from the geostationary MSG satellite. The rainfall rates are derived from both rain-radar and satellite data.

Daily Weather Summary for Monday 30 August 2021

UK satellite and rain-radar precipitation rates at (L) 0000 and (R) 1200 UTC



UK wind speed and direction at (L) 0000 and (R) 1200 UTC



Daily Weather Summary for Monday 30 August 2021

Selected UK readings at (L) 0000 and (R) 1200 UTC

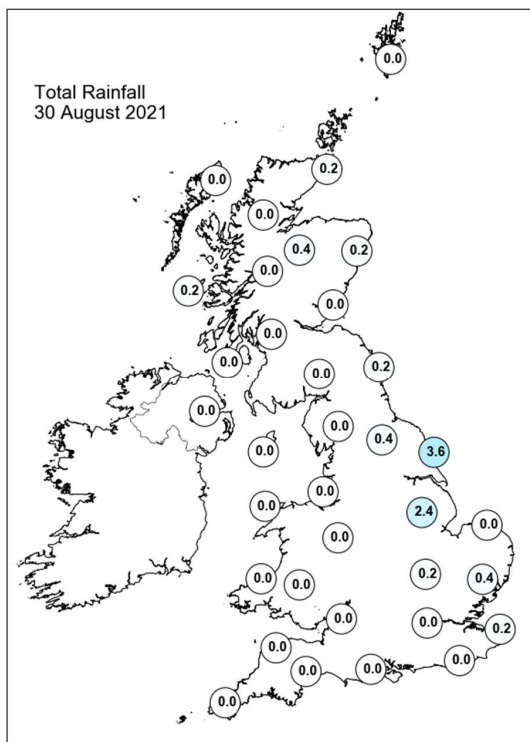
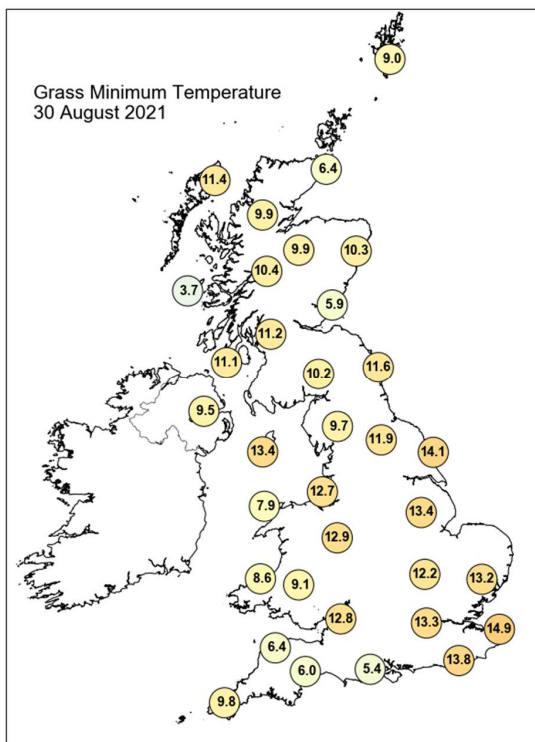
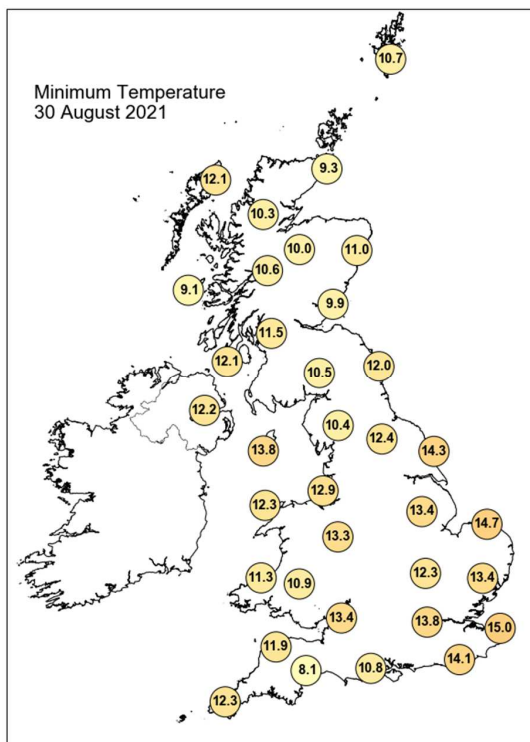
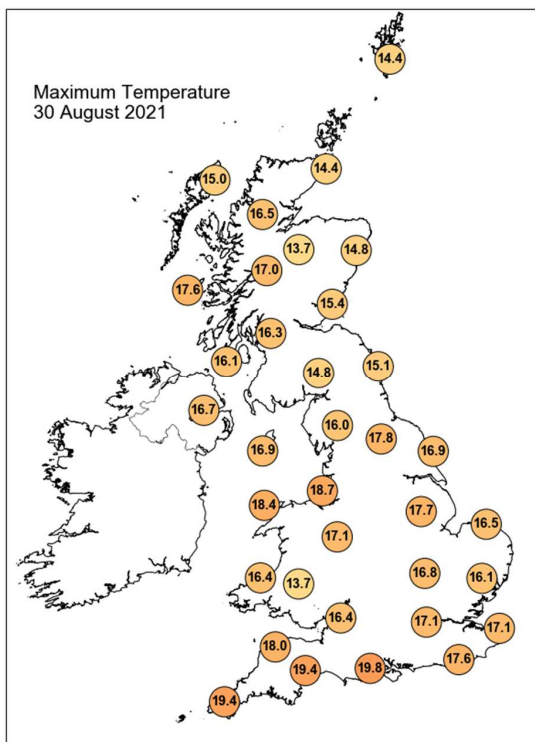
STATIONS		0000 UTC						1200 UTC					
NO	SITE	PRESS	WDIR	WSPD	CLOUD	TEMP	TDEW	PRESS	WDIR	WSPD	CLOUD	TEMP	TDEW
1	Lerwick	1030.5	NNW	5	8	11.7	10.5	1031.5	NNW	8	8	13.3	8.1
2	Wick	1031.2	W	3	8	11.1	10.8	1032.7	N	8	7	13.4	9.4
3	Stornoway	1031.8	NE	12	8	13.7	11.7	1033.8	NE	9	8	13.9	8.1
4	Loch Glascarnoch	1031.9	E	6	8	11.5	7.3	1032.8	SE	5	7	14.8	8.9
5	Aviemore	1031.6	N	2	7	10.6	9.7	1032.6	NE	5	7	13.1	8.9
6	Dyce	1030.8	NNW	5	8	11.1	9.4	1031.9	NNW	9	7	14.0	8.7
7	Tulloch Bridge	1031.7	ESE	3	8	12.0	9.2	1032.8	ENE	5	1	14.9	7.7
8	Tiree	1030.0	NE	7	0	10.6	10.0	1032.0	NE	10	8	15.7	11.5
9	Leuchars	1030.6	ENE	6	8	12.5	9.7	1031.9	NNE	6	8	15.2	9.0
10	Bishopton	1030.3	E	5	8	13.6	10.3	1031.8	ENE	6	8	15.1	8.9
11	Machrihanish	1029.7	ESE	2	8	12.4	11.7	1031.6	ESE	8	8	15.6	11.3
12	Boulmer	1029.3	N	7	8	12.4	11.7	1030.8	N	11	8	13.7	12.9
13	Eskdalemuir	1030.0	NNE	7	8	11.5	9.2	1031.0	NNE	9	8	14.1	9.8
14	Aldergrove	1029.4	ENE	2	7	13.6	12.9	1031.2	ENE	4	8	16.0	11.0
15	Shap	1029.1	NNE	2	8	11.2	9.5	1029.8	NNE	5	8	15.3	10.6
16	Leeming	1028.5	N	7	8	13.2	11.3	1029.6	NNE	9	7	16.3	13.9
17	Ronaldsway	1028.7	ENE	9	8	14.9	11.2	1030.4	NNE	9	7	14.9	10.1
18	Bridlington	1026.7	N	10	8	14.8	10.4	1027.9	N	13	7	16.7	11.5
19	Crosby	1028.3	ENE	6	8	14.4	10.1	1029.4	ENE	8	8	16.0	10.7
20	Valley	1027.7	ENE	5	0	12.8	9.8	1029.4	NE	12	8	16.6	9.0
21	Waddington	1027.0	N	8	8	14.0	9.3	1028.2	NNE	12	8	15.8	10.0
22	Shawbury	1027.7	NE	5	8	14.5	9.3	1029.0	NNE	5	8	15.2	9.9
23	Weybourne	1025.0	N	18	8	15.7	13.3	1026.7	N	15	8	16.1	12.5
24	Bedford	1026.2	NNE	9	8	14.0	10.1	1027.5	NNE	11	8	15.3	11.6
25	Aberporth	1027.2	ESE	10	0	13.0	9.0	1028.5	NE	9	7	15.4	10.9
26	Sennybridge	1027.2	ENE	5	7	12.0	8.7	1028.7	ENE	6	8	12.8	9.9
27	Wattisham	1024.7	N	10	7	13.6	12.7	1025.9	N	11	8	15.6	13.2
28	Almondsbury	1026.3	NNE	6	8	14.9	10.1	1027.6	NNE	7	8	15.6	12.1
29	Heathrow	1025.2	NNE	8	8	15.1	10.7	1026.5	NE	7	7	16.9	12.4
30	Manston	1023.3	N	15	7	15.3	14.4	1024.9	N	13	8	16.2	15.1
31	Chivenor	1026.1	E	3	0	12.5	9.3	1027.1	ENE	10	8	16.8	11.5
32	Exeter	1025.5	-	0	0	9.2	8.1	1026.3	NNE	8	8	16.8	12.4
33	Herstmonceux	1023.7	N	7	8	14.9	11.4	1024.9	N	7	8	17.3	13.6
34	Hurn	1025.2	NNE	8	7	14.0	10.0	1026.0	NNE	10	8	17.9	12.5
35	Camborne	1025.2	ENE	5	5	14.2	10.3	1026.0	E	7	7	19.4	11.5

Daily Weather Summary for Monday 30 August 2021

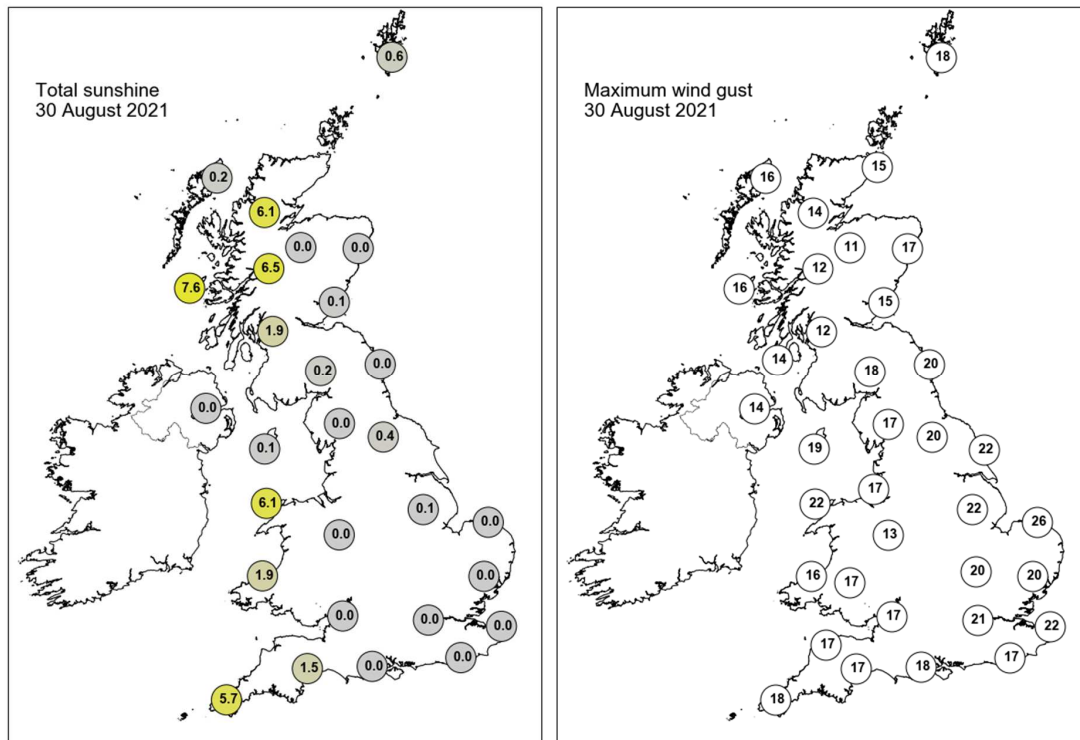
Selected European readings at (L) 0000 and (R) 1200 UTC

STATIONS		0000 UTC						1200 UTC					
NO	SITE	PRESS	WDIR	WSPD	CLOUD	TEMP	TDEW	PRESS	WDIR	WSPD	CLOUD	TEMP	TDEW
1	Murmansk	1023.9	SSW	6	9	2.1	1.4	1020.7	E	2	7	13.3	7.2
2	Helsinki	1020.3	NNE	2	0	11.0	9.9	1020.8	NNE	8	2	18.6	7.6
3	Stockholm	1021.8	N	6	-	11.4	10.3	1021.8	NE	6	-	20.3	11.8
4	Oslo	1023.7	E	3	-	14.5	9.1	1023.4	SSW	4	2	23.6	10.0
5	Reykjavik	1022.6	S	9	8	11.8	10.7	1025.7	SSW	6	8	11.9	11.2
6	Moscow	1015.4	-	0	8	16.5	14.9	1014.8	NW	2	6	22.8	17.1
7	Kiev	1007.6	NE	6	6	18.7	17.7	1006.8	SSE	4	6	27.7	18.6
8	Warsaw	1012.7	-	0	2	12.6	12.1	1010.5	N	8	8	16.9	12.6
9	Berlin	1013.8	N	2	-	14.2	13.3	1015.1	NNW	8	-	17.3	15.6
10	De Bilt	1020.9	N	6	8	16.2	14.8	1021.4	N	10	6	20.6	14.8
11	Dublin	1028.7	ENE	8	7	14.6	13.1	1030.7	NE	12	7	13.7	12.1
12	Cork	1027.3	ENE	4	7	14.9	14.0	1028.4	E	12	7	16.7	10.2
13	Sofia	1011.3	W	6	2	13.7	11.9	1011.4	WNW	6	2	21.3	10.4
14	Belgrade	1013.2	WSW	2	5	12.6	11.4	1014.6	W	4	4	22.4	12.3
15	Budapest	1010.8	WSW	2	-	12.8	11.9	1012.0	W	8	-	20.5	9.4
16	Prague	1013.9	SW	2	-	10.5	9.0	1013.3	N	4	7	18.5	10.5
17	Munich	1014.3	W	6	7	12.6	11.8	1015.0	N	6	8	13.1	12.1
18	Strasbourg	1017.4	W	5	8	14.7	12.9	1017.6	NW	7	8	19.7	15.6
19	Paris	1020.8	N	6	7	14.5	13.4	1021.2	NE	11	7	20.0	13.2
20	Jersey	1023.4	NE	7	0	14.4	11.6	1023.7	NE	12	8	18.3	14.9
21	Milan	1012.6	NE	3	-	18.1	12.1	1012.6	N	3	0	25.3	11.6
22	Marseille	1012.6	NW	10	-	19.7	11.7	1013.1	W	12	-	25.9	13.1
23	Bordeaux	1017.2	NNE	6	-	16.2	10.5	1016.7	NE	10	-	23.6	9.9
24	Rome	1012.2	N	2	-	17.6	8.9	1013.9	SW	10	1	28.3	9.5
25	Ajaccio	1013.1	NNE	6	-	17.4	13.5	1014.2	SW	9	-	27.4	18.4
26	Barcelona	1014.0	N	5	4	22.5	17.4	1014.5	E	11	7	24.7	19.3
27	Majorca	1013.7	ENE	2	4	22.0	15.6	1014.1	N	3	6	22.9	18.9
28	Madrid	1009.3	SW	8	7	25.0	11.8	1009.9	SSW	9	1	27.9	11.6
29	Lisbon	1015.2	WSW	4	-	19.6	18.1	1014.8	WSW	10	3	25.5	16.9
30	Athens	1007.3	N	2	-	25.1	15.5	1009.3	WSW	6	2	33.0	14.4
31	Malta	1011.0	NW	8	0	24.3	19.1	1013.7	E	10	4	29.5	21.2
32	Gibraltar	1014.3	W	16	0	21.7	17.3	1013.1	SSW	14	1	25.2	16.7

Daily Weather Summary for Monday 30 August 2021



Daily Weather Summary for Monday 30 August 2021



None of the selected stations observed a day of sleet or snow falling or non-zero snow depth at 0900 UTC.

Daily Weather Summary for Tuesday 31 August 2021

This day's summary created 07/09/2021 03:03

Summary of the UK Weather for Tuesday 31 August 2021

Lingering high pressure to the northwest of the UK kept the benign weather ongoing. A blanket of cloud covered nearly all the UK overnight, with only central and western Scotland seeing starry skies. A few decaying occluded fronts travelled south over the North Sea and the east coast, bringing drizzle and light rain throughout the small hours over much of north England, midlands, and as far southwest as Somerset. Most places saw temperatures in the low teens, with coastal and urban areas seeing mid-teens. Another cloudy morning across the UK, with light patchy rain across parts of central and eastern England, as well as a few spots of drizzle over Wales through the morning. By afternoon, these isolated outbreaks continued across eastern England, especially in northern areas where showery rain lingered through much of the day. Throughout the evening, showers in northeast England somewhat eased and cloud thinned slightly across westernmost areas of the UK, allowing for a few brighter spells before sunset. Most places remained dry into the night, although cool.

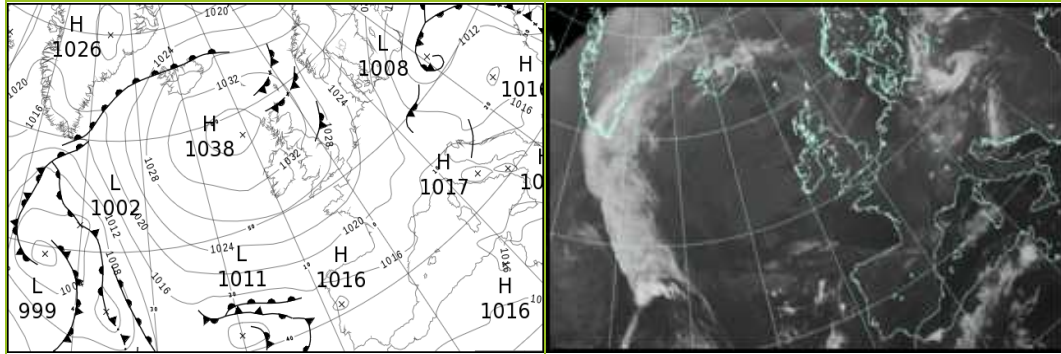
Daily Extremes

<i>Highest Maximum</i>	20.7°C Ringmer, Bishops Lane (East Sussex, 23mAMSL)
<i>Lowest Maximum</i>	12.9°C Pennerley (Shropshire, 357mAMSL)
<i>Highest Minimum</i>	15.6°C Scilly: St Marys Airport (Isles Of Scilly, 31mAMSL)
<i>Lowest Minimum</i>	0.3°C Braemar No 2 (Aberdeenshire, 327mAMSL)
<i>Lowest Grass Minimum</i>	-2.3°C Tulloch Bridge (Inverness-shire, 249mAMSL)
<i>Most Rainfall</i>	3.8mm Osmotherly Filters (North Yorkshire, 147mAMSL)
<i>Most Sunshine</i>	11.2hr Tiree (Argyll (in Strathclyde Region), 9mAMSL)
<i>Highest Gust</i>	27Kt 31mph Berry Head (Devon, 58mAMSL)
<i>Highest Gust (mountain)</i>	36Kt 41mph Cairnwell (Aberdeenshire, 928mAMSL)
<i>Greatest Snow Depth at 0900 UTC</i>	No non-zero values.

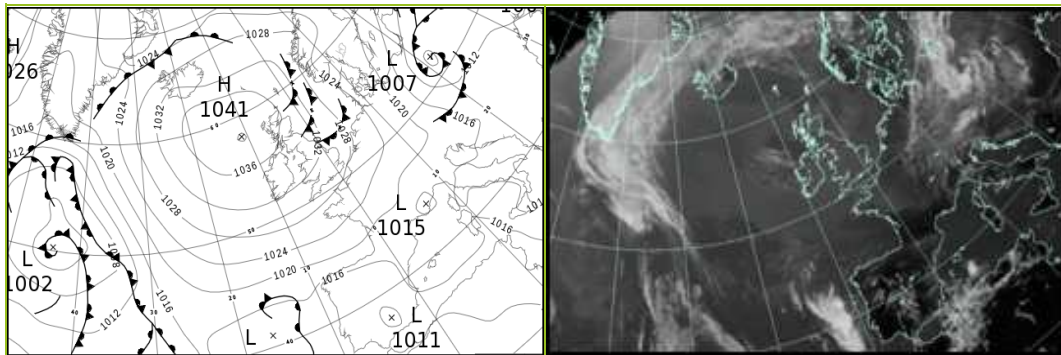
mAMSL refers to station elevation in metres above mean sea level

Daily Weather Summary for Tuesday 31 August 2021

North Atlantic and Europe analysis charts and satellite images at 0000 UTC



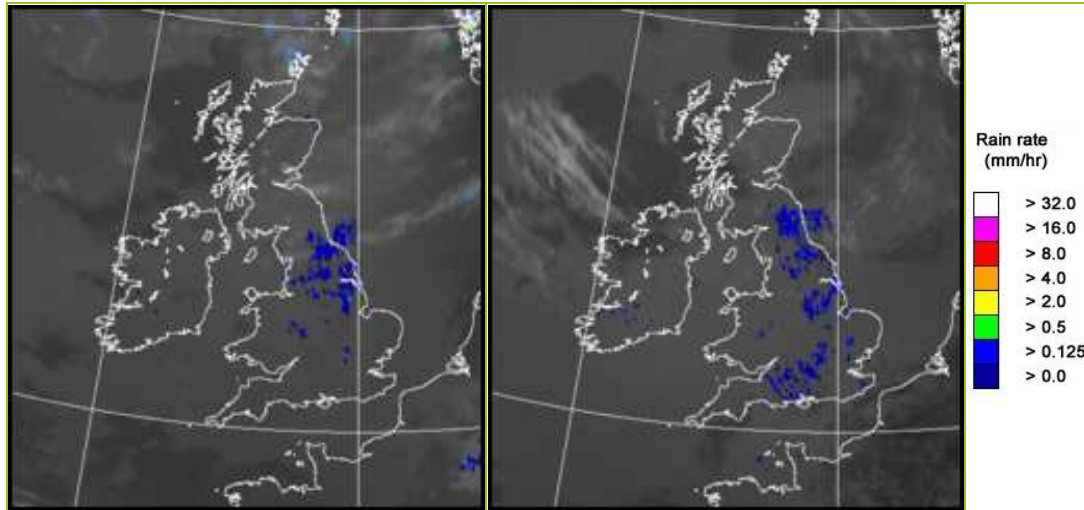
North Atlantic and Europe analysis charts and satellite images at 1200 UTC



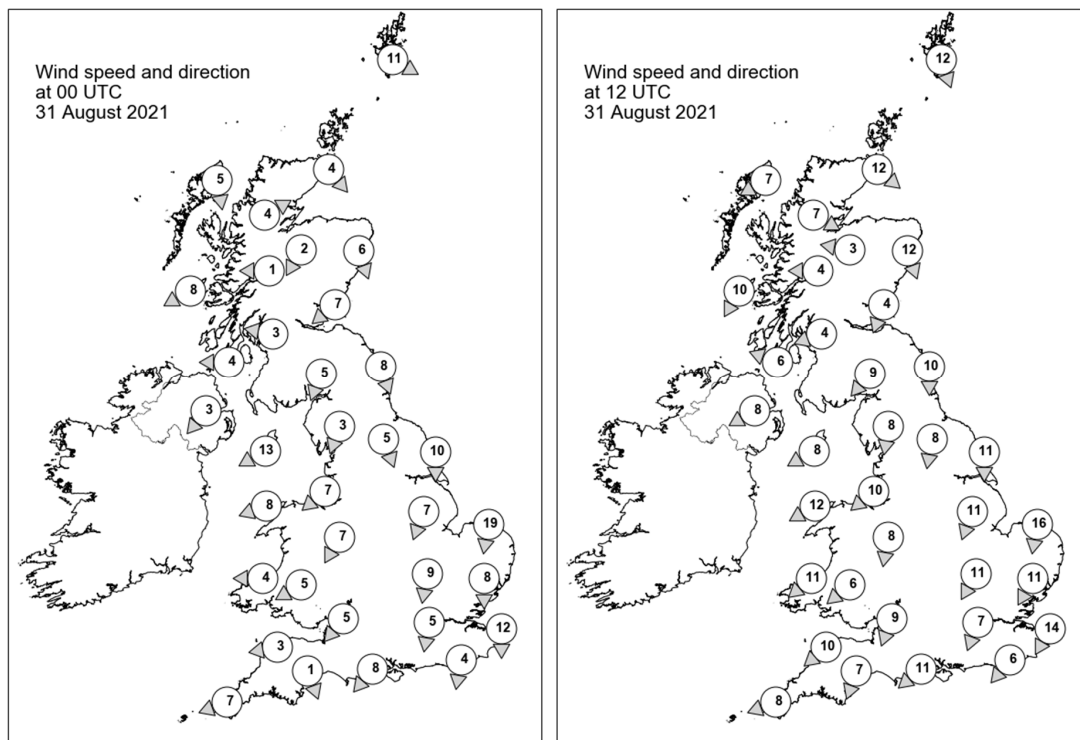
All satellite imagery copyright Met Office and EUMETSAT (European Organisation for the Exploitation of Meteorological Satellites). These show infra-red images from the geostationary MSG satellite. The rainfall rates are derived from both rain-radar and satellite data.

Daily Weather Summary for Tuesday 31 August 2021

UK satellite and rain-radar precipitation rates at (L) 0000 and (R) 1200 UTC



UK wind speed and direction at (L) 0000 and (R) 1200 UTC



Daily Weather Summary for Tuesday 31 August 2021

Selected UK readings at (L) 0000 and (R) 1200 UTC

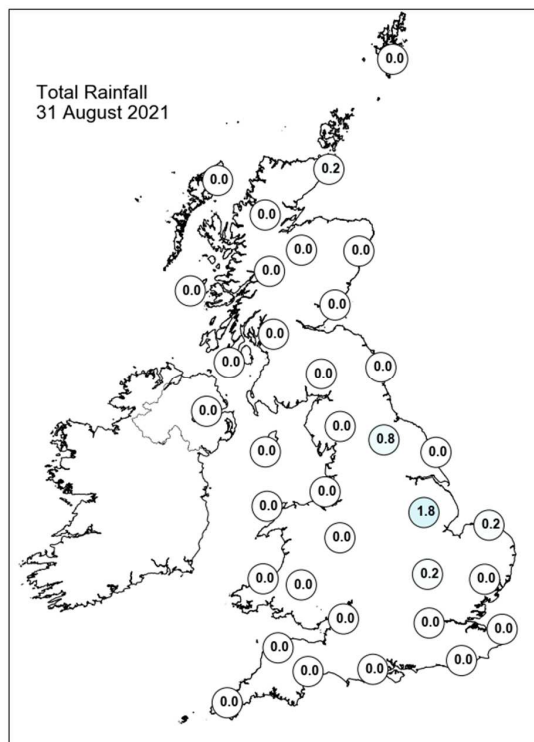
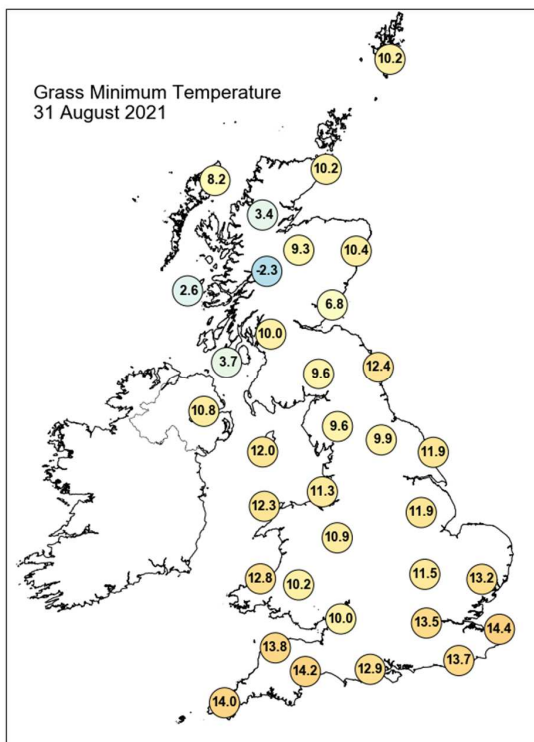
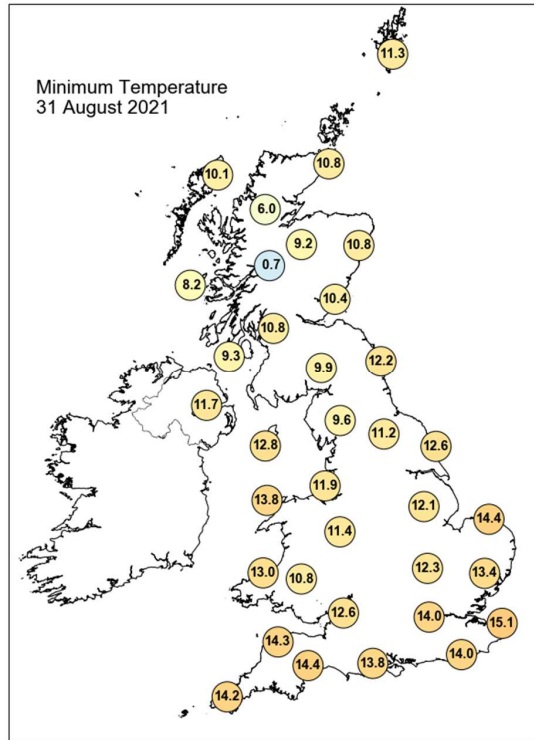
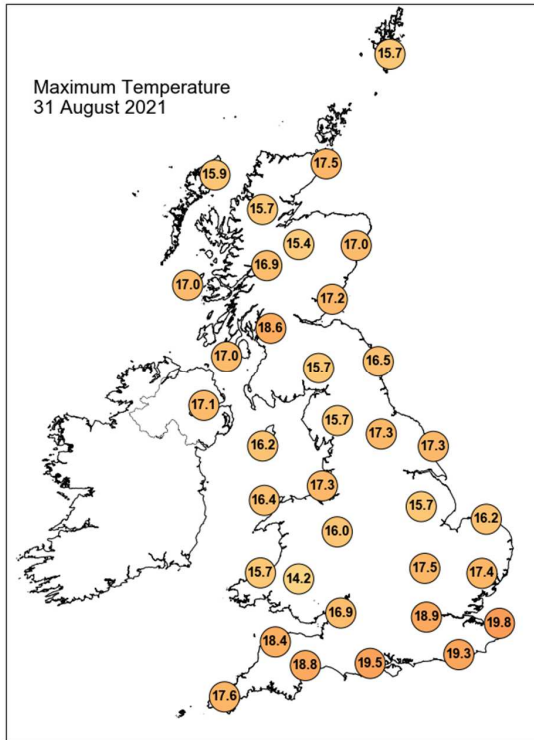
STATIONS		0000 UTC						1200 UTC					
NO	SITE	PRESS	WDIR	WSPD	CLOUD	TEMP	TDEW	PRESS	WDIR	WSPD	CLOUD	TEMP	TDEW
1	Lerwick	1032.6	WNW	11	8	11.7	11.1	1034.0	NNW	12	6	15.0	12.9
2	Wick	1034.3	NW	4	7	11.6	11.4	1036.0	NW	12	8	15.7	13.0
3	Stornoway	1035.4	N	5	8	12.6	11.4	1037.4	ENE	7	8	15.5	12.9
4	Loch Glascarnoch	1035.8	WSW	4	7	8.9	7.8	1036.4	WNW	7	8	15.1	10.7
5	Aviemore	1035.0	NNE	2	8	10.5	7.7	1036.6	E	3	8	13.5	11.8
6	Dyce	1033.8	NNW	6	8	11.9	7.6	1035.5	NNW	12	8	14.8	11.6
7	Tulloch Bridge	1036.5	E	1	0	2.9	2.6	1037.0	E	4	8	15.2	9.7
8	Tiree	1033.7	ENE	8	0	11.0	10.2	1036.3	NNE	10	0	15.8	11.2
9	Leuchars	1033.8	NE	7	0	11.0	6.7	1035.2	NNE	4	-	16.9	11.0
10	Bishopton	1033.8	E	3	8	12.7	9.0	1035.3	ENE	4	7	17.2	9.1
11	Machrihanish	1033.2	E	4	8	13.0	10.1	1035.7	ESE	6	7	15.5	9.3
12	Boulmer	1032.3	NNW	8	8	12.8	8.4	1034.2	N	10	8	14.6	13.6
13	Eskdalemuir	1033.2	NNE	5	8	10.7	7.5	1035.0	NE	9	8	14.3	10.4
14	Aldergrove	1032.8	NE	3	8	13.7	11.3	1035.6	ENE	8	8	14.8	8.3
15	Shap	1032.4	NNE	3	8	10.5	7.5	1034.0	N	8	8	14.0	10.2
16	Leeming	1031.5	NNW	5	8	11.6	11.2	1033.5	N	8	7	15.1	11.4
17	Ronaldsway	1031.9	ENE	13	5	14.1	9.3	1034.7	ENE	8	7	14.4	7.7
18	Bridlington	1029.5	N	10	8	13.0	12.0	1032.1	N	11	8	15.8	11.7
19	Crosby	1031.3	NE	7	8	13.6	9.7	1033.4	NE	10	8	15.9	9.2
20	Valley	1030.7	ENE	8	8	15.4	11.5	1033.5	ENE	12	7	15.4	10.1
21	Waddington	1029.8	NNE	7	8	12.5	11.5	1032.3	NNE	11	8	12.9	11.8
22	Shawbury	1030.4	NNE	7	8	14.0	11.0	1032.5	N	8	7	15.4	10.3
23	Weybourne	1027.7	N	19	8	15.2	13.3	1030.8	N	16	8	16.0	13.1
24	Bedford	1028.6	N	9	8	13.4	11.5	1031.2	NNE	11	8	15.4	13.4
25	Aberporth	1029.8	E	4	8	15.0	10.9	1032.1	NE	11	7	14.9	10.1
26	Sennybridge	1029.7	ENE	5	8	13.1	9.7	1031.9	NE	6	8	13.4	9.5
27	Wattisham	1027.1	N	8	7	14.2	12.6	1029.7	NNE	11	8	17.3	12.2
28	Almondsbury	1028.8	NE	5	8	14.9	10.8	1031.1	NNE	9	8	16.3	13.1
29	Heathrow	1027.9	N	5	8	14.2	11.7	1029.9	NNE	7	8	17.9	11.6
30	Manston	1026.2	N	12	8	15.7	13.0	1028.6	NNE	14	6	19.4	14.2
31	Chivenor	1028.4	E	3	8	15.4	11.5	1030.5	NE	10	8	16.9	10.6
32	Exeter	1028.0	NNW	1	8	14.7	11.9	1029.7	NNE	7	8	17.3	11.6
33	Herstmonceux	1026.6	N	4	8	14.7	11.3	1028.4	NE	6	8	18.6	12.2
34	Hurn	1027.7	NE	8	8	15.2	9.8	1029.5	NE	11	8	17.9	12.3
35	Camborne	1027.9	ENE	7	8	15.6	11.7	1029.6	ENE	8	8	16.4	9.3

Daily Weather Summary for Tuesday 31 August 2021

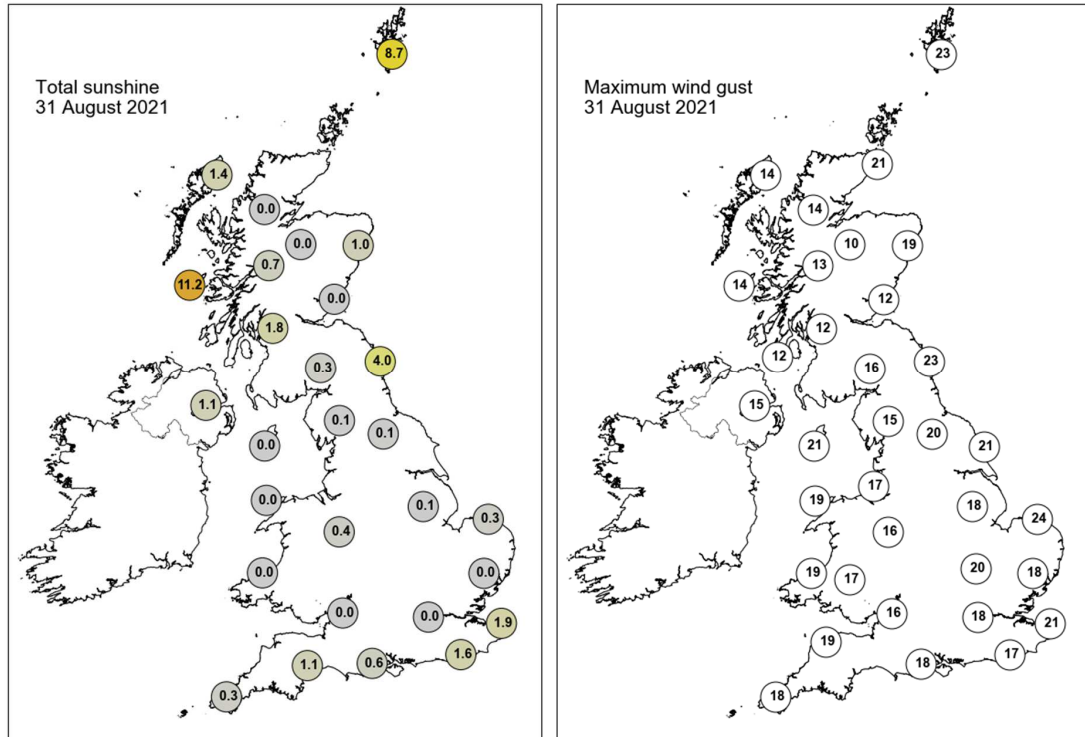
Selected European readings at (L) 0000 and (R) 1200 UTC

STATIONS		0000 UTC						1200 UTC					
NO	SITE	PRESS	WDIR	WSPD	CLOUD	TEMP	TDEW	PRESS	WDIR	WSPD	CLOUD	TEMP	TDEW
1	Murmansk	1015.0	S	6	8	11.1	9.8	1008.3	SSW	4	8	11.0	9.0
2	Helsinki	1020.1	NNE	4	0	9.6	7.7	1015.8	NNE	6	1	19.3	8.0
3	Stockholm	1021.6	NW	2	-	9.6	8.8	1020.5	NNW	8	-	17.7	8.0
4	Oslo	1023.3	NNE	2	-	13.0	9.1	1023.3	SW	3	3	23.1	8.4
5	Reykjavik	-	-	-	8	-	-	1033.1	SSW	9	7	15.3	10.7
6	Moscow	1014.8	NE	2	8	17.6	16.4	1011.2	SE	4	5	24.8	15.7
7	Kiev	1008.6	WNW	4	8	17.6	16.8	1010.5	W	6	6	22.7	10.9
8	Warsaw	1008.3	ENE	6	8	14.5	14.0	1008.3	NE	4	6	18.9	12.4
9	Berlin	1016.9	NNW	12	-	15.4	13.1	1019.7	NNW	14	-	19.3	12.8
10	De Bilt	1024.0	N	4	7	15.1	14.4	1026.9	N	8	6	19.1	13.4
11	Dublin	1031.7	NE	10	7	14.1	12.4	1034.7	NE	10	7	13.6	9.0
12	Cork	1030.5	ENE	10	6	13.0	10.3	1032.3	E	12	8	15.9	11.2
13	Sofia	1016.7	-	0	0	9.7	8.3	1013.5	SSW	2	2	24.0	11.1
14	Belgrade	1015.2	SE	2	0	14.4	11.1	1016.4	WSW	2	2	22.4	12.2
15	Budapest	1014.6	-	0	-	11.9	10.3	1014.3	W	10	-	22.2	11.6
16	Prague	1014.9	WSW	4	-	13.0	11.6	1018.1	NW	8	8	15.4	11.2
17	Munich	1017.8	WNW	6	7	13.3	12.6	1021.5	N	10	8	15.1	10.3
18	Strasbourg	1020.4	SW	3	7	13.7	13.4	1023.0	N	12	7	20.6	12.8
19	Paris	1023.2	NNE	10	8	16.9	13.6	1024.6	NNE	12	-	22.1	11.8
20	Jersey	1025.6	NE	10	8	16.3	13.9	1027.1	NE	9	7	18.7	13.0
21	Milan	1015.5	NE	3	-	18.2	13.6	1016.8	N	3	2	25.1	15.3
22	Marseille	1015.1	WNW	10	-	19.3	12.6	1015.9	WSW	10	-	26.2	13.7
23	Bordeaux	1018.7	NE	5	-	17.0	12.1	1019.7	NE	12	-	25.5	11.6
24	Rome	1015.9	E	1	-	17.1	15.0	1016.3	WSW	11	6	26.6	16.3
25	Ajaccio	1016.0	NE	5	-	17.3	13.8	1016.7	SW	13	-	27.2	17.9
26	Barcelona	1015.6	N	7	5	21.0	19.1	1017.9	ESE	11	1	26.0	18.9
27	Majorca	1015.7	NNW	2	4	21.7	20.2	1016.7	SW	14	2	29.2	20.6
28	Madrid	1013.0	E	3	0	21.2	8.0	1012.5	S	3	4	29.4	13.5
29	Lisbon	1015.1	NNW	4	-	20.0	18.1	1014.6	SW	6	3	26.7	16.6
30	Athens	1011.5	N	2	-	24.7	17.0	1012.4	S	6	2	31.6	18.0
31	Malta	1016.1	S	3	0	24.0	20.6	1016.4	NE	4	3	29.5	23.2
32	Gibraltar	1012.6	SW	14	0	22.8	17.2	1014.6	E	11	4	25.2	17.8

Daily Weather Summary for Tuesday 31 August 2021



Daily Weather Summary for Tuesday 31 August 2021



None of the selected stations observed a day of sleet or snow falling or non-zero snow depth at 0900 UTC.

Guidance Notes

UTC = Universal Coordinated Time. For the UK UTC is the same as GMT (Greenwich Mean Time).

National boundaries shown on the European station map are for illustrative purposes only.

Daily extremes

- Daily extremes have been manually confirmed by Met Office Observations Quality Management as valid observations from the live database at the time of checking. However, more extreme values may still be possible if they occur after the time of production.
- Mountain stations above 500 masl are excluded from lowest temperatures, highest gust speeds and greatest snow depths at 0900 UTC. This is because they are not considered representative of low level areas.
- Counties quoted against each station are based on historical county boundaries pre-1974 and may not reflect current administrative boundaries.

Analysis charts and satellite imagery

- The satellite imagery is infra-red imagery from the geostationary MSG satellite.
- The rainfall image is derived from satellite data from MSG and rain-radar data. This represents a snapshot of instantaneous rain-rates at 0000 UTC and 1200 UTC and so does not necessarily reflect daily accumulations in the rainfall station map.
- Any analysis charts or satellite images which are unavailable will be displayed as white space.

Station maps

- The UK maps show station data for the same set of stations presented UK data table. These stations are selected to provide good spatial coverage across the UK; they represent only a fraction of the overall UK observing network.
- Wind speed maps show wind speed in Kt and direction both averaged over the hour up to the time of observation. 1 Kt = 1.151 mph.

Hourly station data

- The data tables provide spot hourly observations from synoptic messages at 0000 and 1200 UTC. Missing data are denoted by '-'.

- Pressures are mean sea level pressure in hPa.
- For UK stations, Gibraltar and Jersey, the wind speeds and directions are both averaged over the hour up to the time of observation. However, for European stations wind speeds and directions are both averaged over a 10-minute period up to the time of observation.
- Wind speeds are in Kt. Wind directions are stored in the database every 10 degrees and have been converted to the nearest point of the compass. These give the direction the wind is blowing from, not to.
- Cloud amounts are in Oktas from 0 (clear) to 8 (overcast). 9 indicates sky obscured (eg by fog).
- Air temperature and dew point temperature are in Celsius.

Temperature maps

- Daily maximum, minimum and grass minimum temperatures are in Celsius.
- The period for the daily maximum temperature on day D is defined from 0900 UTC day D to 0900 UTC day D+1.
- The period for the daily minimum and grass minimum temperatures on day D is defined as 0900 UTC day D-1 to 0900 UTC day D.
- On any given day D the minimum will typically occur in the early hours of the morning and the maximum in early afternoon.

Rainfall, sunshine and max gust speed maps

- Daily rainfall is in mm from 0900 UTC day D to 0900 UTC day D+1.
- Daily sunshine is in hours from Kipp and Zonen CSD1 automatic sunshine records. Bright sunshine is defined as exceeding 120 W/m².
- Max gust speeds are the daily max gust in Kt from 0000-0000 UTC

Snow maps

- The day of snow falling map displays data from present weather sensors, showing stations which have recorded sleet or snow falling at any point in the day (0000-0000 UTC).
- The snow lying map shows level snow depth as recorded by the automatic snow depth sensors at 0900 UTC. These snow depth sensors do not record snow depth if this is less than 1cm.
- Snow depth sensors are normally operational from October to April, in the event of snow falling outside this period data availability may be limited.
- Snow maps will only be displayed if one or more of the selected stations on that date have recorded either snow falling or non-zero snow depths. If snow maps are not

displayed it is still possible that other stations in the network have recorded a day of sleet or snow falling or non-zero snow depth.