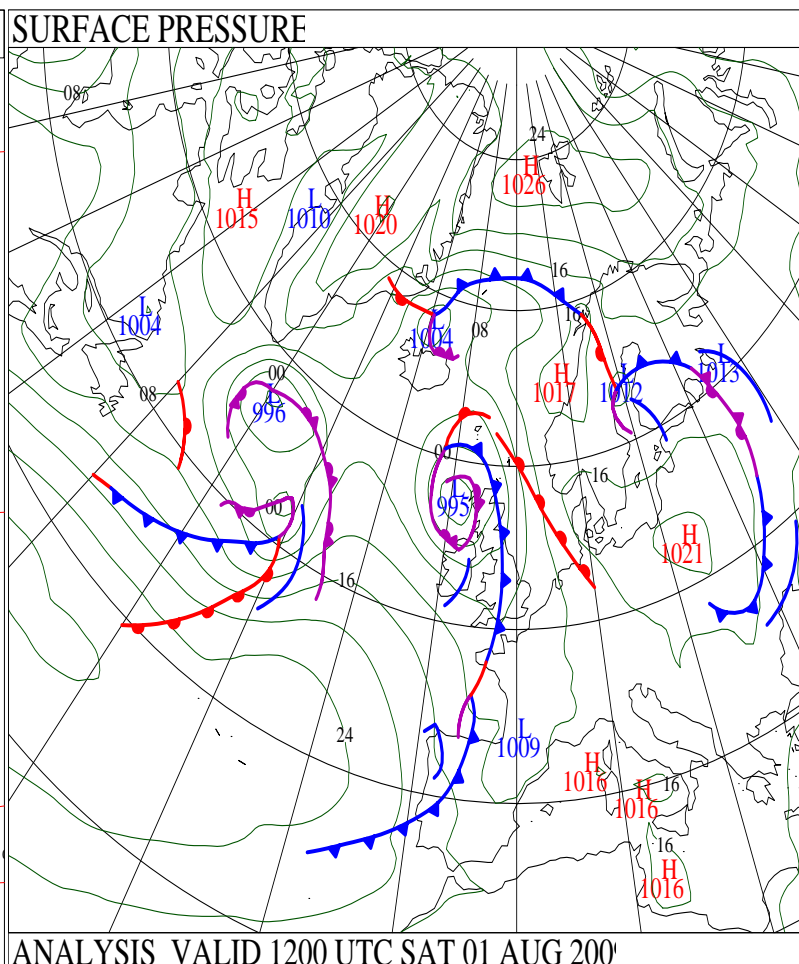
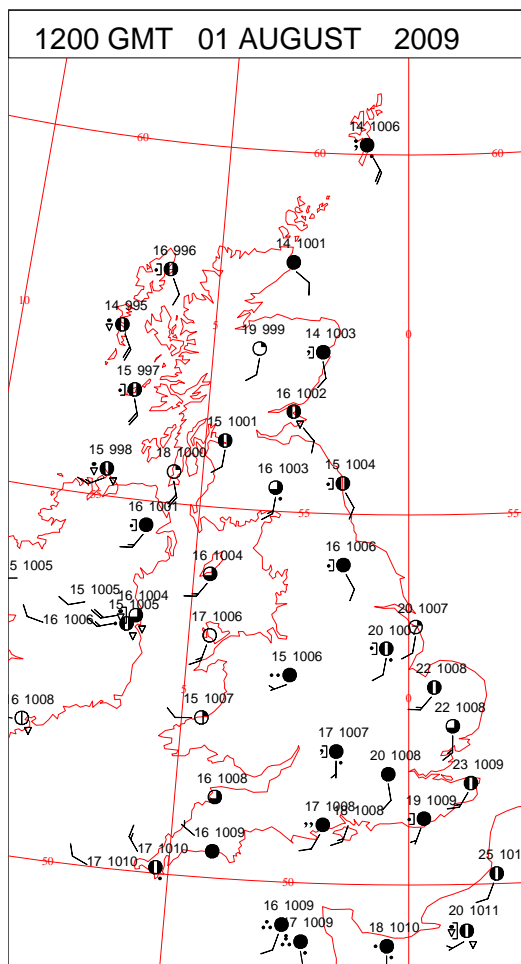
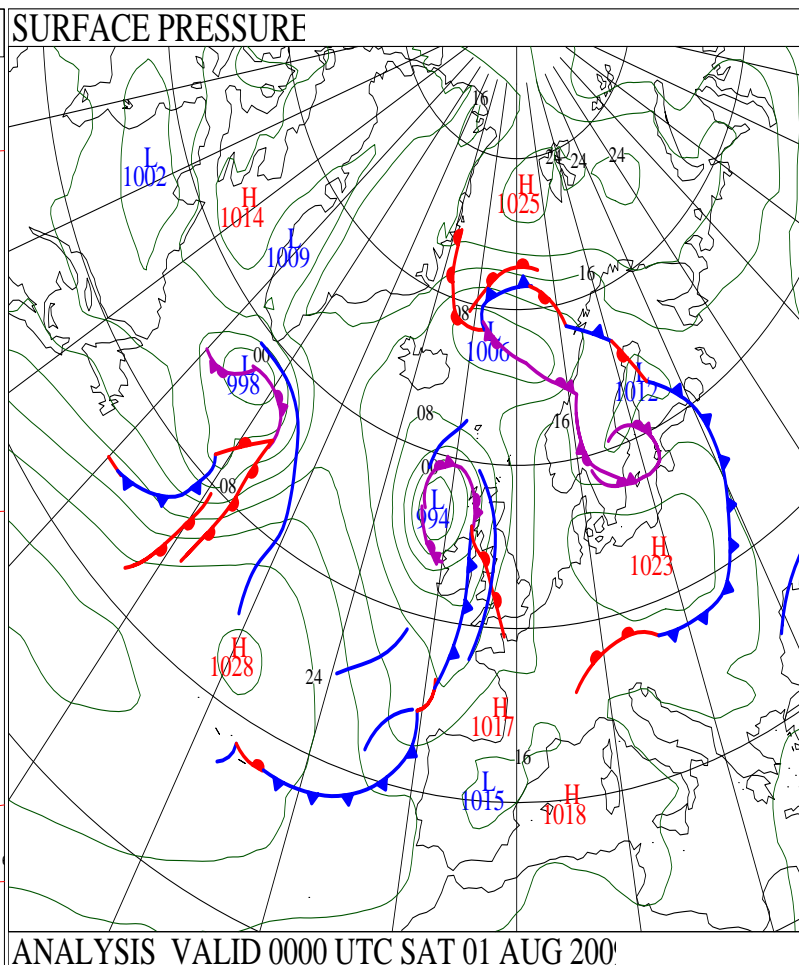
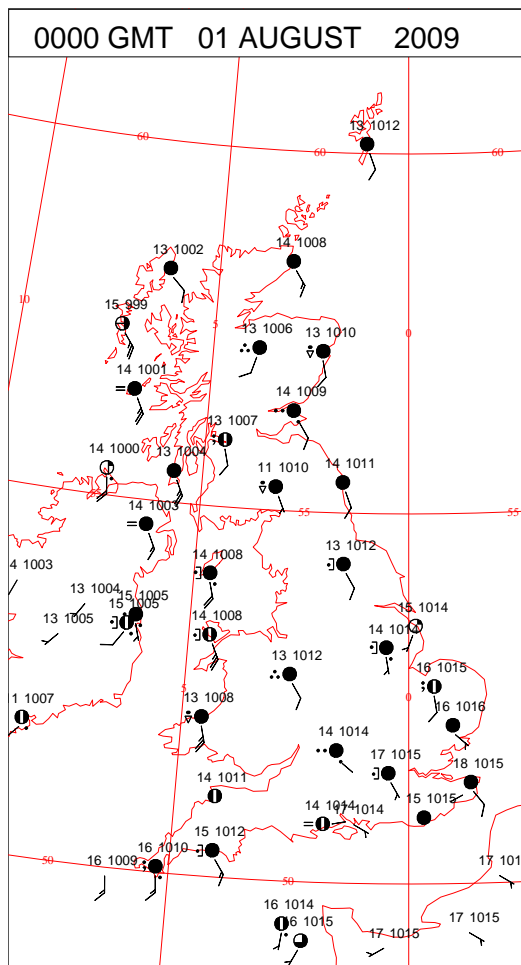
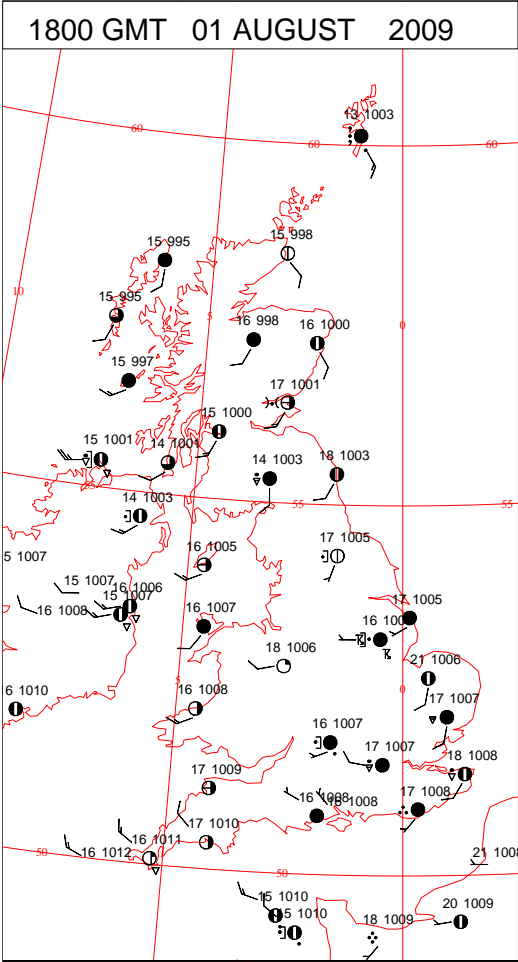
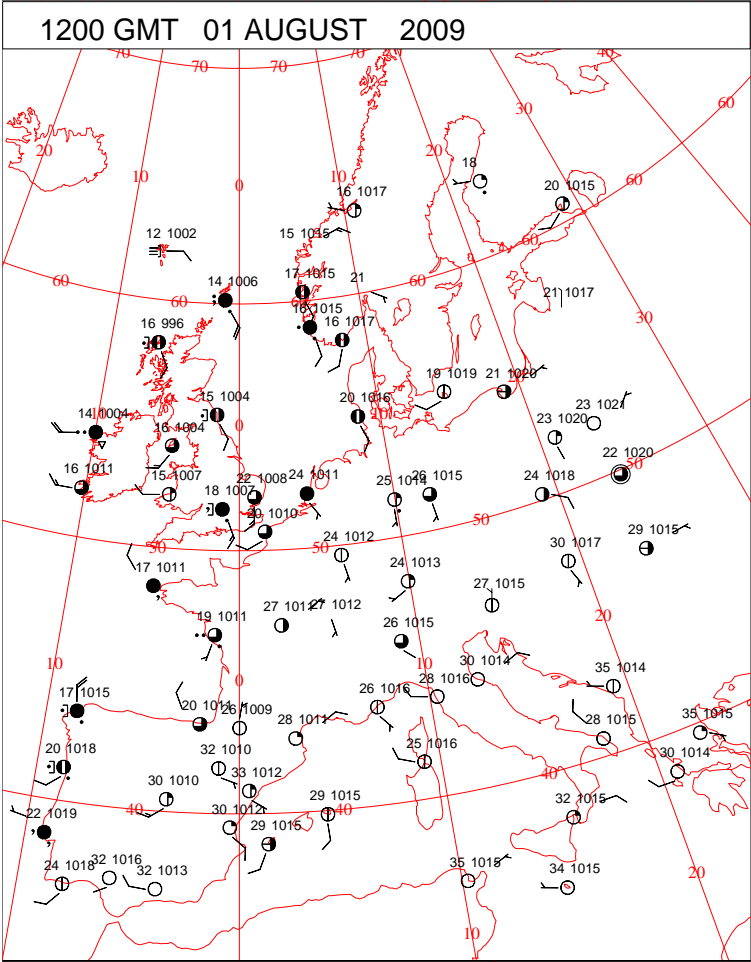
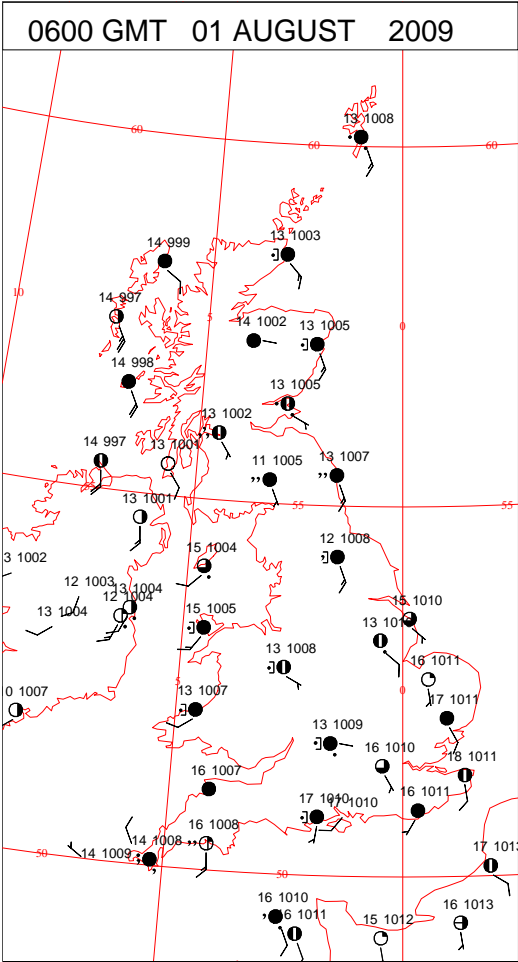
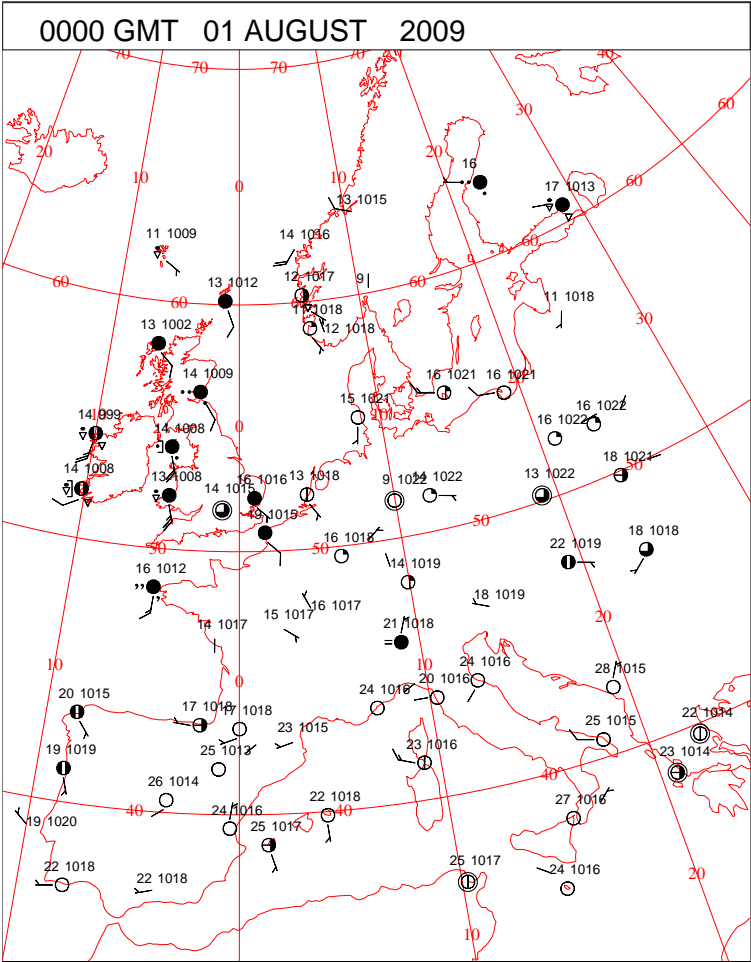


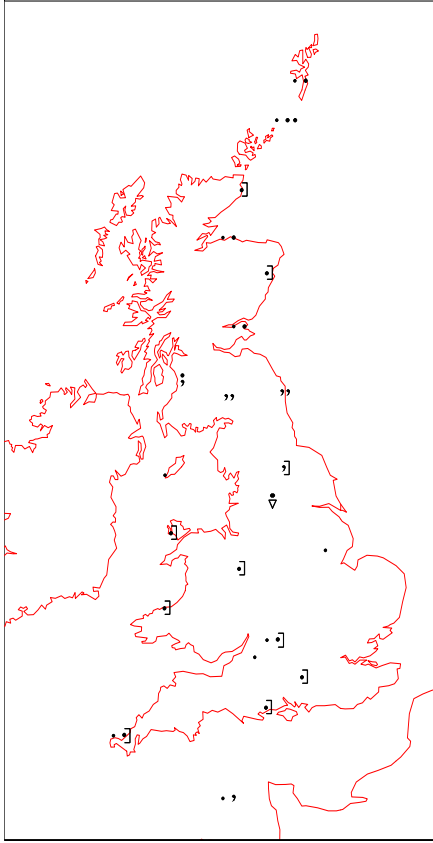
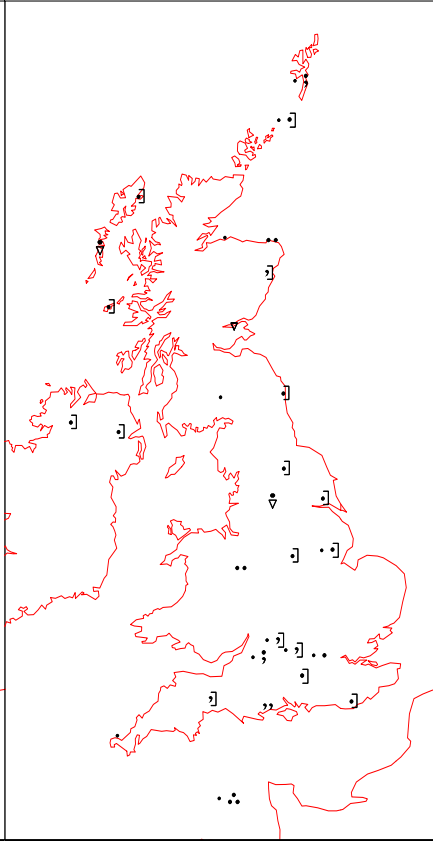
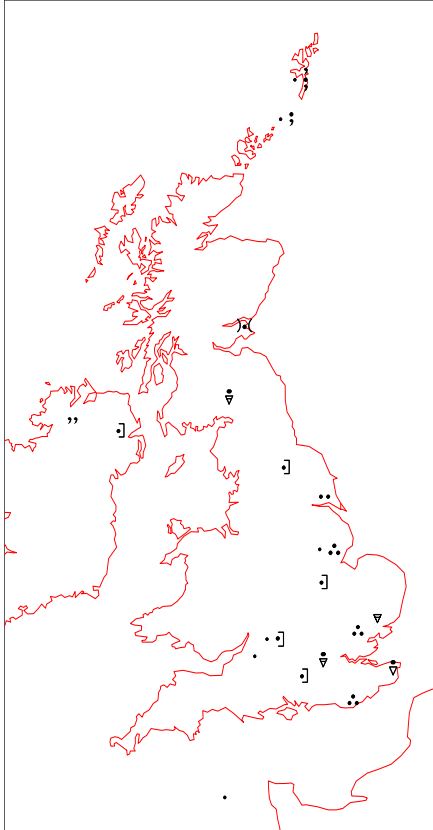
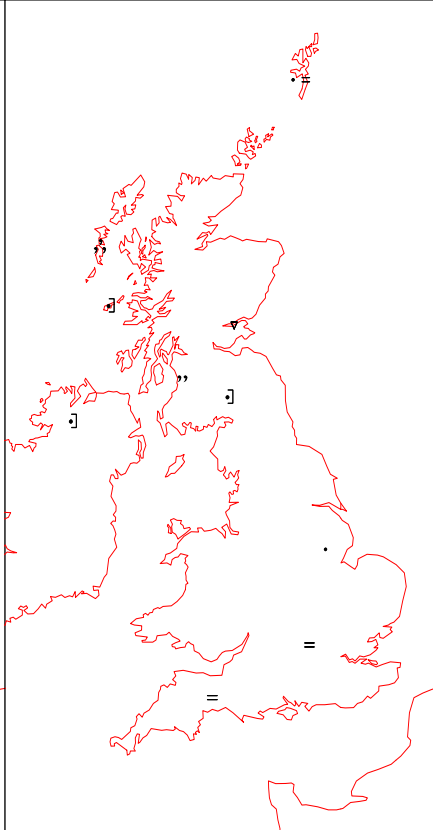
DAILY WEATHER SUMMARY



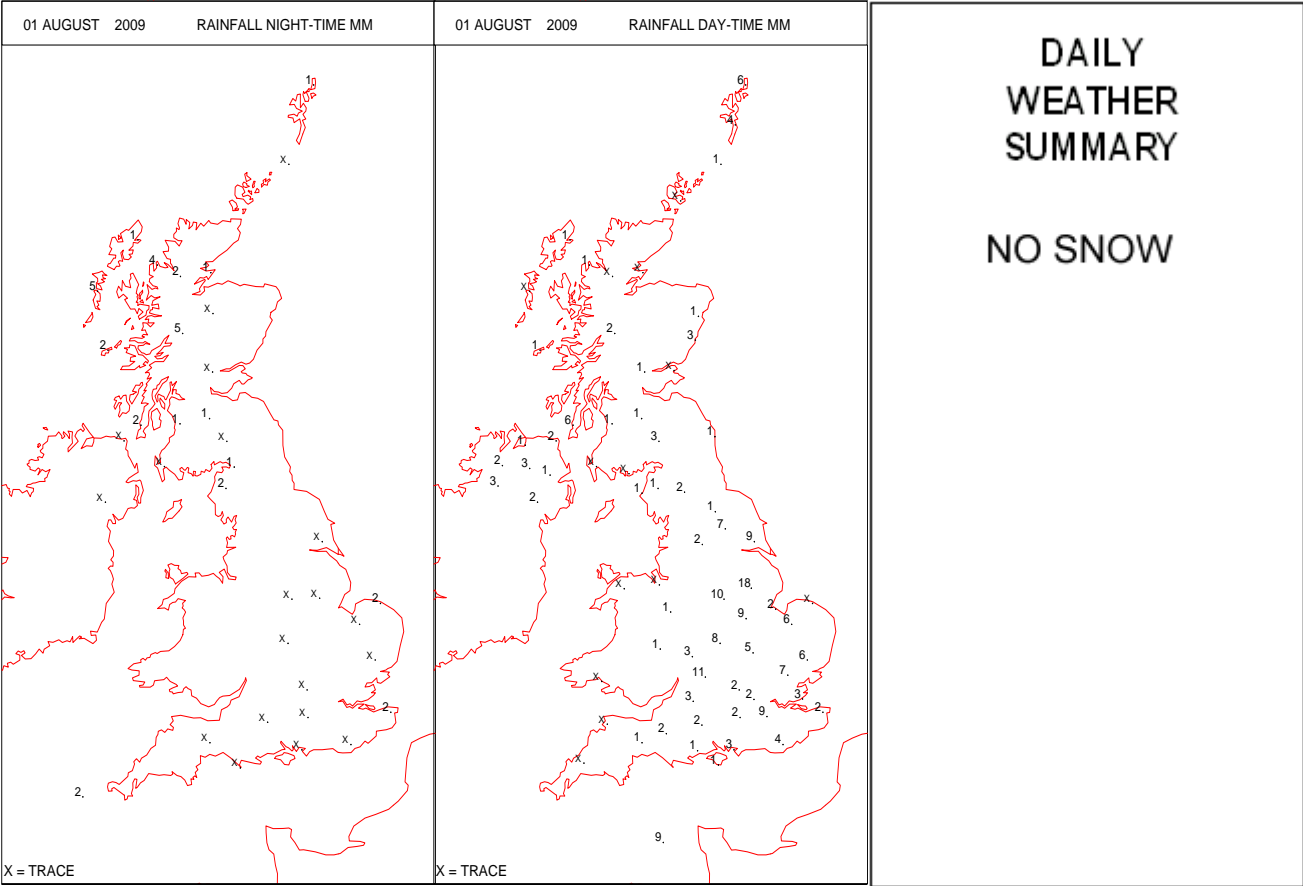
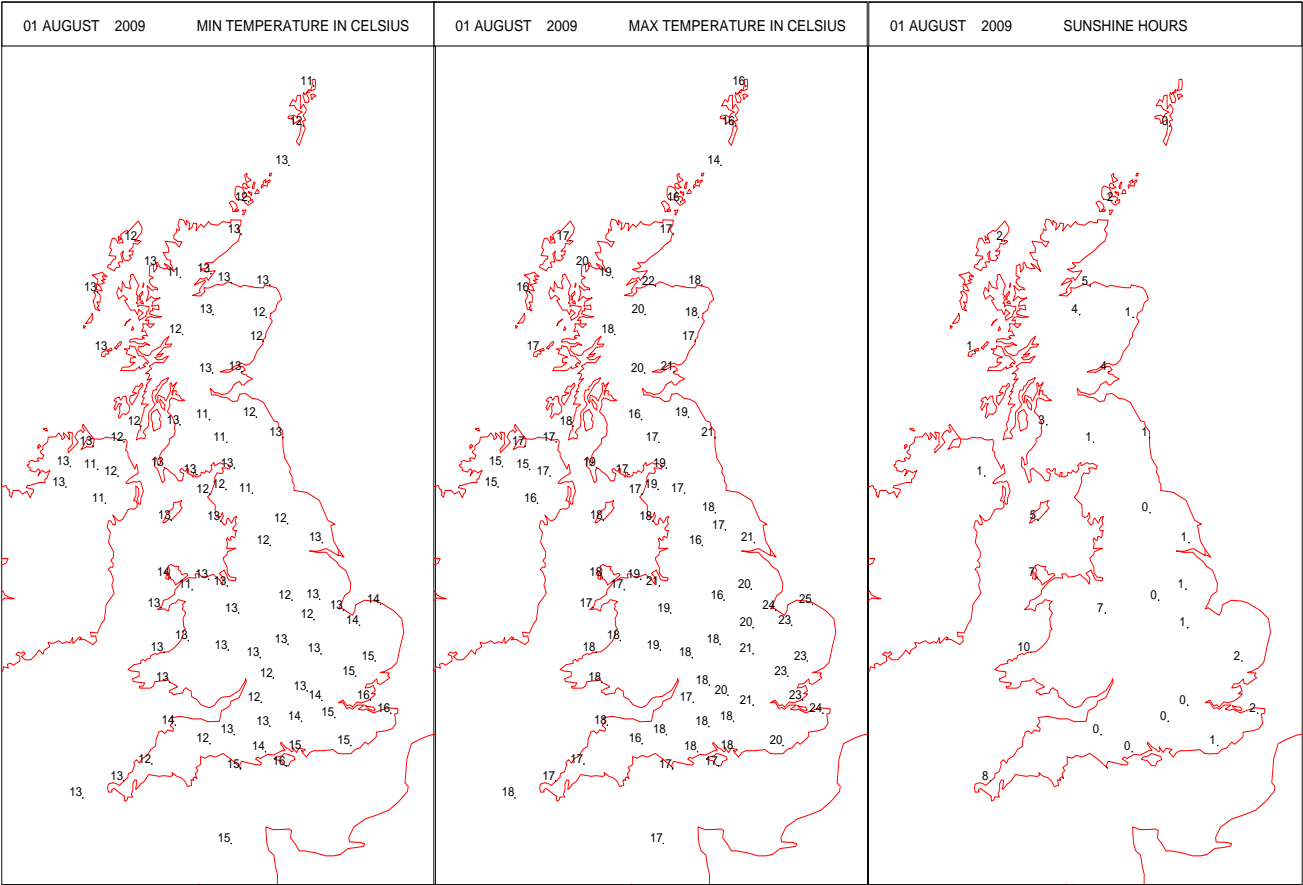
SURFACE REPORTS



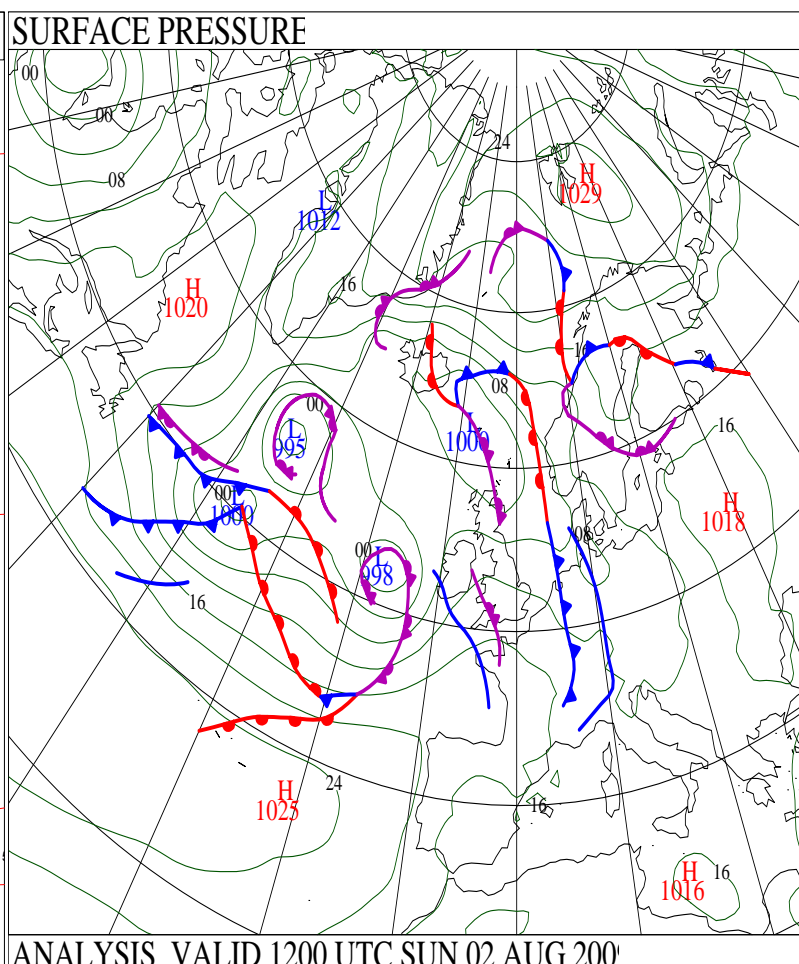
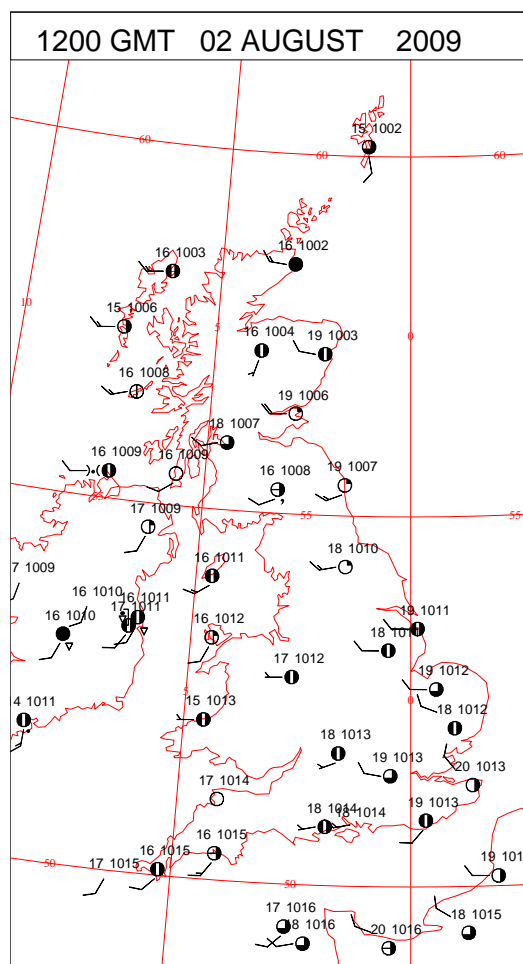
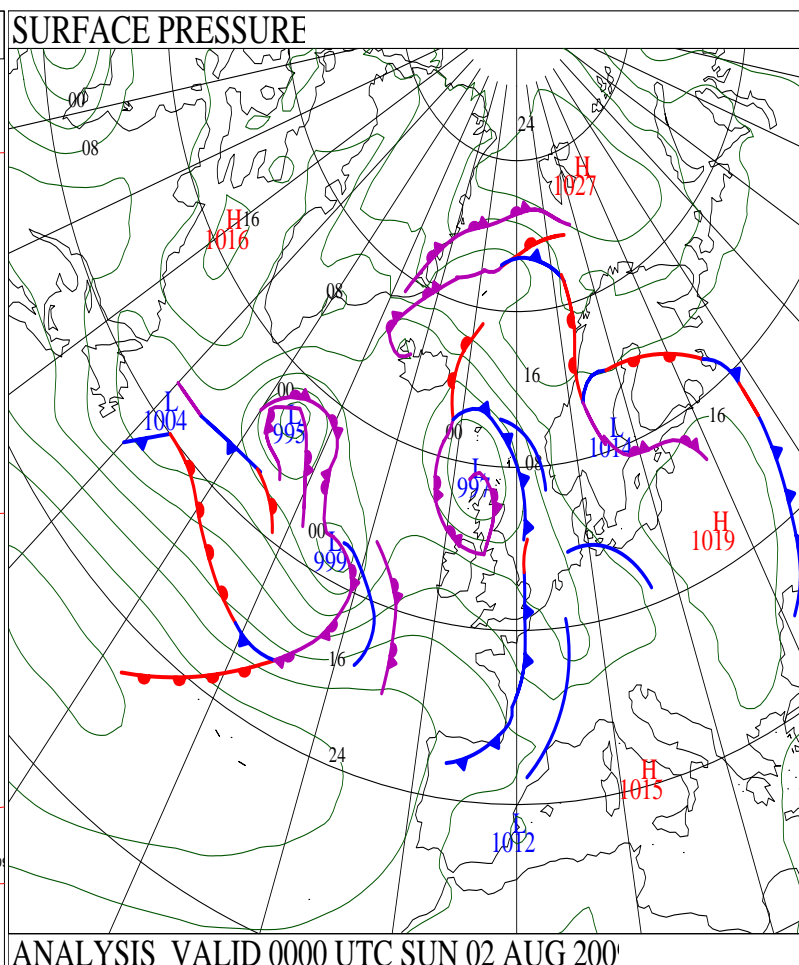
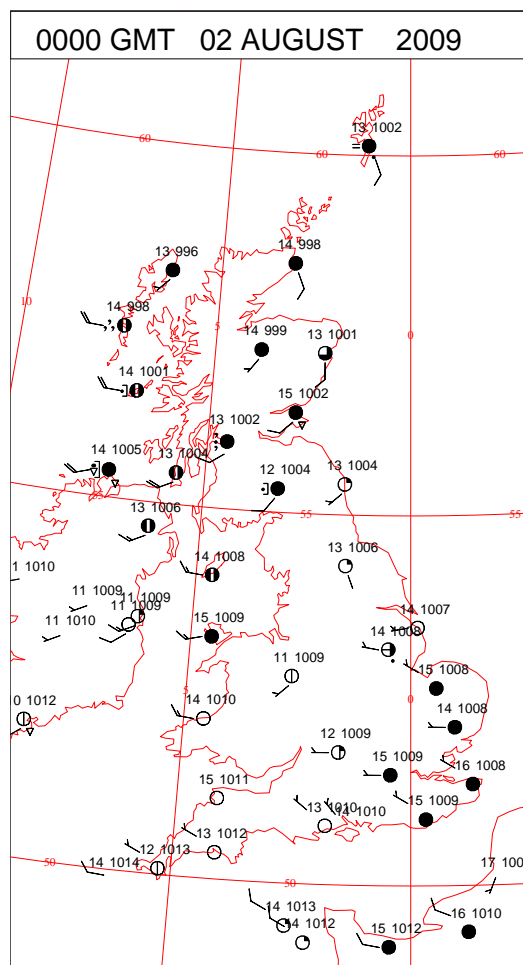
SIGNIFICANT WEATHER

0600 GMT 01 AUGUST 2009	SIG WEATHER	1200 GMT 01 AUGUST 2009	SIG WEATHER	<p>Summary of UK Weather for Saturday 01 August 2009. Showery conditions prevailed throughout the day across Northern Ireland and Scotland with some of the showers in the west on the heavy side. Eastern parts of Scotland were mostly dry during the afternoon once any early rain cleared away eastwards.</p> <p>Cloud and outbreaks of rain across Wales and northern and western parts of England during the morning, moved slowly east across the rest of England during the afternoon, followed by generally dry conditions across most parts with sunny spells developing in the west and north.</p> <p>The rain finally cleared away from East Anglia and Kent at the end of the day. Some of the rain was heavy and thundery across the Midlands, Lincolnshire and East Anglia during the afternoon and evening.</p> <p>The highest temperatures were reached across East Anglia and east Kent where some sunny spells occurred through the morning and early afternoon, but some places across the Midlands and central southern England remained rather cool.</p>
				
1800 GMT 01 AUGUST 2009	SIG WEATHER	0000 GMT 02 AUGUST 2009	SIG WEATHER	<p>EXTREMES Highest Maximum: 25.0 Weybourne, Norfolk Lowest Maximum: 14.1 Fair Isle, Shetland Lowest Minimum: 10.5 Eskdalemuir, Dumfriesshire Lowest Grass Minimum: 7.6 Eskdalemuir, Dumfriesshire Most Rain: 18.2 Waddington, Lincolnshire Most Sun: 9.8 Aberporth, Dyfed</p>
				

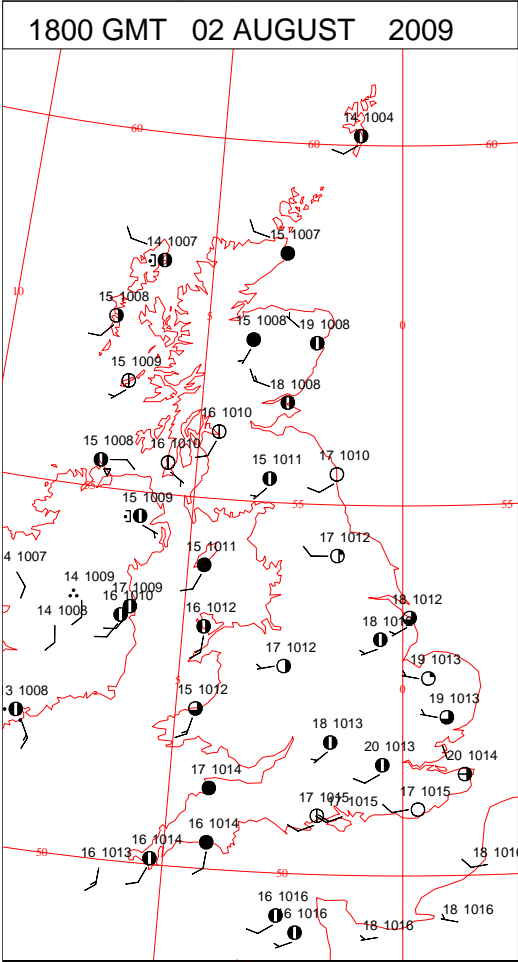
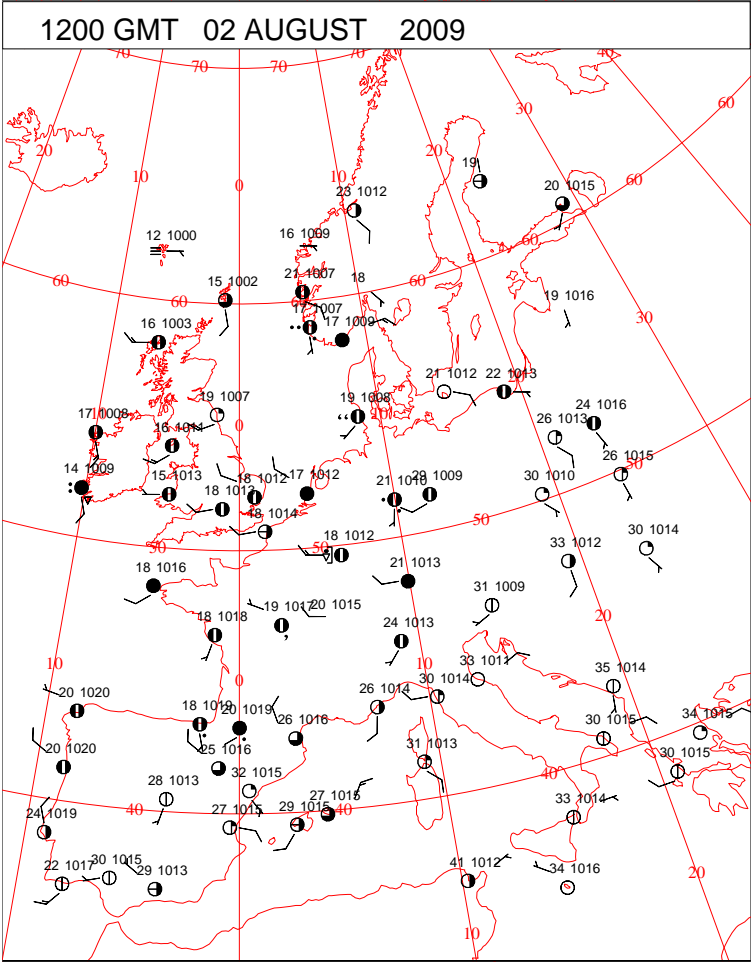
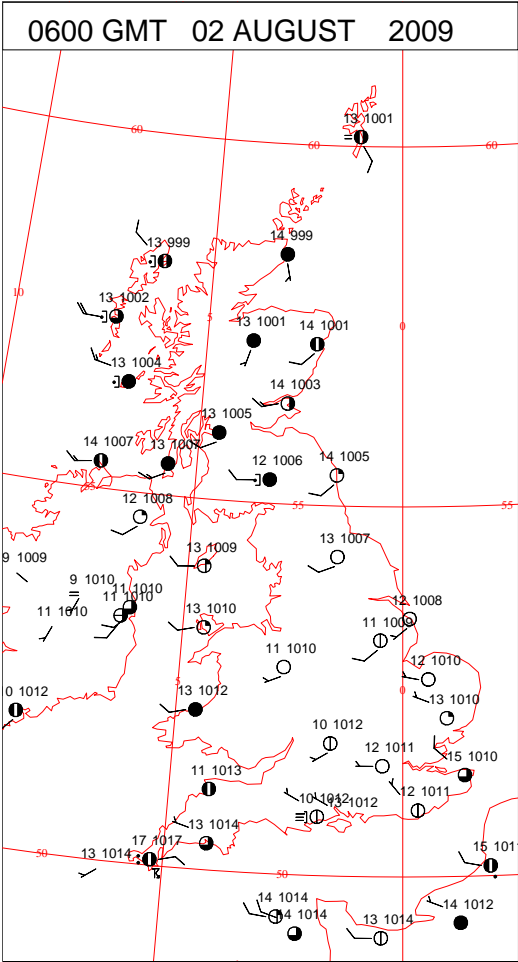
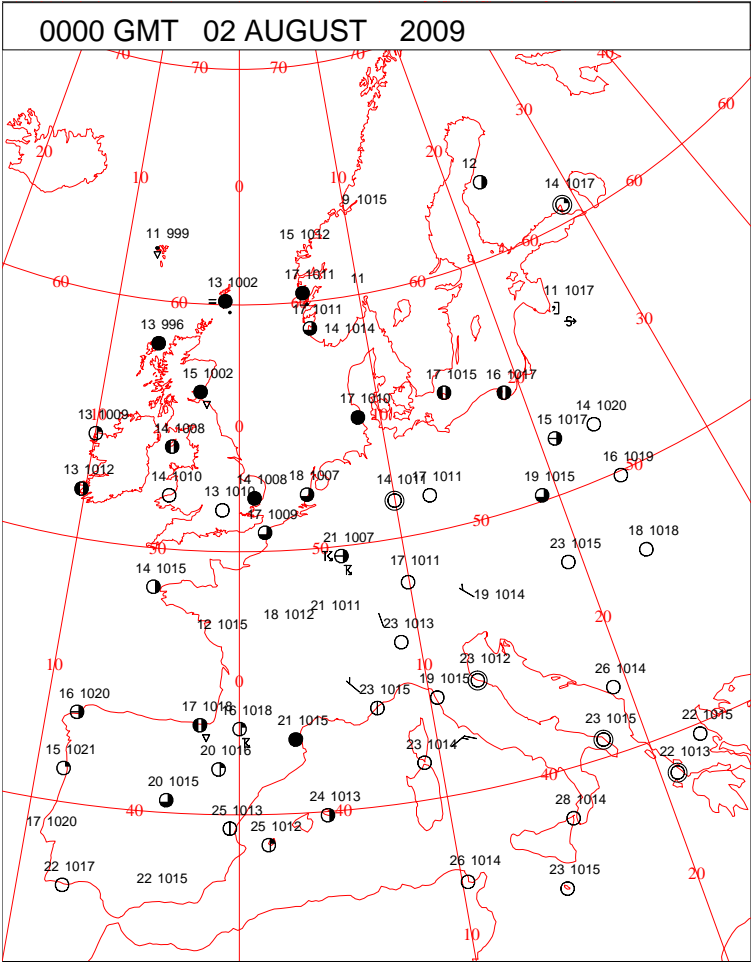
DAILY CLIMATE DATA



DAILY WEATHER SUMMARY



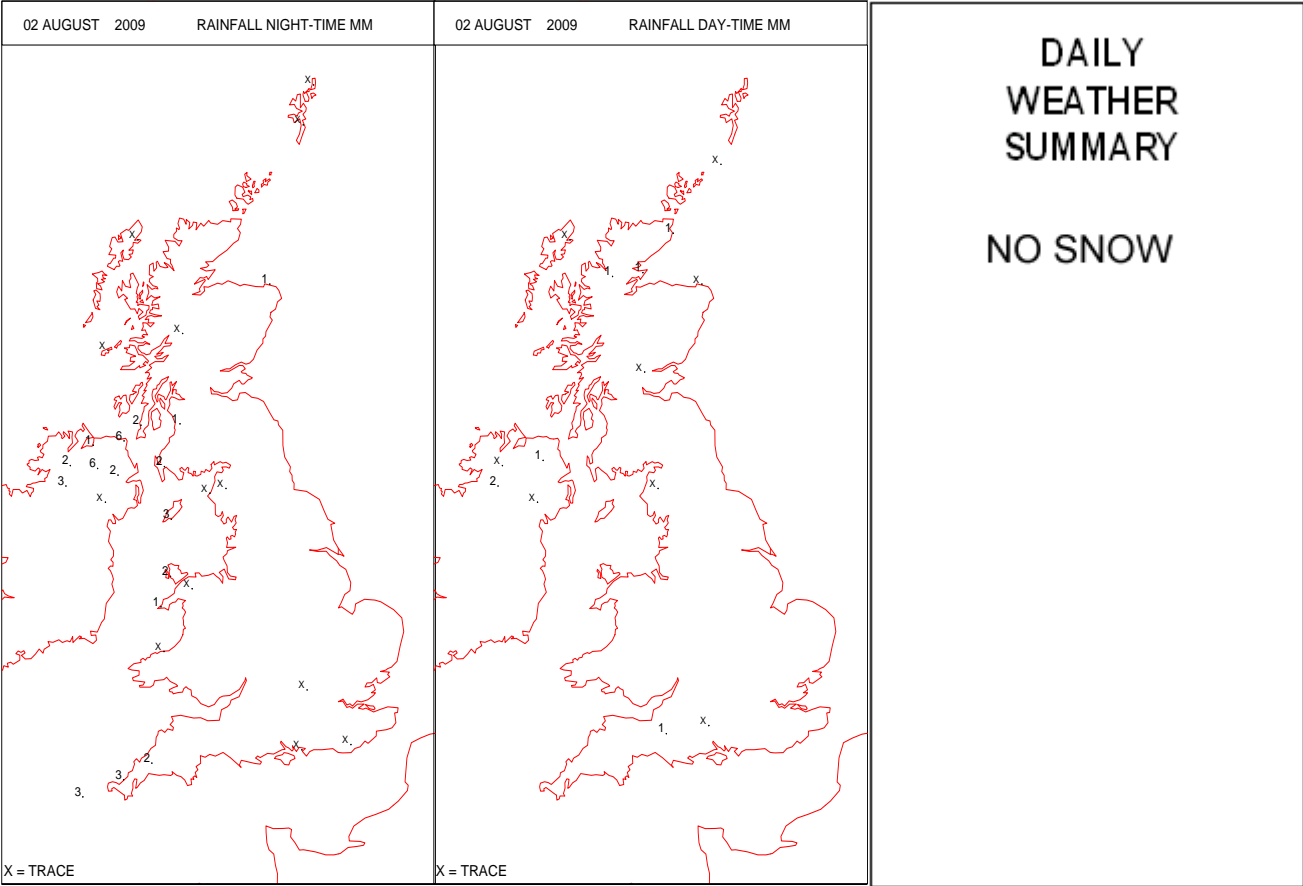
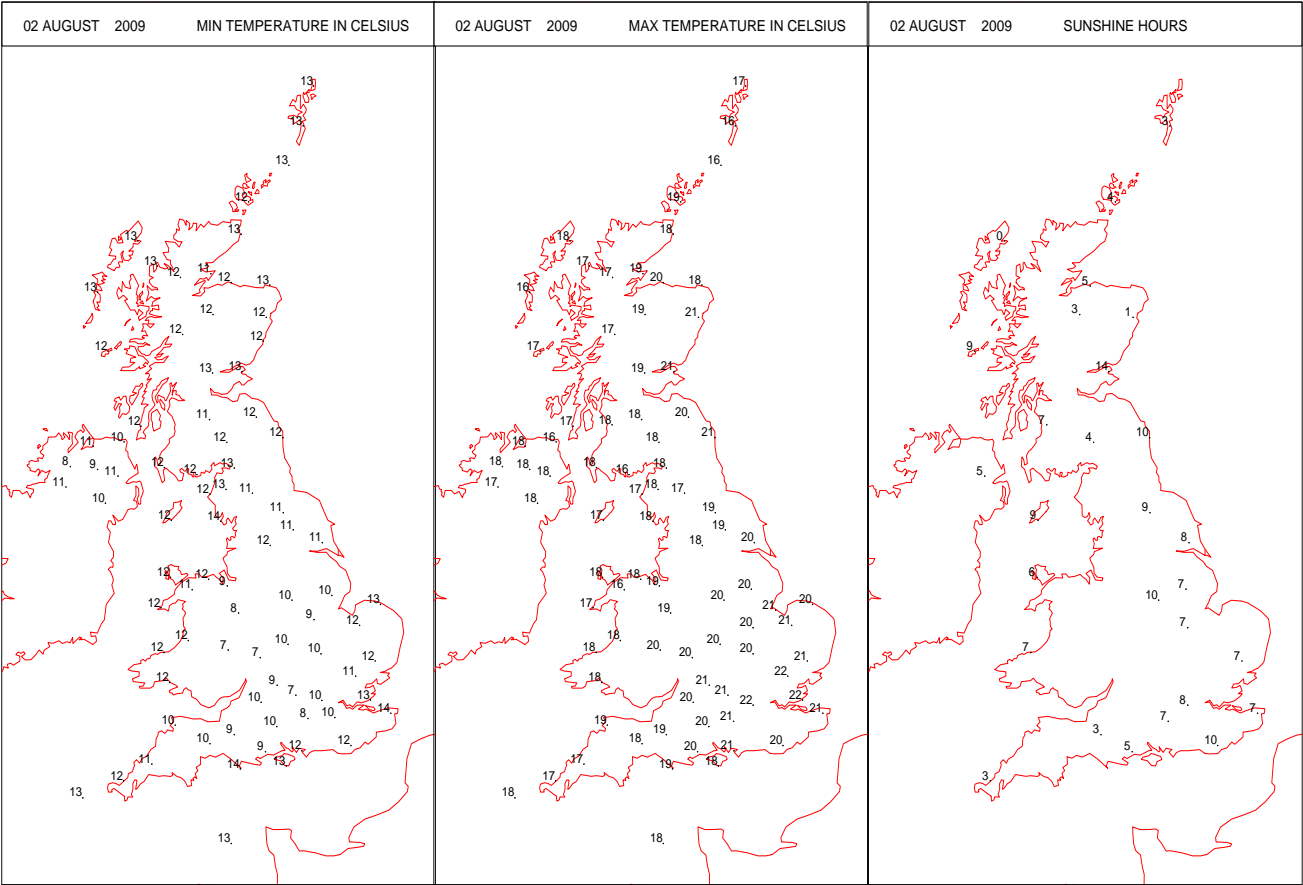
SURFACE REPORTS



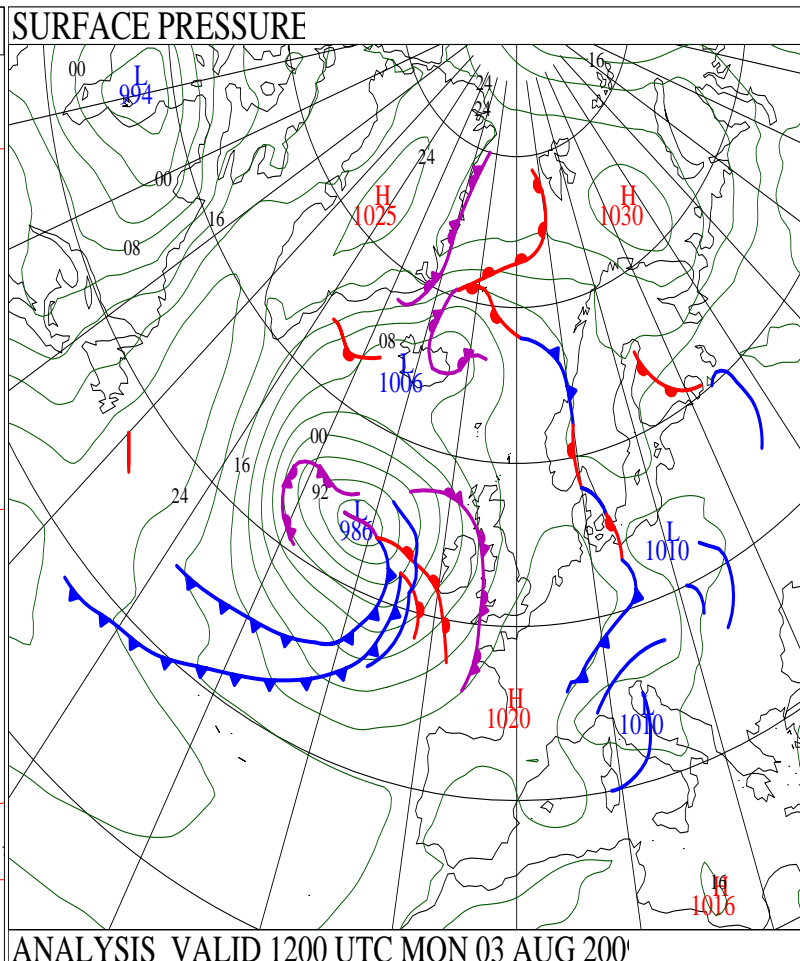
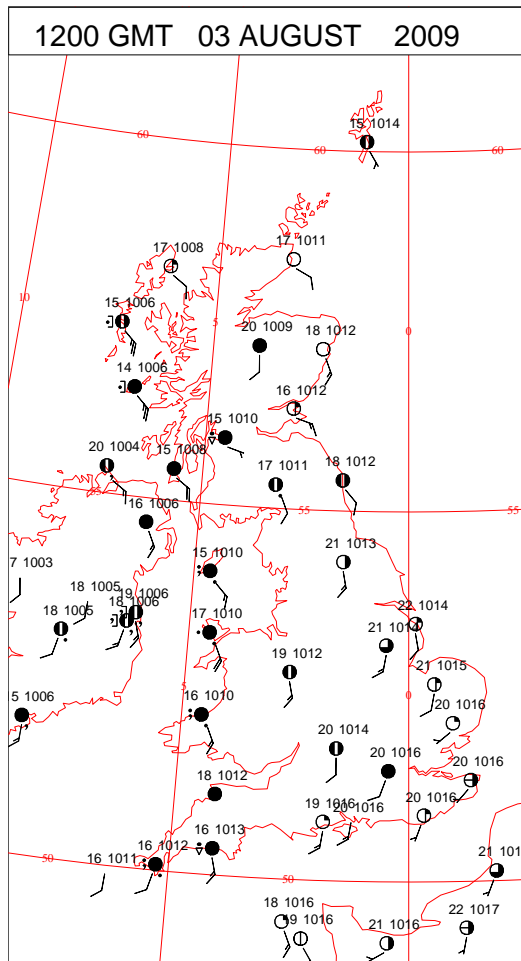
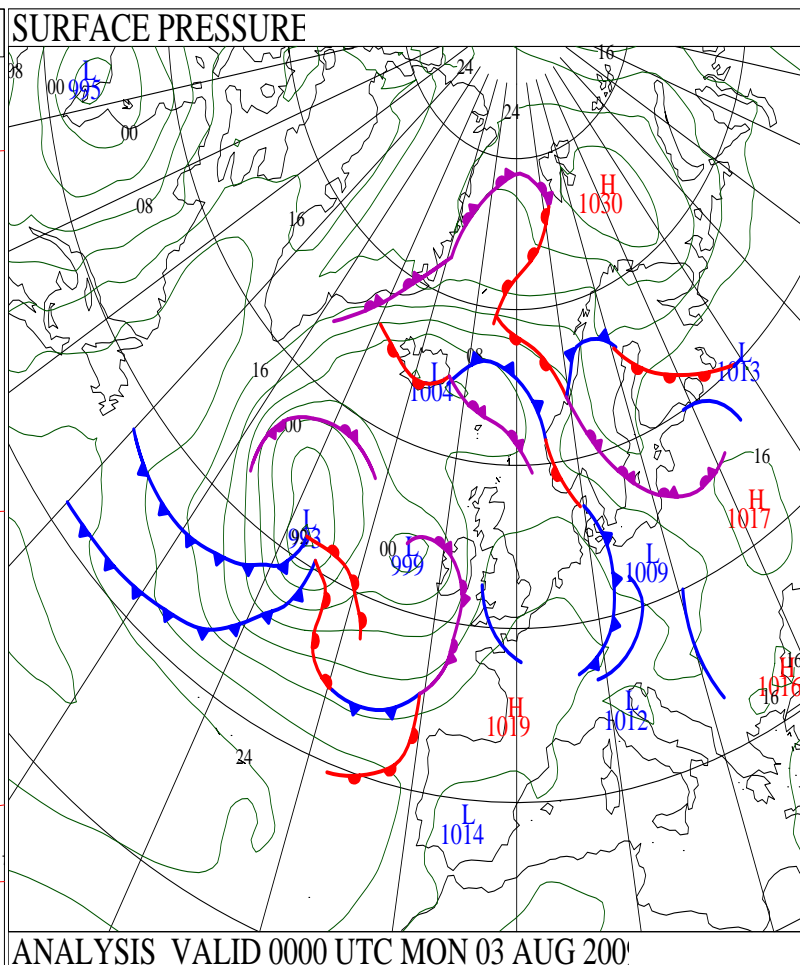
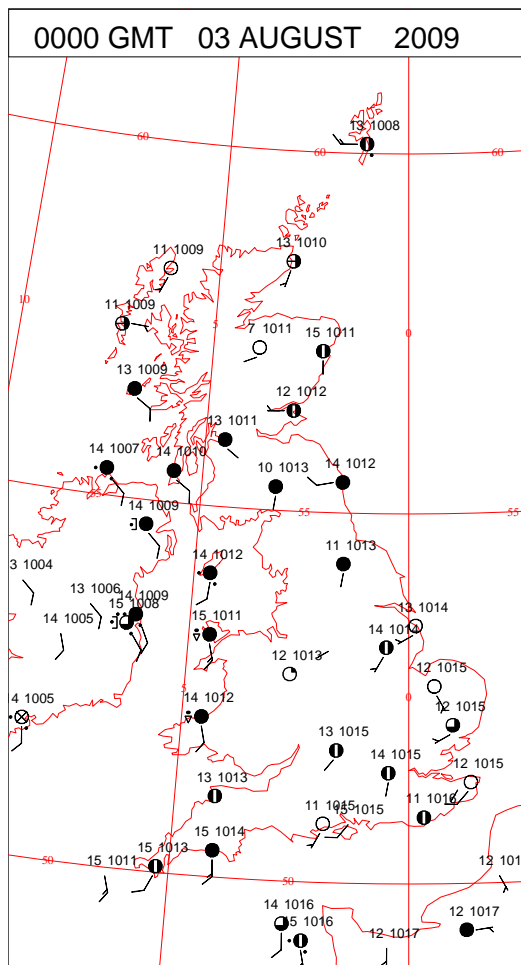
SIGNIFICANT WEATHER

0600 GMT 02 AUGUST 2009	SIG WEATHER	1200 GMT 02 AUGUST 2009	SIG WEATHER	<p>Summary of UK Weather for Sunday 02 August 2009.</p> <p>An essentially dry night across most areas with clear spells, although showers continued across Scotland and one or two across north-west England.</p> <p>Showers persisted across northern and western Scotland in particular during the morning, the odd moderate one too, but these tended to peter out through the day, with just the odd light one lingering in the north into the evening.</p> <p>Elsewhere had an essentially dry day, with a small ridge of high pressure across the southern half of the country with some good bright or sunny spells, especially towards the east. A few mainly light showers developed across parts of south-west England, with some showery rain across parts of Northern Ireland too.</p> <p>Temperatures reached 21 or 22 Celsius at many locations in the east.</p> <p>During the evening the showers died out, but patchy, mostly light, rain spread into western parts of Wales and also parts of Northern Ireland.</p>
1800 GMT 02 AUGUST 2009	SIG WEATHER	0000 GMT 03 AUGUST 2009	SIG WEATHER	<p>EXTREMES</p> <p>Highest Maximum: 22.3 Andrewsfield, Essex</p> <p>Lowest Maximum: 15.8 Fair Isle, Shetland</p> <p>Lowest Minimum: 6.5 Benson, Oxfordshire</p> <p>Lowest Grass Minimum: 3.3 Pershore, Hereford & Worcester</p> <p>Most Rain: 6.4 Lough Fea, Londonderry</p> <p>Most Sun: 13.8 Leuchars, Fife</p>

DAILY CLIMATE DATA

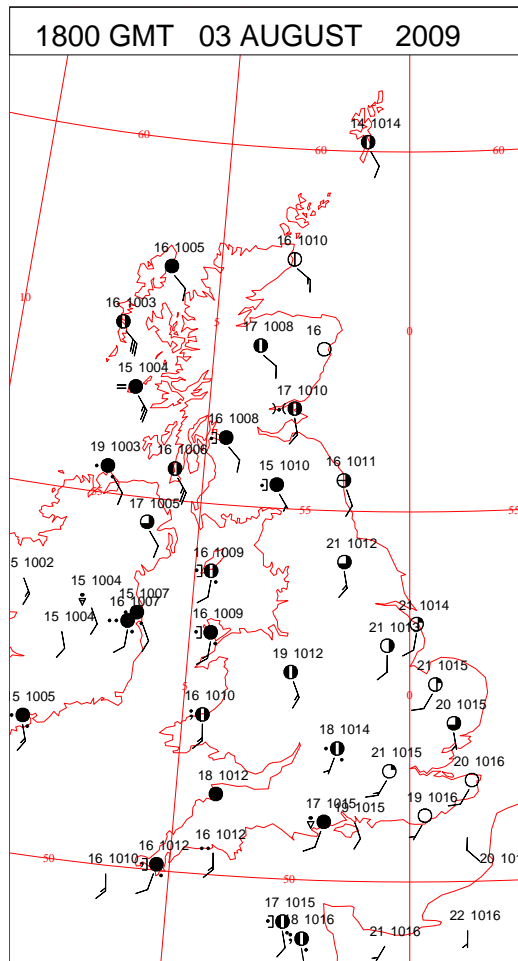
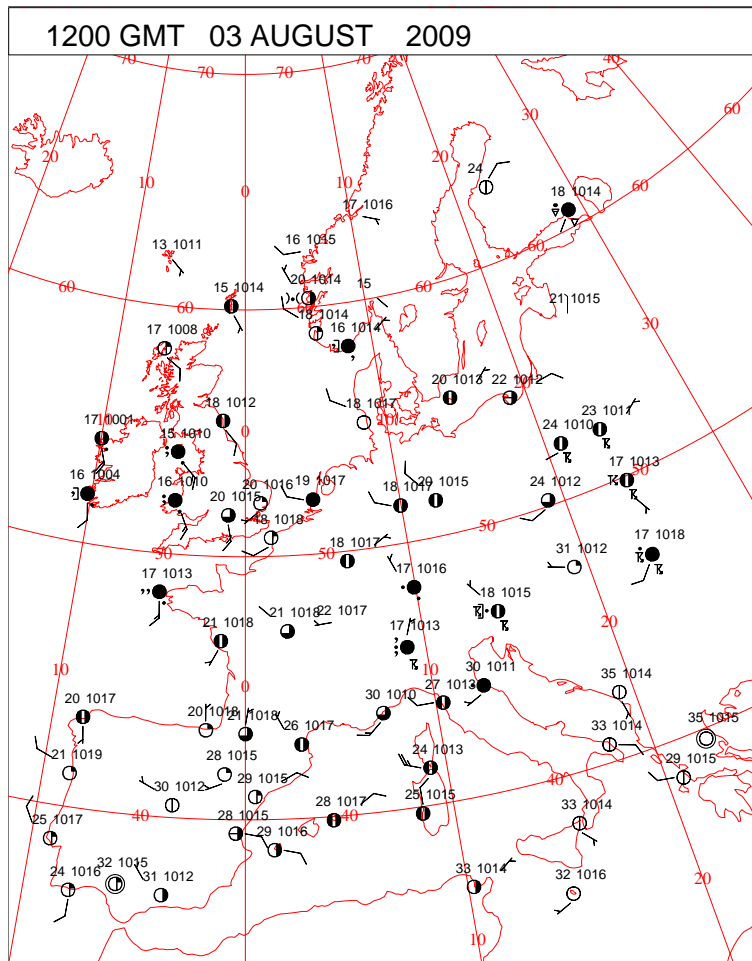
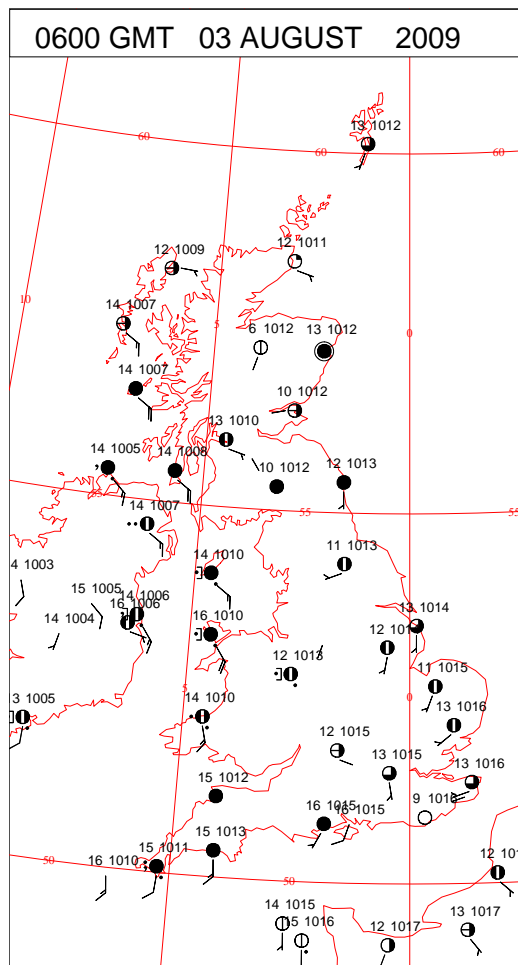
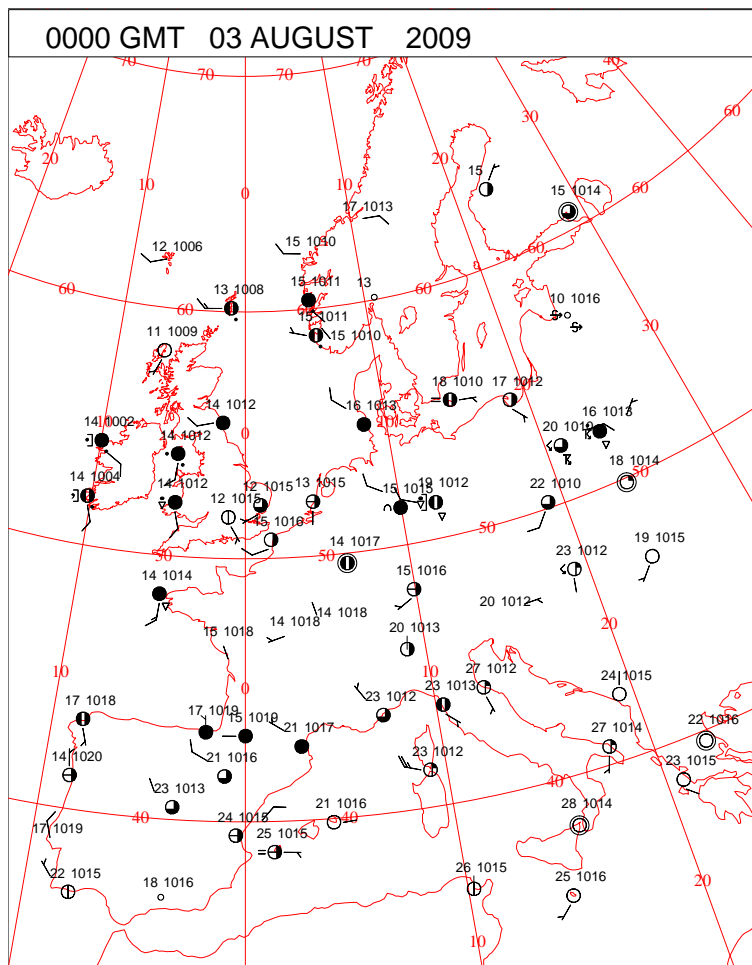


DAILY WEATHER SUMMARY



Monday 3 August 2009

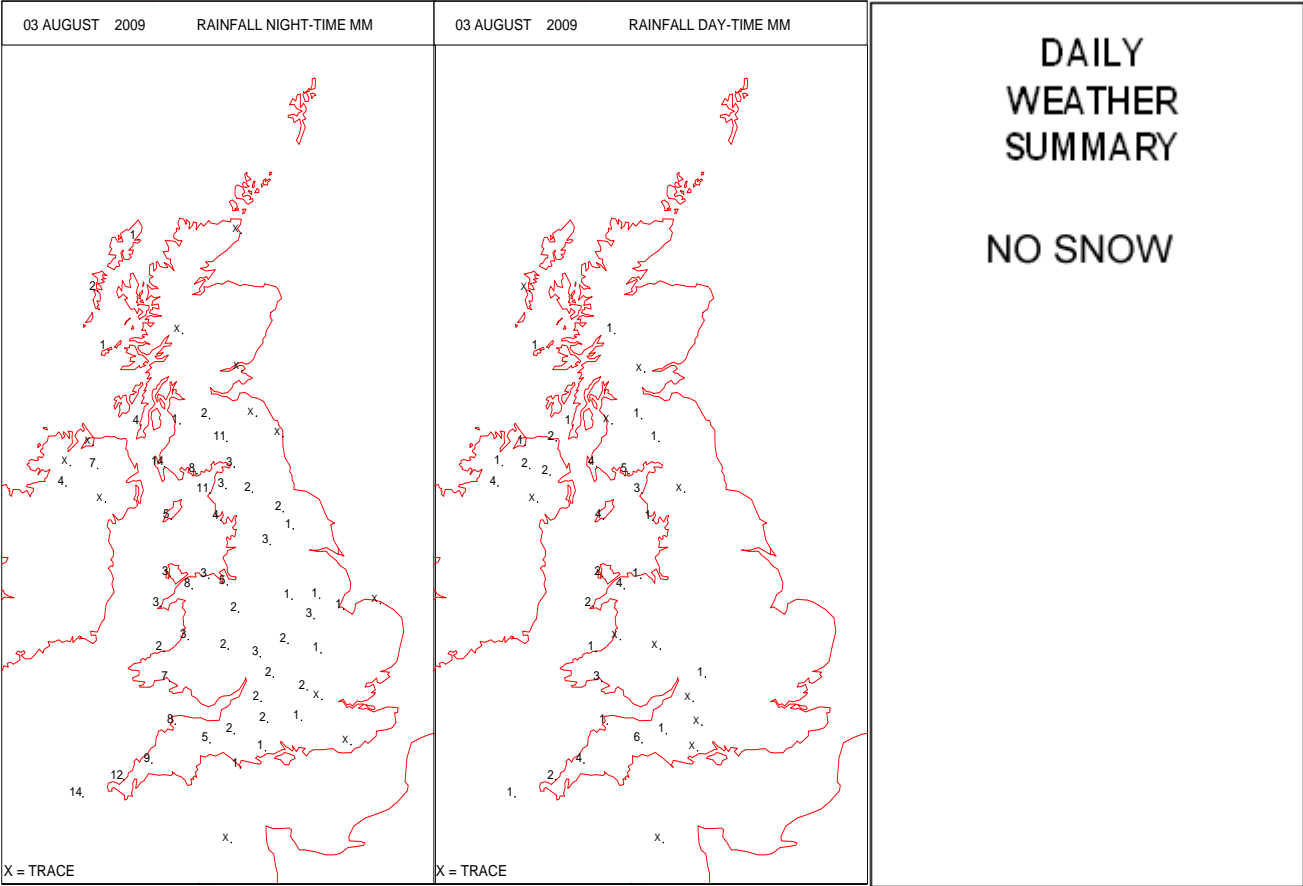
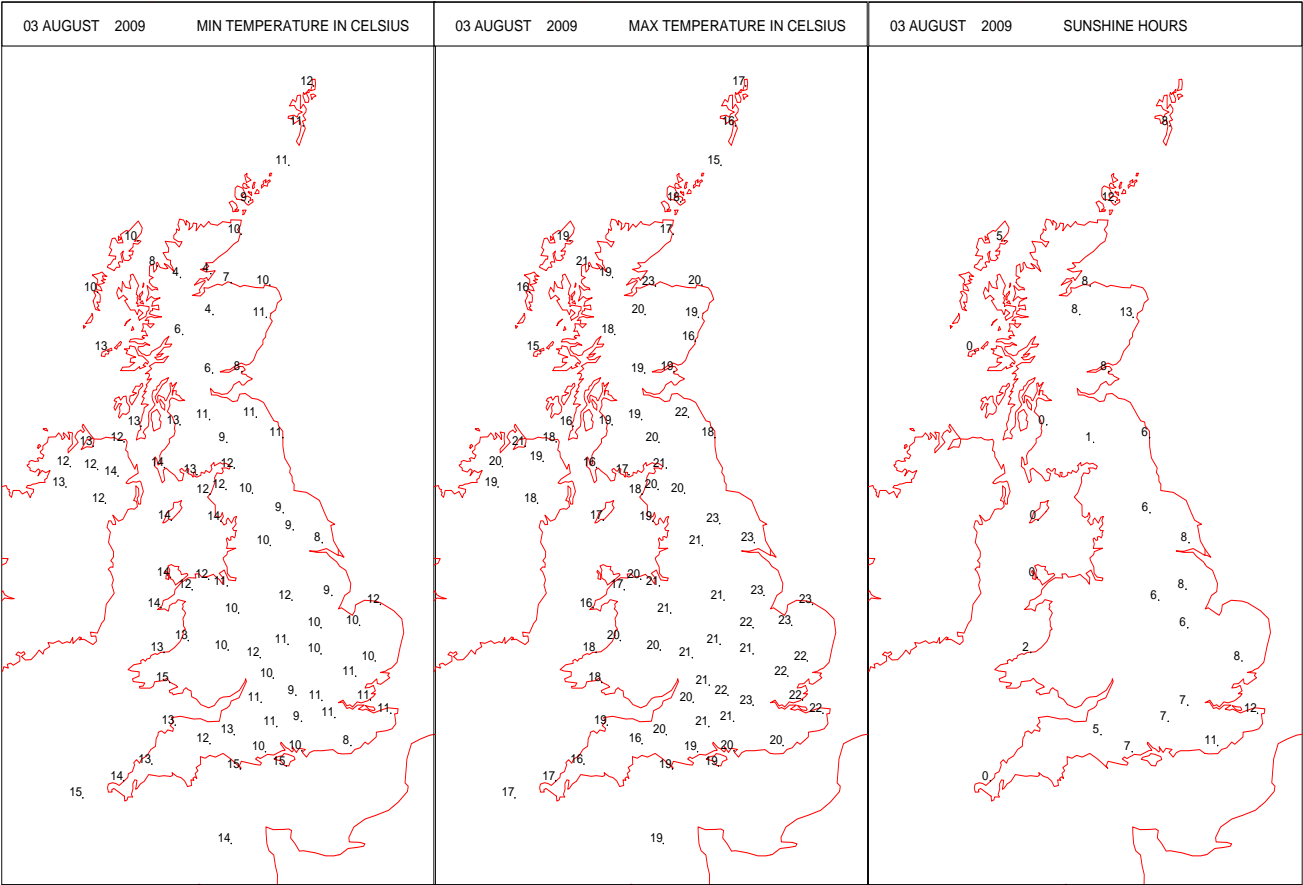
SURFACE REPORTS



SIGNIFICANT WEATHER

0600 GMT 03 AUGUST 2009	SIG WEATHER	1200 GMT 03 AUGUST 2009	SIG WEATHER	<p>Summary of UK Weather for Monday 03 August 2009.</p> <p>Many places were dry during the early hours with clear spells, especially across eastern parts. However, there was more cloud across western and northern areas with some light showery rain here at times. This generally persisted through the day with a good deal of cloud across western Scotland, western England and Wales and Northern Ireland with light rain and drizzle in these areas, although this was persistent at times.</p> <p>There were some bright or sunny spells across north-east Scotland, East Anglia and the south-east however. More persistent and heavier rain spread across Northern Ireland, south-west England and Wales later in the afternoon and edged slowly north-eastwards during the evening.</p> <p>Temperatures around average for many, although slightly below in the west in persistent drizzle, and slightly above in the south-east in the sunnier spells.</p>
1800 GMT 03 AUGUST 2009	SIG WEATHER	0000 GMT 04 AUGUST 2009	SIG WEATHER	
				<p>EXTREMES</p> <p>Highest Maximum: 23.3 Weybourne, Norfolk 23.3 Heathrow, Greater London</p> <p>Lowest Maximum: 15.0 Fair Isle, Shetland</p> <p>Lowest Minimum: 3.8 Loch Glascarnoch, Ross & Cromarty</p> <p>Lowest Grass Minimum: 0.5 Loch Glascarnoch, Ross & Cromarty</p> <p>Most Rain: 17.8 West Freugh, Wigtownshire</p> <p>Most Sun: 12.2 Kirkwall, Orkney</p>

DAILY CLIMATE DATA



The map displays the distribution of 25 bird species across the British Isles. Each species is represented by a black dot with a number and a four-digit code. The map includes latitude and longitude lines (50, 55, 60, 10, 50, 60).

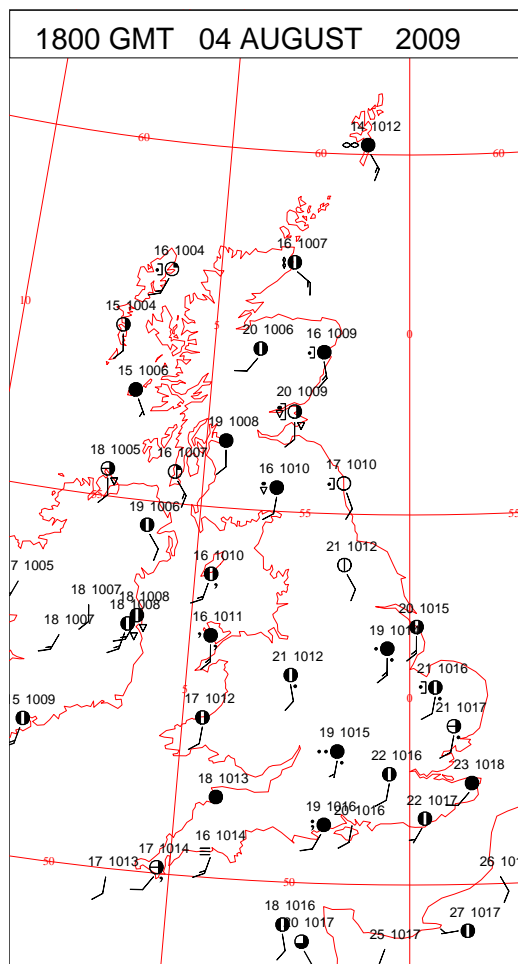
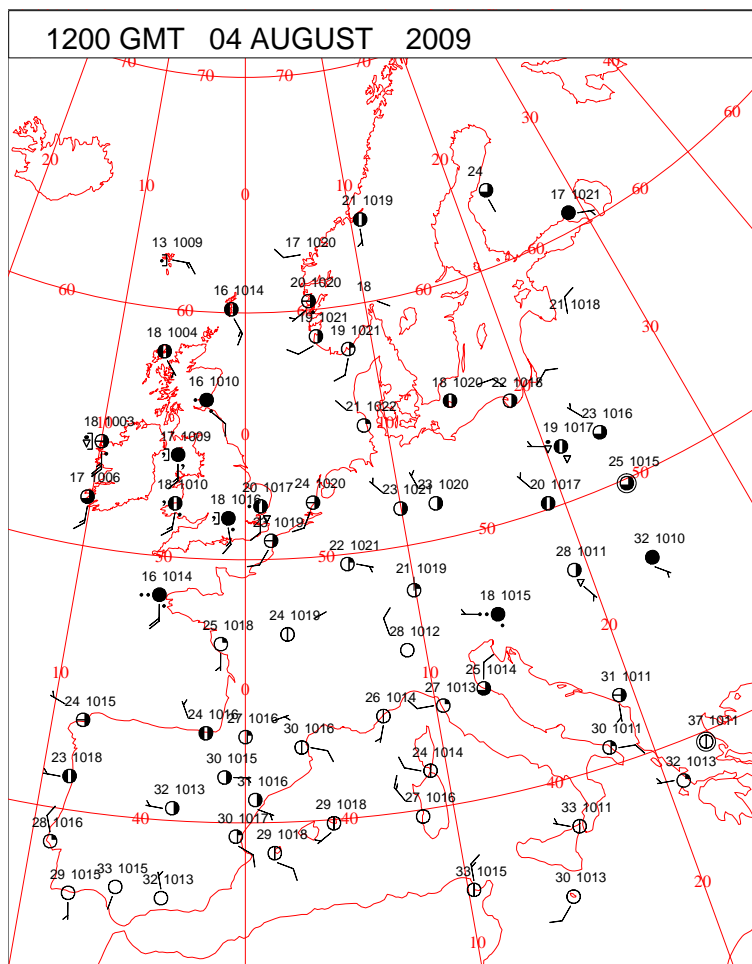
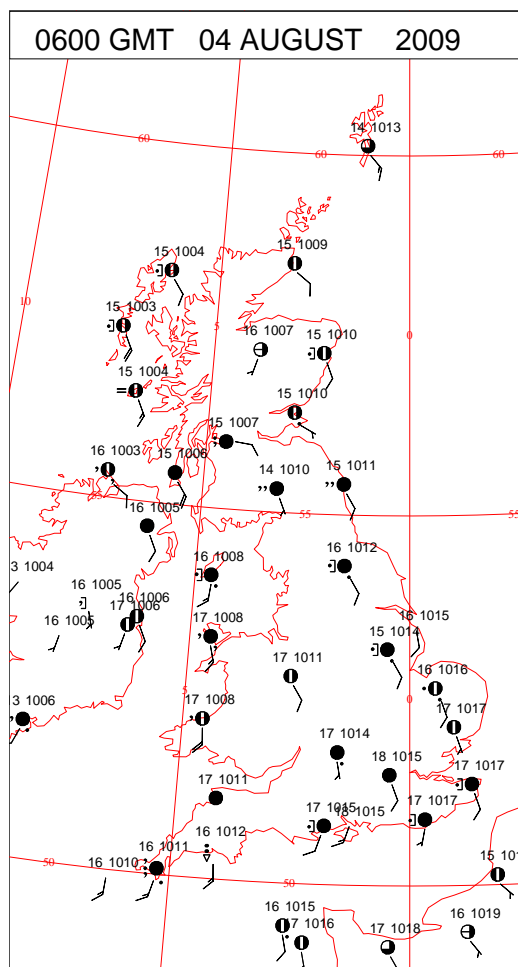
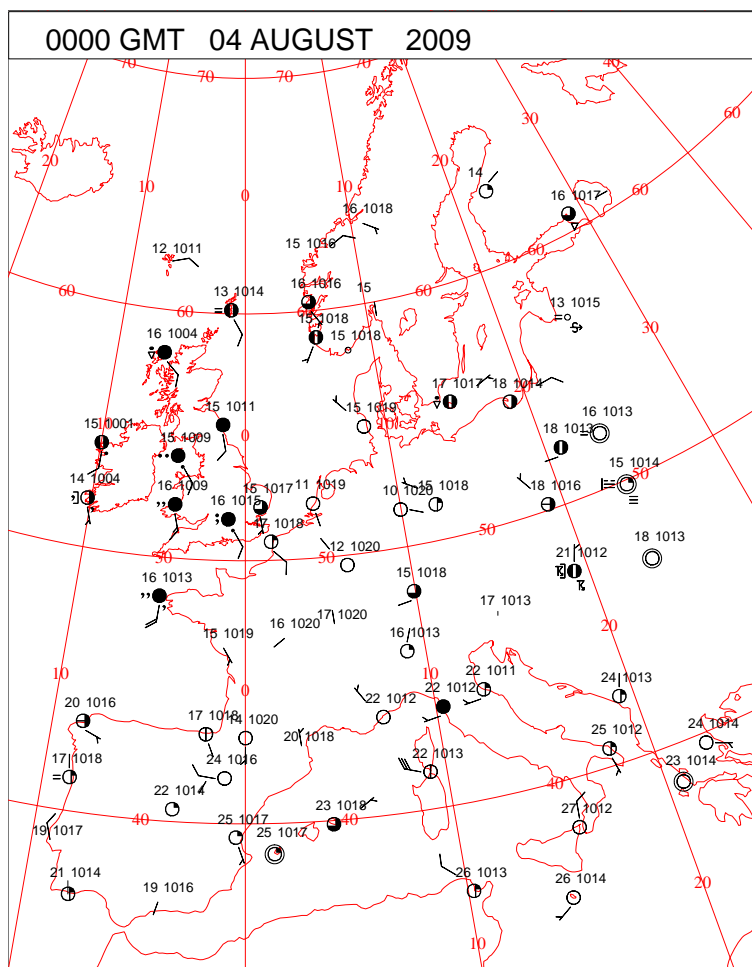
Species and their locations (Number, Code):

- 18 1004
- 15 1004
- 15 1005
- 19 1004
- 16 1006
- 20 1007
- 20 1009
- 17 1009
- 16 1010
- 17 1010
- 21 1007
- 12 1008
- 16 1011
- 22 1012
- 20 1015
- 21 1016
- 20 1017
- 23 1018
- 26 1018
- 24 1018
- 18 1017
- 10 1017
- 19 1015
- 19 1017
- 19 1016
- 17 1013
- 17 1012
- 18 1006
- 18 1007
- 18 1009
- 18 1010
- 20 1012
- 19 1011
- 20 1018
- 17 1013
- 6 1007
- 7 1005
- 16 1010
- 17 1009
- 18 1006
- 18 1007
- 18 1009
- 18 1010
- 20 1012
- 19 1015
- 19 1017
- 19 1016
- 17 1013
- 17 1012
- 18 1006
- 18 1007
- 18 1009
- 18 1010
- 20 1012
- 19 1011
- 20 1015
- 21 1016
- 20 1017
- 23 1018
- 26 1018
- 24 1018
- 18 1017
- 10 1017
- 19 1015
- 19 1017
- 19 1016
- 17 1013
- 17 1012
- 18 1006
- 18 1007
- 18 1009
- 18 1010
- 20 1012
- 19 1011
- 20 1015
- 21 1016
- 20 1017
- 23 1018
- 26 1018
- 24 1018
- 18 1017
- 10 1017
- 19 1015
- 19 1017
- 19 1016
- 17 1013
- 17 1012
- 18 1006
- 18 1007
- 18 1009
- 18 1010
- 20 1012
- 19 1011
- 20 1015
- 21 1016
- 20 1017
- 23 1018
- 26 1018
- 24 1018
- 18 1017
- 10 1017
- 19 1015
- 19 1017
- 19 1016
- 17 1013
- 17 1012
- 18 1006
- 18 1007
- 18 1009
- 18 1010
- 20 1012
- 19 1011
- 20 1015
- 21 1016
- 20 1017
- 23 1018
- 26 1018
- 24 1018
- 18 1017
- 10 1017
- 19 1015
- 19 1017
- 19 1016
- 17 1013
- 17 1012
- 18 1006
- 18 1007
- 18 1009
- 18 1010
- 20 1012
- 19 1011
- 20 1015
- 21 1016
- 20 1017
- 23 1018
- 26 1018
- 24 1018
- 18 1017
- 10 1017
- 19 1015
- 19 1017
- 19 1016
- 17 1013
- 17 1012
- 18 1006
- 18 1007
- 18 1009
- 18 1010
- 20 1012
- 19 1011
- 20 1015
- 21 1016
- 20 1017
- 23 1018
- 26 1018
- 24 1018
- 18 1017
- 10 1017
- 19 1015
- 19 1017
- 19 1016
- 17 1013
- 17 1012
- 18 1006
- 18 1007
- 18 1009
- 18 1010
- 20 1012
- 19 1011
- 20 1015
- 21 1016
- 20 1017
- 23 1018
- 26 1018
- 24 1018
- 18 1017
- 10 1017
- 19 1015
- 19 1017
- 19 1016
- 17 1013
- 17 1012
- 18 1006
- 18 1007
- 18 1009
- 18 1010
- 20 1012
- 19 1011
- 20 1015
- 21 1016
- 20 1017
- 23 1018
- 26 1018
- 24 1018
- 18 1017
- 10 1017
- 19 1015
- 19 1017
- 19 1016
- 17 1013
- 17 1012
- 18 1006
- 18 1007
- 18 1009
- 18 1010
- 20 1012
- 19 1011
- 20 1015
- 21 1016
- 20 1017
- 23 1018
- 26 1018
- 24 1018
- 18 1017
- 10 1017
- 19 1015
- 19 1017
- 19 1016
- 17 1013
- 17 1012
- 18 1006
- 18 1007
- 18 1009
- 18 1010
- 20 1012
- 19 1011
- 20 1015
- 21 1016
- 20 1017
- 23 1018
- 26 1018
- 24 1018
- 18 1017
- 10 1017
- 19 1015
- 19 1017
- 19 1016
- 17 1013
- 17 1012
- 18 1006
- 18 1007
- 18 1009
- 18 1010
- 20 1012
- 19 1011
- 20 1015
- 21 1016
- 20 1017
- 23 1018
- 26 1018
- 24 1018
- 18 1017
- 10 1017
- 19 1015
- 19 1017
- 19 1016
- 17 1013
- 17 1012
- 18 1006
- 18 1007
- 18 1009
- 18 1010
- 20 1012
- 19 1011
- 20 1015
- 21 1016
- 20 1017
- 23 1018
- 26 1018
- 24 1018
- 18 1017
- 10 1017
- 19 1015
- 19 1017
- 19 1016
- 17 1013
- 17 1012
- 18 1006
- 18 1007
- 18 1009
- 18 1010
- 20 1012
- 19 1011
- 20 1015
- 21 1016
- 20 1017
- 23 1018
- 26 1018
- 24 1018
- 18 1017
- 10 1017
- 19 1015
- 19 1017
- 19 1016
- 17 1013
- 17 1012
- 18 1006
- 18 1007
- 18 1009
- 18 1010
- 20 1012
- 19 1011
- 20 1015
- 21

Crown Copyright 2009, All Rights Reserved

Tuesday 4 August 2009

SURFACE REPORTS

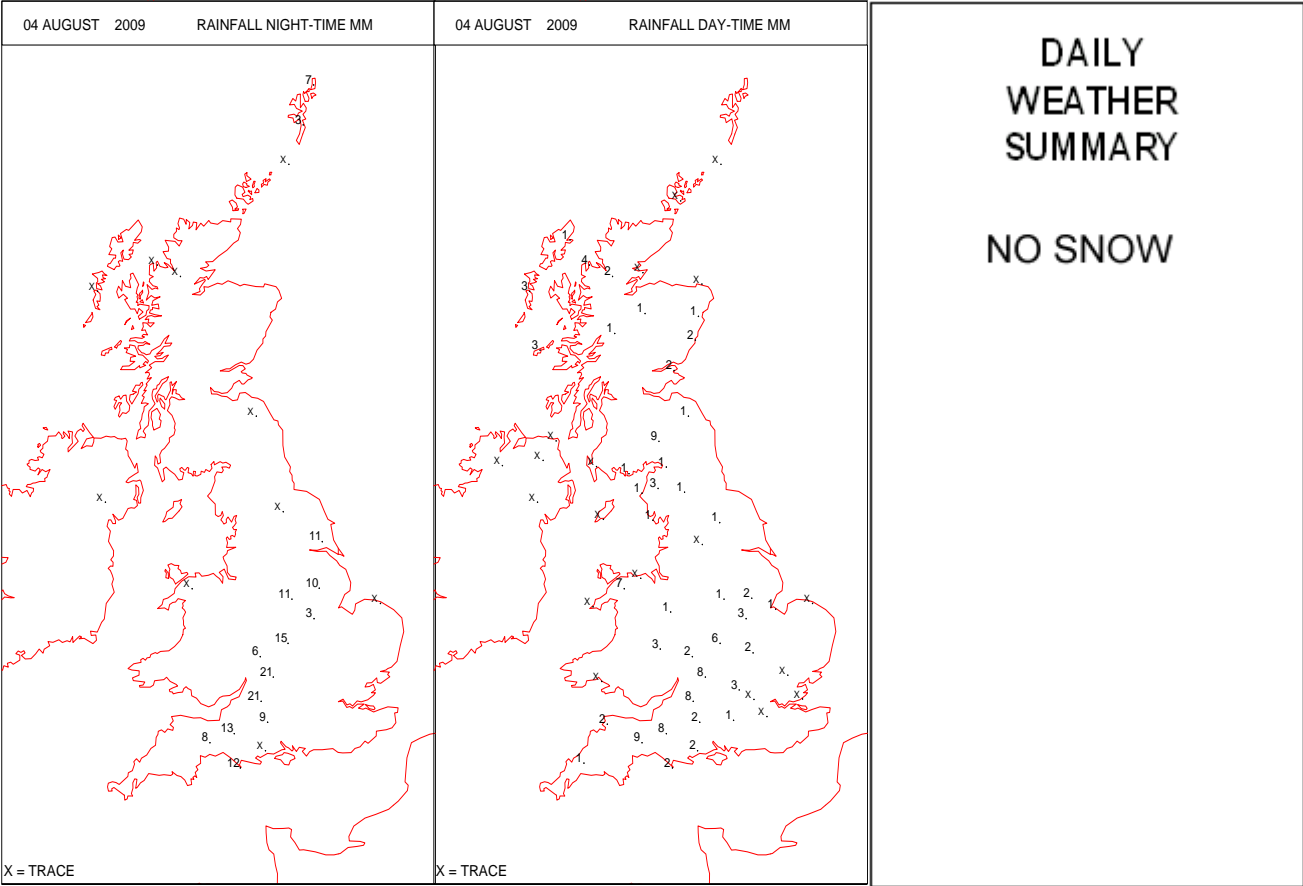
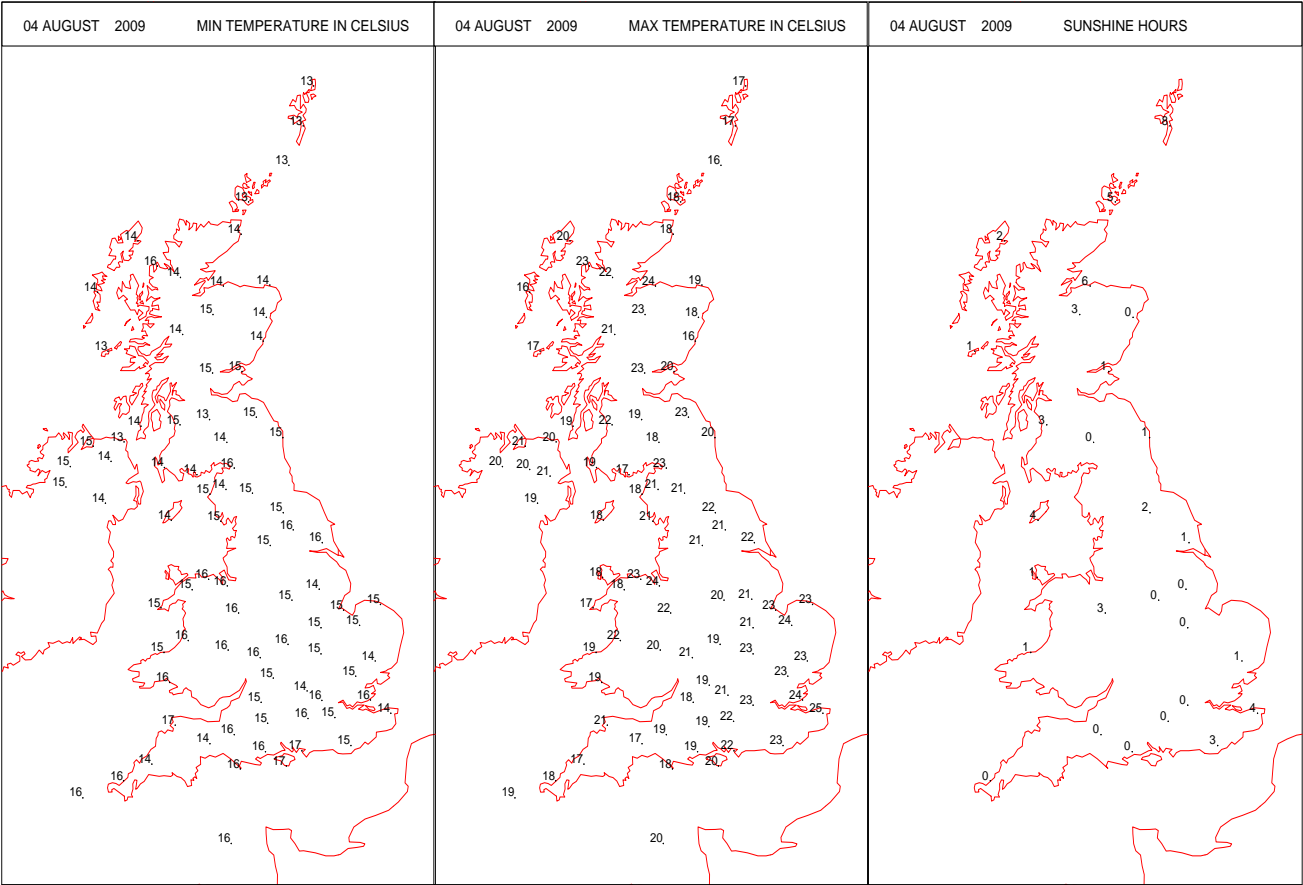


Crown Copyright 2009, All Rights Reserved

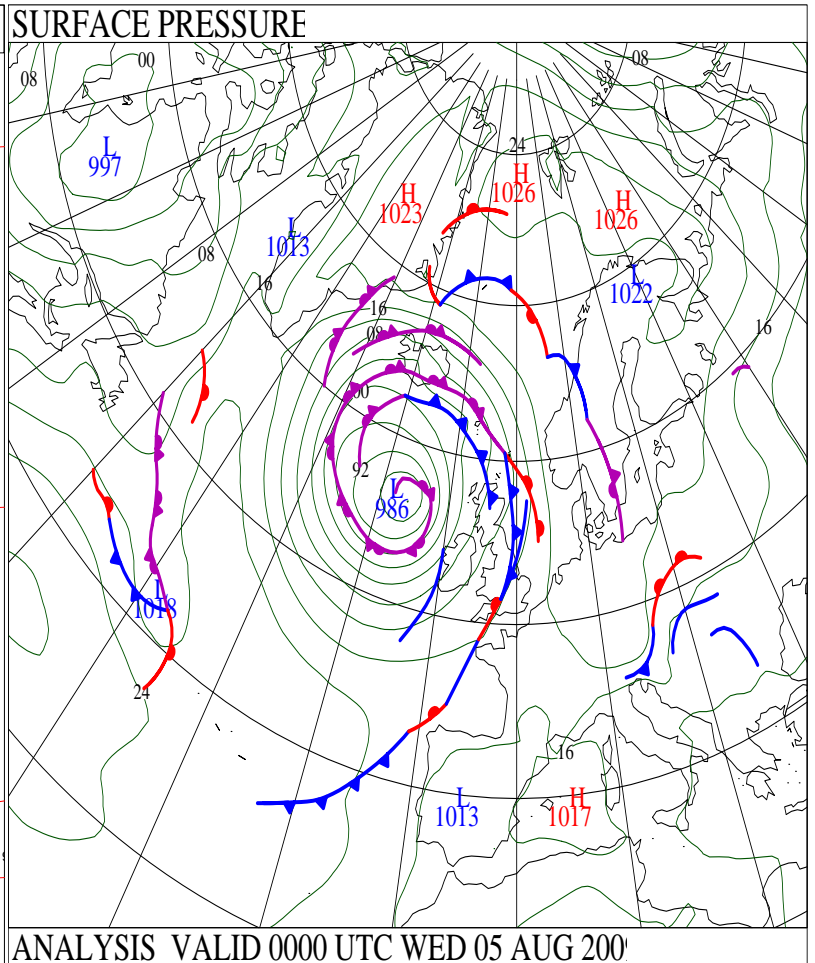
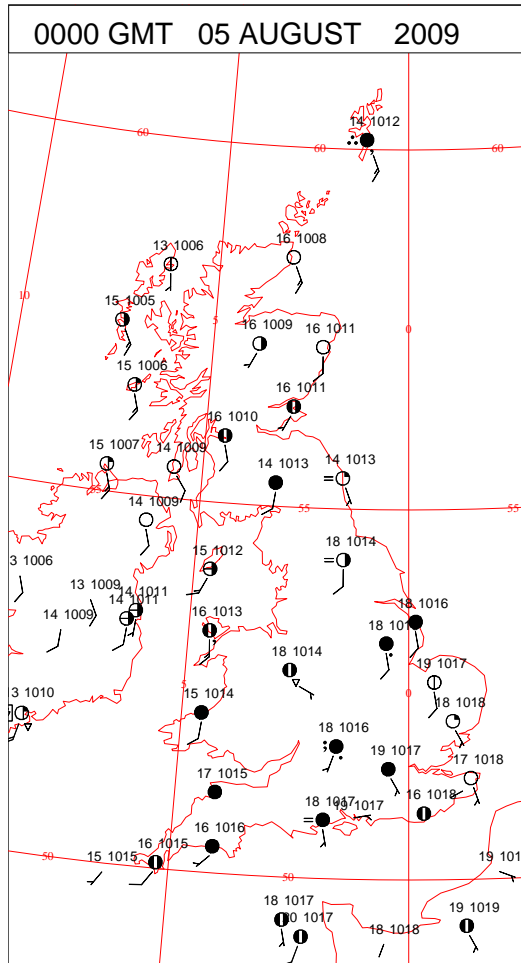
SIGNIFICANT WEATHER

0600 GMT 04 AUGUST 2009	SIG WEATHER	1200 GMT 04 AUGUST 2009	SIG WEATHER	<p>Summary of UK Weather for Tuesday 04 August 2009. Heavy rain in the north-west U.K. overnight soon moved away. Very humid and muggy air spread north-eastwards across most parts of the U.K. by morning, with plenty of cloud, light rain and drizzle in the south and west especially.</p> <p>It then remained rather cloudy with pulses of light rain and drizzle continuing to feed north-east across many parts of the country through the day. There was the odd moderate burst at times, even locally heavy, particularly across south Wales. However, bright or sunny intervals gradually developed in some areas. The best of these were north-east Scotland and also parts of the south-east and East Anglia. North Wales also saw an improvement for a time. Drier brighter conditions started to follow into many western areas during the evening.</p> <p>Temperatures were around average or slightly below where the rain persisted all day, but temperatures were slightly above average in parts of the brighter east and south-east in particular.</p>
				<p>EXTREMES Highest Maximum: 25.0 Manston, Kent Lowest Maximum: 15.6 Inverbervie No 2, Kincardineshire Lowest Minimum: 12.7 Ballypatrick Forest, Antrim Lowest Grass Minimum: 8.6 Lossiemouth, Moray (In Grampian R Most Rain: 29.4 Lyneham, Wiltshire Most Sun: 5.7 Kinloss, Moray</p>

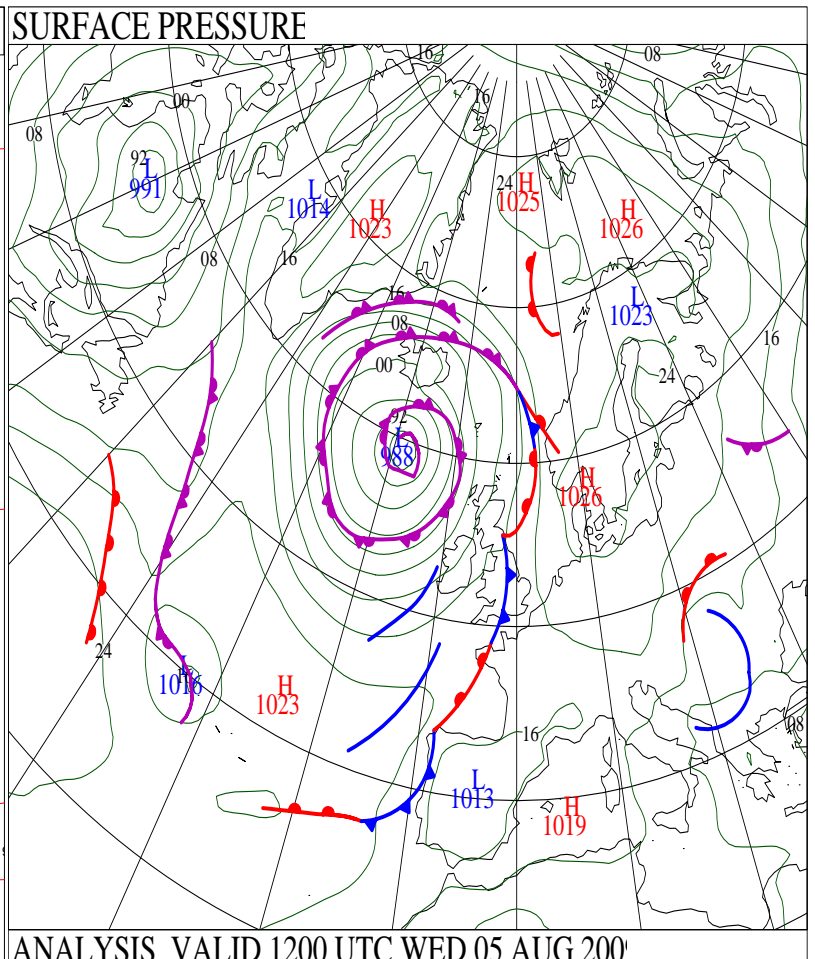
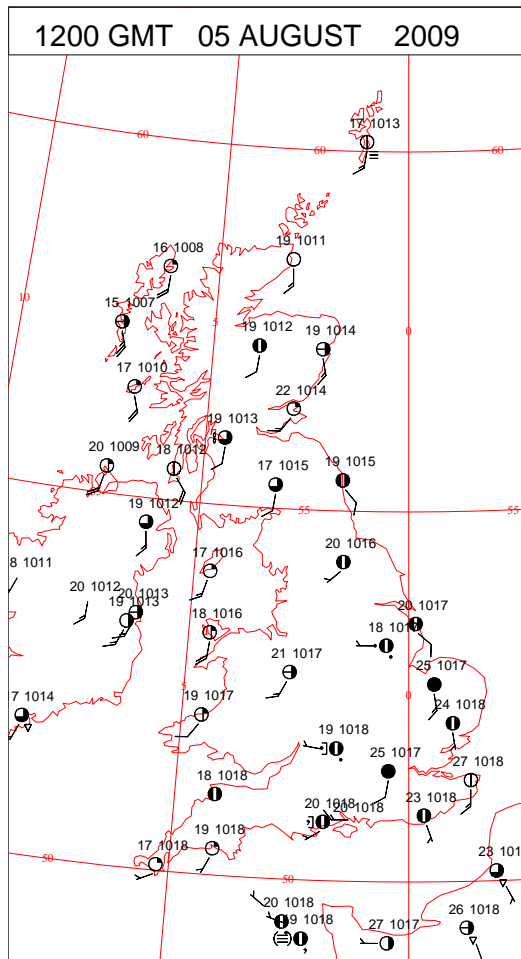
DAILY CLIMATE DATA



DAILY WEATHER SUMMARY



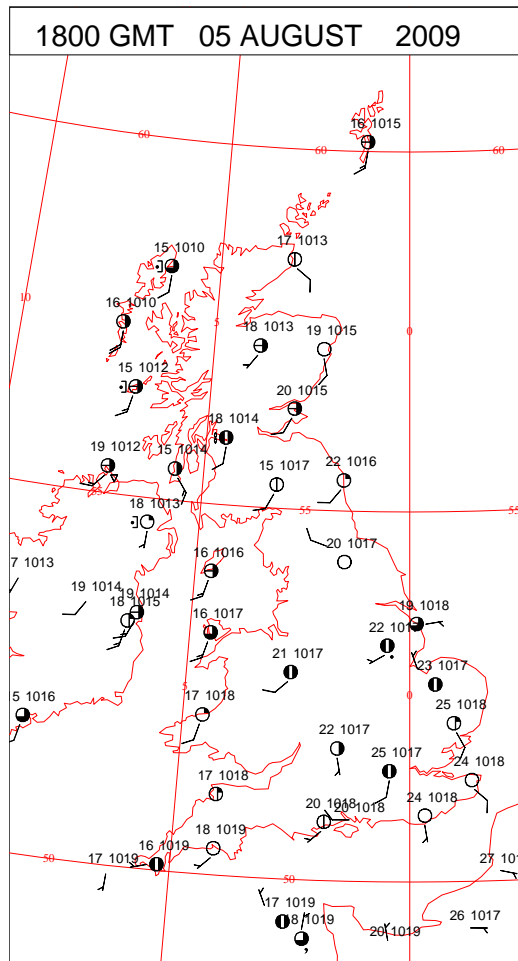
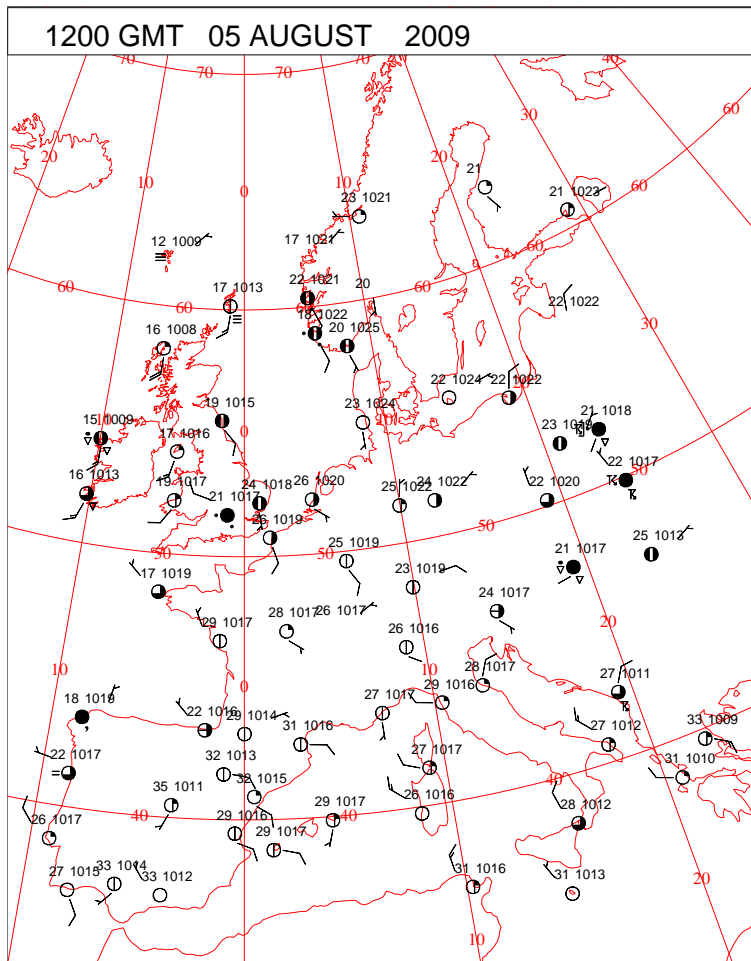
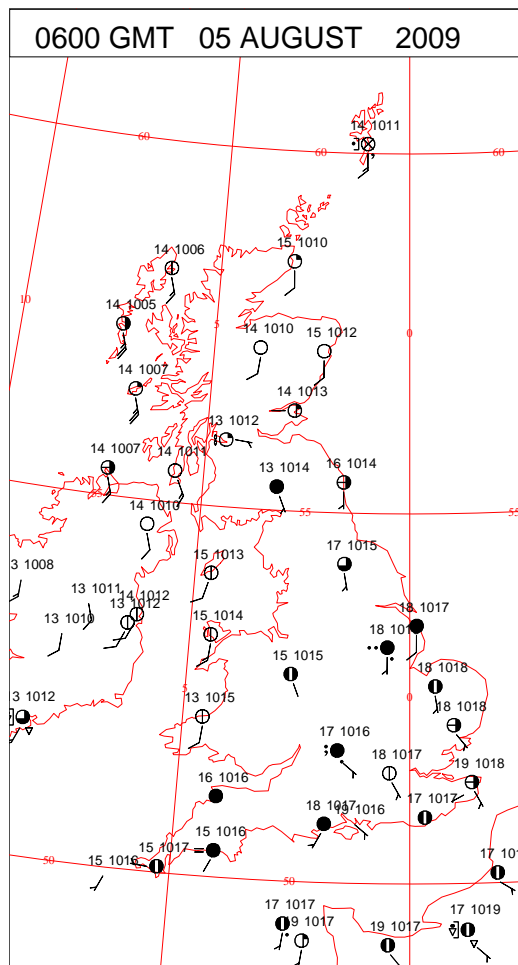
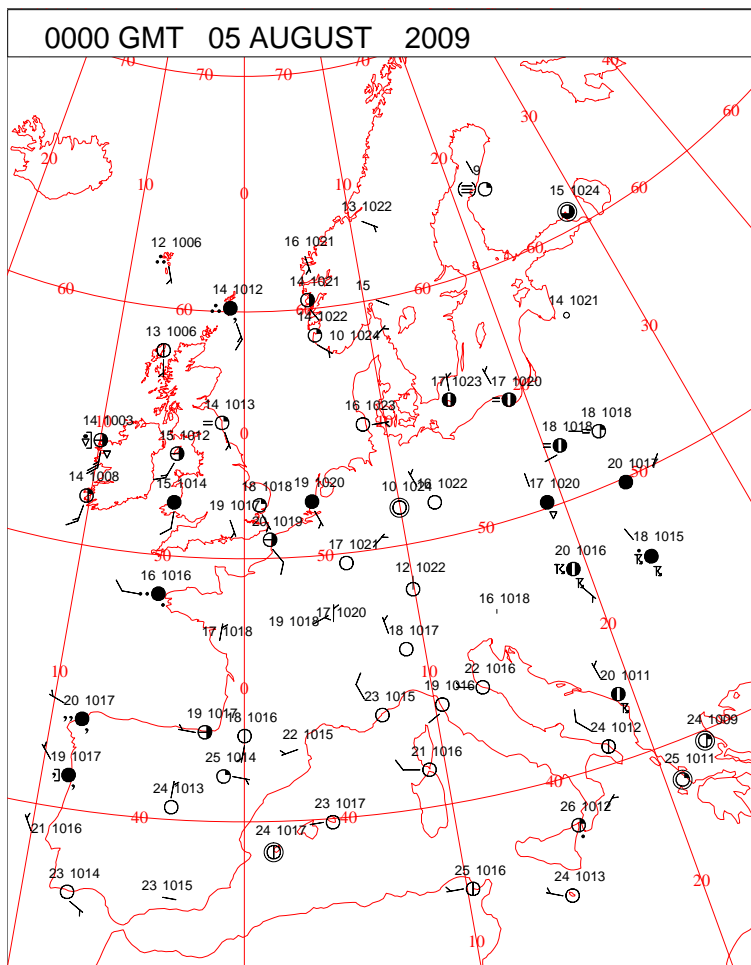
ANALYSIS VALID 0000 UTC WED 05 AUG 2009



ANALYSIS VALID 1200 UTC WED 05 AUG 2009

Wednesday 5 August 2009

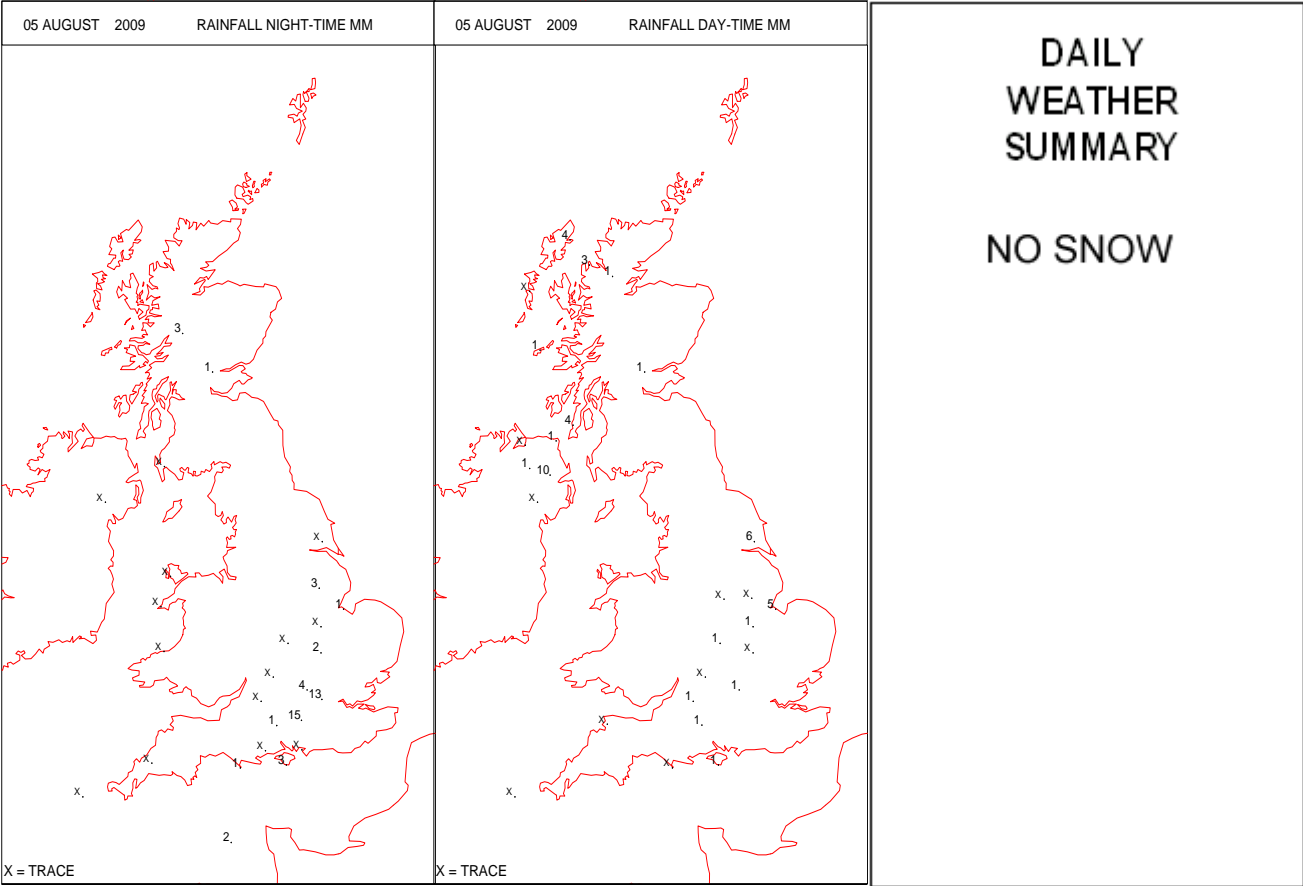
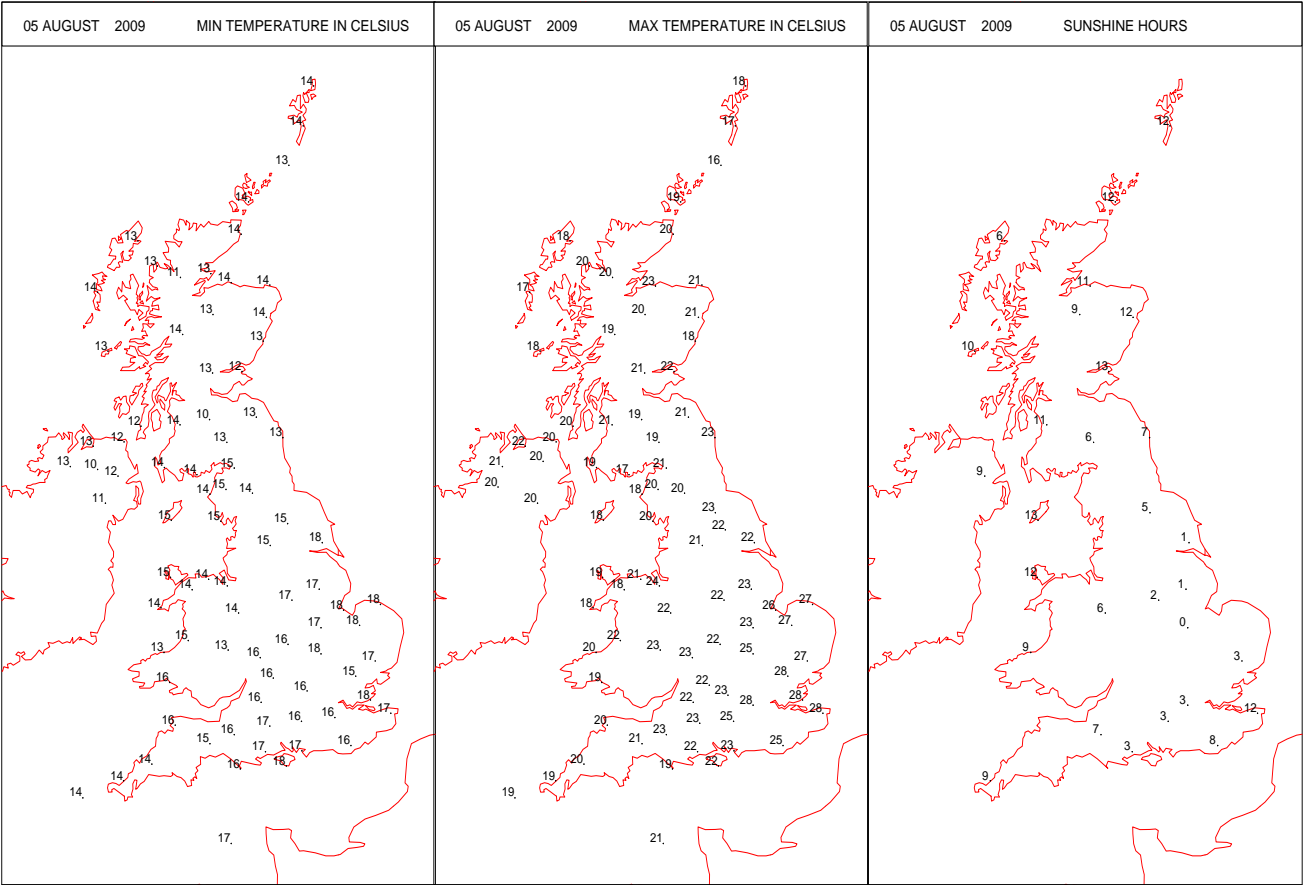
SURFACE REPORTS



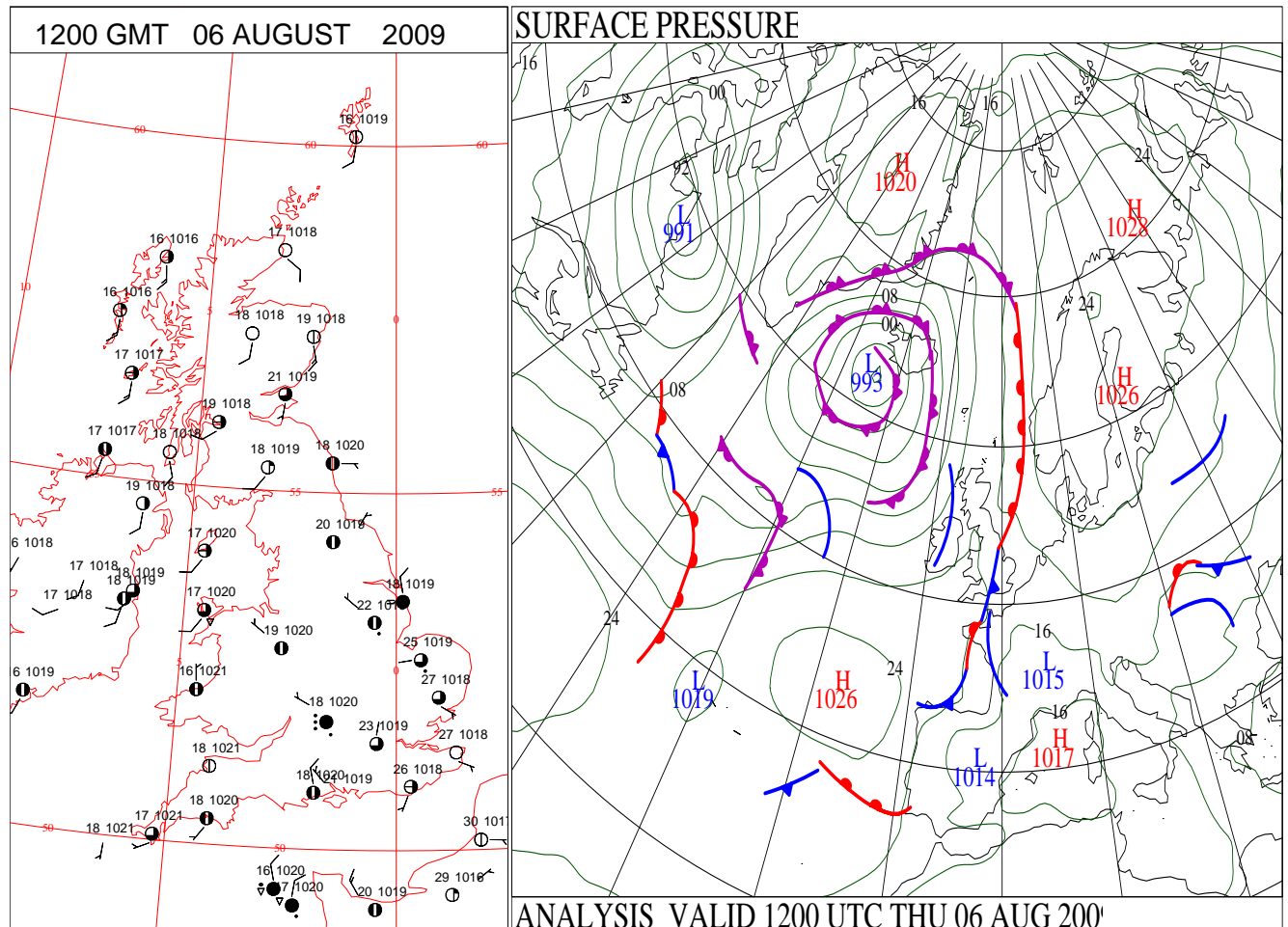
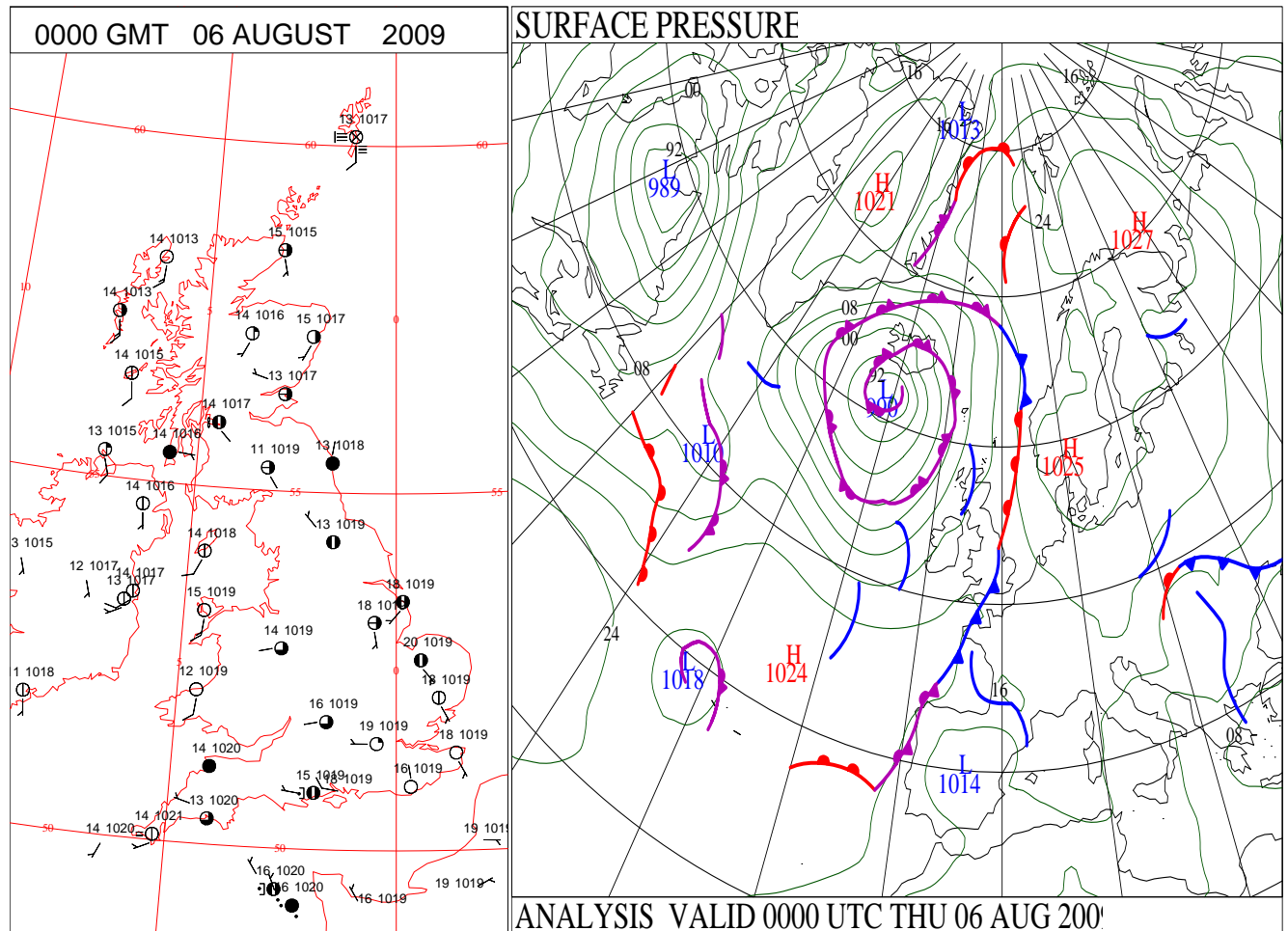
SIGNIFICANT WEATHER

0600 GMT 05 AUGUST 2009	SIG WEATHER	1200 GMT 05 AUGUST 2009	SIG WEATHER	<p>Summary of UK Weather for Wednesday 05 August 2009. Another very mild night for most of England and Wales. Scotland and Northern Ireland had a cooler night but even here most places managed to stay above 10 Celsius. Yesterday's rain continued, mainly on a line from Dorset to East Yorkshire, and there were some heavy bursts here during the night. The rain eased during the morning and continued its slow progress eastwards.</p> <p>To the west of the front it was a largely dry day with some sunny periods across western England, Wales, Scotland and Northern Ireland, the best of these to the lee of high ground in Scotland. To the east of the front it was cloudier but it was a much warmer day than of late with temperatures well above average in the south-east of England. Elsewhere, temperatures were mostly above average.</p>
1800 GMT 05 AUGUST 2009	SIG WEATHER	0000 GMT 06 AUGUST 2009	SIG WEATHER	<p>EXTREMES Highest Maximum: 27.9 Andrewsfield, Essex 27.9 Heathrow, Greater London Lowest Maximum: 15.8 Fair Isle, Shetland Lowest Minimum: 10.3 Lough Fea, Londonderry Lowest Grass Minimum: 7.3 Drumalbin, Lanarkshire Most Rain: 15.4 Odiham, Hampshire Most Sun: 12.5 Fair Isle, Shetland</p>

DAILY CLIMATE DATA

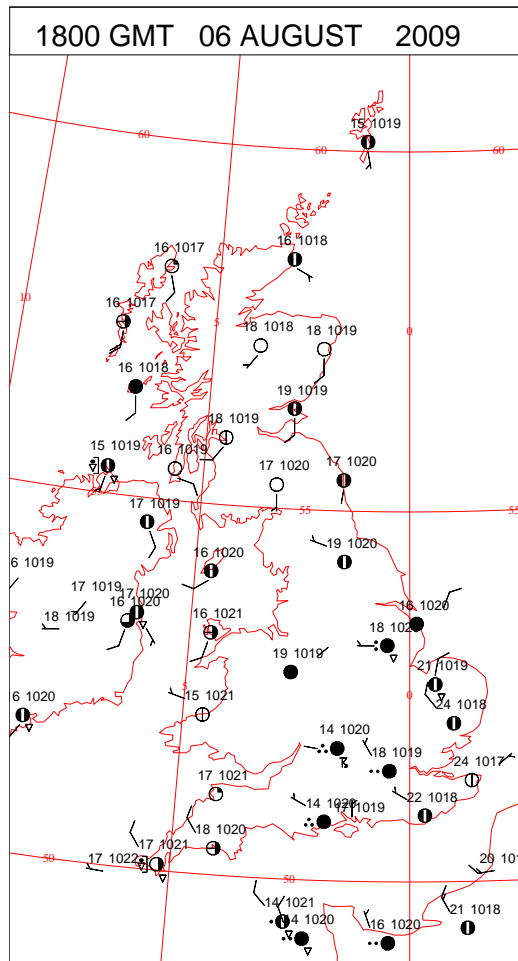
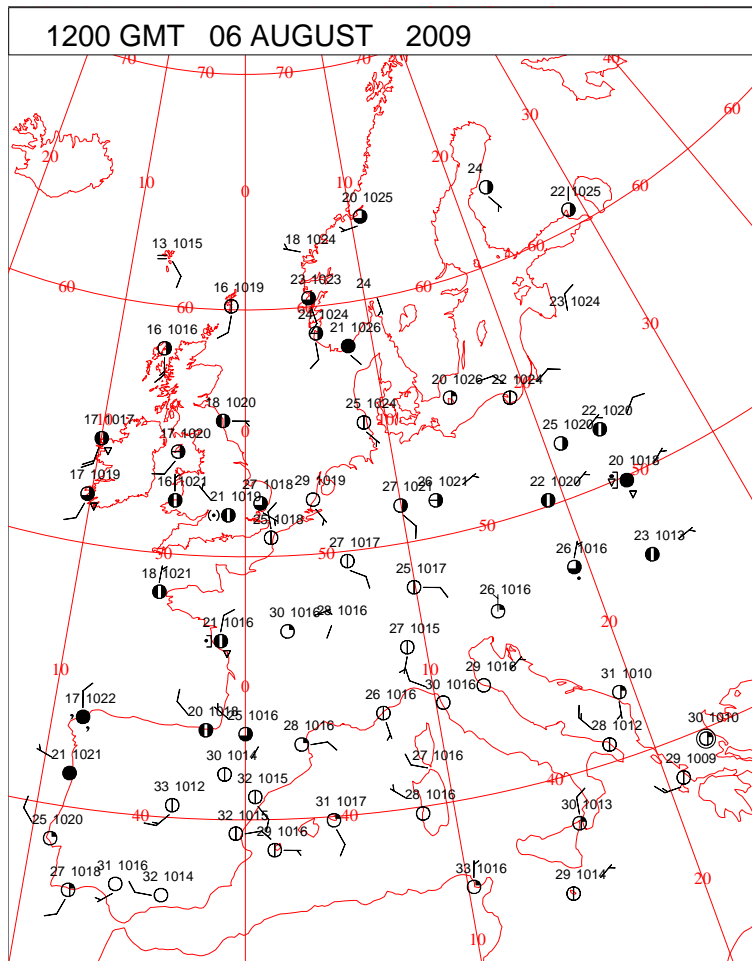
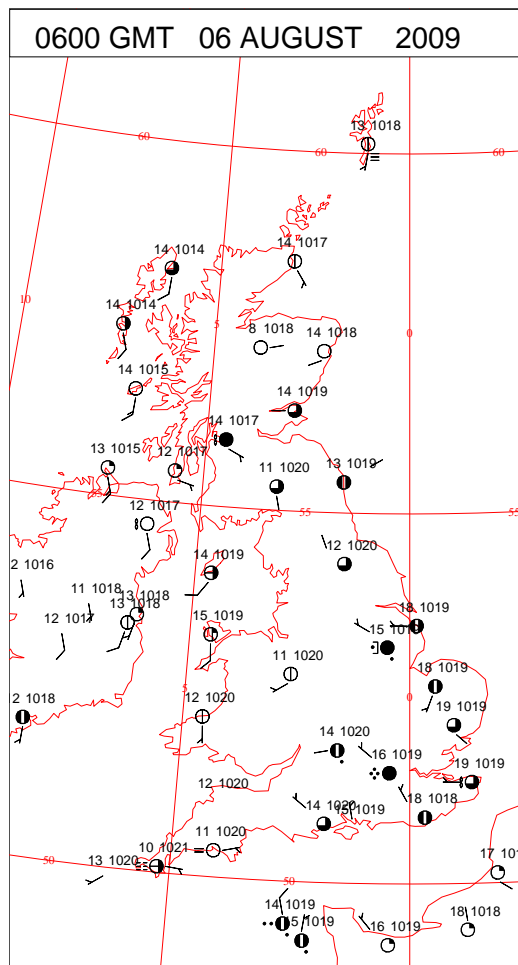
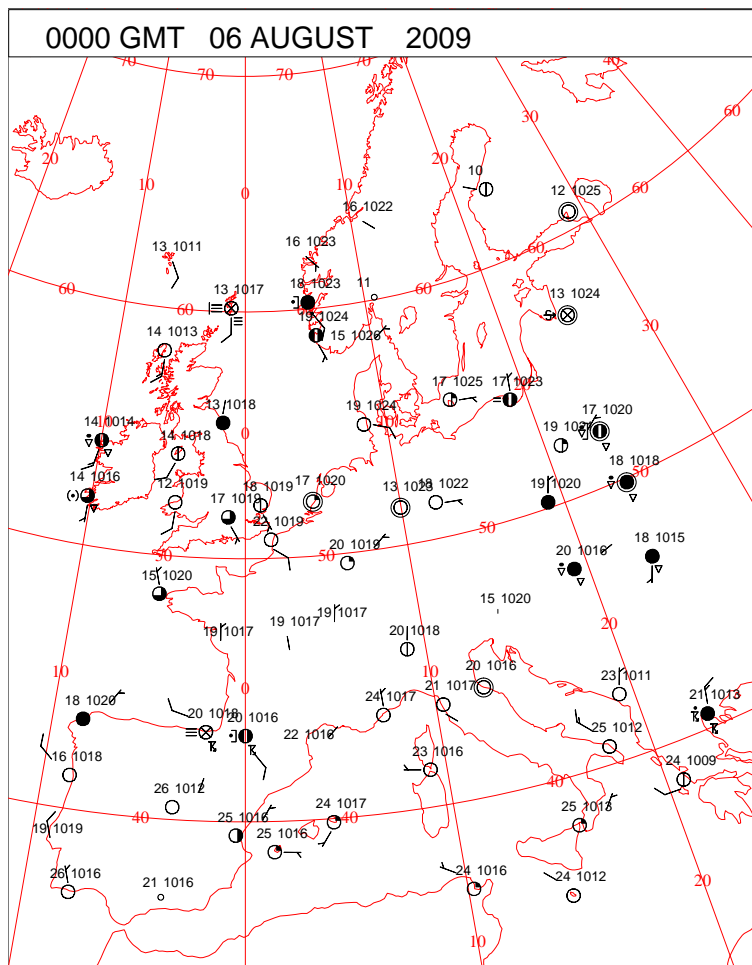


DAILY WEATHER SUMMARY



Thursday 6 August 2009

SURFACE REPORTS



SIGNIFICANT WEATHER

0600 GMT 06 AUGUST 2009	SIG WEATHER	1200 GMT 06 AUGUST 2009	SIG WEATHER	<div>Summary of UK Weather for Thursday 06 August 2009.</div> <div>A cooler night for many places, with parts of Scotland and northern England falling to single figures. In contrast, south-east England and London stayed warm all night. Showers continued along a line from the Isle of Wight to Lincolnshire, and these became heavy enough to give 10.4mm in an hour at Heathrow as they moved north-eastwards. These showers continued into the morning with an organised band moving into Dorset and Wiltshire and this continued for most of the rest of the day producing some very high rainfall accumulations.</div> <div>The showers then spread north-eastwards into the East Midlands and then Lincolnshire, where they also produced some high hourly rainfall totals. Holbeach saw 46.2mm in 12 hours up to 2100 UTC, with 47.4mm at Boscombe Down. Larkhill received 34.6mm in the 12 hours ending 2100 UTC.</div> <div>During the evening the heavy, thundery rain spread east into the rest of south-east England and East Anglia.</div>
1800 GMT 06 AUGUST 2009	SIG WEATHER	0000 GMT 07 AUGUST 2009	SIG WEATHER	

EXTREMES

Highest Maximum:
28.3 Andrewsfield, Essex
28.3 Herstmonceux, East Sussex

Lowest Maximum:
16.0 Fair Isle, Shetland

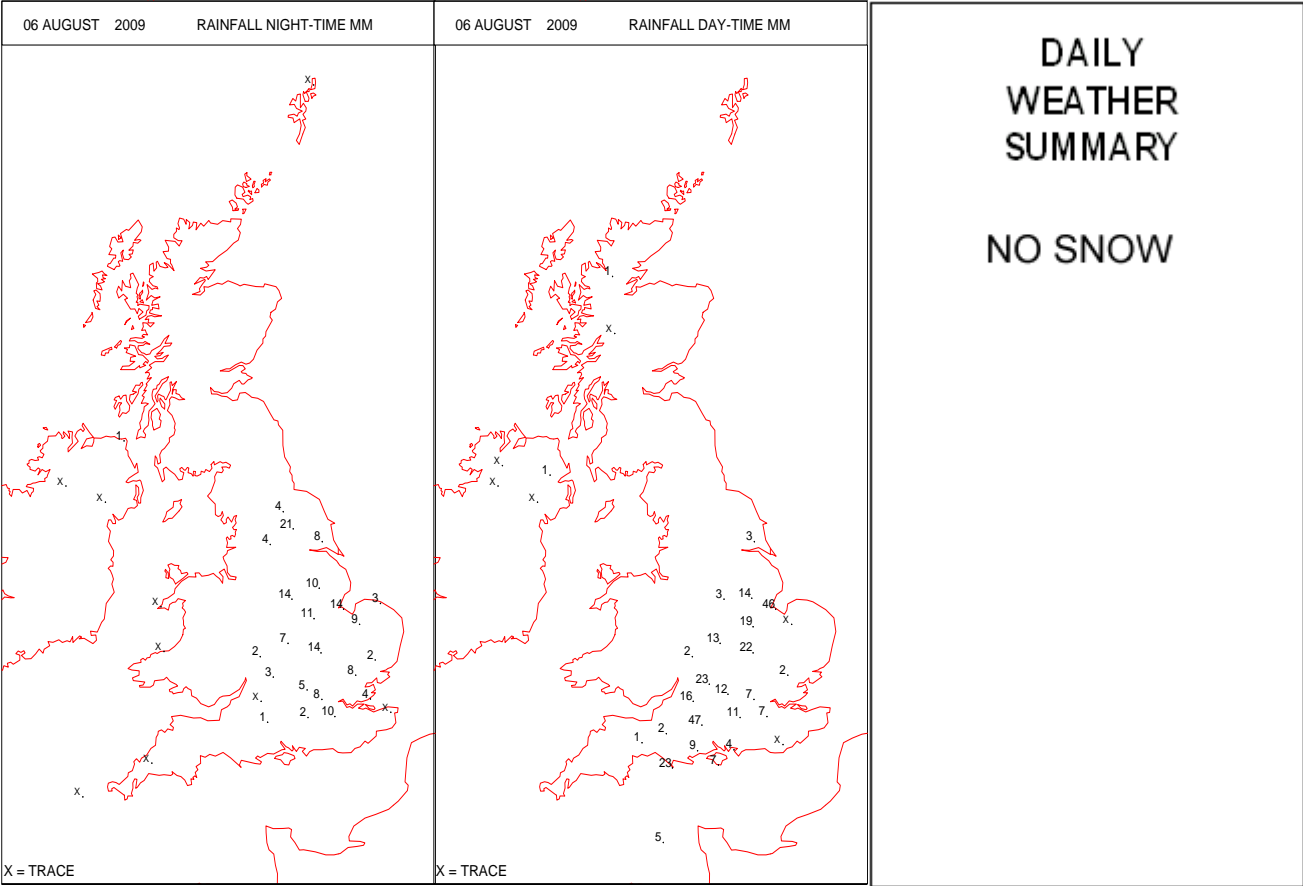
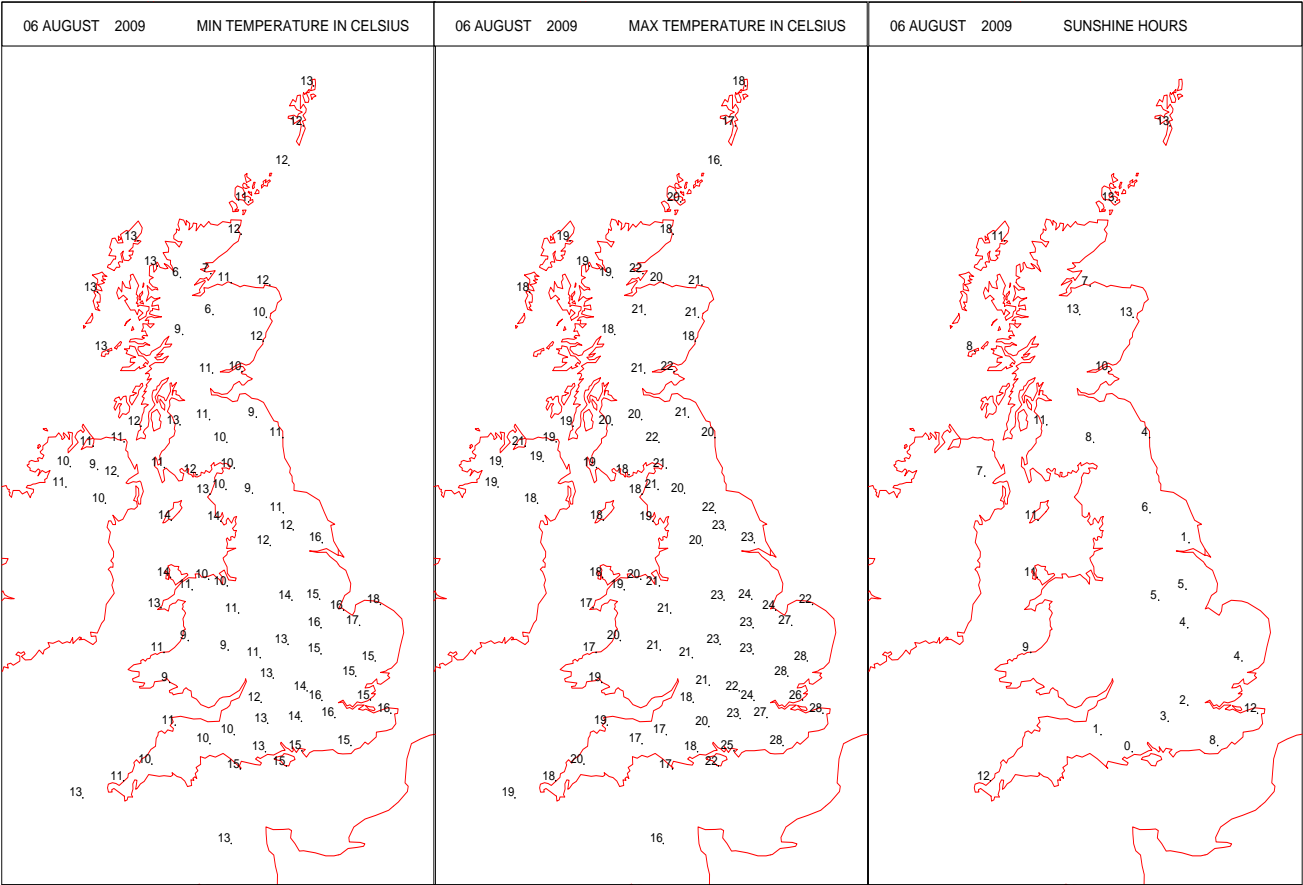
Lowest Minimum:
5.9 Loch Glascarnoch, Ross & Cromarty

Lowest Grass Minimum:
2.7 Camborne, Cornwall

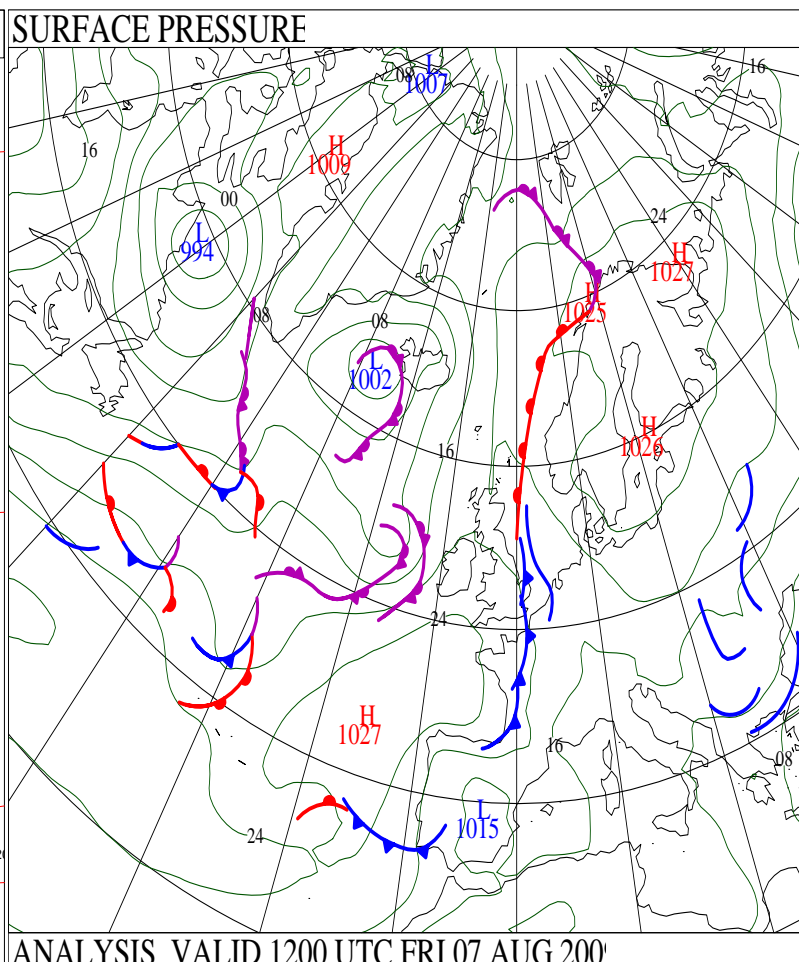
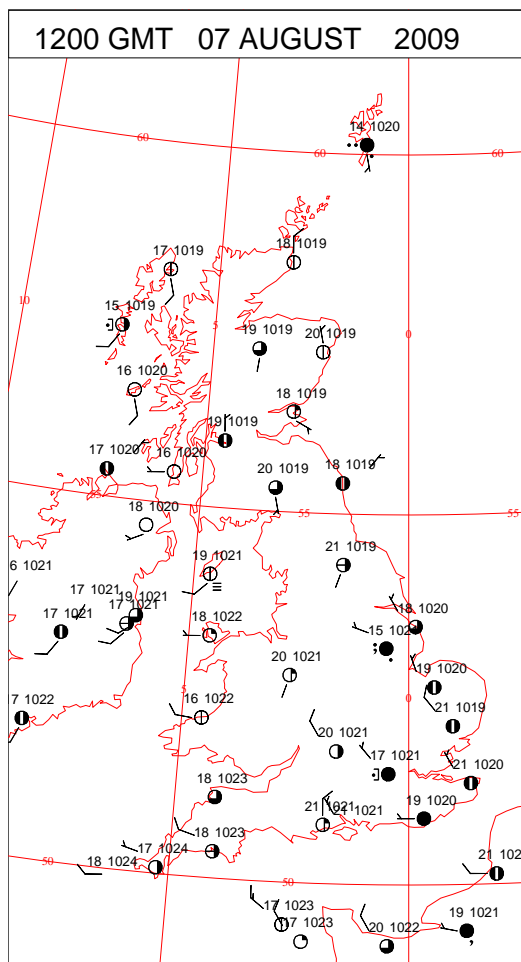
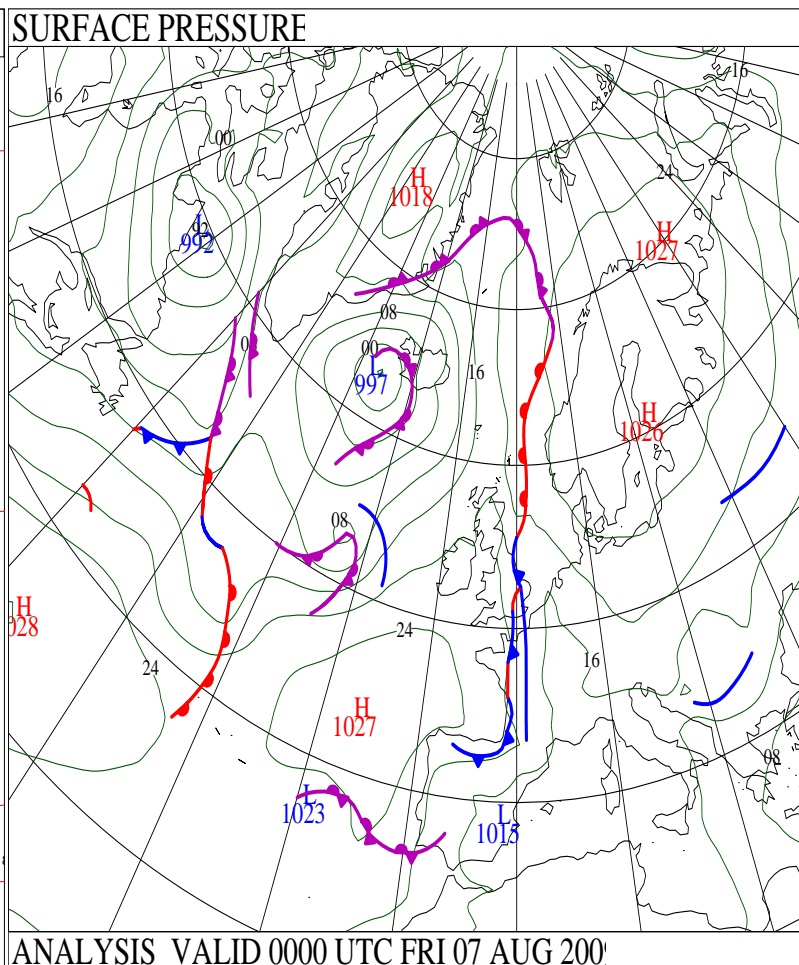
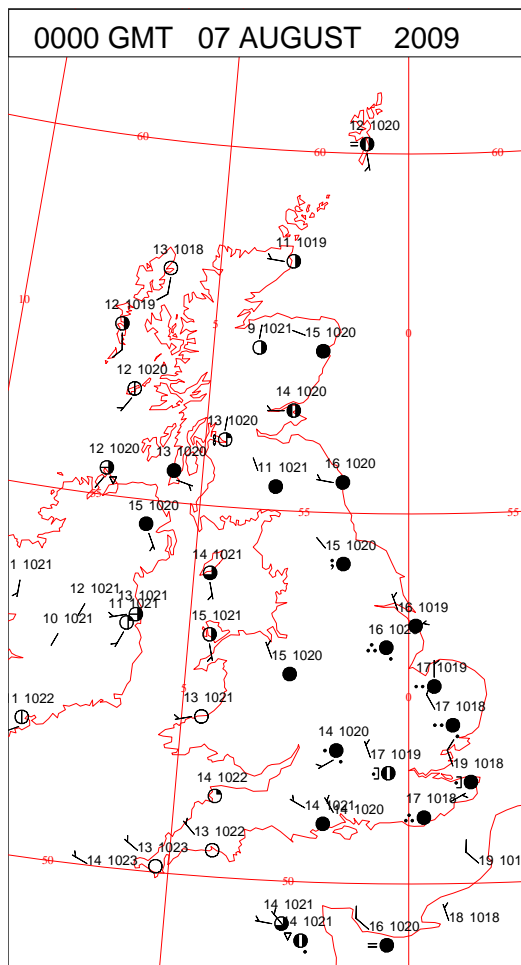
Most Rain:
60.4 Holbeach No 2, Lincolnshire

Most Sun:
13.4 Fair Isle, Shetland

DAILY CLIMATE DATA

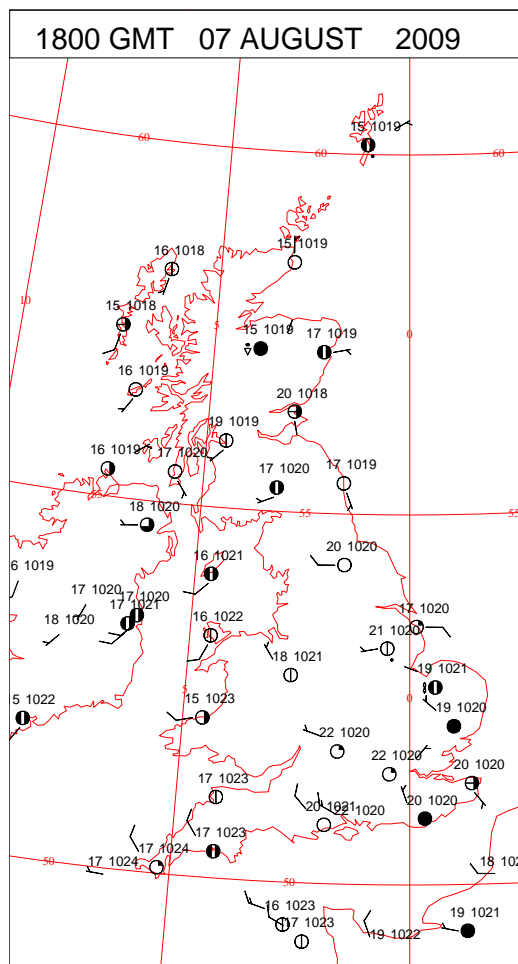
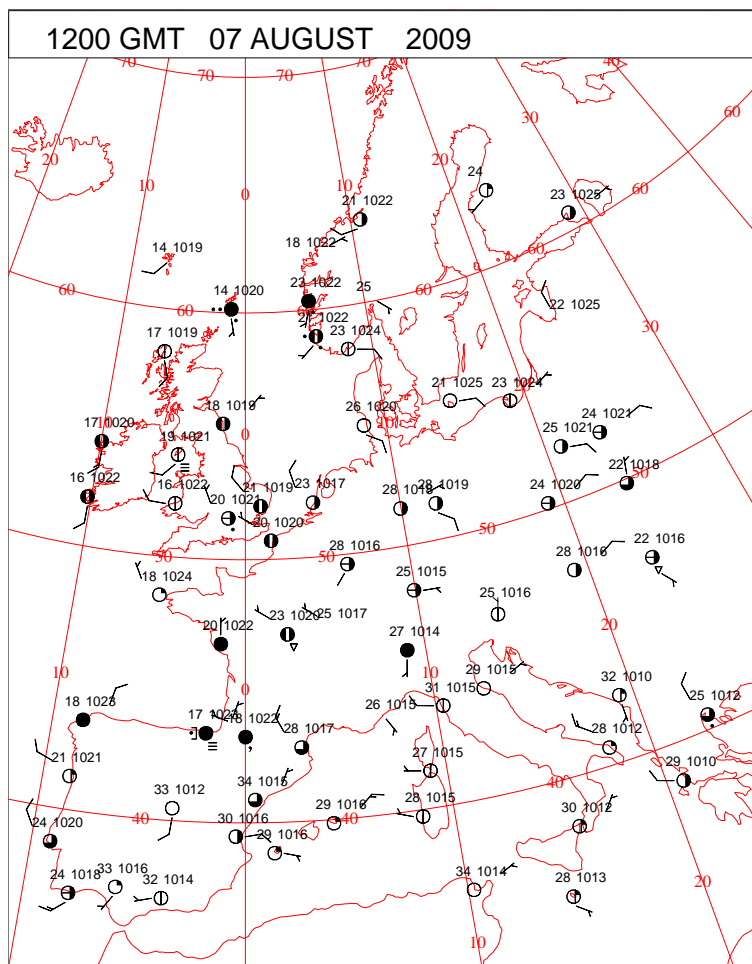
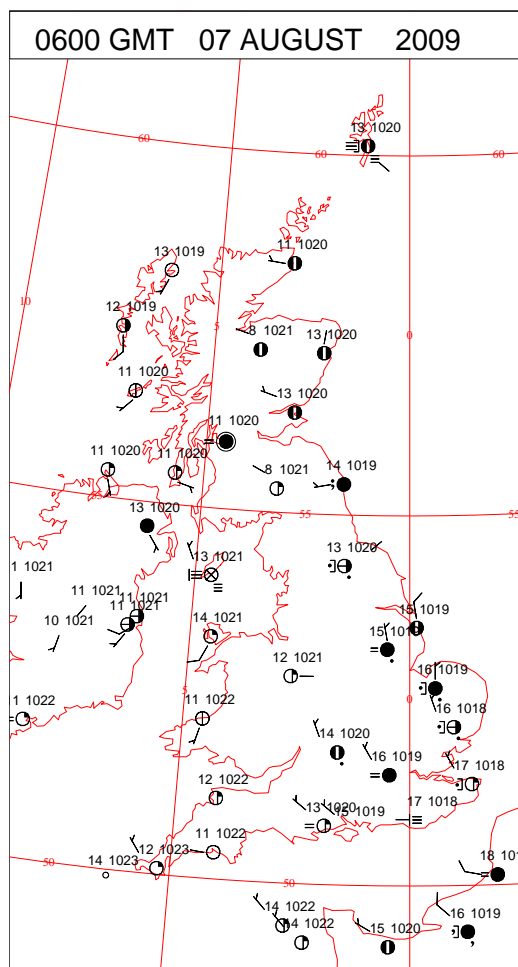
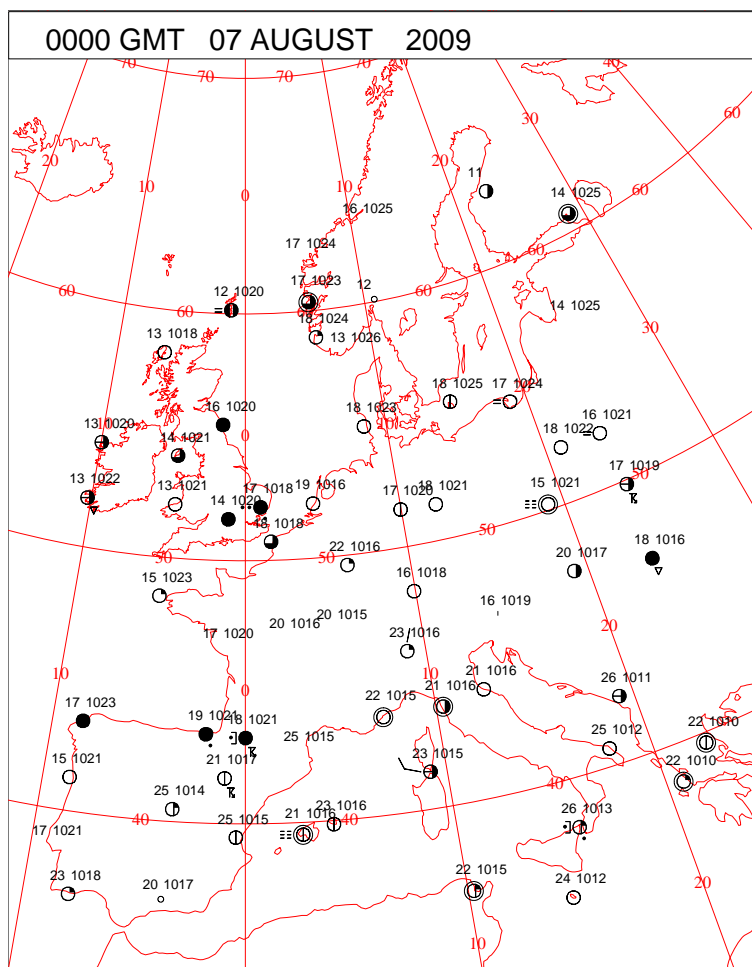


DAILY WEATHER SUMMARY



Friday 7 August 2009

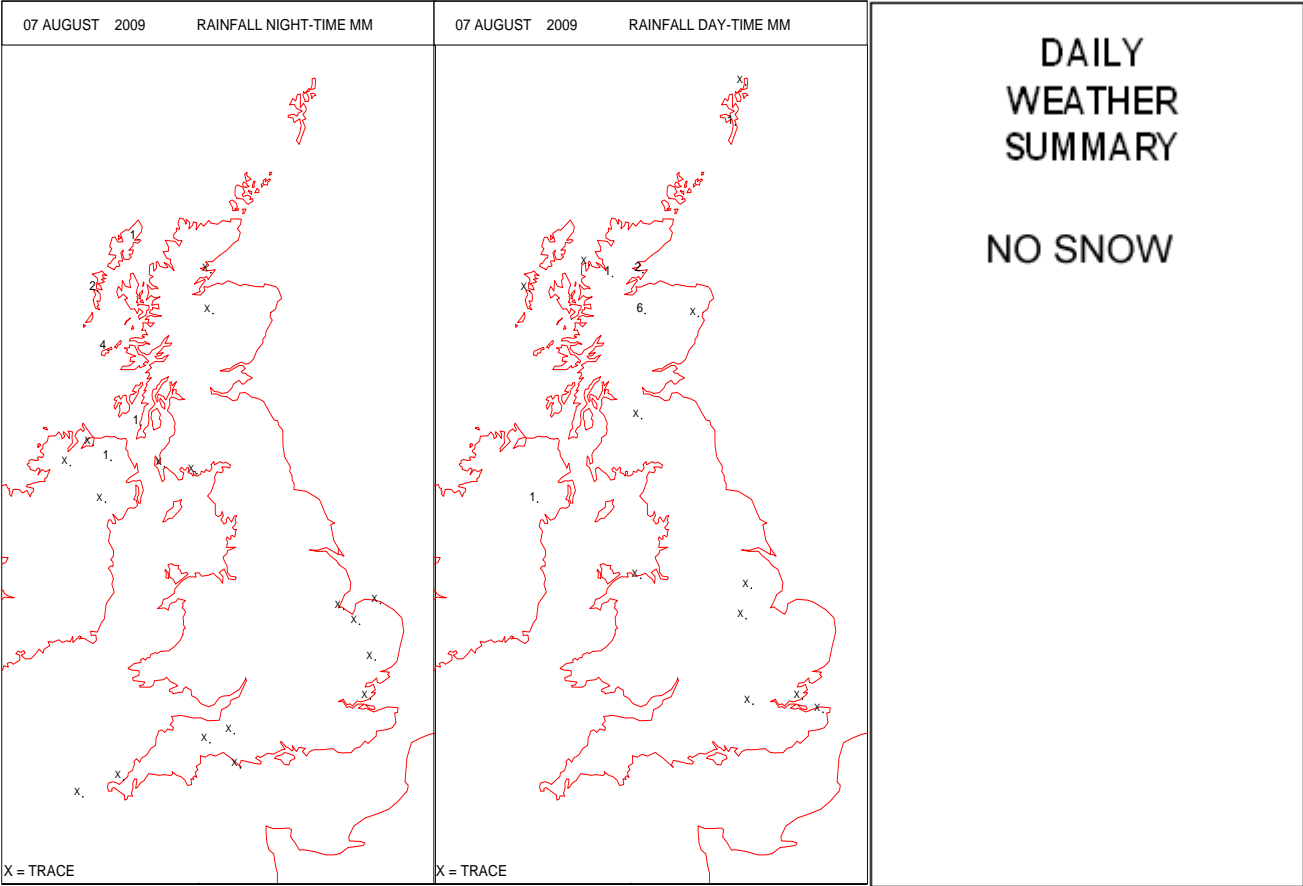
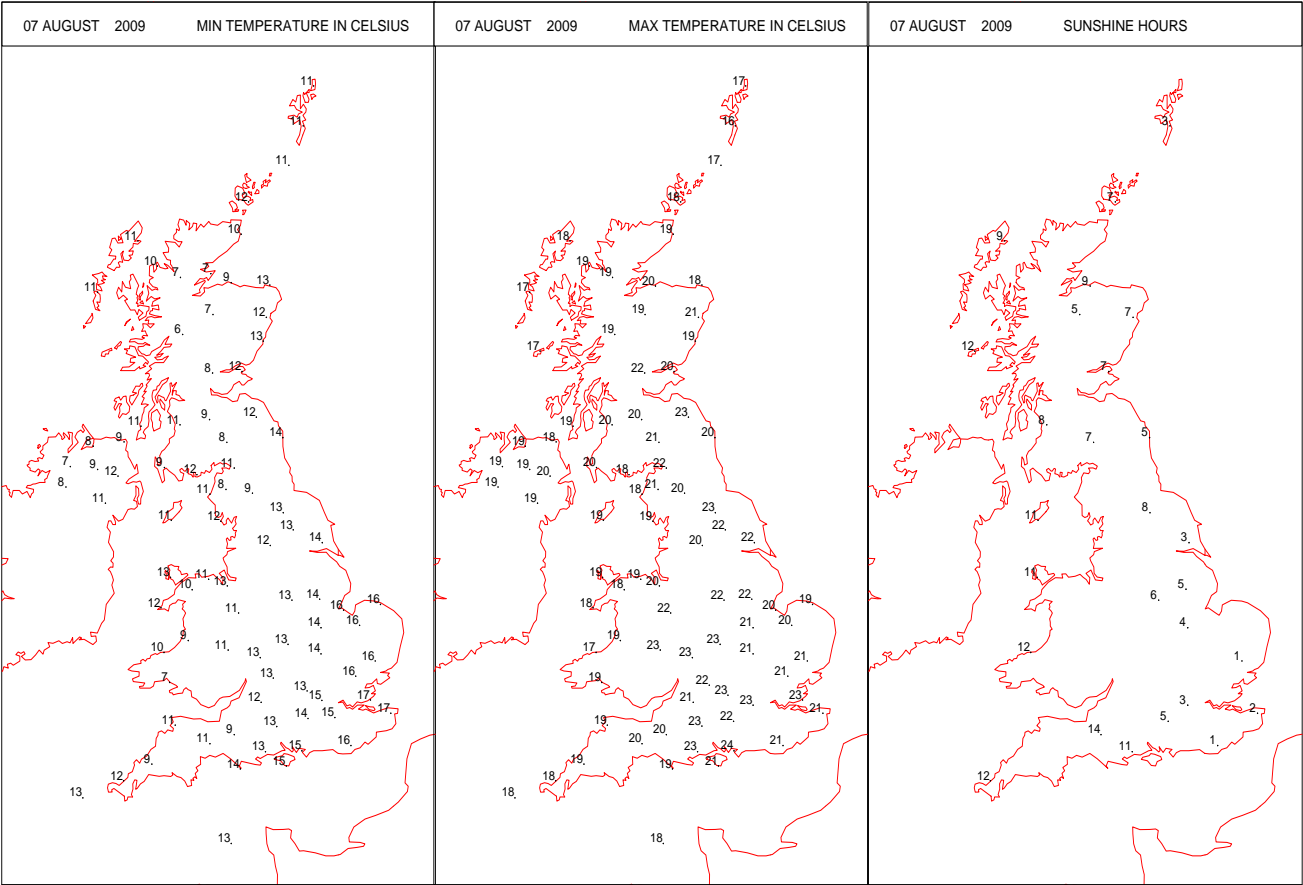
SURFACE REPORTS



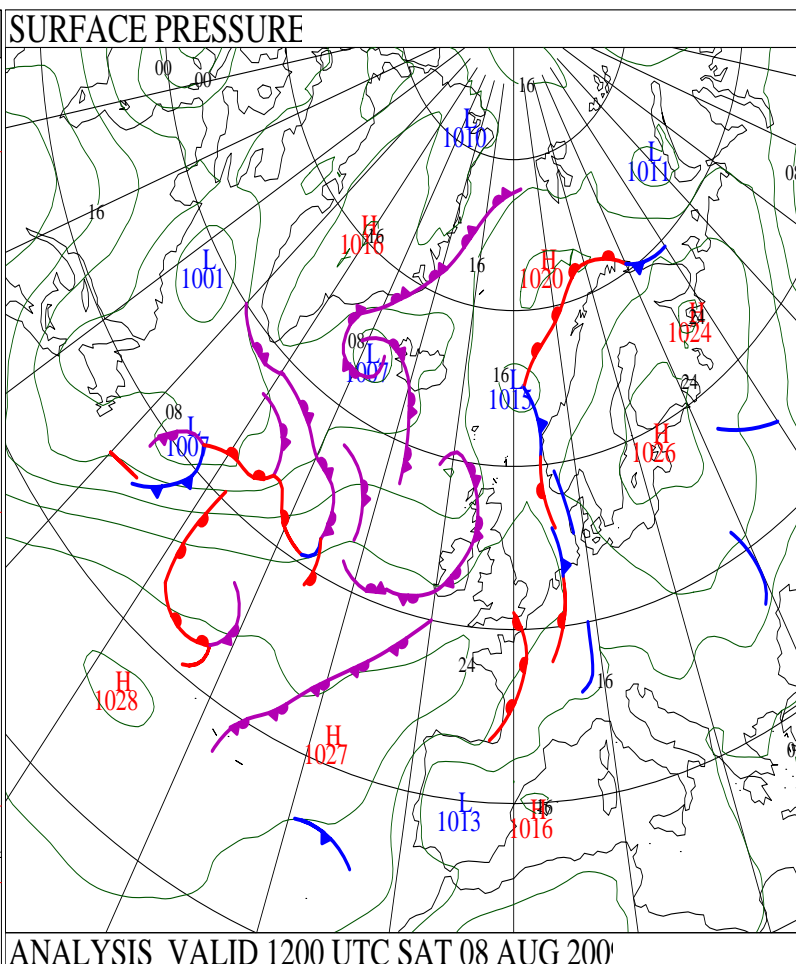
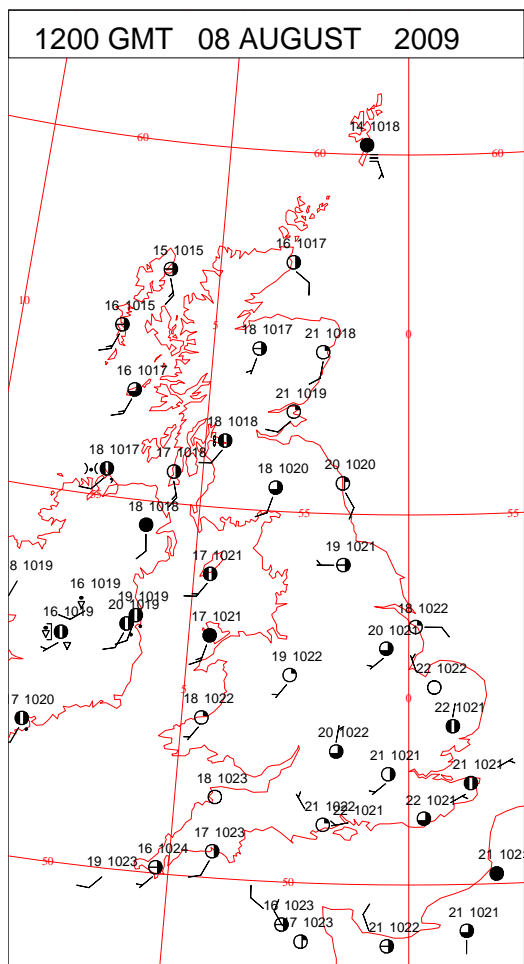
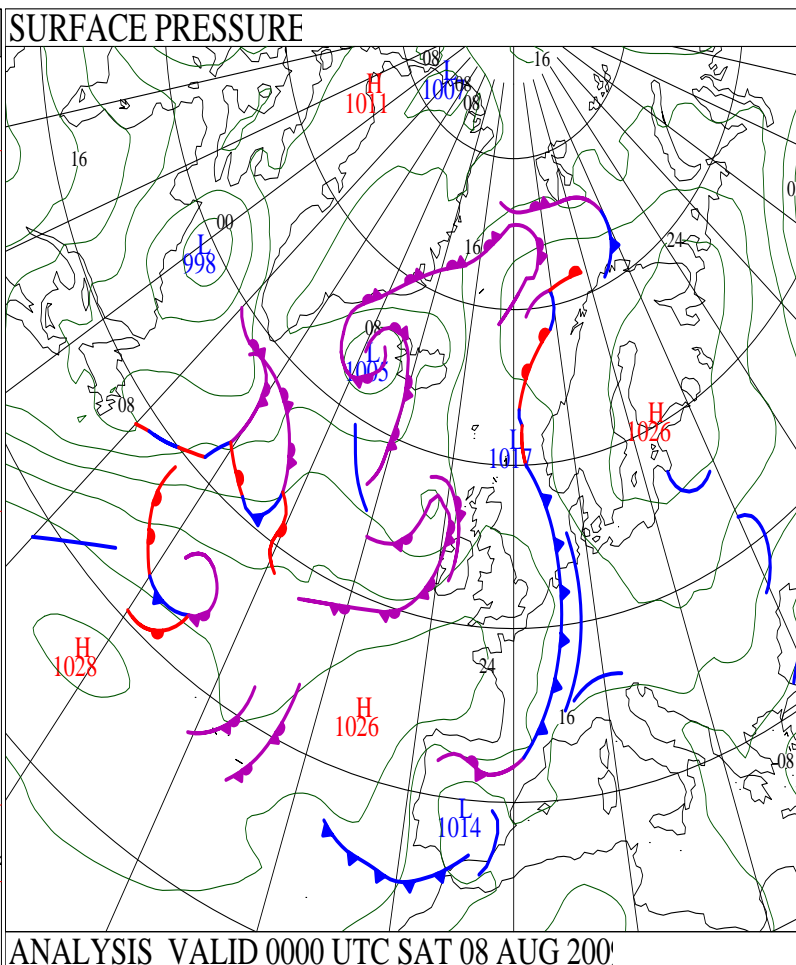
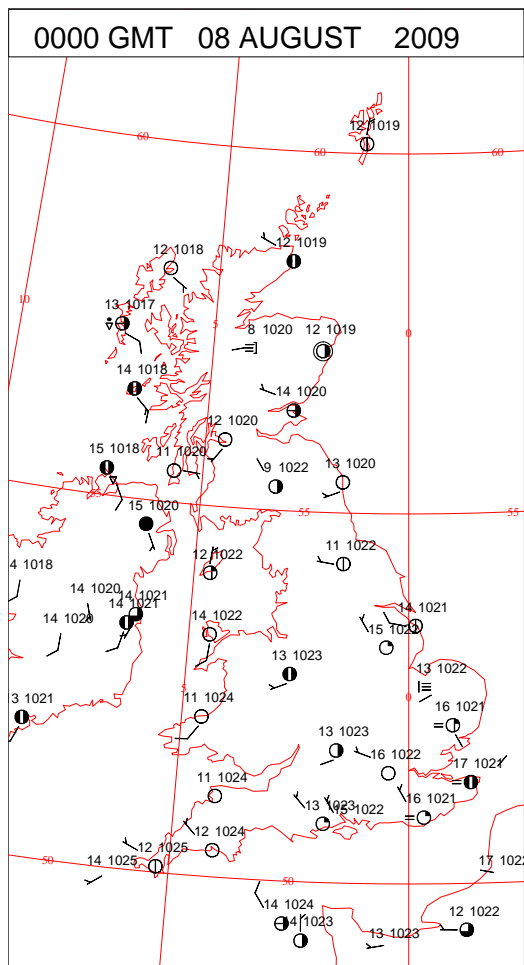
SIGNIFICANT WEATHER

0600 GMT 07 AUGUST 2009	SIG WEATHER	1200 GMT 07 AUGUST 2009	SIG WEATHER	<p>Summary of UK Weather for Friday 07 August 2009.</p> <p>Heavy rain affected much of central and eastern England overnight, only slowly clearing eastwards into the North Sea by the end of the night. Much of the rest of the U.K. had a dry night with plenty of clear periods and this allowed temperatures to fall to single figures in some rural parts of the west.</p> <p>Fog patches formed in parts of Wales and south-west England but these quickly cleared after sunrise. Any remaining cloud in the north and east broke up and it was a largely dry day for England and Wales with some long sunny periods at times.</p> <p>There were some sharp showers in Scotland and Northern Ireland in the afternoon and evening but even so, some parts of both countries remained dry. The dry and sunny weather continued into the evening for most, although it did become cloudier in some western parts of the U.K. before the end of the day and there were isolated showers in the far south-east.</p> <p>Maximum temperatures were around normal for the time of year, with central southern England the warmest.</p>
1800 GMT 07 AUGUST 2009	SIG WEATHER	0000 GMT 08 AUGUST 2009	SIG WEATHER	<p>EXTREMES</p> <p>Highest Maximum: 23.9 Thorney Island, West Sussex</p> <p>Lowest Maximum: 15.9 Lerwick, Shetland</p> <p>Lowest Minimum: 6.0 Tulloch Bridge, Inverness-Shire</p> <p>Lowest Grass Minimum: 3.5 Loch Glascarnoch, Ross & Cromarty</p> <p>Most Rain: 5.8 Aviemore, Inverness-Shire</p> <p>Most Sun: 13.9 Guernsey: Airport, Guernsey</p>

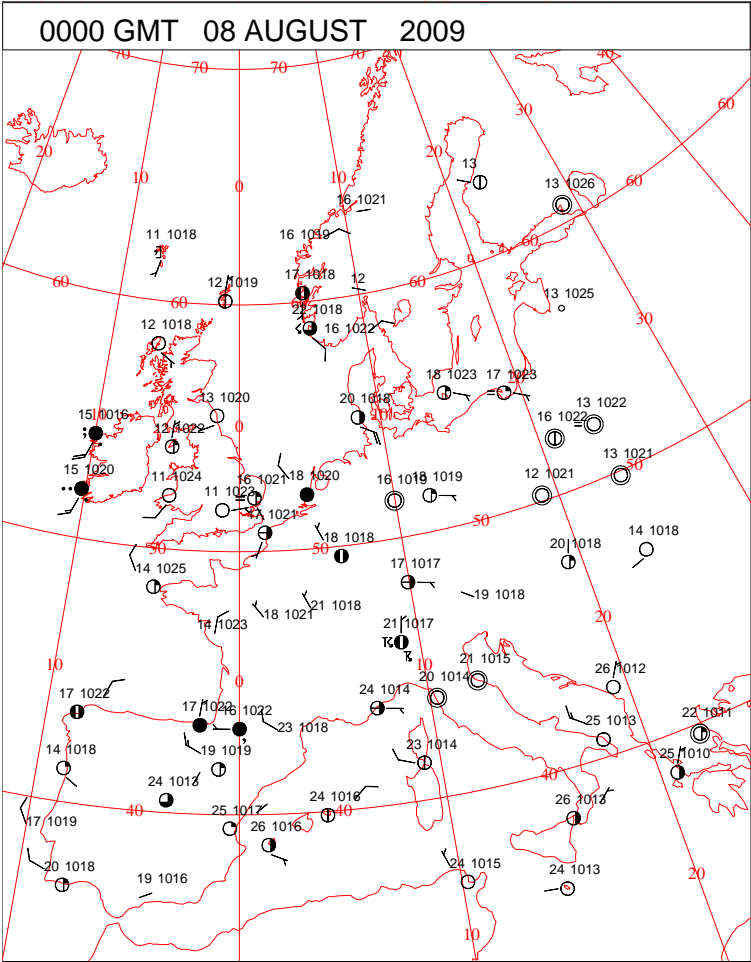
DAILY CLIMATE DATA



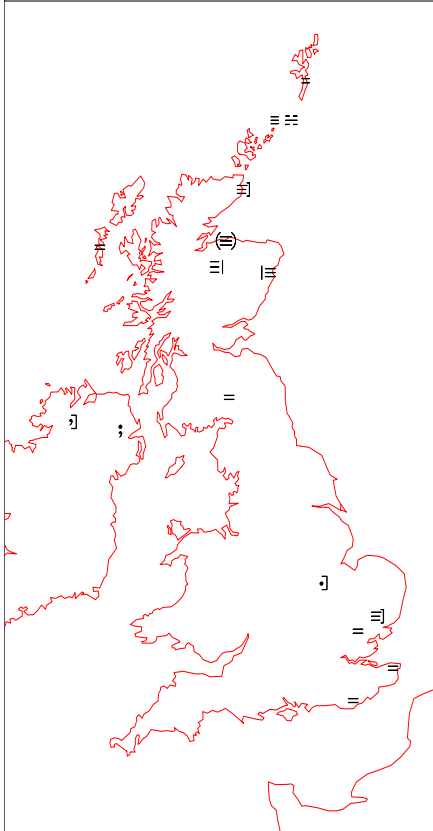

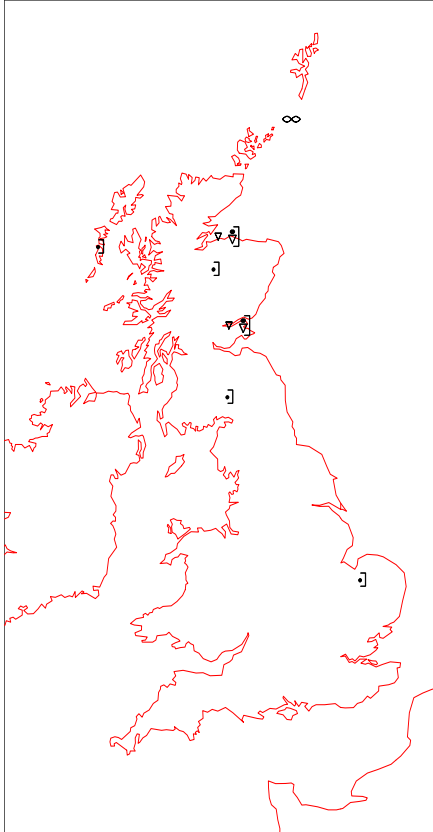
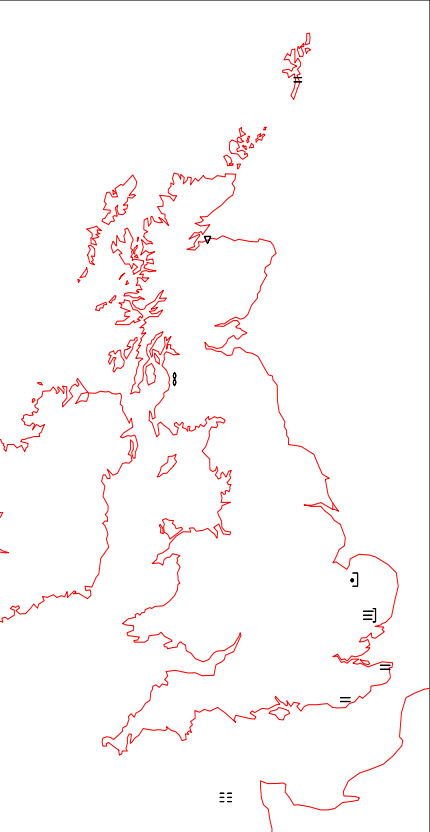
DAILY WEATHER SUMMARY



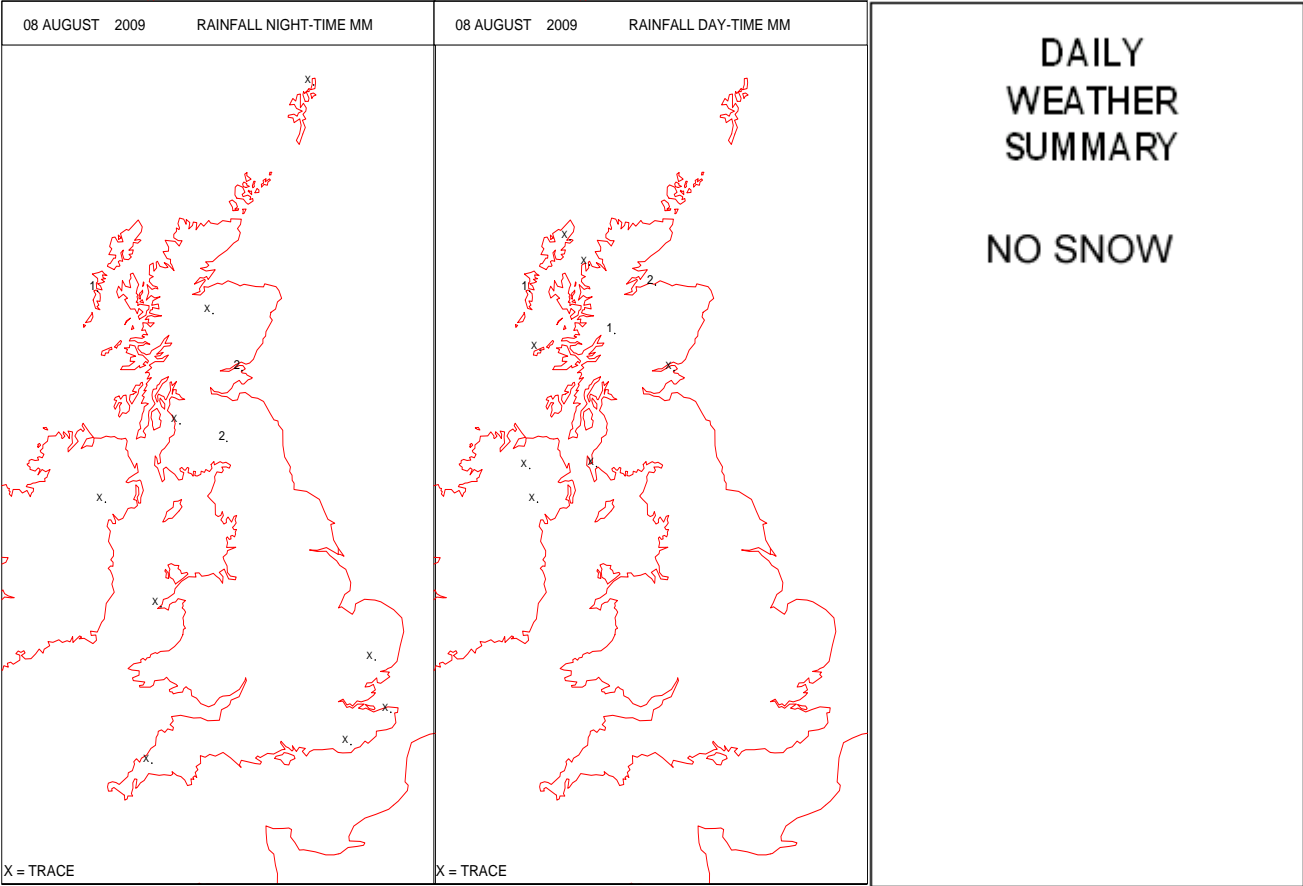
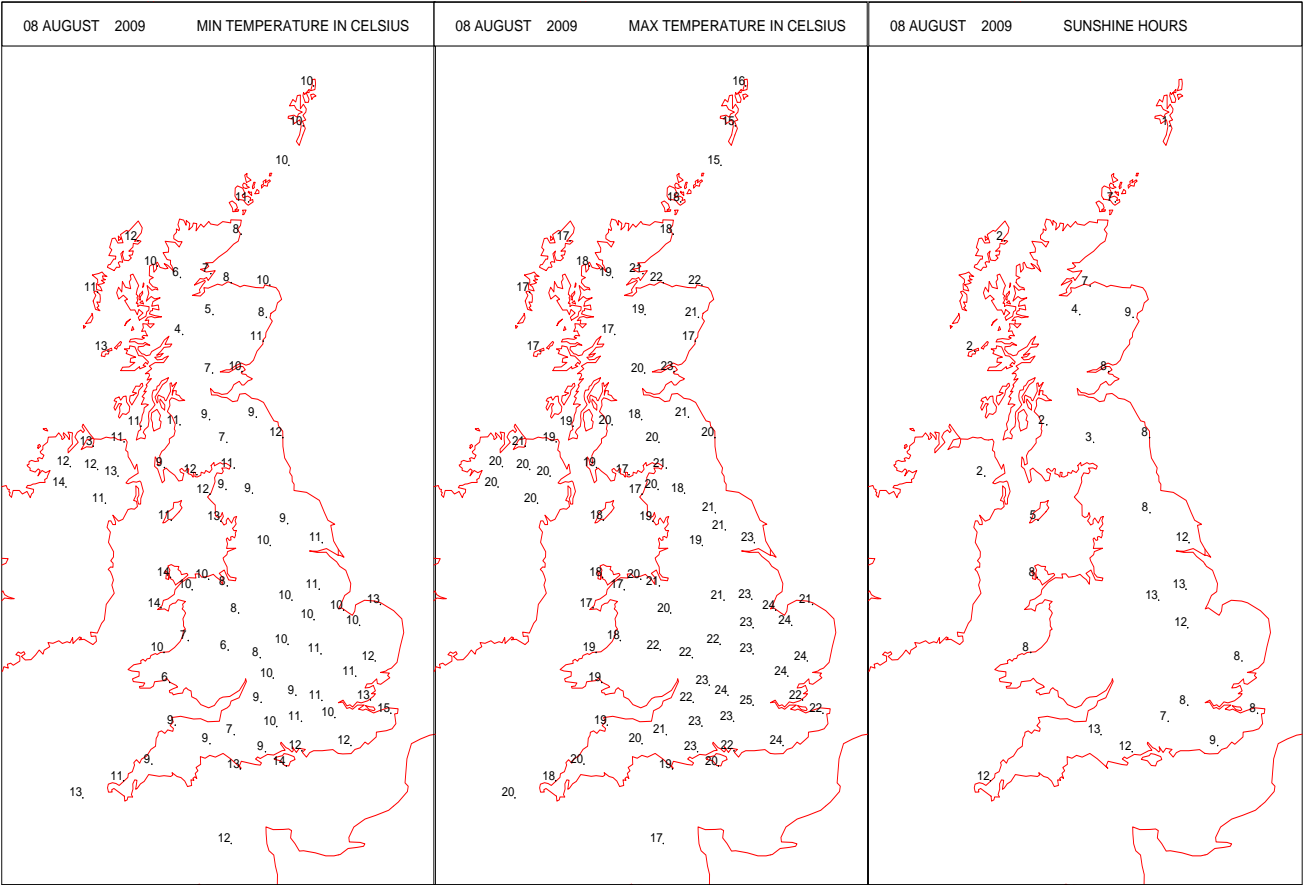
SURFACE REPORTS



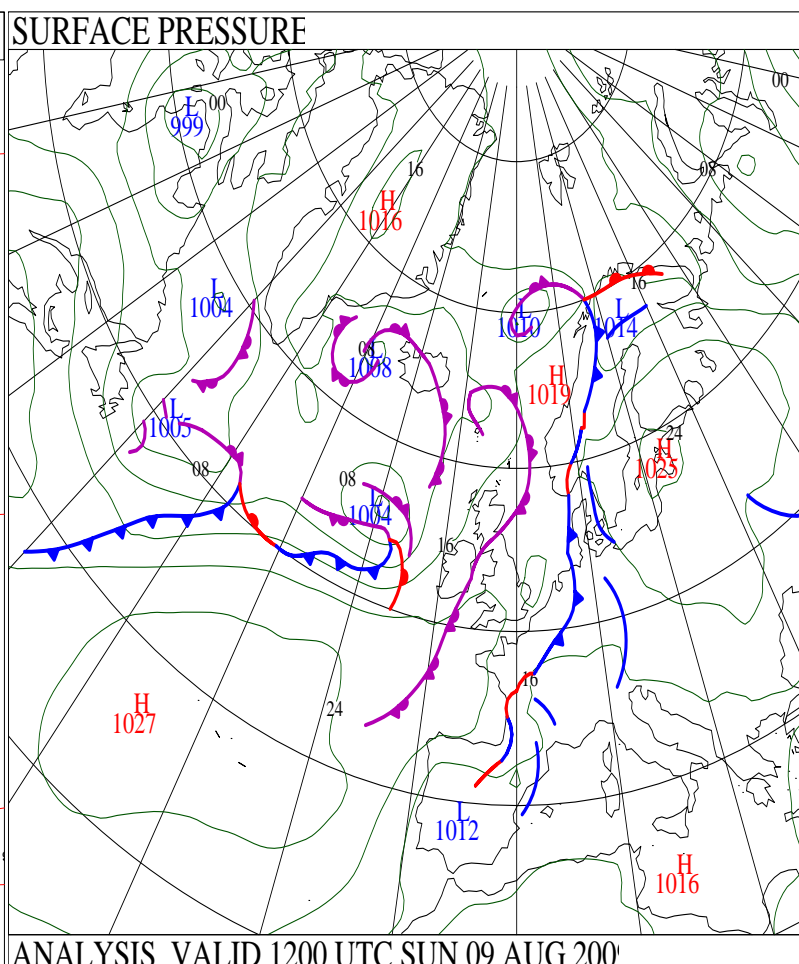
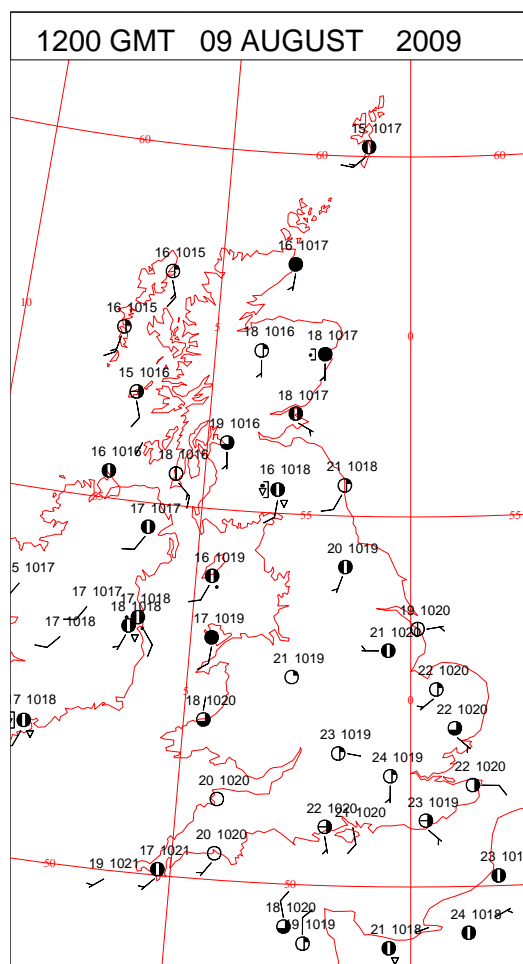
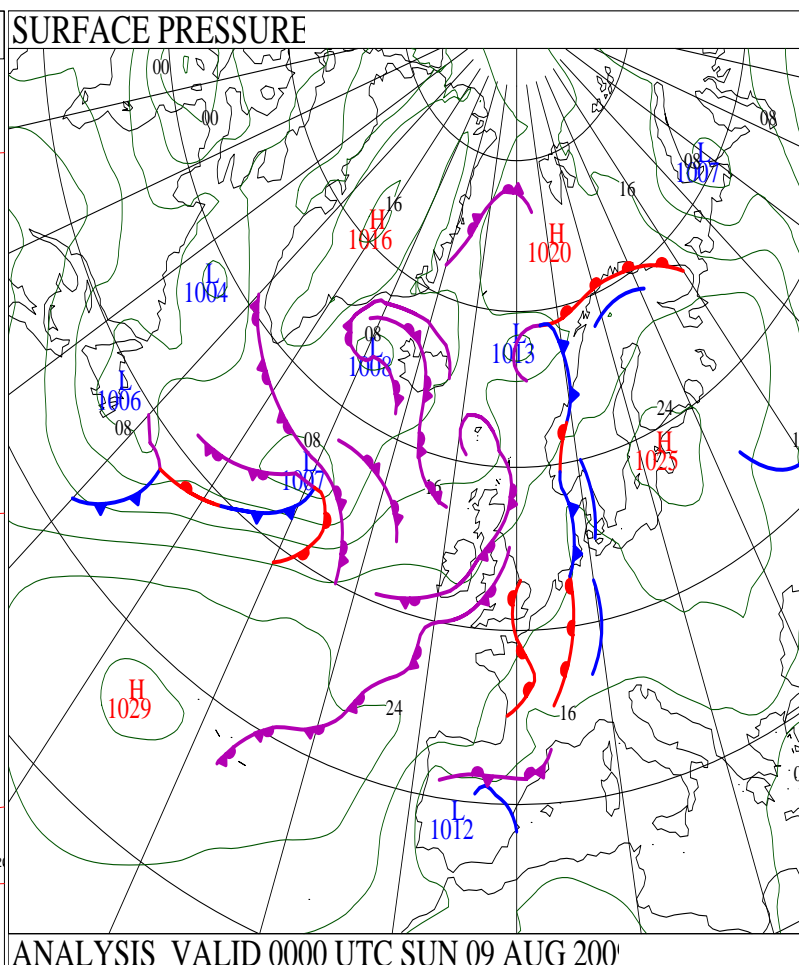
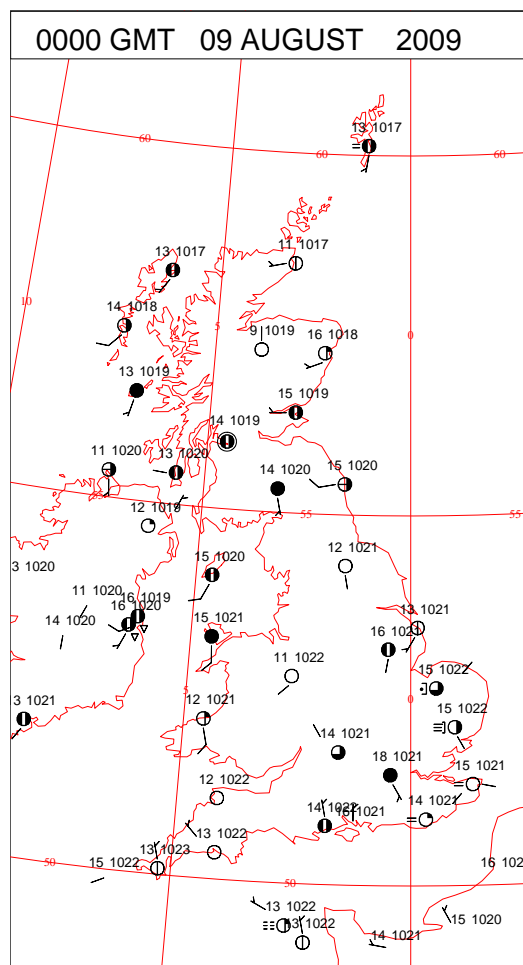
SIGNIFICANT WEATHER

0600 GMT 08 AUGUST 2009	SIG WEATHER	1200 GMT 08 AUGUST 2009	SIG WEATHER	<p>Summary of UK Weather for Saturday 08 August 2009.</p> <p>It remained dry overnight in most places with just a few showers in parts of Northern Ireland and the Western Isles. Fog formed in some parts of the U.K., becoming most widespread in East Anglia but then clearing soon after sunrise. It was also quite cool in places, with temperatures in many western and northern parts of the U.K. falling to single figures.</p> <p>The dry weather continued during the morning with widespread sunshine for much of England, Wales and Eastern Scotland. It was cloudier in Northern Ireland and Western Scotland, where there were further showers or longer spells of rain, and these continued throughout the day, slowly migrating east to affect more of Scotland.</p> <p>Cloud bubbled up in the late morning and afternoon across England and Wales and this did produce one or two showers, but most parts had a dry afternoon with some sunny periods. It stayed dry into the evening and overnight.</p> <p>Temperatures were average or just above average for the time of year in many places, becoming warm in the south-east.</p>
				
1800 GMT 08 AUGUST 2009	SIG WEATHER	0000 GMT 09 AUGUST 2009	SIG WEATHER	<p>EXTREMES</p> <p>Highest Maximum: 24.9 Heathrow, Greater London</p> <p>Lowest Maximum: 14.6 Fair Isle, Shetland</p> <p>Lowest Minimum: 4.2 Tulloch Bridge, Inverness-Shire</p> <p>Lowest Grass Minimum: 1.0 Kinloss, Moray (In Grampian R</p> <p>Most Rain: 2.4 Leuchars, Fife</p> <p>Most Sun: 13.4 Guernsey: Airport, Guernsey</p>
				

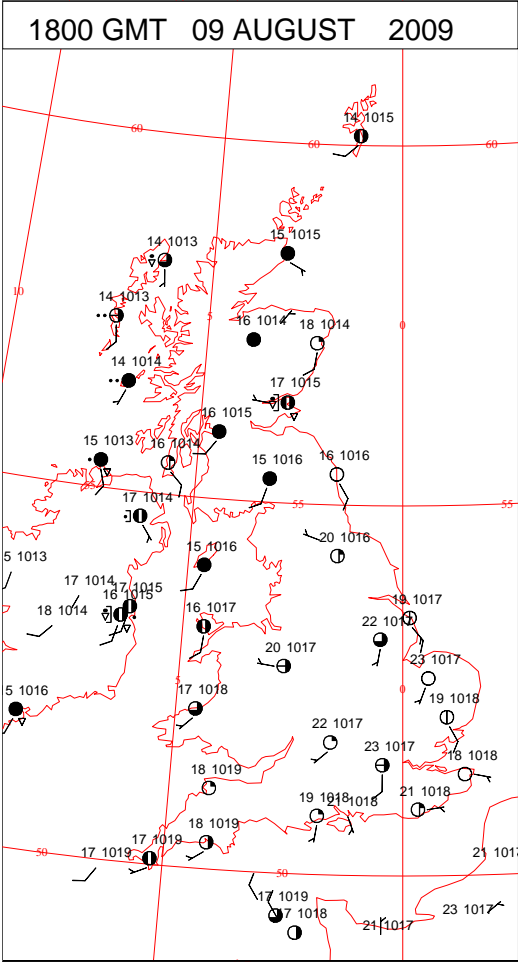
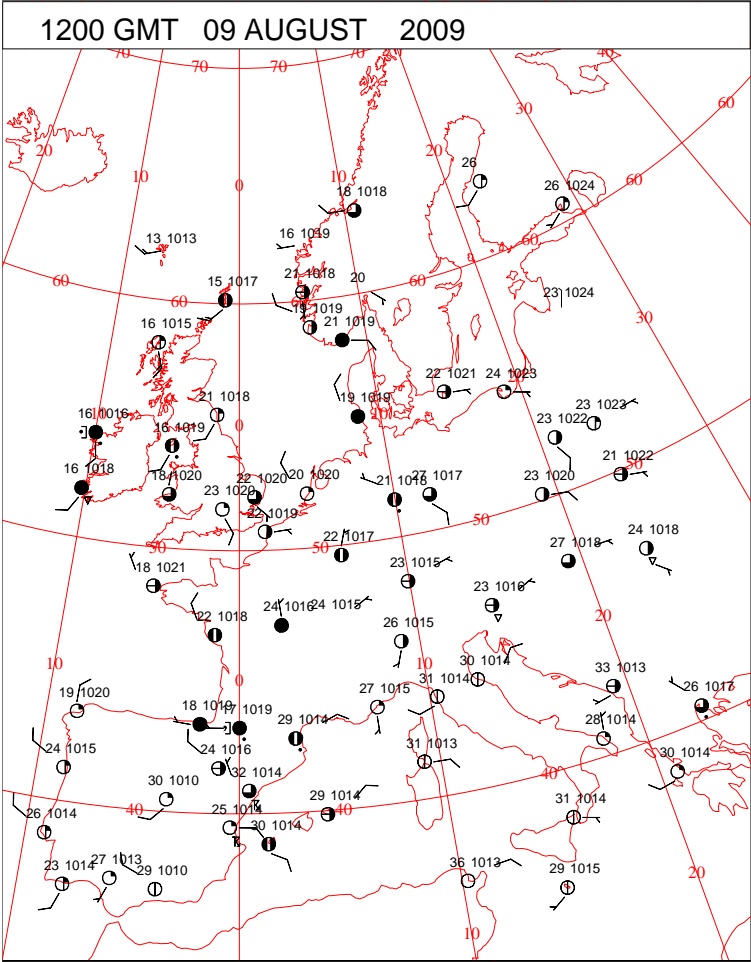
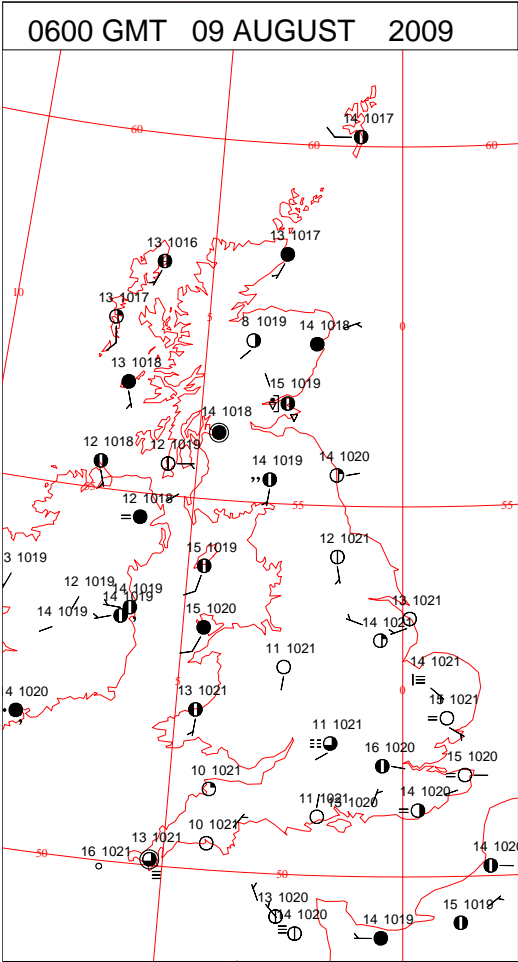
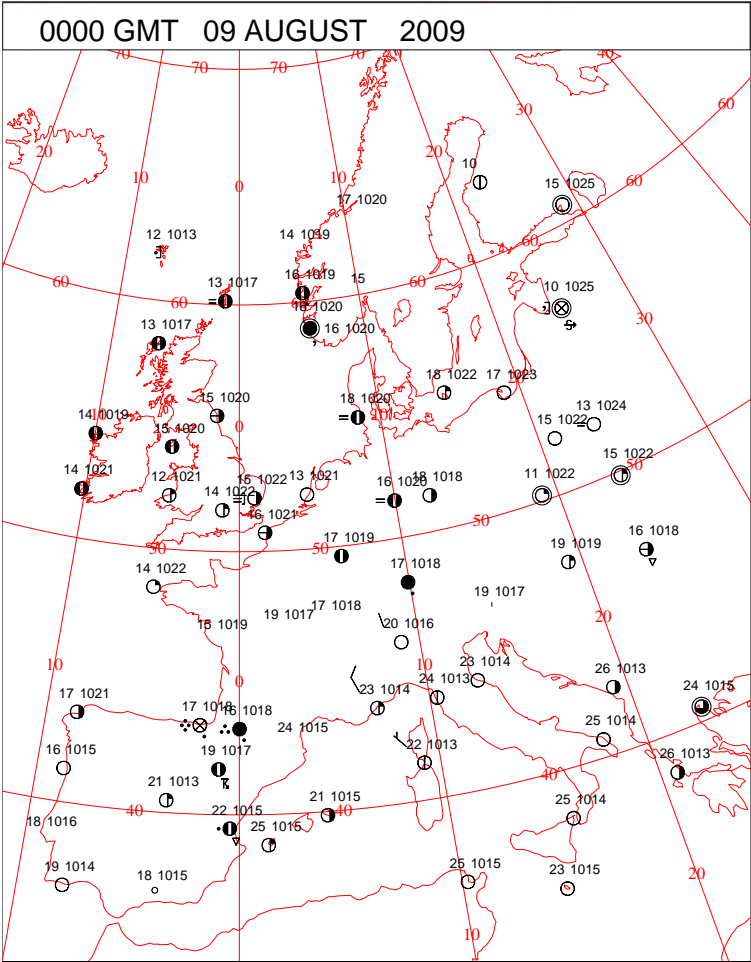
DAILY CLIMATE DATA



DAILY WEATHER SUMMARY



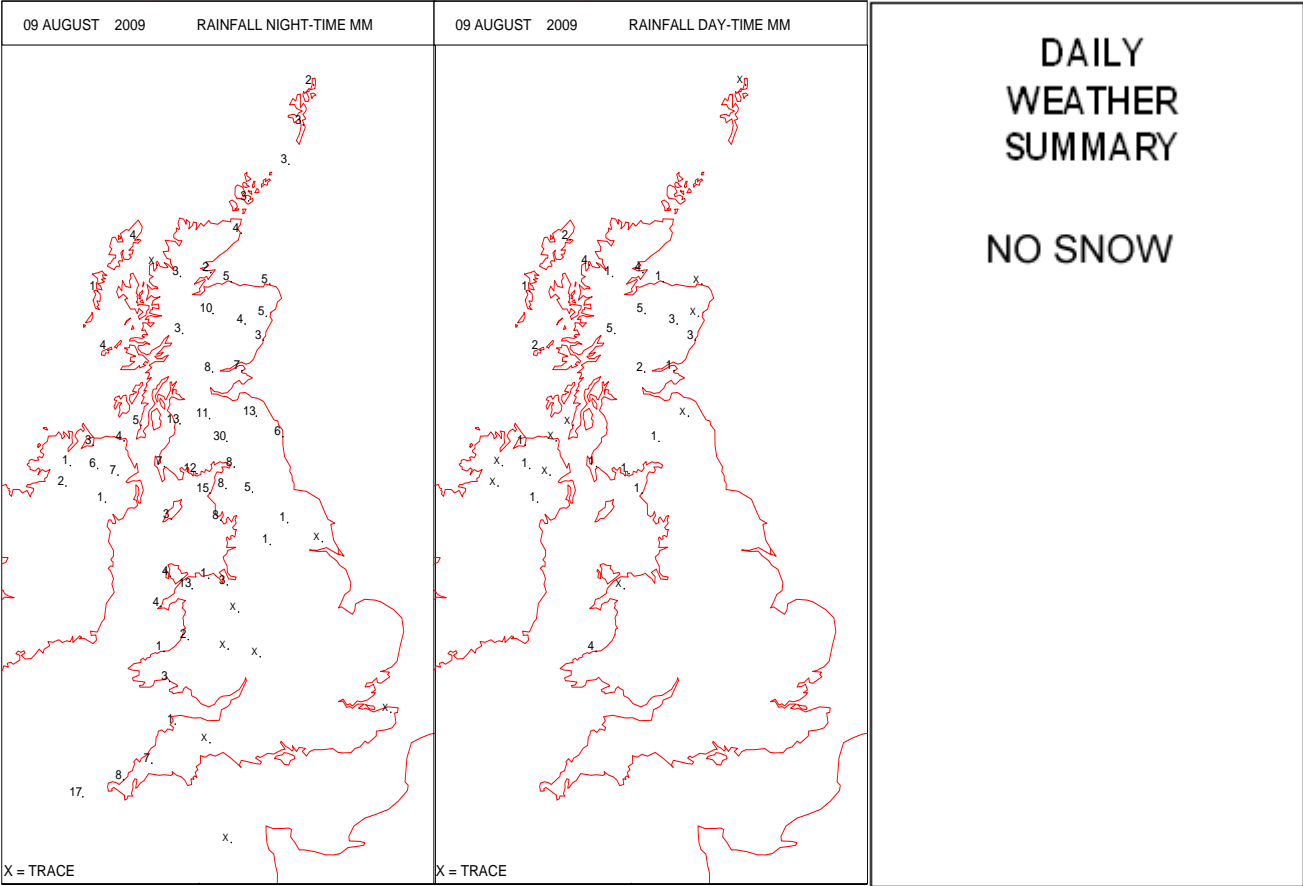
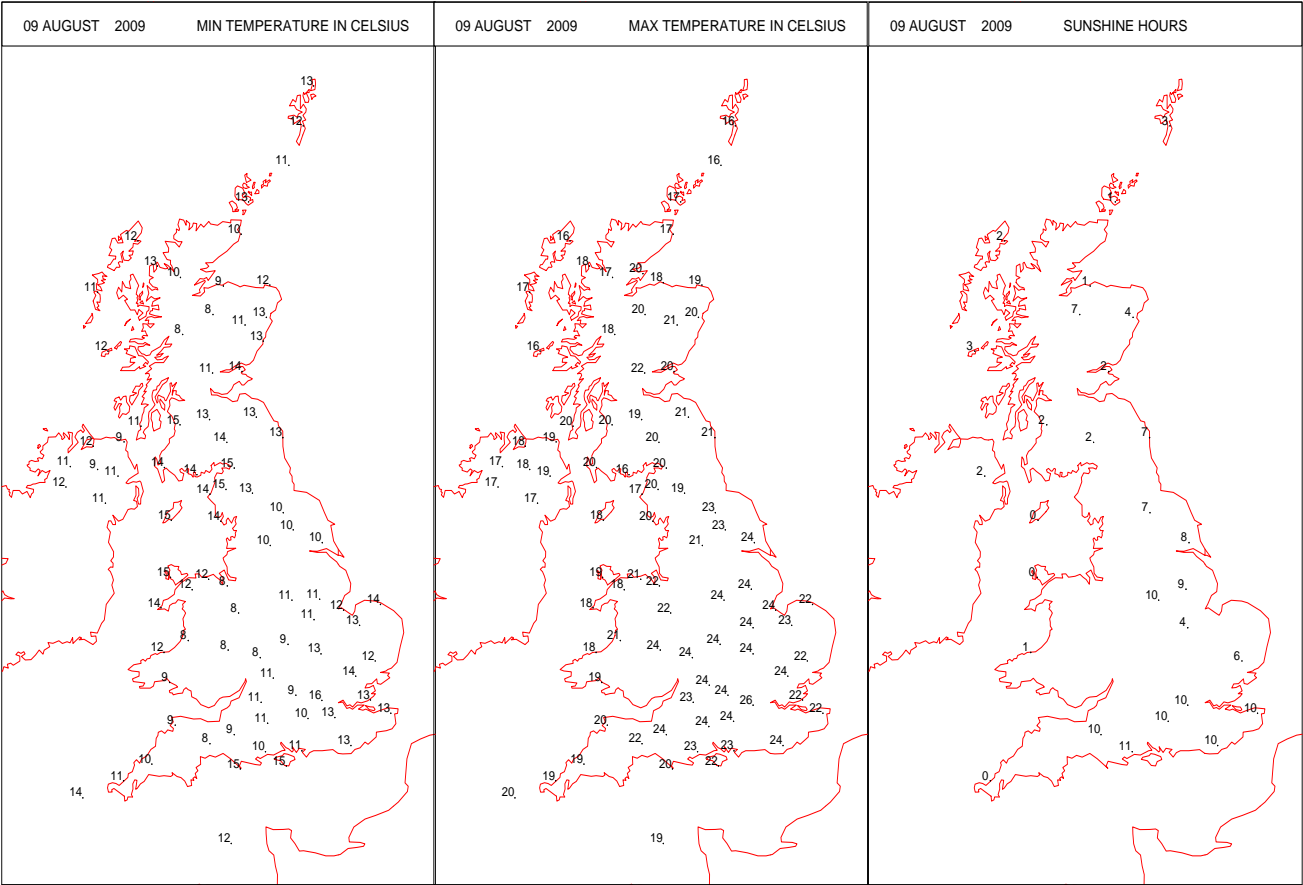
SURFACE REPORTS



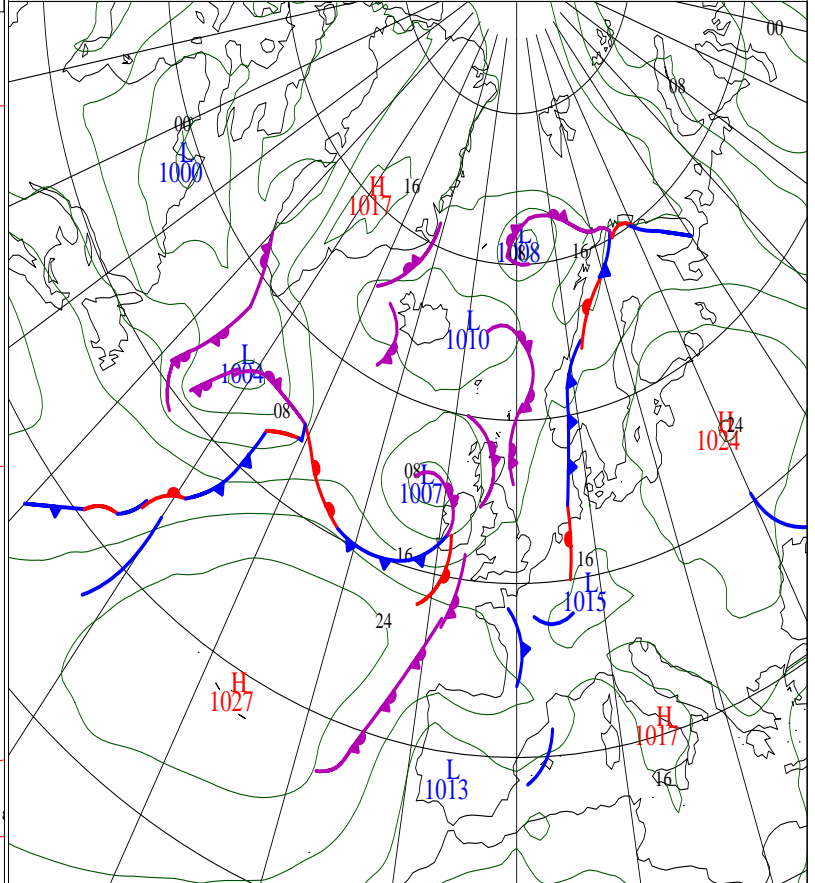
SIGNIFICANT WEATHER

0600 GMT 09 AUGUST 2009	SIG WEATHER	1200 GMT 09 AUGUST 2009	SIG WEATHER	<p>Summary of UK Weather for Sunday 09 August 2009.</p> <p>After a dry, mostly clear night there was a lot of sunshine to start the day for most. A few early mist and fog patches soon cleared from East Anglia, Wales and the south-west of England.</p> <p>However, there was more in the way of cloud across south-east England at first, and also more cloud generally across Scotland and Northern Ireland, where some showery rain affected western parts of Scotland.</p> <p>Through the day it became warm or very warm for many parts of England and Wales, and warm in eastern Scotland. The high temperatures set off a few showers, some near the Wash, but the main area of showers were through the Scottish central lowlands and later into eastern Scotland with some local downpours.</p> <p>By the evening more general rain spread to western Scotland and Northern Ireland.</p>
1800 GMT 09 AUGUST 2009	SIG WEATHER	0000 GMT 10 AUGUST 2009	SIG WEATHER	<p>EXTREMES</p> <p>Highest Maximum: 25.9 Heathrow, Greater London</p> <p>Lowest Maximum: 15.8 Fair Isle, Shetland</p> <p>Lowest Minimum: 7.5 Aviemore, Inverness-Shire 7.5 Trawsgoed, Dyfed</p> <p>Lowest Grass Minimum: 2.5 Shawbury, Shropshire</p> <p>Most Rain: 31.0 Eskdalemuir, Dumfriesshire</p> <p>Most Sun: 12.1 Jersey: Airport, Jersey</p>

DAILY CLIMATE DATA

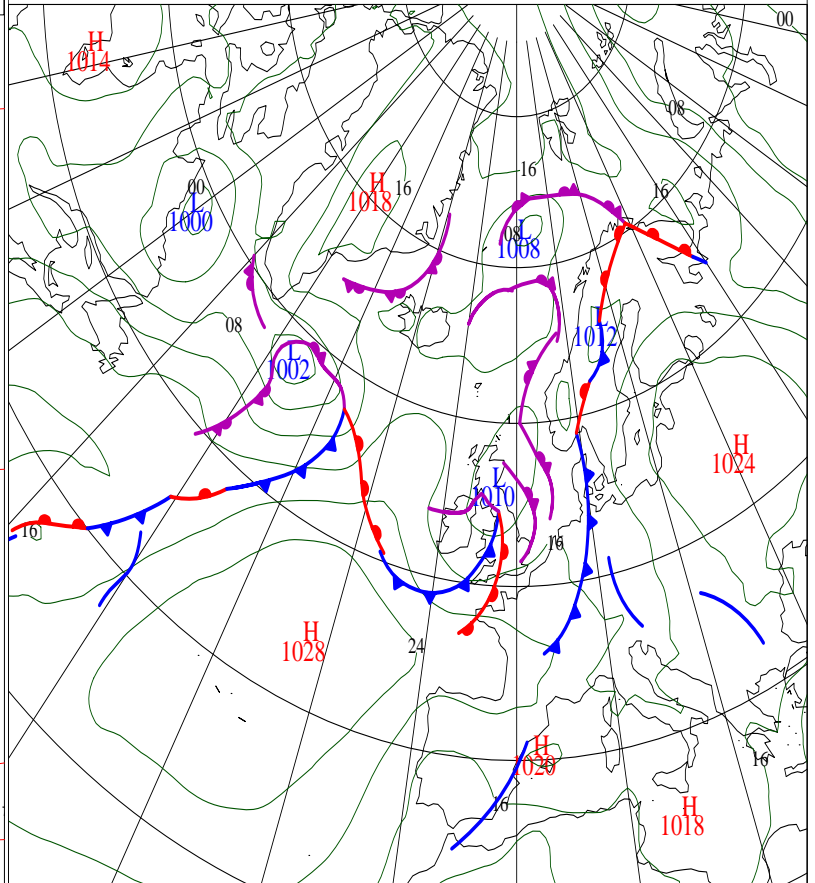


SURFACE PRESSURE



1200 GMT 10 AUGUST 2009

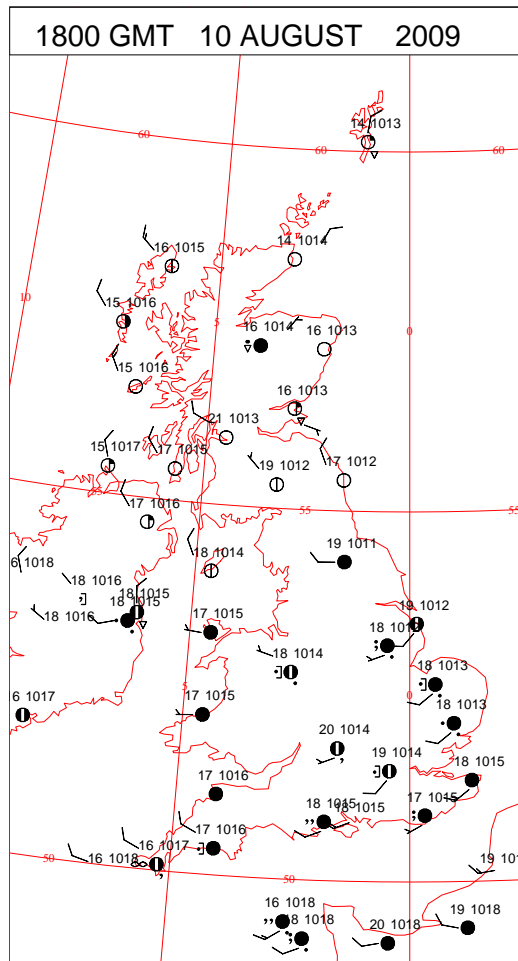
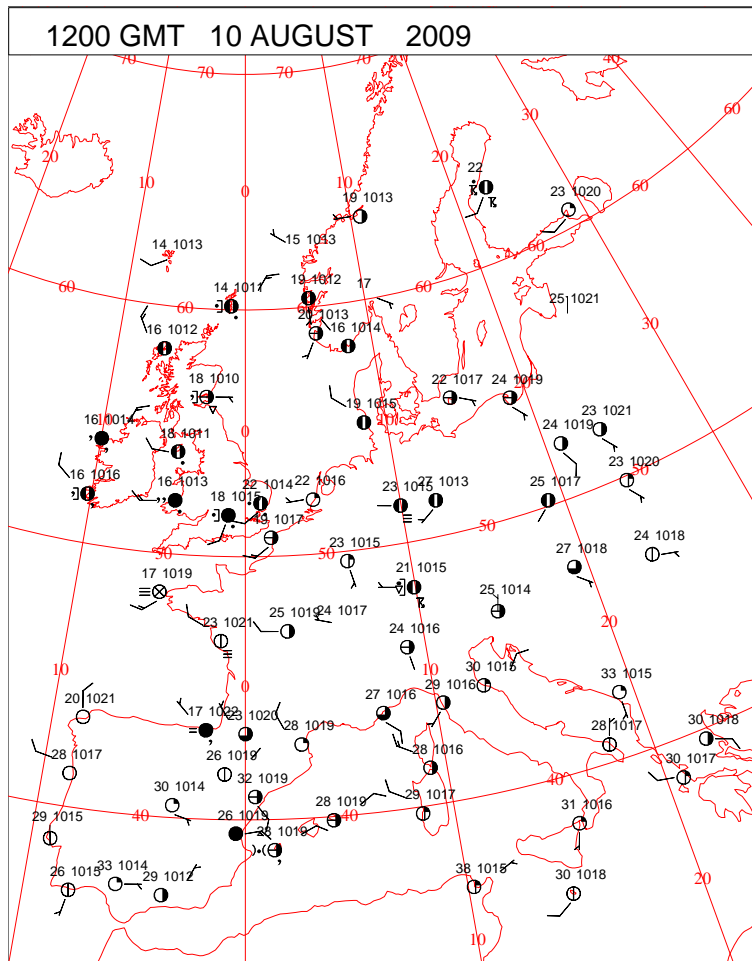
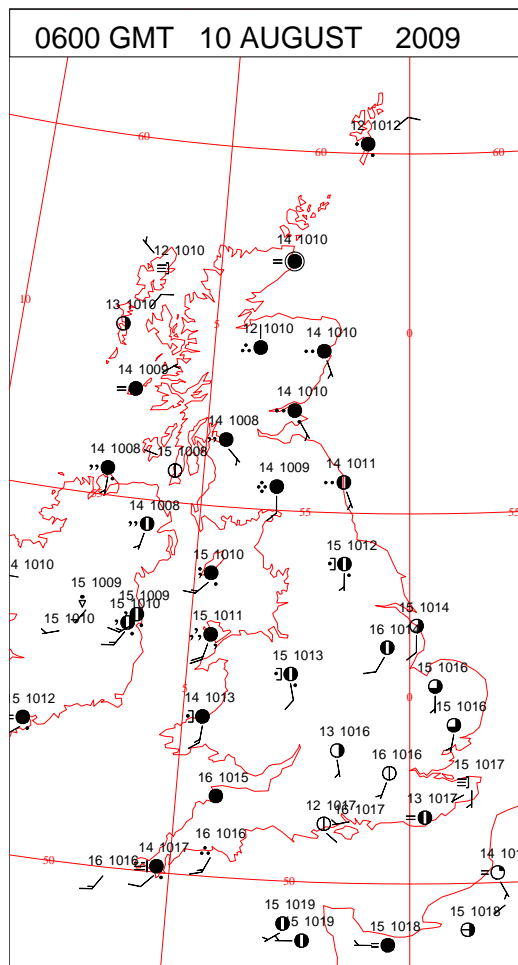
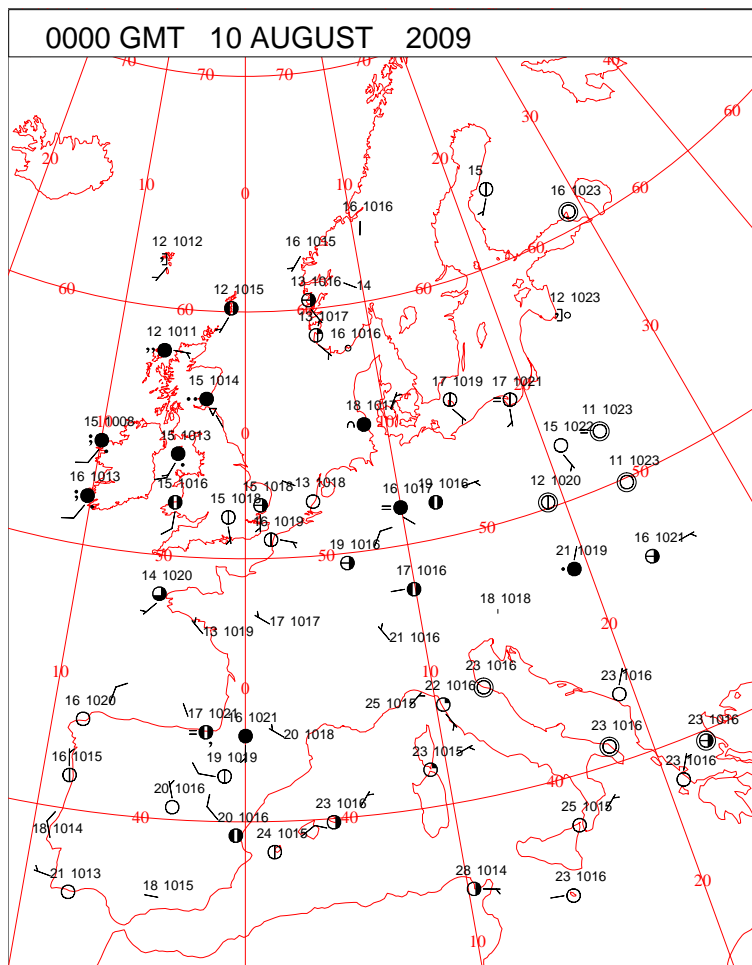
SURFACE PRESSURE



ANALYSIS VALID 1200 UTC MON 10 AUG 2001

Monday 10 August 2009

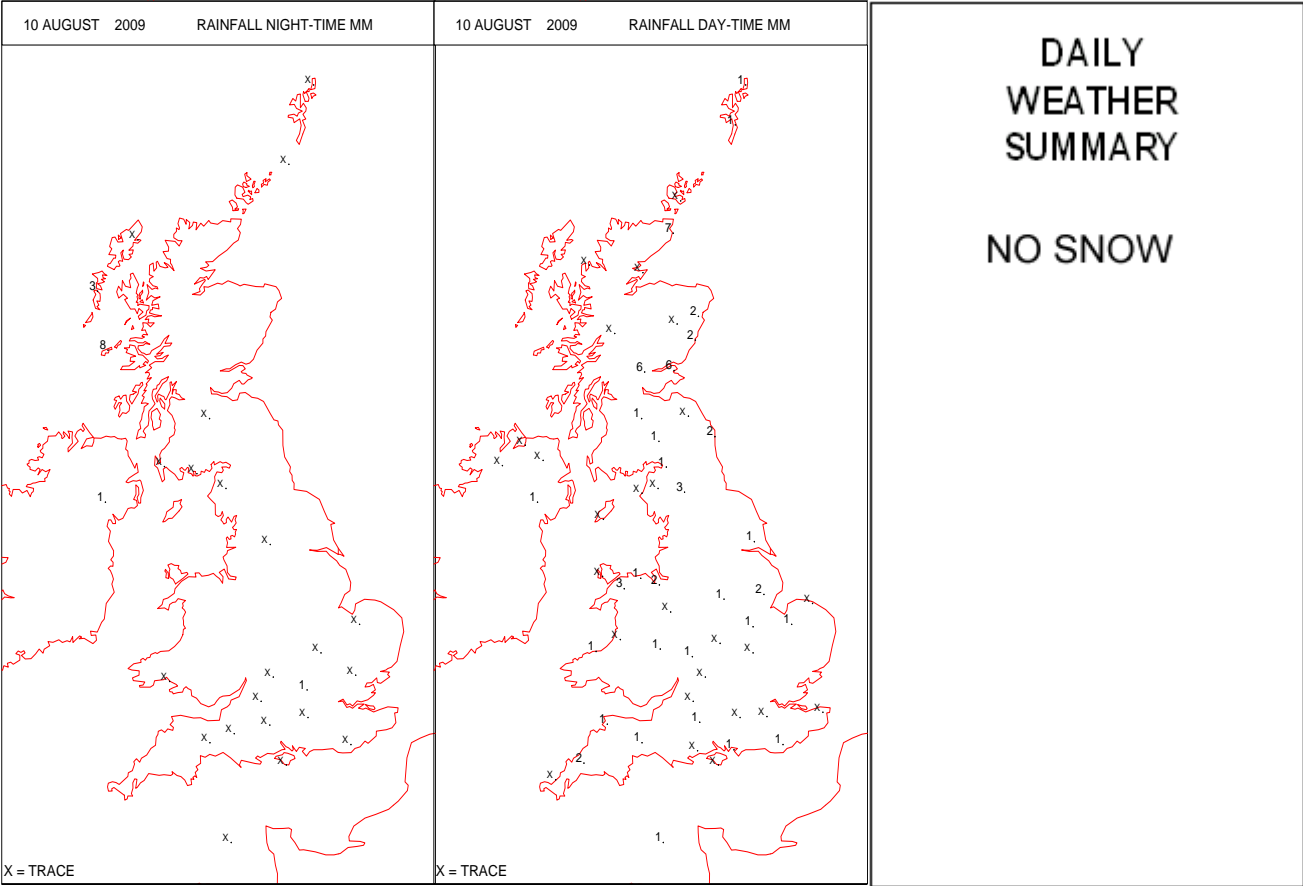
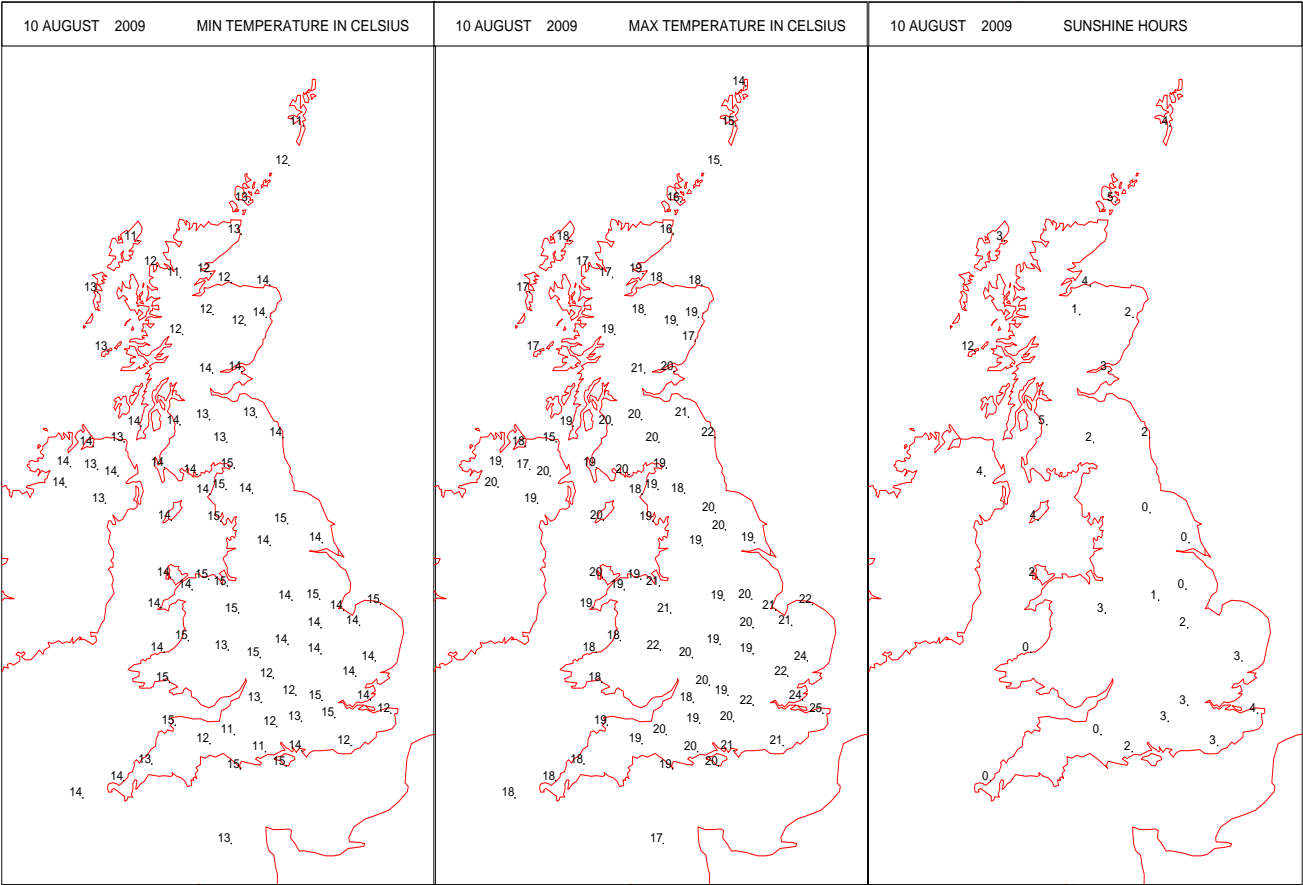
SURFACE REPORTS



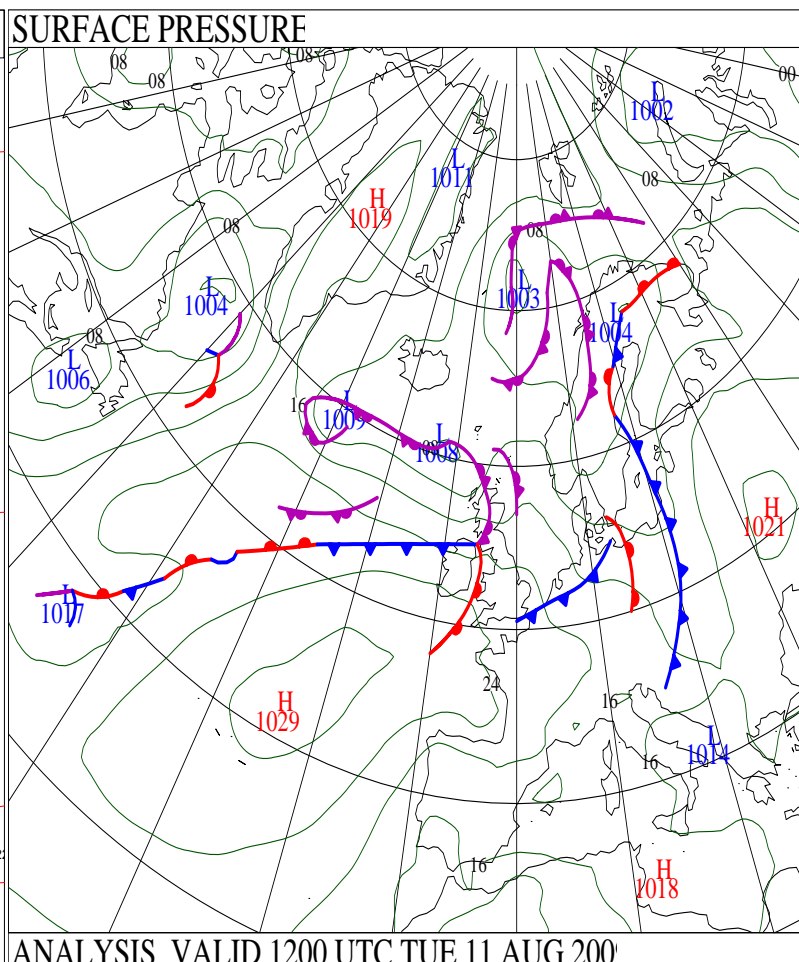
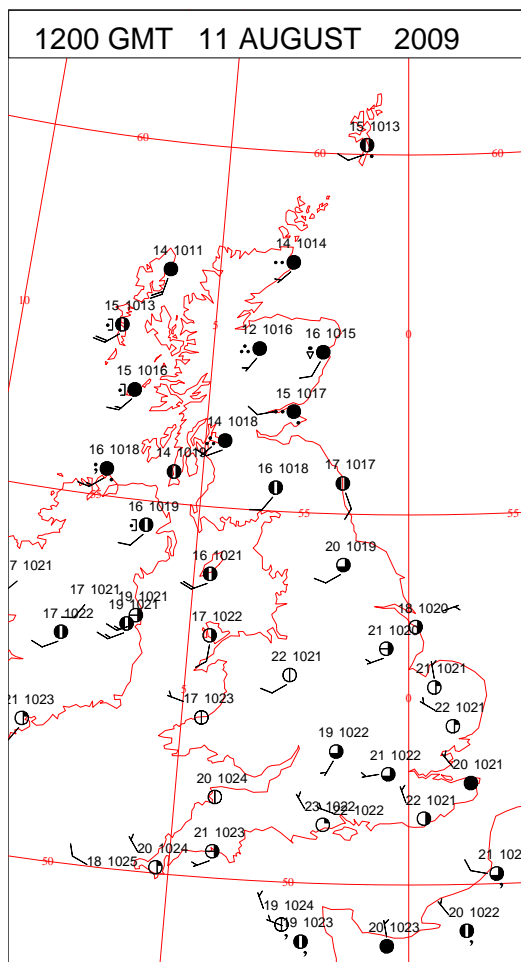
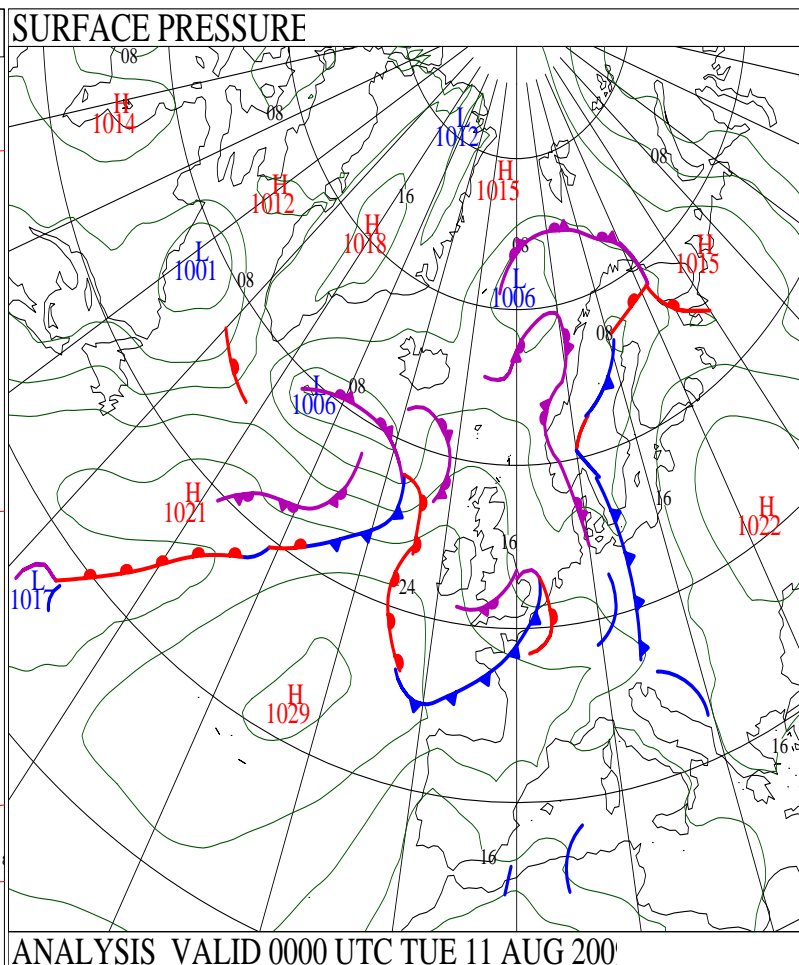
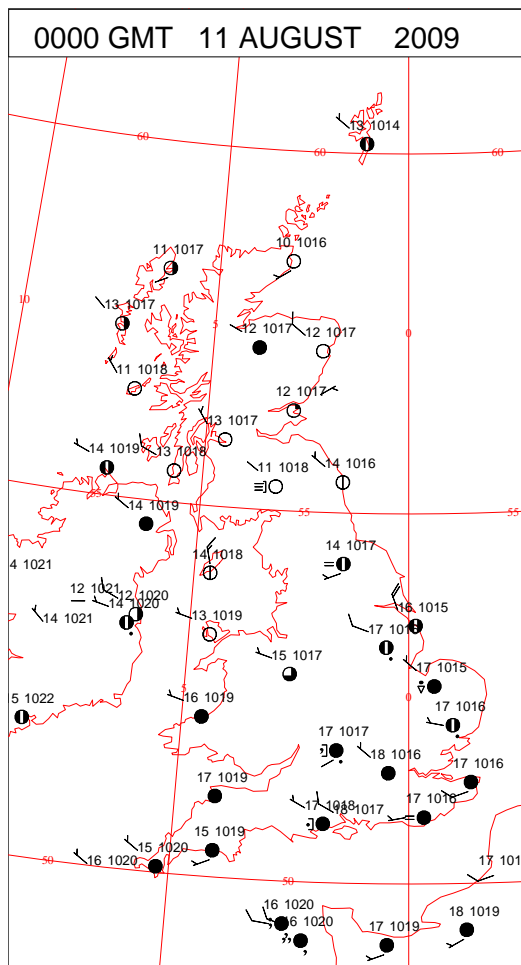
SIGNIFICANT WEATHER

0600 GMT 10 AUGUST 2009	SIG WEATHER	1200 GMT 10 AUGUST 2009	SIG WEATHER	<div>Summary of UK Weather for Monday 10 August 2009.</div> <div>It was bright at first in many southern and eastern areas of England with some warm sunny spells, but outbreaks of rain spread from western counties of England and Wales to the south-east of England by around midday. It was mild even in the rain or drizzle. Rainfall was light or moderate in the main, although there was about 12mm across parts of Snowdonia.</div> <div>There were outbreaks of rain over Scotland and Northern Ireland at first, but conditions turned drier and brighter in much of Scotland and Northern Ireland later in the day, extending to northern England later. Winds were fresh or strong for a time around coastal areas.</div>
1800 GMT 10 AUGUST 2009	SIG WEATHER	0000 GMT 11 AUGUST 2009	SIG WEATHER	
				<div>EXTREMES</div> <div>Highest Maximum: 25.1 Manston, Kent</div> <div>Lowest Maximum: 13.9 Baltasound No 2, Shetland</div> <div>Lowest Minimum: 9.2 Baltasound No 2, Shetland</div> <div>Lowest Grass Minimum: 7.6 Manston, Kent</div> <div>Most Rain: 8.2 Tiree, Argyll</div> <div>Most Sun: 11.8 Tiree, Argyll</div>

DAILY CLIMATE DATA

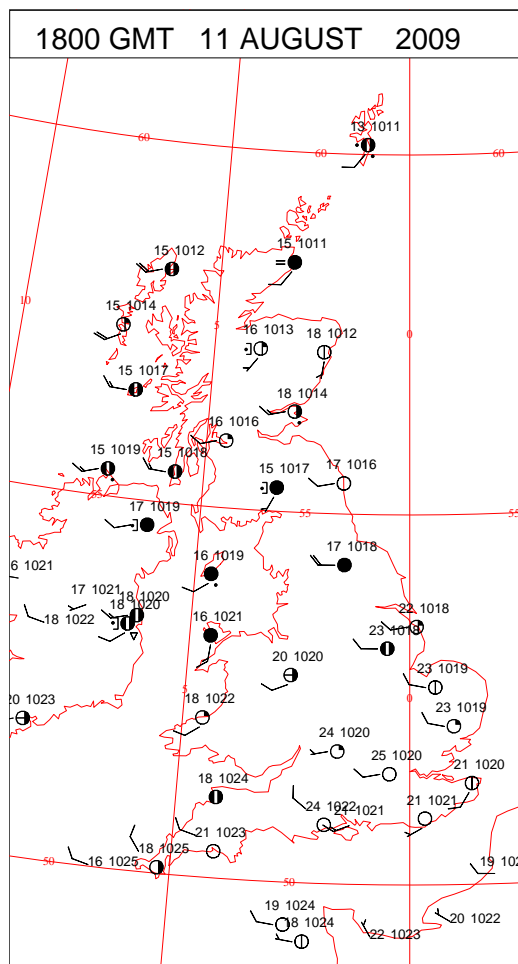
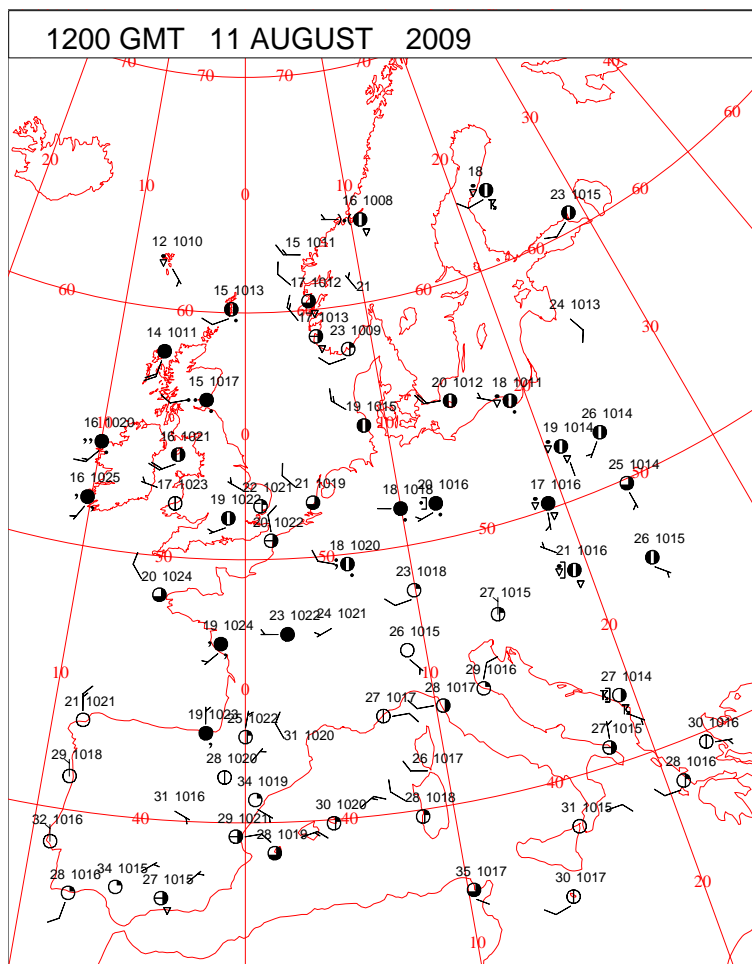
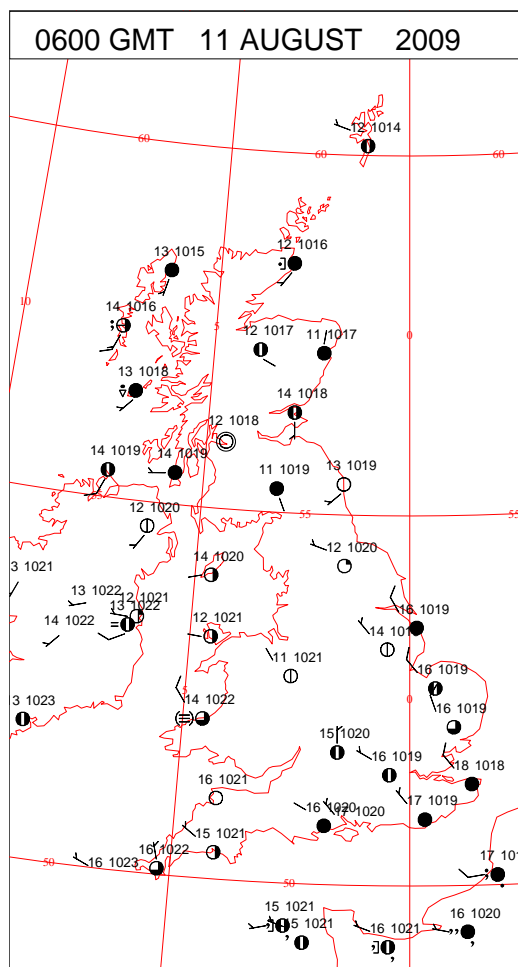
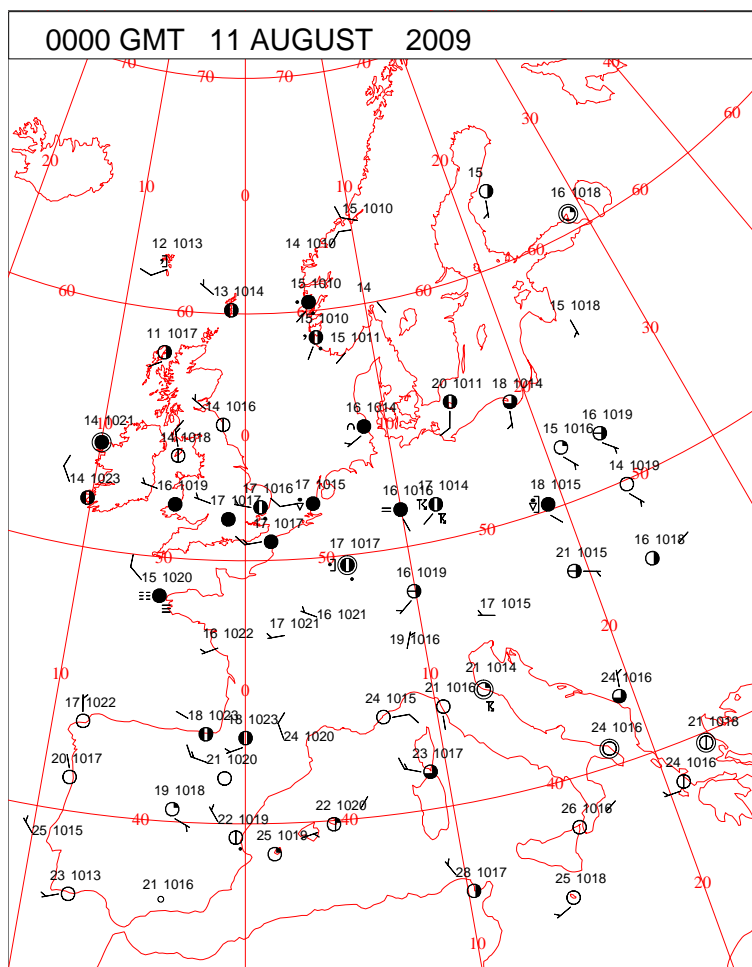


DAILY WEATHER SUMMARY



Tuesday 11 August 2009

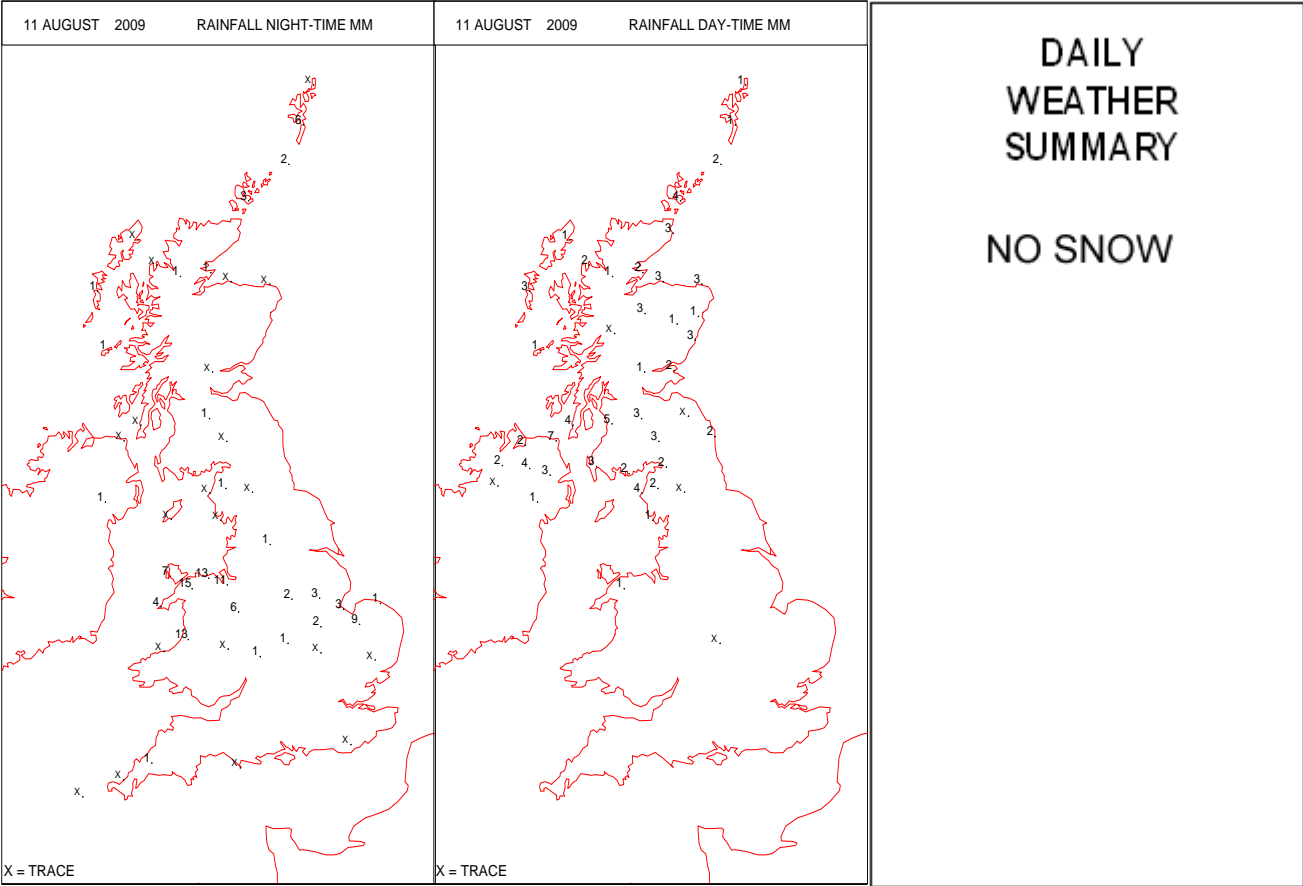
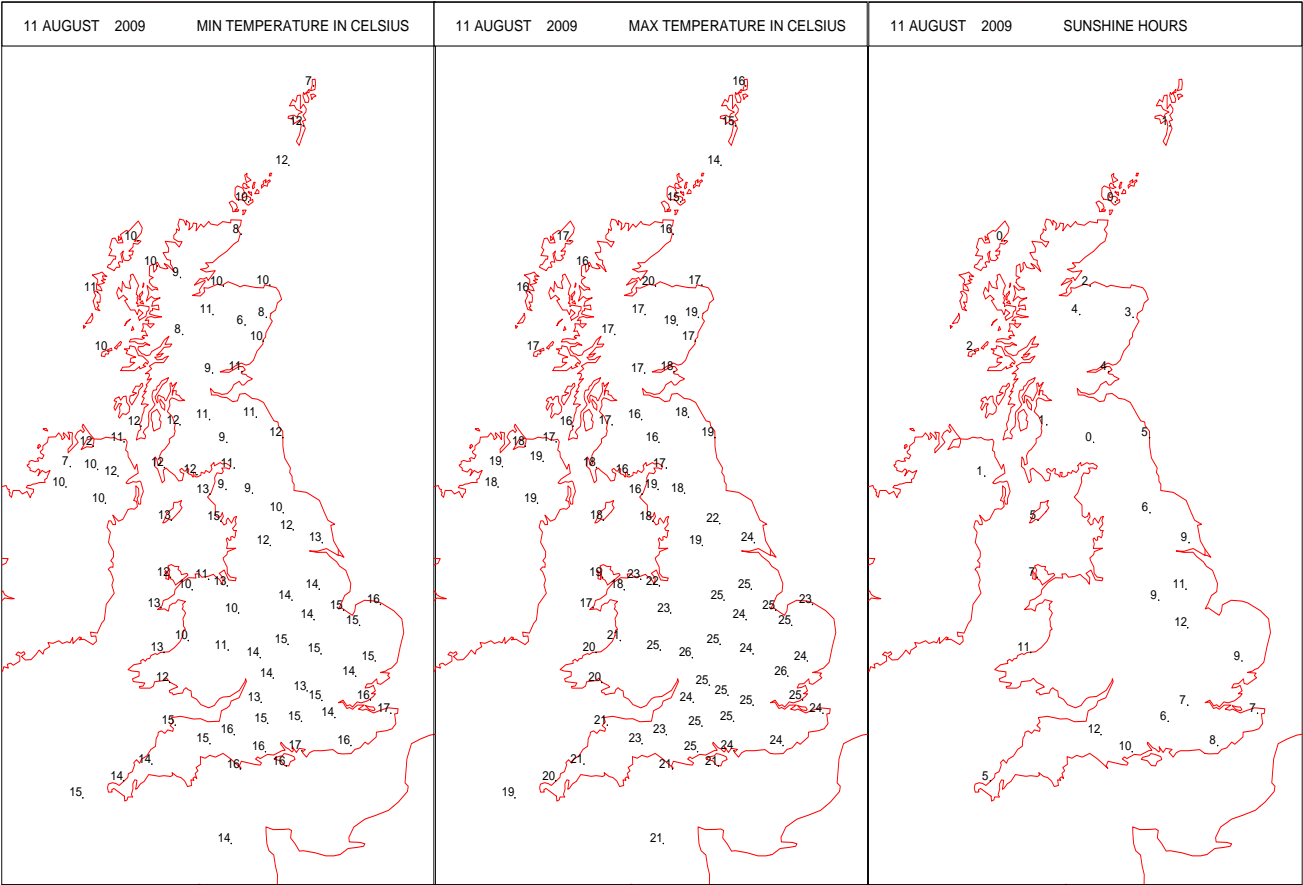
SURFACE REPORTS



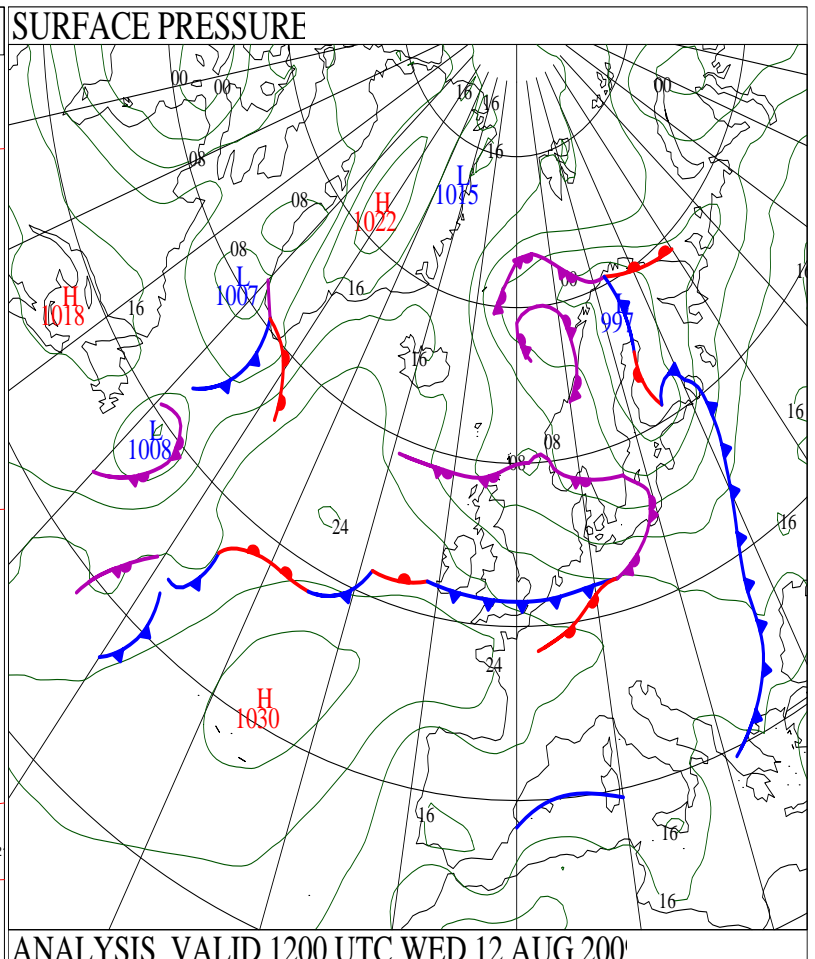
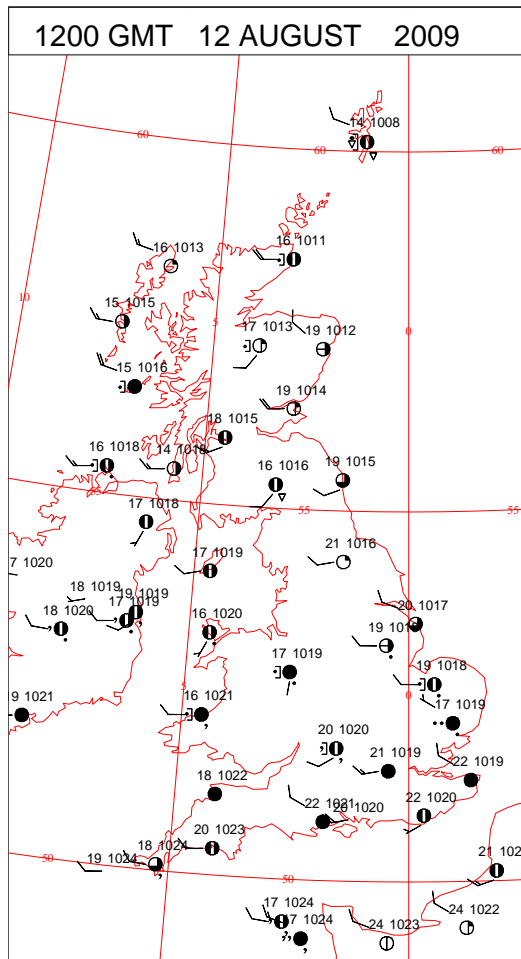
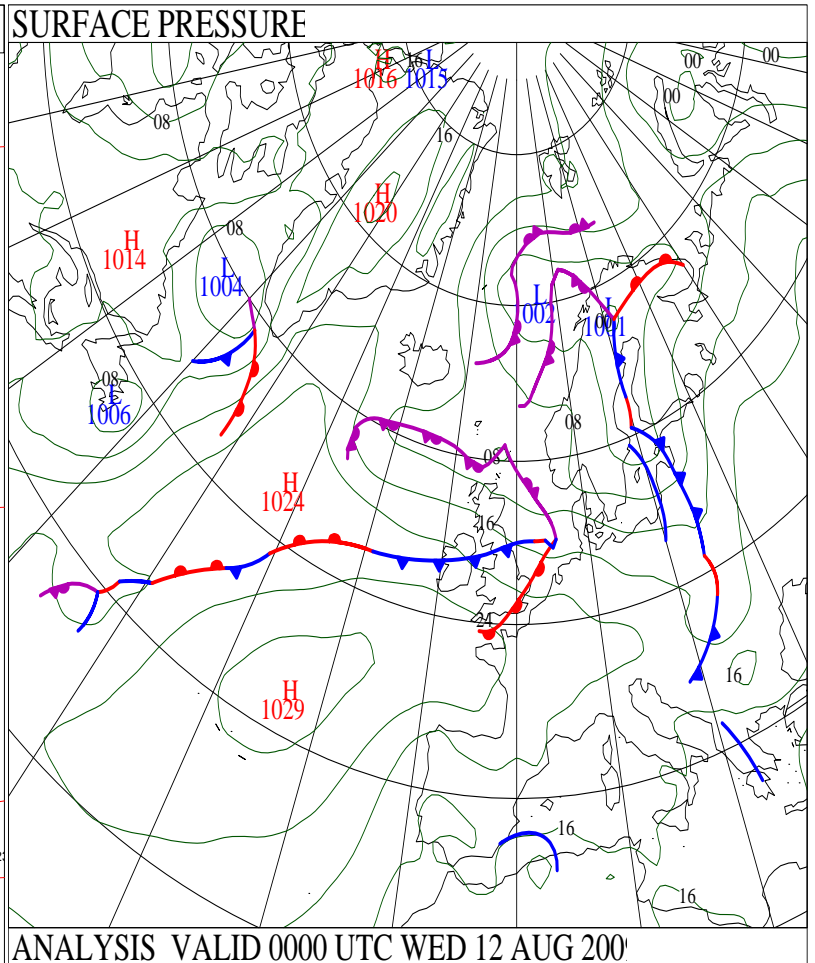
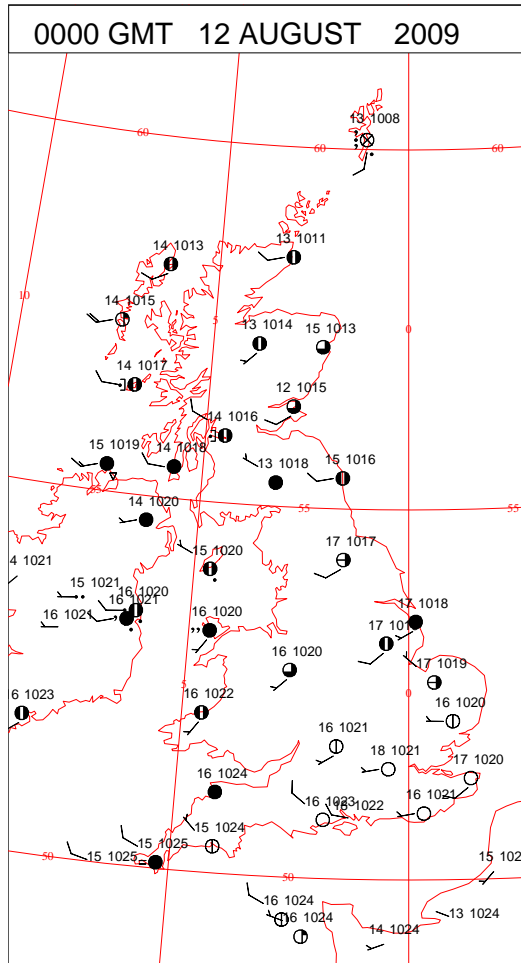
SIGNIFICANT WEATHER

0600 GMT 11 AUGUST 2009	SIG WEATHER	1200 GMT 11 AUGUST 2009	SIG WEATHER	<p>Summary of UK Weather for Tuesday 11 August 2009.</p> <p>Most of the U.K. was dry during the early hours with broken cloud and clear spells, and it was a warm and humid night in central and southern parts of England. Later in the night outbreaks of heavy rain spread into western Scotland.</p> <p>The rain spread south-eastwards into southern Scotland and Northern Ireland during the morning, and into northern England during the afternoon.</p> <p>The rest of England and Wales had a dry morning and afternoon, with sunny spells, after a cloudy start in some central parts.</p> <p>Temperatures were around average in northern parts but above average in the south.</p>
1800 GMT 11 AUGUST 2009	SIG WEATHER	0000 GMT 12 AUGUST 2009	SIG WEATHER	
				<p>EXTREMES</p> <p>Highest Maximum: 25.8 Pershore, Hereford & Worcester</p> <p>Lowest Maximum: 14.4 Fair Isle, Shetland</p> <p>Lowest Minimum: 6.3 Aboyne No 2, Aberdeenshire</p> <p>Lowest Grass Minimum: 4.0 Lossiemouth, Moray (In Grampian R</p> <p>Most Rain: 15.6 Capel Curig No 3, Gwynedd</p> <p>Most Sun: 12.2 Yeovilton, Somerset</p>

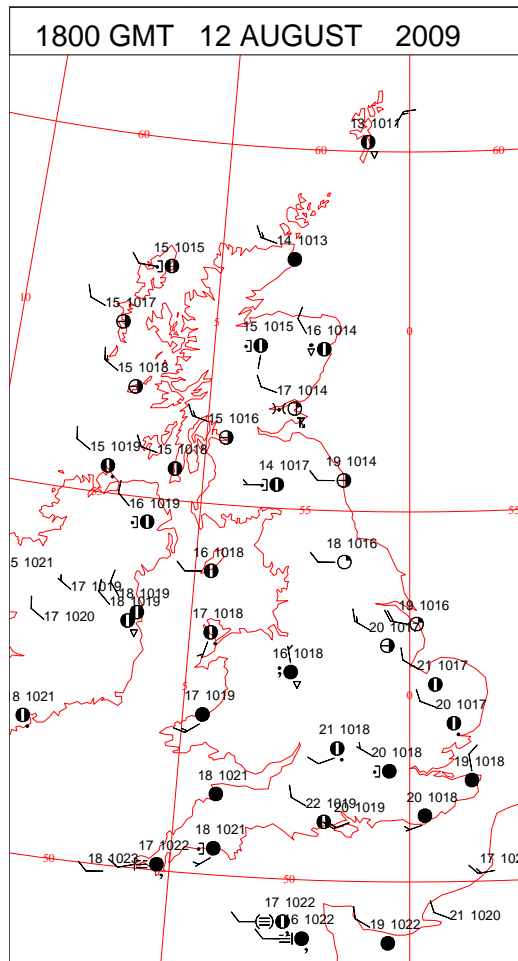
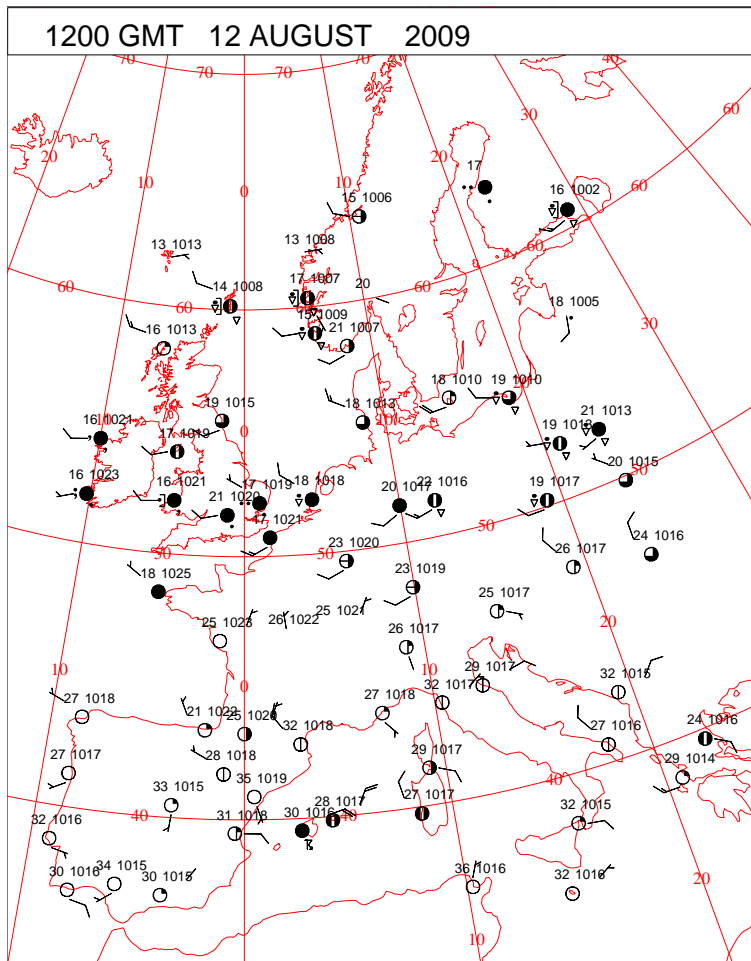
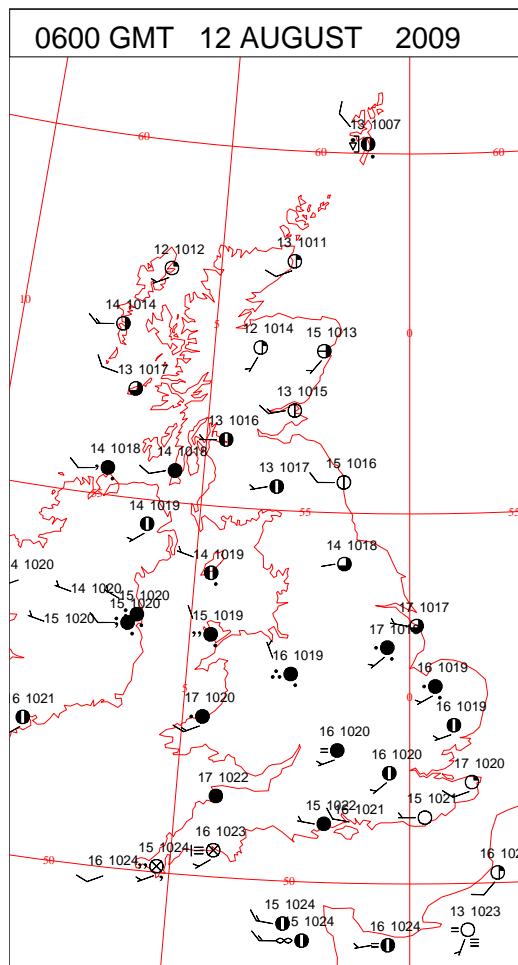
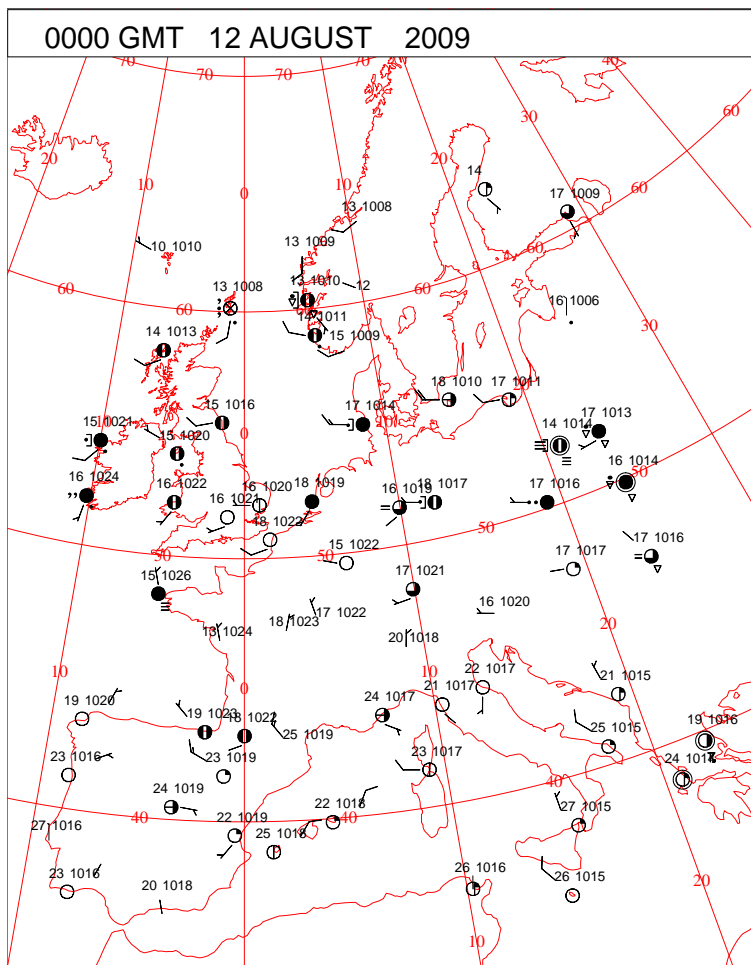
DAILY CLIMATE DATA



DAILY WEATHER SUMMARY



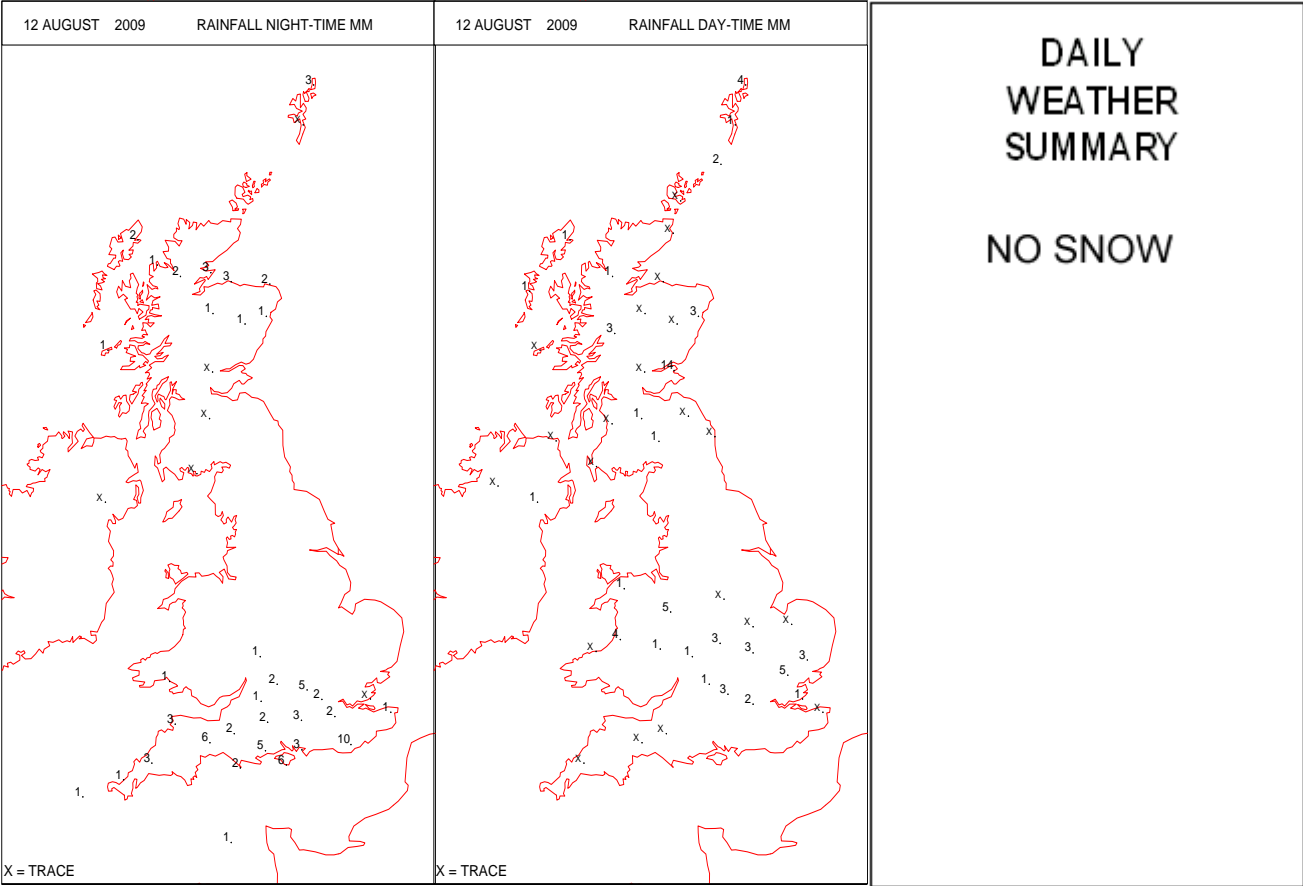
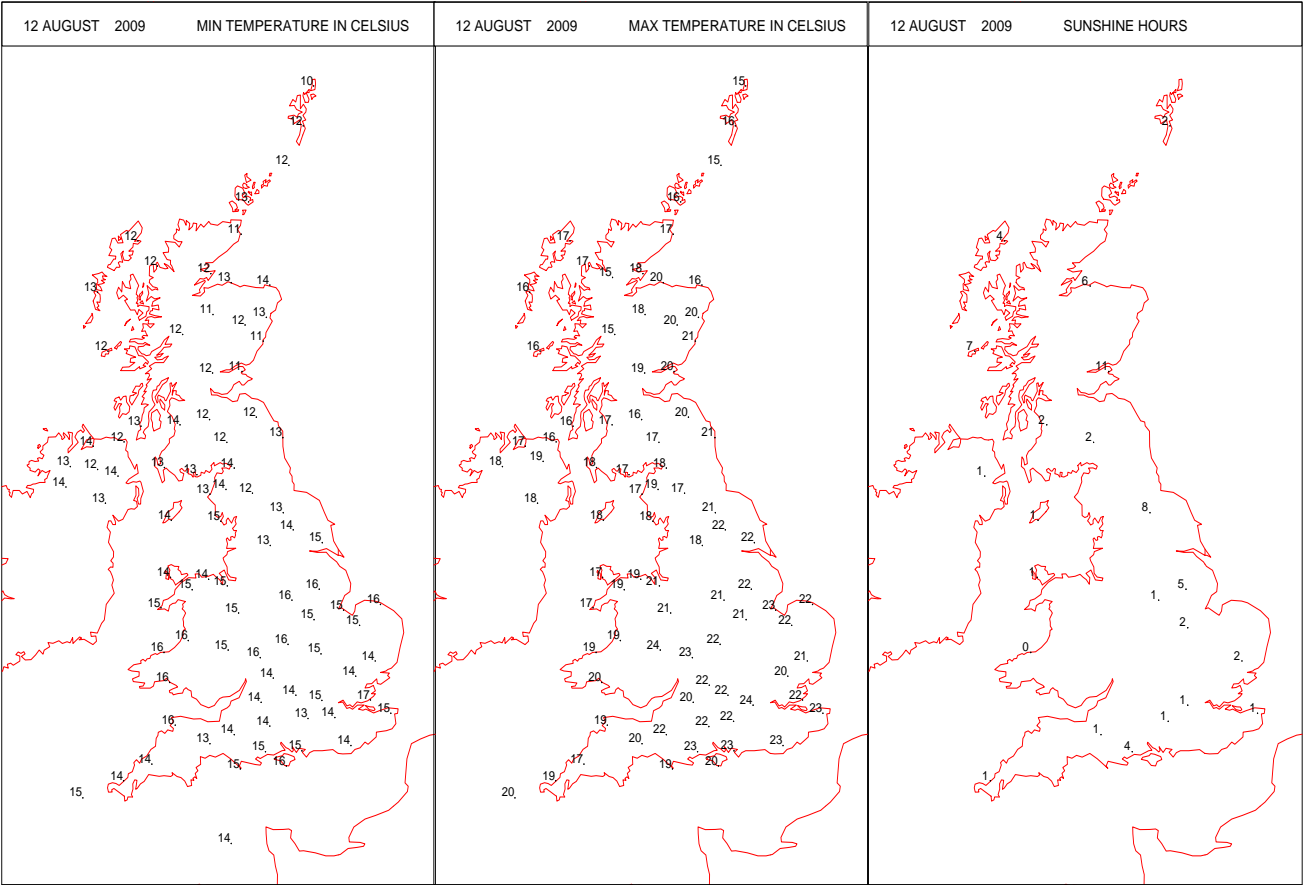
SURFACE REPORTS



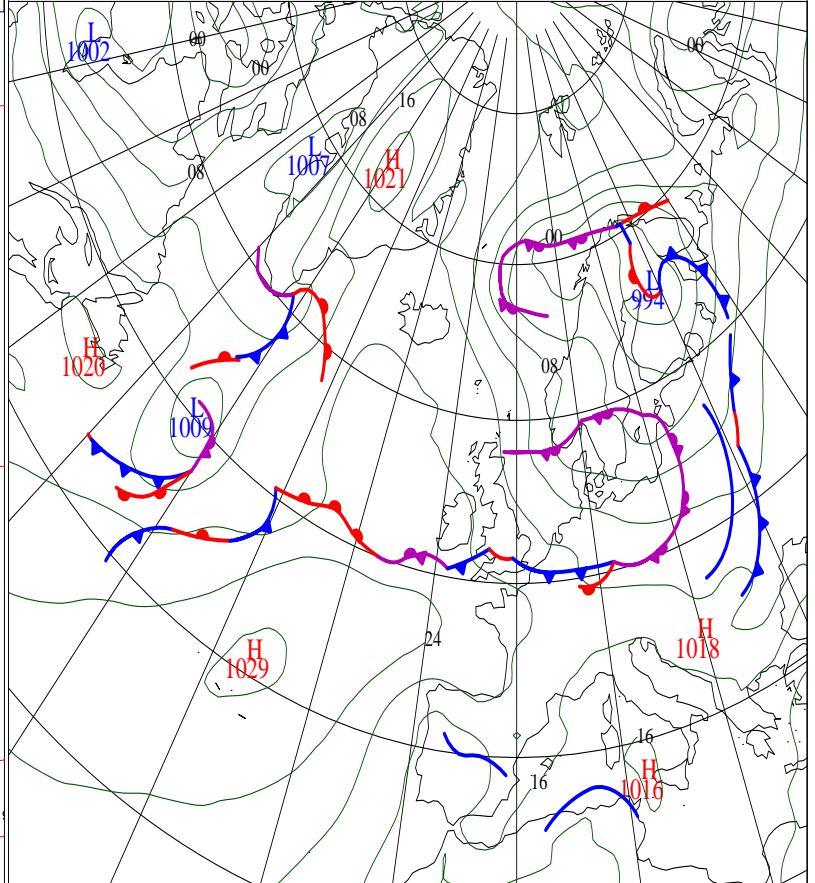
SIGNIFICANT WEATHER

0600 GMT 12 AUGUST 2009	SIG WEATHER	1200 GMT 12 AUGUST 2009	SIG WEATHER	<p>Summary of UK Weather for Wednesday 12 August 2009.</p> <p>Rain spread into north-west England and north Wales during the first part of the night. The rain then spread across the north Midlands, Lincolnshire and Norfolk by dawn, and became heavy in places.</p> <p>Most other parts had a dry night, but showers continued to affect north-west Scotland. It was another warm night across central and southern England.</p> <p>The heavy rain in central parts became lighter and patchier during the afternoon, but heavy showers developed across Scotland with thunder in places.</p> <p>Northern England and Northern Ireland were mainly dry and bright. The far south was also mainly dry but rather cloudy.</p> <p>Temperatures were generally above average across central and southern areas in particular.</p>
1800 GMT 12 AUGUST 2009	SIG WEATHER	0000 GMT 13 AUGUST 2009	SIG WEATHER	<p>EXTREMES</p> <p>Highest Maximum: 24.1 Shobdon Airfield, Hereford & Worcester</p> <p>Lowest Maximum: 14.9 Baltasound No 2, Shetland 14.9 Fair Isle, Shetland</p> <p>Lowest Minimum: 9.6 Baltasound No 2, Shetland</p> <p>Lowest Grass Minimum: 6.6 Leuchars, Fife</p> <p>Most Rain: 13.6 Leuchars, Fife</p> <p>Most Sun: 11.0 Leuchars, Fife</p>

DAILY CLIMATE DATA

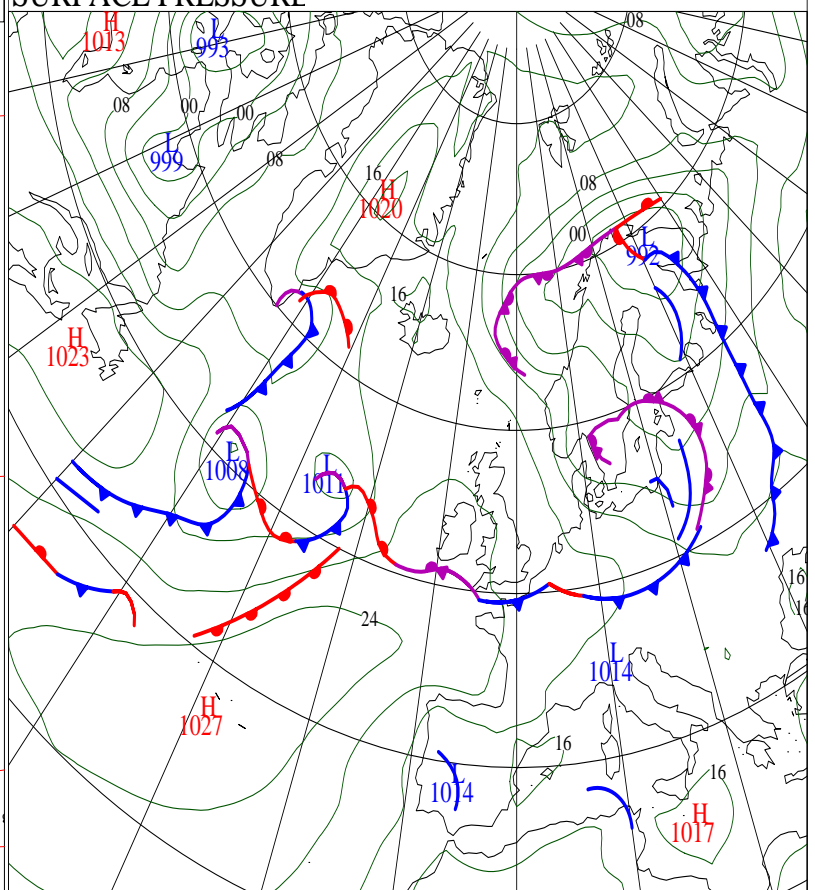


SURFACE PRESSURE



1200 GMT 13 AUGUST 2009

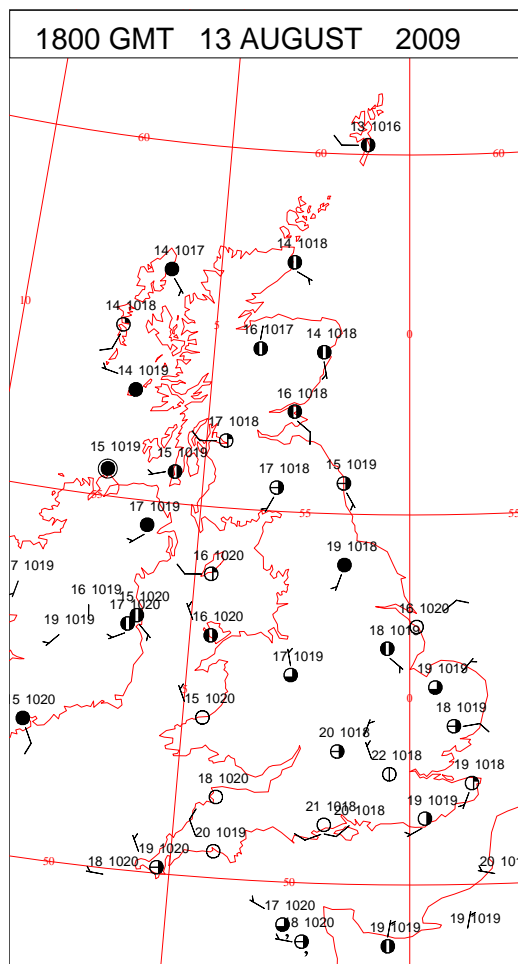
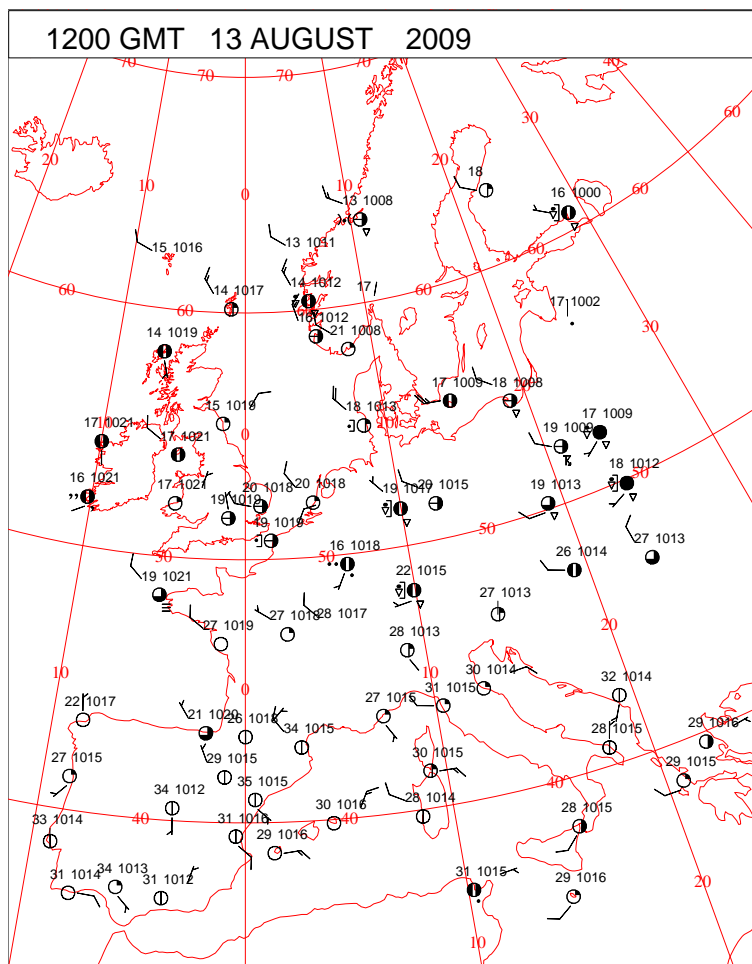
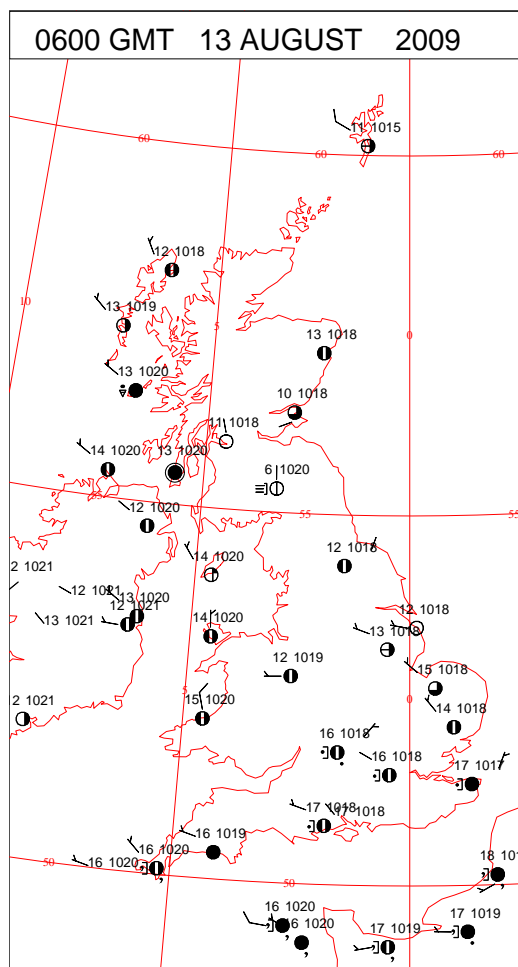
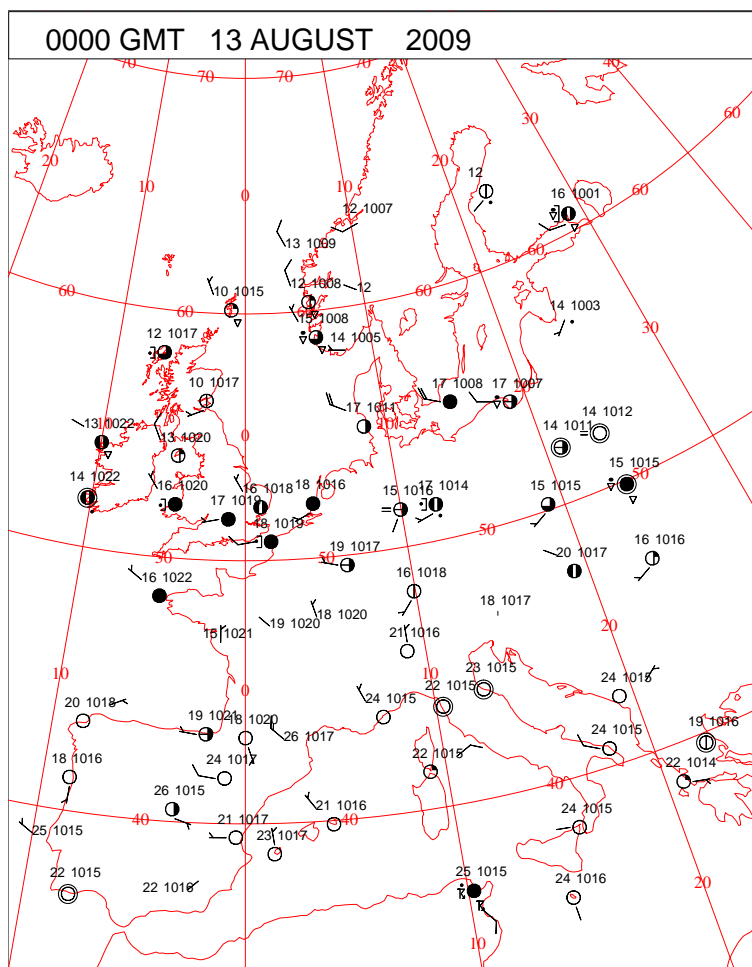
SURFACE PRESSURE



ANALYSIS VALID 1200 UTC THU 13 AUG 2001

Thursday 13 August 2009

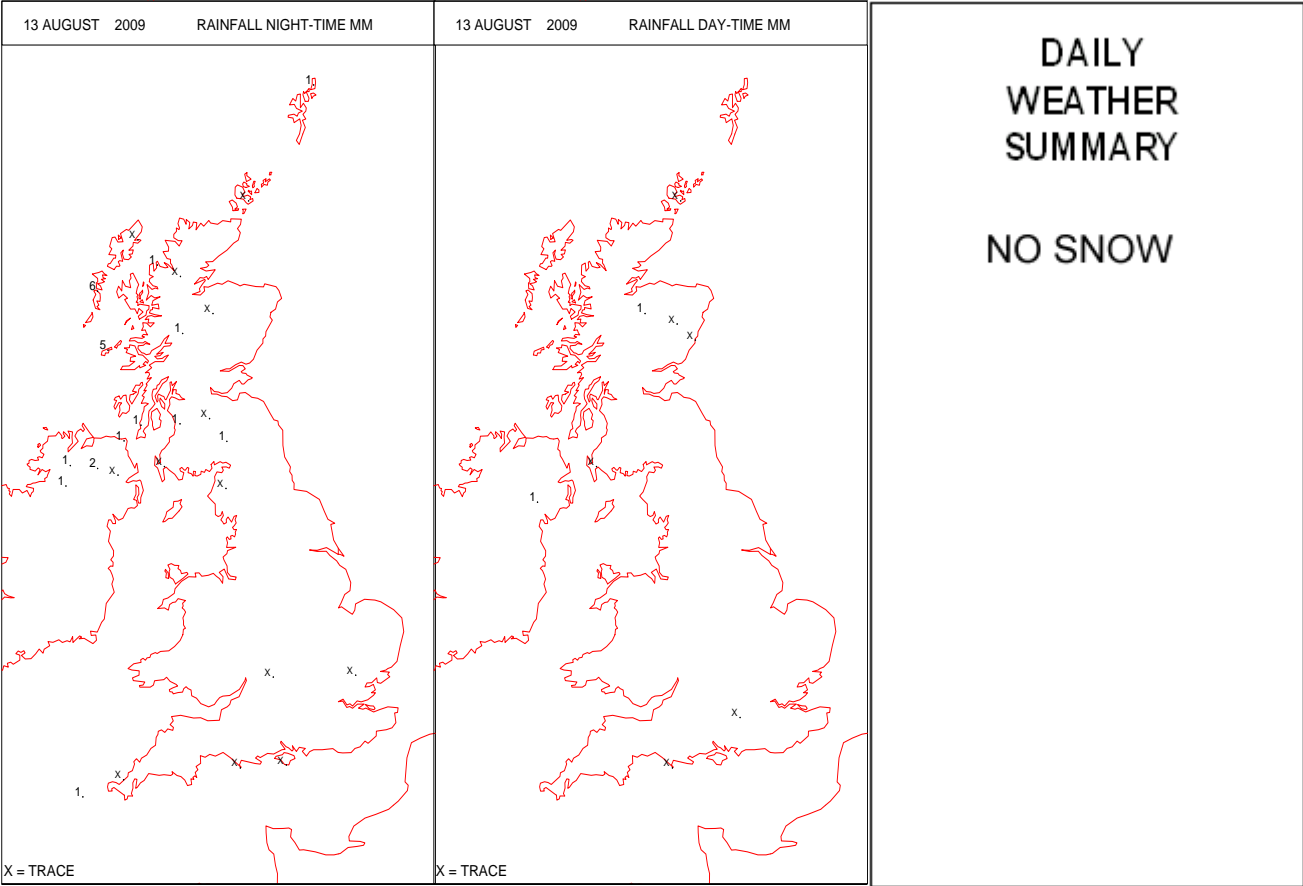
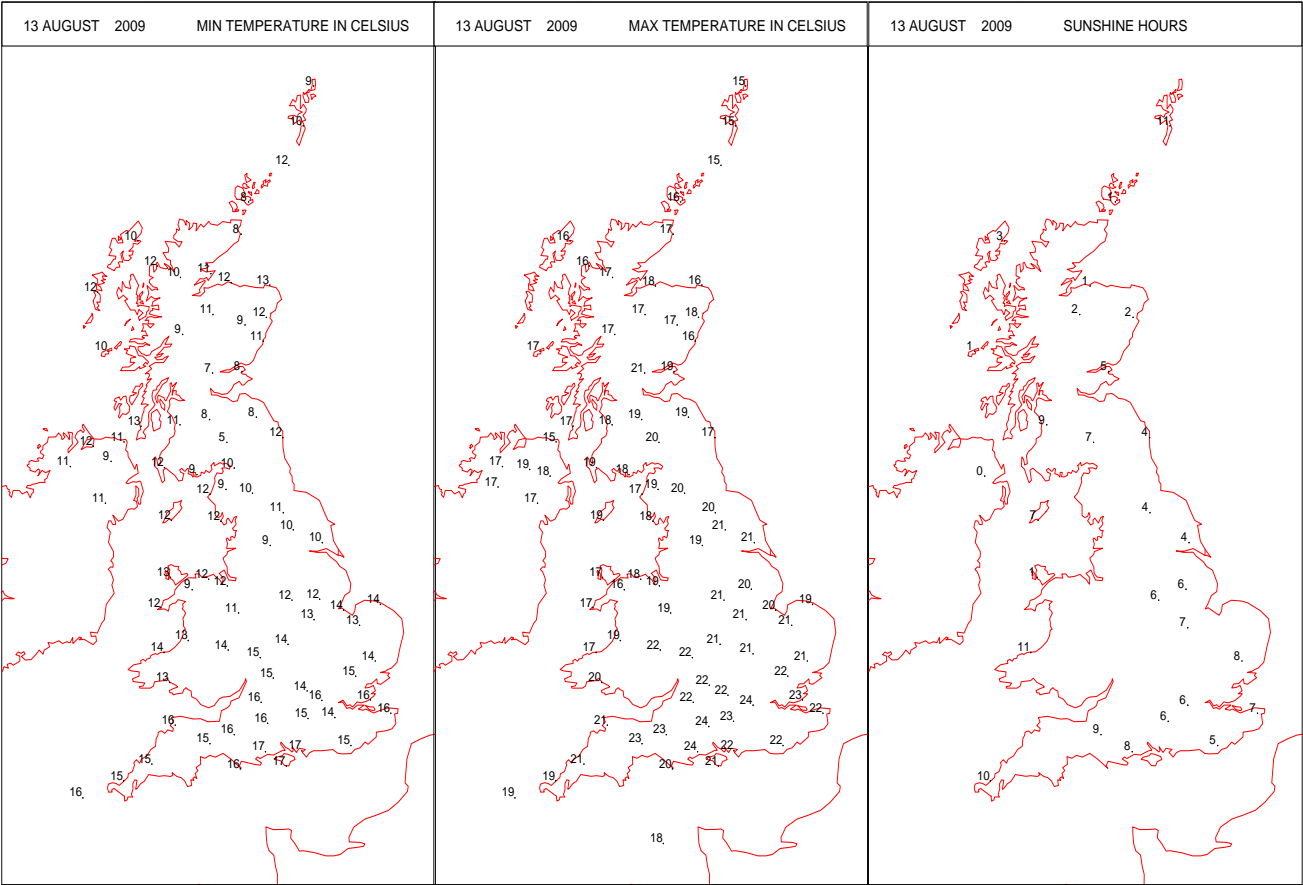
SURFACE REPORTS



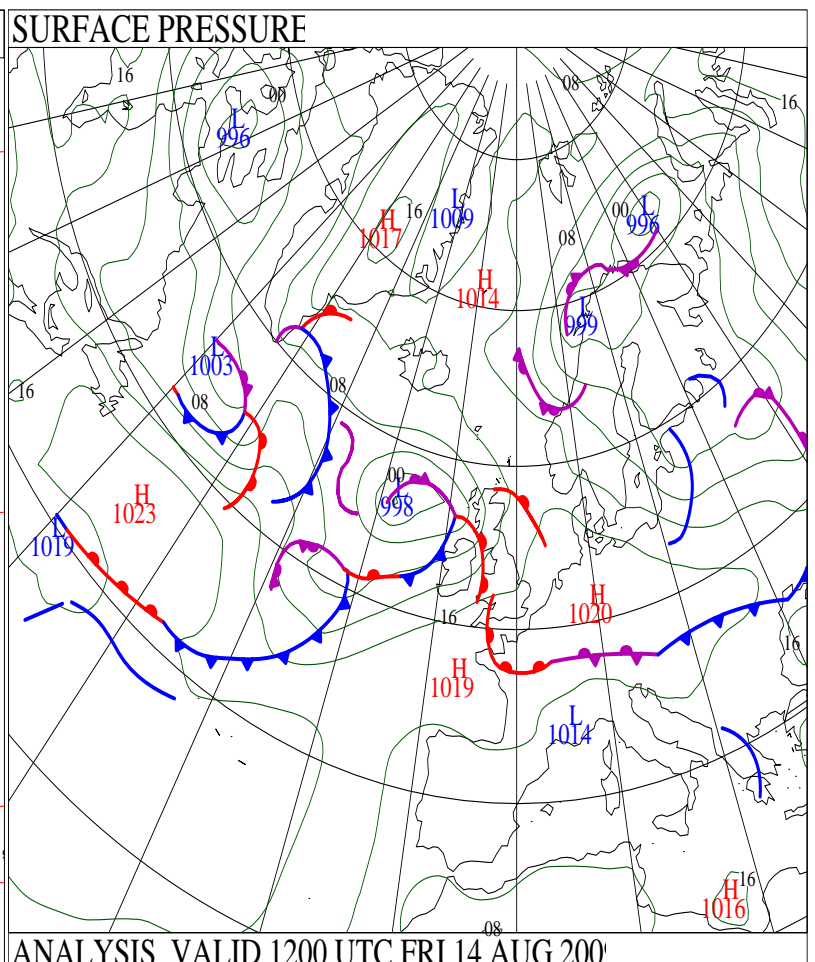
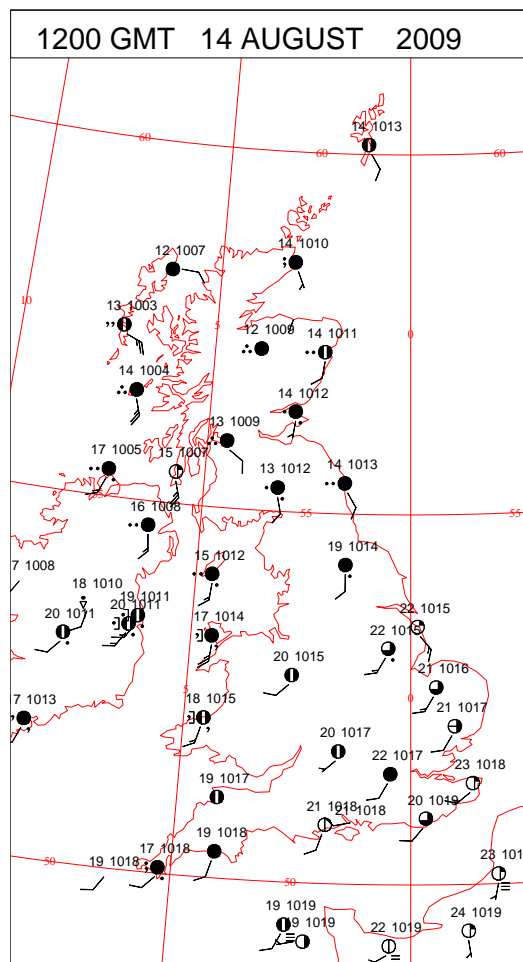
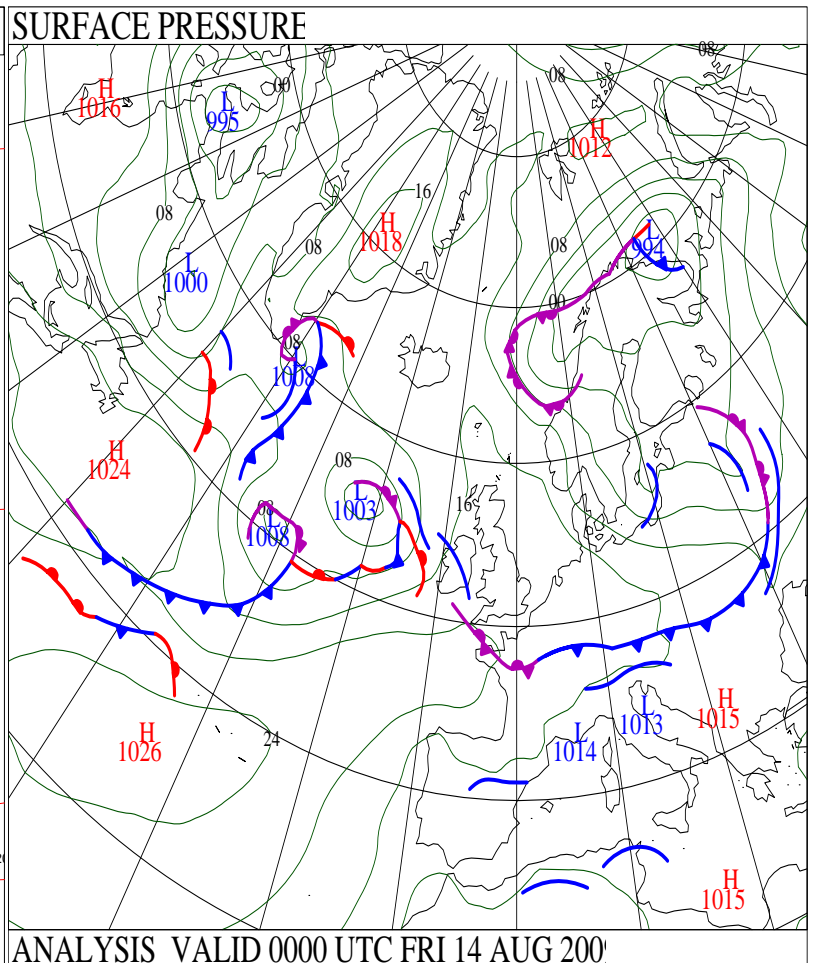
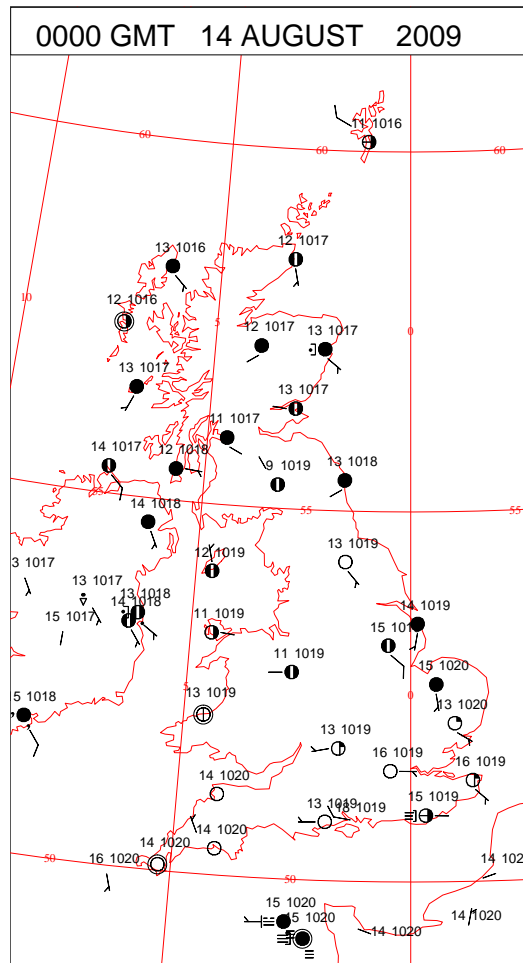
SIGNIFICANT WEATHER

0600 GMT 13 AUGUST 2009	SIG WEATHER	1200 GMT 13 AUGUST 2009	SIG WEATHER	<div>Summary of UK Weather for Thursday 13 August 2009.</div> <div>Rain initially affecting southern coastal areas of England quickly cleared across the English Channel, leaving the U.K. with generally dry and fine weather for the day, with gentle sea-breezes developing along many coasts.</div> <div>On the whole it was quite cloudy, although some decent cloud breaks did occur, especially across central and southern England.</div> <div>A few light showers formed across Scotland during the day, and then persisted into the evening. Meanwhile, through the evening thickening cloud produced some outbreaks of light rain across western Scotland and Northern Ireland, while remaining areas of the U.K. stayed fine and dry.</div> <div>South-west England had a warm day, while the rest of the U.K. had maximum temperatures close to the average.</div>
1800 GMT 13 AUGUST 2009	SIG WEATHER	0000 GMT 14 AUGUST 2009	SIG WEATHER	

DAILY CLIMATE DATA

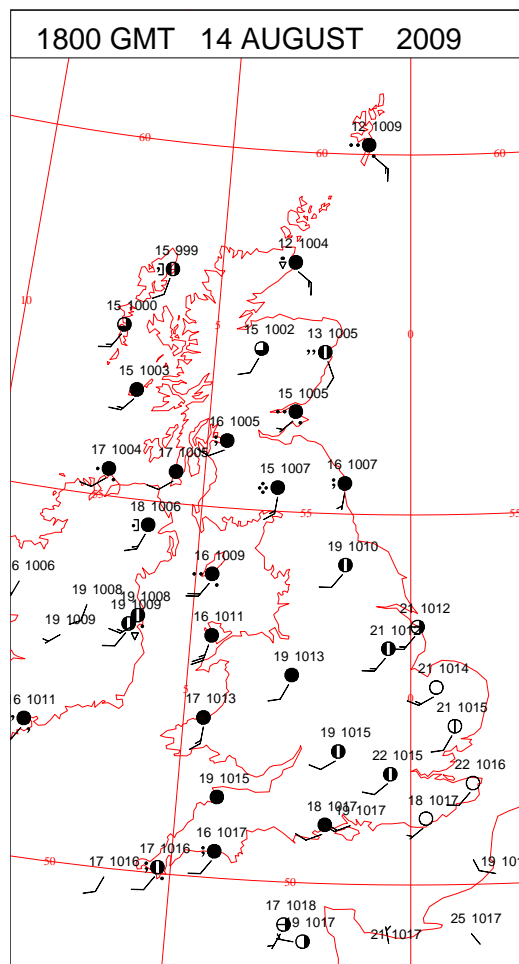
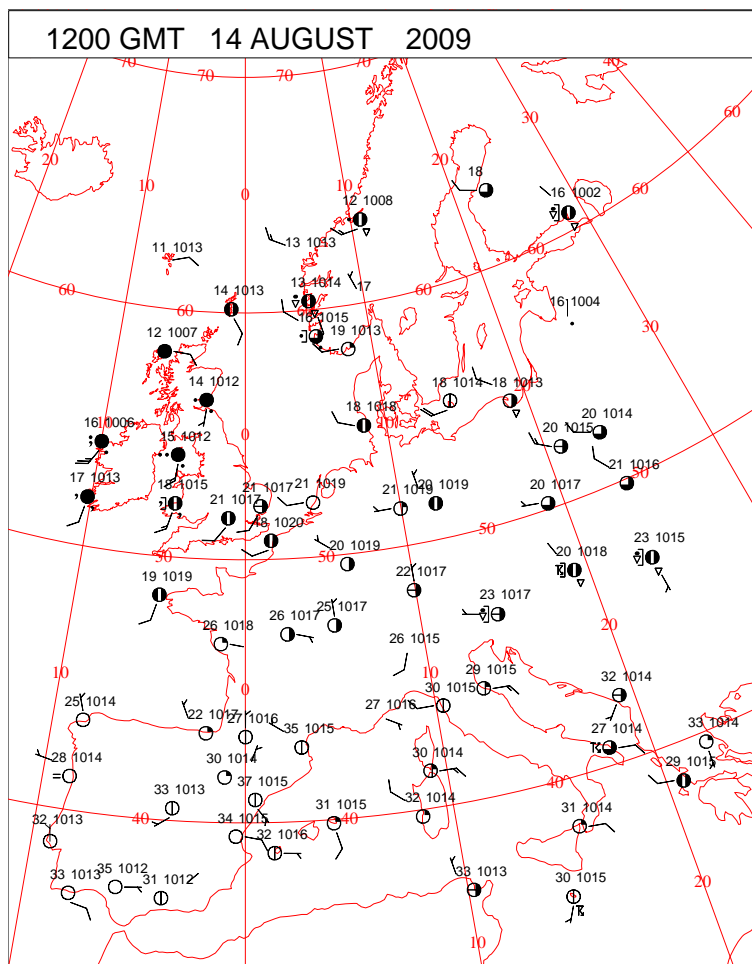
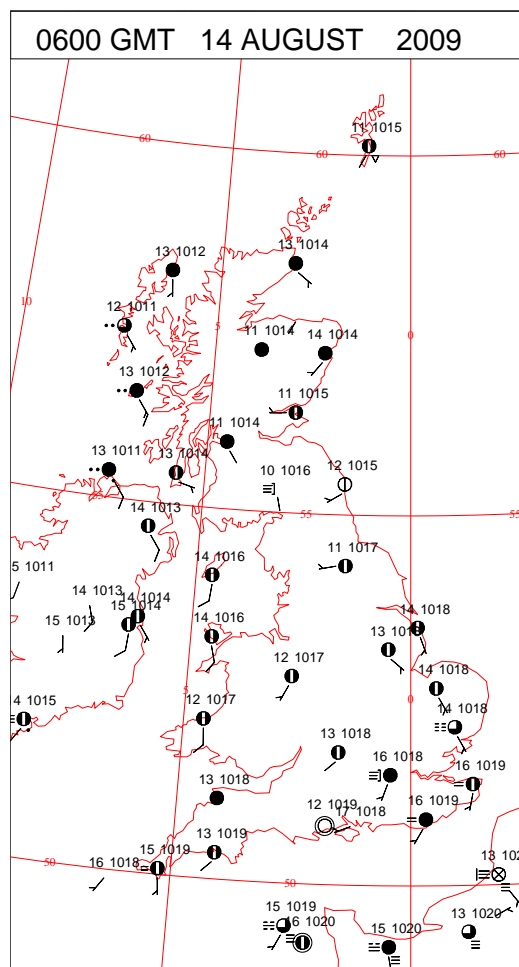
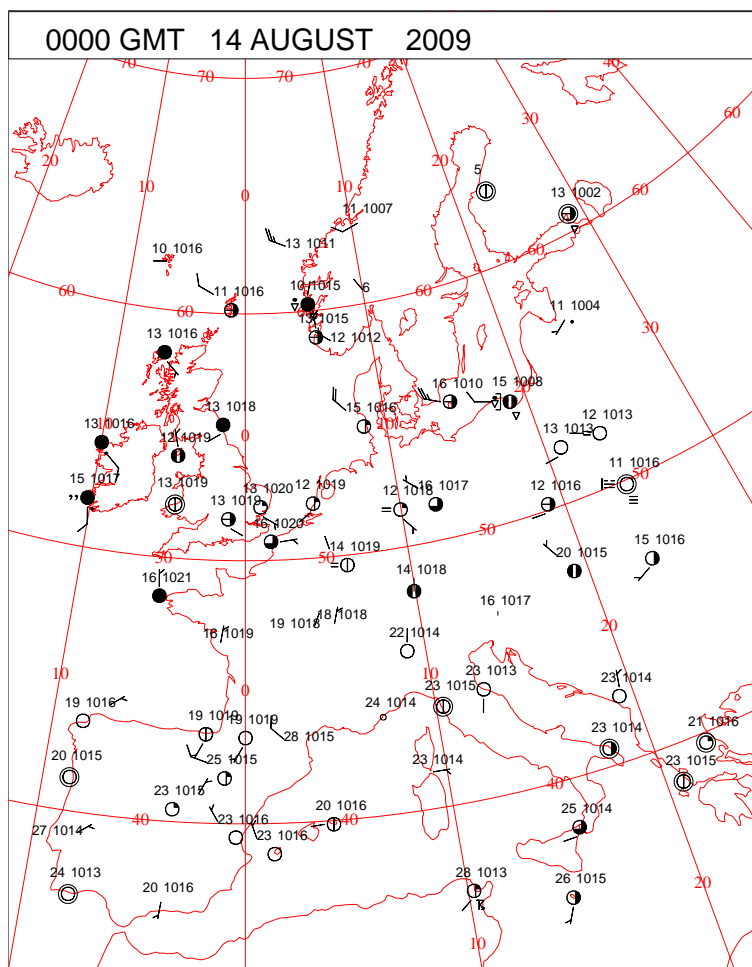


DAILY WEATHER SUMMARY



Friday 14 August 2009

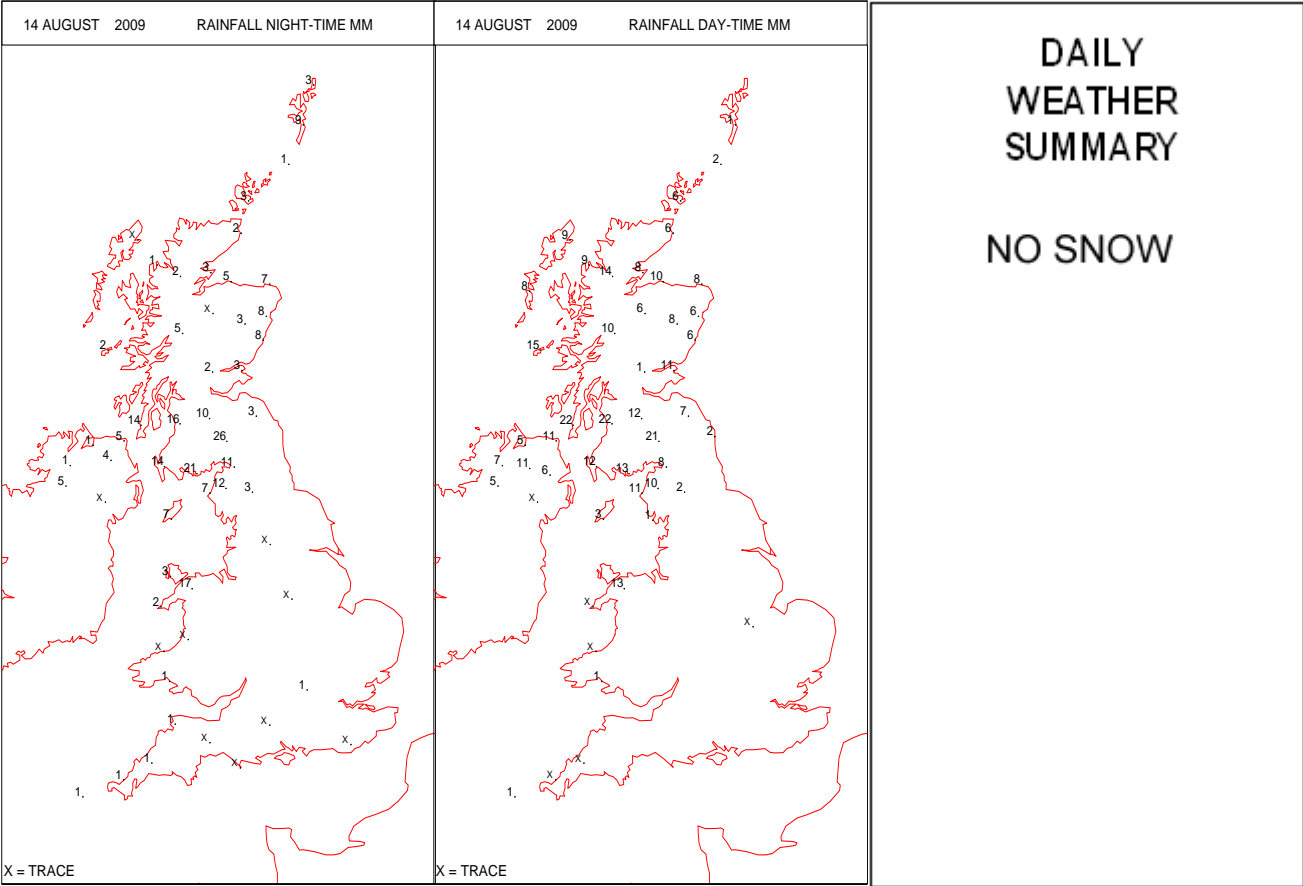
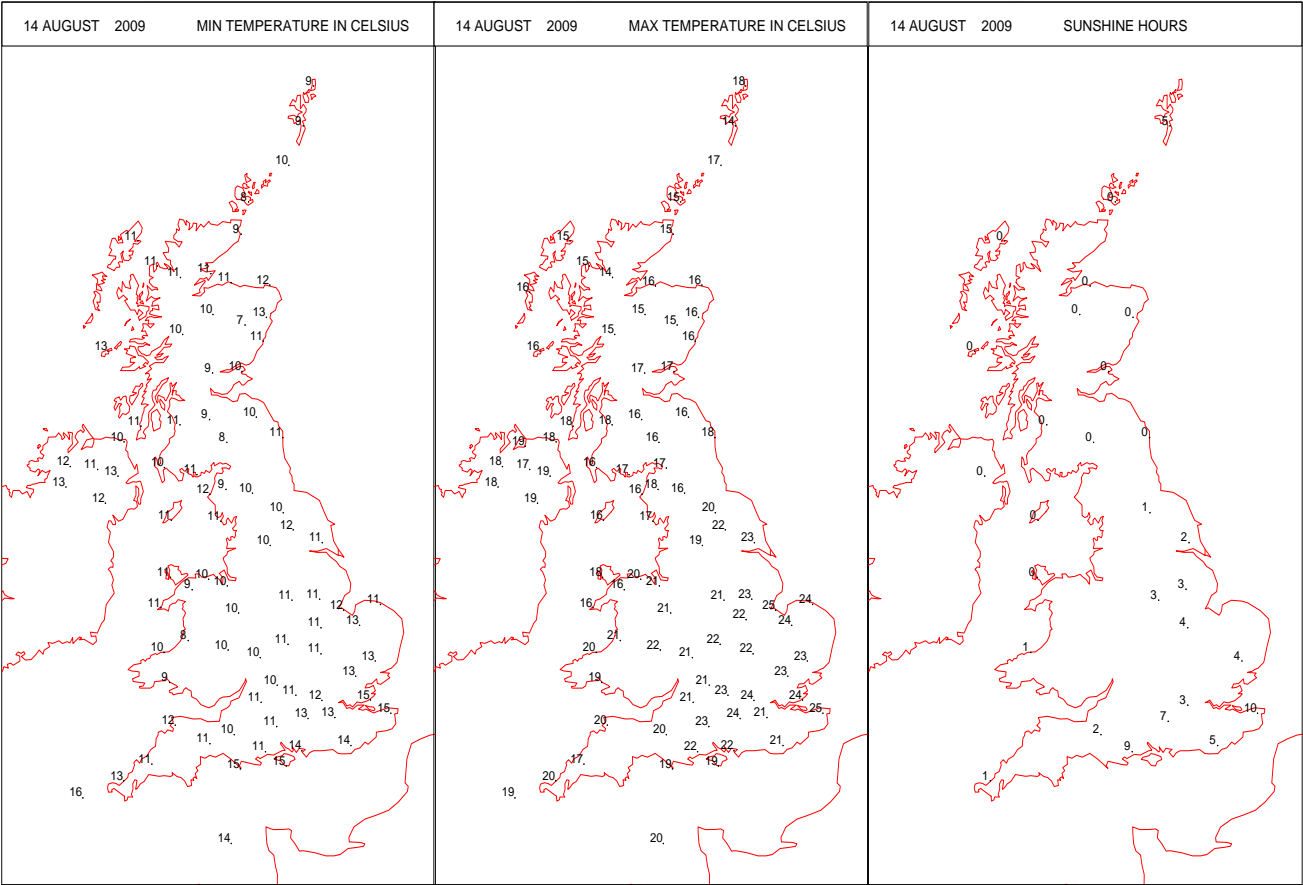
SURFACE REPORTS



SIGNIFICANT WEATHER

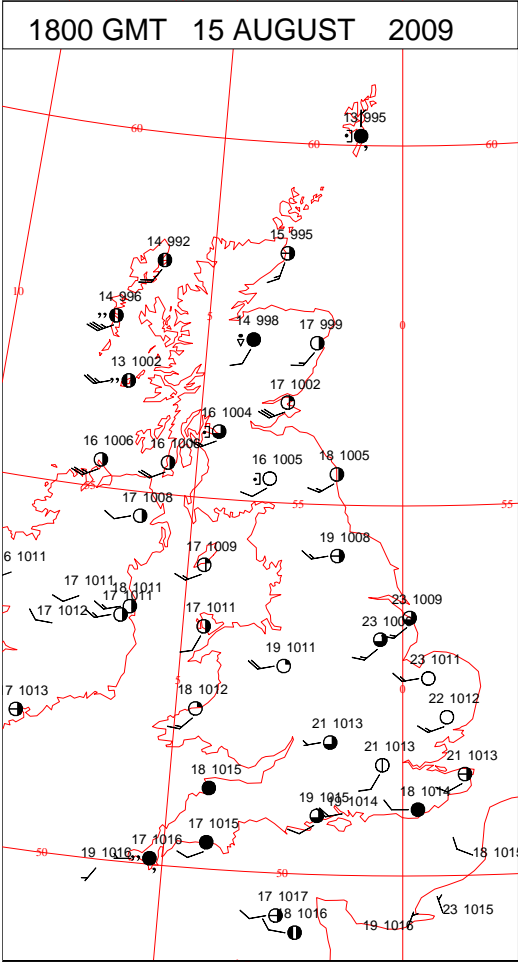
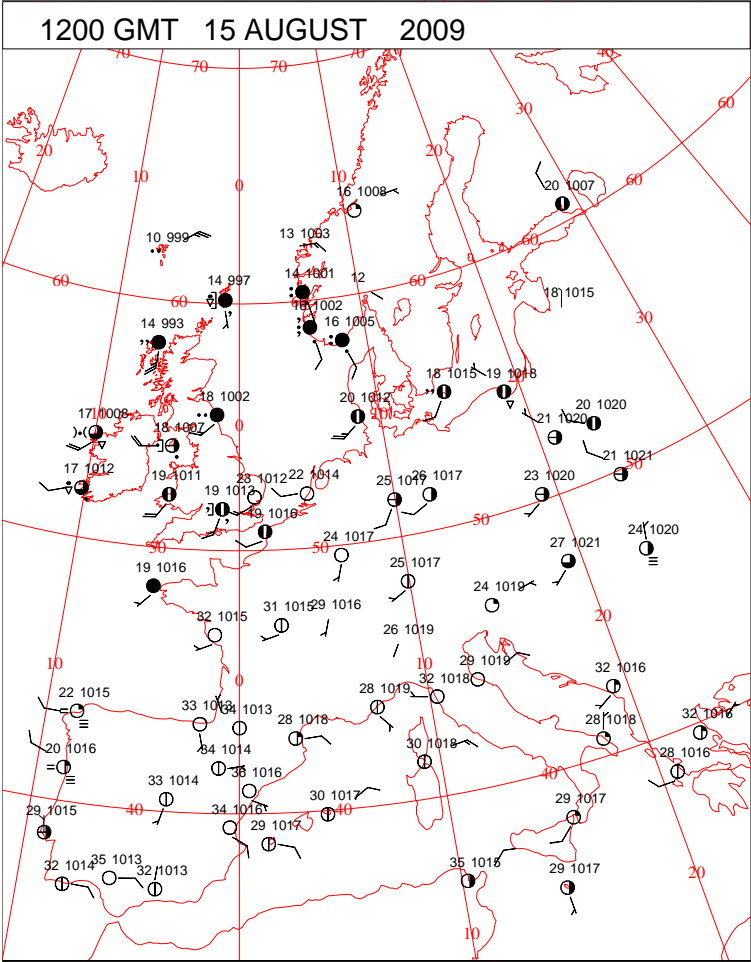
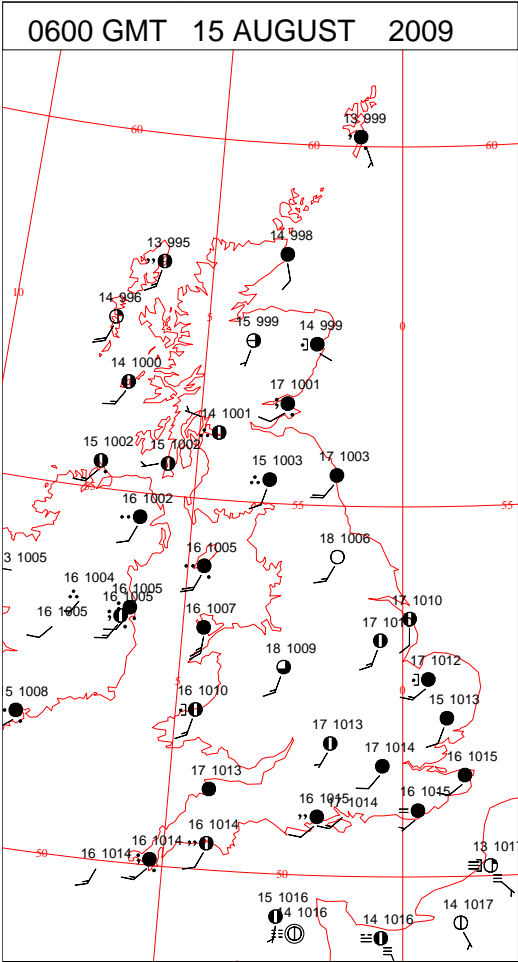
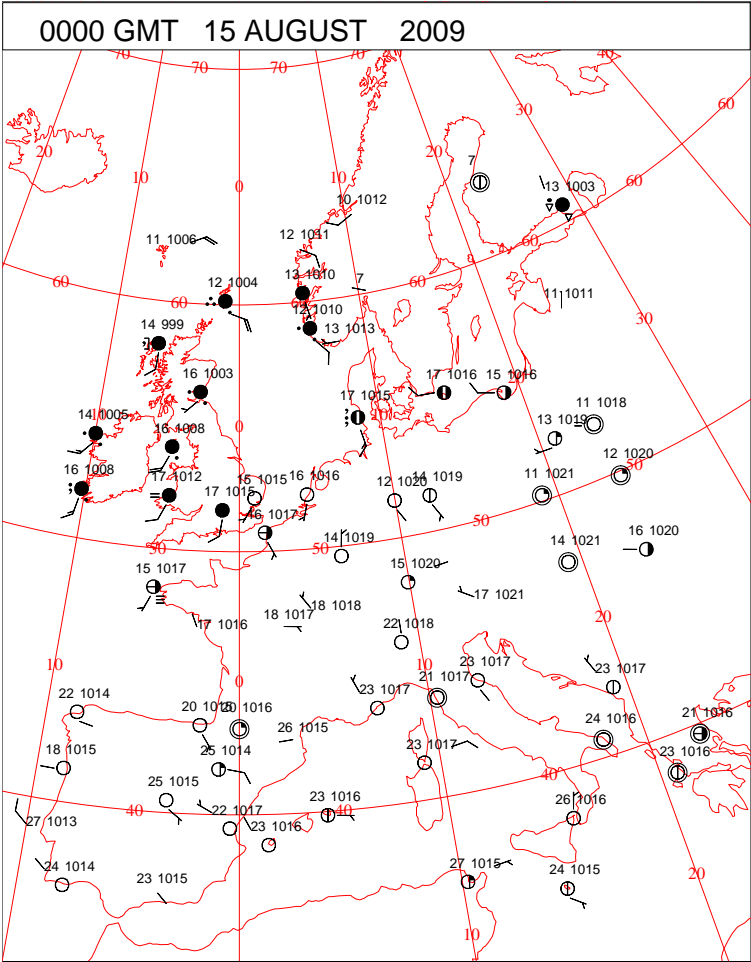
0600 GMT 14 AUGUST 2009	SIG WEATHER	1200 GMT 14 AUGUST 2009	SIG WEATHER	<p>Summary of UK Weather for Friday 14 August 2009.</p> <p>It was largely dry overnight with temperatures close to average minimum values for the time of year.</p> <p>Rain spread across Scotland, Northern Ireland and parts of northern England during the morning. This rain persisted across these areas throughout the rest of the day, turning heavy and persistent in places, especially across western Scotland.</p> <p>Elsewhere, many southern and central parts of the U.K. had a dry start to the day with some sunshine. Low cloud, mist and fog did affect some parts initially, and there was drizzle and light rain in places, mainly across south-west England and Wales.</p> <p>Remaining areas of England were dry, with increasing amounts of cloud from the west, although south-east England and East Anglia had a fine day and evening with sunny spells.</p> <p>Most places across the U.K. had maximum temperatures close to the average, the exception being western Scotland, which had a rather cool day.</p>
				<p>EXTREMES</p> <p>Highest Maximum: 24.5 Manston, Kent 24.5 Holbeach No 2, Lincolnshire</p> <p>Lowest Maximum: 14.1 Loch Glascarnoch, Ross & Cromarty 14.1 Lerwick, Shetland</p> <p>Lowest Minimum: 7.4 Aboyne No 2, Aberdeenshire</p> <p>Lowest Grass Minimum: 1.4 Fair Isle, Shetland</p> <p>Most Rain: 46.4 Eskdalemuir, Dumfriesshire</p> <p>Most Sun: 9.7 Manston, Kent</p>

DAILY CLIMATE DATA

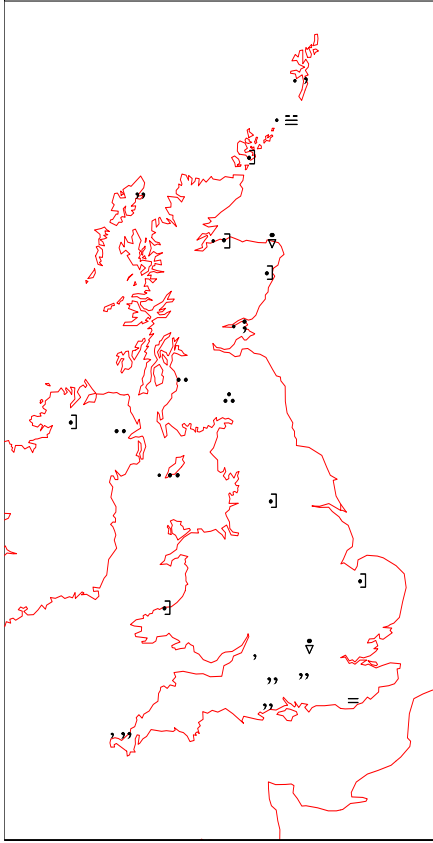
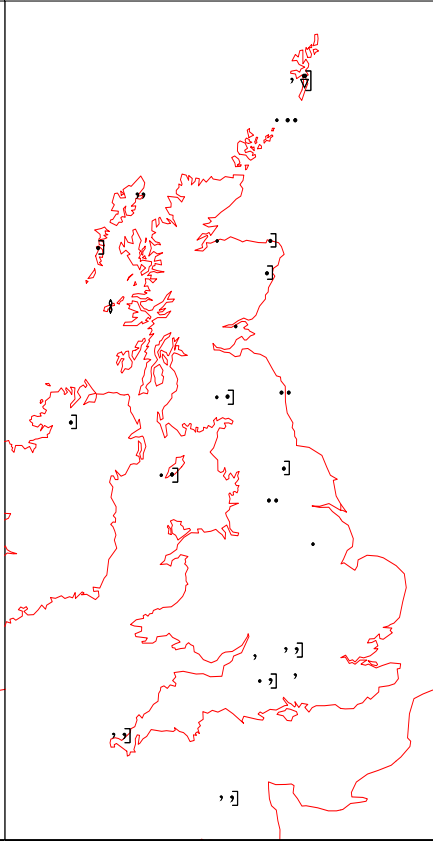
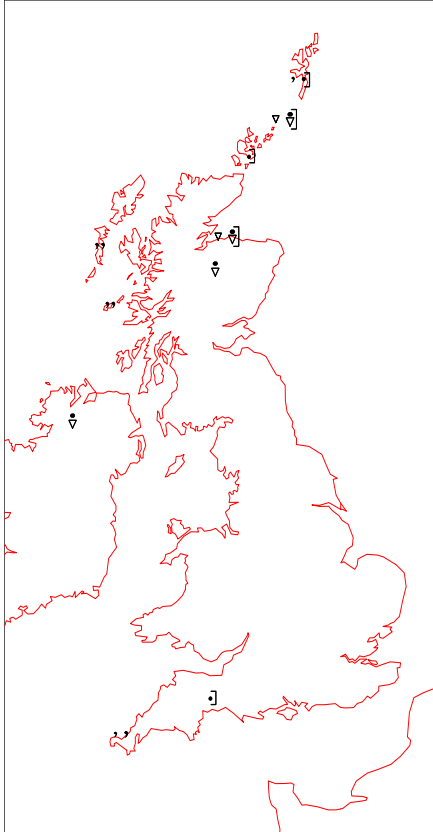
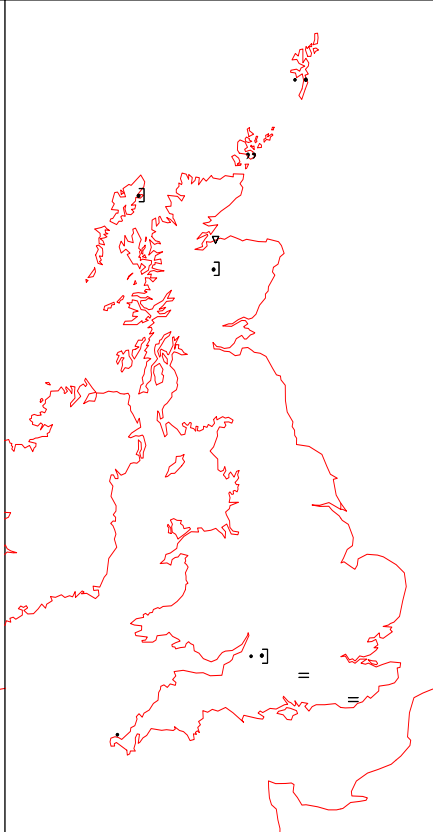


Crown Copyright 2009, All Rights Reserved

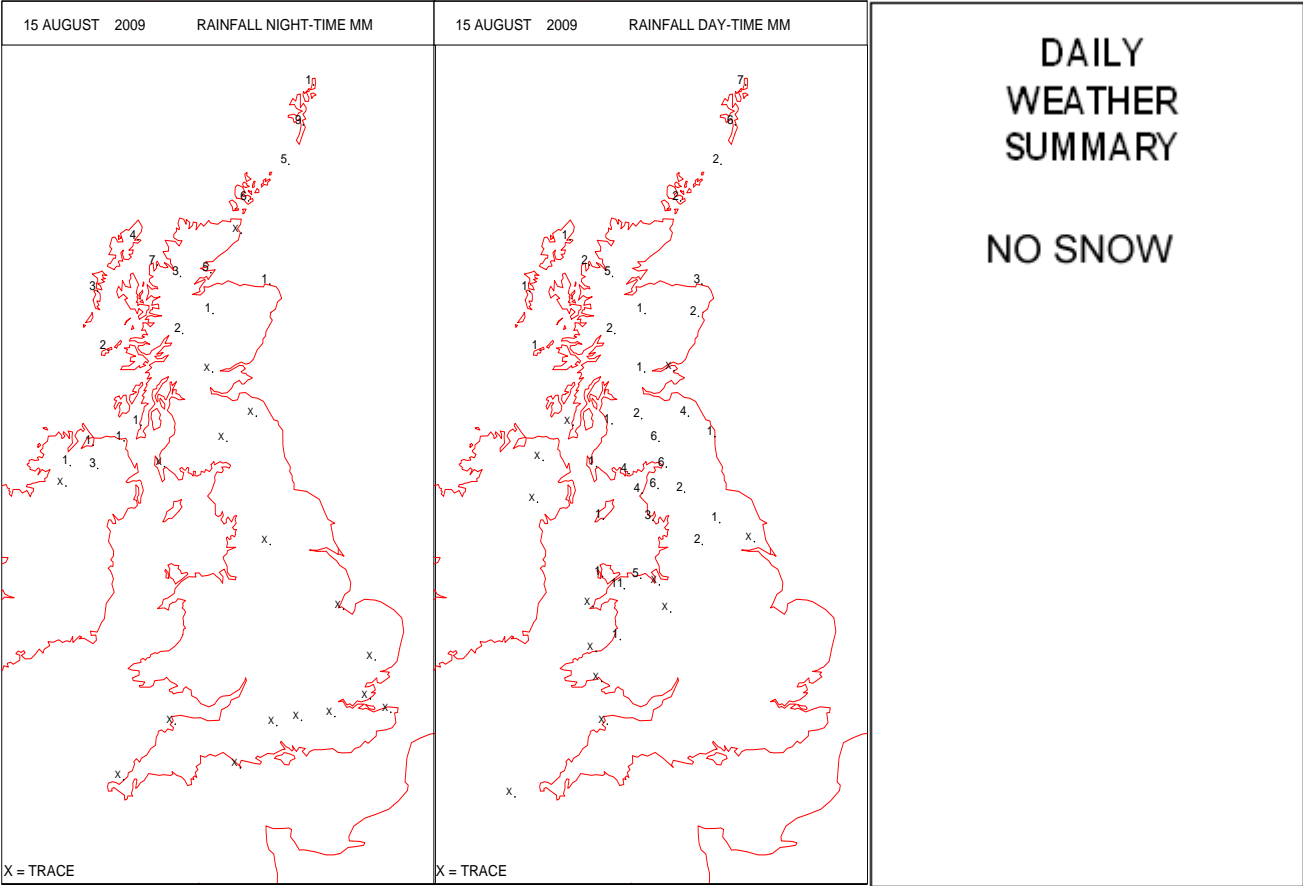
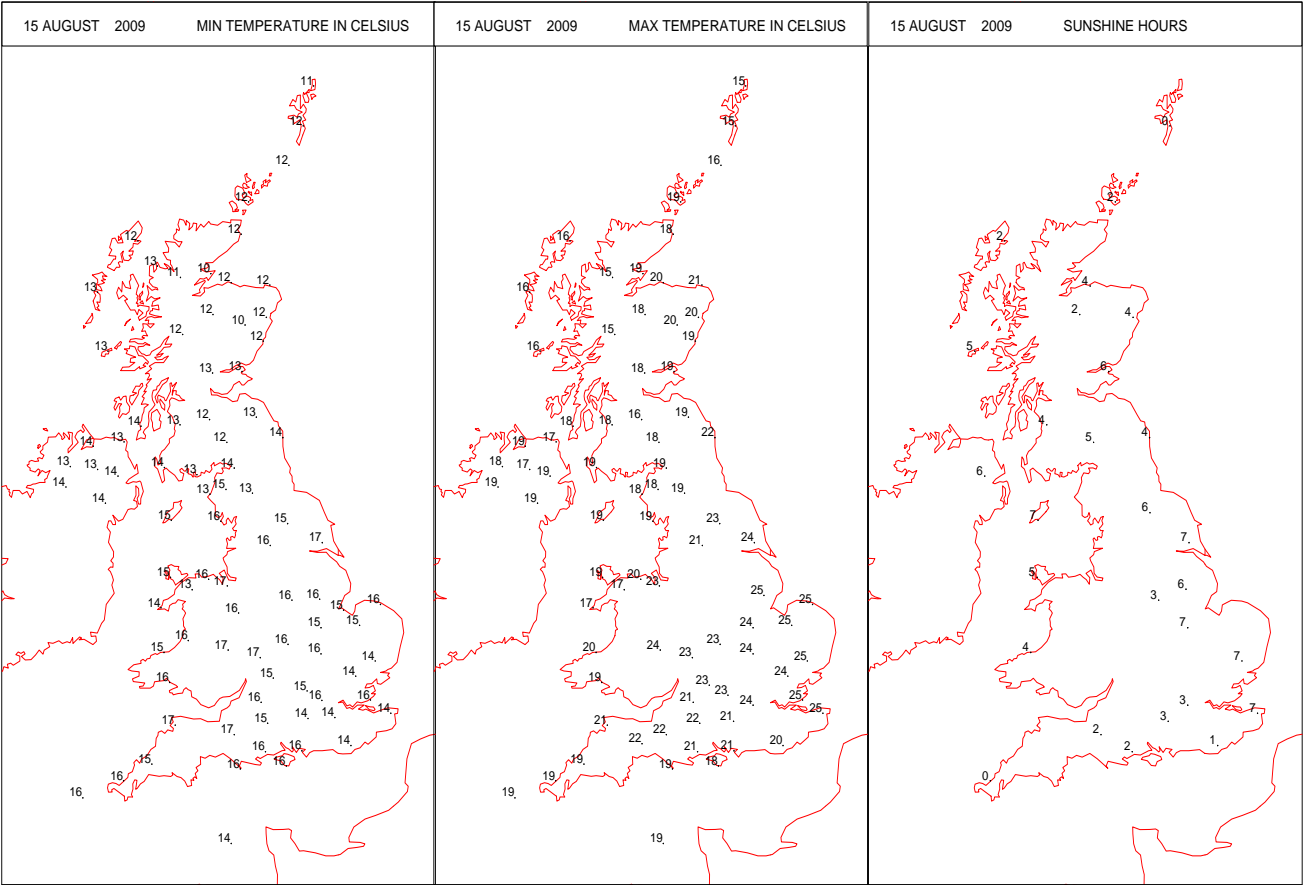
SURFACE REPORTS



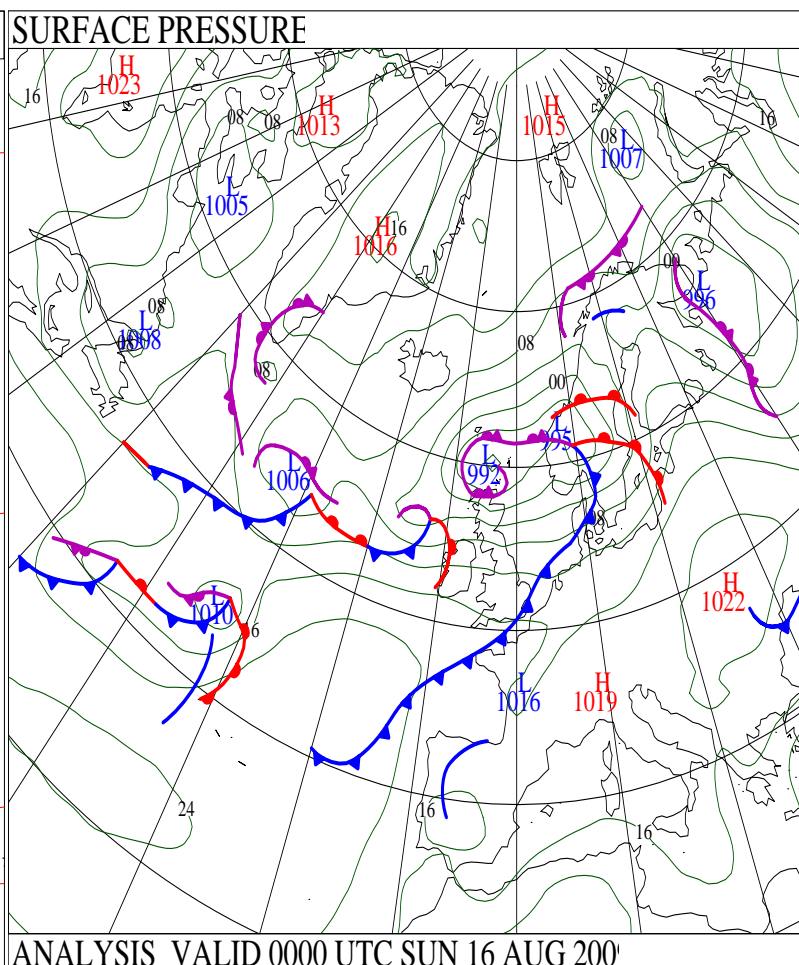
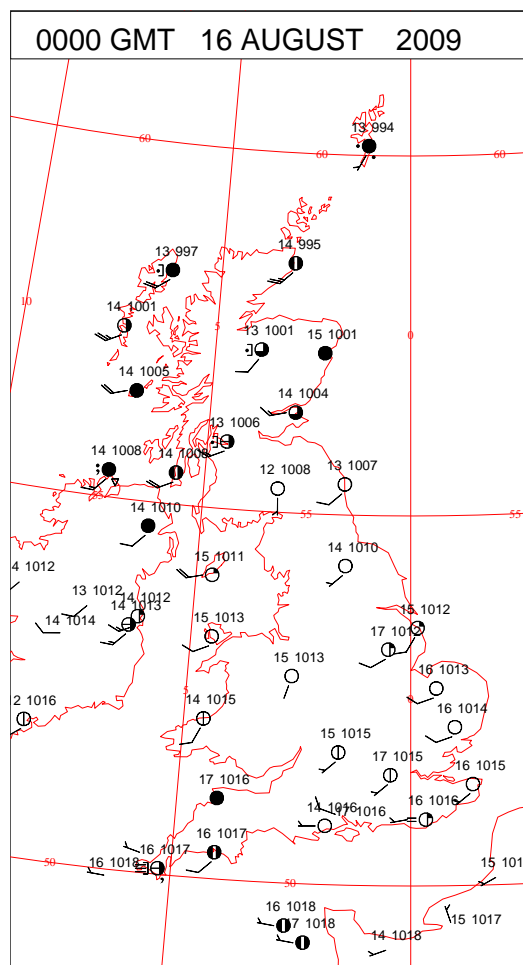
SIGNIFICANT WEATHER

0600 GMT 15 AUGUST 2009	SIG WEATHER	1200 GMT 15 AUGUST 2009	SIG WEATHER	<p>Summary of UK Weather for Saturday 15 August 2009. Scotland, Northern Ireland and parts of northern England had a wet night, with persistent, and at times heavy rain continuing throughout the night.</p> <p>Further south it stayed largely dry but rather cloudy. It was a mild night across the U.K., with minimum temperatures in the low to mid teens in most places. Rain in the north continued into the morning, spreading into Wales and the north Midlands by midday, although by this time it had begun to ease. Only a few isolated patches of rain continued into the afternoon and evening.</p> <p>It remained showery in Scotland and Northern Ireland during the afternoon, and it was also very windy, with some strong to gale-force gusts in eastern Scotland.</p> <p>Southern parts of the U.K. stayed largely dry throughout the day with some sunny spells, the best of these occurring in the east, although low cloud and drizzle affected some western areas at times.</p> <p>Temperatures were around average for much of the U.K., becoming warmest in the sunshine in southern and eastern England, but remaining cooler in the cloud and rain further north.</p>
				
1800 GMT 15 AUGUST 2009	SIG WEATHER	0000 GMT 16 AUGUST 2009	SIG WEATHER	<p>EXTREMES Highest Maximum: 25.1 Coningsby, Lincolnshire Lowest Maximum: 14.7 Lerwick, Shetland Lowest Minimum: 10.1 Tain Range, Ross & Cromarty Lowest Grass Minimum: 7.3 Kinloss, Moray (In Grampian R Most Rain: 15.6 Lerwick, Shetland Most Sun: 10.0 Jersey: Airport, Jersey</p>
				

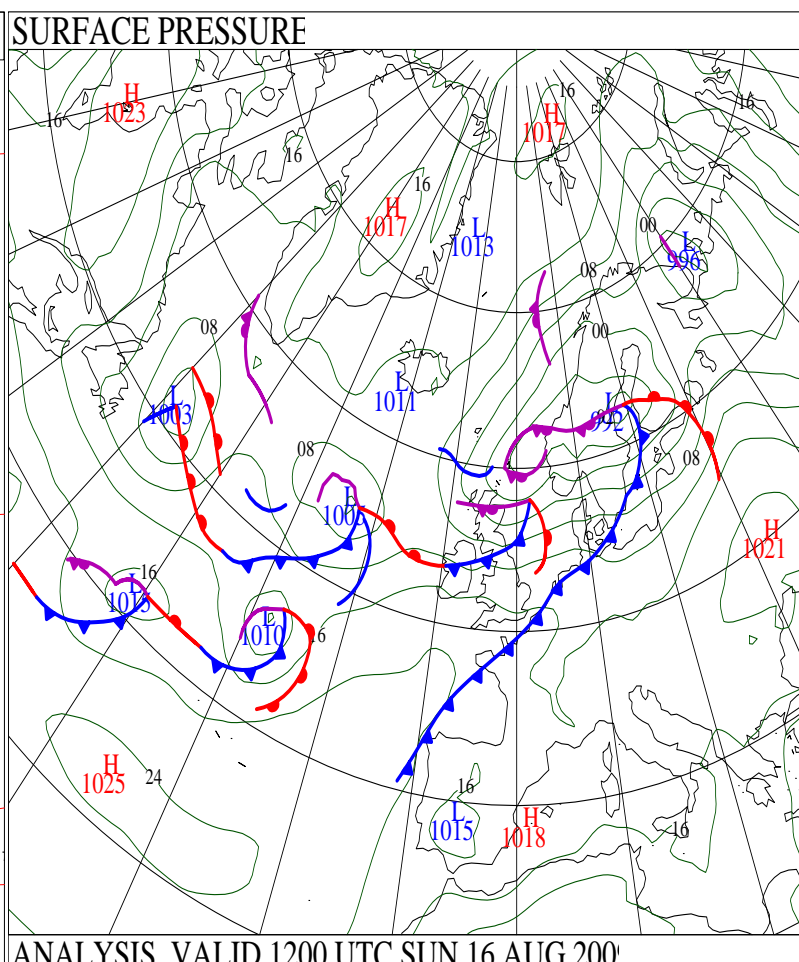
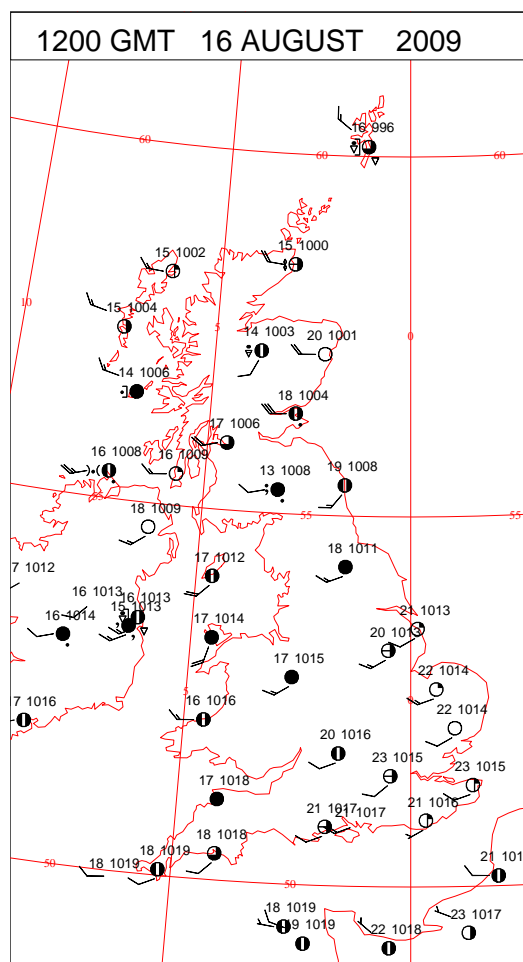
DAILY CLIMATE DATA



DAILY WEATHER SUMMARY

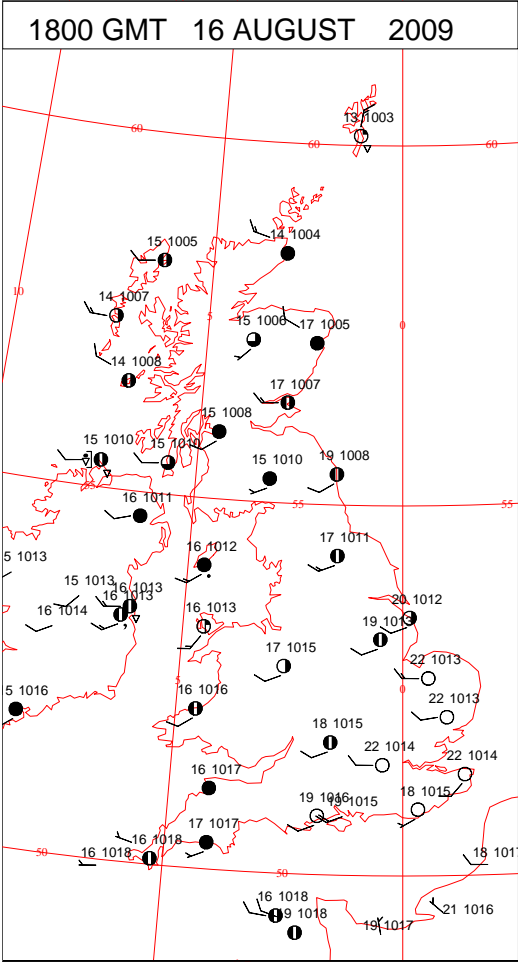
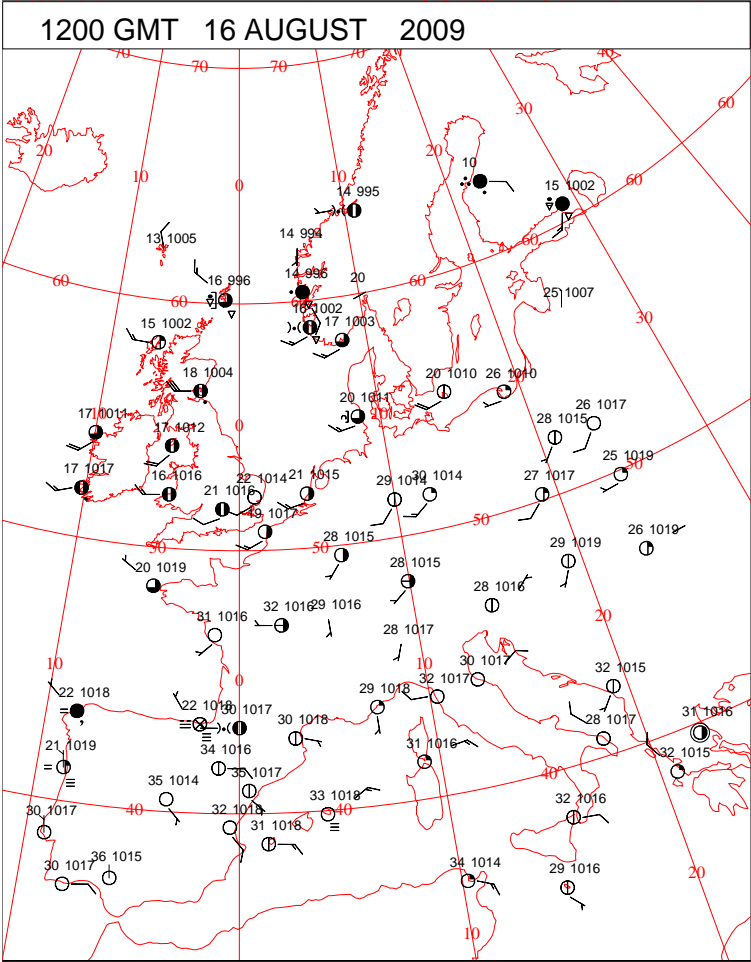
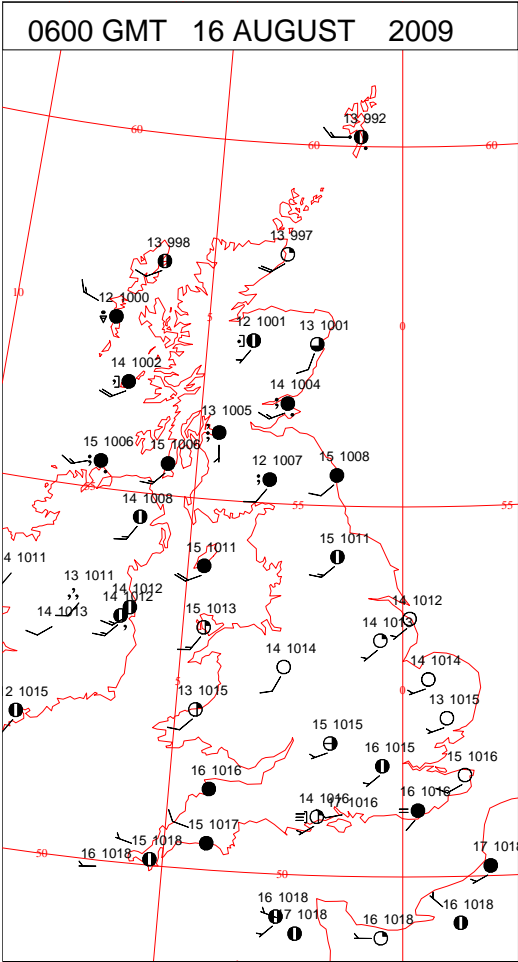
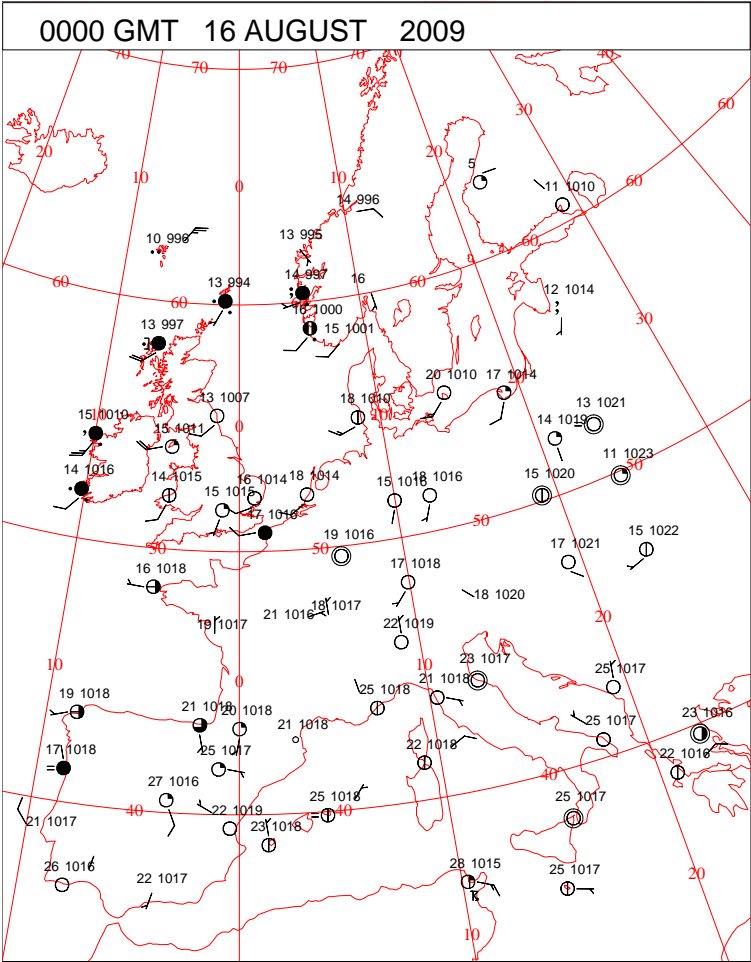


ANALYSIS VALID 0000 UTC SUN 16 AUG 2009



ANALYSIS VALID 1200 UTC SUN 16 AUG 2009

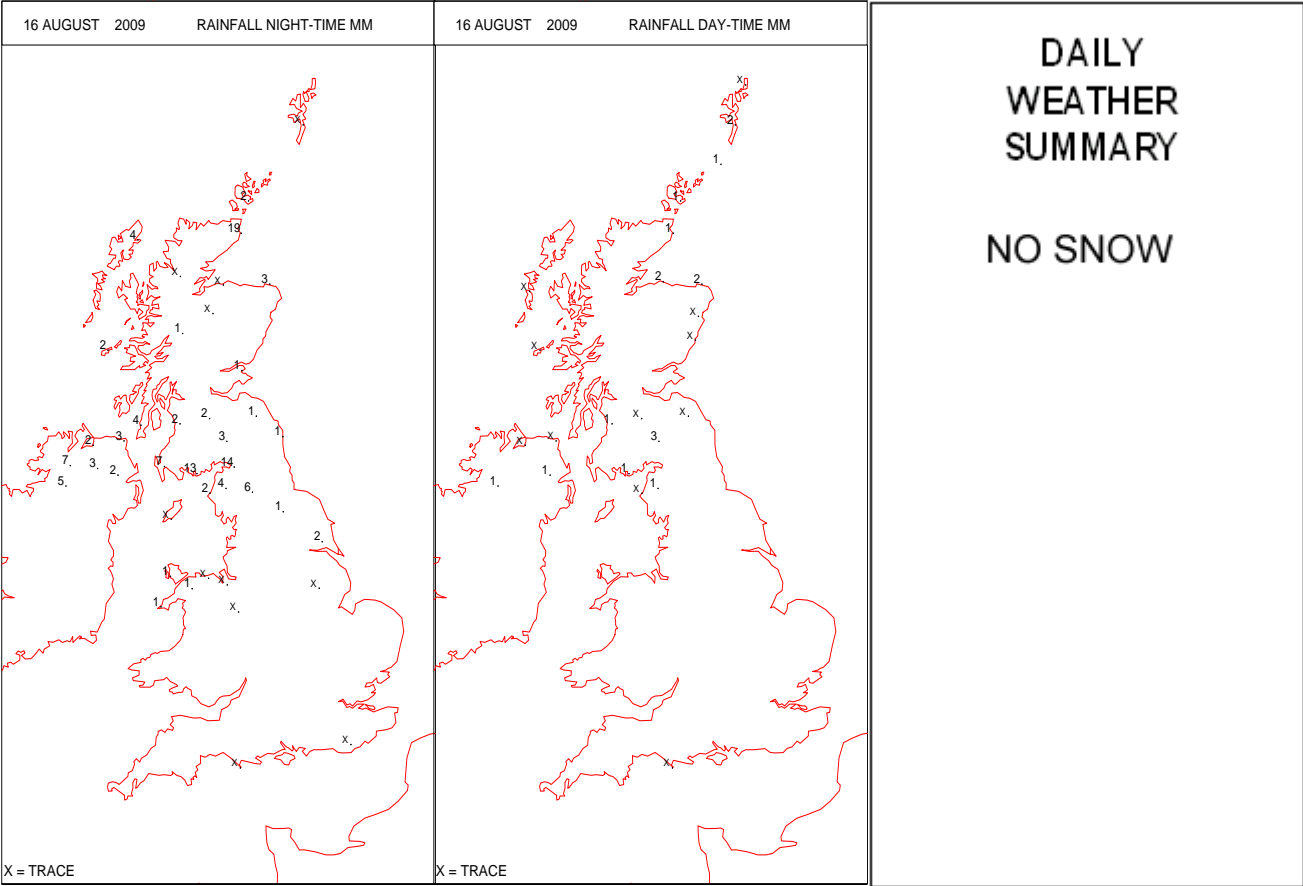
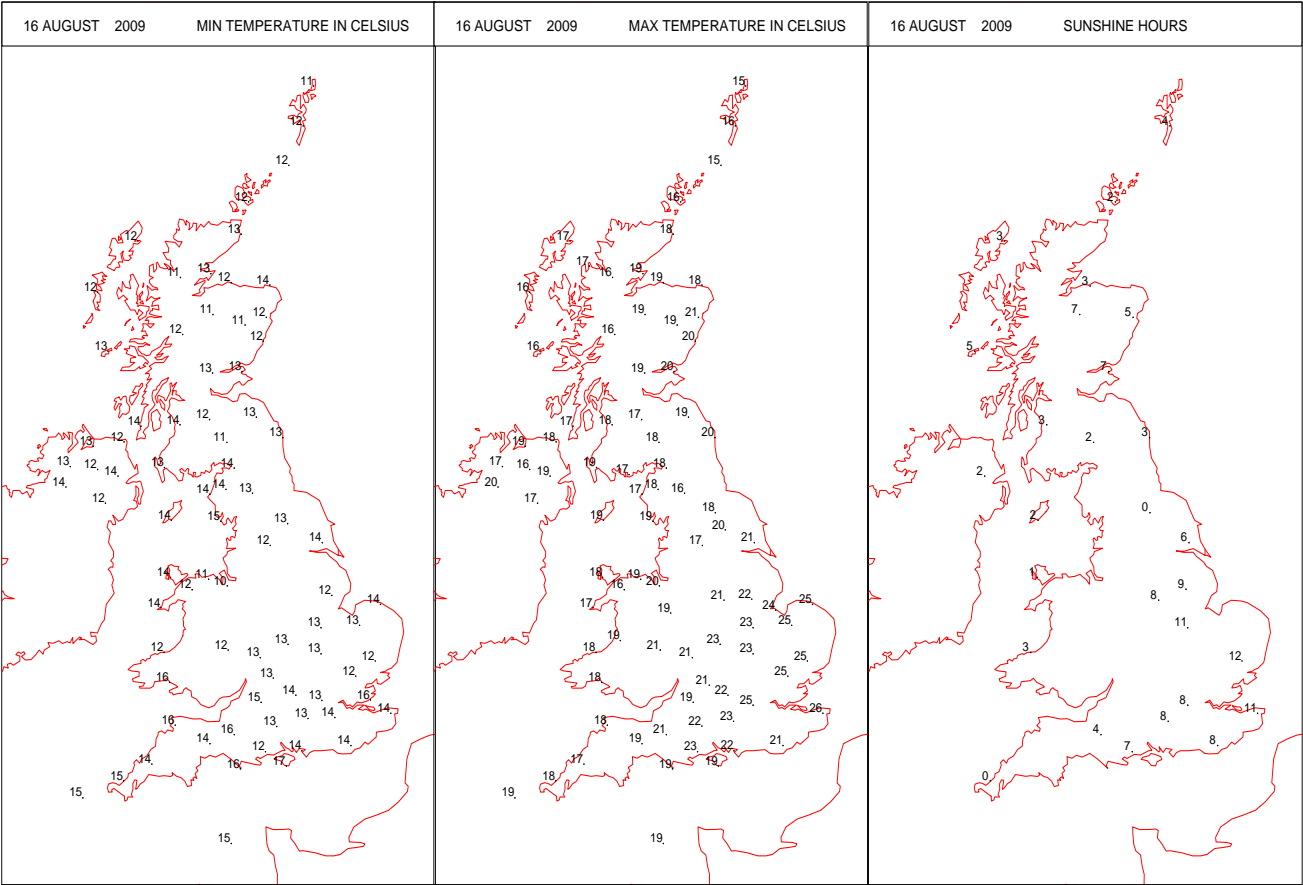
SURFACE REPORTS



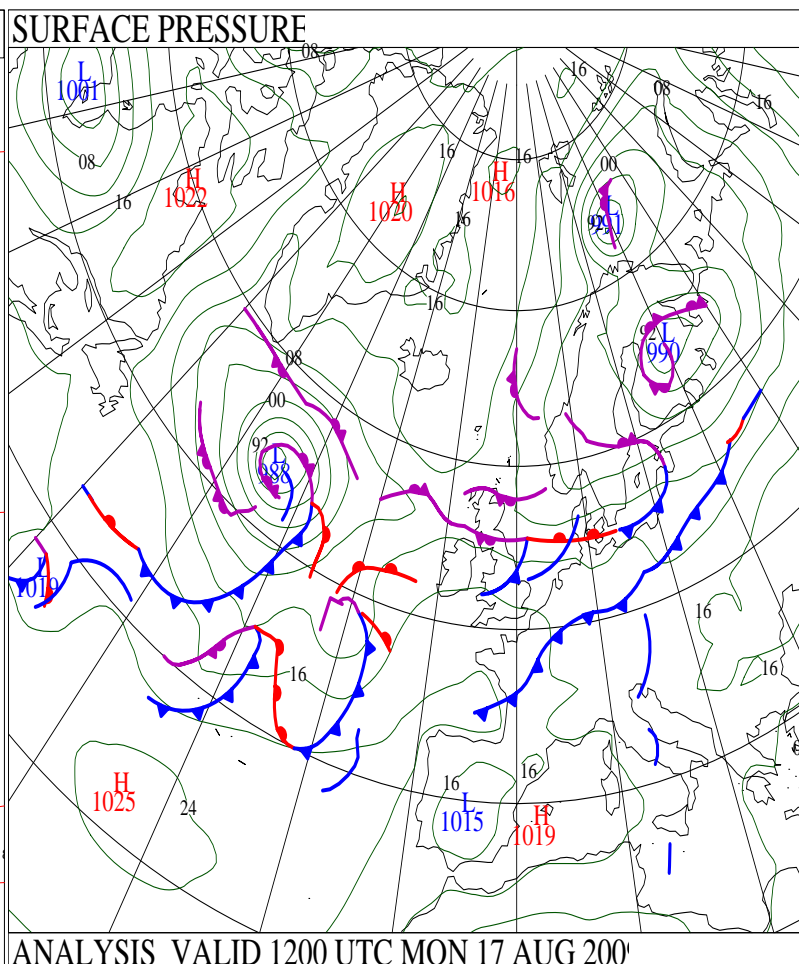
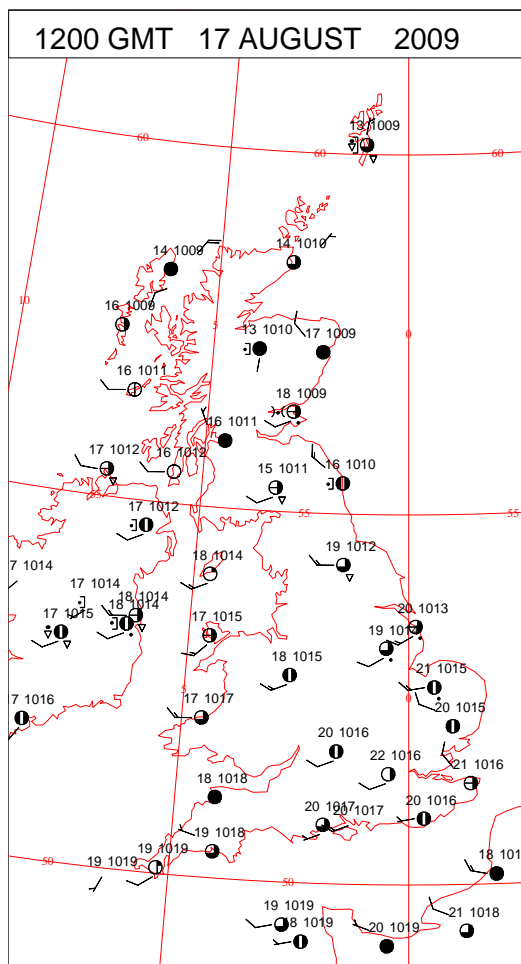
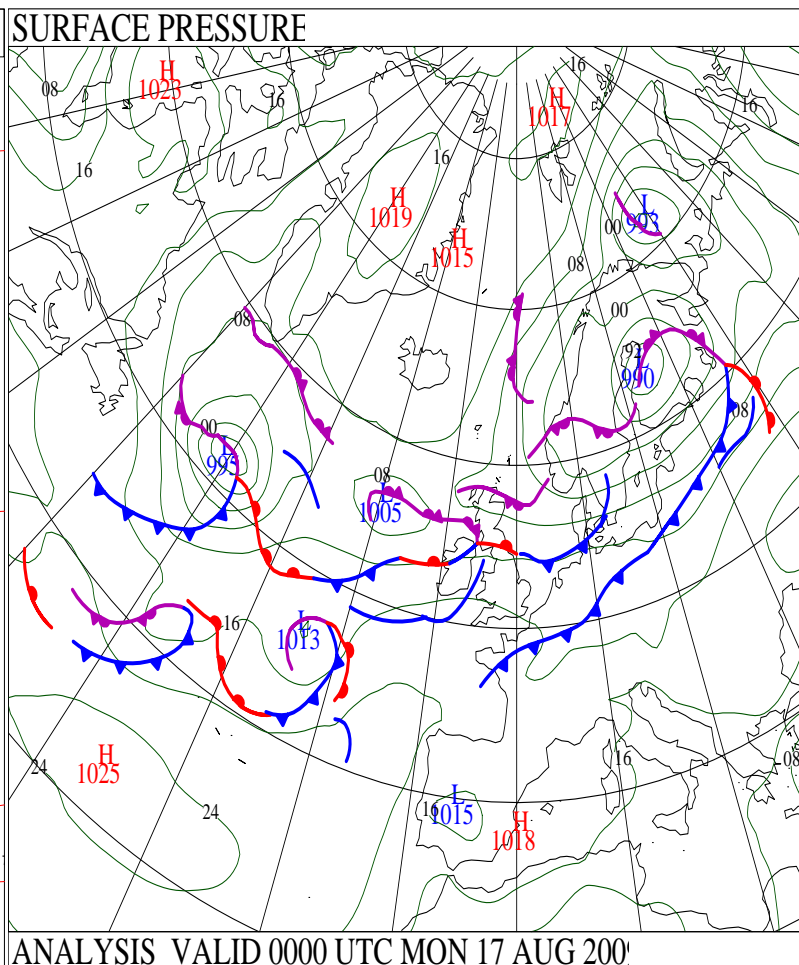
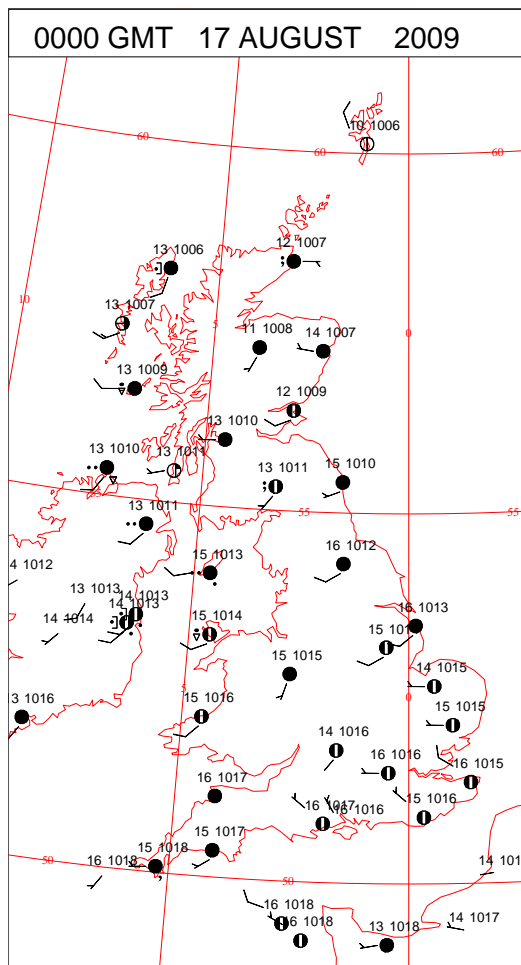
SIGNIFICANT WEATHER

0600 GMT 16 AUGUST 2009	SIG WEATHER	1200 GMT 16 AUGUST 2009	SIG WEATHER	<p>Summary of UK Weather for Sunday 16 August 2009. Showers in Scotland and Northern Ireland continued overnight, but further south it remained largely dry all night.</p> <p>During the morning a line of showery rain pushed south into northern England, although this was mostly quite light and became fragmented in the afternoon.</p> <p>Rain continued to ease and most parts of the U.K. were dry throughout the evening, although an area of rain moved into the west of Northern Ireland and Scotland before midnight. Many parts of the U.K. saw some sunshine, especially central and eastern areas.</p> <p>It was cloudier in the north and west but there were some sunny spells in places to the east of high ground. It became cloudier in most places during the evening.</p> <p>It was windy in many northern parts of the U.K., especially in Scotland where gusts up to gale force were recorded. Winds generally eased during the day but remained gusty.</p> <p>Temperatures were close to average for the time of year, coolest in cloudier northern and western parts and warmest in the south-east during the afternoon.</p>
1800 GMT 16 AUGUST 2009	SIG WEATHER	0000 GMT 17 AUGUST 2009	SIG WEATHER	<p>EXTREMES Highest Maximum: 25.7 Manston, Kent Lowest Maximum: 14.8 Baltasound No 2, Shetland Lowest Minimum: 9.5 Shawbury, Shropshire Lowest Grass Minimum: 6.3 Coningsby, Lincolnshire Most Rain: 19.4 Wick Airport, Caithness Most Sun: 12.1 Wattisham, Norfolk</p>

DAILY CLIMATE DATA

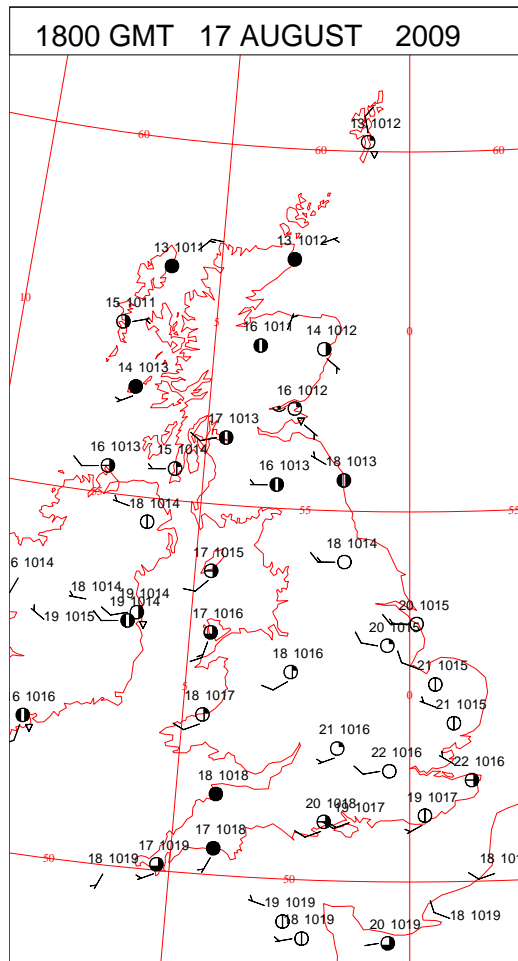
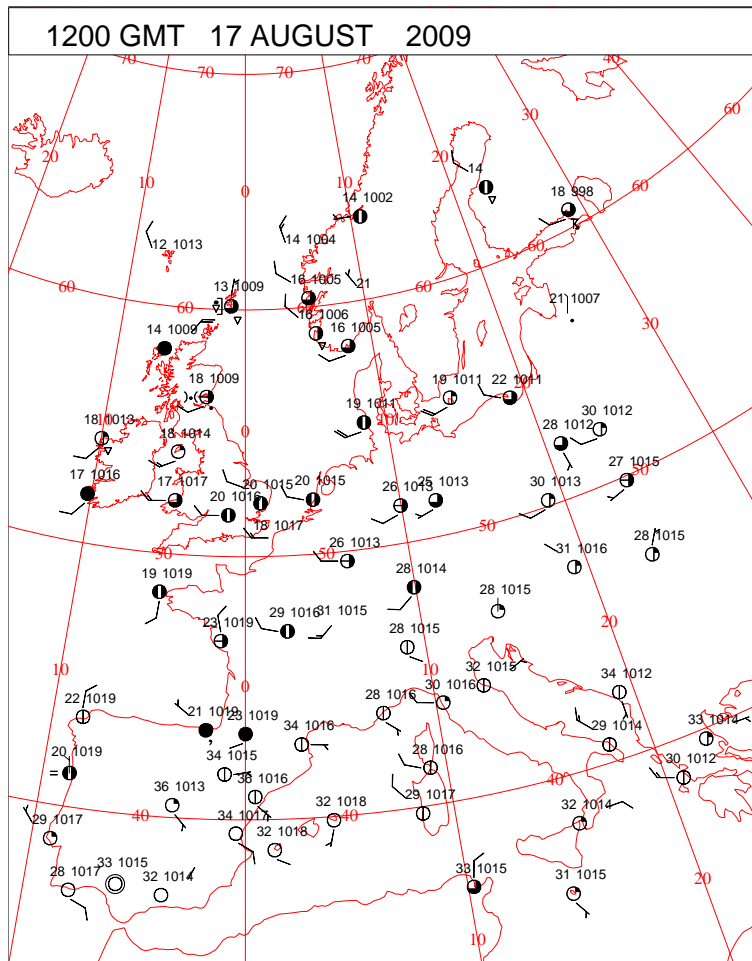
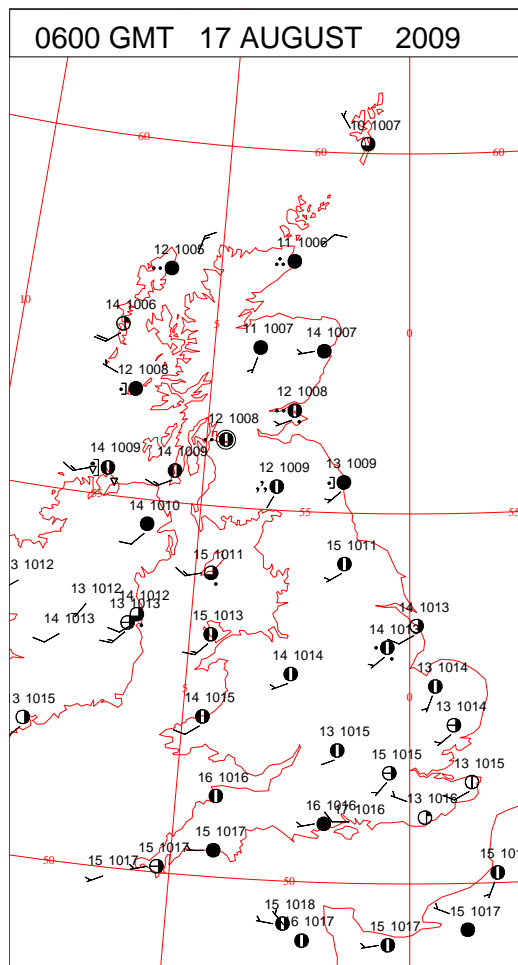
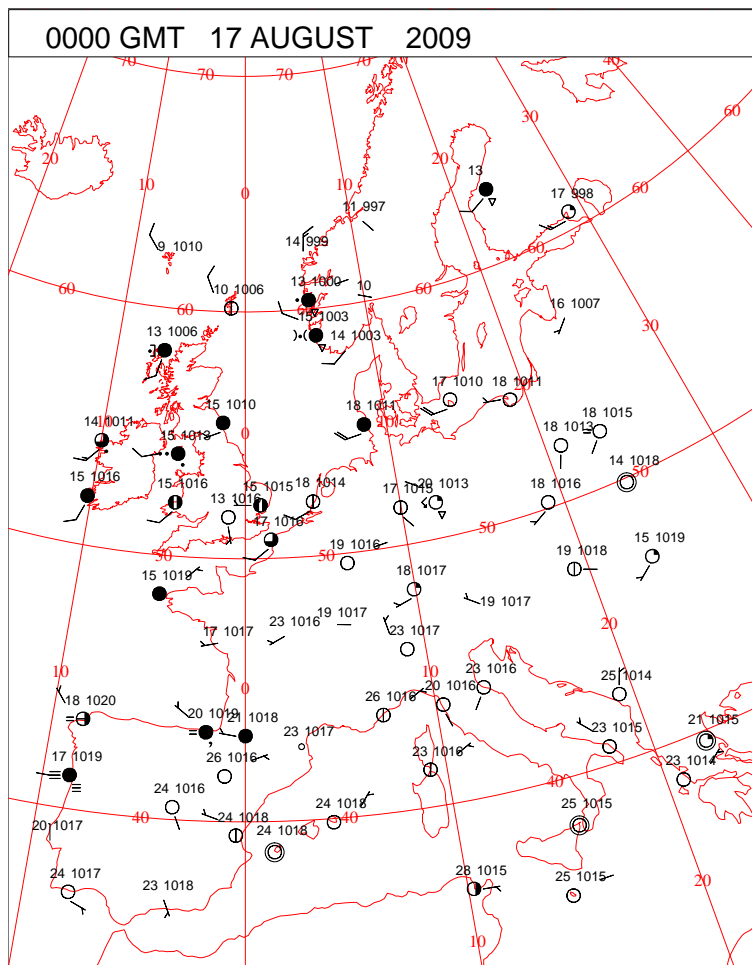


DAILY WEATHER SUMMARY



Monday 17 August 2009

SURFACE REPORTS



SIGNIFICANT WEATHER

0600 GMT 17 AUGUST 2009	SIG WEATHER	1200 GMT 17 AUGUST 2009	SIG WEATHER	<div>Summary of UK Weather for Monday 17 August 2009.</div> <div>It was a mild night across the U.K., with outbreaks of rain across Scotland, Northern Ireland, northern England and northern and western parts of Wales. Elsewhere though it was generally dry.</div> <div>During the day there were further showers across Scotland, Northern Ireland and the northern half of England, although there were also some sunny intervals mixed in. Most of Wales and the southern half of England had a dry day with sunny intervals, although a few western areas remained rather cloudy.</div> <div>Most of England and Wales had a sunny end to the day, but a few showers continued across Scotland and Northern Ireland. It was breezy in some exposed locations, especially in parts of northern England, but in most places the wind was only light to moderate in strength. Afternoon temperatures were generally close to the average for the time of year.</div>
1800 GMT 17 AUGUST 2009	SIG WEATHER	0000 GMT 18 AUGUST 2009	SIG WEATHER	

EXTREMES

Highest Maximum:
24.6 Shoeburyness, Essex

Lowest Maximum:
14.4 Wick Airport, Caithness
14.4 Fair Isle, Shetland

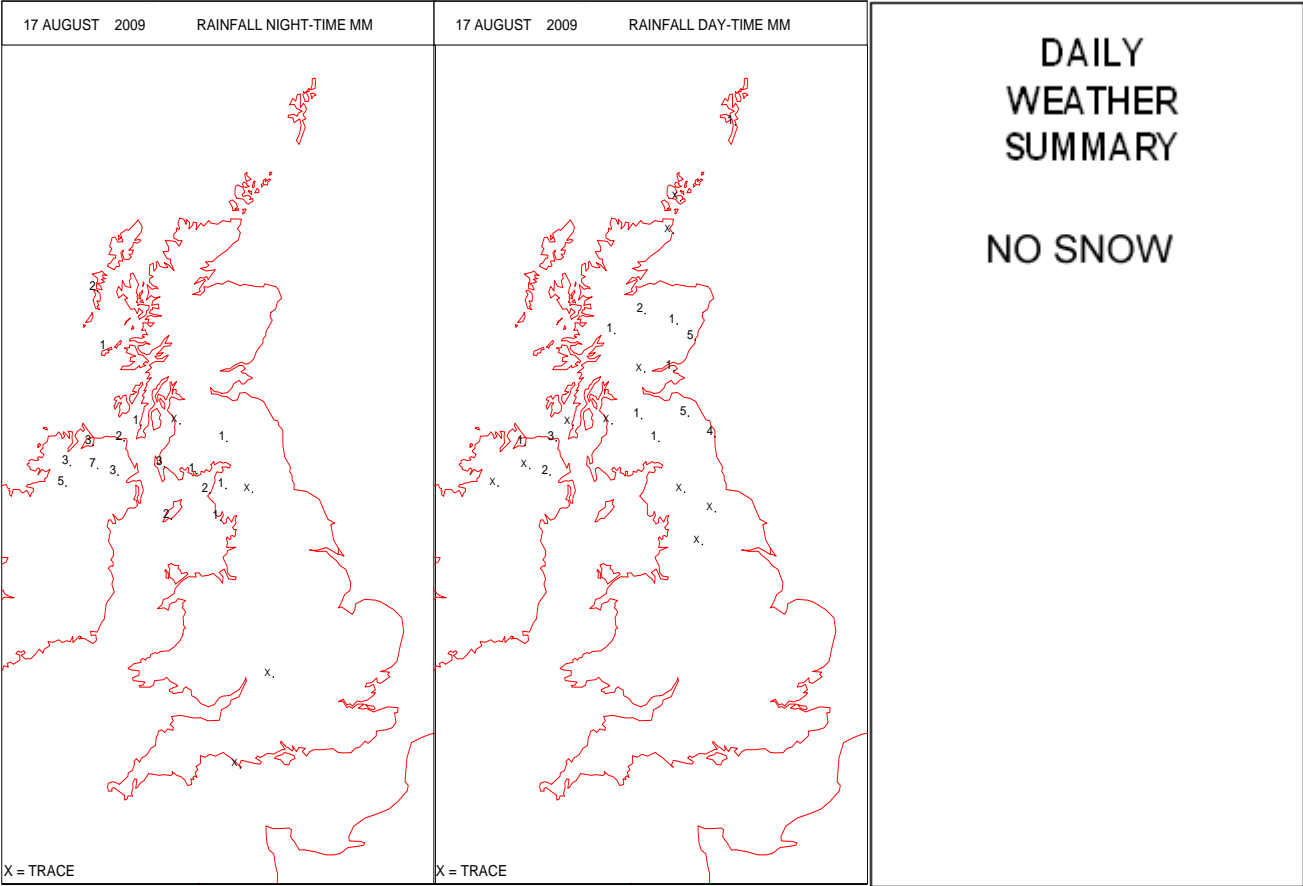
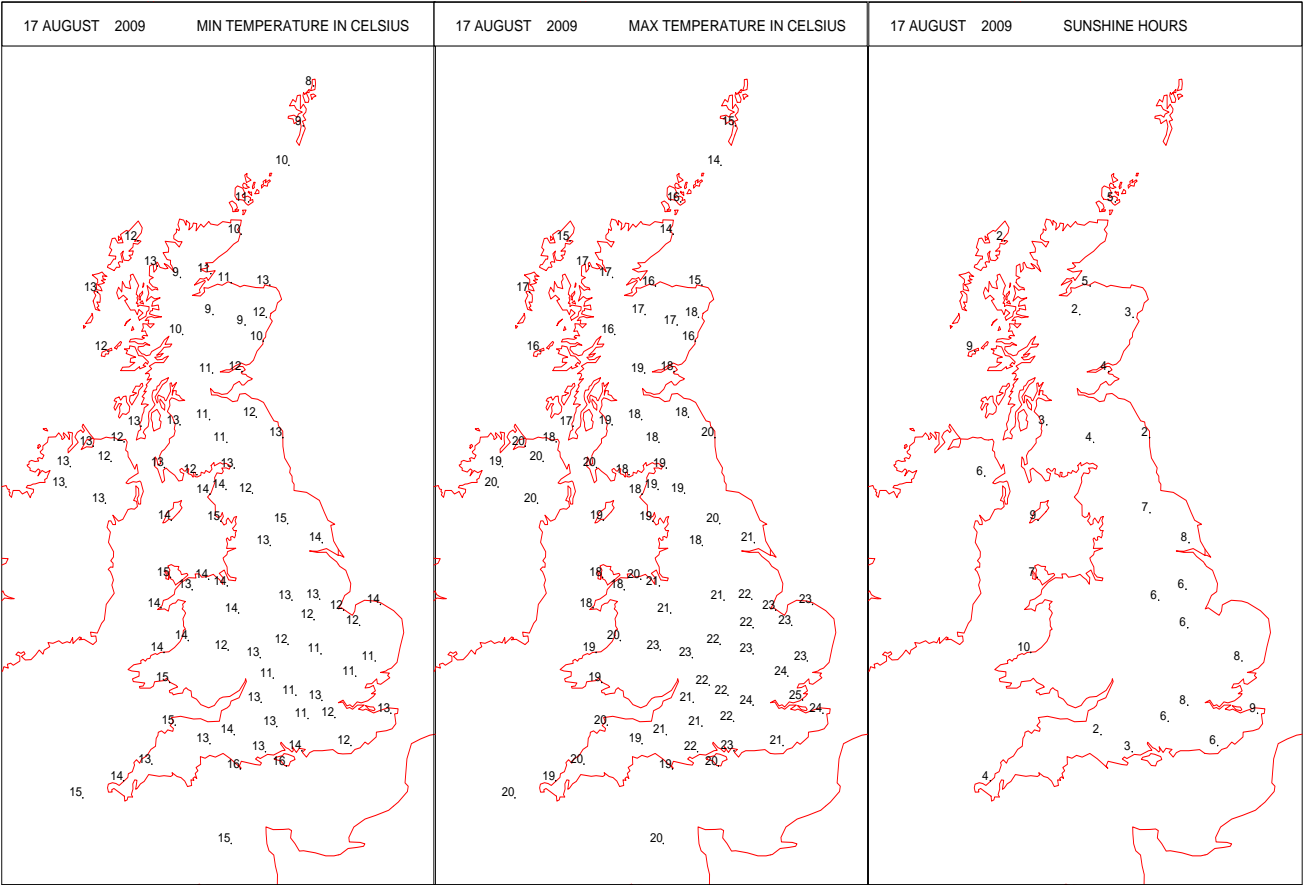
Lowest Minimum:
7.7 Baltasound No 2, Shetland

Lowest Grass Minimum:
4.3 Lerwick, Shetland

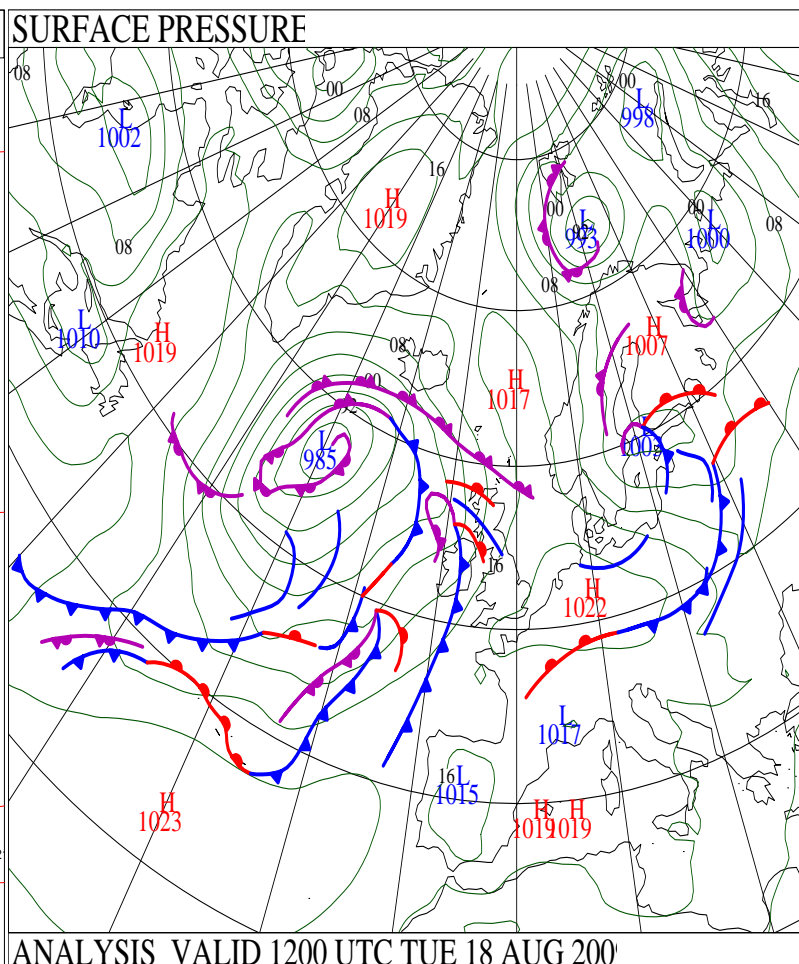
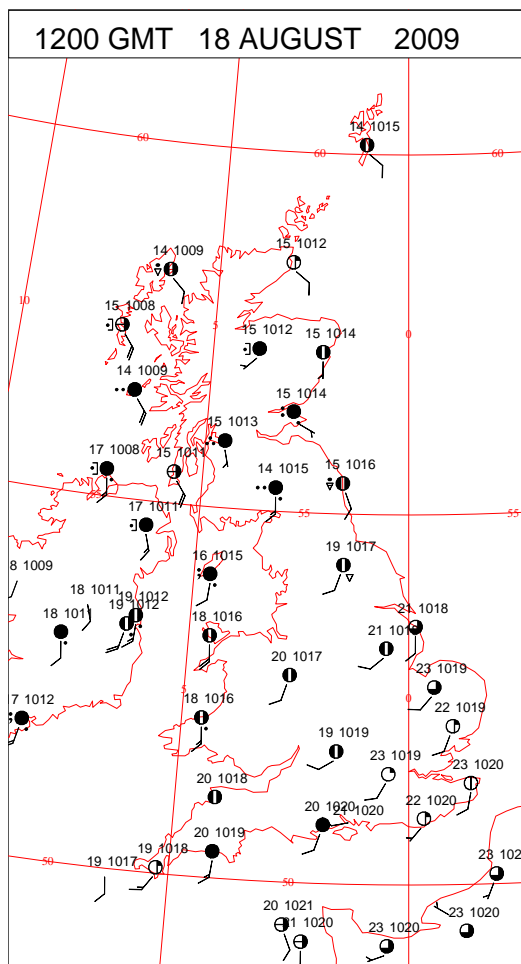
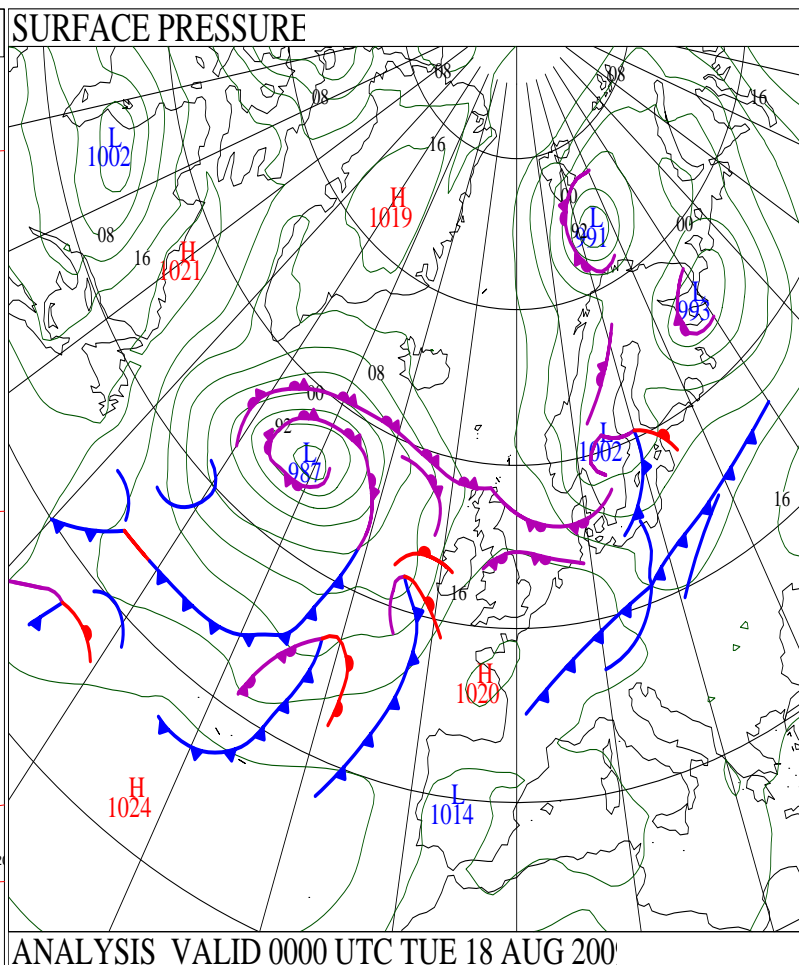
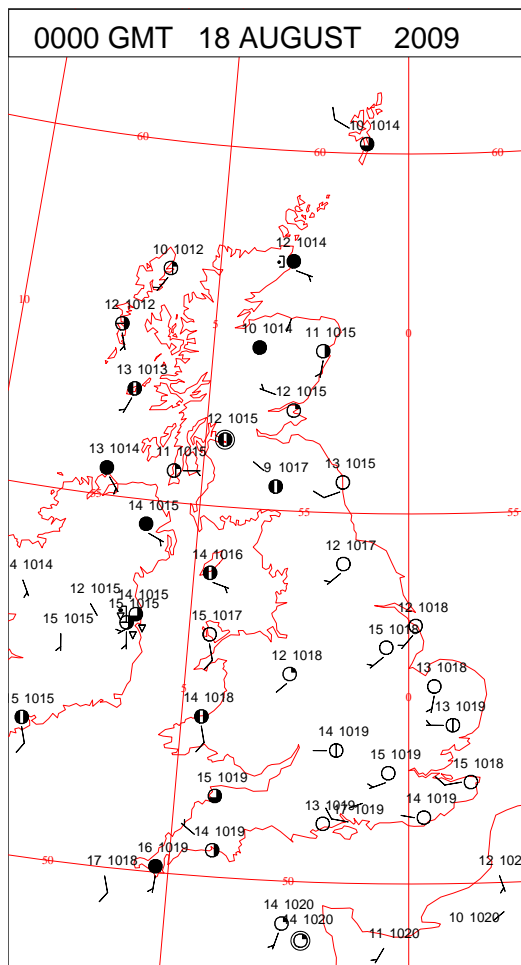
Most Rain:
7.0 Lough Fea, Londonderry

Most Sun:
12.3 Fair Isle, Shetland

DAILY CLIMATE DATA

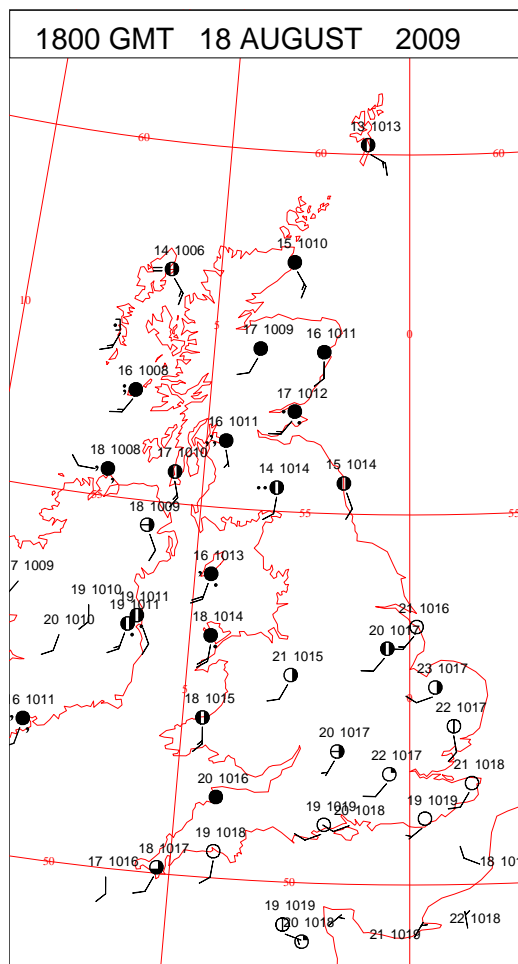
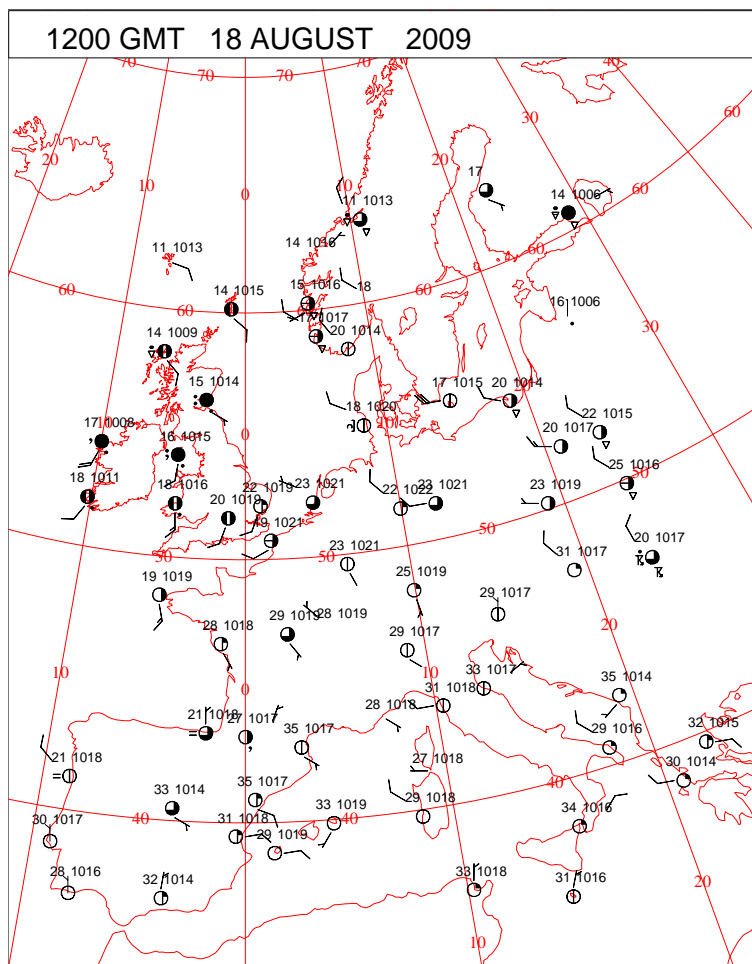
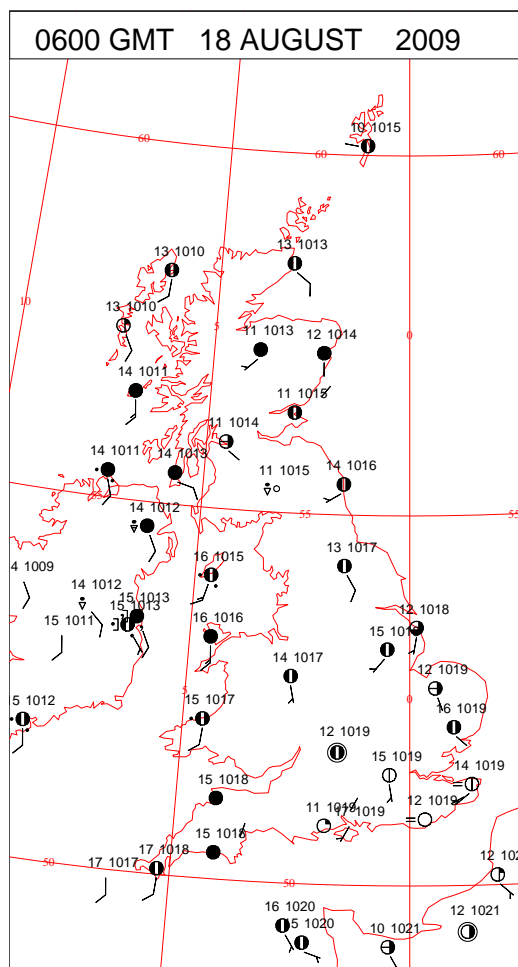
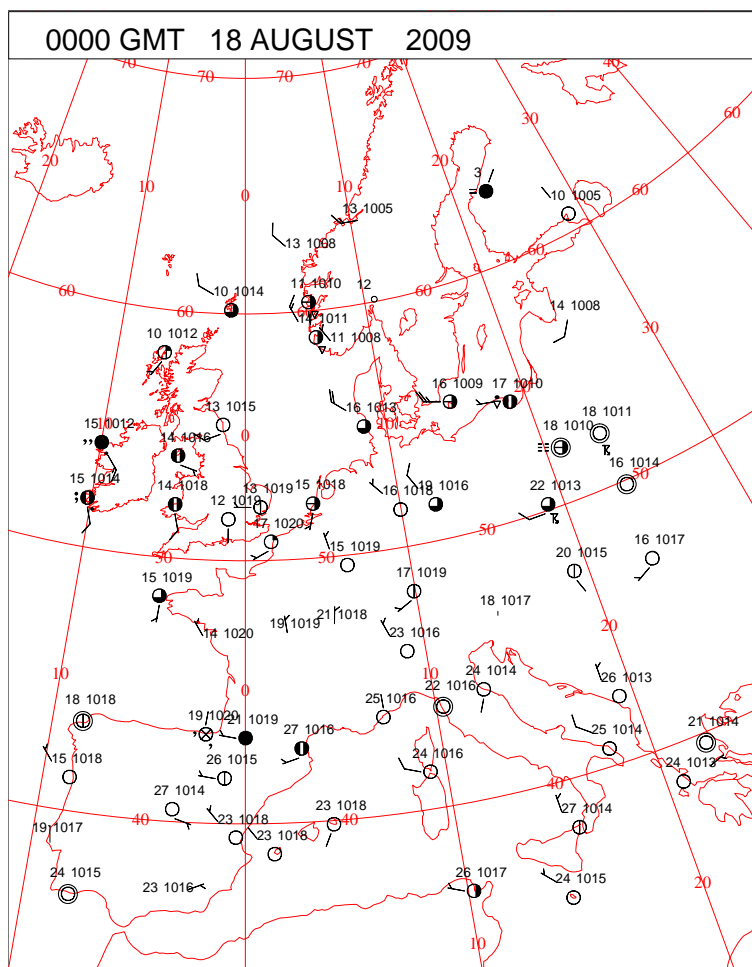


DAILY WEATHER SUMMARY



Tuesday 18 August 2009

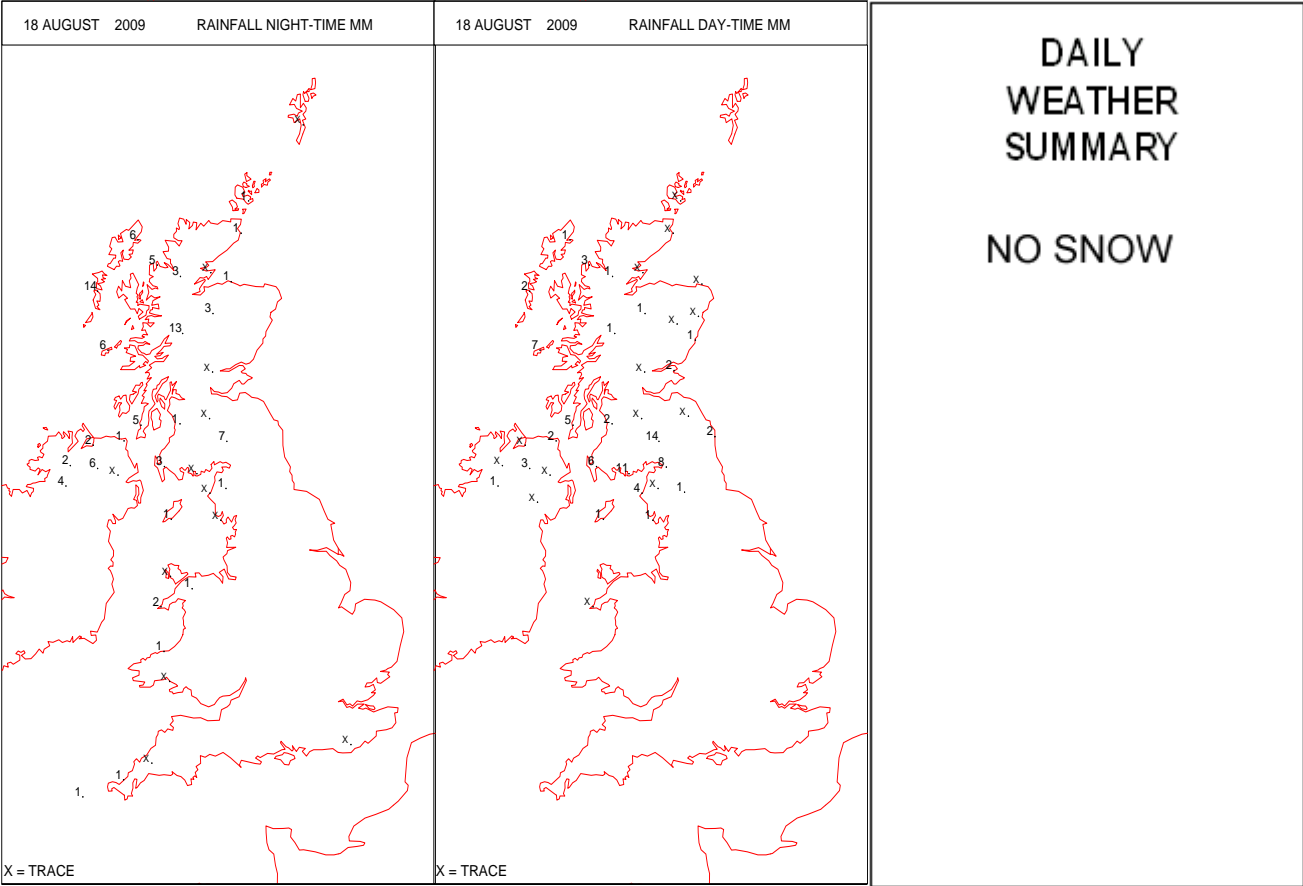
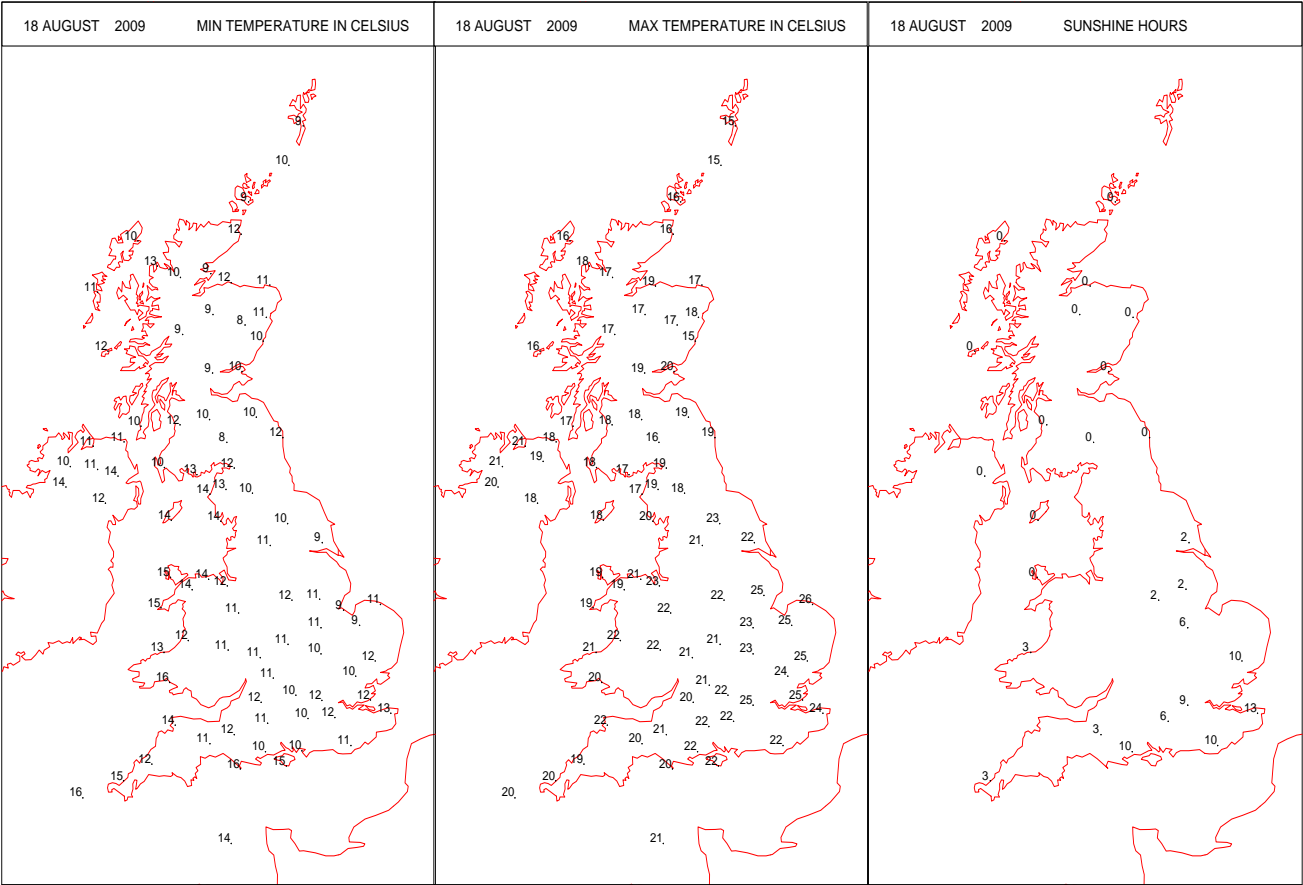
SURFACE REPORTS



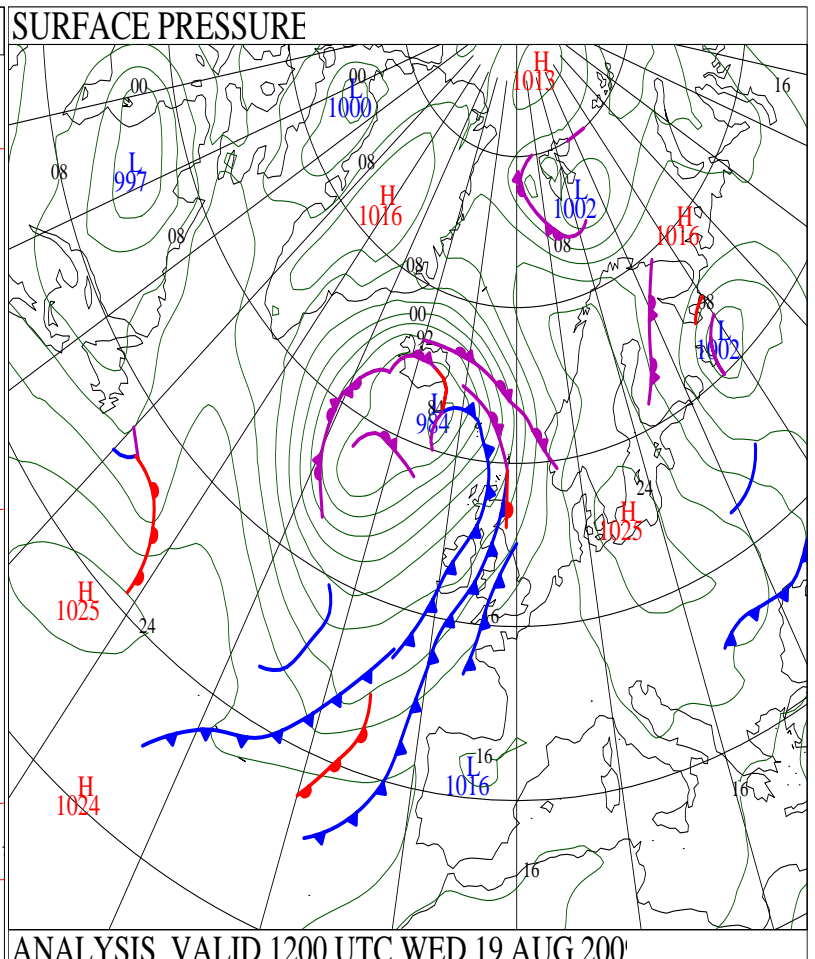
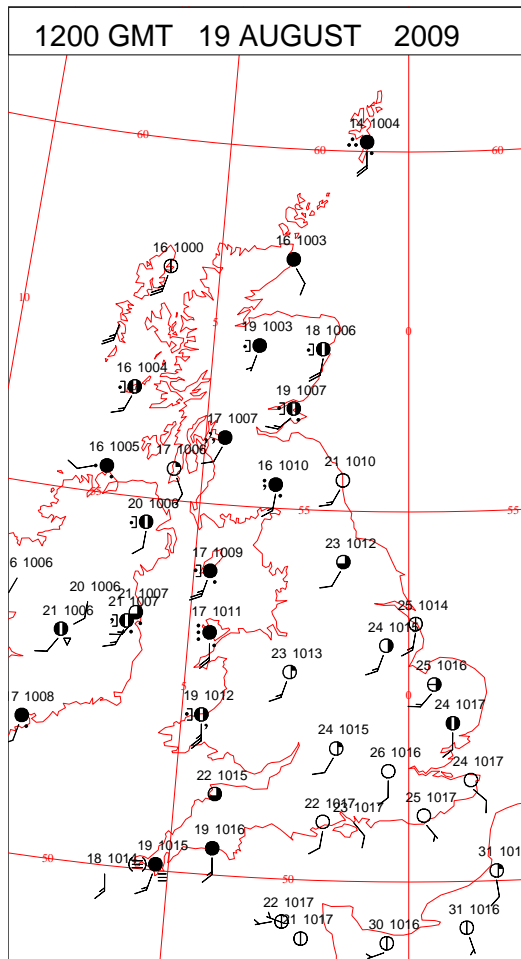
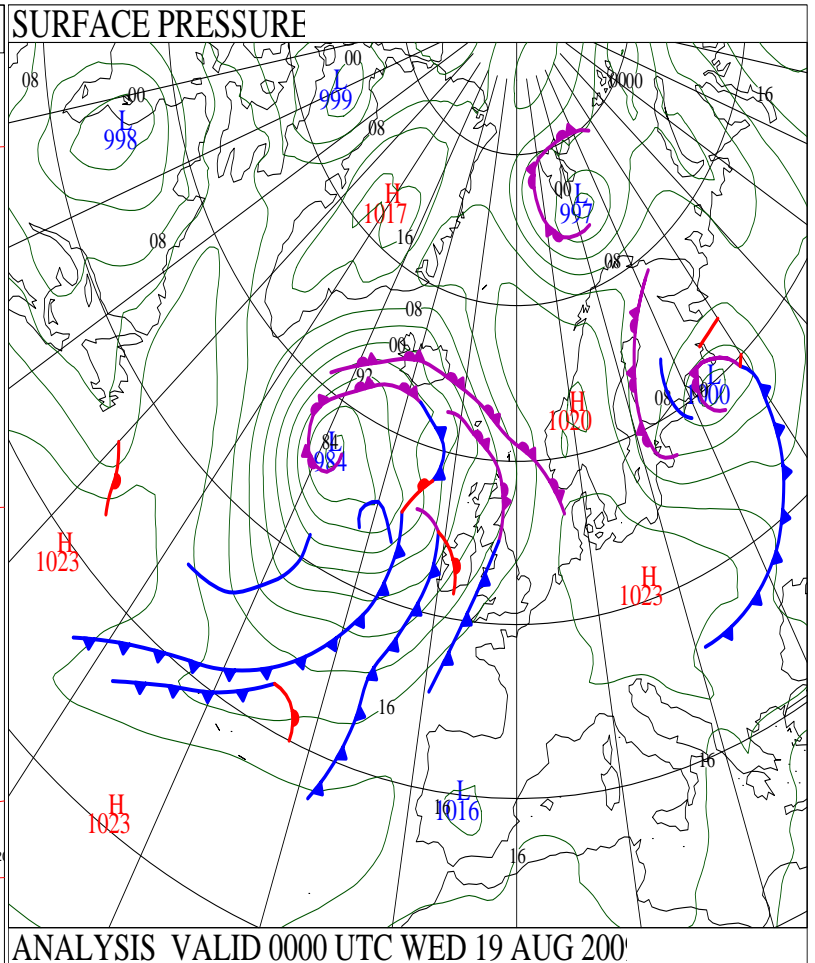
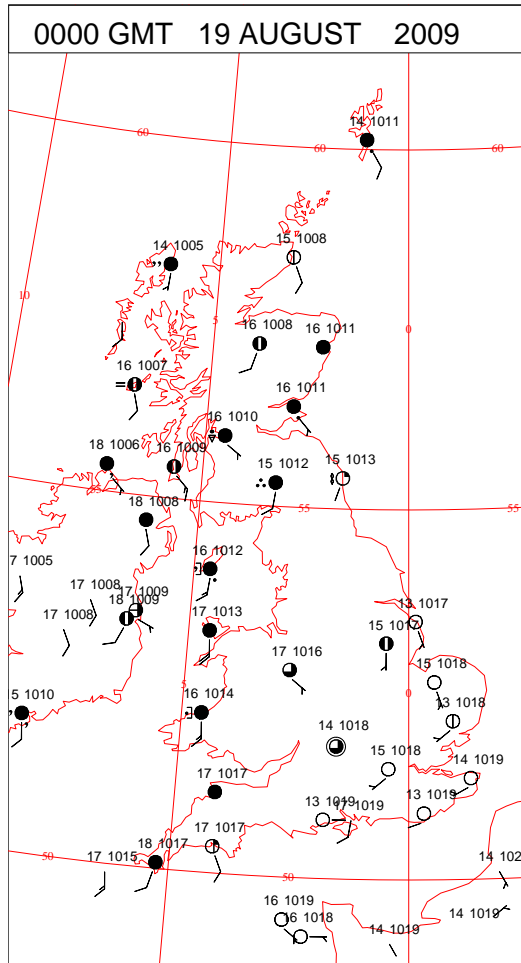
SIGNIFICANT WEATHER

0600 GMT 18 AUGUST 2009	SIG WEATHER	1200 GMT 18 AUGUST 2009	SIG WEATHER	<p>Summary of UK Weather for Tuesday 18 August 2009.</p> <p>Most places became dry overnight, with just a few showers lingering in the north and west, although rain had spread into Northern Ireland by the end of the night. It was a mild night with a few mist patches forming, mainly in southern areas.</p> <p>During the day the rain across Northern Ireland moved north-eastwards across Scotland and northern England, with drier conditions following into Northern Ireland for the afternoon.</p> <p>Most of Wales and central and southern England remained dry all day, with the best of the day's sunshine developing across central, southern and eastern England.</p> <p>The wind was light in strength in most places, although southerly breezes became quite brisk in some exposed western areas.</p> <p>The afternoon temperature was generally close to average in most areas, although it was warmer than the average for August across the south-eastern quarter of England.</p>
1800 GMT 18 AUGUST 2009	SIG WEATHER	0000 GMT 19 AUGUST 2009	SIG WEATHER	
				<p>EXTREMES</p> <p>Highest Maximum: 25.8 Weybourne, Norfolk</p> <p>Lowest Maximum: 14.5 Fair Isle, Shetland</p> <p>Lowest Minimum: 7.6 Aboyne No 2, Aberdeenshire</p> <p>Lowest Grass Minimum: -0.1 Fair Isle, Shetland</p> <p>Most Rain: 21.0 Eskdalemuir, Dumfriesshire</p> <p>Most Sun: 13.1 Manston, Kent</p>

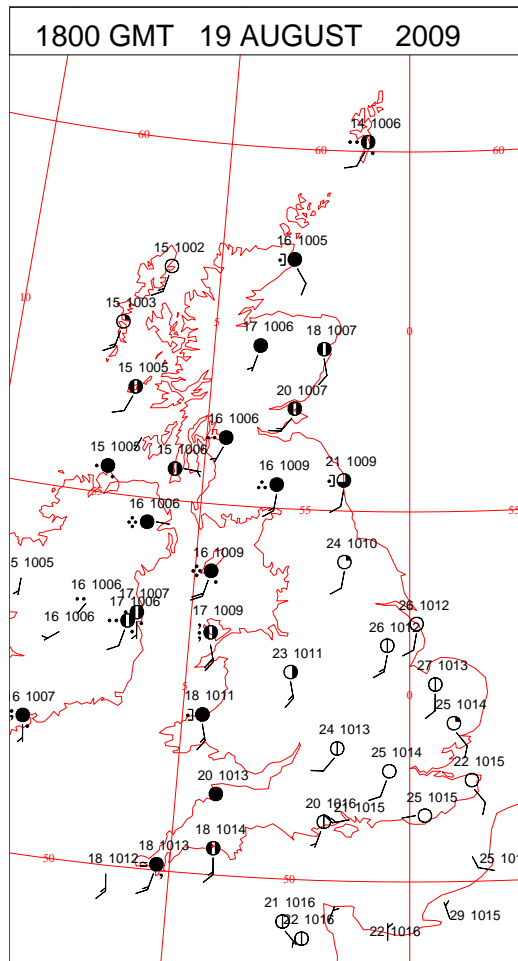
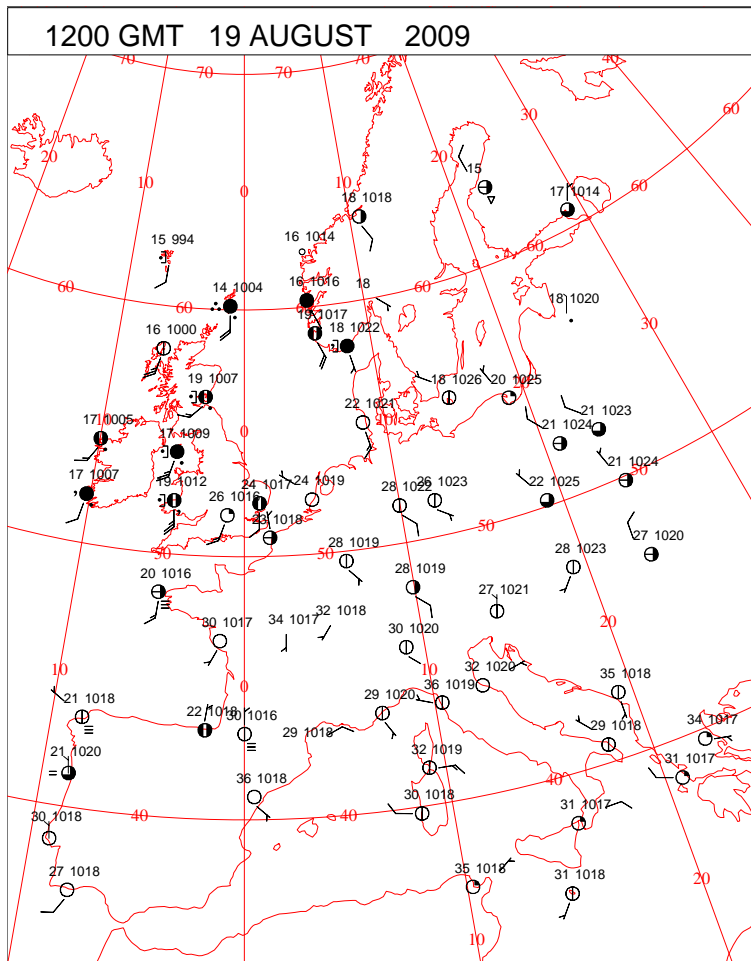
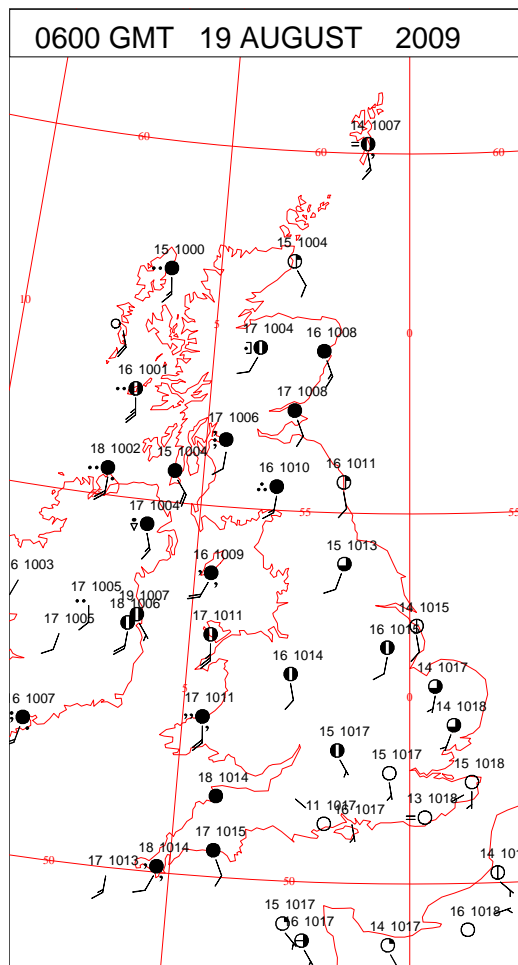
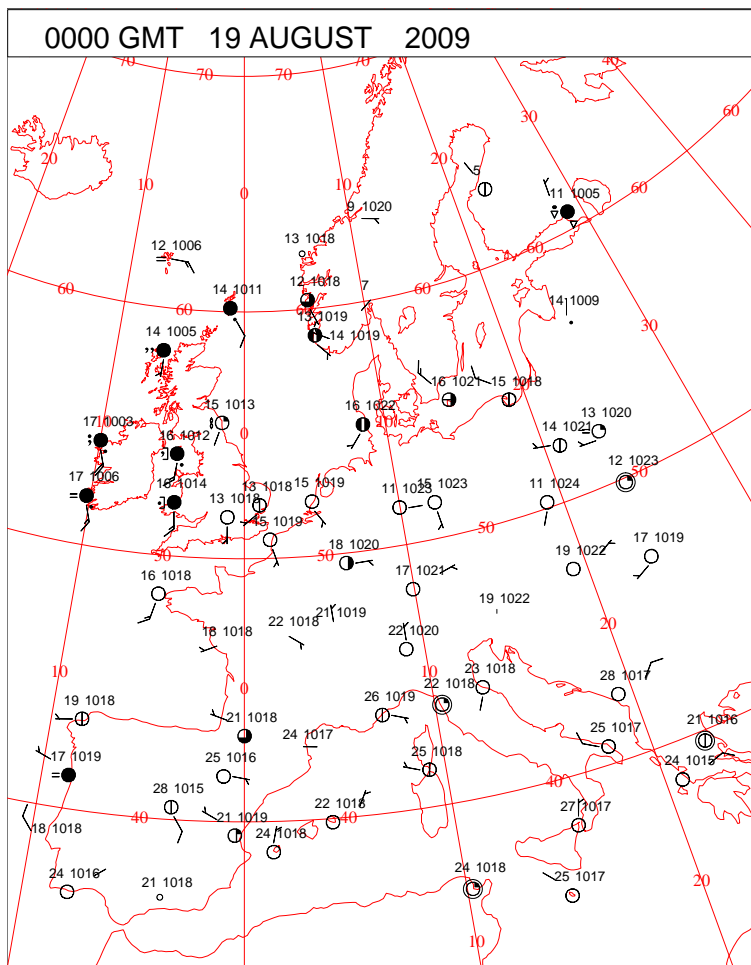
DAILY CLIMATE DATA



DAILY WEATHER SUMMARY



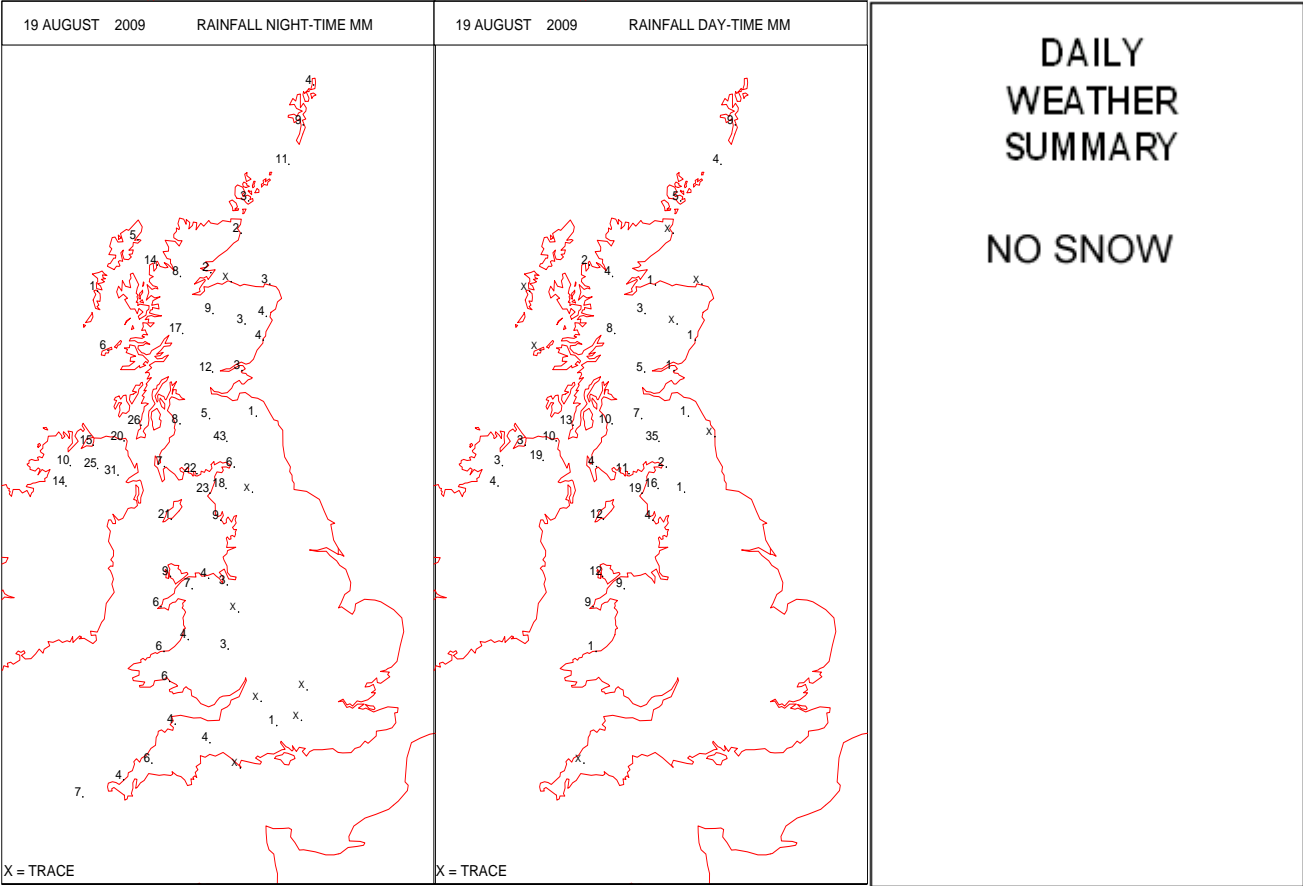
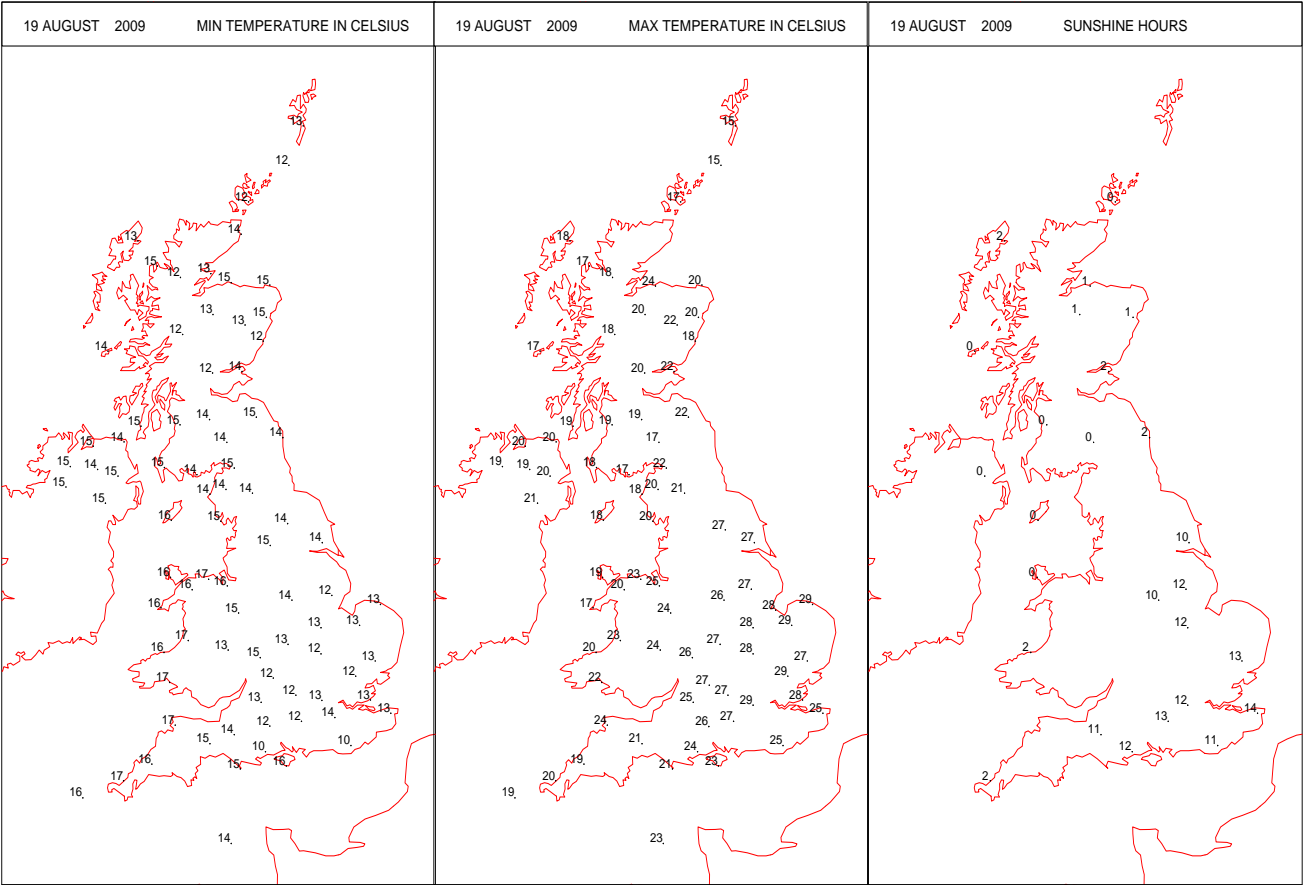
SURFACE REPORTS



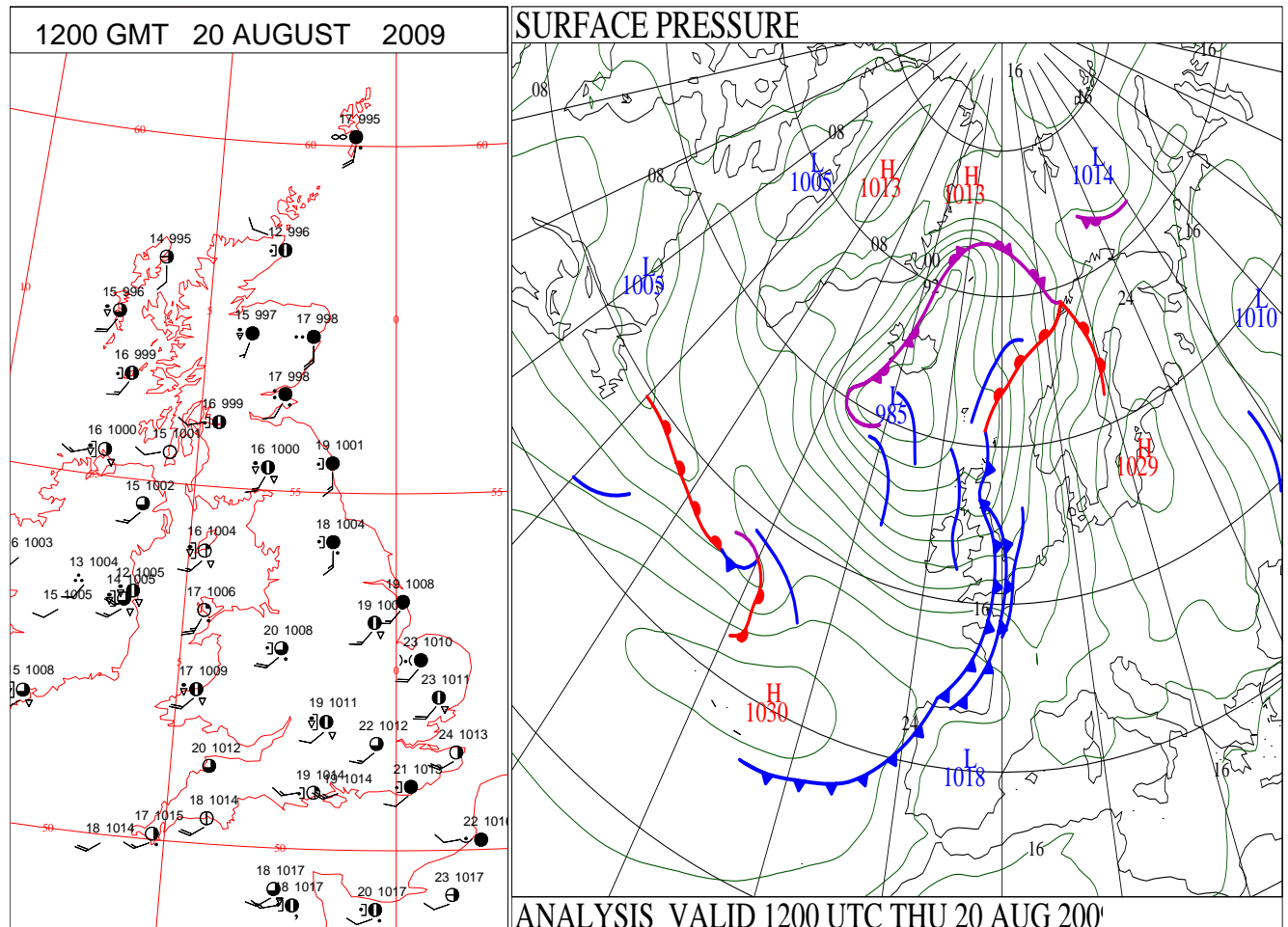
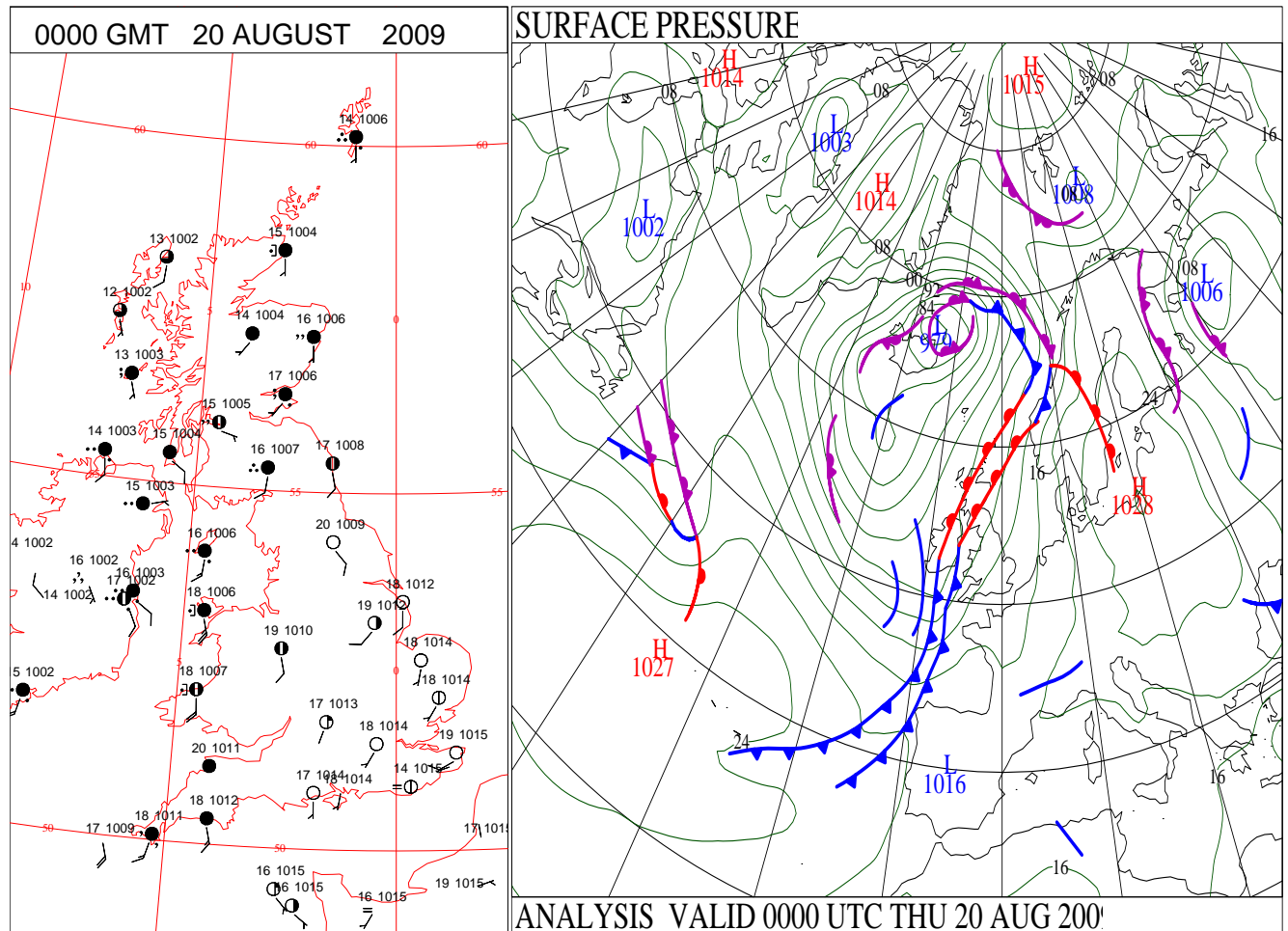
SIGNIFICANT WEATHER

0600 GMT 19 AUGUST 2009	SIG WEATHER	1200 GMT 19 AUGUST 2009	SIG WEATHER	<p>Summary of UK Weather for Wednesday 19 August 2009. It was dry for many areas during the early hours, but outbreaks of rain, locally heavy, spread across Northern Ireland and Scotland.</p> <p>It was a generally mild night with lows in the high teens in many western areas where cloud persisted.</p> <p>A large part of England and Wales then had a dry day with some good spells of sunshine across central, some eastern and southern parts, although it was cloudier further west and north. It was a very warm or hot day in the south-east.</p> <p>However, rain, occasionally heavy, persisted across Northern Ireland and Scotland through the day, and rain started to edge into parts of north-west England and north-west Wales by the evening.</p>
1800 GMT 19 AUGUST 2009	SIG WEATHER	0000 GMT 20 AUGUST 2009	SIG WEATHER	<p>EXTREMES Highest Maximum: 29.1 Andrewsfield, Essex Lowest Maximum: 14.8 Fair Isle, Shetland Lowest Minimum: 10.3 Herstmonceux, East Sussex 10.3 Hurn, Dorset Lowest Grass Minimum: 7.3 Coningsby, Lincolnshire 7.3 Hurn, Dorset Most Rain: 78.0 Eskdalemuir, Dumfriesshire Most Sun: 13.9 Manston, Kent</p>

DAILY CLIMATE DATA

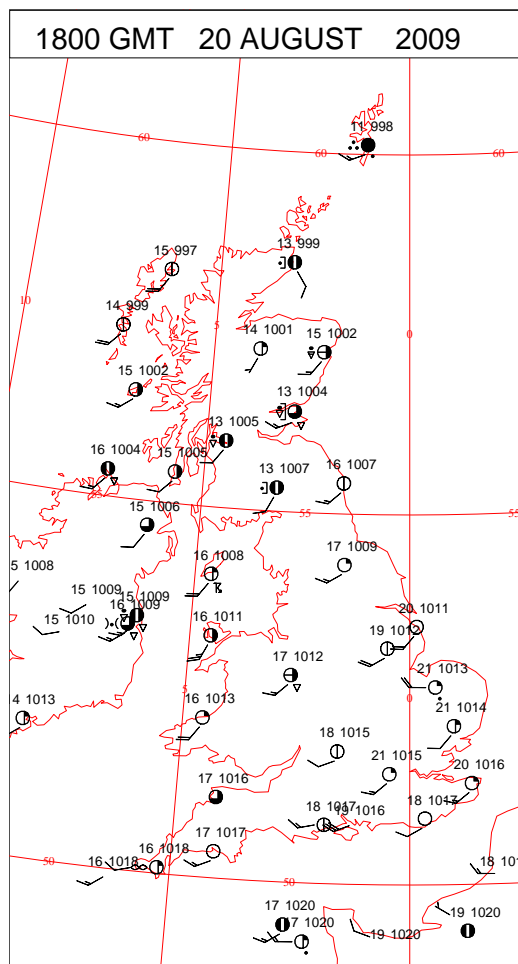
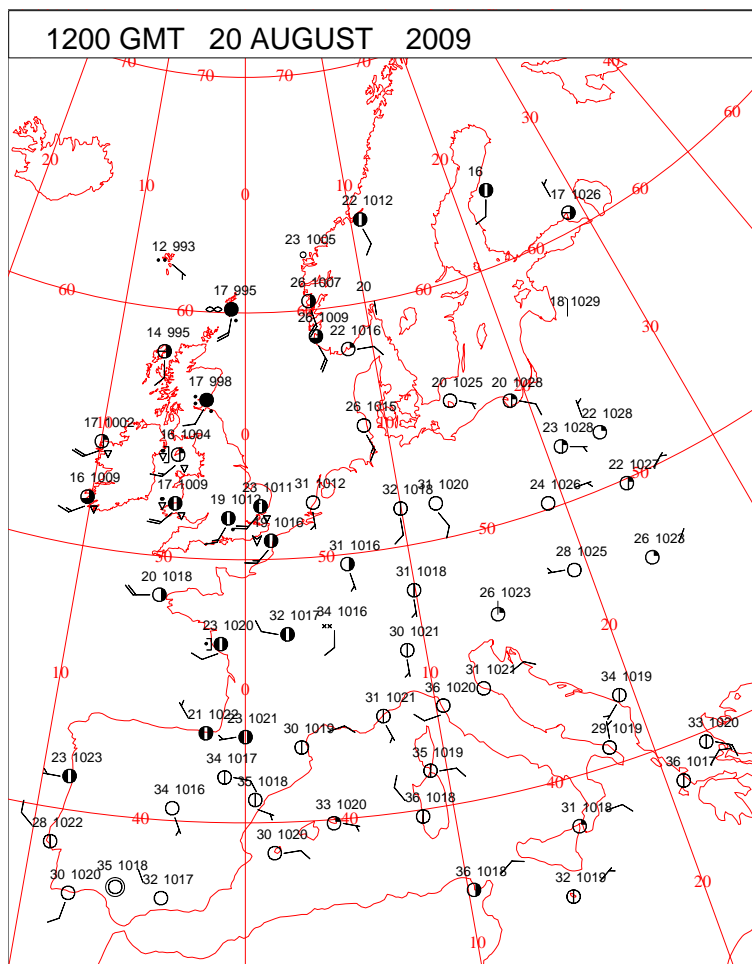
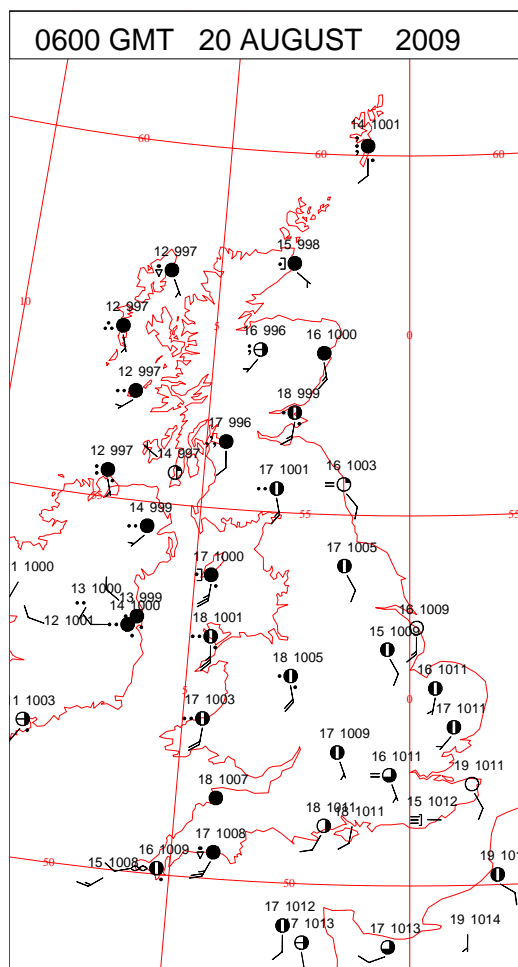
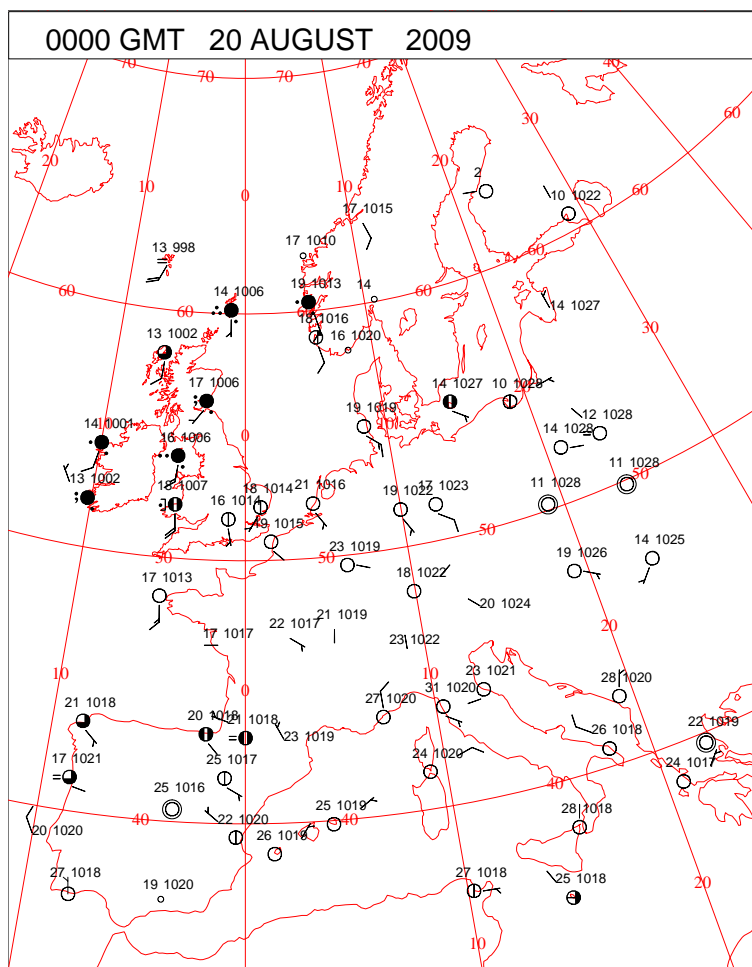


DAILY WEATHER SUMMARY



Thursday 20 August 2009

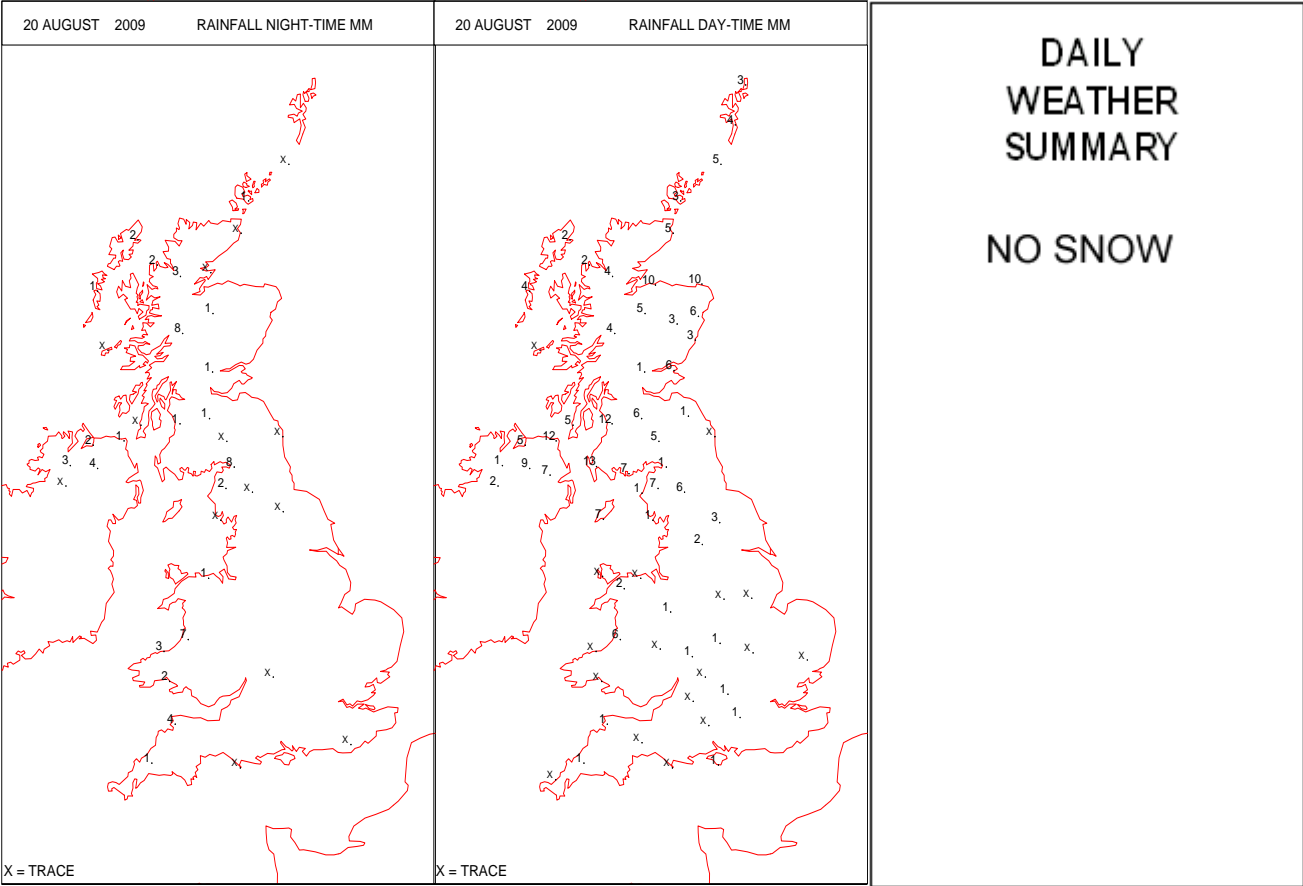
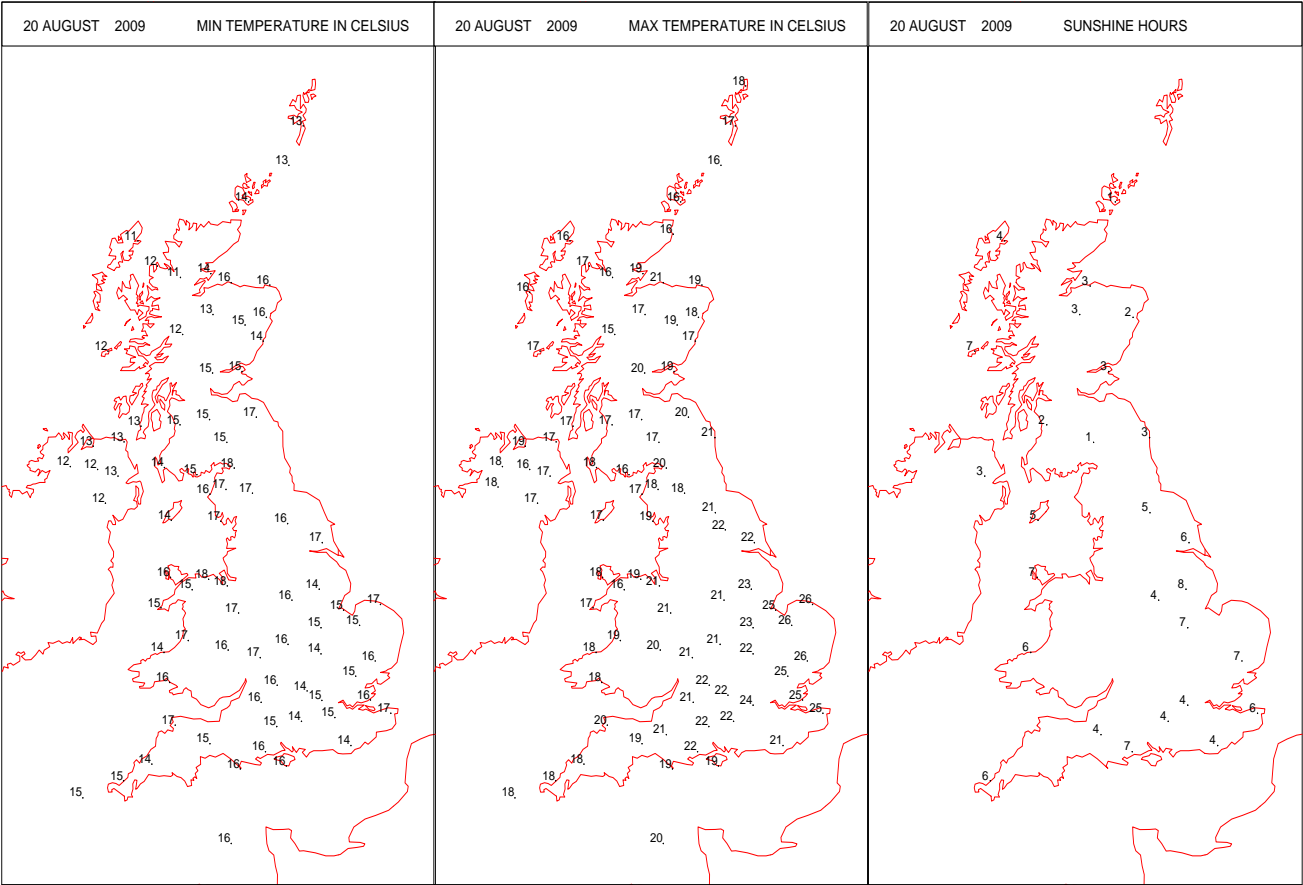
SURFACE REPORTS



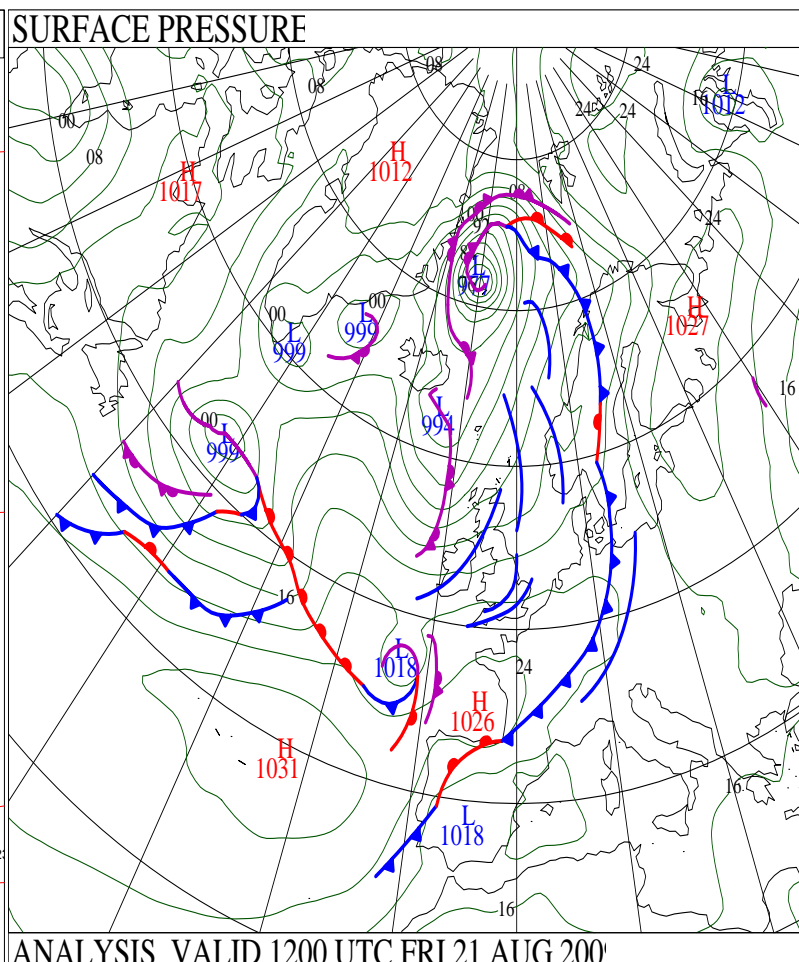
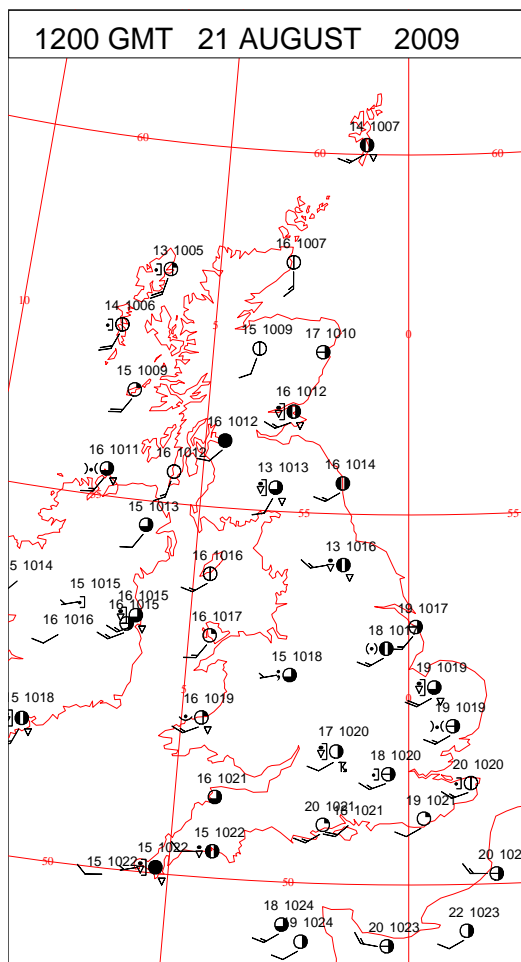
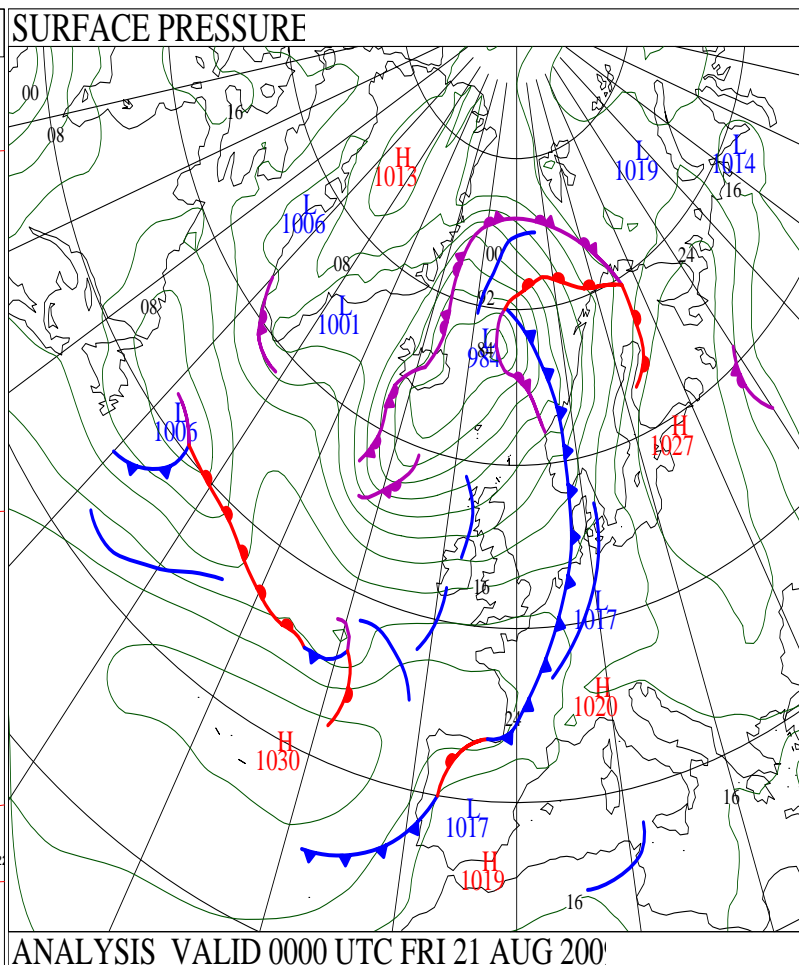
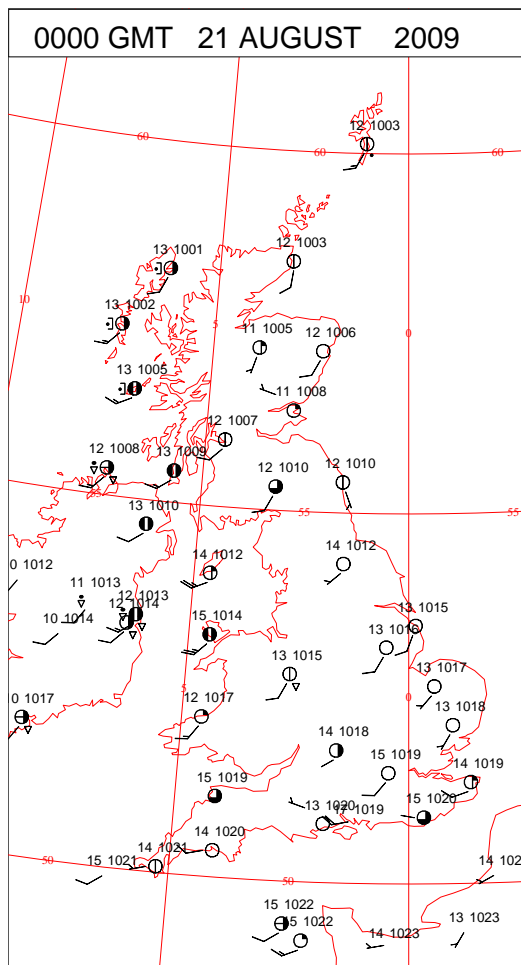
SIGNIFICANT WEATHER

0600 GMT 20 AUGUST 2009	SIG WEATHER	1200 GMT 20 AUGUST 2009	SIG WEATHER	<p>Summary of UK Weather for Thursday 20 August 2009.</p> <p>A mild night with temperatures around 19 or 20 Celsius for much of the night in parts of the west. Rain spread across Northern Ireland, Scotland, and north-west England and west Wales overnight. Some mist or fog patches elsewhere, particularly in the south and east of England.</p> <p>There was heavy rain in western Scotland, Wales, south-west England and Northern Ireland at first in the morning, spread gradually eastwards. The rain became lighter across central and southern parts.</p> <p>Showers followed the band of rain with some heavy downpours and thunder in the north and west.</p> <p>Central and eastern parts of England stayed mainly dry with sunny spells through the afternoon.</p> <p>Highest temperatures occurred in eastern and southern England.</p>
1800 GMT 20 AUGUST 2009	SIG WEATHER	0000 GMT 21 AUGUST 2009	SIG WEATHER	
				<p>EXTREMES</p> <p>Highest Maximum: 26.2 Weybourne, Norfolk</p> <p>Lowest Maximum: 14.8 Tulloch Bridge, Inverness-Shire</p> <p>Lowest Minimum: 10.7 Loch Glascarnoch, Ross & Cromarty</p> <p>Lowest Grass Minimum: 9.3 South Farnborough, Hampshire</p> <p>Most Rain: 13.4 Prestwick Gannet, Ayrshire</p> <p>Most Sun: 7.5 Brize Norton, Oxfordshire</p>

DAILY CLIMATE DATA

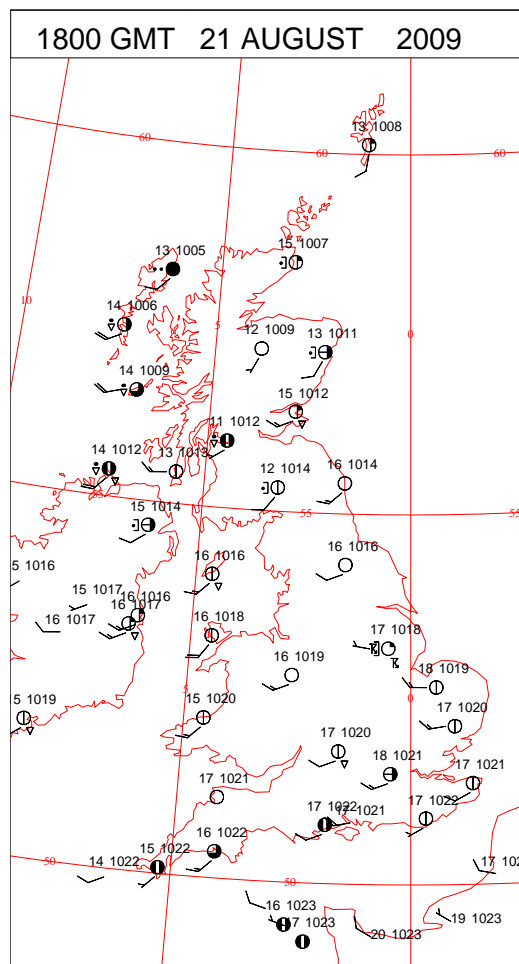
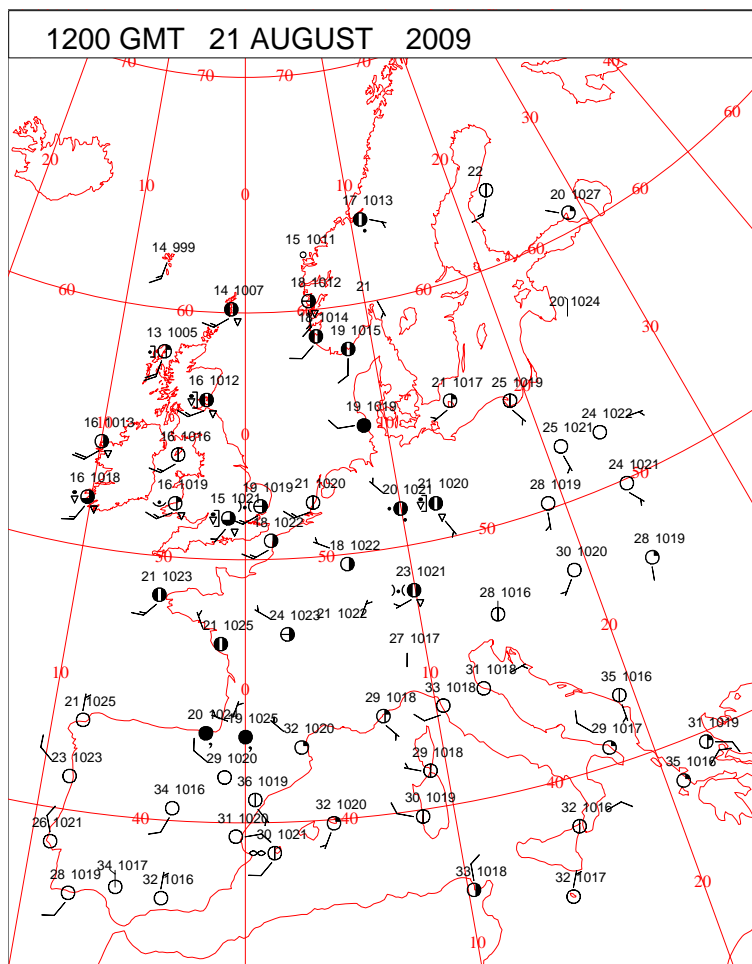
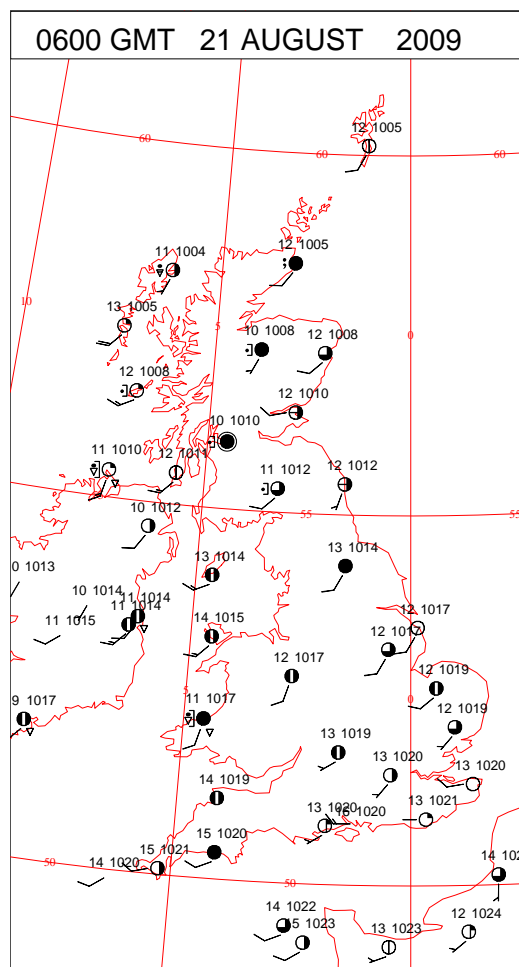
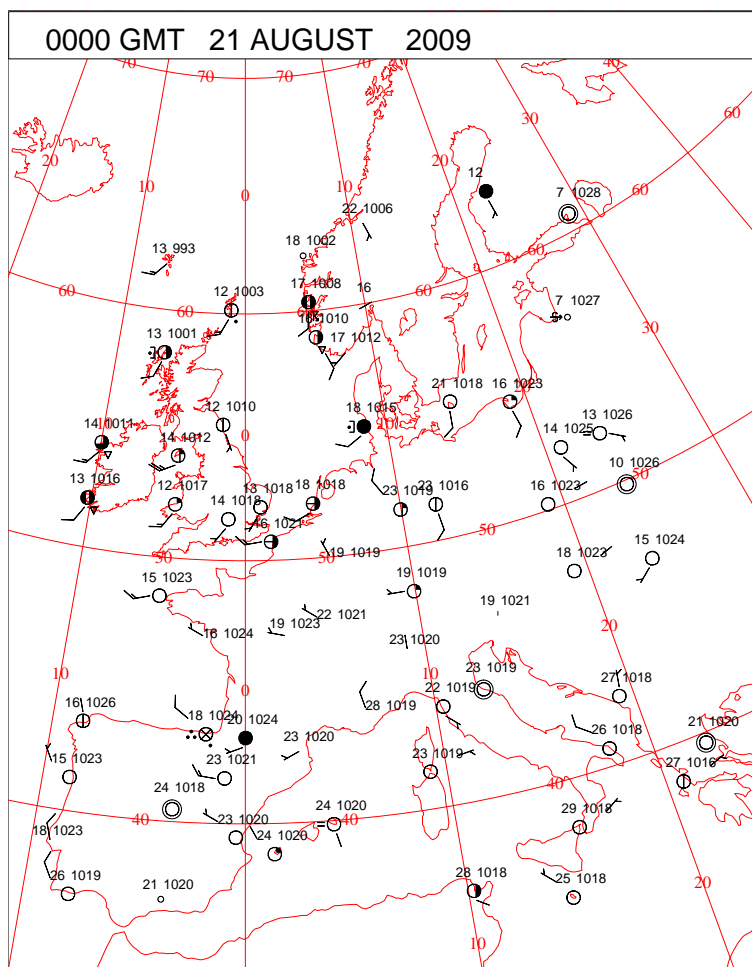


DAILY WEATHER SUMMARY



Friday 21 August 2009

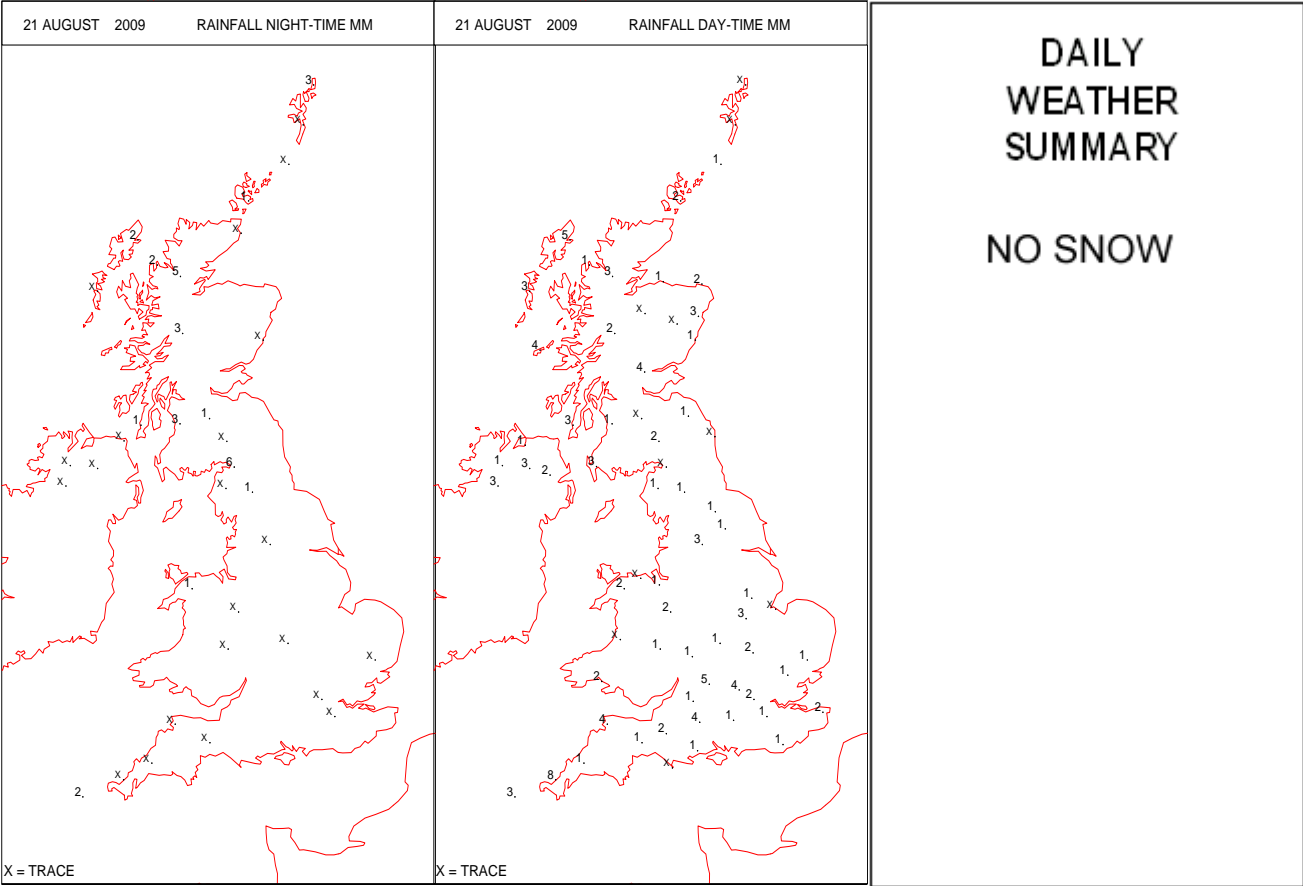
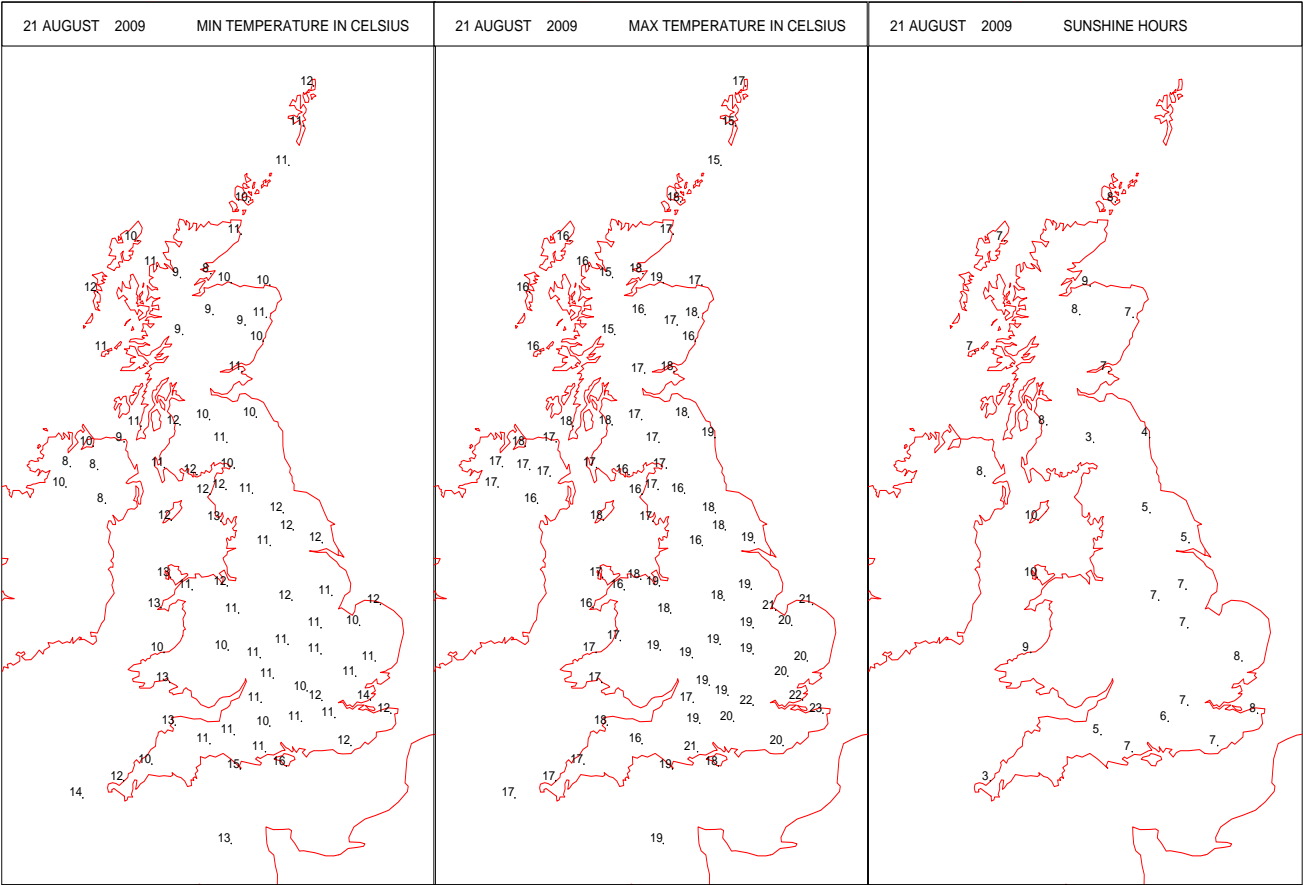
SURFACE REPORTS



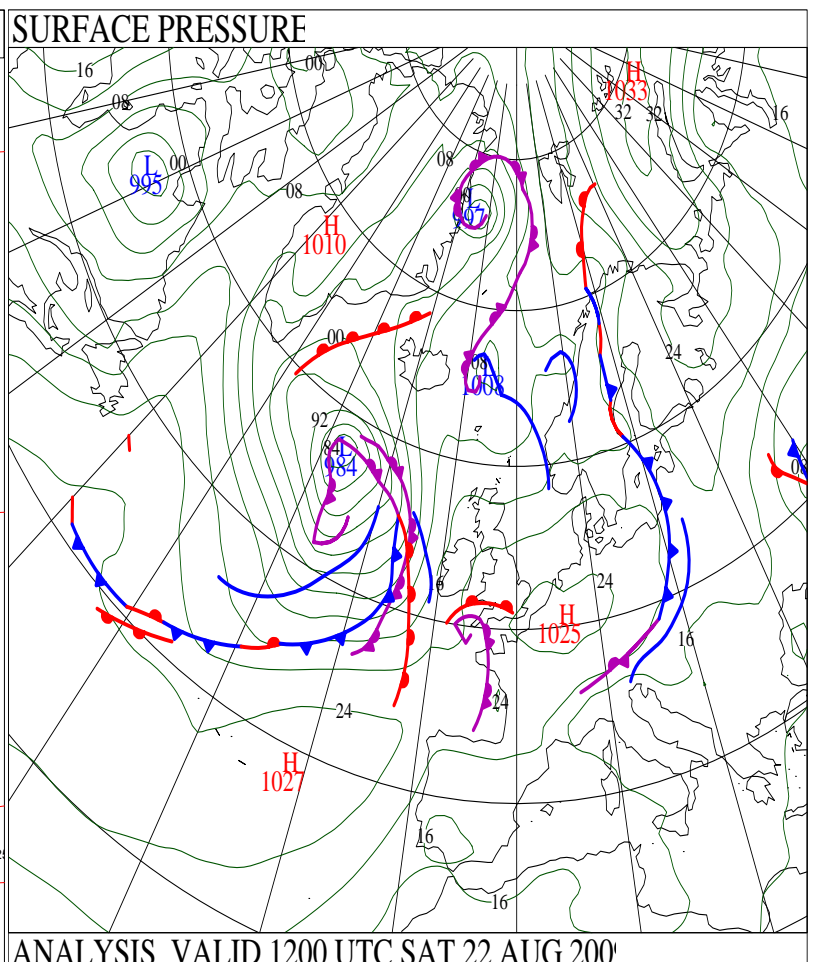
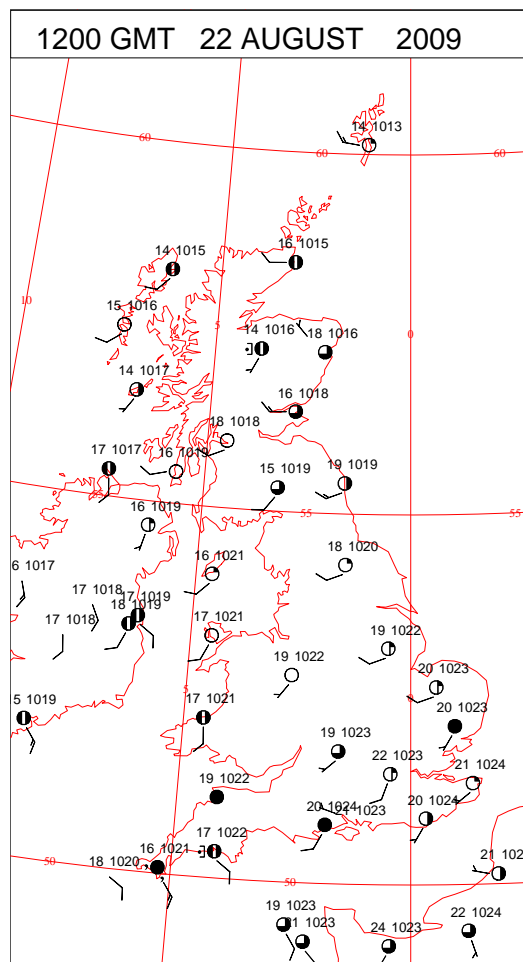
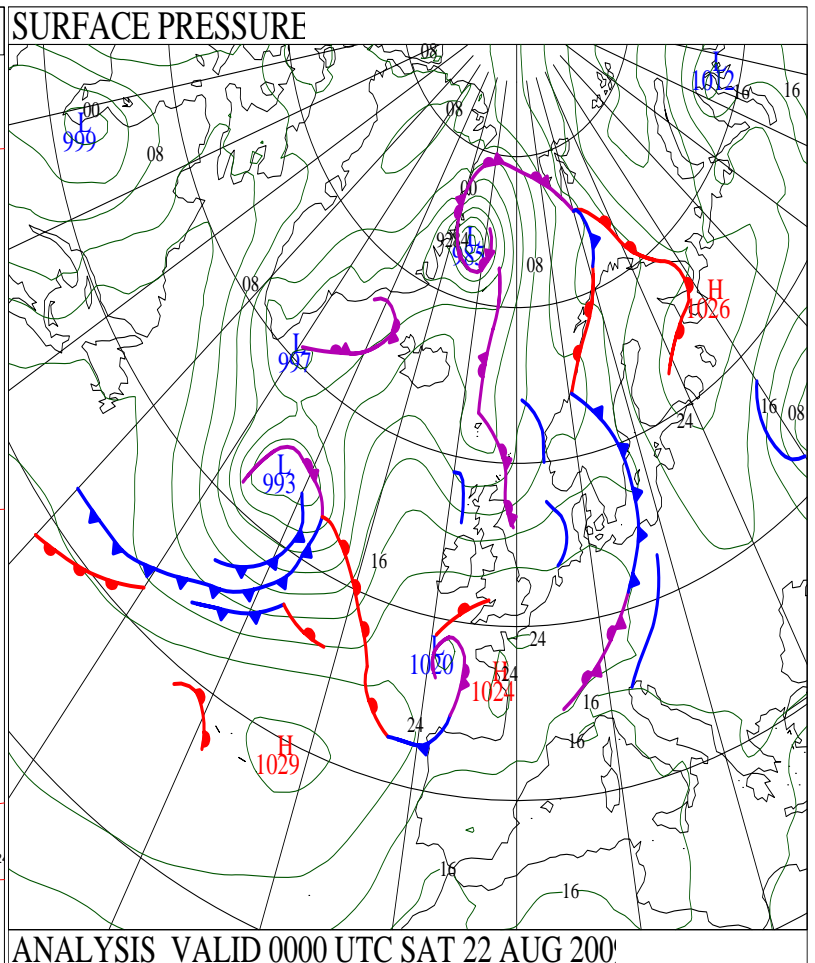
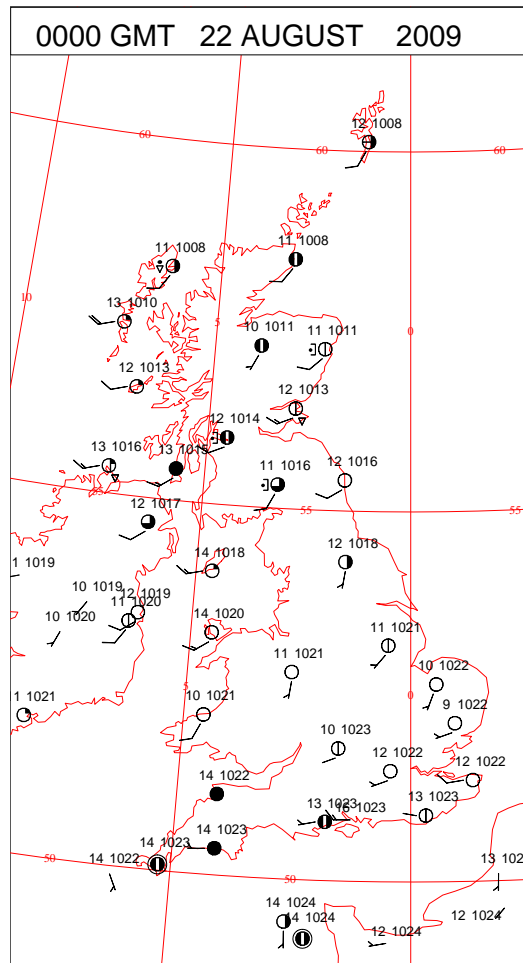
SIGNIFICANT WEATHER

0600 GMT 21 AUGUST 2009	SIG WEATHER	1200 GMT 21 AUGUST 2009	SIG WEATHER	<p>Summary of UK Weather for Friday 21 August 2009.</p> <p>Showers started the night across Wales, north-west and south-west England, Northern Ireland, and western parts of Scotland and Wales, but later pushed a little further inland. These showers turned heavy in places, with thunder also reported across west Wales.</p> <p>Remaining areas of the U.K. stayed dry overnight, but through the day showers spread east on a brisk south-westerly wind to reach all areas. Some of these showers were still heavy, with a few turning thundery.</p> <p>Across western and central parts of Scotland the showers merged into areas of locally heavy rain through the evening. At the same time, slightly lighter showers continued across the rest of Scotland, Northern Ireland and the far south-west of England.</p> <p>The showers became isolated across Wales and the rest of England, with many places ending the day dry.</p> <p>On the whole maximum temperatures were close to the average across the U.K., although a few places did have a rather cool day, mainly across south Wales, parts of the Midlands and western England.</p>
				<p>EXTREMES</p> <p>Highest Maximum: 22.6 Manston, Kent</p> <p>Lowest Maximum: 14.7 Loch Glascarnoch, Ross & Cromarty</p> <p>Lowest Minimum: 7.8 Castlederg, Tyrone</p> <p>Lowest Grass Minimum: 4.3 Tain Range, Ross & Cromarty</p> <p>Most Rain: 8.8 Camborne, Cornwall</p> <p>Most Sun: 9.9 Fair Isle, Shetland</p>

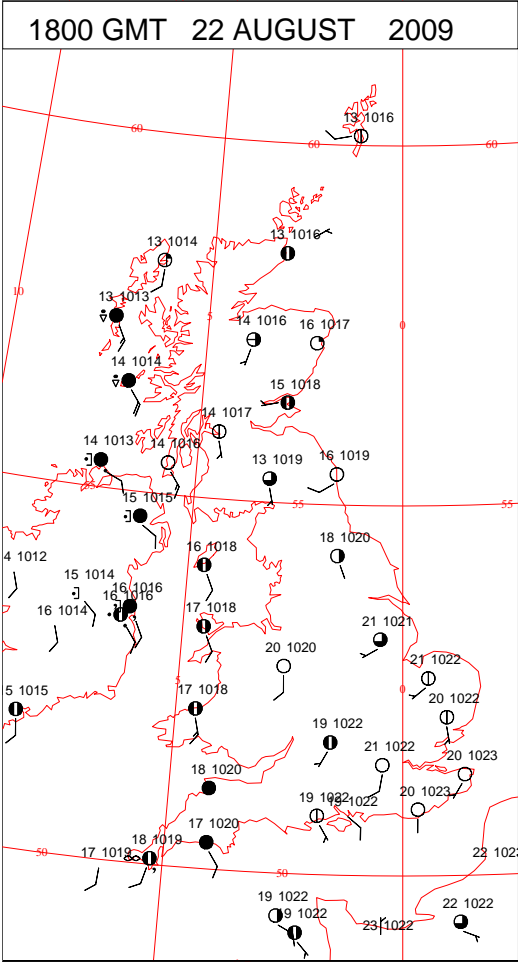
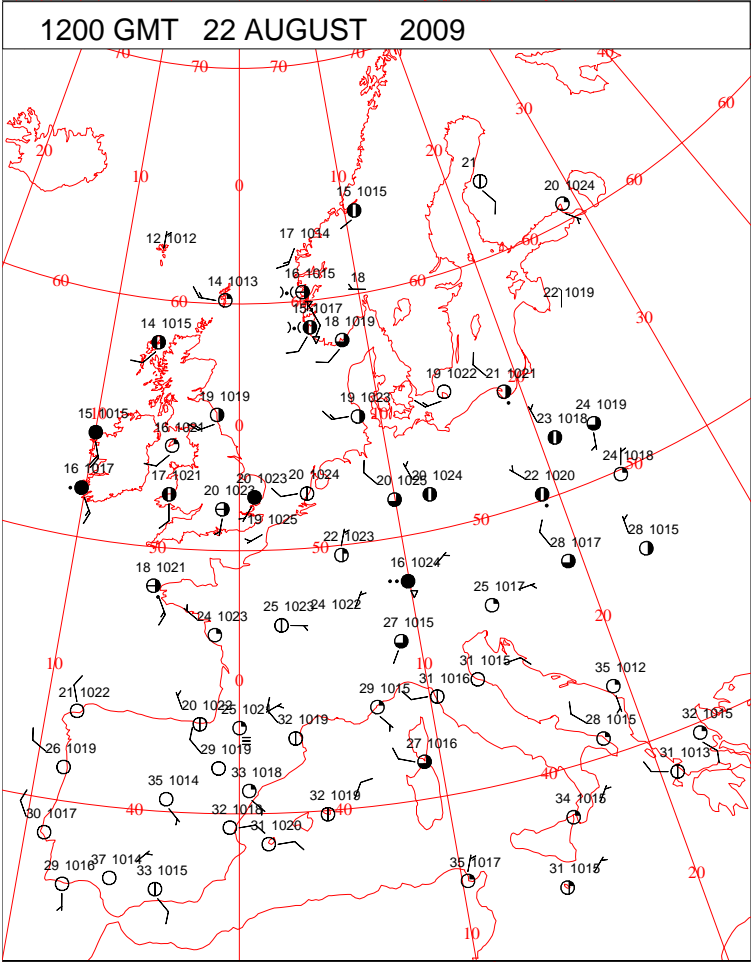
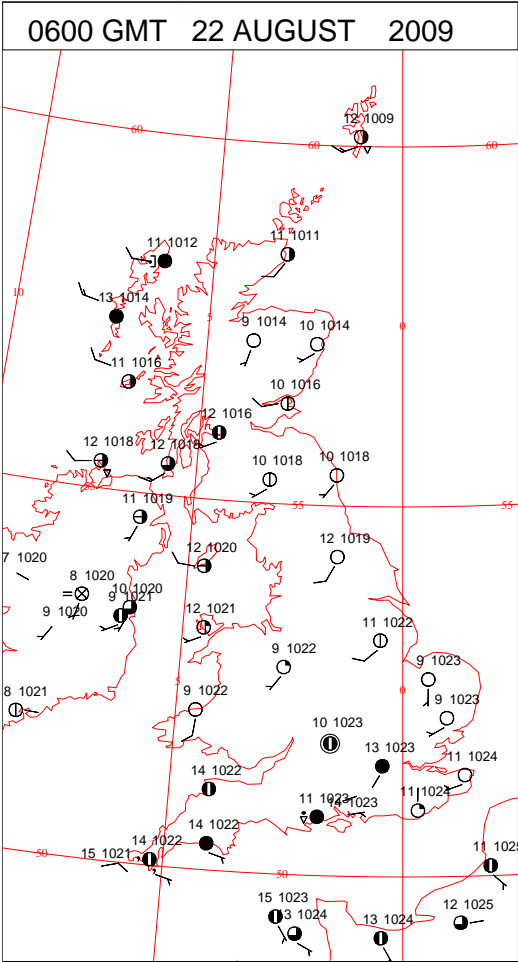
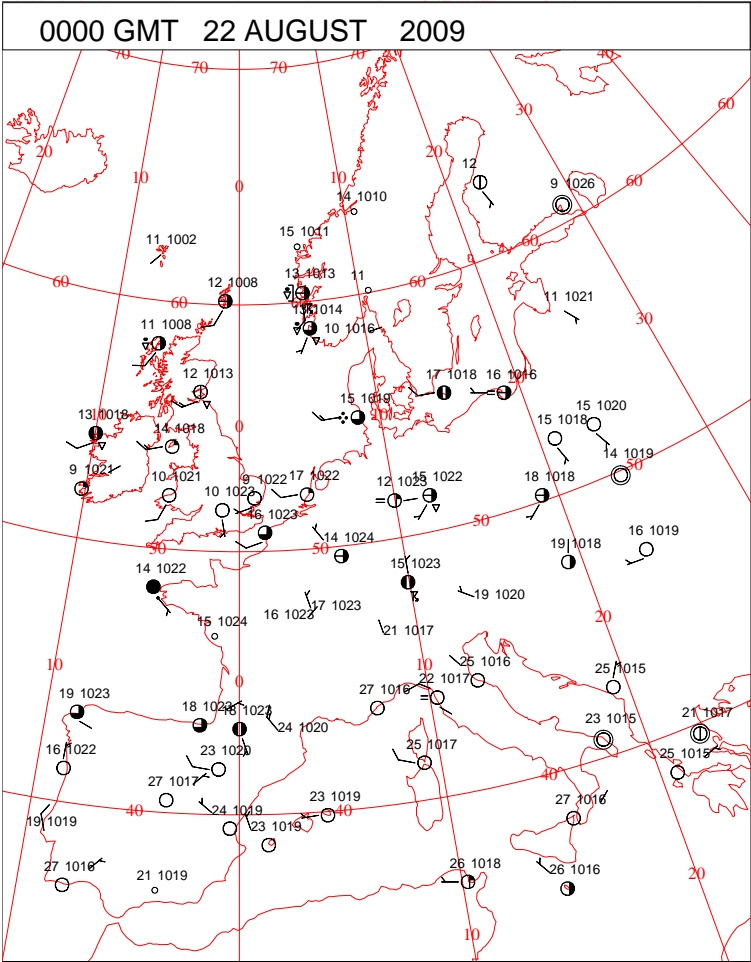
DAILY CLIMATE DATA



DAILY WEATHER SUMMARY



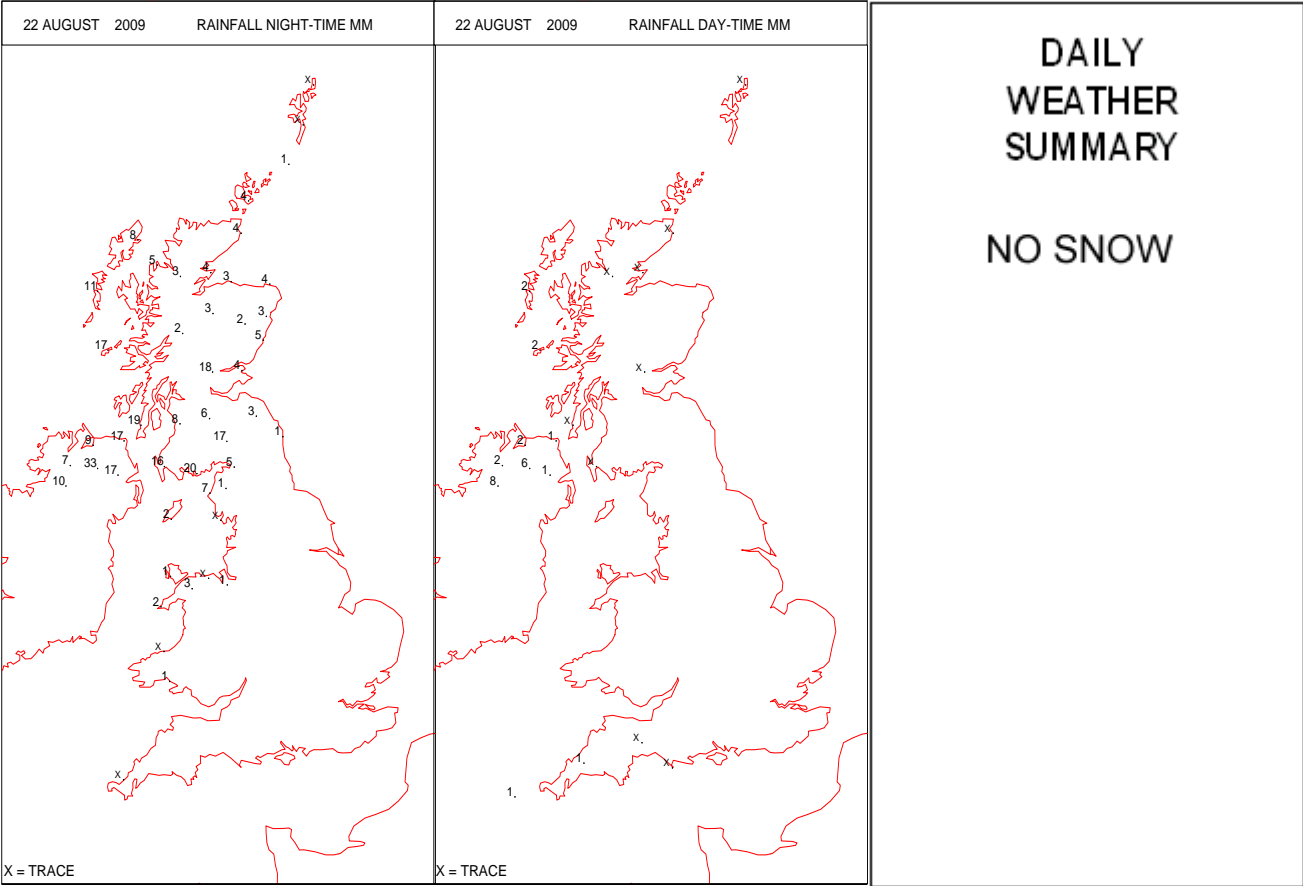
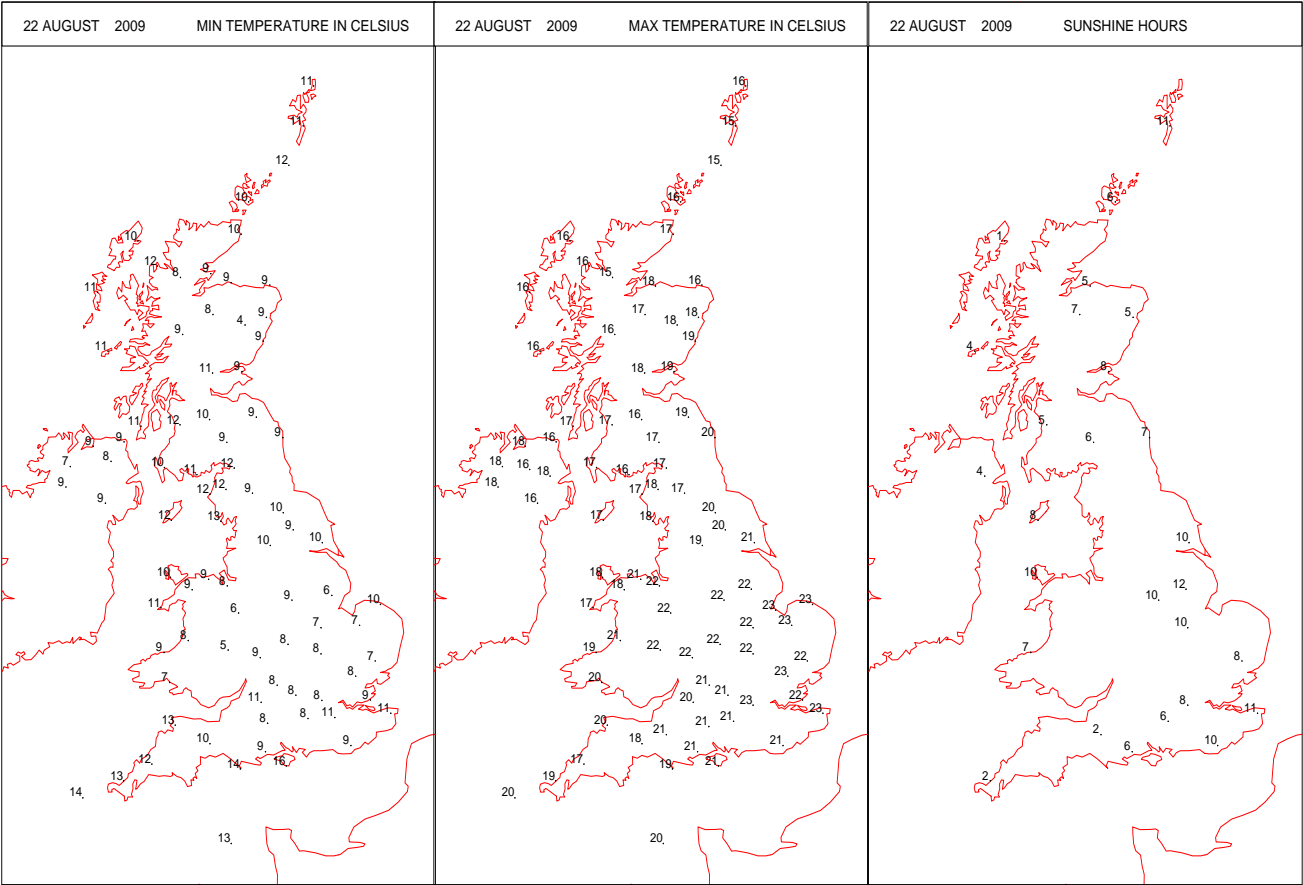
SURFACE REPORTS



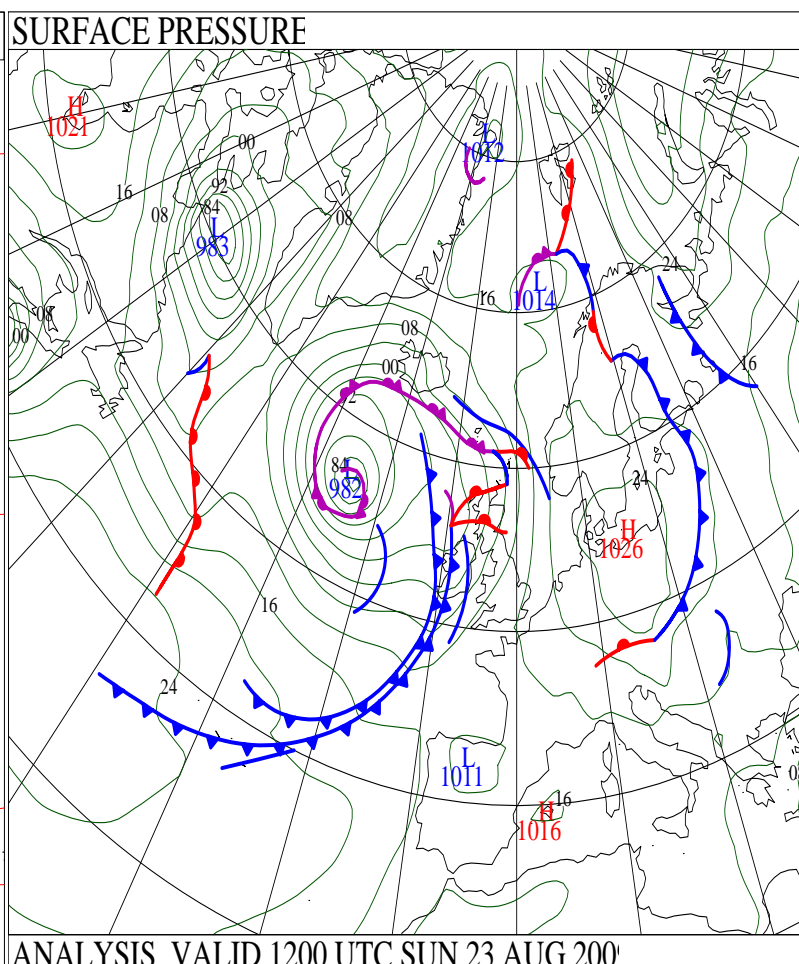
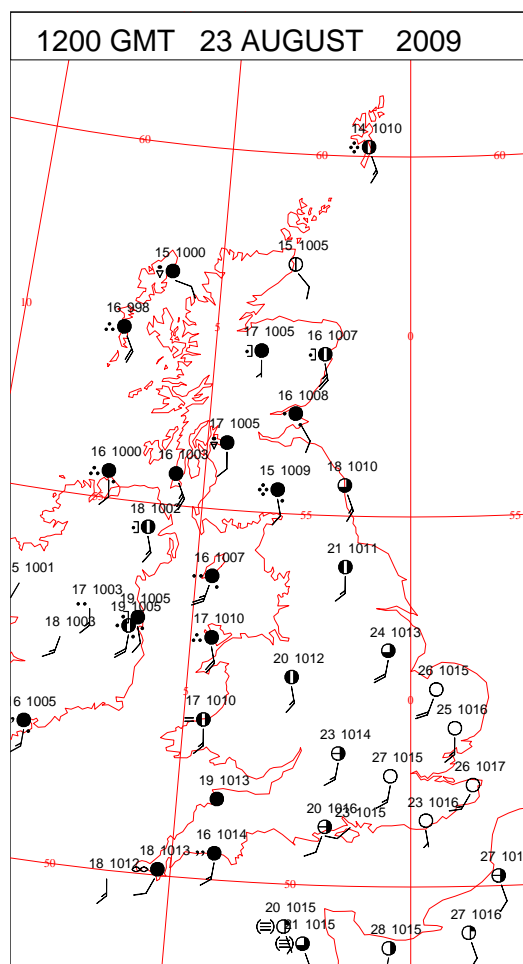
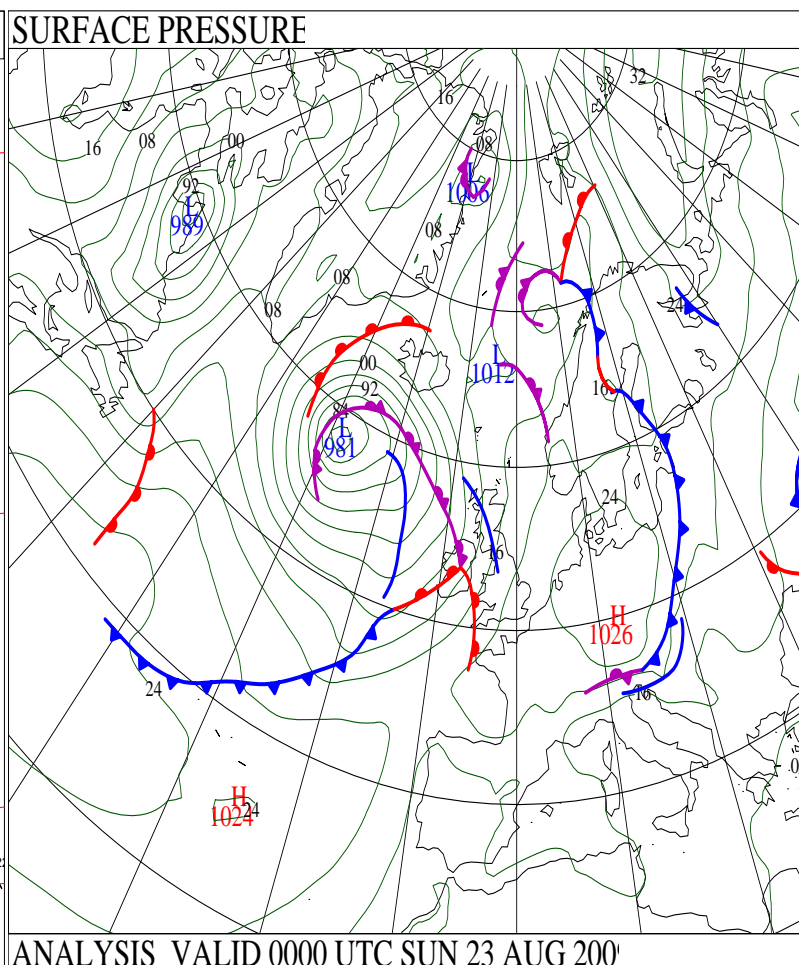
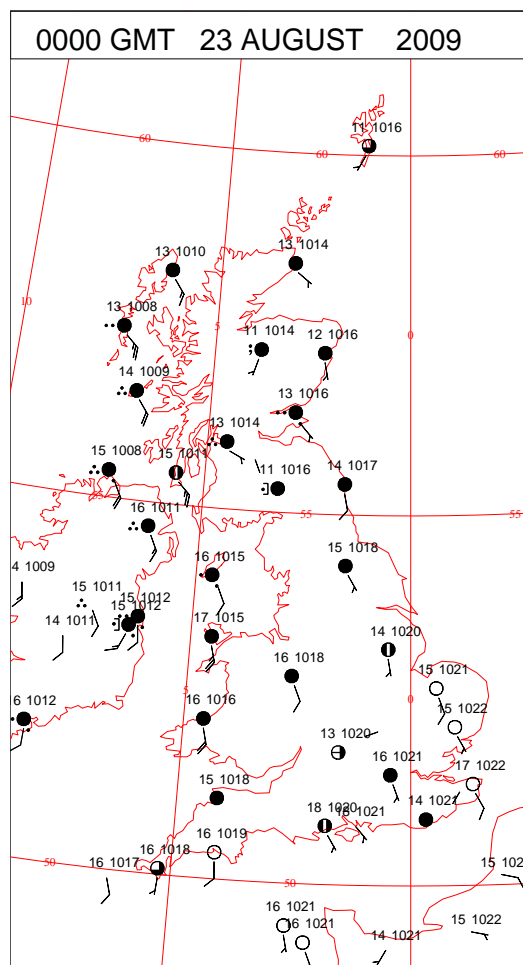
SIGNIFICANT WEATHER

0600 GMT 22 AUGUST 2009	SIG WEATHER	1200 GMT 22 AUGUST 2009	SIG WEATHER	<p>Summary of UK Weather for Saturday 22 August 2009. Showers continued overnight across Northern Ireland, western Scotland, north-west England, and parts of Wales and south-west England. These showers were mainly light, although there were a few heavier bursts across Scotland. Elsewhere it was a dry night with plenty of clear sky, which lead to a chilly night for many places, especially across east Wales and East Anglia.</p> <p>The largely dry weather continued after sunrise with most of England, Wales and eastern Scotland having a sunny day. However, in contrast it stayed predominantly cloudy across south-west England, while light showers continued across Scotland and parts of north-west England.</p> <p>Heavy rain began to push across Northern Ireland during the afternoon, continuing north-eastwards through the evening to reach western Scotland and later Cumbria.</p> <p>South-east England had a rather warm day, but the majority of the U.K. had maximum temperatures near normal.</p>
1800 GMT 22 AUGUST 2009	SIG WEATHER	0000 GMT 23 AUGUST 2009	SIG WEATHER	<p>EXTREMES Highest Maximum: 23.4 Holbeach No 2, Lincolnshire Lowest Maximum: 14.6 Loch Glascarnoch, Ross & Cromarty Lowest Minimum: 4.3 Aboyne No 2, Aberdeenshire Lowest Grass Minimum: 0.1 Coningsby, Lincolnshire Most Rain: 39.2 Lough Fea, Londonderry Most Sun: 12.1 Fair Isle, Shetland</p>

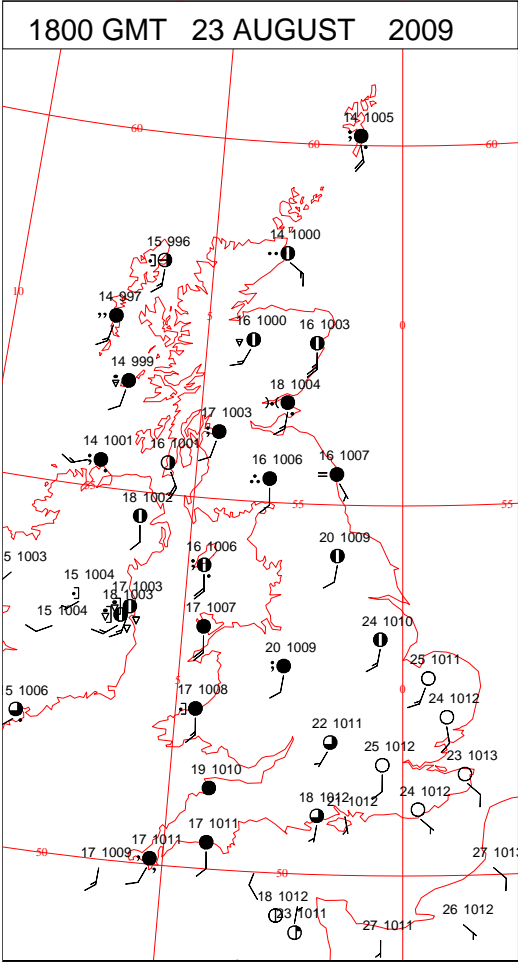
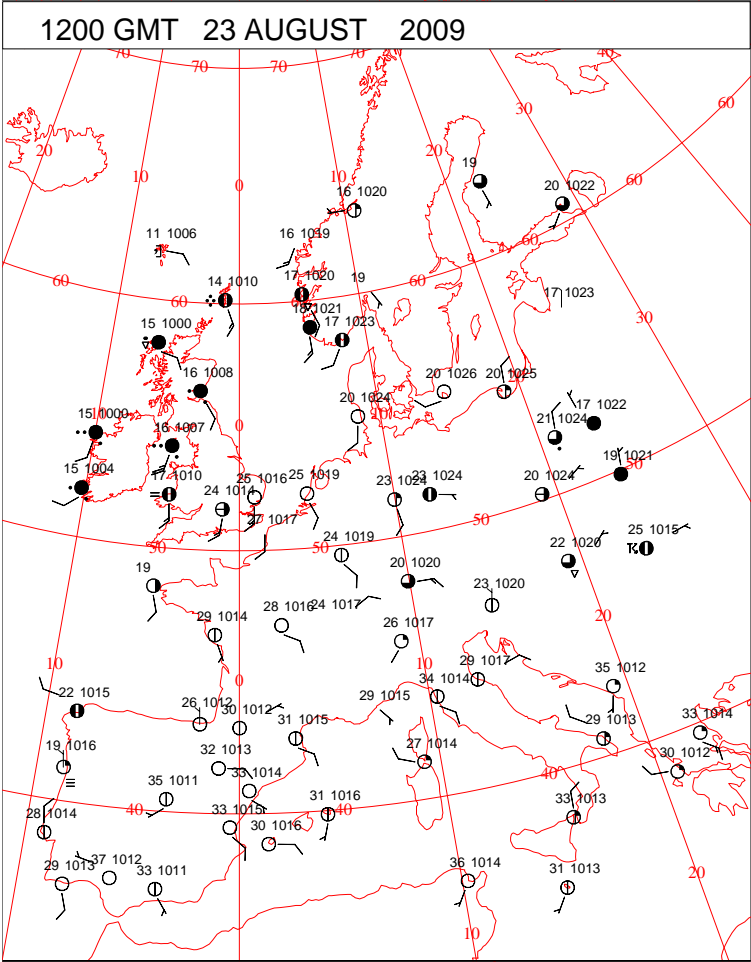
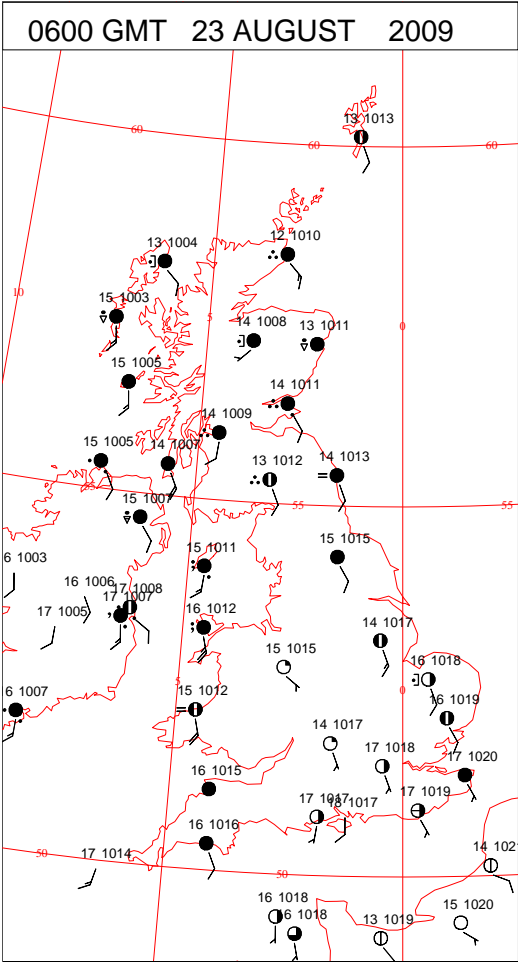
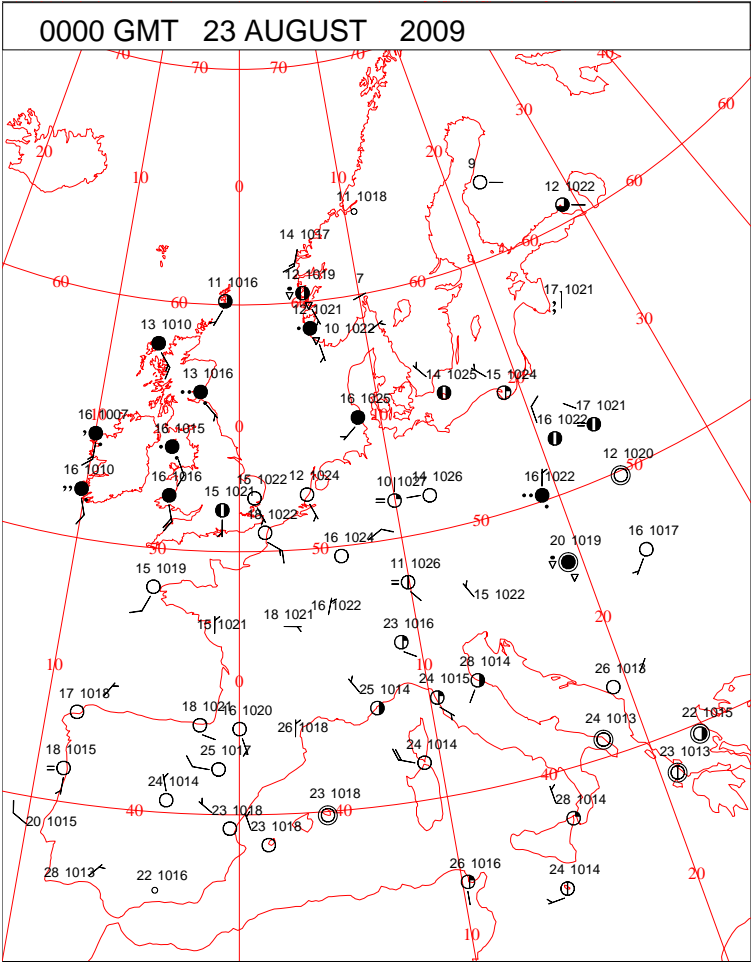
DAILY CLIMATE DATA



DAILY WEATHER SUMMARY



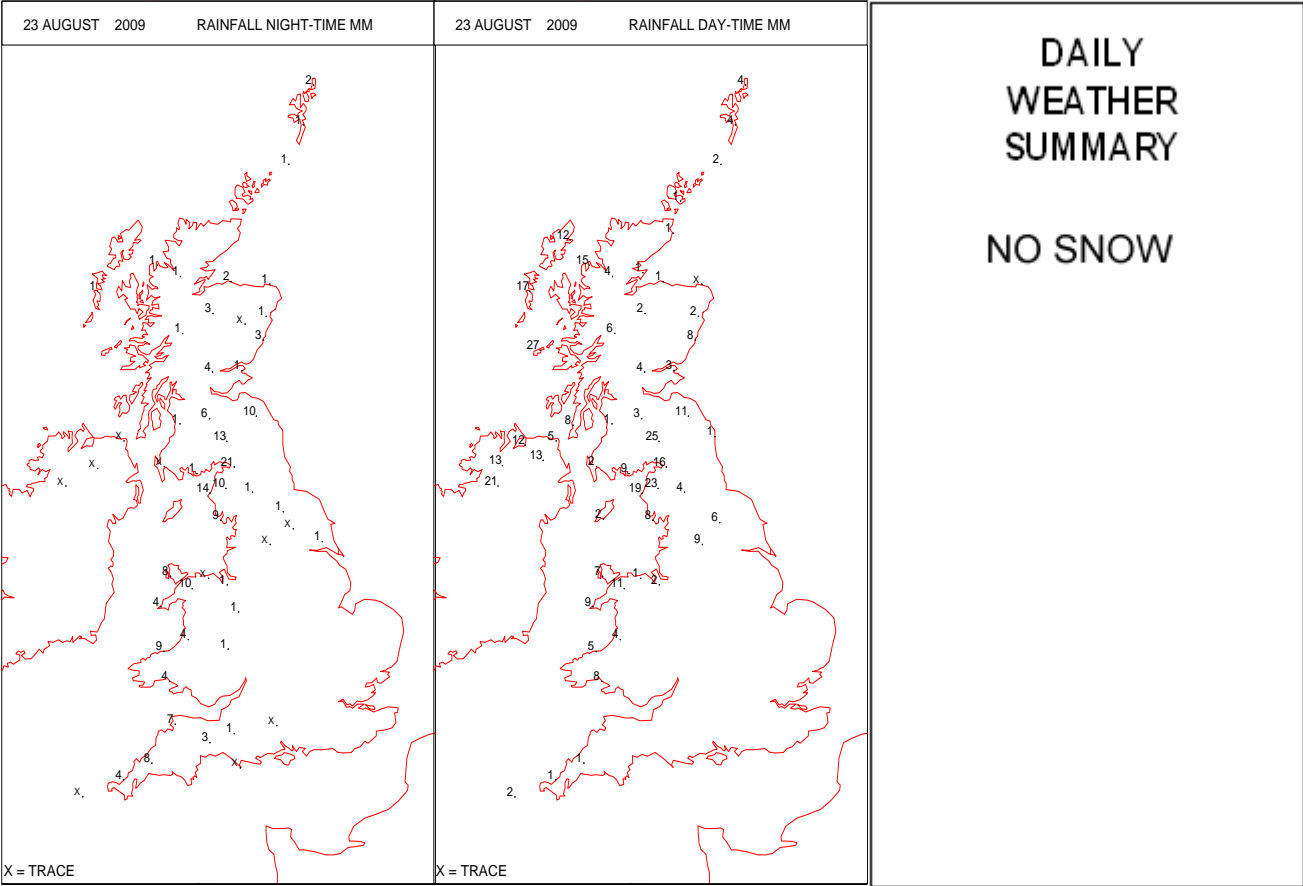
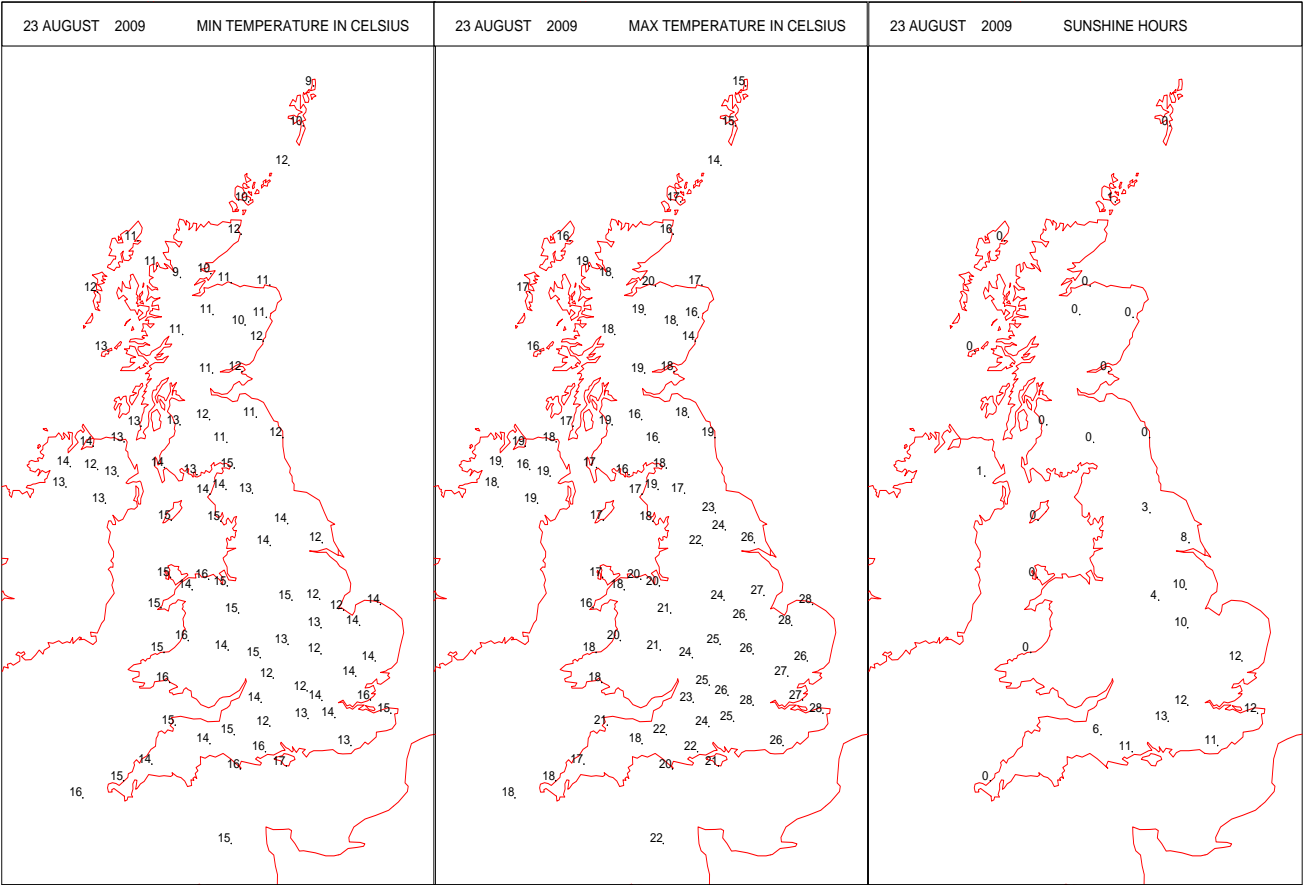
SURFACE REPORTS



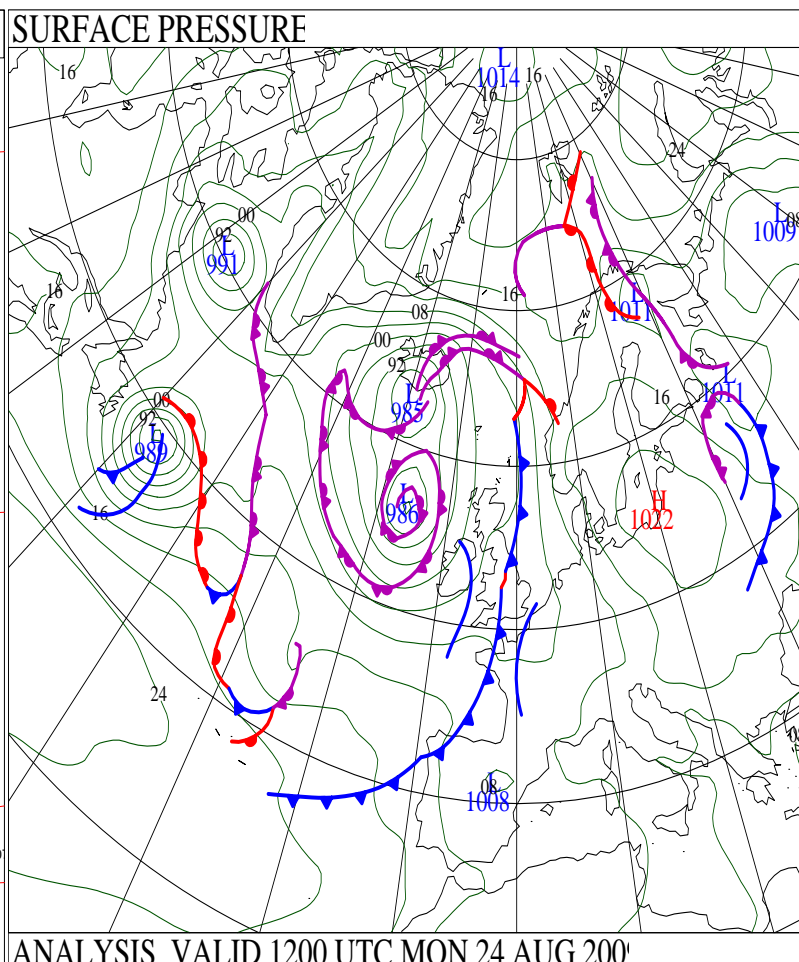
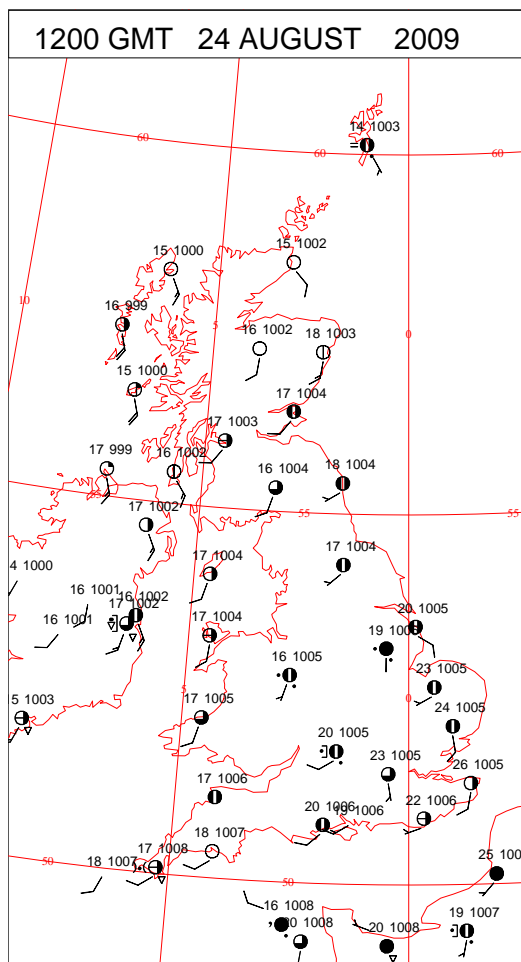
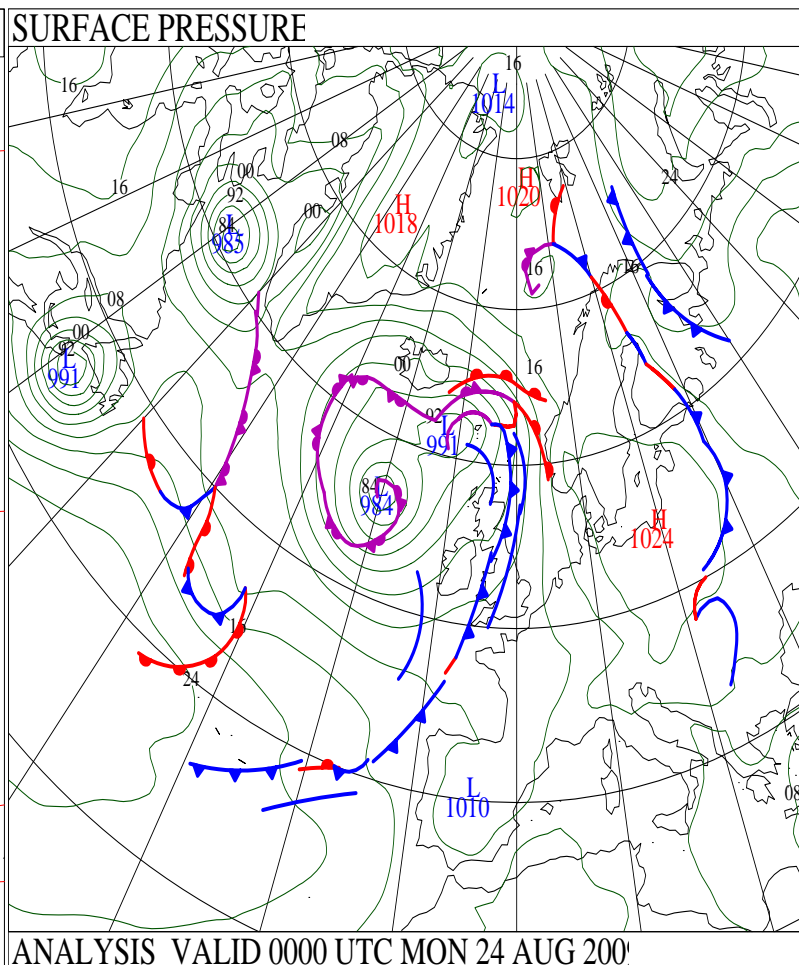
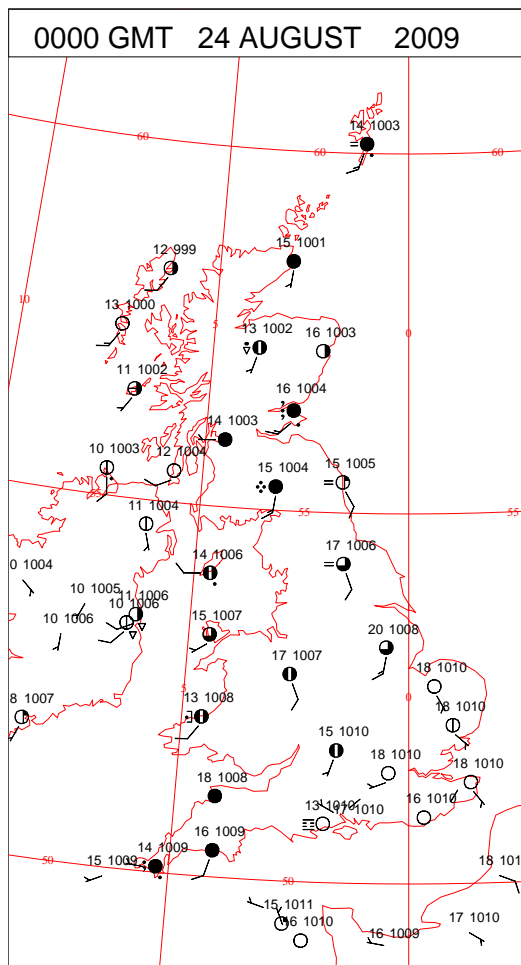
SIGNIFICANT WEATHER

0600 GMT 23 AUGUST 2009	SIG WEATHER	1200 GMT 23 AUGUST 2009	SIG WEATHER	<p>Summary of UK Weather for Sunday 23 August 2009.</p> <p>An area of low pressure situated in the Atlantic Ocean to the northwest of the U.K. brought wet and windy weather to northern and western parts today, while southern and eastern parts remained dry, sunny and warm.</p> <p>Rain was already falling in Northern Ireland, Scotland, northwest England and Wales at midnight, and this continued through the early hours and into the morning, accompanied by some strong and gusty winds. Much of the rain was light or moderate but there were some heavier bursts, especially over high ground.</p> <p>The rain persisted into the afternoon, spreading slightly further east into eastern parts of Wales and parts of north-east England where there was light rain at times.</p> <p>By the evening the rain had started to ease with Northern Ireland becoming mainly dry, although rain did continue in Wales, northern England and Scotland into the night.</p> <p>In contrast, the south and east had a dry day with plenty of sunshine and temperatures responded to this, rising well above average for the time of year, becoming very warm or hot in some places. The north-west was much cooler than average in the cloud and rain.</p>
				<p>EXTREMES</p> <p>Highest Maximum: 28.4 Weybourne, Norfolk</p> <p>Lowest Maximum: 14.1 Fair Isle, Shetland</p> <p>Lowest Minimum: 8.7 Baltasound No 2, Shetland</p> <p>Lowest Grass Minimum: 4.9 Lerwick, Shetland</p> <p>Most Rain: 37.8 Eskdalemuir, Dumfriesshire</p> <p>Most Sun: 12.5 Odiham, Hampshire</p>

DAILY CLIMATE DATA

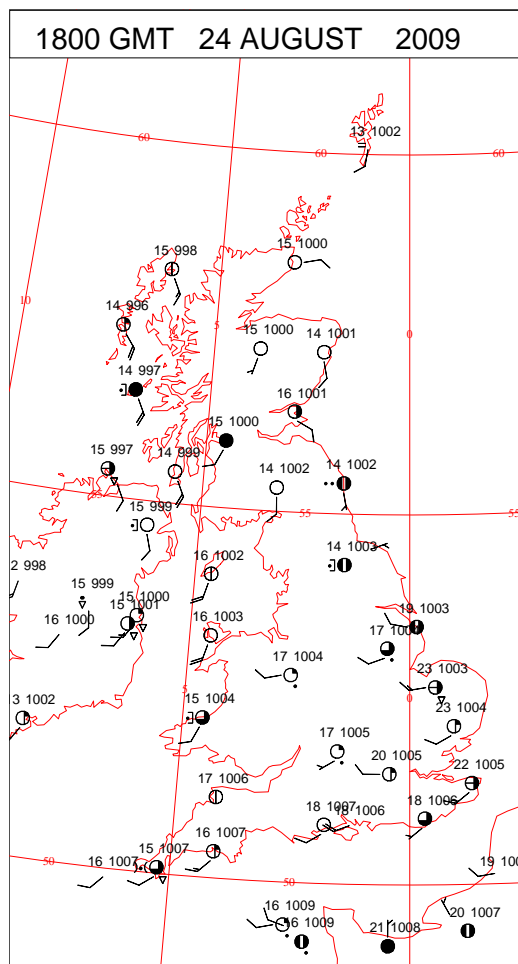
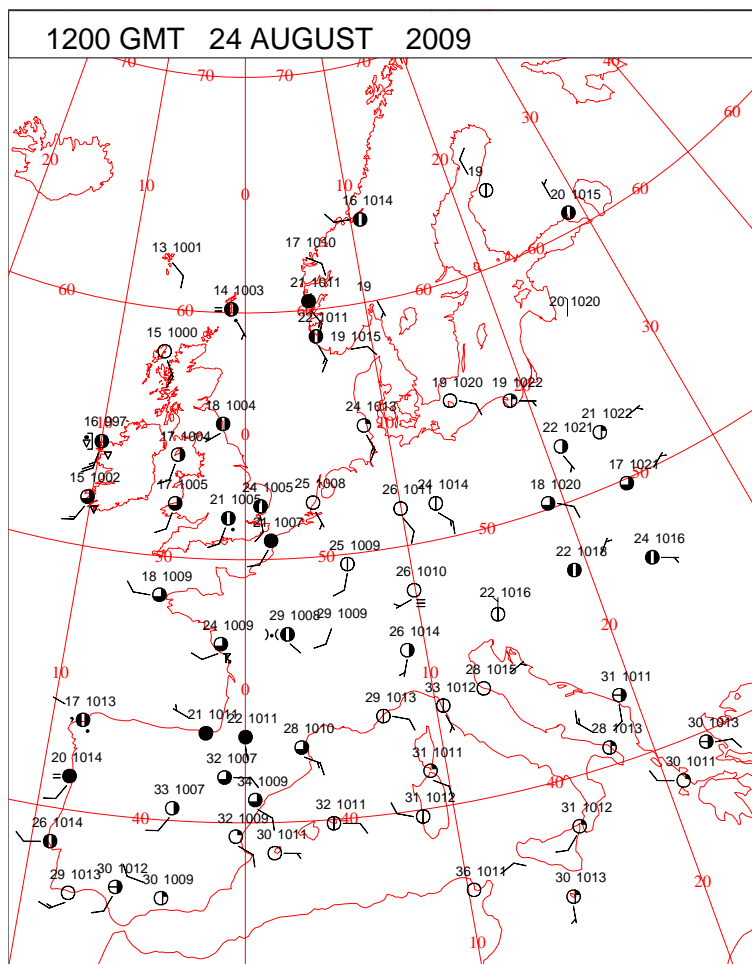
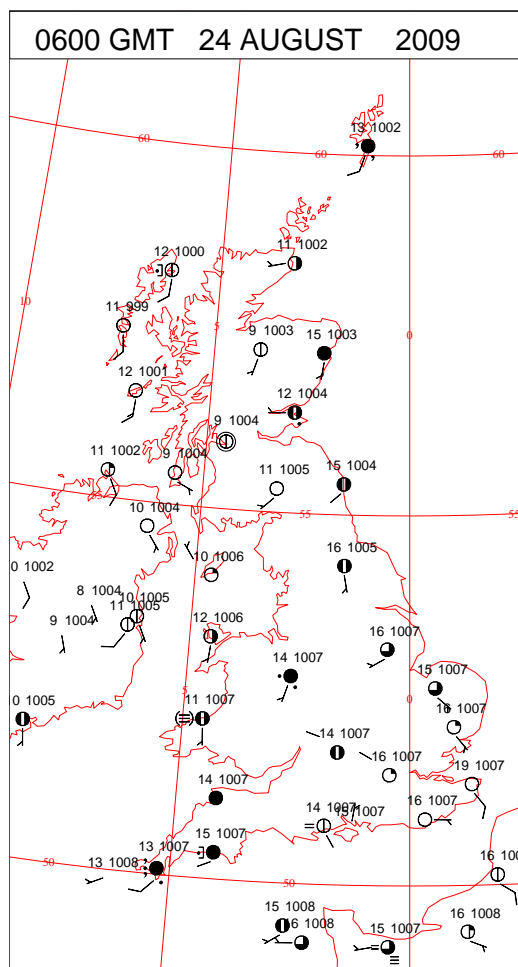
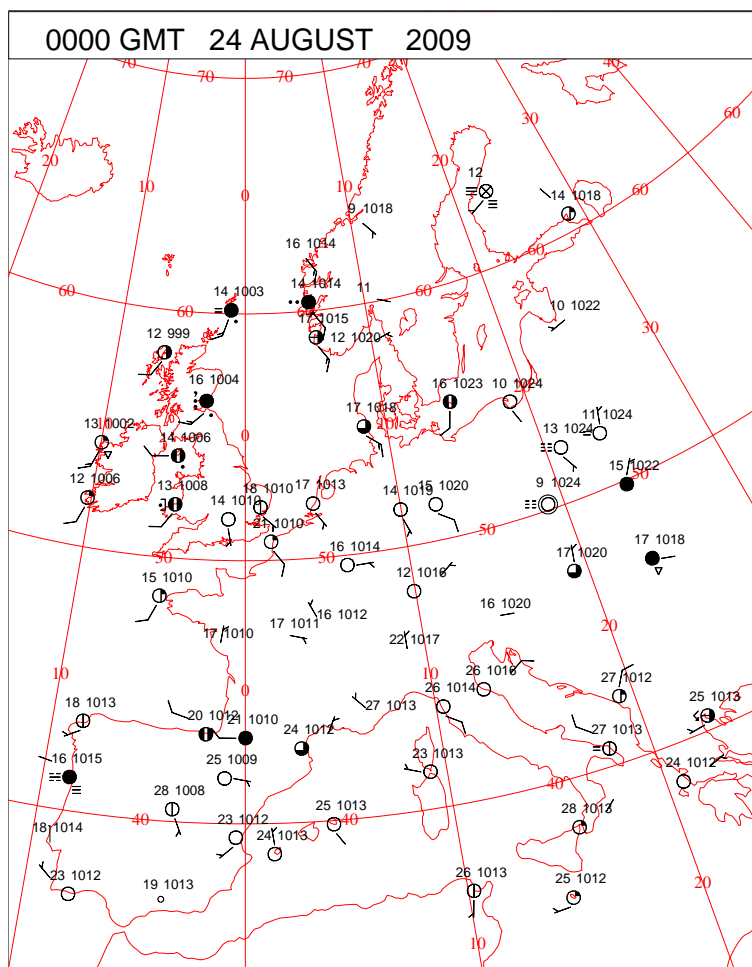


DAILY WEATHER SUMMARY



Monday 24 August 2009

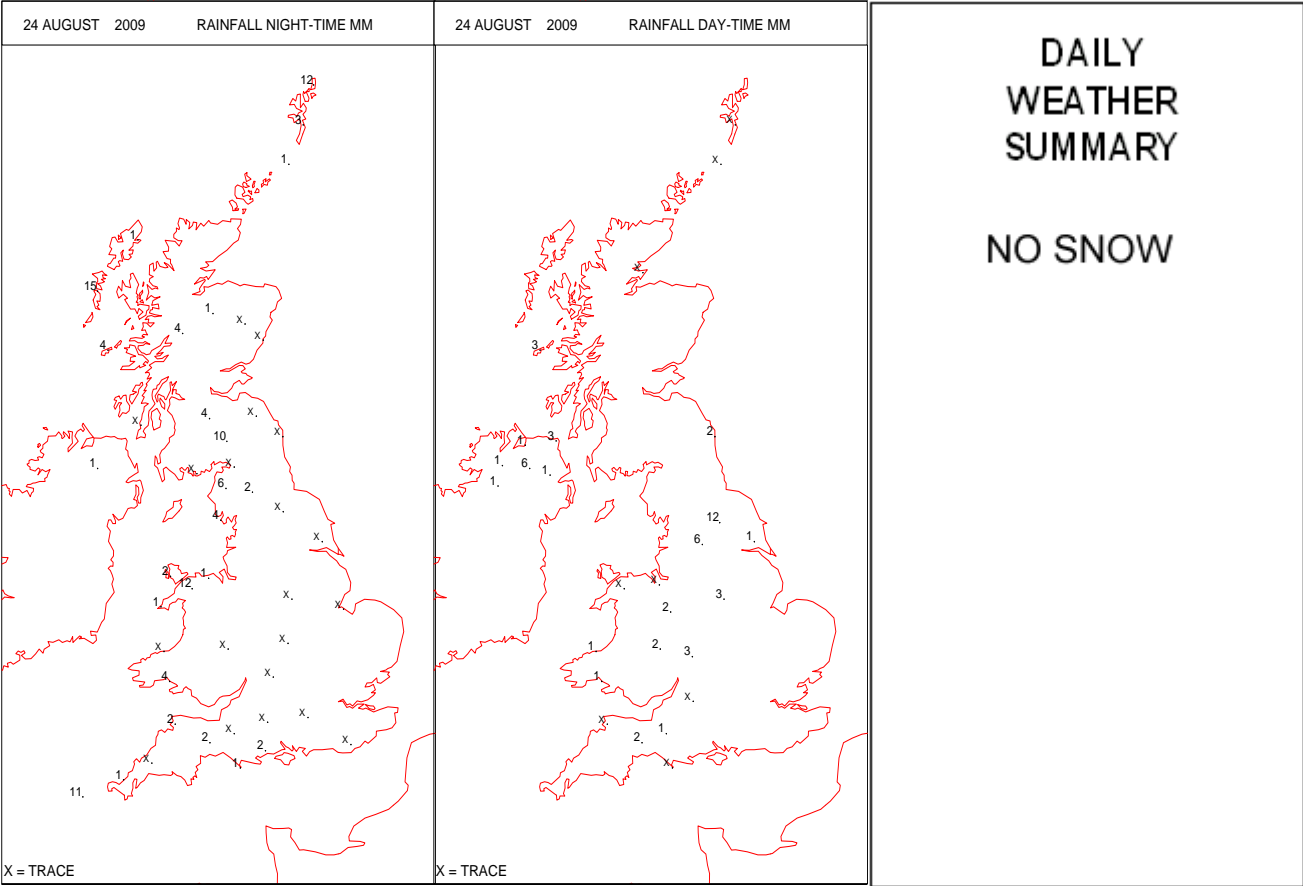
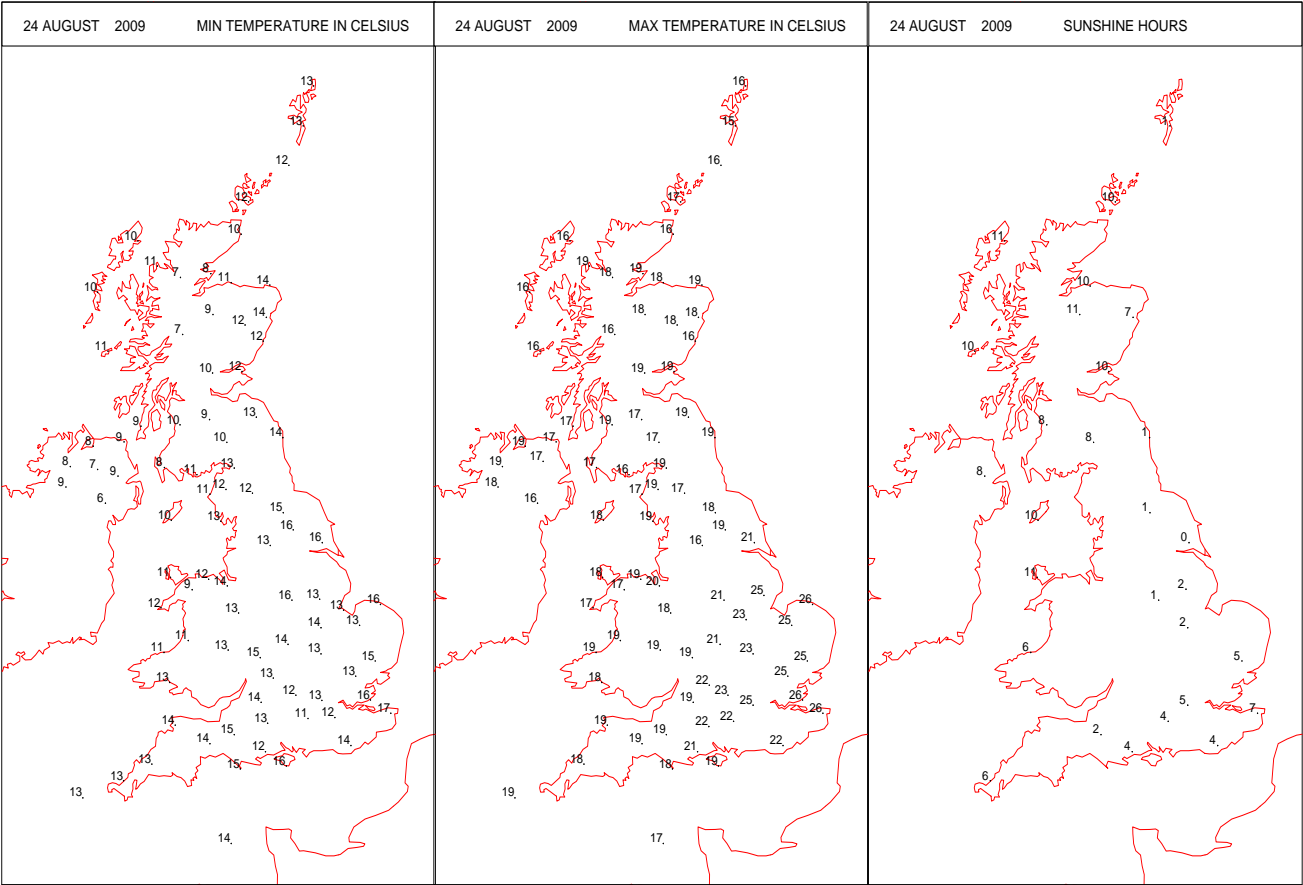
SURFACE REPORTS



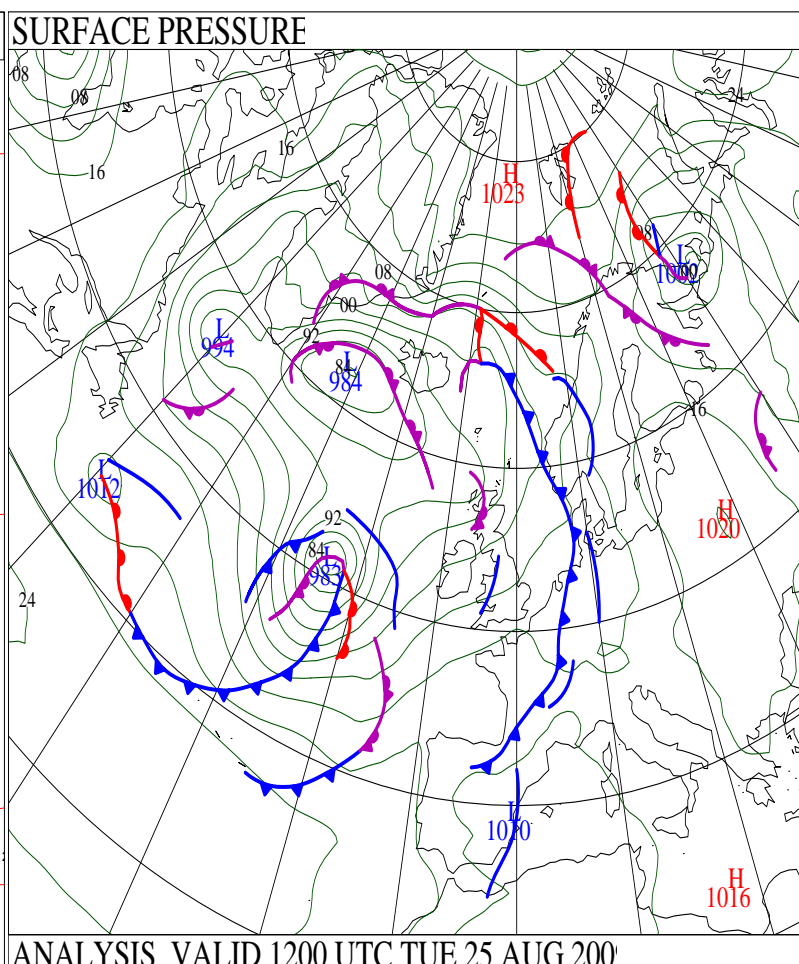
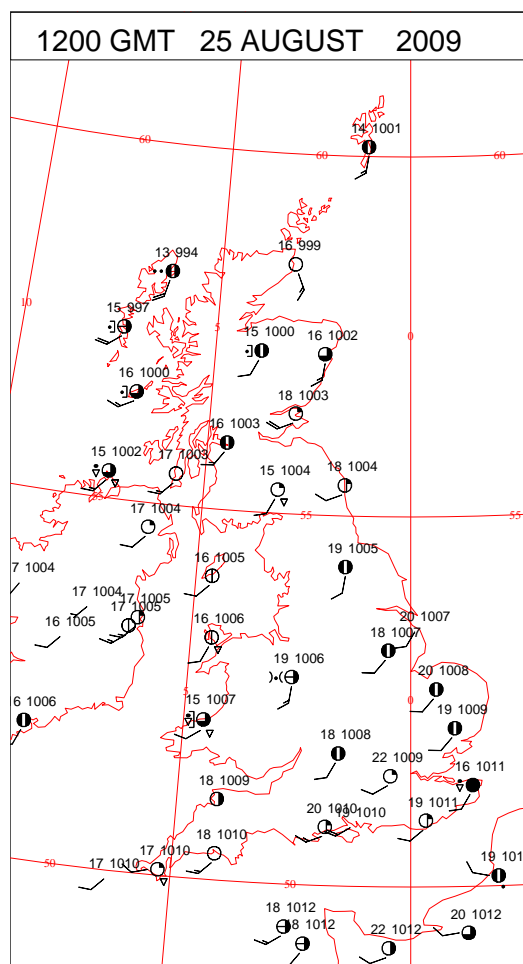
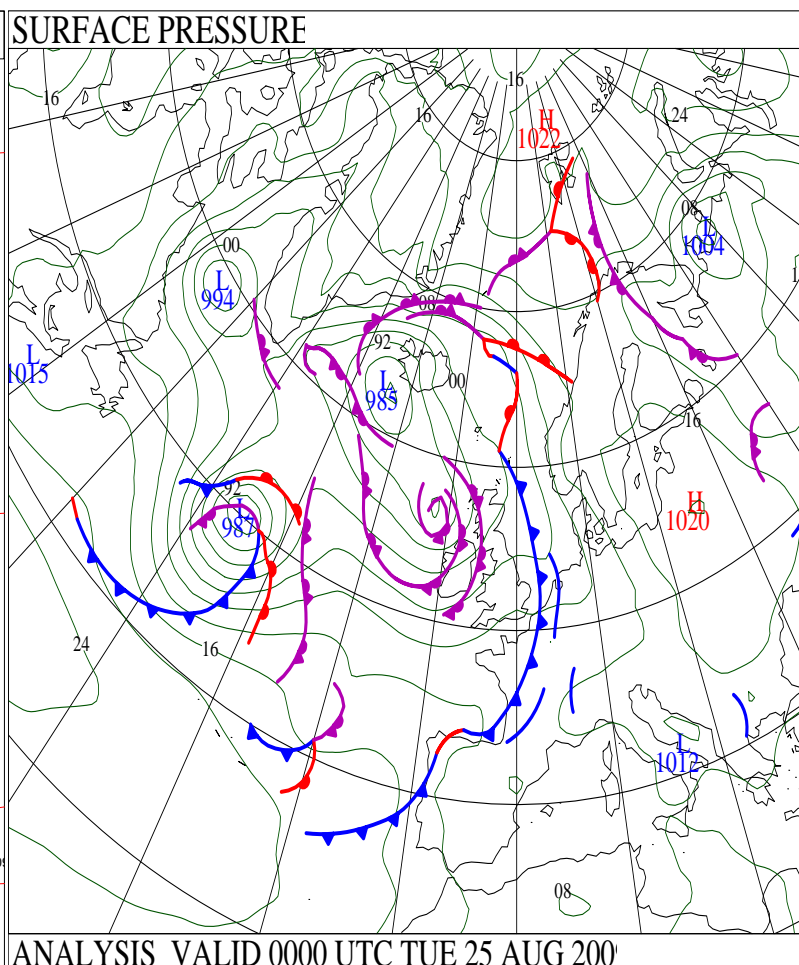
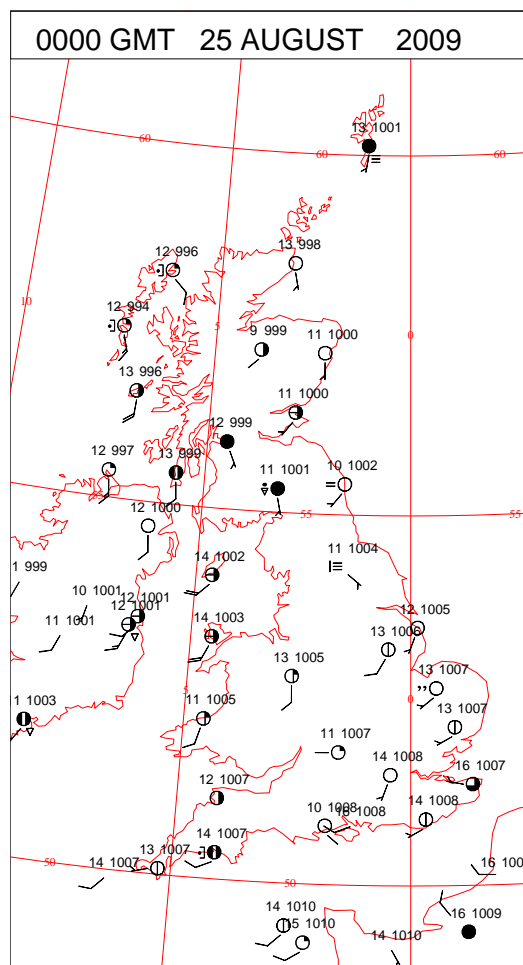
SIGNIFICANT WEATHER

0600 GMT 24 AUGUST 2009	SIG WEATHER	1200 GMT 24 AUGUST 2009	SIG WEATHER	<p>Summary of UK Weather for Monday 24 August 2009.</p> <p>A slow moving band of showery rain affected parts of the U.K. today, although some places remained dry with some sunshine.</p> <p>At midnight the main band of rain was located over western parts of England and Wales, running north into the Scottish Borders and Aberdeenshire. Much of the rain was light or moderate, but there were some heavy bursts over the Pennines and the Scottish Borders.</p> <p>By sunrise the rain had eased, although there were some heavy showers in Devon, Cornwall and Somerset and these gradually tracked north-eastwards into the Midlands and north-east England during the day. Further showers also developed over Northern Ireland, western Scotland and parts of Wales and south-west England during the day but most other places stayed dry.</p> <p>Away from the showers there were some sunny periods during the day, and it stayed largely dry during the evening and into the first part of the night.</p> <p>There was a contrast in temperatures across the U.K., with parts of the south-east above average, becoming very warm or hot. Elsewhere temperatures were close to average for the time of year.</p>
1800 GMT 24 AUGUST 2009	SIG WEATHER	0000 GMT 25 AUGUST 2009	SIG WEATHER	
				<p>EXTREMES</p> <p>Highest Maximum: 26.4 Weybourne, Norfolk</p> <p>Lowest Maximum: 15.1 Lerwick, Shetland</p> <p>Lowest Minimum: 6.1 Glenanne No 2, Armagh</p> <p>Lowest Grass Minimum: 1.9 Glenanne No 2, Armagh</p> <p>Most Rain: 15.0 South Uist, Western Isles</p> <p>Most Sun: 11.3 Stornoway, Western Isles</p>

DAILY CLIMATE DATA

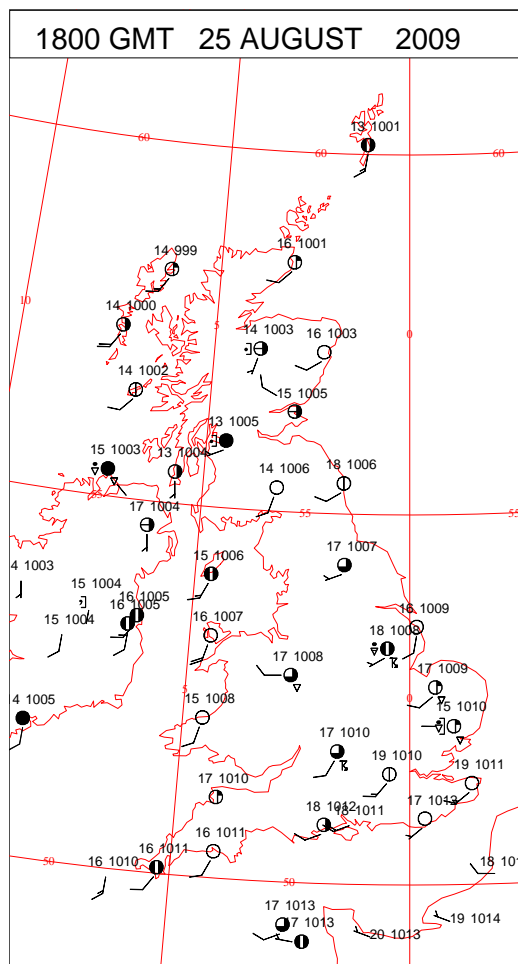
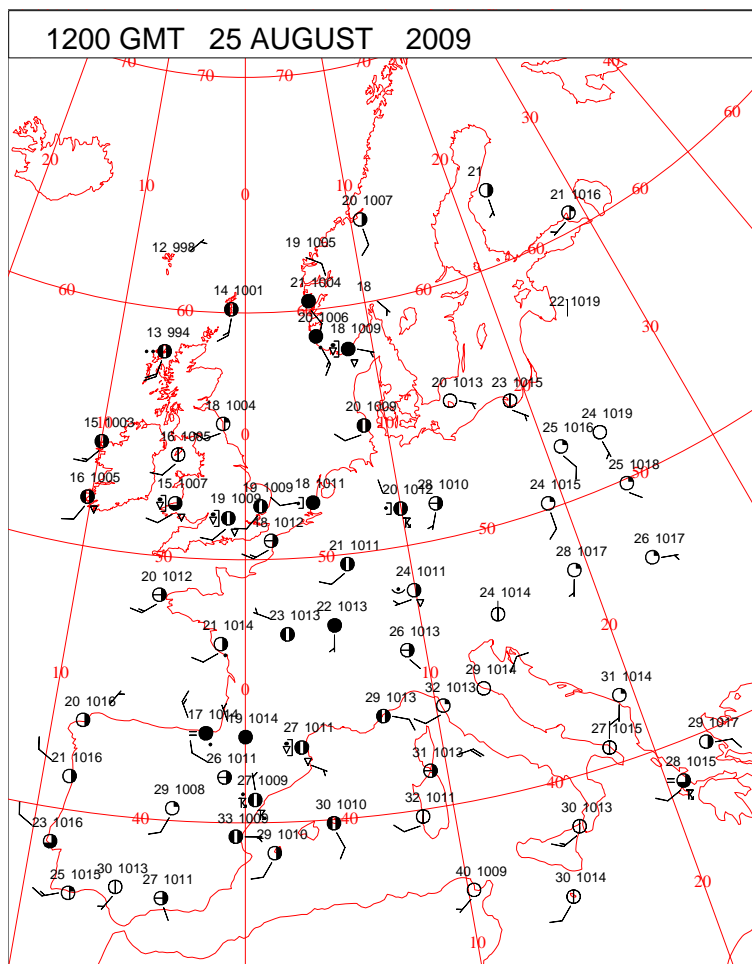
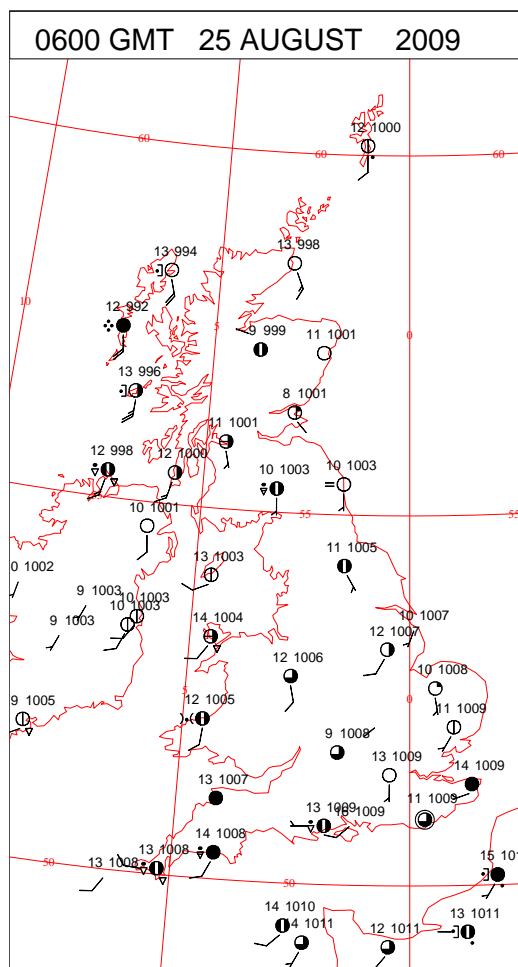
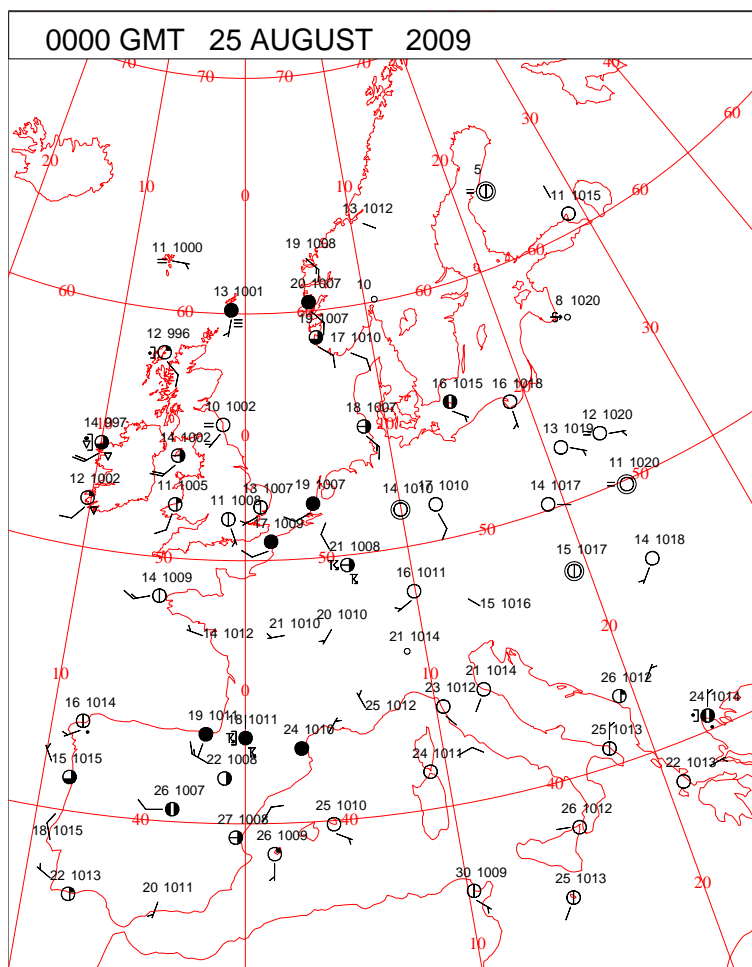


DAILY WEATHER SUMMARY



Tuesday 25 August 2009

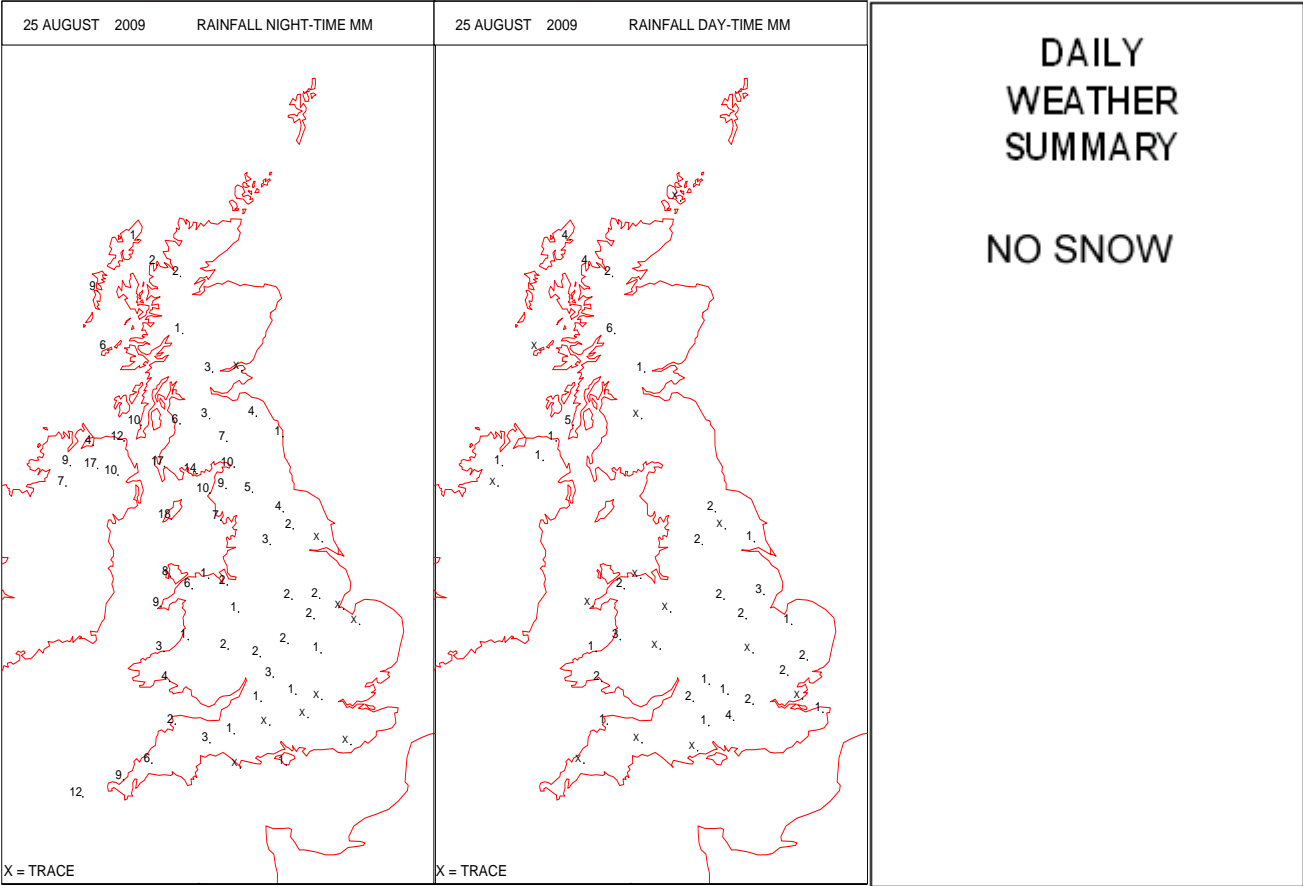
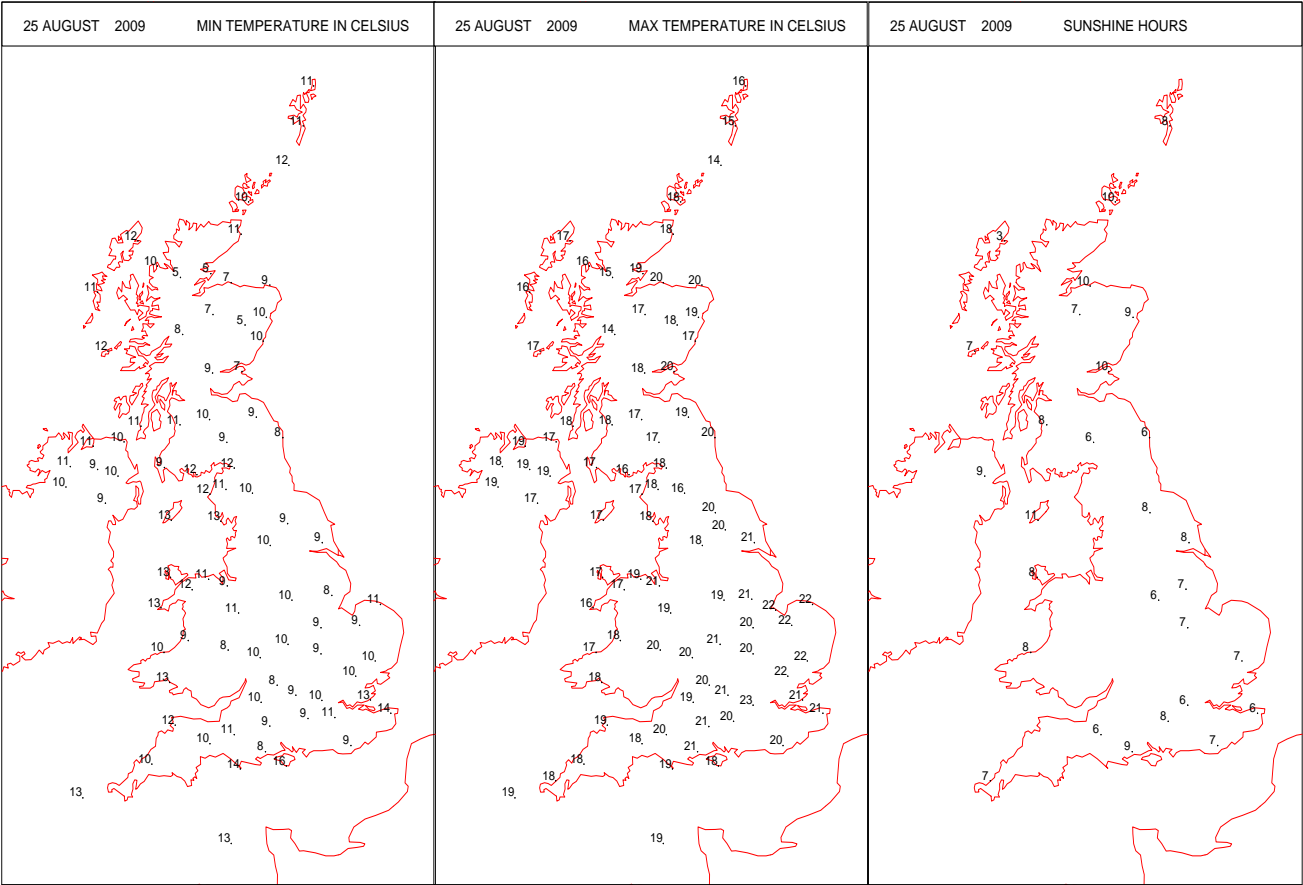
SURFACE REPORTS



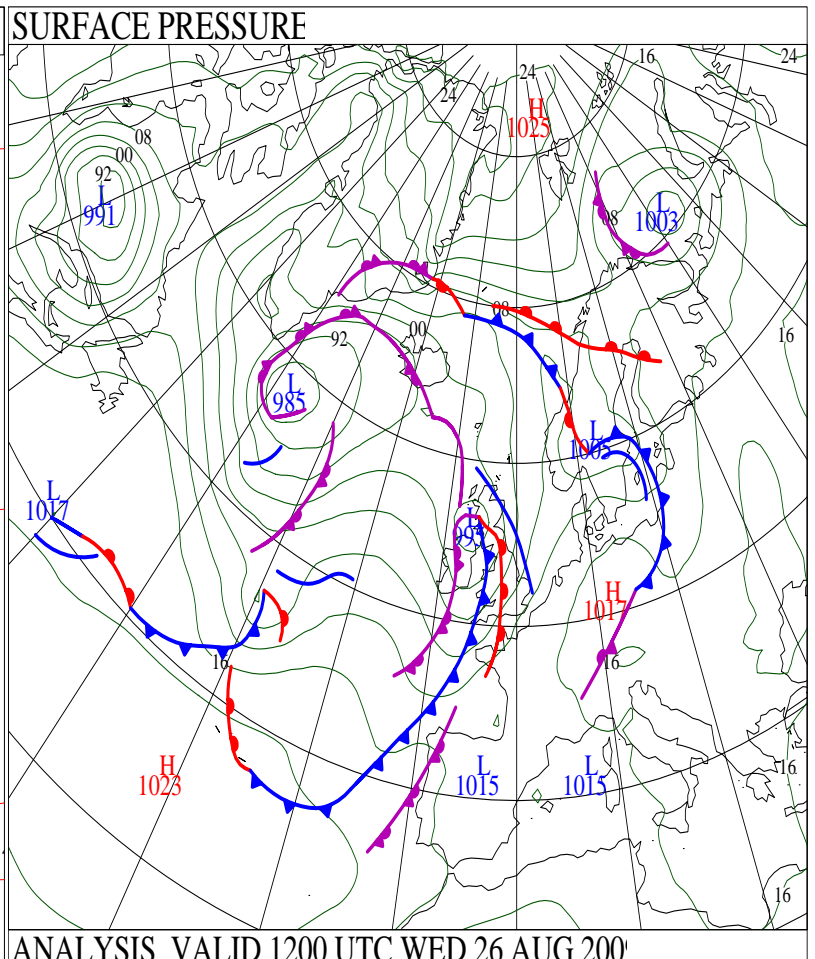
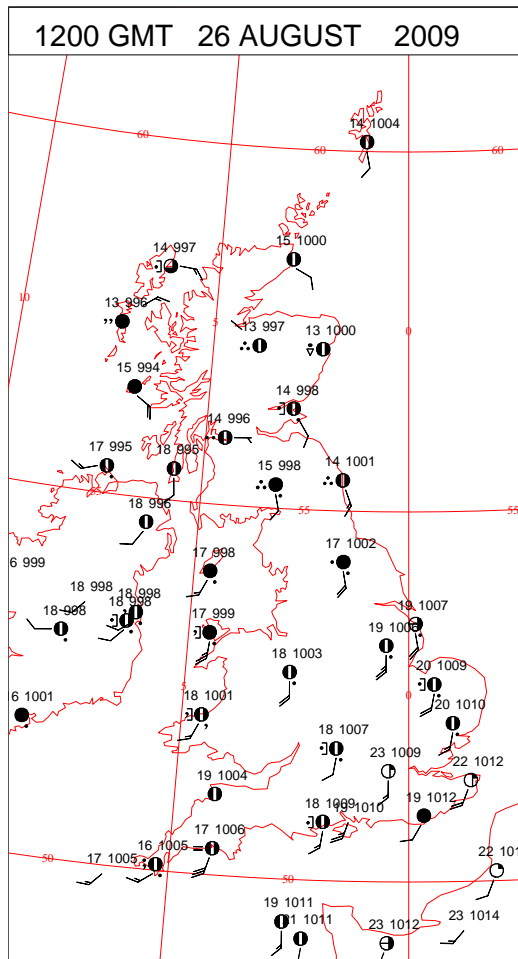
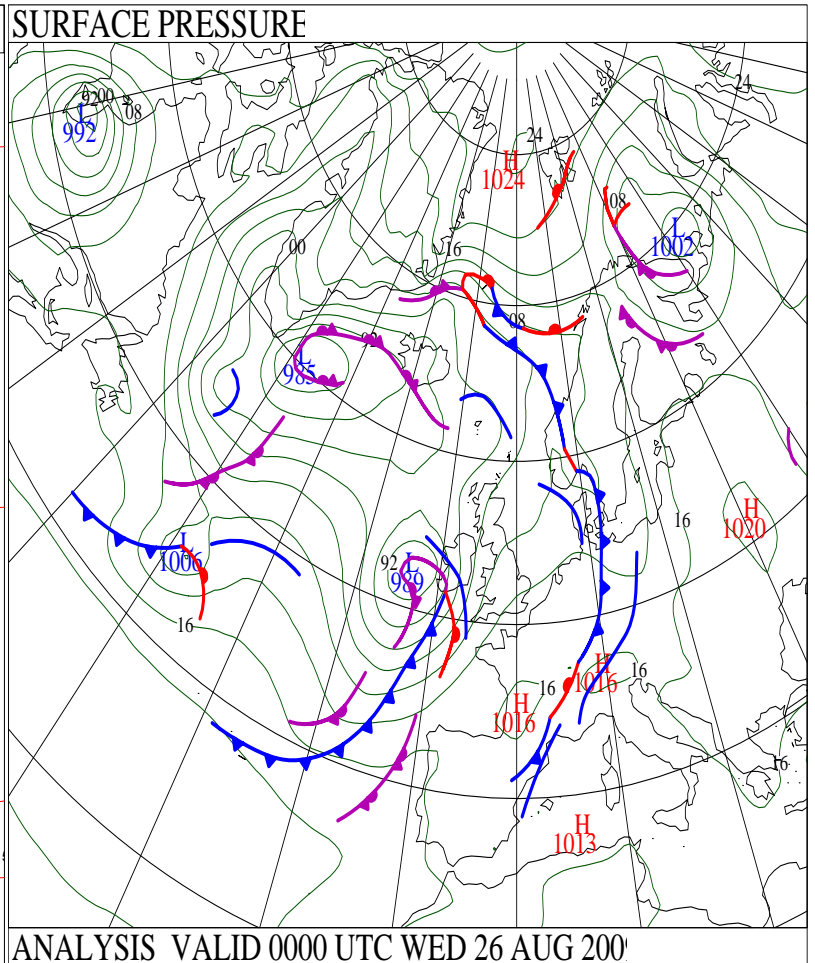
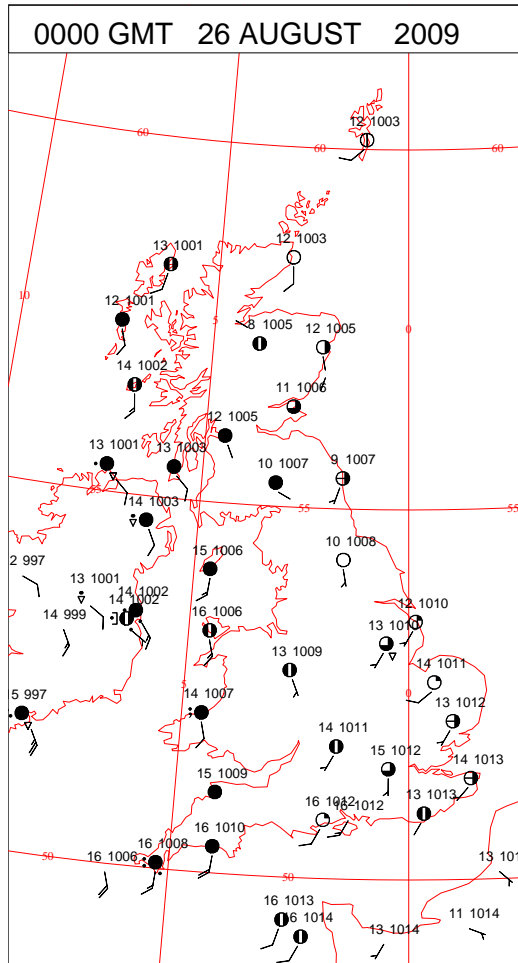
SIGNIFICANT WEATHER

0600 GMT 25 AUGUST 2009	SIG WEATHER	1200 GMT 25 AUGUST 2009	SIG WEATHER	<p>Summary of UK Weather for Tuesday 25 August 2009.</p> <p>Eastern areas experienced a dry night with clear spells, whereas there were showers in many western areas, some of which were heavy later in Cornwall, Devon and southern Wales.</p> <p>During the day it was predominantly bright and breezy across the U.K. Central and eastern England and eastern Scotland started dry with sunny spells but the showers in the west spread eastwards during the course of the morning to leave a day of sunny intervals and scattered showers.</p> <p>The showers were heavy in places, and thundery for a time across central and eastern England, although some places missed the showers and remained dry throughout.</p> <p>The showers had generally died away in the west by evening, ahead of a cover of cloud spreading in from the Atlantic. This cloud brought rain to Cornwall by the end of the evening.</p> <p>The maximum temperatures was generally close to, but slightly below the average for the time of year.</p>
1800 GMT 25 AUGUST 2009	SIG WEATHER	0000 GMT 26 AUGUST 2009	SIG WEATHER	
				<p>EXTREMES</p> <p>Highest Maximum: 22.5 Heathrow, Greater London</p> <p>Lowest Maximum: 13.7 Tulloch Bridge, Inverness-Shire</p> <p>Lowest Minimum: 4.9 Aboyne No 2, Aberdeenshire</p> <p>Lowest Grass Minimum: 0.4 Brize Norton, Oxfordshire</p> <p>Most Rain: 17.5 Ronaldsway, Isle Of Man</p> <p>Most Sun: 11.3 Guernsey: Airport, Guernsey</p>

DAILY CLIMATE DATA

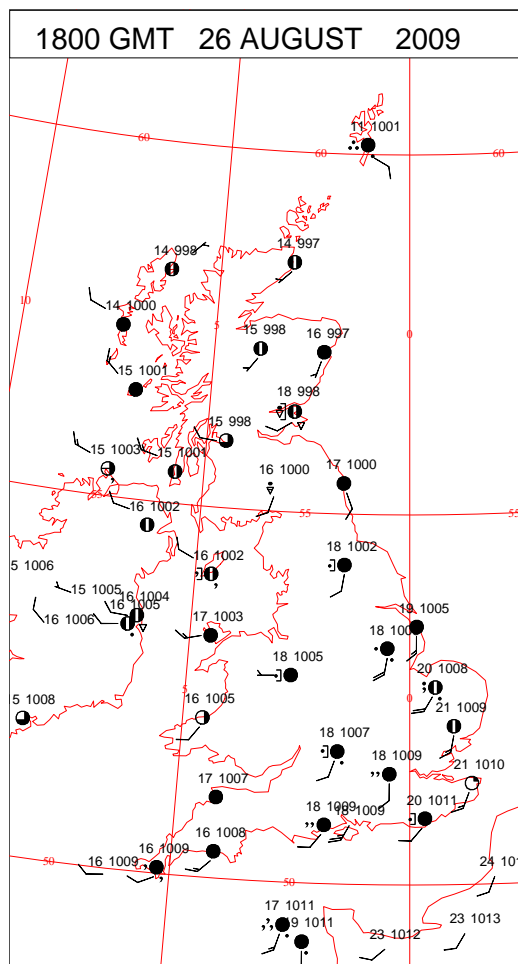
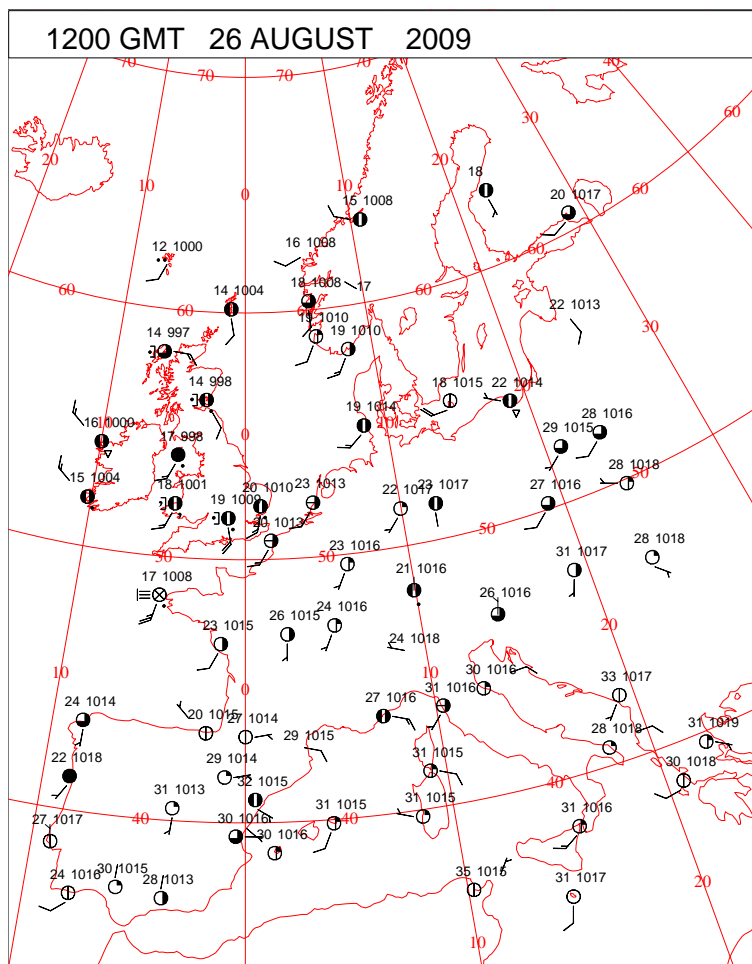
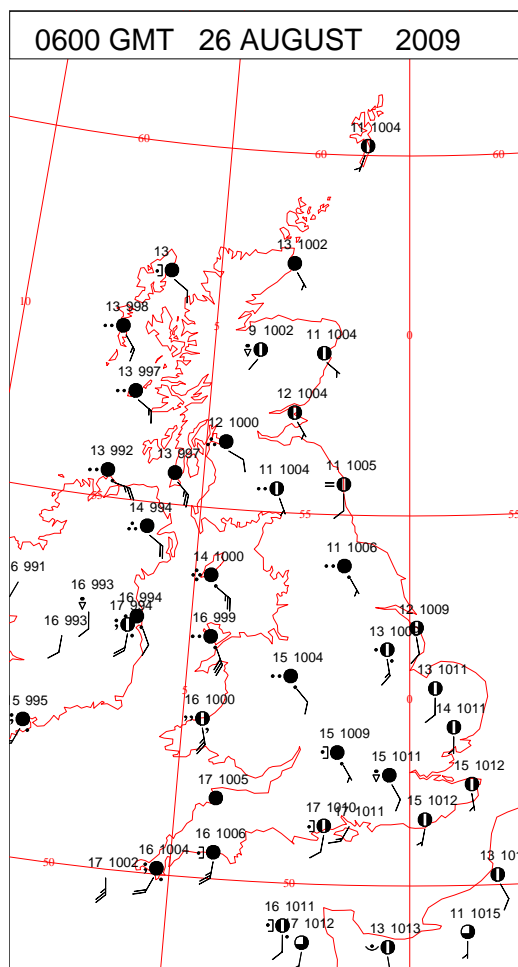
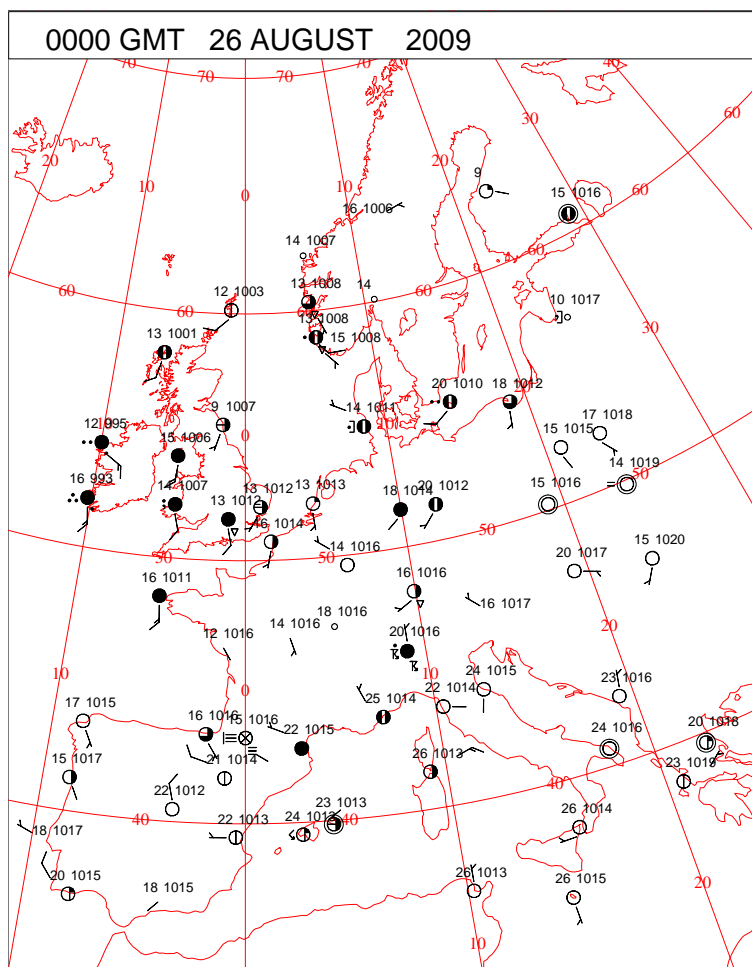


DAILY WEATHER SUMMARY

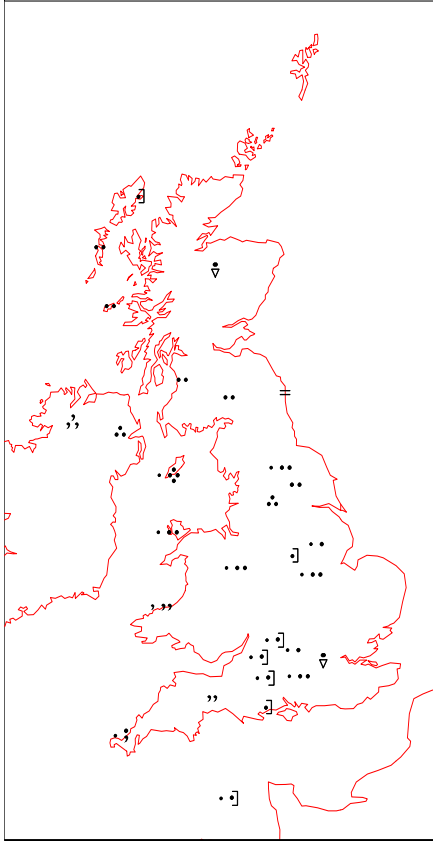
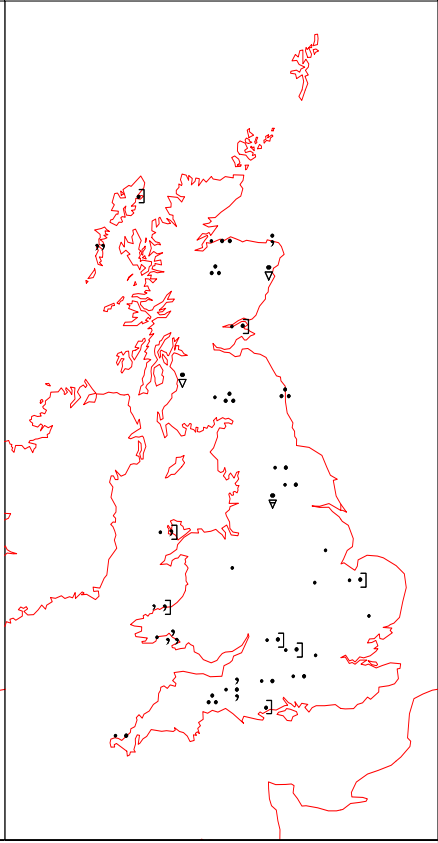
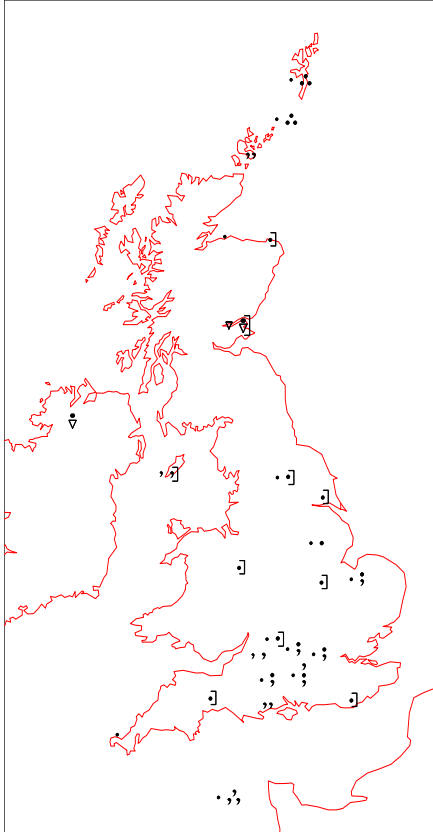
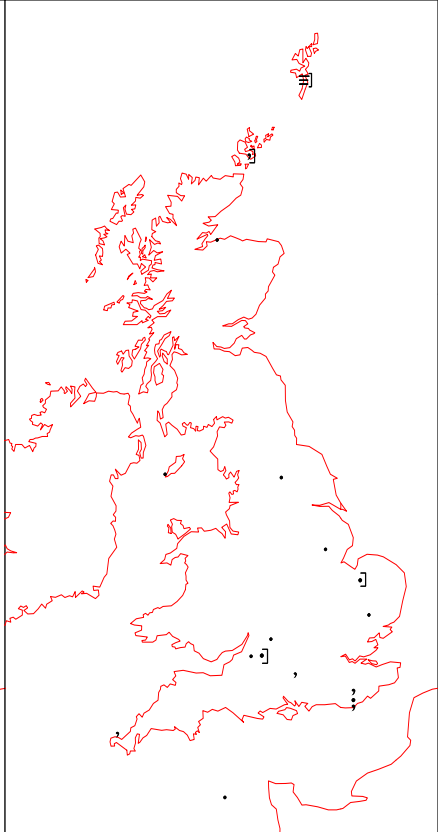


Wednesday 26 August 2009

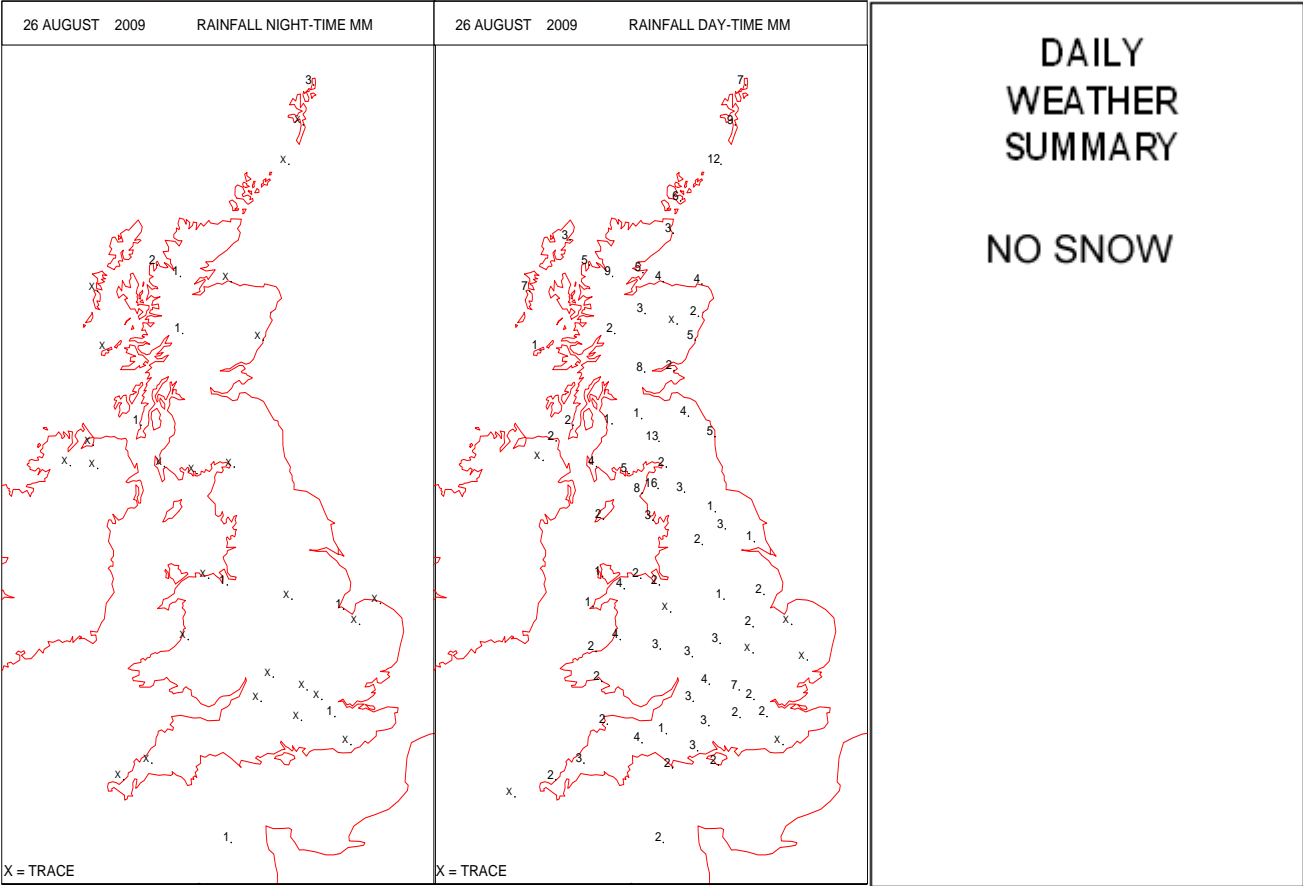
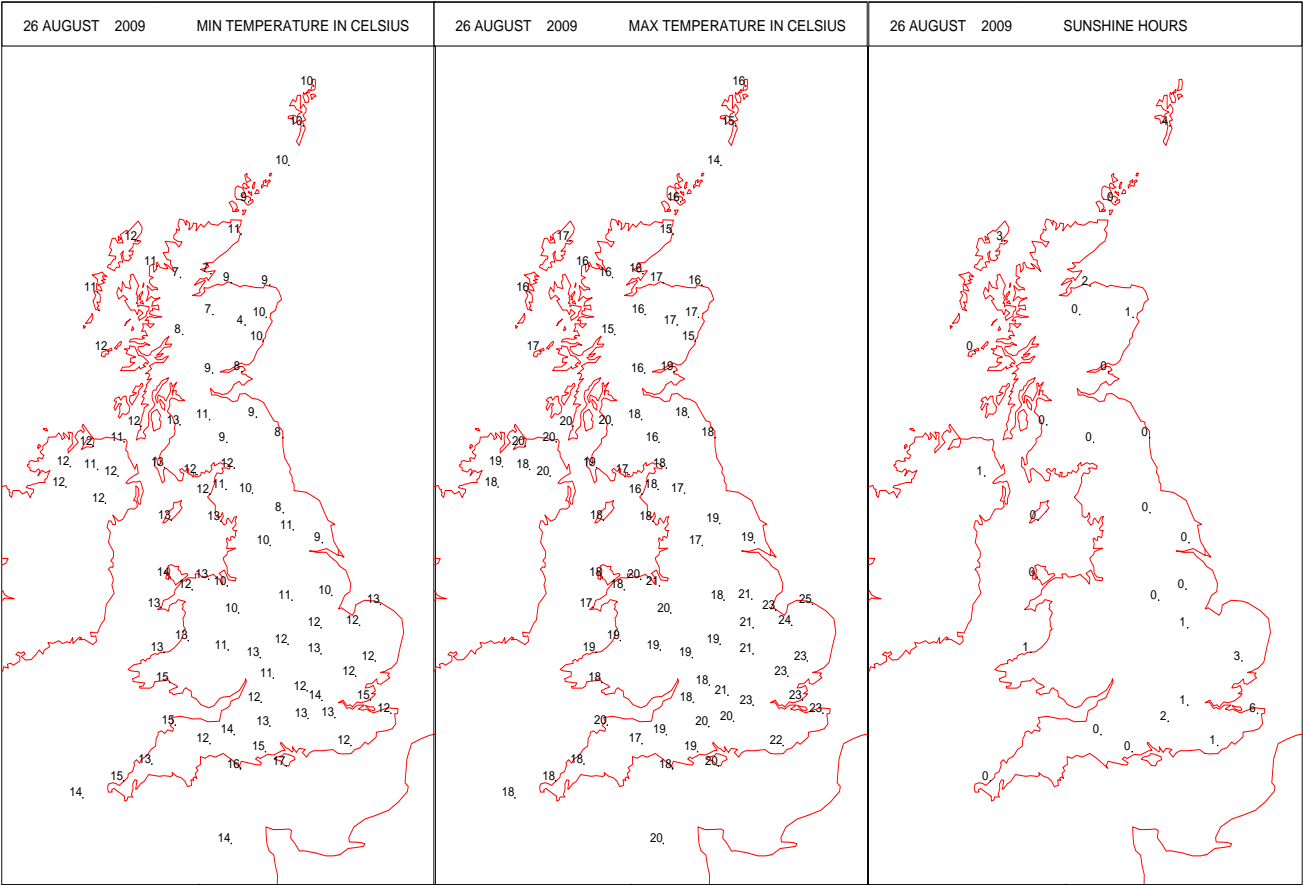
SURFACE REPORTS



SIGNIFICANT WEATHER

0600 GMT 26 AUGUST 2009	SIG WEATHER	1200 GMT 26 AUGUST 2009	SIG WEATHER	<p>Summary of UK Weather for Wednesday 26 August 2009. Rain already into Cornwall and parts of Northern Ireland spread eastwards during the night, although eastern parts of both England and Scotland remained dry. Later in the night there were some heavy bursts across Northern Ireland, south-western Scotland and Cumbria. It also became windy.</p> <p>During the day the rain continued eastwards across England and Scotland, although some parts of south-eastern England remained dry throughout. There were some more heavy bursts across Scotland and northern England during the morning, although the rain tended to ease from the west, turning lighter, and more patchy and drizzly in nature. Hill fog becoming quite widespread in many western areas.</p> <p>It was a generally cloudy day, although there was some sunshine in south-eastern England and East Anglia for a time. It was windy with south to south-westerly winds touching gale force in some exposed parts of England and Wales.</p> <p>The maximum temperatures were generally a bit below average, although it was around average in southern England and slightly warmer than average in the south-east and East Anglia.</p>
				
1800 GMT 26 AUGUST 2009	SIG WEATHER	0000 GMT 27 AUGUST 2009	SIG WEATHER	<p>EXTREMES Highest Maximum: 24.9 Weybourne, Norfolk Lowest Maximum: 14.3 Fair Isle, Shetland Lowest Minimum: 3.9 Aboyne No 2, Aberdeenshire Lowest Grass Minimum: 2.5 Aboyne No 2, Aberdeenshire Most Rain: 16.2 Keswick, Cumbria Most Sun: 5.9 Manston, Kent</p>
				

DAILY CLIMATE DATA

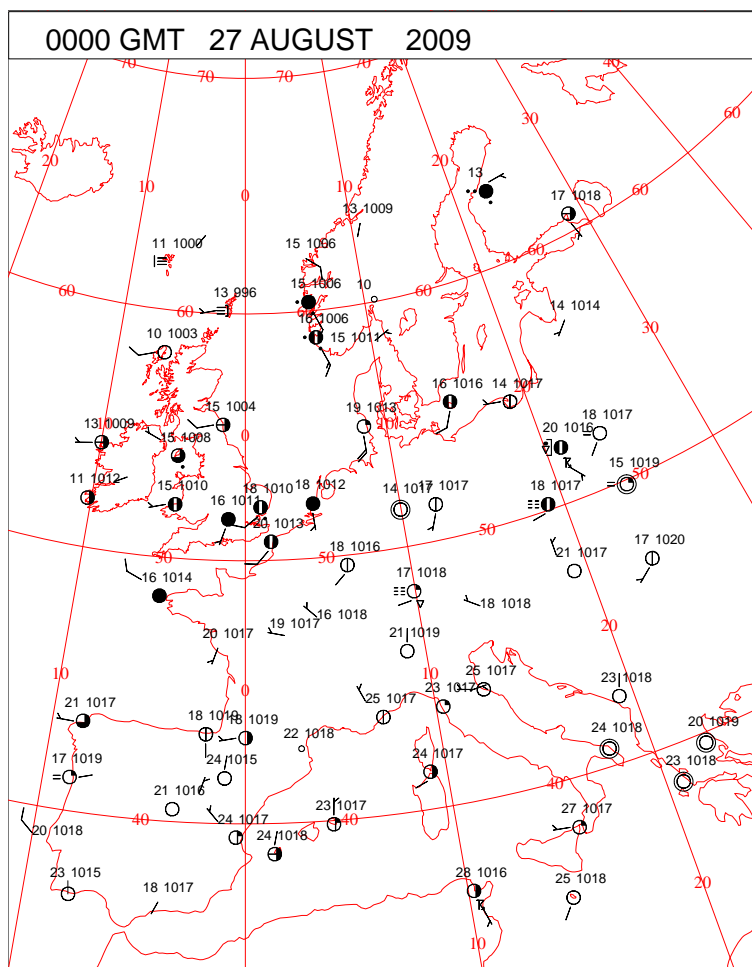


The map displays the distribution of 25 bird species across the British Isles. The species are identified by numbers and symbols: a circle with a dot (●) for 'present', a circle with a cross (⊗) for 'absent', and a circle with a horizontal line (⊖) for 'uncertain'. The species numbers are: 13 996, 10 1003, 12 1001, 13 1004, 13 1003, 15 1002, 13 1006, 15 1003, 13 1005, 13 1007, 13 1007, 13 1008, 13 1005, 15 1004, 16 1006, 12 1010, 11 1011, 14 1009, 17 1007, 17 1009, 18 1010, 19 1012, 17 1012, 16 1011, 17 1011, 16 1010, 15 1010, 14 1014, 15 1012, 16 1014, 16 1014, 20 1014, 18 1015, 1 1012, 1 1010, 1 1011, 1 1012, 1 1013, 1 1014, 1 1015, 1 1016, 1 1017, 1 1018, 1 1019, 1 1020, 1 1021, 1 1022, 1 1023, 1 1024, 1 1025, 1 1026, 1 1027, 1 1028, 1 1029, 1 1030, 1 1031, 1 1032, 1 1033, 1 1034, 1 1035, 1 1036, 1 1037, 1 1038, 1 1039, 1 1040, 1 1041, 1 1042, 1 1043, 1 1044, 1 1045, 1 1046, 1 1047, 1 1048, 1 1049, 1 1050, 1 1051, 1 1052, 1 1053, 1 1054, 1 1055, 1 1056, 1 1057, 1 1058, 1 1059, 1 1060, 1 1061, 1 1062, 1 1063, 1 1064, 1 1065, 1 1066, 1 1067, 1 1068, 1 1069, 1 1070, 1 1071, 1 1072, 1 1073, 1 1074, 1 1075, 1 1076, 1 1077, 1 1078, 1 1079, 1 1080, 1 1081, 1 1082, 1 1083, 1 1084, 1 1085, 1 1086, 1 1087, 1 1088, 1 1089, 1 1090, 1 1091, 1 1092, 1 1093, 1 1094, 1 1095, 1 1096, 1 1097, 1 1098, 1 1099, 1 1100, 1 1101, 1 1102, 1 1103, 1 1104, 1 1105, 1 1106, 1 1107, 1 1108, 1 1109, 1 1110, 1 1111, 1 1112, 1 1113, 1 1114, 1 1115, 1 1116, 1 1117, 1 1118, 1 1119, 1 1120, 1 1121, 1 1122, 1 1123, 1 1124, 1 1125, 1 1126, 1 1127, 1 1128, 1 1129, 1 1130, 1 1131, 1 1132, 1 1133, 1 1134, 1 1135, 1 1136, 1 1137, 1 1138, 1 1139, 1 1140, 1 1141, 1 1142, 1 1143, 1 1144, 1 1145, 1 1146, 1 1147, 1 1148, 1 1149, 1 1150, 1 1151, 1 1152, 1 1153, 1 1154, 1 1155, 1 1156, 1 1157, 1 1158, 1 1159, 1 1160, 1 1161, 1 1162, 1 1163, 1 1164, 1 1165, 1 1166, 1 1167, 1 1168, 1 1169, 1 1170, 1 1171, 1 1172, 1 1173, 1 1174, 1 1175, 1 1176, 1 1177, 1 1178, 1 1179, 1 1180, 1 1181, 1 1182, 1 1183, 1 1184, 1 1185, 1 1186, 1 1187, 1 1188, 1 1189, 1 1190, 1 1191, 1 1192, 1 1193, 1 1194, 1 1195, 1 1196, 1 1197, 1 1198, 1 1199, 1 1200, 1 1201, 1 1202, 1 1203, 1 1204, 1 1205, 1 1206, 1 1207, 1 1208, 1 1209, 1 1210, 1 1211, 1 1212, 1 1213, 1 1214, 1 1215, 1 1216, 1 1217, 1 1218, 1 1219, 1 1220, 1 1221, 1 1222, 1 1223, 1 1224, 1 1225, 1 1226, 1 1227, 1 1228, 1 1229, 1 1230, 1 1231, 1 1232, 1 1233, 1 1234, 1 1235, 1 1236, 1 1237, 1 1238, 1 1239, 1 1240, 1 1241, 1 1242, 1 1243, 1 1244, 1 1245, 1 1246, 1 1247, 1 1248, 1 1249, 1 1250, 1 1251, 1 1252, 1 1253, 1 1254, 1 1255, 1 1256, 1 1257, 1 1258, 1 1259, 1 1260, 1 1261, 1 1262, 1 1263, 1 1264, 1 1265, 1 1266, 1 1267, 1 1268, 1 1269, 1 1270, 1 1271, 1 1272, 1 1273, 1 1274, 1 1275, 1 1276, 1 1277, 1 1278, 1 1279, 1 1280, 1 1281, 1 1282, 1 1283, 1 1284, 1 1285, 1 1286, 1 1287, 1 1288, 1 1289, 1 1290, 1 1291, 1 1292, 1 1293, 1 1294, 1 1295, 1 1296, 1 1297, 1 1298, 1 1299, 1 1300, 1 1301, 1 1302, 1 1303, 1 1304, 1 1305, 1 1306, 1 1307, 1 1308, 1 1309, 1 1310, 1 1311, 1 1312, 1 1313, 1 1314, 1 1315, 1 1316, 1 1317, 1 1318, 1 1319, 1 1320, 1 1321, 1 1322, 1 1323, 1 1324, 1 1325, 1 1326, 1 1327, 1 1328, 1 1329, 1 1330, 1 1331, 1 1332, 1 1333, 1 1334, 1 1335, 1 1336, 1 1337, 1 1338, 1 1339, 1 1340, 1 1341, 1 1342, 1 1343, 1 1344, 1 1345, 1 1346, 1 1347, 1 1348, 1 1349, 1 1350, 1 1351, 1 1352, 1 1353, 1 1354, 1 1355, 1 1356, 1 1357, 1 1358, 1 1359, 1 1360, 1 1361, 1 1362, 1 1363, 1 1364, 1 1365, 1 1366, 1 1367, 1 1368, 1 1369, 1 1370, 1 1371, 1 1372, 1 1373, 1 1374, 1 1375, 1 1376, 1 1377, 1 1378, 1 1379, 1 1380, 1 1381, 1 1382, 1 1383, 1 1384, 1 1385, 1 1386, 1 1387, 1 1388, 1 1389, 1 1390, 1 1391, 1 1392, 1 1393, 1 1394, 1 1395, 1 1396, 1 1397, 1 1398, 1 1399, 1 1400, 1 1401, 1 1402, 1 1403, 1 1404, 1 1405, 1 1406, 1 1407, 1 1408, 1 1409, 1 1410, 1 1411, 1 1412, 1 1413, 1 1414, 1 1415, 1 1416, 1 1417, 1 1418, 1 1419, 1 1420, 1 1421, 1 1422, 1 1423, 1 1424, 1 1425, 1 1426, 1 1427, 1 1428, 1 1429, 1 1430, 1 1431, 1 1432, 1 1433, 1 1434, 1 1435, 1 1436, 1 1437, 1 1438, 1 1439, 1 1440, 1 1441, 1 1442, 1 1443, 1 1444, 1 1445, 1 1446, 1 1447, 1 1448, 1 1449, 1 1450, 1 1451, 1 1452, 1 1453, 1 1454, 1 1455, 1 1456, 1 1457, 1 1458, 1 1459, 1 1460, 1 1461, 1 1462, 1

Crown Copyright 2009, All Rights Reserved

Thursday 27 August 2009

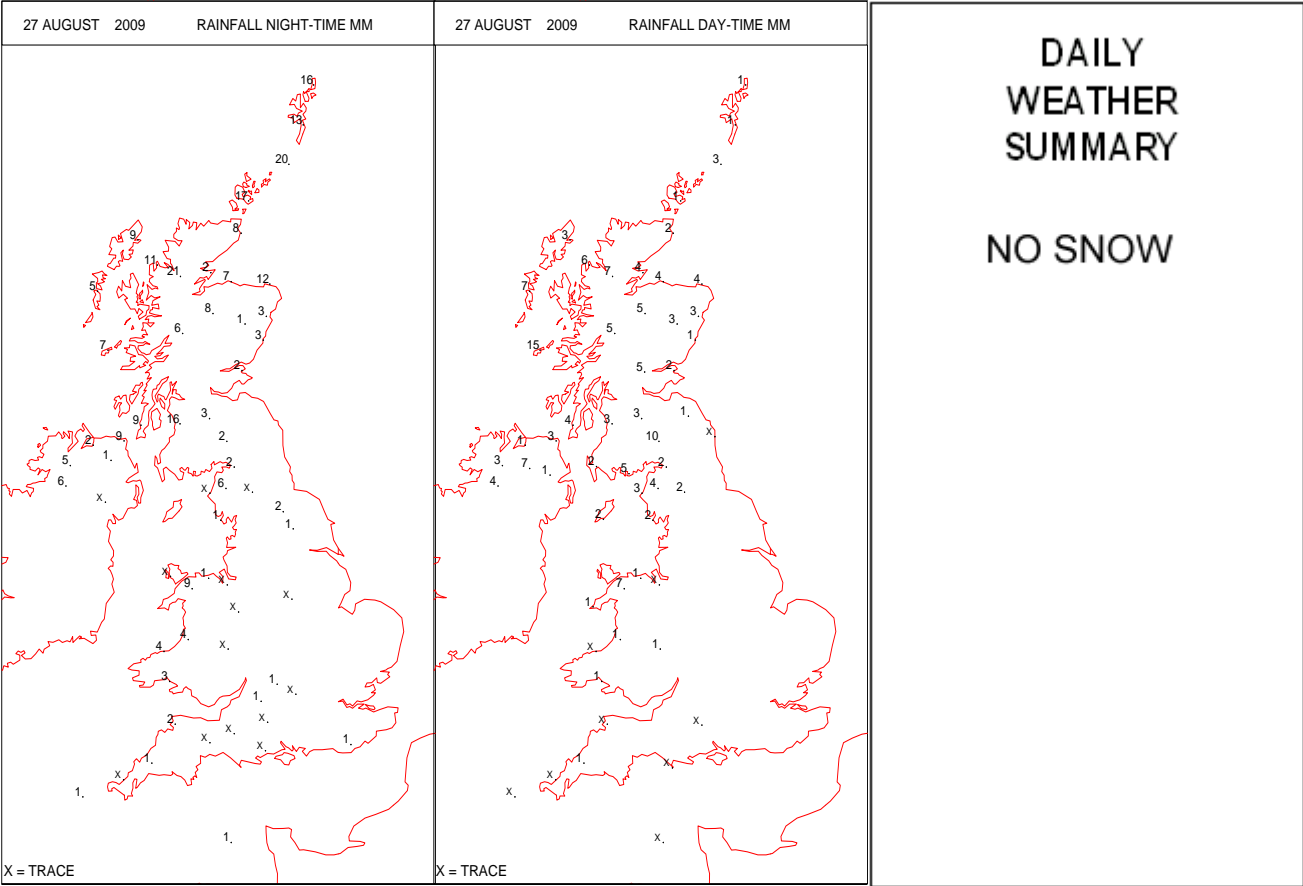
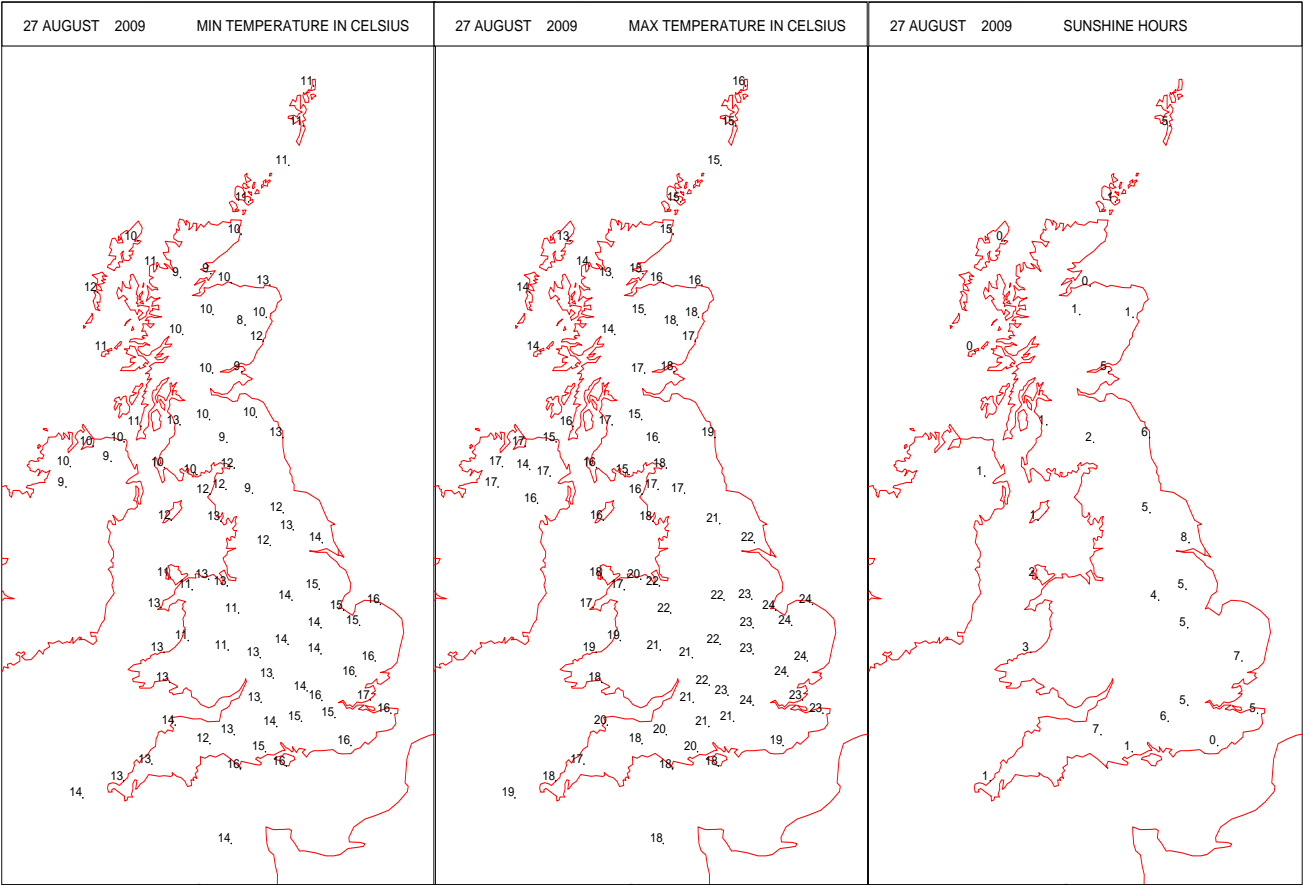
SURFACE REPORTS



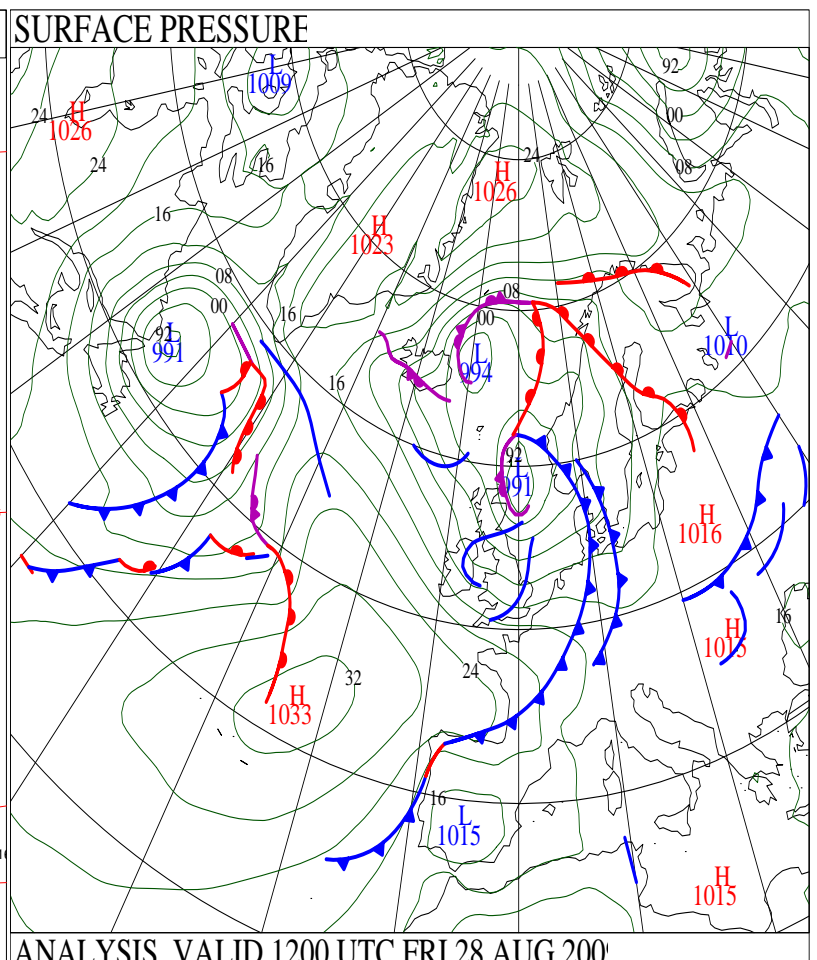
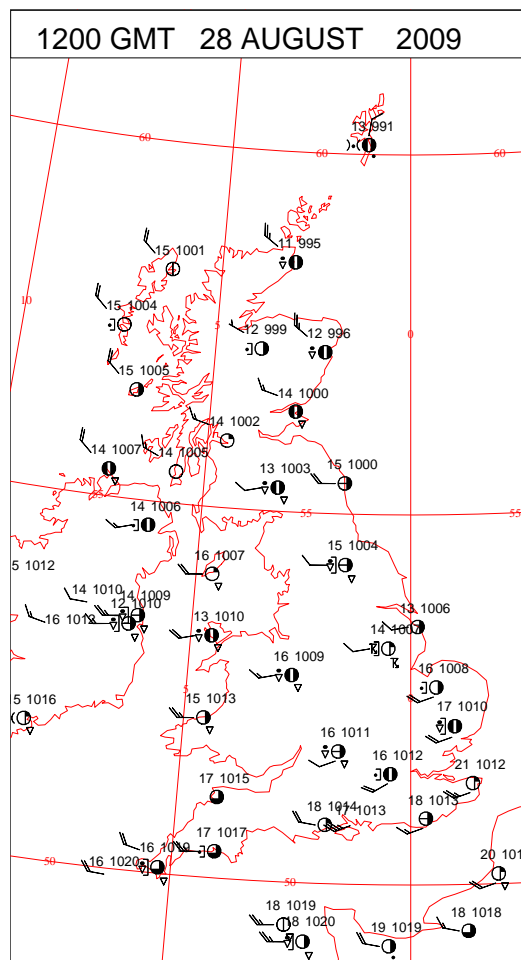
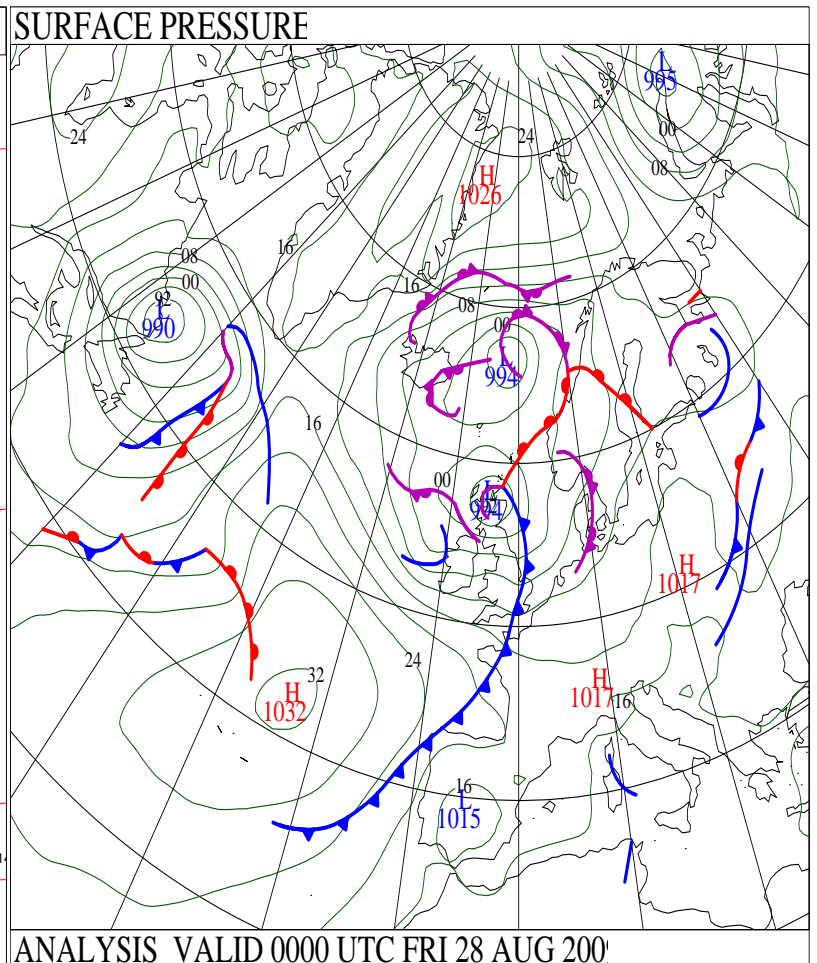
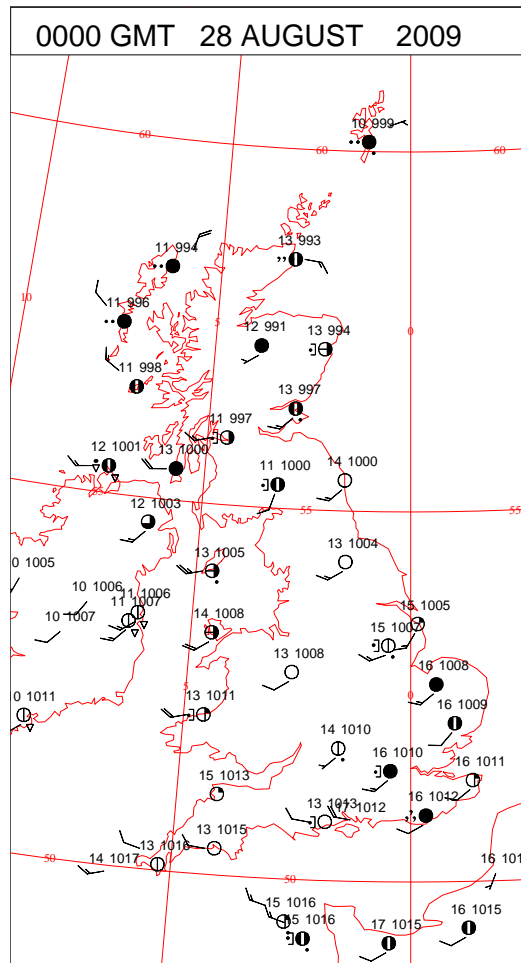
SIGNIFICANT WEATHER

0600 GMT 27 AUGUST 2009	SIG WEATHER	1200 GMT 27 AUGUST 2009	SIG WEATHER	<p>Summary of UK Weather for Thursday 27 August 2009.</p> <p>It was warm and fair across much of England and east Wales, although increasingly cloudy towards the west. The thickening cloud brought light rain and drizzle to western England and Wales late afternoon, followed by a narrow band of rain arriving from the west during the evening. The rain band was light and fragmented across south-western areas, compared to the locally heavy rain band which moved across north-west England.</p> <p>Meanwhile, it was much wetter across Scotland with prolonged spells of heavier rain, although south-eastern parts of Scotland were drier and brighter during the day.</p> <p>Northern Ireland brightened-up later in the day, having had rain pass through earlier, with scattered heavy showers arriving in the evening.</p> <p>Across the U.K. it became increasingly windy, particularly in exposed areas around the Irish Sea and across coasts of Northern Ireland and Wales. A gust of 58 knots was recorded at Malin Head.</p> <p>East Anglia and south-east England had a rather warm day, while the rest of the U.K. had average daytime maximum temperatures.</p>
1800 GMT 27 AUGUST 2009	SIG WEATHER	0000 GMT 28 AUGUST 2009	SIG WEATHER	
				<p>EXTREMES</p> <p>Highest Maximum: 24.0 Weybourne, Norfolk</p> <p>Lowest Maximum: 12.6 Loch Glascarnoch, Ross & Cromarty</p> <p>Lowest Minimum: 7.8 Aboyne No 2, Aberdeenshire</p> <p>Lowest Grass Minimum: 4.3 Eskdalemuir, Dumfriesshire</p> <p>Most Rain: 28.6 Loch Glascarnoch, Ross & Cromarty</p> <p>Most Sun: 8.2 Brize Norton, Oxfordshire</p>

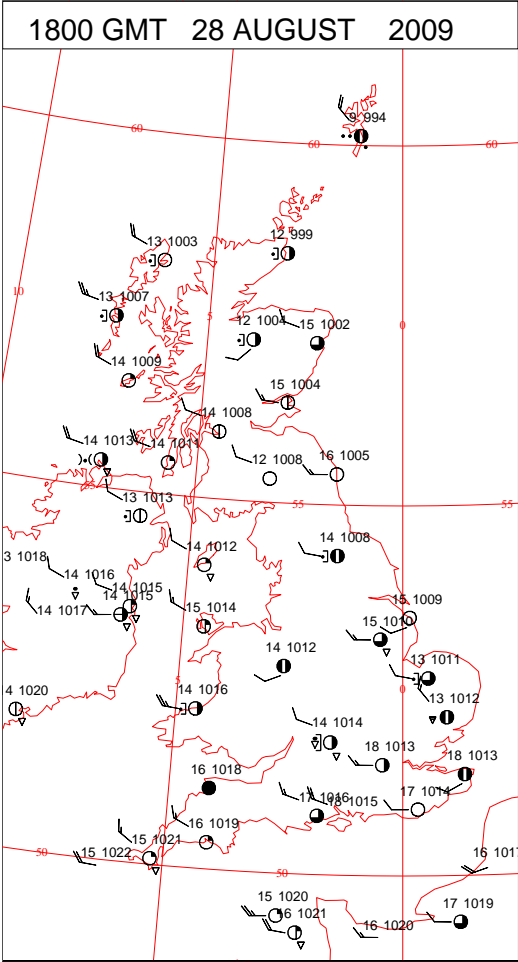
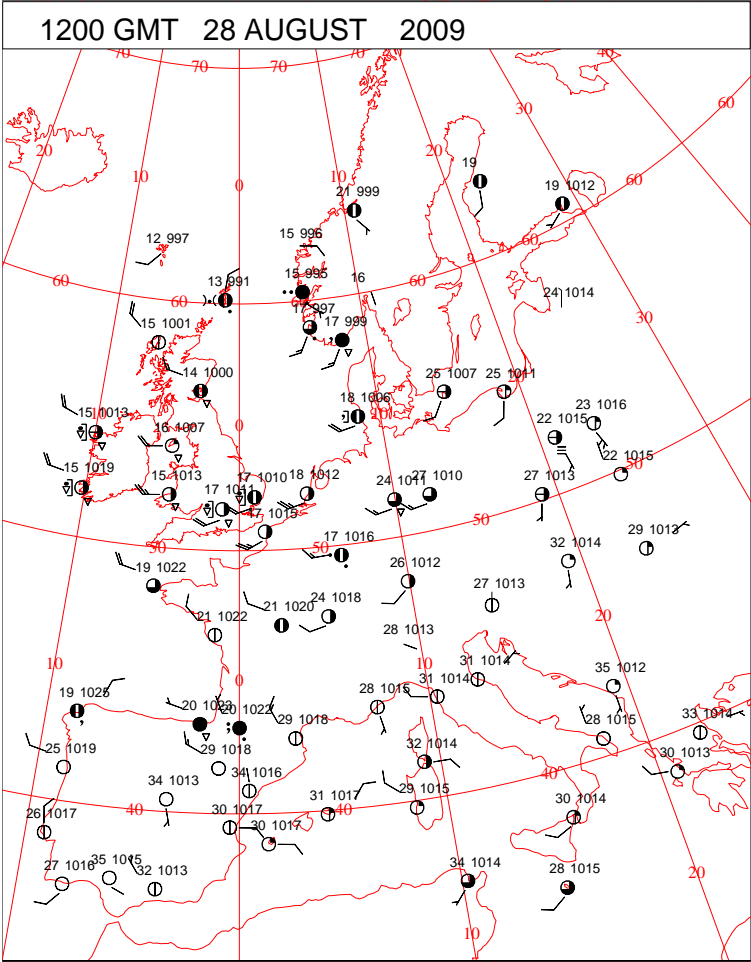
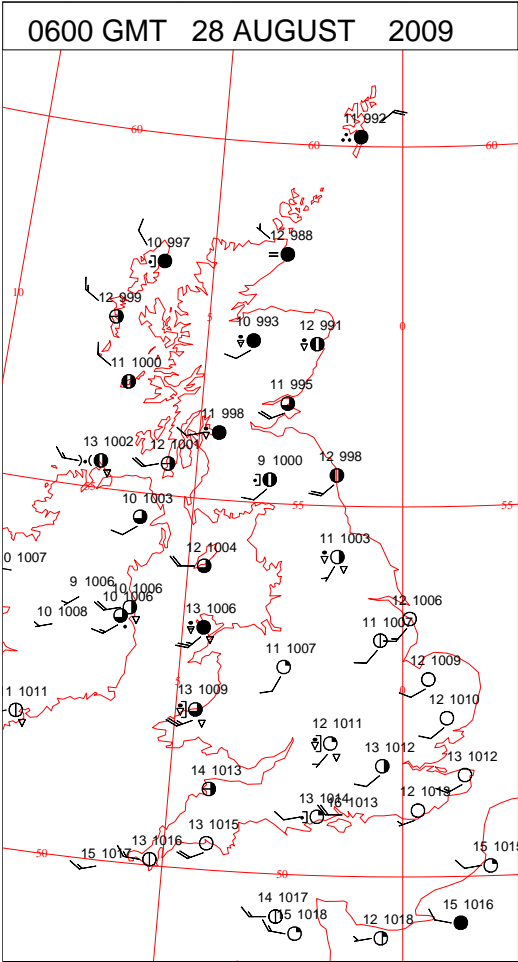
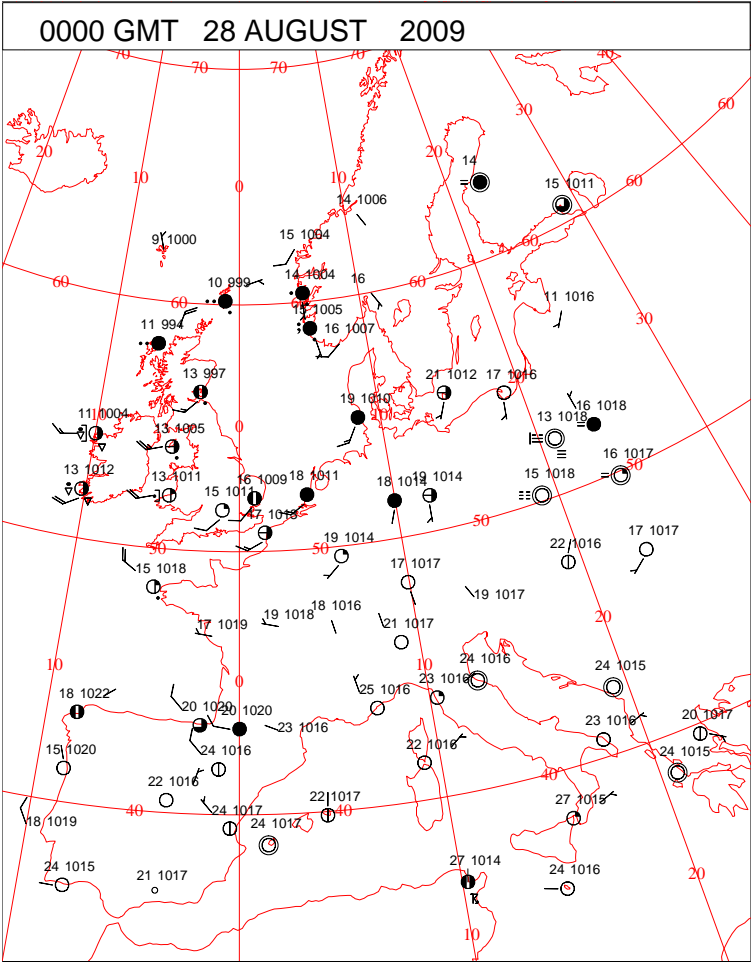
DAILY CLIMATE DATA



DAILY WEATHER SUMMARY



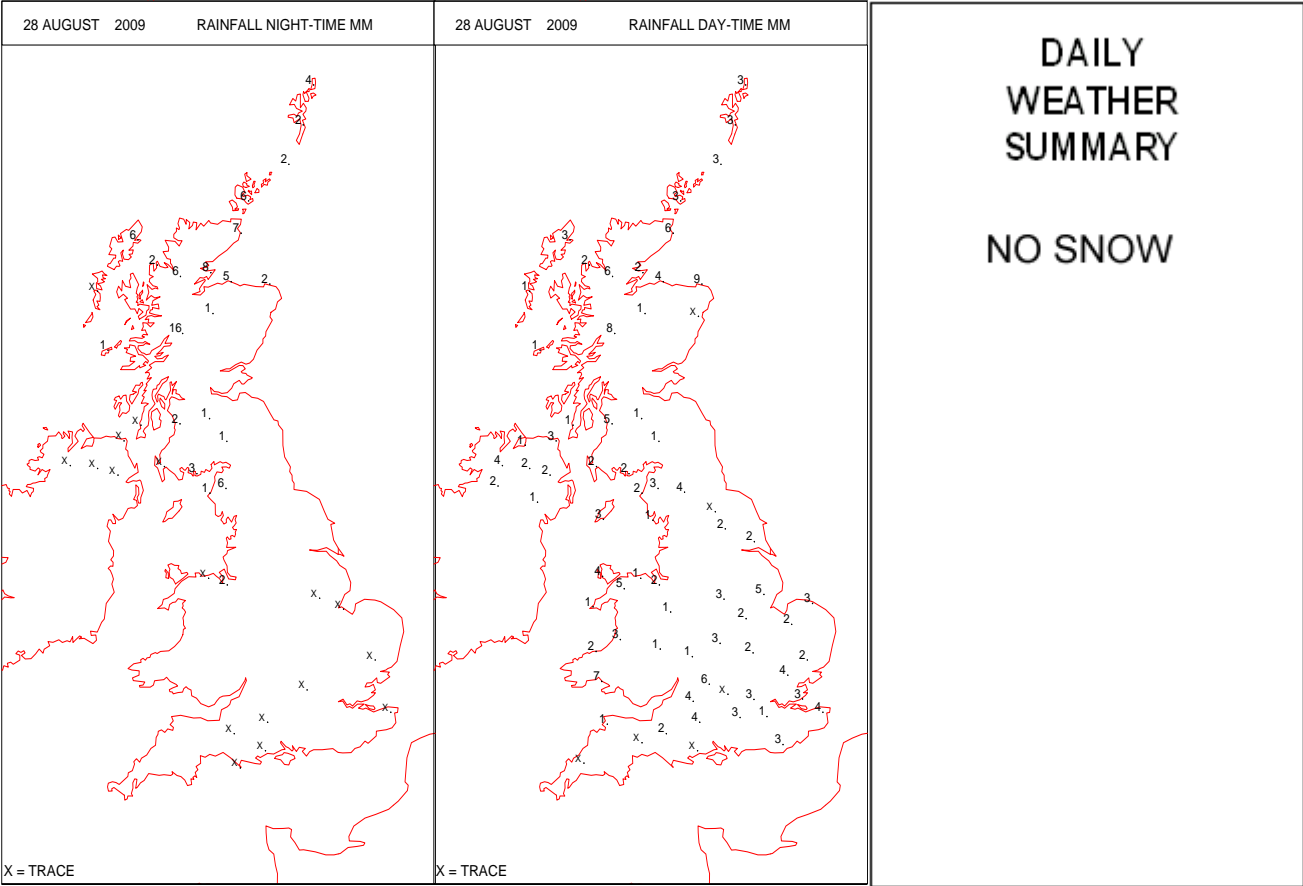
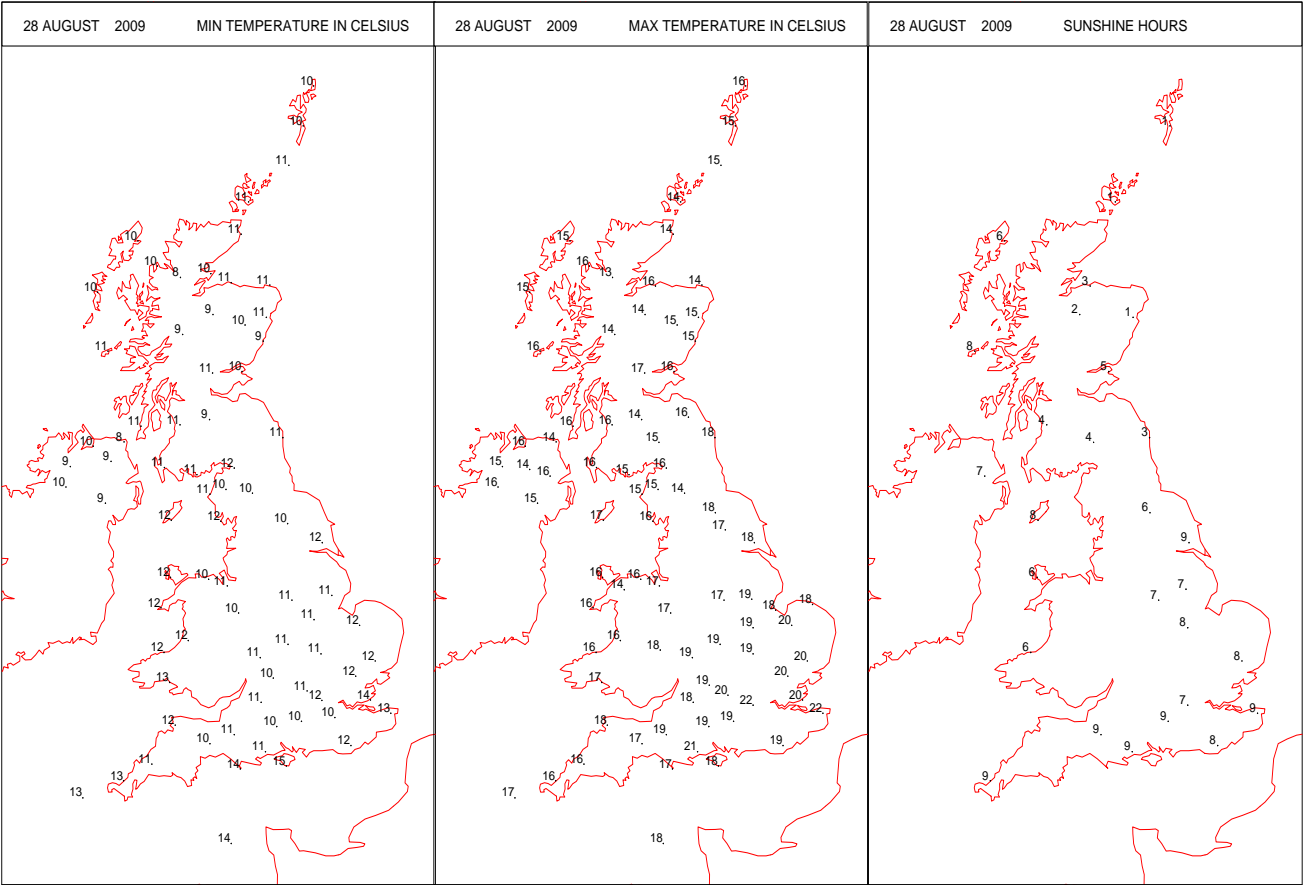
SURFACE REPORTS



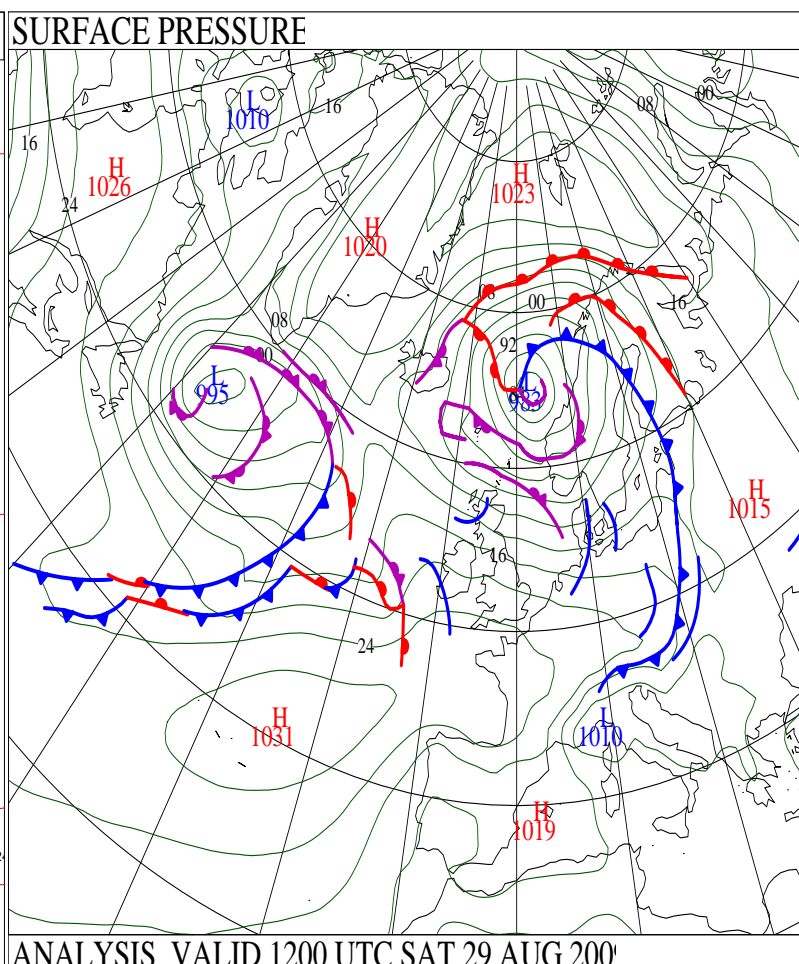
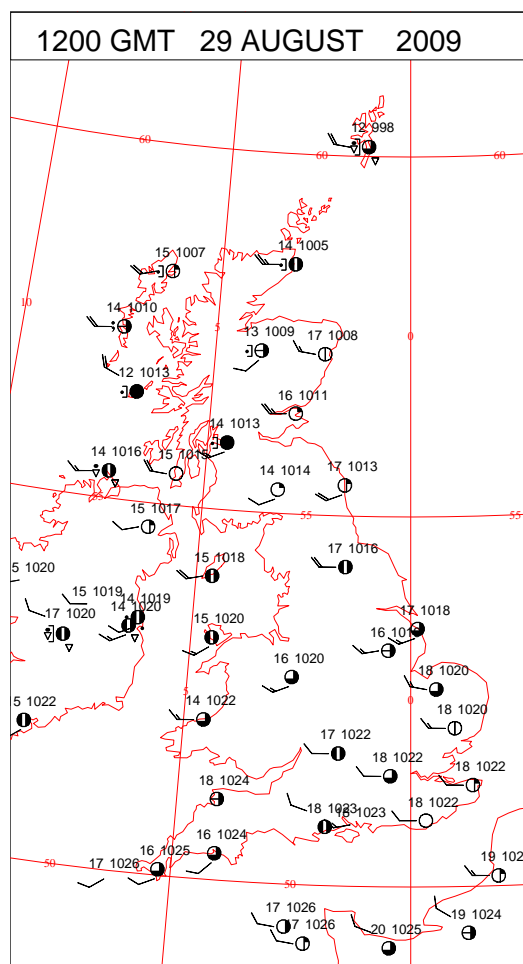
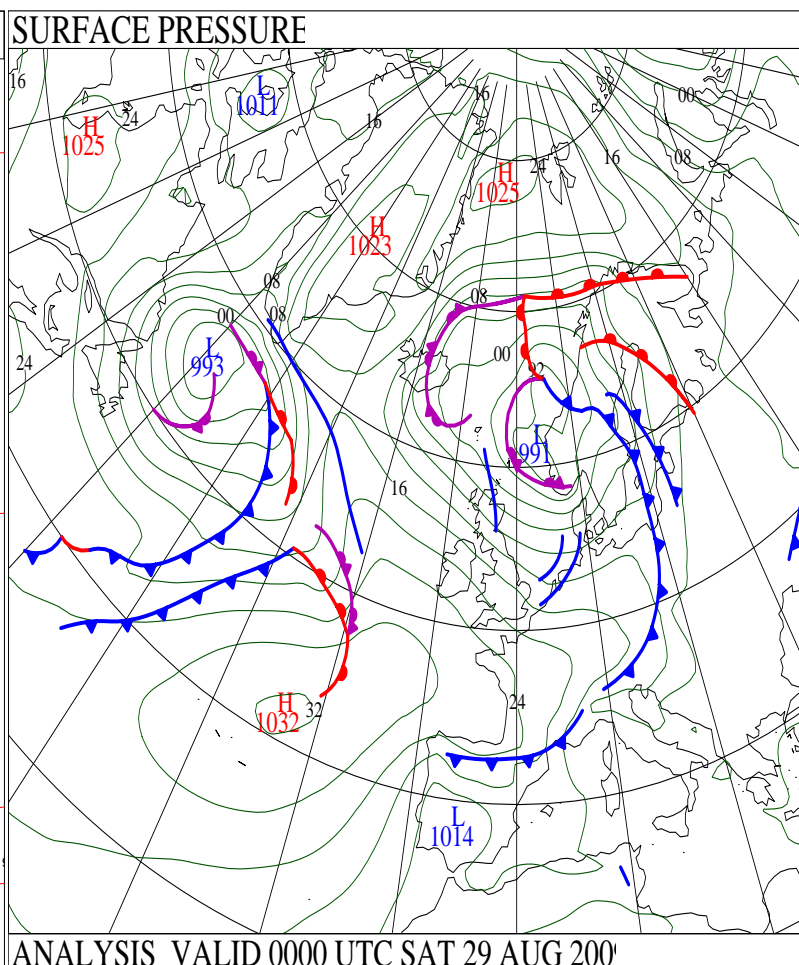
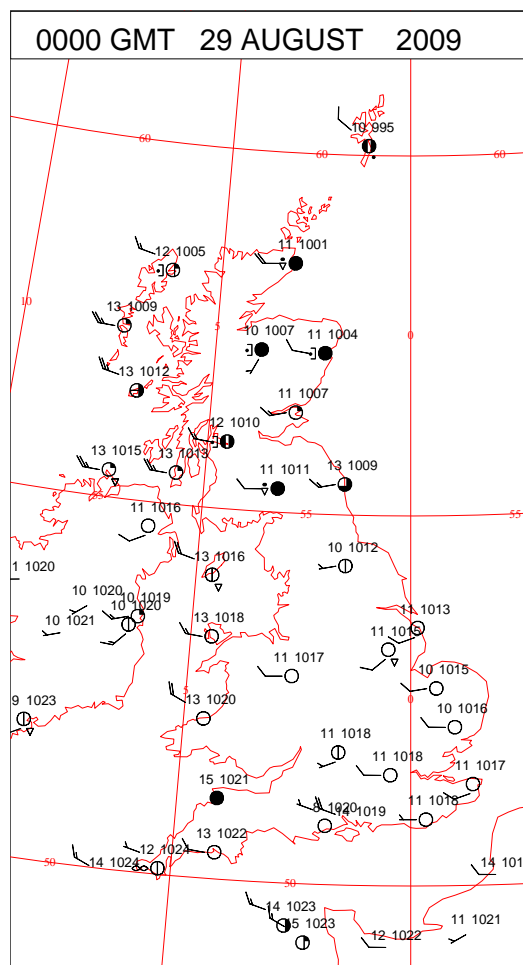
SIGNIFICANT WEATHER

0600 GMT 28 AUGUST 2009	SIG WEATHER	1200 GMT 28 AUGUST 2009	SIG WEATHER	<p>Summary of UK Weather for Friday 28 August 2009.</p> <p>Rain continued in Scotland overnight, and showers affected Northern Ireland, north-west England and Wales in the early hours, but many eastern areas were dry and clear.</p> <p>Temperatures in many places fell to single figures during the latter part of the night.</p> <p>It was then an unsettled day across the U.K. as blustery showers spread from the west to affect most parts at times, some becoming heavy and thundery during the afternoon. The showers were quite frequent and fast moving with some sunny spells between.</p> <p>There was some more persistent and heavy rain in parts of Scotland during the morning with a few places receiving over 25mm of rain in 24 hours. It was a windy day too with strong gusts near the blustery showers.</p> <p>Maximum temperatures were generally slightly below average where there were persistent showers, although locally slightly above average in the south-east.</p>
1800 GMT 28 AUGUST 2009	SIG WEATHER	0000 GMT 29 AUGUST 2009	SIG WEATHER	<p>EXTREMES</p> <p>Highest Maximum: 21.7 Heathrow, Greater London</p> <p>Lowest Maximum: 13.2 Loch Glascarnoch, Ross & Cromarty</p> <p>Lowest Minimum: 8.4 Loch Glascarnoch, Ross & Cromarty 8.4 Ballypatrick Forest, Antrim</p> <p>Lowest Grass Minimum: 5.5 Yeovilton, Somerset</p> <p>Most Rain: 24.0 Tulloch Bridge, Inverness-Shire</p> <p>Most Sun: 11.3 Guernsey: Airport,</p>

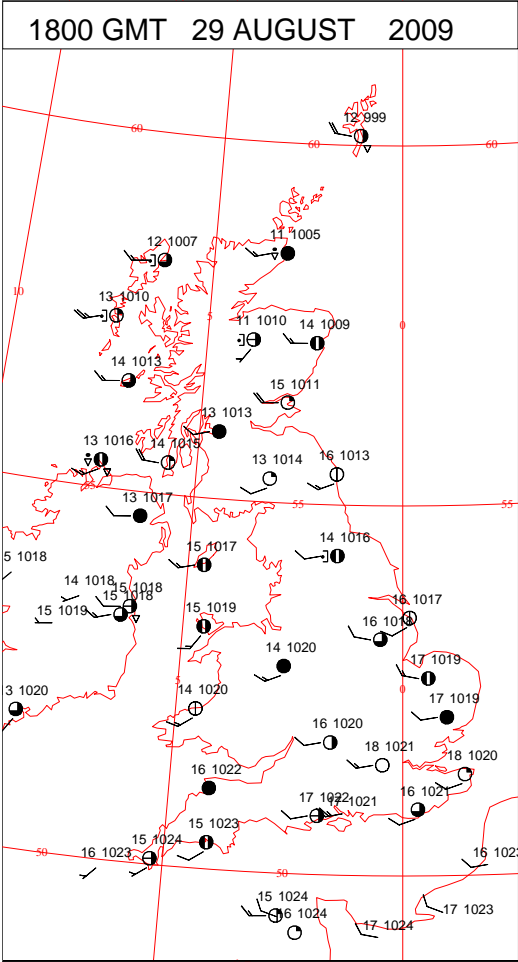
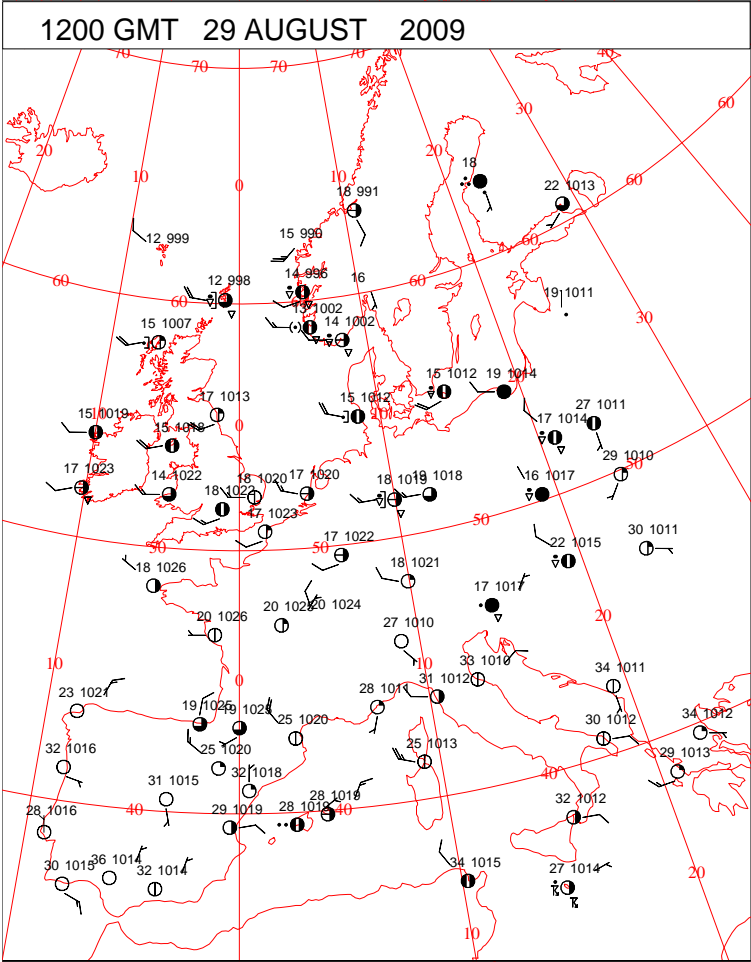
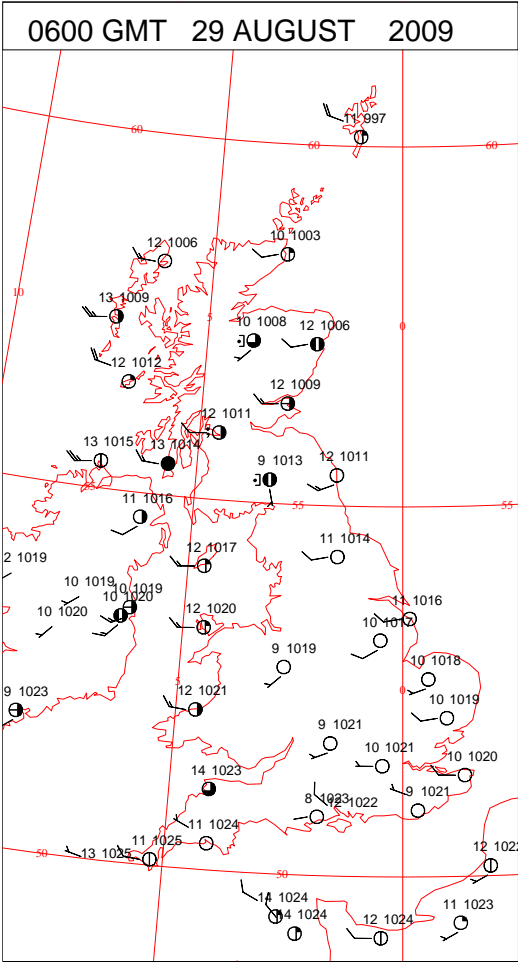
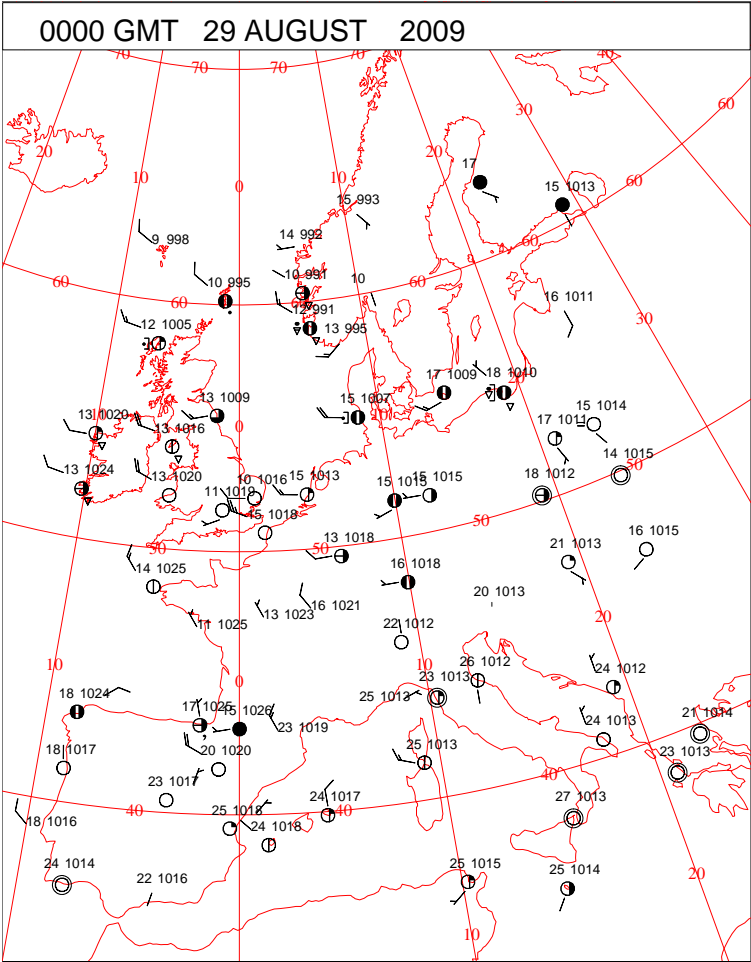
DAILY CLIMATE DATA



DAILY WEATHER SUMMARY



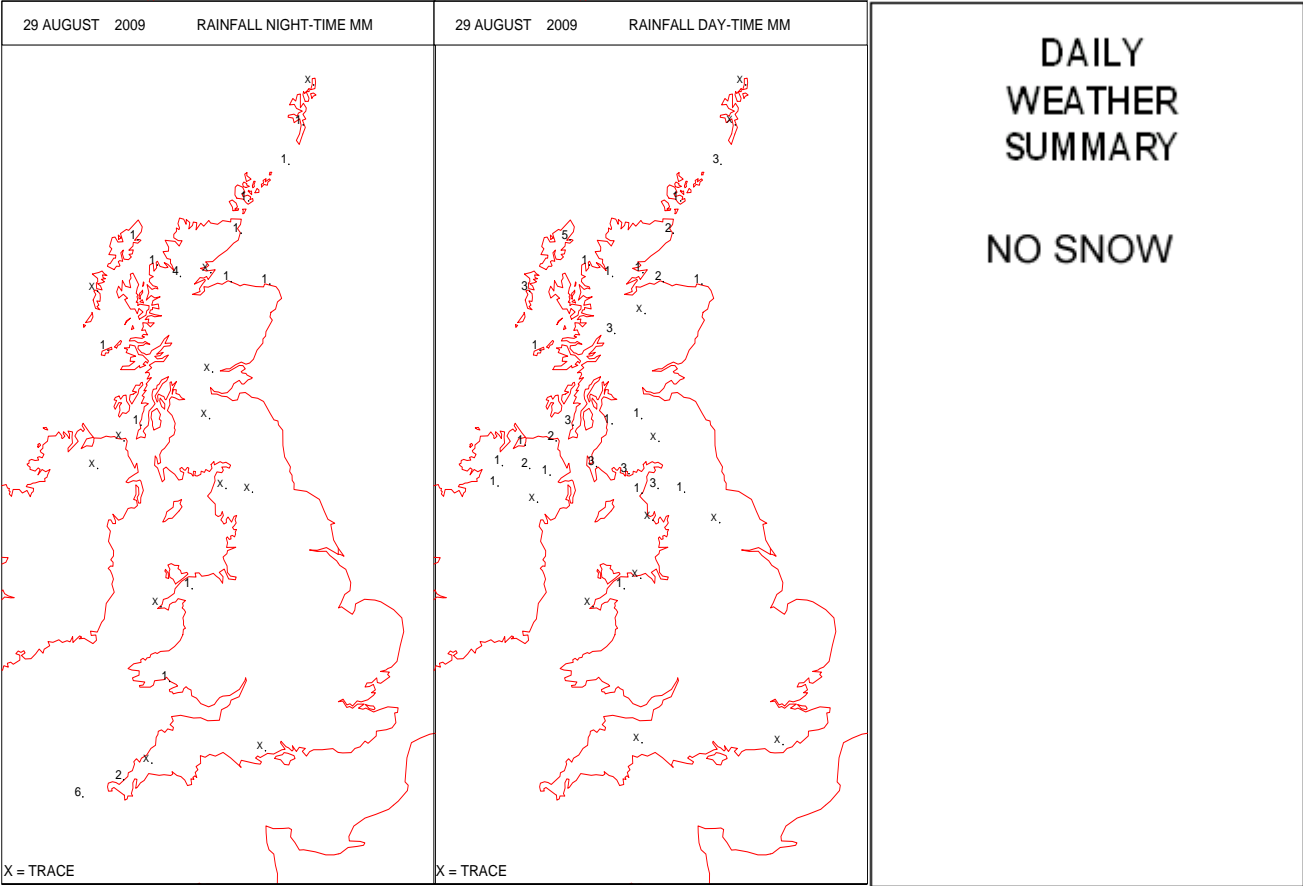
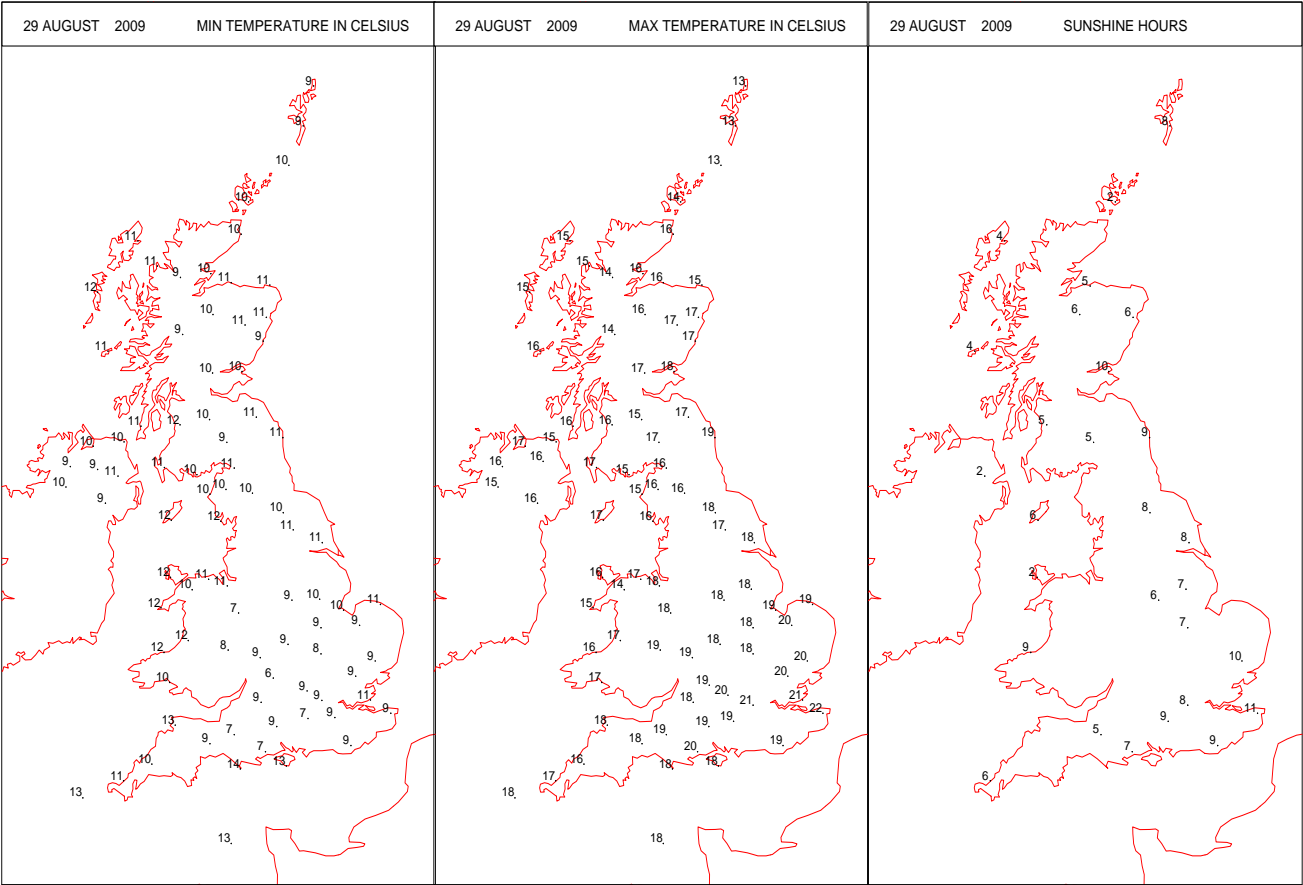
SURFACE REPORTS



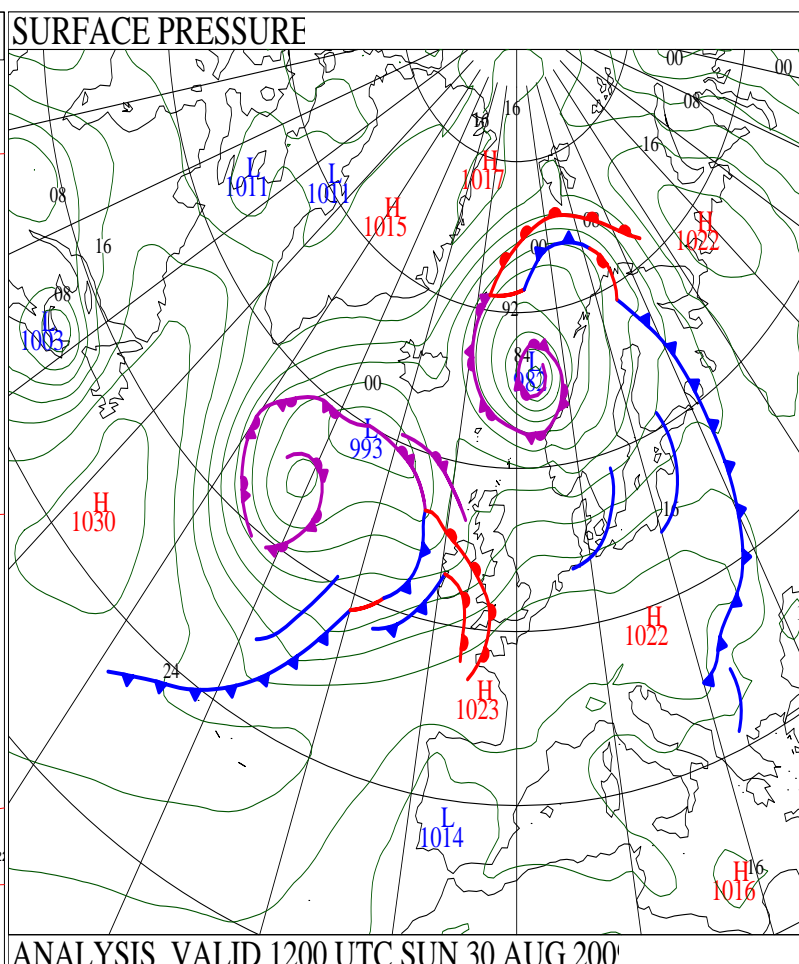
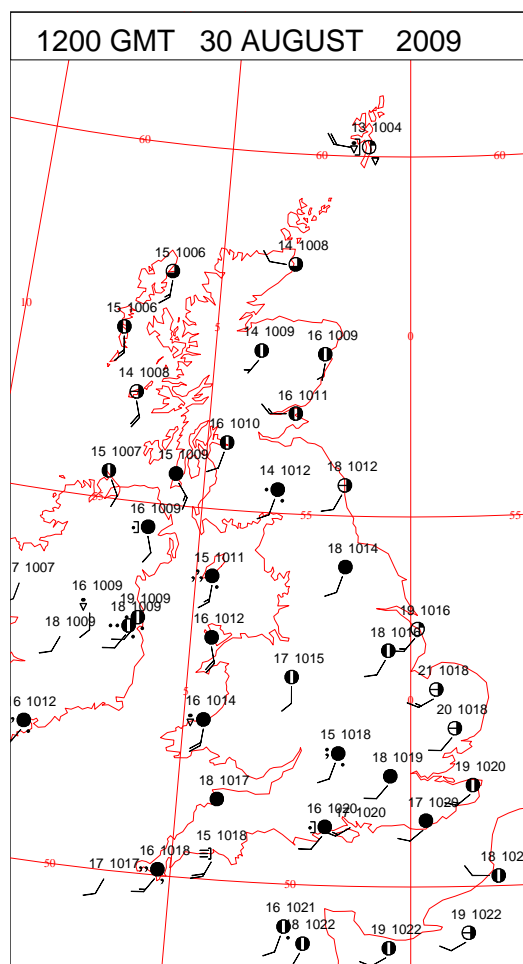
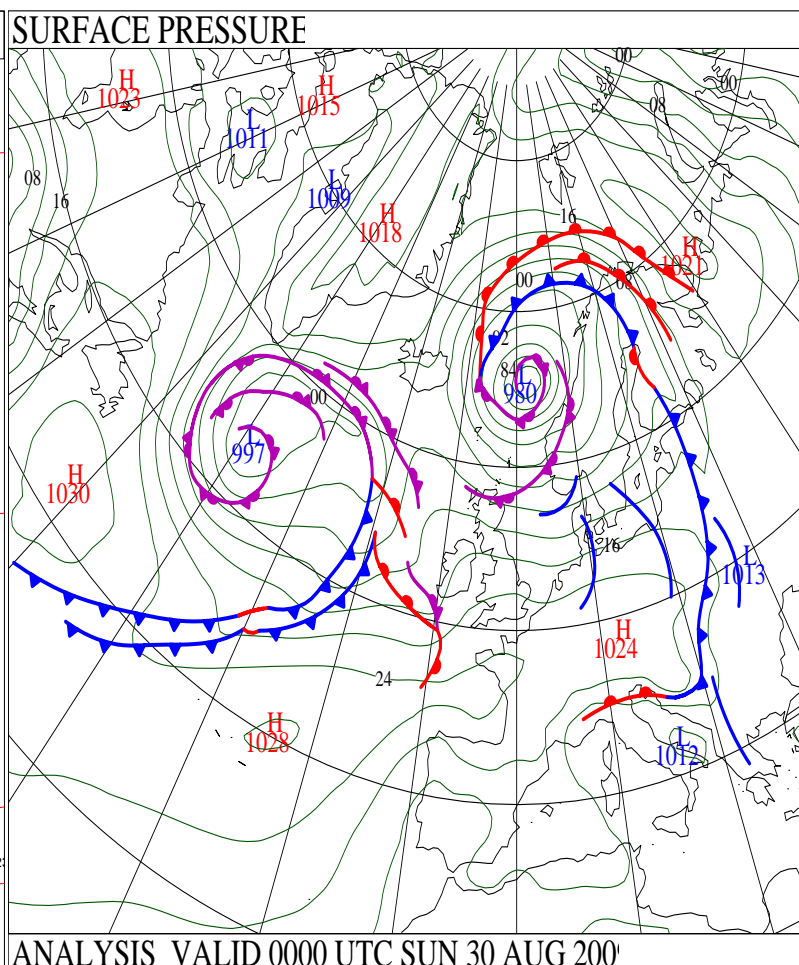
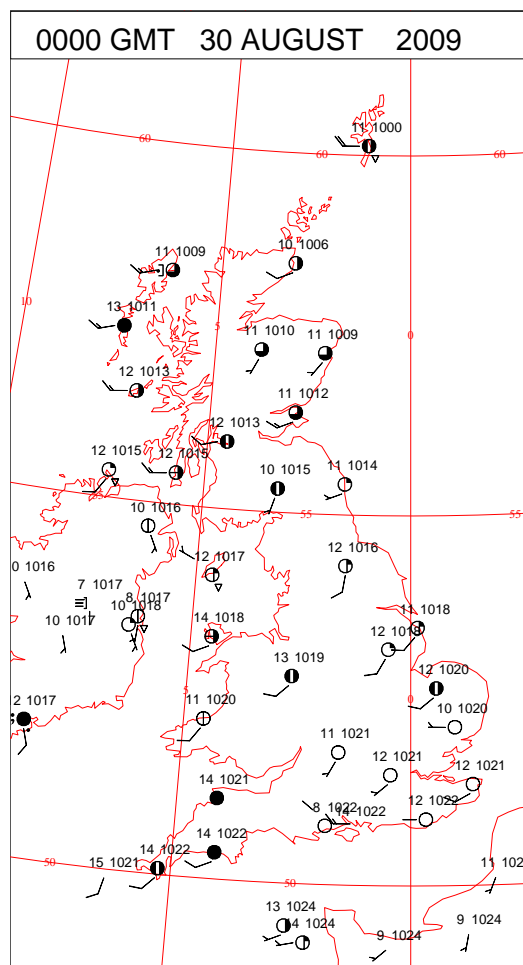
SIGNIFICANT WEATHER

0600 GMT 29 AUGUST 2009	SIG WEATHER	1200 GMT 29 AUGUST 2009	SIG WEATHER	<p>Summary of UK Weather for Saturday 29 August 2009. Apart from widespread showers across Scotland and northernmost counties of England and Northern Ireland, most of the rest of England and Wales had a dry night with clear skies. This left a chilly night as temperatures dropped to single figures in many places.</p> <p>Clear skies persisted into the morning and there was a dry and sunny start to the day for many parts of the U.K., although some showers continued to affect Scotland, with a few isolated light showers developing in west Wales, Northern Ireland and north-west England.</p> <p>During the morning showers became a little more widespread in the north and west, but southern and eastern England stayed dry.</p> <p>Although it became cloudier by the afternoon, there were still some sunny periods and it became warm in the south-east.</p> <p>It remained breezy with the strongest winds in the north-west with those blustery showers.</p>
1800 GMT 29 AUGUST 2009	SIG WEATHER	0000 GMT 30 AUGUST 2009	SIG WEATHER	<p>EXTREMES Highest Maximum: 21.7 Manston, Kent Lowest Maximum: 13.0 Lerwick, Shetland Lowest Minimum: 6.0 Little Rissington, Gloucestershire Lowest Grass Minimum: 1.0 Hurn, Dorset Most Rain: 6.0 Stornoway Airport, Western Isles Most Sun: 12.7 Lyneham, Wiltshire</p>

DAILY CLIMATE DATA

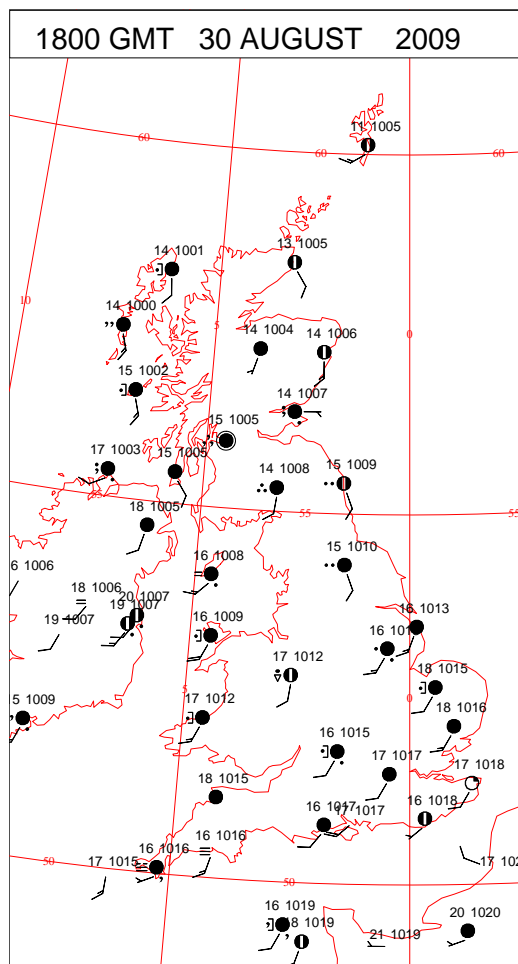
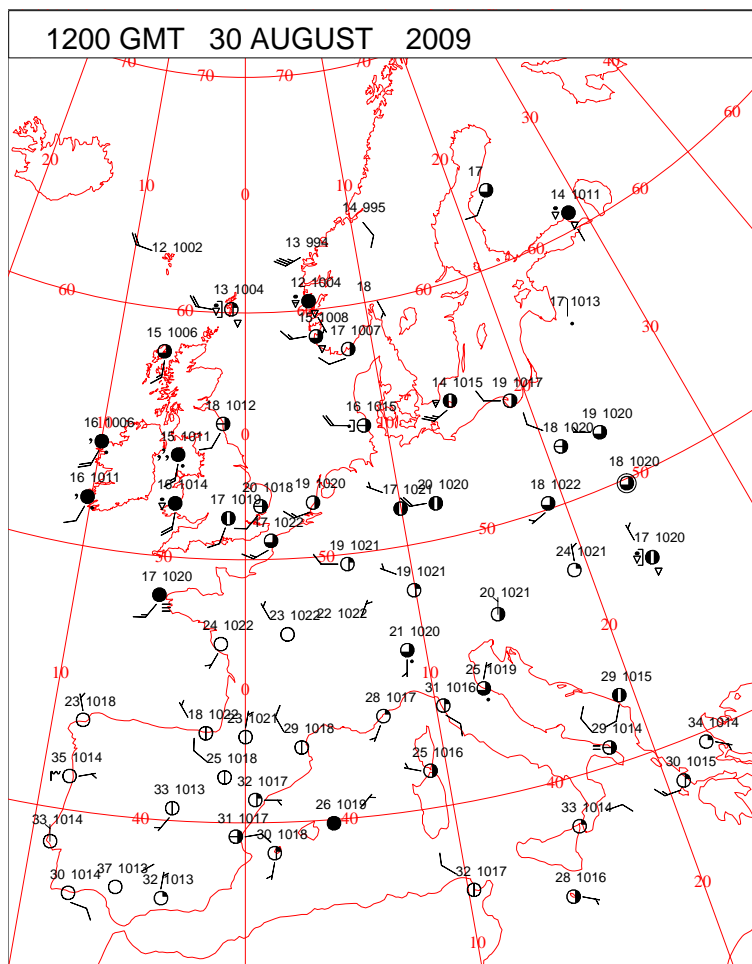
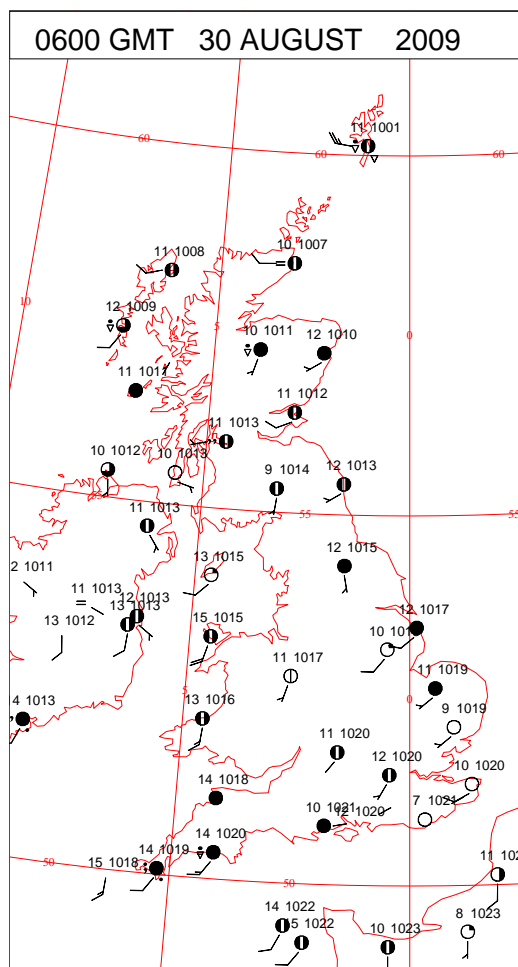
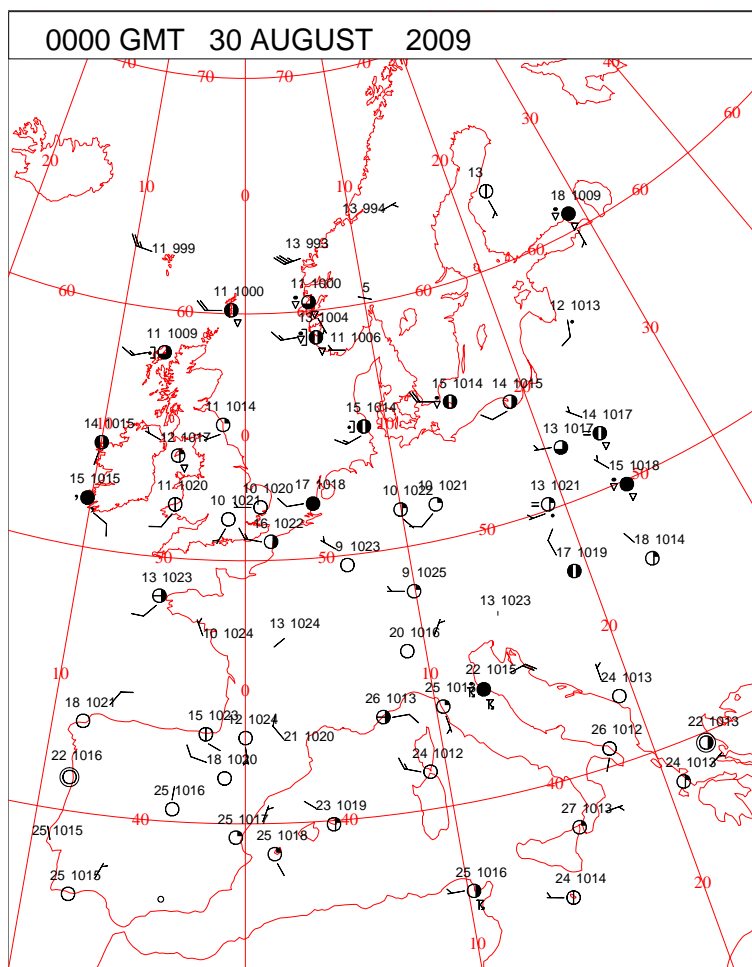


DAILY WEATHER SUMMARY



Sunday 30 August 2009

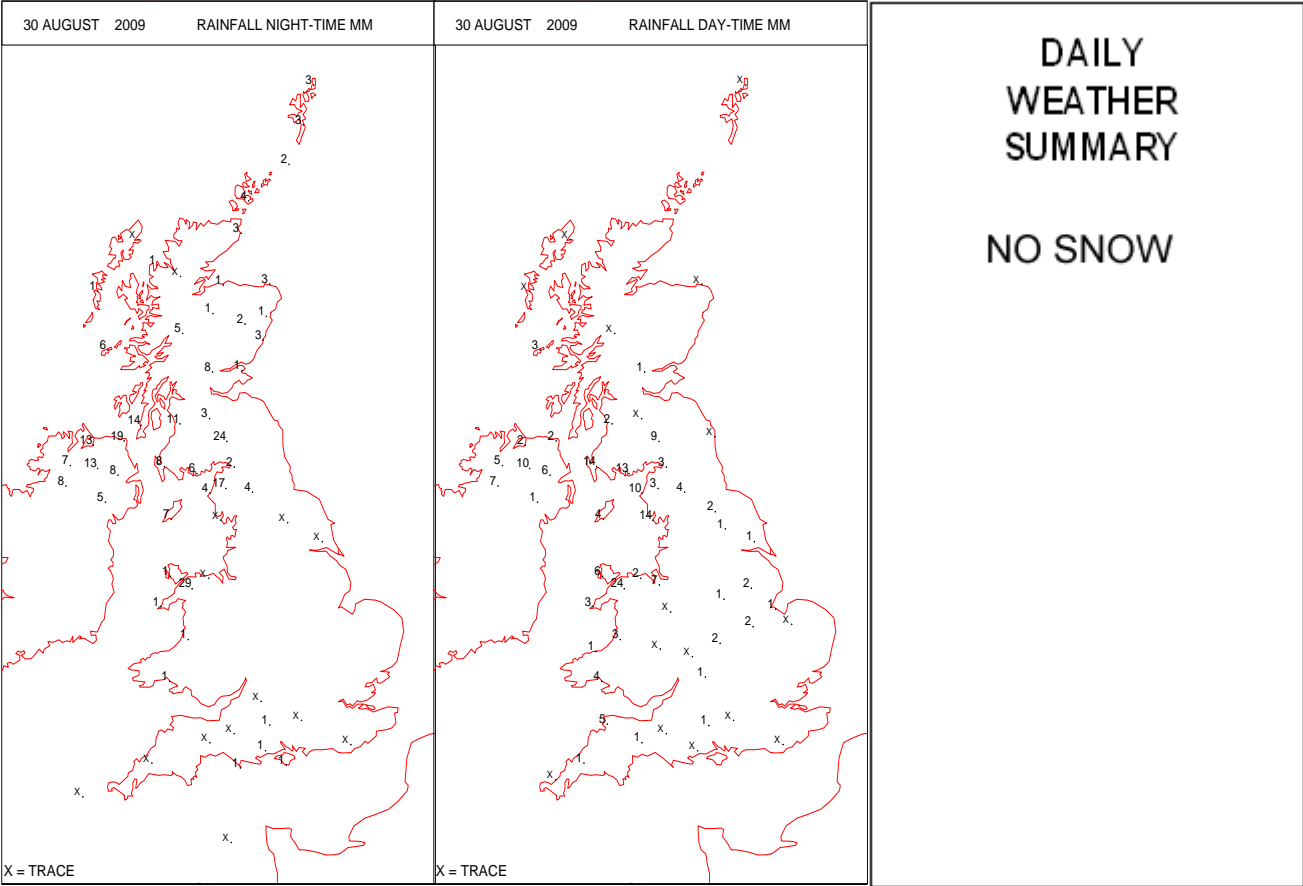
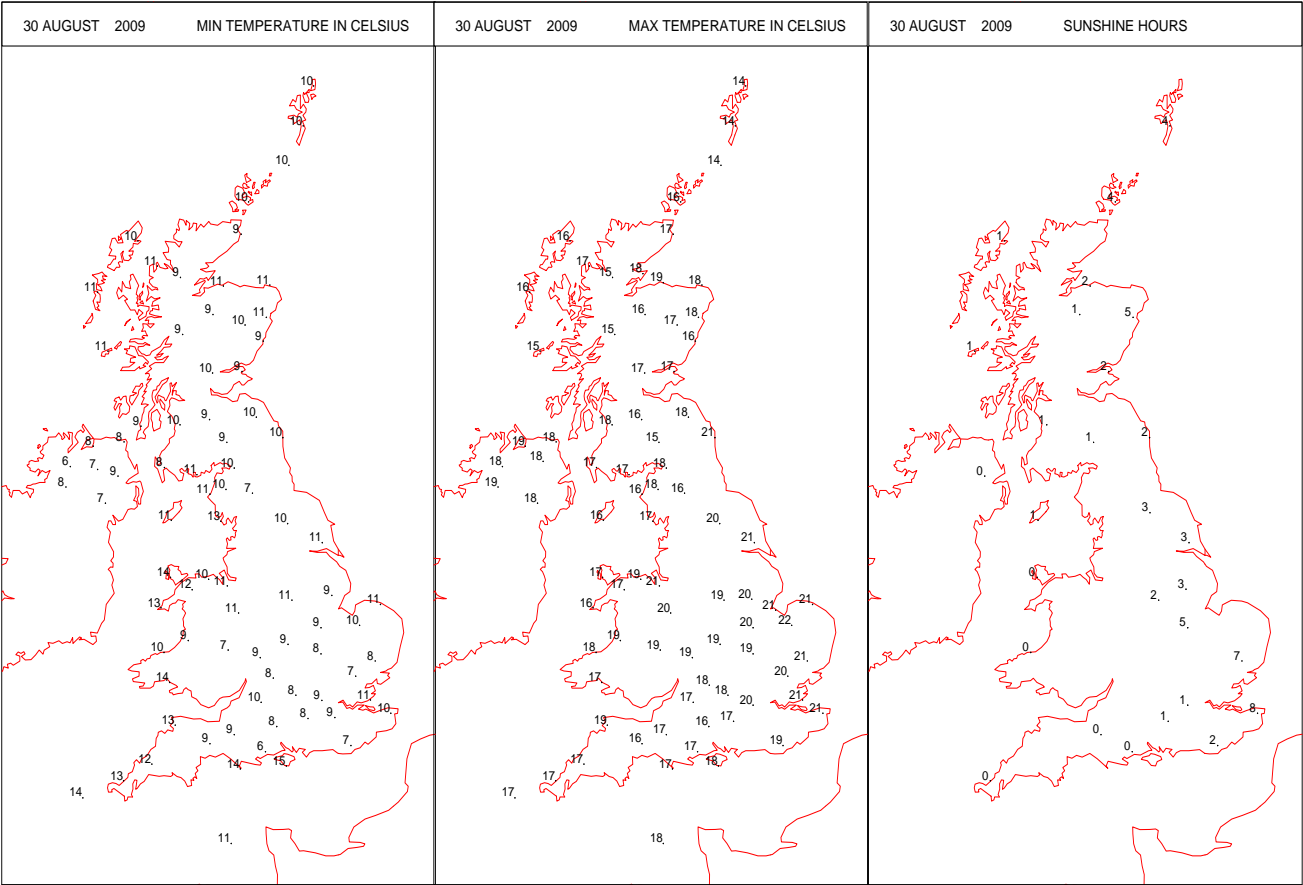
SURFACE REPORTS



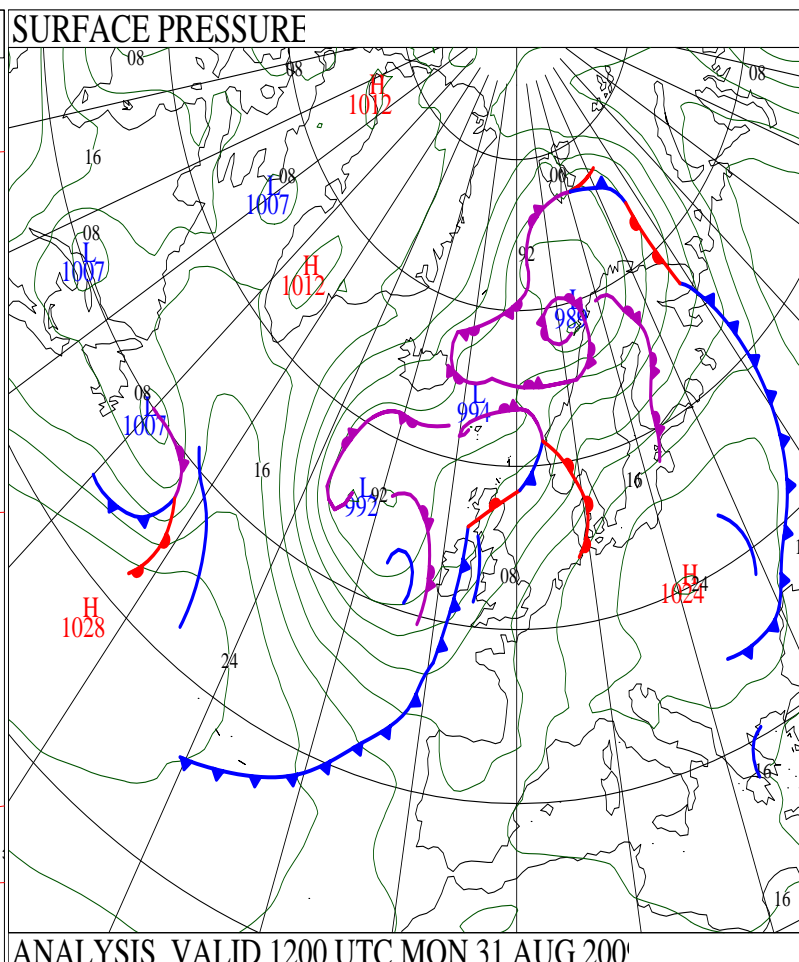
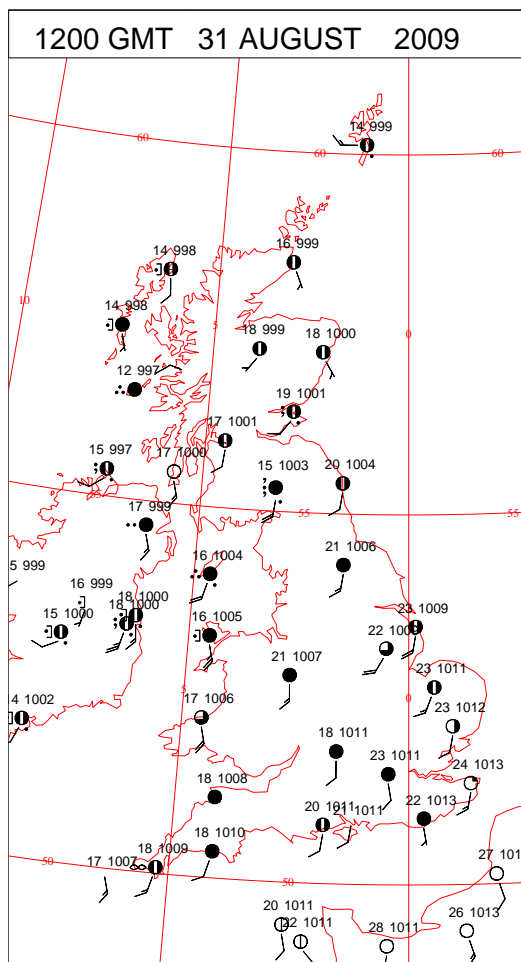
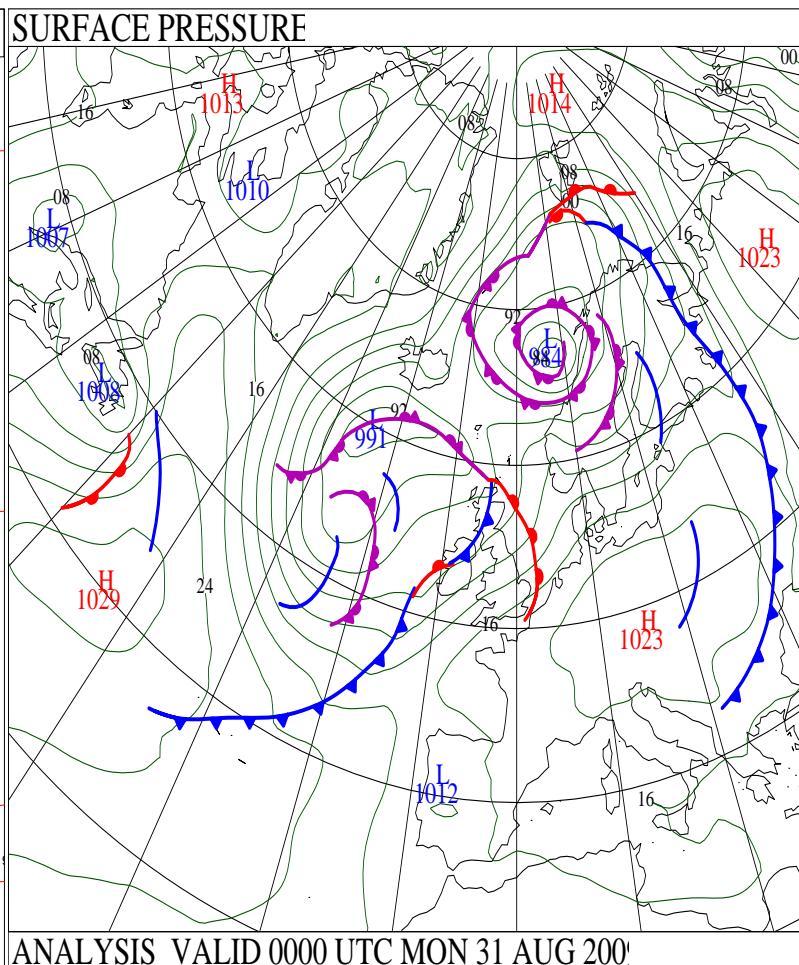
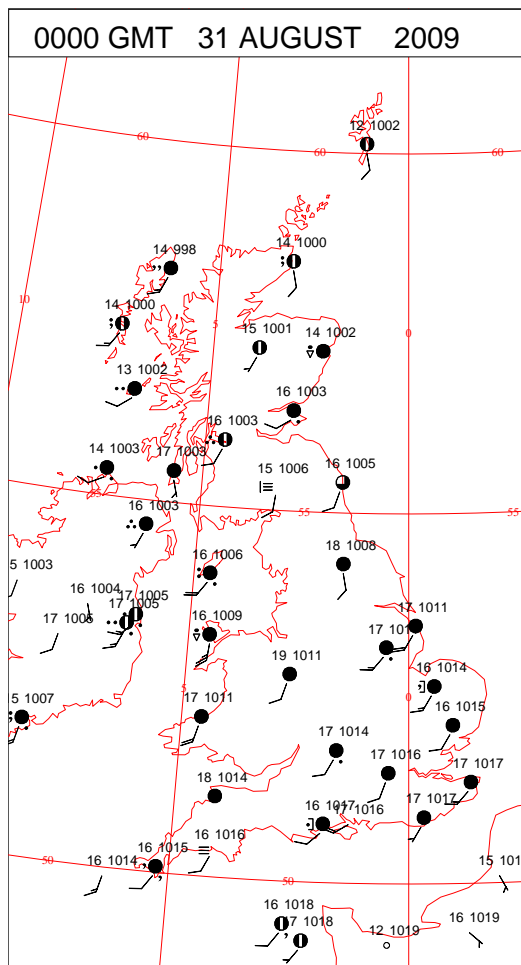
SIGNIFICANT WEATHER

0600 GMT 30 AUGUST 2009	SIG WEATHER	1200 GMT 30 AUGUST 2009	SIG WEATHER	<p>Summary of UK Weather for Sunday 30 August 2009. Following a relatively cool night across much of the U.K., cloud began to spread into the west overnight, with drizzle and light rain affecting south-west England and parts of Wales at the start of the day. Further north and east the day started dry and with some sunshine, although intermittent light rain continued to affect western Scotland. Cloud and light rain or drizzle continued to spread north and east across the U.K. during the morning and afternoon with rain becoming moderate to heavy at times over Northern Ireland, the north-west of England and south-west Scotland through the afternoon and evening. During the afternoon extensive low cloud spread across Cornwall, and into Devon during the evening. South-east England fared best with regard to both sunshine and temperatures.</p>
1800 GMT 30 AUGUST 2009	SIG WEATHER	0000 GMT 31 AUGUST 2009	SIG WEATHER	<p>EXTREMES Highest Maximum: 21.7 Marham, Norfolk Lowest Maximum: 13.8 Lerwick, Shetland Lowest Minimum: 5.8 Castlederg, Tyrone Lowest Grass Minimum: 2.2 Hurn, Dorset Most Rain: 53.2 Capel Curig No 3, Gwynedd Most Sun: 8.1 Manston, Kent</p>

DAILY CLIMATE DATA

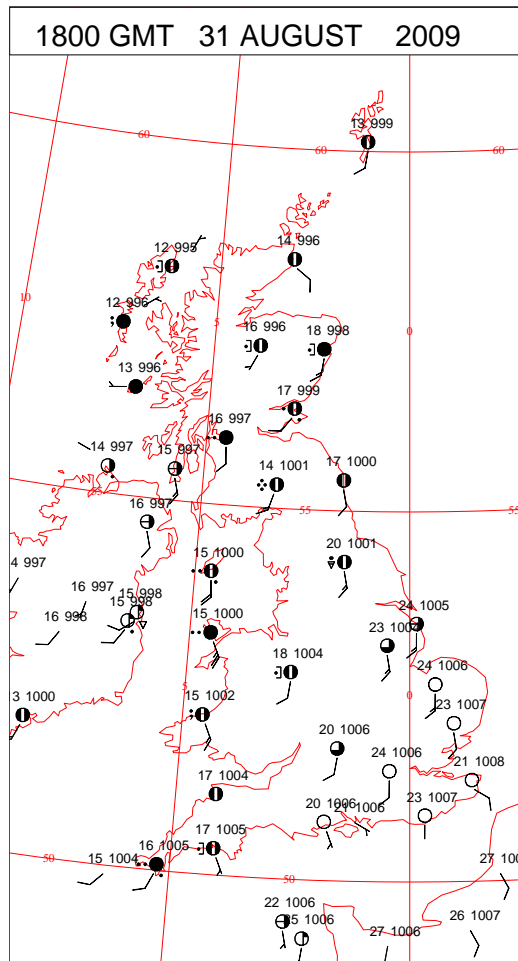
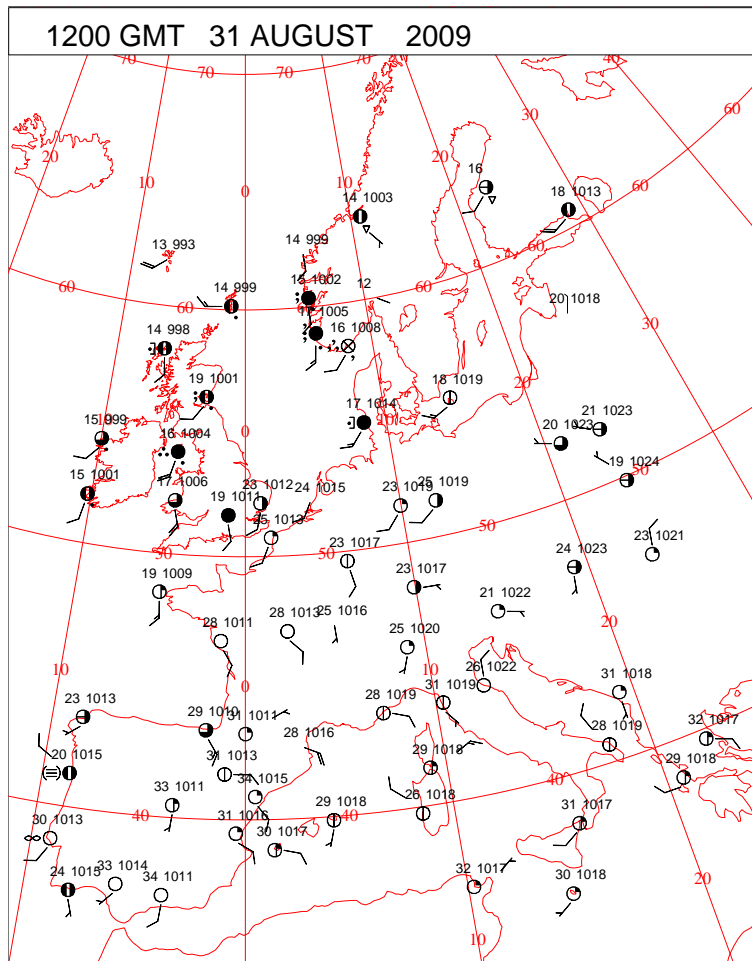
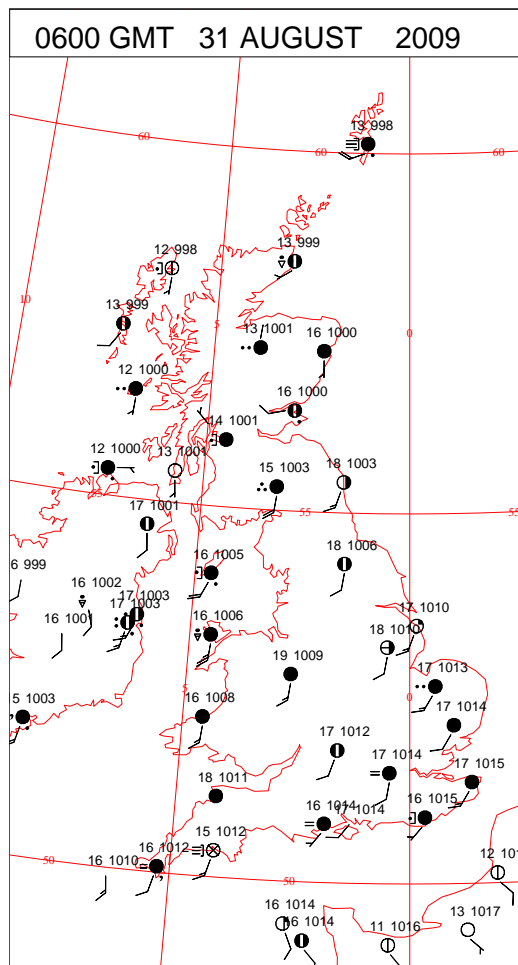
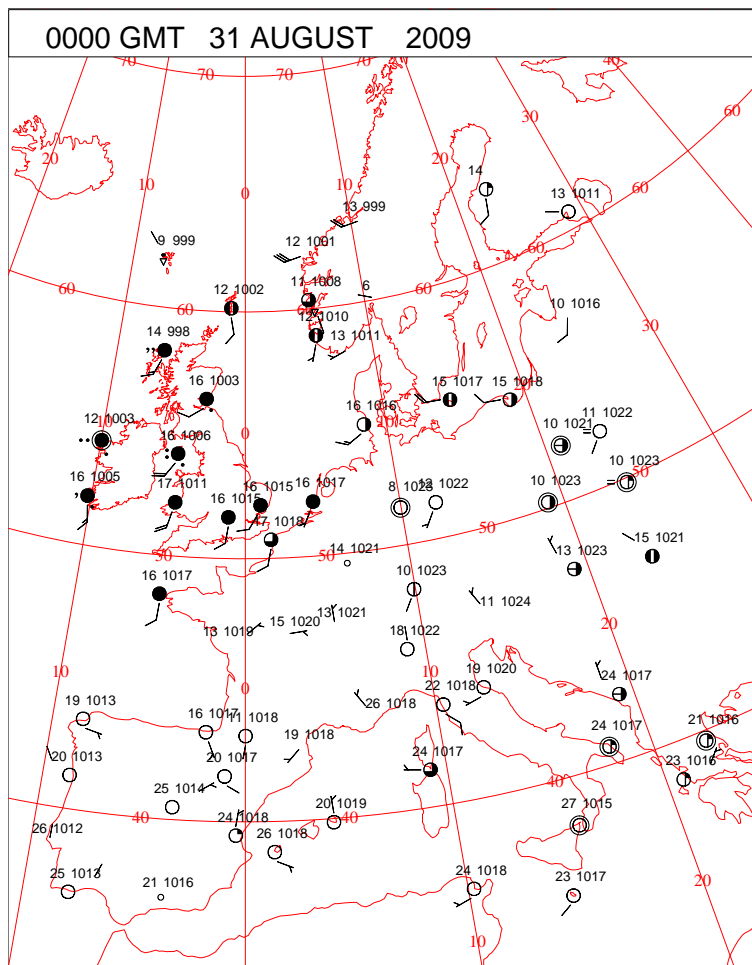


DAILY WEATHER SUMMARY



Monday 31 August 2009

SURFACE REPORTS



SIGNIFICANT WEATHER

0600 GMT 31 AUGUST 2009	SIG WEATHER	1200 GMT 31 AUGUST 2009	SIG WEATHER	<p>Summary of UK Weather for Monday 31 August 2009.</p> <p>Most of the U.K. had a cloudy night with persistent rain in north-western parts and occasional light rain or drizzle further south and east.</p> <p>By the end of the night much of central, southern and eastern England was dry, and cloud began to break up during the morning, with clear skies spreading up from the south.</p> <p>In contrast, northern and western parts were cloudier and rain continued throughout the day in parts of Scotland, north-west England, Northern Ireland, and most notably in Cumbria and Dumfries and Galloway.</p> <p>Rain pushed east during the afternoon and evening to affect much of Wales and northern England.</p> <p>Temperatures in the north-west were suppressed by the cloud and rain and many places stayed below normal for the time of year. Temperatures in the southeast responded to the clear and sunny weather becoming warm or very warm in places.</p>
1800 GMT 31 AUGUST 2009	SIG WEATHER	0000 GMT 01 SEPTEMBER 2009	SIG WEATHER	
				<p>EXTREMES</p> <p>Highest Maximum: 26.7 Weybourne, Norfolk</p> <p>Lowest Maximum: 13.9 South Uist, Western Isles</p> <p>Lowest Minimum: 9.8 Lough Fea, Londonderry 9.8 Baltasound No 2, Shetland</p> <p>Lowest Grass Minimum: 7.4 Baltasound No 2, Shetland</p> <p>Most Rain: 31.8 Eskdalemuir, Dumfriesshire</p> <p>Most Sun: 11.9 Jersey: Airport, Jersey</p>

DAILY CLIMATE DATA

