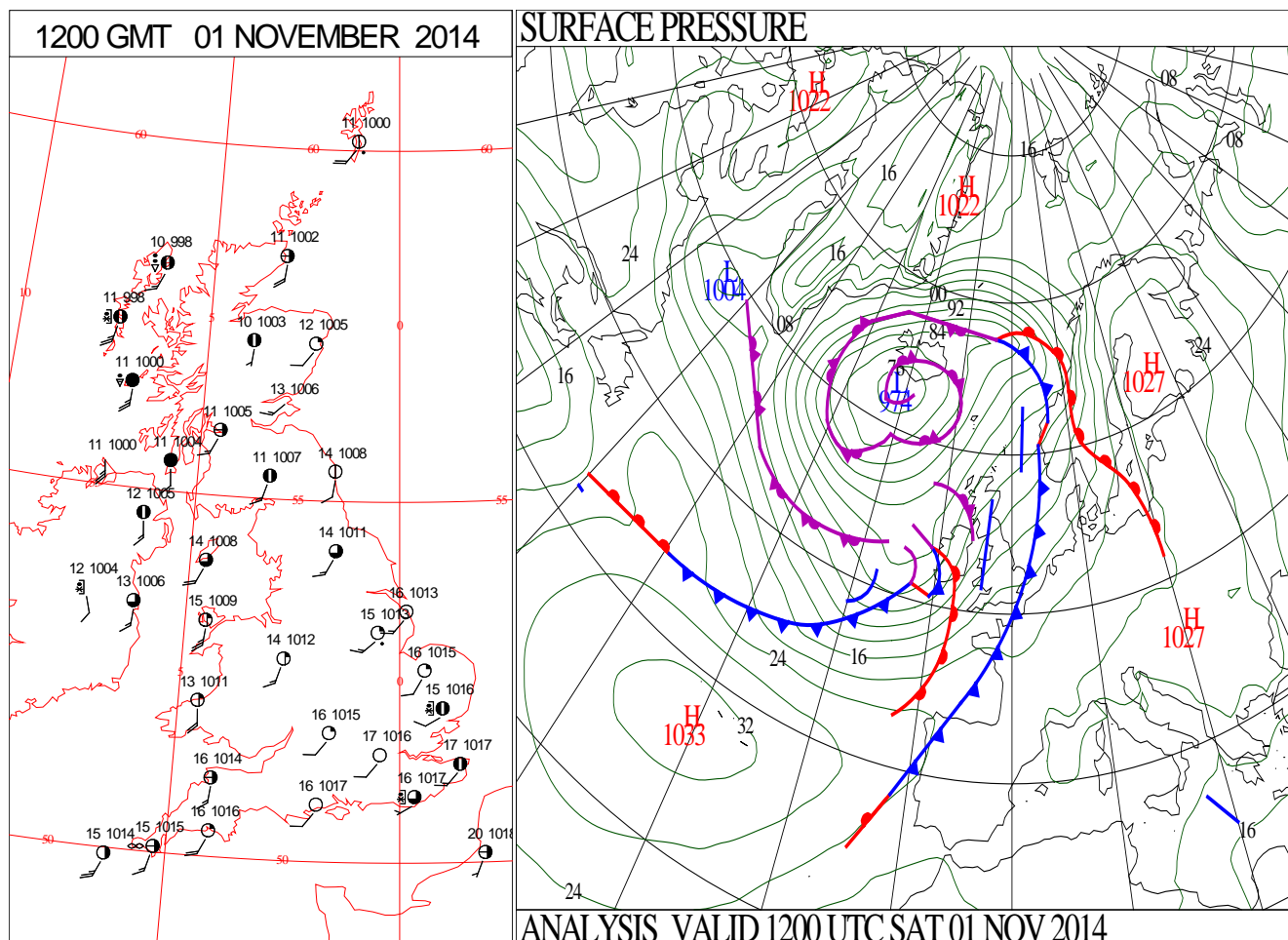
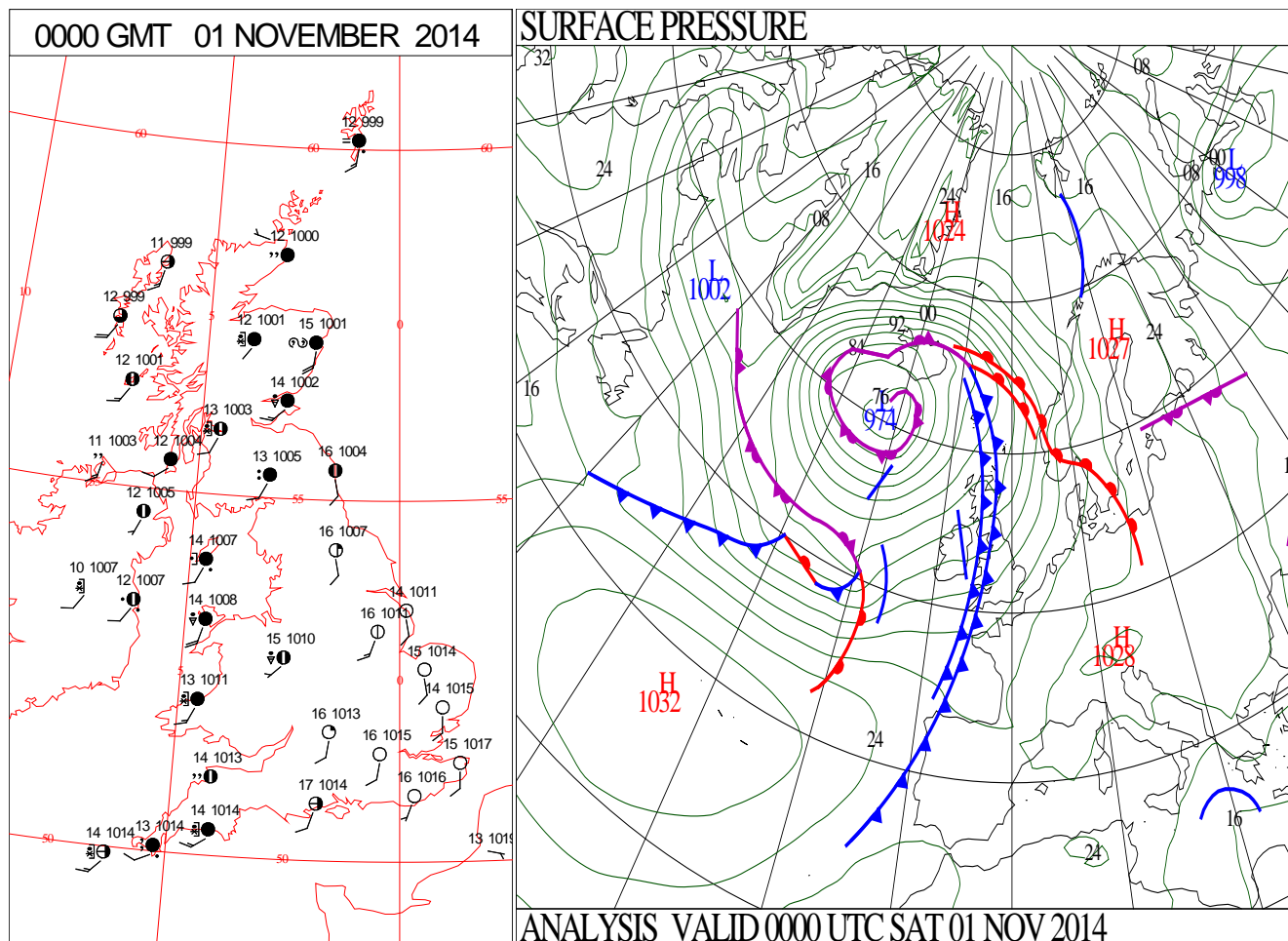
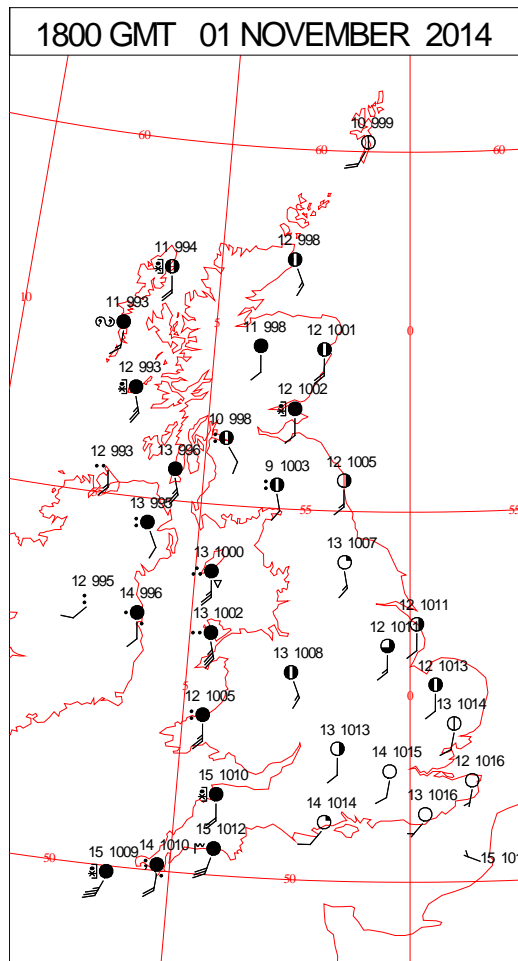
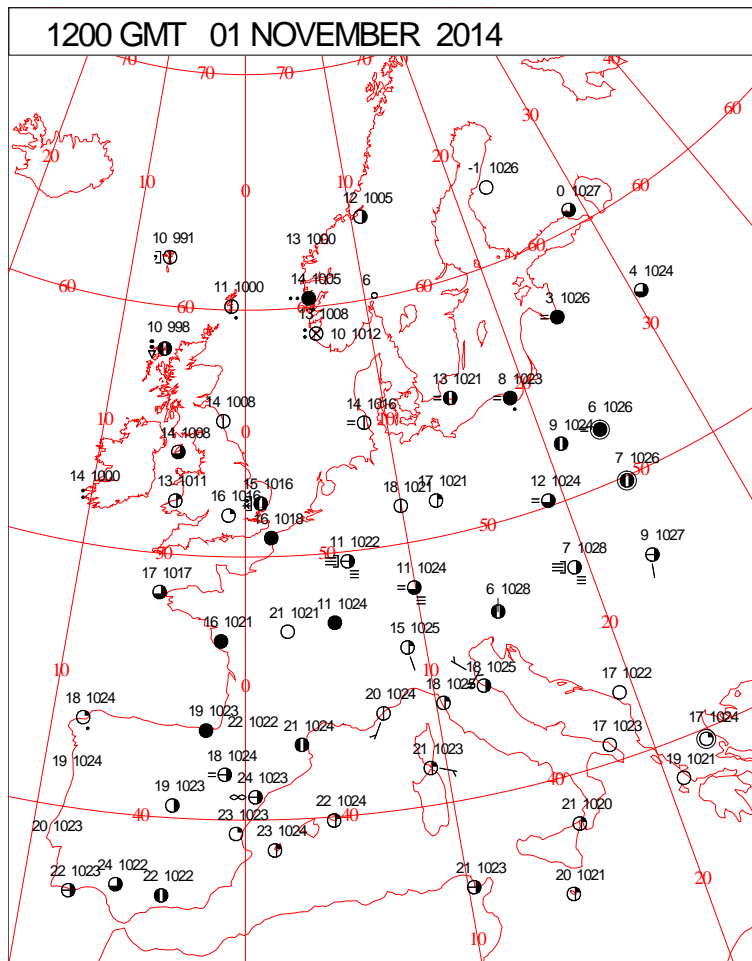
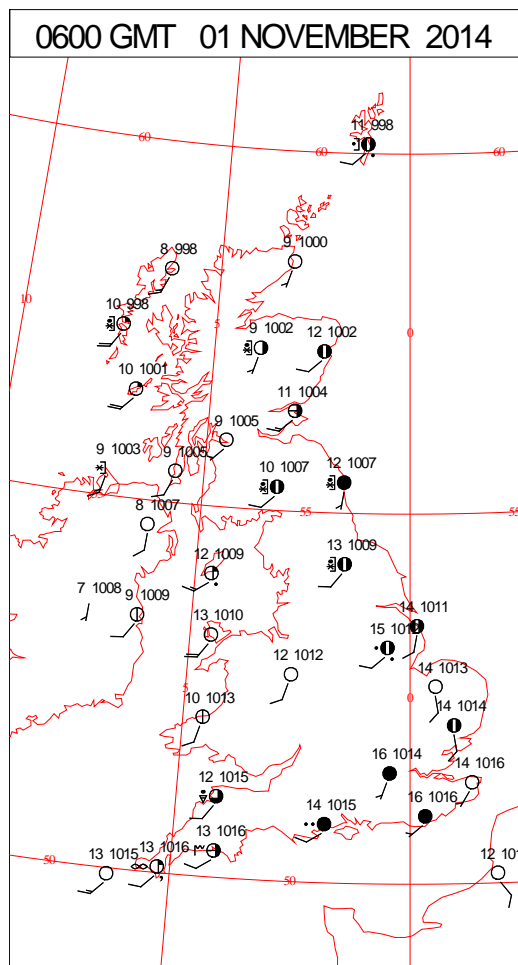
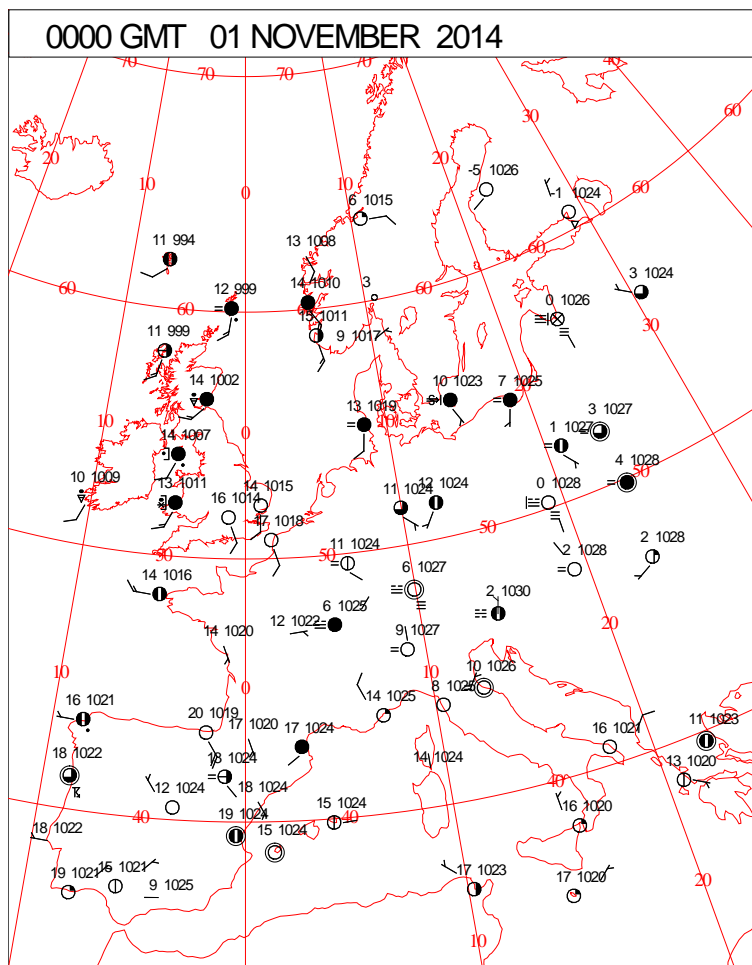


DAILY WEATHER SUMMARY



Saturday 1 November 2014

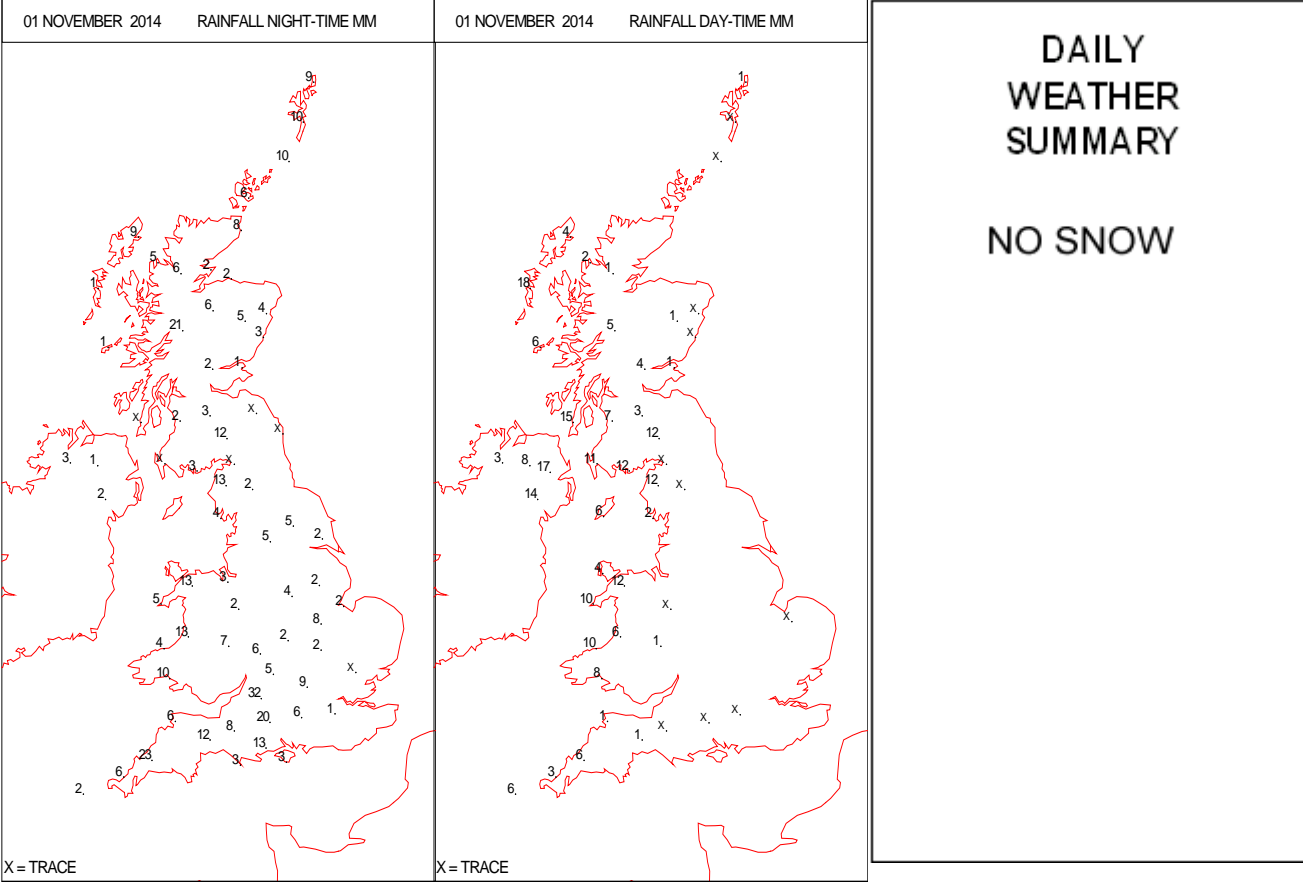
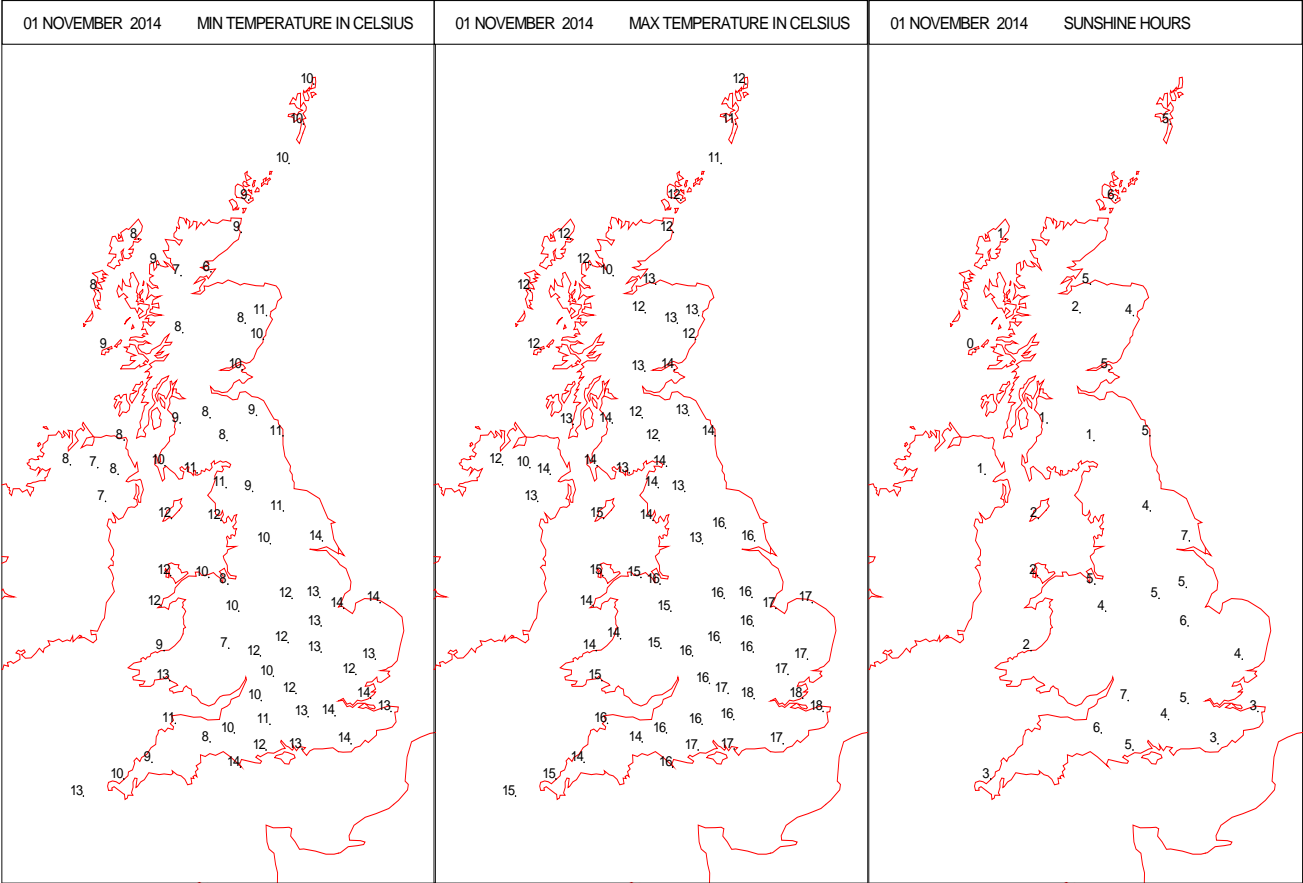
SURFACE REPORTS



SIGNIFICANT WEATHER

0600 GMT 01 NOVEMBER 2014	SIG WEATHER	1200 GMT 01 NOVEMBER 2014	SIG WEATHER	<p>Summary of UK Weather for Saturday 01 November 2014. Overnight, a band of rain in the west, gradually pushed east-south-eastwards. There were some moderate bursts in the west, though mostly the rain was fairly light.</p> <p>By dawn, the rainband was quite narrow, situated from the Humber to Southampton. Behind this rain, skies became clearer, with some showers in the far north-west. However, it was a fairly mild night for most.</p> <p>The band of patchy light rain over the south-east of England lingered into the afternoon.</p> <p>Cooler and brighter conditions followed for most areas, with sunny spells and isolated showers, the showers mainly in western areas.</p> <p>As evening approached wind and cloud increased in the west, with rain arriving in western areas. The rain was heavy at times, with gales in exposure.</p> <p>This moved steadily eastwards through the remainder of the evening.</p> <p>Temperatures were above average for the time of year.</p>
1800 GMT 01 NOVEMBER 2014	SIG WEATHER	0000 GMT 02 NOVEMBER 2014	SIG WEATHER	<p>EXTREMES Highest Maximum: 18.7 Writtle, Essex Lowest Maximum: 10.4 Resallach, Sutherland Lowest Minimum: 4.3 Peatlands, Fermanagh Lowest Grass Minimum: 0.5 Preston Montford, Shropshire Most Rain: 43.2 Hazelwood Cottage, Argyll Most Sun: 7.7 Guernsey Airport, Guernsey</p>

DAILY CLIMATE DATA

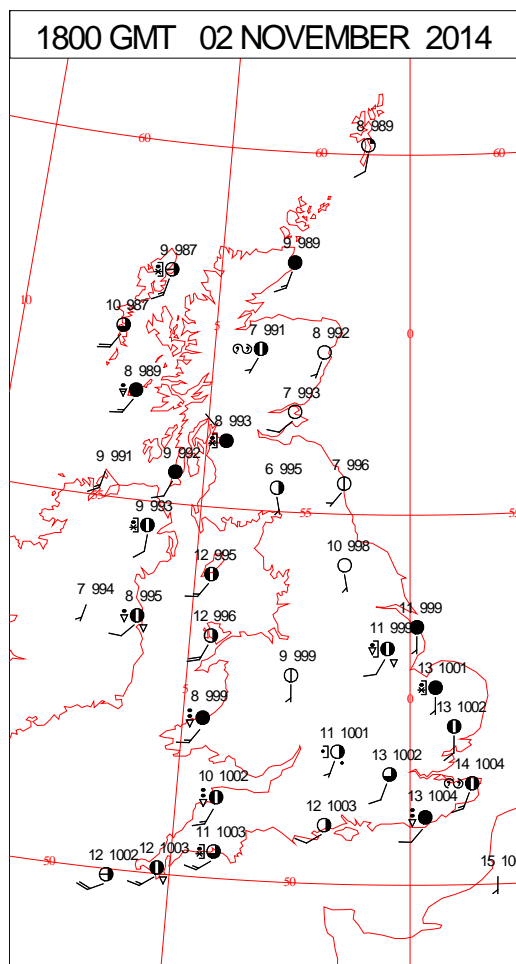
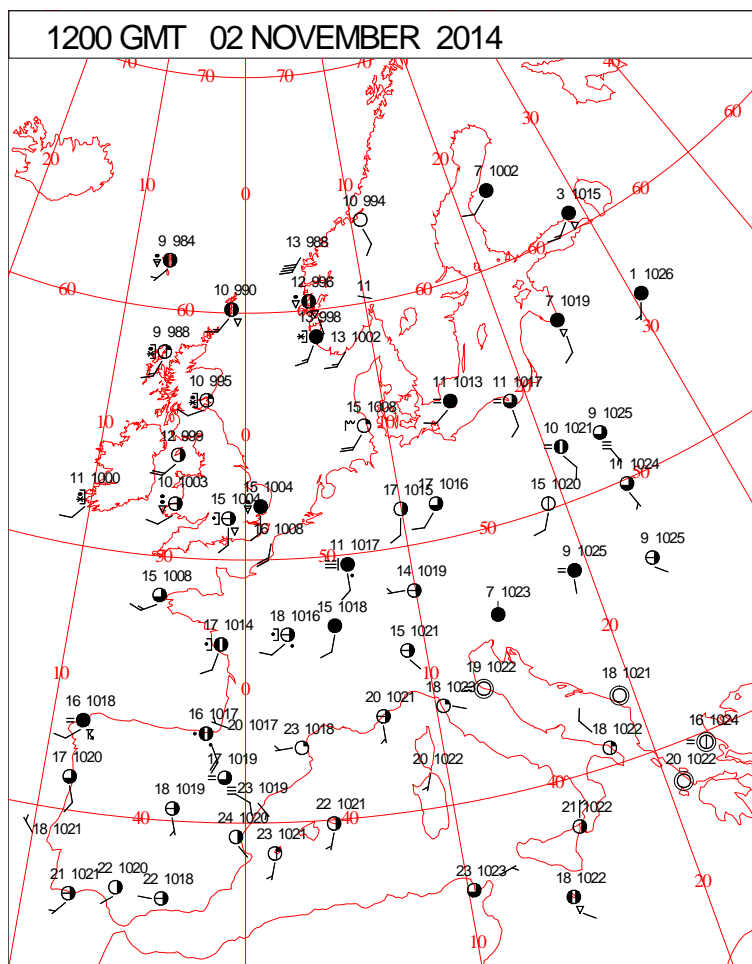
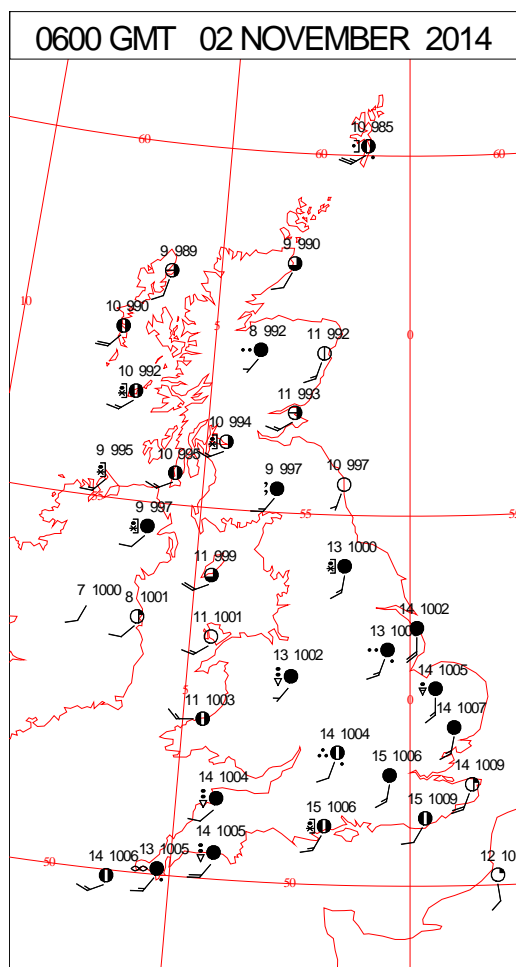
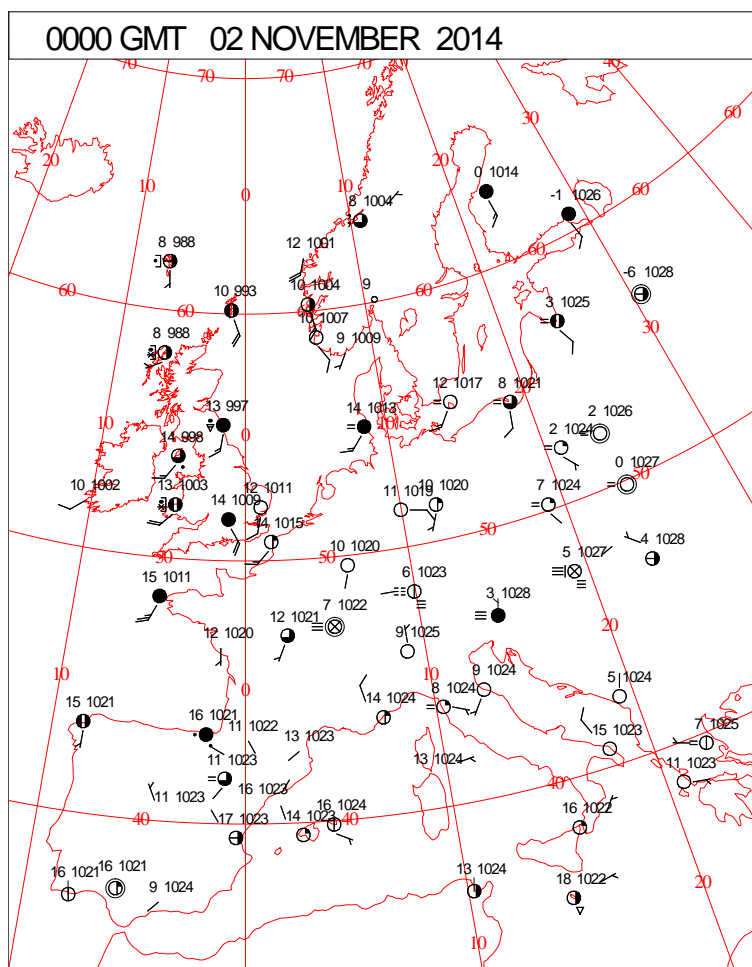


[illegible]

Crown Copyright 2014, All Rights Reserved

Sunday 2 November 2014

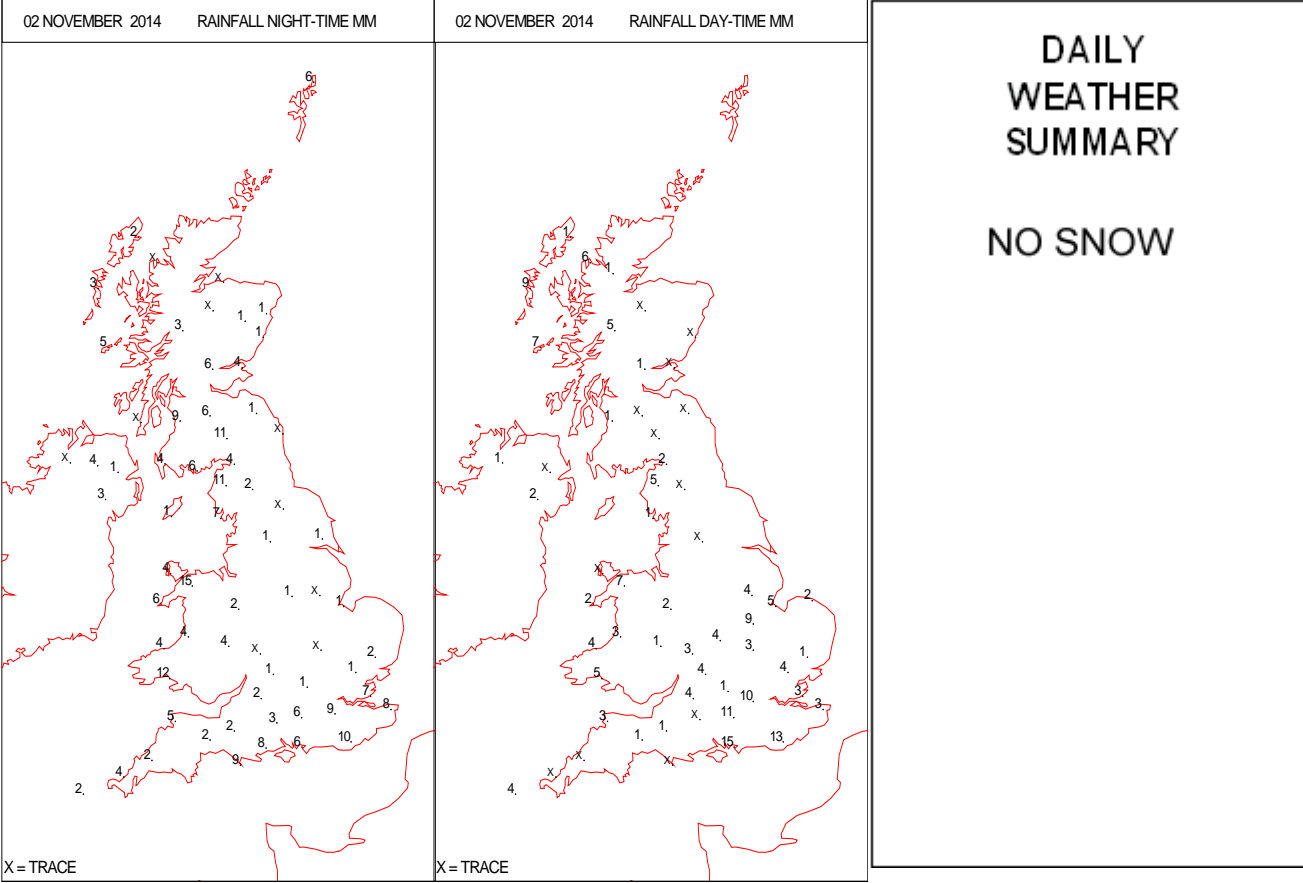
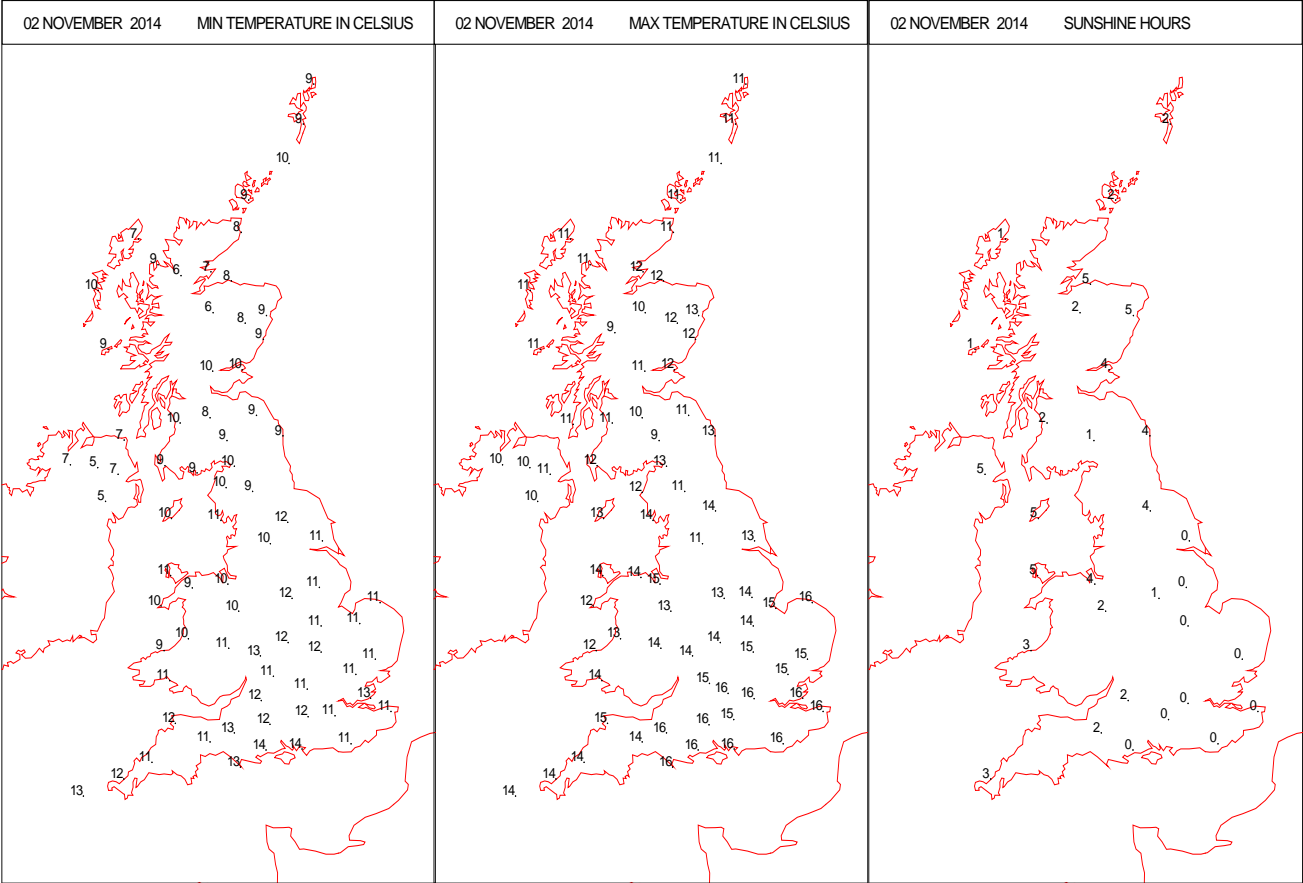
SURFACE REPORTS



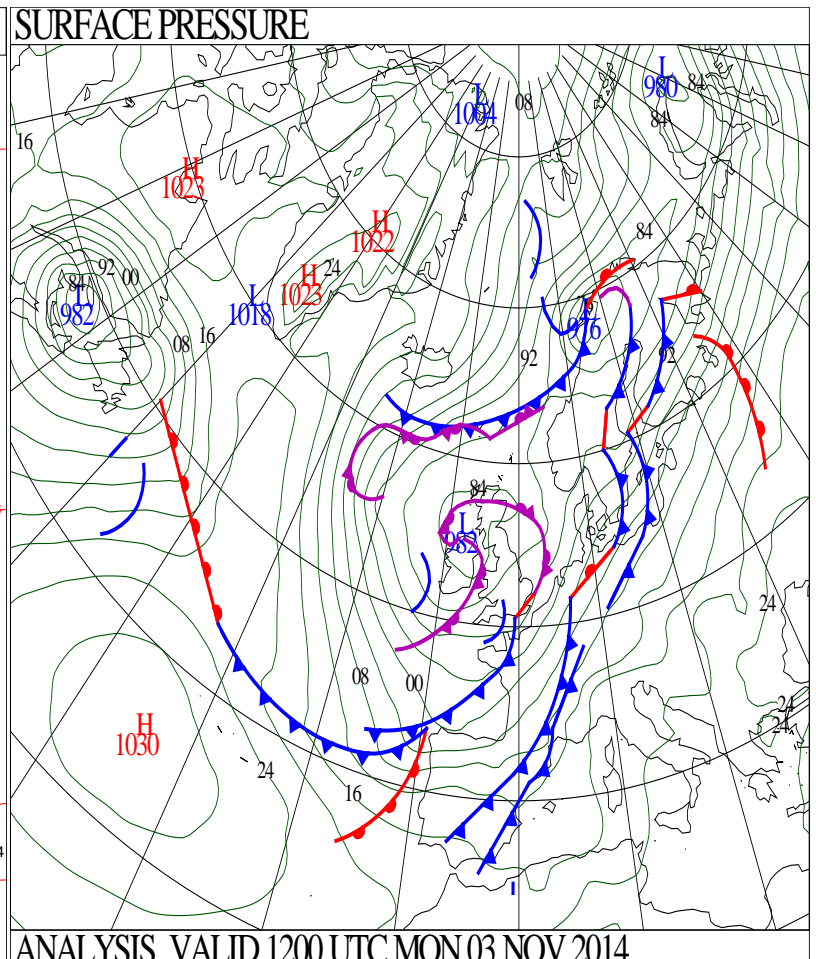
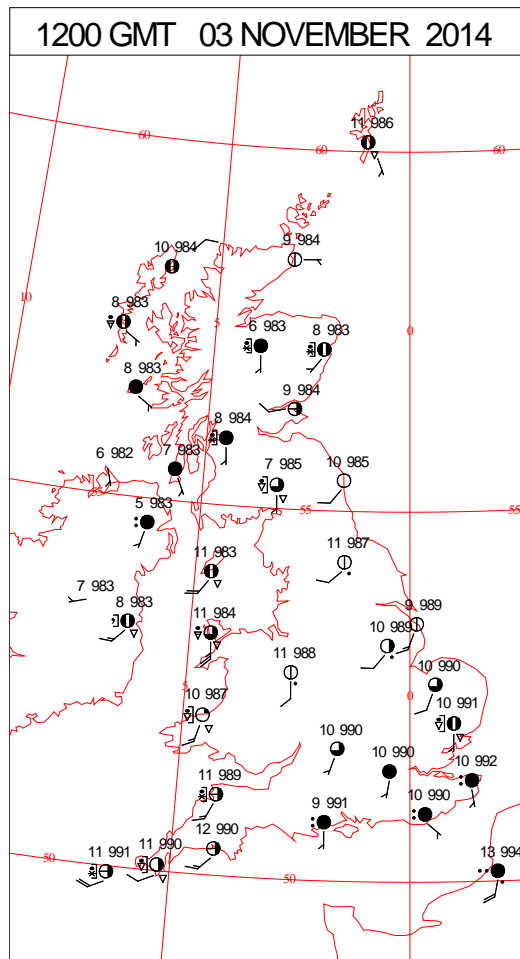
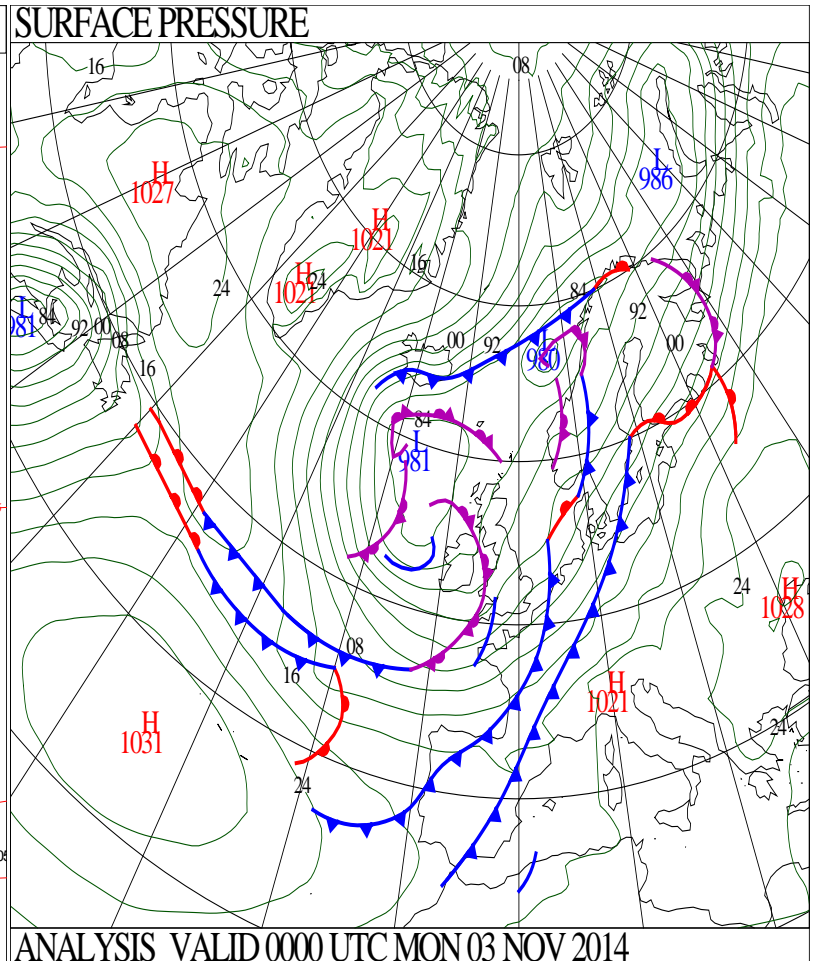
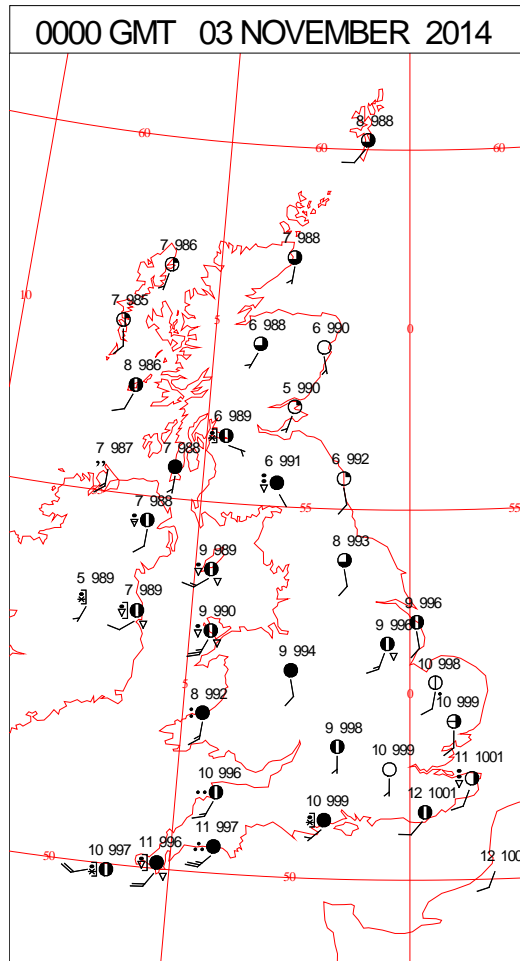
SIGNIFICANT WEATHER

0600 GMT 02 NOVEMBER 2014	SIG WEATHER	1200 GMT 02 NOVEMBER 2014	SIG WEATHER	<p>Summary of UK Weather for Sunday 02 November 2014.</p> <p>Overnight, a band of rain pushed eastwards across the U.K., with some localised heavy bursts at times. Strong and gusty winds accompanied the rain, with some gale force gusts across exposed southern and western coasts.</p> <p>By dawn the rain was just pushing into south-east England. Clearer conditions followed the rain, with showers into the north-west of the country.</p> <p>Temperatures overnight fell to mid single figures Celsius.</p> <p>Rain over the south and south-east of England during the morning continued moving south-eastwards, clearing the coasts of East Anglia and Kent during mid-afternoon. There were some localised heavy bursts within this rain band.</p> <p>Scattered blustery showers spread into the west, turning thundery over Cardigan Bay and north-west Wales.</p> <p>Central parts and eastern Scotland remained mostly dry with some bright sunny spells.</p> <p>Maximum temperatures were down on previous days, but remained above average for the time of year.</p>
1800 GMT 02 NOVEMBER 2014	SIG WEATHER	0000 GMT 03 NOVEMBER 2014	SIG WEATHER	
				<p>EXTREMES</p> <p>Highest Maximum: 16.9 Gravesend Broadness, Kent</p> <p>Lowest Maximum: 9.3 Cromdale, Nairnshire</p> <p>Lowest Minimum: 2.7 Lough Navar Forest, Fermanagh</p> <p>Lowest Grass Minimum: -0.5 Lough Navar Forest, Fermanagh</p> <p>Most Rain: 36.8 Tobermory No3, Mull, Argyll</p> <p>Most Sun: 7.3 Ballywatticock, Co. Down</p>

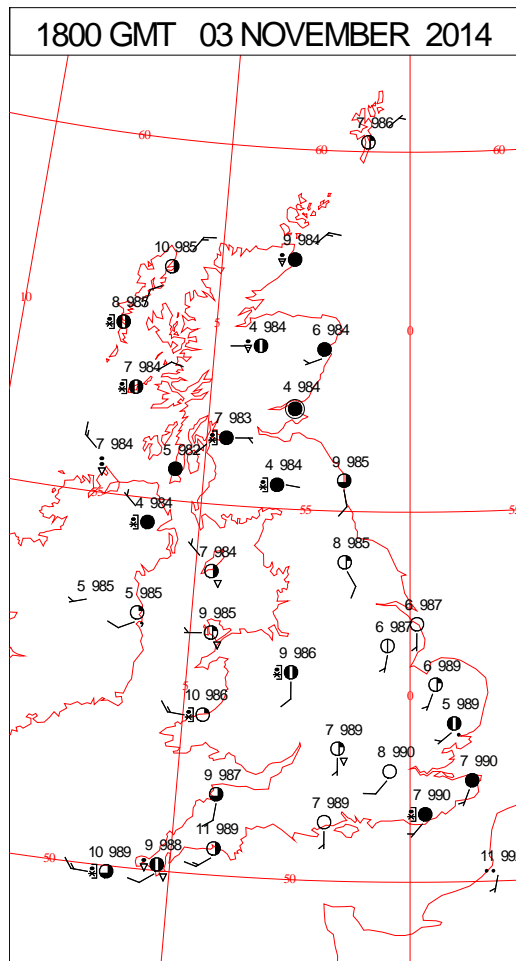
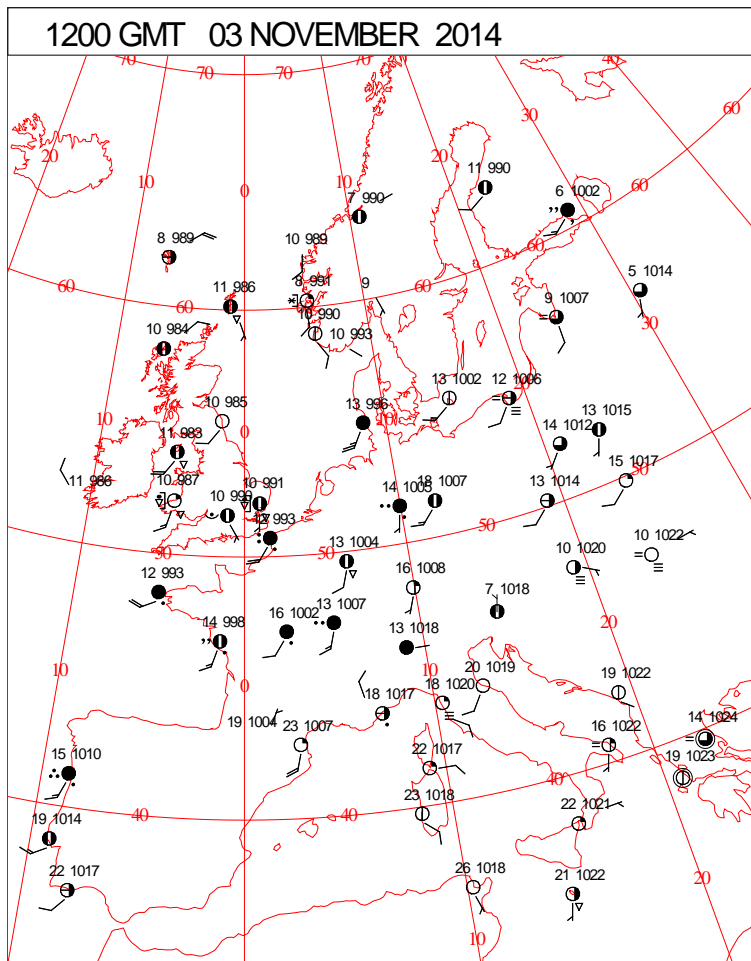
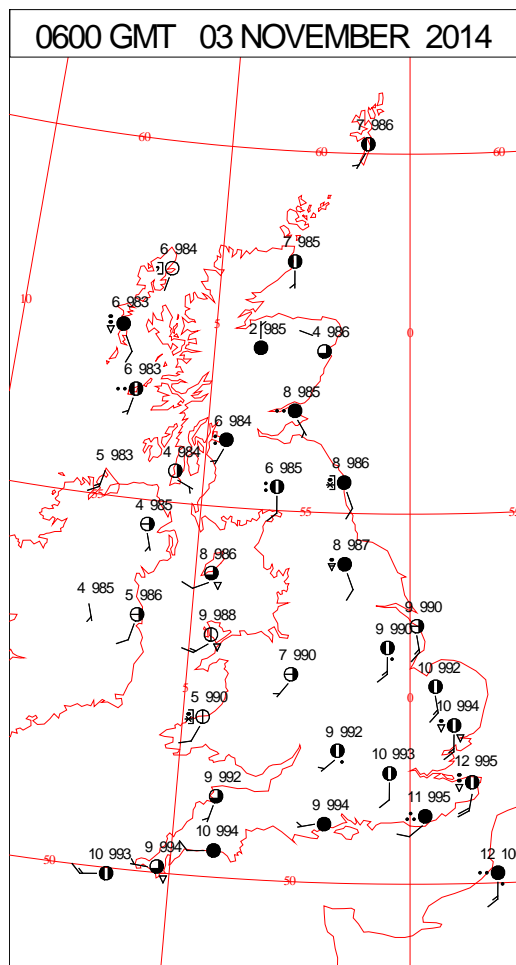
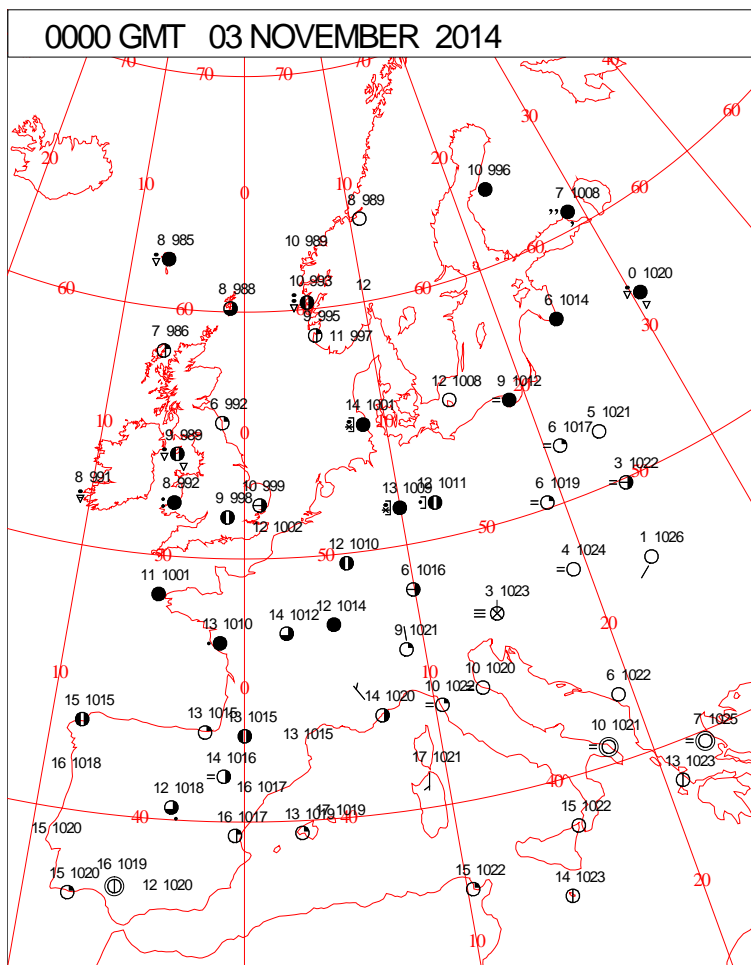
DAILY CLIMATE DATA



DAILY WEATHER SUMMARY



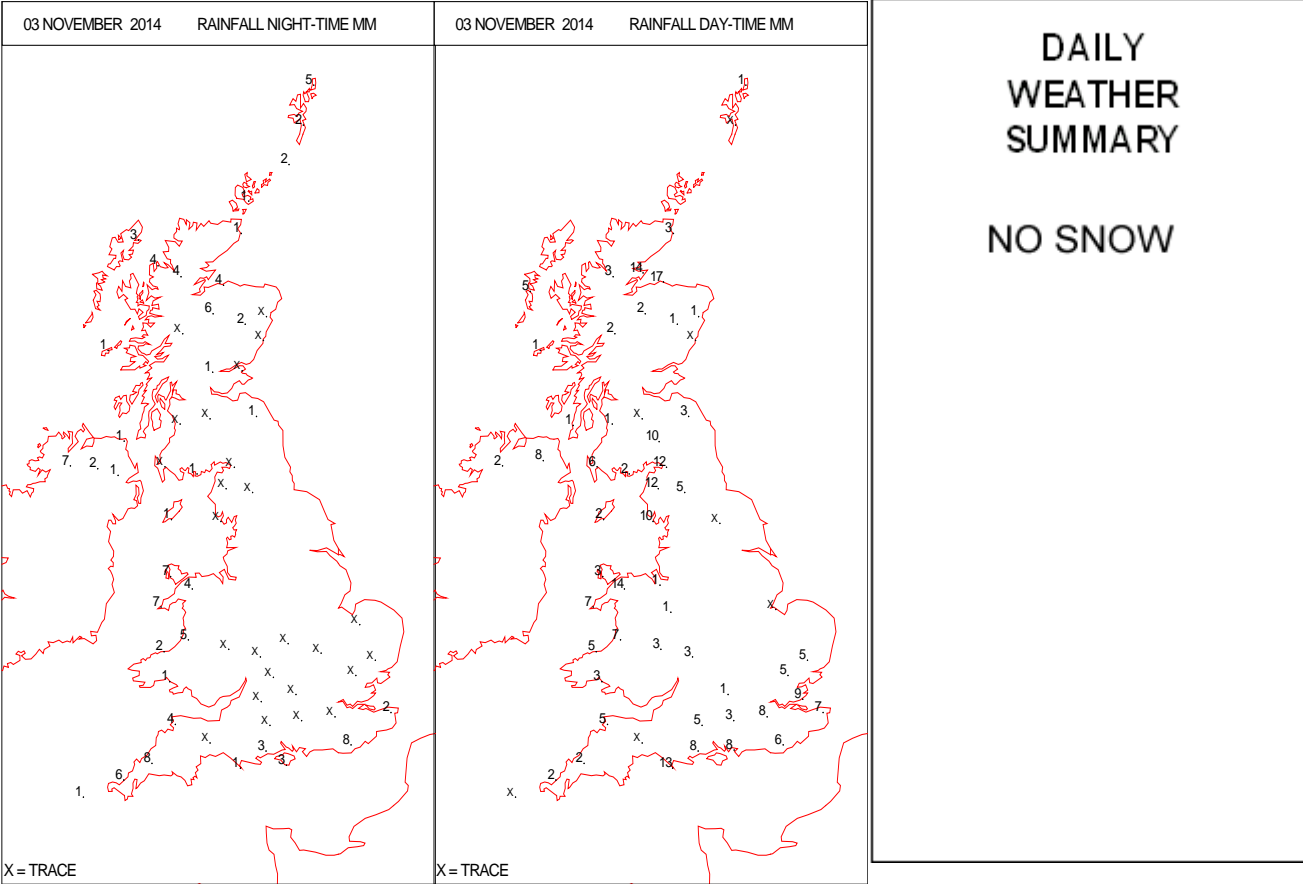
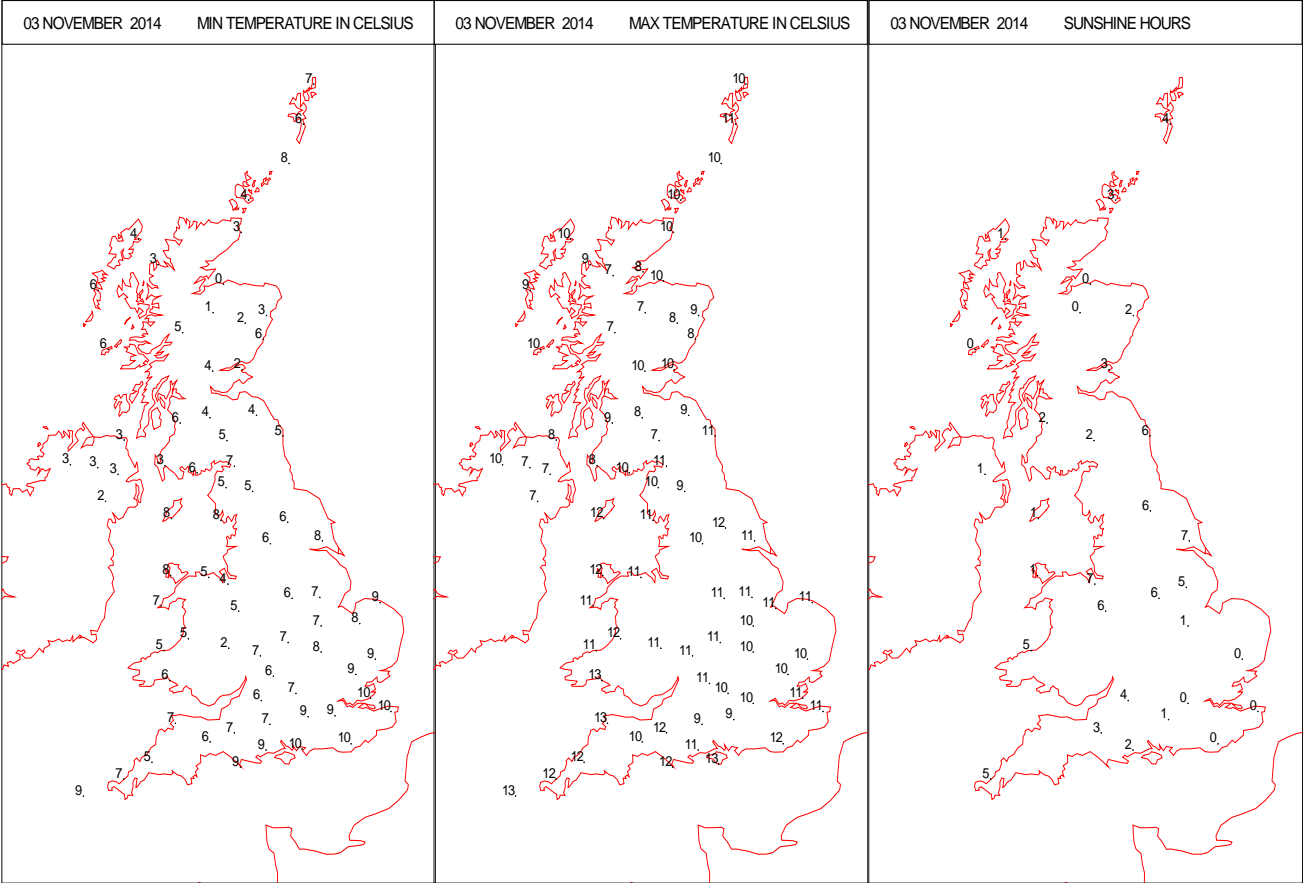
SURFACE REPORTS



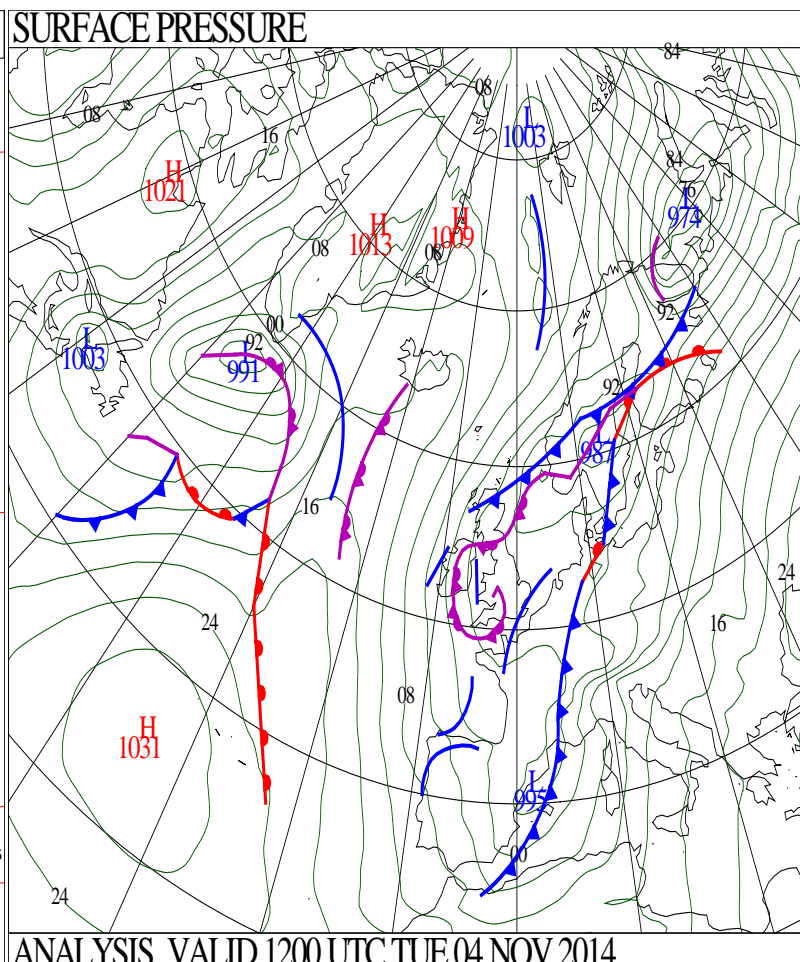
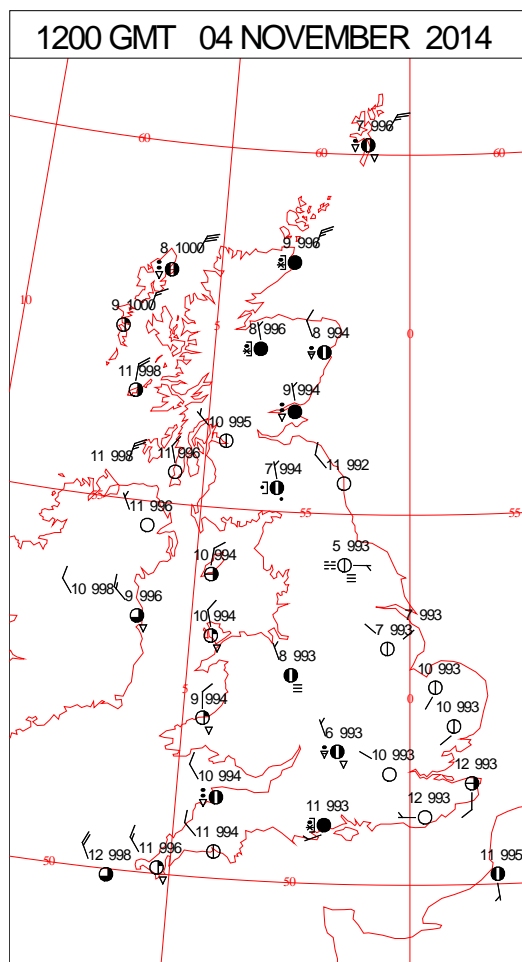
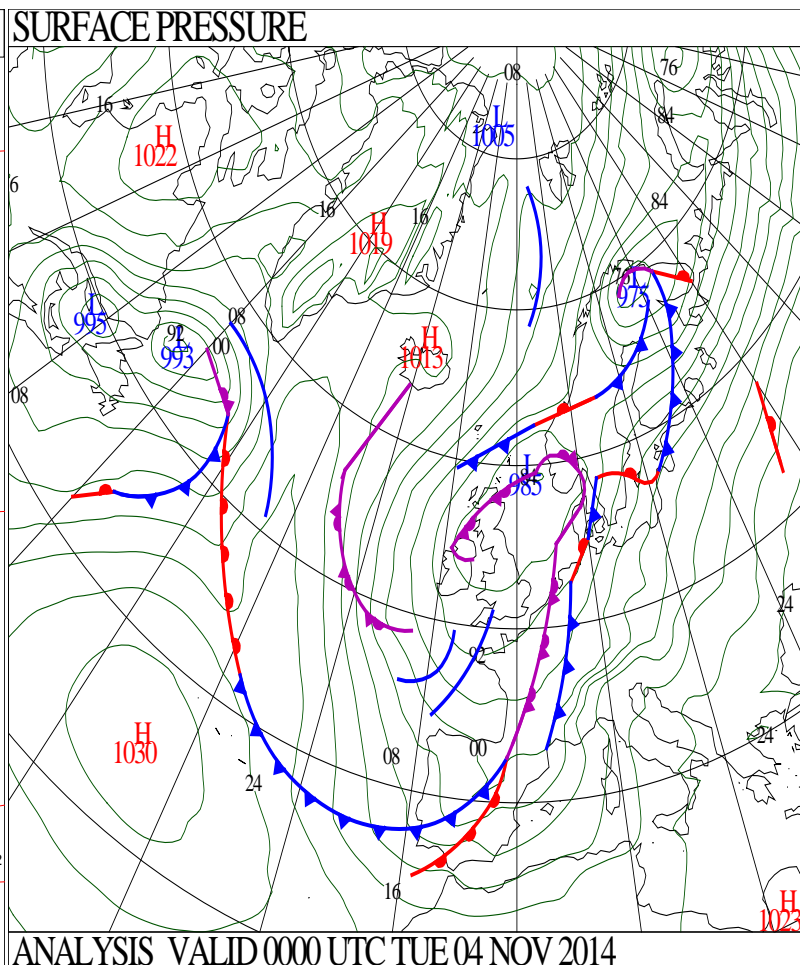
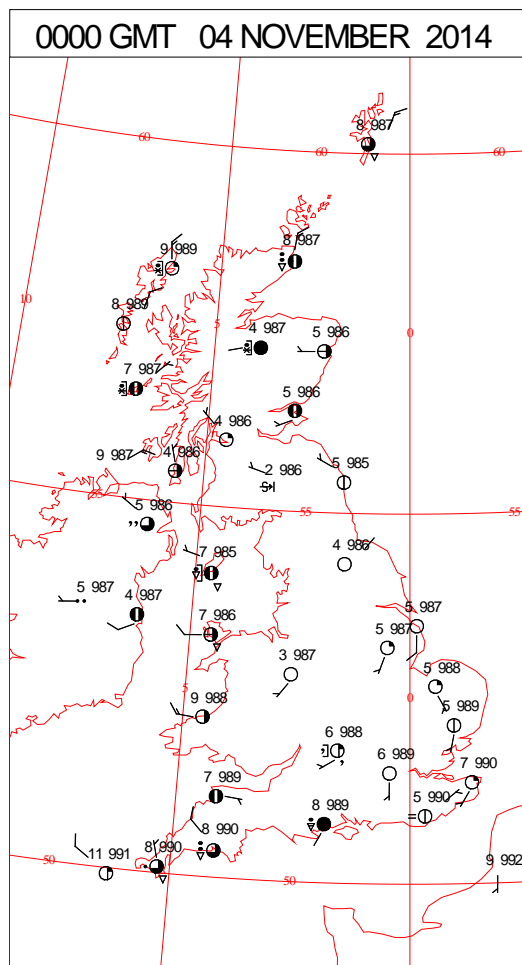
SIGNIFICANT WEATHER

0600 GMT 03 NOVEMBER 2014	SIG WEATHER	1200 GMT 03 NOVEMBER 2014	SIG WEATHER	<p>Summary of UK Weather for Monday 03 November 2014. An organised band of showery rain over western Wales and south-west England steadily progressed north-eastwards overnight. The rain was locally heavy with thunder at times, and lay from the central belt in Scotland to south-east England by dawn. It was also a breezy night with strong to gale force gusts associated with the heavy showers.</p> <p>Drier, clearer conditions spread in from the west through the latter part of the night, with some scattered blustery showers affecting southern and western Wales.</p> <p>It was a colder night than of late for most areas, with temperatures widely in low single figures Celsius.</p> <p>Showery rain across the south-east of England slowly cleared eastwards through the afternoon, with gales at times through the Dover Straits.</p> <p>Rain through the central belt of Scotland moved north, with some heavy bursts down the east coast, this rain stalled over the Moray Firth through the afternoon.</p> <p>There were scattered showers elsewhere in the north and west, but central and eastern areas stayed dry, with some good sunny spells through the day.</p> <p>Temperatures were near or just above average.</p>
1800 GMT 03 NOVEMBER 2014	SIG WEATHER	0000 GMT 04 NOVEMBER 2014	SIG WEATHER	<p>EXTREMES Highest Maximum: 14.5 Preston Montford, Shropshire Lowest Maximum: 6.0 Portglenone, Co. Derry Lowest Minimum: -1.3 Altnaharra No2, Sutherland -1.3 Tain Range, Ross-Shire Lowest Grass Minimum: -3.6 Tain Range, Ross-Shire Most Rain: 24.8 Magilligan No2, Co. Derry Most Sun: 8.0 Cawood, North Yorkshire</p>

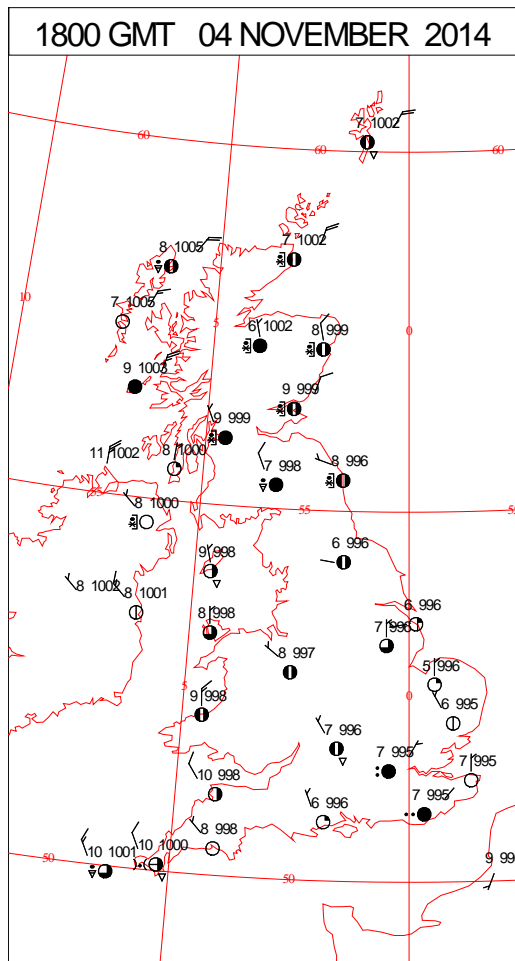
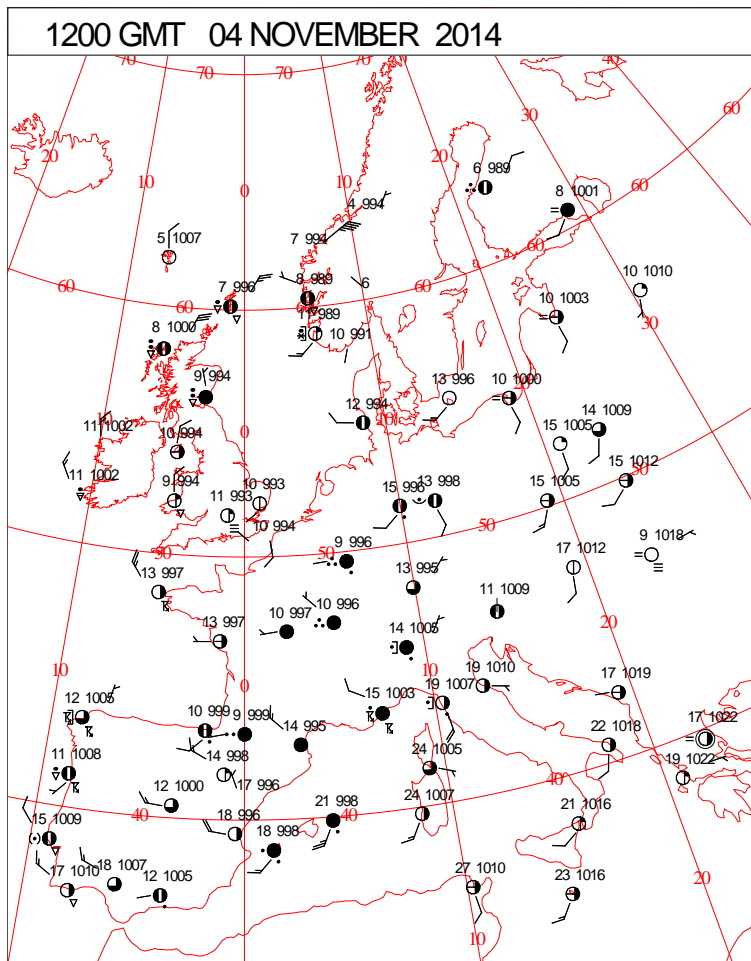
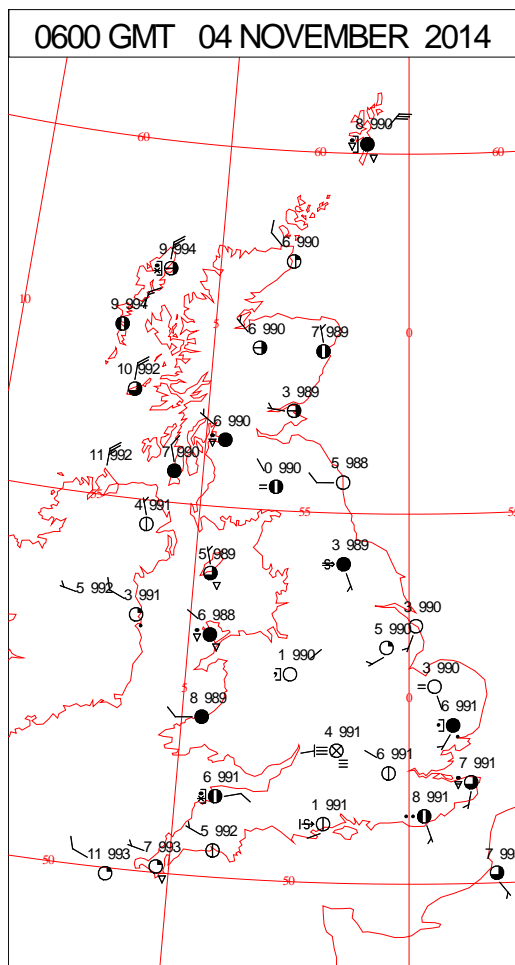
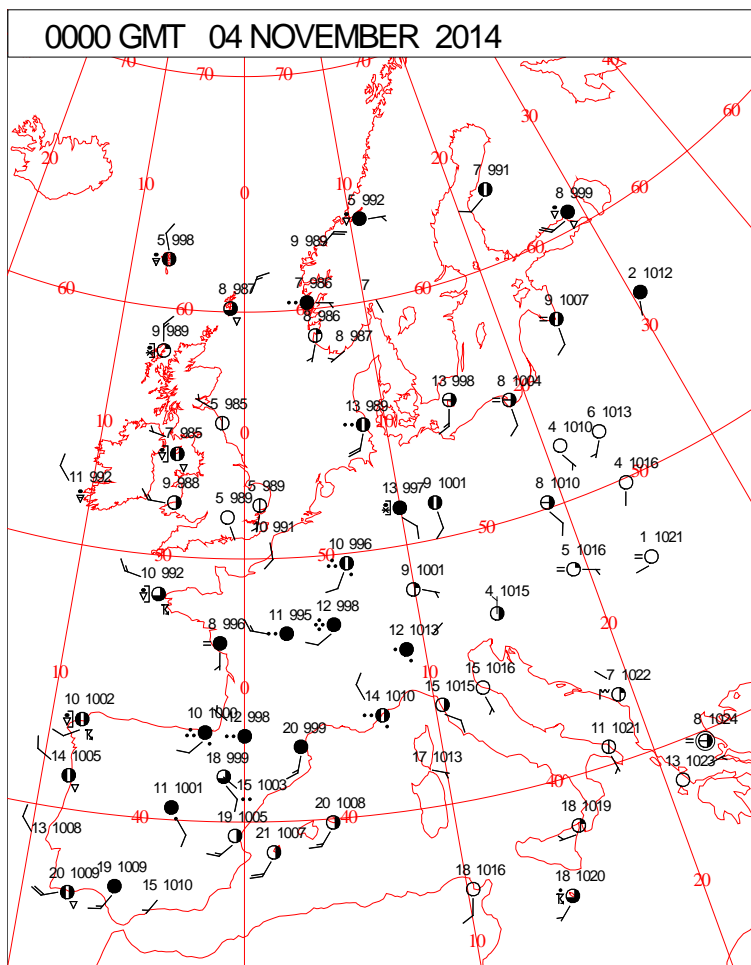
DAILY CLIMATE DATA



DAILY WEATHER SUMMARY



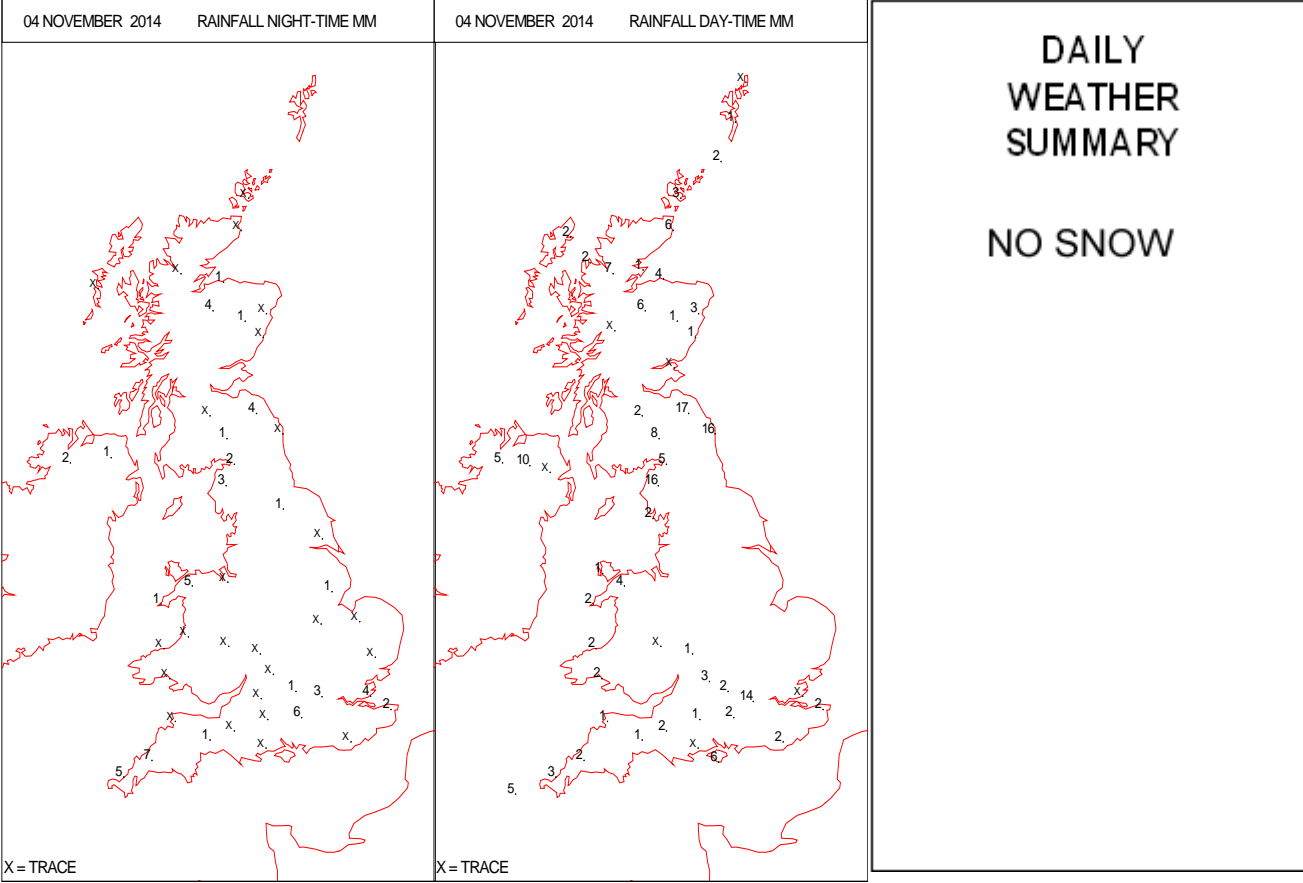
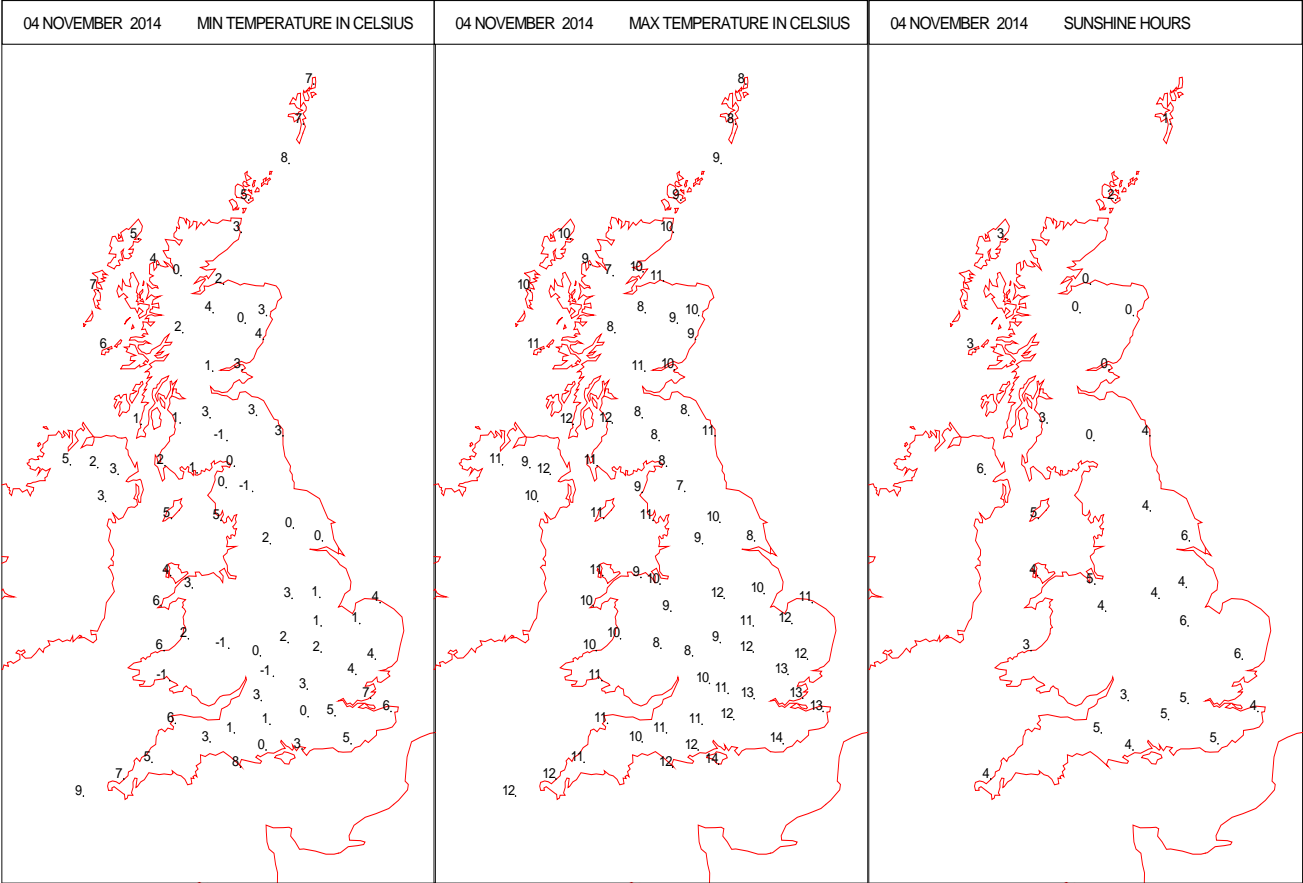
SURFACE REPORTS



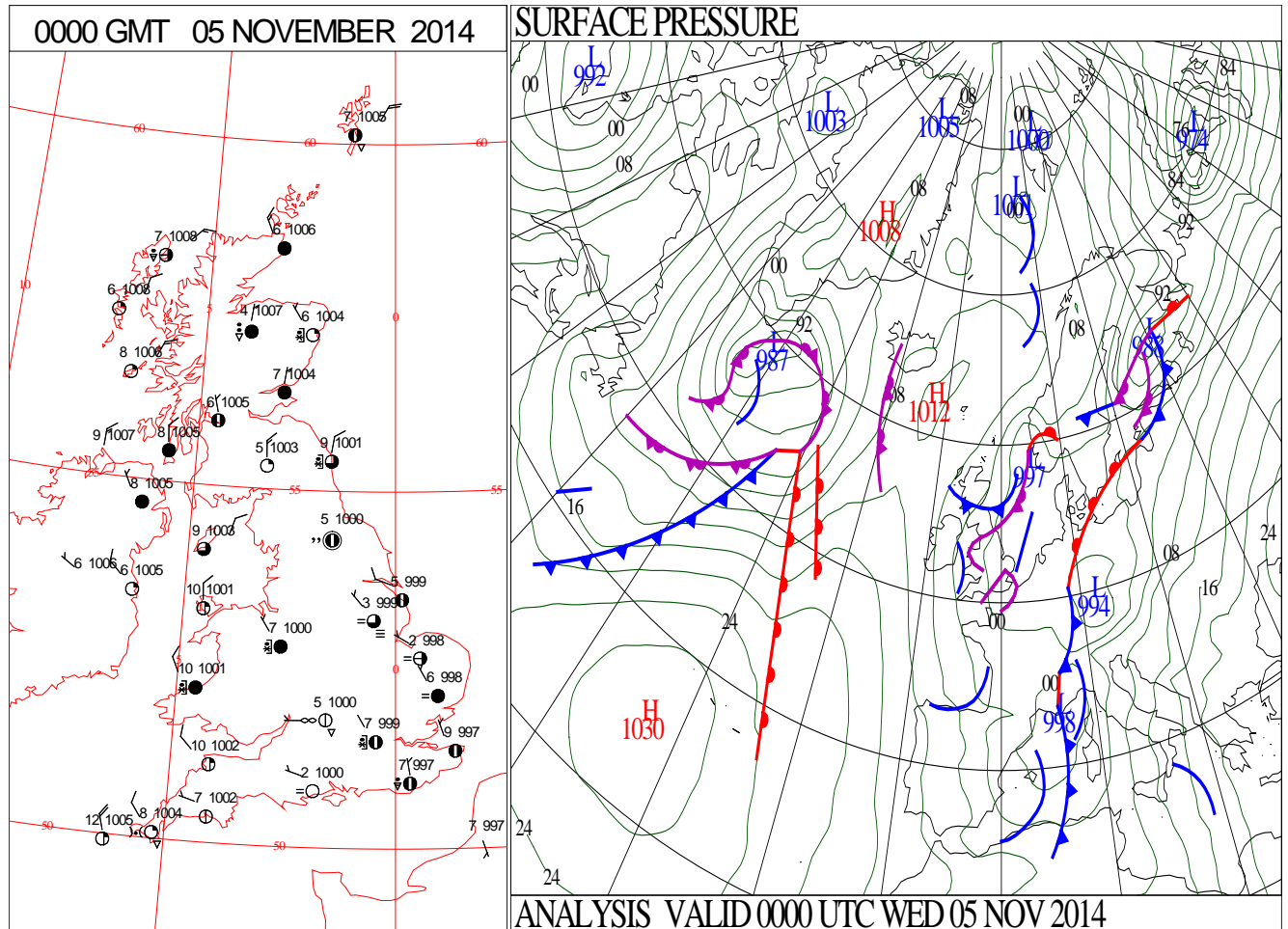
SIGNIFICANT WEATHER

0600 GMT 04 NOVEMBER 2014	SIG WEATHER	1200 GMT 04 NOVEMBER 2014	SIG WEATHER	<p>Summary of UK Weather for Tuesday 04 November 2014. Central and eastern England remained mainly dry through the early hours, but mist and fog patches formed there by dawn. Northern and western areas of the U.K. were affected by scattered showers, and showers also moved along the English Channel. Some were heavy and thundery in places, and were crossing the far south-east coast of England around dawn. It was a cold night for all areas. Mist and fog patches slowly cleared through the morning, leaving a day of sunny spells and showers. The showers were concentrated in the north and west of the U.K. through the morning, with some extending across southern parts through the afternoon, still heavy and thundery in places. The best of the dry and sunny weather was across eastern England. In the evening a band of showers across southern Scotland pushed into northern England, and further heavy and thundery showers continued in the south-east and far south-west of England. It was largely clear across central parts, and temperatures soon fell to single figures Celsius. Maximum temperatures during the day were around average for most.</p>
1800 GMT 04 NOVEMBER 2014	SIG WEATHER	0000 GMT 05 NOVEMBER 2014	SIG WEATHER	
				<p>EXTREMES Highest Maximum: 14.3 Hastings, East Sussex Lowest Maximum: 6.6 Brampton No3, Cumbria 6.6 Wyre Forest NNR, Hereford & Worcester Lowest Minimum: -2.0 South Newington, Oxfordshire Lowest Grass Minimum: -6.3 South Newington, Oxfordshire Most Rain: 27.2 Abbey St. Bathans, East Lothian Most Sun: 8.0 Weymouth Wyke Regis, Dorset</p>

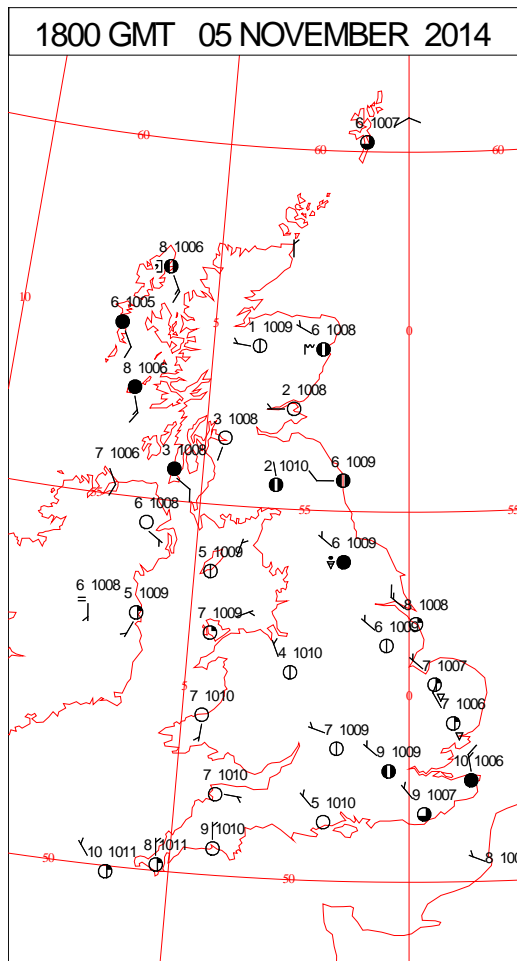
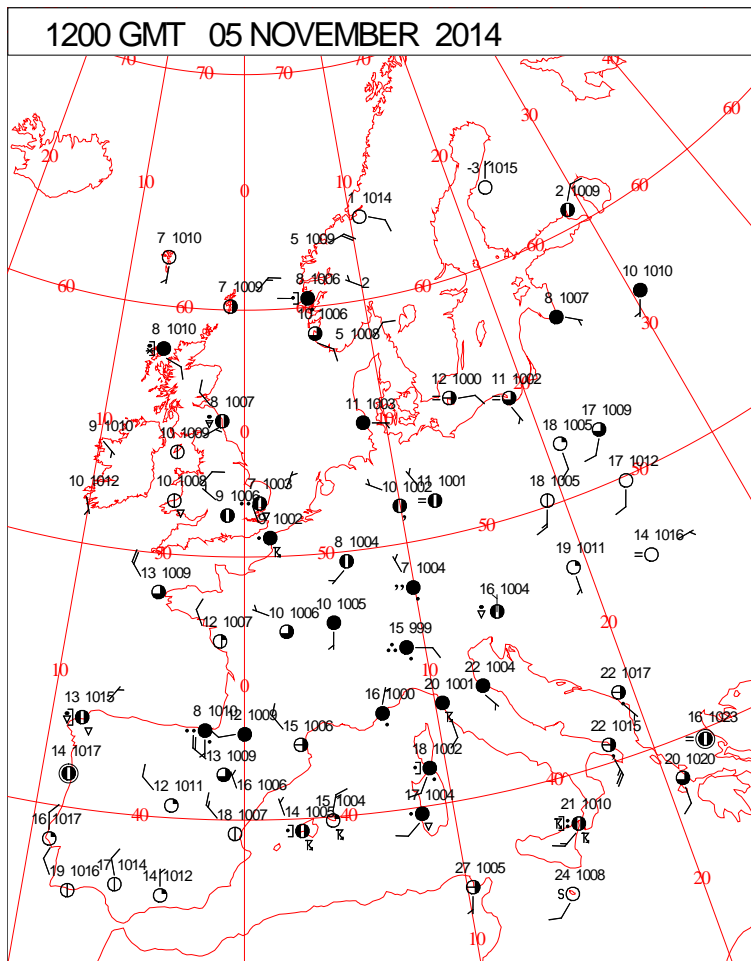
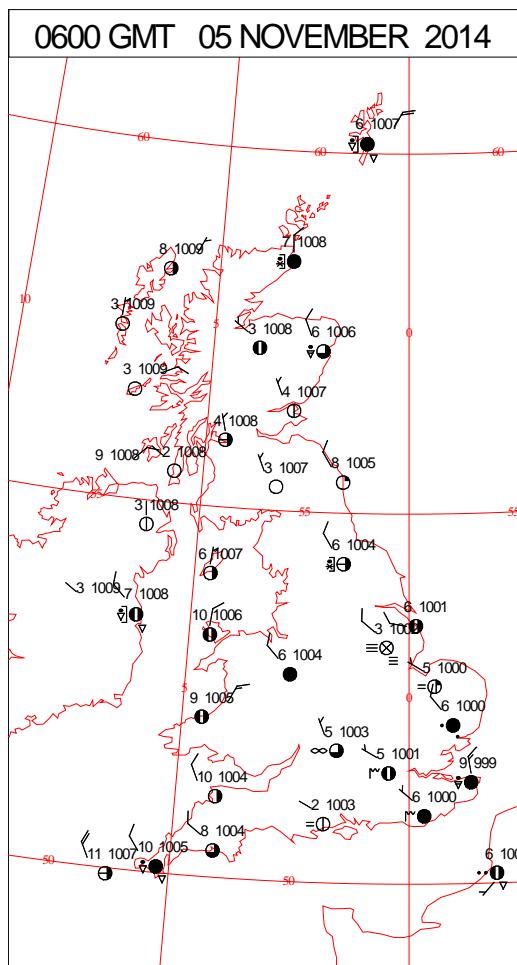
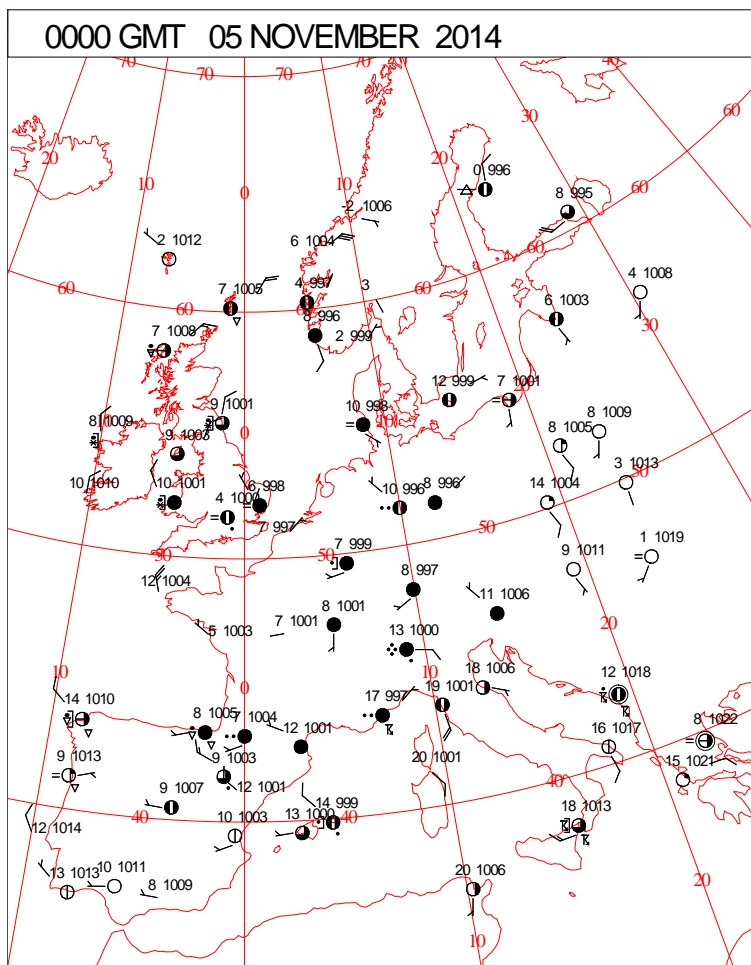
DAILY CLIMATE DATA



DAILY WEATHER SUMMARY



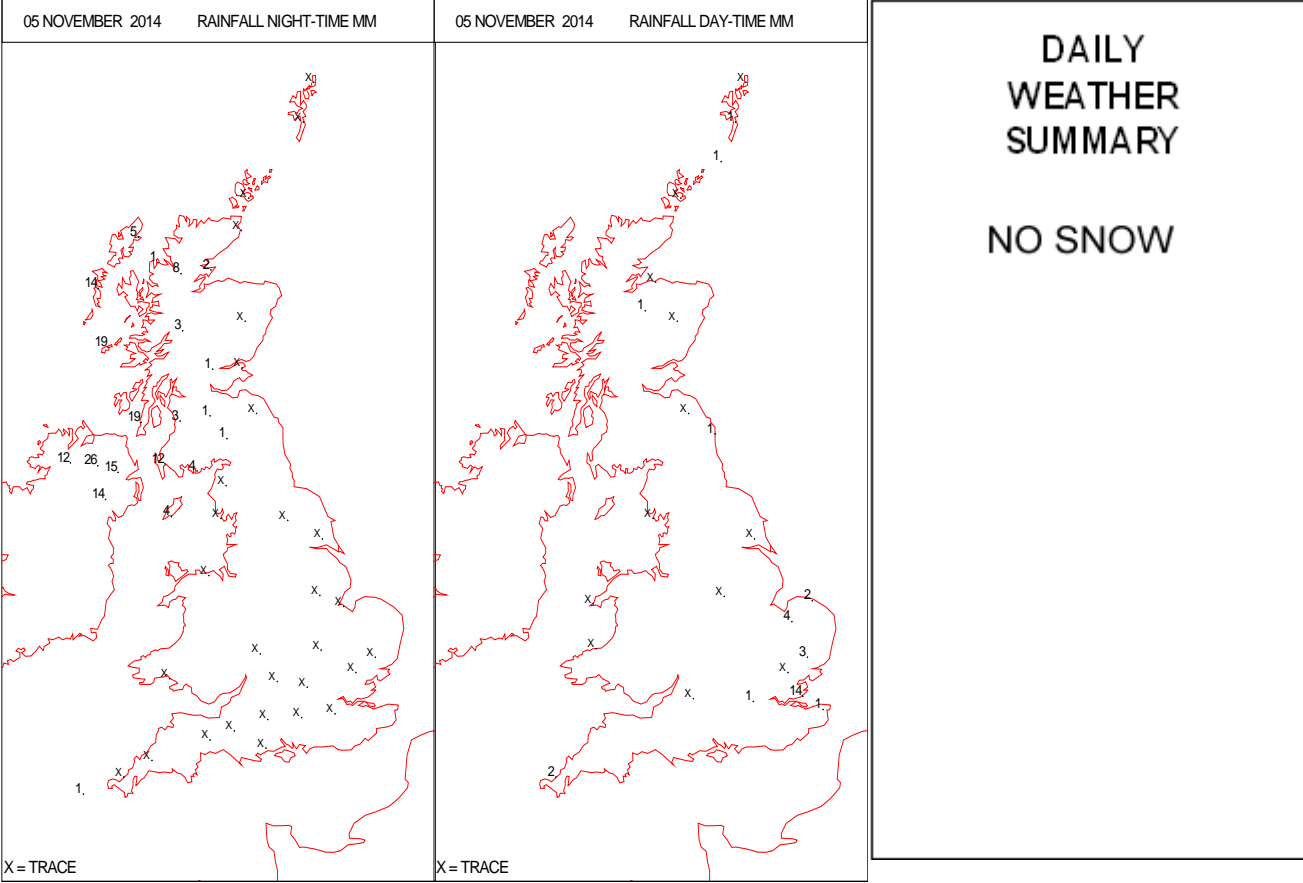
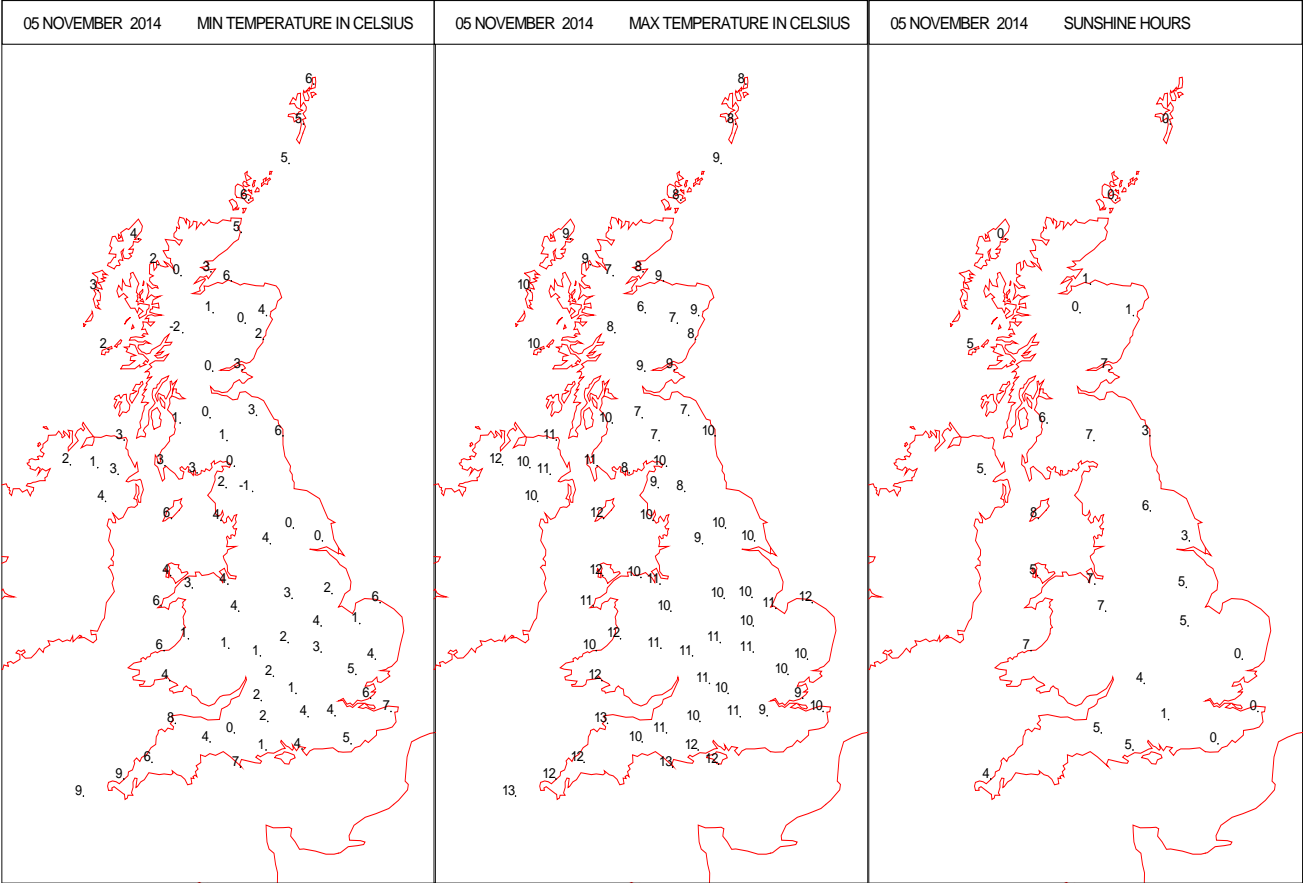
SURFACE REPORTS



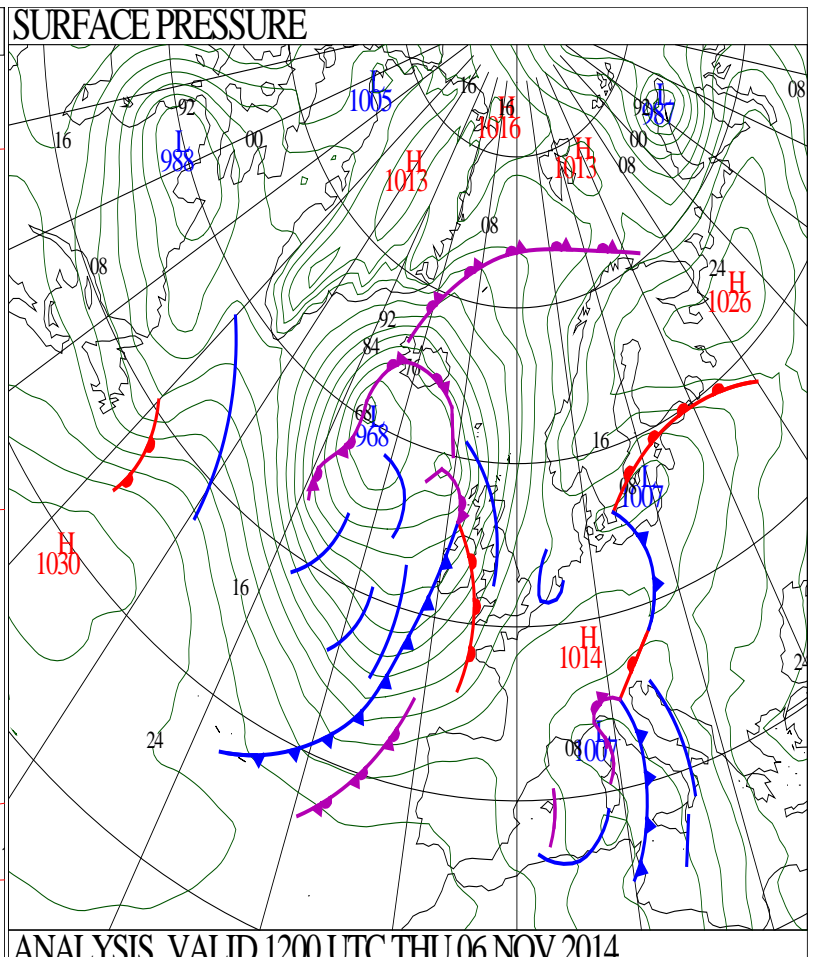
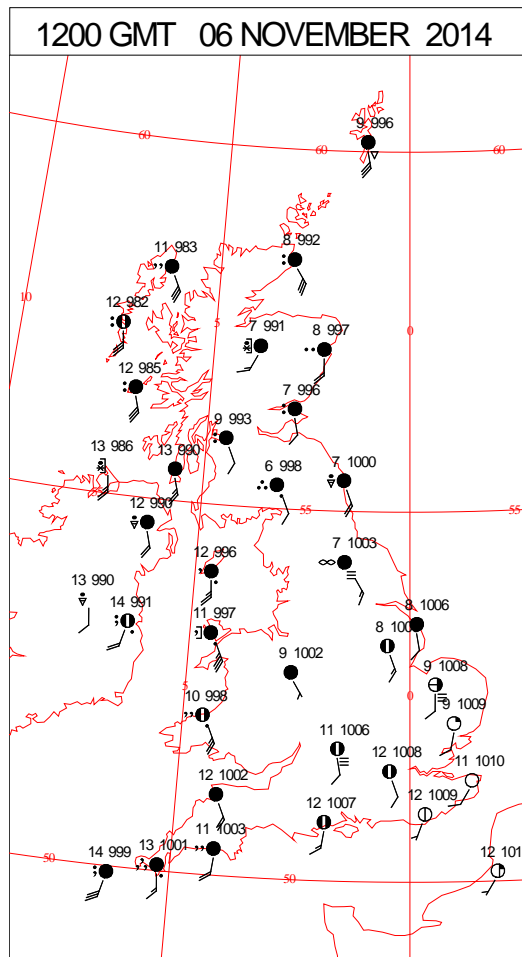
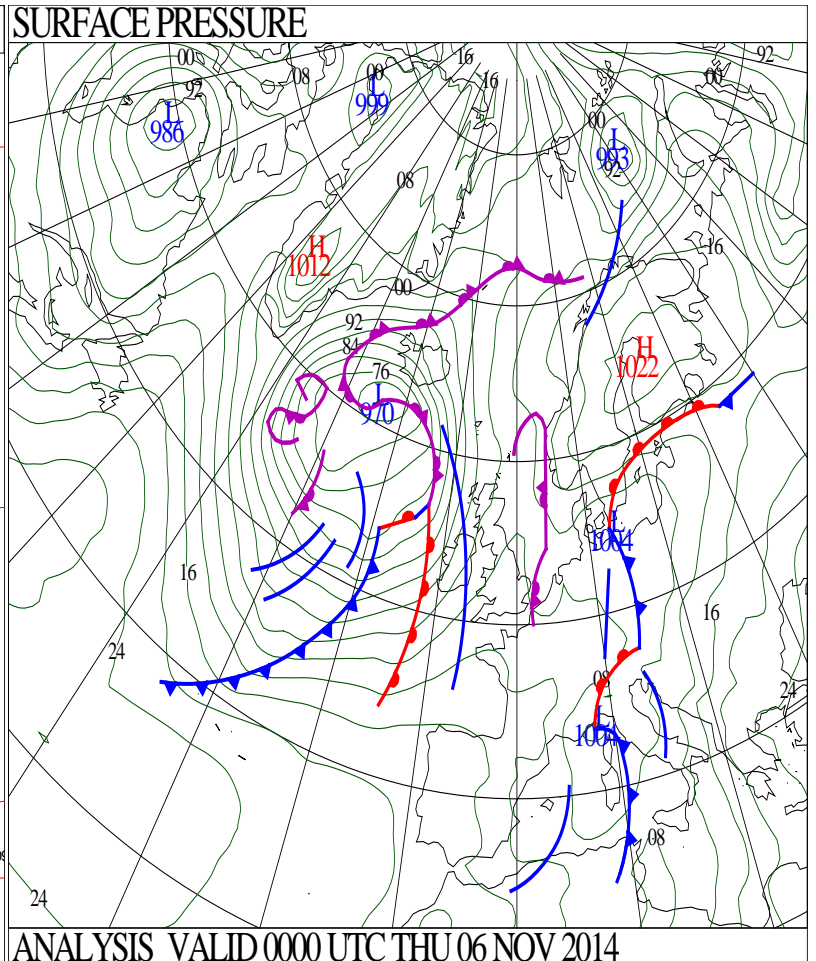
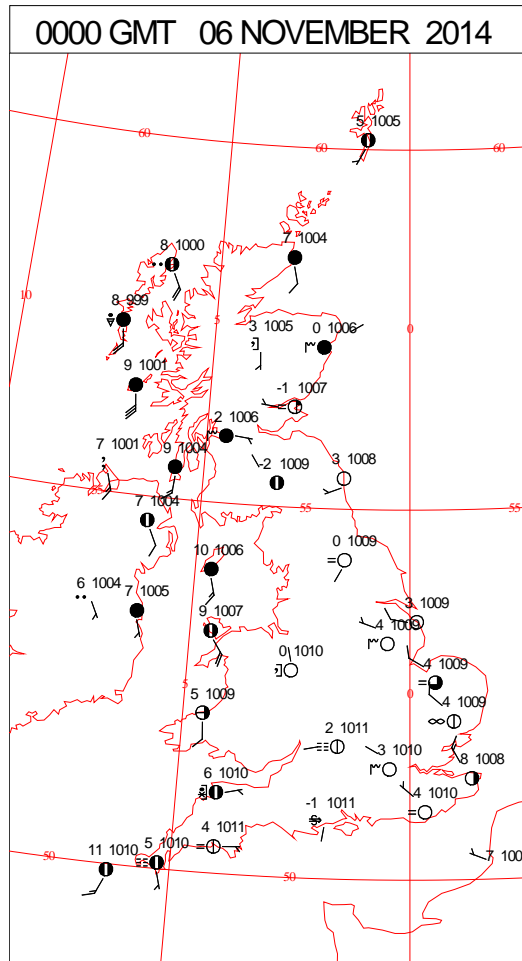
SIGNIFICANT WEATHER

0600 GMT 05 NOVEMBER 2014	SIG WEATHER	1200 GMT 05 NOVEMBER 2014	SIG WEATHER	<p>Summary of UK Weather for Wednesday 05 November 2014.</p> <p>It was generally dry and clear with temperatures falling to low single figures Celsius in the early morning. Fog patches developed through the Vale of York, and there was patchy frost, especially across Scotland.</p> <p>It then turned largely sunny, but it remained fairly chilly.</p> <p>However, there were a few showers around northern parts of England and the south-west, some giving heavy bursts, but these eased through the day.</p> <p>The most frequent area of showers was across south-eastern England and over the English Channel, where they continued for much of the day. They were often heavy, and many were thundery, although the majority of the lightning was over the sea.</p> <p>Through the evening the showers in the far south-east gradually died out, but it remained fairly cloudy.</p> <p>Elsewhere across England and Wales there were largely clear skies, but temperatures fell with some early frost and patchy mist and fog.</p> <p>An area of cloud over Northern Ireland gradually edged eastwards across Scotland, lifting temperatures a little there.</p> <p>Daytime temperatures were around average for the time of year.</p>
1800 GMT 05 NOVEMBER 2014	SIG WEATHER	0000 GMT 06 NOVEMBER 2014	SIG WEATHER	<p>EXTREMES</p> <p>Highest Maximum: 14.5 Lough Navar Forest, Fermanagh</p> <p>Lowest Maximum: 6.3 Resallach, Sutherland</p> <p>Lowest Minimum: -2.1 Tyndrum No3, Argyll</p> <p>Lowest Grass Minimum: -5.0 Cawood, North Yorkshire</p> <p>Most Rain: 32.6 Mill Croft, South Uist, Western Isles</p> <p>Most Sun: 8.4 Morecambe No2, Lancashire</p>

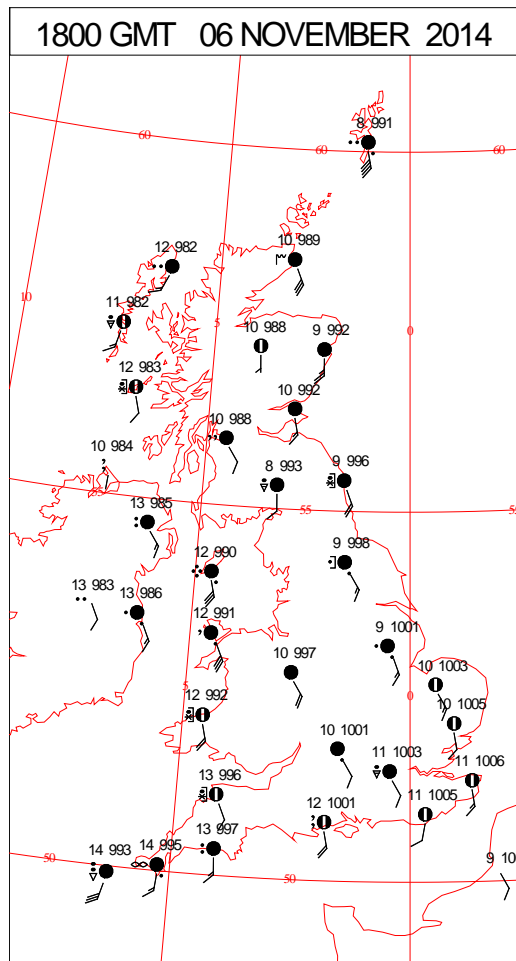
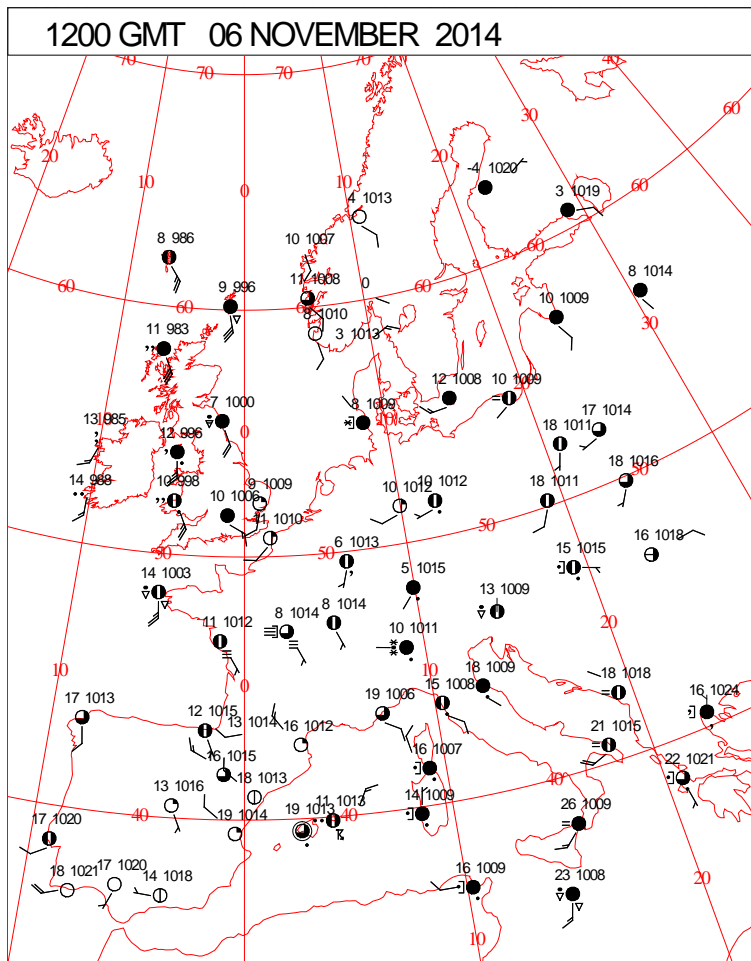
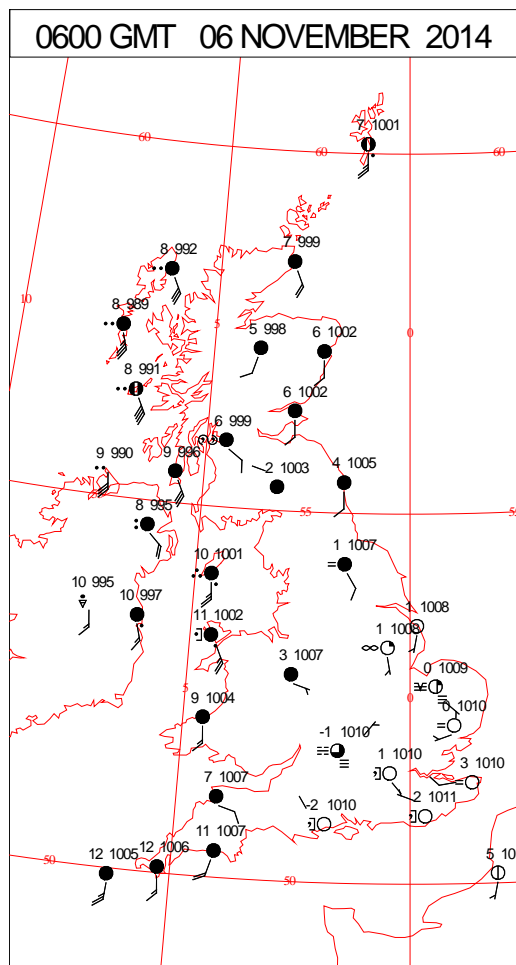
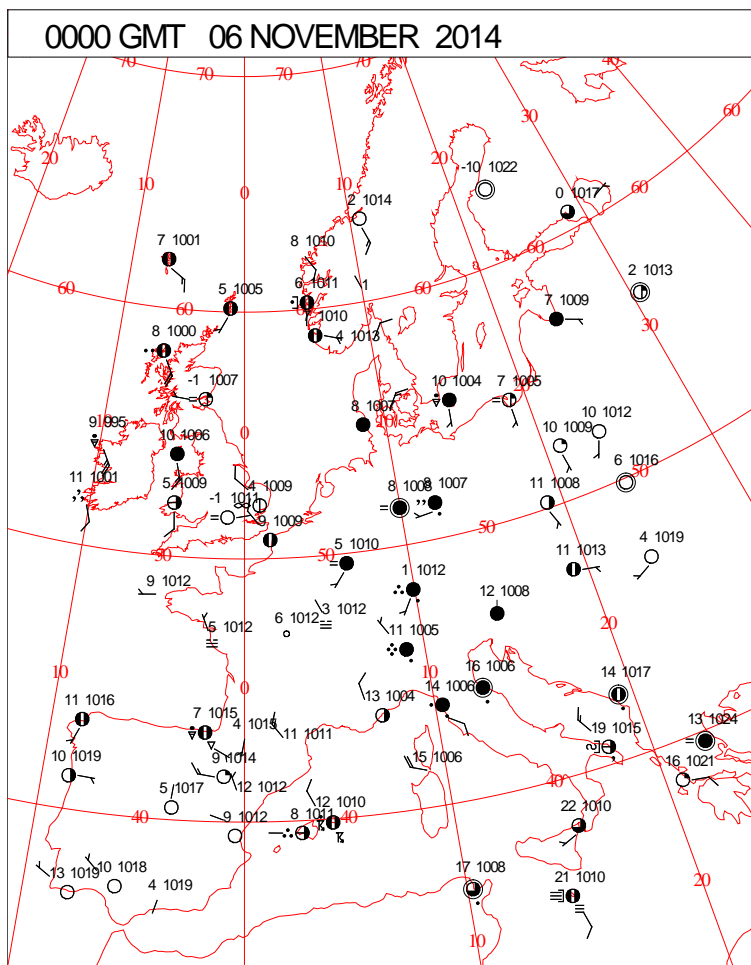
DAILY CLIMATE DATA



DAILY WEATHER SUMMARY



SURFACE REPORTS



SIGNIFICANT WEATHER

0600 GMT 06 NOVEMBER 2014	SIG WEATHER	1200 GMT 06 NOVEMBER 2014	SIG WEATHER	<p>Summary of UK Weather for Thursday 06 November 2014.</p> <p>Most of the U.K. started dry, with the exception of rain over western Northern Ireland.</p> <p>There were patches of mist and fog or freezing fog over England and Wales, enhanced by smoke from bonfires earlier in the night.</p> <p>Cloud associated with the rain over Northern Ireland spread into parts of the north and west overnight, and the rain spread into western Scotland and the Irish Sea before dawn, with winds increasing.</p> <p>It was a cold night, with widespread frost in the east.</p> <p>After a cold start in central and eastern areas, where there were also a few fog patches, south-eastern England remained largely dry during much of the day. There was some sunshine in the morning, but it became increasingly cloudy later.</p> <p>Cloud and outbreaks of rain already affecting Northern Ireland, much of Scotland and some western areas continued, gradually spreading into central areas through the day. There were some heavier pulses at times, especially through the evening in the west.</p> <p>It was also a windy day in the west, with gales in exposure.</p> <p>Temperatures were close to the seasonal average.</p>

EXTREMES

Highest Maximum:

14.9 Poolewe, Ross-Shire

14.9 Weymouth, Wyke Regis, Dorset

Lowest Maximum:

9.5 Crombie Country Park, Angus

9.5 Resallach, Sutherland

Lowest Minimum:

-3.8 South Newington, Oxfordshire

Lowest Grass Minimum:

-8.0 Berwick-upon-Tweed, Murton Farm, Berwickshire

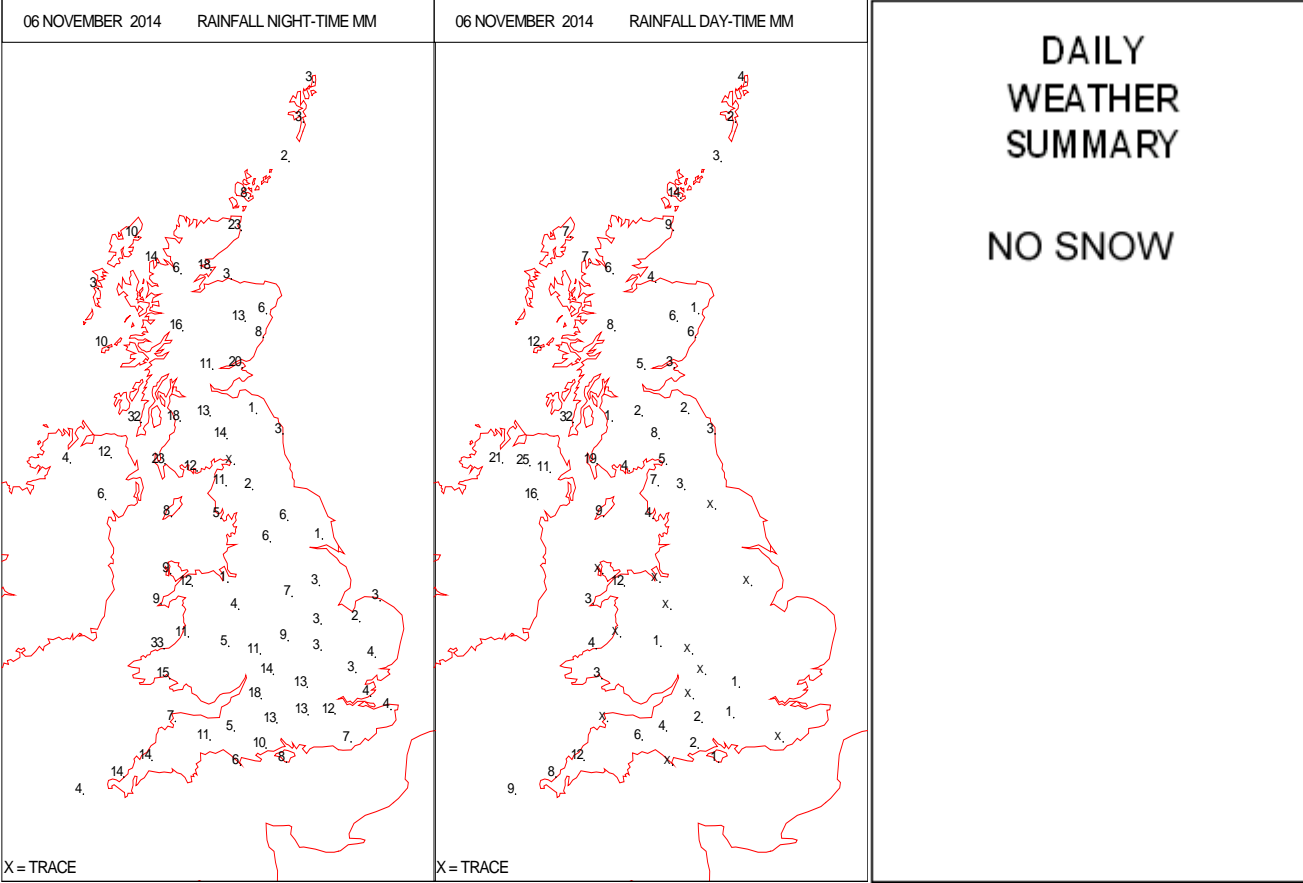
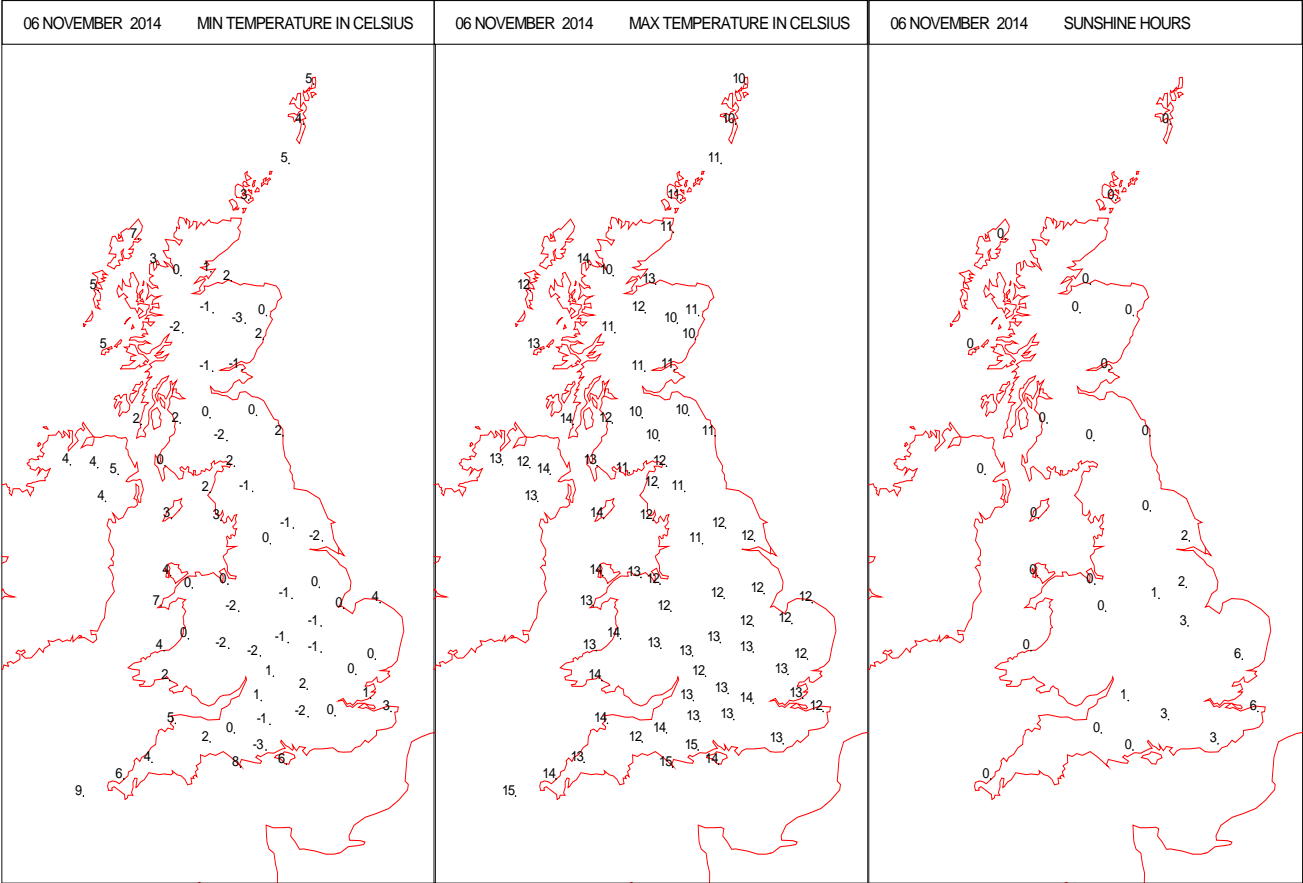
Most Rain:

122.6 Alltdearg House, Isle of Skye

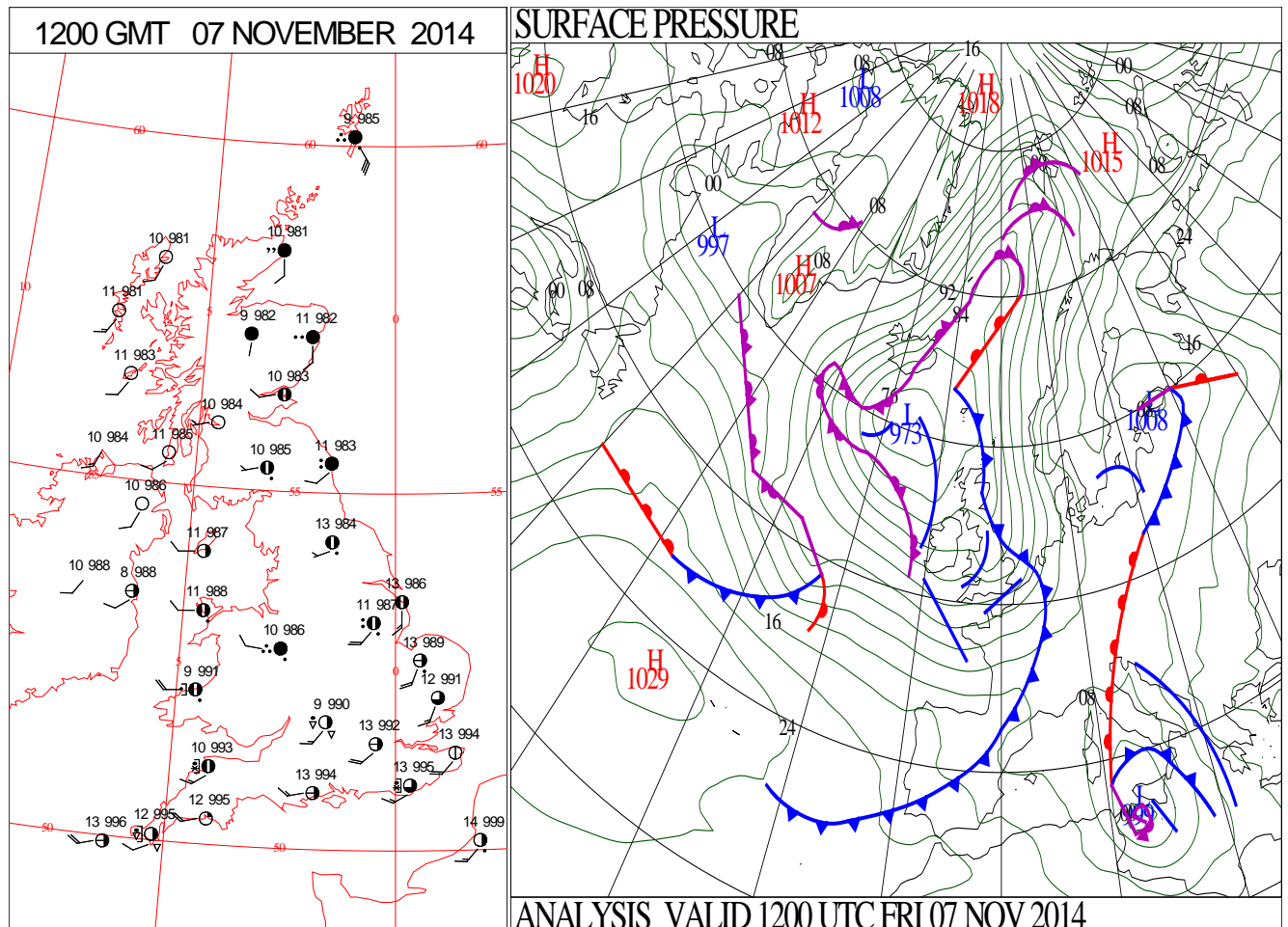
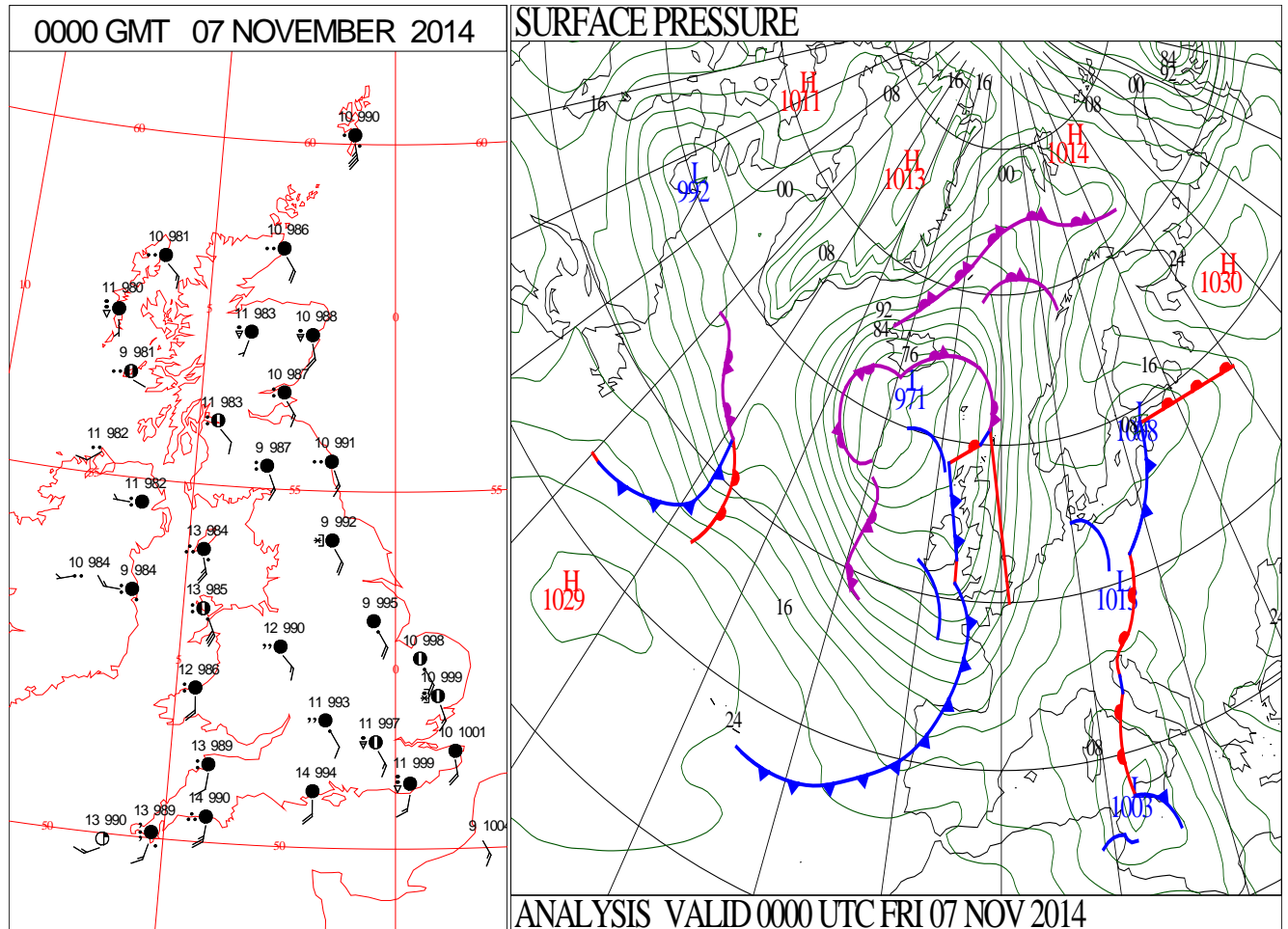
Most Sun:

6.3 Manston, Kent

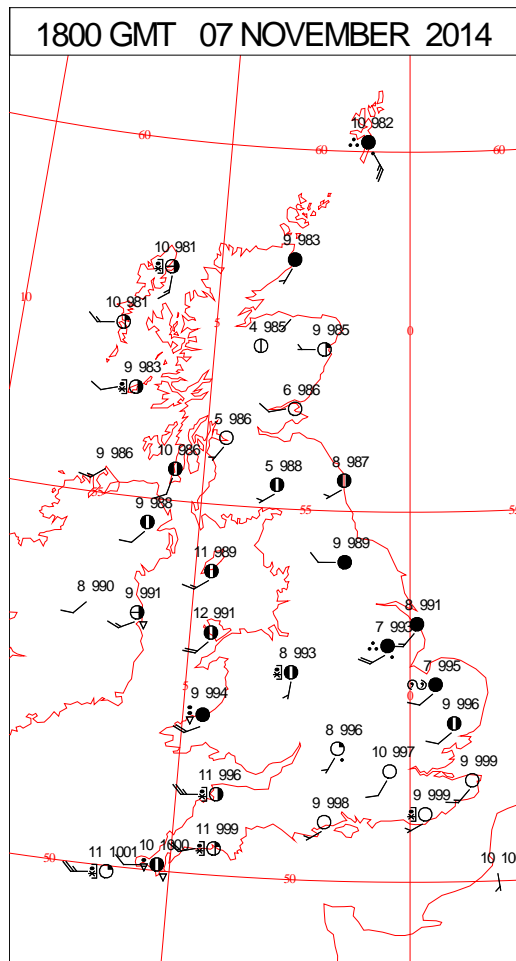
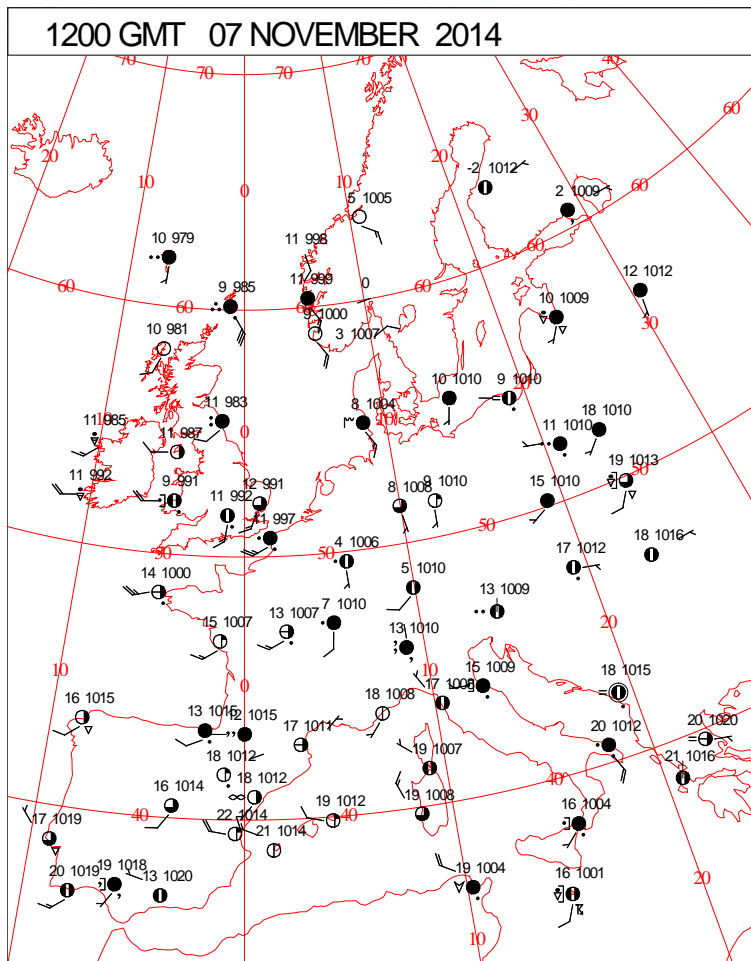
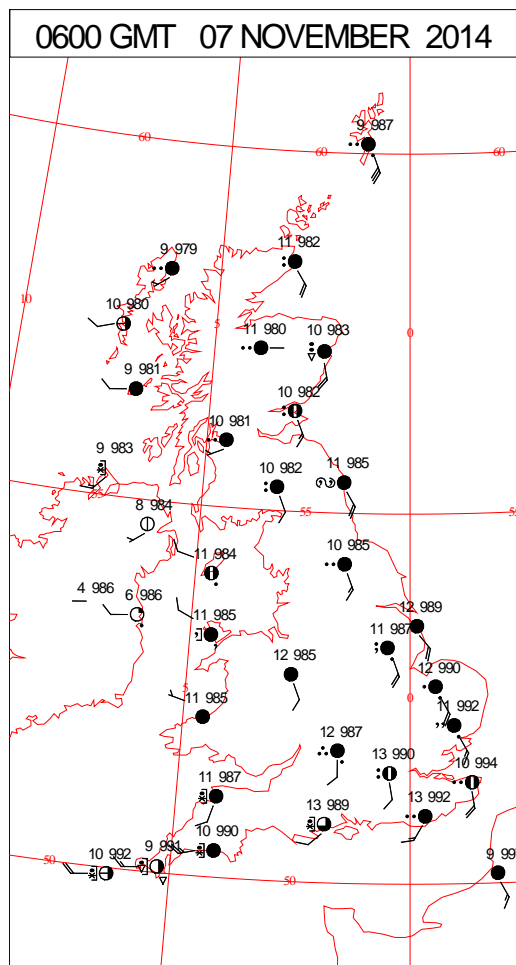
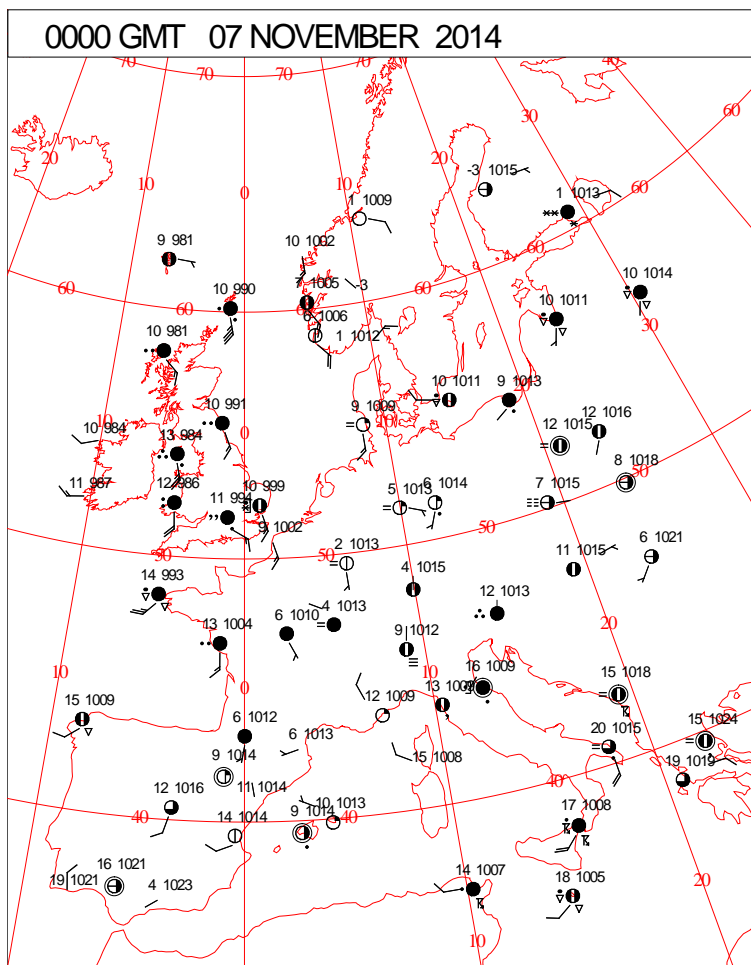
DAILY CLIMATE DATA



DAILY WEATHER SUMMARY



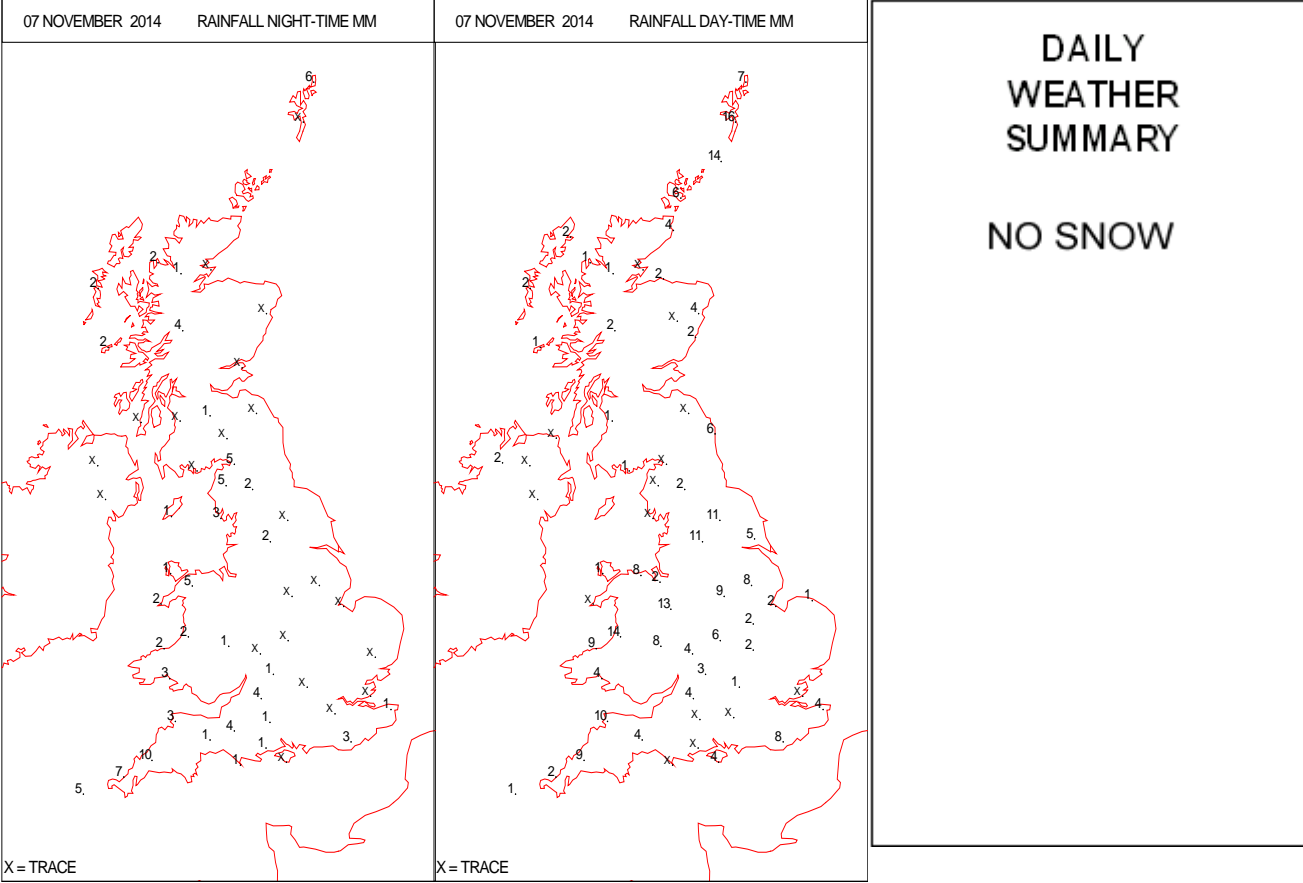
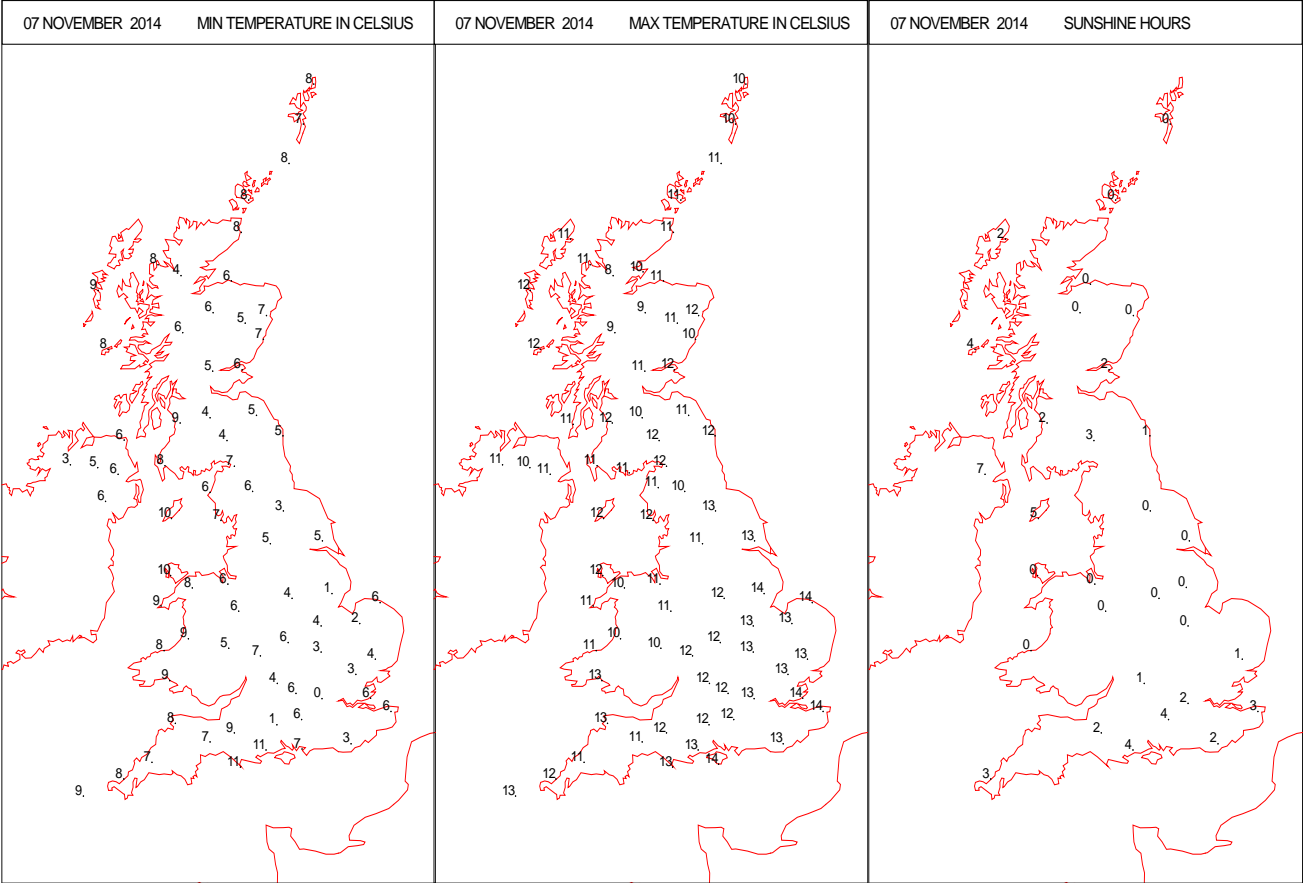
SURFACE REPORTS



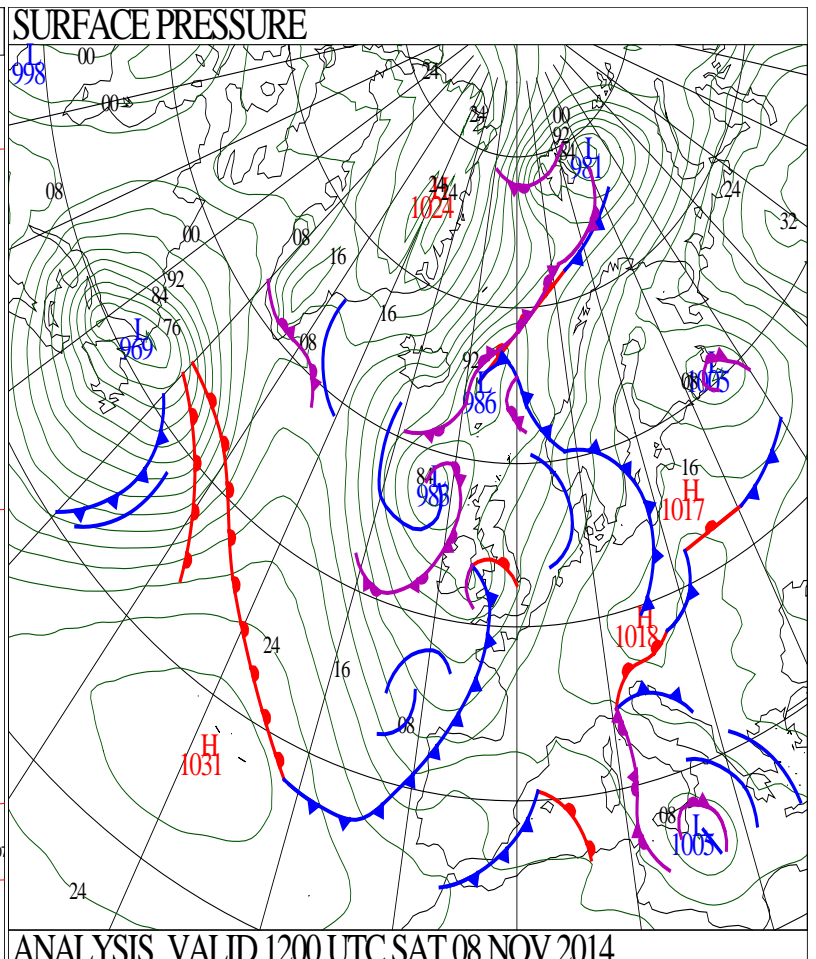
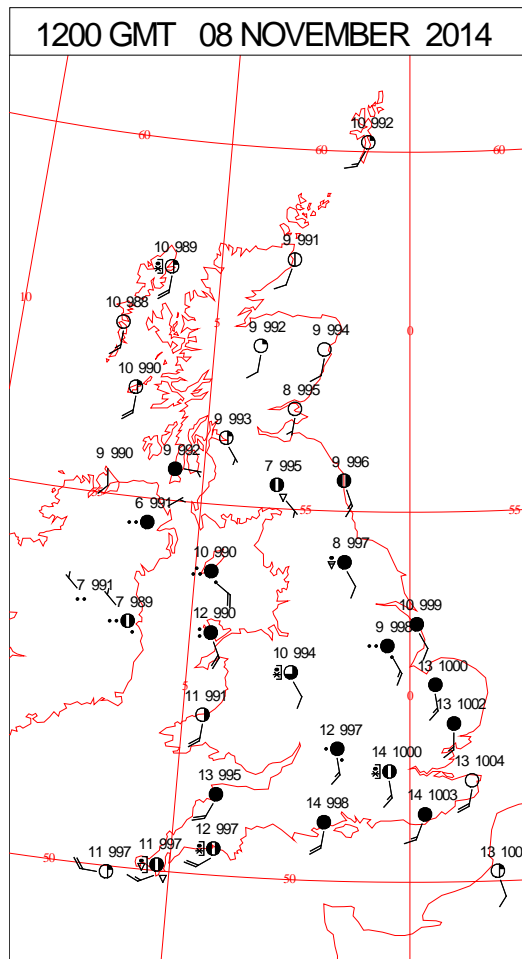
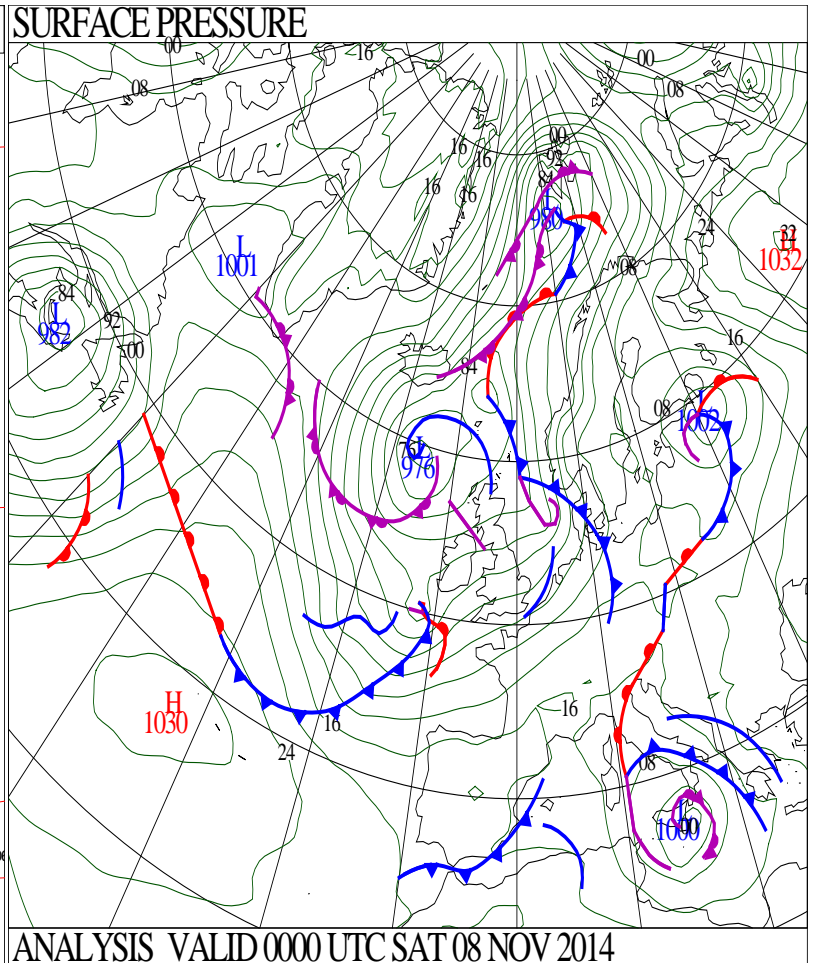
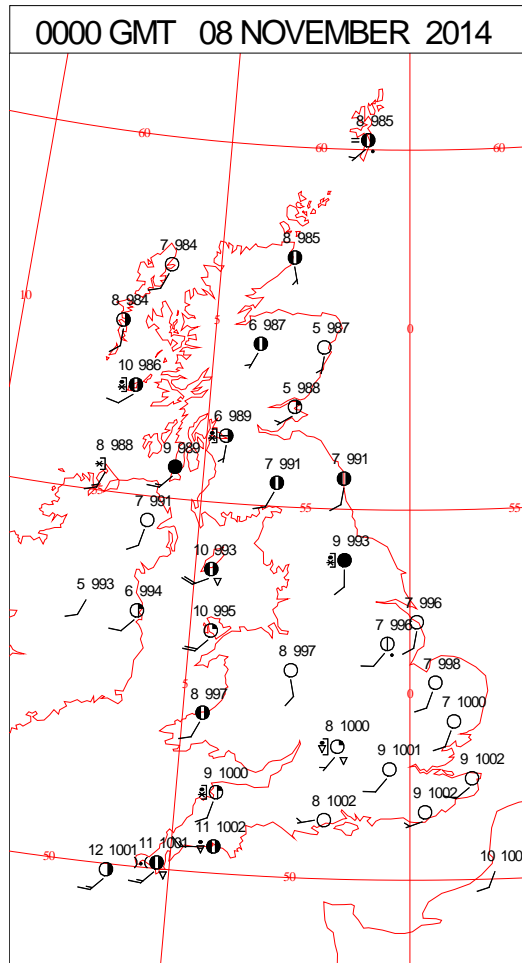
SIGNIFICANT WEATHER

0600 GMT 07 NOVEMBER 2014 SIG WEATHER	1200 GMT 07 NOVEMBER 2014 SIG WEATHER	<p>Summary of UK Weather for Friday 07 November 2014.</p> <p>A band of rain, locally heavy, moved steadily eastwards across the U.K. throughout the night, reaching central and eastern areas by dawn. Clearer conditions followed with scattered showers which were also locally heavy, especially in the south-west.</p> <p>It was a windy night throughout the U.K., particularly ahead of the rain-band, with gale force gusts recorded in many exposed coastal locations.</p> <p>The rain slowly cleared to the north-east of the country during the day, but took until after dark to completely clear from the Northern Isles.</p> <p>It was largely dry in Northern Ireland, but sunshine and scattered blustery showers followed elsewhere, with large hourly rainfall totals in places. An area of particularly heavy rainfall spread from south-west Wales, across The Midlands, and into eastern England by dusk.</p> <p>Elsewhere some of the showers gave isolated thunder.</p> <p>Showers eventually made their way across Northern Ireland in the evening and continued elsewhere, especially across western areas, and some English Channel coastal counties. The best of the clear conditions were across eastern areas.</p> <p>Temperatures were generally fairly close to, or a little above average for the time of year.</p>
1800 GMT 07 NOVEMBER 2014 SIG WEATHER	0000 GMT 08 NOVEMBER 2014 SIG WEATHER	
		<p>EXTREMES</p> <p>Highest Maximum: 15.0 Bognor Regis, West Sussex</p> <p>Lowest Maximum: 8.9 Resallach, Sutherland</p> <p>Lowest Minimum: -2.1 Penicuik, Midlothian</p> <p>Lowest Grass Minimum: -4.1 Penicuik, Midlothian</p> <p>Most Rain: 28.2 Keele, Staffordshire</p> <p>Most Sun: 6.5 Aldergrove, Antrim</p>

DAILY CLIMATE DATA

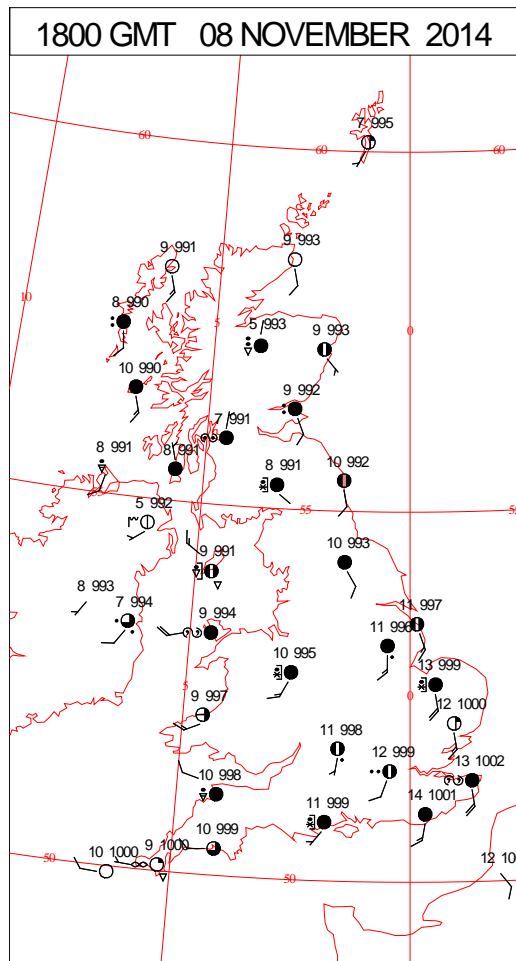
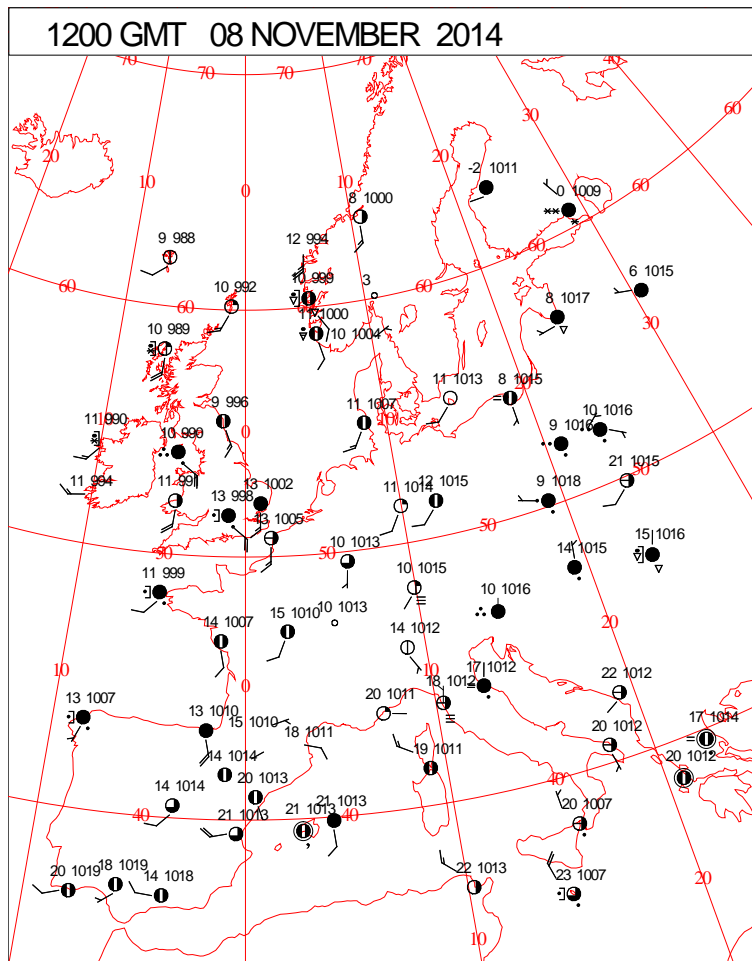
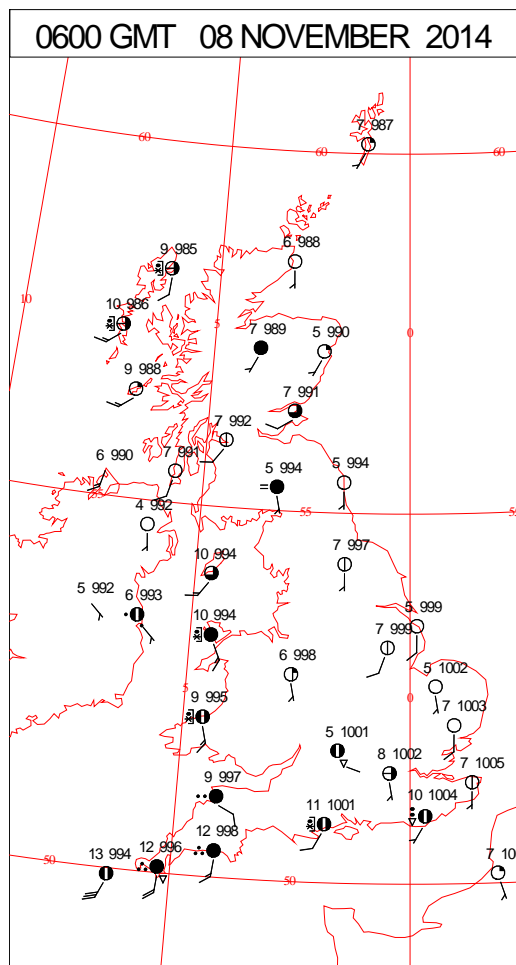
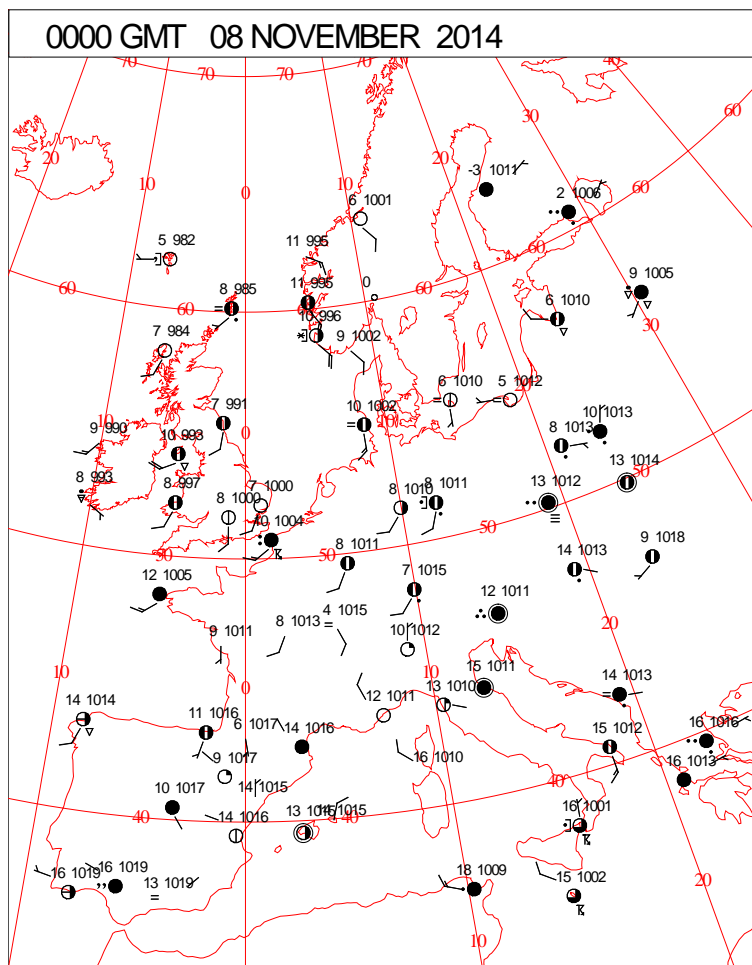


DAILY WEATHER SUMMARY



Saturday 8 November 2014

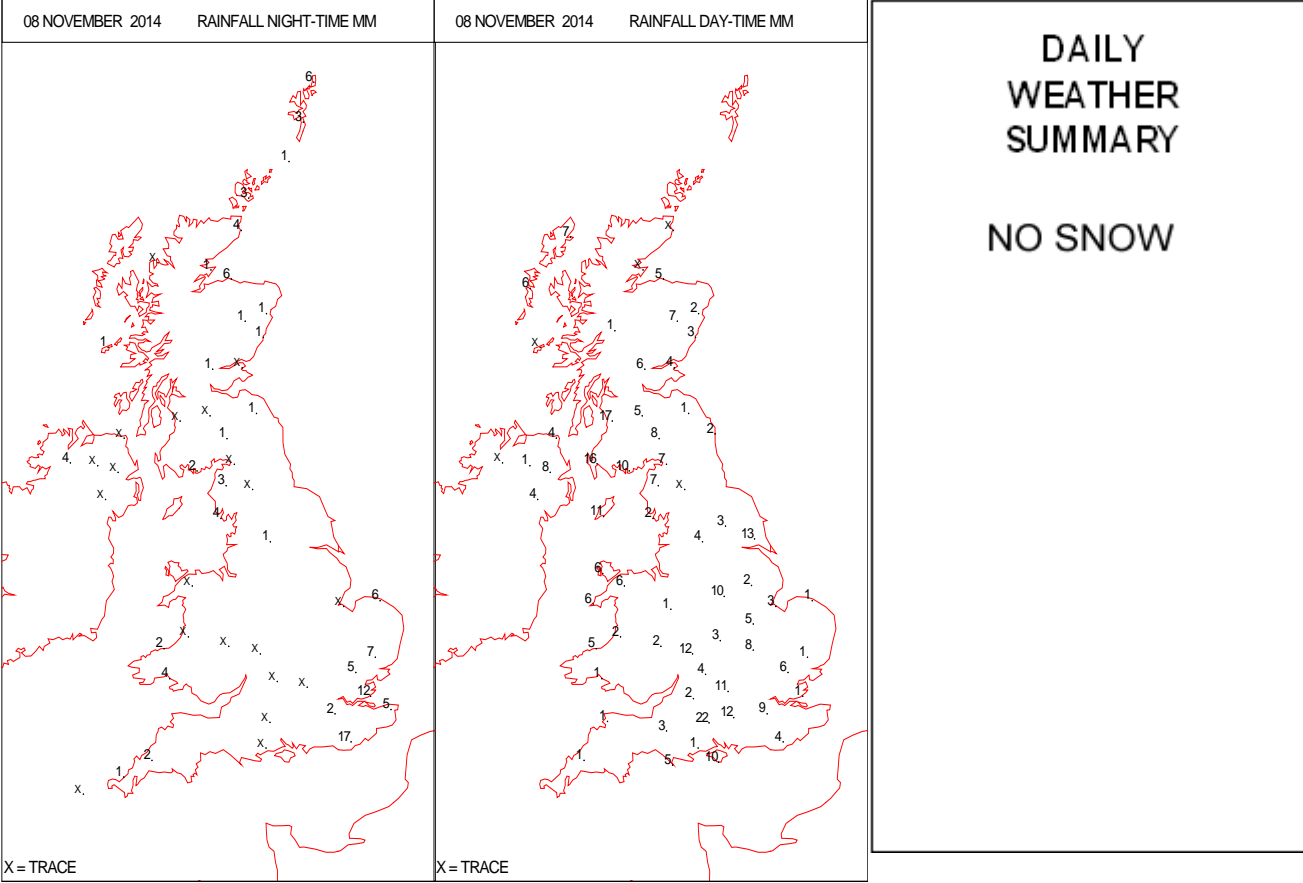
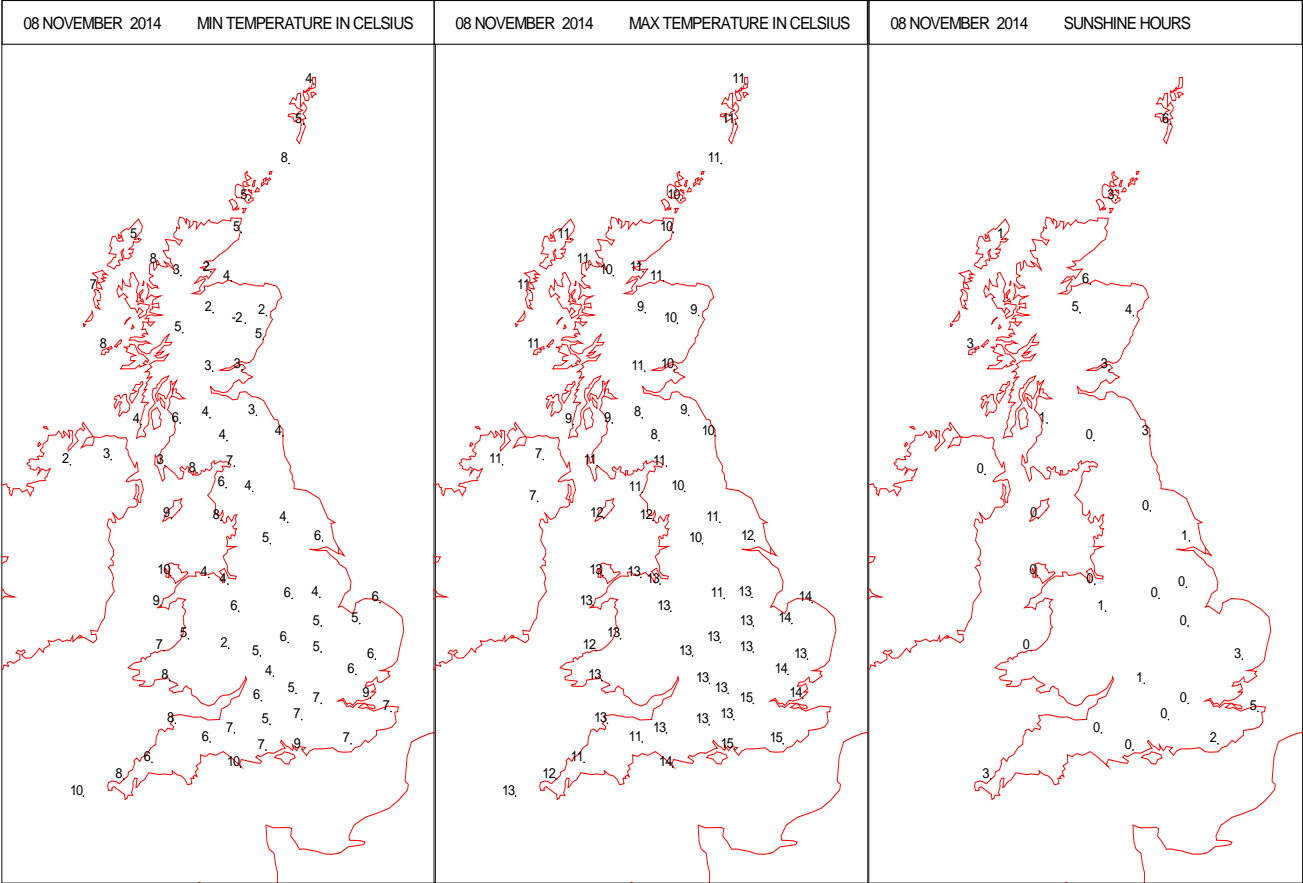
SURFACE REPORTS



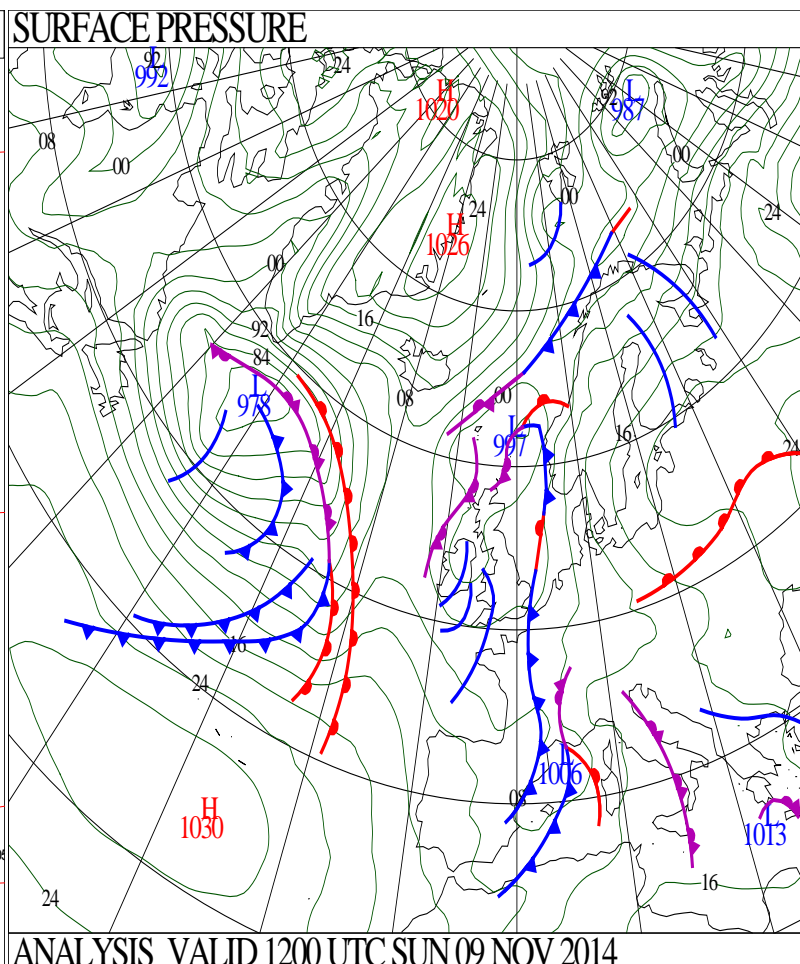
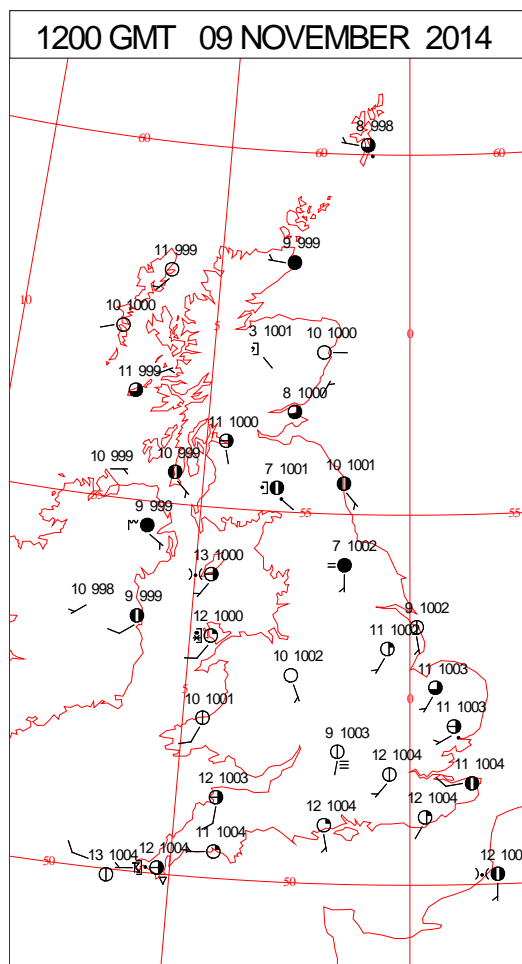
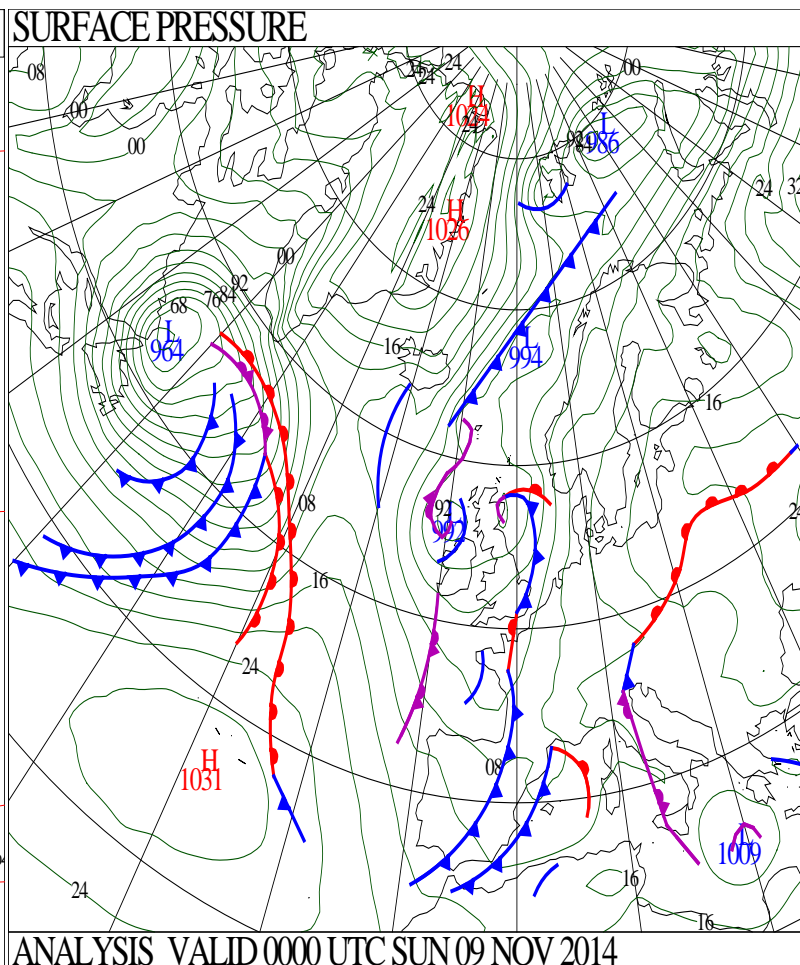
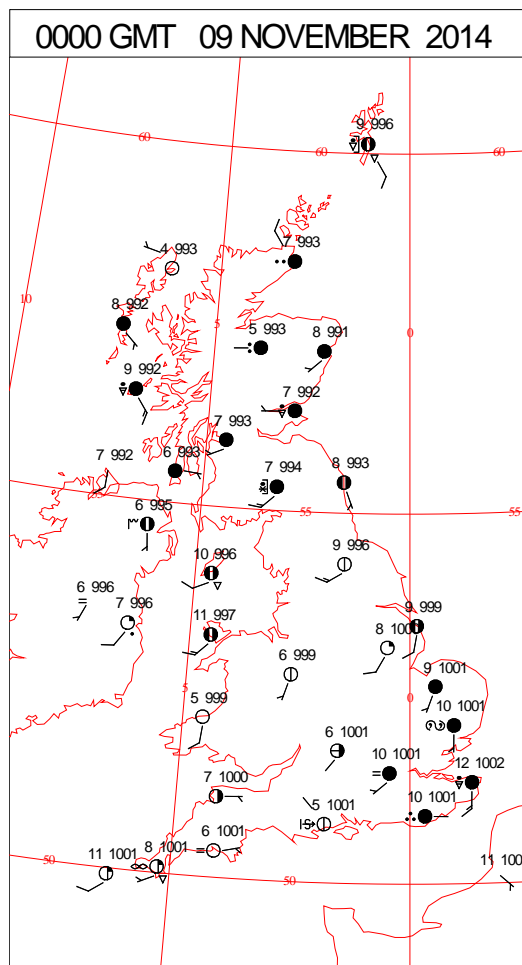
SIGNIFICANT WEATHER

0600 GMT 08 NOVEMBER 2014 SIG WEATHER	1200 GMT 08 NOVEMBER 2014 SIG WEATHER	<p>Summary of UK Weather for Saturday 08 November 2014. Showers persisted across western and southern coastal areas of the U.K. through the night, and some of those over the English Channel were heavy and locally thundery.</p> <p>Elsewhere it was largely dry with clear spells, which allowed it to turn quite chilly in some rural locations.</p> <p>Towards the latter part of the night, an area of more persistent and locally heavy showery rain pushed into south-western England and Wales.</p> <p>This rain continued north-eastwards through the day, and by the mid afternoon had reached central parts of Scotland and north-east England. There were some quite heavy bursts and gusty winds associated with this area of more persistent rain, more especially across southern parts of England in the afternoon.</p> <p>As the rain cleared from the south-west, clearer and drier conditions followed, but there were also some further showers that mainly affected coastal locations.</p> <p>In the evening, the more persistent rain continued to affect some eastern parts of England, and much of central and eastern Scotland.</p> <p>Daytime temperatures were generally around average across the country.</p>
1800 GMT 08 NOVEMBER 2014 SIG WEATHER	0000 GMT 09 NOVEMBER 2014 SIG WEATHER	
		<p>EXTREMES</p> <p>Highest Maximum: 15.1 Gravesend Broadness, Kent</p> <p>Lowest Maximum: 6.8 Hillsborough, Co. Down</p> <p>Lowest Minimum: -1.9 Aboyne No2, Aberdeenshire</p> <p>Lowest Grass Minimum: -5.0 Berwick-upon-Tweed, Murton Farm, Berwickshire</p> <p>Most Rain: 35.3 Faversham, Kent</p> <p>Most Sun: 6.2 Kinloss, Moray</p>

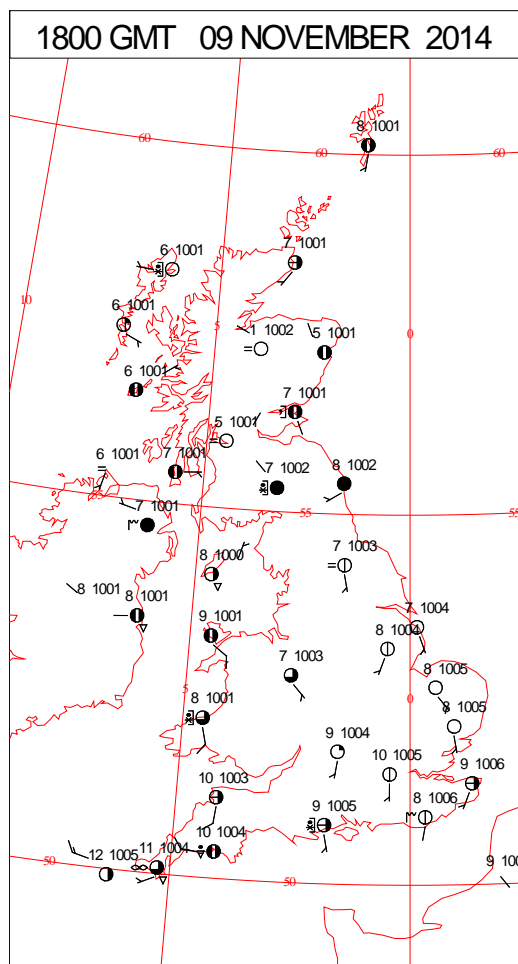
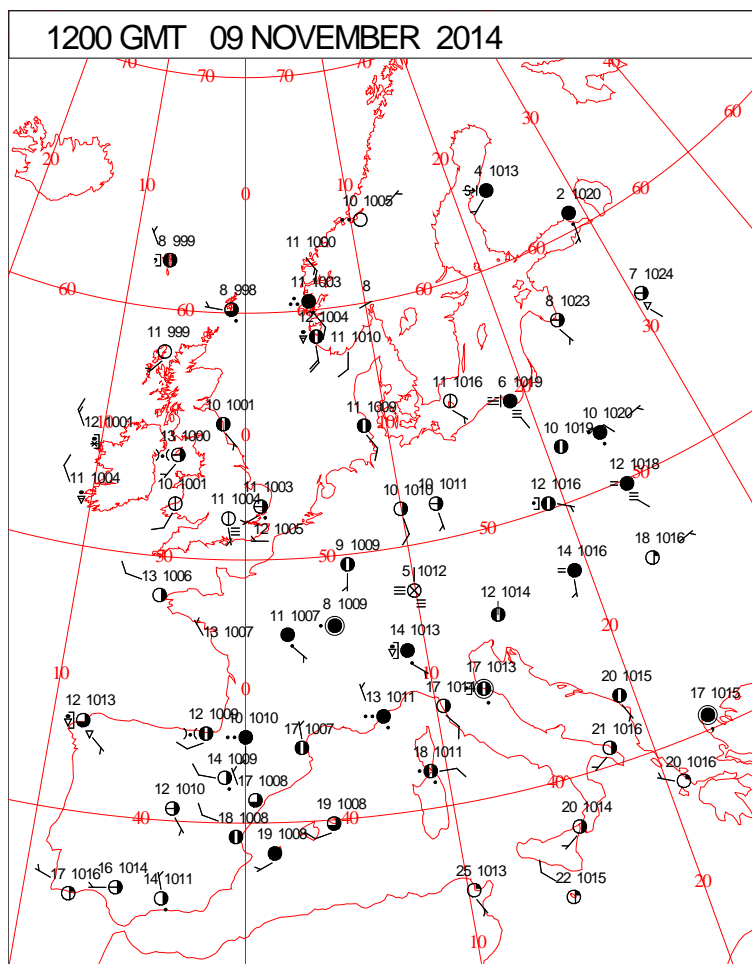
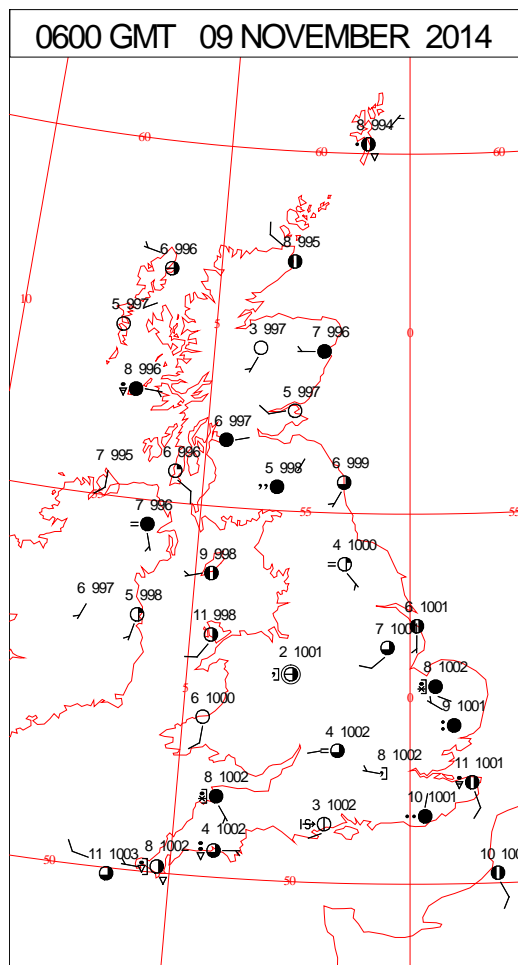
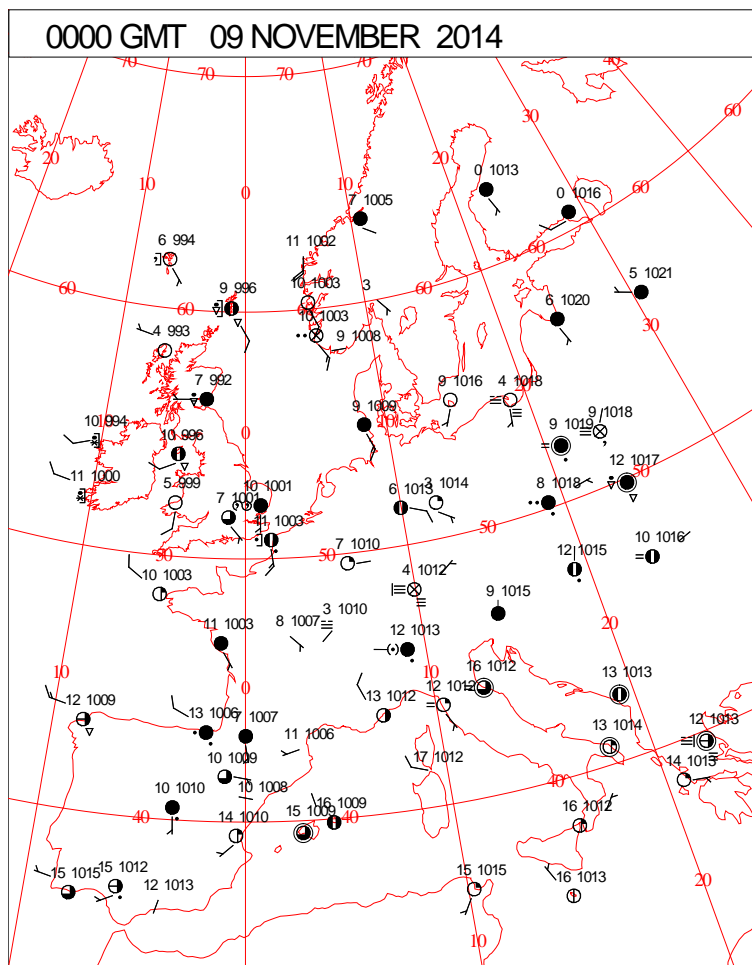
DAILY CLIMATE DATA



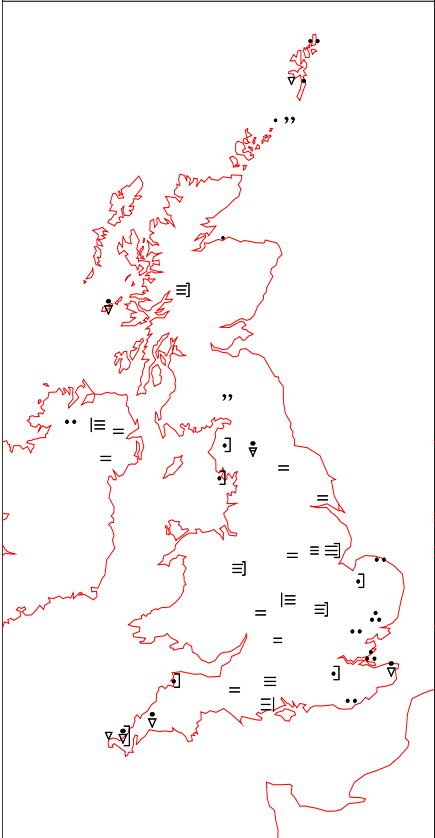
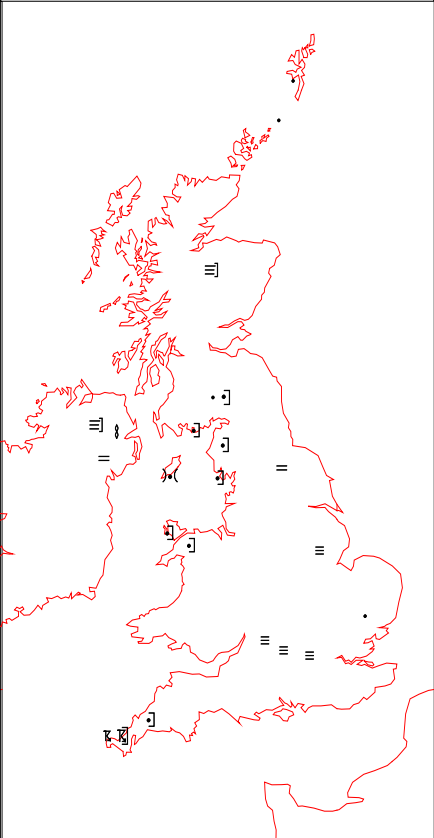
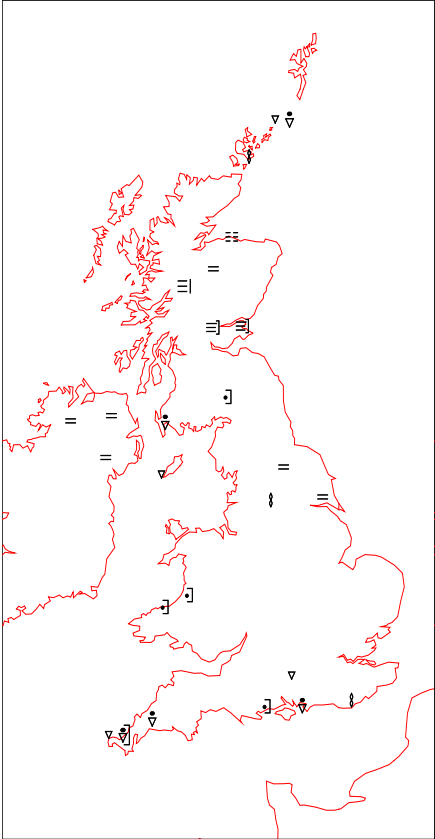
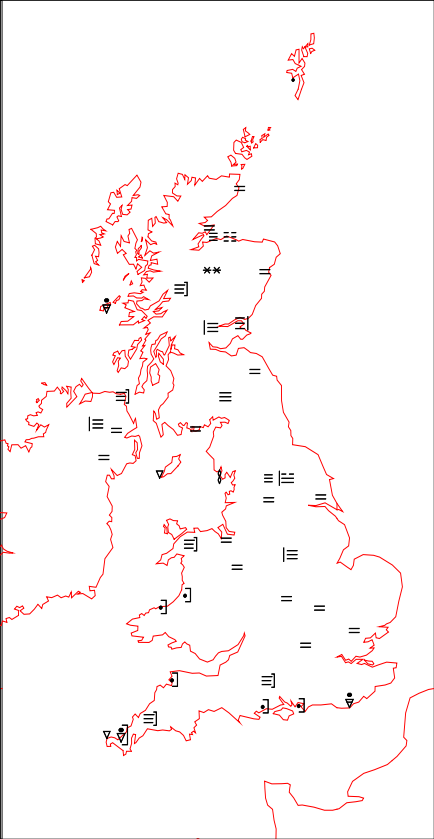
DAILY WEATHER SUMMARY



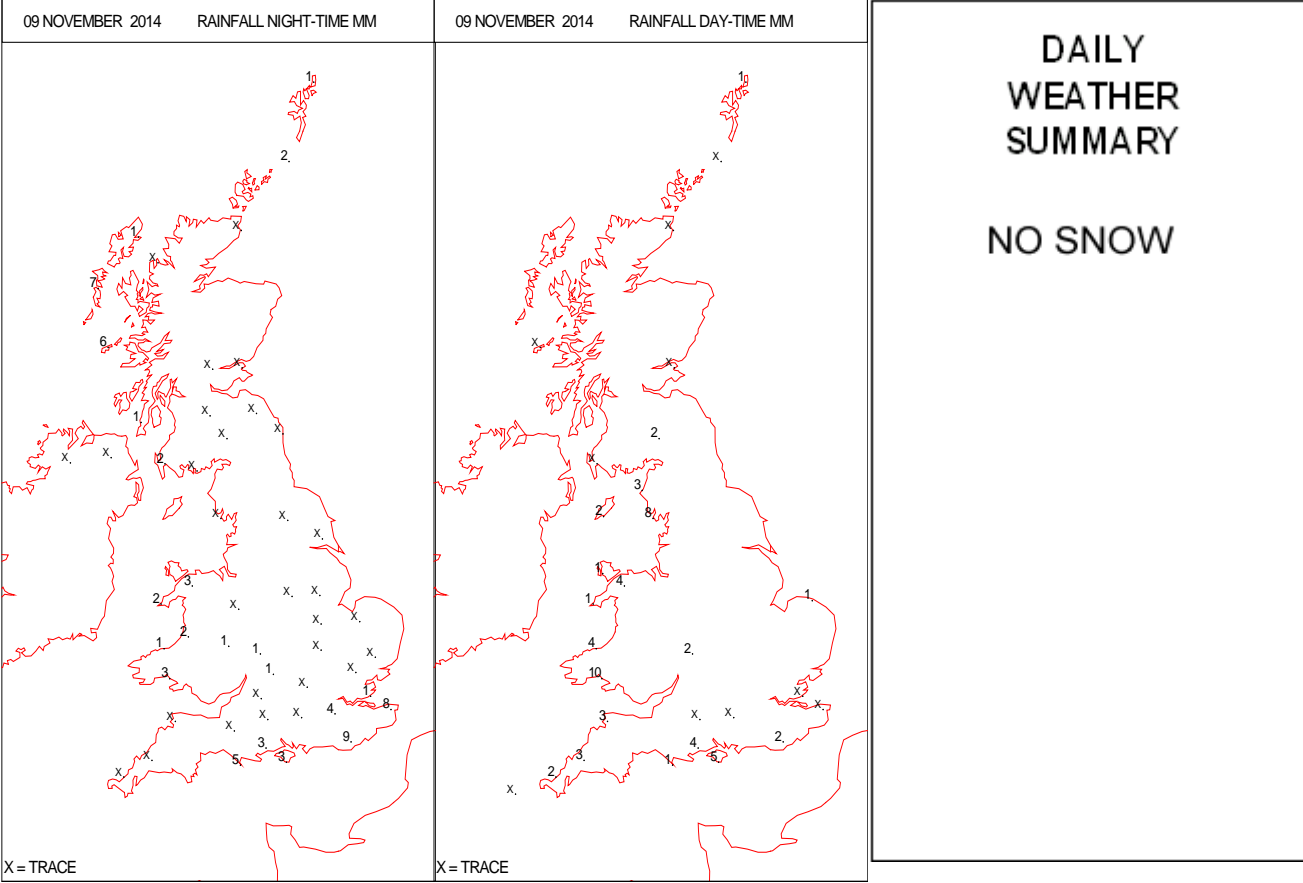
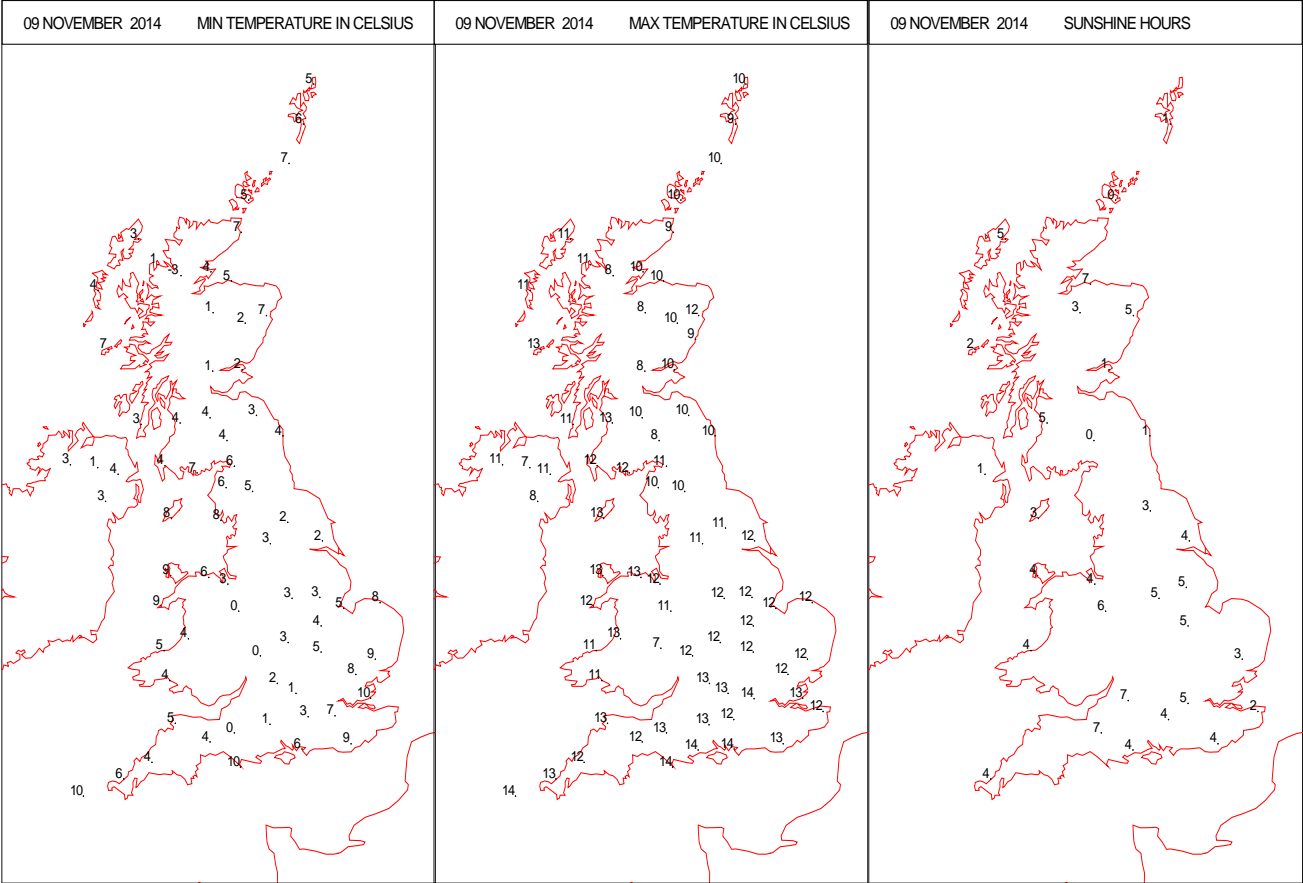
SURFACE REPORTS



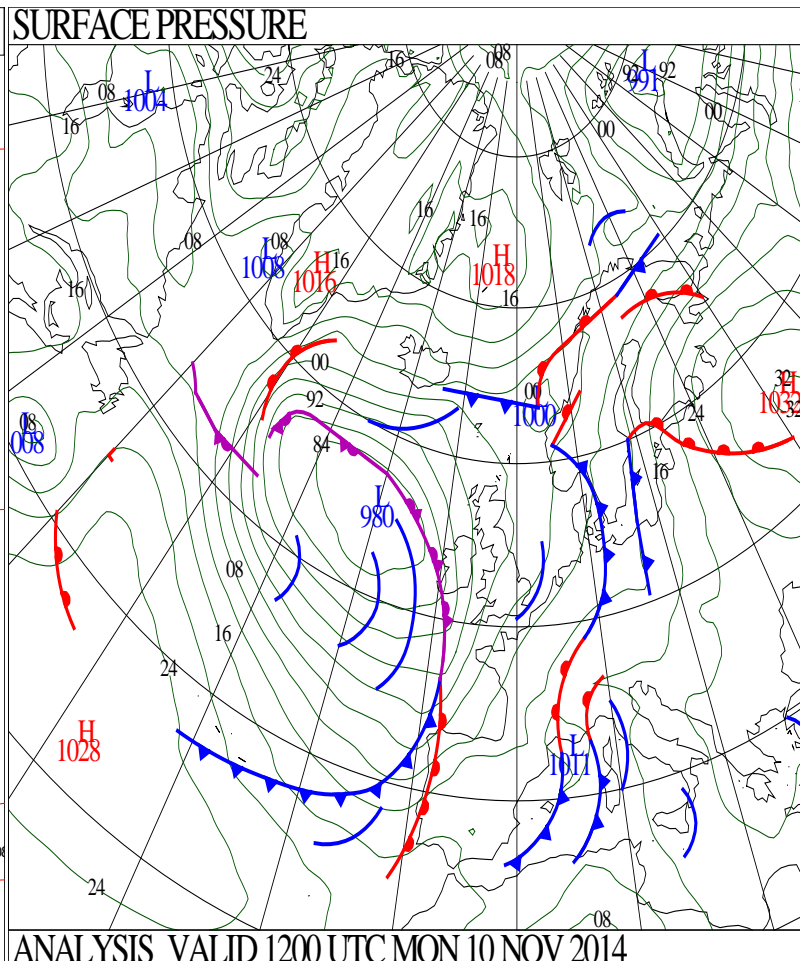
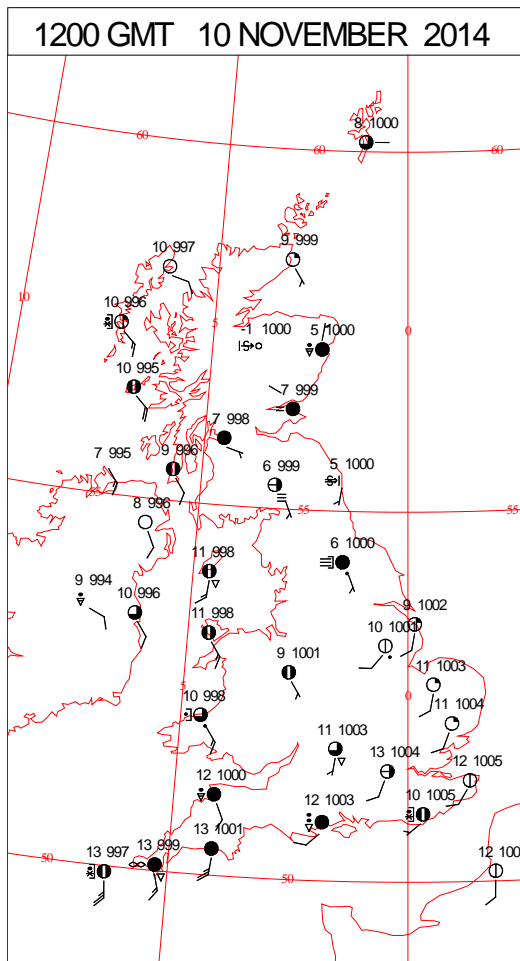
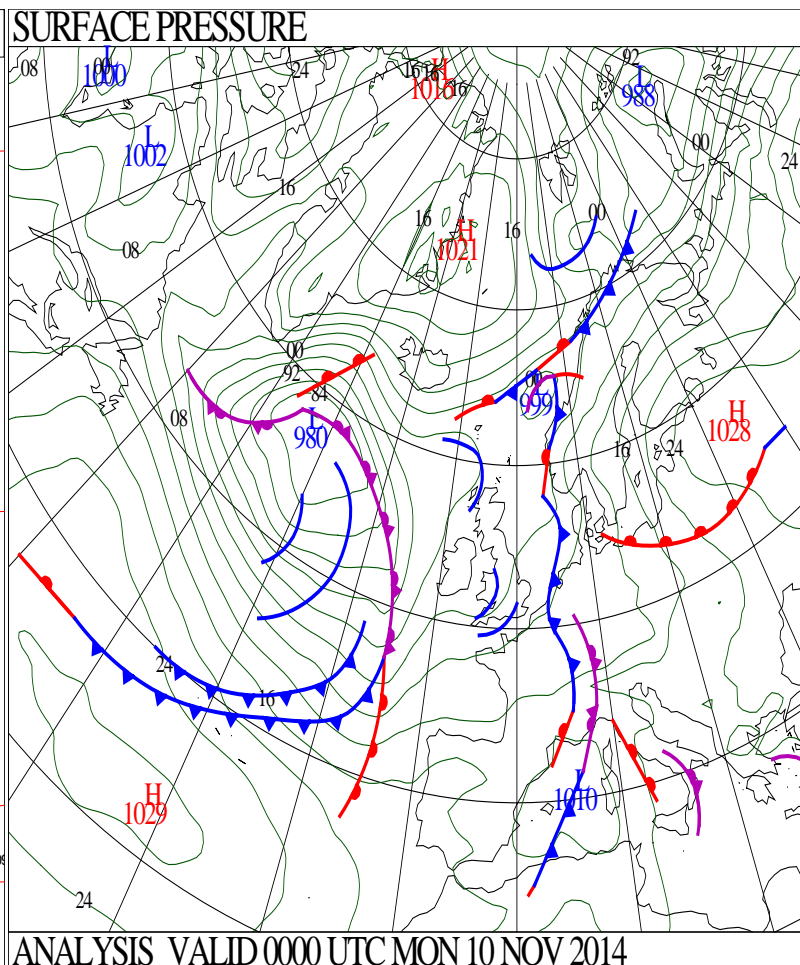
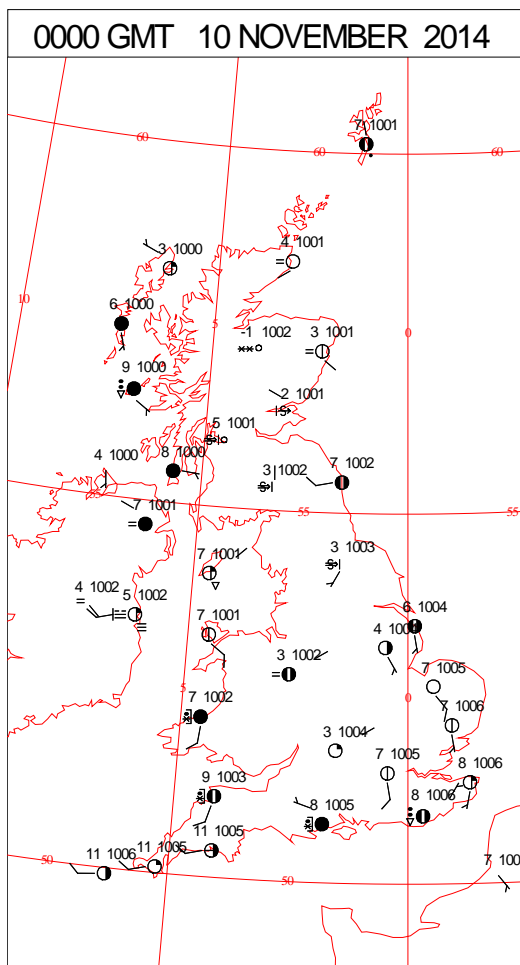
SIGNIFICANT WEATHER

0600 GMT 09 NOVEMBER 2014	SIG WEATHER	1200 GMT 09 NOVEMBER 2014	SIG WEATHER	<p>Summary of UK Weather for Sunday 09 November 2014. Outbreaks of rain cleared north-eastern Scotland during the early hours, but continued to affect East Anglia, Kent and Sussex, where there were some locally heavy pulses. Showers fed into western coastal areas, with isolated thunderstorms, mainly towards south-western parts. Elsewhere it was dry with clear spells, which allowed it to become quite chilly, and also some fog patches formed, especially across the south. Rain eventually cleared from the far south-east of England by mid-afternoon. Scattered showers continued to feed across western parts of the U.K. for much of the day. Many central and eastern areas had a dry and largely sunny day though, with light winds. Showers became increasingly confined to south Wales and southern England from late afternoon, and were often heavy and thundery. The rest of the country stayed largely dry with clear spells into the evening, and patches of fog started to develop. Daytime temperatures were generally around or slightly above average across the U.K.</p>
				
1800 GMT 09 NOVEMBER 2014	SIG WEATHER	0000 GMT 10 NOVEMBER 2014	SIG WEATHER	<p>EXTREMES Highest Maximum: 14.9 Bognor Regis, West Sussex Lowest Maximum: 4.3 Lentrán, Inverness-Shire Lowest Minimum: -2.1 Achnagart, Inverness-Shire -2.1 Drumnadrochit, Inverness-Shire Lowest Grass Minimum: -0.2 Aviemore, Inverness-Shire Most Rain: 24.1 Loch Tormasadh, South Uist, Western Isles Most Sun: 8.0 Bognor Regis, West Sussex</p>
				

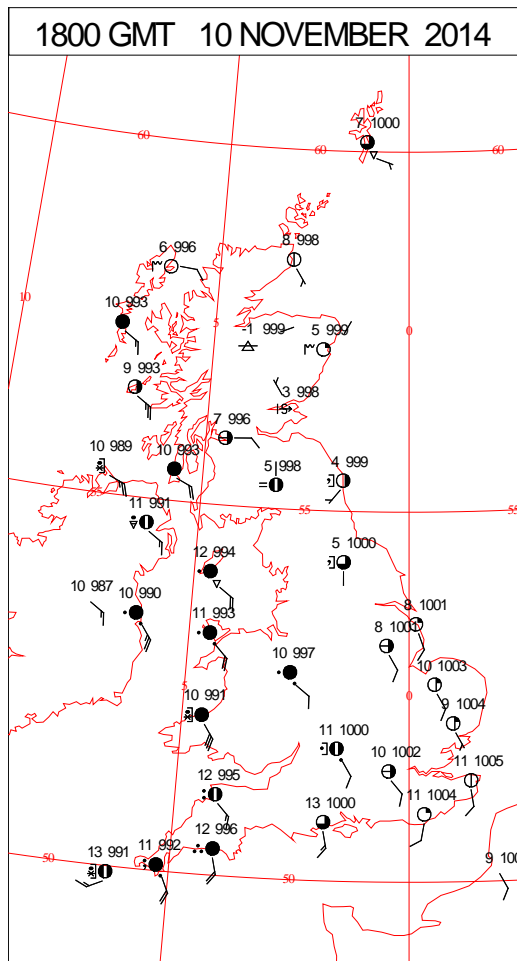
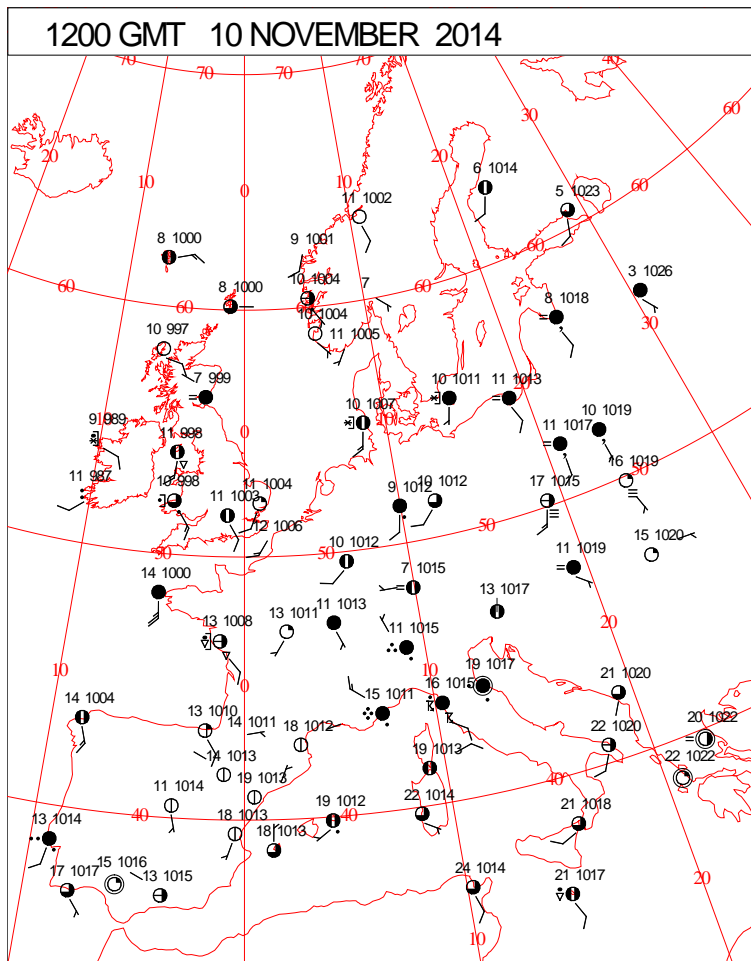
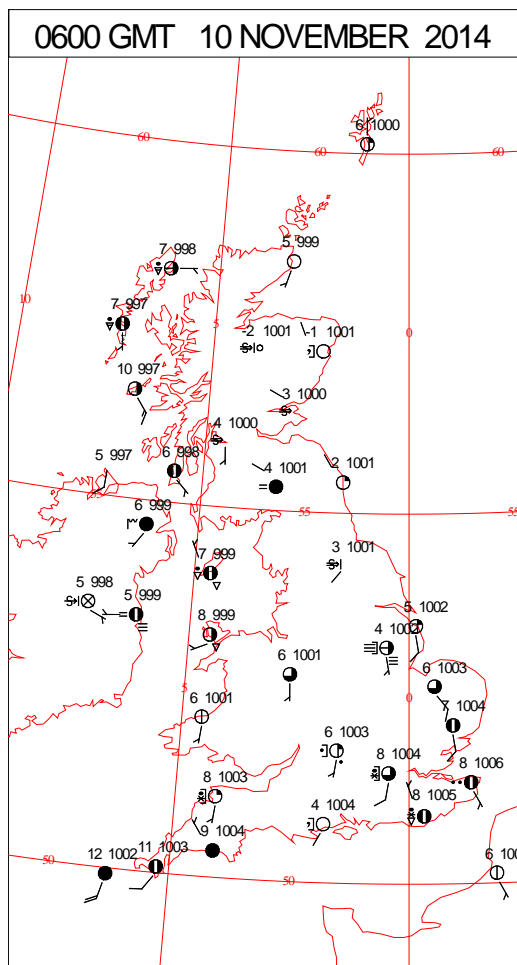
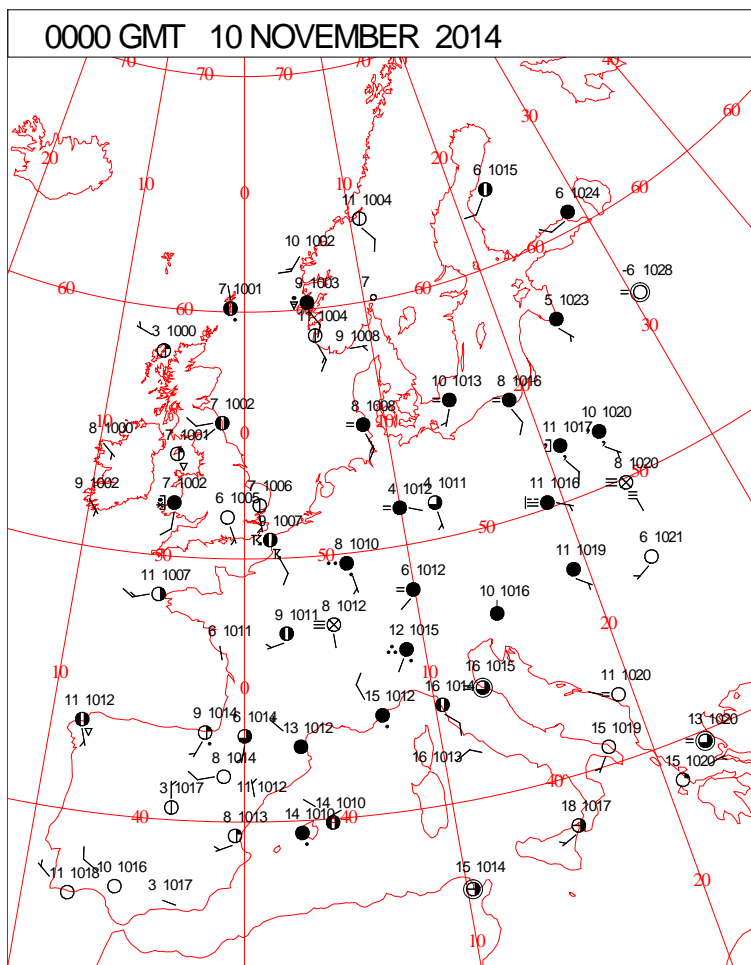
DAILY CLIMATE DATA



DAILY WEATHER SUMMARY



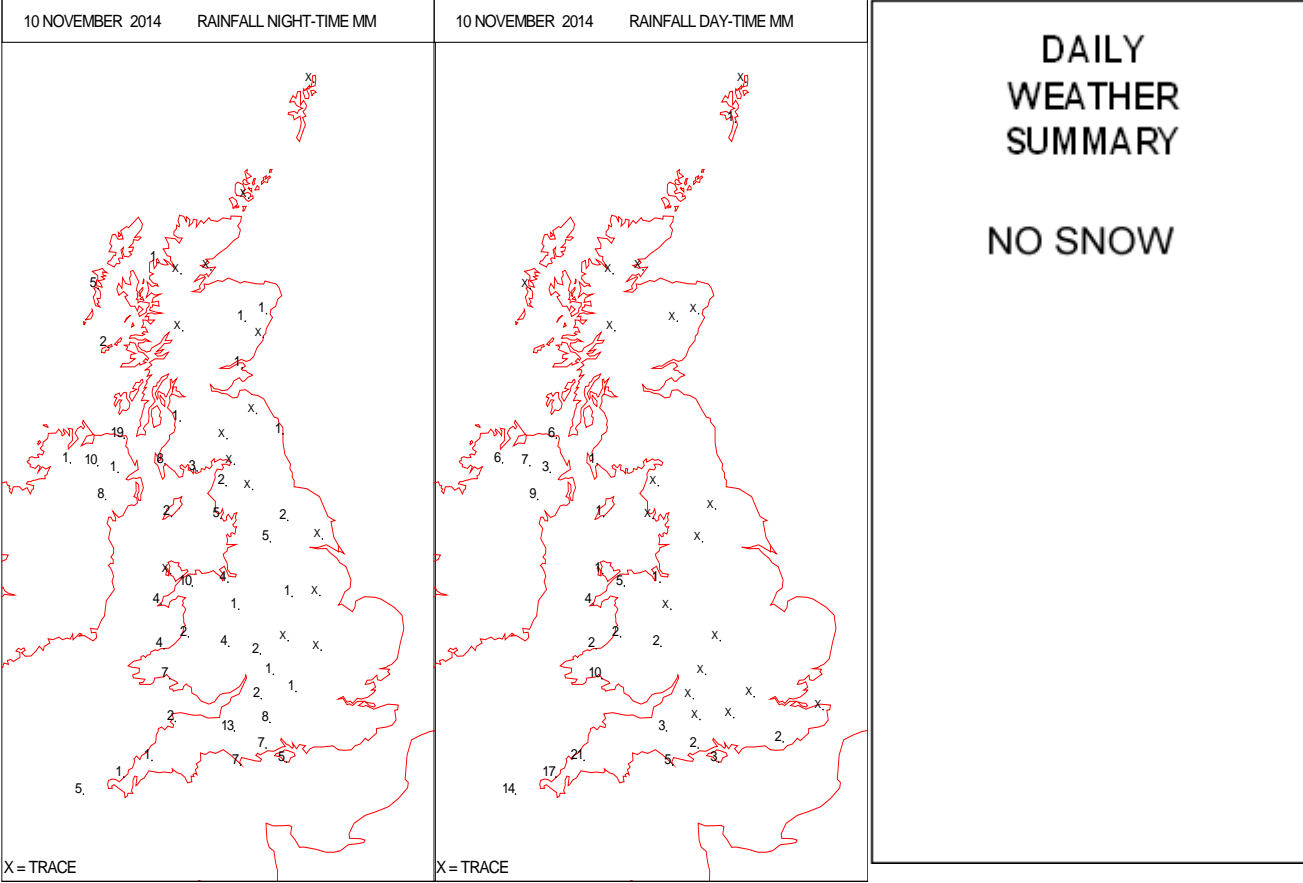
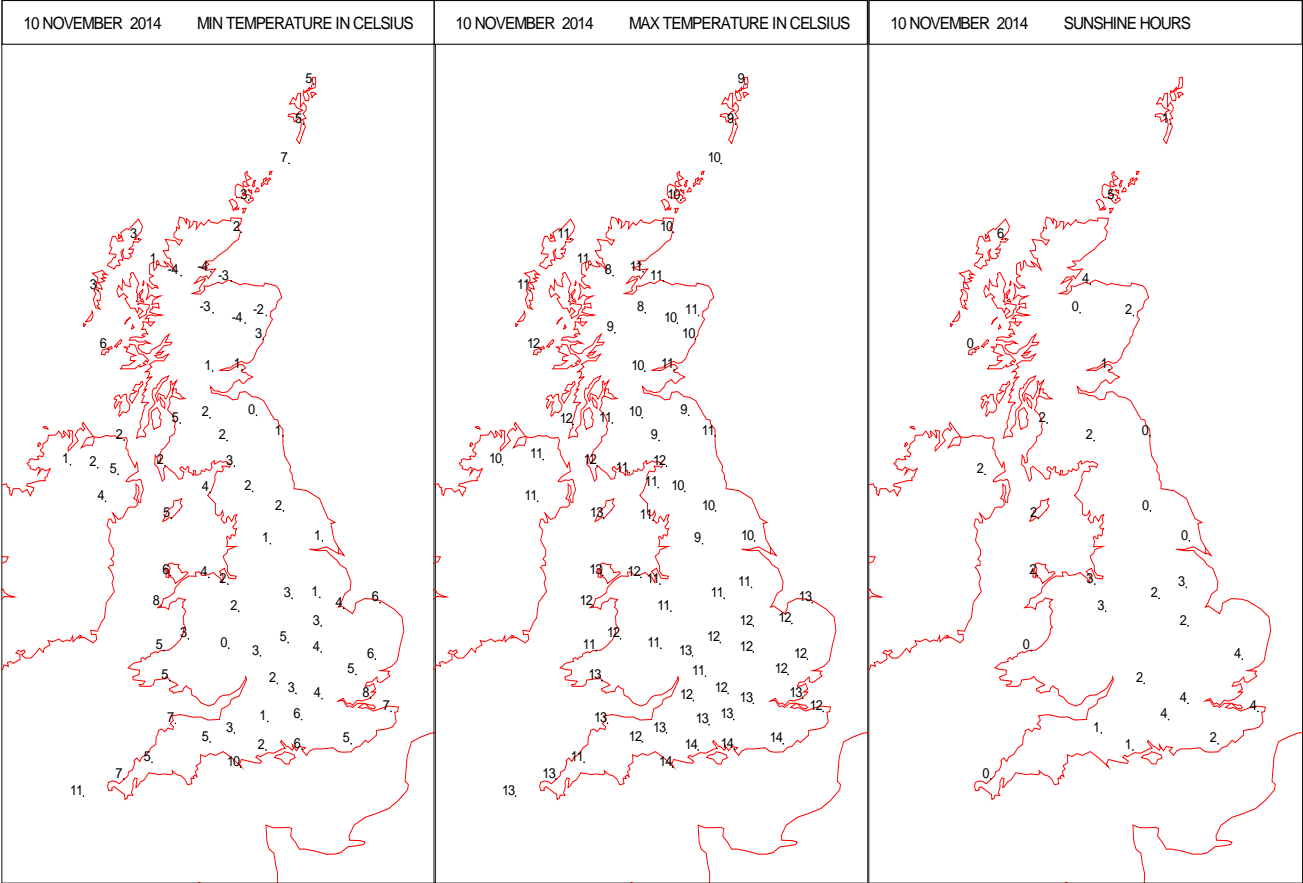
SURFACE REPORTS



SIGNIFICANT WEATHER

0600 GMT 10 NOVEMBER 2014	SIG WEATHER	1200 GMT 10 NOVEMBER 2014	SIG WEATHER	<p>Summary of UK Weather for Monday 10 November 2014. Showers affected some coastal parts of the U.K. during the early hours, especially across south Wales and southern England, where they were heavy and often thundery.</p> <p>Elsewhere it was mostly dry with clear spells. This allowed it to turn quite chilly, with patchy frost across the north. Fog patches also developed quite readily under the clear skies, and these became quite dense in places through the night.</p> <p>Showers, some still thundery, affected the extreme south-east of England by the morning, but eventually cleared around the middle of the day.</p> <p>The vast majority of the fog across the east of the country cleared then too, but fog lingered until mid-afternoon across northern Scotland.</p> <p>It was otherwise largely dry across the country, but during the afternoon cloud and rain started to edge into the south-west of England, slowly moving north-east across Northern Ireland and Wales during the evening. The rain was heavy in places, especially the moors of south-west England.</p> <p>Fog had started to form again across parts of northern Scotland around dusk.</p> <p>Maximum temperatures were around or slightly above average.</p>
1800 GMT 10 NOVEMBER 2014	SIG WEATHER	0000 GMT 11 NOVEMBER 2014	SIG WEATHER	<p>EXTREMES Highest Maximum: 14.5 Gravesend Broadness, Kent Lowest Maximum: 5.2 Drumnadrochit, Inverness-Shire Lowest Minimum: -3.9 Altnaharra No2, Sutherland Lowest Grass Minimum: -7.5 Drumnadrochit, Inverness-Shire Most Rain: 25.1 Nettlecombe, Somerset Most Sun: 7.4 Strathy East, Sutherland</p>

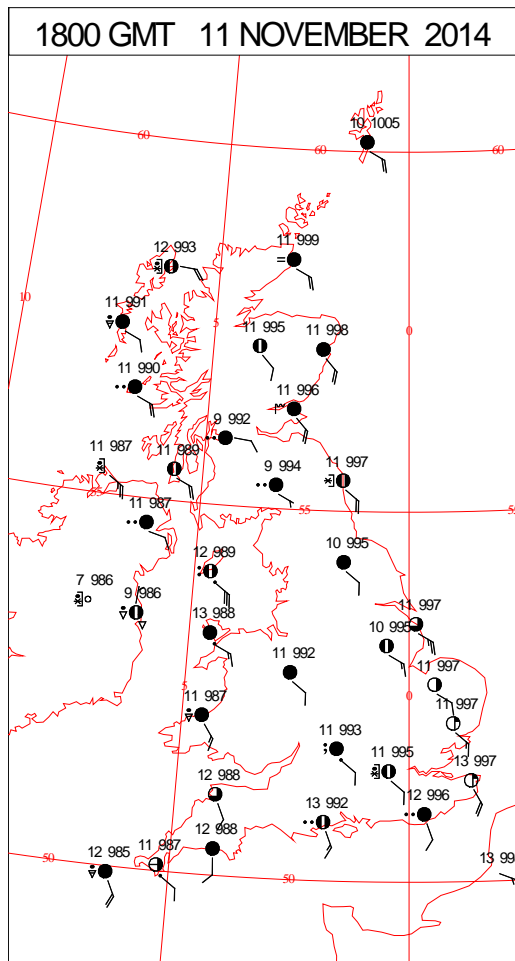
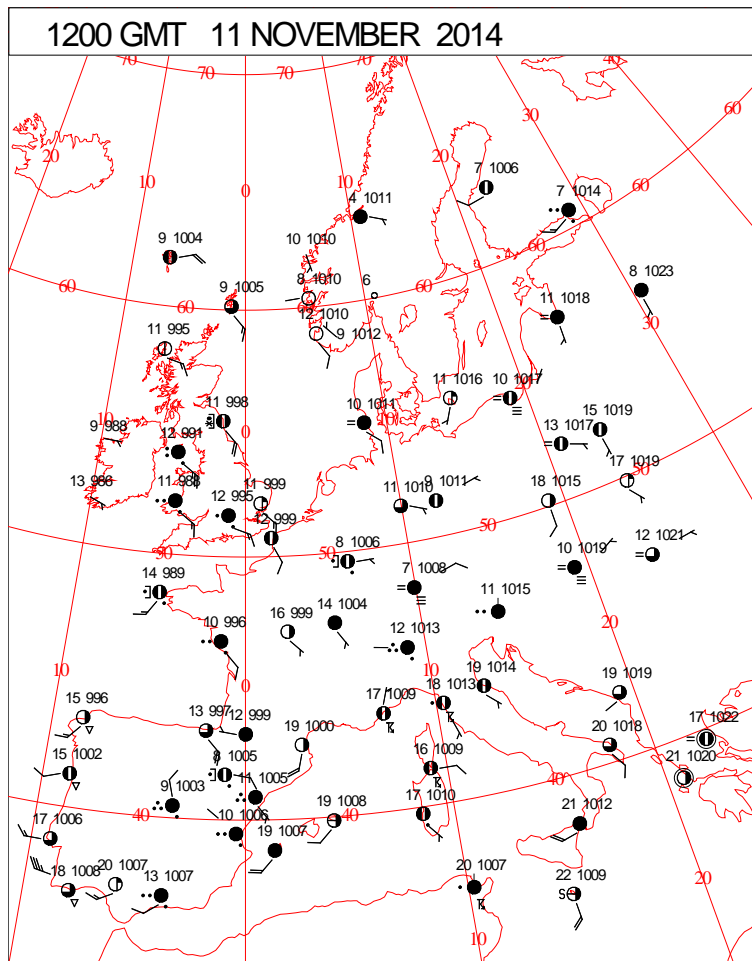
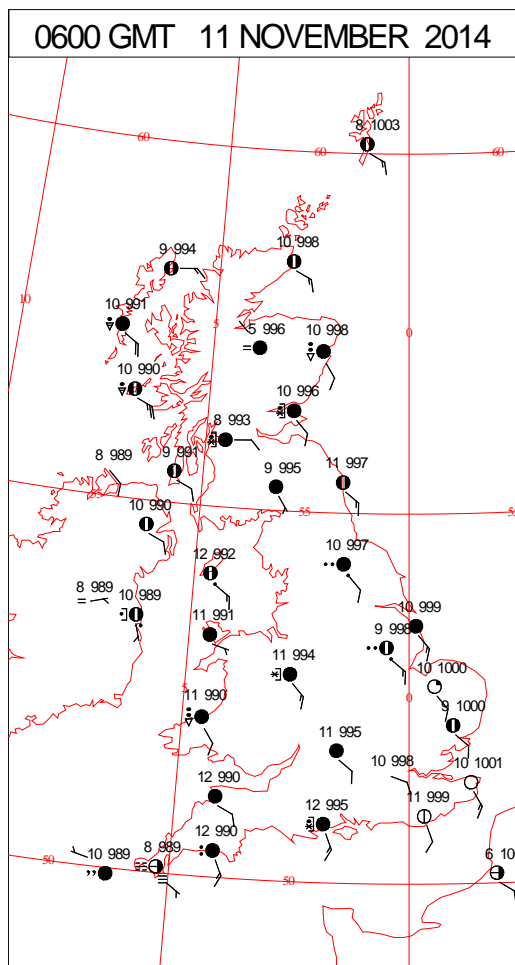
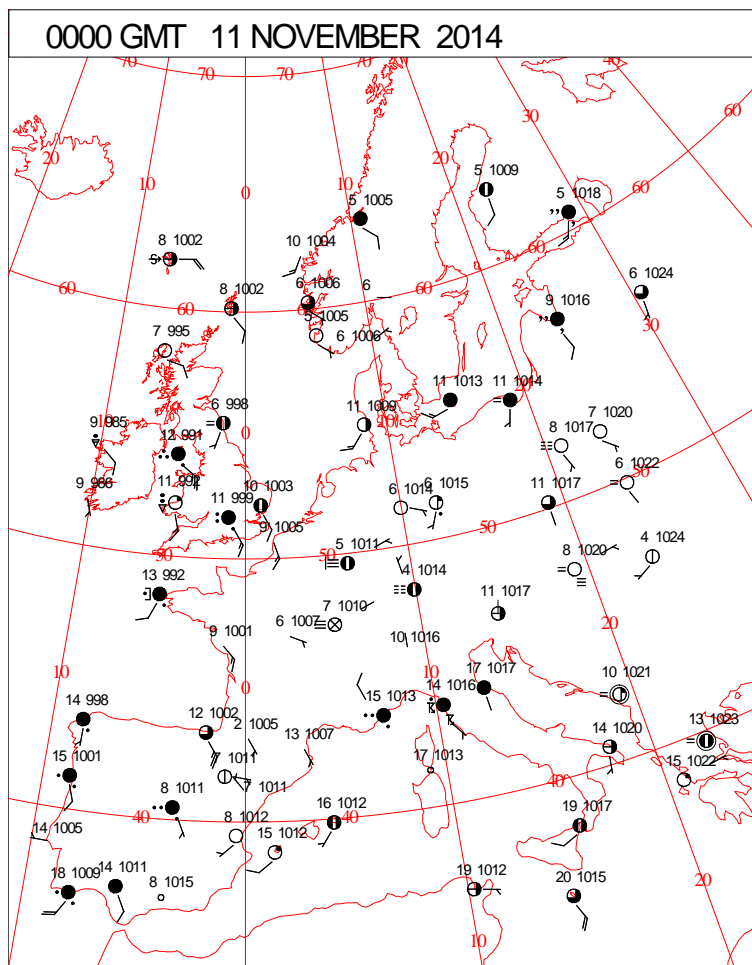
DAILY CLIMATE DATA



Crown Copyright 2014, All Rights Reserved

Tuesday 11 November 2014

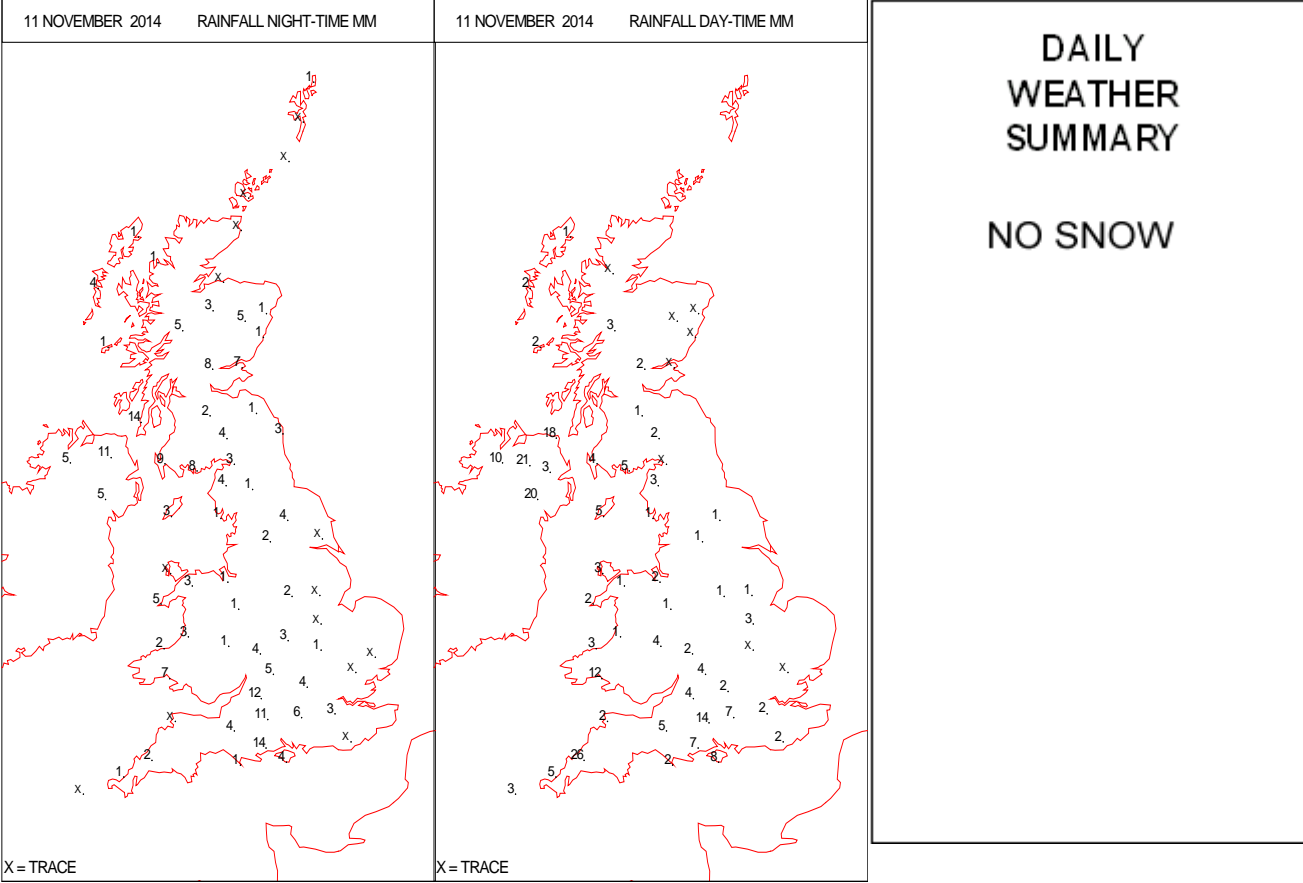
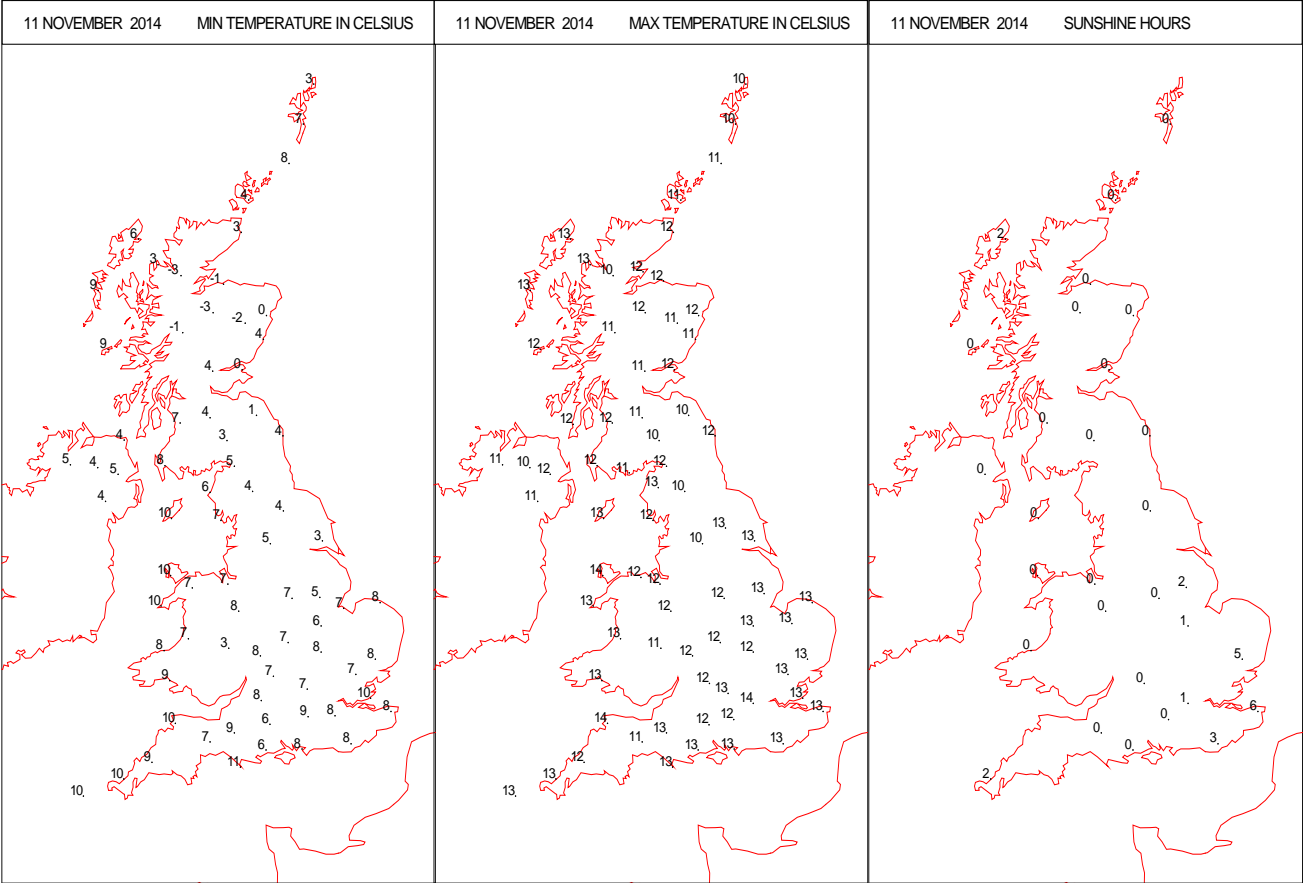
SURFACE REPORTS



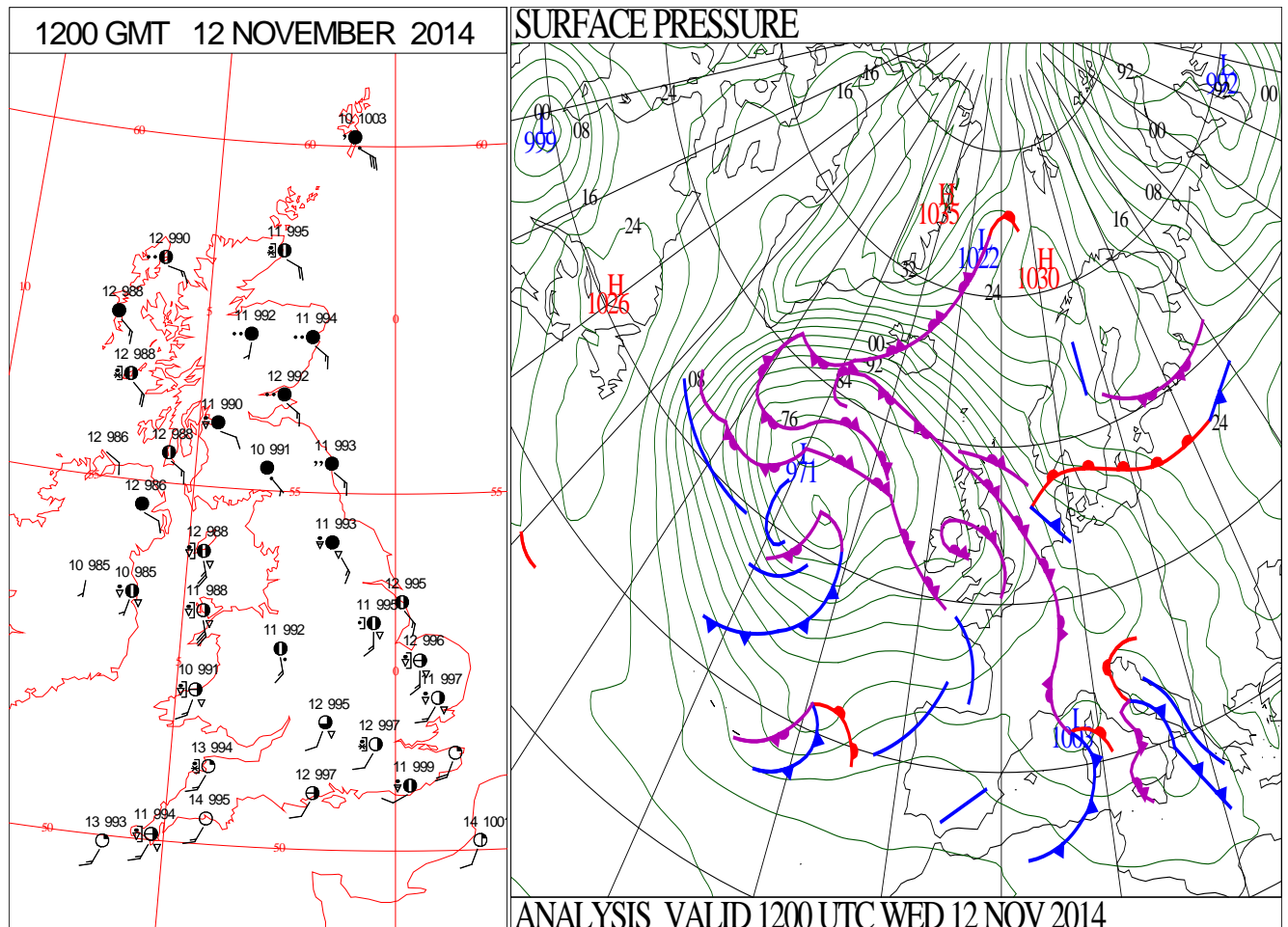
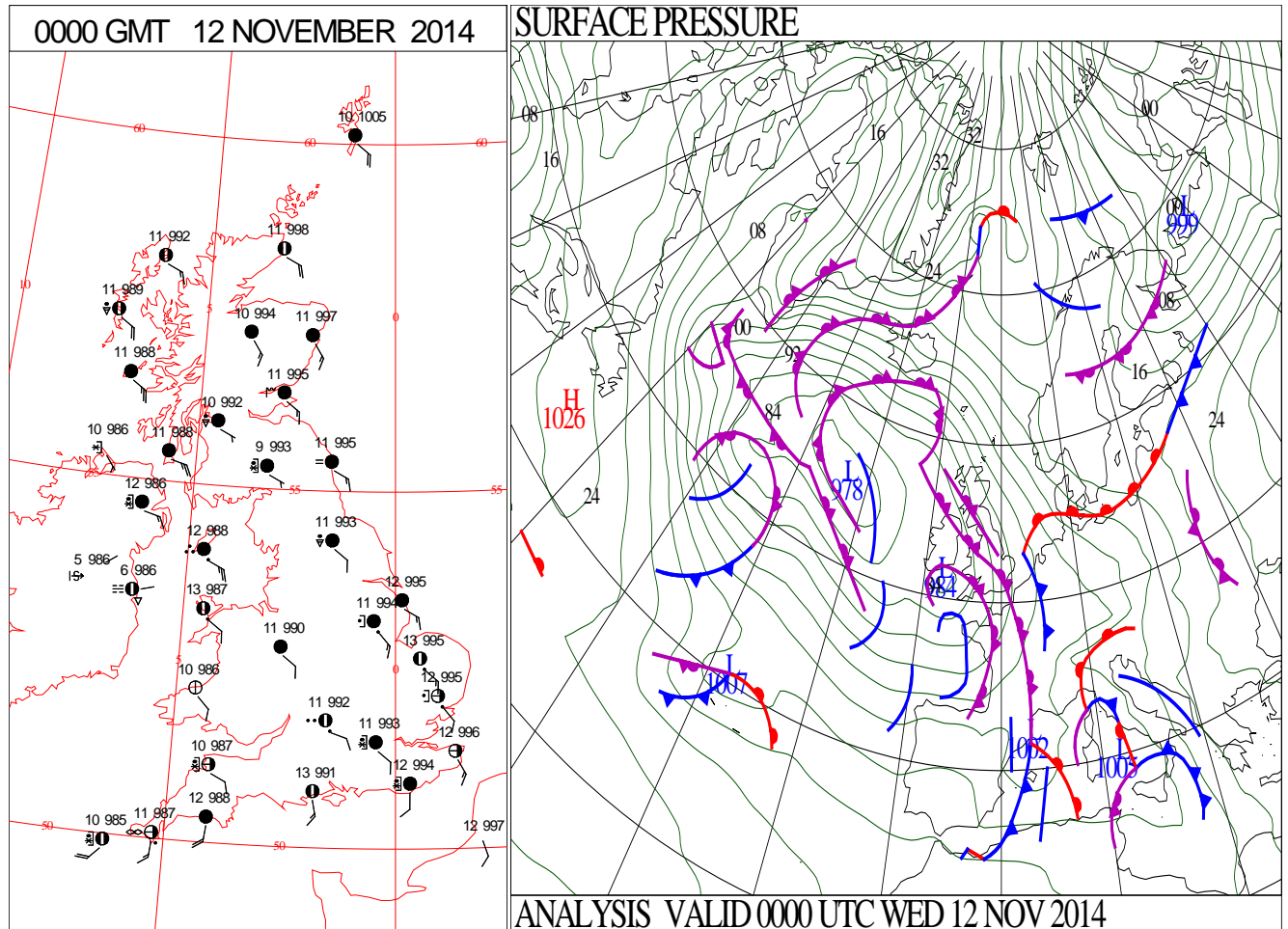
SIGNIFICANT WEATHER

0600 GMT 11 NOVEMBER 2014	SIG WEATHER	1200 GMT 11 NOVEMBER 2014	SIG WEATHER	<p>Summary of UK Weather for Tuesday 11 November 2014.</p> <p>Outbreaks of rain, often heavy, spread eastwards during the early hours, giving some large totals across parts of south Wales and south-west England.</p> <p>Some heavy rain also reached the far south-east of Northern Ireland by dawn.</p> <p>Elsewhere it was mostly dry, but increasingly cloudy with only isolated light rain, and parts of eastern England stayed dry. It was rather blustery with strong south-easterly winds, which helped to give a largely mild night.</p> <p>Persistent and occasionally heavy rain continued to affect the south-west of England and parts of Wales throughout the day, with more sporadic outbreaks of rain developing over south-facing high ground elsewhere.</p> <p>Heavy showers fell over Northern Ireland during the morning, before more prolonged rain arrived during the afternoon.</p> <p>Many central and eastern areas of Scotland and England remained dry throughout, with bright or clear spells.</p> <p>Temperatures were generally a little above average, and the warmest parts were across south-eastern England.</p>
1800 GMT 11 NOVEMBER 2014	SIG WEATHER	0000 GMT 12 NOVEMBER 2014	SIG WEATHER	
				<p>EXTREMES</p> <p>Highest Maximum: 18.3 Faversham, Kent</p> <p>Lowest Maximum: 10.0 Barwhillanty House, Kirkcudbrightshire</p> <p>Lowest Minimum: -3.9 Altnaharra No2, Sutherland</p> <p>Lowest Grass Minimum: -6.5 Berwick-upon-Tweed, Murton Farm, Berwickshire</p> <p>Most Rain: 44.6 Katesbridge, Co. Down</p> <p>Most Sun: 6.1 Faversham, Kent 6.1 Manston, Kent</p>

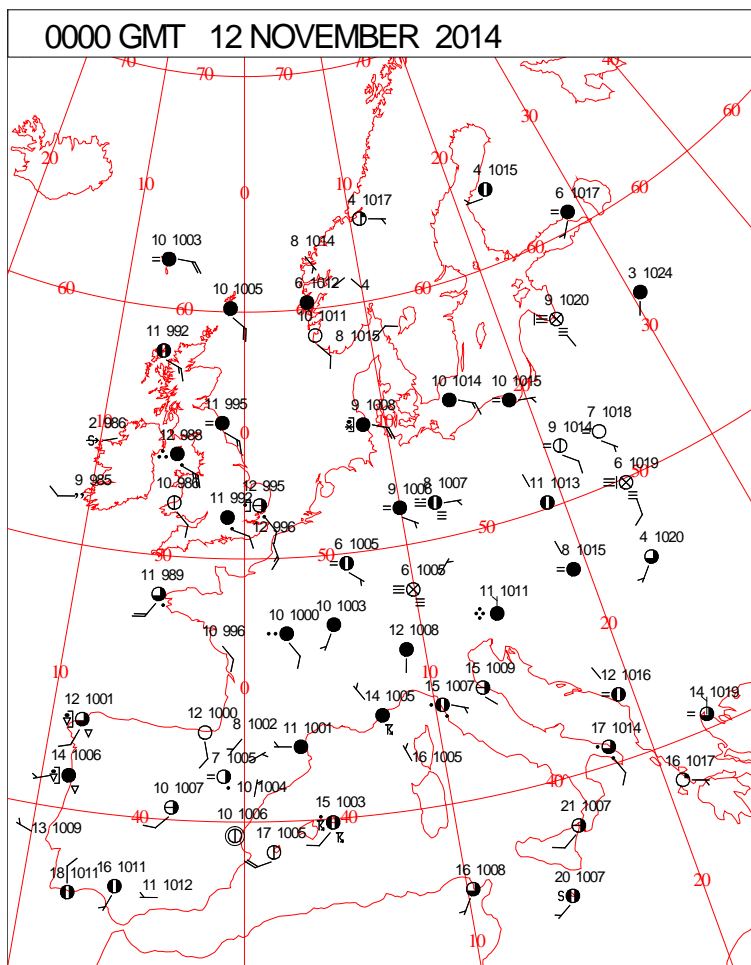
DAILY CLIMATE DATA



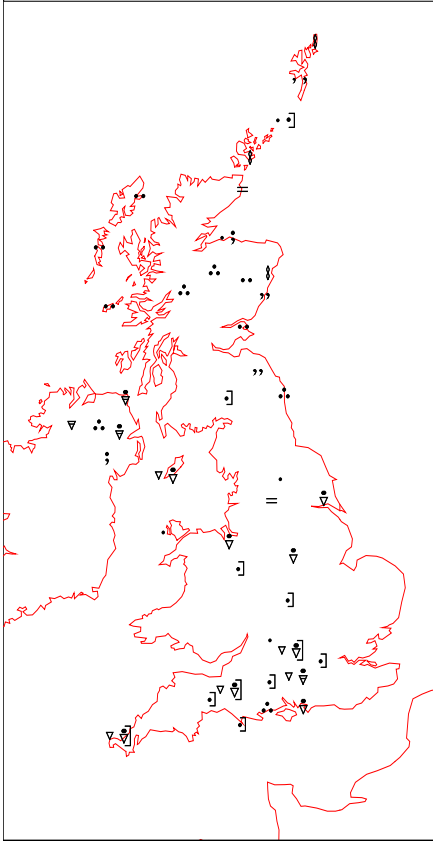
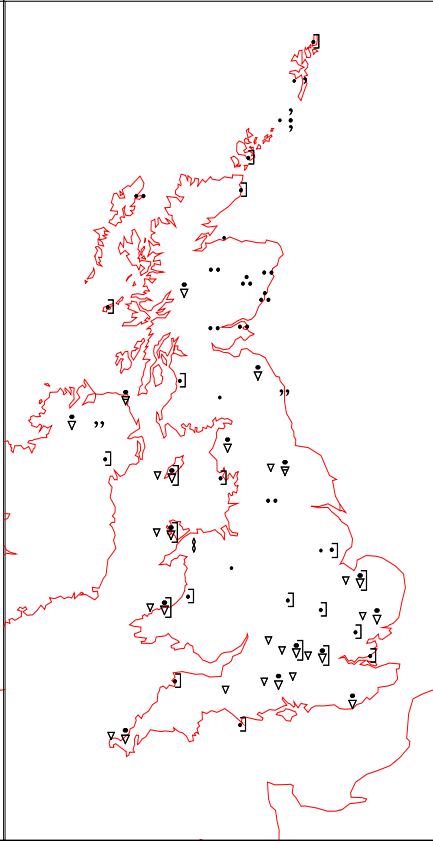
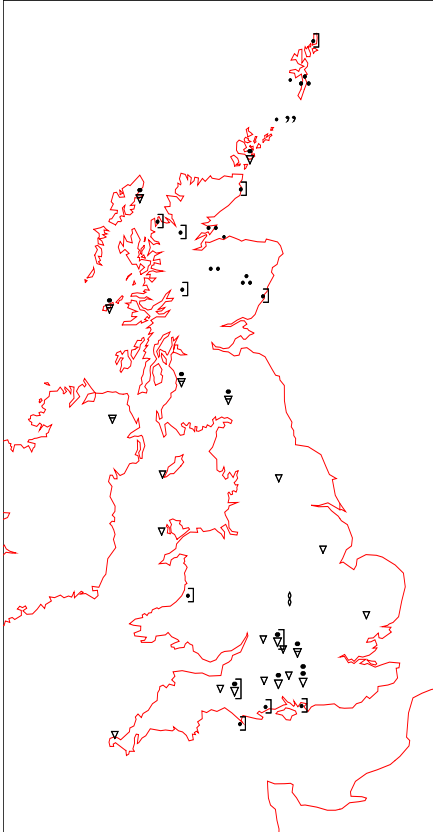
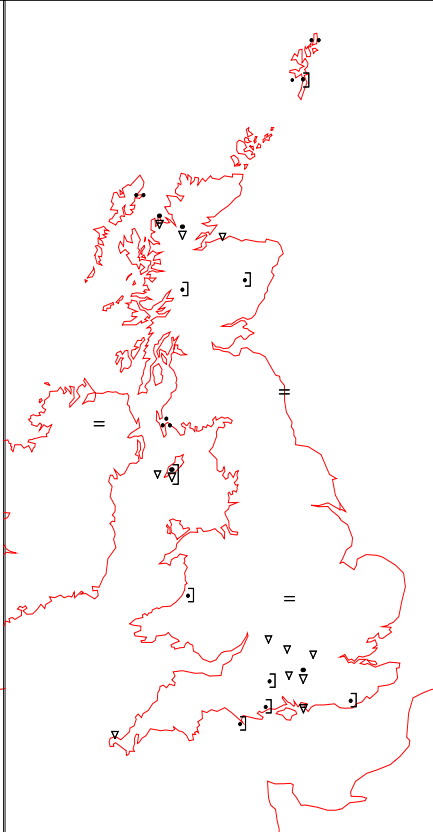
DAILY WEATHER SUMMARY



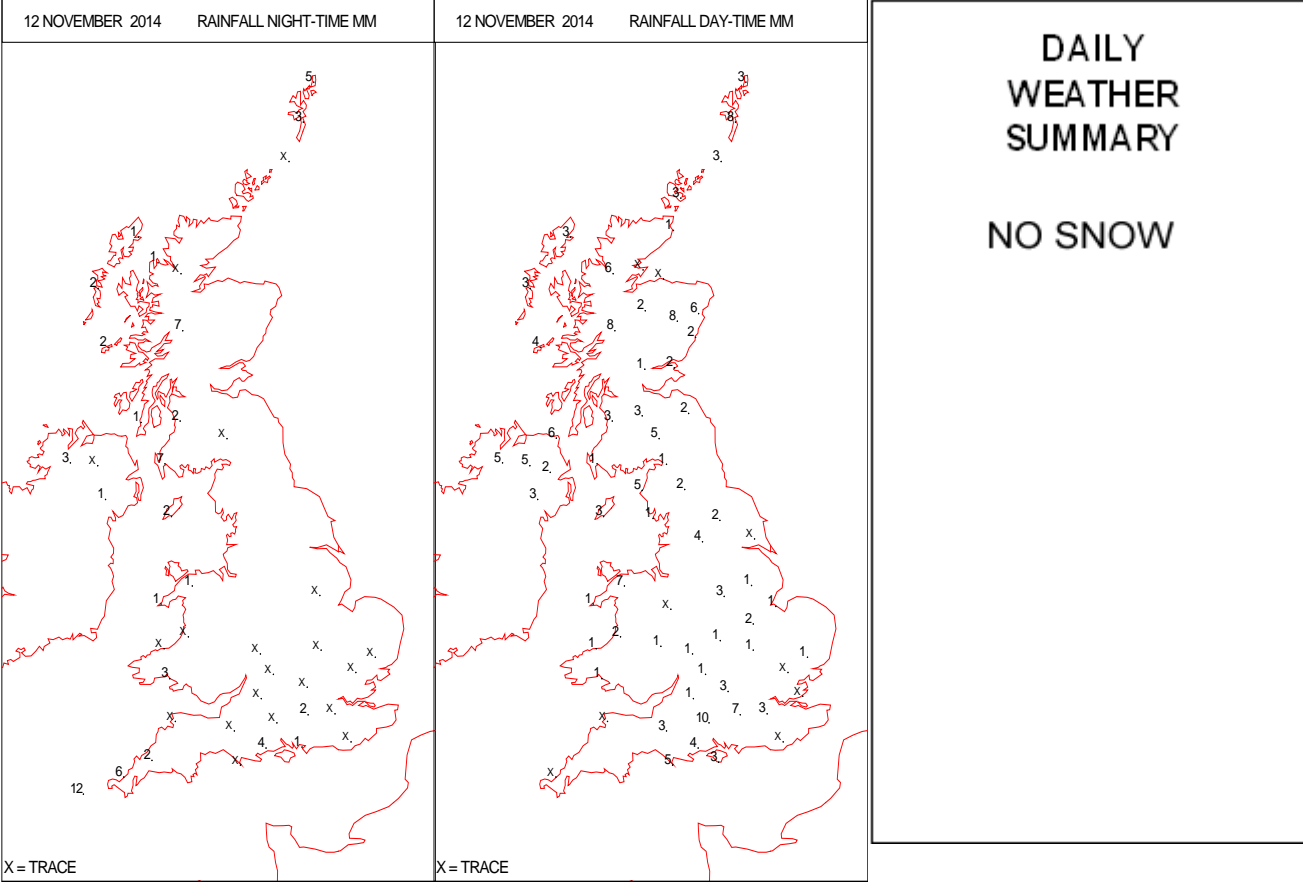
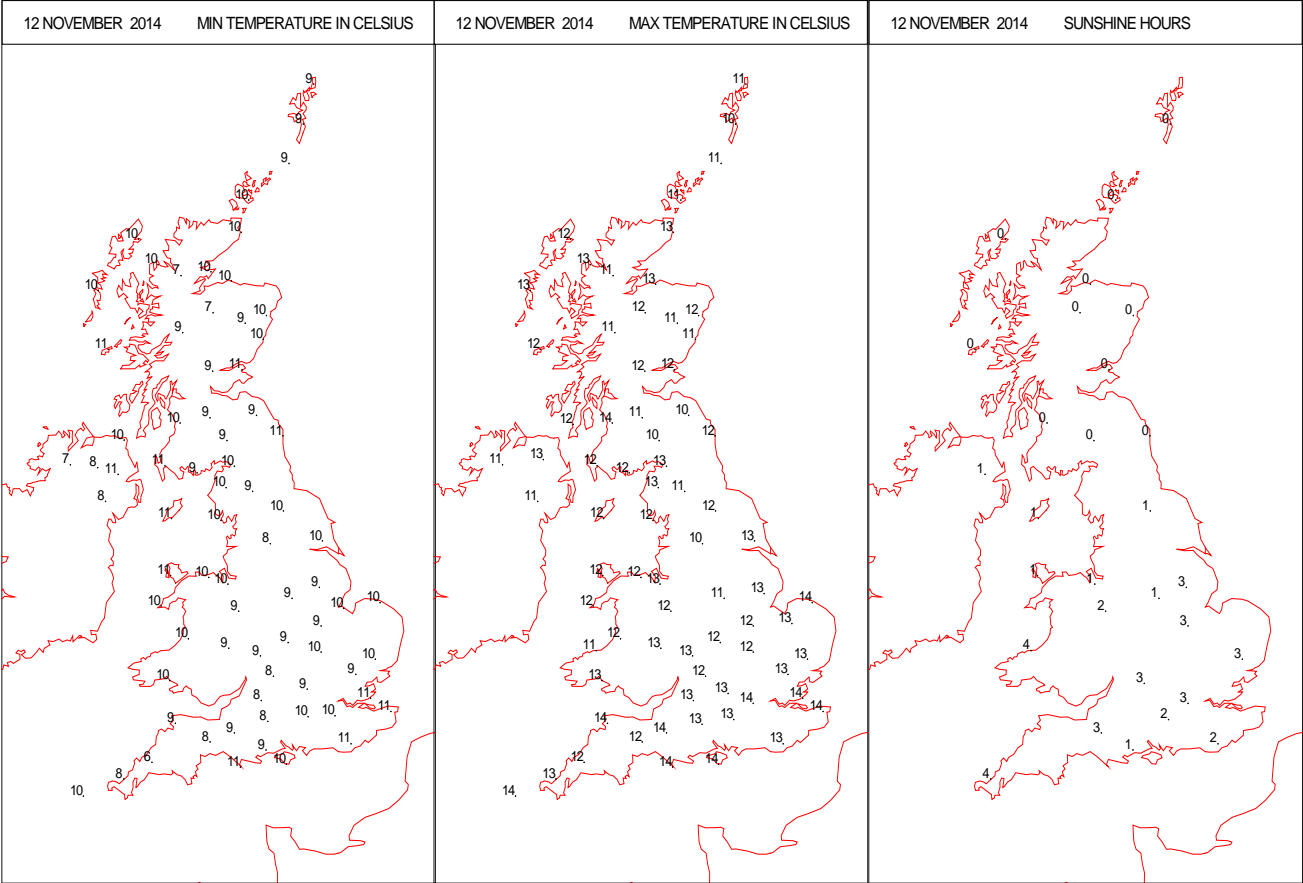
SURFACE REPORTS



SIGNIFICANT WEATHER

0600 GMT 12 NOVEMBER 2014	SIG WEATHER	1200 GMT 12 NOVEMBER 2014	SIG WEATHER	<p>Summary of UK Weather for Wednesday 12 November 2014.</p> <p>There were outbreaks of heavy rain across many western parts of the U.K. during the early hours. The heaviest bursts fell across eastern parts of Northern Ireland, parts of south Wales and south-west England.</p> <p>By dawn, persistent rain had become confined to southern and eastern Scotland, and an area of heavy rain had spread to the south coast of England.</p> <p>There was some dry weather around too, particularly across the far north of Scotland and across eastern England. It was a windy and mild night.</p> <p>The heavy rain over the south coast of England edged northwards through the day, becoming confined to central and northern Scotland by the evening.</p> <p>Elsewhere it was largely dry, although scattered showers pushed into western and southern parts, and some of these were heavy.</p> <p>The rain over Scotland continued to edge northwards through the evening. Elsewhere a few showers lingered, but for many it was dry.</p> <p>It was a breezy day, and temperatures were a little above average for the time of year.</p>
				
1800 GMT 12 NOVEMBER 2014	SIG WEATHER	0000 GMT 13 NOVEMBER 2014	SIG WEATHER	<p>EXTREMES</p> <p>Highest Maximum: 15.6 Slapton, Devon</p> <p>Lowest Maximum: 10.2 Lerwick, Shetland 10.2 Mugdock Park, Stirlingshire</p> <p>Lowest Minimum: 1.5 Preston Montford, Shropshire</p> <p>Lowest Grass Minimum: -5.5 Preston Montford, Shropshire</p> <p>Most Rain: 21.2 Alltdearg House, Isle of Skye</p> <p>Most Sun: 6.7 Bude, Devon</p>
				

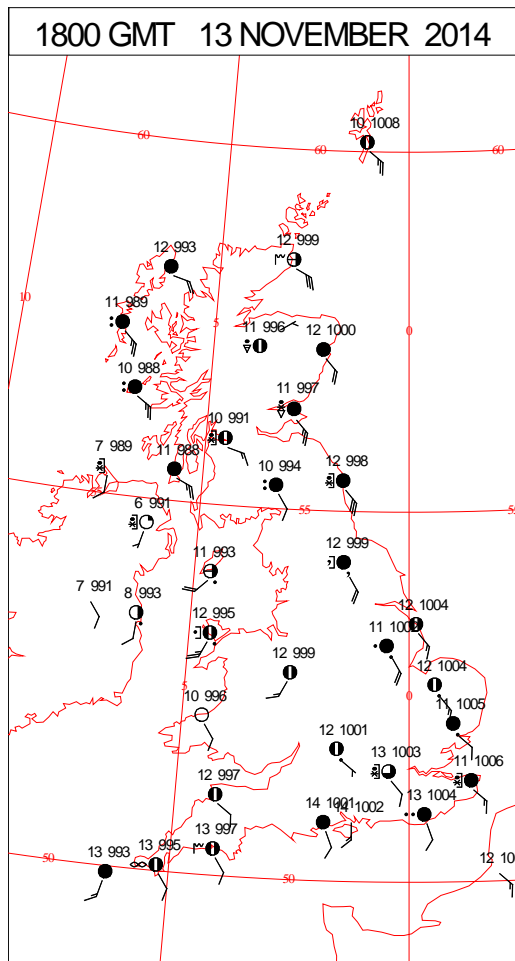
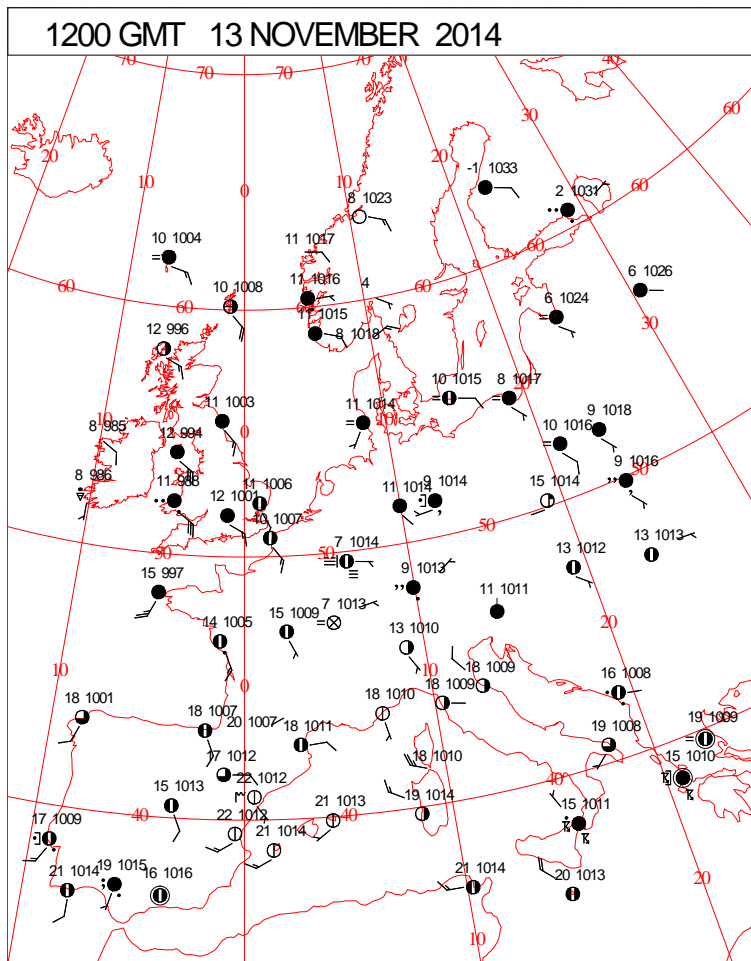
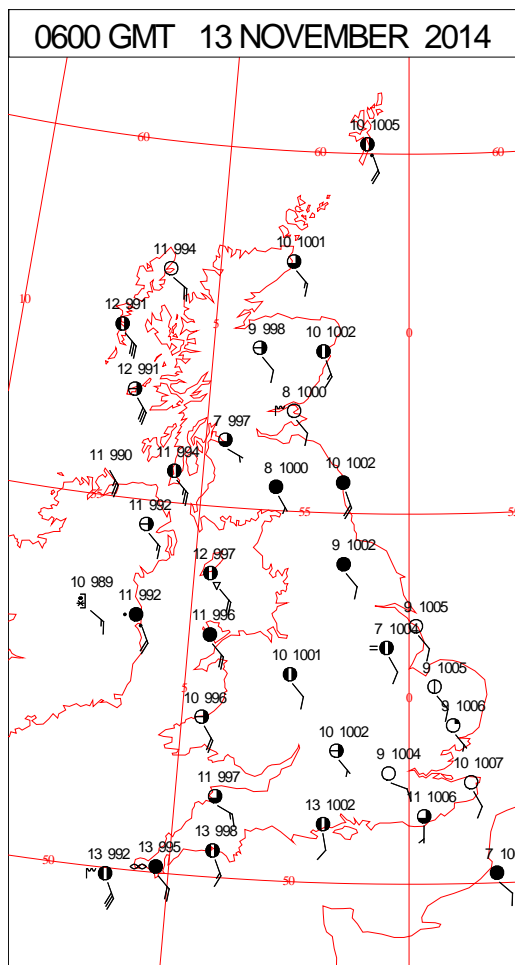
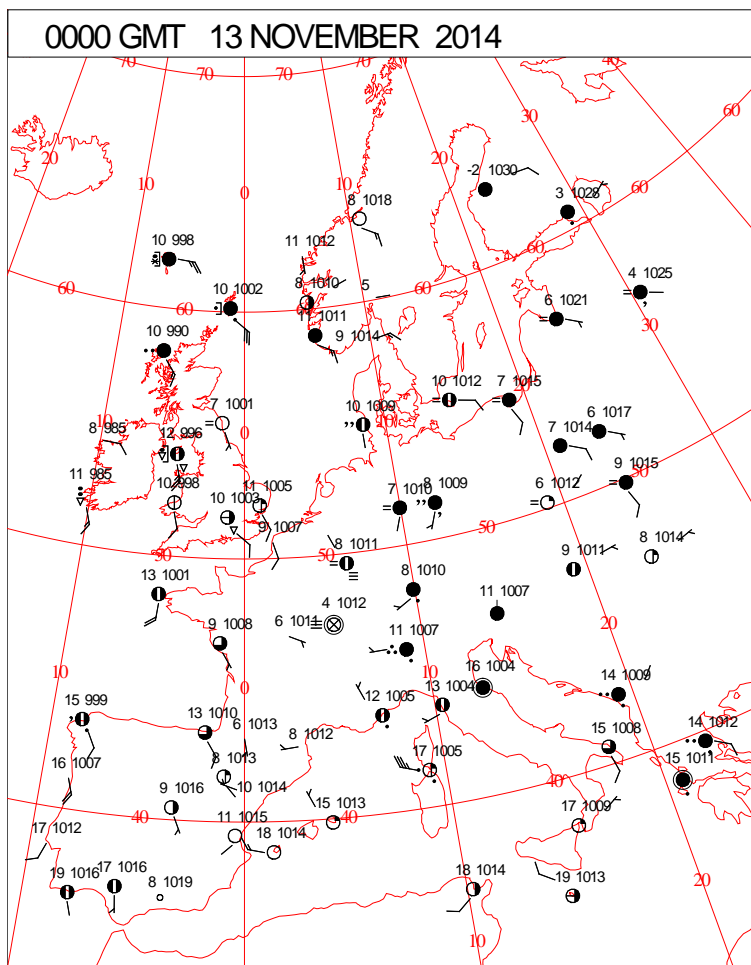
DAILY CLIMATE DATA



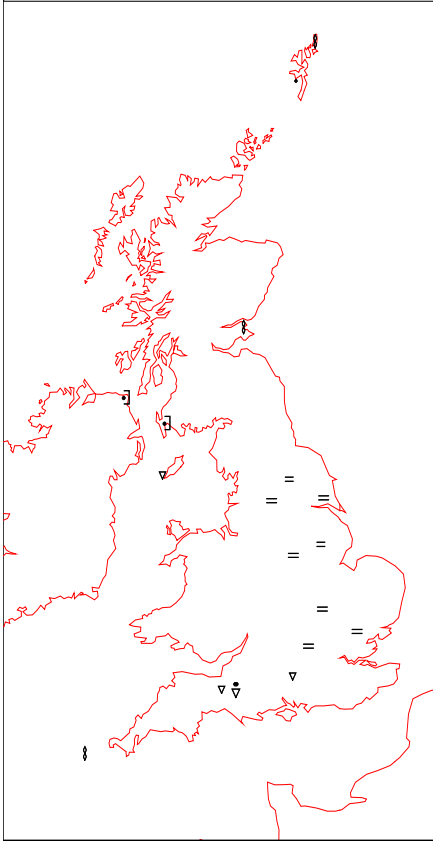
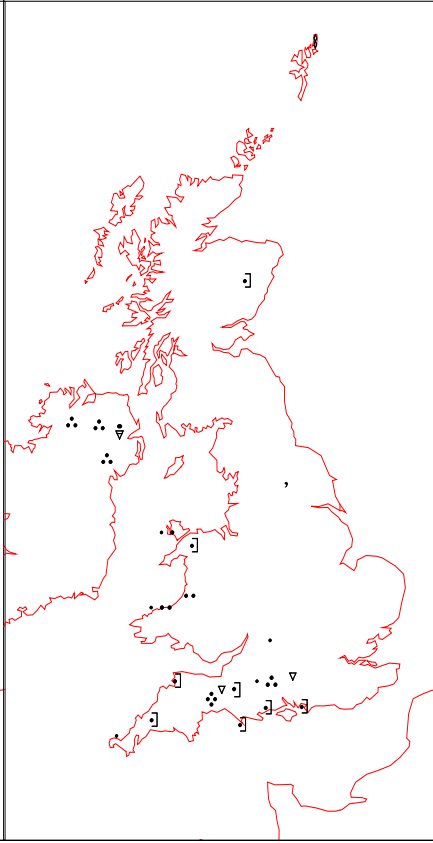
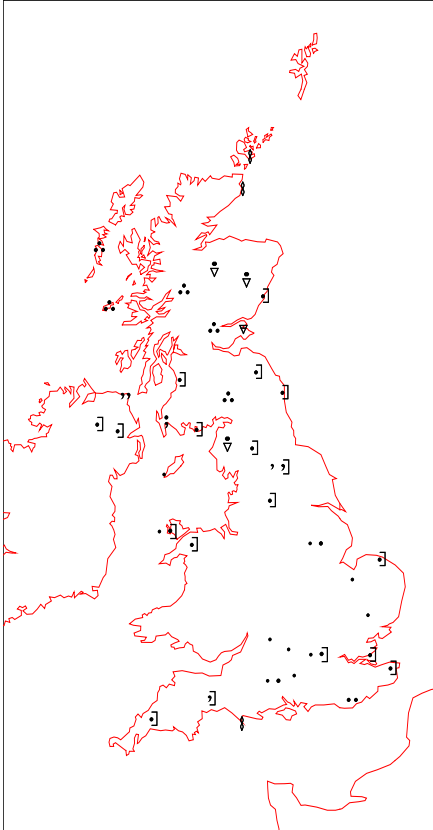
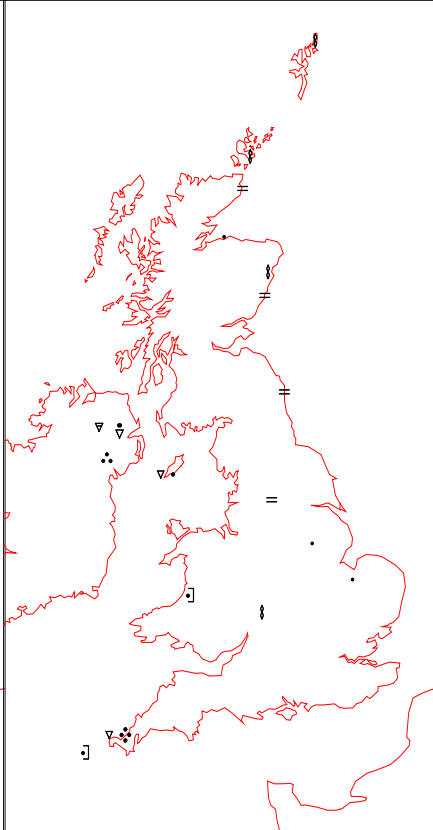
The map displays the British Isles with a grid of latitude and longitude lines. Red lines indicate the coastlines. 35 meteorological stations are marked with symbols and numbers. The stations are distributed across the British Isles, with a higher density in the central and southern regions. The numbers represent the station identifiers, and the symbols likely denote different types of stations or measurement capabilities.

Crown Copyright 2014, All Rights Reserved

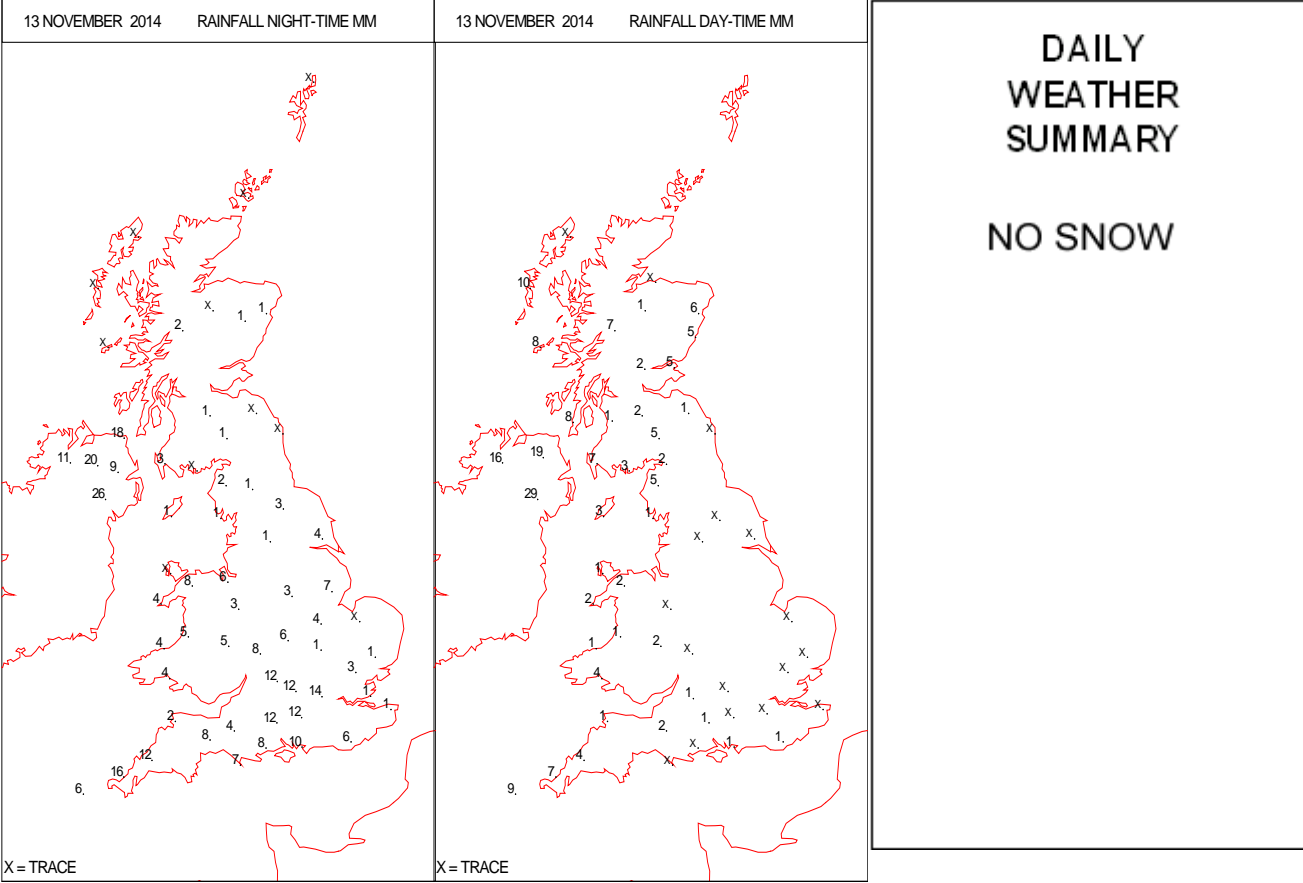
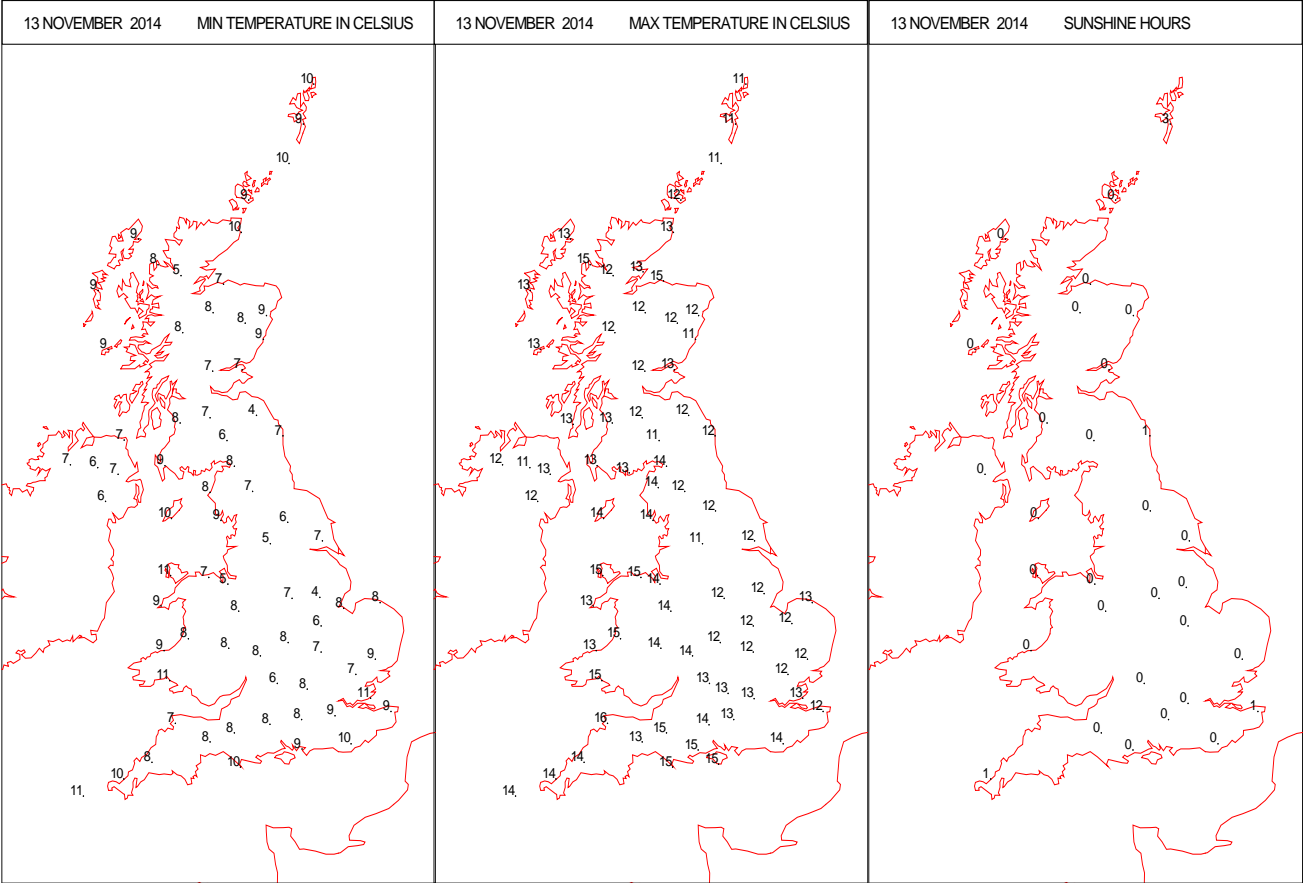
SURFACE REPORTS



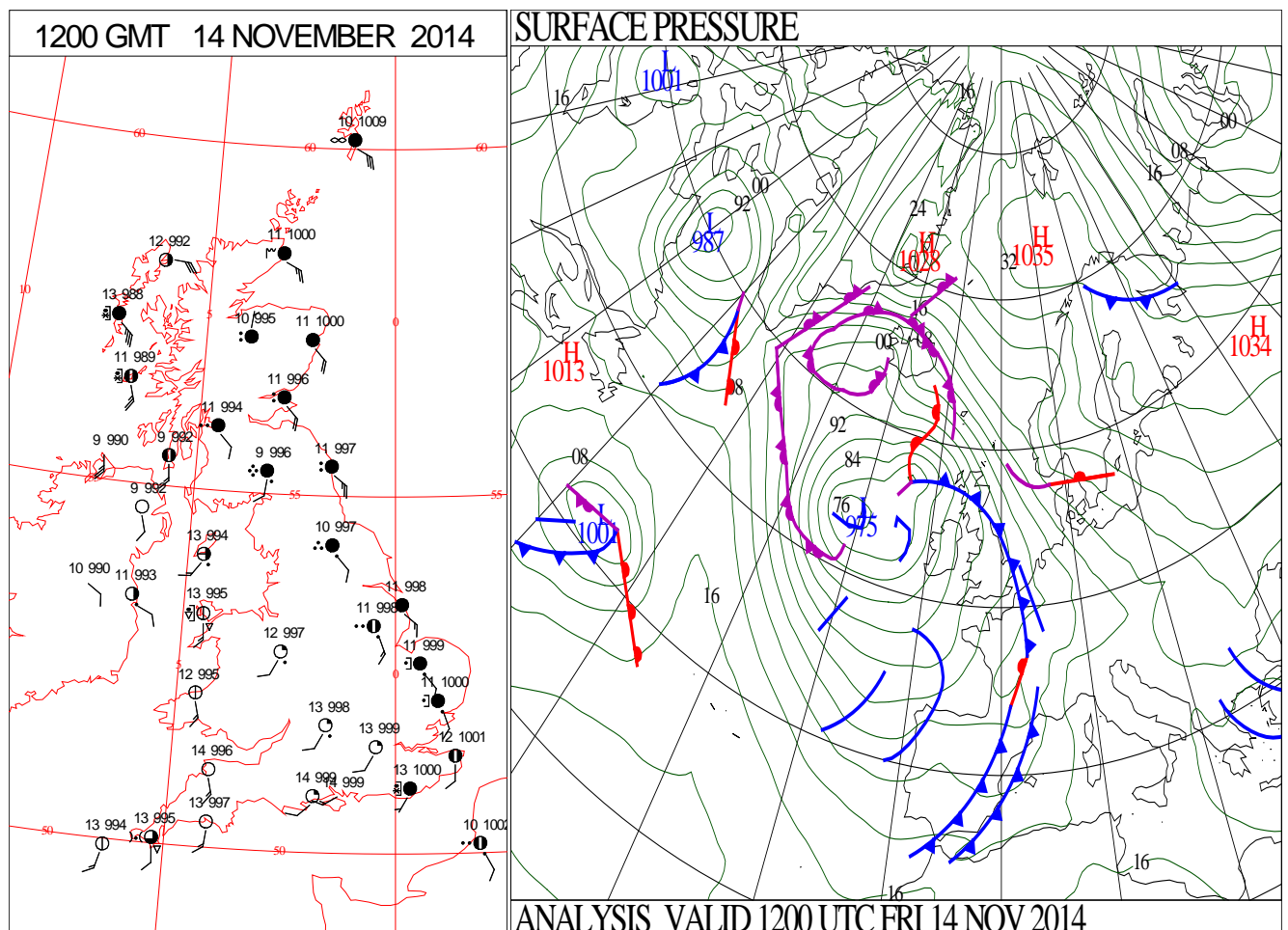
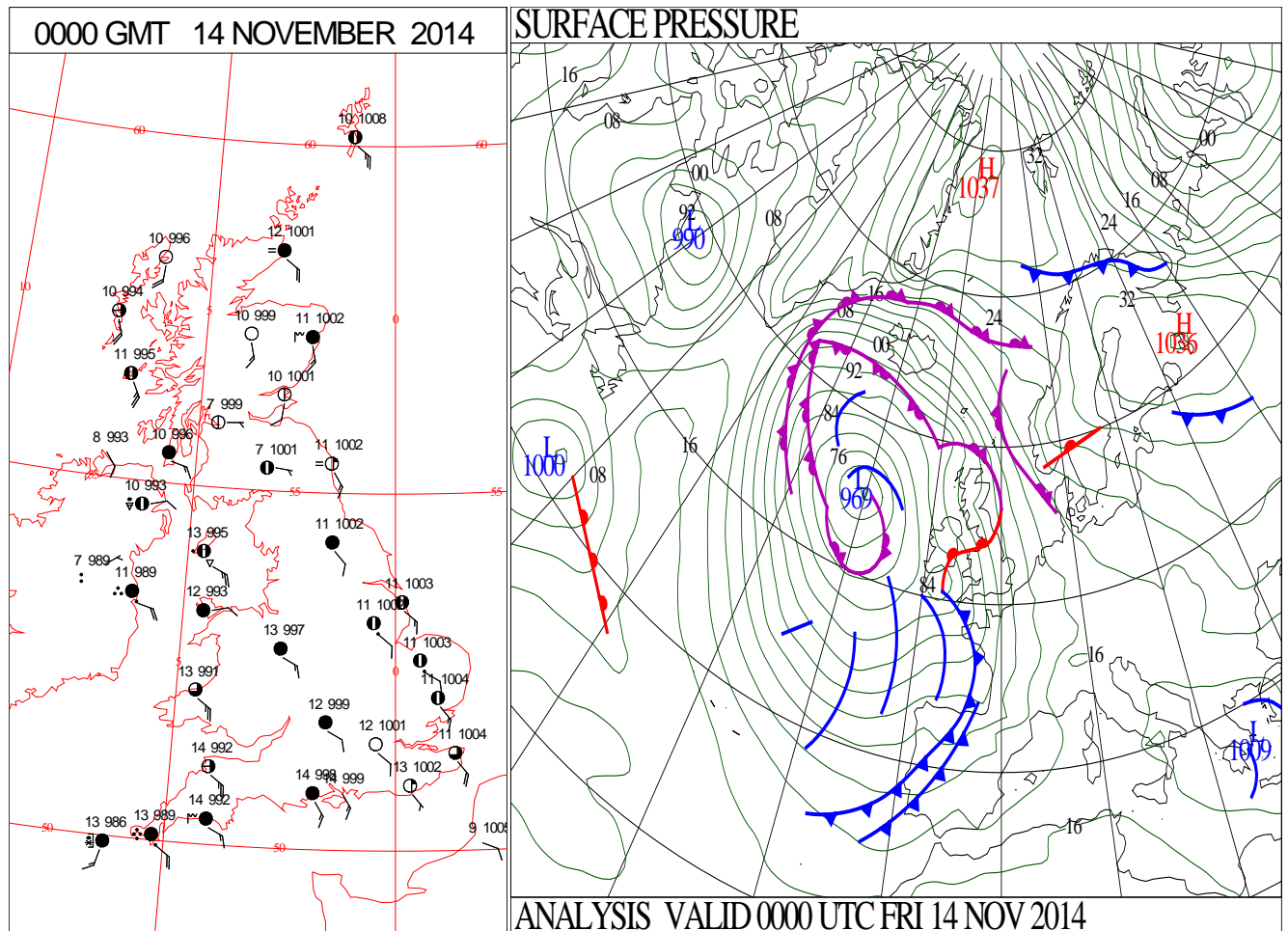
SIGNIFICANT WEATHER

0600 GMT 13 NOVEMBER 2014	SIG WEATHER	1200 GMT 13 NOVEMBER 2014	SIG WEATHER	<p>Summary of UK Weather for Thursday 13 November 2014.</p> <p>Most places were dry overnight, although there was some rain over northern and western parts of Scotland. There was some low cloud across central parts, where some patchy mist formed.</p> <p>A band of rain and strong winds moved into the far west of Northern Ireland and the Isles of Scilly in the early hours, progressing north-eastwards.</p> <p>The band of rain continued north-eastwards during the day, bringing heavy rain across Northern Ireland, then later into western Scotland.</p> <p>There were gales across western areas, and severe gales in parts of the far south-west. The strongest gust recorded was 81 knots at Berry Head.</p> <p>Further east it was drier and brighter, and drier conditions also followed across south-west England later in the day.</p> <p>By evening further rain and strong winds had started to move in from the south-west across Cornwall.</p> <p>Temperatures were mild for the time of year, and exceptionally mild across the far south.</p>
				
1800 GMT 13 NOVEMBER 2014	SIG WEATHER	0000 GMT 14 NOVEMBER 2014	SIG WEATHER	<p>EXTREMES</p> <p>Highest Maximum: 15.8 Chivenor, Devon</p> <p>Lowest Maximum: 10.5 High Mowthorpe, North Yorkshire 10.5 Lerwick, Shetland</p> <p>Lowest Minimum: 2.0 Preston Montford, Shropshire</p> <p>Lowest Grass Minimum: -5.5 Preston Montford, Shropshire</p> <p>Most Rain: 55.2 Glenanne No2, Armagh</p> <p>Most Sun: 3.5 Slapton, Devon</p>
				

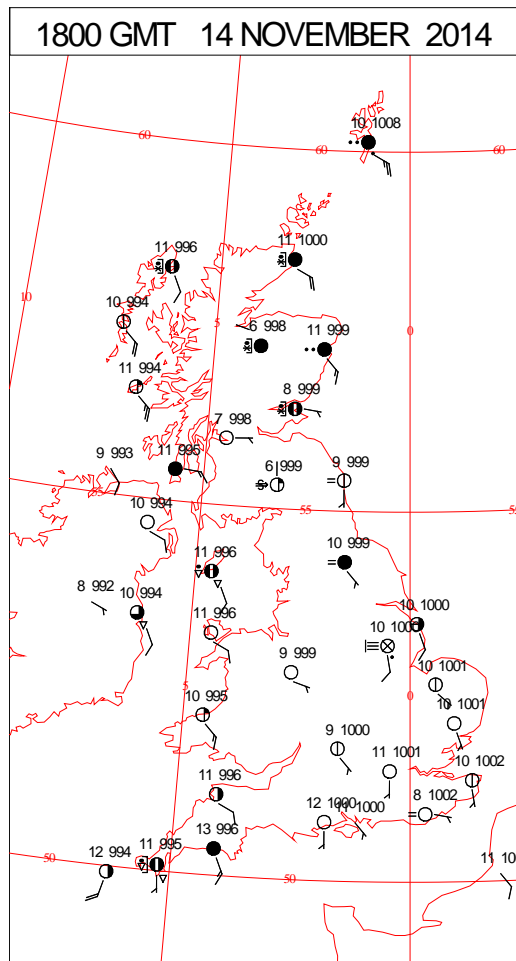
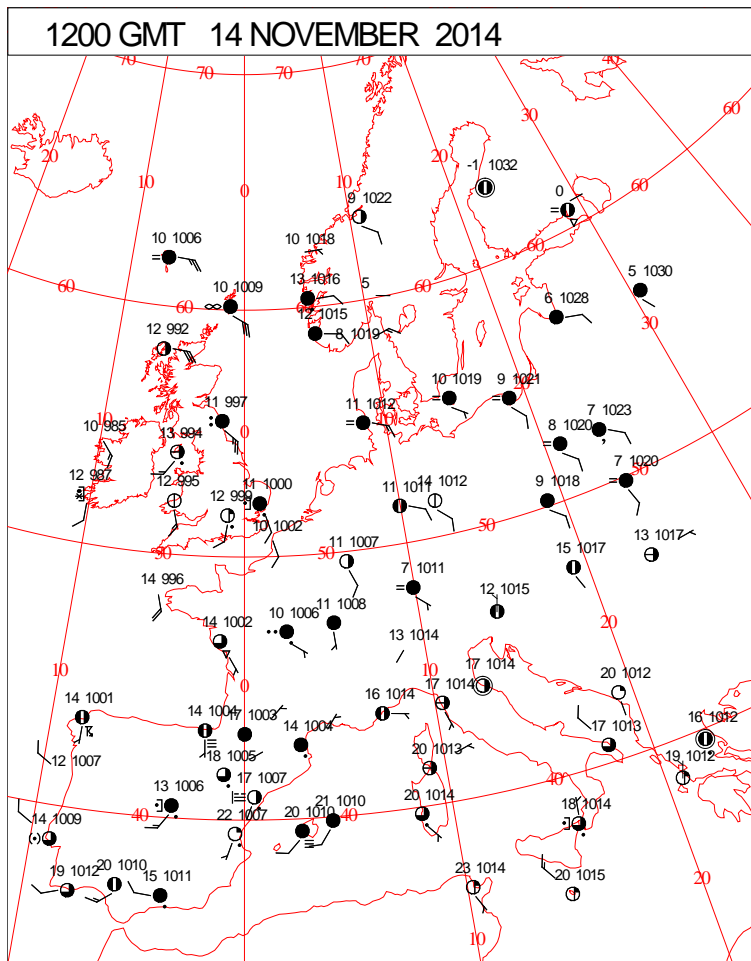
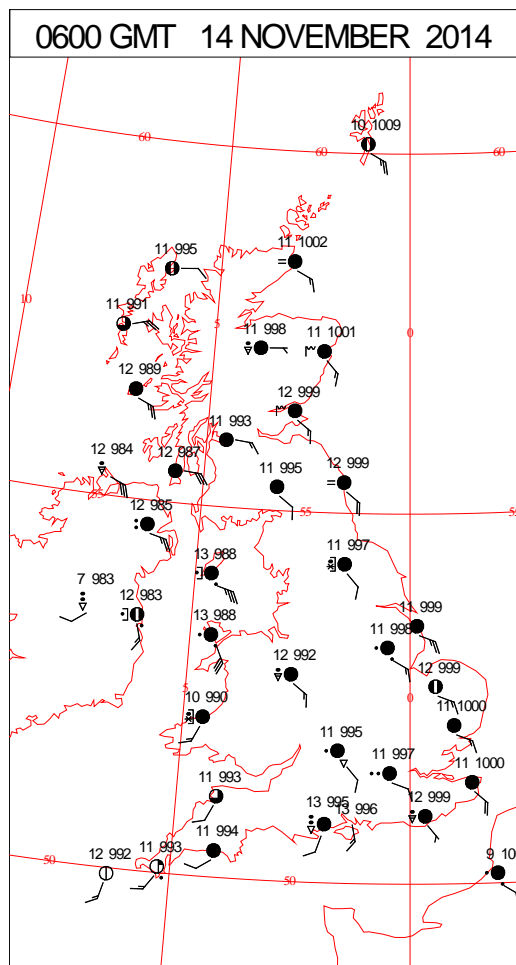
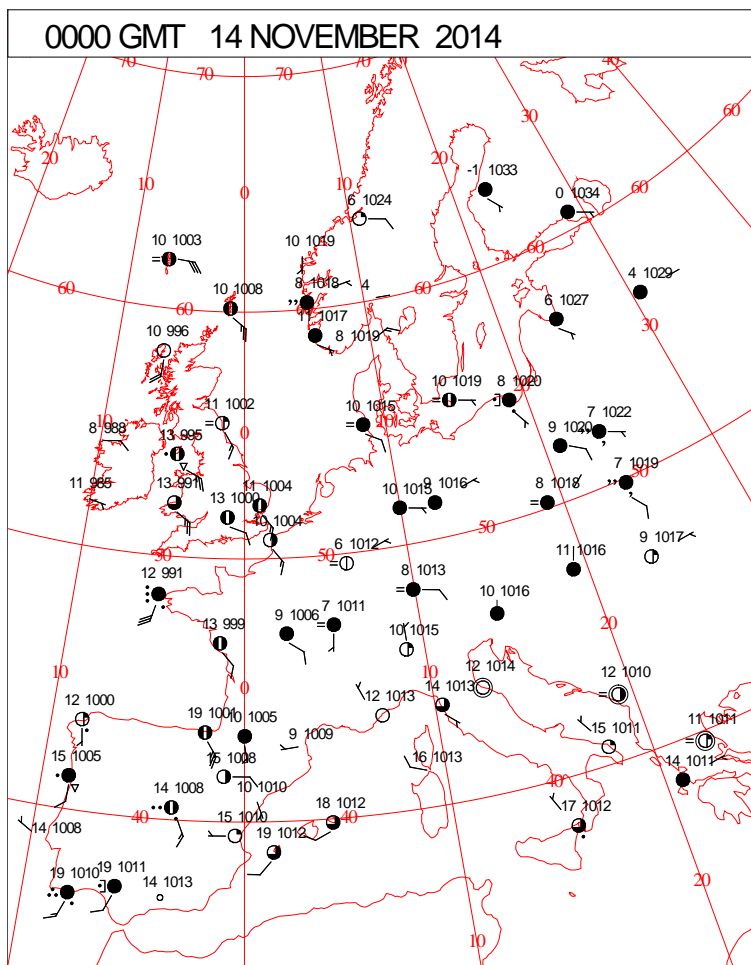
DAILY CLIMATE DATA



DAILY WEATHER SUMMARY



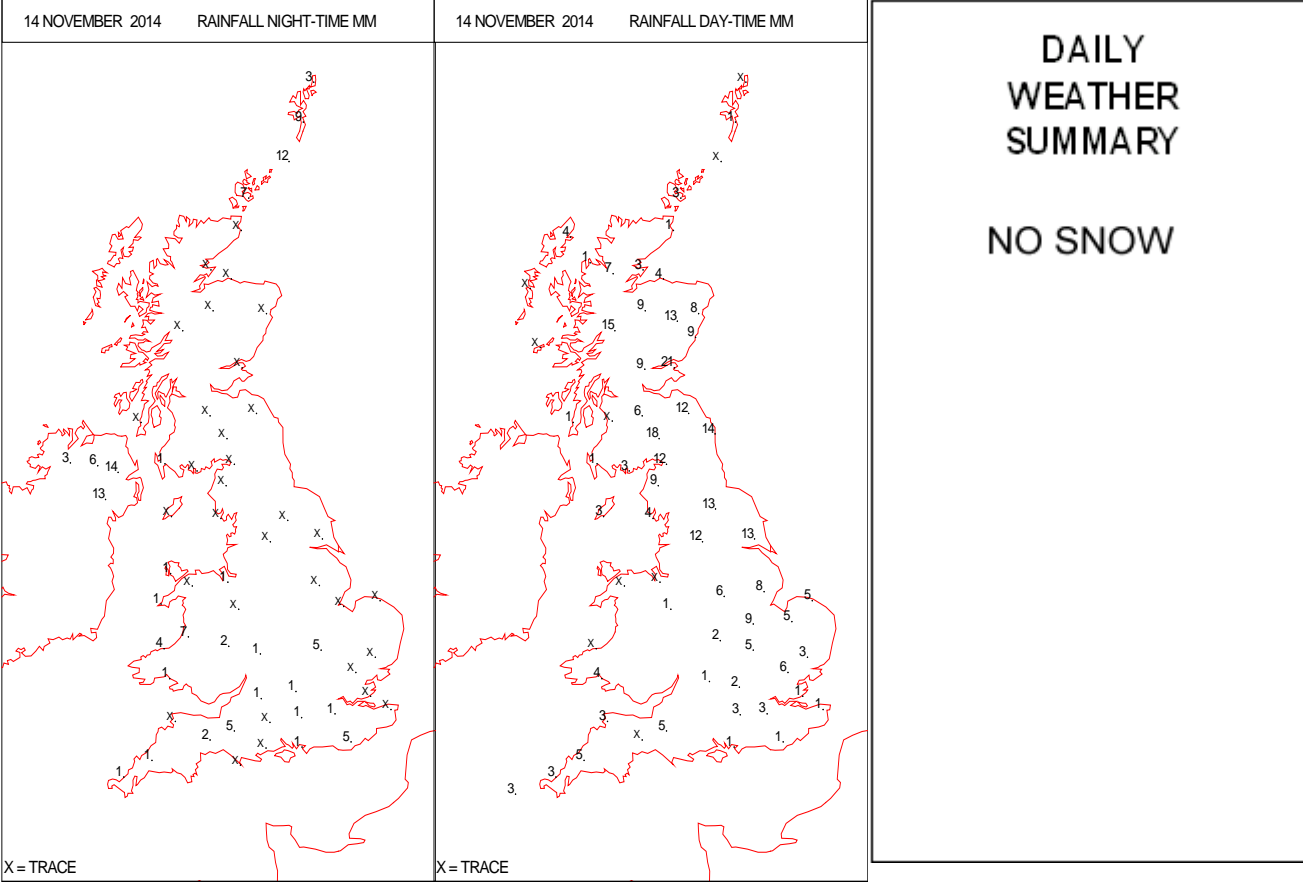
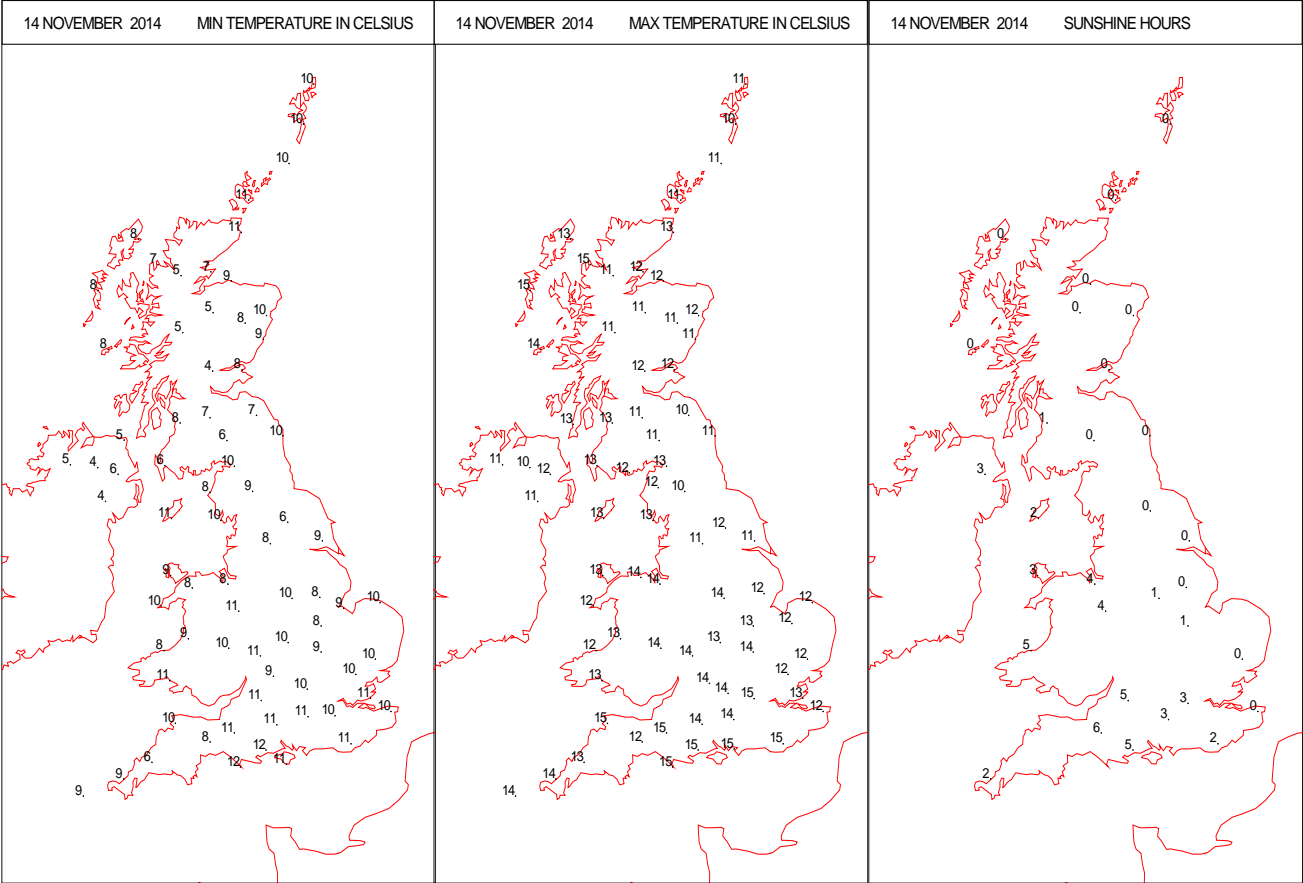
SURFACE REPORTS



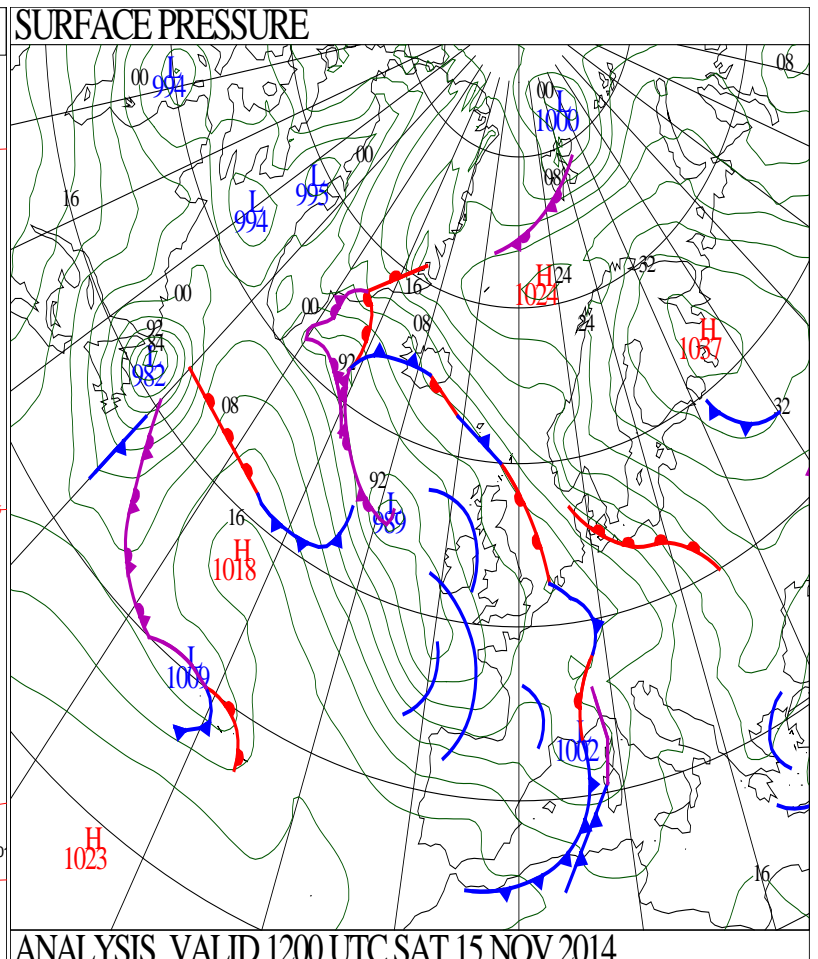
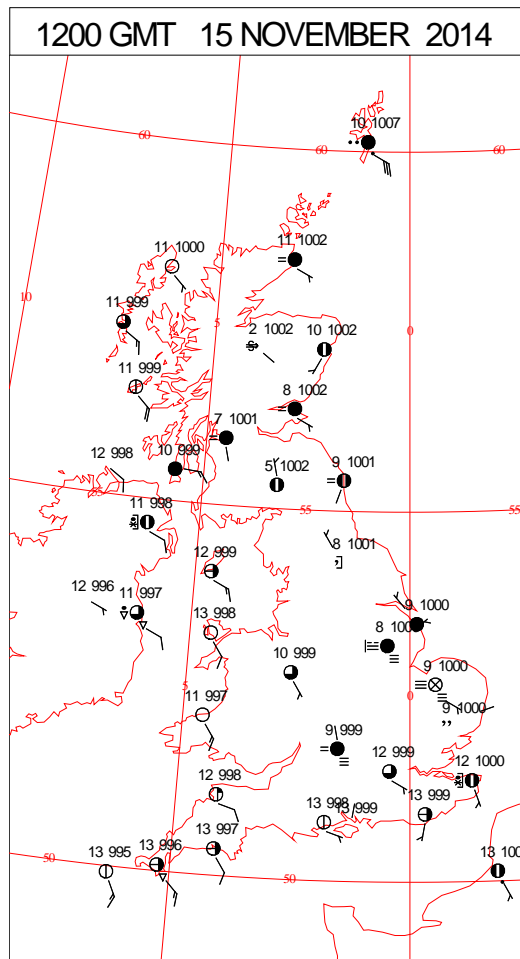
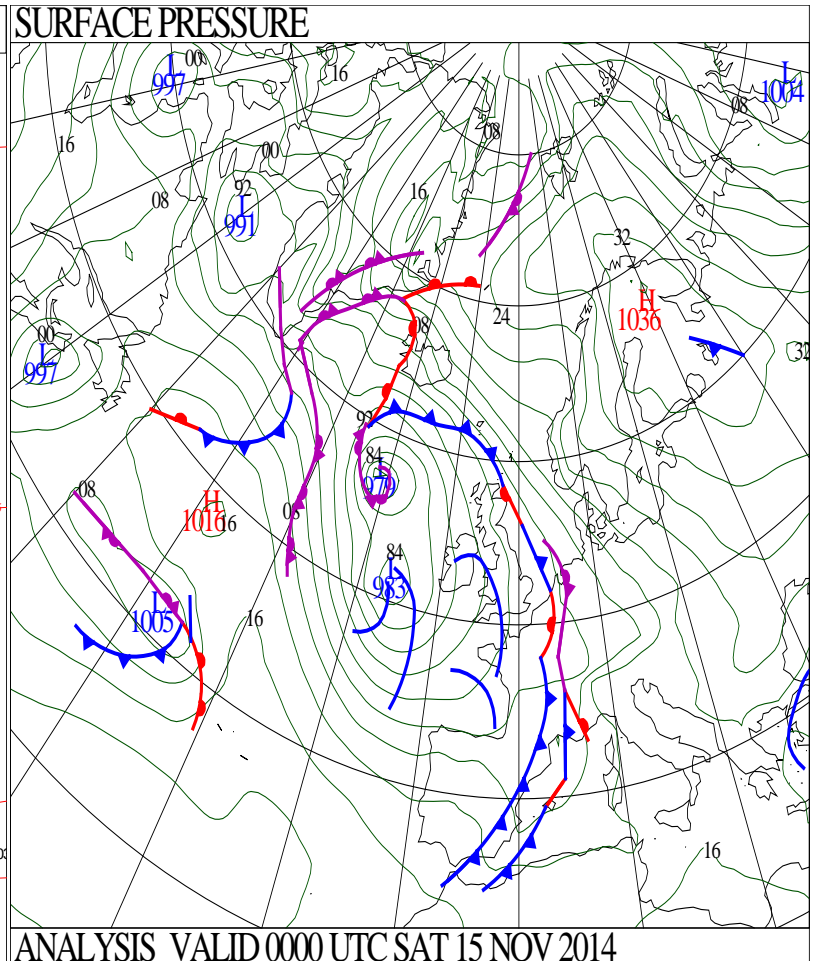
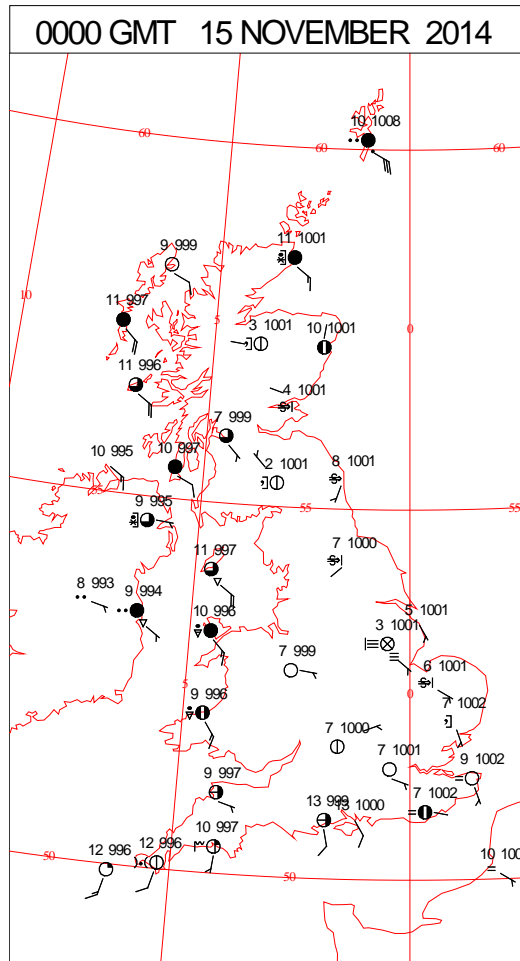
SIGNIFICANT WEATHER

0600 GMT 14 NOVEMBER 2014	SIG WEATHER	1200 GMT 14 NOVEMBER 2014	SIG WEATHER	<p>Summary of UK Weather for Friday 14 November 2014.</p> <p>A band of rain initially across Northern Ireland and Cornwall, moved north-eastwards through the early hours, with strong south-easterly winds and gales pushing into coastal regions and across high ground. The front edge of the band of rain turned thundery for a time.</p> <p>By dawn the rain was still across Northern Ireland, and had pushed across the far south-west of Scotland, and parts of northern, central and southern England.</p> <p>The locally heavy rain and strong winds continued north-eastwards during the day, bringing large rainfall totals to parts of northern England and Scotland. It finally cleared all but the Northern Isles by midnight.</p> <p>Winds remained strong across north-western areas, but were lighter elsewhere.</p> <p>Behind the rain it was a largely dry and bright day, but a line of showers moved across south-western parts of England and Wales during the afternoon and evening, some heavy and thundery.</p> <p>Clear spells and light winds elsewhere allowed temperatures to fall quickly, with fog developing across the Vale of York and other parts of eastern England.</p> <p>Daytime temperatures were generally close to, or a little above average for the time of year.</p>
1800 GMT 14 NOVEMBER 2014	SIG WEATHER	0000 GMT 15 NOVEMBER 2014	SIG WEATHER	
				<p>EXTREMES</p> <p>Highest Maximum:</p> <p>15.5 Lusa, Isle of Skye</p> <p>15.5 Bognor Regis, West Sussex</p> <p>Lowest Maximum:</p> <p>10.1 High Mowthorpe, North Yorkshire</p> <p>Lowest Minimum:</p> <p>2.5 Drummond Castle, Perthshire</p> <p>Lowest Grass Minimum:</p> <p>-4.0 Tregarth, Gwynedd</p> <p>Most Rain:</p> <p>44.0 Waterside, Glen Esk, Kincardineshire</p> <p>Most Sun:</p> <p>7.2 Jersey Airport, Jersey</p>

DAILY CLIMATE DATA

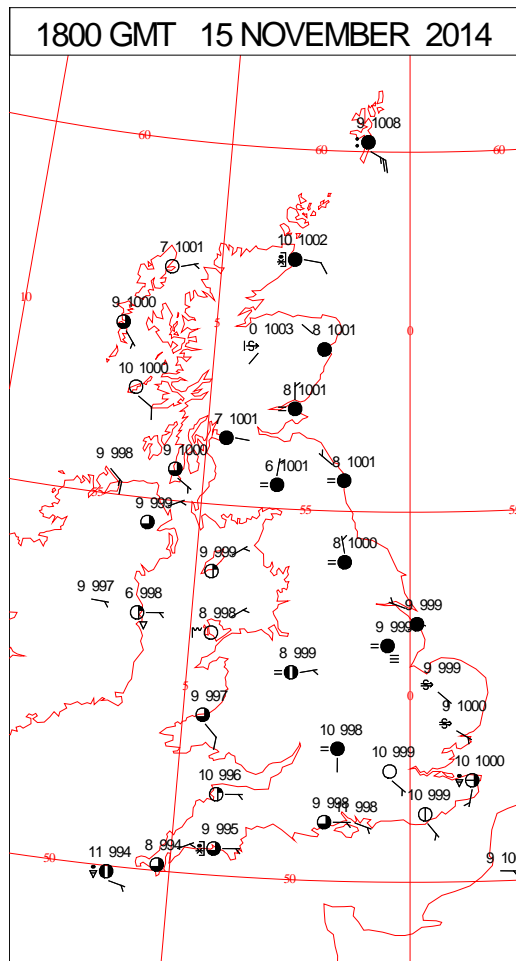
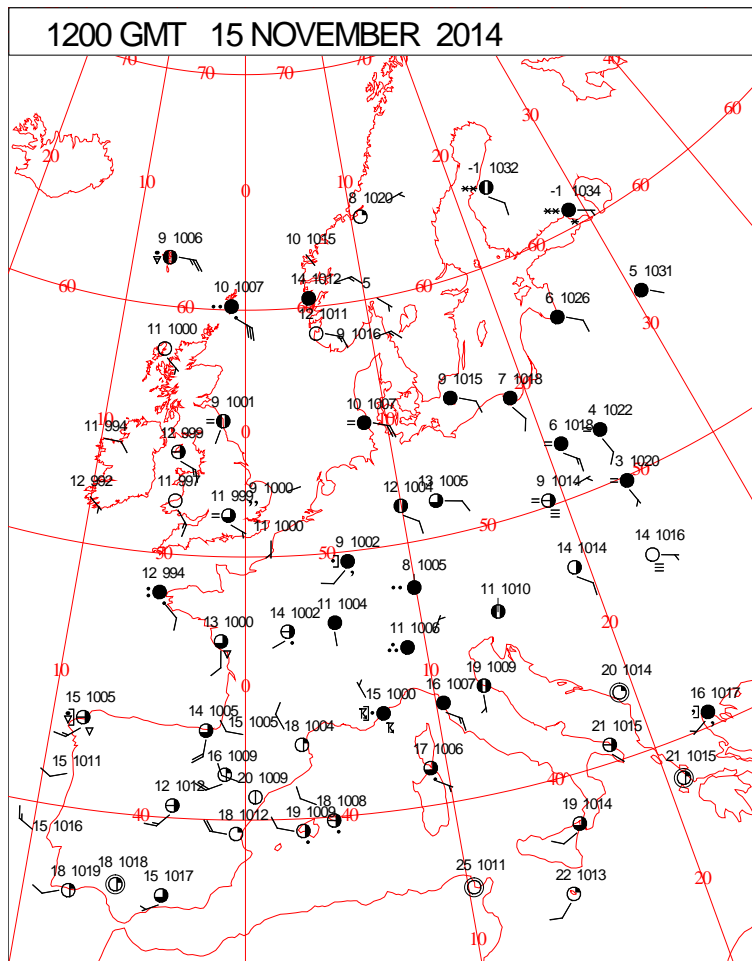
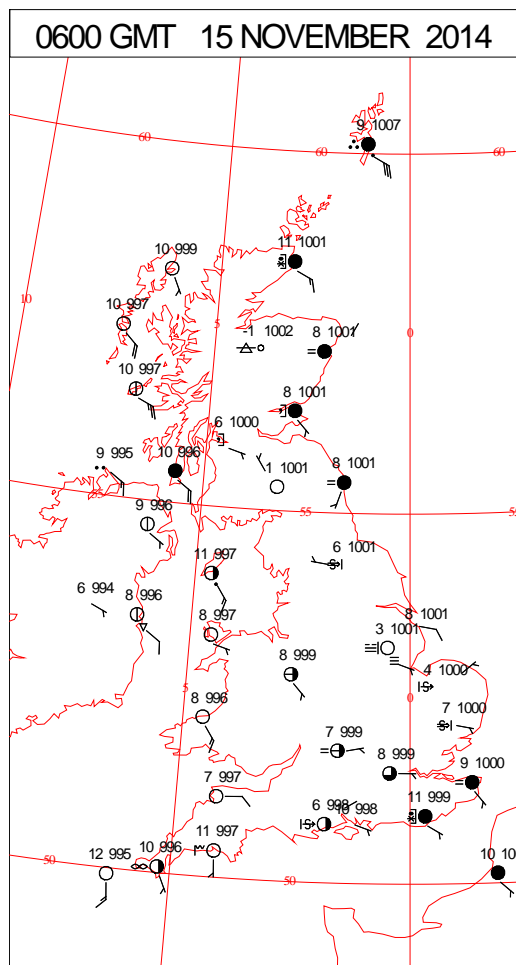
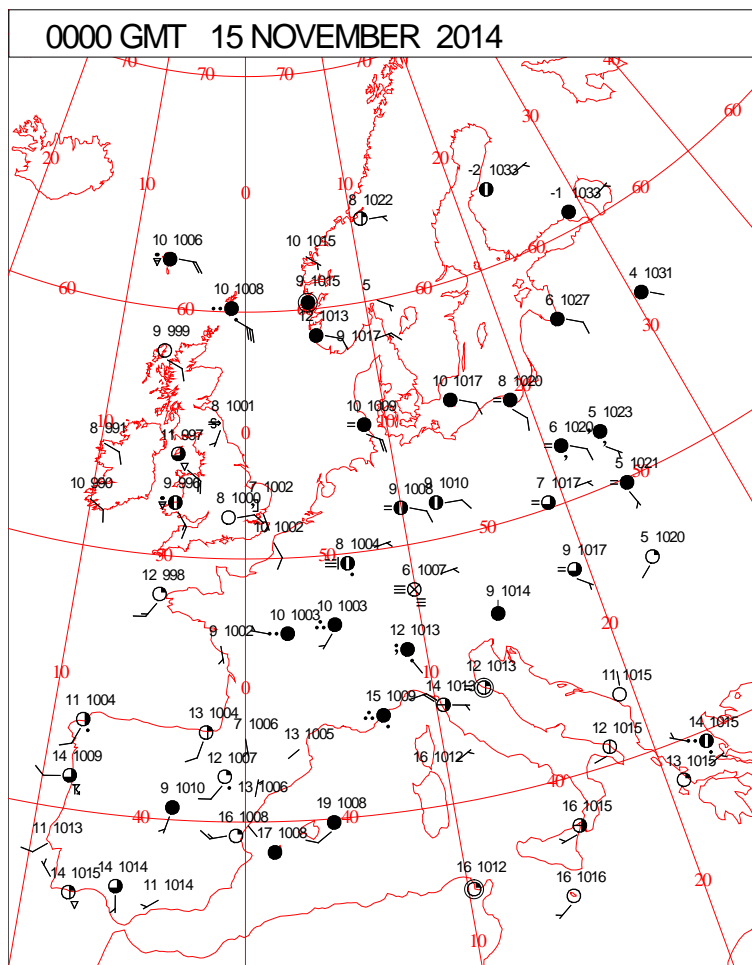


DAILY WEATHER SUMMARY



Saturday 15 November 2014

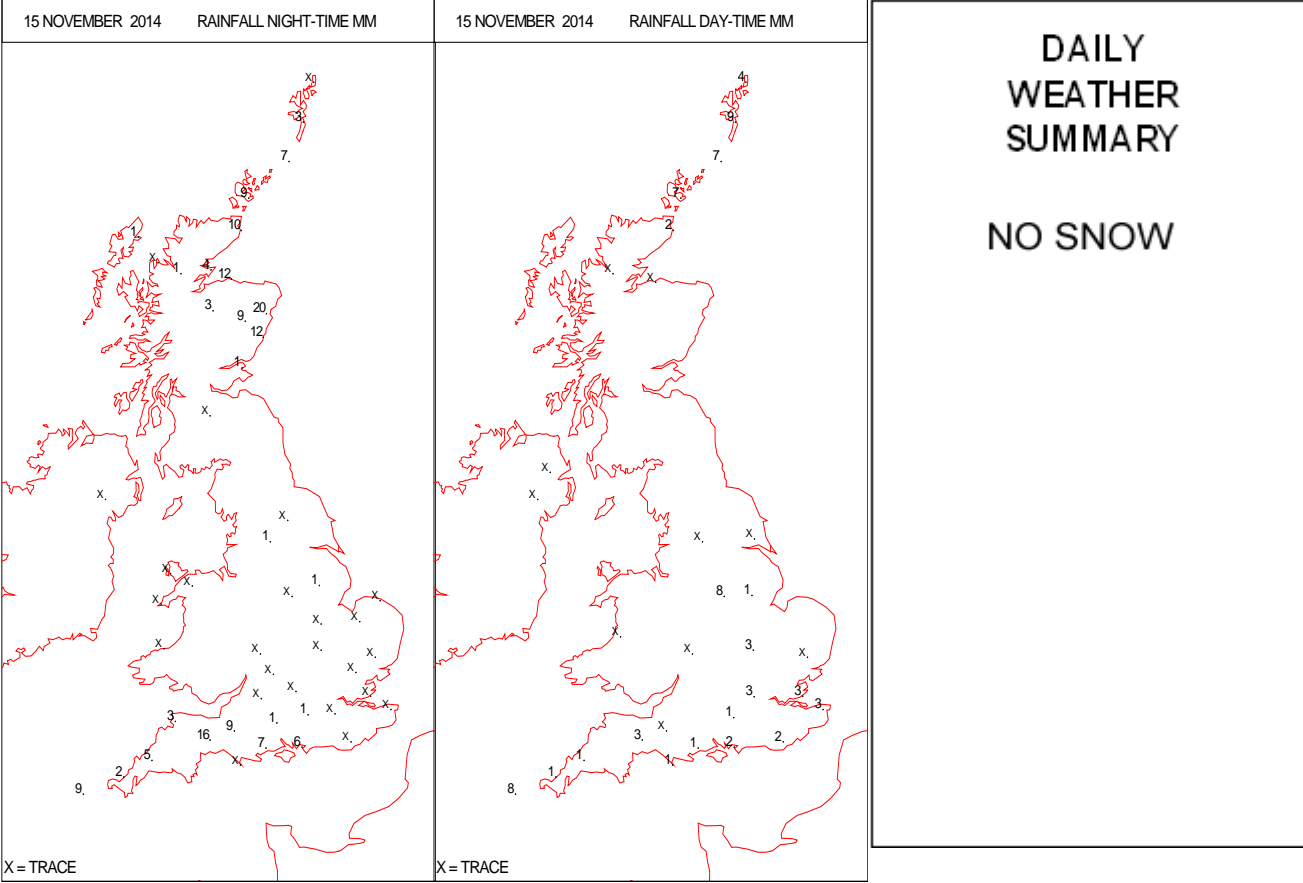
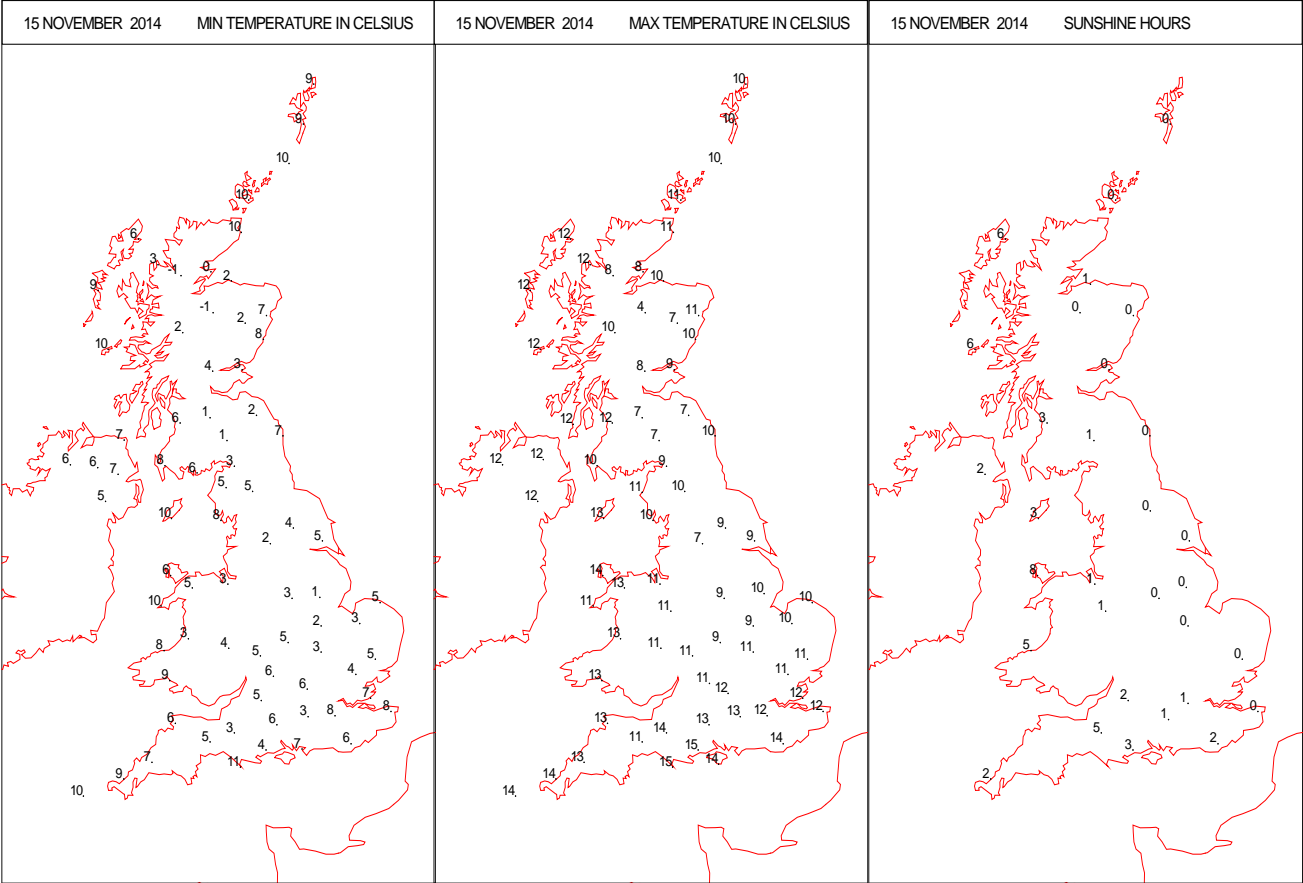
SURFACE REPORTS



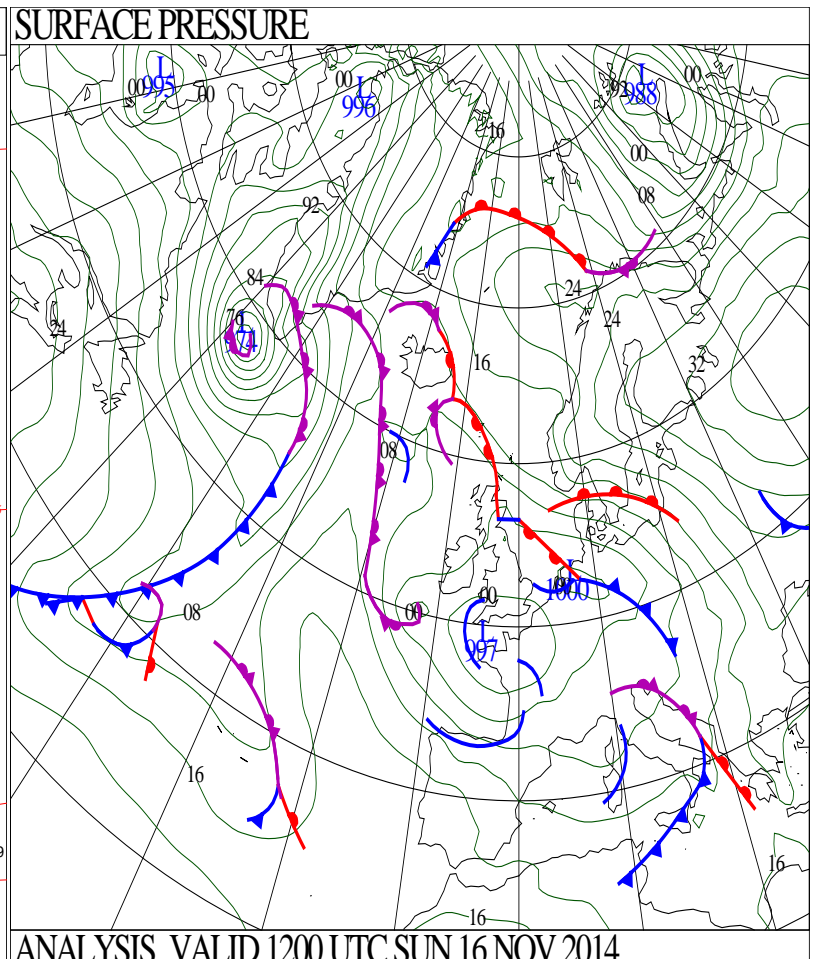
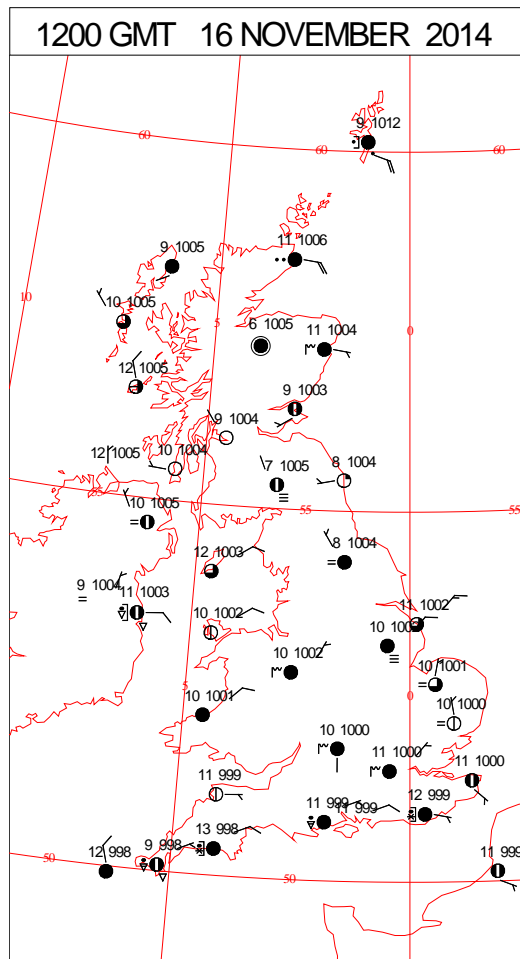
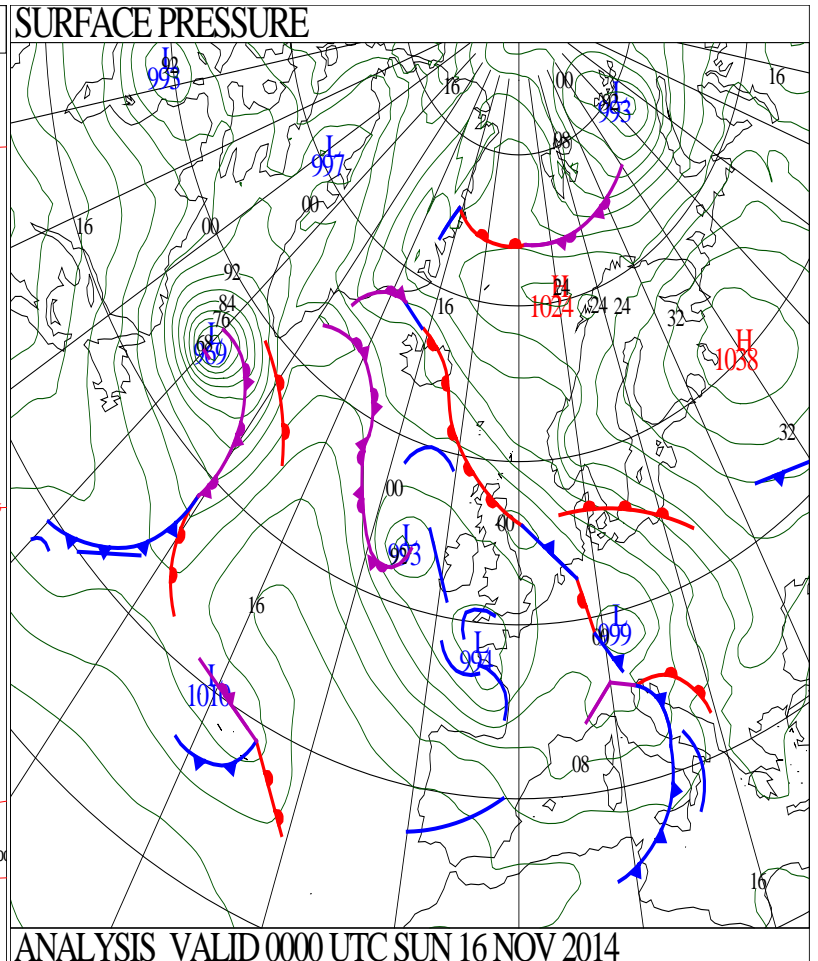
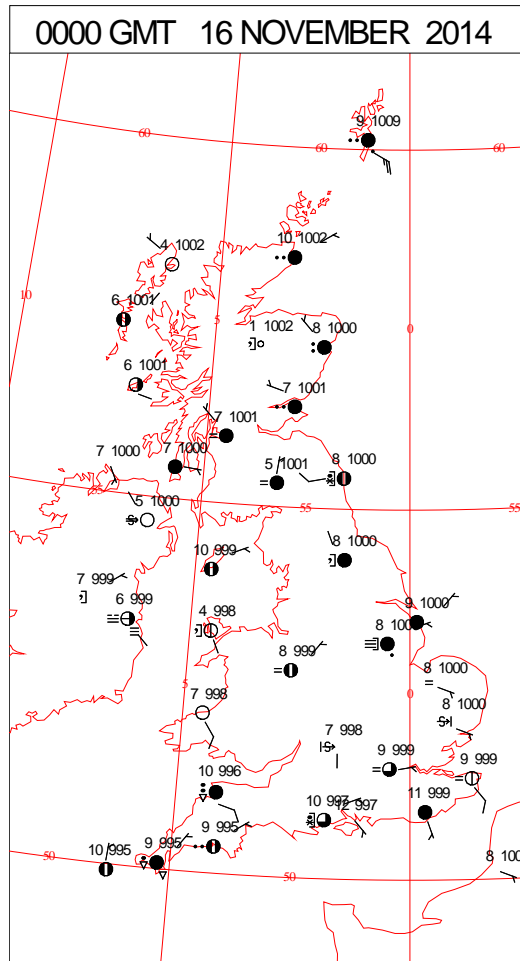
SIGNIFICANT WEATHER

0600 GMT 15 NOVEMBER 2014 SIG WEATHER	1200 GMT 15 NOVEMBER 2014 SIG WEATHER	<p>Summary of UK Weather for Saturday 15 November 2014.</p> <p>Through the early hours, rain in the far north-east of Scotland became confined to the Northern Isles.</p> <p>Meanwhile, a line of showers gave quite heavy downpours in places, pushing across south-west England, Wales and Northern Ireland.</p> <p>In between the two features, clear skies and light winds allowed temperatures to fall, as well as mist, fog and low cloud to form, especially across central and eastern areas.</p> <p>During the morning, fog gradually lifted into extensive low cloud across many central and eastern parts.</p> <p>However, some fog patches lingered through much of the day, especially across Yorkshire, Lincolnshire and north-east Scotland.</p> <p>Showers continued to feed into southern coastal parts, some were heavy and a few were thundery. Most other parts remained dry.</p> <p>Into the evening, rain started to move into north-eastern Scotland. Low cloud and fog also started to reform across eastern areas.</p> <p>Temperatures were generally close to, or a little above average for the time of year.</p>
1800 GMT 15 NOVEMBER 2014 SIG WEATHER	0000 GMT 16 NOVEMBER 2014 SIG WEATHER	
		<p>EXTREMES</p> <p>Highest Maximum: 15.2 Weymouth, Wyke Regis, Dorset</p> <p>Lowest Maximum: 5.3 Drumnadrochit, Inverness-Shire</p> <p>Lowest Minimum: -1.4 Drumnadrochit, Inverness-Shire</p> <p>Lowest Grass Minimum: -4.9 Berwick-upon-Tweed, Murton Farm, Berwickshire</p> <p>Most Rain: 33.0 Exeter Airport, Devon</p> <p>Most Sun: 7.6 Valley, Gwynedd</p>

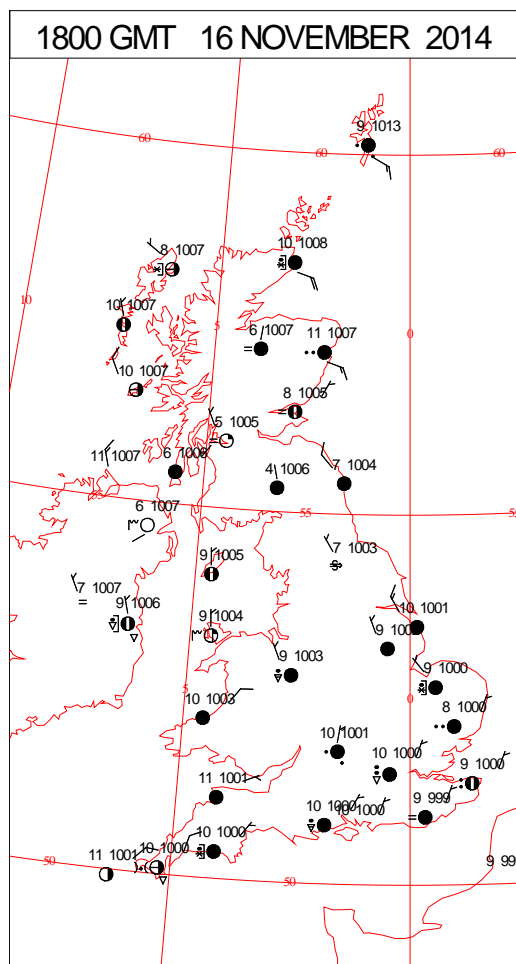
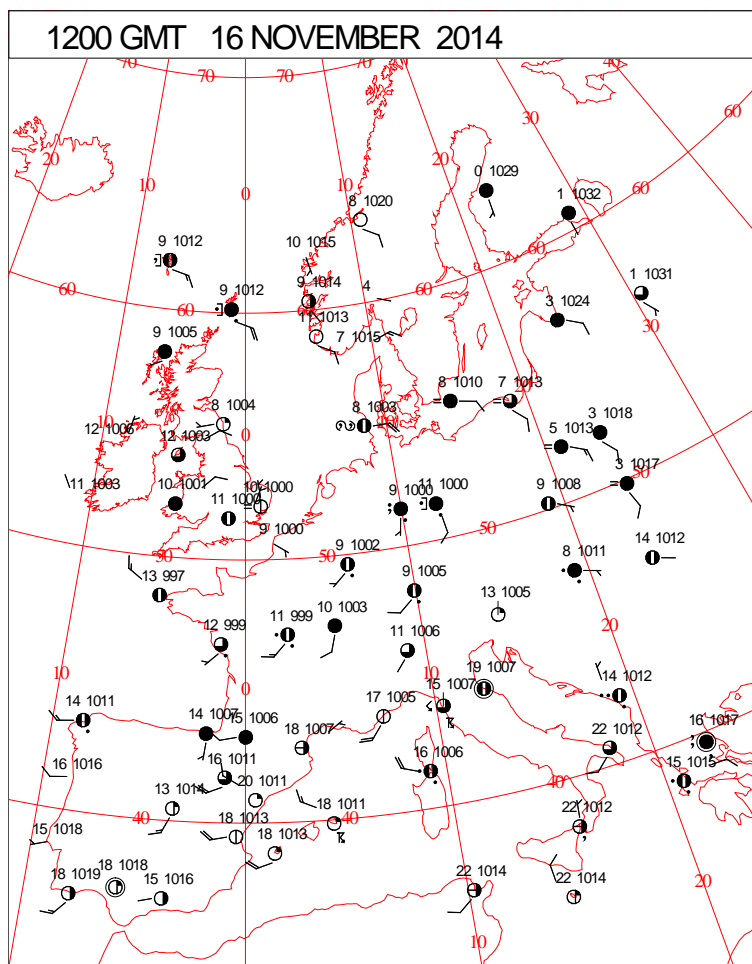
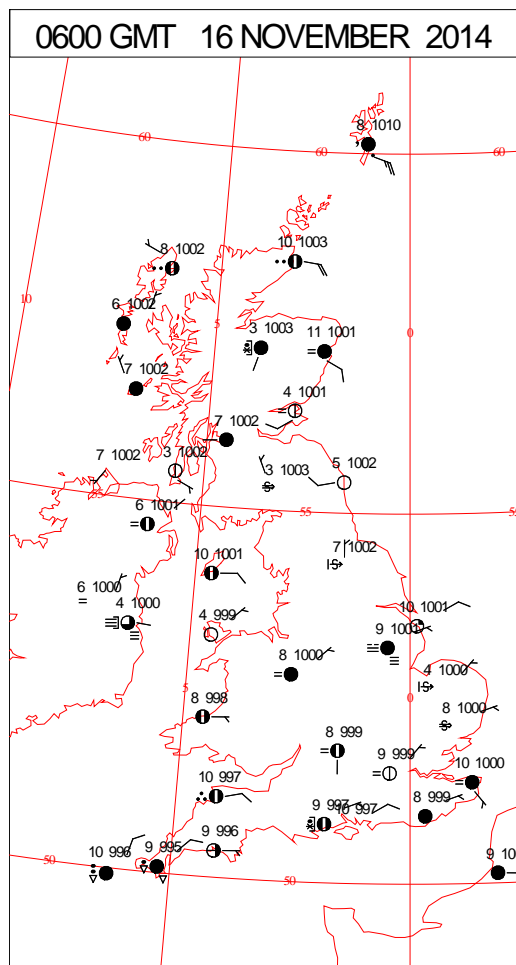
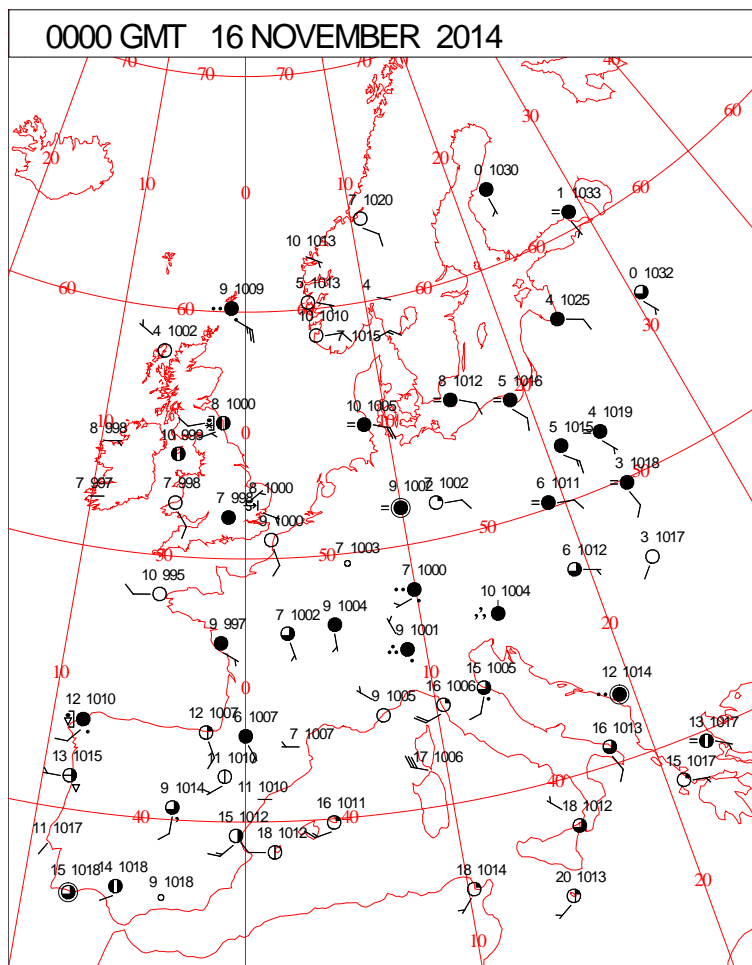
DAILY CLIMATE DATA



DAILY WEATHER SUMMARY



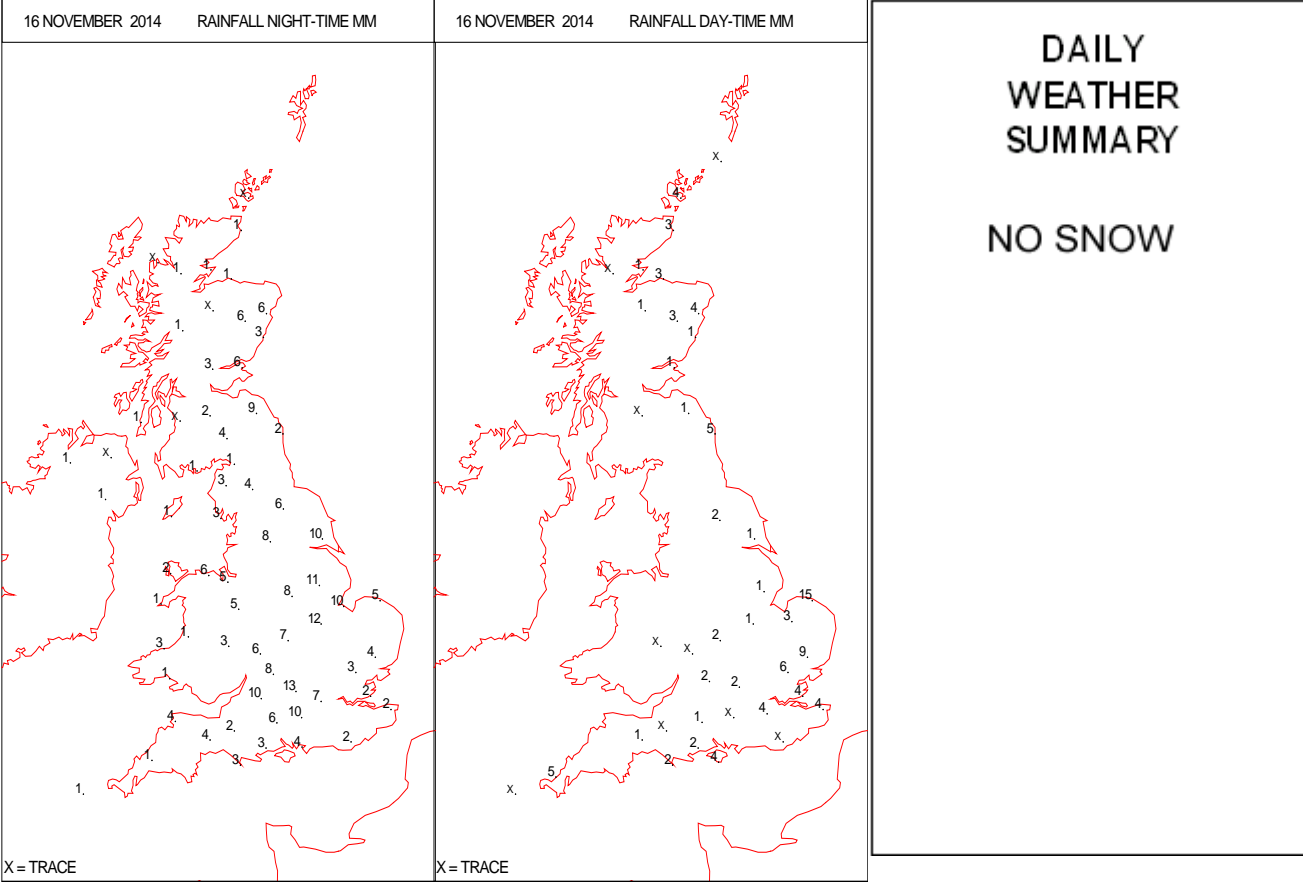
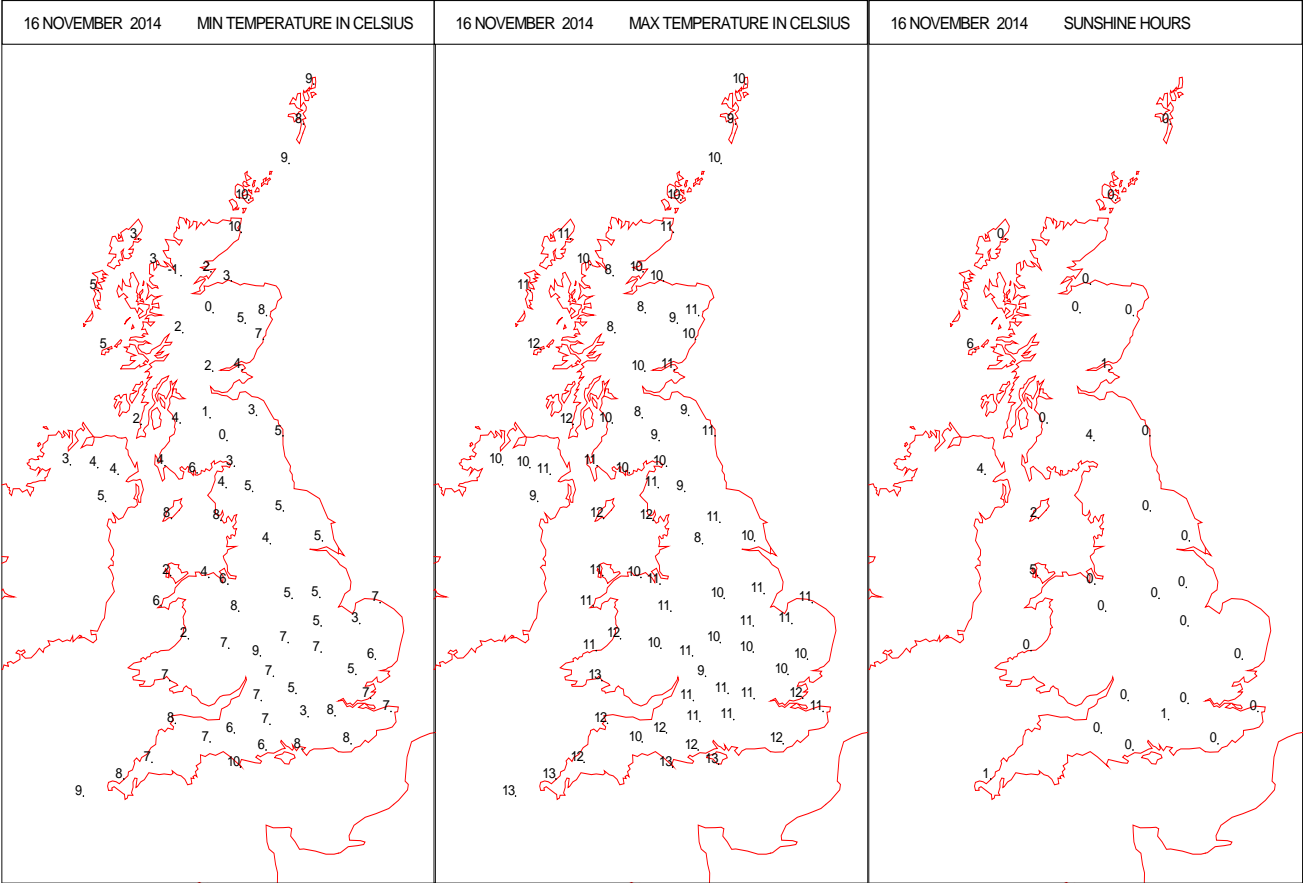
SURFACE REPORTS



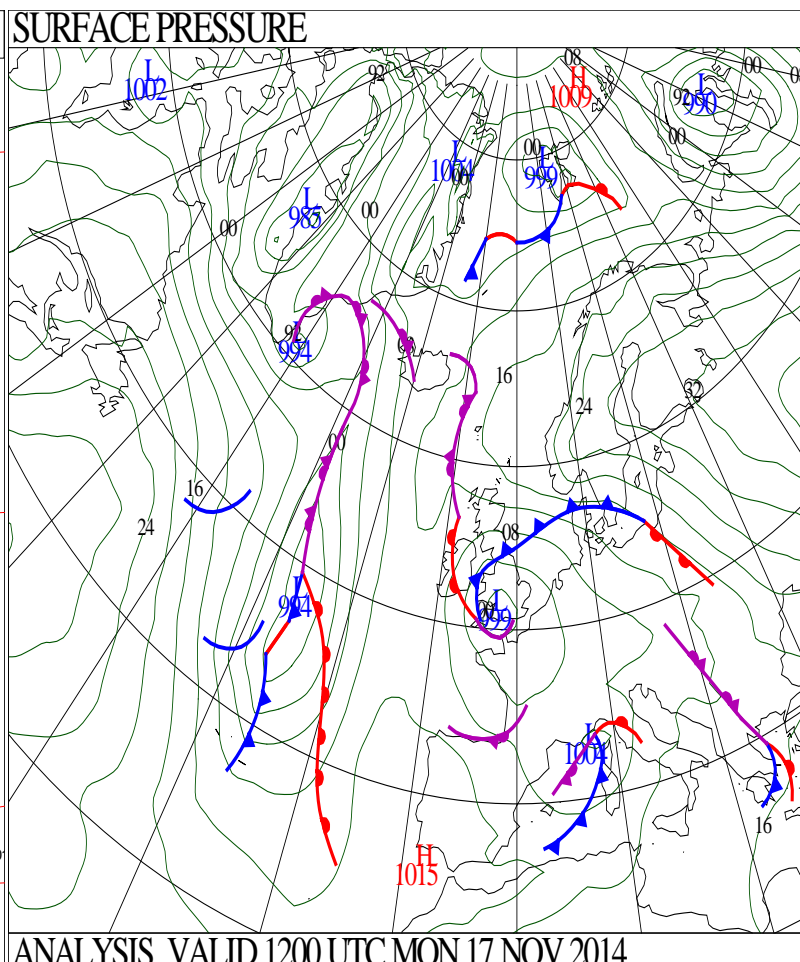
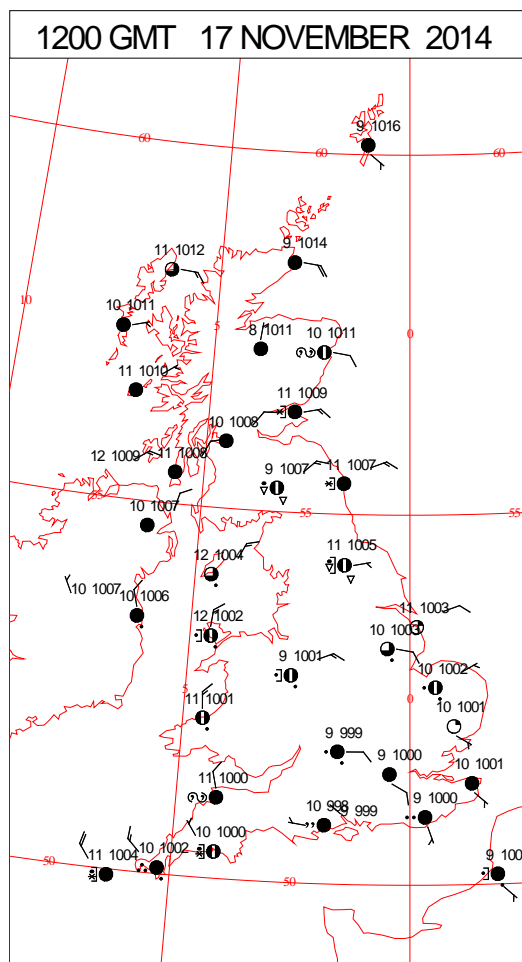
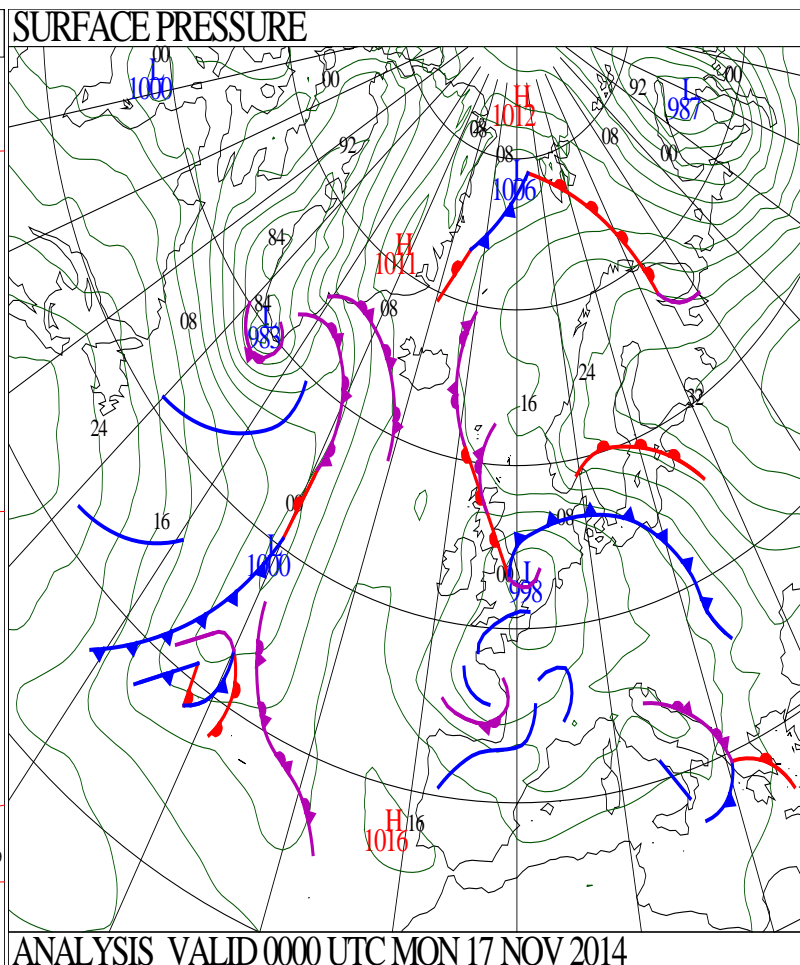
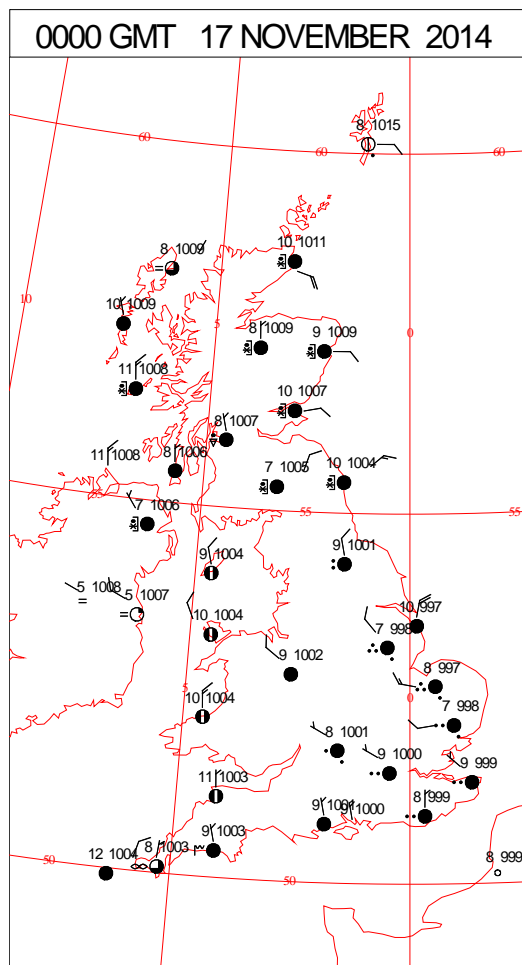
SIGNIFICANT WEATHER

0600 GMT 16 NOVEMBER 2014	SIG WEATHER	1200 GMT 16 NOVEMBER 2014	SIG WEATHER	<p>Summary of UK Weather for Sunday 16 November 2014. During the early hours of Sunday persistent and sometimes heavy rain continued to affect north-eastern Scotland, where it was also quite windy.</p> <p>There were also further showers feeding into southern coastal parts, some of which were heavy and thundery at times, particularly in south-western England and Wales.</p> <p>Elsewhere, it was mostly dry, but there was a good deal of low cloud, with mist and fog patches, more especially across northern and eastern hills. As a result it was a pretty dull and grey start to the day for many, and the low cloud, mist and fog were very slow to clear through the morning.</p> <p>Some eastern areas remained cloudy throughout the day, with the best of the brightness in the west and north-west.</p> <p>Elsewhere, rain across north-eastern Scotland eased and fragmented. Scattered showers, mainly across south-western parts, also gradually eased and cleared away into the English Channel by the evening.</p> <p>Later in the afternoon, further low cloud and outbreaks of rain moved into eastern parts, and slowly spread westwards during the evening.</p> <p>Temperatures were generally close to, or a little above average.</p>
1800 GMT 16 NOVEMBER 2014	SIG WEATHER	0000 GMT 17 NOVEMBER 2014	SIG WEATHER	<p>EXTREMES Highest Maximum: 15.3 Weymouth , Wyke Regis, Dorset Lowest Maximum: 8.1 Lentrán, Inverness-Shire Lowest Minimum: -0.2 Cromdale, Nairnshire Lowest Grass Minimum: -3.1 Wallington, Northumberland Most Rain: 28.9 Shanklin, Isle of Wight Most Sun: 5.7 Tíree, Argyll</p>

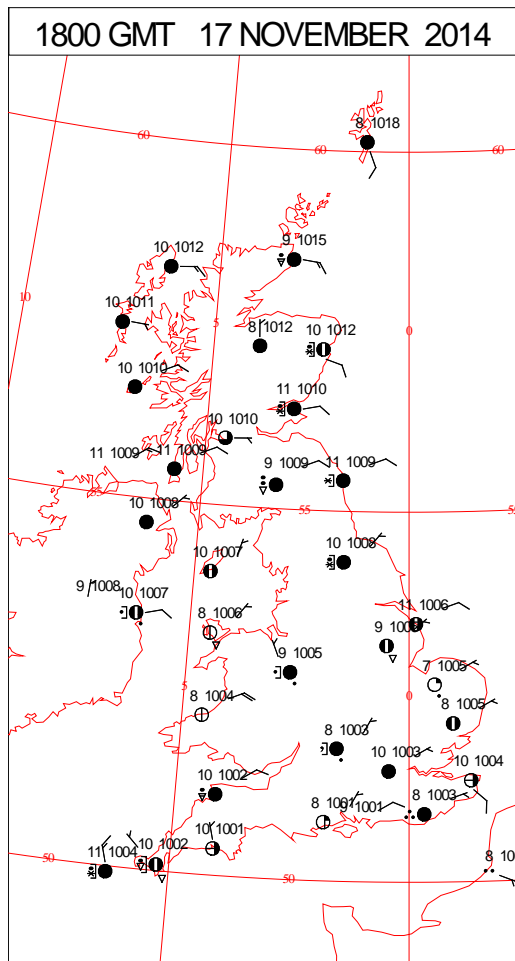
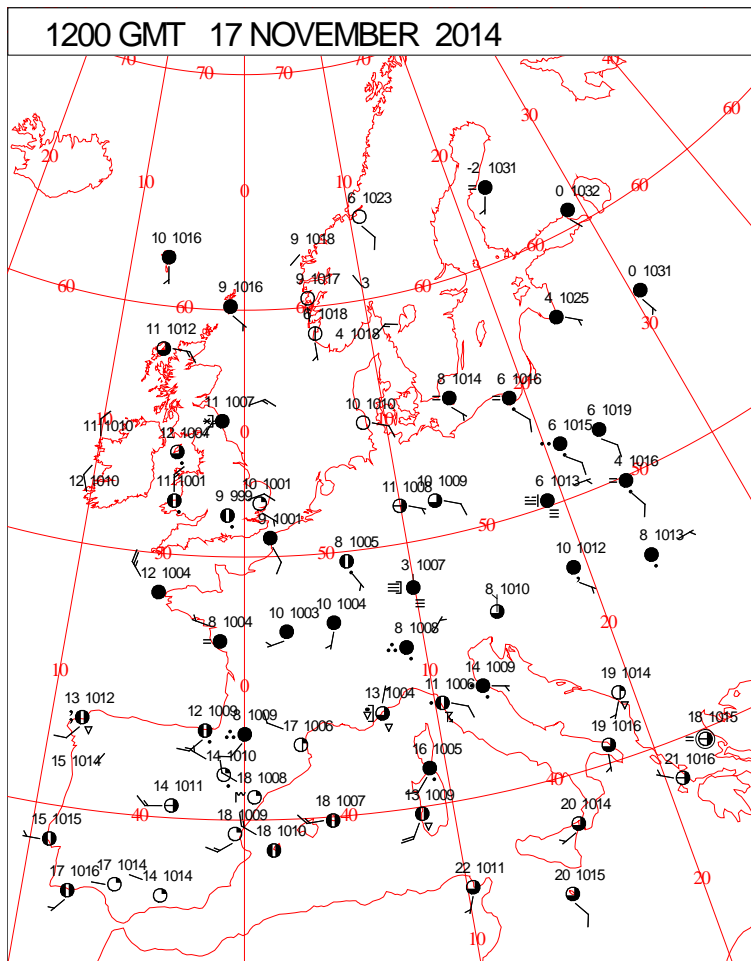
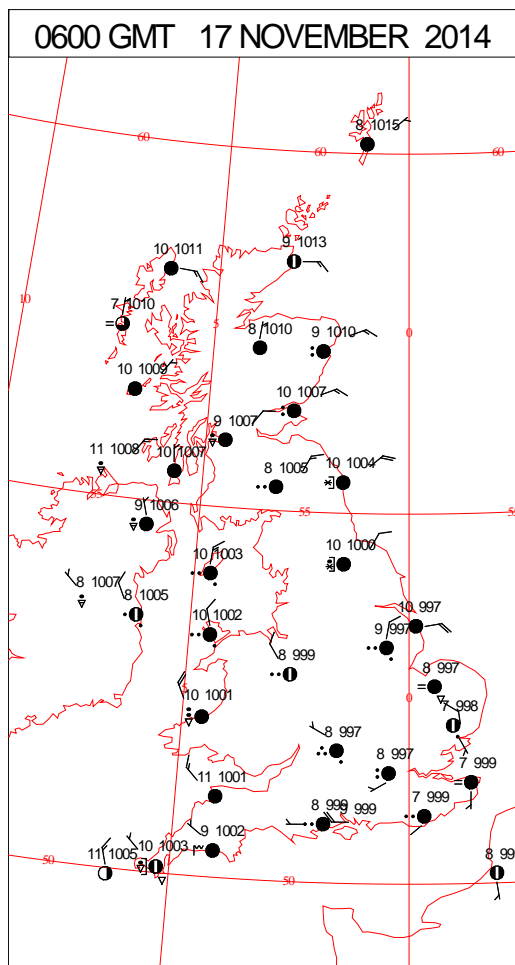
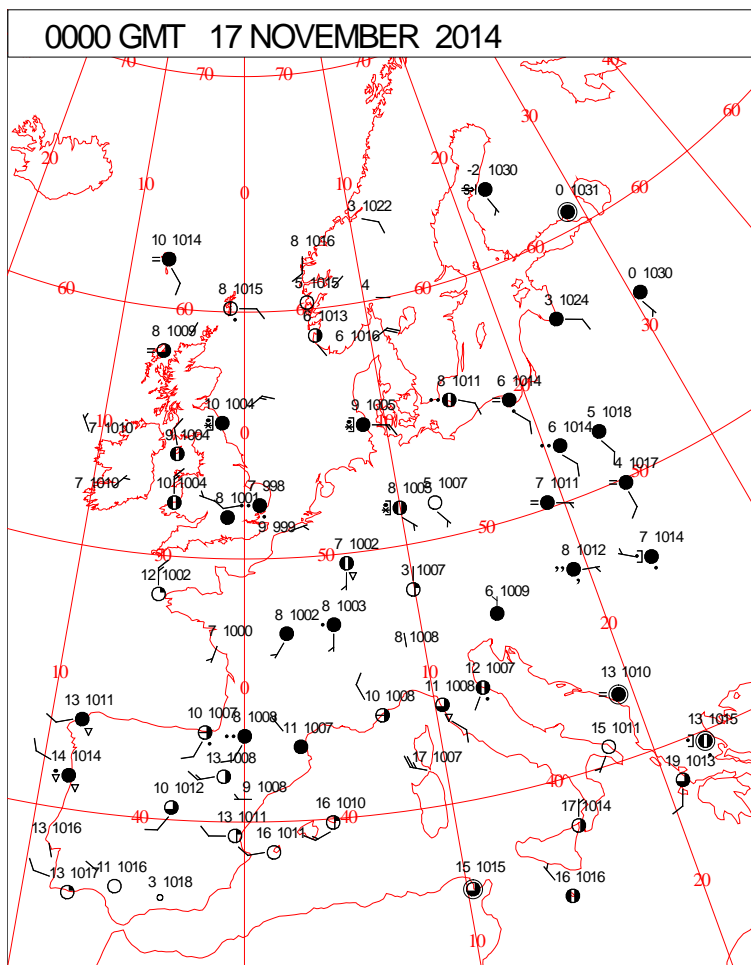
DAILY CLIMATE DATA



DAILY WEATHER SUMMARY



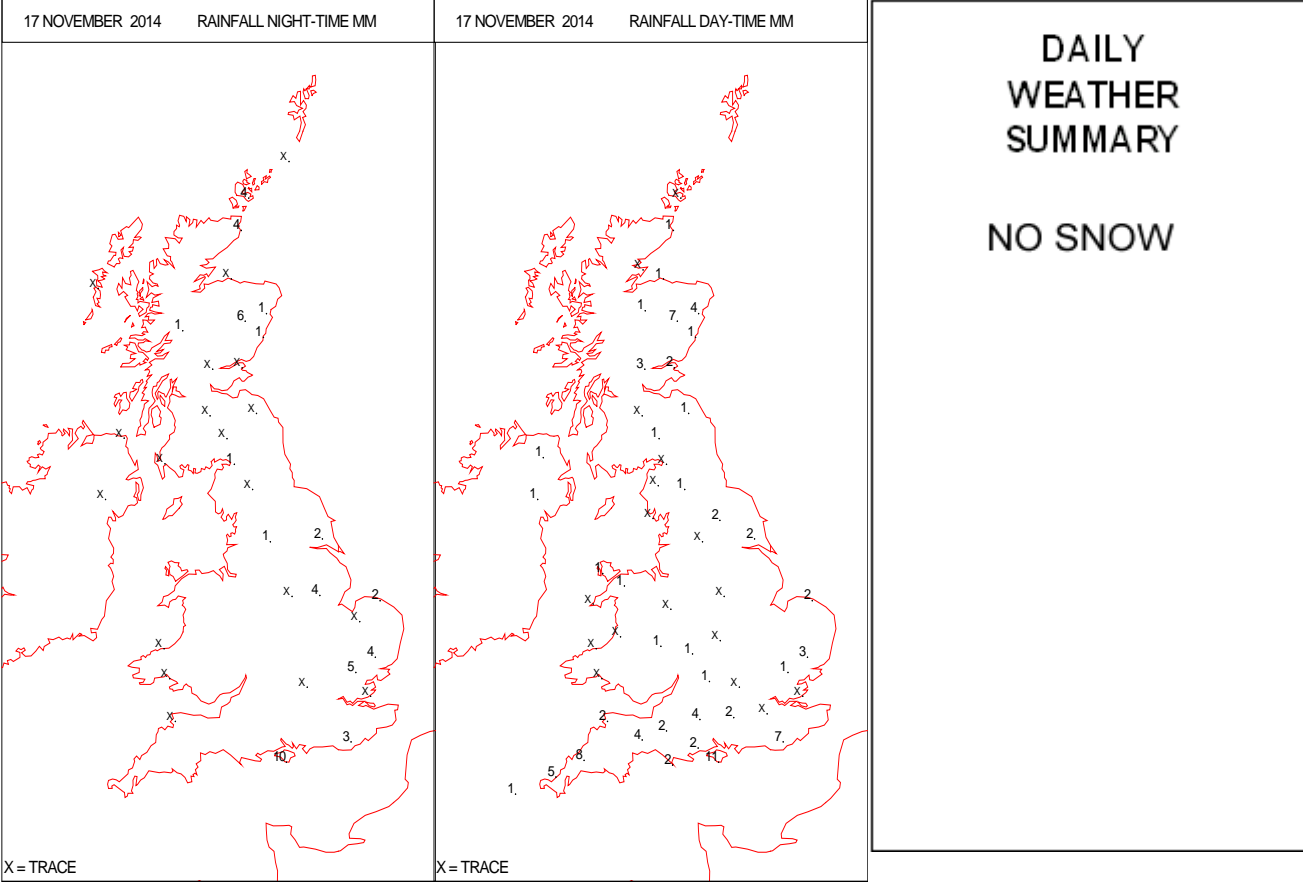
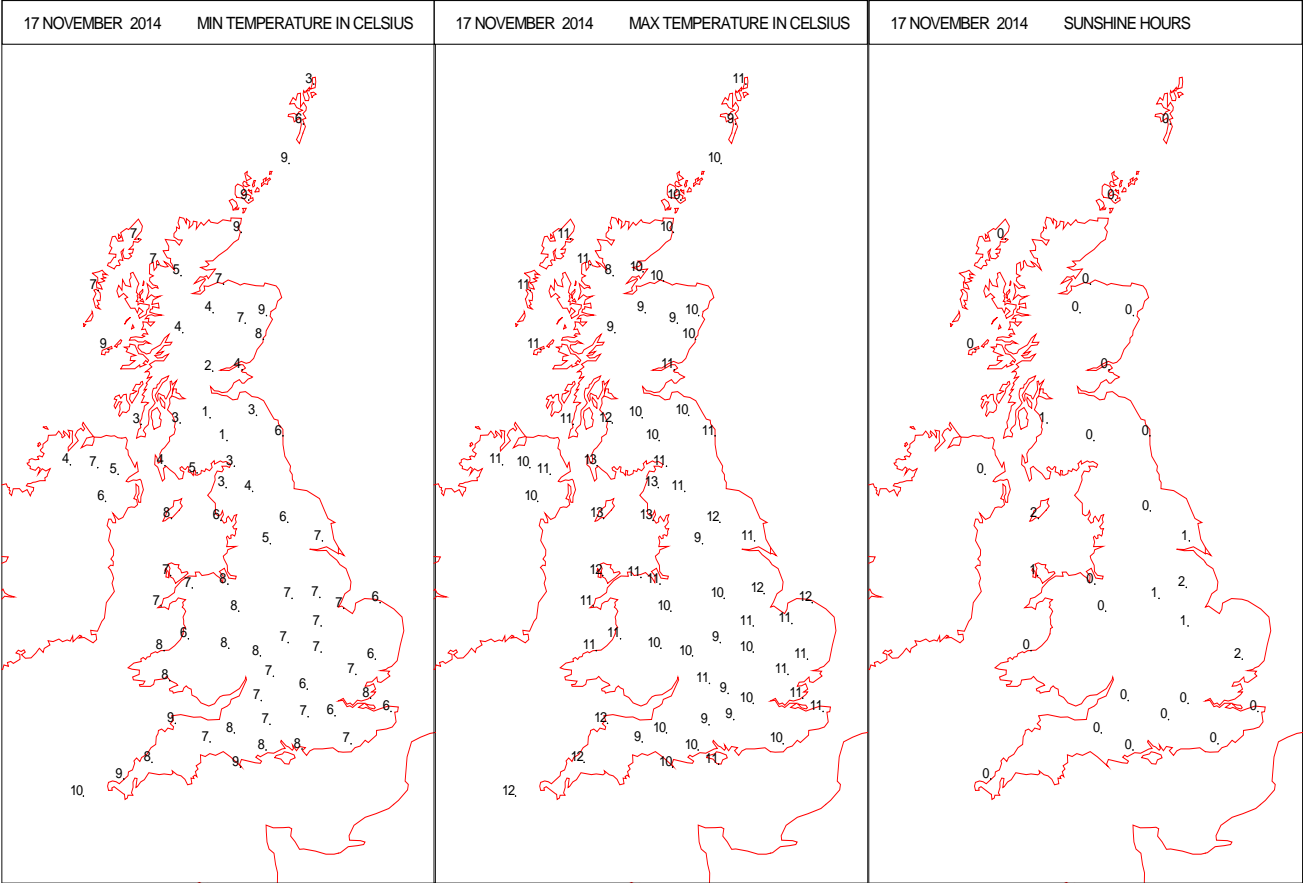
SURFACE REPORTS



SIGNIFICANT WEATHER

0600 GMT 17 NOVEMBER 2014	SIG WEATHER	1200 GMT 17 NOVEMBER 2014	SIG WEATHER	<p>Summary of UK Weather for Monday 17 November 2014. Outbreaks of rain across many eastern and central parts of England and Scotland continued to move westwards during the early hours, reaching Wales, Northern Ireland and many south-western areas by dawn.</p> <p>There were also extensive areas of low cloud across the U.K., giving patchy hill fog.</p> <p>Drier and clearer conditions started to develop across East Anglia as the rain cleared later in the night.</p> <p>North-west Scotland remained dry with clear spells, which allowed it to turn quite chilly.</p> <p>For many areas it was a rather cloudy and wet start to the day. Rain across southern and western areas slowly cleared away to the south, but continued to affect north-eastern Scotland throughout the day, although this was mainly light.</p> <p>Many areas became mostly dry into the afternoon, and some bright or sunny spells developed, particularly across the north-west. However, some scattered sharp showers fed into North Sea and English Channel coastal areas.</p> <p>It was quite windy at times across north-east Scotland and south-west England.</p> <p>Temperatures were generally close to or a little above average.</p>
1800 GMT 17 NOVEMBER 2014	SIG WEATHER	0000 GMT 18 NOVEMBER 2014	SIG WEATHER	<p>EXTREMES Highest Maximum: 14.5 Westonzoyland, Somerset Lowest Maximum: 8.0 Wych Cross, East Sussex Lowest Minimum: -0.5 Livingston Mill, West Lothian Lowest Grass Minimum: -2.2 Jersey Airport, Jersey Most Rain: 20.4 St. Catherine's Point, Isle of Wight Most Sun: 4.2 Hazelrigg, Lancashire</p>

DAILY CLIMATE DATA

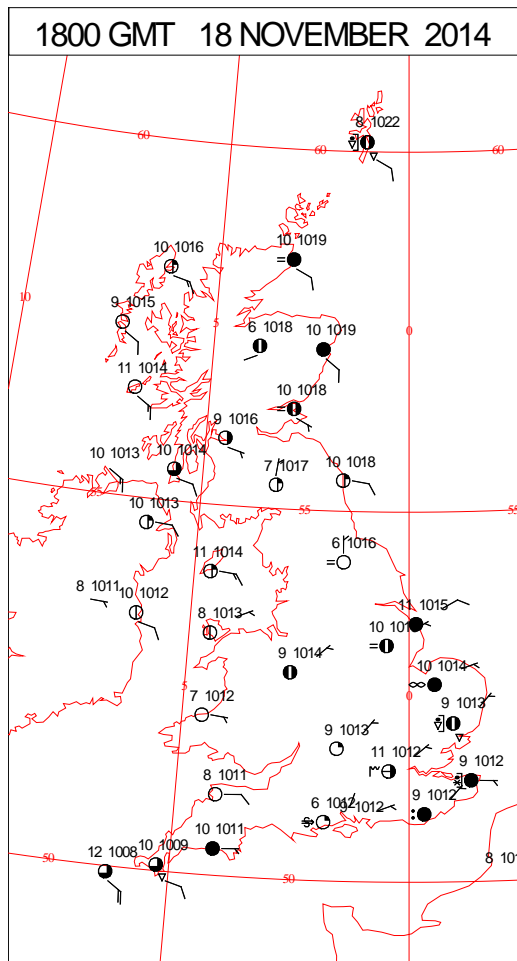
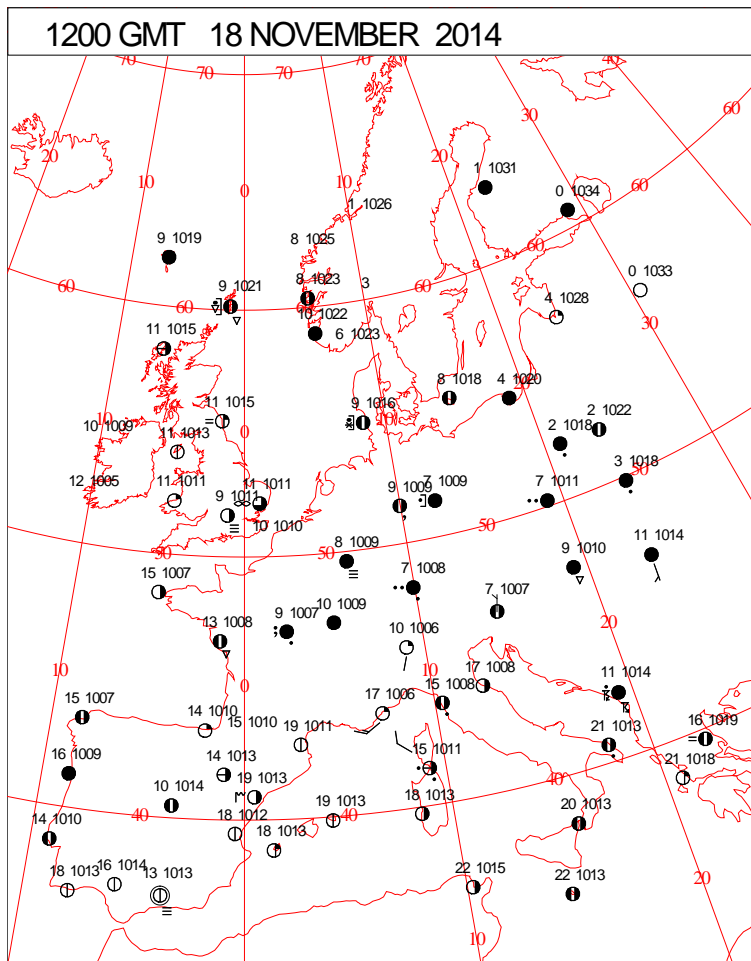
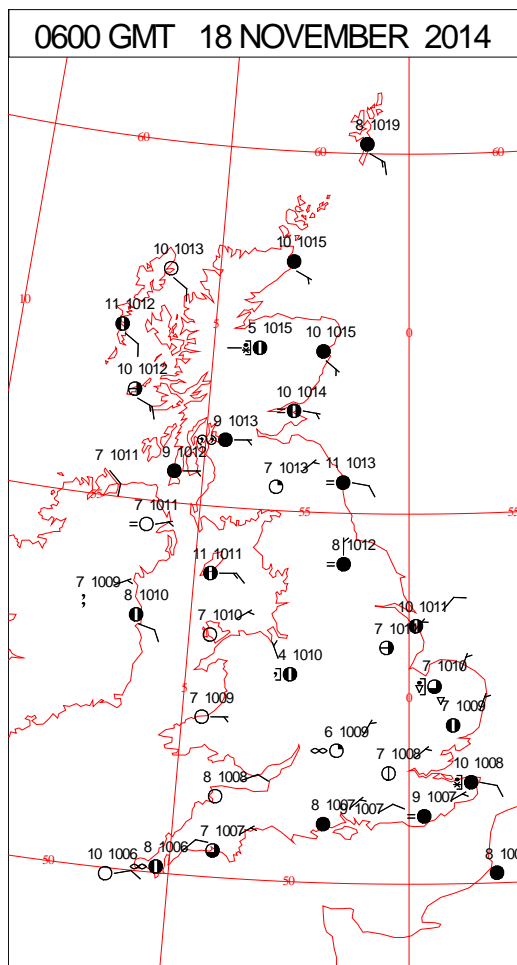
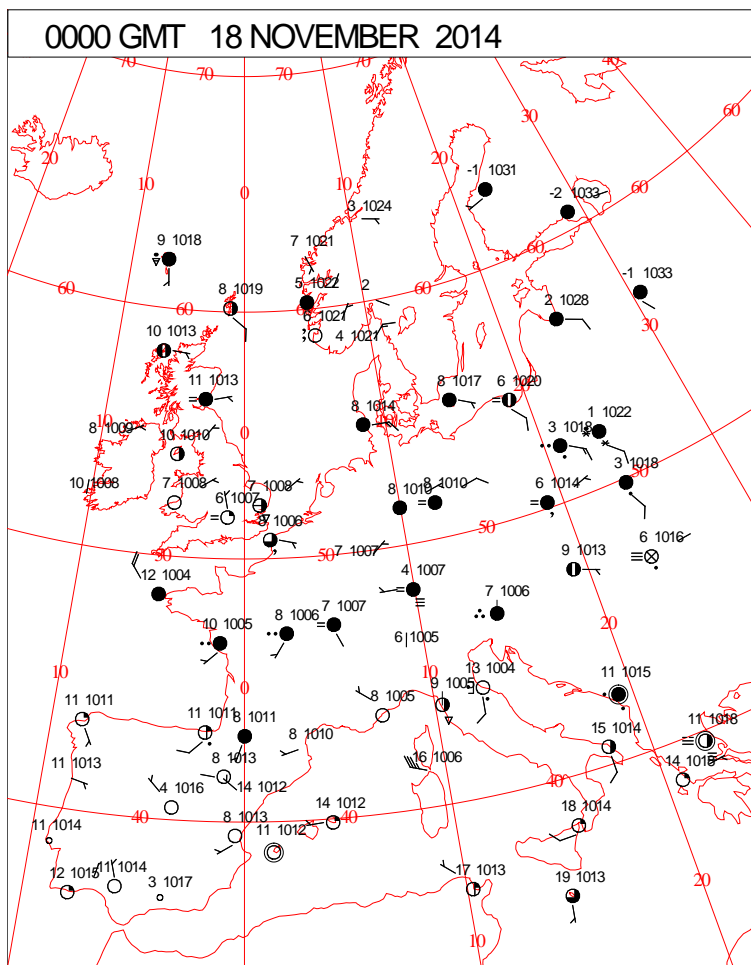


[illegible]

The map displays the British Isles with a grid of latitude and longitude lines. Latitude lines are marked at 50, 55, and 60 degrees North. Longitude lines are marked at 10, 0, and 10 degrees West. A scale bar at the bottom indicates distances from 0 to 100 km. Thirty meteorological stations are marked with symbols and numbers: circles (11, 12), triangles (10), and squares (9). The stations are distributed across the British Isles, with a higher concentration in the central and eastern regions. The numbers represent the station's identifier, and the symbols likely denote the type of station or the quality of the data.

Crown Copyright 2014, All Rights Reserved

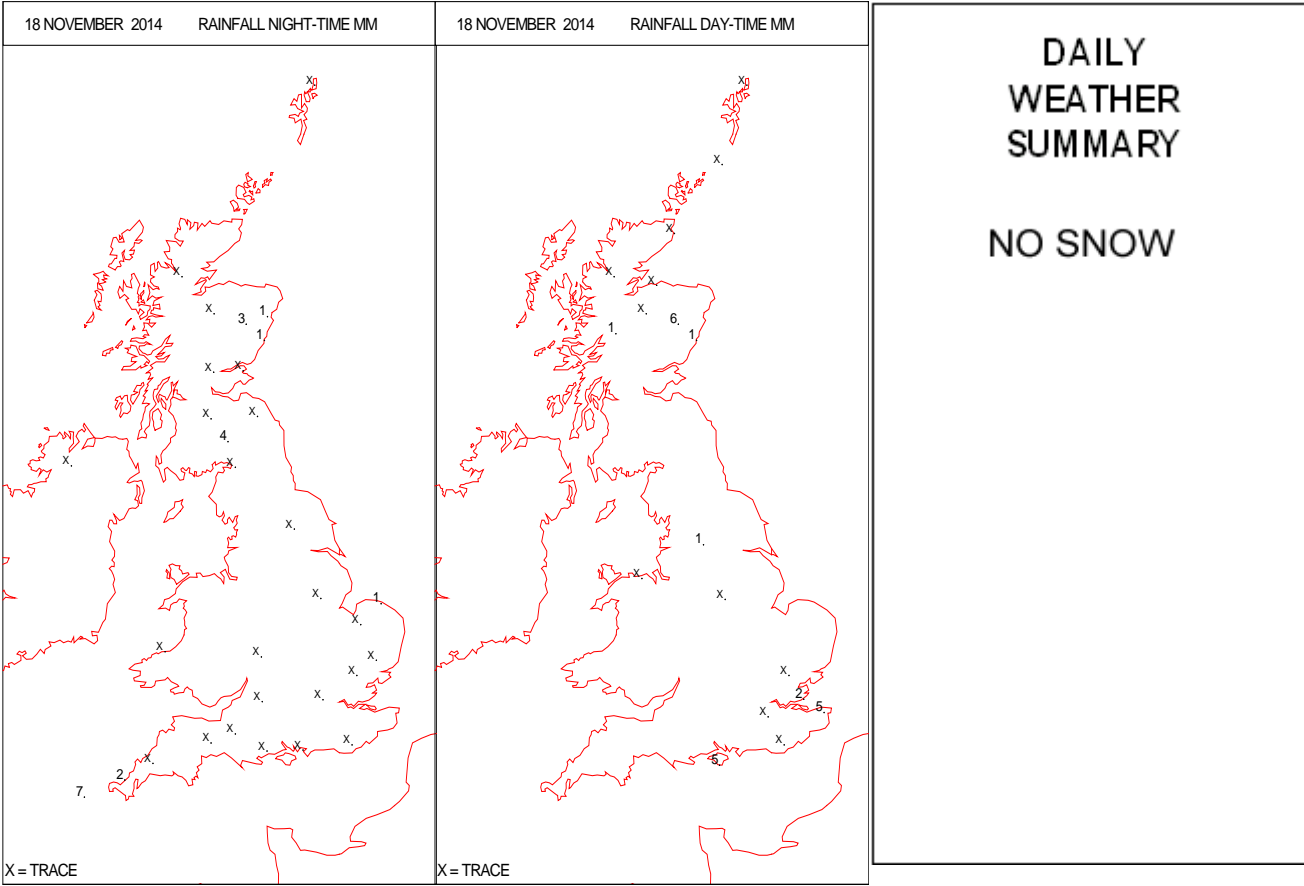
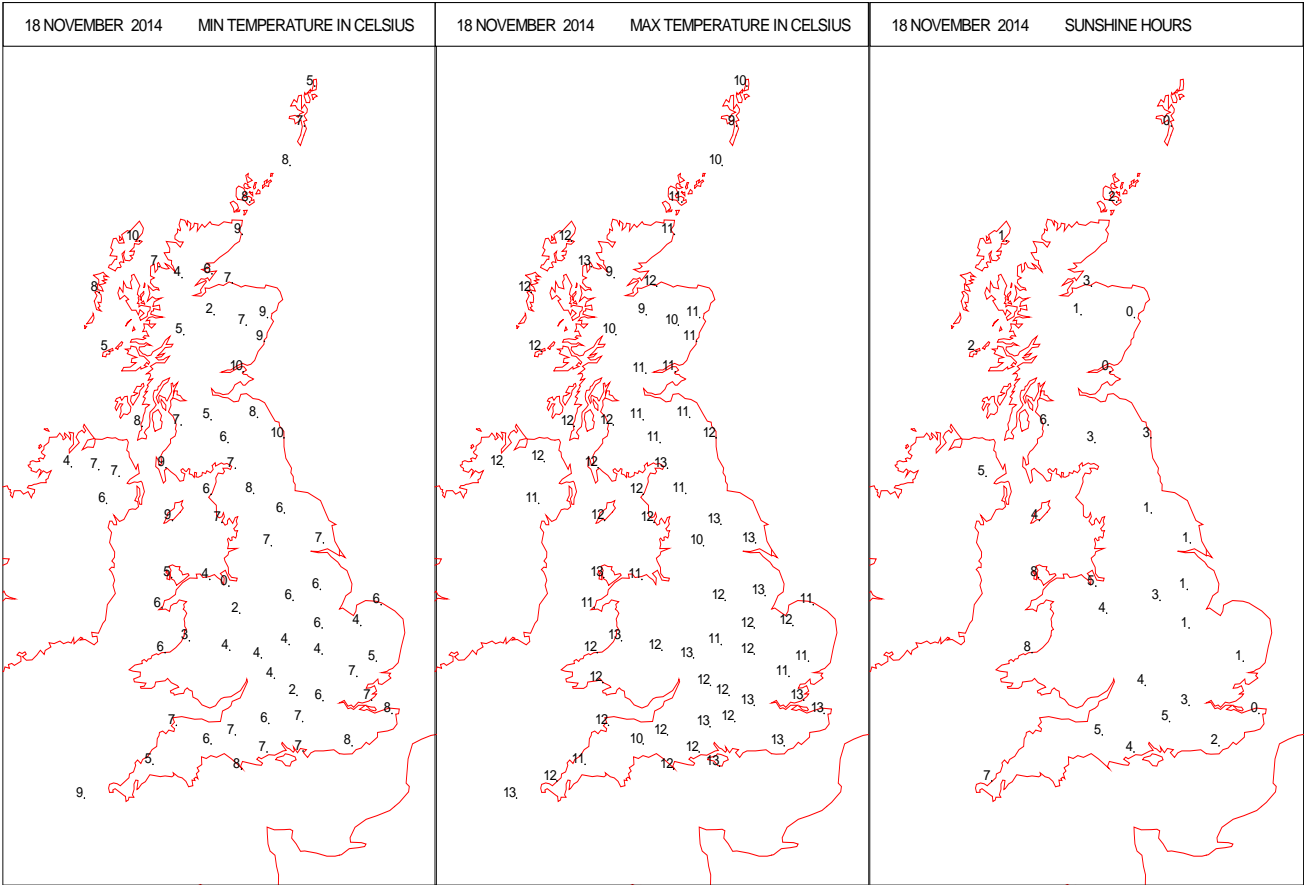
SURFACE REPORTS



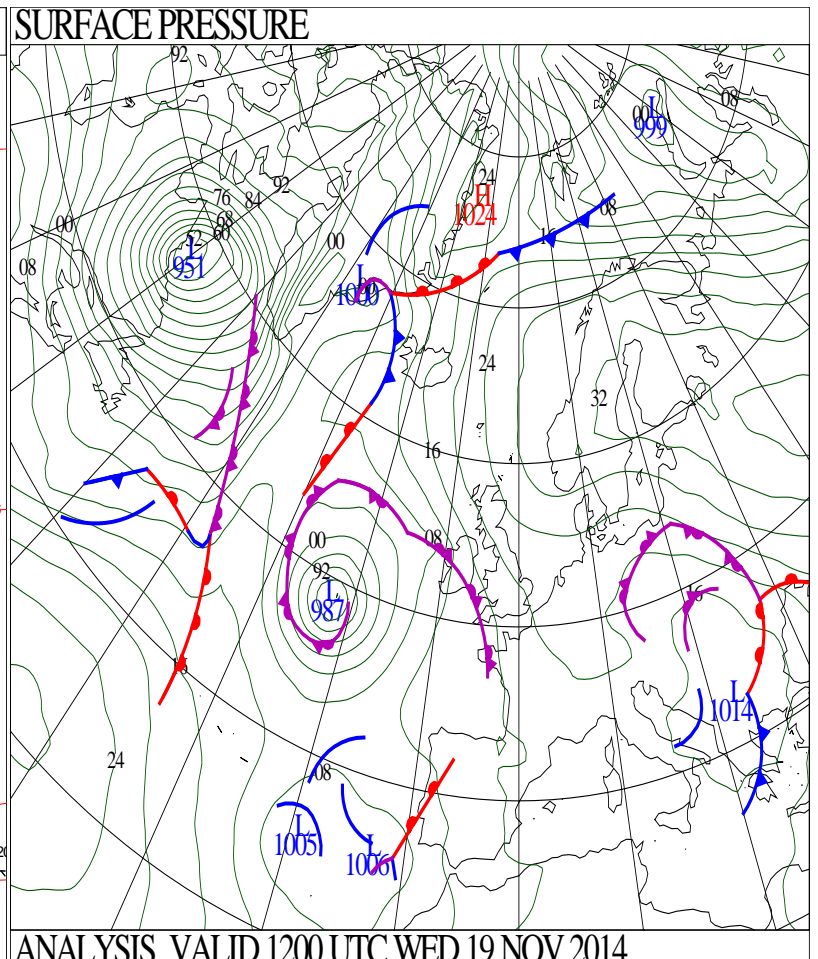
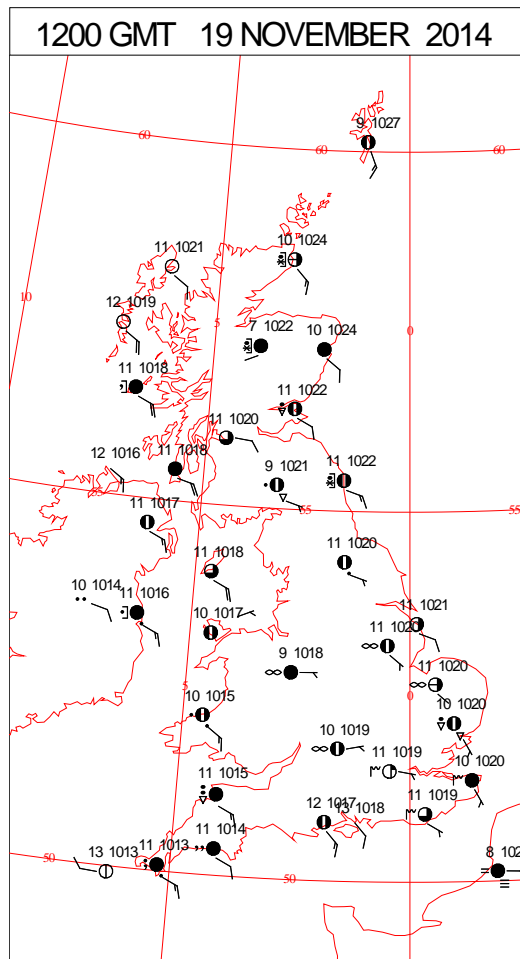
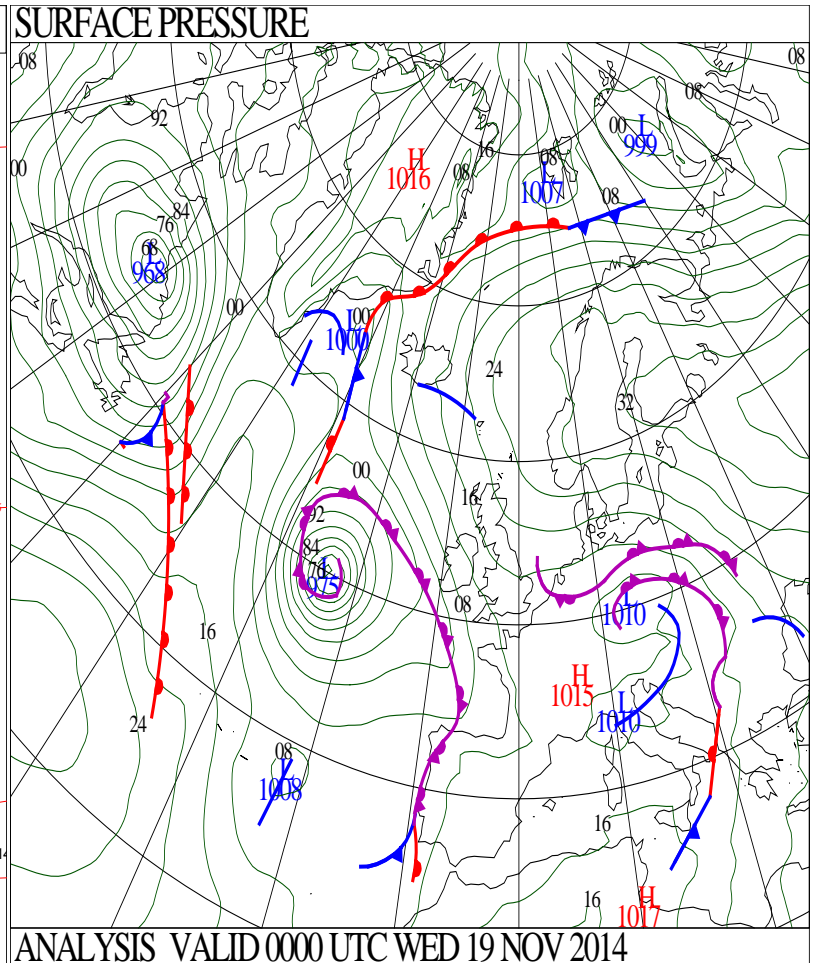
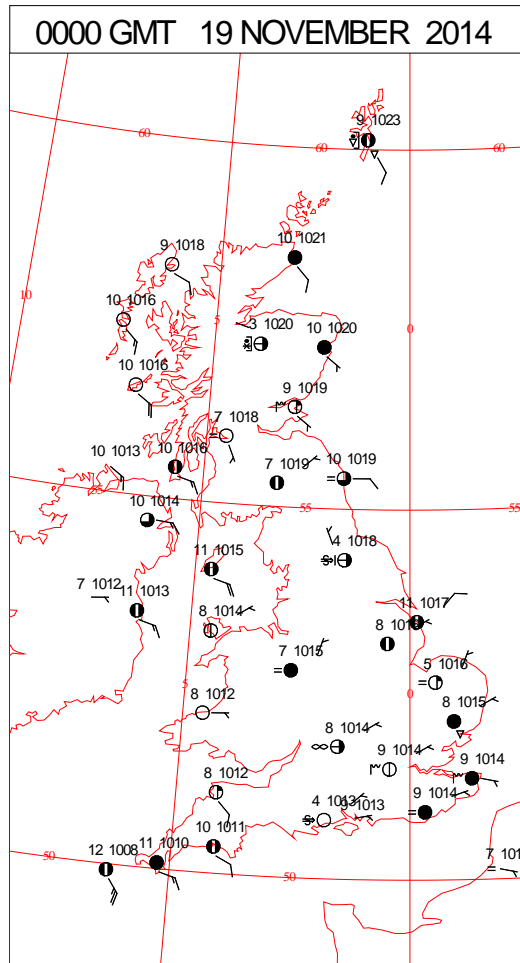
SIGNIFICANT WEATHER

0600 GMT 18 NOVEMBER 2014	SIG WEATHER	1200 GMT 18 NOVEMBER 2014	SIG WEATHER	<p>Summary of UK Weather for Tuesday 18 November 2014.</p> <p>A few showers affected southern and eastern coastal parts through the early hours of the morning, some of which were heavy at times and thundery, mainly towards the Norfolk coast.</p> <p>Elsewhere it was dry with variable cloud amounts, and some clear spells. A few fog patches developed in places where the clear spells were most prolonged.</p> <p>These fog patches were slow to clear through the morning. Showers in the far south-east and east of Scotland continued through the day, although no further lightning was observed over East Anglia. Showers continued in the English Channel too, with the Isle of Wight experiencing some heavy showers during the morning.</p> <p>Elsewhere it stayed dry with breaks forming in the cloud, and some sunshine developed in the west. It stayed cloudier in the east, although there were limited breaks.</p> <p>Maximum temperatures were a little above the seasonal average.</p>
1800 GMT 18 NOVEMBER 2014	SIG WEATHER	0000 GMT 19 NOVEMBER 2014	SIG WEATHER	
				<p>EXTREMES</p> <p>Highest Maximum: 13.9 Solent, Hampshire</p> <p>Lowest Maximum: 8.8 Lentrán, Inverness-Shire</p> <p>Lowest Minimum: -0.1 Penicuik, Midlothian</p> <p>Lowest Grass Minimum: -4.7 Lentrán, Dyfed</p> <p>Most Rain: 10.6 Oyne, Aberdeenshire</p> <p>Most Sun: 7.9 Aberporth, Dyfed</p>

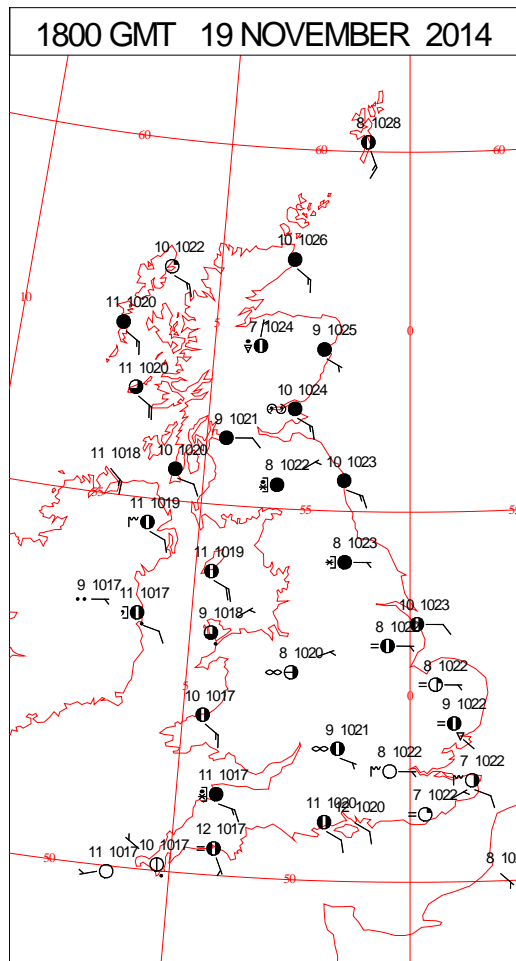
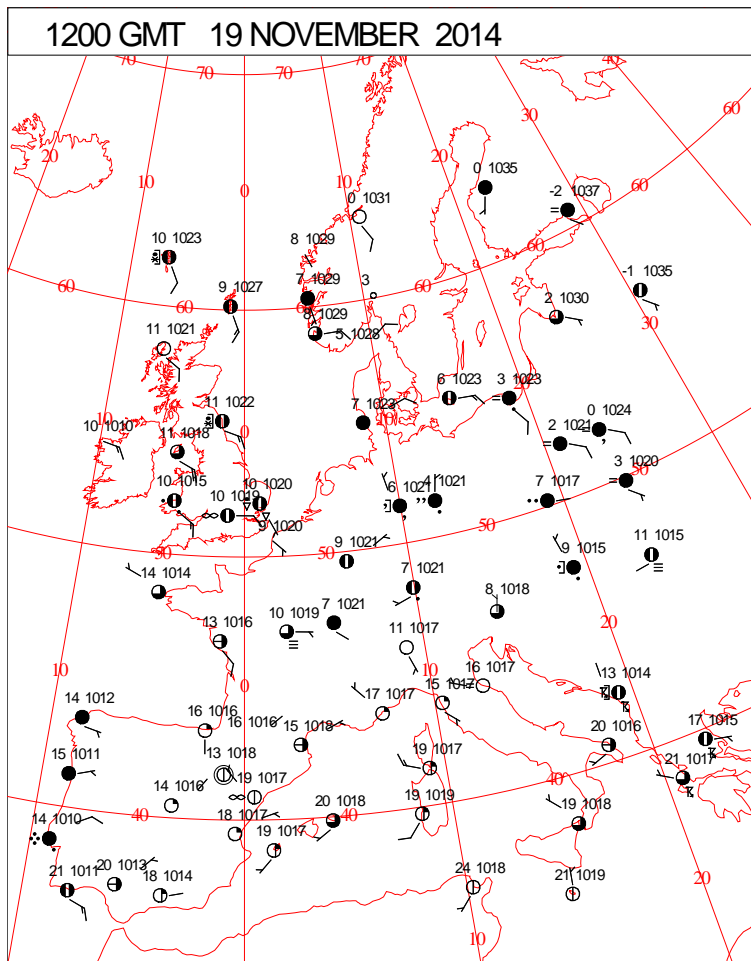
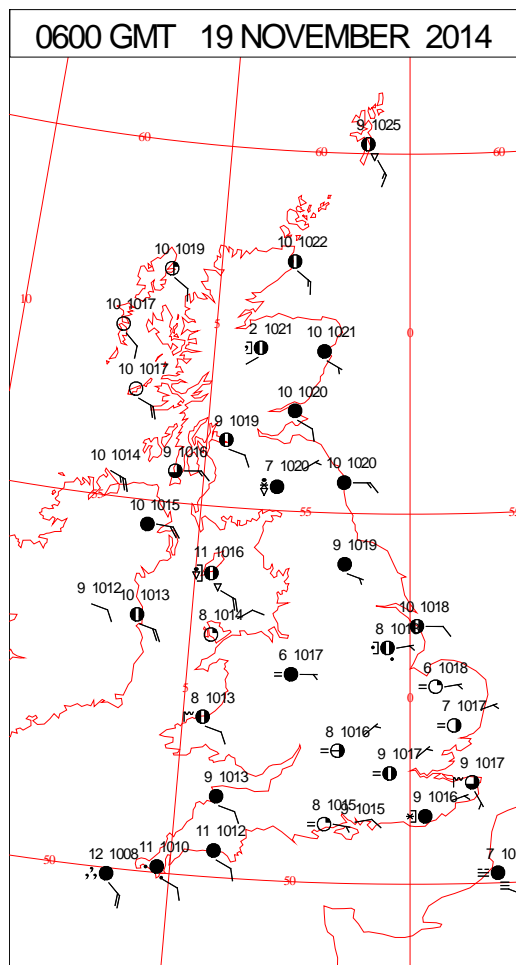
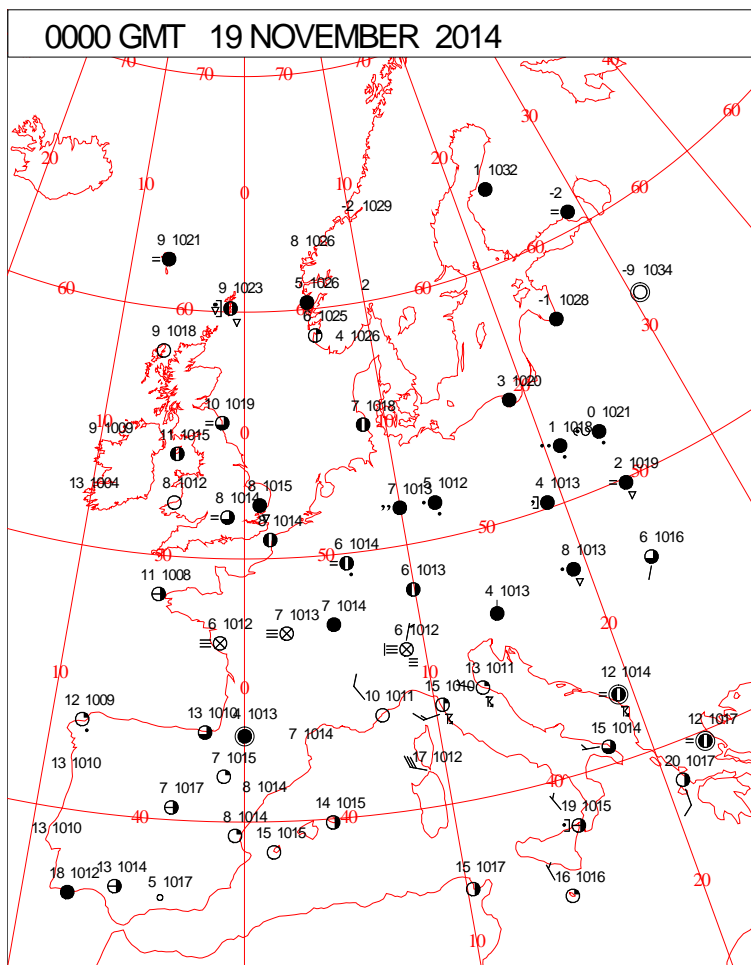
DAILY CLIMATE DATA



DAILY WEATHER SUMMARY



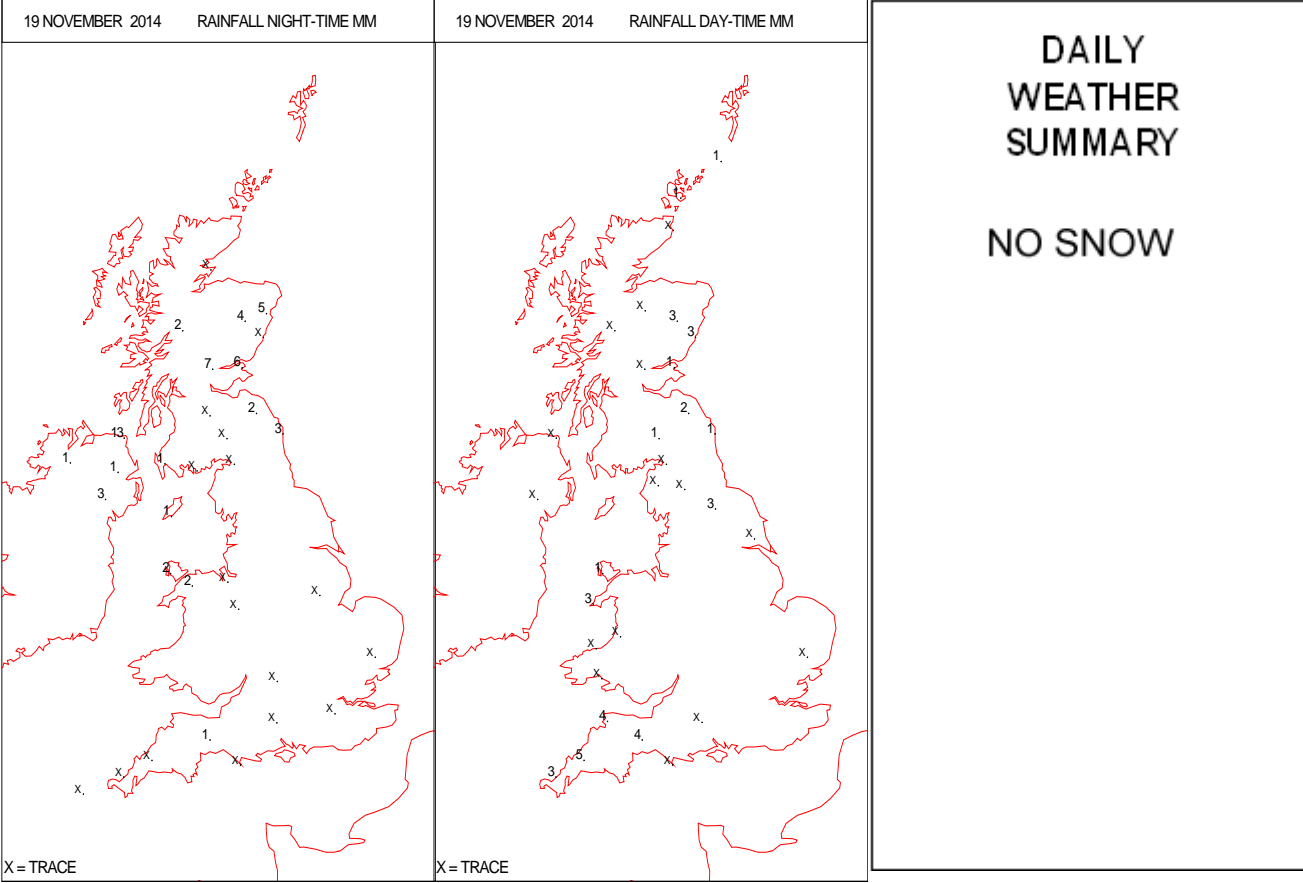
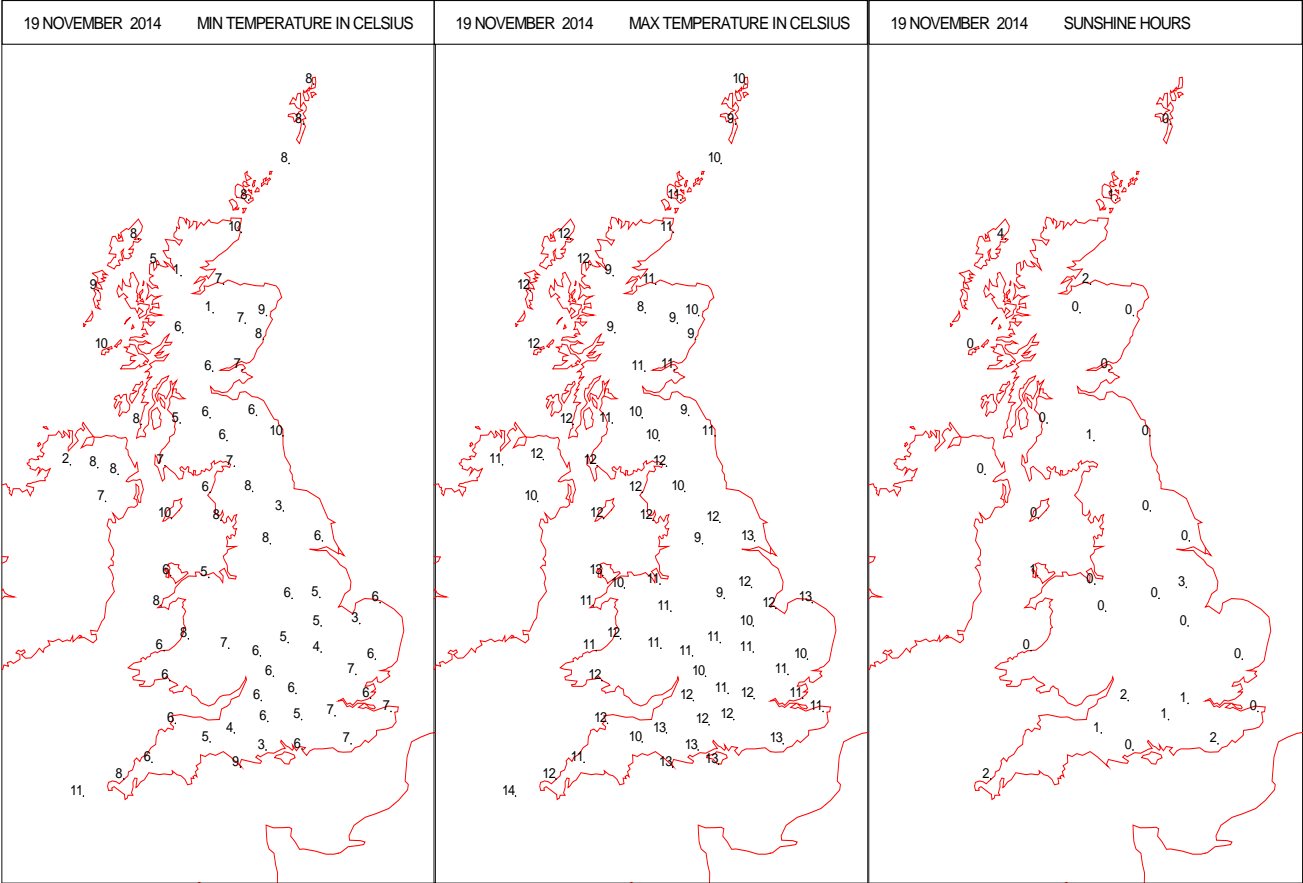
SURFACE REPORTS



SIGNIFICANT WEATHER

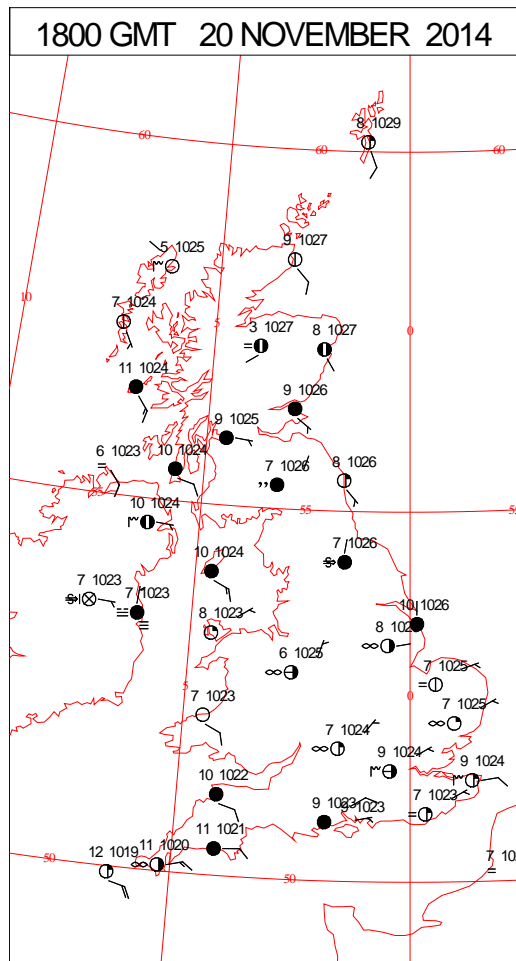
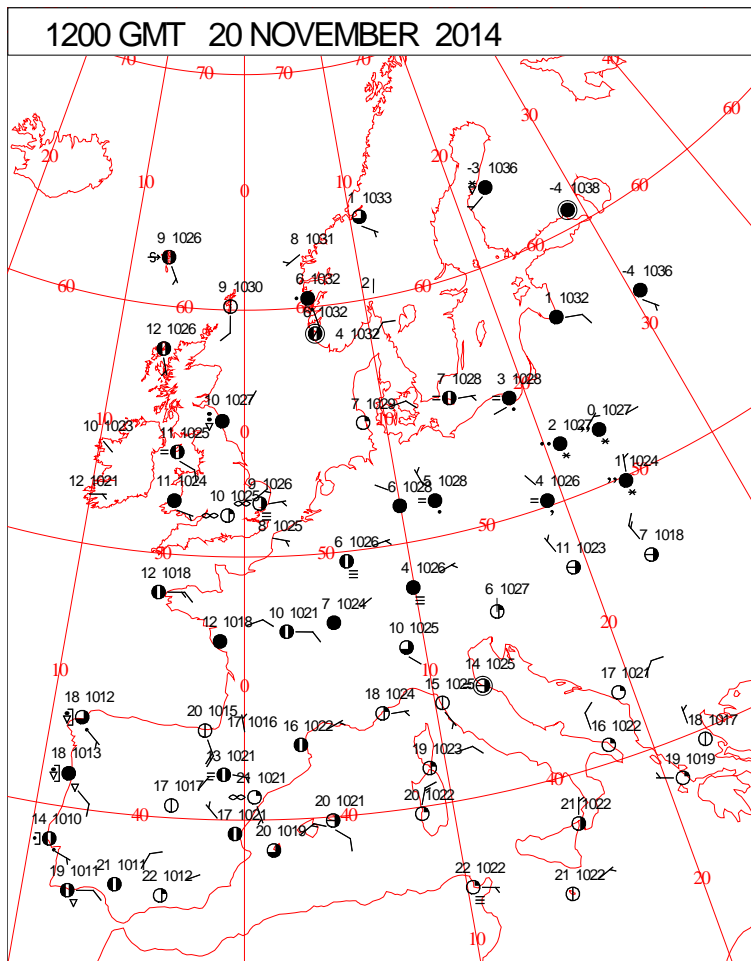
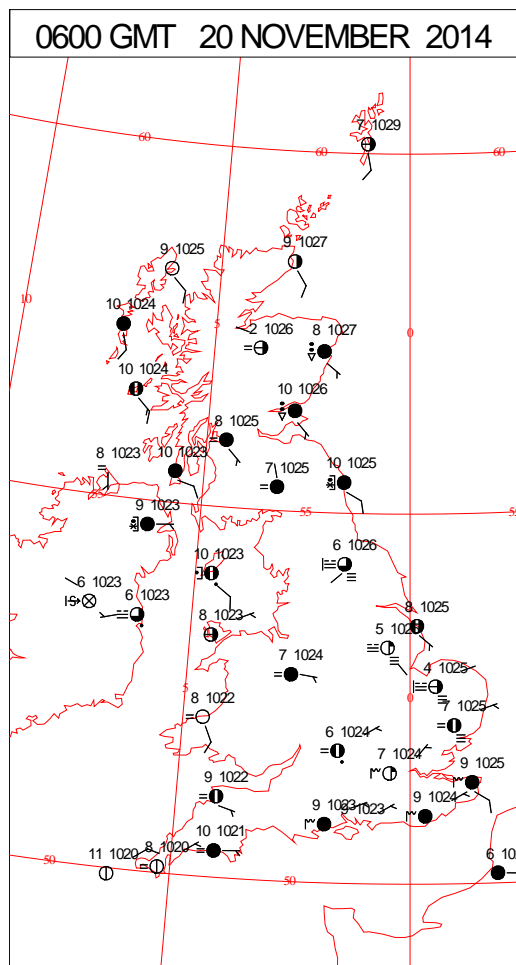
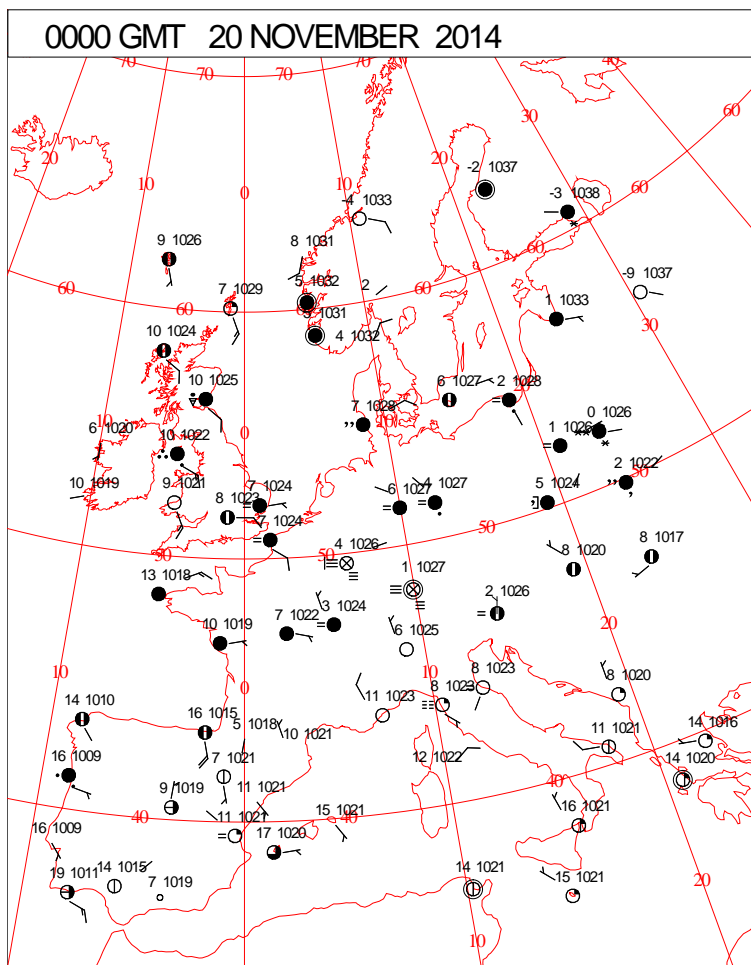
0600 GMT 19 NOVEMBER 2014	SIG WEATHER	1200 GMT 19 NOVEMBER 2014	SIG WEATHER	<p>Summary of UK Weather for Wednesday 19 November 2014.</p> <p>It was dry for most areas through the early hours, but areas of low cloud, mist and patchy fog developed across England and Wales.</p> <p>However, a few showers affected eastern parts, and some rain began to push into the south-west.</p> <p>The showers in the north-east continued through the day, but eased considerably by the evening.</p> <p>The rain across the south-west slowly continued its journey north-eastwards, with some heavy bursts falling in places, ending the day over Wales and Northern Ireland. Where the rain passed in Cornwall and parts of western Devon skies became largely clear, and mist and fog began to form.</p> <p>Visibilities over central and eastern England also began to fall at the end of the day, and some patchy fog formed there too.</p> <p>Maximum temperatures were just above the seasonal average.</p>
1800 GMT 19 NOVEMBER 2014	SIG WEATHER	0000 GMT 20 NOVEMBER 2014	SIG WEATHER	<p>EXTREMES</p> <p>Highest Maximum: 14.0 Solent, Hampshire</p> <p>Lowest Maximum: 7.8 Lentrán, Inverness-Shire</p> <p>Lowest Minimum: -0.1 Penicuik, Midlothian</p> <p>Lowest Grass Minimum: -5.1 St. James's Park, Greater London</p> <p>Most Rain: 26.4 Ballywatticock, Co. Down</p> <p>Most Sun: 4.3 Stornoway Airport, Western Isles</p>

DAILY CLIMATE DATA



Crown Copyright 2014, All Rights Reserved

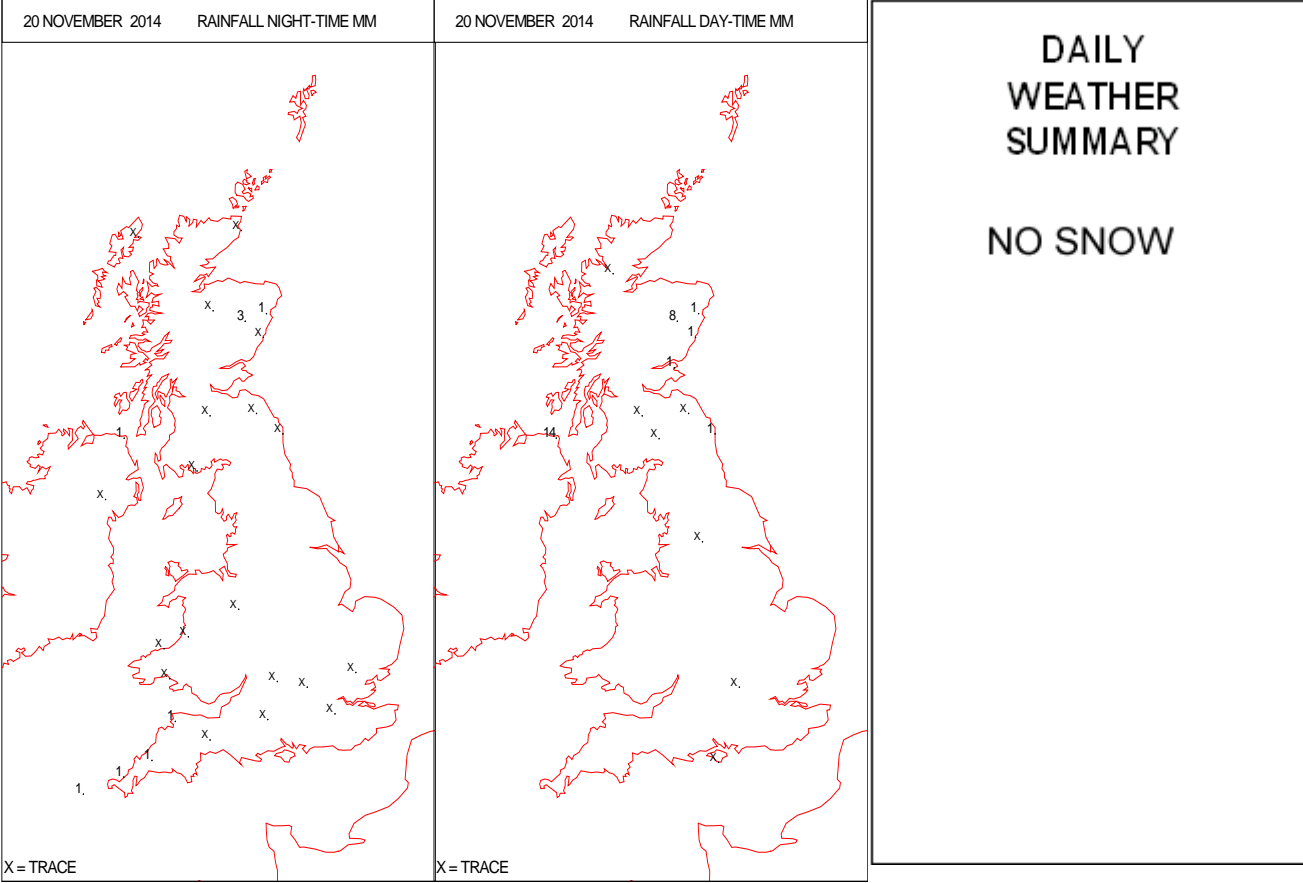
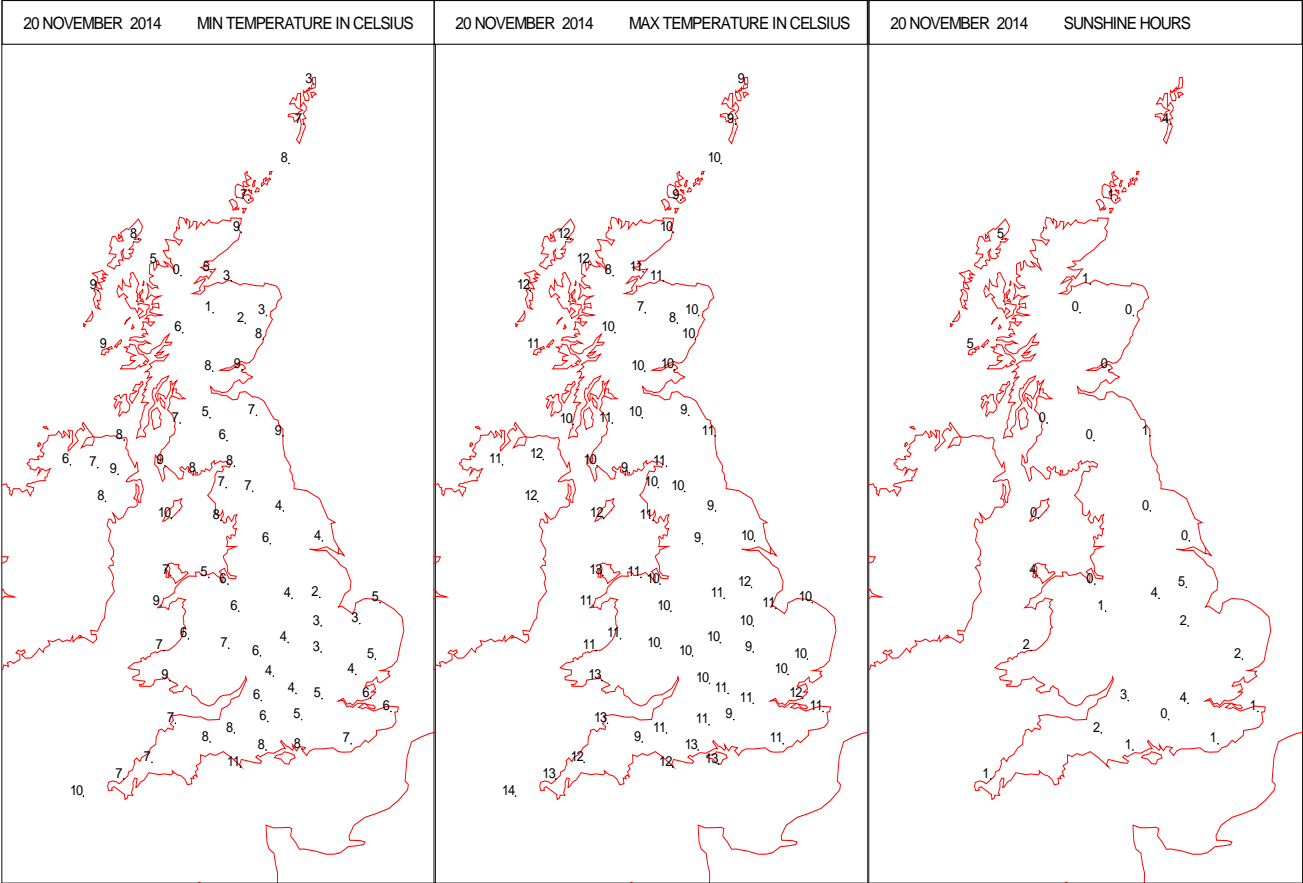
SURFACE REPORTS



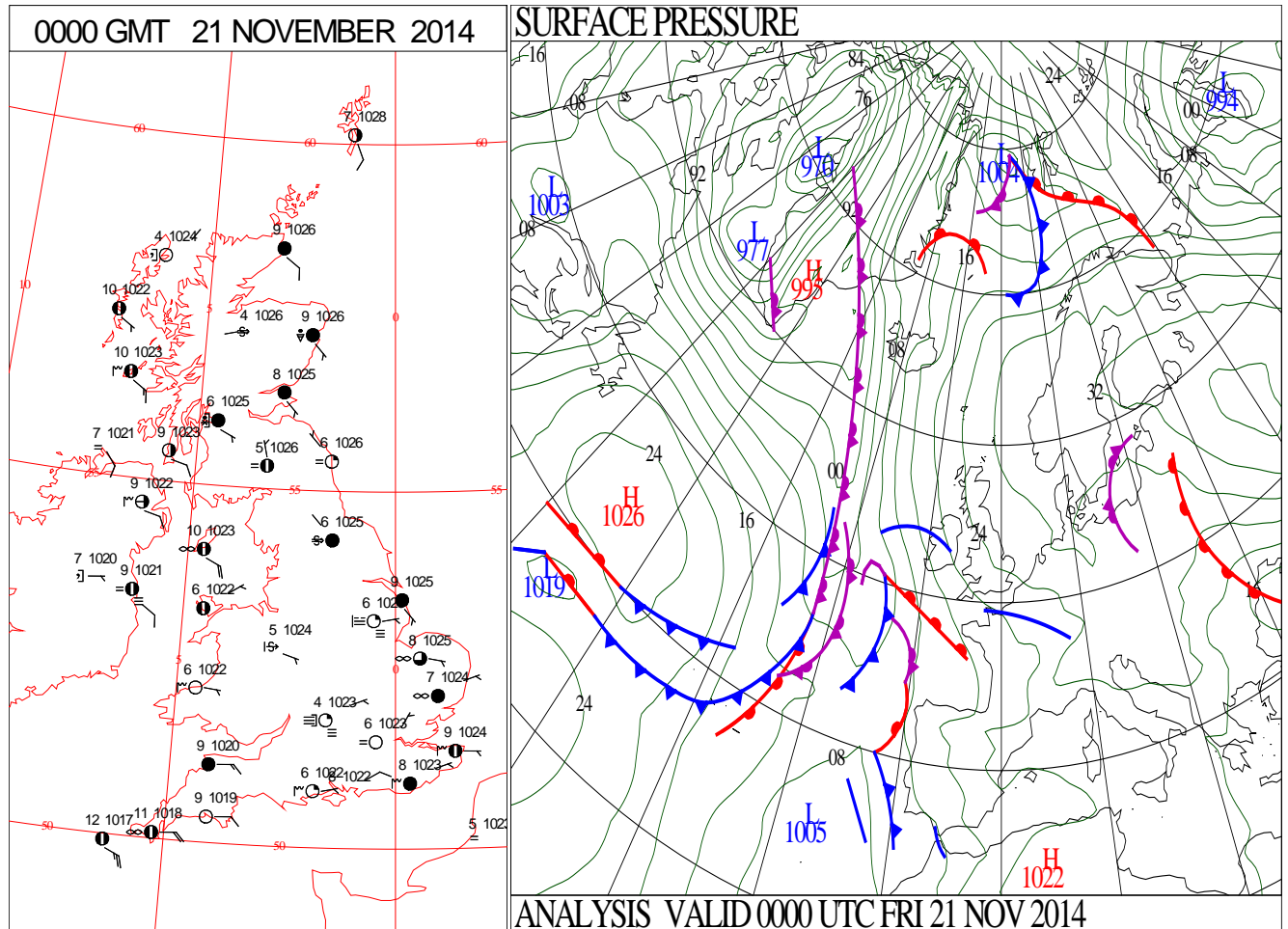
SIGNIFICANT WEATHER

0600 GMT 20 NOVEMBER 2014	SIG WEATHER	1200 GMT 20 NOVEMBER 2014	SIG WEATHER	<p>Summary of UK Weather for Thursday 20 November 2014.</p> <p>It was rather cloudy through the early hours, and there were some outbreaks of rain and drizzle across western areas. There were also some showers that fed into north-eastern parts.</p> <p>Areas of low cloud, with mist and fog patches developed across England and Wales, and the fog became quite thick across parts of East Anglia, Lincolnshire and the Vale of York.</p> <p>Showers continued to affect north-eastern coasts throughout the day, and there were also some showers along coasts around the North Channel, although these did ease through the day. The heaviest and most persistent of these showers were found across parts of Angus and Aberdeenshire.</p> <p>Elsewhere it remained dry, with light east or south-easterly winds.</p> <p>However, the mist and fog which had formed the previous night was slow to clear from low-lying eastern areas, but in other places breaks formed in the cloud to give some periods of sunshine during the afternoon. Mist and fog then started to form again from late afternoon.</p> <p>Temperatures were generally slightly above average.</p>
1800 GMT 20 NOVEMBER 2014	SIG WEATHER	0000 GMT 21 NOVEMBER 2014	SIG WEATHER	<p>EXTREMES</p> <p>Highest Maximum: 15.0 Treknaw, Cornwall</p> <p>Lowest Maximum: 6.7 Lentrán, Inverness-Shire</p> <p>Lowest Minimum: 0.4 Drumnadrochit, Inverness-Shire</p> <p>Lowest Grass Minimum: -2.5 Fyvie Castle, Aberdeenshire</p> <p>Most Rain: 33.5 Fettercairn, Glenshagh No2, Inverness-Shire</p> <p>Most Sun: 5.5 Colwyn, Clwyd</p>

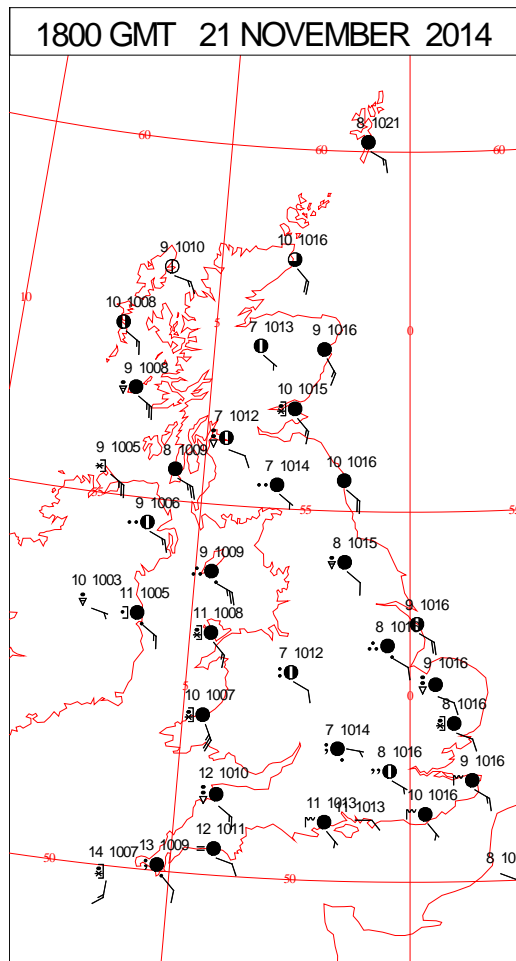
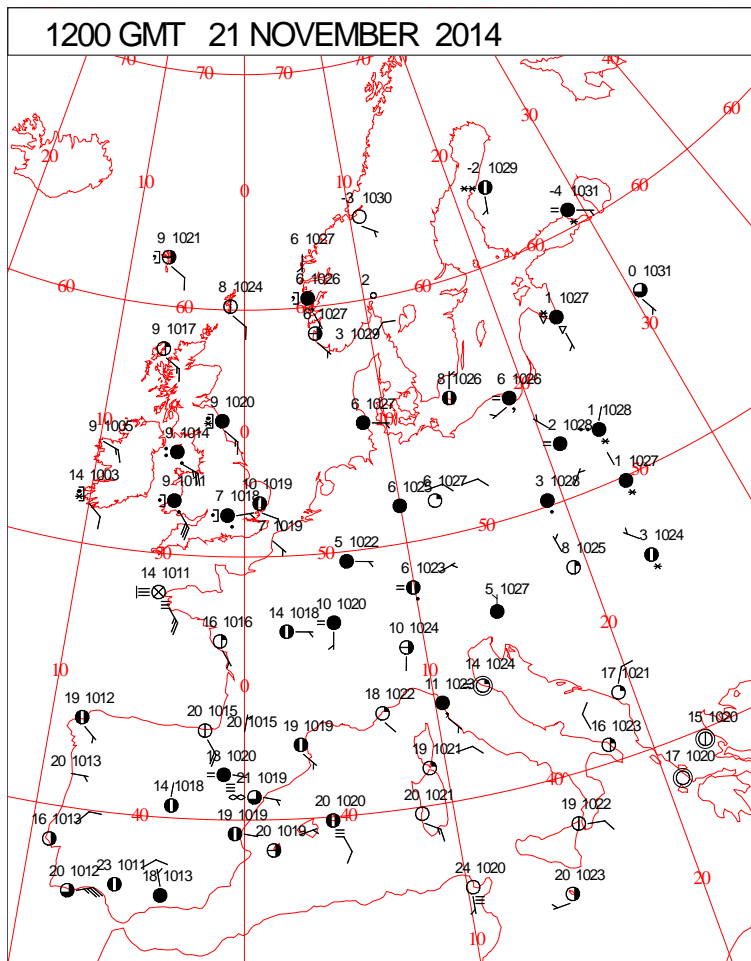
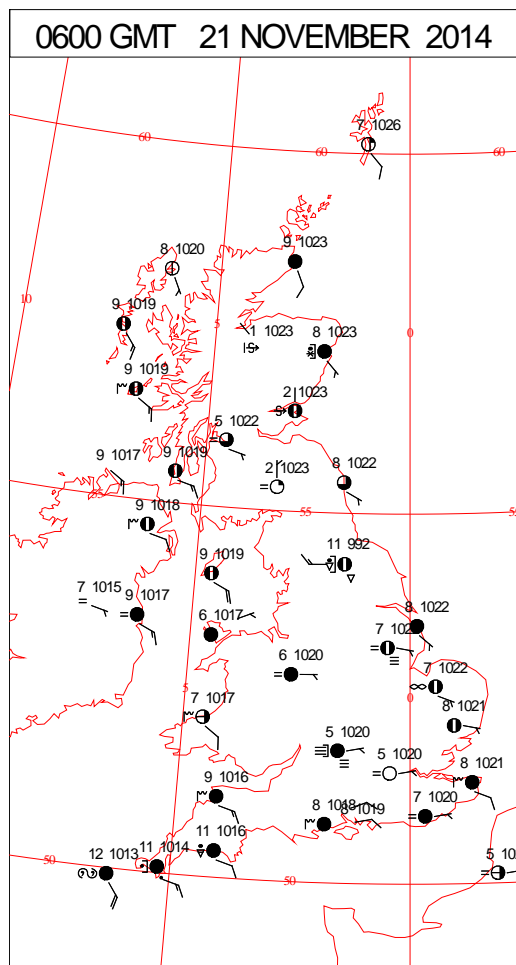
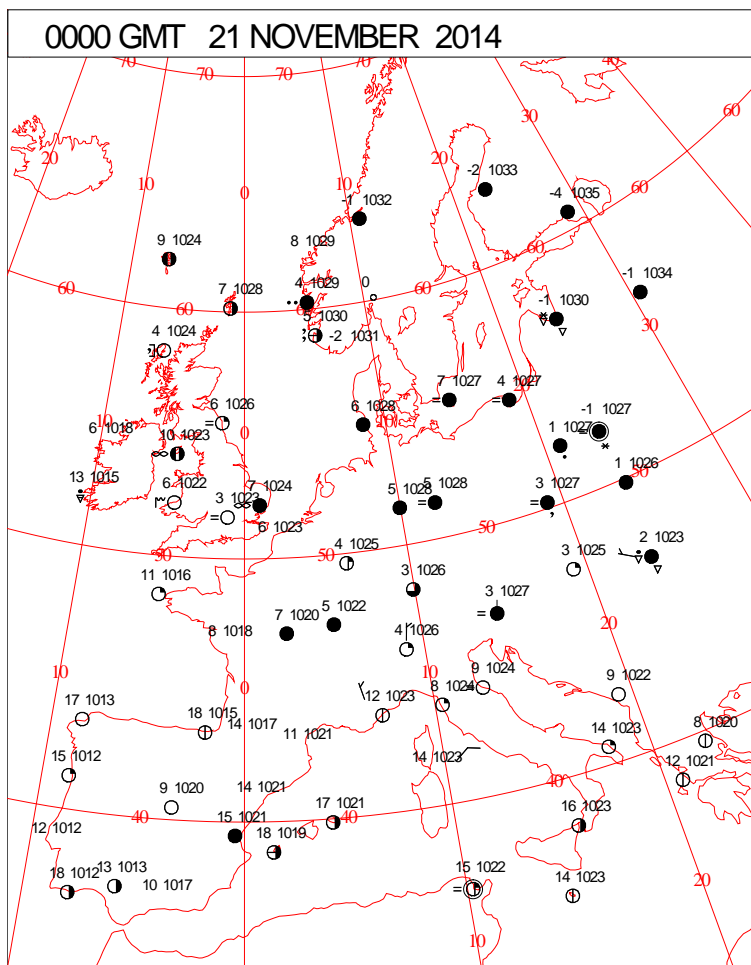
DAILY CLIMATE DATA



DAILY WEATHER SUMMARY



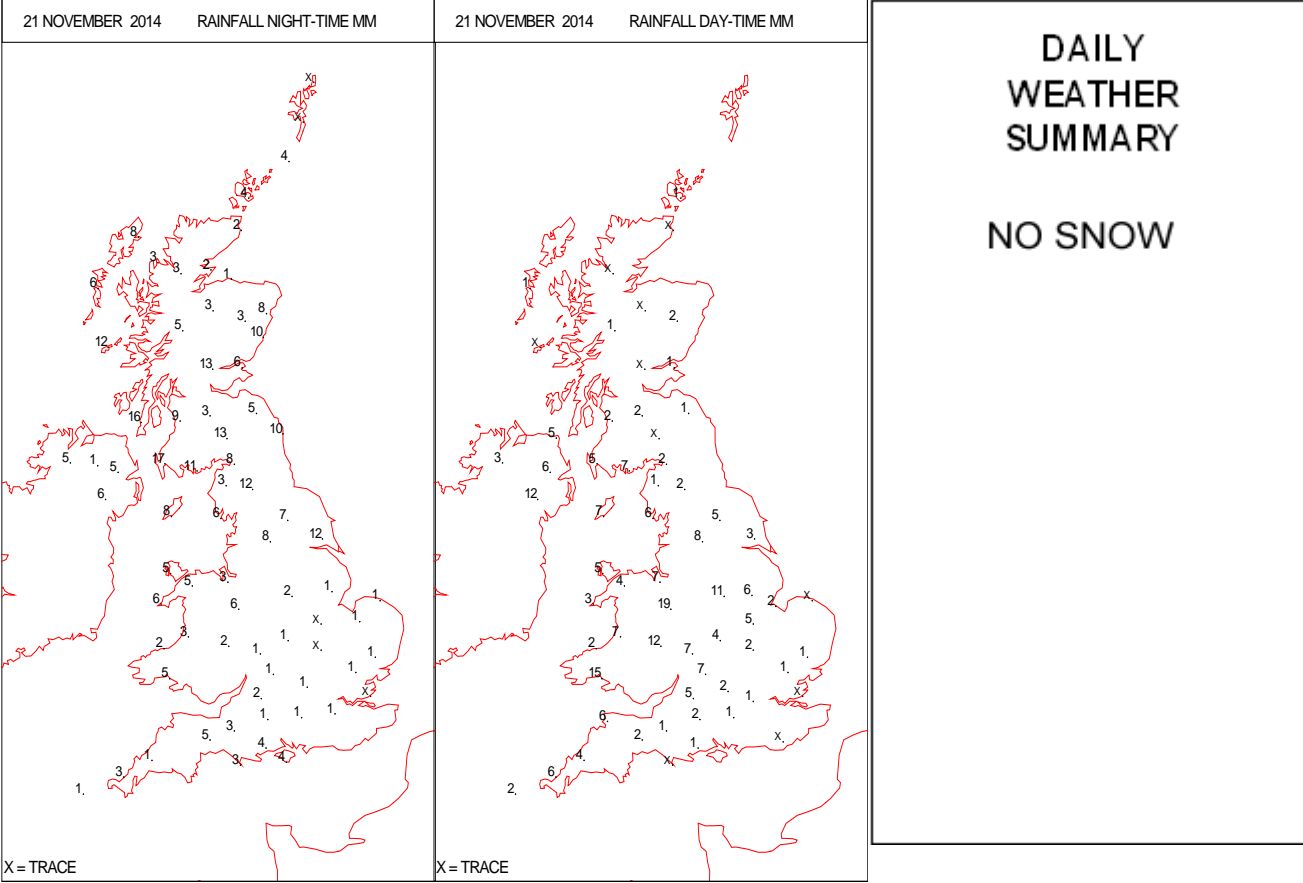
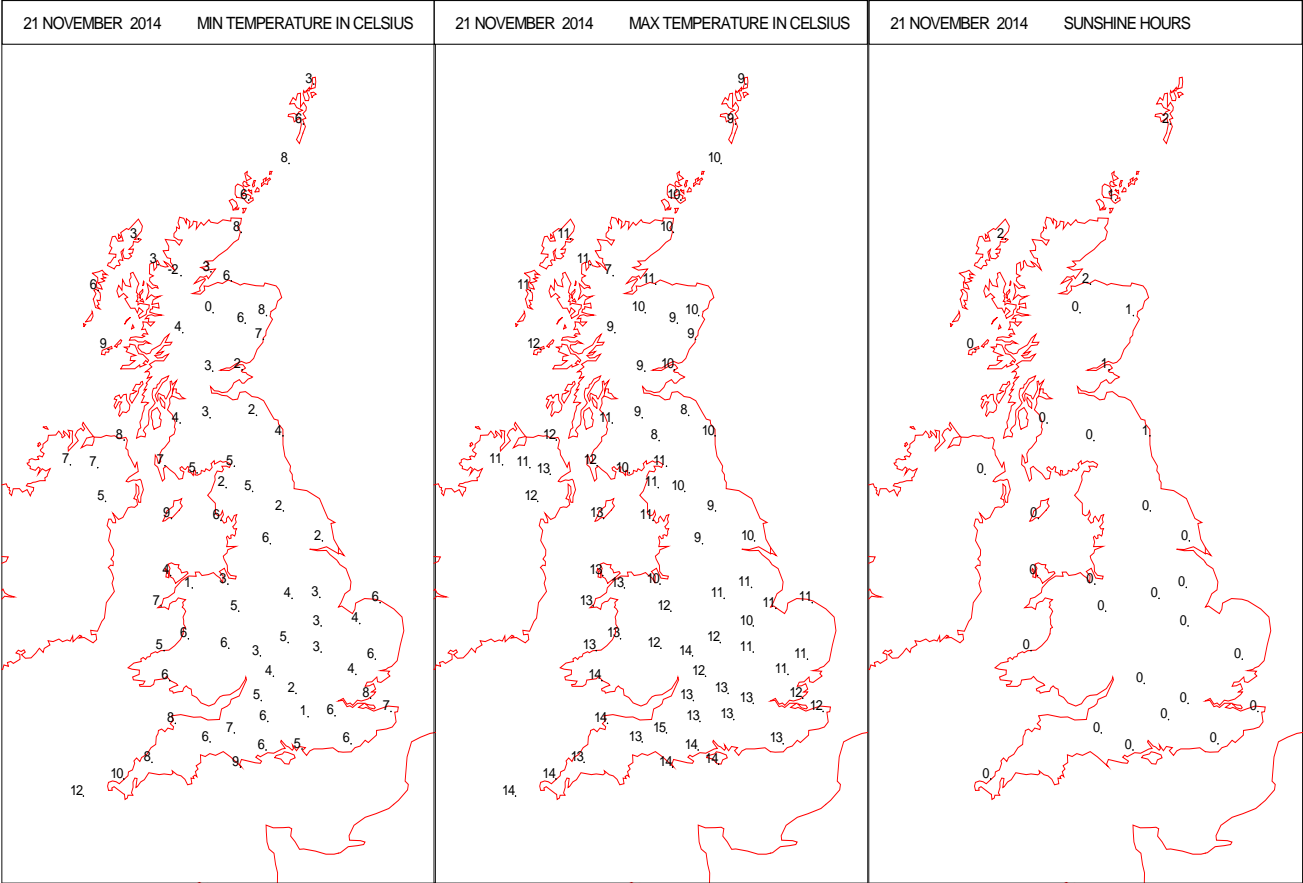
SURFACE REPORTS



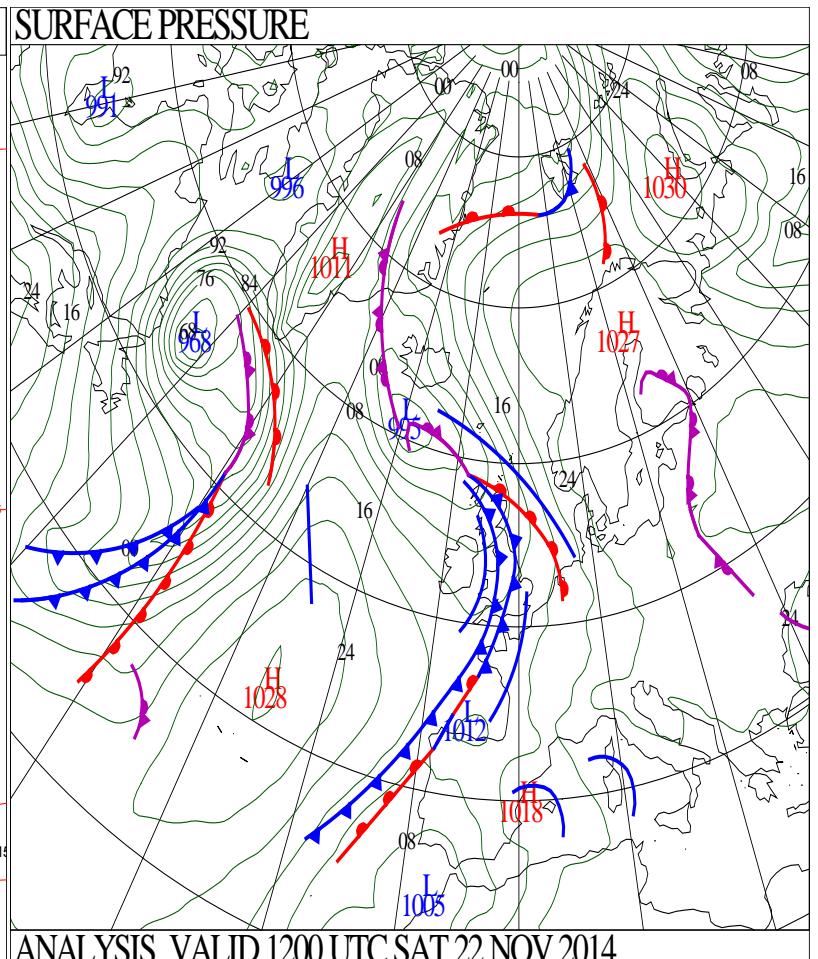
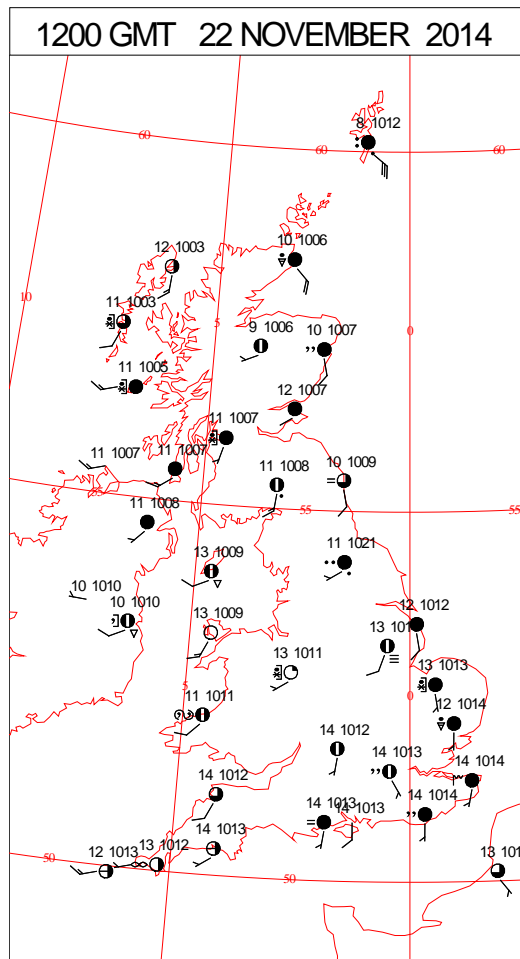
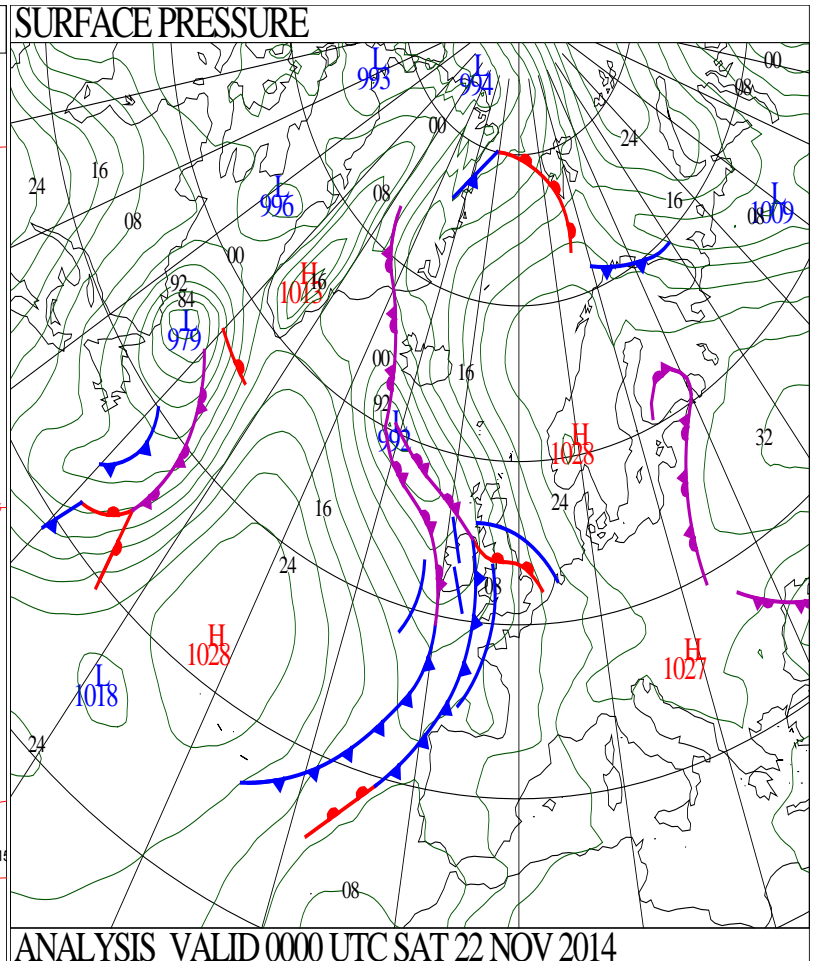
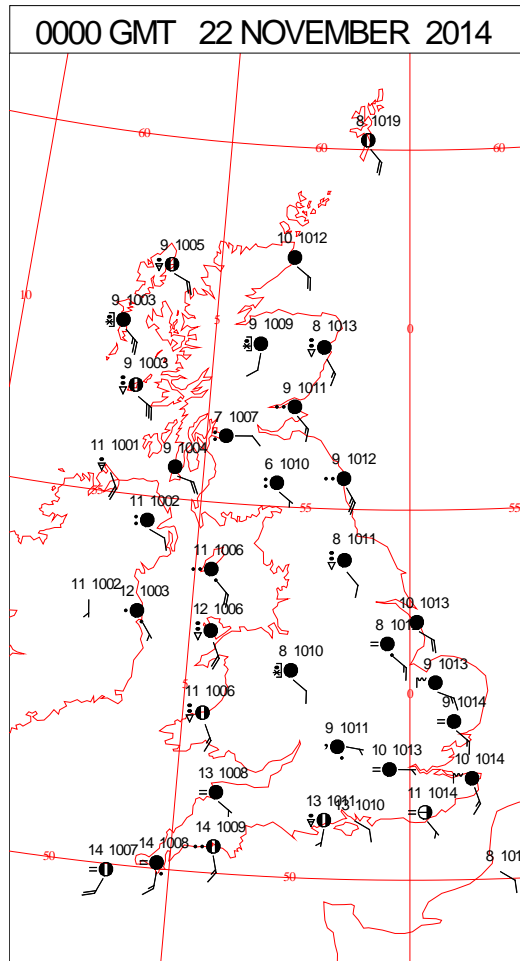
SIGNIFICANT WEATHER

0600 GMT 21 NOVEMBER 2014	SIG WEATHER	1200 GMT 21 NOVEMBER 2014	SIG WEATHER	<p>Summary of UK Weather for Friday 21 November 2014.</p> <p>It was rather cloudy and misty through the early hours, with some places seeing some patchy fog too, this was most frequent in central and north-east England.</p> <p>Most places remained dry, but there were a few showers across north-east Scotland, and rain slowly began to spread into the south-west. This rain was heavy at times, and continued to spread erratically north-eastwards through the day, reaching all but the far north-east of Scotland by late evening.</p> <p>Low cloud and strong winds also spread across the country in association with this rain. The strongest winds were recorded around southern and western coasts.</p> <p>It was a relatively mild day, with higher than average temperatures in many southern and central areas.</p>
1800 GMT 21 NOVEMBER 2014	SIG WEATHER	0000 GMT 22 NOVEMBER 2014	SIG WEATHER	
				<p>EXTREMES</p> <p>Highest Maximum: 15.0 Teignmouth, Devon</p> <p>Lowest Maximum: 7.7 Resallach, Sutherland</p> <p>Lowest Minimum: -1.2 Livingston Mill, Midlothian -1.2 Oyne, Aberdeenshire</p> <p>Lowest Grass Minimum: -6.6 East Bergholt, Suffolk</p> <p>Most Rain: 37.2 Killowen, Co. Down</p> <p>Most Sun: 4.2 Strathy East, Sutherland</p>

DAILY CLIMATE DATA



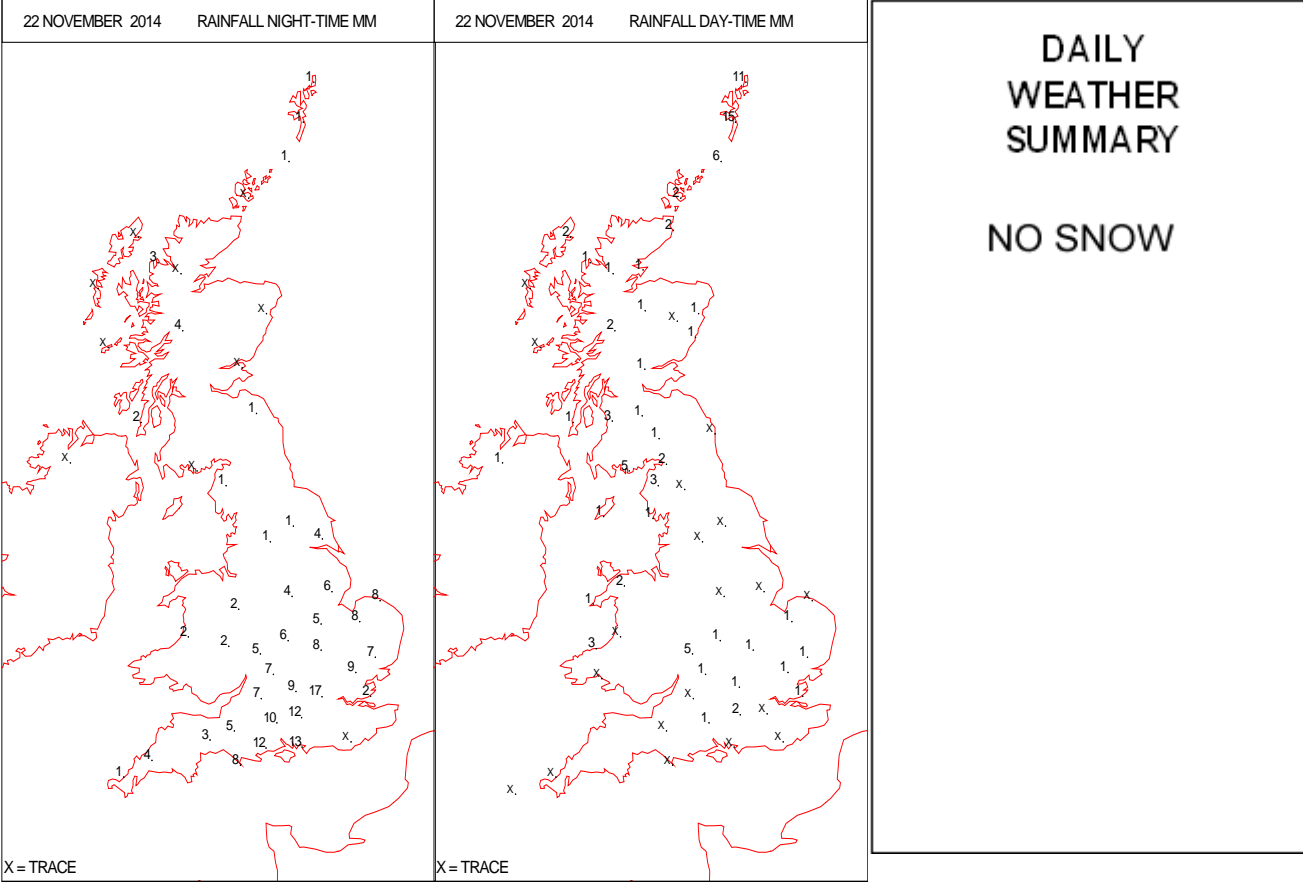
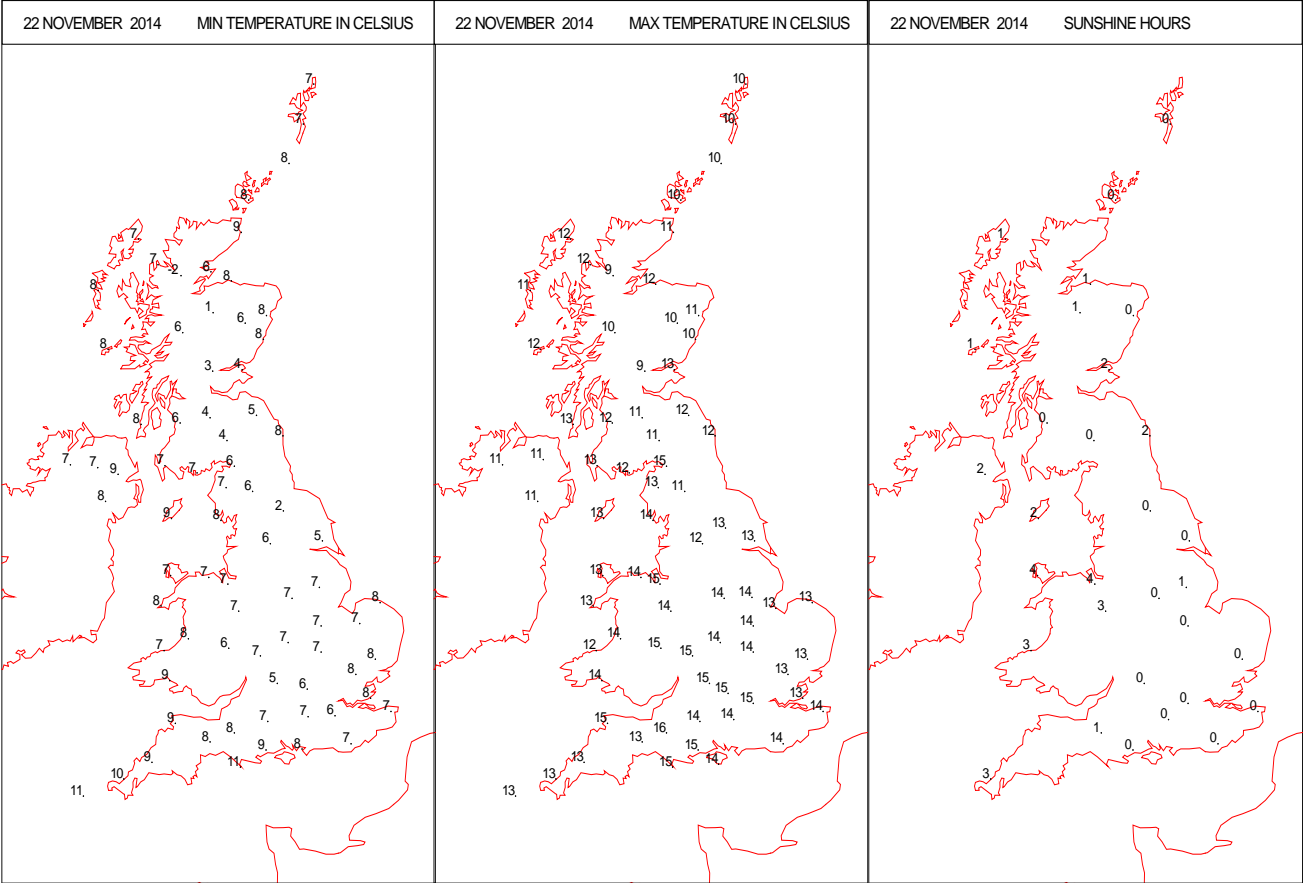
DAILY WEATHER SUMMARY



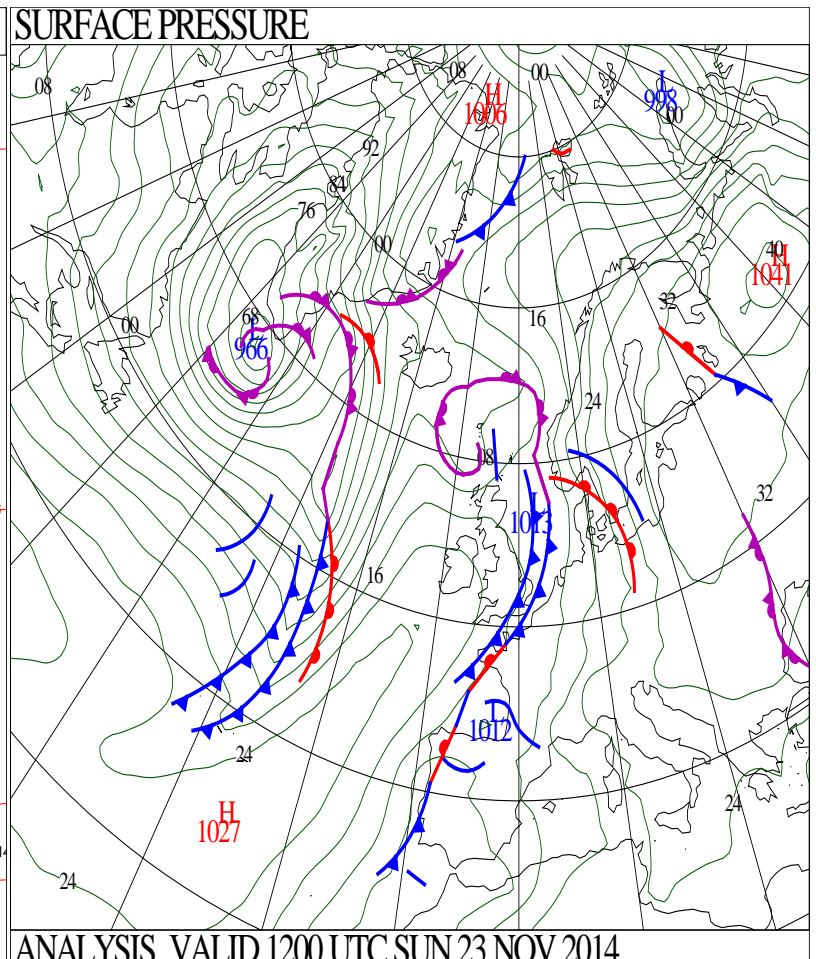
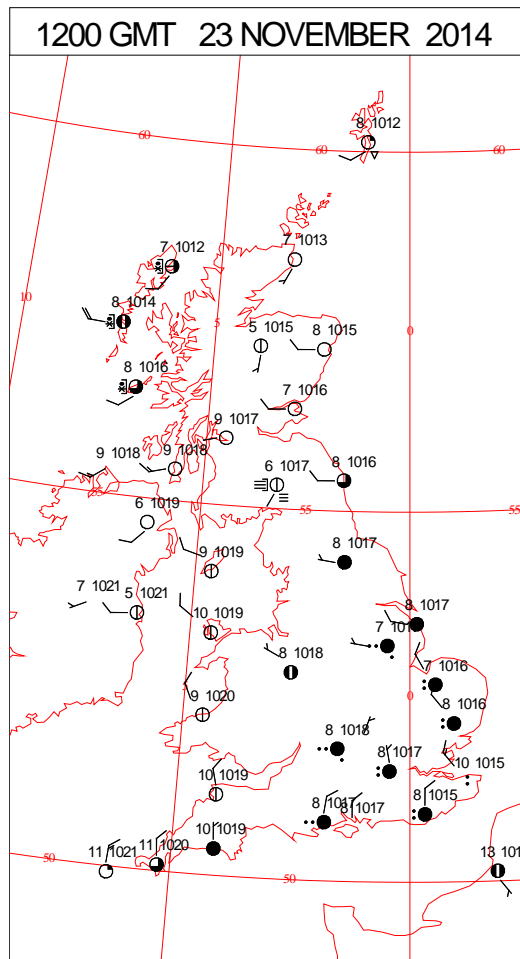
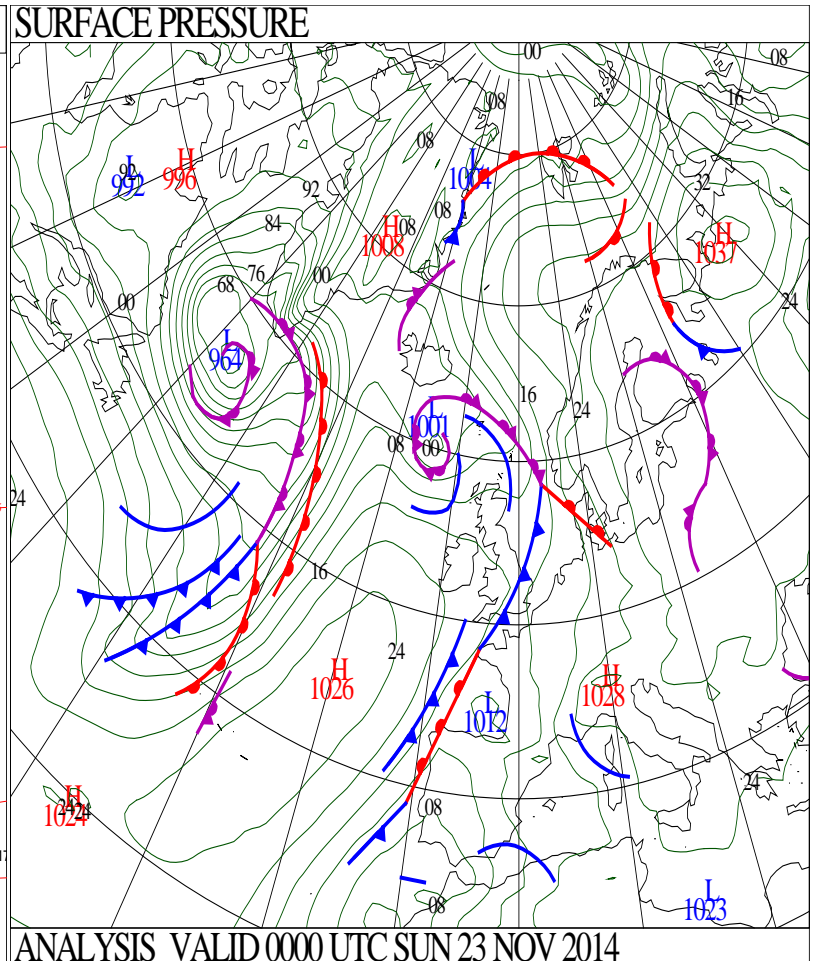
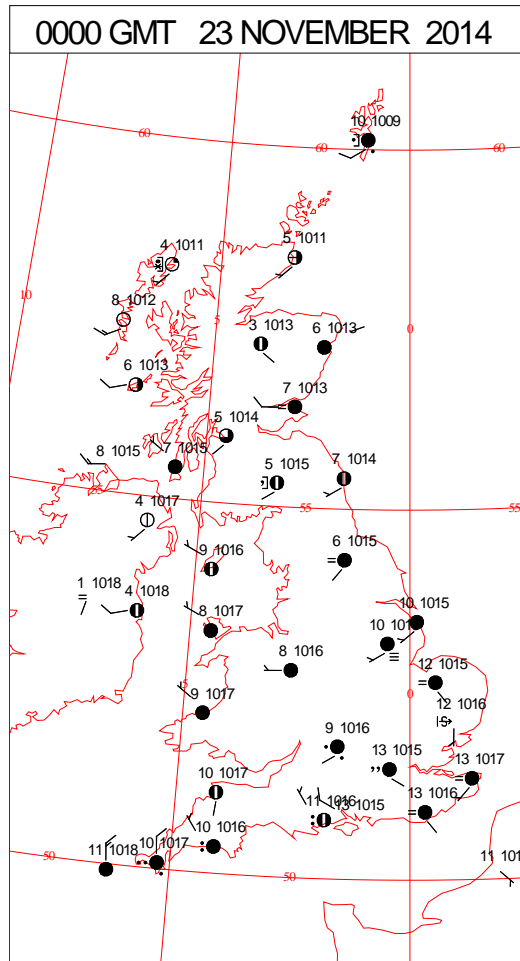
SIGNIFICANT WEATHER

0600 GMT 22 NOVEMBER 2014 SIG WEATHER	1200 GMT 22 NOVEMBER 2014 SIG WEATHER	<p>Summary of UK Weather for Saturday 22 November 2014. It was cloudy during the early hours, with most places seeing mist and hill fog, and some rain. This was heavy at times, particularly in north-west England and over southern facing hills.</p> <p>Clearer conditions spread into the west of the U.K. by dawn, but there were still a few showers around.</p> <p>Winds generally stayed light across the south, but it was windier across northern areas, with gales around exposed coasts. It was a mild night for most.</p> <p>Cloud and outbreaks of rain and drizzle cleared many parts through the day, with brighter conditions filtering in from the west, although fog patches lingered across some eastern parts of England.</p> <p>However, it remained cloudy and damp throughout the day across south-eastern parts, with extensive low cloud and patchy rain and drizzle.</p> <p>Showers affected north-western parts of the country, some of which were heavy, and it stayed wet and windy across the far north of Scotland.</p> <p>Rain became more persistent in the far south later in the evening.</p> <p>Maximum temperatures were close to or slightly above average.</p>
1800 GMT 22 NOVEMBER 2014 SIG WEATHER	0000 GMT 23 NOVEMBER 2014 SIG WEATHER	
		<p>EXTREMES Highest Maximum: 16.5 Nettlecombe, Somerset Lowest Maximum: 8.6 Drummond Castle, Perthshire Lowest Minimum: 0.2 Lentrán, Inverness-Shire Lowest Grass Minimum: -6.2 East Bergholt, Suffolk Most Rain: 25.4 Hazelwood Cottage, Argyll Most Sun: 6.5 Colwyn Bay, Clwyd</p>

DAILY CLIMATE DATA

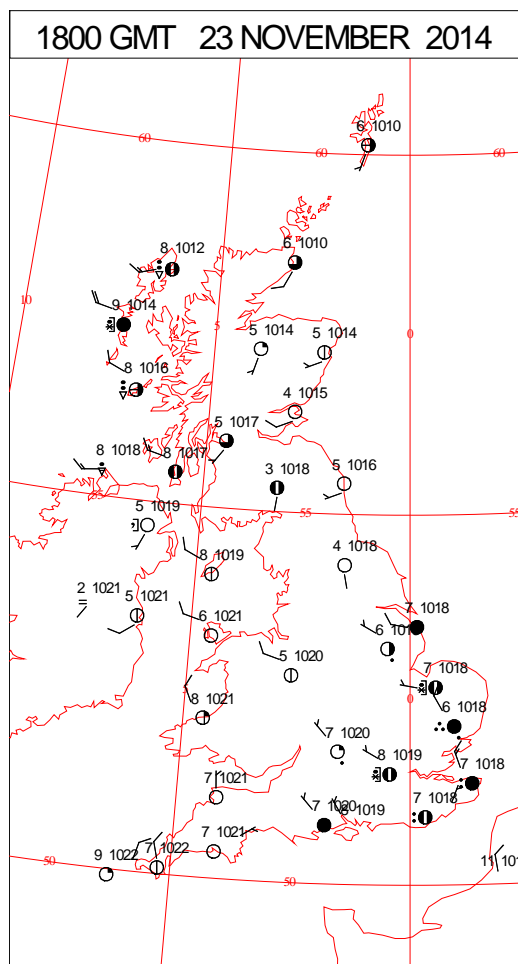
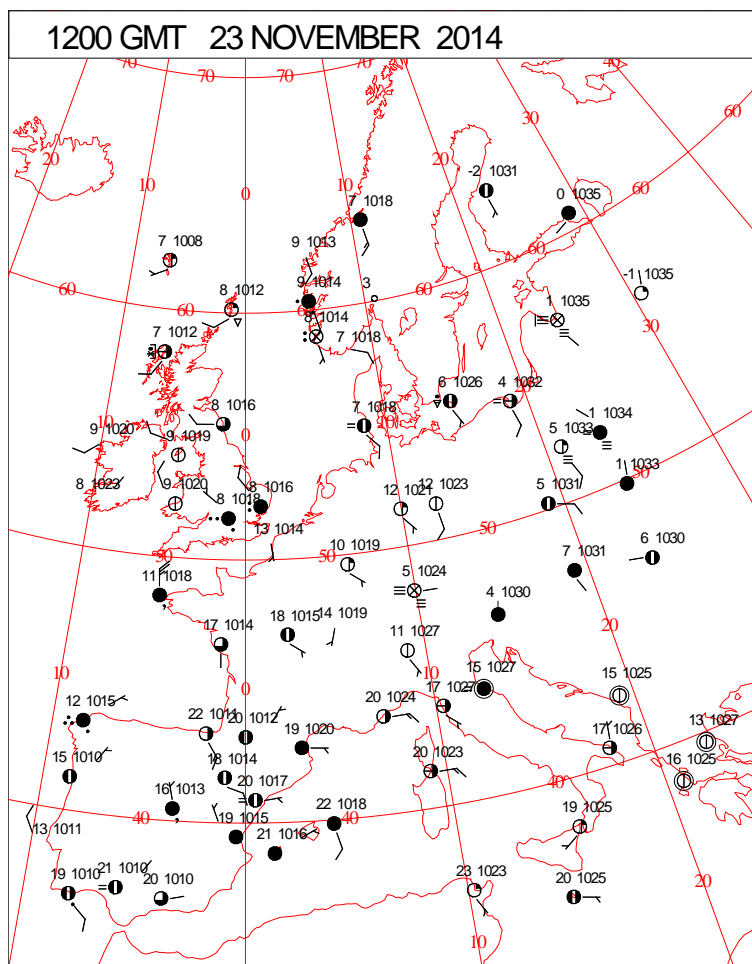
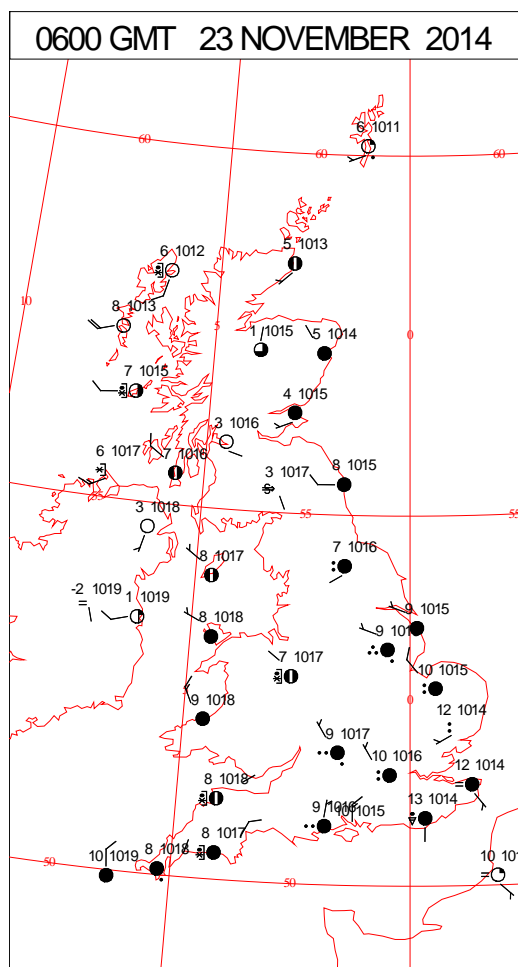
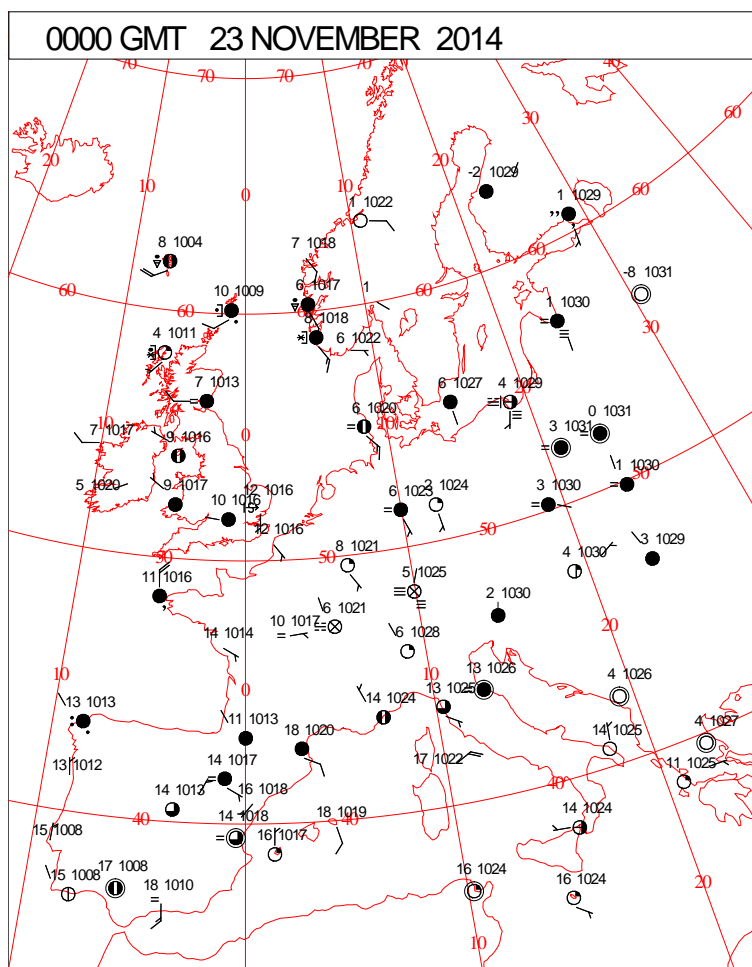


DAILY WEATHER SUMMARY



Sunday 23 November 2014

SURFACE REPORTS



SIGNIFICANT WEATHER

0600 GMT 23 NOVEMBER 2014	SIG WEATHER	1200 GMT 23 NOVEMBER 2014	SIG WEATHER	<p>Summary of UK Weather for Sunday 23 November 2014.</p> <p>A band of rain turned persistent across much of England and eastern parts of Wales during the early hours of the morning, with the heaviest bursts in the south-east.</p> <p>Behind this band of rain, north-west and south-west England, much of Wales, and also southern Scotland remained cloudy but dry.</p> <p>Elsewhere it was a clear and cold start to the day, although with scattered heavy showers in the far north-west.</p> <p>The rain continued across southern and eastern England throughout the morning, only gradually easing away eastwards in the afternoon, eventually clearing Kent and East Anglia during the evening.</p> <p>To the west of this, there was plenty of fine and sunny weather, which gradually filtered eastwards during the day.</p> <p>However, the showers across the north-west continued to feed into the west of Scotland and parts of Northern Ireland throughout.</p> <p>Much of the country had around average temperatures, however it remained milder beneath the cloud and rain across the far south and east.</p> <p>Into the evening, temperatures soon fell away beneath clear skies, leading to isolated locations falling below freezing by midnight.</p>
1800 GMT 23 NOVEMBER 2014	SIG WEATHER	0000 GMT 24 NOVEMBER 2014	SIG WEATHER	

EXTREMES

Highest Maximum:
12.9 Douglas, Isle of Man

Lowest Maximum:
5.4 Crombie Country Park, Angus

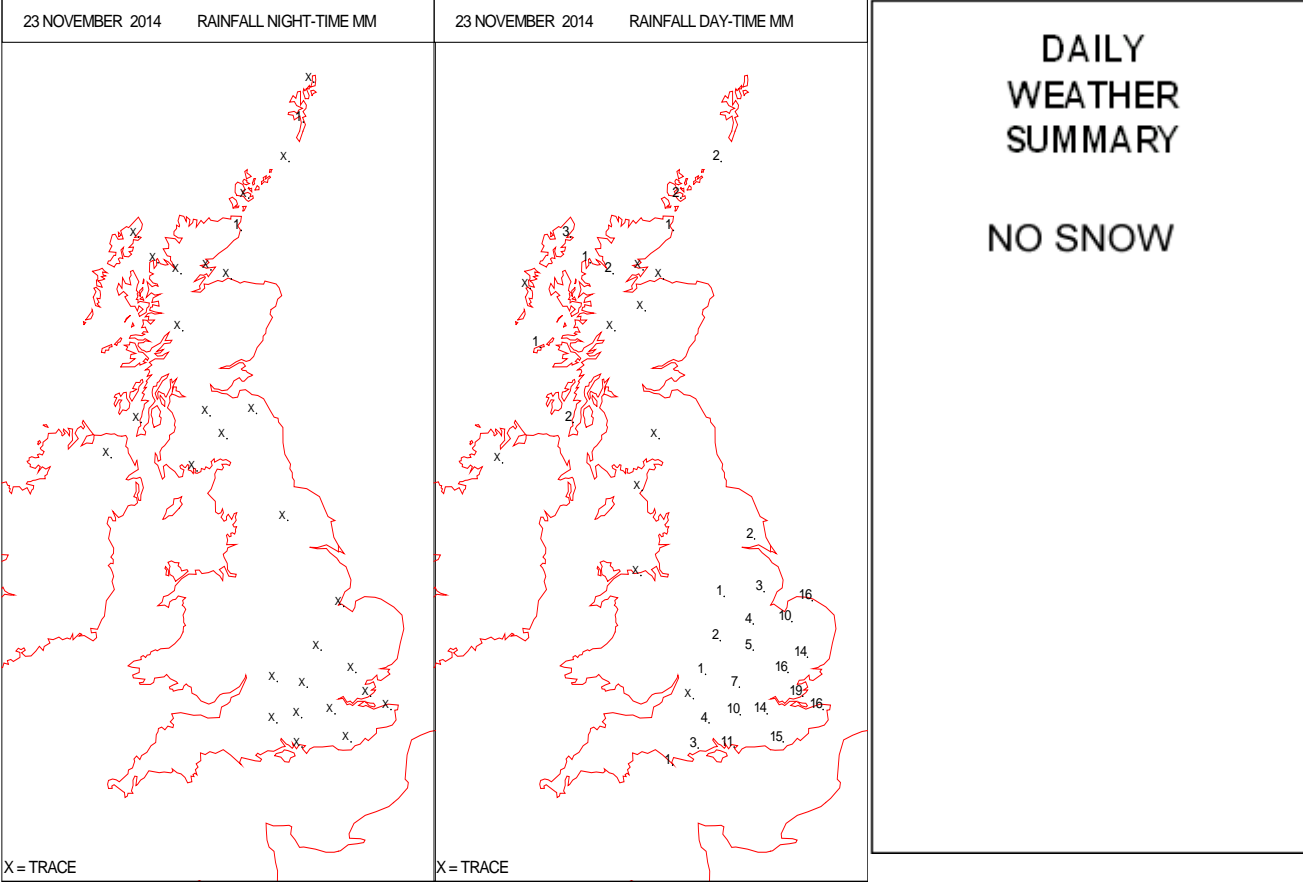
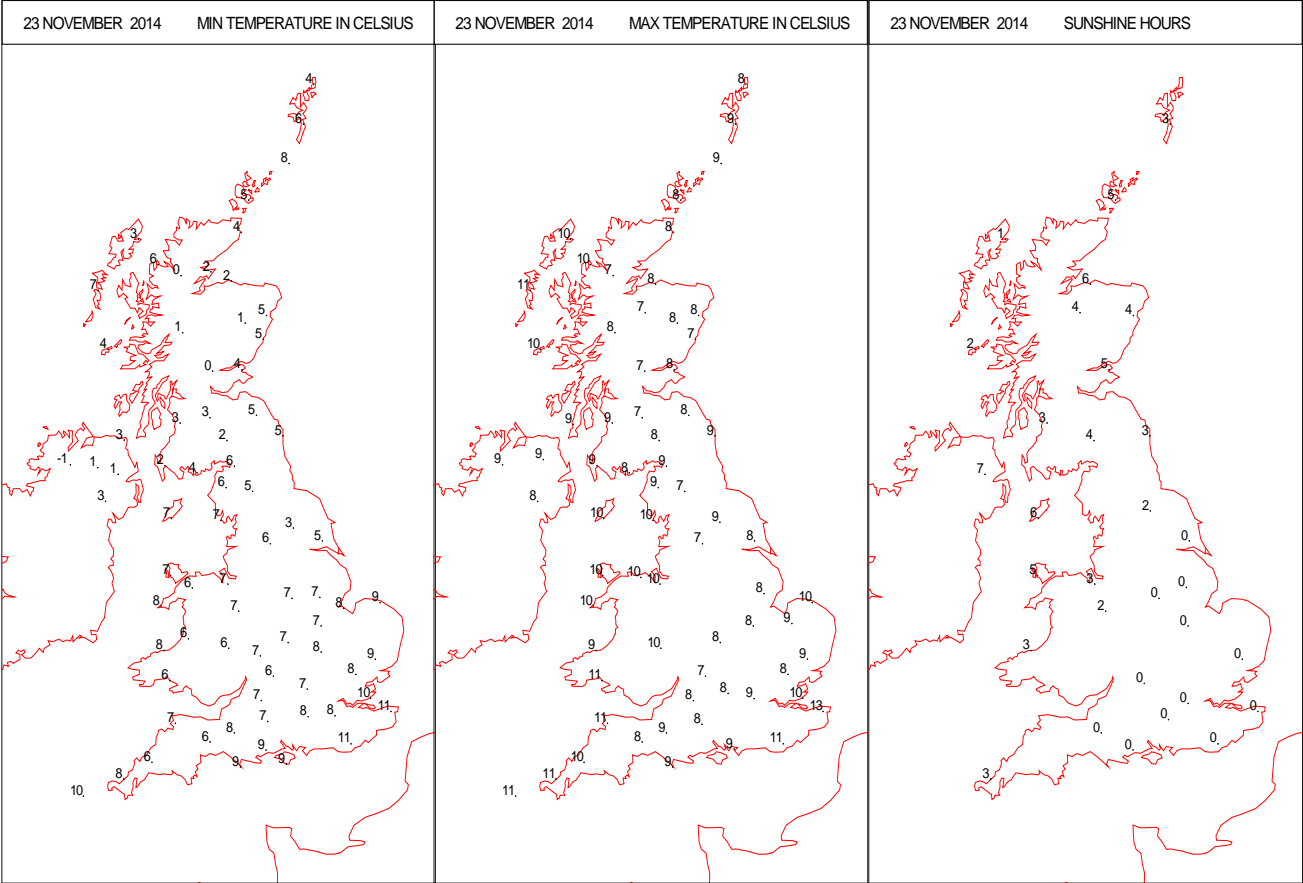
Lowest Minimum:
-3.4 Katesbridge, Co. Down

Lowest Grass Minimum:
-7.0 Katesbridge, Co. Down

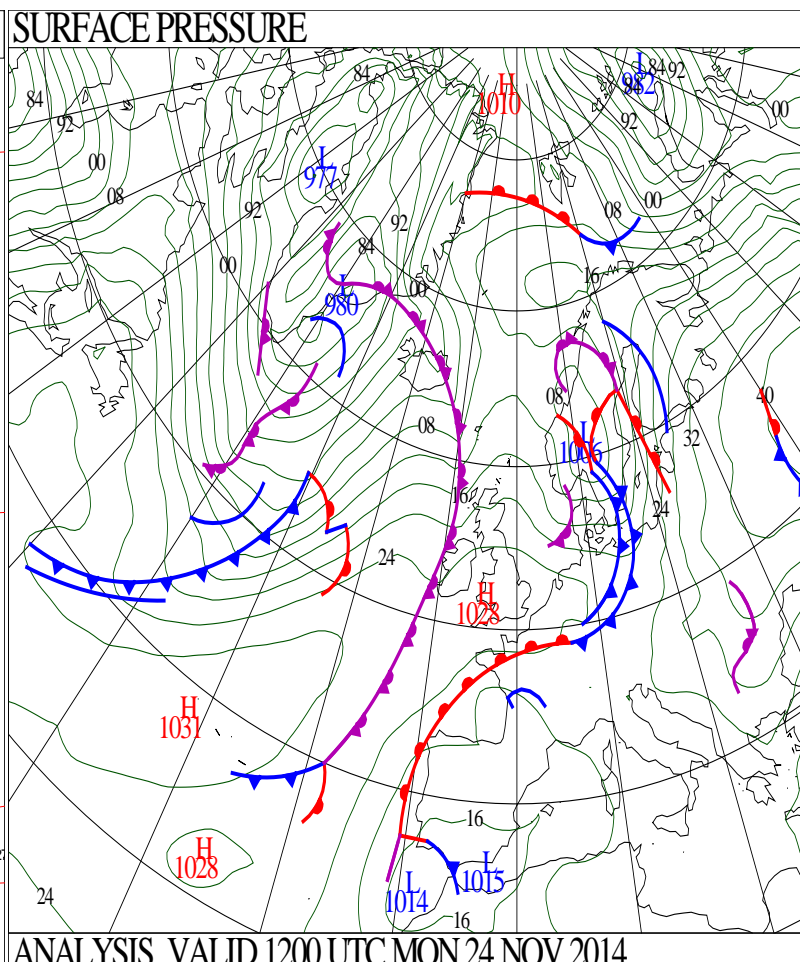
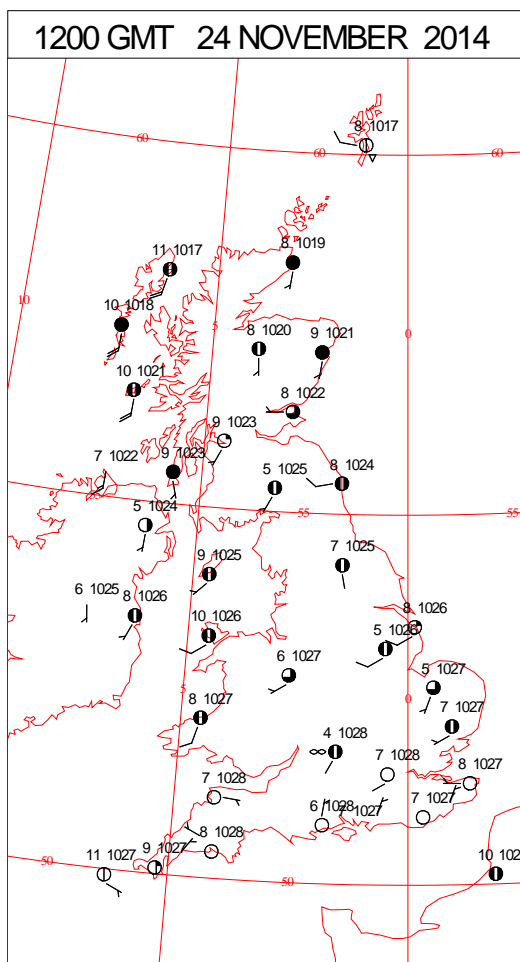
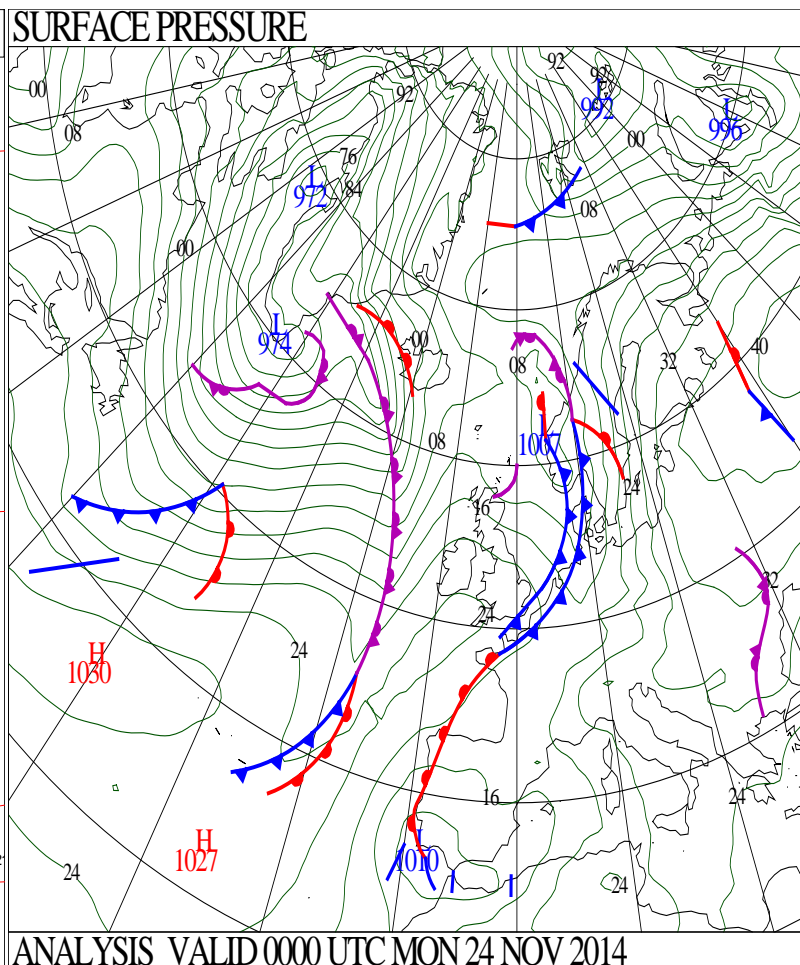
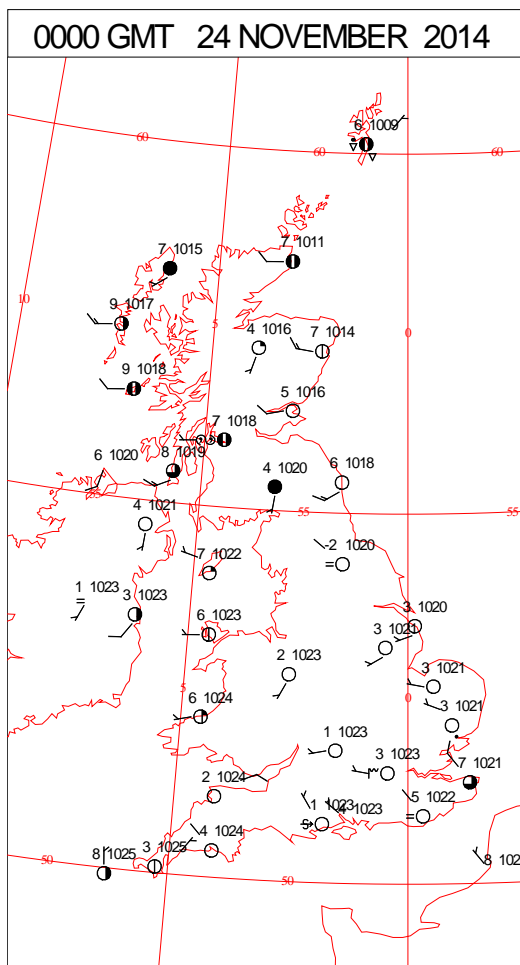
Most Rain:
22.2 Achfary, Sutherland

Most Sun:
6.8 Thomastown, Fermanagh

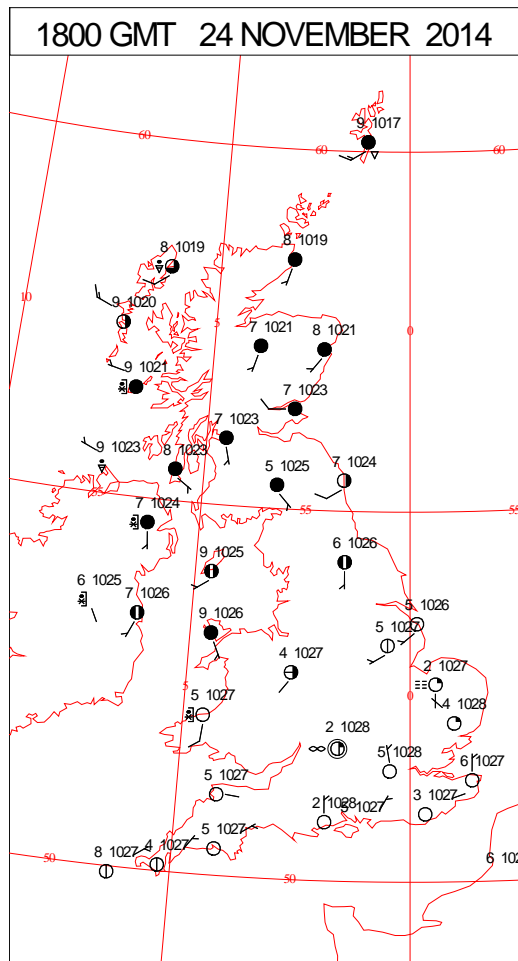
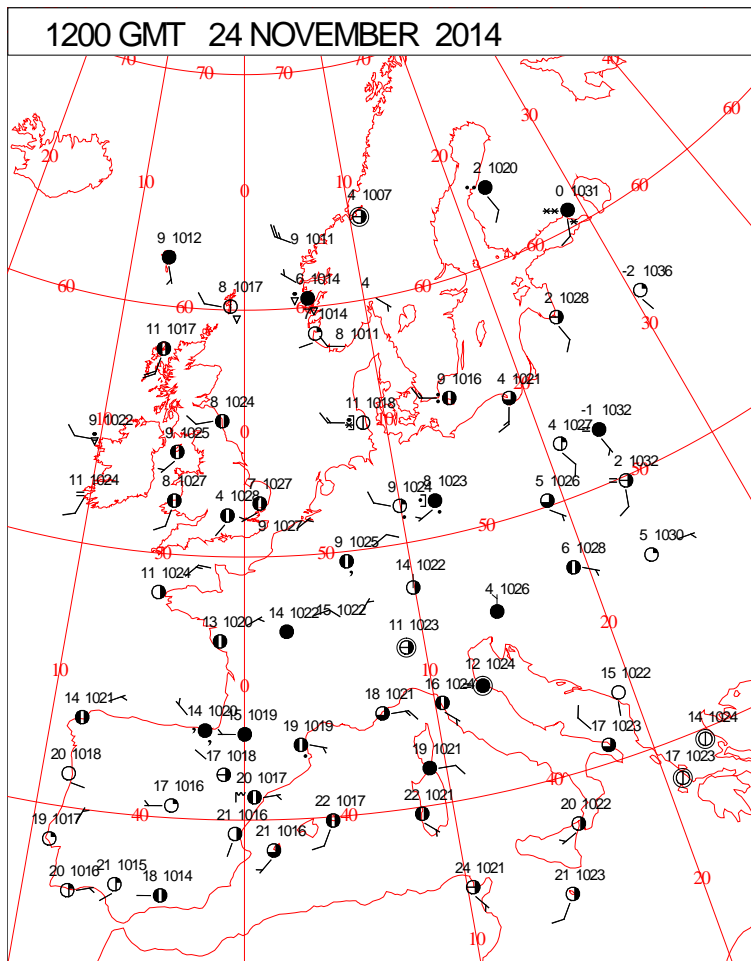
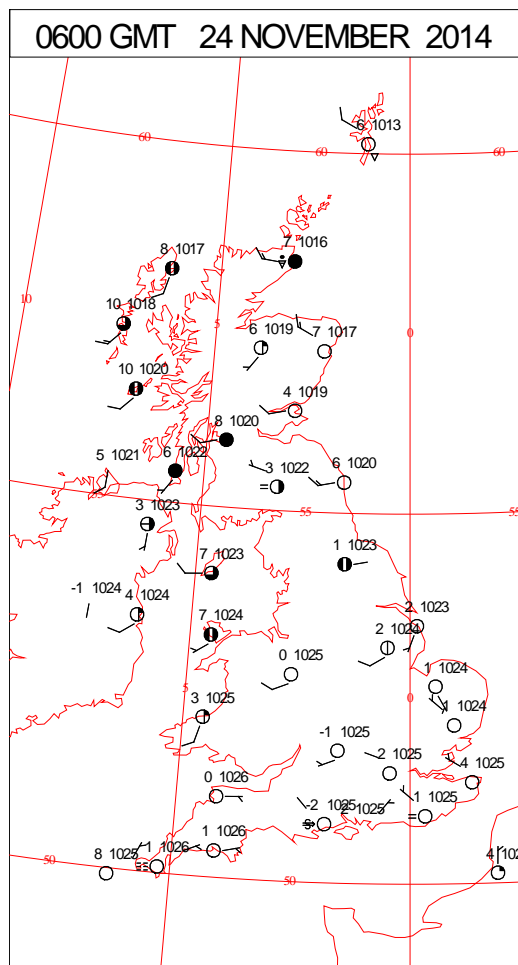
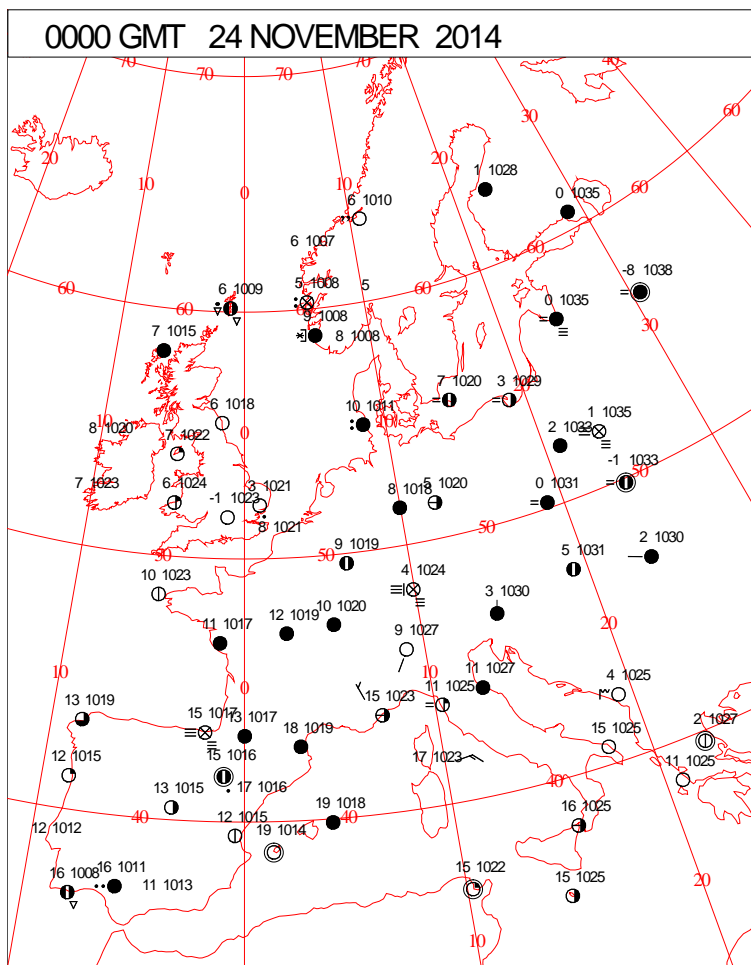
DAILY CLIMATE DATA



DAILY WEATHER SUMMARY



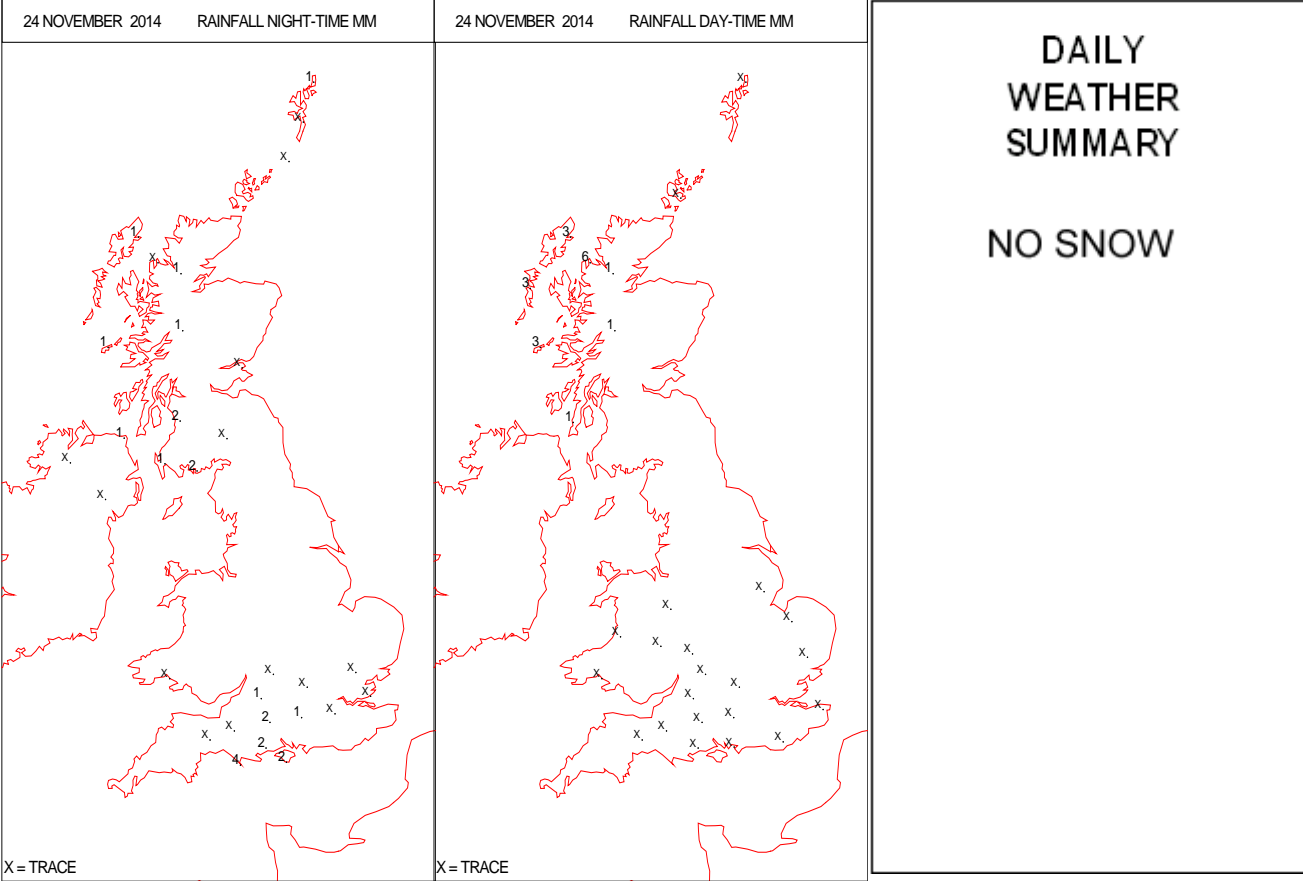
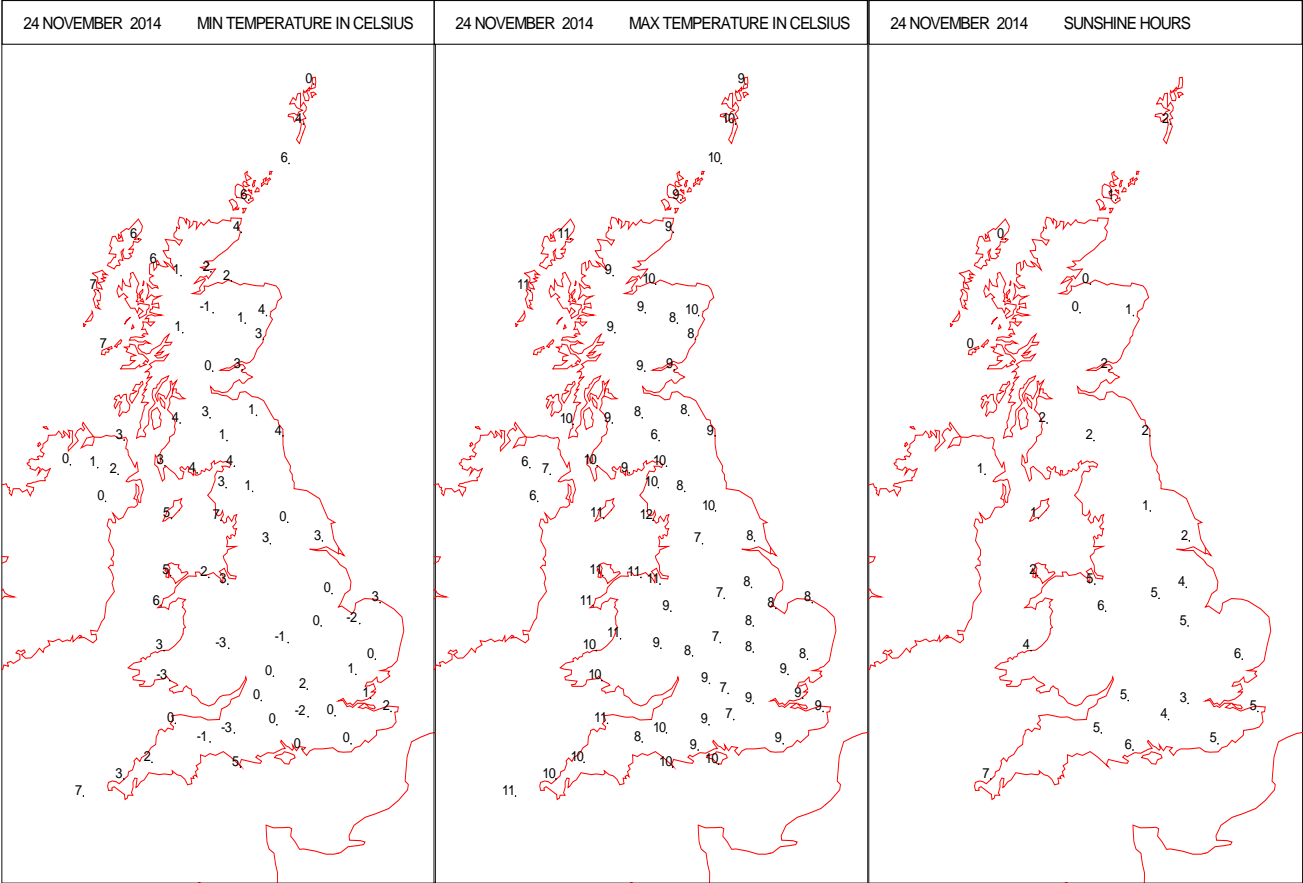
SURFACE REPORTS



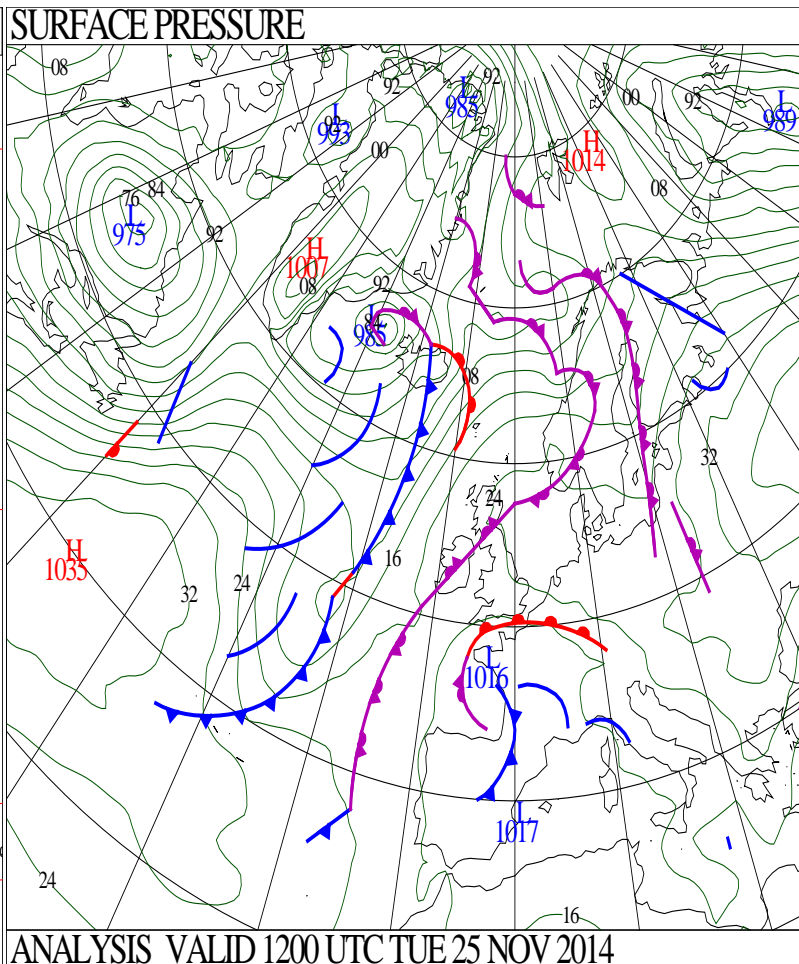
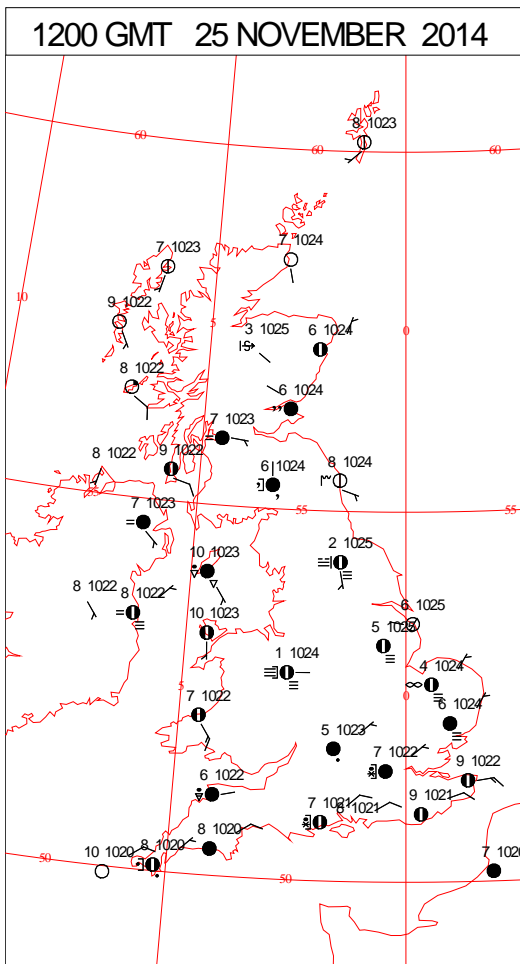
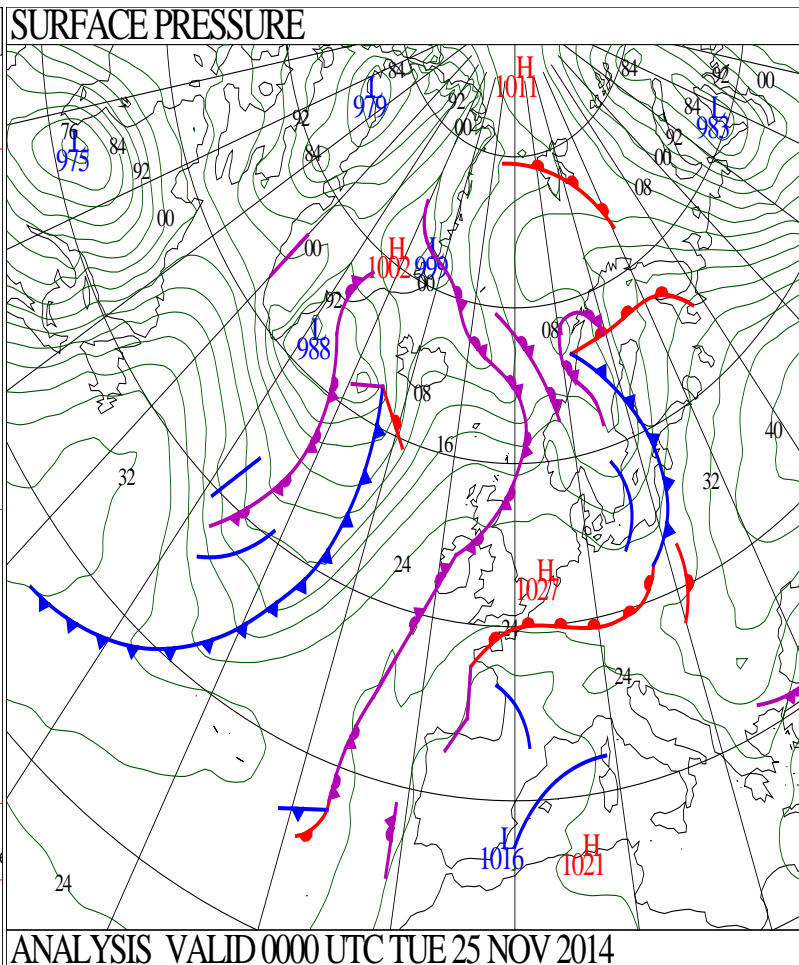
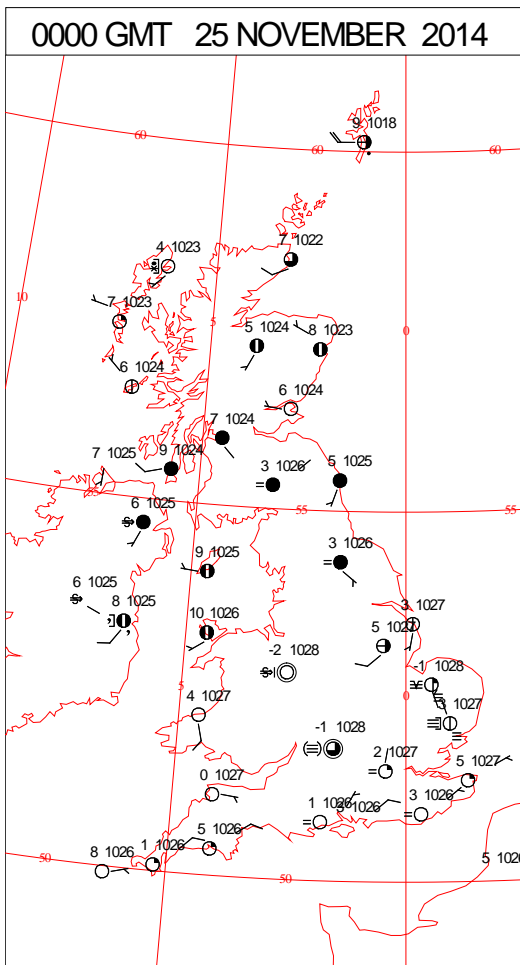
SIGNIFICANT WEATHER

0600 GMT 24 NOVEMBER 2014	SIG WEATHER	1200 GMT 24 NOVEMBER 2014	SIG WEATHER	<p>Summary of UK Weather for Monday 24 November 2014. Outbreaks of rain over the south-east of England cleared during the early hours, whilst showers across the north-west of the U.K. also eased.</p> <p>High pressure built across the country, leading to clear skies and light winds. This allowed temperatures to fall, with a widespread frost occurring across England, Wales, and Northern Ireland, with the minimum temperature being recorded at Benson. There was also patchy fog or freezing fog in places.</p> <p>However, some cloudier conditions, and a stronger breeze, lead to Scotland remaining milder.</p> <p>Most of the mist and fog had cleared by late morning, leaving many places with a dry and fine day. There was plenty of sunshine across England, Wales and eastern Scotland, but cloud increased across the north-west of the country as a band of rain moved in from the Atlantic.</p> <p>This reached western Scotland and Northern Ireland by mid-afternoon, and moved slowly eastwards, giving some heavier bursts at times. By evening the rain had fragmented a little, and reached southern Scotland.</p> <p>Elsewhere it stayed dry and largely clear, but fog started to form across central and southern parts of England.</p> <p>Daytime temperatures were close to, or slightly below average, but dipped quickly after dusk, with a frost forming in many southern and central areas.</p>
1800 GMT 24 NOVEMBER 2014	SIG WEATHER	0000 GMT 25 NOVEMBER 2014	SIG WEATHER	<p>EXTREMES</p> <p>Highest Maximum: 12.4 East Bergholt, Suffolk</p> <p>Lowest Maximum: 4.6 Llysdinam, Dyfed</p> <p>Lowest Minimum: -3.5 Benson, Oxfordshire</p> <p>Lowest Grass Minimum: -9.0 Nettlecombe, Somerset</p> <p>Most Rain: 11.6 Hazelwood Cottage, Argyll</p> <p>Most Sun: 7.7 Culdrose, Cornwall</p>

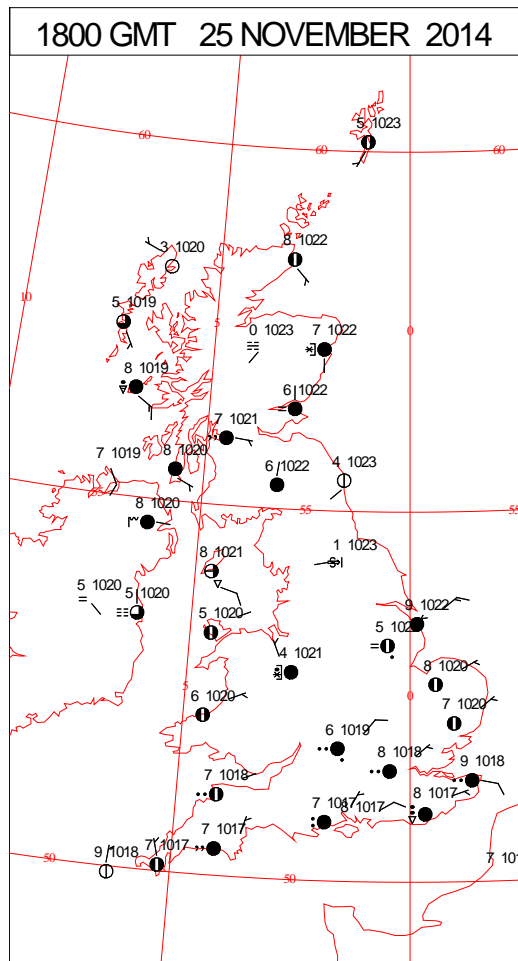
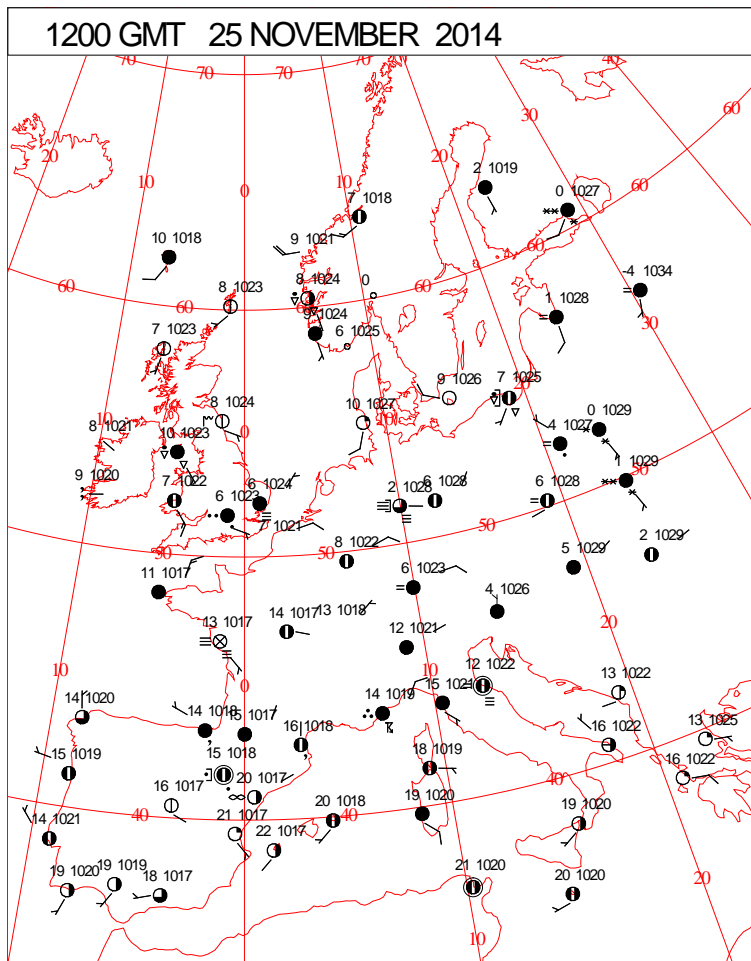
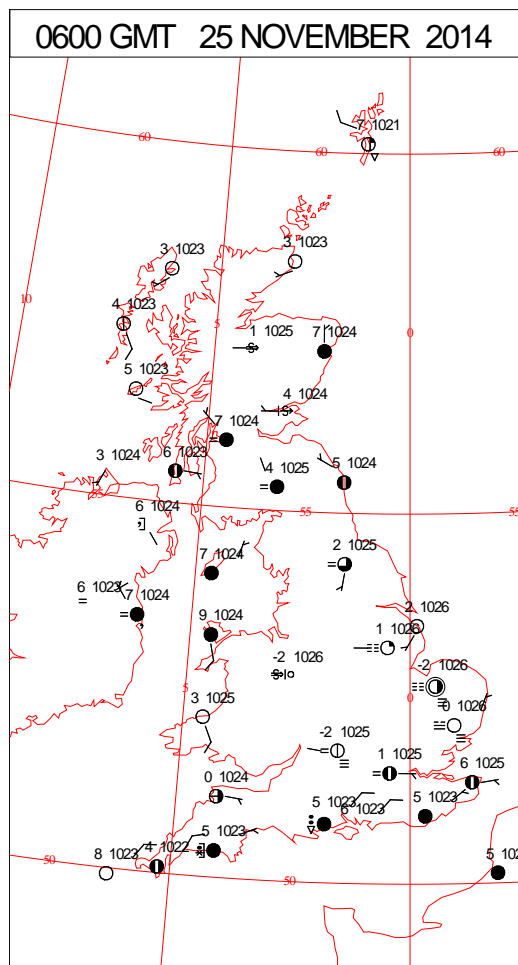
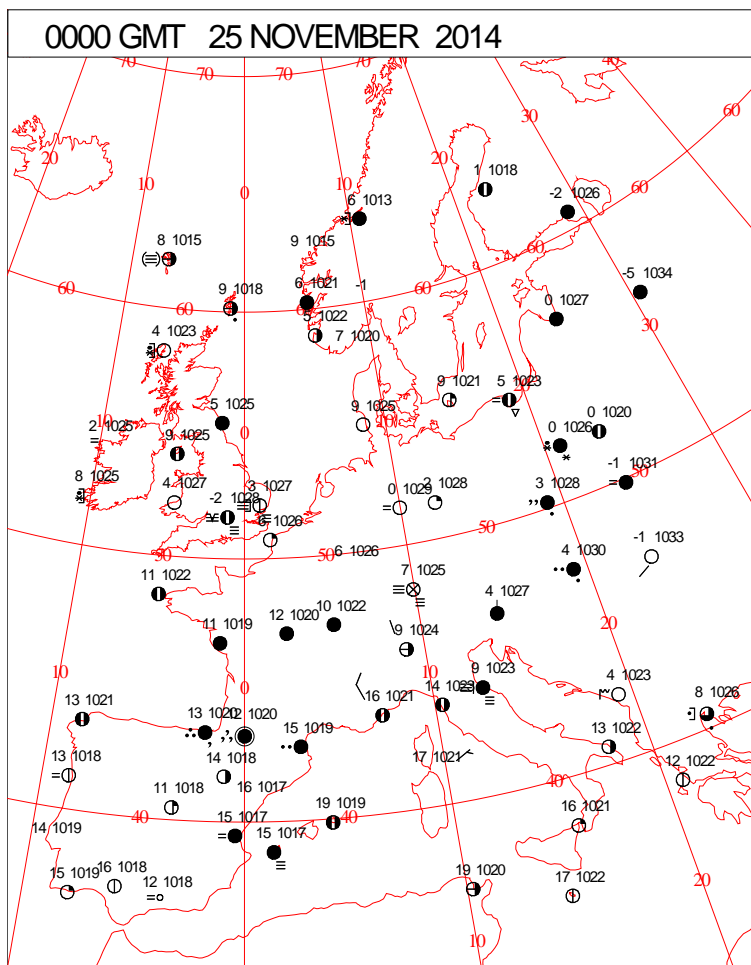
DAILY CLIMATE DATA



DAILY WEATHER SUMMARY




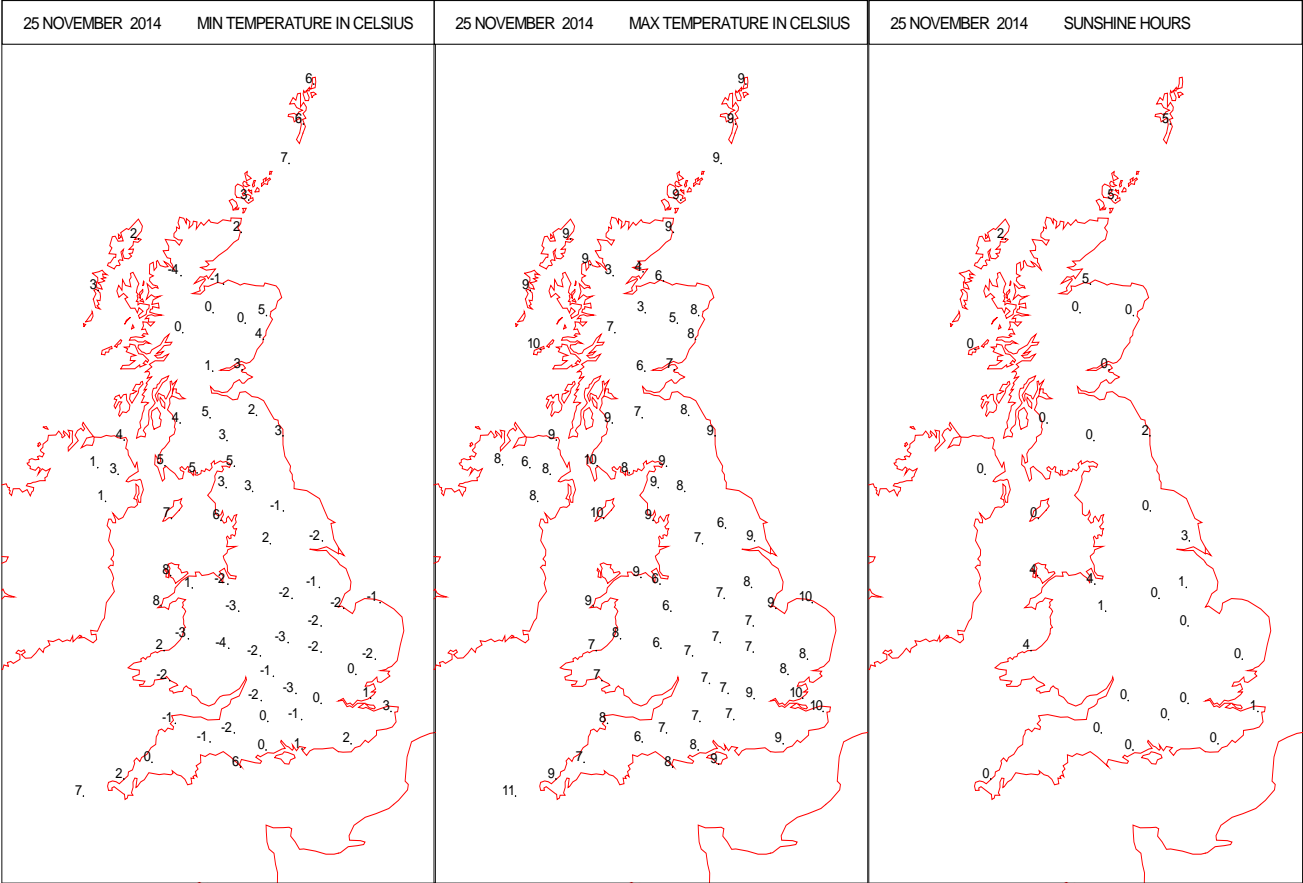
SURFACE REPORTS



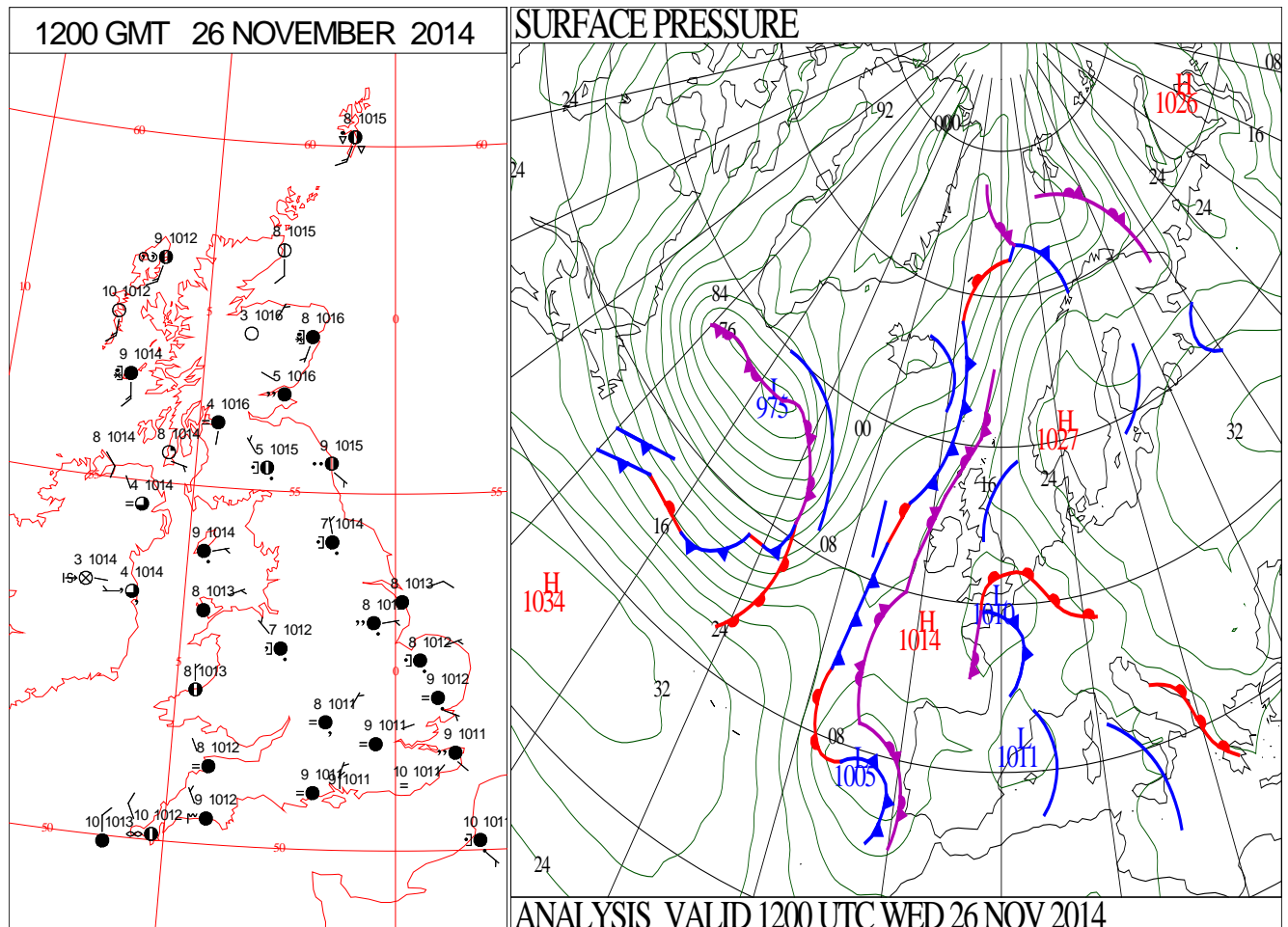
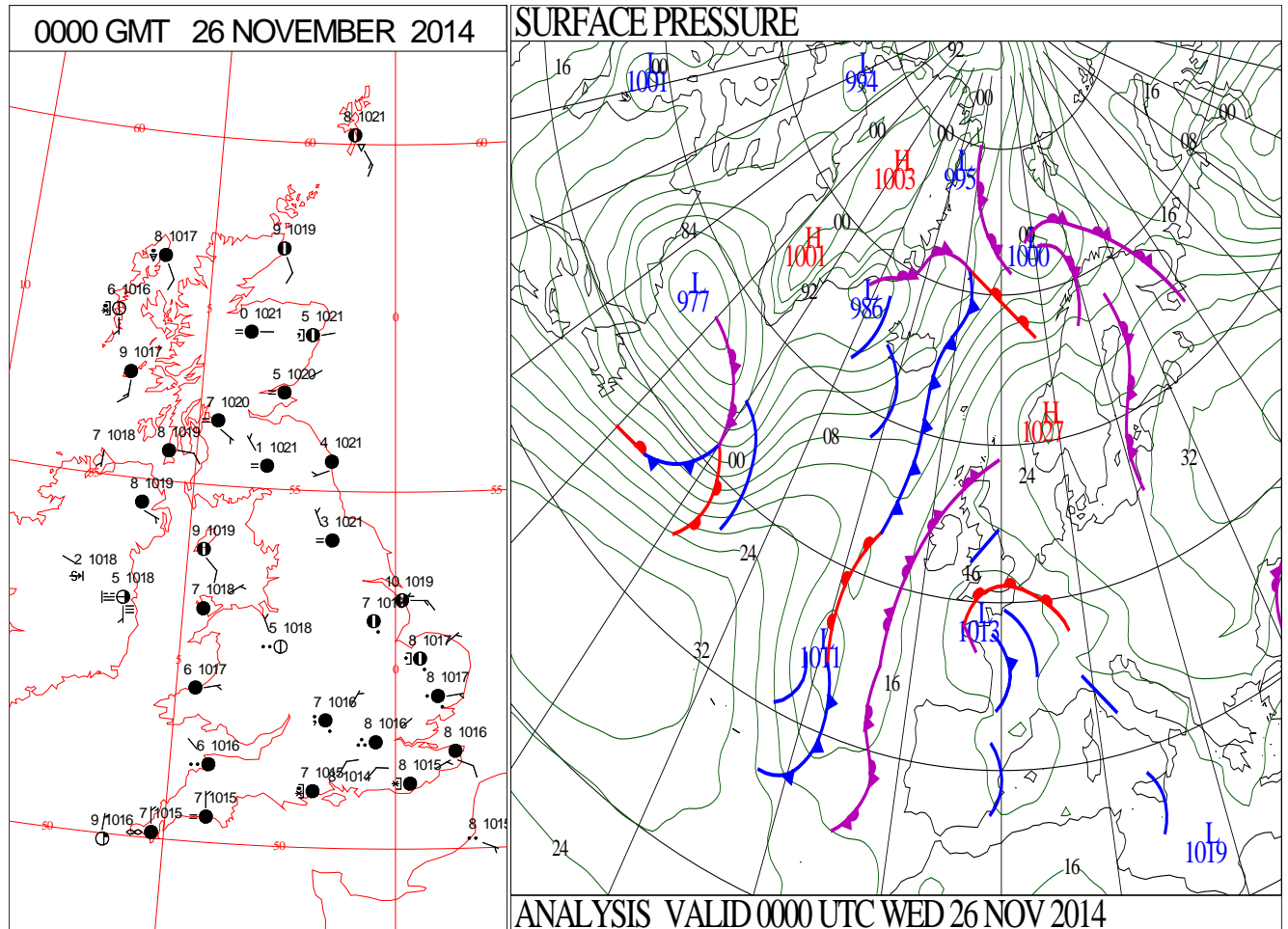
SIGNIFICANT WEATHER

0600 GMT 25 NOVEMBER 2014	SIG WEATHER	1200 GMT 25 NOVEMBER 2014	SIG WEATHER	<p>Summary of UK Weather for Tuesday 25 November 2014.</p> <p>Overnight, cloud covered much of northern England, Northern Ireland and southern Scotland, with some patchy, light rain.</p> <p>Elsewhere, clear skies and light winds allowed temperatures to fall, with a widespread frost both in the north-west of Scotland, and for much of England and Wales. As the temperature fell, fog and freezing fog patches formed quite widely.</p> <p>Towards dawn, cloud started to thicken across the far south of England, with outbreaks of rain spreading into southern parts by dawn.</p> <p>Fog gradually cleared most parts through the day, but persisted across the Vale of York, and around Inverness.</p> <p>Sporadic outbreaks of rain gradually spread a little further north, to affect many southern and central parts of England and Wales by the evening.</p> <p>Elsewhere it was mostly cloudy, with some patchy rain in Northern Ireland and Scotland.</p> <p>Daytime temperatures were widely below average for the time of year, with some very low maxima in places.</p>
1800 GMT 25 NOVEMBER 2014	SIG WEATHER	0000 GMT 26 NOVEMBER 2014	SIG WEATHER	
				<p>EXTREMES</p> <p>Highest Maximum: 12.2 East Bergholt, Suffolk</p> <p>Lowest Maximum: 2.4 Cromdale, Nairnshire</p> <p>Lowest Minimum: -4.4 Velindre, Powys</p> <p>Lowest Grass Minimum: -10.6 Nettlecombe, Somerset</p> <p>Most Rain: 23.8 Dippen, Argyll</p> <p>Most Sun: 4.6 Kinloss, Moray 4.6 Lerwick, Shetland 4.6 Kirkwall, Orkney</p>

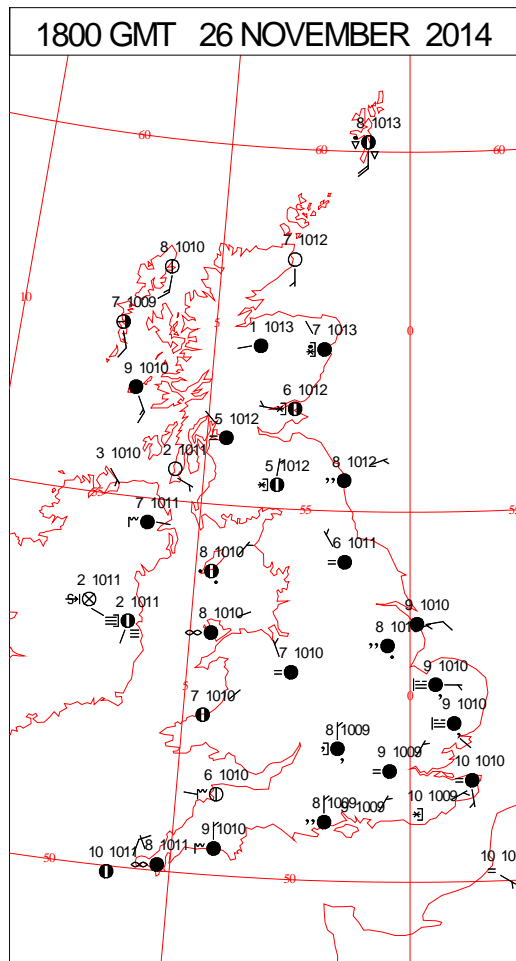
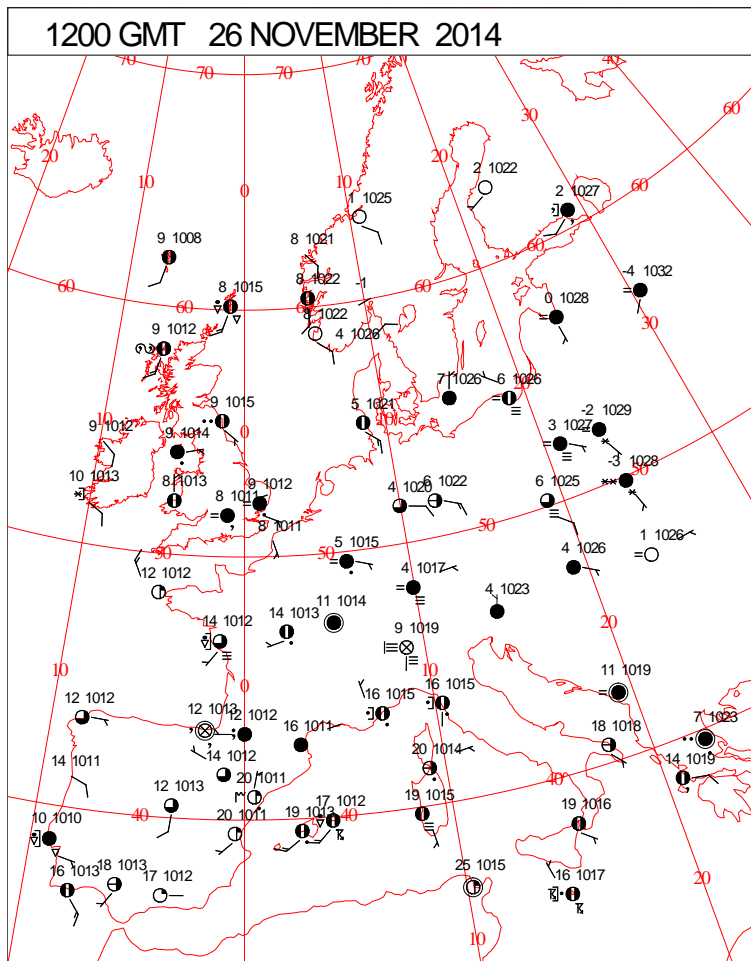
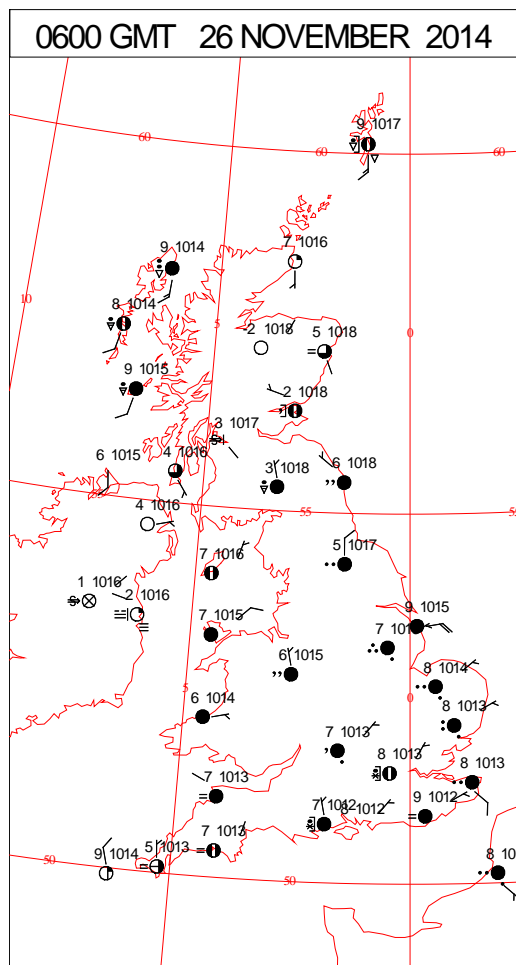
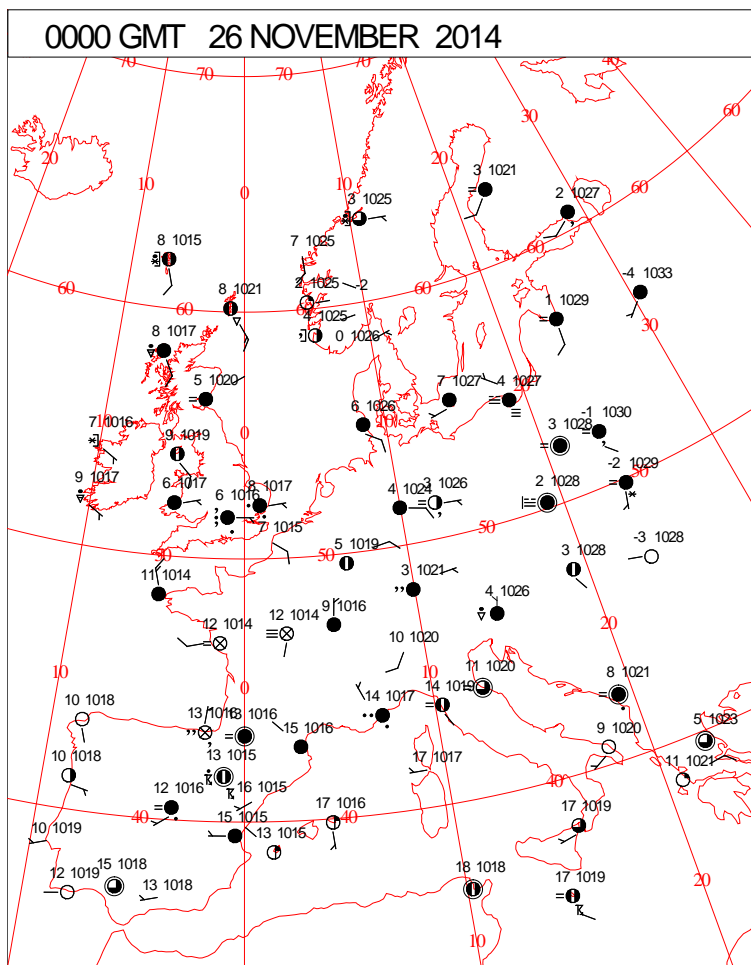
DAILY CLIMATE DATA



DAILY WEATHER SUMMARY



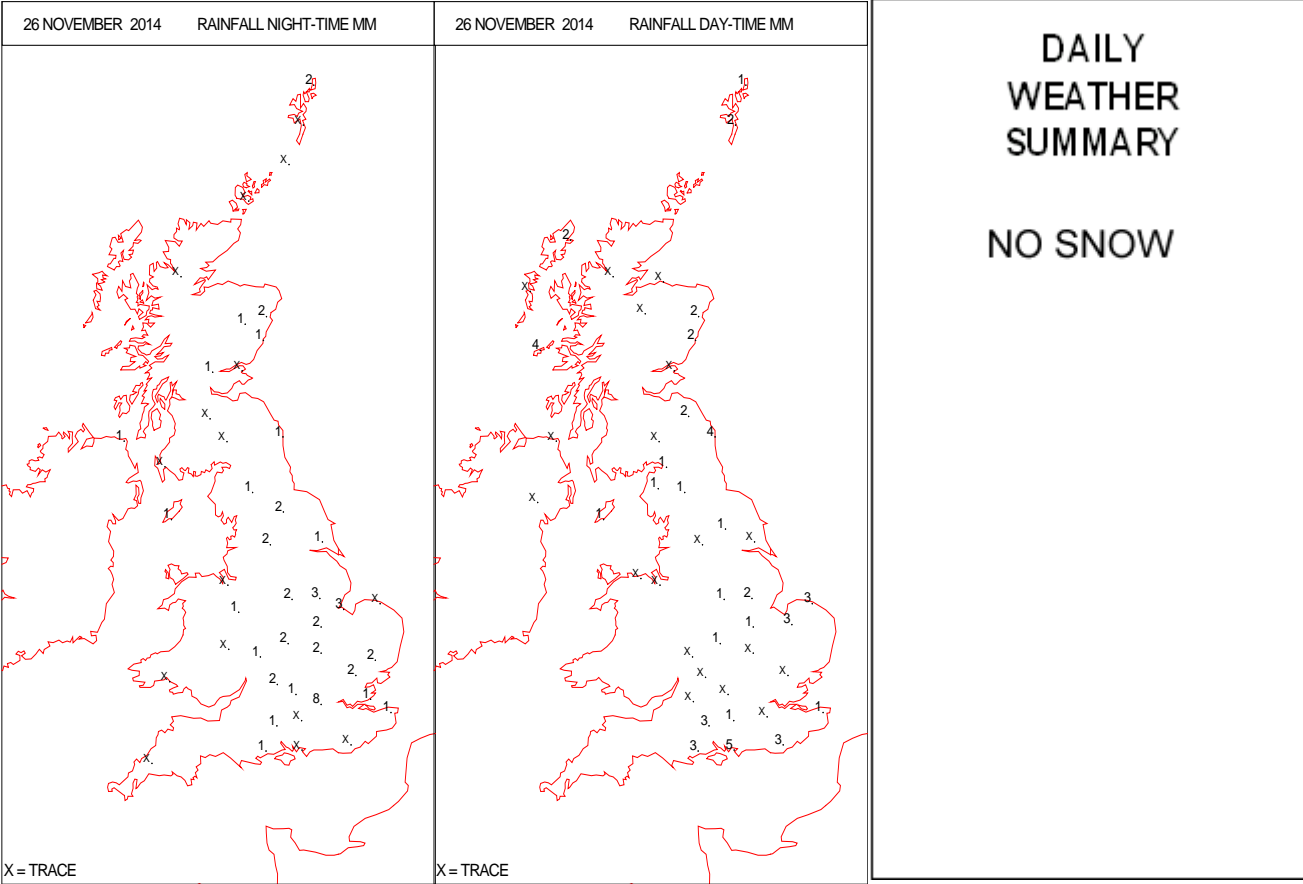
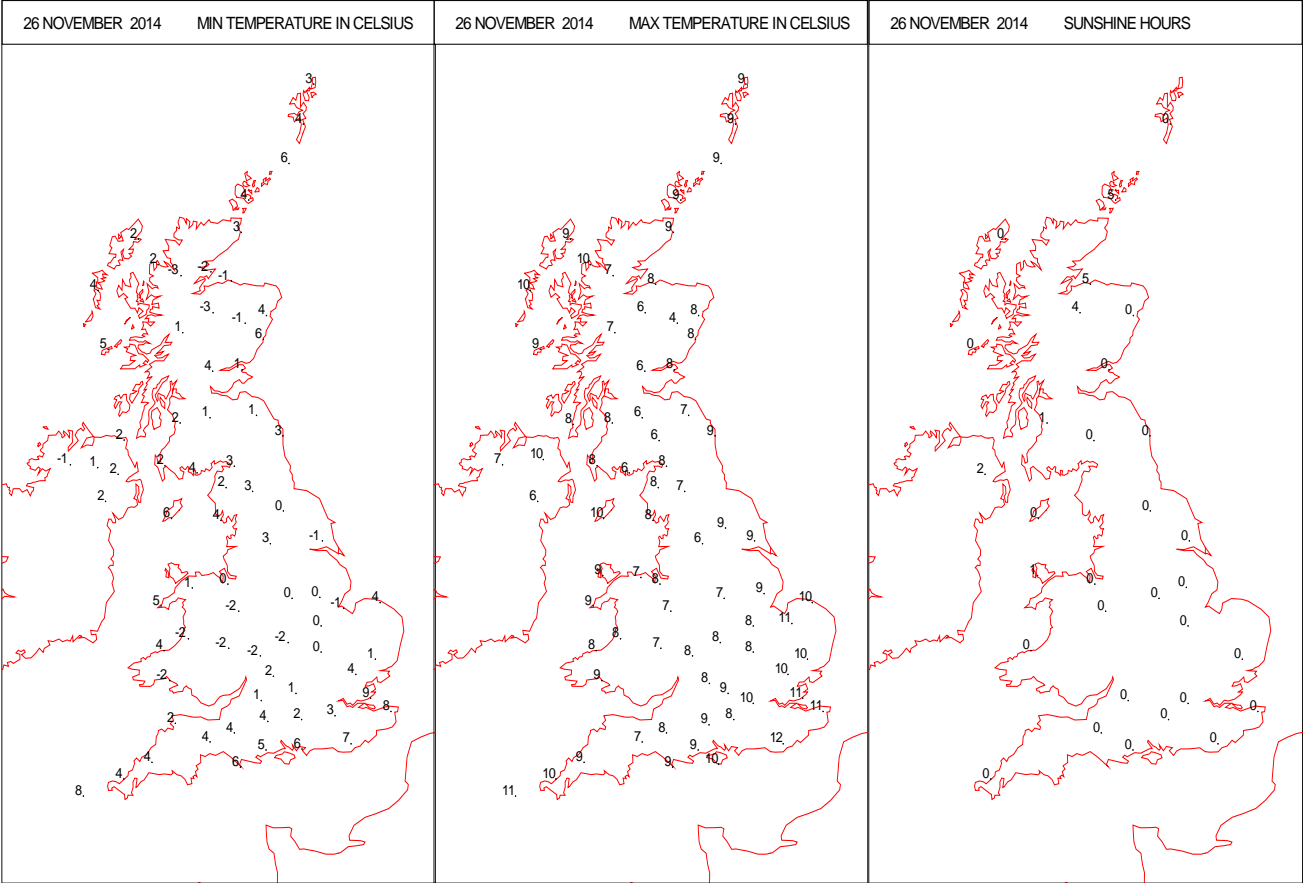
SURFACE REPORTS



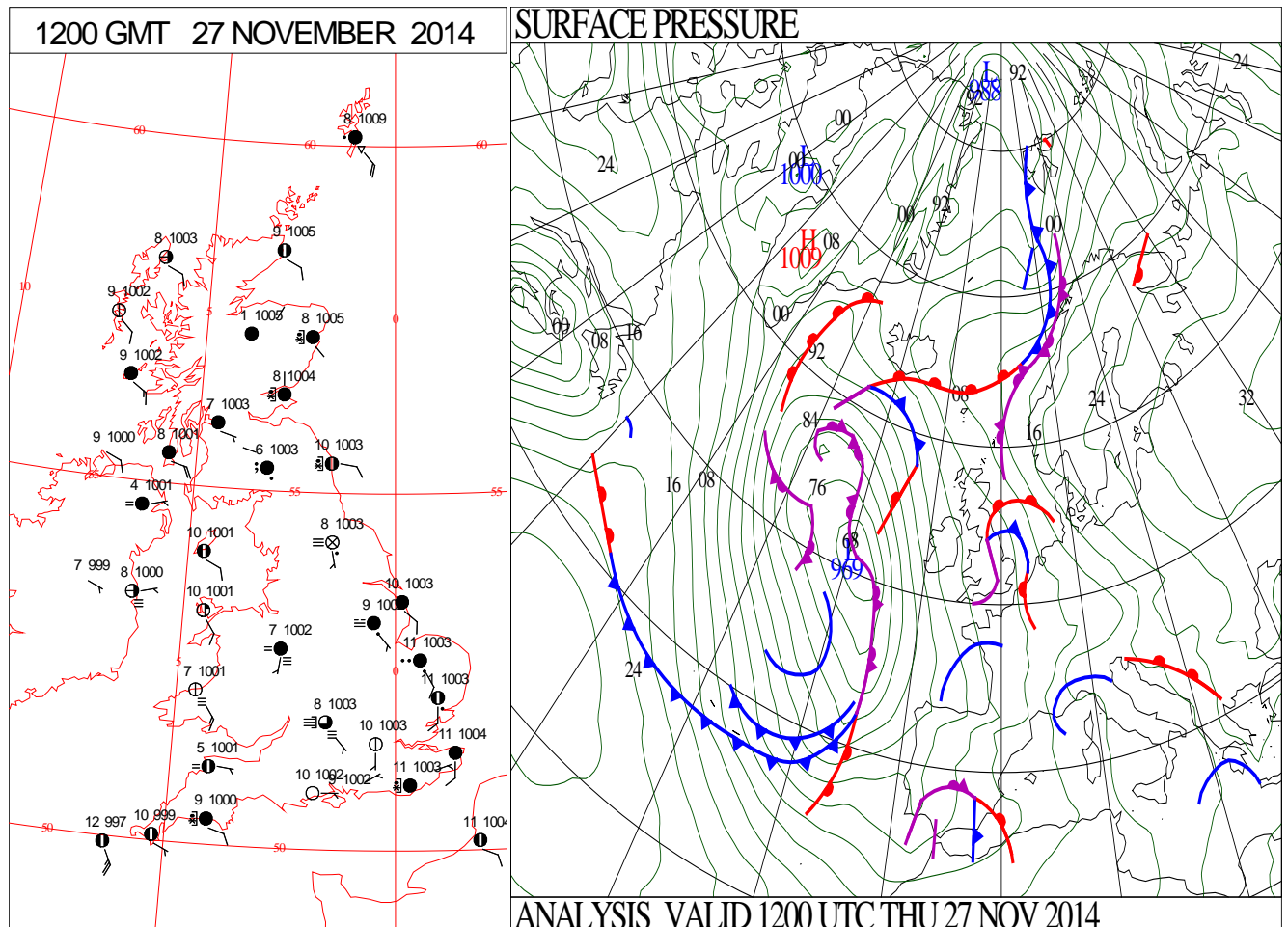
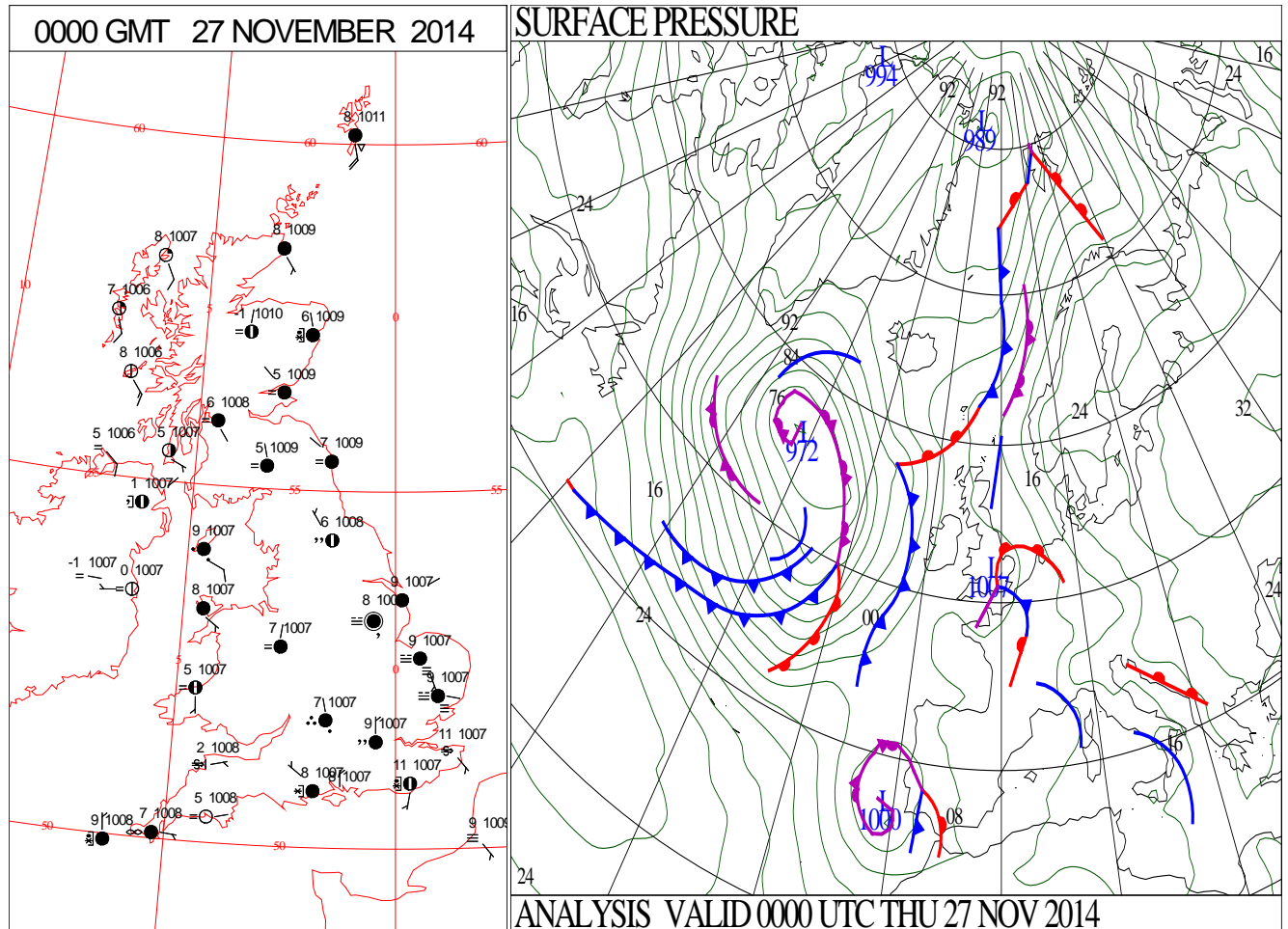
SIGNIFICANT WEATHER

0600 GMT 26 NOVEMBER 2014	SIG WEATHER	1200 GMT 26 NOVEMBER 2014	SIG WEATHER	<p>Summary of UK Weather for Wednesday 26 November 2014.</p> <p>Outbreaks of rain moved northwards across the U.K. overnight, with a good deal of cloud across almost the whole country, though parts of Northern Ireland and north-west Scotland remained clearer, and this allowed some fog and freezing fog patches to develop. The rain was generally fairly light and patchy, and mainly focussed from east Wales, eastwards, with the heaviest rain across the south-east of England and East Anglia.</p> <p>It was a dull and damp day across many parts of England and Wales, and also eastern and southern parts of Scotland, with some outbreaks of rain and drizzle. Extensive low cloud gave fog over high ground, and also to some low level sites too.</p> <p>The best of the weather was in north-western Scotland and Northern Ireland, with some sunny spells.</p> <p>However, some western parts of Northern Ireland remained in fog for much of the day.</p> <p>There were some heavier outbreaks of rain across some southern counties through the evening.</p> <p>Daytime temperatures were generally a little below average for the time of year under the cloud and fog, but a little above in the brighter north-west.</p>
1800 GMT 26 NOVEMBER 2014	SIG WEATHER	0000 GMT 27 NOVEMBER 2014	SIG WEATHER	<p>EXTREMES</p> <p>Highest Maximum: 12.4 Hastings, East Sussex</p> <p>Lowest Maximum: 0.6 Cromdale, Nairnshire</p> <p>Lowest Minimum: -4.6 Cromdale, Nairnshire</p> <p>Lowest Grass Minimum: -8.0 Preston Montford, Shropshire</p> <p>Most Rain: 9.2 Wainfleet No2, Lincolnshire</p> <p>Most Sun: 5.3 Magilligan No2, Co. Derry</p>

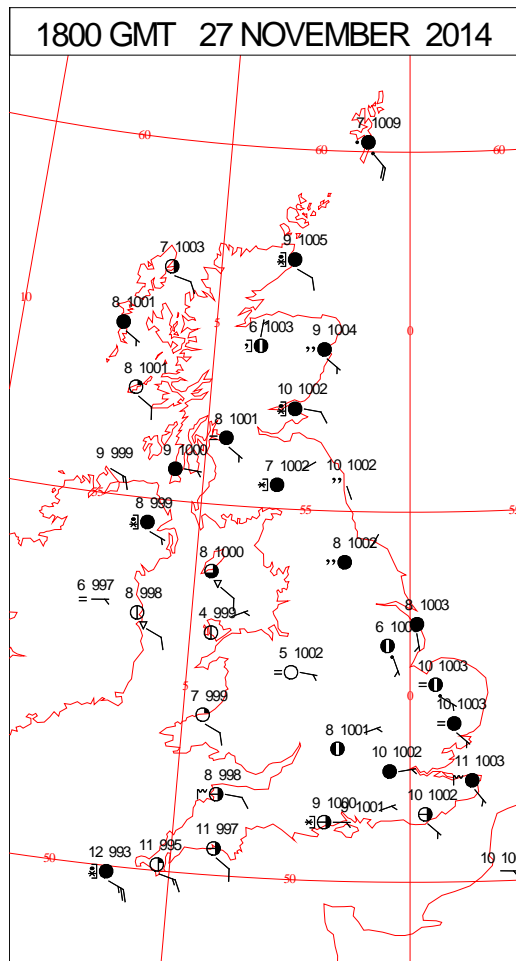
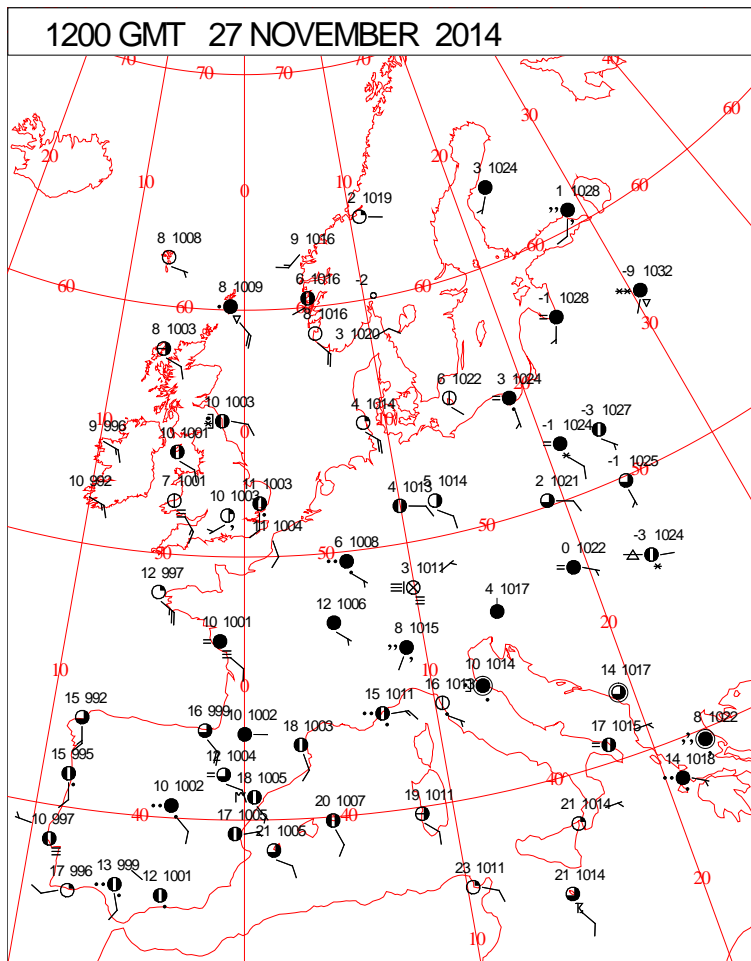
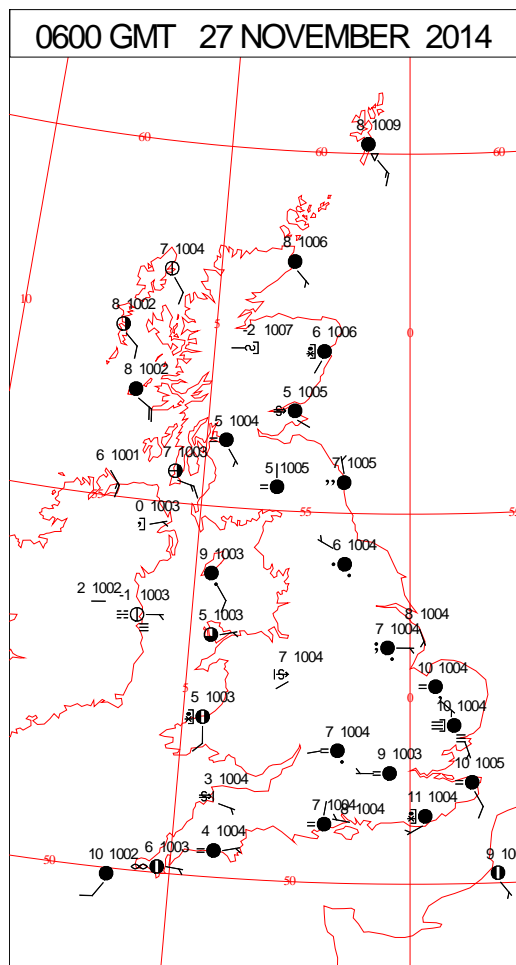
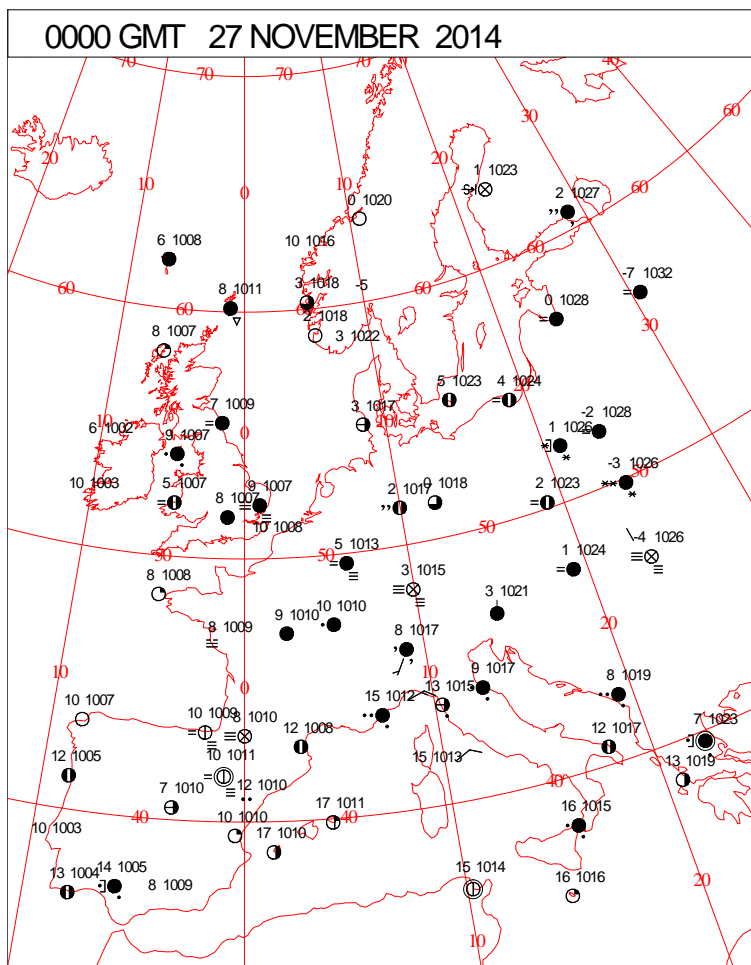
DAILY CLIMATE DATA



DAILY WEATHER SUMMARY



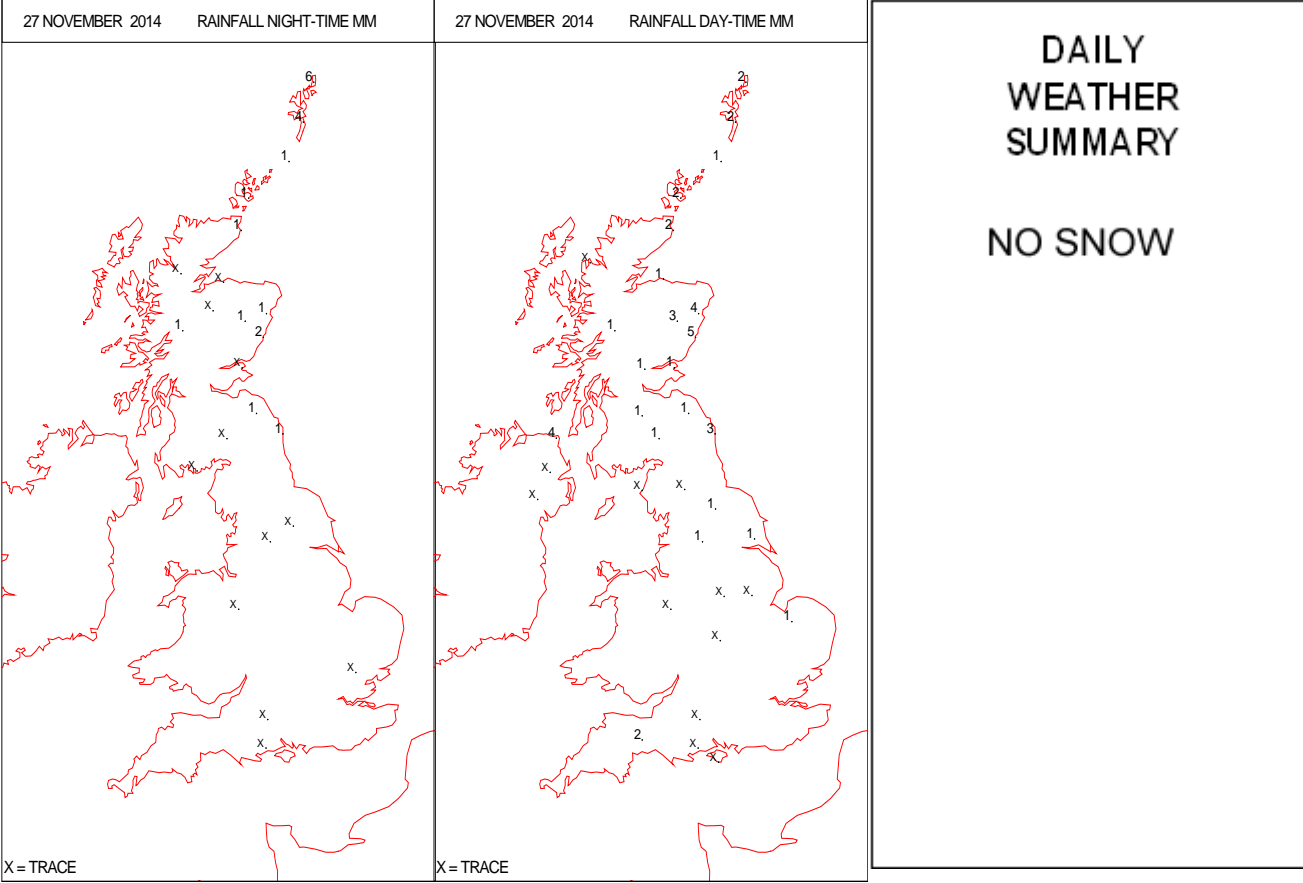
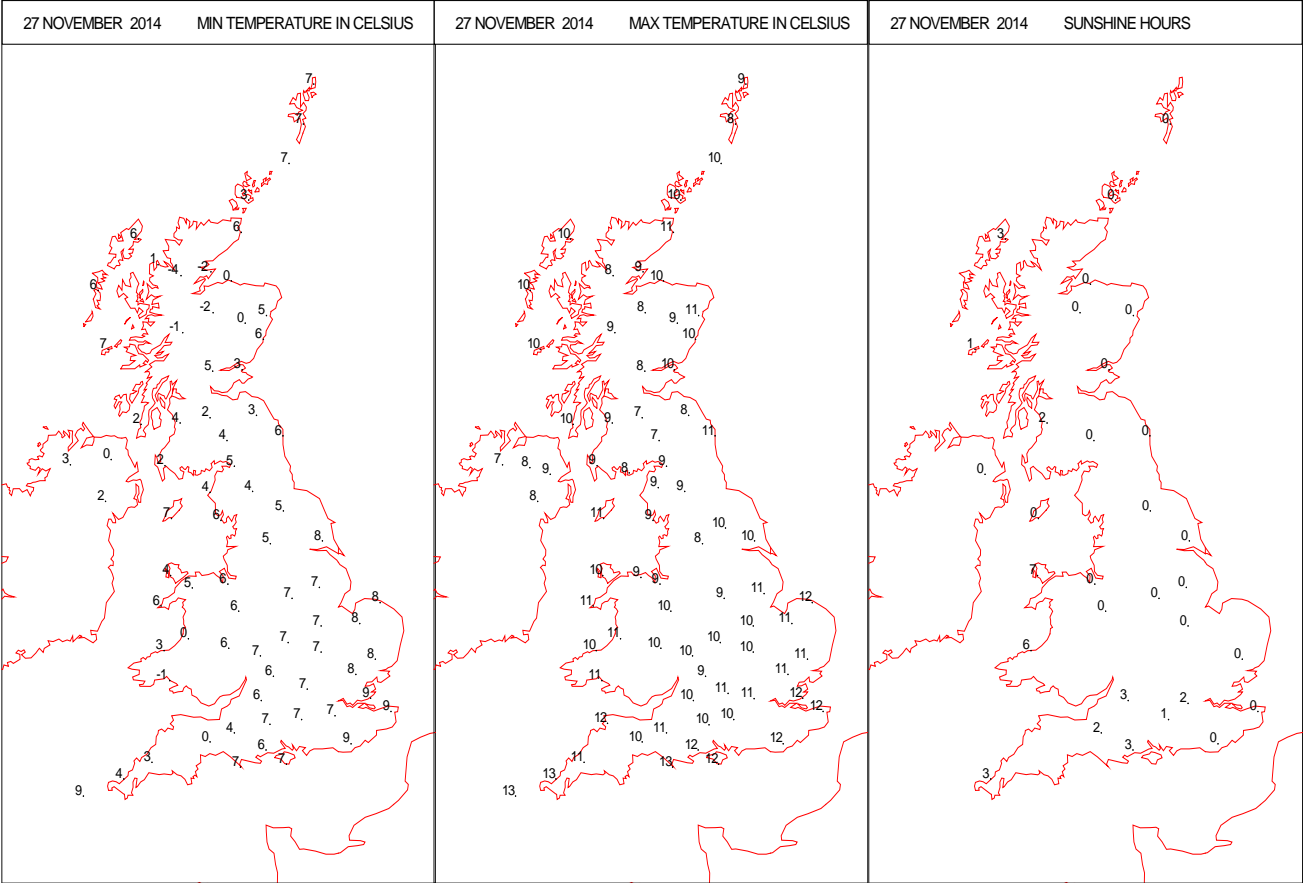
SURFACE REPORTS



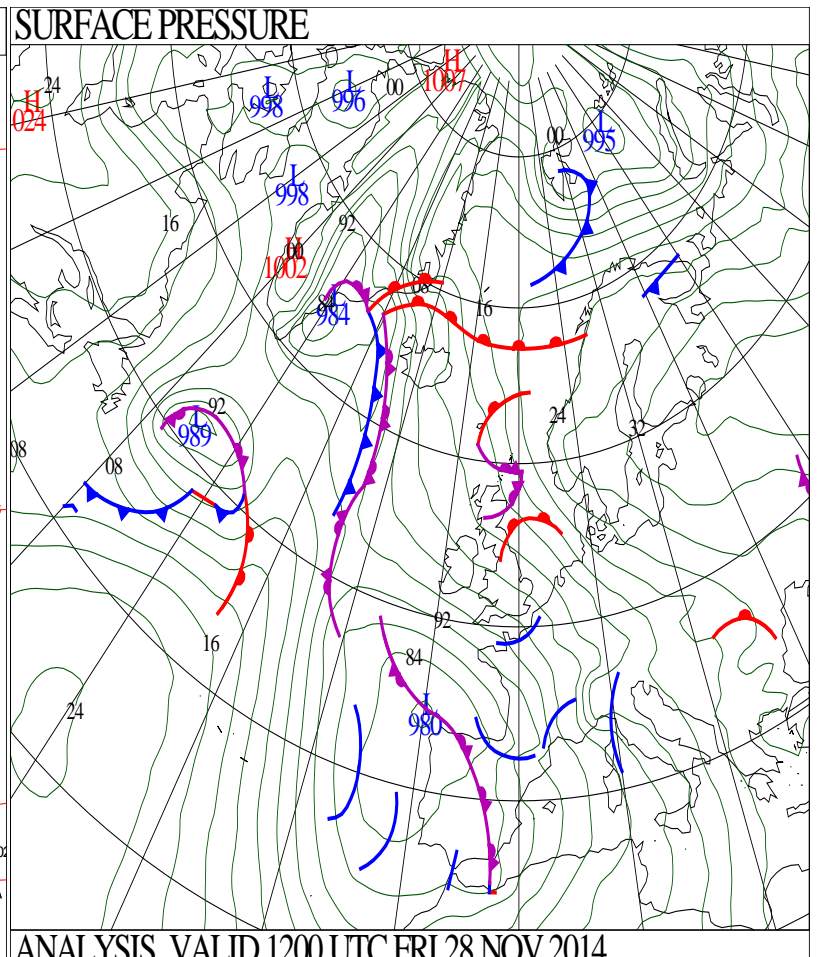
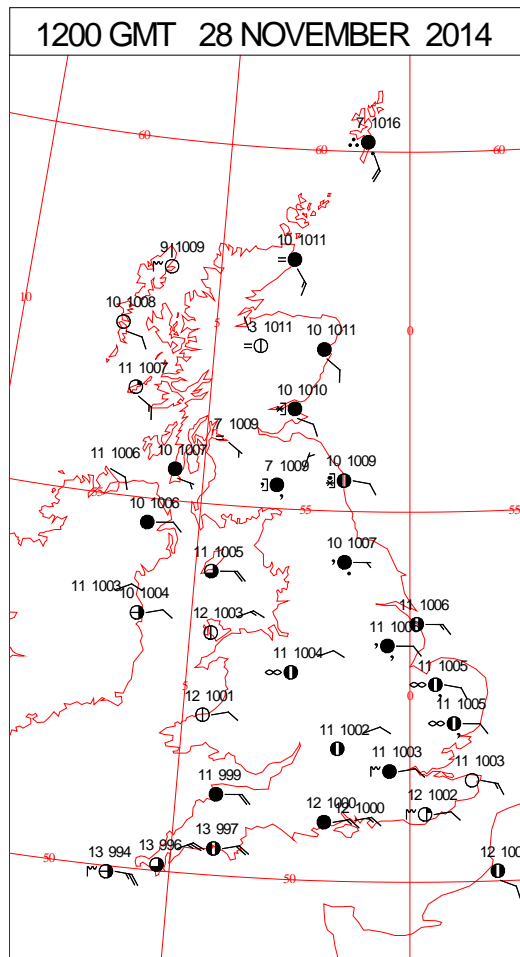
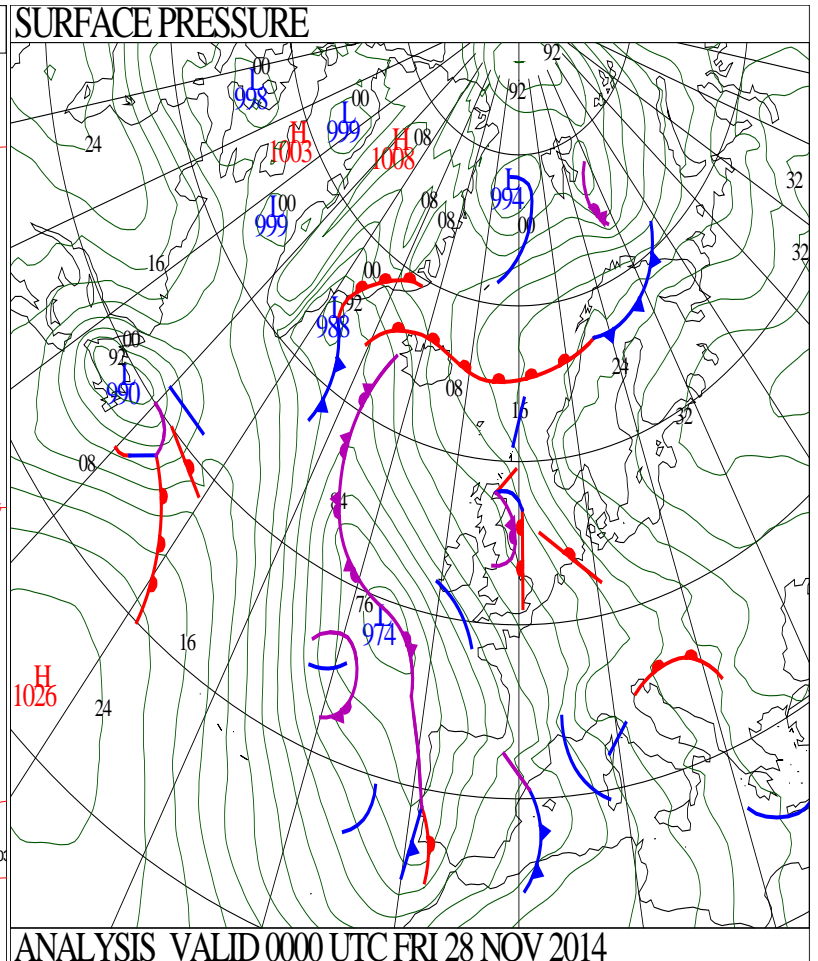
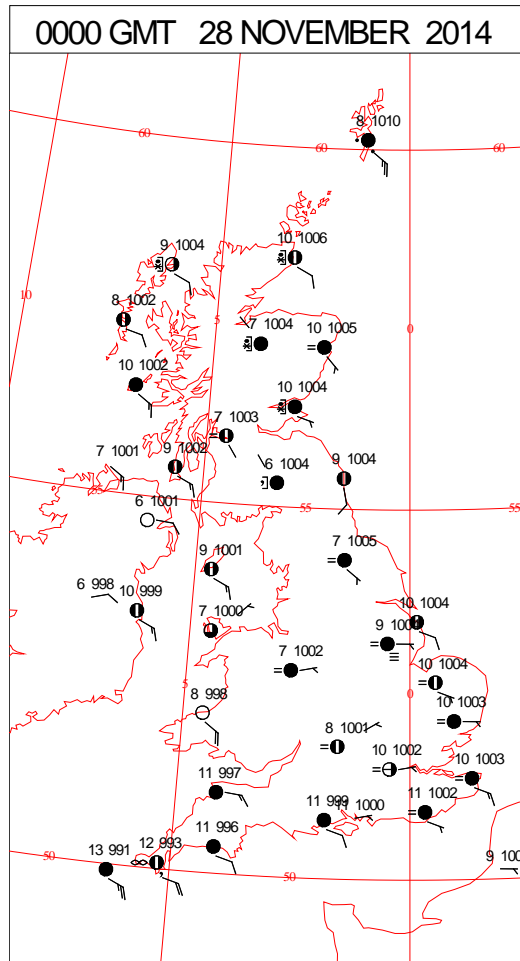
SIGNIFICANT WEATHER

0600 GMT 27 NOVEMBER 2014	SIG WEATHER	1200 GMT 27 NOVEMBER 2014	SIG WEATHER	<p>Summary of UK Weather for Thursday 27 November 2014.</p> <p>Overnight, outbreaks of rain across central southern England moved across parts of the south-east, then northwards across the Midlands, and on into northern England.</p> <p>Parts of Northern Ireland and north-west Scotland remained in the clearer conditions, with temperatures dipping below freezing in some parts, and patches of fog forming in places.</p> <p>Elsewhere, it was a mostly cloudy but largely dry night, though the cloud was thick enough for some patchy drizzle, especially over hills.</p> <p>It was another cloudy day for many parts, and this cloud gave extensive hill fog and also some patchy rain and drizzle, especially in the north-east.</p> <p>The best of the bright and sunny spells were in some western parts, and also some southern parts for a time in the afternoon as cloud bases lifted and broke up locally.</p> <p>Temperatures were largely above average for the time of year.</p> <p>Through the evening, some shallow fog patches formed in the clearer breaks in some western and southern parts.</p>
1800 GMT 27 NOVEMBER 2014	SIG WEATHER	0000 GMT 28 NOVEMBER 2014	SIG WEATHER	<p>EXTREMES</p> <p>Highest Maximum: 13.2 St Marys Airport, Isles Of Scilly 13.2 Teignmouth, Devon</p> <p>Lowest Maximum: 6.0 Drumnadrochit, Inverness-Shire</p> <p>Lowest Minimum: -4.4 Cromdale, Nairnshire</p> <p>Lowest Grass Minimum: -8.0 Nettlecombe, Somerset</p> <p>Most Rain: 20.7 Durriss, Aberseenshire</p> <p>Most Sun: 6.9 Valley, Gwynedd</p>

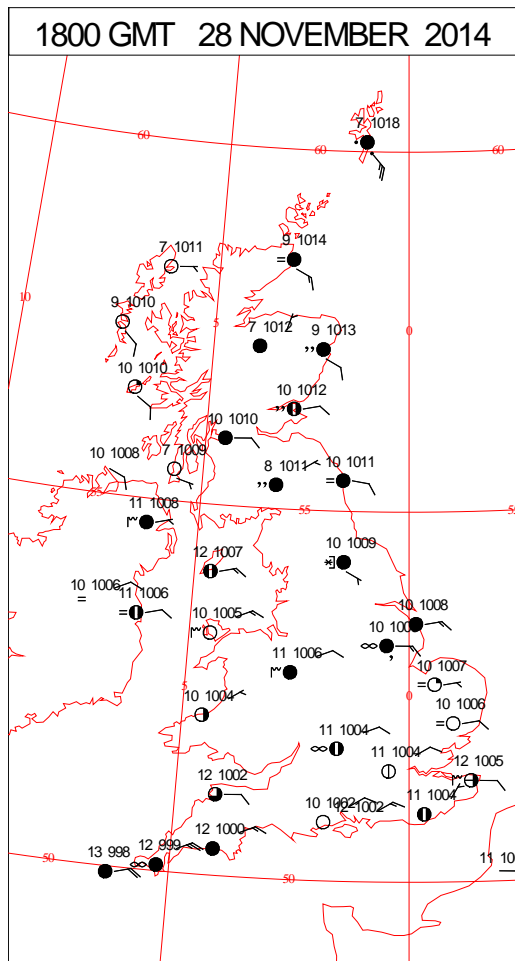
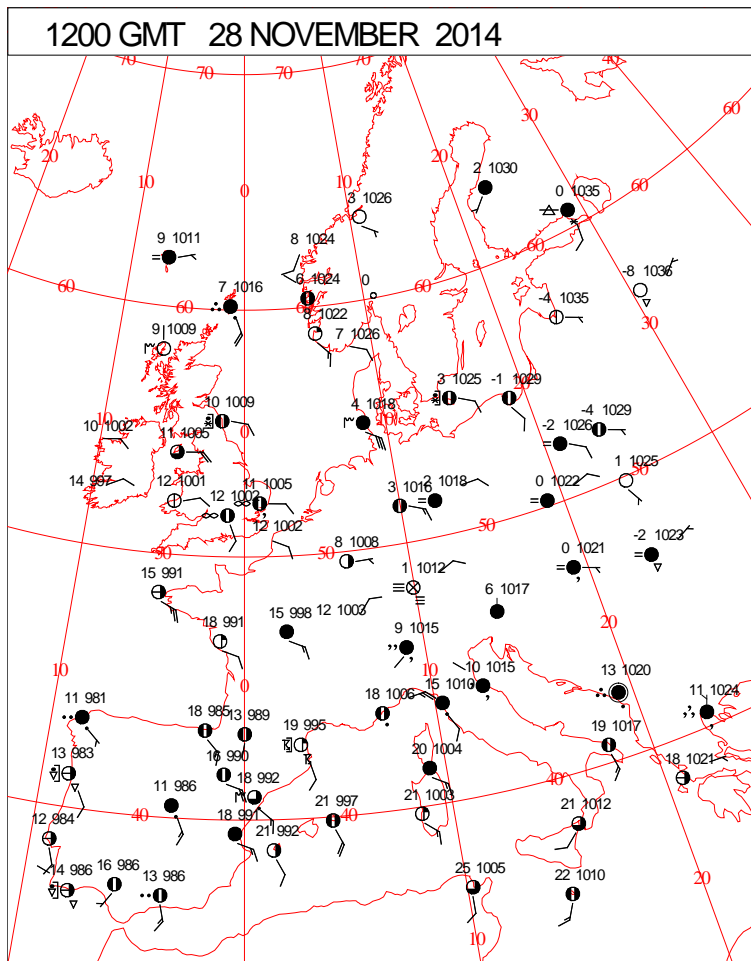
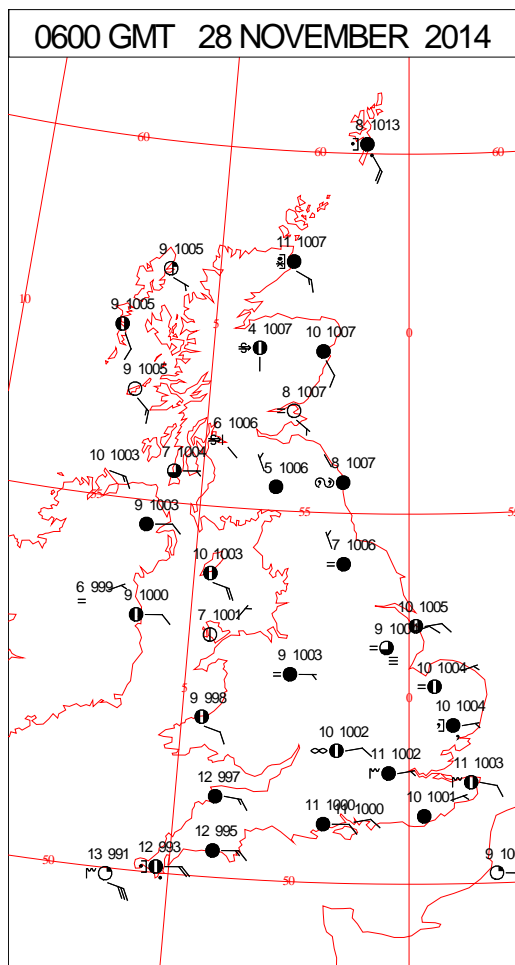
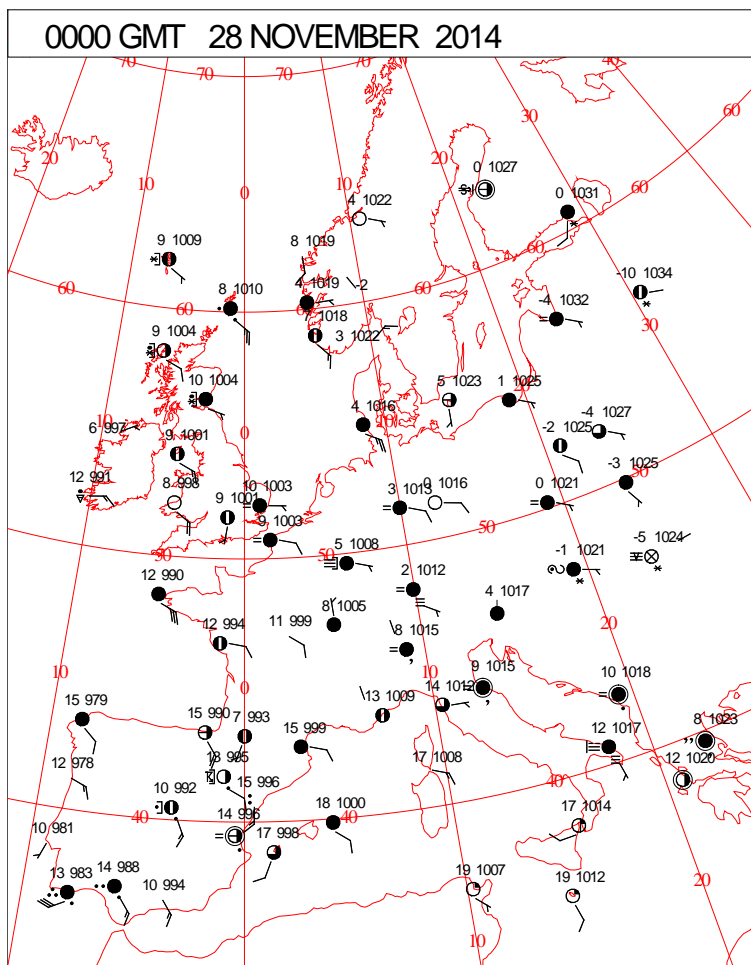
DAILY CLIMATE DATA



DAILY WEATHER SUMMARY



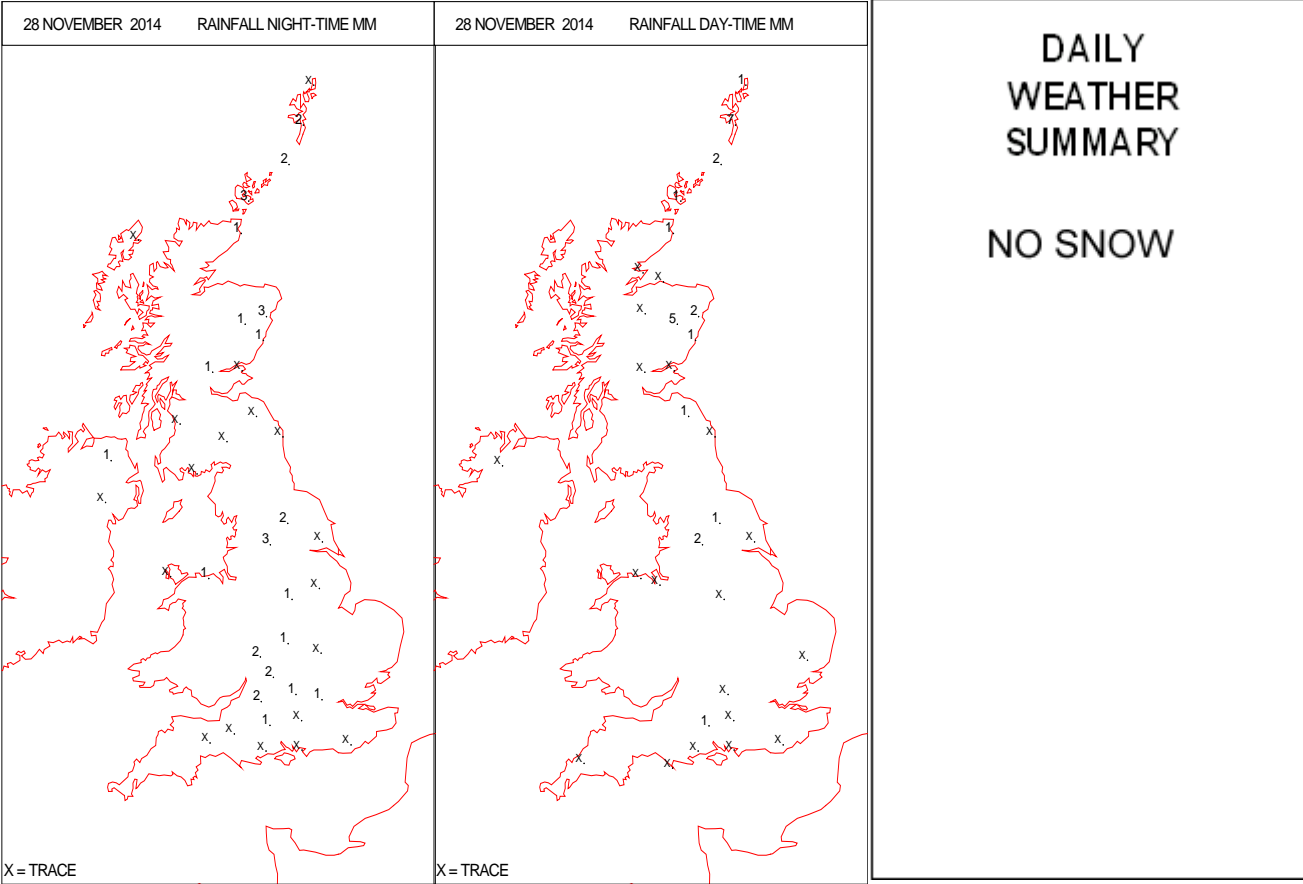
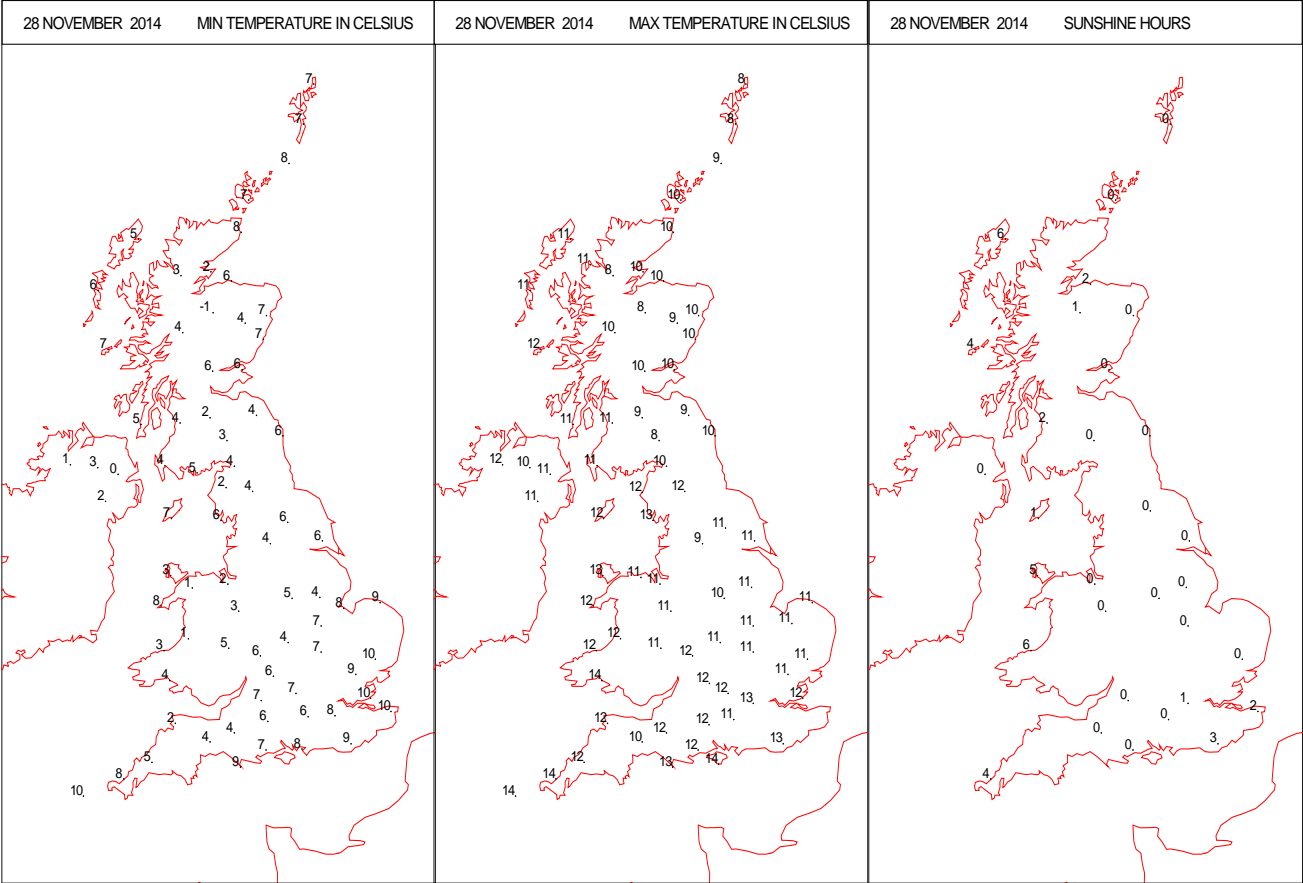
SURFACE REPORTS



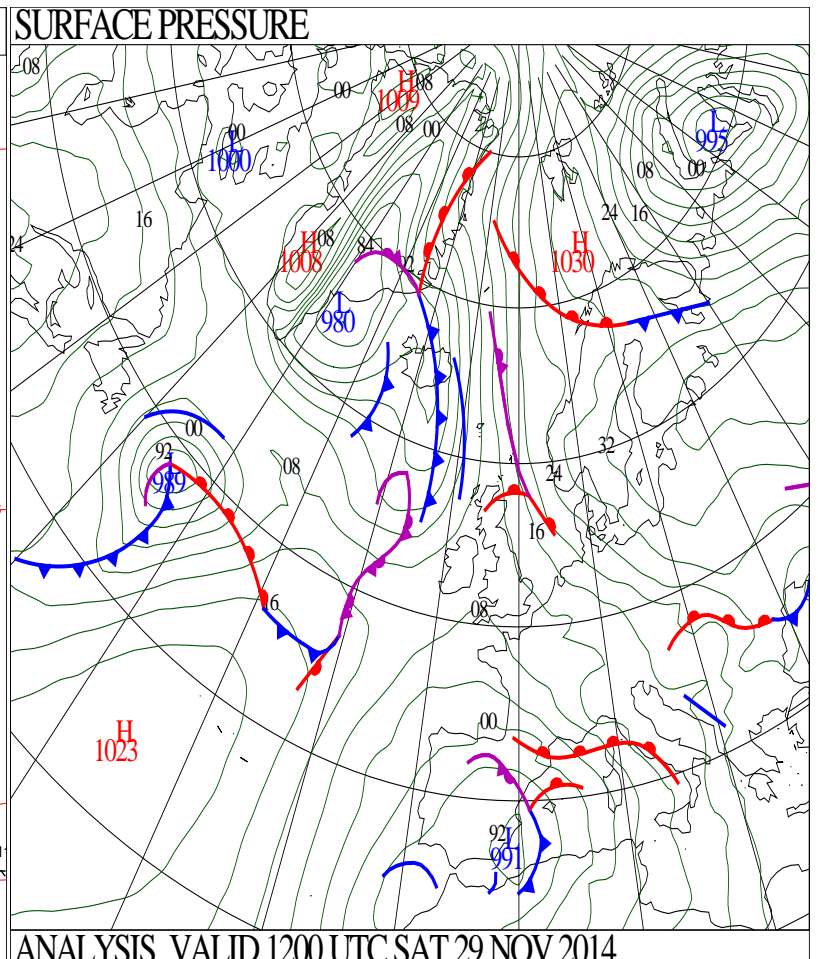
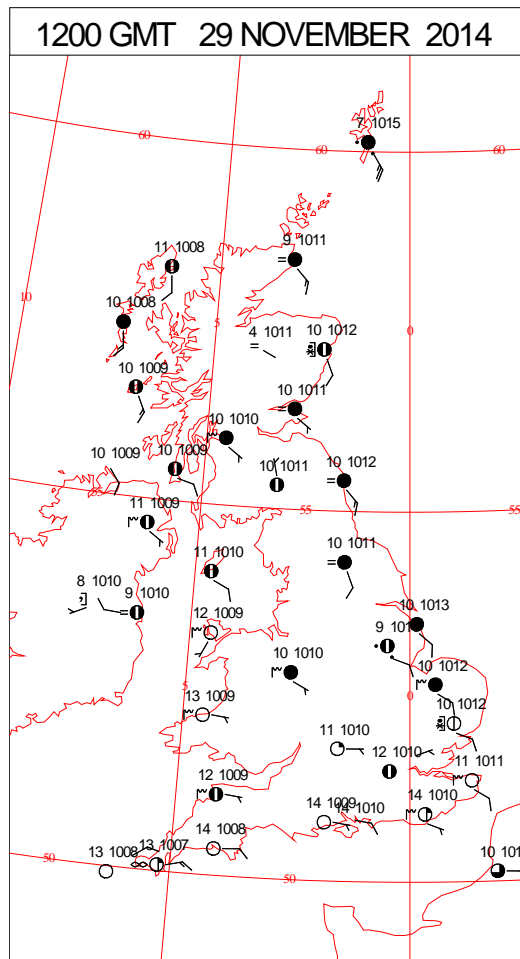
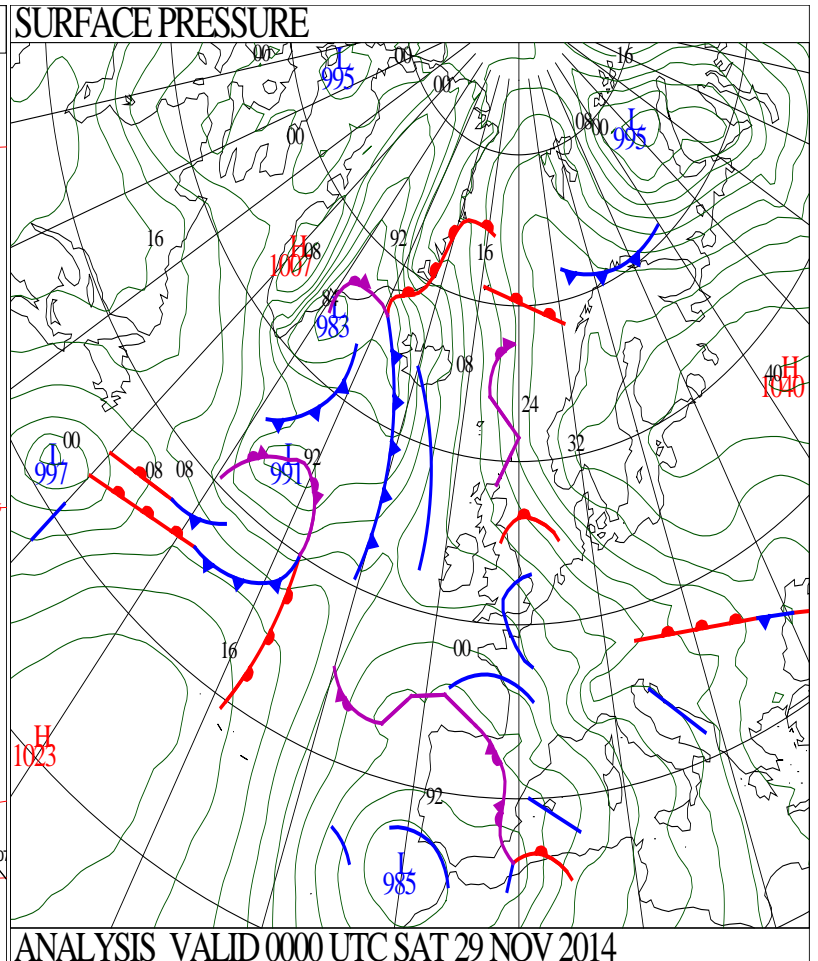
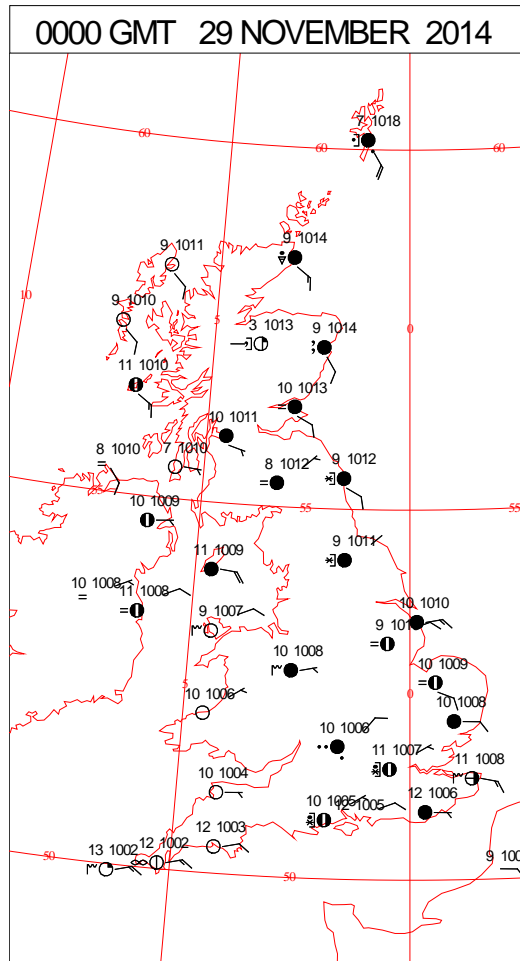
SIGNIFICANT WEATHER

0600 GMT 28 NOVEMBER 2014	SIG WEATHER	1200 GMT 28 NOVEMBER 2014	SIG WEATHER	<p>Summary of UK Weather for Friday 28 November 2014.</p> <p>It was cloudy overnight across much of the U.K., with extensive low cloud and hill fog, especially over central and eastern areas, where there was also some patchy rain or drizzle.</p> <p>Much of Scotland and Northern Ireland had clearer skies which, with light winds, allowed temperatures to fall and patchy fog to form.</p> <p>Low cloud, poor visibilities and hill fog persisted for much of the morning across most parts of the country, with light rain and drizzle across the north-east of England and eastern Scotland.</p> <p>However, by the afternoon the cloud began to lift and break across parts of western Wales, southern England and north-west Scotland, allowing some sunshine to develop.</p> <p>Elsewhere it remained generally cloudy, with drizzle continuing across the far north-east.</p> <p>It was breezy in the south-west, with the strongest gusts across exposed coastal locations.</p> <p>Maximum temperatures were close to, or a little above average, and the warmest places were across south-west Wales and southern England.</p>
1800 GMT 28 NOVEMBER 2014	SIG WEATHER	0000 GMT 29 NOVEMBER 2014	SIG WEATHER	
				<p>EXTREMES</p> <p>Highest Maximum: 14.0 Treknow, Cornwall</p> <p>Lowest Maximum: 6.3 Lentrán, Inverness-Shire</p> <p>Lowest Minimum: -3.0 Preston Montford, Shropshire</p> <p>Lowest Grass Minimum: -9.7 Preston Montford, Shropshire</p> <p>Most Rain: 13.0 Stonyford, Kincardineshire</p> <p>Most Sun: 5.9 Aberporth, Dyfed</p>

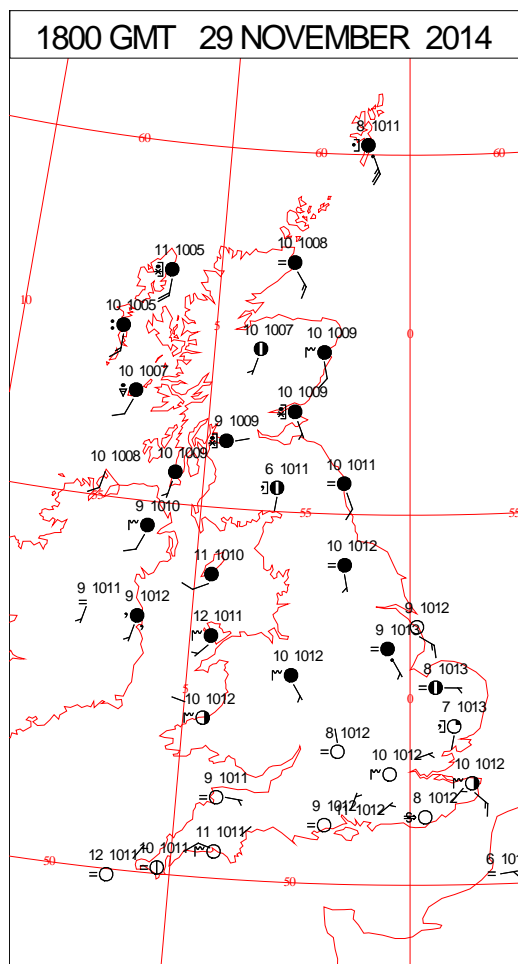
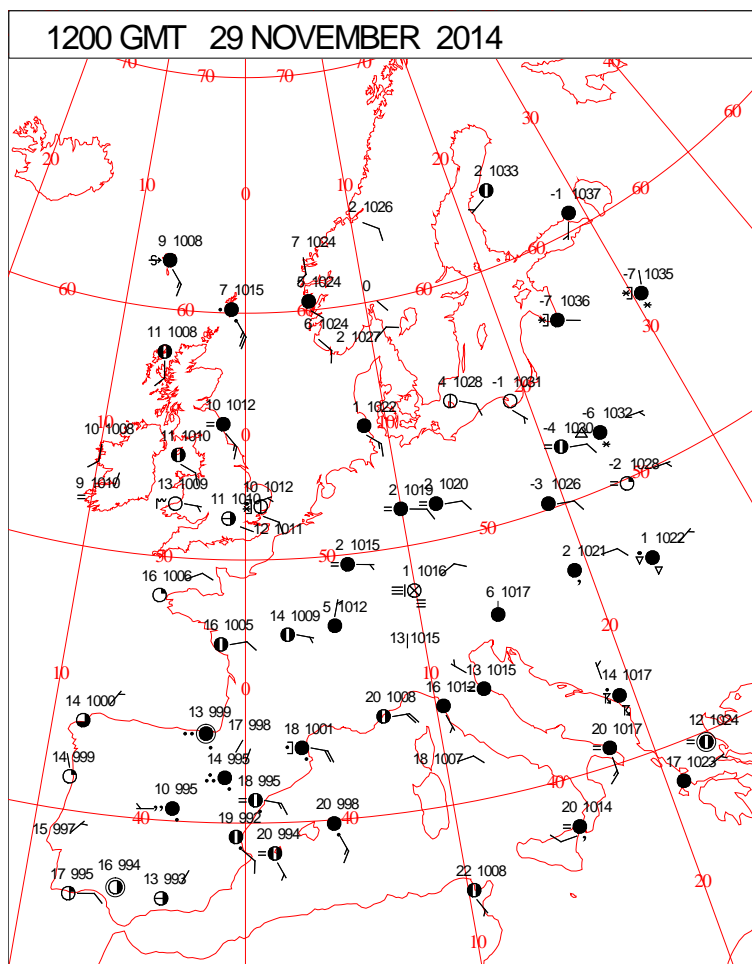
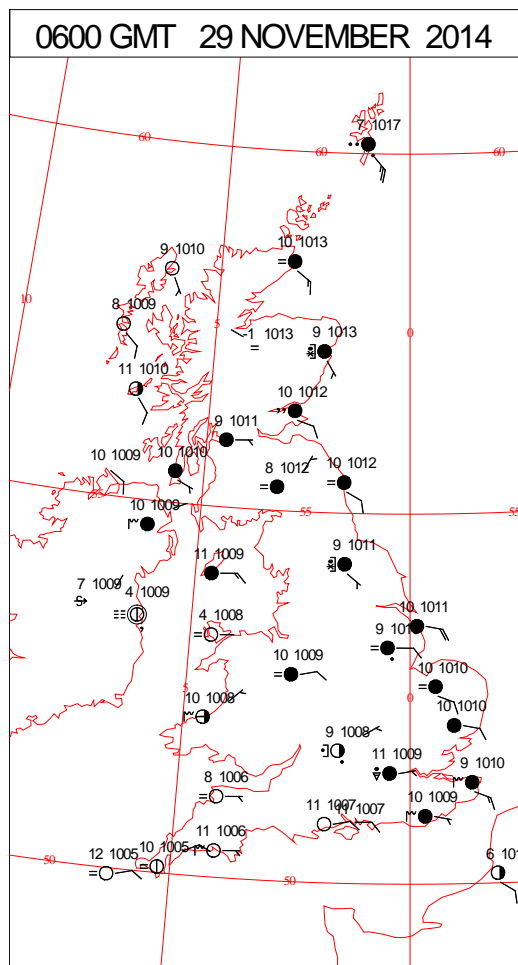
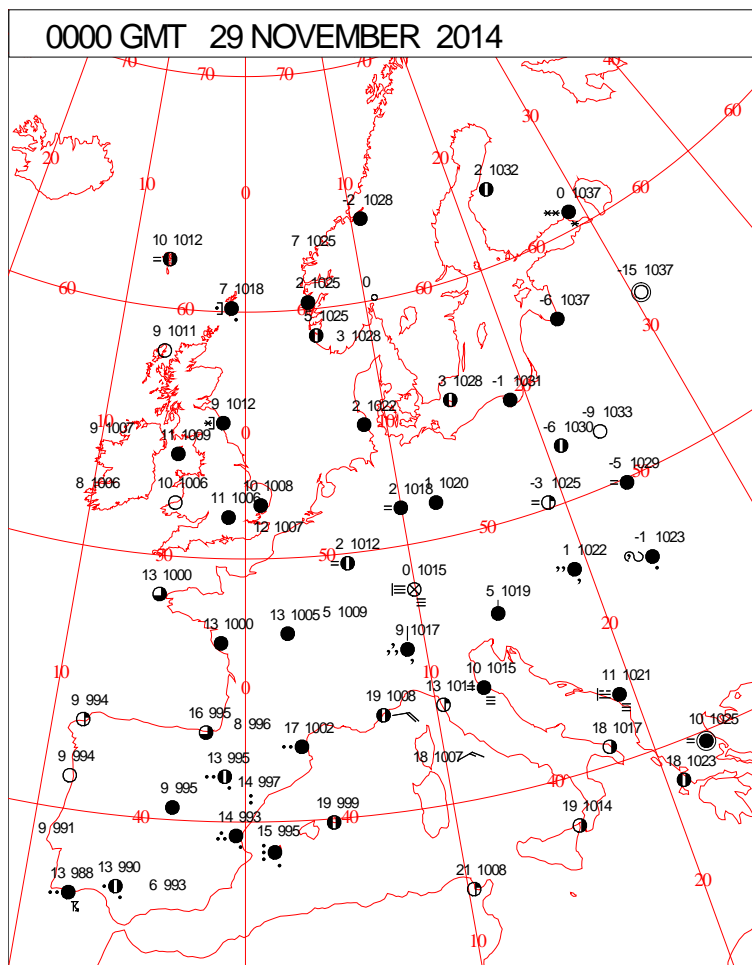
DAILY CLIMATE DATA



DAILY WEATHER SUMMARY



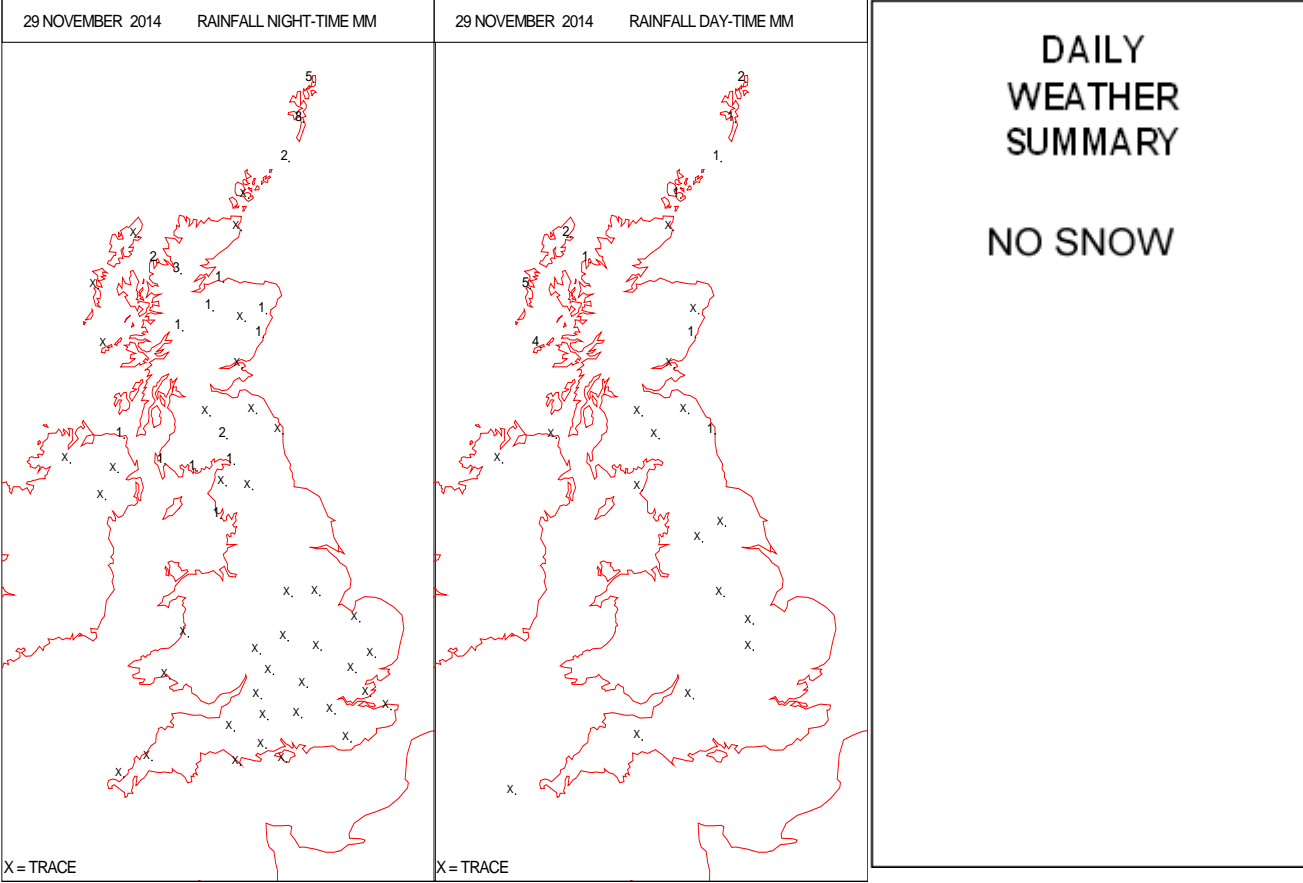
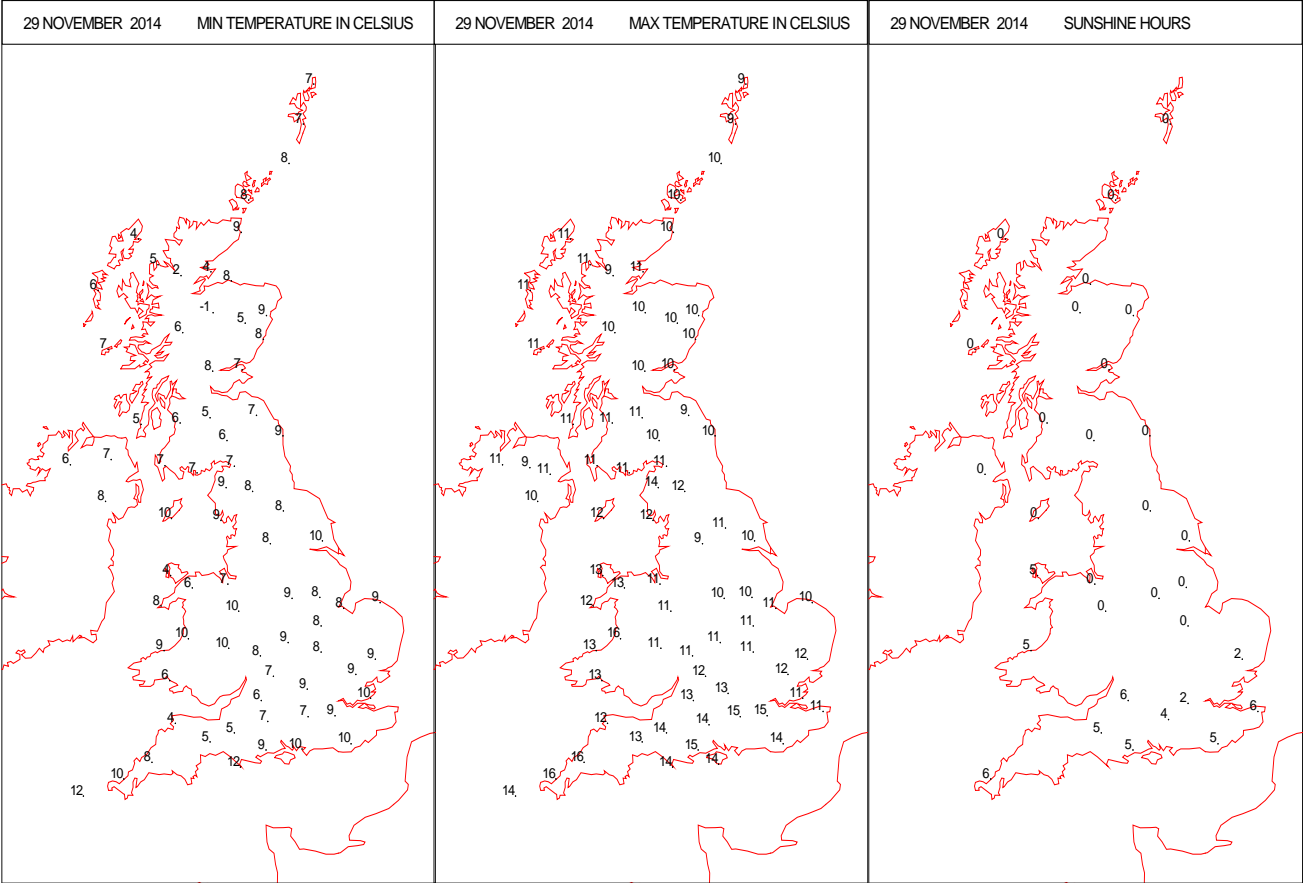
SURFACE REPORTS



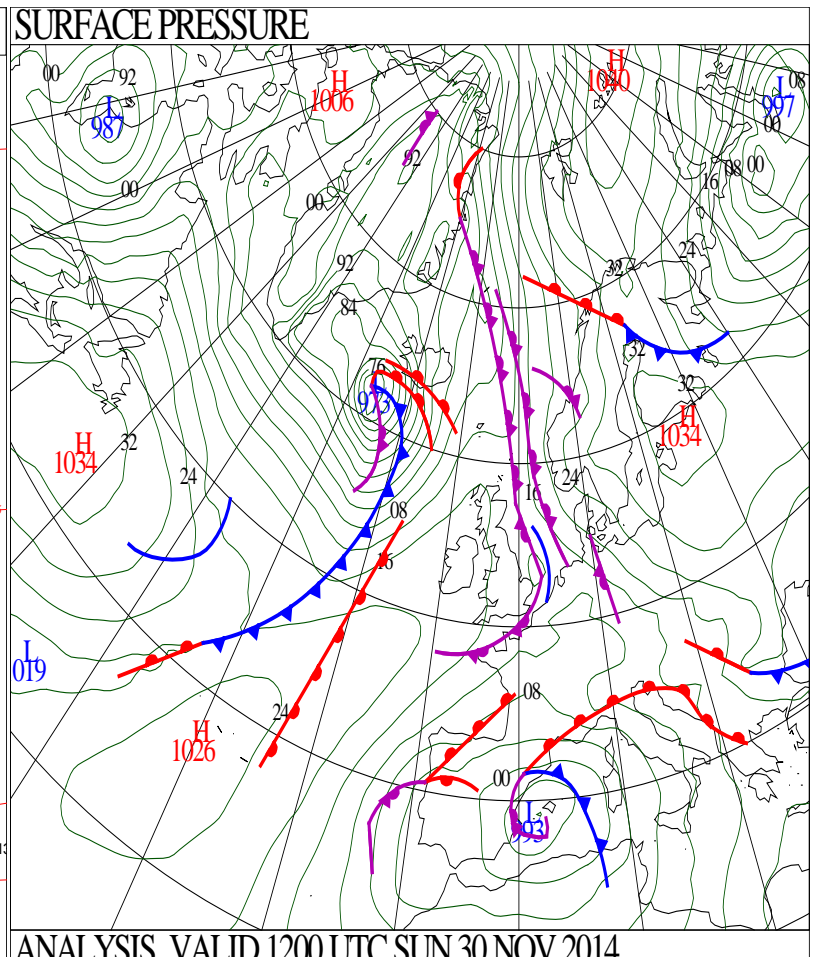
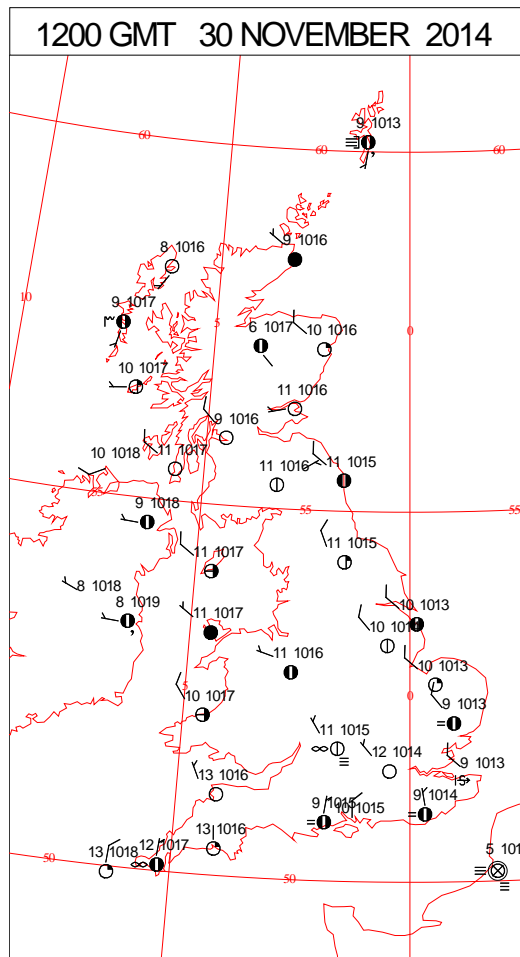
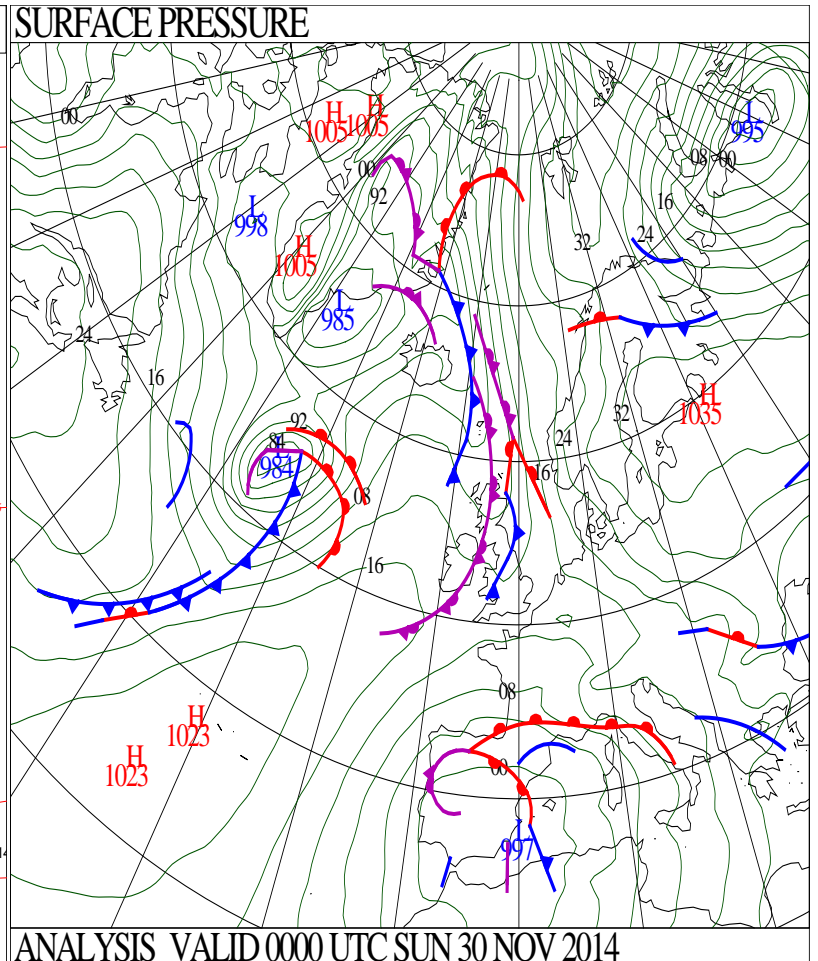
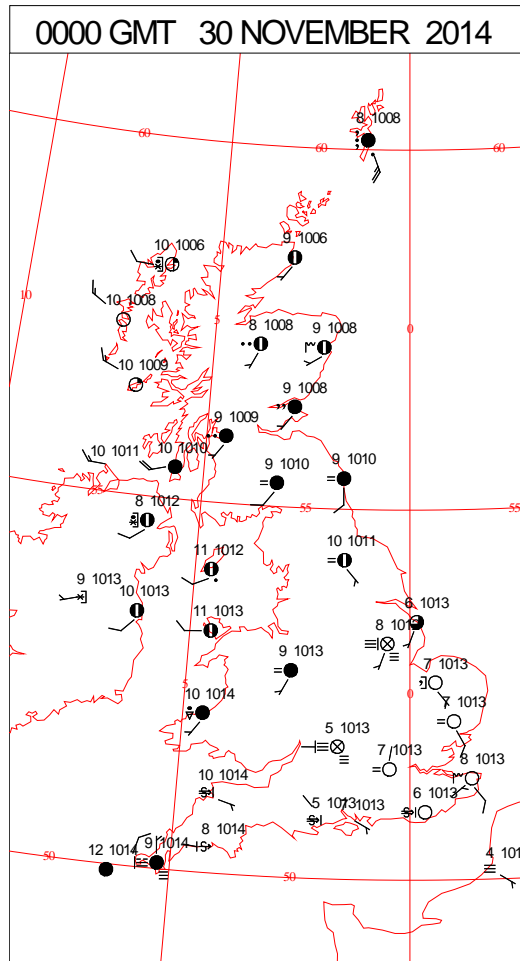
SIGNIFICANT WEATHER

0600 GMT 29 NOVEMBER 2014 SIG WEATHER	1200 GMT 29 NOVEMBER 2014 SIG WEATHER	<p>Summary of UK Weather for Saturday 29 November 2014.</p> <p>There was a good deal of dry weather across the U.K. during the early hours, with clear spells across parts of Northern Ireland and Scotland.</p> <p>However, an area of cloud and rain spread northwards across parts of England, giving sporadic light rain. Clearer conditions followed across south-west England and Wales by dawn, with patchy light rain reaching northern England.</p> <p>Winds were light and most places stayed above freezing.</p> <p>It was a largely fine and very mild day across many southern parts of England and western Wales. However, areas of low cloud affected parts of Devon, Somerset and eastern Wales, and there were a few showers across eastern areas for a time.</p> <p>Further north there was plenty of cloud, which produced patchy light rain and drizzle across the north-east.</p> <p>There were some occasional brighter intervals for some too; the most extensive of these were across north-west England.</p> <p>Through the evening cloud and rain pushed into western Scotland, and widespread mist and fog formed readily further south.</p> <p>Maximum temperatures were around average for most areas, but well above across southern England.</p>
1800 GMT 29 NOVEMBER 2014 SIG WEATHER	0000 GMT 30 NOVEMBER 2014 SIG WEATHER	
		<p>EXTREMES</p> <p>Highest Maximum: 16.9 Jersey Airport, Jersey</p> <p>Lowest Maximum: 7.9 Castlereagh, Co. Down</p> <p>Lowest Minimum: 1.2 Cawdor Castle No2, Nairnshire</p> <p>Lowest Grass Minimum: -2.9 Cawdor Castle No2, Nairnshire</p> <p>Most Rain: 20.4 Mill Croft, South Uist, Western Isles</p> <p>Most Sun: 7.1 Bude, Devon</p>

DAILY CLIMATE DATA

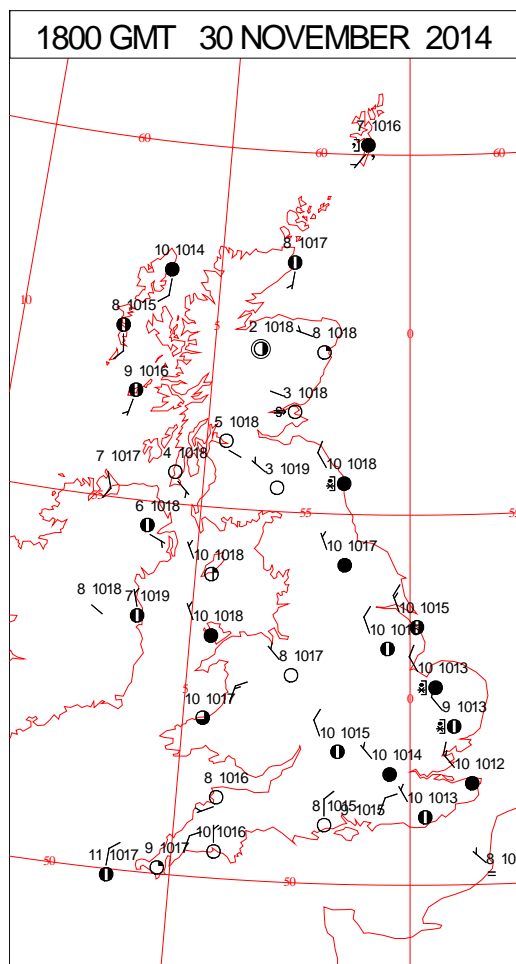
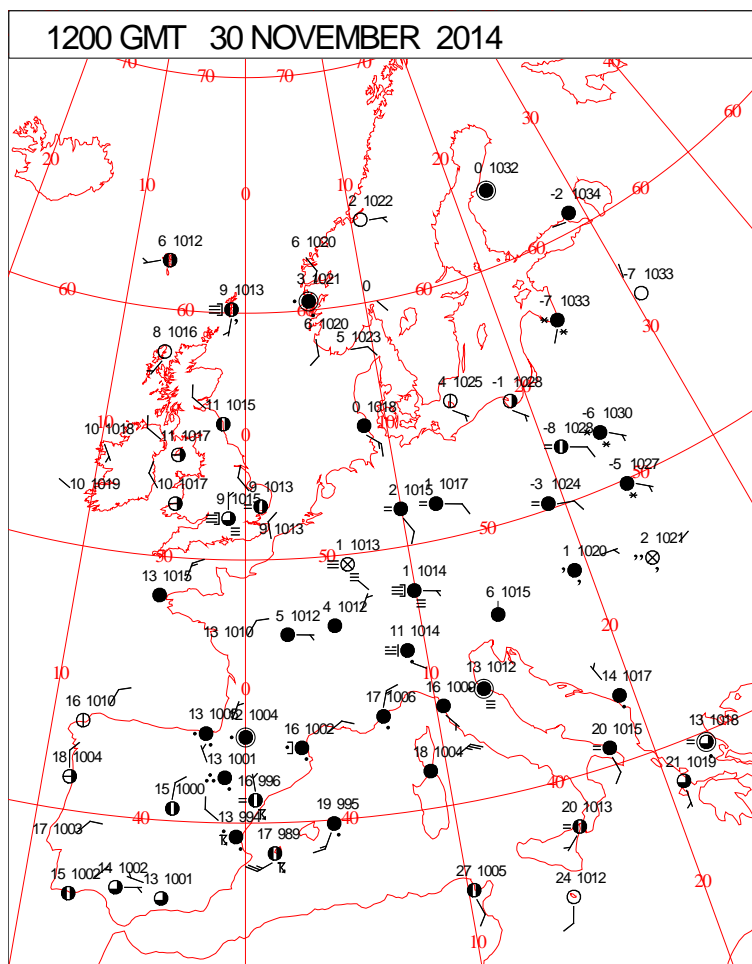
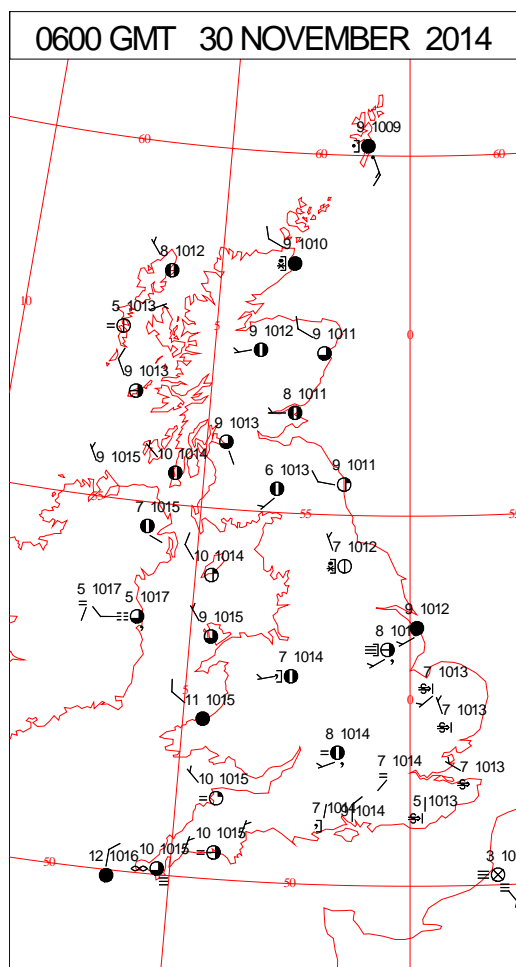
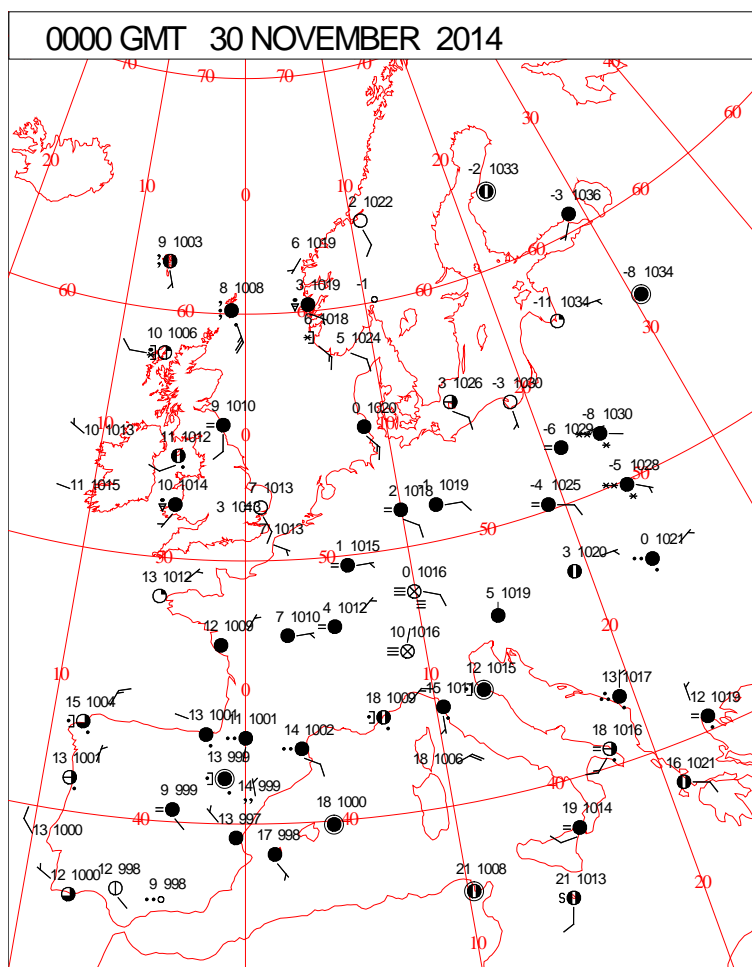


DAILY WEATHER SUMMARY



Sunday 30 November 2014

SURFACE REPORTS



SIGNIFICANT WEATHER

0600 GMT 30 NOVEMBER 2014	SIG WEATHER	1200 GMT 30 NOVEMBER 2014	SIG WEATHER	<p>Summary of UK Weather for Sunday 30 November 2014.</p> <p>A band of cloud and rain moved south-eastwards across northern and central parts during the early hours. Ahead of this band, it was largely dry, but extensive low cloud, mist and fog had developed under clearer spells earlier in the night.</p> <p>Around dawn, the band of cloud and, by then, patchy light rain had cleared many central and northern areas. Much clearer air had fed across these parts, which lifted the low cloud and fog.</p> <p>However, eastern and southern England held onto the damp and rather foggy conditions to start the day, which gradually broke up, to allow some brightness to develop by the afternoon.</p> <p>Elsewhere, it was largely dry with sunny spells across a large part of the country, away from the far north of Scotland.</p> <p>Cloud became more extensive across eastern parts during the latter part of the afternoon, and moved westwards through the evening.</p> <p>In the clear breaks further north-west, some fog patches developed early in the evening.</p> <p>Temperatures were generally around average, or a little above across southern parts.</p>
1800 GMT 30 NOVEMBER 2014	SIG WEATHER	0000 GMT 01 DECEMBER 2014	SIG WEATHER	
				<p>EXTREMES</p> <p>Highest Maximum: 14.9 Cirencester, Gloucestershire</p> <p>Lowest Maximum: 5.0 Orierton, Dyfed</p> <p>Lowest Minimum: 1.0 Strathy East, Sutherland</p> <p>Lowest Grass Minimum: -2.9 Berwick-upon-Tweed, Murton Farm, Berwickshire</p> <p>Most Rain: 27.2 Mill Croft, South Uist, Western Isles</p> <p>Most Sun: 7.1 Morecambe No2, Lancashire</p>

DAILY CLIMATE DATA

