



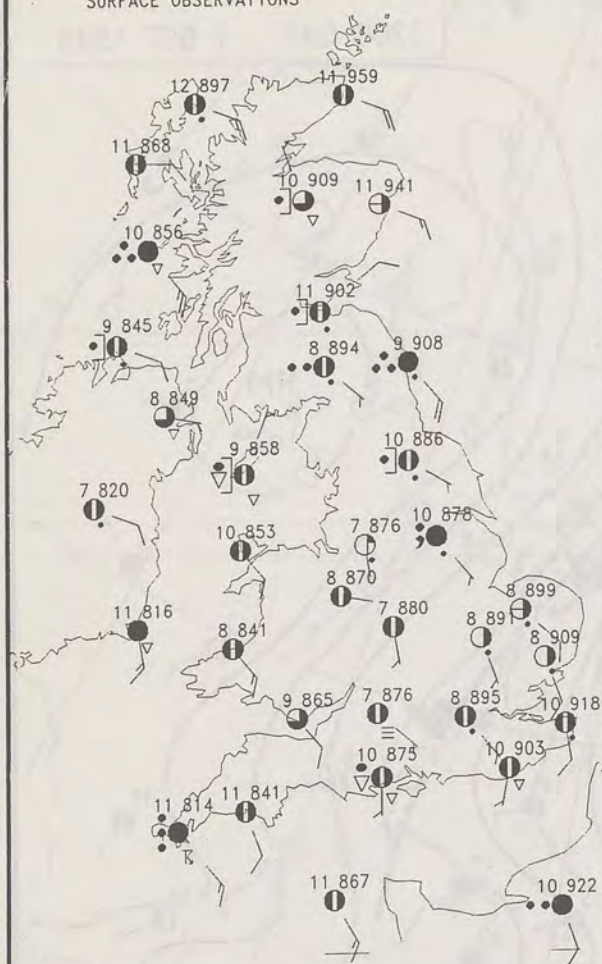
DAILY WEATHER SUMMARY

Friday 1st October 1993

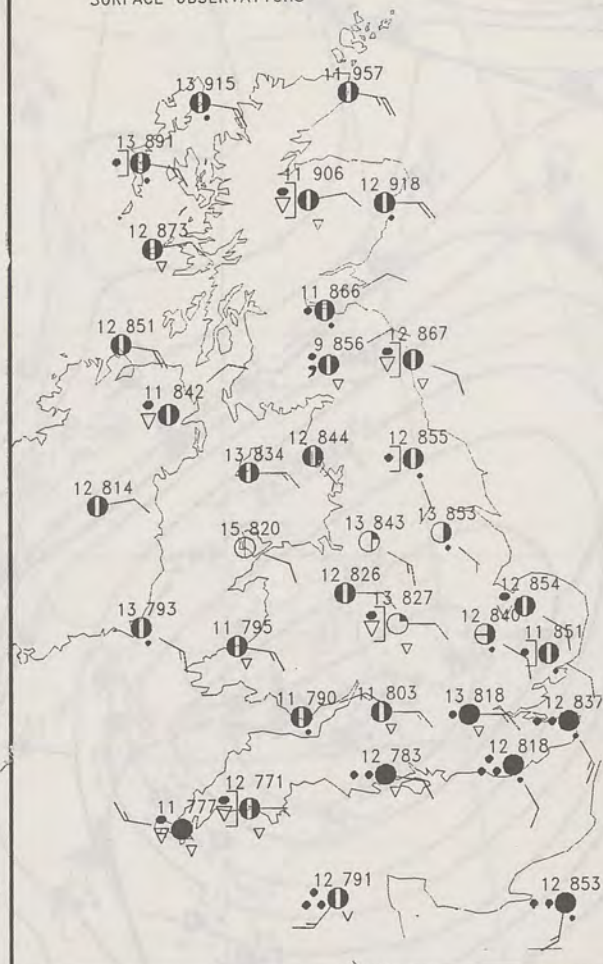
London Weather Centre
Climate Department
127 Clerkenwell Road
London
EC1R 5DB

 Warm front
  Cold front
  Occlusion

0600 1 OCTOBER 1993
SURFACE OBSERVATIONS

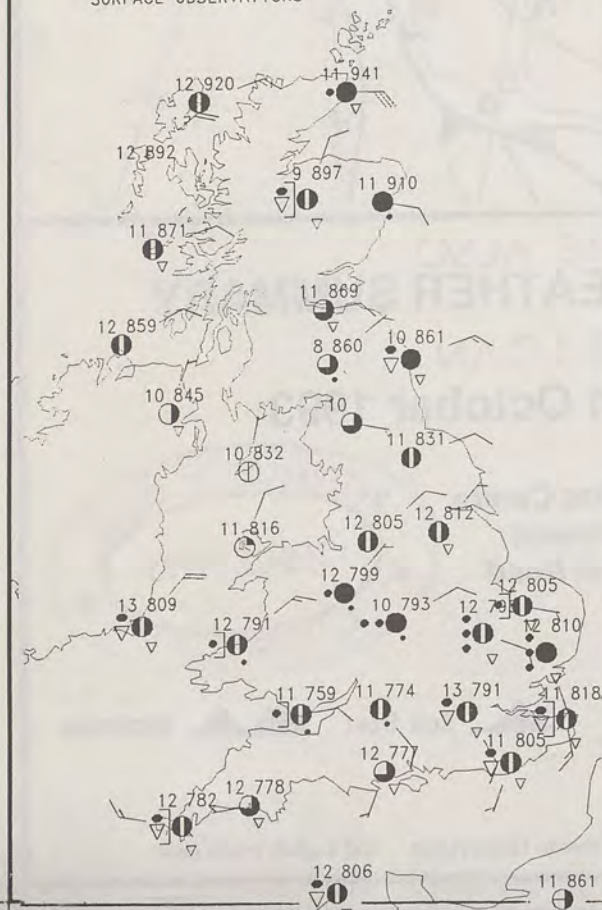


1200 1 OCTOBER 1993
SURFACE OBSERVATIONS

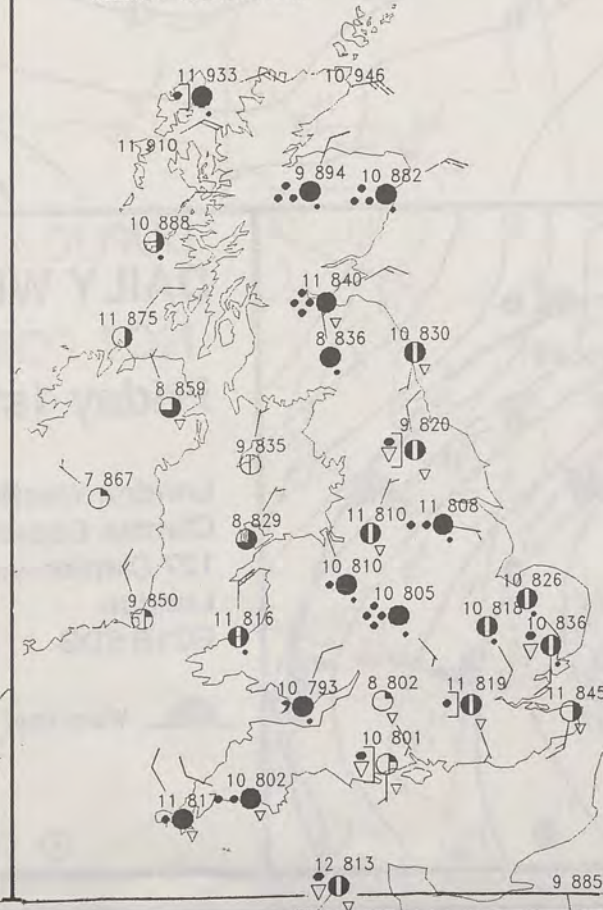


PLOTTED SURFACE OBSERVATIONS

1800 1 OCTOBER 1993
SURFACE OBSERVATIONS



2400 1 OCTOBER 1993
SURFACE OBSERVATIONS



SUMMARY OF UK WEATHER Friday 1st October 1993

During the night much of Britain had showers or longer periods of rain, these mostly affected Southern and Southeast England and also the Grampians. Northwest Scotland and some western parts of England stayed mainly dry. It turned rather foggy in the Midlands and Avon areas in the early hours.

The rain became more patchy in many areas by dawn, though it did become persistent again in Southwest England.

During the day, many places stayed rather cloudy with outbreaks of showery rain. Eastern Scotland and Southern England had most of the showers, and there were also some heavy and thundery ones here too. The Northern Isles and Northeast Scotland stayed more drizzly instead. The best of the dry and bright weather was over Wales, Cheshire and other parts of Northern England- where it stayed fairly sunny for much of the time.

In the afternoon and evening some particularly heavy rain and also some thunder in places affected East Anglia, SE England and North Devon.

Temperatures ranged from normal in NW areas to rather cold or cold elsewhere.

London Weather Centre

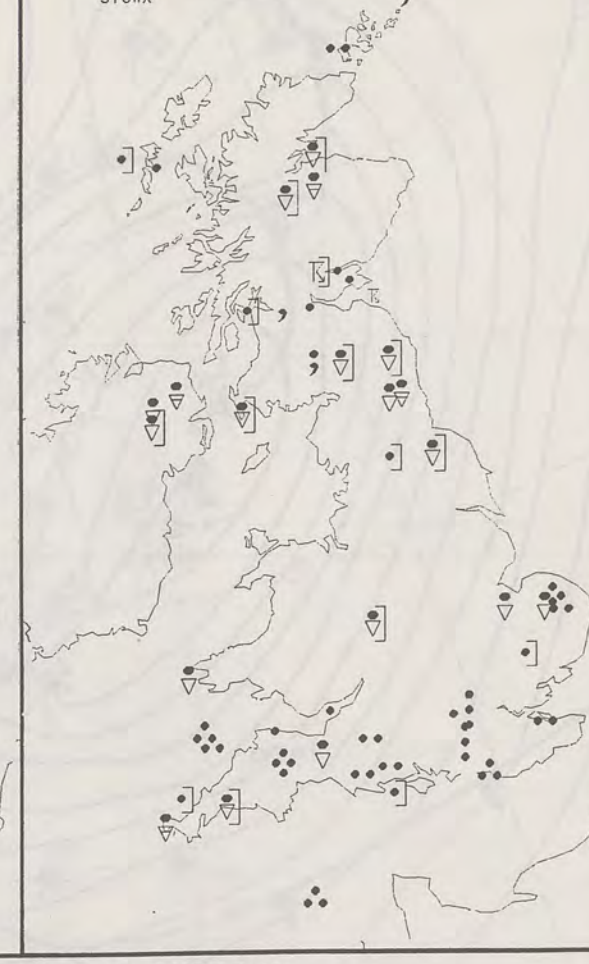
All times are GMT

© Crown Copyright All rights reserved

0600 1 OCTOBER 1993
SIGWX

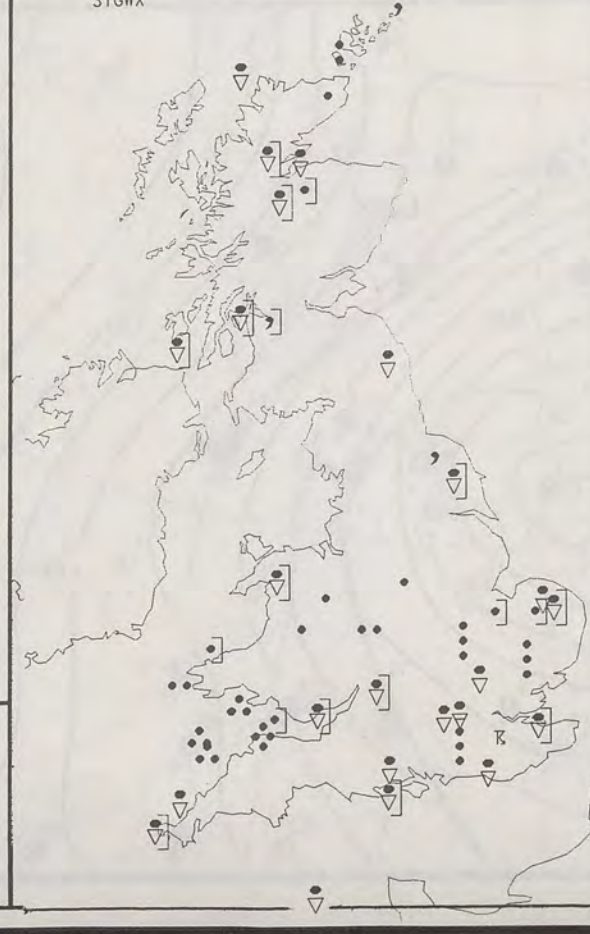


1200 1 OCTOBER 1993
SIGWX



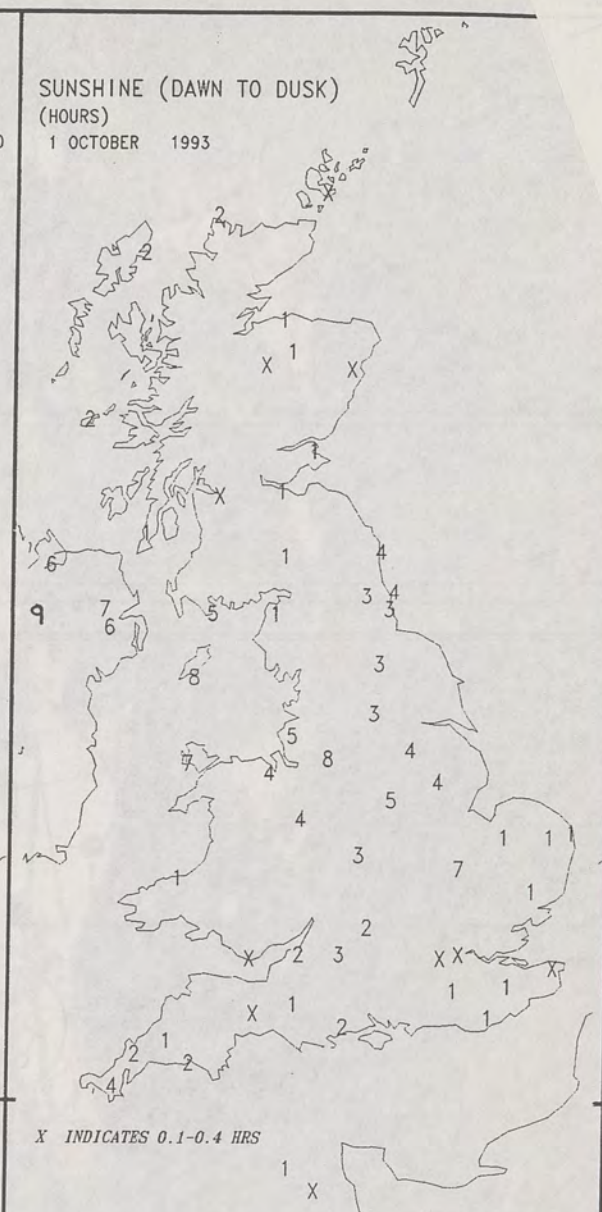
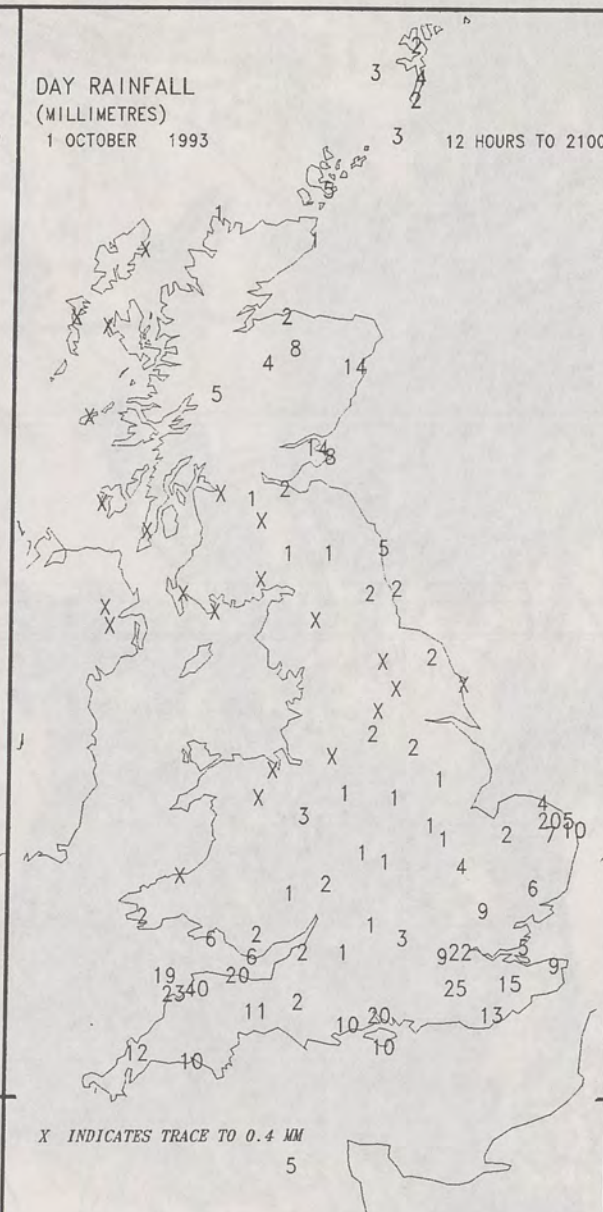
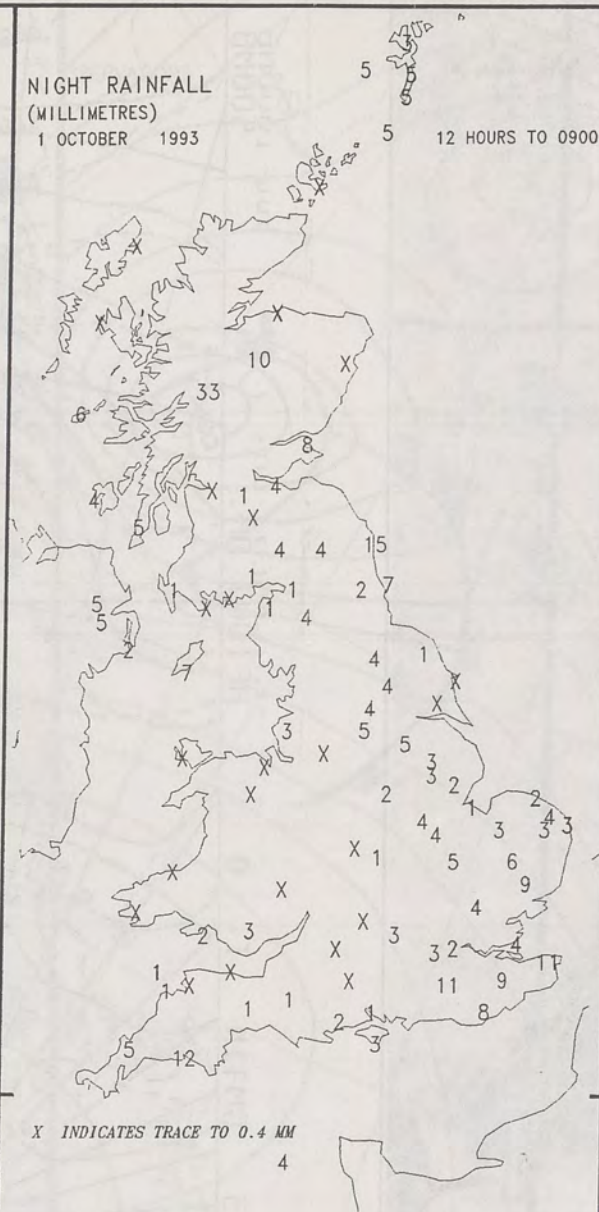
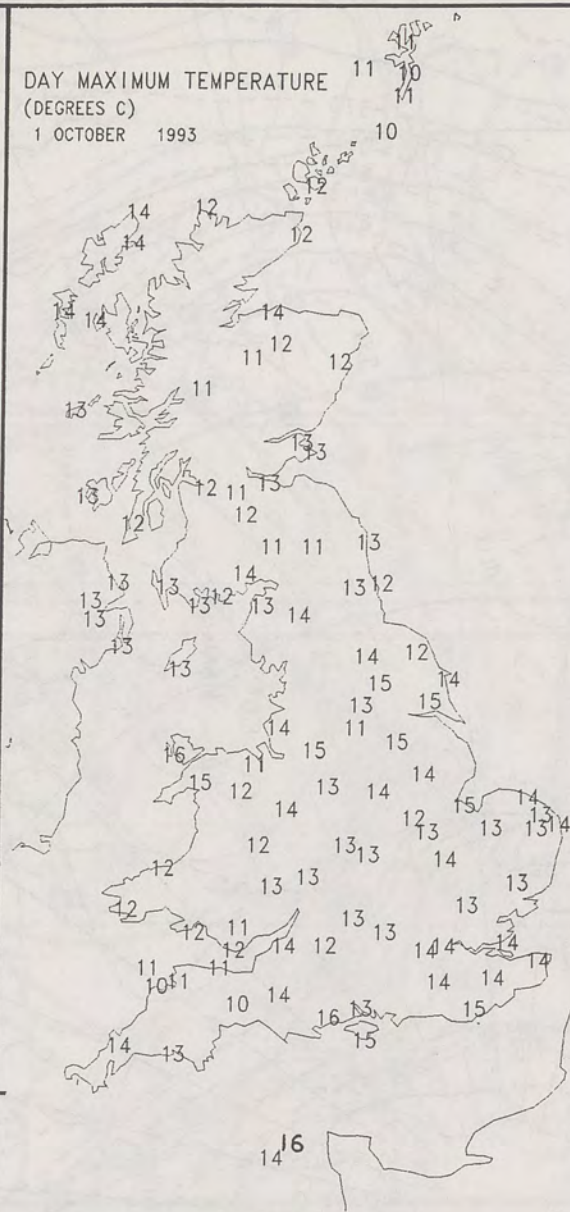
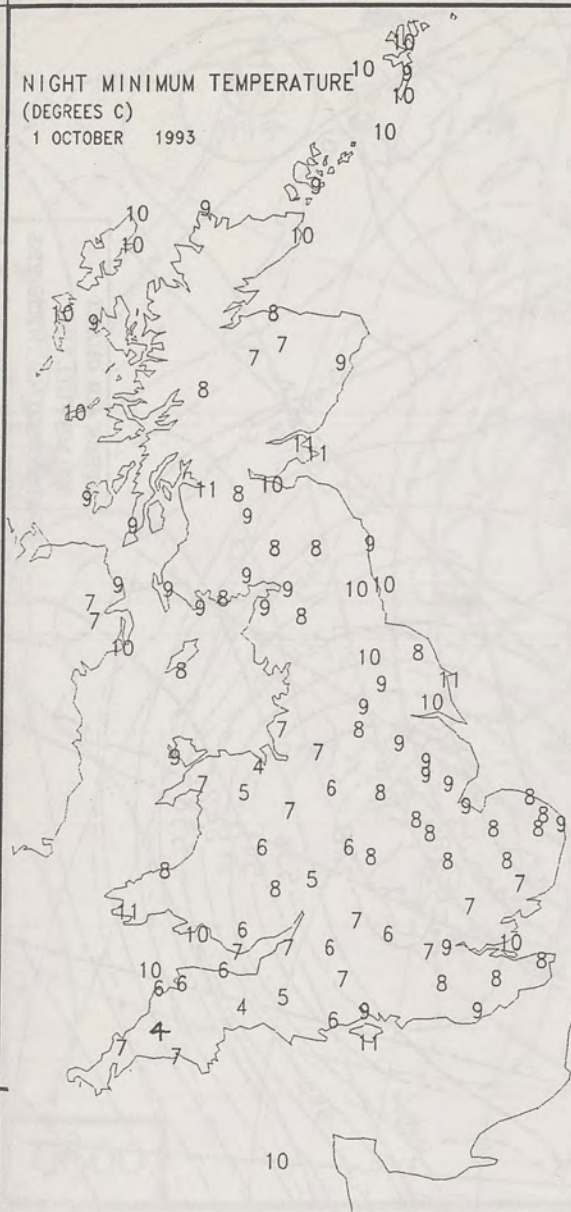
SIGNIFICANT WEATHER CHARTS

1800 1 OCTOBER 1993
SIGWX



2400 1 OCTOBER 1993
SIGWX






EXTREMES FOR FRIDAY 1ST OCTOBER 1993

Highest Maximum	: 16.0 C Guernsey [L'Ancrese] and Southampton
Lowest Maximum	: 10.0 C Lerwick [Shetland]
Lowest Minimum	: 4.1 C Bastreet [Cornwall]
Lowest Grass Minimum	: -1.6 C Trawsfynydd [Gwynedd] -
Most Rain (24 hours from 0900 GMT)	: 67.5 mm Gatwick Airport
Most Sun	: 9.0 Hrs Corgary [Co Fermanagh]

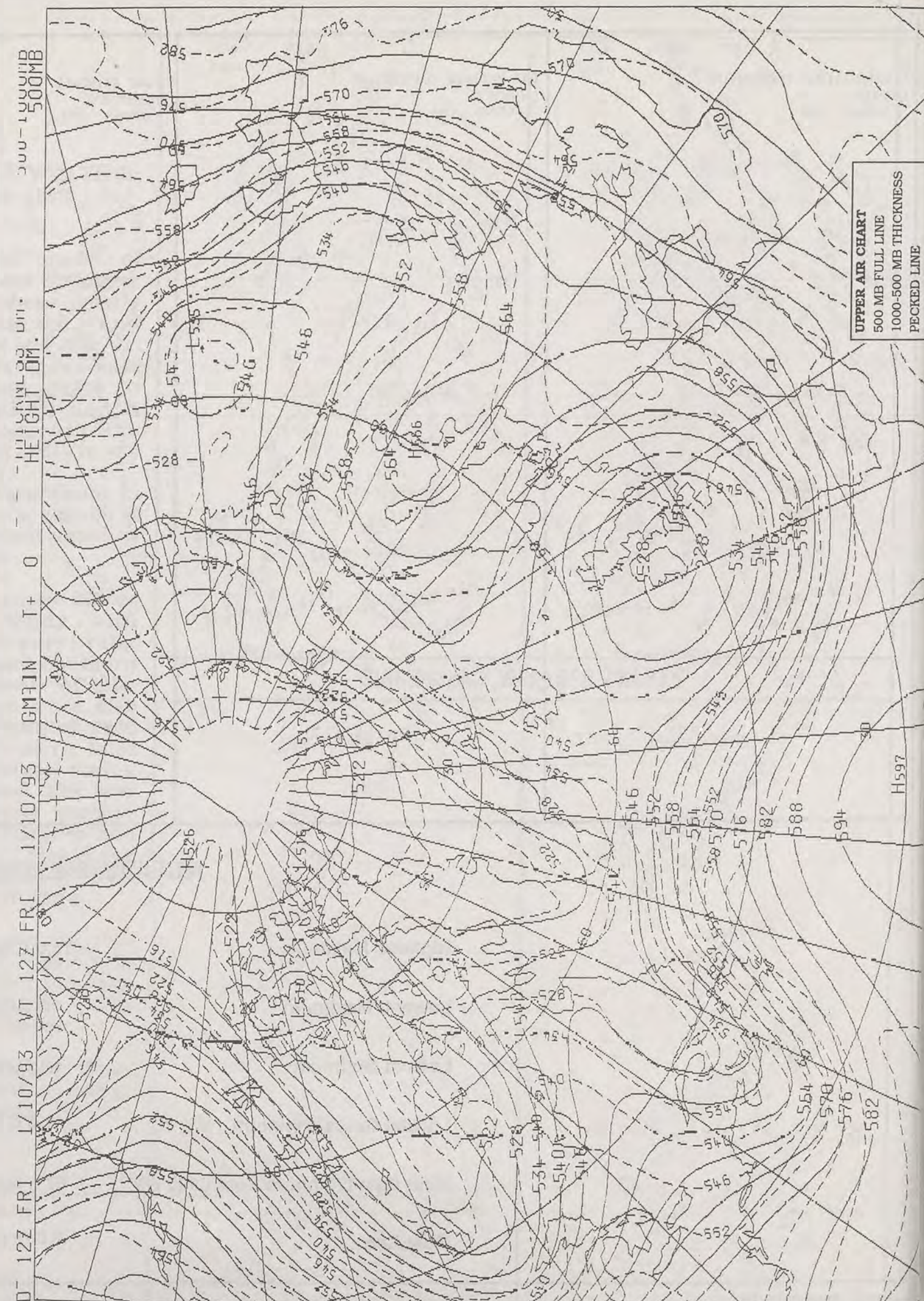
**DAILY
WEATHER
SUMMARY**



© Crown Copyright
All rights reserved

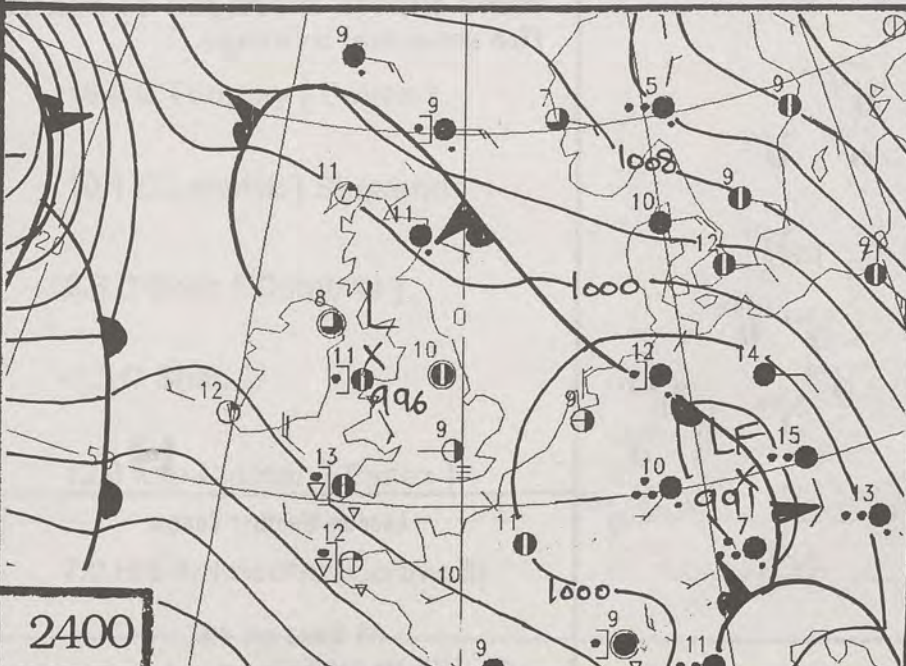
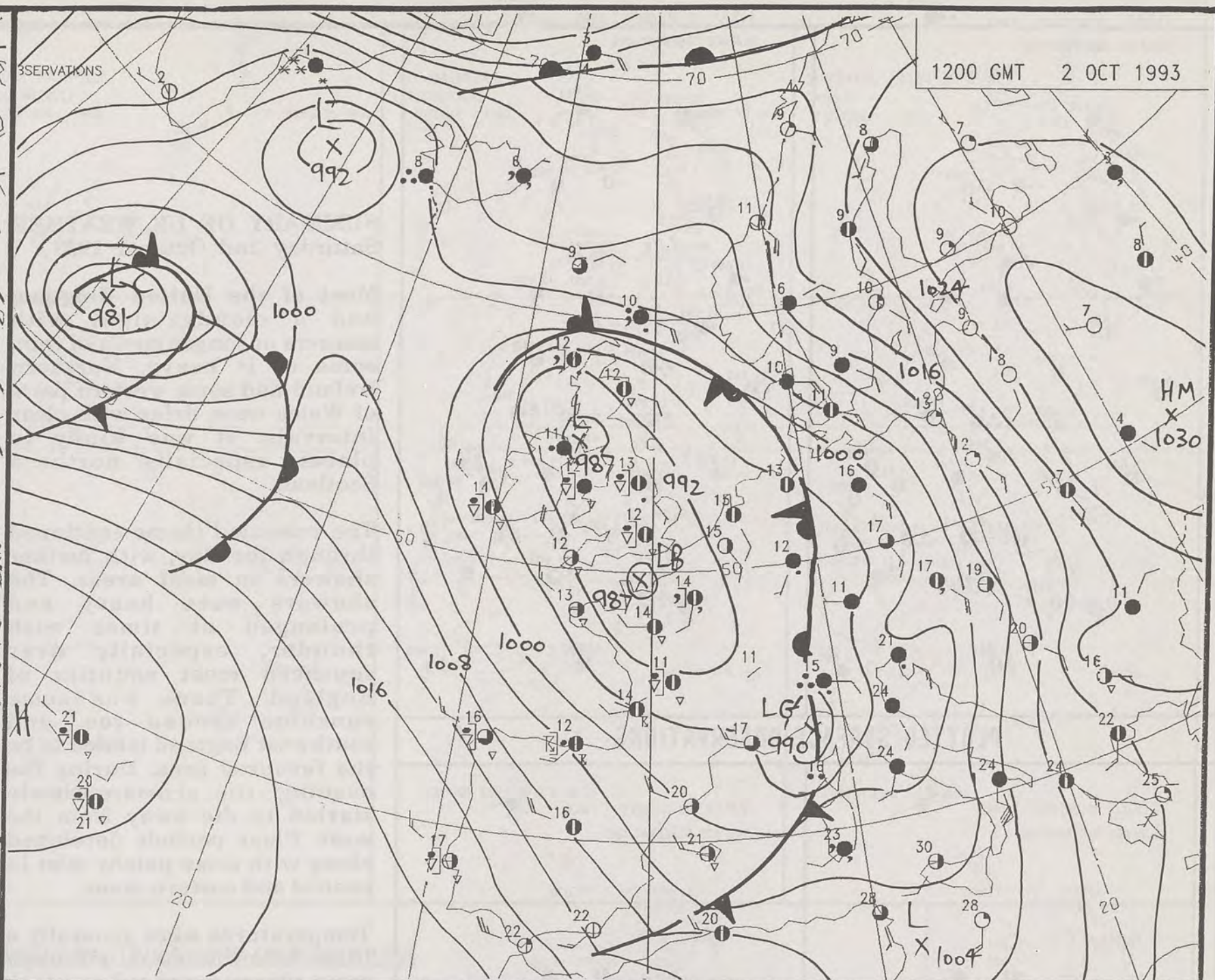
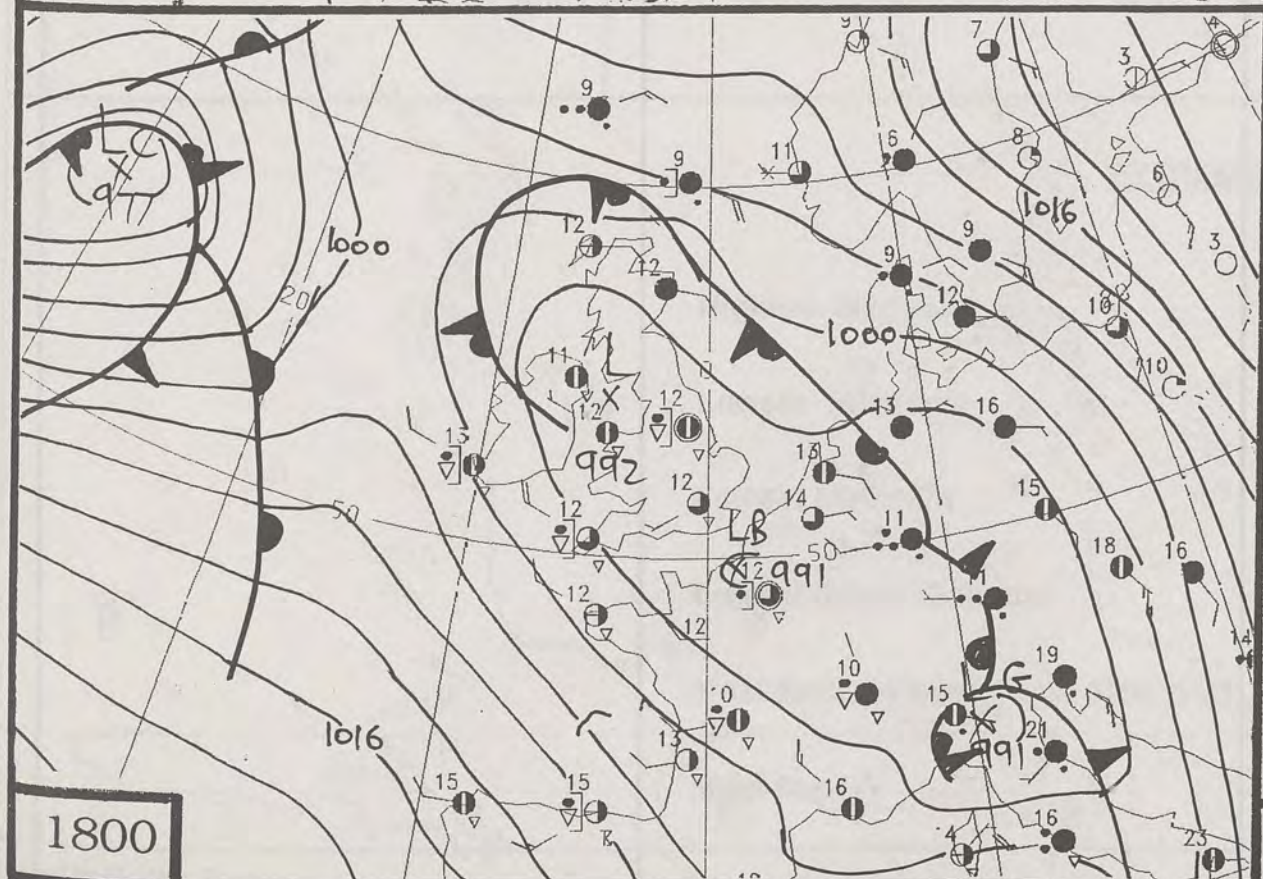
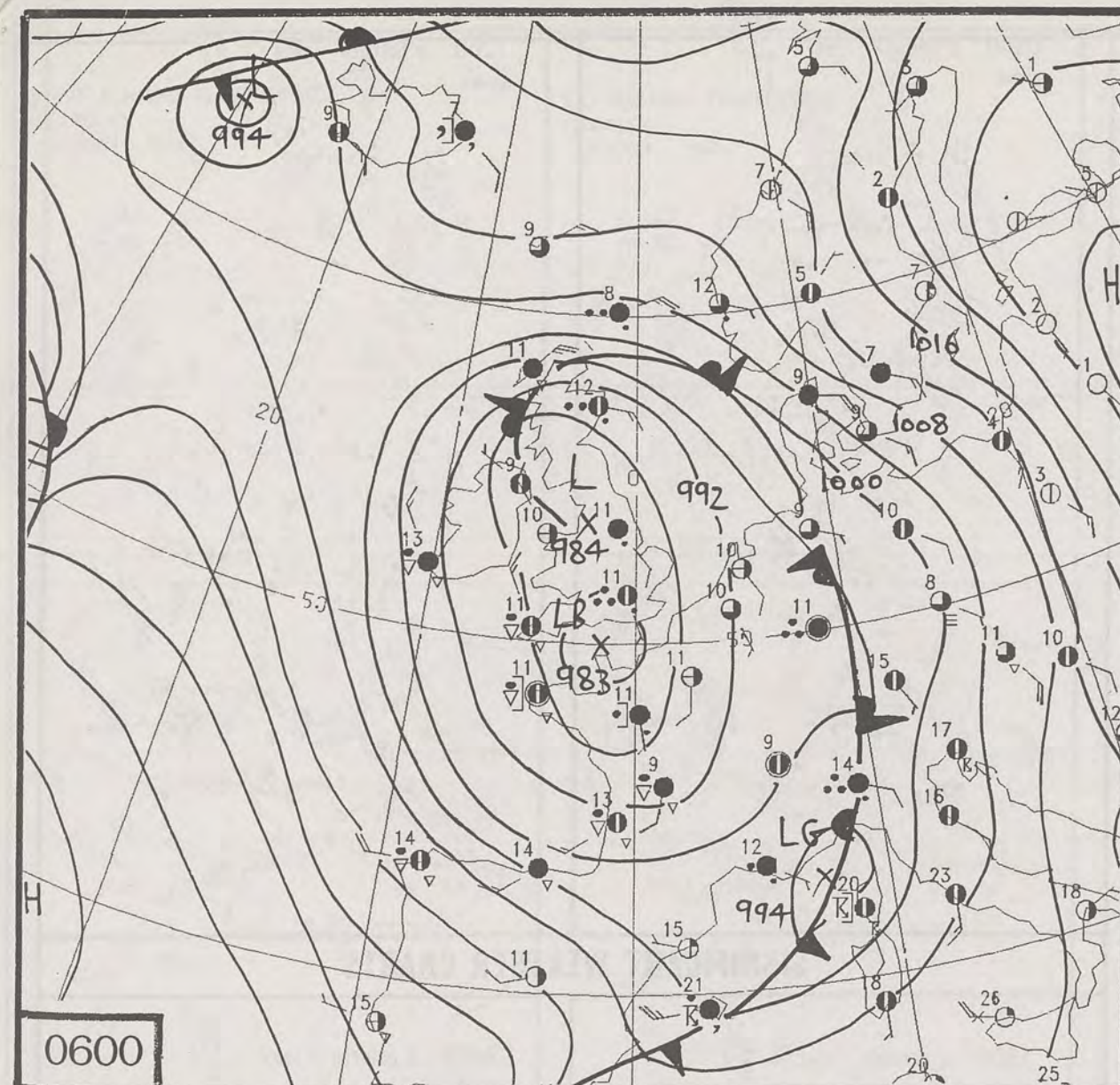


INFRA RED 1/10/93 1619Z



1000-500 MB THICKNESS
PECKED LINE
1000 GMT

H597



DUPLICATE ALSO
DAILY WEATHER SUMMARY
NOT FOR LOAN
Saturday 2nd October 1993

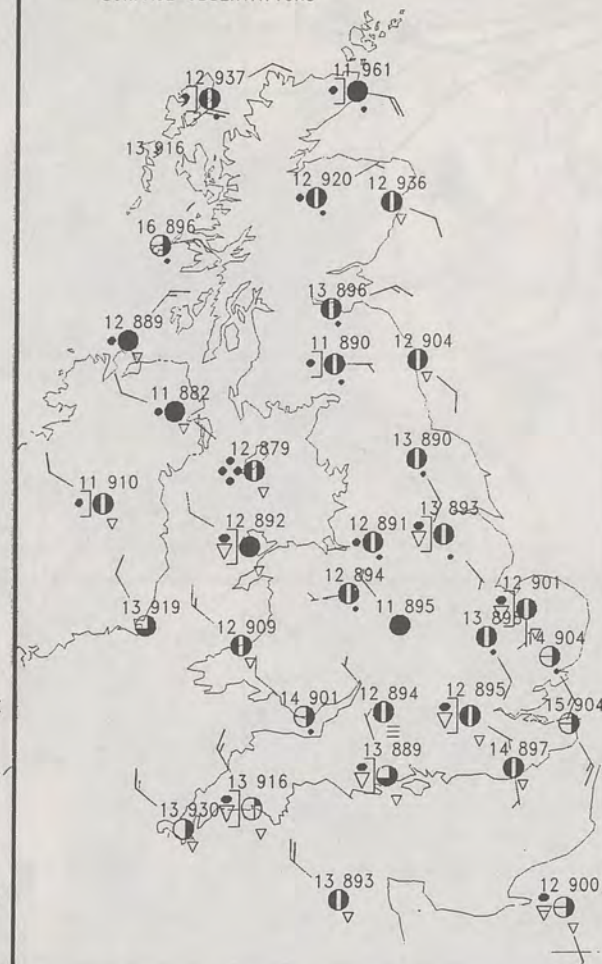
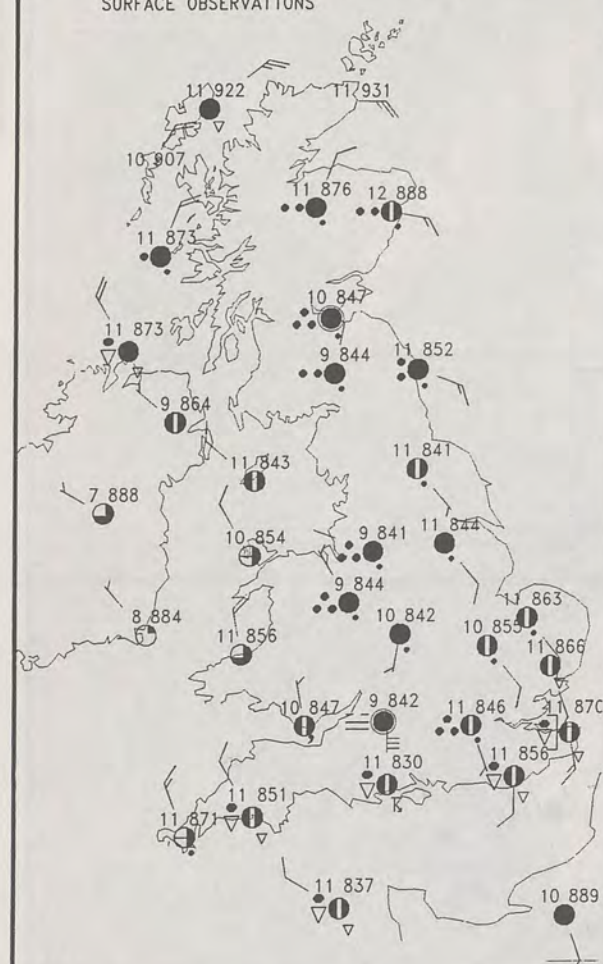
London Weather Centre
Climate Department
127 Clerkenwell Road
London
EC1R 5DB



Warm front Cold front Occlusion

0600 2 OCTOBER 1993
SURFACE OBSERVATIONS

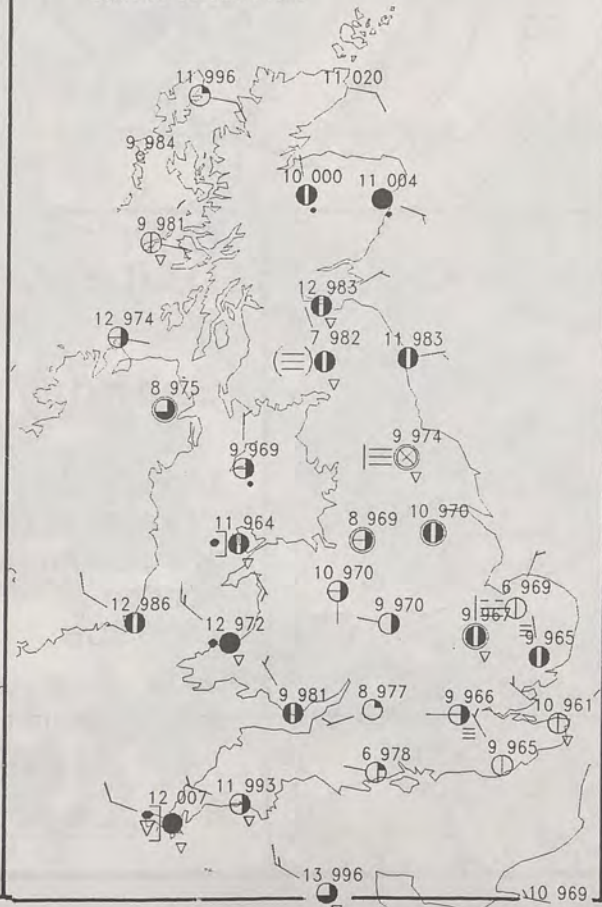
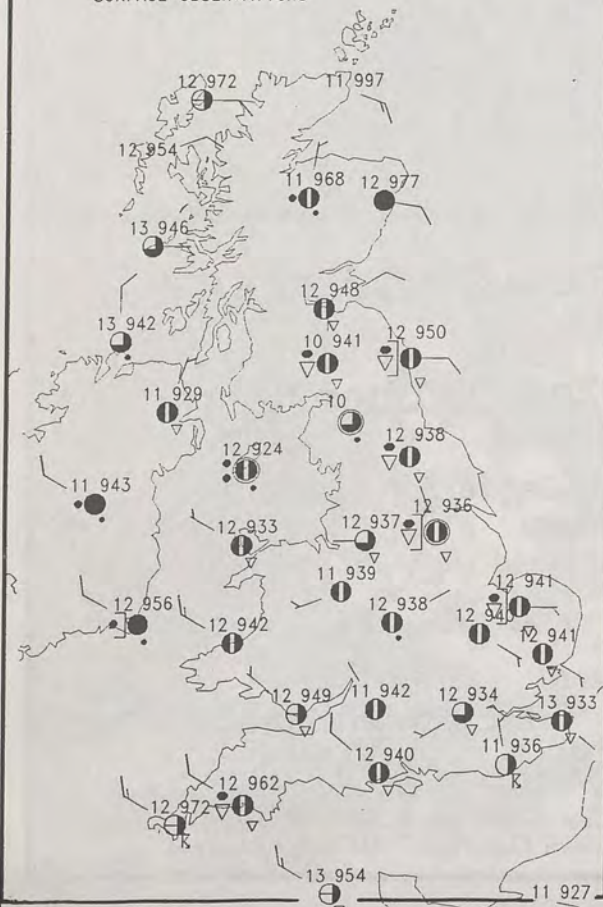
1200 2 OCTOBER 1993
SURFACE OBSERVATIONS



PLOTTED SURFACE OBSERVATIONS

1800 2 OCTOBER 1993
SURFACE OBSERVATIONS

2400 2 OCTOBER 1993
SURFACE OBSERVATIONS



SUMMARY OF UK WEATHER Saturday 2nd October 1993

Most of the United Kingdom had a cloudy night with showers or longer spells of rain, some of it heavy. Northern Ireland and some western parts of Wales were drier with clear intervals. It was windy in places, especially northern Scotland.

The unsettled theme continued through the day, with further showers in most areas. The showers were heavy and prolonged at times with thunder, especially over southern most counties of England. There was some sunshine around too, and southwest England tended to be the favoured area. During the evening the showers slowly started to die away from the west. Clear periods developed along with some patchy mist in central and eastern areas.

Temperatures were generally a little below normal, although some places managed to reach the seasonal average.

London Weather Centre

All times are GMT

© Crown Copyright All rights reserved

0600 2 OCTOBER 1993
SIGWX

1200 2 OCTOBER 1993
SIGWX

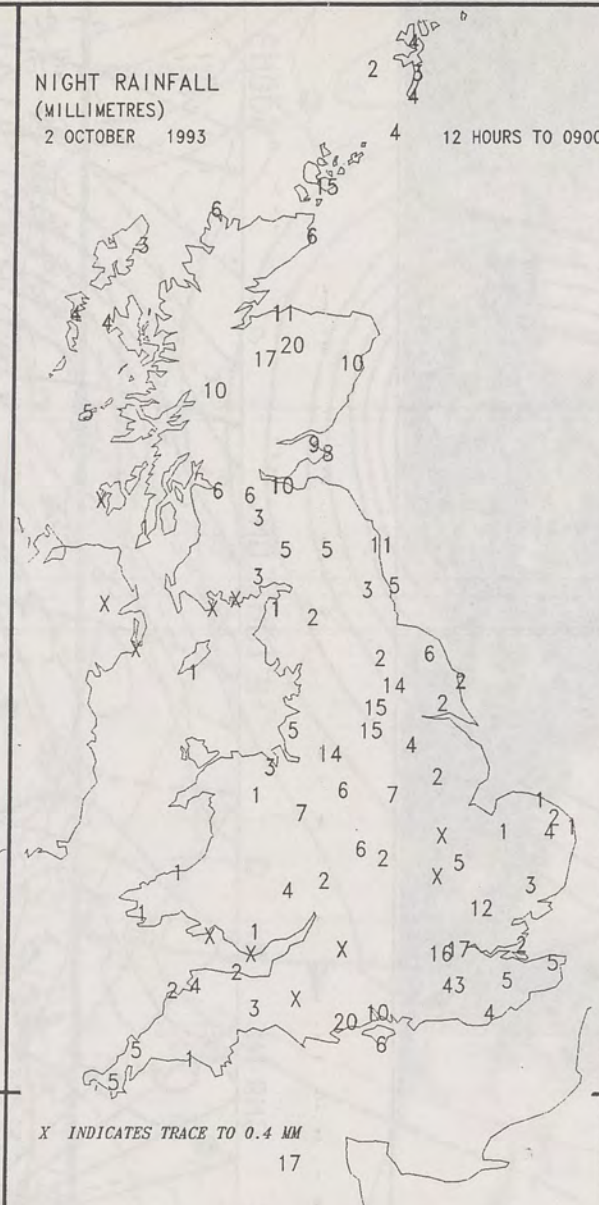
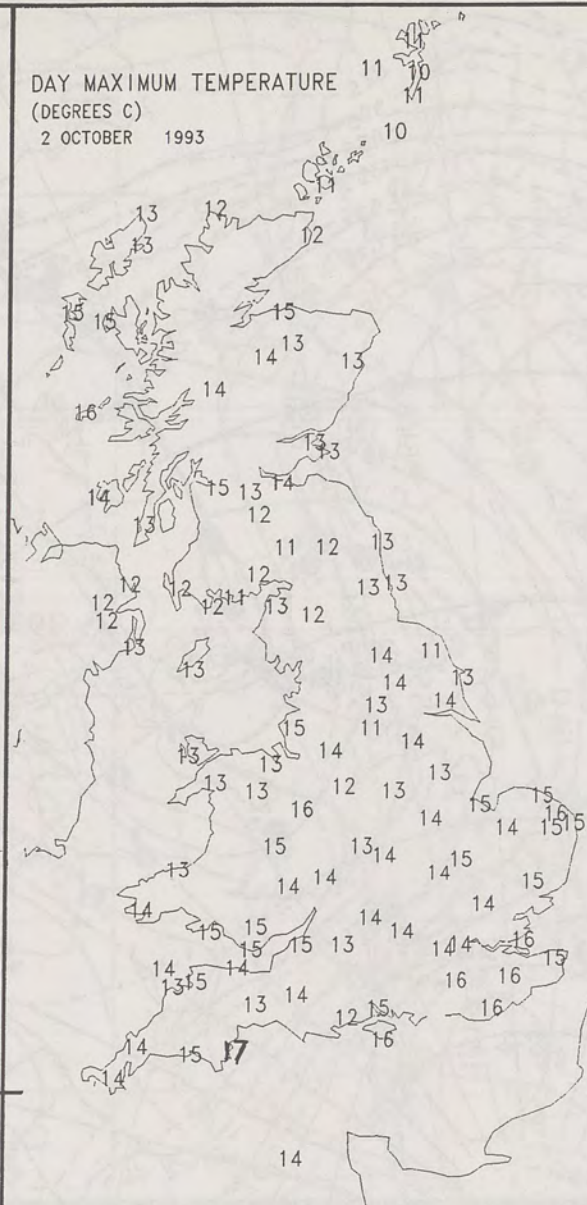
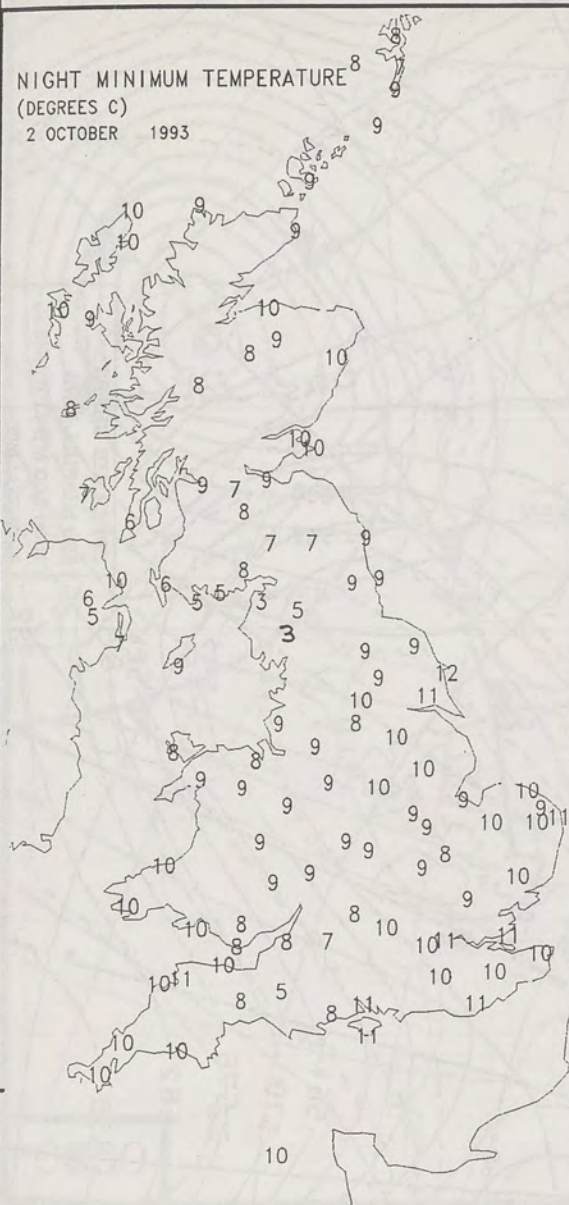


SIGNIFICANT WEATHER CHARTS

1800 2 OCTOBER 1993
SIGWX

2400 2 OCTOBER 1993
SIGWX






EXTREMES FOR SATURDAY 2ND OCTOBER 1993

Highest Maximum	: 16.8 C Torquay [Devon]
Lowest Maximum	: 10.1 C Lerwick [Shetland]
Lowest Minimum	: 2.6 C Shap [Cumbria]
Lowest Grass Minimum	: -2.3 C Shap
Most Rain (24 hours from 0900 GMT)	: 13.0 mm Clacton [Essex]
Most Sun	: 7.0 Hrs Falmouth [Cornwall]


**DAILY
WEATHER
SUMMARY**

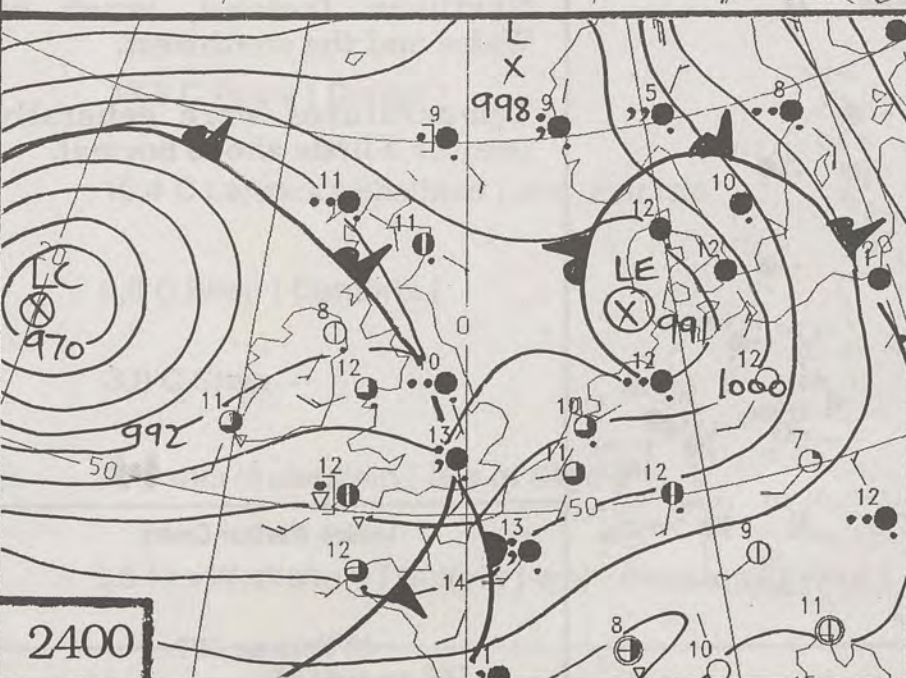
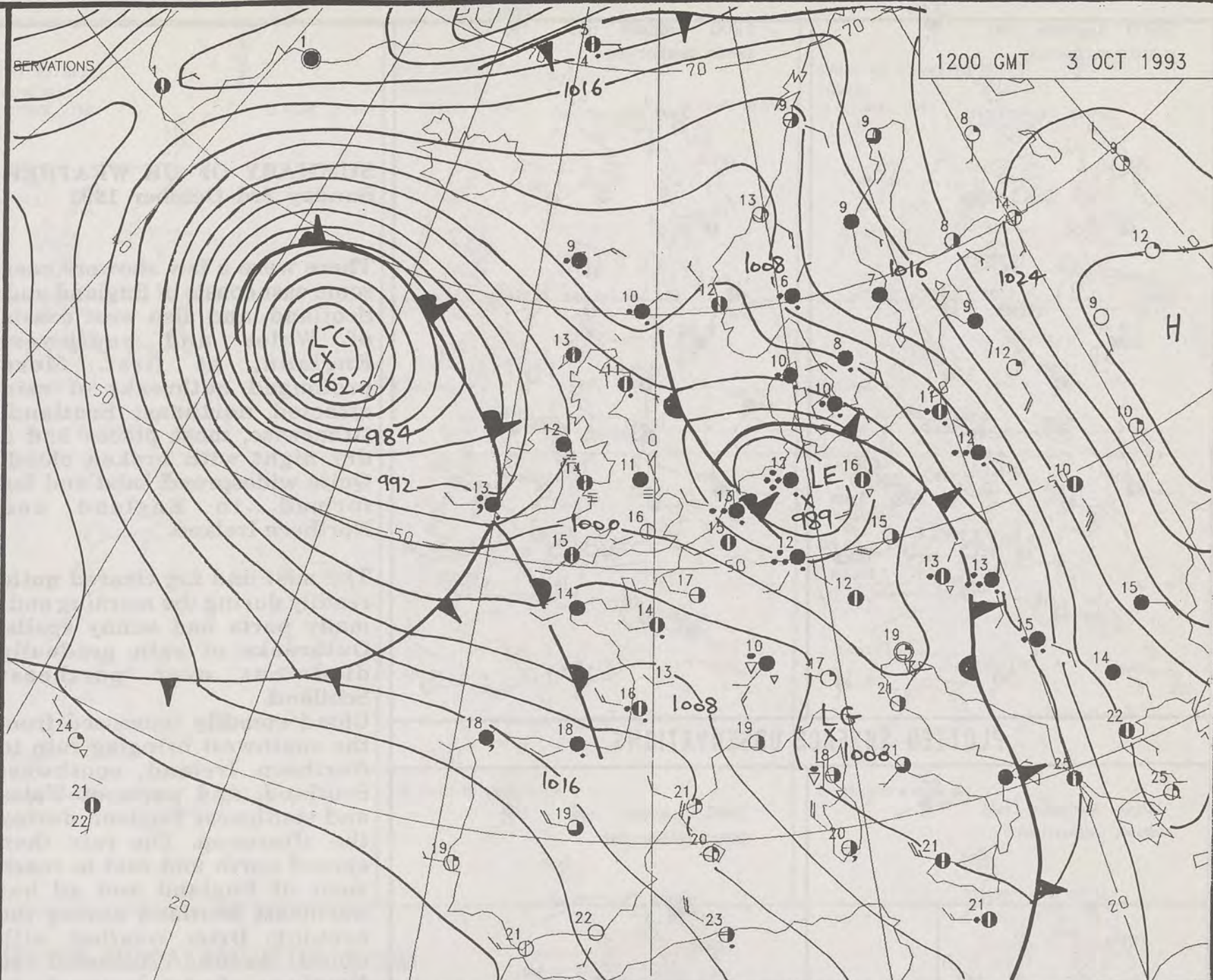
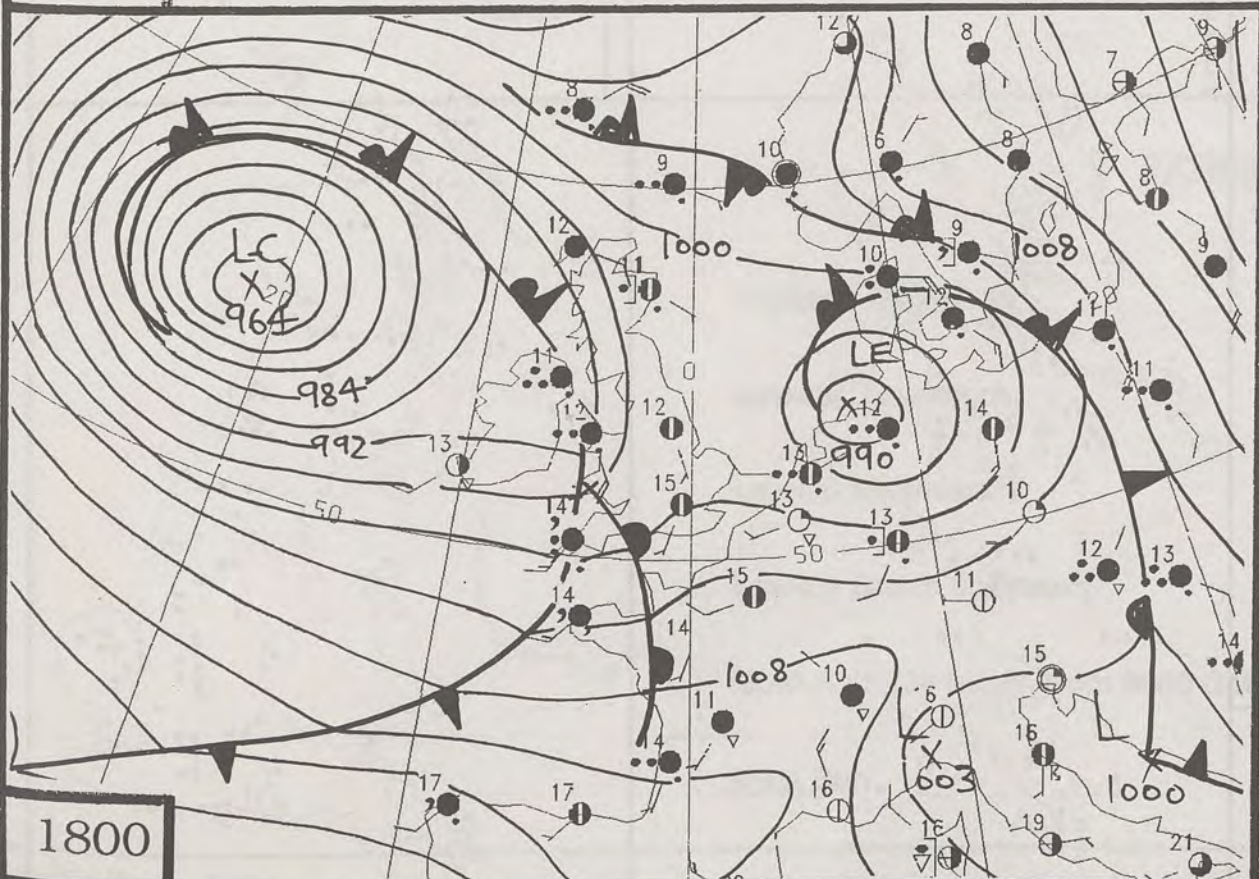
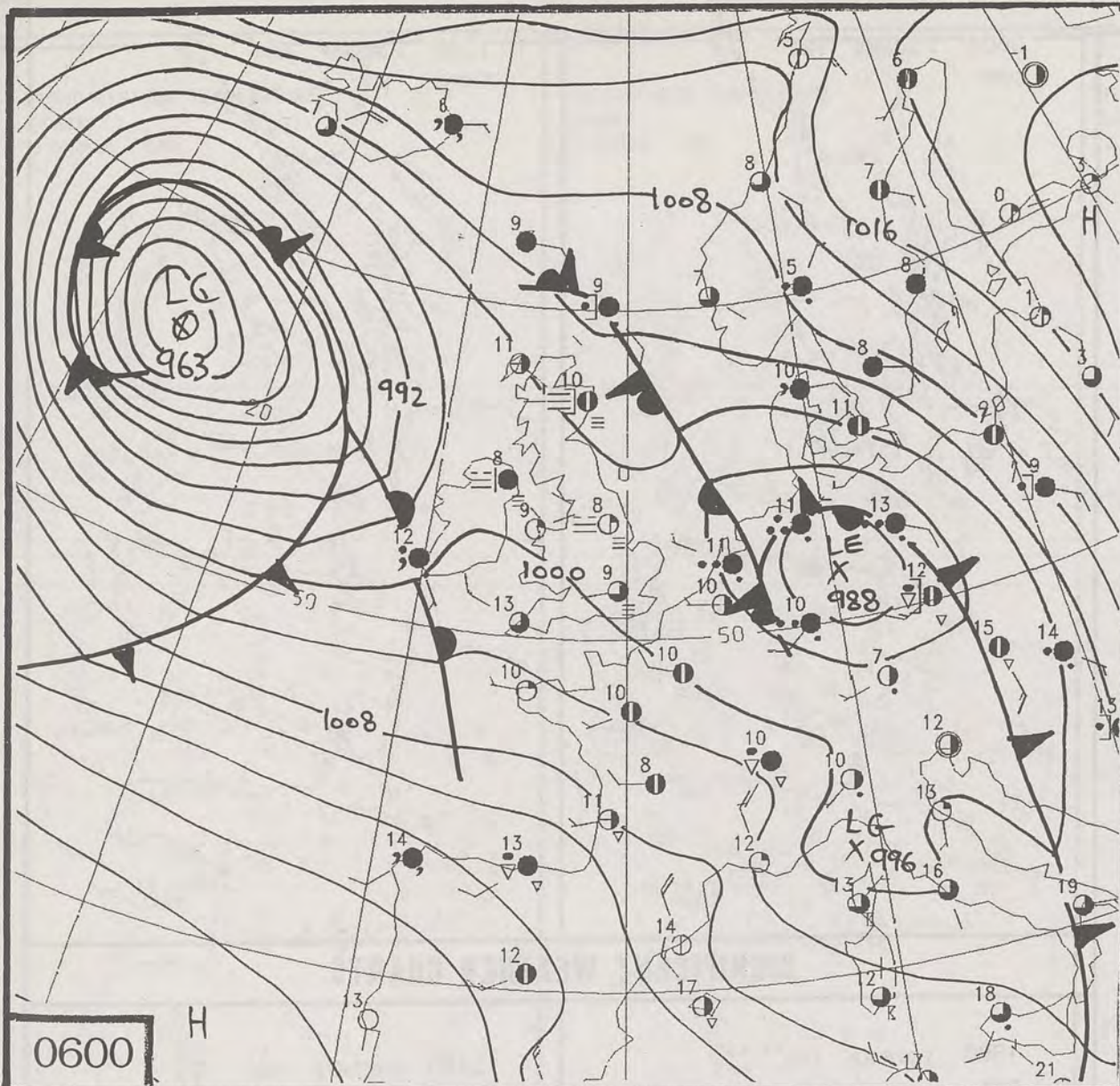


© Crown Copyright
All rights reserved



INFRA RED 2/10/93 1426Z



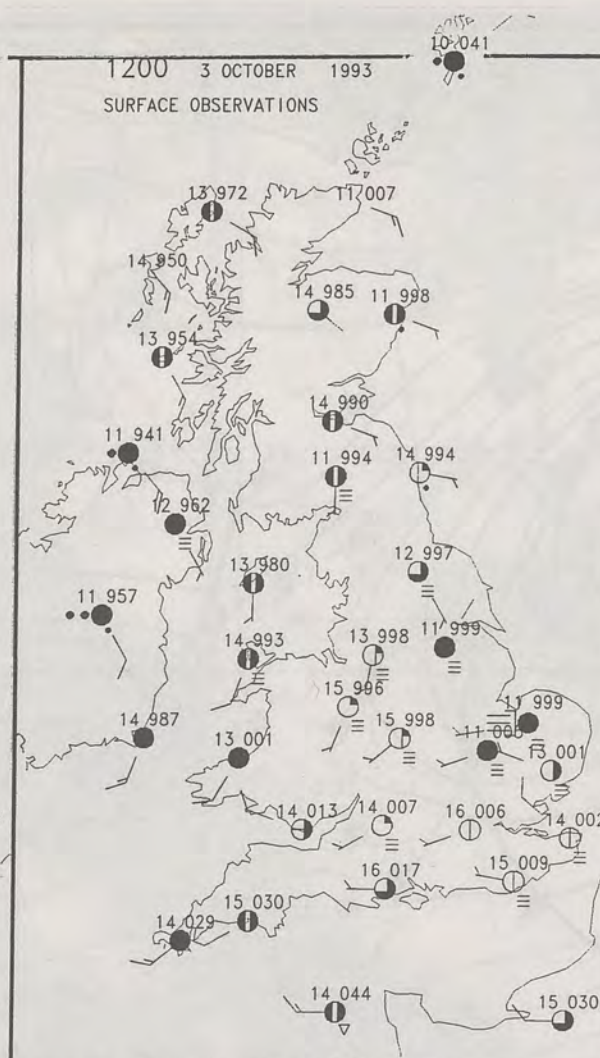
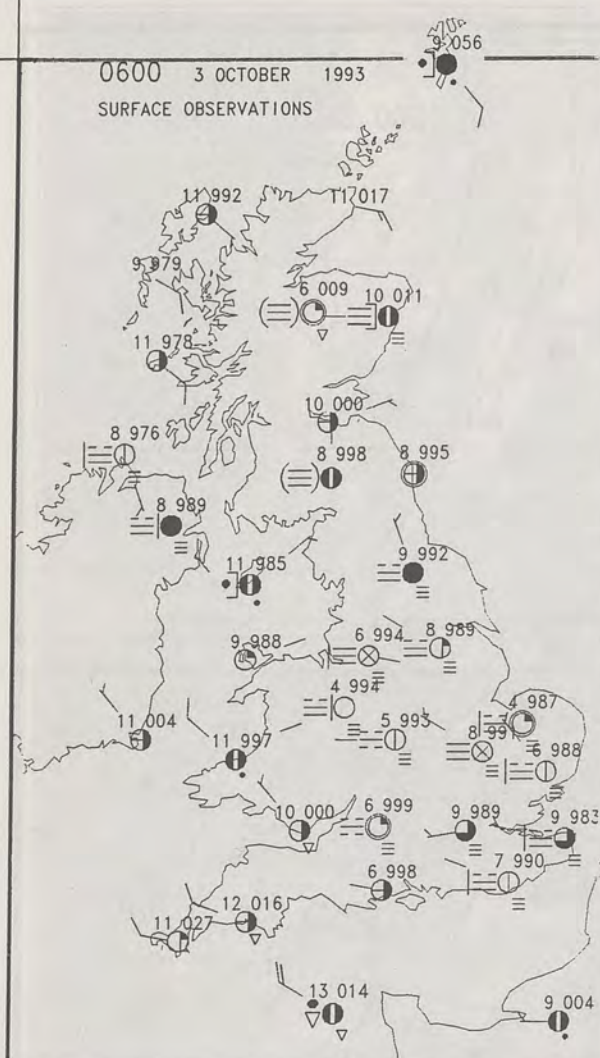


DUPLICATE ALSO
DAILY WEATHER SUMMARY
NOT FOR LOAN
Sunday 3rd October 1993

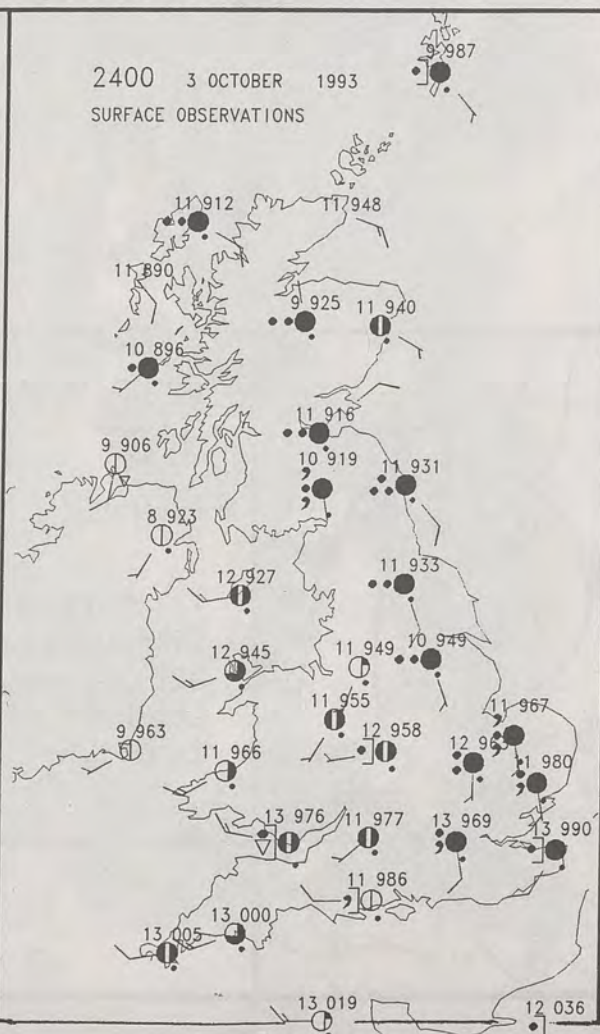
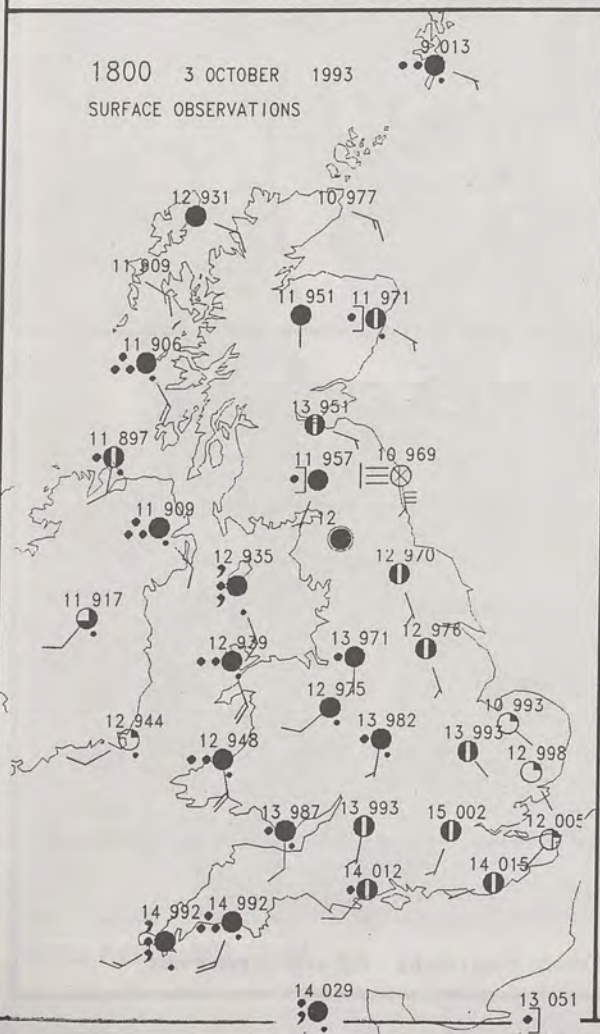
London Weather Centre
Climate Department
127 Clerkenwell Road
London
EC1R 5DB



Warm front Cold front Occlusion



PLOTTED SURFACE OBSERVATIONS



SUMMARY OF UK WEATHER Sunday 3rd October 1993

There were a few showers near some east coasts of England and Scotland, and also west coasts of Wales and southwest England, at first. More prolonged outbreaks of rain affected northeast Scotland. Otherwise, most places had a dry night with broken cloud. Quite widespread mist and fog formed, in England and Northern Ireland.

The mist and fog cleared quite readily during the morning and many parts had sunny spells. Outbreaks of rain gradually died out over northeast Scotland.

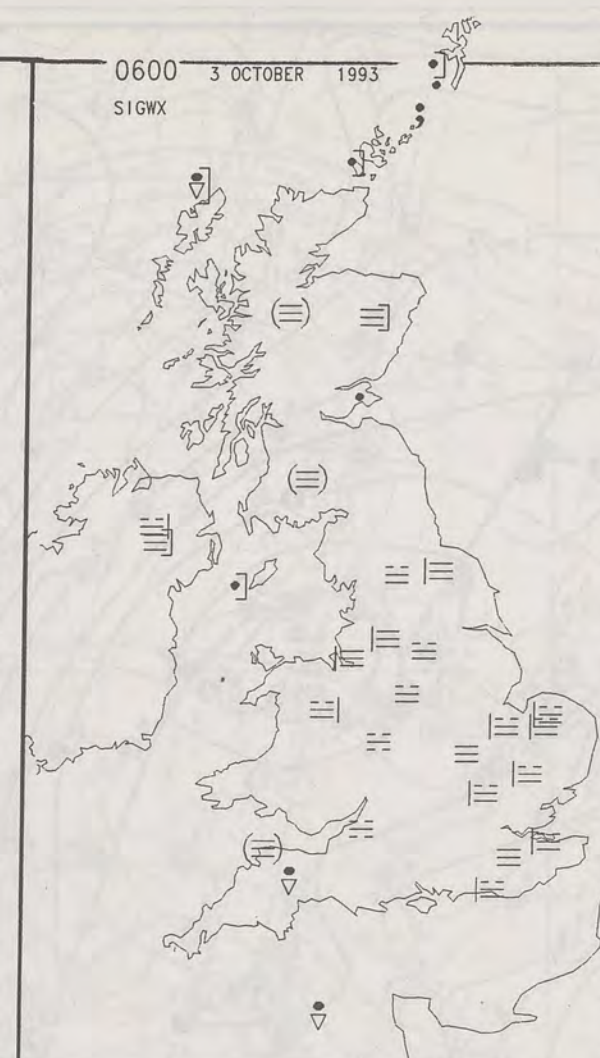
Cloud steadily increased from the southwest bringing rain to Northern Ireland, southwest Scotland, and parts of Wales and southwest England during the afternoon. The rain then spread north and east to reach most of England and all but northeast Scotland during the evening. Drier weather with cloud breaks followed to Northern Ireland, much of Wales and the southwest.

Temperatures were generally near or a little above normal.

London Weather Centre

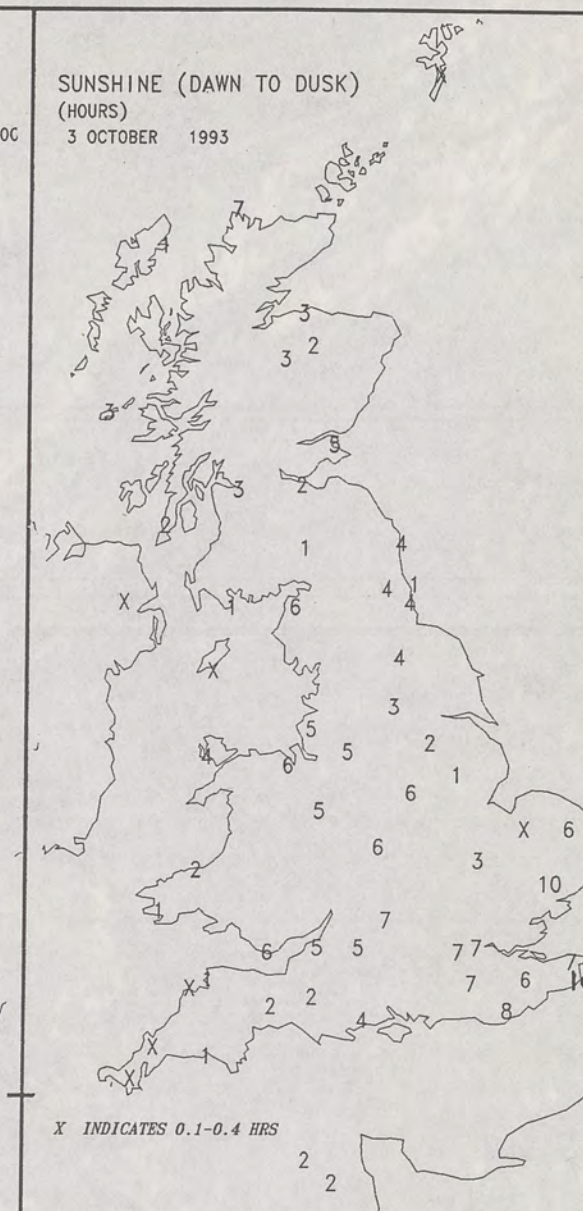
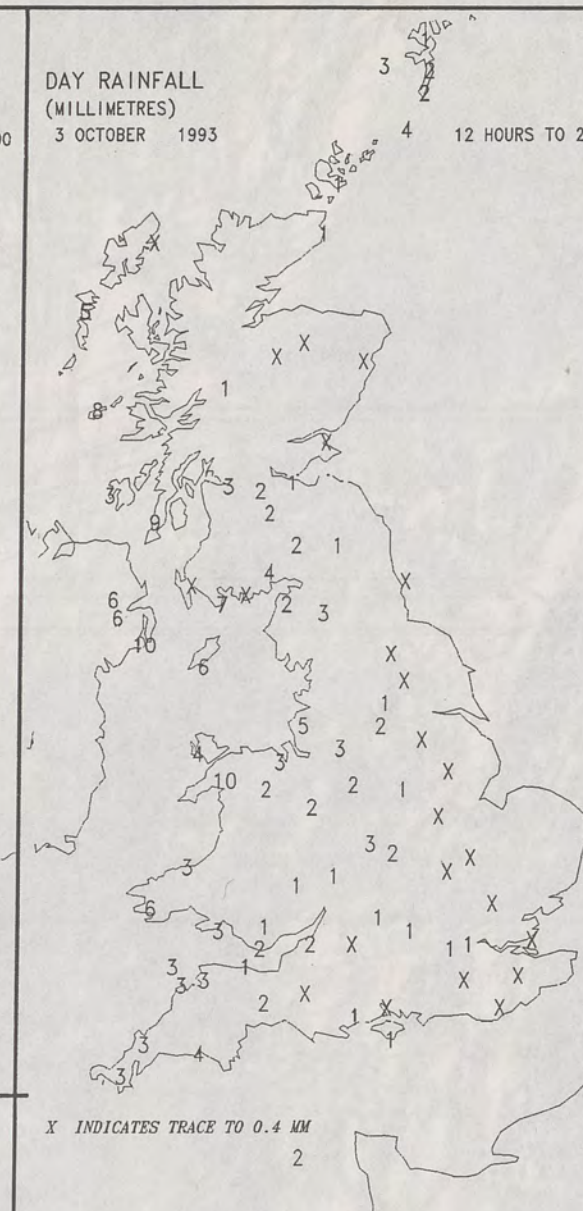
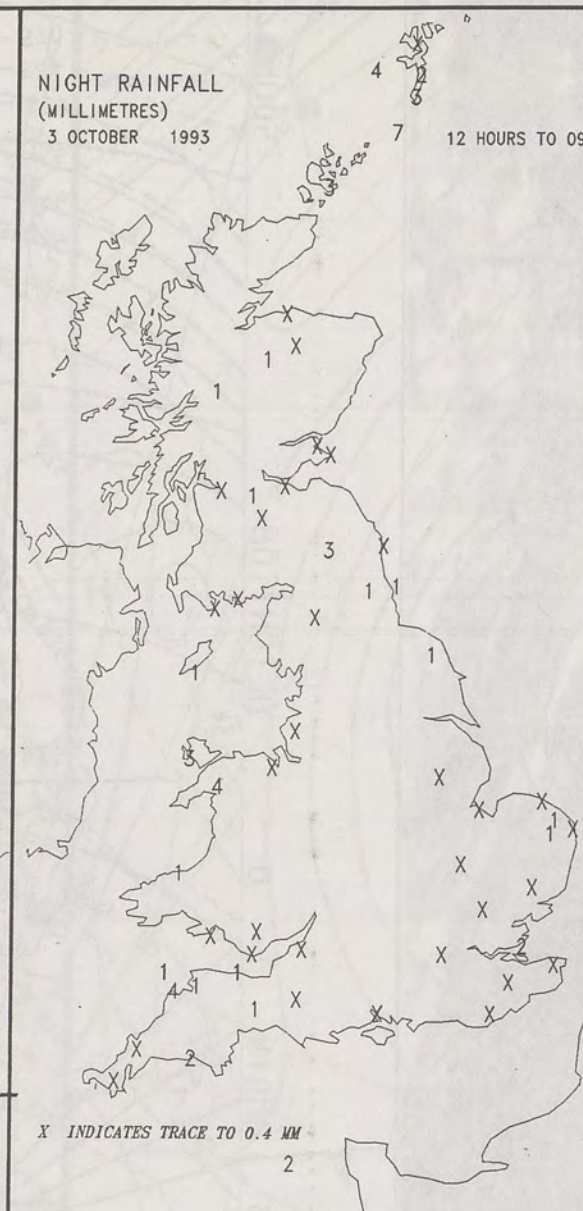
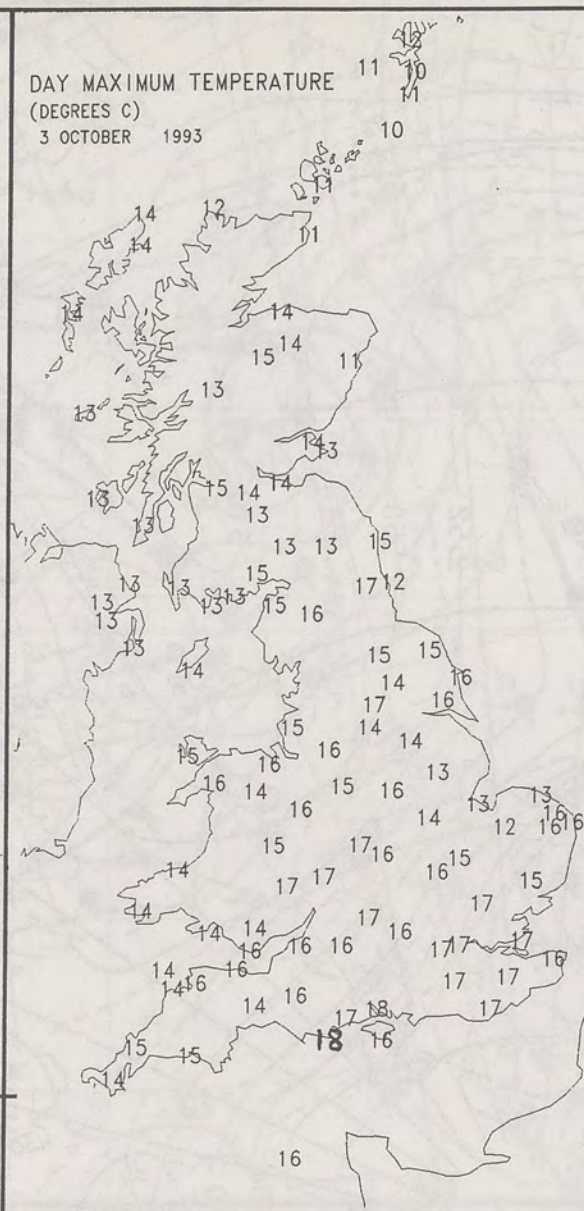
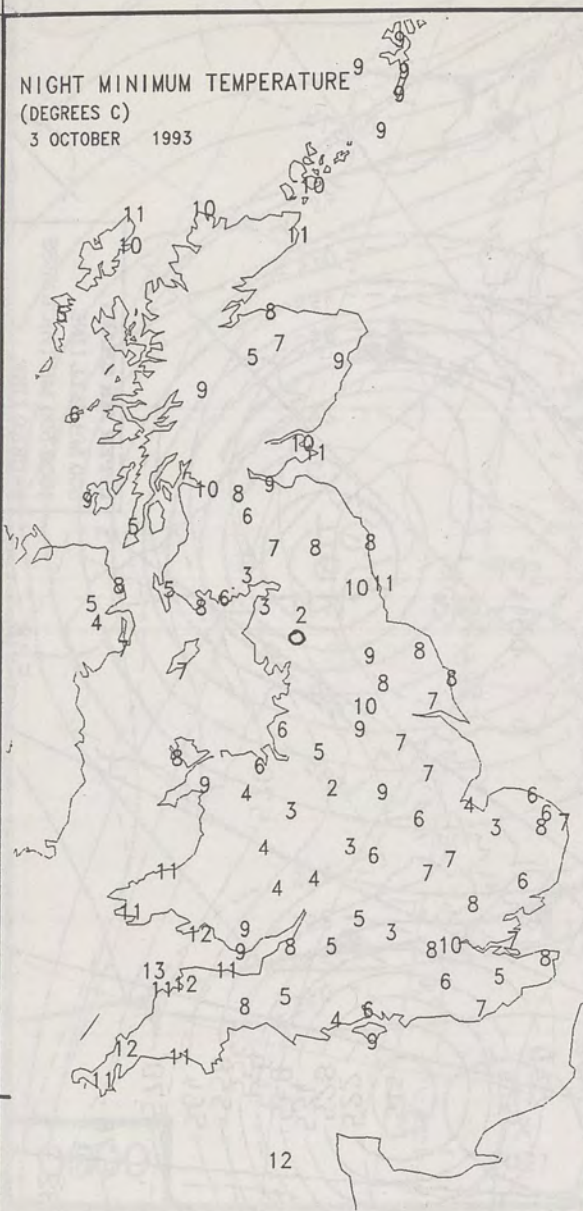
All times are GMT

© Crown Copyright All rights reserved



SIGNIFICANT WEATHER CHARTS





EXTREMES FOR SUNDAY 3RD OCTOBER 1993

Highest Maximum	: 18.3 C Poole [Dorset]
Lowest Maximum	: 10.4 C Lerwick [Shetland] and Fair Isle
Lowest Minimum	: 0.0 C Shap [Cumbria]
Lowest Grass Minimum	: -3.0 C Shap -
Most Rain (24 hours from 0900 GMT)	: 16.0 mm Waterstein [Isle of Skye]
Most Sun	: 9.8 Hrs Wattisham [Suffolk] and Folkestone [Kent]

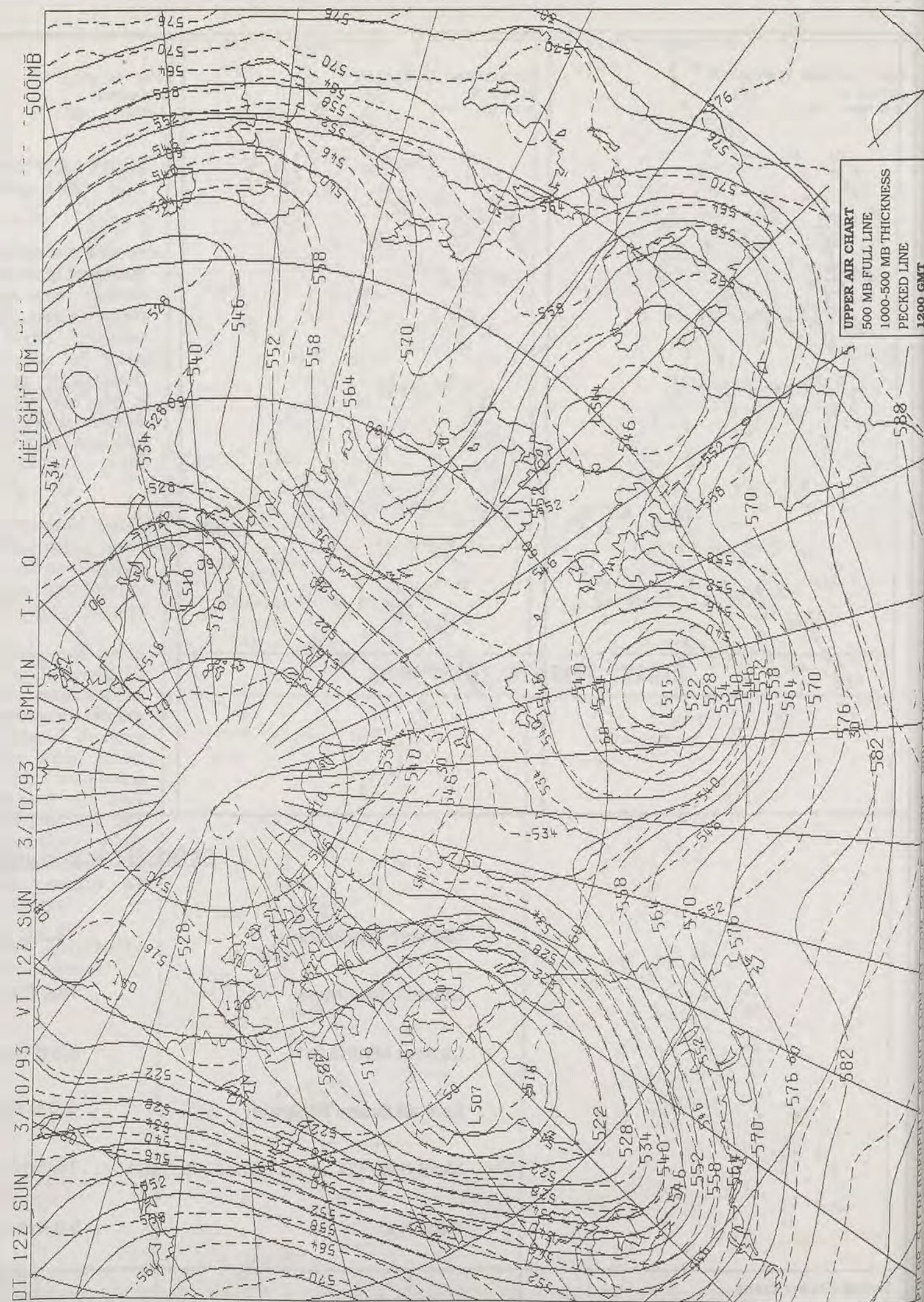
**DAILY
WEATHER
SUMMARY**

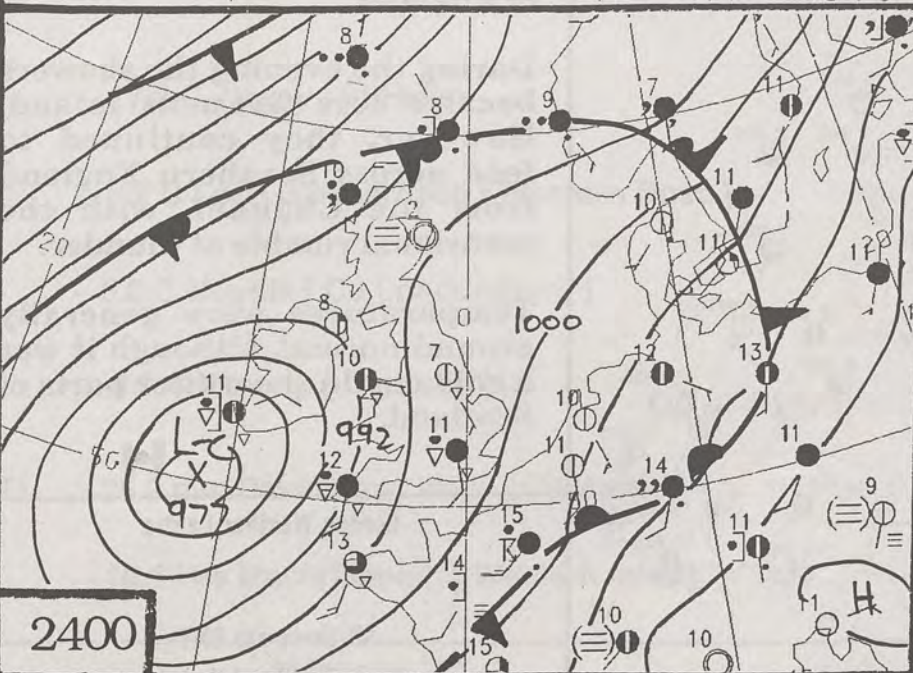
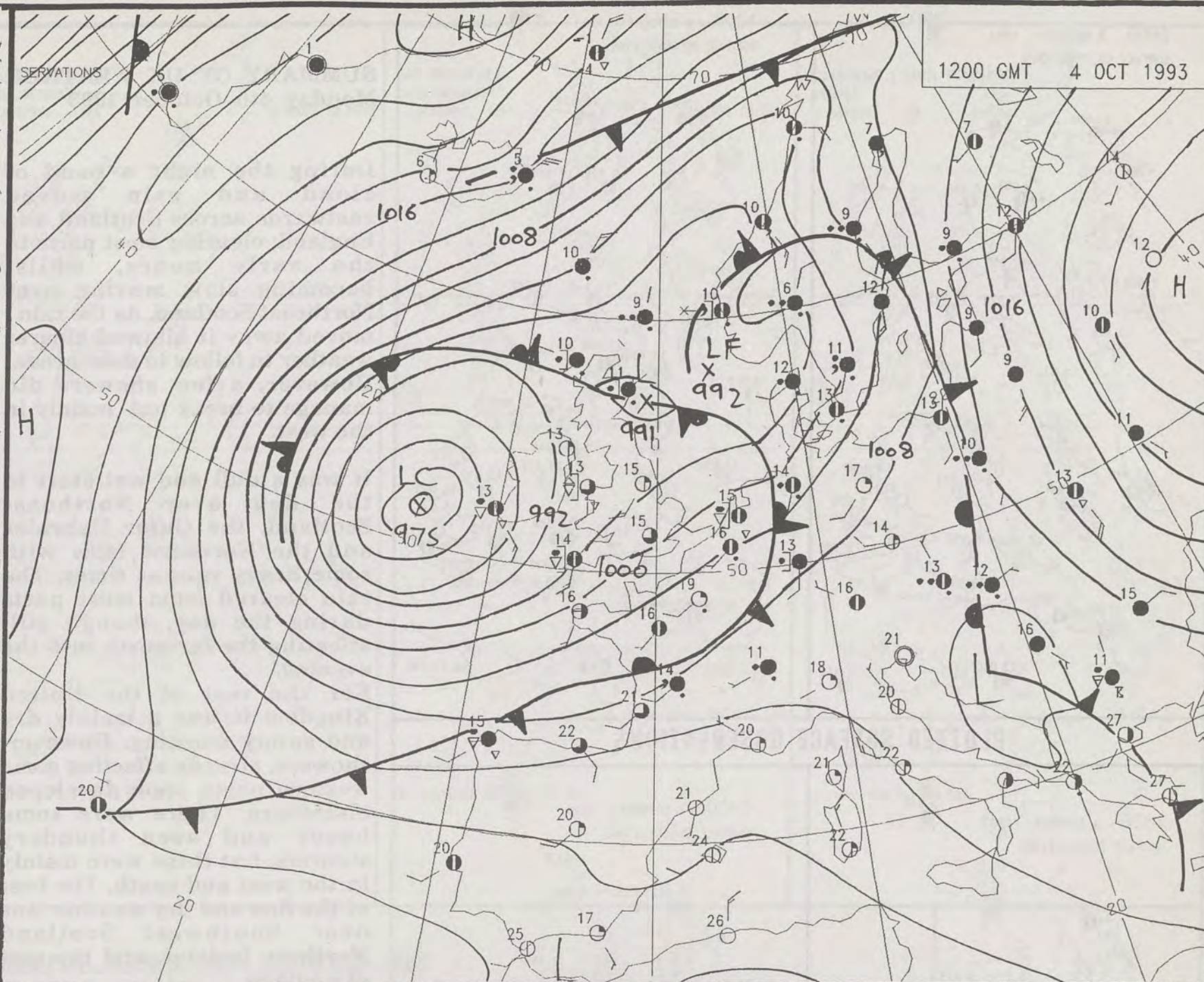
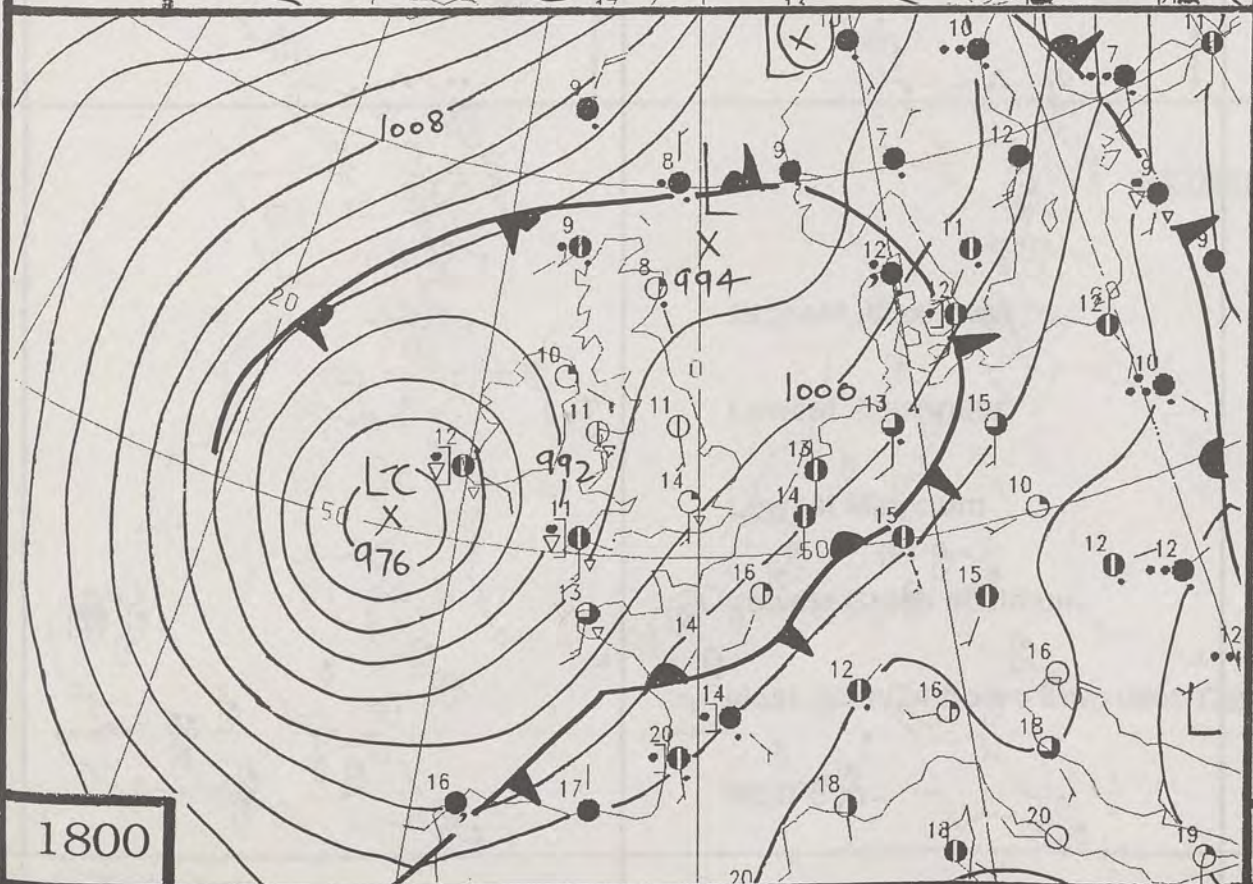
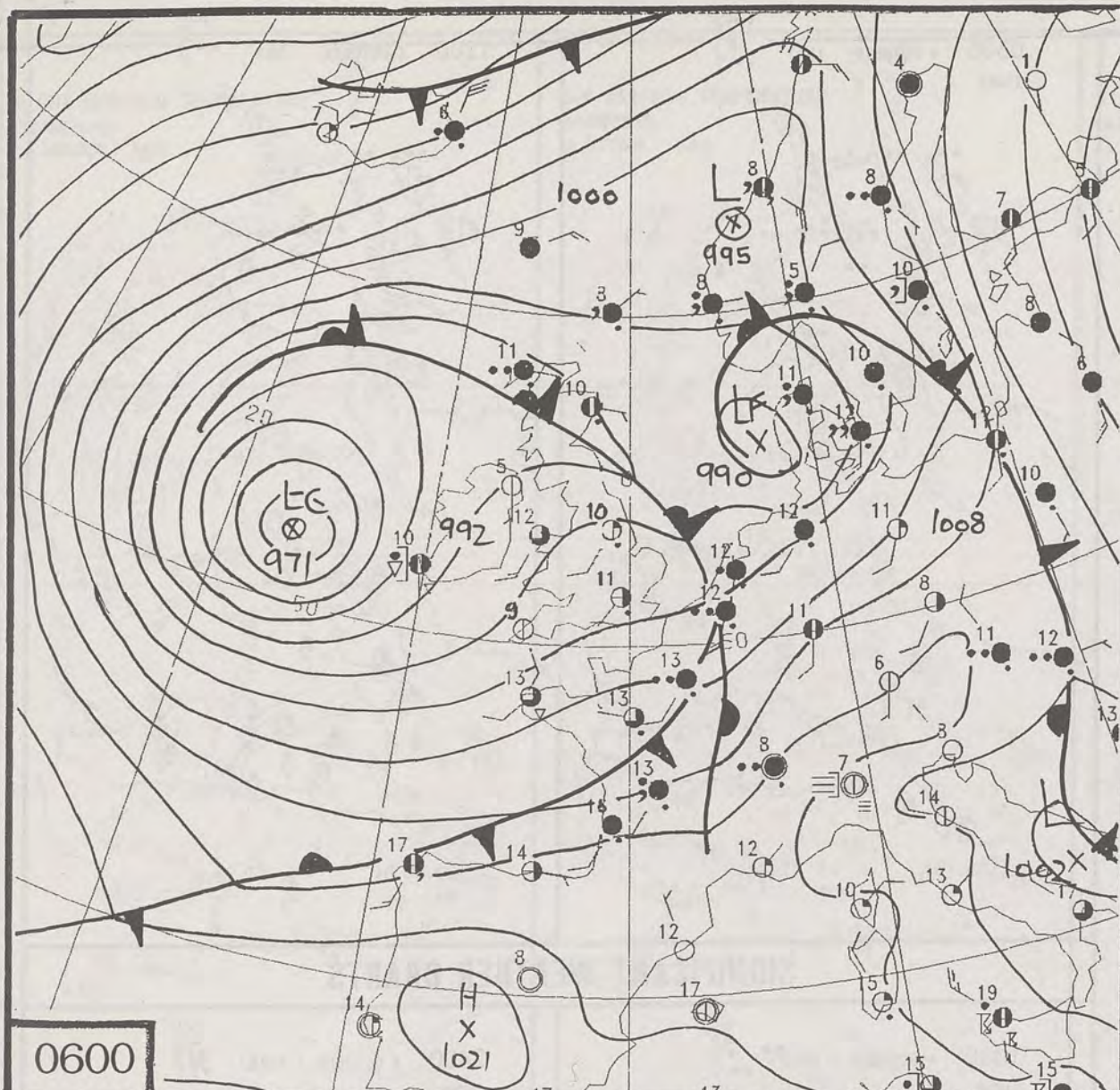


© Crown Copyright
All rights reserved



VISIBLE 3/10/93 1554Z



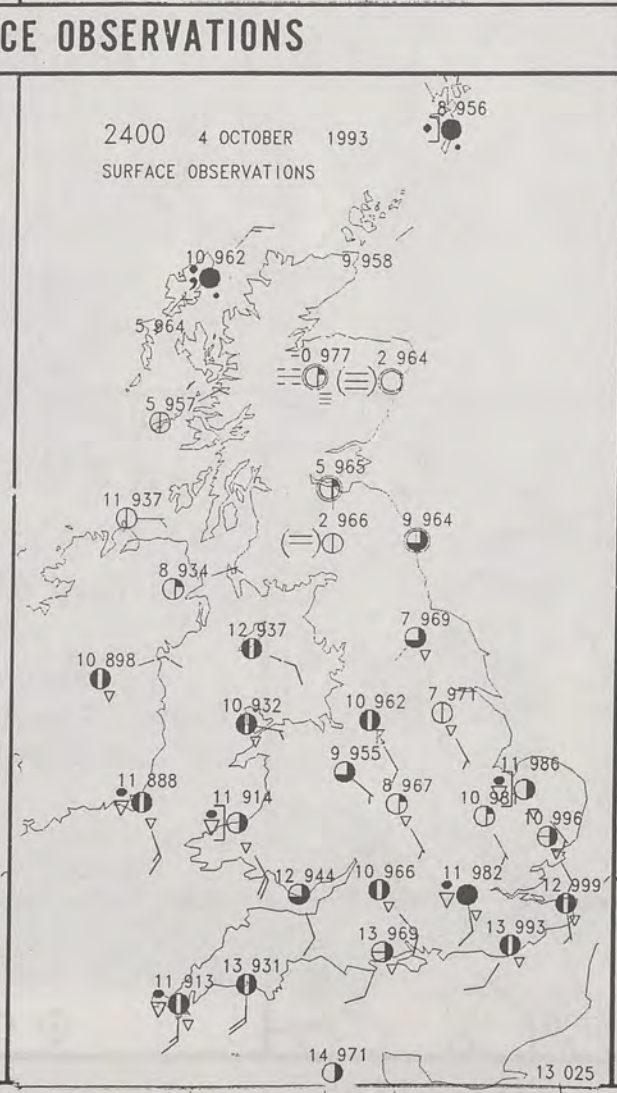
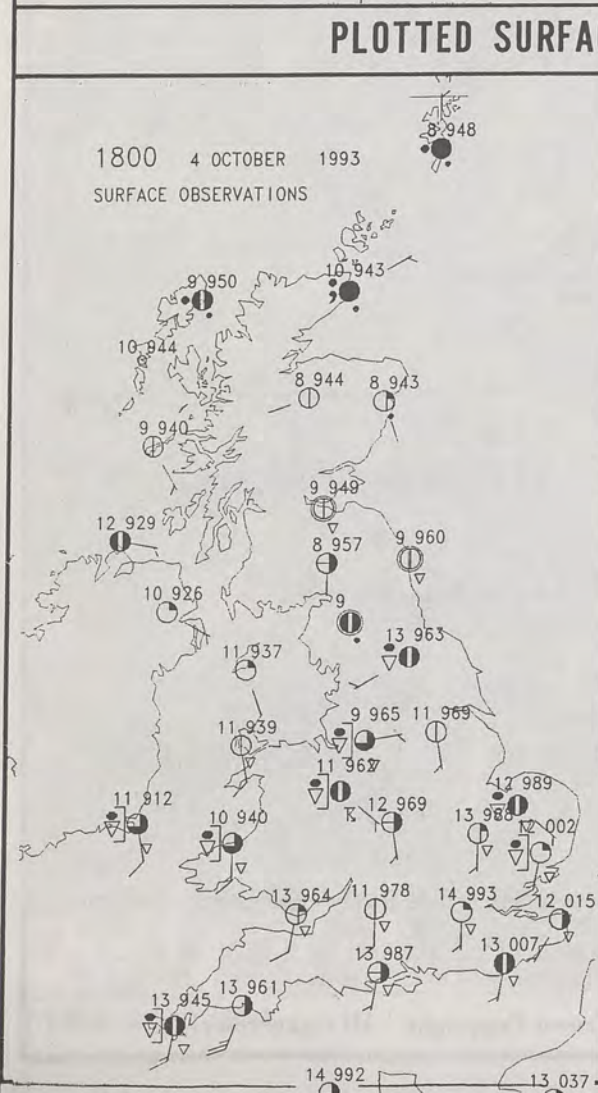
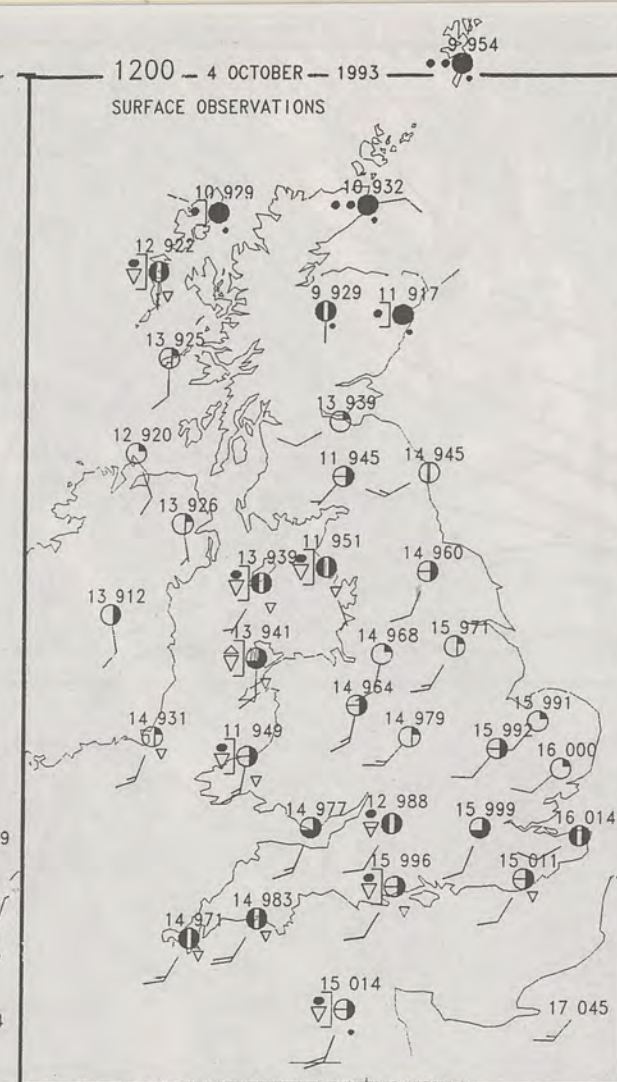
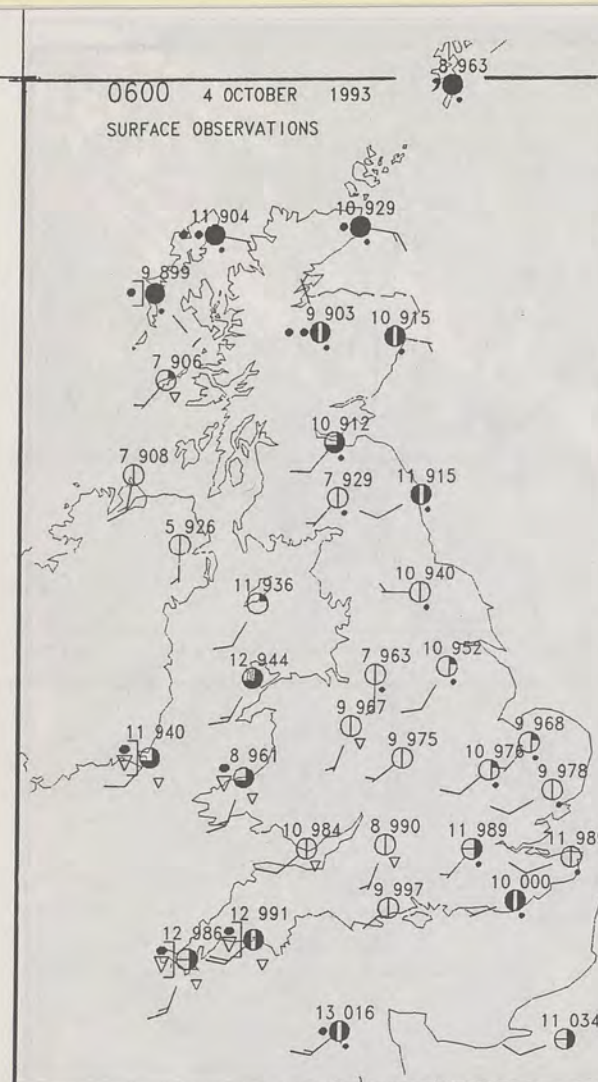


DUPLICATE ALSO
DAILY WEATHER SUMMARY
NOT FOR LOAN
Monday 4th October 1993

London Weather Centre
Climate Department
127 Clerkenwell Road
London
EC1R 5DB



Warm front Cold front Occlusion



SUMMARY OF UK WEATHER **Monday 4th October 1993**

During the night a band of cloud and rain moved eastwards across Scotland and England; clearing most parts in the early hours, whilst becoming slow moving over Northeast Scotland. As the rain moved away it allowed clearer weather to follow to most areas. However, a few showers did manage to break out- mainly in the west.

It was a dull and wet start to the day over Northeast Scotland, the Outer Hebrides and the Northern Isles with some heavy rain at times. The rain cleared from most parts during the day, though still affecting the far north into the evening.

For the rest of the United Kingdom it was a mainly dry and sunny morning. However, showers, already affecting some western parts, soon developed elsewhere. There were some heavy and even thundery showers, but these were mainly in the west and south. The best of the fine and dry weather was over Southwest Scotland Northern Ireland and the east of England.

During the evening the showers became less frequent inland. However, they continued to feed across Southern England from the Channel, with the occasional rumble of thunder.

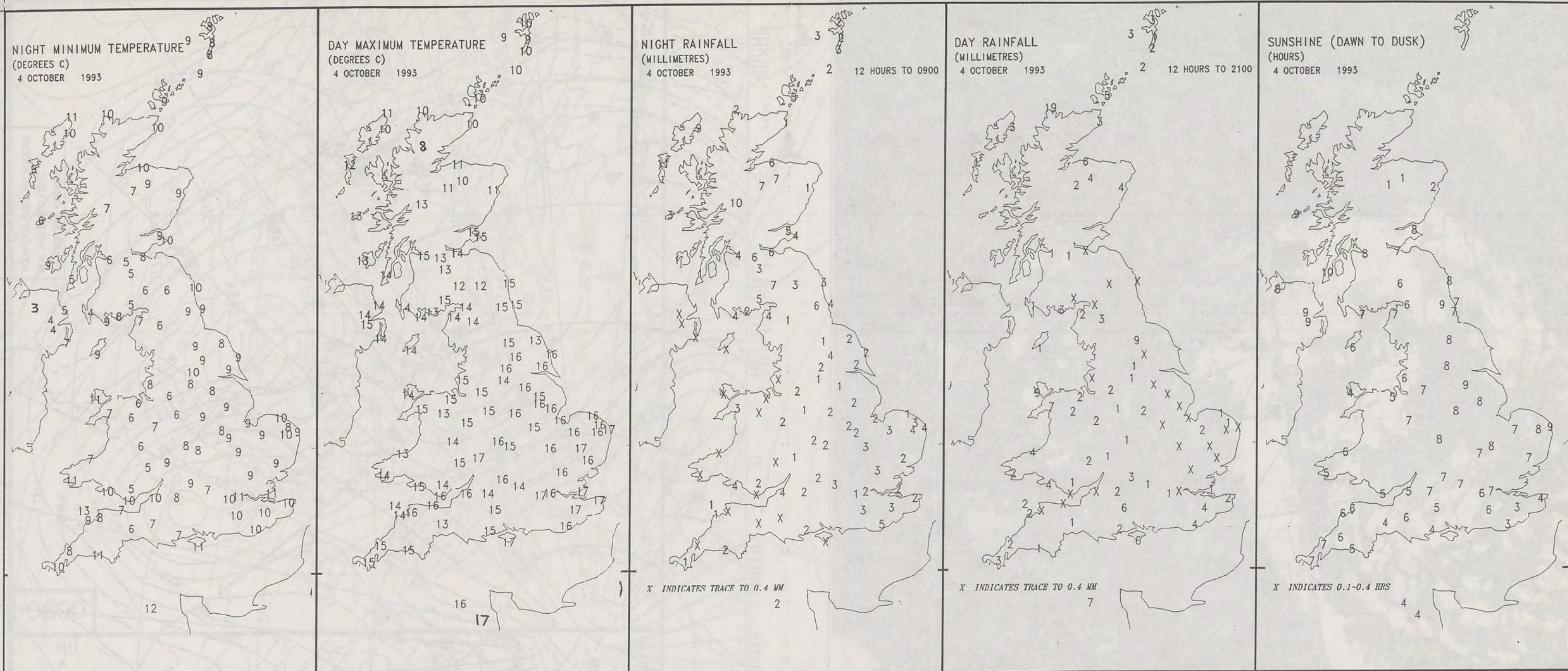
Temperatures were generally around normal, although it was a cold day in the wetter parts of Scotland.

London Weather Centre

All times are GMT

© Crown Copyright All rights reserved





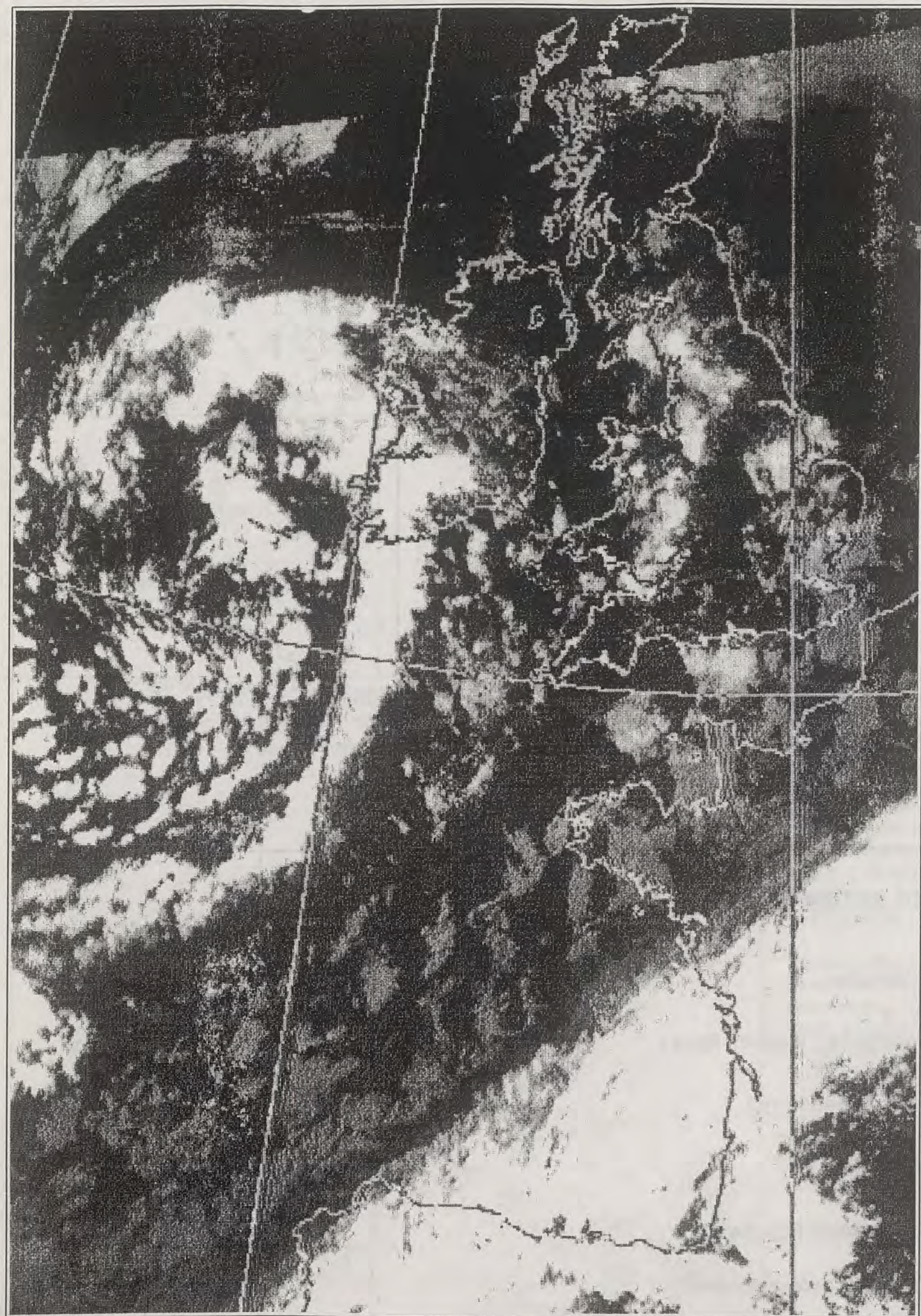
EXTREMES FOR MONDAY 4TH OCTOBER 1993

Highest Maximum	: 17.2 C Jersey / St Helier
Lowest Maximum	: 8.2 C Loch Glascarnoch [Western Ross]
Lowest Minimum	: 3.0 C Moyola [Co Londonderry]
Lowest Grass Minimum	: -0.9 C Warcop [Cumbria] -
Most Rain (24 hours from 0900 GMT)	: 25.9 mm Davidstow Moor [Cornwall]
Most Sun	: 10.0 Hrs Machrihanish [Western Isles]

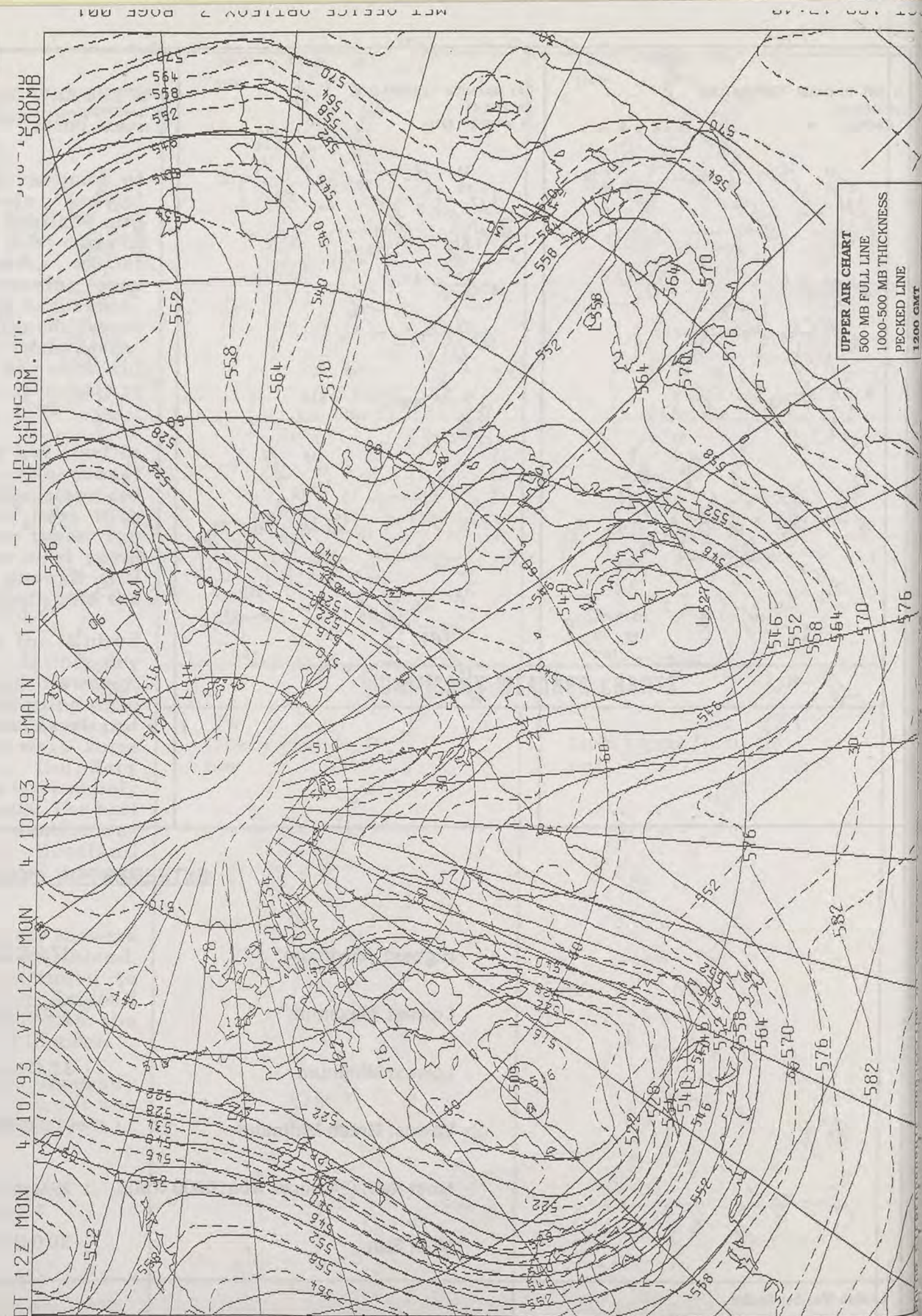
DAILY WEATHER SUMMARY

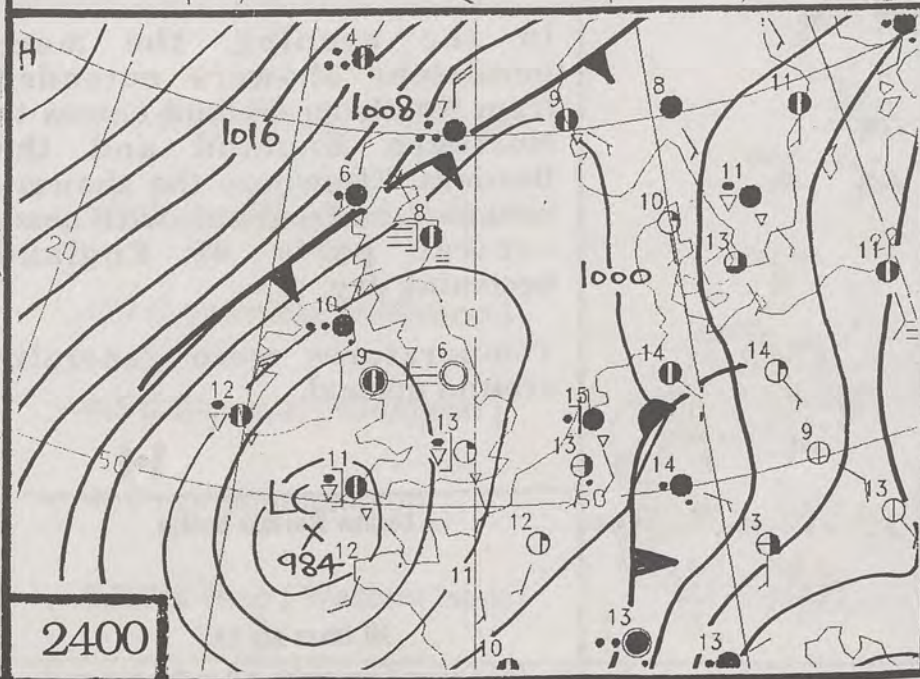
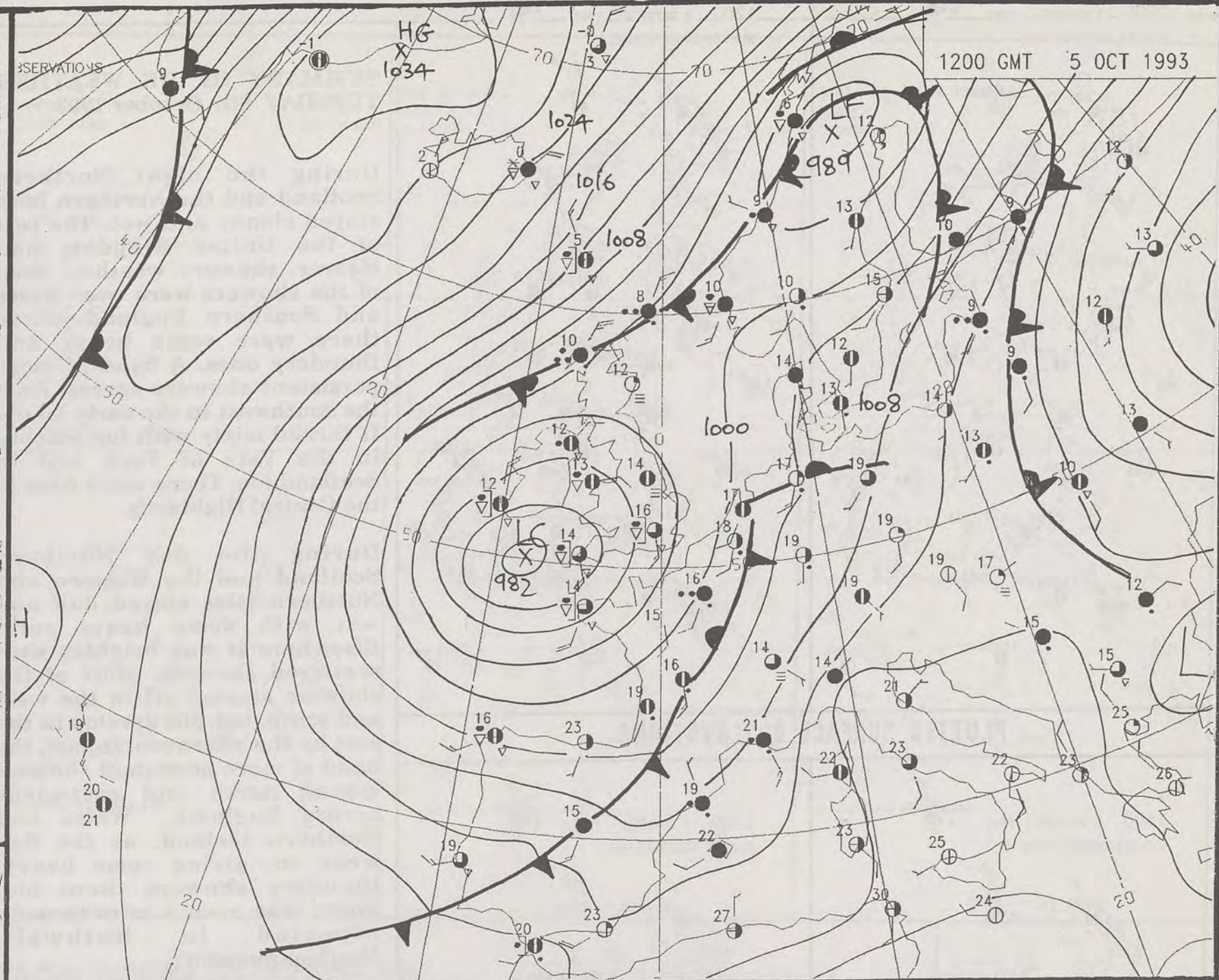
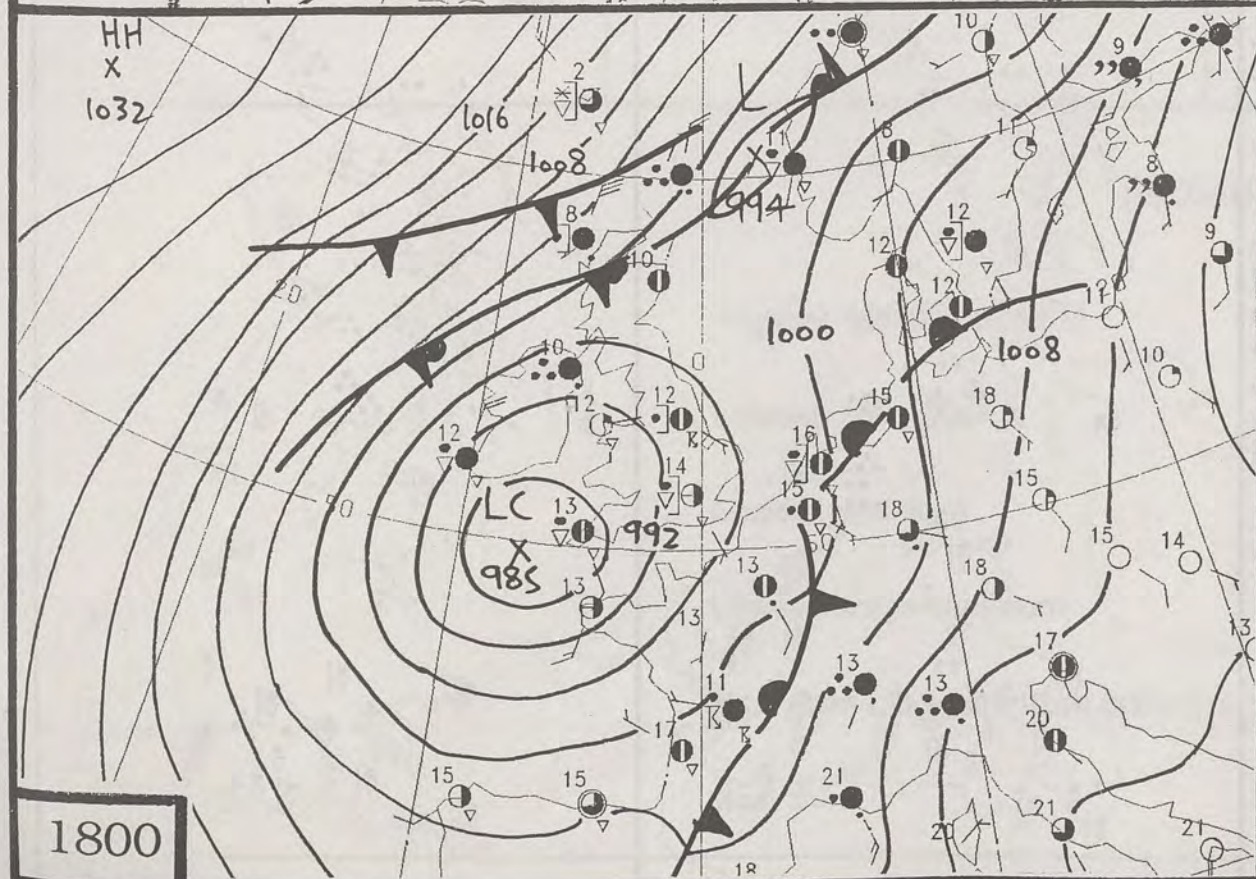
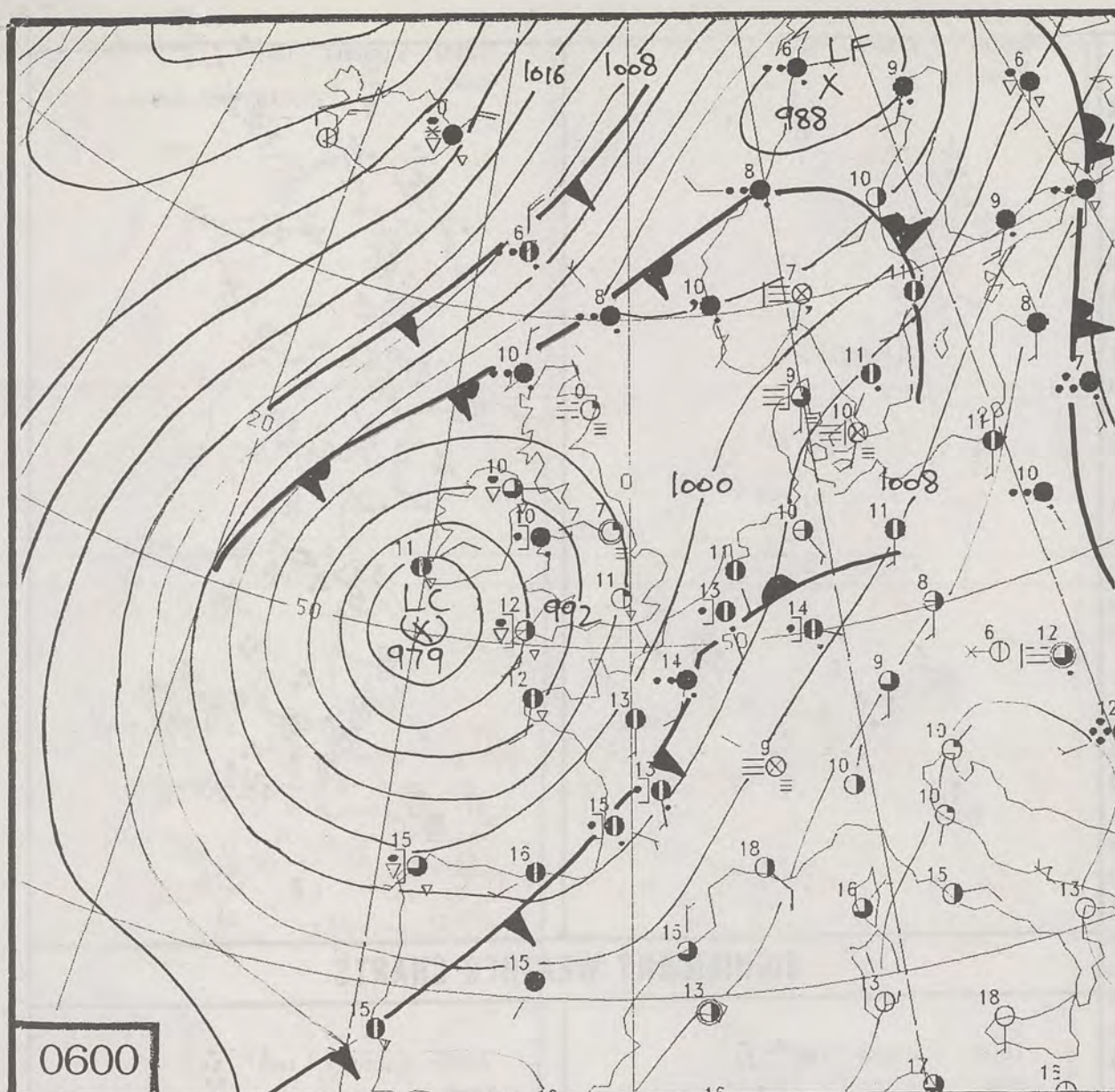


© Crown Copyright
All rights reserved



INFRA RED 4/10/93 1542Z





DUPLICATE ALSO
DAILY WEATHER SUMMARY
NOT FOR LOAN
Tuesday 5th October 1993

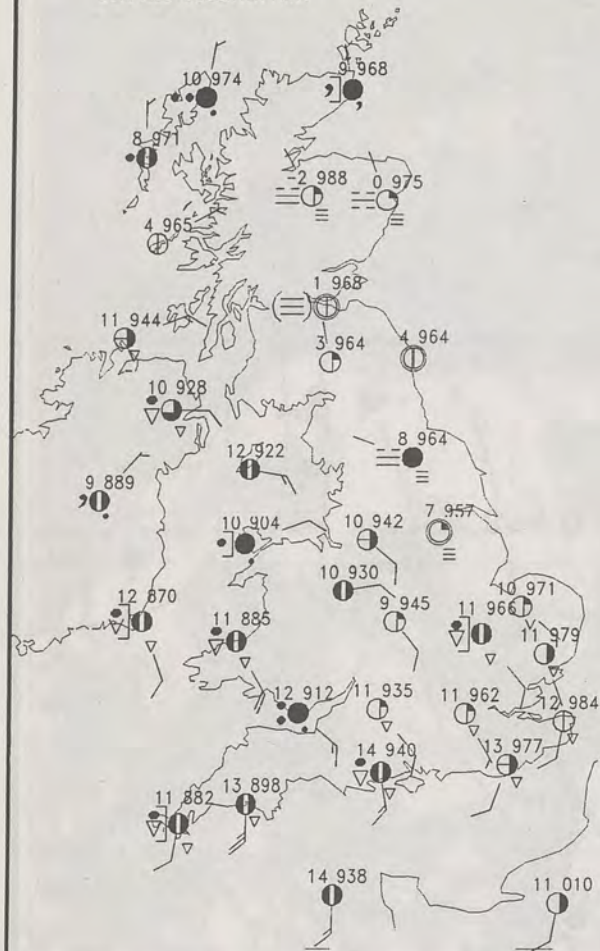
London Weather Centre
Climate Department
127 Clerkenwell Road
London
EC1R 5DB



Warm front Cold front Occlusion

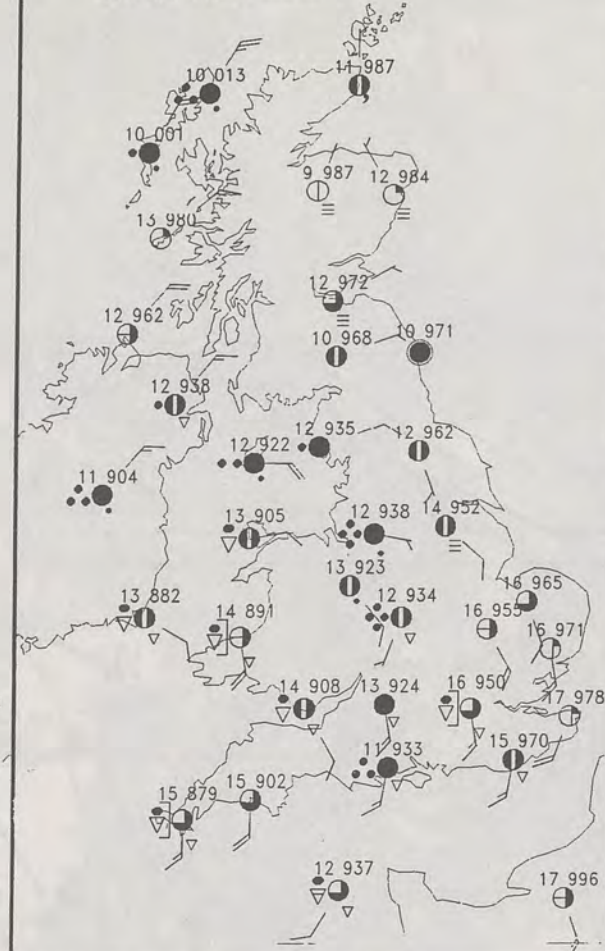
0600 5 OCTOBER 1993

SURFACE OBSERVATIONS



1200 5 OCTOBER 1993

SURFACE OBSERVATIONS



SUMMARY OF UK WEATHER TUESDAY 5th October 1993

During the night Northern Scotland and the Northern Isles stayed cloudy and wet. The rest of the United Kingdom had clearer, showery weather. Most of the showers were over Wales and Southern England where there were some heavy and thundery ones. A band of more persistent showers spread from the southwest in the early hours. It turned misty with fog patches in the Vale of York and in Scotland too. There was a frost in the Central Highlands.

During the day Northern Scotland and the Western and Northern Isles stayed dull and wet with some heavy rain. Elsewhere it was brighter with scattered showers. Most of the showers started off in the west and south, but did develop in the east by the afternoon. In fact, the band of more persistent showers moved north and eastwards across England, Wales and Northern Ireland, as the day went on, giving some heavy, thundery showers there too. There was even a mini-tornado reported in Rothwell, Northamptonshire.

In the evening, the more persistent showers extended from Northern Ireland across to Northern England and the Borders. Elsewhere the showers became less frequent, with some central parts of England becoming dry.

Temperatures were generally around normal.

London Weather Centre

All times are GMT

© Crown Copyright All rights reserved

0600 5 OCTOBER 1993

SIGWX



1200 5 OCTOBER 1993

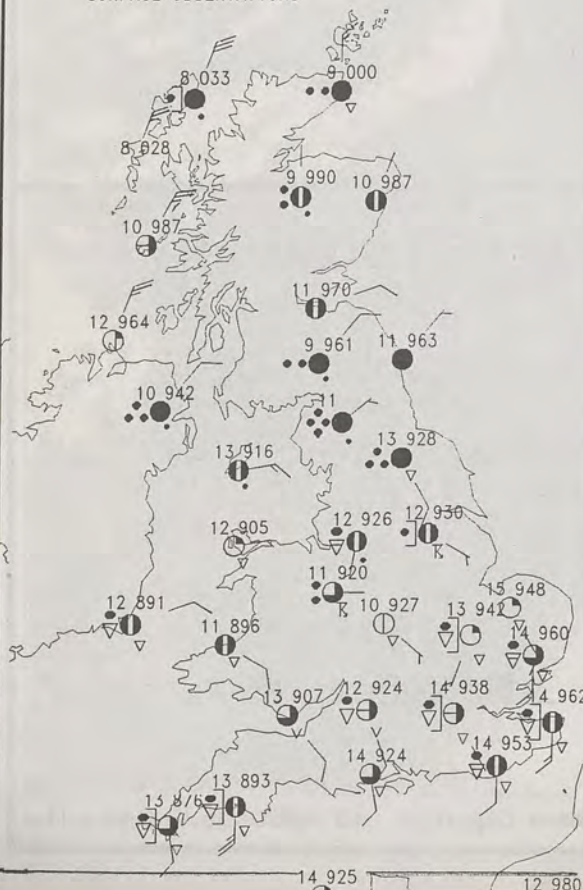
SIGWX



PLOTTED SURFACE OBSERVATIONS

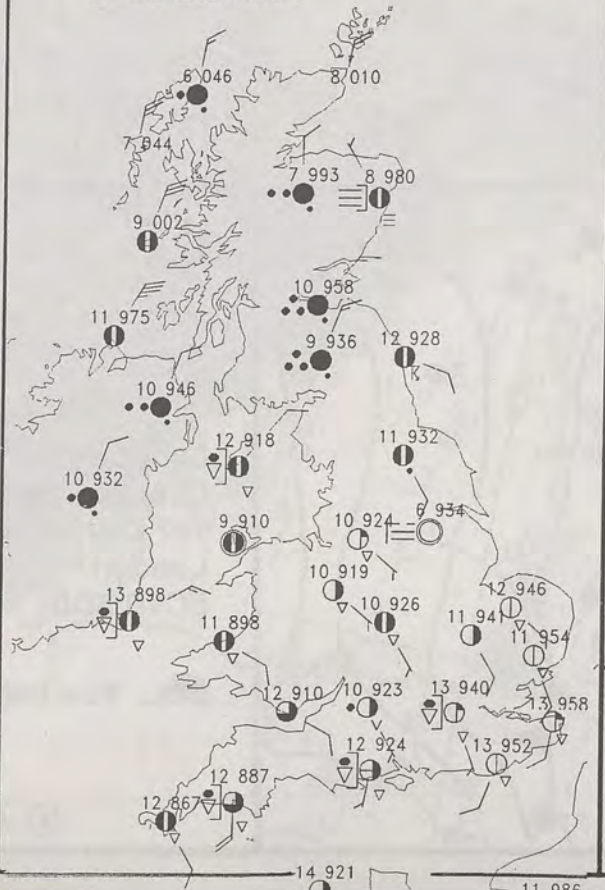
1800 5 OCTOBER 1993

SURFACE OBSERVATIONS



2400 5 OCTOBER 1993

SURFACE OBSERVATIONS



SIGNIFICANT WEATHER CHARTS

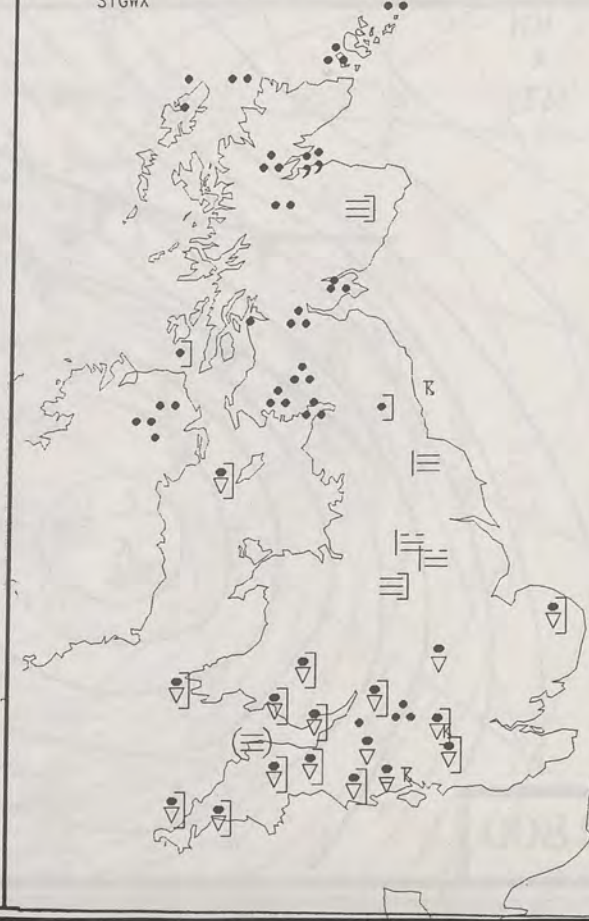
1800 5 OCTOBER 1993

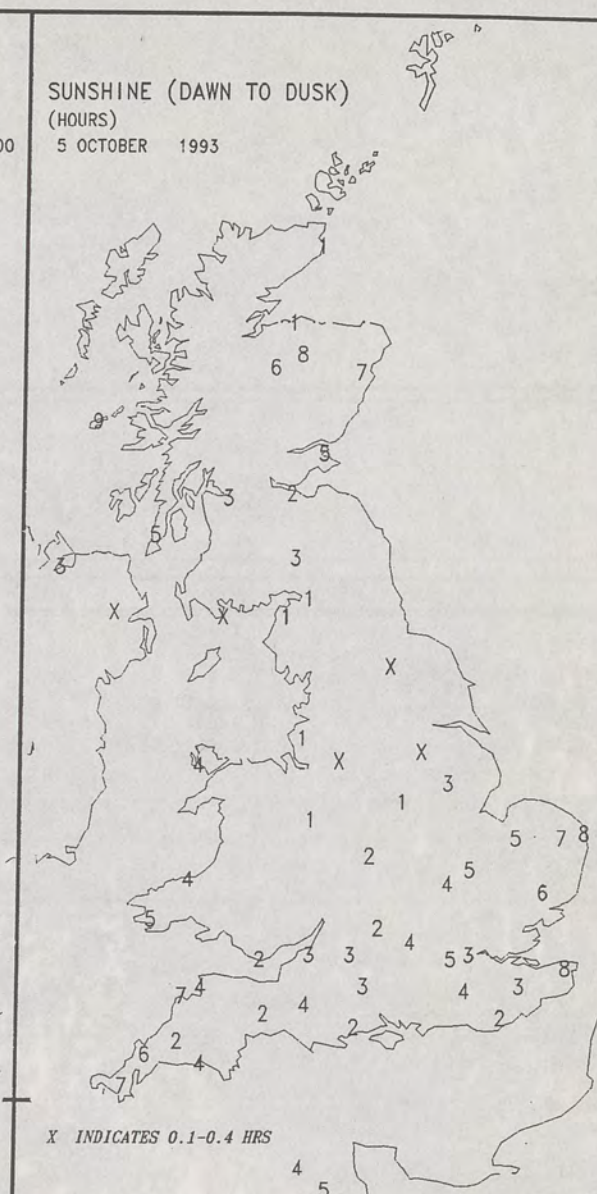
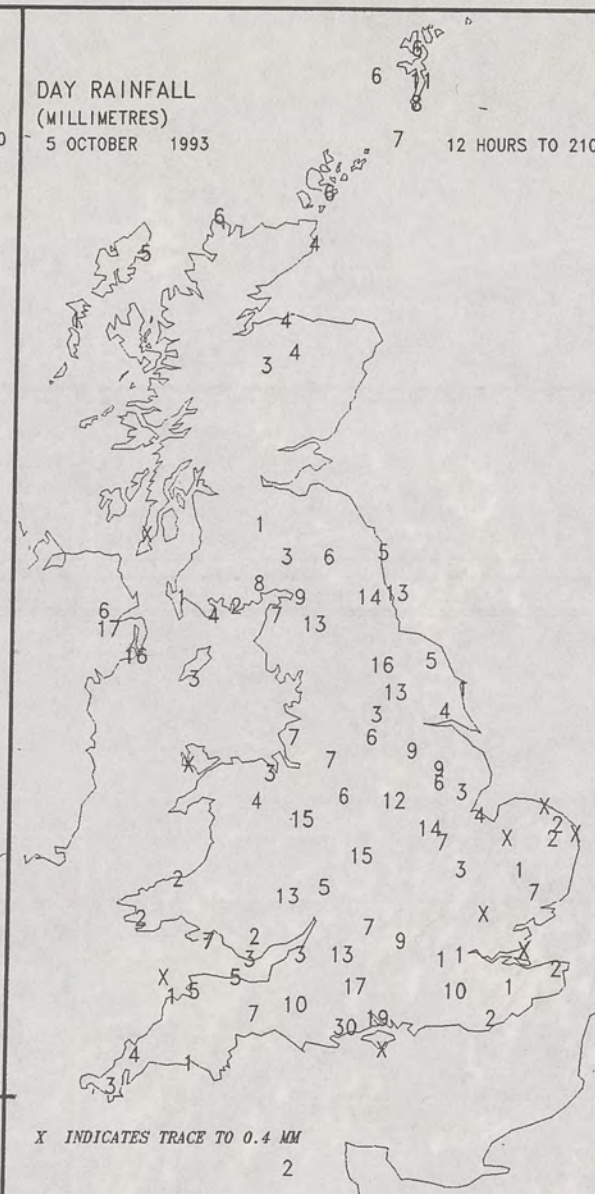
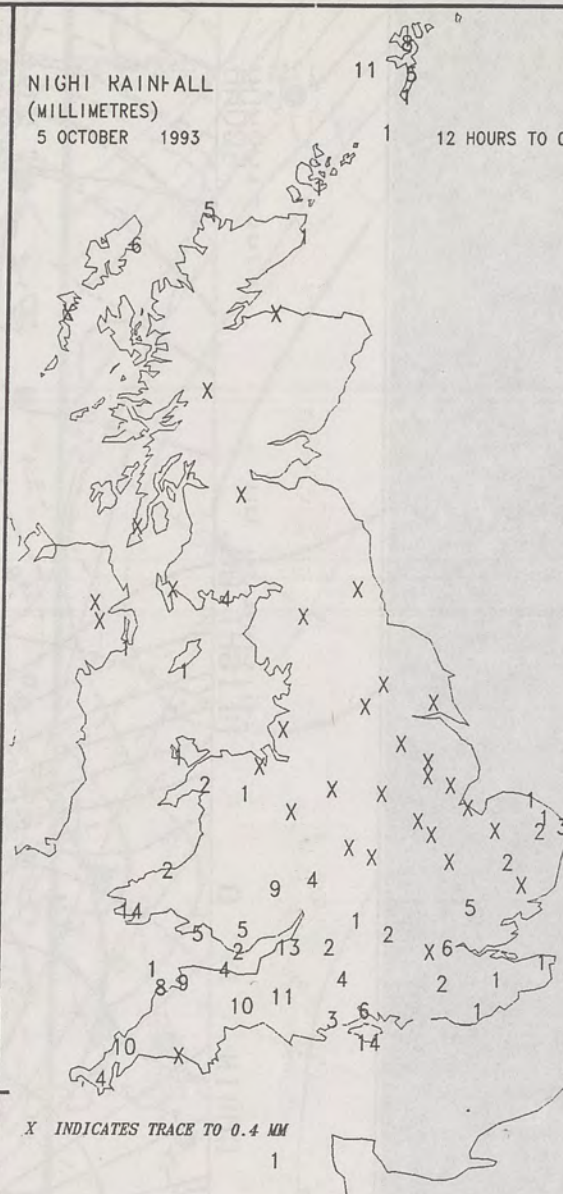
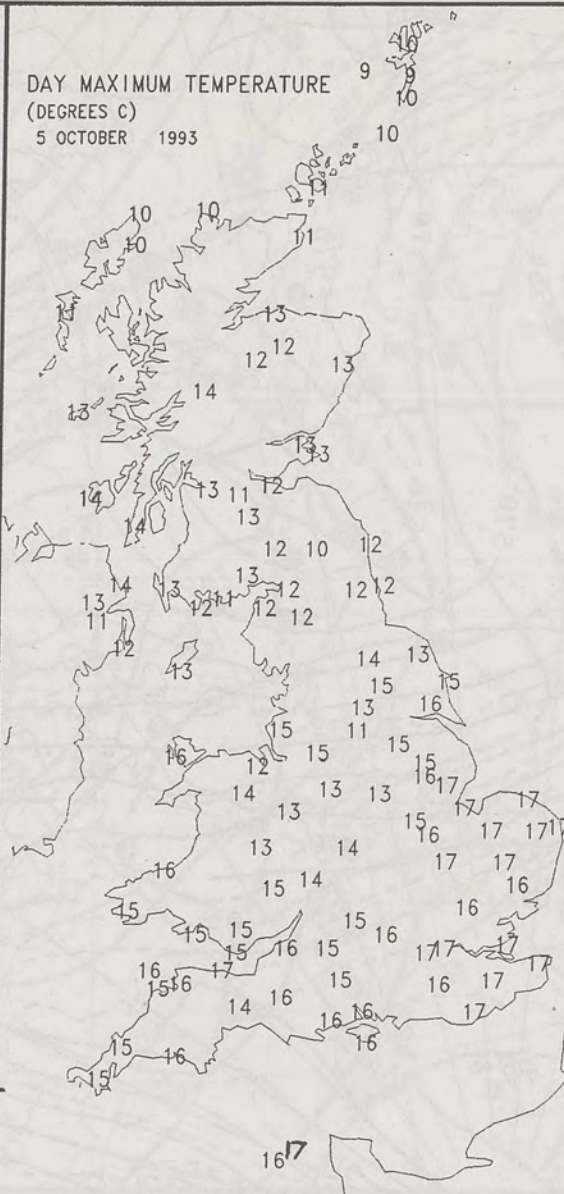
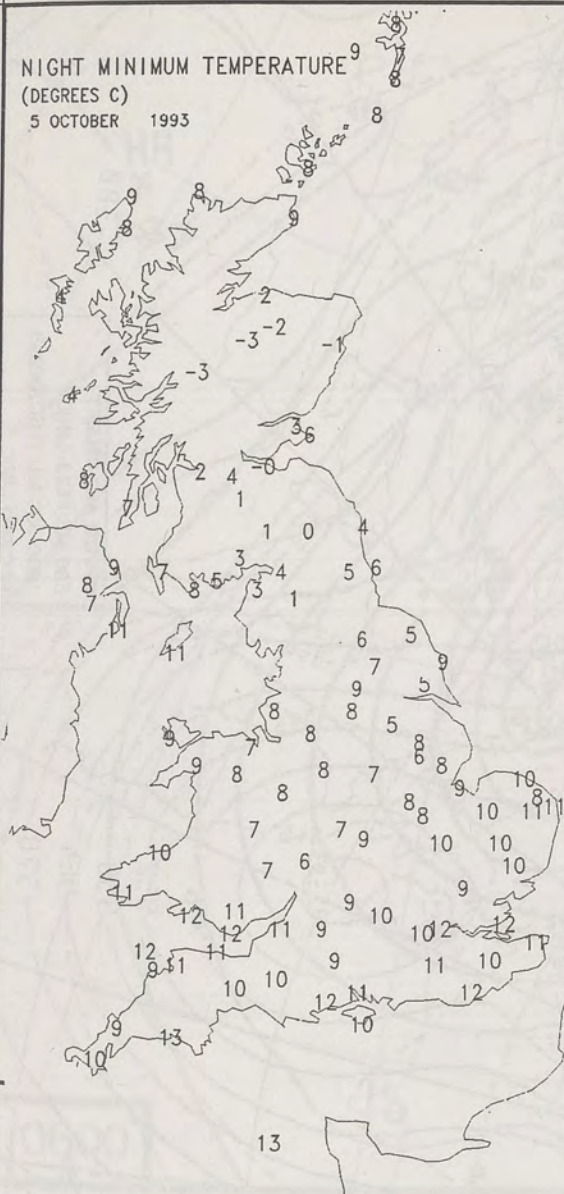
SIGWX



2400 5 OCTOBER 1993

SIGWX





EXTREMES FOR TUESDAY 5TH OCTOBER 1993

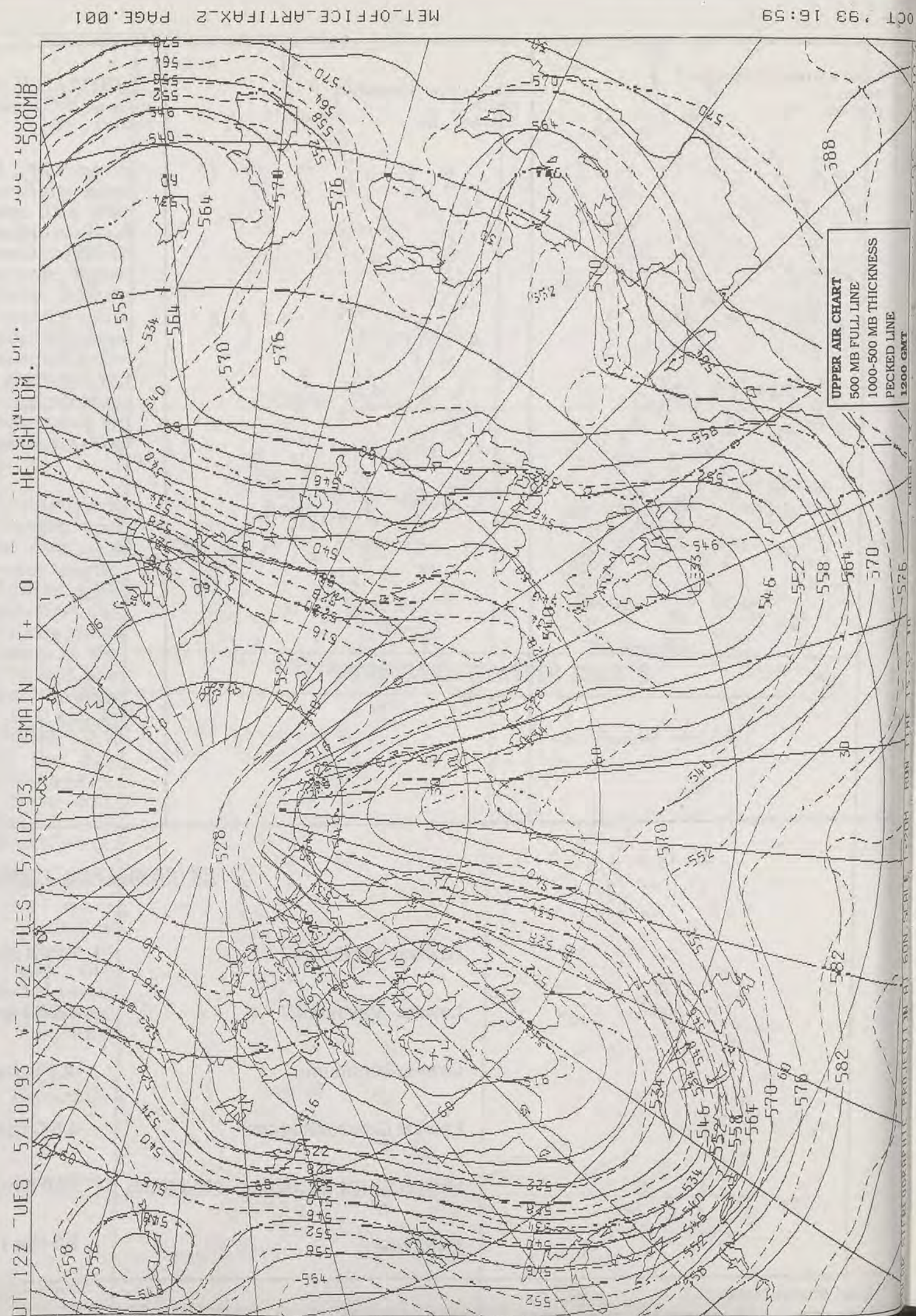

Highest Maximum	: 17.5 C Guernsey / L'Ancrese
Lowest Maximum	: 8.8 C Lerwick [Shetland]
Lowest Minimum	: -2.7 C Aviemore [Highland]
Lowest Grass Minimum	: -4.5 C Glenlivet [Grampian]
Most Rain (24 hours from 0900 GMT)	: 42.0 mm Southampton
Most Sun	: 9.3 Hrs Tiree [Western Isles]

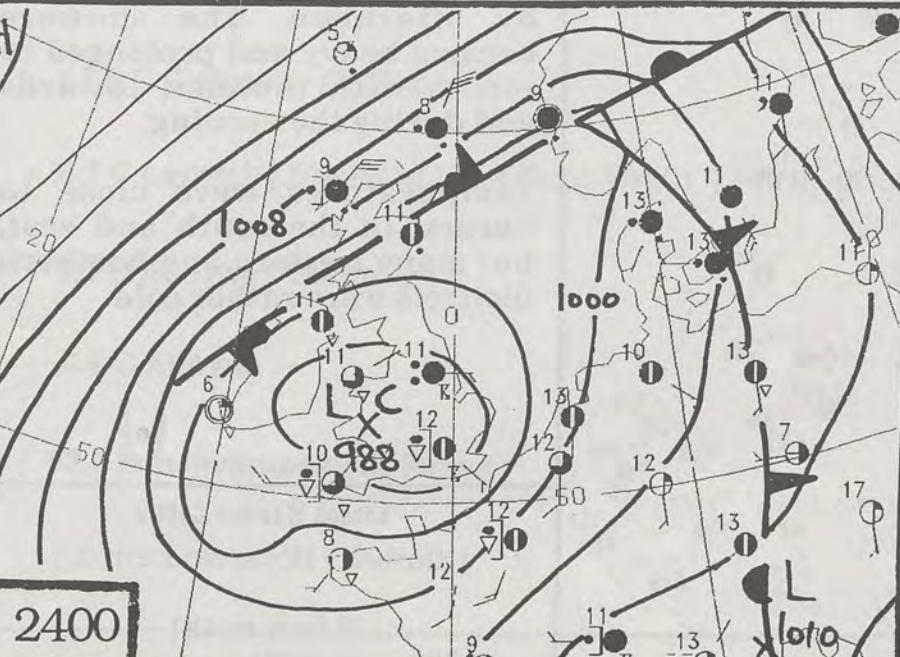
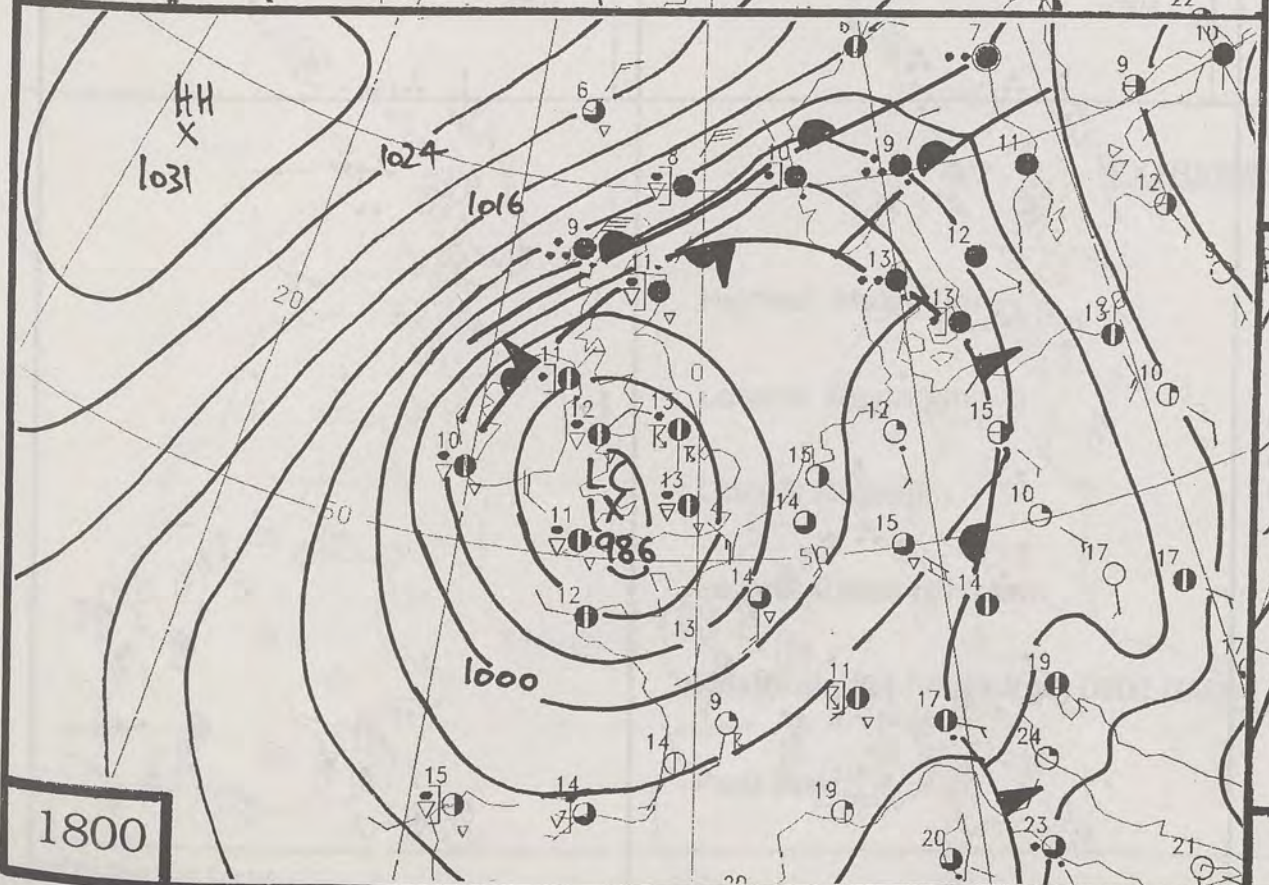
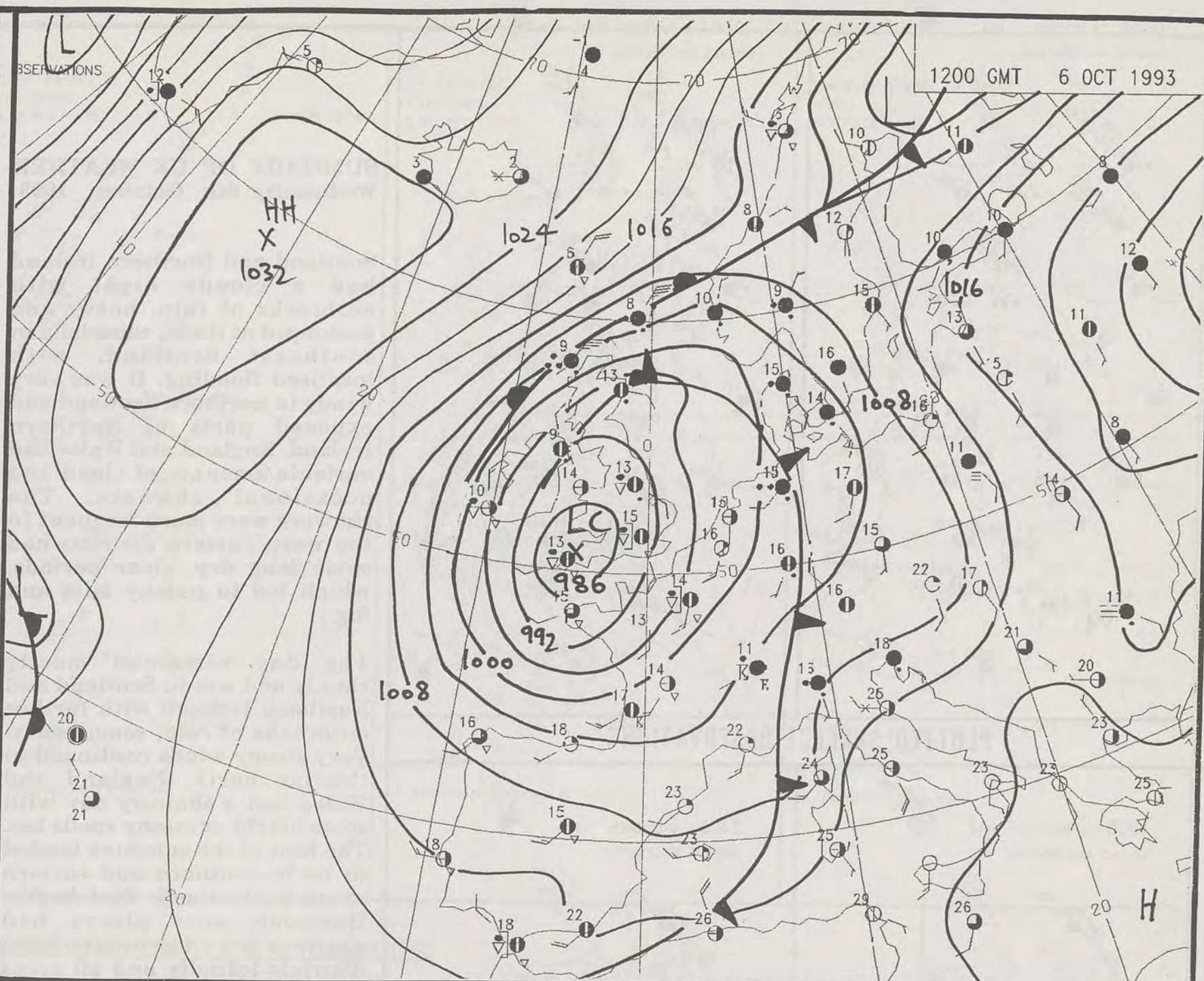
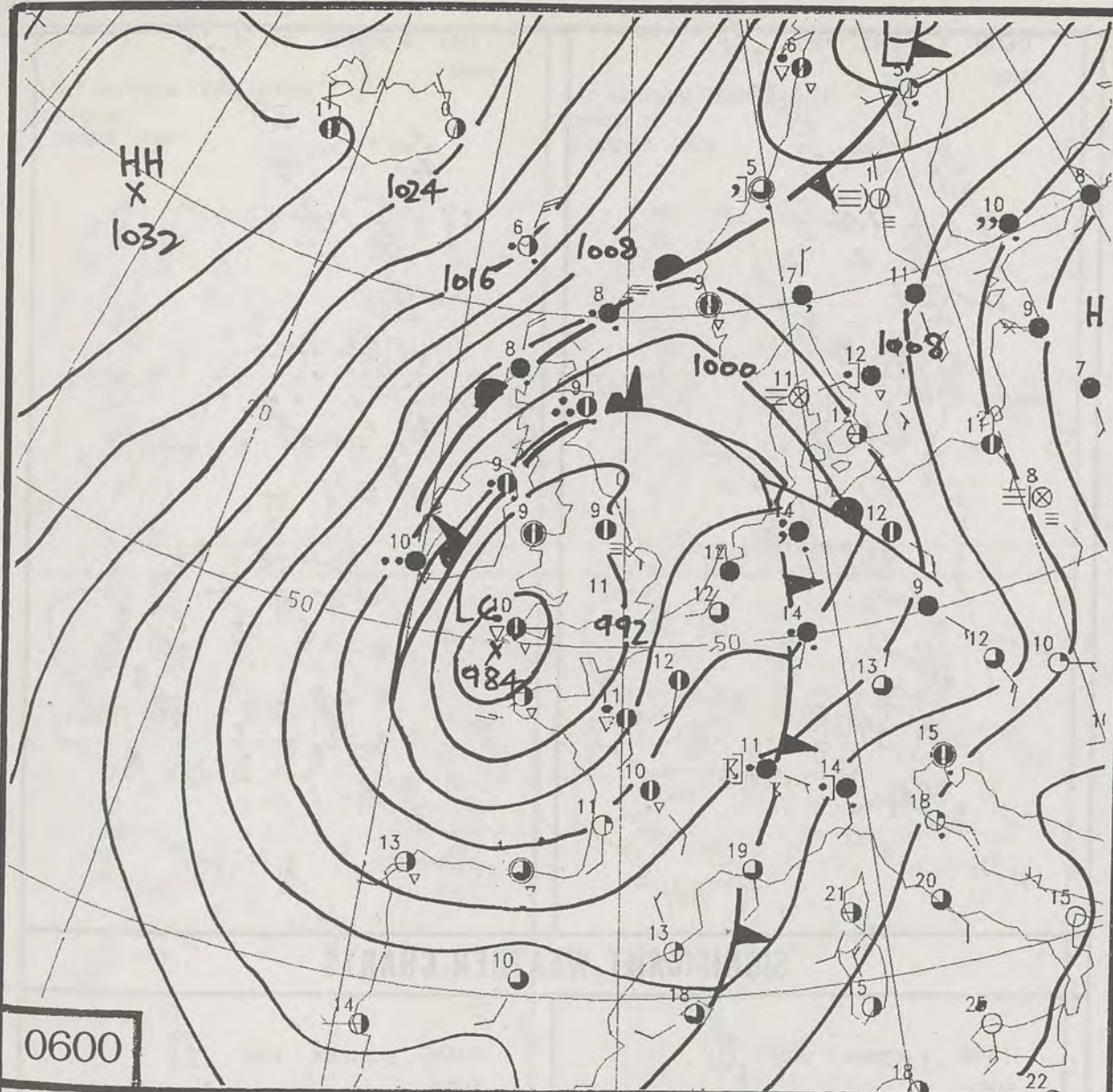
**DAILY
WEATHER
SUMMARY**



© Crown Copyright
All rights reserved

VISIBLE 5/10/93 1530Z





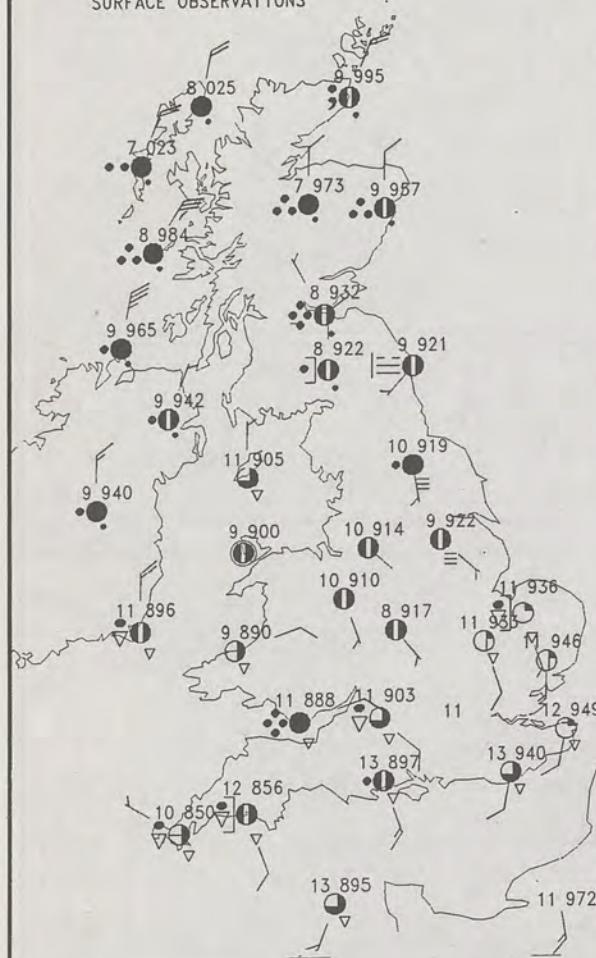
DUPLICATE ALSO
DAILY WEATHER SUMMARY
NOT FOR LOAN
Wednesday 6th October 1993

London Weather Centre
Climate Department
127 Clerkenwell Road
London
EC1R 5DB

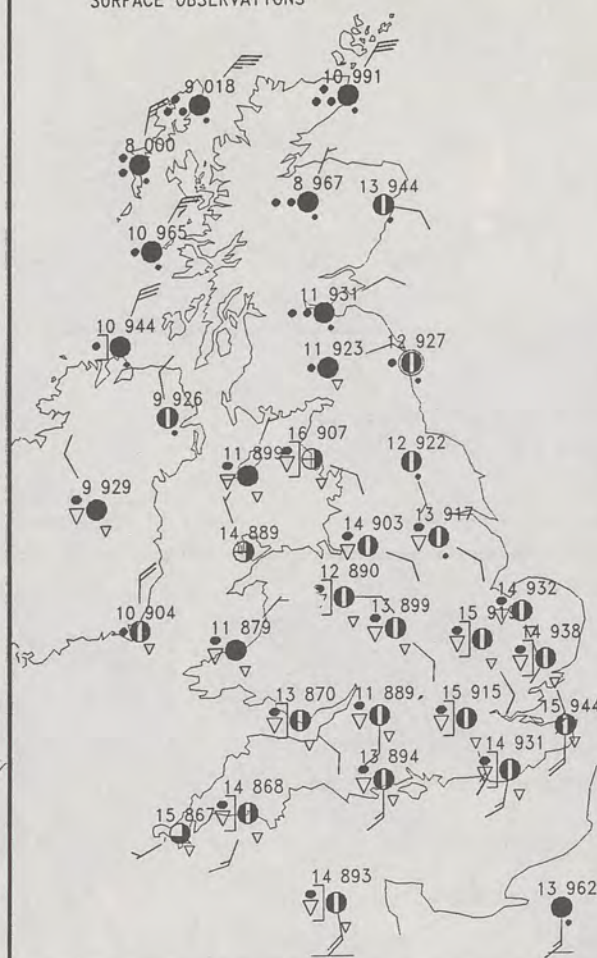


Warm front Cold front Occlusion

0600 6 OCTOBER 1993
SURFACE OBSERVATIONS

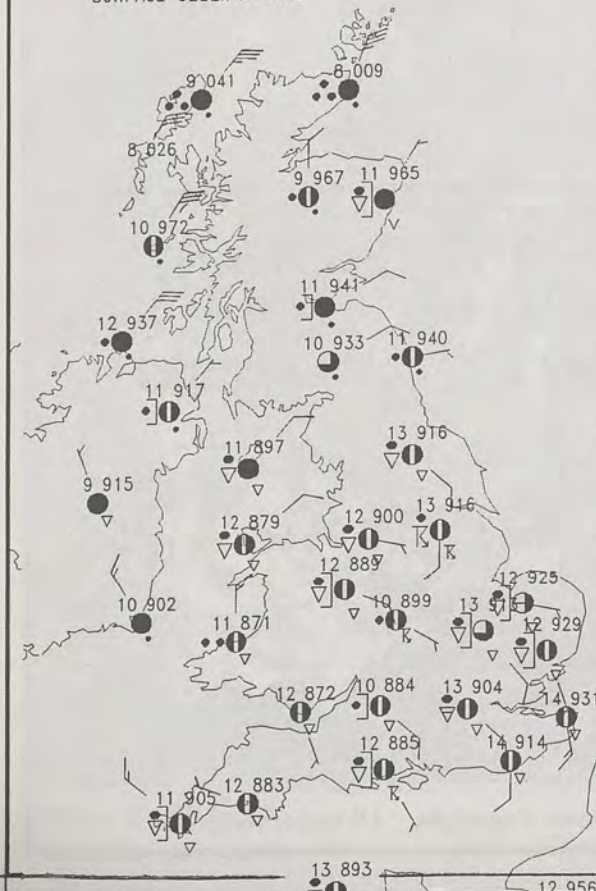


1200 6 OCTOBER 1993
SURFACE OBSERVATIONS

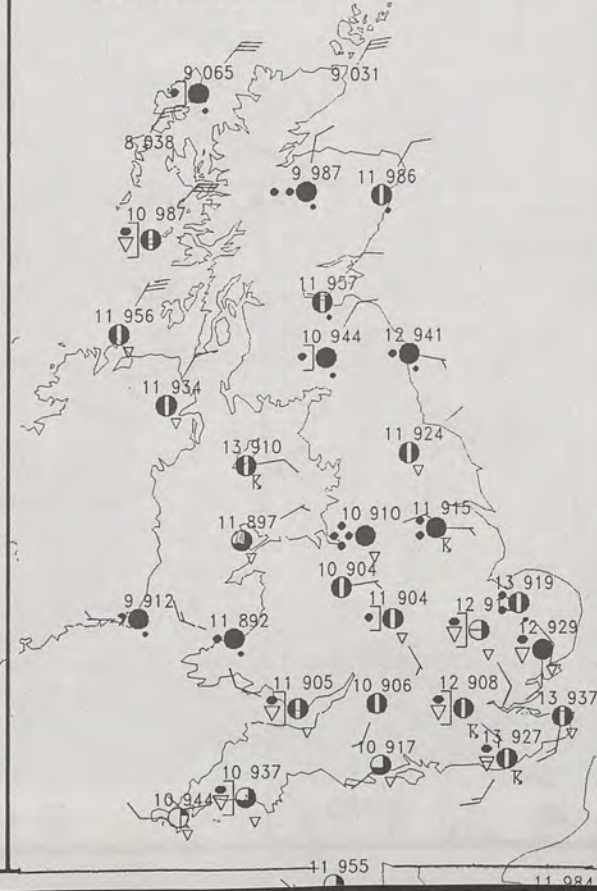


PLOTTED SURFACE OBSERVATIONS

1800 6 OCTOBER 1993
SURFACE OBSERVATIONS



2400 6 OCTOBER 1993
SURFACE OBSERVATIONS



SUMMARY OF UK WEATHER Wednesday 6th October 1993

Scotland and Northern Ireland had a cloudy night with outbreaks of rain, heavy and prolonged at times, especially in southeast Scotland, with localised flooding. It was very windy in northern Scotland and exposed parts of Northern Ireland. England and Wales had variable amounts of cloud and occasional showers. The showers were more frequent in the west. Eastern districts had some long dry, clear periods, which led to patchy mist and fog.

The day remained mostly cloudy and wet in Scotland and Northern Ireland, with further outbreaks of rain, some heavy. Very strong winds continued in the far north. England and Wales had a showery day with some bright or sunny spells too. The best of the sunshine tended to be in southern and eastern areas, particularly East Anglia. However most places had showers; in western districts initially and all areas by afternoon. The showers became heavy and prolonged in places with thunder, towards and during the evening.

Temperatures were close to normal in the south and east, but many western and northern districts were rather cold.

London Weather Centre

All times are GMT

© Crown Copyright All rights reserved

0600 6 OCTOBER 1993
SIGWX

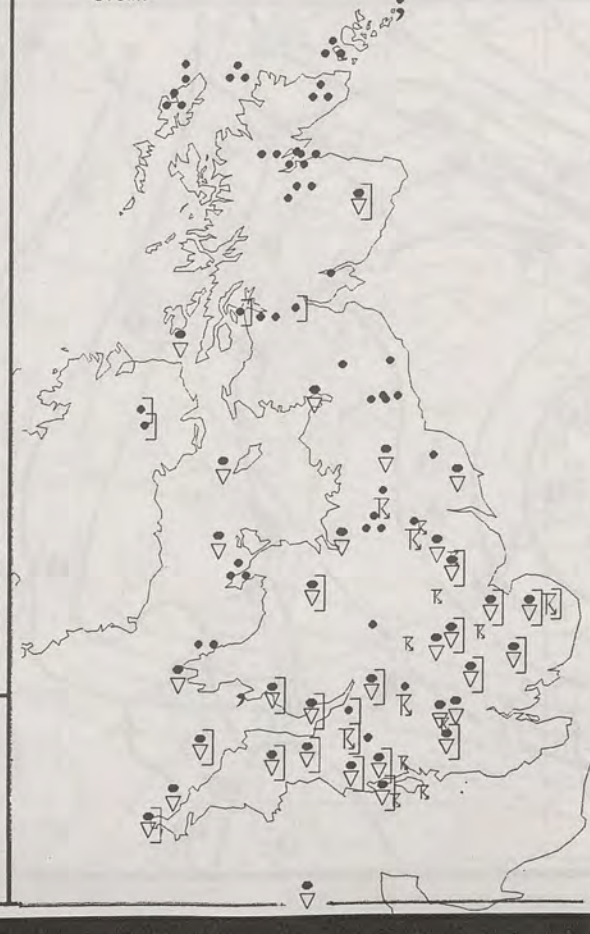


1200 6 OCTOBER 1993
SIGWX



SIGNIFICANT WEATHER CHARTS

1800 6 OCTOBER 1993
SIGWX



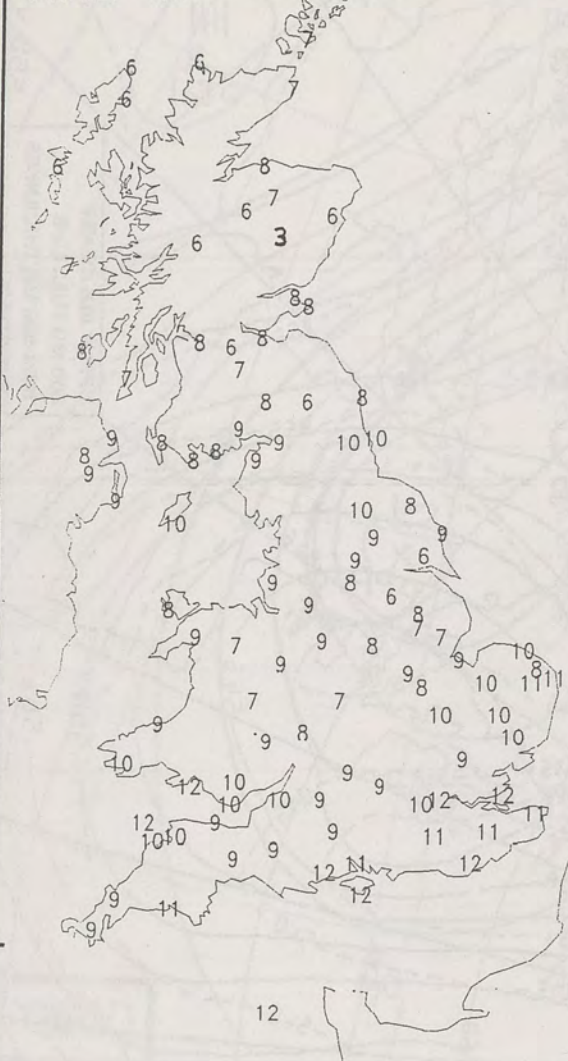
2400 6 OCTOBER 1993
SIGWX



NIGHT MINIMUM TEMPERATURE

(DEGREES C)

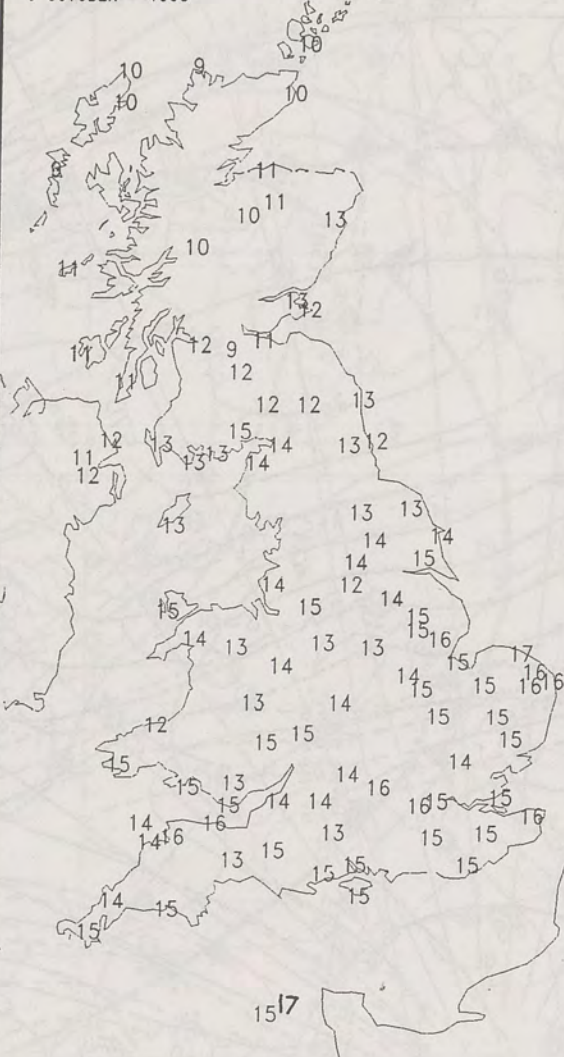
6 OCTOBER 1993



DAY MAXIMUM TEMPERATURE

(DEGREES C)

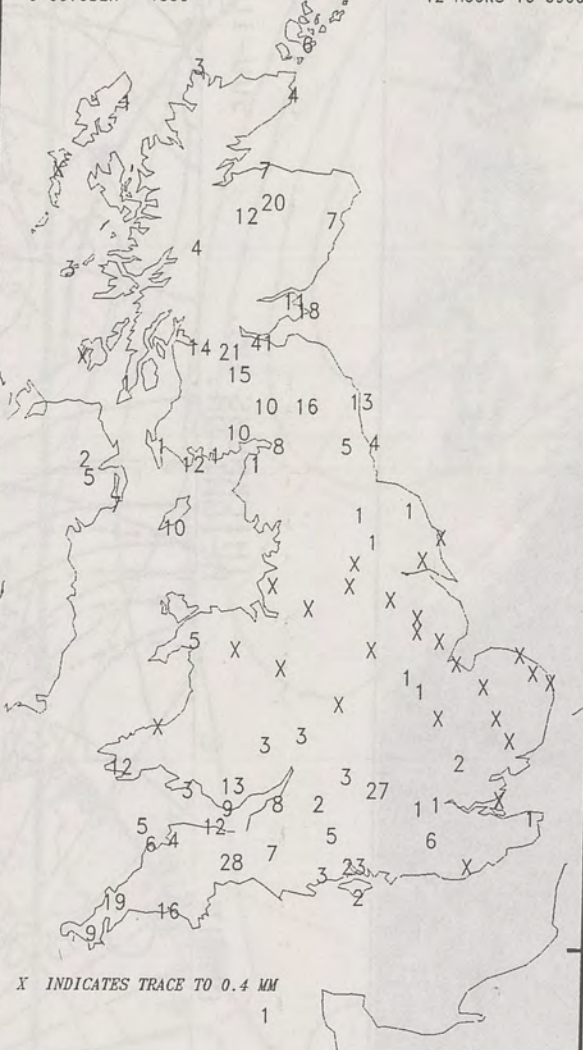
6 OCTOBER 1993



NIGHT RAINFALL

(MILLIMETRES)

6 OCTOBER 1993



X INDICATES TRACE TO 0.4 MM

DAY RAINFALL

(MILLIMETRES)

6 OCTOBER 1993

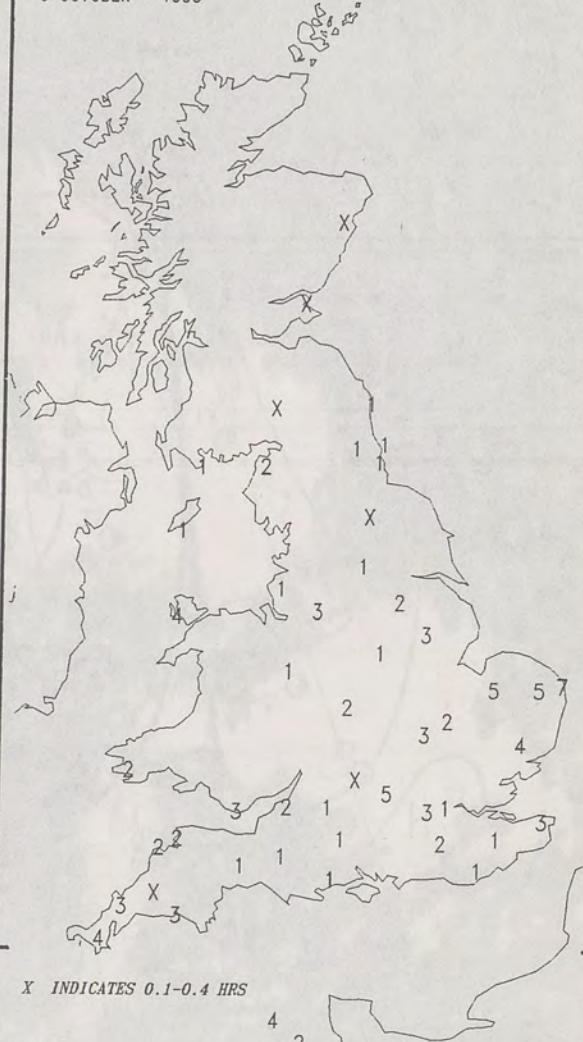


X INDICATES TRACE TO 0.4 MM

SUNSHINE (DAWN TO DUSK)

(HOURS)

6 OCTOBER 1993



X INDICATES 0.1-0.4 HRS

EXTREMES FOR WEDNESDAY 6TH OCTOBER 1993

Highest Maximum	: 17.5 C Guernsey / L'Ancrese
Lowest Maximum	: 8.7 C Lerwick [Shetland] and Cape Wrath [North Scotland]
Lowest Minimum	: 3.3 C Aboyne [Grampian]
Lowest Grass Minimum	: -0.6 C Aboyne -
Most Rain (24 hours from 0900 GMT)	: 53.0 mm Inverness / Dalcross
Most Sun	: 7.5 Hrs Lowestoft [Suffolk]

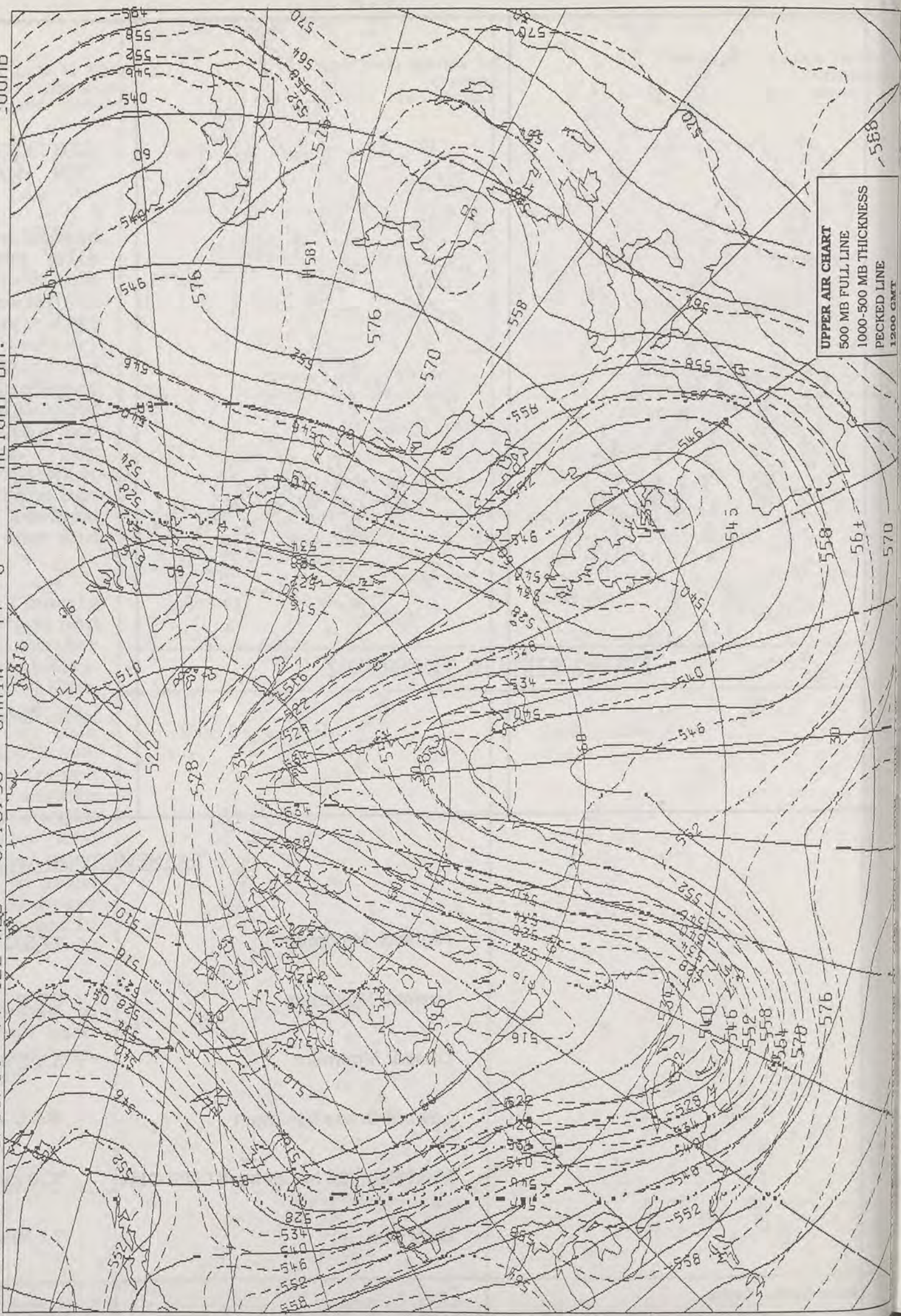
DAILY WEATHER SUMMARY

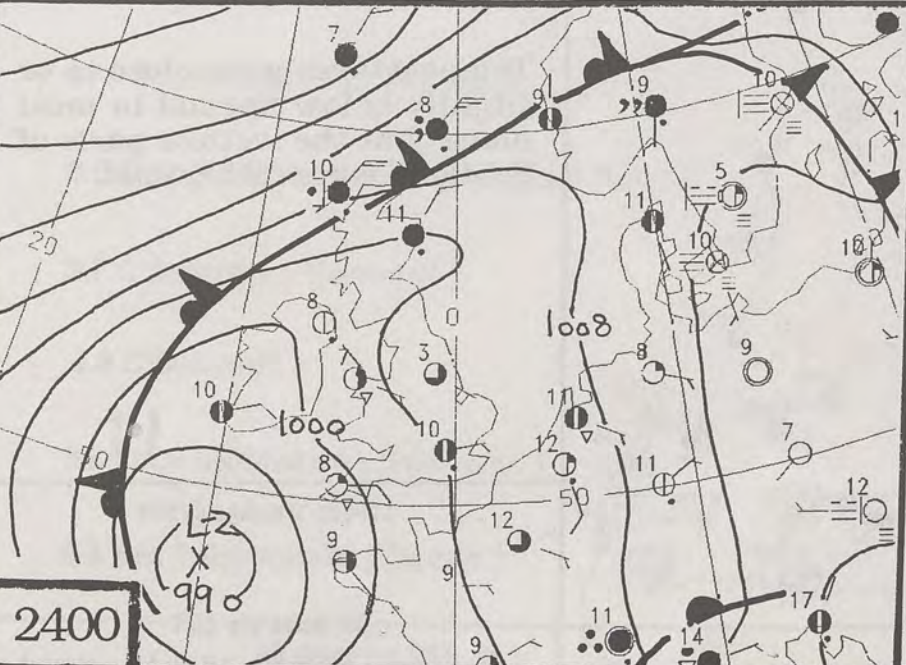
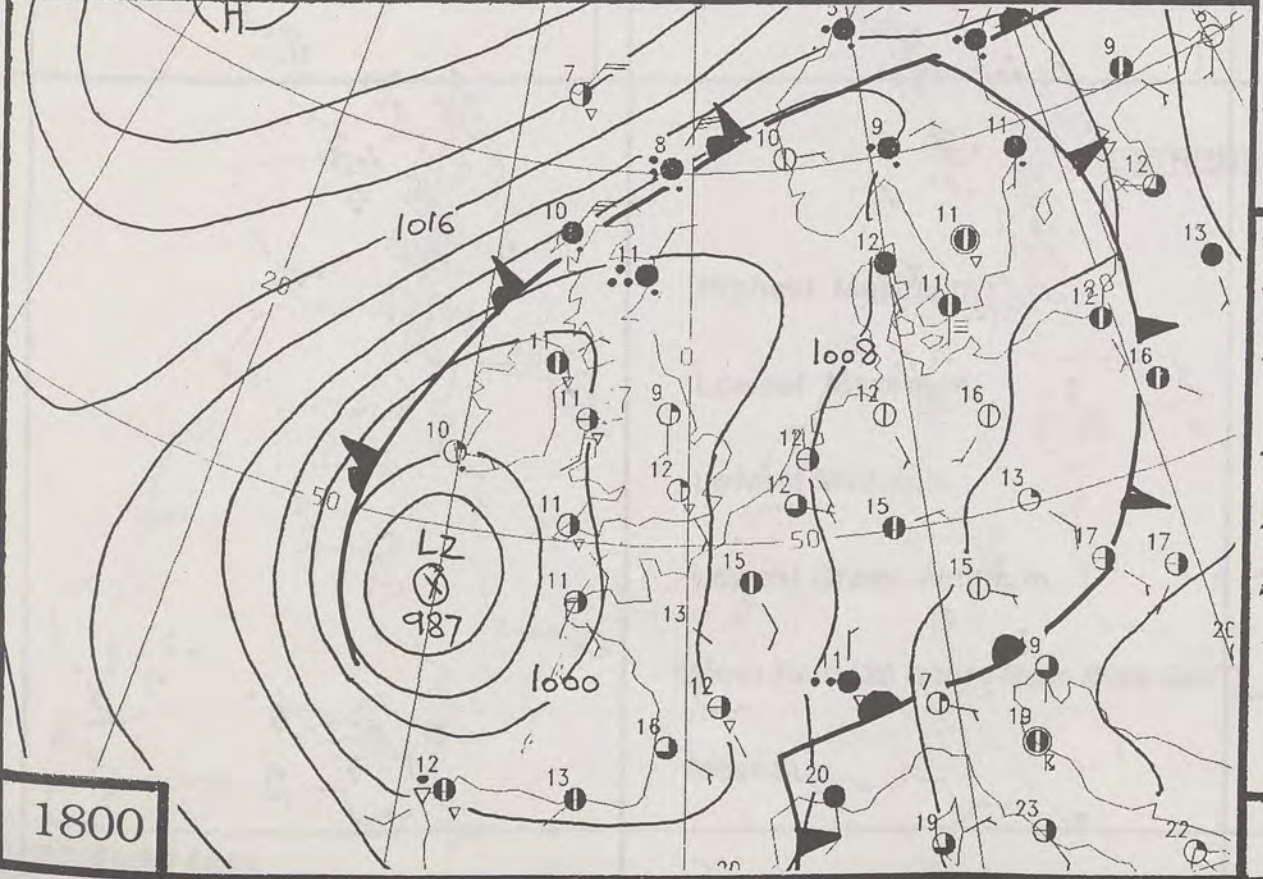
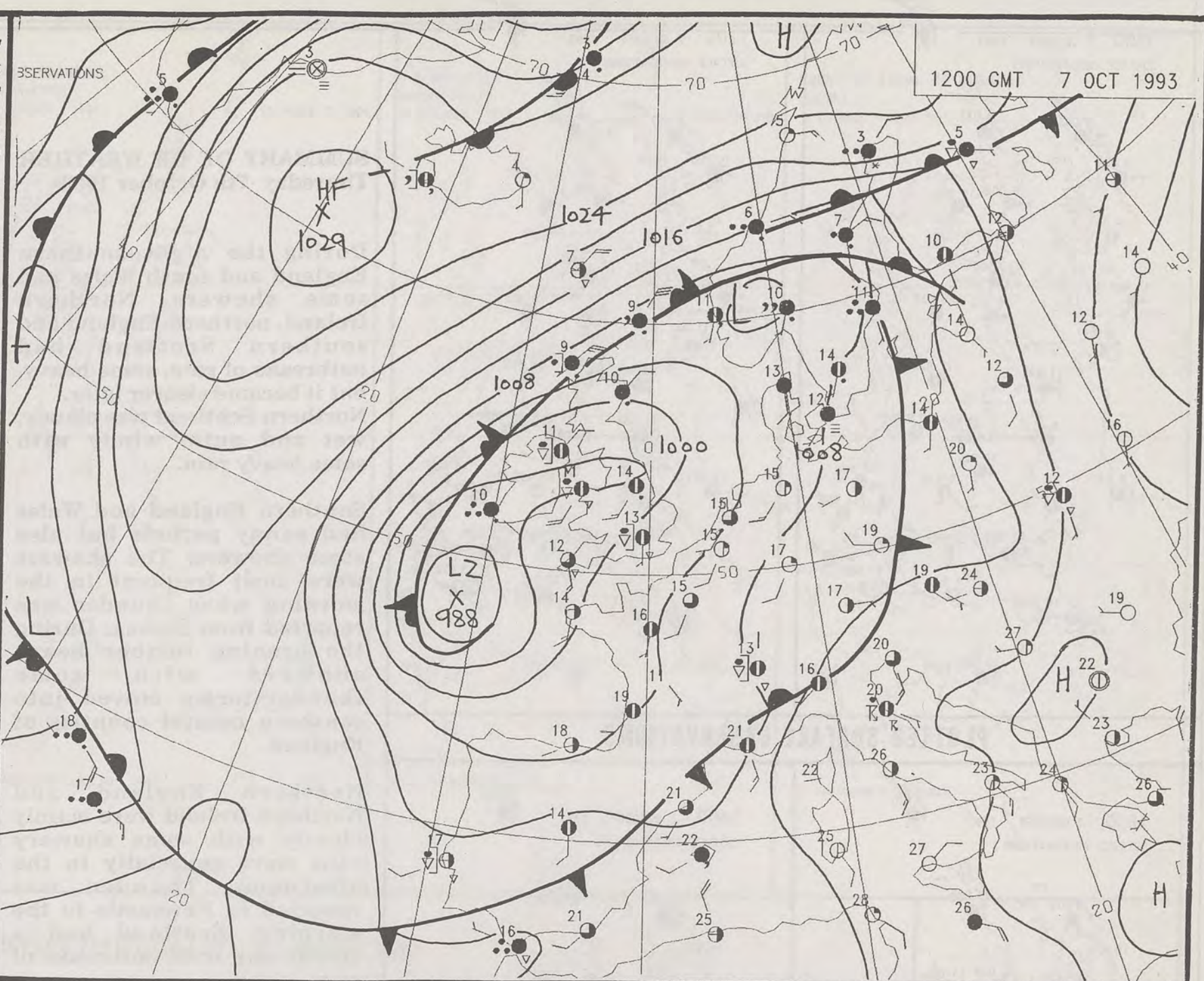
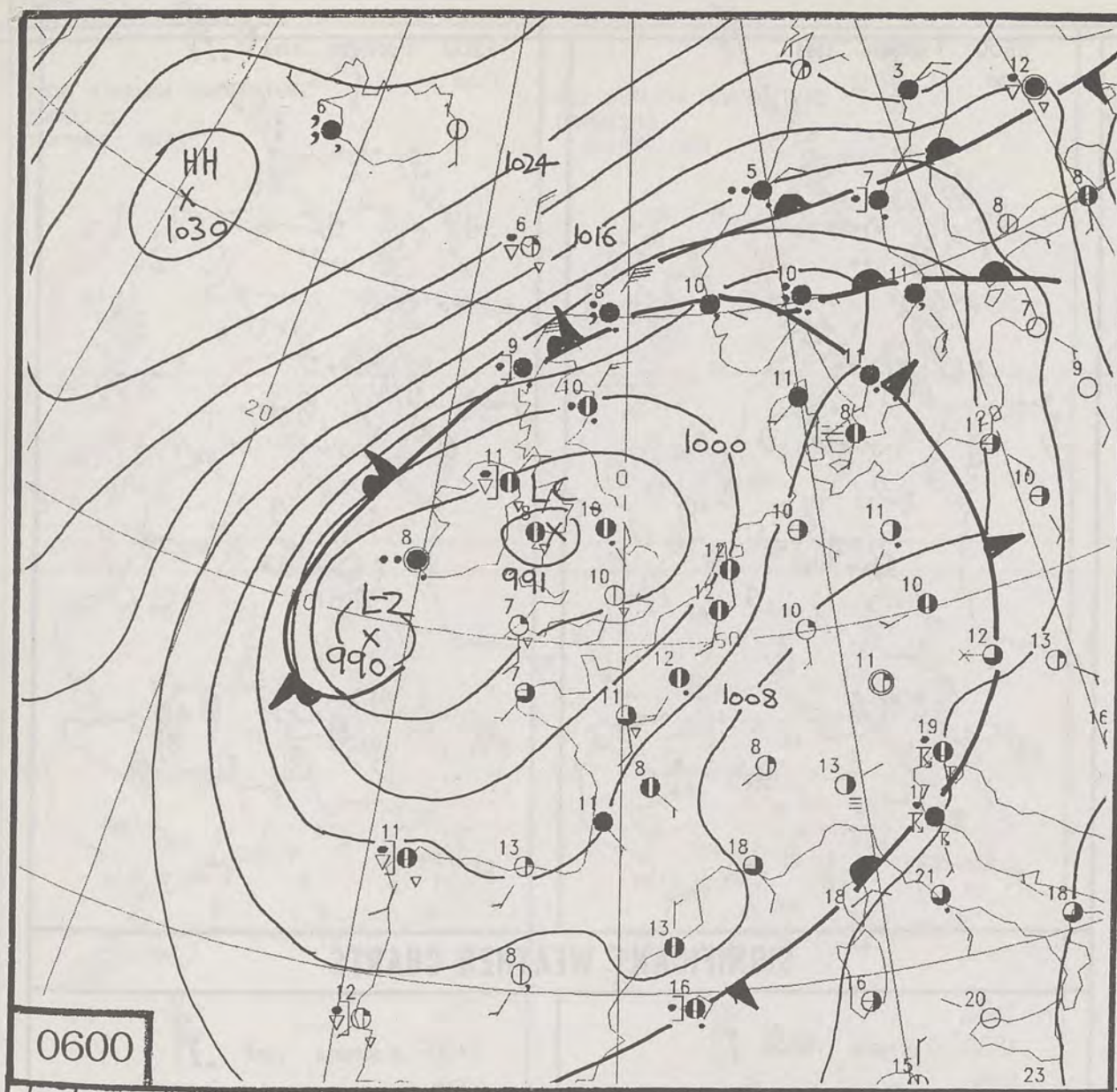


© Crown Copyright
All rights reserved



DT 12Z WED 5/10/93 VT 12Z WED 6/10/93 GMAIN T+ 0 - - THICKNESS DM. 500-1000MB 500MB





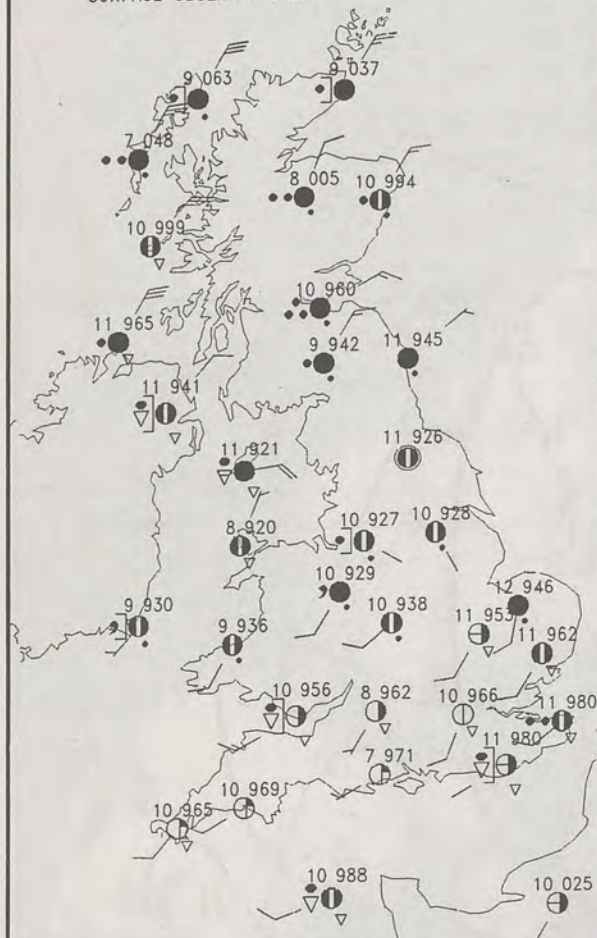
DUPLICATE ALSO
DAILY WEATHER SUMMARY
NOT FOR LOAN
Thursday 7th October 1993

London Weather Centre
Climate Department
127 Clerkenwell Road
London
EC1R 5DB

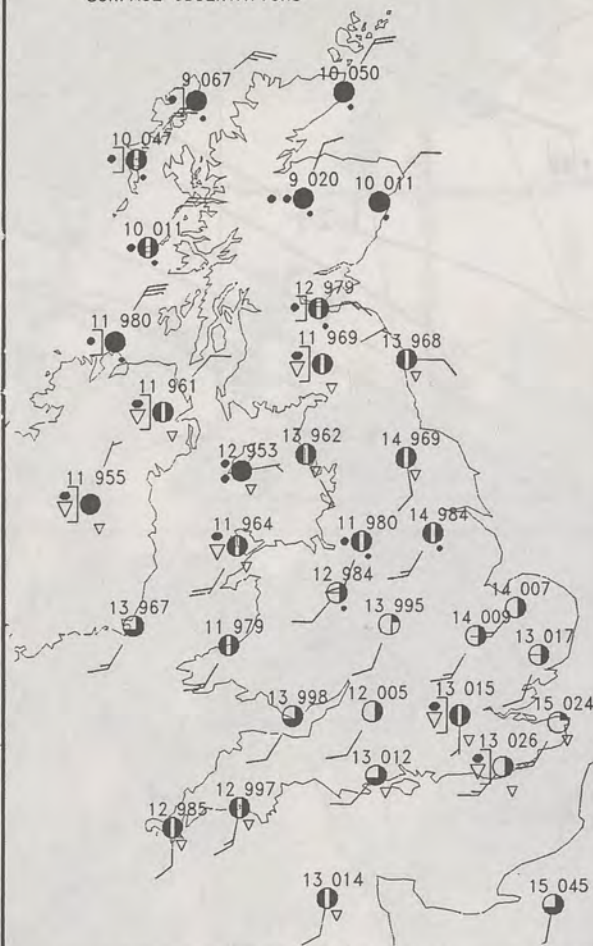


Warm front Cold front Occlusion

0600 7 OCTOBER 1993
SURFACE OBSERVATIONS

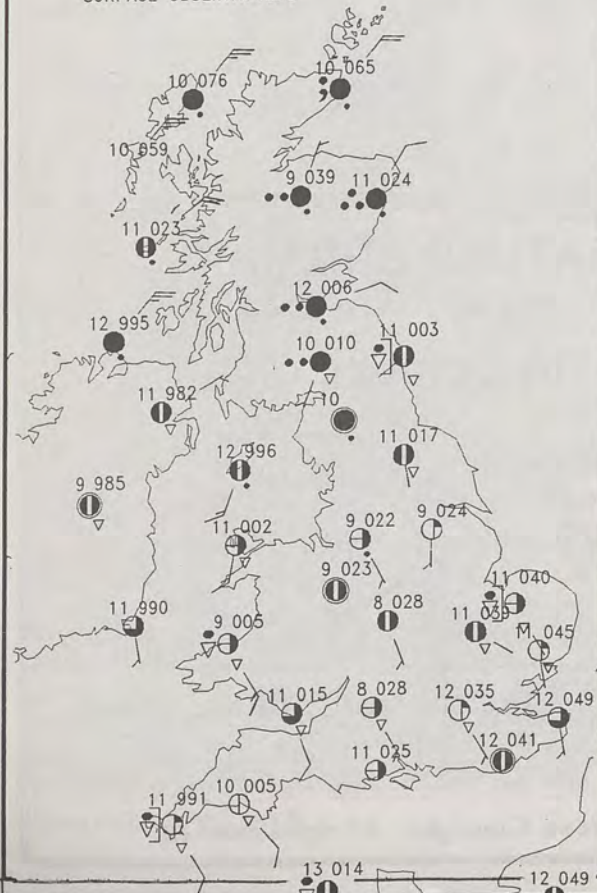


1200 7 OCTOBER 1993
SURFACE OBSERVATIONS

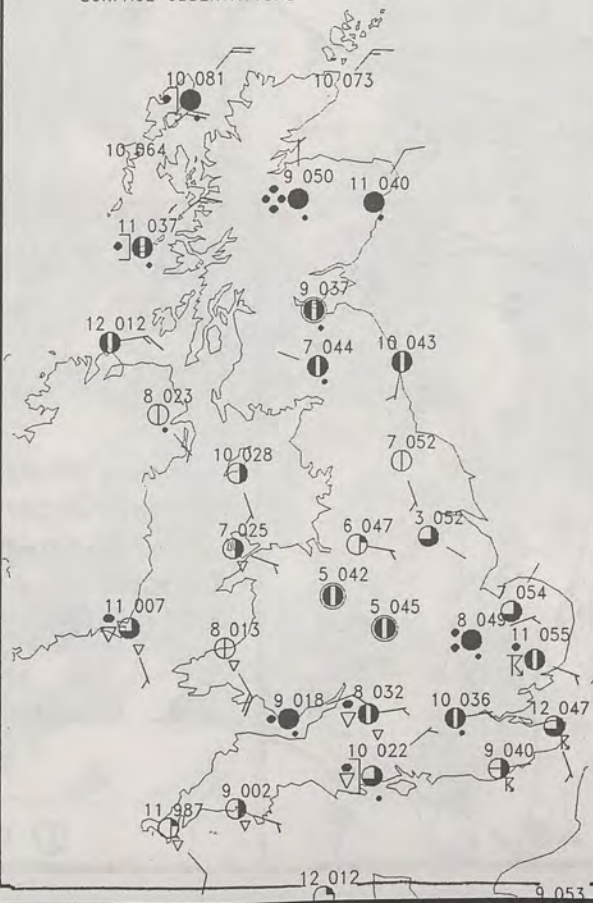


PLOTTED SURFACE OBSERVATIONS

1800 7 OCTOBER 1993
SURFACE OBSERVATIONS



2400 7 OCTOBER 1993
SURFACE OBSERVATIONS



SUMMARY OF UK WEATHER Thursday 7th October 1993

During the night southern England and south Wales had some showers. Northern Ireland, northern England and southern Scotland had outbreaks of rain, some heavy, but it became clearer later. Northern Scotland was cloudy, wet and quite windy with some heavy rain.

Southern England and Wales had sunny periods but also some showers. The showers were most frequent in the morning when thunder was reported from Sussex. During the evening further heavy showers with some thunderstorms moved into southern coastal counties of England.

Northern England and Northern Ireland were mainly cloudy with some showery rain more especially in the afternoon. Thunder was reported in Newcastle in the morning. Scotland had a cloudy day with outbreaks of rain.

Temperatures were close to or slightly below normal in most places but the wettest parts of Scotland were rather cold.

London Weather Centre

All times are GMT

© Crown Copyright All rights reserved

0600 7 OCTOBER 1993
SIGWX



1200 7 OCTOBER 1993
SIGWX



SIGNIFICANT WEATHER CHARTS

1800 7 OCTOBER 1993
SIGWX



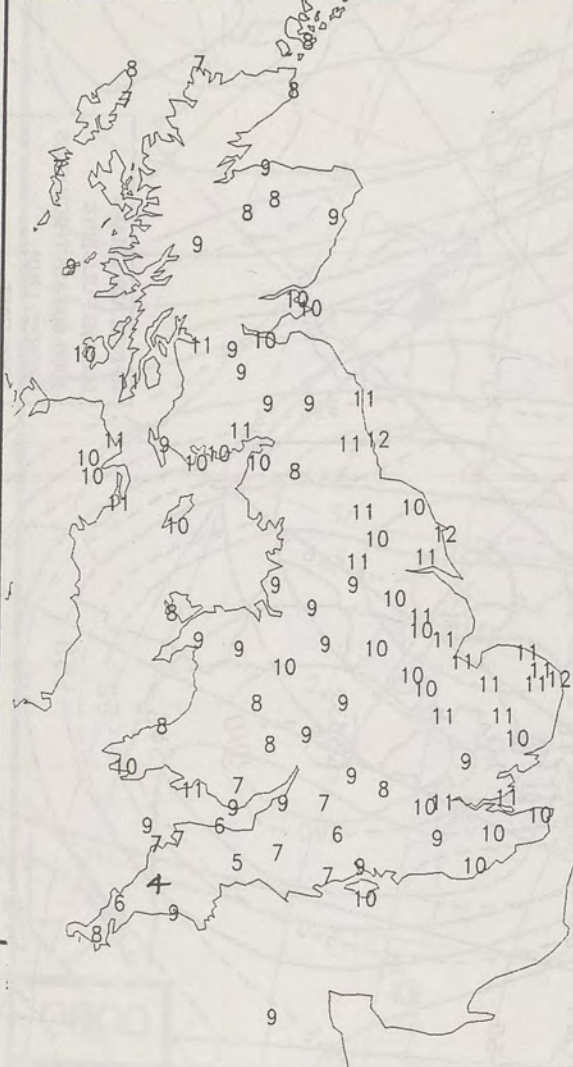
2400 7 OCTOBER 1993
SIGWX



NIGHT MINIMUM TEMPERATURE

(DEGREES C)

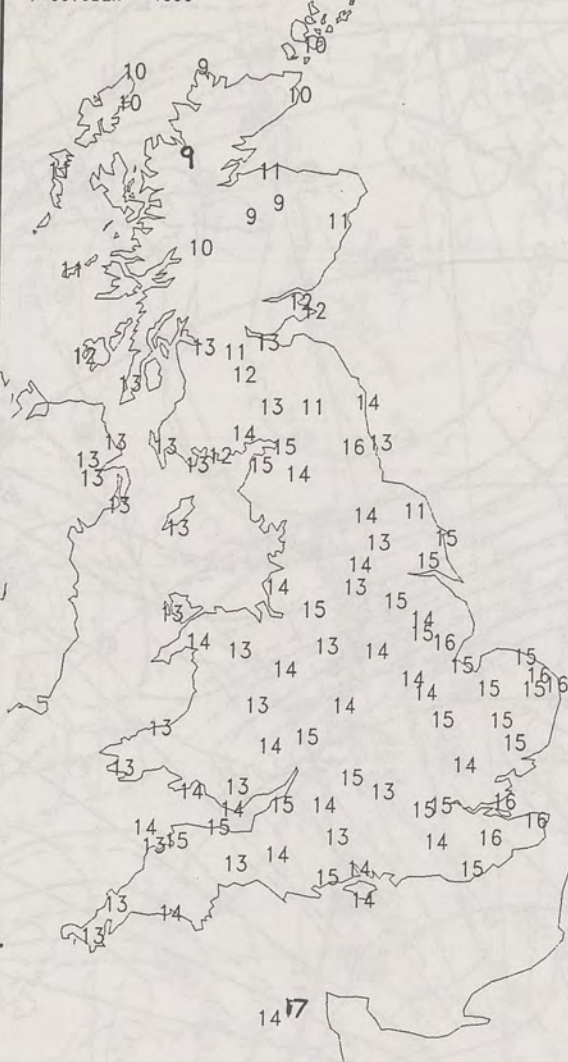
7 OCTOBER 1993



DAY MAXIMUM TEMPERATURE

(DEGREES C)

7 OCTOBER 1993



NIGHT RAINFALL

(MILLIMETRES)

7 OCTOBER 1993



DAY RAINFALL

(MILLIMETRES)

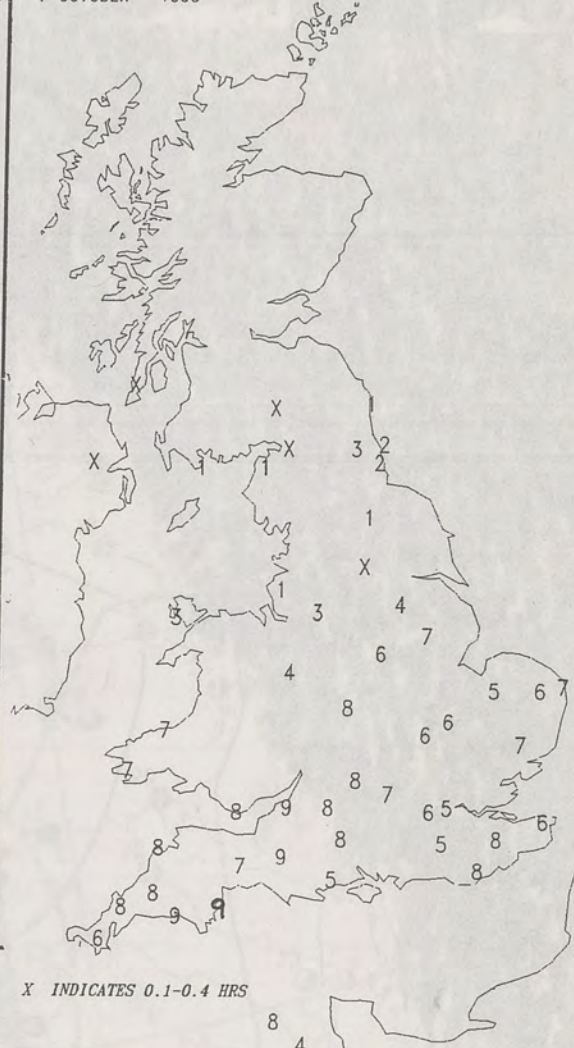
7 OCTOBER 1993



SUNSHINE (DAWN TO DUSK)

(HOURS)

7 OCTOBER 1993




EXTREMES FOR THURSDAY 7TH OCTOBER 1993

Highest Maximum	: 17.4 C Guernsey / L'Ancrese
Lowest Maximum	: 8.5 C Loch Gliscarnoch [Western Ross]
Lowest Minimum	: 3.7 C Bastreet [Cornwall]
Lowest Grass Minimum	: -0.8 C Bastreet -
Most Rain (24 hours from 0900 GMT)	: 35.4 mm Inchmarlo [Grampian]
Most Sun	: 9.4 Hrs Teignmouth [Devon]

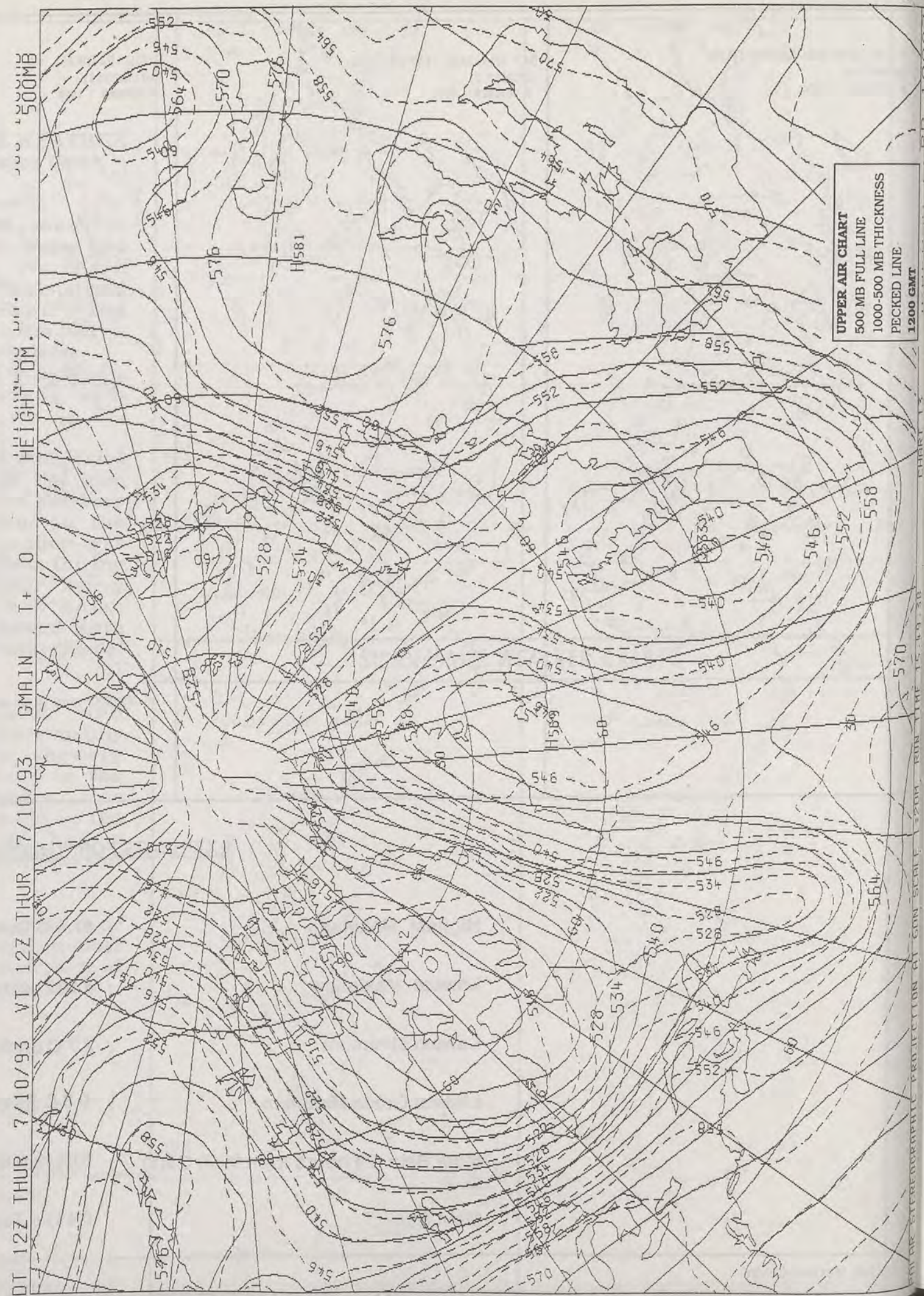
DAILY WEATHER SUMMARY

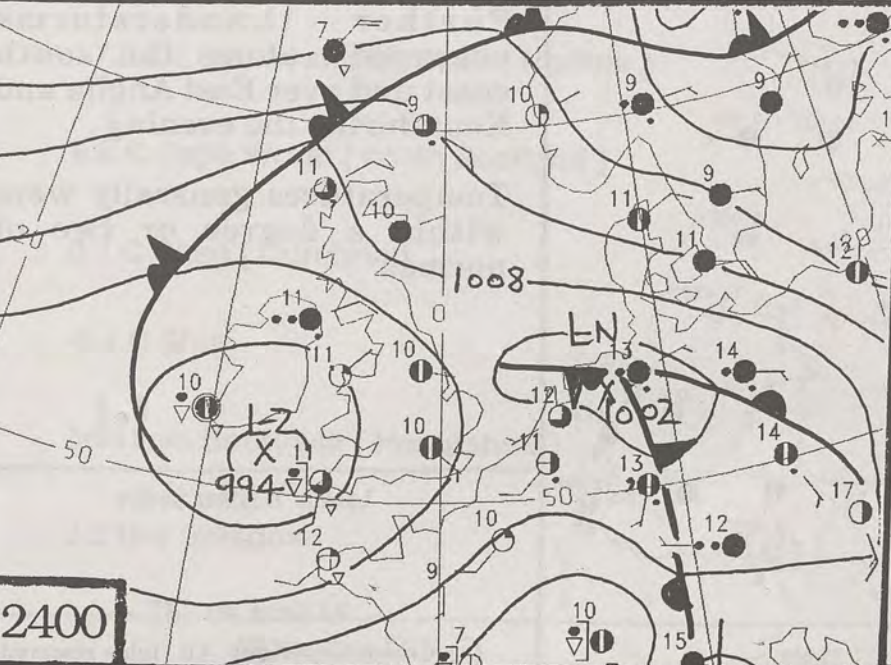
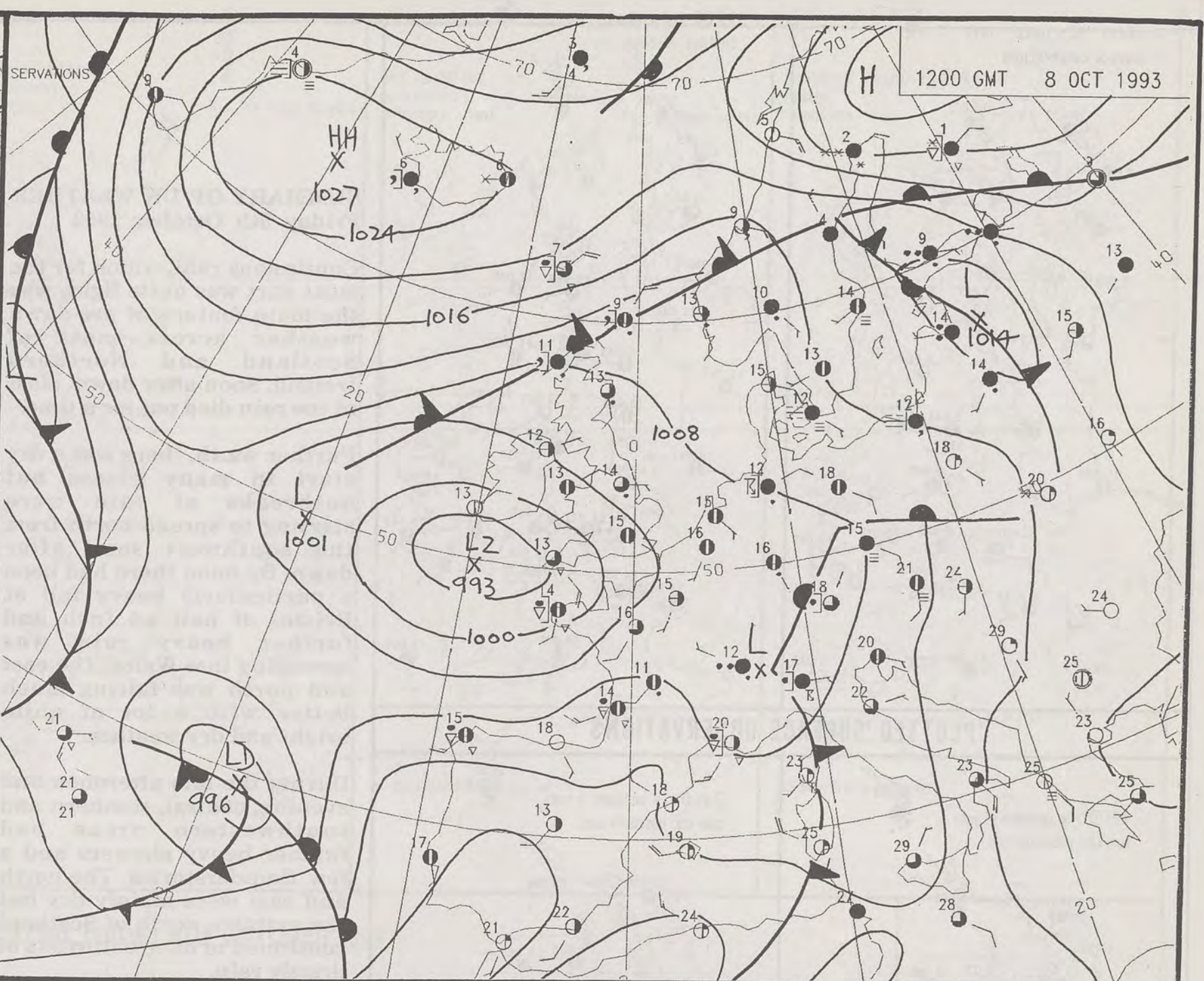
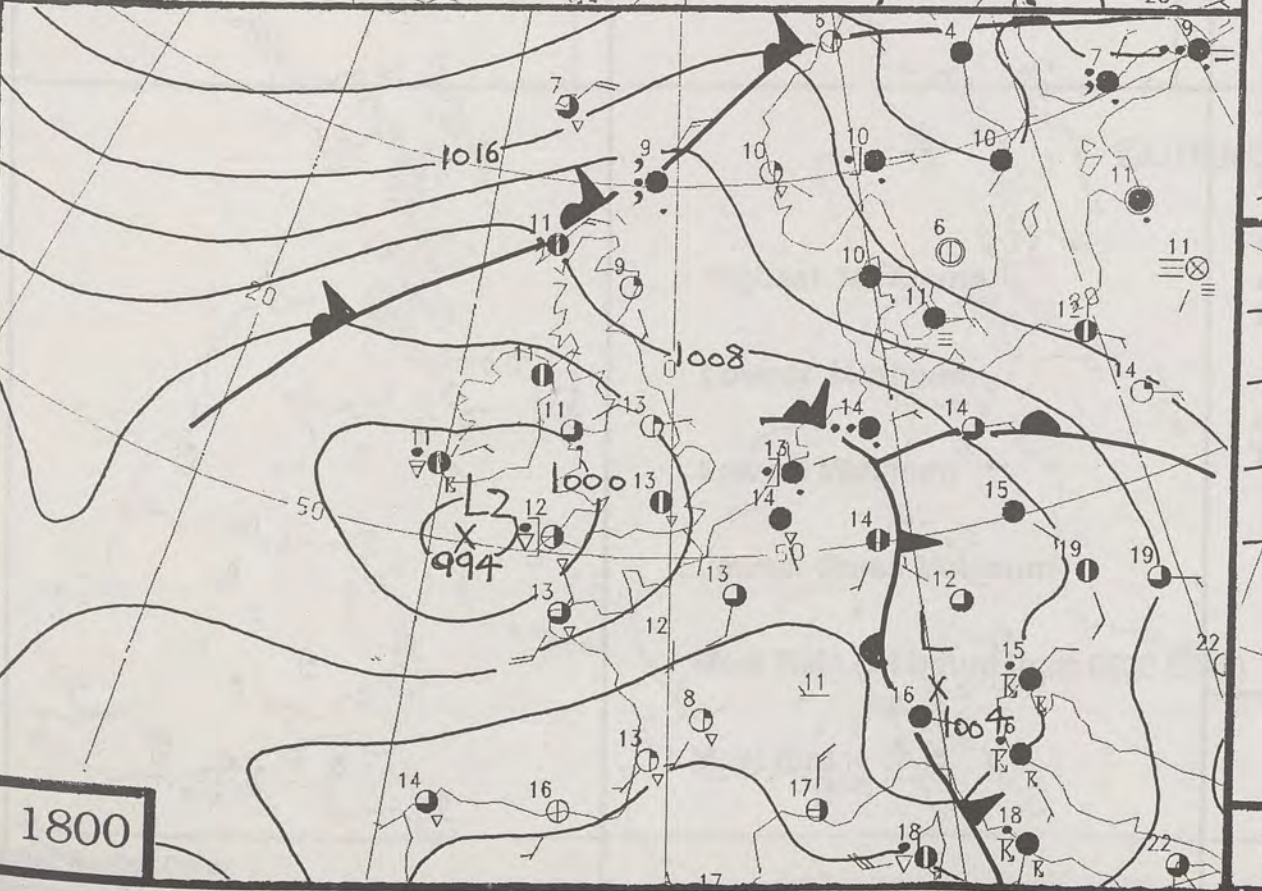
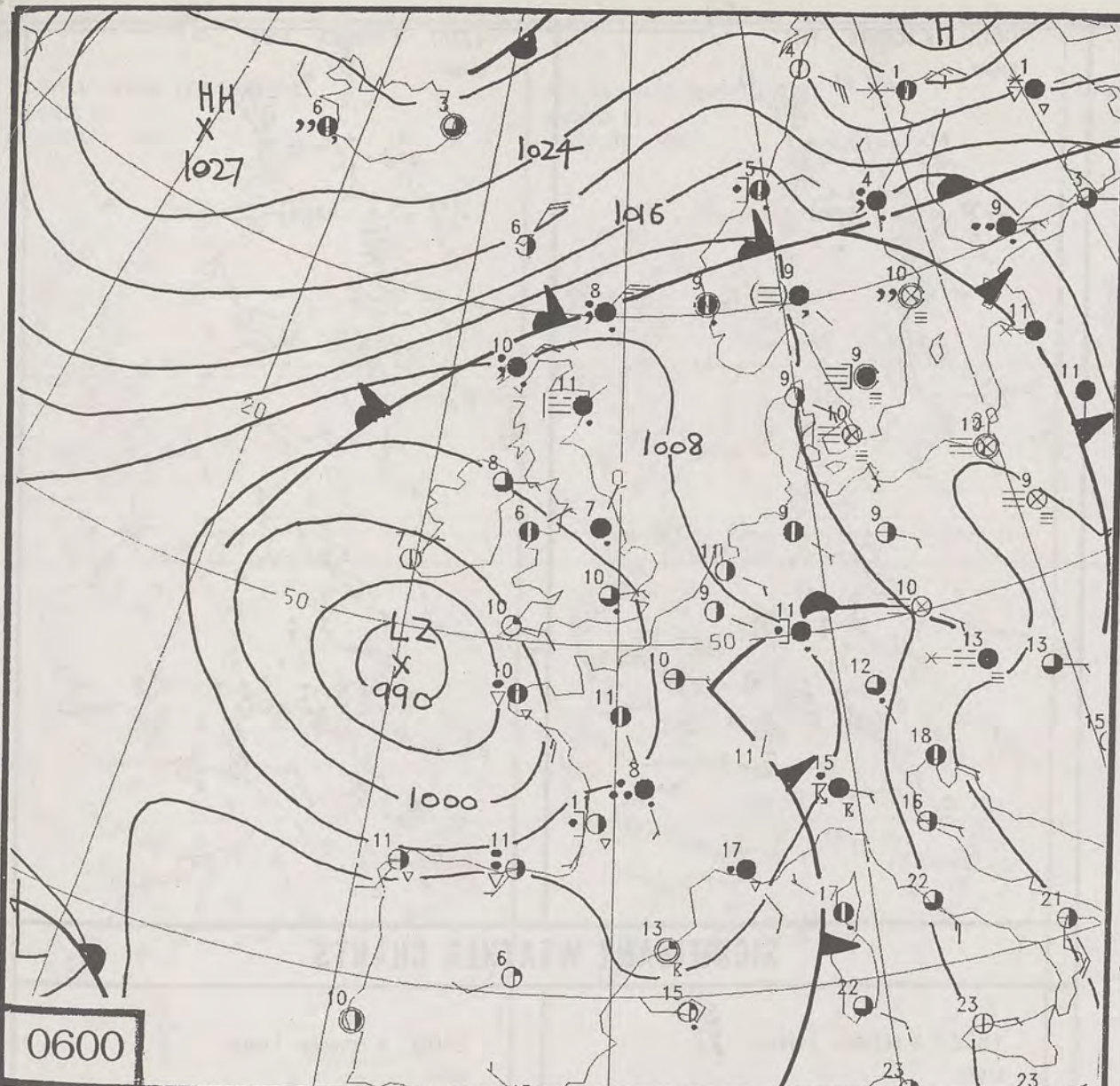


© Crown Copyright
All rights reserved



VISIBLE 7/10/93 NOON



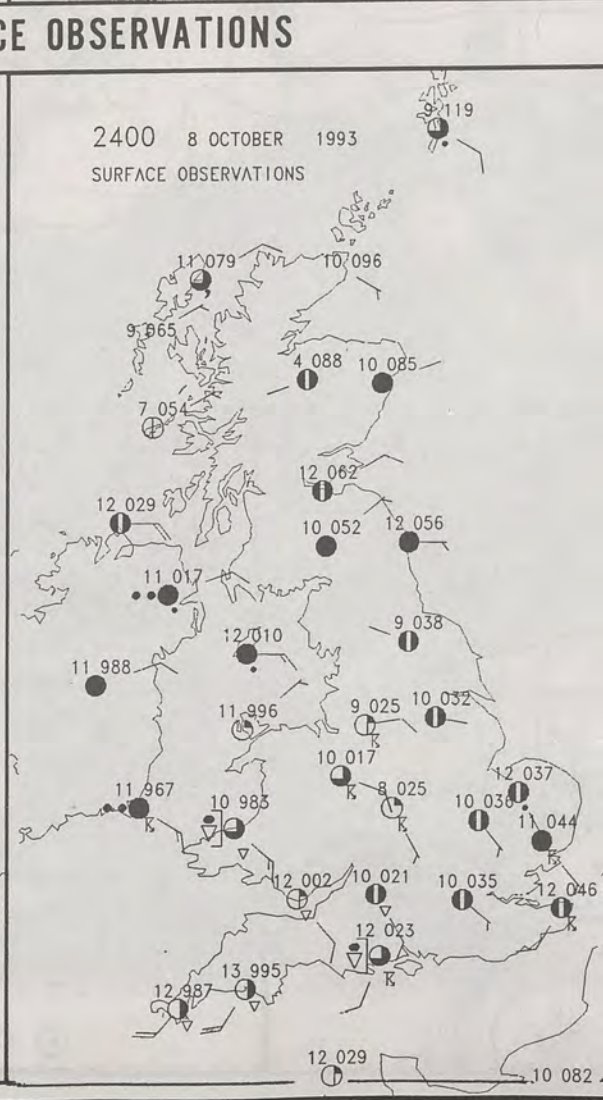
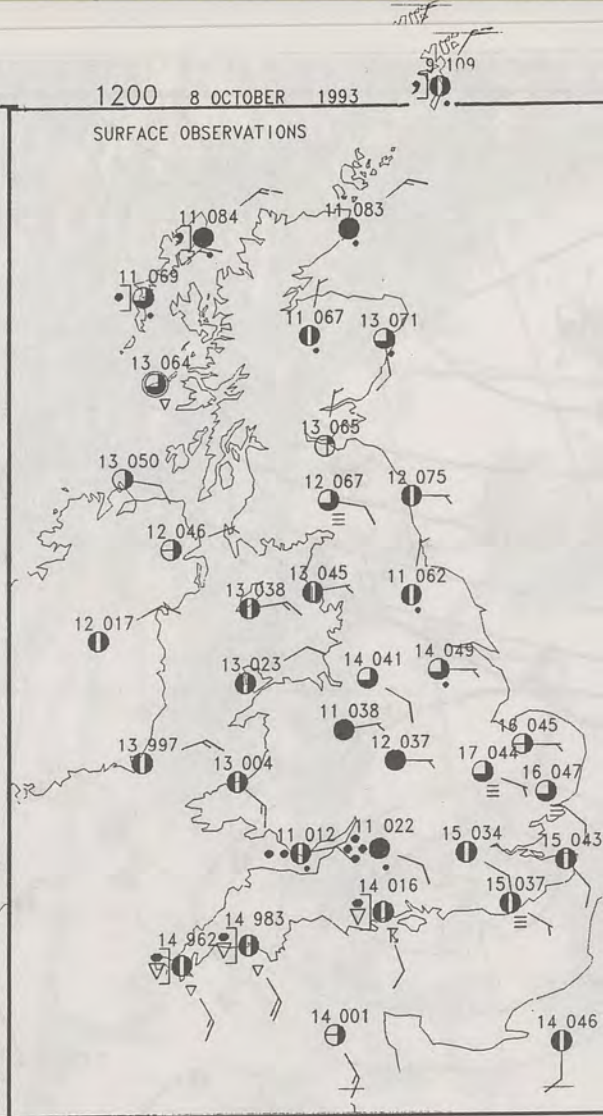
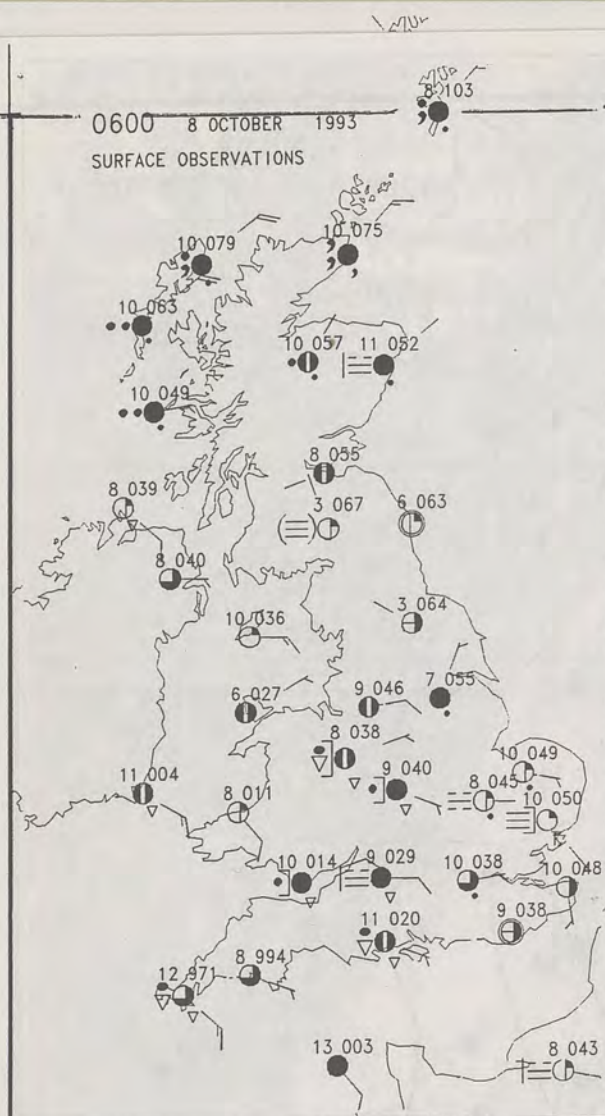


DUPLICATE ALSO
DAILY WEATHER SUMMARY
NOT FOR LOAN
Friday 8th October 1993

London Weather Centre
Climate Department
127 Clerkenwell Road
London
EC1R 5DB



Warm front Cold front Occlusion



SUMMARY OF UK WEATHER Friday 8th October 1993

Continuous rain, which for the most part was quite light, was the main feature of pre-dawn weather across most of Scotland and Northern Ireland. Soon after dawn, most of the rain died out for a time.

Further south, there was a dry start in many places but outbreaks of rain were starting to spread north from the southwest soon after dawn. By noon there had been a particularly heavy fall at Bristol of half an inch and further heavy rain was spreading into Wales. The east and north was fairing much better with a lot of quite bright and dry weather.

During the late afternoon and evening, central, southern and southwestern areas had further heavy showers and a few thunderstorms. The north and east were mainly dry but the extreme north of Scotland continued to have outbreaks of drizzly rain.

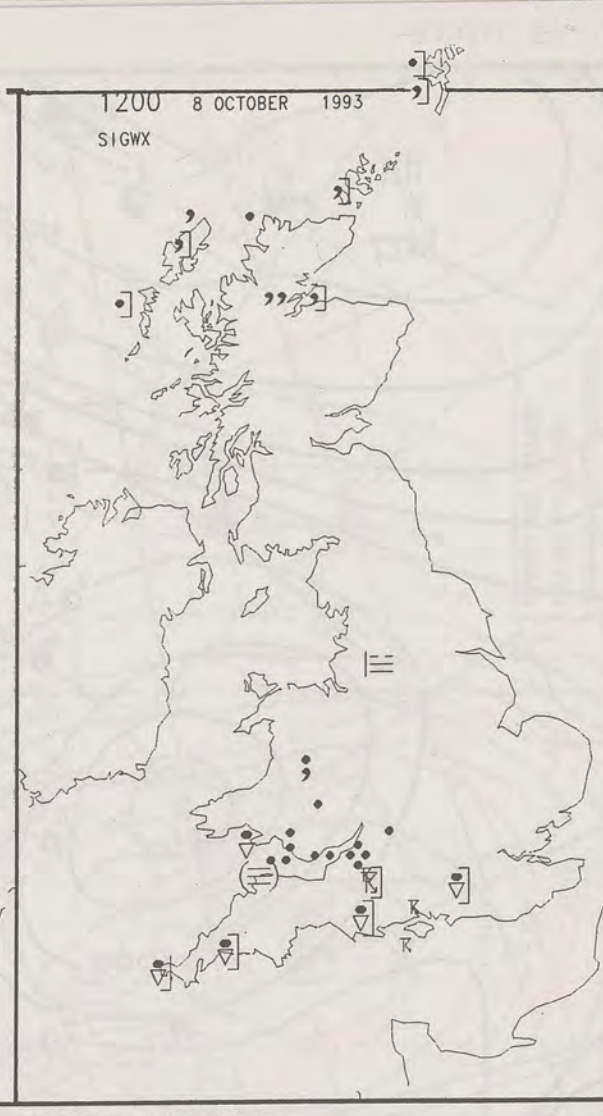
Further thunderstorms occurred along the south coast and over East Anglia and Kent during the evening.

Temperatures generally were within a degree or two of normal.

London Weather Centre

All times are GMT

© Crown Copyright All rights reserved



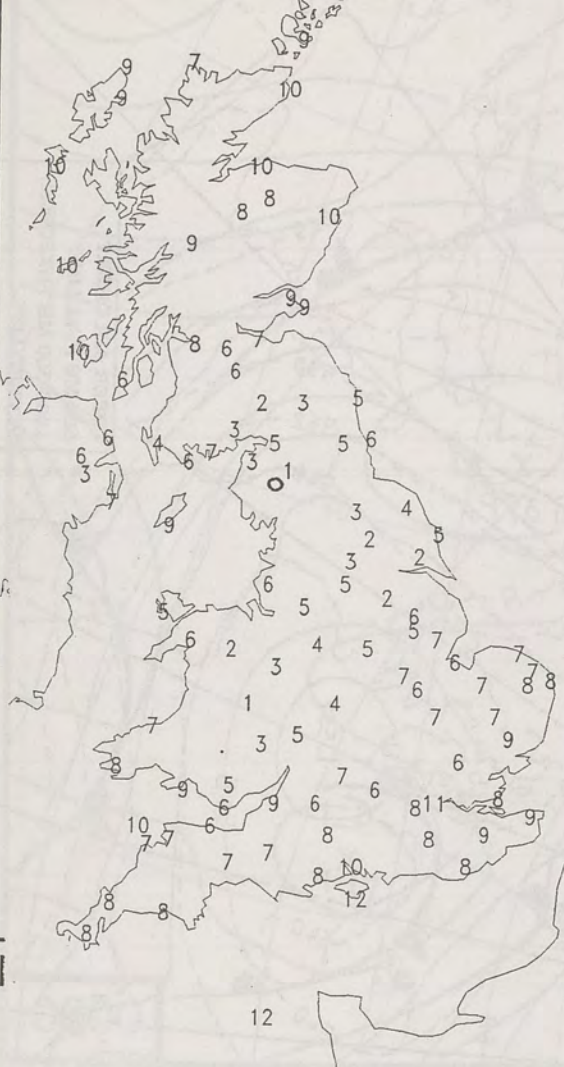
SIGNIFICANT WEATHER CHARTS



NIGHT MINIMUM TEMPERATURE

(DEGREES C)

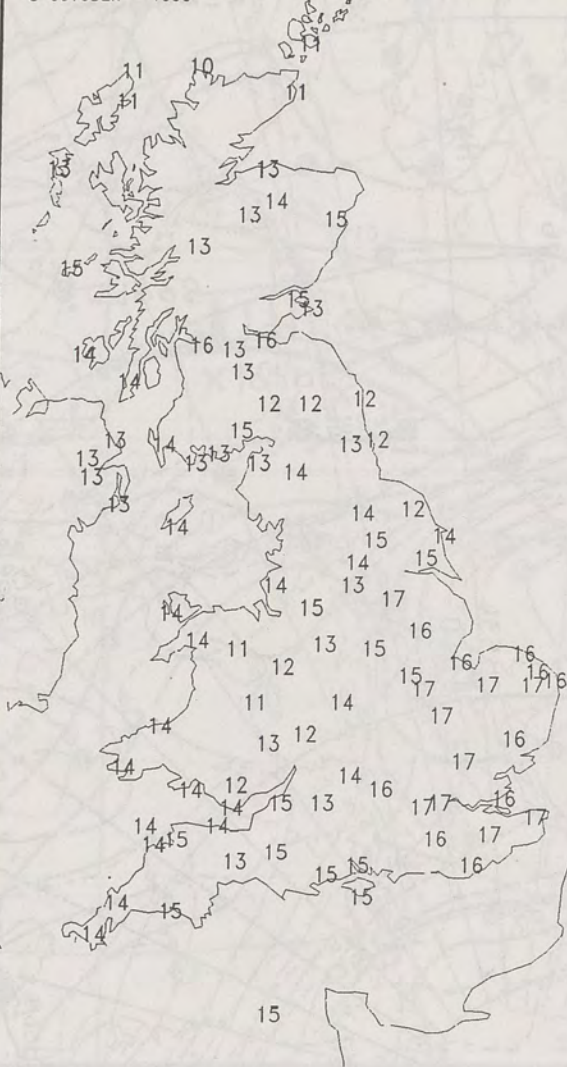
8 OCTOBER 1993



DAY MAXIMUM TEMPERATURE

(DEGREES C)

8 OCTOBER 1993



NIGHT RAINFALL

(MILLIMETRES)

8 OCTOBER 1993

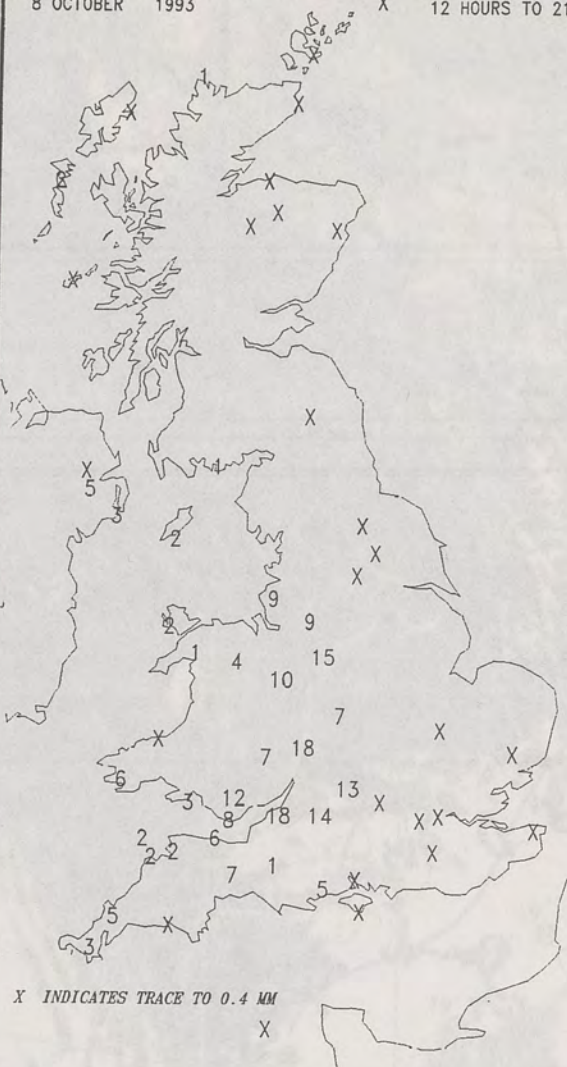


X INDICATES TRACE TO 0.4 MM

DAY RAINFALL

(MILLIMETRES)

8 OCTOBER 1993

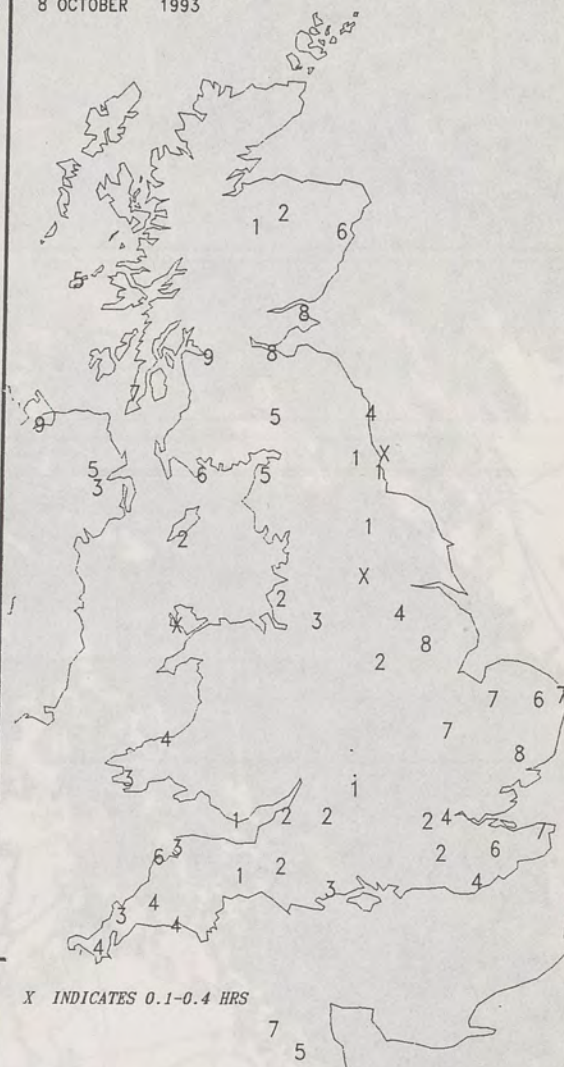


X INDICATES TRACE TO 0.4 MM

SUNSHINE (DAWN TO DUSK)

(HOURS)

8 OCTOBER 1993



X INDICATES 0.1-0.4 HRS

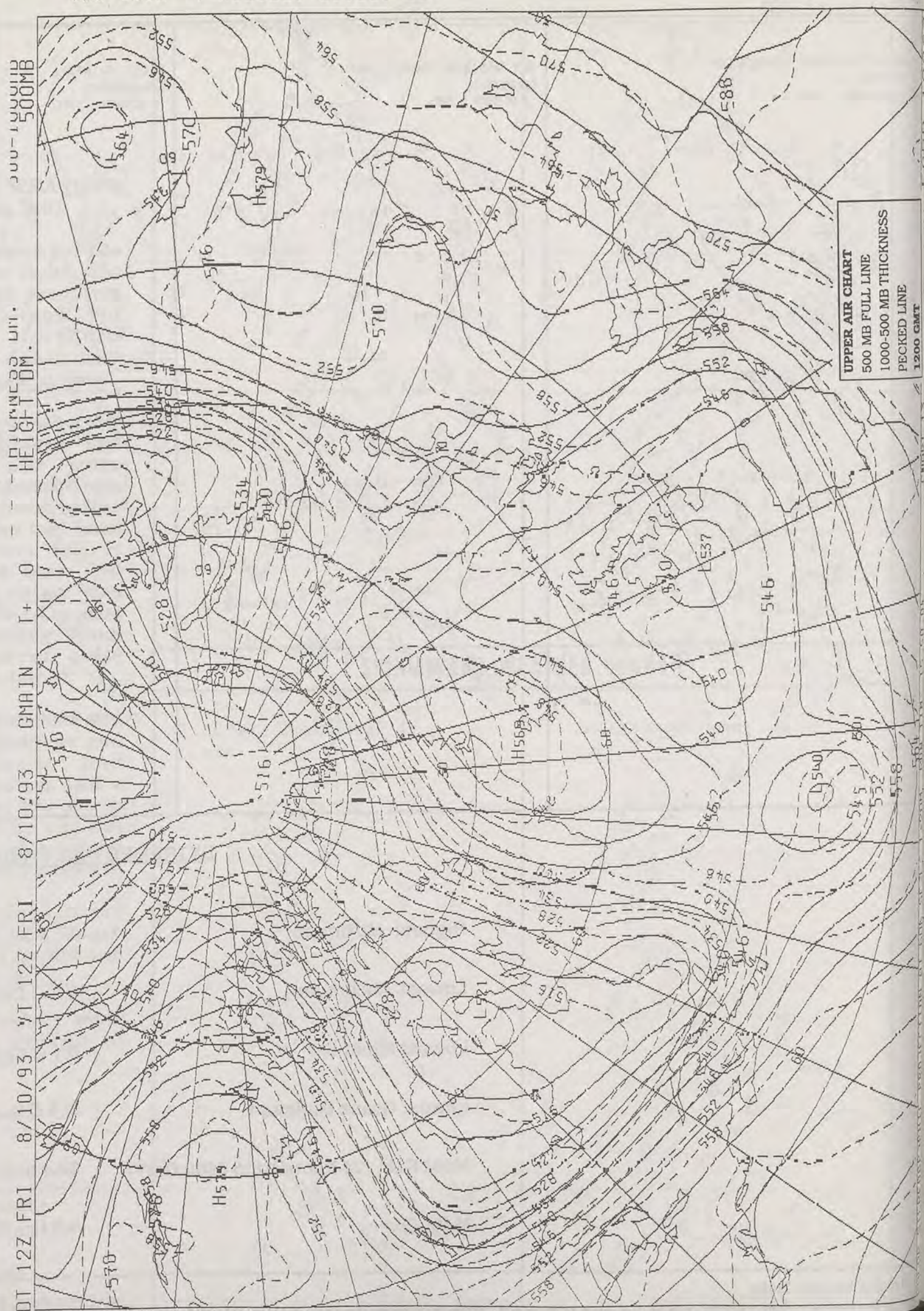

EXTREMES FOR FRIDAY 8TH OCTOBER 1993

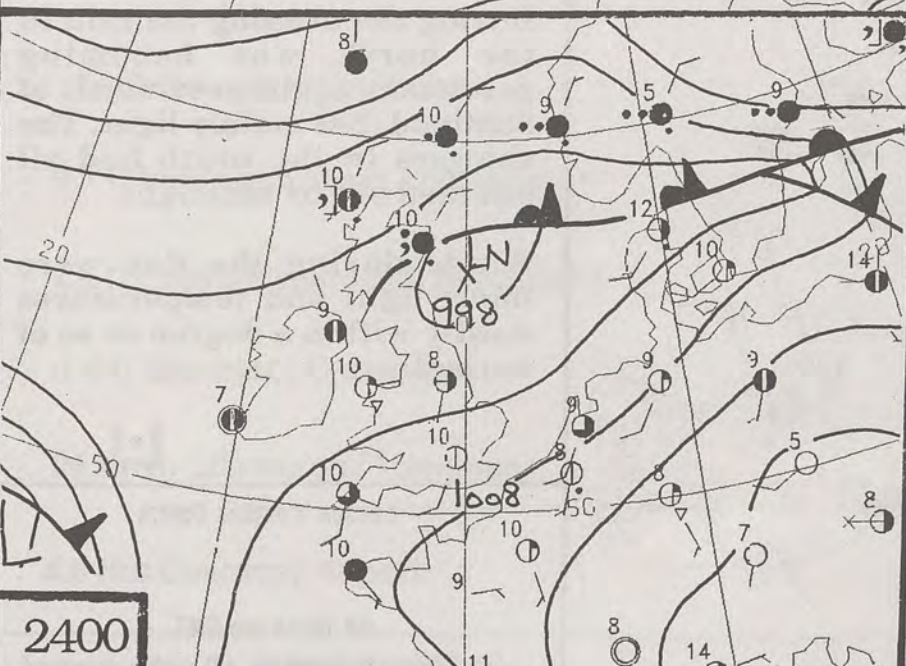
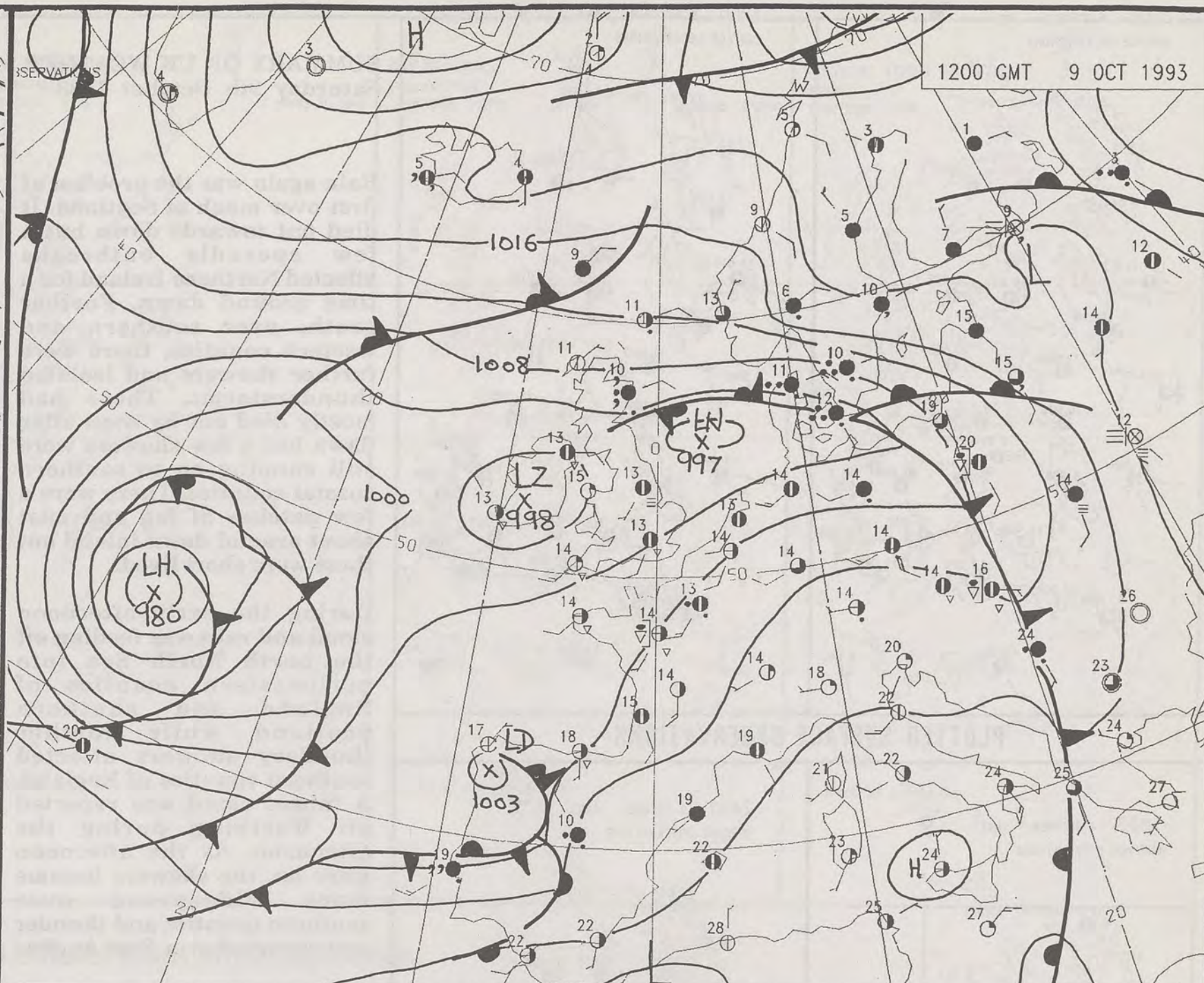
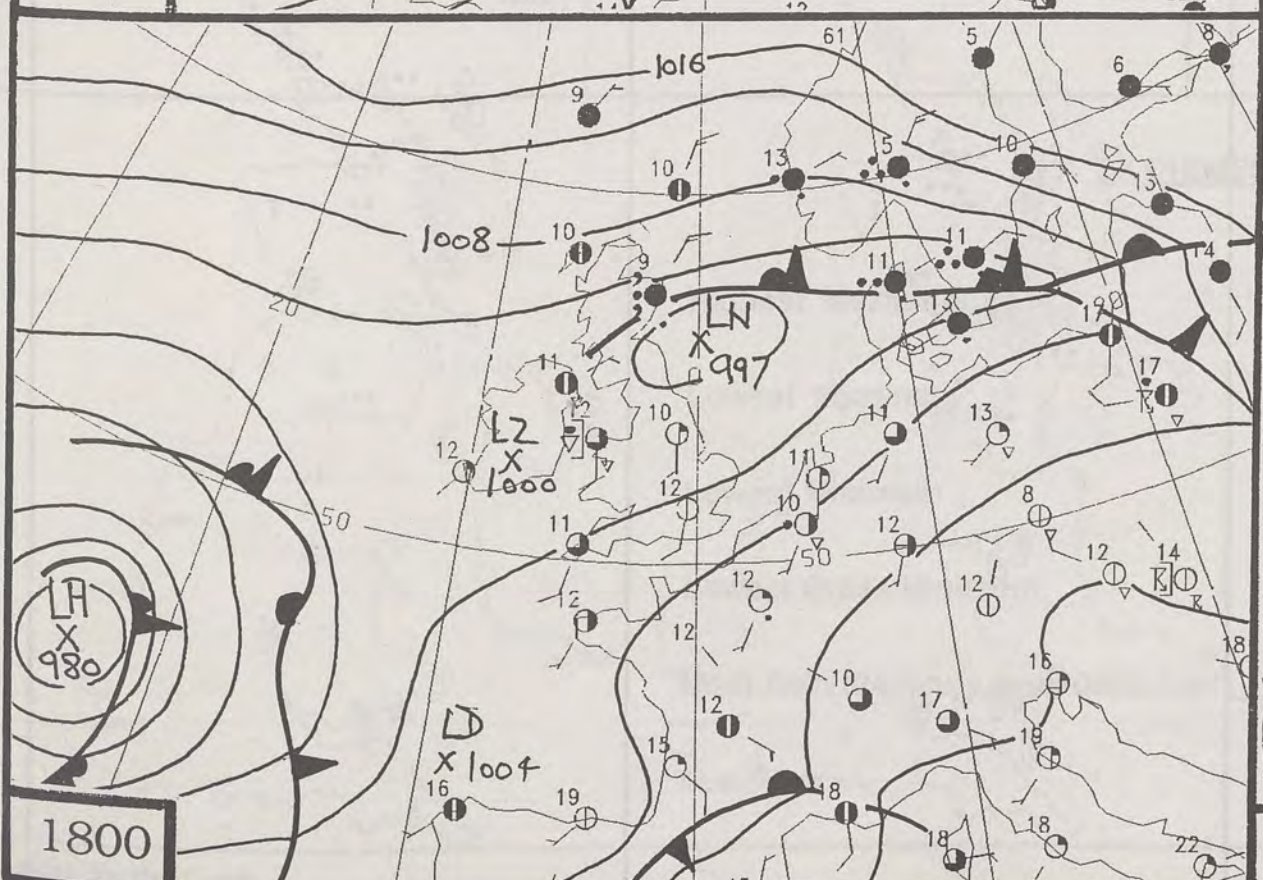
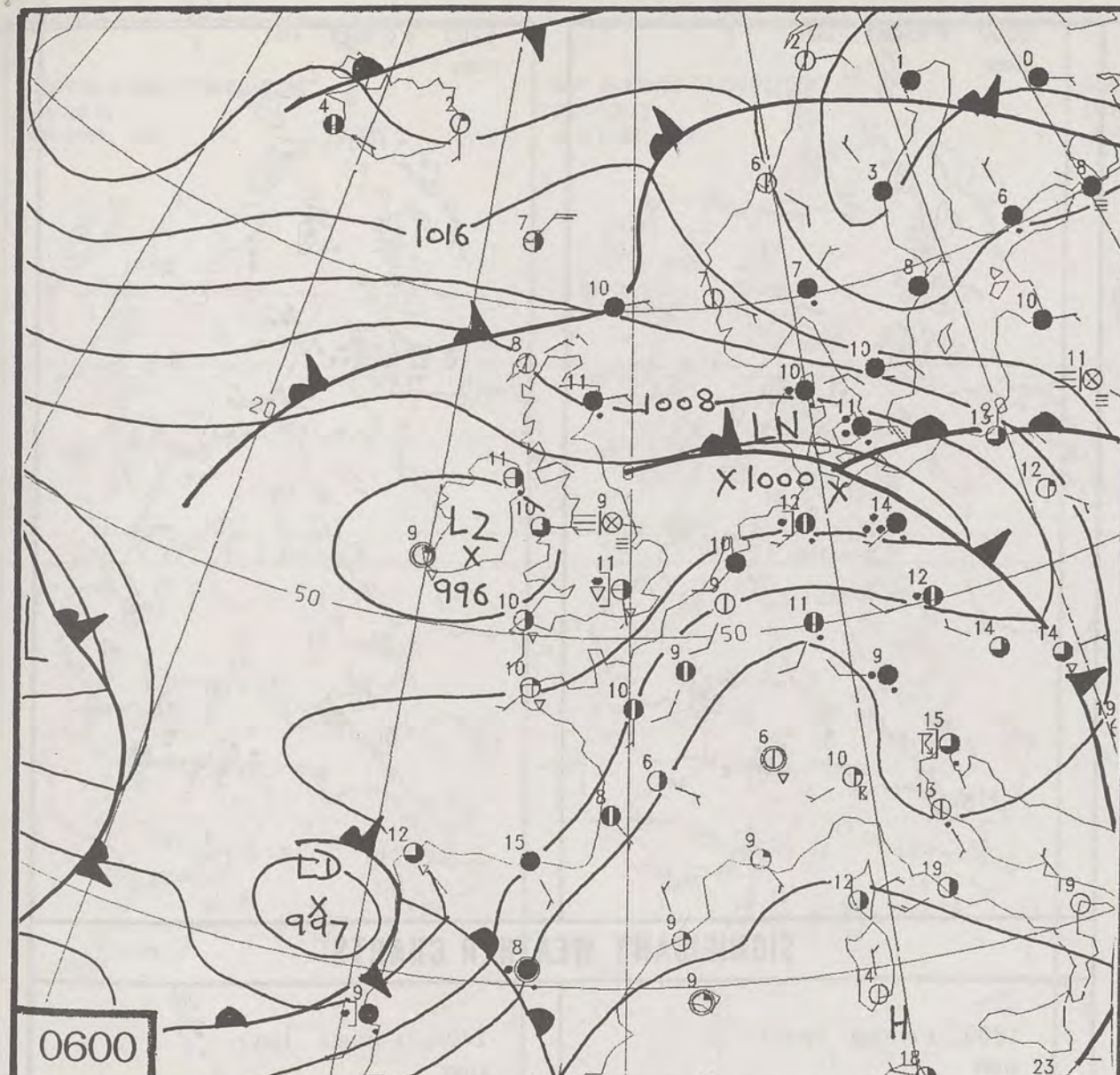
Highest Maximum	: 17.3 C London and Marham [Norfolk]
Lowest Maximum	: 9.8 C Cape Wrath [north Scotland]
Lowest Minimum	: 0.1 C Shap [Cumbria]
Lowest Grass Minimum	: -3.4 C Shap -
Most Rain (24 hours from 0900 GMT)	: 36.4 mm Southsea [Hampshire]
Most Sun	: 9.0 Hrs Glasgow

DAILY WEATHER SUMMARY



© Crown Copyright
All rights reserved





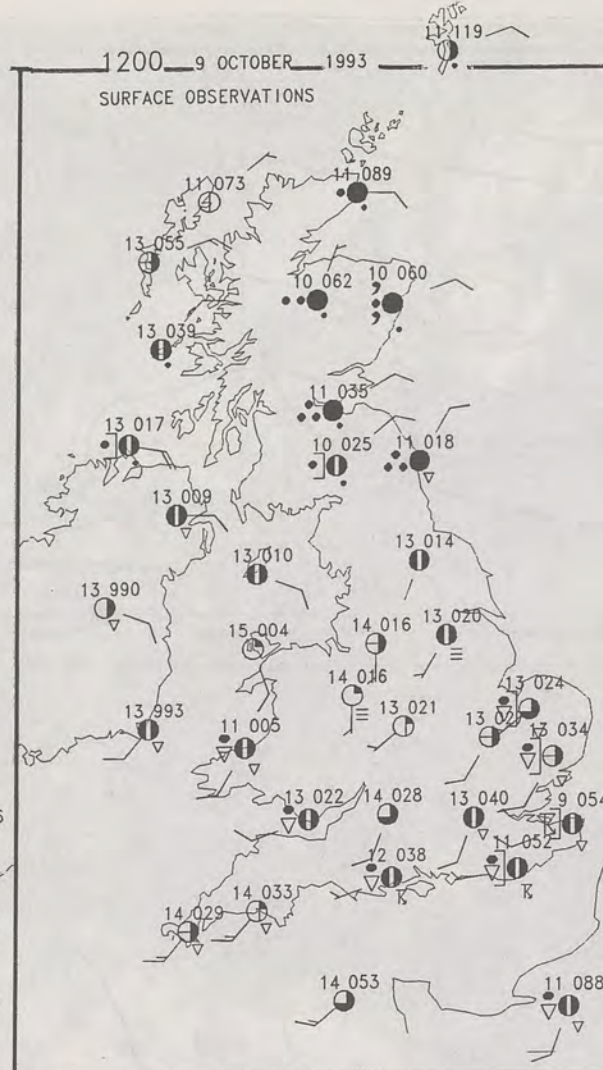
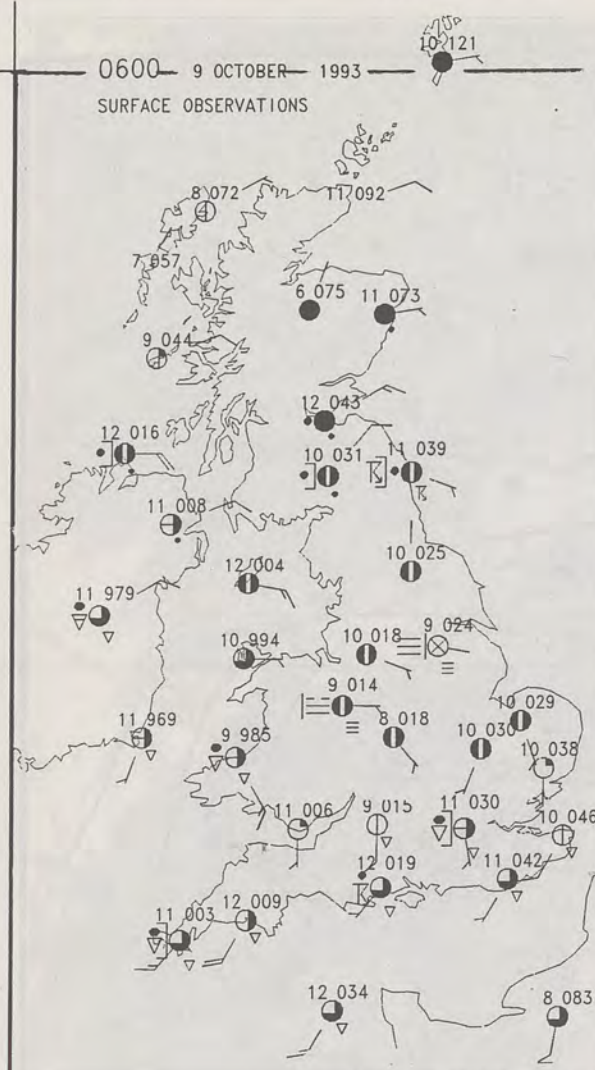
DUPLICATE ALSO
DAILY WEATHER SUMMARY
NOT FOR LOAN
Saturday 9th October 1993

London Weather Centre
Climate Department
127 Clerkenwell Road
London
EC1R 5DB

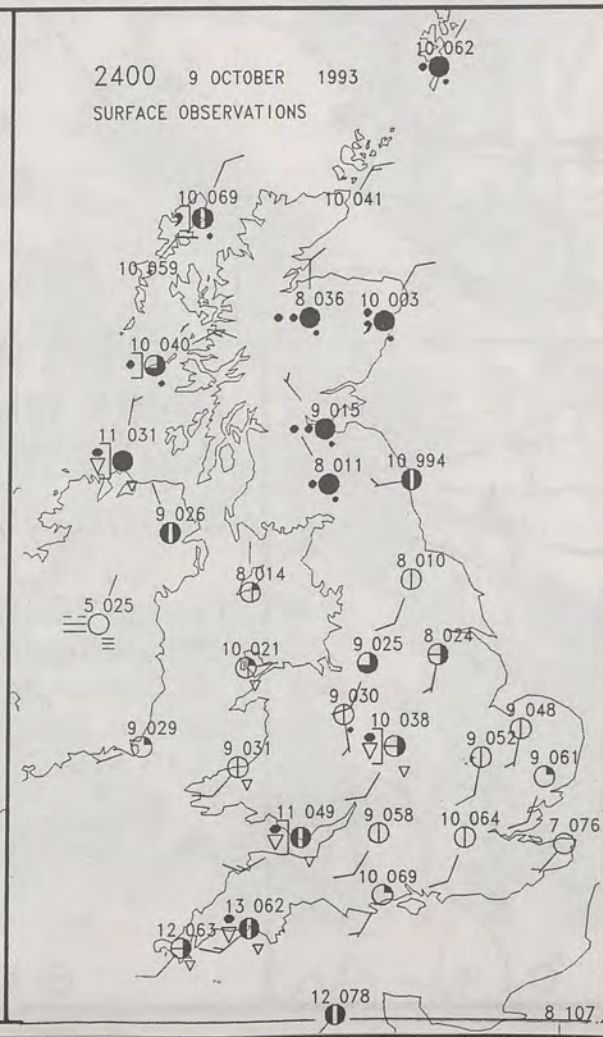
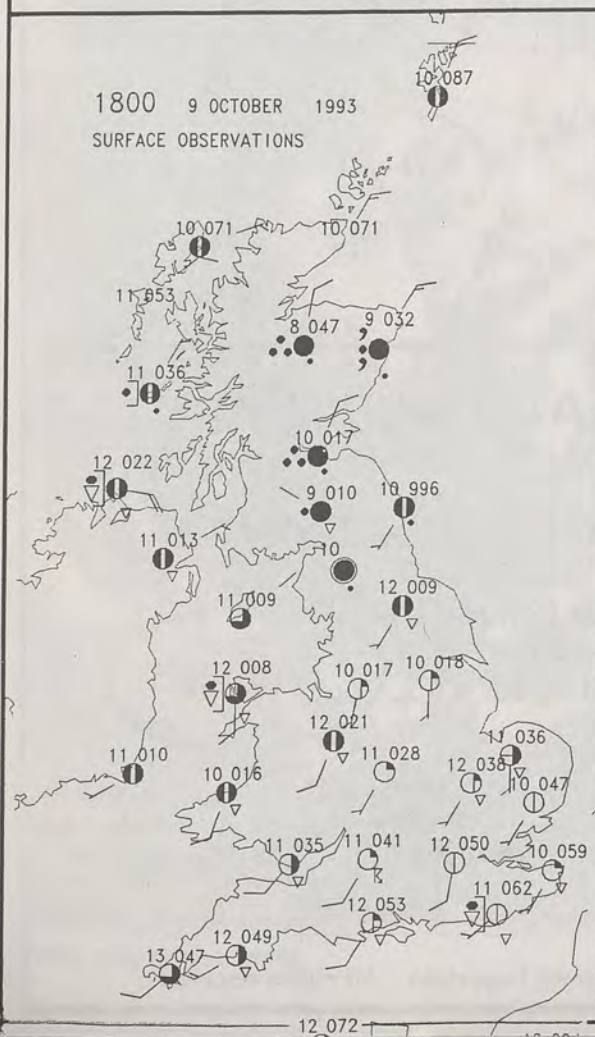
METEOROLOGICAL OFFICE
18 OCT 1993
LIBRARY

Warm front Cold front Occlusion

© Crown Copyright All rights reserved



PLOTTED SURFACE OBSERVATIONS



SUMMARY OF UK WEATHER
Saturday 9th October 1993

Rain again was the problem at first over much of Scotland. It died out towards dawn but a few sporadic outbreaks affected Northern Ireland for a time around dawn. Further south, over southern and western counties, there were further showers and isolated thunderstorms. These had mostly died out by soon after dawn but a few showers were still running on to southern coastal counties. There were a few patches of fog and mist about around dawn inland but these were short lived.

During the early afternoon cloud and rain was feeding off the north North Sea into northeastern counties of England and southern Scotland while further thundery showers affected southern counties of England. A funnel cloud was reported off Worthing during the afternoon. As the afternoon wore on, the showers became more widespread over southern counties and thunder was reported over East Anglia.

During the evening the rain in the north was becoming persistent again over much of Scotland, but mainly light. The showers in the south had all but died out by midnight.

Winds during the day were fairly light and temperatures mostly within a degree or so of normal.

London Weather Centre

All times are GMT
© Crown Copyright All rights reserved



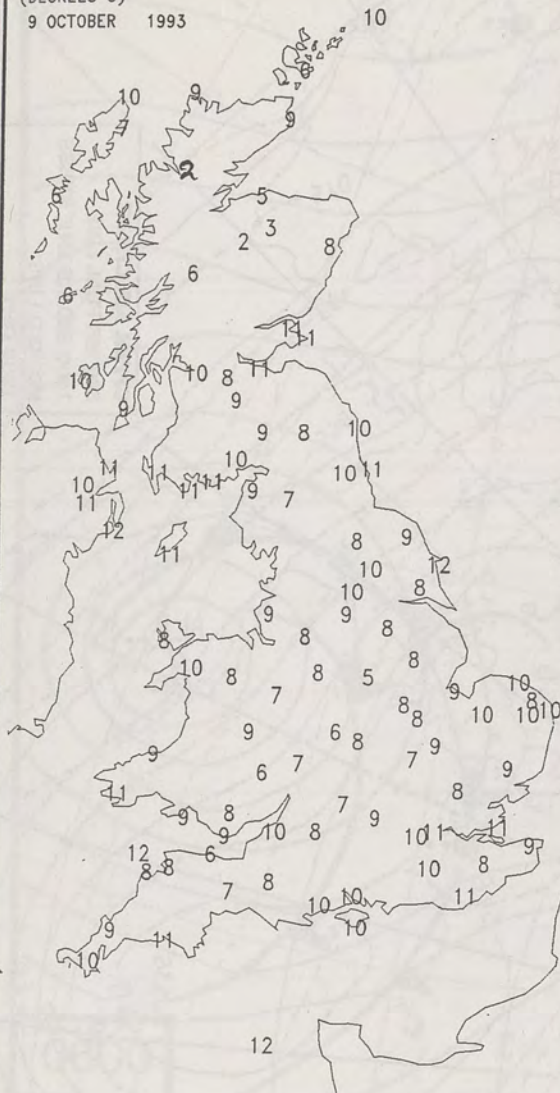
SIGNIFICANT WEATHER CHARTS



NIGHT MINIMUM TEMPERATURE

(DEGREES C)

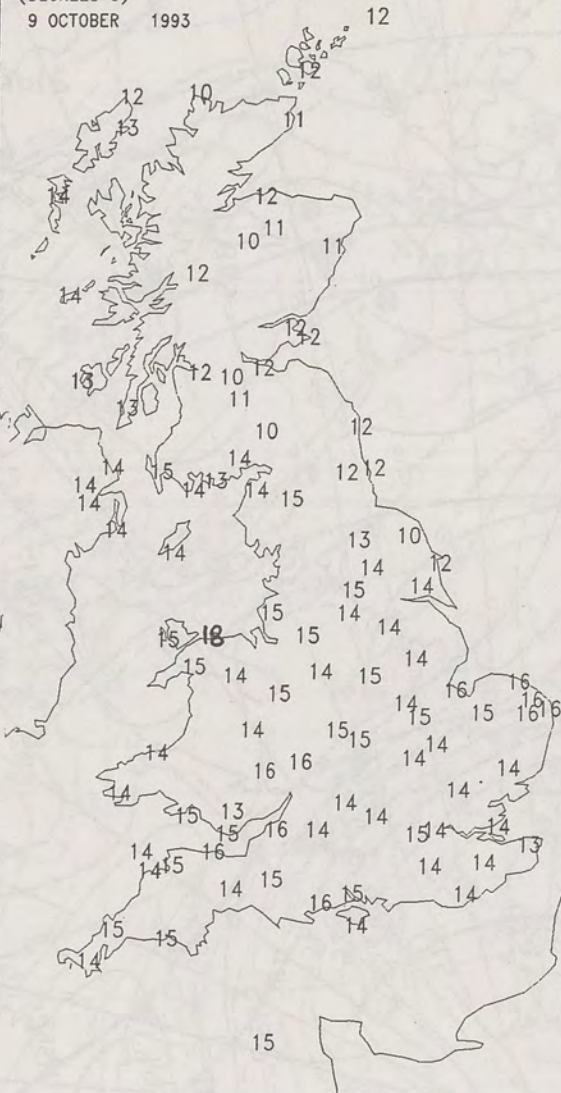
9 OCTOBER 1993



DAY MAXIMUM TEMPERATURE

(DEGREES C)

9 OCTOBER 1993



NIGHT RAINFALL

(MILLIMETRES)

9 OCTOBER 1993

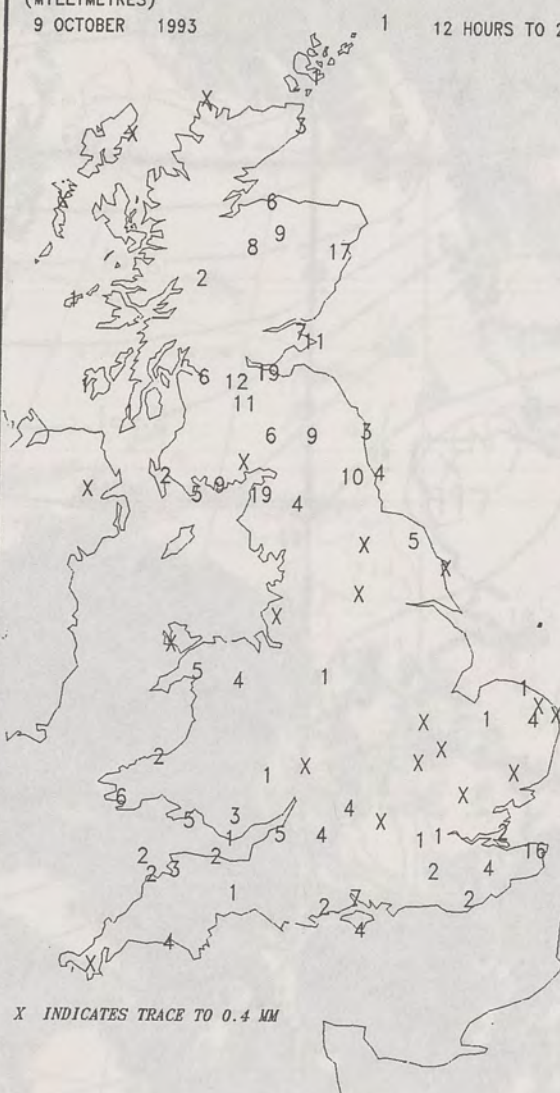


X INDICATES TRACE TO 0.4 MM

DAY RAINFALL

(MILLIMETRES)

9 OCTOBER 1993

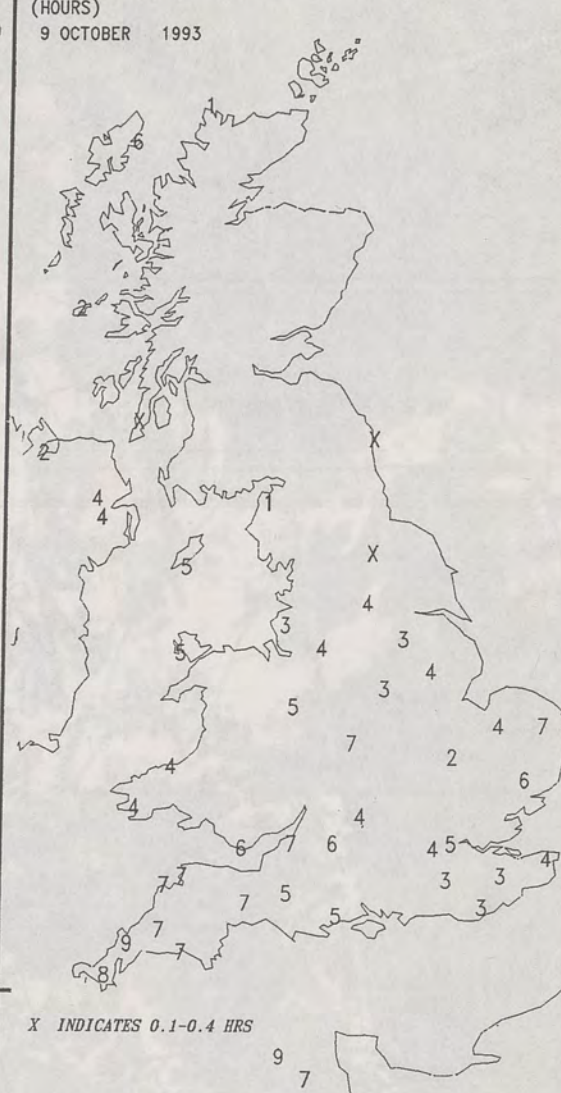


X INDICATES TRACE TO 0.4 MM

SUNSHINE (DAWN TO DUSK)

(HOURS)

9 OCTOBER 1993



X INDICATES 0.1-0.4 HRS


EXTREMES FOR SATURDAY 9TH OCTOBER 1993

Highest Maximum	: 17.9 C Colwyn Bay [Clwyd]
Lowest Maximum	: 9.7 C Salsburgh [east of Glasgow]
Lowest Minimum	: 1.9 C Loch Glascarnoch [Highland]
Lowest Grass Minimum	: -1.6 C Glenlivet [Grampian] -
Most Rain (24 hours from 0900 GMT)	: 26.4 mm Edinburgh / Turnhouse
Most Sun	: 8.8 Hrs Guernsey Airport

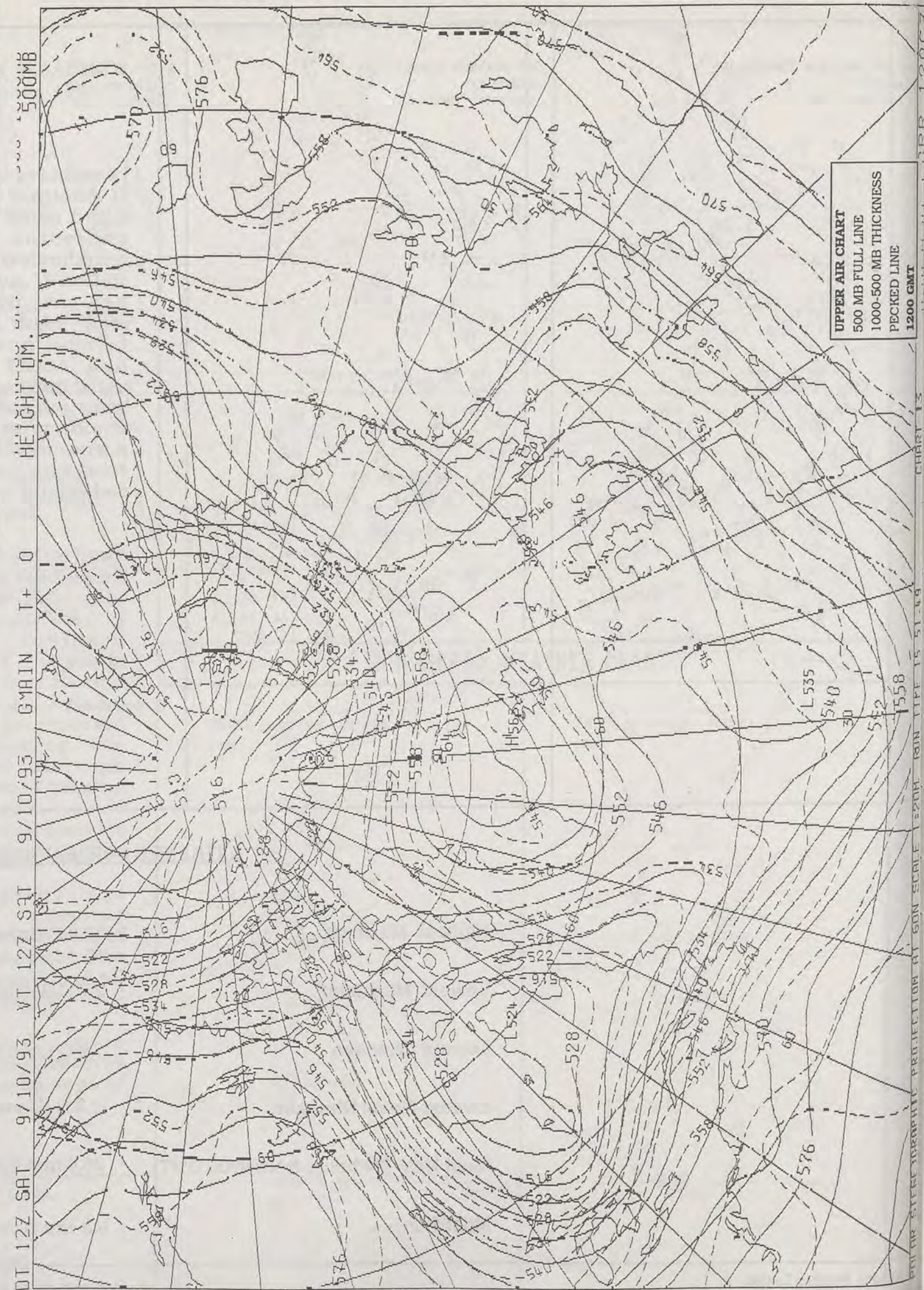
DAILY WEATHER SUMMARY

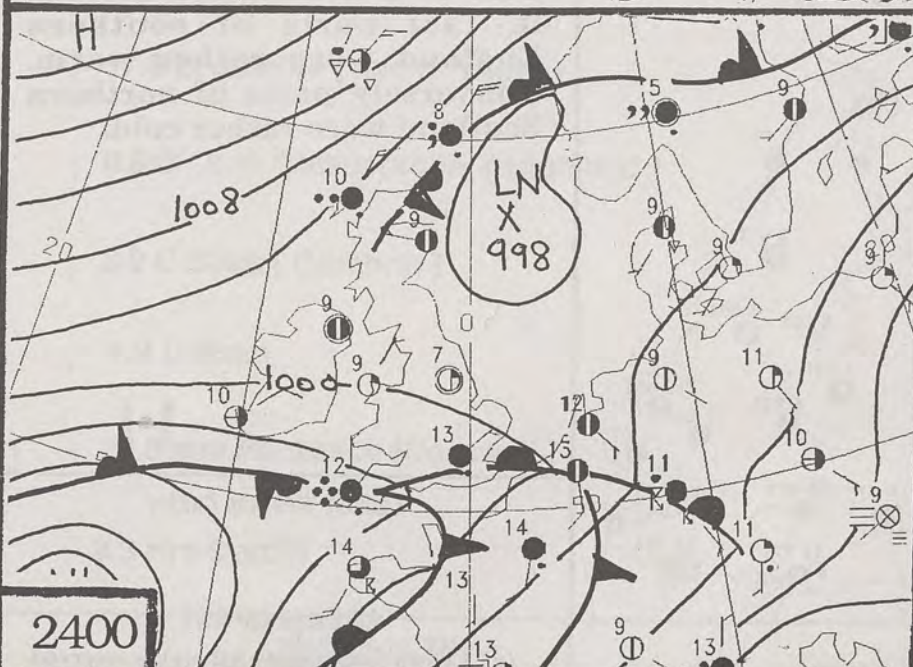
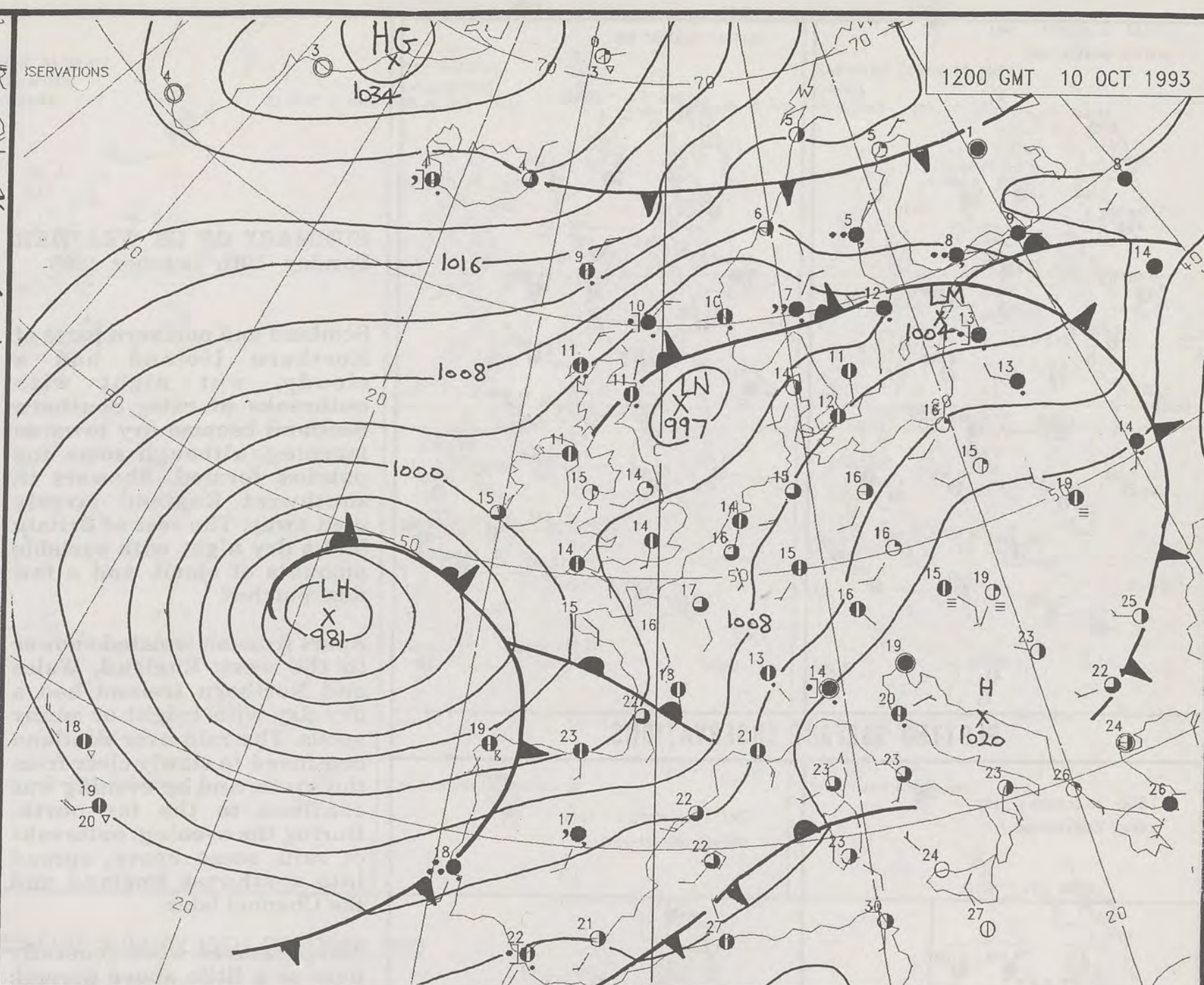
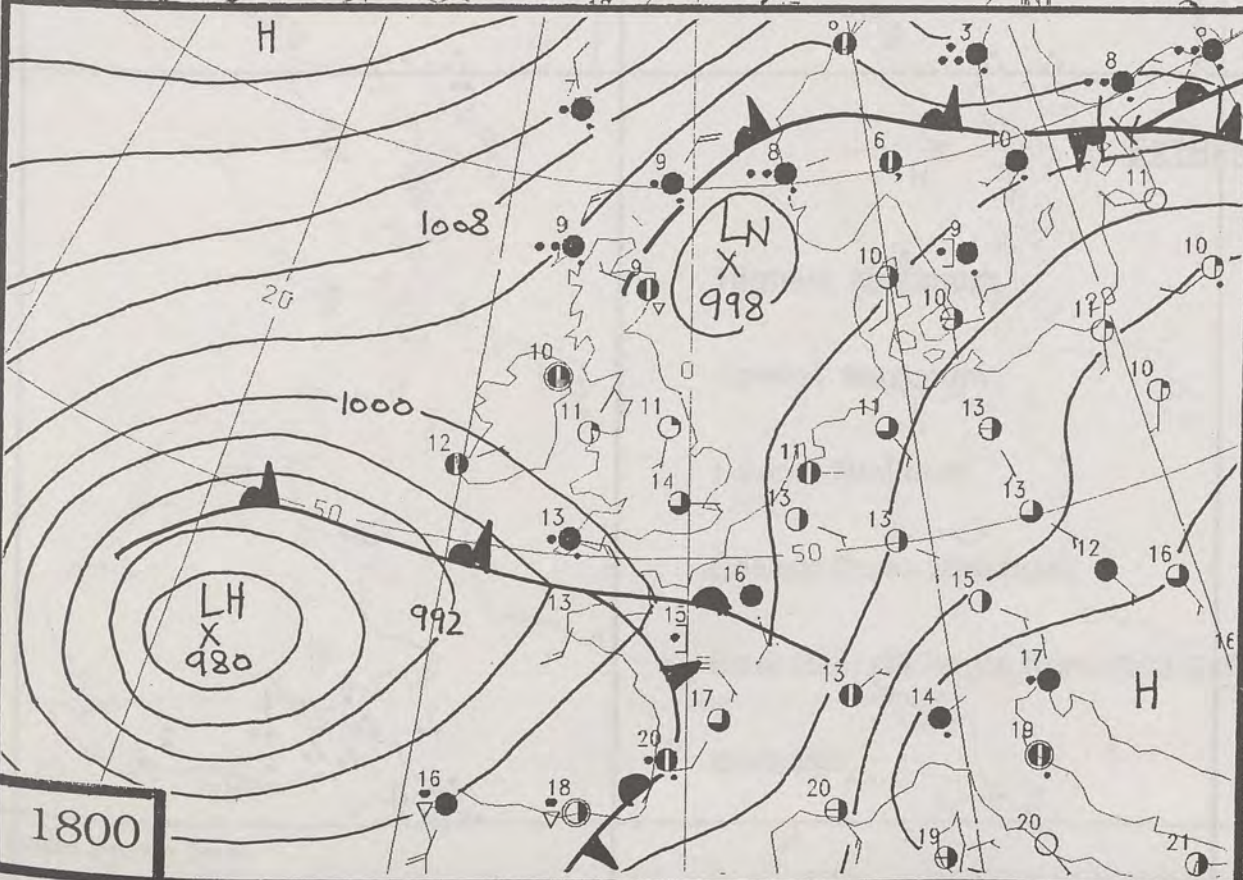
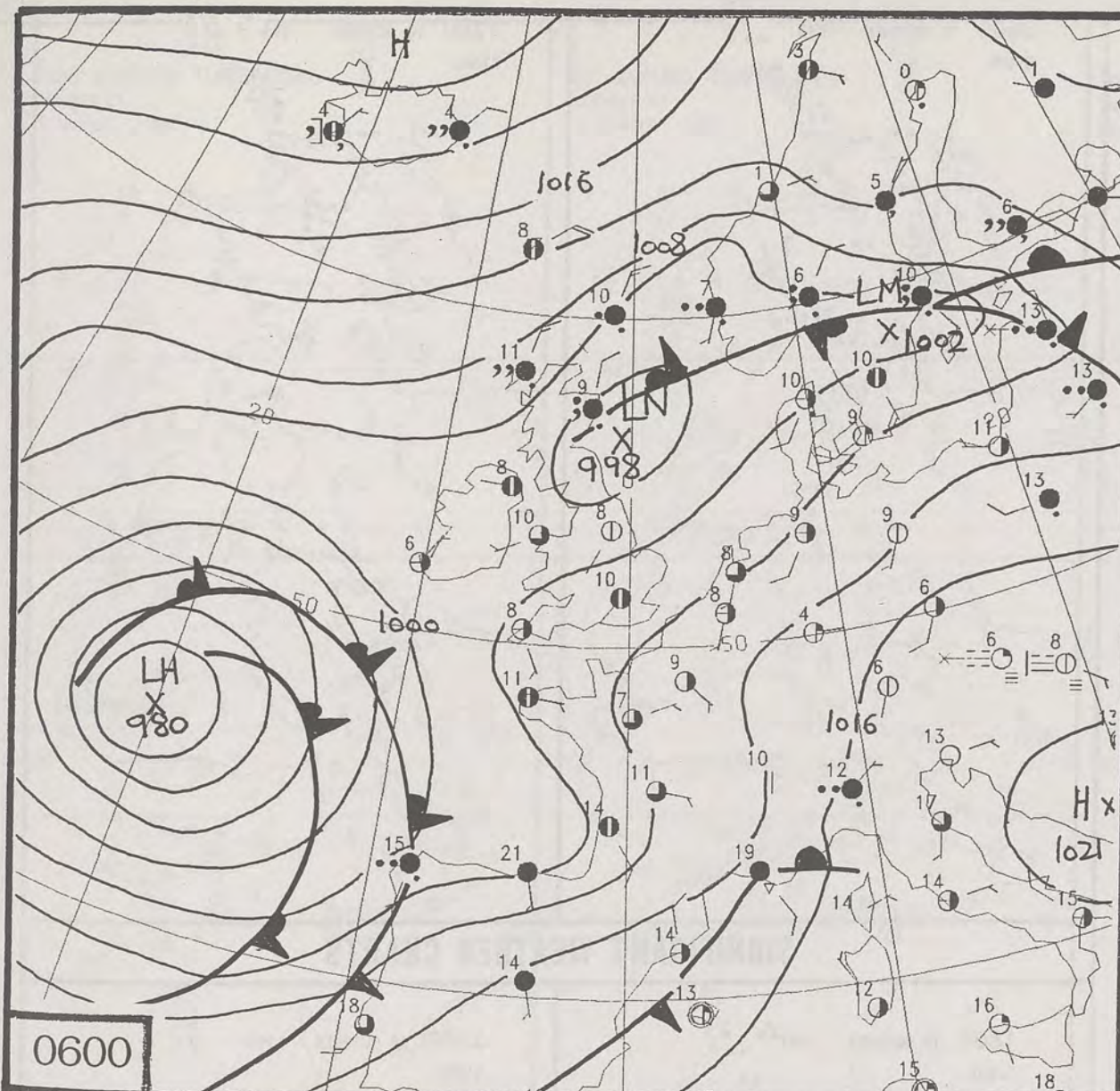


© Crown Copyright
All rights reserved



INFRA RED 9/10/93 1441Z



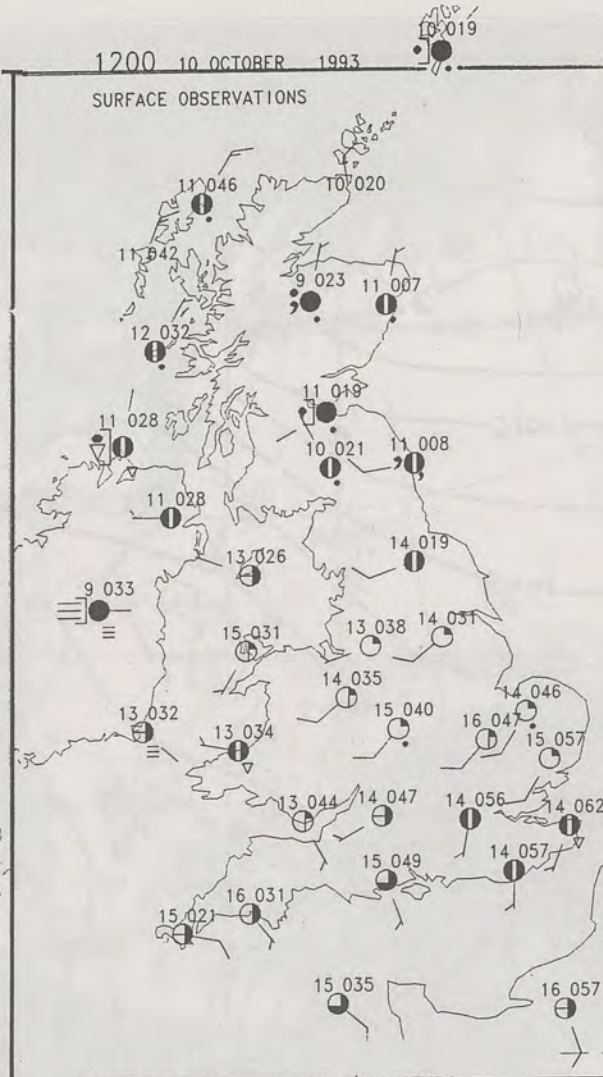
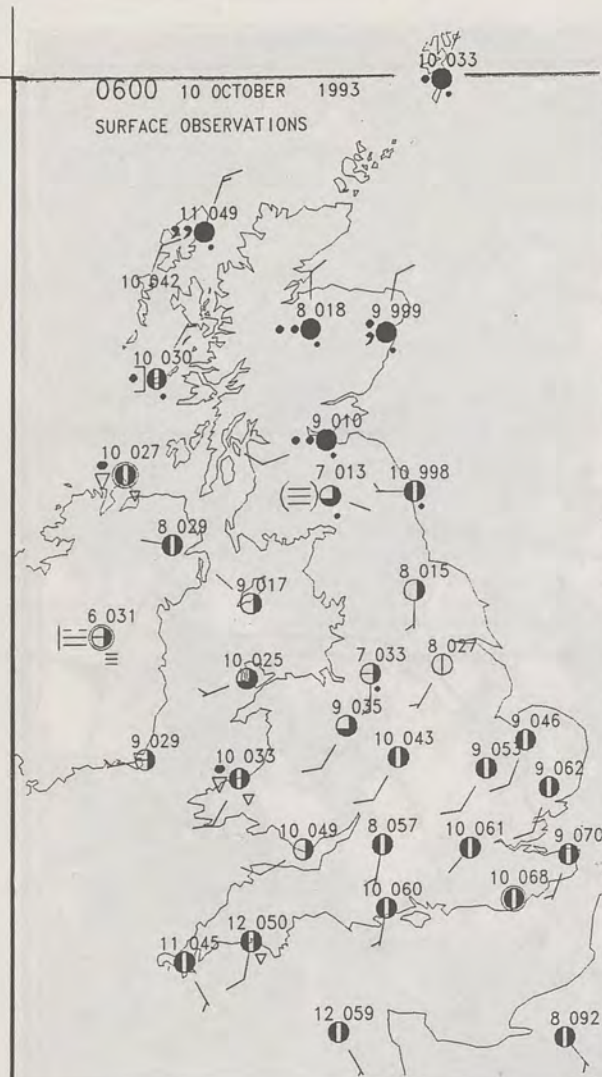


DUPLICATE ALSO
DAILY WEATHER SUMMARY
NOT FOR LOAN
Sunday 10th October 1993

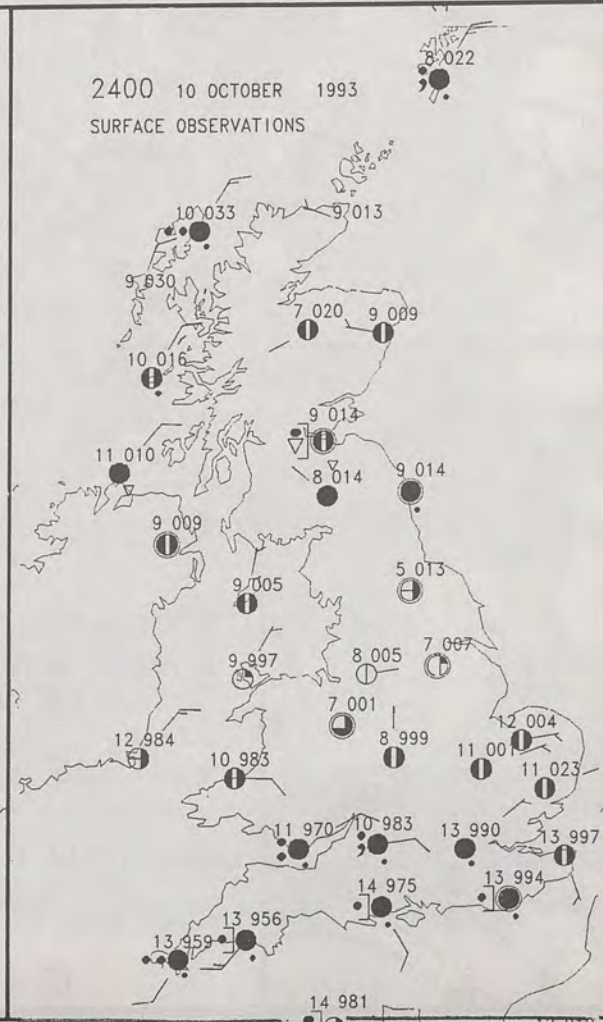
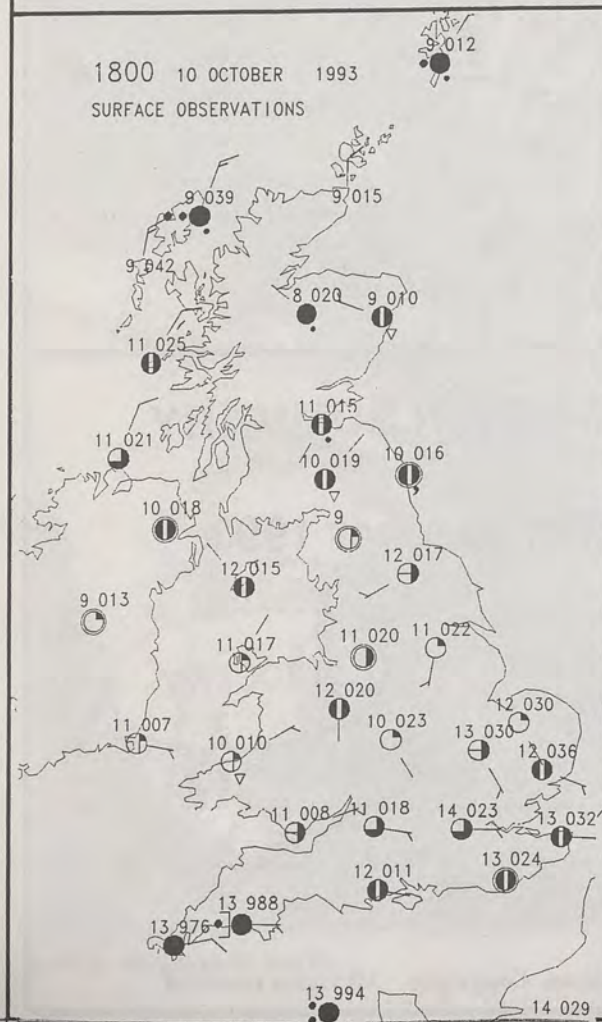
London Weather Centre
Climate Department
127 Clerkenwell Road
London
EC1R 5DB



Warm front Cold front Occlusion



PLOTTED SURFACE OBSERVATIONS



SUMMARY OF UK WEATHER Sunday 10th October 1993

Scotland and northern parts of Northern Ireland had a cloudy, wet night with outbreaks of rain. Southern Scotland became dry towards morning, although some fog patches formed. Showers in southwest England largely died away. The rest of Britain had a dry night with variable amounts of cloud, and a few mist patches.

Apart from an isolated shower in the west; England, Wales and Northern Ireland had a dry day with bright or sunny spells. The rain over Scotland continued to slowly clear from the south, and by evening was confined to the far north. During the evening, outbreaks of rain, some heavy, spread into southwest England and the Channel Isles.

Temperatures were generally near or a little above normal; in fact parts of southern England were rather warm. Conversely parts of northern Scotland were rather cold.

London Weather Centre

All times are GMT

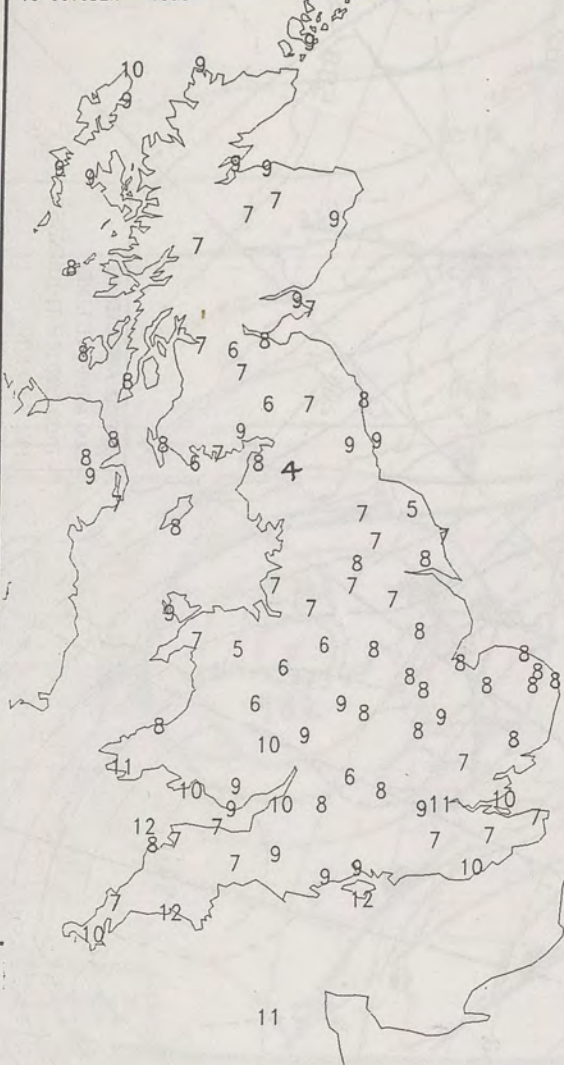
© Crown Copyright All rights reserved



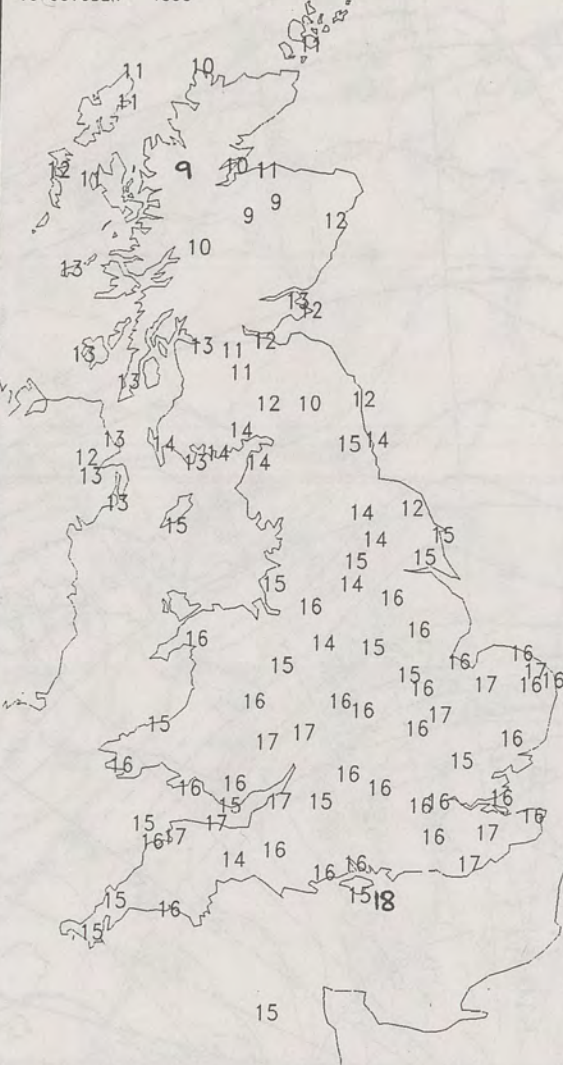
SIGNIFICANT WEATHER CHARTS



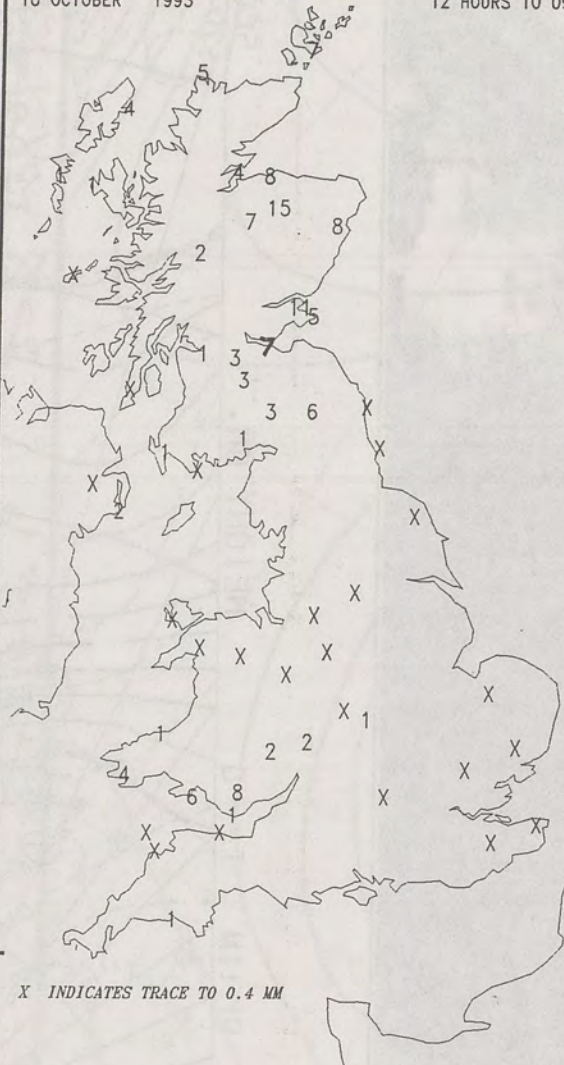
NIGHT MINIMUM TEMPERATURE
(DEGREES C)
10 OCTOBER 1993



DAY MAXIMUM TEMPERATURE
(DEGREES C)
10 OCTOBER 1993



NIGHT RAINFALL
(MILLIMETRES)
10 OCTOBER 1993



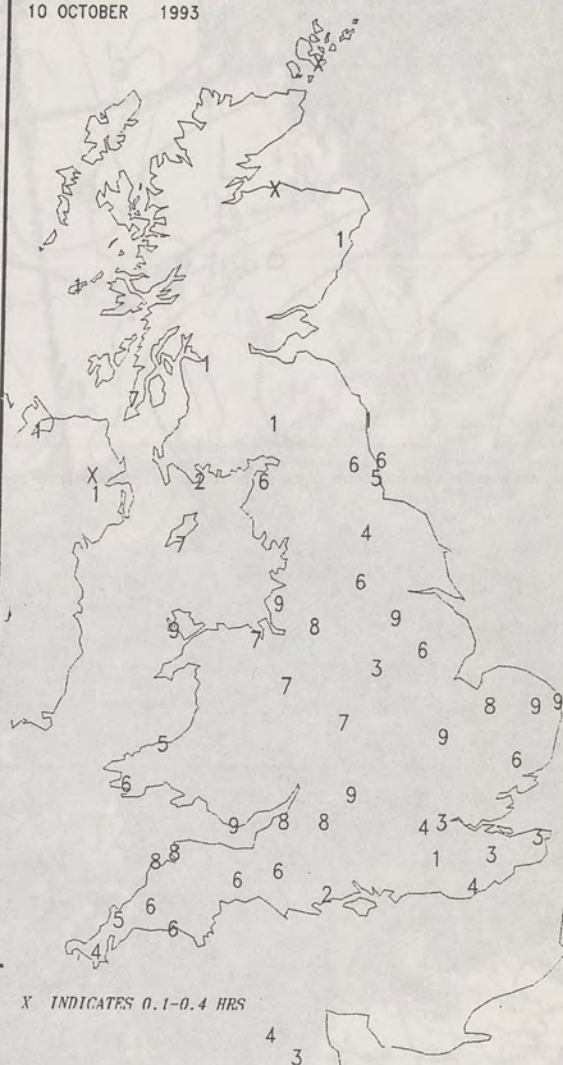
12 HOURS TO 0900

DAY RAINFALL
(MILLIMETRES)
10 OCTOBER 1993



12 HOURS TO 2100

SUNSHINE (DAWN TO DUSK)
(HOURS)
10 OCTOBER 1993



EXTREMES FOR SUNDAY 10TH OCTOBER 1993

Highest Maximum	: 17.6 C Ventnor [Isle of Wight]
Lowest Maximum	: 8.8 C Loch Glascarnoch [Highland]
Lowest Minimum	: 3.9 C Shap [Cumbria]
Lowest Grass Minimum	: -1.9 C Shap -
Most Rain (24 hours from 0900 GMT)	: 25.8 mm Penzance [Cornwall]
Most Sun	: 9.3 Hrs Cardiff

DAILY WEATHER SUMMARY



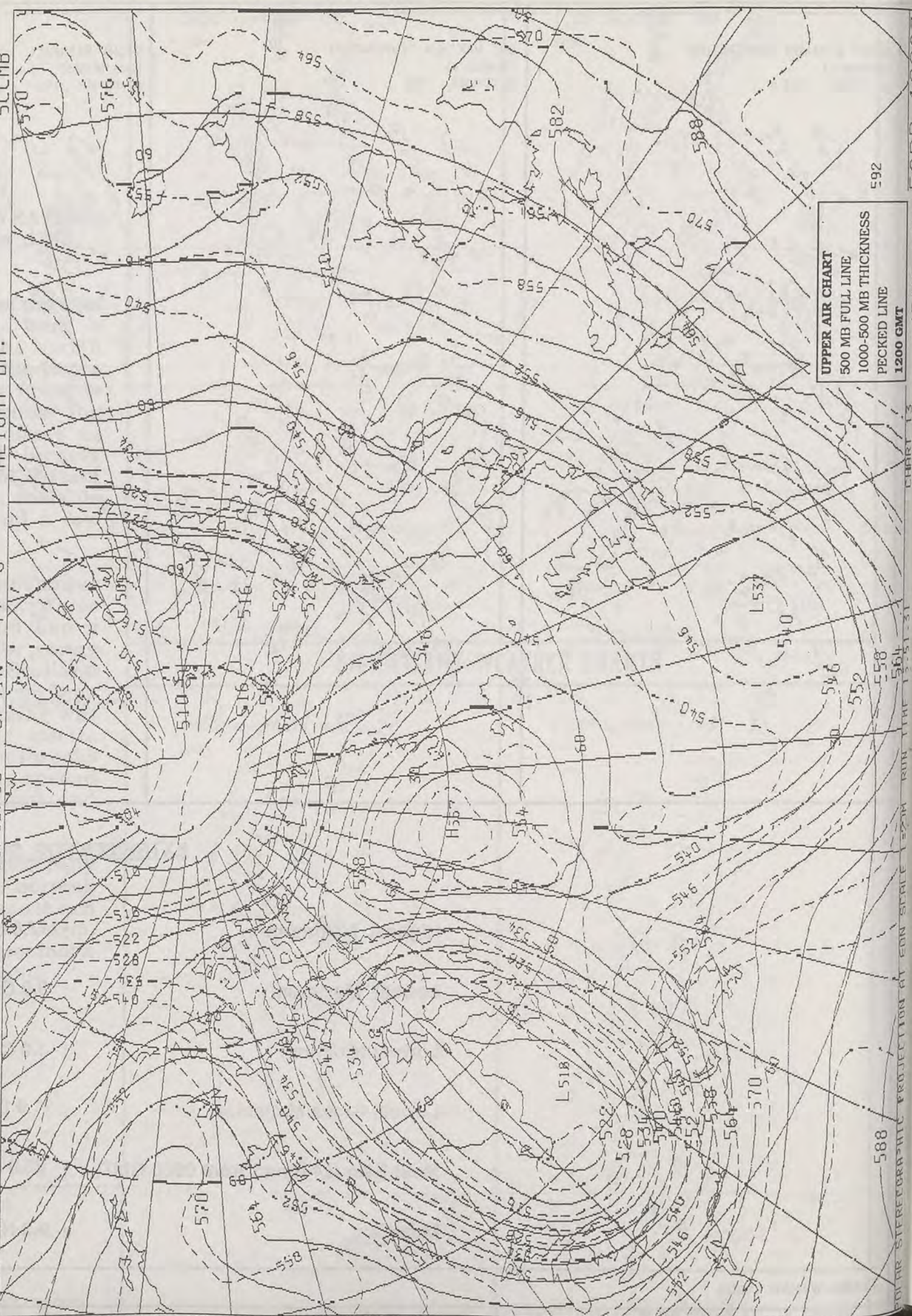
© Crown Copyright
All rights reserved

A black and white photograph of a map of Europe, showing the outlines of the continents and major landmasses. The map is overlaid with a grid of latitude and longitude lines. The image is oriented vertically, with the top of the map at the top of the page.

HEIGHT-DM.

GMFIM T + D

1
2
3
4
5
6
7
8
9
10
11
12
13
14
15
16
17
18
19
20
21
22
23
24
25
26
27
28
29
30
31
32
33
34
35
36
37
38
39
40
41
42
43
44
45
46
47
48
49
50
51
52
53
54
55
56
57
58
59
60
61
62
63
64
65
66
67
68
69
70
71
72
73
74
75
76
77
78
79
80
81
82
83
84
85
86
87
88
89
90
91
92
93
94
95
96
97
98
99
100
101
102
103
104
105
106
107
108
109
110
111
112
113
114
115
116
117
118
119
120
121
122
123
124
125
126
127
128
129
130
131
132
133
134
135
136
137
138
139
140
141
142
143
144
145
146
147
148
149
150
151
152
153
154
155
156
157
158
159
160
161
162
163
164
165
166
167
168
169
170
171
172
173
174
175
176
177
178
179
180
181
182
183
184
185
186
187
188
189
190
191
192
193
194
195
196
197
198
199
200
201
202
203
204
205
206
207
208
209
210
211
212
213
214
215
216
217
218
219
220
221
222
223
224
225
226
227
228
229
230
231
232
233
234
235
236
237
238
239
240
241
242
243
244
245
246
247
248
249
250
251
252
253
254
255
256
257
258
259
260
261
262
263
264
265
266
267
268
269
270
271
272
273
274
275
276
277
278
279
280
281
282
283
284
285
286
287
288
289
290
291
292
293
294
295
296
297
298
299
300
301
302
303
304
305
306
307
308
309
310
311
312
313
314
315
316
317
318
319
320
321
322
323
324
325
326
327
328
329
330
331
332
333
334
335
336
337
338
339
340
341
342
343
344
345
346
347
348
349
350
351
352
353
354
355
356
357
358
359
360
361
362
363
364
365
366
367
368
369
370
371
372
373
374
375
376
377
378
379
380
381
382
383
384
385
386
387
388
389
390
391
392
393
394
395
396
397
398
399
400
401
402
403
404
405
406
407
408
409
410
411
412
413
414
415
416
417
418
419
420
421
422
423
424
425
426
427
428
429
430
431
432
433
434
435
436
437
438
439
440
441
442
443
444
445
446
447
448
449
450
451
452
453
454
455
456
457
458
459
460
461
462
463
464
465
466
467
468
469
470
471
472
473
474
475
476
477
478
479
480
481
482
483
484
485
486
487
488
489
490
491
492
493
494
495
496
497
498
499
500
501
502
503
504
505
506
507
508
509
510
511
512
513
514
515
516
517
518
519
520
521
522
523
524
525
526
527
528
529
530
531
532
533
534
535
536
537
538
539
540
541
542
543
544
545
546
547
548
549
550
551
552
553
554
555
556
557
558
559
560
561
562
563
564
565
566
567
568
569
570
571
572
573
574
575
576
577
578
579
580
581
582
583
584
585
586
587
588
589
590
591
592
593
594
595
596
597
598
599
600
601
602
603
604
605
606
607
608
609
610
611
612
613
614
615
616
617
618
619
620
621
622
623
624
625
626
627
628
629
630
631
632
633
634
635
636
637
638
639
640
641
642
643
644
645
646
647
648
649
650
651
652
653
654
655
656
657
658
659
660
661
662
663
664
665
666
667
668
669
670
671
672
673
674
675
676
677
678
679
680
681
682
683
684
685
686
687
688
689
690
691
692
693
694
695
696
697
698
699
700
701
702
703
704
705
706
707
708
709
710
711
712
713
714
715
716
717
718
719
720
721
722
723
724
725
726
727
728
729
730
731
732
733
734
735
736
737
738
739
740
741
742
743
744
745
746
747
748
749
750
751
752
753
754
755
756
757
758
759
760
761
762
763
764
765
766
767
768
769
770
771
772
773
774
775
776
777
778
779
780
781
782
783
784
785
786
787
788
789
790
791
792
793
794
795
796
797
798
799
800
801
802
803
804
805
806
807
808
809
810
811
812
813
814
815
816
817
818
819
820
821
822
823
824
825
826
827
828
829
830
831
832
833
834
835
836
837
838
839
840
84



UPPER AIR CHART
500 MB FULL LINE
1000-500 MB THICKNESS
PECKED LINE
1200 GMT

555

265

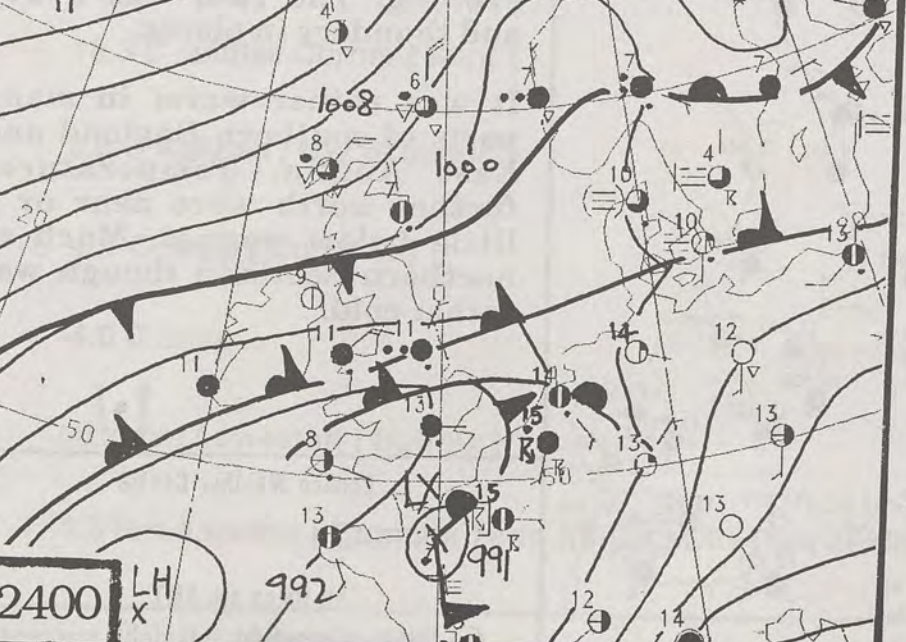
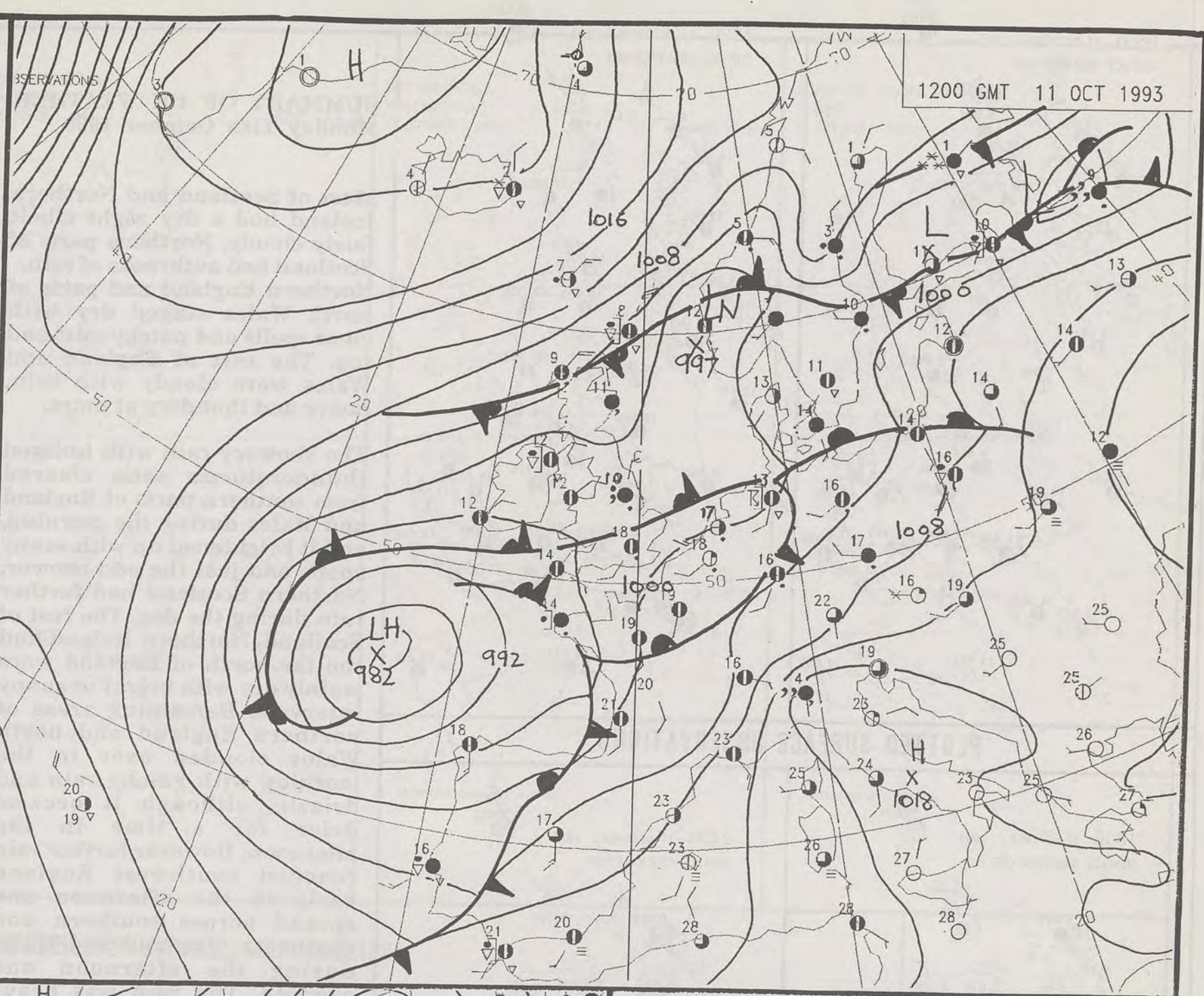
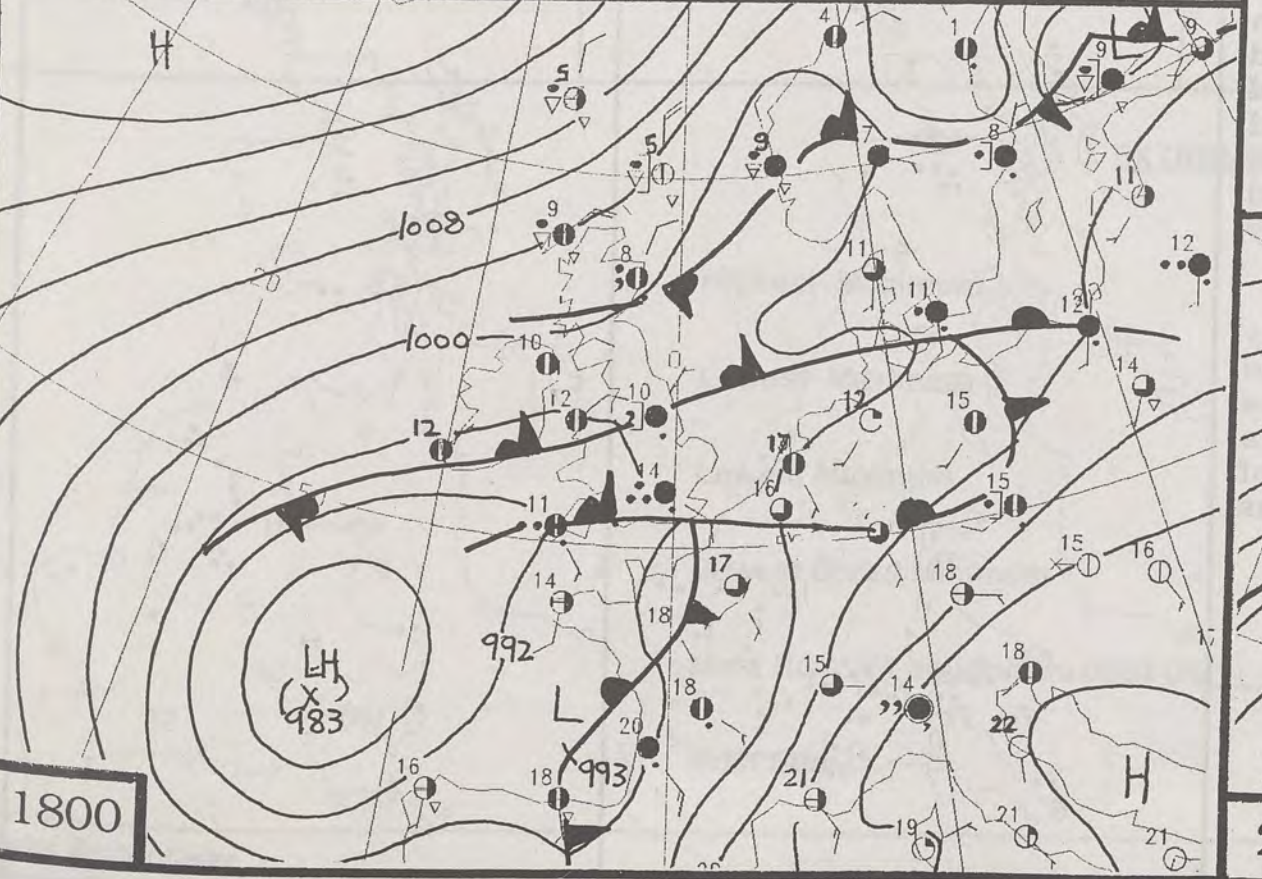
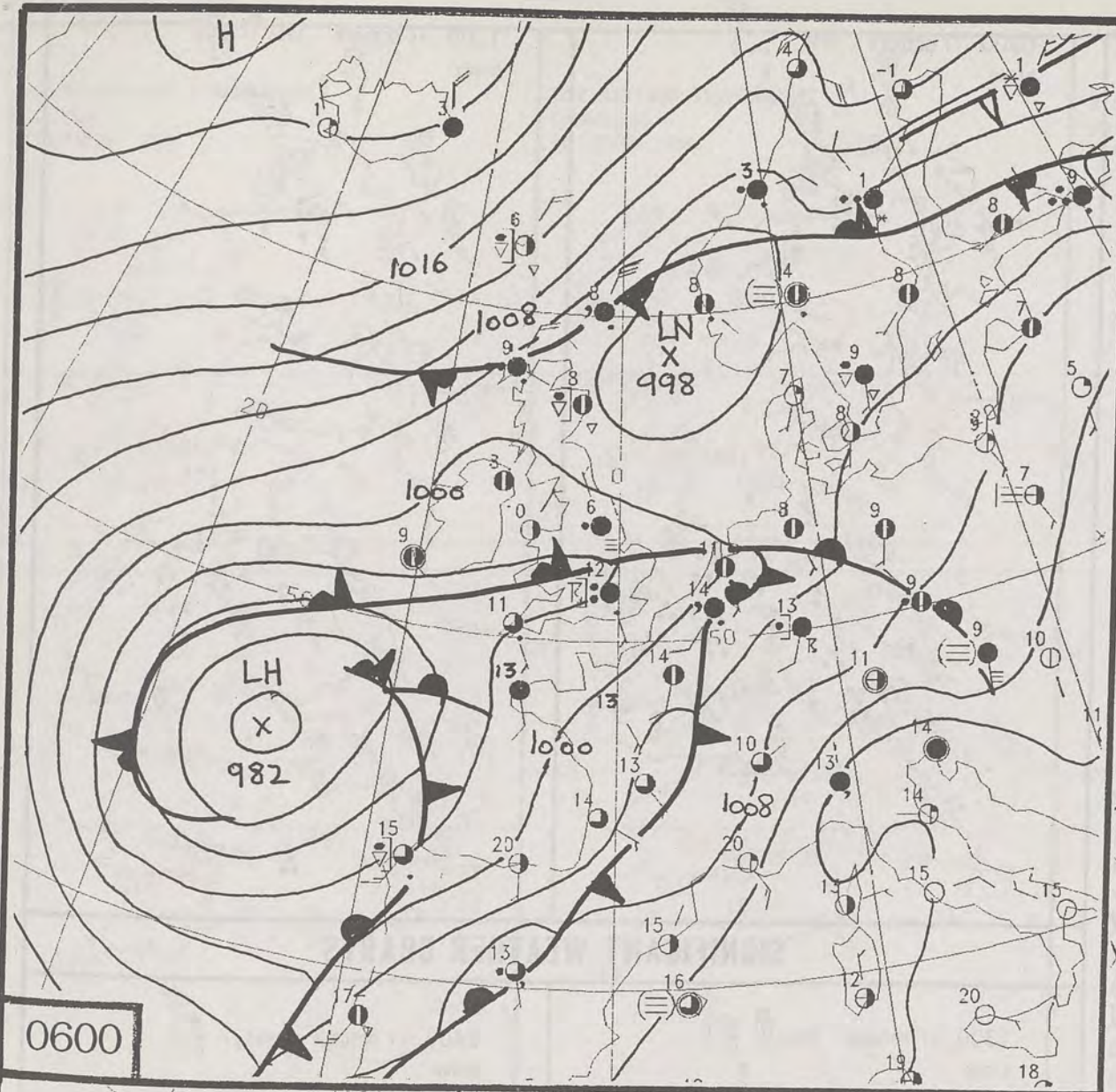
11113

15-31

POlar STEREOGRAPHIC PROJECTION AT EDN SCALE 1:200,000

12007

100
392
EPR 1200Z
PECKED LINE
1200 GMT
CHART 13
588
POLAR STEREOGRAPHIC PROJECTION AT EON SCALE 1:200 000 FOR THE 50°N-50°S

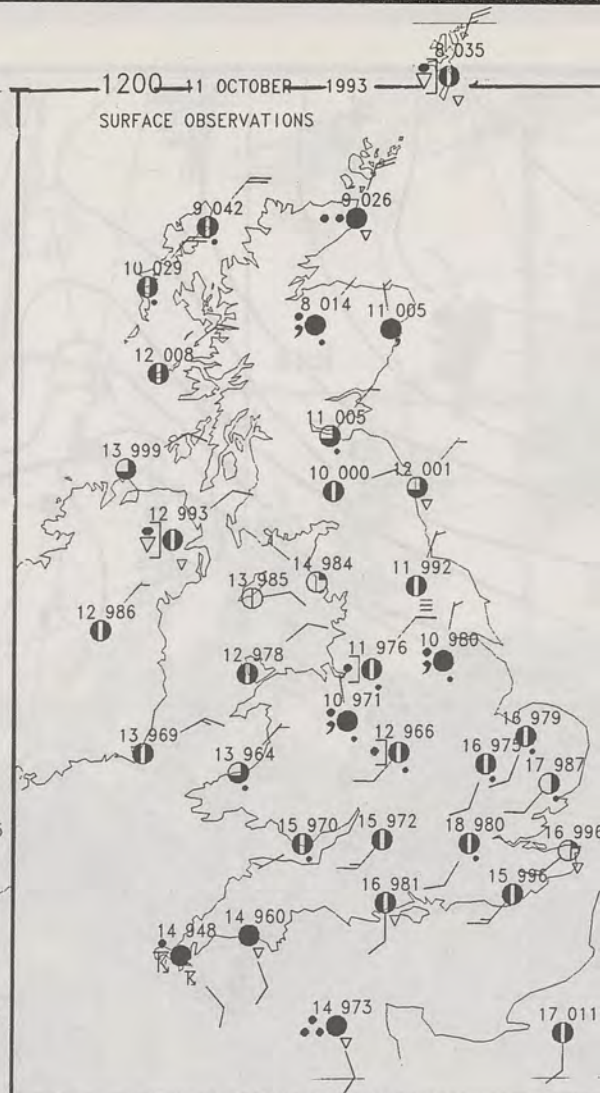
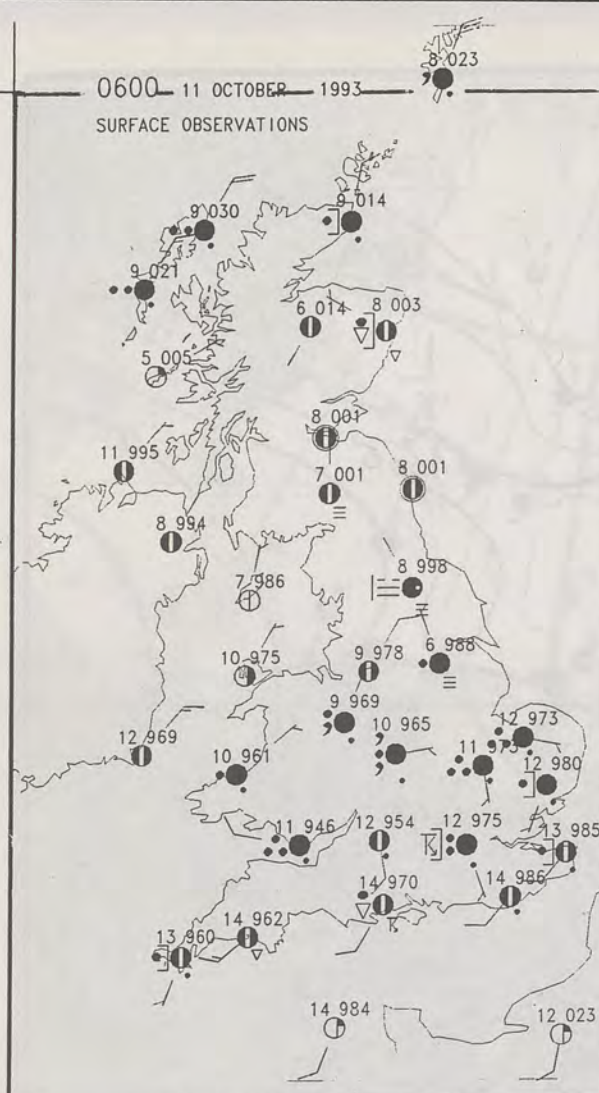


DUPLICATE ALSO
DAILY WEATHER SUMMARY
NOT FOR LOAN
Monday 11th October 1993

London Weather Centre
Climate Department
127 Clerkenwell Road
London
EC1R 5DB



Warm front Cold front Occlusion



SUMMARY OF UK WEATHER Monday 11th October 1993

Most of Scotland and Northern Ireland had a dry night albeit fairly cloudy. Northern parts of Scotland had outbreaks of rain. Northern England and parts of north Wales stayed dry with clear spells and patchy mist and fog. The rest of England and Wales were cloudy with rain, heavy and thundery at times.

The showery rain with isolated thunderstorms soon cleared from southern parts of England and Wales during the morning, and it brightened up with sunny spells and just the odd shower. Northern Scotland had further rain during the day. The rest of Scotland, Northern Ireland and the far north of England were mainly dry with bright or sunny intervals. Remaining areas of northern England and north Wales clouded over in the morning with patchy rain and drizzle, although it became drier for a time in the afternoon. However further rain reached southwest England early in the afternoon and spread across southern and southeast England and Wales during the afternoon and evening. The rain was heavy and thundery in places.

It was rather warm in many parts of southern England and East Anglia. Temperatures further north were near or a little below normal. Much of northern Scotland though was rather cold.

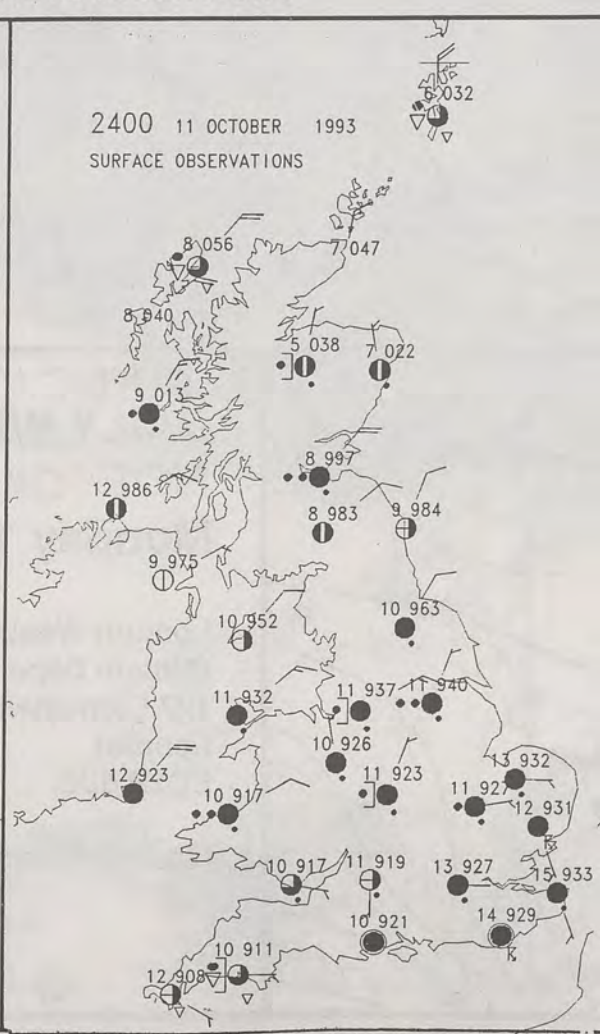
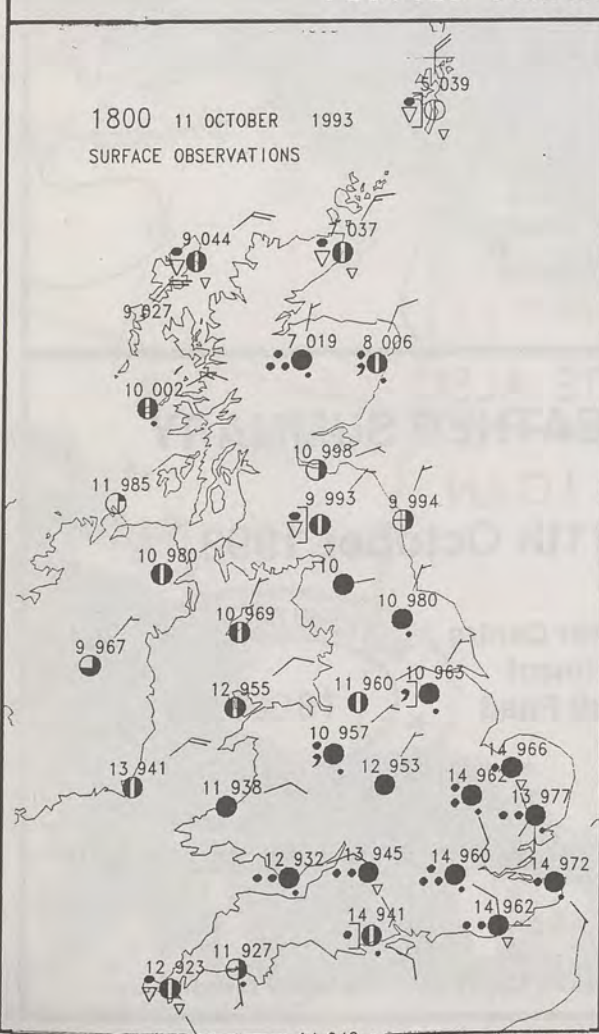
London Weather Centre

All times are GMT

© Crown Copyright All rights reserved



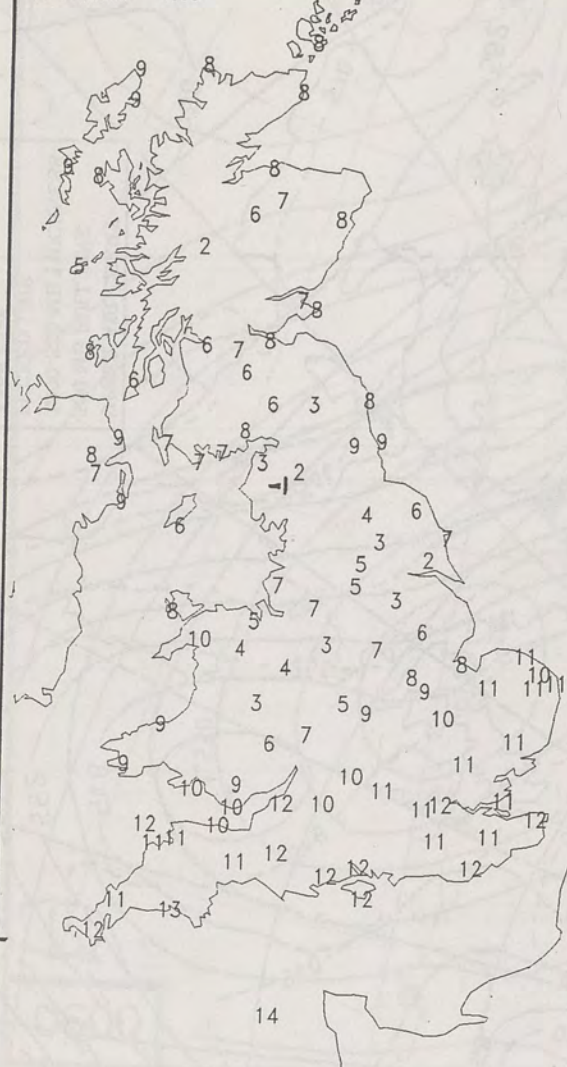
SIGNIFICANT WEATHER CHARTS



NIGHT MINIMUM TEMPERATURE

(DEGREES C)

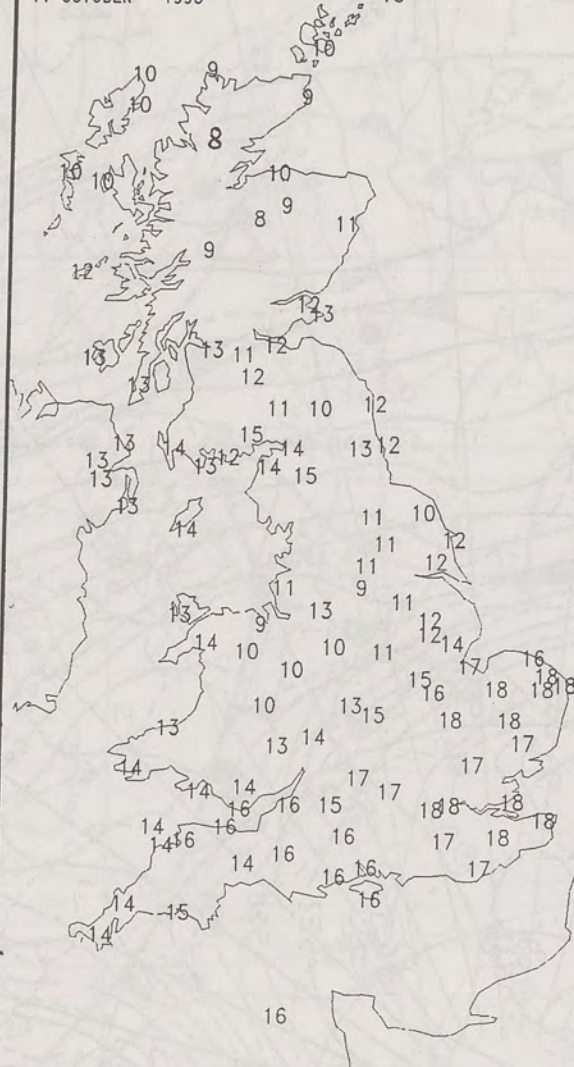
11 OCTOBER 1993



DAY MAXIMUM TEMPERATURE

(DEGREES C)

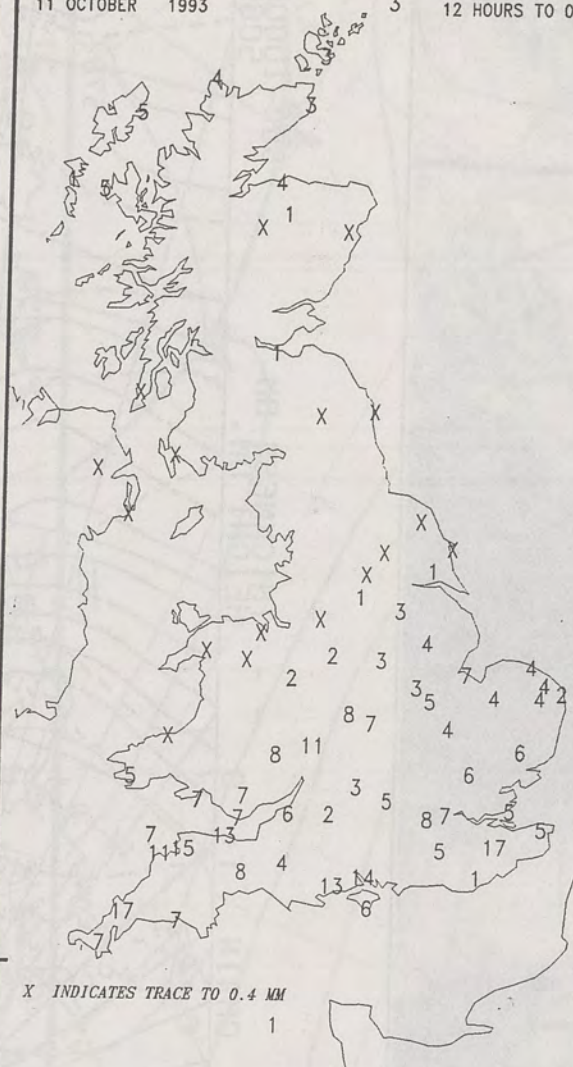
11 OCTOBER 1993



NIGHT RAINFALL

(MILLIMETRES)

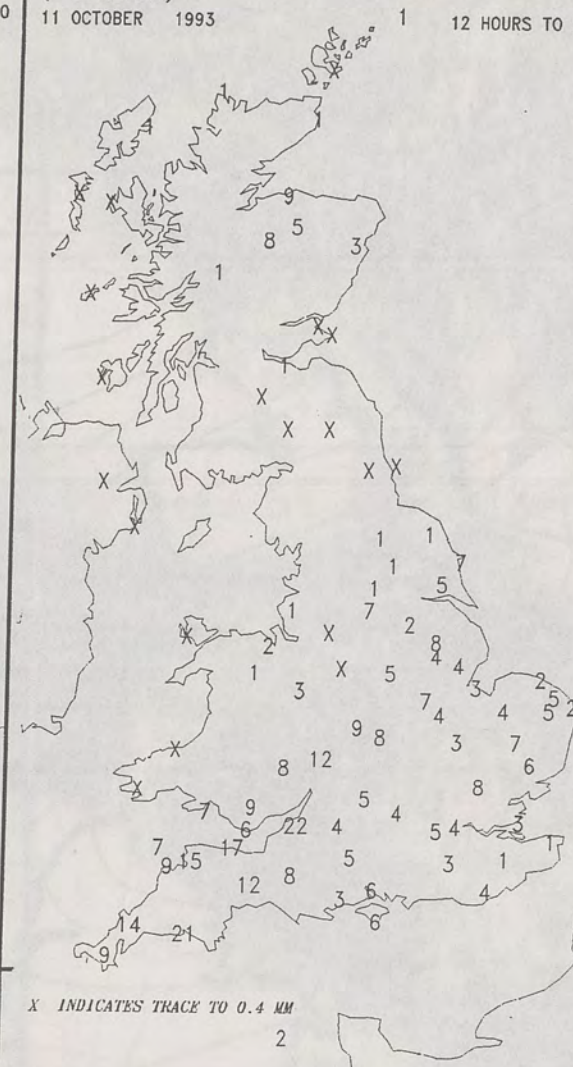
11 OCTOBER 1993



DAY RAINFALL

(MILLIMETRES)

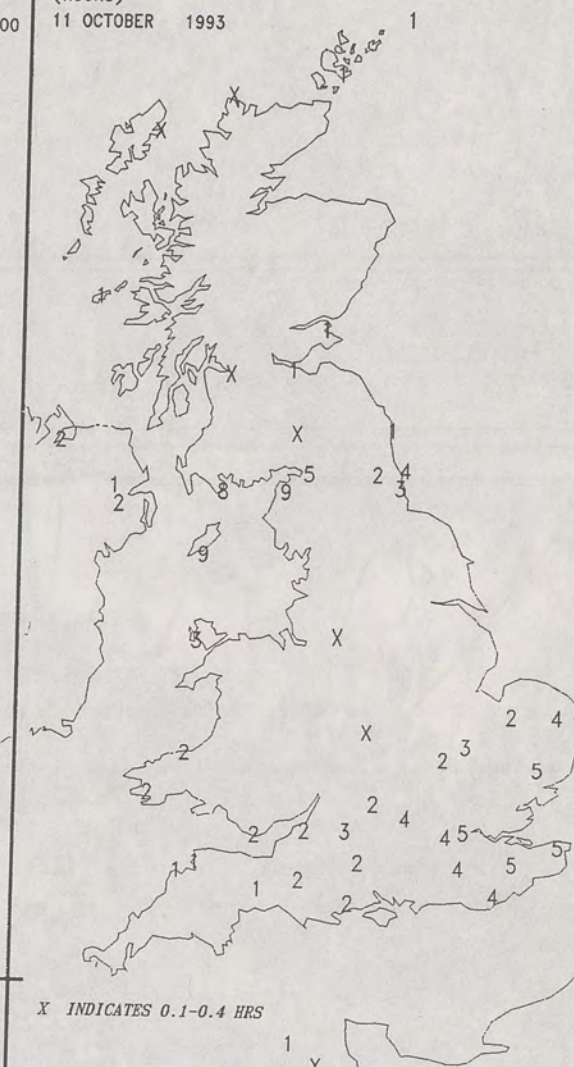
11 OCTOBER 1993



SUNSHINE (DAWN TO DUSK)

(HOURS)

11 OCTOBER 1993




EXTREMES FOR MONDAY 11TH OCTOBER 1993

Highest Maximum	: 18.3 C Jubilee Corner [Kent]
Lowest Maximum	: 8.0 C Aultbea [NW Scotland]
Lowest Minimum	: -0.7 C Shap [Cumbria]
Lowest Grass Minimum	: -4.5 C Shap -
Most Rain (24 hours from 0900 GMT)	: 50.3 mm Lowestoft [Suffolk]
Most Sun	: 9.3 Hrs Aspatria [Cumbria] and Ronaldsway [Isle of Man]

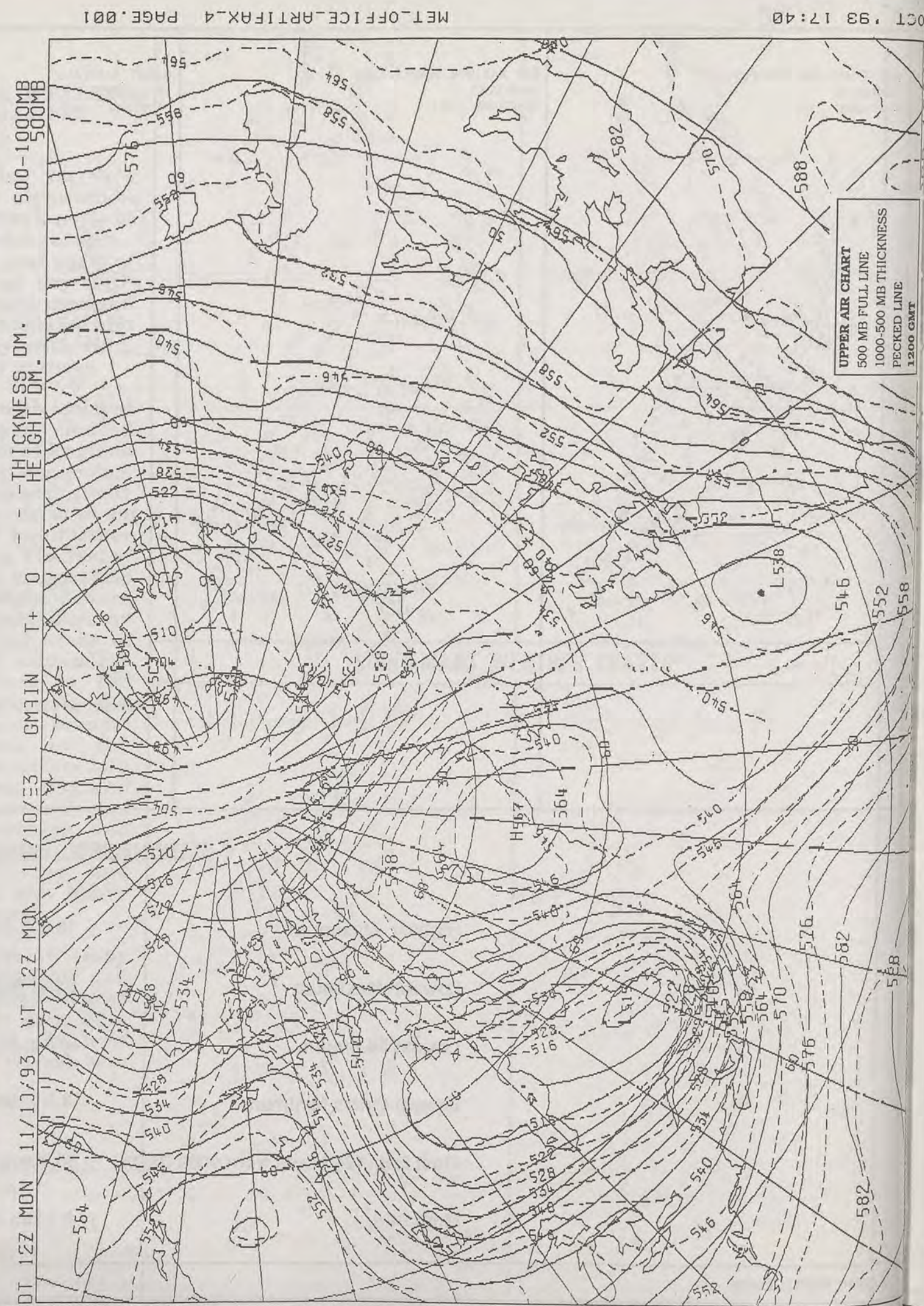
DAILY WEATHER SUMMARY

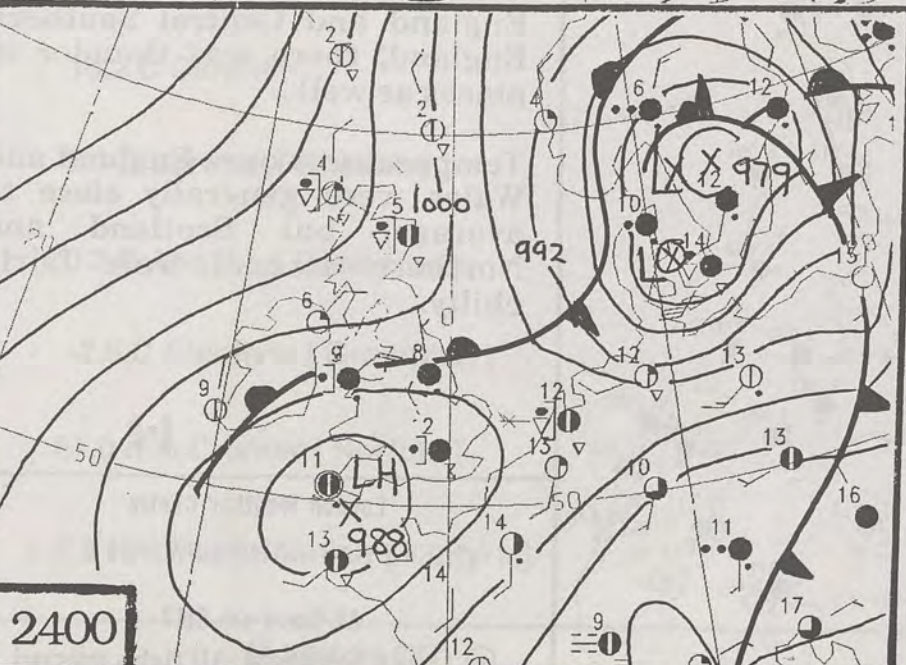
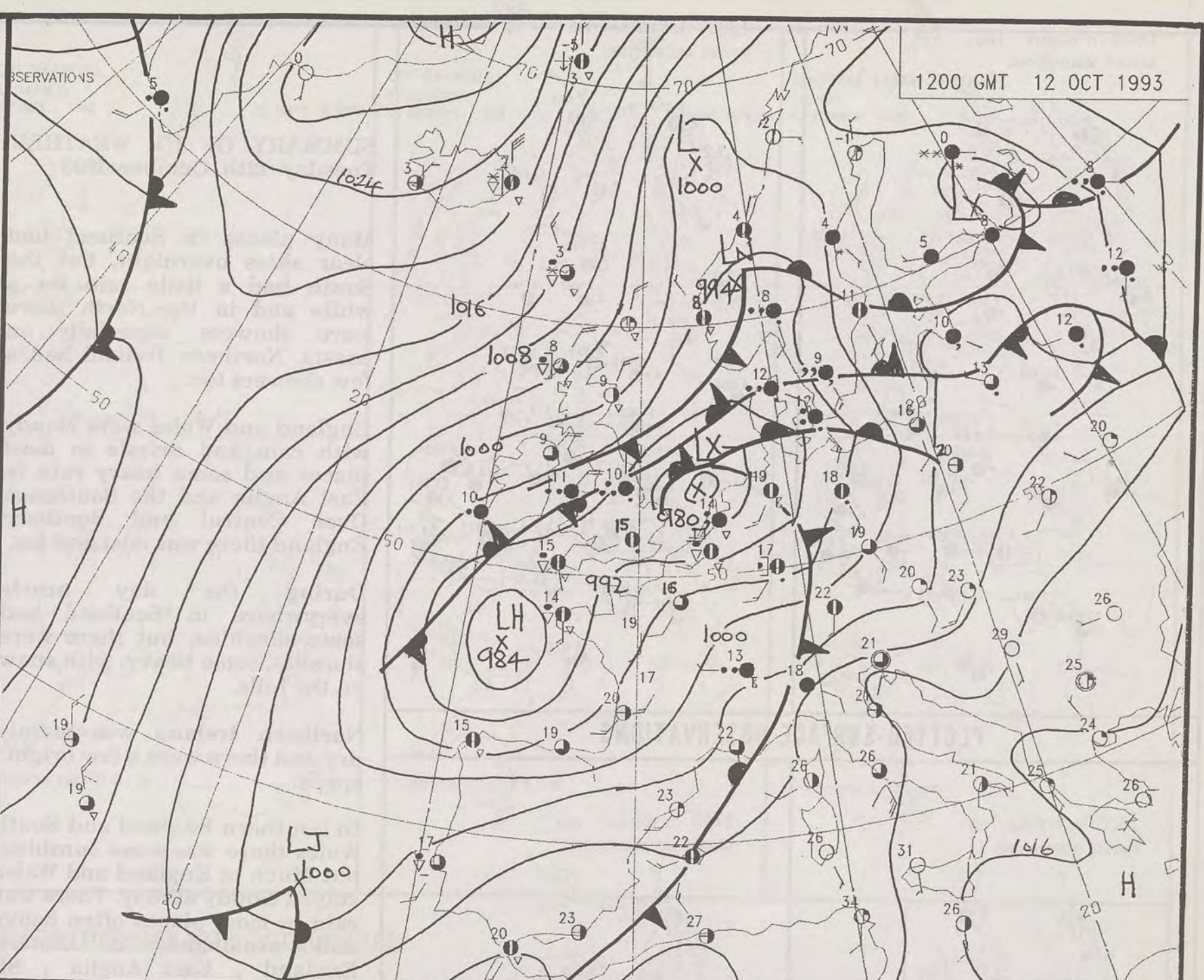
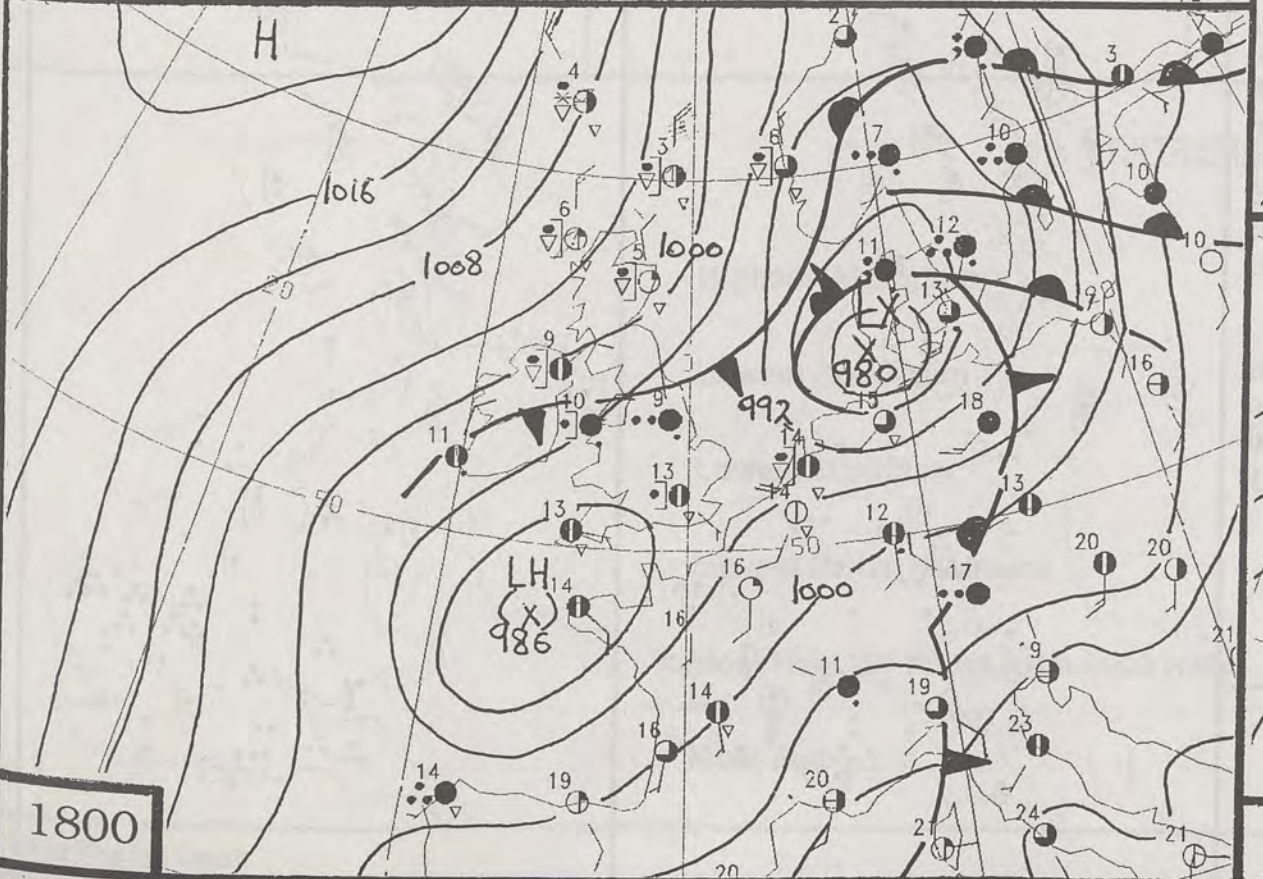
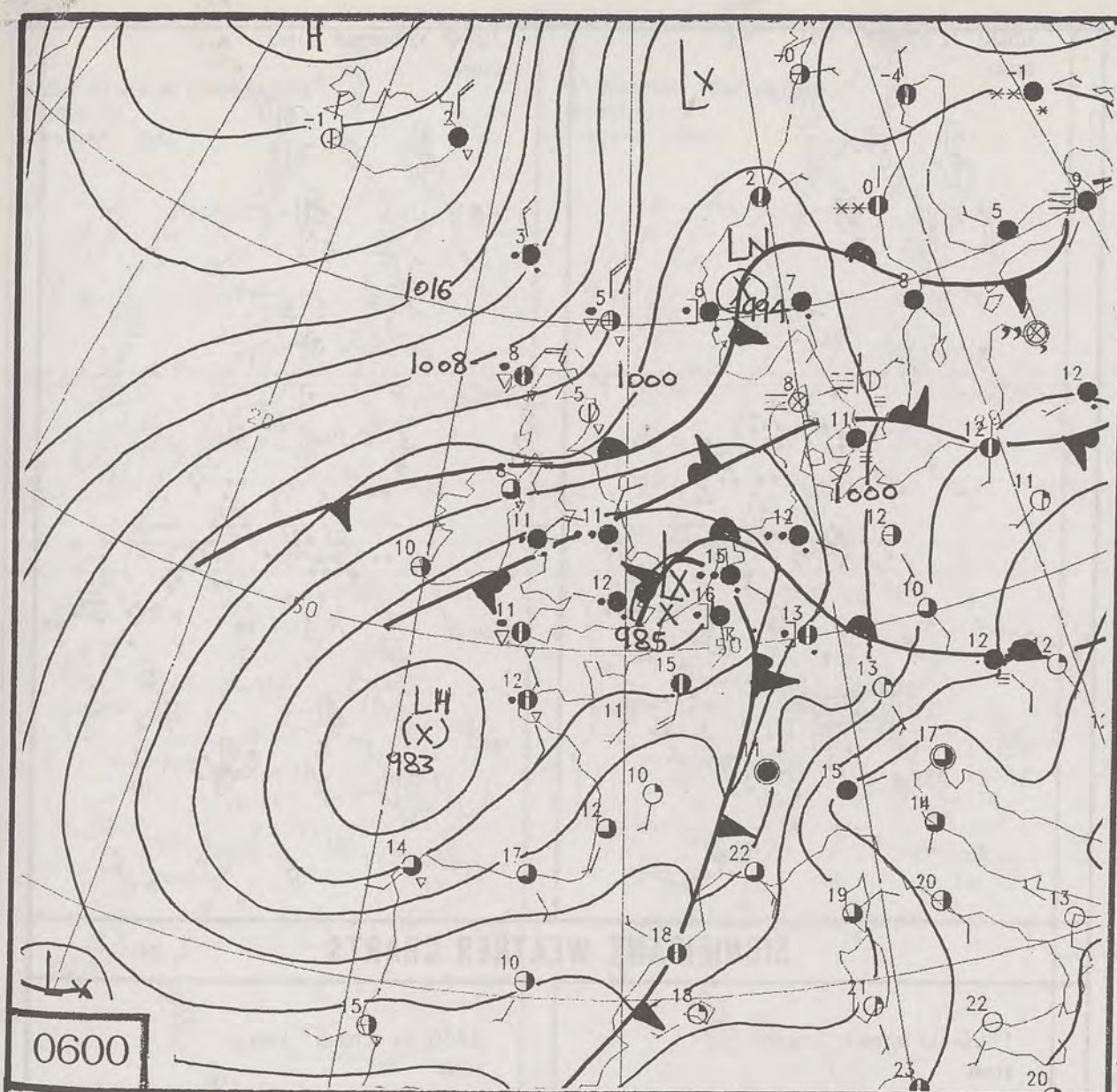


© Crown Copyright
All rights reserved



VISIBLE 11/10/93 NOON



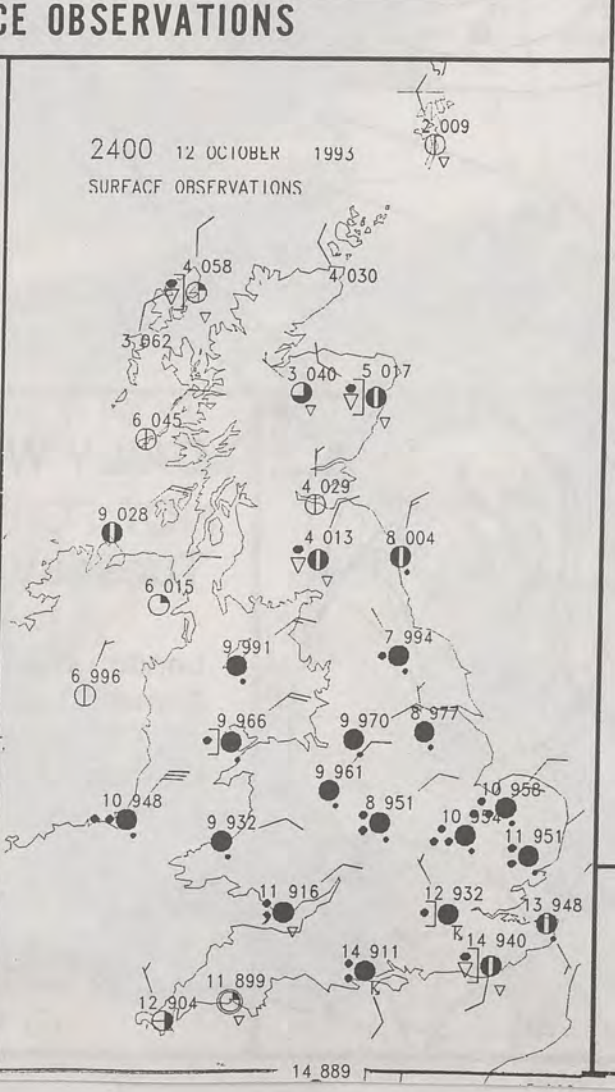
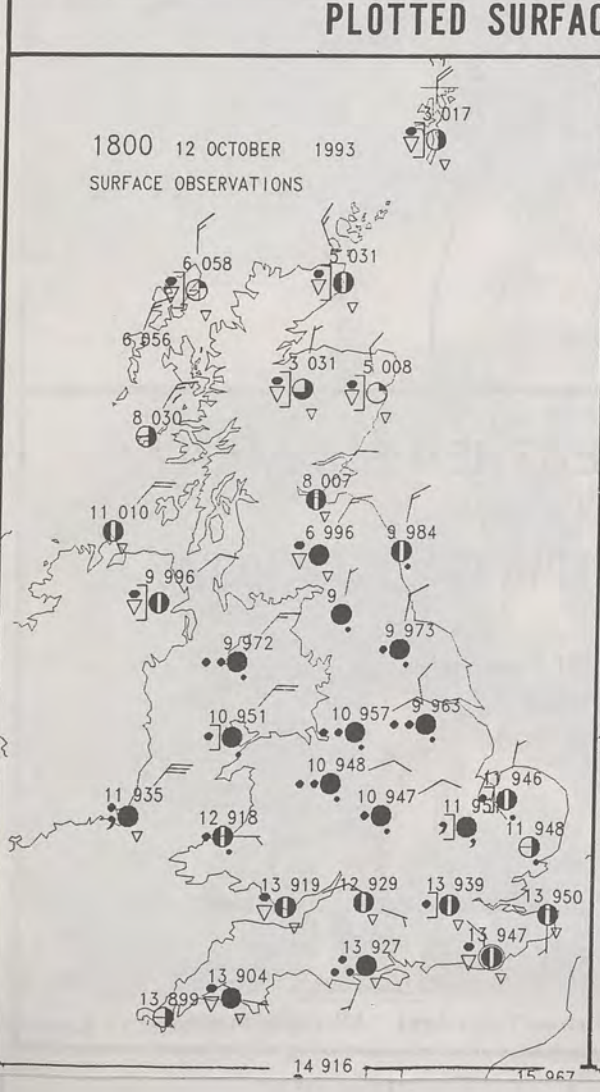
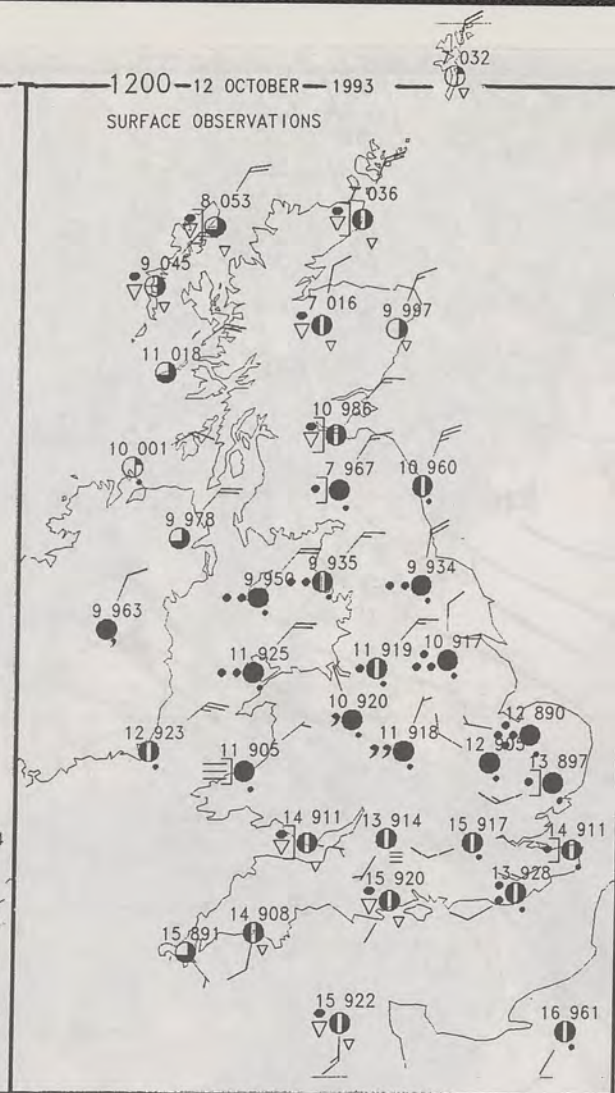
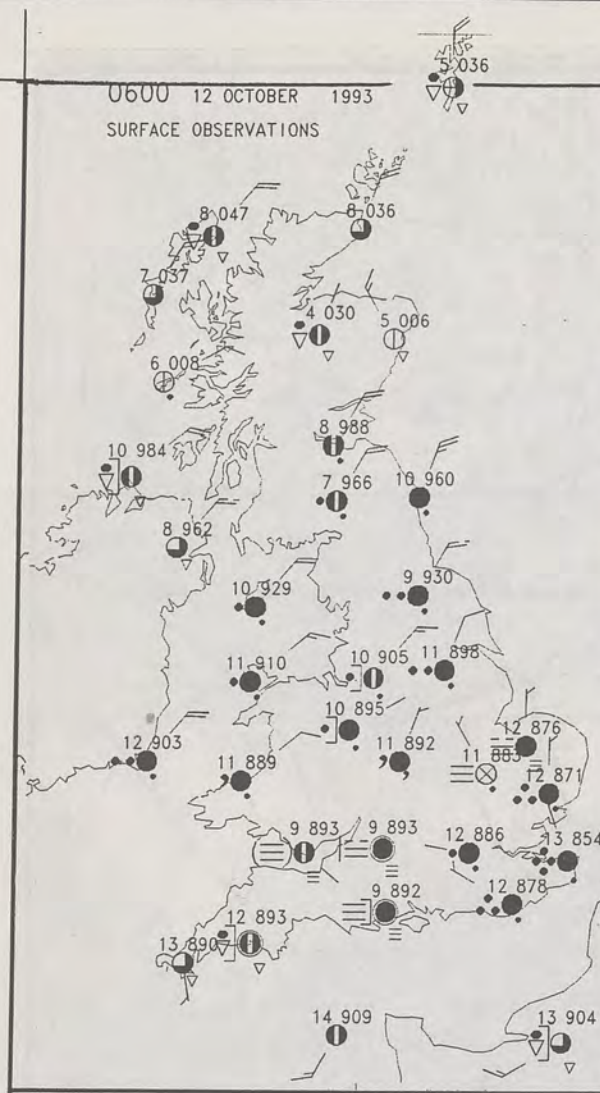


DUPLICATE ALSO
DAILY WEATHER SUMMARY
NOT FOR LOAN
Tuesday 12th October 1993

London Weather Centre
Climate Department
127 Clerkenwell Road
London
EC1R 5DB



Warm front Cold front Occlusion



SUMMARY OF UK WEATHER Tuesday 12th October 1993

Many places in Scotland had clear skies overnight, but the South had a little rain for a while and in the North there were showers, especially on coasts. Northern Ireland had a few showers too.

England and Wales were cloudy with rain and drizzle in most places and some heavy rain in East Anglia and the Southeast. Over Central and Southern England there was mist and fog.

During the day nearly everywhere in Scotland had some sunshine, but there were showers, some heavy, with snow on the hills.

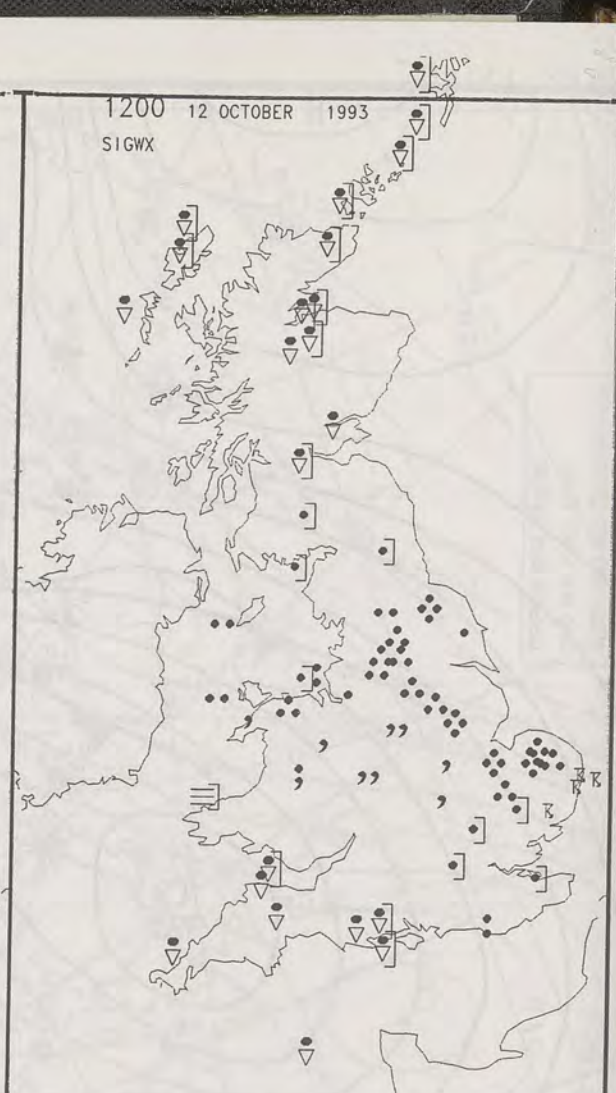
Northern Ireland was mainly dry and there were a few bright spells.

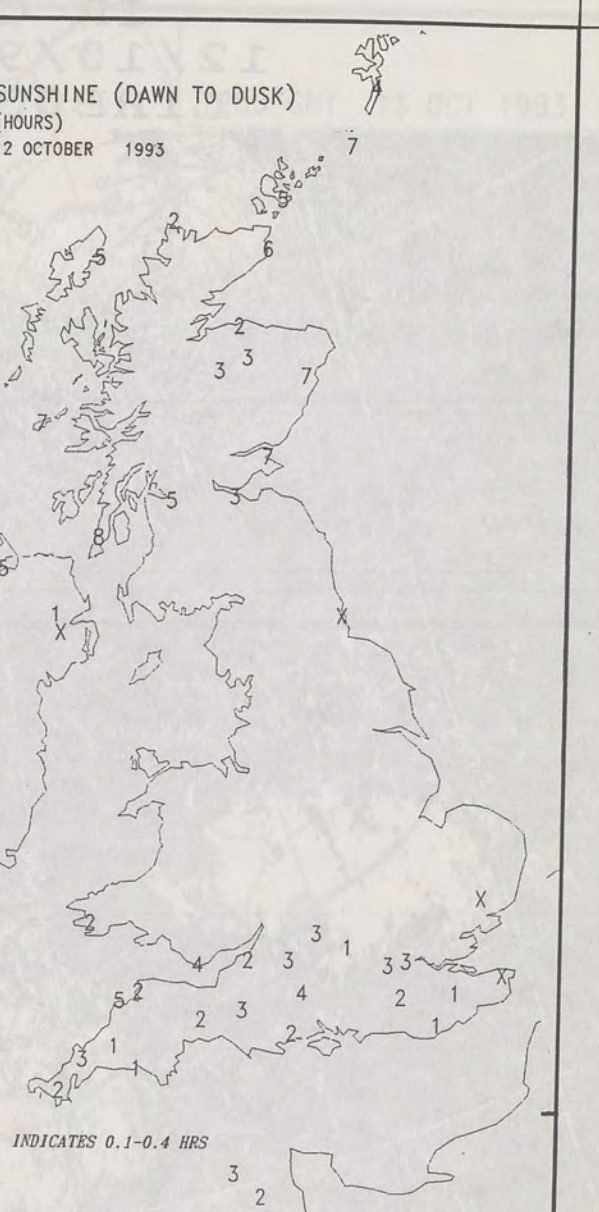
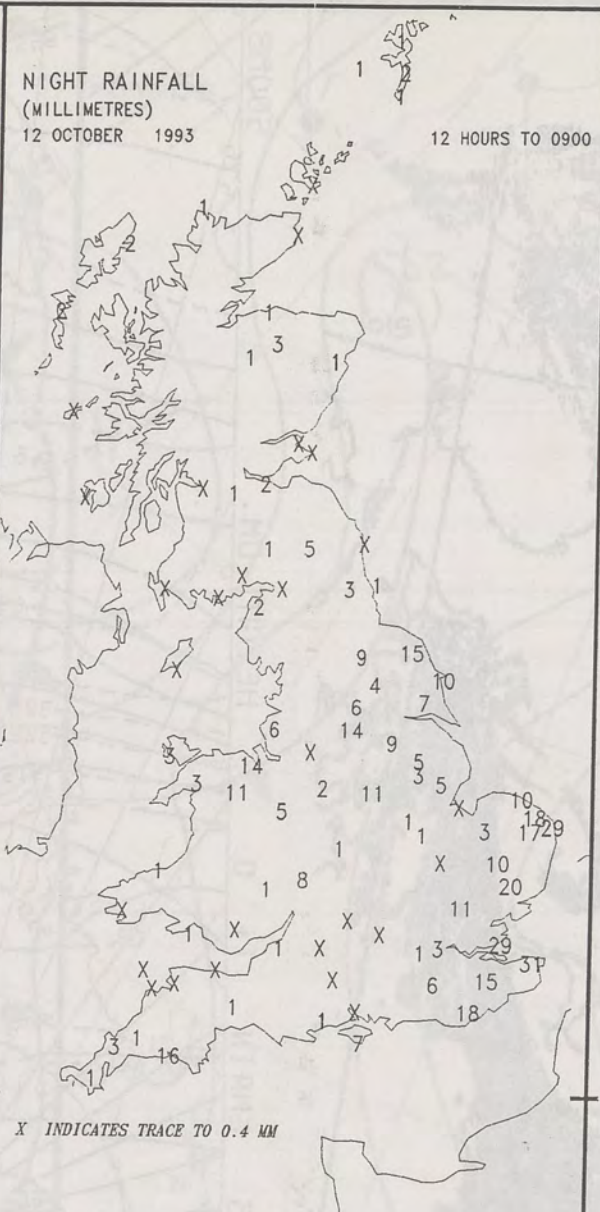
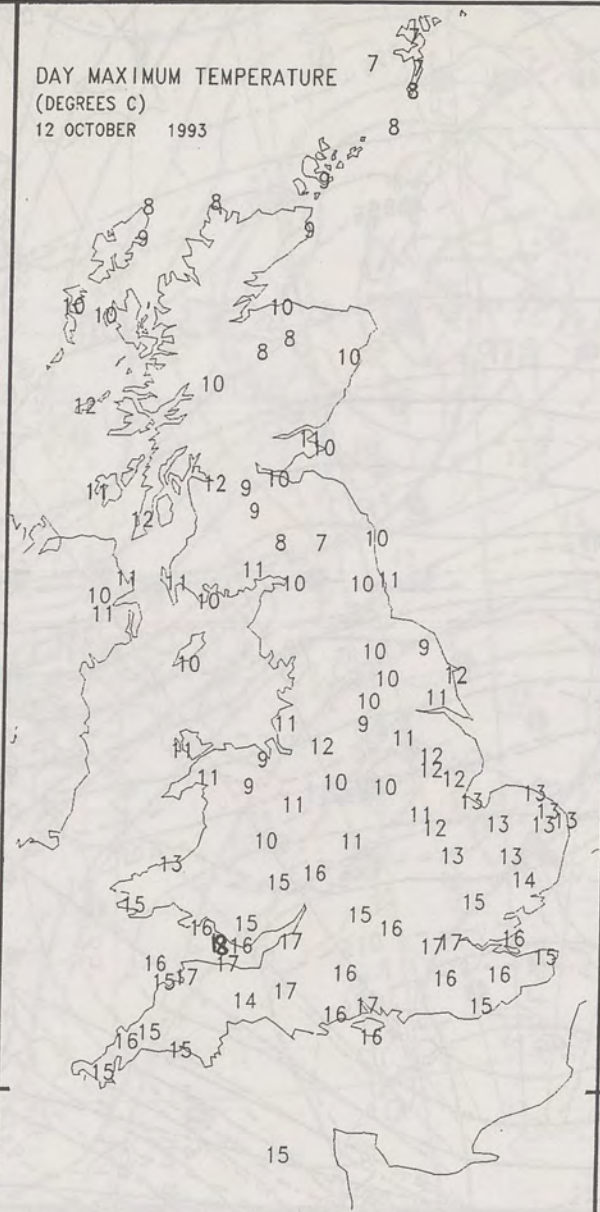
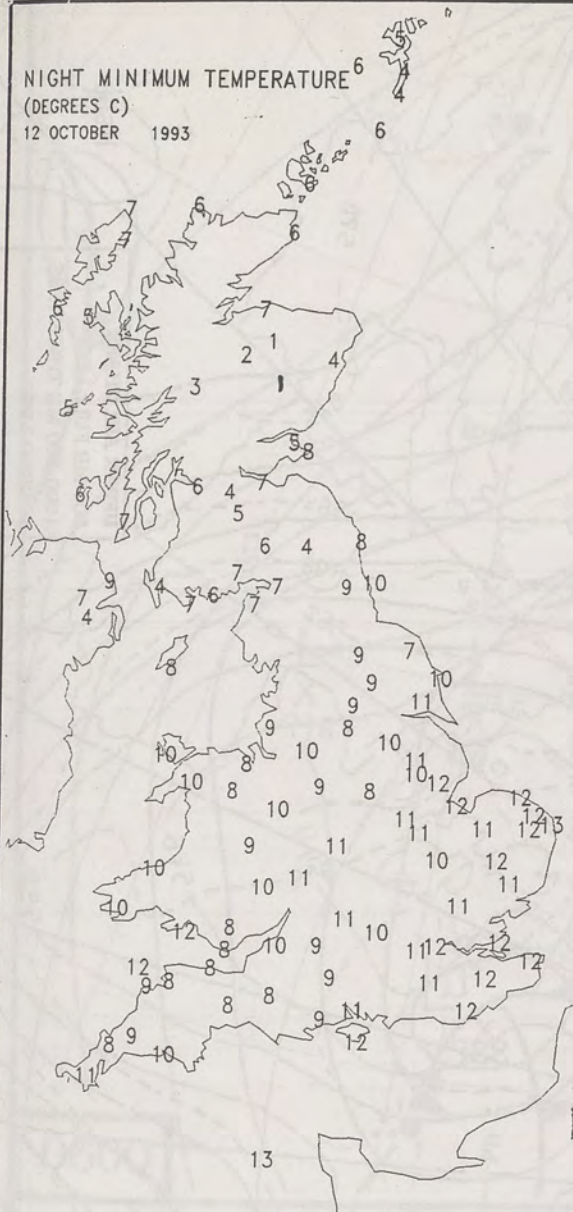
In Southern England and South Wales there was some sunshine, but Much of England and Wales stayed cloudy all day. There was rain in most places often heavy and prolonged in Eastern England, East Anglia, SE England and Central Southern England; there was thunder in places as well.

Temperatures over England and Wales were generally close to average, but Scotland and Northern Ireland were fairly chilly.

London Weather Centre

All times are GMT
© Crown Copyright All rights reserved





EXTREMES FOR TUESDAY 12TH OCTOBER 1993

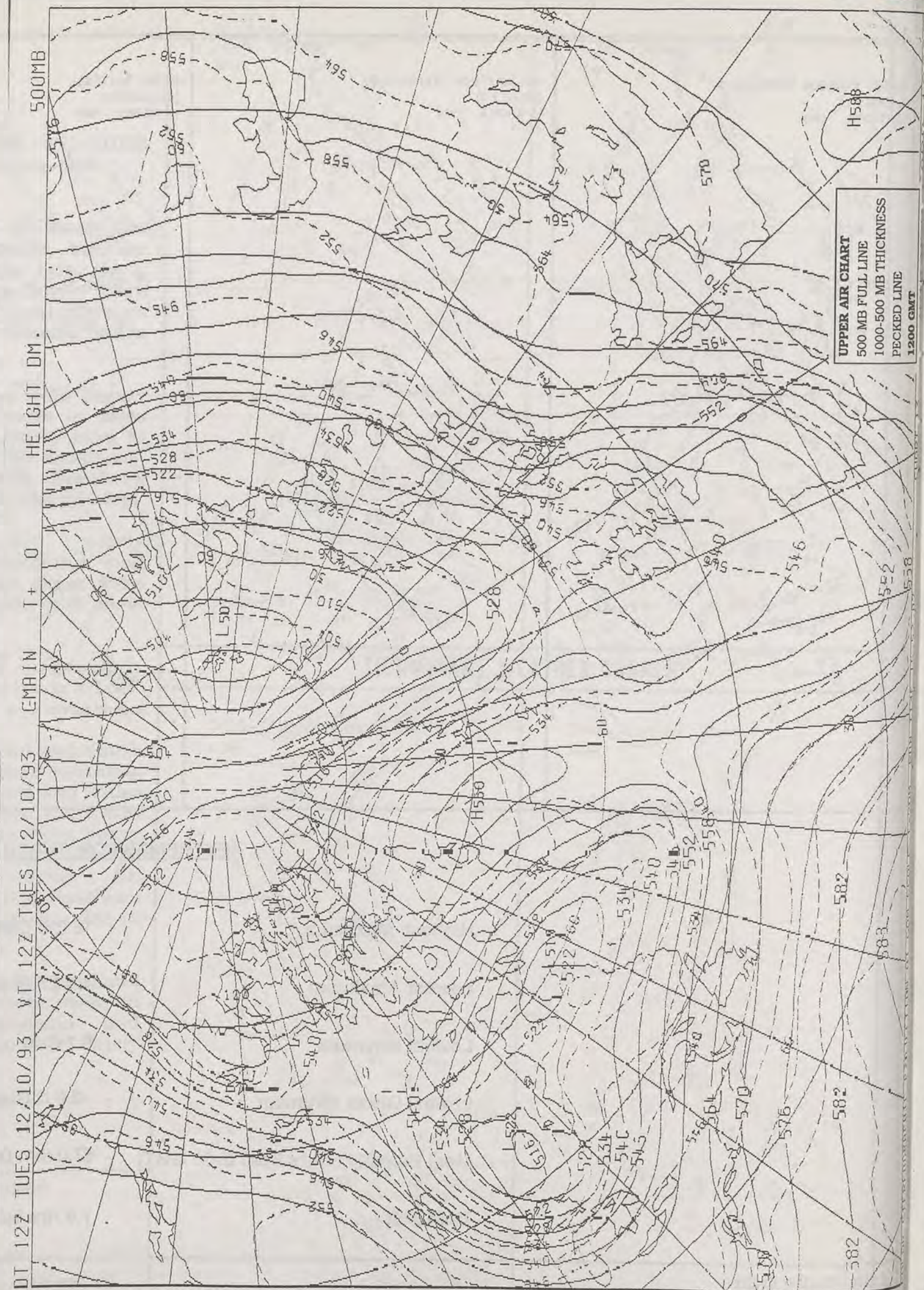

Highest Maximum	: 18.2 C Cardiff
Lowest Maximum	: 7.1 C Lerwick [Shetland]
Lowest Minimum	: 0.7 C Aboyne [Grampian]
Lowest Grass Minimum	: -2.6 C Glenlivet [Grampian]
Most Rain (24 hours from 0900 GMT)	: 67.0 mm Cromer [Norfolk]
Most Sun	: 7.9 Hrs Machrihanish [Kintyre]

**DAILY
WEATHER
SUMMARY**

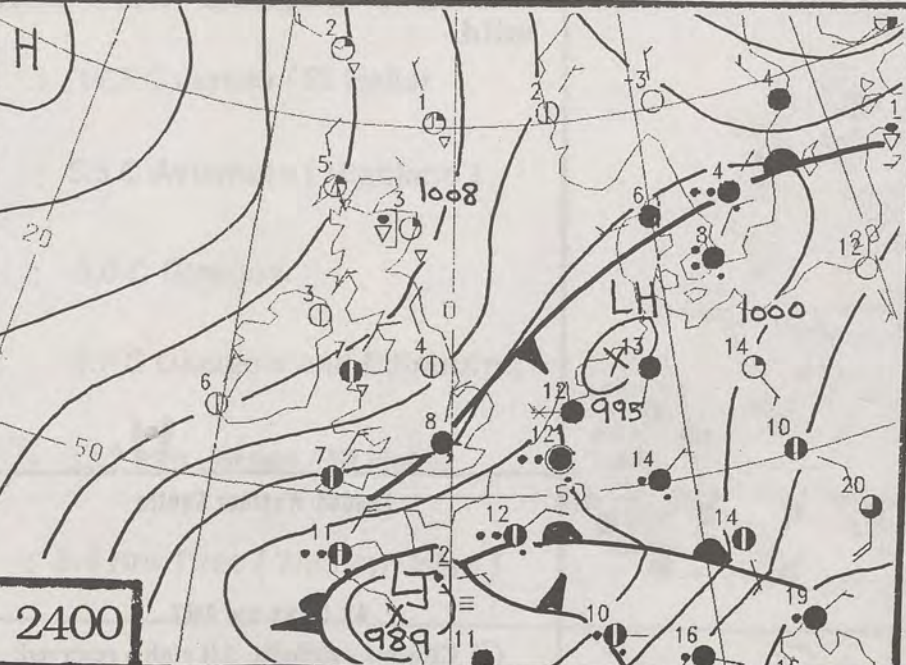
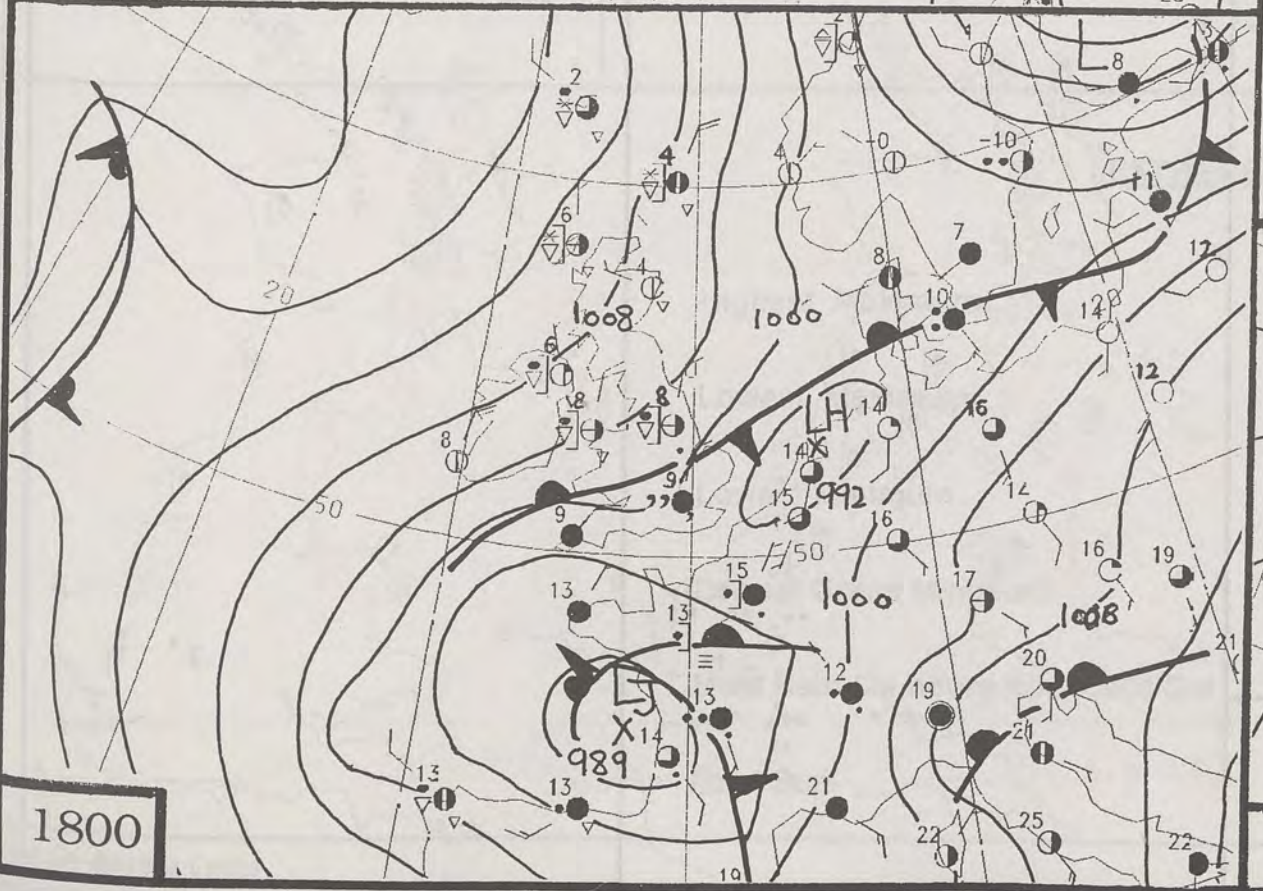
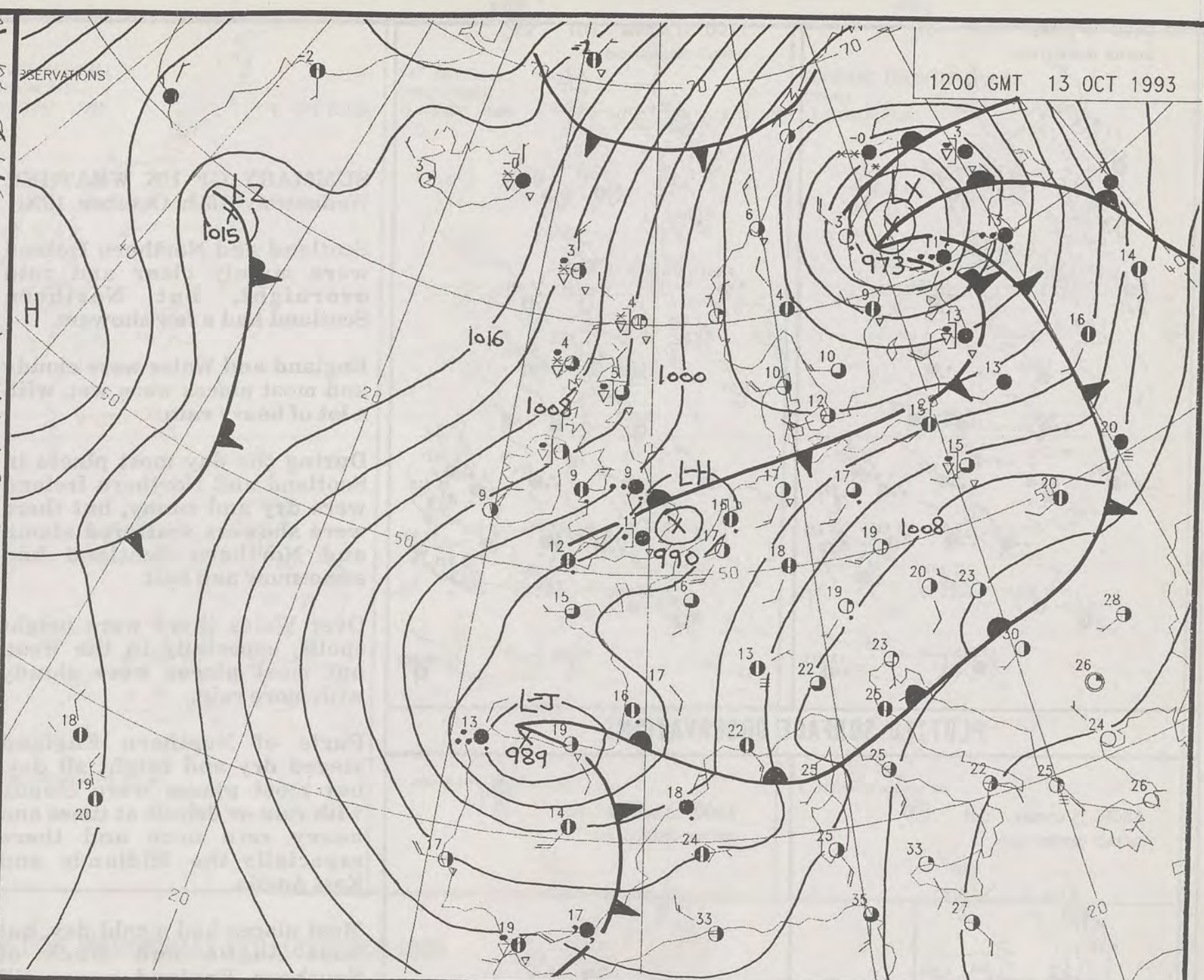
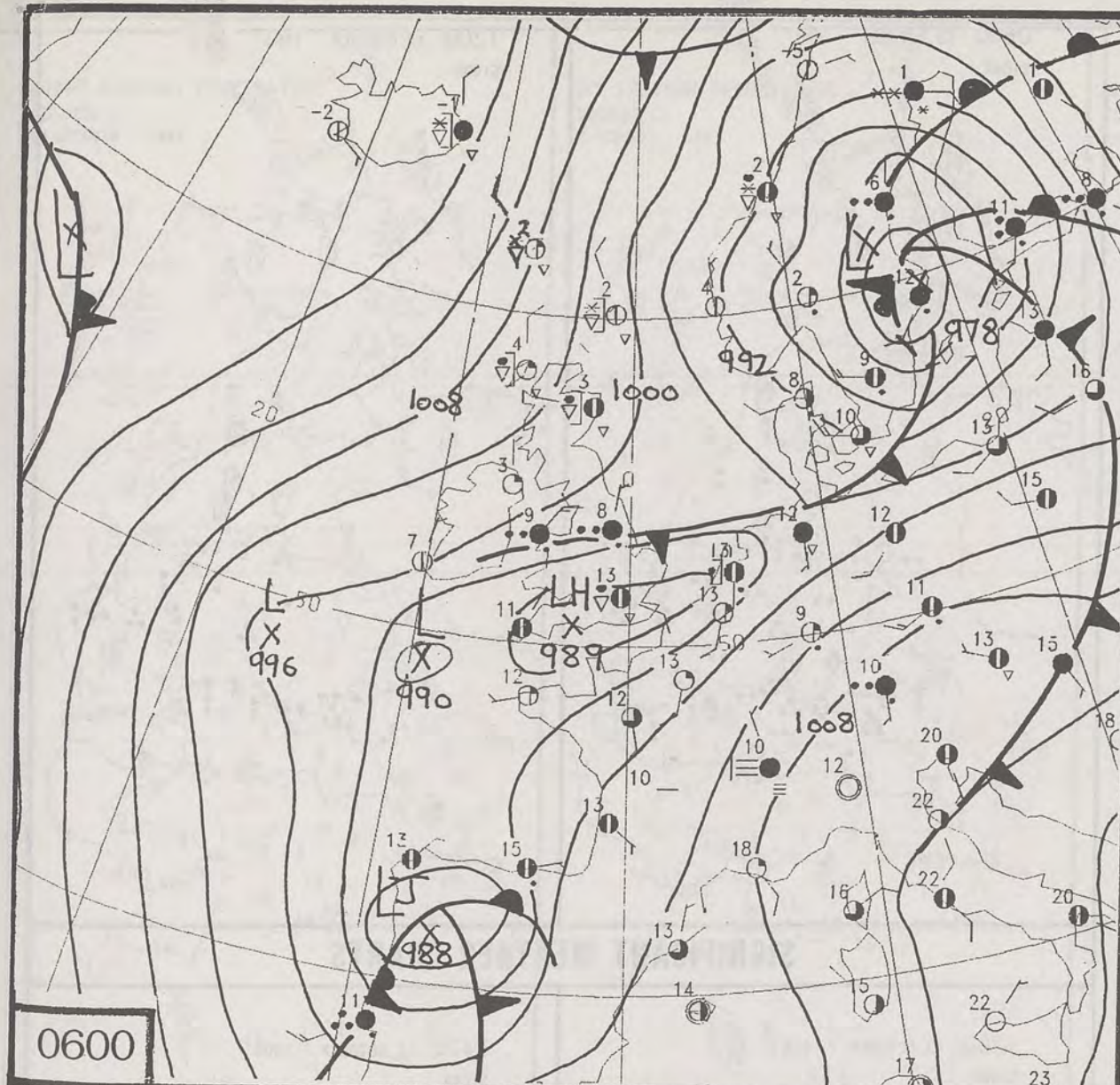


© Crown Copyright
All rights reserved

NOAA-11. Polar Ster
 IR Ch Unspecfd
 12/10/93 Tx740 Long0E
 LIHB03 EGHL 121545



1200 GMT 13 OCT 1993



DUPLICATE ALSO
DAILY WEATHER SUMMARY
NOT FOR LOAN
Wednesday 13th October 1993

London Weather Centre
Climate Department
127 Clerkenwell Road
London
EC1R 5DB



Warm front Cold front Occlusion

0600 13 OCTOBER 1993
SURFACE OBSERVATIONS

1200 13 OCTOBER 1993
SURFACE OBSERVATIONS

0600 13 OCTOBER 1993
SIGWX

1200 13 OCTOBER 1993
SIGWX

SUMMARY OF UK WEATHER **Wednesday 13th October 1993**

Scotland and Northern Ireland were mainly clear and cold overnight, but Northern Scotland had a few showers.

England and Wales were cloudy and most places were wet, with a lot of heavy rain.

During the day most places in Scotland and Northern Ireland were dry and sunny, but there were showers scattered about, and Northern Scotland had some snow and hail.

Over Wales there were bright spells, especially in the West, but most places were cloudy with more rain.

Parts of Northern England stayed dry and bright all day, but most places were cloudy with rain or drizzle at times and heavy rain here and there, especially the Midlands and East Anglia.

Most places had a cold day, but East Anglia and Much of Southern England were still mild.

London Weather Centre

All times are GMT

© Crown Copyright All rights reserved

PLOTTED SURFACE OBSERVATIONS

1800 13 OCTOBER 1993
SURFACE OBSERVATIONS

2400 13 OCTOBER 1993
SURFACE OBSERVATIONS

1800 13 OCTOBER 1993
SIGWX

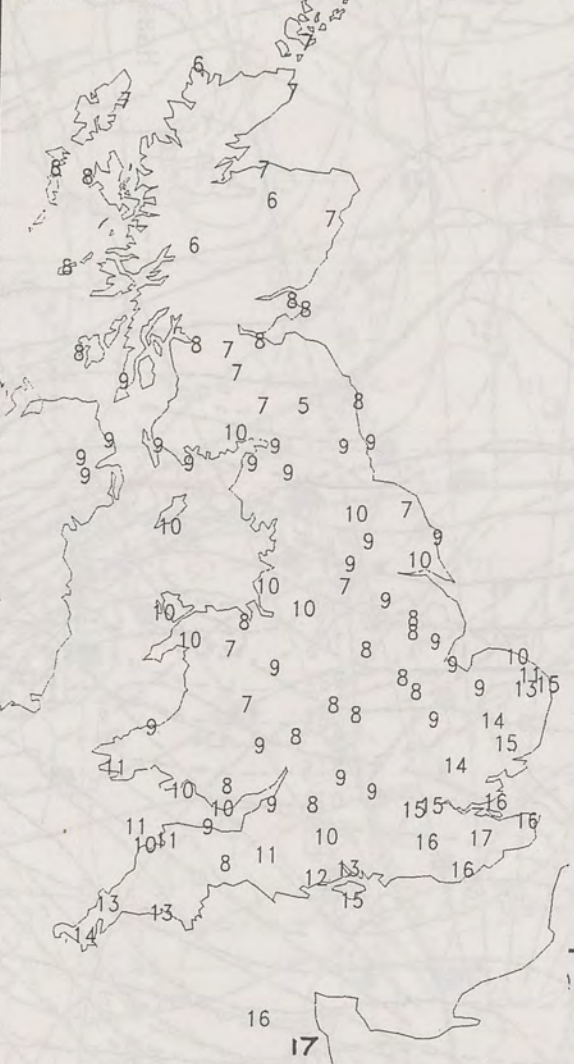
2400 13 OCTOBER 1993
SIGWX

SIGNIFICANT WEATHER CHARTS

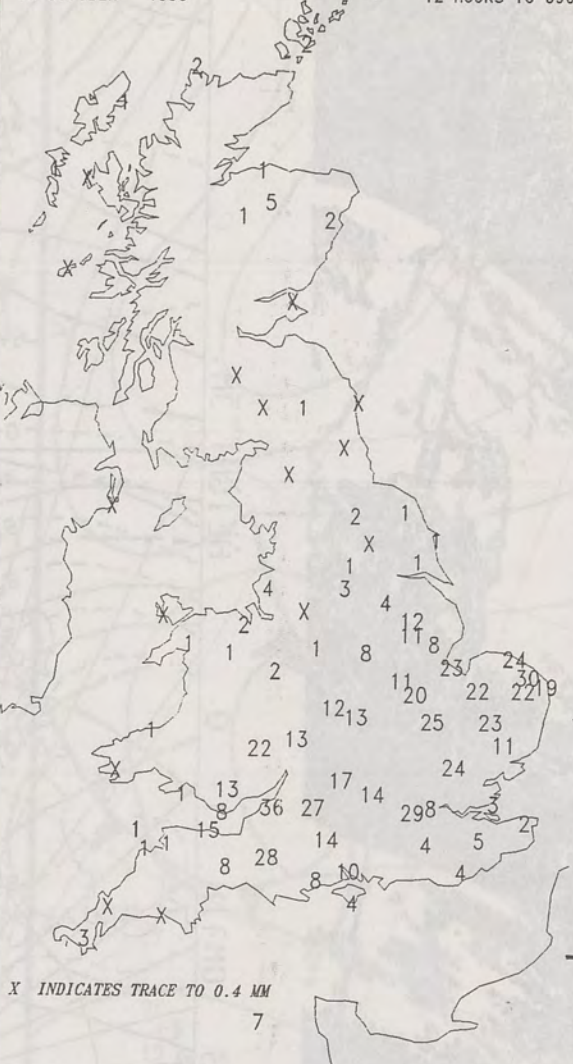
NIGHT MINIMUM TEMPERATURE
(DEGREES C)
13 OCTOBER 1993



DAY MAXIMUM TEMPERATURE
(DEGREES C)
13 OCTOBER 1993



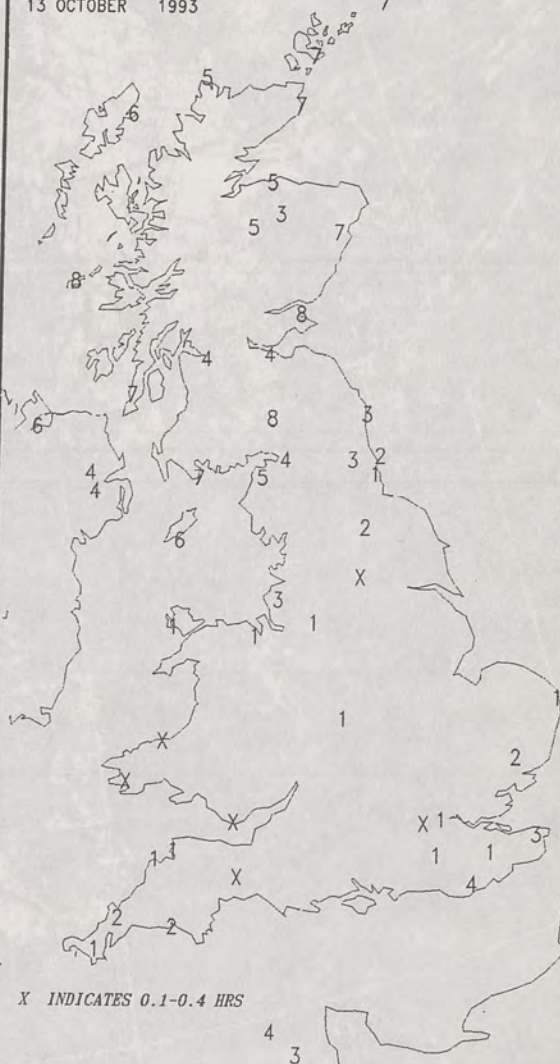
NIGHT RAINFALL
(MILLIMETRES)
13 OCTOBER 1993



DAY RAINFALL
(MILLIMETRES)
13 OCTOBER 1993



SUNSHINE (DAWN TO DUSK)
(HOURS)
13 OCTOBER 1993



EXTREMES FOR WEDNESDAY 13TH OCTOBER 1993

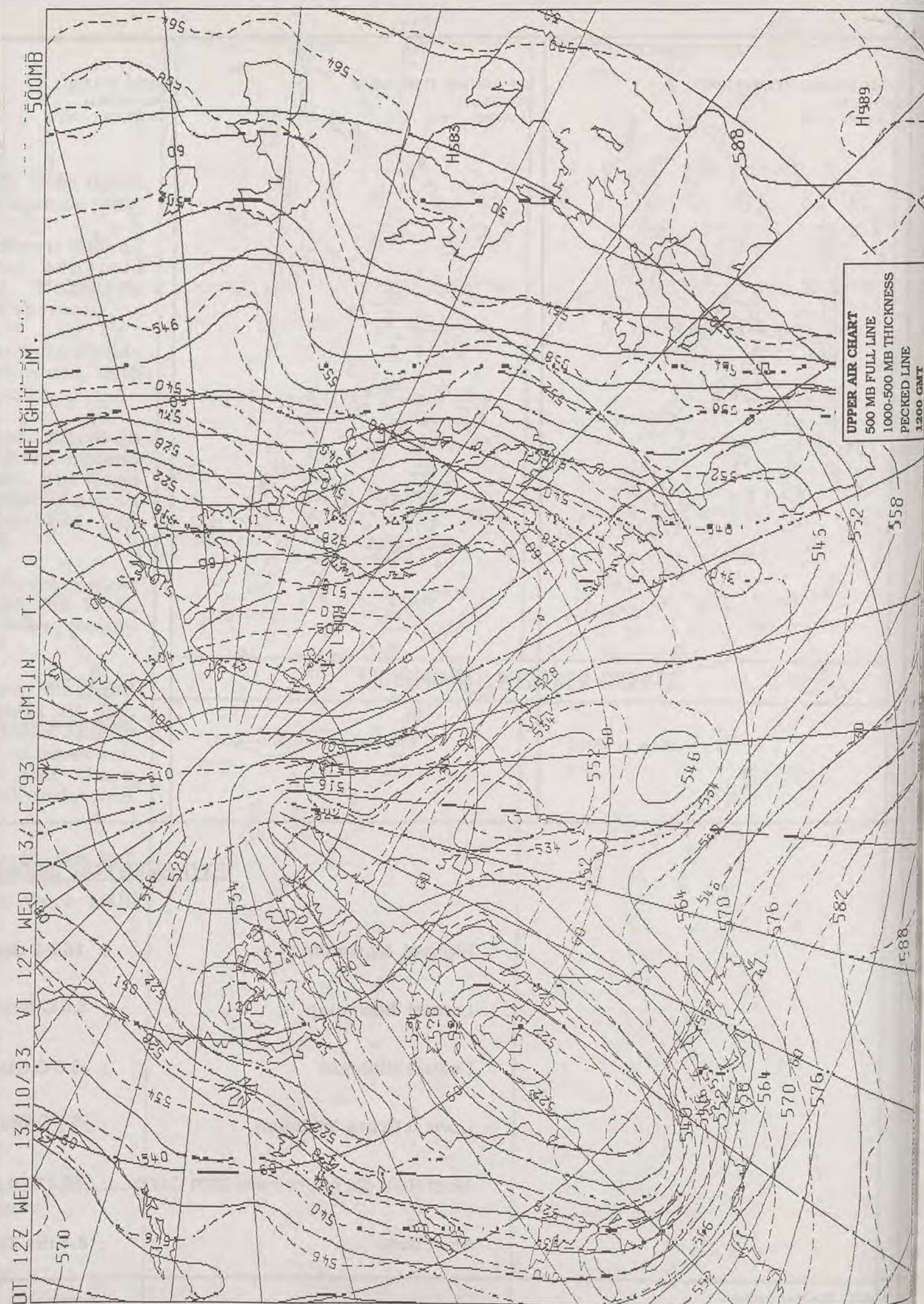

Highest Maximum	: 16.7 C Jersey / St Helier
Lowest Maximum	: 5.5 C Aviemore [Highland]
Lowest Minimum	: -3.0 C Glasgow
Lowest Grass Minimum	: -6.7 C Glasgow and Edinburgh
Most Rain (24 hours from 0900 GMT)	: 33.2 mm Jersey / St Helier
Most Sun	: 8.4 Hrs Tiree [Western Isles]

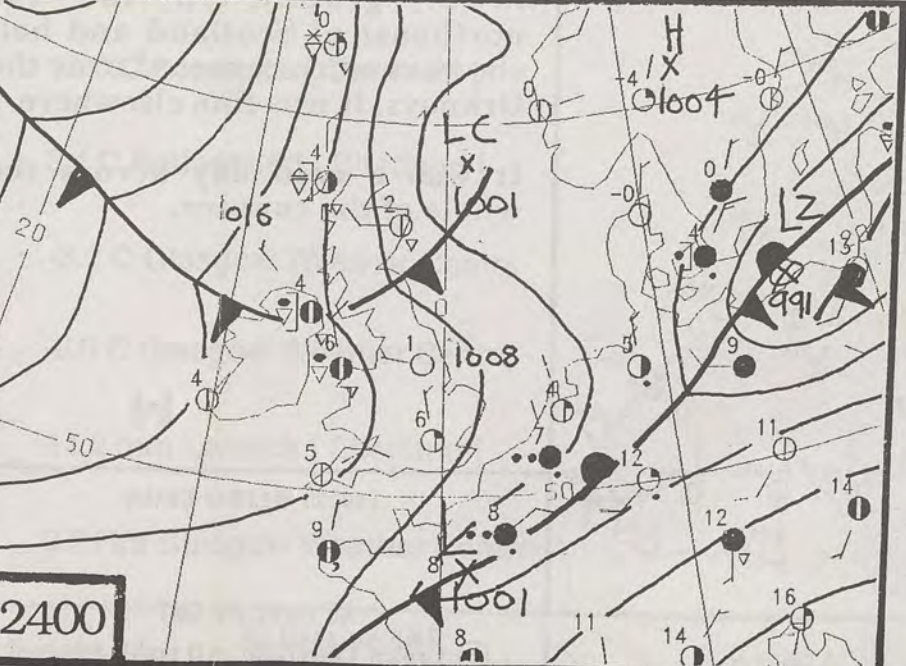
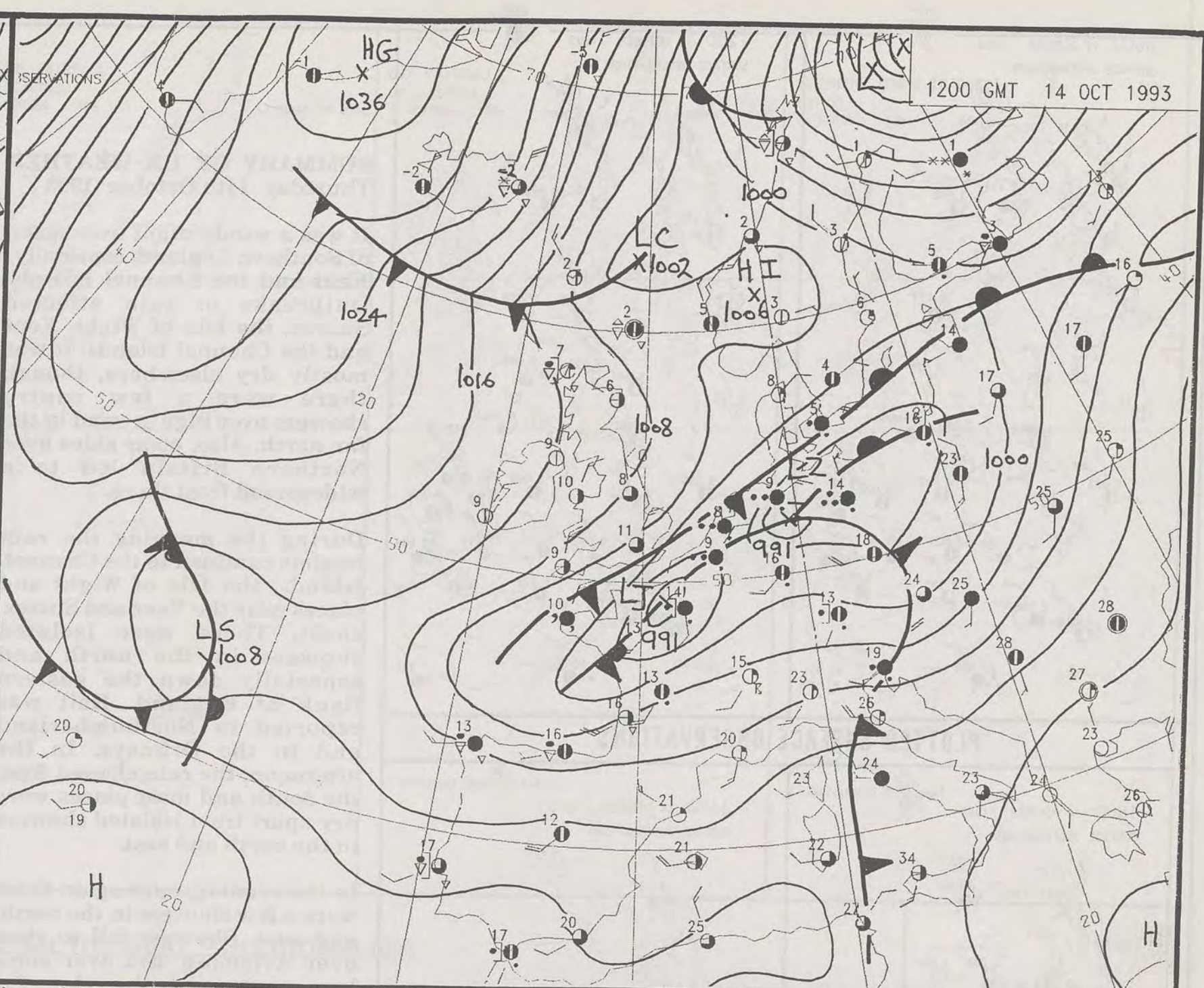
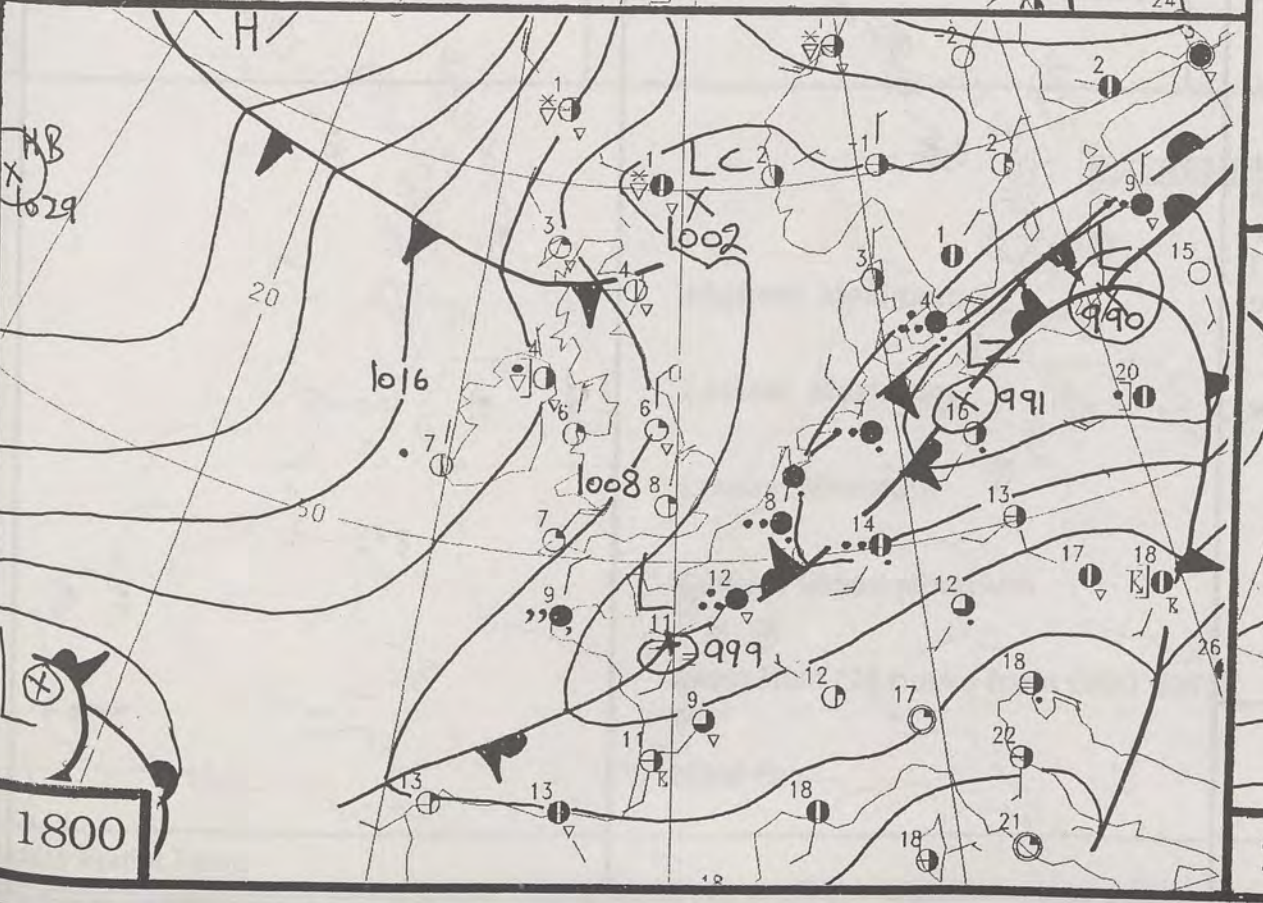
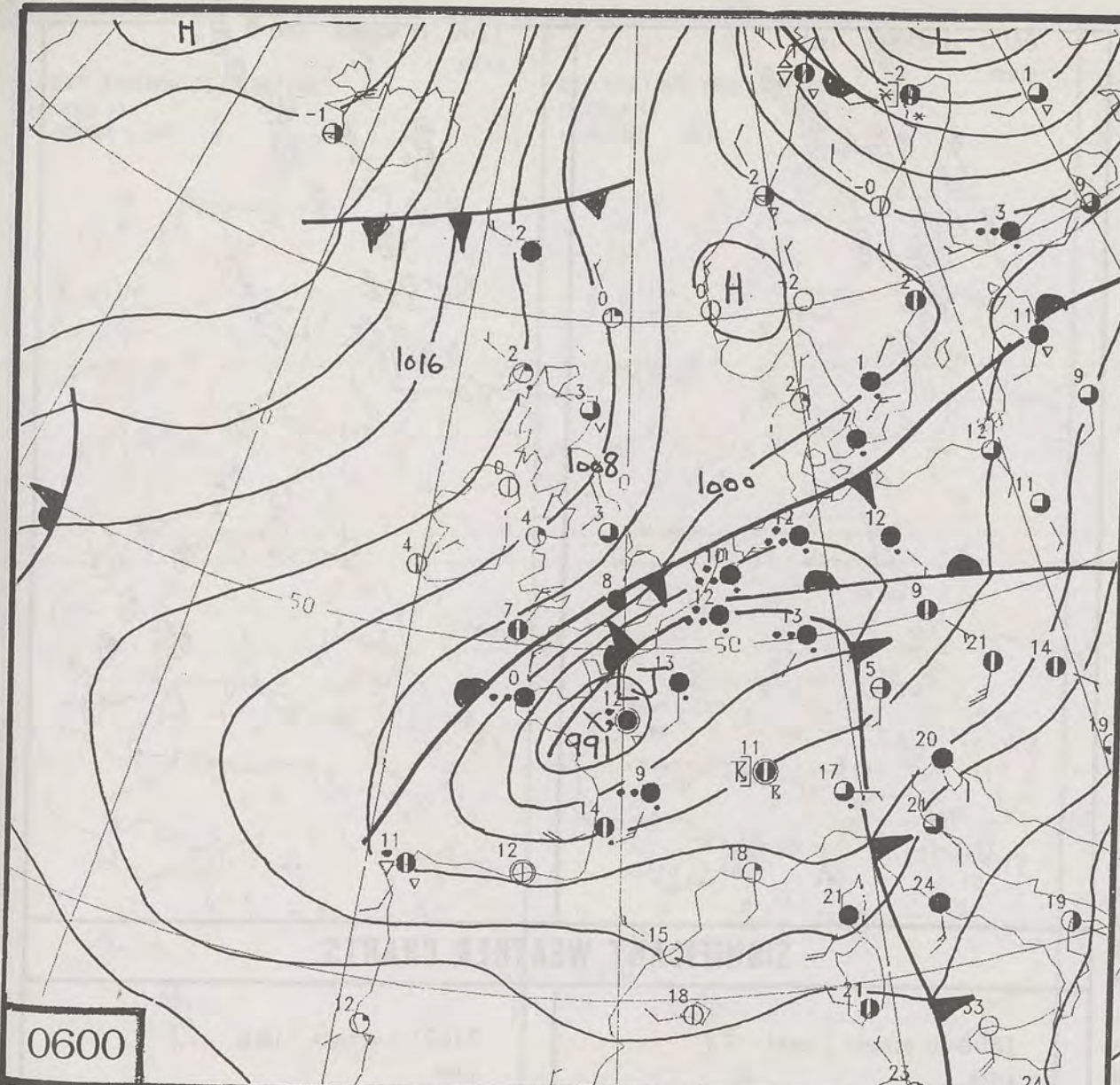
DAILY WEATHER SUMMARY



© Crown Copyright
All rights reserved

IR Ch Unspecfd
 13/10/93 Tx750 LongOE
 LIHB03 EGHL 131532





DUPLICATE ALSO
DAILY WEATHER SUMMARY
NOT FOR LOAN
Thursday 14th October 1993

London Weather Centre
Climate Department
127 Clerkenwell Road
London
EC1R 5DB

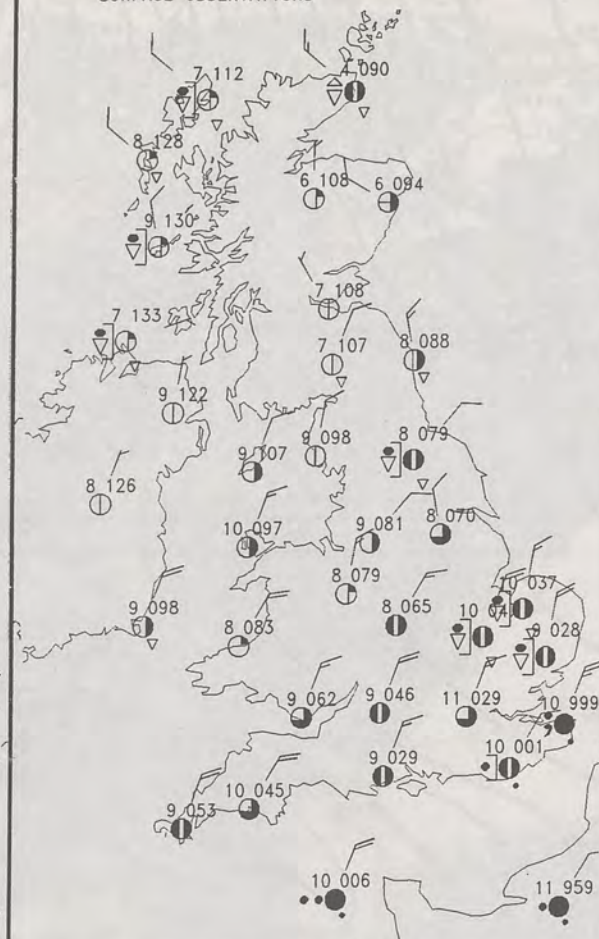
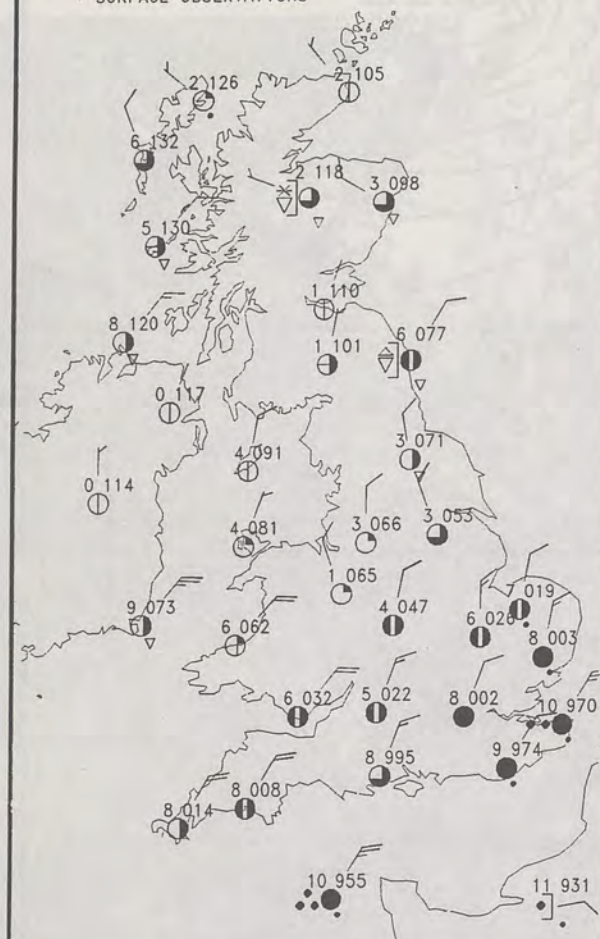
METEOROLOGICAL OFFICE
26 OCT 1993
LIBRARY

Warm front Cold front Occlusion

© Crown Copyright All rights reserved

0600 14 OCTOBER 1993
SURFACE OBSERVATIONS

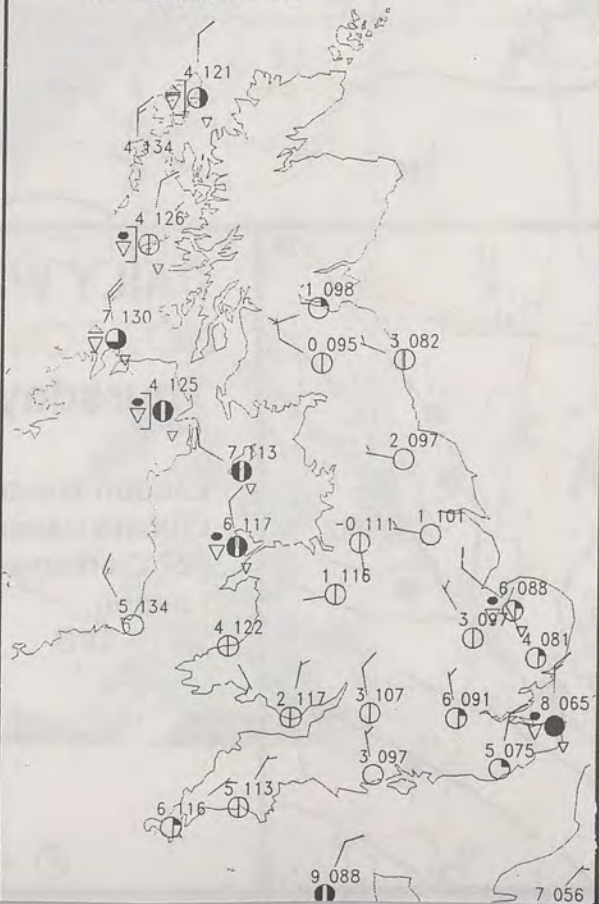
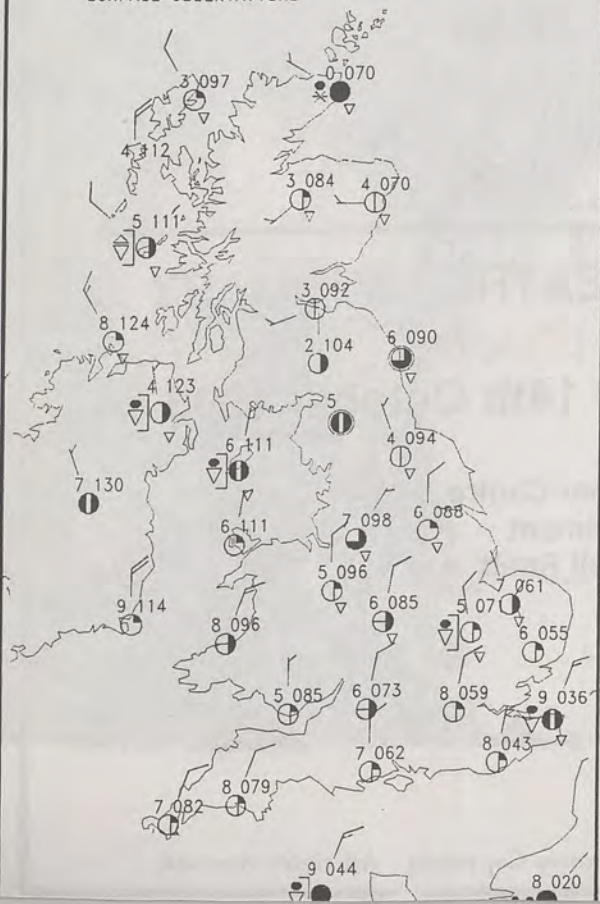
1200 14 OCTOBER 1993
SURFACE OBSERVATIONS



PLOTTED SURFACE OBSERVATIONS

1800 14 OCTOBER 1993
SURFACE OBSERVATIONS

2400 14 OCTOBER 1993
SURFACE OBSERVATIONS



SUMMARY OF UK WEATHER Thursday 14th October 1993

It was a windy night over much of Southern England, especially Kent and the Channel Islands. Outbreaks of rain affected Sussex, the Isle of Wight, Kent and the Channel Islands. It was mostly dry elsewhere, though there were a few wintry showers over high ground in the far north. Also, clear skies over Northern Britain led to a widespread frost there.

During the morning the rain became confined to the Channel Islands, the Isle of Wight and places near the Kent and Sussex coast. There were isolated showers in the north and especially down the eastern flank of England. Hail was reported in Northumberland and in the Orkneys. In the afternoon, the rain cleared from the south and most places were dry apart from isolated showers in the north and east.

In the evening, once again there were a few showers in the north and east. Showers fell as sleet over Aviemore and over some lower ground in the far northeast of Scotland and hail showers were reported over the Orkneys. It was fine elsewhere.

It was a cold day across the whole of the country.

London Weather Centre

All times are GMT

© Crown Copyright All rights reserved

0600 14 OCTOBER 1993
SIGWX

1200 14 OCTOBER 1993
SIGWX



SIGNIFICANT WEATHER CHARTS

1800 14 OCTOBER 1993
SIGWX

2400 14 OCTOBER 1993
SIGWX



NIGHT MINIMUM TEMPERATURE

(DEGREES C)

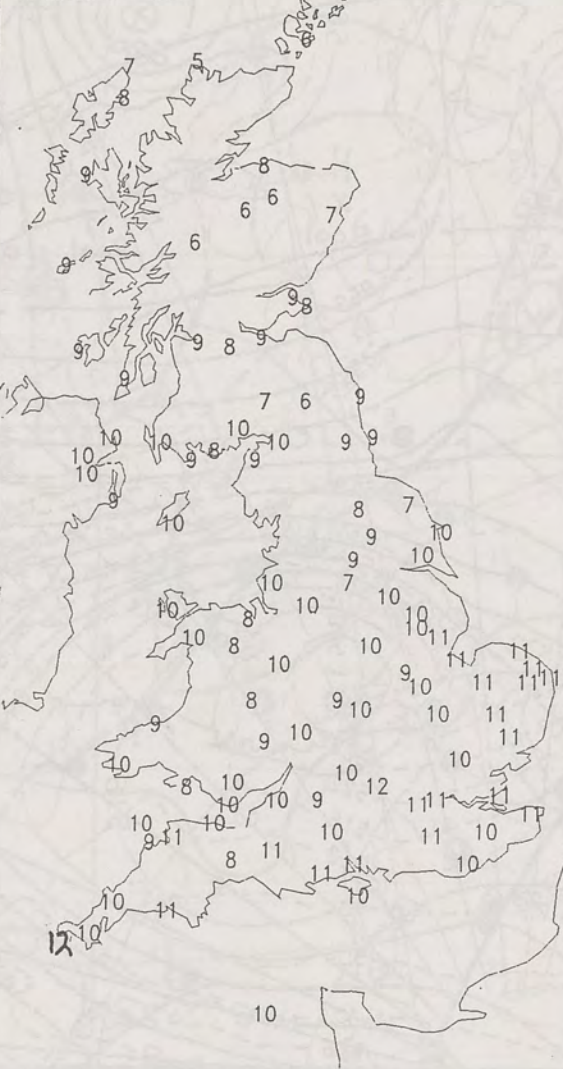
14 OCTOBER 1993



DAY MAXIMUM TEMPERATURE

(DEGREES C)

14 OCTOBER 1993



NIGHT RAINFALL

(MILLIMETRES)

14 OCTOBER 1993



DAY RAINFALL

(MILLIMETRES)

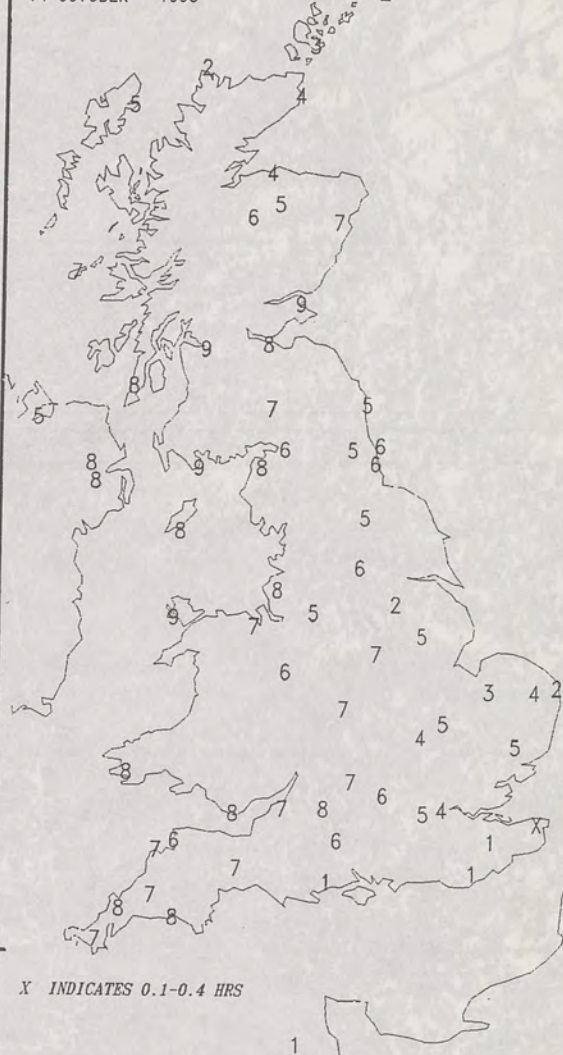
14 OCTOBER 1993



SUNSHINE (DAWN TO DUSK)

(HOURS)

14 OCTOBER 1993



EXTREMES FOR THURSDAY 14TH OCTOBER 1993

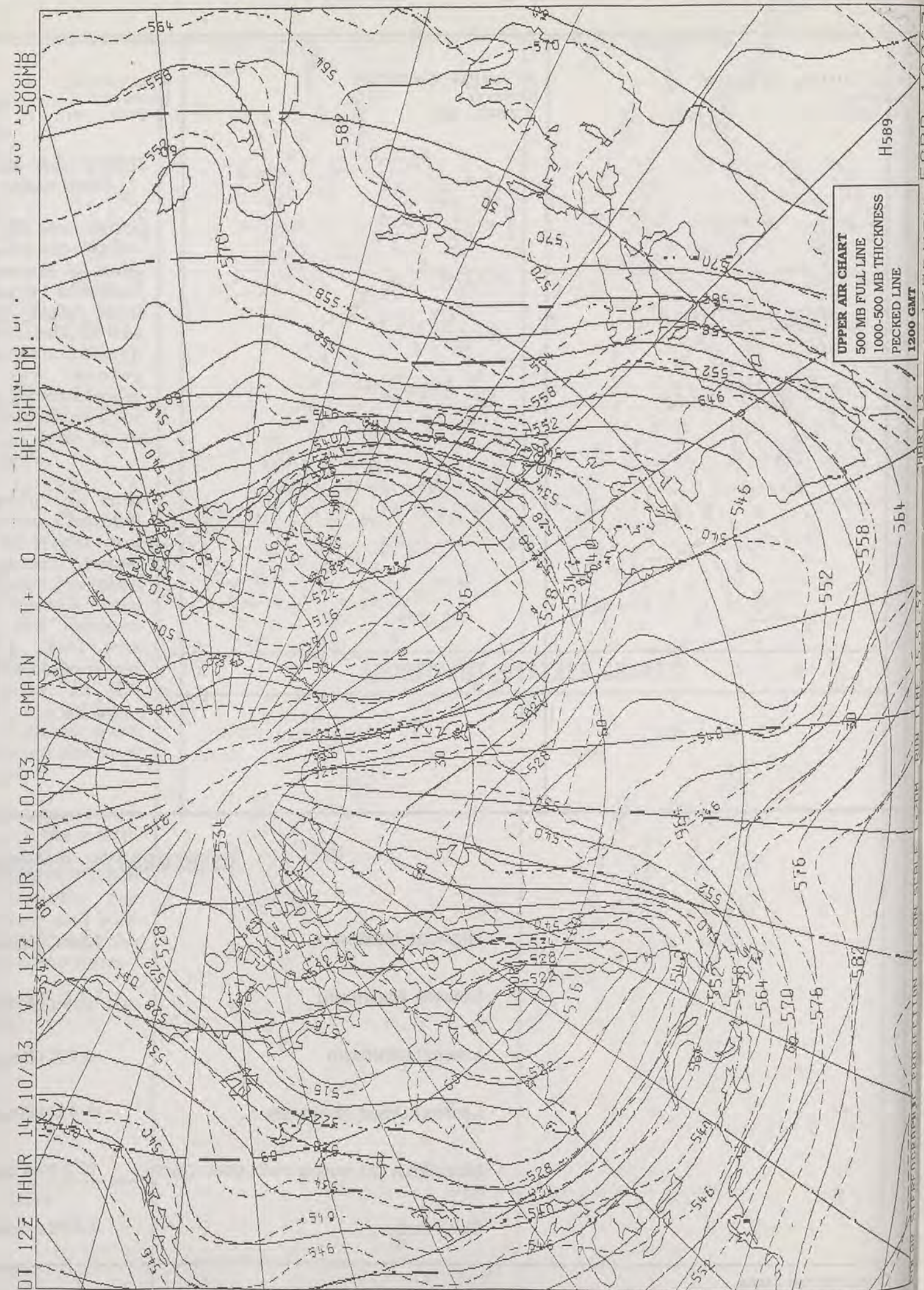

Highest Maximum	: 12.0 C Penzance [Cornwall]
Lowest Maximum	: 3.4 C Baltasound [Shetland]
Lowest Minimum	: -3.7 C Glasgow Weather Centre
Lowest Grass Minimum	: -9.0 C Glasgow Weather Centre
Most Rain (24 hours from 0900 GMT)	: 11.2 mm Lerwick [Shetland]
Most Sun	: 9.2 Hrs Glasgow Weather Centre

DAILY WEATHER SUMMARY

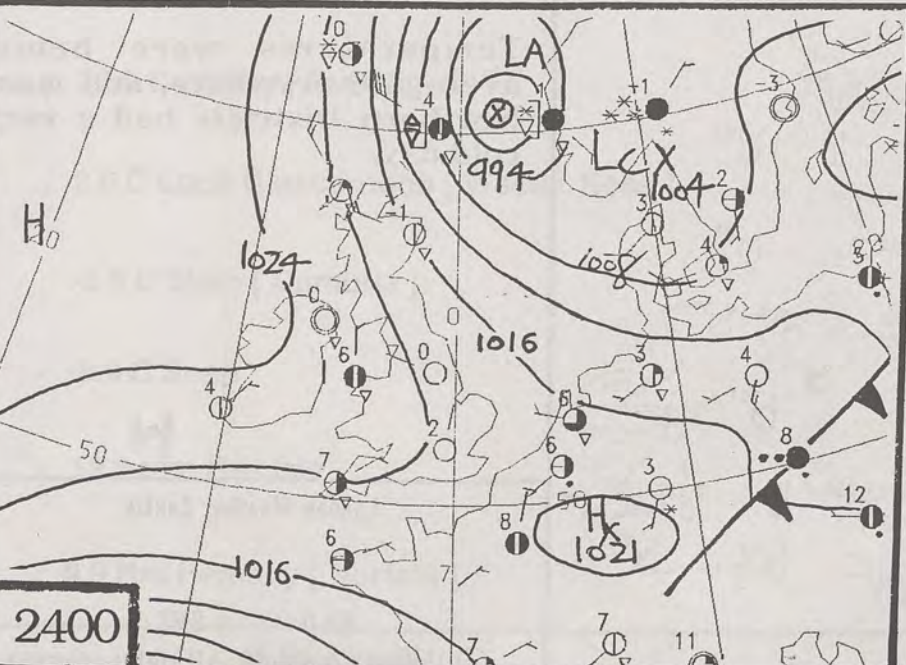
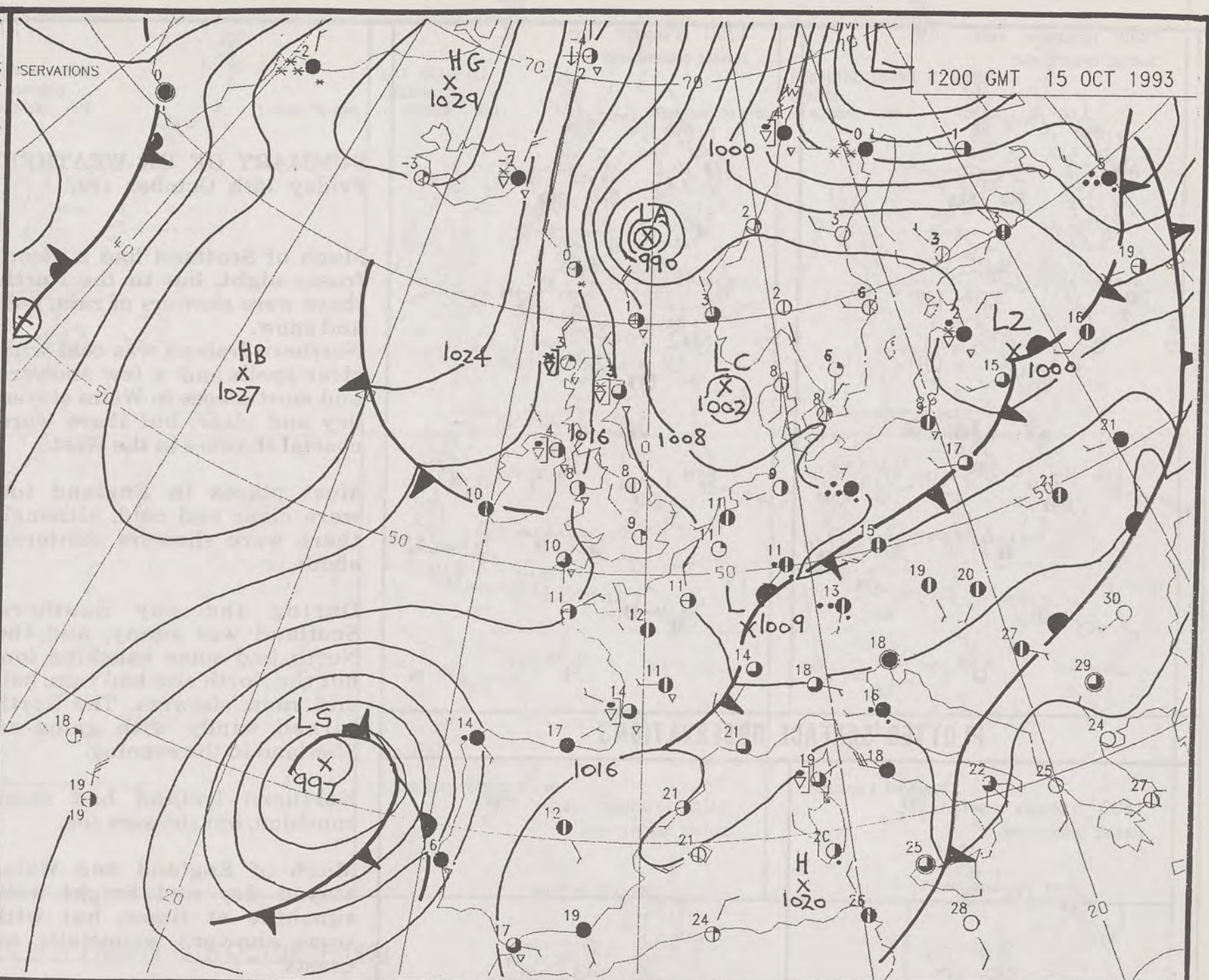
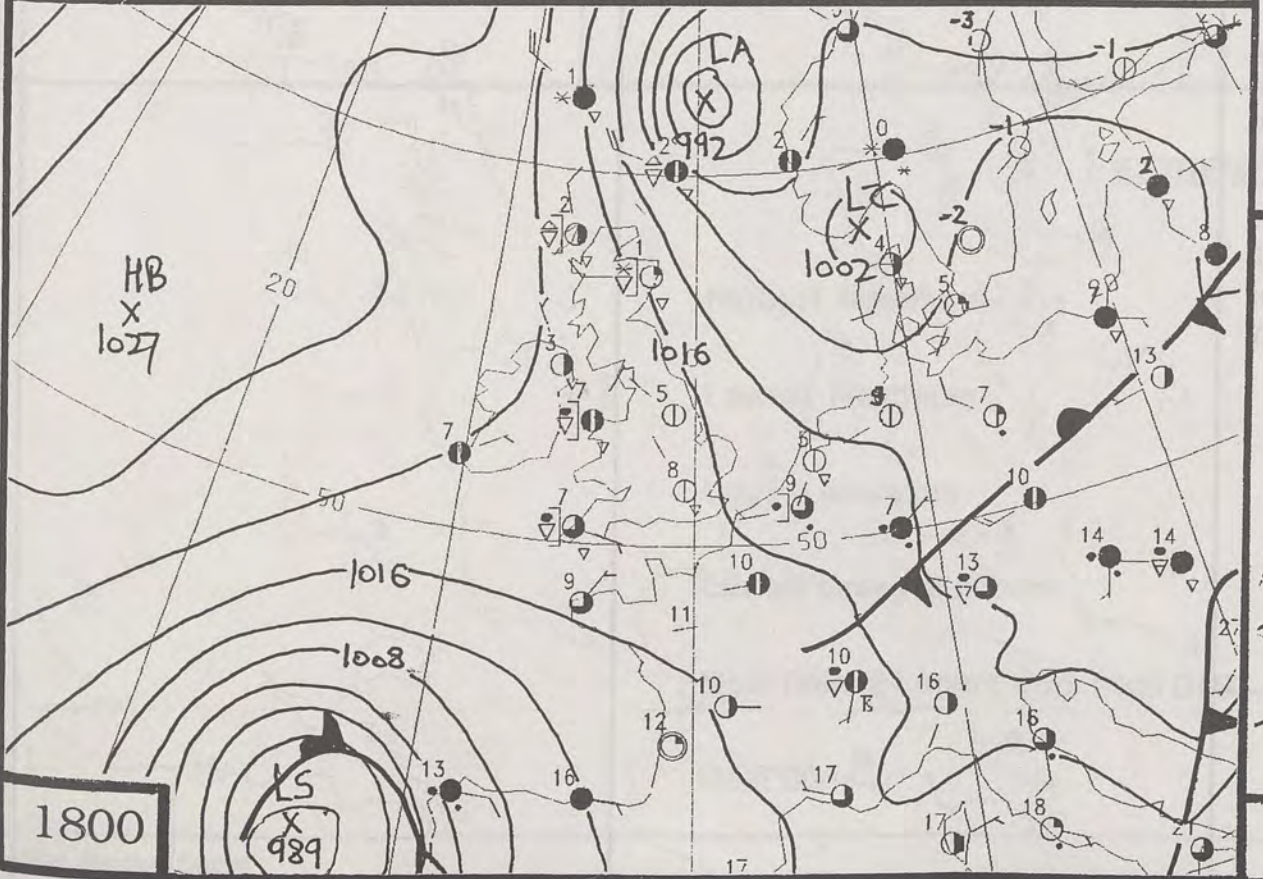
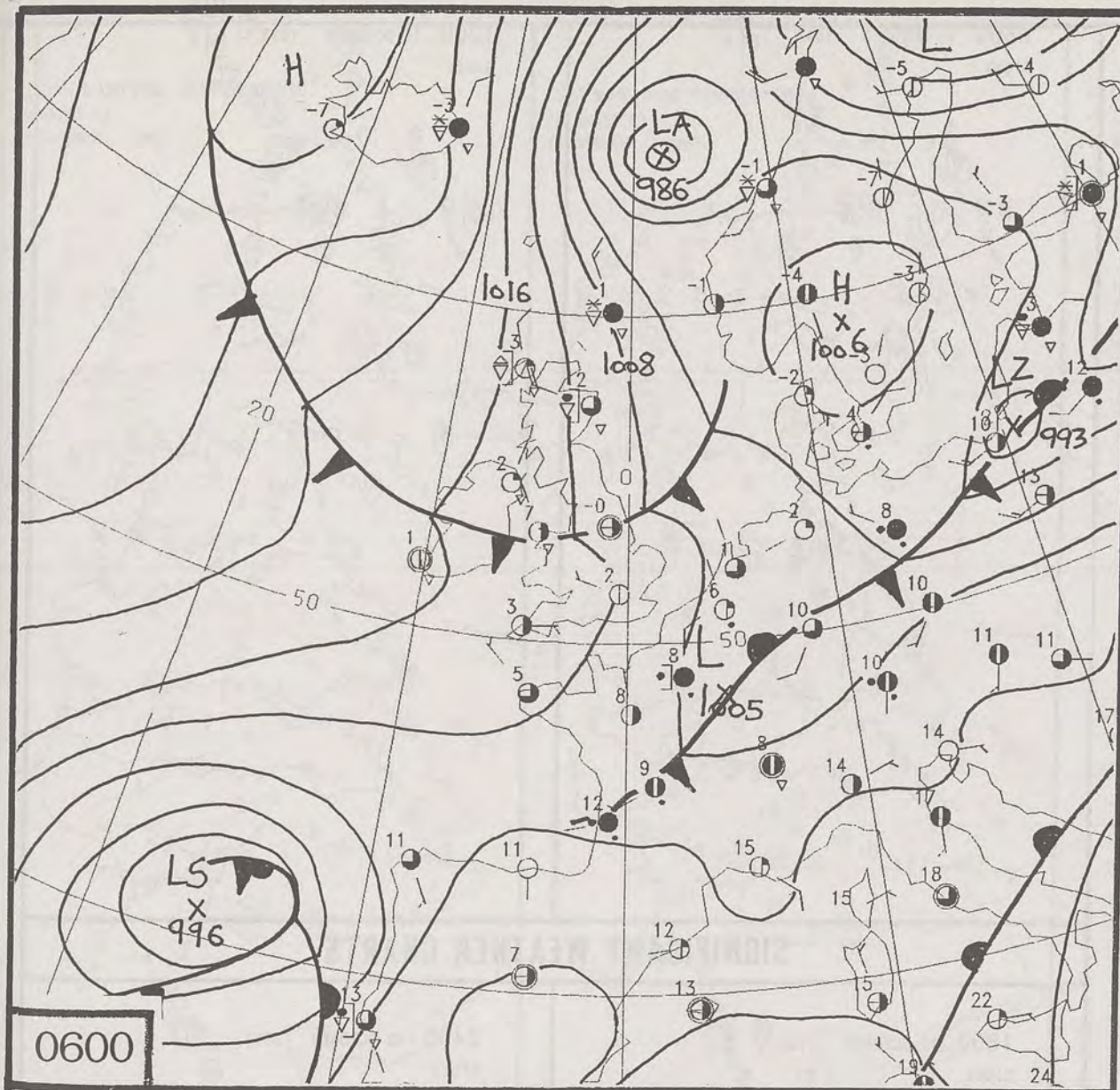


© Crown Copyright
All rights reserved

NOAA-11. Polar Ster. Visible
 14/10/93 Tx761 Long0E
 LVHB03 EGHL 141520



1200 GMT



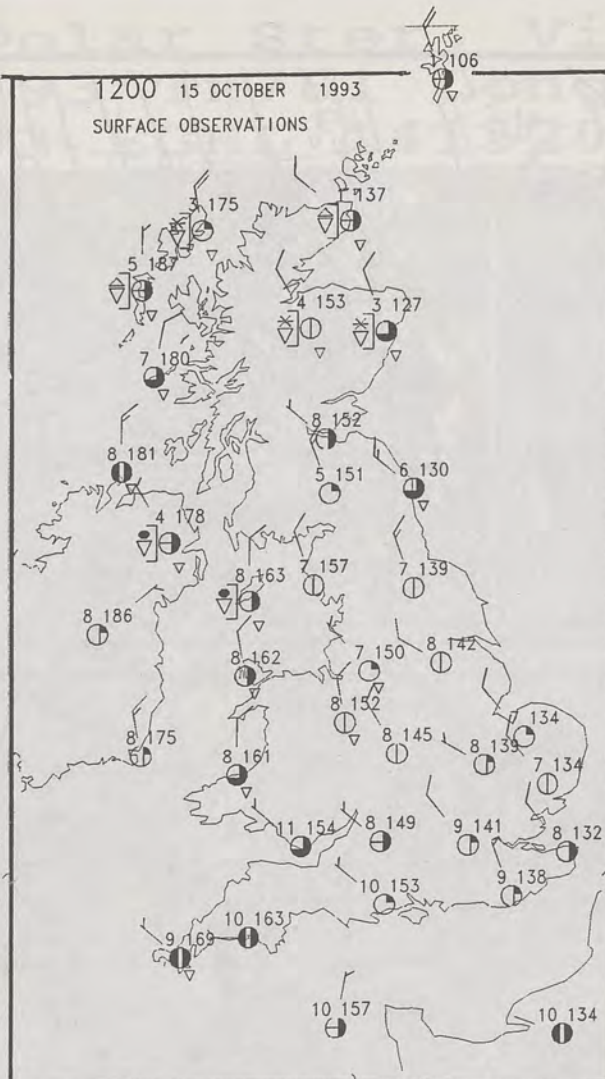
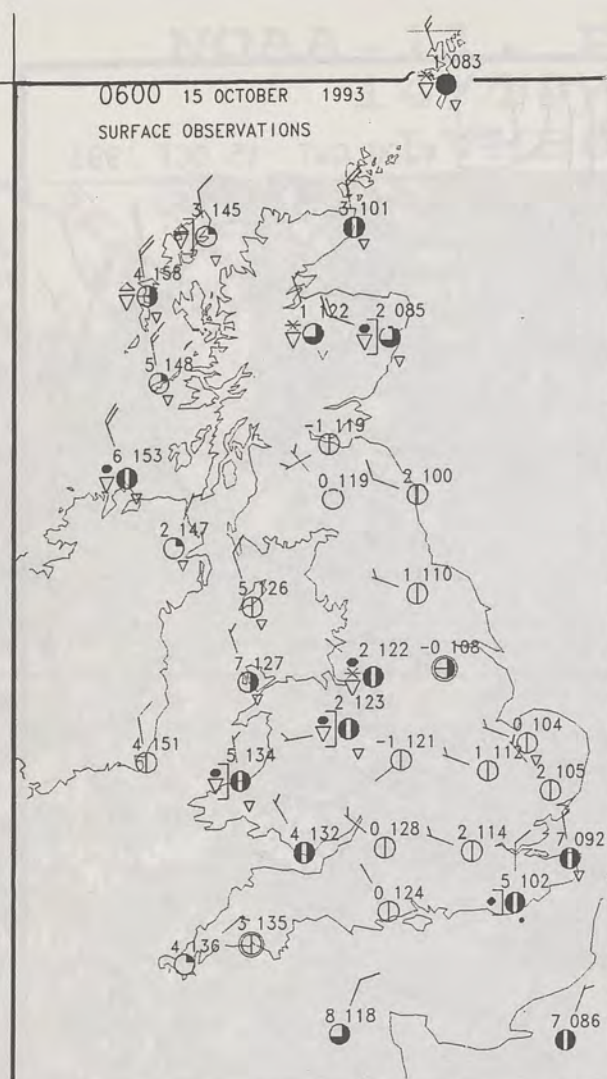
DUPLICATE ALSO
DAILY WEATHER SUMMARY
NOT FOR LOAN
Friday 15th October 1993

London Weather Centre
Climate Department
127 Clerkenwell Road
London
EC1R 5DB

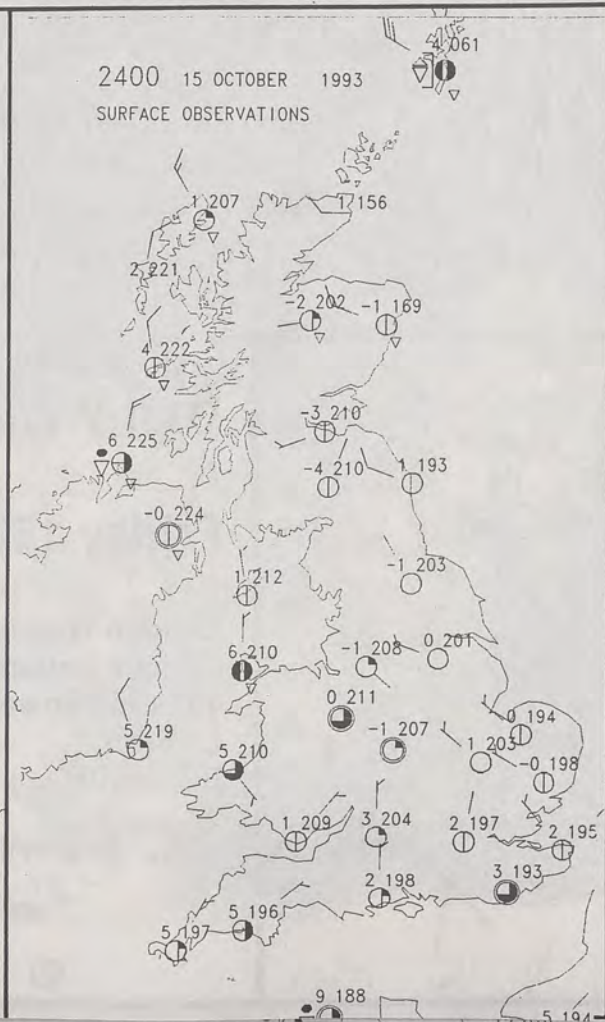
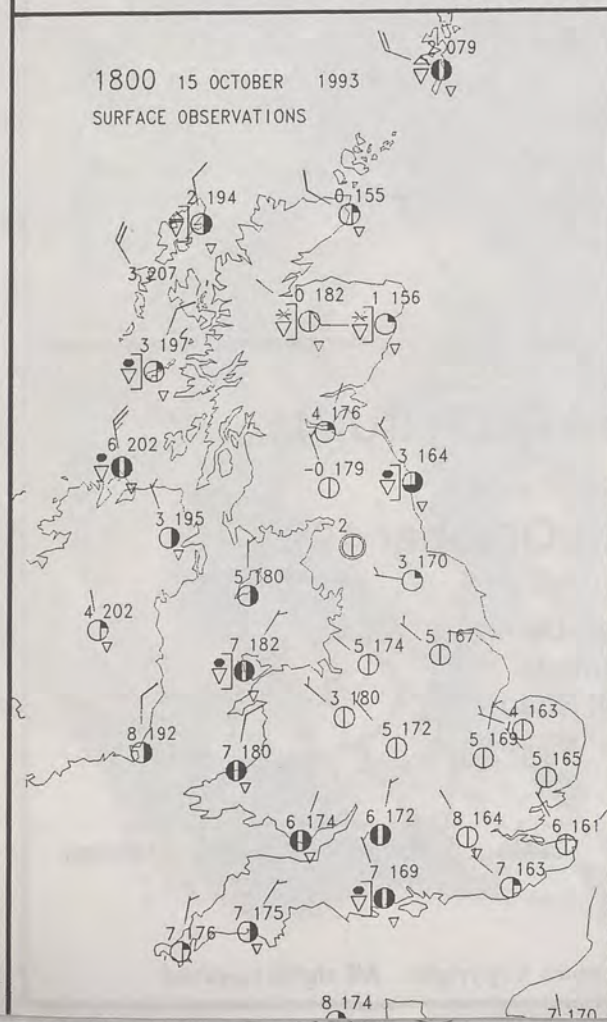
METEOROLOGICAL OFFICE
26 OCT 1993
LIBRARY

Warm front Cold front Occlusion

© Crown Copyright All rights reserved



PLOTTED SURFACE OBSERVATIONS



SUMMARY OF UK WEATHER Friday 15th October 1993

Much of Scotland had a clear, frosty night, but in the North there were showers of rain, hail and snow.

Northern Ireland was cold with clear spells and a few showers and most places in Wales stayed dry and clear, but there were coastal showers in the West.

Most places in England too were clear and cold, although there were showers scattered about.

During the day Southern Scotland was sunny, and the North had some sunshine too, but the North also had rain, hail and snow showers. The North turned windy with gales on Shetland in the evening.

Northern Ireland had some sunshine, but showers too.

Much of England and Wales stayed dry and bright with sunshine at times, but with some showers, especially on coasts.

Temperatures were below average everywhere, and most Northern Districts had a very cold day.

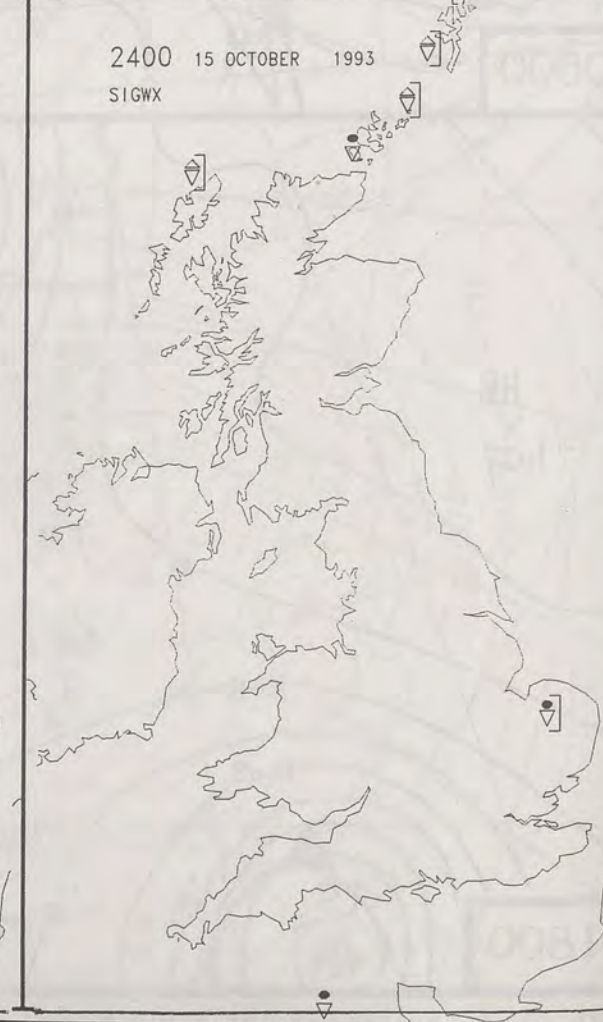
London Weather Centre

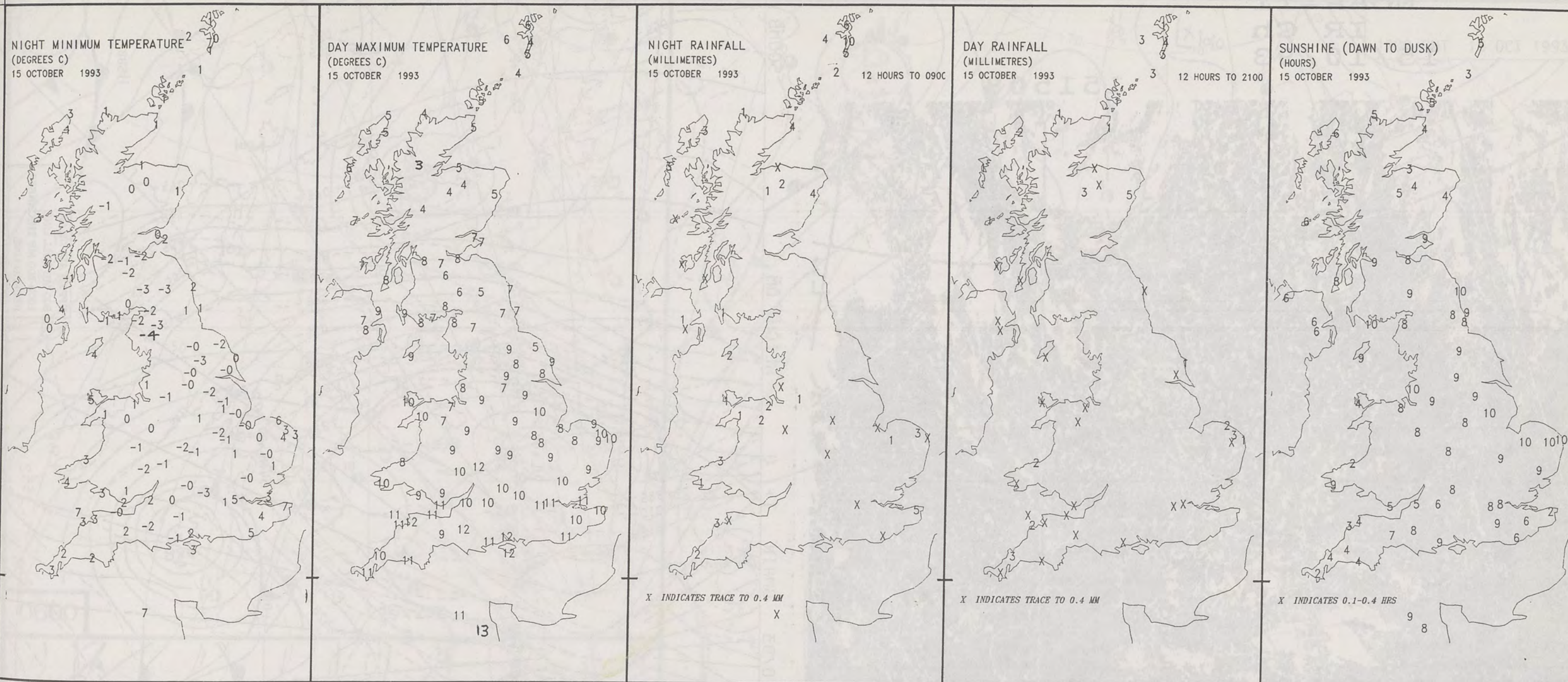
All times are GMT

© Crown Copyright All rights reserved



SIGNIFICANT WEATHER CHARTS





EXTREMES FOR FRIDAY 15TH OCTOBER 1993

Highest Maximum	: 12.6 C Jersey / St Helier
Lowest Maximum	: 2.6 C Loch Glascarnoch [Wester Ross]
Lowest Minimum	: -3.9 C Shap [Cumbria]
Lowest Grass Minimum	: -9.9 C Shap
Most Rain (24 hours from 0900 GMT)	: 12.9 mm Fair Isle
Most Sun	: 9.9 Hrs Hemsby [Norfolk]

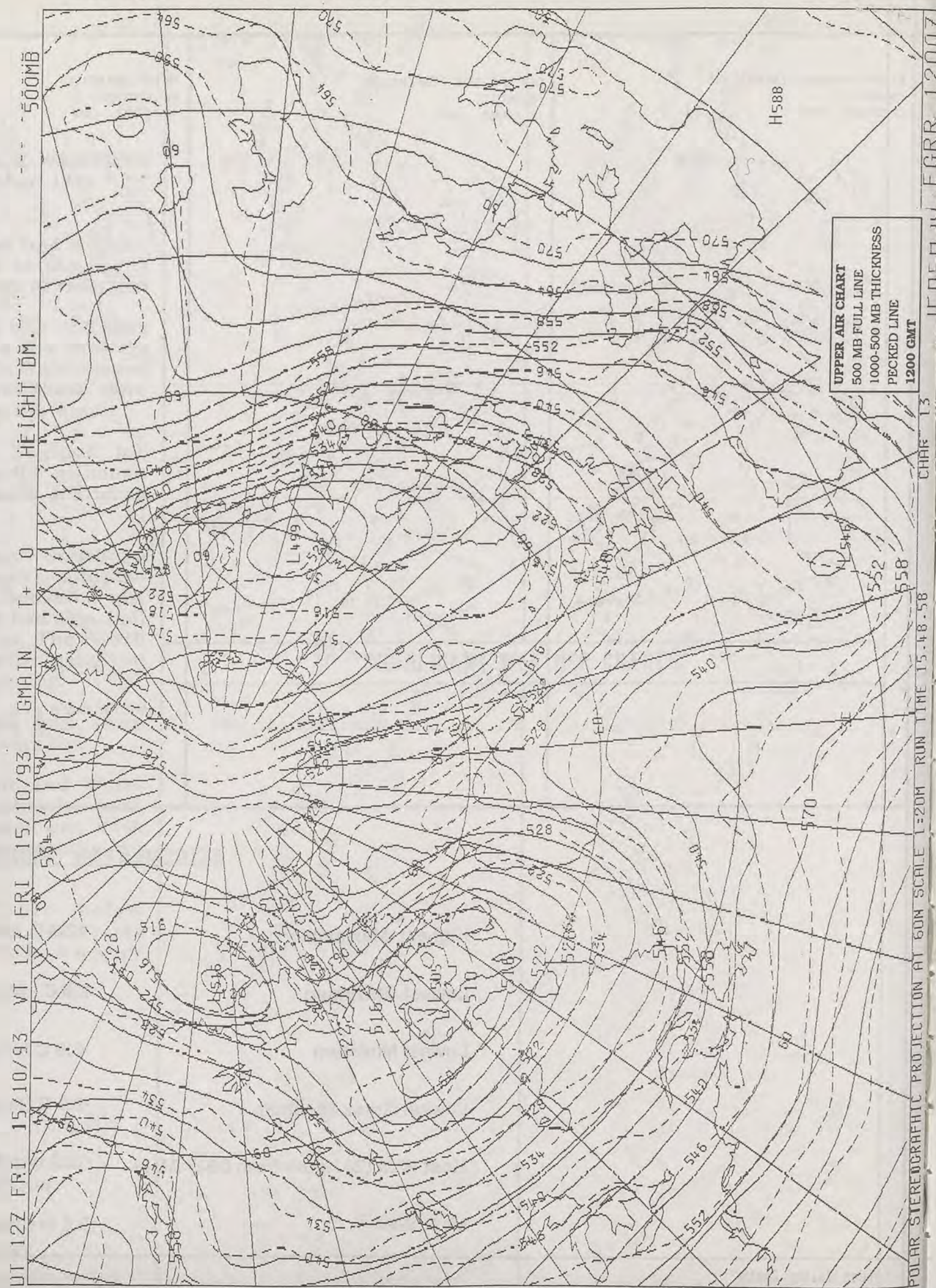
DAILY WEATHER SUMMARY



© Crown Copyright
All rights reserved

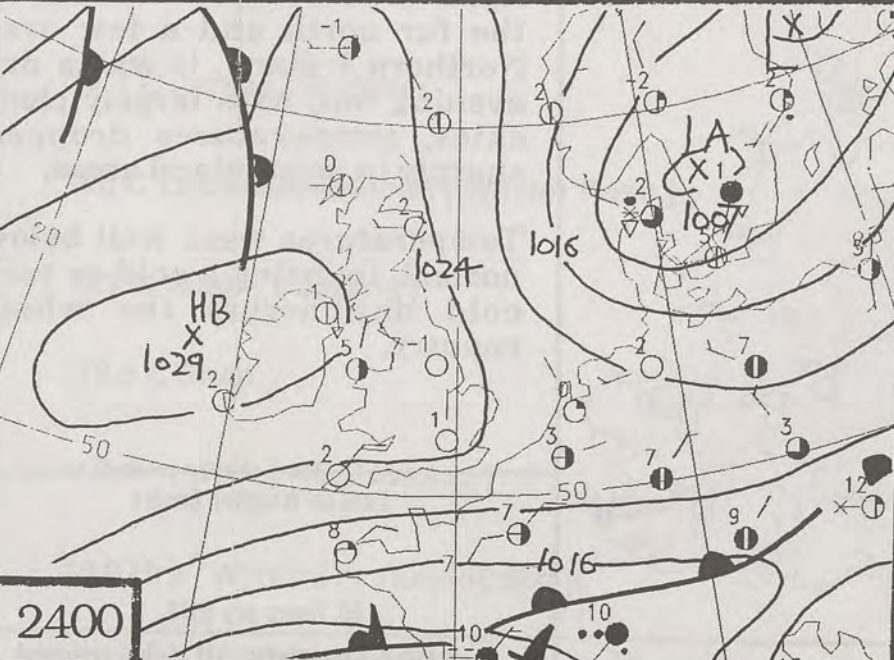
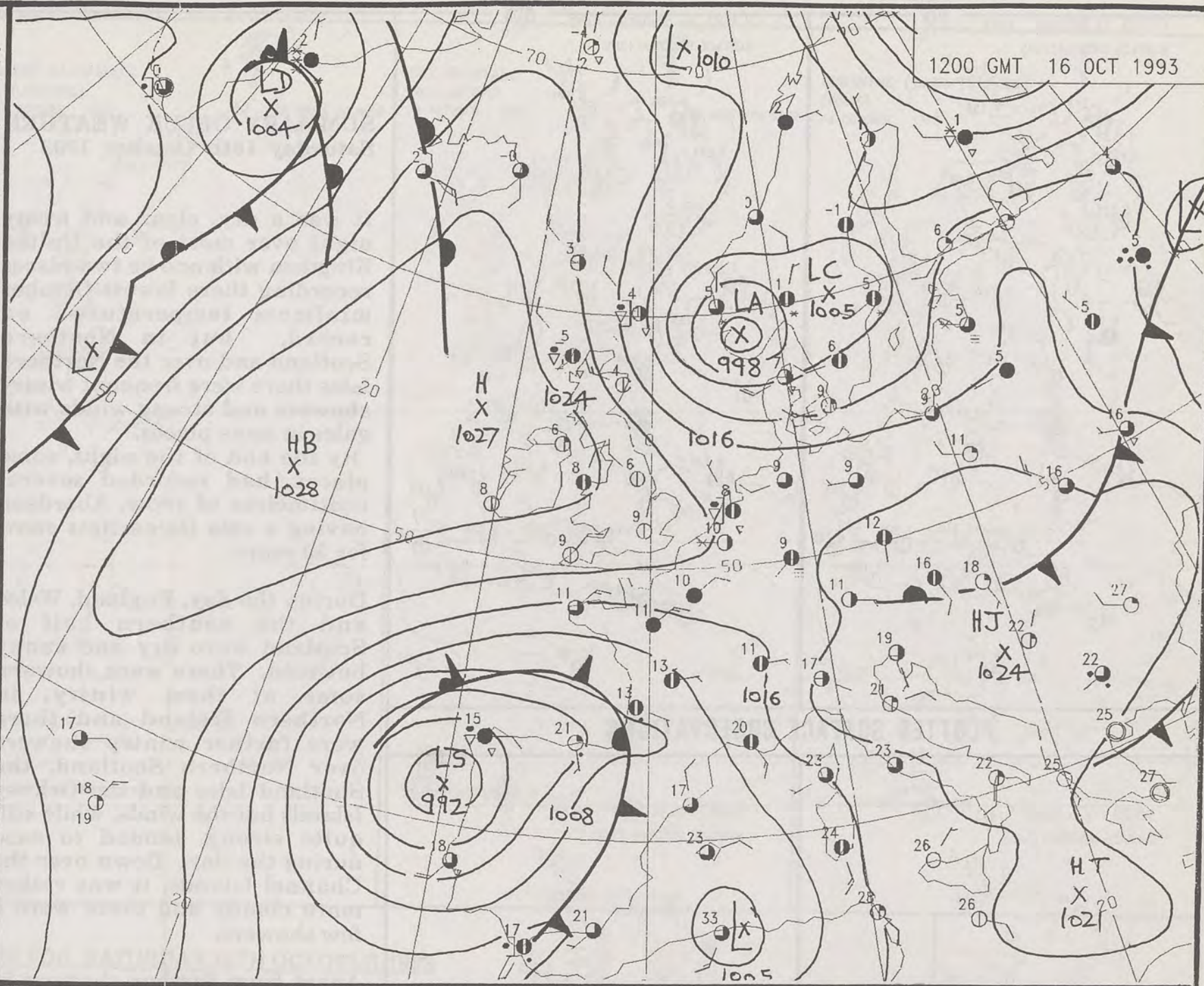
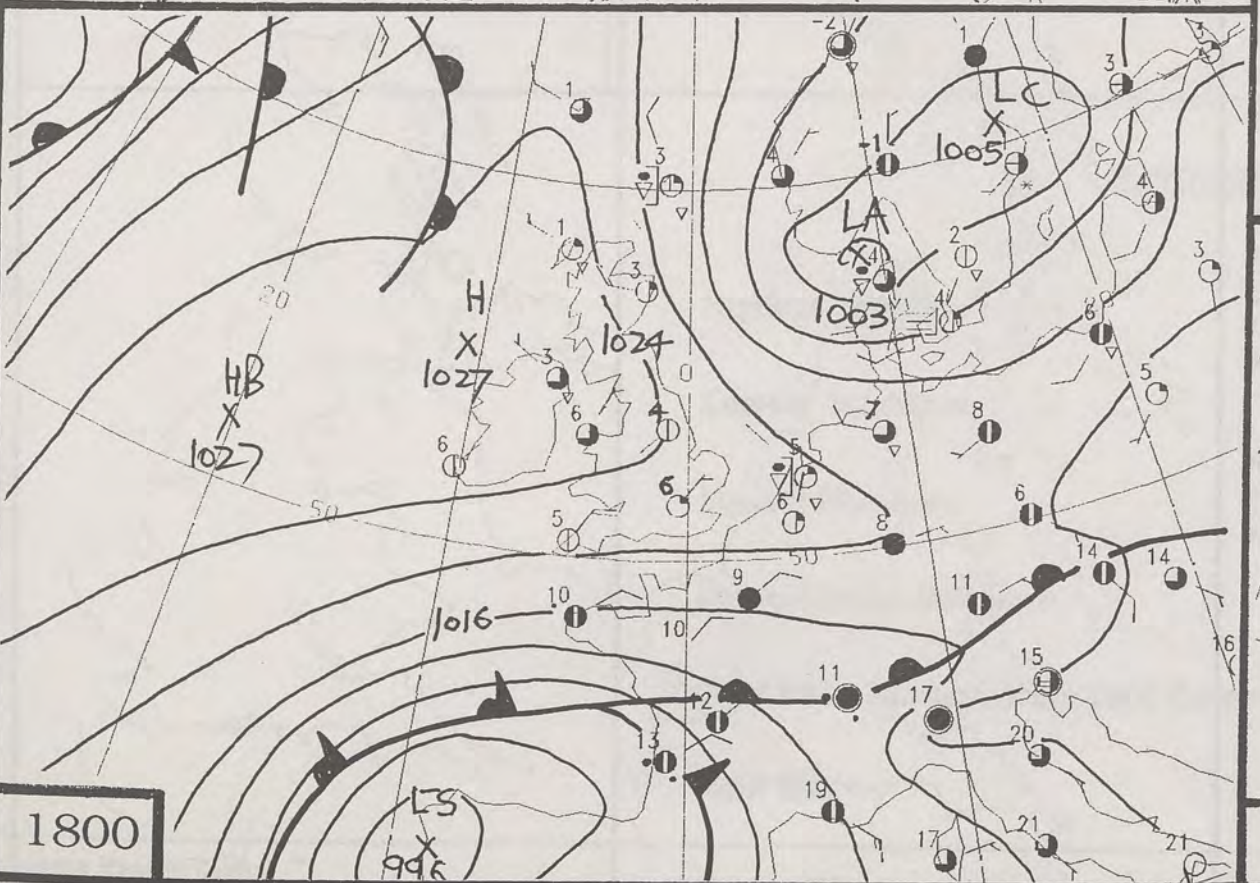
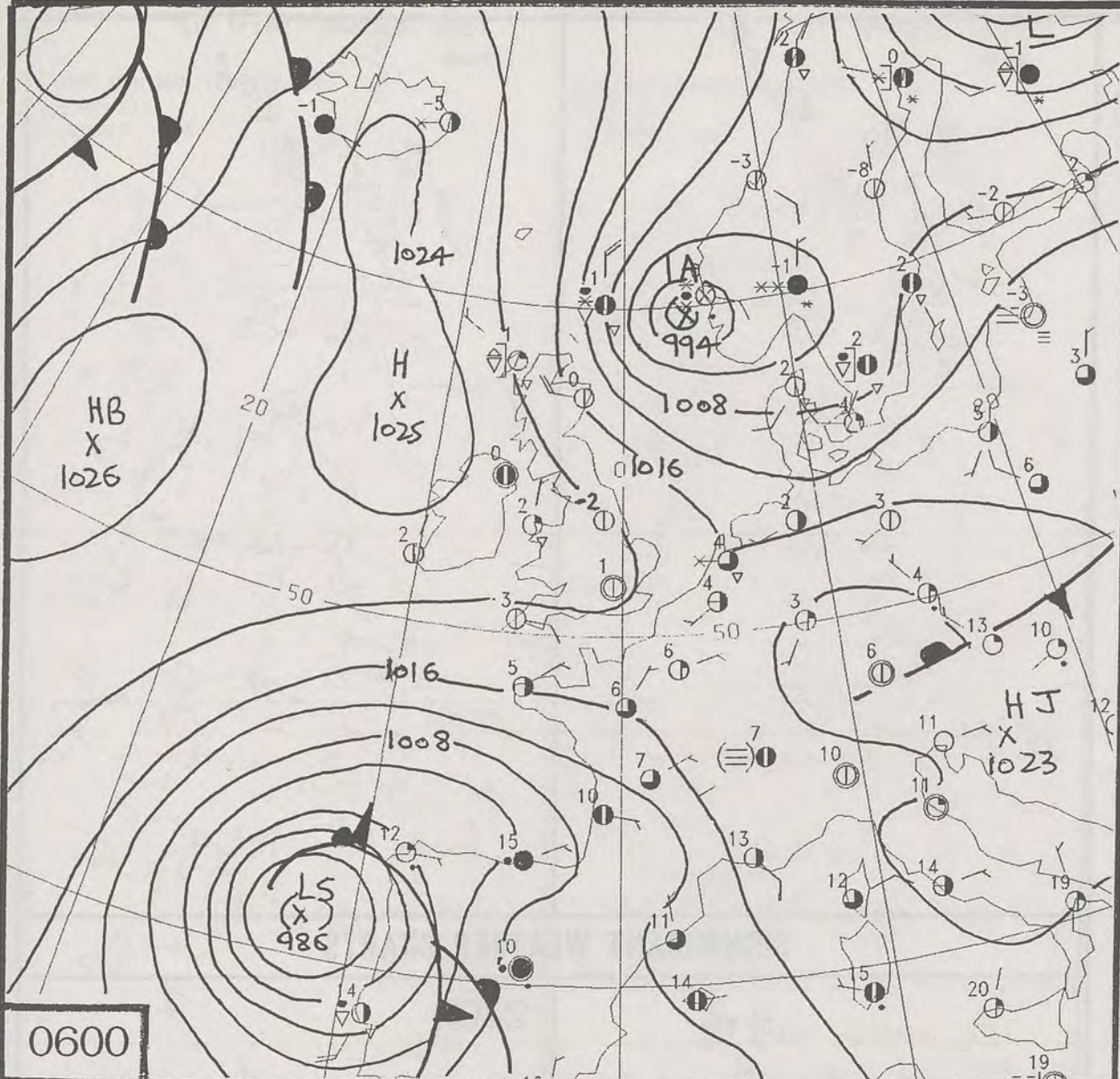
NOAA-11.
IR Ch
15/10/93

151508



300 MB FULL LINE
1000-500 MB THICKNESS
PECKED LINE
1200 GMT

CHART 13
POLAR STEREOGRAPHIC PROJECTION AT 60N SCALE 1:20M RUN TIME 15:48.58



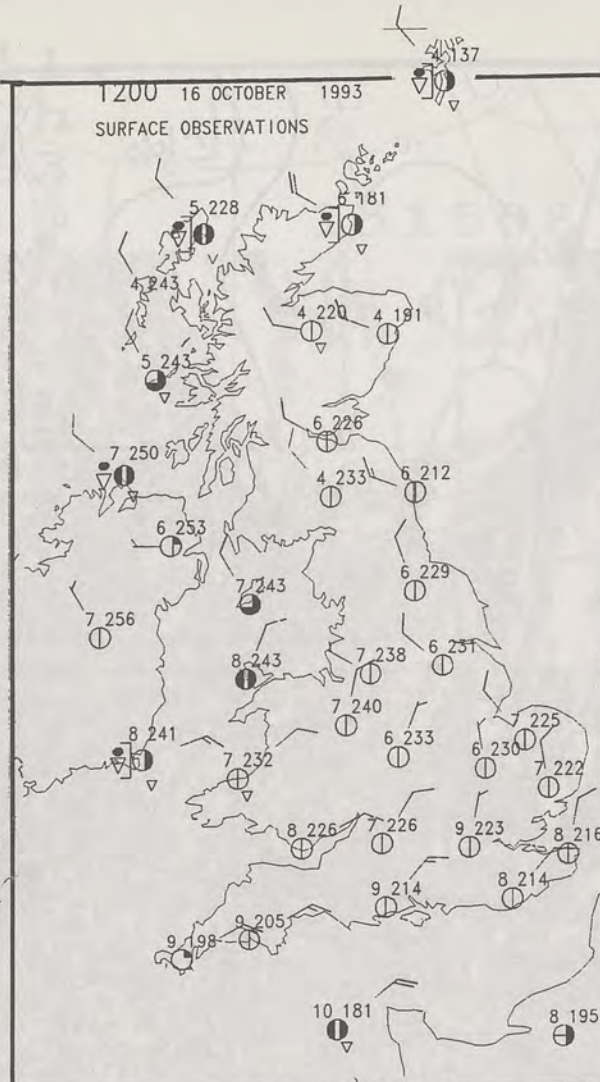
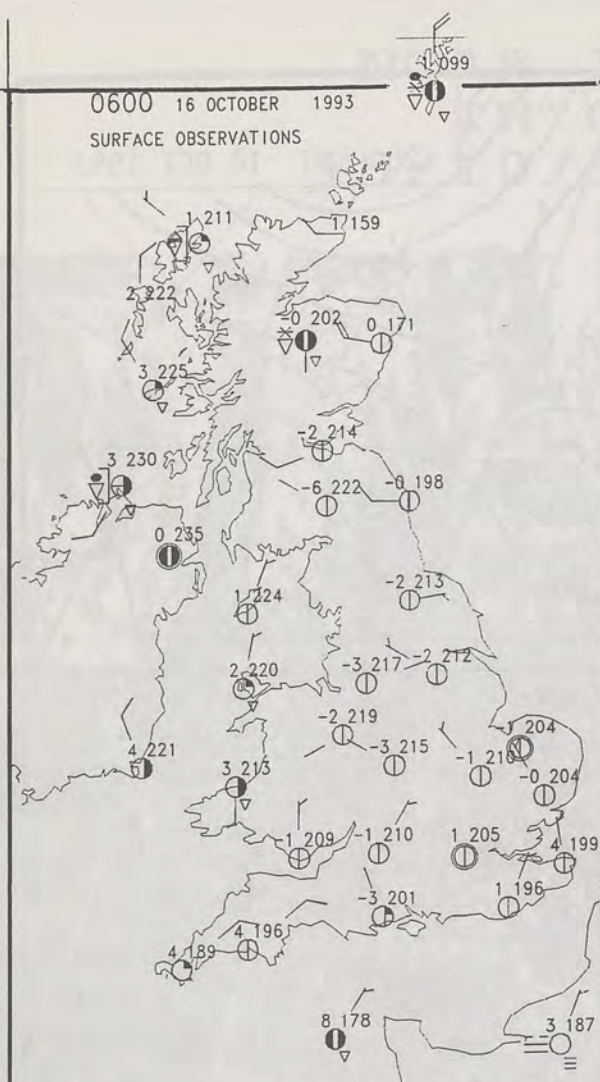
DUPLICATE ALSO
DAILY WEATHER SUMMARY
NOT FOR LOAN
Saturday 16th October 1993

London Weather Centre
Climate Department
127 Clerkenwell Road
London
EC1R 5DB

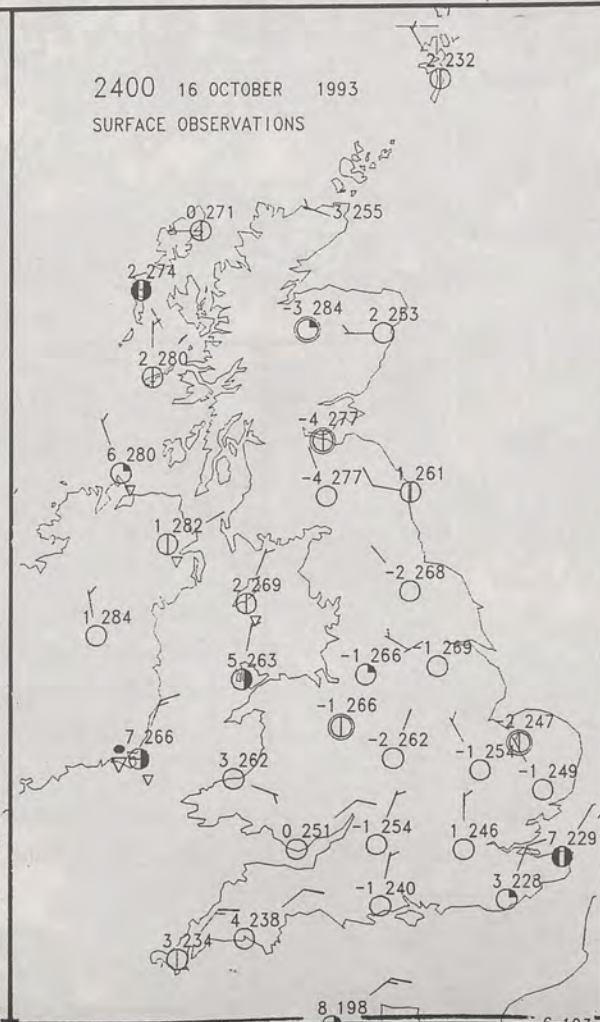
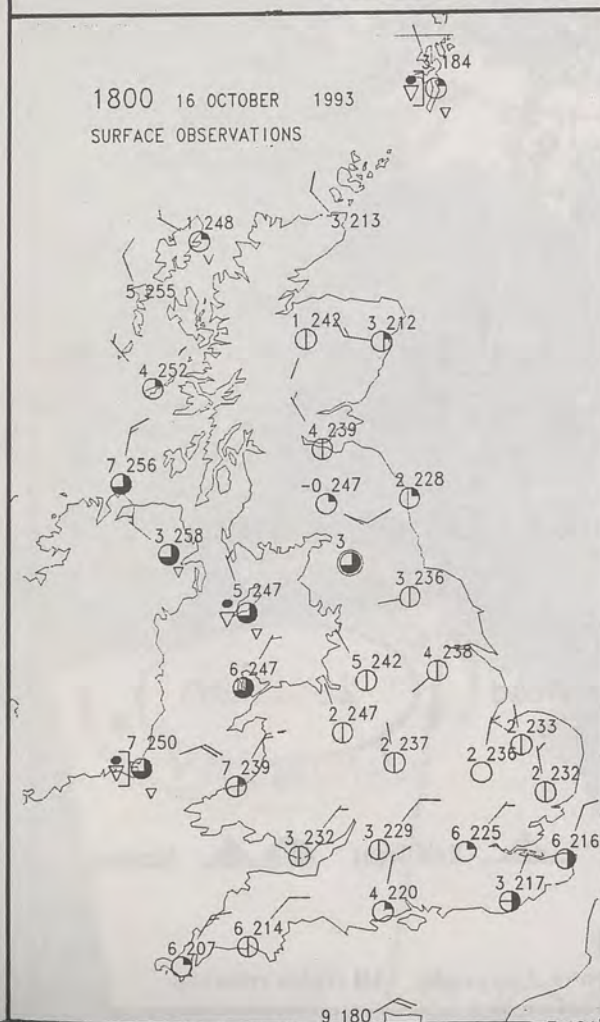


Warm front Cold front Occlusion

© Crown Copyright All rights reserved



PLOTTED SURFACE OBSERVATIONS



SUMMARY OF UK WEATHER Saturday 16th October 1993

It was a dry, clear and frosty night over most of the United Kingdom with one or two places recording their lowest October minimum temperature on record, but in Northern Scotland and over the Northern Isles there were frequent wintry showers and strong winds with gales in some places.

By the end of the night, some places, had recorded several centimetres of snow, Aberdeen having 4 cms its earliest snow for 50 years.

During the day, England, Wales and the southern half of Scotland were dry and sunny but cold. There were showers, some of them wintry, in Northern Ireland and there were further wintry showers over Northern Scotland, the Shetland Isles and the Orkney Islands but the winds, while still quite strong, tended to ease during the day. Down over the Channel Islands, it was rather more cloudy and there were a few showers.

Apart from further showers in the far north and a few over Northern Ireland, it was a dry evening but, with largely clear skies, temperatures dropped sharply in most inland areas.

Temperatures were well below normal, its being a cold or very cold day across the whole country.

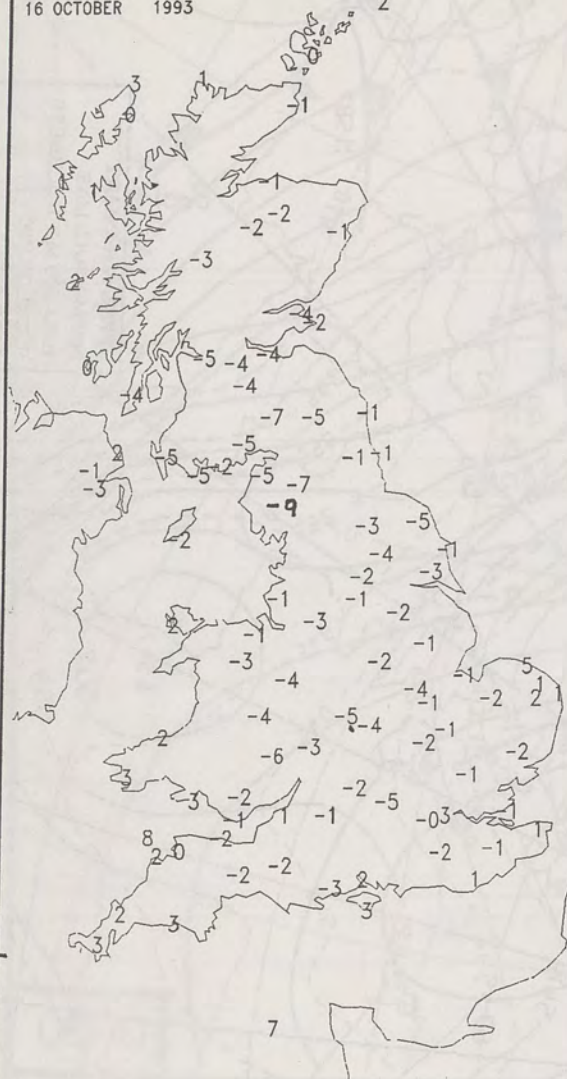
London Weather Centre

All times are GMT
© Crown Copyright All rights reserved

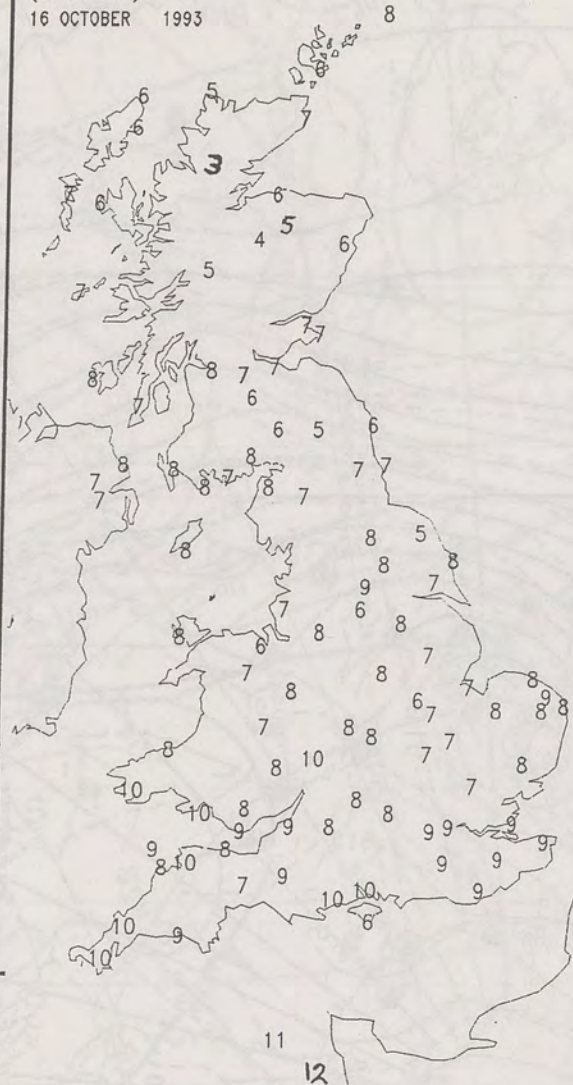
SIGNIFICANT WEATHER CHARTS



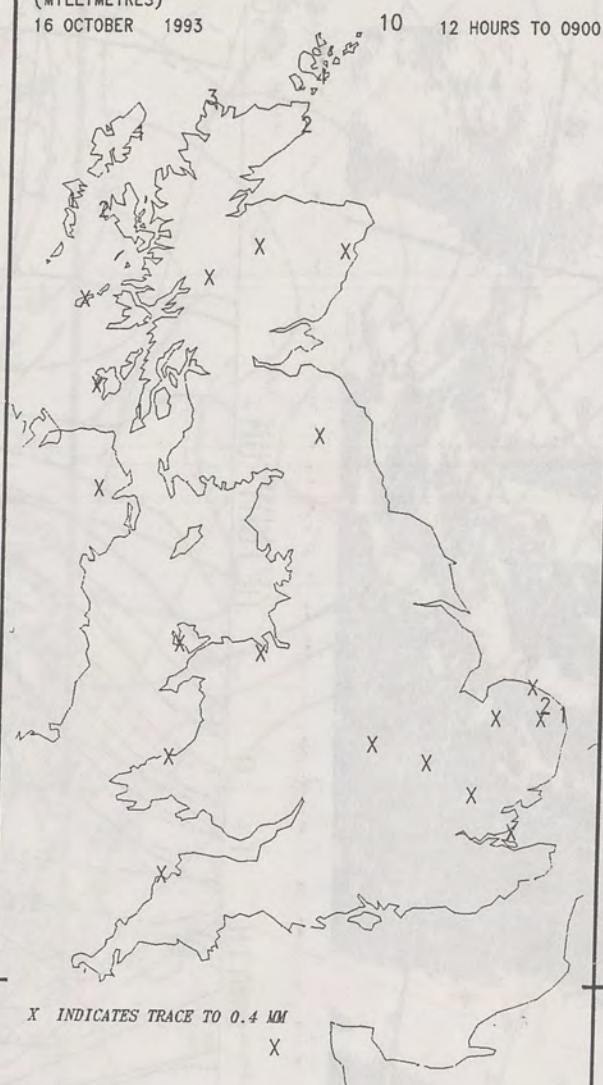
NIGHT MINIMUM TEMPERATURE
(DEGREES C)
16 OCTOBER 1993



DAY MAXIMUM TEMPERATURE
(DEGREES C)
16 OCTOBER 1993

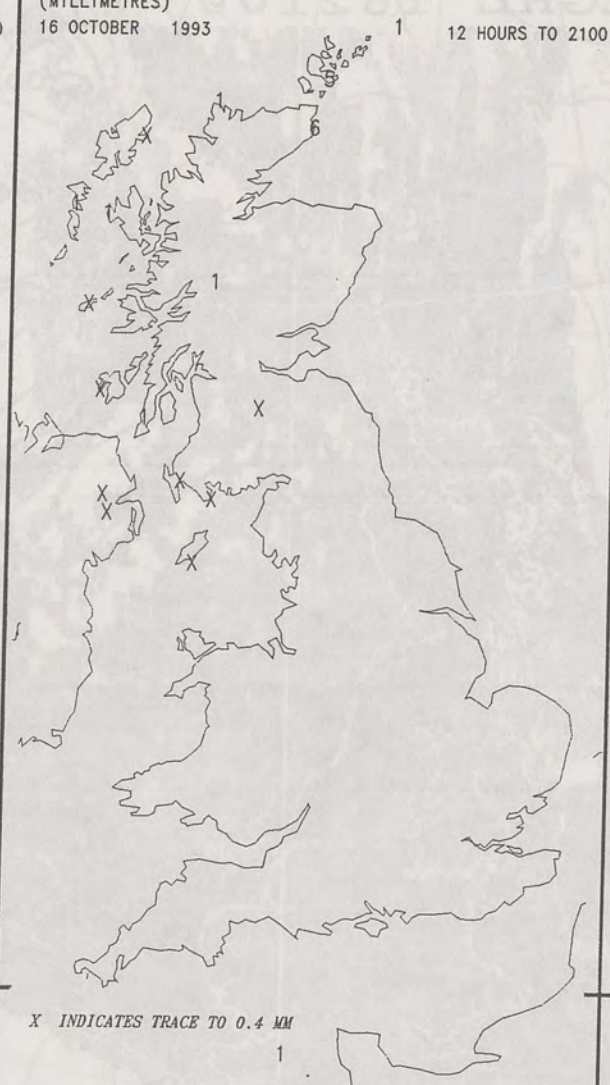


NIGHT RAINFALL
(MILLIMETRES)
16 OCTOBER 1993



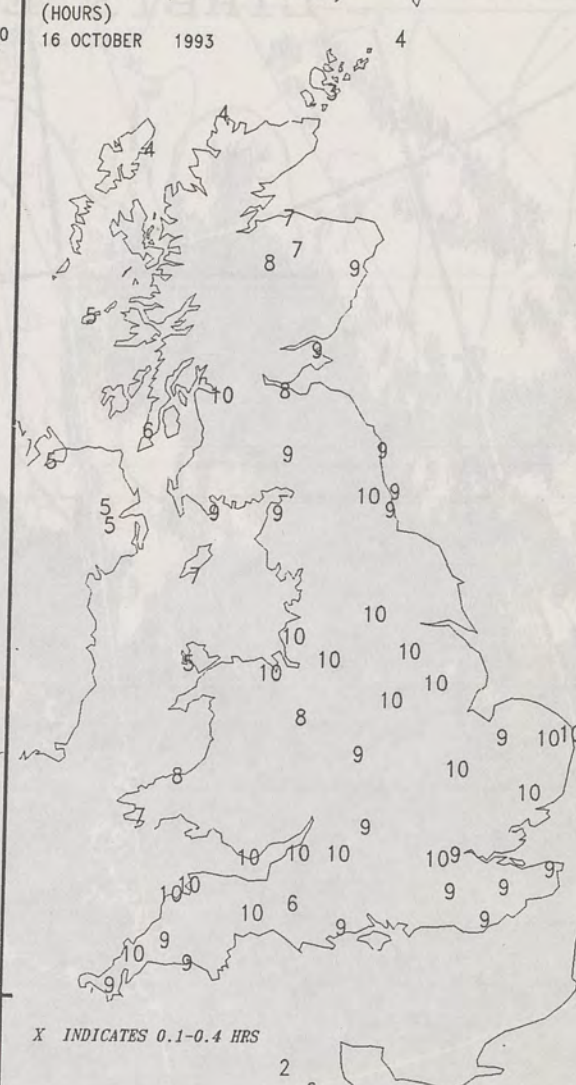
X INDICATES TRACE TO 0.4 MM
X

DAY RAINFALL
(MILLIMETRES)
16 OCTOBER 1993



X INDICATES TRACE TO 0.4 MM
1

SUNSHINE (DAWN TO DUSK)
(HOURS)
16 OCTOBER 1993



X INDICATES 0.1-0.4 HRS
2 6

EXTREMES FOR SATURDAY 16TH OCTOBER 1993

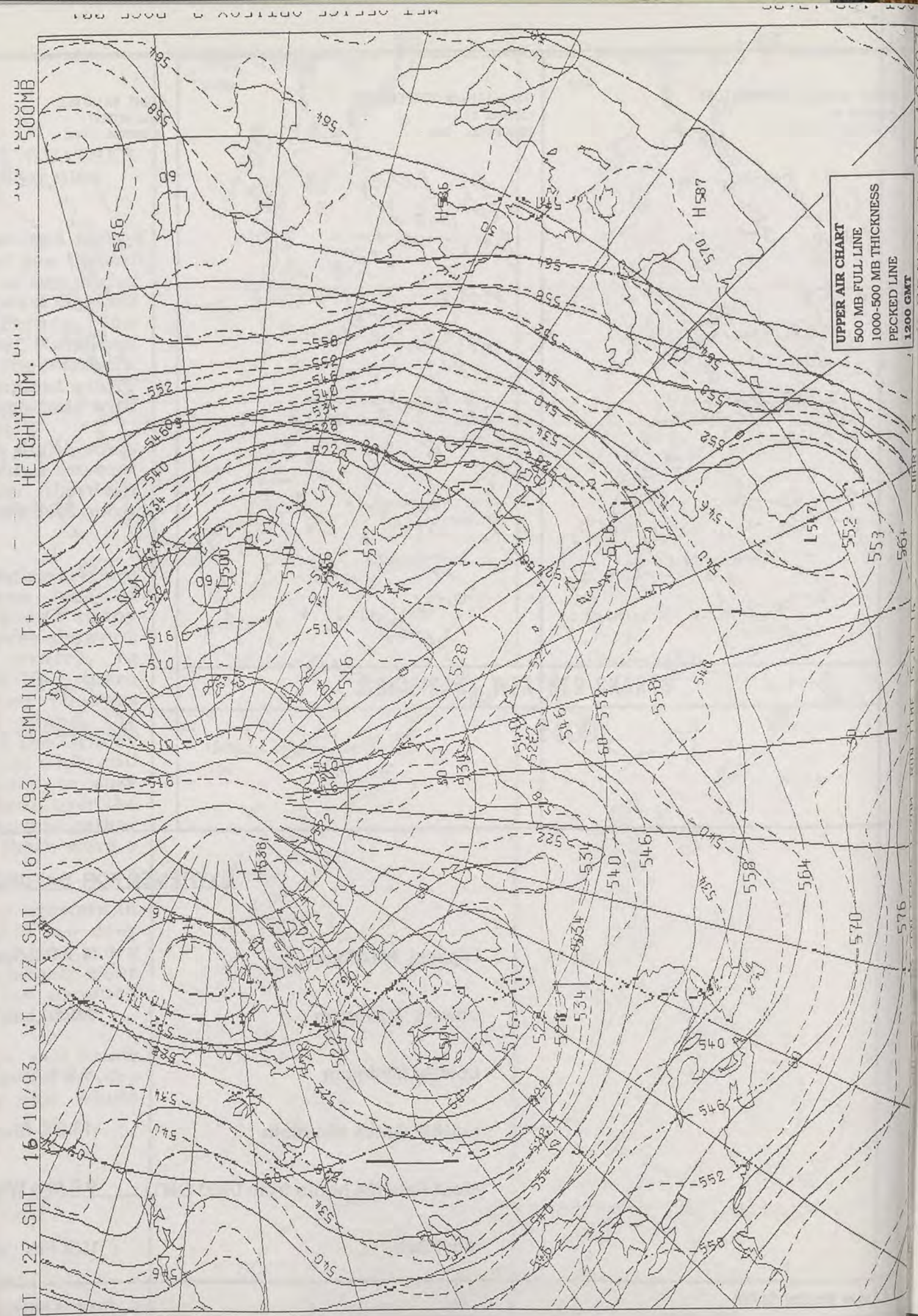

Highest Maximum	: 11.7 C Jersey / St Helier
Lowest Maximum	: 3.0 C Loch Glascarnoch [Wester Ross]
Lowest Minimum	: -9.2 C Shap [Cumbria]
Lowest Grass Minimum	: -13.6 C Shap
Most Rain (24 hours from 0900 GMT)	: 9.0 mm Wick [NE Scotland]
Most Sun	: 10.0 Hrs Wyton [nr Huntingdon]

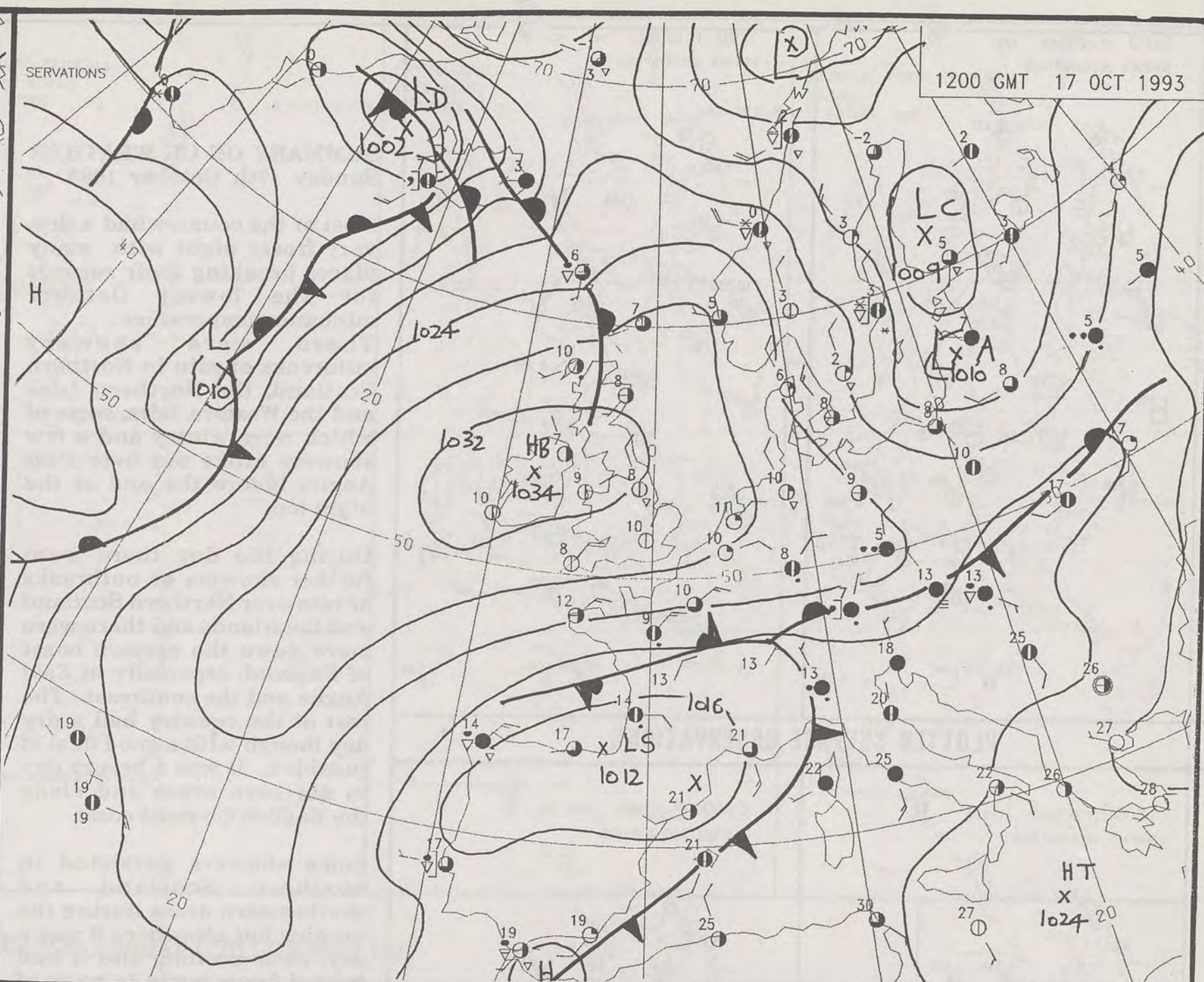
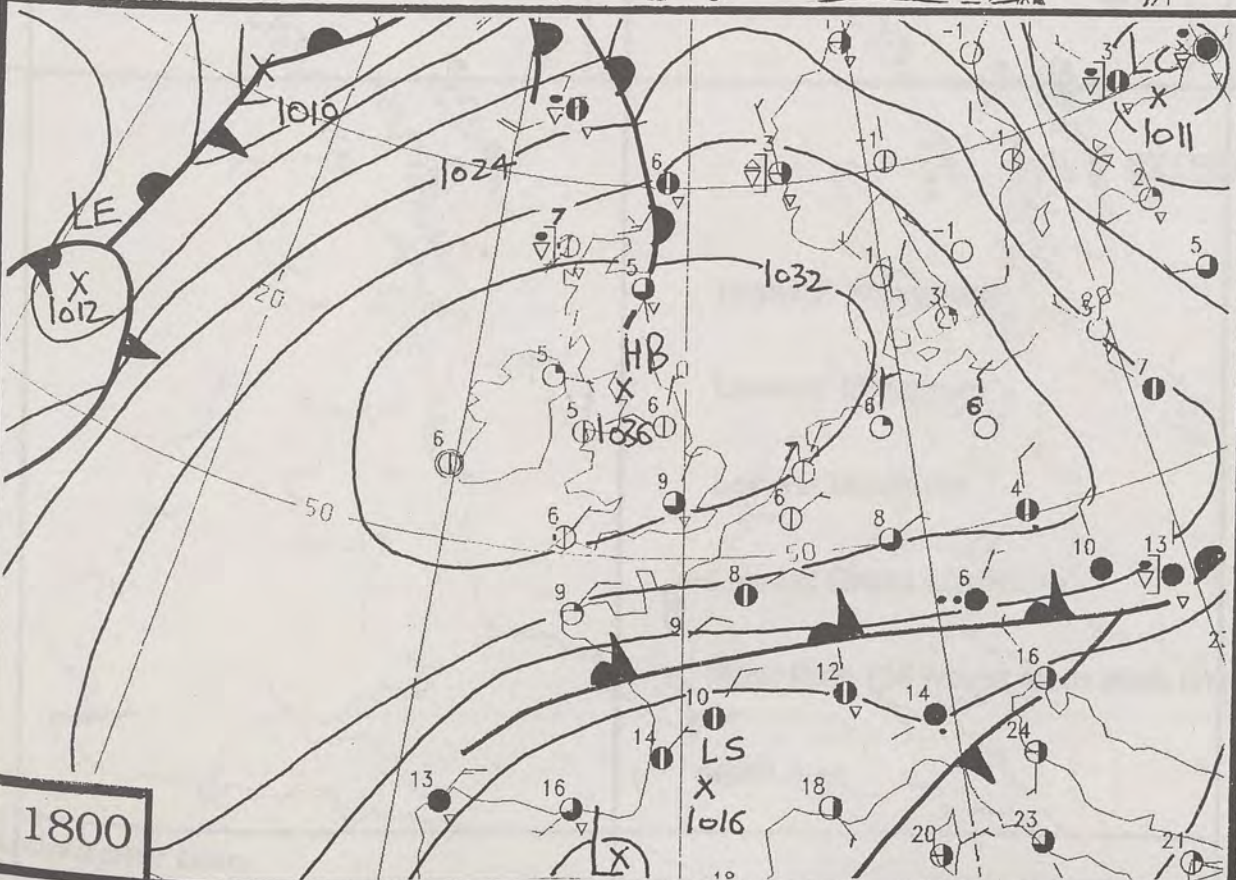
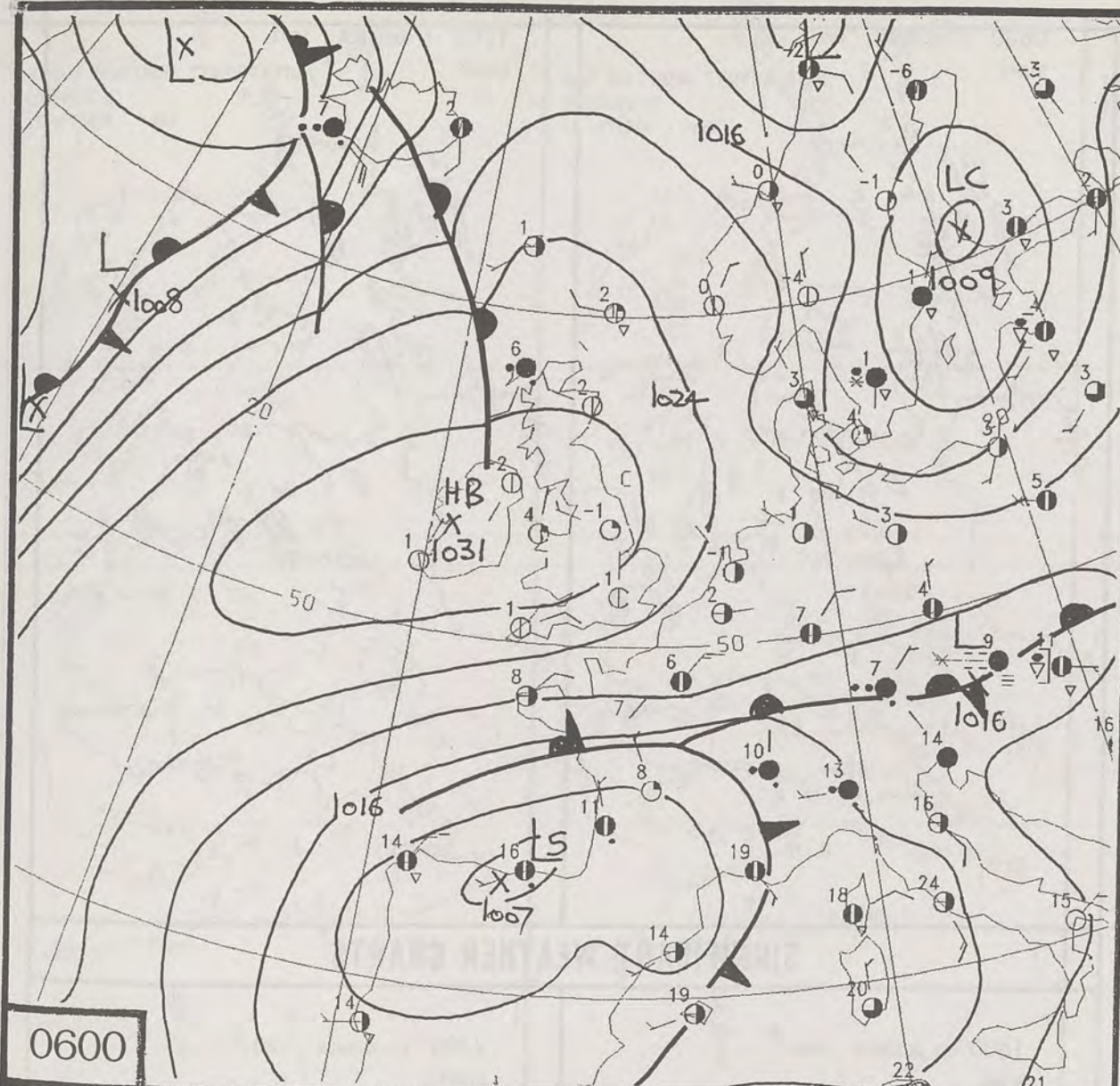
DAILY WEATHER SUMMARY



© Crown Copyright
All rights reserved

Meteosat.
IR Ch
16/10/93
LIHB13 EGHL 162100



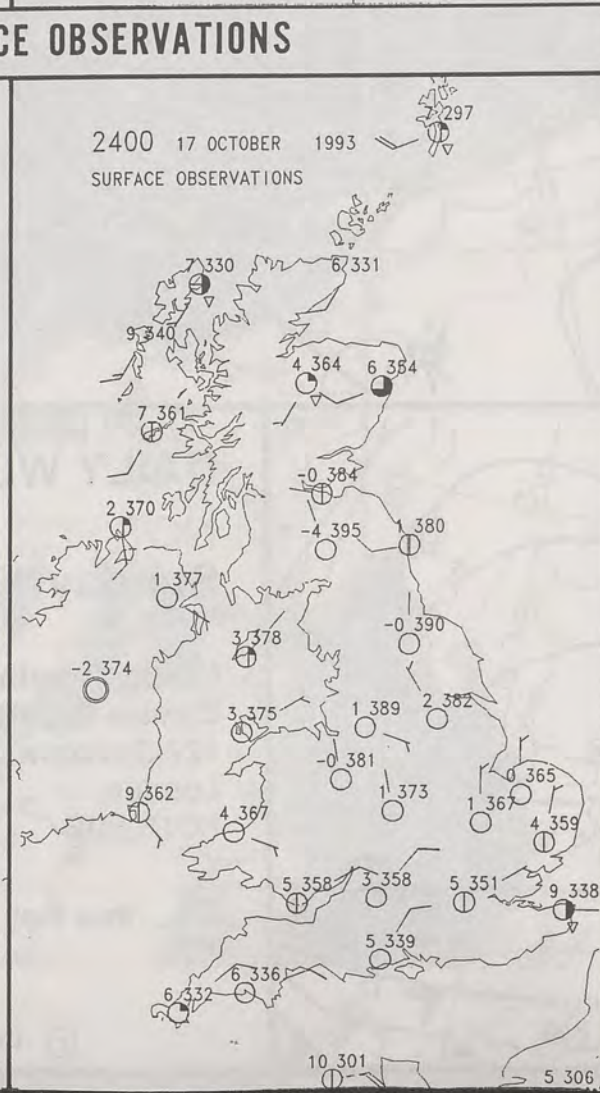
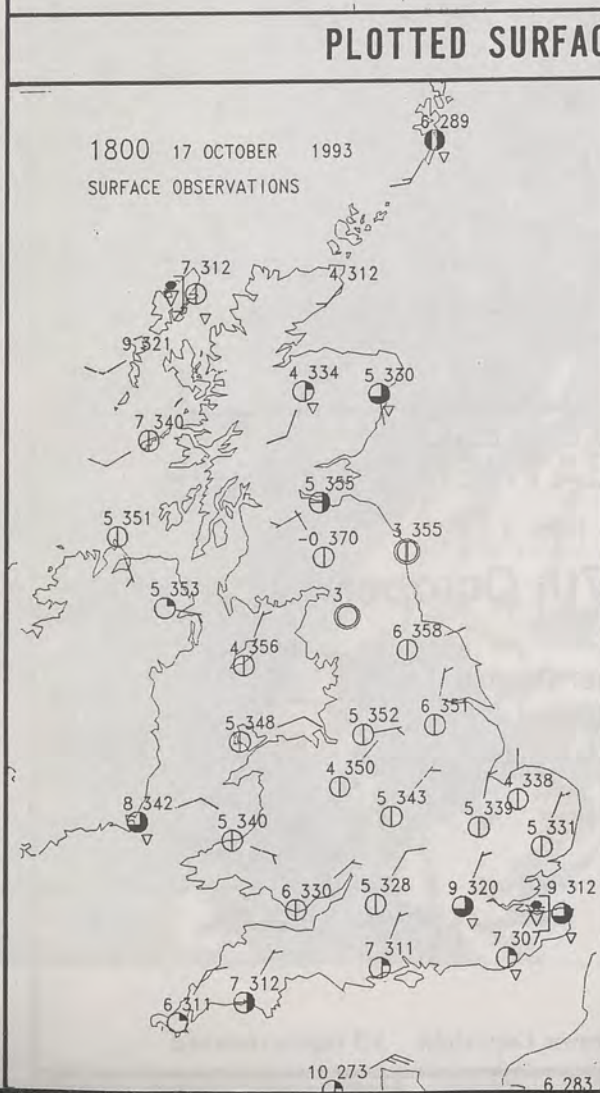
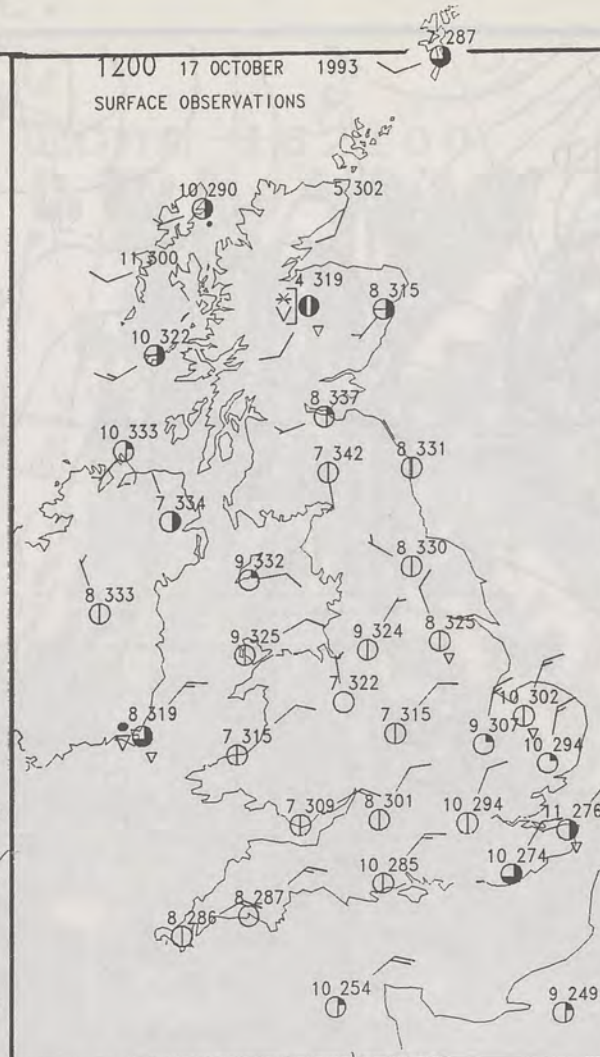
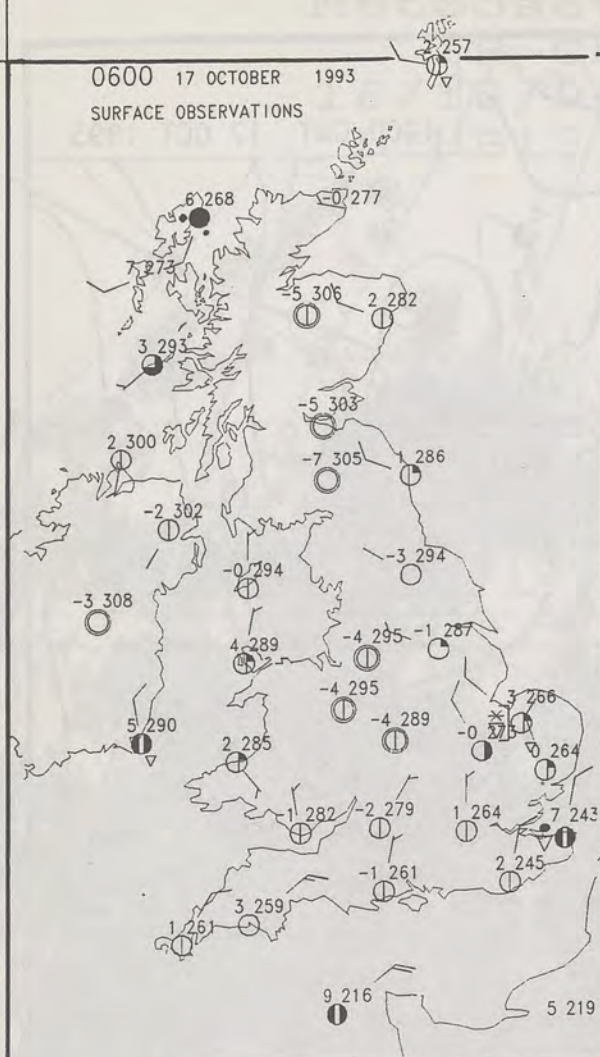


DUPLICATE ALSO
DAILY WEATHER SUMMARY
NOT FOR LOAN
Sunday 17th October 1993

London Weather Centre
Climate Department
127 Clerkenwell Road
London
EC1R 5DB



Warm front Cold front Occlusion



SUMMARY OF UK WEATHER **Sunday 17th October 1993**

Most of the country had a dry, very frosty night with many places breaking their records for the lowest October minimum temperature. There were showery outbreaks of rain in Northern Scotland, the Northern Isles and the Western Isles, some of which were wintry and a few showers broke out over East Anglia before the end of the night too.

During the day there were further showers or outbreaks of rain over Northern Scotland and the islands and there were more down the eastern coast of England, especially in East Anglia and the southeast. The rest of the country had a dry day though with a good deal of sunshine. It was a breezy day in northern areas and along the English Channel coast

Some showers persisted in northern Scotland and southeastern areas during the evening but elsewhere it was a dry, clear evening and it had turned frosty again in parts of Northern England, southern Scotland and Northern Ireland and Wales.

After the early frost in most inland areas of the United Kingdom, it was a cold day everywhere.

London Weather Centre

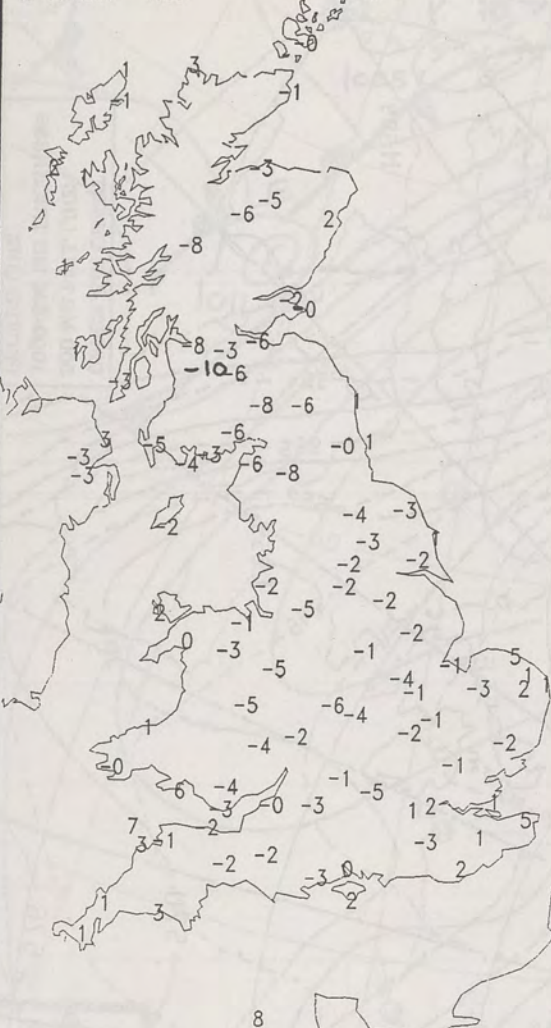
All times are GMT
© Crown Copyright All rights reserved



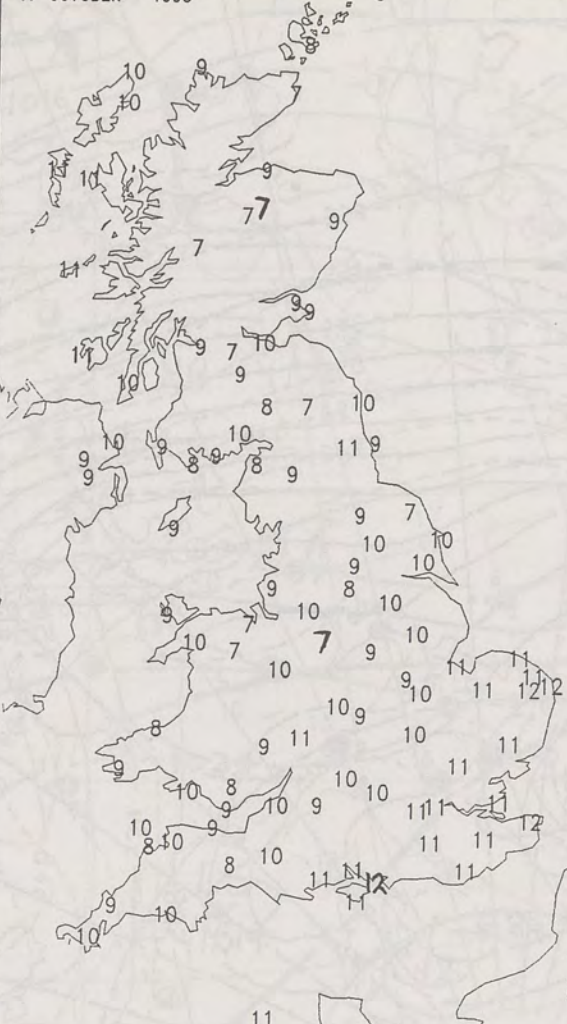
SIGNIFICANT WEATHER CHARTS



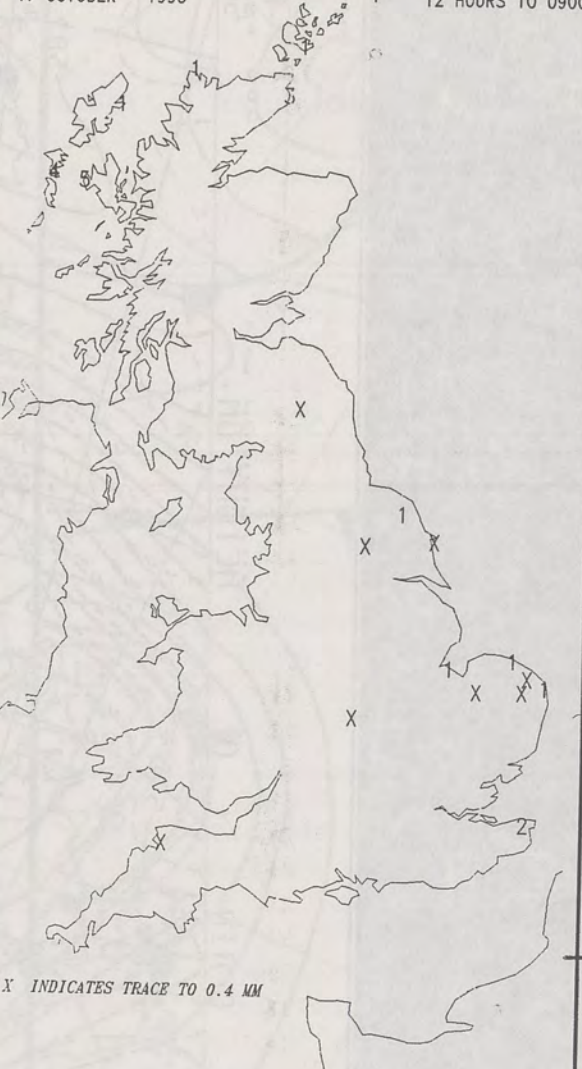
NIGHT MINIMUM TEMPERATURE
(DEGREES C)
17 OCTOBER 1993



DAY MAXIMUM TEMPERATURE
(DEGREES C)
17 OCTOBER 1993



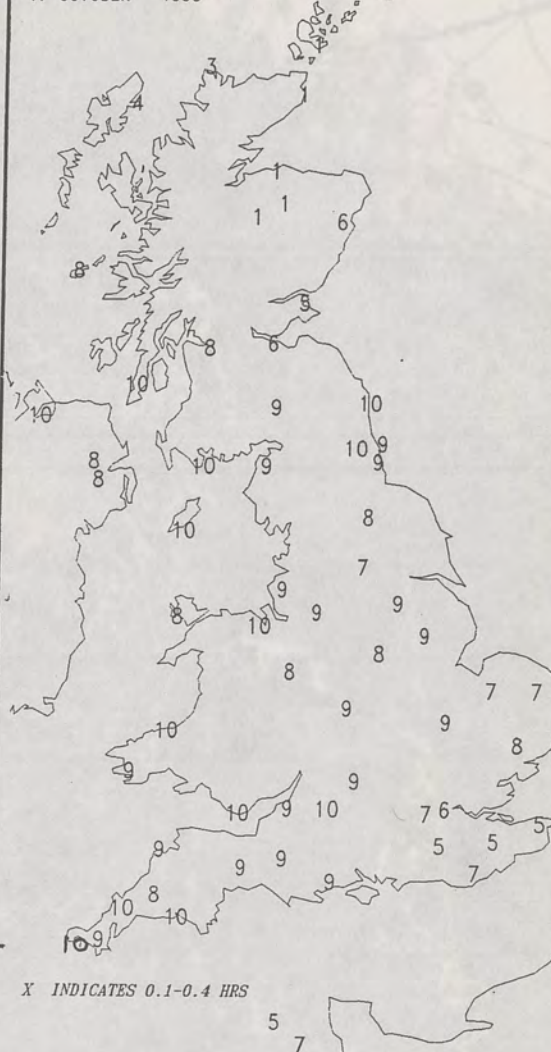
NIGHT RAINFALL
(MILLIMETRES)
17 OCTOBER 1993



DAY RAINFALL
(MILLIMETRES)
17 OCTOBER 1993



SUNSHINE (DAWN TO DUSK)
(HOURS)
17 OCTOBER 1993



EXTREMES FOR SUNDAY 17TH OCTOBER 1993

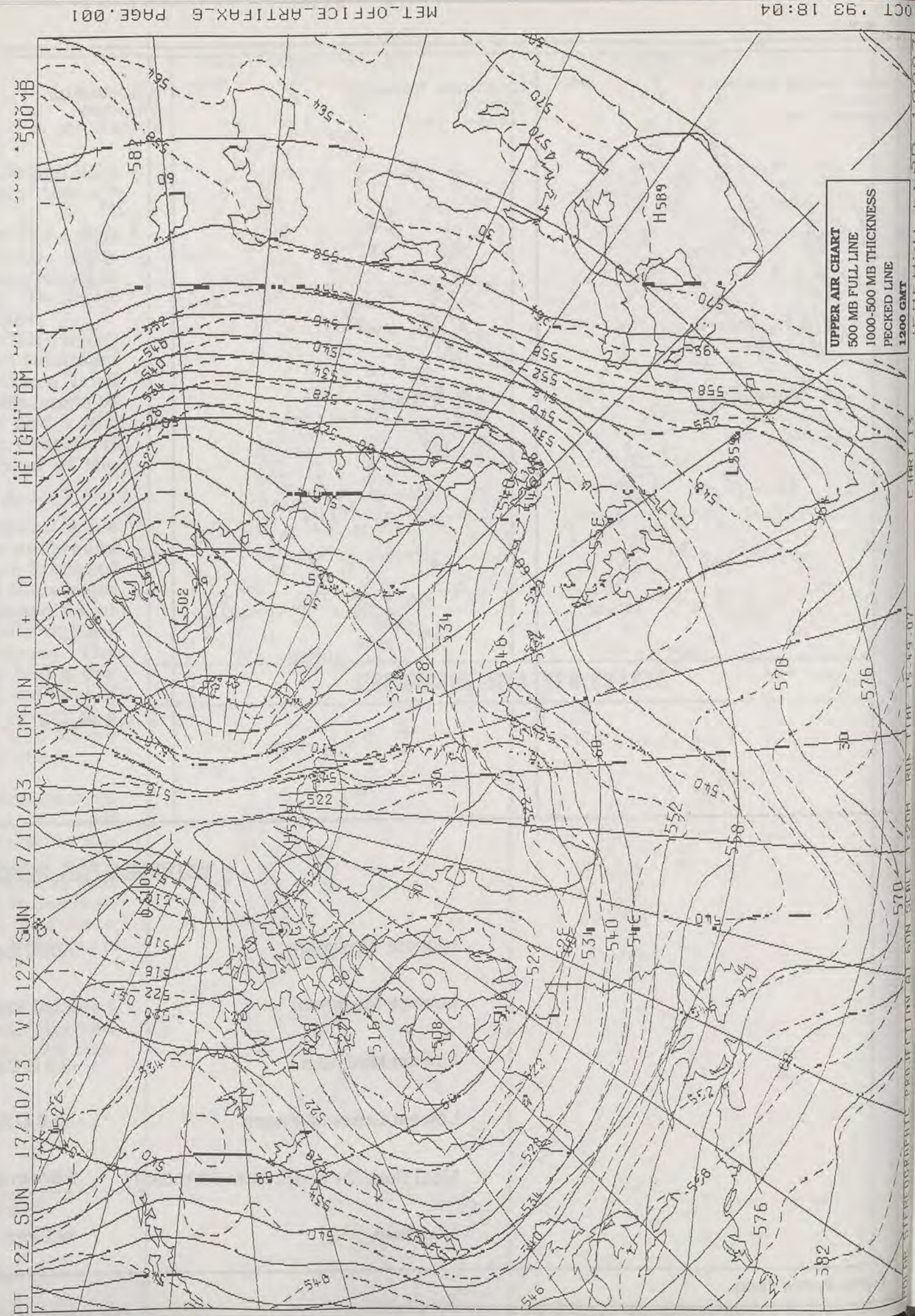

Highest Maximum	: 12.3 C Solent [nr Isle of Wight]
Lowest Maximum	: 6.5 C Buxton [Peak District]
Lowest Minimum	: -9.9 C Carnwath [nr Lanark / Strathclyde]
Lowest Grass Minimum	: -13.6 C Shap [Cumbria] -
Most Rain (24 hours from 0900 GMT)	: 5.0 mm Waterstein [Isle of Skye]
Most Sun	: 10.0 Hrs Penzance and St Mawgan [Cornwall]

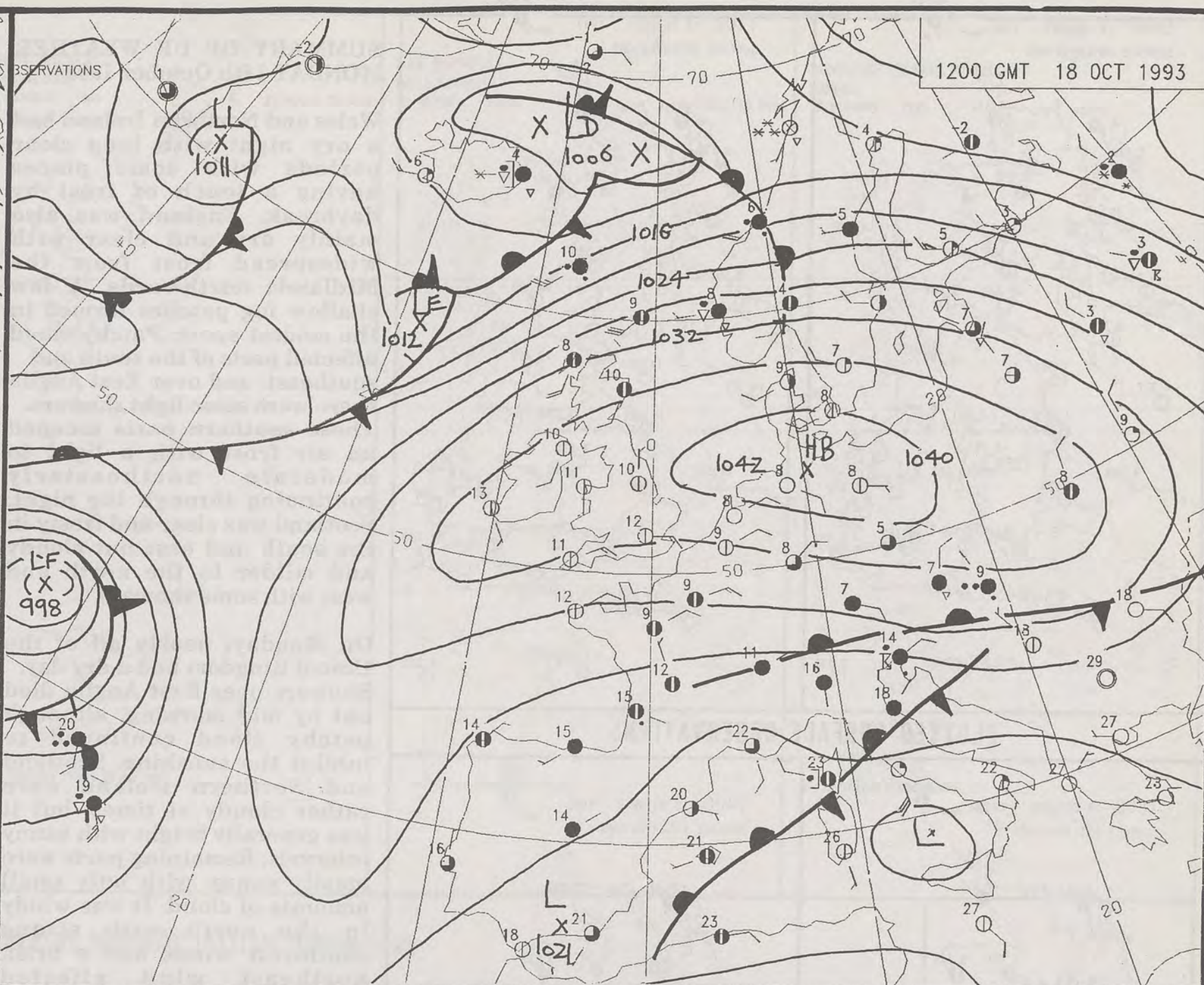
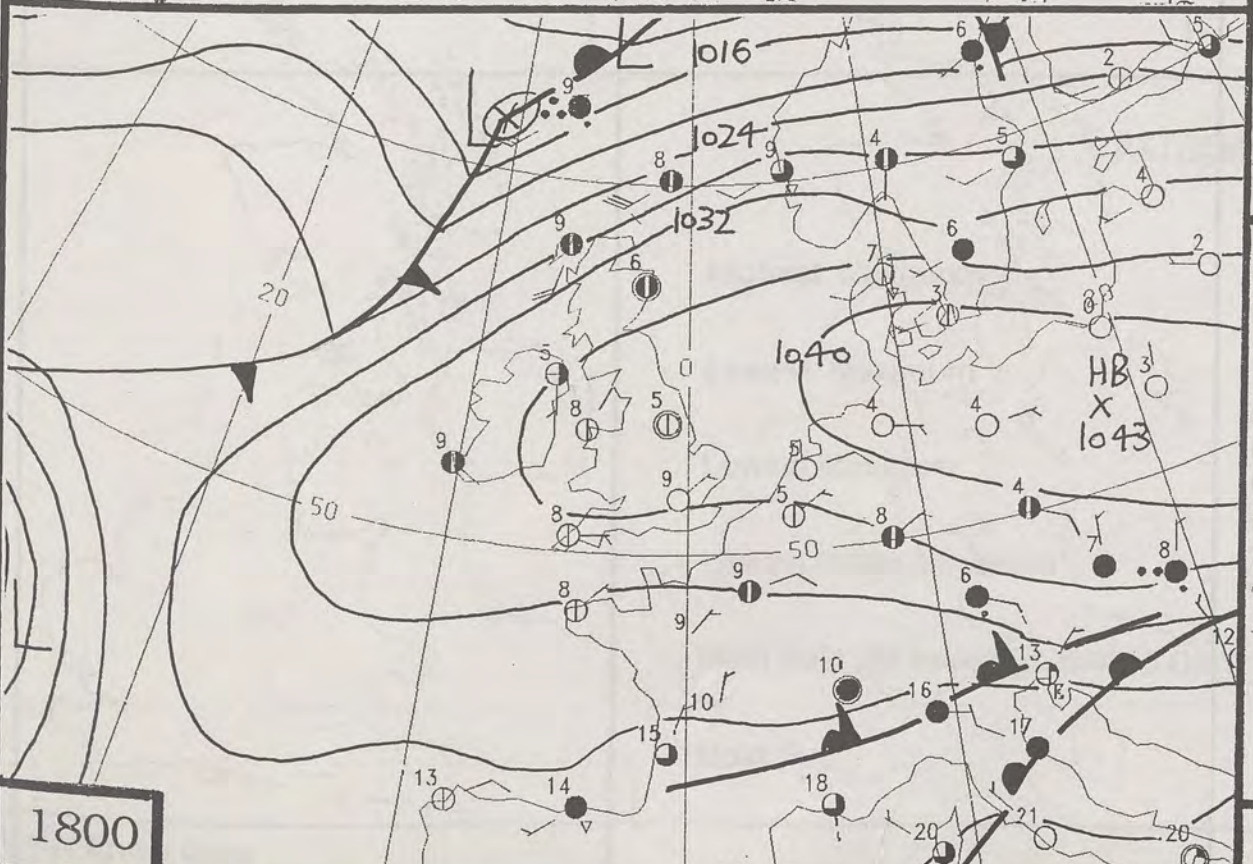
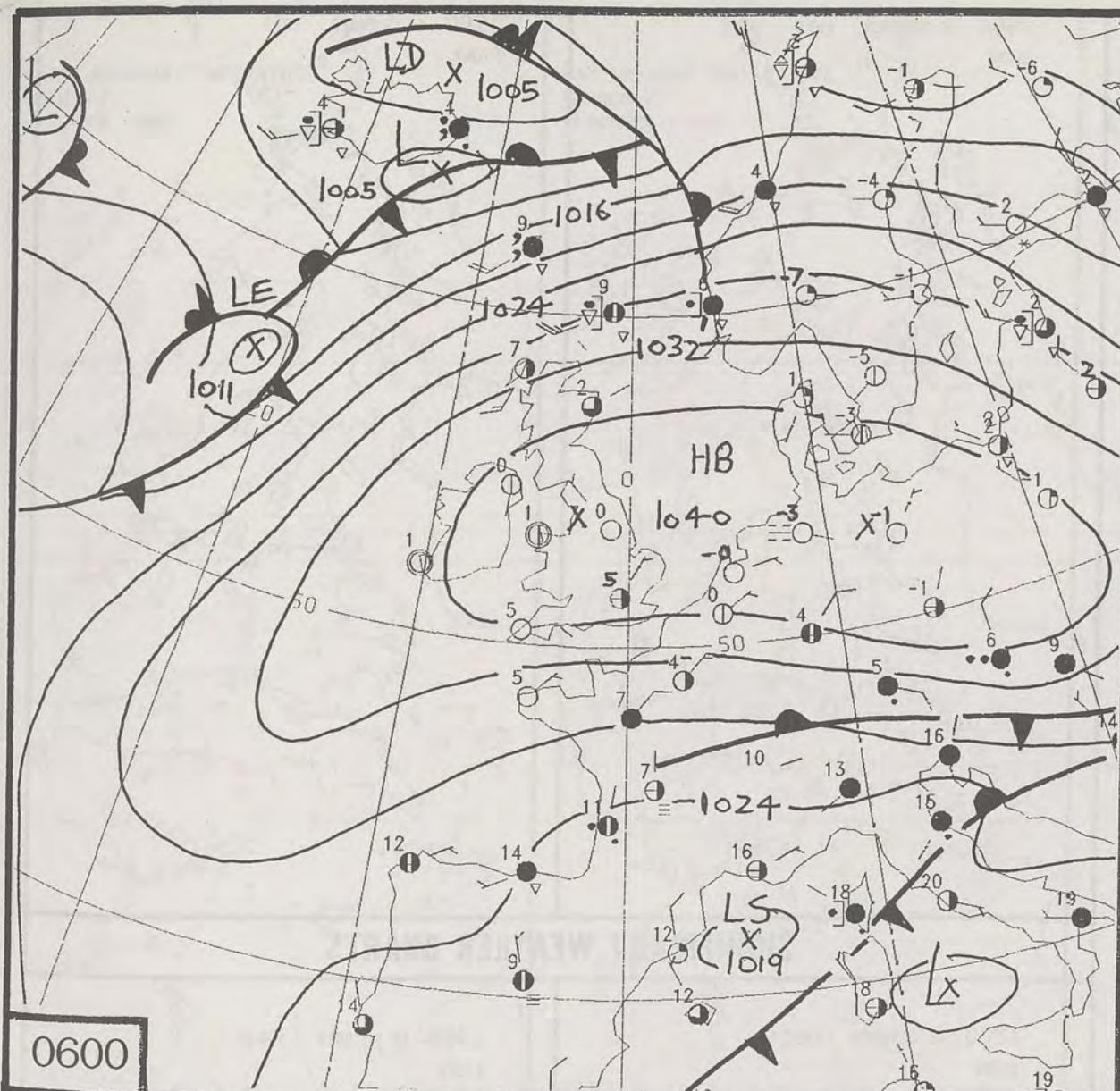
DAILY WEATHER SUMMARY



© Crown Copyright
All rights reserved

INFRA RED 17/10/93 1444Z





1200 GMT 18 OCT 1993

DUPLICATE ALSO
DAILY WEATHER SUMMARY
NOT FOR LOAN
Monday 18th October 1993

London Weather Centre
Climate Department
127 Clerkenwell Road
London
EC1R 5DB

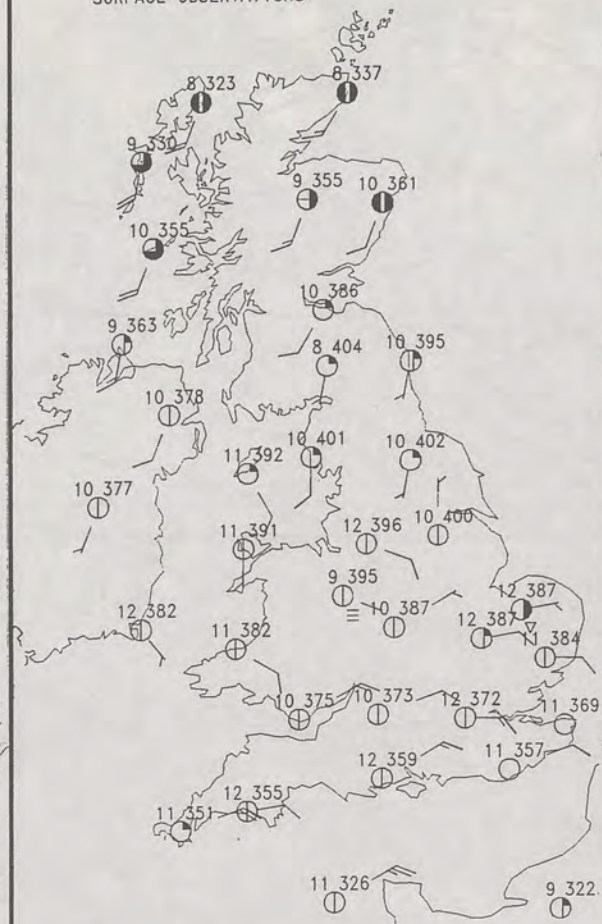
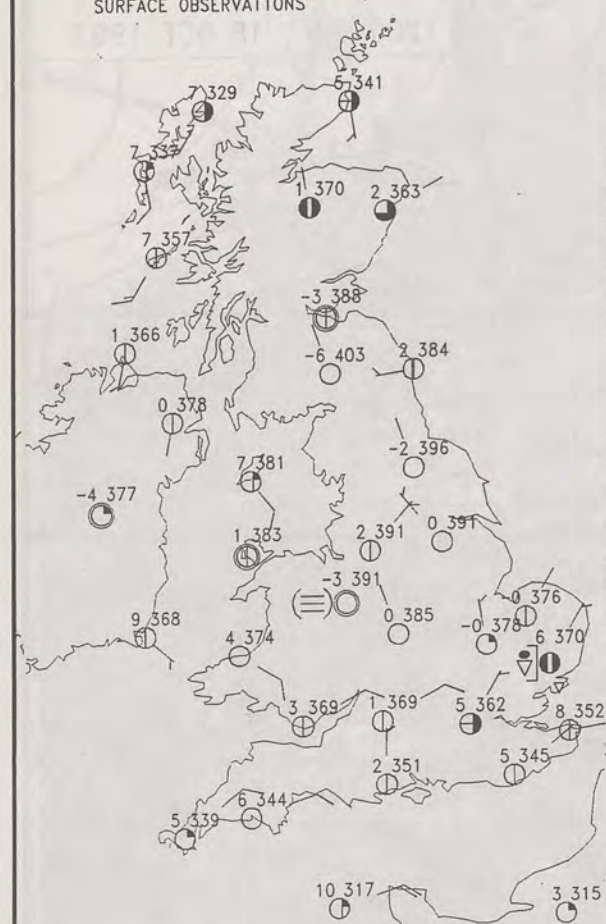


Warm front Cold front Occlusion

© Crown Copyright All rights reserved

0600 18 OCTOBER 1993
SURFACE OBSERVATIONS

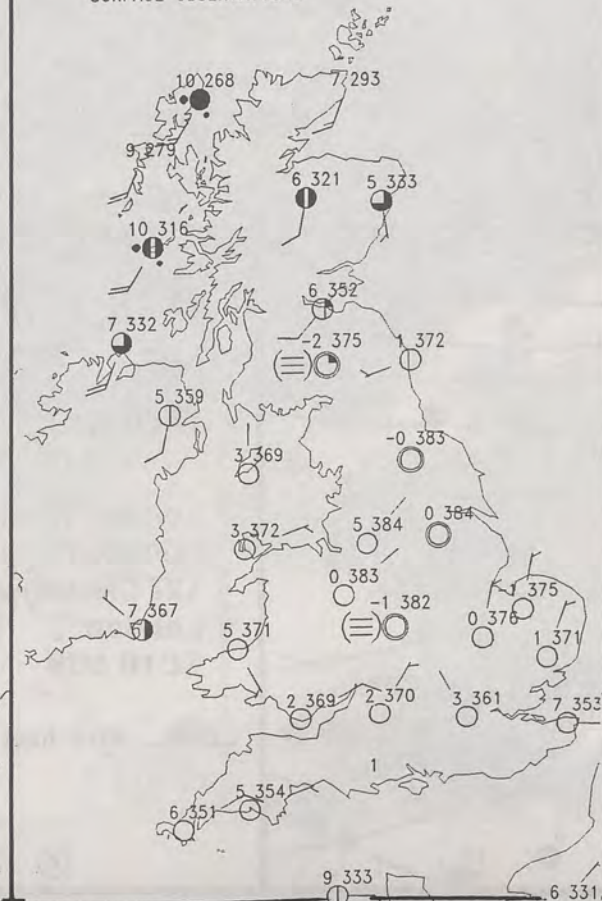
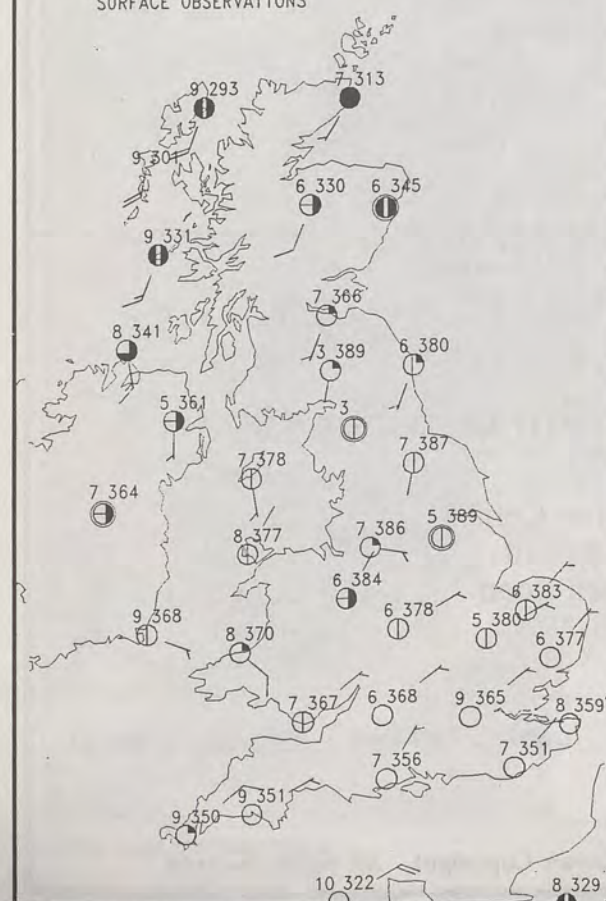
1200 18 OCTOBER 1993
SURFACE OBSERVATIONS



PLOTTED SURFACE OBSERVATIONS

1800 18 OCTOBER 1993
SURFACE OBSERVATIONS

2400 18 OCTOBER 1993
SURFACE OBSERVATIONS



SUMMARY OF UK WEATHER MONDAY 18th October 1993

Wales and Northern Ireland had a dry night with long clear periods with some places having a touch of frost by daybreak. England was also mainly dry and clear with widespread frost from the Midlands northwards. A few shallow fog patches formed in the coldest spots. Patchy cloud affected parts of the south and southeast, and over East Anglia there were some light showers. These southern parts escaped an air frost with a light to moderate northeasterly continuing through the night. Scotland was clear and frosty in the south and east but cloudy and milder in the north and west with some showers.

On Monday, nearly all of the United Kingdom had a dry day. Showers over East Anglia died out by mid morning, although patchy cloud continued to inhibit the sunshine. Scotland and Northern Ireland were rather cloudy at times, but it was generally bright with sunny intervals. Remaining parts were mostly sunny with only small amounts of cloud. It was windy in the north with strong southwest winds and a brisk northeast wind affected southern coastal counties of England. A frost returned to much of Central Britain by the end of the evening.

After a very cold night in pockets from the English Midlands to the Scottish Highlands, daytime temperatures were in the rather cold category over most of the country.

London Weather Centre

All times are GMT

© Crown Copyright All rights reserved

0600 18 OCTOBER 1993
SIGWX

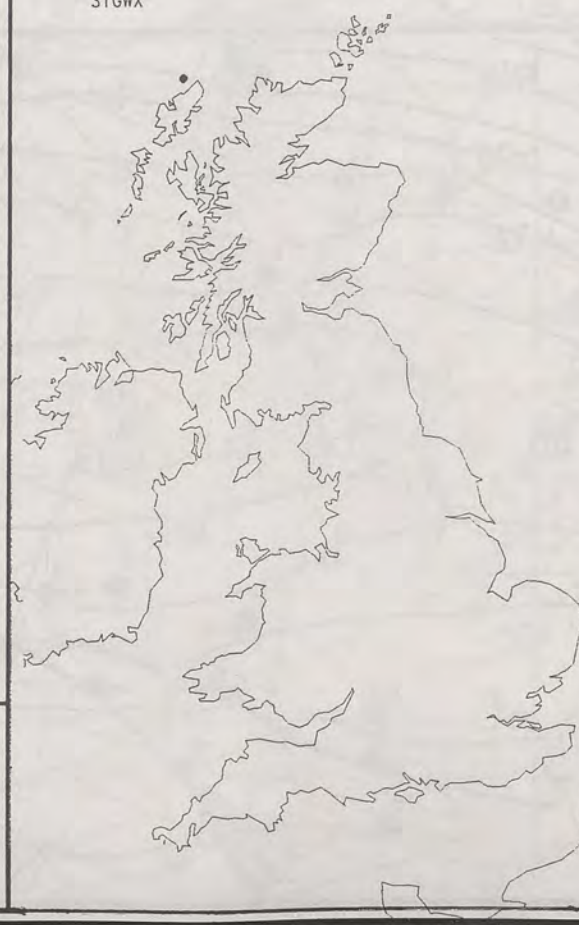
1200 18 OCTOBER 1993
SIGWX



SIGNIFICANT WEATHER CHARTS

1800 18 OCTOBER 1993
SIGWX

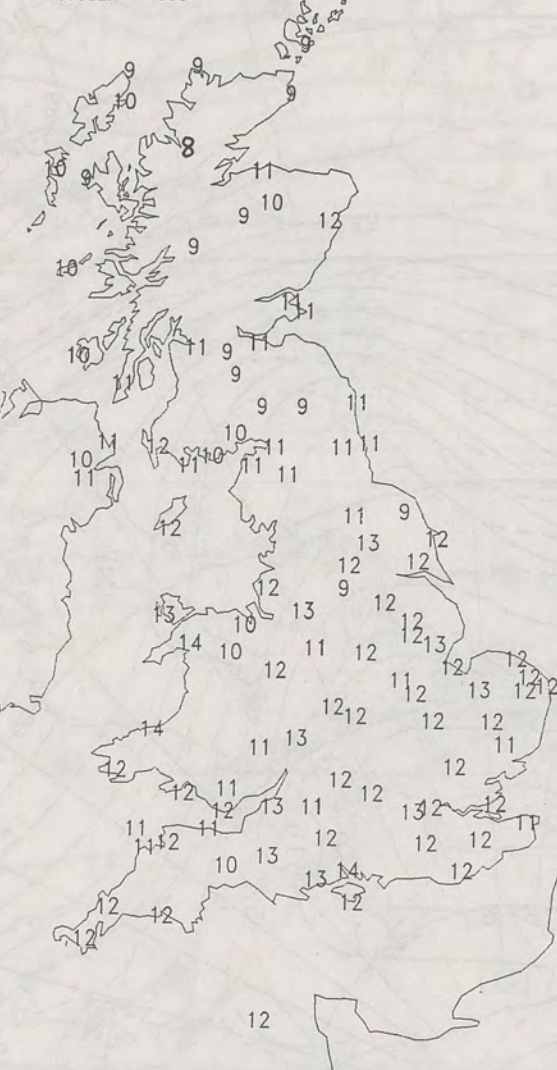
2400 18 OCTOBER 1993
SIGWX



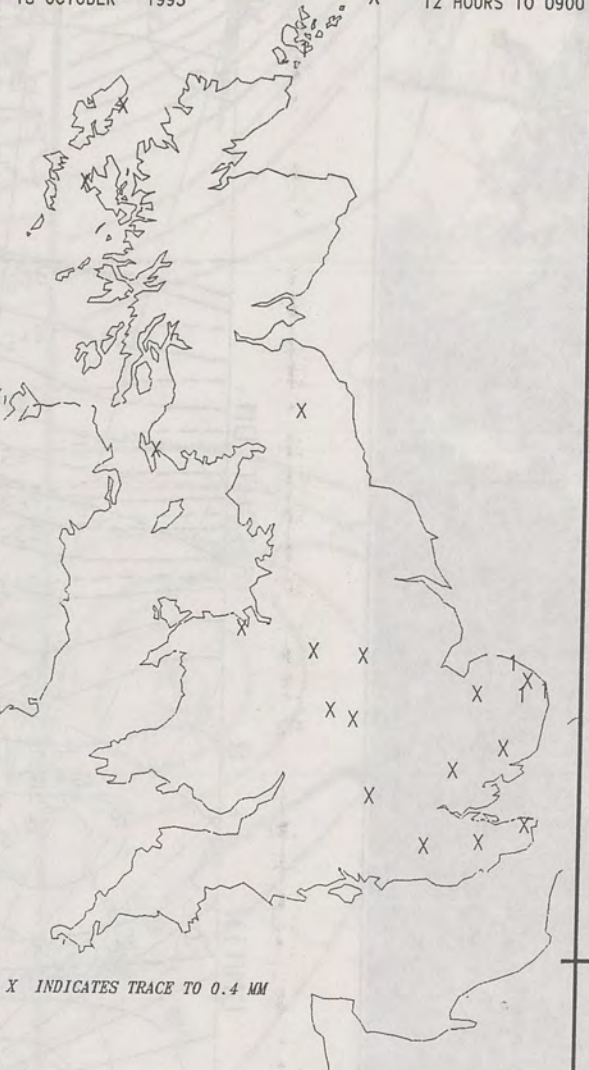
NIGHT MINIMUM TEMPERATURE
(DEGREES C)
18 OCTOBER 1993



DAY MAXIMUM TEMPERATURE
(DEGREES C)
18 OCTOBER 1993



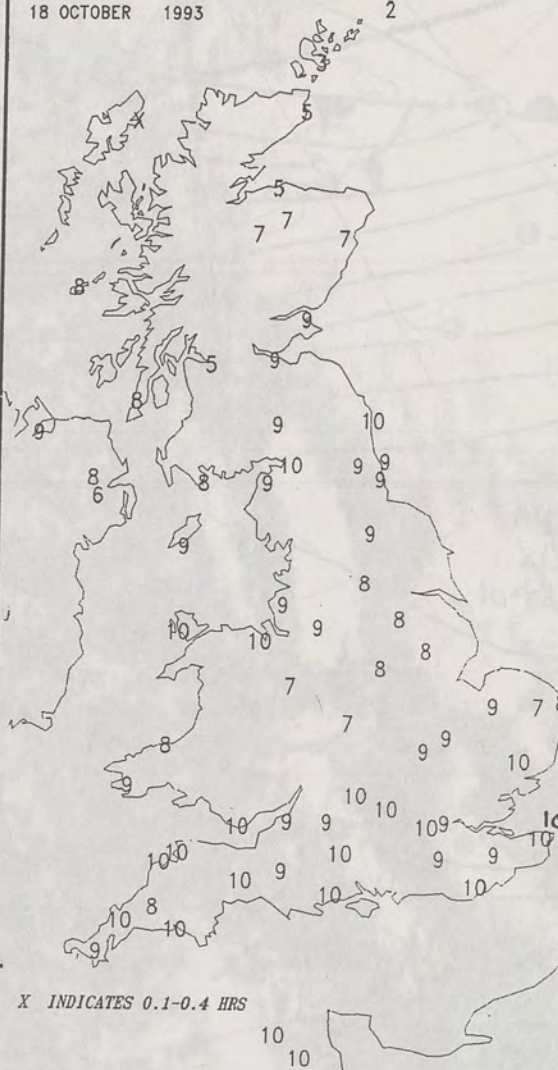
NIGHT RAINFALL
(MILLIMETRES)
18 OCTOBER 1993



DAY RAINFALL
(MILLIMETRES)
18 OCTOBER 1993



SUNSHINE (DAWN TO DUSK)
(HOURS)
18 OCTOBER 1993



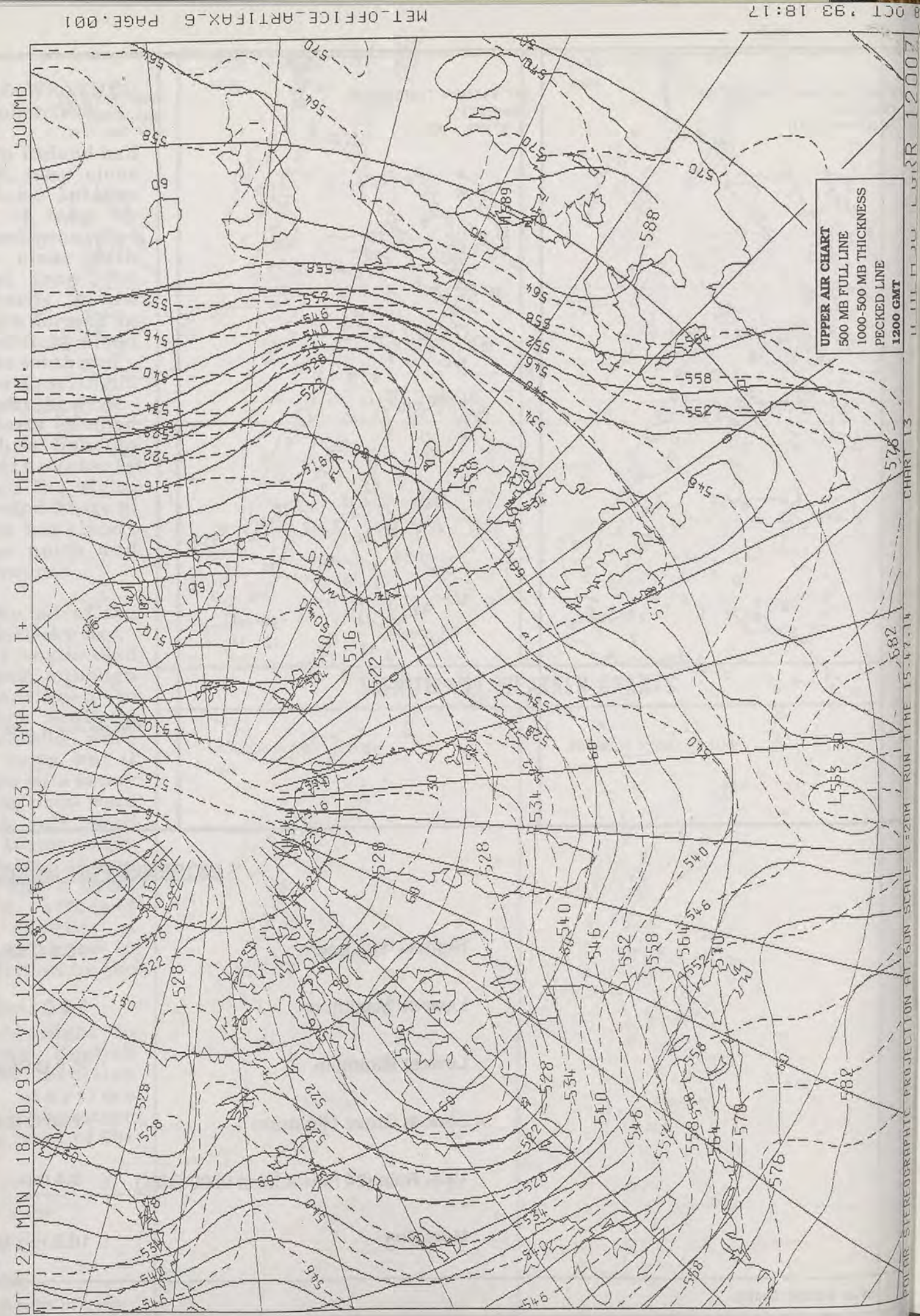

EXTREMES FOR MONDAY 18TH OCTOBER 1993

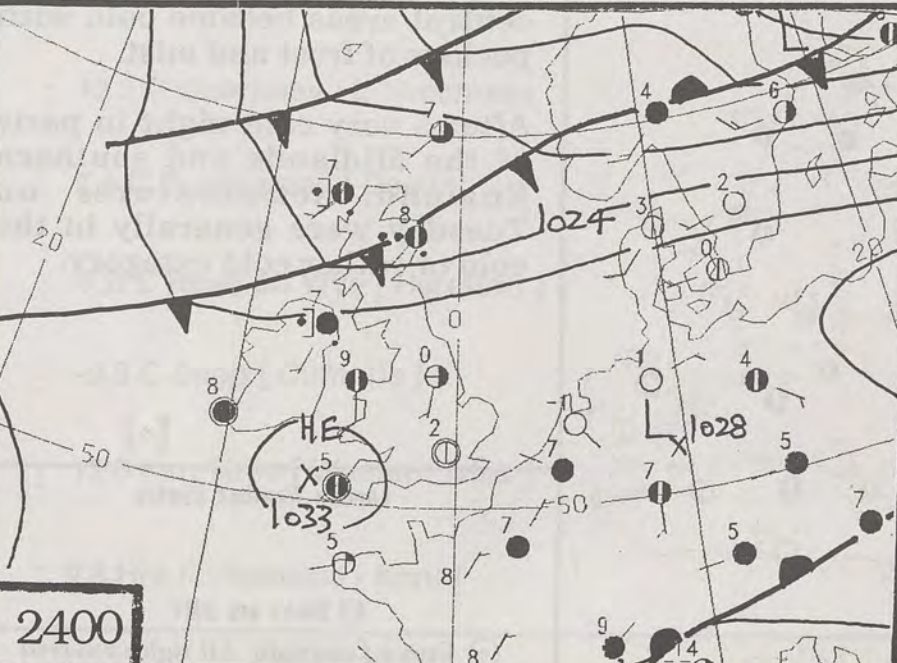
Highest Maximum	: 13.9 C Aberporth [Dyfed]
Lowest Maximum	: 8.0 C Loch Glascarnoch [Wester Ross]
Lowest Minimum	: -6.8 C Shap [Cumbria]
Lowest Grass Minimum	: -11.8 C Shap
Most Rain (24 hours from 0900 GMT)	: 8.4 mm Lochboisedale [Western Isles]
Most Sun	: 10.2 Hrs Margate [Kent]

DAILY WEATHER SUMMARY

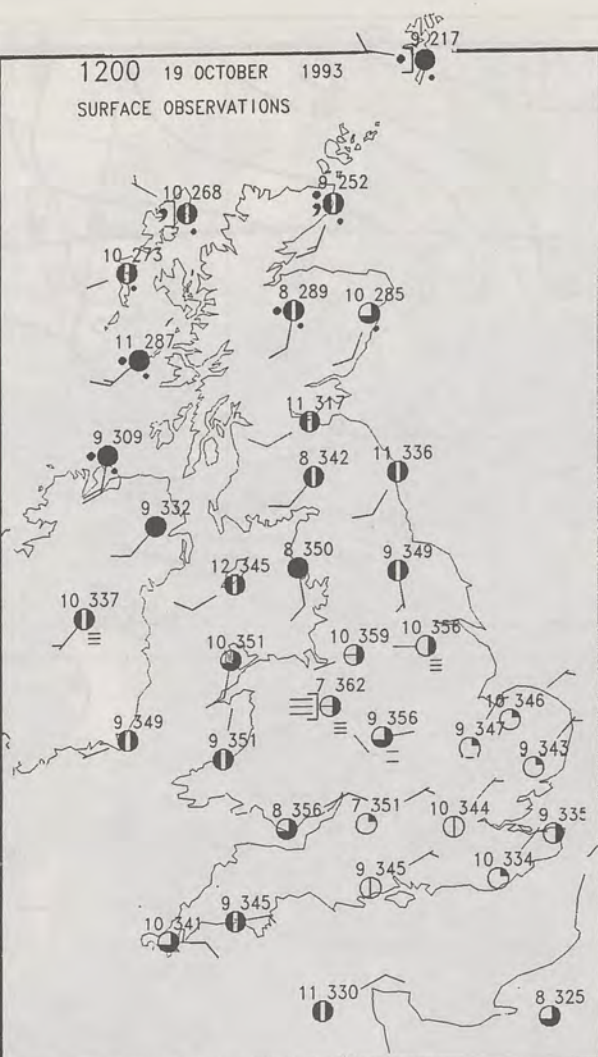
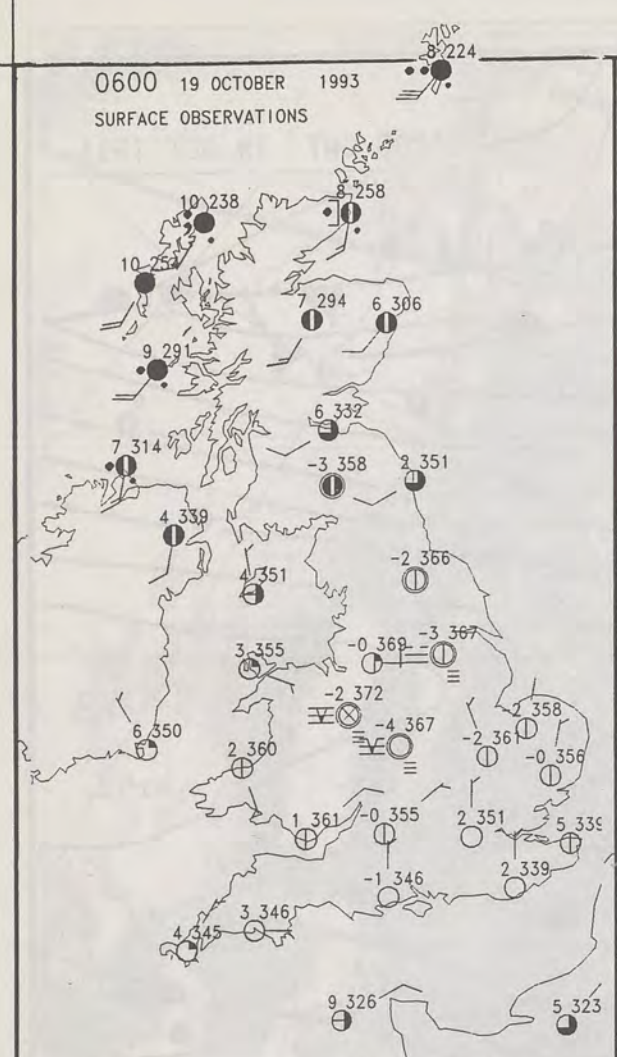


© Crown Copyright
All rights reserved

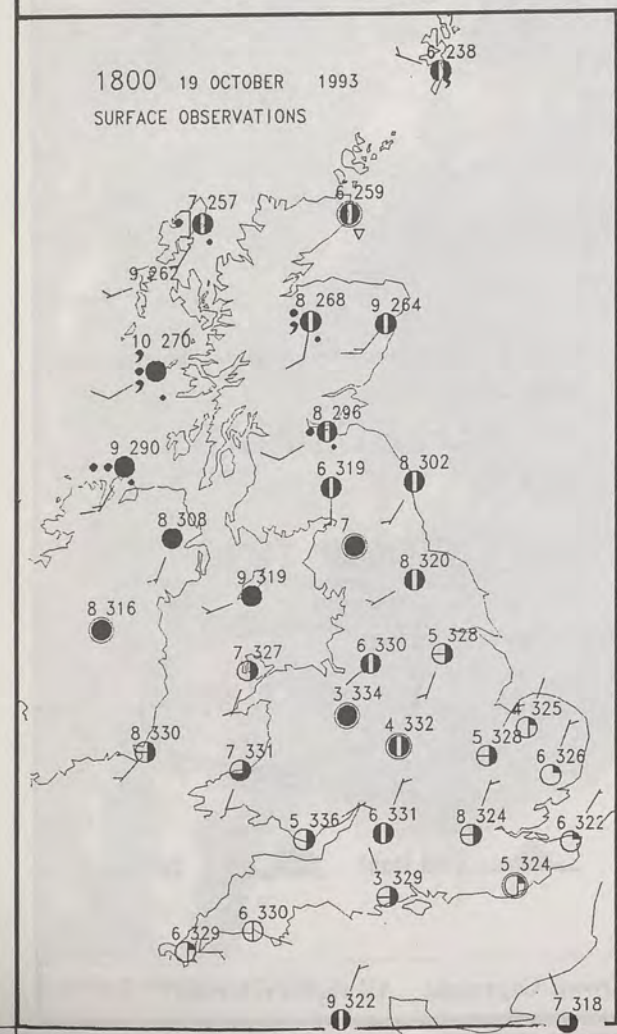




© Crown Copyright All rights reserved



PLOTTED SURFACE OBSERVATIONS



**SUMMARY OF UK WEATHER
Tuesday 19th October 1993**

England and Wales had a dry night with long clear periods. Many inland parts became frosty, and fog patches, some dense and freezing, formed over the Midlands. Northern Ireland was dry and rather cloudy, and Scotland, too, was mainly dry with large amounts of cloud. Western and Northern Scotland, however, had outbreaks of rain.

On Tuesday, England and Wales had a dry day with long sunny periods, although fog lingered for a while in Lincolnshire during the morning. Sunshine became increasingly hazy, more especially in the north, as high cloud thickened. Northern Ireland was bright at times but thicker cloud over the north of the Province produced some rain. Scotland also had occasional rain, but most of it was confined to the north and west with parts of the south and east remaining dry and bright. During the evening, Scotland and Northern Ireland had some rain with England and Wales staying dry. Southern and central areas became cold with pockets of frost and mist.

After a very cold night in parts of the Midlands and southern England, temperatures on Tuesday were generally in the cold or rather cold category.

London Weather Centre

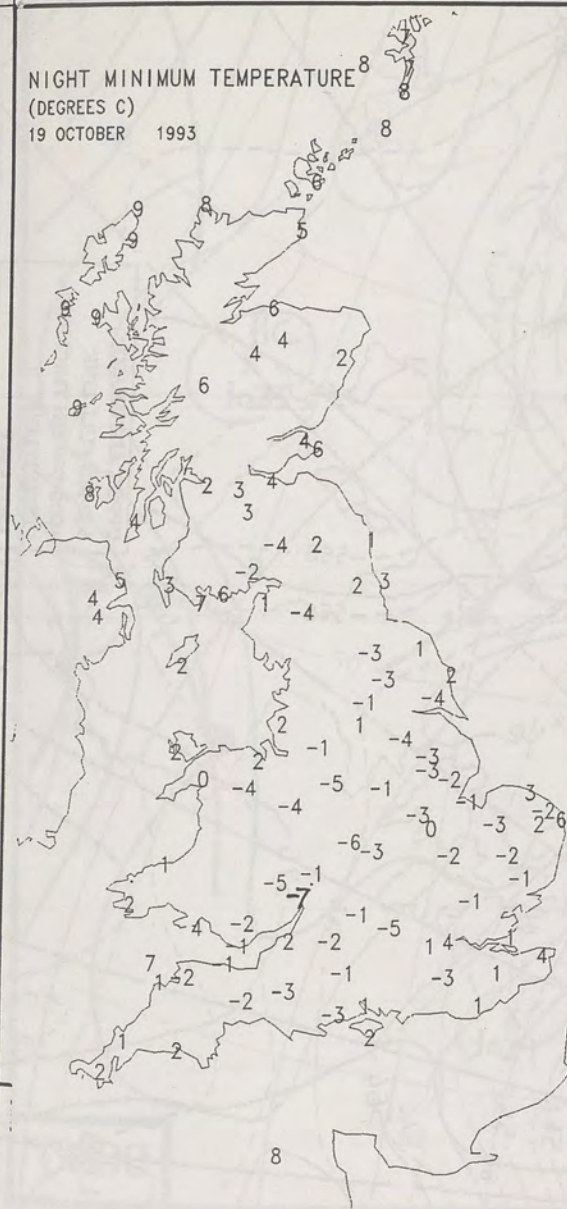
All times are GMT
© Crown Copyright All rights reserved



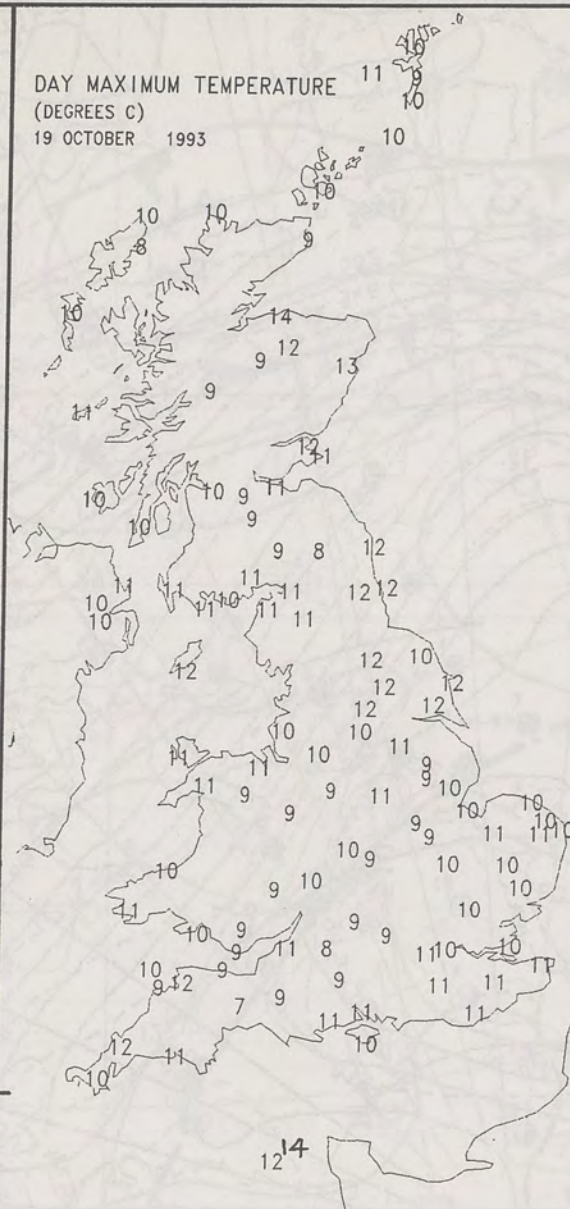
SIGNIFICANT WEATHER CHARTS



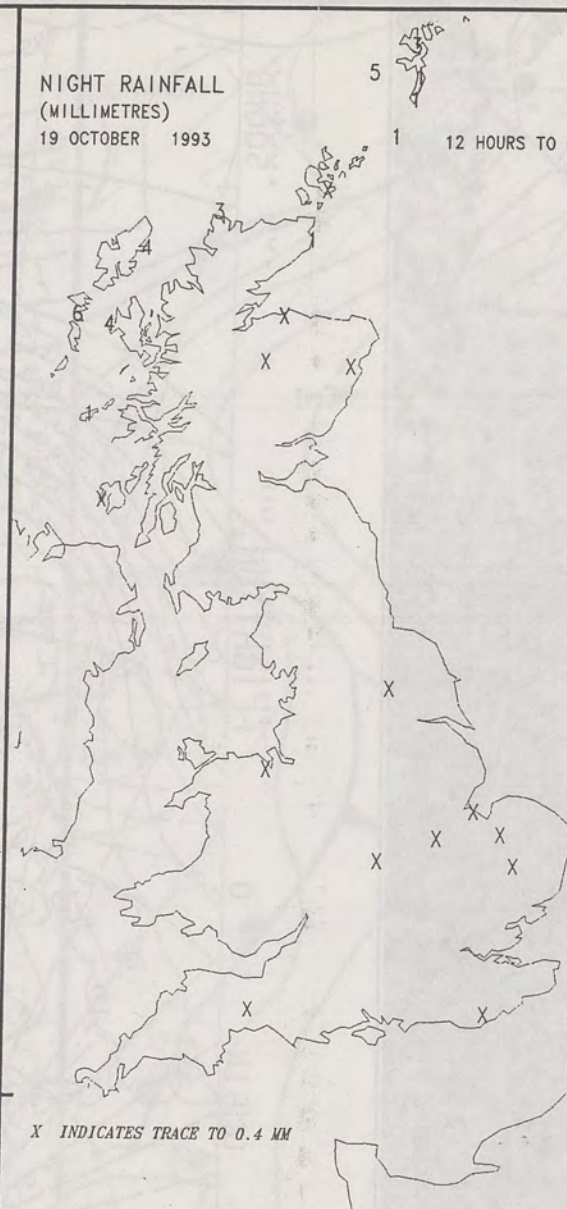
NIGHT MINIMUM TEMPERATURE
(DEGREES C)
19 OCTOBER 1993



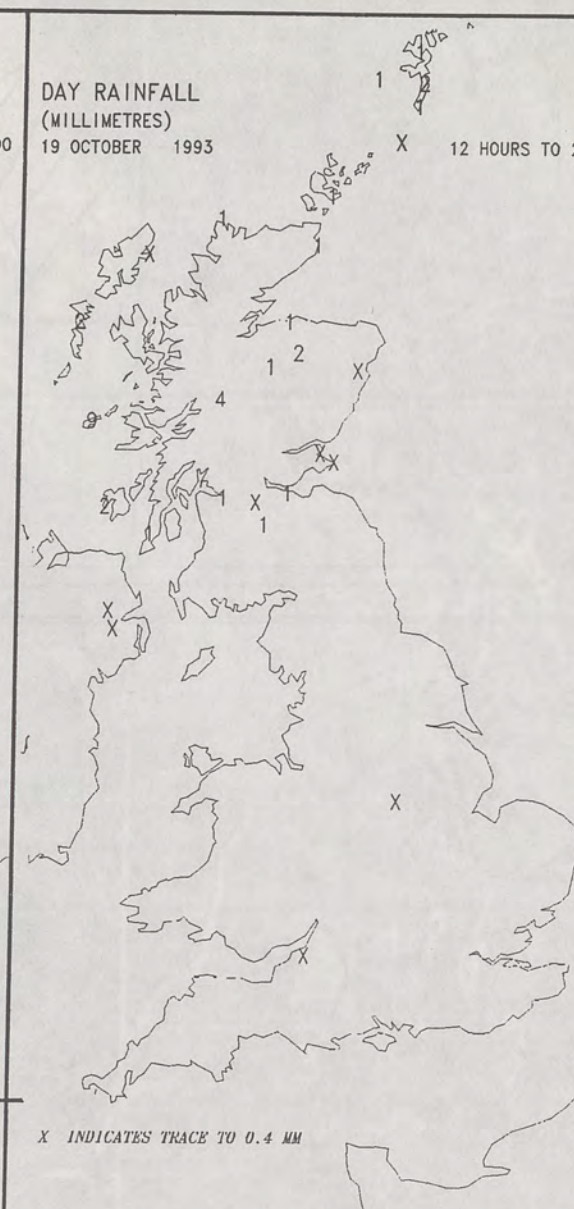
DAY MAXIMUM TEMPERATURE
(DEGREES C)
19 OCTOBER 1993



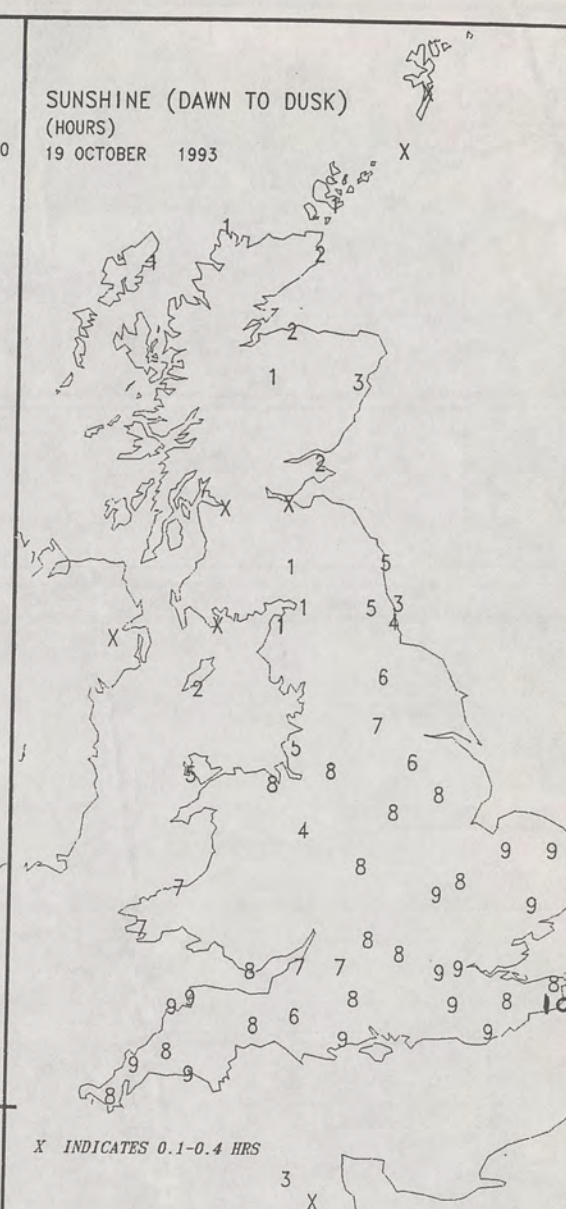
NIGHT RAINFALL
(MILLIMETRES)
19 OCTOBER 1993



DAY RAINFALL
(MILLIMETRES)
19 OCTOBER 1993



SUNSHINE (DAWN TO DUSK)
(HOURS)
19 OCTOBER 1993



EXTREMES FOR TUESDAY 19TH OCTOBER 1993

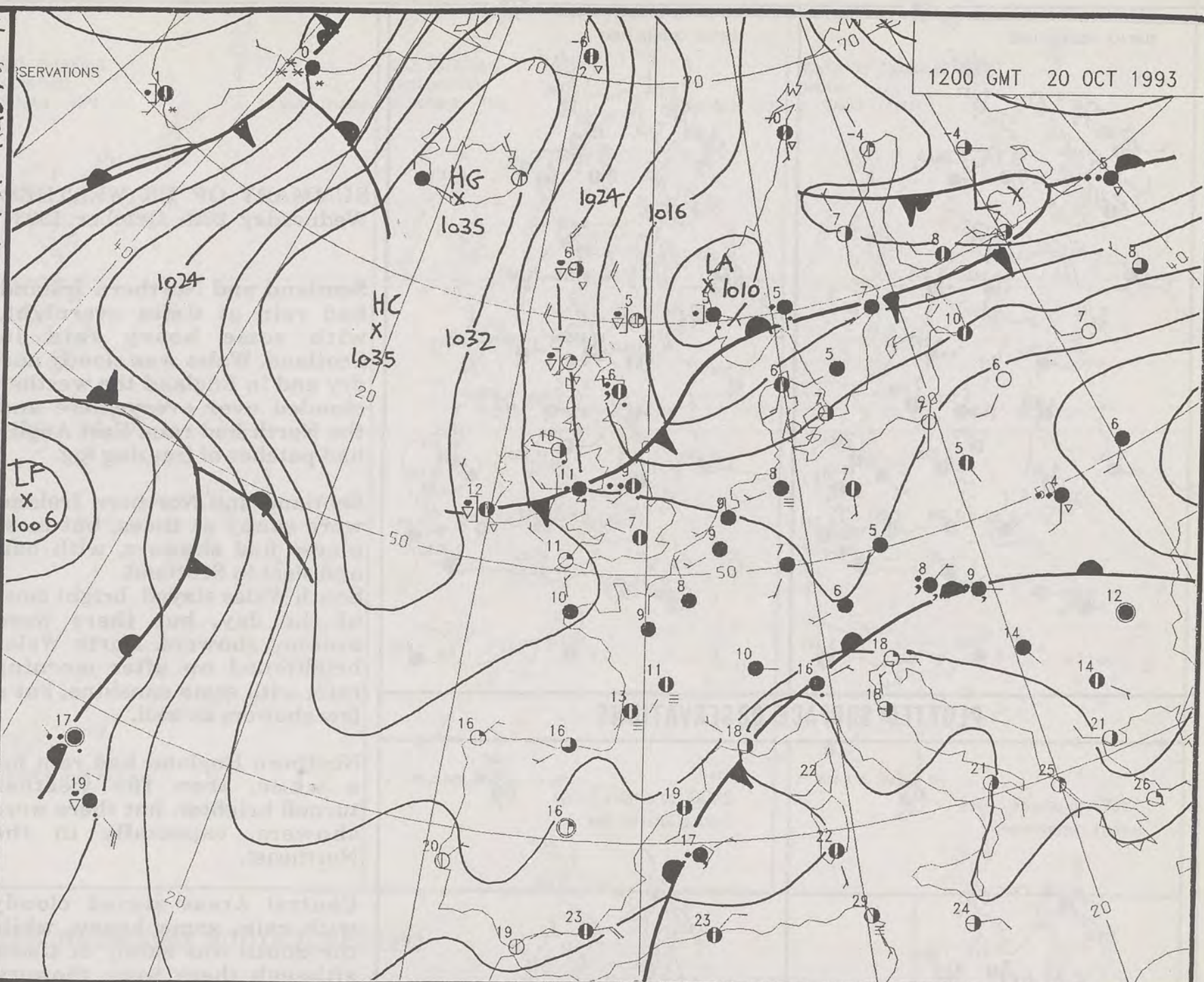
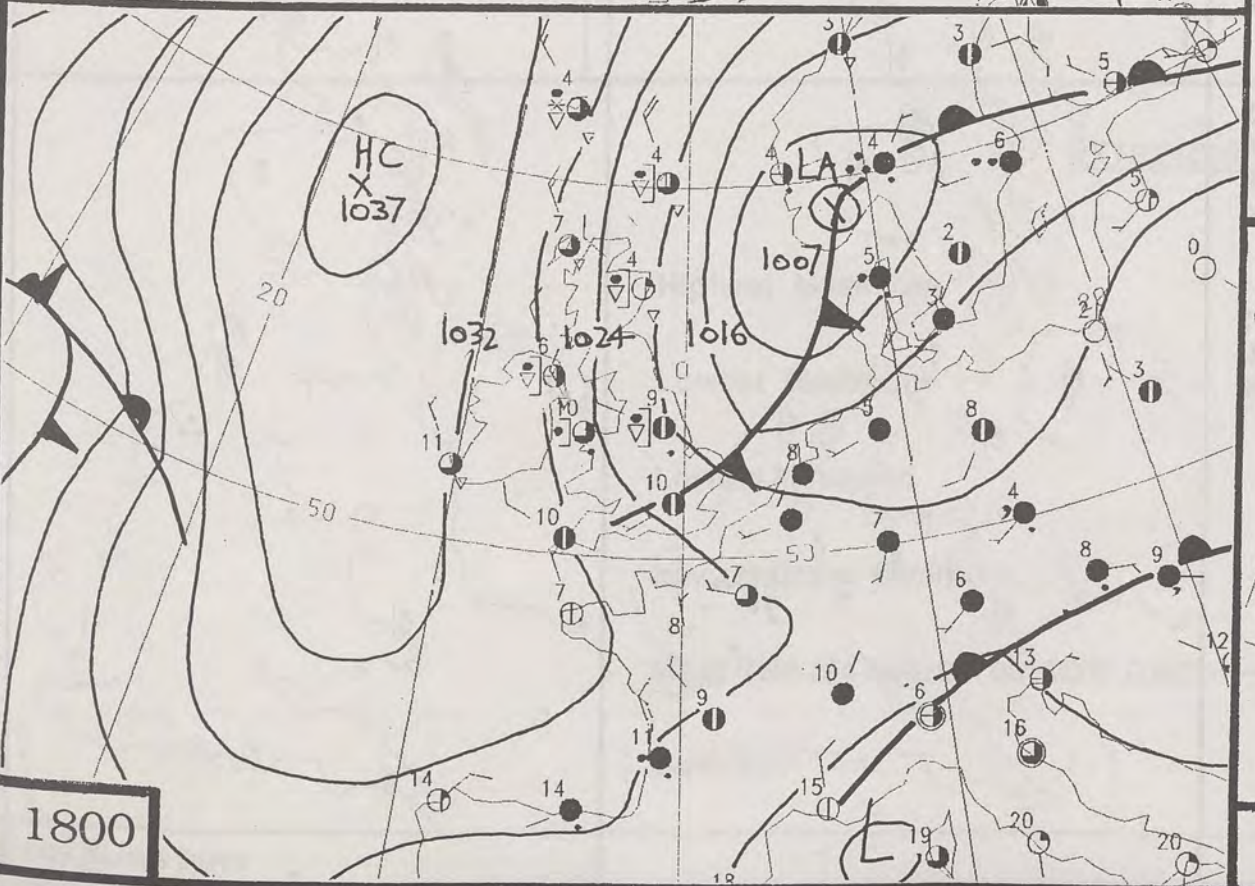
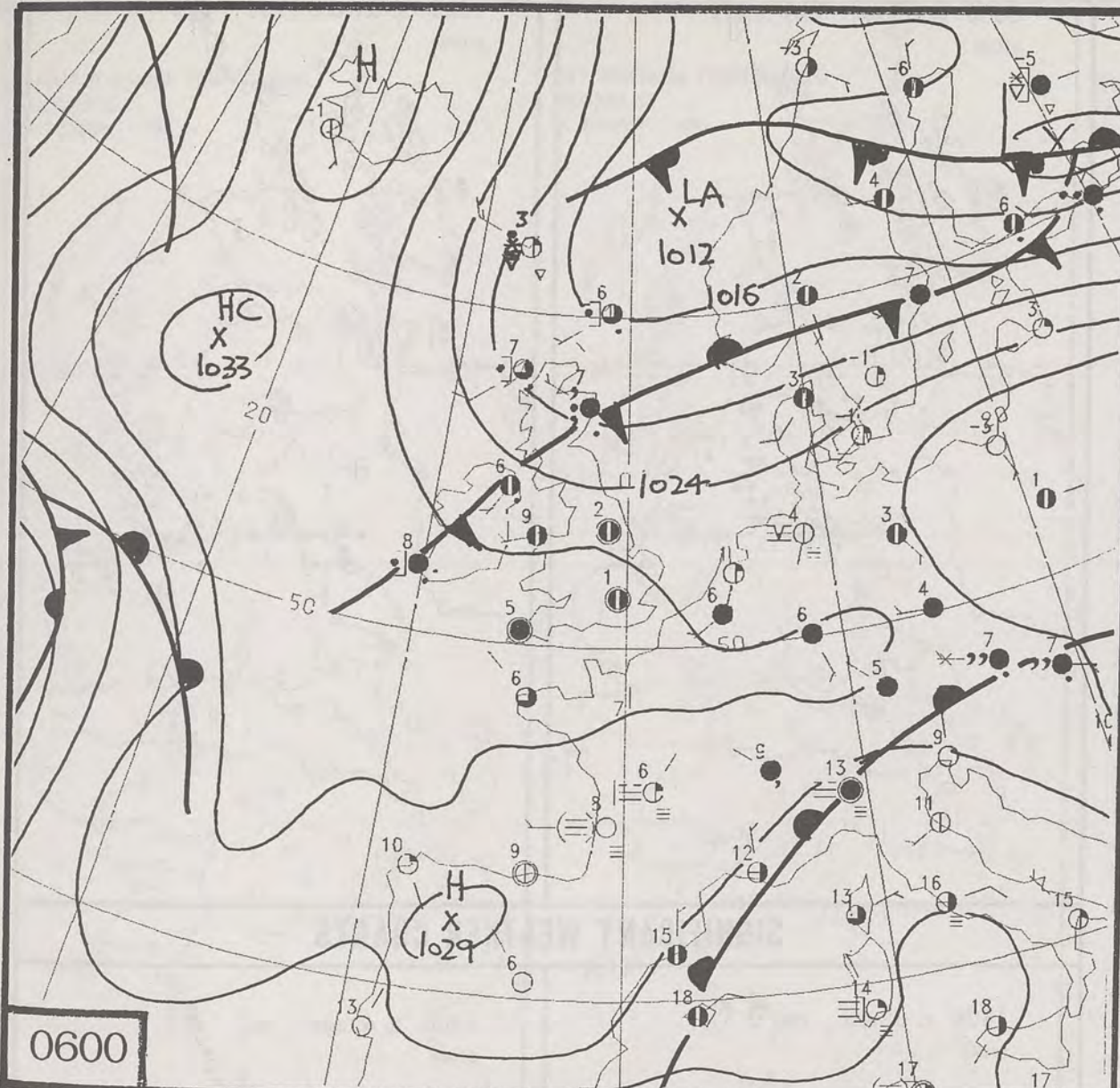
Highest Maximum	: 13.9 C Guernsey / L ' Ancresse
Lowest Maximum	: 7.4 C Dunkeswell [Devon]
Lowest Minimum	: -7.0 C Ross on Wye [Hereford]
Lowest Grass Minimum	: -9.9 C Shap [Cumbria]
Most Rain (24 hours from 0900 GMT)	: 12.0 mm Tiree [Western Isles]
Most Sun	: 9.8 Hrs Folkestone [Kent]

DAILY WEATHER SUMMARY



© Crown Copyright
All rights reserved

1200 GMT
CHART 13
54
PECKED LINE
1200 GMT
CHART 13
54



1200 GMT 20 OCT 1993

DUPLICATE ALSO
DAILY WEATHER SUMMARY
NOT FOR LOAN
Wednesday 20th October 1993

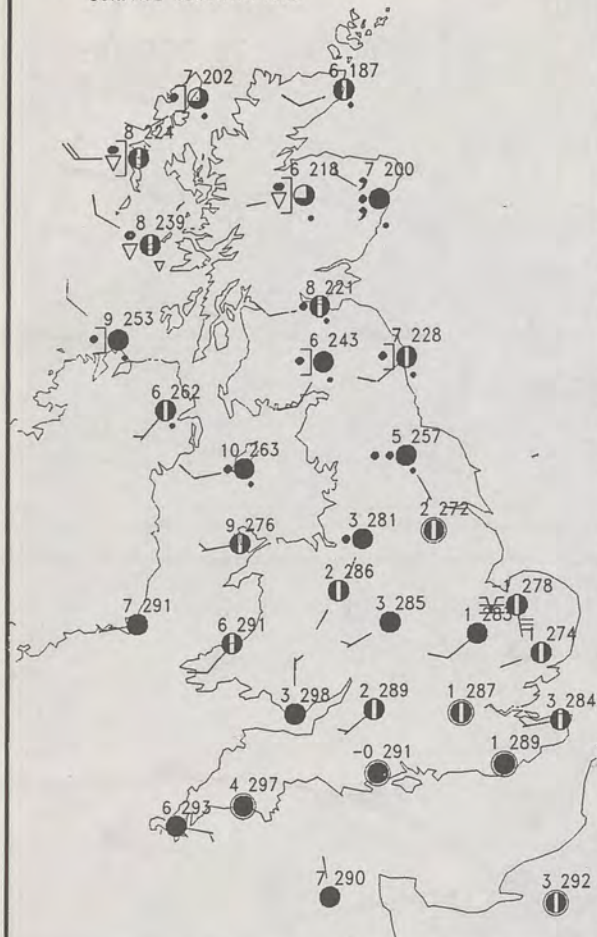
London Weather Centre
Climate Department
127 Clerkenwell Road
London
EC1R 5DB



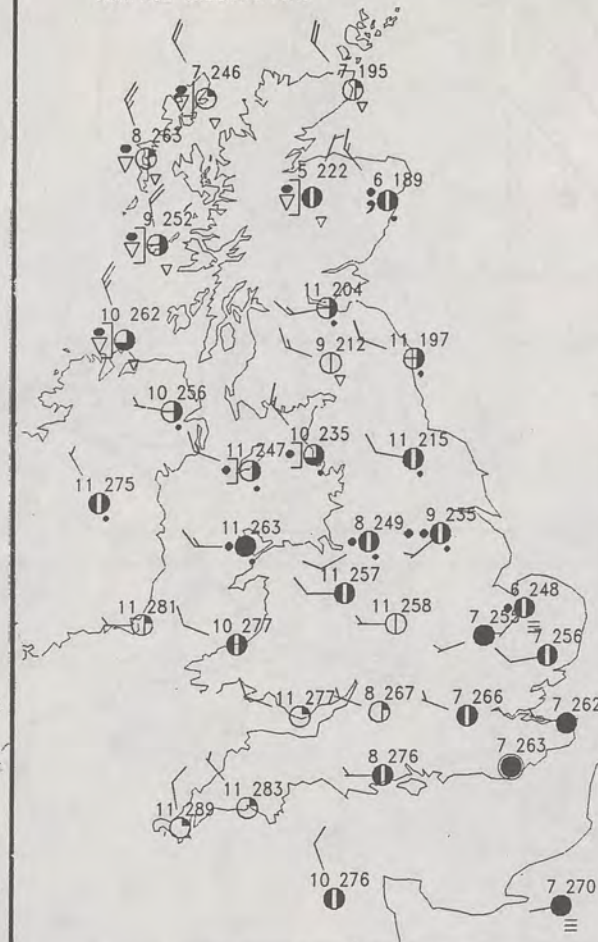
Warm front Cold front Occlusion

© Crown Copyright All rights reserved

0600 20 OCTOBER 1993
SURFACE OBSERVATIONS

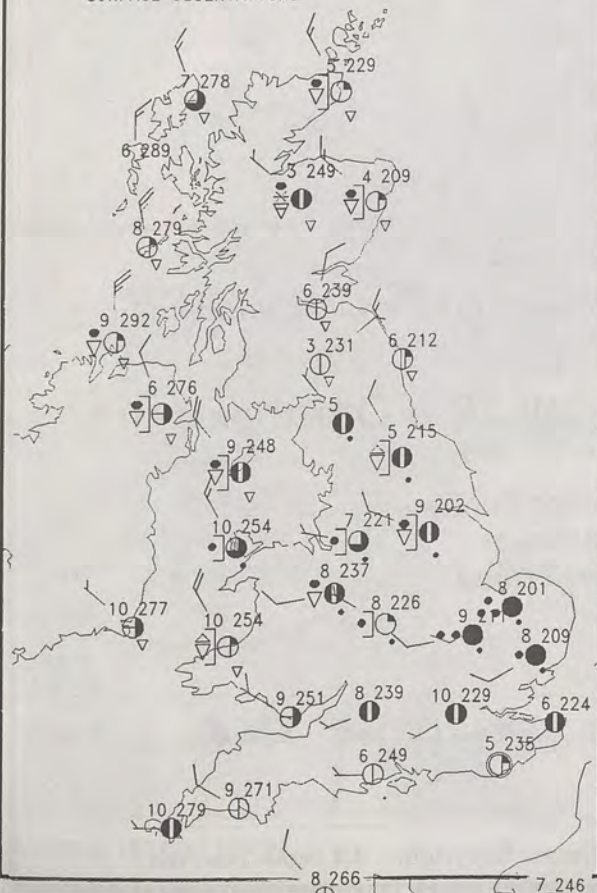


1200 20 OCTOBER 1993
SURFACE OBSERVATIONS

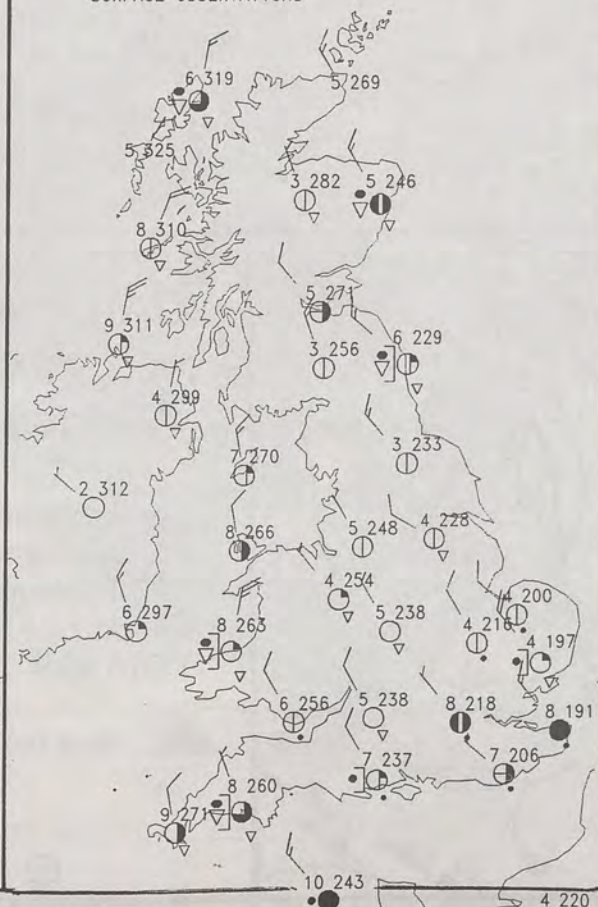


PLOTTED SURFACE OBSERVATIONS

1800 20 OCTOBER 1993
SURFACE OBSERVATIONS



2400 20 OCTOBER 1993
SURFACE OBSERVATIONS



SUMMARY OF UK WEATHER Wednesday 20th October 1993

Scotland and Northern Ireland had rain at times overnight, with some heavy rain in Scotland. Wales was cloudy and dry and in England the weather clouded over everywhere and the North had rain. East Anglia had patches of freezing fog.

Scotland and Northern Ireland were sunny at times, but most places had showers, with hail and sleet in Scotland. South Wales stayed bright most of the day, but there were evening showers. North Wales brightened up after morning rain, with some sunshine, but a few showers as well.

Northern England had rain for a while, then the weather turned brighter, but there were showers, especially in the Northeast.

Central Areas stayed cloudy with rain, some heavy, while the South was sunny at times, although there were showers, particularly in the evening.

Most places had temperatures below average and parts of East Anglia and the Southeast were cold.

London Weather Centre

All times are GMT

© Crown Copyright All rights reserved

0600 20 OCTOBER 1993
SIGWX



1200 20 OCTOBER 1993
SIGWX



SIGNIFICANT WEATHER CHARTS

1800 20 OCTOBER 1993
SIGWX



2400 20 OCTOBER 1993
SIGWX



NIGHT MINIMUM TEMPERATURE

(DEGREES C)

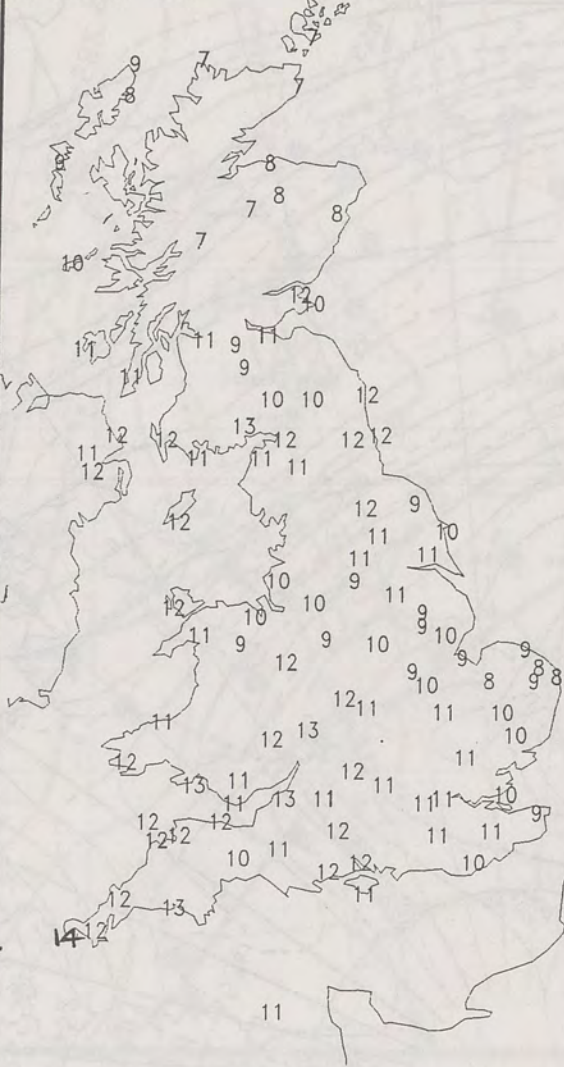
20 OCTOBER 1993



DAY MAXIMUM TEMPERATURE

(DEGREES C)

20 OCTOBER 1993



NIGHT RAINFALL

(MILLIMETRES)

20 OCTOBER 1993



X INDICATES TRACE TO 0.4 MM

DAY RAINFALL

(MILLIMETRES)

20 OCTOBER 1993



X INDICATES TRACE TO 0.4 MM

SUNSHINE (DAWN TO DUSK)

(HOURS)

20 OCTOBER 1993



X INDICATES 0.1-0.4 HRS

EXTREMES FOR WEDNESDAY 20TH OCTOBER 1993

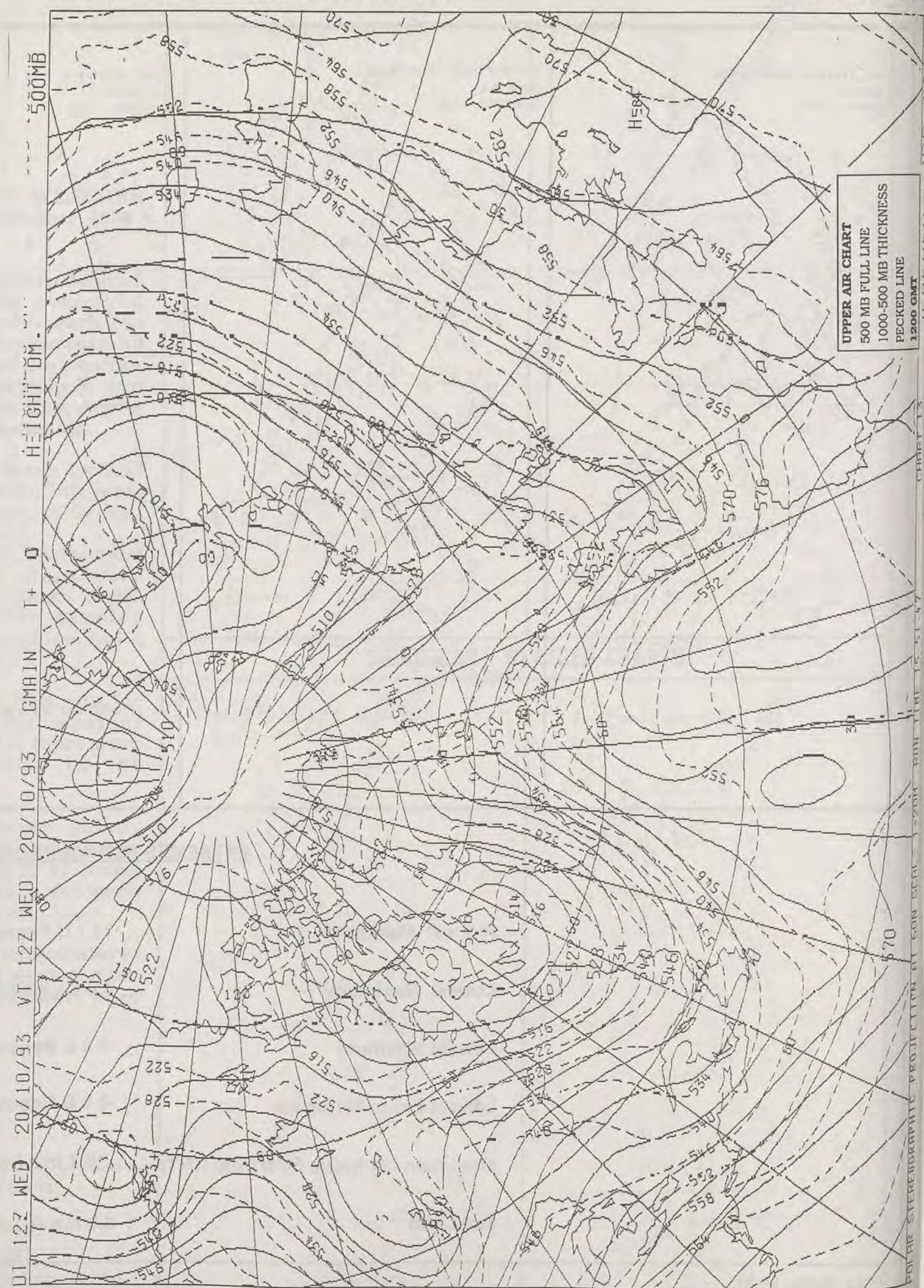
Highest Maximum	: 14.1 C Penzance [Cornwall]
Lowest Maximum	: 5.6 C Lerwick [Shetland]
Lowest Minimum	: -4.3 C Benson [Oxon]
Lowest Grass Minimum	: -8.6 C Beaufort Park [Berkshire]
Most Rain (24 hours from 0900 GMT)	: 10.4 mm Fylingdales [North Yorkshire]
Most Sun	: 8.0 Hrs Penzance [Cornwall]

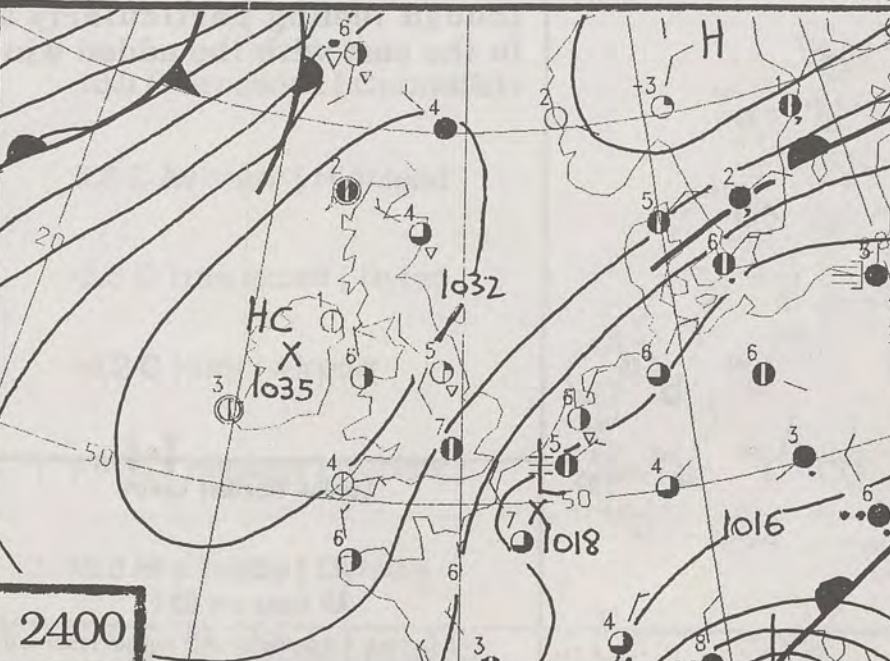
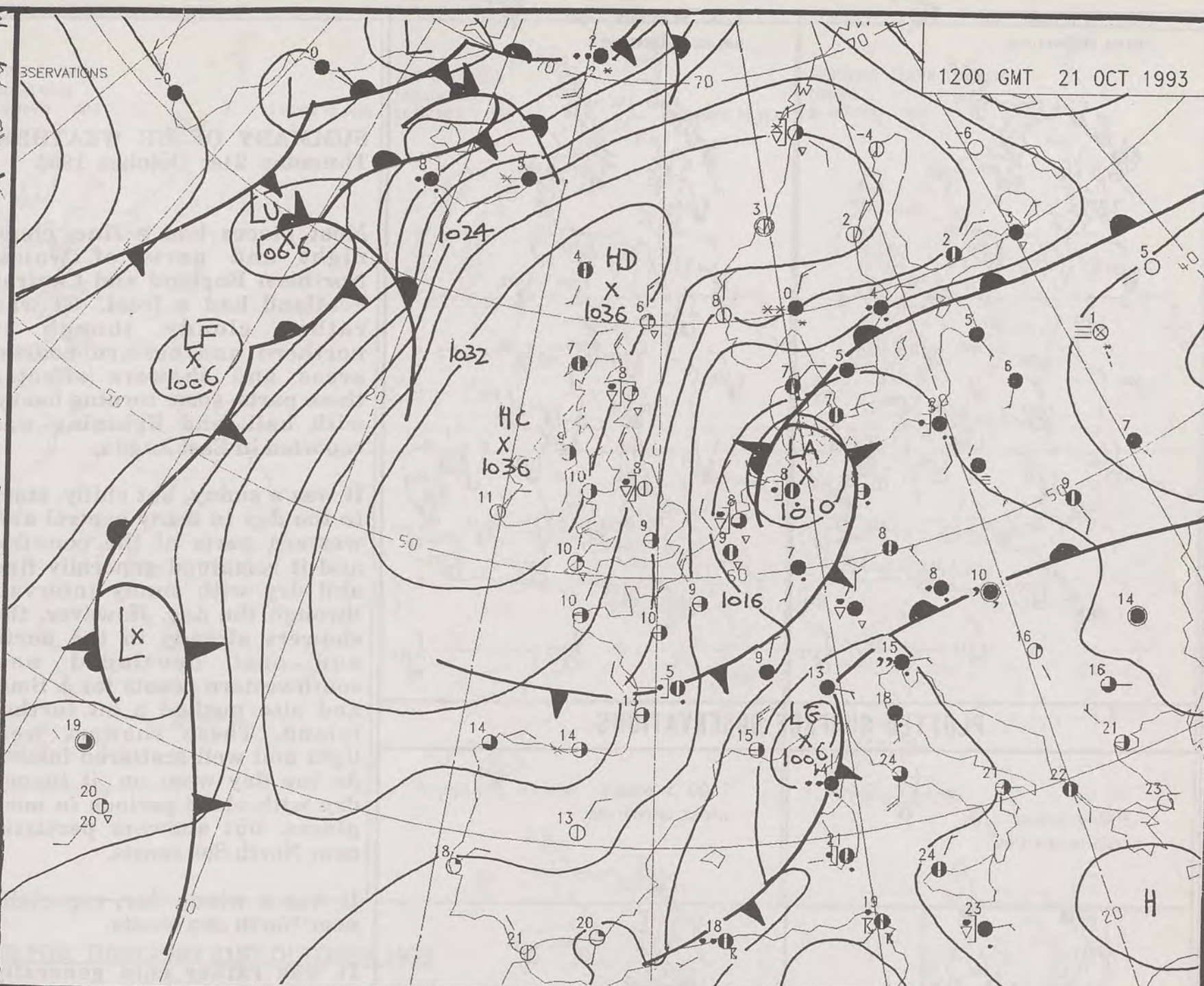
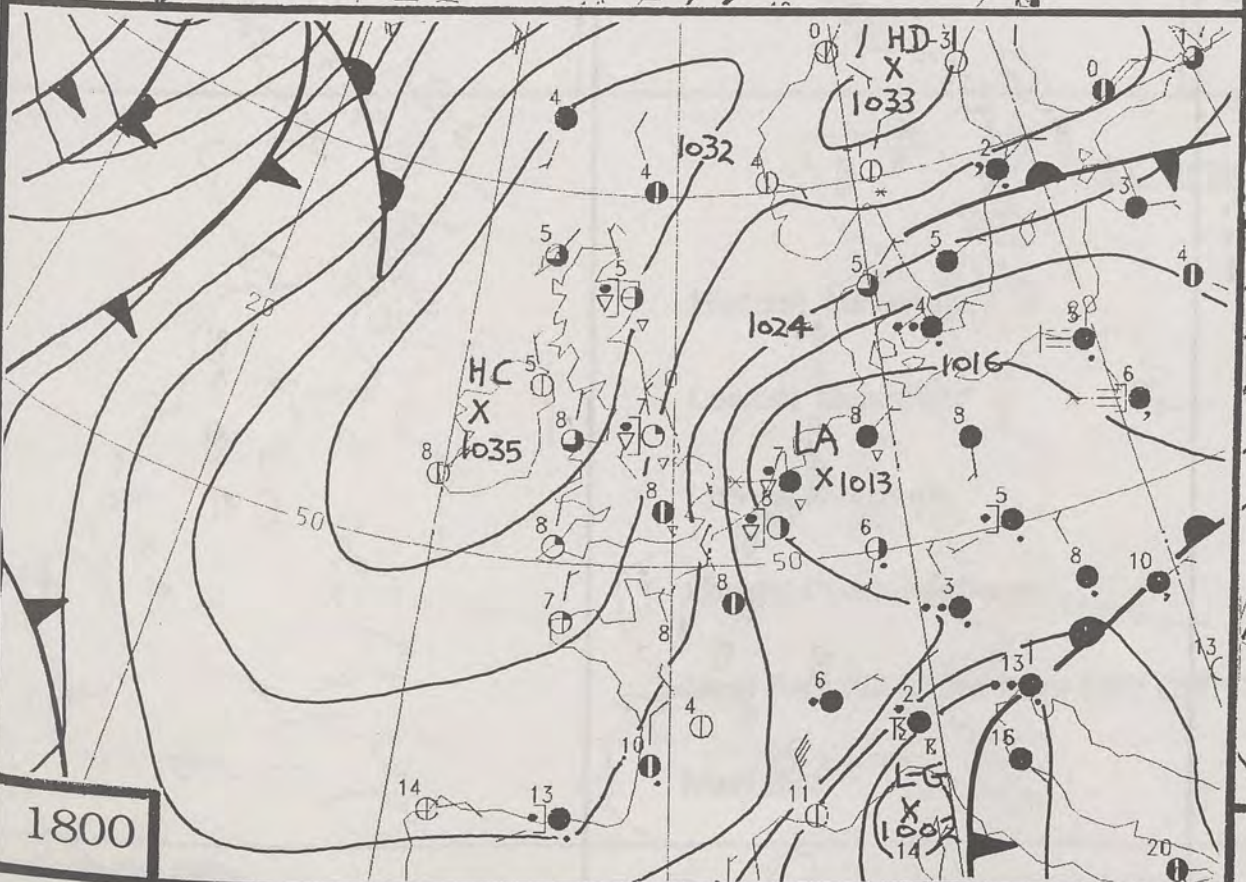
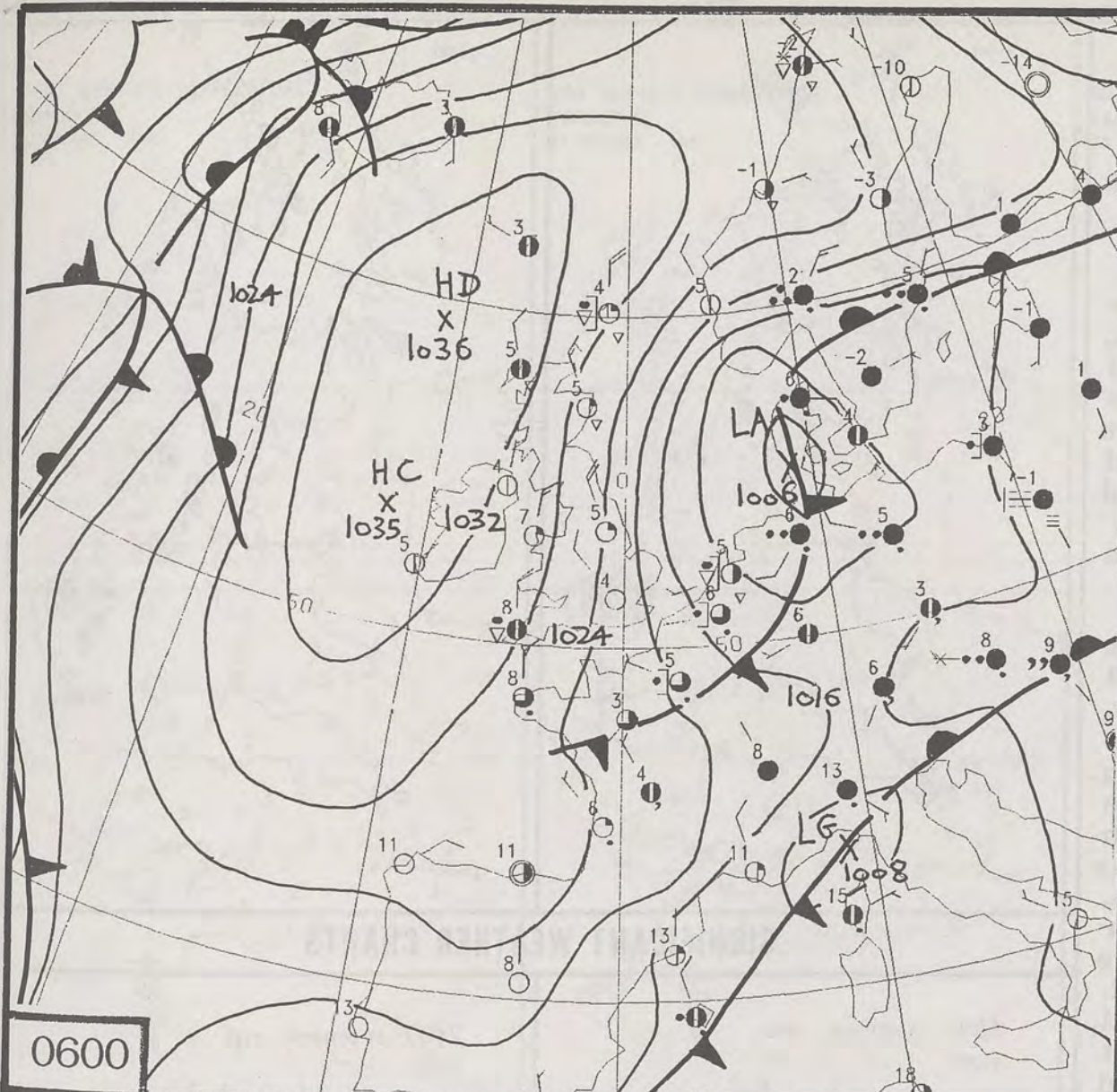
DAILY WEATHER SUMMARY



© Crown Copyright
All rights reserved

VISIBLE 20/10/93 1548Z





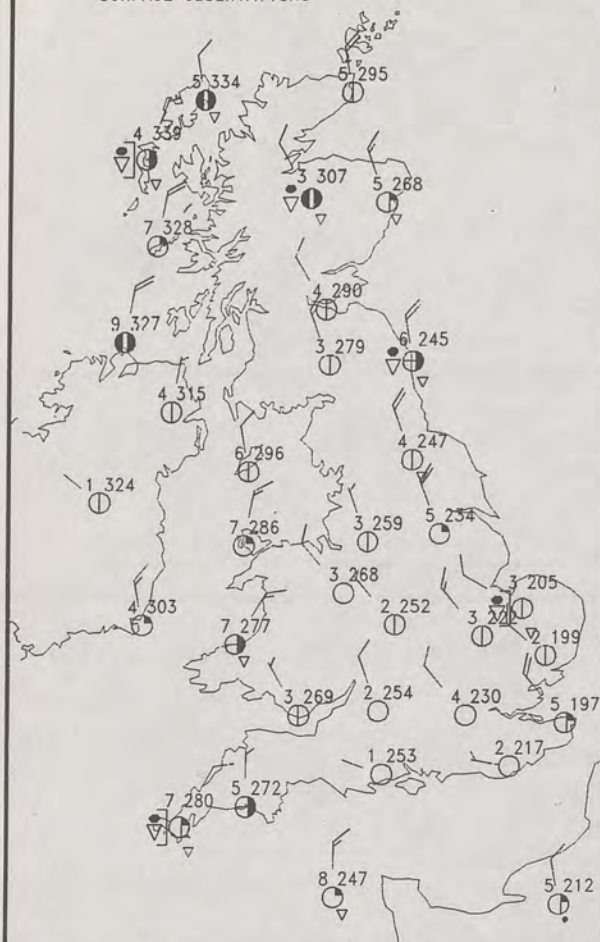
DUPLICATE ALSO
DAILY WEATHER SUMMARY
NOT FOR LOAN
Thursday 21st October 1993

London Weather Centre
Climate Department
127 Clerkenwell Road
London
EC1R 5DB

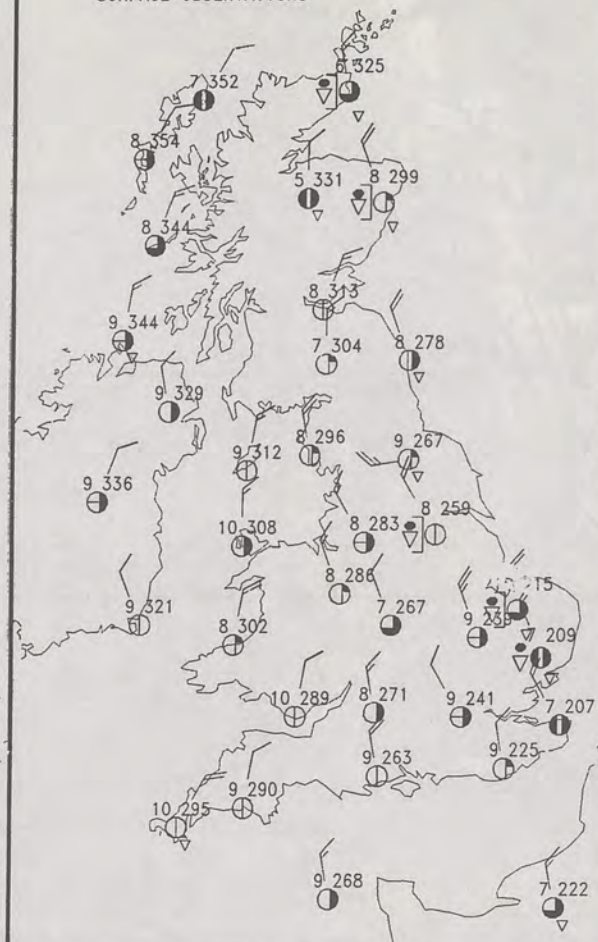


Warm front Cold front Occlusion

0600 21 OCTOBER 1993
SURFACE OBSERVATIONS

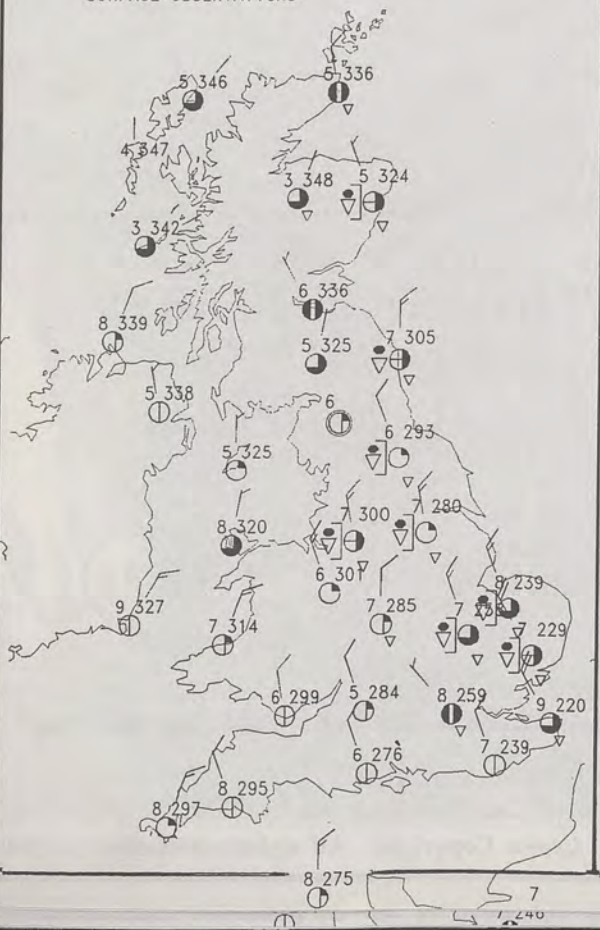


1200 21 OCTOBER 1993
SURFACE OBSERVATIONS

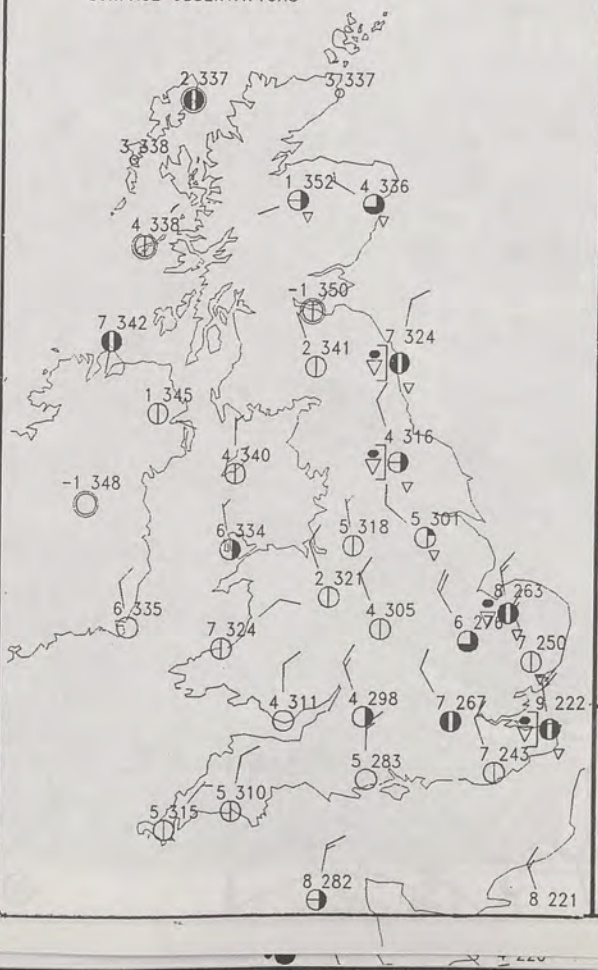


PLOTTED SURFACE OBSERVATIONS

1800 21 OCTOBER 1993
SURFACE OBSERVATIONS



2400 21 OCTOBER 1993
SURFACE OBSERVATIONS



SUMMARY OF UK WEATHER Thursday 21st October 1993

Most places had a fine, clear night and parts of Wales, Northern England and Central Scotland had a frost. It was rather cloudy though in northern and eastern coastal areas and showers affected these parts- some turning heavy with hail, and lightning was reported in East Anglia.

It was a sunny, but chilly, start to the day in many central and western parts of the country, and it remained generally fine and dry with sunny intervals through the day. However, the showers already in the north and east developed near southwestern coasts for a time, and also pushed a bit further inland. These showers were light and well scattered inland. As the day went on it turned dry with clear periods in most places, but showers persisted near North Sea coasts.

It was a windy day, especially near North Sea coasts.

It was rather cold generally, though feeling particularly so in the east with the added wind chill.

London Weather Centre

All times are GMT

© Crown Copyright All rights reserved

0600 21 OCTOBER 1993
SIGWX



1200 21 OCTOBER 1993
SIGWX



SIGNIFICANT WEATHER CHARTS

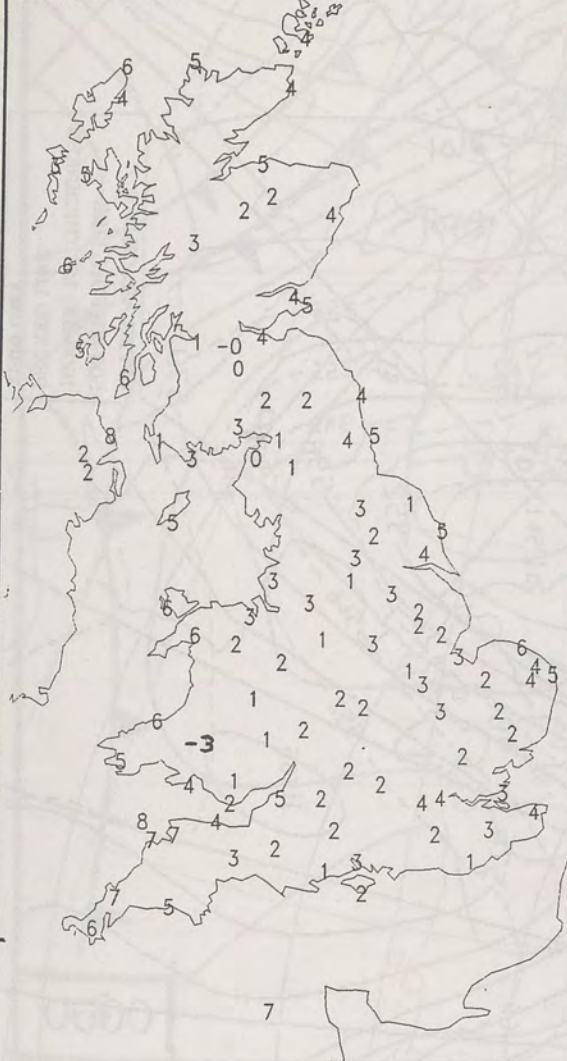
1800 21 OCTOBER 1993
SIGWX



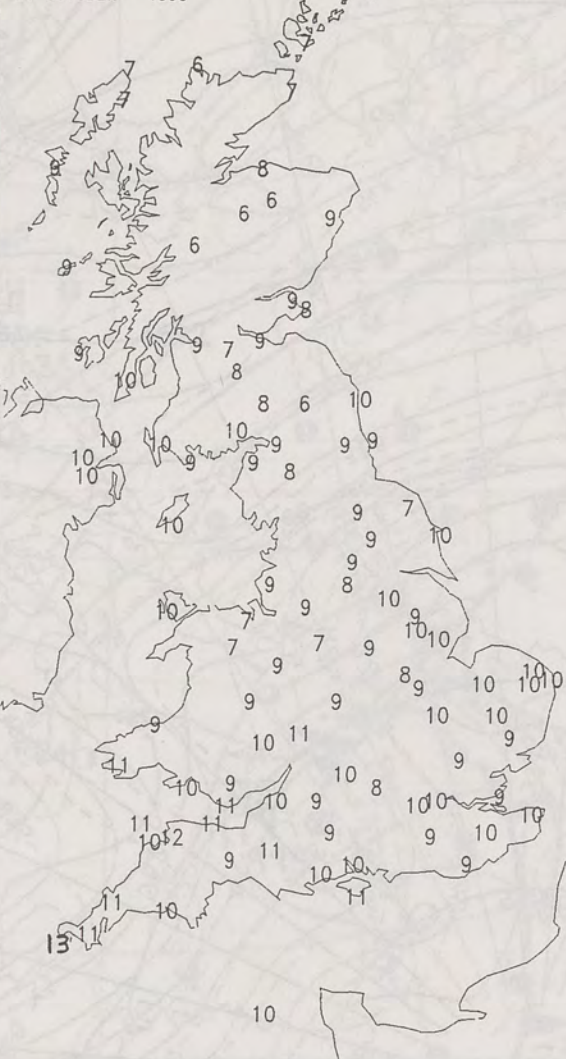
2400 21 OCTOBER 1993
SIGWX



NIGHT MINIMUM TEMPERATURE
(DEGREES C)
21 OCTOBER 1993



DAY MAXIMUM TEMPERATURE
(DEGREES C)
21 OCTOBER 1993



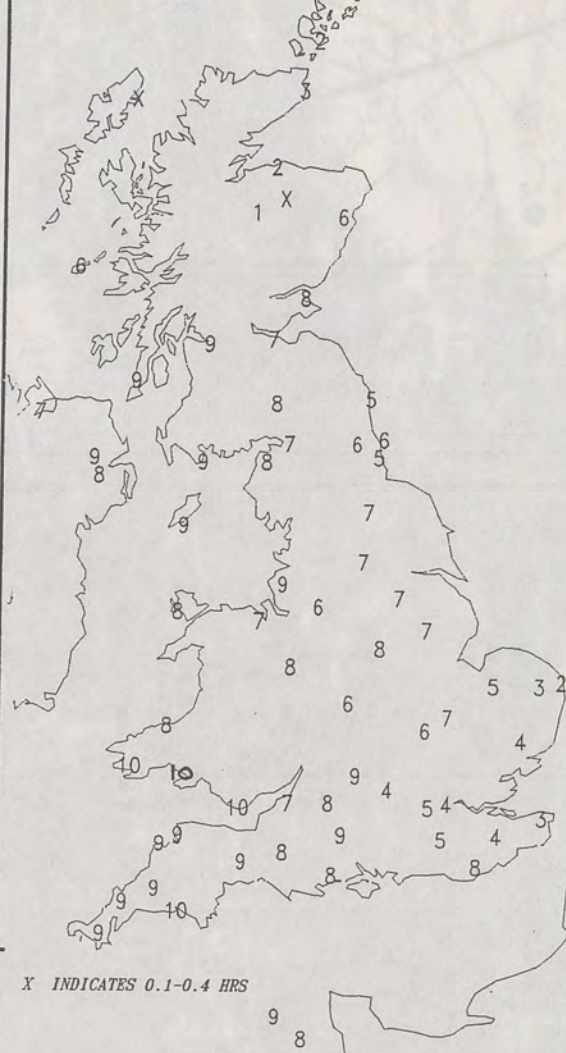
NIGHT RAINFALL
(MILLIMETRES)
21 OCTOBER 1993



DAY RAINFALL
(MILLIMETRES)
21 OCTOBER 1993



SUNSHINE (DAWN TO DUSK)
(HOURS)
21 OCTOBER 1993



EXTREMES FOR THURSDAY 21ST OCTOBER 1993


Highest Maximum	: 13.0 C Penzance [Cornwall]
Lowest Maximum	: 5.8 C Avimore [Highland]
Lowest Minimum	: -2.6 C Trawscoed [Dyfed]
Lowest Grass Minimum	: -6.2 C Hurn / Airport
Most Rain (24 hours from 0900 GMT)	: 9.6 mm Hemsby [Norfolk]
Most Sun	: 10.0 Hrs Tenby [Dyfed]

DAILY WEATHER SUMMARY

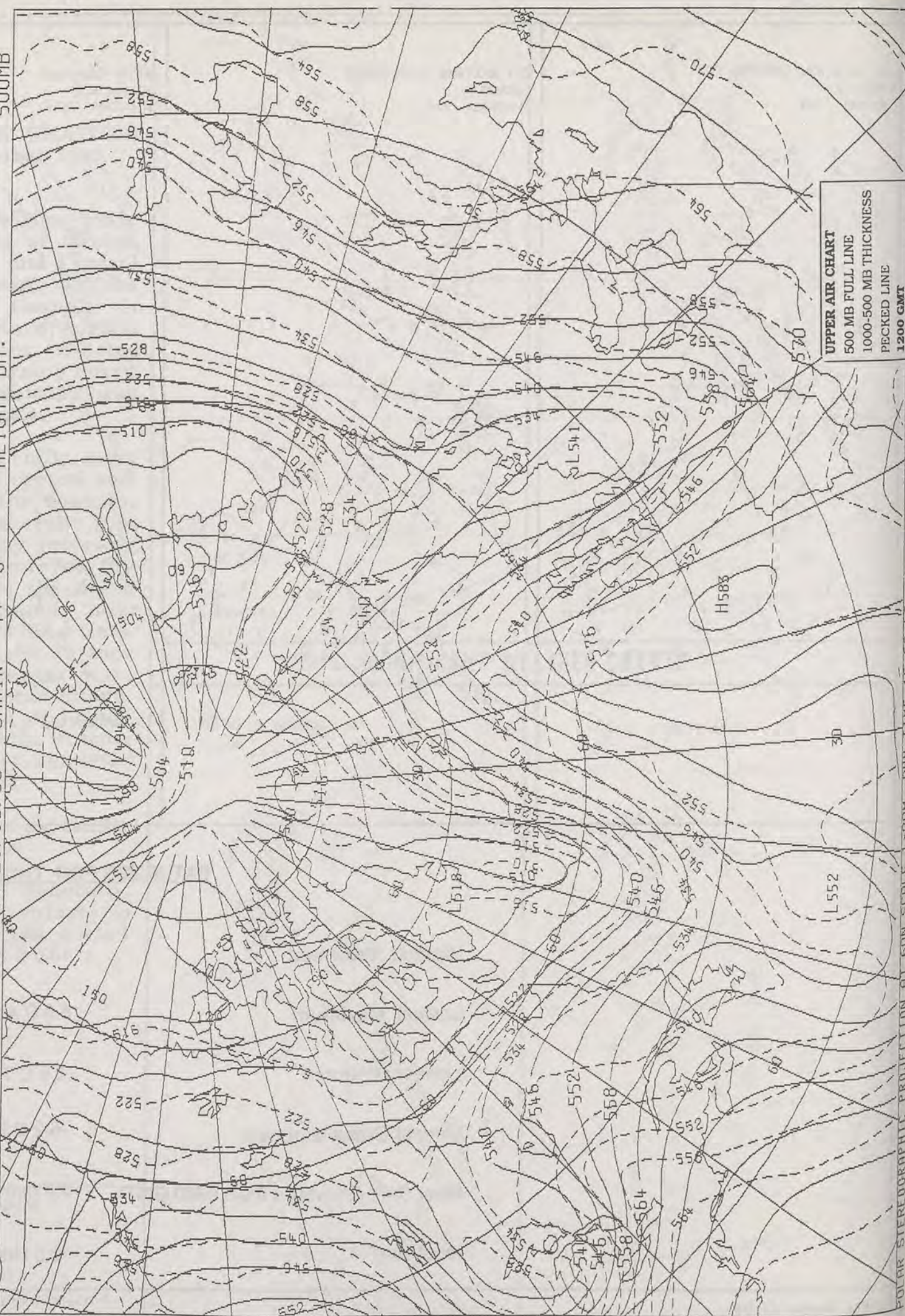


© Crown Copyright
All rights reserved

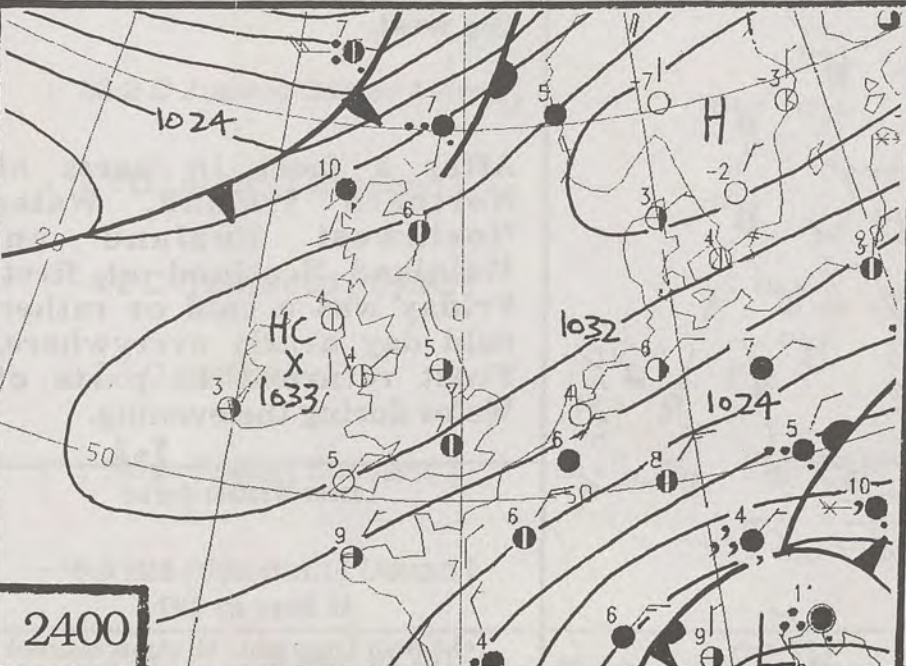
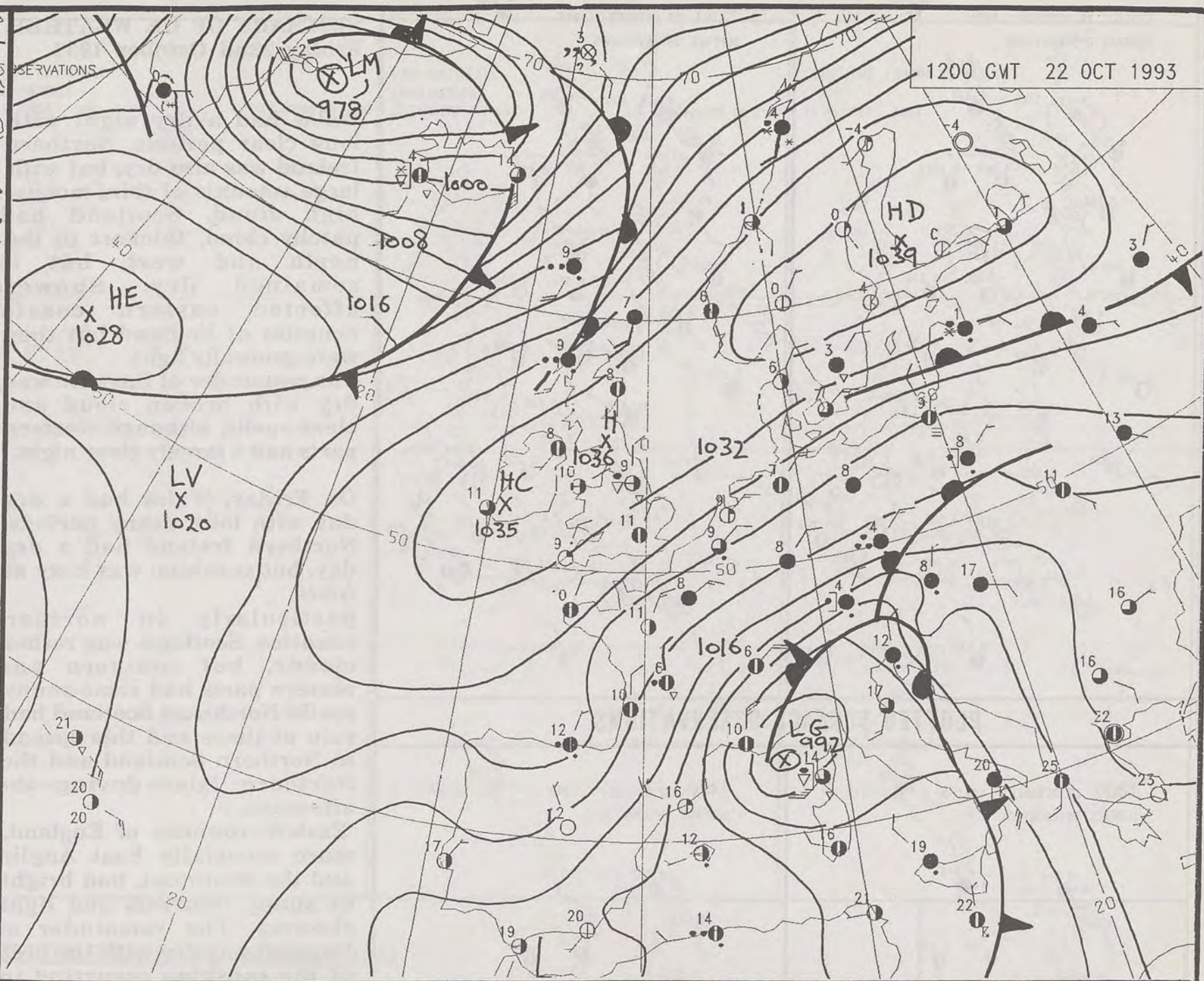
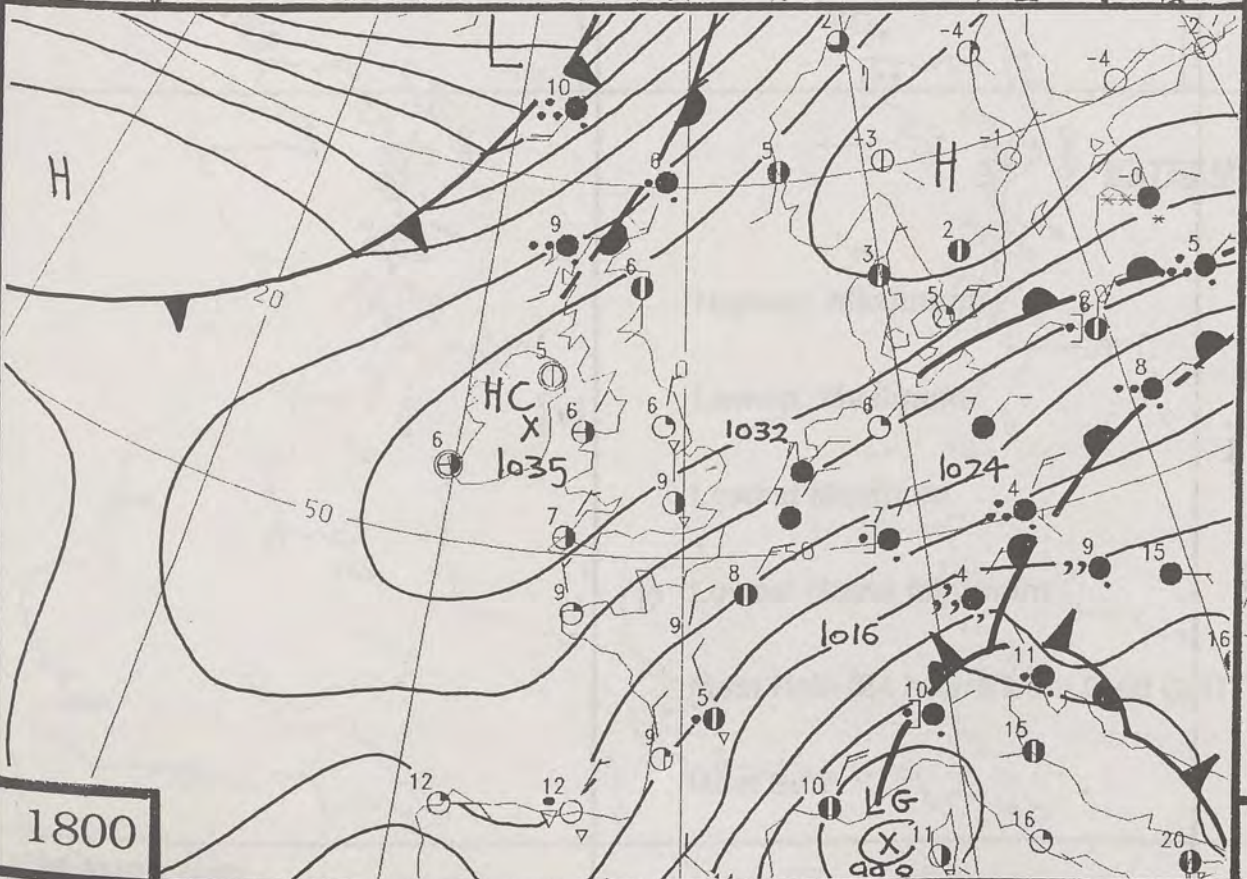
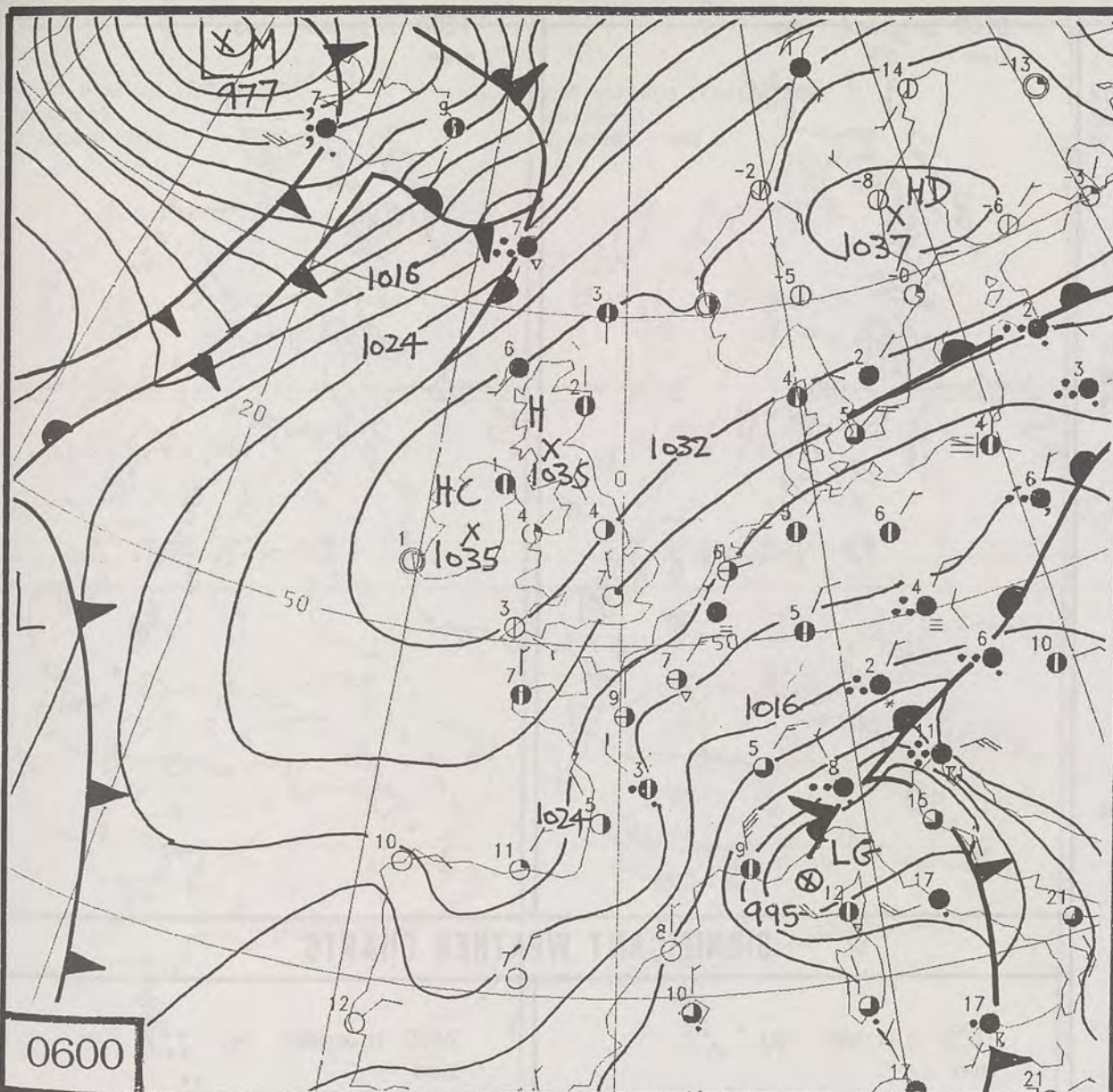
VISIBLE 21/10/93 0900Z



DT 12Z THUR 21/10/93 VT 12Z THUR 21/10/93 GMAIN T+0 HEIGHT DM. 500MB



1500
PECKED LINE
1200 GMT
CHART 13
POLAR STEREOGRAPHIC PROJECTION AT 60N SCALE 1:20M RUN TIME 15.50.40



**DUPLICATE ALSO
DAILY WEATHER SUMMARY
NOT FOR LOAN**

Friday 22nd October 1993

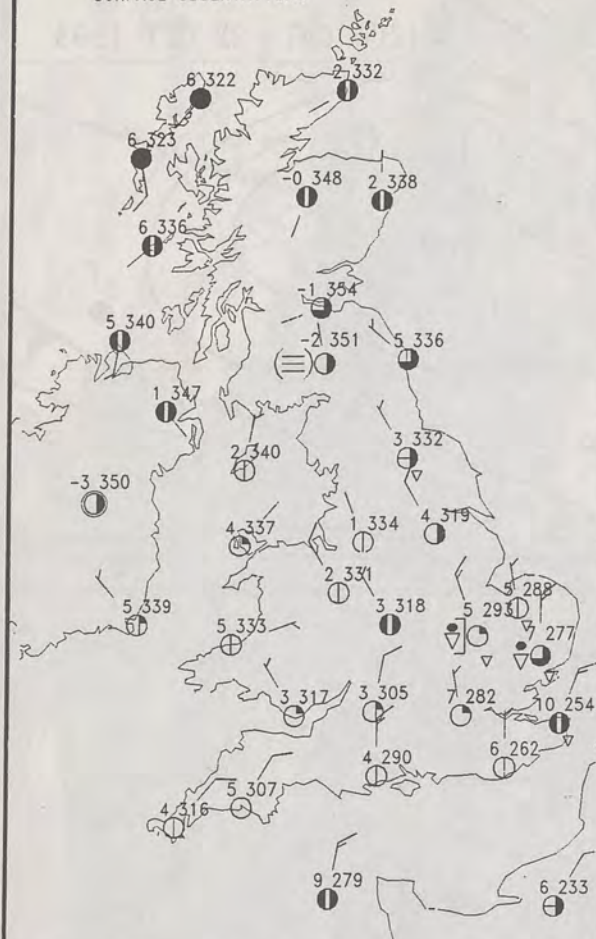
London Weather Centre
Climate Department
127 Clerkenwell Road
London
EC1R 5DB

METEOROLOGICAL OFFICE
-2 NOV 1993
LIBRARY

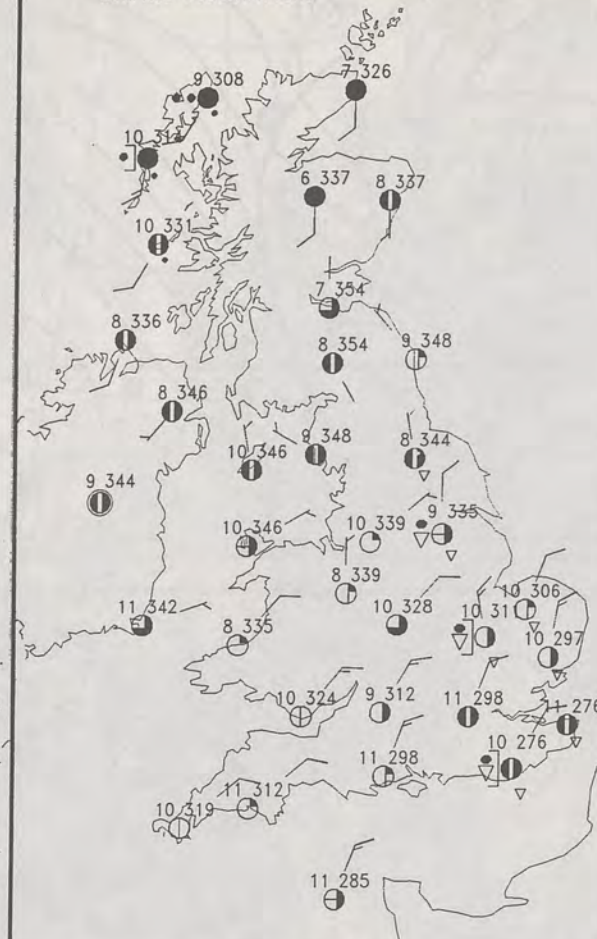
Warm front Cold front Occlusion

© Crown Copyright All rights reserved

0600 22 OCTOBER 1993
SURFACE OBSERVATIONS



1200 22 OCTOBER 1993
SURFACE OBSERVATIONS



SUMMARY OF UK WEATHER **Friday 22nd October 1993**

Wales had a dry night with long clear periods. Northern Ireland was also dry, but with large amounts of thin, mostly, high cloud. Scotland had patchy cloud, thickest in the north and west, but it remained dry. Showers affected eastern coastal counties of England but they were generally light. The remainder of England was dry with broken cloud and clear spells, although western parts had a largely clear night.

On Friday, Wales had a dry day with long sunny periods. Northern Ireland had a dry day, but sunshine was hazy at times, particularly in northern counties. Scotland was rather cloudy, but southern and eastern parts had some sunny spells. Northwest Scotland had rain at times and this spread to Northern Scotland and the Northern Isles during the afternoon.

Eastern counties of England, more especially East Anglia and the Southeast, had bright or sunny intervals and light showers. The remainder of England was dry with the best of the sunshine occurring in the west.

After a frost in parts of Northern Ireland, Wales, Northwest England and Mainland Scotland at first; Friday was a cold or rather cold day nearly everywhere. Frost returned to parts of Wales during the evening.

London Weather Centre

All times are GMT

© Crown Copyright All rights reserved

0600 22 OCTOBER 1993
SIGWX

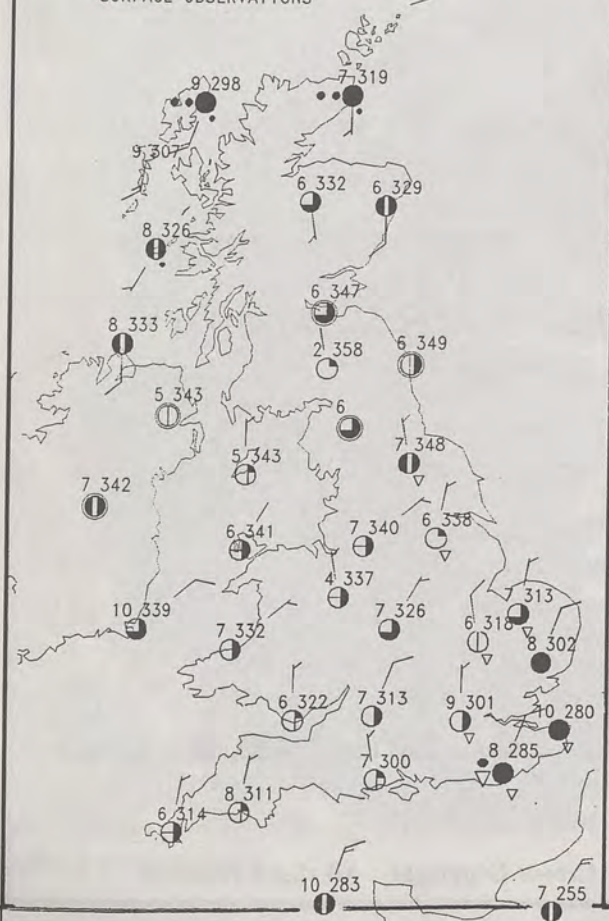


1200 22 OCTOBER 1993
SIGWX

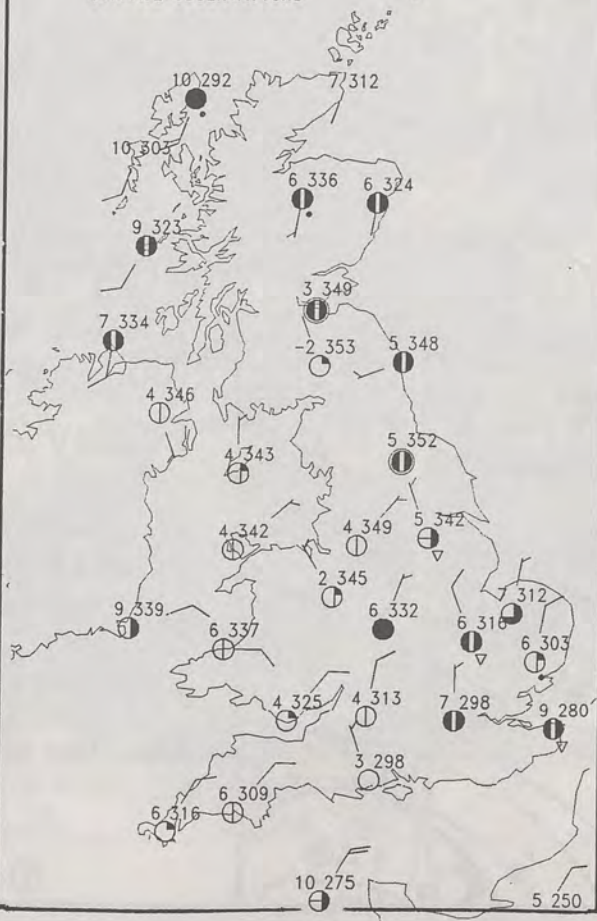


PLOTTED SURFACE OBSERVATIONS

1800 22 OCTOBER 1993
SURFACE OBSERVATIONS



2400 22 OCTOBER 1993
SURFACE OBSERVATIONS



SIGNIFICANT WEATHER CHARTS

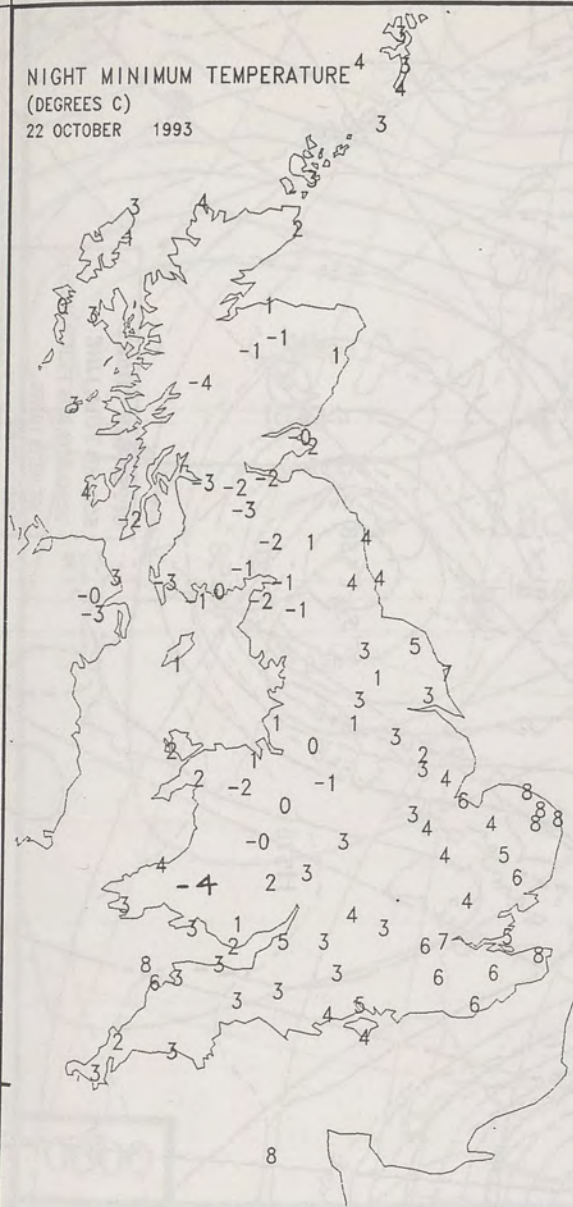
1800 22 OCTOBER 1993
SIGWX



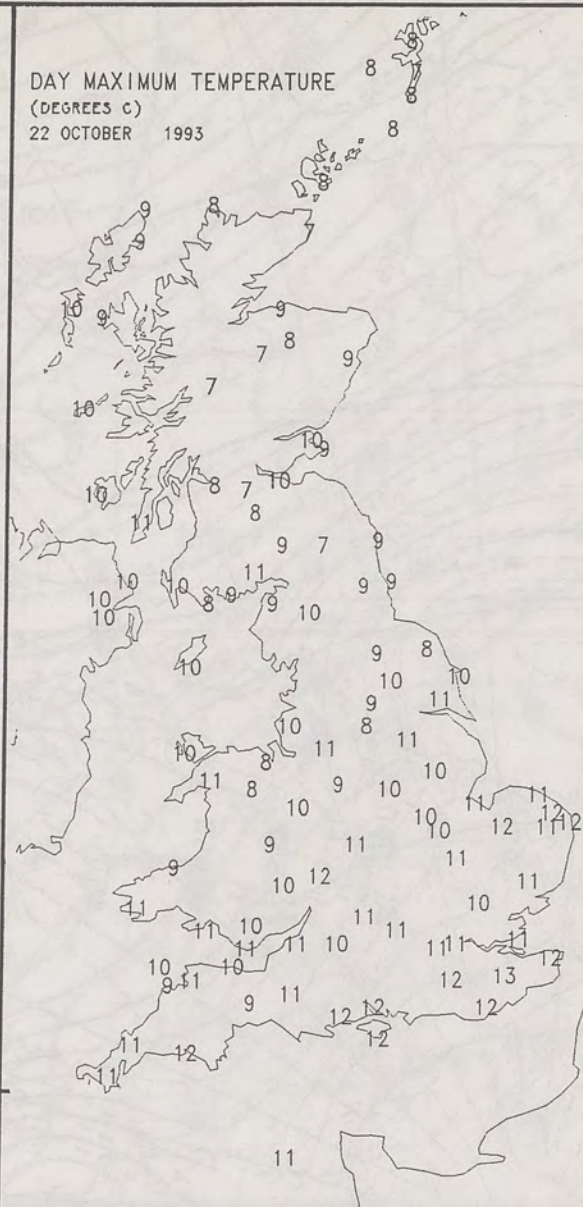
2400 22 OCTOBER 1993
SIGWX



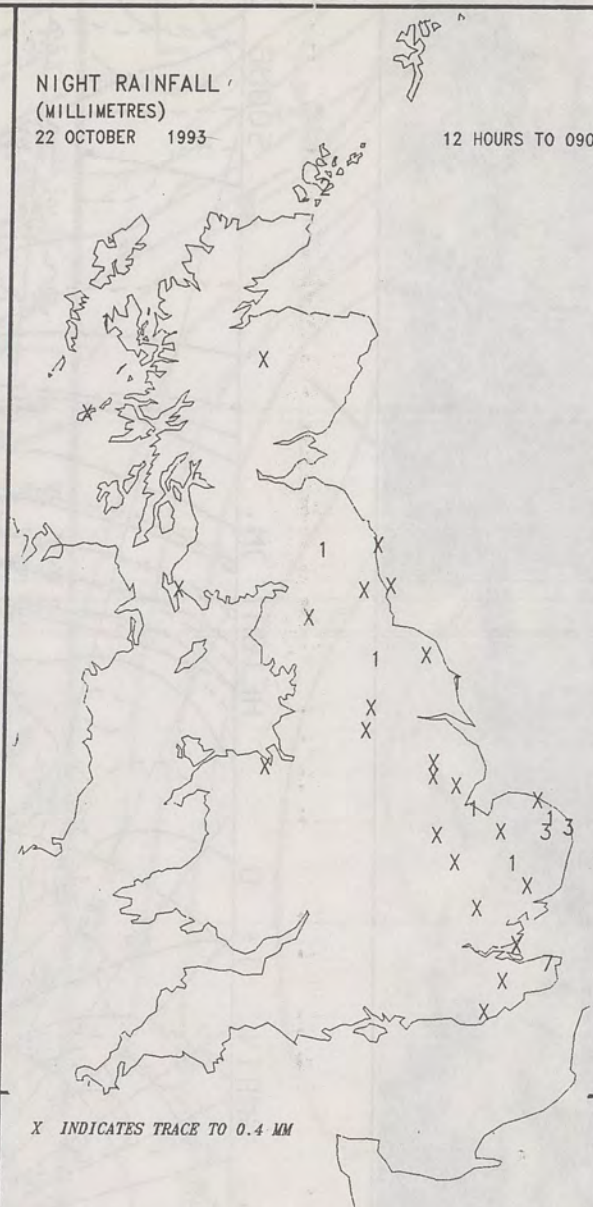
NIGHT MINIMUM TEMPERATURE
(DEGREES C)
22 OCTOBER 1993



DAY MAXIMUM TEMPERATURE
(DEGREES C)
22 OCTOBER 1993

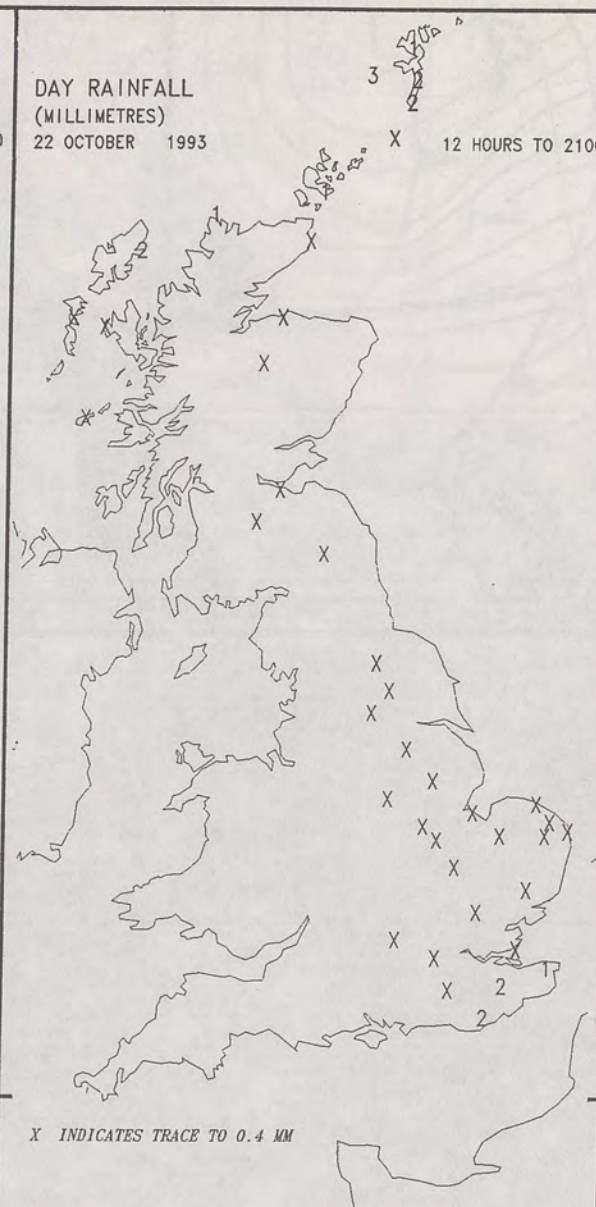


NIGHT RAINFALL
(MILLIMETRES)
22 OCTOBER 1993



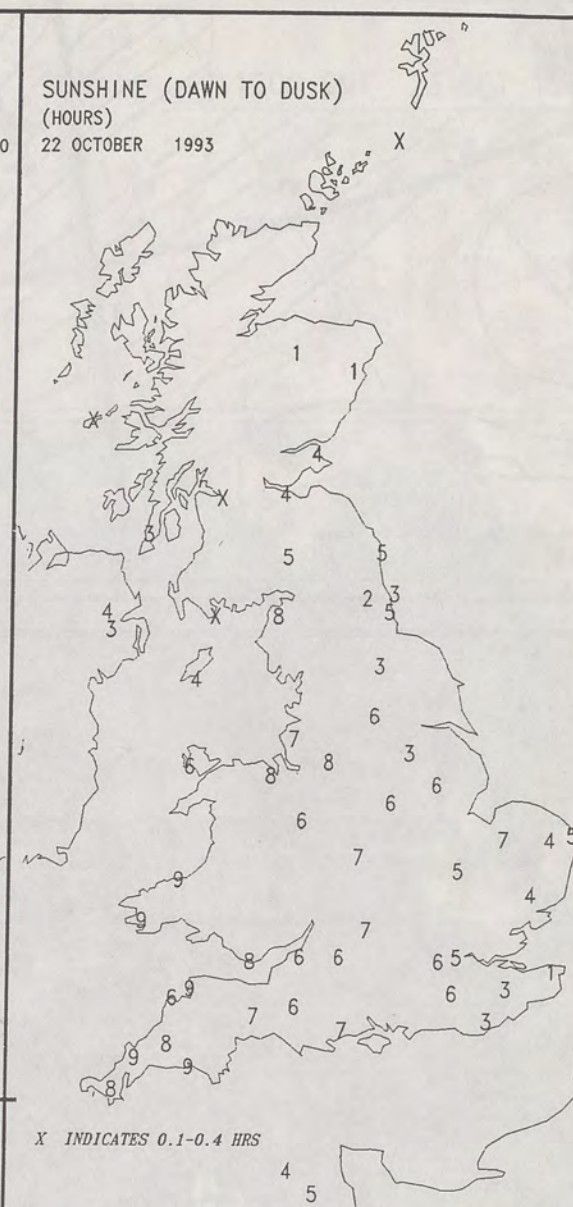
X INDICATES TRACE TO 0.4 MM

DAY RAINFALL
(MILLIMETRES)
22 OCTOBER 1993



X INDICATES TRACE TO 0.4 MM

SUNSHINE (DAWN TO DUSK)
(HOURS)
22 OCTOBER 1993



X INDICATES 0.1-0.4 HRS

EXTREMES FOR FRIDAY 22ND OCTOBER 1993

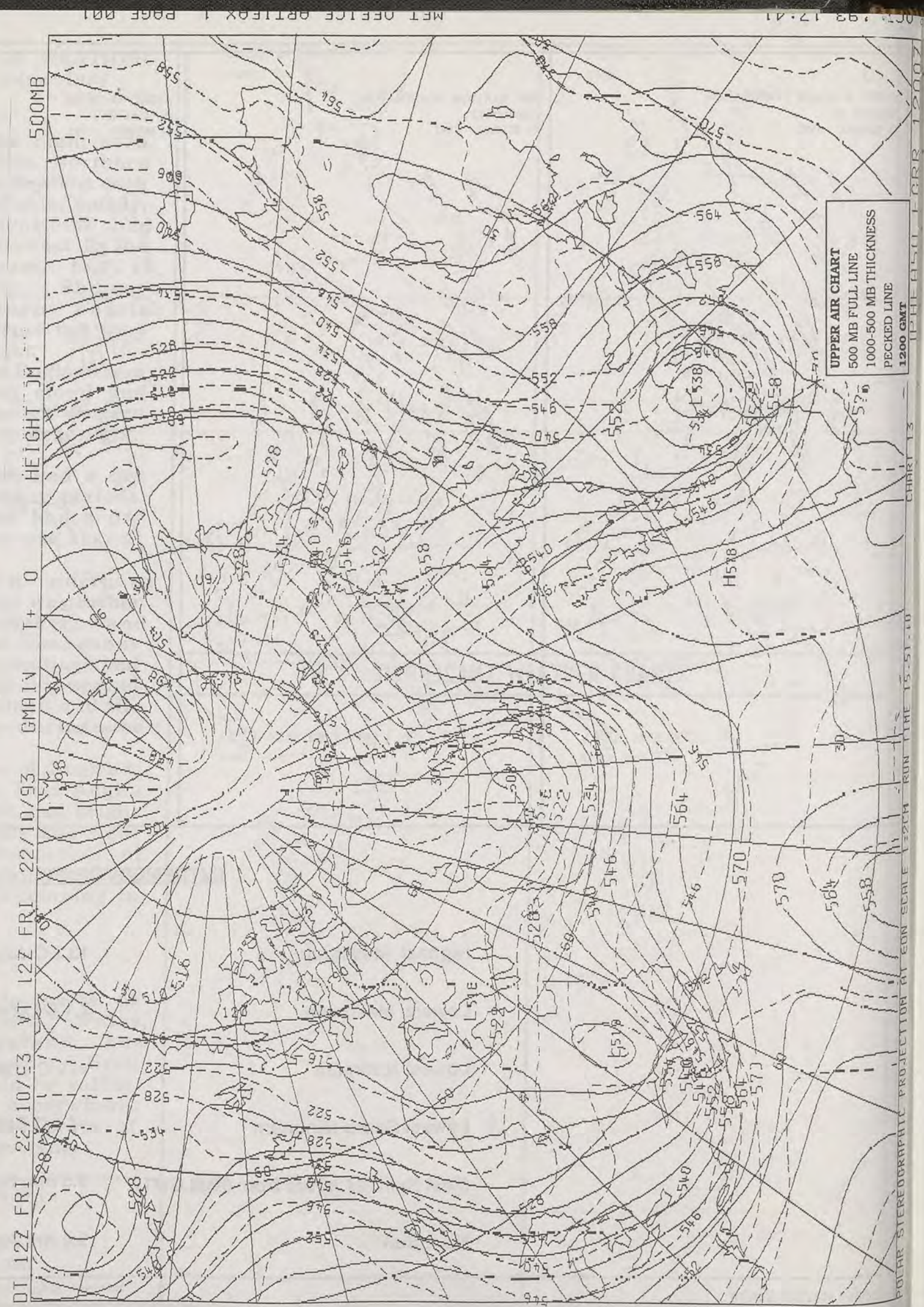

Highest Maximum	: 13.2 C Jubilee Corner [Kent]
Lowest Maximum	: 7.1 C Lerwick [Shetland]
Lowest Minimum	: -4.2 C Trawscoed [Dyfed]
Lowest Grass Minimum	: -7.1 C Belfast
Most Rain (24 hours from 0900 GMT)	: 9.5 mm Foula [Shetland]
Most Sun	: 9.4 Hrs Plymouth [Devon]

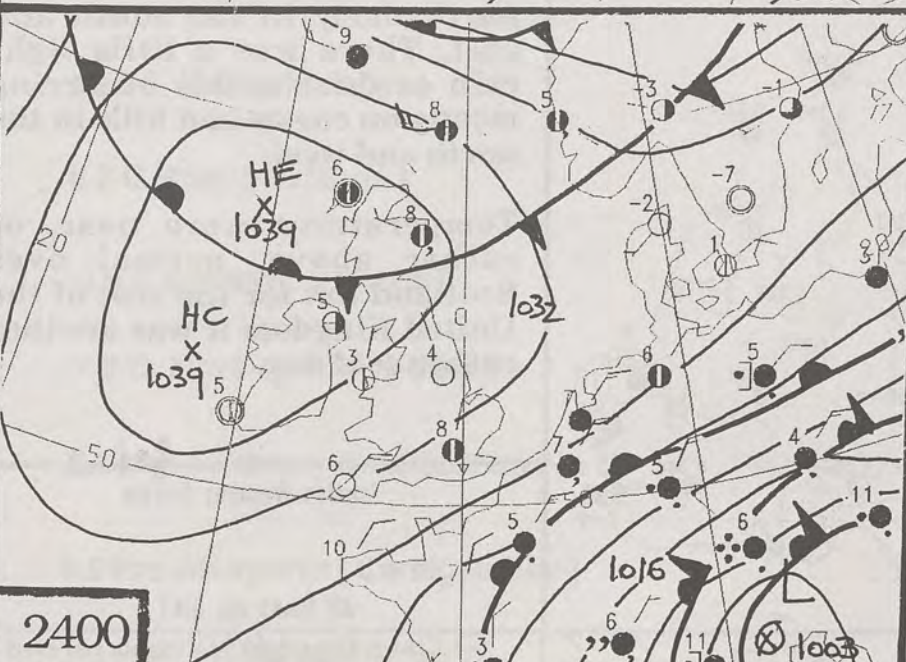
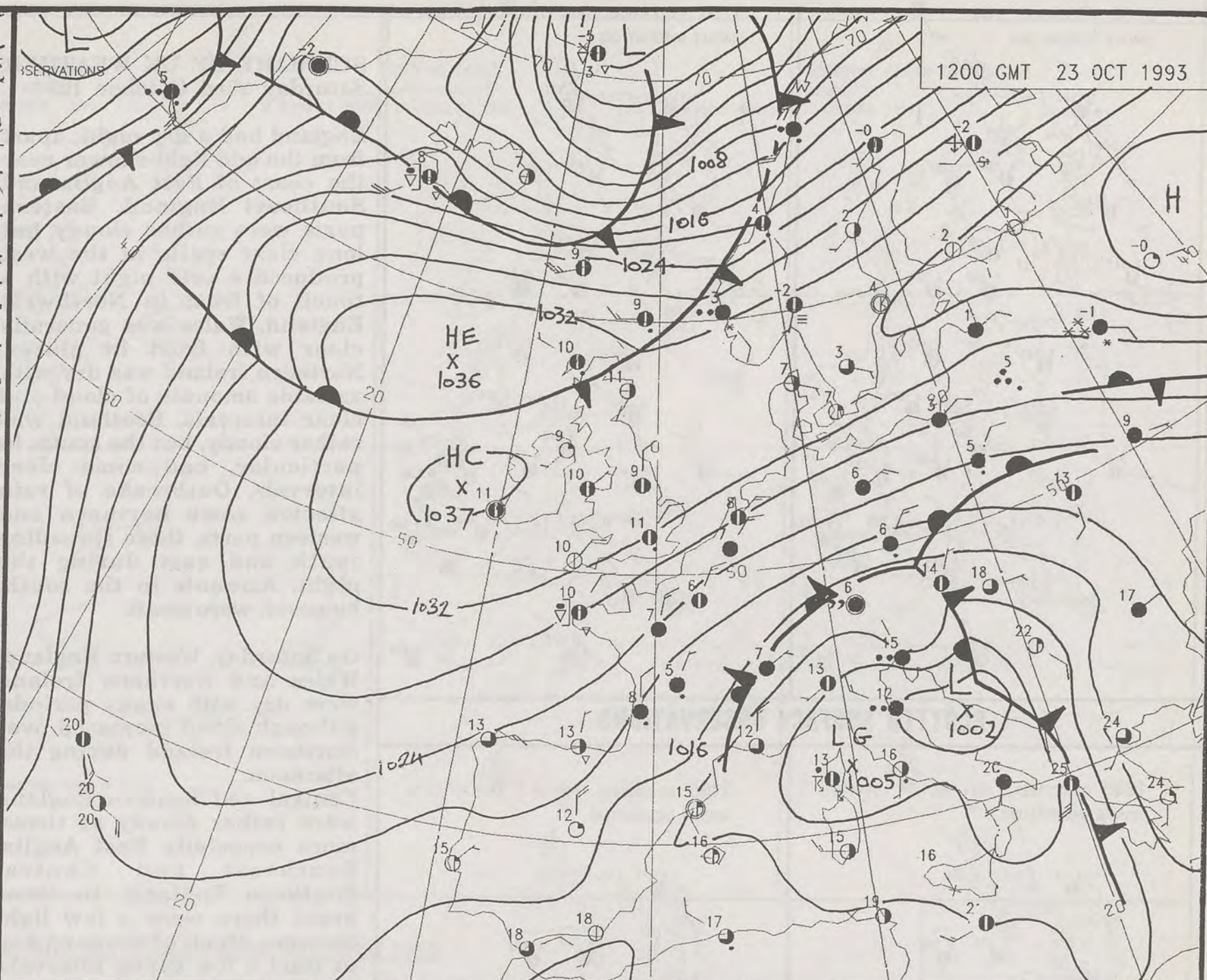
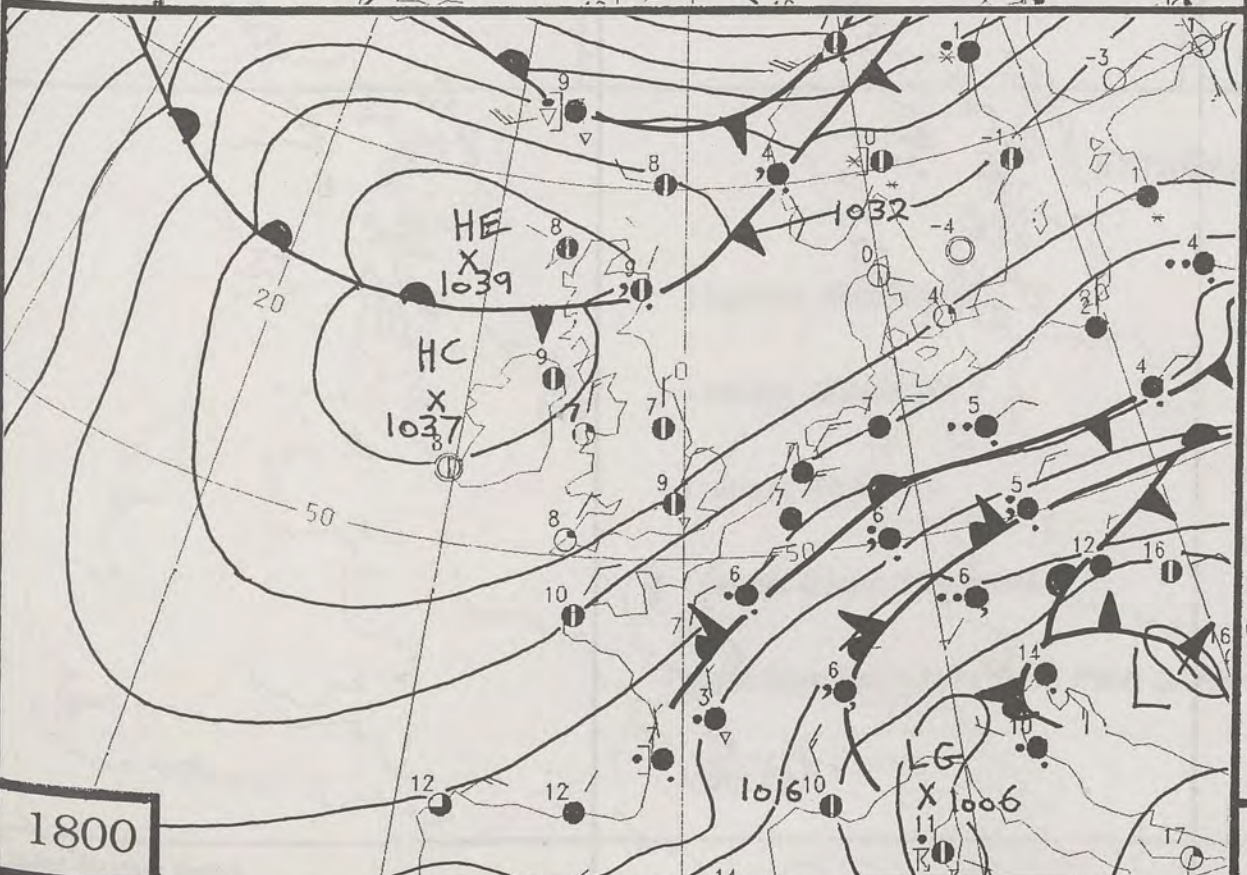
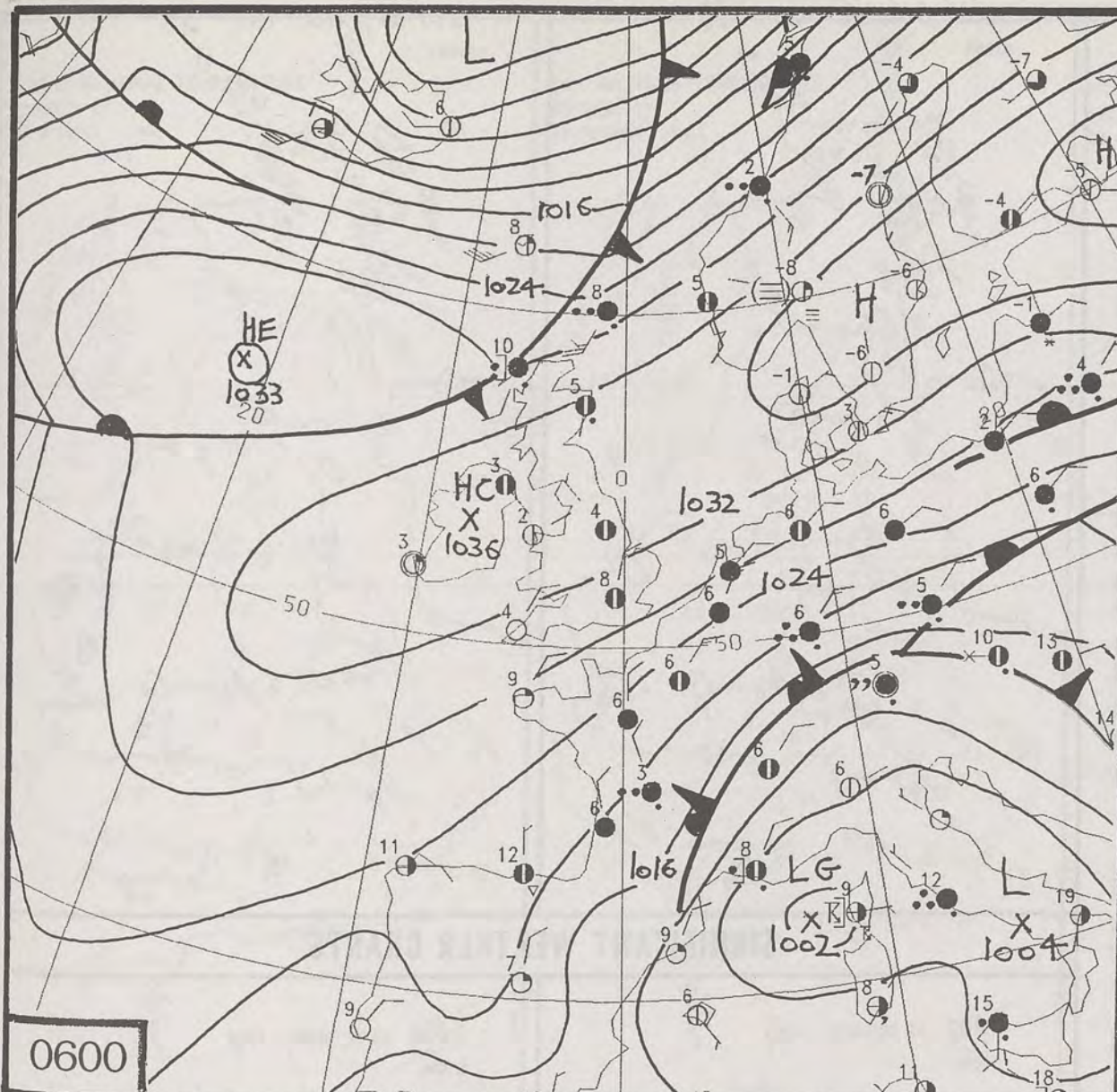
DAILY WEATHER SUMMARY



© Crown Copyright
All rights reserved

VISIBLE 22/10/93 NOON





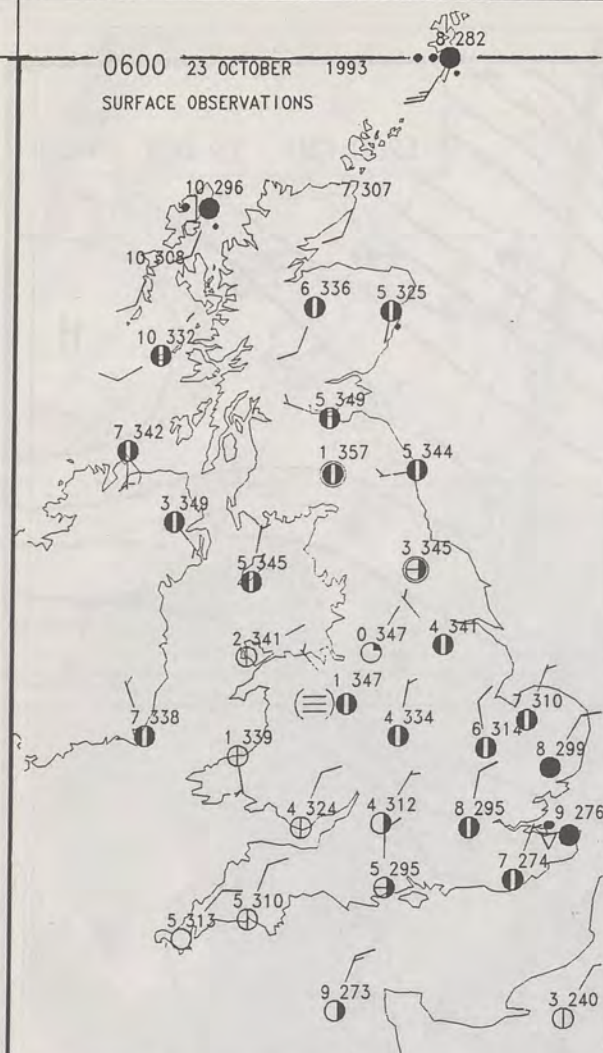
DUPLICATE ALSO
DAILY WEATHER SUMMARY
NOT FOR LOAN
Saturday 23rd October 1993

London Weather Centre
Climate Department
127 Clerkenwell Road
London
EC1R 5DB

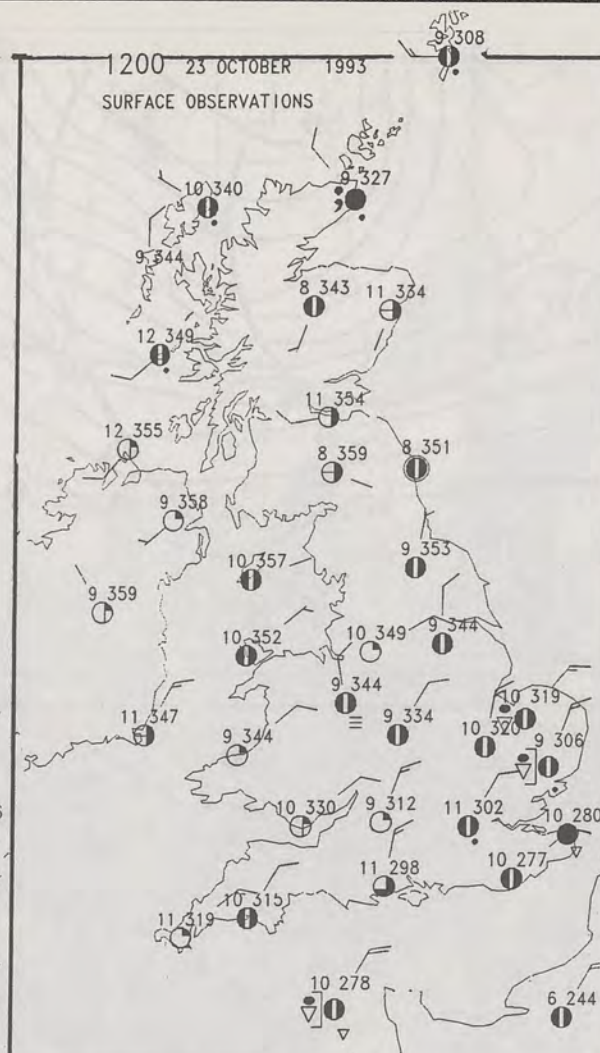


Warm front Cold front Occlusion

0600 23 OCTOBER 1993
SURFACE OBSERVATIONS

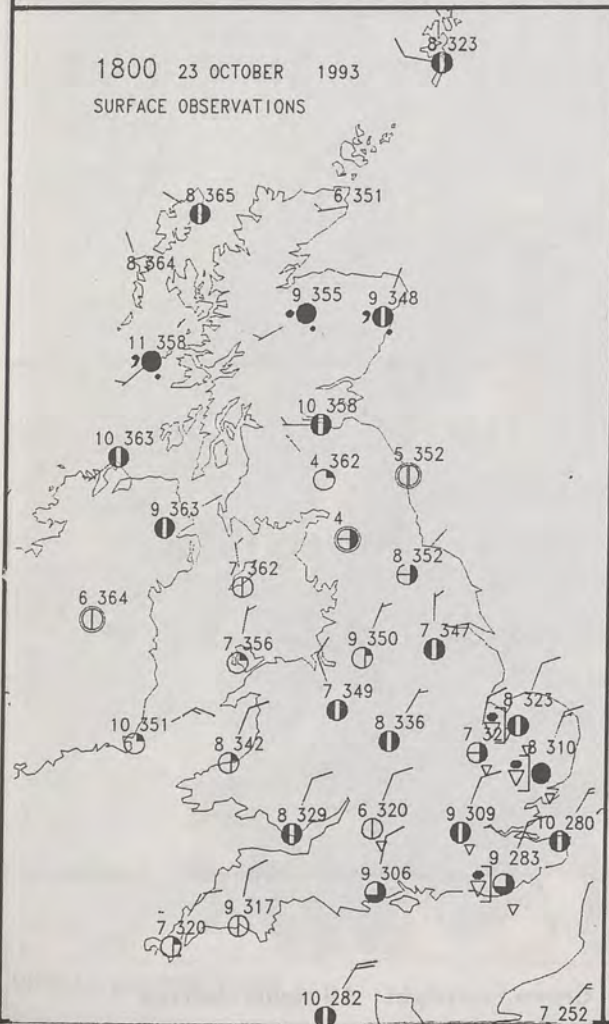


1200 23 OCTOBER 1993
SURFACE OBSERVATIONS

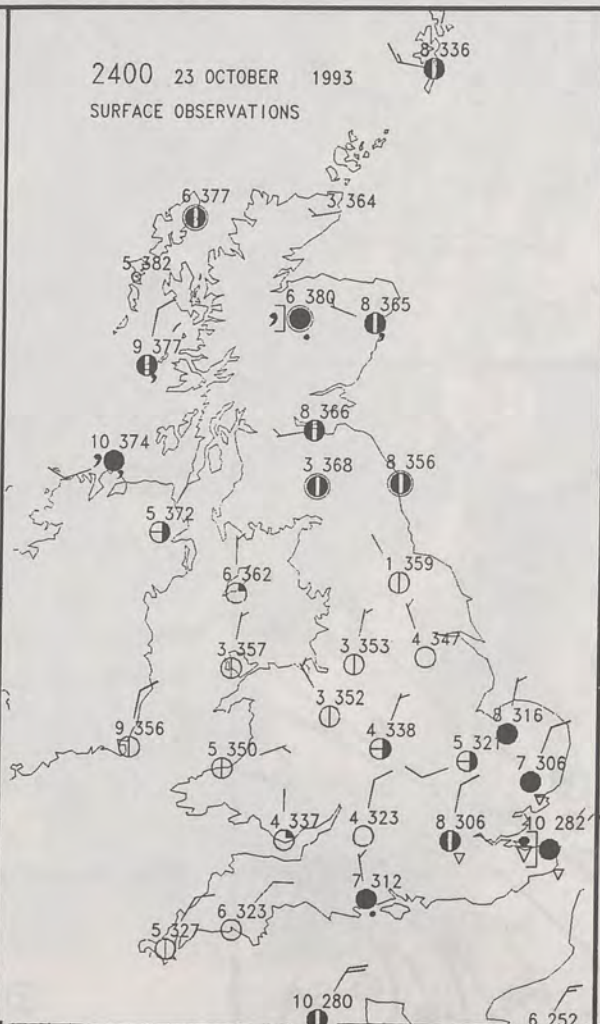


PLOTTED SURFACE OBSERVATIONS

1800 23 OCTOBER 1993
SURFACE OBSERVATIONS



2400 23 OCTOBER 1993
SURFACE OBSERVATIONS



SUMMARY OF UK WEATHER Saturday 23rd October 1993

England had a dry night, apart from the odd light shower near the coast of East Anglia and Southeast England. Eastern parts were rather cloudy but long clear spells in the west produced a cold night with a touch of frost in Northwest England. Wales was generally clear with frost in places. Northern Ireland was dry with variable amounts of cloud and clear intervals. Scotland was rather cloudy, but the south, in particular, had some clear intervals. Outbreaks of rain affected some northern and western parts, these spreading south and east during the night. Amounts in the south, however, were small.

On Saturday, Western England, Wales and Northern Ireland were dry with sunny periods, although cloud increased over Northern Ireland during the afternoon.

Central and Eastern England were rather cloudy at times, more especially East Anglia, Southeast and Central Southern England. In these areas there were a few light showers. Much of Scotland had at least a few sunny intervals, particularly in the south and east. There was a little light rain or drizzle, this occurring mostly on coasts and hills in the north and west.

Temperatures were near, or rather above, normal over Scotland but for the rest of the United Kingdom it was another rather cold day.

London Weather Centre

All times are GMT

© Crown Copyright All rights reserved

0600 23 OCTOBER 1993
SIGWX



1200 23 OCTOBER 1993
SIGWX



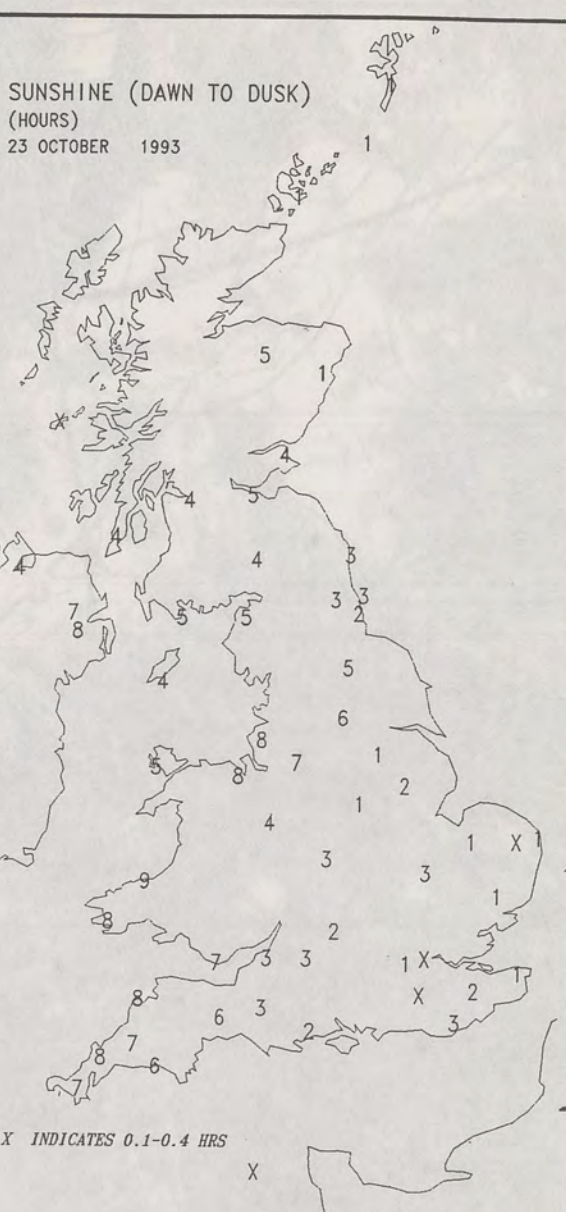
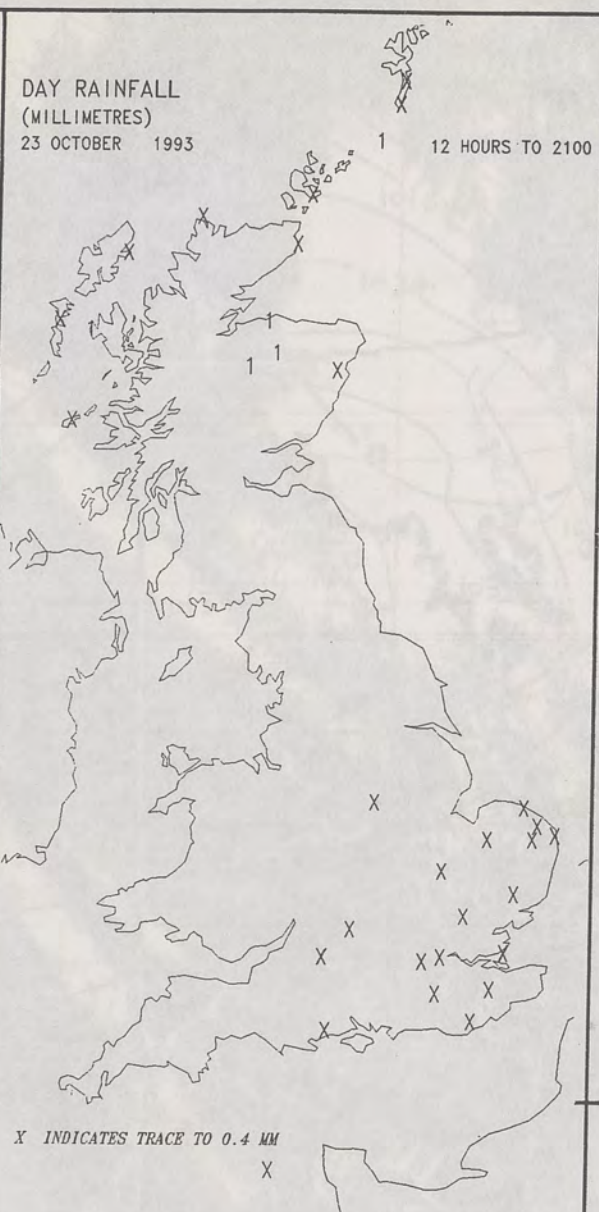
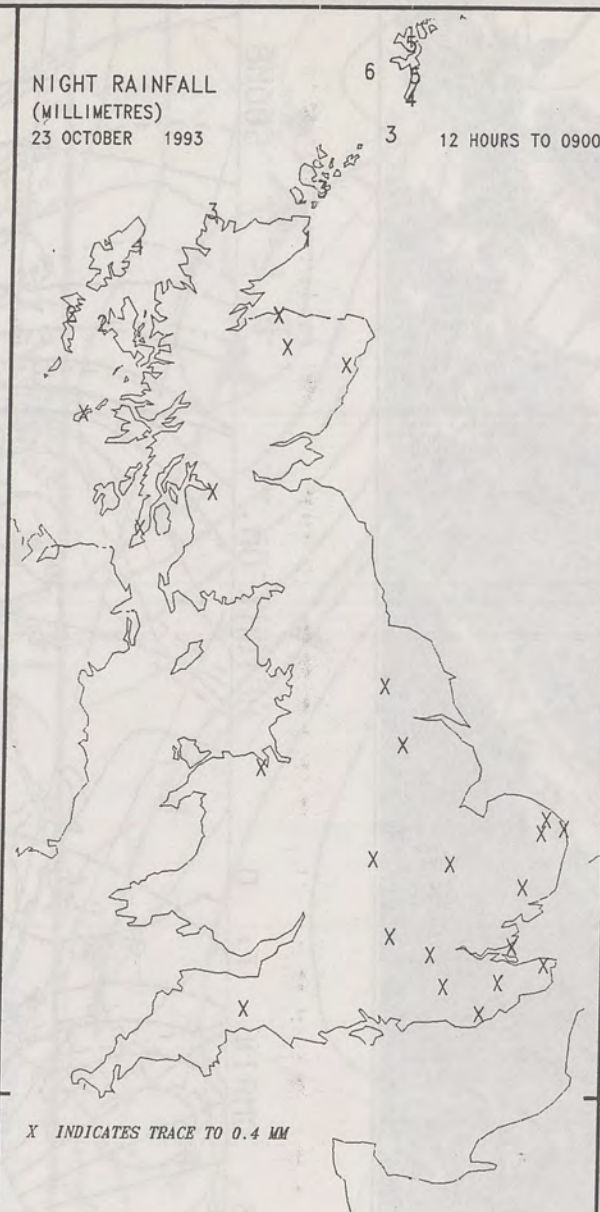
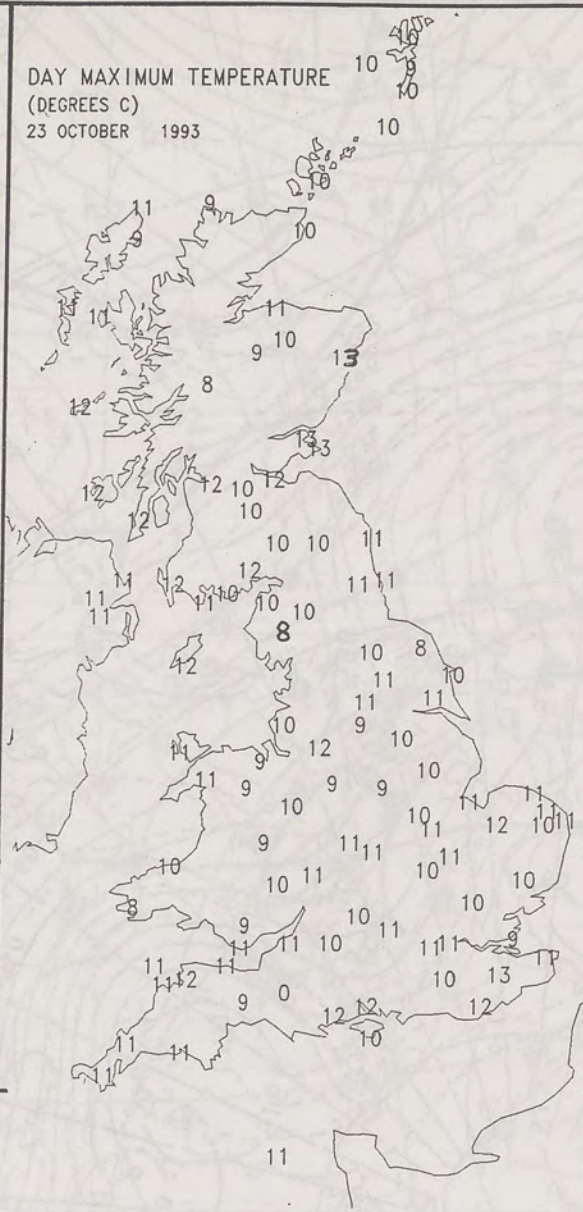
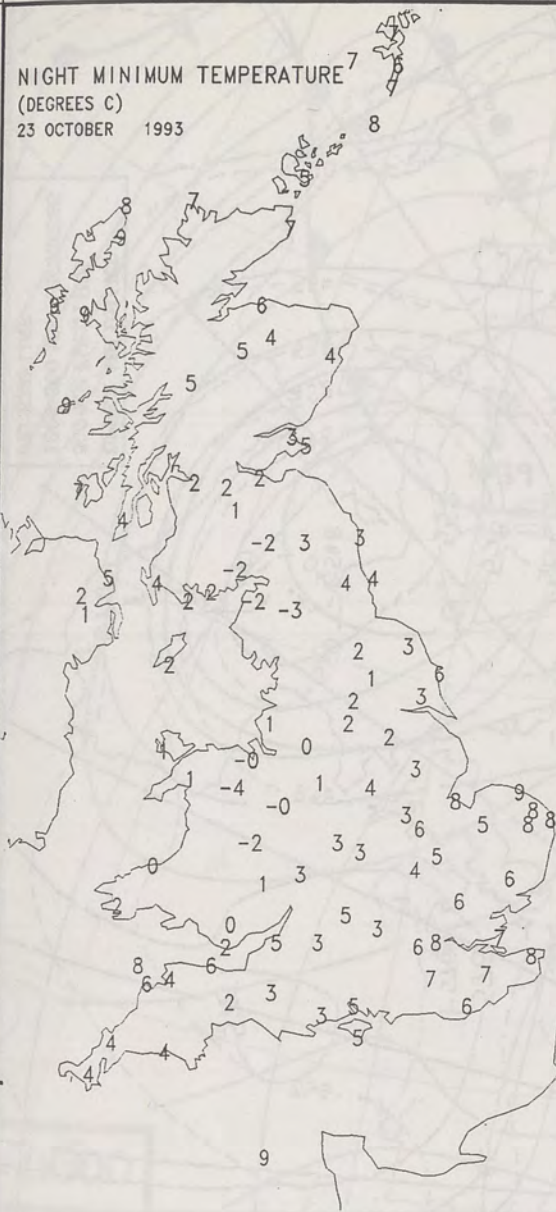
SIGNIFICANT WEATHER CHARTS

1800 23 OCTOBER 1993
SIGWX



2400 23 OCTOBER 1993
SIGWX






EXTREMES FOR SATURDAY 23RD OCTOBER 1993

Highest Maximum	: 13.5 C Aberdeen / Dyce
Lowest Maximum	: 8.2 C Shap [Cumbria]
Lowest Minimum	: -3.9 C Cynwyd [Clwyd]
Lowest Grass Minimum	: -7.2 C Moel - y - Crio [Clwyd]
Most Rain (24 hours from 0900 GMT)	: 2.8 mm Aultbea [West Scotland]
Most Sun	: 8.5 Hrs Aberporth [Cardigan Bay]

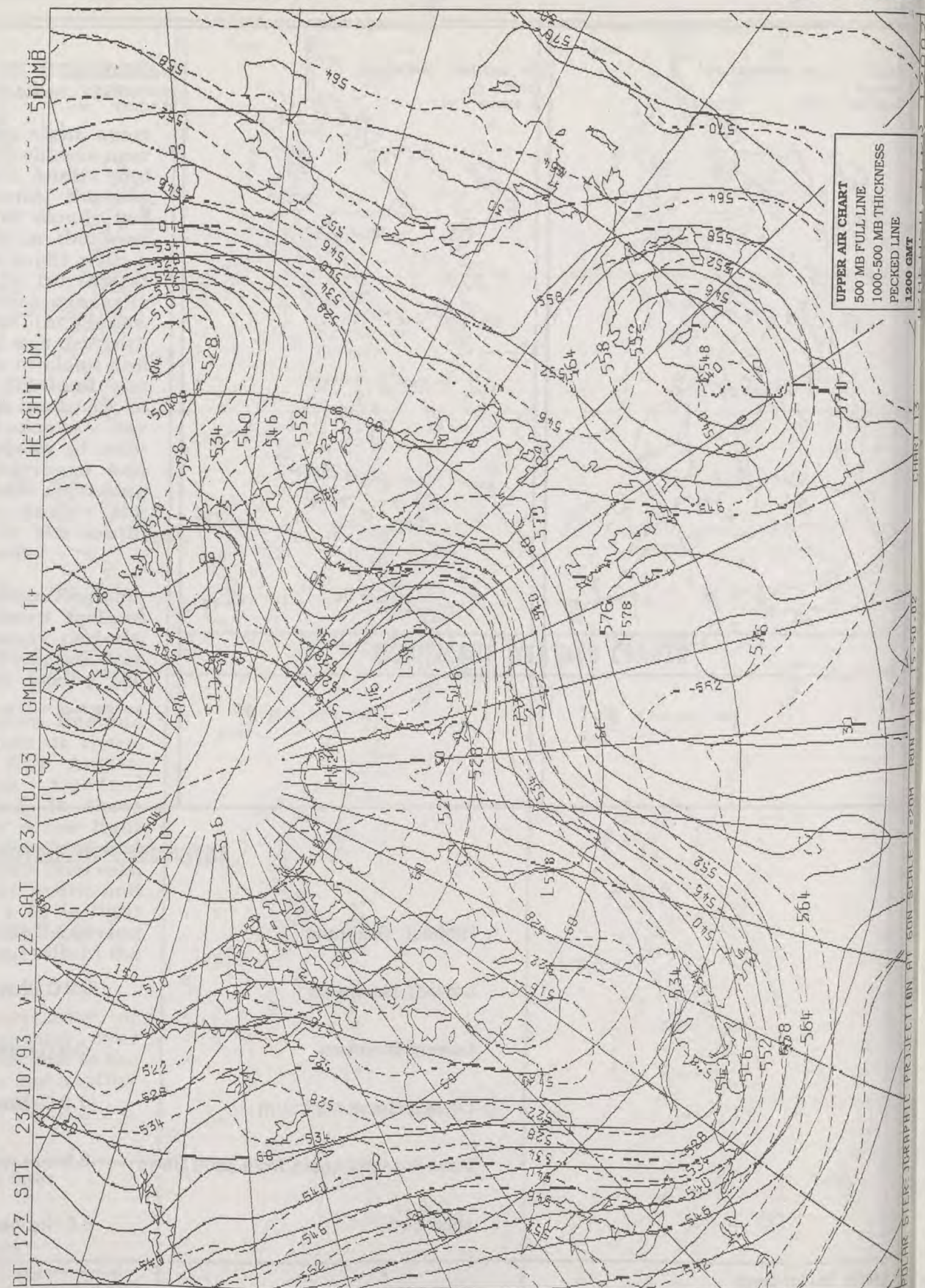
**DAILY
WEATHER
SUMMARY**



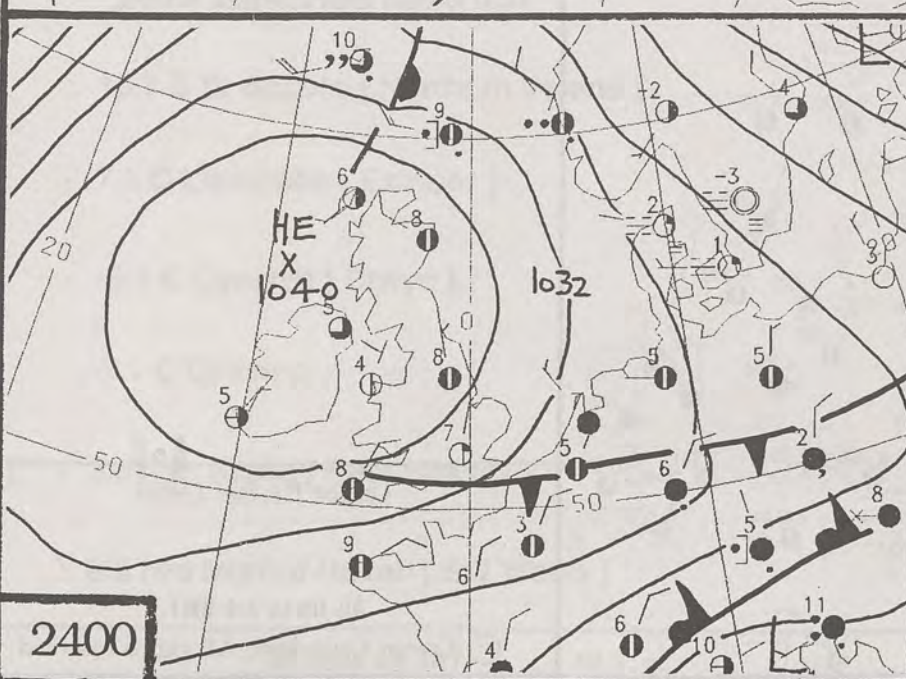
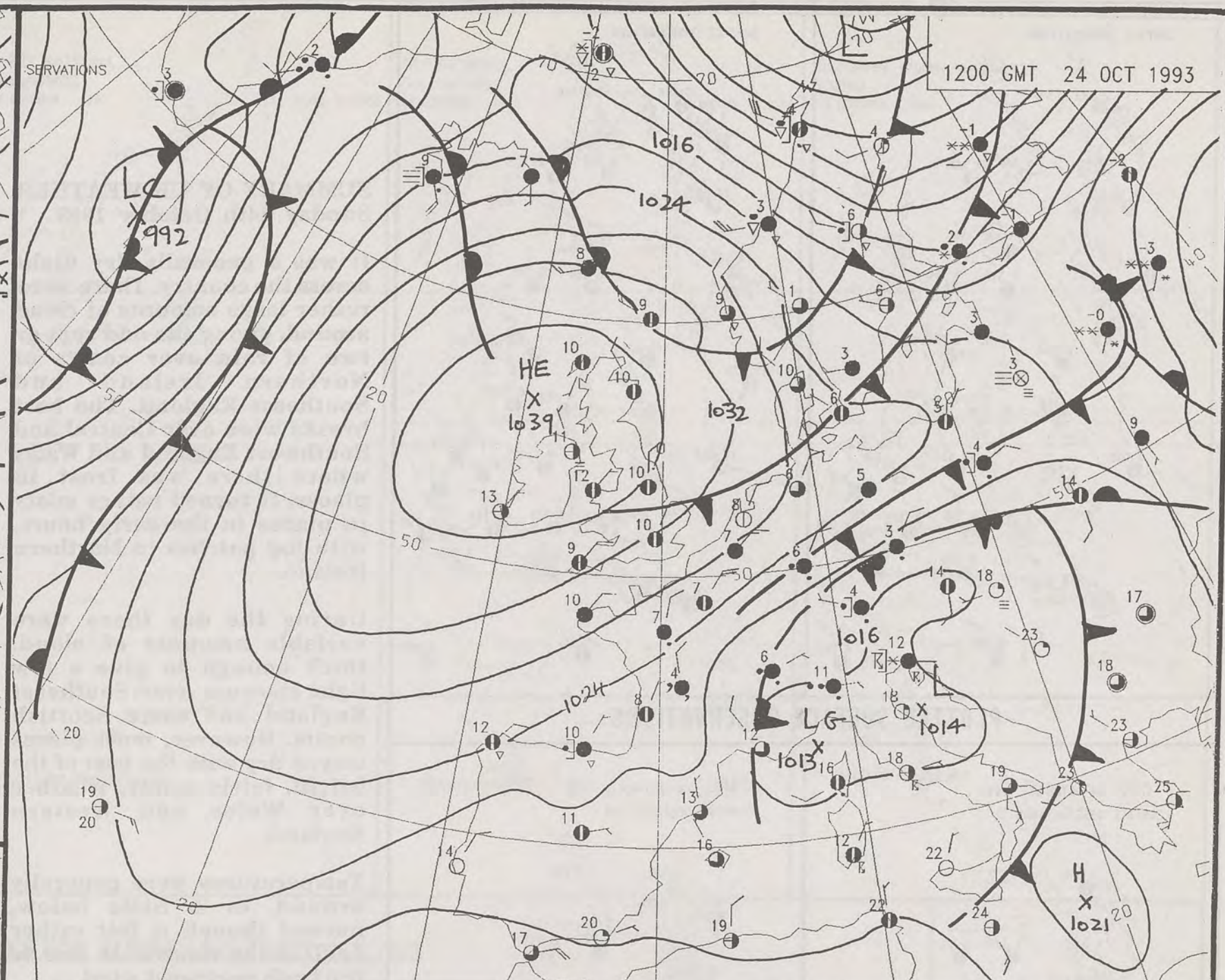
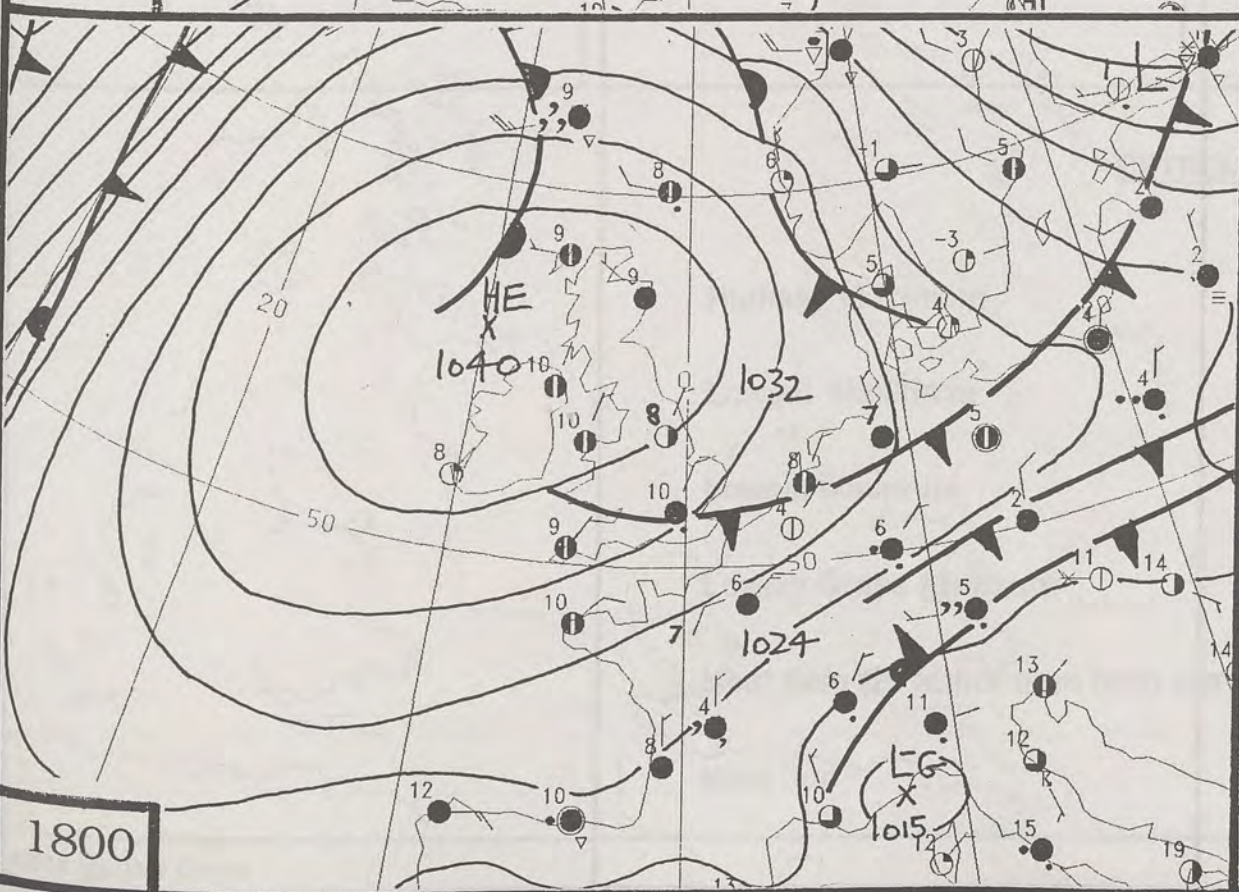
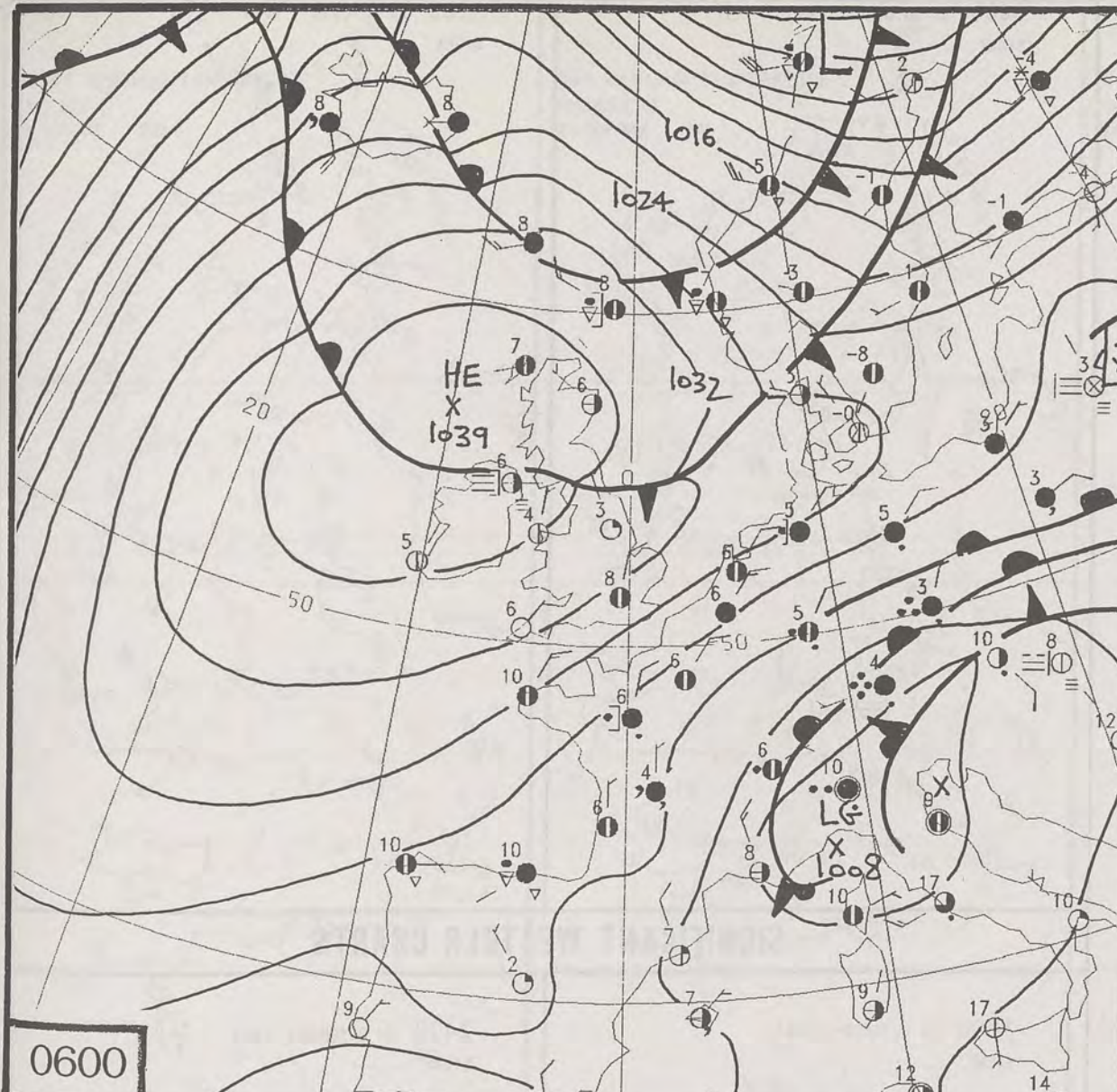
© Crown Copyright
All rights reserved



INFRA RED 23/10/93 1511Z



150
 1000 MB THICKNESS
 PECKED LINE
 1200 GMT
 CHART 15
 POLAR STEREOGRAPHIC PROJECTION AT 60N SCALE 1:2000000
 15-50-02

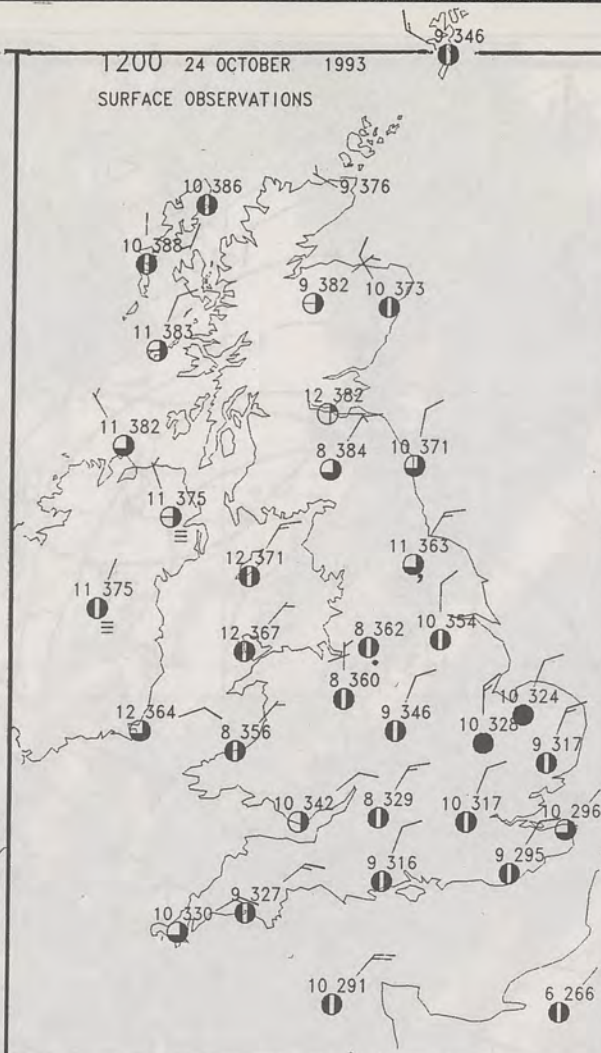


DUPLICATE ALSO
DAILY WEATHER SUMMARY
 NOT FOR LOAN
 Sunday 24th October 1993

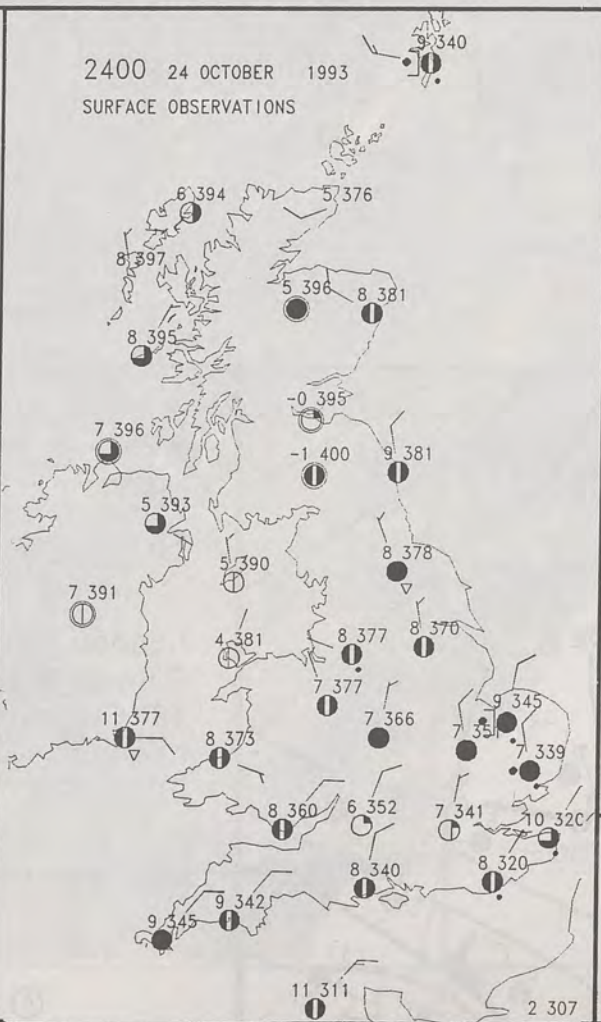
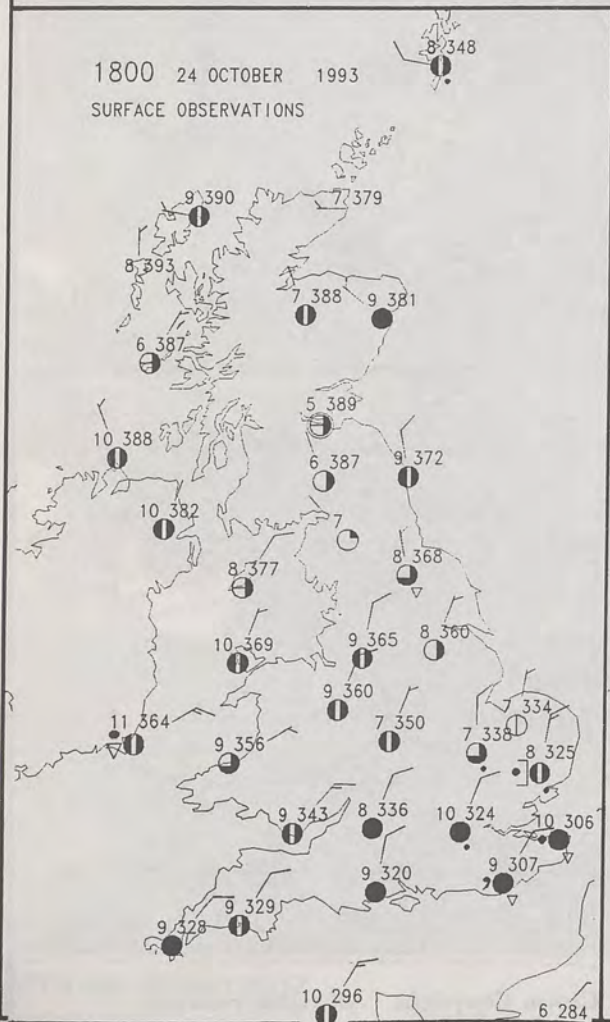
London Weather Centre
 Climate Department
 127 Clerkenwell Road
 London
 EC1R 5DB



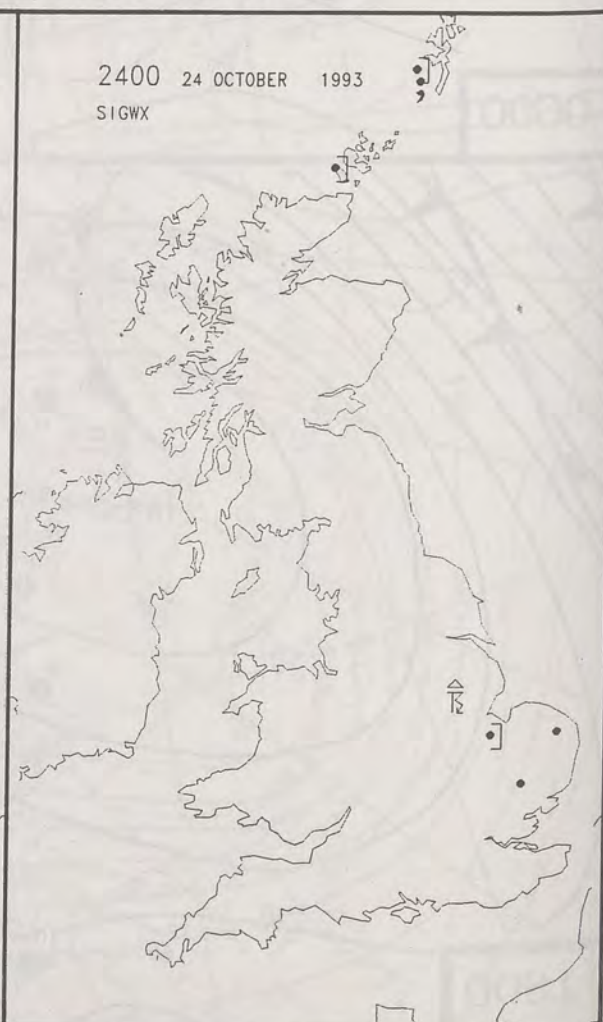
Warm front
 Cold front
 Occlusion



PLOTTED SURFACE OBSERVATIONS



SIGNIFICANT WEATHER CHARTS



SUMMARY OF UK WEATHER Sunday 24th October 1993

It was a generally dry night across the country. There were rather large amounts of cloud around, giving the odd spot or two of rain over coasts of Northern Ireland and Southeast England. The best breaks were over Central and Southwest England and Wales where there was frost in places. It turned rather misty in places in the early hours, with fog patches in Northern Ireland.

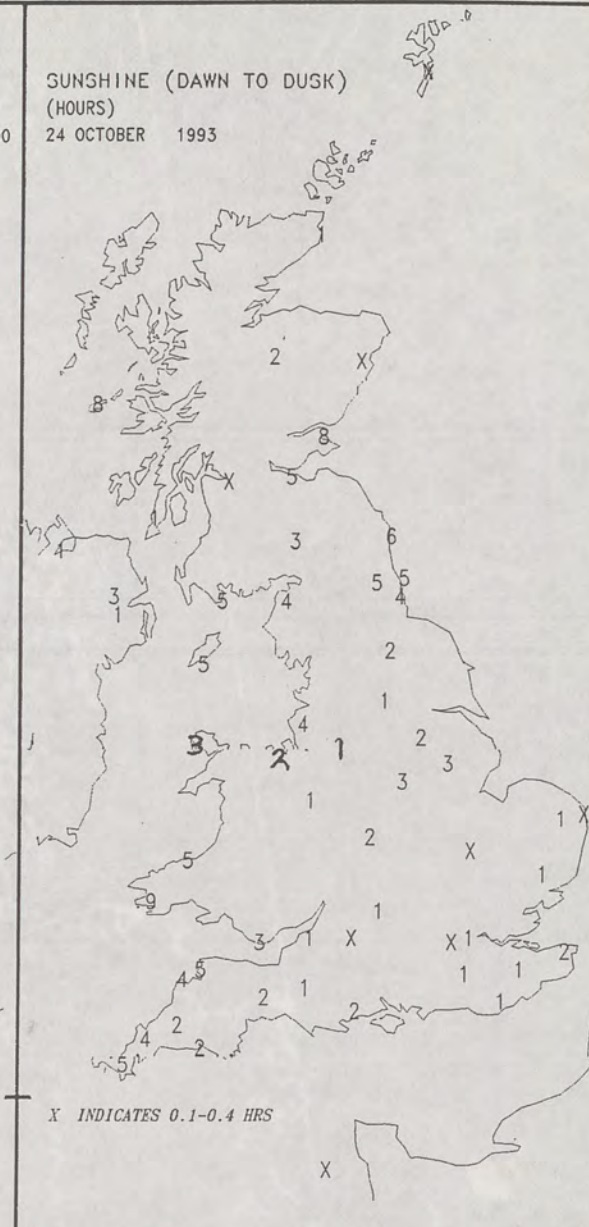
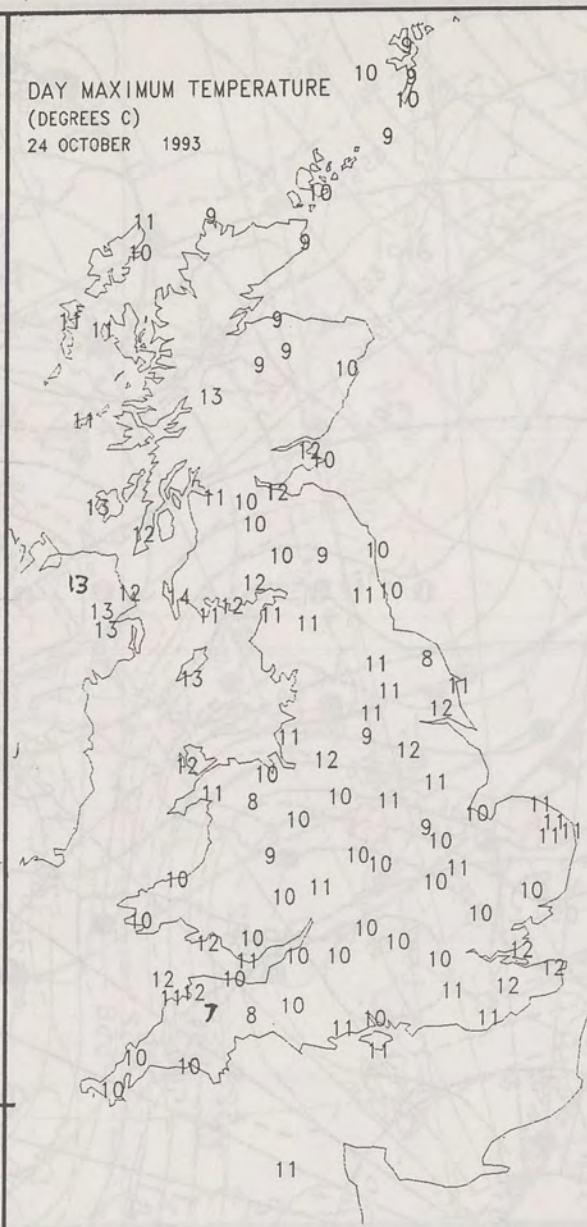
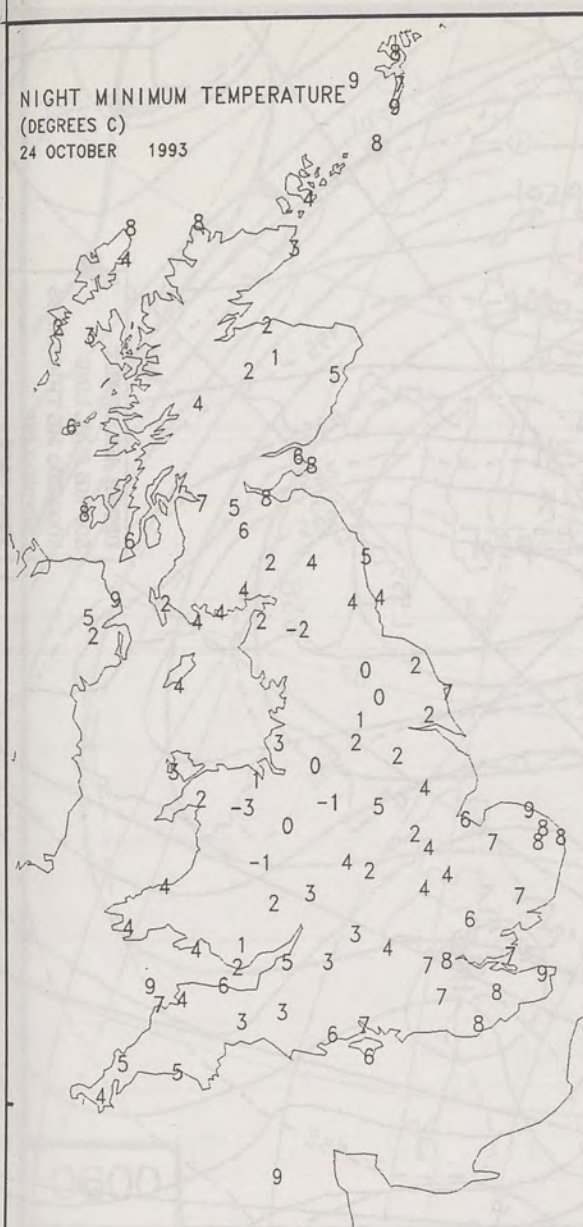
During the day there were variable amounts of cloud, thick enough to give a few light showers over Southeast England and some Scottish coasts. However, most places stayed dry with the best of the bright, fairly sunny, weather over Wales and Western England.

Temperatures were generally around, or a little below, normal though it felt rather cold in the Southeast due to the fresh northeast wind.

London Weather Centre

All times are GMT

© Crown Copyright All rights reserved



EXTREMES FOR SUNDAY 24TH OCTOBER 1993

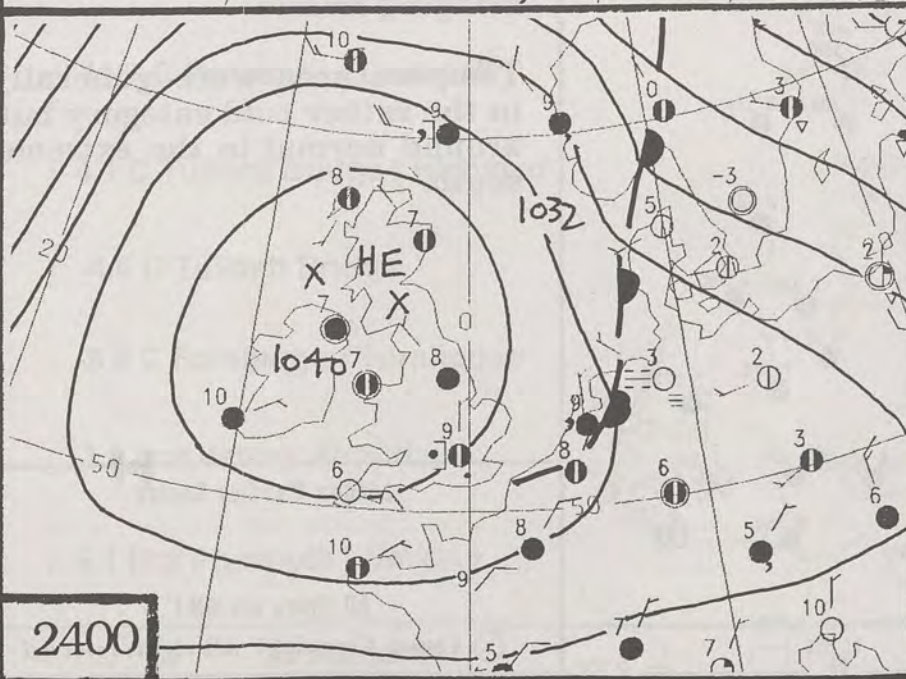
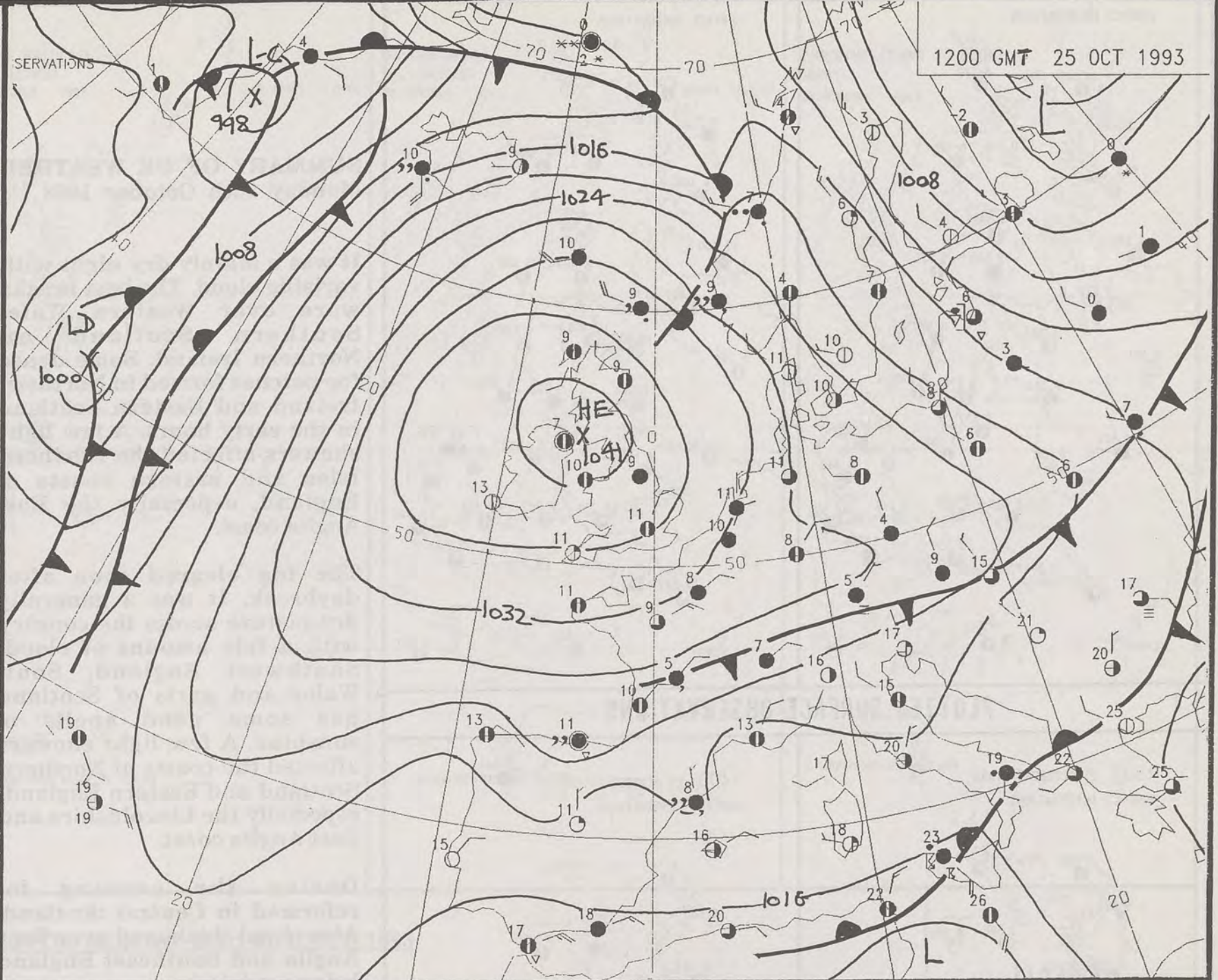
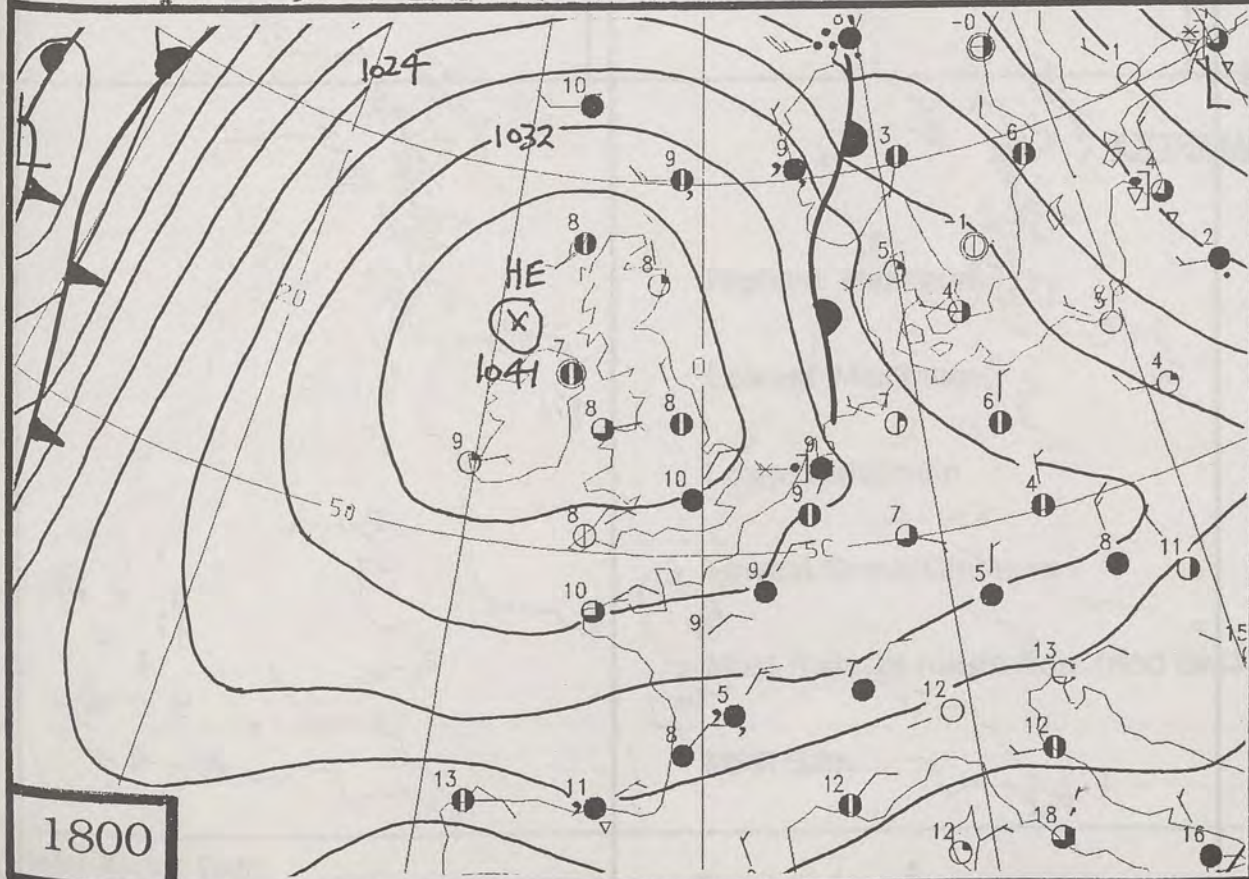
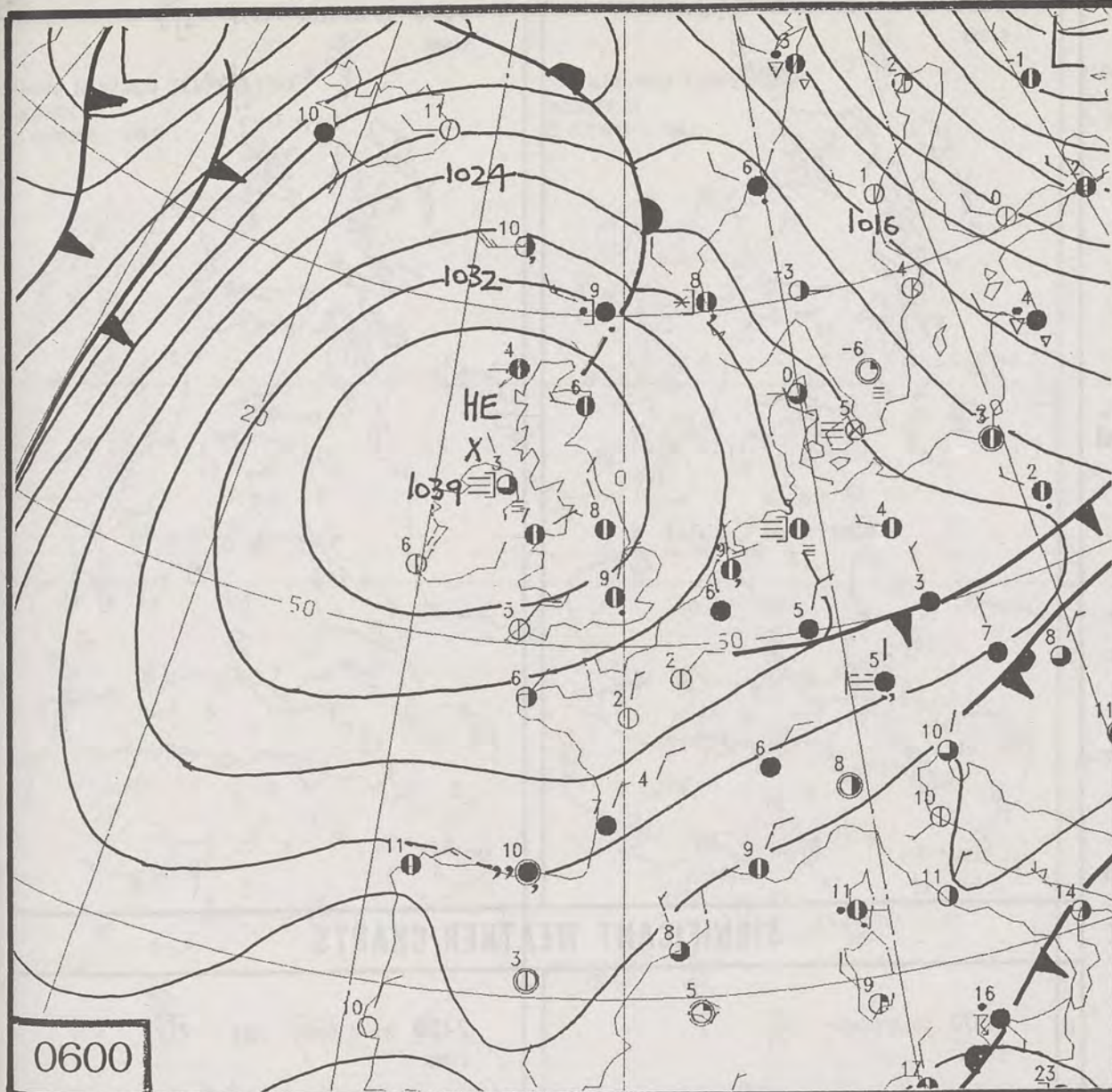
Highest Maximum	: 13.3 C St Angelo [Northern Ireland]
Lowest Maximum	: 7.3 C Liscombe [Exmoor]
Lowest Minimum	: -3.1 C Cynwyd [Clwyd]
Lowest Grass Minimum	: -7.1 C Cynwyd
Most Rain (24 hours from 0900 GMT)	: 3.8 mm Brede [East Sussex]
Most Sun	: 8.6 Hrs Milford Haven [SW Wales]

DAILY WEATHER SUMMARY



© Crown Copyright
All rights reserved

100
PECKED LINE
1200 GMT
CHART 13
THE 15-51-15
POLAR STEREOGRAPHIC PROJECTION AT 50N SCALE 1:2000000



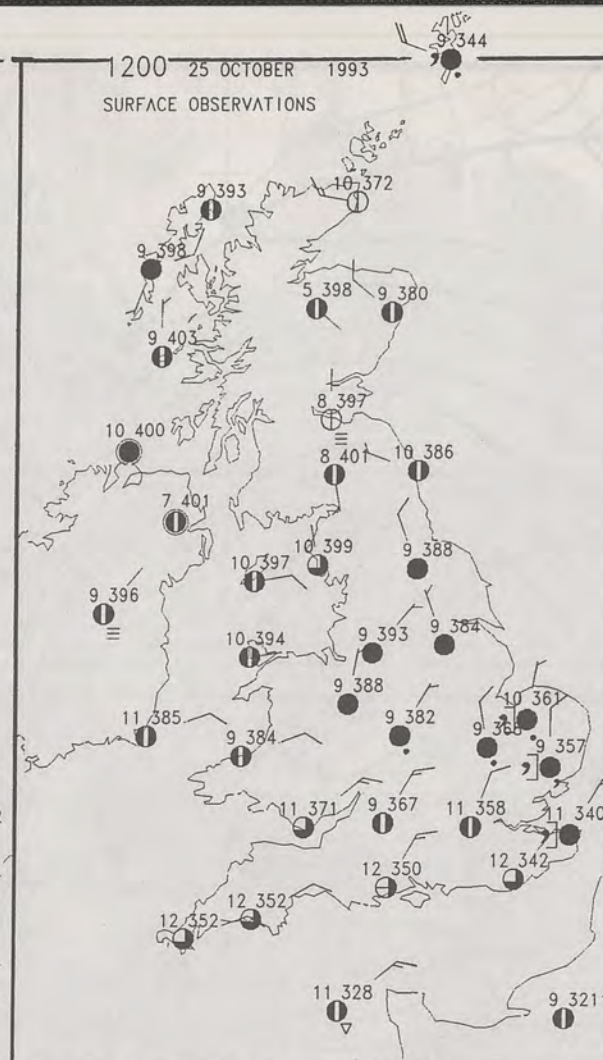
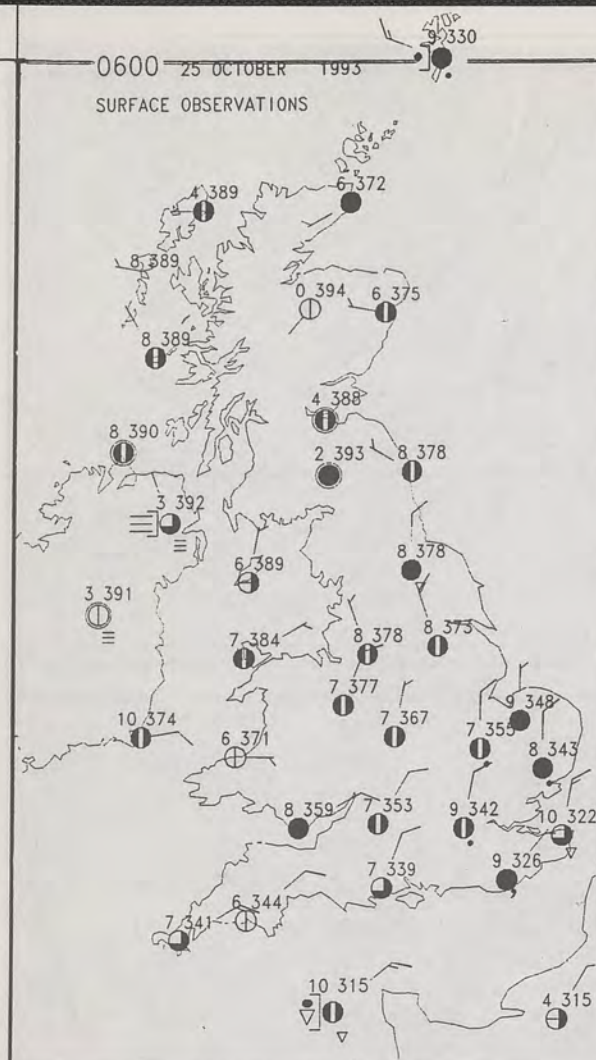
DUPLICATE ALSO
DAILY WEATHER SUMMARY
NOT FOR LOAN
Monday 25th October 1993

London Weather Centre
Climate Department
127 Clerkenwell Road
London
EC1R 5DB

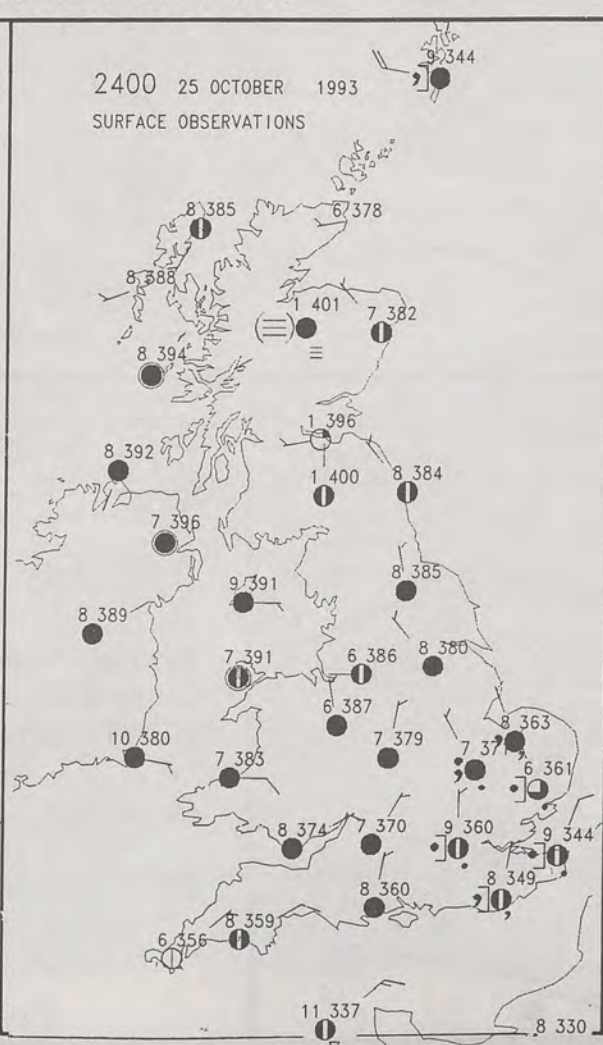
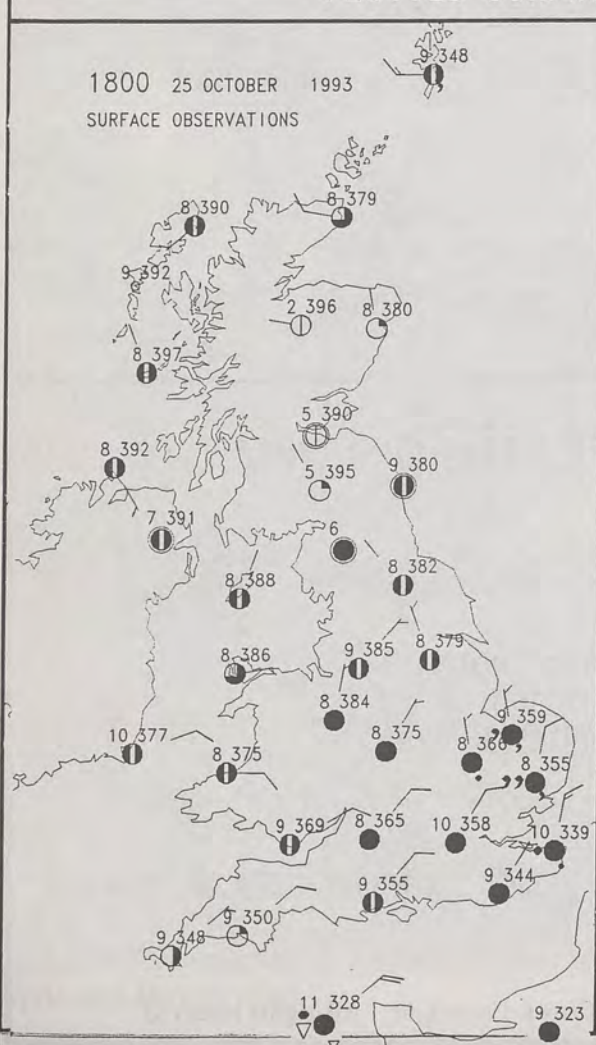


Warm front Cold front Occlusion

© Crown Copyright All rights reserved



PLOTTED SURFACE OBSERVATIONS



**SUMMARY OF UK WEATHER
Monday 25th October 1993**

It was a mainly dry night with variable cloud. The best breaks were over Western Wales, Southern Scotland and Northern Ireland. Some dense fog patches formed in Northern Ireland and Eastern Scotland in the early hours. A few light showers affected the Northern Isles and eastern coasts of England, especially the East Anglia coast.

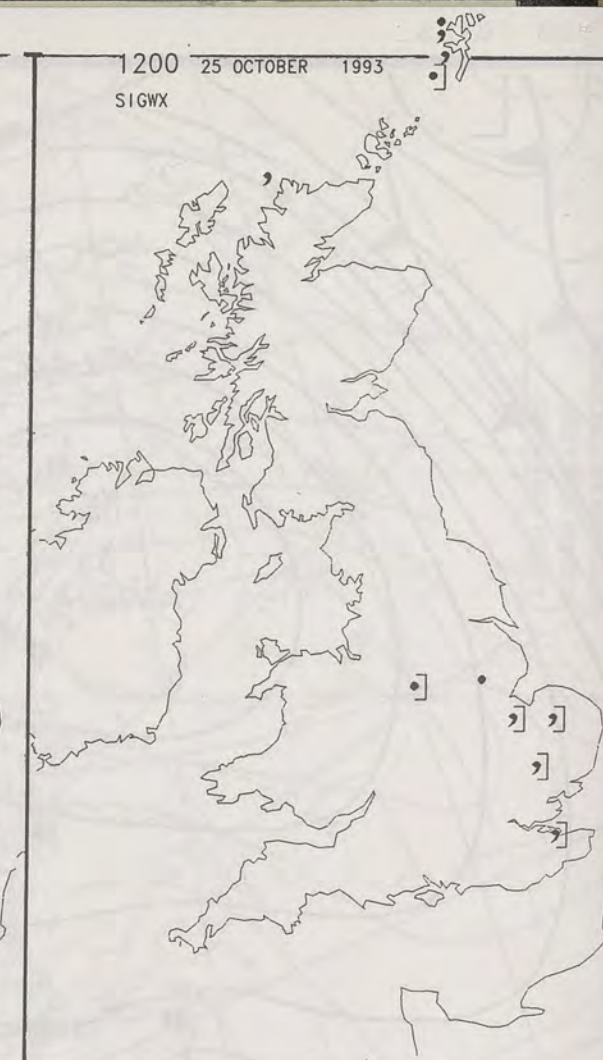
The fog cleared soon after daybreak. It was a generally dry picture across the country with a fair amount of cloud. Southwest England, South Wales and parts of Scotland has some good spells of sunshine. A few light showers affected the coasts of Northern Scotland and Eastern England, especially the Lincolnshire and East Anglia coast.

During the evening fog reformed in Central Scotland. Also cloud thickened over East Anglia and Southeast England bringing drizzle.

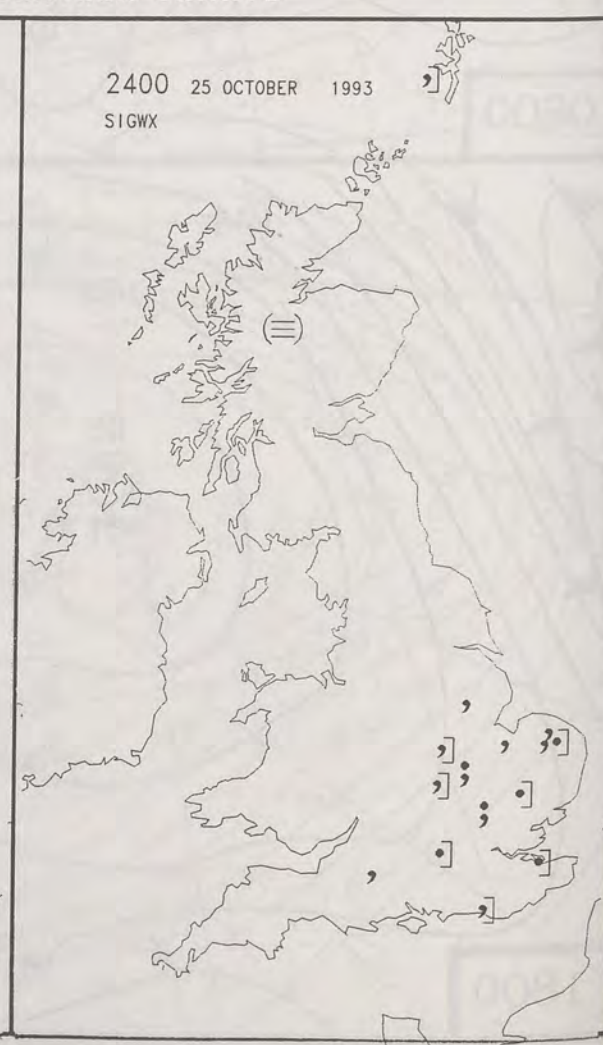
Temperatures were generally in the rather cold category but around normal in the extreme south.

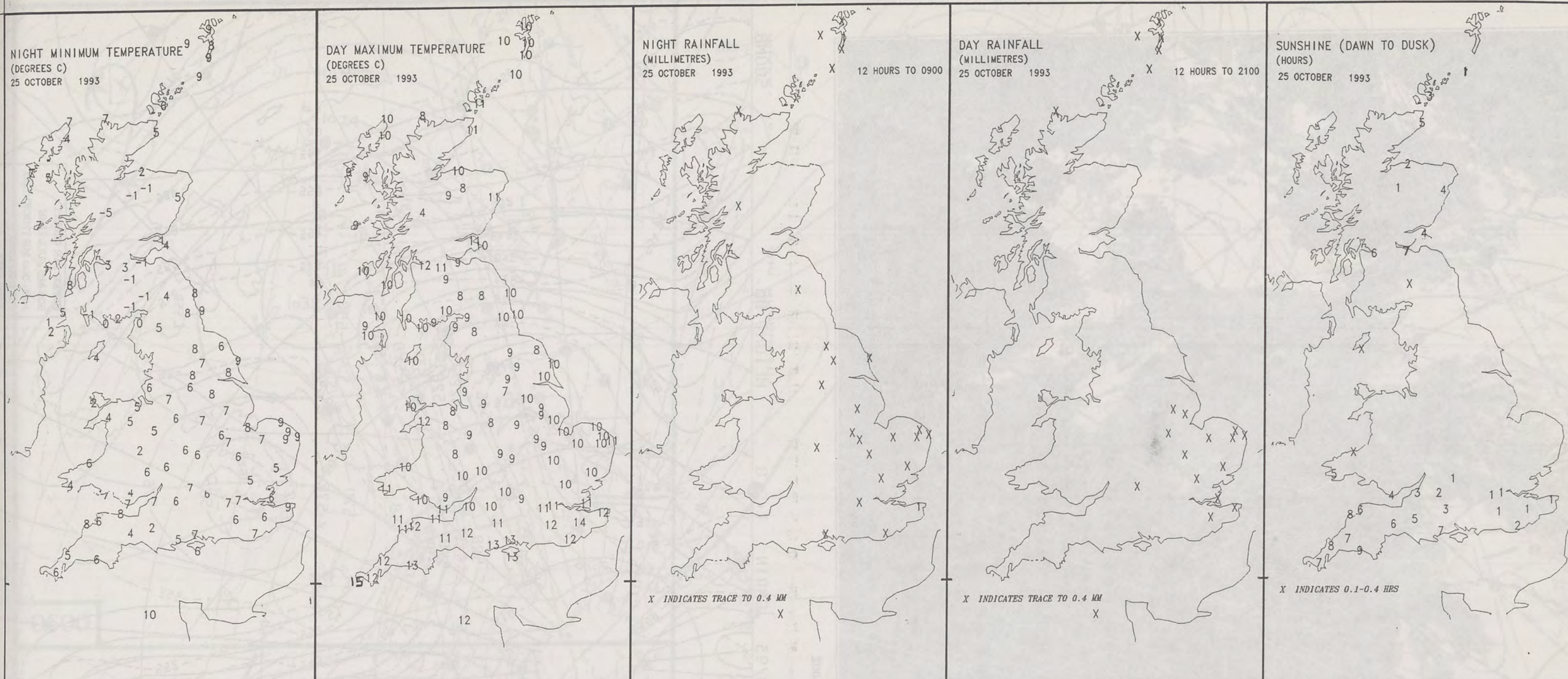
London Weather Centre

All times are GMT
© Crown Copyright All rights reserved



SIGNIFICANT WEATHER CHARTS






EXTREMES FOR MONDAY 25TH OCTOBER 1993

Highest Maximum	: 14.7 C Penzance [Cornwall]
Lowest Maximum	: 4.1 C Tulloch Bridge [Highland]
Lowest Minimum	: -4.6 C Tulloch Bridge
Lowest Grass Minimum	: -5.8 C Edinburgh / Turnhouse
Most Rain (24 hours from 0900 GMT)	: 3.9 mm Jersey Airport
Most Sun	: 9.1 Hrs Plymouth [Devon]

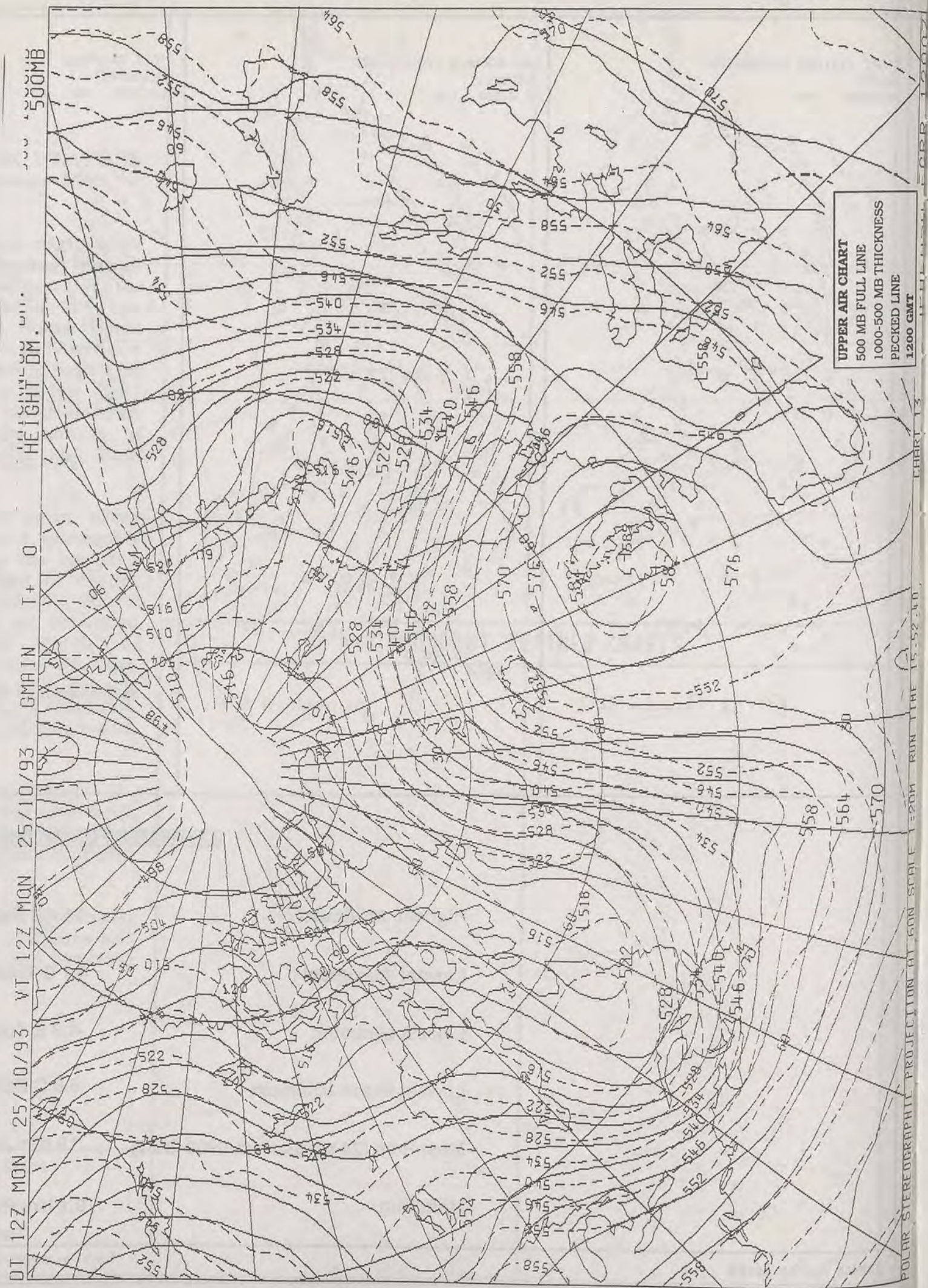
DAILY WEATHER SUMMARY



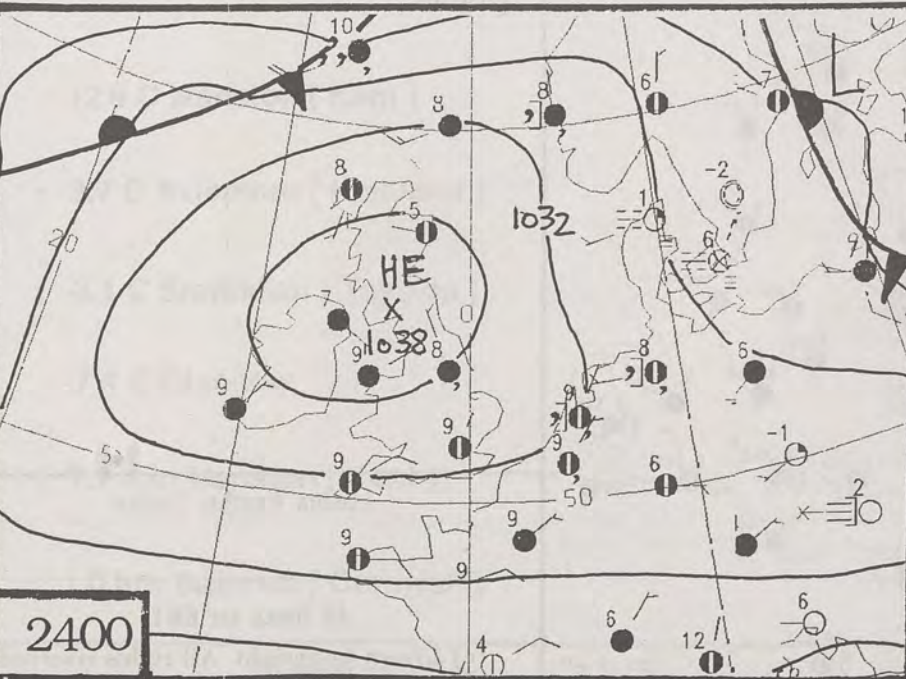
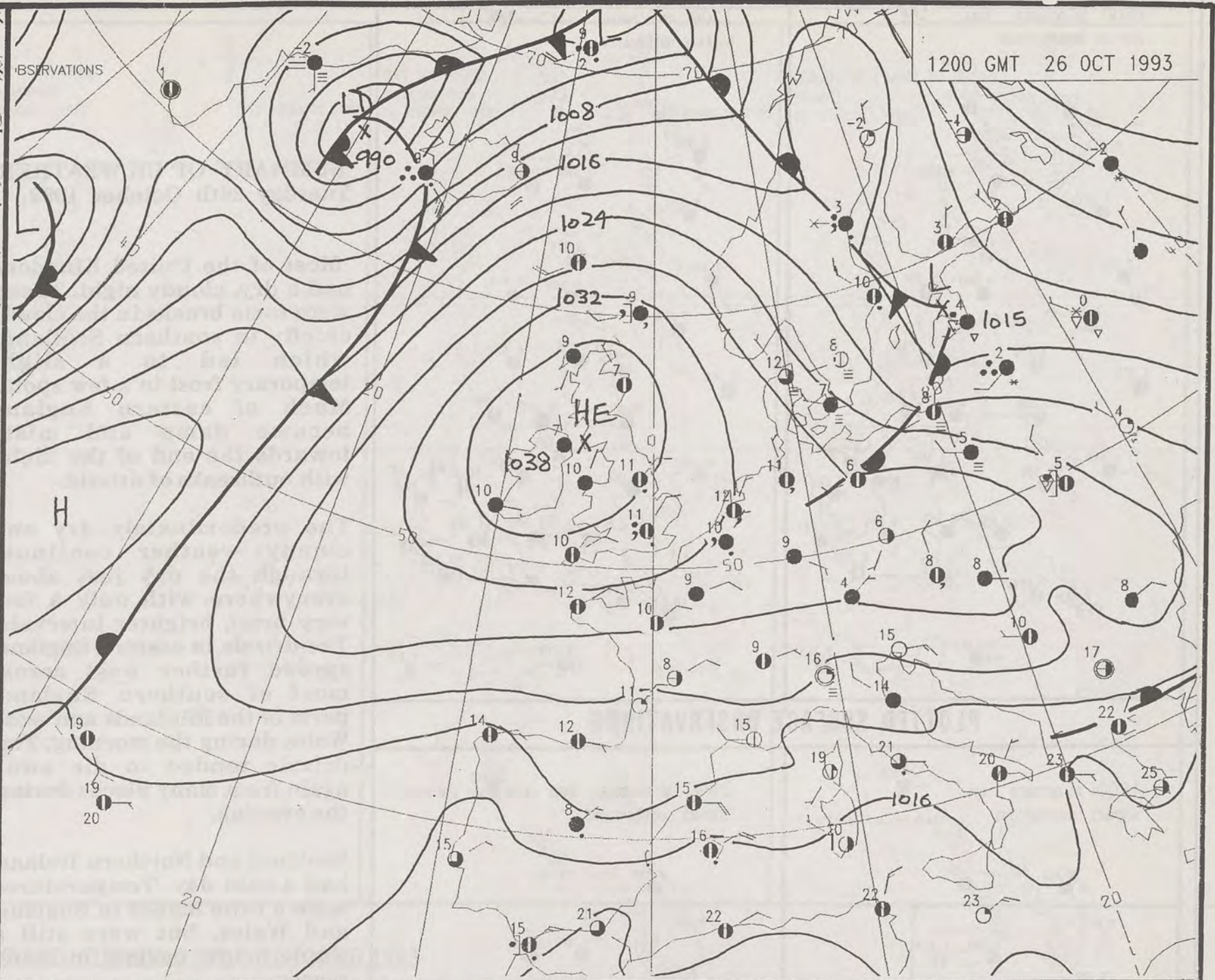
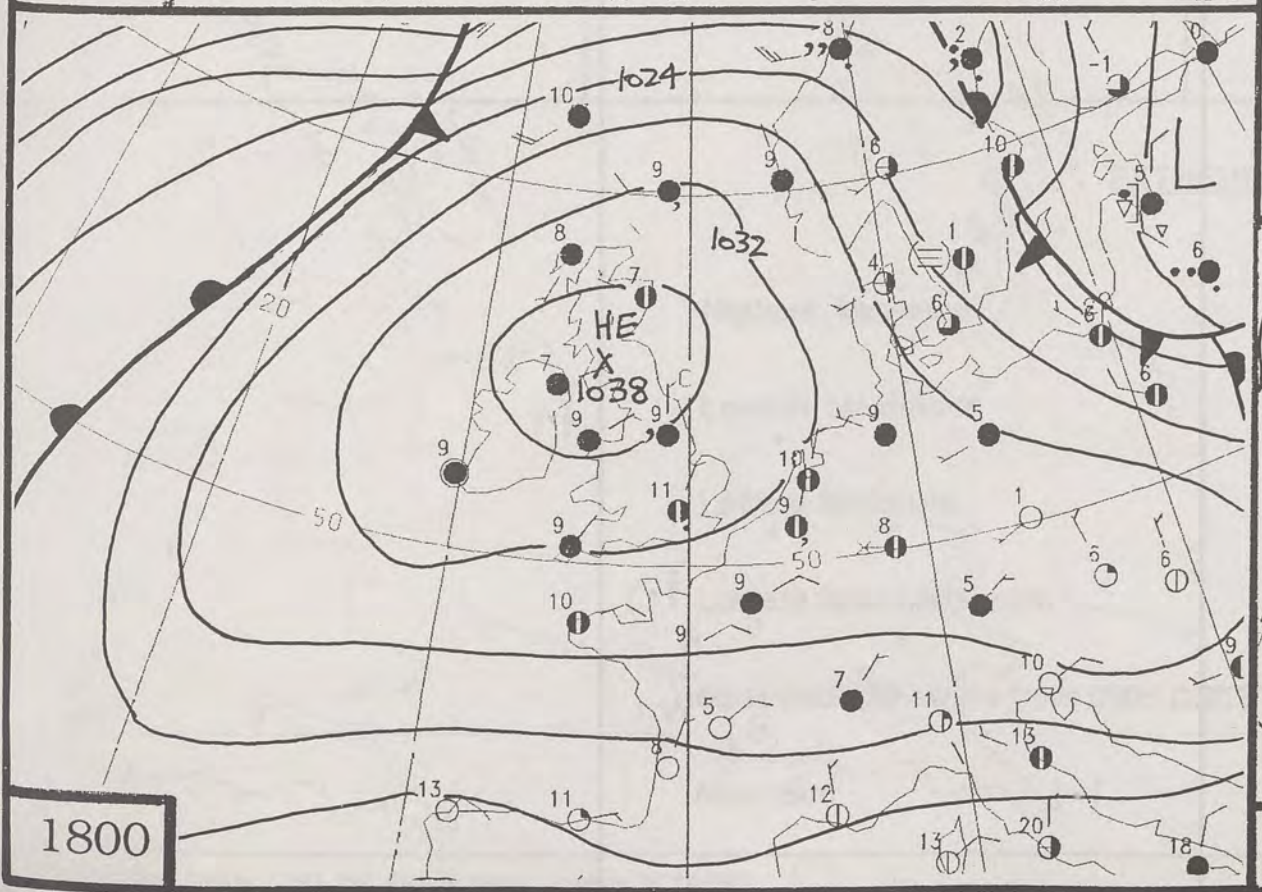
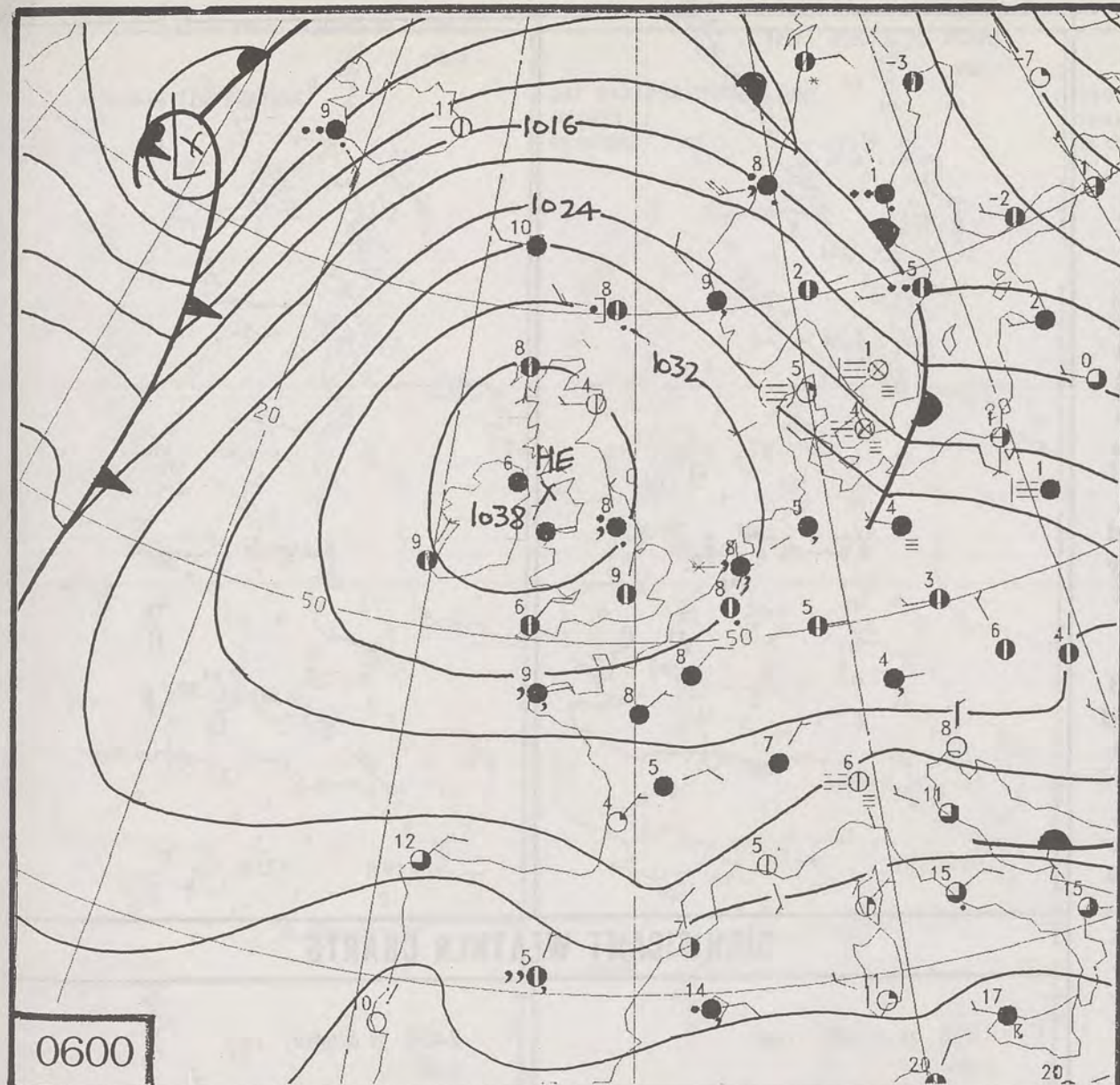
© Crown Copyright
All rights reserved



INFRA RED 25/10/93 1500Z



100
PECKED LINE
1200 GMT
CHART 13
POLAR STEREOGRAPHIC PROJECTION AT 60N SCALE 1:200M RUN TIME 15:52:40



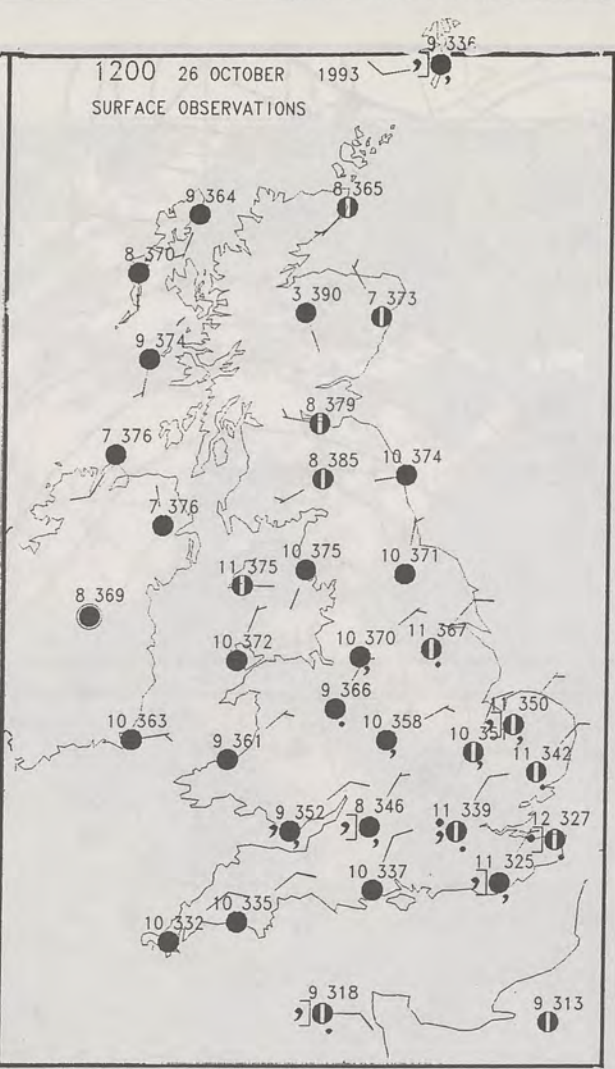
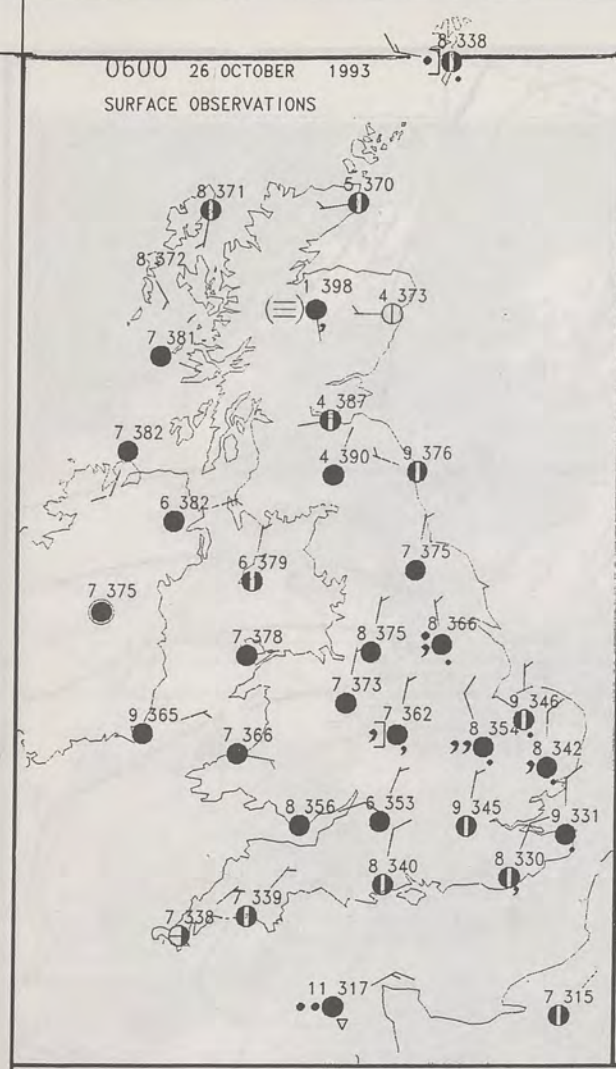
**DUPLICATE ALSO
DAILY WEATHER SUMMARY
NOT FOR LOAN
Tuesday 26th October 1993**

London Weather Centre
Climate Department
127 Clerkenwell Road
London
EC1R 5DB

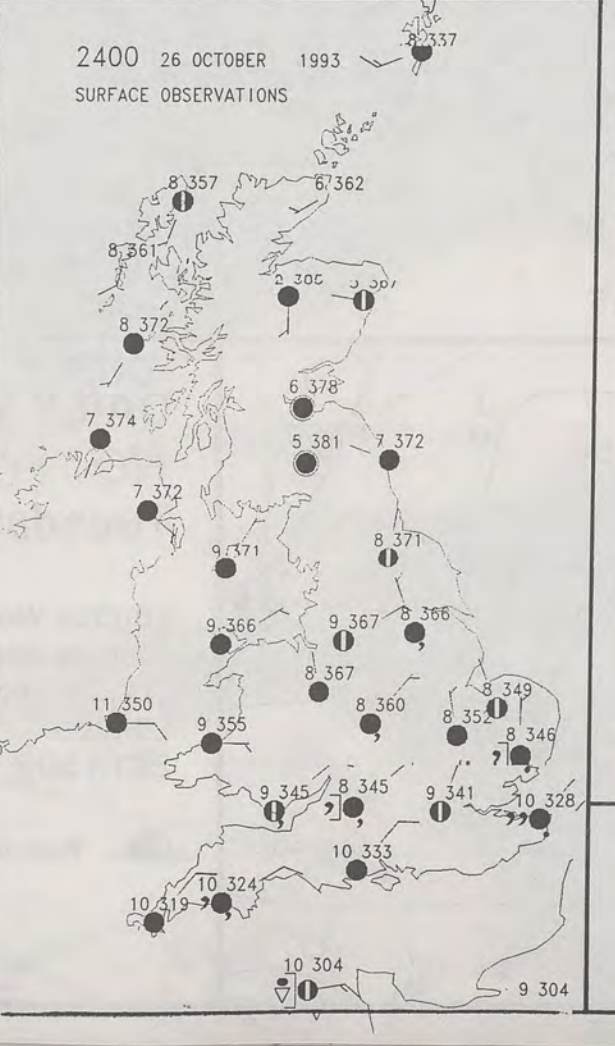
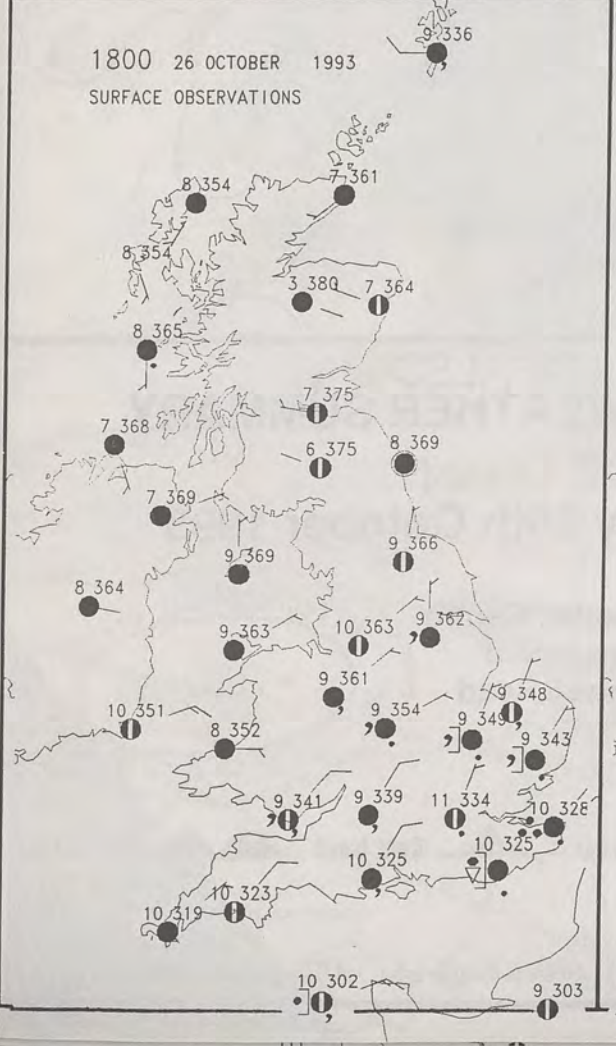
METEOROLOGICAL OFFICE
-9 NOV 1993
LIBRARY

Warm front Cold front Occlusion

© Crown Copyright All rights reserved



PLOTTED SURFACE OBSERVATIONS



SUMMARY OF UK WEATHER
Tuesday 26th October 1993

Most of the United Kingdom had a dry, cloudy night. There were some breaks in the cloud, chiefly in southern Scotland, which led to a slight temporary frost in a few spots. Much of eastern England became damp and misty towards the end of the night with outbreaks of drizzle.

The predominately dry and cloudy weather continued through the day just about everywhere with only a few very brief, brighter intervals. The drizzle in eastern England spread further west across most of southern England, parts of the Midlands and west Wales during the morning. The drizzle tended to die away again from many places during the evening.

Scotland and Northern Ireland had a cold day. Temperatures were a little higher in England and Wales, but were still a shade below normal in many places.

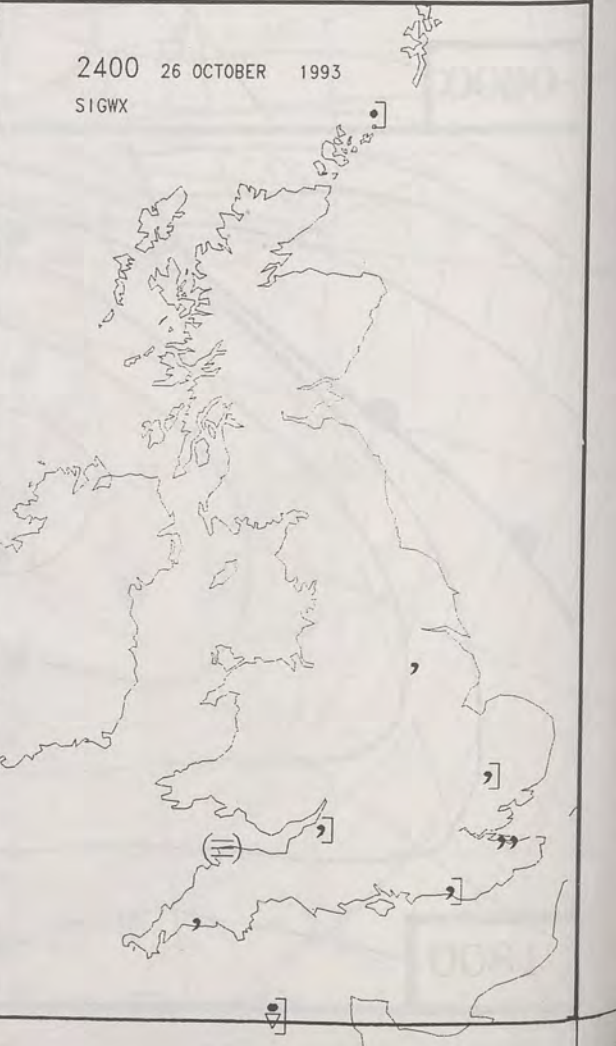
London Weather Centre

All times are GMT

© Crown Copyright All rights reserved



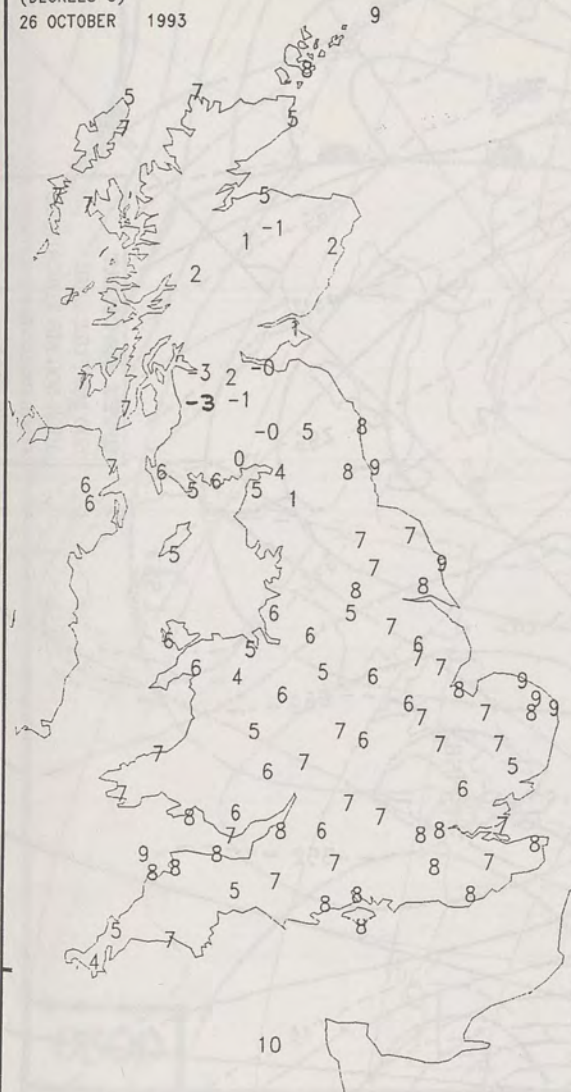
SIGNIFICANT WEATHER CHARTS



NIGHT MINIMUM TEMPERATURE

(DEGREES C)

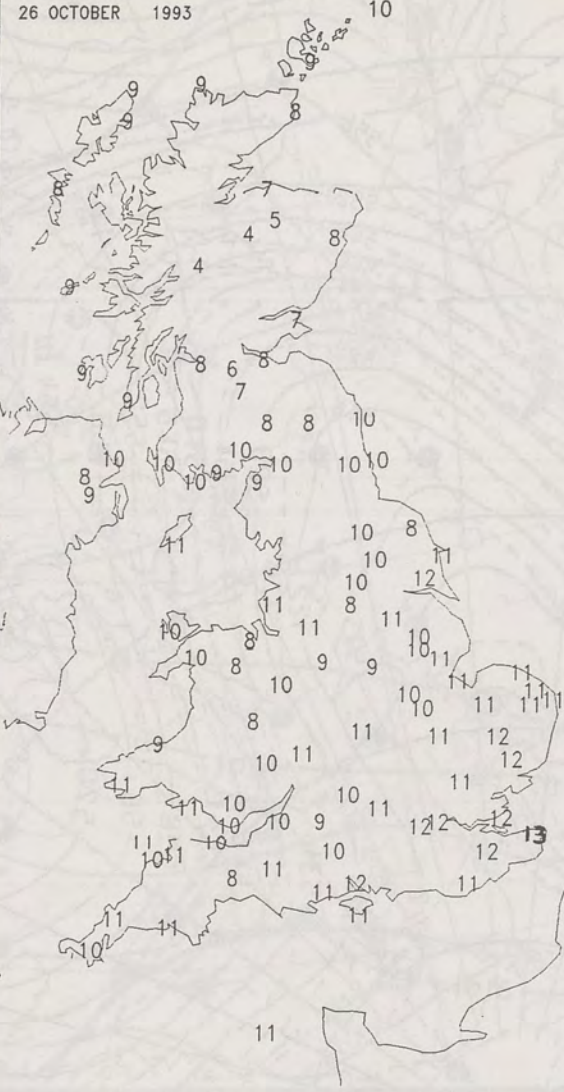
26 OCTOBER 1993



DAY MAXIMUM TEMPERATURE

(DEGREES C)

26 OCTOBER 1993



NIGHT RAINFALL

(MILLIMETRES)

26 OCTOBER 1993



DAY RAINFALL

(MILLIMETRES)

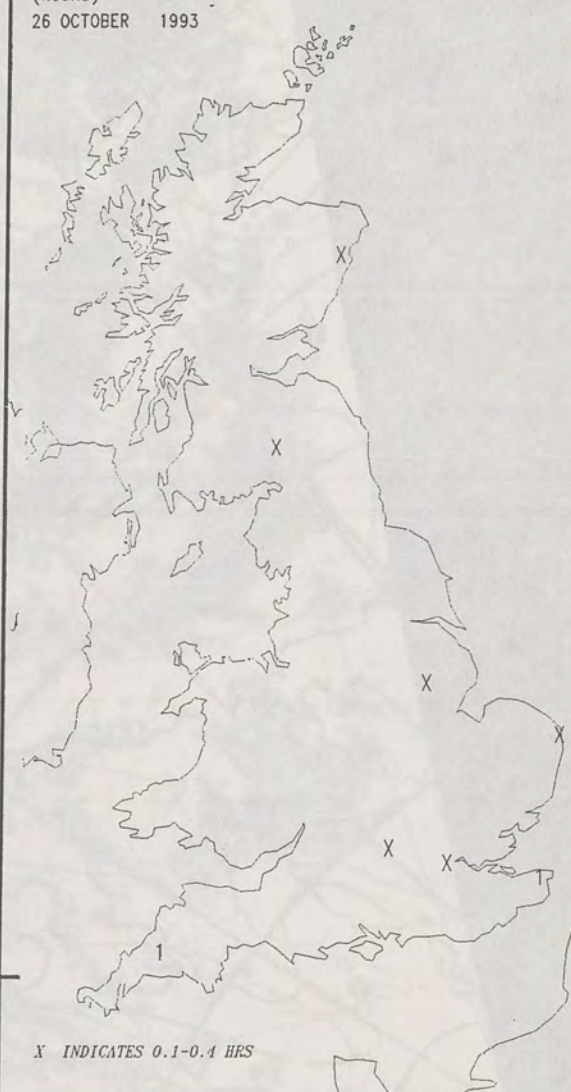
26 OCTOBER 1993



SUNSHINE (DAWN TO DUSK)

(HOURS)

26 OCTOBER 1993




EXTREMES FOR TUESDAY 26TH OCTOBER 1993

Highest Maximum	: 12.8 C Manston [Kent]
Lowest Maximum	: 3.7 C Aviemore [Highland]
Lowest Minimum	: -3.1 C Stathallan [Tayside]
Lowest Grass Minimum	: -7.4 C Glasgow
Most Rain (24 hours from 0900 GMT)	: 7.2 mm Manston [Kent]
Most Sun	: 1.0 hrs Bastreet [Cornwall]

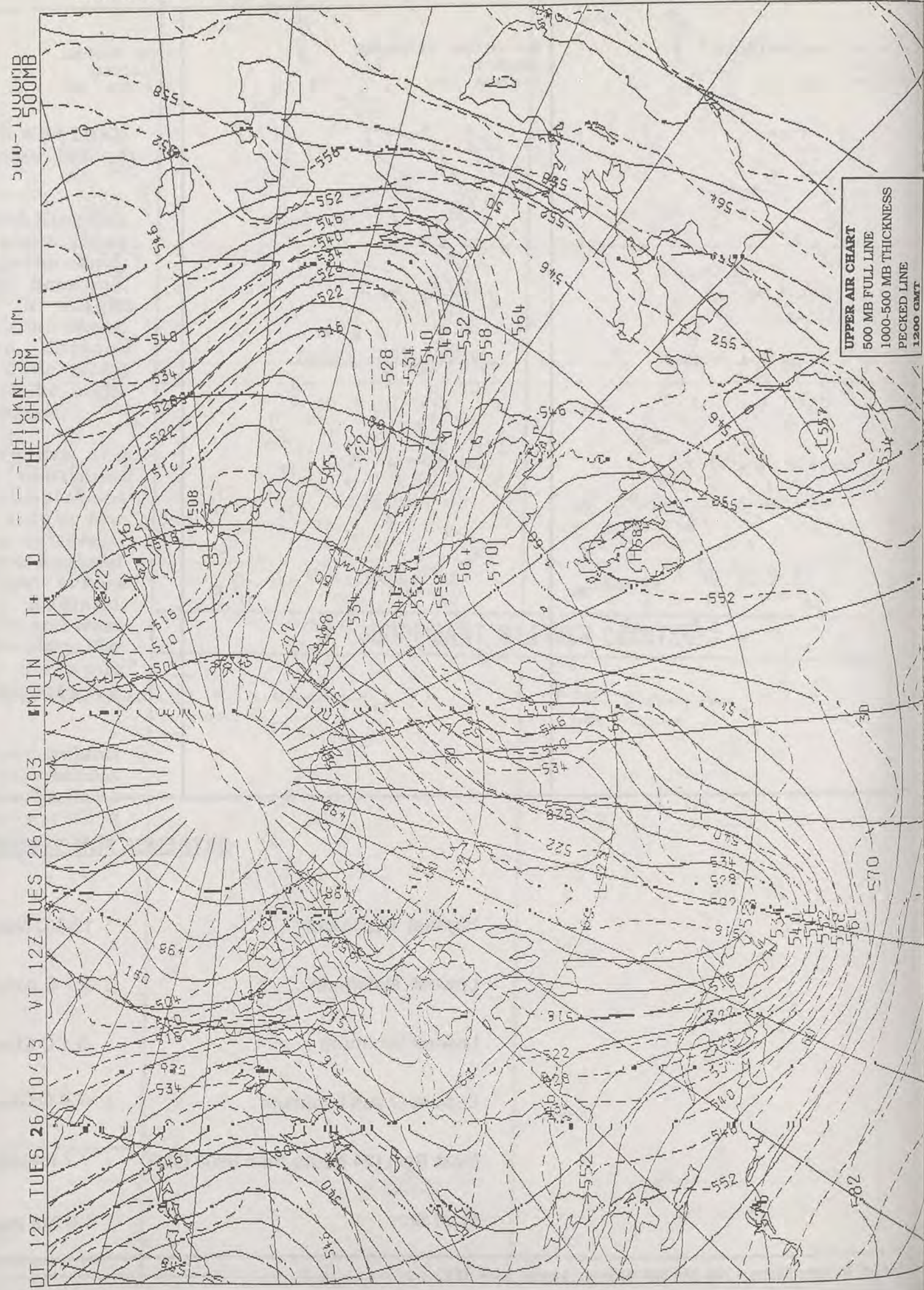
DAILY WEATHER SUMMARY

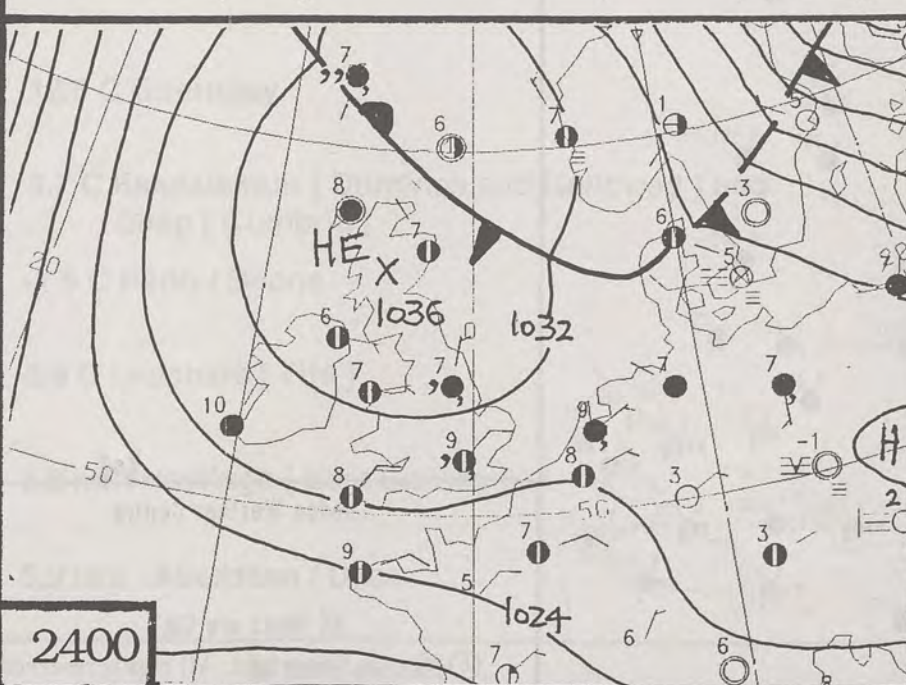
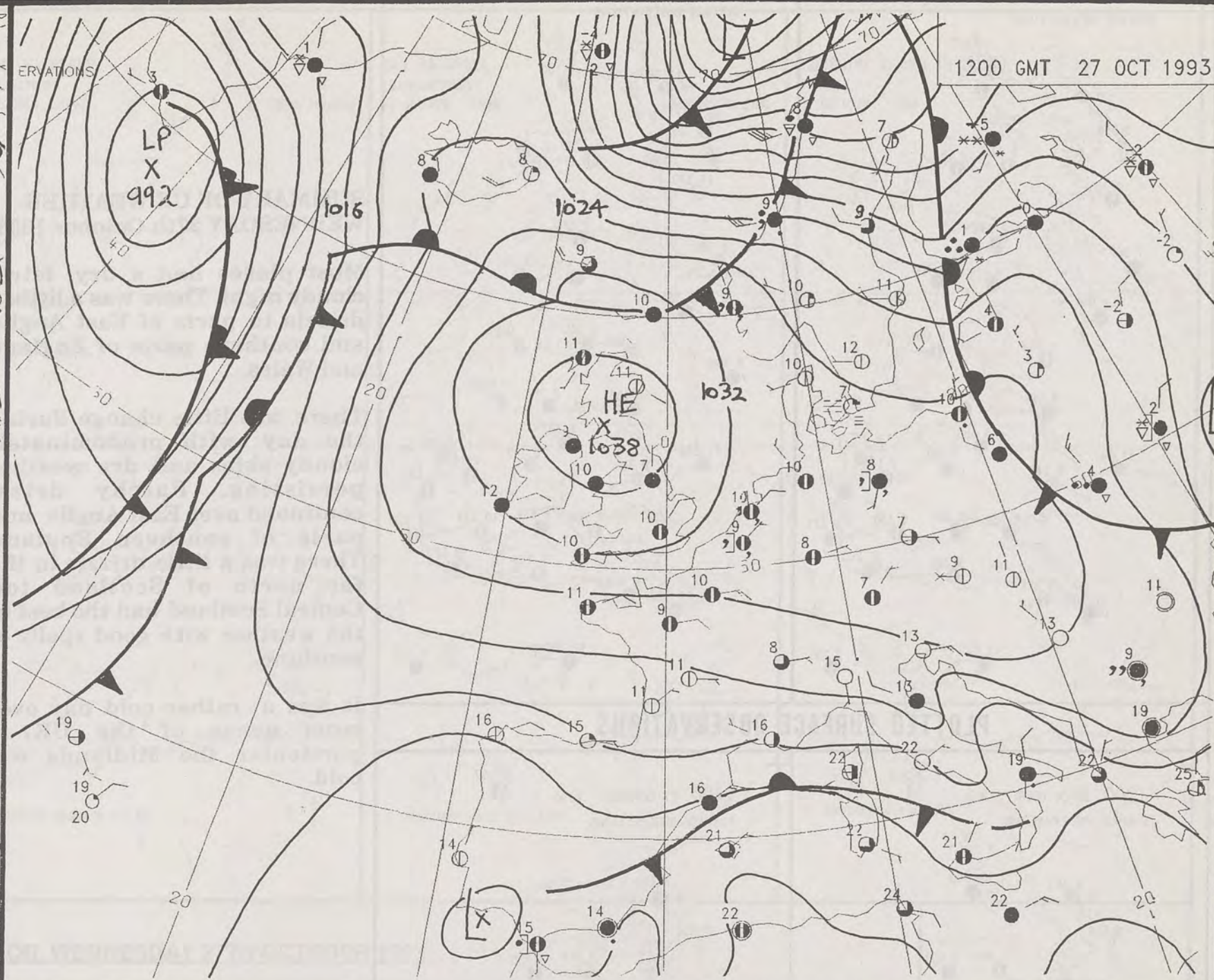
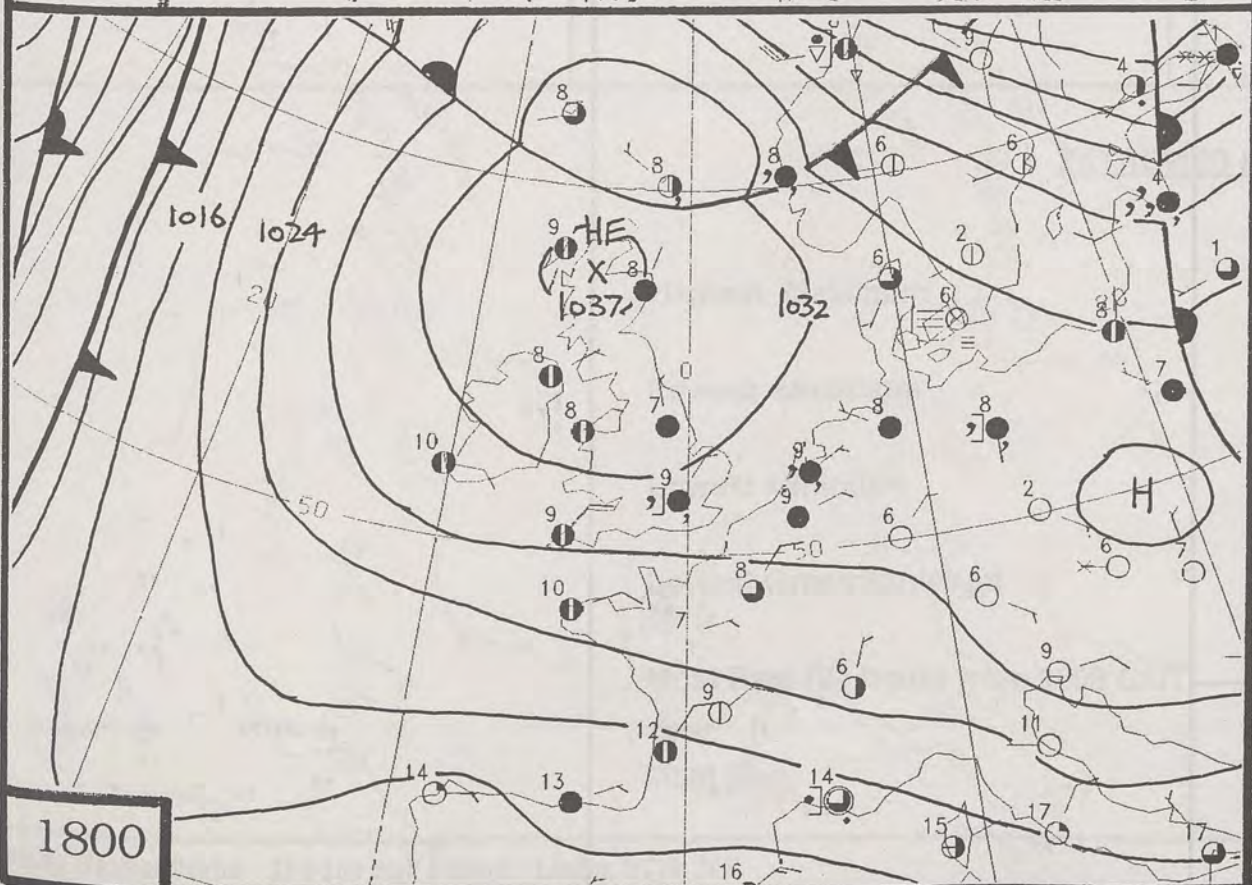
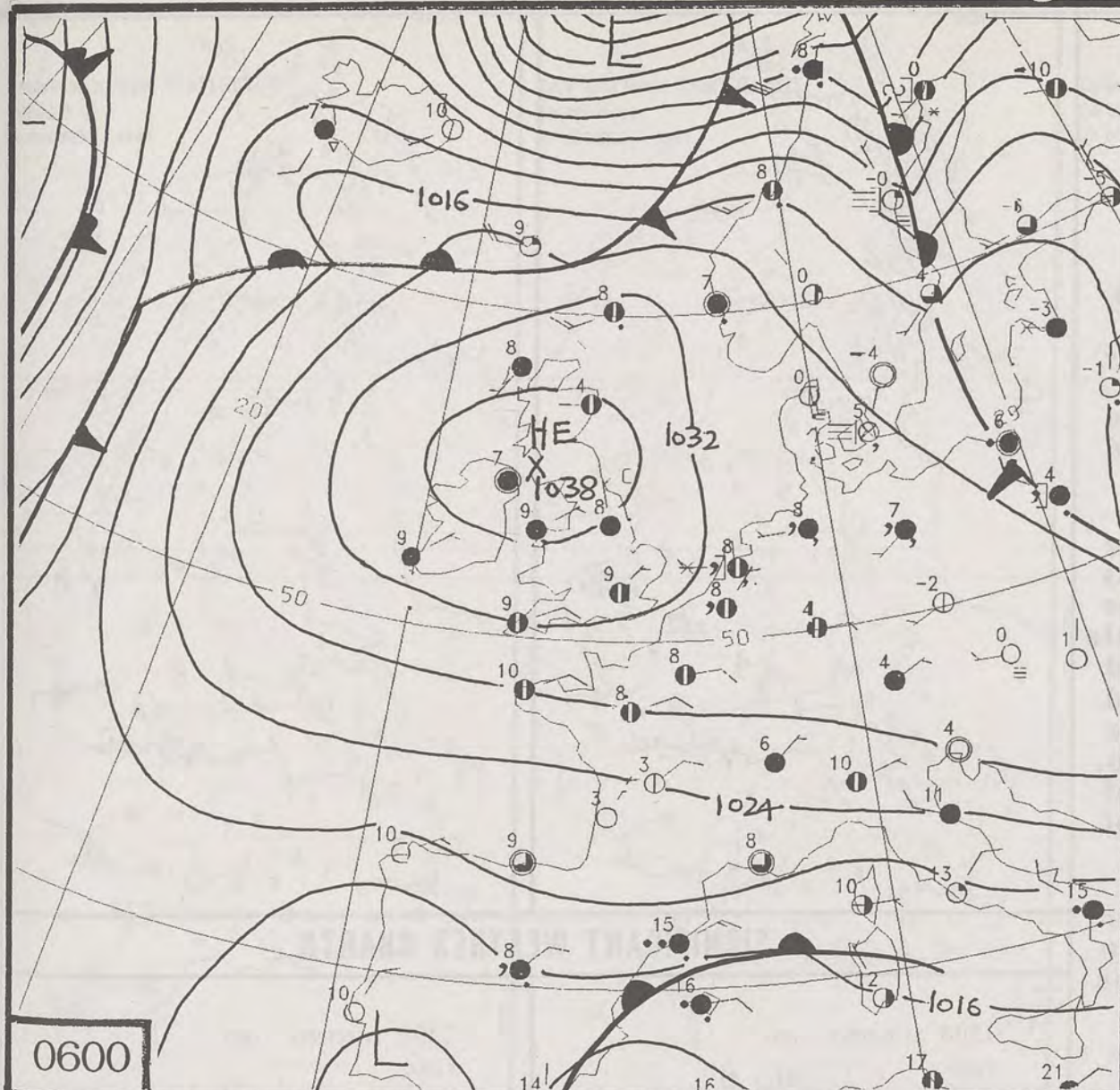


© Crown Copyright
All rights reserved



VISIBLE 26/10/93 1500Z





DUPLICATE ALSO
DAILY WEATHER SUMMARY
NOT FOR LOAN
Wednesday 27th October 1993

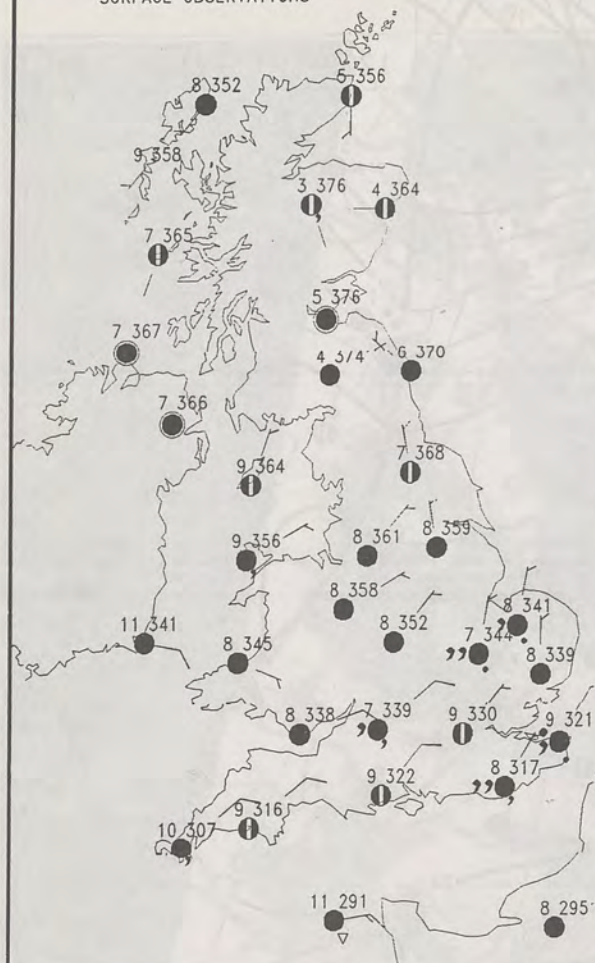
London Weather Centre
Climate Department
127 Clerkenwell Road
London
EC1R 5DB



Warm front Cold front Occlusion

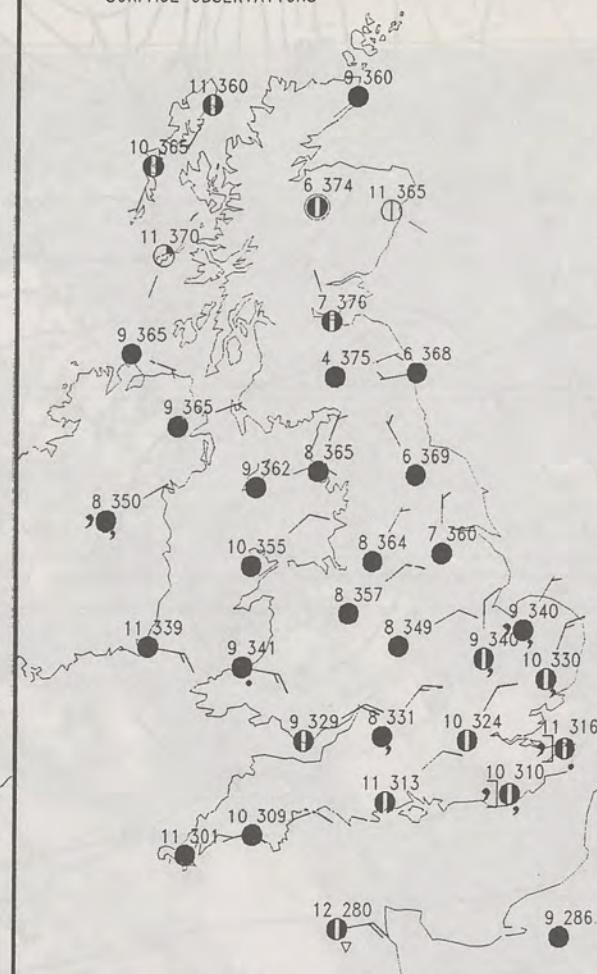
0600 27 OCTOBER 1993

SURFACE OBSERVATIONS



1200 27 OCTOBER 1993

SURFACE OBSERVATIONS



SUMMARY OF UK WEATHER WEDNESDAY 27th October 1993

Most places had a dry, fairly cloudy night. There was a little drizzle in parts of East Anglia and southern parts of England and Wales.

There was little change during the day with predominately cloudy skies and dry weather persisting. Patchy drizzle continued over East Anglia and parts of southern England. There was a little drizzle in the far north of Scotland too. Central Scotland had the best of the weather with good spells of sunshine.

It was a rather cold day over most areas of the UK; in particular the Midlands was cold.

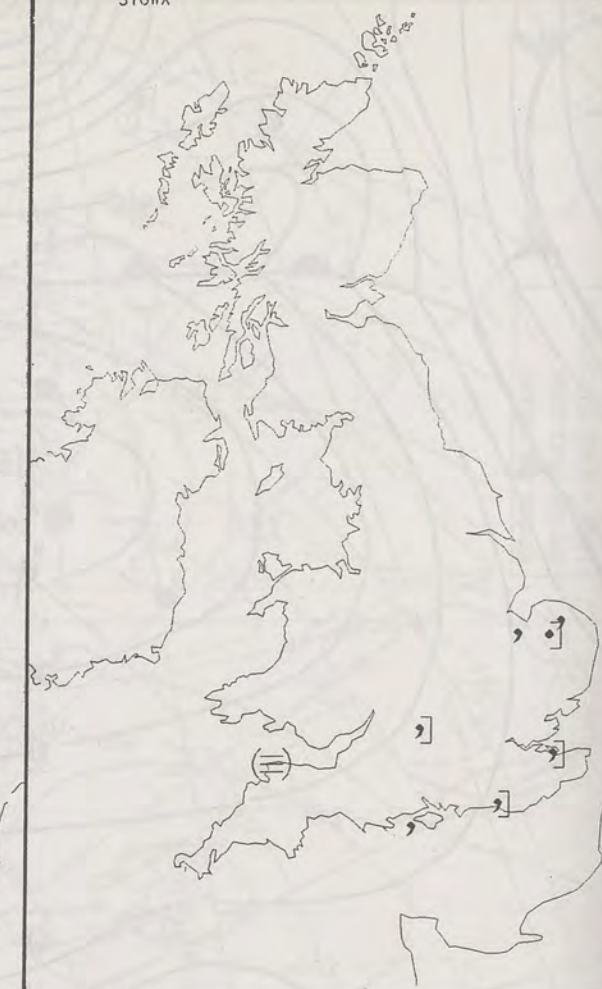
0600 27 OCTOBER 1993

SIGWX



1200 27 OCTOBER 1993

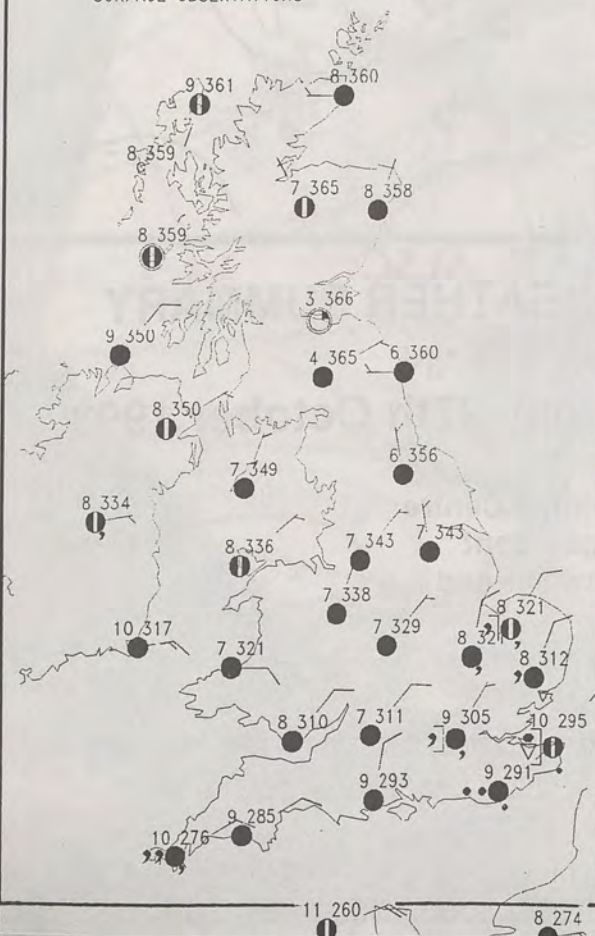
SIGWX



PLOTTED SURFACE OBSERVATIONS

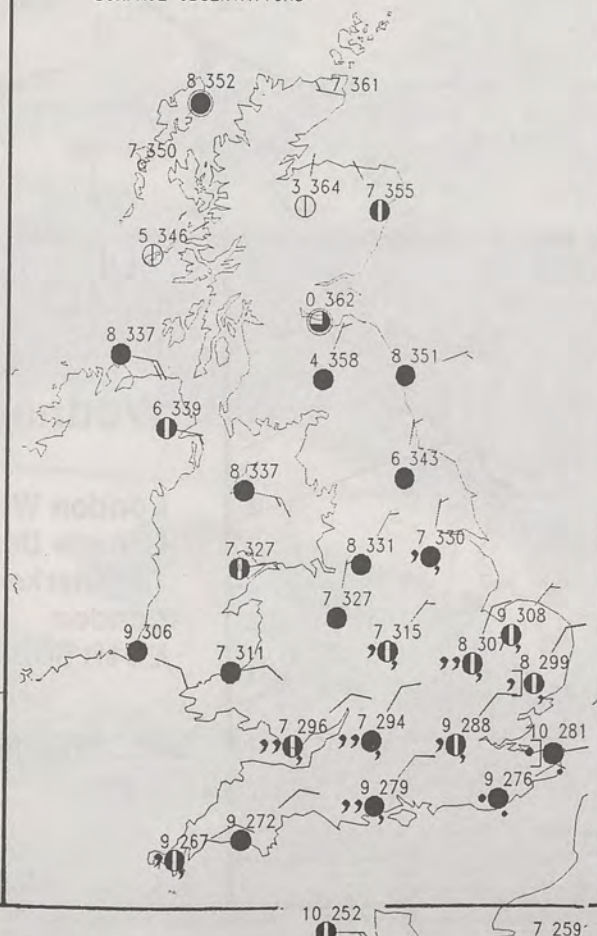
1800 27 OCTOBER 1993

SURFACE OBSERVATIONS



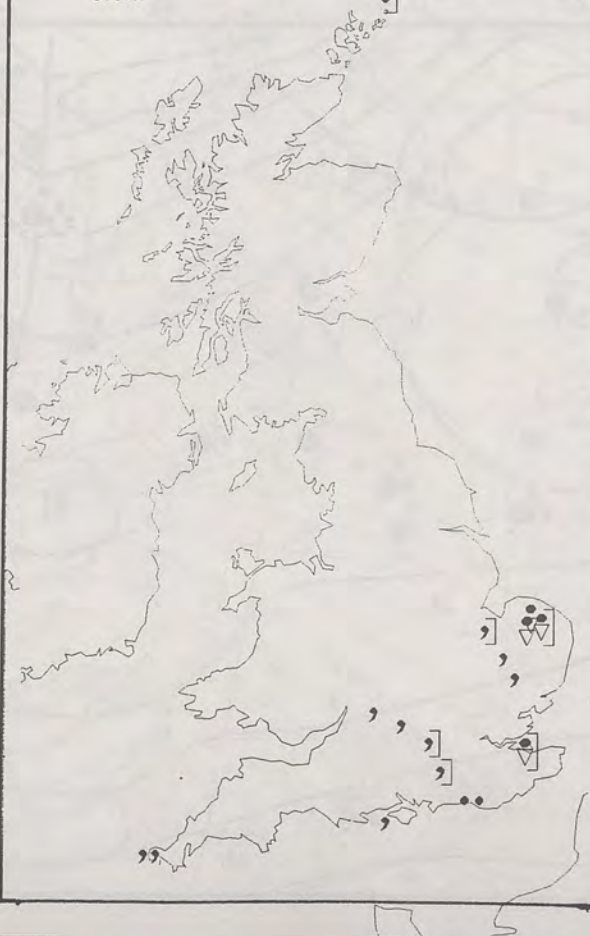
2400 27 OCTOBER 1993

SURFACE OBSERVATIONS



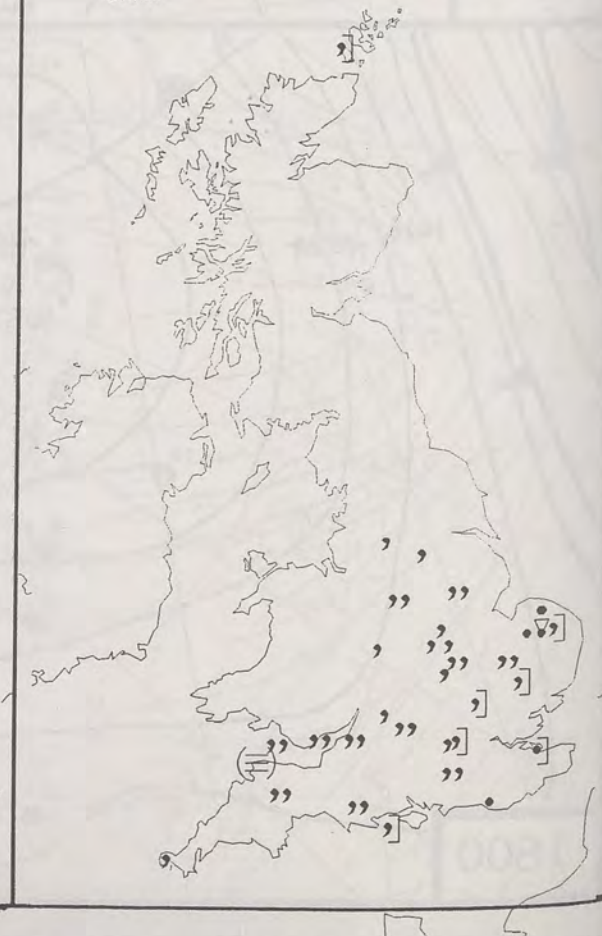
1800 27 OCTOBER 1993

SIGWX



2400 27 OCTOBER 1993

SIGWX



London Weather Centre

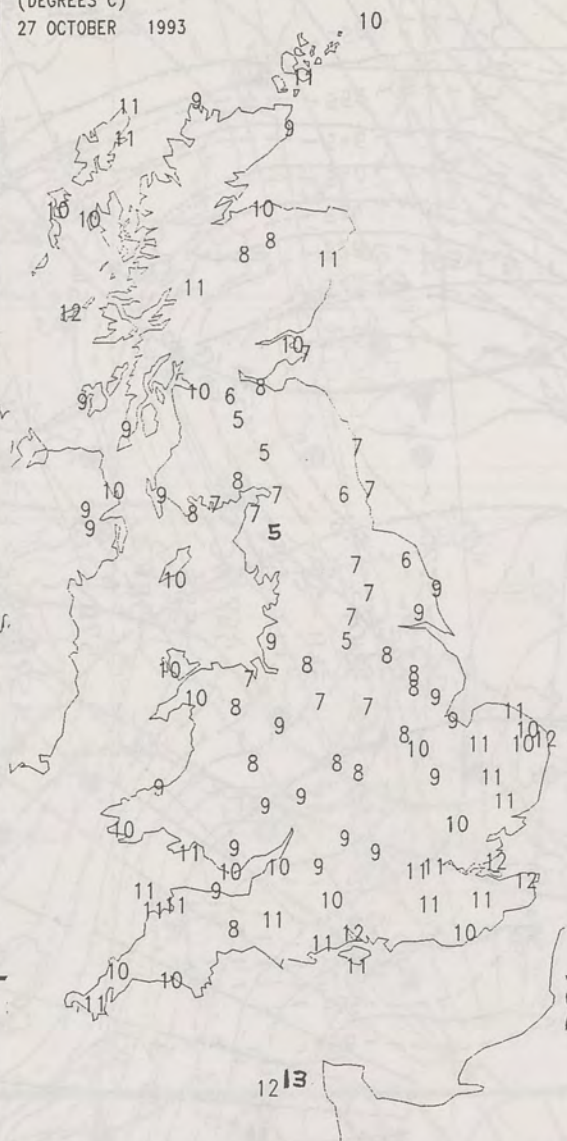
All times are GMT

© Crown Copyright All rights reserved

NIGHT MINIMUM TEMPERATURE
(DEGREES C)
27 OCTOBER 1993



DAY MAXIMUM TEMPERATURE
(DEGREES C)
27 OCTOBER 1993



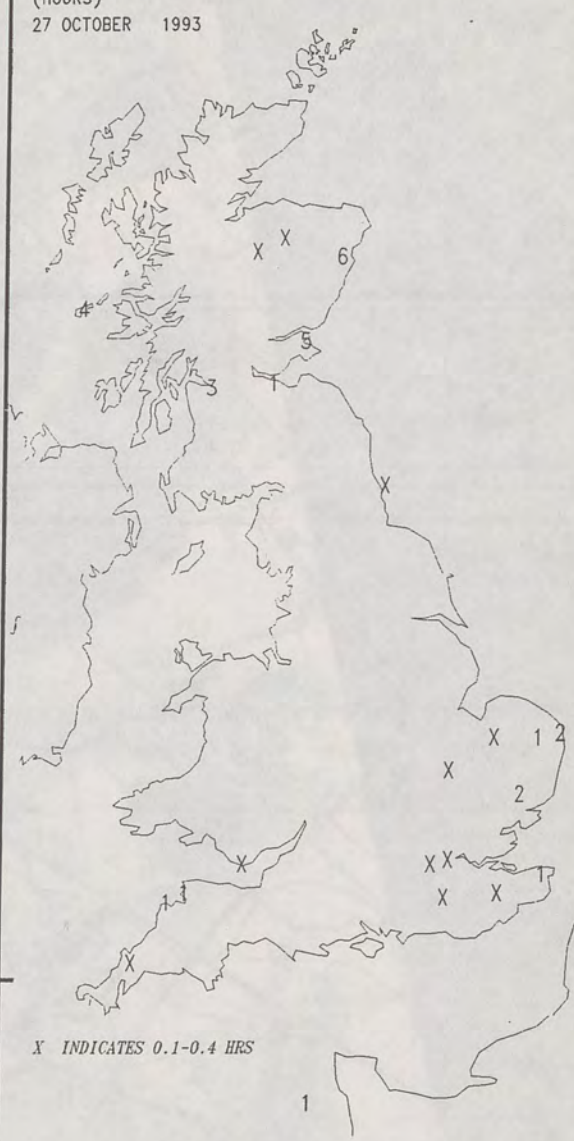
NIGHT RAINFALL
(MILLIMETRES)
27 OCTOBER 1993



DAY RAINFALL
(MILLIMETRES)
27 OCTOBER 1993



SUNSHINE (DAWN TO DUSK)
(HOURS)
27 OCTOBER 1993



EXTREMES FOR WEDNESDAY 27TH OCTOBER 1993

Highest Maximum	: 12.6 C Guernsey
Lowest Maximum	: 4.7 C Eskdalemuir [Dumfries and Galloway] and Shap [Cumbria]
Lowest Minimum	: -2.8 C Perth / Scone
Lowest Grass Minimum	: -5.9 C Leuchars [Fife]
Most Rain (24 hours from 0900 GMT)	: 3.8 mm Hastings [East Sussex]
Most Sun	: 5.9 Hrs Aberdeen / Dyce

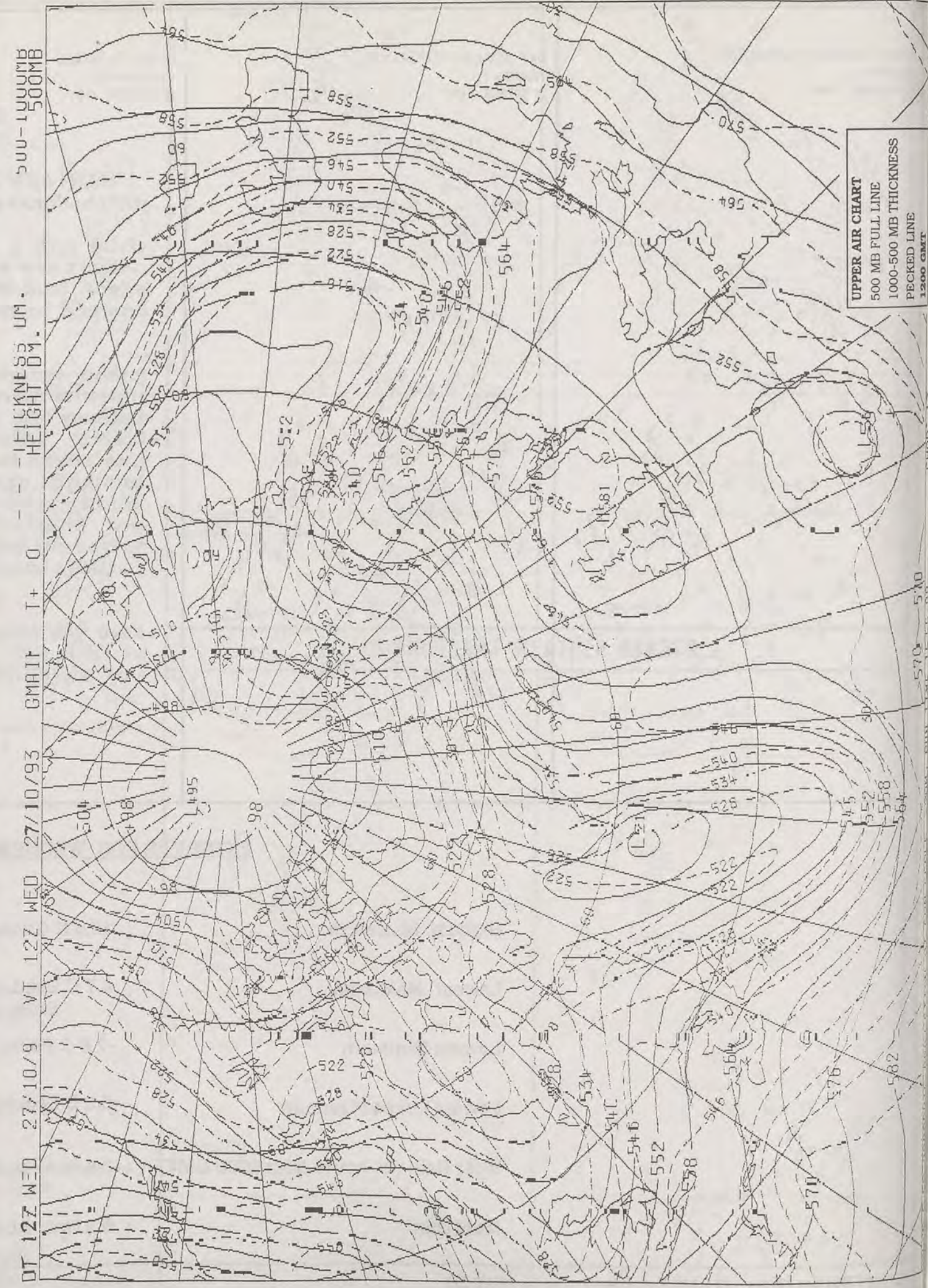
DAILY WEATHER SUMMARY



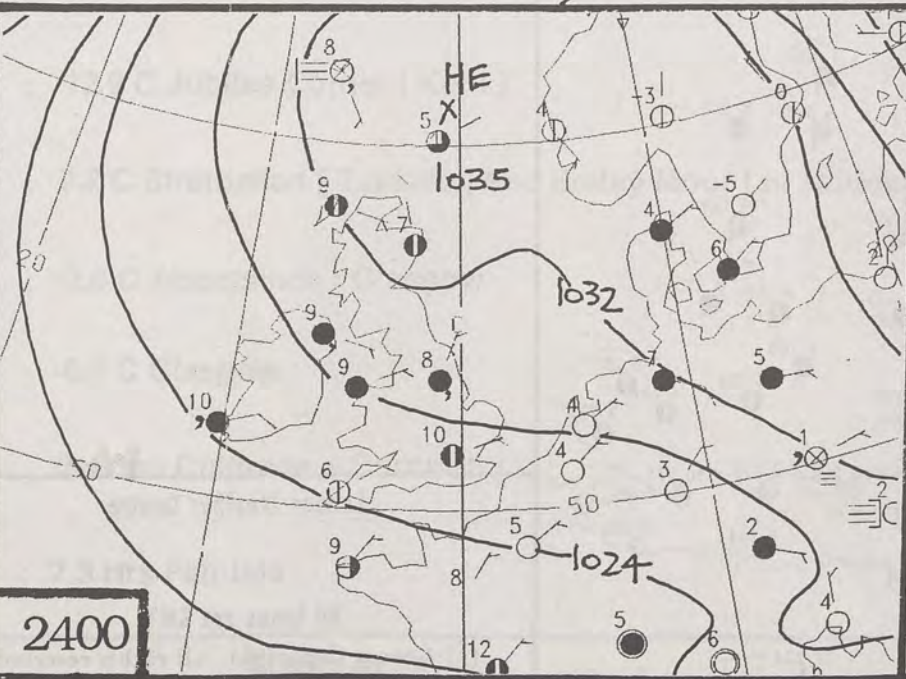
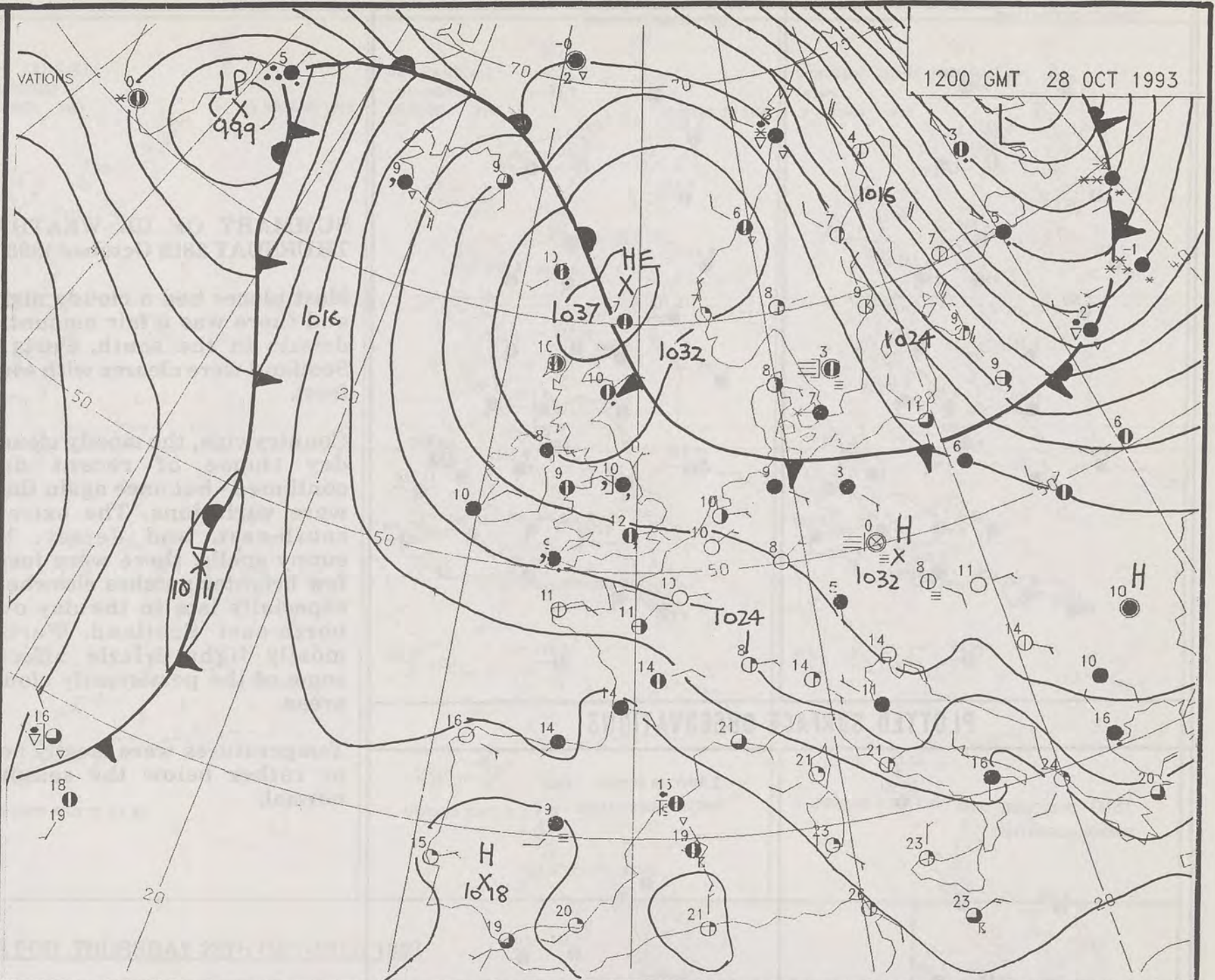
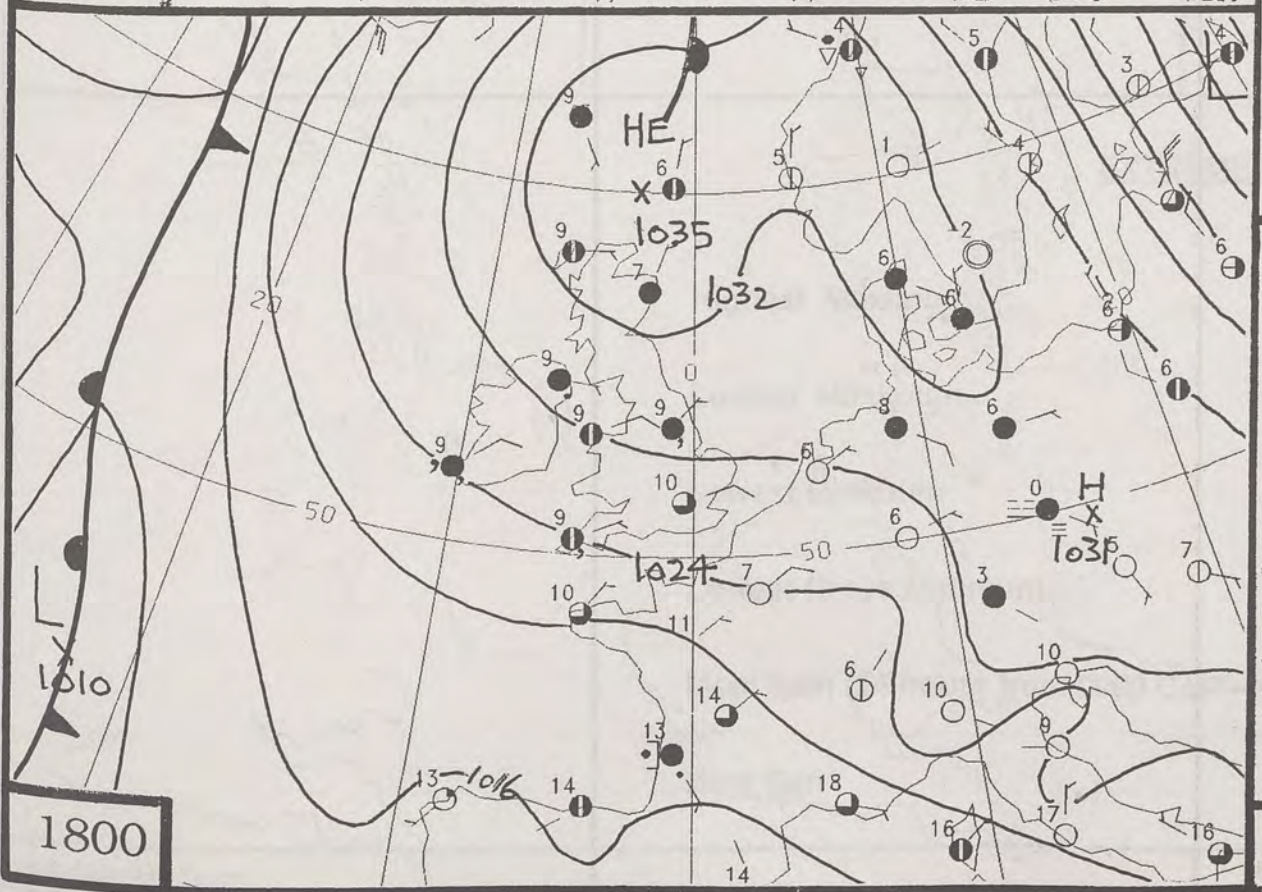
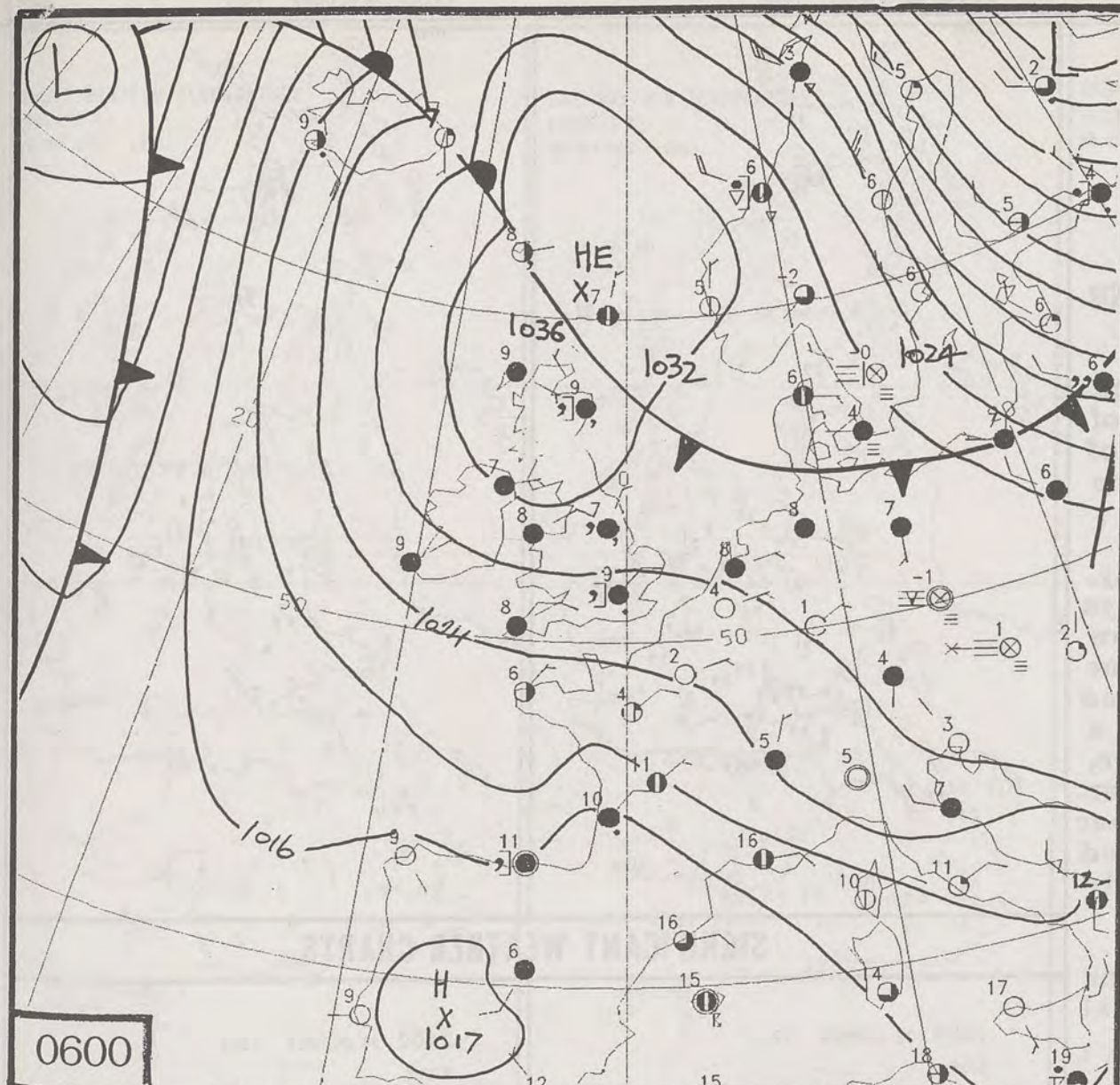
© Crown Copyright
All rights reserved



VISIBLE 27/10/93 1500Z



1000-500 MB THICKNESS
PECKED LINE
1200 GMT



DUPLICATE ALSO
DAILY WEATHER SUMMARY
NOT FOR LOAN
Thursday 28th October 1993

London Weather Centre
Climate Department
127 Clerkenwell Road
London
EC1R 5DB

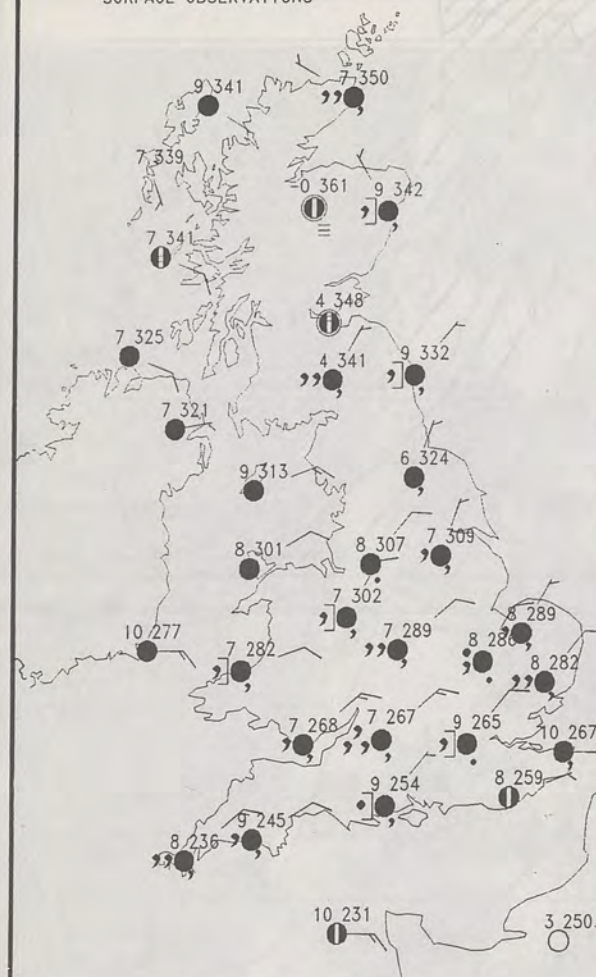


Warm front Cold front Occlusion

© Crown Copyright All rights reserved

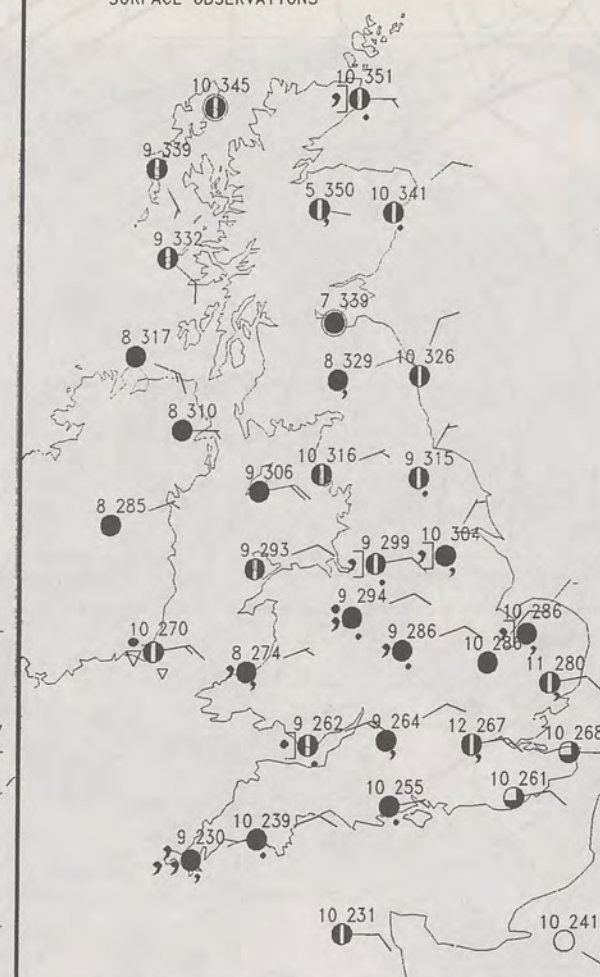
0600 28 OCTOBER 1993

SURFACE OBSERVATIONS



1200 28 OCTOBER 1993

SURFACE OBSERVATIONS



0600 28 OCTOBER 1993

SIGWX



1200 28 OCTOBER 1993

SIGWX



SUMMARY OF UK WEATHER THURSDAY 28th October 1993

Most places had a cloudy night, and there was a fair amount of drizzle in the south. Parts of Scotland were clearer with some frost.

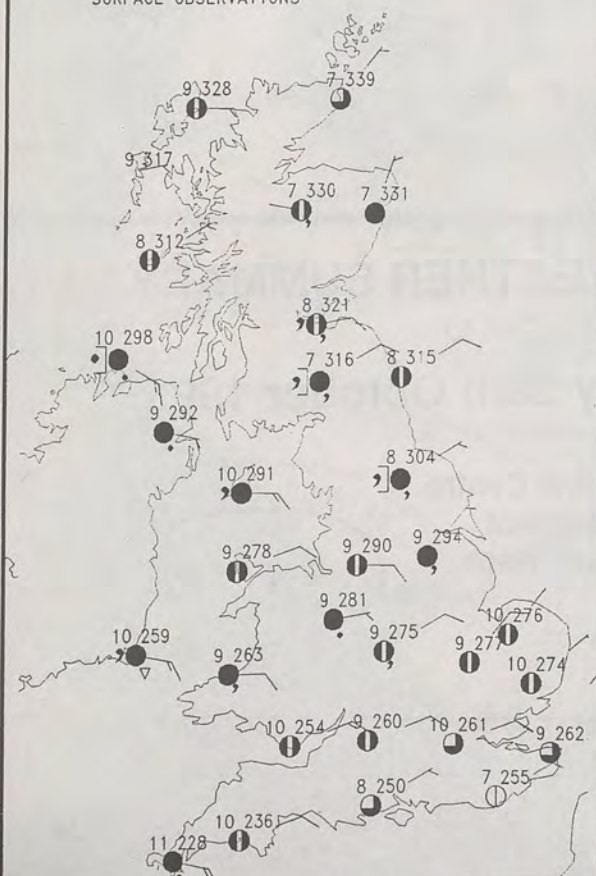
Countrywide, the mostly cloudy, dry theme of recent days continued - but once again there were variations. The extreme south-east, and Jersey, had sunny spells; there were just a few brighter patches elsewhere, especially late in the day over north-east Scotland. Further mostly light drizzle affected some of the persistently cloudy areas.

Temperatures were mostly near or rather below the seasonal normal.

PLOTTED SURFACE OBSERVATIONS

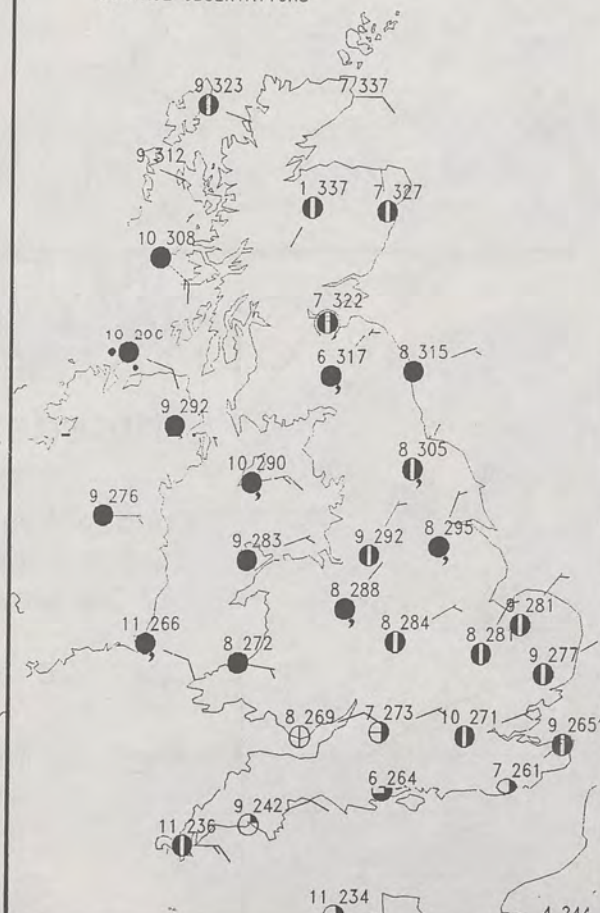
1800 28 OCTOBER 1993

SURFACE OBSERVATIONS



2400 28 OCTOBER 1993

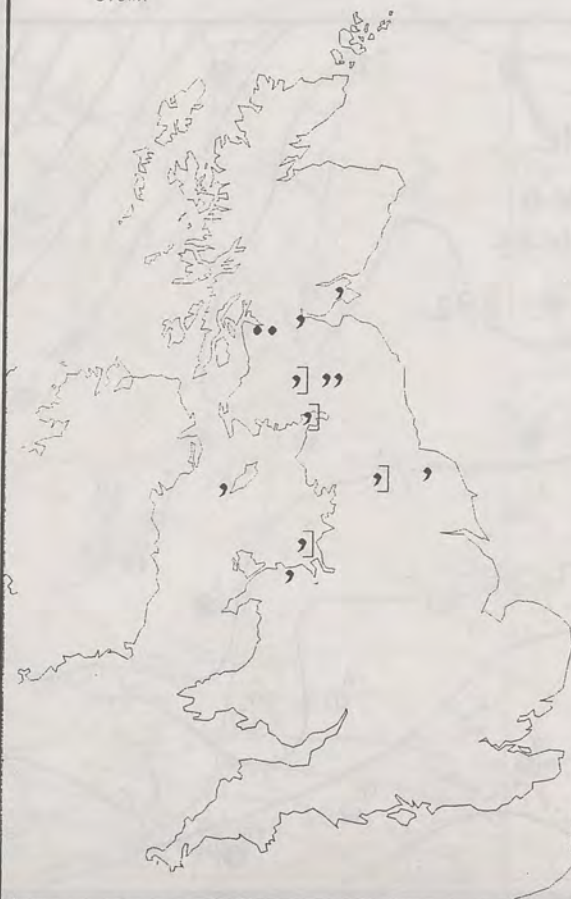
SURFACE OBSERVATIONS



SIGNIFICANT WEATHER CHARTS

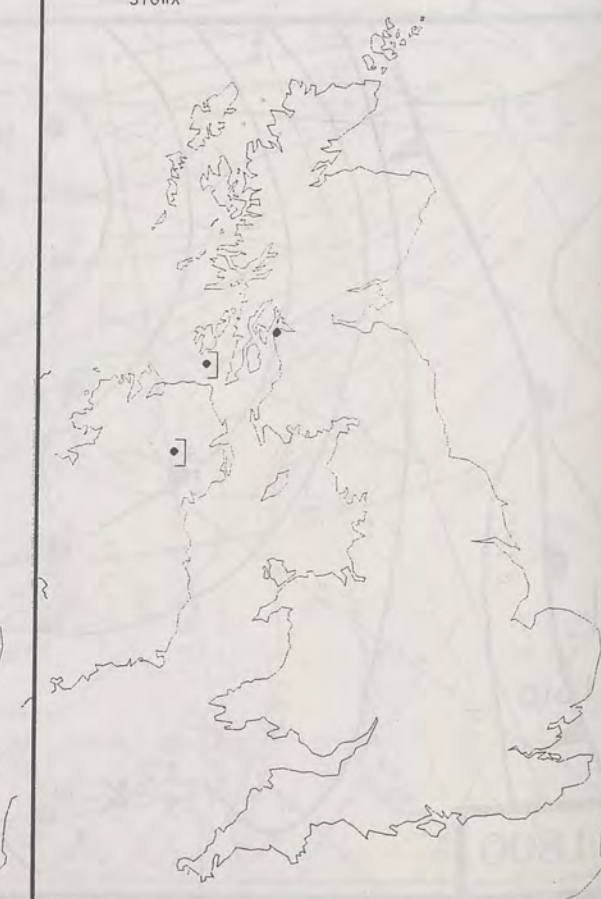
1800 28 OCTOBER 1993

SIGWX



2400 28 OCTOBER 1993

SIGWX



London Weather Centre

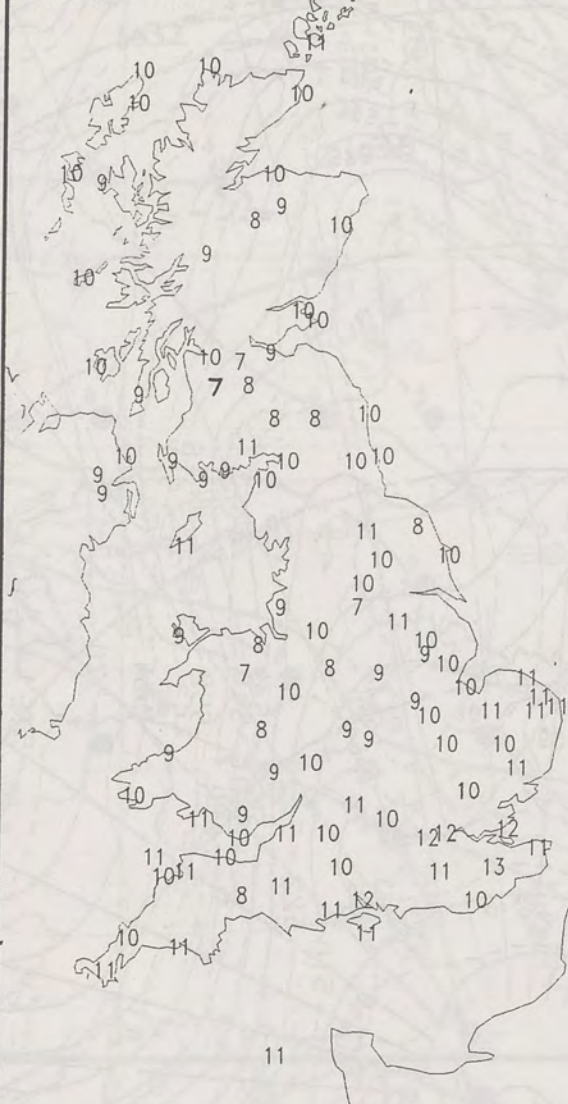
All times are GMT

© Crown Copyright All rights reserved

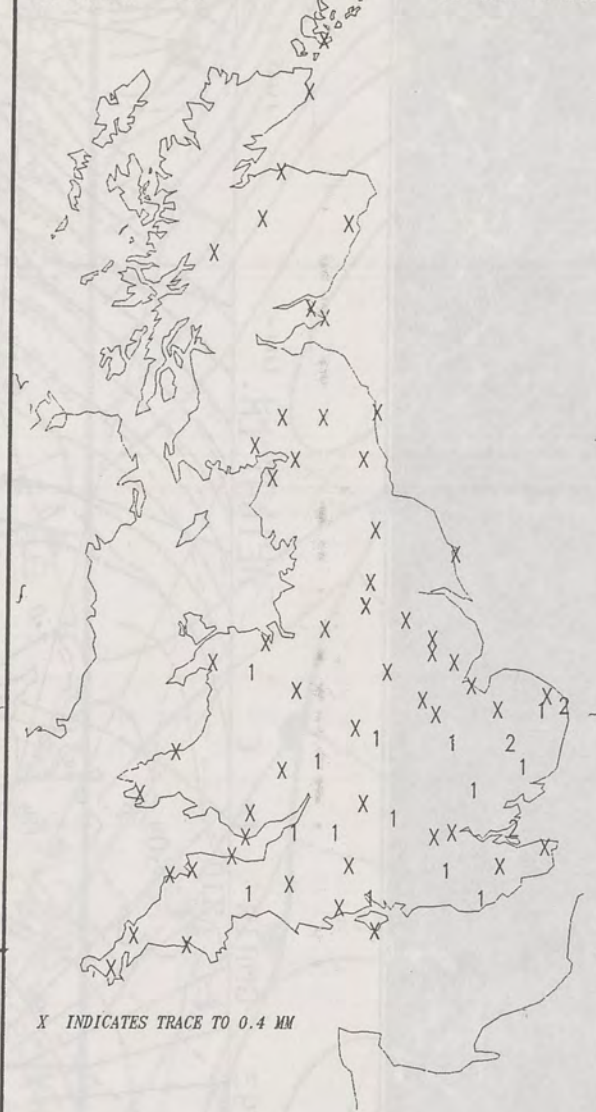
NIGHT MINIMUM TEMPERATURE
(DEGREES C)
28 OCTOBER 1993



DAY MAXIMUM TEMPERATURE
(DEGREES C)
28 OCTOBER 1993



NIGHT RAINFALL
(MILLIMETRES)
28 OCTOBER 1993



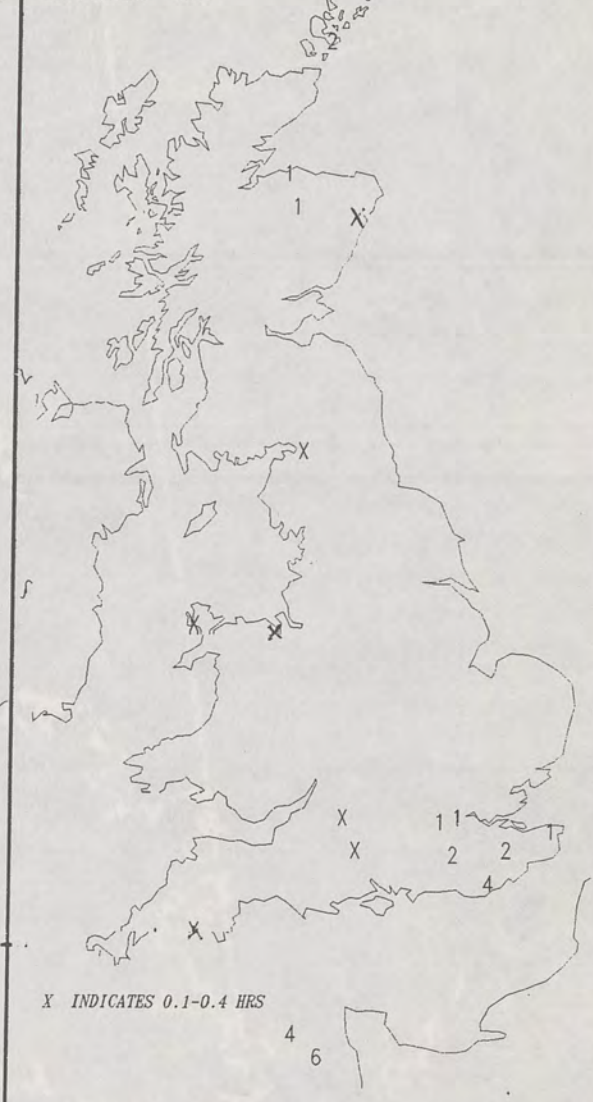
X INDICATES TRACE TO 0.4 MM

DAY RAINFALL
(MILLIMETRES)
28 OCTOBER 1993



X INDICATES TRACE TO 0.4 MM

SUNSHINE (DAWN TO DUSK)
(HOURS)
28 OCTOBER 1993



X INDICATES 0.1-0.4 HRS


EXTREMES FOR THURSDAY 28TH OCTOBER 1993

Highest Maximum	: 12.9 C Jubilee Corner [Kent]
Lowest Maximum	: 7.2 C Strathallan [Tayside] and Emley Moor [nr Huddersfield]
Lowest Minimum	: -2.0 C Abbotsinch / Glasgow
Lowest Grass Minimum	: -6.1 C Glasgow
Most Rain (24 hours from 0900 GMT)	: 2.4 mm Culdrose [Cornwall]
Most Sun	: 7.3 Hrs Fair Isle

DAILY WEATHER SUMMARY



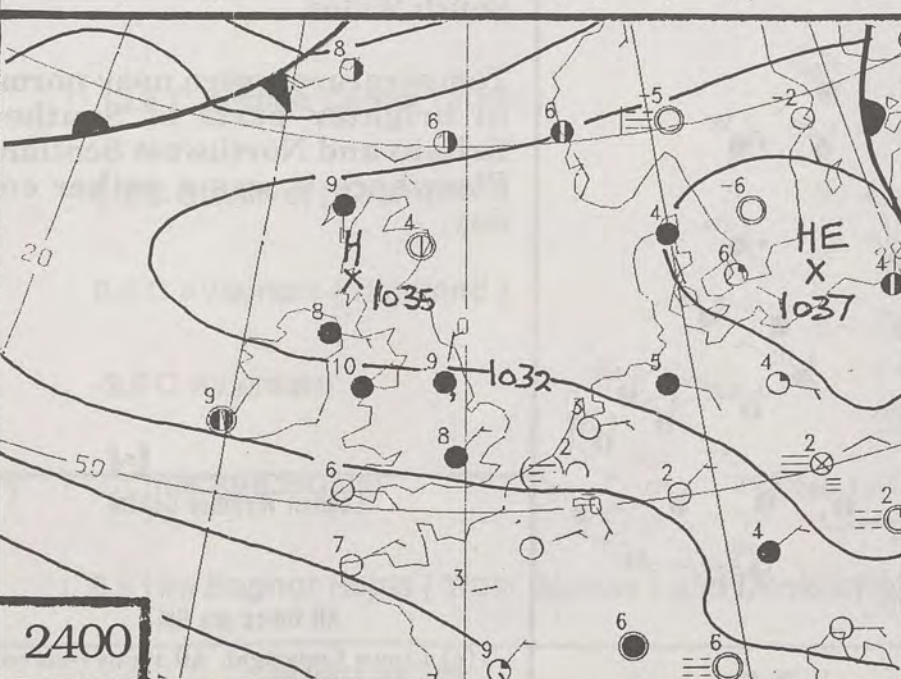
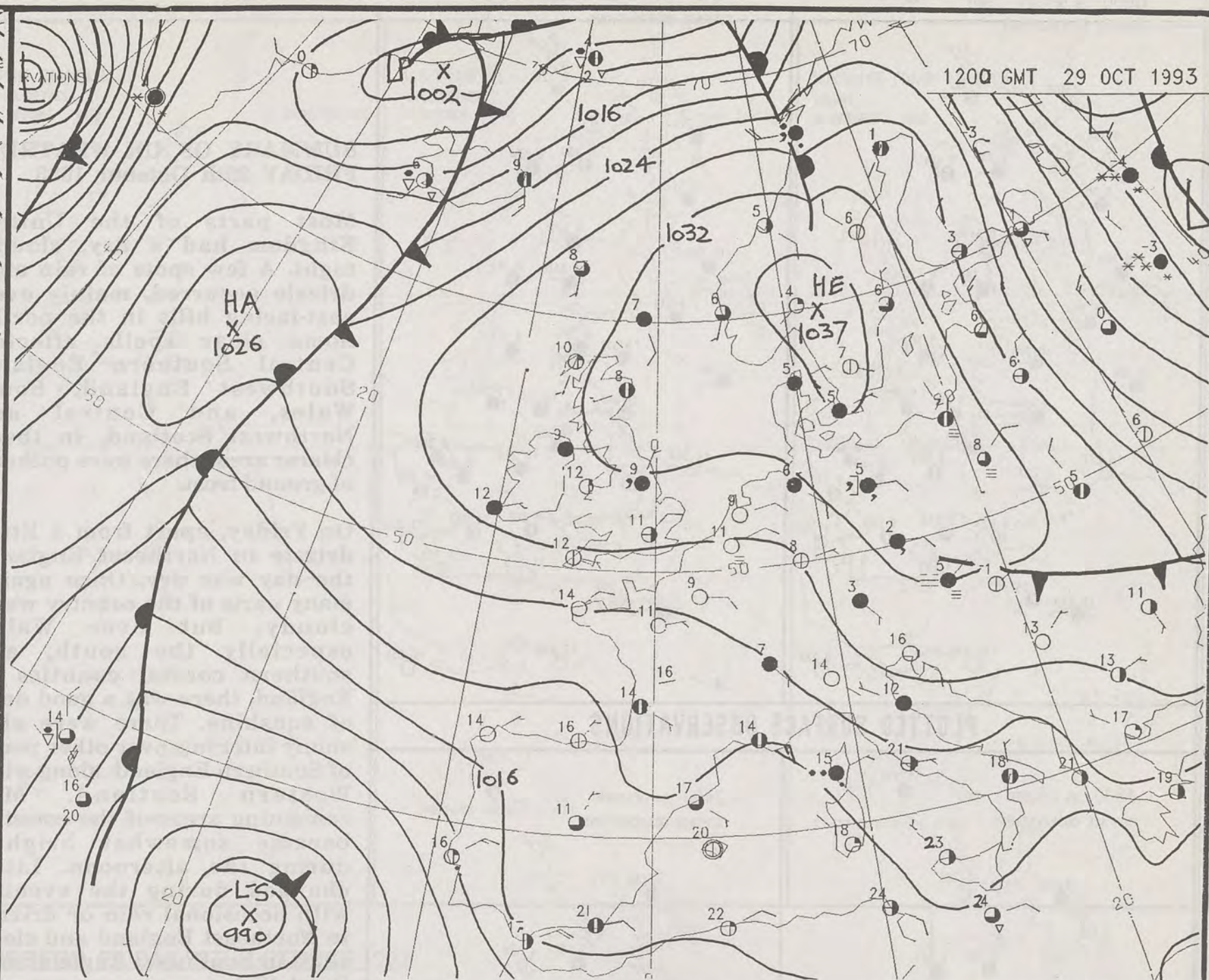
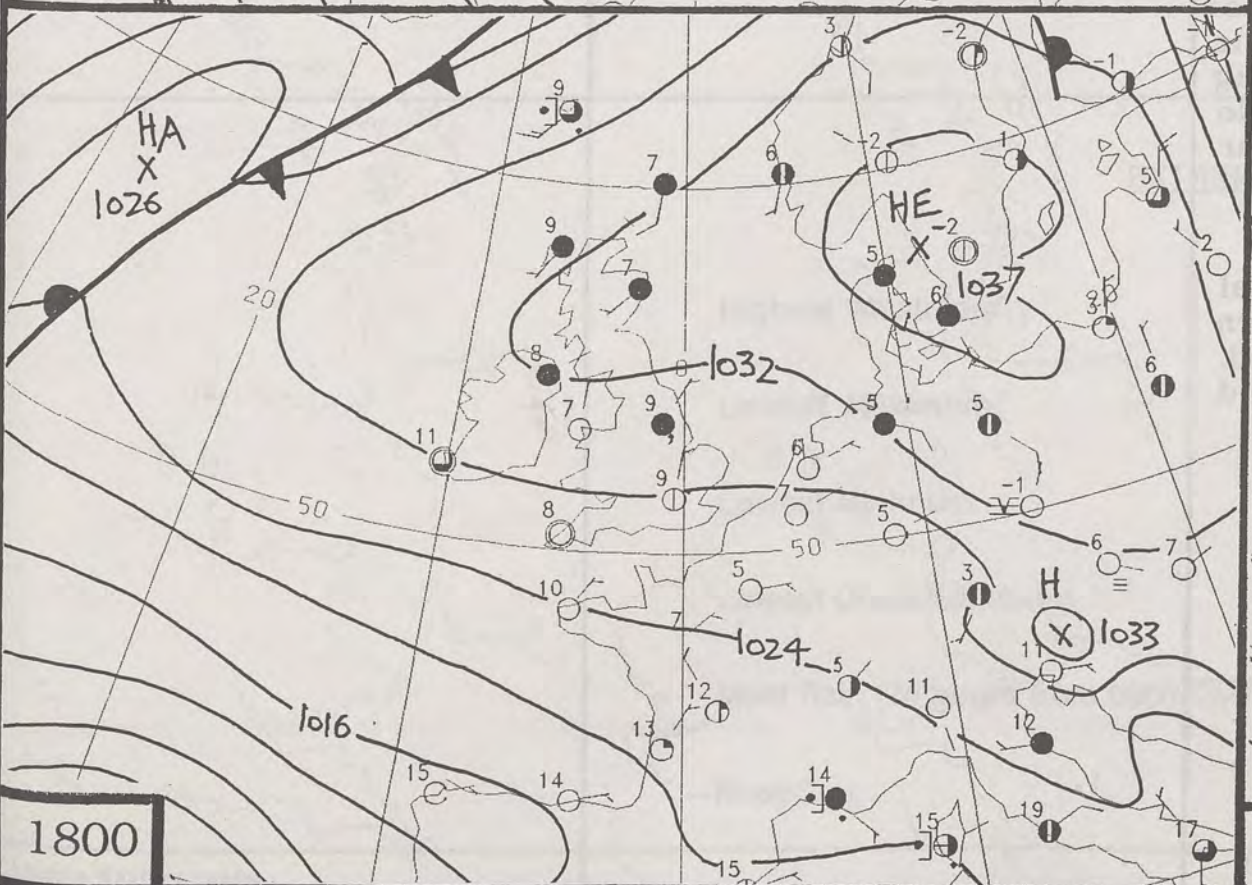
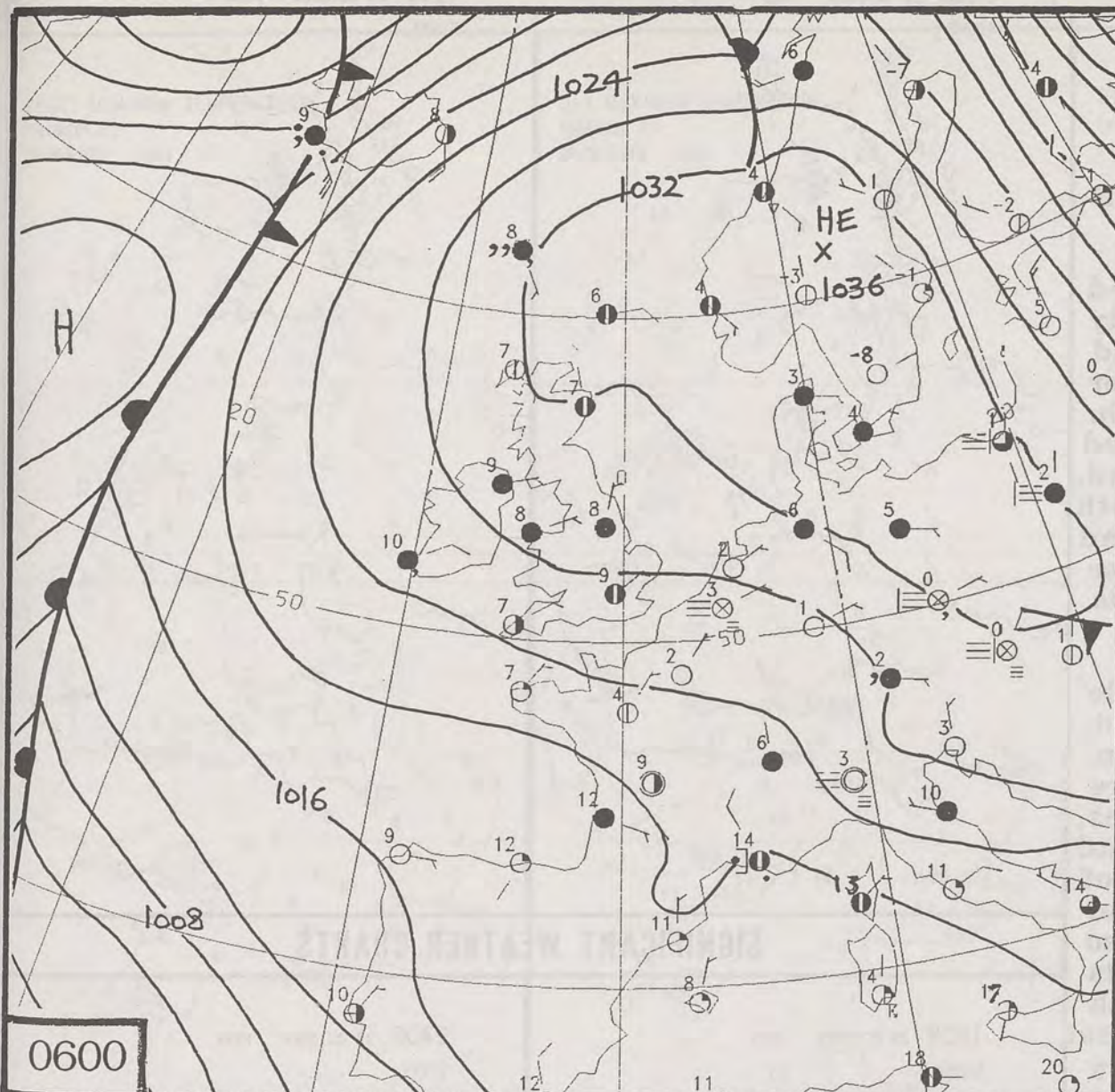
© Crown Copyright
All rights reserved



INFRA RED 28/10/93 1551Z

DT 12Z THUR 28/10/93 VI 12Z THUR 28/10/93 GMAIN I+ C HEIGHT CM. 500-1000MB 500MB





DUPLICATE ALSO
DAILY WEATHER SUMMARY
NOT FOR LOAN
Friday 29th October 1993

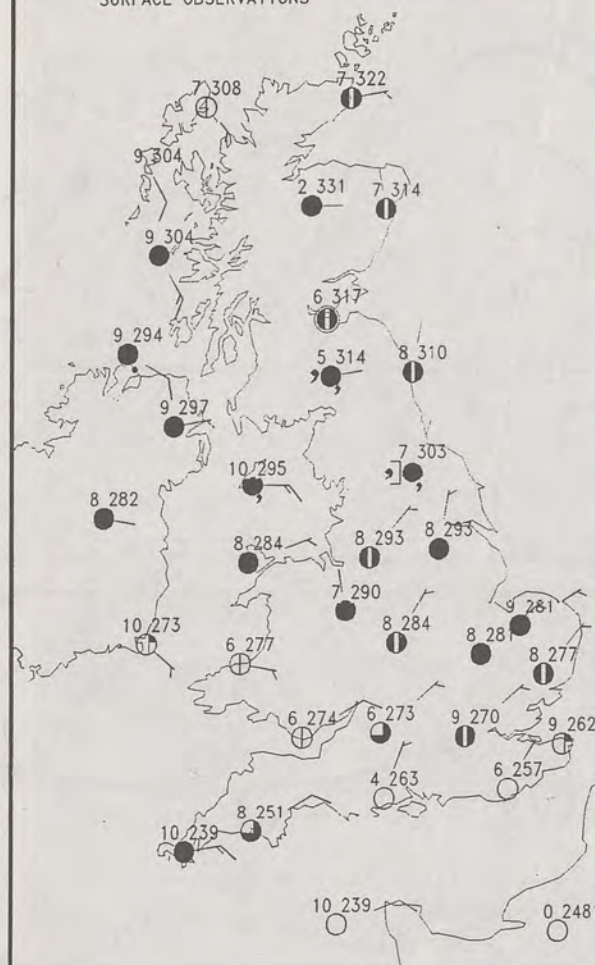
London Weather Centre
Climate Department
127 Clerkenwell Road
London
EC1R 5DB



Warm front Cold front Occlusion

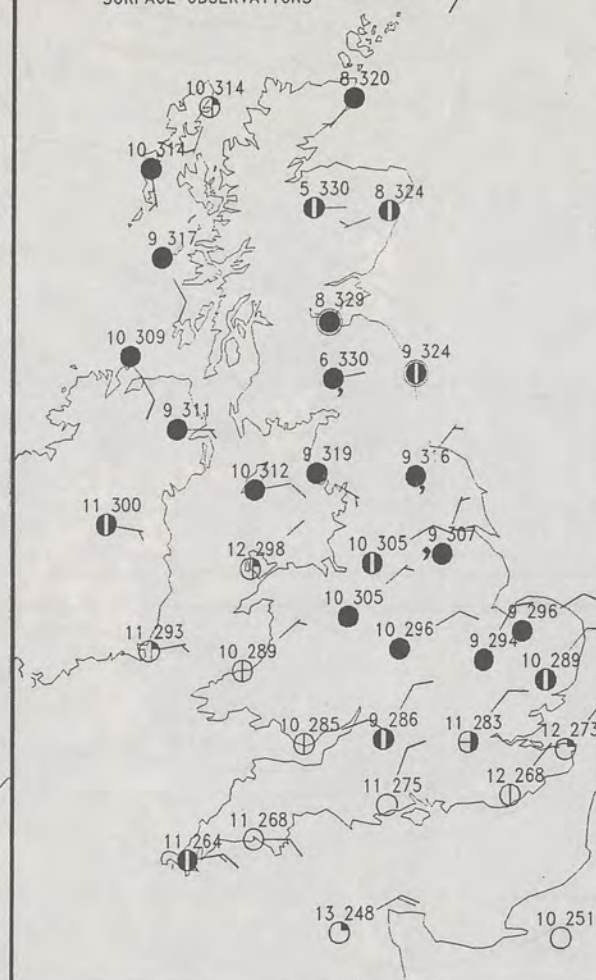
0600 29 OCTOBER 1993

SURFACE OBSERVATIONS



1200 29 OCTOBER 1993

SURFACE OBSERVATIONS



SUMMARY OF UK WEATHER FRIDAY 29th October 1993

Most parts of the United Kingdom had a dry, cloudy night. A few spots of rain and drizzle occurred, mainly over east-facing hills in the north. Some clear spells affected Central Southern England, Southwest England, South Wales, and Central and Northwest Scotland. In these clearer areas there were pockets of ground frost.

On Friday, apart from a little drizzle in Northeast England, the day was dry. Once again, many parts of the country were cloudy, but over Wales, especially the south, and southern coastal counties of England, there was a good deal of sunshine. There were also sunny intervals over other parts of Southern England along with Western Scotland. Most remaining areas of the country became somewhat brighter during the afternoon. Little changed during the evening with occasional rain or drizzle in Northeast England and clear skies in Southwest England and South Wales.

Temperatures were near normal in brighter parts of Southern Britain and Northwest Scotland. Elsewhere it was a rather cold day.

London Weather Centre

All times are GMT

© Crown Copyright All rights reserved

0600 29 OCTOBER 1993

SIGWX



1200 29 OCTOBER 1993

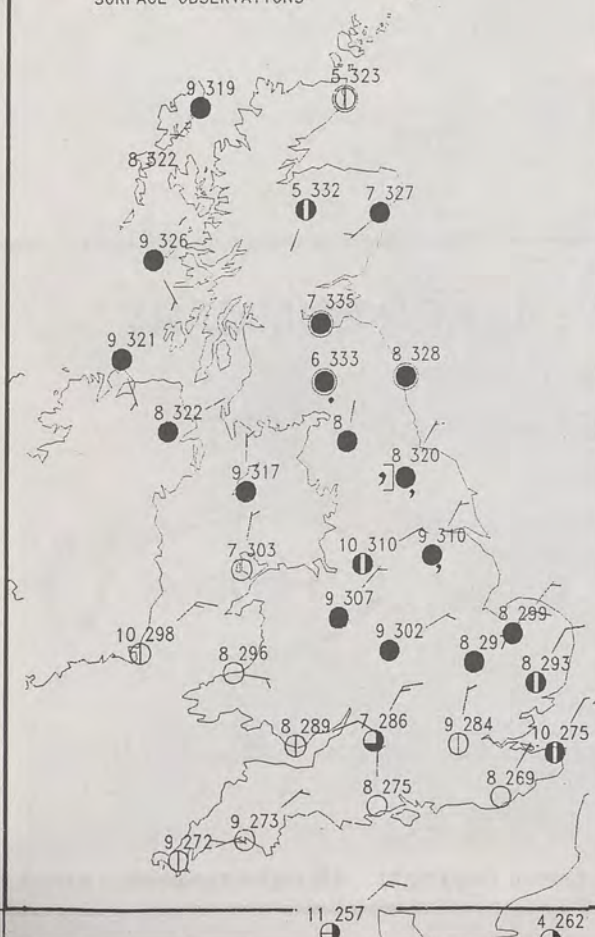
SIGWX



PLOTTED SURFACE OBSERVATIONS

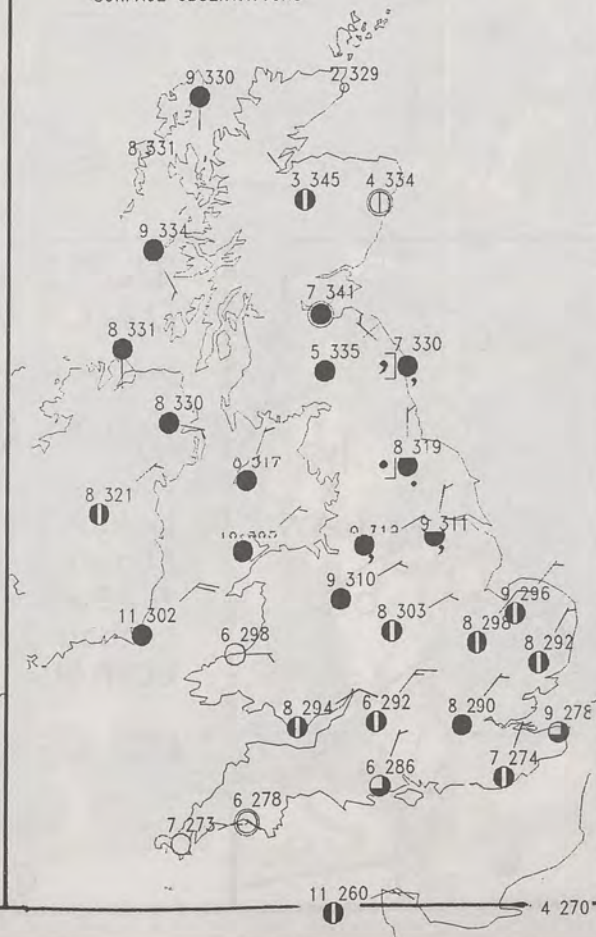
1800 29 OCTOBER 1993

SURFACE OBSERVATIONS



2400 29 OCTOBER 1993

SURFACE OBSERVATIONS



SIGNIFICANT WEATHER CHARTS

1800 29 OCTOBER 1993

SIGWX



2400 29 OCTOBER 1993

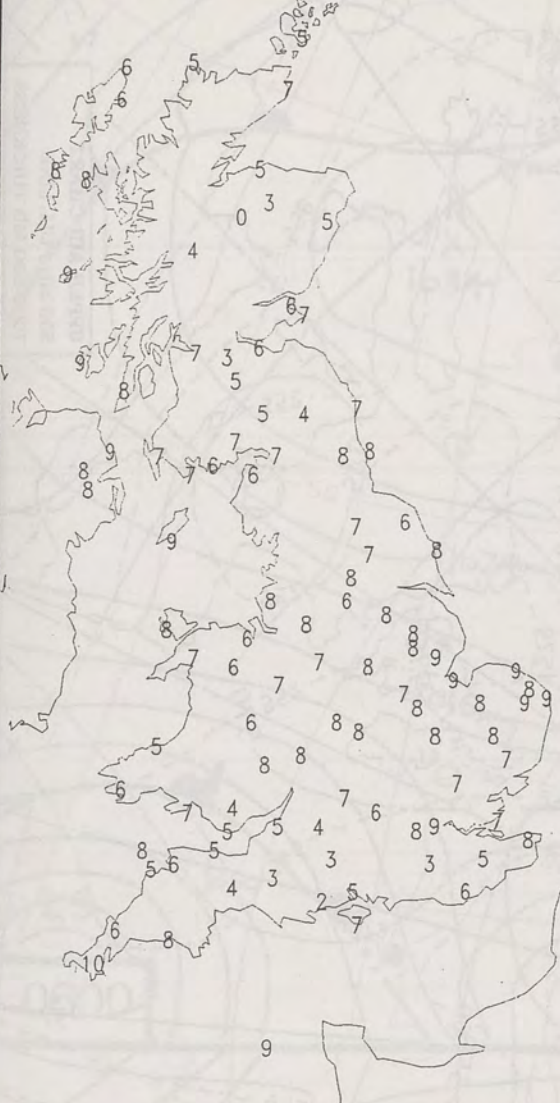
SIGWX



NIGHT MINIMUM TEMPERATURE

(DEGREES C)

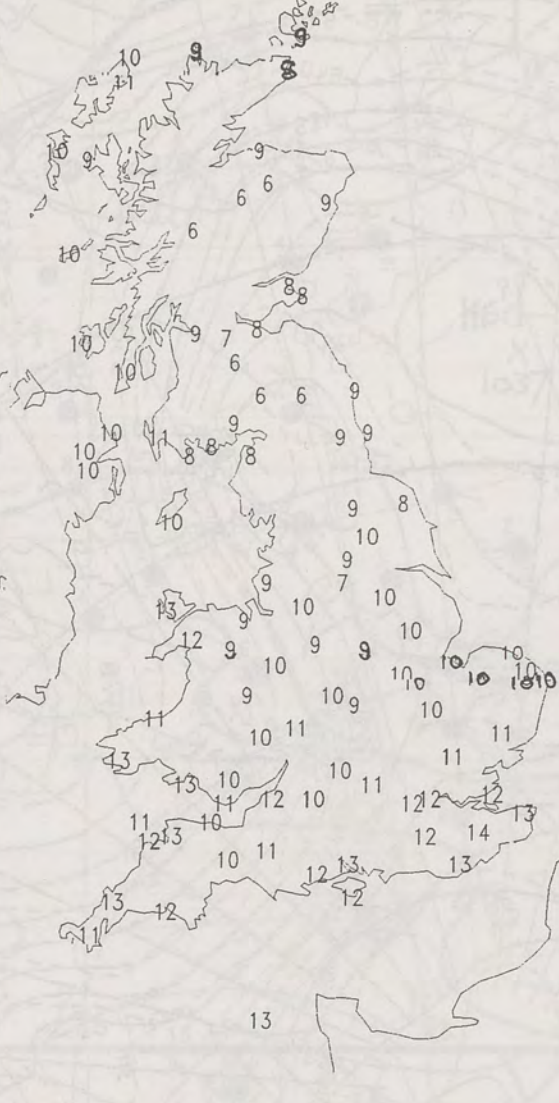
29 OCTOBER 1993



DAY MAXIMUM TEMPERATURE

(DEGREES C)

29 OCTOBER 1993



NIGHT RAINFALL

(MILLIMETRES)

29 OCTOBER 1993

12 HOURS TO 0900



DAY RAINFALL

(MILLIMETRES)

29 OCTOBER 1993

12 HOURS TO 2100



SUNSHINE (DAWN TO DUSK)

(HOURS)

29 OCTOBER 1993




EXTREMES FOR FRIDAY 29TH OCTOBER 1993

Highest Maximum	: 13.8 C Jubilee Corner [Kent]
Lowest Maximum	: 6.2 C Glenlivet [Grampian]
Lowest Minimum	: 0.2 C Aviemore [Highland]
Lowest Grass Minimum	: -3.5 C Aviemore
Most Rain (24 hours from 0900 GMT)	: 3.1 mm Sunderland
Most Sun	: 8.5 Hrs Bognor Regis [West Sussex] and Dunkeswell [Devon]

DAILY WEATHER SUMMARY

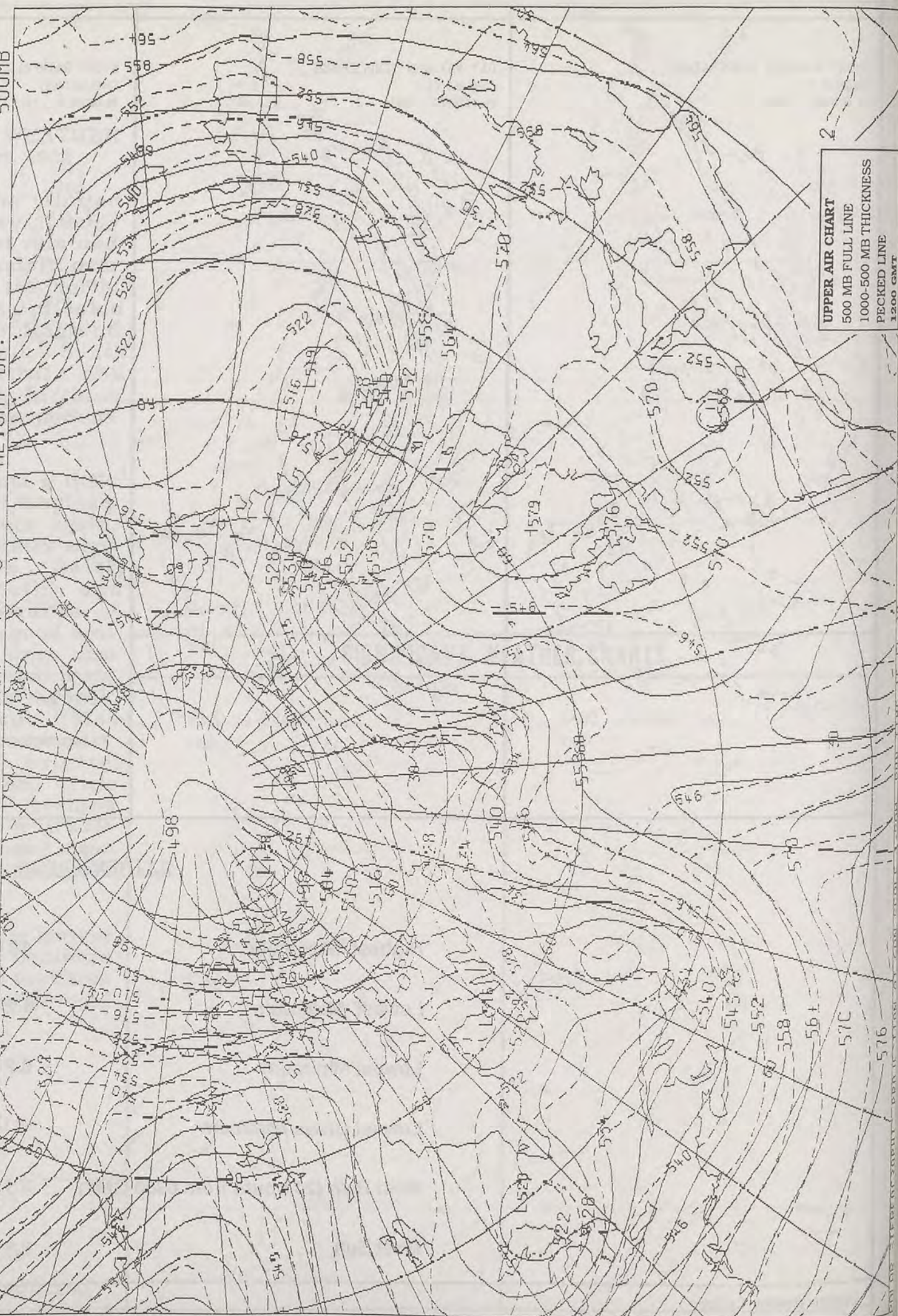


© Crown Copyright
All rights reserved

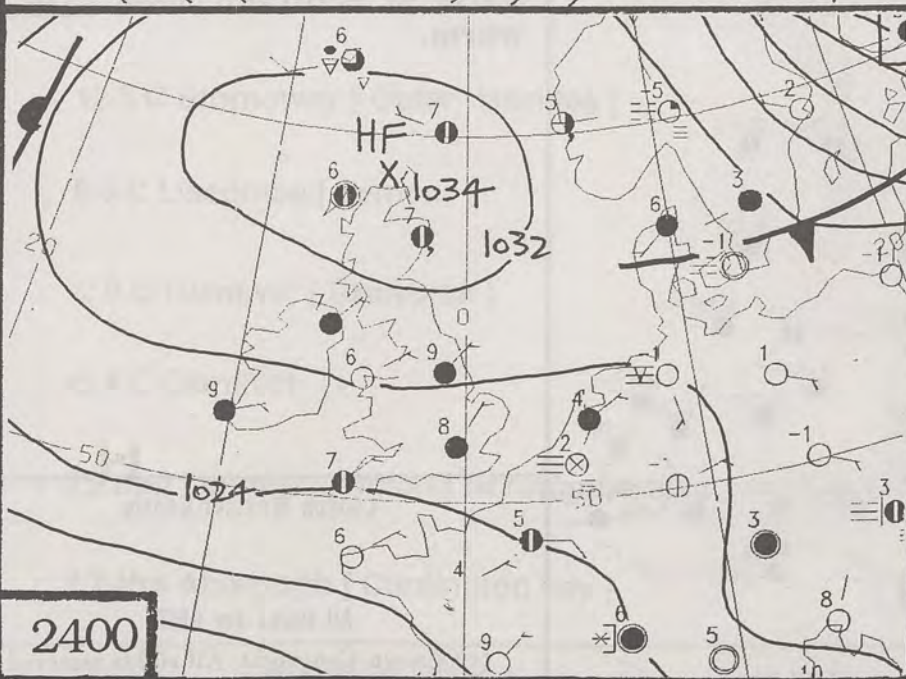
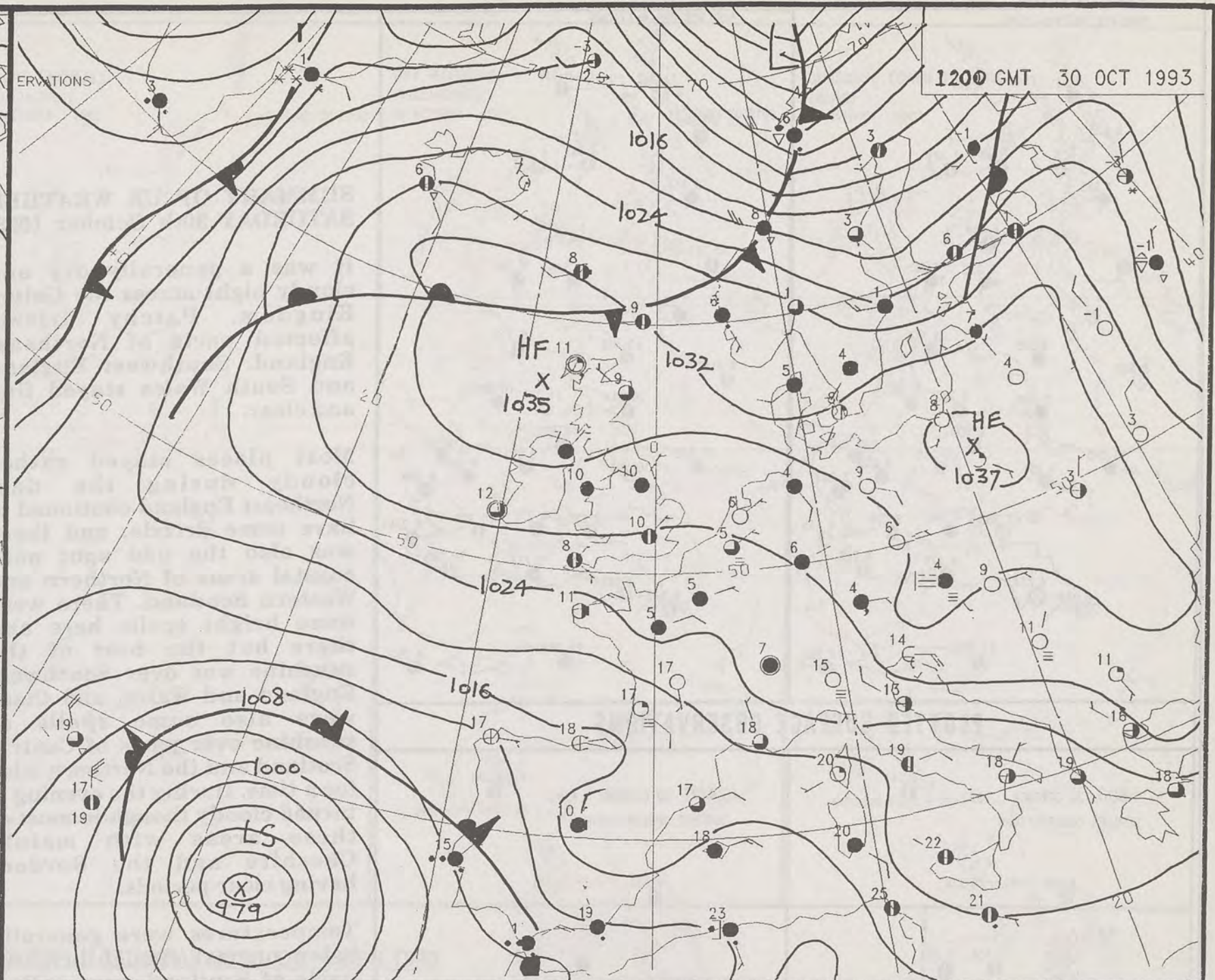
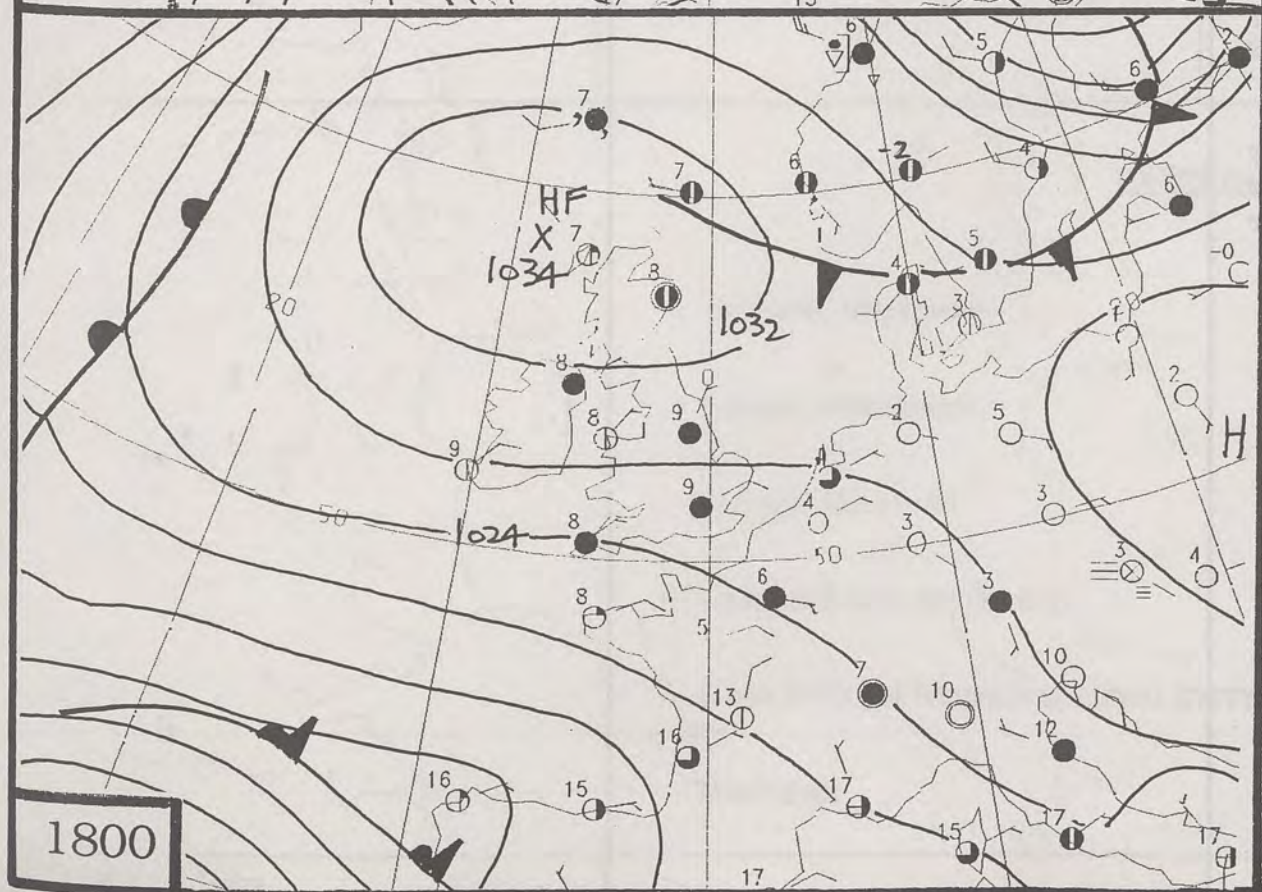
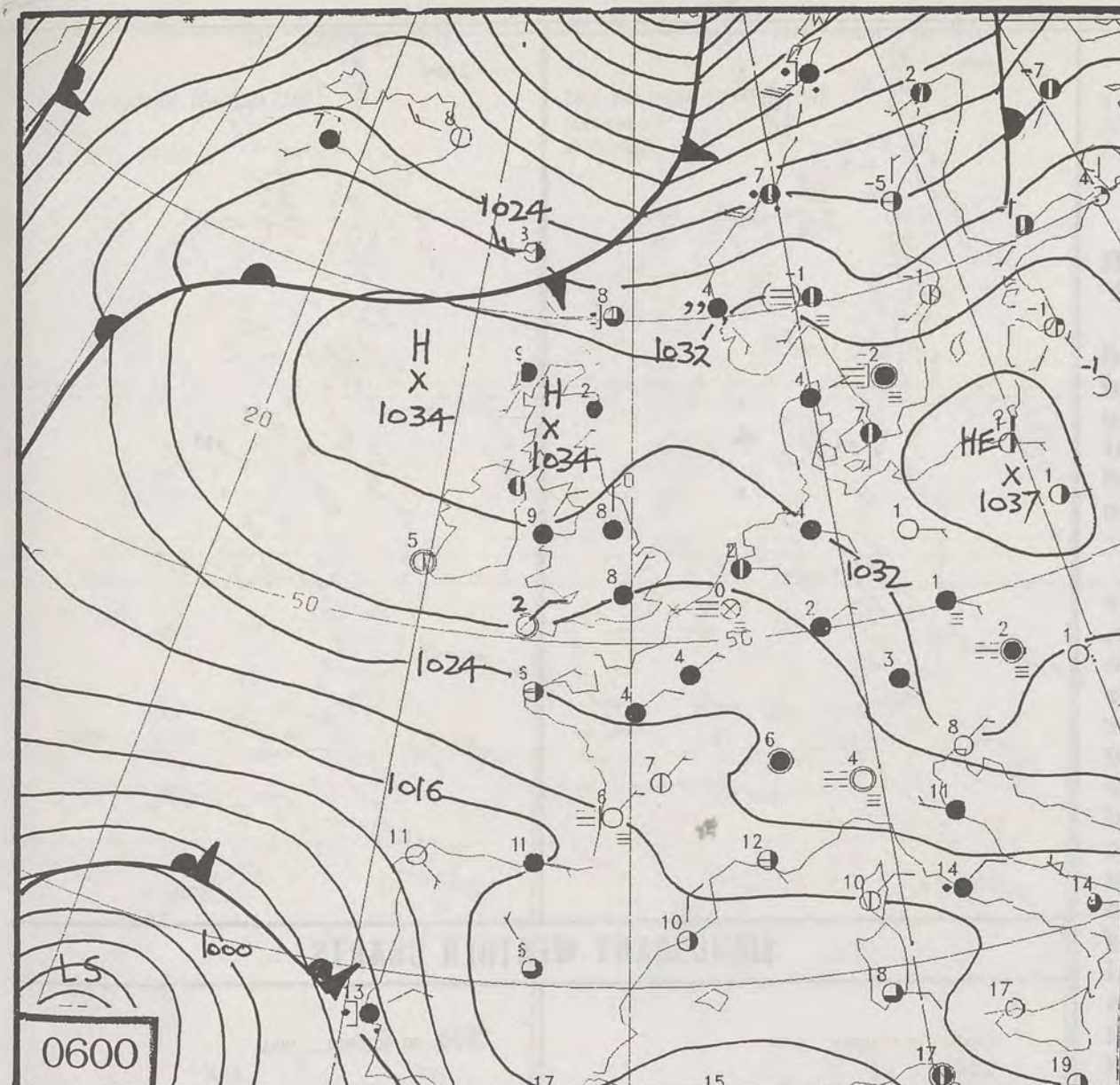


VISIBLE 29/10/93 NOON

DT 12Z FRI 29/10/93 VT 12Z FRI 29/10/93 GMAIN 1+ 0 --- THICKNESS DM. 500-1000MB 500MB




1000-500 MB THICKNESS
PECKED LINE
1200 GMT



DUPLICATE ALSO
DAILY WEATHER SUMMARY
NOT FOR LOAN
Saturday 30th October 1993

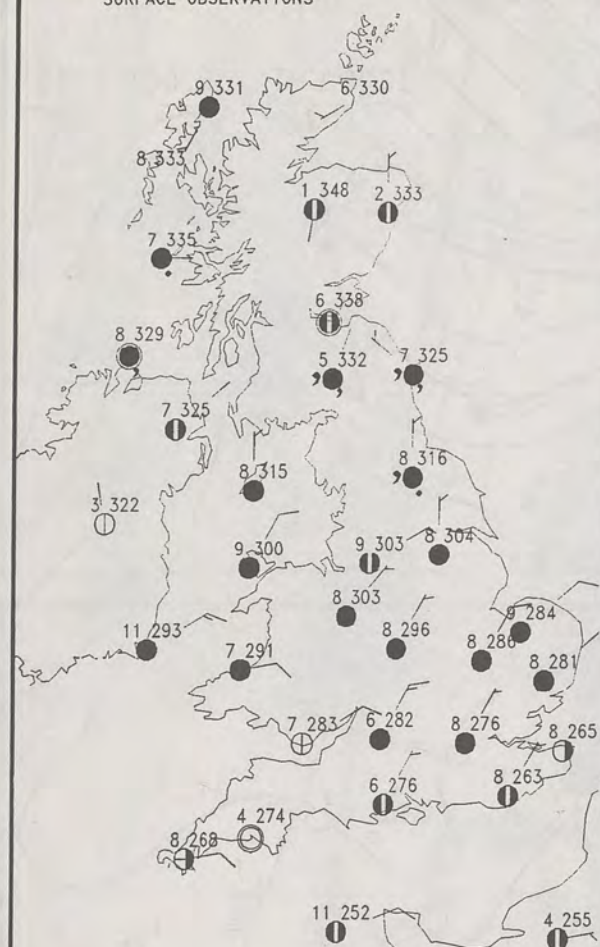
London Weather Centre
Climate Department
127 Clerkenwell Road
London
EC1R 5DB



Warm front Cold front Occlusion

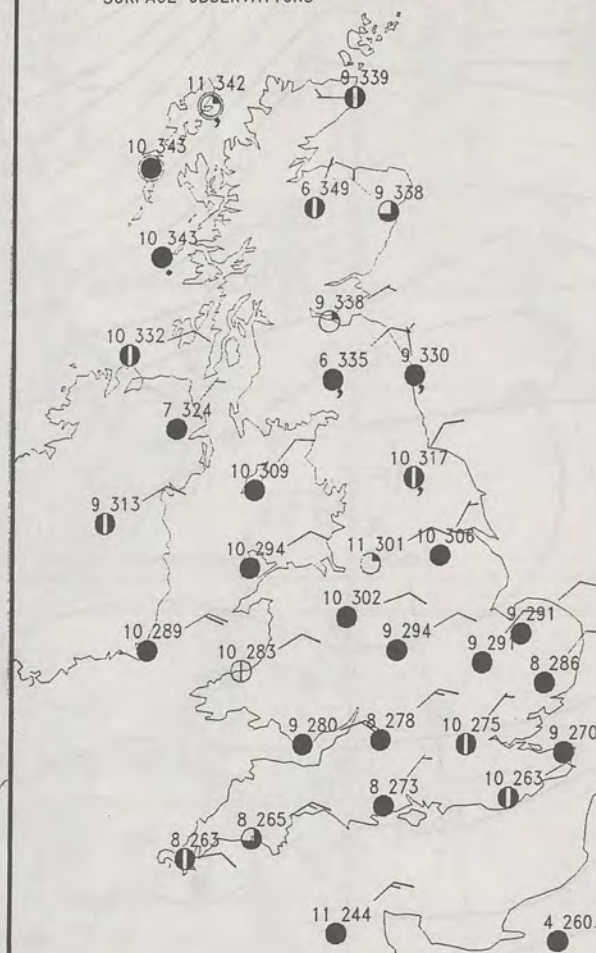
0600 30 OCTOBER 1993

SURFACE OBSERVATIONS



1200 30 OCTOBER 1993

SURFACE OBSERVATIONS



SUMMARY OF UK WEATHER SATURDAY 30th October 1993

It was a generally dry and cloudy night across the United Kingdom. Patchy drizzle affected parts of Northeast England. Southwest England and South Wales stayed fine and clear.

Most places stayed rather cloudy during the day. Northeast England continued to have some drizzle, and there was also the odd spot near coastal areas of Northern and Western Scotland. There were some bright spells here and there but the best of the sunshine was over Southwest England and Wales, and there were also some spells of sunshine over parts of Central Scotland and the Northern Isles for a time. During the evening it turned cloudy though in most of these areas with mainly Cheshire and the Borders having clear periods.

Temperatures were generally below normal, though brighter parts of Scotland were rather warm.

London Weather Centre

All times are GMT

© Crown Copyright All rights reserved

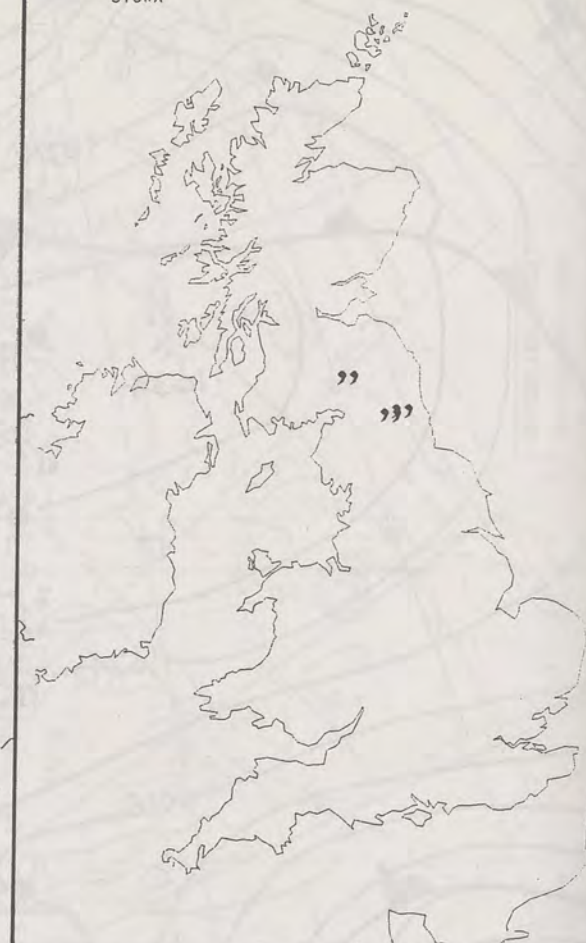
0600 30 OCTOBER 1993

SIGWX



1200 30 OCTOBER 1993

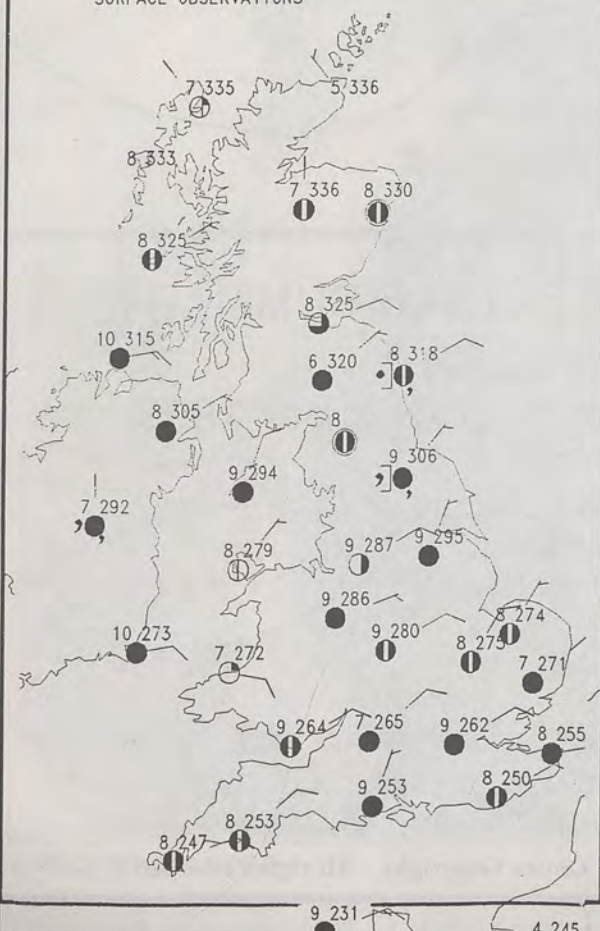
SIGWX



PLOTTED SURFACE OBSERVATIONS

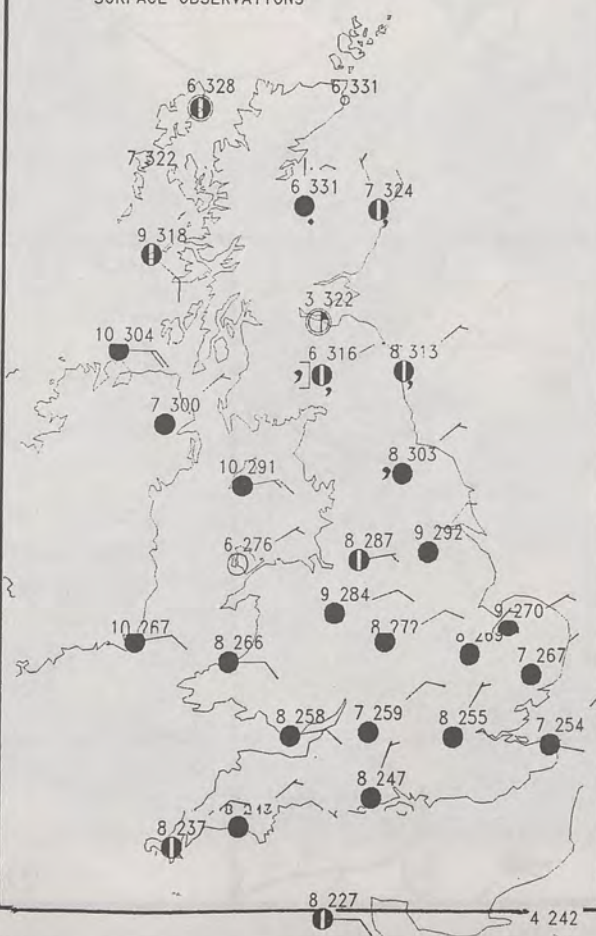
1800 30 OCTOBER 1993

SURFACE OBSERVATIONS



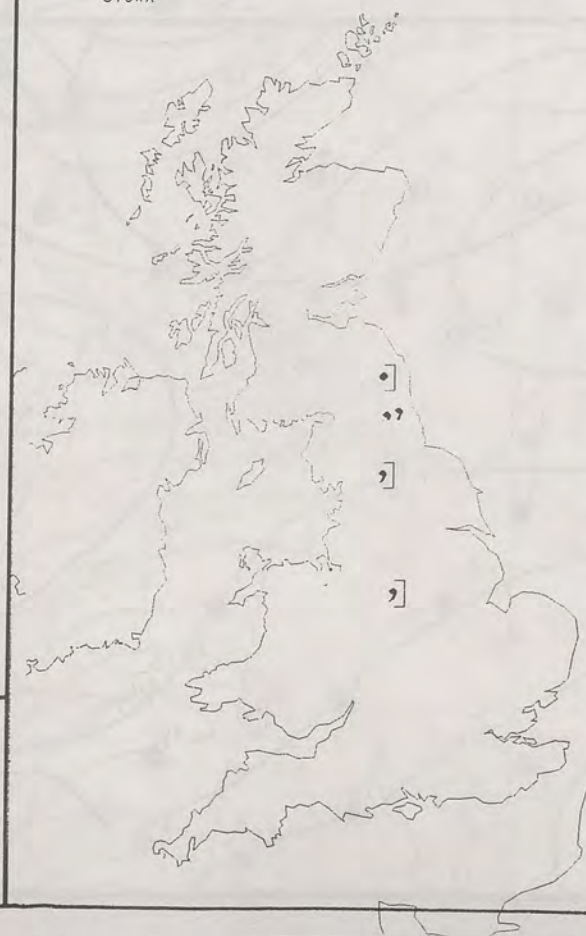
2400 30 OCTOBER 1993

SURFACE OBSERVATIONS

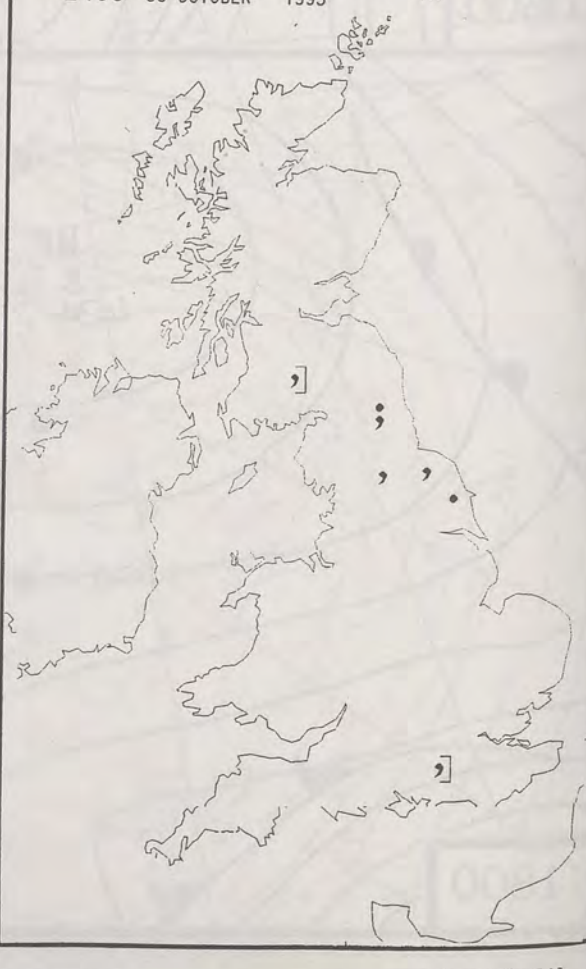


1800 30 OCTOBER 1993

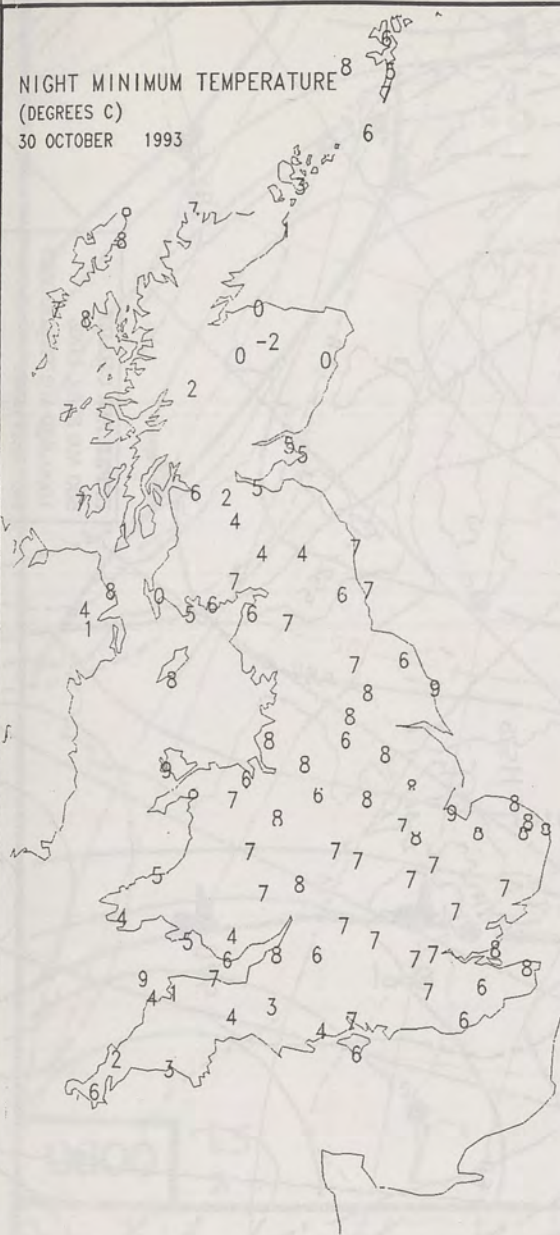
SIGWX



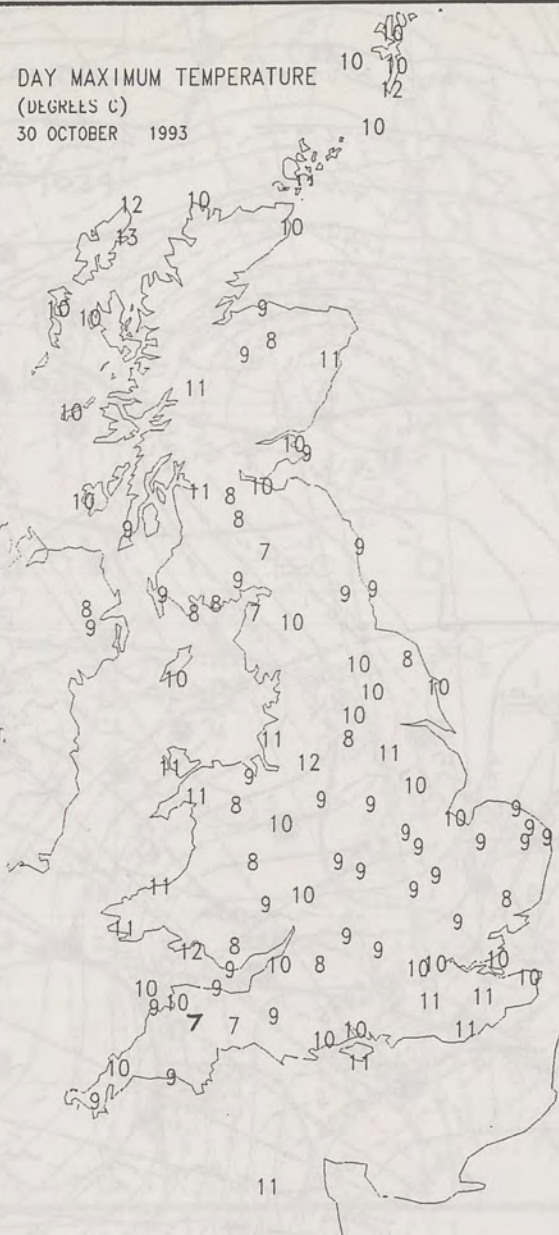
2400 30 OCTOBER 1993



NIGHT MINIMUM TEMPERATURE
(DEGREES C)
30 OCTOBER 1993



DAY MAXIMUM TEMPERATURE
(DEGREES C)
30 OCTOBER 1993



NIGHT RAINFALL
(MILLIMETRES)
30 OCTOBER 1993



DAY RAINFALL
(MILLIMETRES)
30 OCTOBER 1993



SUNSHINE (DAWN TO DUSK)
(HOURS)
30 OCTOBER 1993



EXTREMES FOR SATURDAY 30TH OCTOBER 1993

Highest Maximum	: 12.5 C Stornoway [Outer Hebrides]
Lowest Maximum	: 6.6 C Liscombe [Exmoor]
Lowest Minimum	: -2.0 C Glenlivet [Grampian]
Lowest Grass Minimum	: -5.4 C Glenlivet
Most Rain (24 hours from 0900 GMT)	: 2.5 mm Longframlington [Northumberland]
Most Sun	: 7.7 Hrs Aberporth [Cardington bay]

DAILY WEATHER SUMMARY

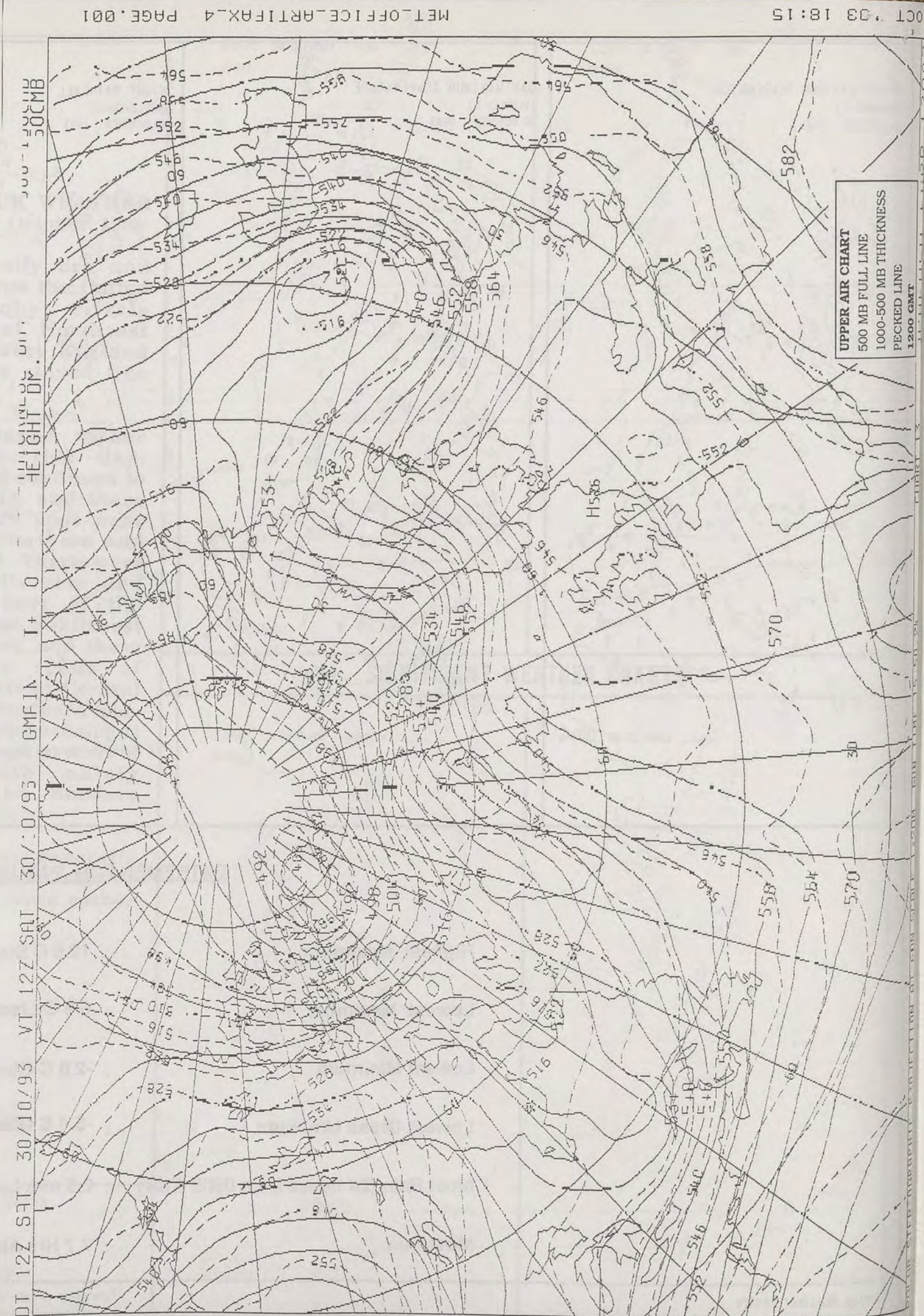


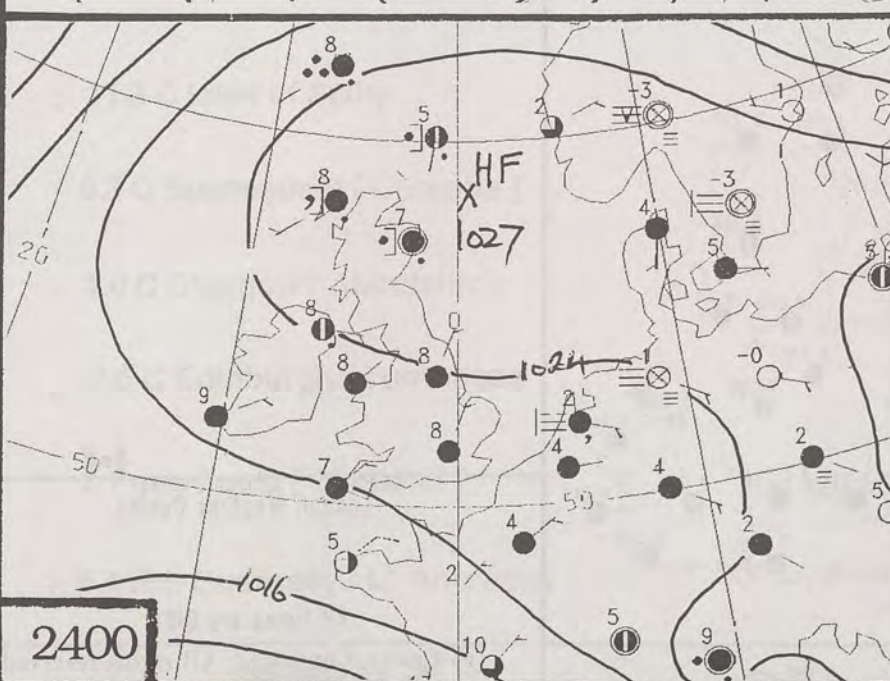
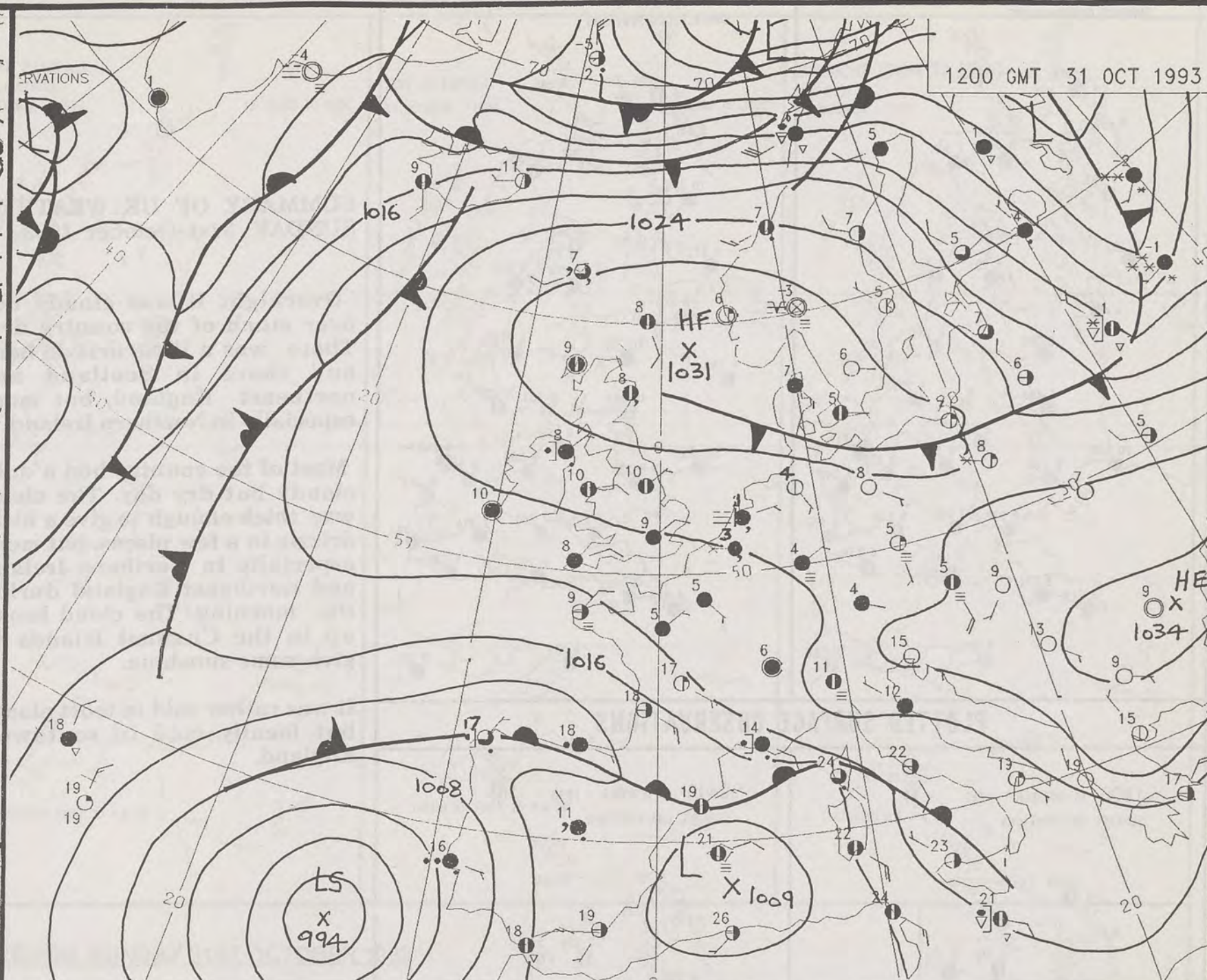
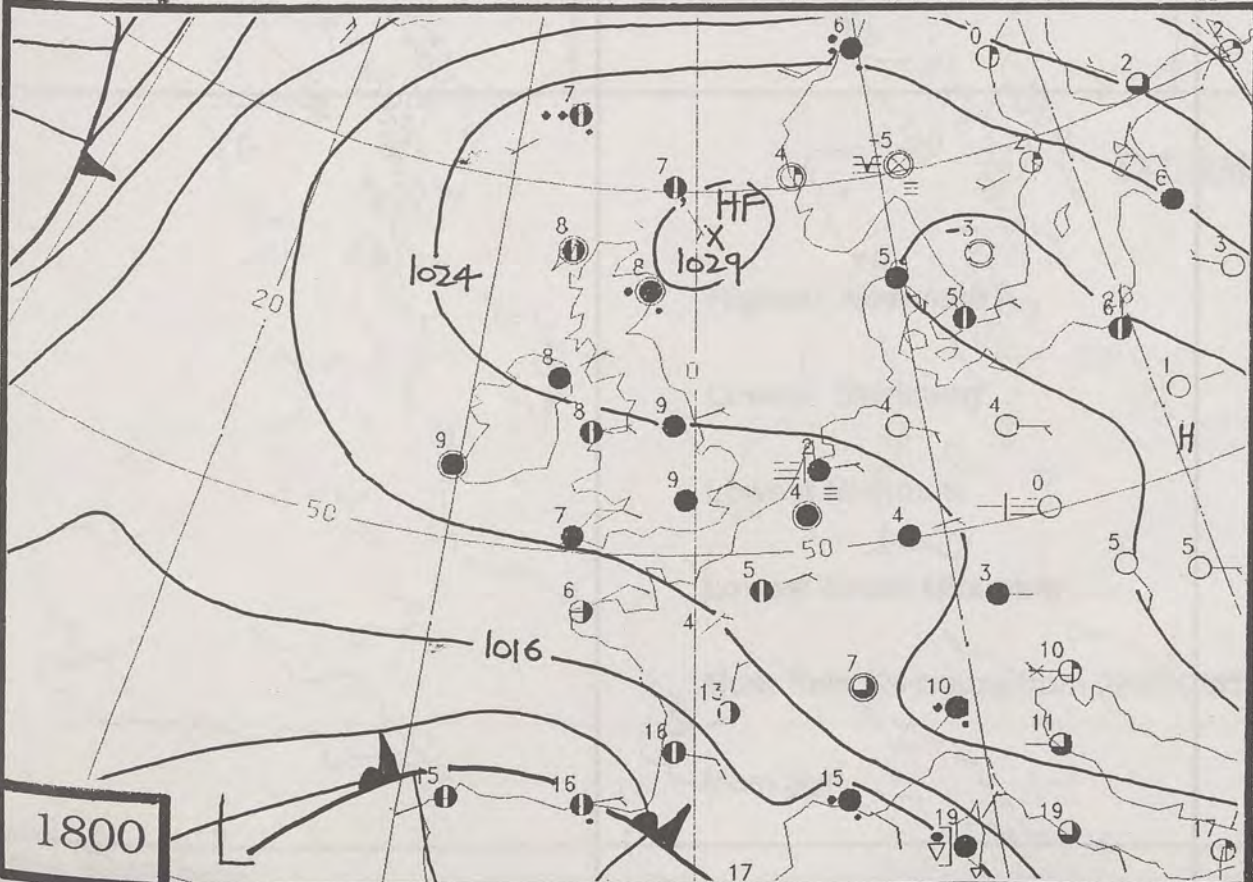
© Crown Copyright
All rights reserved

London Weather Centre




All times are GMT

**SORRY
NO SATELLITE
PICTURE
AVAILABLE
ON THIS
OCCASION**





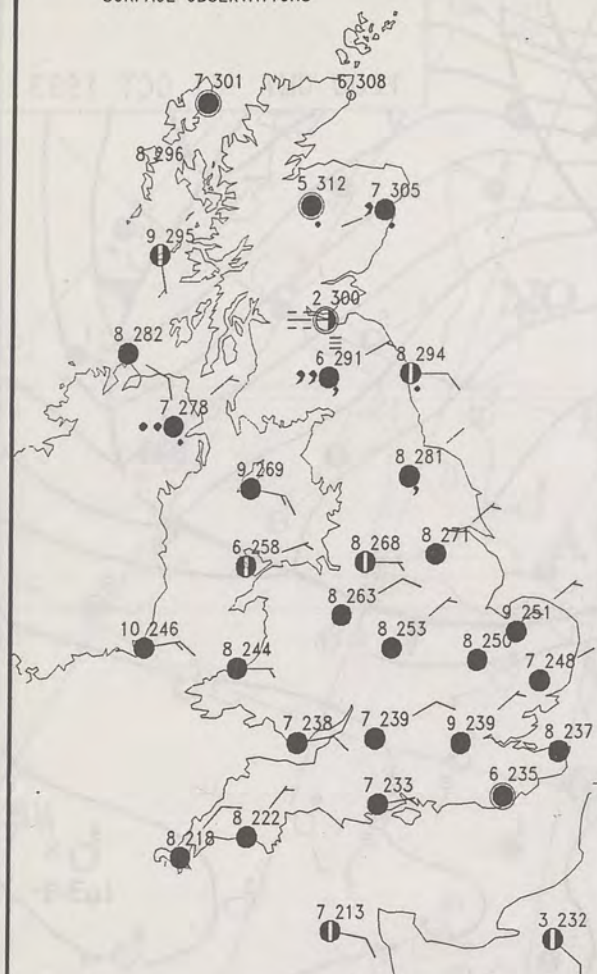
**London Weather Centre
Climate Department
127 Clerkenwell Road
London
EC1R 5DB**

 Warm front  Cold front  Occlusion

© Crown Copyright All rights reserved

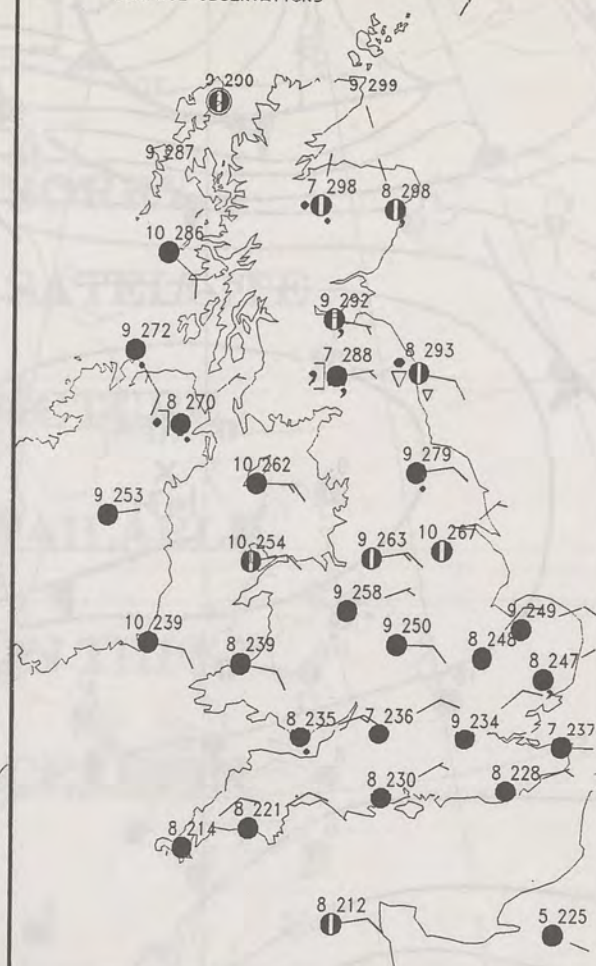
0600 31 OCTOBER 1993

SURFACE OBSERVATIONS



1200 31 OCTOBER 1993

SURFACE OBSERVATIONS



SUMMARY OF UK WEATHER SUNDAY 31st October 1993

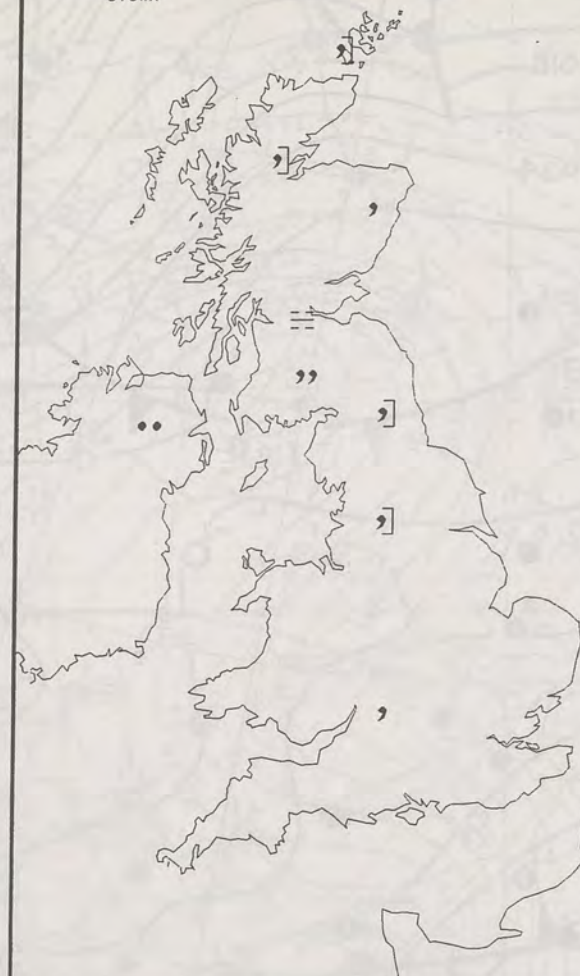
Overnight it was cloudy but over much of the country dry. There was a little drizzle here and there in Scotland and northeast England, but more especially in Northern Ireland.

Most of the country had a dull, cloudy but dry day. The cloud was thick enough to give a little drizzle in a few places, but more especially in Northern Ireland and northeast England during the morning. The cloud broke up in the Channel Islands to give some sunshine.

It was rather cold in most places but locally cold in southwest England.

0600 31 OCTOBER 1993

SIGWX

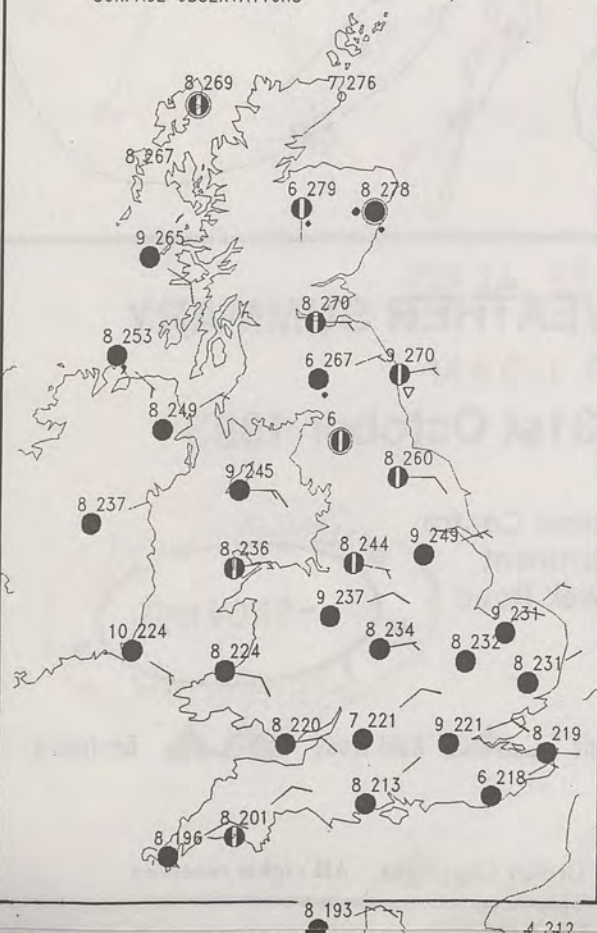


1200 31 OCTOBER 1993

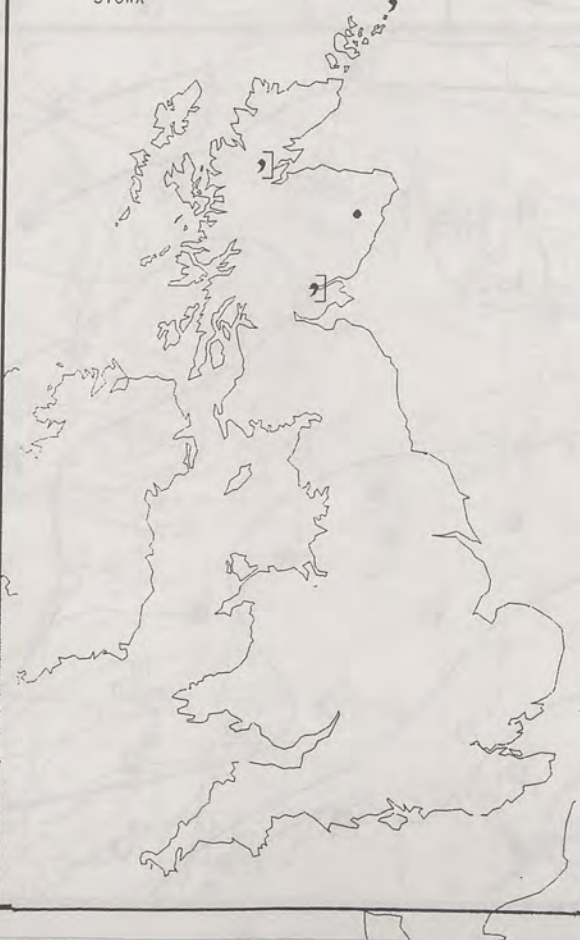
SIGWX



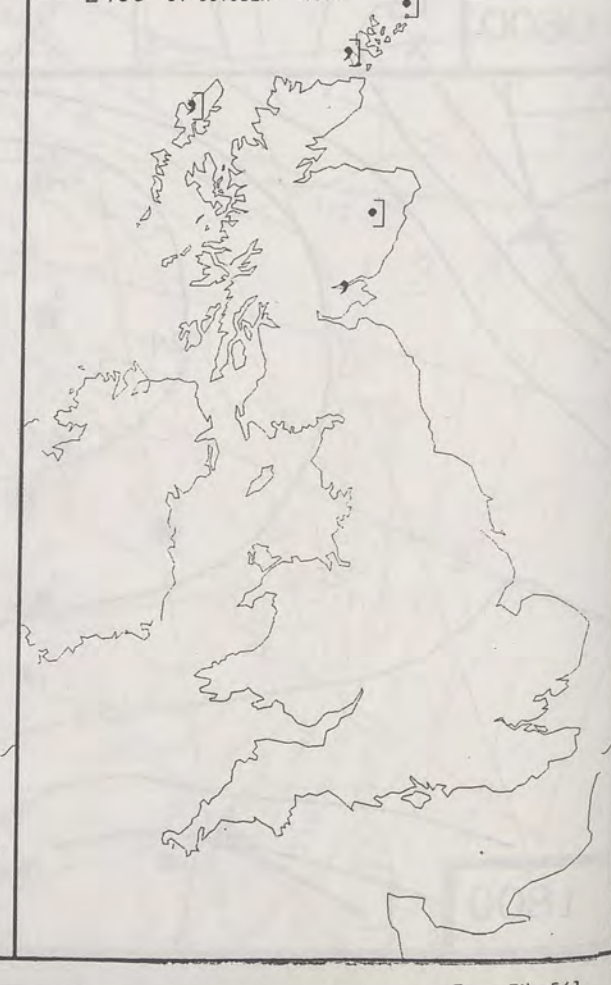
PLOTTED SURFACE OBSERVATIONS

1800 31 OCTOBER 1993
SURFACE OBSERVATIONS2400 31 OCTOBER 1993
SURFACE OBSERVATIONS

SIGNIFICANT WEATHER CHARTS

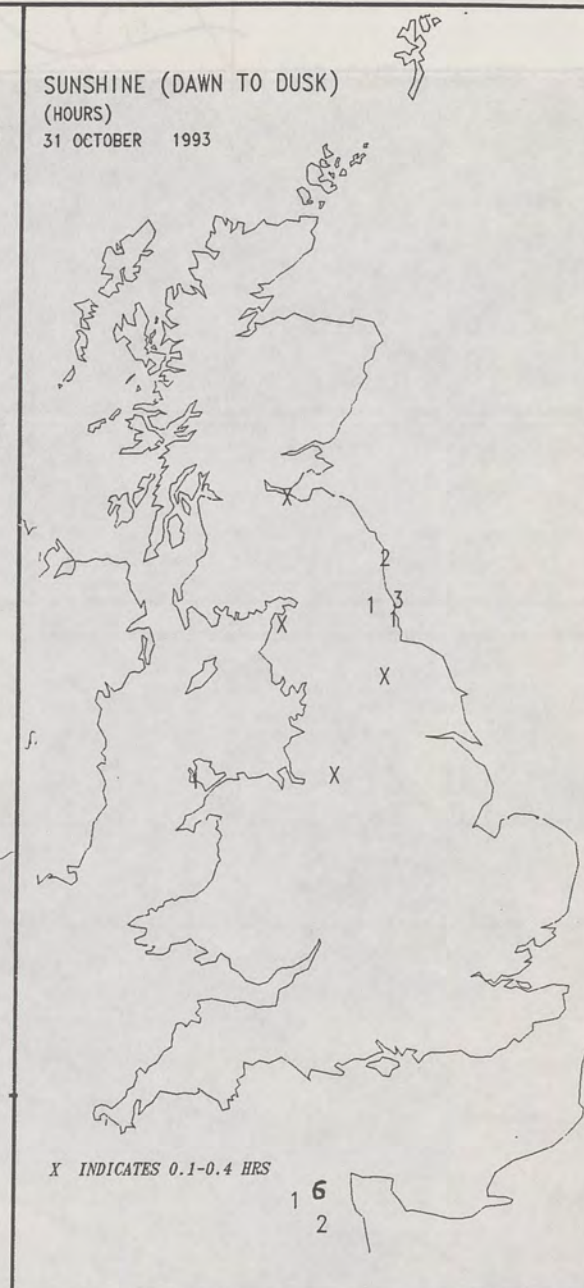
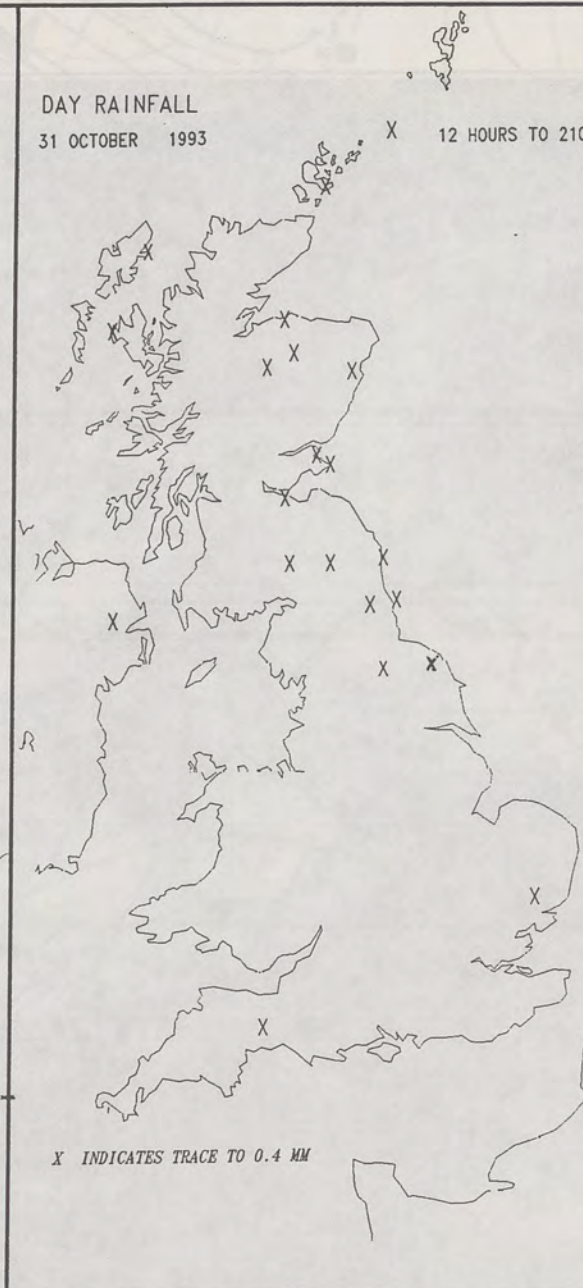
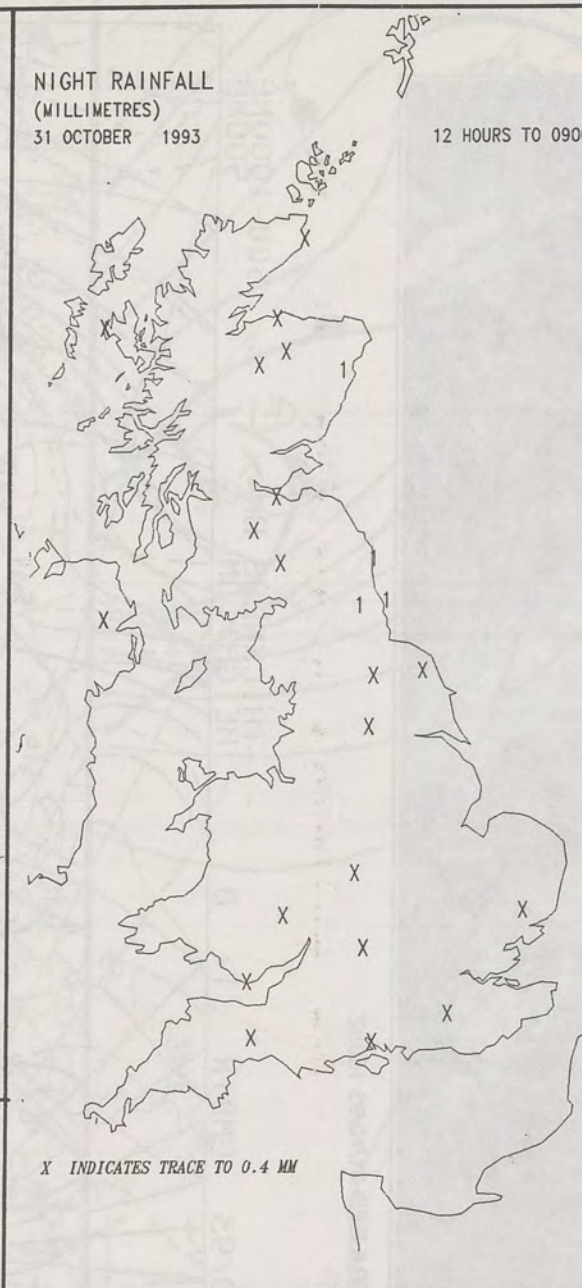
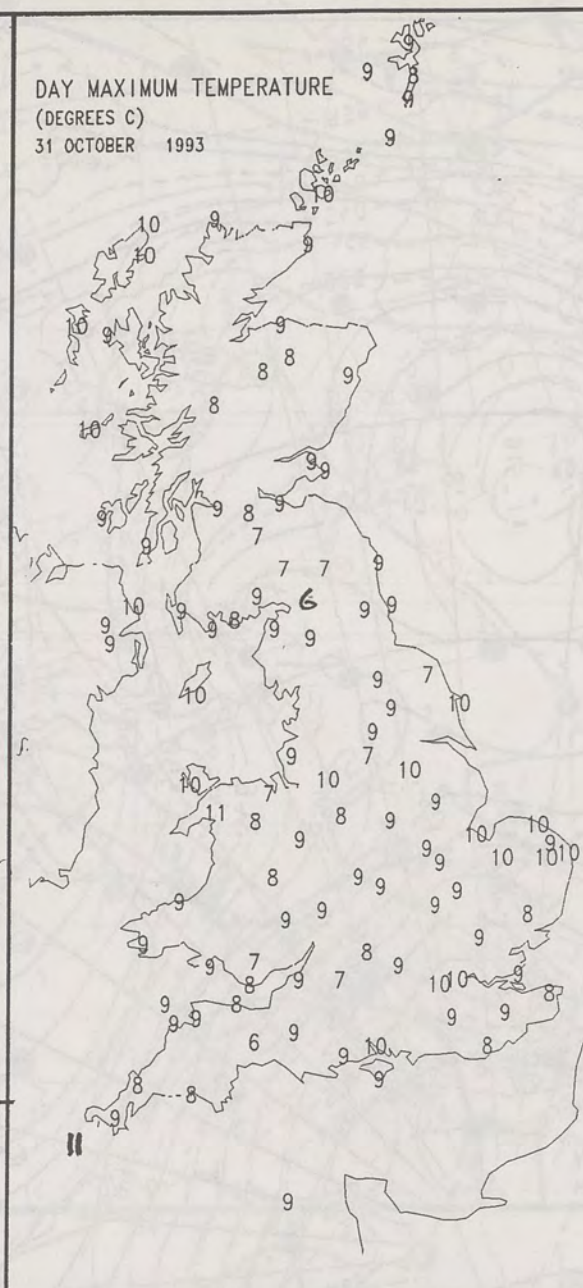
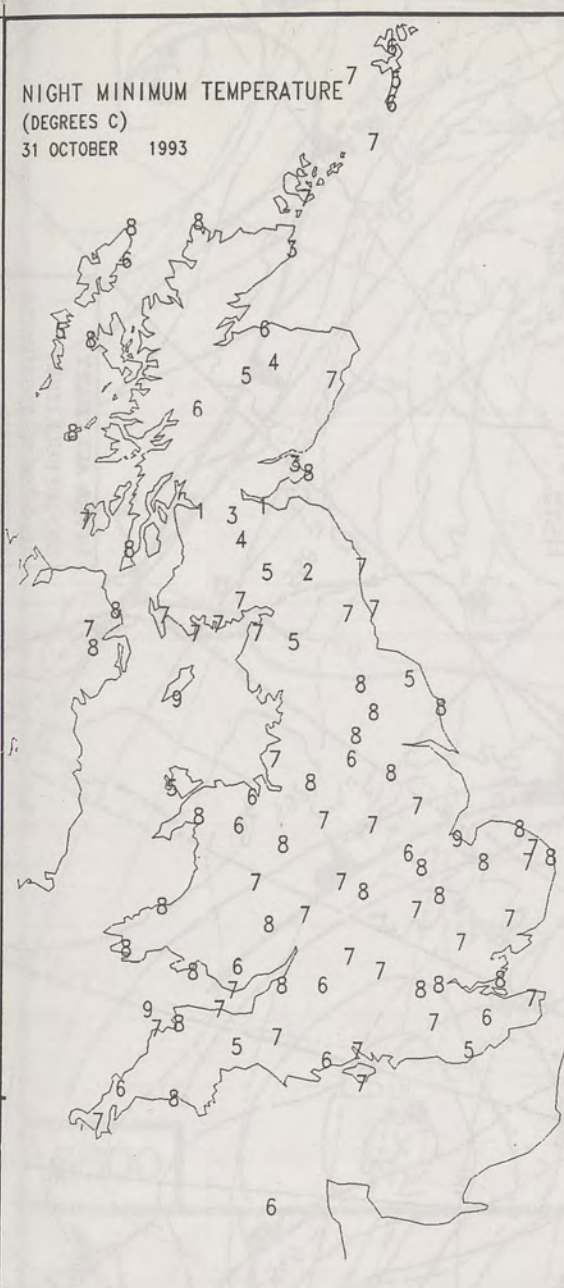
1800 31 OCTOBER 1993
SIGWX

2400 31 OCTOBER 1993



London Weather Centre

All times are GMT
© Crown Copyright All rights reserved




EXTREMES FOR SUNDAY 31ST OCTOBER 1993

Highest Maximum	: 11.3 C Isles of Scilly
Lowest Maximum	: 6.3 C Spadeadam [Cumbria]
Lowest Minimum	: 1.0 C Glasgow / Abbotsinch
Lowest Grass Minimum	: -2.6 C Edinburgh / Turnhouse
Most Rain (24 hours from 0900 GMT)	: 2.7 mm Foula [Shetland]
Most Sun	: 6.4 Hrs Guernsey / L" Ancrese

**DAILY
WEATHER
SUMMARY**



© Crown Copyright
All rights reserved



INFRA RED 31/10/93 1500Z

