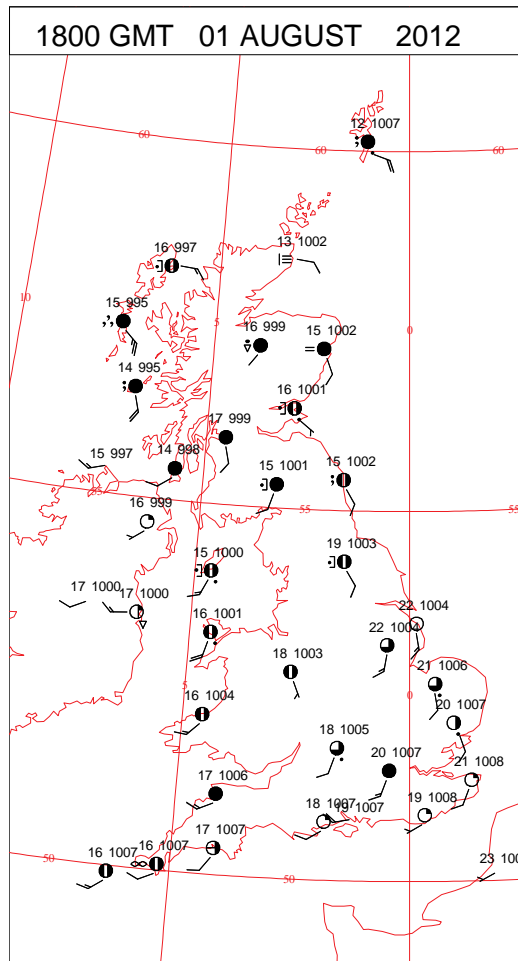
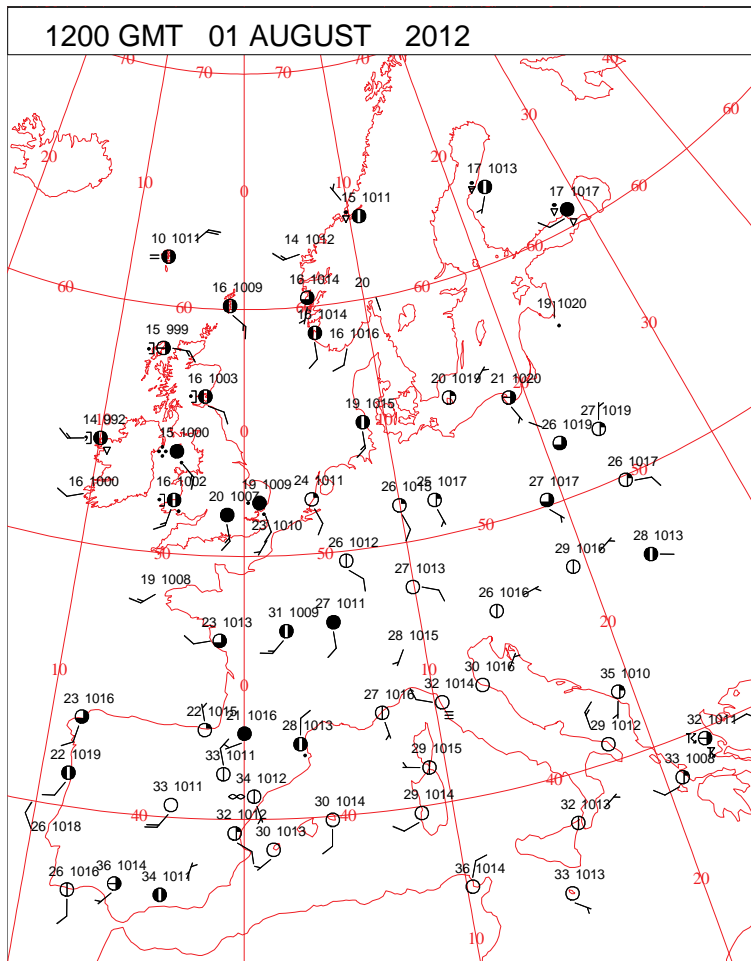
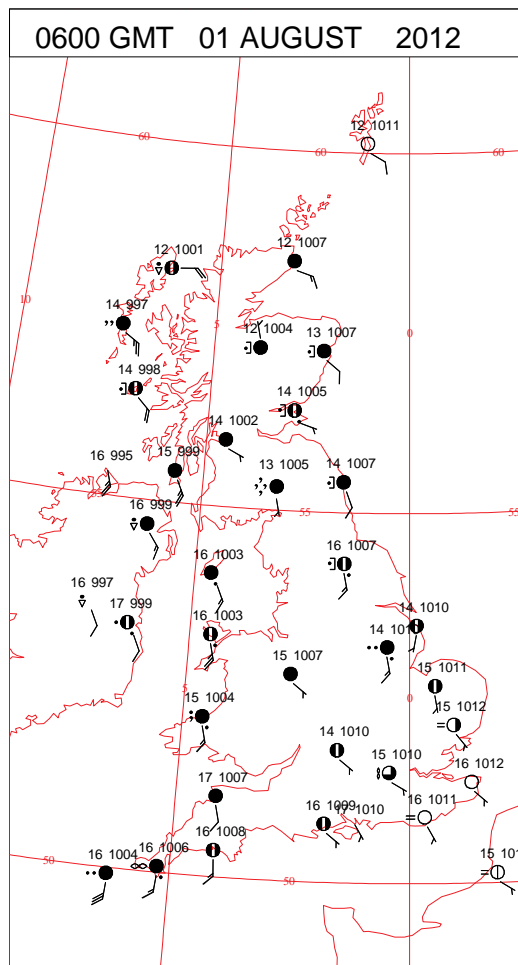
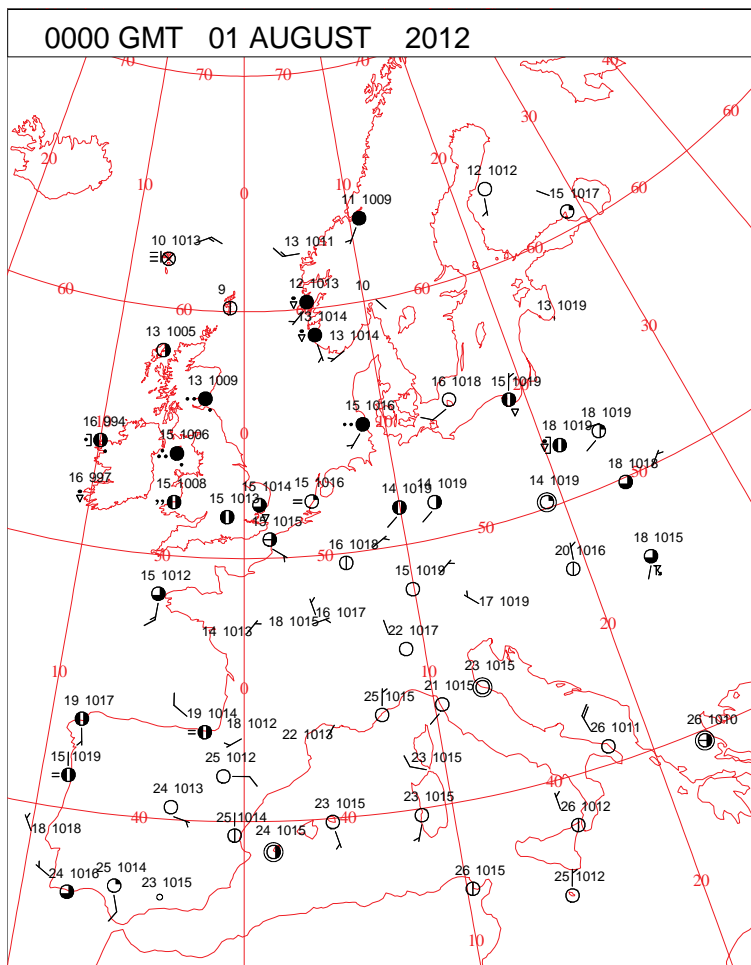




Wednesday 1 August 2012

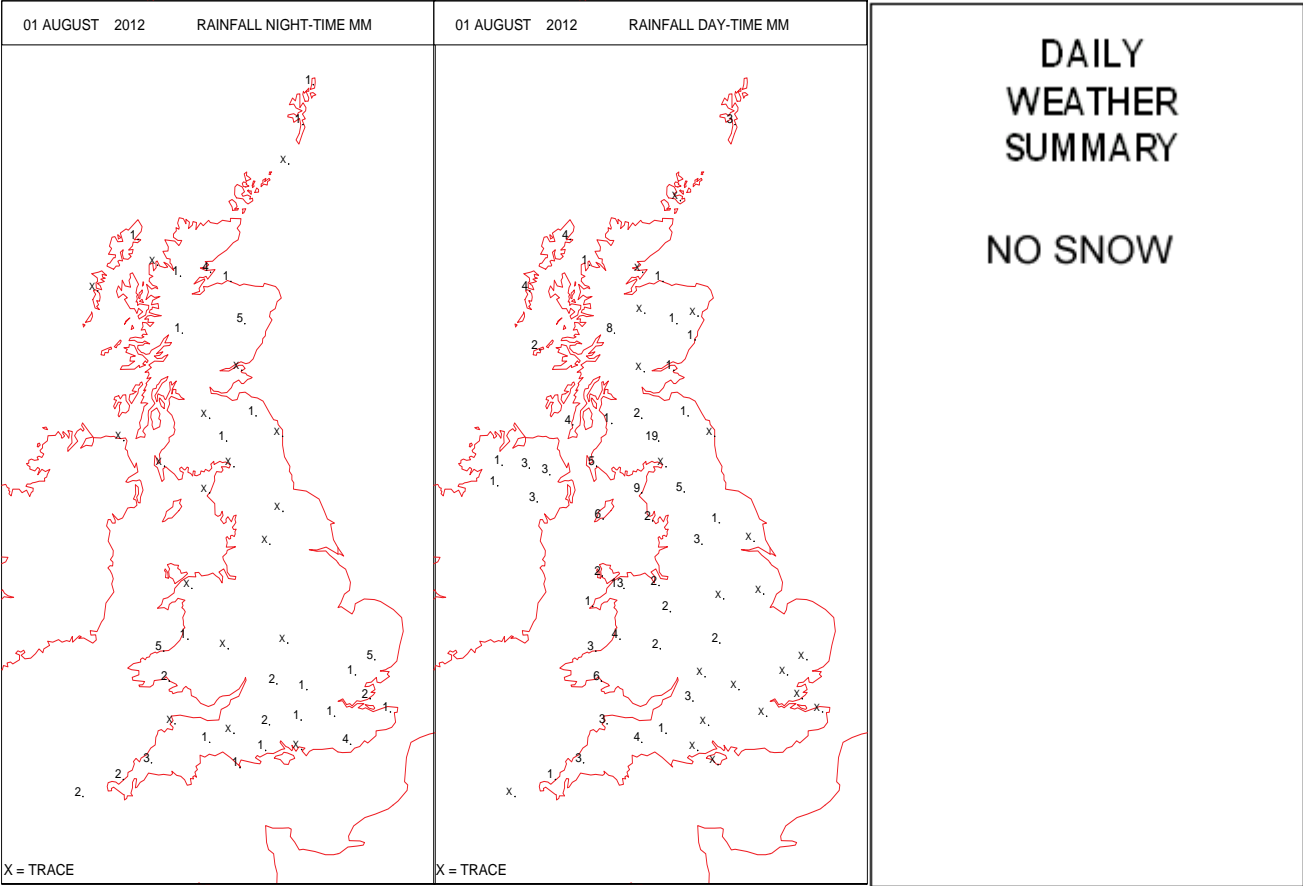
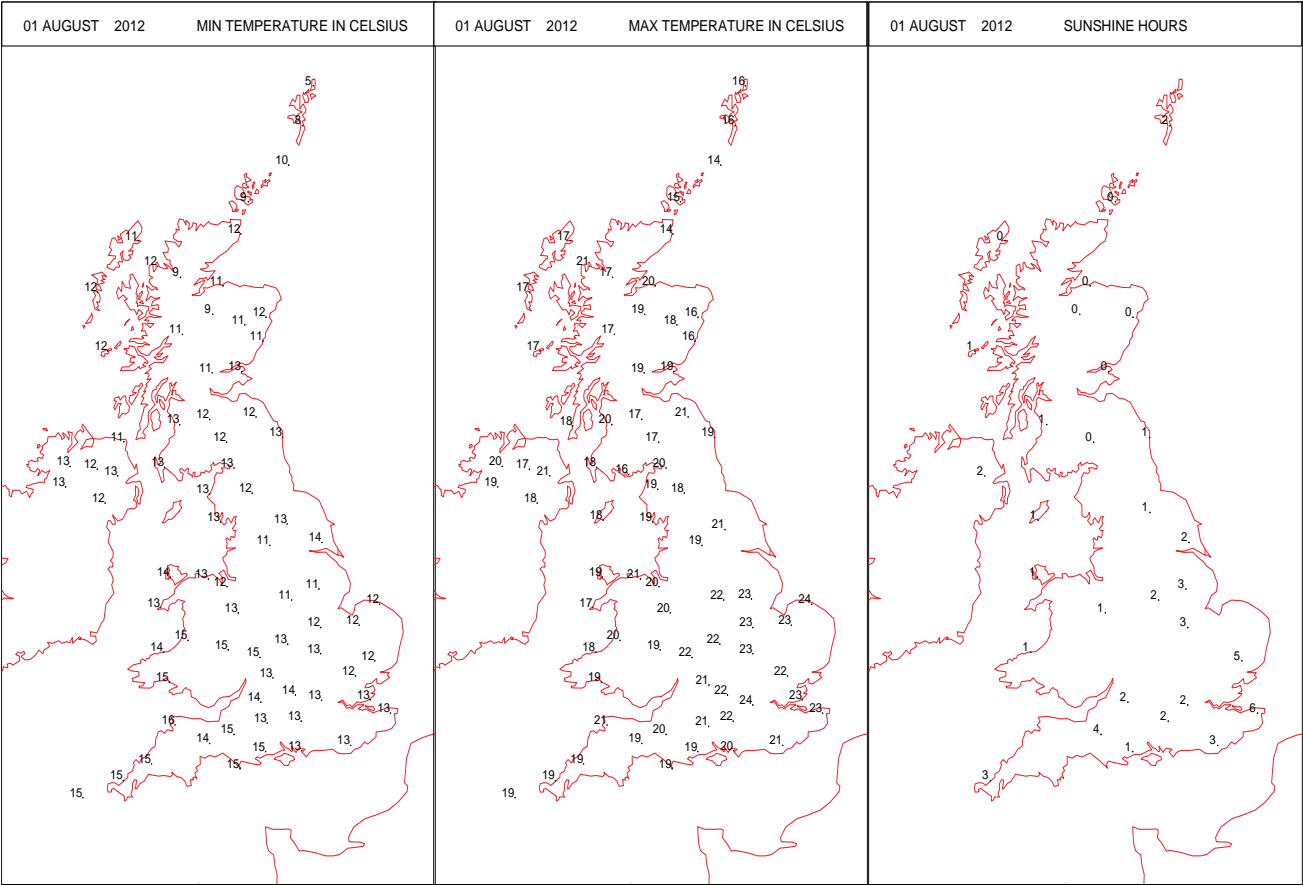
## SURFACE REPORTS



# SIGNIFICANT WEATHER

0600 GMT 01 AUGUST 2012	SIG WEATHER	1200 GMT 01 AUGUST 2012	SIG WEATHER	<p><b>Summary of UK Weather for Wednesday 01 August 2012.</b>  A rather warm but cloudy and humid start to the day across much of the U.K., with showers or spells of rain, mainly in northern and western parts.</p> <p>This wet weather edged slowly north-east on a strengthening wind, with many places seeing rain at times. Some of the rain turned heavy, in particular over western upslopes, but also across central England under heavy, occasionally thundery showers.</p> <p>The rain was most persistent over Northern Ireland and central Scotland, with low cloud, mist and fog in north-east Scotland.</p> <p>In spite of the rain, showers and brisk winds, sunny spells developed in most places, in particular over eastern England, where maximum temperatures reached values around average for August.</p>
1800 GMT 01 AUGUST 2012	SIG WEATHER	0000 GMT 02 AUGUST 2012	SIG WEATHER	<p><b>EXTREMES</b>  <b>Highest Maximum:</b>  23.8 Weybourne, Norfolk  <b>Lowest Maximum:</b>  14.1 Fair Isle, Shetland  <b>Lowest Minimum:</b>  5.4 Baltasound No2, Shetland  <b>Lowest Grass Minimum:</b>  4.0 Baltasound No2, Shetland  <b>Most Rain:</b>  19.6 Eskdalemuir, Dumfriess-Shire  <b>Most Sun:</b>  6.4 Manston, Kent</p>

DAILY CLIMATE DATA

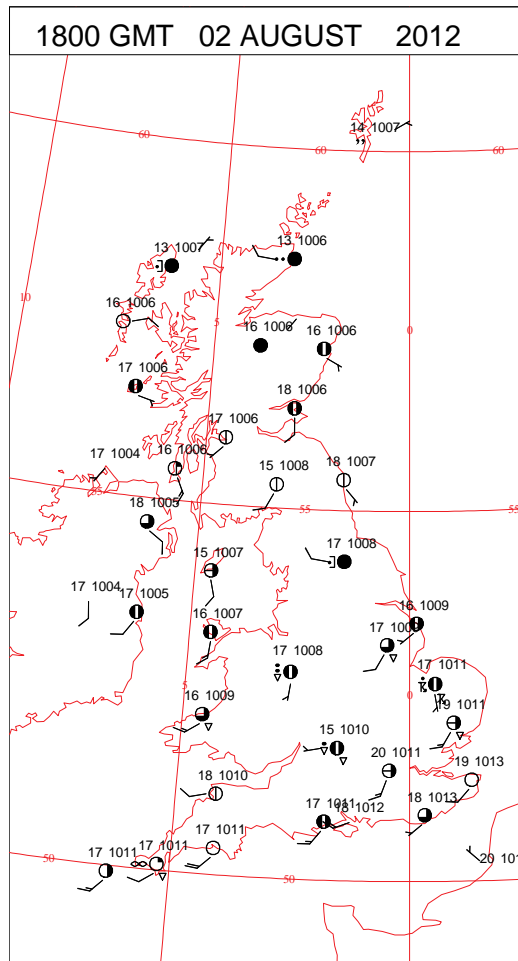
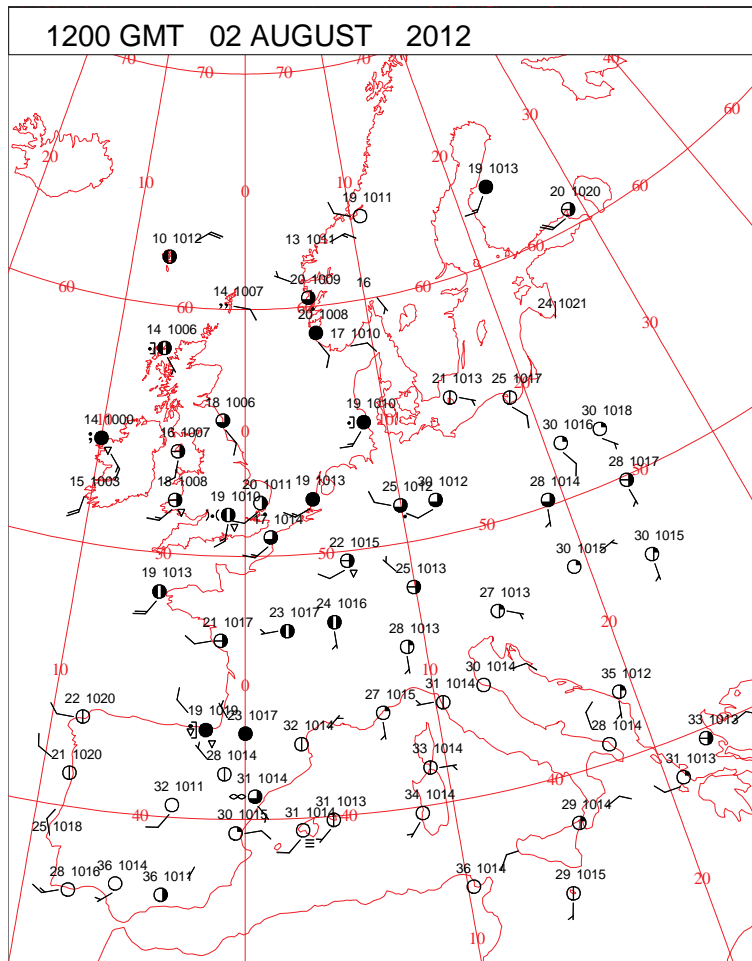
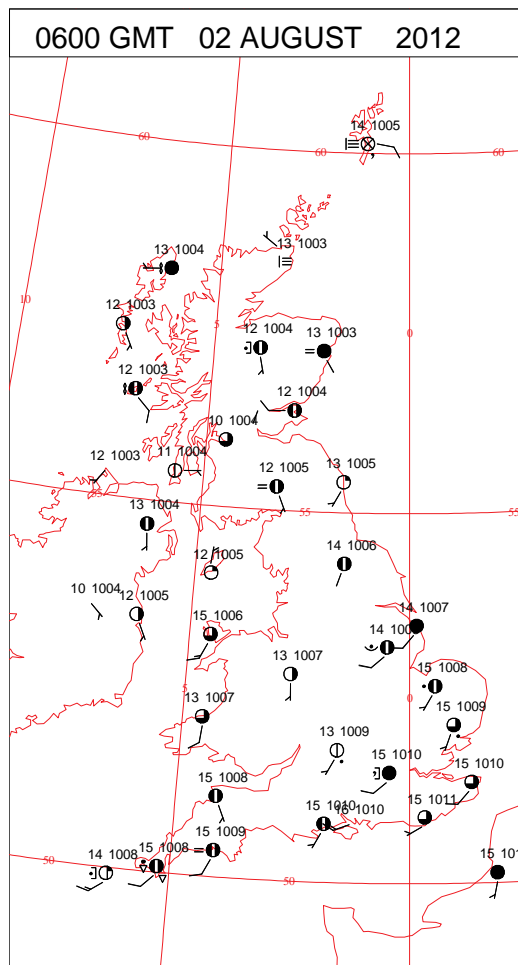
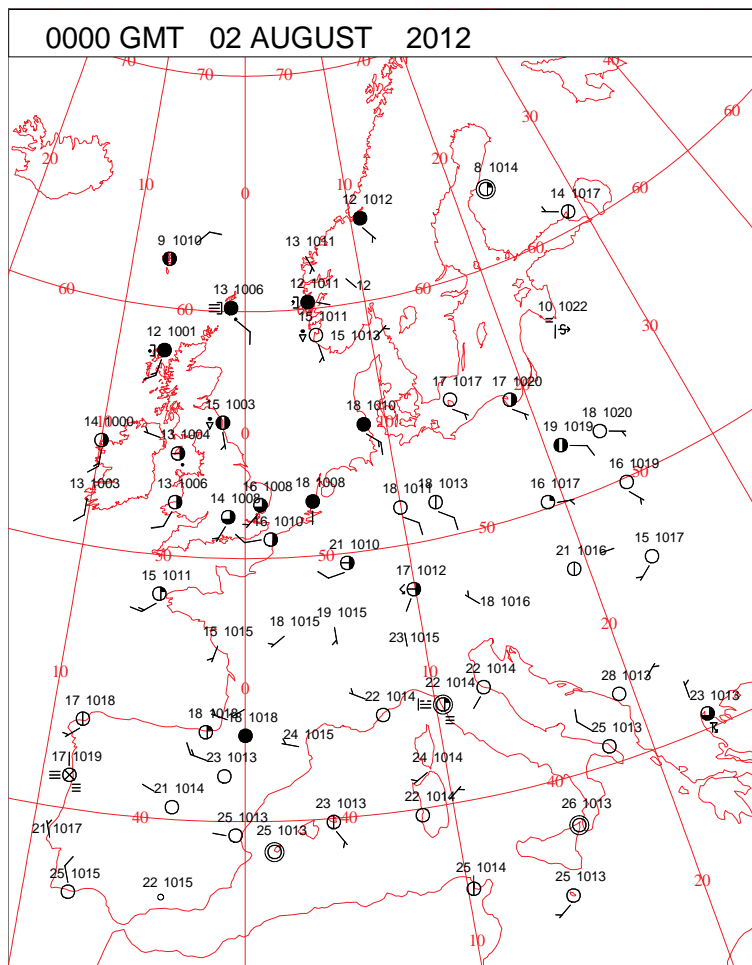




Crown Copyright 2012, All Rights Reserved

Thursday 2 August 2012

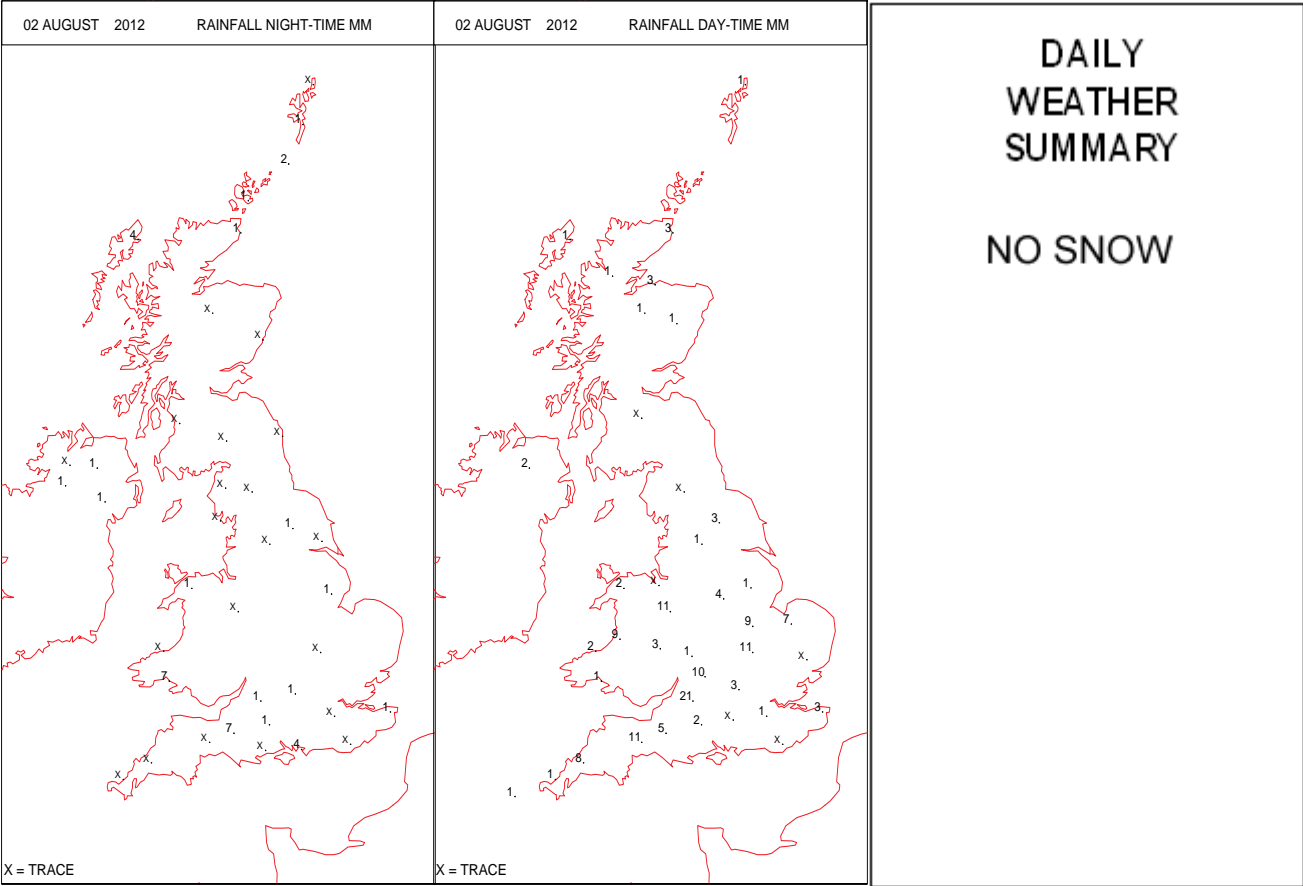
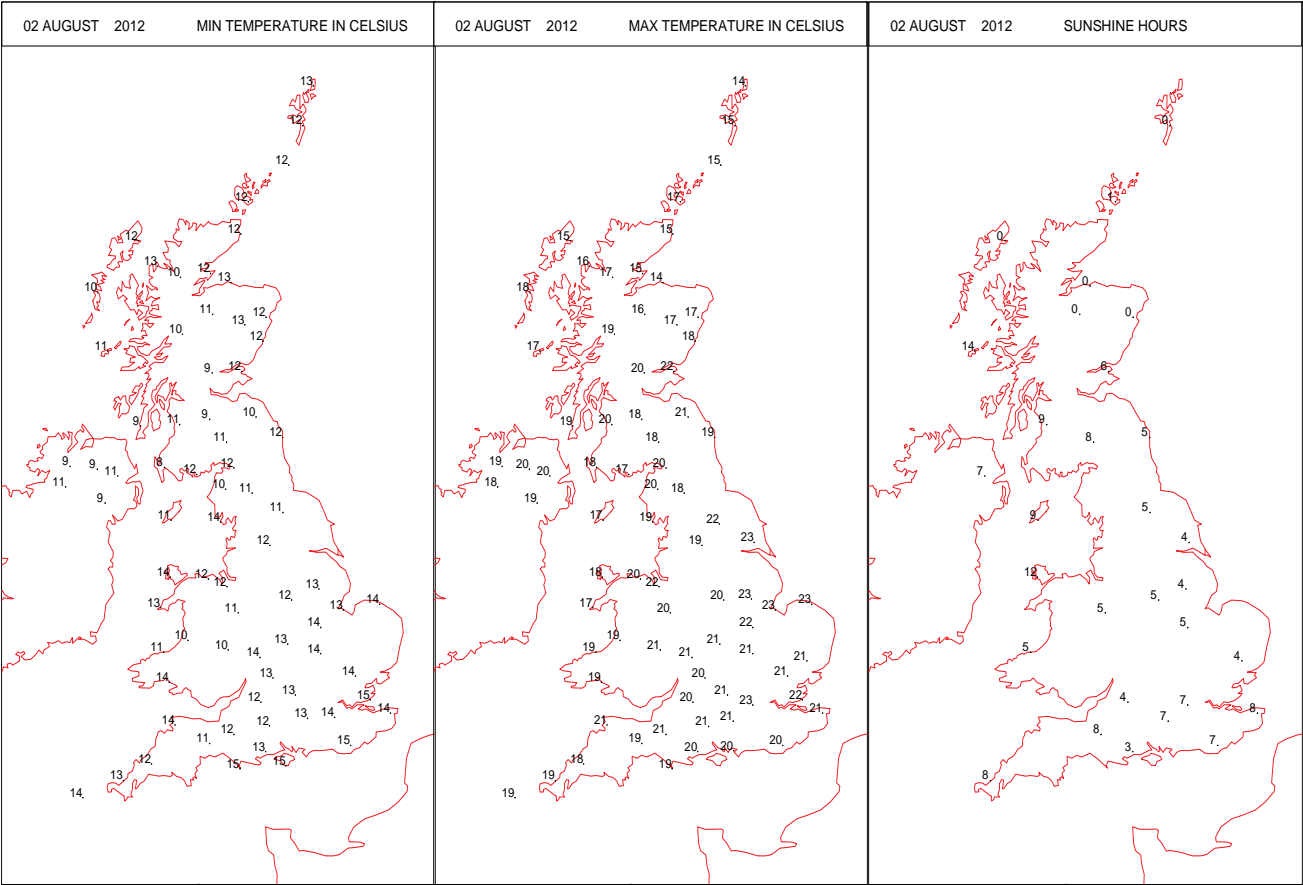
## SURFACE REPORTS



SIGNIFICANT WEATHER

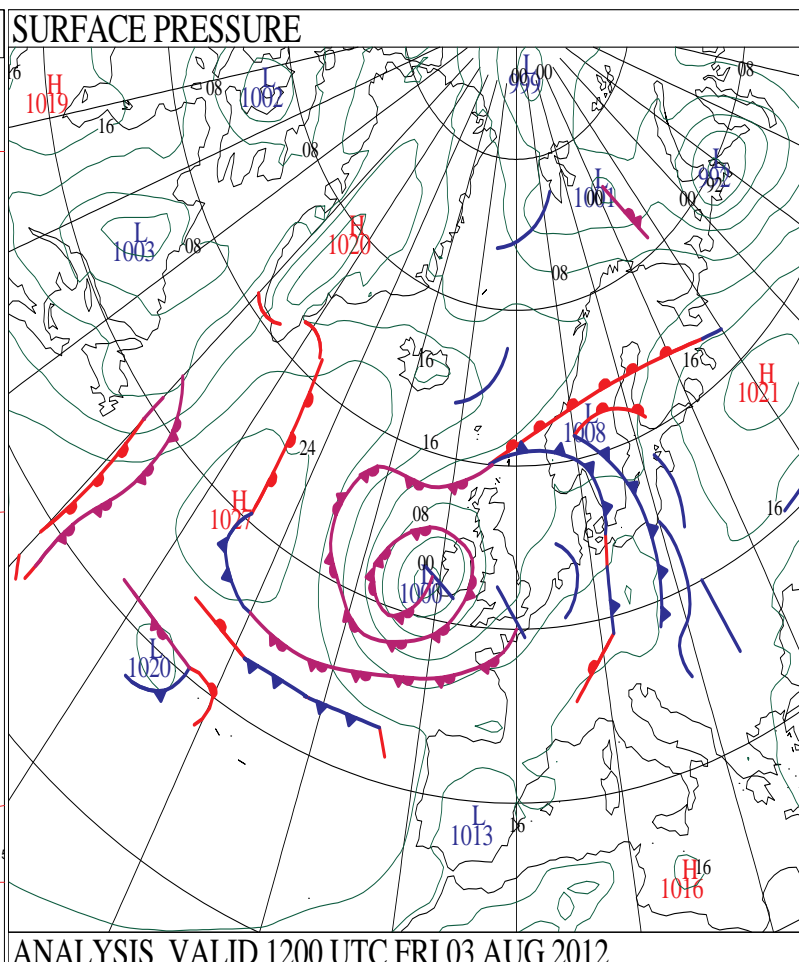
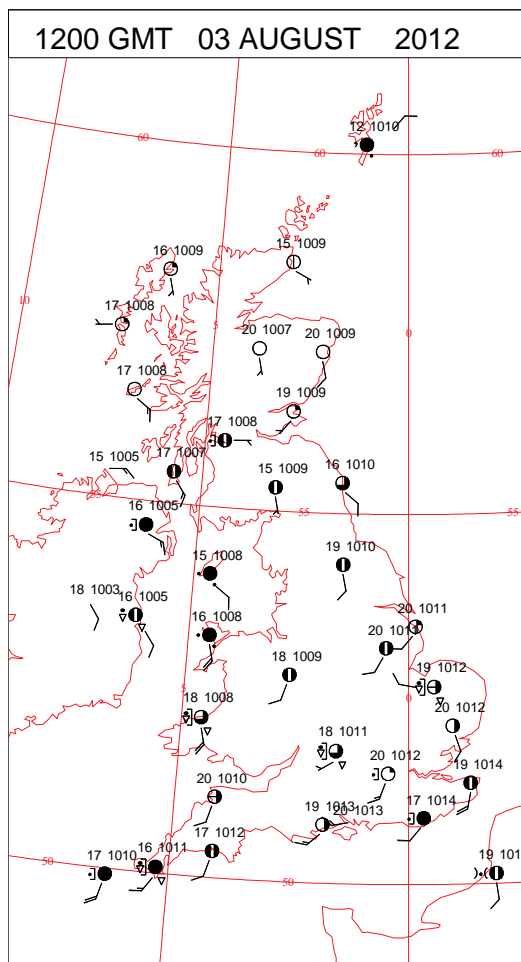
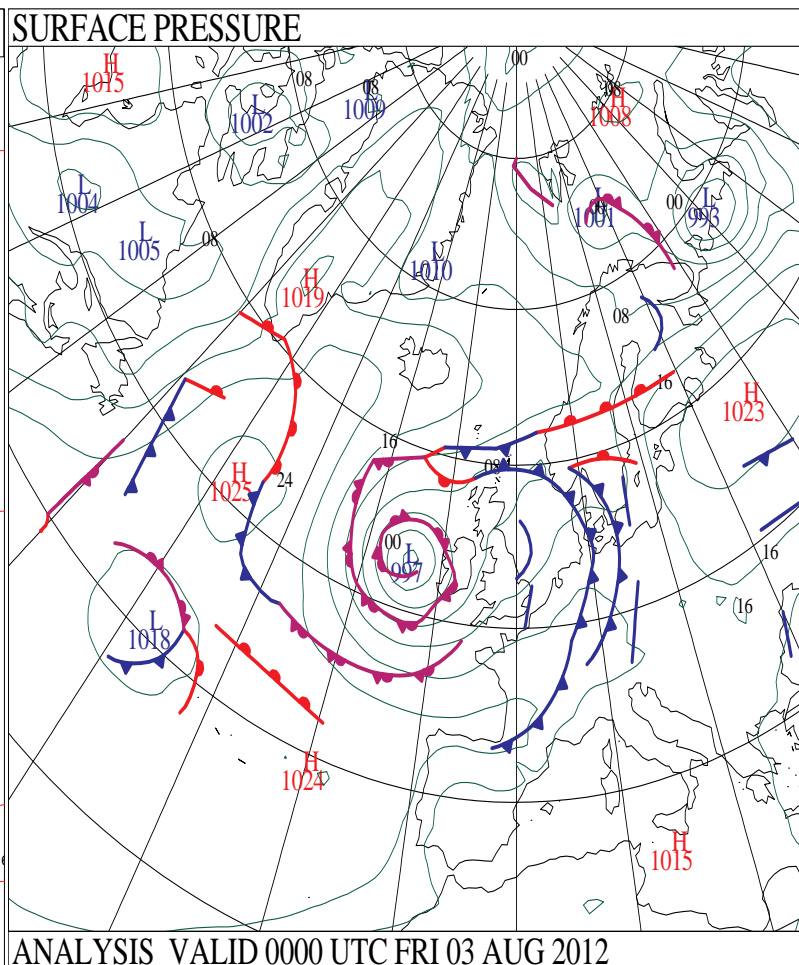
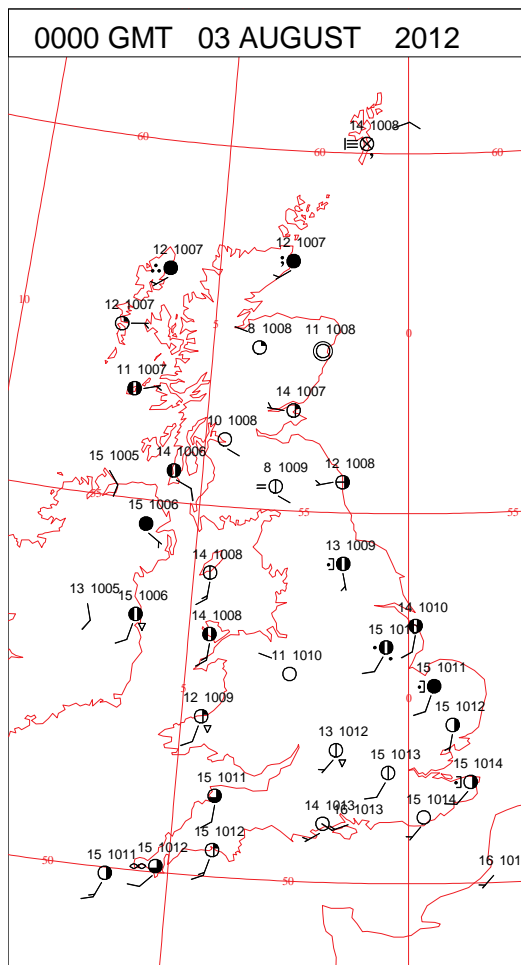
0600 GMT 02 AUGUST 2012	SIG WEATHER	1200 GMT 02 AUGUST 2012	SIG WEATHER	<p><b>Summary of UK Weather for Thursday 02 August 2012.</b></p> <p>The remnants of bands of rain gradually eased and cleared the east overnight, with clearer conditions following, but also showers over coastal south-west England and Wales.</p> <p>In the far north, north-eastern Scotland was cloudy and damp with mist and low cloud in places.</p> <p>At dawn, much of the U.K. was dry with some sunny spells, however the showers in south-western coastal districts progressively spread inland on the brisk breeze, tracking across southern parts during the morning.</p> <p>Meanwhile, Scotland and Northern Ireland generally remained much drier, enjoying the best of periods of sunshine and just isolated showers. However, across the far north and the Northern Isles, it remained rather damp and dull throughout.</p> <p>By the afternoon, the showers had spread further north and east, moving into the Midlands and into northern England. Some of these showers formed into lines, particularly over the south-west, becoming heavy and prolonged locally and producing thunder.</p> <p>Conditions remained similar into the evening, with the persistence of showers in some places having suppressed daytime temperatures a little, however on the whole they were around average for July.</p>
1800 GMT 02 AUGUST 2012	SIG WEATHER	0000 GMT 03 AUGUST 2012	SIG WEATHER	
				<p><b>EXTREMES</b></p> <p><b>Highest Maximum:</b> 22.9 Leconfield, Humberside</p> <p><b>Lowest Maximum:</b> 14.0 Lossiemouth, Moray</p> <p><b>Lowest Minimum:</b> 8.0 West Freugh, Wigtownshire</p> <p><b>Lowest Grass Minimum:</b> 4.8 West Freugh, Wigtownshire</p> <p><b>Most Rain:</b> 22.0 Lyneham, Wiltshire</p> <p><b>Most Sun:</b> 13.7 Tiree, Argyll</p>

DAILY CLIMATE DATA





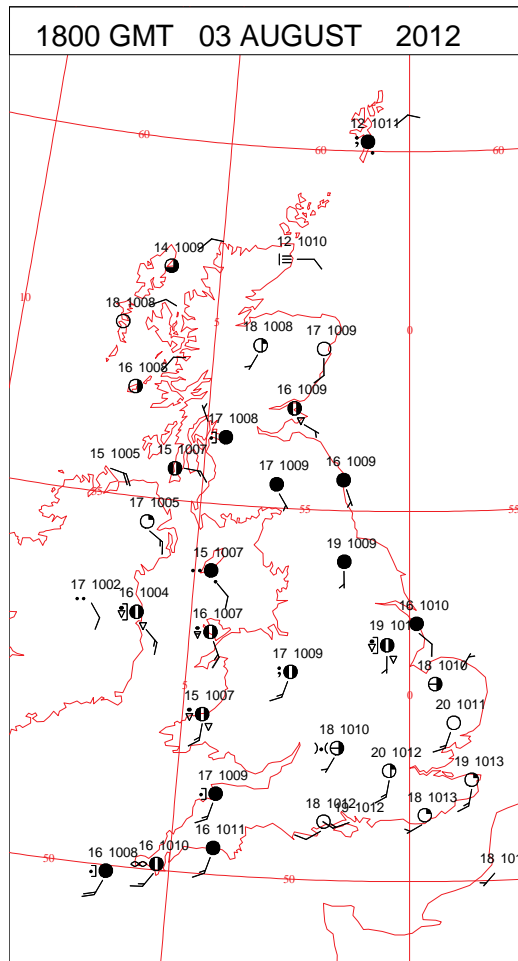
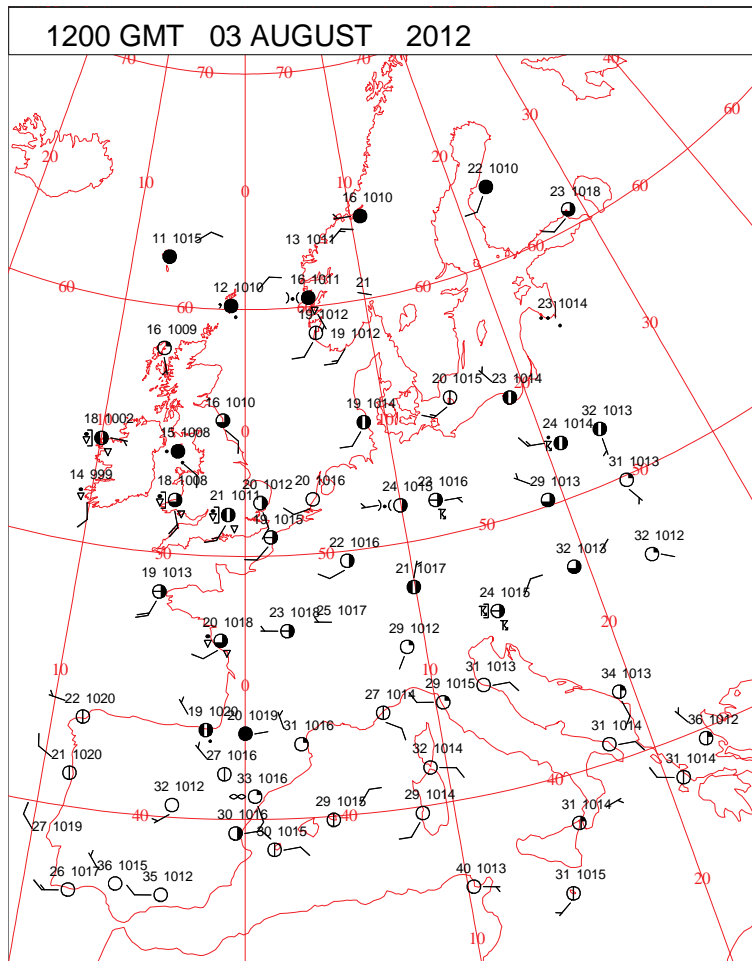
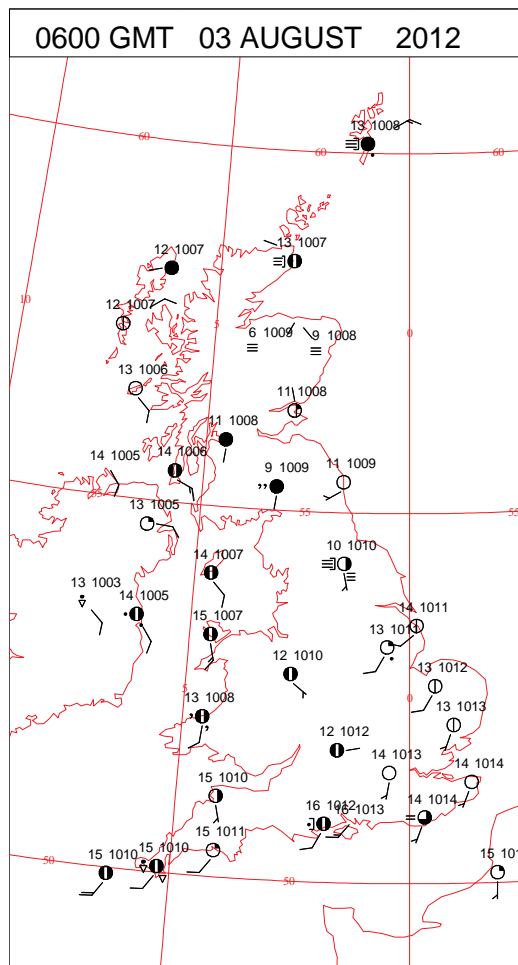
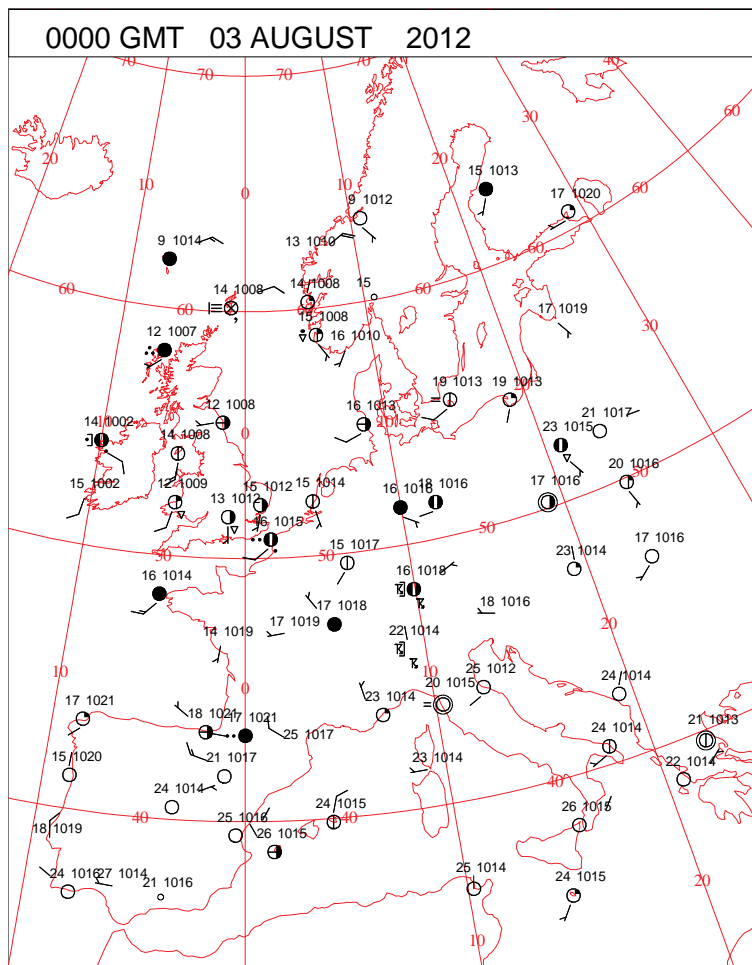
# DAILY WEATHER SUMMARY





Friday 3 August 2012

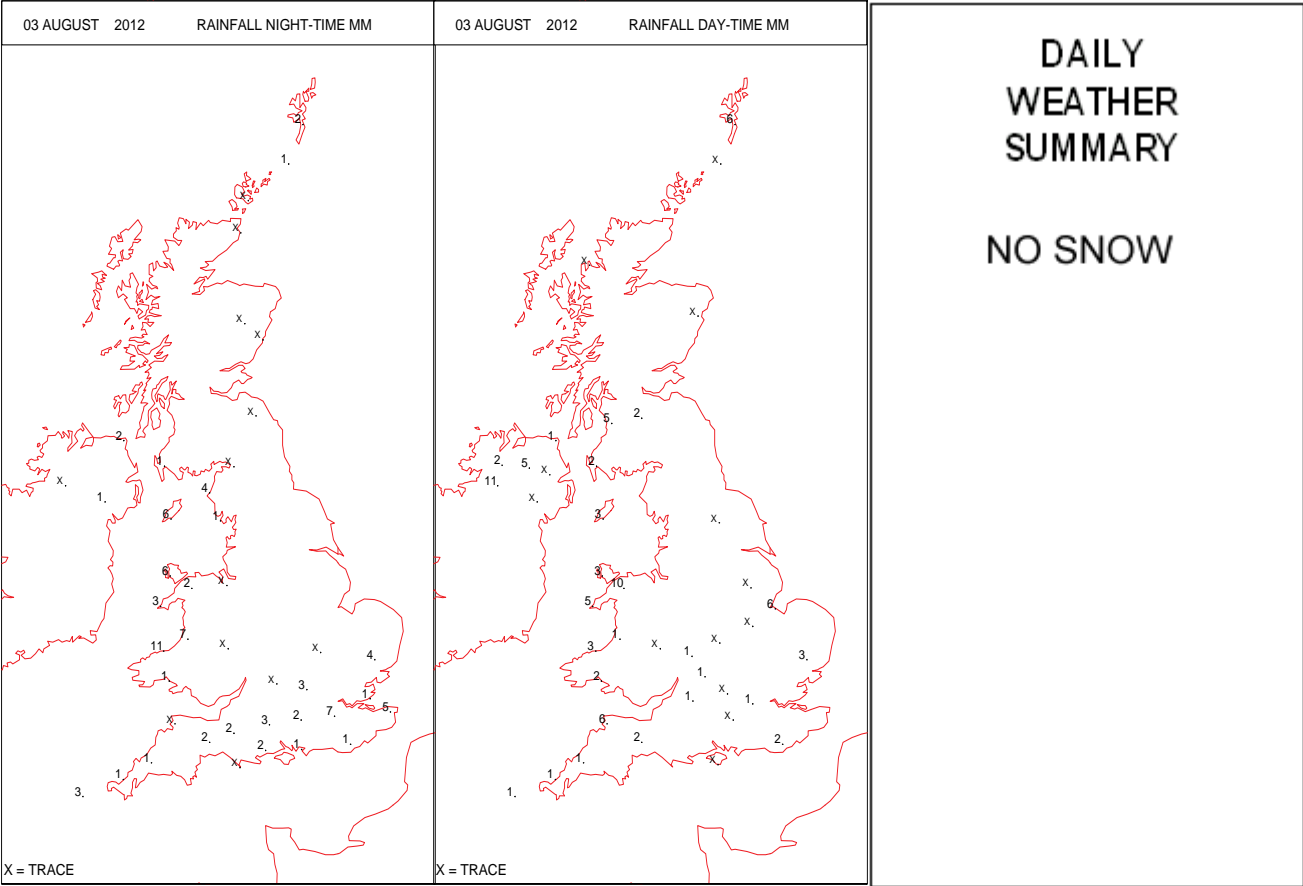
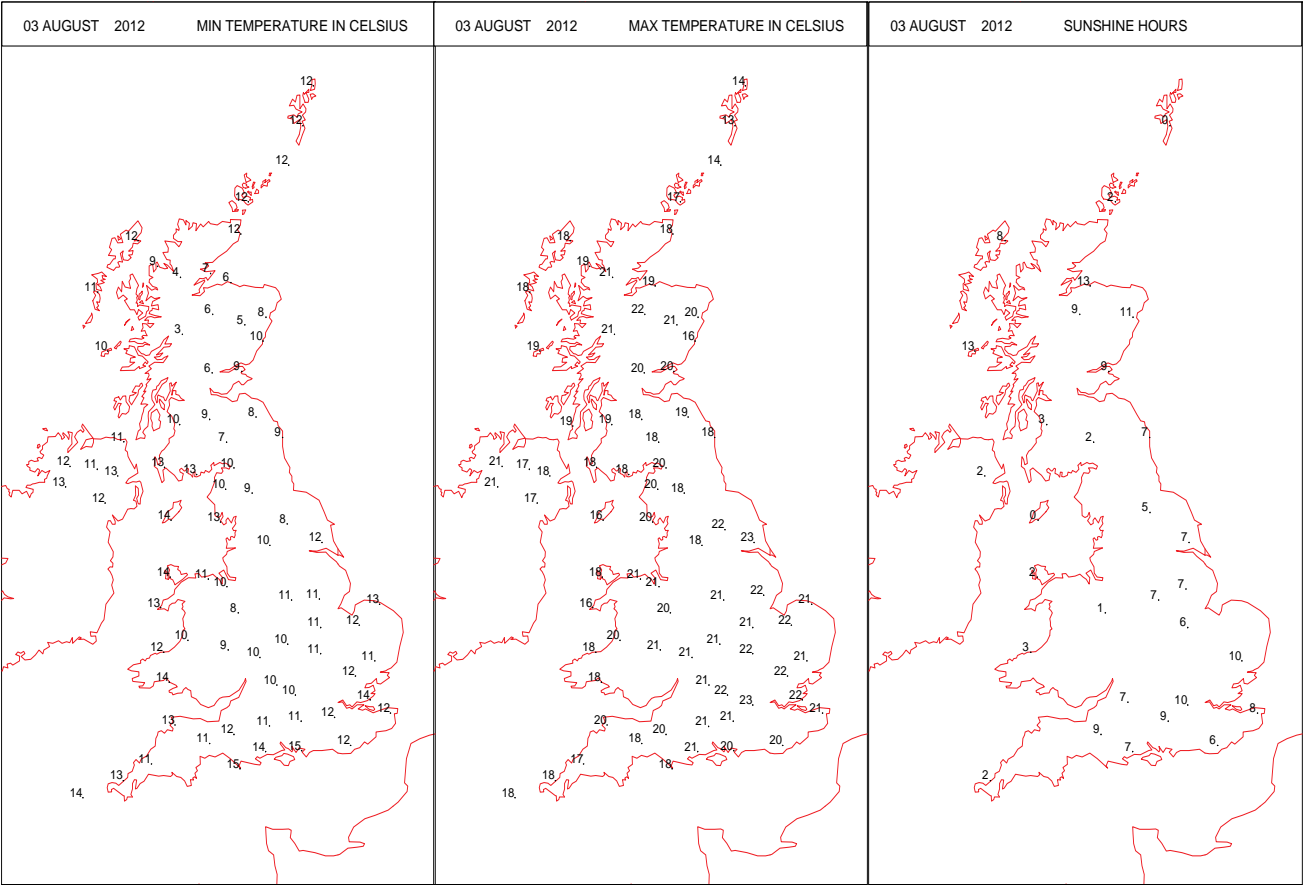
## SURFACE REPORTS



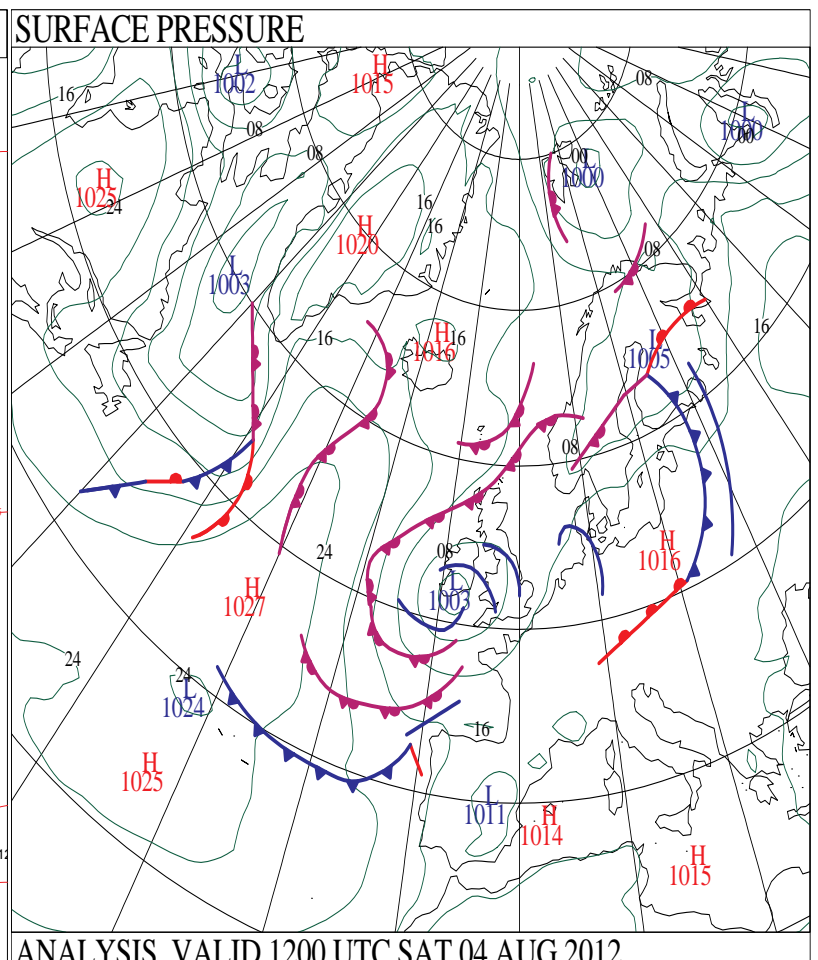
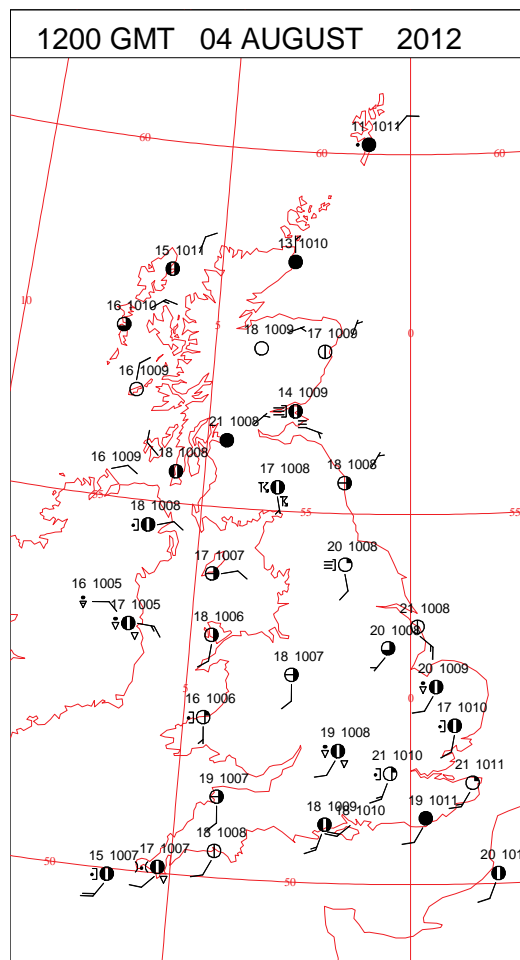
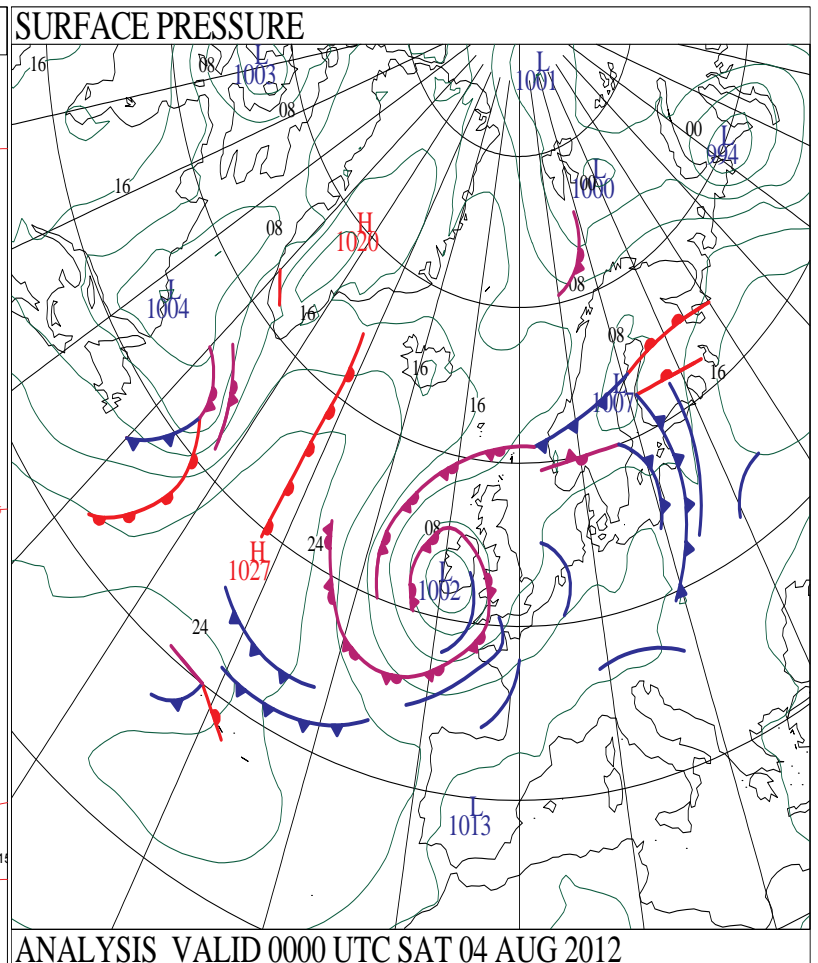
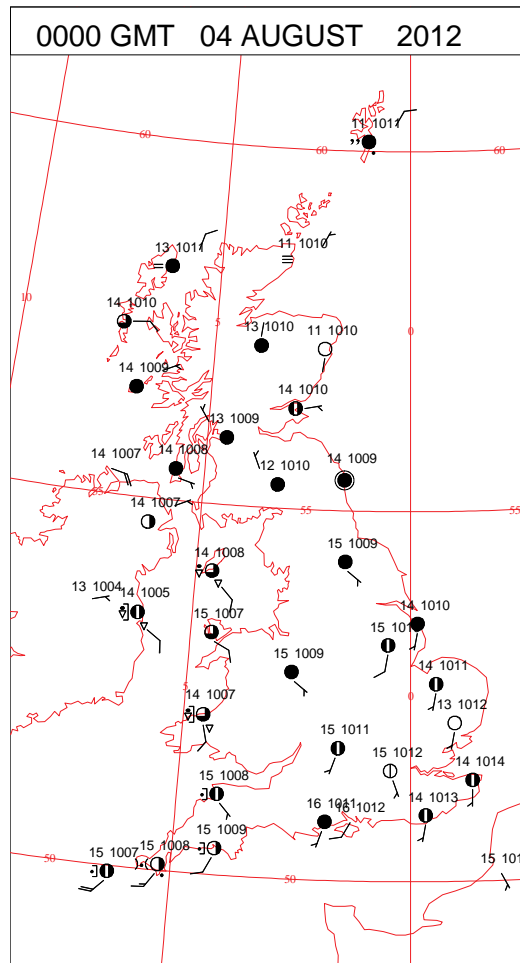
# SIGNIFICANT WEATHER

0600 GMT 03 AUGUST 2012	SIG WEATHER	1200 GMT 03 AUGUST 2012	SIG WEATHER	<p><b>Summary of UK Weather for Friday 03 August 2012.</b></p> <p>Many areas were dry with clear spells overnight, however some northern areas saw mist and fog patches, while western areas retained a few showers.</p> <p>In the far north of Scotland, low cloud and occasional spells of rain would prove persistent, particularly for the Northern Isles.</p> <p>For the vast majority however, any early mist soon cleared, with the familiar theme of sunny spells and showers continuing.</p> <p>Although mainly confined to western parts early on, the showers became more numerous and widespread by the middle of the day, moving eastwards on the brisk breeze.</p> <p>By the afternoon, western areas began to cloud over as a band of rain moved from Northern Ireland into western areas, with the former also seeing widespread heavy and thundery showers following into the west.</p> <p>Meanwhile, the far east of the U.K. also developed some thundery downpours, although in general the east was brighter, enjoying the day's top temperatures.</p> <p>The showers eased across eastern areas into the evening, leaving most places dry, with showers in Northern Ireland gradually following suit, however the rain in western areas continued into the overnight period.</p>
1800 GMT 03 AUGUST 2012	SIG WEATHER	0000 GMT 04 AUGUST 2012	SIG WEATHER	<p><b>EXTREMES</b></p> <p><b>Highest Maximum:</b> 23.0 Heathrow, Greater London</p> <p><b>Lowest Maximum:</b> 12.8 Lerwick, Shetland</p> <p><b>Lowest Minimum:</b> 3.2 Tulloch Bridge, Inverness-Shire</p> <p><b>Lowest Grass Minimum:</b> 0.6 Tulloch Bridge, Inverness-Shire</p> <p><b>Most Rain:</b> 13.4 Aberporth, Dyfed</p> <p><b>Most Sun:</b> 12.6 Tíree, Argyll</p>

DAILY CLIMATE DATA

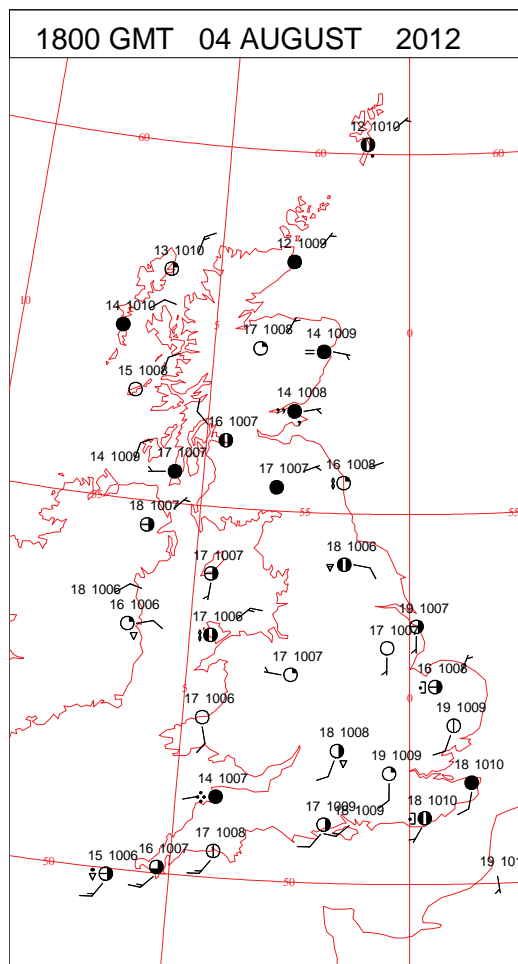
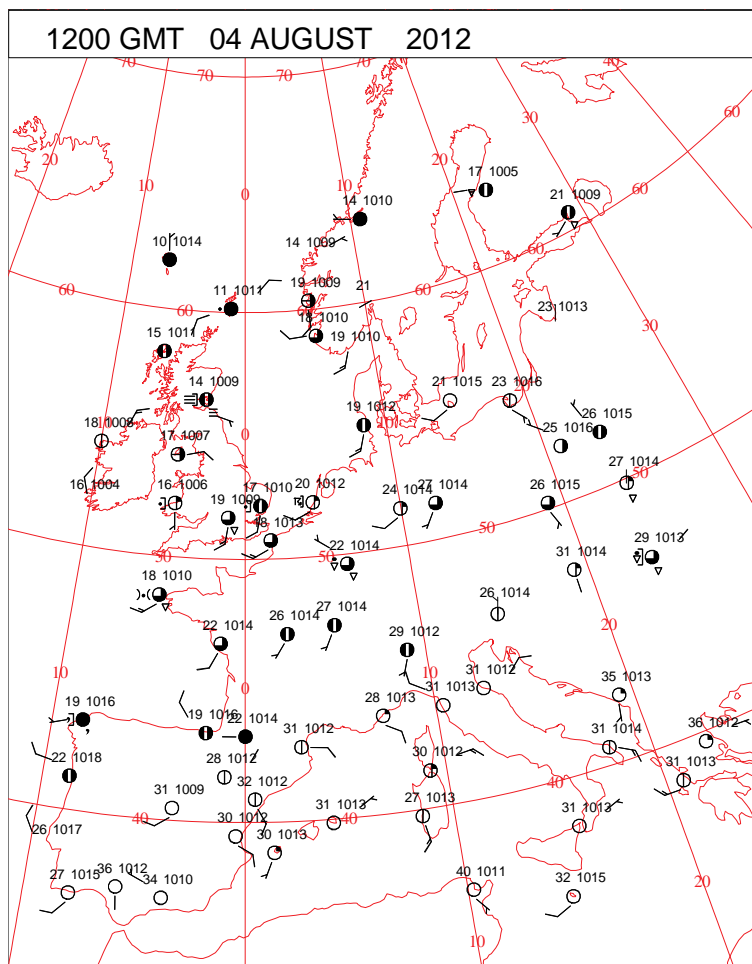
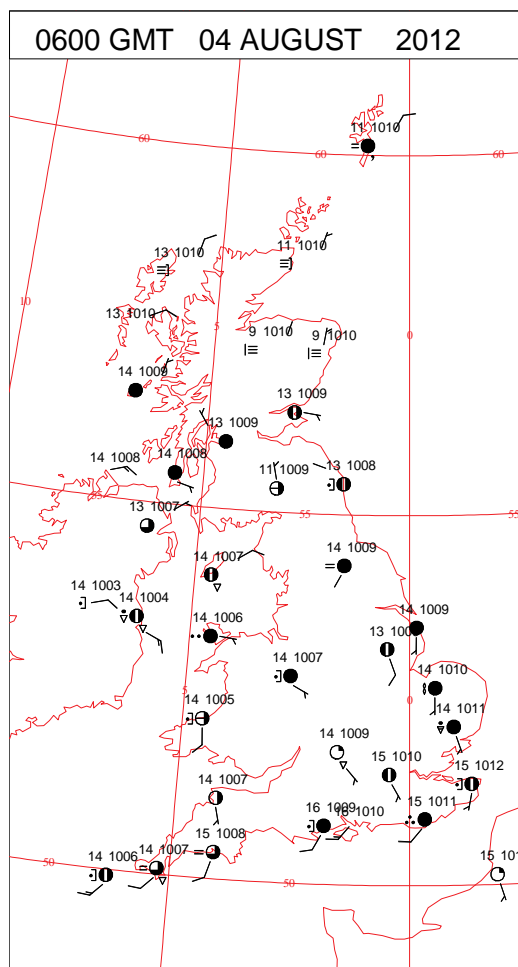
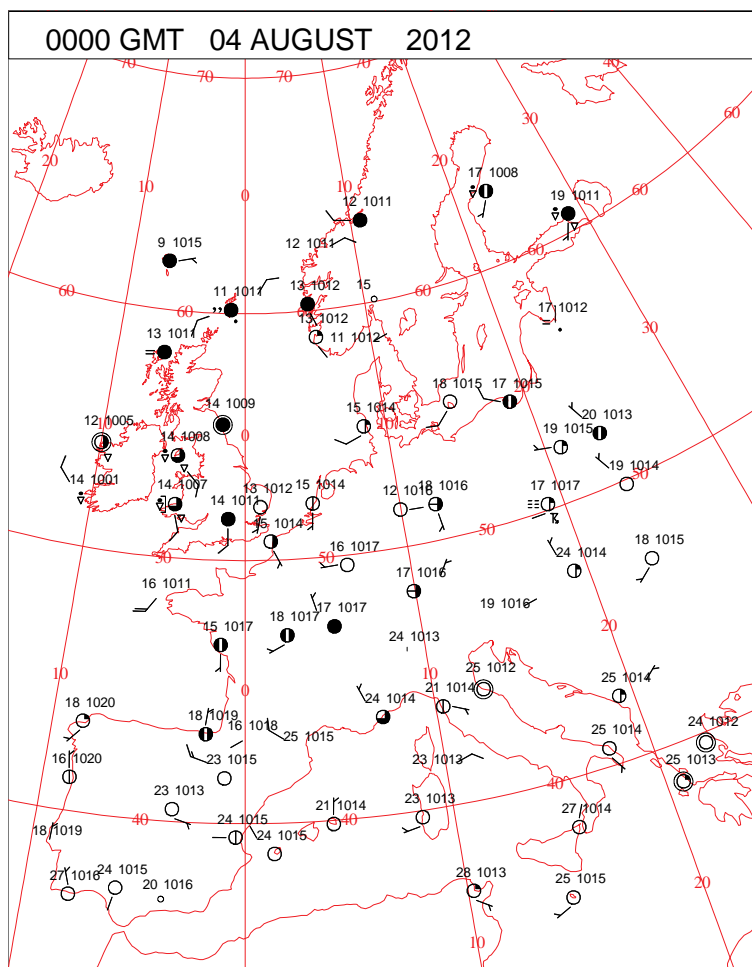


# DAILY WEATHER SUMMARY



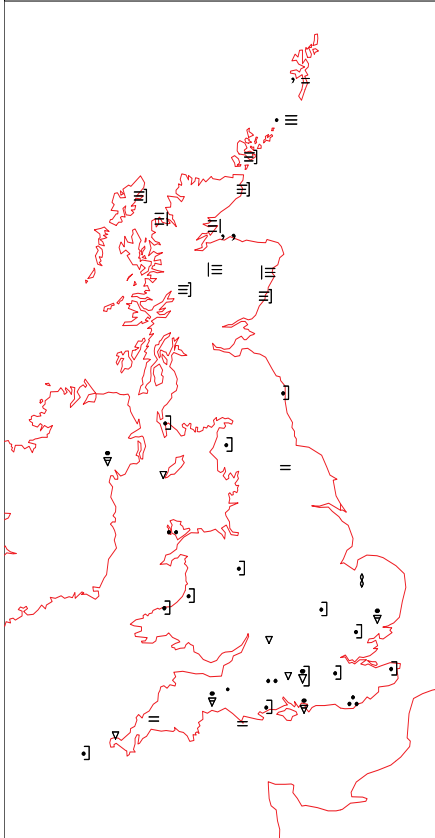
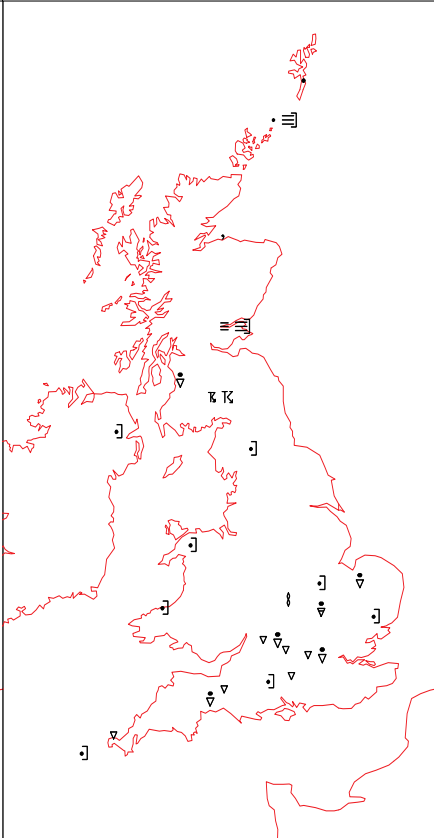
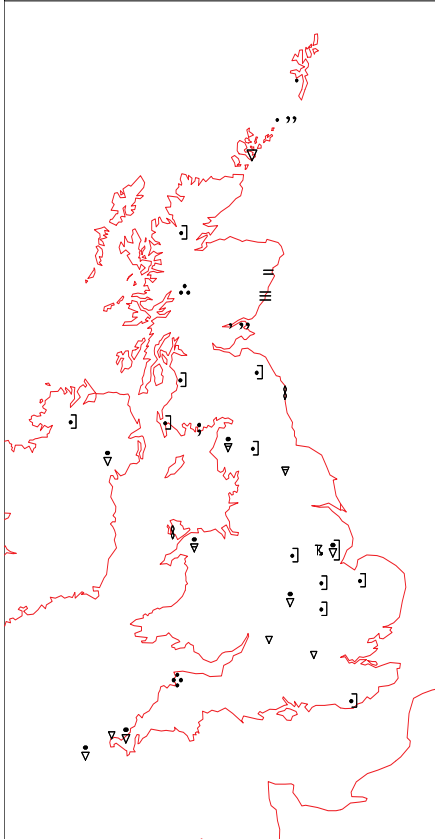
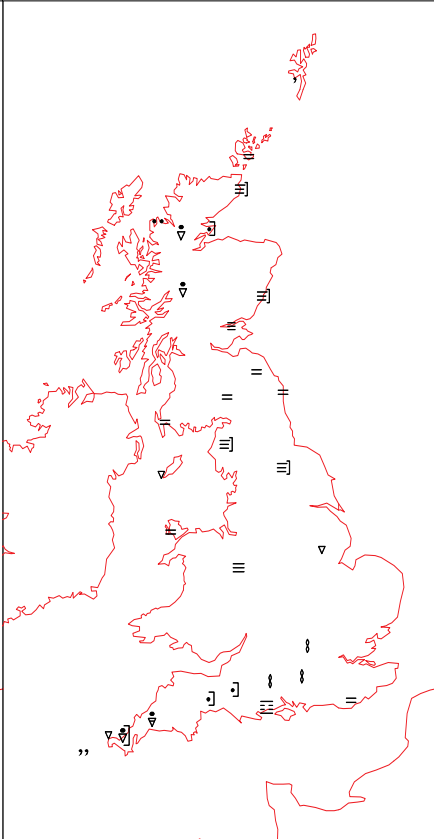
Saturday 4 August 2012

## SURFACE REPORTS

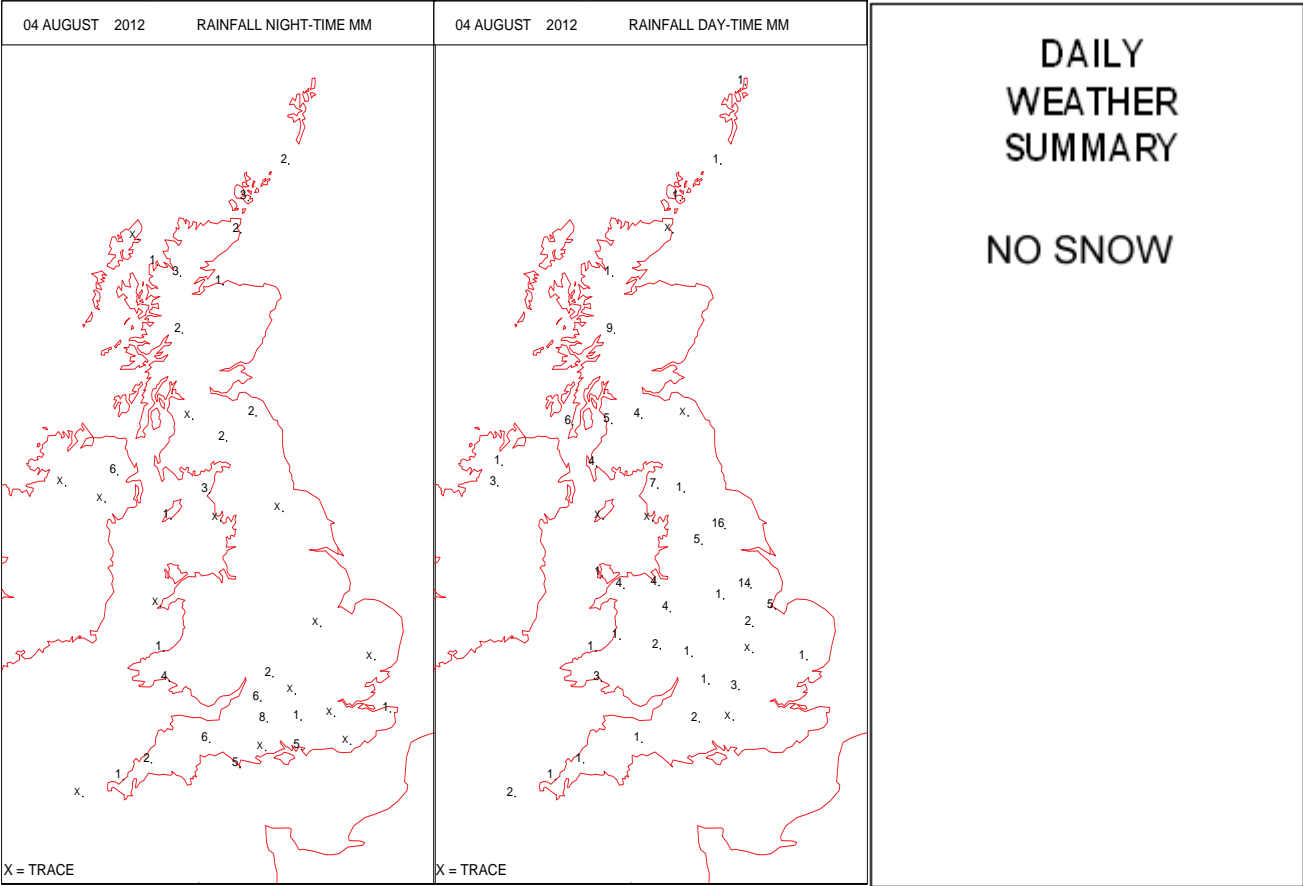
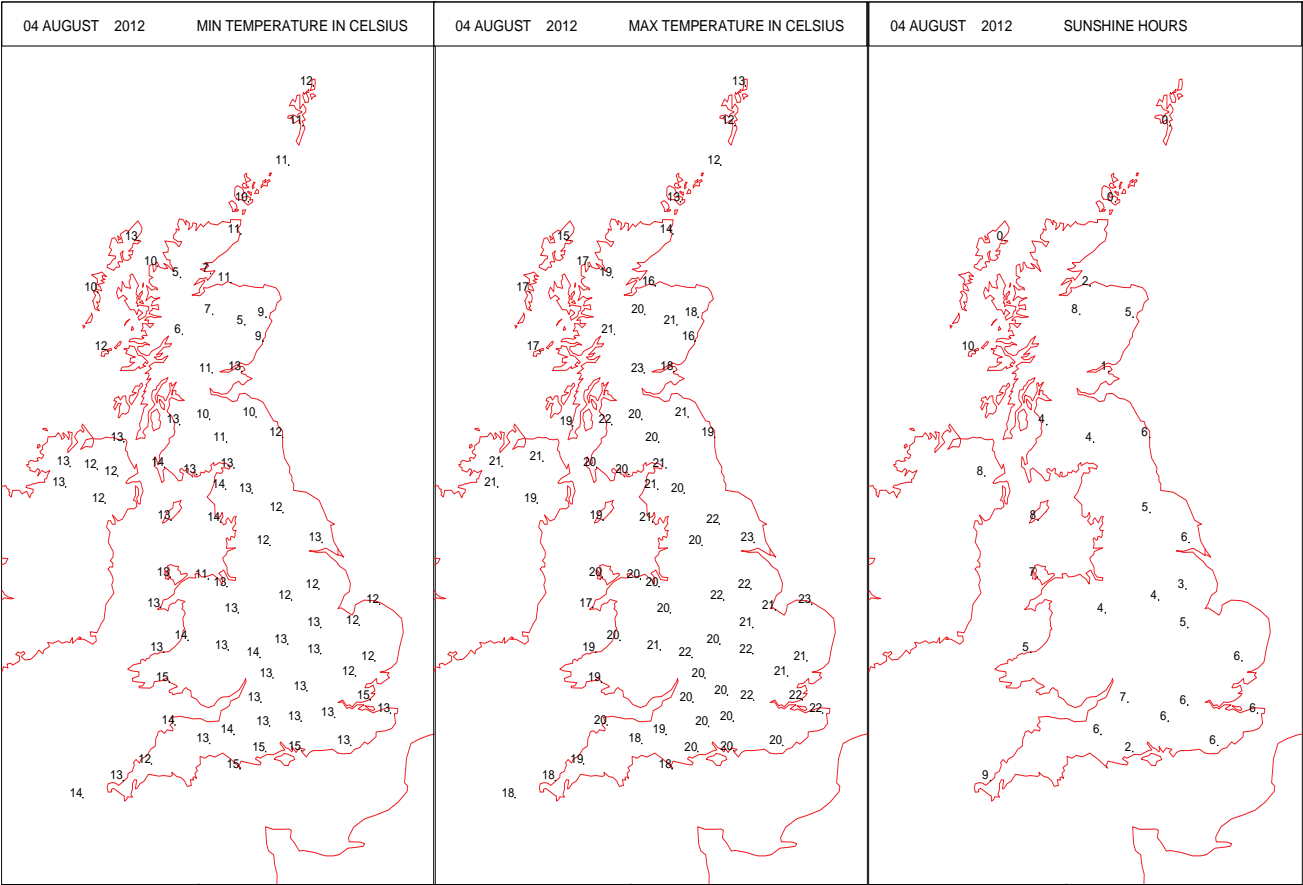




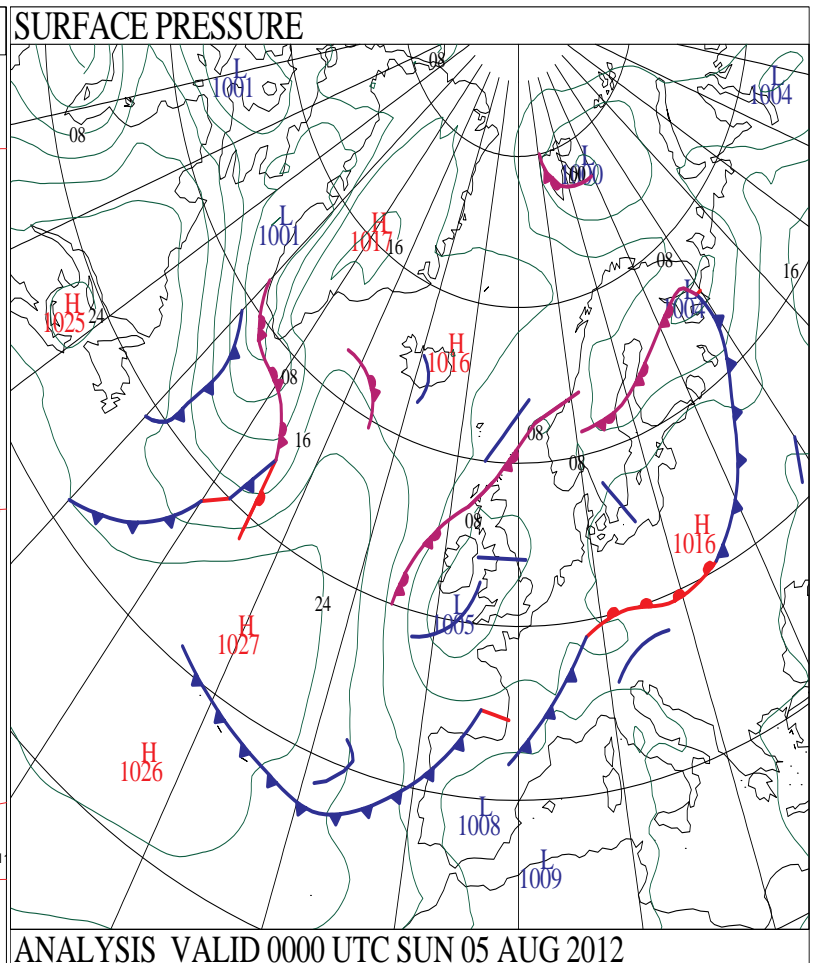
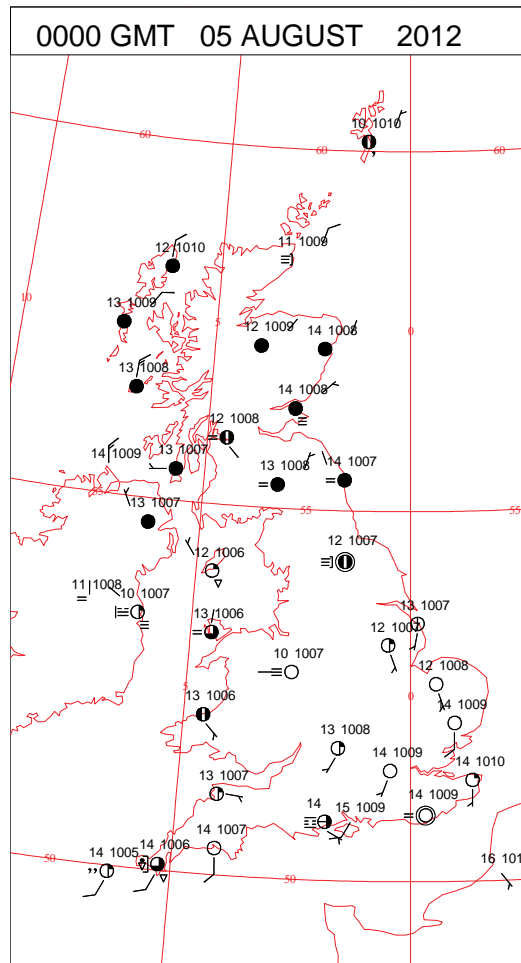
# SIGNIFICANT WEATHER

<p>0600 GMT 04 AUGUST 2012 SIG WEATHER</p> 	<p>1200 GMT 04 AUGUST 2012 SIG WEATHER</p> 	<p><b>Summary of UK Weather for Saturday 04 August 2012.</b>          Showers affected some parts of the U.K. during the overnight period. These were most numerous in southern and western areas, and the showers occasionally merged into longer periods of rain, especially in southern counties.</p> <p>In between the showers there were clear periods, these most prolonged across northern Scotland and Northern Ireland. However, mist, low cloud and fog developed in places, particularly around the Moray Firth and along the east coast of Scotland.</p> <p>During the morning, the showers in central and southern areas became fairly widespread with many turning heavy, especially in western areas. By late-morning, there were some torrential thundery downpours giving localised flooding. The heaviest and most frequent of the showers were over Wales, the Midlands and northern England, and towards the north coasts of Devon and Cornwall.</p> <p>By the afternoon, thundery showers were also affecting southern Scotland, with a few developing over the Highlands as well. Funnel clouds were reported in the Glasgow area during the evening.</p> <p>Much of south-east England and Northern Ireland had plenty of sunny spells and only isolated showers. However, parts of Counties Tyrone, Armagh and Fermanagh saw some heavy thundery showers during the afternoon.</p> <p>Some northern and eastern coasts of Scotland were affected by low cloud and fog throughout the day.</p> <p>The showers generally eased in most places through the evening, but some continued, especially towards the south-west.</p> <p>Temperatures were around or just below average for early August.</p> <p><b>EXTREMES</b>          Highest Maximum:          23.1 Leconfield, Humberside          Lowest Maximum:          12.2 Lerwick, Shetland          Lowest Minimum:          4.6 Loch Glascarnoch, Ross-Shire          Lowest Grass Minimum:          1.0 Loch Glascarnoch, Ross-Shire          Most Rain:          16.0 Linton-on-Ouse, North Yorkshire          Most Sun:          9.8 Tiree, Argyll</p>
<p>1800 GMT 04 AUGUST 2012 SIG WEATHER</p> 	<p>0000 GMT 05 AUGUST 2012 SIG WEATHER</p> 	

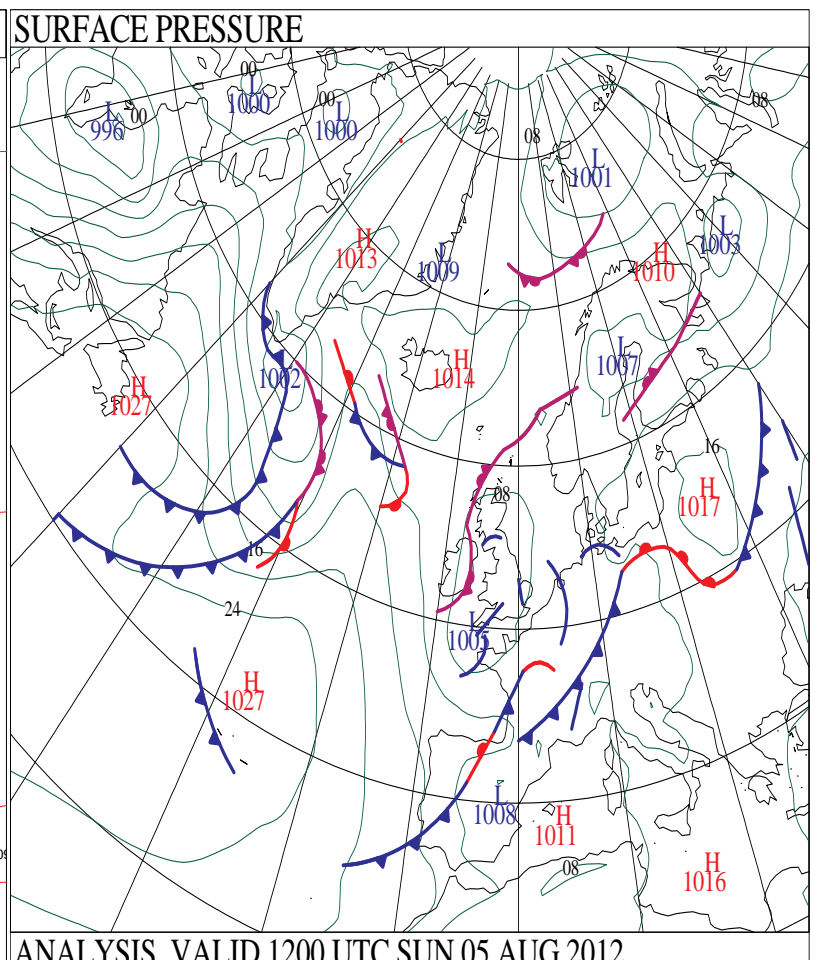
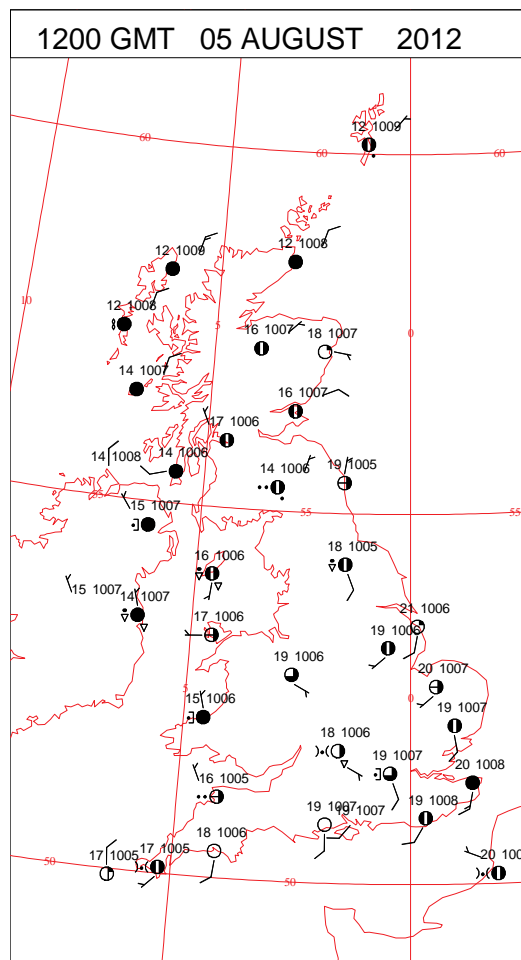
DAILY CLIMATE DATA



# DAILY WEATHER SUMMARY



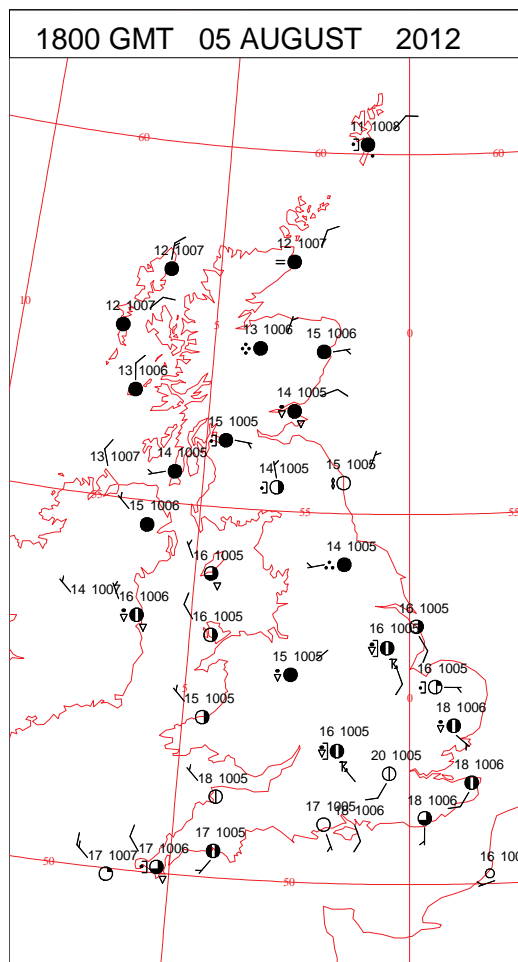
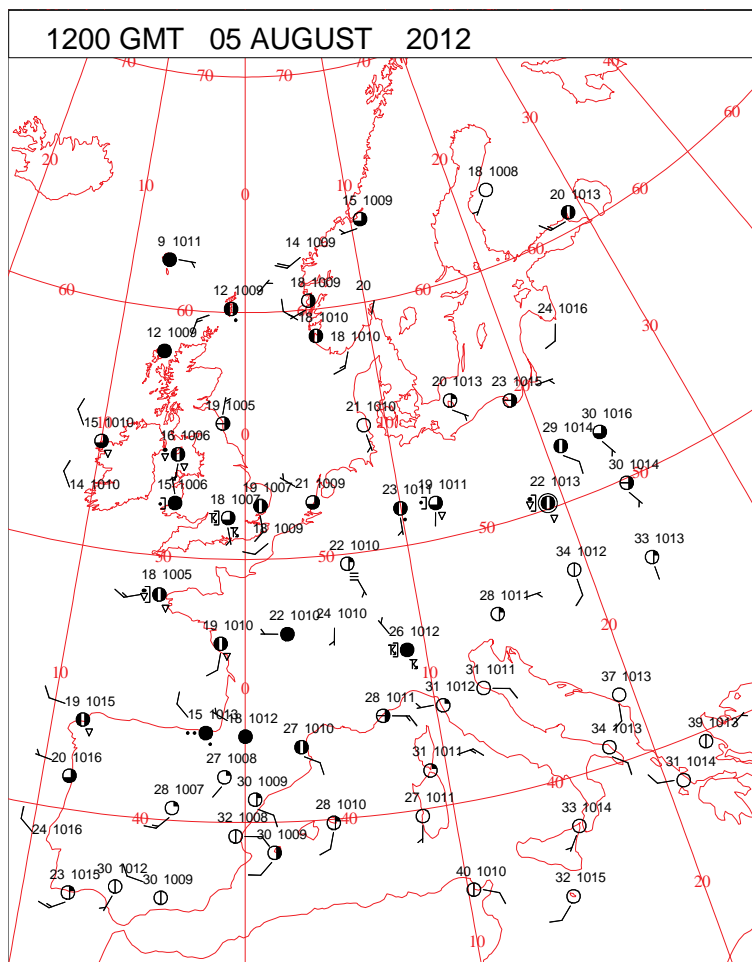
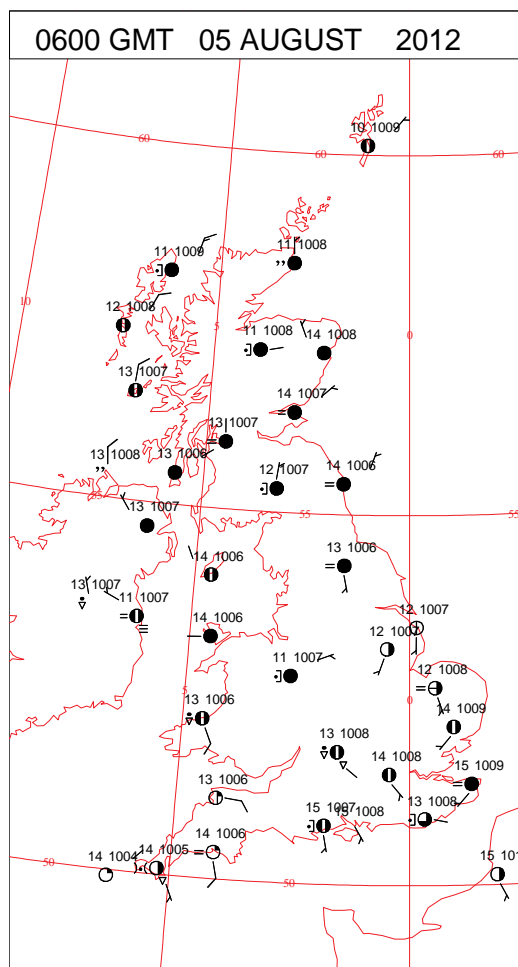
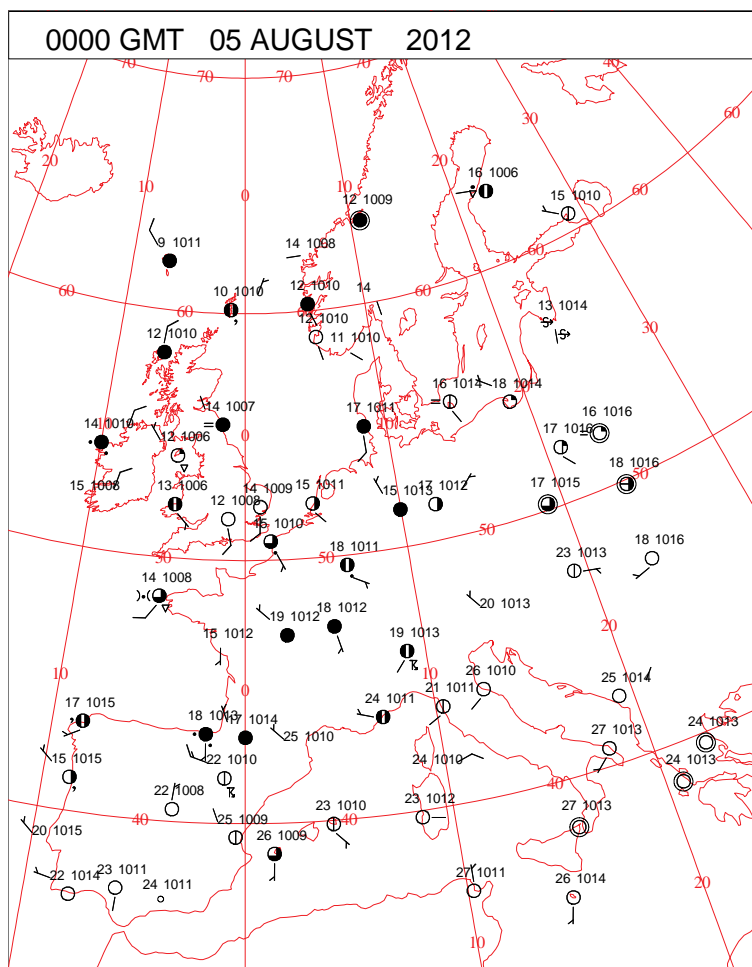
ANALYSIS VALID 0000 UTC SUN 05 AUG 2012



ANALYSIS VALID 1200 UTC SUN 05 AUG 2012

Sunday 5 August 2012

# SURFACE REPORTS

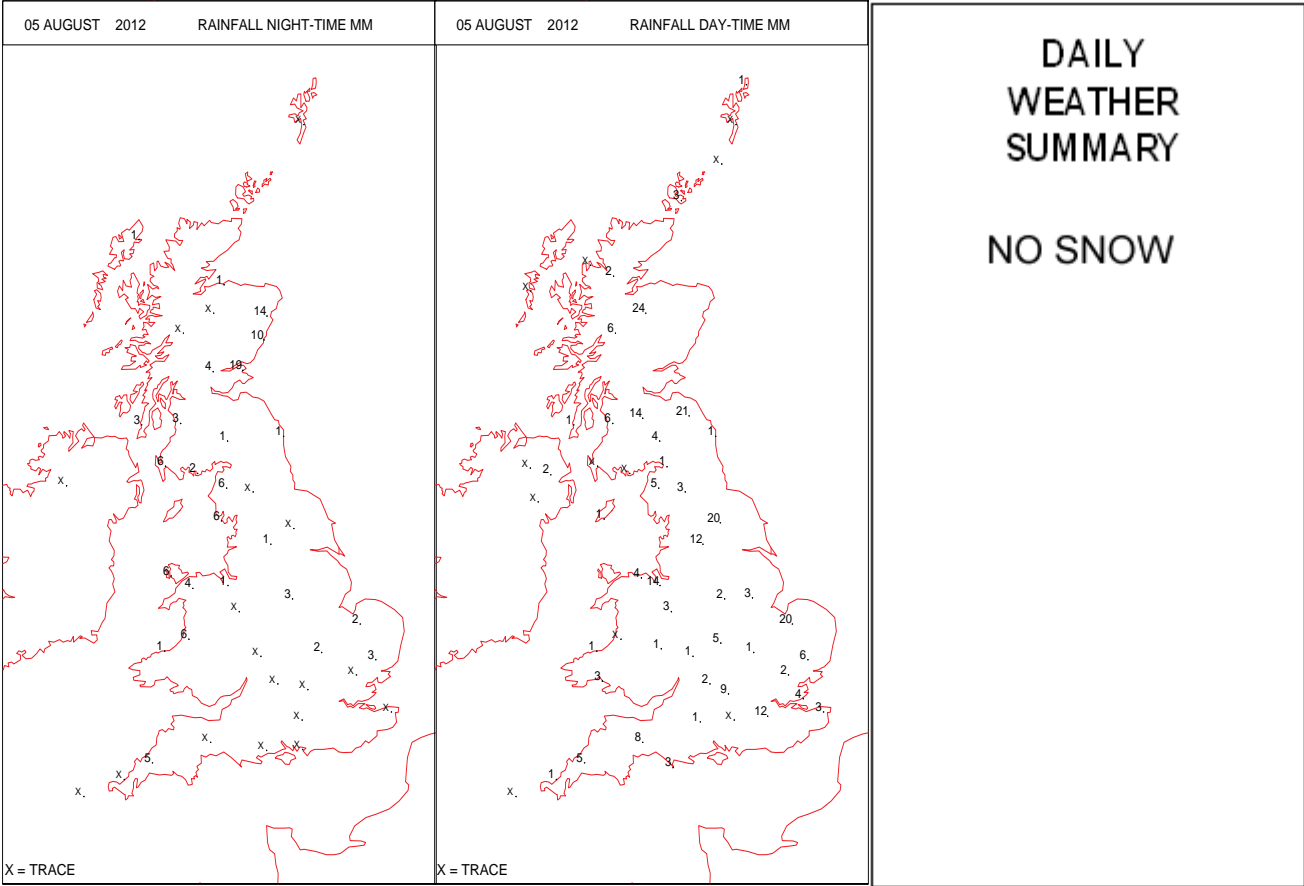
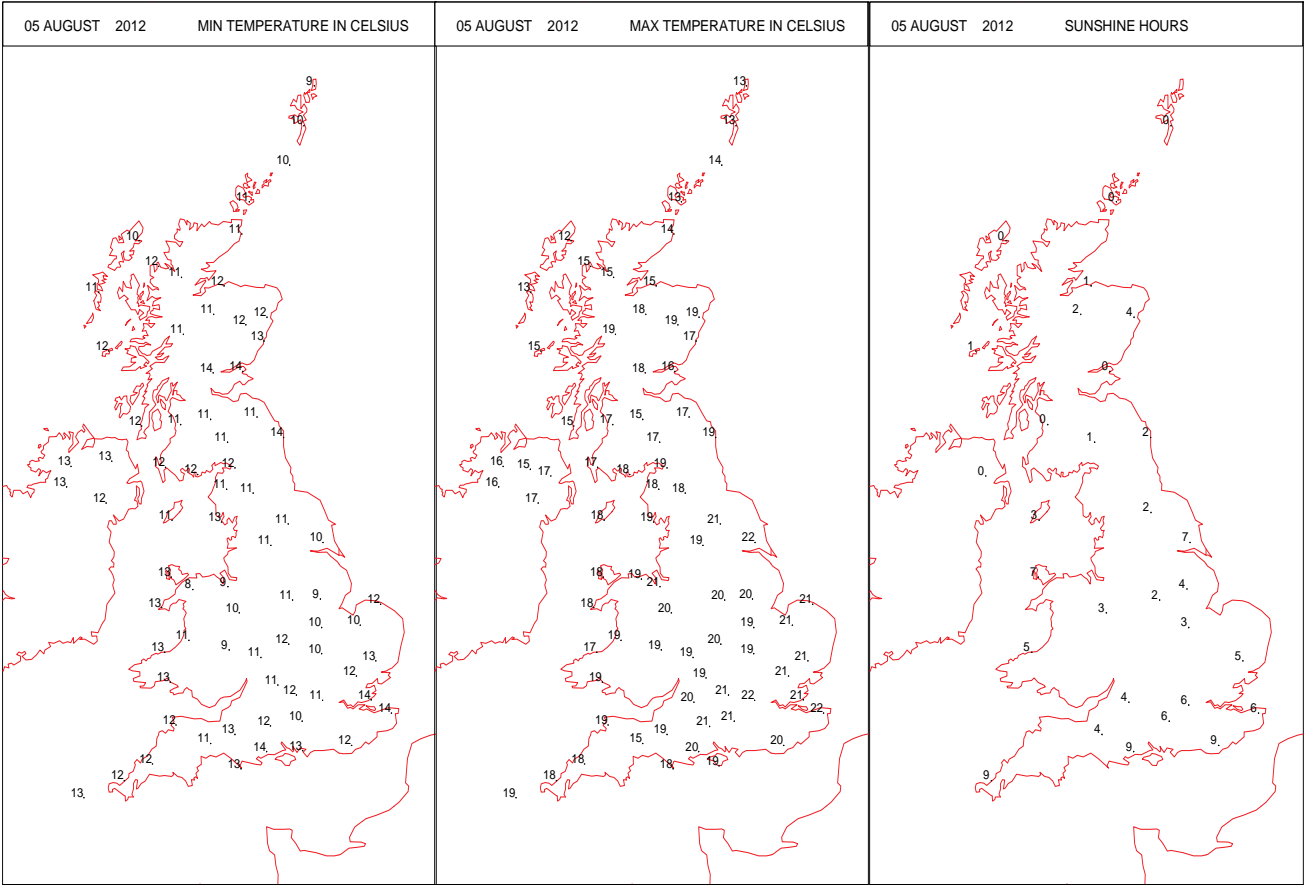


# SIGNIFICANT WEATHER

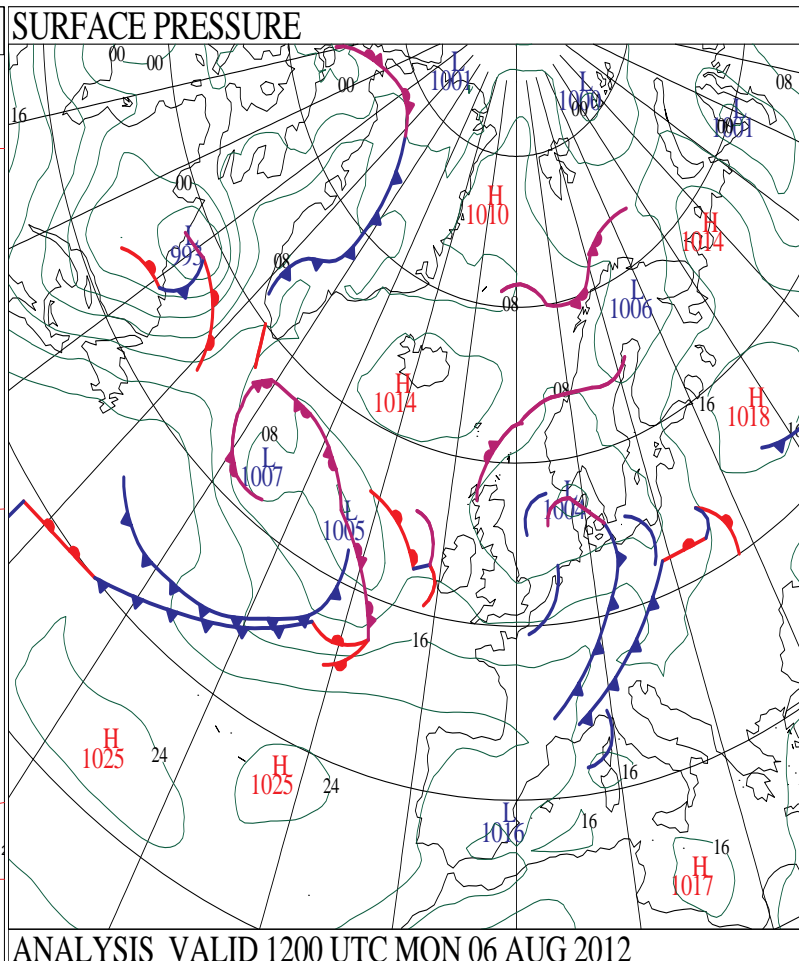
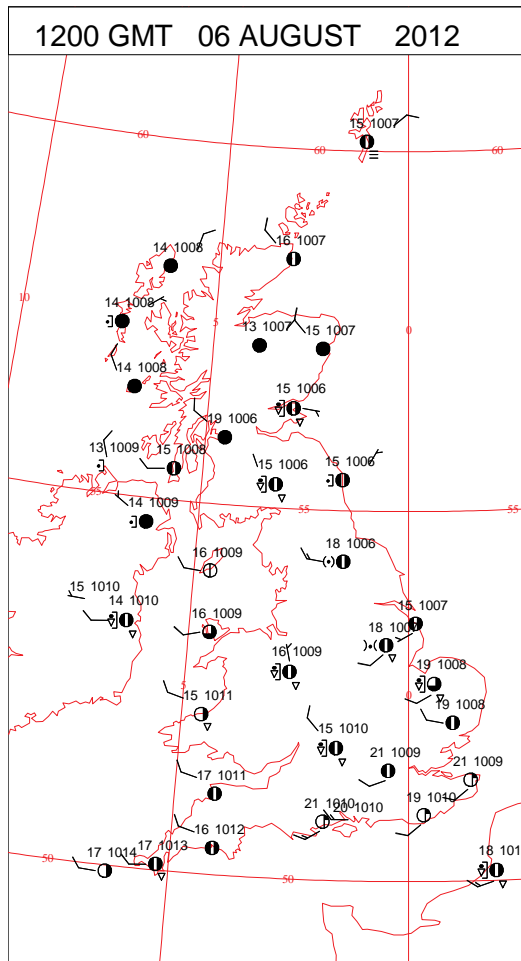
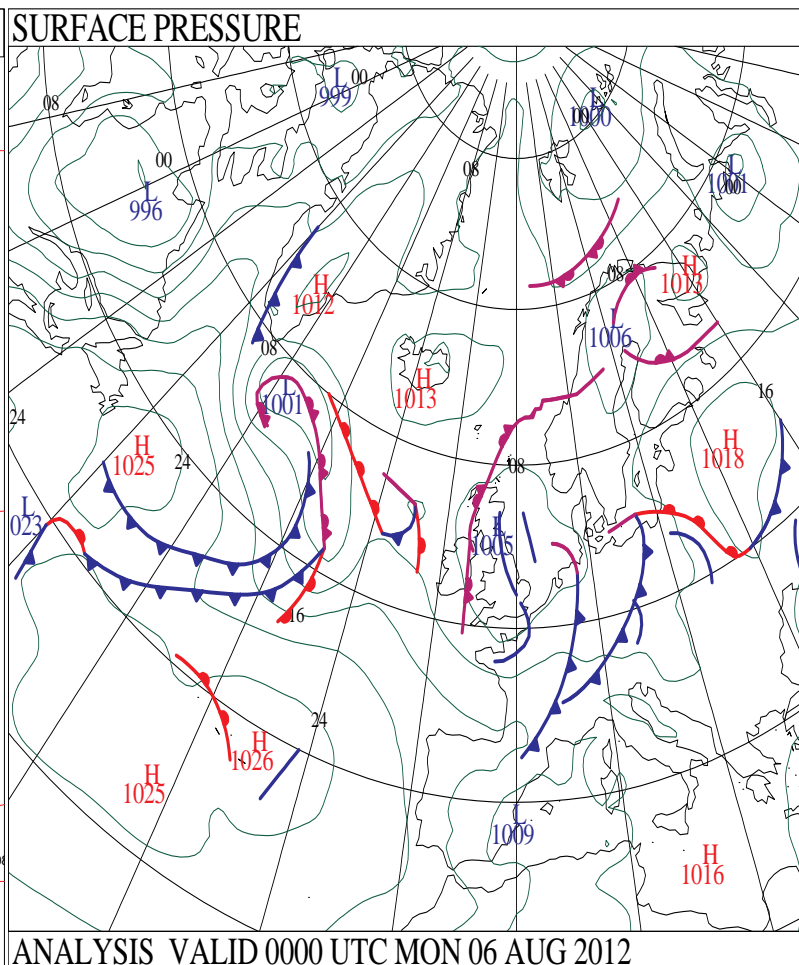
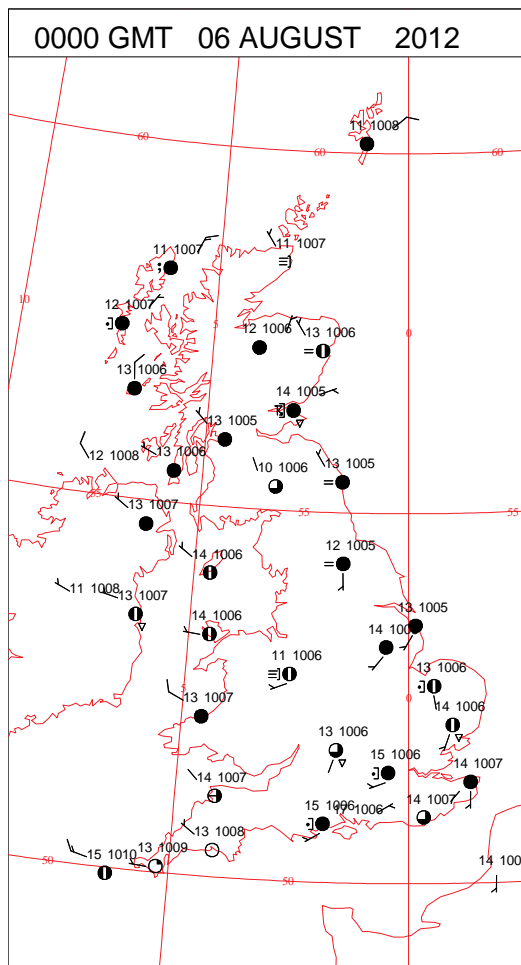
0600 GMT 05 AUGUST 2012	SIG WEATHER	1200 GMT 05 AUGUST 2012	SIG WEATHER	<p><b>Summary of UK Weather for Sunday 05 August 2012.</b>  South-west areas saw occasionally heavy showers through the overnight period, particularly around the coasts, and these began spreading further inland by the morning.</p> <p>Northern parts of the country had a rather cloudy night with showery rain in places, particularly towards the north-west of Scotland. There were also some torrential downpours across Northumberland and the Scottish Borders around dawn, which led to some localised flash flooding, for example in Jedburgh.</p> <p>Much of England and Wales saw some sunny spells for a time through the morning, but the showers in the south and west became increasingly widespread with occasional thunder. Heavy thundery showers moved over the London area through the morning, giving some intense downpours for a time, but the heaviest and most prolonged showers affected parts of Cornwall, Devon and Somerset. This led to some localised flooding and disruption.</p> <p>By late morning, thunderstorms had developed across many areas of the country, with torrential downpours causing localised flash flooding. A few locations saw in excess of 30mm of rain falling in under an hour.</p> <p>Despite the showers, some places managed to stay drier with some sunshine, with the best of the dry and sunny weather developing across south-east England through the afternoon.</p> <p>Scattered torrential downpours and thunderstorms continued into the evening, but they gradually became more isolated, with clear spells developing in places.</p> <p>Maximum temperatures were generally around average for early August.</p>
1800 GMT 05 AUGUST 2012	SIG WEATHER	0000 GMT 06 AUGUST 2012	SIG WEATHER	
				<p><b>EXTREMES</b>  <b>Highest Maximum:</b>  22.2 Leconfield, Humberside  <b>Lowest Maximum:</b>  12.9 Lerwick, Shetland  12.9 Baltasound No2, Shetland  <b>Lowest Minimum:</b>  9.0 Baltasound No2, Shetland  <b>Lowest Grass Minimum:</b>  8.2 Baltasound No2, Shetland  <b>Most Rain:</b>  23.8 Aviemore, Inverness-Shire  <b>Most Sun:</b>  9.1 Hurn, Dorset</p>



DAILY CLIMATE DATA

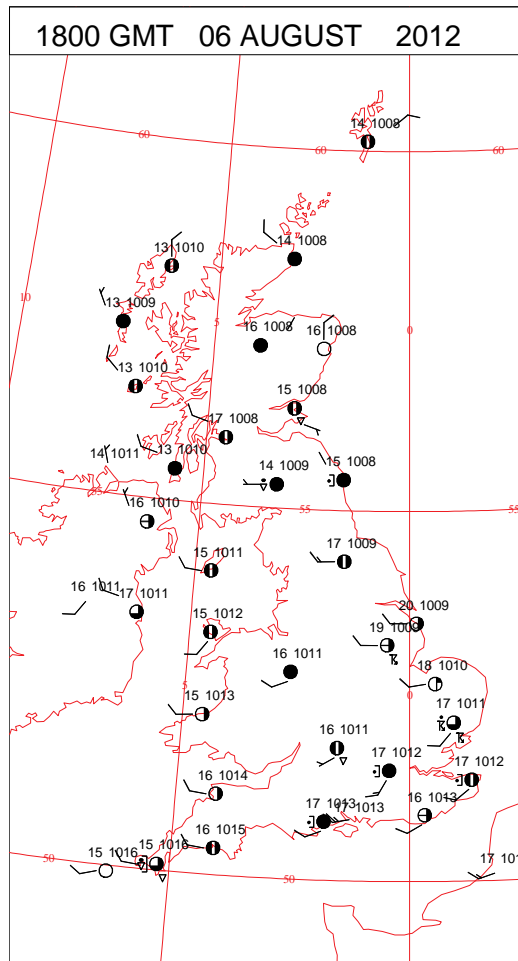
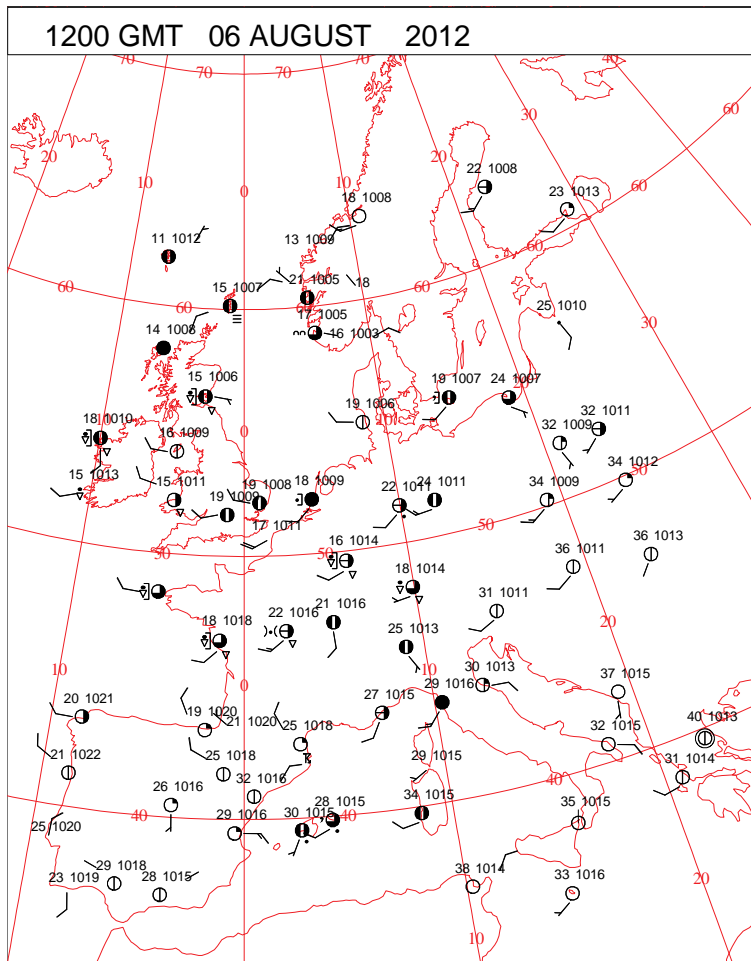
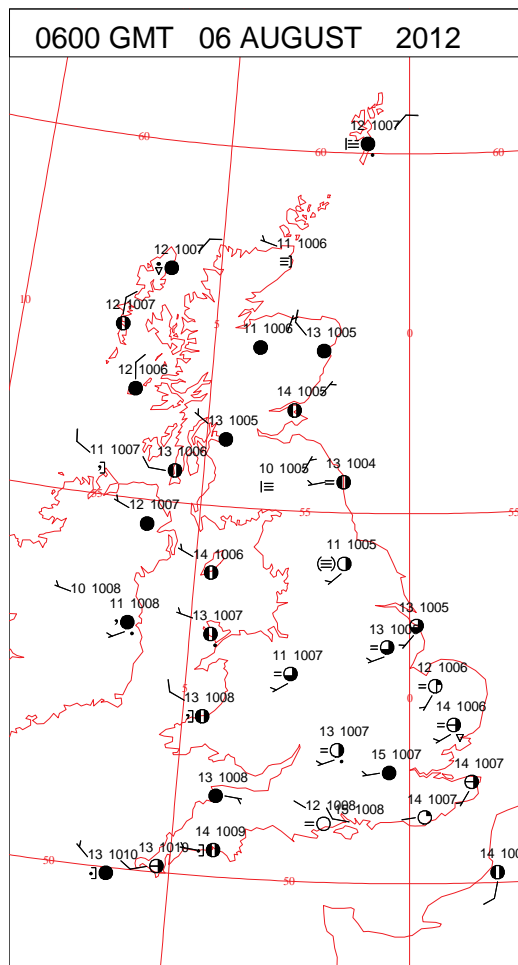
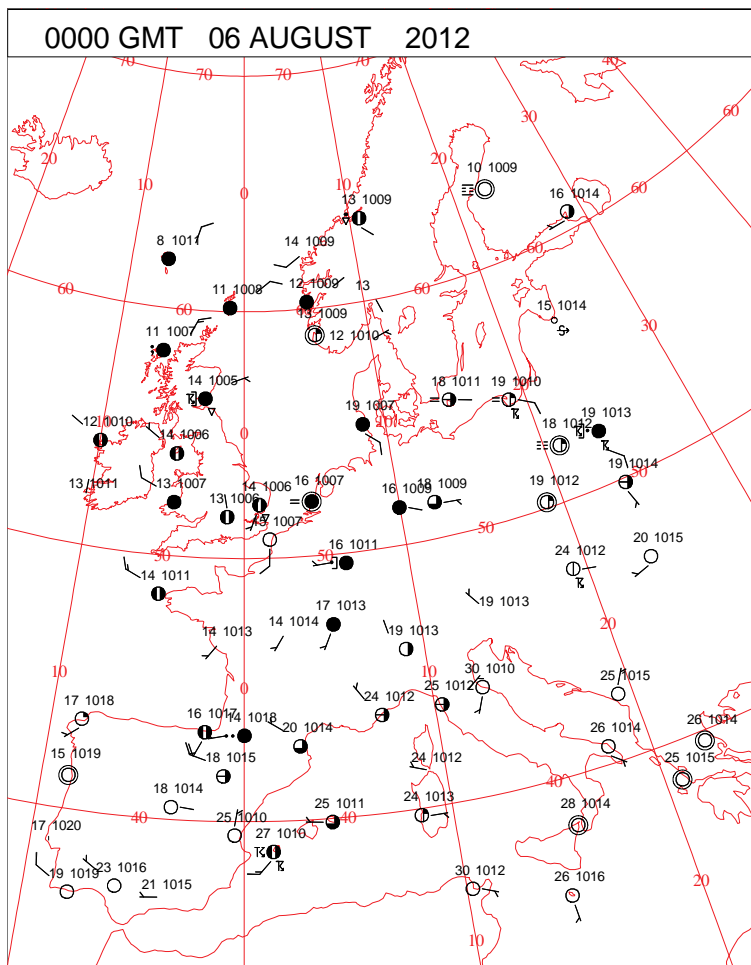


# DAILY WEATHER SUMMARY



Monday 6 August 2012

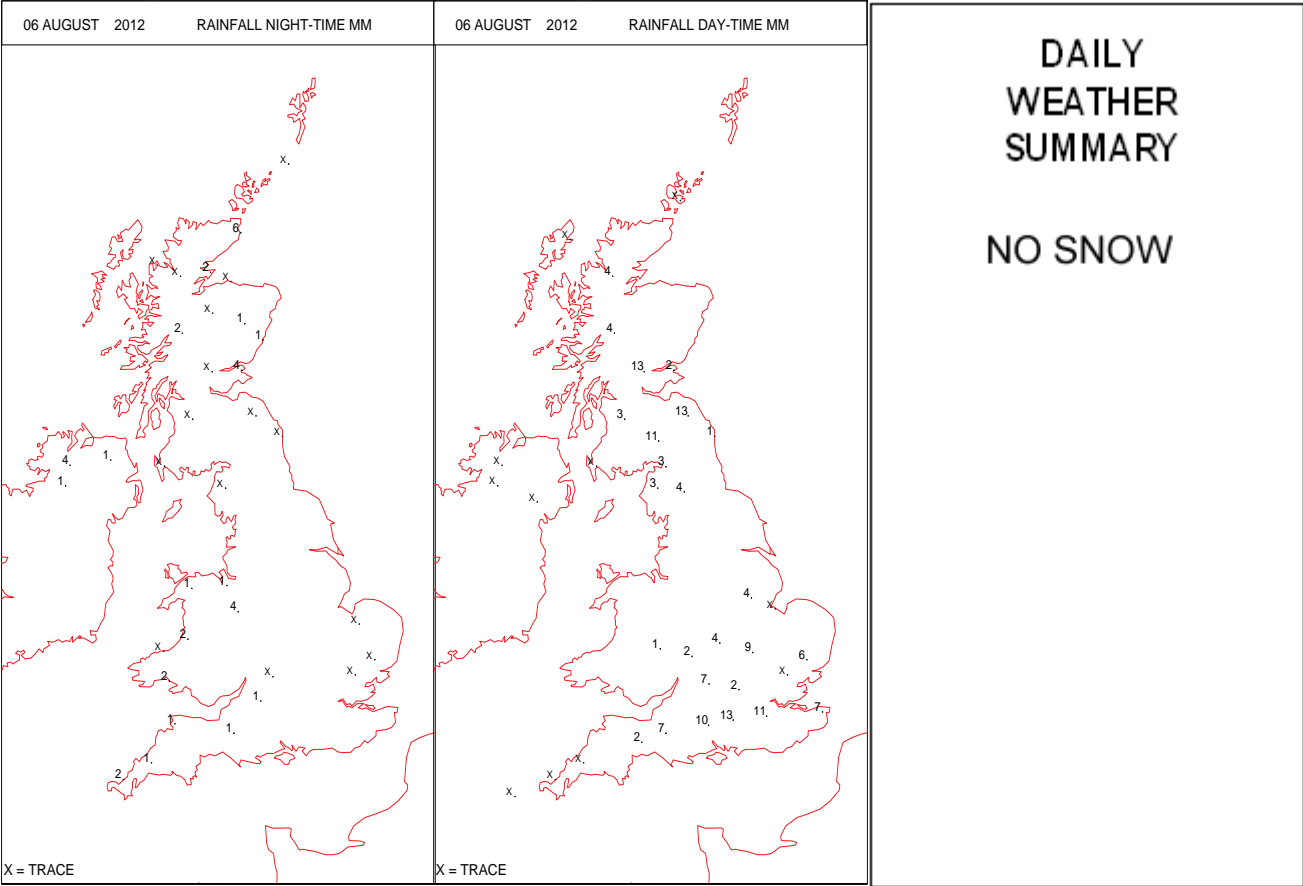
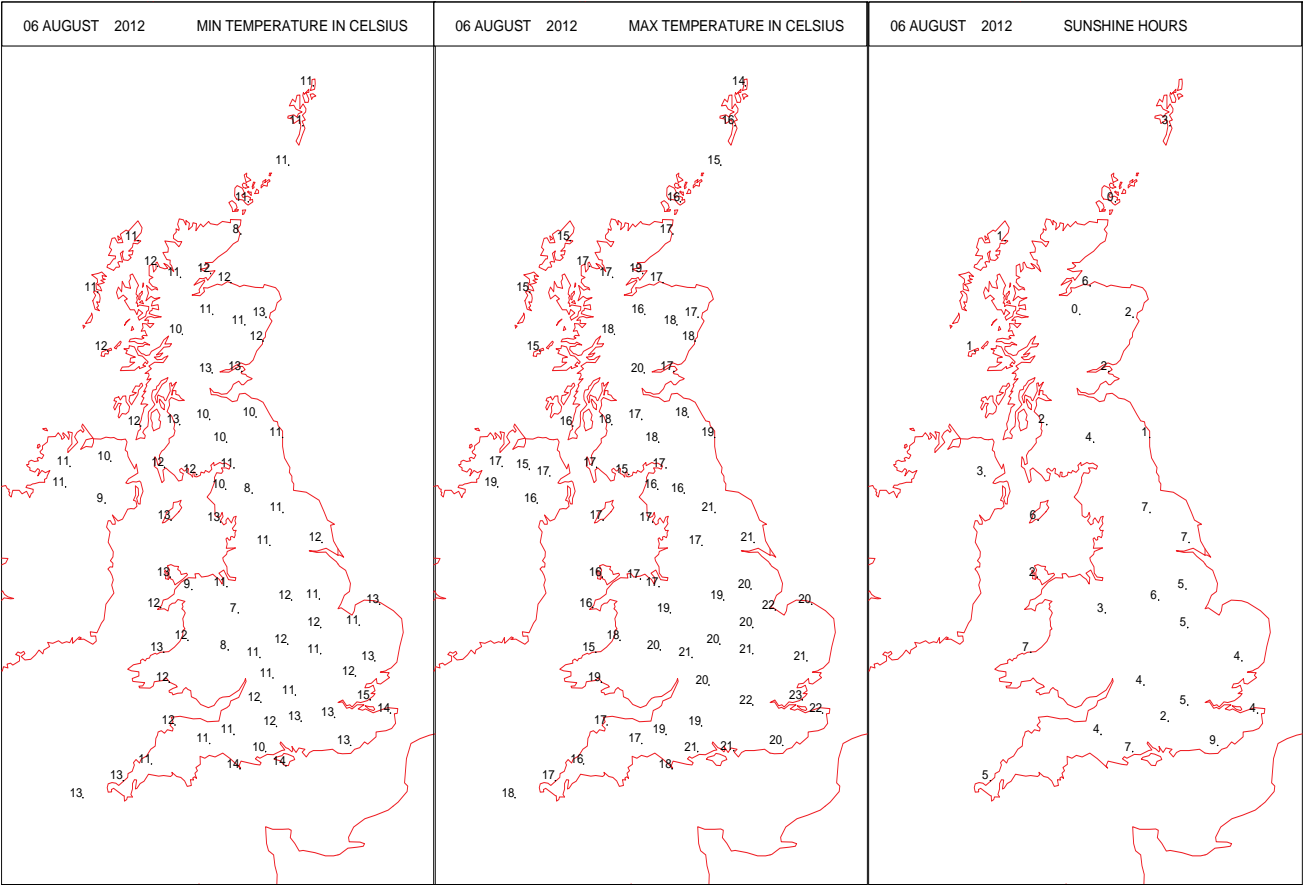
## SURFACE REPORTS



# SIGNIFICANT WEATHER

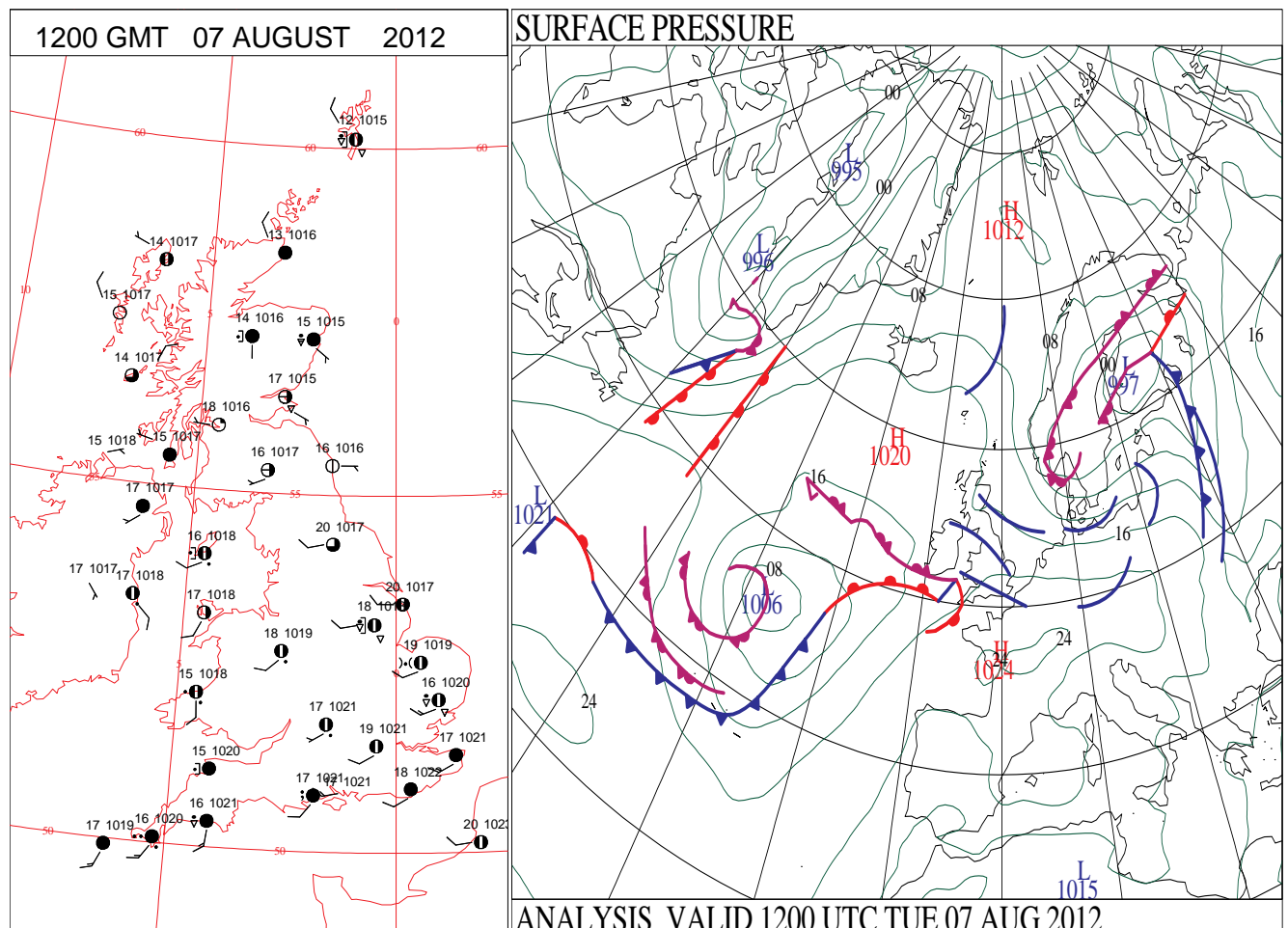
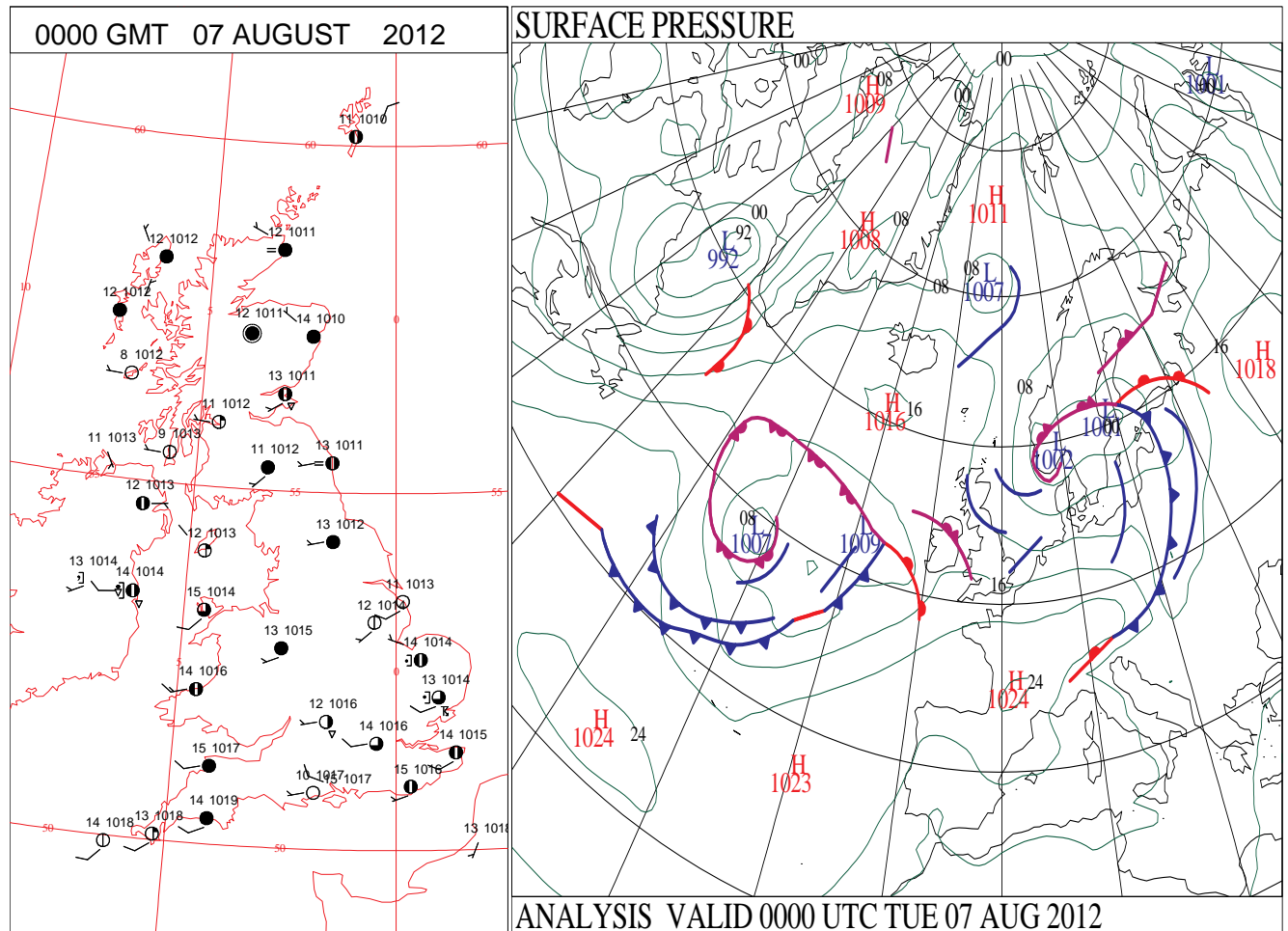
0600 GMT 06 AUGUST 2012	SIG WEATHER	1200 GMT 06 AUGUST 2012	SIG WEATHER	<p><b>Summary of UK Weather for Monday 06 August 2012.</b></p> <p>There were showers overnight in some areas. Thunderstorms in East Anglia in the early hours eased, and showers became focused across the western mainland by dawn.</p> <p>Elsewhere it was a mainly dry start to the day with a fair amount of low cloud, although for some it was sunny.</p> <p>Further showers developed from mid-morning and became widespread, although they did die out in western areas into the early evening. Many of these showers were heavy and thundery, and a funnel cloud was observed at Durham Tees Valley airport.</p> <p>Surface water flooding caused problems in a few areas, notably around Newcastle and east Ayrshire, although these were not the only places to experience problems.</p> <p>Much of England and Wales became dry by nightfall, with just isolated showers remaining, although showers remained frequent in eastern Scotland and north-east England.</p> <p>A further band of showery rain pushed into south-west Northern Ireland late in the evening.</p> <p>Temperatures were close to average for the time of year in most places, although were rather cool in south-west England, Wales and Northern Ireland.</p>
1800 GMT 06 AUGUST 2012	SIG WEATHER	0000 GMT 07 AUGUST 2012	SIG WEATHER	
				<p><b>EXTREMES</b></p> <p><b>Highest Maximum:</b> 23.1 Shoeburyness, Essex</p> <p><b>Lowest Maximum:</b> 14.2 Baltasound No2, Shetland</p> <p><b>Lowest Minimum:</b> 5.6 Shap, Cumbria</p> <p><b>Lowest Grass Minimum:</b> 3.8 Shap, Cumbria</p> <p><b>Most Rain:</b> 13.6 Charterhall, Berwickshire</p> <p><b>Most Sun:</b> 9.3 Herstmonceux, East Sussex</p>

DAILY CLIMATE DATA



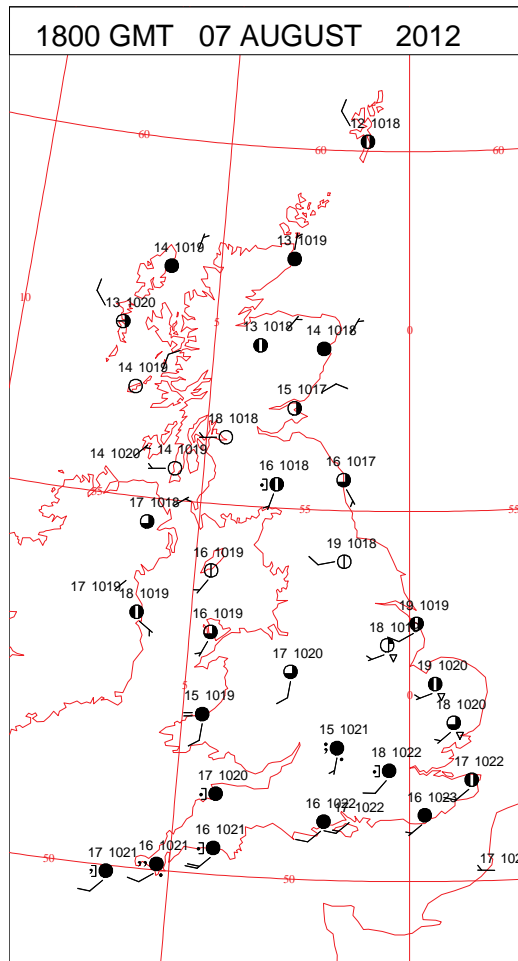
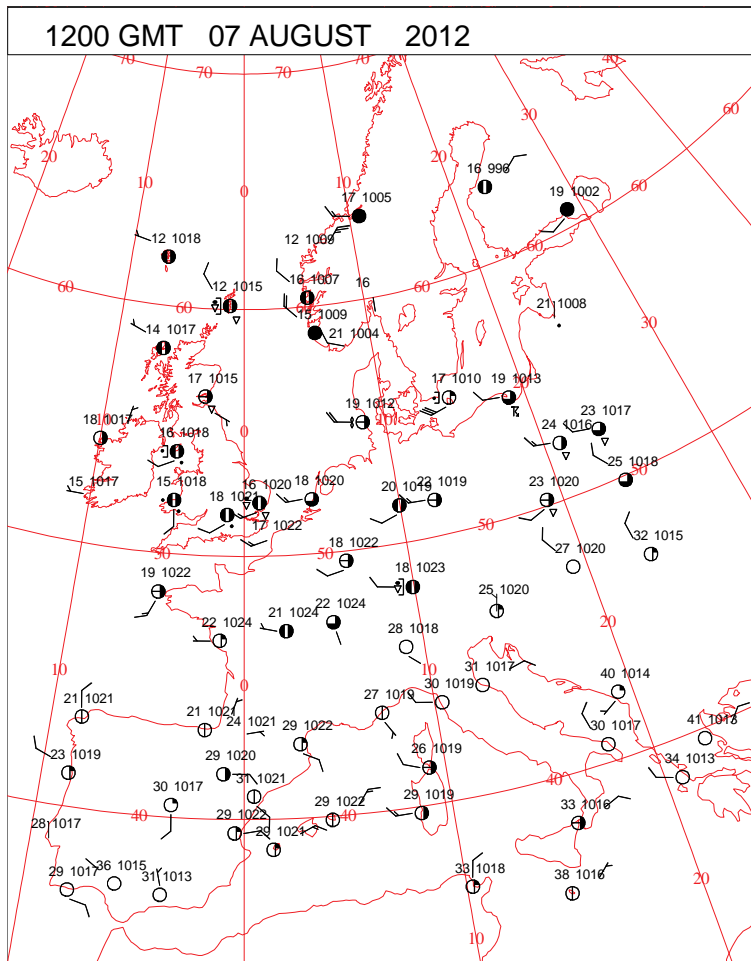
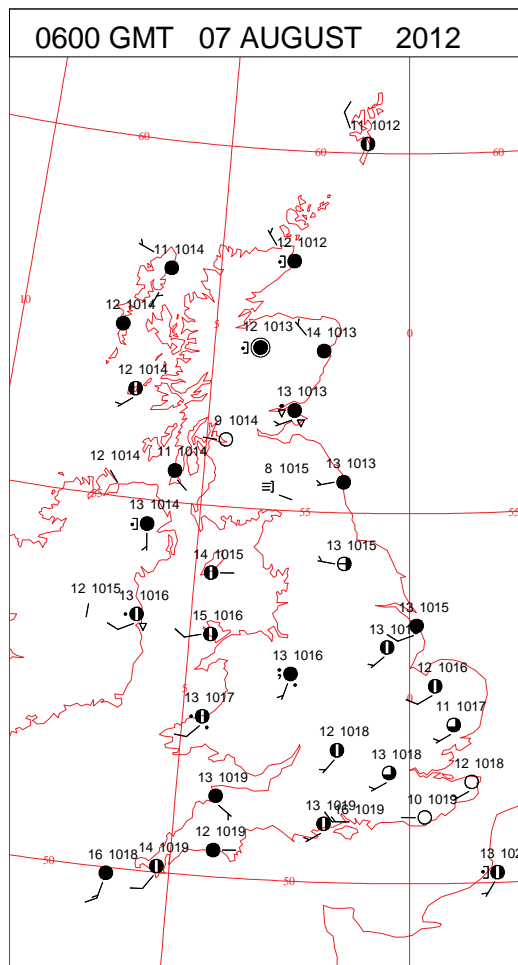
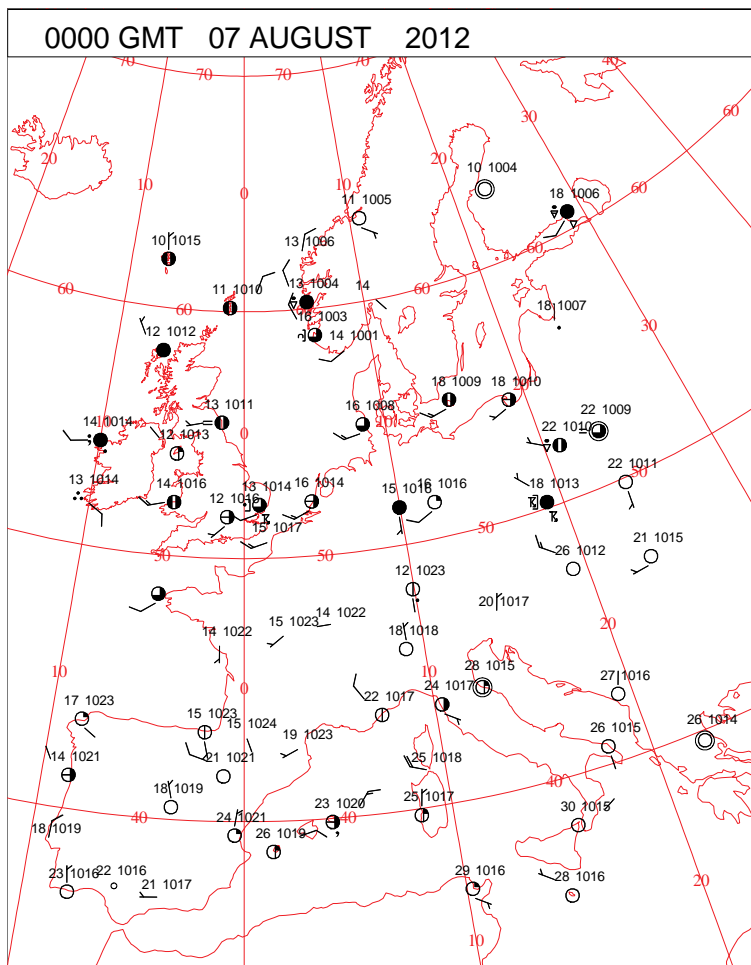


# DAILY WEATHER SUMMARY

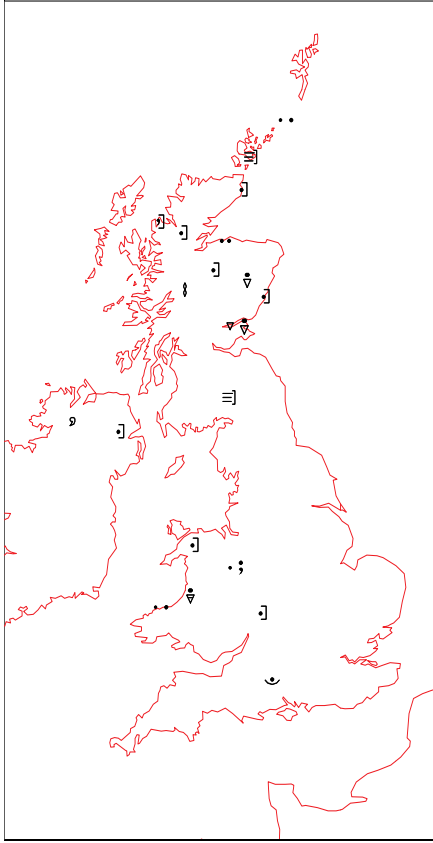
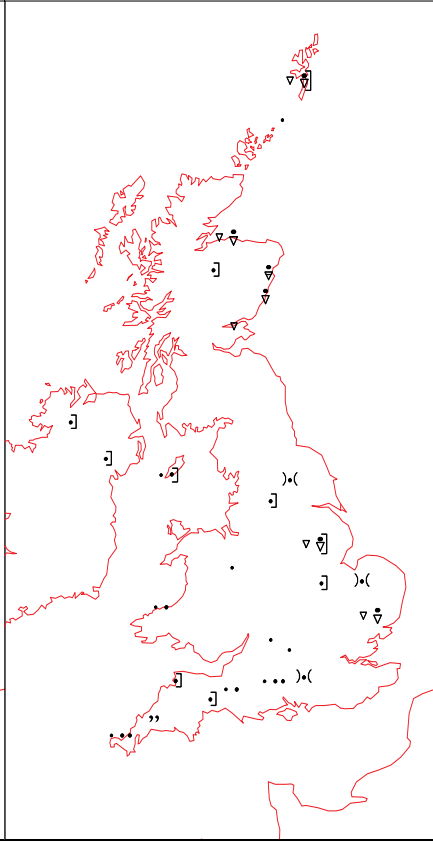
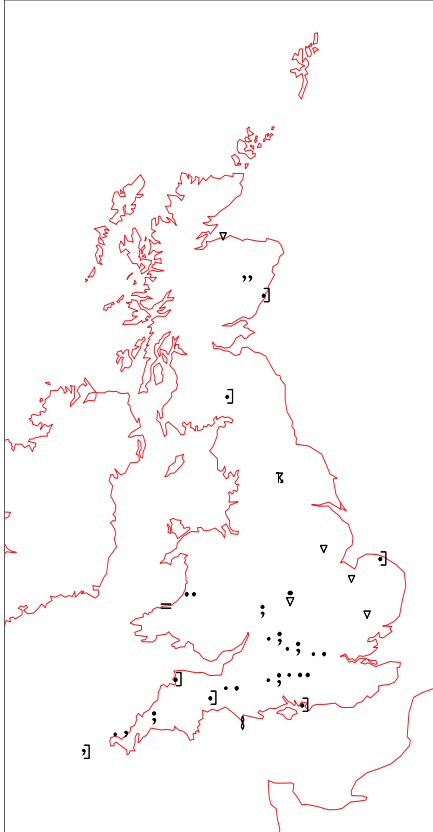
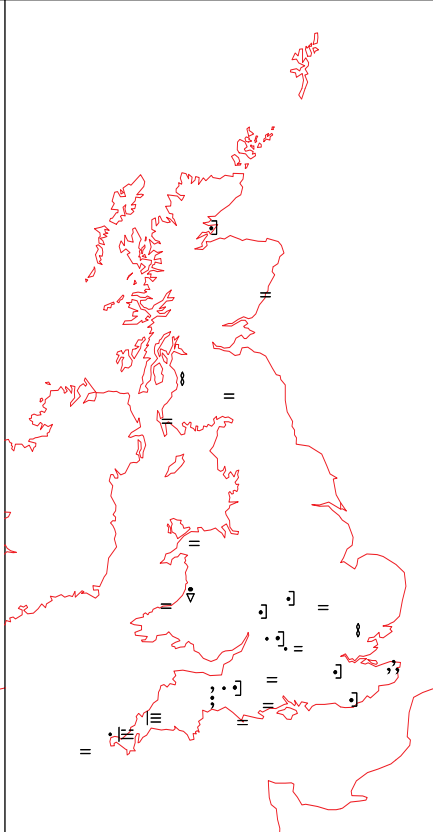


Tuesday 7 August 2012

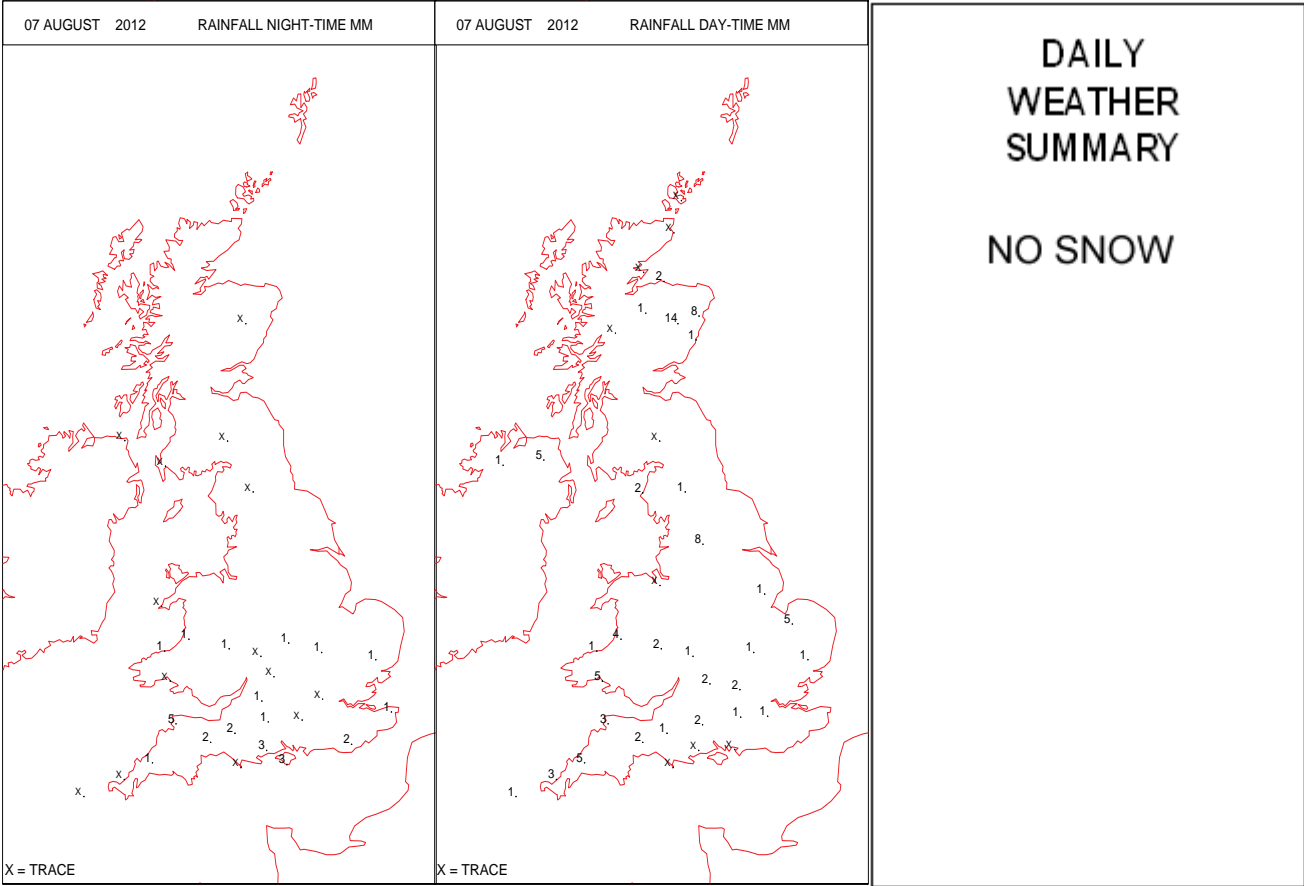
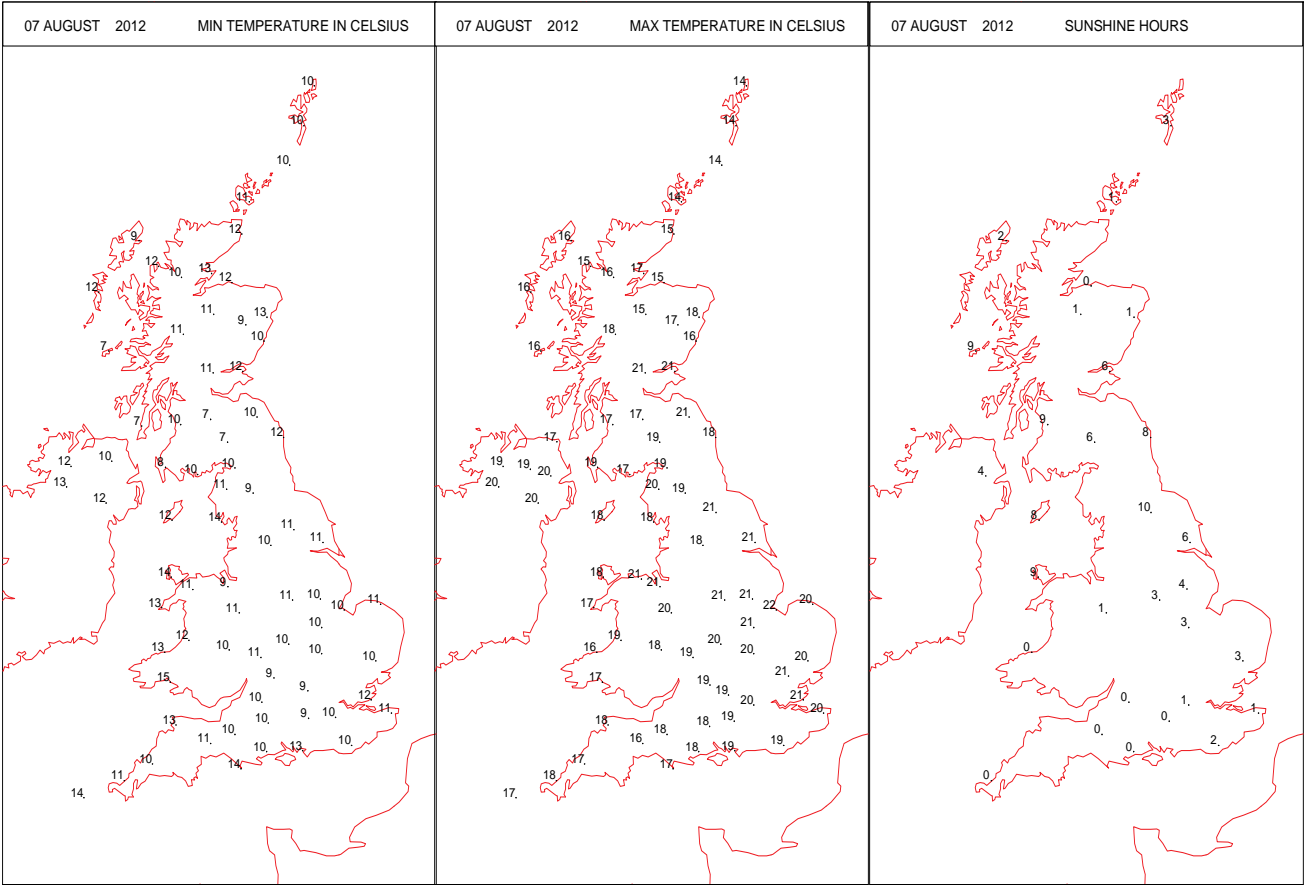
## SURFACE REPORTS



# SIGNIFICANT WEATHER

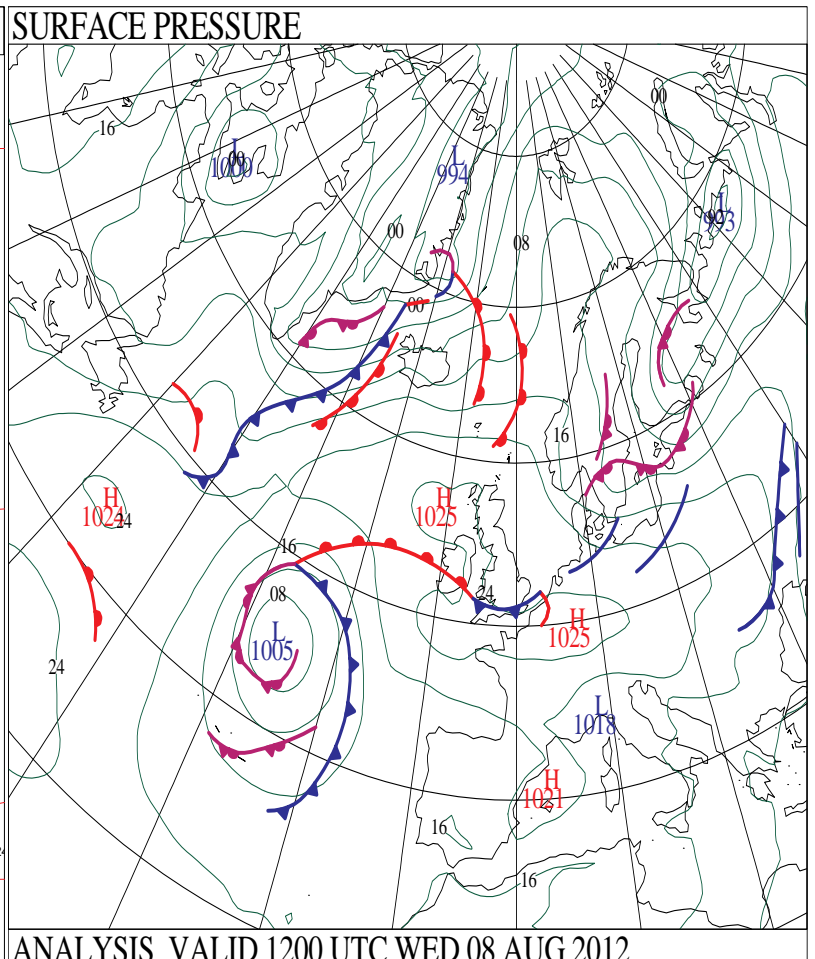
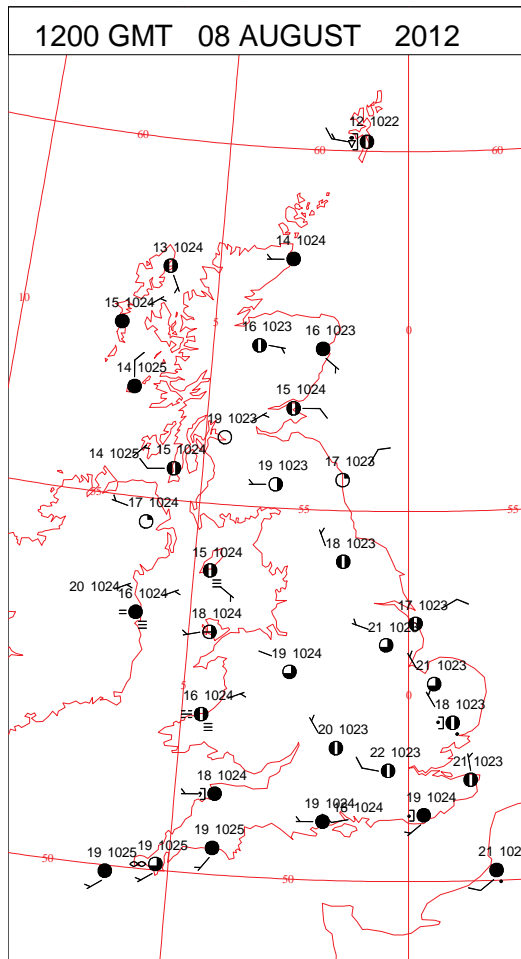
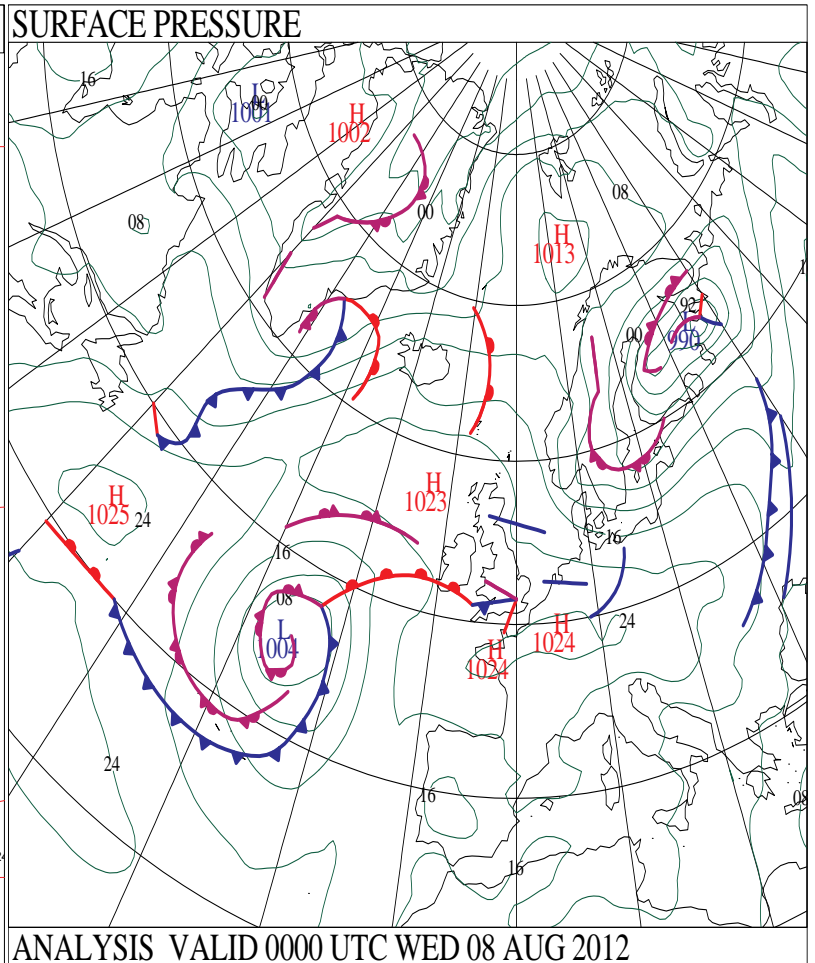
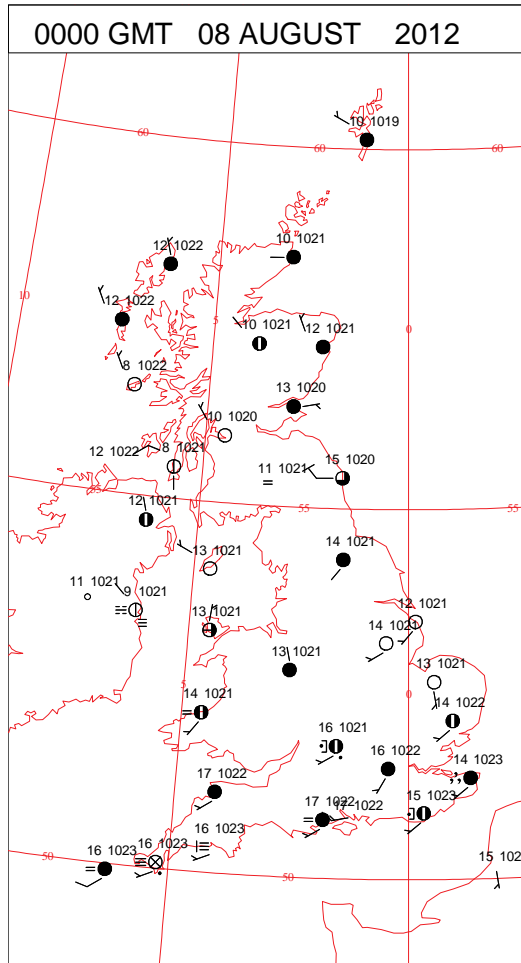
0600 GMT 07 AUGUST 2012	SIG WEATHER	1200 GMT 07 AUGUST 2012	SIG WEATHER	<p><b>Summary of UK Weather for Tuesday 07 August 2012.</b></p> <p>An area of rain spread into the south-west U.K. through the morning. This moved across south-eastern parts of the country into the afternoon. Much of this rain was light, but it brought a good deal of low cloud with it, with some mist and fog developing in the south-west later.</p> <p>There were early showers in north-west England, which moved into north-east England through the day and became heavy, quite slow moving and locally thundery, particularly over the North York Moors. Showers also developed in Northern Ireland, the north-east of Scotland and East Anglia, which became heavy.</p> <p>There were some lengthy sunny periods away from the showers, particularly in north-east England in the morning, and later in north-west England and central Scotland.</p> <p>Winds were light in most areas throughout the day, although there was a moderate south-westerly breeze along some south and south-western coasts.</p> <p>Temperatures were generally around average for the time of year, although were rather cool under cloud across the south.</p>
				
1800 GMT 07 AUGUST 2012	SIG WEATHER	0000 GMT 08 AUGUST 2012	SIG WEATHER	<p><b>EXTREMES</b></p> <p><b>Highest Maximum:</b> 22.1 Holbeach No2, Lincolnshire</p> <p><b>Lowest Maximum:</b> 13.6 Lerwick, Shetland 13.6 Fair Isle, Shetland</p> <p><b>Lowest Minimum:</b> 7.2 Machrihanish, Argyll 7.2 Drumalbin, Lanarkshire</p> <p><b>Lowest Grass Minimum:</b> 1.8 Tiree, Argyll</p> <p><b>Most Rain:</b> 14.0 Aboyne No2, Aberdeenshire</p> <p><b>Most Sun:</b> 9.6 Leeming, North Yorkshire</p>
				

DAILY CLIMATE DATA



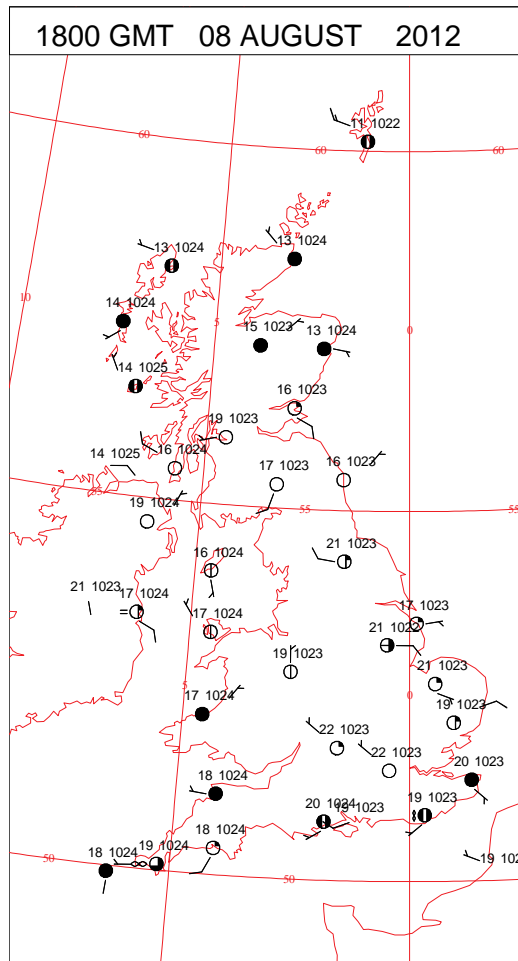
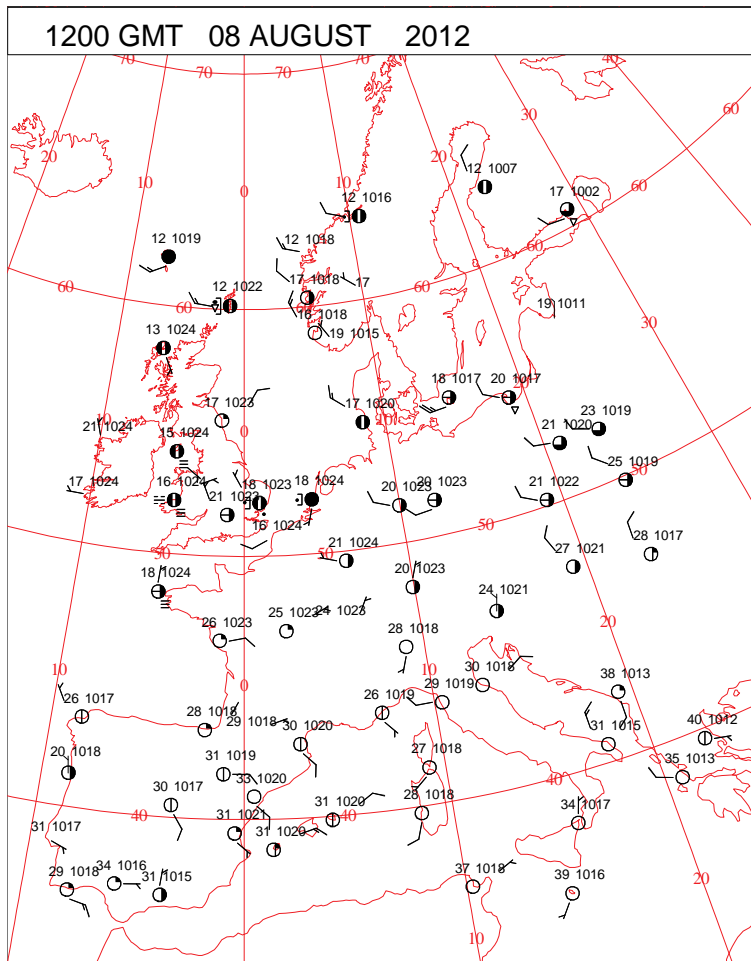
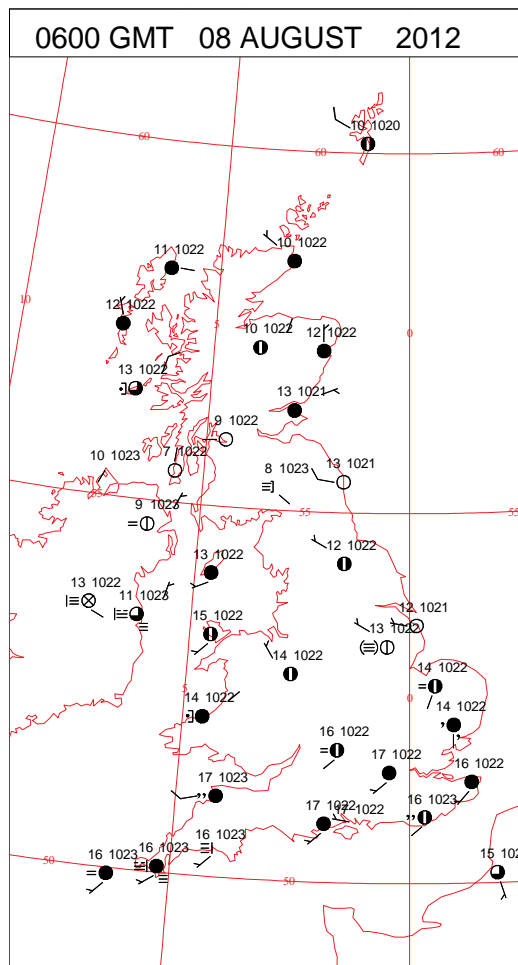
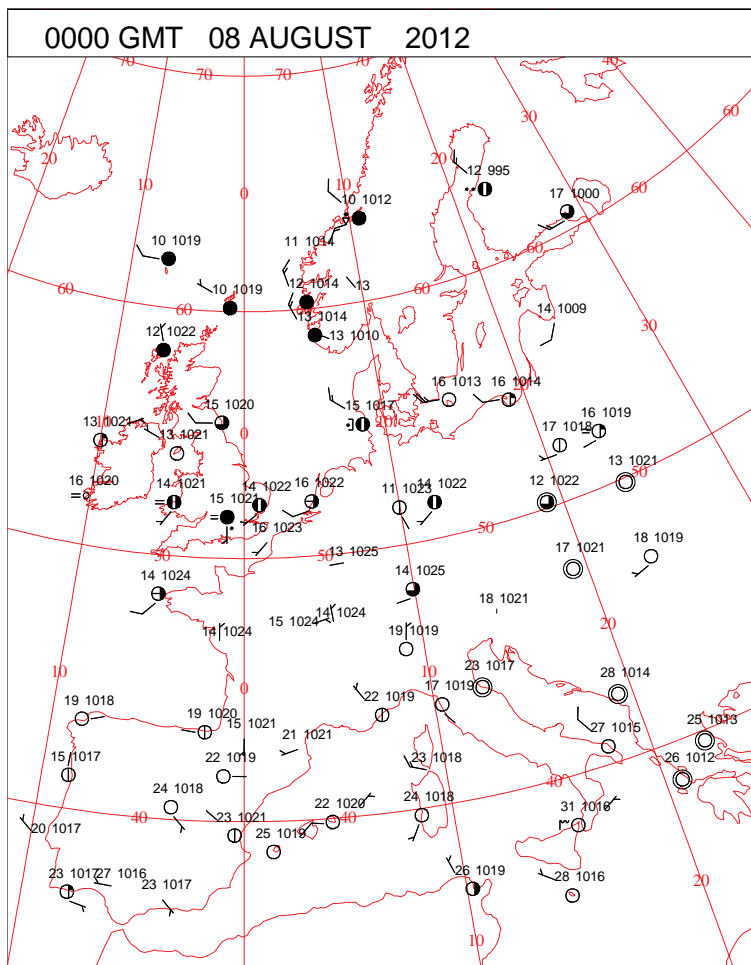


# DAILY WEATHER SUMMARY





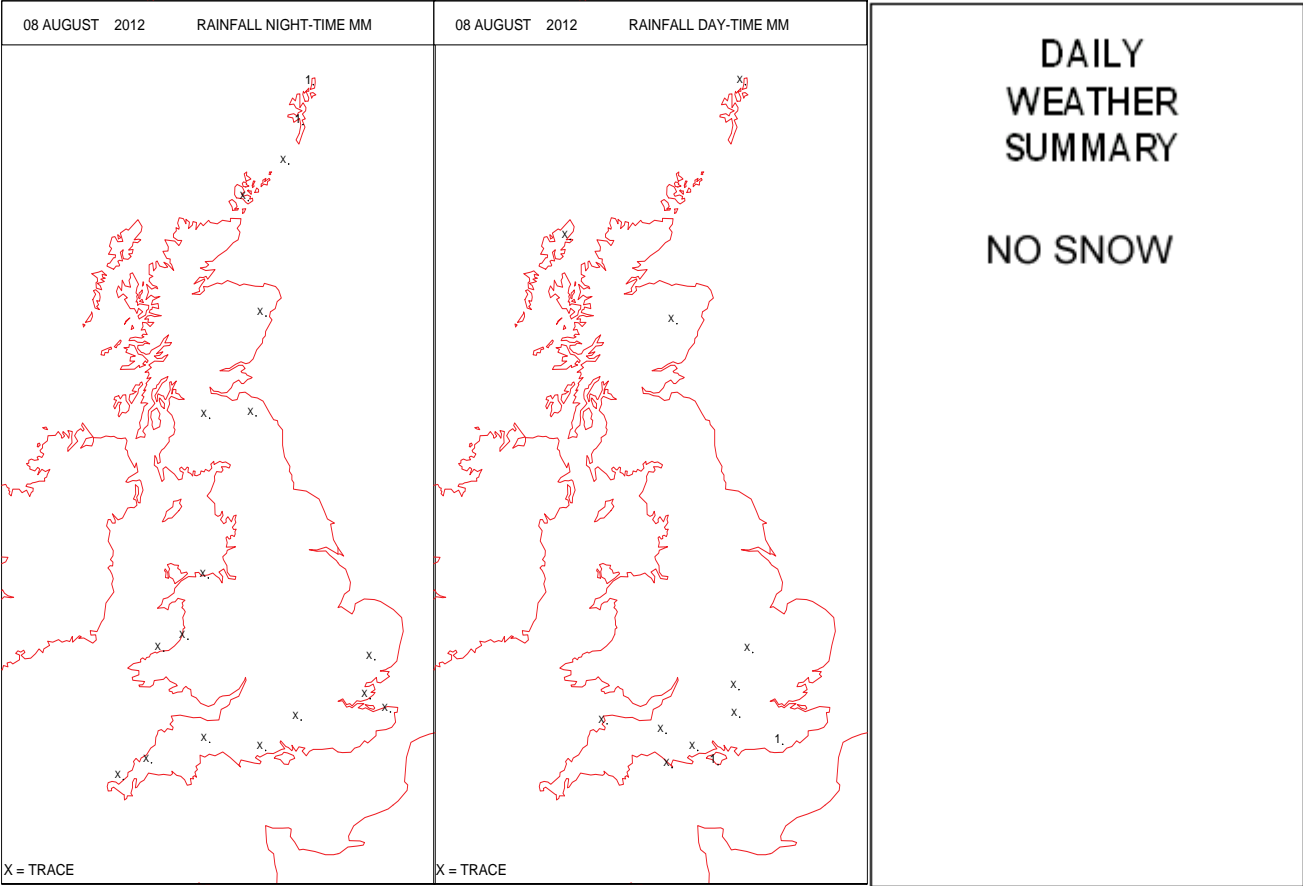
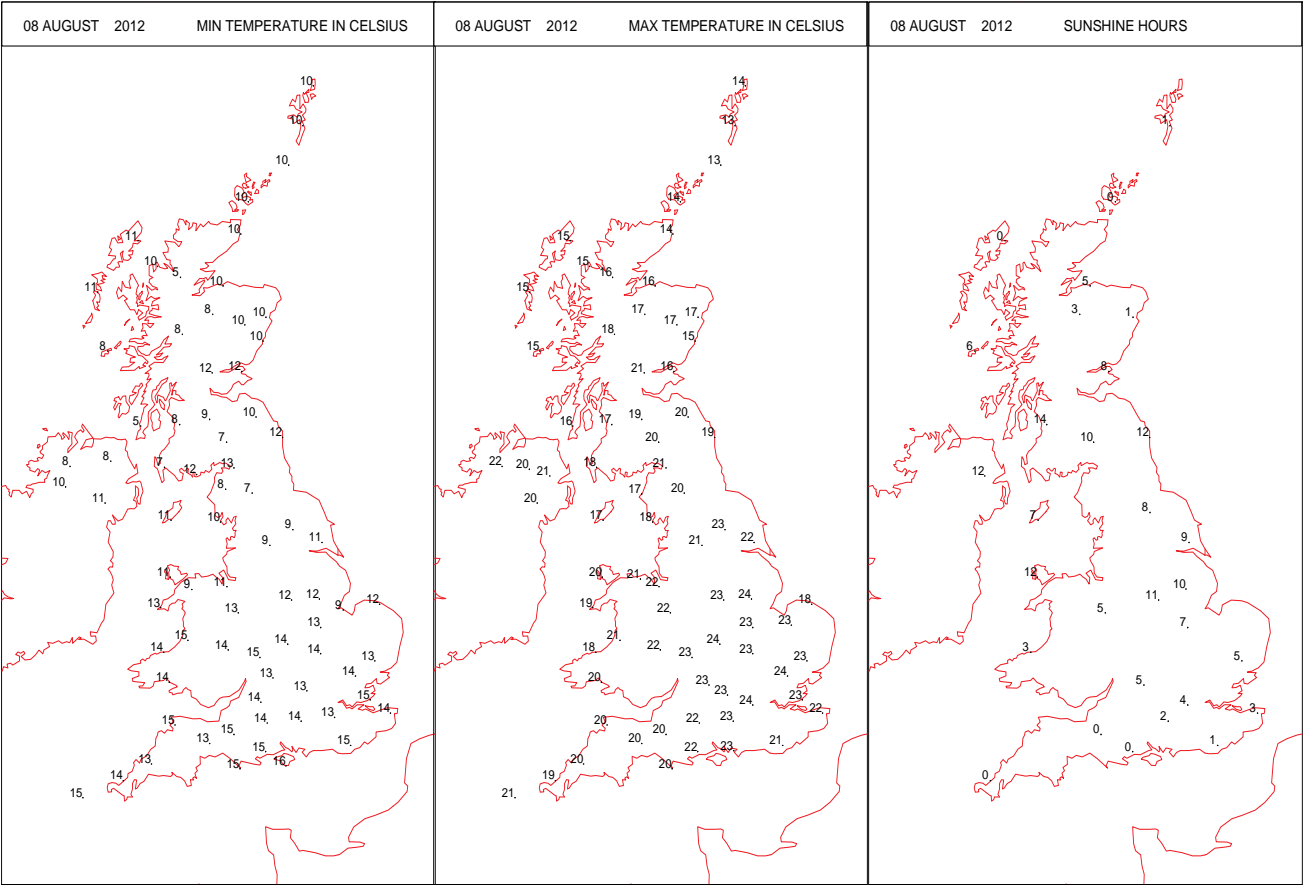
# SURFACE REPORTS



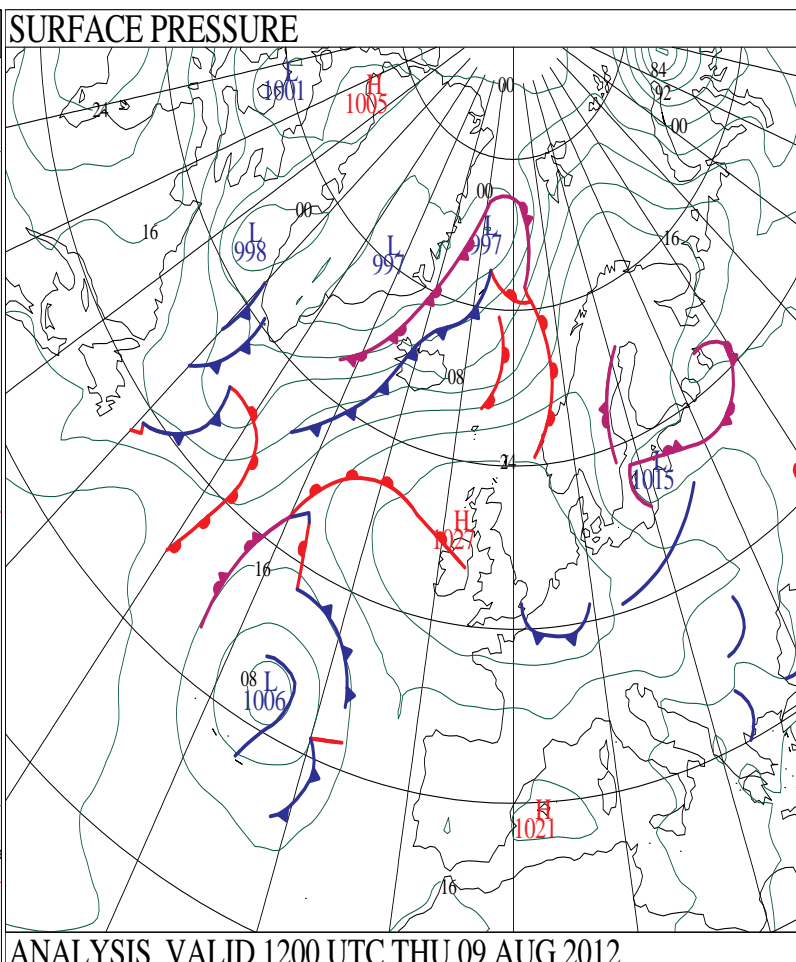
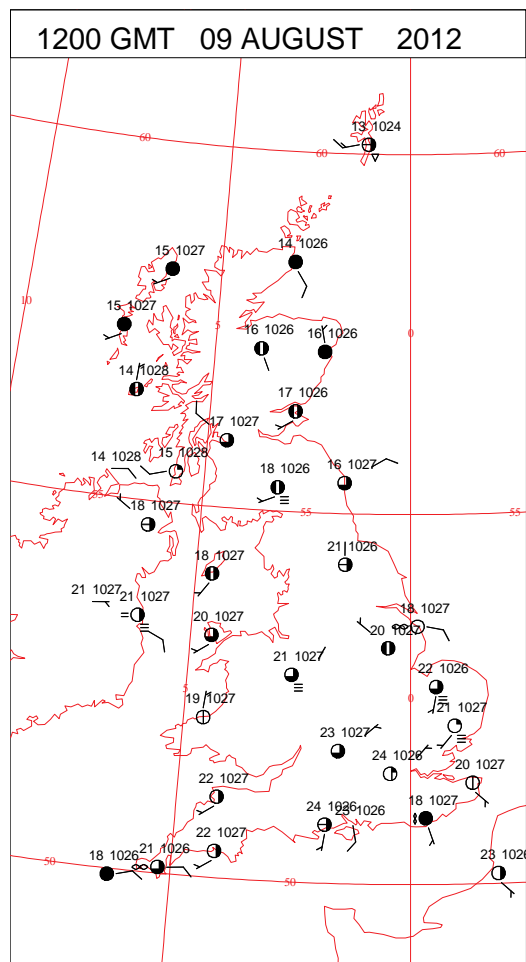
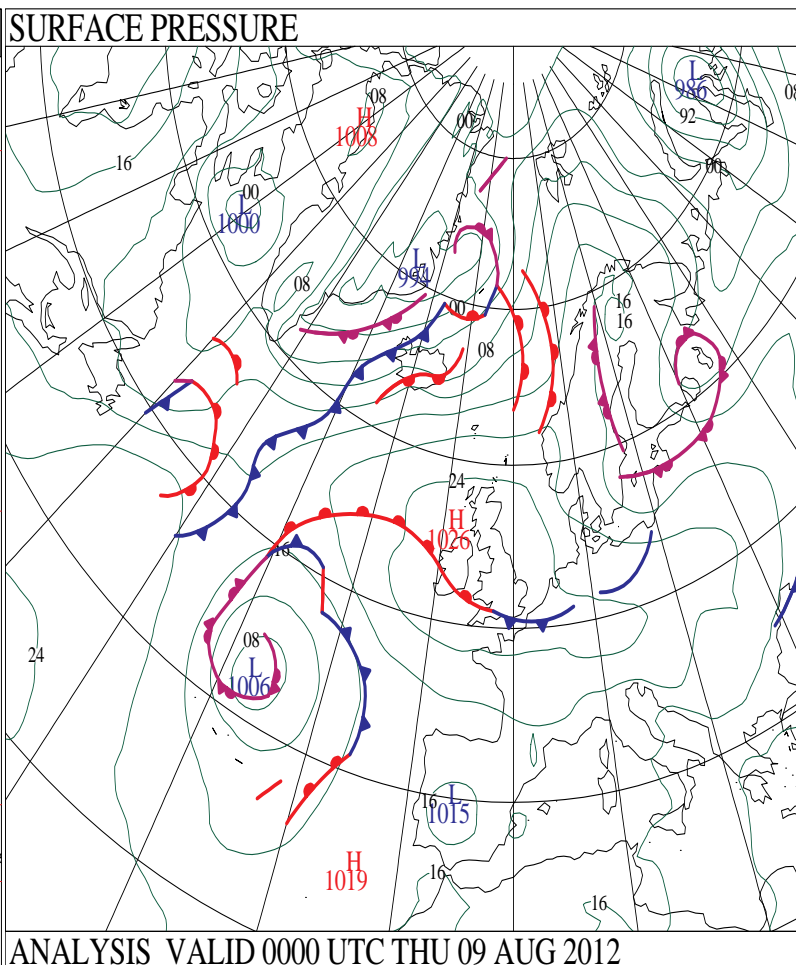
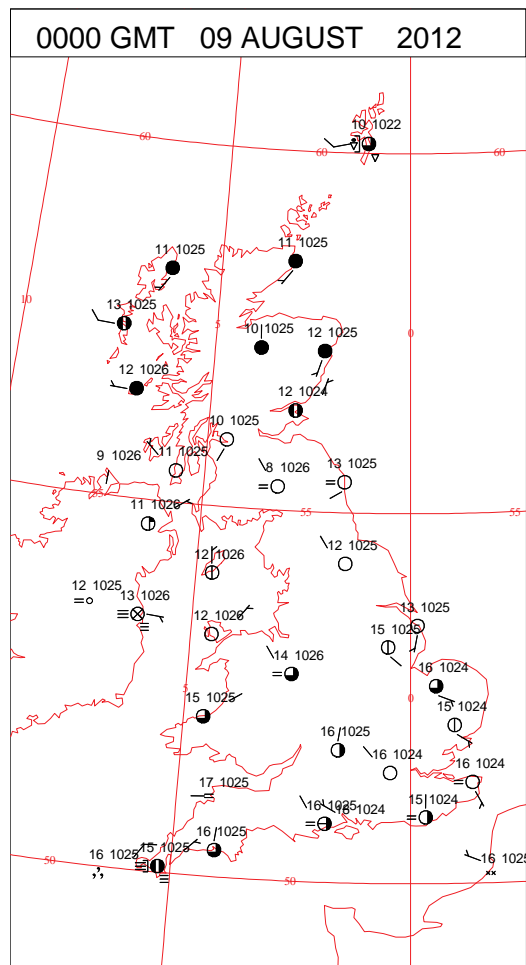
# SIGNIFICANT WEATHER

0600 GMT 08 AUGUST 2012	SIG WEATHER	1200 GMT 08 AUGUST 2012	SIG WEATHER	<p><b>Summary of UK Weather for Wednesday 08 August 2012.</b></p> <p>A band of low cloud and light rain affected southern parts of the U.K. overnight, giving hill fog to low levels, and mist patches.</p> <p>Further north it was drier, with some clearer spells, although fog patches formed in places.</p> <p>During the day, the low cloud, and mist in the south gradually broke up, and allowed a few moderate showers to develop.</p> <p>Elsewhere, it was largely fine and dry with warm sunny spells and light winds, though Aberdeenshire was rather cloudy throughout, which suppressed temperatures.</p> <p>In the cloudy south it felt rather humid, with temperatures close to average for the time of year. In the sunshine, temperatures were generally a little above average, but under the cloud in parts of Scotland, temperatures were below average.</p>
1800 GMT 08 AUGUST 2012	SIG WEATHER	0000 GMT 09 AUGUST 2012	SIG WEATHER	
				<p><b>EXTREMES</b></p> <p><b>Highest Maximum:</b> 23.8 Heathrow, Greater London</p> <p><b>Lowest Maximum:</b> 12.9 Fair Isle, Shetland</p> <p><b>Lowest Minimum:</b> 4.6 Loch Glascarnoch, Ross-Shire</p> <p><b>Lowest Grass Minimum:</b> -0.7 Machrihanish, Argyll</p> <p><b>Most Rain:</b> 1.6 Baltasound No2, Shetland</p> <p><b>Most Sun:</b> 13.8 Prestwick Gannet, Ayrshire</p>

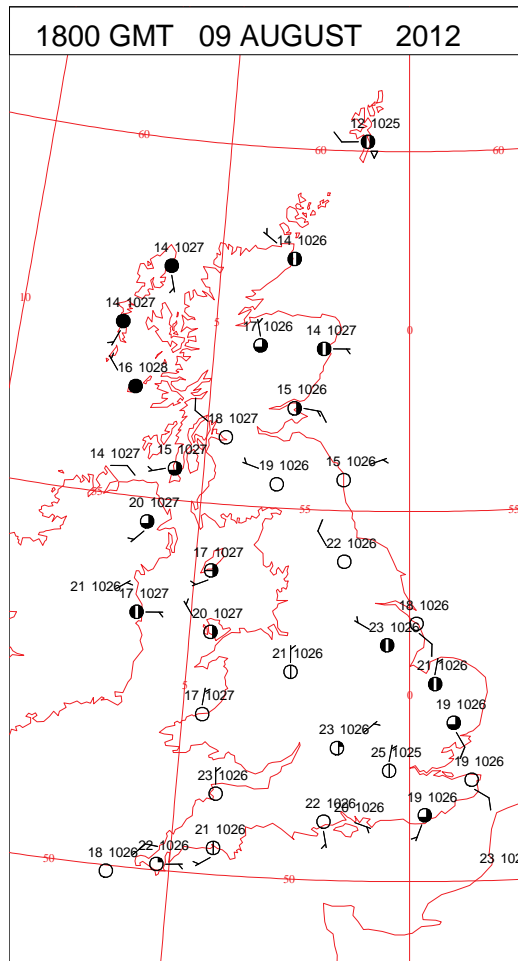
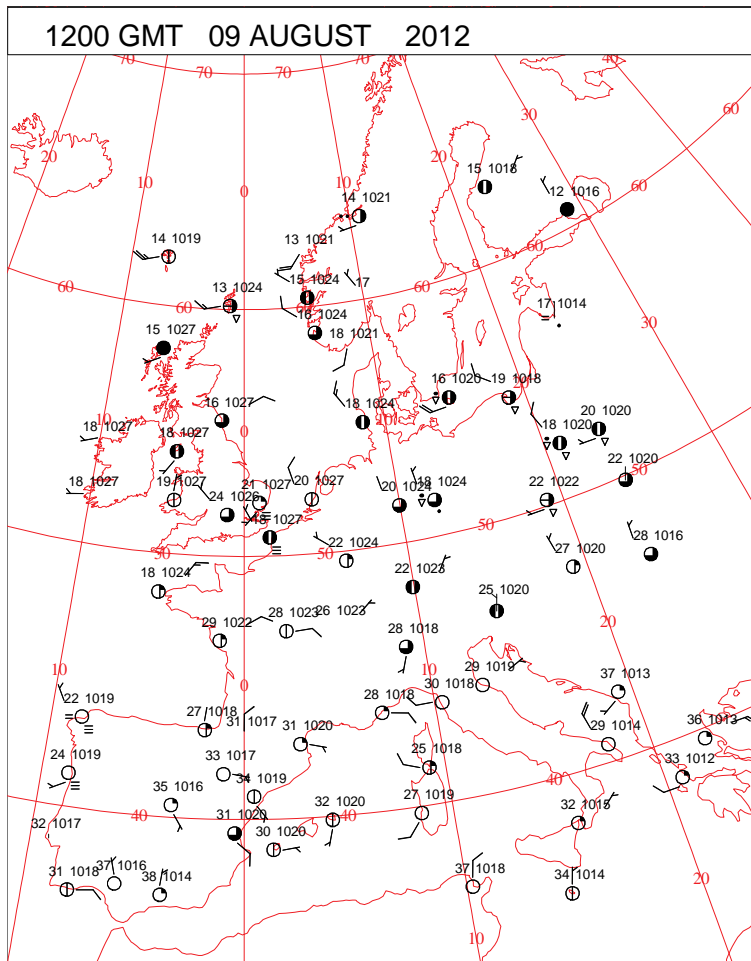
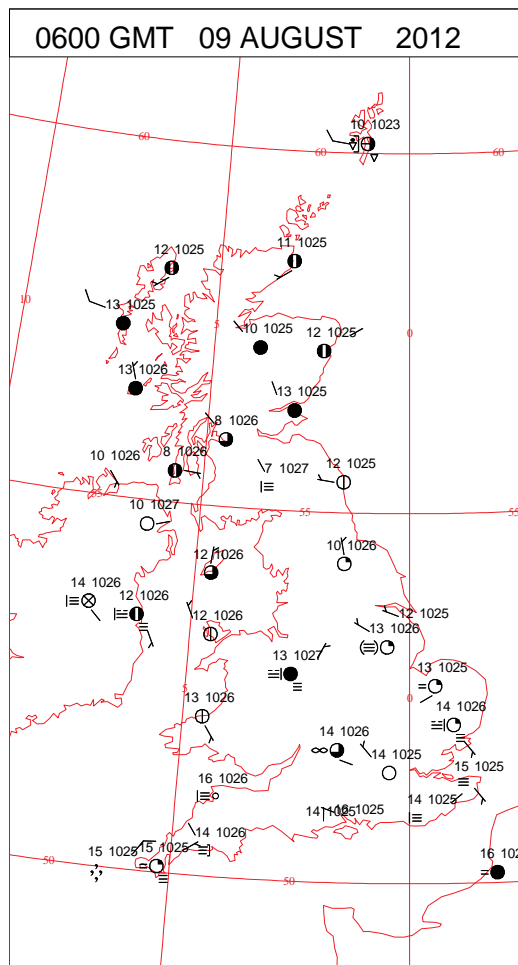
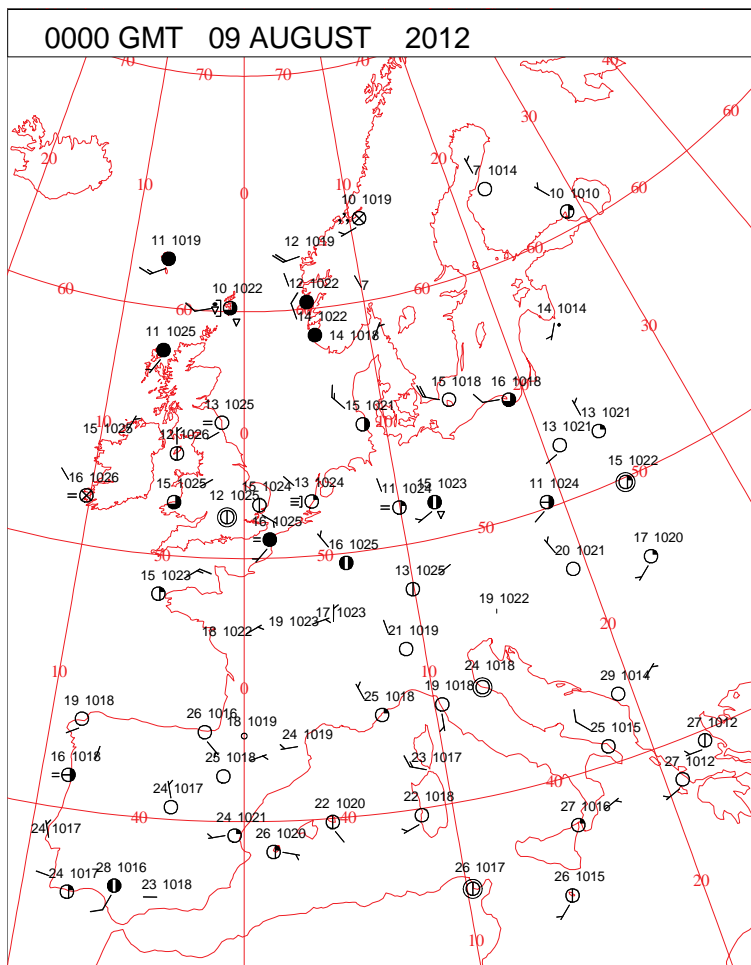
DAILY CLIMATE DATA



# DAILY WEATHER SUMMARY



# SURFACE REPORTS





SIGNIFICANT WEATHER

0600 GMT 09 AUGUST 2012	SIG WEATHER	1200 GMT 09 AUGUST 2012	SIG WEATHER	<div>Summary of UK Weather for Thursday 09 August 2012.</div> <div>It was fairly cloudy across northern Scotland overnight.</div> <div>Elsewhere, there were clear skies, with just isolated patches of radiation fog.</div> <div>However, in the south, moisture led to fairly widespread mist, fog and low cloud forming through the early hours, with sea fog and stratus also becoming more widespread.</div> <div>During the day, most of the fog and low cloud inland evaporated to leave a warm, dry and mostly sunny day.</div> <div>Cloudier areas included northern Scotland and Northern Ireland, but it was still warm and dry with bright spells there.</div> <div>Along the Kent and Sussex coast, there was a very prevalent area of sea fog.</div> <div>Temperatures were widely above average for the time of year.</div>
1800 GMT 09 AUGUST 2012	SIG WEATHER	0000 GMT 10 AUGUST 2012	SIG WEATHER	

EXTREMES

Highest Maximum:  
26.3 Heathrow, Greater London

Lowest Maximum:  
13.2 Fair Isle, Shetland

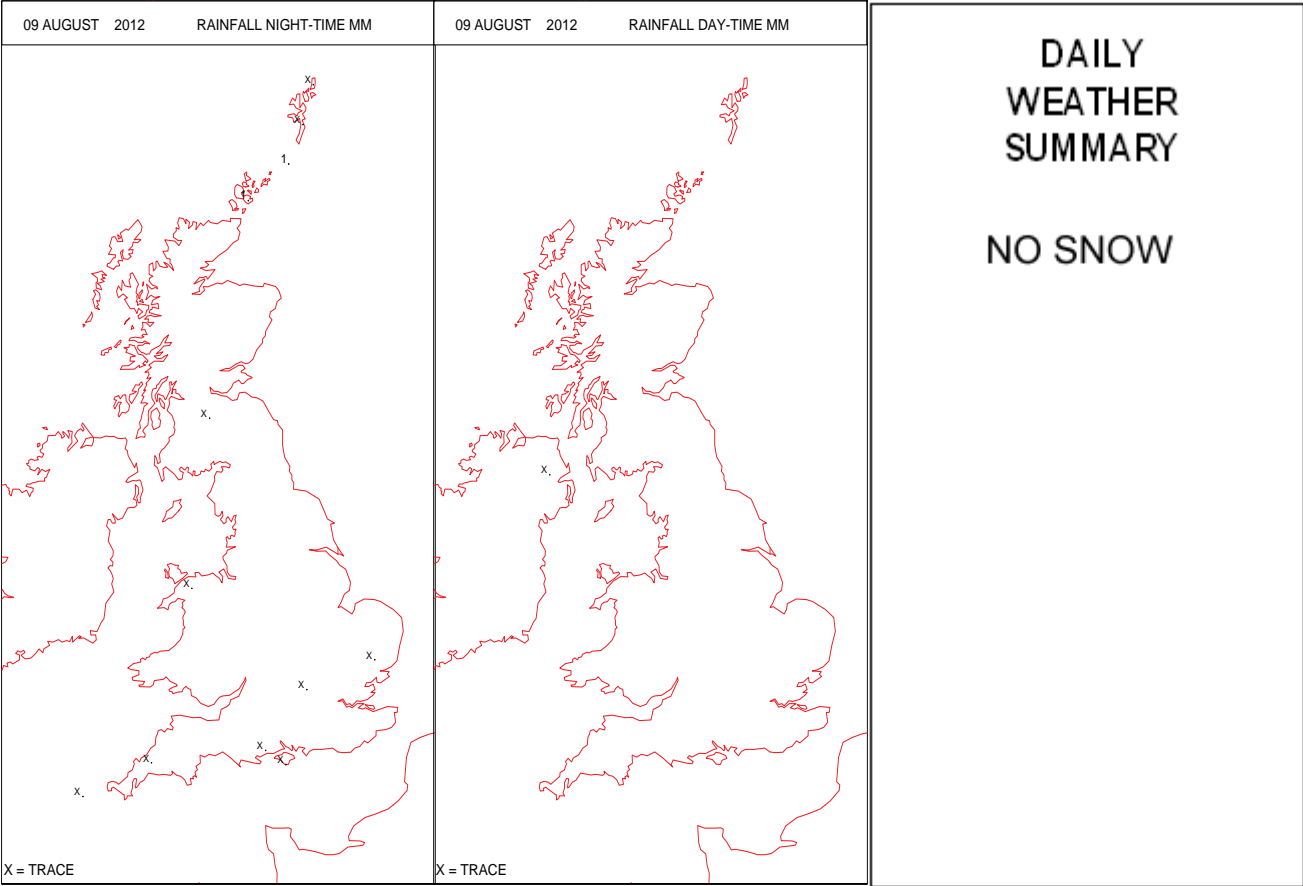
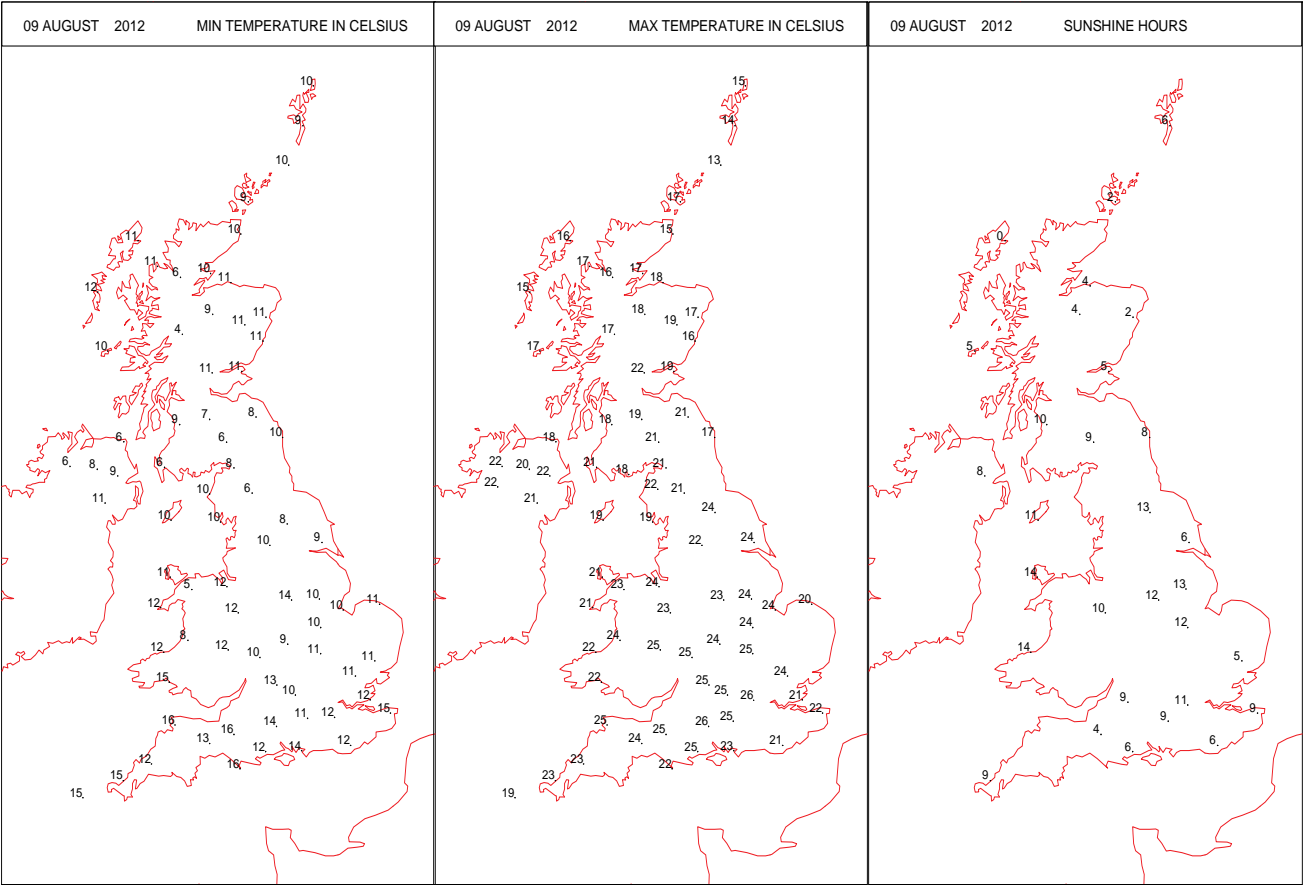
Lowest Minimum:  
3.9 Tulloch Bridge, Inverness-Shire

Lowest Grass Minimum:  
1.7 Tulloch Bridge, Inverness-Shire

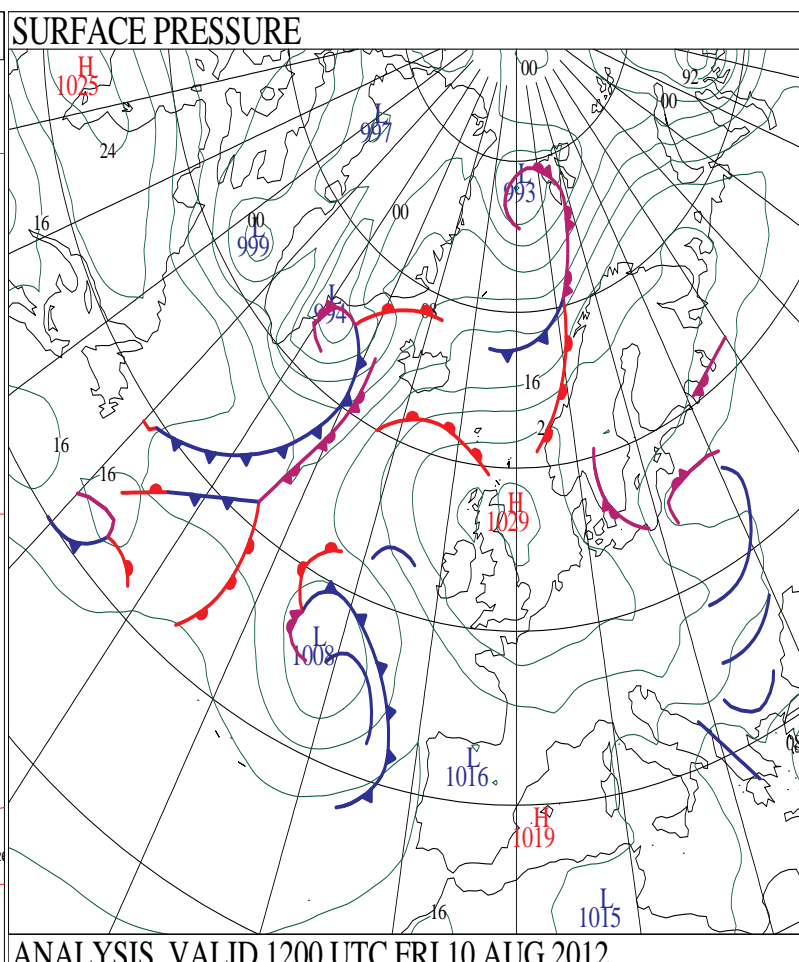
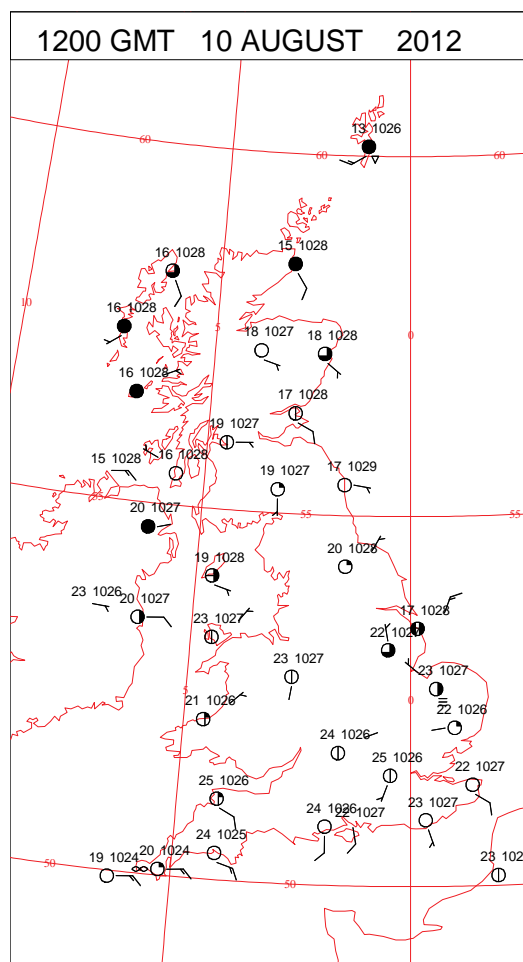
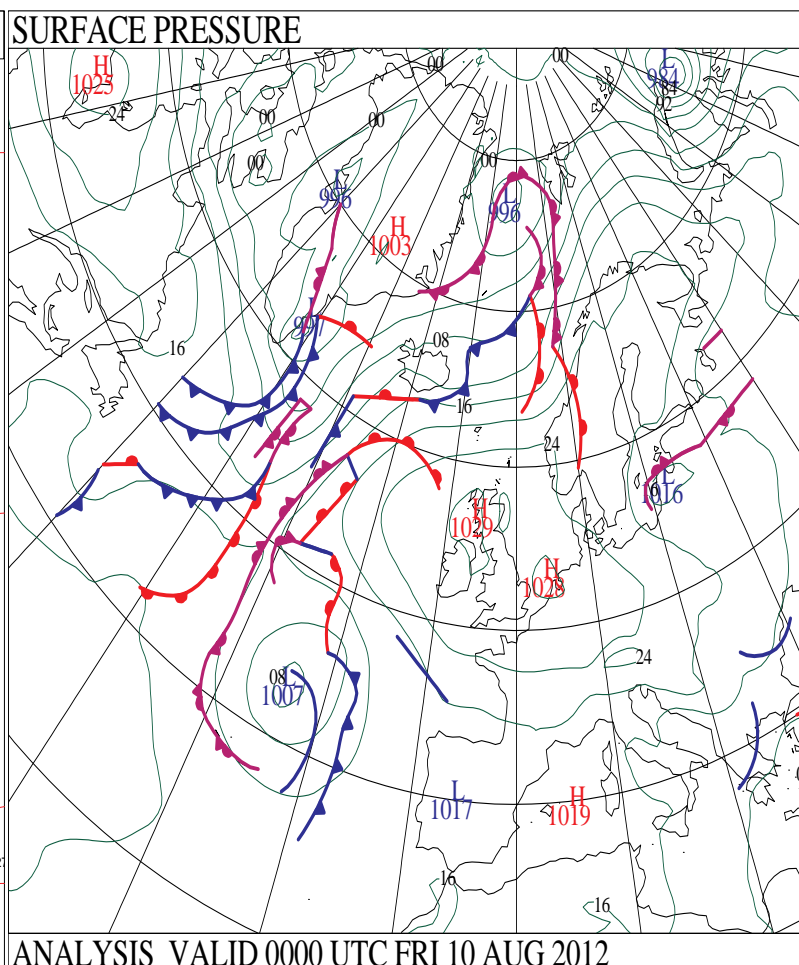
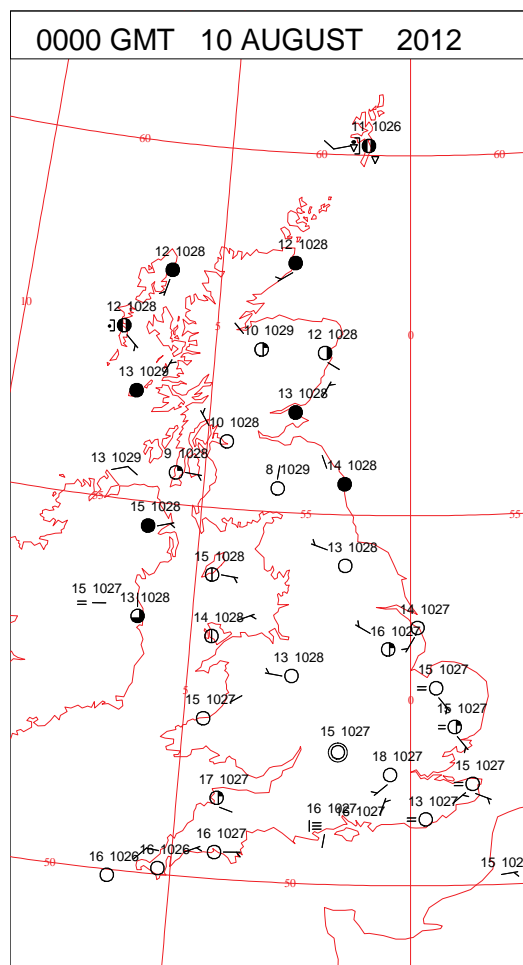
Most Rain:  
0.8 Fair Isle, Shetland

Most Sun:  
13.7 Valley, Gwynedd

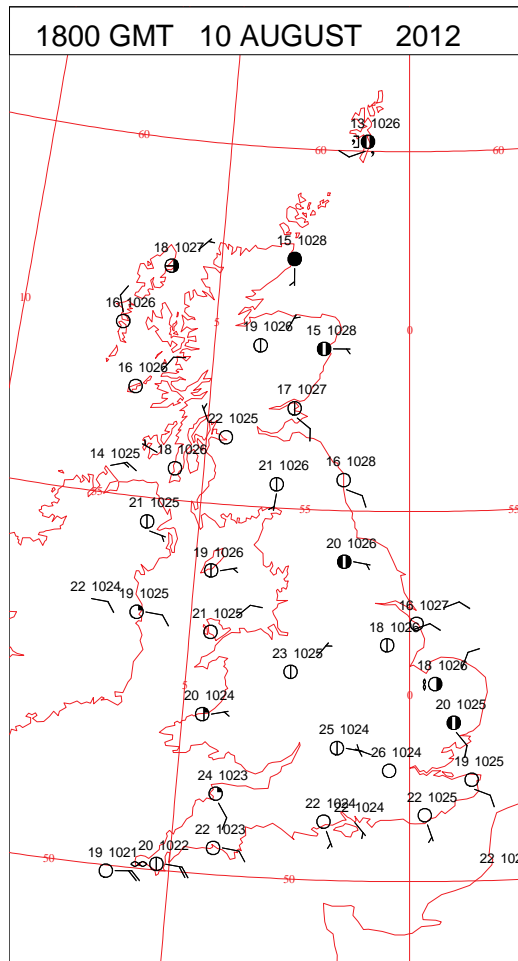
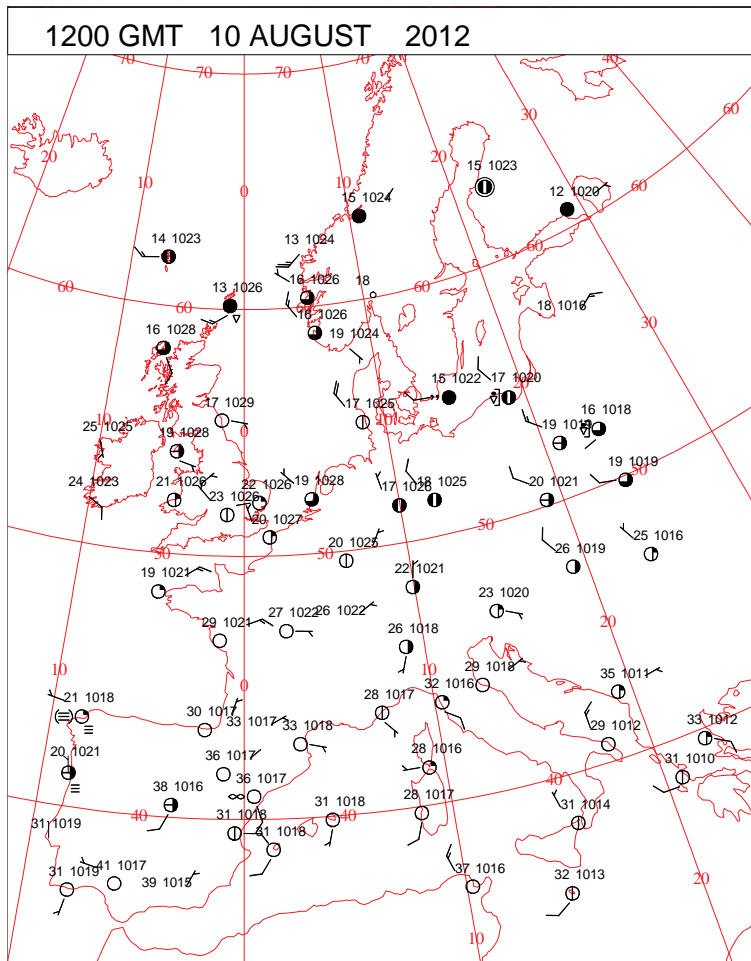
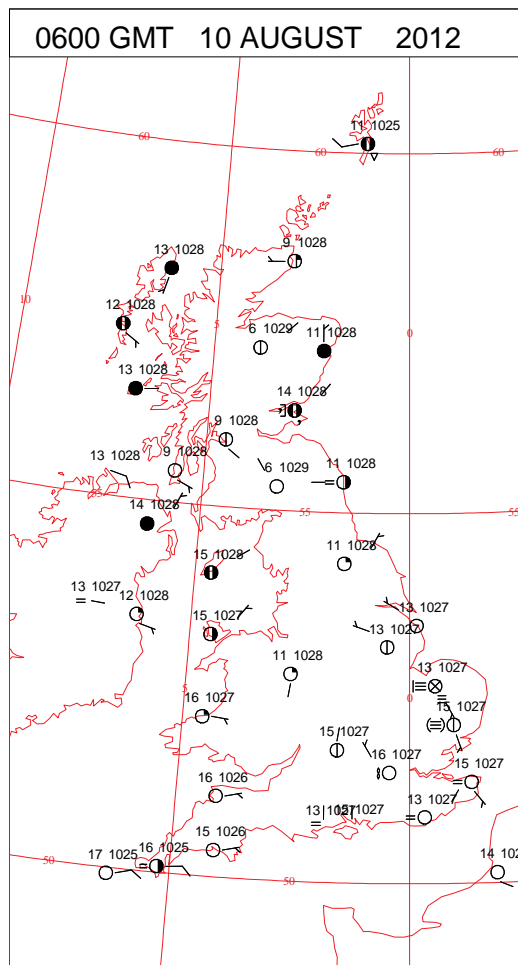
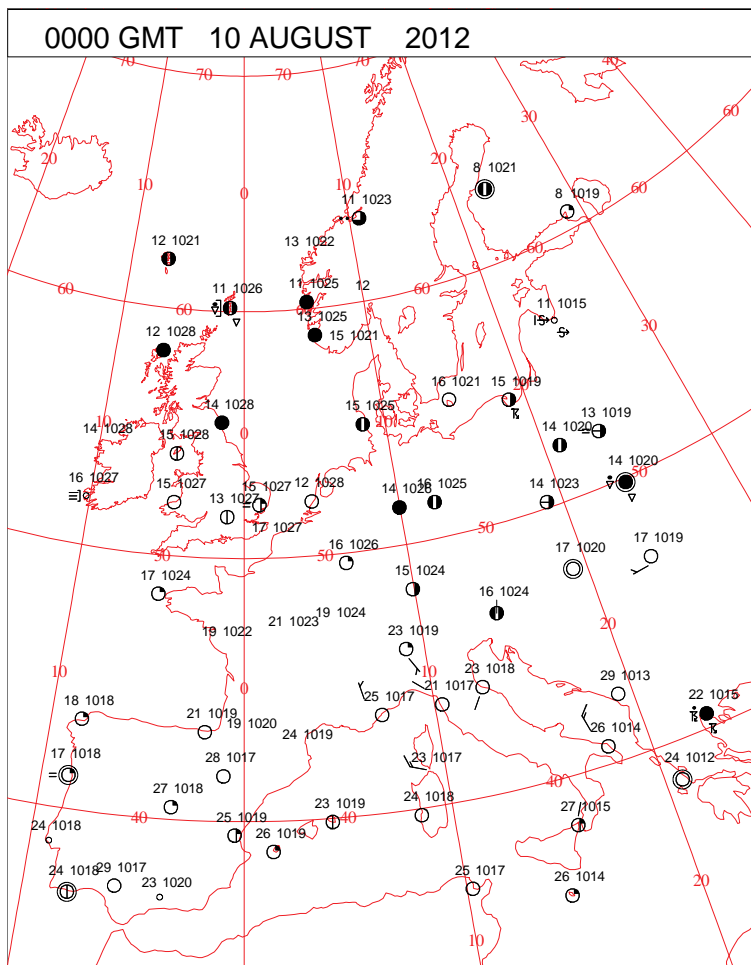
DAILY CLIMATE DATA



# DAILY WEATHER SUMMARY



# SURFACE REPORTS

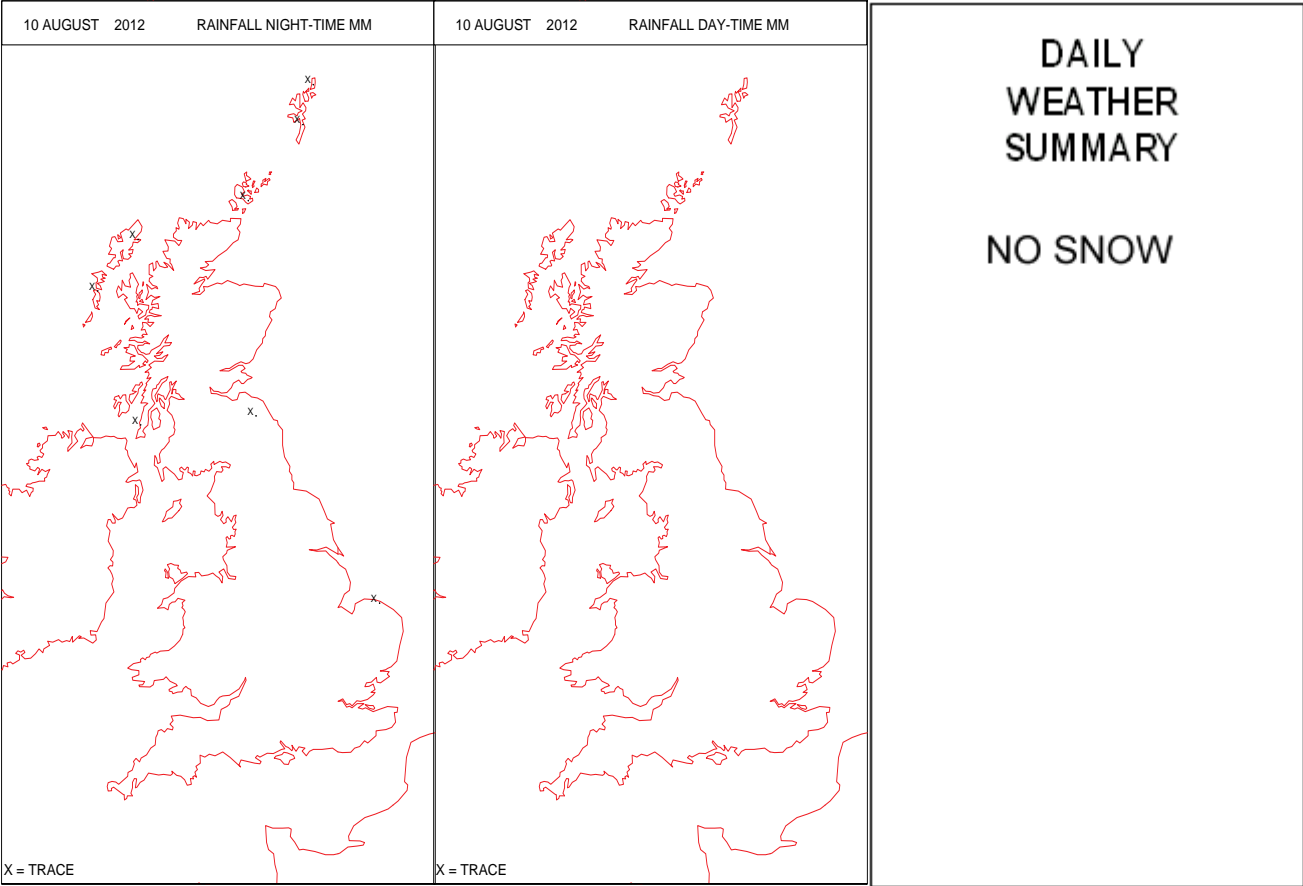
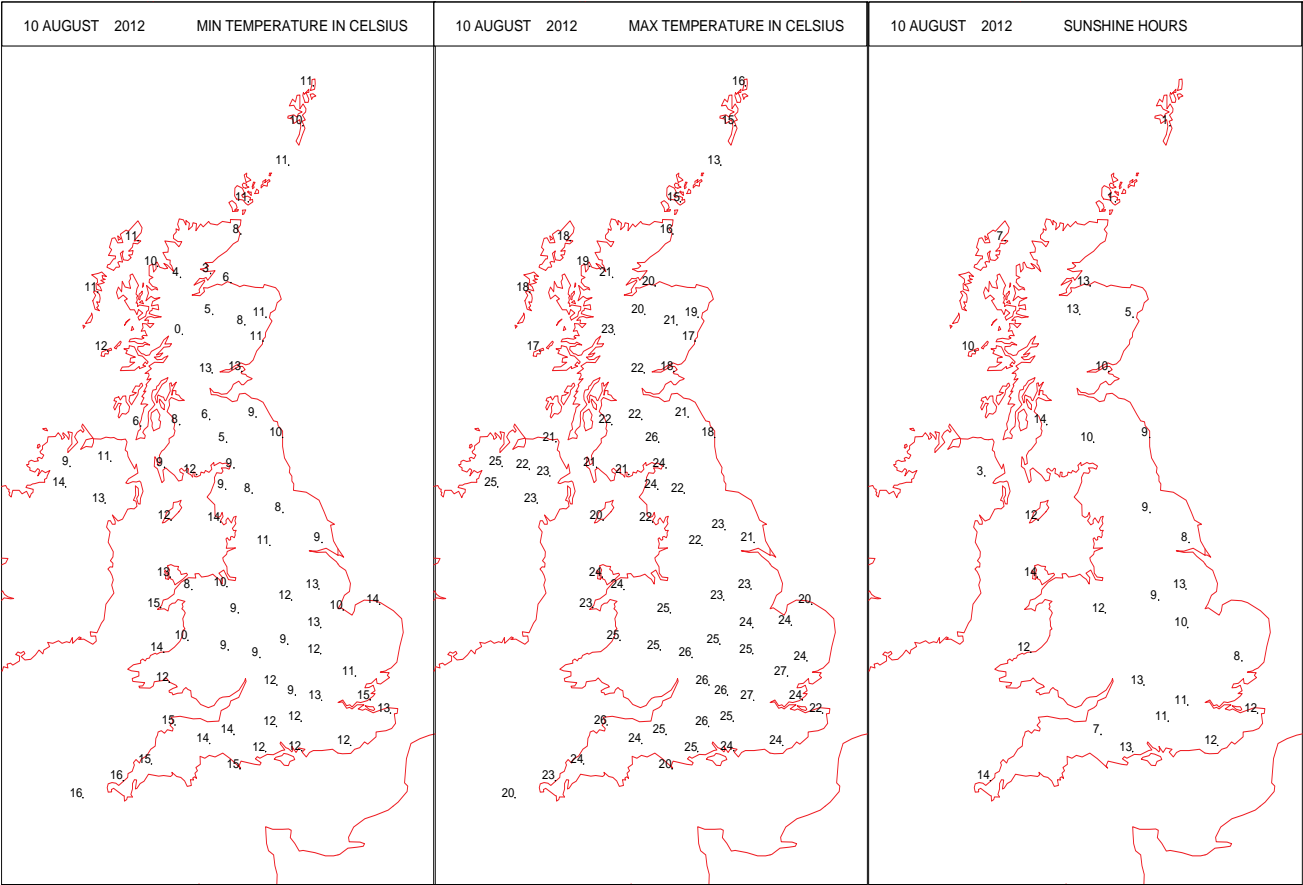


# SIGNIFICANT WEATHER

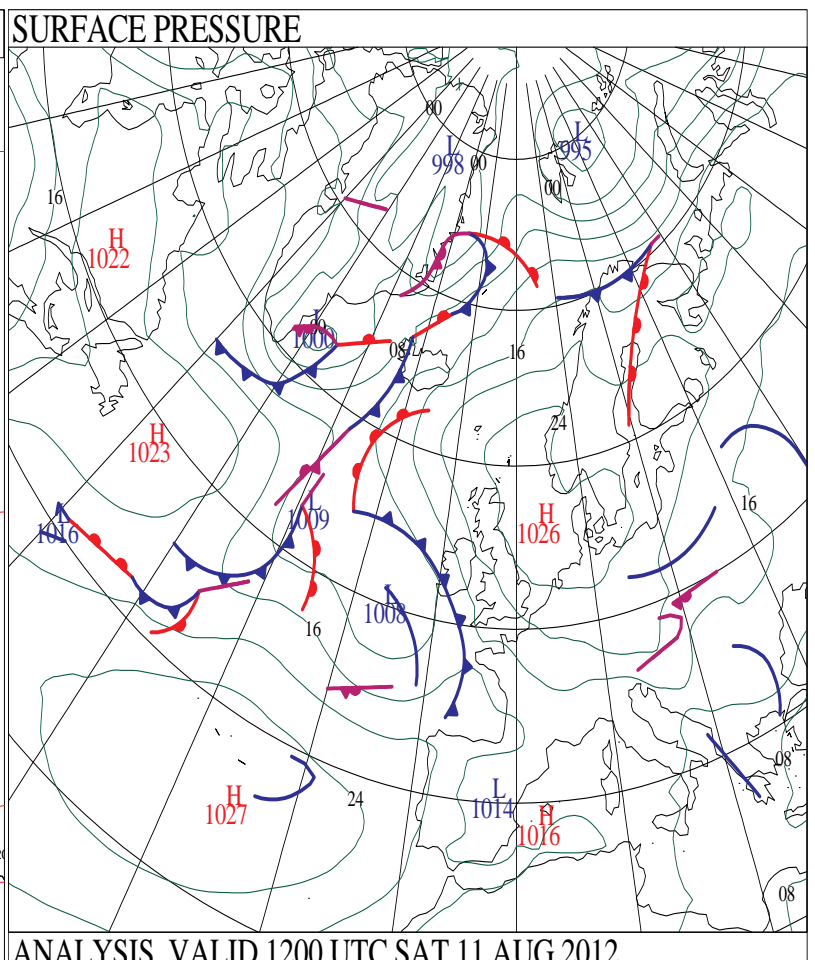
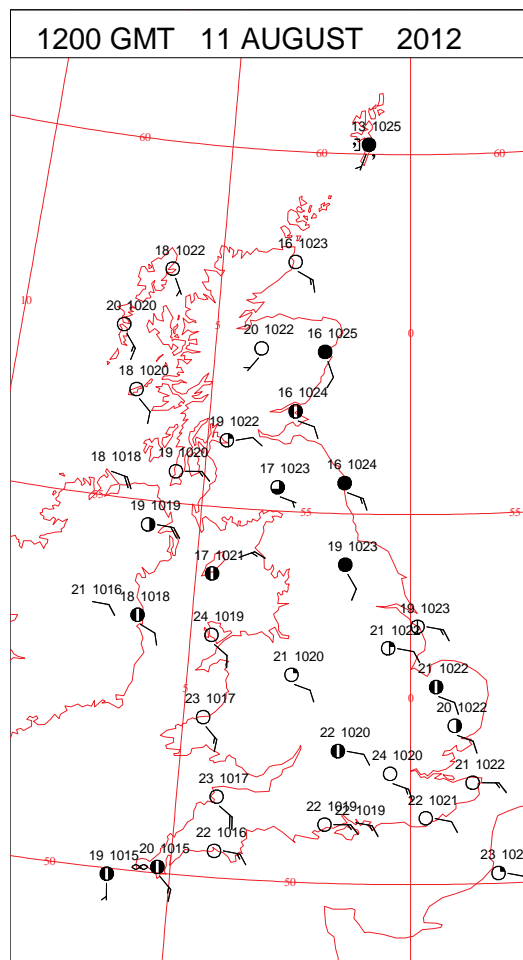
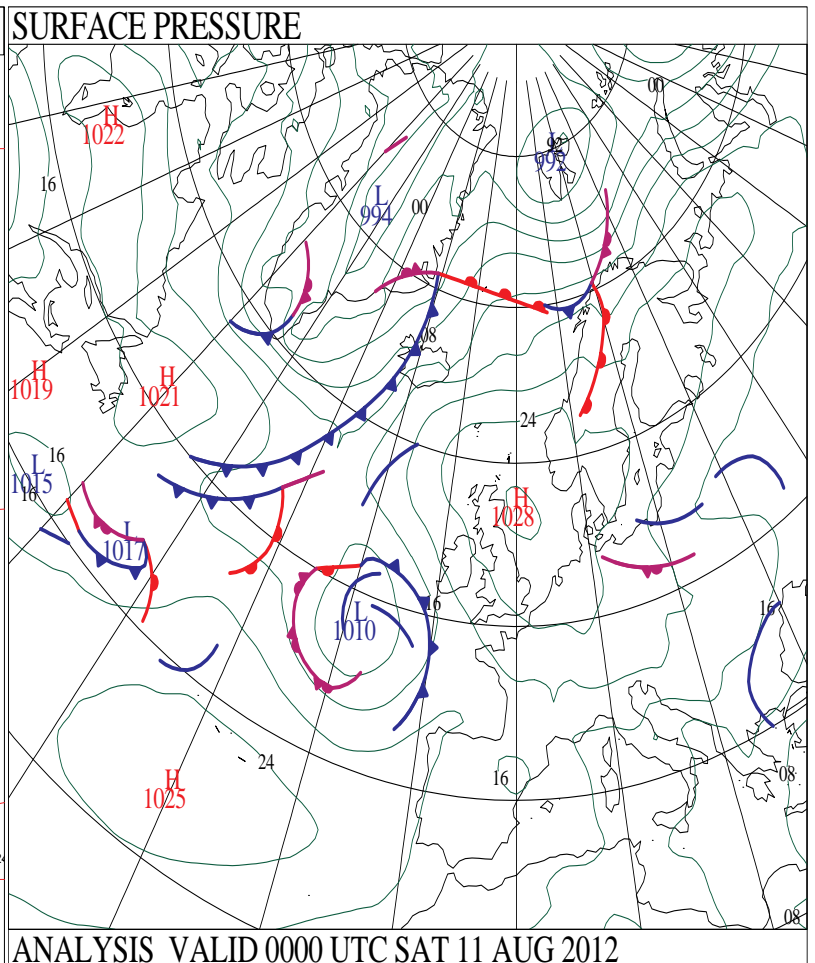
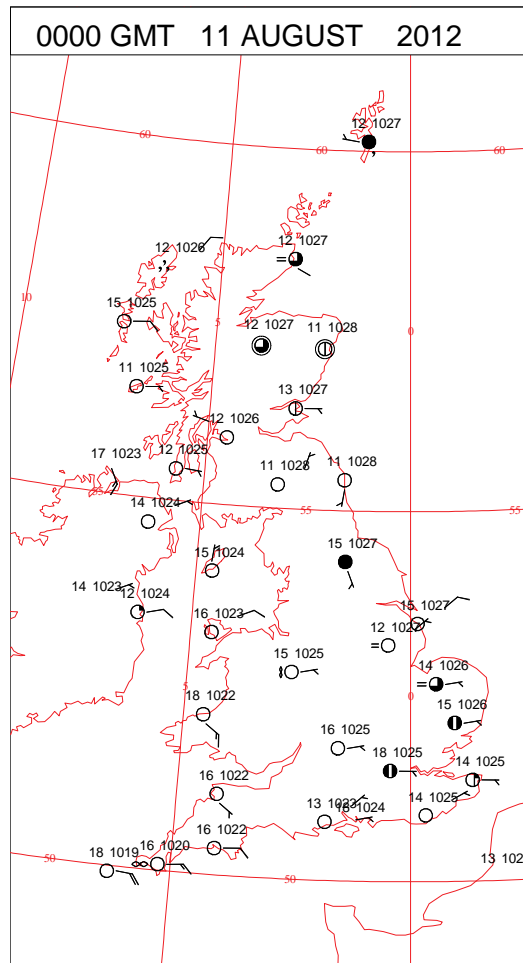
0600 GMT 10 AUGUST 2012	SIG WEATHER	1200 GMT 10 AUGUST 2012	SIG WEATHER	<p><b>Summary of UK Weather for Friday 10 August 2012.</b></p> <p>It was another fine and dry day for much of the U.K., with sunny spells across many parts.</p> <p>Some areas started rather dull with mist and fog though, especially locally around parts of the south and east of England, and around the Scottish Borders.</p> <p>There was rather a lot of cloud around north-east England and north-west Scotland.</p> <p>It was also quite a chilly start to the day in the north, but a humid feel in the south.</p> <p>Winds in general were light and variable across much of the country, making it feel even warmer.</p> <p>However, an area of sea mist and low cloud moved inland to affect the shorelines around the Wash, including Lincolnshire and Norfolk, which brought quite a disappointing end to the day there.</p> <p>The fine and settled weather continued into the evening.</p> <p>Temperatures across the country were above the average.</p>
1800 GMT 10 AUGUST 2012	SIG WEATHER	0000 GMT 11 AUGUST 2012	SIG WEATHER	<p><b>EXTREMES</b></p> <p><b>Highest Maximum:</b> 27.3 Northolt, Greater London</p> <p><b>Lowest Maximum:</b> 13.0 Fair Isle, Shetland</p> <p><b>Lowest Minimum:</b> 0.4 Tulloch Bridge, Inverness-Shire</p> <p><b>Lowest Grass Minimum:</b> -1.8 Tulloch Bridge, Inverness-Shire</p> <p><b>Most Rain:</b> 0.4 Lerwick, Shetland</p> <p><b>Most Sun:</b> 14.1 Prestwick Gannet, Ayrshire</p>



DAILY CLIMATE DATA

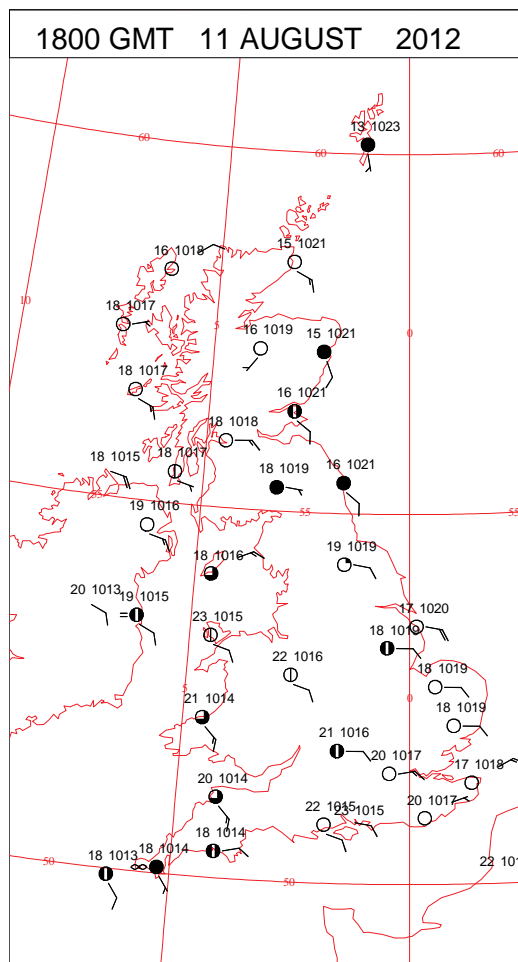
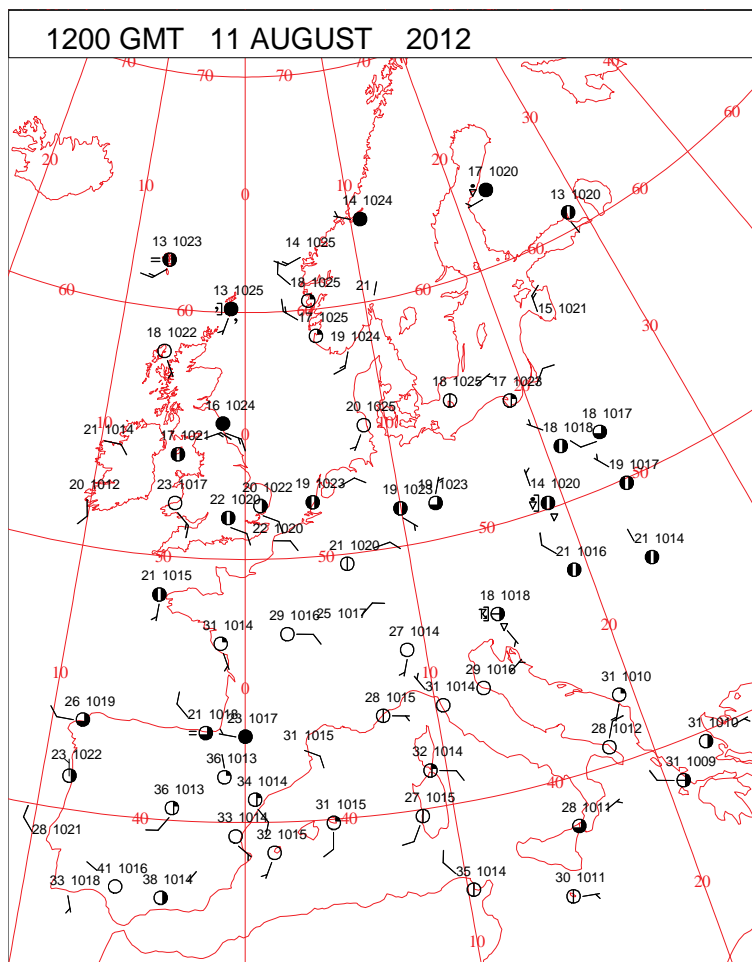
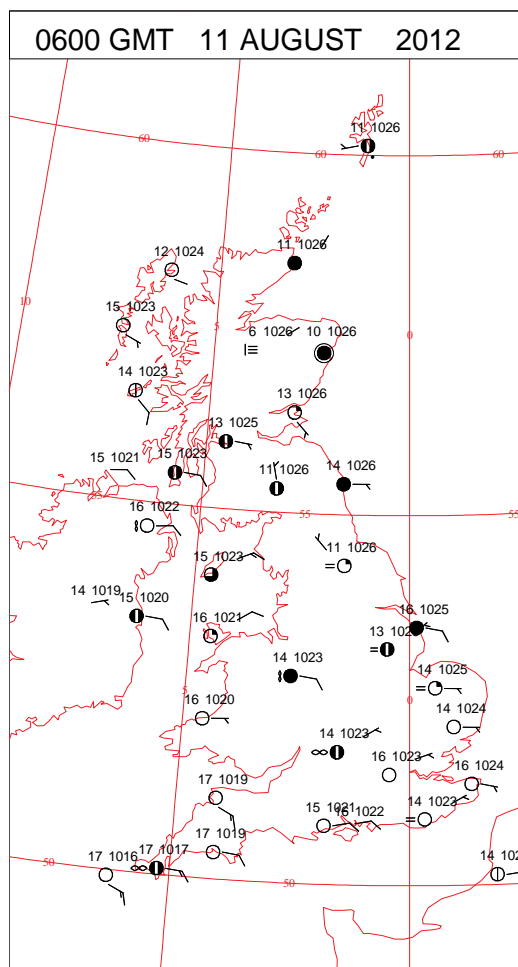
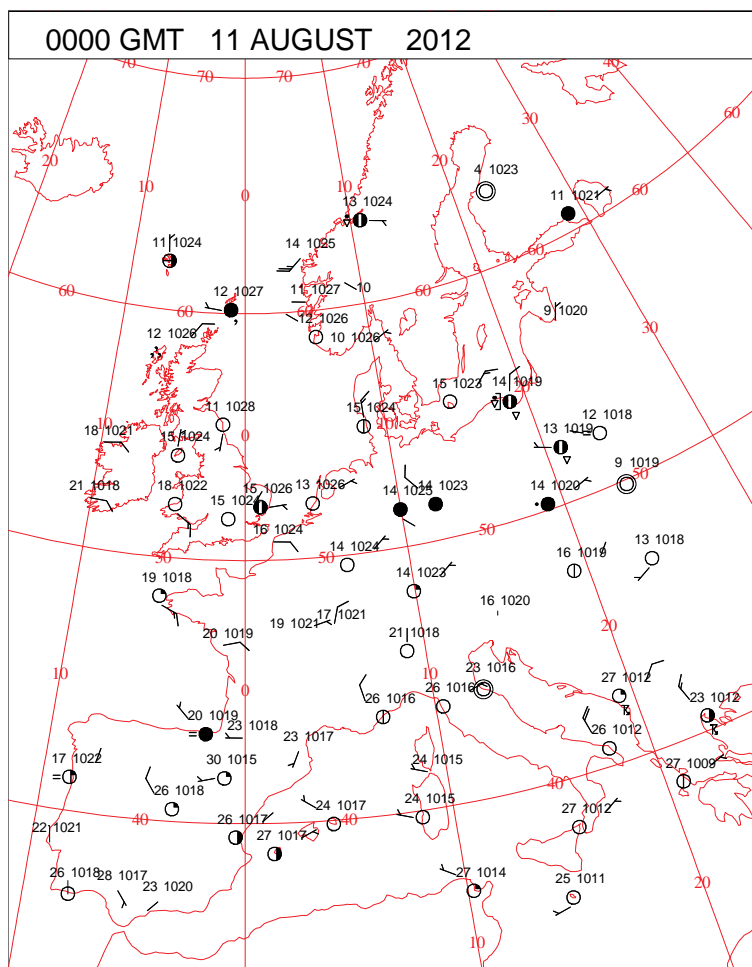


# DAILY WEATHER SUMMARY



Saturday 11 August 2012

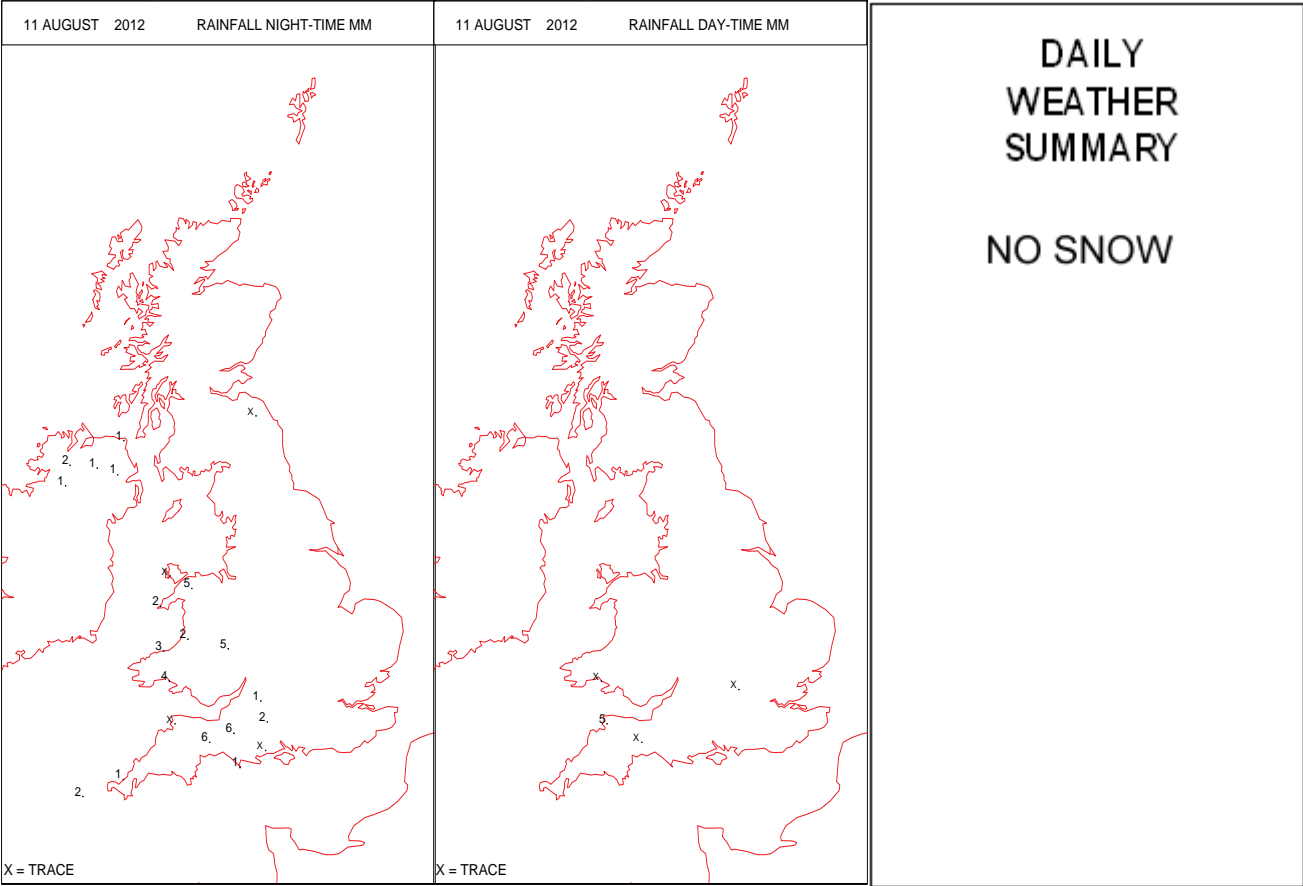
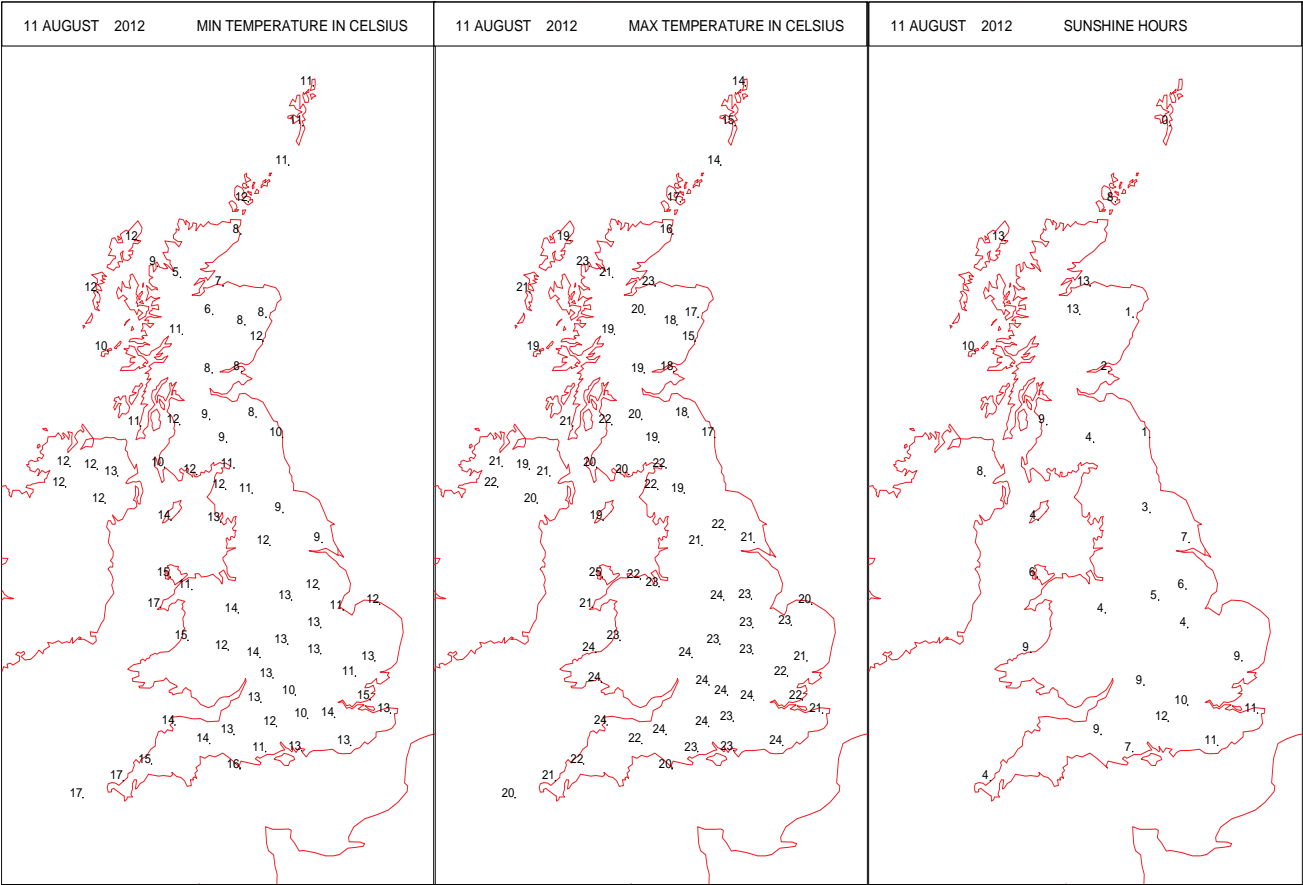
## SURFACE REPORTS



# SIGNIFICANT WEATHER

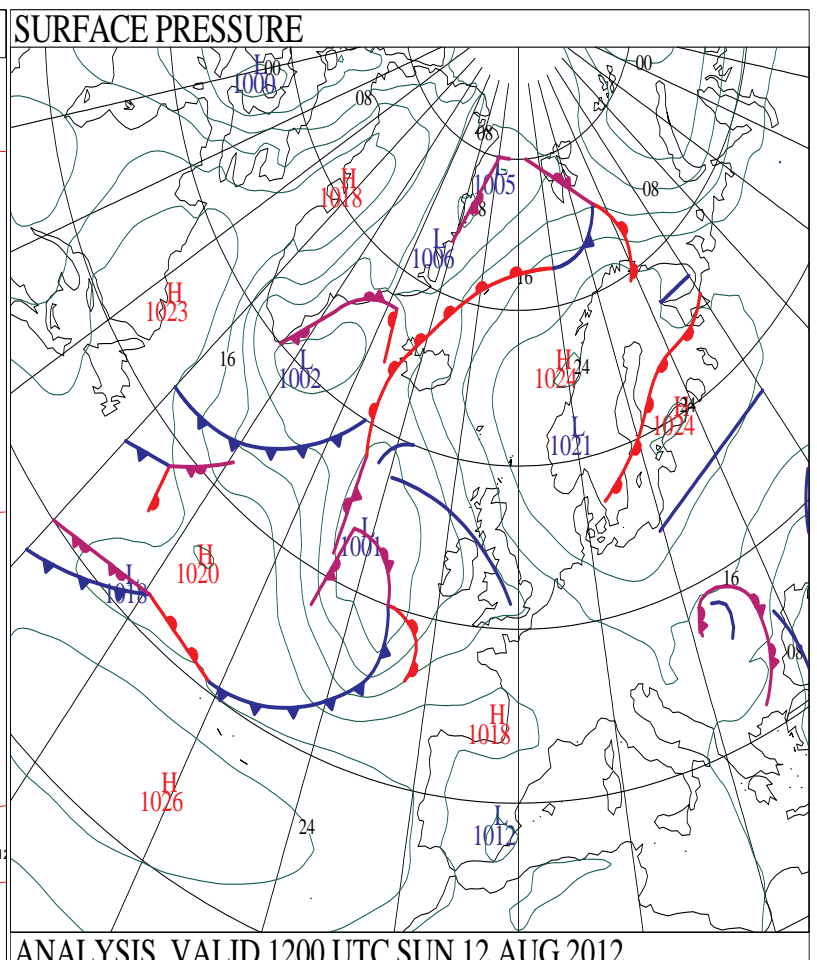
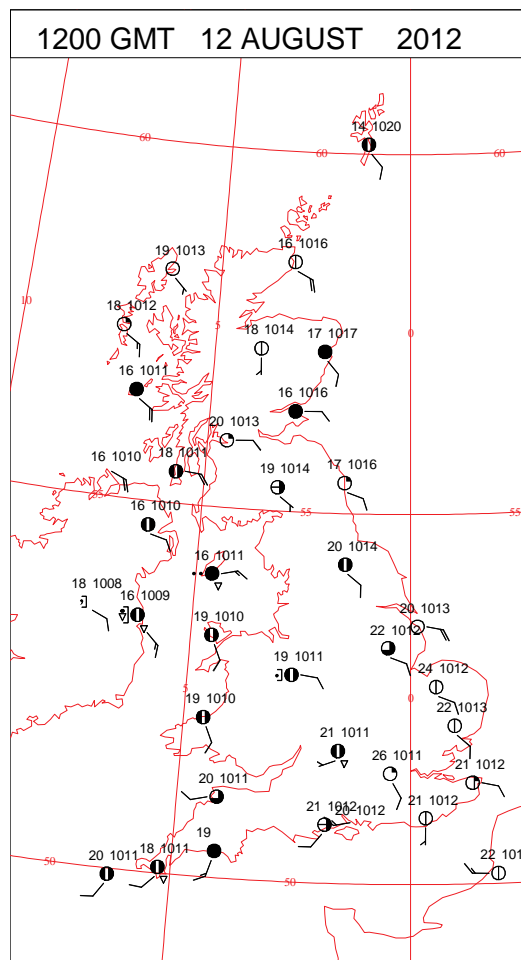
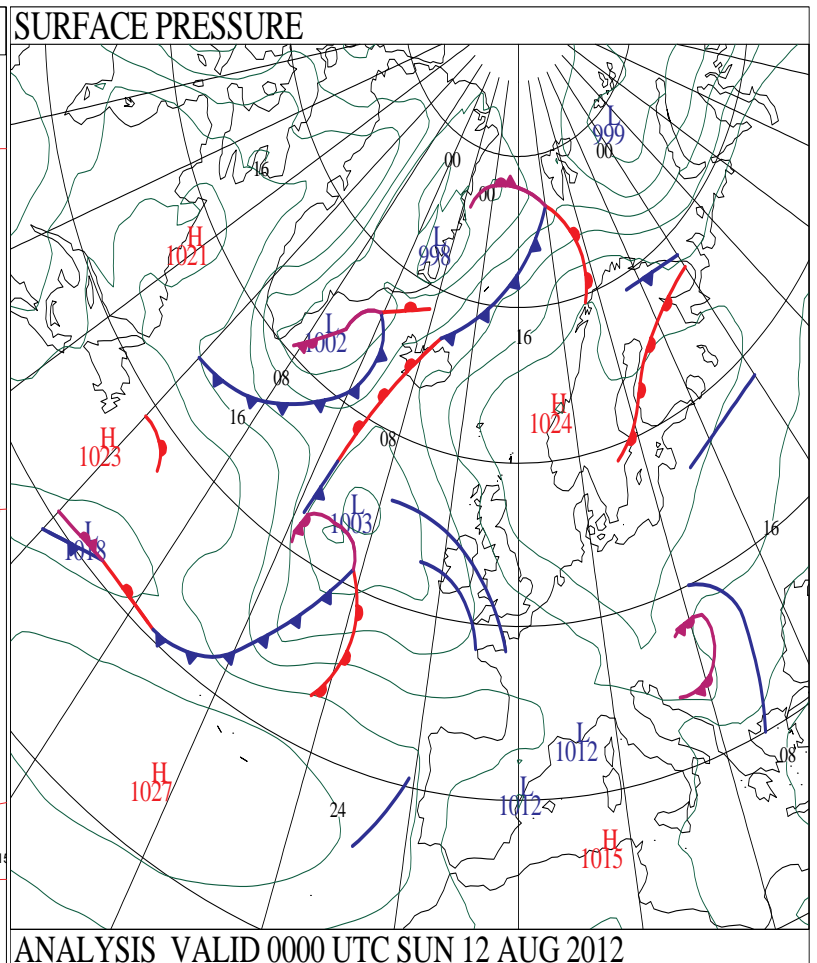
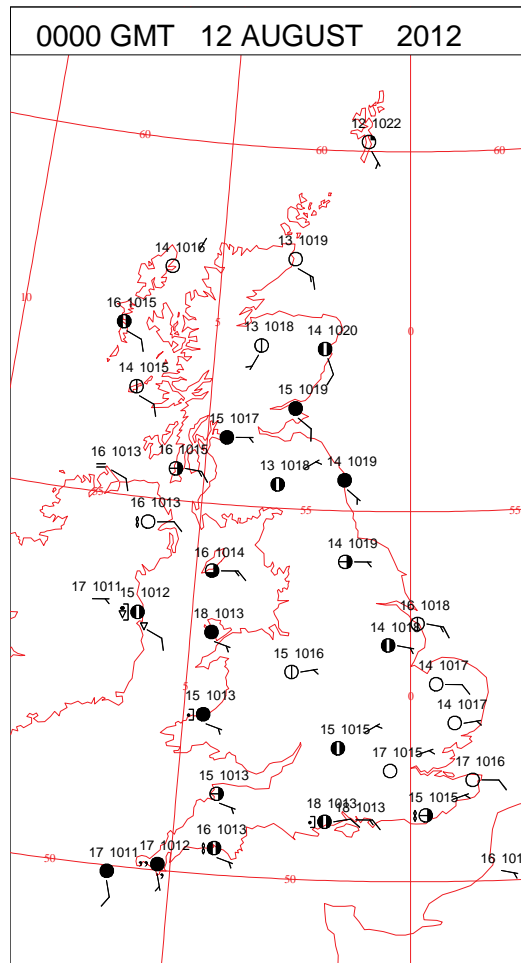
0600 GMT 11 AUGUST 2012	SIG WEATHER	1200 GMT 11 AUGUST 2012	SIG WEATHER	<p><b>Summary of UK Weather for Saturday 11 August 2012.</b></p> <p>The morning started dry with a fair amount of low cloud, mist and fog across the Midlands and east Wales, and also a lot of cloud across north-east England and parts of eastern Scotland.</p> <p>Elsewhere, it started bright with good spells of sunshine, although there was some high cloud in the south-west.</p> <p>Through the day the misty conditions across the Midlands all but cleared, but the broken cloud continued to affect the north-east coast.</p> <p>Remaining areas continued to enjoy the sunshine, with a south-easterly breeze keeping the humidity down.</p> <p>Cloud thickened further in the south-west and over Northern Ireland during the latter part of the afternoon, with a few sharp and locally thundery showers developing across Devon and Cornwall. These continued their progress further north and east during the evening.</p> <p>Elsewhere, it remained fine, dry and warm.</p> <p>Temperatures on the whole were around average, but north-west Wales and Anglesey were above average, benefiting from the south-easterly breeze off the mainland.</p>
1800 GMT 11 AUGUST 2012	SIG WEATHER	0000 GMT 12 AUGUST 2012	SIG WEATHER	<p><b>EXTREMES</b></p> <p><b>Highest Maximum:</b> 24.9 Valley, Gwynedd</p> <p><b>Lowest Maximum:</b> 14.2 Fair Isle, Shetland</p> <p><b>Lowest Minimum:</b> 4.7 Loch Glascarnoch</p> <p><b>Lowest Grass Minimum:</b> 0.9 Loch Glascarnoch</p> <p><b>Most Rain:</b> 6.6 Dunkeswell Aerodrome, Devon</p> <p><b>Most Sun:</b> 13.3 Kinloss, Moray</p>

DAILY CLIMATE DATA

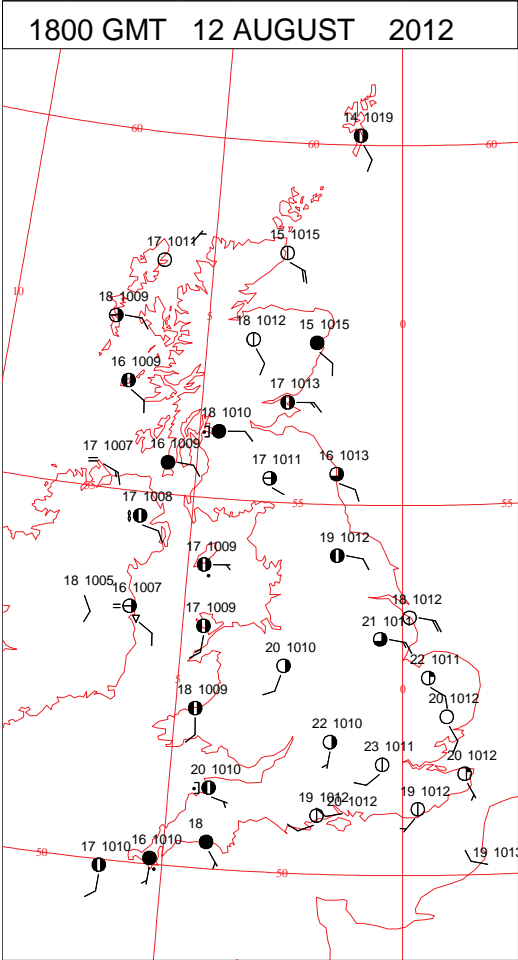
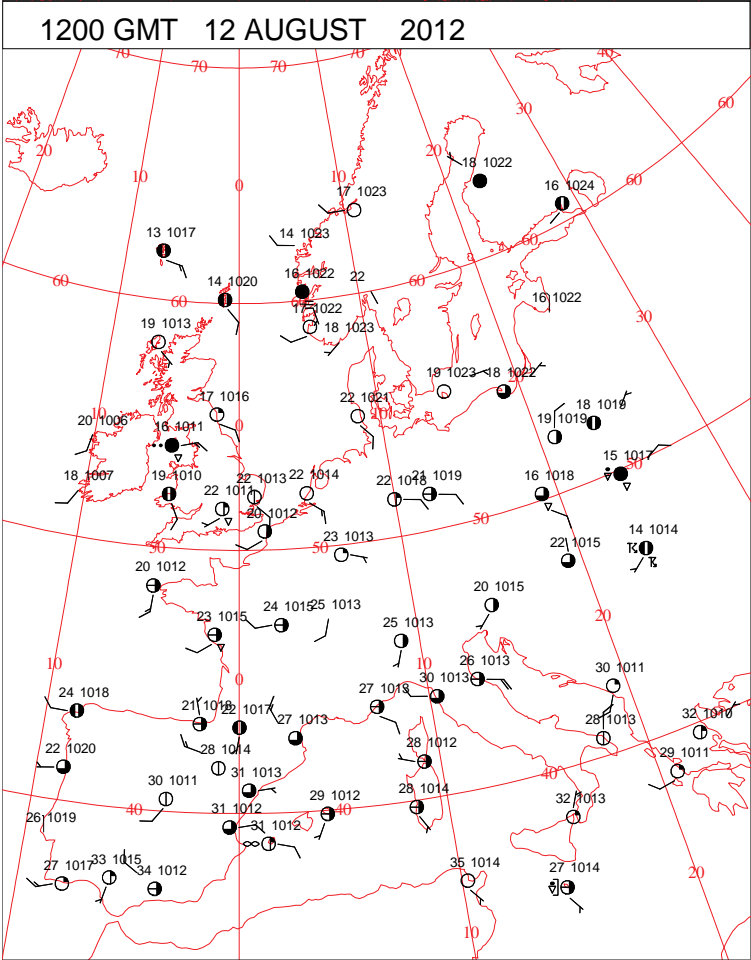
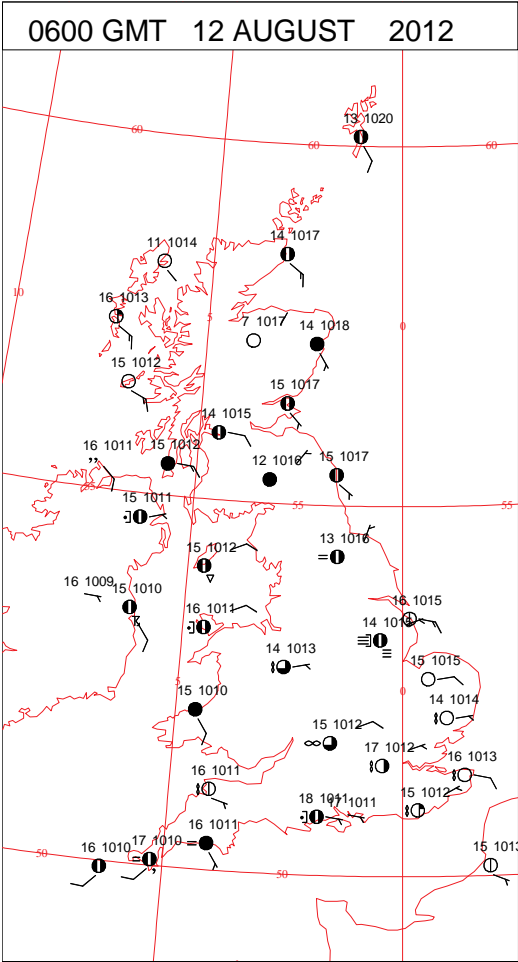
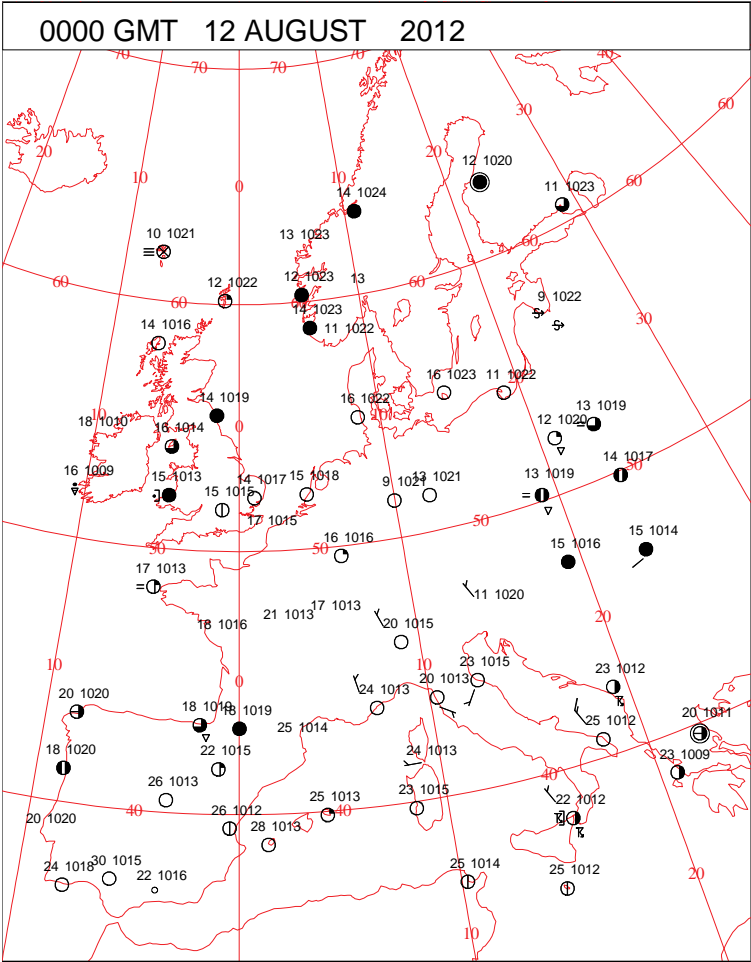




# DAILY WEATHER SUMMARY



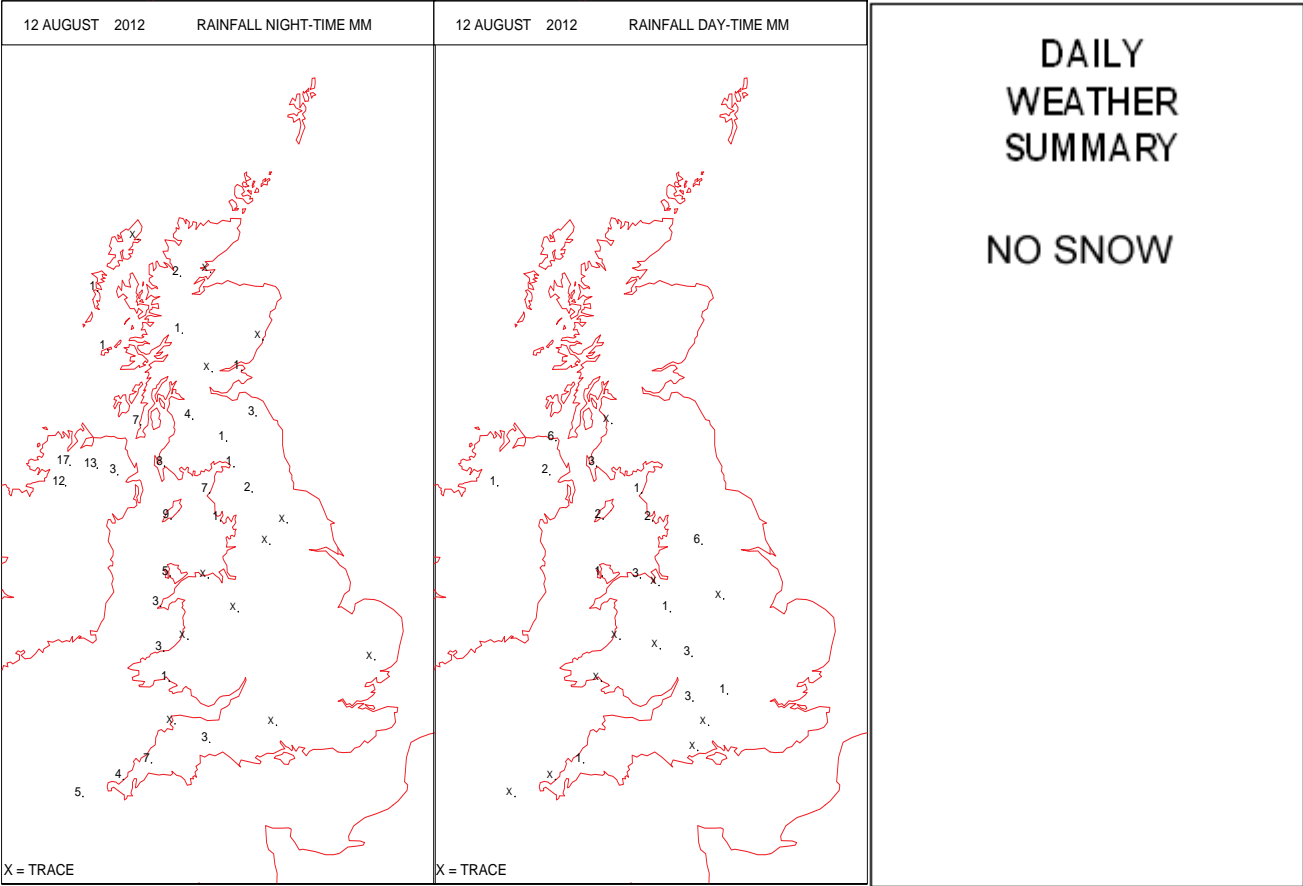
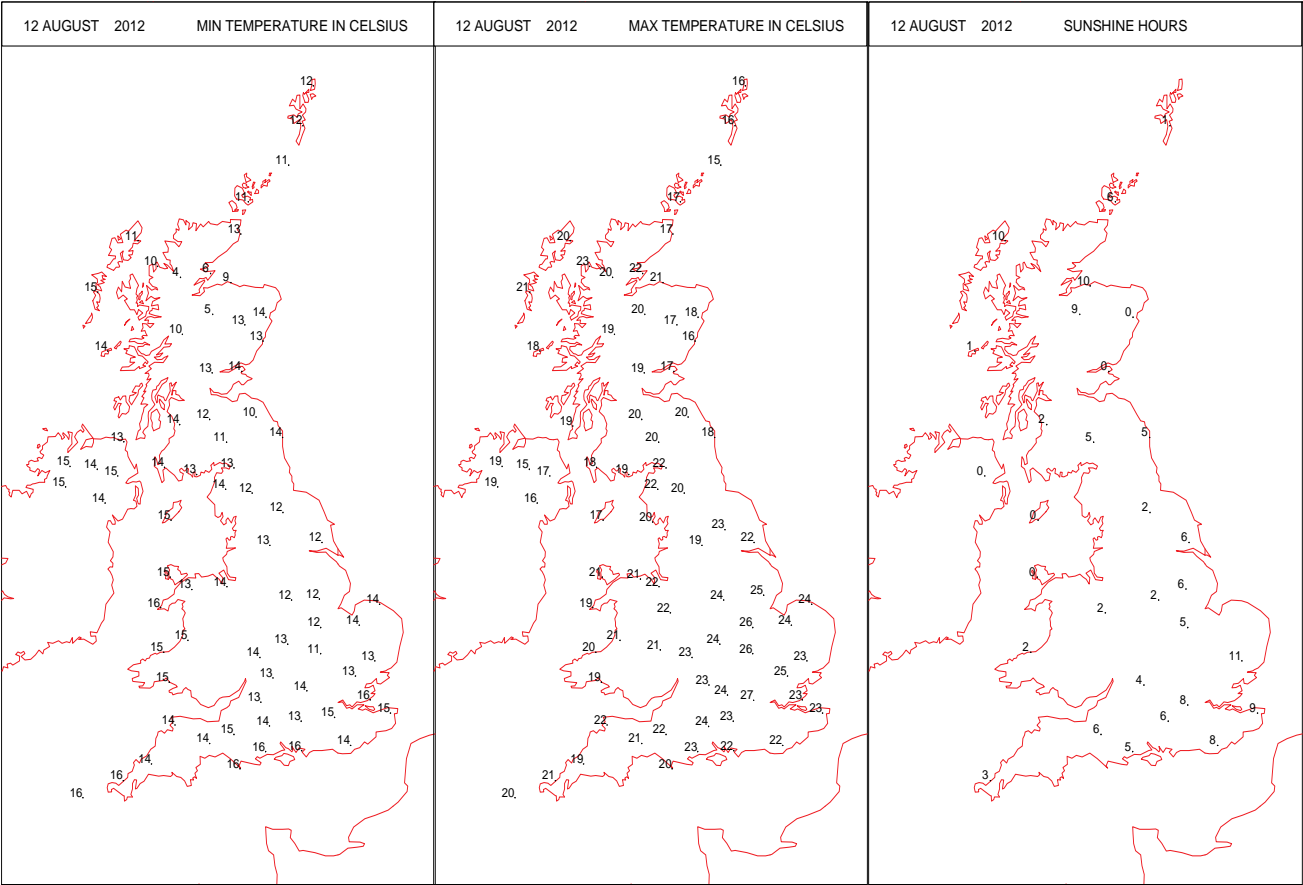
SURFACE REPORTS



# SIGNIFICANT WEATHER

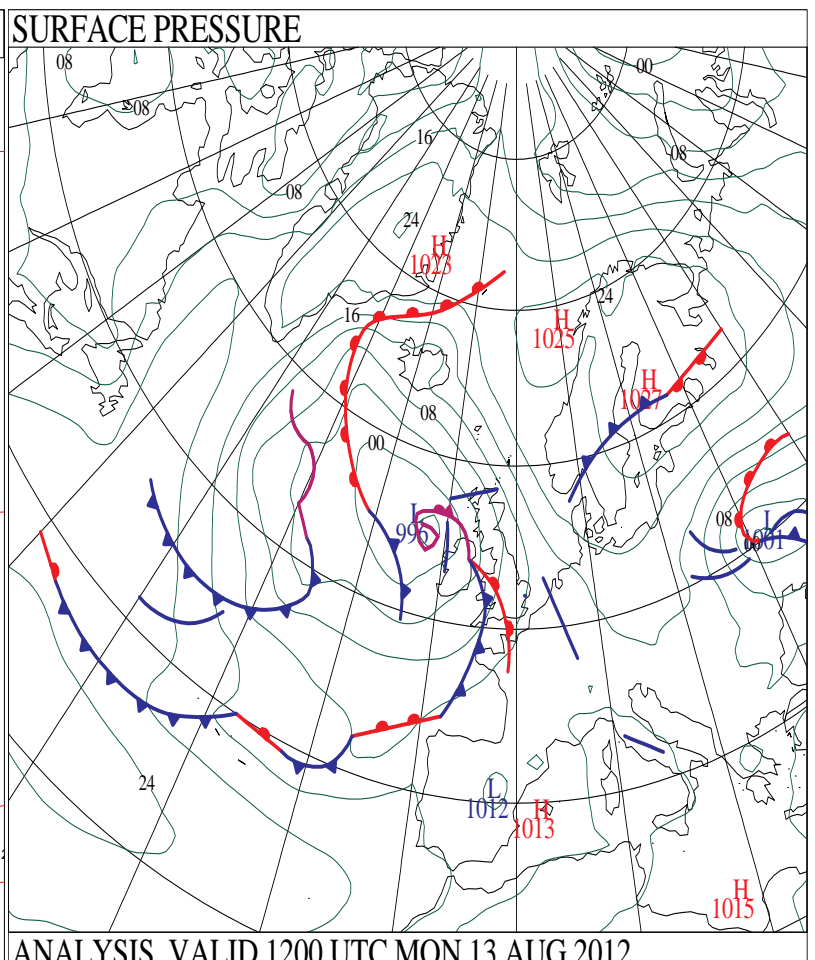
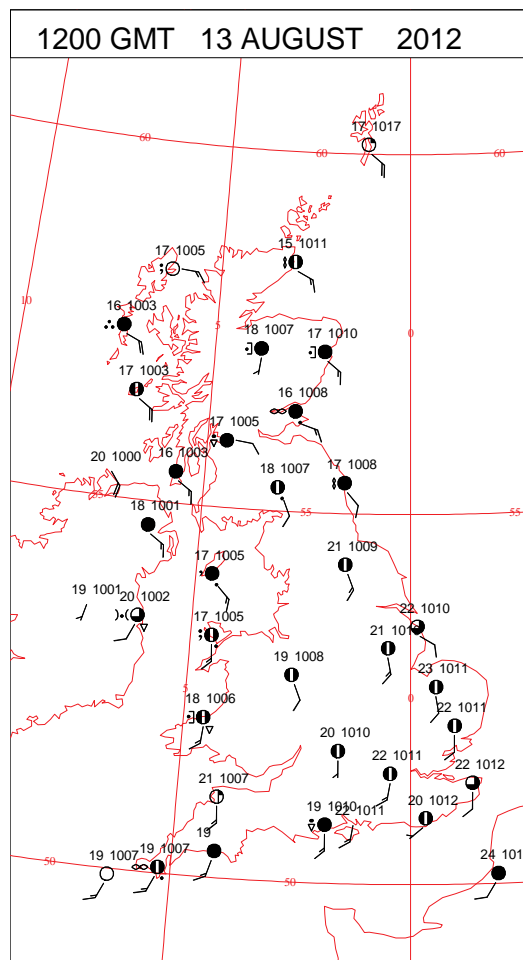
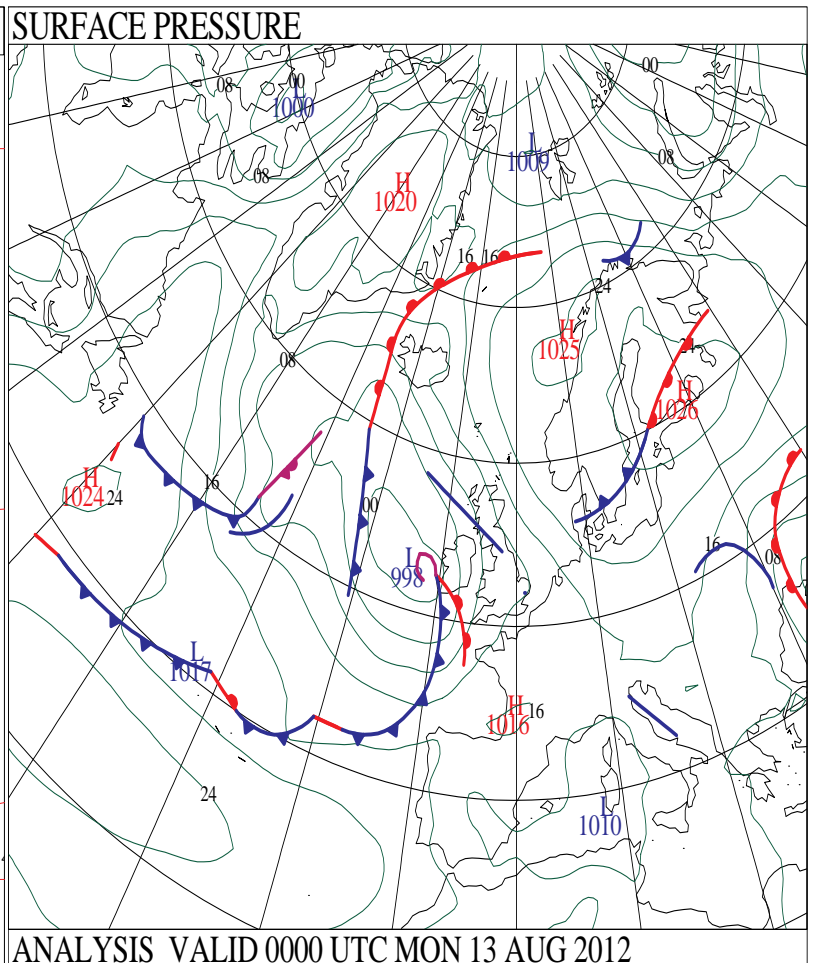
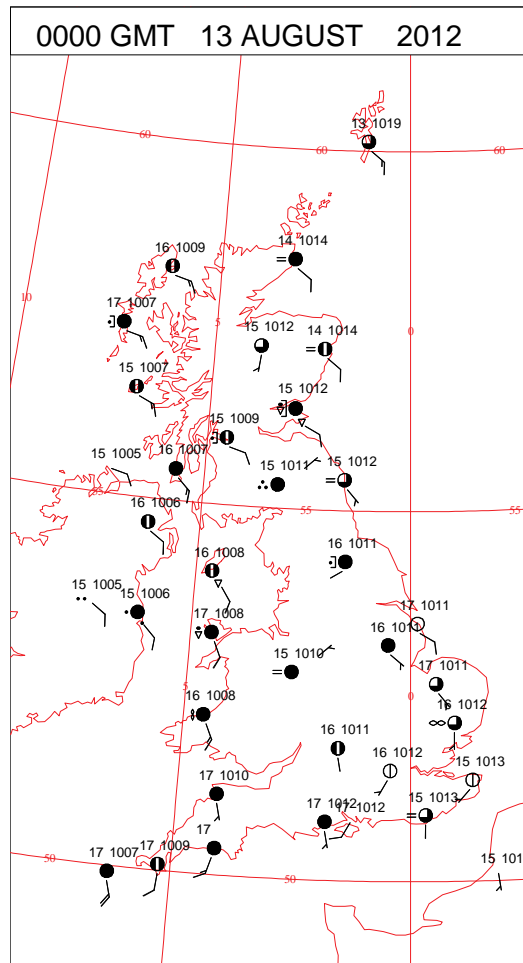
0600 GMT 12 AUGUST 2012	SIG WEATHER	1200 GMT 12 AUGUST 2012	SIG WEATHER	<p><b>Summary of UK Weather for Sunday 12 August 2012.</b>  Isolated thunderstorms developed over the south-west of the U.K. during the night, giving some areas up to an hour of torrential rain before the breeze moved them through.</p> <p>Further north, a few bands of showers also ran northwards into Northern Ireland, although these were less heavy in the main.</p> <p>Elsewhere, a dry and warm night led into a fine start to the day, with sunshine across eastern areas in particular. This hazy sunshine was interrupted in a few parts by showers, however these were generally the exception in what was another predominantly warm and fine day for the majority.</p> <p>The band of heavy showers that started the day in south-western areas continued to edge north and east, easing a little in general, especially towards its southern end. This left south-eastern areas largely dry throughout.</p> <p>As many areas enjoyed some evening sunny spells, some more persistent rain followed into the far south-west giving a wet evening there, whilst a few thundery downpours affected parts of northern England before nightfall.</p>
1800 GMT 12 AUGUST 2012	SIG WEATHER	0000 GMT 13 AUGUST 2012	SIG WEATHER	<p><b>EXTREMES</b>  <b>Highest Maximum:</b>  27.2 Northolt, Greater London  <b>Lowest Maximum:</b>  15.0 Lough Fea, Londonderry  <b>Lowest Minimum:</b>  3.8 Loch Glascarnoch, Ross-Shire  <b>Lowest Grass Minimum:</b>  0.1 Loch Glascarnoch, Ross-Shire  <b>Most Rain:</b>  16.8 Castlederg, Tyrone  <b>Most Sun:</b>  10.5 Wattisham, Suffolk</p>

DAILY CLIMATE DATA





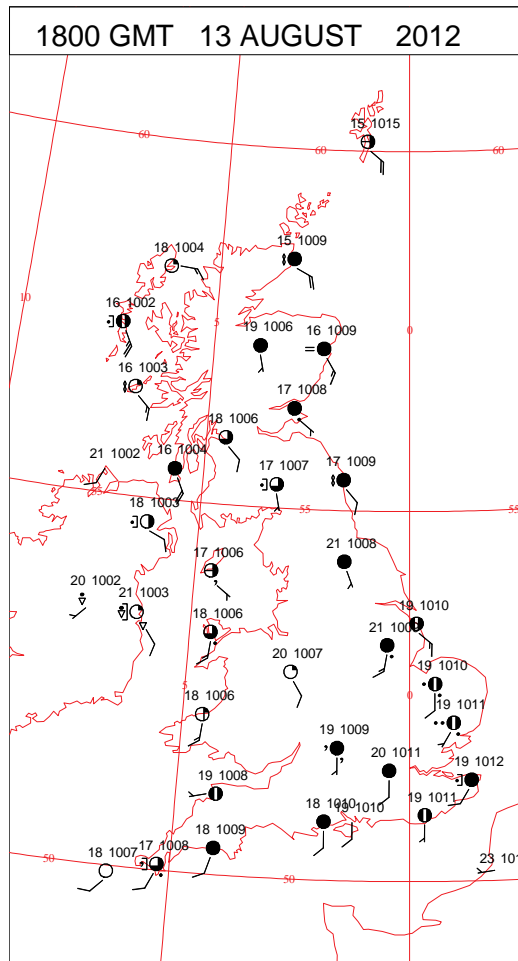
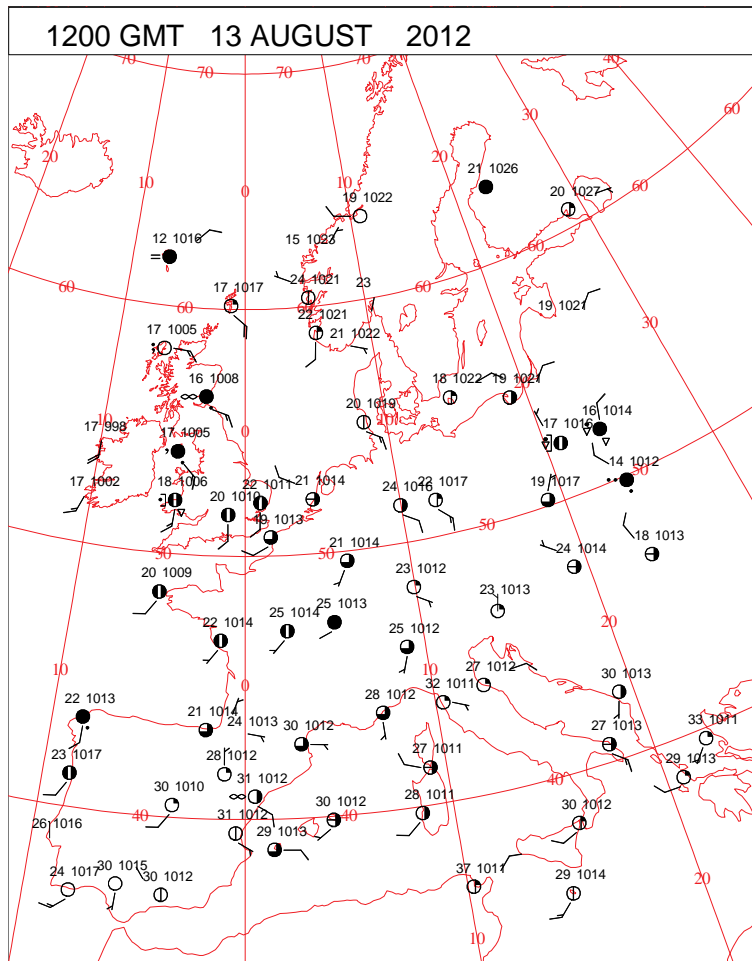
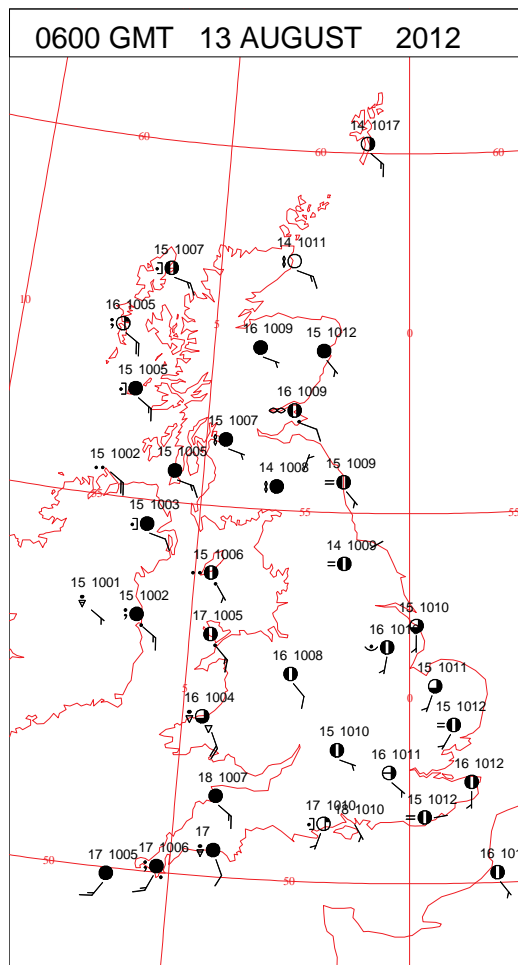
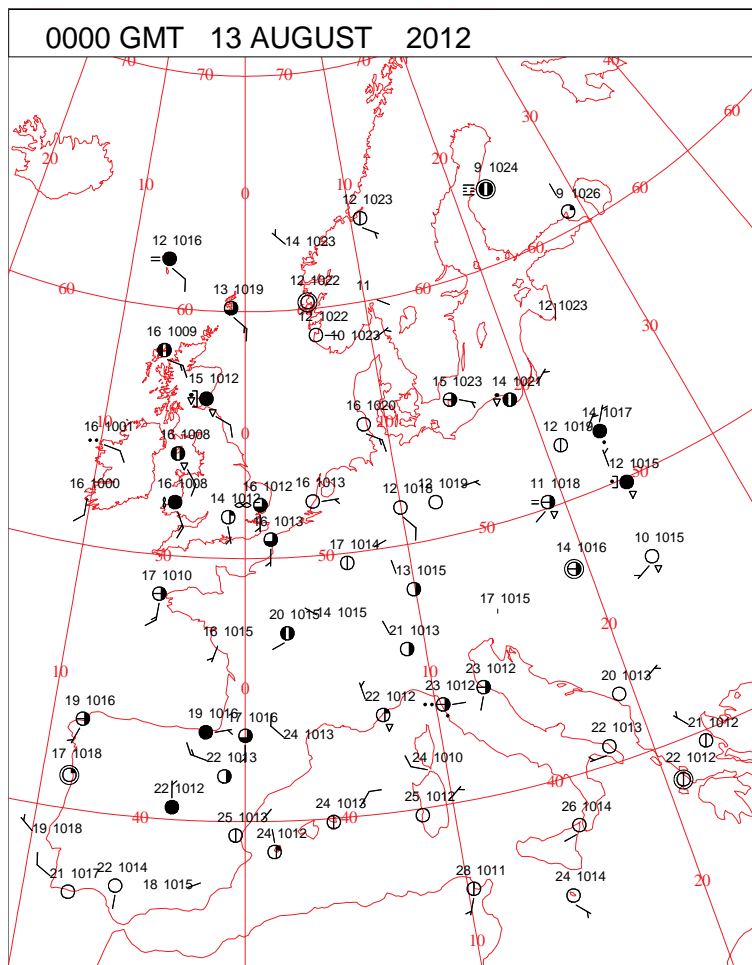
# DAILY WEATHER SUMMARY





Monday 13 August 2012

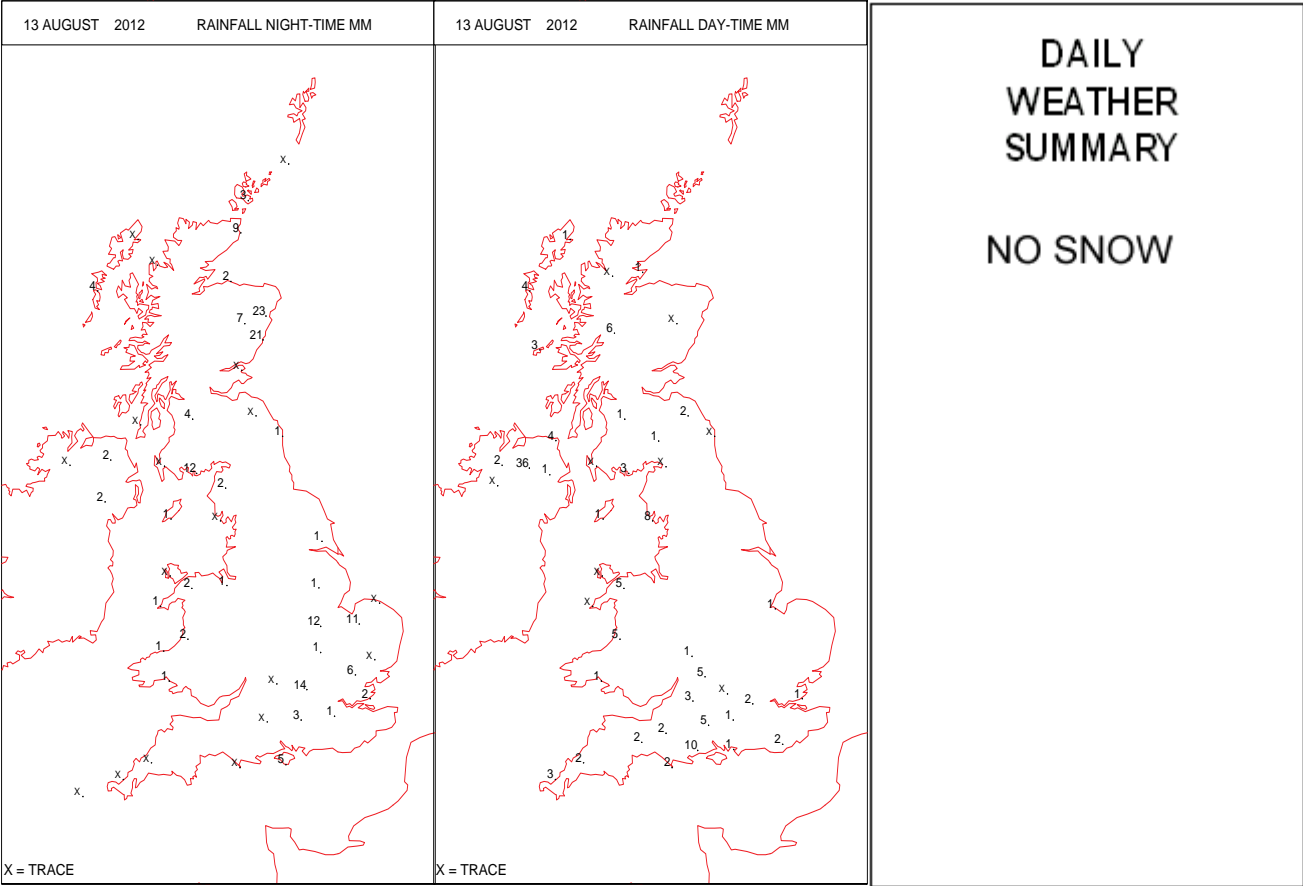
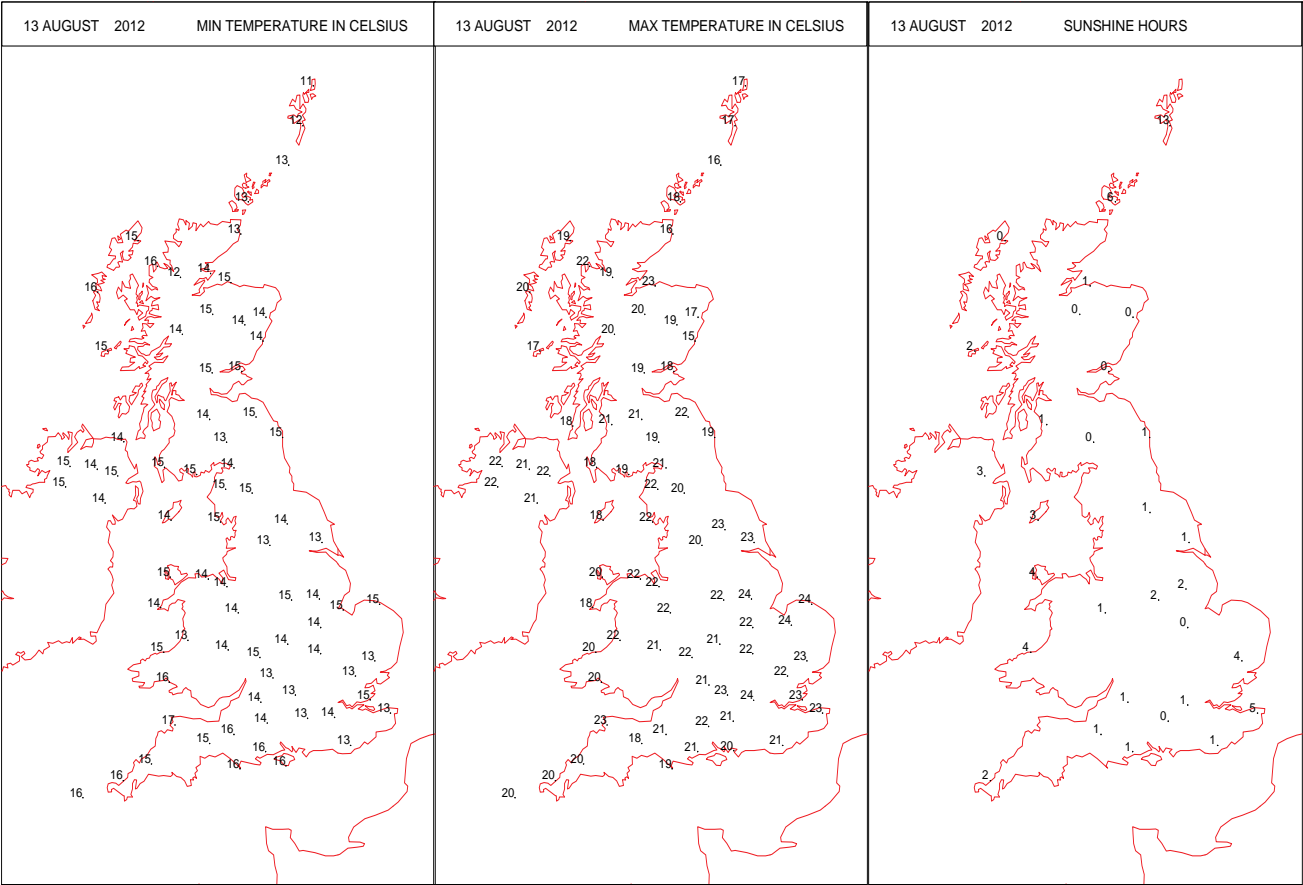
## SURFACE REPORTS



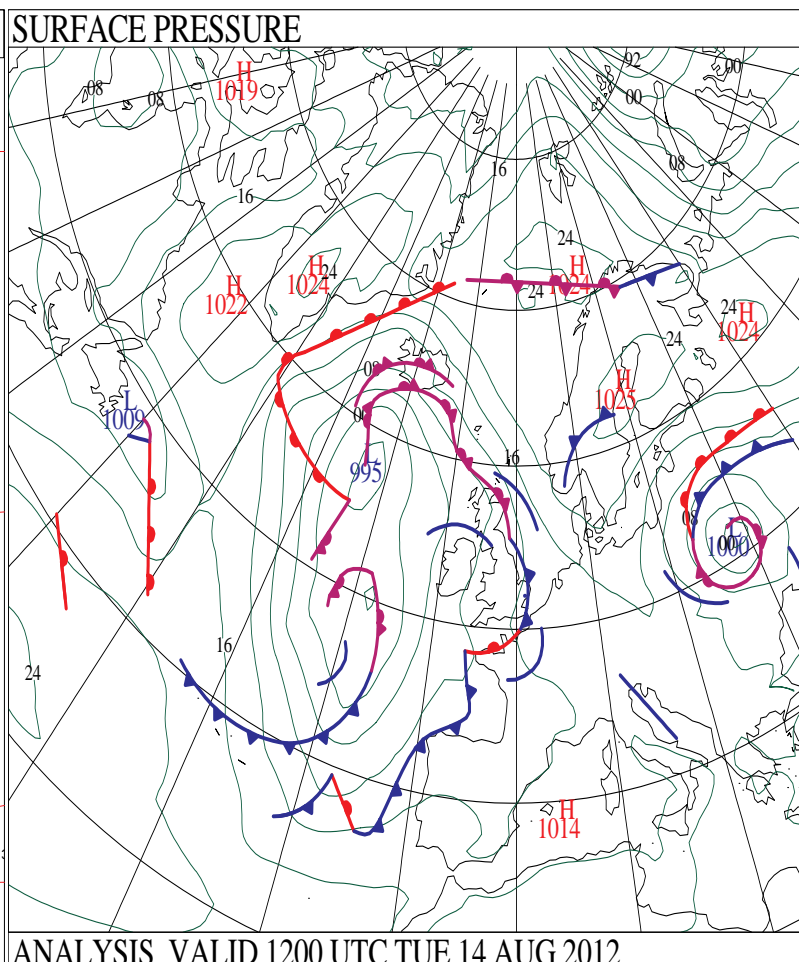
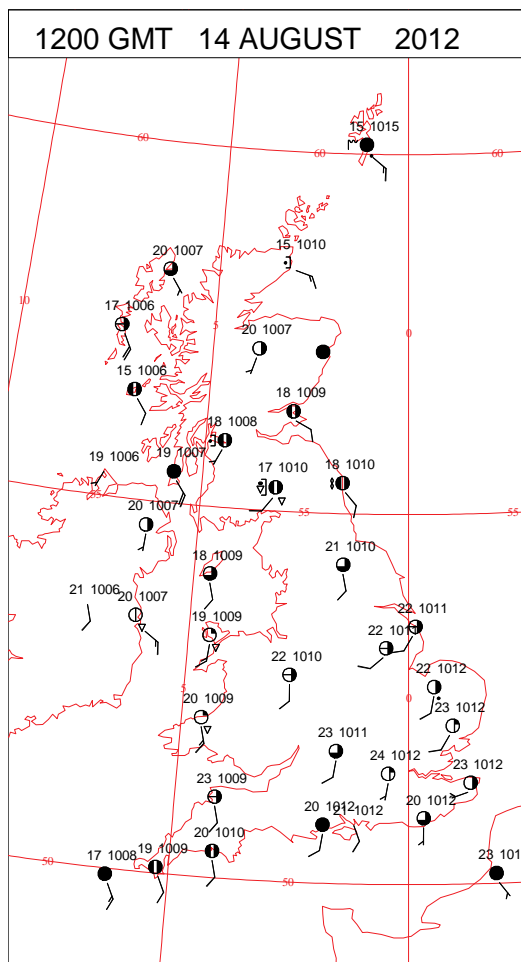
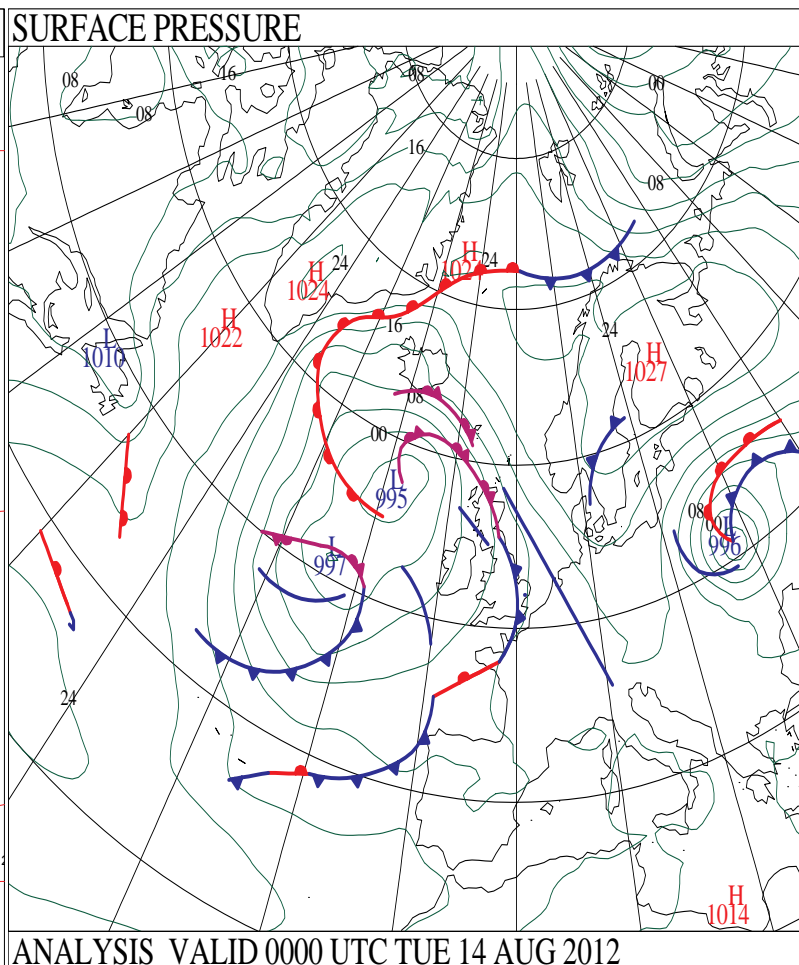
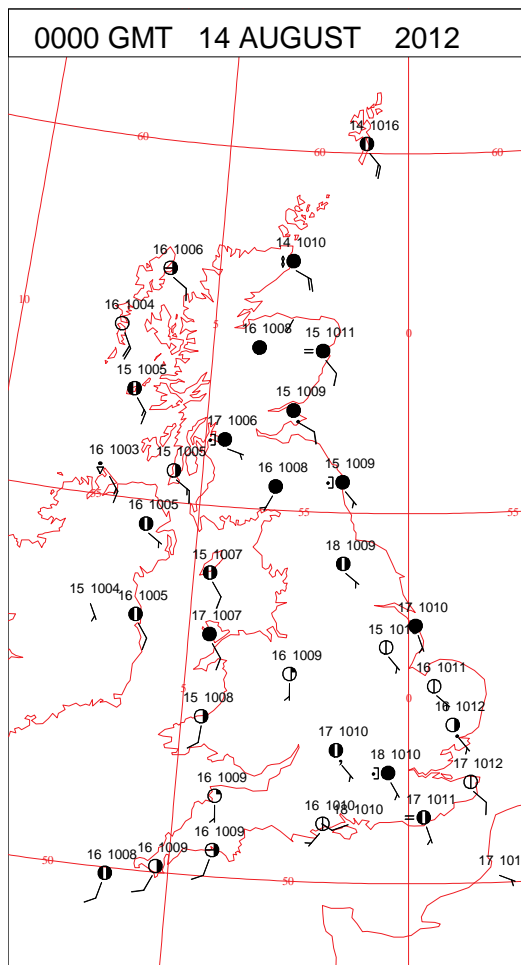
SIGNIFICANT WEATHER

0600 GMT 13 AUGUST 2012	SIG WEATHER	1200 GMT 13 AUGUST 2012	SIG WEATHER	<p><b>Summary of UK Weather for Monday 13 August 2012.</b></p> <p>It was another warm and rather cloudy night across much of the U.K., with a narrow band of rain affecting western parts.</p> <p>Although some mist and fog patches had developed further east, these began to clear early in the morning as the south-easterly breeze picked up ahead of the rain.</p> <p>During the morning, the band of rain in the western U.K. produced some thundery downpours for a time around the Irish Sea. This progressively becoming more showery and fragmented as it headed eastwards into the afternoon, breaking up enough to leave some central and eastern areas completely dry throughout.</p> <p>The day's best sunny spells were felt in the far east of England, eventually leading to the highest temperatures, with the generally humid feel lessened by the breeze.</p> <p>Skies did brighten up in the south and west later on, however the sunshine there was accompanied by scattered and occasionally heavy showers. Some of these showers again became thundery, especially across Northern Ireland to end the day.</p> <p>It was warm too, if a little cloudier, over the north and east, with remaining rain and showers there largely dying away.</p>
1800 GMT 13 AUGUST 2012	SIG WEATHER	0000 GMT 14 AUGUST 2012	SIG WEATHER	
				<p><b>EXTREMES</b></p> <p><b>Highest Maximum:</b> 24.1 Coningsby, Lincolnshire</p> <p><b>Lowest Maximum:</b> 14.9 Inverbervie No2, Kincardineshire</p> <p><b>Lowest Minimum:</b> 11.1 Baltasound No2, Shetland</p> <p><b>Lowest Grass Minimum:</b> 9.1 Baltasound No2, Shetland</p> <p><b>Most Rain:</b> 37.8 Lough Fea, Londonderry</p> <p><b>Most Sun:</b> 12.7 Lerwick, Shetland</p>

DAILY CLIMATE DATA

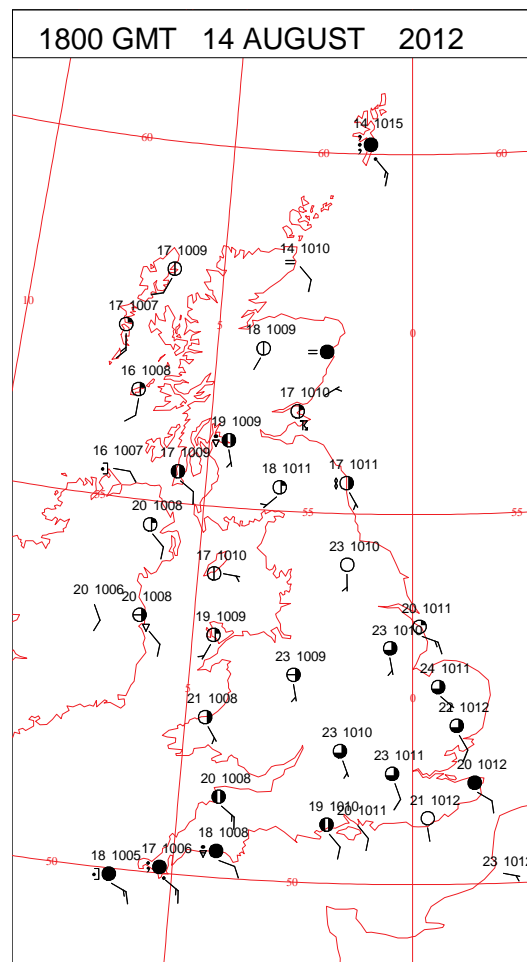
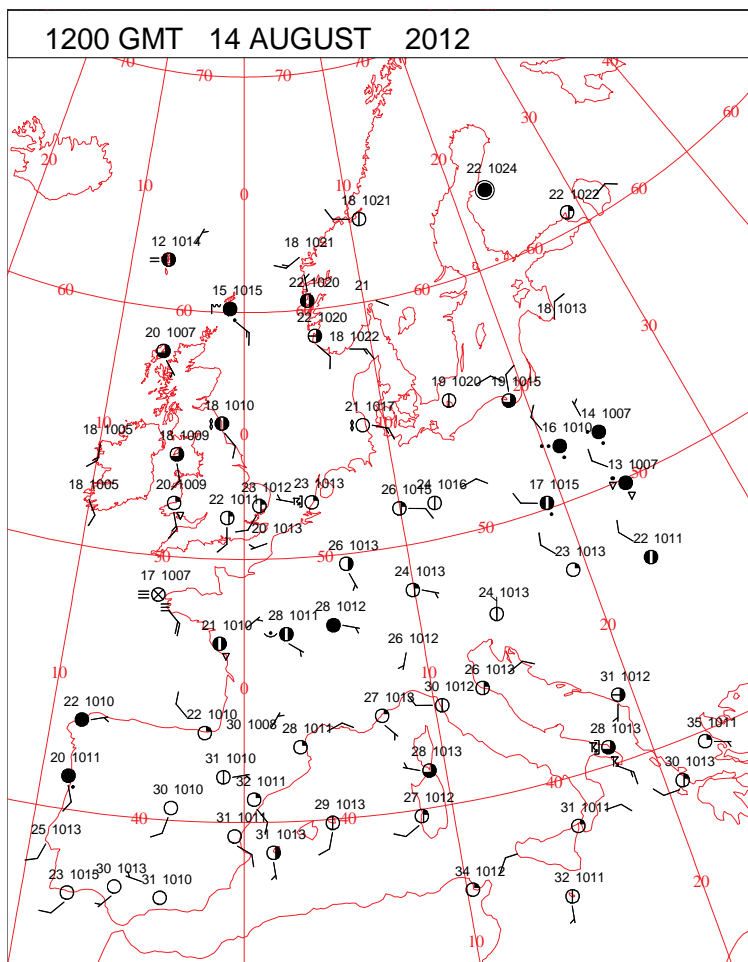
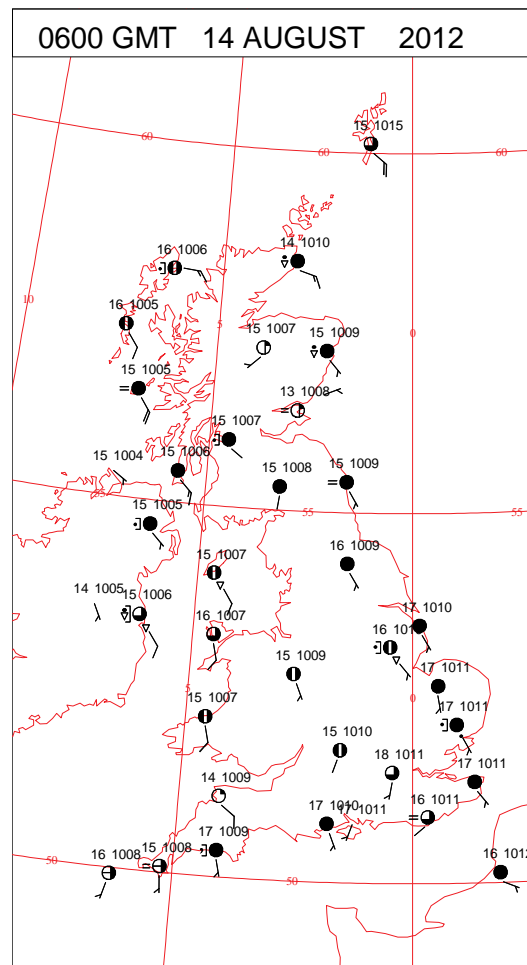
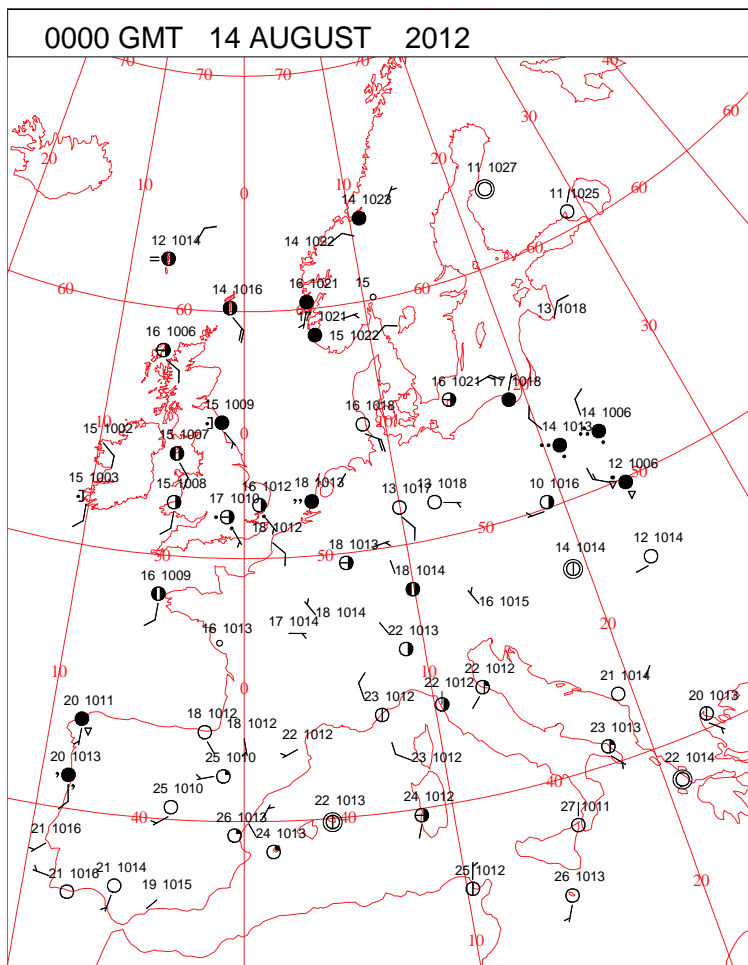


# DAILY WEATHER SUMMARY



Tuesday 14 August 2012

## SURFACE REPORTS

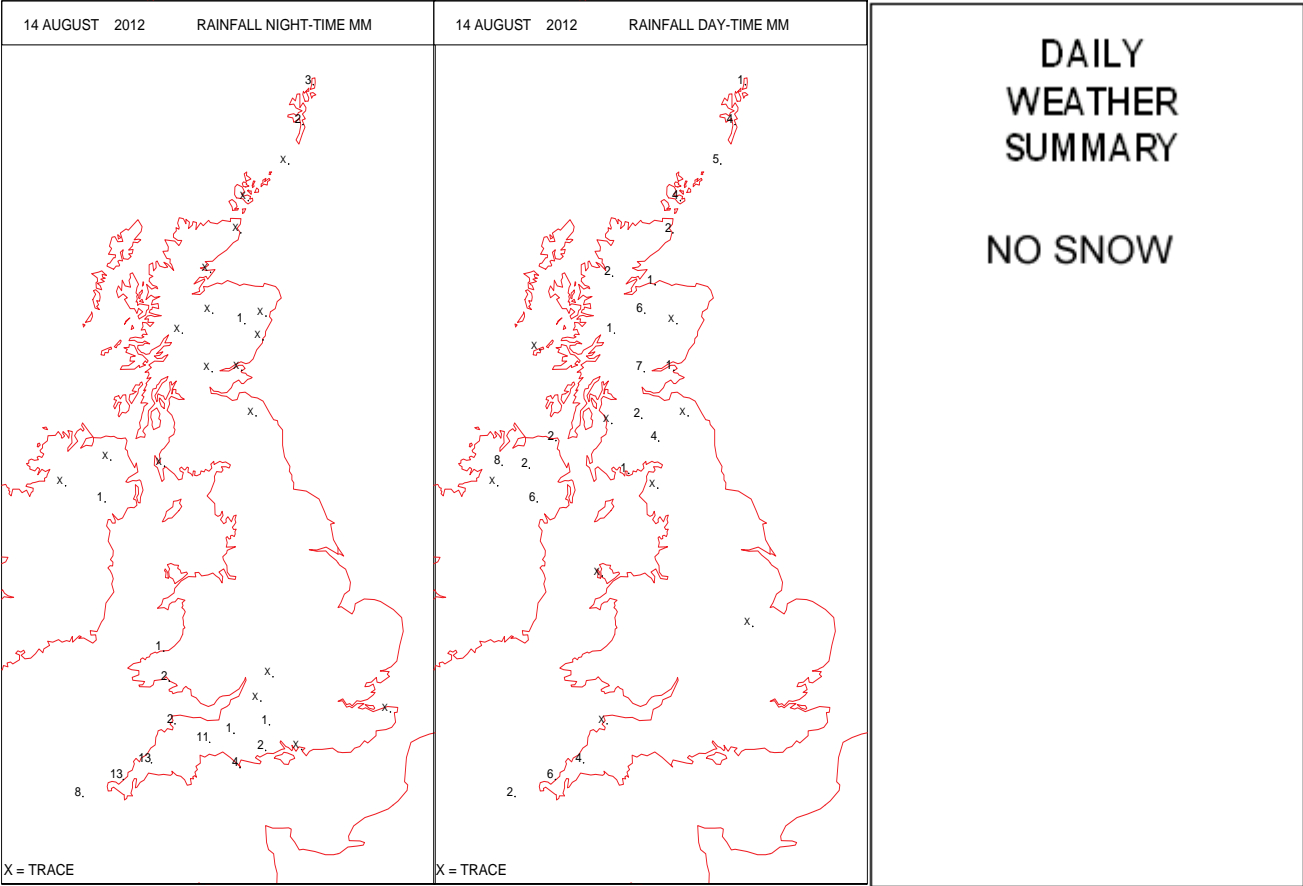
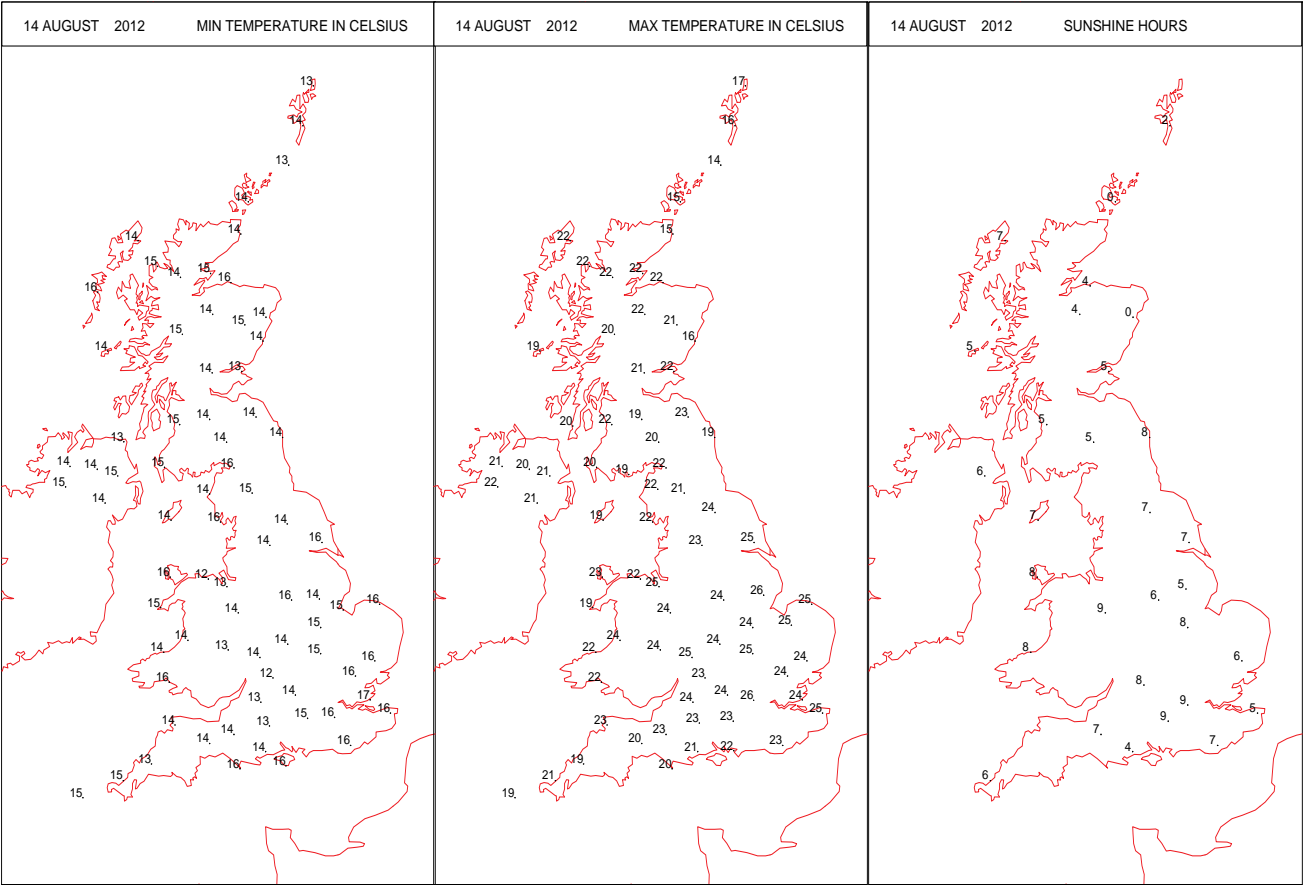




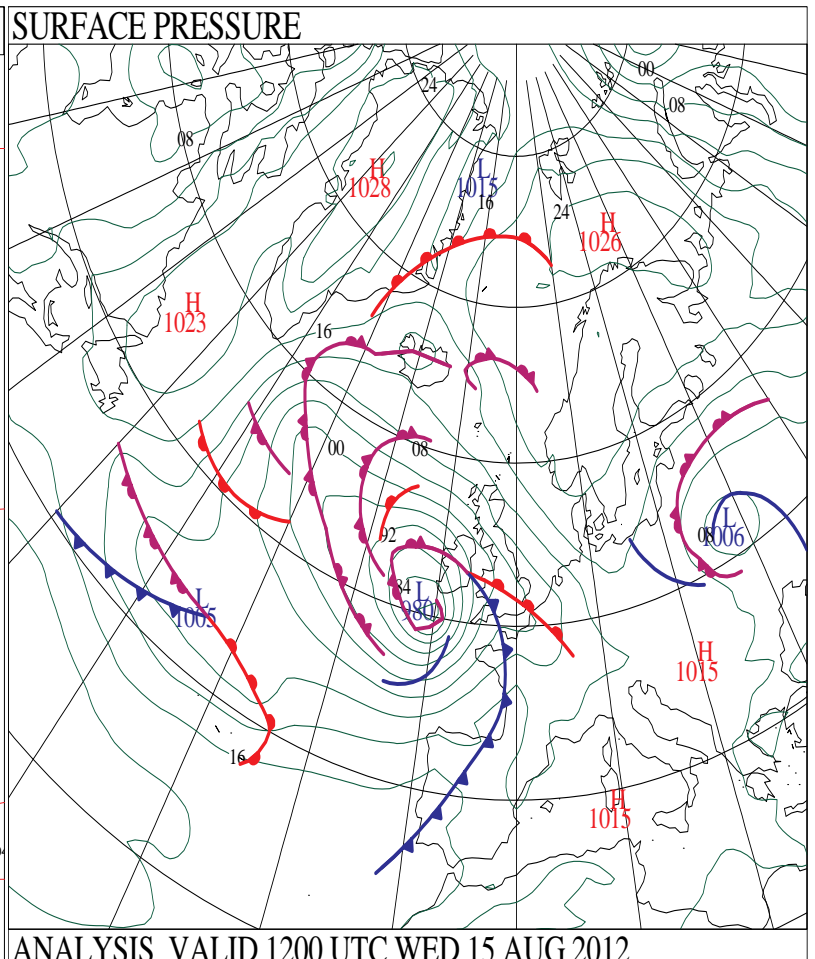
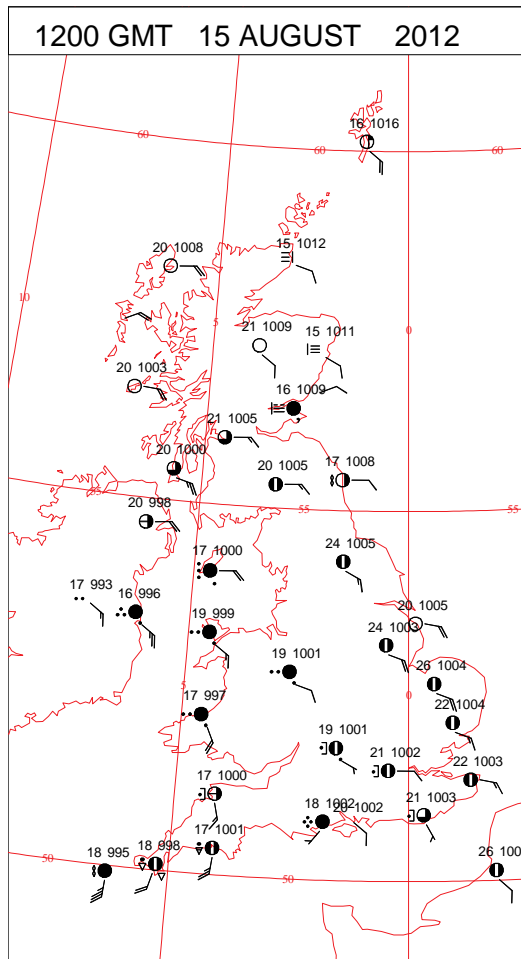
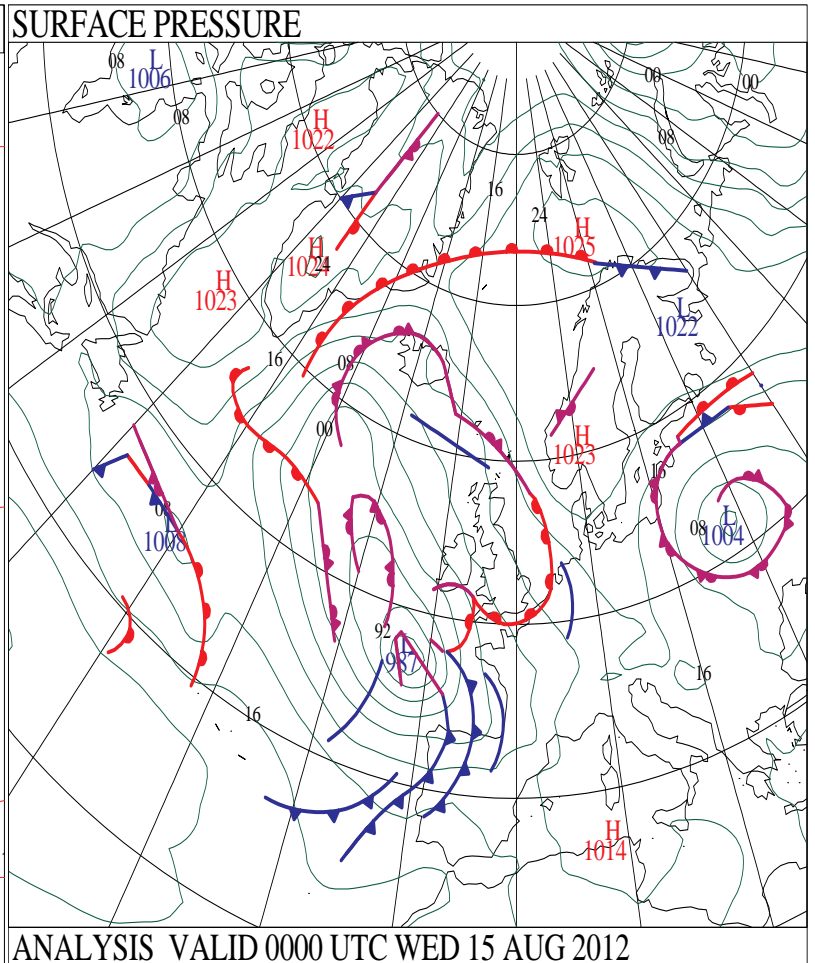
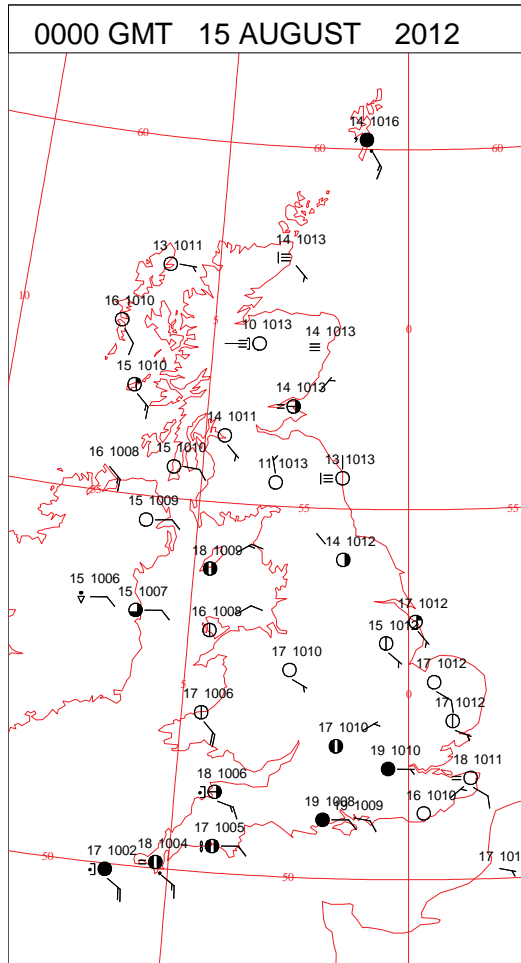
# SIGNIFICANT WEATHER

0600 GMT 14 AUGUST 2012	SIG WEATHER	1200 GMT 14 AUGUST 2012	SIG WEATHER	<p><b>Summary of UK Weather for Tuesday 14 August 2012.</b>            Overnight, many areas were warm, dry and cloudy. However, some parts of the U.K. saw heavy and sometimes thundery showers, especially Aberdeenshire and parts of Lincolnshire and East Anglia.            Later in the night, areas of mist, fog and low cloud formed widely in the humid air and light southerly winds.            Through the morning, showers eased across north-east Scotland, although continued across Eastern England into the mid-morning. Mist and fog dispersed, with many places seeing a dry day with plenty of sunshine, although fog did linger around the north-east coast of Scotland through the day.            Very heavy, thundery showers developed across central Scotland and Northern Ireland, moving into northern Scotland later in the afternoon. The showers largely eased through the evening, although further showers, along with some low cloud spread into south-west England, where south-easterly winds started to increase.            Temperatures were around average or warm for the time of year across the country, with some very warm spots where sunshine was most persistent, particularly in the Midlands and north-west Scotland.</p>
1800 GMT 14 AUGUST 2012	SIG WEATHER	0000 GMT 15 AUGUST 2012	SIG WEATHER	<p><b>EXTREMES</b>  <b>Highest Maximum:</b>            25.6 Northolt, Greater London  <b>Lowest Maximum:</b>            14.0 Fair Isle, Shetland  <b>Lowest Minimum:</b>            12.2 Little Rissington, Gloucestershire  <b>Lowest Grass Minimum:</b>            9.1 Little Rissington, Gloucestershire            9.1 Brize Norton, Oxfordshire  <b>Most Rain:</b>            19.0 Camborne, Cornwall  <b>Most Sun:</b>            8.8 Odiham, Hampshire</p>

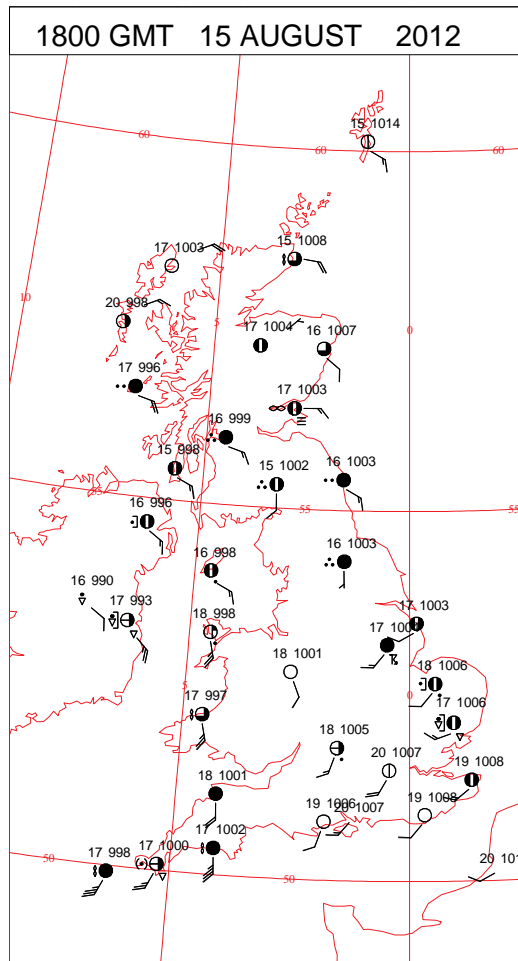
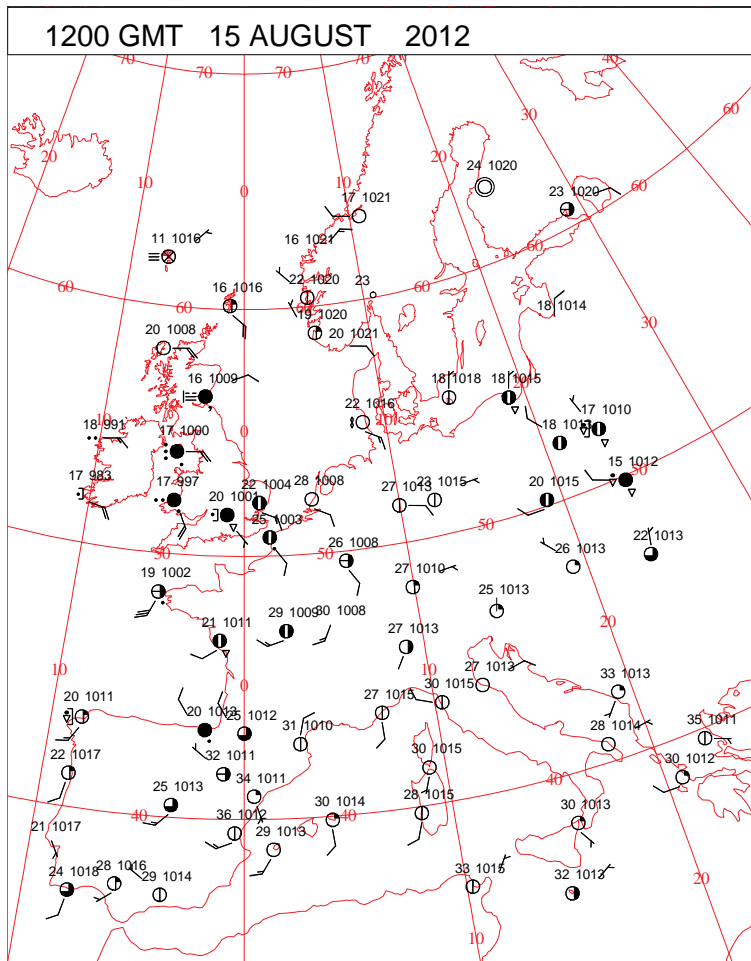
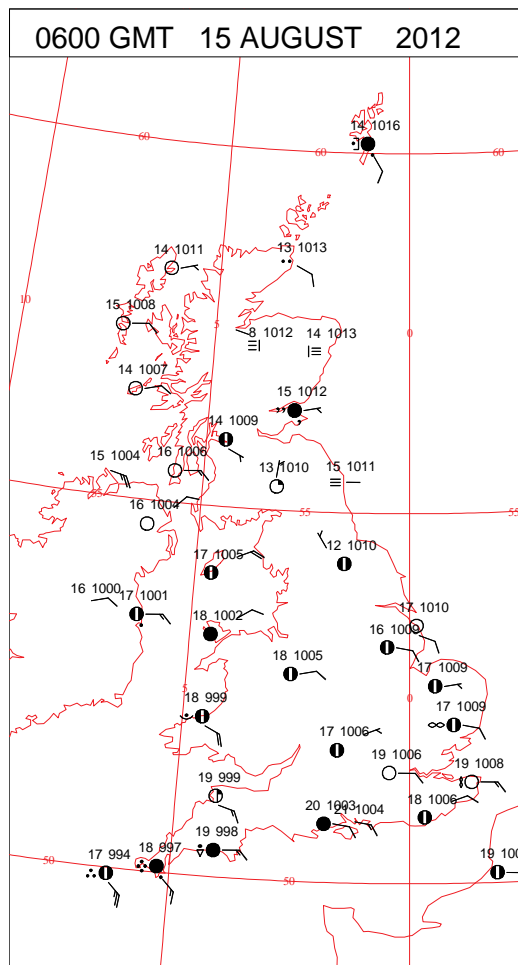
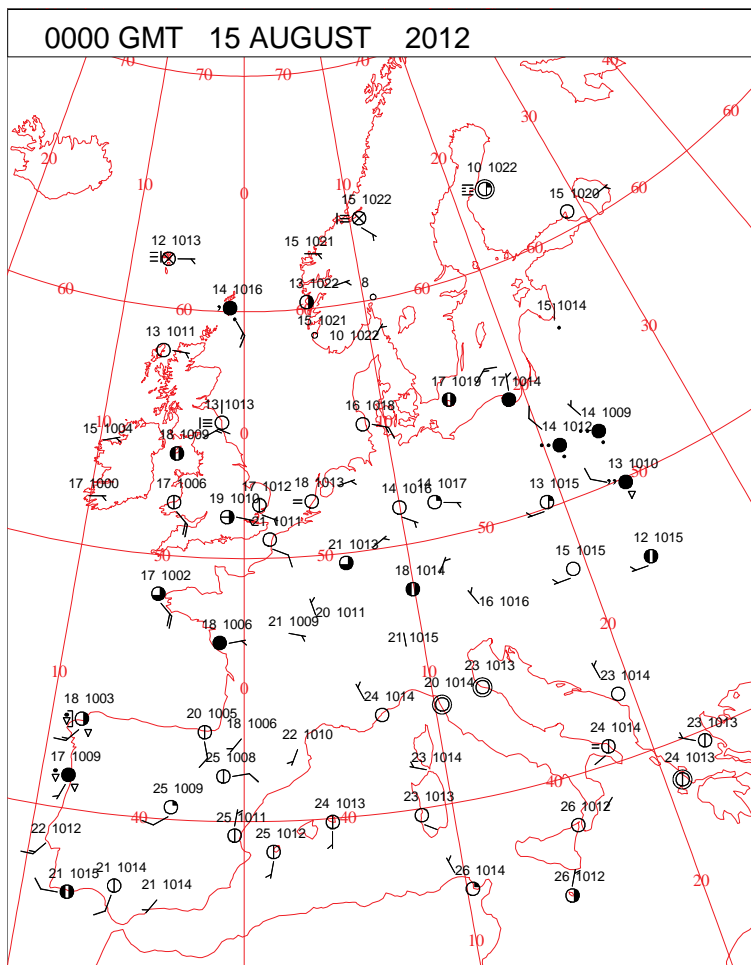
DAILY CLIMATE DATA



# DAILY WEATHER SUMMARY



# SURFACE REPORTS

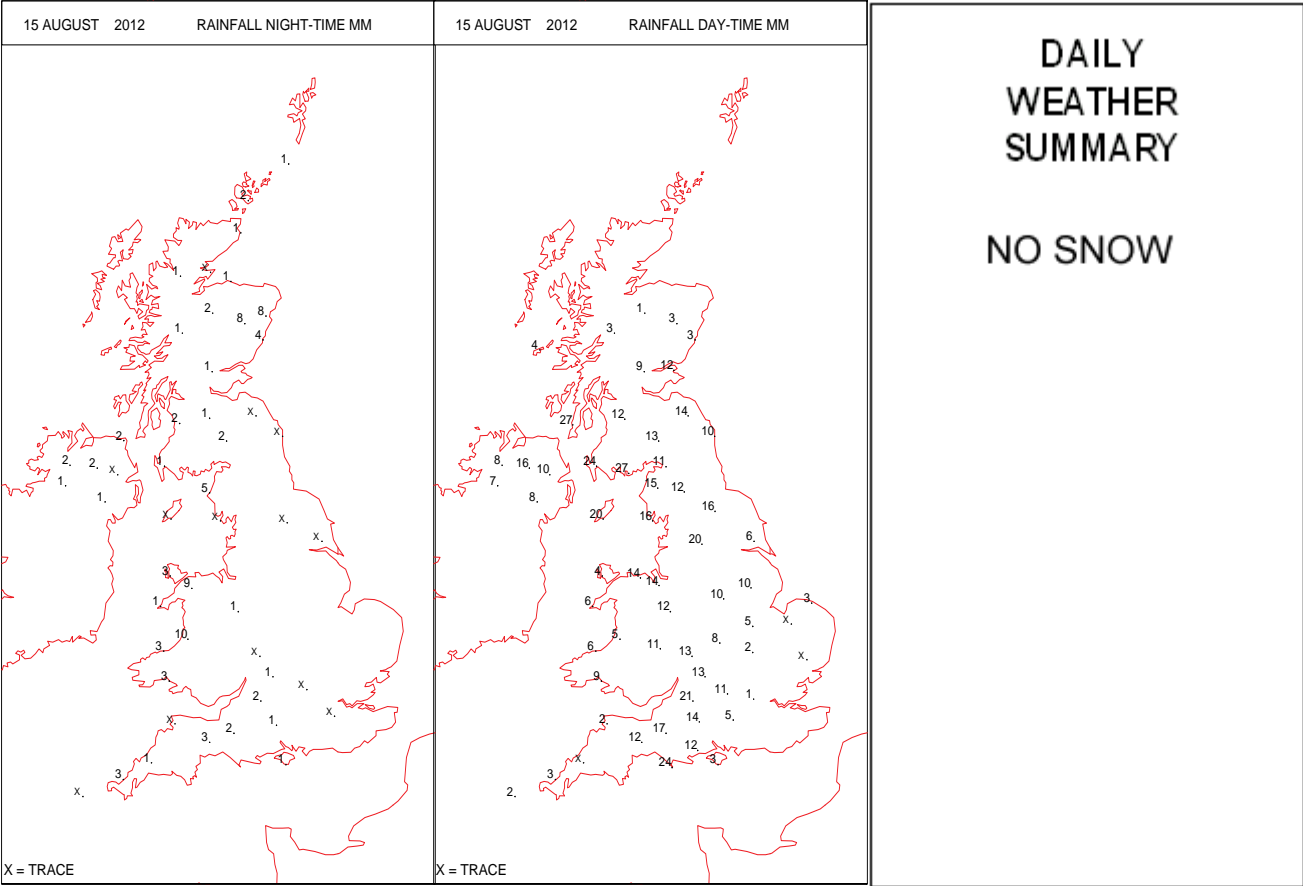
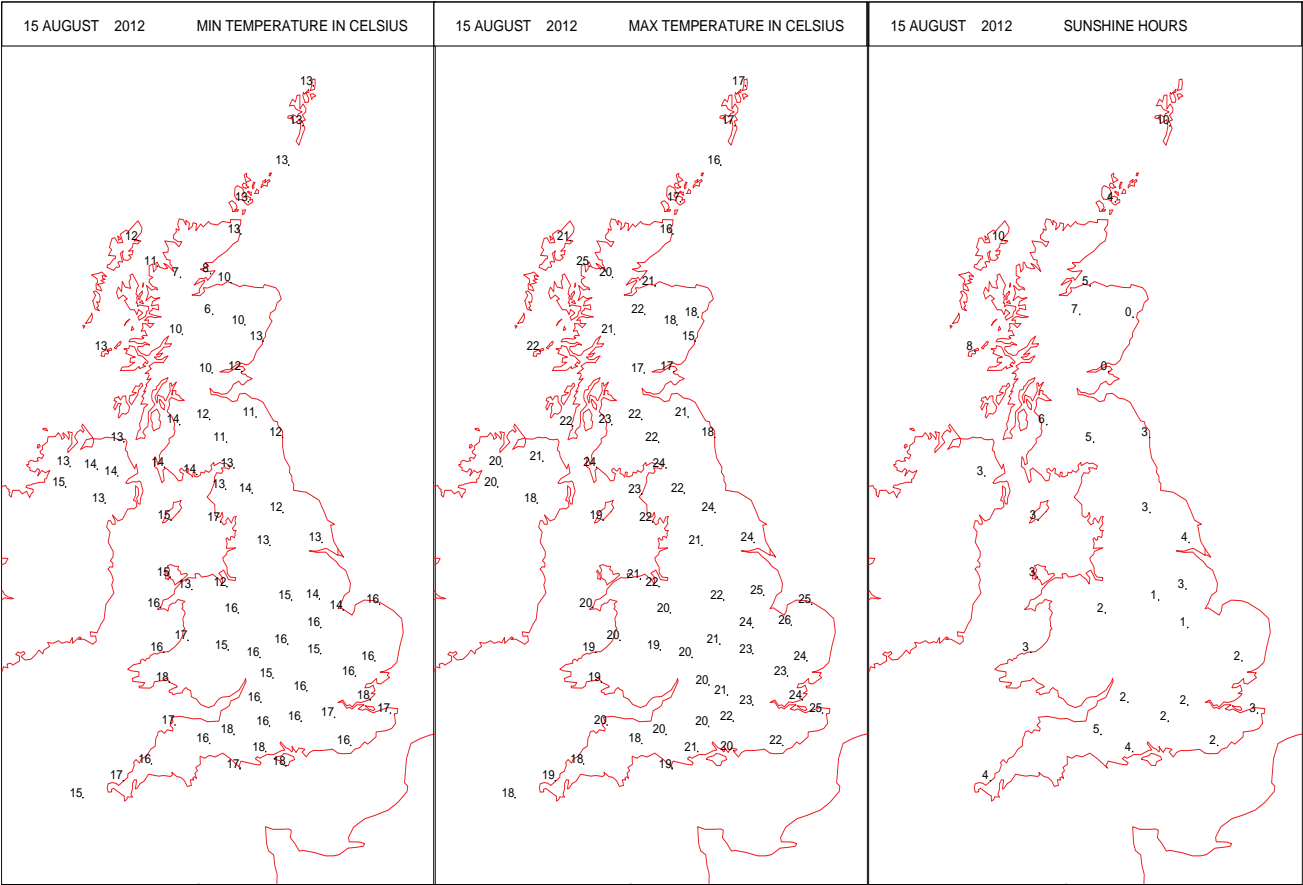


# SIGNIFICANT WEATHER

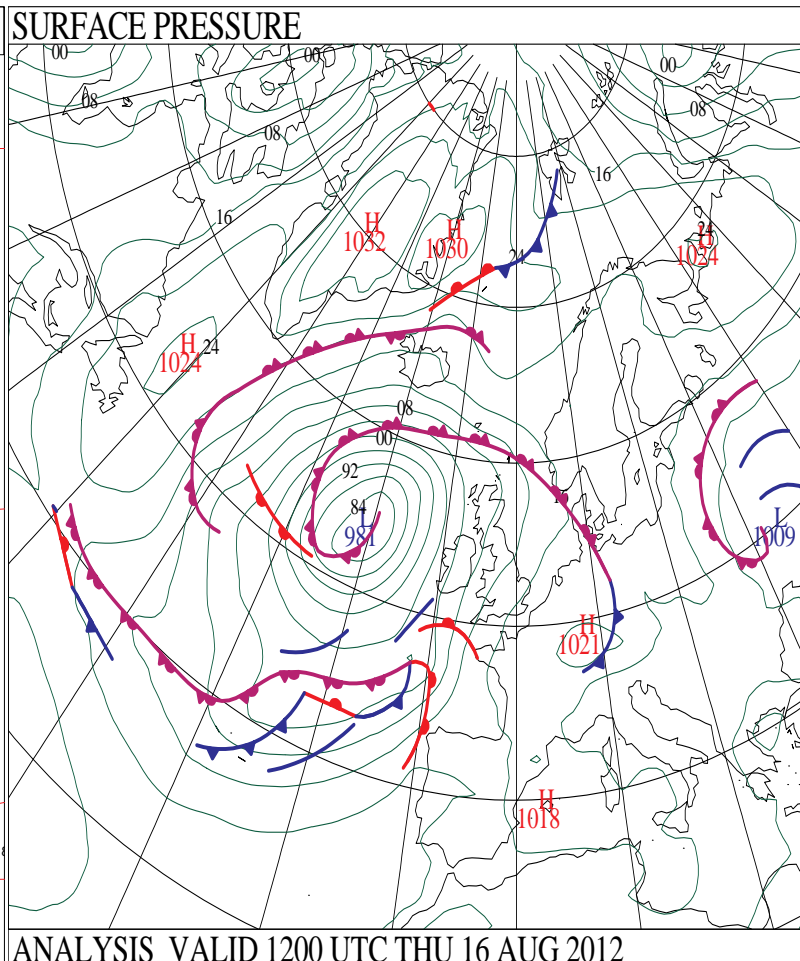
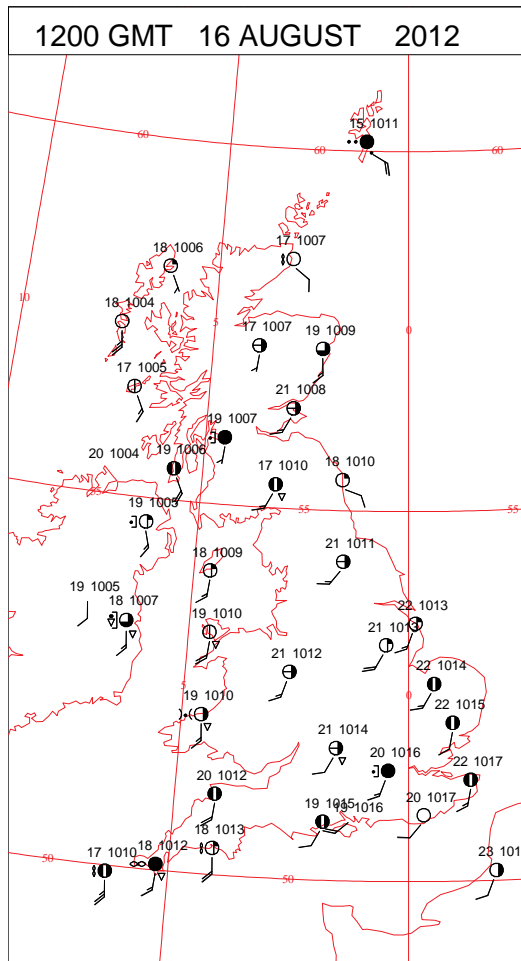
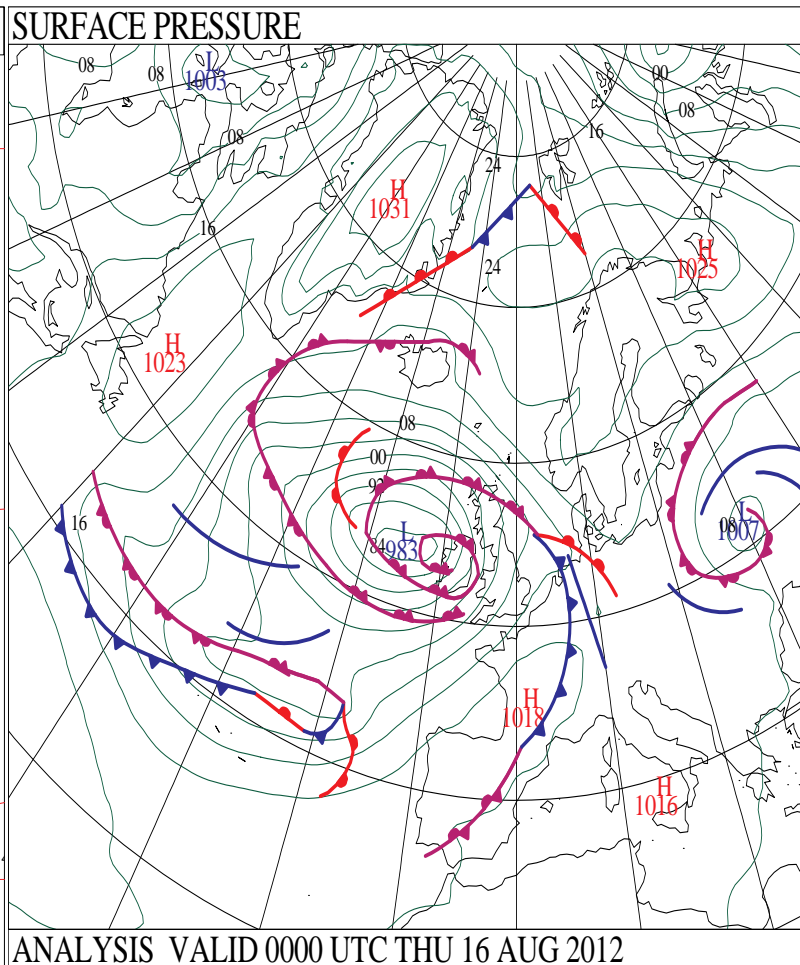
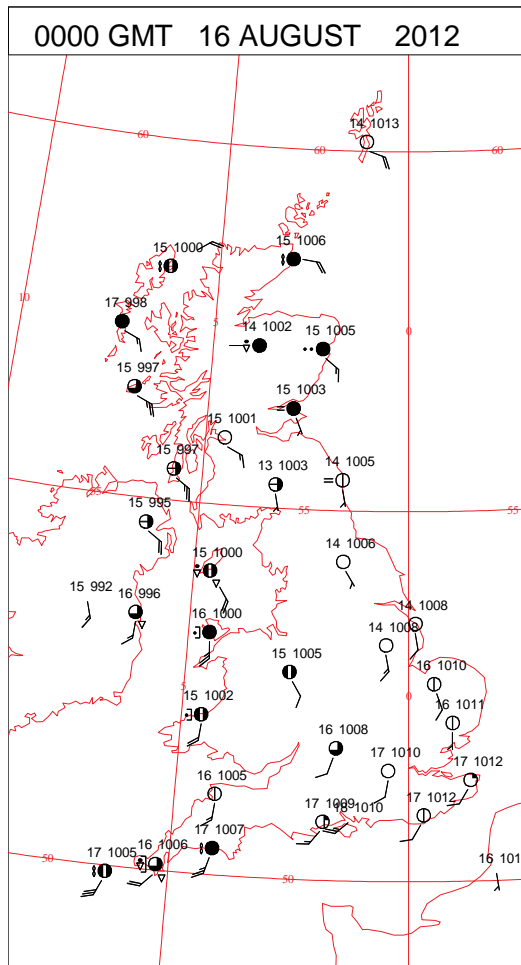
0600 GMT 15 AUGUST 2012	SIG WEATHER	1200 GMT 15 AUGUST 2012	SIG WEATHER	<p><b>Summary of UK Weather for Wednesday 15 August 2012.</b></p> <p>Overnight it was mainly dry and warm, with a very muggy feel in southern areas. Mist and fog persisted across parts of north-east Scotland, with further patches developing across other eastern areas.</p> <p>Cloud increased and winds picked up from the south-west through the early hours, with rain moving into Cornwall by the morning.</p> <p>Mist and fog cleared most places quickly, although lingered in north-east Scotland.</p> <p>The heavy rainband moved northwards, lying across much of Wales by late morning, Northern Ireland and northern England by mid-afternoon, and northern Scotland by the evening, finally clearing the mist and fog there.</p> <p>There were some torrential, thundery bursts within the rainband, particularly over high ground in northern England.</p> <p>Either side of this there were sunny spells, although showers moved into the south-west later.</p> <p>Winds strengthened across the U.K. through the day, these strongest in the west. Gusts of 55 knots were reported at St. Mary's Airport on the Isles of Scilly, and 70 knots on Cairngorm summit.</p> <p>Despite the wind it was warm for most, and very warm in south-east England and western Scotland.</p>
1800 GMT 15 AUGUST 2012	SIG WEATHER	0000 GMT 16 AUGUST 2012	SIG WEATHER	<p><b>EXTREMES</b></p> <p><b>Highest Maximum:</b> 26.0 Marham, Norfolk</p> <p><b>Lowest Maximum:</b> 14.9 Inverbervie No2, Kincardineshire</p> <p><b>Lowest Minimum:</b> 6.3 Aviemore, Inverness-Shire</p> <p><b>Lowest Grass Minimum:</b> 4.0 Loch Glascarnoch, Ross-Shire</p> <p><b>Most Rain:</b> 29.8 Dundrennan, Kirkcudbrightshire</p> <p><b>Most Sun:</b> 10.2 Stornoway Airport, Western Isles</p>



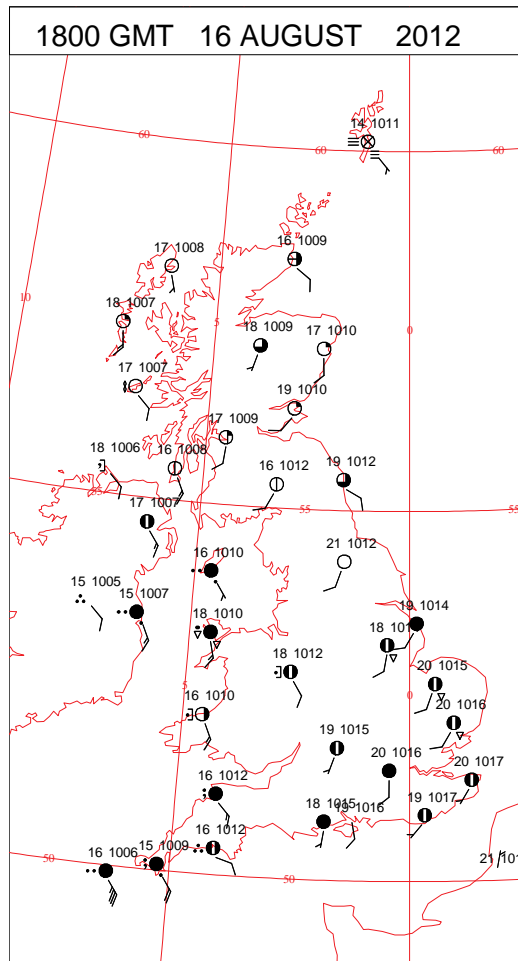
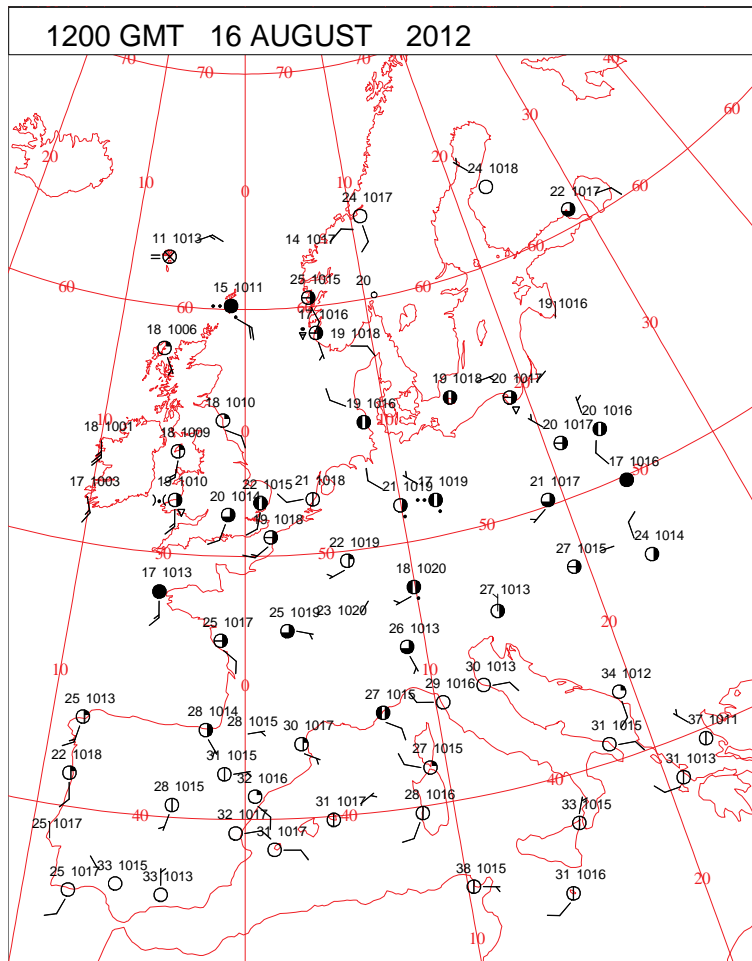
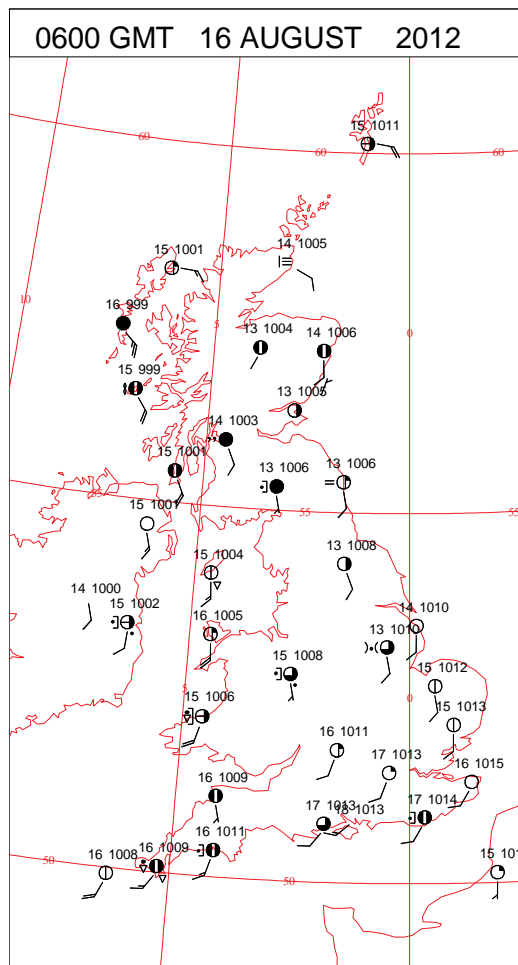
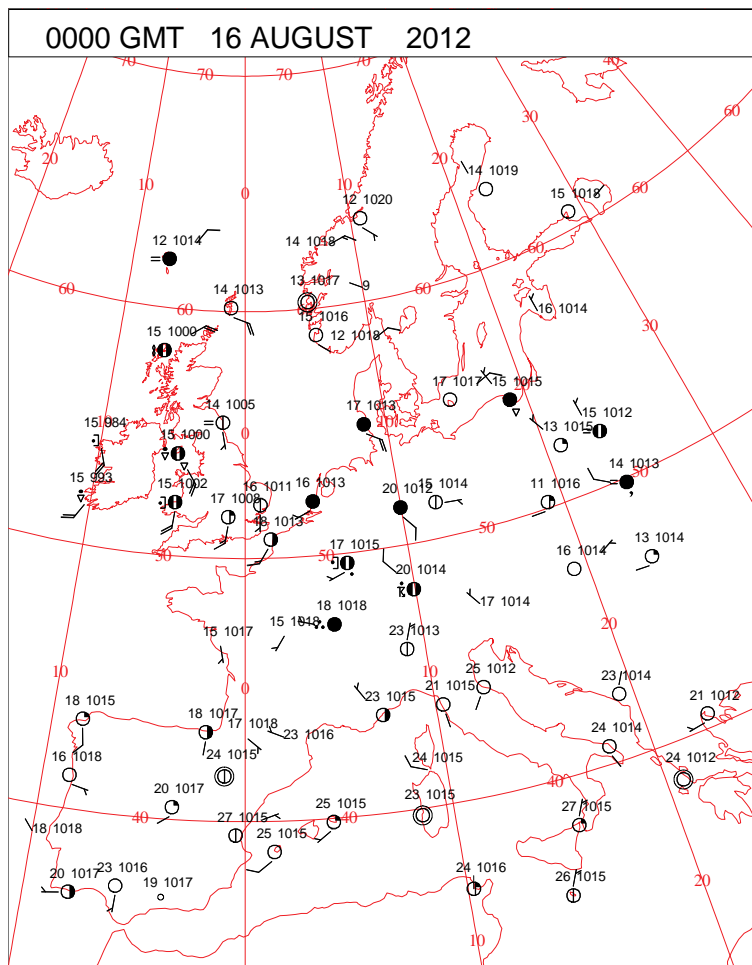
DAILY CLIMATE DATA



# DAILY WEATHER SUMMARY



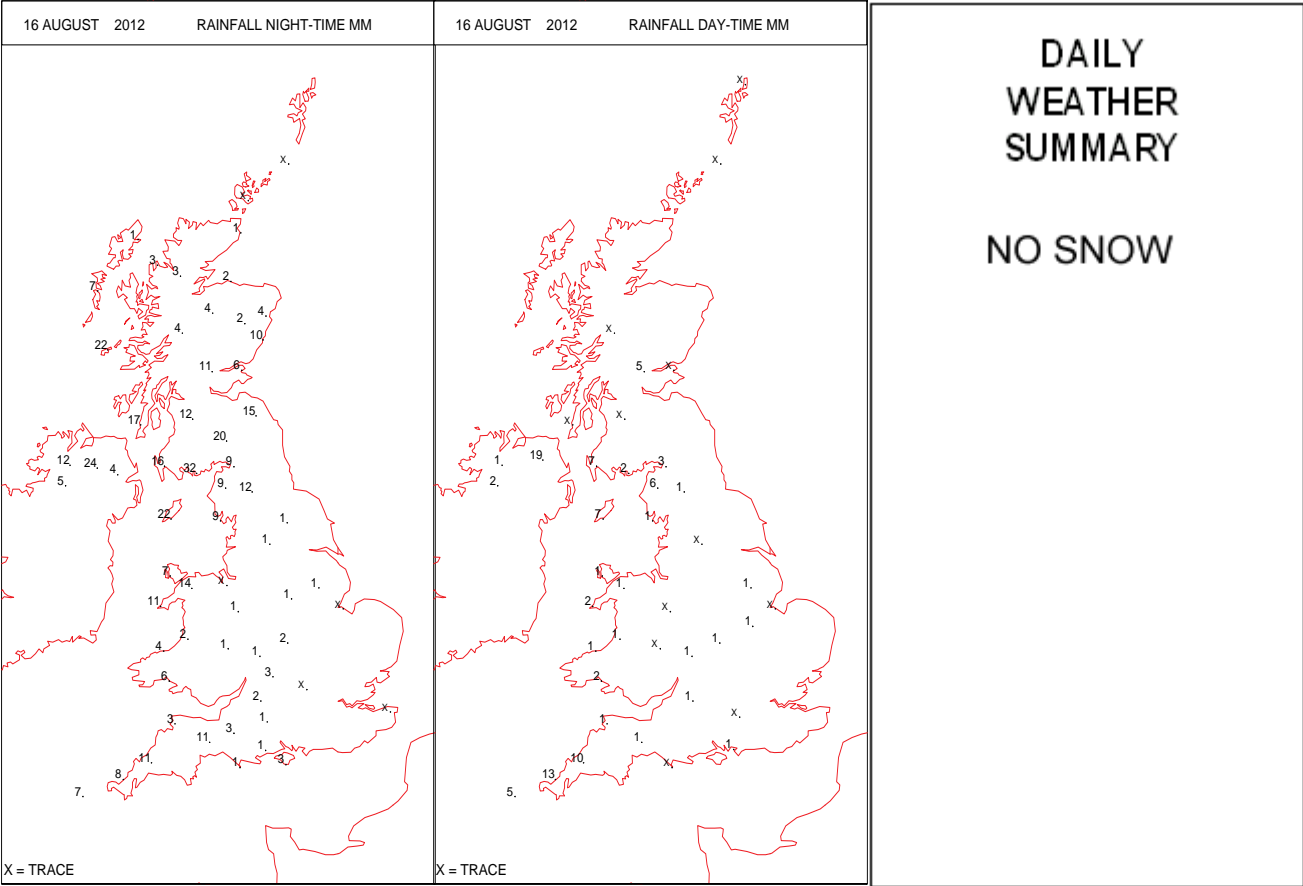
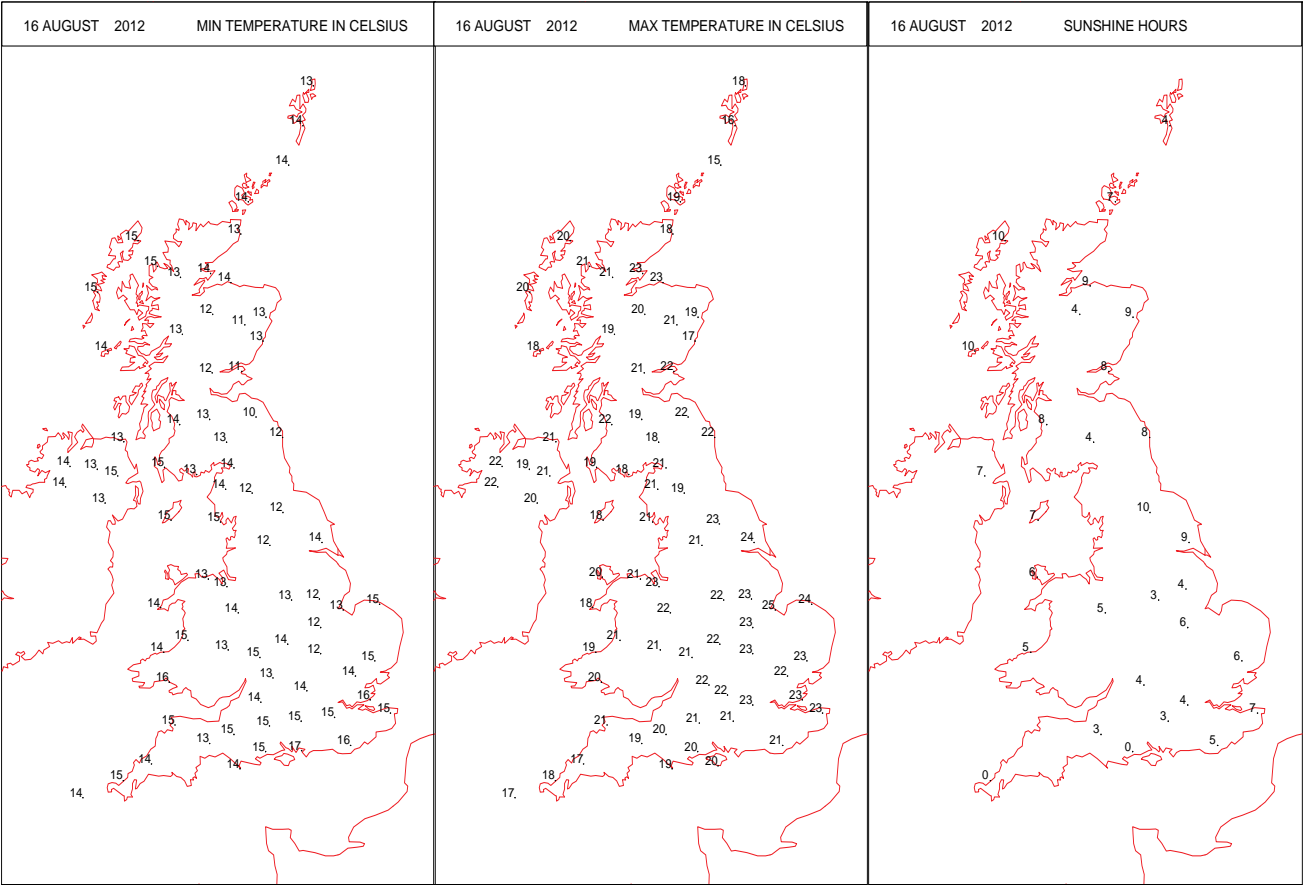
# SURFACE REPORTS



SIGNIFICANT WEATHER

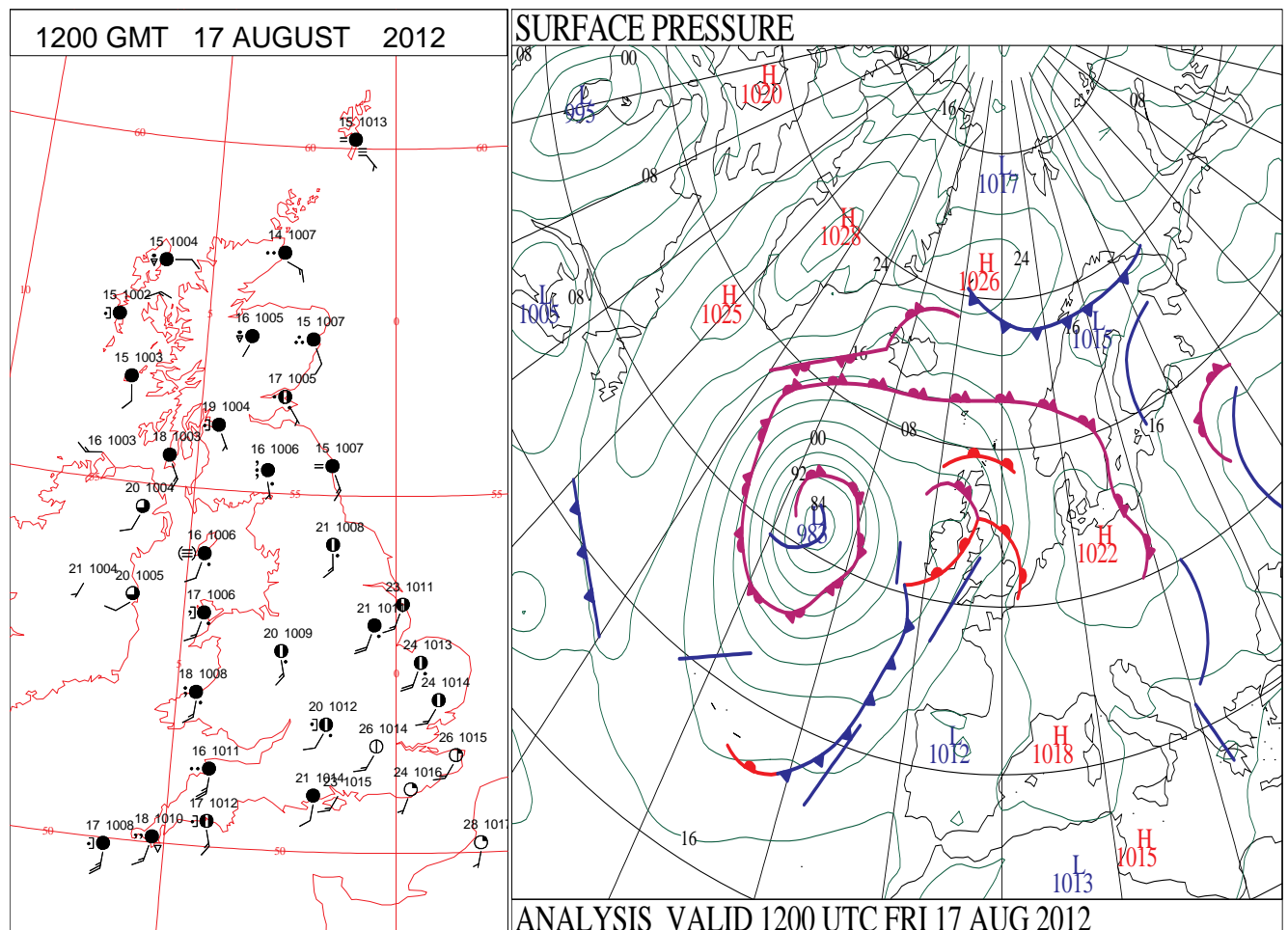
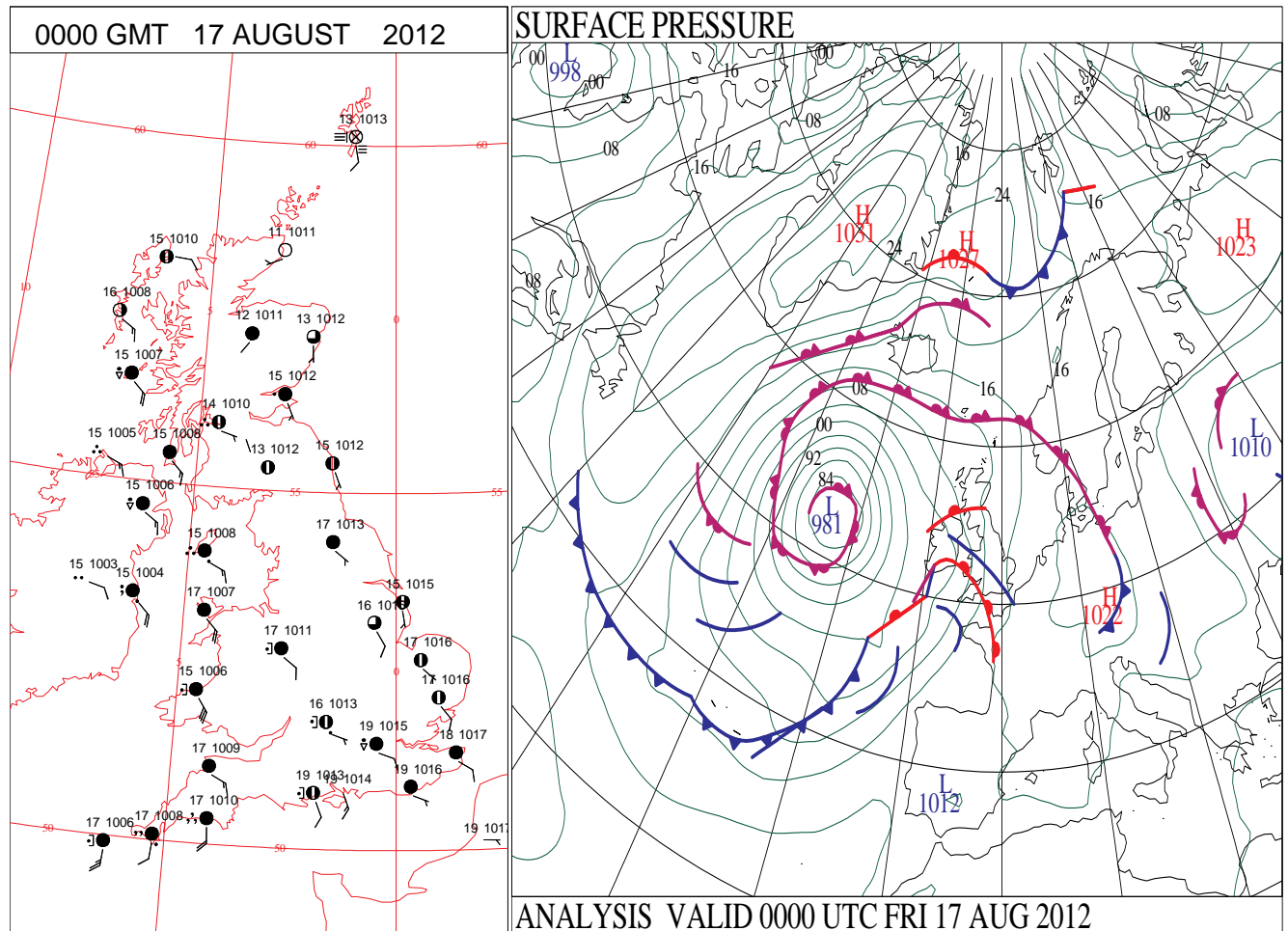
0600 GMT 16 AUGUST 2012	SIG WEATHER	1200 GMT 16 AUGUST 2012	SIG WEATHER	<p><b>Summary of UK Weather for Thursday 16 August 2012.</b></p> <p>There was a good deal of dry weather overnight with some clear spells, but there were some sharp showers, chiefly in western parts of the U.K. It was also a muggy night, particularly across the south, with temperatures widely remaining in double figures Celsius.</p> <p>By day, it was warm and humid, with sunshine and showers. The focus of the showers was in the west and north, with some thundery downpours over Northern Ireland and southern Scotland.</p> <p>Southern England and Wales were rather cloudy, especially during the afternoon, when rain began to edge in across south-western parts. This rain spread north-east through the Irish Sea to affect western England, Wales and Northern Ireland, reaching south-west Scotland by evening, with some heavy bursts developing.</p> <p>It was a breezy day with gusty winds around coasts and in heavy showers. Southerly winds once again strengthened in the west, as the rain spread in.</p> <p>In spite of the breeze, temperatures were around or a little above the seasonal average, especially in the east of England.</p>
1800 GMT 16 AUGUST 2012	SIG WEATHER	0000 GMT 17 AUGUST 2012	SIG WEATHER	
				<p><b>EXTREMES</b></p> <p><b>Highest Maximum:</b> 24.5 Holbeach No 2, Lincolnshire</p> <p><b>Lowest Maximum:</b> 14.6 Fair Isle</p> <p><b>Lowest Minimum:</b> 10.0 Charterhall, Berwickshire</p> <p><b>Lowest Grass Minimum:</b> 5.9 Leuchars, Fife</p> <p><b>Most Rain:</b> 34.0 Lough Fea, Londonderry</p> <p><b>Most Sun:</b> 10.1 Tiree, Argyll</p>

DAILY CLIMATE DATA

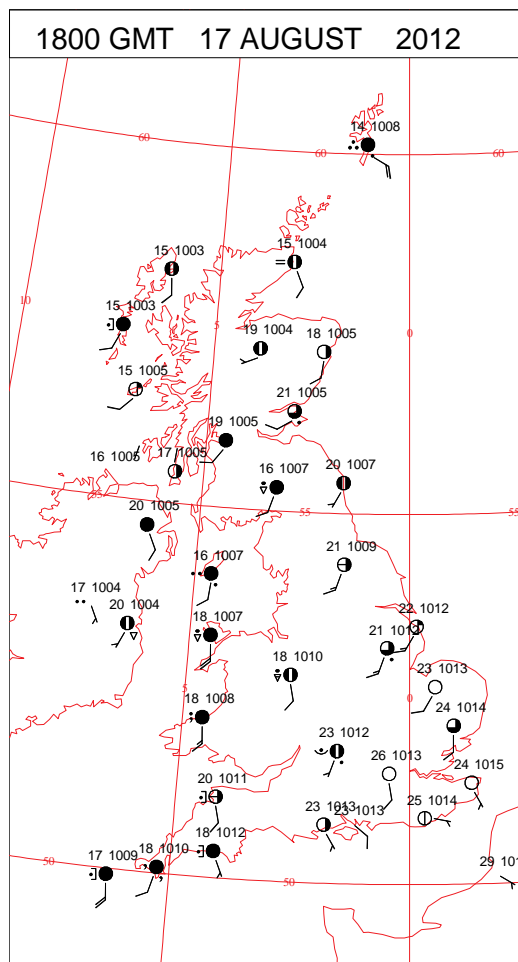
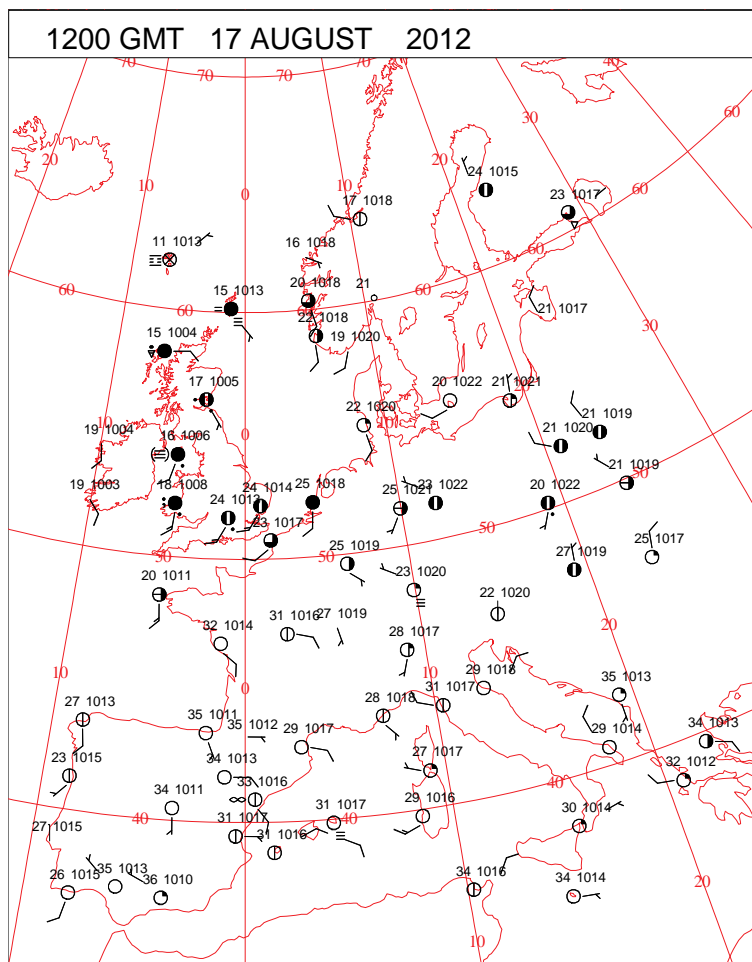
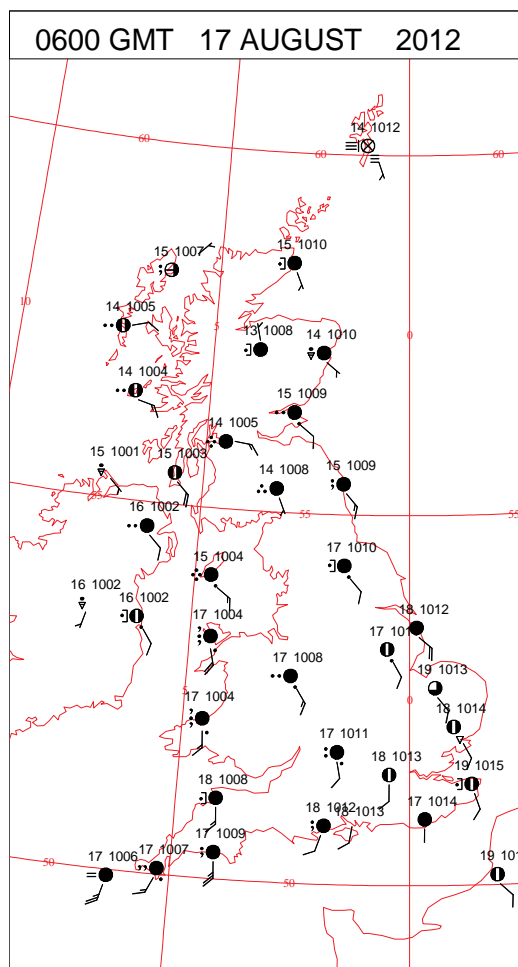
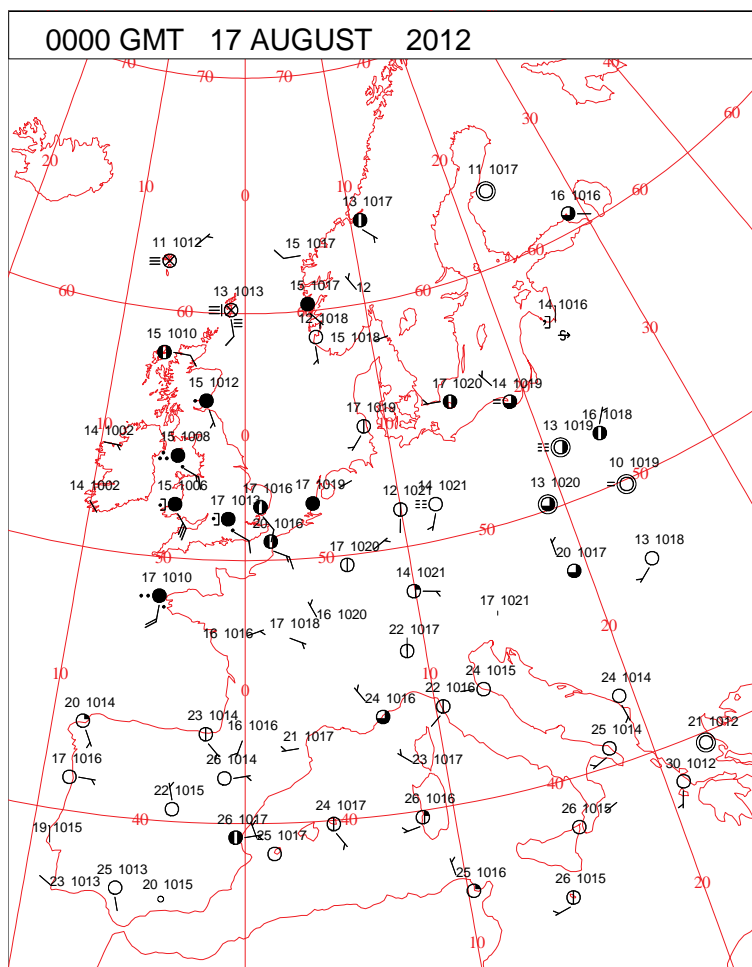




# DAILY WEATHER SUMMARY



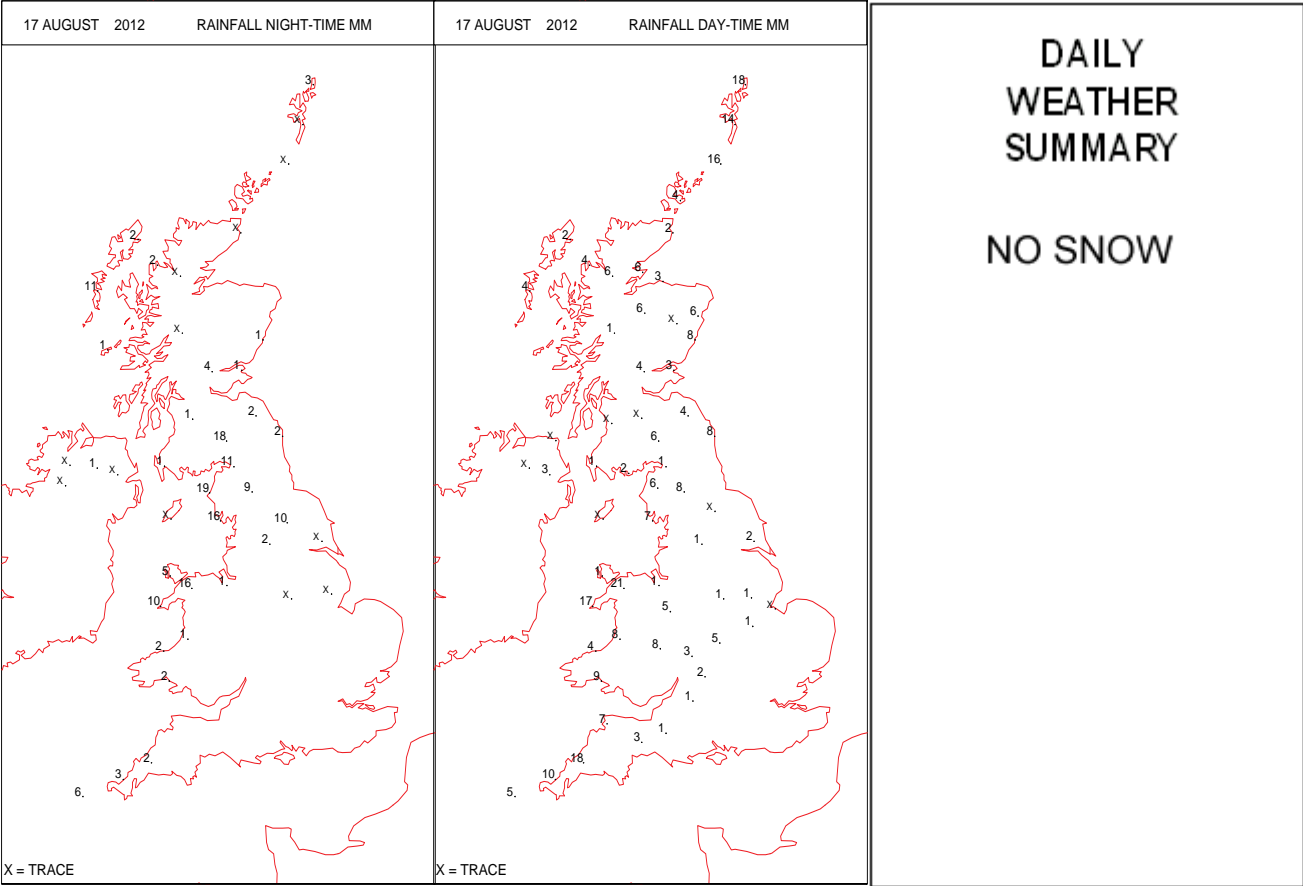
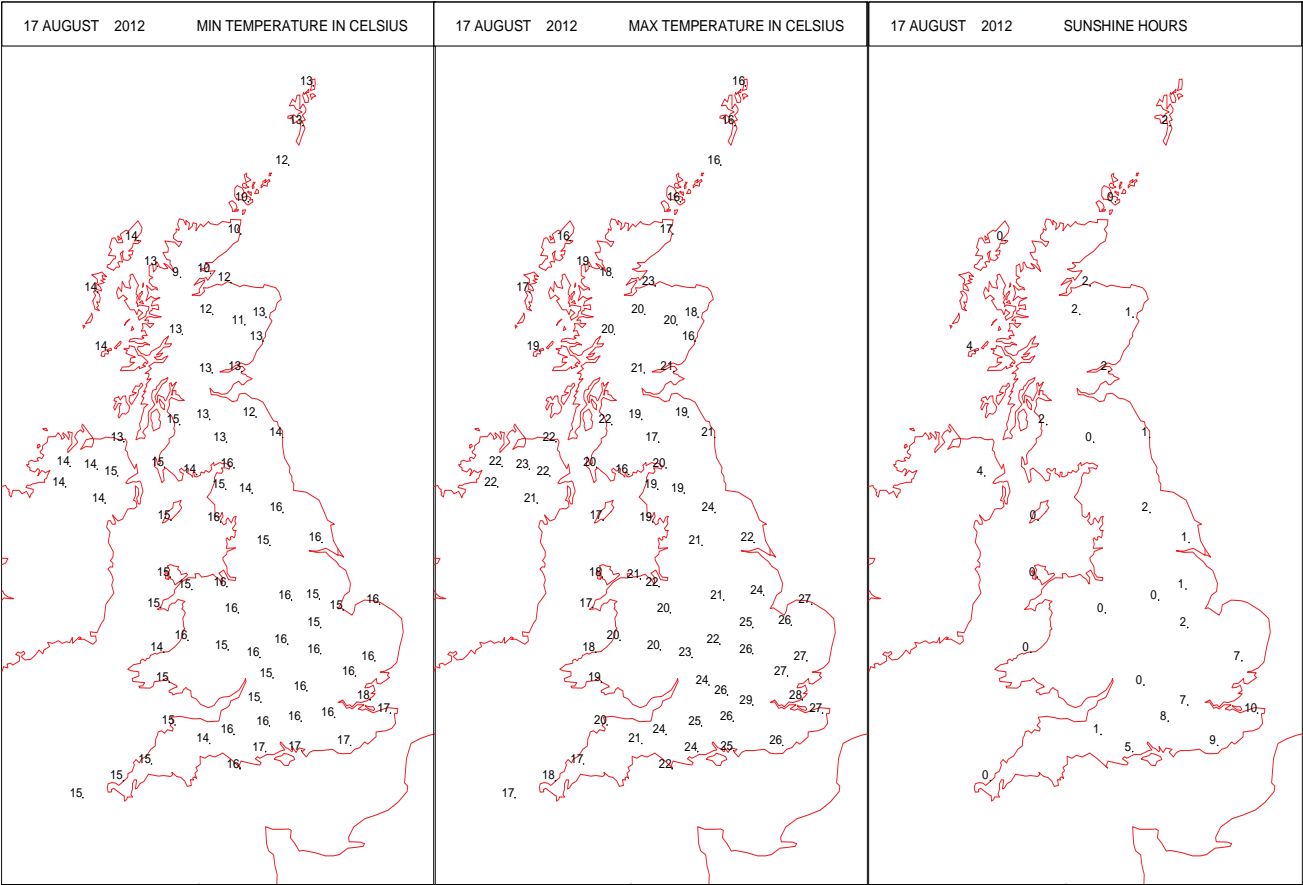
# SURFACE REPORTS



# SIGNIFICANT WEATHER

0600 GMT 17 AUGUST 2012	SIG WEATHER	1200 GMT 17 AUGUST 2012	SIG WEATHER	<p><b>Summary of UK Weather for Friday 17 August 2012.</b></p> <p>It was warm and humid overnight with most places seeing some rain, though the focus of the heaviest rain was in the north and west.</p> <p>During the day, heavy rain across Scotland gradually cleared, but another area of heavy rain and showers spread into south-west England, then into Wales, and eventually across northern England. South Wales saw the highest rainfall totals during the day.</p> <p>South-east England and East Anglia fared relatively well, where the sun came out quite widely. Northern Ireland also saw some sunshine, but a batch of heavy showers pushed in during the evening.</p> <p>It was generally quite breezy, especially in the west.</p> <p>Temperatures were widely above average, and well above average in the south-east.</p>
1800 GMT 17 AUGUST 2012	SIG WEATHER	0000 GMT 18 AUGUST 2012	SIG WEATHER	<p><b>EXTREMES</b></p> <p><b>Highest Maximum:</b> 28.7 Northolt, Greater London</p> <p><b>Lowest Maximum:</b> 15.5 Lerwick, Shetland</p> <p><b>Lowest Minimum:</b> 9.3 Loch Glascarnoch, Ross-Shire</p> <p><b>Lowest Grass Minimum:</b> 4.5 Wick Airport, Caithness</p> <p><b>Most Rain:</b> 36.2 Capel Curig No3, Gwynedd</p> <p><b>Most Sun:</b> 11.9 Jersey Airport, Jersey 11.9 Guernsey Airport, Guernsey</p>

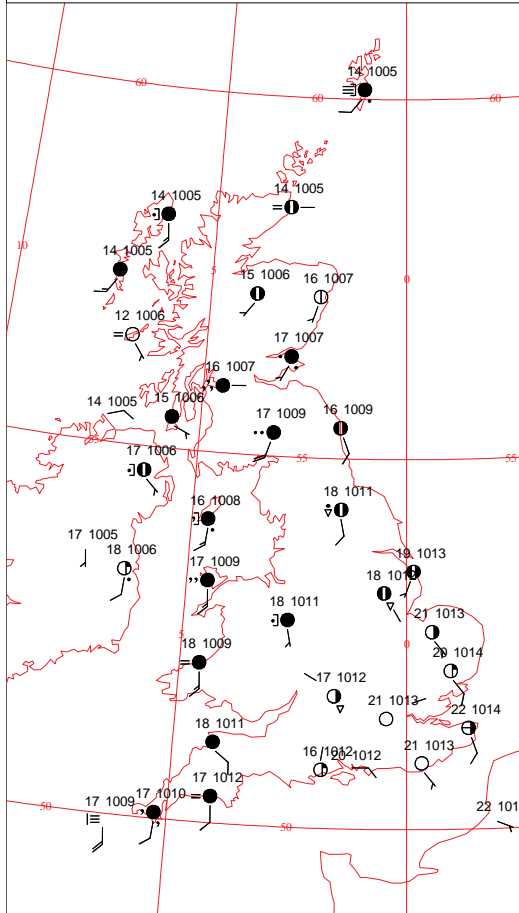
DAILY CLIMATE DATA



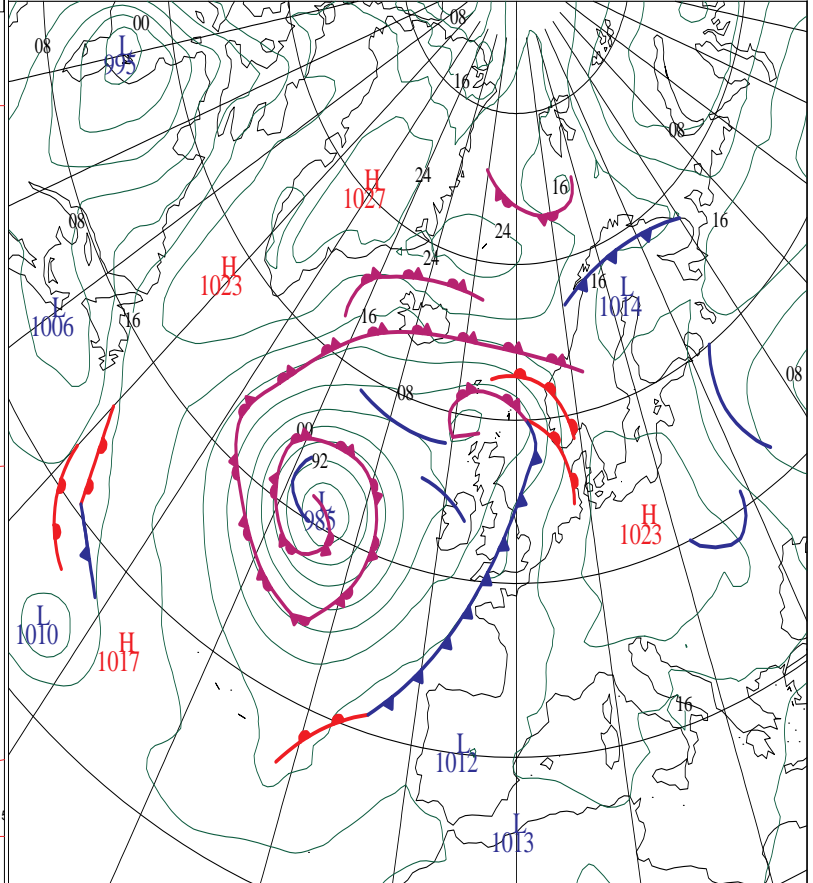


## DAILY WEATHER SUMMARY

0000 GMT 18 AUGUST 2012

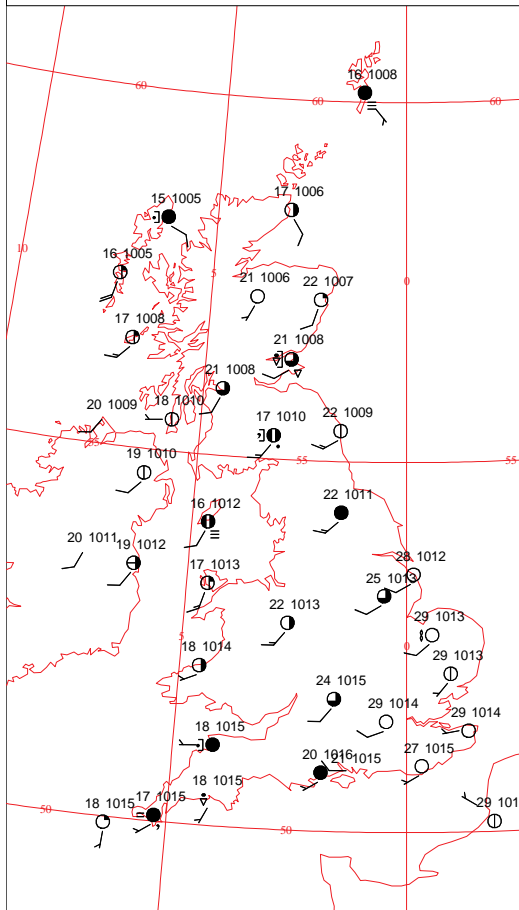


## SURFACE PRESSURE

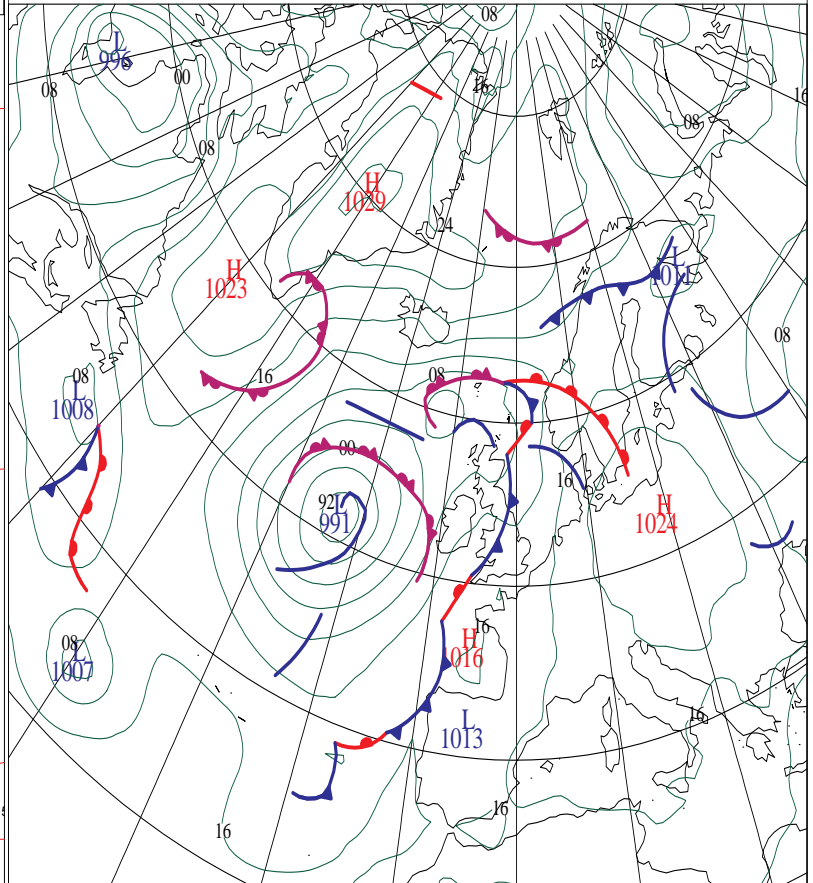


ANALYSIS VALID 0000 UTC SAT 18 AUG 2012

1200 GMT 18 AUGUST 2012



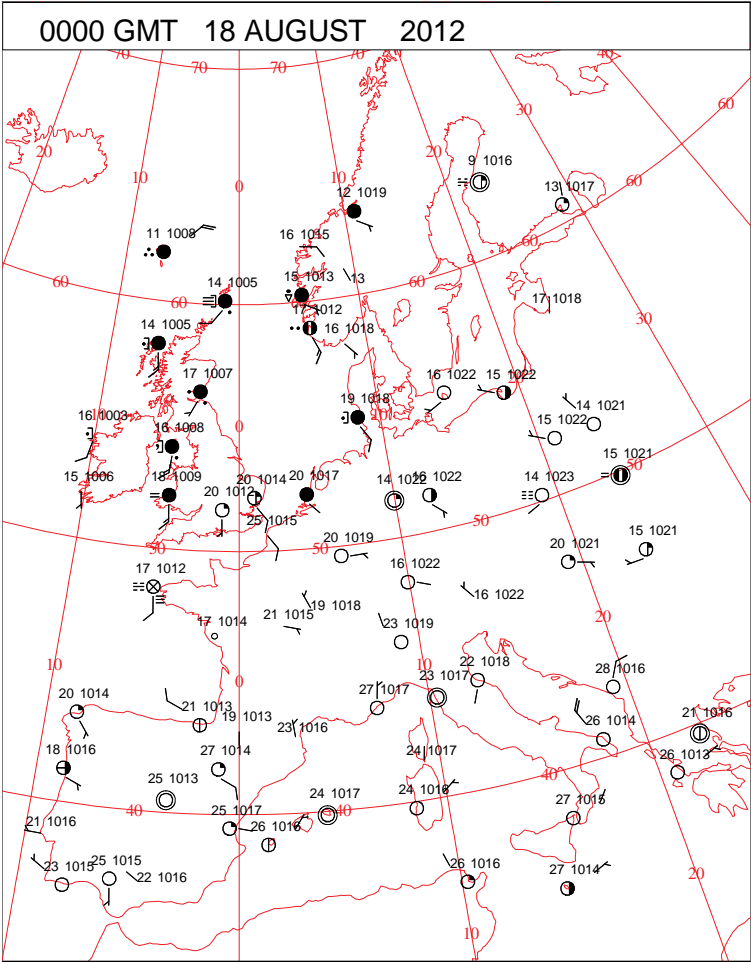
## SURFACE PRESSURE



ANALYSIS VALID 1200 UTC SAT 18 AUG 2012



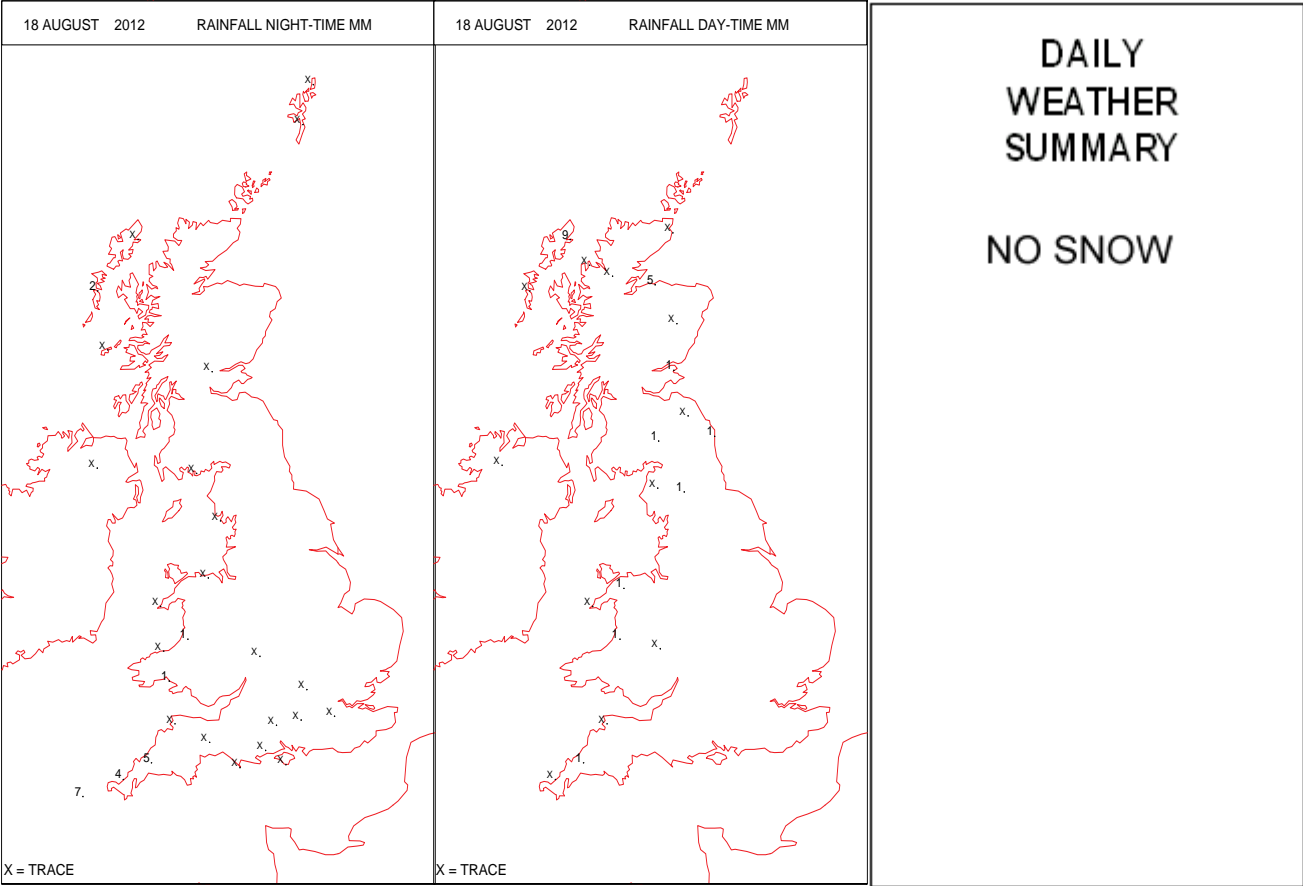
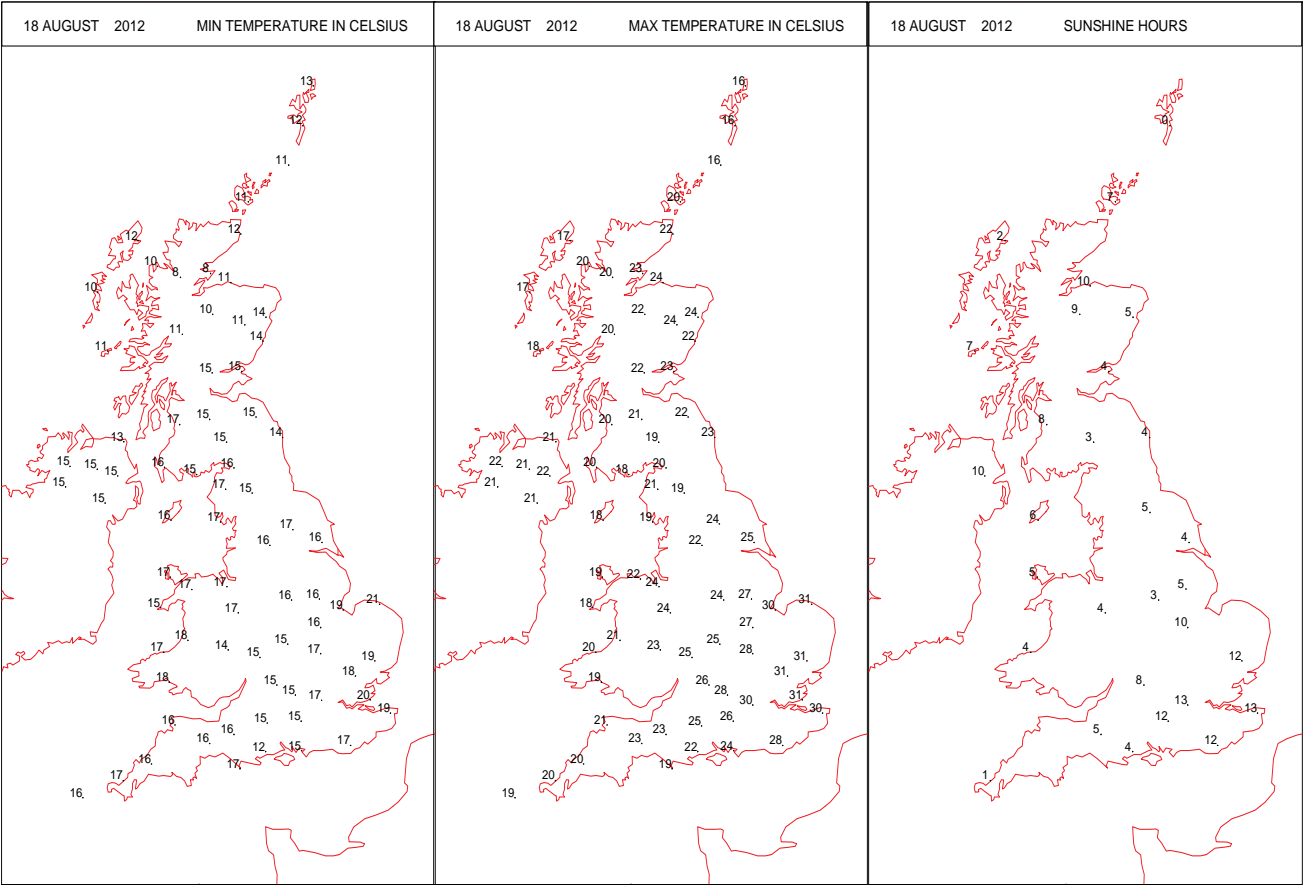
SURFACE REPORTS



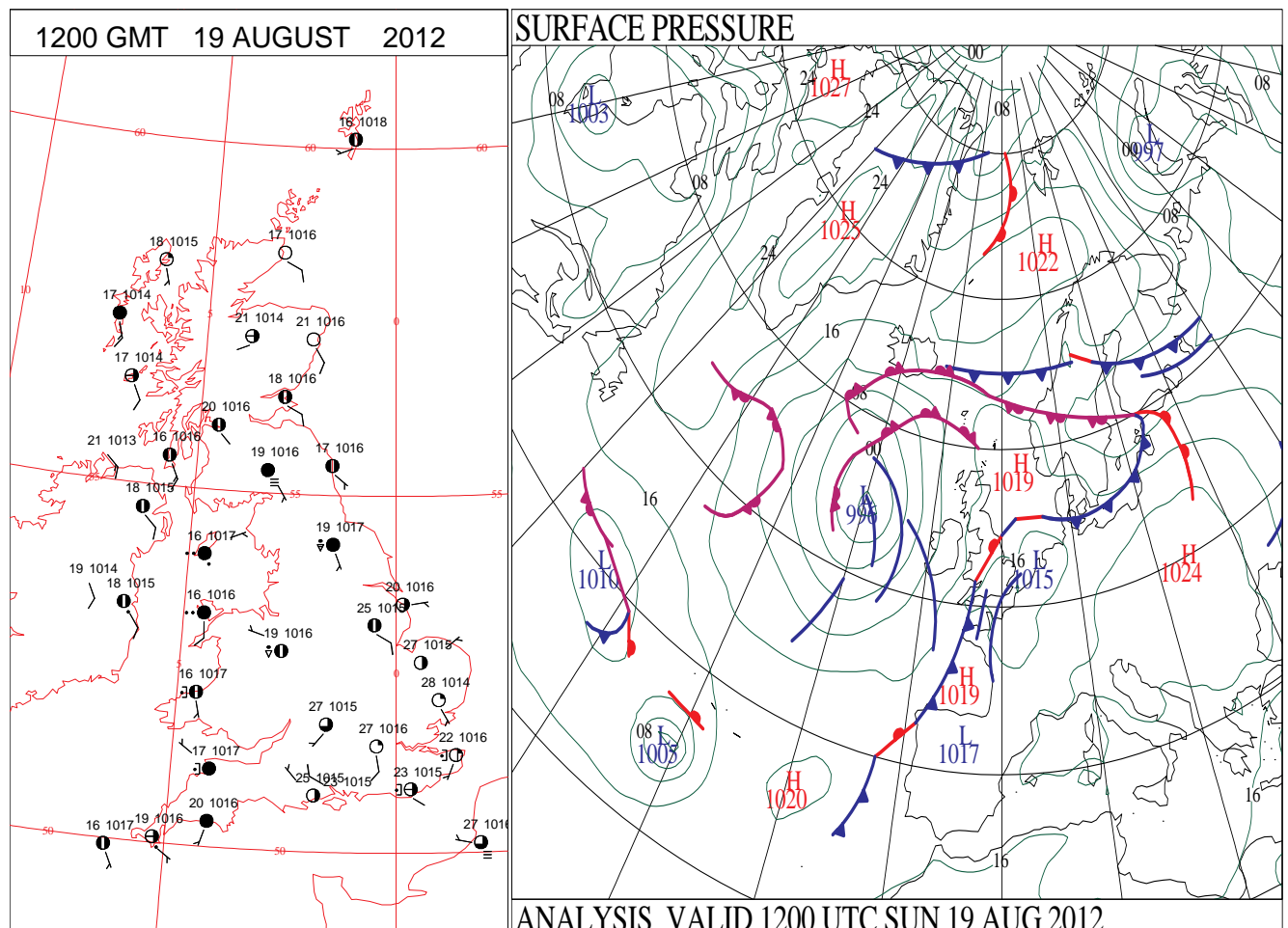
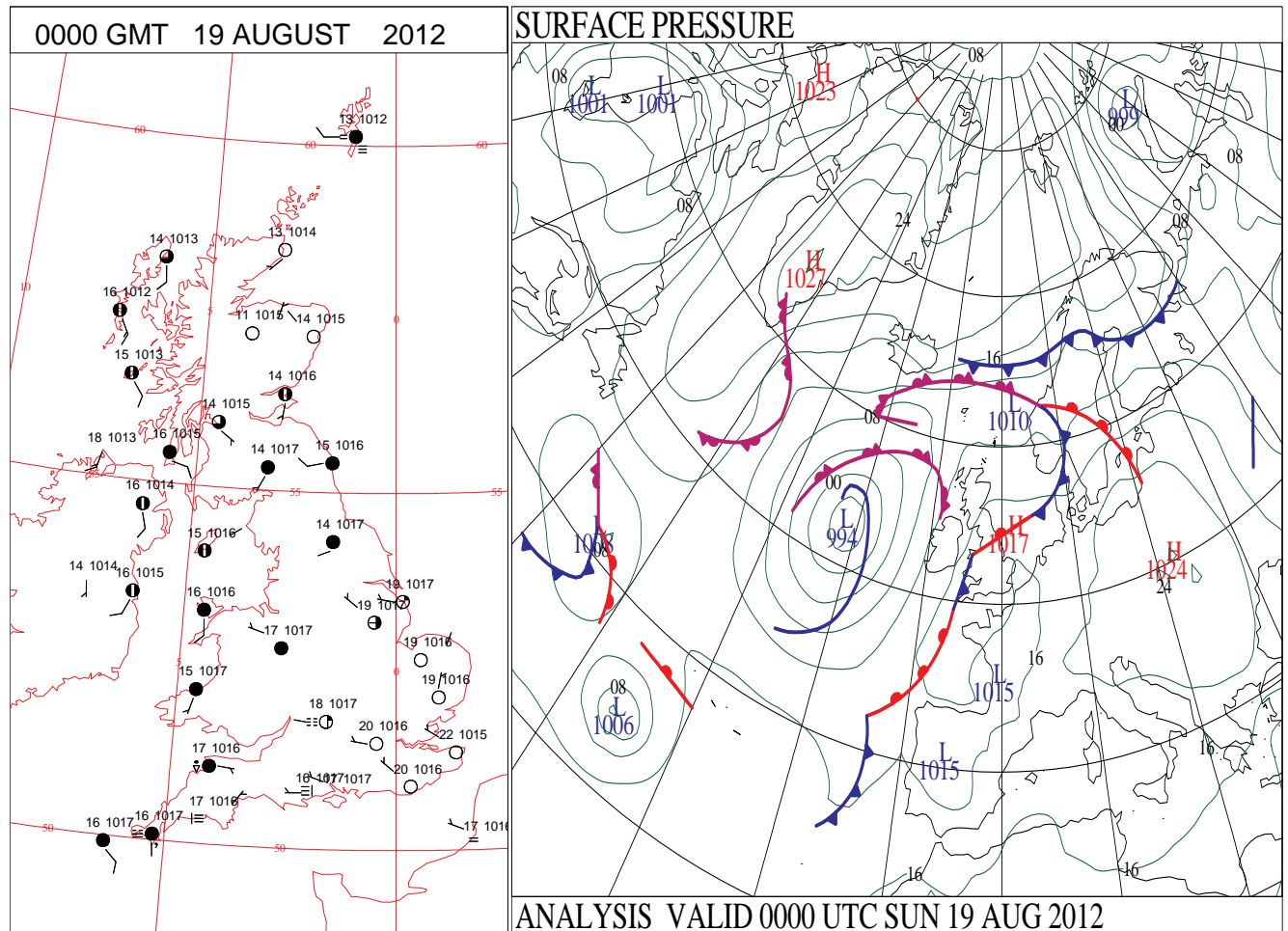
# SIGNIFICANT WEATHER

0600 GMT 18 AUGUST 2012	SIG WEATHER	1200 GMT 18 AUGUST 2012	SIG WEATHER	<p><b>Summary of UK Weather for Saturday 18 August 2012.</b>  Heavy, showery rain continued to affect western parts of Wales and spread into northern England through the early hours. Showers also affected parts of the south-west at times.</p> <p>There were some clear spells for the south-east and also northern Scotland, but elsewhere it was largely cloudy, with low cloud and fog forming in places, especially coasts in the south-west. It was a mild and muggy night widely, but especially so in the south-east.</p> <p>Showers continued to spread north-east across some central and northern areas through the morning, although they largely died out by early afternoon. There were also thunderstorms around the far north of Scotland and the western Isles.</p> <p>South-east England and East Anglia were sunny throughout much of the day, with cloud clearing from most other areas during the afternoon.</p> <p>Temperatures rose quickly in the south-east, following the warm night, and it became easily the hottest day of the year so far.</p>
1800 GMT 18 AUGUST 2012	SIG WEATHER	0000 GMT 19 AUGUST 2012	SIG WEATHER	<p><b>EXTREMES</b>  <b>Highest Maximum:</b>  30.8 Andrewsfield, Essex  30.8 Shoeburyness, Essex  30.8 Wattisham, Suffolk  <b>Lowest Maximum:</b>  15.5 Fair Isle, Shetland  <b>Lowest Minimum:</b>  8.0 Loch Glascarnoch, Ross-Shire  <b>Lowest Grass Minimum:</b>  5.0 Loch Glascarnoch, Ross-Shire  <b>Most Rain:</b>  9.2 Stornoway Airport, Western Isles  <b>Most Sun:</b>  13.1 Manston, Kent</p>

DAILY CLIMATE DATA

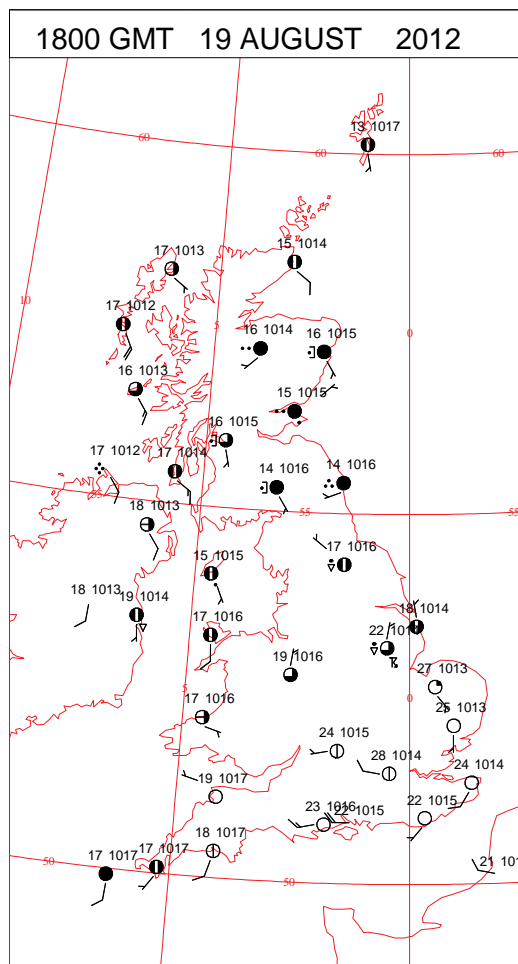
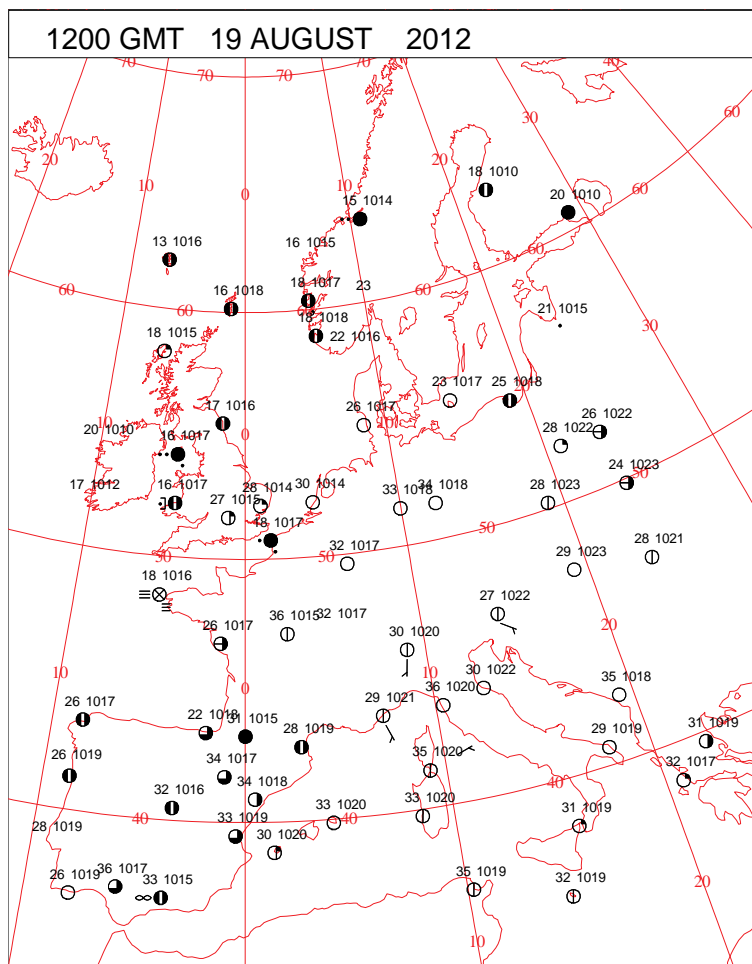
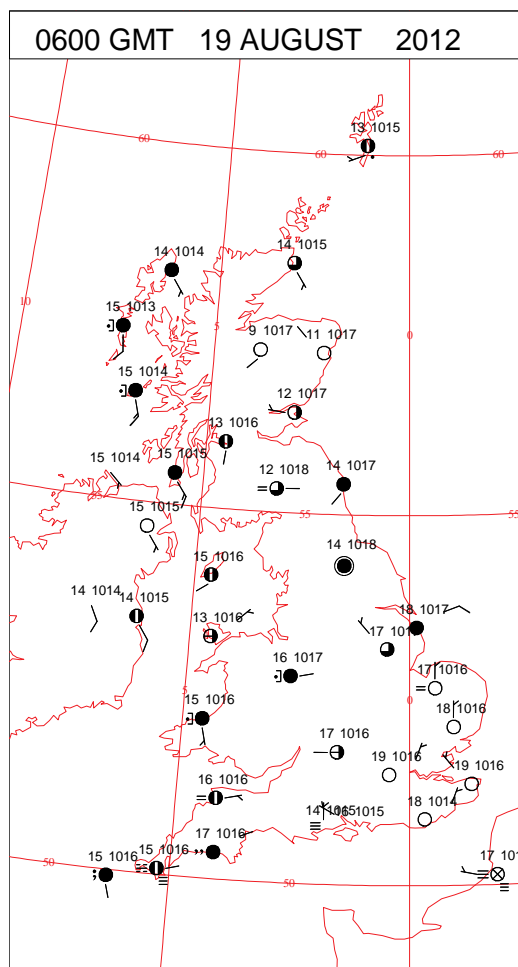
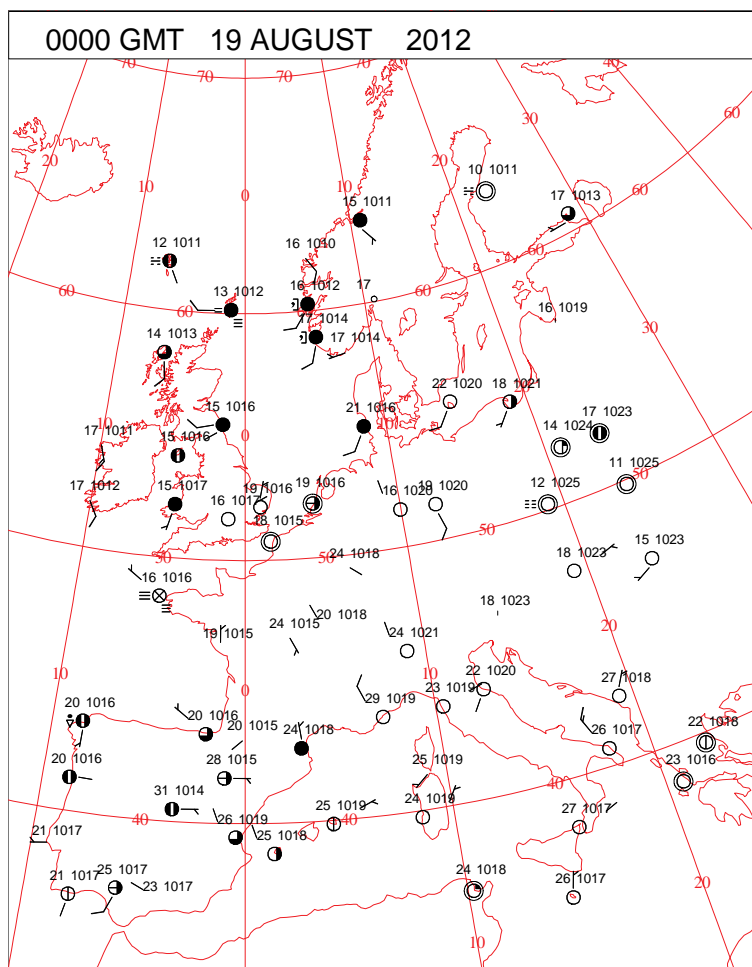


# DAILY WEATHER SUMMARY



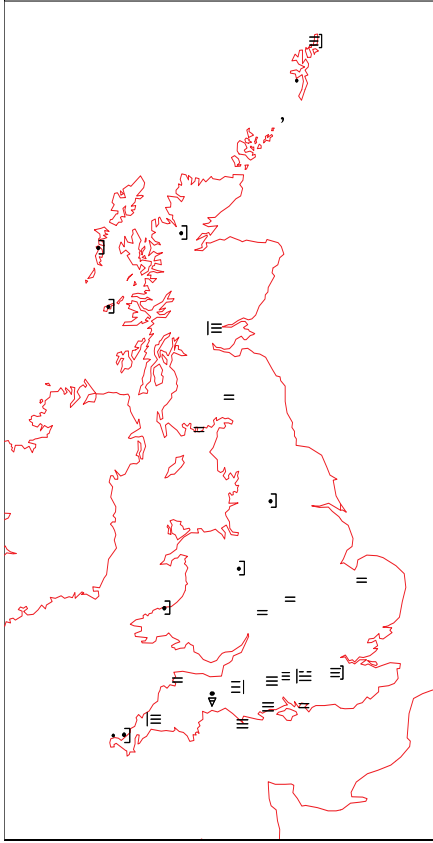
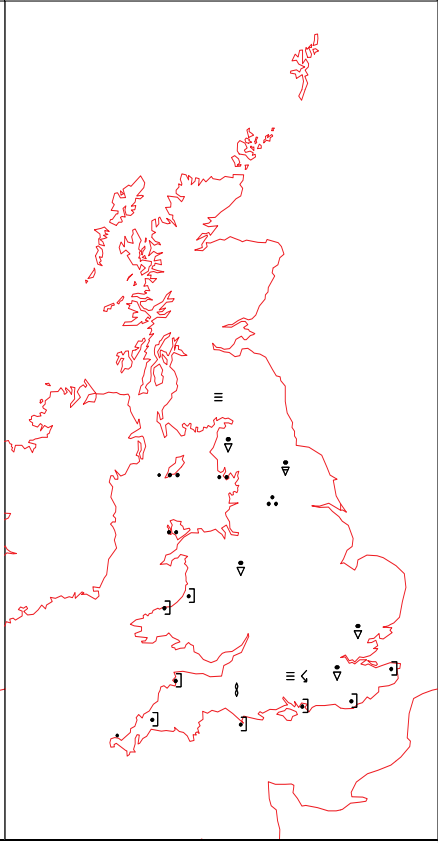
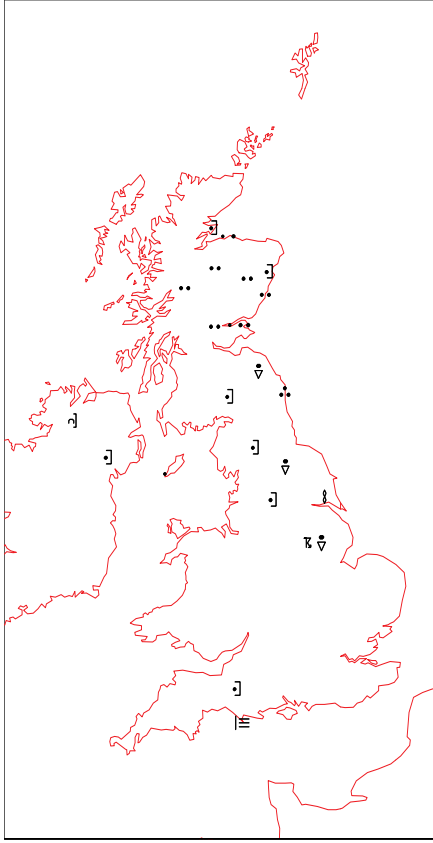
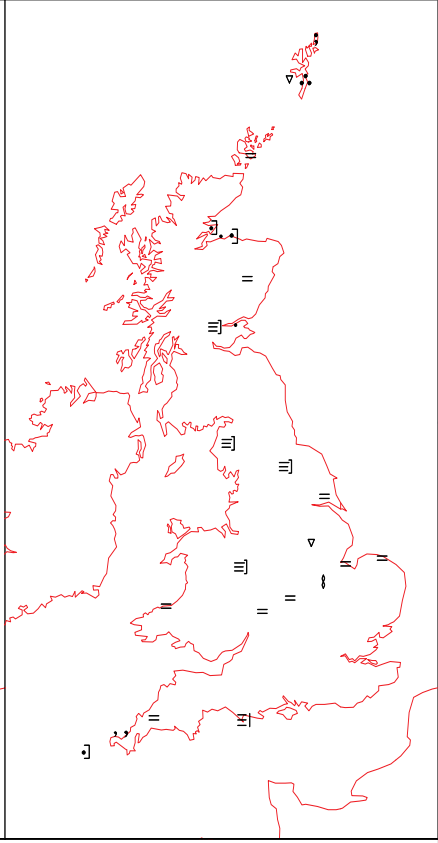
Sunday 19 August 2012

## SURFACE REPORTS

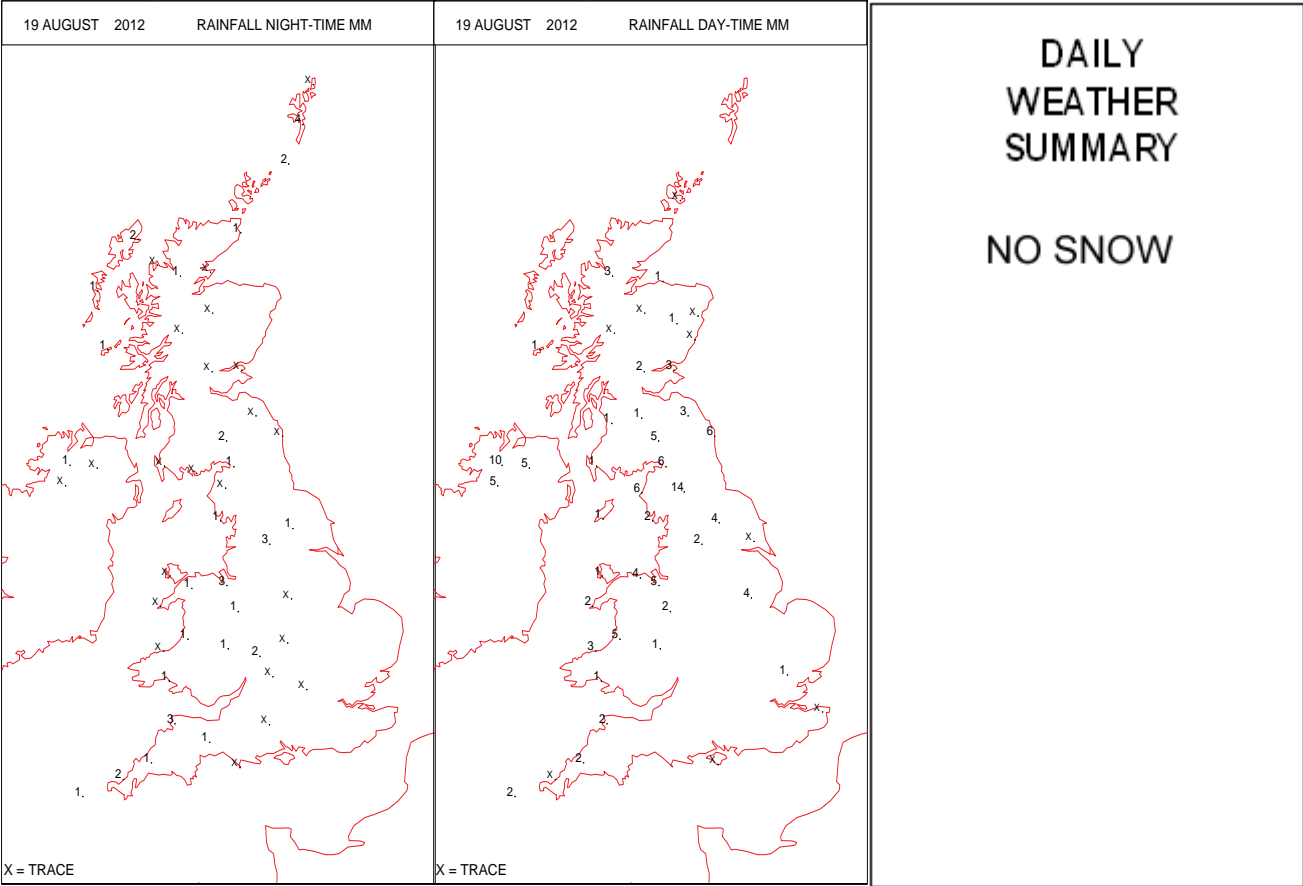
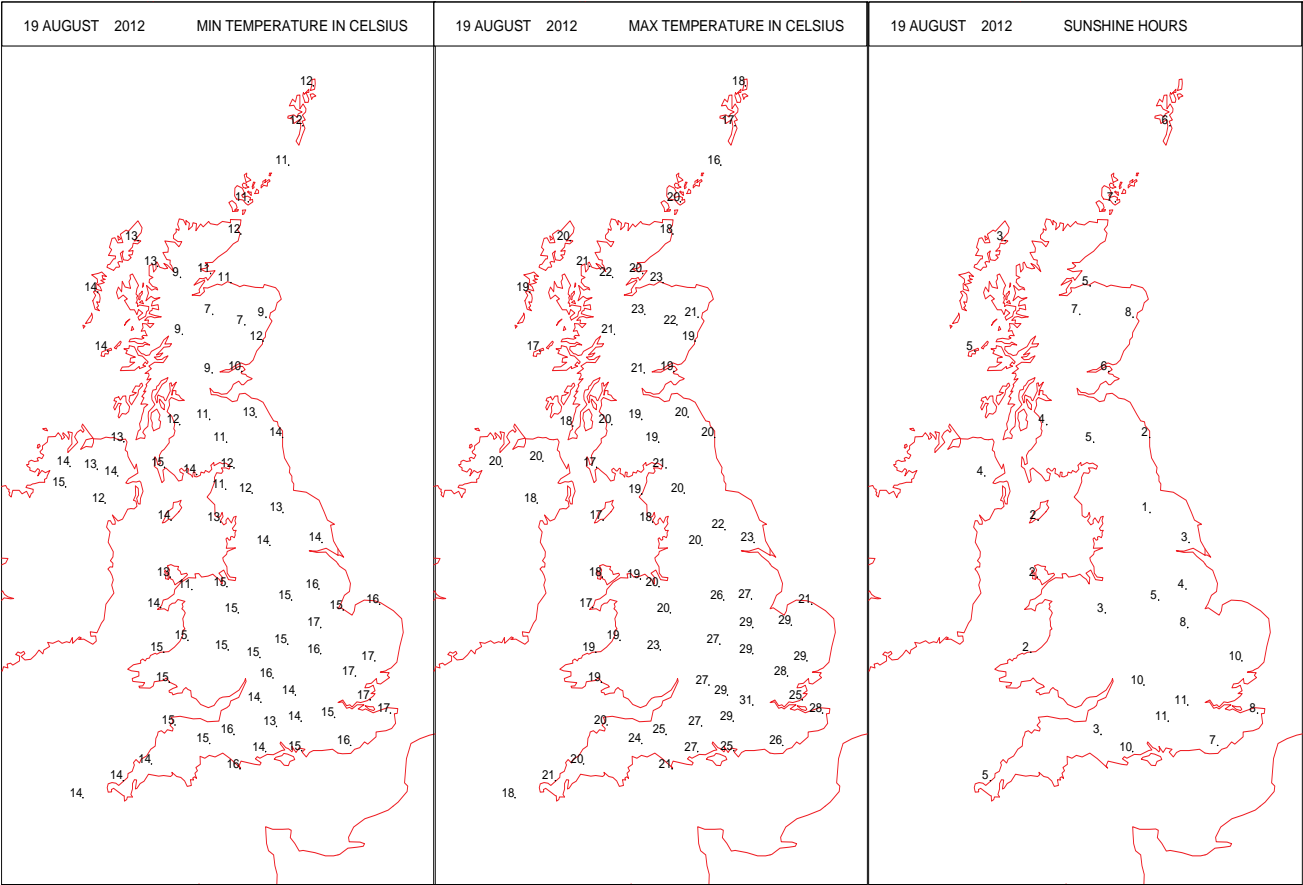




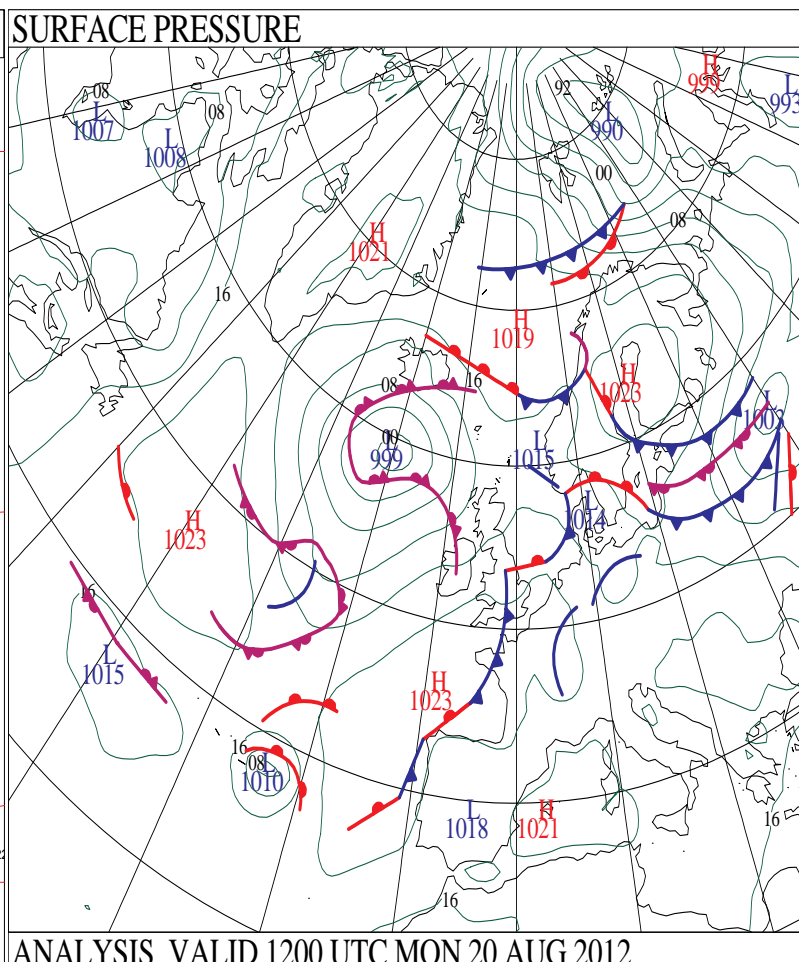
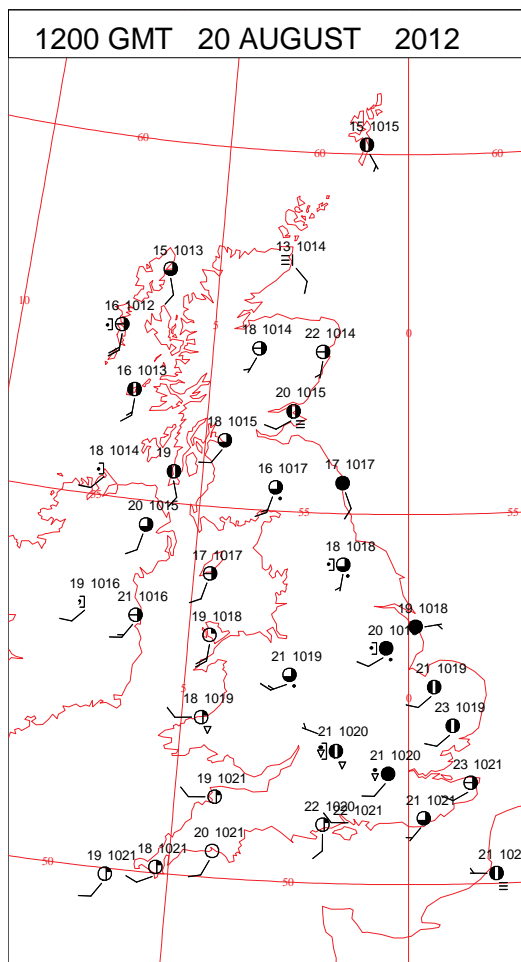
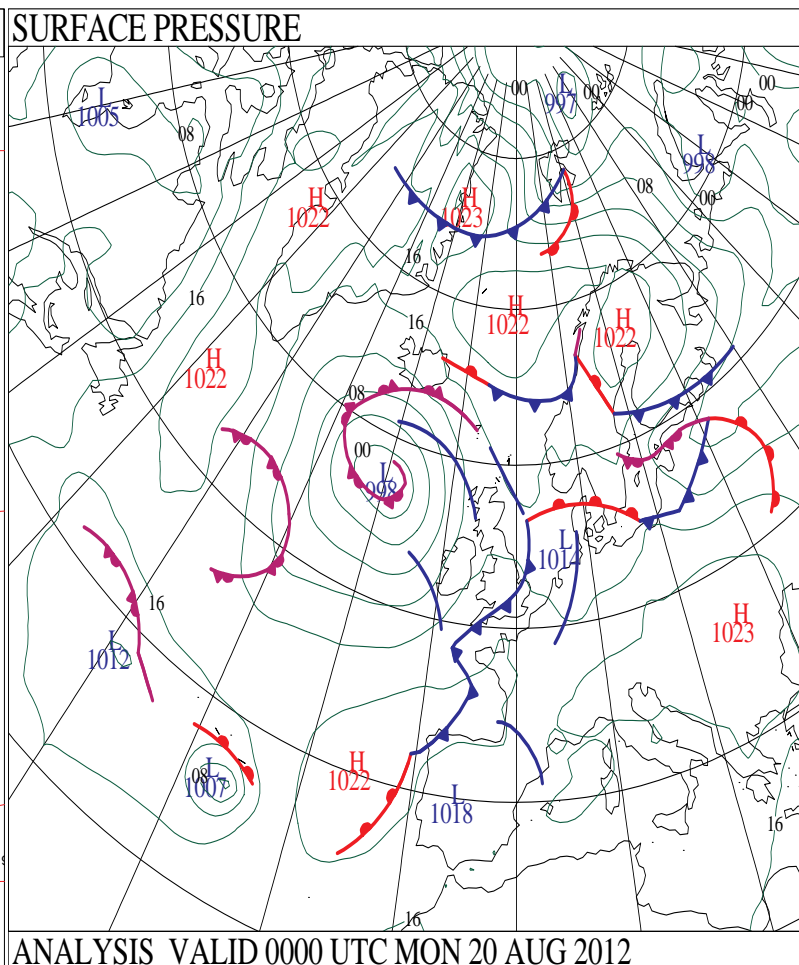
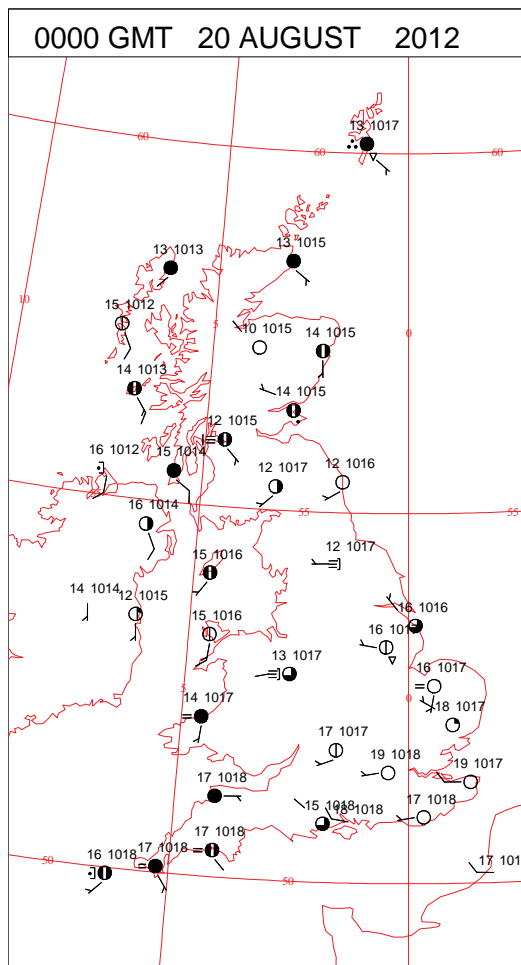
# SIGNIFICANT WEATHER

0600 GMT 19 AUGUST 2012	SIG WEATHER	1200 GMT 19 AUGUST 2012	SIG WEATHER	<p><b>Summary of UK Weather for Sunday 19 August 2012.</b></p> <p>Overnight, a band of cloud associated with a front was orientated approximately south-west England to north-east England, with outbreaks of showery rain running along it.</p> <p>To the north of this front, it was mostly dry with clear spells and a few showers while, to the south, the night was dry, warm and very muggy.</p> <p>Towards the morning a pulse of heavy rain moved into south-western areas, then continued to spread north-east through Wales and into northern England and Scotland during the day. This gave some heavy persistent rain at times in the north. This cleared north-eastern areas in the evening.</p> <p>Separately a cluster of showers developed over central England in the early afternoon, and tracked through Northamptonshire and Leicestershire into north-east England.</p> <p>A large area of thundery showers also pushed across south-east England around midday, producing some sharp bursts of rain, before clearing by mid-afternoon.</p> <p>Showers moved into Northern Ireland and western Scotland in the evening, otherwise most places finished the day dry.</p> <p>South-eastern parts were very hot during the day, with most other areas warm or very warm.</p>
				
1800 GMT 19 AUGUST 2012	SIG WEATHER	0000 GMT 20 AUGUST 2012	SIG WEATHER	<p><b>EXTREMES</b></p> <p><b>Highest Maximum:</b> 30.5 Heathrow, Greater London</p> <p><b>Lowest Maximum:</b> 15.7 Fair Isle, Shetland</p> <p><b>Lowest Minimum:</b> 6.5 Aboyne No2, Aberdeenshire</p> <p><b>Lowest Grass Minimum:</b> 3.7 Aboyne No2, Aberdeenshire</p> <p><b>Most Rain:</b> 14.4 Warcop Range, Cumbria</p> <p><b>Most Sun:</b> 11.0 Heathrow, Greater London</p>
				

DAILY CLIMATE DATA

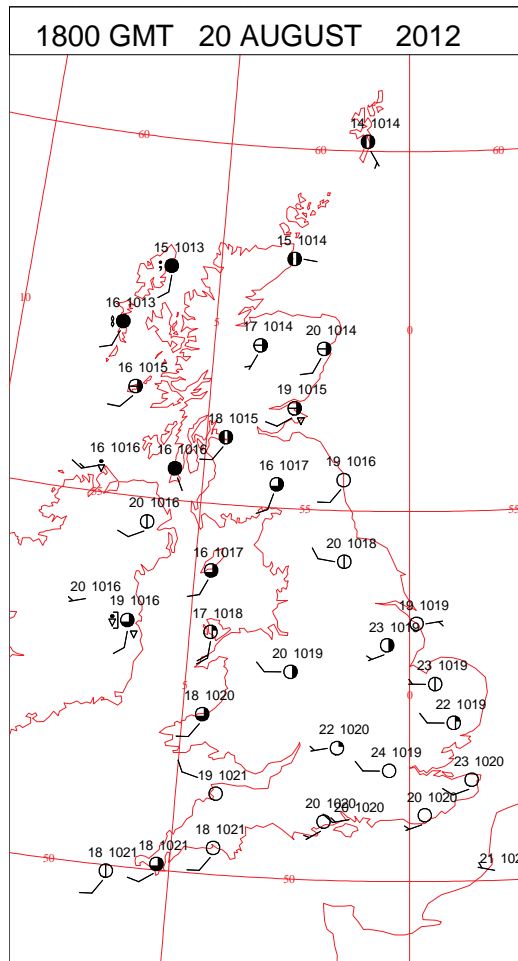
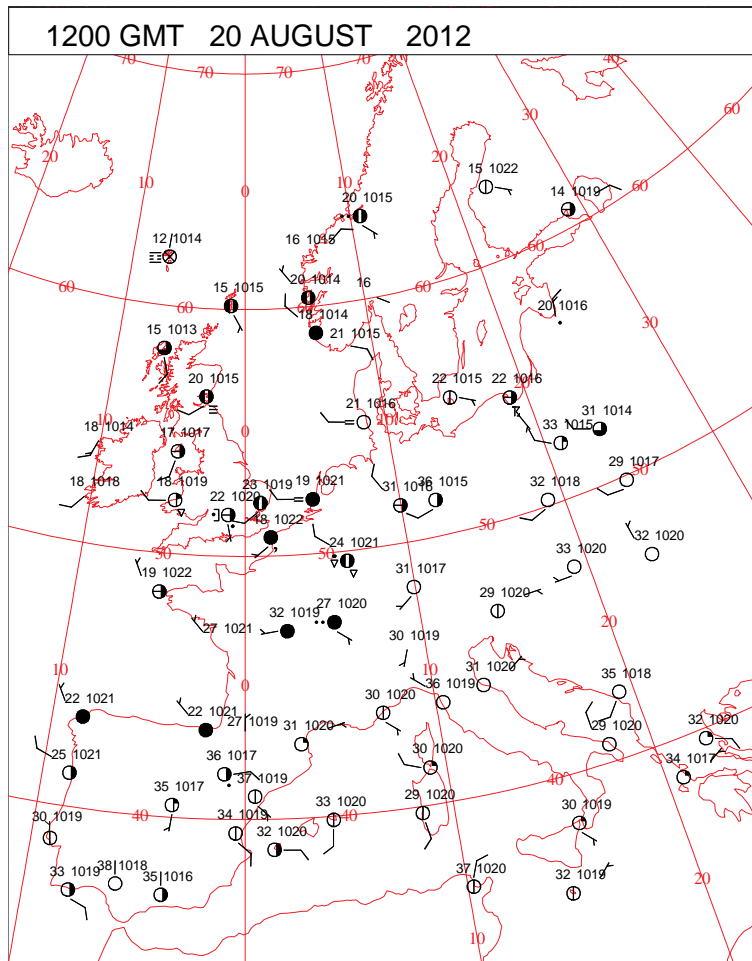
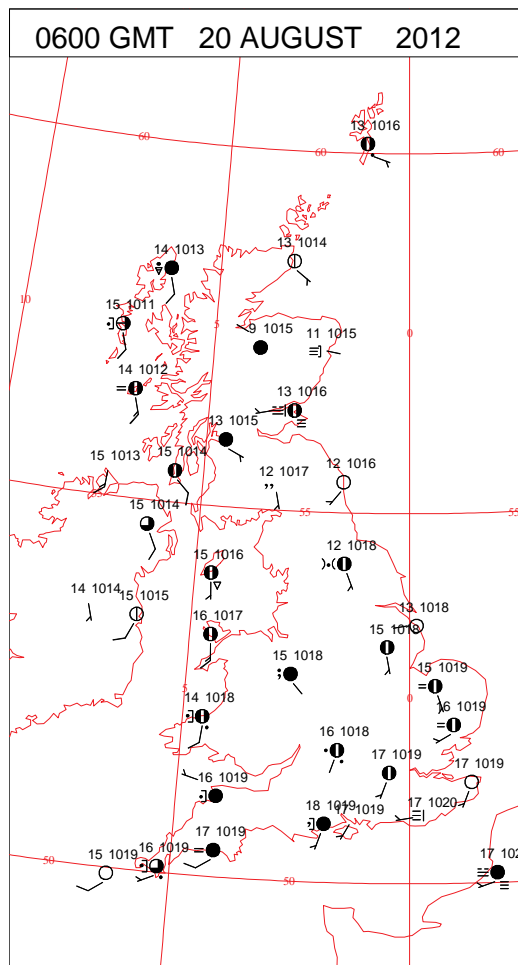
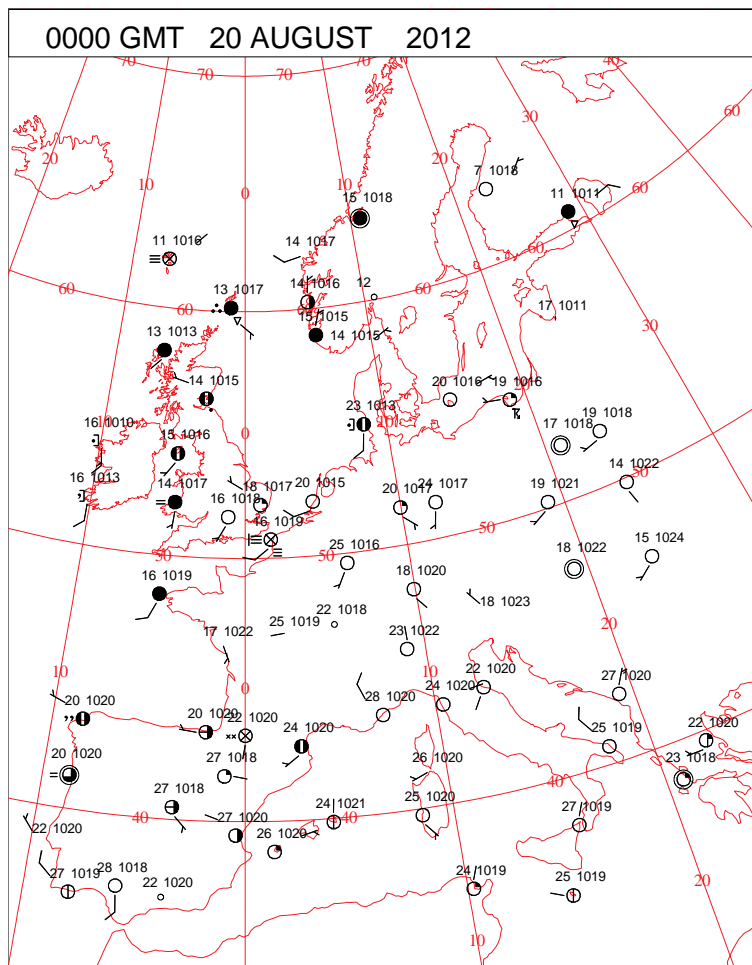


# DAILY WEATHER SUMMARY



Monday 20 August 2012

## SURFACE REPORTS

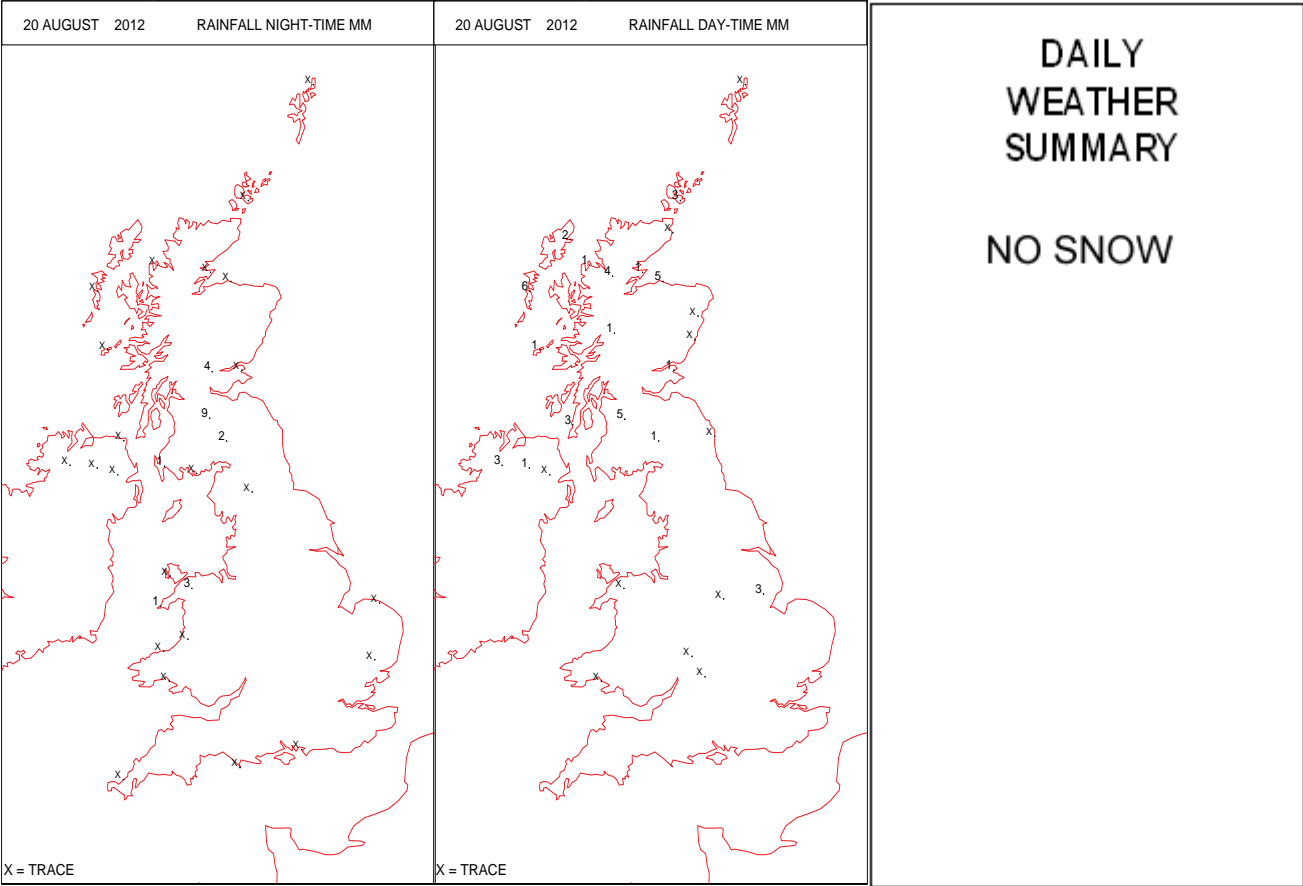
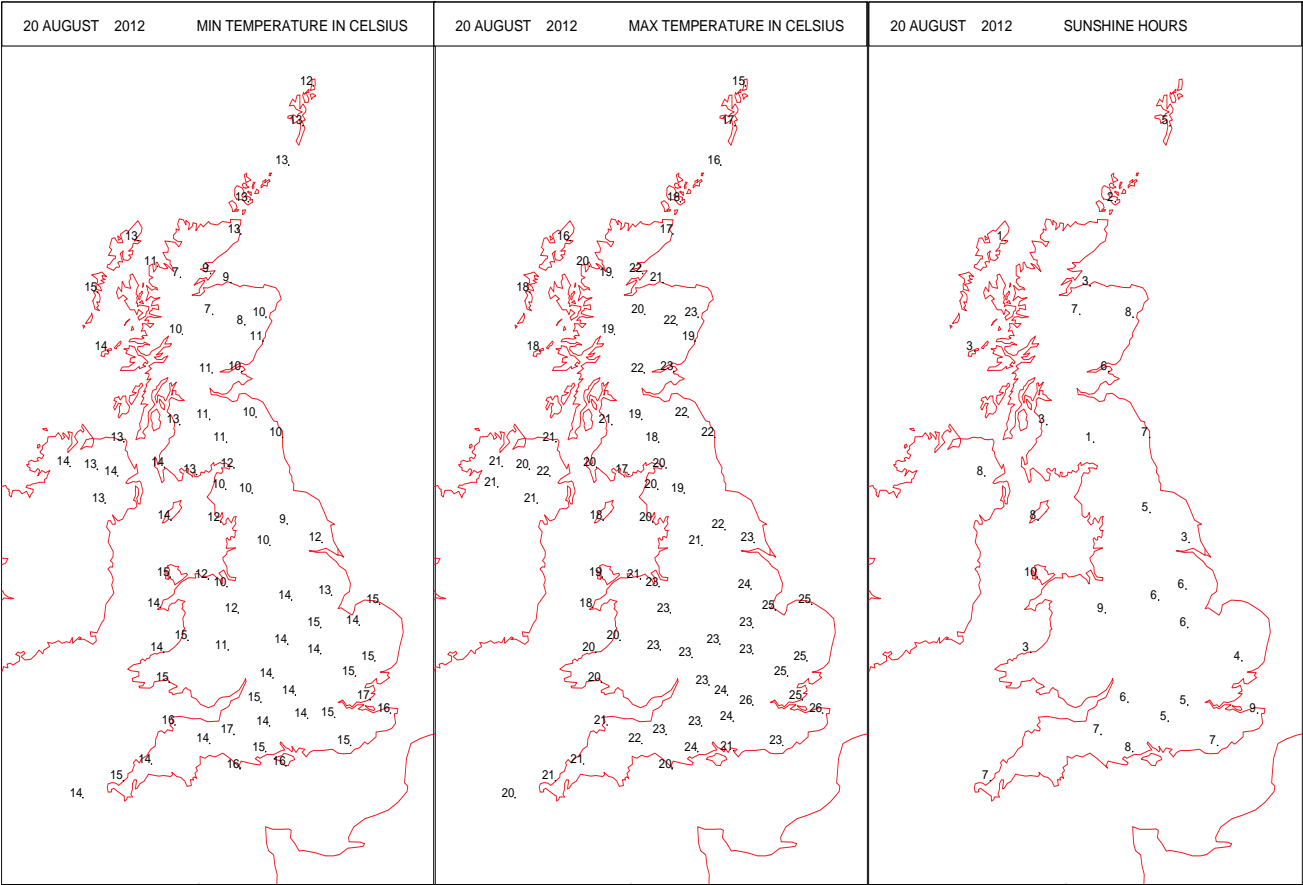


SIGNIFICANT WEATHER

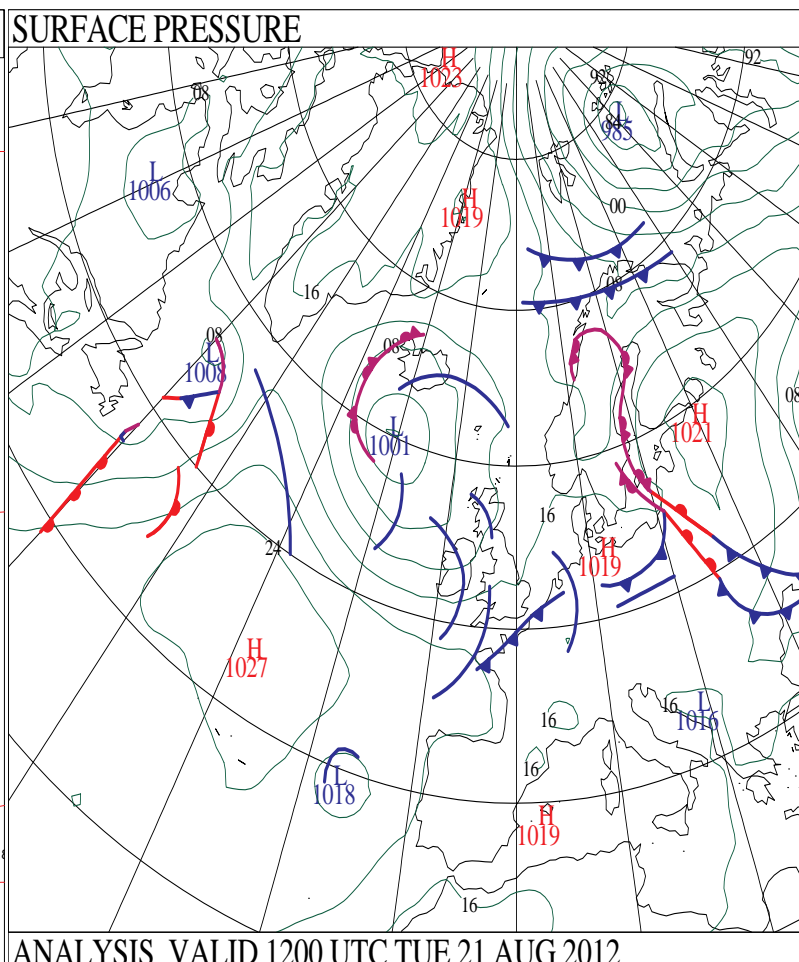
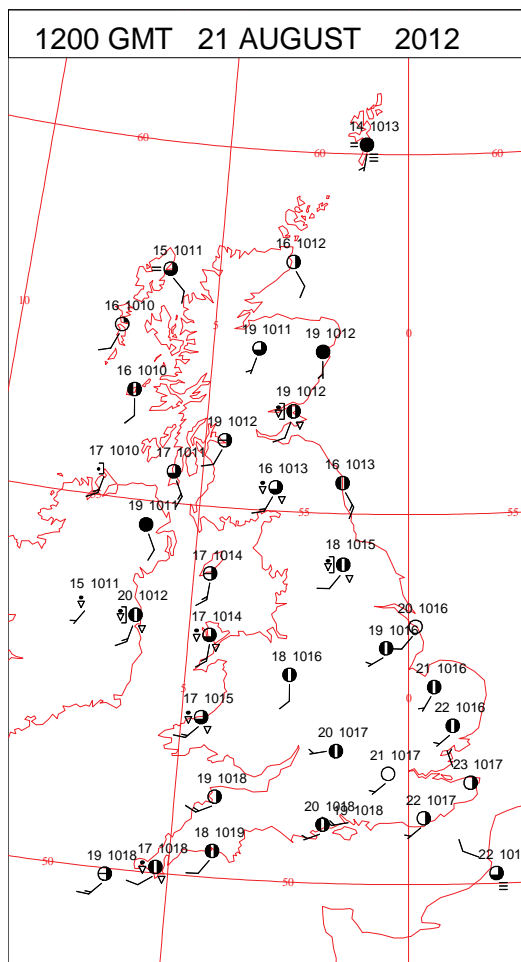
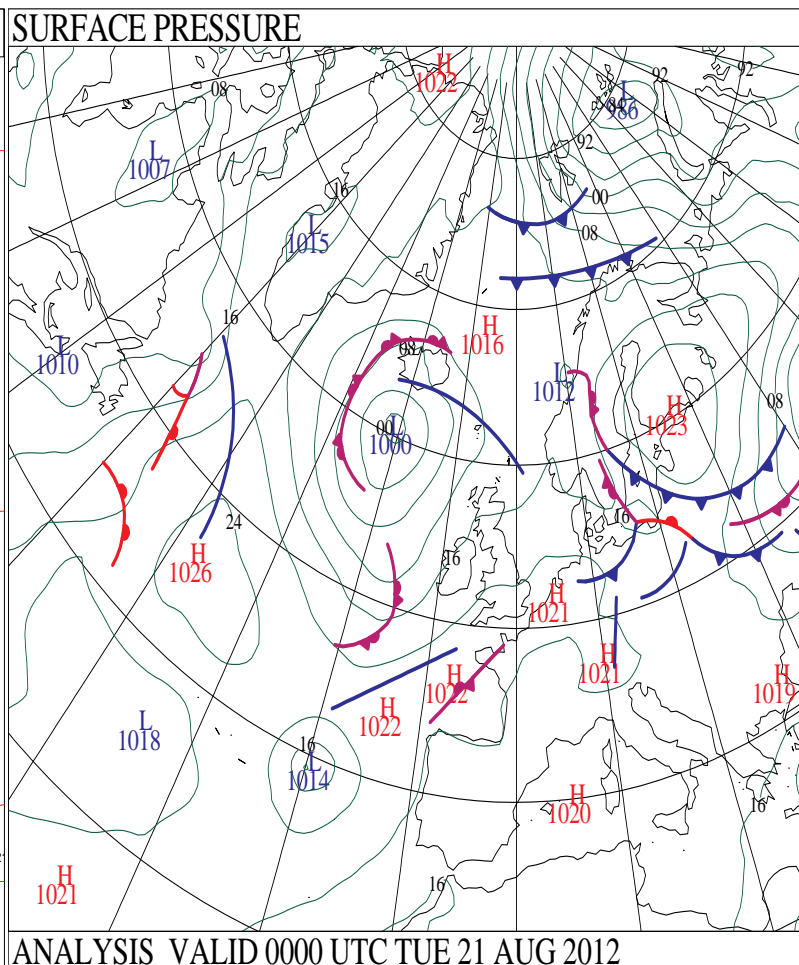
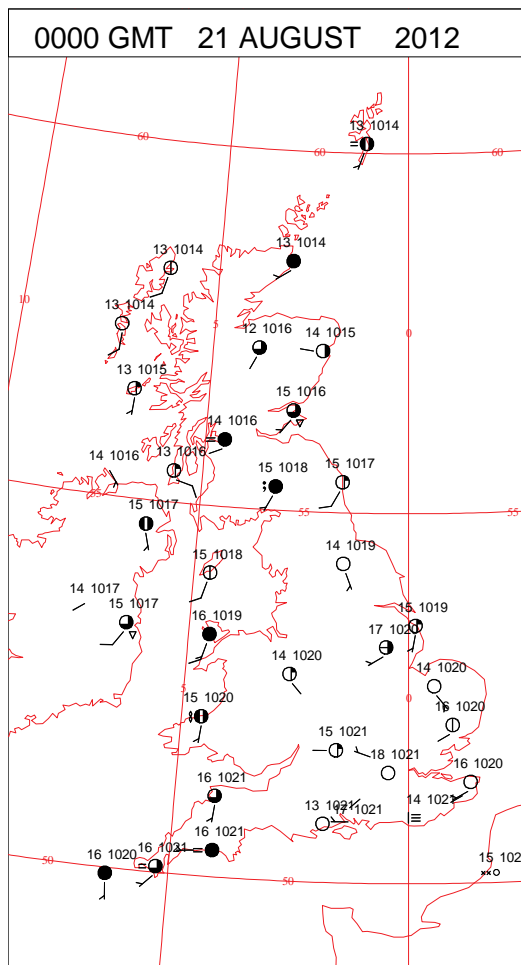
0600 GMT 20 AUGUST 2012	SIG WEATHER	1200 GMT 20 AUGUST 2012	SIG WEATHER	<p><b>Summary of UK Weather for Monday 20 August 2012.</b></p> <p>It was a largely cloudy night but dry in most areas, although scattered showers continued in the far north-west, and another area of showers moved into south-west areas towards morning. It was very mild again in the south-east overnight.</p> <p>During the day, showers continued in Northern Ireland and Scotland, the most frequent of these towards the north-west, where some were heavy with thunder.</p> <p>The outbreaks of rain previously in the south-west spread further north-eastward through the morning, largely clearing north-east England late in the morning to leave just isolated lighter showers across the Midlands thereafter.</p> <p>In the afternoon, cloud generally broke to give prolonged periods of sunshine in many areas. Sea breezes developed in some coastal districts, most notably along the south coast.</p> <p>England and Wales then saw a fine, dry evening, while showers persisted in parts of Northern Ireland and Scotland.</p> <p>It was another warm or very warm day for most places but, even with these above-average temperatures, it was still significantly cooler than recent days in the south-east.</p>
1800 GMT 20 AUGUST 2012	SIG WEATHER	0000 GMT 21 AUGUST 2012	SIG WEATHER	
				<p><b>EXTREMES</b></p> <p><b>Highest Maximum:</b> 26.1 Manston, Kent</p> <p><b>Lowest Maximum:</b> 15.4 Baltasound No2, Shetland</p> <p><b>Lowest Minimum:</b> 6.5 Loch Glascarnoch, Ross-Shire</p> <p><b>Lowest Grass Minimum:</b> 3.7 Loch Glascarnoch, Ross-Shire</p> <p><b>Most Rain:</b> 11.2 Drumalbin, Lanarkshire</p> <p><b>Most Sun:</b> 9.5 Valley, Gwynedd</p>



DAILY CLIMATE DATA

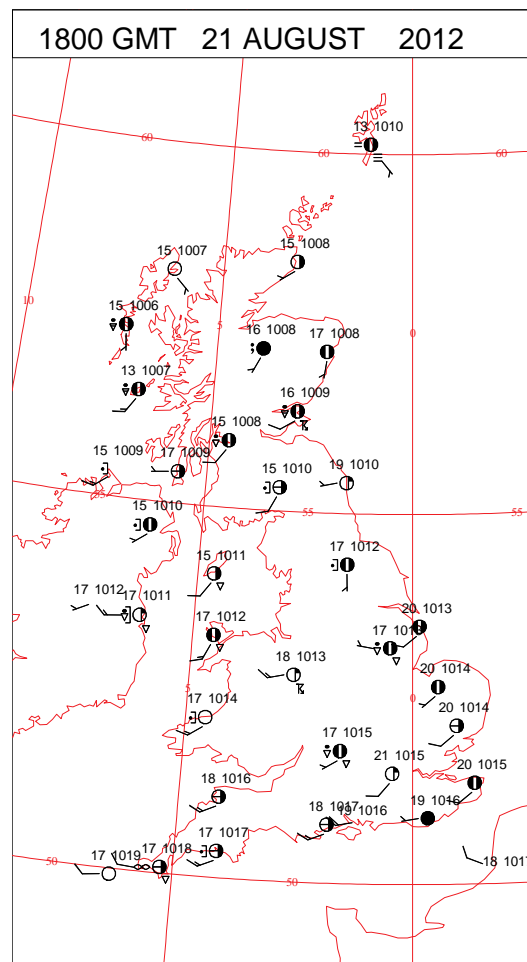
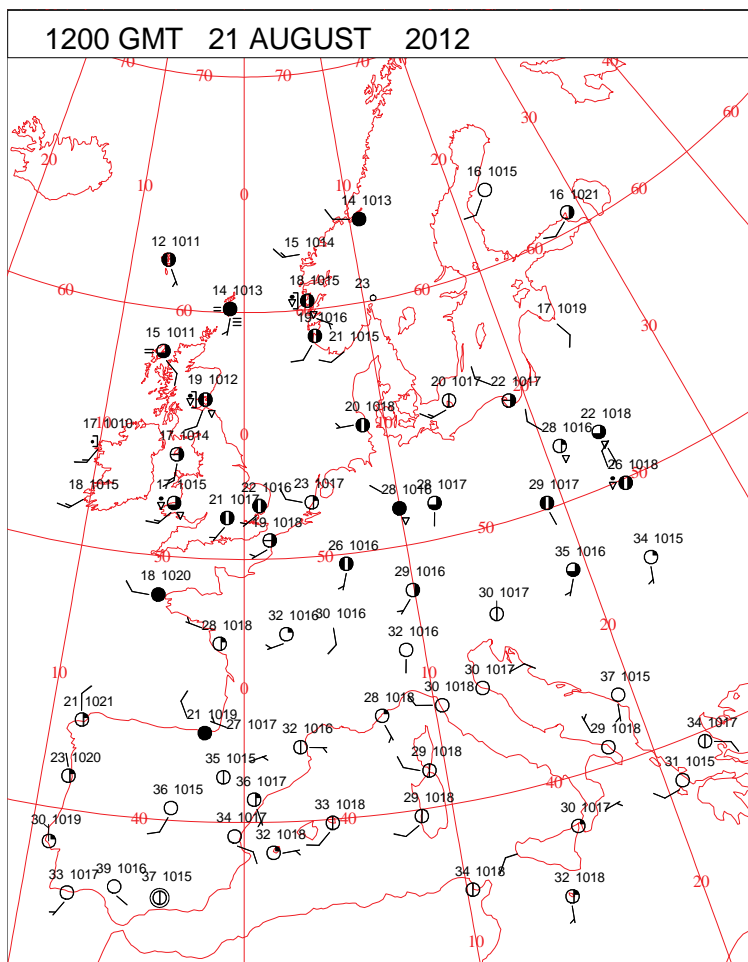
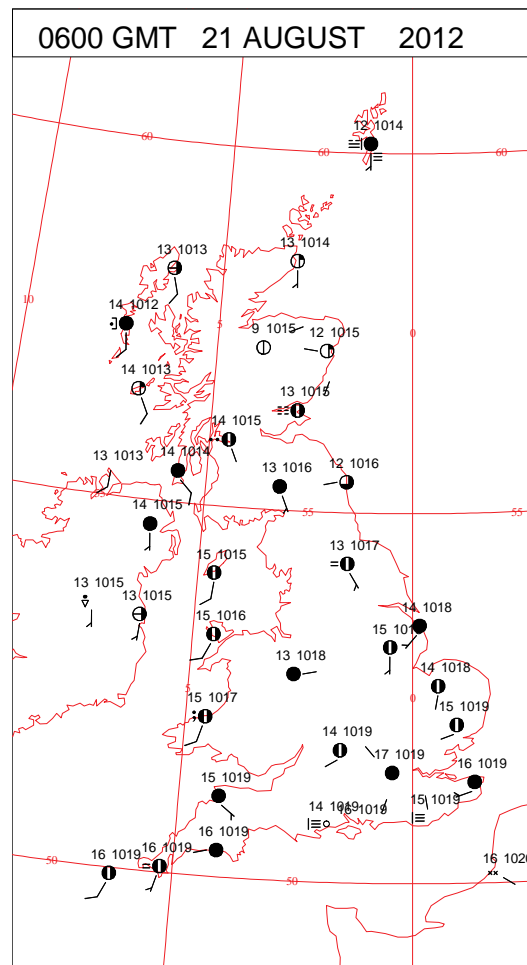
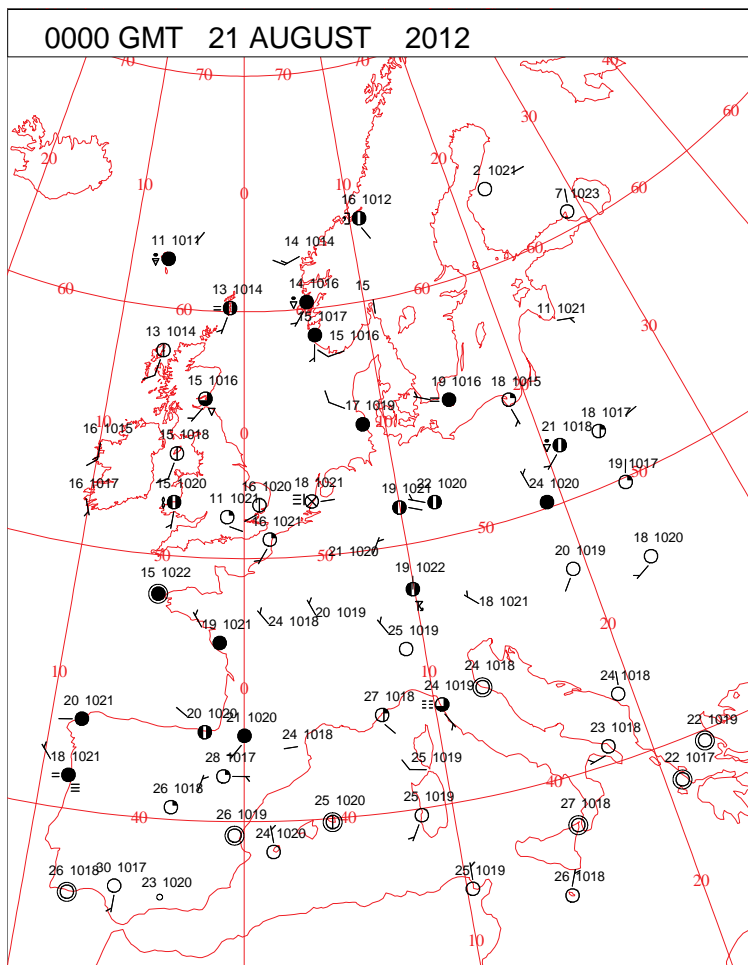


# DAILY WEATHER SUMMARY



Tuesday 21 August 2012

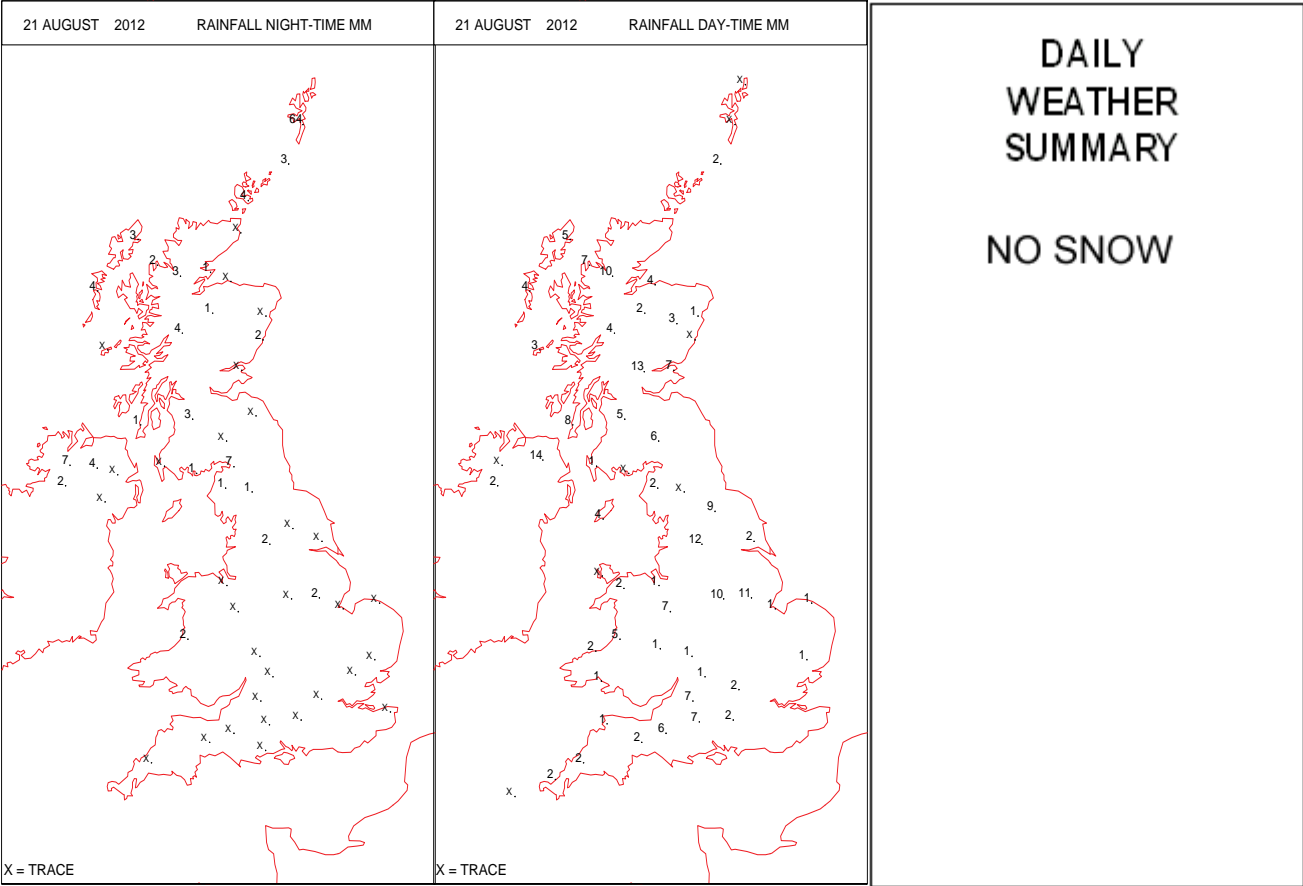
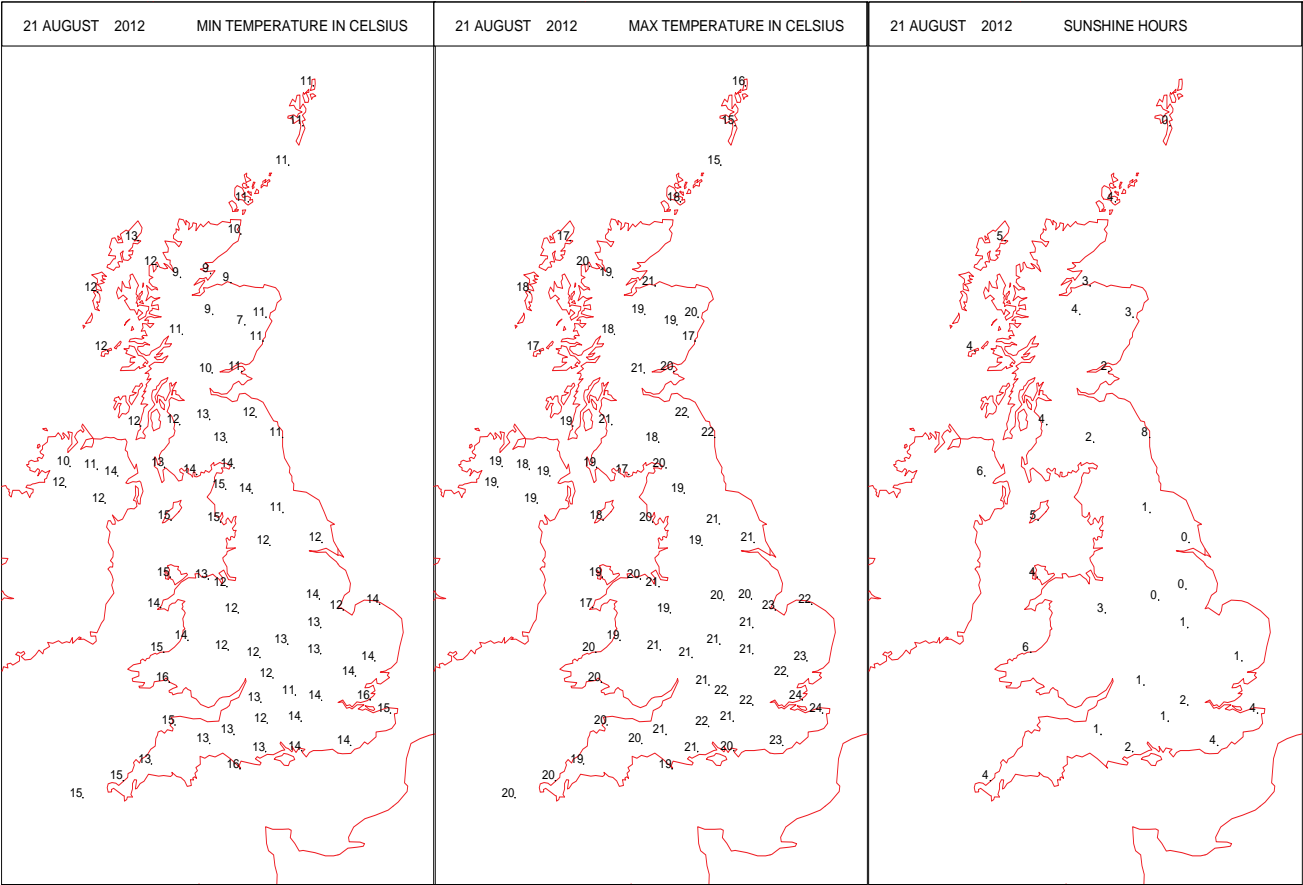
## SURFACE REPORTS



SIGNIFICANT WEATHER

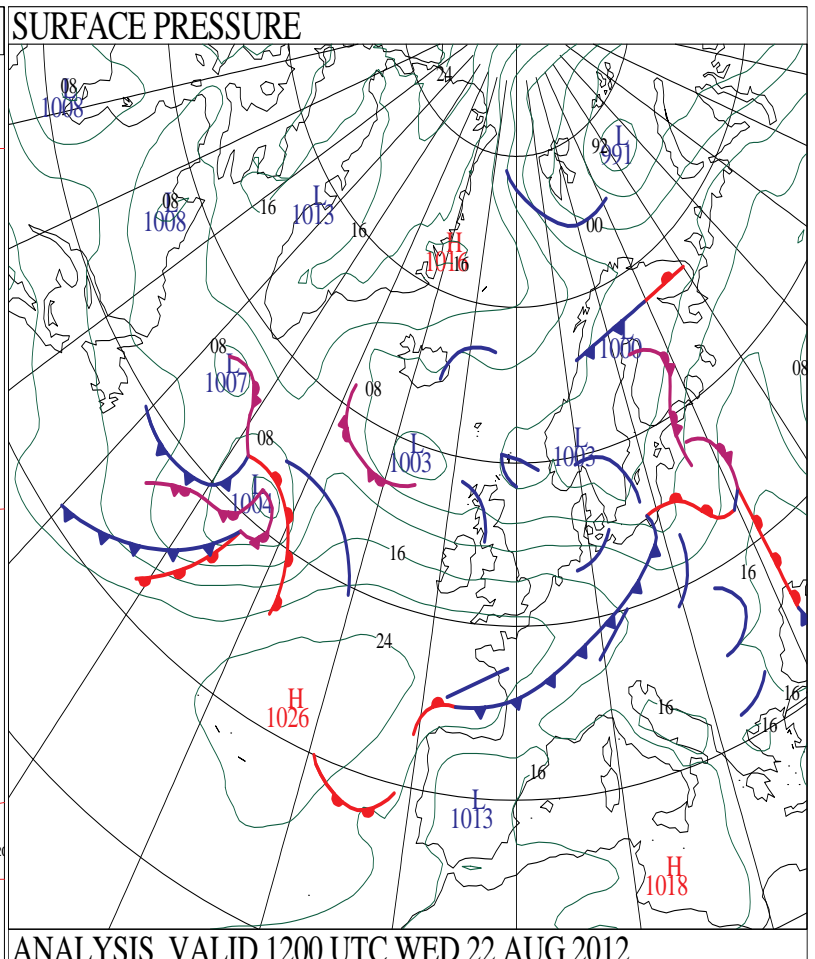
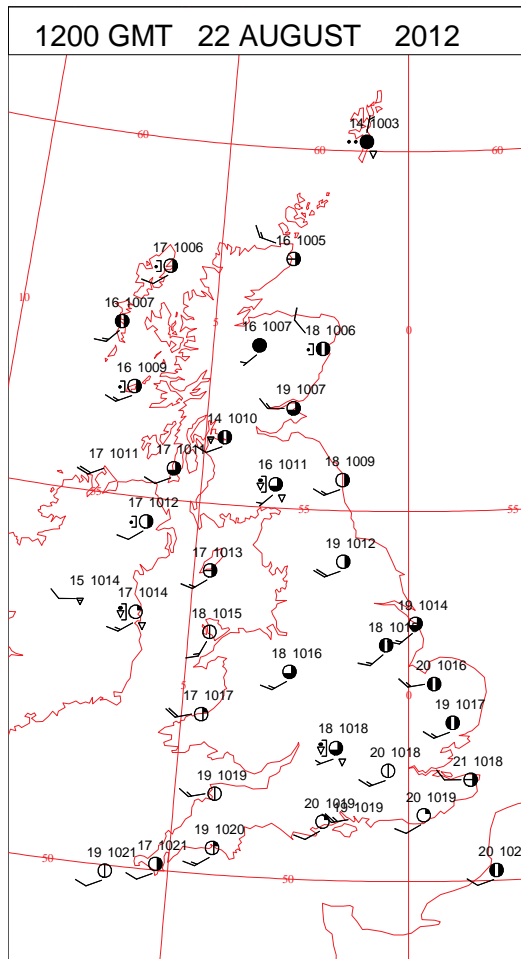
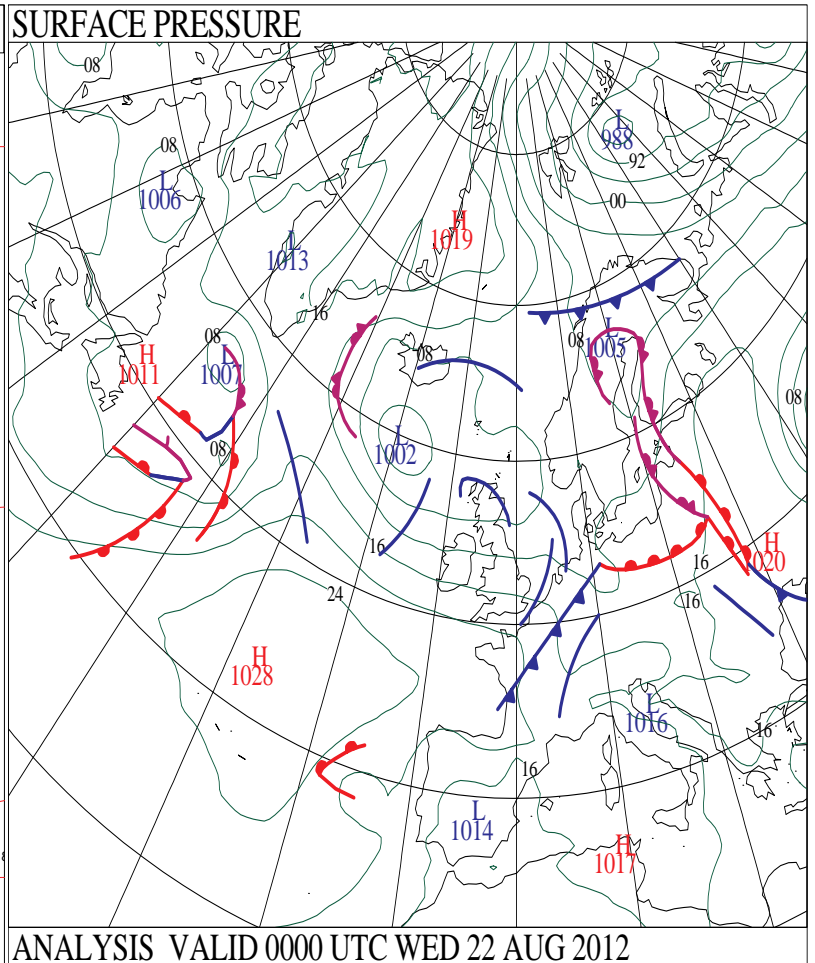
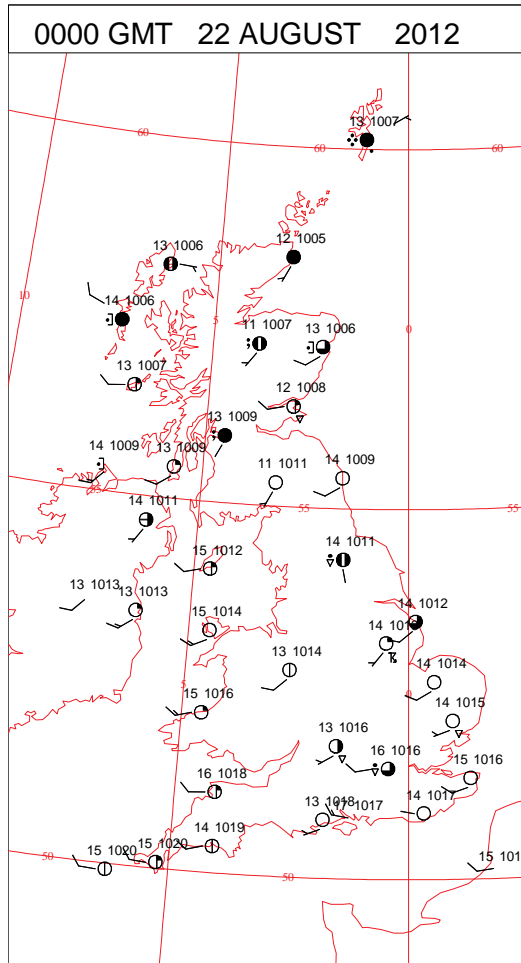
0600 GMT 21 AUGUST 2012	SIG WEATHER	1200 GMT 21 AUGUST 2012	SIG WEATHER	<p><b>Summary of UK Weather for Tuesday 21 August 2012.</b></p> <p>Most places saw a dry but rather cloudy night. There were some showers in the west, especially in Wales and south-west Scotland towards the end of the night.</p> <p>Warm conditions continued overnight in the south-east of England.</p> <p>For much of the day the south-east remained rather cloudy but bright, with a few spots of rain in places, the cloud clearing later in the afternoon. Some showers crossed the area from the west in the afternoon.</p> <p>There was sunshine and heavy showers elsewhere, with several organised bands of showers developing, in particular over the north Midlands and south-west England.</p> <p>Some lengthy, warm sunny spells developed between the showers, with Wales and the south-west of England seeing the best of these.</p> <p>In light or moderate west or south-westerly winds, temperatures were around average for the time of year, but locally warm in the south-east, despite the cloud.</p>
1800 GMT 21 AUGUST 2012	SIG WEATHER	0000 GMT 22 AUGUST 2012	SIG WEATHER	
				<p><b>EXTREMES</b></p> <p><b>Highest Maximum:</b> 24.0 Manston, Kent</p> <p><b>Lowest Maximum:</b> 14.7 Lerwick, Shetland</p> <p><b>Lowest Minimum:</b> 6.5 Aboyne No 2, Aberdeenshire</p> <p><b>Lowest Grass Minimum:</b> 3.9 Aboyne No2, Aberdeenshire</p> <p><b>Most Rain:</b> 13.2 Strathallan Airfield, Perthshire</p> <p><b>Most Sun:</b> 6.0 Aberporth, Dyfed</p>

DAILY CLIMATE DATA



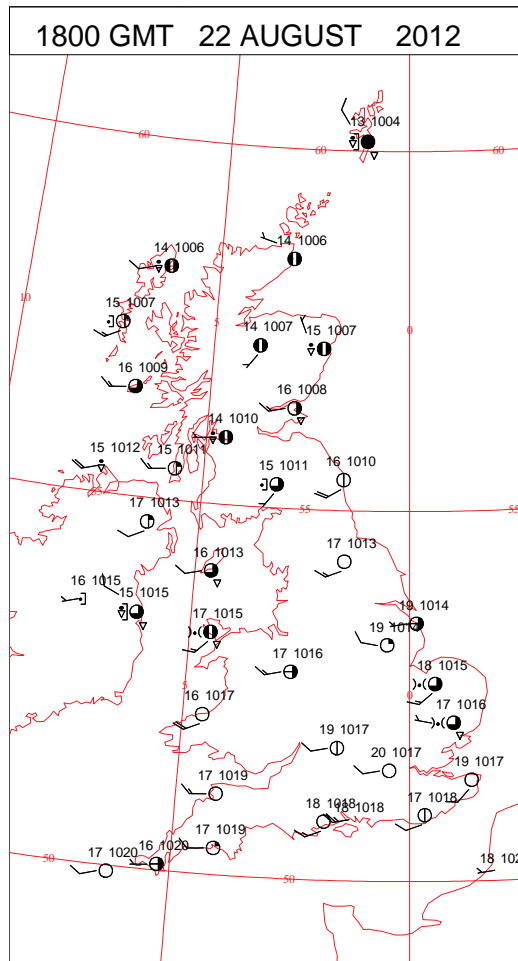
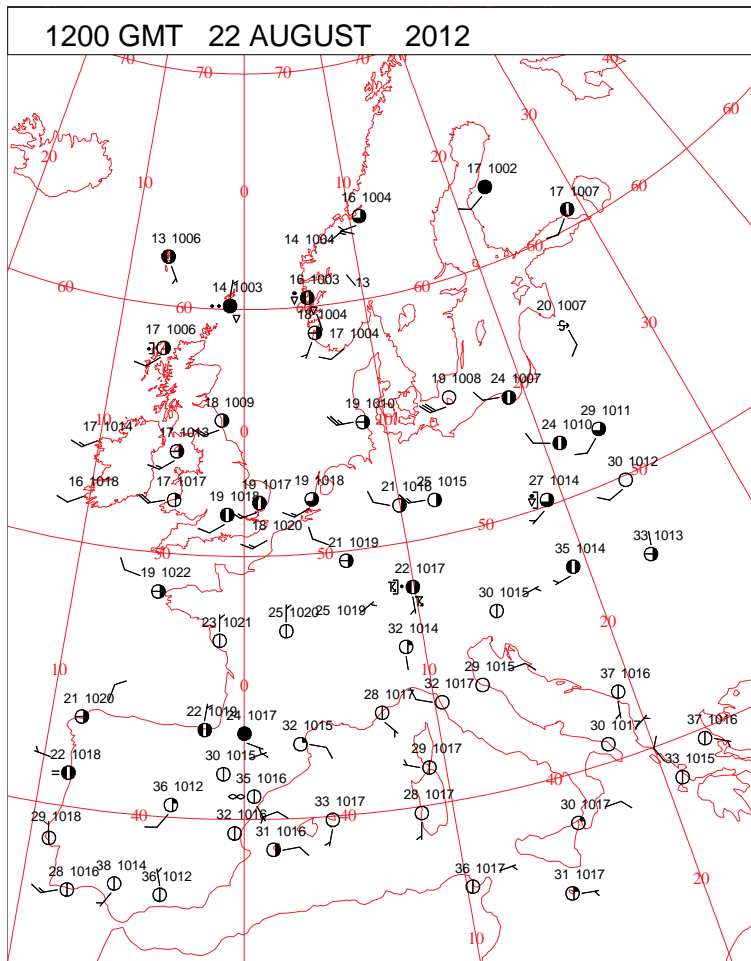
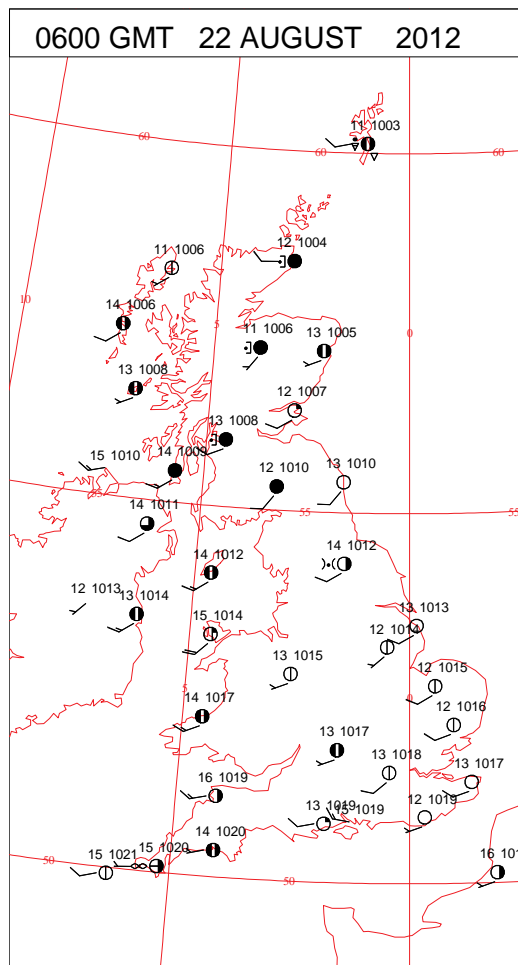
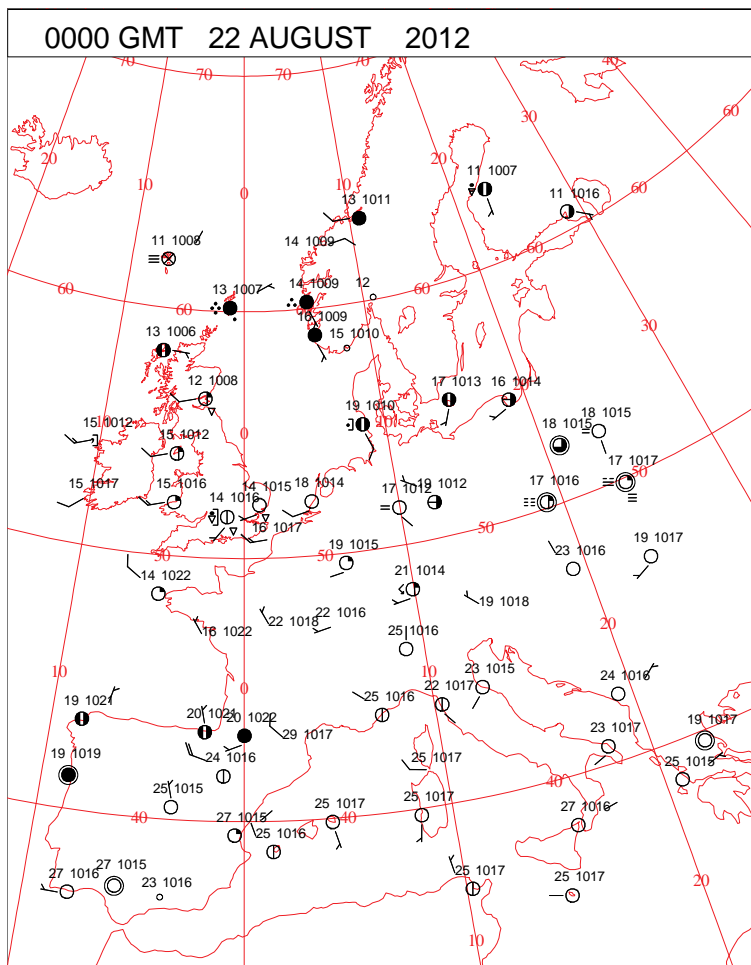


# DAILY WEATHER SUMMARY



Wednesday 22 August 2012

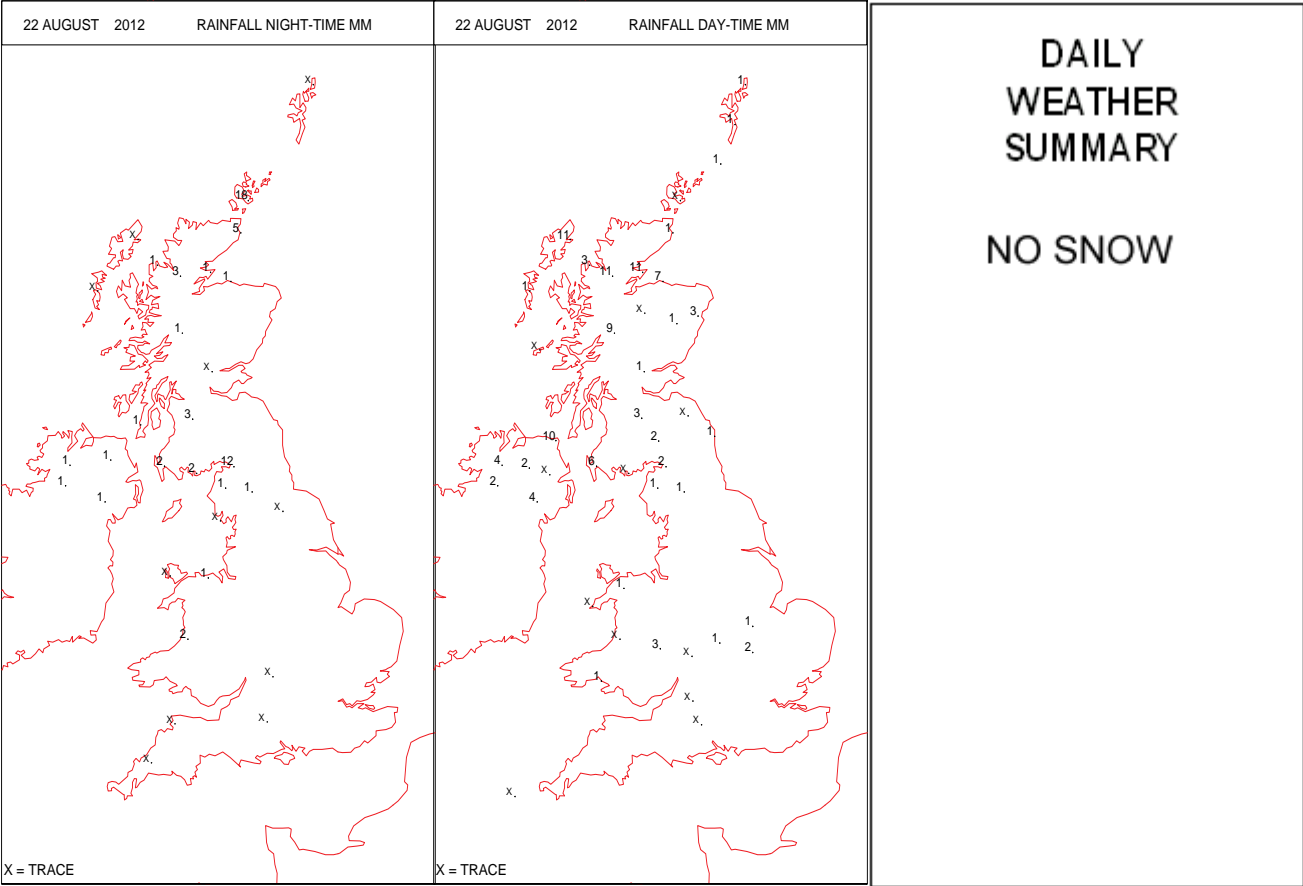
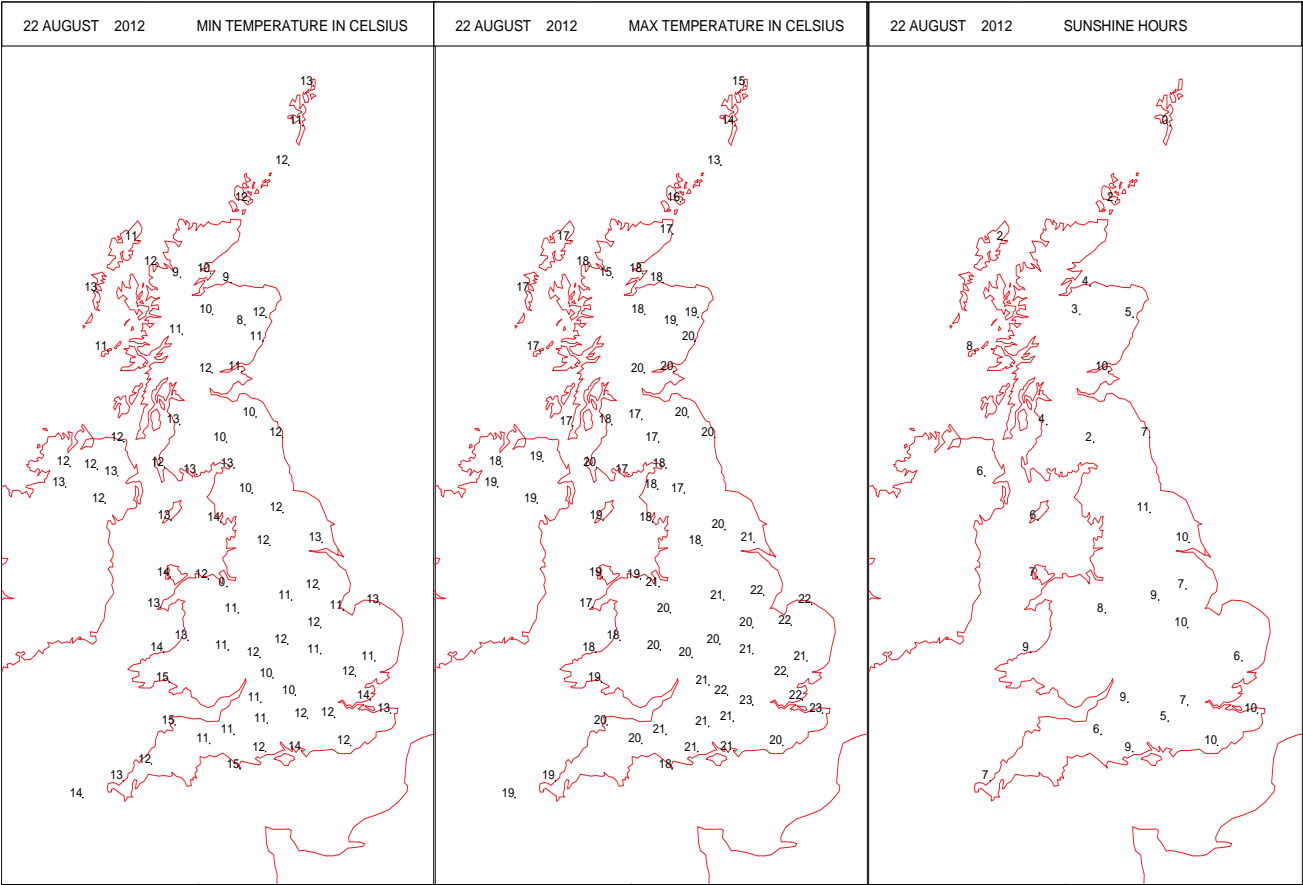
## SURFACE REPORTS



# SIGNIFICANT WEATHER

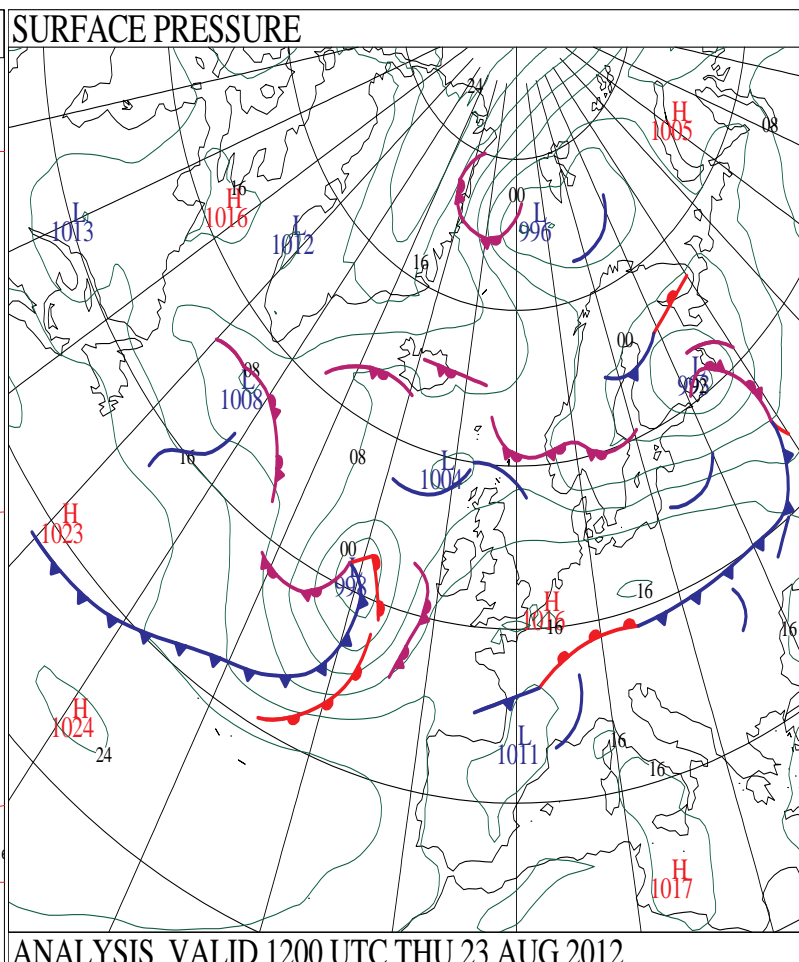
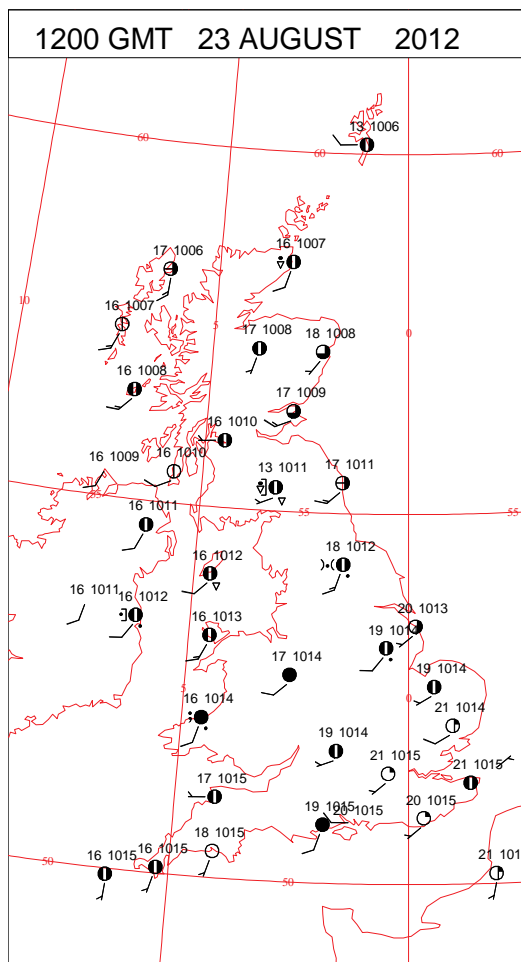
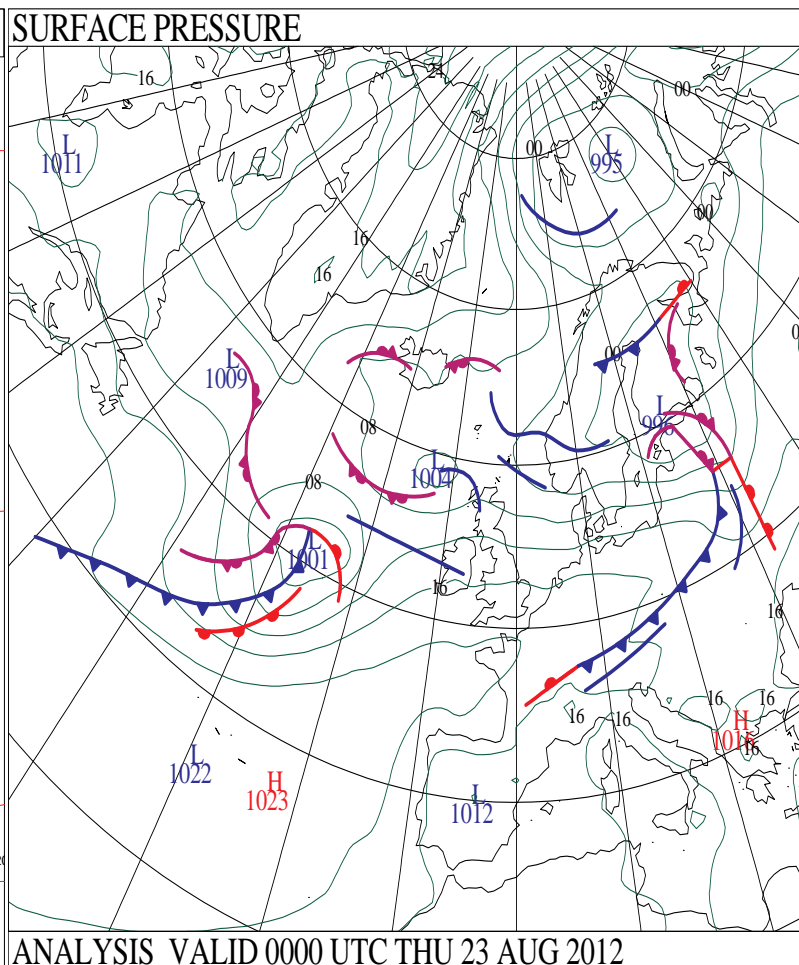
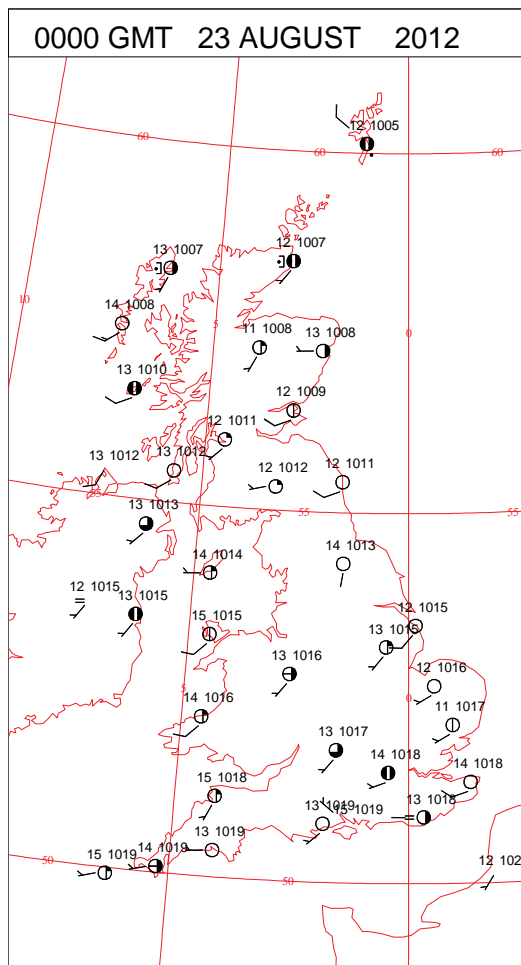
0600 GMT 22 AUGUST 2012	SIG WEATHER	1200 GMT 22 AUGUST 2012	SIG WEATHER	<p><b>Summary of UK Weather for Wednesday 22 August 2012.</b></p> <p>It was a much fresher night than of late, especially across the south-east of England, but temperatures in most places remained well into double figures Celsius.</p> <p>Much of England and Wales was dry with just a few showers around western coasts, but showers continued over Northern Ireland and Scotland, heavy at times. Shetland in particular saw persistent heavy rain towards morning, which caused flooding and landslides.</p> <p>By day there were frequent, heavy showers over Scotland, Northern Ireland and northern England, some with thunder.</p> <p>Farther south, showers were more isolated but still a few heavy ones developed, turning thundery later in the afternoon over eastern England.</p> <p>Between the showers there were sunny spells, these most lengthy across the south of the U.K.</p> <p>Despite a brisk west or south-westerly breeze, maximum temperatures in the south-east were around average for August.</p>
1800 GMT 22 AUGUST 2012	SIG WEATHER	0000 GMT 23 AUGUST 2012	SIG WEATHER	<p><b>EXTREMES</b></p> <p><b>Highest Maximum:</b> 23.4 Heathrow, Greater London</p> <p><b>Lowest Maximum:</b> 12.9 Fair Isle, Shetland</p> <p><b>Lowest Minimum:</b> 7.8 Aboyne No2, Aberdeenshire</p> <p><b>Lowest Grass Minimum:</b> 4.8 Aboyne No2, Aberdeenshire</p> <p><b>Most Rain:</b> 18.4 Kirkwall, Orkney</p> <p><b>Most Sun:</b> 11.6 Guernsey Airport, Guernsey</p>

DAILY CLIMATE DATA



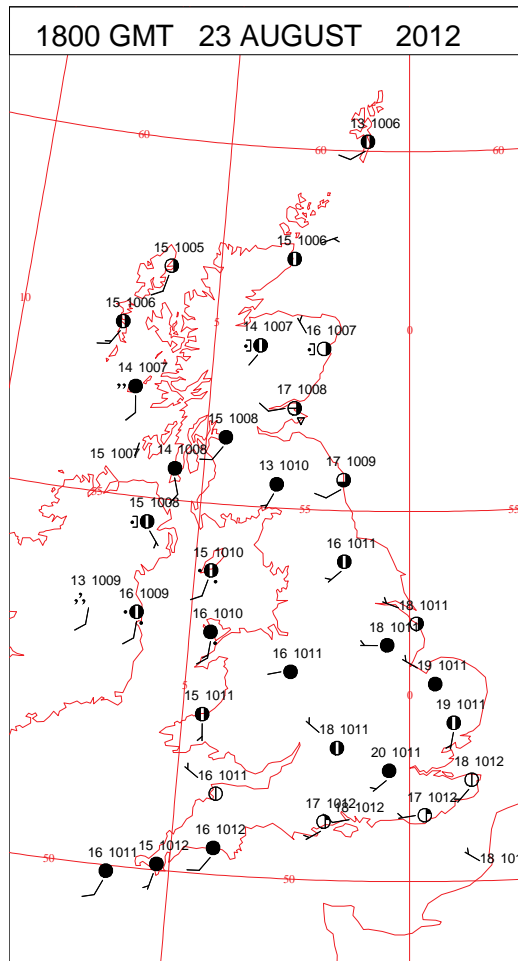
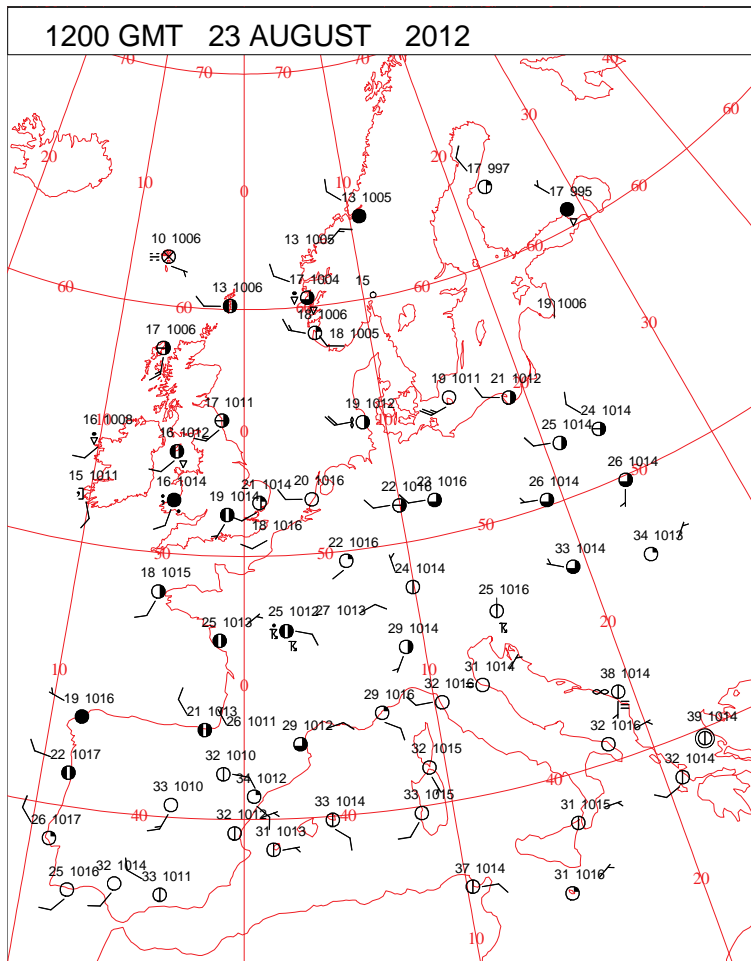
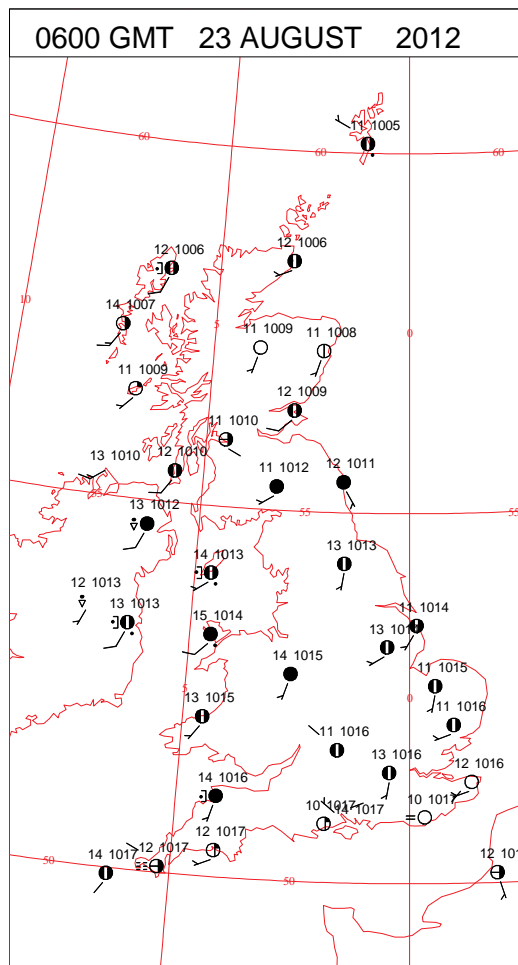
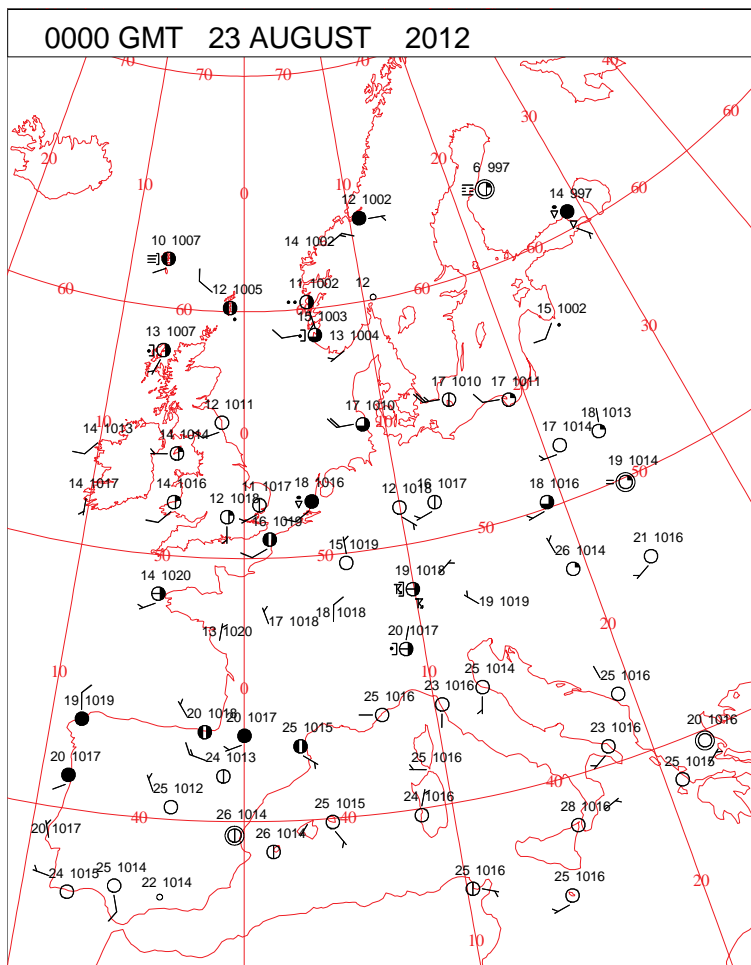


# DAILY WEATHER SUMMARY





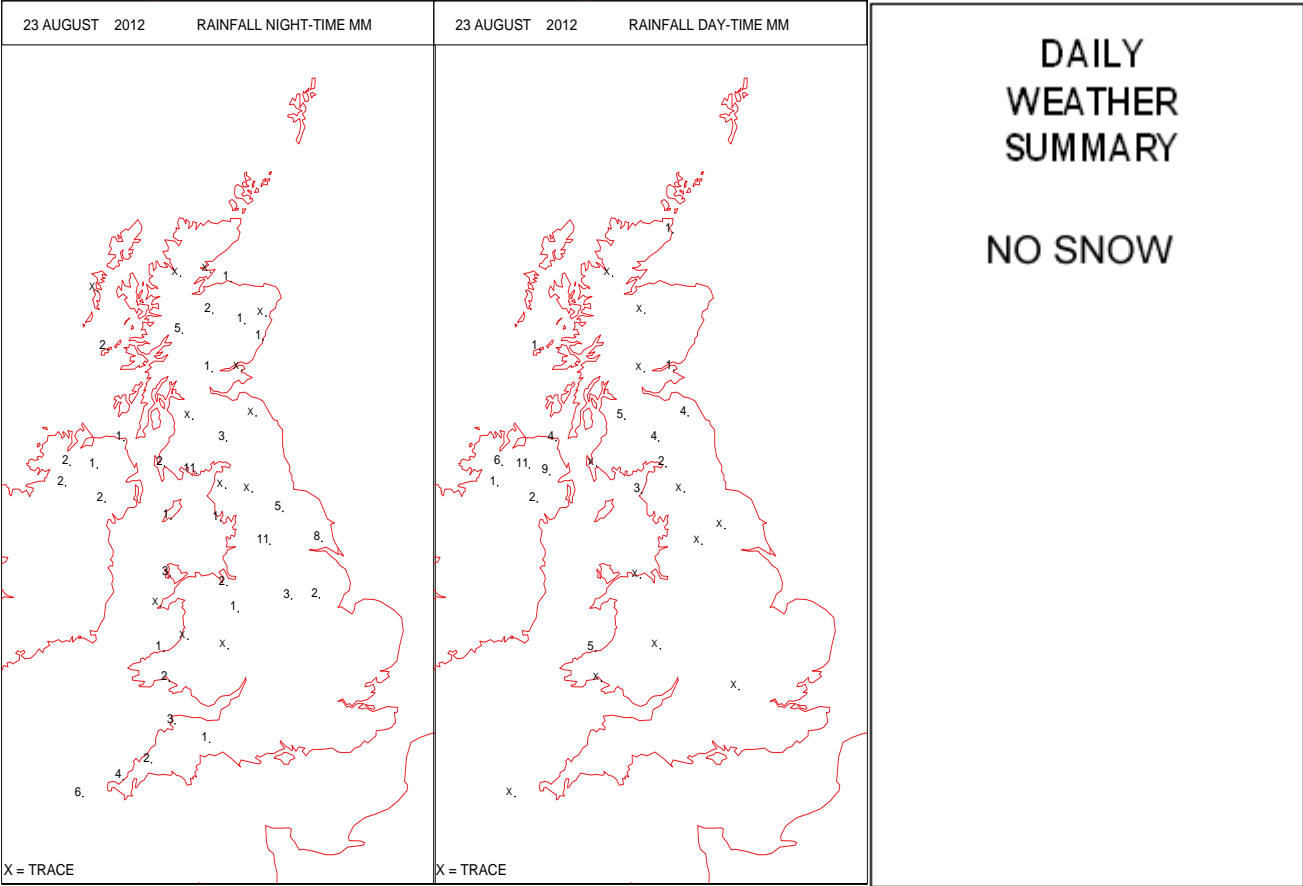
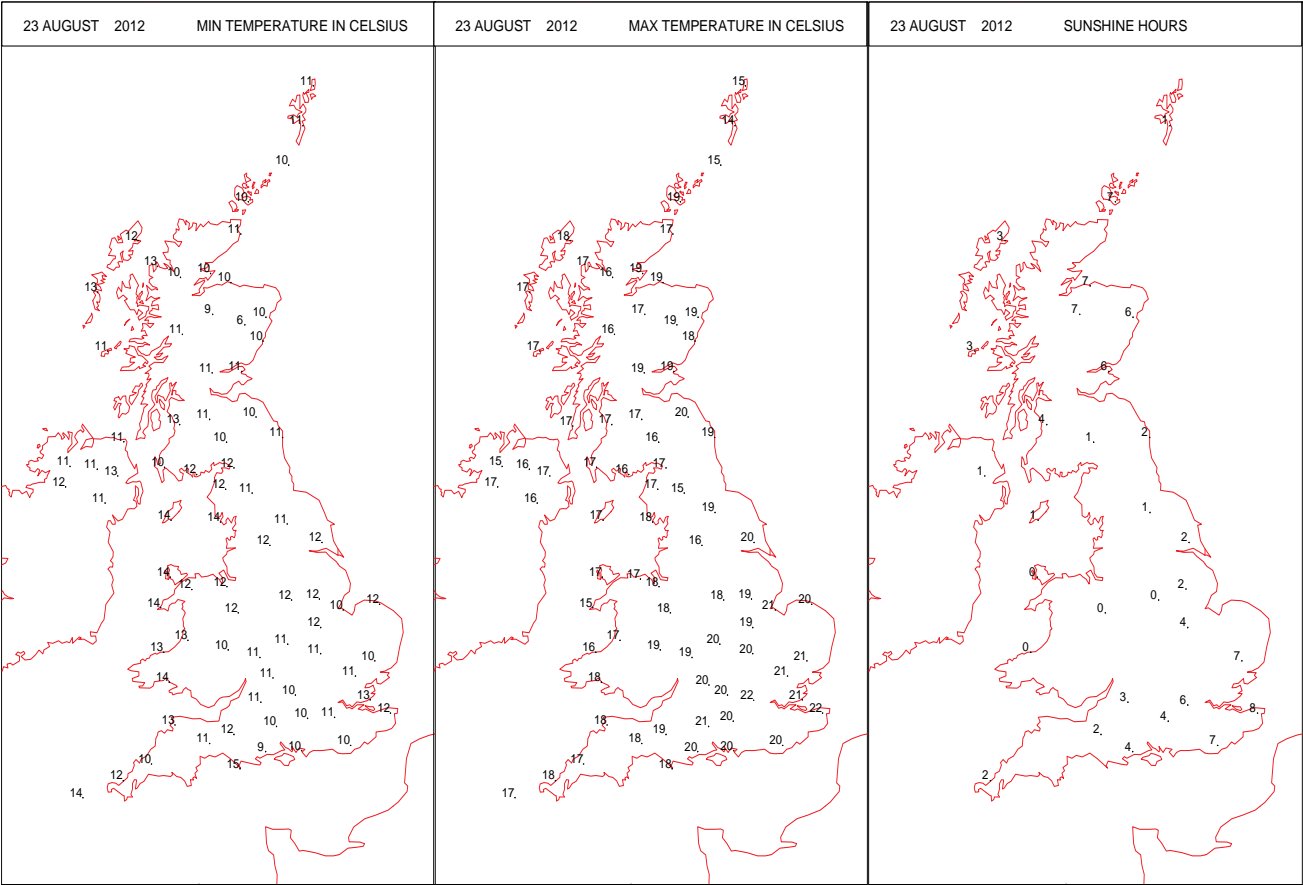
# SURFACE REPORTS



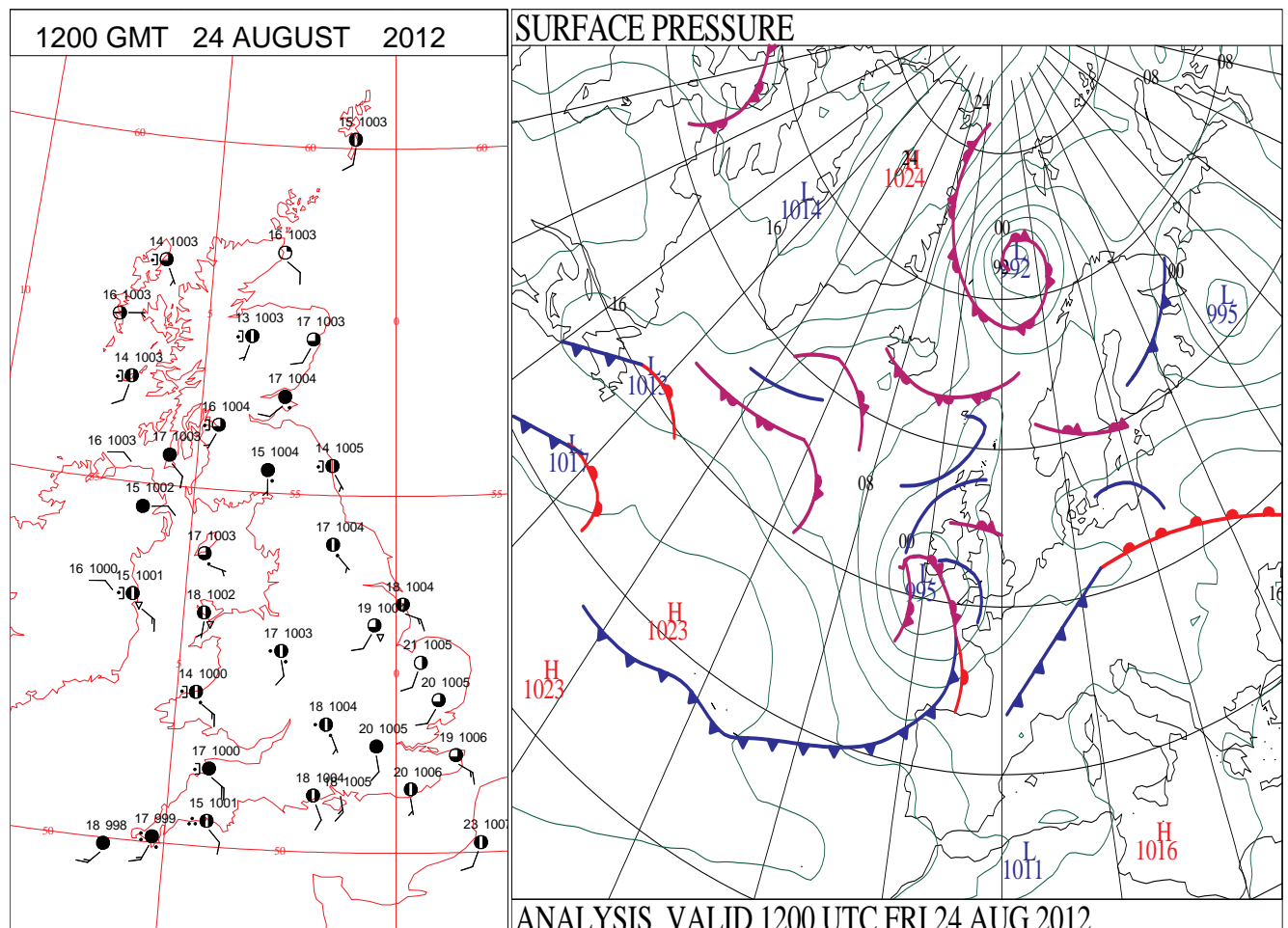
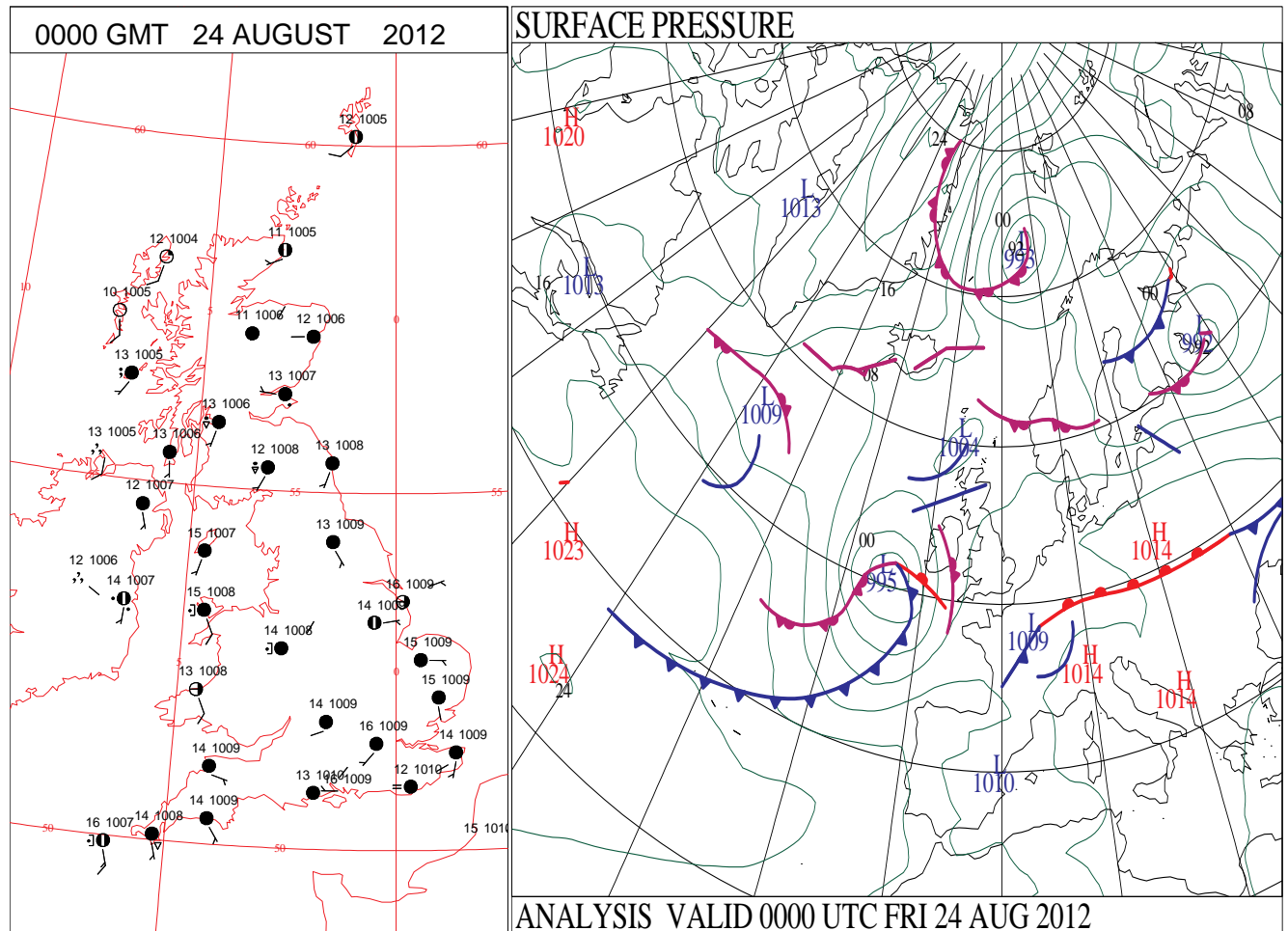
# SIGNIFICANT WEATHER

0600 GMT 23 AUGUST 2012	SIG WEATHER	1200 GMT 23 AUGUST 2012	SIG WEATHER	<p><b>Summary of UK Weather for Thursday 23 August 2012.</b></p> <p>Much of the country had a dry but increasingly cloudy night with the best of the clear spells in eastern areas.</p> <p>A few showers affected some northern and western hills, particularly over the north-west Highlands of Scotland.</p> <p>Towards the end of the night, more general showery outbreaks of rain developed across Northern Ireland and south-west Scotland, with 8.8mm falling in under an hour at Killylane, Northern Ireland in one of the heavier bursts.</p> <p>It was a cooler night than recently, with temperatures falling into single figures Celsius in many rural areas, and a few patches of mist forming.</p> <p>A scattering of mainly light showers affected northern areas during the morning, however, some heavier showers moved across northern England for a time.</p> <p>The best of the sunshine was across south-east England and East Anglia, although even there it clouded over through the afternoon.</p> <p>It was also bright with some sunny intervals across Scotland, with just a few showers.</p> <p>During the afternoon, some sharp and locally thundery showers developed across northern England and eastern Scotland, with showers across Northern Ireland merging into more general periods of rain.</p> <p>Temperatures were generally close to the August average, although it felt quite cool at times in the more persistent rain.</p>
1800 GMT 23 AUGUST 2012	SIG WEATHER	0000 GMT 24 AUGUST 2012	SIG WEATHER	<p><b>EXTREMES</b></p> <p><b>Highest Maximum:</b> 22.4 Heathrow, Greater London</p> <p><b>Lowest Maximum:</b> 14.1 Lerwick, Shetland</p> <p><b>Lowest Minimum:</b> 6.3 Aboyne No2, Aberdeenshire</p> <p><b>Lowest Grass Minimum:</b> 3.4 Aboyne No2, Aberdeenshire</p> <p><b>Most Rain:</b> 12.2 Lough Fea, Londonderry</p> <p><b>Most Sun:</b> 7.8 Manston, Kent</p>

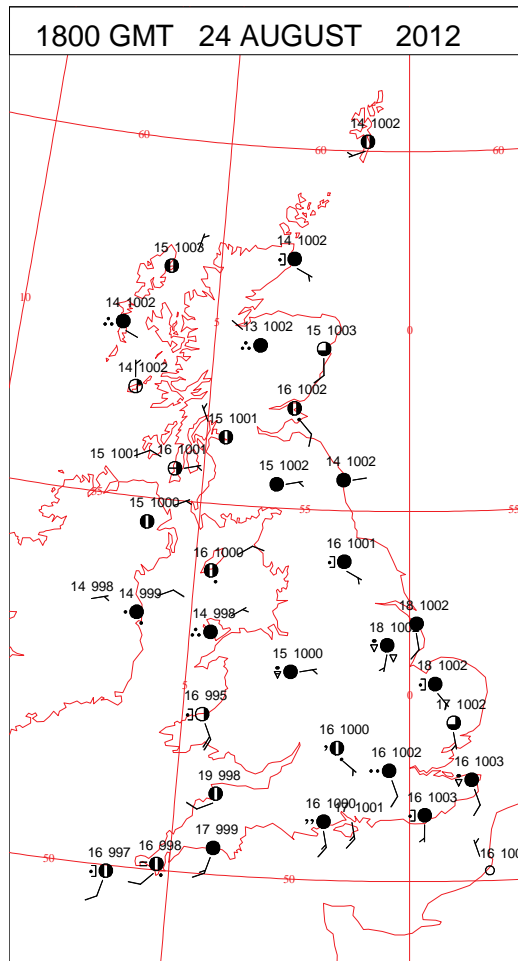
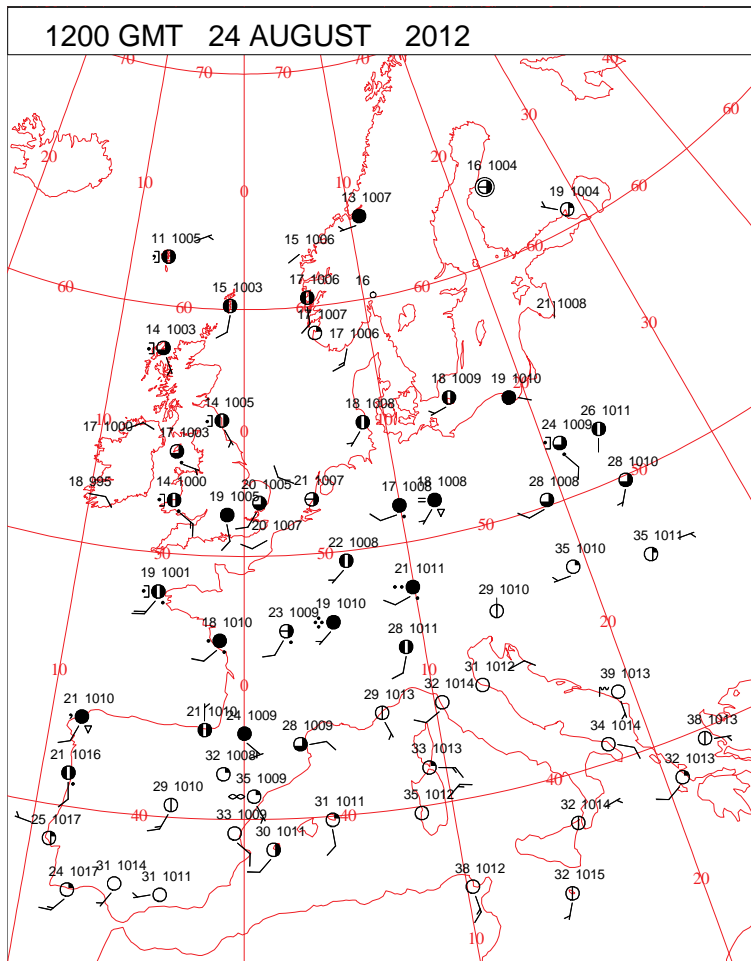
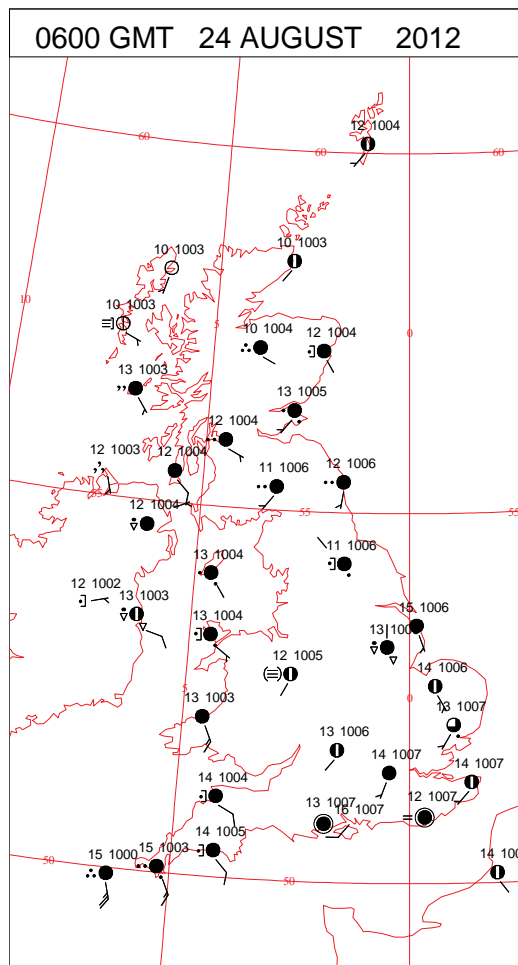
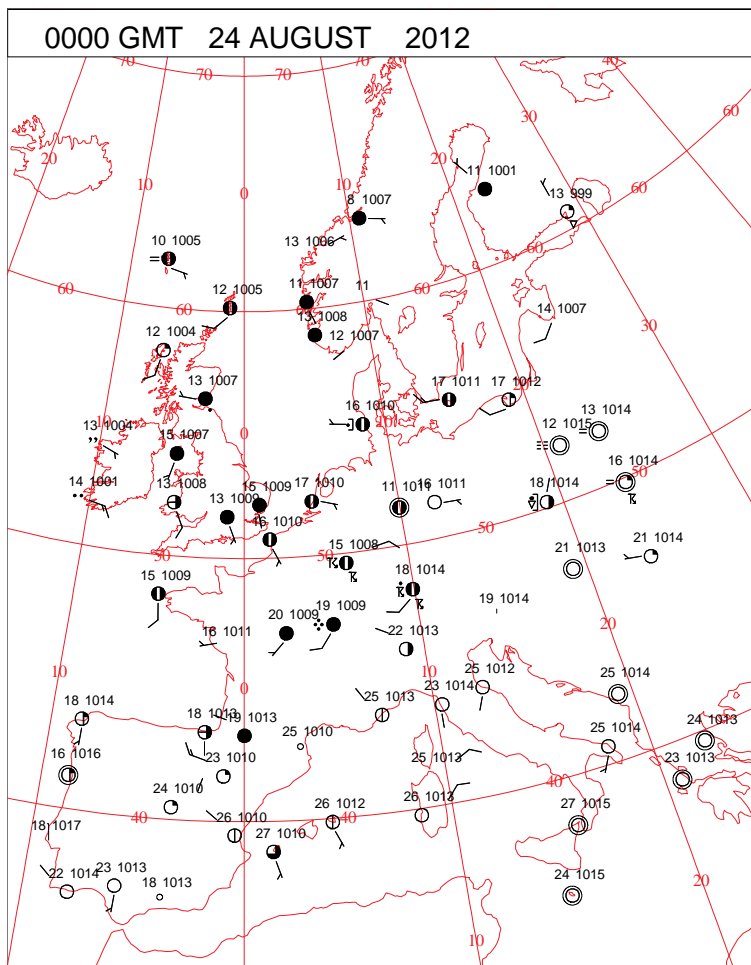
DAILY CLIMATE DATA



# DAILY WEATHER SUMMARY



# SURFACE REPORTS

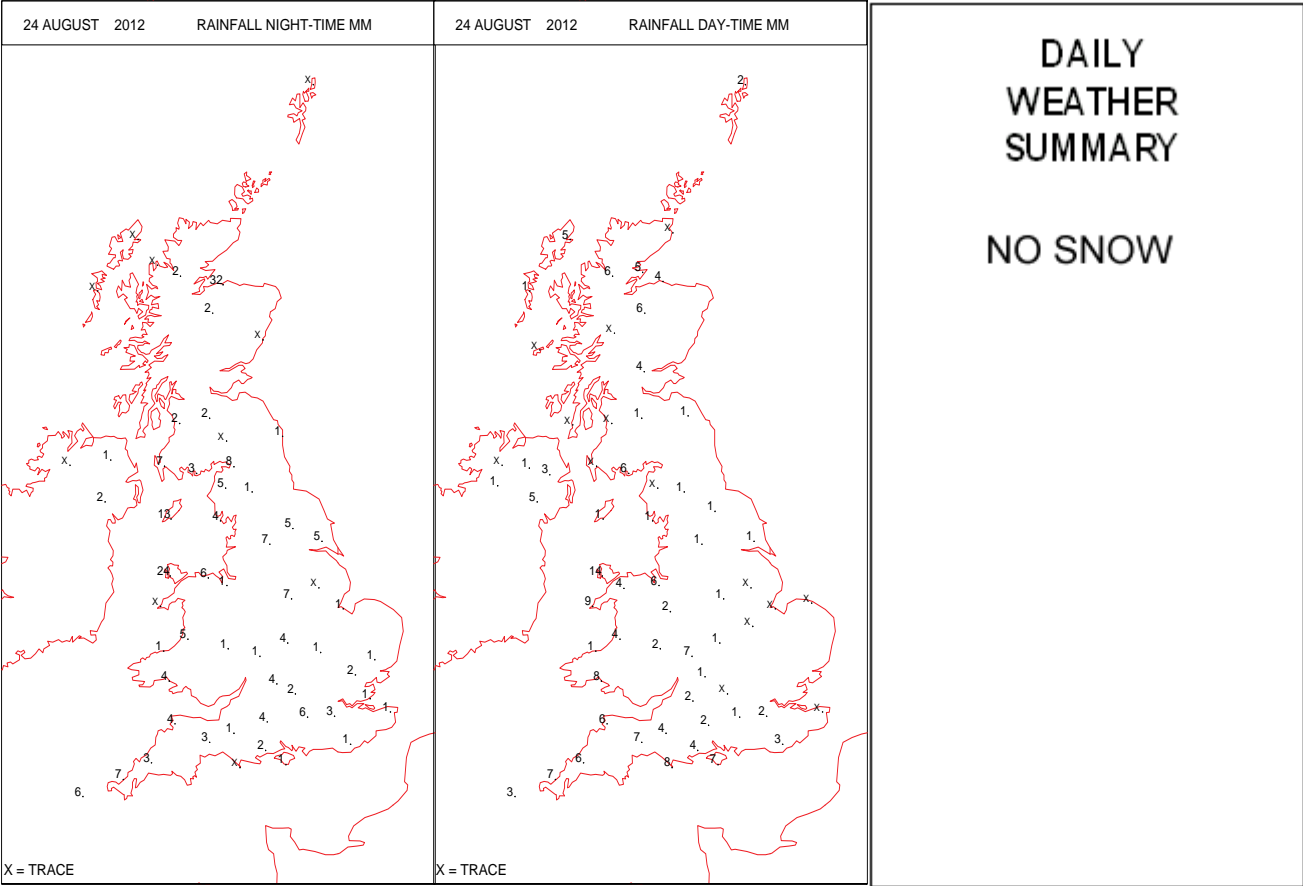
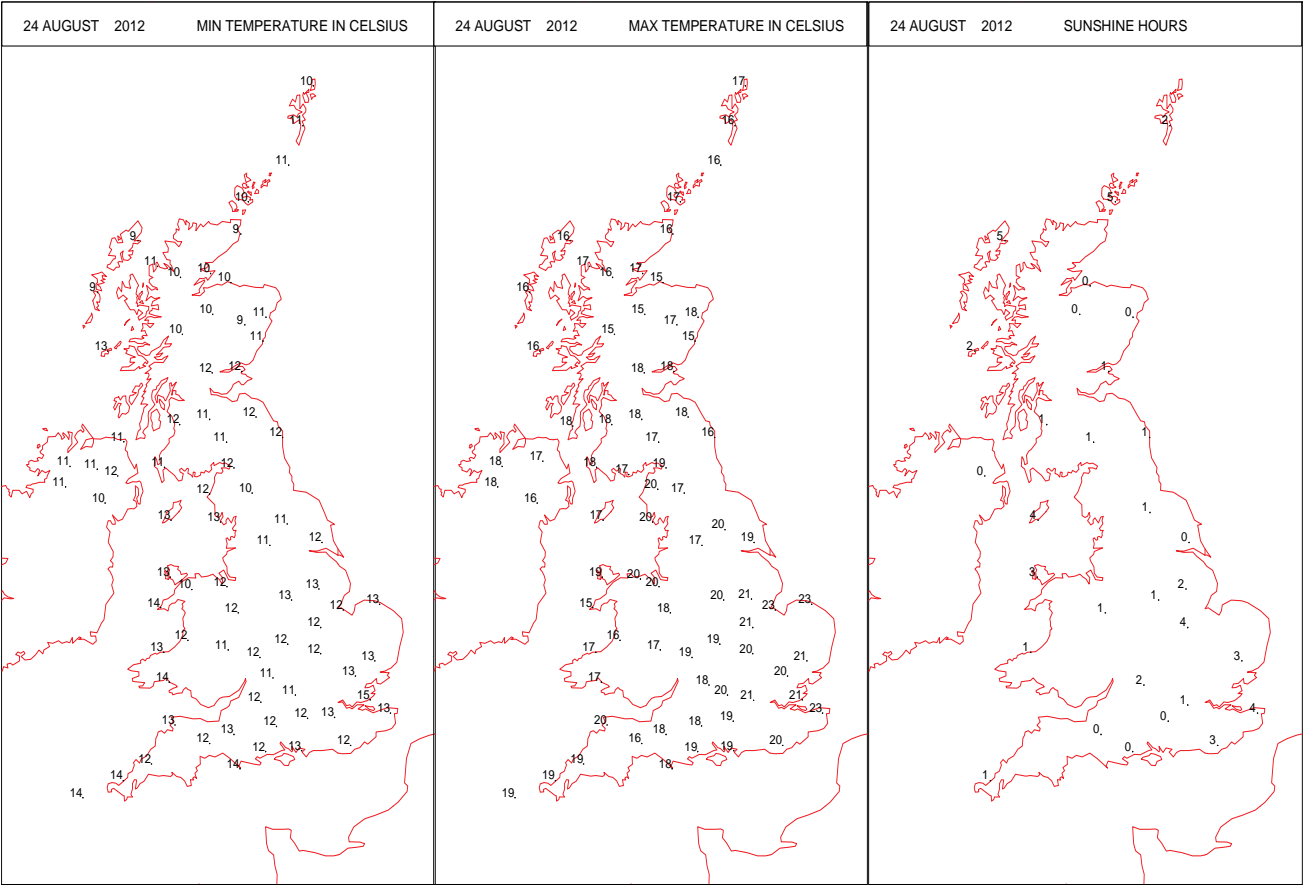




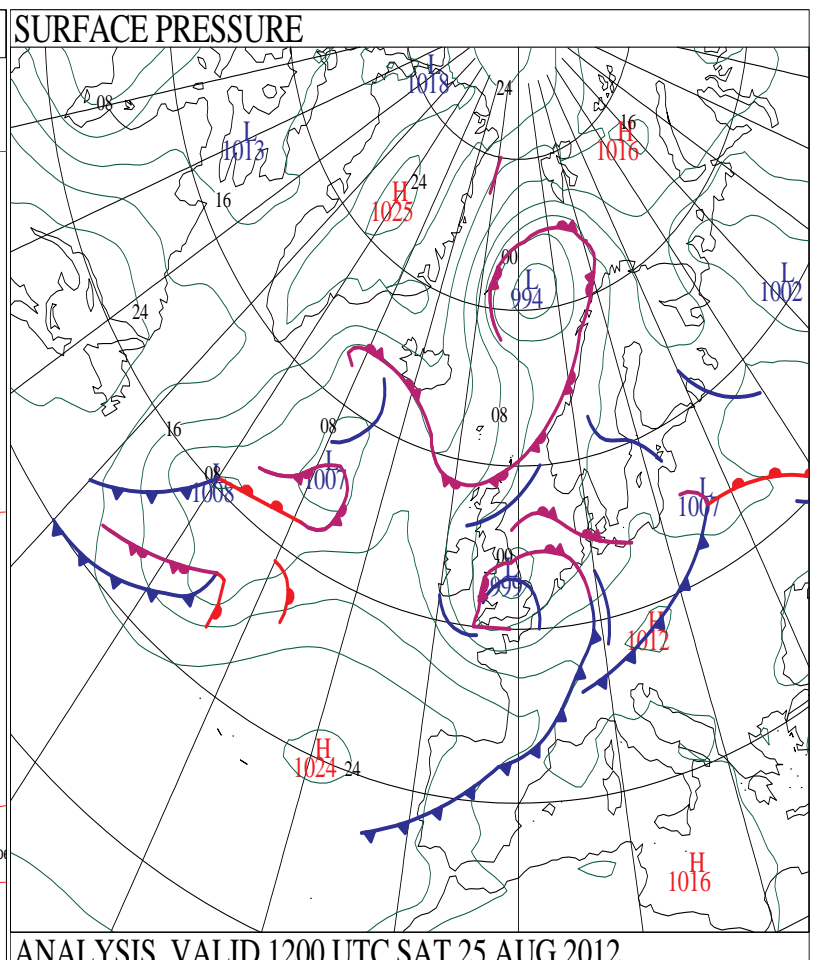
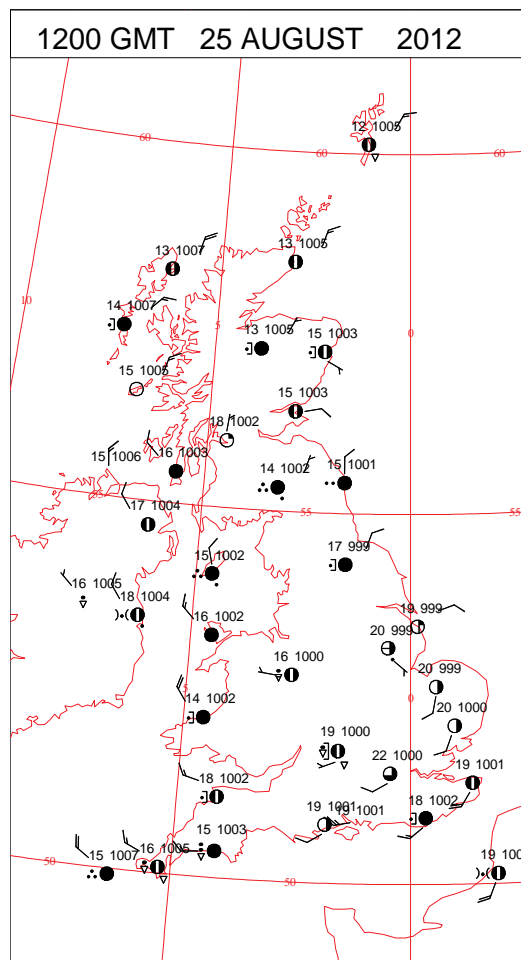
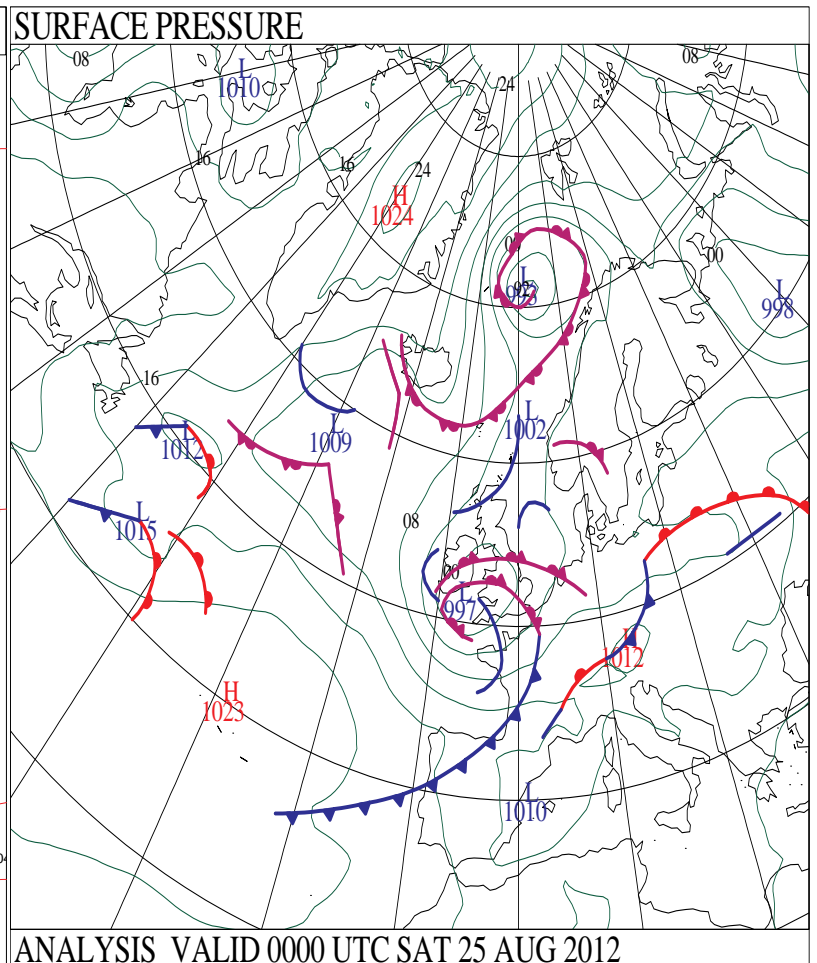
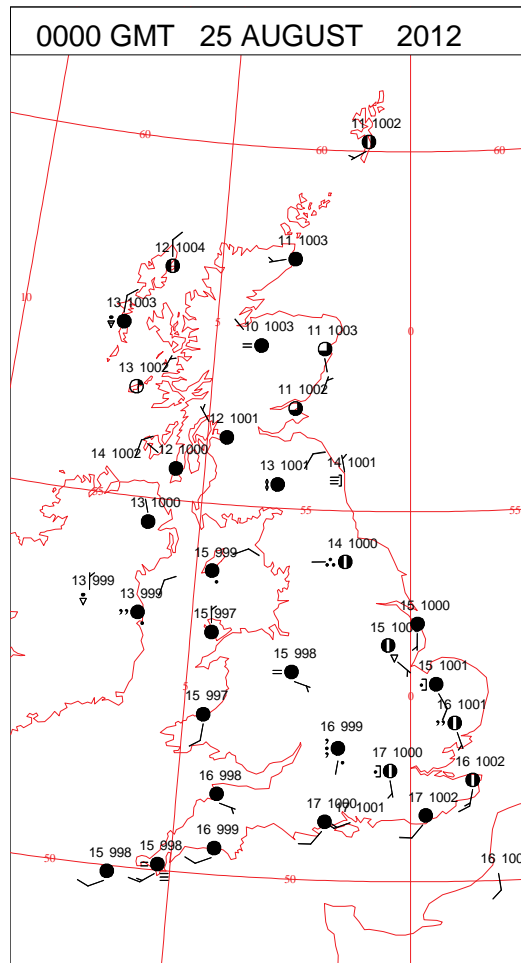
# SIGNIFICANT WEATHER

0600 GMT 24 AUGUST 2012	SIG WEATHER	1200 GMT 24 AUGUST 2012	SIG WEATHER	<p><b>Summary of UK Weather for Friday 24 August 2012.</b></p> <p>It was a generally unsettled day.</p> <p>Initially a band of showery, locally thundery rain moved north across central and northern parts of the U.K. during the early hours of the morning. This continued to affect parts of Scotland, Northern Ireland and northern England during the day, with sunny spells in between.</p> <p>Meanwhile, it was mainly dry in the south through the early hours, though by dawn a band of heavy showery rain approached south-western areas, and slowly moved north-eastwards through the day.</p> <p>Ahead of this, across the Midlands, south-east England and parts of north-west England, it was a fine and bright morning with some sunny spells. Cloud thickened in these parts during the afternoon ahead of the rain in the south-west, with scattered showers also developing.</p> <p>During the evening the rain mostly cleared Cornwall and Devon, with sunshine and scattered showers following. The rain continued northwards, and became locally torrential and thundery, especially in south Wales, Snowdonia and through the Midlands.</p> <p>Temperatures were generally around average or a little below for the time of year.</p>
1800 GMT 24 AUGUST 2012	SIG WEATHER	0000 GMT 25 AUGUST 2012	SIG WEATHER	<p><b>EXTREMES</b></p> <p><b>Highest Maximum:</b> 22.9 Weybourne, Norfolk</p> <p><b>Lowest Maximum:</b> 14.9 Tulloch Bridge, Inverness-Shire</p> <p><b>Lowest Minimum:</b> 8.5 Wick Airport, Caithness</p> <p><b>Lowest Grass Minimum:</b> 3.7 Wick Airport, Caithness</p> <p><b>Most Rain:</b> 38.2 Valley, Dyfed</p> <p><b>Most Sun:</b> 5.3 Stornoway Airport, Western Isles</p>

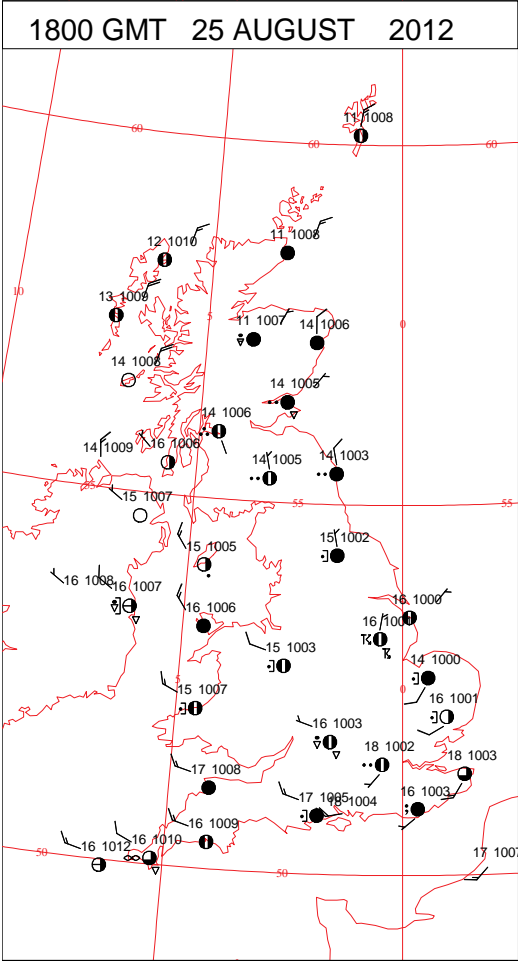
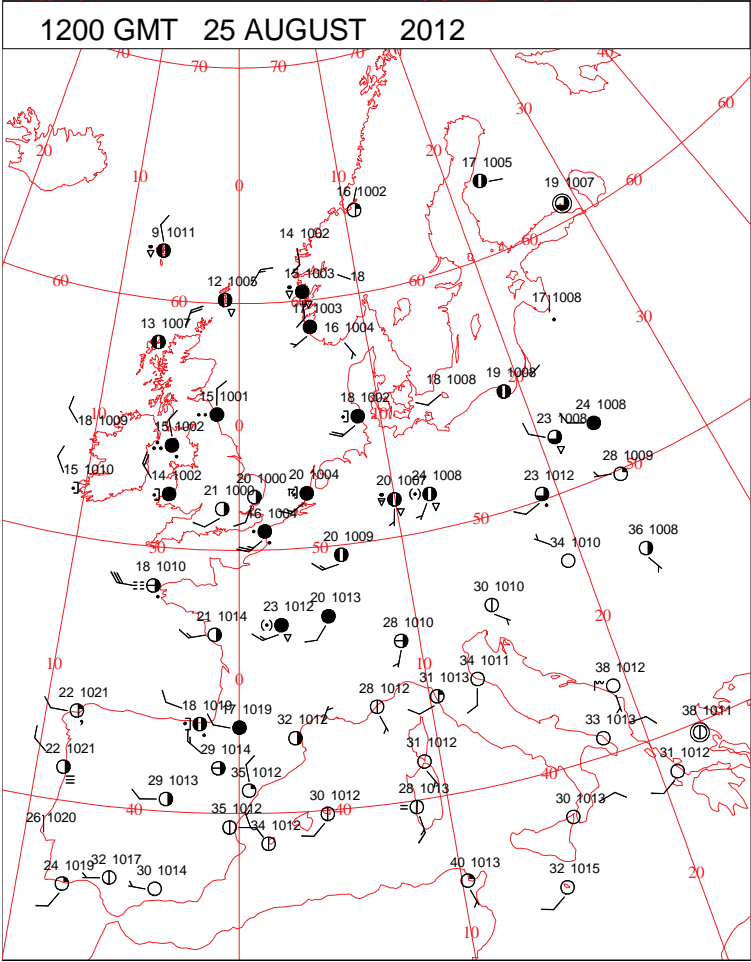
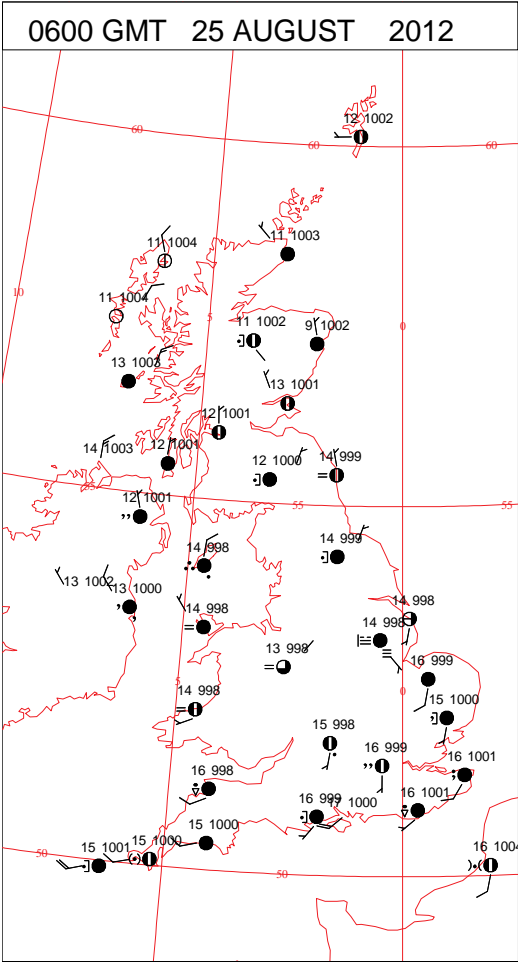
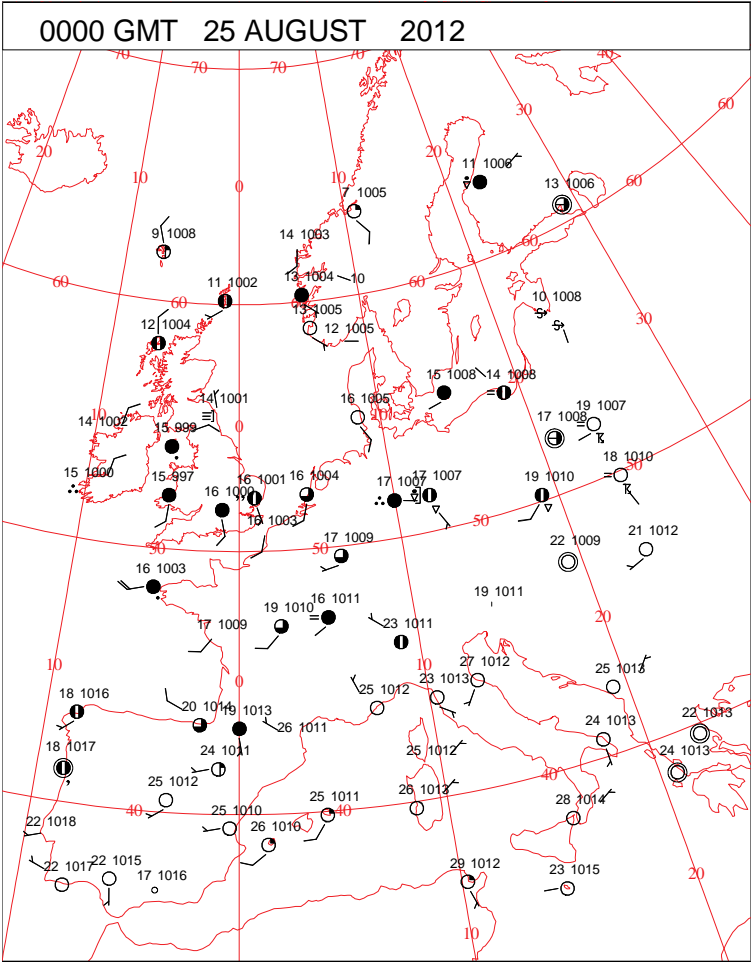
DAILY CLIMATE DATA



# DAILY WEATHER SUMMARY



SURFACE REPORTS

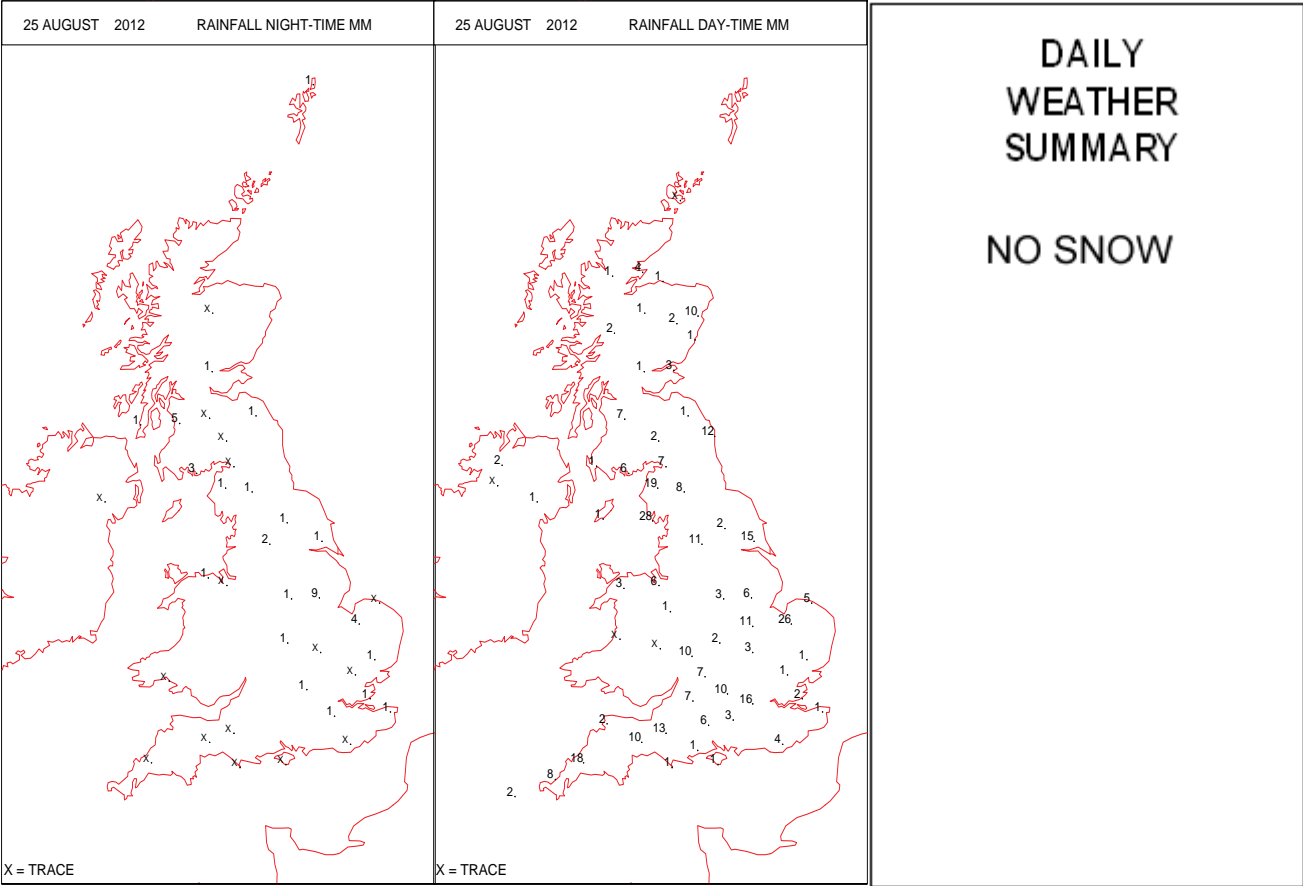
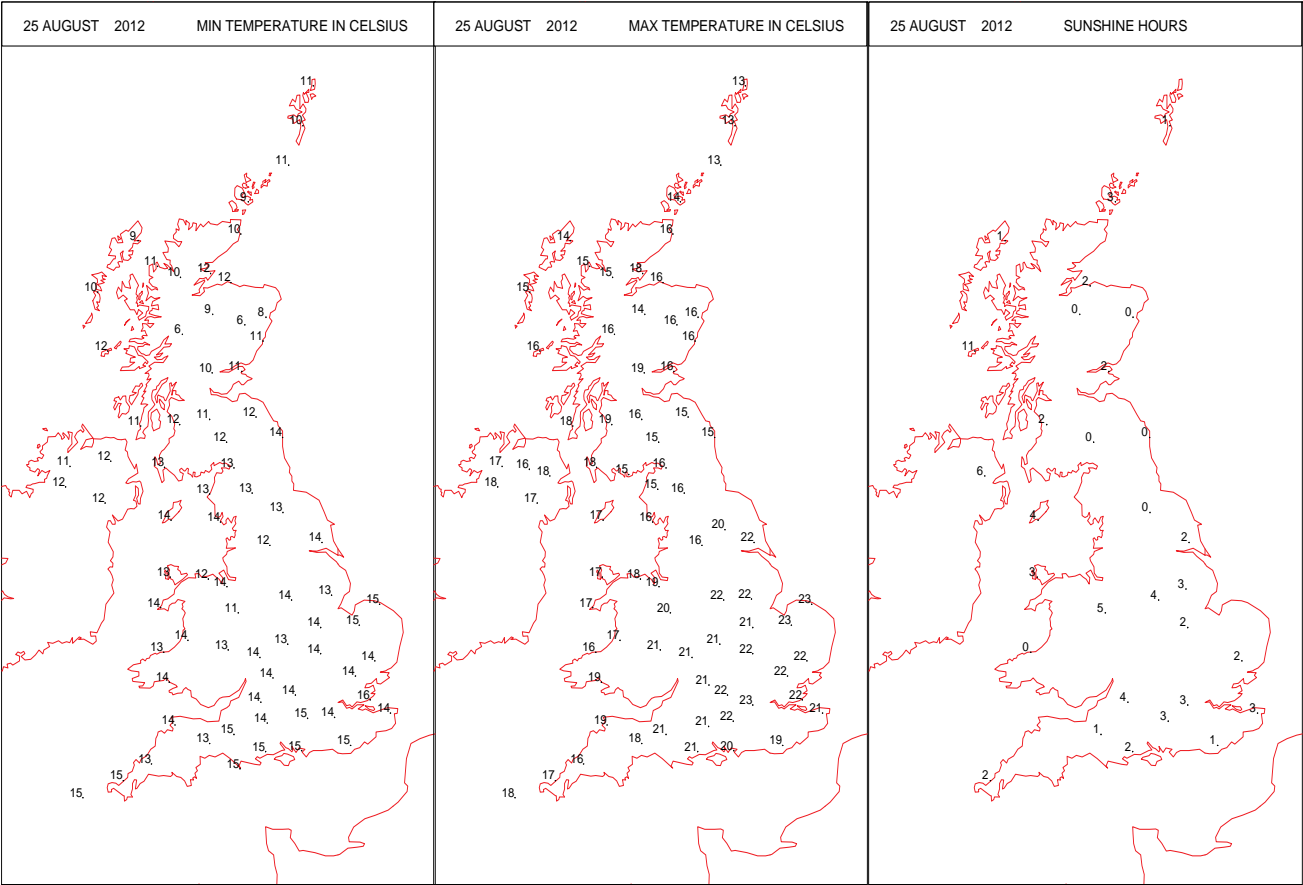


# SIGNIFICANT WEATHER

0600 GMT 25 AUGUST 2012	SIG WEATHER	1200 GMT 25 AUGUST 2012	SIG WEATHER	<p><b>Summary of UK Weather for Saturday 25 August 2012.</b>            During the early hours, a scattering of locally heavy showers affected the U.K. Most of these were across central areas, with some thunderstorms around north-west Wales and some locally very heavy rain around the Moray Firth too.</p> <p>During the day, the showers developed further across England and Wales especially, with widespread thunderstorms and torrential downpours causing localised flooding.</p> <p>Rain across northern England edged into southern and central Scotland, and became more persistent there, this lasting through the evening.</p> <p>Westerly winds around the far south of the country were quite brisk, with gales occasionally through the western Channel.</p> <p>Northern Ireland saw the quietest weather, with sunshine and just a scattering of moderate showers across southern parts during the day, and some parts of western Scotland also remained mainly dry.</p> <p>During the evening, heavy showers and thunderstorms continued in south-eastern parts, but it started to dry up further west.</p> <p>Temperatures were generally around average across the country despite the unsettled conditions.</p>
1800 GMT 25 AUGUST 2012	SIG WEATHER	0000 GMT 26 AUGUST 2012	SIG WEATHER	<p><b>EXTREMES</b>  <b>Highest Maximum:</b>            22.5 Heathrow, Greater London  <b>Lowest Maximum:</b>            12.6 Lerwick, Shetland  <b>Lowest Minimum:</b>            6.2 Tulloch Bridge, Inverness-Shire            6.2 Aboyne No2, Aberdeenshire  <b>Lowest Grass Minimum:</b>            3.5 Aboyne No2, Aberdeenshire  <b>Most Rain:</b>            30.2 Marham, Norfolk  <b>Most Sun:</b>            10.9 Tiree, Argyll</p>



DAILY CLIMATE DATA

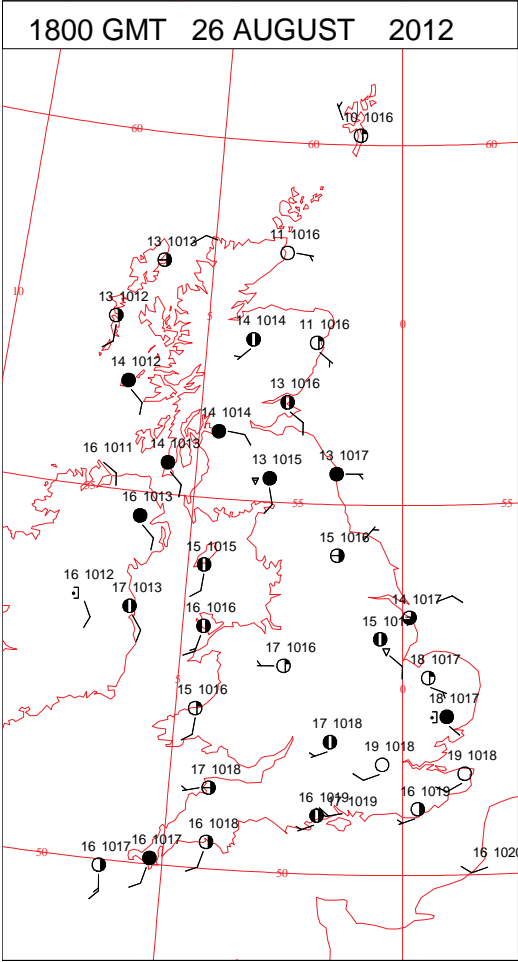
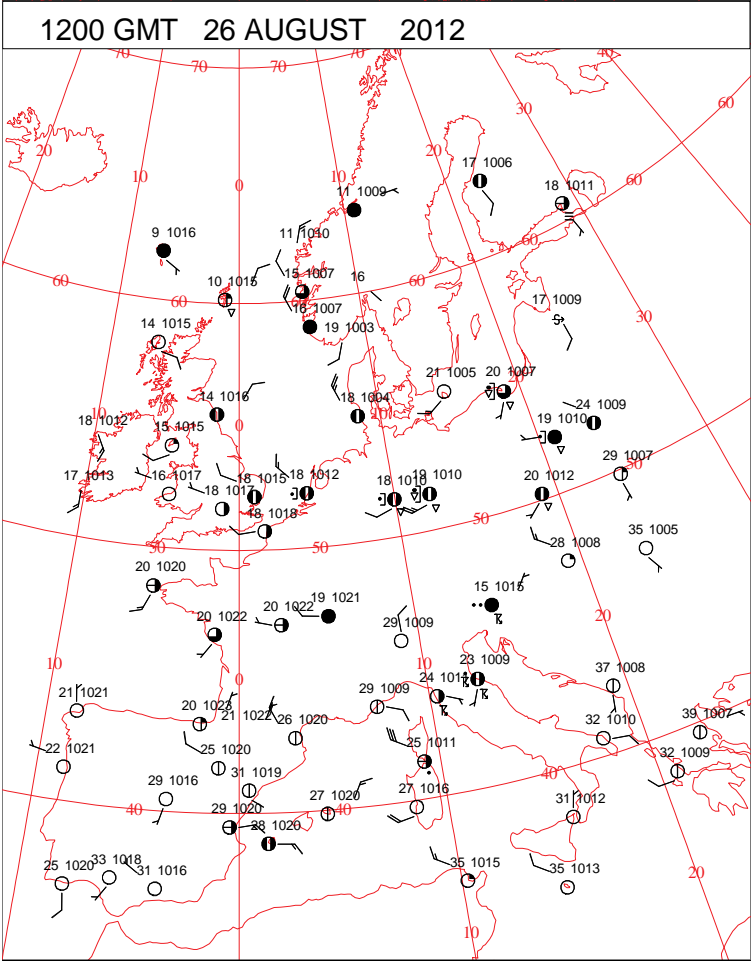
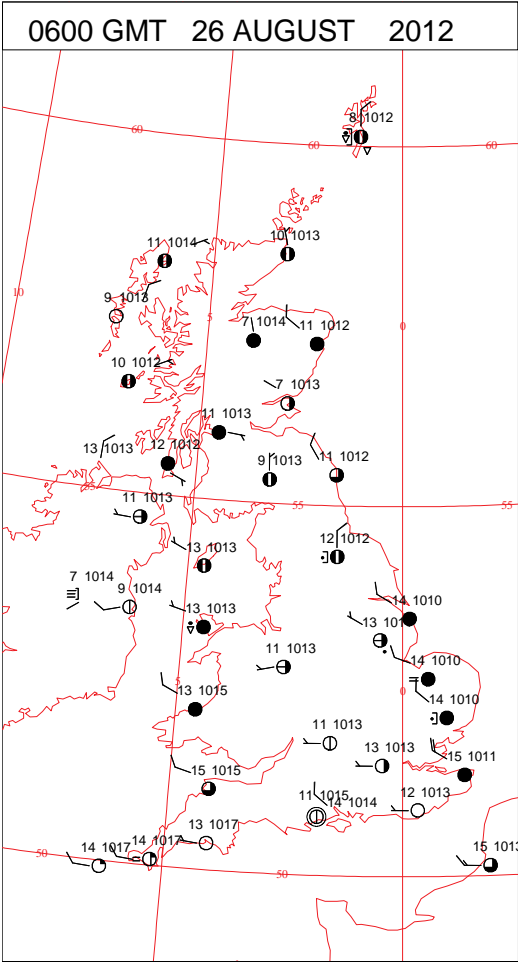
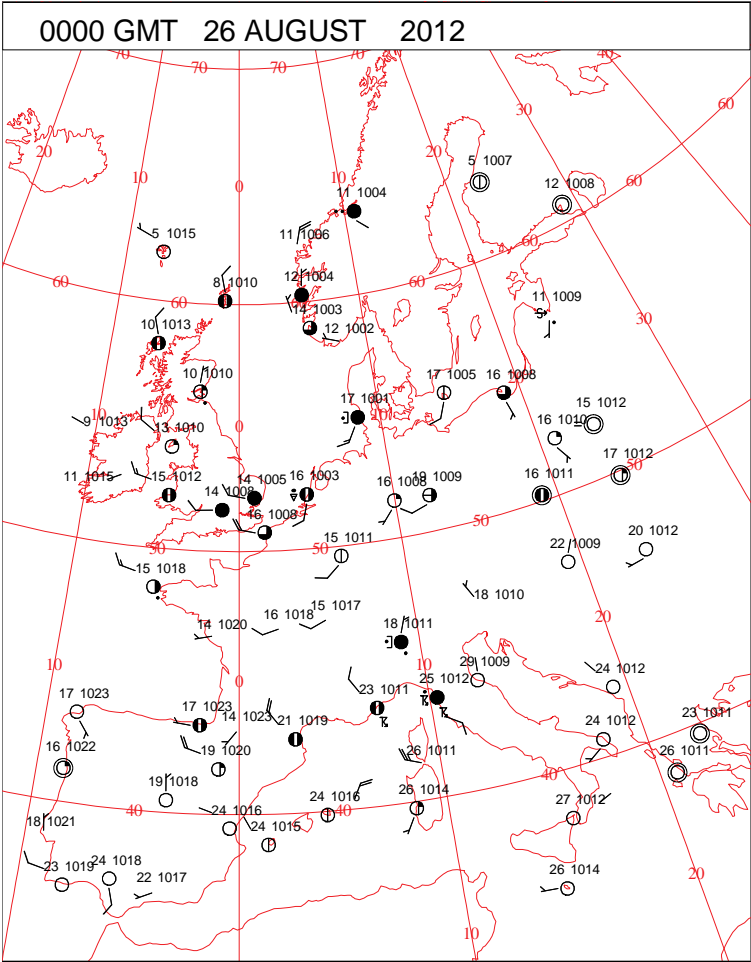


The map displays the British Isles with 30 meteorological stations. The stations are labeled with a number and an elevation in meters. The symbols used are open circles for some stations and closed circles for others. The map includes latitude and longitude lines and a red outline of the coastlines.

Station Number	Elevation (m)	Symbol
13	1015	Open Circle
13	1015	Closed Circle
13	1015	Open Circle
13	1015	Closed Circle
14	1013	Closed Circle
14	1015	Open Circle
14	1015	Closed Circle
14	1015	Open Circle
14	1016	Closed Circle
15	1013	Open Circle
15	1014	Closed Circle
15	1015	Open Circle
15	1015	Closed Circle
15	1016	Open Circle
16	1016	Open Circle
16	1017	Open Circle
16	1019	Closed Circle
17	1015	Closed Circle
17	1015	Open Circle
17	1016	Closed Circle
17	1016	Open Circle
17	1017	Open Circle
18	1016	Open Circle
18	1016	Closed Circle
18	1017	Open Circle
18	1017	Closed Circle
19	1015	Open Circle
19	1016	Closed Circle
19	1017	Open Circle
20	1016	Open Circle
20	1017	Open Circle
21	1017	Open Circle

Crown Copyright 2012, All Rights Reserved

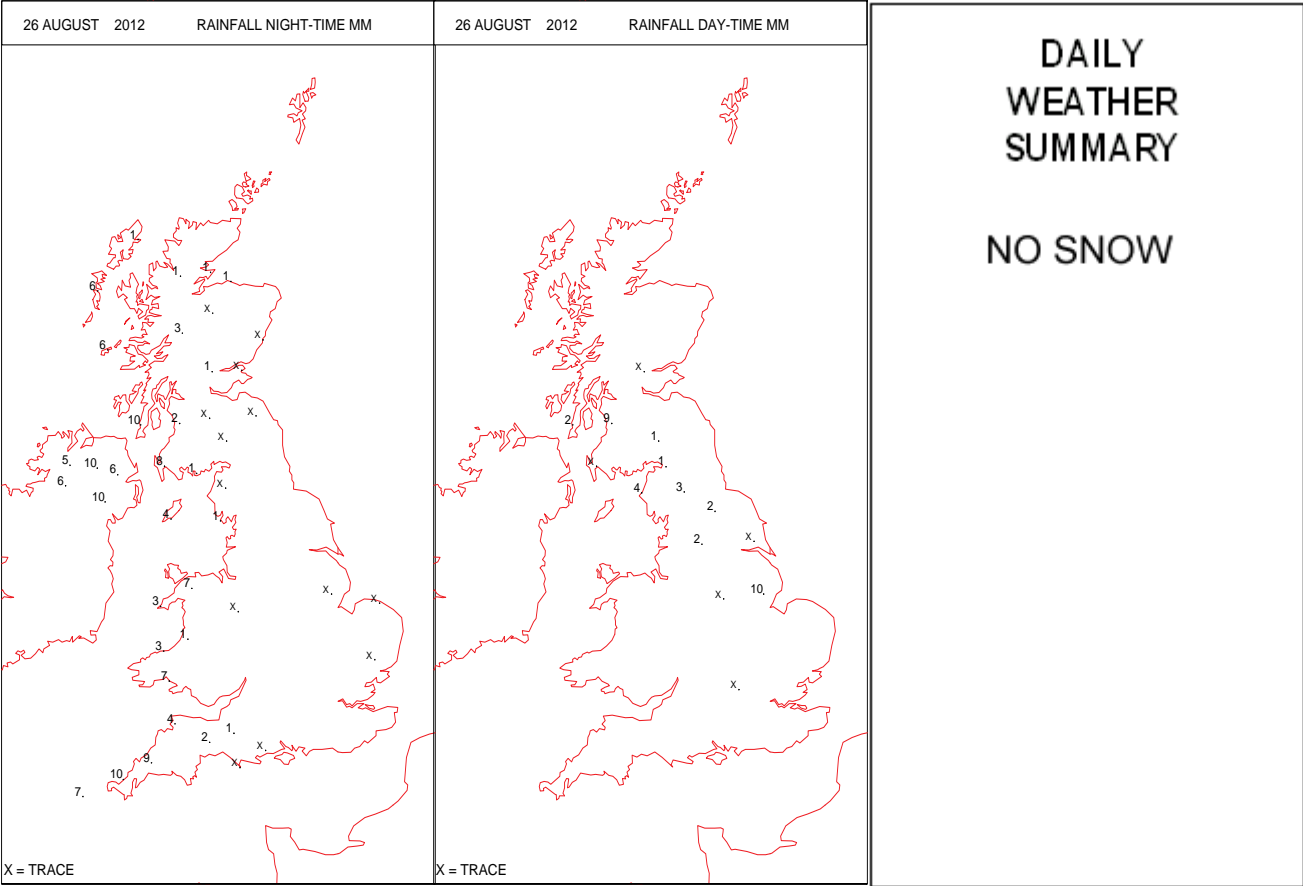
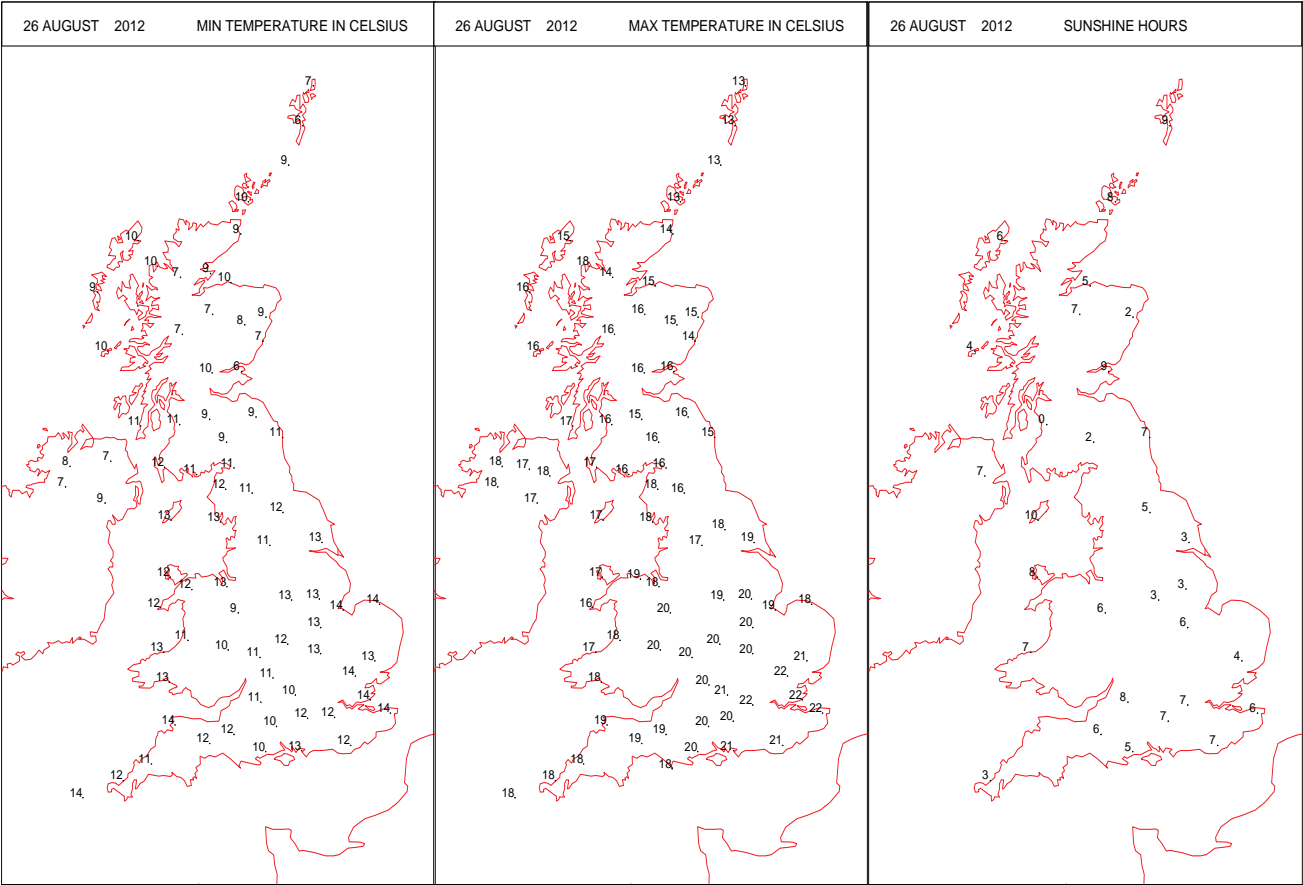
SURFACE REPORTS



# SIGNIFICANT WEATHER

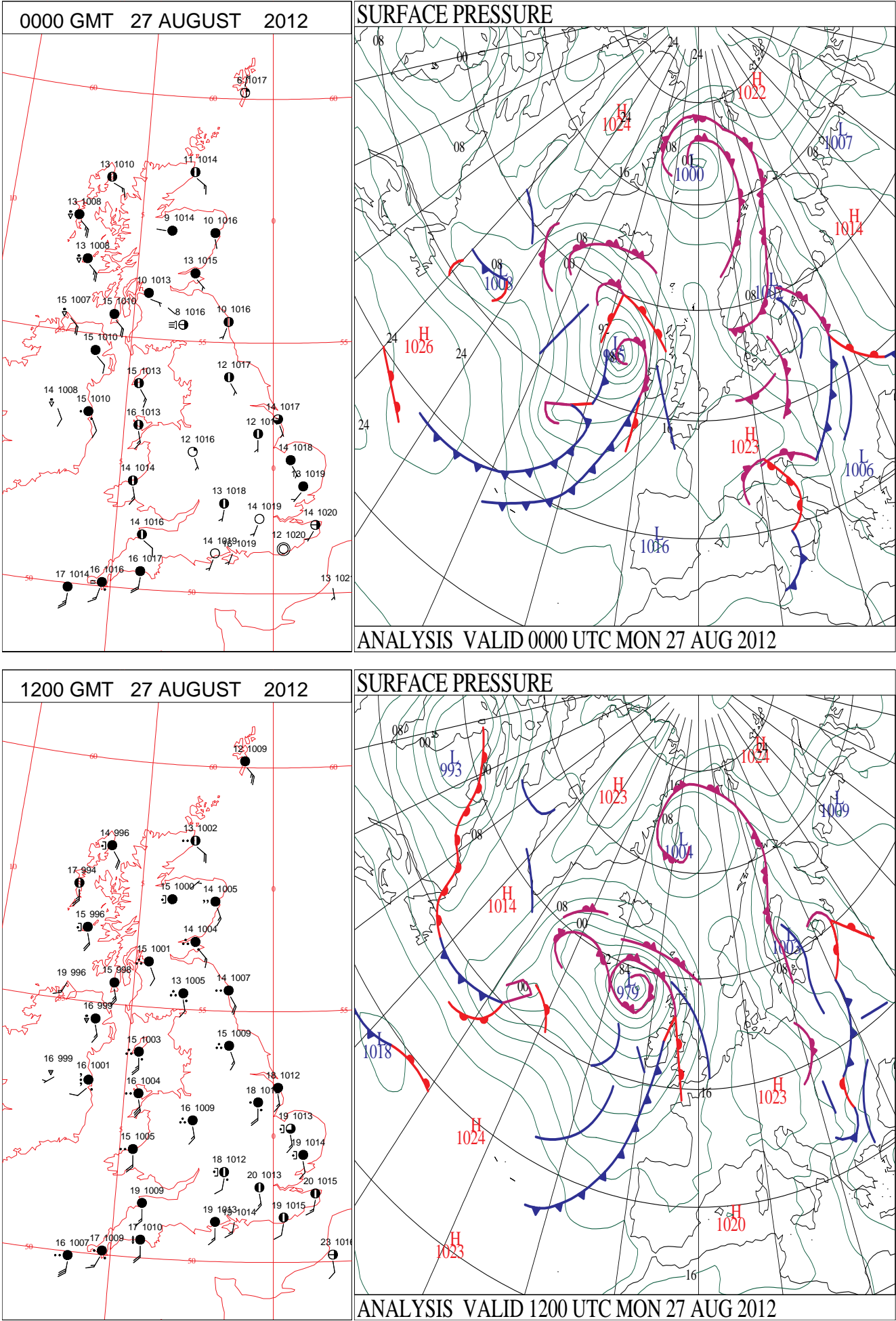
0600 GMT 26 AUGUST 2012	SIG WEATHER	1200 GMT 26 AUGUST 2012	SIG WEATHER	<p><b>Summary of UK Weather for Sunday 26 August 2012.</b></p> <p>The early hours saw residual showers from Saturday's weather system affecting south-west Scotland, northern England and the east Midlands. A line of showers also developed overnight through Merseyside and Cheshire in a north-westerly flow. Most other places remained largely dry and fine, but it became quite chilly in Northern Ireland and Scotland.</p> <p>Through the day the shower band in north-west England slowly drifted eastwards, then out into the North Sea in the evening.</p> <p>A scattering of showers also developed across some central parts of Scotland and the south-west of England, these mostly dying out in the evening.</p> <p>Most other places saw largely dry and fine conditions, with spells of sunshine, although cloud spread from the south-west during the afternoon.</p> <p>Daytime temperatures were mostly around average for late August.</p>
1800 GMT 26 AUGUST 2012	SIG WEATHER	0000 GMT 27 AUGUST 2012	SIG WEATHER	<p><b>EXTREMES</b></p> <p><b>Highest Maximum:</b> 21.8 Shoeburyness, Essex</p> <p><b>Lowest Maximum:</b> 12.5 Fair Isle, Shetland</p> <p><b>Lowest Minimum:</b> 5.9 Lerwick, Shetland</p> <p><b>Lowest Grass Minimum:</b> 4.2 Lerwick, Shetland</p> <p><b>Most Rain:</b> 11.6 Machrihanish, Argyll</p> <p><b>Most Sun:</b> 9.8 Ronaldsway, Isle of Man</p>

DAILY CLIMATE DATA



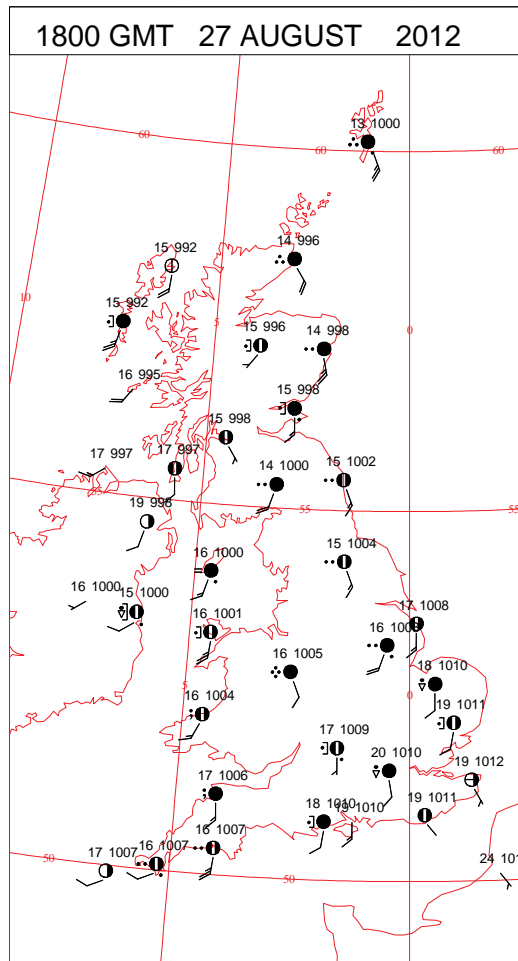
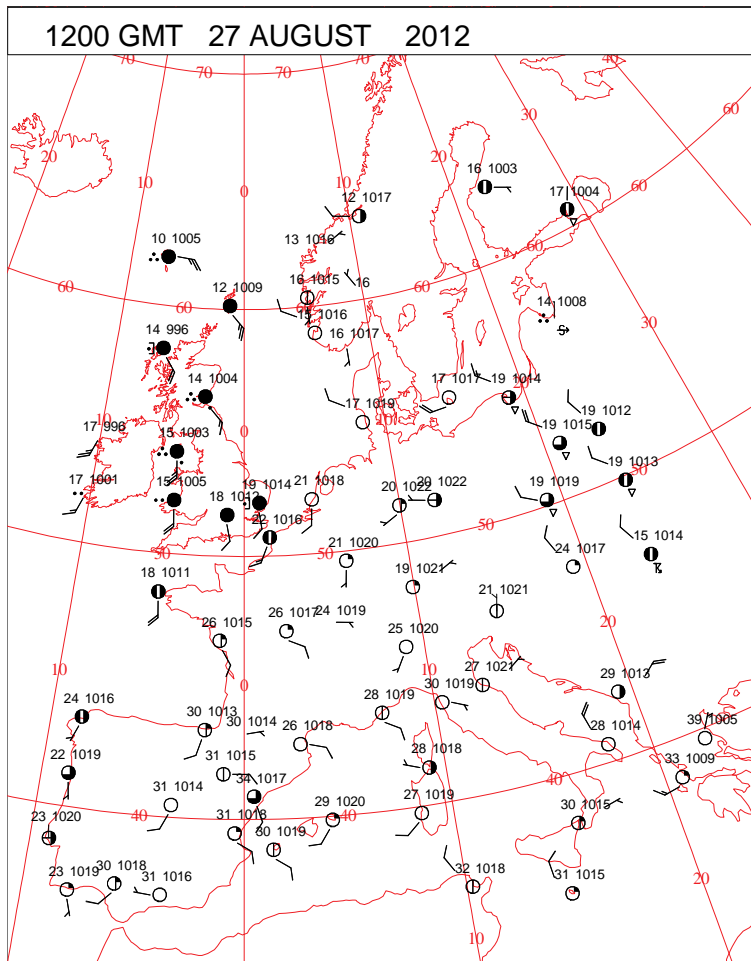
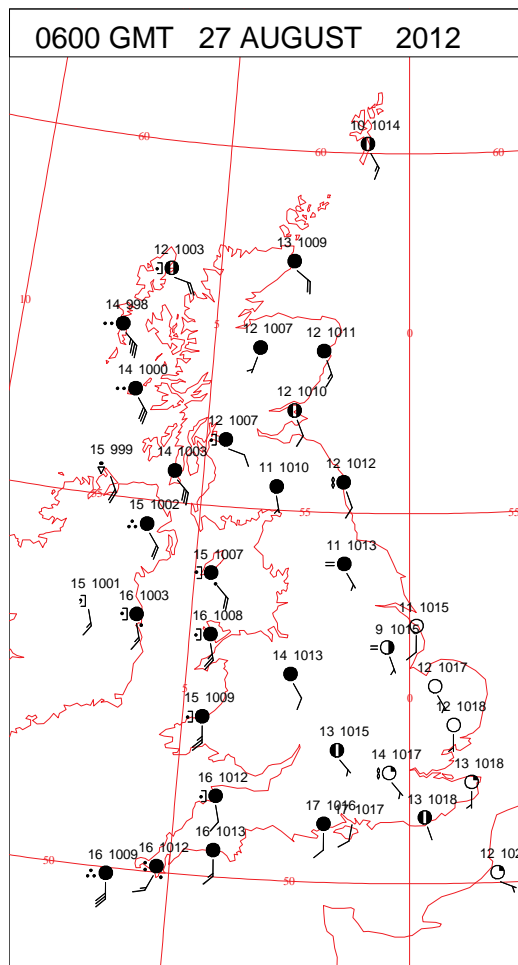
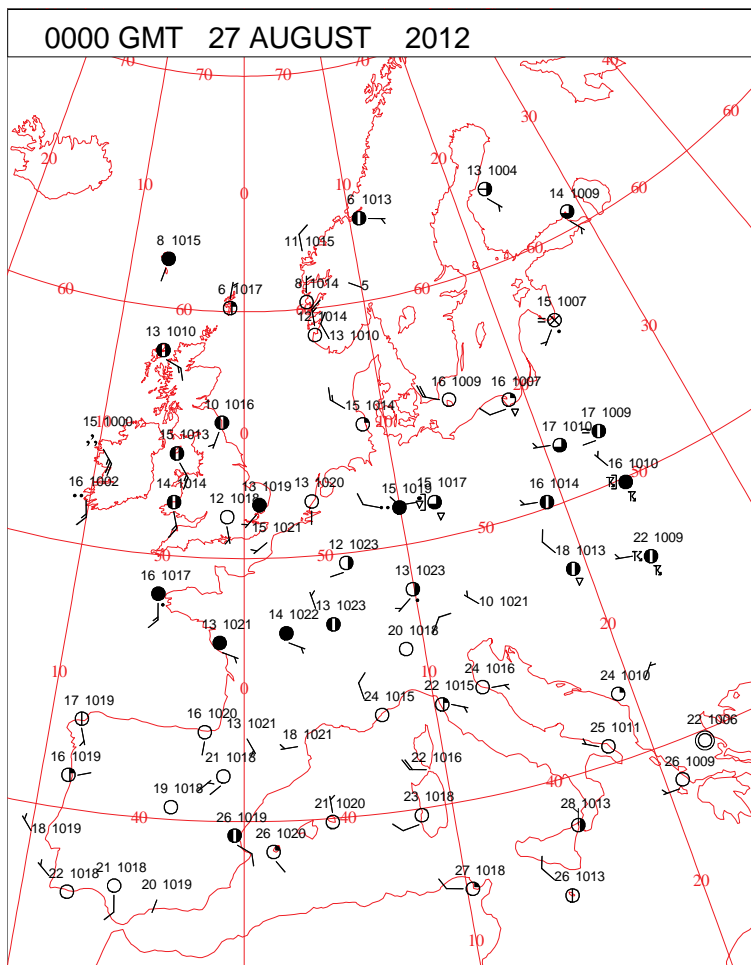


DAILY WEATHER SUMMARY



Monday 27 August 2012

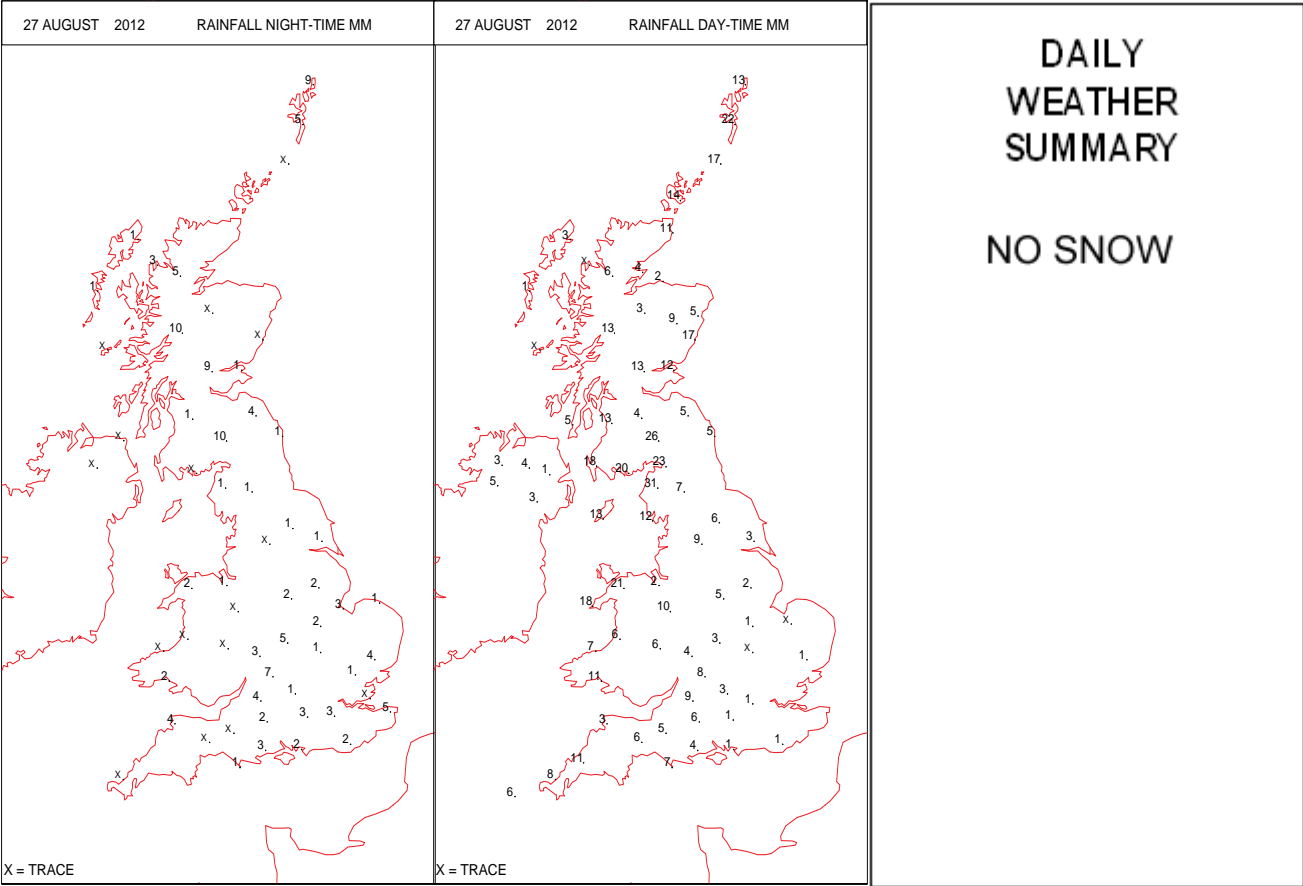
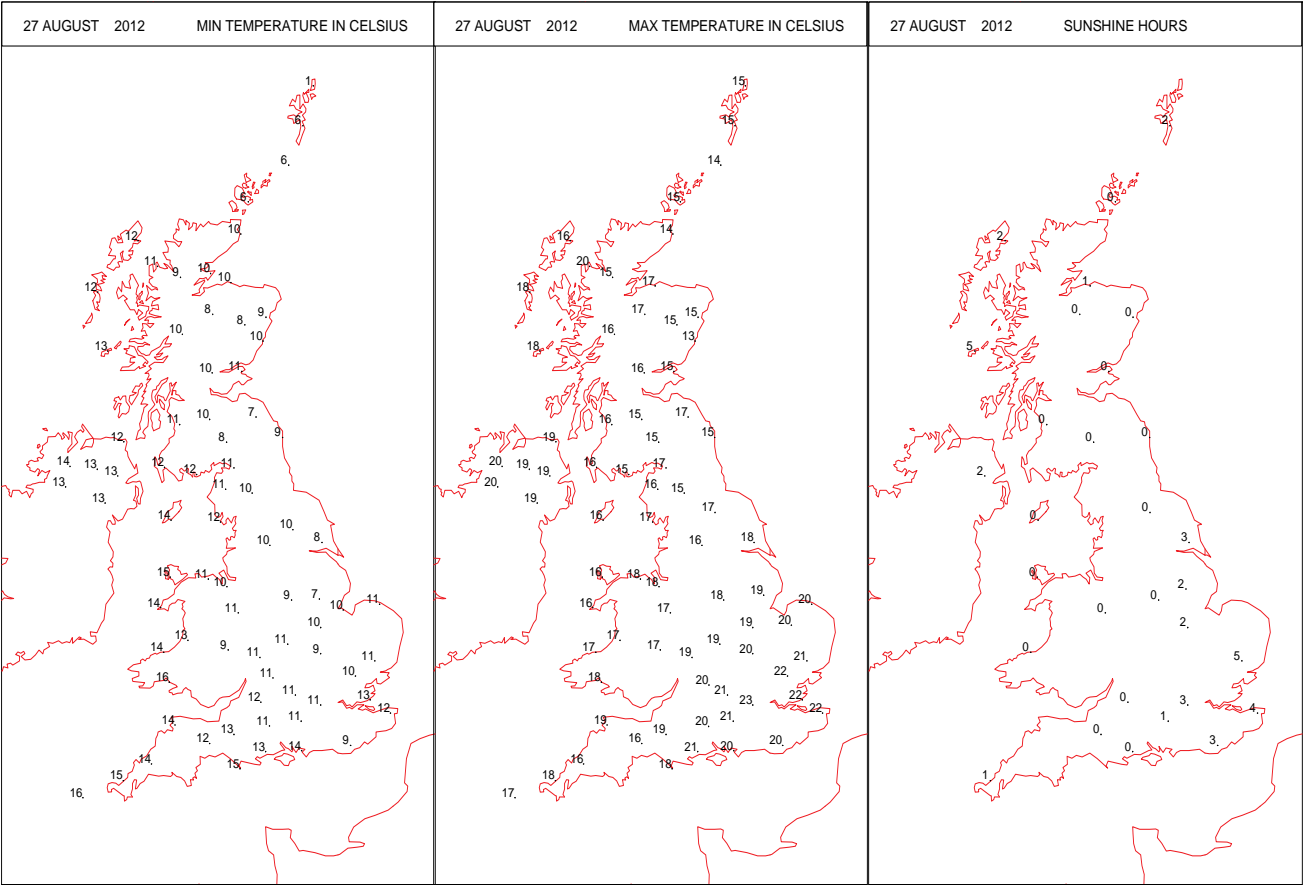
## SURFACE REPORTS



# SIGNIFICANT WEATHER

0600 GMT 27 AUGUST 2012	SIG WEATHER	1200 GMT 27 AUGUST 2012	SIG WEATHER	<p><b>Summary of UK Weather for Monday 27 August 2012.</b>            Eastern parts of the U.K. were mainly dry overnight with some fog in the Vale of York, while rain and strong southerly winds developed further west.            Through the day, outbreaks of rain slowly spread east to most areas, although some parts of the south-east stayed mainly dry. The rain was heavy at times in the west, particularly on high ground, but stayed generally lighter to the east.            During the afternoon, the main band of rain cleared Northern Ireland and later, western Scotland, leaving a few heavy showers behind and eventually some clearer spells too.            The strong southerly to south-westerly winds continued throughout, particularly in the west and north, with the highest gust recorded at relatively low altitude, being 53 knots at Capel Curig at 1700UTC.            It was generally rather cool where rain persisted for much of the day, but near average to warm in the south-east ahead of the rain, and also in Northern Ireland after the rain cleared.</p>
1800 GMT 27 AUGUST 2012	SIG WEATHER	0000 GMT 28 AUGUST 2012	SIG WEATHER	<p><b>EXTREMES</b>  <b>Highest Maximum:</b>            22.6 Heathrow, Greater London  <b>Lowest Maximum:</b>            13.6 Fair Isle, Shetland  <b>Lowest Minimum:</b>            0.6 Baltasound No2, Shetland  <b>Lowest Grass Minimum:</b>            -1.8 Baltasound No2, Shetland  <b>Most Rain:</b>            36.6 Eskdalemuir, Dumfriess-Shire  <b>Most Sun:</b>            5.3 Tiree, Argyll</p>

DAILY CLIMATE DATA





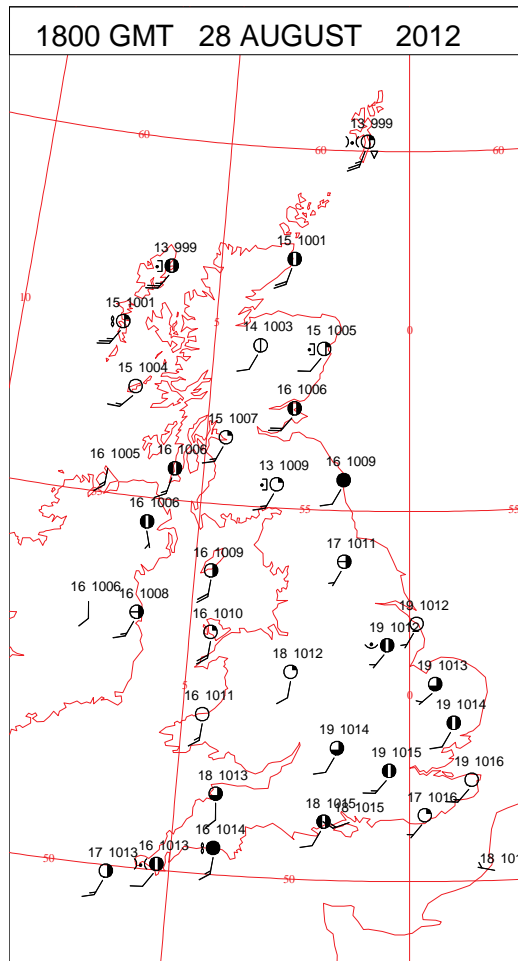
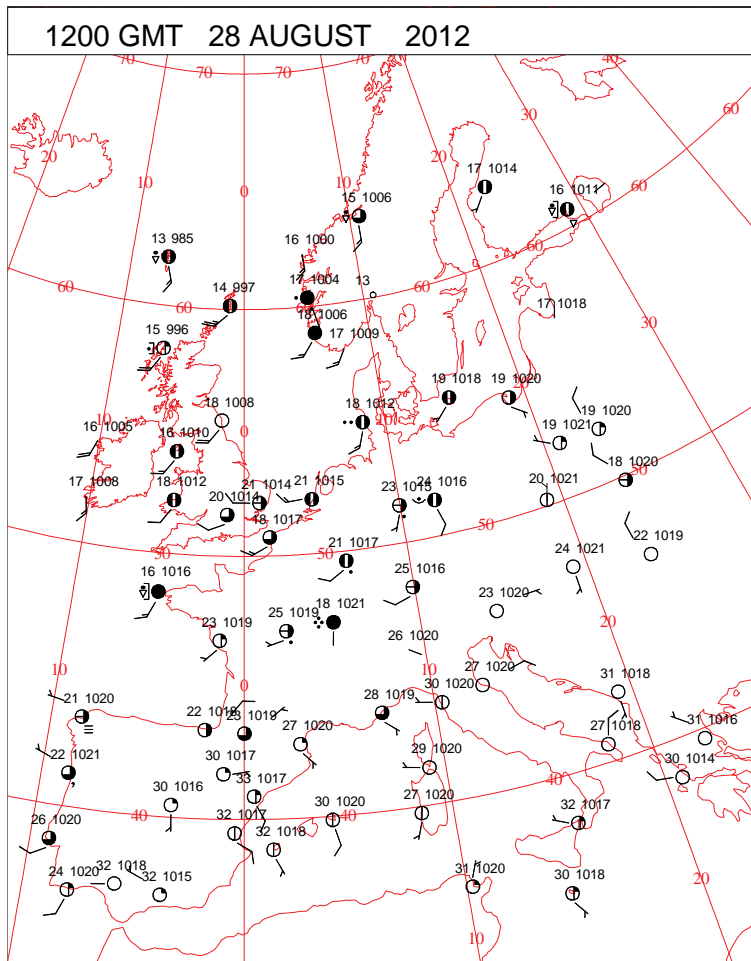
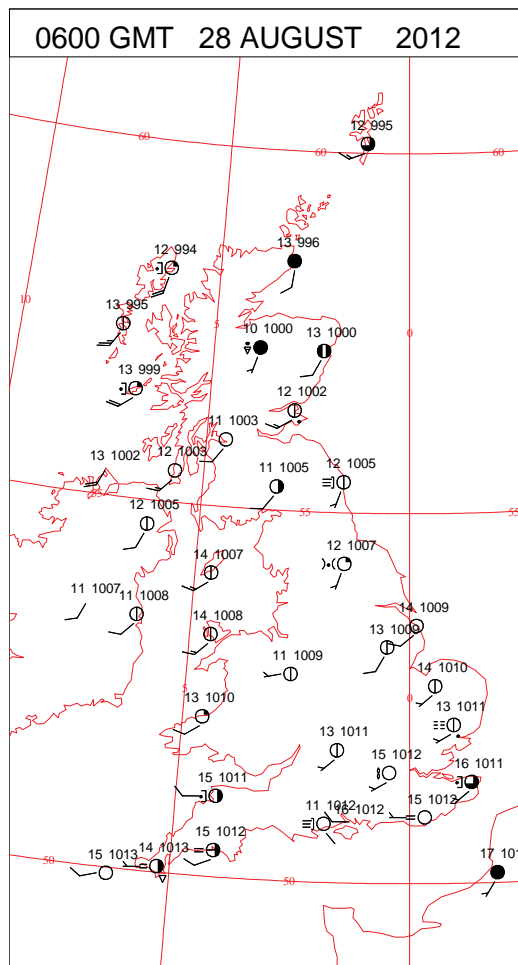
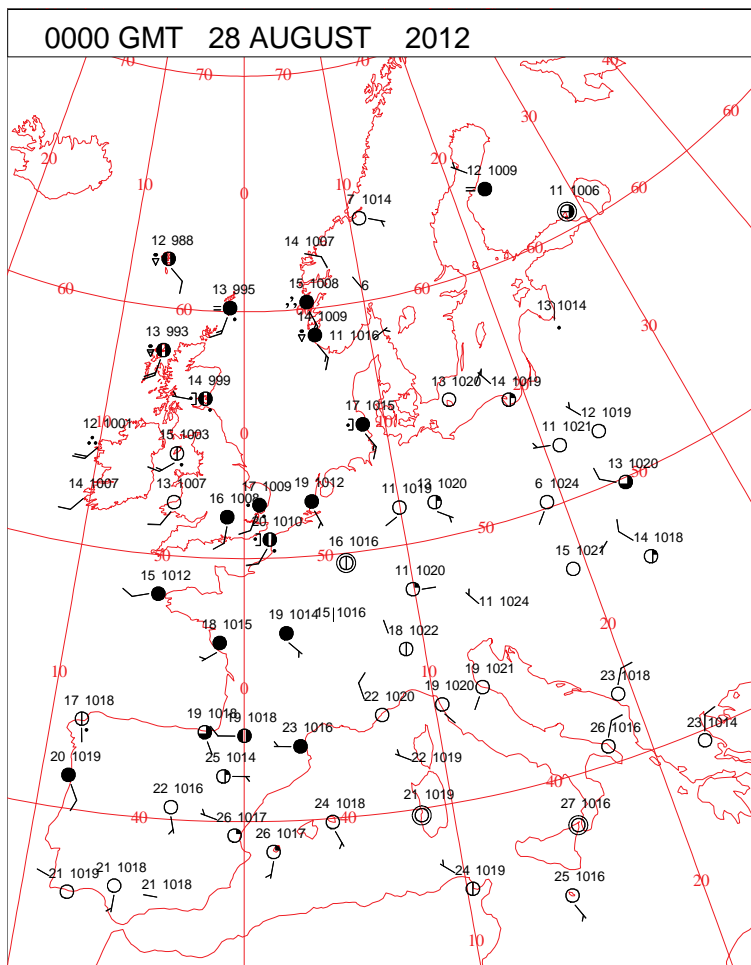
The map displays the British Isles with a grid of latitude and longitude lines. Latitude lines are marked at 50, 55, 60, and 65 degrees North. Longitude lines are marked at 0, 10, 20, 30, and 40 degrees West. The coastlines are outlined in red. Forty meteorological stations are plotted across the map, each labeled with a number, a year, and a symbol. The symbols are either a circle or a triangle, representing different types of stations. The stations are distributed across the British Isles, with a higher concentration in the central and western regions. The following table lists the stations shown on the map:

Station Number	Year	Symbol
14	997	Circle
15	996	Circle
16	998	Circle
14	1002	Circle
18	1002	Circle
15	1002	Circle
18	1004	Circle
17	1005	Circle
15	1005	Circle
17	1006	Circle
16	1007	Circle
18	1008	Circle
17	1007	Circle
16	1010	Circle
19	1010	Circle
15	1008	Circle
16	1009	Circle
17	1011	Circle
18	1012	Circle
19	1012	Circle
20	1013	Circle
21	1014	Circle
18	1012	Circle
19	1014	Circle
20	1014	Circle
21	1014	Circle
22	1015	Circle
20	1015	Circle
19	1015	Circle
17	1014	Circle
18	1014	Circle
19	1015	Circle
20	1015	Circle
21	1015	Circle
22	1015	Circle
19	1016	Circle
19	1017	Circle

Crown Copyright 2012, All Rights Reserved



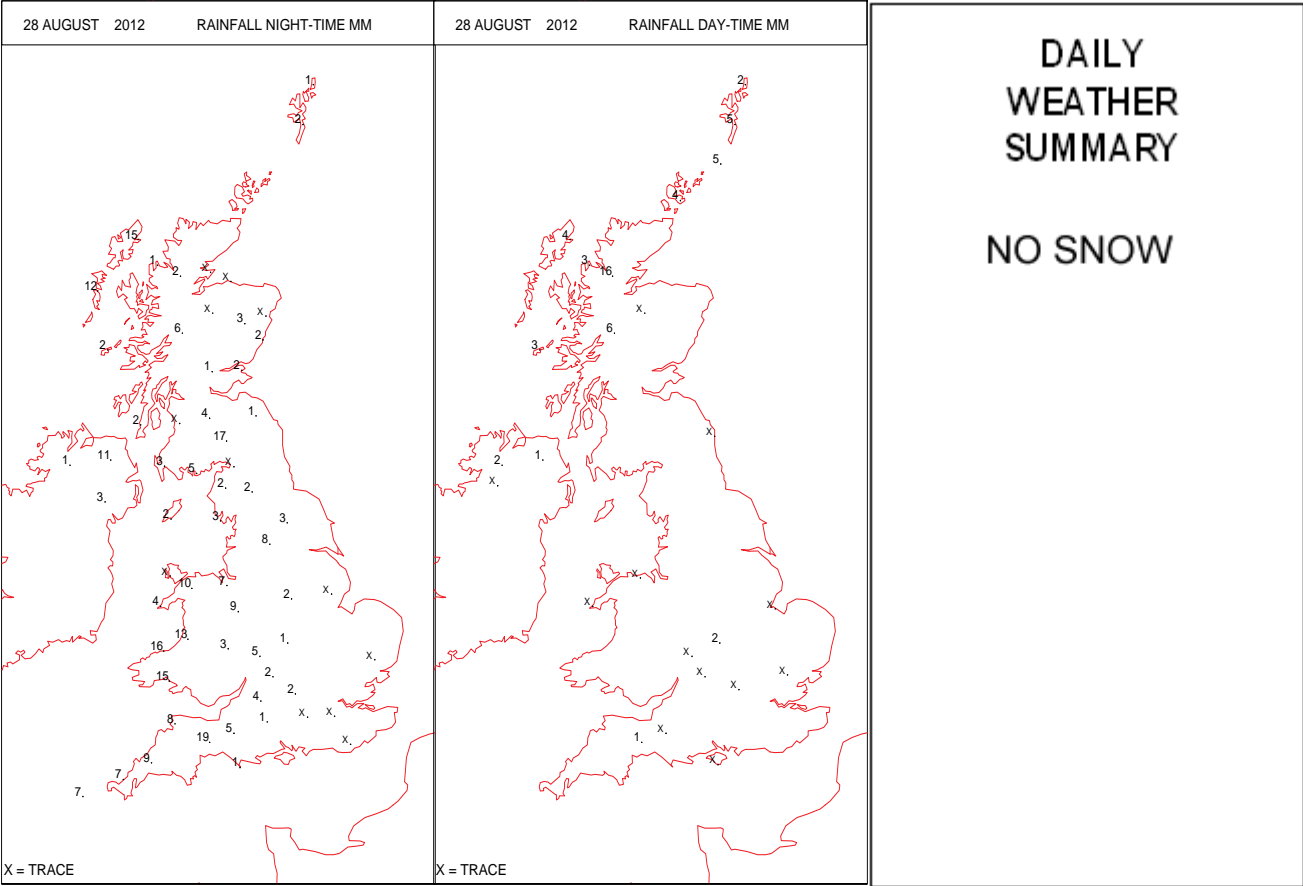
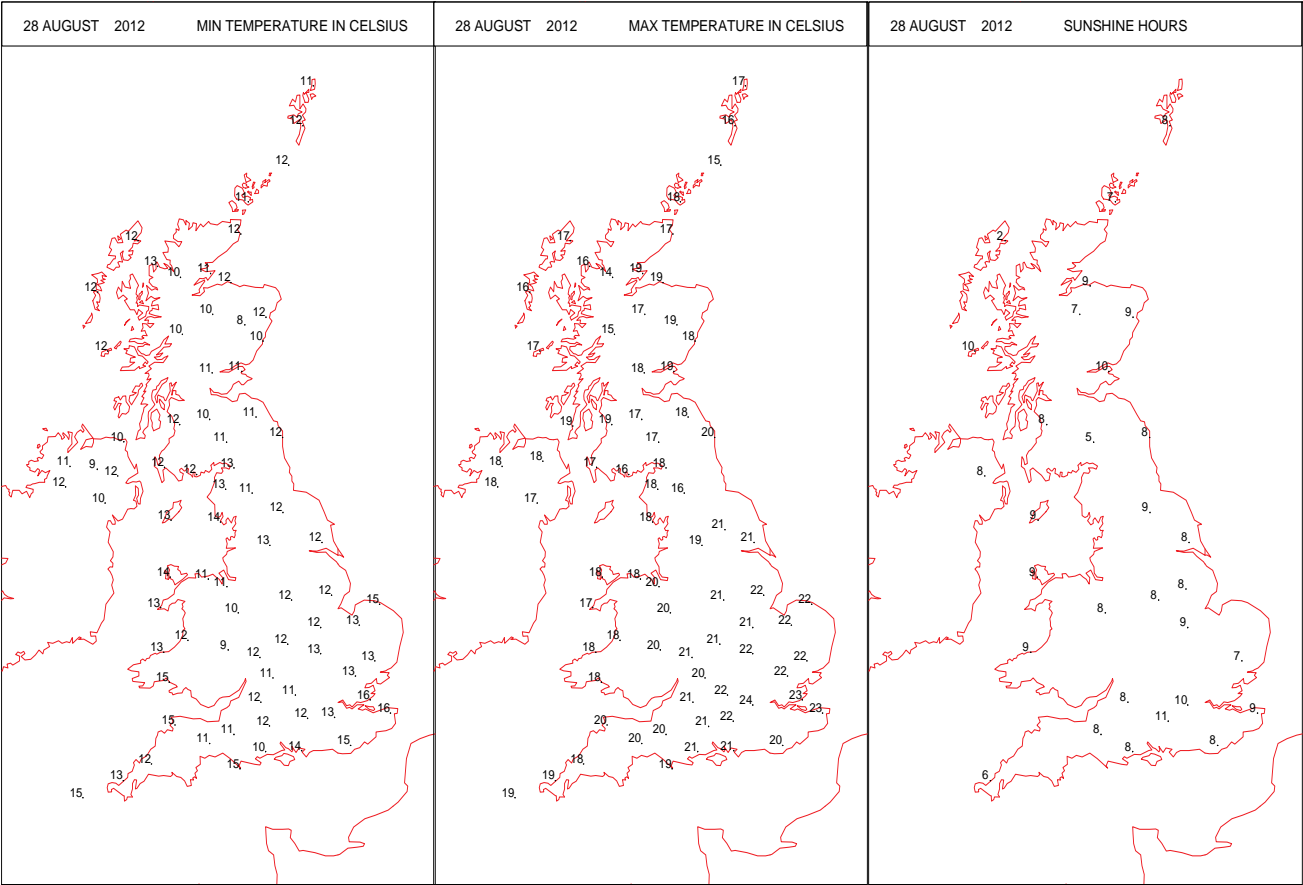
# SURFACE REPORTS



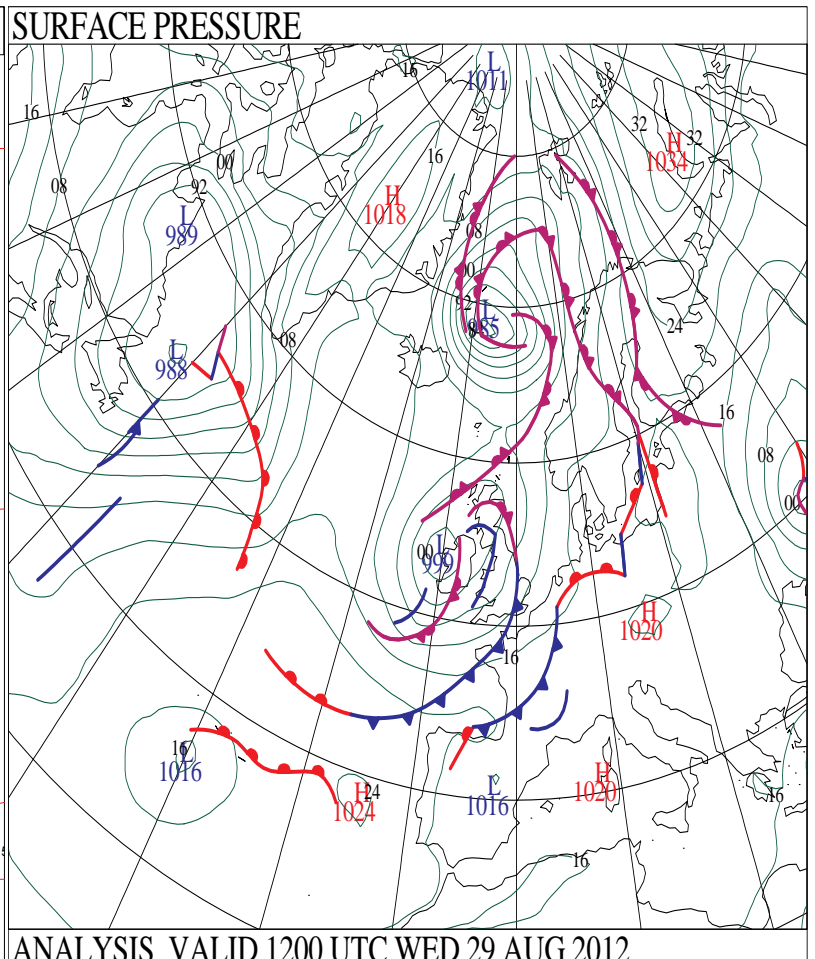
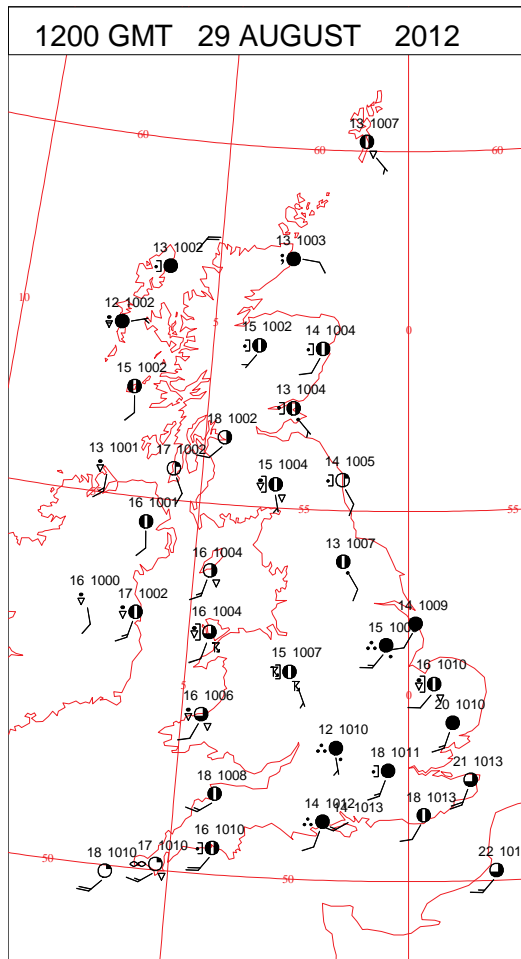
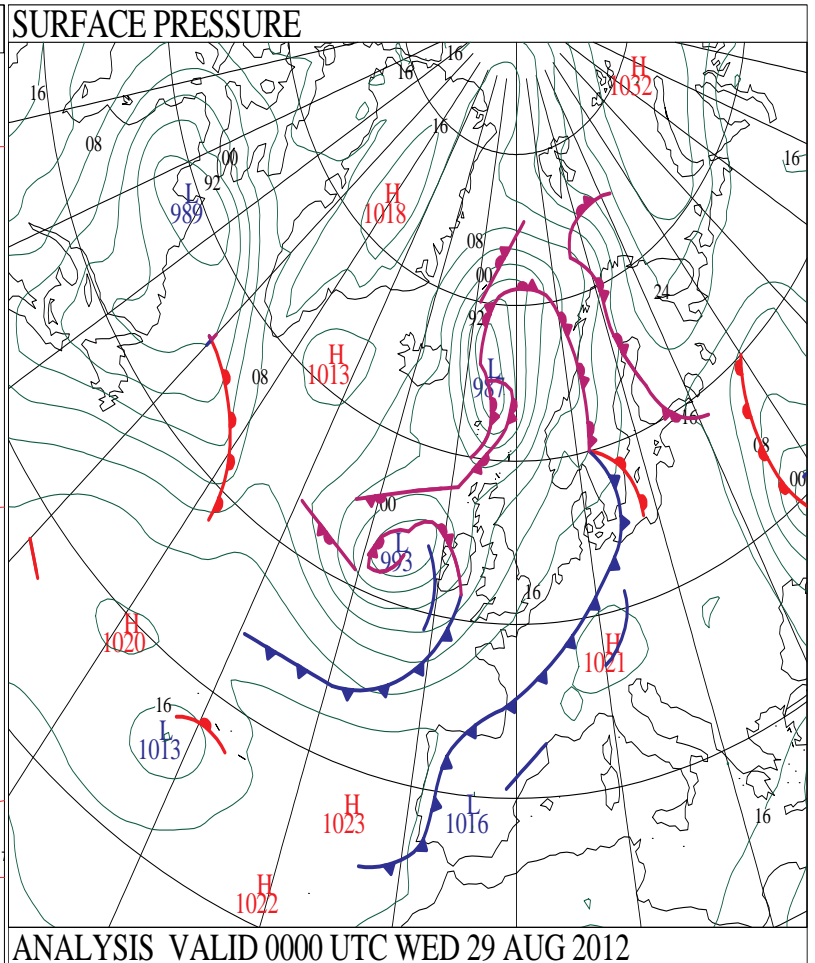
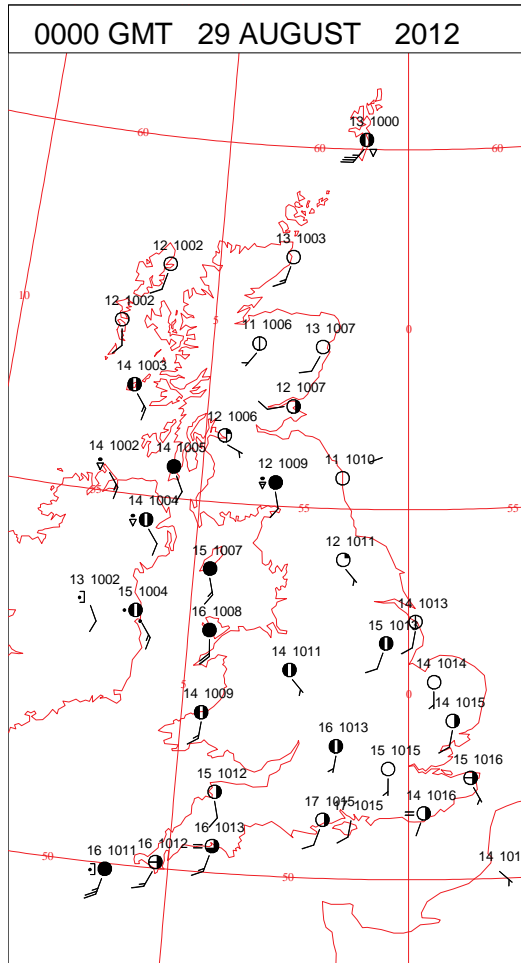
SIGNIFICANT WEATHER

0600 GMT 28 AUGUST 2012	SIG WEATHER	1200 GMT 28 AUGUST 2012	SIG WEATHER	<p><b>Summary of UK Weather for Tuesday 28 August 2012.</b></p> <p>Overnight, a fragmented band of rain across central and eastern parts of England moved eastwards, clearing south-east England by dawn.</p> <p>Showers affected some western areas, otherwise it was a reasonably fine night for most.</p> <p>Through the day, frequent showers affected northern and western Scotland, with some heavy downpours, and a few thundery showers. A few showers affected other western parts of the U.K. at times, with some thundery showers across Northern Ireland through the afternoon.</p> <p>Elsewhere, there were some bright or sunny spells, and it remained largely dry.</p> <p>It was a breezy day for most, with strong winds across the far north-west of Scotland for a time.</p> <p>Temperatures were widely close to average, but higher in the sunnier south-east.</p>
1800 GMT 28 AUGUST 2012	SIG WEATHER	0000 GMT 29 AUGUST 2012	SIG WEATHER	
				<p><b>EXTREMES</b></p> <p><b>Highest Maximum:</b> 24.2 Heathrow, Greater London</p> <p><b>Lowest Maximum:</b> 14.7 Fair Isle, Shetland</p> <p><b>Lowest Minimum:</b> 8.0 Aboyne No2, Aberdeenshire</p> <p><b>Lowest Grass Minimum:</b> 4.5 Aboyne No2, Aberdeenshire</p> <p><b>Most Rain:</b> 19.0 Stornoway Airport, Western Isles</p> <p><b>Most Sun:</b> 10.6 Odiham, Hampshire</p>

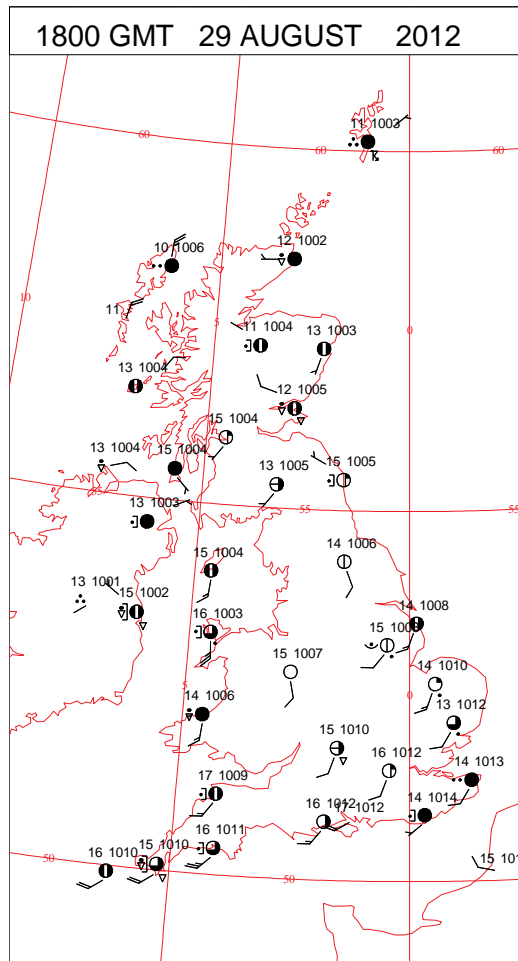
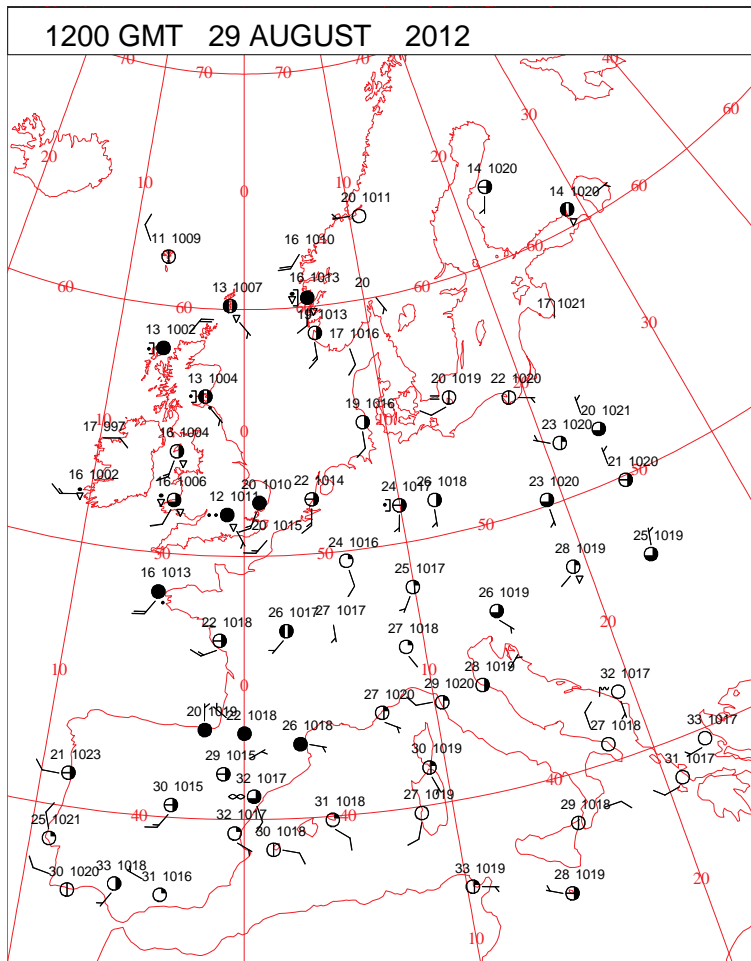
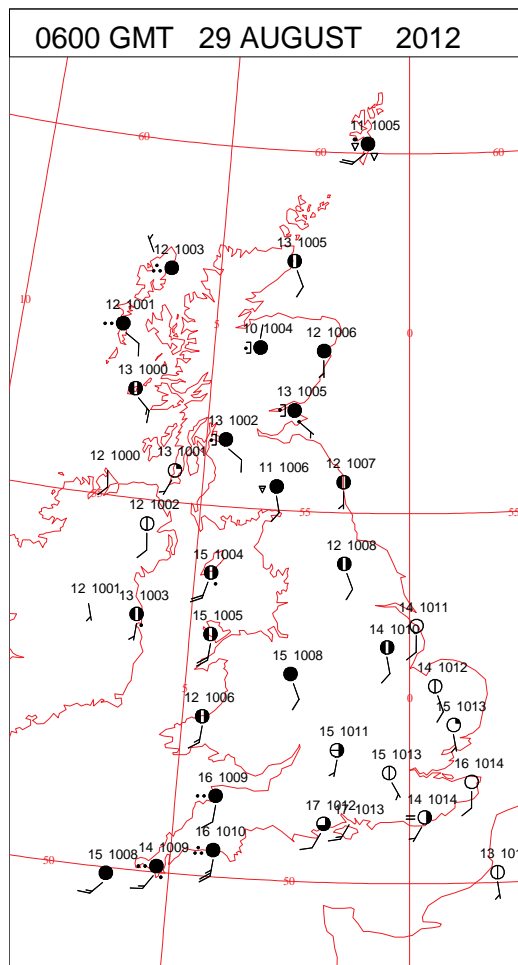
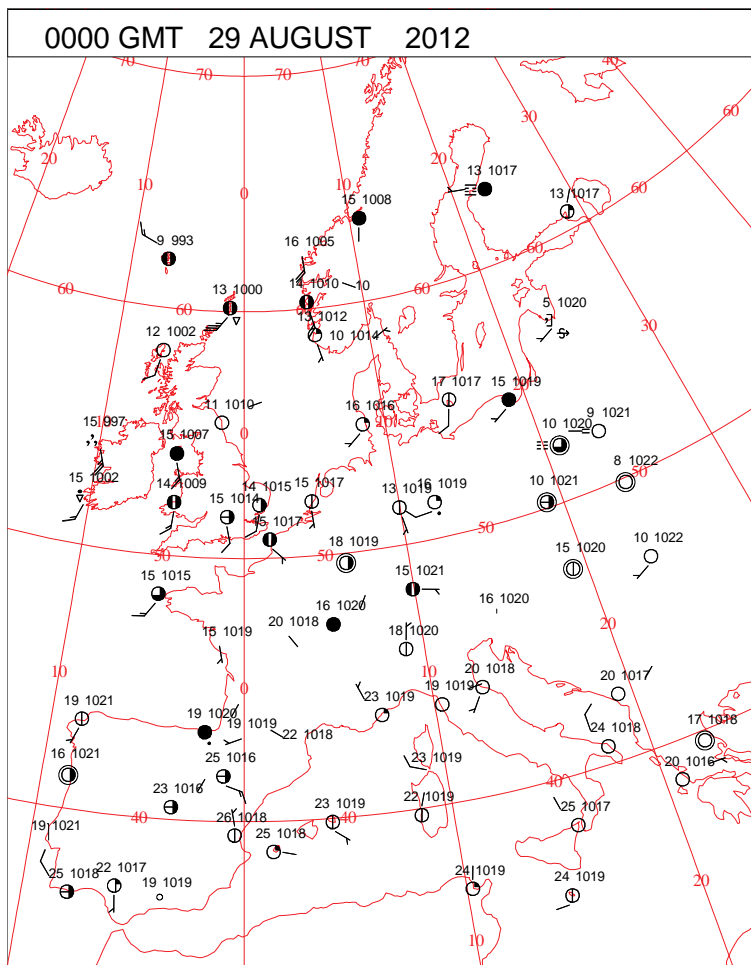
DAILY CLIMATE DATA



# DAILY WEATHER SUMMARY



# SURFACE REPORTS

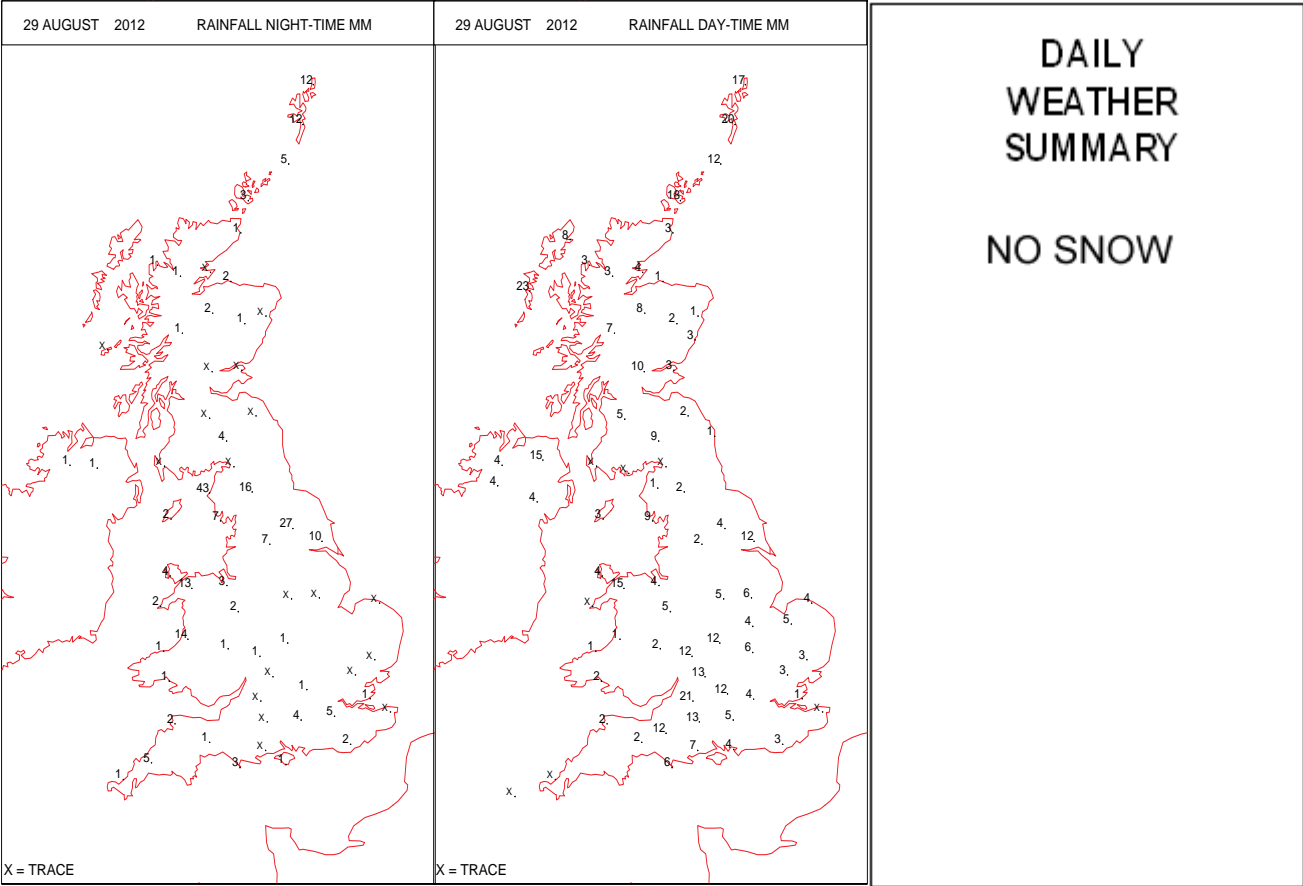
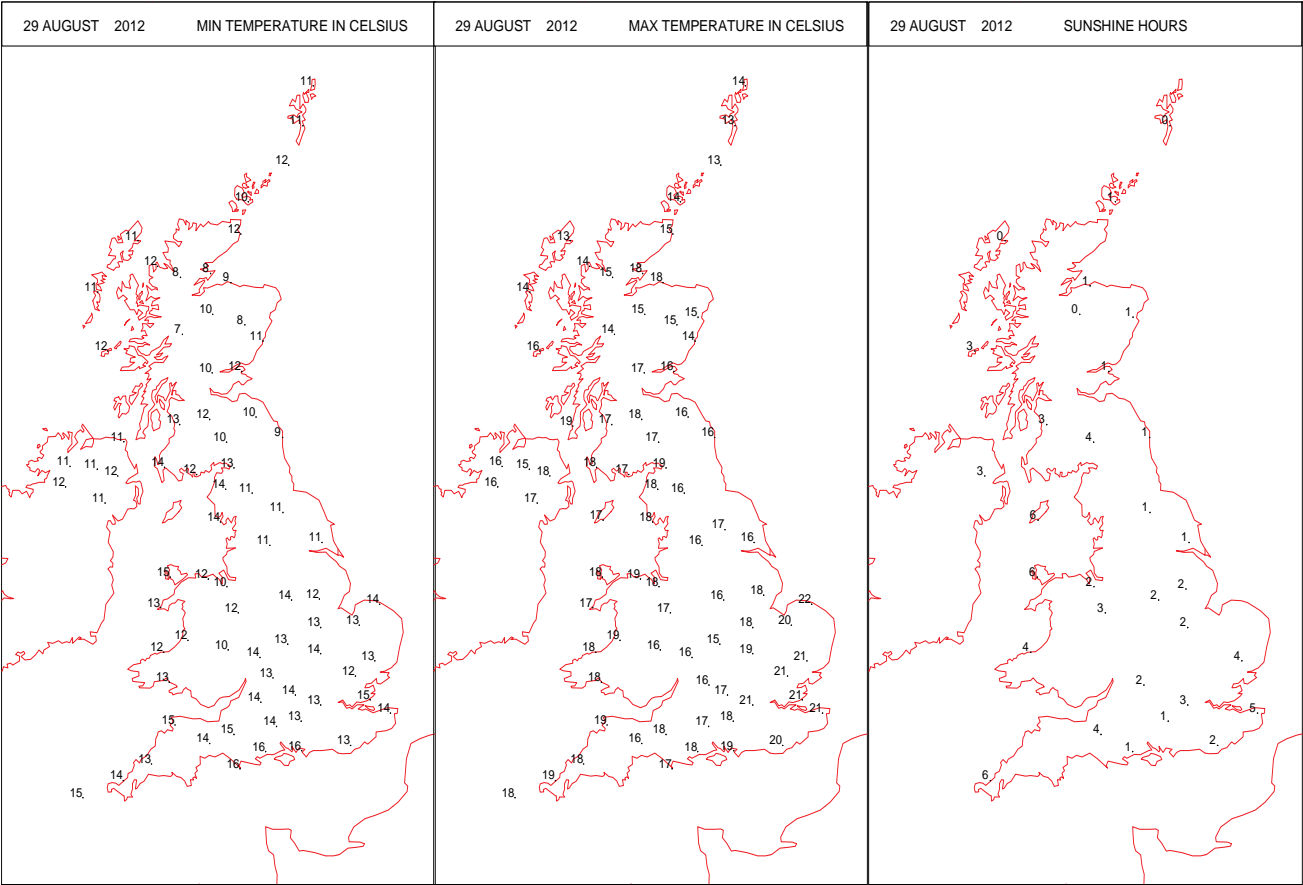




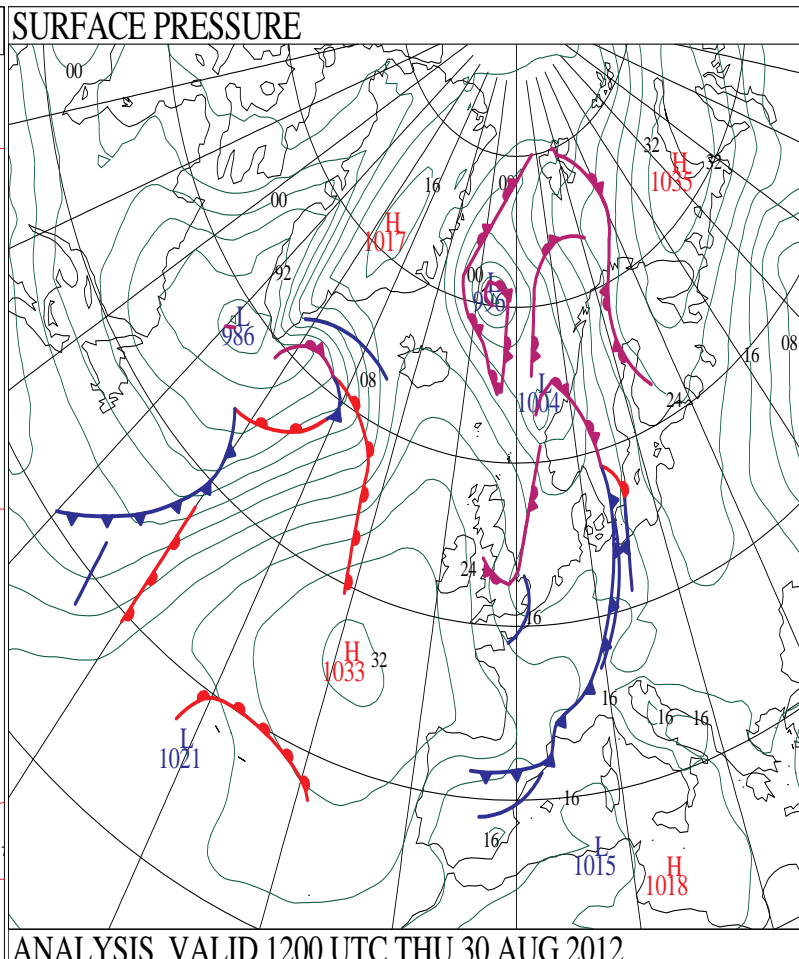
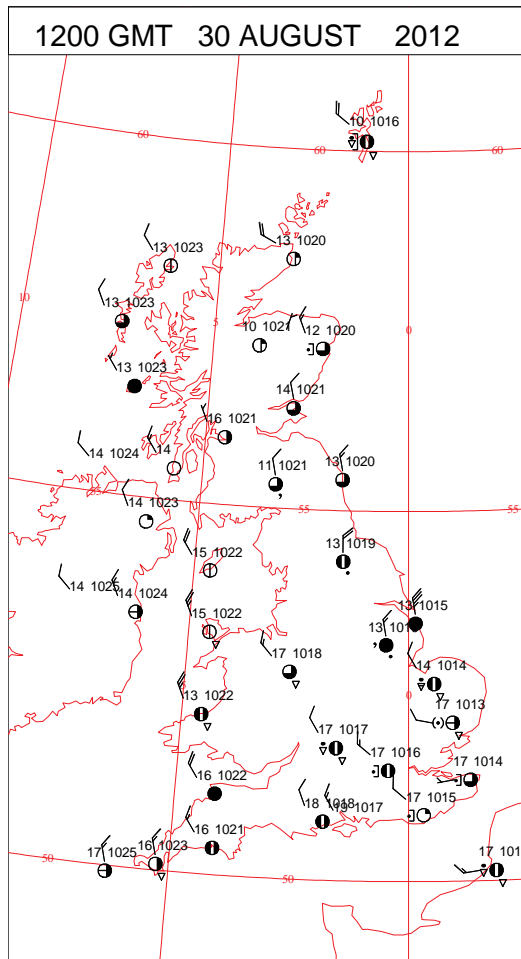
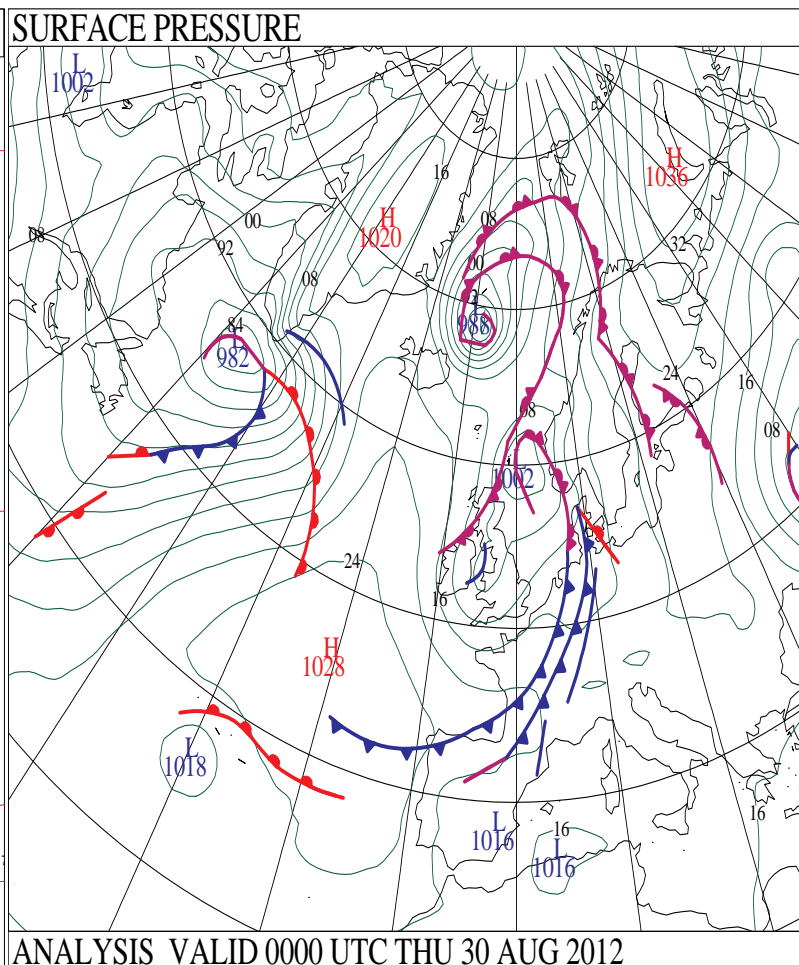
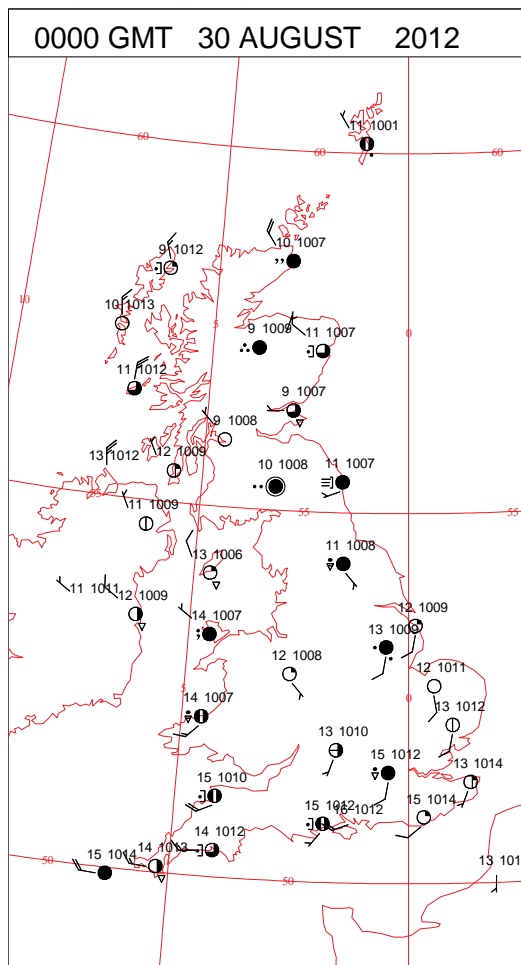
# SIGNIFICANT WEATHER

0600 GMT 29 AUGUST 2012	SIG WEATHER	1200 GMT 29 AUGUST 2012	SIG WEATHER	<p><b>Summary of UK Weather for Wednesday 29 August 2012.</b></p> <p>A band of heavy, thundery rain pushed in from the west through the early hours, across south-west England, Wales, north-west England and Scotland by dawn.</p> <p>This rainband continued to track eastwards through the day, though East Anglia and south-east England stayed largely dry until the afternoon.</p> <p>Behind the rainband frequent, heavy, squally, and thundery showers moved in from the west, forming convergence lines in places, and giving some torrential downpours, leading to localised flooding.</p> <p>There were also some strong gusts associated with the squally showers.</p> <p>Locally heavy showers continued across the U.K. through the evening.</p> <p>Temperatures were around average for the time of year across the U.K.</p>
1800 GMT 29 AUGUST 2012	SIG WEATHER	0000 GMT 30 AUGUST 2012	SIG WEATHER	<p><b>EXTREMES</b></p> <p><b>Highest Maximum:</b> 22.3 Weybourne, Norfolk</p> <p><b>Lowest Maximum:</b> 13.2 Fair Isle, Shetland</p> <p><b>Lowest Minimum:</b> 7.2 Tulloch Bridge, Inverness-Shire</p> <p><b>Lowest Grass Minimum:</b> 5.1 Tulloch Bridge, Inverness-Shire</p> <p><b>Most Rain:</b> 42.6 St. Bees Head, Cumbria</p> <p><b>Most Sun:</b> 6.4 Ronaldsway, Isle of Man</p>

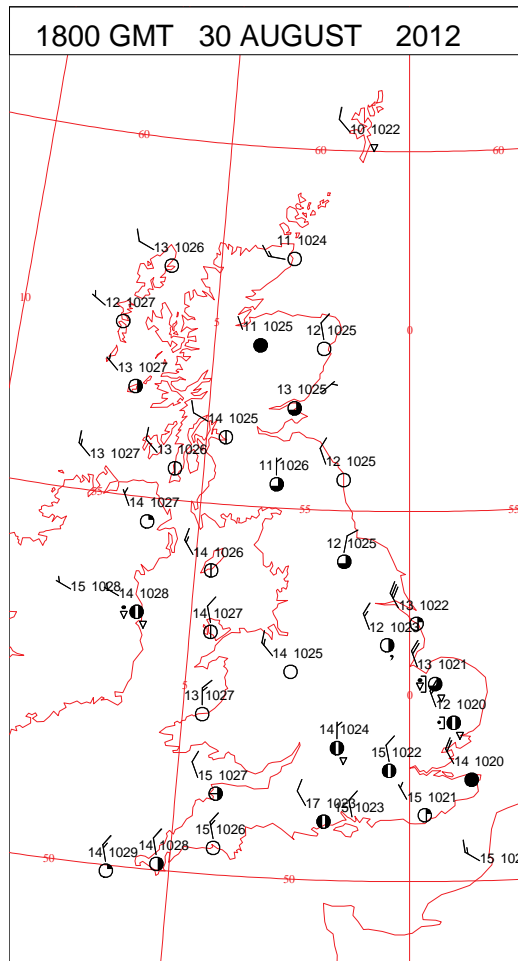
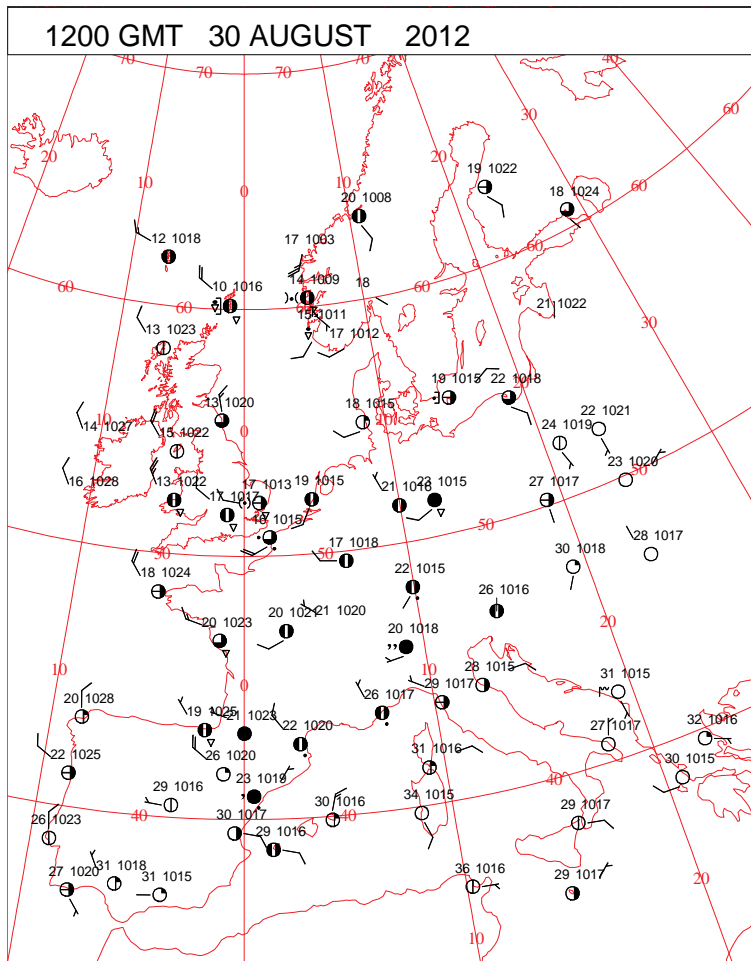
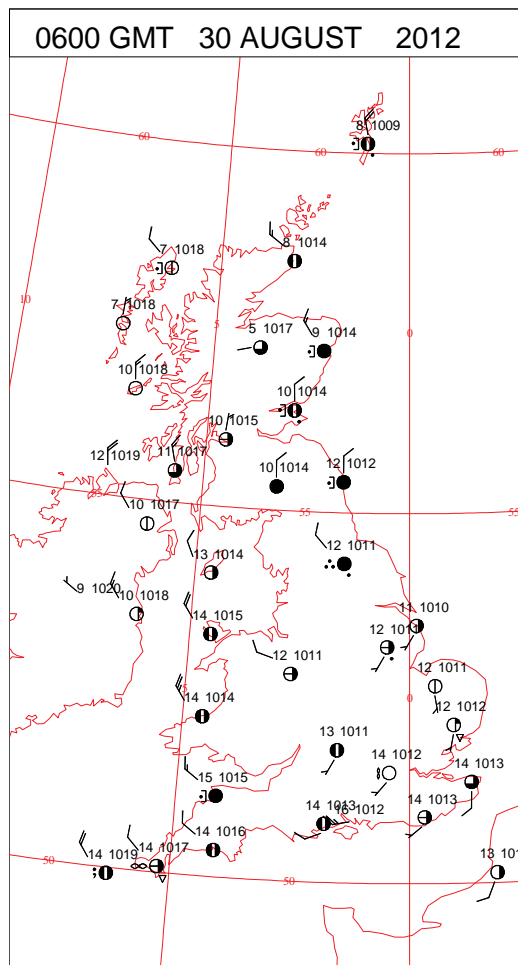
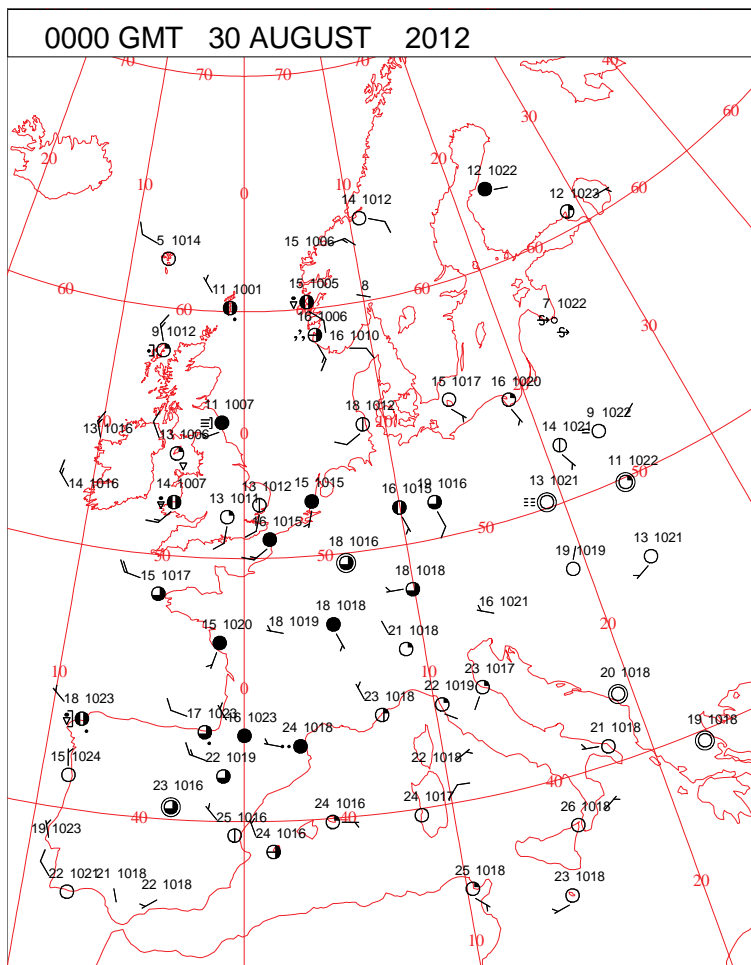
DAILY CLIMATE DATA



# DAILY WEATHER SUMMARY



# SURFACE REPORTS

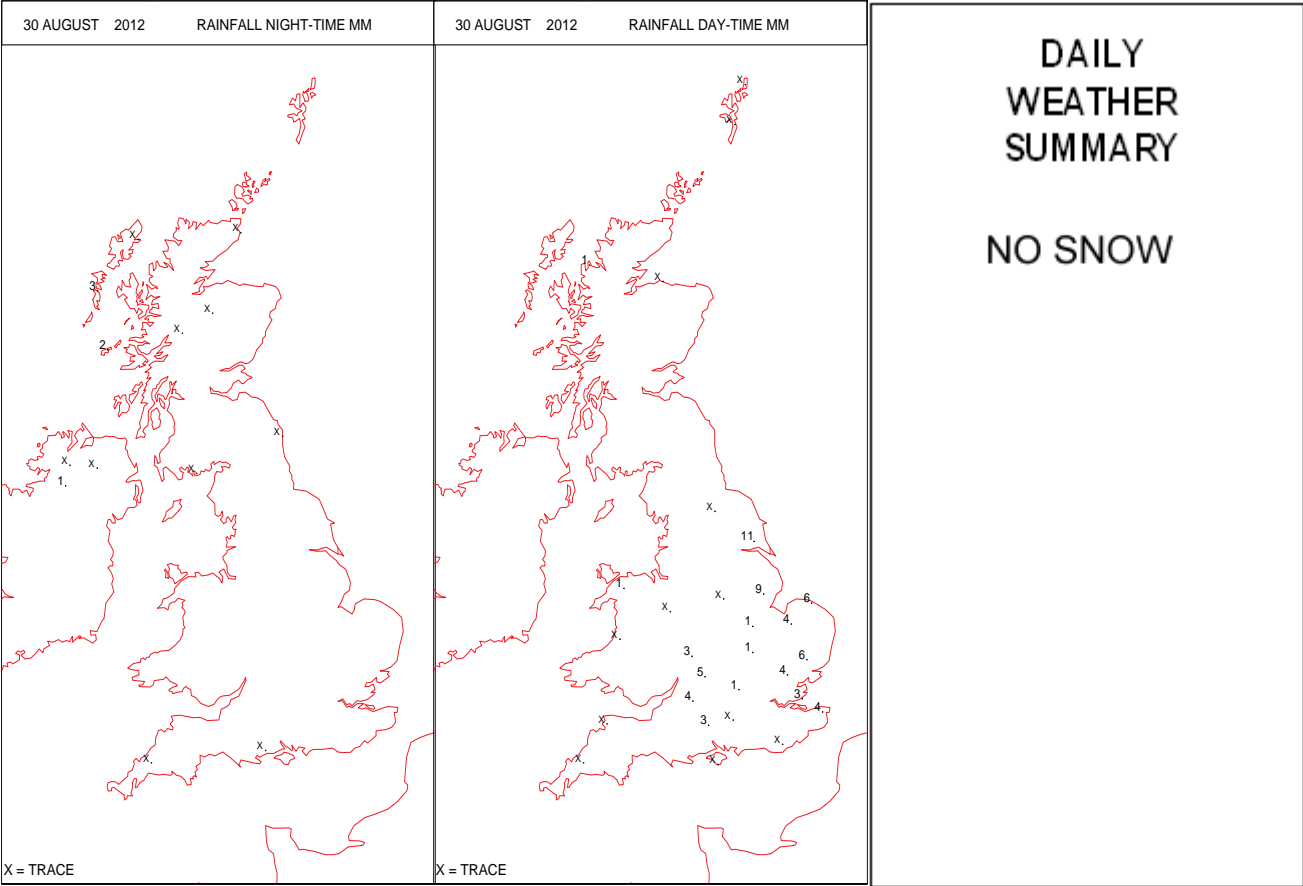
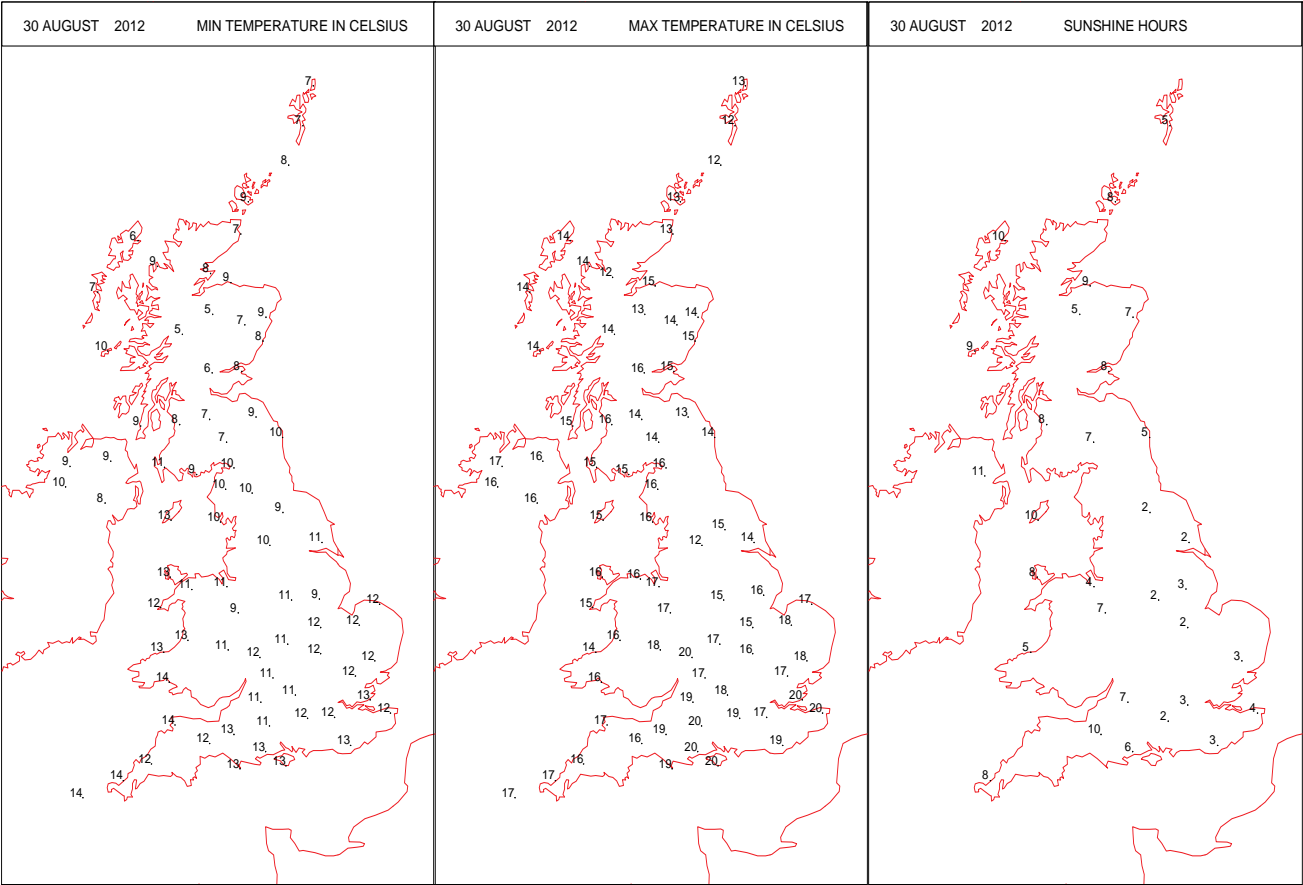


SIGNIFICANT WEATHER

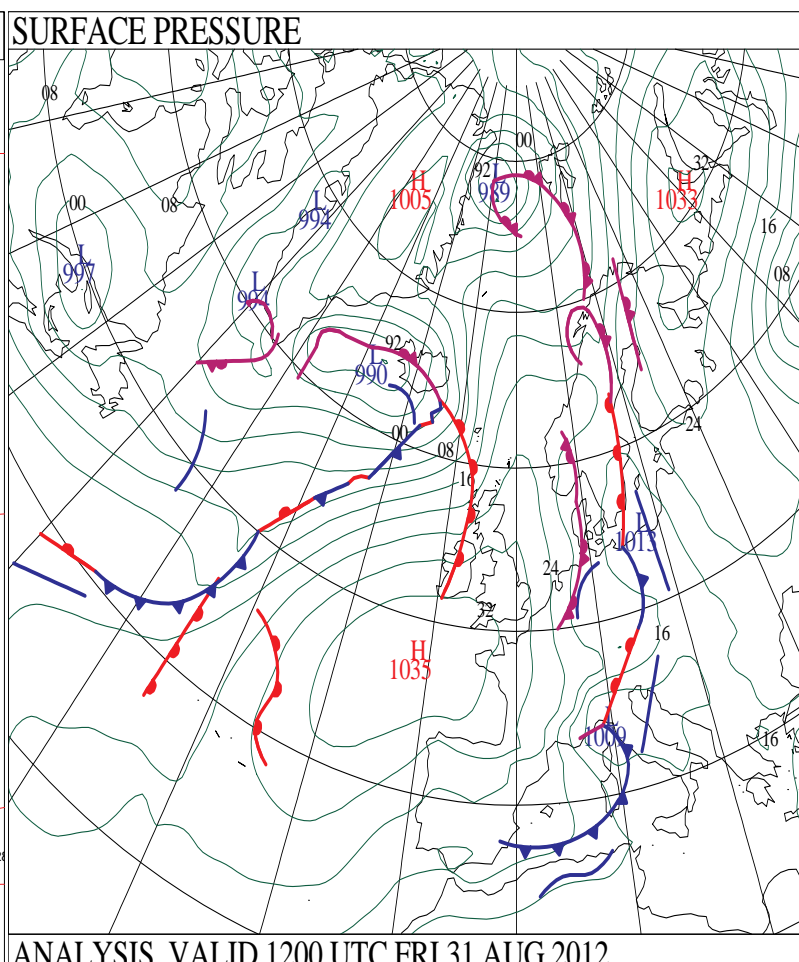
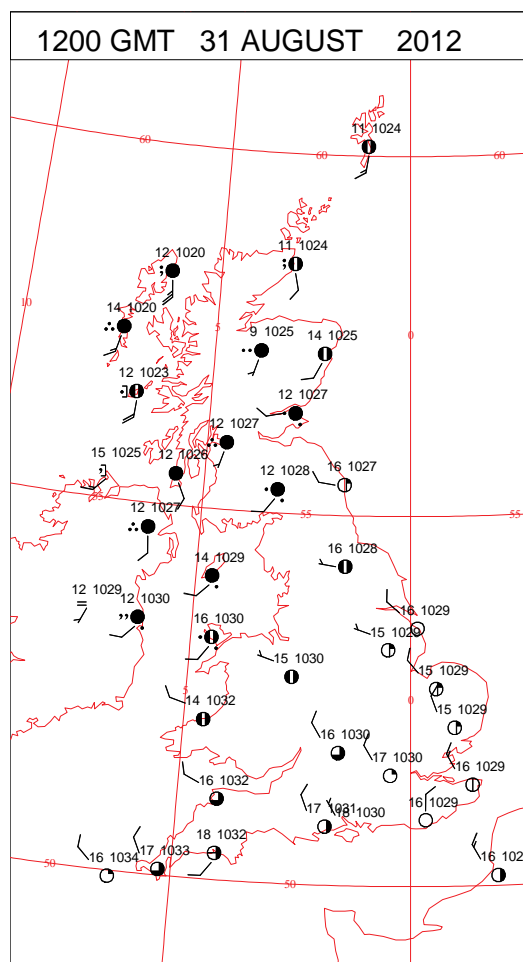
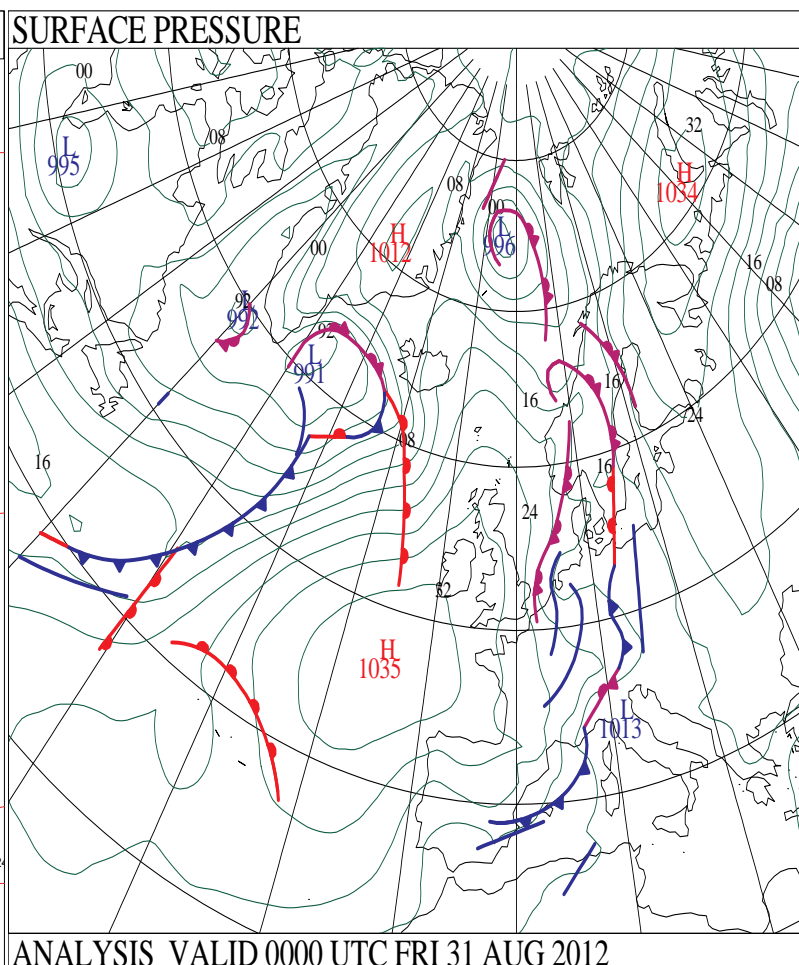
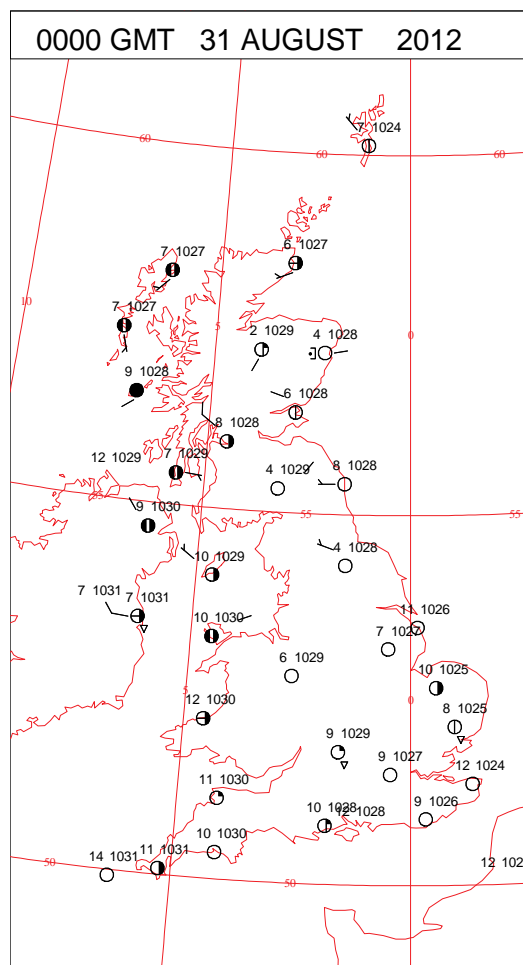
0600 GMT 30 AUGUST 2012	SIG WEATHER	1200 GMT 30 AUGUST 2012	SIG WEATHER	<p><b>Summary of UK Weather for Thursday 30 August 2012.</b></p> <p>Heavy showers across north-western parts of England overnight, merged at times leading to some localised flooding in Cumbria.</p> <p>Elsewhere was mainly dry with a few showers.</p> <p>It was chilly across Northern Ireland and Scotland, cold enough perhaps for some snow on the Cairngorm peaks.</p> <p>During the day the heavy rain moved across northern England and eventually cleared into the North Sea.</p> <p>Widespread heavy, locally thundery showers developed across south-eastern areas during the afternoon. A thunderstorm also developed across the Midlands, and travelled south to reach Southampton during the latter part of the afternoon.</p> <p>Elsewhere remained dry and fine.</p> <p>Temperatures were below average in the north, close to average in central parts, and a little above in the far south.</p>
1800 GMT 30 AUGUST 2012	SIG WEATHER	0000 GMT 31 AUGUST 2012	SIG WEATHER	
				<p><b>EXTREMES</b></p> <p><b>Highest Maximum:</b> 20.4 Hurn, Dorset</p> <p><b>Lowest Maximum:</b> 11.8 Lerwick, Shetland</p> <p><b>Lowest Minimum:</b> 4.7 Tulloch Bridge, Inverness-Shire</p> <p><b>Lowest Grass Minimum:</b> 1.7 Tulloch Bridge, Inverness-Shire</p> <p><b>Most Rain:</b> 10.8 Leconfield, Humberside</p> <p><b>Most Sun:</b> 10.7 Aldergrove, Antrim</p>



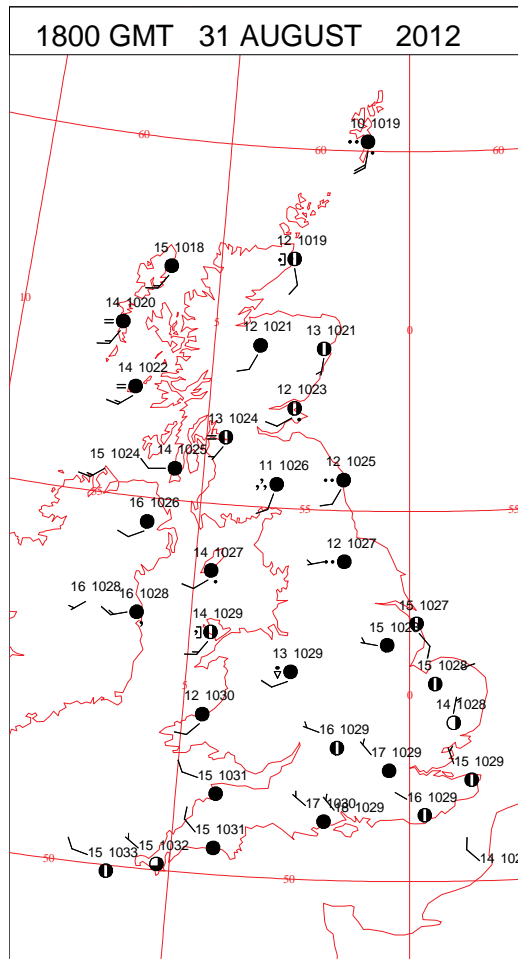
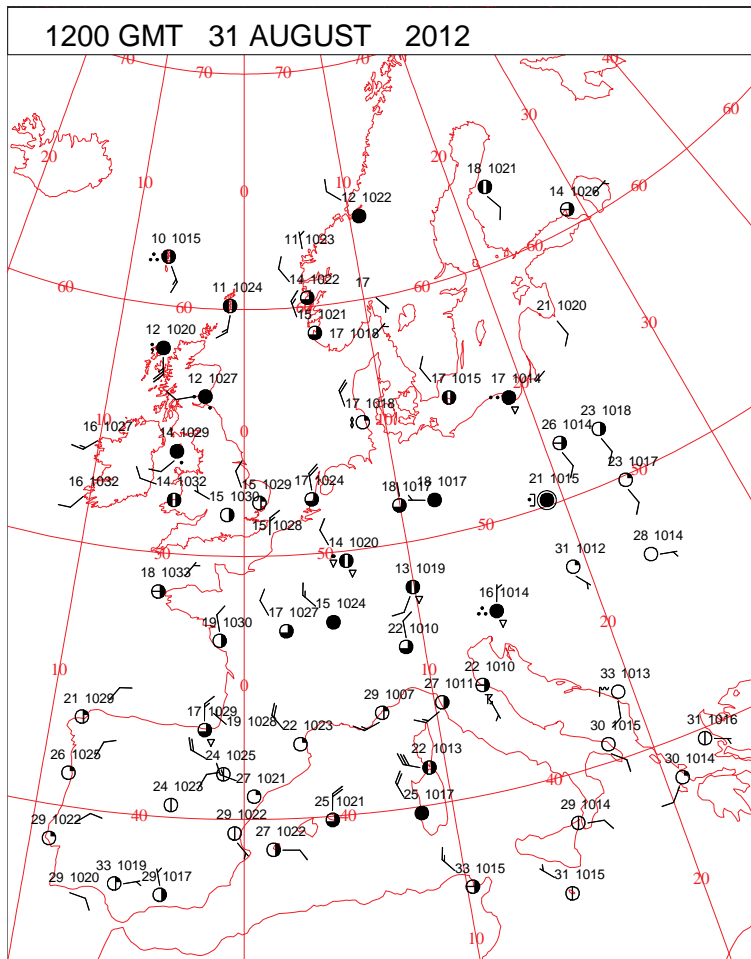
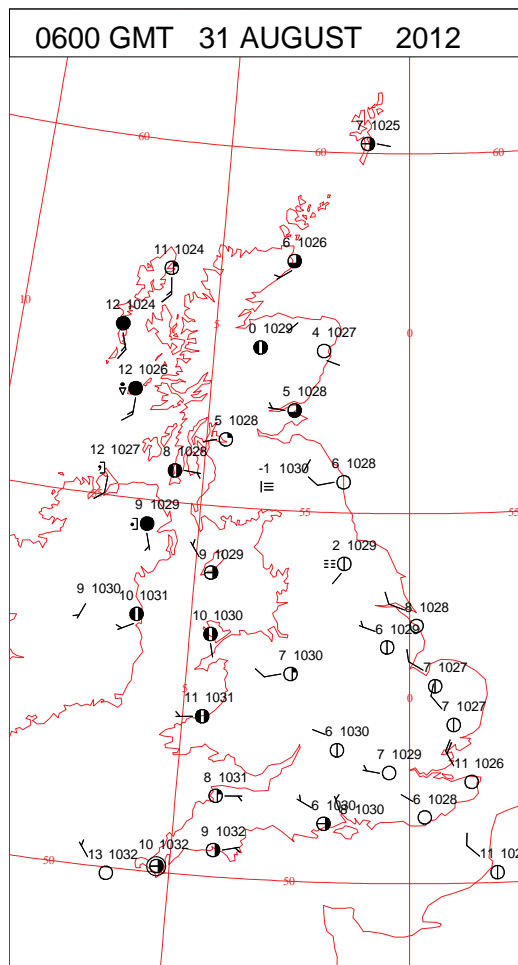
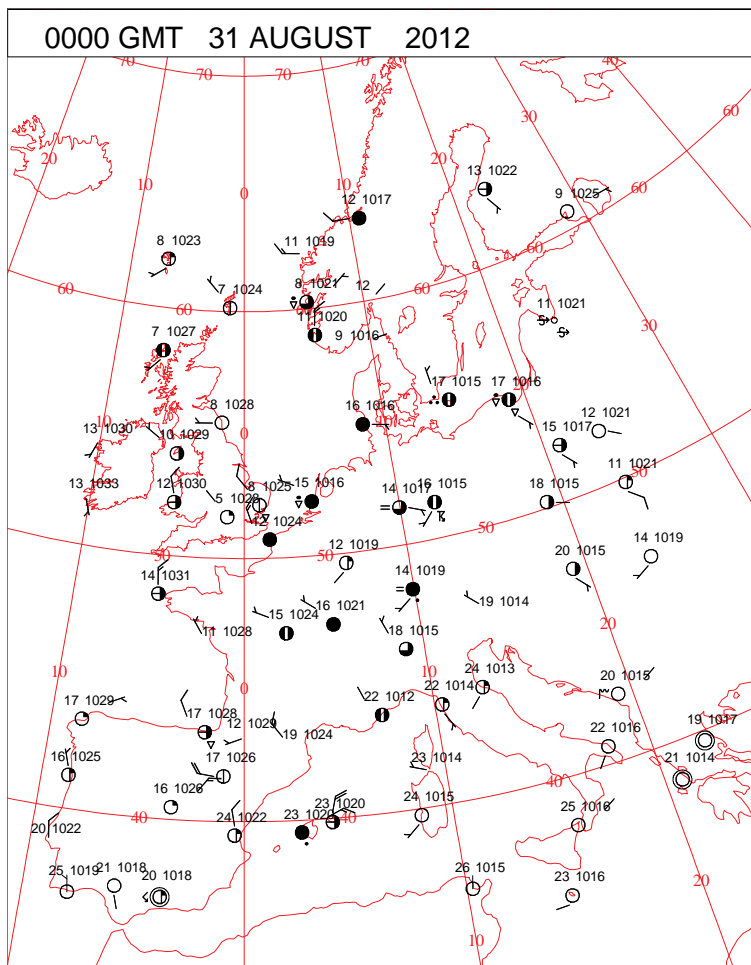
DAILY CLIMATE DATA



# DAILY WEATHER SUMMARY



# SURFACE REPORTS



# SIGNIFICANT WEATHER

0600 GMT 31 AUGUST 2012	SIG WEATHER	1200 GMT 31 AUGUST 2012	SIG WEATHER	<p><b>Summary of UK Weather for Friday 31 August 2012.</b></p> <p>It was largely dry, clear and cold for the time of year overnight. Station records were broken at a number of sites including Braemar, Tulloch Bridge and Aviemore. It was much milder across Northern Ireland and the far west of Scotland, where cloud spread in through the early hours.</p> <p>Most places then had a fine, albeit rather cool day, with plenty of sunshine. However the cloud, along with outbreaks of mainly light rain across the north-west gradually spread south and east, lying approximately from the Humber to the Severn Estuary by dusk, and reaching the far south-east overnight.</p> <p>Temperatures were widely below average for the time of year in a cool north-westerly breeze.</p>
1800 GMT 31 AUGUST 2012	SIG WEATHER	0000 GMT 01 SEPTEMBER 2012	SIG WEATHER	<p><b>EXTREMES</b></p> <p><b>Highest Maximum:</b> 19.2 Hurn, Dorset</p> <p><b>Lowest Maximum:</b> 13.0 Lerwick, Shetland</p> <p><b>Lowest Minimum:</b> -1.8 Tulloch Bridge, Inverness-Shire</p> <p><b>Lowest Grass Minimum:</b> -4.5 Tulloch Bridge, Inverness-Shire</p> <p><b>Most Rain:</b> 13.4 Fair Isle, Shetland</p> <p><b>Most Sun:</b> 11.9 Guernsey Airport, Guernsey</p>

DAILY CLIMATE DATA

