

AIR MINISTRY.

**METEOROLOGICAL OFFICE.**  
**LONDON.**

---

# **DAILY WEATHER REPORTS**

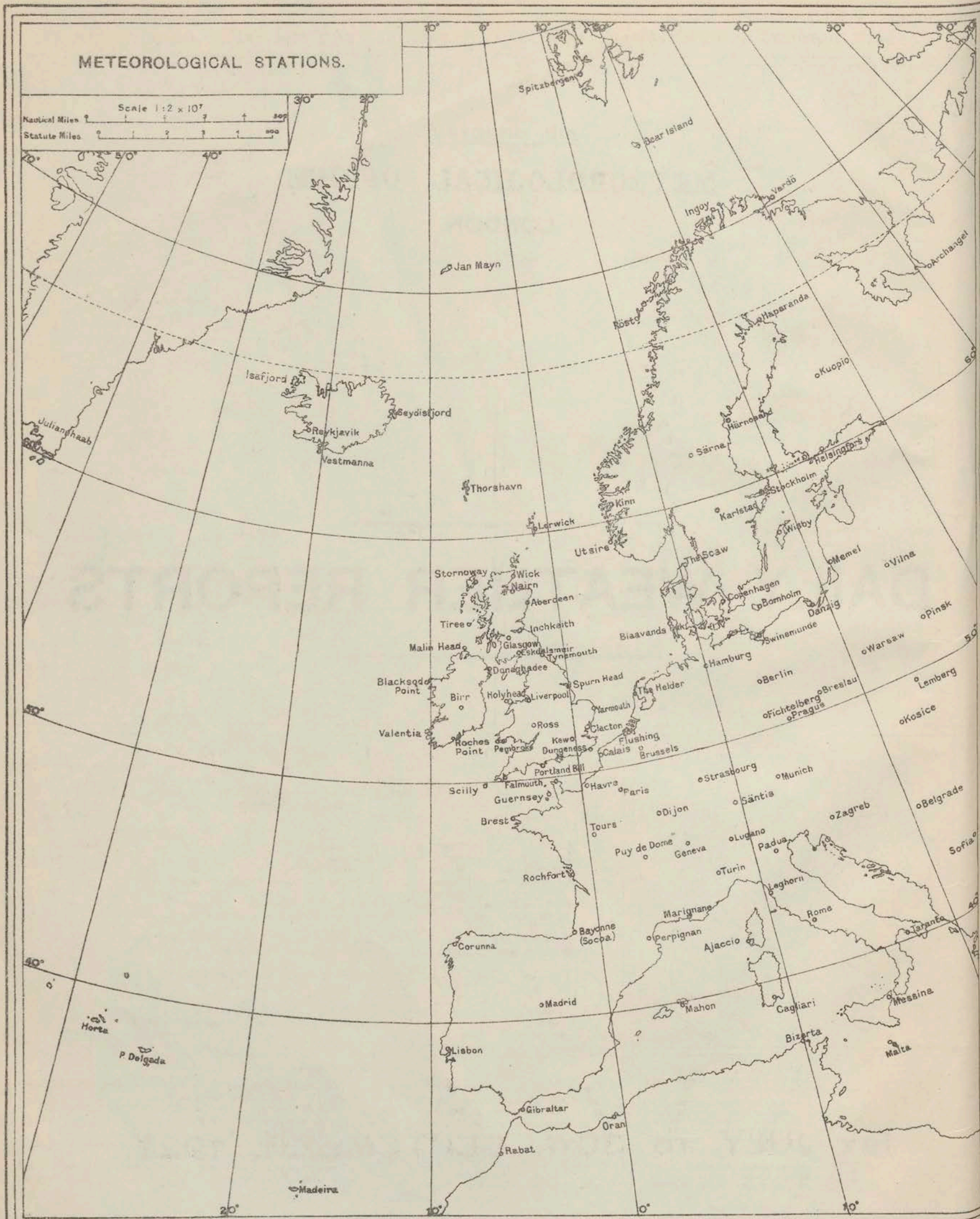
---

**1ST JULY TO 30TH SEPTEMBER, 1927.**



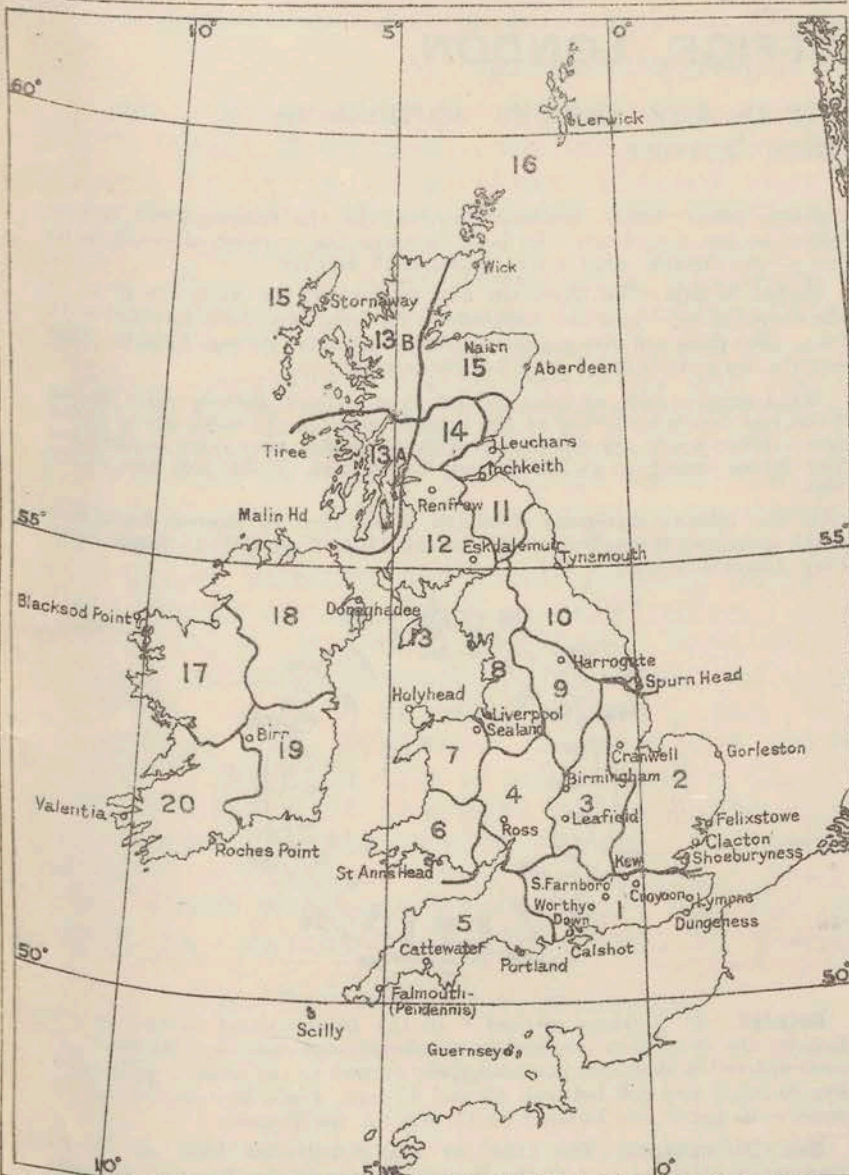
# METEOROLOGICAL STATIONS.

Scale 1:2 x 10<sup>7</sup>  
Nautical Miles 0 1 2 3 4 5 6 7 8 9 10  
Statute Miles 0 1 2 3 4 5 6 7 8 9 10





# FORECAST DISTRICTS AND BRITISH STATIONS

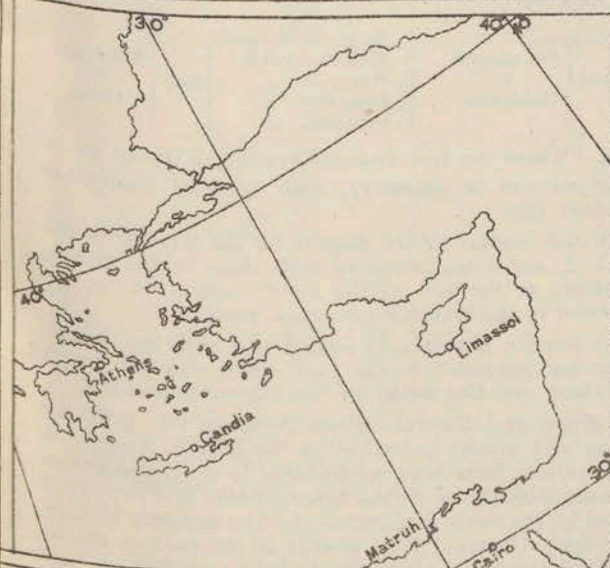


# STATIONS USED FOR UPPER AIR SUPPLEMENT.



# THE BEAUFORT SCALE OF WIND FORCE.

Beaufort Number.	Admiral Beaufort's General Description of Wind.	Specification for use on Land, based on observations made at Land Stations.	Limits of Mean Velocities Statute Miles per Hour.
0	Calm	Calm : smoke rising vertically	Less than 1
1	Light air	Direction of wind shown by smoke drift	1-3
2	Light breeze	Wind felt on face ; leaves rustle	4-7
3	Gentle breeze	Leaves and small twigs in constant motion ; wind extends light flag	8-12
4	Moderate breeze	Raises dust and loose paper ; small branches are moved	13-18
5	Fresh breeze	Small trees in leaf begin to sway ; crested wavelets on inland waters...	19-24
6	Strong breeze	Large branches in motion ; whistling heard in telegraph wires	25-31
7	Moderate gale	Whole trees in motion ; inconvenience felt when walking against wind	32-38
8	Fresh gale	Breaks twigs off trees ; generally impedes progress	39-46
9	Strong gale	Slight structural damage occurs (chimney pots and slates removed)	47-54
10	Whole gale	Seldom experienced inland ; trees uprooted	55-63
11	Storm	Very rarely experienced ; accompanied by widespread damage	64-75
12	Hurricane	...	Above 75



**BEAUFORT NOTATION OF WEATHER.**  
 b blue sky (not more than a quarter covered).  
 bc sky partly cloudy (one half covered).  
 c generally cloudy.  
 d drizzle.  
 e wet air. h hail. KQ line squall.  
 i lightning.  
 m mist, visibility 1000-10000 m.  
 n 200-1000 m.  
 f fog.  
 F thick fog " less than 200 m.  
 gr gloomy.  
 ip precipitation within sight of station.  
 p passing showers.  
 r rain. s snow. rs sleet. t thunder.  
 u ugly, threatening.  
 v unusual visibility.  
 w dew. x hoar frost.  
 y dry air. z dust haze; the turbid atmosphere of dry weather.

With present weather is combined, whenever possible, the general character of the weather.  
 A "solidus" divides actual existing weather from preceding conditions, thus: -bc/r = fair weather after rain; i = intermittent; - = "decreasing"; + = "increasing"; h(r) = "hail" or "rain and hail";  
 Capital letters indicate intensity, suffix o indicates slight; and repetition of letters continuity, thus: -  
 R = heavy rain.  
 rr = continuous moderate rain  
 rrr = continuous light rain.

# GALE WARNINGS.

The Meteorological Office issues warnings to ports and fishing stations of gales on or near the coasts of the British Isles. When one of these notices has been received at a station a black canvas cone is hoisted.

The South Cone (point downwards) is hoisted for gales from S.E., veering to S.W., W. or N.W.  
 " S.W., veering to W. or N.W.  
 " W., veering to N.W.  
 " E., veering to S. or S.W.

The North Cone (point upwards) is hoisted for gales from S.E., E. or N.E., backing to N.  
 " N.W., veering to N., N.E. or E.  
 " N., veering to N.E. or E.  
 " N.E., veering to E.

The Signals remain hoisted after the receipt of a warning telegram until danger of a gale is passed.  
 The Districts to which warnings are sent are shown in the British Section of the Daily Weather Report by the following symbols: -

- ▼ South Cone hoisted.
- ▲ North " "



# AIR MINISTRY.

## METEOROLOGICAL OFFICE, LONDON.

### NOTES ON THE INFORMATION CONTAINED IN THE VARIOUS SECTIONS OF THE DAILY WEATHER REPORT.

**Heights of Stations.**—The heights of British Stations above M.S.L. published in the British Section of the Daily Weather Report refer to the plot of ground on which the rain gauge is situated.


**Pressure.**—The distribution of barometric pressure at Mean Sea Level is shown by means of isobars which are drawn for intervals of 2 millibars on the British Section of the Report and for intervals of 4 millibars on the International Section.

The wind at a height of 1,500-2,000 feet above ground usually blows along the isobars and, for the same temperature, pressure and latitude, the speed of the wind is inversely proportional to the distance between the isobars, *e.g.*, for isobars 1 inch apart in the Daily Weather Report the speed of the upper wind is about 12 m.p.h. in latitude 55°, with a temperature of 50° F. and a pressure of 1,015 mb; if, however, the isobars are  $\frac{1}{2}$  inch apart the corresponding speed is 24 m.p.h.

The scale below can be used with both the International and the British Sections. If the distance between consecutive isobars is measured along the rule from the left-hand extremity the geostrophic wind is shown by the scale in miles per hour.

#### GEOSTROPHIC WIND SCALE FOR

4 mb isobars on 1 : 2 × 10<sup>7</sup> Charts.  
or 2 mb " " 1 : 10<sup>7</sup> "  
or 1 mb " " 1 : 5 × 10<sup>6</sup> "



This scale applies under the following conditions:—

Pressure, 1,015 mb. Temperature, 50° F. Latitude, 55°.

**Corrections.**—For an increase of 10 mb pressure, subtract 1% from velocity; for an increase of 10° F. add 2%. From Latitude 55° to Latitude 65° subtract 1% for each degree above 55°. From Latitude 55° to Latitude 45° add 1½% for each degree below 55°.

**Temperature.**—Temperature is specified in degrees Fahrenheit, and is shown on the charts by means of figures written alongside the circles which indicate the positions of the stations.

**Relative Humidity.**—From January 1st 1926, relative humidity at British stations has been calculated from the following hygrometric formulæ:

$$x = f - .444(t - t') \text{ for wet bulb readings above } 32^\circ \text{ F.}$$

$$x = f - .400(t - t') \text{ for wet bulb readings below } 32^\circ \text{ F.}$$

where  $x$  is the vapour pressure in mb.;

$f$  the saturation vapour pressure at the temperature of the wet bulb;

$t$  the dry bulb temperature; and

$t'$  " wet " "

The use of Glaisher's tables has been discontinued.

The tables used for calculating humidities from the readings of the dry and wet bulb thermometers on aeroplanes, are based on a formula similar to the above, but allowance is made for the variation of barometric pressure with height and for the increased ventilation of the thermometers.

**Upper Air Temperature.**—The British observations are made normally, one at 1,000 feet above the level of the aerodrome, and the remainder at pressures of 950, 900, 850, 800, etc., millibars. Heights are then computed and, apart from instrumental error, are correct heights: they do not require modification for differences of temperature from normal as these are allowed for in the computation. The values are shown graphically and in tabular form in the Upper Air Supplement. On the diagram, temperatures are given in degrees Fahrenheit and Absolute. The oblique line marked "Dry Adiabatic" shows the lapse rate of temperature for dry air ascending or descending under adiabatic conditions, *i.e.*, without communication of heat from external sources. The lapse rate under these circumstances is very approximately 5.5° F. per 1,000 feet, or 10°a per kilometre. A lapse rate greater than this value indicates instability in a dry atmosphere.

The broken lines marked Saturated Adiabatic show lapse rates for saturated air. These are for air masses which contain just sufficient moisture at 1,015 mb. pressure to become saturated after rising 1 km. in an environment having the dry adiabatic lapse rate. The condensed moisture is assumed to be retained thereafter in the air as it rises.

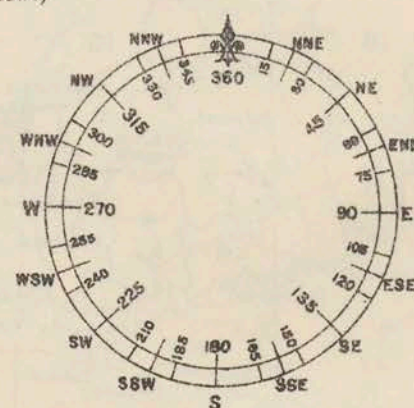
**Wind.**—All wind directions specified in the reports are "true," as distinguished from "magnetic." The arrows indicating wind direction are drawn to fly with the wind. Wind velocities are shown on the charts of the British Section and Upper Air Supplement in m.p.h. by the

numbers placed within the small circles. In the International Section velocities are not shown. In both Sections the number of feathers on the arrows denotes wind force by Beaufort number.

**Upper Winds.**—The direction and velocity of the wind are given in the charts of the Upper Air Supplement for heights of 2,000 feet and 6,000 feet. The data are also given in tabular form for various heights. The reports are usually based on Pilot Balloon ascents.

Wind reports deduced from British Pilot Balloon Ascents refer to the 1,000 feet layers centering at the heights given in the table up to 16,000 feet. When winds are reported at greater heights, they refer to the 5,000 feet layers centering at 20,000 feet, 25,000 feet, 30,000 feet and 35,000 feet.

In the tabular statement direction is specified in degrees from true north measured through East 90°, South 180°, West 270° to North 360°. (See diagram below.)



**Rainfall.**—At Stations marked † in the International Section of the Report, the rainfall is received in an abbreviated code and the measurement entered is therefore not necessarily correct to the nearest millimetre. For example any fall between 11 and 15 mm. would be reported by the same code figure and entered as 13 mm. in the Report.

**Sea Disturbance.**—The code for sea disturbance used at coastal stations is given on p. 1 of the British Section of the Report. Ships at sea use the following code:—

0. No or slight swell	} and {	Sea smooth to moderate.	} and {	5. No or slight swell	} and {	Sea rough or above.
1. Moderate swell				6. Moderate swell		
2. Heavy "				7. Heavy "		
3. Long low "				8. Long low "		
4. Confused "				9. Confused "		

**Adjusted Readings.**—Where an instrumental reading is found to be in error and some adjustment is necessary, such adjusted reading is published in brackets thus (50).

The entries in the British Section of the Report for the stations in the main tables on pages 1, 2, and 4 are compared with those in the returns received from the stations at the end of the month and errors in the Report so found are noted in the monthly correction sheets.

The reports from the London Stations on page 1 and from the Health Resorts on page 4 are not subjected to the same close scrutiny but if any errors are found these are also noted in the correction sheets.

**Times of Sunrise, Noon and Sunset.**—From January 1st, 1926, the times of Sunrise, Noon and Sunset published in the British Section of the Report for certain stations have been recalculated from (1) the figures for the duration of sunshine contained in the International Meteorological Tables and (2) the value of the sun's declination and the equation of time published in the Nautical Almanac. The change of declination of the sun on the same day from year to year over a cycle of four years is now taken into account. This change was formerly neglected.

**Valentia.**—The observations at 1 a.m. are taken at the Post Office Wireless Station on Valentia Island. Those at all other hours at the Observatory near Cahirciveen on the mainland.

**Guernsey.**—The observations at 7h., 13h., and 18h. are taken at Fort George, the station being situated at 295 feet above M.S.L. on the high ground to the south of St. Peter Port and outside the town. The observations at 1h. together with the sunshine readings are taken at the station of the States Meteorological Service which is situated in St. Peter Port at 173 feet above M.S.L.



**SUPPLEMENT TO THE DAILY WEATHER REPORT OF THE METEOROLOGICAL OFFICE, LONDON.**  
**SUMMARY OF METEOROLOGICAL OBSERVATIONS AT SELECTED STATIONS ISSUED ON THE 1st DAY OF EACH MONTH.**

**Notes on the Weather of AUGUST, 1927.**

The most striking feature of the weather of the month was the excessive rainfall in many districts.

A depression which moved northeastwards from France on the 1st. (Bank Holiday) caused much rain in S.E. England though fairer conditions prevailed in the West and North. During the next few days an anticyclone moved across our islands to Scandinavia giving generally warm, sunny weather though local thunderstorms began to develop on the 5th. — 6th. By this time a depression was approaching S.W. Ireland and from then onwards until near the end of the month our weather was dominated by a succession of depressions which passed over or very near the British Isles.

Rain fell repeatedly and local thunderstorms occurred on many dates. Amongst some of the heaviest falls may be mentioned 55mm. at Mallarany in N.W. Ireland on the 6th, 58mm. at Harrogate and 56mm. at Marchmont both on the 8th., on which date over 40mm. fell in several parts of N.E. England and S.E. Scotland. Arlington in North Devon had 40mm. on the 11th. followed by 33mm. on the 12th. On the 14th. Mallarany again had 69mm., Bradford and Scarborough each had 45mm. on the 18th. while Huddersfield had 50mm. on the 19th.

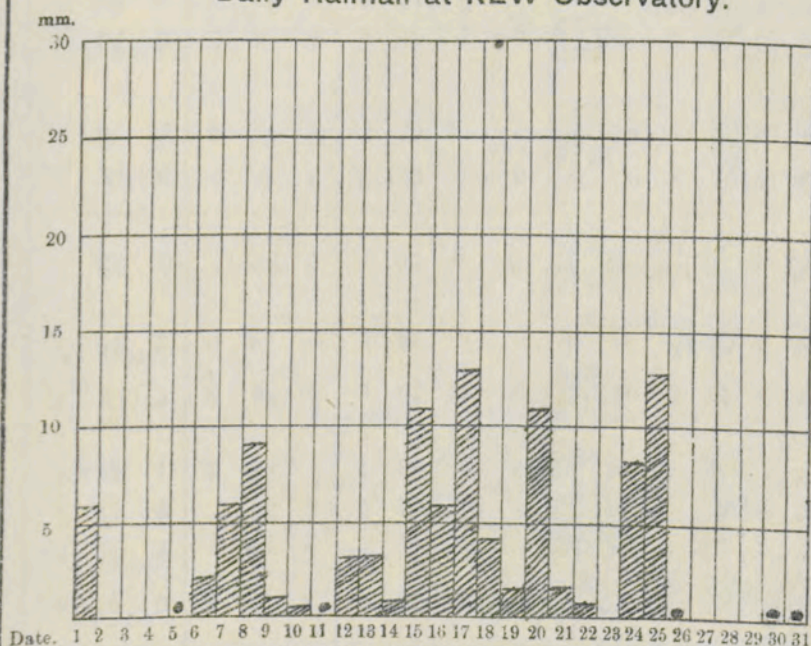
Strong winds were experienced at times in the English Channel during the second half of the month while gale force was reached on a few occasions, notably on the 22nd.

On the 25th. pressure became definitely low over Iceland while high pressure systems tended to spread northeastwards over England with a consequent improvement in our weather. Little or no rain fell for several days in the Southeast and temperature rose considerably, the last day being in some parts the hottest during the month.

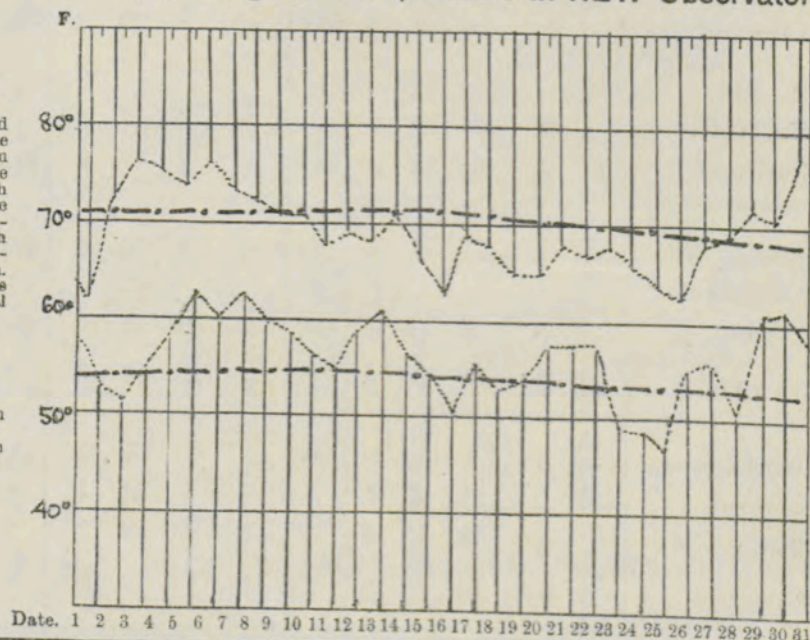
The total rainfall for the month varied considerably, for example at Inchkeith near Edinburgh it amounted to 147mm., 70mm. more than the average while at Aberdeen it was only 57mm., 13mm. less than the average.

Sunshine was above normal in some parts of Northern Scotland, Stornoway in the Hebrides having 36 hours more than the average but in many parts of England and Ireland there was a small deficit.

**Daily Rainfall at Kew Observatory.**



**Daily Range of Temperature at Kew Observatory.**



**MEAN VALUES FOR THE MONTH.\***

	PRESSURE		TEMPERATURE	
	Mean	Difference from average	Mean	Difference from average
Aberdeen	mb. 1009.0	mb. -2.5	°F. 57.4	°F. +1.1
Valentia	1009.7	-5.0	58.3	-0.1
Kew	1012.2	-3.1	62.7	+1.1

\* Pressure — mean for the 24 hours.

Temperature — mean of Max. and Min.

**WIND FREQUENCIES AT 7h.**

Aberdeen	Valentia	Kew

Forces 1-3 — ; forces 4-7 — ; force 8 or above — Scale: 10mm. to 10 observations.

The figure in the centre of the circle gives the number of calms.



# SUMMARY OF RECORDS OF TEMPERATURE, SUNSHINE,

	TEMPERATURE														Number of Ground Frosts.	LOW CLOUD.												
	Number of daily readings within fixed limits.								Extremes—Warmest and Coldest.							Number of observations within fixed limits.												
					Normal Max.					Normal Min.	Days.					Number of Ground Frosts.	7H.		13H.		18H.							
	+ Maximum.					+ Minimum.					Highest Max.		Lowest Min.				Below 1,000 ft.		Below 1,000 ft.		Below 1,000 ft.							
	51—59	60—68	69—77	78—86		33—41	42—50	51—59	60—68		Highest Max.	Date.	Lowest Max.	Date.	Highest Min.	Date.	Lowest Min.	Date.		Below 1,000 ft.	1,000—5,000 ft.	5,000—8,000 ft.	Below 1,000 ft.	1,000—5,000 ft.	5,000—8,000 ft.			
					°F.					°F.	°F.		°F.		°F.													
Stornoway ...	5	24	2	0	600	5	10	16	0	43.0	71	8	55	23	57	10 11	37	25	*	1	23	0	0	29	0	0	29	0
Aberdeen ...	7	22	2	0	627	1	12	18	0	49.8	74	3	58	14 24	59	3	41	25	0	7	19	1	4	26	0	6	22	2
Edinburgh (Inchkeith) ...	6	24	1	0	*	0	3	28	0	*	69	12	55	15	57	10, 11, 27	48	24	0	11	10	2	6	19	5	8	15	6
Renfrew ...	3	21	7	0	*	5	7	19	0	*	74	4	55	20	58	7	36	25	0	7	14	6	4	26	1	4	23	3
Eskdalemuir ...	4	24	3	0	*	3	12	16	0	*	71	5	54	20	57	7	37	20	0	11	16	1	2	29	0	3	25	2
Dublin ... (Phoenix Park)	1	22	8	0	65.4	2	10	19	0	49.7	72	5 9	59	18	58	7	38	30	0	.	.	.	.	.	.	.	.	.
Birr Castle ...	2	23	6	0	65.4	0	13	18	0	50.8	73	5	55	18	59	14	44	17 30	0	6	24	0	3	28	0	0	31	0
Valentia ... (Cahiriveen)	0	29	2	0	63.9	0	2	29	0	53.9	70	8	60	15, 23 24, 25	58	3, 7, 8, 12, 14	47	5	0	8	20	2	4	26	1	5	25	1
Tynemouth ...	6	20	5	0	64.2	0	5	26	0	51.1	70	10	57	20	58	8, 11, 15, 27	47	30	0	4	27	0	2	29	0	6	25	0
Holyhead ...	1	22	8	0	63.4	0	1	30	0	54.0	76	6	59	18	59	5, 6, 7, 14 31	50	30	0	9	19	2	2	26	3	3	25	2
Liverpool ... (Bidston)	1	24	6	0	65.0	0	0	29	2	53.9	76	5 6	57	18	61	7	51	17, 19, 25, 30	0	1	26	0	9	19	2	2	24	1
Cranwell ...	0	15	15	1	*	0	9	22	0	*	80	6	61	26	58	7	46	26	0	13	13	4	3	28	0	2	24	1
Gorleston ...	0	13	18	0	66.3	0	4	21	6	54.2	74	21	62	20	63	8	47	26	0	1	15	5	3	21	3	2	15	5
Ross-on-Wye ...	1	21	9	0	70.1	0	9	22	0	51.7	75	14 16	59	15	59	7, 9, 11, 31	43	26	0	5	20	1	1	28	1	0	28	2
Leafield ...					*					*																		
London ... (Kew Obs.)	0	15	16	0	69.7	0	5	19	7	53.5	77	31	62	1	63	6	47	26	0	4	18	1	3	24	0	5	20	1
Croydon ...	0	17	14	0	*	0	8	19	4	*	77	31	60	1	62	6	45	25 26	0	12	13	1	4	24	3	6	19	2
Shoeburyness ...	0	21	20	0	70.1	0	4	23	4	51.7	76	29	63	1	62	8	48	3	0	1	19	1	1	23	2	1	21	2
Lympne ...	0	23	8	0	*	0	6	23	2	*	76	31	60	20	61	6	43	26	0	9	14	1	8	26	1	6	17	3
Southampton ... (Calshot)	0	19	12	0	*	0	5	19	7	*	74	5 29	61	1	63	6	43	26	0	6	18	1	5	23	1	4	21	2
Falmouth ... (Pendennis)	0	30	1	0	*	0	1	27	3	*	69	5	61	24, 24 28	61	5 31	50	3	*	2	29	0	2	29	0	0	31	0
UPPER AIR TEMPERATURE.																												

## UPPER AIR TEMPERATURE.

## UPPER WINDS. No. of records of Velocity (m.p.h.) within fixed limits.

Pressure.	Normal Height.	Normal Temperature.	DUXFORD.		S. FARNBOROUGH.		ALDERGROVE.		STATION.	RENFREW.							CATTEWATER.					LYMPNE.						
			Mean.	No. of Reports.	Mean.	No. of Reports.	Mean.	No. of Reports.		Height. Feet,	No. of Obs.	Under 10 m.p.h.	10-25 m.p.h.	26-45 m.p.h.	46-75 m.p.h.	Above 75 m.p.h.	No. of Obs.	Under 10 m.p.h.	10-25 m.p.h.	26-45 m.p.h.	46-75 m.p.h.	Above 75 m.p.h.	No. of Obs.	Under 10 m.p.h.	10-25 m.p.h.	26-45 m.p.h.	46-75 m.p.h.	Above 75 m.p.h.
mb.	feet.	° F.	° F.		° F.		° F.		2,000	51	14	34	3	-	-	45	3	26	10	-	-	77	3	37	25	2	-	
950	1830	54	57	30	54	7	52	9	5,000	31	10	13	2	-	-	19	4	11	4	-	-	38	7	25	6	-	-	
850	4850	45	45	30	42	7	41	8	10,000	17	4	13	-	-	-	7	2	4	1	-	-	7	3	3	1	-	-	
750	8200	37	36	30	32	6	33	7	15,000	4	1	2	1	-	-	2	-	2	-	-	-	1	-	1	-	-	-	
650	11,940	27	24	30	21	5	15	2																				
550	16,200	12	9	30	16	1	-	-																				

\* The readings used are, except in the case of Phoenix Park, the maximum for the period 7h.-18h., and the minimum for the period 18h.-7h. The normal values given above are based on extremes taken over the 24 hours.



# RAINFALL, HUMIDITY AND LOW CLOUD, .....AUGUST,..... 1927.

	SUNSHINE.										RAINFALL.										Days with Thunder.	Days with Snow or Sleet.					
	Number of Days with duration.					Maximum Duration.		Total for past 12 months.			Difference from average.			Total for Month.			Difference from average.			Number of days with amount.†				Maximum fall in 24 hrs.			
	Nil.	0-1-3h.	3-1-6h.	6-1-9h.	Above 9h.	Hours.	Date.	0, trace or 0-1 mm.	0-2-1 mm.	1-1-5 mm.	5-1-15 mm.	15-1-25 mm.	Above 25 mm.	mm.	Date.	Total for past 12 months.	Difference from Average.	Total for Month †	Difference from Average.								
							hours.	hours.	hours.	hours.					mm.	mm.	mm.	mm.									
Stornoway ...	0	9	9	8	5	11-6	14	1253	-6	169	+36	14	6	7	4	0	0	12	25	1351	+85	69	-32	2	0		
Aberdeen ...	3	8	8	7	5	12-1	25	1338	-49	161	+11	18	6	3	3	1	0	21	8	821	+73	57	-13	1	0		
Edinburgh ...	5	7	7	6	6	11-8	29	1430	*	147	*	11	5	9	3	1	2	40	8	709	+155	147	+70	7	0		
(Inchkeith)	4	11	6	7	3	11-9	17	1226	*	132	*	9	4	7	10	1	0	23	8	1168	+243	135	+49	7	0		
Renfrew ...	4	9	9	7	2	9-9	{25 29	1140	*	126	*	6	5	6	10	2	2	27	14	1654	*	194	*	7	0		
Eskdalemuir ...																											
Dublin ...	2	11	4	11	3	11-0	11	1390	-117	147	-15	10	5	5	10	0	1	33	15	792	+87	141	+60	4	*		
(Phoenix Park)	5	7	6	9	4	10-2	{19 30	1308	-35	147	+5	10	5	8	7	1	0	20	15	?768	?-61	?109	?+12	0	0		
Birr Castle ...	4	10	7	5	5	13-1	5	1287	-158	132	-23	7	3	11	9	0	1	28	19	1221	-193	124	+2	0	0		
Valentia ...																											
(Cahirciveen)																											
Tynemouth ...	*	*	*	*	*	*	*	*	*	*	*	8	7	9	5	1	1	34	8	739	+118	123	+53	5	0		
Holyhead ...	2	6	8	9	6	13-3	17	1482	*	183	*	12	1	9	7	0	2	34	27	931	+43	150	+69	3	0		
Liverpool ...	3	8	9	6	5	12-4	29	1355	*	159	*	9	3	10	7	1	1	31	18	829	+120	148	+70	0	0		
(Bidston)																											
Cranwell ...	1	6	10	10	4	12-0	3	1431	*	166	*	12	6	8	4	1	0	22	6	527	-63	78	+9	7	0		
Gorleston ...	1	4	11	7	8	13-4	3	1543	*	208	*	16	5	6	3	0	1	29	1	633	+11	73	+10	4	0		
Ross-on-Wye ...	1	9	7	10	4	11-5	2	1325	*	158	*	11	3	8	7	2	0	20	17	848	+130	114	+49	3	0		
Leafield ...								1385	*	161	*									804	*	114	*	3	0		
London ...	1	7	9	10	4	12-4	3	1384	-91	173	-14	11	4	7	9	0	0	13	25	729	+123	103	+46	2	0		
(Kew Obsy.)	2	5	6	10	8	13-0	3	1479	*	190	*	10	4	11	5	1	0	19	15	806	*	97	*	3	0		
Croydon ...																											
Shoeburyness ...	2	2	11	9	7	12-9	3	1642	*	194	*	12	6	7	6	0	0	9	1	595	+115	69	+26	2	0		
Lympne ...	1	6	11	7	6	14-3	3	1641	*	183	*	11	4	7	6	3	0	24	20	973	*	119	*	4	0		
Southampton ...	1	6	5	11	8	14-2	3	1679	*	200	*	13	4	9	4	1	0	20	20	725	*	87	*	3	0		
(Calshot)	3	3	5	11	9	13-7	3	1651	-108	203	-8	12	7	6	4	2	0	23	17	1043	-64	102	+19	1	0		
Falmouth ...																											
Observatory																											

MINIMUM SURFACE HUMIDITY.										STATE OF GROUND AT 13 h.												
No. OF DAYS (MDT. TO MDT.) WITH MINIMA BETWEEN FIXED LIMITS.										No. OF DAYS EACH TYPE WAS RECORDED.												
Station.	95-100 %.	90-94 %.	80-89 %.	70-79 %.	60-69 %.	50-59 %.	40-49 %.	30-39 %.	20-29 %.	Station.	0	1	2	3	4	5	6	7	8	9		
Aberdeen ...	2	0	5	7	10	5	1	1	0	Aberdeen ...	5	24	2	0	0	0	0	0	0	0	0	0=Dry ground.
Renfrew... ..	0	1	4	5	7	8	2	0	0	Renfrew... ..	5	12	14	0	0	0	0	0	0	0	1=Wet ground.	
Eskdalemuir ...	0	0	6	5	11	8	1	0	0	Eskdalemuir ...	5	17	9	0	0	0	0	0	0	0	2=Soft (muddy) wet ground.	
Valentia... ..	0	0	6	8	12	5	0	0	0	Valentia... ..	11	15	0	0	0	5	0	0	0	0	3=Bare ground frozen (but less than 2 ins. deep).	
Ross on Wye ...	0	0	1	7	7	4	10	2	0	Ross on Wye ...	12	10	9	0	0	0	0	0	0	0	4=Half ground frozen (but more than 2 ins. deep).	
London ... ..	0	0	1	2	12	11	5	0	0	London ... ..	4	19	8	0	0	0	0	0	0	0	5=Dew (or wet grass but not wet ground).	
(Kew Obsy.)...	0	0								(Kew Obsy.)...											6=Skating to-day in 1300 and 1800 reports (Hoar frost in 0100 and 0700 reports).	
Falmouth ... ..	0	3	2	14	9	2	0	0	0	Falmouth ... ..	21	6	4	0	0	0	0	0	0	0	7=Snow (thin layer, often not continuous).	
																					8=Snow (deep, impeding traffic, usually a continuous layer).	
																					9=Glazed roads (ice on roads from frozen rain or melted snow).	

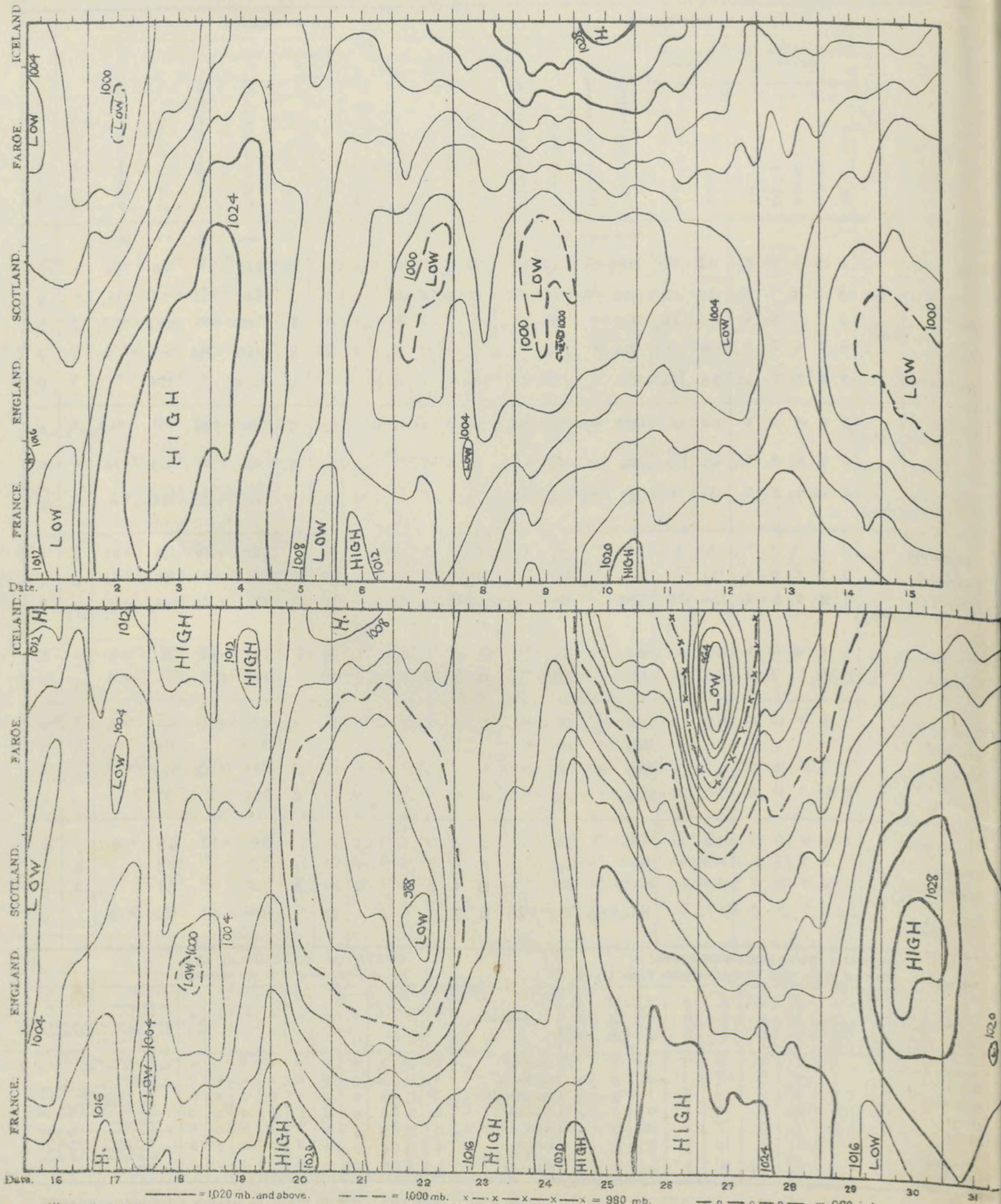
† The average rainfall used for this station has been computed from the short records available by reference to the nearest stations with long records.

\* Based in part on reports made by telegraph in which the day & night measurements are rounded off to nearest whole millimetre. Small discrepancies may arise between these totals and those given in the Monthly Weather Report which are based on readings taken to 0.1 mm.

G. C. SIMPSON, F.R.S., Director.



PRESSURE: ICELAND TO GULF OF LIONS AUGUST, 1927  
ISOPLETHS\* BASED ON SIX-HOURLY OBSERVATIONS.



NOTE.—The diagram is obtained by drawing a line from Akureyri in Iceland to the South of France, near Marseilles. The points at which the isobars drawn for 4 mb. pressure intervals at 1h, 7h, 13h, and 19h are plotted consecutively and joined to show the variation of pressure from day to day at any point in the line. The line terminates at Lat. 66°N, Long. 16°W. in the north, at Lat. 44½°N, Long. 4°E. in the south.



DAILY WEATHER REPORT OF THE METEOROLOGICAL OFFICE, LONDON:

BRITISH SECTION.

No. B.23.993

Monday 1<sup>st</sup> August 1927

Page 1.

Observations at 13h. G.M.T. 31 <sup>st</sup> July															Observations at 13h. G.M.T. 31 <sup>st</sup> July														
STATIONS.	Barom. at M.S.L. mb.	Change in 3 Hours.	Wind.		Weather.	Temp. of.	Humidity. %	Visibility. 0-9	Cloud.				State of ground.	Barom. at M.S.L. mb.	Change in 3 Hours.	Wind.		Weather.	Temp. of.	Humidity. %	Visibility. 0-9	Cloud.				State of ground.			
			Direc.	Force					Height	Form	Amt.	Direc.				Force	Height					Form	Amt.						
																								0-12	0-10		0-10	0-10	
(For heights see p. 4.)																													
Lerwick	1006.7	+2	S	1	b	59	92	8	4000	Cu	1	Cst	2	1008.0	0	S	2	bc	59	92	8	4000	Cu	2	Acu	6	3		
Stornoway	1004.3	0	SSW	4	b-	64	75	7	4000	Cu	2	-	2	1004.2	0	SSW	4	bc	60	75	7	4000	Cu	4	-	4	0		
Wick	1006.9	+2	S	2	c	58	85	8	4000	StCu	8	-	8	1007.4	+1	S	2	bc	59	85	8	2500	Cu	3	Ci	5	0		
Tiree	1004.8	0	SSW	5	c+	61	75	8	2500	StCu	2	Acu	8	1005.1	0	S	5	bc-	63	65	8	2500	St	2	Acu	4	0		
Nairn	1006.1	+2	S'E	3	b	67	65	8	2500	Cu	2	Ci	2	1006.7	0	-	0	bc-	66	65	8	4000	Cu	4	-	4	0		
Aberdeen	1006.1	+2	S'E	3	b	67	65	8	2500	Cu	2	Ci	2	1009.0	0	S	3	b+	60	75	7	2500	StCu	1	CiCu	2	1		
Malin Head	1004.1	0	S	5	c+	63	75	8	4000	Cu	7	Acu	8	1006.0	+3	WSW	4	bcjp	59	85	8	4000	CuNb	7	Acu	7	1		
Renfrew	1008.4	0	SSW	5	bcv+	67	45	9	2500	Cu	7	-	7	1008.5	0	SSW	5	bcv+	64	65	9	4000	StCu	7	-	7	1		
Edinburgh (Inchkeith)	1008.4	+2	SW	3	bc	64	65	8	5700	Cu	7	1	Acu	6	1008.9	0	SSW	3	bc-	63	65	8	4000	Cu	3	-	3	2	
Leuchars	1008.8	+1	SSW	4	bc+	66	55	8	4000	Cu	7	-	7	1009.1	0	S	3	b-	65	55	8	4000	Cu	1	Ci	2	1		
Eskdalemuir	1010.0	+1	SSW	5	b-	61	65	8	4000	Cu	2	-	2	1010.2	0	SSW	6	b-	59	65	8	5700	Cu	1	-	1	0		
Tynemouth	1011.6	+1	SSW	4	bc	67	65	8	1500	CuNb	3	-	3	1011.4	0	SSW	3	c+	65	65	7	1500	Nb	8	-	8	2		
Blackod Point	1004.0	+3	SW	6	bc	60	97	7	*	CuNb	6	-	6	1006.3	+2	W	4	bcv	61	97	9	*	CuNb	4	-	4	5		
Donaghadee	1009.0	0	SW	4	bc-	65	85	8	4000	Cu	2	Ci	3	1009.0	0	SW	3	bc-	63	92	8	4000	StCu	5	-	5	3		
Birr Castle	1008.3	0	SW	4	c/po	58	75	8	2500	CuNb	8	-	8	1008.1	0	SW	4	c/po	63	65	7	2500	CuNb	8	-	8	0		
Holyhead	1011.3	+1	S'W	5	b-	62	75	8	4000	Cu	1	Ci	1	1012.3	0	S'W	4	b+	61	85	8	4000	Cu	1	Acu	1	2		
Liverpool (Bidston)	1012.5	+1	SW	3	cv	64	65	9	4000	St	9	-	9	1012.3	0	SWW	4	bc+	67	55	8	2500	StCu	4	CiCu	7	9		
Chester (Sealand)	1012.3	+1	SW	4	c	66	55	8	4000	StCu	3	-	3	1012.3	0	SW	5	cv+	66	55	9	4000	StCu	8	Acu	7	9		
Harrogate	1013.2	+2	SWW	4	c+	61	75	7	4000	Nb	9	As	10	1012.7	0	SSW	3	b+	65	65	8	4000	Cu	2	-	2	0		
Spurn Head	1012.5	0	SSW	4	c+	71	55	8	4000	StCu	9	-	9	1013.2	0	S	1	c	64	85	7	4000	StCu	3	-	3	0		
Birmingham (Edgbaston)	1014.5	+1	SW	3	c/po	63	75	8	2500	Cu	4	Acu	8	1014.2	0	SSW	3	c	63	65	8	4000	StCu	3	-	3	0		
Oranwell	1014.0	0	SW	4	c	68	65	8	1500	StCu	7	Acu	10	1014.0	0	SW	2	bc	66	75	8	5700	StCu	2	Acu	7	1		
Grimsby	1015.2	0	SSW	5	c+	65	85	6	800	Nb	9	-	9	1014.2	-2	S'E	5	bc	65	85	7	-	-	0	CiCu	4	1		
Valentia (Cahiriveen)	1010.2	+2	SW	4	c/p	61	85	8	1500	CuNb	8	-	8	1011.1	+1	SWW	4	bc	61	85	8	1500	Nb	4	-	4	1		
Roche Point	1011.6	+2	WSW	3	bc	62	85	8	1500	Cu	4	CiCu	6	1011.7	0	WSW	3	bc	63	75	8	1500	Cu	4	CiCu	7	4		
Pembroke (St. Ann's Hl.)	1013.1	+1	SW'S	5	bc	62	75	7	2500	Cu	5	Acu	6	1013.2	0	SW	4	bc-	61	75	8	4000	Cu	3	Acu	9	1		
Rose-on-Wye	1013.6	0	SW	3	c+	67	65	8	4000	Cu	4	Acu	8	1013.7	0	SW	2	c	61	85	8	4000	StCu	8	Acu	9	1		
Leafield	1015.3	-1	W'S	4	c/po	59	85	9	2500	Nb	7	As	9	1013.9	-1	SE'S	2	cv	63	75	9	2500	CuNb	5	As	9	1		
Winchester (Worthy Dn.)	1014.9	0	S	4	bc-	68	65	8	2500	Cu	5	Cst	6	1015.2	+1	S	3	bc	63	85	8	2500	Cu	4	Cst	6	0		
S. Farnborough	1015.1	0	S'W	3	bc	69	65	8	2500	Cu	5	Cst	6	1015.2	0	S'W	3	bc	65	75	8	1500	Cu	2	Cst	5	0		
London (Kew Obsy.)	1015.8	0	SW	4	c	69	65	8	2500	Cu	6	Acu	8	1015.2	0	SW	4	bc+	69	65	8	2500	Cu	2	Ci	5	0		
Groydon	1015.8	0	SSW	3	c/po	66	75	8	2500	StCu	9	-	9	1015.7	+1	SW'S	3	cv	65	75	9	2500	Cu	1	Cst	8	0		
Shoeburyness	1016.4	0	W'S	4	c	69	65	8	4000	Cu	5	Acu	8	1015.7	-1	WSW	3	bc-	66	75	8	-	-	0	Acu	6	0		
Chilton-on-Sea	1016.0	0	S'W	3	c	68	75	7	2500	StCu	5	Acu	8	1015.5	-1	SSW	4	bc	68	75	7	2500	Cu	2	Ci	6	2		
Felixstowe	1016.0	0	S'W	3	c	68	75	7	2500	StCu	5	Acu	8	1015.5	0	S	3	bc+	67	75	8	4000	Cu	1	CiCu	4	2		
Lympe	1016.8	0	S	4	bc	67	65	8	2500	Cu	4	-	4	1016.8	0	S	2	bc+	63	75	8	-	-	0	Acu	7	0		
Scilly (St. Mary's)	1014.0	0	WSW	3	bc	63	85	8	4000	Cu	5	-	5	1015.3	0	W'S	3	bc	61	85	7	4000	Cu	5	-	5	1		
Falmouth (Pendennis)	1015.0	+1	W'S	4	bcv	65	75	9	4000	Cu	3	Cst	5	1015.4	0	SWW	3	bc	62	85	7	4000	Cu	2	Acu	6	1		
Plymouth (Cattewater)	1015.0	0	SW	4	bc-	64	85	7	1500	Cu	5	Ci	6	1015.3	+1	SW	5	c+	61	85	8	4000	Cu	2	Acu	9	1		
Portland Bill	1015.7	+1	S	4	c+	61	85	6	1500	St	4	As	9	1015.7	-1	S'W	4	c	61	92	6	2500	St	3	As	9	1		
Southampton (Calshot)	1016.4	+1	SSW	4	bc	70	65	8	2500	Cu	5	Ci	6	1016.2	0	SSW	4	c+	64	85	7	2500	Cu	2	As	8	0		
Dungeness	1017.3	0	SW	3	bc	67	65	8	1500	Cu	3	Acu	5	1016.4	-3	W	2	bc	64	85	8	-	-	0	CiCu	5	3		
Guernsey	1017.1	0	S	3	bc	63	85	8	2500	Cu	2	Acu	5	1016.7	-1	S	1	cr.	61	92	8	2500	Nb	6	As	10	0		

LONDON OBSERVATIONS.										ATMOSPHERIC POLLUTION.										POLE STAR RECORD at Greenwich Obsy.										CODE FOR STATE OF GROUND.																																																																																									
Heights above M.S.L. in feet.		WEATHER.			TEMPERATURE.			RAIN-FALL.		SUN-SHINE.		HUMIDITY.		Milligrams of Solid Impurity per cubic metre.		Exposure from		Stars.		Polaris		δ Ursae		Minoris		Objects not visible at 55 yards.																																																																																													
Morning.	Afternoon.	Night.	Max. Day.	Min. Night.	Min. on Grass.	Day.	Night.	15h. G.M.T.	9h. G.M.T.	hrs.	%	15h. G.M.T.	9h. G.M.T.	24 Hr. ended 7h. G.M.T.	Time.	Time.	Time.	Time.	h. m.	h. m.	h. m.	h. m.	h. m.	h. m.	h. m.	h. m.	h. m.																																																																																												
24 HOURS ENDED 9h.																														24 HOURS ENDED 7h. G.M.T. 1st																														31 <sup>st</sup> July 21.00 m. to 1 <sup>st</sup> Aug. 03.15 m.																																																											
Kew																														South Kensington																														Kew Observatory																																																											
Groydon																														Max. Time. Min. Time.																														Max. Time. Min. Time.																																																											
Greenwich (Royal Obsy.)																														0.4 7h. 40.3 24h. 1st 31st																														Max. Time. Min. Time.																																																											
City (Bunhill Row)																																																																																																																							
Westminster (St. James' Pk.)																																																																																																																							
Regent's Pk. (Botanic Gdns.)																																																																																																																							
Oxenden Square																																																																																																																							
Kensington Palace																																																																																																																							
Hamstead Observatory																																																																																																																							
TABLE SHOWING THE GREENWICH TIMES OF SUNRISE, NOON, AND SUNSET.																														THE BEAUFORT NOTATION OF WEATHER.																														THE BEAUFORT SCALE OF WIND.																														\$ TELEGRAPHIC CODE FOR SURFACE VISIBILITY.																													
31 <sup>st</sup> July 1897.																														b blue sky (not more than a quarter covered with cloud). bc sky partly cloudy (one half covered). c generally cloudy. d drizzle. e wet air. g gloomy. f fog, visibility 200-1000 m. f thick fog, " less than 200 m. m mist, " 1000-1200 m. h hail. i intermittent. j precipitation within sight of station. KQ line squall. l lightning. o overcast sky, p passing showers. q squally. r rain. s snow. rs sleet & thunder. u ugly, threatening sky. v unusual visibility. w dew. x hoar frost. y dry air. z dust haze; the turbid atmosphere of dry weather. b(r) = " hail " or " rain and hail." Capital letters indicate intense; suffix o indicates slight; repetition of letters indicates continuity. R = heavy rain. r = slight rain. rr = continuous rain. SYMBOLS. < = (less than (for cloud height), < = (before (for precipitation). ⊕ = solar halo. ⊙ = lunar halo. With present weather is combined, whenever possible, the general character of the weather. ( "																																																																																									

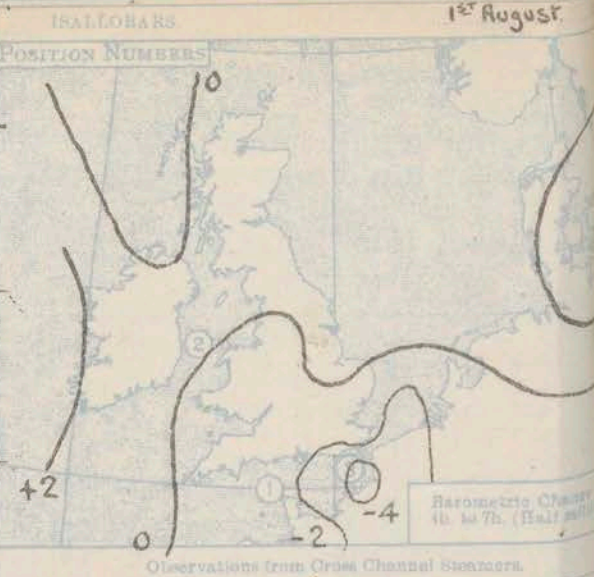
! Trace = rain has fallen, but amount less than 0.1 mm.

\* Information for these columns not usually received.

‡ The barometric change is expressed in half millibars.



SUMMARIES FOR THE PAST 24 HOURS.												SUN. 31 <sup>ST</sup>
STATIONS.	WEATHER.				TEMPERATURE.			RAINFALL.				Hours.
	7h-13h	13h-18h	18h-31 <sup>ST</sup>	1h-7h	MAX. Day	MIN. Night	MIN. on GRASS	Day	7h-13h	Night	13h-7h	
	31 <sup>ST</sup>	31 <sup>ST</sup>	to 1h.	1 <sup>ST</sup>	7h-13h	13h-7h		mm.	began.	mm.	began.	
Lerwick	ofecb	bpc	b	b	62	54	.	-	-	-	-	4.5
Stornoway	c	b-bc	c	b-bc	64	54	.	-	-	10.3	-	7.9
Wick	c	b-bc	b-bc	b-bc	59	53	.	-	-	-	-	7.1
Tiree	co	bcp	prbc	rbc	63	52	+7	2	16.30	2	21.00	5.8
Nairn	bcpbc	bc	bcw	bc	68	51	.	0.2	8.00	-	-	9.9
Aberdeen	bc	bcb	bcb	bcbw	67	52	+5	-	-	-	-	9.9
Malin Head	bcb	cirbc	cbw	bc	64	51	.	1	14.30	-	-	9.7
Renfrew	bcy	bqvy	bqbc	bcbw	68	50	+3	-	-	-	-	9.9
Edinburgh(Inchkeith)	c	bc	b	c	66	55	50	0.1	8.00	Trace	24.00	9.7
Leuchars	bcy	bqvy	bcbw	bcb	71	53	+4	-	-	-	-	8.4
Eskdalemuir	bcb	bcb	bcbw	bcb	63	51	51	-	-	9	24.00	8.5
Tynemouth	bqy	bqy	bcb	bc	69	53	+7	-	-	-	-	.
Blackod Point	irbc	opb	b	bcb	61	54	.	4	#	1	21.00	.
Donaghadee	bc	bc	p-rbc	bcbw	66	52	.	-	-	-	-	7.3
Birr Castle	bcp	cp	cp	b	66	51	+3	3	8.00	0.4	21.00	9.2
Holyhead	c	b	bcbw	b	64	53	.	-	-	-	-	6.5
Liverpool (Bidston)	c	b	bcbw	b	68	52	+8	0.3	8.00	0.2	21.00	3.6
Chester (Sealand)	c	b	bcbw	b	70	46	+2	Trace	8.00	-	-	.
Harrogate	c	b	bcbw	b	67	51	+6	Trace	13.30	2	22.00	4.9
Spurn Head	bcy	c	c	bcb	74	56	.	-	-	-	-	4.5
Birmingham(Edgbaston)	bcp	c	c	bcb	68	51	+4	0.3	11.00	-	-	4.2
Cranwell	c	c	c	c	71	53	51	-	-	-	-	6.9
Garlestone	bcb	bcb	bcb	bcb	70	58	56	-	-	0.5	2.30	9.8
Valentia (Cahirivreen)	bcp	cp	cp	bcb	63	55	51	5	9.00	4	21.00	6.4
Roches Point	bc	bc	bc	bcbw	63	50	.	-	-	Trace	-	8.5
Pembroke (St. Ann's H.)	bcb	bc	bc	bcb	64	56	.	Trace	8.00	0.5	3.30	5.9
Rose-on-Wye	bcb	bcb	bcb	bcb	69	49	+4	Trace	16.30	1	21.00	4.7
Leafield	bcb	bcb	cp	c	67	53	+9	0.1	12.30	-	-	8.7
Winchester (Worthy Dn)	c	b	bcb	bcb	69	54	54	-	-	1	22.00	7.3
S. Farnborough	bcb	bc	bcb	bcb	71	55	57	Trace	8.00	0.5	24.00	8.5
London (Kew Obsy.)	bcb	bc	cp	bcb	72	58	56	-	-	0.4	24.00	7.6
Croydon	bcb	bcb	bcb	bcb	70	55	54	Trace	8.00	0.6	24.00	8.7
Shoeburyness	bcb	bc	bc	bcbw	72	56	54	-	-	Trace	-	7.7
Clacton-on-Sea	bcb	bc	bc	bcb	70	58	55	-	-	0.4	3.30	5.8
Felixstowe	bcb	b-bc	bcb	bcb	70	58	54	-	-	0.5	1.30	12.3
Lymington	bcb	bcb	bcb	bcb	67	55	51	-	-	0.3	24.00	8.8
Seilly (St. Mary's)	cpbc	bc	bcb	bcb	65	52	.	1	8.00	-	-	7.4
Falmouth (Pendennis)	bcb	bcb	bcb	bcb	68	55	.	1	8.00	-	-	6.4
Plymouth (Cattewater)	bcb	bcb	bcb	bcb	68	56	52	1	8.00	Trace	21.00	6.9
Portland Bill	c3	c3	c3	c3	63	56	.	-	-	1	21.00	22.00
Southampton (Calshot)	bcb	b-bc	bcb	bcb	70	56	55	-	-	0.5	22.00	22.00
Dungeness	bcb	bcb	bcb	bcb	67	55	.	-	-	Trace	22.00	22.00
Guernsey	bcb	bcb	bcb	bcb	66	57	.	0.3	17.30	7	21.00	.



Position	Date and Time	Steamship	Wind	Weather	Temp
			Dir.	Force	Air
3	1st	th Brighton	N.E.	1	60

## GENERAL INFERENCE.

The depression off the Hebrides will move northeast fill up, while a shallow depression over France moves NNE, and deepens. The anticyclone off Southwest Ireland is spreading east. Rain will occur today over the Southeast part of England, but elsewhere only showers are expected.


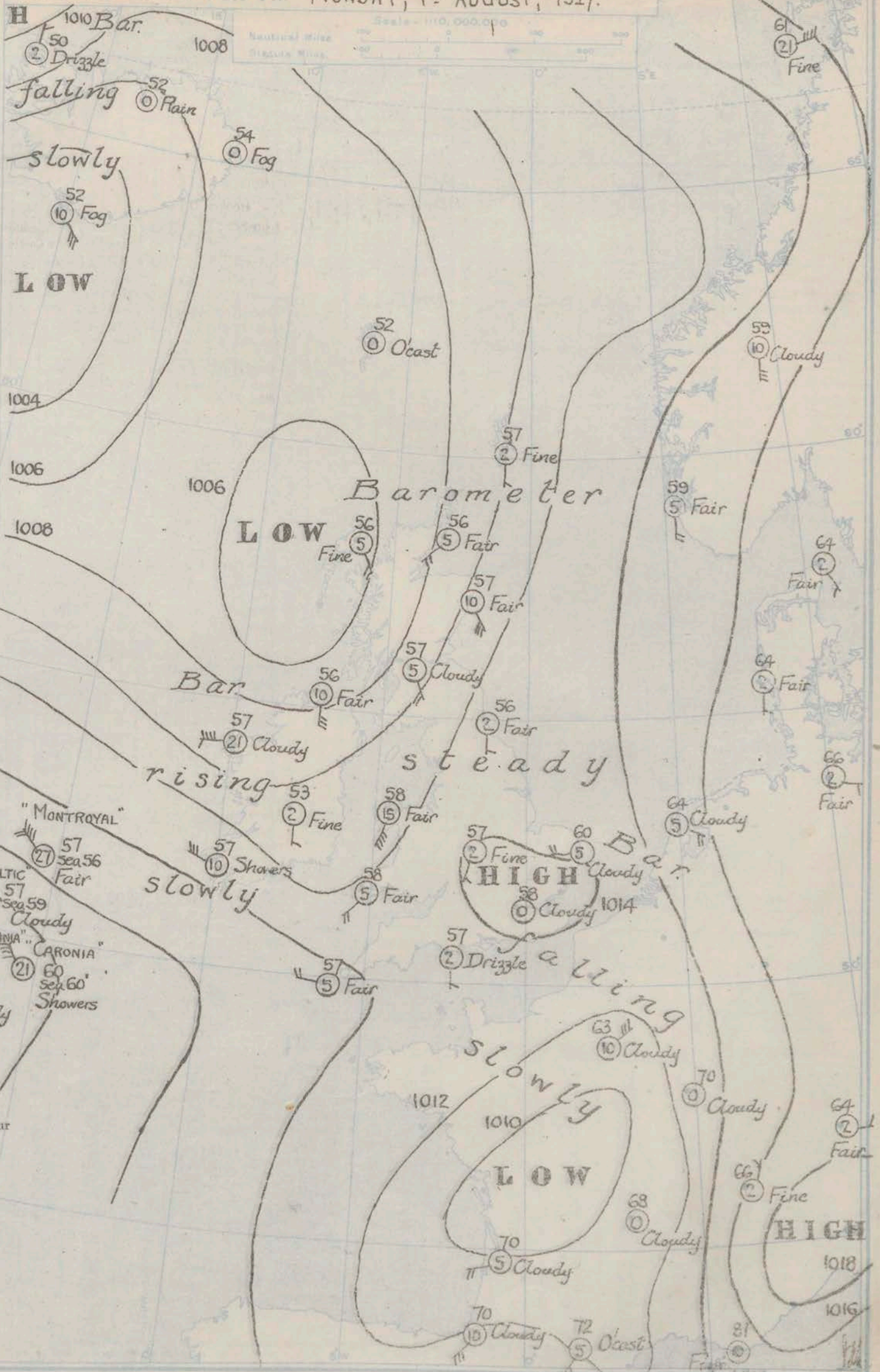
Districts.	Forecast for the 24 hours commencing 15h G.M.T.	Monday, 1st August, 1927.
S.E. England	Wind between E. and N., backing to N.W. to W., by tomorrow; mainly light or moderate; rain today, probably fair tomorrow apart from local thundery showers; visibility poor at times; good tomorrow; moderate temperature.	
E. England		
E. Midlands		
W. Midlands		
S.W. England		
South Wales	Wind W. to N.W., light or moderate; mainly fair but local showers; visibility good; moderate temperature.	
North Wales		
N.W. England		
N. Midlands		
N.E. England		
S.E. Scotland	Wind variable, light; fair to cloudy, local rain or showers; possibly thunder; local coastal fog; moderate temperature.	
S.W. Scotland & Isle of Man		
N.W. Scotland		
Mid-Scotland		
N.E. Scotland		
Orkneys and Shetlands	As 7 - 9.	
N.W. Ireland		
N.E. Ireland		
S.E. Ireland		
S.W. Ireland		

Unsettled the North; doful in the South



SYNOPTIC CHART FOR 7th MONDAY, 1st AUGUST, 1917.

Nautical Miles  
Scale - 1:10,000,000



All times are G.M.T. Add one hour to get summer time.

EXPLANATION.  
Isobars are drawn for every 2 millibars.  
Direction is shown by arrows.  
Force is indicated by the number of strokes.  
Mean velocity is shown by a circle with a dot.  
Temperature is given in degrees F.  
Other symbols:  
☉ Sun  
☾ Moon  
☁ Cloudy  
☂ Drizzle  
☔ Rain  
☕ Fog  
☞ Wind  
☞ Sea  
☞ Bar  
☞ High  
☞ Low  
☞ Falling  
☞ Rising  
☞ Steady  
☞ Slowly  
☞ Quickly  
☞ Very Rough



## AIR MINISTRY.

## DAILY WEATHER REPORT OF THE METEOROLOGICAL OFFICE, LONDON:

Page 4.

BRITISH SECTION... Monday, 1<sup>st</sup> August 1927.

No. 213

STATIONS.	Height above M.S.L. in feet.	Observations at 1h. G.M.T.												Observations at 7h. G.M.T.												Sea.								
		Barom. at M.S.L. mb.	Change in 3 Hours.	Wind.		Weather.	Temp. °F.	Humidity. %	Visibility. 0-9	Cloud.			Barom. at M.S.L. mb.	Change in 3 Hours.	Wind.		Weather.	Temp. °F.	Humidity. %	Visibility. 0-9	Cloud.													
				Direc.	Force					Low. Height Feet	Form	Amt. 0-10			Upper Form.	Total Amt. 0-10					Direc.	Force	Low. Height Feet	Form	Amt. 0-10		Upper Form.	Total Amt. 0-10						
																													0-12	0-10	0-10	0-12	0-10	0-10
Lerwick	54	1008.7	0	-	0	b	55	97	8	5700	Str	1	Ci	2	1009.9	+1	S	1	b	57	85	8	5700	Str	1	Ci	2	1						
Stornoway	30	1006.5	+2	SW	3	bc	.	.	7	.	.	.	.	.	1008.5	0	SSE	2	b	56	92	8	2000	Str	1	Ci	1	1						
Wick	81	1008.4	0	SSW	3	bc	54	92	8	2500	Cu	3	Ci	5	1008.9	+1	SW	2	bc	56	85	8	2500	Str	1	Ci	5	1						
Tiree	22	.	.	.	.	.	.	.	.	.	.	.	.	.	1006.0	0	S'E	5	b-	56	92	8	1500	Str	1	AGu	2	1						
Nairn	82	.	.	.	.	.	.	.	.	.	.	.	.	.	1008.0	.	.	0	bc-	57	85	8	.	.	0	AGu	2	1						
Aberdeen	46	.	.	.	.	.	.	.	.	.	.	.	.	.	1010.4	0	S'E	3	bc+	57	85	7	1500	Str	1	AGu	4	0						
Malin Head	61	1008.1	0	S	1	bc	54	92	8	5700	Str	6	Plu	6	1007.6	0	S	3	bc	56	85	8	4000	Cu	1	AGu	3	1						
Benfrew	39	.	.	.	.	.	.	.	.	.	.	.	.	.	1009.9	0	SSE	2	cjp	57	92	7	2500	Nb	9	.	9	1						
Edinburgh (Inchkeith)	190	1010.4	+1	SW	2	c+	58	85	8	4000	Cu	8	.	8	1010.3	0	S	1	bc-	58	85	8	5700	Str	1	AGu	7	1						
Leuchars	40	.	.	.	.	.	.	.	.	.	.	.	.	.	1010.5	0	SSW	1	bc	58	85	8	7200	Str	1	.	7	1						
Eskdalemuir	794	.	.	.	.	.	.	.	.	.	.	.	.	.	1011.0	0	S'E	3	odd	54	97	6	220	Nb	10	.	10	1						
Tynemouth	67	1013.0	0	SW	1	b	55	85	7	800	Str	2	.	2	1013.0	0	S	1	bc	56	85	7	1500	Str	2	AGu	6	1						
Blacksod Point	18	1008.1	+2	W	3	bc	56	97	8	.	CuNb	3	.	3	1009.5	+2	W	5	c	57	92	7	.	Str	9	.	9	4						
Donaghadee	40	.	.	.	.	.	.	.	.	.	.	.	.	.	1010.8	+1	SSW	2	bc+	57	92	8	4000	Str	1	.	3	1						
Birr Castle	173	.	.	.	.	.	.	.	.	.	.	.	.	.	1010.9	.	S	1	b-	53	97	7	4000	Cu	1	AGu	2	1						
Holyhead	26	1011.8	+1	SSW	4	b	57	92	7	1500	Str	1	.	1	1011.6	0	SSW	4	bc+	58	92	7	800	Str	5	.	5	1						
Liverpool (Bidston)	189	.	.	.	.	.	.	.	.	.	.	.	.	.	1012.8	0	S	2	b-	57	85	8	2500	Str	2	.	2	1						
Chester (Sealand)	16	.	.	.	.	.	.	.	.	.	.	.	.	.	1012.7	0	SE	3	bc	55	85	7	4000	Str	2	Ci	3	1						
Harrogate	478	.	.	.	.	.	.	.	.	.	.	.	.	.	1013.3	0	SSW	3	b	57	85	7	4000	Cu	1	.	1	1						
Spurn Head	29	1013.9	0	SSW	1	c	60	85	7	1500	Str	9	.	9	1013.3	0	SSW	3	bc	57	85	6	.	.	0	AGu	4	0						
Birmingham (Edgbaston)	535	.	.	.	.	.	.	.	.	.	.	.	.	.	1014.6	0	SSW	1	b+	57	85	8	.	.	0	Ci	2	1						
Cranwell	238	1014.5	0	.	0	c+	57	92	7	2500	Str	10	.	10	1014.5	+1	WSW	2	c-	57	92	6	4000	Str	1	AGu	2	1						
Gorleston	14	1015.4	0	SW	2	b	59	92	8	.	.	.	.	.	1013.9	-2	WN	2	c	60	85	6	5700	Str	4	AGu	9	0						
Valentia (Cahirveen)	30	1013.8	0	WSW	4	b-	57	92	9	.	Str	2	.	2	1013.4	+2	WNW	3	c/p	57	85	7	1500	CuNb	8	.	8	0						
Roches Point	32	.	.	.	.	.	.	.	.	.	.	.	.	.	1012.4	+1	N	2	bc	53	97	8	2500	Str	3	.	3	1						
Pembroke (St. Ann's H.)	160	1013.4	+1	SW	4	b	58	85	8	.	.	.	.	.	1012.9	-1	SW	2	bc	58	85	8	2500	Cu	3	AGu	5	1						
Ross-on-Wye	228	.	.	.	.	.	.	.	.	.	.	.	.	.	1014.0	0	WSW	1	bc	54	97	7	.	.	0	AGu	7	1						
Leafeld	612	.	.	.	.	.	.	.	.	.	.	.	.	.	1014.0	0	.	0	c	55	97	7	4000	Cu	2	AGu	9	1						
Winchester (Worthy Dn.)	272	.	.	.	.	.	.	.	.	.	.	.	.	.	1014.1	-1	.	0	c/p	56	97	7	1500	Nb	8	AGu	10	1						
S. Farnborough	230	.	.	.	.	.	.	.	.	.	.	.	.	.	1014.0	-1	WSW	1	0	57	97	6	2500	Str	10	.	10	1						
London (Kew Obs.)	18	.	.	.	.	.	.	.	.	.	.	.	.	.	1014.4	-1	.	0	c	58	85	8	.	.	0	AGu	10	1						
Croydon	244	1015.5	-1	SSW	1	c/p	58	97	8	1500	Nb	10	.	10	1013.9	-3	NNW	1	c	59	85	7	4000	Str	6	AGu	10	1						
Shoeburyness	11	.	.	.	.	.	.	.	.	.	.	.	.	.	1014.5	-1	NW	2	c	61	85	6	.	.	0	AGu	9	1						
Olaeton-on-Sea	54	.	.	.	.	.	.	.	.	.	.	.	.	.	1014.3	-1	WNW	1	c	61	85	7	4000	Str	8	.	8	0						
Felixstowe	15	.	.	.	.	.	.	.	.	.	.	.	.	.	1014.2	-1	WNW	1	c	61	85	6	4000	Str	1	AGu	9	1						
Lympne	350	1015.6	0	NW	3	c/r	58	97	6	1500	Str	9	.	9	1013.5	-1	NW	3	c	59	85	7	4000	Str	6	AGu	10	1						
Scilly (St. Mary's)	163	1015.4	-1	W	2	b-	54	97	9	.	.	.	.	.	1014.2	-1	WN	2	bc	57	97	8	4000	Cu	5	.	5	1						
Falmouth (Pendennis)	200	1015.0	-1	.	0	c+	58	92	8	4000	Str	6	AGu	8	1014.4	-1	.	0	bc	55	92	7	4000	Str	2	AGu	6	1						
Plymouth (Cattewater)	82	.	.	.	.	.	.	.	.	.	.	.	.	.	1013.9	-1	.	0	c	57	85	8	2500	Nb	5	AGu	9	1						
Portland Bill	32	1015.0	-1	S	2	c	59	75	8	2500	Str	10	.	10	1013.4	-1	S	1	odd	57	92	6	2500	Nb	10	.	10	1						
Southampton (Calshot)	10	1016.3	-1	SW	3	c/p	58	85	7	1500	Nb	5	AGu	10	1014.2	-2	NE	2	cd	57	92	6	450	Nb	6	AGu	10	2						
Dunghess	20	1015.4	-2	.	0	c/r	60	92	8	800	Str	6	AGu	10	1013.8	-4	NE	2	c-	61	92	8	1500	Str	4	AGu	8	1						
Guernsey (St. Peter Pt.)	295	1015.2	-2	.	0	c+	59	97	8	2500	Str	10	.	10	1014.0	-1	NE	1	000	57	97	3	200	Str	10	.	10	1						

WEATHER, TEMPERATURE, RAINFALL AND SUNSHINE AT HEALTH RESORTS FOR 31<sup>st</sup> July

STATIONS.	WEATHER.		TEMPERATURE.		RAINFALL†		SUNSHINE.		(1)	(2)	(3)	(4)	(5)	(6)	(7)	(8)	(9)
	Forenoon.	Afternoon.	Min. 9h. to 3h.	Max. 3h. to 9h.	Night 17h. to 3h.	Day 9h. to 17h.	Sunrise to 17h.	Sunset to 3h.									
			31st	31st	31st	31st	31st	31st									
(1)	(2)	(3)	(4)	(5)	(6)	(7)	(8)	(9)									
Berwick-on-Tweed	roc	c	54	67	0.2	-	6.9	2.4	Infracombe ...	op	ocb	58	65	1	2	4.4	6.5
Douglas (I. o. M.) ...	bc	b	55	61	1	-	9.5	3.0	Bude ...	cpc	pcbc	57	64	1	3	4.8	6.0
Llandudno ...	cb	beb	57	68	-	-	7.6	7.2	Penzance ...	cir	b	56	68	0.5	0.4	6.9	7.4
Colwyn Bay ...	bebc	cb	59	68	1	-	7.6	6.6	Paignton ...	cbc	pcc	57	69	1	(Trace)	7.3	5.8
Rhyl ...	beb	b	58	68	0.4	-	2.5	12.3	Torquay ...	cp	bcc	58	70	0.6	(Trace)	7.5	6.4
Waltasey ...	bcc	cbcb	58	69	0.3	-	3.9	6.2	Jersey ...	b	oc	60	69	-	-	8.3	5.5
Southport ...	rcbc	bebc	*57	68	1	-	3.4	6.0	Weymouth ...	bc	bbc	59	67	-	-	8.5	5.0
Blackpool ...	cac	b	58	67	0.2	-	5.6	4.5	Bournemouth ...	bcc	bc	58	69	0.3	-	7.5	3.8
Ilkley ...	bc	bc	52	69	-	-	3.1	3.2	Portsmouth (S'thsea)	bc	be	59	68	1	-	5.0	3.5
Cleethorpes ...	c	c	54	73	-	-	5.8	2.6	Bognor ...	rbc	be	59	65	0.3	-	4.3	1.8
Skegness ...	bbe	bbe	57	70	-	-	7.5	3.5	Littlehampton ...	bcc	bc	59	65	-	-	4.0	1.8
Aberystwyth ...	prc	pbep	58	64	3	0.5	2.3	5.1	Worthing ...	c	bcc	58	68	-	-	3.7	1.7
Bath ...	cir	cbc	59	68	6	1	1.5	3.7	Brighton ...	c-bc	c-bc	60	66	-	-	3.7	1.4
Cheltenham ...	bcp	bccor	58	70	0.3	-	4.6	2.9	Eastbourne ...	b	bbc	58	68	-	-	9.6	1.9
Leamington Spa ...	e	bcc	56	69	-	-	4.2	3.4	Hastings ...	bpc	bbc	58	67	-	-	9.4	2.7
Lowestoft ...	bbe	beb	55	71	-	-	7.5	8.8	Folkestone ...	b	b	58	70	-	-	10.9	4.3
Felixstowe ...	bc	bc	58	69	-	-	4.9	6.5	Dover ...	bc	bcb	59	66	-	-	11.4	7.1
Harwich & Dovercourt	bc	bc	54	71	-	-	5.0	6.6	Tunbridge Wells ...	ocbc	c-bcb	53	69	-	-	5.3	2.5
Southend ...	cobc	bc	56	74	-	Trace	6.2	2.3	Ramsgate ...	b	b	57	70	-	-	11.7	8.6
									Margate ...	b	b	56	72	-	-	10.9	9.2
									Deal ...	bcb	b	56	71	-	-	11.9	7.4





## AIR MINISTRY.

## DAILY WEATHER REPORT OF THE METEOROLOGICAL OFFICE, LONDON:

BRITISH SECTION.

No. B.23,994

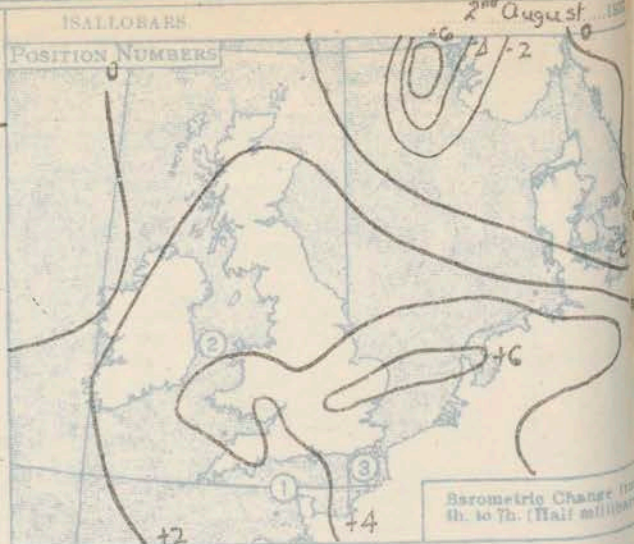
TUESDAY 2nd AUGUST 1927.

Page 1.

Observations at 11h. G.M.T.															Observations at 12h. G.M.T.														
STATIONS.	Barom. at M.S.L. mb.	Change in 3 Hours.	Wind.		Weather.	Temp. °F.	Humidity. %	Visibility. 0-9	Cloud.				State of ground.	Sea.	Barom. at M.S.L. mb.	Change in 3 Hours.	Wind.		Weather.	Temp. °F.	Humidity. %	Visibility. 0-9	Cloud.				State of ground.	Sea.	
			Dir.	Force					Height.	Form.	Amt.	Height.					Form.	Amt.					Dir.	Force	Height.	Form.			Amt.
(For heights see p. 4).									Feet														Feet						
Lerwick	1009.6	0	S	1	b	61	85	8	5700	StG	1	CS	2		1009.0	-2	S	2	b	60	85	8	5700	StG	2		2		
Stornoway	1005.1	0	SSE	5	ct	58	85	7	4000	CuNb	10		10		1005.5	+1	S	5	c	59	85	7	4000	CuNb	8		3		
Wick	1005.8	0	SSE	2	bc	61	85	8	2500	Cu	3	CS	5		1008.2	0	SSW	3	bc	58	85	8	2500	StG	5	CS	7		
Thurso	1007.7	+1	SSE	5	cjp	59	92	7	2500	CuNb	9		9		1008.9	+1	SW	4	bc	60	92	7	2500	StG	1	CS	8		
Malin	1007.7	+1	SSE	5	cjp	59	92	7	2500	CuNb	9		9		1007.8	0	WSW	3	bc	61	92	7	2500	StG	7		7		
Aberdeen	1010.2	0	SSE	4	bc	63	75	7	2500	CuNb	2	RCu	3	0	1009.4	-2	SSE	3	b	61	75	7	2500	CuNb	1	RCu	1	0	
Malin Head	1009.2	+2	W	4	bcjp	61	85	8	4000	CuNb	2	CS	5	0	1010.7	+1	WSW	4	bc	58	92	8	4000	Cu	5	RCu	7	1	
Renfrew	1009.9	0	SW	3	bc	65	65	9	4000	Cu	6		6	0	1010.6	+1	WSW	4	ct	63	75	9	4000	CuNb	6	RCu	8	0	
Edinburgh (Inchkeith)	1009.9	0	W	3	cjp	61	75	8	4000	CuNb	8		8	0	1009.6	-1	SW	3	bc	62	75	8	4000	Cu	5	RCu	7	1	
Leuchars	1010.0	0	S	2	cjp	61	85	8	4000	StG	9		9	1	1009.7	-1	S	2	bc	64	75	8	4000	Cu	3	RCu	3	0	
Kirkdalemuir	1010.8	+1	SW	4	bcjp	59	75	7	2500	Cu	7		7	2	1010.8	0	SW	4	bc	59	75	8	2500	Cu	4	CS	5	0	
Tynemouth	1011.6	0	S	2	bc	67	55	8	2500	CuNb	7		7	0	1010.9	-1	WSW	2	bc	65	65	7	1500	StG	4	RCu	7	1	
Blackhead Point	1011.9	+2	W	5	c	60	92	7		CuNb	8		8	0	1013.2	+1	W	5	c	58	92	7		CuNb	10		10	4	
Donaghadee	1011.0	0	WSW	2	bc	67	85	8	4000	Cu	5		5	0	1012.2	+1	SW	1	bcjp	58	92	8	2500	CuNb	6		6	0	
Birr Castle	1011.3	0	SW	3	cjp	66	85	7	2500	CuNb	8		8	0	1013.2	0	SW	4	bc	62	55	8	4000	Cu	3	CS	5	1	
Holyhead	1012.6	+2	SSW	3	bc	64	85	8	4000	Cu	3	CS	3	0	1012.5	0	SSW	3	bc	61	85	8	4000	Cu	1	CS	5	1	
Liverpool (Bidston)	1012.7	0	W	3	c	59	92	8	800	CuNb	8	CS	9	1	1012.9	0	W	1	bc	64	65	9	2500	Cu	3	CS	3	0	
Chester (Sealand)	1012.4	0	NNW	2	cjp	61	85	8	2500	CuNb	8	Cu	9	1	1012.5	+1	NW	3	bc	63	65	8	4000	StG	5	Cu	6	0	
Harrogate	1012.3	0	SSW	3	c	65	65	7	4000	Cu	3	CS	10	0	1011.7	-1	SW	2	c	62	75	8			0	CS	9	0	
Spurn Head	1012.8	0	SE	3	ct	62	85	8	4000	CuNb	5	RCu	9	1	1011.9	-1	S	1	ct	59	85	7	1500	StG	10		10	0	
Birmingham (Edgbaston)	1013.4	0	SW	2	ct	62	65	8	2500	Cu	6	RCu	10	1	1013.1	-1	WSW	2	ct	62	75	8	2500	CuNb	1	RCu	8	0	
Gannwell	1013.9	0	SW	1	ct	61	85	7	1500	Nb	6	RCu	10	1	1013.7	0	SW	2	c	57	97	7	2500	StG	8	RCu	10	0	
Gorleston	1013.0	-1	NE	3	ct	61	97	6	2500	Nb	10		10	0	1011.3	-2	NW	3	ct	57	97	6	1500	Nb	10		10	0	
Valentia (Cahirveen)	1015.5	+2	W	3	c	60	85	8	1500	StG	8		8	5	1016.6	+1	W	4	bc	60	75	8	2500	StG	2	CS	3	1	
Roche Point	1014.0	+1	NW	3	bc	63	75	8	1500	Cu	4	CS	6	0	1015.3	+2	NW	3	c	61	75	8	2500	StG	8		8	1	
Pembroke (St. Ann's H.)	1013.7	0	WSW	3	bc	61	85	8	4000	Cu	3	RCu	4	0	1014.4	+1	W	3	bc	60	85	8	4000	Cu	2	RCu	3	1	
Ross-on-Wye	1012.9	0	WSW	2	c	63	65	7	4000	Cu	1	RCu	10	1	1013.0	0	W	2	cjp	61	75	9	4000	StG	2	RCu	9	0	
Leadfield	1013.3	0		0	ct	59	85	8	2500	CuNb	4	RCu	10	1	1013.1	0	SW	1	c	58	92	8	4000	Cu	3	RCu	8	0	
Winchester (Worthy Dn.)	1013.2	-1	NW	1	ct	59	92	8	1500	Nb	7	RCu	10	1	1013.5	+1	W	1	ct	58	92	7	1500	Nb	6	RCu	8	0	
S. Farnborough	1013.1	-1		0	ct	59	97	6	800	Nb	10		10	1	1013.0	+1	NNW	1	ct	58	97	8	1500	Nb	7	RCu	10	0	
London (Kew Obs.)	1013.1	-1	N	1	c	60	85	6	4000	StG	6	RCu	10	1	1013.1	+1	NNW	2	ct	59	92	6	2500	Nb	9	RCu	10	0	
Oraydon	1012.8	-2	NW	2	ct	58	92	5	2500	StG	5	RCu	10	1	1012.9	+1	NW	1	ct	58	97	6	800	Nb	8	RCu	10	0	
Shoeburyness	1012.4	-2	NW	1	ct	63	85	6	4000	StG	5	RCu	10	0	1012.5	0	NNW	1	ct	57	97	6	800	Nb	8	RCu	10	0	
Clacton-on-Sea	1012.4	-2	NW	1	ct	63	85	6	4000	StG	5	RCu	10	0	1011.9	0	NNW	3	ct	57	97	5	2500	StG	10		10	1	
Felixstowe	1012.6	-2	NE	3	ct	62	92	6	1500	Nb	10		10	1	1011.9	0	NNW	2	ct	57	97	5	800	Nb	10		10	0	
Lynnhope	1011.1	-3	NNW	3	c	60	92	7	2500	StG	8	RCu	10	1	1011.4	+1	NW	4	ct	57	97	6	1500	StG	7	RCu	10	0	
Scilly (St. Mary's)	1015.8	+1	NNW	4	bcjp	63	75	7	4000	Cu	7		7	0	1016.6	+1	NW	4	b	62	85	8	4000	Cu	2		2	4	
Falmouth (Pendennis)	1014.6	0	W	3	bc	66	65	8	4000	Cu	7		7	0	1015.8	+1	NW	4	bc	63	65	8	4000	Cu	5		5	1	
Plymouth (Cattewater)	1013.9	0	SSW	3	bc	62	75	8	2500	Cu	5	Cu	6	1	1015.0	+2	NNW	3	bc	64	65	9	2500	Cu	5		5	0	
Portland Bill	1013.1	0	NW	3	ct	59	85	8	2500	Nb	10		10	2	1013.9	0	W	3	bc	60	85	8	4000	CuNb	2	RCu	3	0	
Southampton (Calshot)	1013.3	-1	NNW	2	ct	61	75	8	1500	StG	10		10	0	1013.8	+1	NNW	3	ct	60	92	7	1500	Nb	4	RCu	9	2	
Dungeness	1011.1	-2	NNE	2	ct	62	92	8	1500	Nb	7	RCu	10	0	1011.4	0	N	2	ct	64	97	6	1500	Nb	8	RCu	10	2	
Guernsey	1013.8	+1	NNE	2	ct	57	97	7	800	Nb	6	RCu	10	0	1015.7	+3	NNW	3	bc	59	85	8	1500	StG	7		7	3	
LONDON OBSERVATIONS.															ATMOSPHERIC POLLUTION.														
24 HOURS ENDED 7h.															24 HOURS ENDED 7h. G.M.T. 2nd.														
Kew															South Kensington														
Oraydon															Max. Time. Min. Time.														
Greenwich (Royal Obs.)															0.6 7h. 2nd < 0.3 15h. 1st														
City (Bunhill Row)															Kew Observatory														
Westminster (St. James' Pk.)															Max. Time. Min. Time.														
Regent's Pk. (Botanic Gdns.)															< 0.3 whole period														
Camden Square																													
Rensington Palace																													
Hampstead Observatory																													
TABLE SHOWING THE GREENWICH TIMES OF SUNRISE, NOON, AND SUNSET.															THE BRAUFOUR SCALE OF WIND.														
2nd - 3rd AUGUST, 1927.															The BRAUFOUR SCALE OF WIND is used only for surface observations. In the accompanying table the speed of the wind corresponding with the different numbers is the speed at about 80 feet above the ground.														
STATIONS.															SEA DISTURBANCE.														
Greenwich															0 = no swell. 1 = mod. swell. 2 = heavy swell. 3 = no swell. 4 = mod. swell. 5 = heavy swell. 6 = rather rough sea. 7 = rough sea. 8 = very rough sea. 9 = mountainous sea.														
Wick																													
Valentia																													
Greenwich																													
Wick																													
Valentia																													
Greenwich																													
Wick																													
Valentia																													
Greenwich																													
Wick																													
Valentia																													
Greenwich																													
Wick																													
Valentia																													
Greenwich																													
Wick																													
Valentia																													
Greenwich																													
Wick																													
Valentia																													
Greenwich																													
Wick																													
Valentia																													
Greenwich																													
Wick																													
Valentia																													
Greenwich																													
Wick																													
Valentia																													
Greenwich																													
Wick																													
Valentia																													
Greenwich																													
Wick																													
Valentia																													
Greenwich																													
Wick																													
Valentia																													
Greenwich																													
Wick																													
Valentia																													
Greenwich																													
Wick																													
Valentia																													
Greenwich																													
Wick																													
Valentia																													
Greenwich																													
Wick																													
Valentia																													
Greenwich																													



SUMMARIES FOR THE PAST 24 HOURS.												SUN. 1 <sup>st</sup>
STATIONS.	WEATHER.				TEMPERATURE.			RAINFALL†				Hours.
	7h.-13h. 1 <sup>st</sup>	13h.-18h. 1 <sup>st</sup>	18h. to 1 <sup>st</sup> 2 <sup>nd</sup>	1h.-7h. 2 <sup>nd</sup>	MAX. Day. 7h.-13h.	MIN. Night. 13h.-18h.	MIN. on GRASS 18h.-7h.	Day 7h.-13h. mm.	7h.-13h. began.	Night, 13h.-18h. mm.	18h.-7h. began.	
Lerwick ...	b	b	bce	c	62	53	.	-	-	-	-	14.3
Stornoway ...	c	c	c	c	60	54	.	-	-	-	-	6.9
Wick ...	b-bc	b-bc	b-bc	b-bc	61	50	.	-	-	-	-	2.4
Tirree ...	cogp	bcr	r-co	dd	61	52	47	2	14.30	1	21.00	4.1
Nairn ...	bc	bay	bc	bc	70	49	.	-	-	-	-	11.8
Aberdeen ...	bcb	bcb	b-bm	b-bc	64	49	41	-	-	-	-	.
Malin Head ...	bcr, bcr	bc	bcr, bcr	b-bc	61	52	.	0.5	9.00	3	21.00	7.5
Renfrew ...	cp, cbc	bcc	c-bc	bc	67	53	46	Trace	18.00	-	-	7.9
Edinburgh (Inchkeith) ...	p	r-pr	bcb	b-bc	64	53	50	0.2	11.00	-	-	5.7
Leuchars ...	bcc, pr	bcc, bcr	bw	bw	67	47	38	0.3	11.00	-	-	5.4
Esksdalemuir ...	bcr, cpr	bcr, bc	bc	bc	62	42	39	2	18.00	Trace	-	5.0
Tynemouth ...	bc	bc	b-cp	bc	68	53	49	-	-	0.3	21.00	.
Blackad Point ...	c	pc	c	odq	61	55	.	Trace	-	0.1	-	.
Donaghadee ...	bc	bcr, r	d-rbc	b-cw	68	48	.	0.2	18.30	Trace	21.00	6.5
Birr Castle ...	cpr	c-bc	bc	c	65	53	38	Trace	11.00	-	-	11.0
Holyhead ...	bcb	b-bc	bcb	b-bc	64	54	52	-	-	Trace	21.00	10.7
Liverpool (Bidston) ...	c, cr	c-bc	bc	bc	65	54	49	2	11.00	-	-	7.9
Chester (Sealand) ...	bccu	c-bc	bcb	bwb	67	48	44	2	12.30	-	-	5.5
Harrogate ...	b-bc	c	bcb	bcb	65	52	47	-	-	-	-	2.6
Spurn Head ...	c	c-oit	d-rbc	b-bc	64	55	.	0.2	15.30	0.2	24.00	3.8
Birmingham (Edgbaston) ...	bcc	c	cb	b	63	51	46	-	-	-	-	2.4
Cranwell ...	c, cr	cr, c	cb	c	66	50	46	1	11.00	-	-	2.4
Gorleston ...	c-oit	oit	oit	ocb	68	52	51	1.4	11.00	15	21.00	6.1
Valentia (Cahirciveen) ...	cp, bc	c-bc	c-bc	oid	61	55	52	1	18.00	0.1	24.00	12.3
Roches Point ...	bcp	bc, cp	c-bc	bccw	65	52	.	-	9.00	Trace	-	1.9
Pembroke (St. Ann's H.) ...	b	bc	bc	b	62	54	.	-	-	-	-	0.1
Rose-on-Wye ...	c	c-r, c	c-bv	bw	64	49	44	1	16.30	-	-	0.1
Leafeld ...	cp, r	cr, c	bc	b	59	49	41	3	18.00	-	-	.
Winchester (Worthy Dn) ...	cr, r	cr, r	c-b	b-bc	60	48	38	6	18.00	Trace	21.00	0.0
S. Farnborough ...	orm	orm	c-b	bom	60	46	44	8	18.00	0.2	21.00	0.0
London (Kew Obs.) ...	cr	orm	c-b	bm, W	62	53	44	6	9.00	Trace	21.00	0.0
Croydon ...	orm	orm	orm	bw	60	52	45	6	9.00	0.4	21.00	0.0
Shoeburyness ...	orm	orm	orm	bm	63	52	44	8	9.00	2	21.00	0.2
Clacton-on-Sea ...	cpr	orm	orm	orm	63	52	51	7	11.00	6	21.00	0.3
Felixstowe ...	orm	orm	orm	cbw	63	54	51	19	11.00	7	21.00	0.1
Lymington ...	cr, c	orm	c-b	b-bc	61	49	42	18	11.00	2	21.00	13.5
Scilly (St. Mary's) ...	bc	bc	b	b-bc	67	54	.	0.2	12.30	-	-	9.2
Falmouth (Pendennis) ...	bc	bc	bcb	b-bc	66	53	.	-	-	-	-	4.7
Plymouth (Cattewater) ...	cr, bcr, r	bcb	b-bc	b-bc	65	51	45	1	18.00	Trace	-	0.5
Portland Bill ...	orm	orm	orm	bw	61	58	.	6	18.00	Trace	21.00	2.3
Southampton (Calshot) ...	orm	orm	orm	bc	65	?	.	11	9.00	1	21.00	.
Dungeness ...	orm	orm	orm	bw	59	55	.	14	18.00	0.1	-	2.3
Guernsey ...	orm	orm	orm	bw	59	55	.	14	18.00	0.1	-	2.3



Position.	Date and Time.	Steamship.	Wind.		Weather.	Temp.	
			Dir.	Force.		Air.	Sea.
2	1210h.	CANARA	SE	3	b-c	58	56
1	1812h.	ST JULIEN	NNE	4	r, c	57	59
3	211h.	DICERIE	NNE	1	b-c	59	60

## GENERAL INFERENCE.

An anticyclone over the Bay of Biscay is moving quickly eastward. A depression south of Iceland remains stationary, and secondaries are likely to move south-eastward along our north-west seaboard. Weather will be fair in the South-east but unsettled in the Northwest.

## Farther Outlook

Unsettled, but considerable fair rather warm periods in the South-east.

canb

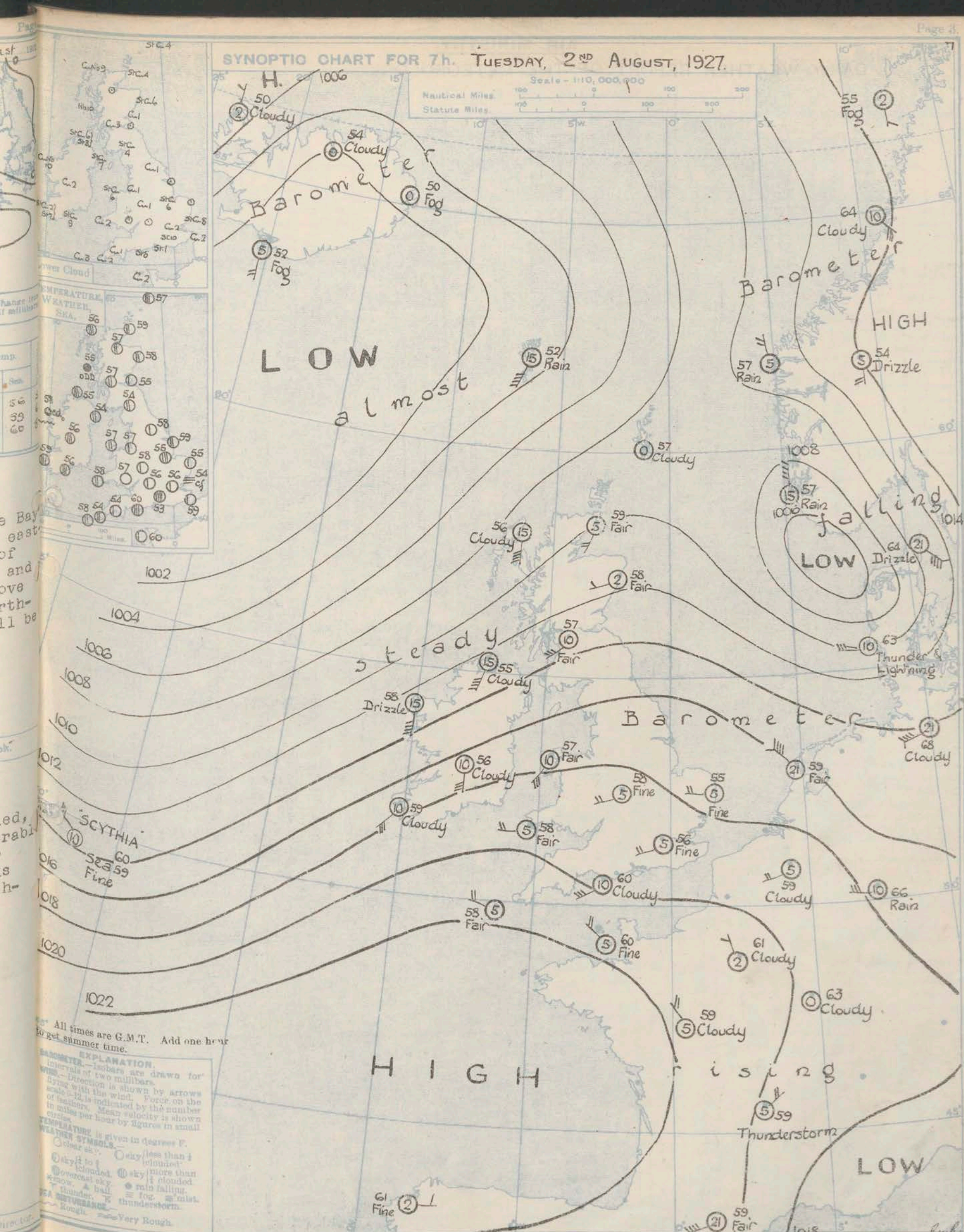
Districts.	Forecast for the 24 hours commencing 15h. G.M.T. Monday, 2nd August, 1927.
1. S.E. England	Wind W. to S.W., light or moderate; fair; visibility mainly good; moderate temperature.
2. E. England	
3. E. Midlands	
4. W. Midlands	
5. S.W. England	Wind S.W., light to fresh; fair to cloudy, local drizzle and mist; moderate temperature.
6. South Wales	
7. North Wales	Wind S.W., moderate or fresh; cloudy, occasional rain or drizzle; mist locally; moderate temperature.
8. N.W. England	
9. N. Midlands	As 5 - 6.
10. N.E. England	Wind S.W., moderate or fresh; fair at first, mainly cloudy later with occasional rain or drizzle; visibility moderate to good; moderate temperature.
11. S.E. Scotland	
12. S.W. Scotland	As 7 - 8.
13. Isle of Man	
14. W. Scotland	Wind S. to S.W., fresh or strong at times; rain at times; visibility variable; moderate temperature.
15. N.W. Scotland	
16. Mid-Scotland	As 7 - 8.
17. N.E. Scotland	
18. Orkneys and Shetlands	As 13.
19. N.W. Ireland	
20. N.E. Ireland	As 7 - 8.
21. S.E. Ireland	
22. S.W. Ireland	



SYNOPTIC CHART FOR 7h. TUESDAY, 2<sup>ND</sup> AUGUST, 1927.

Nautical Miles  
Statute Miles

Scale - 1:10,000,000



All times are G.M.T. Add one hour for summer time.

**EXPLANATION.**  
Isobars are drawn for intervals of two millibars.  
Direction is shown by arrows.  
Force on the scale 1-12 is indicated by the number of feet. Mean velocity is shown in miles per hour by figures in small circles.  
TEMPERATURE is given in degrees F.  
WEATHER SYMBOLS.  
Clear sky. ☉ Sky less than 1/4 clouded.  
☁ Sky 1/4 to 1/2 clouded.  
☁☁ Sky 1/2 to 3/4 clouded.  
☁☁☁ Overcast sky.  
☁☁☁☁ Rain falling.  
☁☁☁☁☁ Thunder & hail.  
☁☁☁☁☁☁ Thunderstorm.  
☁☁☁☁☁☁☁ Very Rough.



## AIR MINISTRY.

## DAILY WEATHER REPORT OF THE METEOROLOGICAL OFFICE, LONDON:

Page 4.

BRITISH SECTION Tuesday, 2nd August 1927.

No. 214...

STATIONS.	Height above M.S.L. in feet.	Observations at 1h. G.M.T. 2nd										Observations at 7h. G.M.T. 2nd																									
		Barom. at M.S.L. mb.	Change in 3 Hours.	Wind.		Weather.	Temp. °F.	Humidity. %	Visibility. 1/2	Cloud.			Barom. at M.S.L. mb.	Change in 3 Hours.	Wind.		Weather.	Temp. °F.	Humidity. %	Visibility. 1/2	Cloud.																
				Direc.	Force					Height	Form	Amt.			Upper Form.	Total Amt.					Direc.	Force	Height	Form	Amt.	Upper Form.	Total Amt.										
																												0-12	0-10	0-10	0-10	0-10	0-10	0-10	0-10	0-10	0-10
Lerwick	54	1008.7	0	S	1	bc	55	97	8	4000	Cu	4	Acu	7	1008.7	0	S	0	57	85	8	5700	St. Cu	4	Acu	8											
Stornoway	30	1008.8	+2	W	3	b	54	92	7	2500	St. Cu	4	-	4	1008.2	0	S	4	56	85	7	4000	CuNb	9	-	9											
Wick	81	1009.5	+1	SW	2	bc	52	92	8	2500	St. Cu	4	-	4	1010.3	+1	SSW	2	59	75	8	2500	St. Cu	4	Acu	6											
Tirree	32	1009.5	0	S	5	ADD	55	97	5	1500	Nb	10	-	10	1009.8	0	S	5	57	97	5	1500	Nb	10	-	10											
Nairn	83	1010.4	0	SW	1	bc	57	85	8	4000	St. Cu	6	-	6	1010.4	0	SW	1	57	85	8	4000	St. Cu	6	-	6											
Aberdeen	45	1011.3	+2	WSW	1	bc	58	85	8	4000	St. Cu	6	-	6	1011.3	+2	WSW	1	58	85	8	4000	St. Cu	6	-	6											
Malin Head	51	1013.0	+1	W	4	bjp	54	85	8	4000	CuNb	1	-	1	1012.4	-1	SSW	4	55	92	7	1500	St. Cu	9	-	9											
Renfrew	30	1013.0	+2	SW	3	b	54	92	8	-	-	0	-	0	1014.0	+2	SWW	3	57	85	8	4000	Cu	3	Acu	7											
Edinburgh (Inchkeith)	190	1011.3	+2	SW	3	b	54	92	8	-	-	0	-	0	1013.0	+2	SW	3	57	85	7	-	0	Acu	2	2											
Leuchars	40	1012.6	0	W	1	bc	53	92	8	-	-	0	-	0	1013.3	+3	SW	3	57	85	8	2500	Cu	1	Acu	2											
Eskdalemuir	794	1012.6	0	W	1	bc	53	92	8	-	-	0	-	0	1014.7	+2	SW	3	54	85	8	1500	St. Cu	4	-	4											
Tynemouth	87	1012.6	0	W	1	bc	53	92	8	-	-	0	Acu	3	1014.2	+1	W	2	59	85	6	1500	Cu	4	-	4											
Blackhead Point	18	1013.6	+1	W	6	c	58	92	6	-	CuNb	10	-	10	1013.1	0	S	4	58	85	7	-	CuNb	10	-	10											
Donaghadee	40	1013.6	+1	W	6	c	58	92	6	-	-	-	-	-	1015.6	+2	SW	2	54	92	8	5700	St. Cu	7	-	7											
Birr Castle	173	1014.6	+3	W's	4	b	56	85	8	-	-	0	-	0	1016.3	0	S	3	56	85	7	2500	Cu	2	Acu	8											
Holyhead	26	1014.6	+3	W's	4	b	56	85	8	-	-	0	-	0	1017.5	+3	SW's	3	57	85	8	4000	St. Cu	6	Cu	7											
Liverpool (Bidston)	189	1017.4	+4	WSW	2	b	57	75	8	-	-	-	-	-	1017.8	+3	W's	3	57	75	8	2500	Cu	1	-	1											
Chester (Sealand)	16	1017.4	+4	WSW	2	b	57	75	8	-	-	-	-	-	1017.4	+4	WSW	2	58	75	8	4000	Cu	1	Acu	1											
Harrogate	478	1016.7	0	W	5	bc	58	92	7	2500	Nb	6	-	6	1016.4	+2	SW	4	58	75	8	4000	Cu	1	Acu	1											
Spurn Head	29	1012.6	0	W	5	bc	58	92	7	2500	Nb	6	-	6	1016.6	+3	W's	4	59	85	6	-	0	Acu	5	5											
Birmingham (Edgbaston)	535	1016.7	+1	WNW	3	b	54	92	6	2500	St. Cu	2	-	2	1019.2	+4	WSW	2	58	75	8	2500	Cu	1	Acu	1											
Cranwell	238	1016.7	+1	WNW	3	b	54	92	6	2500	St. Cu	2	-	2	1017.8	+3	WSW	3	55	92	6	5700	St. Cu	6	Acu	1											
Gorleston	14	1013.8	+2	WSW	1	0	55	97	7	1500	Nb	10	-	10	1016.9	+4	W	2	55	92	6	-	0	Acu	0	1											
Valentia (Cahirveena)	30	1016.7	0	-	0	bc	57	97	9	-	CuNb	6	-	6	1018.0	+1	SW's	3	59	85	8	1500	St	9	-	9											
Roches Point	22	1017.0	+2	W	3	bc	59	75	8	2500	Cu	4	-	4	1018.2	+2	NW	2	56	97	8	2500	St. Cu	9	-	9											
Pembroke (St. Ann's II.)	150	1017.0	+2	W	3	bc	59	75	8	2500	Cu	4	-	4	1019.3	+4	W	2	58	85	8	4000	Cu	2	Acu	3											
Ross-on-Wye	223	1019.1	+3	W	2	b	57	75	9	-	-	-	-	-	1019.1	+4	W's	2	57	75	9	-	0	-	0	1											
Leafield	612	1019.1	+3	W	2	b	56	85	8	-	-	-	-	-	1019.1	+3	-	0	56	85	8	-	0	Acu	0	1											
Winchester (Worthy Dn.)	272	1019.3	+3	W's	1	bc	53	92	7	800	St	7	-	7	1019.3	+3	W's	1	53	92	7	800	St	7	-	7											
S. Farnborough	230	1019.7	+5	SW	1	b	53	97	6	450	St	10	-	10	1019.7	+5	SW	1	53	97	6	450	St	10	-	10											
Lon Ion (Kew Obay)	18	1020.0	+4	WSW	2	b	56	92	5	2500	Cu	2	-	2	1020.0	+4	WSW	2	56	92	5	2500	Cu	2	-	2											
Croydon	244	1019.5	+5	W	2	b	57	85	7	800	St	1	-	1	1019.5	+5	W	2	57	85	7	800	St	1	-	1											
Shoeburyness	11	1019.5	+5	WNW	2	b	59	85	6	-	-	0	-	0	1019.5	+5	WNW	2	59	85	6	-	0	-	0												
Clacton-on-Sea	54	1019.5	+5	WNW	2	b	59	85	6	4000	St. Cu	8	-	8	1019.5	+5	WNW	2	59	85	6	4000	St. Cu	8	-	8											
Felixstowe	15	1019.5	+5	WNW	2	b	59	85	6	-	-	0	-	0	1019.5	+5	WNW	2	59	85	6	-	0	Acu	1	7											
Lympe	250	1016.0	+1	SWW	3	b	54	97	6	-	-	0	-	0	1019.5	+5	WNW	2	59	85	6	-	0	-	0												
Scilly (St. Mary's)	163	1019.2	+1	NW	4	b	57	92	8	-	-	0	-	0	1021.7	+3	WNW	2	58	85	8	4000	Cu	3	-	3											
Falmouth (Pendennis)	200	1019.5	+1	WNW	4	b	57	85	8	4000	St. Cu	1	Acu	2	1021.4	+3	W	2	54	85	8	4000	Cu	2	Acu	3											
Plymouth (Cattewater)	82	1019.5	+1	WNW	4	b	57	85	8	4000	St. Cu	1	Acu	2	1021.0	+2	-	0	54	92	6	2500	Cu	1	-	1											
Portland Bill	52	1016.9	+2	WNW	3	b	53	85	8	-	-	0	-	0	1019.9	+4	SWW	3	60	85	8	1500	St	8	-	8											
Southampton (Calshot)	10	1017.0	+2	W	3	b	54	92	8	-	-	0	-	0	1020.1	+3	W	2	56	92	7	1500	St	1	-	1											
Dungeness	20	1016.5	+2	WNW	2	bc	54	97	8	2500	Cu	4	-	4	1019.8	+5	W	1	59	85	8	1500	Cu	2	-	2											
Guernsey (St. Peter Pt.)	295	1018.7	+2	WNW	2	b	57	92	8	-	-	0	-	0	1021.4	+3	NW	2	60	92	7	2500	Cu	2	-	2											

## WEATHER, TEMPERATURE, RAINFALL AND SUNSHINE AT HEALTH RESORTS FOR 1st August

STATIONS.	WEATHER.		TEMPERATURE.		RAINFALL†		SUNSHINE.		(1)	(2)	(3)	(4)	(5)	(6)	(7)	(8)
	Forenoon.	Afternoon.	Min. 9h. to 5h.	Max. 5h. to 9h.	Night 9h. to 5h.	Day 9h. to 5h.	Sunrise to Sunset.	Sunrise to Sunset.	(1)	(2)	(3)	(4)	(5)	(6)	(7)	(8)
	(1)	(2)	(3)	(4)	(5)	(6)	(7)	(8)	(1)	(2)	(3)	(4)	(5)	(6)	(7)	(8)
Berwick-on-Tweed	bc	bc	49	68	-	-	9.6	9.2	bc	bc	54	64	-	-	6.8	5.0
Douglas (J. o. M.)	bc	b	55	63	-	Trace	7.6	10.2	bc	bc	47	64	-	-	8.6	7.3
Llandudno	bc	b	51	67	-	-	10.3	10.1	bc	bc	51	68	-	-	7.3	9.2
Colwyn Bay	bc	b	55	67	-	-	7.0	9.9	bc	bc	57	66	1	1	1.8	7.7
Rhyl	bc	b	50	64	0.6	0.4	8.0	9.9	bc	bc	58	67	0.4	1	1.6	8.0
Wallassey	bc	b	53	67	-	2	7.1	5.5	bc	bc	59	61	5	3	0.1	8.6
Southport	bc	b	51	66	-	-	8.5	6.1	bc	bc	57	64	3	5	1.0	6.5
Blackpool	bc	b	51	67	-	-	10.7	7.8	bc	bc	56	60	1	3	0.0	4.7
Hlkey	b	b	47	68	0.2	-	3.7	4.5	bc	bc	56	61	1	6	0.0	3.9
Cleethorpes	c	cod	54	69	-	0.1	4.5	6.8	bc	bc	57	63	1	5	0.0	4.4
Skegness	bc	or	56	65	-	1	1.7	8.6	bc	bc	58	63	1	7	0.0	10.5
Aberystwyth	bc	bc	53	64	2	-	7.8	2.4	bc	bc	58	63	-	6	0.4	10.6
Bath	bc	bc	56	63	2	0.3	0.4	1.5	bc	bc	58	63	-	9	0.0	12.0
Cheltenham	bc	bc	55	64	1	-	0.1	4.6	bc	bc	59	64	-	14	0.0	12.6
Leamington Spa	bc	bc	54	64	-	-	3.2	4.2	bc	bc	59	64	-	6	0.0	5.8
Lowestoft	bc	bc	58	65	0.4	13	1.3	9.0	bc	bc	59	63	-	17	0.0	13.5
Felixstowe	bc	bc	58	64	1	10	0.3	5.7	bc	bc	59	64	-	16	0.2	12.8
Harwich & Dovercourt	bc	bc	57	64	1	12	0.1	6.0	bc	bc	59	64	-	17	0.0	12.8
Southend	bc	bc	59	63	0.4	7	0.1	7.0	bc	bc	57	64	-	17	0.0	12.8

TERMS OF SUBSCRIPTION.—6/6 per quarter or 25/- per year, post free. Single copies may be obtained at the Meteorological Office, price 1d.





## AIR MINISTRY.

## DAILY WEATHER REPORT OF THE METEOROLOGICAL OFFICE, LONDON:

BRITISH SECTION.

No. B. 23995

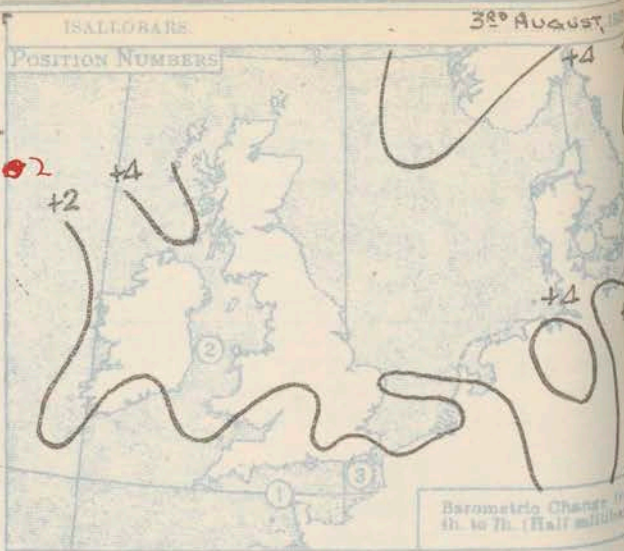
WEDNESDAY 3<sup>RD</sup> AUGUST 1927.

Page 1.

Observations at 13h. G.M.T. 2 <sup>ND</sup>															Observations at 13h. G.M.T. 2 <sup>ND</sup>															
STATIONS.		Barom. at M.S.L.	Change in 3 Hours.	Wind.	Weather.	Temp.	Humidity.	Visibility.	Cloud.				Barom. at M.S.L.	Change in 3 Hours.	Wind.	Weather.	Temp.	Humidity.	Visibility.	Cloud.				Barom. at M.S.L.	Change in 3 Hours.	Wind.	Weather.	Temp.	Humidity.	Visibility.
(For heights see p. 4.)		mb.		Dir. Force		°F.	%	0-9	Height	Form	Amt.	State of ground.	mb.		Dir. Force		°F.	%	0-9	Height	Form	Amt.	State of ground.	mb.		Dir. Force		°F.	%	0-9
				0-12					Feet		0-10									Feet		0-10								
Lerwick	1010.1	+1	WNW	2	bc	61	65	8	4000	Cu	3	-	3	1012.5	+2	S	2	C	57	85	8	5700	StCu	4	Acu	9	-	57	85	8
Stornoway	1008.9	+2	S	5	c	62	85	7	4000	CuNb	8	-	8	1011.3	+3	SSW	5	C	60	85	7	4000	CuNb	10	-	10	4	60	85	7
Wick	1011.4	+1	SSW	4	bc	60	75	8	2500	StCu	3	Cst	5	1013.6	+2	SSW	3	C	62	65	8	2500	StCu	8	-	8	0	62	65	8
Tiree	1012.3	+3	S'W	5	odd	58	97	5	1500	Nb	10	-	10	1013.9	+3	S	4	odd	57	97	4	800	Nb	10	-	10	1	57	97	4
Nairn	1013.6	+2	SW	3	bc	68	55	8	2500	Cu	2	Acu	3	1014.1	+1	SWW	4	bc	62	75	8	4000	Cu	6	-	6	1	62	75	8
Aberdeen	1013.6	+2	SW	3	bc	68	55	8	2500	Cu	2	Acu	3	1015.7	+4	SSW	3	bc	65	75	8	4000	StCu	3	Acu	7	0	65	75	8
Malin Head	1014.1	+2	SW'S	4	C	59	85	7	1500	StCu	9	-	9	1016.0	+2	SW	4	C	59	97	7	4000	Nb	8	Acu	10	1	59	97	7
Renfrew	1016.3	+2	SW'S	4	C	59	85	7	1500	St	7	Acu	10	1018.0	+3	SW	4	C	59	85	7	800	Nb	8	Acu	10	1	59	85	7
Edinburgh (Inchkeith)	1015.3	+2	SW	4	C	60	75	8	1500	St	9	-	9	1017.3	+2	WSW	3	C	60	85	8	800	St	10	-	10	1	60	85	8
Leuchars	1015.5	+2	WSW	5	C	64	65	8	2500	StCu	8	Acu	9	1017.3	+3	WSW	4	C	61	85	8	2500	StCu	3	Acu	8	1	61	85	8
Bskdalemuir	1017.6	+3	SW	5	odd	56	85	6	1500	Nb	10	-	10	1019.4	+2	SW	5	C	57	85	7	1500	StCu	10	-	10	1	57	85	7
Tynemouth	1017.4	+1	W	3	bc	67	55	7	1500	Cu	4	Acu	5	1019.8	+2	SW	4	C	64	65	7	1500	Nb	8	-	8	1	64	65	7
Blackad Point	1014.4	+1	S	6	ORR	59	92	6	-	Nb	10	-	10	1016.4	+2	SW	6	odd	59	92	6	-	Nb	10	-	10	6	59	92	6
Donaghadee	1017.7	+2	SW	3	C	62	85	8	5700	StCu	5	Acu	8	1018.9	+2	SW	2	C	60	92	8	4000	Nb	5	Acu	9	1	60	92	8
Birr Castle	1017.8	+1	W	3	C	64	92	7	2500	Cu	8	-	8	1019.2	+1	W	3	bc	64	75	8	4000	CuNb	4	C	7	1	64	75	8
Holyhead	1020.0	+2	SSW	4	bc	62	75	8	4000	Cu	2	Cst	5	1021.4	+2	SSW	5	bc	59	85	8	4000	StCu	5	-	5	3	59	85	8
Liverpool (Bidston)	1020.6	+2	W	2	Cv	63	65	9	2500	St	8	C	9	1022.4	+2	SWW	3	Cv	64	65	9	4000	StCu	3	C	9	-	64	65	9
Ochester (Sealand)	1020.4	+2	SW	4	Cv	65	55	9	4000	StCu	9	-	9	1022.3	+2	SW	3	Cv	64	65	9	4000	StCu	8	Cst	9	-	64	65	9
Harrogate	1020.2	+3	SW	4	bc	61	65	8	4000	StCu	4	C	6	1021.8	+2	SW	2	C	62	75	8	4000	Nb	2	Cst	10	-	62	75	8
Spurn Head	1019.6	+3	WSW	2	C	65	65	5	4000	Cu	9	-	9	1021.9	+2	WSW	3	bc	65	65	6	5700	Cu	4	C	5	0	65	65	6
Birmingham (Edgbaston)	1021.4	+2	WSW	3	bc	67	45	8	4000	Cu	5	-	5	1023.4	+3	WNW	2	C	65	65	8	4000	StCu	2	C	8	-	65	65	8
Cranwell	1020.8	+2	WSW	4	bc	68	65	8	2500	Cu	5	-	5	1023.9	+2	W	2	C	66	75	8	4000	StCu	1	Cst	9	-	66	75	8
Gorleston	1020.3	+3	W	3	bc	69	45	6	2500	Cu	3	-	3	1022.4	+2	SE	2	b	65	85	7	2500	Cu	1	C	2	0	65	85	7
Valentia (Cahiriveen)	1012.8	+2	SW	4	bc	63	75	8	2500	StCu	5	Cst	7	1021.1	+1	SSW	4	C	61	85	8	2500	StCu	7	Cst	8	3	61	85	8
Roche Point	1020.9	+2	WSW	3	C	60	92	8	1500	StCu	9	-	9	1022.3	+3	WSW	3	C	61	92	8	1500	StCu	9	-	9	4	61	92	8
Pembroke (St. Ann's Il.)	1022.3	+2	SWW	3	bc	61	75	8	4000	StCu	4	Cst	7	1023.2	+1	SWW	3	bc	62	85	8	4000	Cu	5	Cst	6	1	62	85	8
Ross-on-Wye	1021.5	+3	W	3	bc	65	55	8	4000	Cu	5	C	6	1023.3	+3	W'S	3	bc	65	55	8	4000	StCu	2	Cst	3	-	65	55	8
Leafield	1021.4	+2	W'N	3	bcv	65	65	3	4000	Cu	5	-	5	1023.2	+2	SWW	2	Cv	65	65	9	4000	Cu	3	Cst	8	-	65	65	9
Winchester (Worthy Dn)	1021.5	+1	W	3	bc	71	55	8	1500	Cu	6	-	6	1023.8	+3	S'W	2	C	64	75	8	2500	StCu	8	Acu	9	-	64	75	8
S. Farnborough	1021.4	+1	WNW	2	bc	71	65	8	4000	Cu	3	-	3	1023.6	+3	SW	2	C	67	75	8	4000	StCu	6	Cst	8	-	67	75	8
London (Kew Obs.)	1021.9	+1	W	2	bc	68	55	8	2500	Cu	3	-	3	1024.1	+3	WNW	2	bc	71	55	8	5700	Cu	3	C	7	-	71	55	8
Croydon	1021.6	+1	W	2	bc	68	55	8	4000	Cu	6	-	6	1023.9	+3	SW'S	2	C	66	75	8	4000	StCu	6	C	9	-	66	75	8
Shoeburyness	1021.5	+2	NW	2	bc	69	55	8	4000	Cu	2	Acu	3	1023.4	+3	S	1	bc	66	85	7	4000	Cu	2	C	4	3	66	85	7
Clacton-on-Sea	1021.3	+2	WSW	2	bc	71	55	8	4000	Cu	4	-	4	1023.3	+3	S	4	bc	66	85	8	4000	Cu	1	C	2	1	66	85	8
Felixstowe	1021.3	+2	WSW	2	bc	71	55	8	4000	Cu	4	-	4	1023.6	+2	S	4	b	66	75	8	4000	Cu	1	C	2	1	66	75	8
Lympe	1022.0	+2	SSW	3	bc	67	75	8	2500	Cu	5	-	5	1024.1	+1	SW'S	2	bc	63	75	8	4000	StCu	2	C	3	-	63	75	8
Scilly (St. Mary's)	1023.8	+2	W	3	C	63	75	8	4000	StCu	8	-	8	1024.9	+1	W'S	3	bc	62	85	8	4000	StCu	3	C	4	1	62	85	8
Falmouth (Pendennis)	1023.5	+1	W	4	bc	65	65	8	4000	Cu	3	Acu	5	1025.4	+2	WSW	3	bc	61	75	8	4000	CuNb	5	Acu	7	0	61	75	8
Plymouth (Cattewater)	1023.2	+2	SW	3	bc	65	65	8	2500	CuNb	7	C	7	1024.9	+4	SW	3	b	63	75	8	2500	Cu	1	Cst	2	1	63	75	8
Portland Bill	1022.4	+2	WSW	3	b	62	75	8	2500	CuNb	1	C	2	1025.5	+2	WSW	2	bc	62	85	8	4000	StCu	4	C	7	0	62	85	8
Southampton (Calshot)	1022.5	+1	SSW	4	bc	67	65	8	2500	StCu	6	-	6	1024.6	+3	SW'S	4	bc	65	65	8	4000	Cu	4	C	6	0	65	65	



SUMMARIES FOR THE PAST 24 HOURS.													SUN.
STATIONS.	WEATHER.				TEMPERATURE.			RAINFALL.†				Hours.	
	7h-13h.	13h-18h.	18h-2nd	1h-7h.	MAX.	MIN.	MIN.	Day.	7h-18h.	Night.	18h-7h.		
	2nd	2nd	to 1h-3h.	3rd	Day.	Night.	on GRASS.	mm.	began.	mm.	began.		
Lerwick ...	cbe	c	cld	cbe	63	55	.	-	-	Trace	<21.00	10.3	
Stornoway ...	r-d	c	c	c	62	55	.	Trace	2	-	-	8.5	
Wick ...	b-be	c	c	bbe	64	54	.	-	-	-	-	9.2	
Thurso ...	d	d	ocsp	ocsp	58	56	56	3	(8.00)	2	<21.00	0.0	
Nairn ...	bbe	bbe	bbe	bbe	70	56	.	-	-	0.4	<21.00	8.0	
Aberdeen ...	bbe	bbe	bbe	bbe	70	59	56	-	-	0.1	22.00	9.1	
Malin Head ...	c	c	c	c	60	57	.	1	14.30	1	<21.00	0.0	
Renfrew ...	bbe	c	c	c	63	57	56	Trace	12.30	0.6	<21.00	3.2	
Edinburgh (Inchkeith) ...	bbe	c	c	c	62	57	55	-	-	Trace	1.30	6.4	
Leuchars ...	bbe	c	c	c	66	57	54	Trace	17.30	0.6	<21.00	7.9	
Bakdlemuir ...	bbe	c	c	c	60	54	52	0.4	12.30	2.0	<21.00	5.3	
Tynemouth ...	bbe	c	c	c	63	56	55	-	-	-	-	.	
Blackad Point ...	RgR	Rd	c	c	60	58	.	3	14.30	2	<21.00	.	
Donaghadee ...	c	c	c	c	64	56	.	0.5	14.30	0.1	<21.00	.	
Birr Castle ...	c	bbe	bbe	bbe	65	50	38	-	-	-	-	2.0	
Holyhead ...	cbe	bbe	bbe	oc	62	58	56	-	-	-	-	5.4	
Liverpool (Bidston) ...	bbe	c	c	c	65	56	50	-	-	-	-	8.6	
Chester (Sealand) ...	bbe	c	c	c	67	52	47	-	-	-	-	7.0	
Harrogate ...	bbe	bbe	bbe	bbe	65	50	44	-	-	-	-	7.6	
Spurn Head ...	c	bbe	bbe	bbe	67	54	.	-	-	-	-	9.6	
Birmingham (Edgbaston) ...	bbe	bbe	bbe	bbe	68	50	43	-	-	-	-	10.0	
Cranwell ...	bbe	c	c	bbe	69	50	45	-	-	-	-	9.3	
Gorleston ...	bbe	bbe	b	b	72	54	52	-	-	-	-	12.7	
Valentia (Cahiriveen) ...	ocbe	bbe	bbe	c	64	58	55	-	-	-	-	4.7	
Roche Point ...	c	c	c	c	64	57	.	0.1	9.00	Trace	-	12.3	
Pembroke (St. Ann's H.) ...	bbe	bbe	bbe	bbe	63	58	.	-	-	-	-	11.5	
Ross-on-Wye ...	bbe	bbe	bbe	bbe	69	45	40	-	-	-	-	11.8	
Leafield ...	bbe	bbe	bbe	b	67	46	38	-	-	-	-	.	
Winchester (Worthy) ...	bbe	bbe	bbe	bbe	71	47	40	-	-	-	-	9.2	
S. Farnborough ...	bbe	bbe	bbe	bbe	73	45	45	-	-	Trace	-	8.8	
London (Kew Obs.) ...	bbe	bbe	bbe	bbe	72	51	42	-	-	-	-	11.4	
Croydon ...	bbe	bbe	bbe	bbe	71	49	43	-	-	-	-	11.2	
Shoeburyness ...	bbe	bbe	bbe	bbe	72	48	39	-	-	Trace	-	10.4	
Glaughton-on-Sea ...	bbe	bbe	bbe	bbe	70	55	51	-	-	-	-	11.8	
Felixstowe ...	bbe	bbe	bbe	bbe	72	54	50	-	-	-	-	12.5	
Lymington ...	bbe	bbe	bbe	bbe	68	51	43	-	-	-	-	9.2	
Seilly (St. Mary's) ...	bbe	bbe	bbe	b	65	54	.	-	-	-	-	9.8	
Falmouth (Pendennis) ...	bbe	bbe	bbe	bbe	66	50	.	-	-	-	-	10.0	
Plymouth (Cattewater) ...	bbe	bbe	bbe	bbe	66	48	43	-	-	Trace	-	9.8	
Portland Bill ...	bbe	bbe	bbe	bbe	65	56	.	-	-	-	-	.	
Southampton (Calshot) ...	bbe	bbe	bbe	bbe	72	53	44	-	-	Trace	-	12.5	
Lungness ...	bbe	bbe	bbe	bbe	67	56	.	-	-	-	-	.	
Guernsey ...	bbe	bbe	bbe	bbe	64	54	.	-	-	0.1	-	14.2	



Position	Date and Time	Steamship	Wind	Weather	Temp.
			Dir.	Force	Air
1	2nd 12h	ST. Helier	view	4	62

**GENERAL INFERENCE.**


The large anticyclone over England, Holland and N.W. Germany is moving N.E. and increasing in intensity. A depression off the N.W. coast of Spain is likely to move slowly north. A short spell of fine, very warm weather is indicated, but less settled thundery weather, will probably spread up from S.W. before very long.

Districts.	Forecasts for the 24 hours commencing 15h. GMT.	Wednesday, 3rd August, 1927.
1. S.E. England	Wind becoming easterly, light to moderate; fine; visibility mainly good; very warm.	
2. E. England		
3. E. Midlands	Wind becoming easterly, light to moderate; fine; perhaps local coastal fog later; very warm inland.	
4. W. Midlands		
5. S.W. England	As 1.	
6. South Wales		
7. North Wales	Wind S.W. to S., light or moderate; fair to cloudy at first with local hill mist and drizzle; fine tomorrow; perhaps local coast fog; warm.	
8. N.W. England		
9. N. Midlands	Wind S.W. to S., light or moderate; fair to fine; visibility moderate to good; very warm.	
10. N.E. England		
11. S.E. Scotland		
12. S.W. Scotland		
13. A.W. Scotland	As 7 - 8.	
14. N.W. Scotland		
15. N.E. Scotland	As 9 - 11.	
16. Orkneys and Shetlands	Wind S.W. to S., light or moderate; fair; perhaps some fog later; warm.	
17. N.W. Ireland		
18. N.E. Ireland	As 7 - 8.	
19. S.E. Ireland		
20. S.W. Ireland		

**Further Outlook**

Very warm for a time, but less settled thundery conditions probably spreading up from S.W. after tomorrow.







DAILY WEATHER REPORT OF THE METEOROLOGICAL OFFICE, LONDON:

BRITISH SECTION. WEDNESDAY, 3RD AUGUST 1927.

No. 215...

WEATHER, TEMPERATURE, RAINFALL AND SUNSHINE AT HEALTH RESORTS FOR 2<sup>ND</sup> AUGUST.....

STATIONS.	WEATHER.		TEMPERATURE.		RAINFALL.†		SUN-SHINE.		(1)	(2)	(3)	(4)	(5)	(6)	(7)	(8)	(9)
	Fore-noon.	After-noon.	Min. 9h.-12h. 1st. 2nd	Max. 12h.-17h. 2nd	Night 17h.-9h. 1st. 2nd	Day 9h.-17h. 2nd	Sunrise to 17h. 2nd	Sunrise to Sunset. 1st									
(1)	(2)	(3)	(4)	(5)	(6)	(7)	(8)	(9)									
Berwick-on-Tweed	bc	bcc	50	66	-	-	0.2	11.8	Ilfracombe ...	b	b	57	63	-	-	10.2	9.2
Douglas (I. o. M.) ...	b	bcc	52	62	-	-	4.2	9.1	Bude ...	bc	bc	58	65	-	-	10.6	10.2
Llandudne ...	bc	cbcb	56	67.	-	-	9.4	12.2	Penzance ...	b	b	51	68	-	-	9.7	9.4
Gaiwyn Bay ...	b	bcb	54	67	-	-	7.0	9.0	Paignton ...	bwbcc	bcy	52	71	4	-	9.5	3.6
Rhyl... ..	cbc	bcc	53	67	-	-	6.5	10.7	Torquay ...	b	bcc	53	70	-	-	7.3	3.2
Wallasey ...	bbc	bcc	55	68	-	-	8.0	9.5	Jersey ...	bc	b	54	67	-	-	11.0	1.7
Southport ...	bbc	bcco	57	67	-	-	8.2	10.8	Weymouth ...	b	b	52	69	1	-	11.8	2.4
Blackpool ...	bcc	bc	57	66	-	-	7.8	12.6	Bournemouth ...	b	b	50	71	1	-	11.8	1.9
Ilkley ...	b	b	48	69	-	-	9.8	3.9	Portsmouth (St. thea)	b	b	52	71	-	-	12.2	0.1
Cleethorpes... ..	cbcb	bcb	51	70	-	-	9.0	4.5	Bognor ...	cbcb	b	52	67	1	-	10.9	0.0
Skegness ...	cbcb	b	49	70	3	-	10.7	1.7	Littlehampton ...	cbc	bc	50	65	0.6	-	10.7	0.0
Aberystwyth ...	bc	bc	56	64	-	-	8.9	9.3	Worthing ...	b	bbc	50	69	1	-	11.6	0.0
Bath ...	b	bbc	53	69	0.3	-	10.5	2.3	Brighton ...	b	b	51	67	-	-	12.0	0.0
Cheltenham ...	bc	bbc	48	71	-	-	9.7	0.2	Eastbourne... ..	b	b	53	68	3	-	12.4	0.0
Leamington Spa ...	bc	cbc	49	69	-	-	11.0	3.3	Hastings ...	b	bbc	51	68	7	-	11.7	0.4
Lowestoft ...	b	b	52	72	11	-	10.5	1.5	Folkestone ...	b	b	52	70	4	-	10.8	0.0
Felixstowe ...	bc	bc	53	71	15	-	11.0	0.3	Dover ...	bbc	bcbbc	53	66	3	-	11.9	0.0
Harwich & Dovercourt	bc	bc	51	72	11	-	10.4	0.1	Tunbridge Wells ...	bcb	bcbcb	49	72	3	-	10.2	0.0
Southend ...	bc	bcc	53	74	3	-	10.8	0.1	Ramsgate ...	b	b	53	69	3	-	10.5	0.0
									Margate ...	b	b	53	68	5	-	11.7	0.2
									Deal ...	b	bcbcb	51	70	5	-	8.9	0.0

TERMS OF SUBSCRIPTION.—6/6 per quarter or 25/- per year, post free. Single copies may be obtained at the Meteorological Office, price 1d.

\* Information not usually received.

\* The observations at 1h. G.M.T. are from an auxiliary station

‡ For code see page 1.

†† See footnote page 8.

At stations marked thus the maximum temperature is for the period 21h.-17h., the minimum for the period 21h.-5h. + 17h.-9h.





DAILY WEATHER REPORT OF THE METEOROLOGICAL OFFICE, LONDON:

No. B. 23,996

THURSDAY 4<sup>TH</sup> AUGUST 1927.

Page 1.

1000000

Night

TV

Unusual	
---------	--

[illegible]

1

1

[illegible]

1

100

CS

2

1

11

+ Trace = rain has fallen but amount less than 0.1 mm. \* Information for these columns not usually received. † The barometric change is expressed in half millibars.



## SUMMARIES FOR THE PAST 24 HOURS.

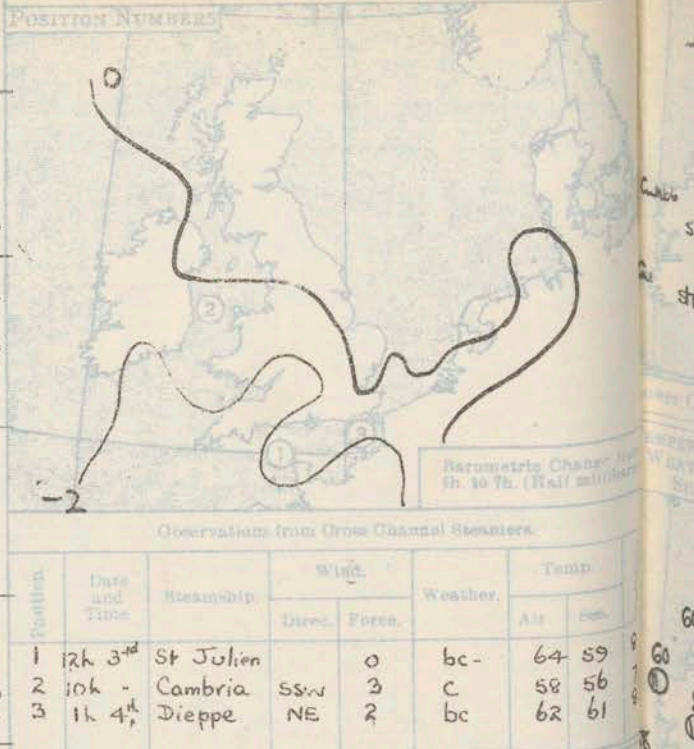
SUN.

ISALODAYS

4TH AUGUST,

POSITION NUMBERS

STATIONS.	WEATHER.				TEMPERATURE.			RAINFALL.				SUN. 3 <sup>rd</sup> Hours
	7h-13h. 2 <sup>nd</sup>	13h-18h. 3 <sup>rd</sup>	18h-24h. 4 <sup>th</sup>	1h-7h. 4 <sup>th</sup>	MAX. Day.	MIN. Night.	MIN. on GRASS	Day.	7h-13h. mm.	Night. mm.	18h-7h. mm.	
Lerwick ...	cbc	b	c	cf	63	56	.	-	-	-	-	1.5
Stornoway ...	cbc	c	c	c	65	54	.	Trace	-	-	-	4.5
Wick ...	b-bc	b-bc	c	c	63	54	.	-	-	-	-	4.7
Tirree ...	bc	bc	bc	bc	73	53	50	-	-	-	-	8.8
Nairn ...	bc	bc	bcw	bc	73	56	.	-	-	-	-	5.8
Aberdeen ...	c	b-pbcb	bbm	bccm	74	54	50	Trace	13.30	-	-	2.8
Malin Head ...	cbc	bcc	c	cbc	66	57	.	-	-	-	-	2.4
Renfrew ...	c	c	cbc	bccm	69	44	39	-	-	-	-	4.5
Edinburgh (Inchkeith) ...	cbc	c	c	bcc	66	54	46	-	-	-	-	6.0
Leuchars ...	c	bc	bcc	bccm	72	52	43	-	-	-	-	1.4
Eskdalemuir ...	bcc	c	cbcbm	bcbm	63	42	37	-	-	-	-	.
Tynemouth ...	bc	c	cbe	bccf	69	52	46	-	-	-	-	.
Blackrod Point ...	bc	bc	bco	c	64	56	.	-	-	-	-	.
Donaghadee ...	bc	bc	bc	ifmbc	69	52	.	-	-	-	-	0.0
Birr Castle ...	bc	c2o	c	cmo	63	46	37	-	-	-	-	2.7
Holyhead ...	c	c	bcbw	cbc	65	55	50	-	-	-	-	0.2
Liverpool (Bidston) ...	coc	c	ocfem	.	67	57	52	-	-	-	-	0.1
Chester (Sealand) ...	cpr	c	cmo	cbwff	68	50	45	Trace	11.00	-	-	1.0
Harrogate ...	bcc	c	c	c	65	54	51	-	-	-	-	7.5
Spurn Head ...	b-bc	c	c	c	69	58	.	-	-	-	-	9.7
Birmingham (Edgbaston) ...	bcc	bcb	b	b	71	56	49	-	-	-	-	12.0
Cranwell ...	bcc	c	b-bc	cbc	73	53	47	-	-	-	-	12.4
Gorleston ...	b	b	bw	bwb	69	59	58	-	-	Trace	21.00	0.3
Valentia (Cahirciveen) ...	o	oc	cobc	bcw	65	53	46	-	-	-	-	10.7
Roches Point ...	c	cbc	bcb	bccf	64	54	.	-	-	Trace	-	8.8
Pembroke (St. Ann's H.) ...	bc	b	bcb	bcm	67	54	.	-	-	-	-	12.8
Ross-on-Wye ...	zbbcc	by	bw	bwfef	71	48	42	-	-	-	-	13.4
Leafeld ...	bby	bcb	cbe	cbe	70	50	45	-	-	-	-	13.8
Winchester (Worthy Dn) ...	bcc	b	b	bcbw	71	50	43	-	-	-	-	13.8
S. Farnborough ...	by	by	bybw	bwcw	76	48	48	-	-	Trace	-	12.4
London (Kew Obs.) ...	bby	by	bw	cmwcm	76	55	45	-	-	-	-	12.0
Croydon ...	bby	bby	byw	bcm	75	50	42	-	-	-	-	12.9
Shoeburyness ...	bm	b	bw	bcbcm	73	54	44	-	-	Trace	-	13.7
Glaston-on-Sea ...	bz	bz	bzb	bcc	70	63	59	-	-	-	-	13.9
Felixstowe ...	b-bc	bzbm	bw	bwm	69	57	53	-	-	-	-	14.3
Lympne ...	bm	hvy	b	bcm	71	56	52	-	-	-	-	13.8
Scilly (St. Mary's) ...	b	b	b	bc	70	55	.	-	-	-	-	13.5
Falmouth (Pendennis) ...	bc	bc	bc	bcc	64	56	.	-	-	-	-	13.5
Plymouth (Cattewater) ...	bcc	b	bpc	cbc	69	56	52	-	-	-	-	14.2
Portland Bill ...	b	b	b	bco	67	59	.	-	-	-	-	14.1
Southampton (Cable) ...	b-bc	b-bc	bw	bw	67	57	45	-	-	-	-	14.1
Dungeness ...	bcc	bc	bcb	bcc	69	60	.	-	-	-	-	14.1
Guernsey ...	bv	bv	bcb	bcbw	65	59	.	-	-	Trace	-	14.1



Observations from Cross Channel Steamers.

Position	Date and Time	Steamship	Wind		Weather	Temp	
			Dir.	Force		Air	Sea
1	12h 3 <sup>rd</sup>	St Julien		0	bc-	64	59
2	10h -	Cambria	SSW	3	c	58	56
3	1h 4 <sup>th</sup>	Dieppe	NE	2	bc	62	61

## GENERAL INFERENCE.

The anticyclone over the North Sea is moving slowly north, and a shallow depression approaching from the Bay of Biscay will cause thundery conditions to spread northeastward over the country, but except perhaps in Southwest England, fair to fine warm weather will continue today.

## Districts.

Forecasts for the 24 hours commencing 15h G.M.T.


Thursday, 4th August, 1927.

Further Outlook.

1. S.E. England	Wind east to southeast, light or moderate; fine today; fair to cloudy tomorrow, with thunderstorms in places; perhaps local coastal fog later; very warm.
2. E. England	
3. E. Midlands	
4. W. Midlands	Wind east, light or moderate; fair to cloudy, some thunderstorms or thundery showers; local coastal fog; warm and close.
5. S.W. England	
6. South Wales	
7. North Wales	As 0 - 4.
8. N.W. England	
9. N. Midlands	
10. N.E. England	Wind southeast, light or moderate; fair or fine; local coastal fog; warm.
11. S.E. Scotland	
12. S.W. Scotland & Isle of Man	Wind southeast, light or moderate; fair or fine; local morning mist; very warm.
13. W. Scotland	
14. N.W. Scotland	
15. Mid-Scotland	As 10 - 11.
16. N.E. Scotland	
17. Orkneys and Shetlands	
18. N.W. Ireland	As 0 - 4.
19. N.E. Ireland	
20. S.E. Ireland	As 5 - 6.
21. S.W. Ireland	

Thundery weather probably spreading to all districts.







DAILY WEATHER REPORT OF THE METEOROLOGICAL OFFICE, LONDON:

No. 216...

WEATHER, TEMPERATURE, RAINFALL AND SUNSHINE AT HEALTH RESORTS FOR..... 3rd August

TERMS OF SUBSCRIPTION.--6/6 per quarter or 25/- per year, post free. Single copies may be obtained at the Meteorological Office, price 1d.

†† See footnote page 1.

[ At stations marked thus the maximum temperature is for the period 21h.-17h., the minimum for the period 21h.-3h. \* 17h.-3h.





## AIR MINISTRY.

## DAILY WEATHER REPORT OF THE METEOROLOGICAL OFFICE, LONDON:

BRITISH SECTION.

No. B.23.997

Friday, 5<sup>th</sup> August 1927.

Page 1.

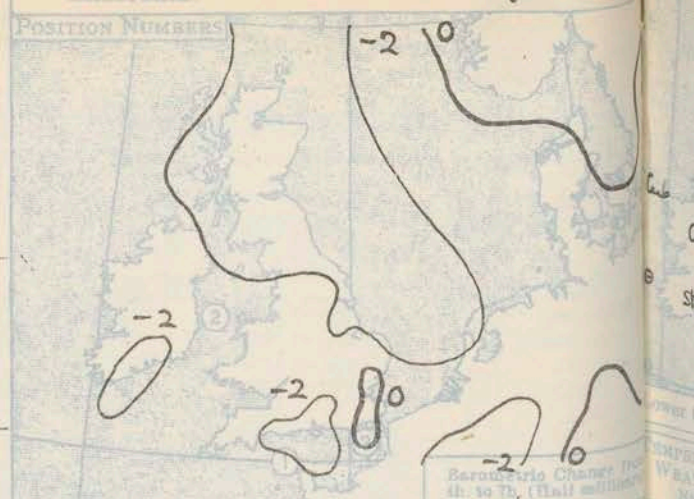
Observations at 13h. G.M.T. 4th															Observations at 13h. G.M.T. 4th																																																																																																																																																																																																																																																																																																																																																																																																																																																																																																																																																																																																																																																																																																																																																																																																														
STATIONS.		Barom. at M.S.L. mb.	Change in 3 hours.	Wind.		Weather.	Temp. °F.	Humidity. %	Visibility. 0-9	Cloud.				Barom. at M.S.L. mb.	Change in 3 hours.	Wind.		Weather.	Temp. °F.	Humidity. %	Visibility. 0-9	Cloud.				Barom. at M.S.L. mb.	Change in 3 hours.	Wind.	Weather.	Temp. °F.	Humidity. %	Visibility. 0-9	Cloud.	Barom. at M.S.L. mb.	Change in 3 hours.	Wind.	Weather.	Temp. °F.	Humidity. %	Visibility. 0-9	Cloud.	Barom. at M.S.L. mb.	Change in 3 hours.	Wind.	Weather.	Temp. °F.	Humidity. %	Visibility. 0-9	Cloud.	Barom. at M.S.L. mb.	Change in 3 hours.	Wind.	Weather.	Temp. °F.	Humidity. %	Visibility. 0-9	Cloud.	Barom. at M.S.L. mb.	Change in 3 hours.	Wind.	Weather.	Temp. °F.	Humidity. %	Visibility. 0-9	Cloud.	Barom. at M.S.L. mb.	Change in 3 hours.	Wind.	Weather.	Temp. °F.	Humidity. %	Visibility. 0-9	Cloud.	Barom. at M.S.L. mb.	Change in 3 hours.	Wind.	Weather.	Temp. °F.	Humidity. %	Visibility. 0-9	Cloud.	Barom. at M.S.L. mb.	Change in 3 hours.	Wind.	Weather.	Temp. °F.	Humidity. %	Visibility. 0-9	Cloud.	Barom. at M.S.L. mb.	Change in 3 hours.	Wind.	Weather.	Temp. °F.	Humidity. %	Visibility. 0-9	Cloud.	Barom. at M.S.L. mb.	Change in 3 hours.	Wind.	Weather.	Temp. °F.	Humidity. %	Visibility. 0-9	Cloud.	Barom. at M.S.L. mb.	Change in 3 hours.	Wind.	Weather.	Temp. °F.	Humidity. %	Visibility. 0-9	Cloud.	Barom. at M.S.L. mb.	Change in 3 hours.	Wind.	Weather.	Temp. °F.	Humidity. %	Visibility. 0-9	Cloud.	Barom. at M.S.L. mb.	Change in 3 hours.	Wind.	Weather.	Temp. °F.	Humidity. %	Visibility. 0-9	Cloud.	Barom. at M.S.L. mb.	Change in 3 hours.	Wind.	Weather.	Temp. °F.	Humidity. %	Visibility. 0-9	Cloud.	Barom. at M.S.L. mb.	Change in 3 hours.	Wind.	Weather.	Temp. °F.	Humidity. %	Visibility. 0-9	Cloud.	Barom. at M.S.L. mb.	Change in 3 hours.	Wind.	Weather.	Temp. °F.	Humidity. %	Visibility. 0-9	Cloud.	Barom. at M.S.L. mb.	Change in 3 hours.	Wind.	Weather.	Temp. °F.	Humidity. %	Visibility. 0-9	Cloud.	Barom. at M.S.L. mb.	Change in 3 hours.	Wind.	Weather.	Temp. °F.	Humidity. %	Visibility. 0-9	Cloud.	Barom. at M.S.L. mb.	Change in 3 hours.	Wind.	Weather.	Temp. °F.	Humidity. %	Visibility. 0-9	Cloud.	Barom. at M.S.L. mb.	Change in 3 hours.	Wind.	Weather.	Temp. °F.	Humidity. %	Visibility. 0-9	Cloud.	Barom. at M.S.L. mb.	Change in 3 hours.	Wind.	Weather.	Temp. °F.	Humidity. %	Visibility. 0-9	Cloud.	Barom. at M.S.L. mb.	Change in 3 hours.	Wind.	Weather.	Temp. °F.	Humidity. %	Visibility. 0-9	Cloud.	Barom. at M.S.L. mb.	Change in 3 hours.	Wind.	Weather.	Temp. °F.	Humidity. %	Visibility. 0-9	Cloud.	Barom. at M.S.L. mb.	Change in 3 hours.	Wind.	Weather.	Temp. °F.	Humidity. %	Visibility. 0-9	Cloud.	Barom. at M.S.L. mb.	Change in 3 hours.	Wind.	Weather.	Temp. °F.	Humidity. %	Visibility. 0-9	Cloud.	Barom. at M.S.L. mb.	Change in 3 hours.	Wind.	Weather.	Temp. °F.	Humidity. %	Visibility. 0-9	Cloud.	Barom. at M.S.L. mb.	Change in 3 hours.	Wind.	Weather.	Temp. °F.	Humidity. %	Visibility. 0-9	Cloud.	Barom. at M.S.L. mb.	Change in 3 hours.	Wind.	Weather.	Temp. °F.	Humidity. %	Visibility. 0-9	Cloud.	Barom. at M.S.L. mb.	Change in 3 hours.	Wind.	Weather.	Temp. °F.	Humidity. %	Visibility. 0-9	Cloud.	Barom. at M.S.L. mb.	Change in 3 hours.	Wind.	Weather.	Temp. °F.	Humidity. %	Visibility. 0-9	Cloud.	Barom. at M.S.L. mb.	Change in 3 hours.	Wind.	Weather.	Temp. °F.	Humidity. %	Visibility. 0-9	Cloud.	Barom. at M.S.L. mb.	Change in 3 hours.	Wind.	Weather.	Temp. °F.	Humidity. %	Visibility. 0-9	Cloud.	Barom. at M.S.L. mb.	Change in 3 hours.	Wind.	Weather.	Temp. °F.	Humidity. %	Visibility. 0-9	Cloud.	Barom. at M.S.L. mb.	Change in 3 hours.	Wind.	Weather.	Temp. °F.	Humidity. %	Visibility. 0-9	Cloud.	Barom. at M.S.L. mb.	Change in 3 hours.	Wind.	Weather.	Temp. °F.	Humidity. %	Visibility. 0-9	Cloud.	Barom. at M.S.L. mb.	Change in 3 hours.	Wind.	Weather.	Temp. °F.	Humidity. %	Visibility. 0-9	Cloud.	Barom. at M.S.L. mb.	Change in 3 hours.	Wind.	Weather.	Temp. °F.	Humidity. %	Visibility. 0-9	Cloud.	Barom. at M.S.L. mb.	Change in 3 hours.	Wind.	Weather.	Temp. °F.	Humidity. %	Visibility. 0-9	Cloud.	Barom. at M.S.L. mb.	Change in 3 hours.	Wind.	Weather.	Temp. °F.	Humidity. %	Visibility. 0-9	Cloud.	Barom. at M.S.L. mb.	Change in 3 hours.	Wind.	Weather.	Temp. °F.	Humidity. %	Visibility. 0-9	Cloud.	Barom. at M.S.L. mb.	Change in 3 hours.	Wind.	Weather.	Temp. °F.	Humidity. %	Visibility. 0-9	Cloud.	Barom. at M.S.L. mb.	Change in 3 hours.	Wind.	Weather.	Temp. °F.	Humidity. %	Visibility. 0-9	Cloud.	Barom. at M.S.L. mb.	Change in 3 hours.	Wind.	Weather.	Temp. °F.	Humidity. %	Visibility. 0-9	Cloud.	Barom. at M.S.L. mb.	Change in 3 hours.	Wind.	Weather.	Temp. °F.	Humidity. %	Visibility. 0-9	Cloud.	Barom. at M.S.L. mb.	Change in 3 hours.	Wind.	Weather.	Temp. °F.	Humidity. %	Visibility. 0-9	Cloud.	Barom. at M.S.L. mb.	Change in 3 hours.	Wind.	Weather.	Temp. °F.	Humidity. %	Visibility. 0-9	Cloud.	Barom. at M.S.L. mb.	Change in 3 hours.	Wind.	Weather.	Temp. °F.	Humidity. %	Visibility. 0-9	Cloud.	Barom. at M.S.L. mb.	Change in 3 hours.	Wind.	Weather.	Temp. °F.	Humidity. %	Visibility. 0-9	Cloud.	Barom. at M.S.L. mb.	Change in 3 hours.	Wind.	Weather.	Temp. °F.	Humidity. %	Visibility. 0-9	Cloud.	Barom. at M.S.L. mb.	Change in 3 hours.	Wind.	Weather.	Temp. °F.	Humidity. %	Visibility. 0-9	Cloud.	Barom. at M.S.L. mb.	Change in 3 hours.	Wind.	Weather.	Temp. °F.	Humidity. %	Visibility. 0-9	Cloud.	Barom. at M.S.L. mb.	Change in 3 hours.	Wind.	Weather.	Temp. °F.	Humidity. %	Visibility. 0-9	Cloud.	Barom. at M.S.L. mb.	Change in 3 hours.	Wind.	Weather.	Temp. °F.	Humidity. %	Visibility. 0-9	Cloud.	Barom. at M.S.L. mb.	Change in 3 hours.	Wind.	Weather.	Temp. °F.	Humidity. %	Visibility. 0-9	Cloud.	Barom. at M.S.L. mb.	Change in 3 hours.	Wind.	Weather.	Temp. °F.	Humidity. %	Visibility. 0-9	Cloud.	Barom. at M.S.L. mb.	Change in 3 hours.	Wind.	Weather.	Temp. °F.	Humidity. %	Visibility. 0-9	Cloud.	Barom. at M.S.L. mb.	Change in 3 hours.	Wind.	Weather.	Temp. °F.	Humidity. %	Visibility. 0-9	Cloud.	Barom. at M.S.L. mb.	Change in 3 hours.	Wind.	Weather.	Temp. °F.	Humidity. %	Visibility. 0-9	Cloud.	Barom. at M.S.L. mb.	Change in 3 hours.	Wind.	Weather.	Temp. °F.	Humidity. %	Visibility. 0-9	Cloud.	Barom. at M.S.L. mb.	Change in 3 hours.	Wind.	Weather.	Temp. °F.	Humidity. %	Visibility. 0-9	Cloud.	Barom. at M.S.L. mb.	Change in 3 hours.	Wind.	Weather.	Temp. °F.	Humidity. %	Visibility. 0-9	Cloud.	Barom. at M.S.L. mb.	Change in 3 hours.	Wind.	Weather.	Temp. °F.	Humidity. %	Visibility. 0-9	Cloud.	Barom. at M.S.L. mb.	Change in 3 hours.	Wind.	Weather.	Temp. °F.	Humidity. %	Visibility. 0-9	Cloud.	Barom. at M.S.L. mb.	Change in 3 hours.	Wind.	Weather.	Temp. °F.	Humidity. %	Visibility. 0-9	Cloud.	Barom. at M.S.L. mb.	Change in 3 hours.	Wind.	Weather.	Temp. °F.	Humidity. %	Visibility. 0-9	Cloud.	Barom. at M.S.L. mb.	Change in 3 hours.	Wind.	Weather.	Temp. °F.	Humidity. %	Visibility. 0-9	Cloud.	Barom. at M.S.L. mb.	Change in 3 hours.	Wind.	Weather.	Temp. °F.	Humidity. %	Visibility. 0-9	Cloud.	Barom. at M.S.L. mb.	Change in 3 hours.	Wind.	Weather.	Temp. °F.	Humidity. %	Visibility. 0-9	Cloud.	Barom. at M.S.L. mb.	Change in 3 hours.	Wind.	Weather.	Temp. °F.	Humidity. %	Visibility. 0-9	Cloud.	Barom. at M.S.L. mb.	Change in 3 hours.	Wind.	Weather.	Temp. °F.	Humidity. %	Visibility. 0-9	Cloud.	Barom. at M.S.L. mb.	Change in 3 hours.	Wind.	Weather.	Temp. °F.	Humidity. %	Visibility. 0-9	Cloud.	Barom. at M.S.L. mb.	Change in 3 hours.	Wind.	Weather.	Temp. °F.	Humidity. %	Visibility. 0-9	Cloud.	Barom. at M.S.L. mb.	Change in 3 hours.	Wind.	Weather.	Temp. °F.	Humidity. %	Visibility. 0-9	Cloud.	Barom. at M.S.L. mb.	Change in 3 hours.	Wind.	Weather.	Temp. °F.	Humidity. %	Visibility. 0-9	Cloud.	Barom. at M.S.L. mb.	Change in 3 hours.	Wind.	Weather.	Temp. °F.	Humidity. %	Visibility. 0-9	Cloud.	Barom. at M.S.L. mb.	Change in 3 hours.	Wind.	Weather.	Temp. °F.	Humidity. %	Visibility. 0-9	Cloud.	Barom. at M.S.L. mb.	Change in 3 hours.	Wind.	Weather.	Temp. °F.	Humidity. %	Visibility. 0-9	Cloud.	Barom. at M.S.L. mb.	Change in 3 hours.	Wind.	Weather.	Temp. °F.	Humidity. %	Visibility. 0-9	Cloud.	Barom. at M.S.L. mb.	Change in 3 hours.	Wind.	Weather.	Temp. °F.	Humidity. %	Visibility. 0-9	Cloud.	Barom. at M.S.L. mb.	Change in 3 hours.	Wind.	Weather.	Temp. °F.	Humidity. %	Visibility. 0-9	Cloud.	Barom. at M.S.L. mb.	Change in 3 hours.	Wind.	Weather.	Temp. °F.	Humidity. %	Visibility. 0-9	Cloud.	Barom. at M.S.L. mb.	Change in 3 hours.	Wind.	Weather.	Temp. °F.	Humidity. %	Visibility. 0-9	Cloud.	Barom. at M.S.L. mb.	Change in 3 hours.	Wind.	Weather.	Temp. °F.	Humidity. %	Visibility. 0-9	Cloud.	Barom. at M.S.L. mb.	Change in 3 hours.	Wind.	Weather.	Temp. °F.	Humidity. %	Visibility. 0-9	Cloud.	Barom. at M.S.L. mb.	Change in 3 hours.	Wind.	Weather.	Temp. °F.	Humidity. %	Visibility. 0-9	Cloud.	Barom. at M.S.L. mb.	Change in 3 hours.	Wind.	Weather.	Temp. °F.	Humidity. %	Visibility. 0-9	Cloud.	Barom. at M.S.L. mb.	Change in 3 hours.	Wind.	Weather.	Temp. °F.	Humidity. %	Visibility. 0-9	Cloud.	Barom. at M.S.L. mb.	Change in 3 hours.	Wind.	Weather.	Temp. °F.	Humidity. %	Visibility. 0-9	Cloud.	Barom. at M.S.L. mb.	Change in 3 hours.	Wind.	Weather.	Temp. °F.	Humidity. %	Visibility. 0-9	Cloud.	Barom. at M.S.L. mb.	Change in 3 hours.	Wind.	Weather.	Temp. °F.	Humidity. %	Visibility. 0-9	Cloud.	Barom. at M.S.L. mb.	Change in 3 hours.	Wind.	Weather.	Temp. °F.	Humidity. %	Visibility. 0-9	Cloud.	Barom. at M.S.L. mb.	Change in 3 hours.	Wind.	Weather.	Temp. °F.	Humidity. %	Visibility. 0-9	Cloud.	Barom. at M.S.L. mb.	Change in 3 hours.	Wind.	Weather.	Temp. °F.	Humidity. %	Visibility. 0-9	Cloud.	Barom. at M.S.L. mb.	Change in 3 hours.	Wind.	Weather.	Temp. °F.	Humidity. %	Visibility. 0-9	Cloud.	Barom. at M.S.L. mb.	Change in 3 hours.	Wind.	Weather.	Temp. °F.	Humidity. %	Visibility. 0-9	Cloud.	Barom. at M.S.L. mb.	Change in 3 hours.	Wind.	Weather.	Temp. °F.	Humidity. %	Visibility. 0-9	Cloud.	Barom. at M.S.L. mb.	Change in 3 hours.	Wind.	Weather.



## SUMMARIES FOR THE PAST 24 HOURS.

STATIONS.	WEATHER.				TEMPERATURE.			RAINFALL.†				Surf. 4 ft. Hour.
	7h-13h.	13h-18h.	18h-4h.	4h-7h.	MAX. Day.	MIN. Night.	MIN. on Grass.	Day.	7h-18h.	Night.	18h-7h.	
	4h.	4h.	4h.	4h.	7h-13h.	13h-18h.	18h-7h.	mm.	began.	mm.	began.	
Lerwick ...	oFc	ciFo	oFc	C <sup>59</sup>	64	56	.	-	-	Trace	-	4.6
Stornoway ...	c	c	c	c	65	54	.	-	-	-	-	4.9
Wick ...	bbc	bbc	bbc	c	63	54	.	-	-	-	-	3.2
Tirer ...	bc	bc	bc	bc	66	54	51	-	-	-	-	4.8
Nairn ...	bc	bcc	bc	c	68	55	49	-	-	Trace	6.30	8.7
Aberdeen ...	cb	bcc	bcc	cigm	67	55	49	-	-	-	-	.
Malin Head ...	bc	bcc	c	cbe	68	53	.	-	-	-	-	7.0
Renfrew ...	cfbc	bey	bey	cgbem	74	56	52	-	-	-	-	7.5
Edinburgh (Inchkeith) ...	bc	bcc	cbe	c	67	56	54	-	-	-	-	7.1
Leuchars ...	bcc	bc	cm.	cm.W.	70	54	49	-	-	-	-	8.8
Eskdalemuir ...	bmbey	bey	com.	cm.O	70	52	49	-	-	-	-	7.0
Tynemouth ...	bccf	bc	bc	bccf	64	54	45	-	-	-	-	.
Blacksod Point ...	co	cbc	b	bcb	64	58	.	-	-	-	-	.
Donaghadee ...	bc	bc	cm	cm	64	56	.	-	-	-	-	9.3
Birr Castle ...	bcc	bc	bc	cm.	72	54	43	-	-	-	-	7.1
Holyhead ...	mbe	bc	bccm	cm.	74	50	56	-	-	-	-	7.8
Liverpool (Bidston) ...	mbecc	bcb	cm.	cm.	74	58	56	-	-	-	-	9.5
Chester (Sealand) ...	bmbcc	baybc	bcm.	bccf	76	54	49	-	-	-	-	.
Harrogate ...	c	c	cbbcc	co	71	53	50	-	-	-	-	4.8
Spurn Head ...	bcc	bcc	cbbw	c	64	57	.	-	-	-	-	9.4
Birmingham (Edgbaston) ...	bcc	bcb	bccf	ccf	74	55	51	-	-	-	-	9.4
Cranwell ...	c	c	bmbf	ccf	75	52	49	-	-	-	-	8.9
Gorleston ...	b3bc3	bc3	bcb	bbaw	68	60	58	-	-	Trace	.	13.1
Valentia (Cahiriveez) ...	bcc	cvbco	cbc	bew	69	47	45	-	-	-	-	6.8
Roches Point ...	bcc	c3o	c	c	66	56	.	-	-	-	-	7.1
Pembroke (St. Ann's H.) ...	cm.	cm.	cm.	bccm	71	58	.	-	-	-	-	9.2
Ross-on-Wye ...	mbcc	beybc	beybc	bwc	75	54	50	-	-	-	-	10.2
Leafeld ...	bc	bc3	b	bf	73	53	50	-	-	-	-	.
Winchester (Worthy Dn) ...	bccy	bey	bcb	bccf	76	54	51	-	-	-	-	10.6
S. Farnborough ...	bccy	bey	b	bccf	77	57	53	-	-	-	-	10.2
London (Kew Obsy.) ...	bccy	bey	bey	omf	75	58	49	-	-	-	-	8.1
Croydon ...	cm3y	bccy	bmgm	omf	74	56	45	-	-	-	-	9.7
Bhoeburness ...	bmbcc	bcc3	bwmw	bwmw	71	55	52	-	-	Trace	.	11.0
Clacton-on-Sea ...	bcc3	bcc3	bew	bcc3	69	61	58	-	-	-	-	12.4
Felixstowe ...	bcc3	bc	bcbw	bwc	69	59	56	-	-	-	-	12.7
Lympe ...	bc	bc3	bcb	bcc	71	57	54	-	-	-	-	11.6
Scilly (St. Mary's) ...	bc	bcc3	bc	bc	72	59	.	-	-	-	-	9.0
Falmouth (Pendennis) ...	bcc3	bcc3	bc	bcc3	66	61	.	-	-	-	-	7.1
Plymouth (Cattewater) ...	bcc3	bcc3	bcc3	bcc3	72	62	59	-	-	-	-	10.3
Portland Bill ...	c3o	c3o	bcc3	bcc3	67	62	.	-	-	-	-	12.7
Southampton (Calshot) ...	bcm.	bmb	bew	c	69	60	50	-	-	-	-	12.7
Dungeness ...	bcc3	bcc3	bcc3	bcc3	69	61	.	-	-	-	-	10.7
Guernsey ...	bccm.	bccm.	bccm.	bccm.	69	63	61	-	-	-	-	.

ISALOBARS

5<sup>th</sup> August

Observations from Cross Channel Steamers

Position.	Date and Time.	Steamship.	Wind.		Weather.	Temp.	
			Dir.	Force.		Air.	Sea.
2 4 <sup>th</sup>	10h	Cambria	ESE	2	b	59	56
1 4 <sup>th</sup>	12h	St. Helier	EN	5	b	63	59

## GENERAL INFERENCE.

The recent anticyclone has passed away to Scandinavia. A shallow depression centred near Brittany is moving slowly north, and another shallow depression is approaching from the Atlantic. Weather is becoming gradually less settled with an increasing tendency for local thunderstorms.

## Districts.

Forecasts for the 24 hours commencing 15h. G.M.T. Friday, 5th August, 1927.

## Further Outlook.

1. S.E. England
2. E. England
3. E. Midlands
4. W. Midlands
5. S.W. England
6. South Wales
7. North Wales
8. N.W. England
9. N. Midlands
10. N.E. England

Wind easterly to variable, light; fair to cloudy, local thunderstorms or thundery showers; local fog on the coasts, and inland in morning; warm and close.

Becoming generally unsettled with thunderstorms locally.

11. S.E. Scotland
12. S.W. Scotland & Isle of Man
13. A.W. Scotland
14. B.N.W. Scotland
15. Mid-Scotland
16. N.E. Scotland

Wind S. or S.E., light; fair to cloudy, local thunderstorms or thundery showers; local fog on the coasts, and inland in morning; warm and close.


17. Orkneys and Shetlands
18. N.W. Ireland

Wind S., light or moderate; cloudy, local fog and drizzle rather warm and damp.

19. N.E. Ireland
20. S.E. Ireland
21. S.W. Ireland

Wind variable to southerly, light or moderate; fair to cloudy, local rain later, thundery tendency; local mist or fog; warm and close.







DAILY WEATHER REPORT OF THE METEOROLOGICAL OFFICE, LONDON:

No. 217...

WEATHER, TEMPERATURE, RAINFALL AND SUNSHINE AT HEALTH RESORTS FOR 4th August

TERMS OF SUBSCRIPTION.—6/6 per quarter or 25/- per year, post free. Single copies may be obtained at the Meteorological Office, price 1d.

†† See footnote page 1.

‡ At stations marked thus the maximum temperature is for the period 21h.-17h., the minimum for the period 21h.-0h. † 17h.-0h.





## AIR MINISTRY.

## DAILY WEATHER REPORT OF THE METEOROLOGICAL OFFICE, LONDON:

BRITISH SECTION.

No. B. 23998

Saturday 6<sup>th</sup> August 1927.

Page 1.

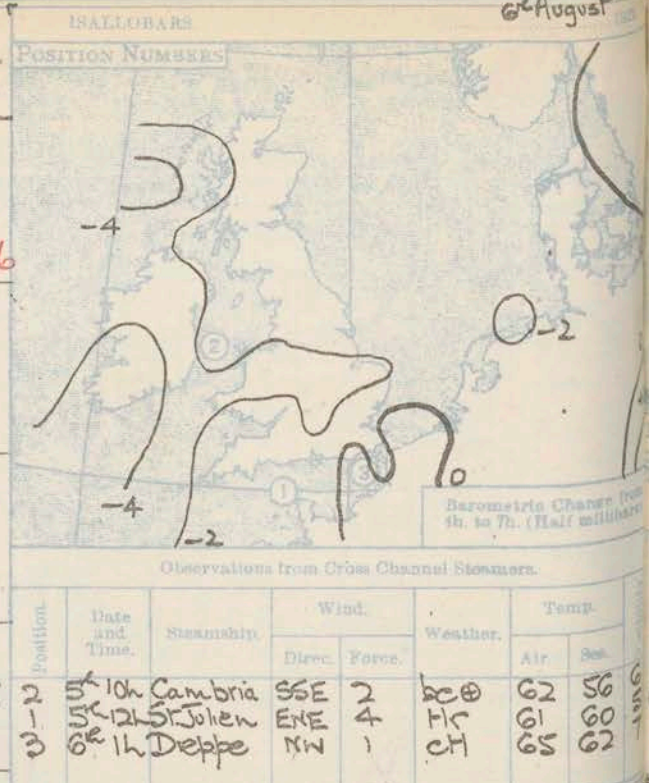
Observations at 13h. G.M.T.															Observations at 18h. G.M.T.														
STATIONS.	Barom. at M.S.L. mb.	Change in 3 Hours.	Wind.		Weather.	Temp. of.	Humidity. %	Visibility. 0-9	Cloud.				State of ground.	Barom. at M.S.L. mb.	Change in 3 Hours.	Wind.		Weather.	Temp. of.	Humidity. %	Visibility. 0-9	Cloud.				State of ground.			
			Direc.	Force					Low.		Upper	Total				Direc.	Force					Low.		Upper	Total				
									Height	Form												Height	Form				Height	Form	Height
(For heights see p. 4).				0-12					Feet	0-10		0-10					0-12						Feet	0-10		0-10	0-9		
Lerwick	1018.0	-2	SSE	2	bc	63	85	7	4000	Cu	1	CiSt	5	1016.2	-4	SSE	2	C	61	85	7	800	St	5	ASr	10	0		
Stornoway	1013.9	-2	S	2	C	62	85	7	1500	St	0	ASr	8	1012.3	-2	S	2	bc	59	85	7	4000	St	6	ASr	7	0		
Wick	1016.5	-2	SE	2	C	57	92	8	1500	St	8	CiSt	10	1014.5	-2	SSW	2	bc	59	85	8	1500	St	6	ASr	7	0		
Tiree	1015.1	-1	SW	2	bc	67	55	7	2500	St	2	CiSt	4	1013.4	-1	SW	2	bc	64	75	8	2500	St	2	-	2	1		
Nairn	1017.4	-3	SSE	3	C	61	85	7	800	St	8	Aln	9	1014.4	-2	SSE	3	bc	62	92	7	1500	CuNb	8	-	8	0		
Aberdeen	1017.4	-3	SSE	3	C	61	85	7	800	St	8	Aln	9	1015.6	-2	SSE	3	bc	59	85	6	800	St	6	Aln	7	0		
Malin Head	1014.8	-1	NE	2	bc	61	85	7	4000	Cu	2	CiSt	3	1013.6	-1	N	2	bc	61	85	8	5700	St	1	Aln	5	0		
Renfrew	1015.1	-3	-	0	C/Z	69	75	7	4000	St	9	-	9	1013.4	-1	W	1	C	65	85	6	5700	St	9	-	9	0		
Edinburgh (Inchkeith)	1015.5	-2	NE	2	C	59	85	7	-	-	0	ASr	9	1012.6	-3	ENE	2	Cj	60	85	8	800	Cu	8	-	8	1		
Leuchars	1016.2	-3	E	2	C	65	85	7	7200	St	2	ASr	10	1014.1	-2	ESE	2	Cj	60	92	7	4000	CuNb	7	Aln	9	0		
Baldernair	1015.0	-3	SE	3	bc	69	55	7	4000	Cu	5	-	5	1012.6	-3	SE	2	bc	68	65	7	4000	St	2	Ci	4	0		
Tynemouth	1018.5	-2	SE	2	bc/f	61	85	7	1500	CuNb	7	-	7	1014.7	-3	SE	2	Ffo	59	97	2	800	St	10	-	10	1		
Blackod Point	1015.2	0	W	2	bc	62	75	9	-	Cu	5	-	5	1013.3	-2	NW	2	bc	59	75	8	-	CuNb	7	-	7	0		
Donaghadee	1015.9	-2	SSE	2	mmc	63	85	4	2500	St	5	ASr	8	1013.9	-2	-	0	mmc	60	92	4	2500	St	5	ASr	8	0		
Birr Castle	1013.7	-	E	1	C	70	65	7	2500	Cu	3	ASr	8	1011.7	-	WNW	1	C	70	65	7	4000	Cu	2	CiSt	9	0		
Holyhead	1014.1	-2	NNW	1	b	66	75	6	4000	Cu	1	-	1	1011.9	-2	-	0	b	69	75	6	-	-	0	CiSt	1	0		
Liverpool (Bidston)	1014.5	-3	SE	3	b	73	85	6	2500	Cu	1	-	1	1012.0	-2	SE	2	b	74	55	6	-	-	0	Ci	1	0		
Chester (Sealand)	1014.3	-4	SSE	3	b	73	65	7	4000	Cu	2	-	2	1011.8	-3	SSE	3	bc	72	65	5	-	-	0	Ci	6	0		
Harrogate	1016.4	-1	SE	1	C	62	65	7	4000	St	9	-	9	1014.0	-2	SE	2	bc	67	75	7	-	-	0	CiSt	3	0		
Spurn Head	1016.5	-2	ENE	3	Fo+	61	92	3	220	St	10	-	10	1014.1	-1	E	2	C	61	92	6	4000	St	4	Aln	8	0		
Birmingham (Edgbaston)	1015.2	-4	ENE	3	bc	67	75	6	5700	St	1	ASr	8	1013.4	-2	E	2	bc	69	75	8	5700	St	4	Aln	5	0		
Cranwell	1016.2	-5	NE	2	C	71	75	7	4000	St	8	-	8	1014.2	-1	E	2	C+	71	85	6	1500	St	10	-	10	0		
Gorleston	1015.2	-2	ENE	3	C+	67	85	6	1500	St	6	Aln	8	1013.7	-3	-	0	C	65	85	6	1500	St	10	-	10	0		
Valentia (Cahirciveen)	1015.1	-1	W	2	bc	65	75	9	4000	Cu	1	Aln	6	1013.0	-2	W	2	bc	63	75	8	3200	St	2	Aln	7	3		
Roche Point	1014.3	-3	N	1	C	67	85	8	4000	St	9	-	9	1012.8	-3	SE	2	bc	67	85	8	2500	St	5	Aln	7	0		
Pembroke (St. Ann's II.)	1013.0	-2	E	3	C+	70	75	6	4000	Cu	6	Aln	8	1011.6	-2	-	0	bc	68	75	6	1500	St	4	Aln	6	0		
Ross-on-Wye	1014.1	-4	ENE	2	bc	67	75	6	-	-	0	CiSt	6	1012.1	-2	N'E	2	bc	72	75	6	4000	CuNb	6	Ci	7	0		
Leafield	1014.2	-3	NE'E	2	bc	70	75	7	-	-	0	Aln	4	1012.8	-2	ENE	1	C	66	92	6	4000	St	5	ASr	9	0		
Winchester (Worthy Dn)	1013.5	-4	NNE	2	C	70	85	6	4000	St	9	-	9	1011.8	-2	N'E	2	C	70	85	6	4000	St	10	-	10	0		
S. Farnborough	1013.5	-4	E'N	3	C	76	55	6	4000	St	9	-	9	1012.2	-1	ENE	1	C	72	75	6	5700	St	5	ASr	10	0		
London (Kew Obs.)	1013.8	-4	ENE	3	bc	73	65	6	-	-	0	Aln	6	1012.4	-2	E	1	C/r	72	65	6	1500	Cu	4	ASr	10	0		
Croydon	1013.9	-4	ENE	2	C+	73	65	6	7200	St	2	Aln	8	1012.4	-2	NE'E	2	C	70	75	6	5700	St	4	ASr	10	0		
Shoeburyness	1014.9	-3	E	1	bc	69	85	6	5700	St	2	CiSt	7	1012.9	-3	NE	1	C	67	85	5	-	-	0	ASr	9	0		
Clacton-on-Sea	1015.1	-3	E'N	2	C+	68	85	5	4000	St	5	Aln	8	1013.0	-2	NE	2	C	66	85	5	5700	St	3	ASr	10	0		
Felixstowe	1015.1	-3	E'N	2	C+	68	85	5	4000	St	5	Aln	8	1013.0	-2	NE	2	C	66	85	5	5700	St	3	ASr	10	0		
Lympne	1013.9	-2	ENE	2	C	75	65	6	4000	Cu	2	Aln	8	1011.8	-2	NNE	3	C	69	75	6	4500	St	6	ASr	10	0		
Seilly (St. Mary's)	1012.8	-3	NE	2	C	67	85	6	4000	Cu	5	ASr	8	1011.8	-1	N	1	C	65	92	6	4000	St	8	-	8	0		
Falmouth (Pendennis)	1012.8	-2	ENE	3	bc	65	85	6	4000	Cu	5	Aln	7	1011.8	-1	ENE	1	C	65	85	6	4000	St	5	CiSt	8	1		
Plymouth (Cattewater)	1012.6	-1	ENE	4	C	72	75	6	4000	CuNb	7	Aln	8	1011.3	-1	E	3	C+	71	75	7	4000	St	8	CiSt	9	0		
Portland Bill	1012.0	-4	NNE	3	C/r	65	85	5	2500	St	6	ASr	10	1010.9	-2	NNE	2	C	69	85	5	2500	St	4	ASr	10	0		
Southampton (Calshot)	1013.6	-2	-	0	C	73	65	6	5700	St	4	ASr	8	1011.4	-2	-	0	C	71	85	6	5700	St	2	ASr	10	0		
Dungeness	1013.7	-3	E	2	C	68	75	6	800	St	8	-	8	1011.4	-2	ENE	3	C+	71	85	6	1500	Nb	2	ASr	10	3		
Guernsey	1011.4	-4	E'N	3	C	68	85	7	4000	St	6	Aln	8	1010.4	-3	ENE	3	C	62	92	6	1500	St	6	Aln	8	3		

LONDON OBSERVATIONS.		WEATHER.		TEMPERATURE.		RAIN.		SUNSHINE.		HUMIDITY.		ATMOSPHERIC POLLUTION.		POLE STAR RECORD at Greenwich Obsy.		CODE FOR STATE OF GROUND.	
24 HOURS ENDED 7h.		Morning.	Afternoon.	Night.	Max. Day.	Min. Night.	Min. on Grass.	Day.	Night.	15h. G.M.T.	9h. G.M.T.	24 Hr. ended 7h. G.M.T.	South Kensington	Stars.	Exposure.	0 = Dry ground.	1 = Wet ground.
Kew	18	bc	bc	bc	74	63	59	11	11	0.8	68	6	1.0	6	3	2 = Soft (muddy) wet ground.	3 = Bare ground frozen (but less than 2 ins. deep).
Croydon	24	bc	bc	bc	74	62	59	11	11	0.6	82	6	1.0	6	3	4 = Bare ground frozen (but more than 2 ins. deep).	5 = Dew (or wet grass but not wet ground).
Greenwich (Royal Obsy.)	149	bc	bc	bc	76	62	57	11	11	1.2	68	64	1.0	6	3	6 = Skating to-day in 13h. and 18h. reports (Hear frost in 1h. and 7h. reports).	7 = Snow (thin layer, often not continuous).
City (Bunhill Row)	80																



## SUMMARIES FOR THE PAST 24 HOURS.

STATIONS.	WEATHER.				TEMPERATURE.			RAINFALL†				SUN. 5 <sup>h</sup> Hours.
	7h.-13h. 5 <sup>h</sup>	13h.-18h. 5 <sup>h</sup>	18h. to 5 <sup>h</sup> 6 <sup>h</sup>	1h.-7h. 6 <sup>h</sup>	MAX. Day. 7h.-18h.	MIN. Night. 18h.-7h.	MIN. on GRASS	Day. mm.	7h.-18h. began.	Night. mm.	18h.-7h. began.	
Lerwick	bc	bcc	c	c	64	57	.	-	-	-	-	1.8
Stornoway	c	c	bcc	bcc	65	46	.	-	-	-	-	5.8
Wick	c	c	HRmc	cubrc	59	54	.	-	-	6	41.00	11.3
Tiree	bc	bc	bc	bc	67	51	47	-	-	-	-	0.2
Nairn	cm	cPR	cRPR	bcp	68	53	.	1	17.30	6	42.00	2.4
Aberdeen	cm. oc	cbcm.	comf	offd	62	57	57	-	-	1	22.00	12.3
Malin Head	bc	bc	cbeu	bccm.	63	55	.	-	-	-	-	0.9
Renfrew	czzc	cPR	cPR	com.	72	55	52	1	13.30	2	22.00	2.9
Edinburgh (Inchkeith)	o	oct	HR F	ofe	62	53	.	-	-	1	42.00	2.0
Leuchars	cm. oc	cbeu	cPR	ofmd	68	55	55	-	-	17	42.00	6.0
Eskdalemuir	ocbcy	bcybc	bccm.	com.	71	55	51	-	-	-	-	.
Tynemouth	bccf	bc off	ofe	ofe	62	55	54	-	-	5	-	.
Blacksd Point	bcb	bcb	cbe	po	62	54	.	-	-	1	4	.
Donaghadee	cm	cm	om	om	66	55	.	-	-	-	-	6.0
Birr Castle	c	c	c	cm.	73	53	45	-	-	-	-	10.0
Holyhead	cm. bz	bz	bclm.	bnyw	71	59	54	-	-	-	-	10.0
Liverpool (Bidston)	cbbz	bcbz	cobz	com.	76	59	57	-	-	-	-	10.0
Chester (Sealand)	cmzbc	bybz	bazm.	com.	76	56	52	-	-	Trace	24.00	5.4
Harrogate	oc	cbbc	debbee	coffe	68	55	56	-	-	-	-	3.5
Spurn Head	of	c	c	o	64	57	.	-	-	-	-	3.7
Birmingham (Edgbaston)	mobc	bc	bc	bcof	72	60	54	-	-	-	-	4.8
Cranwell	ofmc	c, bc	bcm	omf	76	55	52	-	-	-	-	4.1
Gorleston	bccz	c	czo	ofe	67	62	60	-	-	7	24.00	5.3
Valentia (Cahiriveer)	bcy	bcb	bccw	cwo	64	54	50	-	-	-	-	13.1
Roche Point	c	c	cbeu	bccz	74	56	.	-	-	Trace	4	9.8
Pembroke (St. Ann's H.)	cm.	cbcm.	bcm.	bccm.	74	60	.	-	-	-	-	4.4
Ross-on-Wye	c	bc	bccw	bccw	74	57	54	-	-	-	-	0.7
Leafeld	fbc	cprc	cw	bccw	70	59	56	0.2	16.30	Trace	-	0.2
Winchester (Worthy Dn)	cm. am.	cm. br.	om.	om.	72	59	54	Trace	9.00	-	-	1.0
S. Farnborough	ofmc	czy	c2	c2	76	60	57	0.1	11.00	-	-	0.8
London (Kew Obsy.)	ombc	bccz	com.	com.	74	63	59	Trace	14.30	Trace	6.30	0.6
Croydon	offcm.	c2	cprc	bccw	74	62	59	-	-	9	24.00	1.2
Sheeburyness	cm. bz	cm. bz	c2	c2	72	61	59	Trace	14.30	6	22.00	1.2
Clacton-on-Sea	c2	bccm.	com.	com.	69	62	60	-	-	2	2.30	2.3
Felixstowe	cm.	cm.	c2	c2	69	61	59	Trace	16.30	1	1.30	2.3
Lympne	cm.	c2	c2	c2	75	61	57	-	-	0.5	1.30	2.3
Scilly (St. Mary's)	bcc	? cm	bcm	bcm	72	60	.	-	-	-	-	3.2
Falmouth (Pendennis)	bccz	bccz	bccz	bccz	69	57	.	-	-	-	-	3.4
Plymouth (Cattewater)	c2	bccz	emb	bnyw	75	61	55	-	-	-	-	2.8
Portland Bill	c2	bccz	emb	bnyw	75	63	55	1	18.00	-	-	1.0
Southampton (Calshot)	cm.	cm.	bclm.	blom.	74	63	58	Trace	9.00	-	-	2.9
Dungeness	bccz	c2	c2	c2	71	62	.	Trace	16.30	1	24.00	2.9
Guernsey	c2	bccm.	com.	offe	70	59	.	1	9.00	Trace	4	2.9



## GENERAL INFERENCE.

A rather deep depression has developed off Southwest Ireland and will move slowly east or northeast, while complex secondaries move northwards over the British Isles. Weather will be very unsettled, with widespread thunderstorms and heavy rainfall in many districts.

## Districts.

Forecasts for the 24 hours commencing 15h. G.M.T.

Saturday, 6th August, 1927.

## Further Outlook.

1. S.E. England	Wind variable to southerly, mainly light or moderate; widespread thunderstorms, with heavy rainfall in places; local coast fog at first; warm and close today, probably somewhat cooler and less oppressive tomorrow.
2. E. England	
3. E. Midlands	
4. W. Midlands	
5. S.W. England	Wind southerly, moderate or fresh, strong at times locally; occasional rain, thunder locally; local fog at first; visibility good later; warm and close; cooler tomorrow.
6. South Wales	
7. North Wales	Wind variable or southeast, mainly light or moderate; widespread thunderstorms, with heavy rainfall in places; mist locally; warm and close.
8. N.W. England	
9. N. Midlands	
10. N.E. England	Wind mainly easterly, light or moderate; cloudy, rain at times; thunder locally; some mist or fog; rather warm and close.
11. S.E. Scotland	
12. S.W. Scotland's Isle of Man	Wind mainly easterly, light or moderate; occasional rain; thunderstorms in places; local morning fog; warm and close.
13. A.W. Scotland N.W. Scotland	
14. Mid-Scotland	
15. N.E. Scotland	
16. Orkneys and Shetlands	
17. N.W. Ireland	As 10 - 11.
18. N.E. Ireland	As 12 - 14.
19. S.E. Ireland	As 6 - 9.
20. S.W. Ireland	Wind southeast, moderate or fresh; occasional rain; thunder locally; local mist at first; moderate temperature.

Meteorological Office: Air Ministry, Kingsway, London, W.C.2.

Forecasts issued at

0935 G.M.T.

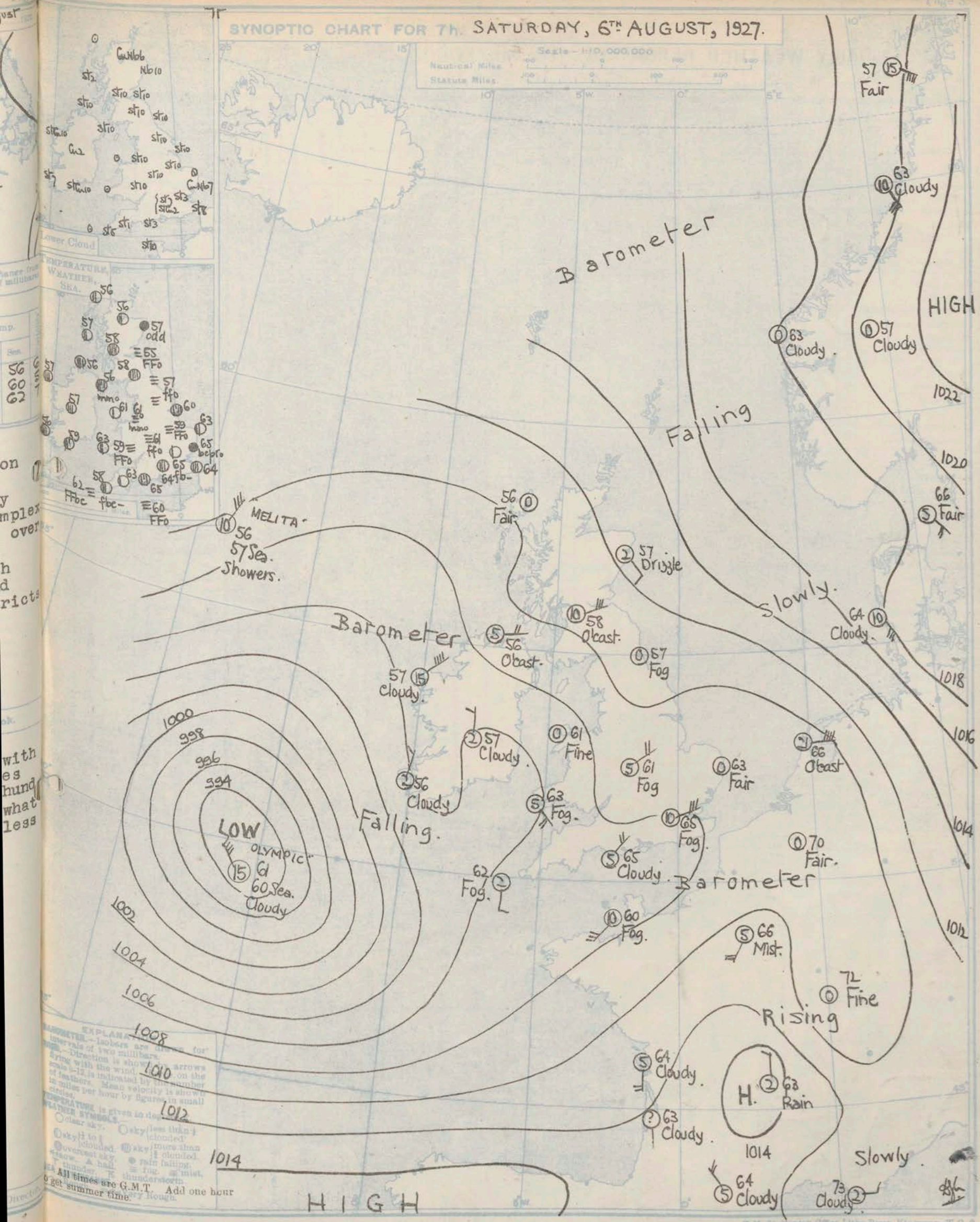
G. C. SIMPSON, F.R.S., Director.

†Trace - rain has fallen, but amount less than 0.1 mm.



# SYNOPTIC CHART FOR 7H. SATURDAY, 6<sup>TH</sup> AUGUST, 1927.

Scale - 1:10,000,000  
Nautical Miles 0 100 200 300  
Statute Miles 0 100 200 300



Lower Cloud  
TEMPERATURE  
WEATHER  
SEA.  
56  
60  
62  
on  
y  
mplex  
over  
h  
d  
ricts  
with  
es  
hund  
what  
less

EXPLANATION  
Isobars are drawn for  
intervals of two millibars.  
Direction is shown by  
arrows with the wind  
scale 1-12, is indicated by the number  
of feathers. Mean velocity is shown  
in miles per hour by figures in small  
circles.  
TEMPERATURE is given in degrees  
FAHRENHEIT.  
WEATHER SYMBOLS  
Clear sky. Sky less than 1/4 clouded.  
Sky 1/4 to 1/2 clouded. Sky more than 1/2 clouded.  
Overcast sky. Rain falling. Thunder. Thunderstorm.  
All times are G.M.T. Add one hour  
to get summer time.



## AIR MINISTRY.

## DAILY WEATHER REPORT OF THE METEOROLOGICAL OFFICE, LONDON:

Page 4.

BRITISH SECTION. Saturday, 6<sup>th</sup> August 1927.

No. 218.

STATIONS.	Height above M.S.L. in feet.	Observations at 1h. G.M.T.										Observations at 7h. G.M.T.																							
		Barom. at M.S.L. mb.	Change in 3 Hours.	Wind.		Weather.	Temp. °F.	Humidity. %	Visibility. Miles.	Cloud.				Barom. at M.S.L. mb.	Change in 3 Hours.	Wind.		Weather.	Temp. °F.	Humidity. %	Visibility. Miles.	Cloud.													
				Direc.	Force					Height	Form	Amt.	Total Form.			Total Amt.	Direc.					Force	Height	Form	Amt.	Upper Form.	Total Amt.								
																												0-12	0-10	0-10	0-10	0-10	0-10	0-10	0-10
Lerwick	54	1014.6	0	SSW	3	C	58	85	7	800	St	2	Cst	8	1013.6	0	S	1	C	58	85	7	5700	Str	3	AST	10								
Stornoway	30	1012.5	-2		0	bc			7					1010.1	0			C	58	85	7														
Wick	81	1012.7	-2	SSW	2	C	54	97	8	1500	St	6	Cst	8	1012.5	0	SSW	2	C	58	85	7	1500	St	6	Cst	8								
Tiree	22													1010.0	-4	NE-N	0	C	58	85	7														
Nairn	82													1010.4				C	58	85	7														
Aberdeen	46													1012.1	-1	ESE	1	C	58	85	7	1500	St	6	Cst	8									
Malin Head	61	1011.3	-2		0	bc	57	97	7	5700	Str	3	ACu	4	1008.9	-2	E	2	C	58	85	7	800	St	3	AST	10								
Renfrew	30													1010.1	-1	ESE	2	C	58	85	7														
Edinburgh (Inchkeith)	190	1011.7	-1	NE	3	fo	55	97	3	<150	St	10		1010.5		ESE	2	C	58	85	7	1500	St	6	Cst	8									
Leuchars	40													1011.2	-1	ESE	2	C	58	85	7	1500	St	6	Cst	8									
Eskelemaur	794													1010.4		ESE	2	C	58	85	7	1500	St	6	Cst	8									
Tynemouth	87	1012.6	-1		0	FFo	57	97	1	800	St	10		1011.2	-1		0	C	58	85	7	1500	St	6	Cst	8									
Blackod Point	18	1009.7	0		0	bc	57	85	8		Cu	5		1006.6	-3	NE	4	C	58	85	7	1500	St	6	Cst	8									
Donaghadee	40													1009.6	-2	NE	1	C	58	85	7	1500	St	6	Cst	8									
Birr Castle	173													1005.5		NE	1	C	58	85	7	1500	St	6	Cst	8									
Holyhead	26	1009.2	-3		0	b-	60	97	6			0		1007.5	-1	NE	1	C	58	85	7	1500	St	6	Cst	8									
Liverpool (Bidston)	189													1008.4	-2	ESE	1	C	58	85	7	1500	St	6	Cst	8									
Chester (Sealand)	16													1008.6	-2	SSE	1	C	58	85	7	1500	St	6	Cst	8									
Harrogate	478													1009.6	-1	NNW	1	C	58	85	7	1500	St	6	Cst	8									
Spurn Head	29	1011.3	-2	ENE	2	C	60	97	6	2500	St	8		1009.6	-1	NE	2	C	58	85	7	1500	St	6	Cst	8									
Birmingham (Edgbaston)	535													1009.6	-2	NE	2	C	58	85	7	1500	St	6	Cst	8									
Cranwell	236	1012.0	-2		0	0	60	97	4	1500	St	10		1010.4	-2	NE	1	C	58	85	7	1500	St	6	Cst	8									
Gorleston	14	1010.6	-2	N'W	1	0	64	97	6	4000	Nb	10		1008.3	-2		0	C	58	85	7	1500	St	6	Cst	8									
Valentia (Cahirveen)	30	1011.3	-5		0	bc	57	92	8	*		0	ACu	7	1005.0	-4	N'E	1	C	58	85	7	1500	St	6	Cst	8								
Roches Point	22													1006.5	-5	NE	1	C	58	85	7	1500	St	6	Cst	8									
Pembroke (St. Ann's H.)	150	1009.6	-1	NE'E	2	bc	63	92	6	1500	St	4		1005.6	-2	NE	2	C	58	85	7	1500	St	6	Cst	8									
Ross-on-Wye	223													1008.1	-2	NE	1	C	58	85	7	1500	St	6	Cst	8									
Leafeld	612													1008.2	-1	NE	2	C	58	85	7	1500	St	6	Cst	8									
Winchester (Worthy Dn.)	272													1007.4	-1	N'E	1	C	58	85	7	1500	St	6	Cst	8									
S. Farnborough	230													1007.7	-2	NE	2	C	58	85	7	1500	St	6	Cst	8									
London (Kew Obs.)	18						66							1007.9	-1	NE	2	C	58	85	7	1500	St	6	Cst	8									
Croydon	244	1010.0	-3	E'N	2	bc	63	97	6	4000	St	5		1008.2	-1	NE	2	C	58	85	7	1500	St	6	Cst	8									
Shoeburyness	11													1008.2	-1	NE	2	C	58	85	7	1500	St	6	Cst	8									
Clacton-on-Sea	54													1008.6	0	NE	2	C	58	85	7	1500	St	6	Cst	8									
Felixstowe	15													1008.7	-2	E	2	C	58	85	7	1500	St	6	Cst	8									
Lympne	350	1008.8	-2	NE	3	C	66	85	6	2500	St	9		1007.6	-1	NE	2	C	58	85	7	1500	St	6	Cst	8									
Scilly (St. Mary's)	163	1010.2	-1		0	bc	61	97	6	2500	St	5		1007.5	-3	S	1	FFbc	62	97	1														
Falmouth (Pendennis)	200	1009.5	-2		0	b-	60	97	6	4000	St	2		1007.4	-1	ENE	1	FFbc	58	97	2														
Plymouth (Cutewater)	82													1007.1	-1		0	FFbc	63	97	1														
Portland Bill	32	1009.0	-2	NE	2	bc	67	85	5	2500	St	4		1006.6	-1	NE	2	FFbc	63	97	1														
Southampton (Calshot)	10	1009.3	-2	NNW	1	b	65	85	6	4000	CuNb	1	ACu	2	1007.2	-1	NE	2	FFbc	63	97	1													
Dungeness	20	1008.7	-2	ENE	2	0	63	97	6	1500	Nb	10		1008.2	+1	S	3	FFbc	63	97	1														
Guernsey (St. Peter Pt)	245	1008.6	-4		0	ffc	61	97	4	2500	St	10		1007.8	-1	SW	3	FFbc	63	97	1														

WEATHER, TEMPERATURE, RAINFALL AND SUNSHINE AT HEALTH RESORTS FOR Friday, 5<sup>th</sup> August.

STATIONS.	WEATHER.		TEMPERATURE.		RAINFALL†		SUNSHINE.		(1)	(2)	(3)	(4)	(5)	(6)	(7)	(8)	(9)
	Forenoon.	Afternoon.	Min.	Max.	Night	Day	Sunrise	Sunset									
			9h. to 5h.	5h. to 9h.	17h. to 17h.	9h. to 17h.	17h. to 17h.	to 17h.									
(1)	(2)	(3)	(4)	(5)	(6)	(7)	(8)	(9)									
Berwick-on-Tweed	c	bc	52	61	-	-	7.6	8.9	Infracombe ...	ack	bc	62	69	-	-	4.3	9.1
Douglas (I. o. M.) ...	c bc	b	58	70	0.5	-	5.6	8.4	Bude ...	c bc	bc	60	79	-	-	5.8	9.2
Llandudno ...	bc b	b	61	72	-	-	7.7	4.6	Penzance ...	b	b	61	73	-	-	7.6	8.5
Colwyn Bay ...	c bc b	b	61	73	-	-	7.5	6.9	Paignton ...	oz	oc z	63	71	-	-	3.3	9.6
Rhyl ...	bc	bc b	58	79	-	-	9.8	7.6	Torquay ...	om	bc m	63	74	-	-	4.3	10.6
Wallasey ...	bc b	b	59	76	-	-	8.7	5.2	Jersey ...	bc	c	66	78	-	-	3.5	11.3
Southport ...	bc z	bz	*55	78	-	-	8.5	7.1	Weymouth ...	o	oc	60	69	-	-	0.0	11.2
Blackpool ...	c	bc z	57	75	-	-	7.2	5.7	Bournemouth ...	od.	od.	58	70	-	0.1	0.0	10.9
Ilkley ...	c	c bc	52	70	-	-	3.4	7.2	Portsmouth (S'thsea)	bc	bc o	61	76	-	-	2.1	11.6
Cleethorpes ...	o	o	57	64	-	-	1.5	10.0	Bognor ...	c bc	bc bc	60	72	Trace	-	1.0	10.6
Skewness ...	bc	c bc	58	64	-	-	6.2	10.0	Littlehampton ...	c bc	bc	59	75	-	-	1.4	10.4
Aberystwyth ...	z bc	bc	61	78	-	-	7.5	9.8	Worthing ...	c	c bc	61	75	-	-	2.0	10.2
Bath ...	c z	bc z	56	74	-	-	1.4	10.1	Brighton ...	b	o	61	77	0.5	-	2.5	11.3
Cheltenham ...	om	cz bc z	56	76	-	-	1.3	11.3	Eastbourne ...	oc bc	bc o	60	71	0.1	0.1	2.4	9.3
Leamington Spa ...	c m	c	55	73	-	-	1.2	11.8	Hastings ...	c bc	bc	60	77	-	-	3.0	10.9
Lowestoft ...	bz bc	bc	61	67	-	-	4.4	12.7	Folkestone ...	cz oc	co	61	74	-	-	3.4	10.9
Felixstowe ...	c m	c m	61	68	-	-	1.6	12.9	Dover ...	cz	z bc	62	75	-	-	0.6	11.0
Harwich & Dovercourt	bz	oc z	59	69	-	-	2.8	12.7	Tunbridge Wells ...	co c	co c	57	75	-	-	0.4	9.1
Southend ...	o	o	58	72	-	-	0.9	10.3	Ramsgate ...	bc m	bc m	62	70	Trace	-	2.5	11.2
									Margate ...	bc z	bc z	61	78	-	-	3.1	12.3
									Deal ...	oz bc	co z	59	72	-	-	3.1	11.3



BRITISH SECTION

No. B. 23999

Sunday, 7<sup>th</sup> August 1927

Page 1.

BRITISH SECTION.

No. B. 1927.

Observations at 13h. G.M.T.

Observations at 13h. G.M.T.

STATIONS.

(For heights see p. 4).

Barom. at M.S.L.

Change in 3 Hours.

Wind.

Force

0-12

Weather.

Temp.

°F.

Humidity.

%

Visibility.

0-9

Cloud.

Low.

Height

Form

Amt.

0-10

Upper

Form

Amt.

0-10

Total

Form

Amt.

0-10

State of ground.

Barom. at M.S.L.

Change in 3 Hours.

Wind.

Force

0-12

Weather.

Temp.

°F.

Humidity.

%

Visibility.

0-9

Cloud.

Low.

Height

Form

Amt.

0-10

Upper

Form

Amt.

0-10

Total

Form

Amt.

0-10

State of ground.

Lerwick

Stornoway

Wick

Tiree

Nairn

Aberdeen

Malin Head

Renfrew

Edinburgh (Inchkeith)

Leuchars

Baldernair

Tynemouth

Blackod Point

Donaghadee

Birr Castle

Holyhead

Liverpool (Bidston)

Chester (Sealand)

Harrogate

Spurn Head

Birmingham (Edgbaston)

Cranwell

Gorleston

Valentia (Cahiroiveen)

Roche's Point

Pembroke (St. Ann's Il.)

Rosa-on-Wye

Leafield

Winchester (Worthy Dn.)

S. Farnborough

London (Kew Ohay)

Croydon

Shoeburyness

Chaston-on-Sea

Felixstowe

Lympne

Seilly (St. Mary's)

Falmouth (Pendennis)

Plymouth (Cattewater)

Portland Bill

Southampton (Calshot)

Dungeess

Guernsey

LONDON OBSERVATIONS.

Height above M.S.L. in feet.

WEATHER.

Morning

Afternoon

Night

Max. Day.

Min. Night.

Min. on Grass.

RAIN-FALL.

mm.

SUN-SHINE.

to Sunset.

hrs.

HUMIDITY.

15h. G.M.T.

8h. G.M.T.

24 HOURS ENDED 7h.

24 hours ended 7h.

Greenwich (Royal Obsy.)

City (Bunhill Row)

Westminster (St. James' Pk.)

Regent's Pk. (Botanic Gdns.)

Camden Square

Kensington Palace

Hamstead Observatory

BEAUFORT NOTATION OF WEATHER.

b blue sky (not more than a quarter covered with cloud).

bc sky partly cloudy (one half covered).

c generally cloudy

d drizzle.

e wet air.

f fog.

g gloomy.

h hail.

i intermittent.

ip precipitation within sight of station.

l lightning.

o overcast sky.

p passing showers.

q squally.

r rain.

s snow.

re sleet.

t thunder.

u ugly, threatening sky.

v unusual visibility.

w dew.

x hoar frost.

y dry air.

z dust haze; the turbid atmosphere of dry weather.

h(r) "hail" or "rain and hail."

Capital letters indicate intense; suffix o indicates slight; repetition of letters indicates continuity.

R = heavy rain.

ro = alight rain.

rr = continuous rain.

SYMBOLS.

< = (less than (for cloud height).

⊕ = solar halo.

⊙ = lunar halo.

With present weather is combined, whenever possible, the general character of the weather.

A "solidus" divides actual existing weather from preceding conditions, thus: -bc/r = fair weather after rain.

- = has decreased; + = has increased.

ATMOSPHERIC POLLUTION.

Milligrams of Solid Impurity per cubic metre.

24 Hrs. ended 7h. G.M.T.

South Kensington

Max. Time.

Min. Time.

Kew Observatory

Max. Time.

Min. Time.

THE BEAUFORT SCALE OF WIND.

Beaufort No.

Statute miles per hour.

SEA DISTURBANCE.

0=no swell

1=mod. swell

2=heavy swell

3=no swell

4=mod. swell

5=heavy swell

6=rather rough sea.

7=rough sea.

8=very rough sea.

9=mountainous sea.

0=Calm or slight

1=moderate

2=severe

3=moderate

4=severe

5=rough

6=very rough

7=mountainous

8=very rough

9=mountainous

CODE FOR STATE OF GROUND.

0=Dry ground.

1=Wet ground.

2=Soft (muddy) wet ground.

3=Bare ground frozen (but less than 2 ins. deep).

4=Bare ground frozen (but more than 2 ins. deep).

5=Dew (or wet grass but not wet ground).

6=Sealing to-day in 13h. and 15h. reports (Hear frost in 1h. and 3h. reports).

7=Snow (thin layer often not continuous).

8=Snow (deep, impeding traffic, usually a continuous layer).

9=Glazed roads (ice on roads from frozen rain or melted snow).

TELEGRAPHIC CODE FOR SURFACE VISIBILITY.

0. Dense fog.

1. Thick fog.

2. Fog.

3. Moderate fog.

4. Mist or haze.

5. Poor visibility.

6. Moderate.

7. Good.

8. Very good.

9. Excellent visibility, beyond 51 m.

† Trace = rain has fallen, but amount less than 0.1 mm.

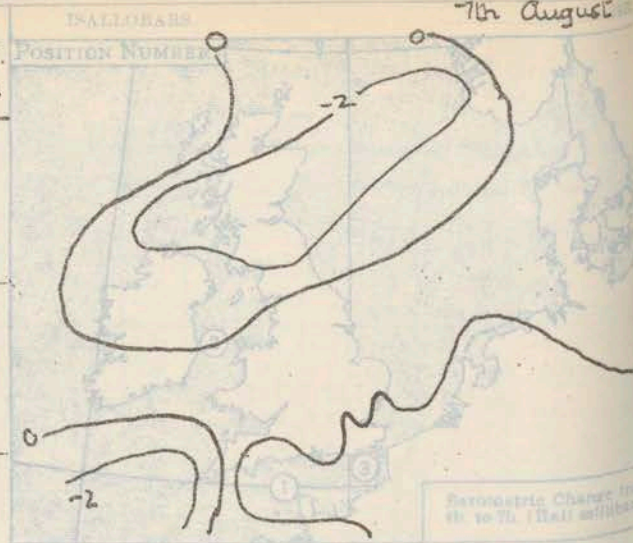
\* Information for these columns not usually received. † The barometric change is expressed in half millibars.

† The barometric change is expressed in half millibars.



## SUMMARIES FOR THE PAST 24 HOURS.

STATIONS.	WEATHER.				TEMPERATURE.			RAINFALL†				SUN. 6h. Hours.
	7h.-13h.	13h.-18h.	18h. to 6h.	6h. to 7h.	MAX. Day.	MIN. Night.	MIN. on GRASS	Day.	7h.-18h.	Night.	18h.-7h.	
	6h.	6h.	to 1h.	to 1h.	7h.-18h.	18h.-7h.	GRASS	mm.	began.	mm.	began.	
Lerwick	c	c	o/c	c	63	57	.	-	-	3	-	20
Stornoway	c	c	o/c	c	65	56	.	-	-	0.2	-	7.0
Wick	mpifo	o	offe	FFec	57	54	.	-	-	-	-	2.6
Tiree	clr	coter	o	oocjp	62	58	55	6	9.00	-	-	5.7
Nairn	bc	be	bcw	c	72	56	.	-	-	-	-	0.0
Aberdeen	offdm	ommfe	offed	offed	59	57	57	0.2	8.00	Trace	22.00	0.0
Malin Head	cmmb	cmom	cmmb	cmmb	60	57	.	Trace	8.00	0.3	24.00	0.1
Renfrew	cmmb	cmmb	cmmb	cmmb	67	58	58	-	-	1.0	21.00	2.9
Edinburgh (Inchkeith)	OFmo	LFow	FFo	FFo	59	56	56	Trace	-	0.5	-	0.0
Leuchars	oddf	ddfom	cd F	adof	59	56	56	0.1	8.00	1	21.00	0.0
Bekdalemuir	om.bcm	bcmabc	bcom	omrr	69	57	58	-	-	15	2.30	7.3
Tynemouth	offefo	offefe	offe	offe	59	57	57	0.1	-	17	3.30	.
Blacksod Point	cot	tr	Ro	ro	64	58	.	27	1.1	2	-	.
Donaghadee	cmmb	cmmb	cmmb	cmmb	64	56	.	-	-	3	22.00	.
Birr Castle	cm	cdode	cmmb	cmmb	68	57	50	2	13.30	11	21.00	0.0
Holyhead	cmmb	cmmb	cmmb	cmmb	76	59	58	14	14.30	12	21.00	5.7
Liverpool (Bidston)	mcbb	bzbc	orpc	orpc	76	61	62	-	-	2	21.00	8.2
Chester (Sealand)	offcm	bczu	prber	prber	78	63	61	-	-	1	21.00	6.2
Harrogate	offcb	bebbc	cop	offm	72	59	59	-	-	15	21.00	3.1
Spurn Head	offc	fbcc	offm	offc	67	60	.	-	-	12	21.00	3.3
Birmingham (Edgbaston)	mobc	cmmb	bcc	c	75	58	57	1	15.30	0.3	6.30	5.6
Cranwell	c	bcorc	jlerp	co	80	58	58	2	16.30	21	21.00	7.0
Garlestone	pcb	bcc	oro	oc	71	62	61	-	-	1	22.00	9.2
Valentia (Cahiroiveel)	oro	oro	oro	apcbc	62	58	53	5	11.00	2	21.00	0.0
Roches Point	clro	clro	clro	clro	65	59	.	2	12.30	4	21.00	.
Pembroke (St. Ann's H.)	bcmo	cmP	cb	Pbc	71	59	.	0.5	14.30	7	24.00	7.0
Rose-on-Wye	fbcc	czbcz	cgom	gro	75	59	57	-	-	0.3	2.30	4.6
Leafeld	bcc	cogm	od	of	74	56	55	-	-	2	22.00	4.7
Winchester (Worthy Dn)	om	ocmo	cbc	bcrr	67	57	55	-	-	6	2.30	0.0
S. Farnborough	ozac	czao	cor	offr	69	58	58	Trace	16.30	1	21.00	0.2
London (Kew Obs.)	bcmo	c	clro	clro	76	60	58	-	-	2	21.00	5.4
Croydon	cbcmz	czdm	cm	cmrr	73	59	57	Trace	15.30	2	24.00	4.5
Shoeburyness	cmmb	cmmb	cmmb	cmmb	73	61	60	Trace	17.30	1	-	4.3
Clacton-on-Sea	cpm	omcz	cz	czp	70	63	61	0.2	8.00	0.4	4.30	3.3
Felixstowe	cb,c	cb,c	cd,c	erc	71	63	62	Trace	16.30	0.3	21.00	4.4
Lympe	bccom	clom	cm	cmprc	69	59	58	Trace	13.30	0.1	4.30	1.8
Soilly (St. Mary's)	offcm	omrr	orrc	bc	65	58	.	4	14.30	5	21.00	0.0
Falmouth (Pendennis)	of	ofrc	crbcg	bcprg	65	58	.	1	15.30	2	21.00	2.1
Plymouth (Cattewater)	bmeo	ofemc	cmmb	bcprg	69	60	57	Trace	16.30	2	21.00	1.9
Portland Bill	ommb	omcz	cd, or	orrrp	67	59	.	-	-	5	21.00	.
Southampton (Calshot)	ommb	omcz	cd, or	orrrp	67	59	.	-	-	3	21.00	0.2
Dungeness	off	omc	c	cb,c	66	60	.	-	-	Trace	3.30	.
Guernsey	cmmb	bebbc	lro	offrrc	68	59	.	-	-	4	21.00	5.8



Position	Date and Time	Station	Wind	Weather	Temp.
2	6 <sup>th</sup> 10h	Cambria	-	o	61
1	12h	St. Helier	W	1	63

A depression centred some 200 miles southwestward of Ireland is deepening very rapidly, and secondary disturbances are moving northwards across the British Isles. Weather will be unsettled generally with occasional rain or showers in all districts and thunder may occur locally. Temperature will be lower than late.

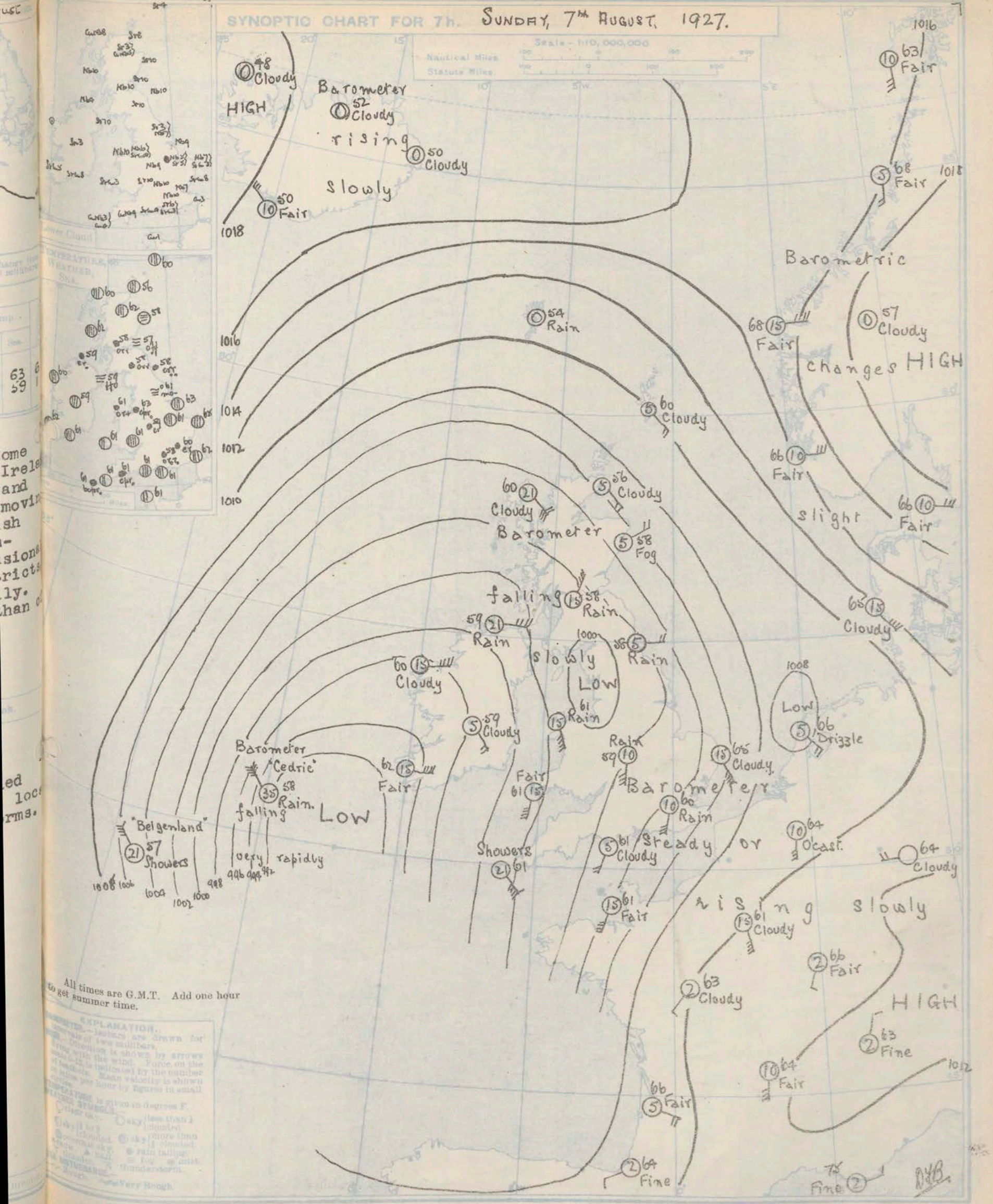
Districts.	Forecasts for the 24 hours commencing 15h G.M.T. Sunday, 7th August, 1927.	Further Outlook.
1. S.E. England	Winds between S.E. and S.W., moderate, fresh locally; occasional rain or showers, perhaps local thunder, fairer periods; visibility moderate to good; less warm.	
2. E. England		
3. E. Midlands		
4. W. Midlands		
5. S.W. England	Wind between S.E. and S., moderate to strong, probably becoming from a N.W. direction tomorrow; cloudy, occasional rain or showers to-day, fairer periods to-morrow, but showers and local thunder; visibility poor to good; cooler.	
6. South Wales		
7. North Wales		
8. N.W. England	Wind S.E. to E., moderate; occasional rain, thunder locally; some mist; cooler.	
9. N. Midlands		
10. N.E. England	Wind variable, mainly light to S.E. or E., moderate; cloudy, some rain, perhaps local thunder; fog on coasts; moderate temperature.	
11. S.E. Scotland		
12. S.W. Scotland & Isle of Man	Wind between S.E. and N.E., moderate; cloudy, occasional rain or showers, perhaps local thunder; visibility moderate to good; cooler.	
13. A.W. Scotland		
14. N.W. Scotland		
15. Mid-Scotland		
16. N.E. Scotland	Wind easterly, light or moderate; cloudy, some rain or showers; local fog; moderate temperature.	
17. Orkneys and Shetlands		
18. N.W. Ireland	Wind E. to N.E., moderate or fresh; cloudy, occasional rain or showers, fairer periods to-morrow, but showers and local thunder; visibility moderate to good; moderate temperature.	
19. N.E. Ireland		
20. S.W. Ireland	Wind variable to N.W. or N., moderate to fresh; cloudy, occasional rain or showers, fairer periods to-morrow, but showers and local thunder; visibility moderate to good; moderate temperature.	

Unsettled generally, local thunderstorms.



# SYNOPTIC CHART FOR 7th. SUNDAY, 7th AUGUST, 1927.

Scale - 1:10,000,000  
Nautical Miles  
Statute Miles



All times are G.M.T. Add one hour to get summer time.

**EXPLANATION.**  
Isobars are drawn for intervals of two millibars. Direction is shown by arrows pointing with the wind. Force on the scale is indicated by the number of lines. Mean velocity is shown in miles per hour by figures in small circles.  
TEMPERATURE is given in degrees F.  
WINDS are shown by arrows. (see then) (clouds) (more than) (less than) (rain falling) (fog) (drizzle) (showers) (very rough)



DAILY WEATHER REPORT OF THE METEOROLOGICAL OFFICE, LONDON:

BRITISH SECTION.....Sunday, 7<sup>th</sup> August.....1927.

No. 219.

WEATHER, TEMPERATURE, RAINFALL AND SUNSHINE AT HEALTH RESORTS FOR, Saturday, 6th August

STATIONS.	WEATHER.		TEMPERATURE.		RAINFALL.†		SUN-SHINE.		(1)	(2)	(3)	(4)	(5)	(6)	(7)	(8)	(9)	
	Fore-noon.	After-noon.	Min.	Max.	Night	Day	Sunrise	Sunrise	Ilfracombe ...	...	bbco	cop	61	70	-	2	7.5	4.3
			9h. to 9h.	9h. - 17h.	17h. - 9h.	9h. - 17h.	17h.	to Sunset.										
(1)	(2)	(3)	(4)	(5)	(6)	(7)	(8)	(9)										
Berwick-on-Tweed	mo	om	55	59	-	-	0.0	7.6	Bude ...	...	bbe	bccg	55	76	-	-	6.8	6.4
Douglas (I. o. M.) ...	cbee	cbeez	58	72	-	-	5.6	6.8	Penzance ...	...	baf	omd	59	65	-	-	1.3	7.8
Llandudno ...	bc	bccb	60	79	-	-	8.4	9.2	Paignton ...	...	om	co	58	70	-	-	3.3	3.4
Colwyn Bay ...	bccb	bccb	61	79	-	-	8.7	7.8	Torquay ...	...	om	acomf	61	71	-	-	3.3	4.3
Rhyl ...	bob	bbe	58	80	-	-	9.6	11.1	Jersey ...	...	bac	bcc	61	70	-	-	5.2	3.5
Wallaasey ...	b	bbe	62	79	-	-	8.3	9.8	Weymouth ...	...	cm	c	62	68	-	-	2.2	0.0
Southport ...	bz	cbz	* 58	78	-	-	9.4	9.6	Bournemouth ...	...	o	o	60	69	-	-	0.1	0.0
Blackpool ...	bc	bc	59	77	-	-	9.0	7.3	Portsmouth (S'thsea) ...	...	o	o	63	66	-	-	2.0	1.0
Ilkley ...	b	b	55	75	-	-	3.2	3.8	Bognor ...	...	o	o	63	64	2	-	0.0	1.4
Cleethorpes ...	ofc	ob	57	67	-	-	2.5	1.5	Littlehampton ...	...	crm	c	61	64	3	-	0.0	1.4
Skegness ...	omoc	cbcco	59	67	-	-	5.6	2.8	Worthing ...	...	oc	c	63	64	18	-	0.0	2.5
Aberystwyth ...	zbc	bect	63	78	-	-	8.4	7.5	Brighton ...	...	o	o	63	65	-	-	0.0	2.4
Bath ...	cz	czro	61	71	-	Trace	1.8	2.6	Eastbourne ...	...	mfoc	o	63	70	13	-	0.4	2.4
Cheltenham ...	bemc	obcc	59	76	-	-	4.2	2.3	Hastings ...	...	ofmo	oco	63	69	12	-	0.0	3.0
Leamington Spa ...	c	cd	59	76	-	0.1	5.9	1.2	Folkestone ...	...	lurco	om	62	69	5	-	1.6	0.6
Lowestoft ...	b	bbcc	61	69	5	-	10.0	4.4	Dover ...	...	oc	c	63	67	5	-	1.6	0.6
Felixstowe ...	lrbcc	bemcm	62	70	2	-	3.9	1.6	Tunbridge Wells ...	...	oc	co	62	69	11	-	0.5	0.5
Harwich & Dovercourt	bz	ocm	61	71	5	-	4.2	3.1	Ramsgate ...	...	cbem	bem	63	72	0.3	-	2.3	2.5
Southend ...	bcc	co	58	75	5	-	4.3	0.9	Margate ...	...	bco	c	61	73	-	-	3.2	3.1
									Deal ...	...	racco	co	62	74	2	-	2.4	3.1

TERMS OF SUBSCRIPTION.—6/6 per quarter or 25/- per year, post free. Single copies may be obtained at the Meteorological Office, price 1d.

\* Information not usually received.

‡ The observations at 1h. G.M.T. are from an auxiliary station.

§ For code see page 1.

†† See footnote page 1.

At stations marked thus the maximum temperature is for the period 21h.-17h., the minimum for the period 21h.-9h. \* 17h.-9h.



DAILY WEATHER REPORT OF THE METEOROLOGICAL OFFICE, LONDON:

BRITISH SECTION.

No. B. 24000

Monday 8<sup>th</sup> August 1927.

Page 1.

Observations at 1st H.M.T. 7th																Observations at 1st H.M.T. 7th															
STATIONS.	Barom. at M.S.L. mb.	Change in 3 hours.	Wind.		Weather.	Temp. °F.	Humidity. %	Visibility. 0-9	Cloud.				State of ground.	Barom. at M.S.L. mb.	Change in 3 hours.	Wind.		Weather.	Temp. °F.	Humidity. %	Visibility. 0-9	Cloud.				Sea.					
			Direc.	Force					Low.			Upper Form.				Total Amt.	Direc.					Force	Low.				Upper Form.	Total Amt.			
									Height Feet	Form	Amt. 0-10												Height Feet	Form	Amt. 0-10						
(For heights see p. 4).																															
Lerwick ...	1008.8	-3	SE	4	Orr	61	97	7	4000	Nb	10	-	10	.	1006.2	-3	SE	4	c	61	97	7	800	Nb	5	A-St	10	.			
Sornoway ...	1001.7	-2	ENE	4	O	62	92	7	1500	St	10	-	10	.	998.5	-4	ENE	3	o/PR	58	97	4	1500	St	10	-	10	2			
Wick ...	1003.5	-4	E	3	FfO	57	97	1	220	St	10	-	10	.	1001.6	-2	SE	3	o/PR	57	97	4	220	St	10	-	10	0			
Tiree ...	999.3	-1	NE-E	3	C	61	92	8	1500	CNb	10	-	10	1	1008.7	0	S'E	4	C-	60	97	7	1500	St	2	A-Cu	9	1			
Nairn ...	1001.6	-3	ESE	3	Orr	69	97	1	<150	Nb	10	-	10	2	1002.5	+1	S	2	c/r	64	85	8	4000	CNb	8	-	8	.			
Aberdeen ...	1001.6	-3	ESE	3	Orr	69	97	1	<150	Nb	10	-	10	2	1002.5	+1	S	2	fbc-	58	97	4	220	St	7	-	7	0			
Martin Head ...	998.3	-1	ENE	1	c/r	59	97	6	4000	Nb	8	A-St	10	.	997.9	0	SSE	2	bc	66	75	8	4000	Cu	1	Cu	7	0			
Renfrew ...	999.6	0	SSW	4	c/r	62	97	6	800	Nb	8	A-St	10	2	1001.2	+2	S	1	C-	66	85	8	2500	Cu	8	A-Cu	9	.			
Edinburgh (Inchkeith) ...	1000.1	0	E	2	iFo	57	97	1	<150	St	10	-	10	.	1002.2	+1	E	1	c/r	60	92	7	800	Nb	10	-	10	1			
Leuchars ...	1000.0	-1	E	1	odg.	60	97	2	<150	St	10	-	10	1	1002.4	+4	ESE	1	c/r	63	92	7	800	St	8	A-St	10	.			
Bakdalemair ...	1000.7	+1	SSW	2	Orr	58	97	6	800	St	10	-	10	2	1002.0	+2	SW	3	b/r	62	85	7	2500	St	5	-	5	.			
Tynemouth ...	1001.3	+1	S	3	b/r	67	75	6	800	St	4	A-Cu	6	.	1002.5	+1	SSE	3	bc	61	85	7	800	St	3	Cu	4	2			
Blackad Point ...	995.6	0	-	0	bc	67	75	9	*	Cu	6	-	6	.	995.6	0	-	0	C	67	75	6	.	CNb	8	-	8	0			
Doughadee ...	999.9	0	S'W	3	C-	60	97	7	1500	St	4	A-St	8	.	1000.5	+1	S	3	bc-	61	92	7	4000	Cu	2	A-Cu	4	2			
Birr Castle ...	995.9	0	SE	2	bc-	65	75	8	4000	CNb	6	-	6	.	995.7	0	SE	2	bc-	64	75	7	4000	CNb	7	-	7	.			
Holyhead ...	1001.0	+1	S	4	b-	67	75	8	4000	Cu	1	C-St	2	1	1000.8	0	SSE	4	C+	66	75	8	4000	Cu	8	C-St	9	1			
Liverpool (Bidston) ...	1001.0	0	S'E	1	C+	68	75	9	800	CNb	8	-	8	.	1002.0	+2	SSE	4	bc-	67	65	8	2500	CNb	3	Cu	6	.			
Glebe (Sealand) ...	1000.8	0	S	4	bc-	71	65	8	4000	Cu	5	-	5	1	1001.9	+1	SSE	3	b/r	65	75	8	4000	CuNb	2	A-Cu	4	.			
Harrogate ...	1002.7	+1	SSE	3	C-	65	85	6	4000	Nb	8	A-Cu	9	.	1003.3	+1	S	3	bc+	67	65	8	5700	StCu	7	-	7	.			
Spurn Head ...	1004.0	+1	SSE	5	C	65	85	7	2500	Nb	9	-	9	.	1004.4	0	SSE	4	bc+	67	75	7	4000	StCu	4	Cu	7	2			
Birmingham (Edgbaston) ...	1003.2	+1	S	4	bc	70	55	8	2500	Cu	6	-	6	1	1003.9	+1	SSE	4	C+	67	65	8	2500	StCu	8	-	8	.			
Cranwell ...	1002.7	0	S'W	4	bc	70	75	8	1500	Cu	7	-	7	2	1004.6	+1	S'W	4	bc	70	65	8	2500	Cu	2	A-Cu	3	1			
Gorleston ...	1006.6	+2	S'W	5	C	66	85	6	4000	Cu	9	-	9	.	1007.7	+1	SSE	4	bc	69	75	6	5700	Cu	2	A-Cu	5	.			
Valentia (Cahiriveen) ...	992.5	-1	ESE	3	c/r	63	75	8	2500	Cu	9	-	9	1	992.2	-1	SE'S	4	bc	62	85	8	2500	StCu	7	-	7	0			
Rockes Point ...	995.8	0	SW	3	C	64	85	8	1500	Cu	5	-	8	.	995.0	-1	SW	3	C	63	92	8	1500	Cu	5	Cu	7	4			
Pembroke (St. Ann's H.) ...	998.9	-1	SE	5	bc+	65	85	7	4000	Cu	3	A-Cu	7	.	998.1	-1	SSE	5	bc	63	85	8	2500	Cu	4	A-Cu	7	.			
Rose-on-Wye ...	1002.7	+1	S'W	4	bc	70	55	8	4000	Cu	4	Cu	5	0	1003.1	0	S	3	c/PR	63	85	8	4000	CuNb	9	-	9	.			
Leafield ...	1004.0	+2	S'E	5	C	69	65	9	4000	Cu	4	A-Cu	5	0	1004.8	0	SE'S	3	bc	64	85	9	2500	Cu	7	-	7	.			
Worcester (Worthy Dn) ...	1005.3	+2	S	4	C	68	75	7	1500	St	8	-	8	1	1004.9	0	SE	4	bc	66	85	8	4000	Cu	6	-	6	.			
S. Farnborough ...	1005.5	+2	S'W	4	bc	69	65	8	2500	Cu	5	-	6	1	1005.4	0	SSE	3	b/PR	67	85	8	1500	CuNb	3	Cu	4	.			
London (Kew Obs.) ...	1005.9	+2	SSW	4	bc	70	65	8	2500	Cu	5	-	7	1	1005.8	-1	S	3	bc-	72	65	8	2500	Cu	2	Cu	3	.			
Grosvenor ...	1006.2	+2	SSW	3	bc	68	65	8	2500	StCu	5	-	6	1	1006.2	0	S	2	bc-	69	75	8	4000	Cu	2	Cu	3	.			
Shoeburyness ...	1006.9	0	S'W	4	bc	70	75	8	4000	Cu	7	-	7	.	1007.1	0	S'E	4	bc	70	85	7	4000	Cu	2	Cu	5	.			
Clacton-on-Sea ...	1007.0	0	S	4	C	71	65	8	4000	CuNb	1	-	1	.	1007.5	+1	S	4	bc	69	75	7	4000	CuNb	3	Cu	6	3			
Felixstowe ...	1007.3	+1	S	4	b-	71	65	8	4000	CuNb	1	-	1	0	1007.8	0	S'E	3	bc	69	85	8	5700	Cu	1	Cu	3	4			
Lymington ...	1007.7	+1	SSE	4	C	68	85	8	800	St	6	A-Cu	8	0	1007.6	0	SSE	3	bc	67	75	8	4000	StCu	4	Cu	6	.			
Scilly (St. Mary's) ...	998.6	-1	SSE	5	c/r	61	97	7	4000	CuNb	8	-	8	.	998.4	0	SSE	5	bc	62	85	7	4000	Cu	5	A-Cu	7	5			
Plymouth (Pendennis) ...	999.5	0	S'E	6	bc	64	85	8	4000	CuNb	4	A-Cu	5	.	1000.0	+1	S	5	bc+	62	92	8	4000	CuNb	7	-	7	4			
Plymouth (Cattewater) ...	1001.0	-1	SSE	5	C	65	85	8	1500	Cu	8	-	8	1	1001.5	+1	S	5	bc-	62	92	8	800	CuNb	2	Cu	2	4			
Portland Bill ...	1003.3	+1	SSE	4	C	64	85	8	2500	StCu	7	-	9	1	1003.2	0	SE	4	bc-	63	85	8	2500	CuNb	3	A-Cu	7	5			
Southampton (Calshot) ...	1005.6	+1	SE	4	bc	71	65	8	4000	Cu	6	Cu	7	0	1004.8	-3	ESE	4	bc	67	85	8	4000	StCu	7	-	7	0			
Dunfermlie ...	1007.8	+1	SSW	3	bc-	67	85	8	1500	Cu	4	-	7	.	1007.3	-1	S	3	bc	67	85	8	1500	St	2	A-Cu	5	4			
Guernsey ...	1004.0	+1	SSE	5	c/r	65	75	8	2500	CuNb	3	A-Cu	8	.	1004.2	0	SSW	4	bc-	64	85	8	2500	StCu	5	A-St	7	4			

[illegible]

<sup>are</sup> = rain has fallen, but amount less than 0.1 mm.

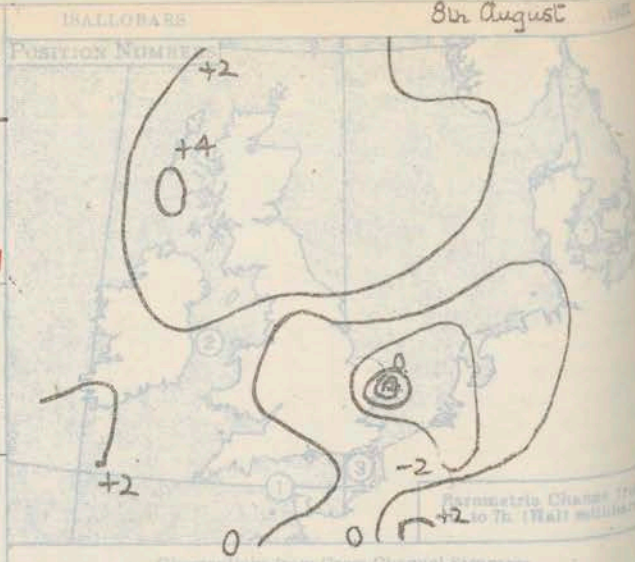
\* Information for these columns not usually received.

‡ The barometric change is expressed in half millibars.



## SUMMARIES FOR THE PAST 24 HOURS.

STATIONS.	WEATHER.				TEMPERATURE.			RAINFALL.				SUN. 7h. Hours.
	7h.-13h.	13h.-18h.	18h. to 7h.	7h.-13h.	MAX. Day.	MIN. Night.	MIN. on GRASS	Day.	7h.-18h.	Night.	18h.-7h.	
	7h.	13h.	18h.	7h.	7h.-18h.	18h.-7h.	GRASS	mm.	began.	mm.	began.	
Lerwick	cor	oif	cofe	cm	65	57	.	1	12.30	Trace	<21.00	4.0
Stornoway	c	p	c	c	65	48	.	1	*	3	*	1.3
Wick	offe	offe	offe	offe	57	55	.	11	14.30	0.2	-	.
Tiree	co	reo	cobe	bc	67	55	53	10	8.00	-	-	0.0
Nairn	crr	cpr	cprbc	bc	65	54	.	8	9.00	1	<21.00	0.0
Aberdeen	offe	offe	offe	offe	59	55	51	6	8.00	-	-	0.0
Malin Head	offe	offe	offe	offe	66	57	.	12	8.00	-	-	0.7
Renfrew	offe	offe	offe	offe	66	54	46	7	8.00	-	-	1.1
Edinburgh (Inchkeith)	offe	offe	offe	offe	61	52	53	9	8.00	1	<21.00	0.0
Leuchars	offe	offe	offe	offe	63	52	43	8	8.00	0.6	<21.00	0.0
Baldernair	offe	offe	offe	offe	63	53	51	12	8.00	-	-	2.4
Tynemouth	offe	offe	offe	offe	69	58	52	2.2	8.00	-	-	.
Blackhead Point	c	Ref	Pc	pcy	70	58	.	3	*	4	*	.
Donaghadee	omre	cbe	cpr	prbc	65	56	.	2	8.00	1	<21.00	.
Birr Castle	cbe	bc	bc	bcpr	71	57	50	-	-	Trace	-	8.7
Holyhead	locbe	bbe	bbe	bbe	69	59	55	0.1	8.00	1	<21.00	7.2
Liverpool (Bidston)	p.pv	cbebc	bccm	bccm	73	60	56	Trace	9.00	-	-	4.3
Chester (Sealand)	ilobe	bq.pv	bcc	cm	74	57	53	0.4	8.00	-	-	5.1
Harrogate	ompoc	cbbc	bc	bccmm	70	57	52	0.2	11.00	-	-	3.8
Spurn Head	cpr	b-bc	bbe	o	69	61	.	Trace	9.00	-	-	6.6
Birmingham (Edgbaston)	cbe	bc	cprbc	bco	71	58	53	-	-	Trace	<21.00	5.0
Cranwell	cp.c	cbe	b-bc	cir	73	56	53	Trace	9.00	1	6.30	7.2
Gorleston	cq	cqbcq	bqbc	bccpr	70	63	60	-	-	Trace	6.30	7.5
Valentia (Cahiriveel)	bcpr	orpc	opco	opc	66	58	55	0.2	11.00	2	-	2.7
Roches Point	cPc	cPc	cP	cpc	65	59	.	12	11.00	3	22.00	.
Pembroke (St. Ann's H.)	bcp	bcp	bbe	bc	67	59	.	1	14.30	0.5	24.00	7.1
Rose-on-Wye	debe	bcpbc	bcpbc	roc	71	57	55	5	8.00	1	<21.00	6.1
Leafield	cbe	bcpv	bcp	bcc	70	57	54	1	16.30	0.5	<21.00	6.4
Winchester (Worley Dn)	oc	ebcp	bc	bcco	70	59	52	0.1	16.30	Trace	6.30	10.2
S. Farnborough	ocgbc	bcp	bcb	cpr	72	60	57	1	8.00	0.5	4.30	9.0
London (Kew Obsy.)	cirbc	bc	bcl	cpr	73	63	56	Trace	8.00	6	3.30	7.7
Croydon	comgbc	cbe	bccm	crrm	72	61	59	0.3	8.00	1	2.30	8.2
Shoeburyness	c	bc	bc	crrm	74	62	44	-	-	2	-	6.3
Clacton-on-Sea	czb	bc	bccg	ogp	70	63	63	-	-	2	3.30	7.5
Felixstowe	p.c	bc	bcc	crrr	72	62	62	Trace	8.00	10	4.30	7.0
Lympne	c	cbe	bccr	crrm	69	60	57	Trace	9.00	8	1.30	7.0
Soilly (St. Mary's)	bcp	cpbc	bcp	bbe	68	57	.	1	8.00	0.1	<21.00	8.0
Falmouth (Pendennis)	bcpq	bcp	bcpq	bcpq	65	60	.	Trace	9.00	Trace	24.00	6.3
Plymouth (Cattewater)	cprbc	cprbc	bqbc	cd	67	59	57	0.3	8.00	Trace	4.30	5.4
Portland Bill	cbe	cpbc	c	c3	65	60	.	0.5	15.30	-	-	.
Southampton (Calshot)	c	bccbc	bcbcc	crrm	72	62	56	-	-	Trace	6.30	8.7
Dungeness	c	bcb	bcl	crrr	68	61	.	-	-	9	24.00	.
Guernsey	bccr	cdb	bc	bccr	68	58	.	0.2	8.00	0.1	<21.00	9.5



Observations from your Clinical Seminars							
Position	Date and Time	Steamship	Wind		Weather	Temp.	
			Dir.	Force		Air	Sea
3	8.1h.	Dieppe	SE	3	otl	65	62

## GENERAL INFERENCE.

The depression southwest of Ireland has become less deep while a secondary depression has moved from Southern France to Southeast England. An area of rain and local thunderstorms will probably pass northwards across Eastern and Central England and reach Scotland this evening but in the extreme west of England and in Ireland the weather is expected to be fine apart from a few local showers.

## Districts.

Forecasts for the 24 hours commencing 15h G.M.T. Monday, 8th August, 1927.

## Further Outlook.

1. S.E. England	Moderate southerly winds; mainly fine but occasional local showers, possibly accompanied by thunder; morning mist or fog in most places; warm.
2. E. England	
3. E. Midlands	
4. W. Midlands	
5. S.W. England	
6. South Wales	Moderate southeasterly winds; cloudy or dull at first, with occasional rain in most places and local thunder; fine tomorrow apart from a few local showers of a thundery type; morning mist or fog in most places; warm.
7. North Wales	
8. N.W. England	
9. N. Midlands	
10. N.E. England	
11. S.E. Scotland	Moderate southeasterly winds; mainly fair at first, occasional rain and local thunderstorms later, mist or fog at times; warm.
12. S.W. Scotland	
13. W. Scotland	
14. N.W. Scotland	
15. Mid-Scotland	
16. N.E. Scotland	Wind mainly between S.E. and E., moderate; occasional showers, possibly accompanied by thunder, considerable fine periods; visibility moderate to good; moderate temperature to warm.
17. Orkneys and Shetlands	
18. N.W. Ireland	
19. N.E. Ireland	
20. S.E. Ireland	
21. S.W. Ireland	

Occasional rain, local thunder, considerable fine periods; warm.



LOW

HIGH  
Barometer

①54 Fine  
①52 Fine  
①46 Fair  
②50 Fair  
Steady.

Barometer

①08 Fair  
steady or 1020

Rising  
HIGH  
slowly.

"SCANDINAVIAN SHIP"

①55 Sea  
①57 Sea  
①58 East.

①58 Fair  
Rising

②53 Fog  
⑤60 Fair

②53 Mist  
slowly.

Barometer

⑤59 Fair

Barometric  
changes

LOW

"SAMARIA"  
②159 Sea.  
②160 Rain.  
③5 "CARMANIA"  
③59 Sea.  
③60 Cloudy.  
②160 "LAPLAND"  
②160 Sea.  
③59 Drizzle.

①61 Fair

⑤62 Fine

⑤61 Cloudy

①61 Fair  
slight.

①63 Rain  
LOW

Falling

⑤63 Showers

①61 Showers.

Bar.

①63 Cloudy

②66 Cloudy

③63 Fair

Rising.

②64 Showers.

③63 Fair

HIGH

All times are G.M.T. Add one hour to get summer time.



## AIR MINISTRY.

## DAILY WEATHER REPORT OF THE METEOROLOGICAL OFFICE, LONDON:

Page 4.

BRITISH SECTION. Monday 31st August 1927.

No. 220.

Page 2.

STATIONS.	Height above M.S.L. in feet.	Observations at 1h. G.M.T. <i>1h.</i>												Observations at 7h. G.M.T. <i>7h.</i>												Sea.				
		Barom. at M.S.L.	Change in 3 Hours.	Wind.		Weather.	Temp. °F.	Humidity. %.	Visibility. 0-9.	Cloud.			Barom. at M.S.L.	Change in 3 Hours.	Wind.		Weather.	Temp. °F.	Humidity. %.	Visibility. 0-9.	Cloud.									
				Direc.	Force.					Height.	Form.	Amt.			Direc.	Force.					Height.	Form.	Amt.							
																								0-12	0-10		0-10	0-12	0-10	0-10
Lerwick	54	1007.1	+2	SE	4	c	59	97	7	4000	Cu	4	AST	8	1008.4	+2	SE	2	c	58	97	5	800	St	5	AST	10	0		
Stornoway	90	1001.9	+3	S	4	bc	58	97	8	1000	St	6	-	6	1003.2	+3	-	0	bc	59	85	7	-	-	0	ACu	6	0		
Wick	81	1004.4	+2	S	3	bc	58	97	7	1500	St	6	-	6	1006.2	+2	ESE	1	FFO	55	97	1	220	St	10	-	10	1		
Tirree	22	1005.2	+4	SSE	5	c	59	92	8	2500	St	2	-	2	1007.2	+4	SSE	5	c	59	92	8	2500	St	2	ACu	8	4		
Nairn	32	1005.0	+2	S	2	bc	60	85	8	4000	Cu	4	-	4	1005.0	-	0	0	bc	60	85	8	4000	Cu	4	-	4	1		
Aberdeen	46	1007.1	+2	S	2	bc	60	97	6	800	St	1	-	1	1007.1	+2	S	2	bc	60	97	6	800	St	1	AST	7	1		
Malin Head	51	999.6	+1	SE	1	bc	59	92	8	5700	StCu	4	-	4	1001.1	+2	SSE	3	bc	63	85	8	4000	Cu	5	ACu	6	0		
Renfrew	36	1004.3	+1	ENE	1	c+	58	97	8	800	St	3	-	3	1004.8	+2	NE	1	mmc	59	97	4	2500	StCu	7	AST	9	0		
Edinburgh (Inchkeith)	190	1004.3	+1	ENE	1	c+	58	97	8	800	St	3	-	3	1006.3	+3	E	2	c	60	85	7	-	-	0	AST	3	0		
Leuchars	40	1006.0	+2	SSE	2	c	60	92	7	5700	StCu	3	-	3	1006.0	+2	-	0	c	60	92	7	5700	StCu	3	ACu	9	0		
Eskdalemuir	794	1005.4	+2	SSE	2	bc	60	85	7	1500	StCu	3	-	3	1005.4	+2	SSE	2	bc	60	85	7	1500	StCu	3	ACu	5	2		
Tynemouth	87	1004.9	+1	S	2	bc	60	85	7	800	St	3	-	3	1005.8	+2	S	2	bc+	59	92	7	1500	CuNb	5	ACu	6	2		
Blackod Point	18	996.5	+1	NE	3	c	61	75	7	-	CuNb	8	-	8	997.9	+1	SSE	3	bc	60	85	8	-	StCu	7	-	7	3		
Donaghadee	40	1003.5	+2	SSE	3	bc	61	85	8	4000	Cu	4	-	4	1003.5	+2	SSE	3	bc	61	85	8	4000	Cu	4	ACu	6	2		
Birr Castle	173	1002.2	+1	SSE	3	bc	60	92	7	1500	St	1	-	1	1003.8	+1	SE	2	b-	62	85	8	4000	Cu	1	Cu	1	1		
Holyhead	26	1002.2	+1	SSE	3	bc	60	92	7	1500	St	1	-	1	1003.8	+1	SE	2	b-	62	85	8	4000	Cu	1	Cu	1	1		
Liverpool (Bidston)	189	1003.8	+1	SE	2	c	62	85	6	1500	St	2	-	2	1003.8	+1	SE	2	c	62	85	6	1500	St	2	AST	9	0		
Chaster (Sealand)	16	1003.8	+1	SE	2	c	62	85	6	1500	St	2	-	2	1003.8	+1	SE	2	c	62	85	6	1500	St	2	AST	9	0		
Harrogate	478	1006.1	+1	S	1	mmc	60	97	4	2500	Nb	8	-	8	1006.1	+1	S	1	mmc	60	97	4	2500	Nb	8	AST	10	3		
Spurn Head	29	1006.5	+1	SSE	4	bc	61	97	7	4000	Nb	3	-	3	1006.7	+1	ESE	4	c+	62	92	6	-	-	0	AST	10	3		
Birmingham (Edgbaston)	586	1007.0	+1	SSE	3	bc	64	92	7	-	-	0	ACu	2	1007.0	+1	SSE	3	bc	64	92	7	-	-	0	AST	10	3		
Cranwell	238	1007.8	-1	SSE	3	bc	64	92	7	-	-	0	AST	4	1007.8	-1	SSE	3	bc	64	92	7	-	-	0	AST	10	3		
Gorleston	14	1007.8	-1	SSE	3	bc	64	92	7	-	-	0	AST	4	1007.8	-1	SSE	3	bc	64	92	7	-	-	0	AST	10	3		
Valentia (Cahirveen)	30	994.6	+1	SE	2	or	58	92	8	-	Nb	10	-	10	995.6	+2	E	4	c	60	85	8	2500	StCu	8	-	8	0		
Roches Point	32	1001.1	+2	SSE	4	bc	60	92	8	1500	CuNb	5	-	5	1001.6	+1	SSE	4	c	61	92	8	1500	Cu	6	ACu	8	4		
Pembroke (St. Ann's H.)	150	1001.1	+2	SSE	4	bc	60	92	8	1500	CuNb	5	-	5	1001.6	+1	SSE	4	c+	60	92	8	2500	Cu	4	ACu	8	4		
Ross-on-Wye	285	1004.1	-1	ESE	2	c	60	92	7	2500	Nb	8	-	8	1004.1	-1	ESE	2	c	60	92	7	2500	Nb	8	AST	10	0		
Leafield	812	1004.5	-1	-	0	c	59	97	7	4000	StCu	6	-	6	1004.5	-1	-	0	c	59	97	7	4000	StCu	6	AST	9	0		
Winchester (Worthy Dn.)	272	1004.6	-1	-	0	or	59	97	6	2500	St	10	-	10	1004.6	-1	-	0	or	59	97	6	2500	St	10	-	10	0		
S. Farnborough	250	1004.8	-1	SE	1	crr	61	97	5	1500	Nb	8	-	8	1004.8	-1	SE	1	crr	61	97	5	1500	Nb	8	AST	10	0		
London (Kew Obs.)	18	1005.0	-1	SE	3	crr	63	97	5	2500	Nb	7	-	7	1005.0	-1	SE	3	crr	63	97	5	2500	Nb	7	AST	10	0		
Croydon	244	1005.7	-2	SSE	2	orr	62	97	6	800	St	10	-	10	1005.7	-2	SSE	2	orr	62	97	6	800	St	10	-	10	0		
Shoeburyness	11	1005.7	-2	SSE	2	orr	62	97	6	800	St	10	-	10	1005.7	-2	SSE	2	orr	62	97	6	800	St	10	-	10	0		
Clacton-on-Sea	54	1006.1	+2	SE	4	orr	64	92	7	4000	Nb	10	-	10	1006.1	+2	SE	4	orr	64	92	7	4000	Nb	10	-	10	1		
Felixstowe	15	1006.6	+2	SE	3	orr	63	97	4	800	St	10	-	10	1006.6	+2	SE	3	orr	63	97	4	800	St	10	-	10	1		
Lympne	360	1004.8	-1	ESE	2	orr	60	97	4	1500	Nb	10	-	10	1004.8	-1	ESE	2	orr	60	97	4	1500	Nb	10	-	10	1		
Soilly (St. Mary's)	163	999.7	+1	SSE	5	b	59	92	8	4000	CuNb	2	-	2	999.6	+1	SE	5	bc	61	85	7	4000	Cu	4	-	4	6		
Falmouth (Pendennis)	200	1001.6	+1	SSW	5	bc	60	92	7	4000	CuNb	3	-	3	1001.0	+1	SSE	5	bc	60	92	8	4000	CuNb	4	-	4	4		
Plymouth (Cattewater)	82	1002.4	+1	SSE	4	b-	61	85	7	1500	CuNb	2	-	2	1002.4	+1	SSE	4	b-	61	85	7	1500	CuNb	2	-	2	2		
Portland Bill	32	1003.8	+1	SSE	3	c	62	85	8	2500	StCu	10	-	10	1003.8	+1	SSE	3	c	62	85	8	2500	StCu	10	-	10	0		
Southampton (Calshot)	10	1004.8	-2	S	2	c	63	92	8	2500	StCu	9	-	9	1004.8	-2	S	2	c	63	92	8	2500	StCu	9	-	9	0		
Dungeness	20	1006.2	-2	SW	4	bc+	64	85	8	2500	CuNb	3	-	3	1006.2	-2	SW	4	bc+	64	85	8	2500	CuNb	3	AST	10	3		
Guernsey (St. Peter Pt)	285	1004.0	-1	SSW	2	c+	62	92	6	2500	StCu	10	-	10	1004.0	-1	SSW	2	c+	62	92	6	2500	StCu	10	-	10	4		

## WEATHER, TEMPERATURE, RAINFALL AND SUNSHINE AT HEALTH RESORTS FOR 31st August.

STATIONS.	WEATHER.		TEMPERATURE.		RAINFALL†		SUNSHINE.		(1)	(2)	(3)	(4)	(5)	(6)	(7)	(8)	(9)	
	Fore-noon.	After-noon.	Min. 8h. to 9h.	Max. 9h. to 17h.	Night 17h. to 8h.	Day 8h. to 17h.	Sunrise to 17h.	Sunset to 17h.	(1)	(2)	(3)	(4)	(5)	(6)	(7)	(8)	(9)	
	(1)	(2)	(3)	(4)	(5)	(6)	(7)	(8)	(9)	(1)	(2)	(3)	(4)	(5)	(6)	(7)	(8)	(9)
Berwick-on-Tweed	o	Hrc	56	65	6	6	0.7	0.0	Inracombe ...	bcp	beb	60	67	1	2	4.3	8.2	1.3
Douglas (I.o. M.) ...	o	db	57	64	27	3	3.8	5.6	Bude ...	bep	prc	56	68	0.5	1	5.4	6.8	1.3
Llandudno ...	ccb	rbrc	61	71	5	3	3.4	8.9	Penzance ...	cir	cbpr	58	65	9	2	4.5	1.3	3.3
Colwyn Bay ...	brc	bpc	61	71	7	0.3	3.7	9.4	Paignton ...	ocbz	opg	59	66	4	1	5.4	3.3	3.3
Rhyl ...	bc	bepbc	62	71	2	0.2	5.0	10.0	Torquay ...	orpbc	beclap	60	66	3	0.1	5.5	5.3	3.3
Wallsley ...	irap	bcb	63	75	2	Trace	2.8	8.3	Jersey ...	b	cbe	61	72	2	-	10.5	2.2	5.3
Southport ...	orc	coc	61	71	2	0.4	2.7	10.3	Weymouth ...	bbe	cpc	60	67	6	1	5.2	2.2	5.3
Blackpool ...	or	c	61	70	5	1	2.3	9.2	Bournemouth ...	bc	bcc	59	69	5	-	7.0	0.1	5.3
Ilkley ...	er	cpc	56	74	5	3	3.3	3.4	Portsmouth (S'chesa)	b	bbe	59	70	3	-	8.3	0.5	5.3
Cleethorpe ...	oc	bb	61	74	17	-	5.3	2.8	Bognor ...	rbcb	bbe	60	68	4	-	7.7	0.0	5.3
Skegness ...	ofc	cobc	62	71	1	-	4.7	5.8	Littlehampton ...	bc	bc	60	69	4	-	8.0	0.0	5.3
Aberystwyth ...	pbc	pcc	60	70	5	Trace	3.5	8.4	Worthing ...	cbe	bc	59	69	5	-	6.8	0.0	5.3
Bath ...	bbc	bcp	60	70	3	Trace	6.1	1.8	Brighton ...	cbe	beb	59	69	2	-	5.6	0.0	5.3
Cheltenham ...	bcb	bcb	59	73	0.3	-	6.5	4.6	Eastbourne ...	foeb	bcc	59	69	3	Trace	5.2	0.4	5.3
Leamington Spa ...	ed	b	59	72	1	0.1	6.0	5.9	Hastings ...	ocbcb	bcbcb	58	69	4	-	5.8	0.0	5.3
Lowestoft ...	b	b	63	69	-	-	6.3	10.0	Folkestone ...	roc	bc	60	72	0.2	-	4.5	1.6	5.3
Felixstowe ...	cpbc	beb	63	71	0.3	-	4.5	3.9	Dover ...	cbe	bcb	61	70	Trace	0.3	4.6	1.6	5.3
Harwich & Dovercourt	cbbc	cbe	62	72	Trace	-	5.4	4.2	Tanbridge Wells ...	cdabc	b'c	59	70	1	0.3	5.5	0.3	5.3
Southend ...	abc	bc	61	74	1	-	6.2	4.3	Ramsgate ...	bc	bcp	62	70	-	-	4.7	2.2	5.3
									Margate ...	bc	bcp	62	72	-	Trace	5.9	3.2	5.3
									Deal ...	obede	bcp	61	75	Trace	Trace	5.6	2.4	5.3



DAILY WEATHER REPORT OF THE METEOROLOGICAL OFFICE, LONDON:

BRITISH SECTION

No. B.24,001

Tuesday 9<sup>th</sup> August 1927.

Page 1.

BRITISH SECTION.

No. 444.

AUGUST 1927.

Page 1.

Observations at 13h. G.M.T. 8th	STATIONS.	Barom. at M.S.L.	Change in 3 Hours.	Wind.	Weather.	Temp.	Humidity.	Visibility.	Cloud.	Barom. at M.S.L.	Change in 3 Hours.	Wind.	Weather.	Temp.	Humidity.	Visibility.	Cloud.	Barom. at M.S.L.	Change in 3 Hours.	State of ground.																																																																																																																																																																																																																																																																																																																																																																																																																																																																																																																																																																											
(For heights see p. 4).	mb.	0-12	°F.	%	0-9	Feet	Form	Amt.	0-10	0-10	mb.	0-12	°F.	%	0-9	Feet	Form	Amt.	0-10	0-10	0-9																																																																																																																																																																																																																																																																																																																																																																																																																																																																																																																																																																										
Low.	Upper	Total	State of ground.	Low.	Upper	Total	State of ground.	Low.	Upper	Total	State of ground.	Low.	Upper	Total	State of ground.	Low.	Upper	Total	State of ground.	Low.	Upper	Total	State of ground.																																																																																																																																																																																																																																																																																																																																																																																																																																																																																																																																																																								
Height	Form	Amt.	State of ground.	Height	Form	Amt.	State of ground.	Height	Form	Amt.	State of ground.	Height	Form	Amt.	State of ground.	Height	Form	Amt.	State of ground.	Height	Form	Amt.	State of ground.																																																																																																																																																																																																																																																																																																																																																																																																																																																																																																																																																																								
0-10	0-10	0-10	0-10	0-10	0-10	0-10	0-10	0-10	0-10	0-10	0-10	0-10	0-10	0-10	0-10	0-10	0-10	0-10	0-10	0-10	0-10	0-10	0-10	0-10																																																																																																																																																																																																																																																																																																																																																																																																																																																																																																																																																																							
Lerwick	1010.2	0	S	2	0	59	97	4	800	St	5	1010.6	0	1	59	97	4	450	St	10	1010.6	0	1	59	97	4	450	St	10	1010.6	0	1	59	97	4	450	St	10	1010.6	0	1	59	97	4	450	St	10	1010.6	0	1	59	97	4	450	St	10	1010.6	0	1	59	97	4	450	St	10	1010.6	0	1	59	97	4	450	St	10	1010.6	0	1	59	97	4	450	St	10	1010.6	0	1	59	97	4	450	St	10	1010.6	0	1	59	97	4	450	St	10	1010.6	0	1	59	97	4	450	St	10	1010.6	0	1	59	97	4	450	St	10	1010.6	0	1	59	97	4	450	St	10	1010.6	0	1	59	97	4	450	St	10	1010.6	0	1	59	97	4	450	St	10	1010.6	0	1	59	97	4	450	St	10	1010.6	0	1	59	97	4	450	St	10	1010.6	0	1	59	97	4	450	St	10	1010.6	0	1	59	97	4	450	St	10	1010.6	0	1	59	97	4	450	St	10	1010.6	0	1	59	97	4	450	St	10	1010.6	0	1	59	97	4	450	St	10	1010.6	0	1	59	97	4	450	St	10	1010.6	0	1	59	97	4	450	St	10	1010.6	0	1	59	97	4	450	St	10	1010.6	0	1	59	97	4	450	St	10	1010.6	0	1	59	97	4	450	St	10	1010.6	0	1	59	97	4	450	St	10	1010.6	0	1	59	97	4	450	St	10	1010.6	0	1	59	97	4	450	St	10	1010.6	0	1	59	97	4	450	St	10	1010.6	0	1	59	97	4	450	St	10	1010.6	0	1	59	97	4	450	St	10	1010.6	0	1	59	97	4	450	St	10	1010.6	0	1	59	97	4	450	St	10	1010.6	0	1	59	97	4	450	St	10	1010.6	0	1	59	97	4	450	St	10	1010.6	0	1	59	97	4	450	St	10	1010.6	0	1	59	97	4	450	St	10	1010.6	0	1	59	97	4	450	St	10	1010.6	0	1	59	97	4	450	St	10	1010.6	0	1	59	97	4	450	St	10	1010.6	0	1	59	97	4	450	St	10	1010.6	0	1	59	97	4	450	St	10	1010.6	0	1	59	97	4	450	St	10	1010.6	0	1	59	97	4	450	St	10	1010.6	0	1	59	97	4	450	St	10	1010.6	0	1	59	97	4	450	St	10	1010.6	0	1	59	97	4	450	St	10	1010.6	0	1	59	97	4	450	St	10	1010.6	0	1	59	97	4	450	St	10	1010.6	0	1	59	97	4	450	St	10	1010.6	0	1	59	97	4	450	St	10	1010.6	0	1	59	97	4	450	St	10	1010.6	0	1	59	97	4	450	St	10	1010.6	0	1	59	97	4	450	St	10	1010.6	0	1	59	97	4	450	St	10	1010.6	0	1	59	97	4	450	St	10	1010.6	0	1	59	97	4	450	St	10	1010.6	0	1	59	97	4	450	St	10	1010.6	0	1	59	97	4	450	St	10	1010.6	0	1	59	97	4	450	St	10	1010.6	0	1	59	97	4

Trace = rain has fallen, but amount less than 0.1 mm.

\* Information for these columns not usually received.

† The barometric change is expressed in half millibars.



## SUMMARIES FOR THE PAST 24 HOURS.

GALLONHARS

9th. August

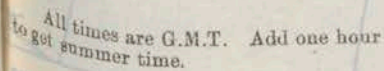
STATIONS.	WEATHER.				TEMPERATURE.			RAINFALL†				SUN. 8 <sup>h</sup> Hours
	7h-13h.	13h-18h.	18h-24h.	24h.	MAX. Day.	MIN. Night.	MIN. on GRASS	Day.	7h-18h.	Night.	18h-7h.	
	8 <sup>h</sup>	8 <sup>h</sup>	to 1h.	9 <sup>h</sup>	7h-18h.	18h-7h.		mm.	began.	mm.	began.	
Lerwick	ow	ofe	ofrc	corc	61	56	.	-	-	6	22.00	0.0
Stornoway	c	c	r-d	r-d	71	56	.	-	-	5	*	6.1
Wick	Ffec	Ffec	coffr	roffr	61	54	.	0.1	*	14	24.00	.
Tiree	bc	cojp	r R	rojp	67	56	55.6	-	-	7	21.00	8.2
Nairn	bc	bec	CRRO	dc	63	57	.	-	-	12	21.00	3.4
Aberdeen	becm	comPRom	icFFrr	RRrrro	63	57	57	3	13.30	18	21.00	0.6
Malin Head	bc	bec	cbebw	bbcw	70	51	.	-	-	-	-	8.8
Renfrew	amzcr	corR	orm	orrcho	70	56	53	13	12.30	11	21.00	1.2
Edinburgh(Inchkeith)	c	FiRo	ffrid	ifRbc	61	56	56	22	11.00	18	21.00	0.2
Leuchars	cir	cirorm	R.R.	R.R.	63	57	56	5	11.00	17	21.00	0.1
Blackdunmuir	becorm	oRorm	ORrm	omof	66	52	52	16	11.00	4	21.00	1.0
Tynemouth	cir	ORR	orrff	oifbc	61	55	51	24	18.00	10	21.00	.
Blackod Point	bcbe	bcbe	bc b	b	70	53	.	1	*	-	-	.
Donaghadee	bc	bc	oif	if pr.	67	54	.	-	-	0.3	5.30	.
Birr Castle	bcpr	cp r	c	off	71	53	42	0.4	11.00	-	-	8.1
Holyhead	bec	mcprc	bcw	bc e	69	57	54	Trace	15.30	Trace	6.30	9.5
Liverpool (Bidston)	com	oR	tlob		65	55	53	9	11.00	0.6	21.00	1.3
Chester (Sealand)	cRrm	oR	bcbm	becm	68	52	47	2	9.00	Trace	6.30	1.1
Harrogate	amzcr	comrrc	c	comm	62	53	49	58	18.00	-	-	0.1
Spurn Head	ORR	RRC	cob	c	63	57	.	44	9.00	-	-	0.1
Birmingham (Edgbaston)	ORR	CRbc	b	bc	70	56	50	4	18.00	Trace	6.30	4.8
Cranwell	errorr	drcc	cbob	bcfm	67	52	49	13	18.00	-	-	2.7
Gorleston	comr	amc	cbw	bwbc	69	58	54	4	11.00	Trace	-	0.4
Valentia (Cahirciveen)	coupc	bc	bc b	bbcw	70	58	50	Trace	18.00	-	-	5.9
Roches Point	c	cir	cir	cpbc	66	56	.	2	14.30	9	21.00	.
Pembroke (St. Ann's H.)	cbc	cb	bcop	CPq	68	59	.	Trace	15.30	8	3.30	7.9
Ross-on-Wye	CPbc	bc	bcc	ir	71	53	56	2	11.00	1	2.30	6.2
Leafeld	cr	bc	bbe	orrc	64	55	49	16.2	9.00	16	24.00	5.5
Winchester (Worthy Dn)	omcbe	bc	bcc	coprr	70	59	56	0.5	18.00	0.6	3.30	7.4
S. Farnborough	omcbe	cbbe	bcc	corred	70	58	55	6	18.00	3	2.30	6.2
London (Kew Obs.)	omcbe	cbbe	bcc	ER be	72	60	54	6	18.00	3	6.30	5.7
Croydon	omcbe	cbbe	bcc	corred	71	57	55	6	18.00	2	3.30	6.7
Shoeburyness	omcbe	cbbe	bcc	corred	72	58	56	4	18.00	Trace	-	4.6
Clacton-on-Sea	omcbe	cbbe	bcc	corred	69	62	60	19	18.00	-	-	3.9
Felixstowe	omcbe	cbbe	bcc	corred	69	62	59	16	18.00	Trace	6.30	3.3
Lympne	omcbe	cbbe	bcc	corred	67	57	53	6	18.00	0.2	5.30	5.8
Scilly (St. Mary's)	CPbc	bc	orrc	cpbc	67	58	.	3	9.00	2	21.00	8.1
Falmouth (Pendennis)	becq	cajoc	bccpr	cpbc	66	58	.	-	-	1	21.00	9.4
Plymouth (Cattewater)	bqc	becr	cajoc	cpbc	67	59	57	0.2	14.30	1	1.30	6.1
Portland Bill	cbc	bcc	cpc	cp	67	60	.	2	18.00	0.6	22.00	.
Southampton (Calshot)	emcbe	cybc	bcc	oidc	71	60	59	Trace	18.00	1	3.30	8.1
Dr. geness	sc	cp	pr. bc	beodk	67	60	.	3	18.00	0.4	21.00	.
Guernsey	bc	cbbe	bcc	circq	67	59	.	Trace	18.00	0.6	21.00	9.7

A complex system of depressions over the British Isles will maintain unsettled weather with local thunderstorms but there will be sunny periods.

Districts.	Forecast for the 24 hours commencing 15h G.M.T. Tuesday, 9th August, 1927.	Farther Outlook.
1. S.E. England	Wind mainly southwesterly, fresh to strong at times; occasional rain, local thunder, considerable sunny periods; visibility mainly moderate to good; rather warm.	Unsettled, local thunderstorms.
2. E. England		
3. E. Midlands		
4. W. Midlands		
5. S.W. England		
6. South Wales		
7. North Wales		
8. N.W. England		
9. N. Midlands		
10. N.E. England	Wind variable, mainly light; occasional rain, local thunder, mist or fog at times in most places; moderate temperature to rather warm.	
11. S.E. Scotland		
12. S.W. Scotland & Isle of Man		
13. W. Scotland		
14. N.W. Scotland		
15. Mid-Scotland		
16. N.E. Scotland	Wind mainly between W. and N.W., light at first, moderate to fresh later; occasional rain, local thunder, considerable sunny periods; visibility mainly moderate to good; moderate temperature.	
17. Orkneys and Shetlands		
18. N.W. Ireland		
19. N.E. Ireland		
20. S.W. Ireland		



TUESDAY, 9<sup>TH</sup> AUGUST, 1927.





## AIR MINISTRY.

## DAILY WEATHER REPORT OF THE METEOROLOGICAL OFFICE, LONDON:

Page 4.

BRITISH SECTION. Tuesday 9th August 1927.

No. 221.

STATIONS.	Height above M.S.L. in feet.	Observations at 1h. G.M.T. 9th												Observations at 7h. G.M.T. 9th												Sea.				
		Barom. at M.S.L. mb.	Change in 3 hours.	Wind.		Weather.	Temp. °F.	Humidity. %	Visibility. 0-9	Cloud.			Barom. at M.S.L. mb.	Change in 3 hours.	Wind.		Weather.	Temp. °F.	Humidity. %	Visibility. 0-9	Cloud.									
				Direc.	Force					Height	Form	Amt.			Direc.	Force					Height	Form	Amt.							
																								0-12	0-10		0-10	0-12	0-10	0-10
Lerwick	54	1007.8	-4	E'N	3	c/p	57	97	7	4000	CuNb	10	-	10	1003.2	-5	E	5	c/r	60	92	7	4000	Cu	6	Cst	10	4		
Stornoway	80	1004.0	-2	-	0	orr	57	97	6	-	-	-	-	-	999.7	-4	E'NE	5	odd	58	97	5	1500	St	10	-	10	0		
Wick	81	1003.8	-5	NNE	3	orr	56	97	1	220	St	10	-	10	998.9	-4	E	1	fo+	56	97	1	220	St	10	-	10	0		
Tiree	22	-	-	-	-	-	-	-	-	-	-	-	-	-	998.8	-1	S	3	c/p	58	97	7	1500	St	2	As	10	0		
Nairn	82	-	-	-	-	-	-	-	-	-	-	-	-	-	998.6	-	-	0	c/d	58	97	6	1500	CuNb	9	-	9	0		
Aberdeen	46	-	-	-	-	-	-	-	-	-	-	-	-	-	998.5	+1	SSE	1	C	61	97	6	1500	Nb	6	Acu	9	0		
Malin Head	51	1000.6	-1	S	1	b	57	92	7	5700	StCu	2	-	2	999.3	-1	S	1	bc+	56	97	7	5700	StCu	2	Cu	5	0		
Renfrew	36	-	-	-	-	-	-	-	-	-	-	-	-	-	1000.0	0	W	1	bc	60	97	6	7200	StCu	5	Acu	6	0		
Edinburgh (Inchkeith)	190	1000.1	-2	NE	3	orr	57	97	1	<150	Nb	10	-	10	999.7	+1	SW	2	bc/f	58	97	7	800	St	1	Cu	5	0		
Leith	40	-	-	-	-	-	-	-	-	-	-	-	-	-	999.3	+1	SW	3	old	60	92	7	2500	StCu	4	Ci	9	0		
Eskdalemuir	794	-	-	-	-	-	-	-	-	-	-	-	-	-	1001.2	0	-	0	ffo	55	97	3	<150	St	10	-	10	0		
Tynemouth	67	1000.7	0	S	1	fo/r	58	97	3	800	St	10	-	10	1001.9	+1	SSW	1	bc/f	57	85	6	1500	St	1	Acu	3	0		
Blackad Point	18	998.8	0	SE	1	b	64	75	8	-	Cu	1	-	1	998.8	+1	-	0	bv	57	85	9	-	CuNb	2	-	2	0		
Donaghadee	40	-	-	-	-	-	-	-	-	-	-	-	-	-	1001.4	0	-	0	ifo	57	97	3	1500	St	10	-	10	0		
Birr Castle	173	-	-	-	-	-	-	-	-	-	-	-	-	-	997.8	-	NNE	1	ffo	54	97	2	<150	St	10	-	10	0		
Holyhead	29	1001.0	-1	SE's	2	bc+	60	85	7	4000	StCu	6	-	6	999.8	-1	E's	3	cr	59	92	7	2500	Nb	9	-	9	0		
Liverpool (Bidston)	189	-	-	-	-	-	-	-	-	-	-	-	-	-	1000.0	-1	ESE	3	cr	60	92	6	2500	Nb	9	-	9	0		
Chester (Sealand)	16	-	-	-	-	-	-	-	-	-	-	-	-	-	1000.1	-2	ESE	3	cr	59	92	6	2500	St	9	-	9	0		
Harrogate	476	-	-	-	-	-	-	-	-	-	-	-	-	-	1003.0	0	S	1	frim	55	97	4	2500	St	9	-	9	0		
Spurn Head	29	1004.4	+2	S	4	b	58	92	8	-	-	0	-	0	1003.3	0	SE	5	c+	61	85	7	5700	StCu	8	-	8	0		
Birmingham (Edgbaston)	585	-	-	-	-	-	-	-	-	-	-	-	-	-	1001.6	-1	SE	3	c/p	60	92	8	800	Nb	9	-	9	0		
Cranwell	256	1004.4	+2	SSE	2	b-	53	97	6	-	-	0	-	0	1004.0	-1	SSE	3	bc/f	57	97	6	220	StCu	4	Acu	7	0		
Gorleston	14	1005.9	+1	S	2	b	59	97	7	-	-	0	-	0	1005.9	0	S	4	c+	62	85	6	4000	Cu	9	-	9	0		
Valentia (Shirkeaven)	30	1000.2	0	-	0	c+	58	92	8	-	St	8	-	8	999.8	+2	NW'W	3	bc	60	92	8	800	StCu	3	Acu	5	0		
Roches Point	22	-	-	-	-	-	-	-	-	-	-	-	-	-	998.0	+3	NW	2	bc	58	97	8	2500	Cu	2	Cu	4	0		
Pembroke (St. Ann's H.)	150	997.9	-2	SE	5	OR-	61	92	6	1500	Nb	10	-	10	995.2	-2	SSE	5	bc-	61	92	7	2500	CuNb	7	-	7	0		
Ross-on-Wye	233	-	-	-	-	-	-	-	-	-	-	-	-	-	1000.4	-1	S	3	or+	60	92	6	1500	Nb	10	-	10	0		
Leafield	612	-	-	-	-	-	-	-	-	-	-	-	-	-	1002.1	-1	SSE	4	c-	59	97	7	2500	StCu	8	Acu	9	0		
Winchester (Worthy Dn.)	272	-	-	-	-	-	-	-	-	-	-	-	-	-	1003.2	-1	S	4	cr	59	97	7	800	StCu	9	-	9	0		
S. Farnborough	250	-	-	-	-	-	-	-	-	-	-	-	-	-	1003.4	-1	SSW	3	odd	59	92	6	800	Nb	10	-	10	0		
London (Kew Obs.)	18	-	-	-	-	-	-	-	-	-	-	-	-	-	1003.9	-1	S	3	bc/r	62	92	7	1500	Nb	5	Acu	7	0		
Croydon	244	1005.6	0	S	3	bc	60	85	7	2600	StCu	3	Ci	4	1004.5	-1	SSW	4	bc/r	60	92	7	800	CuNb	5	-	5	0		
Shoeburyness	11	-	-	-	-	-	-	-	-	-	-	-	-	-	1005.9	0	S'W	5	c+	62	92	6	2500	StCu	10	-	10	0		
Clacton-on-Sea	54	-	-	-	-	-	-	-	-	-	-	-	-	-	1006.1	0	SSE	5	C	63	85	7	2500	Nb	8	-	8	0		
Felixstowe	15	-	-	-	-	-	-	-	-	-	-	-	-	-	1006.3	0	S	5	cd	63	85	7	1500	Nb	9	-	9	0		
Lymington	360	1007.2	0	SSE	3	bc	60	92	8	-	-	0	Ci	3	1006.4	0	S'E	5	cr	59	92	7	800	St	4	As	9	0		
Scilly (St. Mary's)	163	998.7	0	SW'S	6	c/p	58	97	7	4000	CuNb	8	-	8	1000.5	+3	WSW	6	bc	60	92	7	4000	Cu	4	-	4	5		
Falmouth (Pendennis)	206	998.2	-1	SW'S	7	c/p	60	92	7	4000	CuNb	8	-	8	1000.5	+2	WSW	6	bc	61	85	8	4000	CuNb	3	Acu	5	2		
Plymouth (Cutwater)	82	-	-	-	-	-	-	-	-	-	-	-	-	-	1001.1	+3	SW	5	C-	61	85	7	2500	CuNb	8	-	8	4		
Portland Bill	32	1002.5	-1	S'E	4	C	62	92	8	2500	Nb	8	As	10	1002.0	+1	SSW	5	c/p	61	85	8	2500	St	3	Acu	8	5		
Southampton (Calshot)	10	1004.4	-1	SSE	5	C	63	85	8	2500	StCu	9	-	9	1003.7	+1	S	6	c/d	63	85	7	800	St	8	-	8	3		
Dungeness	20	1006.8	0	SSW	3	bc/r	62	85	8	4000	StCu	5	-	5	1005.9	0	S	4	or	61	92	7	800	Nb	10	-	10	5		
Guernsey (St. Peter Pt)	205	1004.2	-1	S	3	or	60	97	6	2500	Nb	10	-	10	1005.1	+3	SW	5	C-	60	92	8	800	St	8	-	8	5		

## WEATHER, TEMPERATURE, RAINFALL AND SUNSHINE AT HEALTH RESORTS FOR 8th August

STATIONS.	WEATHER.		TEMPERATURE.		RAINFALL†		SUNSHINE		(1)	(2)	(3)	(4)	(5)	(6)	(7)	(8)	(9)
	Forenoon.	Afternoon.	Min. 6h. to 9h.	Max. 9h. to 17h.	Night 17h. to 9h.	Day 9h. to 17h.	Sunrise to 17h.	Sunset to 17h.									
	(1)	(2)	(3)	(4)	(5)	(6)	(7)	(8)	(9)								
Berwick-on-Tweed	cR	RRo	55	60	-	16	0.0	1.0	Ilfracombe	b	bbe	58	70	0.6	-	10.6	5.8
Douglas (I. o. M.)	c d	c	56	63	6	0.3	2.7	4.4	Bude	bc	bc	57	69	-	-	9.3	7.8
Llandudno	c	c/r	57	68	Trace	13	3.3	4.0	Penzance	b pr	b pr	60	67	2	3	6.6	6.1
Colwyn Bay	c/r	c/r	59	68	1	2	2.0	4.4	Paignton	c	c/p	55	69	-	Trace	6.6	6.0
Rhyl	b/r	b/r	58	70	0.1	3	1.2	5.4	Torquay	bc	bc	60	68	-	-	6.5	6.3
Wallsay	c/r	c/r	61	66	-	7	0.4	3.2	Jersey	b/r	b/r	62	71	Trace	-	7.3	12.5
Southport	or	or	58	66	-	7	1.0	3.6	Weymouth	b/r	b/r	60	68	1	0.1	7.3	5.7
Blackpool	c/r	c/r	60	65	-	13	0.8	2.9	Bournemouth	o	o	60	70	0.3	-	6.0	9.0
Ilkley	ro	ro	56	63	4	28	0.0	3.4	Portsmouth (S'head)	o	o	62	71	0.2	-	7.4	8.8
Cleethorpes	orr	orr	59	62	-	33	0.0	7.3	Bognor	r/r	b	61	67	8	0.5	6.2	8.8
Skegness	orr	orr	62	65	1	41	0.0	7.2	Littlehampton	c/r	b/r	62	67	3	1	6.3	9.1
Aberystwyth	c/r	bc	58	70	0.5	-	6.1	3.9	Worthing	o/r	b/r	61	70	8	0.3	6.3	8.6
Bath	c/r	b/r	58	70	1	1	6.1	7.7	Brighton	or	b	62	68	9	1	6.1	6.1
Cheltenham	c/r	b/r	60	72	Trace	0.5	4.3	7.1	Eastbourne	r/r	b/r	61	70	9	0.6	6.0	6.5
Leamington Spa	c/r	c/r	59	70	1	3	2.2	6.5	Hastings	or	c/r	62	68	7	1	5.6	7.3
Lowestoft	c/r	c/r	63	67	-	4	0.6	8.1	Folkestone	or	bc	61	69	11	5	3.9	6.5
Felixstowe	c/r	c/r	62	68	17	10	1.3	6.2	Dover	or	bc	61	66	13	3	3.8	6.7
Harwich & Dovercourt	c/r	c/r	62	70	10	17	2.0	6.6	Tunbridge Wells	or	bc	60	70	5	2	4.9	7.0
Southend	or	or	71	71	6	3	2.8	8.2	Ramsgate	ro	bc	61	68	10	7	2.8	5.3
									Margate	c/r	c/r	61	71	12	5	2.7	6.5
									Deal	or	bc	61	70	13	2	3.2	7.0

TERMS OF SUBSCRIPTION.—6/6 per quarter or 25/- per year, post free. Single copies may be obtained at the Meteorological Office, price 1d.

\* Information not usually received.

† The observations at 1h. G.M.T. are from an auxiliary station.

‡ For code see page 1

§ See footnote page 1.

¶ At stations marked thus the maximum temperature is for the period 21h.-17h., the minimum for the period 21h.-9h. \* 17h.-9h.





## AIR MINISTRY.

## DAILY WEATHER REPORT OF THE METEOROLOGICAL OFFICE, LONDON:

BRITISH SECTION.

No. B.24,002.

Wednesday, 10<sup>th</sup> August, 1927.

Page 1.

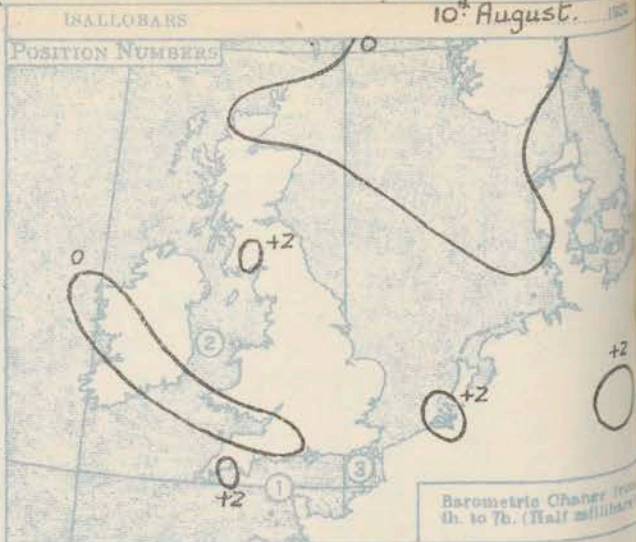
Observations at 13h. G.M.T. 9 <sup>h</sup>															Observations at 13h. G.M.T. 9 <sup>h</sup>														
STATIONS.		Barom. at M.S.L.	Change in 3 Hours.	Wind.		Weather.	Temp. °F.	Humidity %	Visibility 0-9	Cloud.			State of ground.	Barom. at M.S.L.	Change in 3 Hours.	Wind.		Weather.	Temp. °F.	Humidity %	Visibility 0-9	Cloud.			State of ground.				
				Dir.	Force					Low.	Upper.	Total.				Low.	Upper.					Total.							
		mb.		0-12						Feet	Form	Amount.		mb.		0-12							Feet	Form	Amount.				
(For heights see p. 4).										0-10		0-10										0-10		0-10					
Lerwick	...	1003.3	+1	SE	5	C	60	85	7	5700	Sc	5	As	1003.2	+2	SE	5	C	60	85	7	5700	Sc	5	As	1003.2			
Stornoway	...	998.3	+2	S	5	C	64	85	6	4000	Sc	8	As	999.2	+1	SSW	2	C	60	85	5	4000	Sc	8	As	999.2			
Wick	...	1000.5	+3	SSW	4	C	63	85	8	2500	Sc	10	As	1000.3	+1	S	4	C	63	85	7	2500	Sc	10	As	1000.3			
Tree	...	999.3	0	S	4	C	63	85	8	2500	Sc	1	As	999.3	0	S	4	C	63	85	8	2500	Sc	1	As	999.3			
Nairn	...	1001.1	+2	SSW	3	C	64	75	7	1500	Sc	Nb	1	As	1001.0	0	SSW	3	C	60	82	6	800	Sc	3	As	1001.0		
Aberdeen	...	1001.1	+2	SSW	3	C	64	75	7	1500	Sc	Nb	1	As	1001.0	0	SSW	3	C	60	82	6	800	Sc	3	As	1001.0		
Malin Head	...	999.7	0	ESE	1	C	61	85	7	4000	Sc	Nb	2	As	999.3	-1	S	1	C	61	82	7	4000	Sc	Nb	2	As	999.3	
Renfrew	...	999.3	-1	SW	1	C	71	75	7	4000	Sc	Nb	6	As	1000.3	+1	NE	1	C	61	82	5	2500	Sc	Nb	10	As	1000.3	
Edinburgh (Inchkeith)	...	1000.5	0	E	2	C	62	85	8	1500	Sc	Nb	7	As	1000.4	0	SE	2	C	62	85	8	1500	Sc	Nb	7	As	1000.4	
Leuchars	...	1000.6	+1	ESE	2	C	62	85	8	1500	Sc	Nb	6	As	1000.5	+1	SE	2	C	62	85	7	1500	Sc	Nb	6	As	1000.5	
Blackburn	...	999.6	-2	SSW	2	C	65	85	7	1500	Sc	Nb	2	As	1000.6	0	S	1	C	65	82	7	1500	Sc	Nb	2	As	1000.6	
Tynemouth	...	1001.6	-1	SSW	2	C	63	85	7	1500	Sc	Nb	2	As	1001.4	-1	S	1	C	63	82	7	1500	Sc	Nb	2	As	1001.4	
Blackhead Point	...	999.5	+1	E	2	C	60	85	7	1500	Sc	Nb	0	As	999.4	0	E	2	C	60	82	7	1500	Sc	Nb	0	As	999.4	
Dunghaden	...	1000.3	-1	SE	1	C	60	85	7	1500	Sc	Nb	0	As	1000.3	0	E	2	C	60	82	7	1500	Sc	Nb	0	As	1000.3	
Birr Castle	...	999.6	-1	E	2	C	60	85	7	1500	Sc	Nb	0	As	999.6	-1	E	2	C	60	82	7	1500	Sc	Nb	0	As	999.6	
Holyhead	...	999.6	-1	E	2	C	60	85	7	1500	Sc	Nb	0	As	999.6	-1	E	2	C	60	82	7	1500	Sc	Nb	0	As	999.6	
Liverpool (Bidston)	...	999.6	-1	E	2	C	60	85	7	1500	Sc	Nb	0	As	999.6	-1	E	2	C	60	82	7	1500	Sc	Nb	0	As	999.6	
Chester (Sealand)	...	998.2	-3	S	4	C	68	85	8	2500	Sc	Nb	8	As	1000.0	0	SSW	4	C	68	85	7	2500	Sc	Nb	8	As	1000.0	
Harrogate	...	1000.9	-1	S	1	C	61	85	6	4000	Sc	Nb	8	As	1000.0	0	SSW	4	C	61	82	5	4000	Sc	Nb	8	As	1000.0	
Spurn Head	...	1001.9	-1	SSW	4	C	65	85	8	1500	Sc	Nb	6	As	1001.9	0	SSW	4	C	65	82	7	1500	Sc	Nb	6	As	1001.9	
Birmingham (Edgbaston)	...	1001.0	0	S	4	C	63	85	8	2500	Sc	Nb	4	As	1002.0	+1	SSW	4	C	63	85	7	2500	Sc	Nb	4	As	1002.0	
Cranwell	...	1002.0	-2	SSW	4	C	67	85	7	2500	Sc	Nb	6	As	1002.0	0	S	4	C	67	82	7	2500	Sc	Nb	6	As	1002.0	
Gorleston	...	1005.3	-2	S	6	C	67	85	7	2500	Sc	Nb	6	As	1005.3	0	S	6	C	67	82	7	2500	Sc	Nb	6	As	1005.3	
Valencia (Cahiroiveen)	...	1001.9	+2	S	5	C	59	85	8	800	Sc	Nb	0	As	1002.0	0	SW	5	C	59	82	8	1500	Sc	Nb	0	As	1002.0	
Roche Point	...	1000.0	+2	SW	5	C	60	85	8	1500	Sc	Nb	0	As	1002.0	0	SW	5	C	60	82	8	1500	Sc	Nb	0	As	1002.0	
Pembroke (St. Ann's II.)	...	999.3	+6	SW	5	C	61	85	8	2500	Sc	Nb	0	As	1003.1	+3	SW	5	C	61	82	8	2500	Sc	Nb	0	As	1003.1	
Ross-on-Wye	...	1001.0	+1	SW	5	C	61	85	8	4000	Sc	Nb	0	As	1003.3	+1	SW	5	C	61	82	8	4000	Sc	Nb	0	As	1003.3	
Landfield	...	1002.3	0	S	6	C	62	85	8	4000	Sc	Nb	0	As	1004.3	+1	SW	5	C	62	82	8	4000	Sc	Nb	0	As	1004.3	
Winchester (Worthy Dn.)	...	1004.4	+1	S	5	C	67	75	8	2500	Sc	Nb	8	As	1005.8	+2	SW	5	C	67	82	8	2500	Sc	Nb	8	As	1005.8	
S. Farnborough	...	1004.8	+2	SW	5	C	67	75	8	2500	Sc	Nb	8	As	1006.4	+2	SW	5	C	67	82	8	2500	Sc	Nb	8	As	1006.4	
London (Kew Obs.)	...	1005.0	+1	SW	4	C	68	75	8	1500	Sc	Nb	0	As	1006.5	+2	SW	4	C	68	82	8	2500	Sc	Nb	0	As	1006.5	
Croydon	...	1005.5	+1	SW	4	C	68	75	8	1500	Sc	Nb	0	As	1006.5	+2	SW	4	C	68	82	8	2500	Sc	Nb	0	As	1006.5	
Shoeburyness	...	1006.1	0	SW	6	C	71	65	8	5700	Sc	Nb	1	As	1006.9	0	SW	4	C	71	82	8	5700	Sc	Nb	1	As	1006.9	
Clacton-on-Sea	...	1006.5	+1	S	6	C	68	75	8	4000	Sc	Nb	0	As	1006.8	+1	SW	4	C	68	82	8	4000	Sc	Nb	0	As	1006.8	
Pelissawoe	...	1007.6	+1	S	6	C	68	75	8	800	Sc	Nb	0	As	1008.4	+2	S	6	C	68	82	8	800	Sc	Nb	0	As	1008.4	
Lympe	...	1007.6	+1	S	6	C	68	75	8	800	Sc	Nb	0	As	1008.4	+2	S	6	C	68	82	8	800	Sc	Nb	0	As	1008.4	
Seilly (St. Mary's)	...	1004.8	+3	SW	5	C	66	85	8	4000	Sc	Nb	0	As	1006.5	+2	SW	5	C	66	82	8	4000	Sc	Nb	0	As	1006.5	
Falmouth (Pendennis)	...	1004.1	+3	SW	5	C	64	85	8	4000	Sc	Nb	0	As	1006.2	+3	SW	5	C	64	82	8	4000	Sc	Nb	0	As	1006.2	
Plymouth (Cattewater)	...	1004.1	+3	SW	5	C	64	85	8	1500	Sc	Nb	0	As	1006.2	+3	SW	5	C	64	82	8	1500	Sc	Nb	0	As	1006.2	
Portland Bill	...	1004.4	+2	SW	5	C	64	85	8	1500	Sc	Nb	0	As	1006.2	+2	SW	5	C	64	82	8	1500	Sc	Nb	0	As	1006.2	
Southampton (Calshot)	...	1005.0	+2	SW	5	C	64	85	8	2500	Sc	Nb	0	As	1006.3	+1	SW	5	C	64	82	8	2500	Sc	Nb	0	As	1006.3	
Dungeness	...	1007.3	+1	SW	6	C	68	85	8	800	Sc	Nb	0	As	1009.1	+2	SW	5	C	68	82	8	450	Sc	Nb	0	As	1009.1	
Guernsey	...	1007.1	+3	SW	6	C	68	85	8	2500	Sc	Nb	4	As	1009.1	+2	SW	5	C	68	82	8	450	Sc	Nb	0	As	1009.1	

LONDON OBSERVATIONS.										BEAUFORT NOTATION OF WEATHER.										ATMOSPHERIC POLLUTION.										POLE STAR RECORD at Greenwich Obsy.										CODE FOR STATE OF GROUND.																																																																																																																																									
24 HOURS ENDED 9h.					TEMPERATURE.					RAIN-FALL.					HUMIDITY.					MILLIGRAMS OF SOLID IMPURITY per cubic metre.					EXPOSURE FROM 24 Hrs. ended 7h. G.M.T. 10 <sup>h</sup> .					RECORD.					0- Dry ground.																																																																																																																																														
Kew	...	18	...	...	71	59	55	0.2	1	8.3	...	...	...	...	...	...	...	...	...	...	...	...	...	...	...	...	...	...	...	...	...	...	...	...	...	...	...	...	...	...	...	...	...	...	...	...	...	...	...	...	...	...	...	...	...	...	...	...	...	...	...	...	...	...	...	...	...	...	...	...	...	...	...	...	...	...	...	...	...	...	...	...	...	...	...	...	...	...	...	...	...	...	...	...	...	...	...	...	...	...	...	...	...	...	...	...	...	...	...	...	...	...	...	...	...	...	...	...	...	...	...	...	...	...	...	...	...	...	...	...	...	...	...	...	...	...	...	...	...	...	...	...	...	...	...	...	...	...	...	...	...	...	...	...	...	...	...	...	...	...	...	...	...	...	...	...	...	...	...	...	...	...	...	...	...	...	...

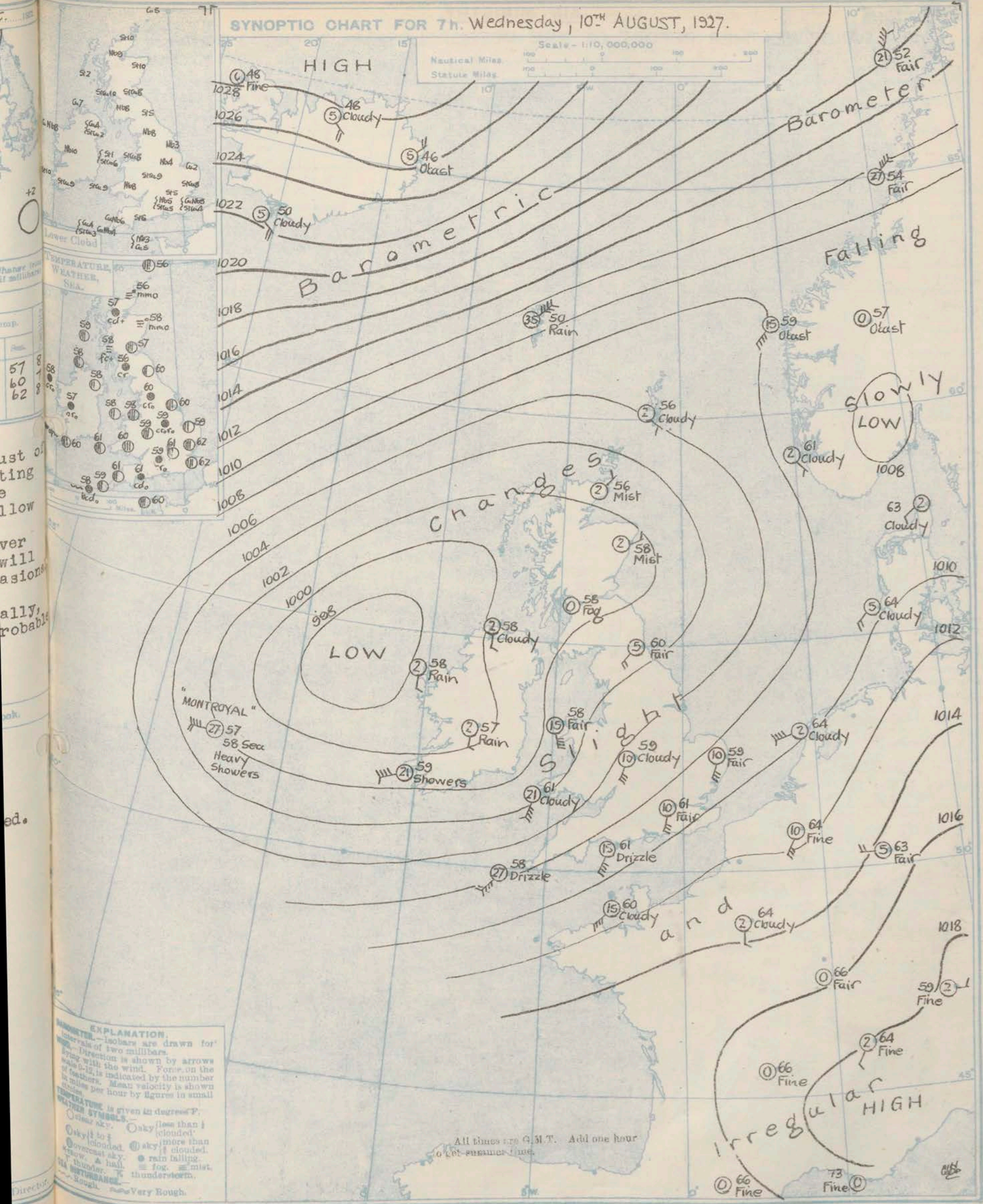


## SUMMARIES FOR THE PAST 24 HOURS.

STATIONS.	WEATHER.				TEMPERATURE.			RAINFALL.				SUN. 2. Hours.
	7h-13h.	13h-18h.	18h-9h.	9h-10h.	MAX. Day.	MIN. Night.	MIN. on Grass.	Day.	7h-18h.	Night.	18h-7h.	
	2. 9.	9. 9.	9. 10.	10. 10.	7h-18h.	18h-7h.	Grass.	mm.	began.	mm.	began.	
Lerwick	c	r-d	c	ofe	61	55	.	-	-	-	-	1.1
Stornoway	offe	offe	c	offe	66	52	.	1	*	Trace	*	2.3
Wick	mebc	bc	coro	co	58	55	.	0.2	*	5	2.30	5.2
Tiree	cbcr	ctlr	cg	cd	65	52	.	7	12.30	0.3	3.30	2.2
Nairn	cbcr	ctlr	cg	cd	68	52	.	7	12.30	0.3	3.30	2.2
Aberdeen	cbcr	ctlr	cg	cd	64	57	57	-	-	-	-	4.4
Malin Head	bcir	cir	cbccw	cir	61	56	.	3	15.30	0.6	3.30	4.4
Renfrew	bcir	cir	cbccw	cir	72	53	48	13	12.30	0.2	22.00	5.6
Edinburgh (Inchkeith)	bcir	cir	cbccw	cir	67	57	55	8	12.30	0.1	22.00	6.6
Leuchars	bcir	cir	cbccw	cir	71	58	57	0.1	12.30	0.3	22.00	7.7
Exdalemuir	bcir	cir	cbccw	cir	67	54	52	7	12.30	1	21.00	3.1
Tynemouth	bcir	cir	cbccw	cir	63	56	52	2	14.30	-	-	.
Blackad Point	co	o	obc	depc	64	56	.	-	-	1	*	.
Donaghadee	offbc	bezo	bcpr	pr bc	69	56	.	-	-	0.5	24.00	.
Birr Castle	bc	bezo	bcpr	pr bc	70	54	46	-	-	2	21.00	3.7
Holyhead	Rebe	PRbc	bcc	bc	69	58	55	7	18.00	Trace	-	7.1
Liverpool (Bidston)	Rebe	PRbc	bcc	bc	67	58	55	6	18.00	2	24.00	4.6
Chester (Sealand)	Rebe	PRbc	bcc	bc	69	58	54	3	18.00	Trace	5.30	3.8
Harrogate	cbccp	cbccp	cbccp	cbccp	66	57	52	4	12.30	1	21.00	2.6
Spurn Head	cbccp	cbccp	cbccp	cbccp	70	56	.	Trace	9.00	-	-	8.3
Birmingham (Edgbaston)	cbccp	cbccp	cbccp	cbccp	67	55	53	1	9.00	-	-	4.4
Cranwell	cbccp	cbccp	cbccp	cbccp	71	55	52	0.6	3.00	Trace	6.30	6.2
Gorleston	cbccp	cbccp	cbccp	cbccp	68	56	54	Trace	9.00	Trace	21.00	8.8
Valentia (Cahirciveen)	bcir	cir	cbccw	cir	62	57	56	1	-	4	21.00	2.0
Roshea Point	bcir	cir	cbccw	cir	67	57	.	2	11.00	1	24.00	4.6
Pembroke (St. Ann's H.)	bcir	cir	cbccw	cir	63	56	.	3	9.00	0.5	3.30	4.6
Ross-on-Wye	bcir	cir	cbccw	cir	68	58	55	2	18.00	-	-	4.8
Leafield	bcir	cir	cbccw	cir	67	54	50	2	18.00	2	21.00	6.7
Winchester (Worthy Dn)	cbccp	cbccp	cbccp	cbccp	68	58	55	1	18.00	Trace	6.30	8.1
S. Farnborough	cbccp	cbccp	cbccp	cbccp	69	57	56	3	18.00	0.3	4.30	6.7
London (Kew Obs.)	cbccp	cbccp	cbccp	cbccp	71	59	55	0.2	11.00	1	5.30	8.3
Groydon	cbccp	cbccp	cbccp	cbccp	71	57	53	Trace	9.00	2	4.30	9.6
Shoeburyness	cbccp	cbccp	cbccp	cbccp	72	58	55	0.3	18.00	-	-	5.3
Glaston-on-Sea	cbccp	cbccp	cbccp	cbccp	68	60	57	0.2	18.00	-	-	7.4
Felixstowe	cbccp	cbccp	cbccp	cbccp	70	60	57	0.2	18.00	-	-	8.0
Lymington	cbccp	cbccp	cbccp	cbccp	65	57	55	2	18.00	5	4.30	2.5
Scilly (St. Mary's)	bc	bc	cbccp	cbccp	66	56	.	Trace	14.30	0.2	22.00	11.1
Falmouth (Pendennis)	bc	bc	cbccp	cbccp	65	57	.	0.1	16.30	1	21.00	10.5
Plymouth (Catwater)	bc	bc	cbccp	cbccp	65	59	57	-	-	0.5	2.30	9.9
Portland Bill	bc	bc	cbccp	cbccp	64	59	.	-	-	0.3	3.30	.
Southampton (Calshot)	bc	bc	cbccp	cbccp	69	59	57	Trace	18.00	0.5	2.30	8.9
Dungeness	bc	bc	cbccp	cbccp	65	59	.	5	18.00	5	1.30	.
Guernsey	bc	bc	cbccp	cbccp	65	59	.	0.2	18.00	0.6	21.00	4.8







All times are G.M.T. Add one hour  
to get summer time.



## AIR MINISTRY.

## DAILY WEATHER REPORT OF THE METEOROLOGICAL OFFICE, LONDON:

Page 4.

BRITISH SECTION... Wednesday, 10<sup>th</sup> August, 1927.

No. 222.

STATIONS.		Height above M.S.L. in feet.	Observations at 1h. G.M.T. 10 <sup>th</sup>										Observations at 7h. G.M.T. 10 <sup>th</sup>										Sec.								
			Barom. at M.S.L. in mb.	Change in 3 Hours.	Wind.		Weather.	Temp. °F.	Humidity. %	Visibility. 0-9	Cloud.			Barom. at 7h. G.M.T. in mb.	Change in 3 Hours.	Wind.		Weather.	Temp. °F.	Humidity. %	Visibility. 0-9	Cloud.									
					Direc.	Force					Height	Form	Amt.			Direc.	Force					Height		Form	Amt.						
																										0-12	0-10	0-10	0-12	0-10	0-10
Lerwick	54	1006.4	0	-	0	C	57	97	7	4000	Cu	3	AST	8	1006.2	0	SE	1	C	56	97	7	4000	Cu	5	AST	10	0			
Stornoway	30	1002.3	+1	-	0	bc	57	97	7	1500	St	10	-	10	1001.0	0	-	0	C	58	92	7	-	-	0	C: St	8	0			
Wick	31	1003.6	+1	SE	2	C	56	97	8	1500	St	10	-	10	1003.2	-1	NE	1	mm	56	97	4	450	St	10	-	10	0			
Tiree	22	1000.3	0	SE	3	C+	59	92	7	1500	St	2	ACu	10	1000.3	0	SE	3	C+	59	92	7	1500	St	2	ACu	10	0			
Nairn	32	1001.1	-	-	0	cd+	57	92	7	800	Nb	9	-	9	1001.1	-	-	0	cd+	57	92	7	800	Nb	9	-	9	0			
Aberdeen	46	1001.4	0	ENE	1	mm	58	97	4	<150	St	10	-	10	1001.4	0	ENE	1	mm	58	97	4	<150	St	10	-	10	0			
Malin Head	54	999.9	+1	W	2	C	57	97	7	5700	StCu	6	ACu	8	1000.1	0	S	1	clr	58	97	7	4000	Cu	7	ACu	8	0			
Renfrew	36	1001.5	0	NE	2	o/f	57	97	7	450	St	10	-	10	1001.5	0	-	0	fc+	58	97	3	4000	StCu	10	-	10	0			
Edinburgh (Inchkeith)	190	1001.5	0	NE	2	o/f	57	97	7	450	St	10	-	10	1001.5	+1	SW	1	C	57	97	6	4000	StCu	8	-	8	0			
Leuchars	40	1001.3	+1	-	0	C	60	97	6	450	StCu	9	-	9	1001.3	+1	-	0	C	60	97	6	450	StCu	9	-	9	0			
Esksdalemuir	794	1002.2	+2	S'E	3	cr	56	97	5	450	Nb	8	AST	10	1002.2	+2	S'E	3	cr	56	97	5	450	Nb	8	AST	10	0			
Tynemouth	67	1001.7	+1	WSW	3	bc-	60	92	7	1500	St	3	ACu	5	1002.4	+1	SW	2	bc-	60	85	6	800	St	5	ACu	7	0			
Blackod Point	18	998.3	-1	S	2	bc	58	85	7	-	CuNb	6	-	6	998.3	-1	S	1	cr	58	92	8	-	CuNb	8	-	8	0			
Donaghadee	40	1001.6	+1	SW	1	bc-	58	97	8	4000	Cu	6	-	6	1001.6	+1	SW	1	bc-	58	97	8	4000	Cu	6	-	6	0			
Birr Castle	173	998.3	-	S	1	cr	57	97	6	800	Nb	10	-	10	998.3	-	S	1	cr	57	97	6	800	Nb	10	-	10	0			
Holyhead	26	1002.8	+2	SW'S	4	C-	58	97	7	4000	StCu	8	-	8	1003.3	0	S'E	4	bc	58	85	8	800	StCu	7	-	7	0			
Liverpool (Bidston)	189	1004.6	+1	S	3	C-	58	92	6	4000	StCu	8	ACu	9	1004.6	+1	S	3	C-	58	92	6	4000	StCu	8	ACu	9	0			
Chester (Sealand)	16	1004.6	0	S	3	C	59	85	7	7200	StCu	8	ACu	9	1004.6	0	S	3	C	59	85	7	7200	StCu	8	ACu	9	0			
Harrogate	478	1005.0	+1	SSW	3	cr	60	86	7	4000	Nb	8	ACu	9	1005.0	+1	SSW	3	cr	60	86	7	4000	Nb	8	ACu	9	0			
Spurn Head	39	1004.5	+1	S	4	bc	59	92	6	-	-	0	AST	3	1005.5	0	S	5	C+	60	92	6	4000	Nb	3	AST	8	0			
Birmingham (Edgbaston)	535	1006.7	0	SSW	3	C	59	92	8	2500	StCu	9	-	9	1006.7	0	SSW	3	C	59	92	8	2500	StCu	9	-	9	0			
Cranwell	238	1006.3	+4	SSW	2	bc-	56	97	7	-	-	0	ACu	3	1006.4	0	SW'S	3	cr	59	97	6	800	Nb	4	AST	10	0			
Gorleston	14	1007.9	+2	S'W	3	b	59	92	7	-	-	0	-	0	1008.3	+1	SSW	3	bc+	59	92	7	2500	Cu	2	ACu	6	0			
Valentia/Cahirveena	30	1000.7	-3	SW	4	orr	58	97	8	-	St	10	-	10	1001.2	+1	WSW	5	o/pr	59	92	6	800	St	10	-	10	0			
Roches Point	22	1001.8	0	WNW	2	C	60	97	8	1500	StCu	9	-	9	1001.8	0	WNW	2	C	60	97	8	1500	StCu	9	-	9	0			
Pembroke (St. Ann's II.)	150	1003.1	+1	SW	5	C	60	92	7	1500	Cu	9	-	9	1003.7	-1	SSW	5	C	61	75	8	2500	StCu	9	-	9	0			
Ross-on-Wye	228	1006.6	0	SW	3	C	60	85	7	2500	Nb	8	ACu	9	1006.6	0	SW	3	C	60	85	7	2500	Nb	8	ACu	9	0			
Leafeld	612	1007.2	0	S'W	3	C	58	97	8	2500	StCu	7	ACu	9	1007.2	0	S'W	3	C	58	97	8	2500	StCu	7	ACu	9	0			
Winchester (Worthy Dn.)	272	1008.6	0	S	3	cr	60	92	7	1500	St	9	-	9	1008.6	0	S	3	clpr	60	92	7	1500	St	9	-	9	0			
S. Farnborough	230	1008.7	+1	SSW	3	cr	59	92	7	1500	Nb	10	-	10	1008.7	+1	SSW	3	cr	59	92	7	1500	Nb	10	-	10	0			
London (Kew Obs.)	18	1008.9	+1	S'W	3	bc+	61	92	7	1500	St	5	ACu	7	1008.9	+1	S'W	3	bc+	61	92	7	1500	St	5	ACu	7	0			
Croydon	244	1008.9	+1	SSW	2	bc-	56	92	7	2500	St	2	C	4	1009.1	+1	SW'S	3	C	59	92	7	800	St	9	-	9	0			
Shoeburyness	11	1009.2	0	SSW	4	C-	63	92	8	1500	StCu	8	ACu	9	1009.2	0	SSW	4	C-	63	92	8	1500	StCu	8	ACu	9	0			
Clacton-on-Sea	54	1003.0	0	SSW	4	C	62	85	7	1500	StCu	8	-	8	1003.0	0	SSW	4	C	62	85	7	1500	StCu	8	-	8	0			
Felixstowe	15	1002.2	0	SSW	4	C	62	85	7	1500	St	7	AST	9	1002.2	0	SSW	4	C	62	85	7	1500	St	7	AST	9	0			
Lympe	350	1010.3	0	SW'S	4	cr	60	97	7	450	St	9	-	9	1010.3	0	SW'S	4	cr	60	97	7	450	St	9	-	9	0			
Seilly (St. Mary's)	163	1007.8	+1	SW'W	4	bc	58	97	8	4000	StCu	5	-	5	1007.9	0	SW'W	6	bc	58	92	7	4000	Cu	7	-	7	0			
Falmouth (Pendennis)	200	1007.4	0	W'S	4	bc/pr	60	92	7	4000	CuNb	7	-	7	1008.1	0	W	4	bc-	59	85	8	4000	CuNb	4	ACu	6	0			
Plymouth (Cattewater)	52	1008.0	0	W'S	4	bc/pr	60	92	7	4000	CuNb	7	-	7	1008.0	+2	WSW	4	bc-	61	85	7	2500	CuNb	6	ACu	7	0			
Portland Bill	32	1008.0	0	SW	4	C	61	92	8	2500	StCu	9	-	9	1008.2	0	SSW	4	cd	61	92	6	1500	St	6	AST	10	0			
Southampton (Calshot)	10	1009.0	0	SSW	4	C	61	92	8	800	St	9	-	9	1009.4	+1	SSW	5	cd	61	92	7	1500	St	9	AST	10	0			
Dunegness	20	1009.9	+1	SSW	4	bc+	61	92	8	2500	StCu	6	-	6	1010.1	+1	SW	5	clr	62	92	7	2500	CuNb	9	-	9	0			
Guernsey (St. Peter Pt.)	295	1010.2	0	SW	2	C+	60	97	7	4000	StCu	10	-	10	1010.4	+1	SW'W	4	C-	60	92	8	1500	Cu	8	-	8	0			

WEATHER, TEMPERATURE, RAINFALL AND SUNSHINE AT HEALTH RESORTS FOR 2<sup>nd</sup> August.

STATIONS.	WEATHER.		TEMPERATURE.		RAINFALL†		SUNSHINE.		(1)	(2)	(3)	(4)	(5)	(6)	(7)	(8)	(9)
	Fore-noon.	After-noon.	Min. 8 <sup>h</sup> to 9 <sup>h</sup> .	Max. 9 <sup>h</sup> to 17 <sup>h</sup> .	Night 17 <sup>h</sup> to 9 <sup>h</sup> .	Day 9 <sup>h</sup> to 17 <sup>h</sup> .	Sunrise to 17 <sup>h</sup> .	Sunrise to Sunset.									
			9 <sup>h</sup> .	9 <sup>h</sup> .	9 <sup>h</sup> .	9 <sup>h</sup> .	9 <sup>h</sup> .	9 <sup>h</sup> .									
(1)	(2)	(3)	(4)	(5)	(6)	(7)	(8)	(9)									
Berwick-on-Tweed	Rbc	rc	55	67	29	03	92	00	Ilfracombe ...	Pbc	bc	59	69	1	1	45	11.3
Douglas (I. o. M.) ...	bcp	b	57	68	-	05	47	27	Bude ...	r	bc	59	65	4	0.2	50	10.5
Llandudno ...	bpc	pc	56	68	3	2	12	52	Penzance ...	b	b	58	69	3	-	9.9	6.9
Colwyn Bay ...	brrc	cpc	55	68	6	2	14	34	Paignton ...	bcp	bcp	59	70	5	-	10.5	6.7
Rhyl ...	bcp	pbc	55	67	2	4	45	1.9	Torquay ...	bcp	bcp	60	70	2	-	11.2	6.6
Wallasey ...	bcb	LRbc	57	69	4	4	12	08	Jersey ...	rb	cr	60	65	14	9	0.2	8.0
Southport ...	roca	orcb	54	69	4	2	27	1.1	Weymouth ...	b	b	59	69	4	-	8.4	7.3
Blackpool ...	cor	cor	54	69	0.2	5	19	1.1	Bournemouth ...	ob	b	59	68	0.5	-	7.0	6.5
Ilkley ...	bcb	rc	52	67	-	1	26	00	Portsmouth (S'thes)	opb	b	60	68	0.4	-	6.2	5.9
Cleethorpes ...	bcp	cb	53	72	-	2	63	0.2	Bognor ...	opb	bc	61	65	-	-	5.7	5.7
Skegness ...	bepc	orcb	59	71	Trace	2	63	0.7	Littlehampton ...	cbcc	cbcc	61	65	1	0.1	4.5	7.8
Aberystwyth ...	cbp	bcc	58	64	1	2	36	65	Worthing ...	cbcc	cbcc	61	69	2	-	6.0	8.0
Bath ...	cb	bcbp	60	69	6	0.3	65	64	Brighton ...	cor	c	61	68	1	0.1	5.4	8.0
Cheltenham ...	cbcb	pbc	58	69	2	6	42	59	Eastbourne ...	copoc	copcb	62	66	4	0.6	2.5	7.2
Leamington Spa ...	cr	olrc	57	70	4	5	38	46	Haatings ...	oroca	ocobbc	60	66	3	2	2.9	7.3
Lowestoft ...	cbp	b	59	68	0.1	0.1	8.1	08	Folkestone ...	cor	or	59	65	0.2	3	0.5	5.4
Felixstowe ...	bcb	bc	62	68	0.6	0.1	64	32	Dover ...	orcr	corc	61	63	0.5	3	1.0	4.9
Harwich & Dovercourt	scr	bc	60	69	Trace	Trace	6.9	35	Tunbridge Wells ...	cbcc	cbcc	58	67	2	Trace	5.5	6.7
Southend ...	opc	cpc	60	70	0.3	1	4.9	5.0	Ramsgate ...	cbcb	pbc	60	66	-	1	2.8	4.6
									Margate ...	bc	pc	59	71	1	0.4	4.2	4.6
									Deal ...	or	cpc	60	67	2	4	3.5	4.6





## AIR MINISTRY.

## DAILY WEATHER REPORT OF THE METEOROLOGICAL OFFICE, LONDON:

BRITISH SECTION.

No. B.24003.

Thursday, 11<sup>th</sup> August, 1927.

Page 1.

Observations at 11h. G.M.T. 10 <sup>h</sup>															Observations at 12h. G.M.T. 10 <sup>h</sup>														
STATIONS.	Barom. at M.S.L. mb.	Change in 3 Hours.	Wind.		Weather.	Temp. °F.	Humidity %	Visibility 0-9	Cloud.			State of ground.	Barom. at M.S.L. mb.	Change in 3 Hours.	Wind.		Weather.	Temp. °F.	Humidity %	Visibility 0-9	Cloud.			State of ground.					
			Dir.	Force					Low.	Upper	Total				Dir.	Force					Low.	Upper	Total						
																									Height Feet	Form	Amt. 0-10	Height Feet	Form
(For heights see p. 4).				0-12												0-12													
Lerwick	1005.5	-1	E	1	000	60	82	7	5700	Sc	5	AS	10	1005.6	0	E	1	000	60	82	7	4000	Sc	5	AS	10			
Stornoway	1001.6	0	E	1	000	60	82	7	4000	Sc	4	-	10	1001.7	0	E	1	000	60	82	7	4000	Sc	4	-	10			
Wick	1002.3	0	NNE	1	000	60	82	7	1500	Sc	10	-	10	1002.4	0	NNE	1	000	60	82	7	1500	Sc	10	-	10			
Thurso	1001.9	0	E	1	000	60	82	7	2500	Sc	2	AS	10	1001.9	0	E	1	000	60	82	7	2500	Sc	2	AS	10			
Nairn	1001.6	0	SSW	2	000	67	75	6	2500	Sc	2	-	2	1001.6	0	SSW	2	000	67	75	6	2500	Sc	2	-	2			
Aberdeen	1001.6	0	SSW	2	000	67	75	6	2500	Sc	2	-	2	1001.6	0	SSW	2	000	67	75	6	2500	Sc	2	-	2			
Malin Head	1000.7	+1	E	2	000	66	85	8	4000	Sc	7	AS	10	1000.8	0	NE	1	000	66	85	8	4000	Sc	7	AS	10			
Renfrew	1002.3	+1	SW	3	000	62	85	8	1500	Sc	6	AS	10	1002.4	0	SW	3	000	62	85	8	1500	Sc	6	AS	10			
Edinburgh (Inchkeith)	1002.1	+1	SW	3	000	62	85	8	4000	Sc	6	AS	10	1002.2	0	SW	3	000	62	85	8	4000	Sc	6	AS	10			
Leuchars	1002.1	0	SW	3	000	62	85	8	4000	Sc	6	AS	10	1002.2	0	SW	3	000	62	85	8	4000	Sc	6	AS	10			
East Dornoch	1002.2	+1	SW	3	000	62	85	8	2500	Sc	4	AS	10	1002.3	0	SW	3	000	62	85	8	2500	Sc	4	AS	10			
Tynemouth	1002.3	+1	SE	3	000	62	85	8	1500	Sc	6	-	6	1002.4	0	SE	3	000	62	85	8	1500	Sc	6	-	6			
Blackhead Point	999.8	+1	SW	3	000	61	85	8	4000	Sc	6	-	6	1000.0	0	SW	3	000	61	85	8	4000	Sc	6	-	6			
Donaghadee	1001.9	+1	SSW	3	000	61	85	8	4000	Sc	6	-	6	1002.0	0	SSW	3	000	61	85	8	4000	Sc	6	-	6			
Birr Castle	1001.1	0	SW	3	000	61	85	8	1500	Sc	6	-	6	1001.2	0	SW	3	000	61	85	8	1500	Sc	6	-	6			
Holyhead	1002.1	0	SW	3	000	61	85	8	8000	Sc	6	-	6	1002.2	0	SW	3	000	61	85	8	8000	Sc	6	-	6			
Liverpool (Bidston)	1004.6	+1	SW	3	000	62	85	8	8000	Sc	6	-	6	1004.7	0	SW	3	000	62	85	8	8000	Sc	6	-	6			
Chester (Sealand)	1005.0	+1	S	3	000	63	85	8	1500	Sc	6	-	6	1004.9	+1	S	3	000	63	85	8	1500	Sc	6	-	6			
Harrogate	1005.3	+1	SW	4	000	65	85	8	4000	Sc	8	AS	10	1005.2	0	SW	4	000	65	85	8	4000	Sc	8	AS	10			
Spurn Head	1006.1	0	S	4	000	69	85	8	4000	Sc	6	-	6	1006.0	0	S	4	000	69	85	8	4000	Sc	6	-	6			
Birmingham (Edgbaston)	1007.3	+1	SW	4	000	69	85	8	4000	Sc	6	-	6	1007.4	0	SW	4	000	69	85	8	4000	Sc	6	-	6			
Cranwell	1006.8	-1	SW	4	000	69	85	8	2500	Sc	6	-	6	1007.1	+1	WSW	4	000	68	85	8	2500	Sc	6	-	6			
Gorleston	1006.8	0	SW	4	000	69	85	8	4000	Sc	6	-	6	1006.5	0	SW	4	000	68	85	8	4000	Sc	6	-	6			
Valentia (Cahiriveen)	1004.6	+2	SW	4	000	61	85	8	1500	Sc	10	-	10	1005.6	+1	SW	4	000	61	85	8	1500	Sc	10	-	10			
Roches Point	1004.5	+2	WNW	4	000	61	85	8	1500	Sc	10	-	10	1006.1	+2	WNW	4	000	61	85	8	1500	Sc	10	-	10			
Pembroke (St. Ann's H.)	1005.5	+2	SW	4	000	62	85	8	4000	Sc	7	AS	10	1007.1	+2	SW	4	000	62	85	8	4000	Sc	7	AS	10			
Ross-on-Wye	1007.2	+1	SW	4	000	62	85	8	4000	Sc	7	AS	10	1007.7	+1	SW	4	000	62	85	8	4000	Sc	7	AS	10			
Leamfield	1008.5	0	SW	4	000	62	85	8	4000	Sc	7	AS	10	1008.6	0	SSW	4	000	62	85	8	4000	Sc	7	AS	10			
Winchester (Worthy Dn)	1009.3	0	SSW	4	000	68	85	8	2500	Sc	7	-	7	1010.1	+1	SW	4	000	68	85	8	2500	Sc	7	-	7			
S. Farnborough	1009.3	+1	SW	4	000	68	85	8	2500	Sc	7	-	7	1009.8	+1	SW	4	000	68	85	8	2500	Sc	7	-	7			
London (Kew Obs.)	1009.4	0	SW	4	000	68	85	8	4000	Sc	7	-	7	1010.0	+1	SW	4	000	68	85	8	4000	Sc	7	-	7			
Croydon	1009.1	0	SW	4	000	68	85	8	4000	Sc	7	-	7	1009.5	+1	SW	4	000	68	85	8	4000	Sc	7	-	7			
Shoeburyness	1009.8	0	SSW	6	000	70	75	8	4000	Sc	2	AS	10	1010.1	+1	WSW	6	000	66	85	8	4000	Sc	2	AS	10			
Clacton-on-Sea	1009.7	0	SW	4	000	68	85	7	2500	Sc	5	AS	10	1009.6	0	SW	4	000	68	85	8	2500	Sc	5	AS	10			
Felixstowe	1009.7	0	SW	4	000	68	85	7	2500	Sc	5	AS	10	1009.6	0	SW	4	000	68	85	8	2500	Sc	5	AS	10			
Lymington	1011.1	0	SSW	5	000	65	85	7	800	Sc	8	-	8	1011.4	+1	SSW	4	000	62	85	8	2500	Sc	3	AS	10			
Scilly (St. Mary's)	1010.1	+2	NSW	6	000	64	85	7	4000	Sc	2	AS	10	1010.3	0	NSW	6	000	61	85	8	4000	Sc	2	AS	10			
Plymouth (Pendennis)	1009.4	+1	NSW	6	000	64	85	7	4000	Sc	2	AS	10	1010.5	+1	NSW	6	000	61	85	8	4000	Sc	2	AS	10			
Plymouth (Cattewater)	1009.7	+2	SW	6	000	64	85	7	1500	Sc	2	-	2	1010.4	+1	NSW	6	000	62	85	8	2500	Sc	2	-	2			
Portland Bill	1010.1	+2	SW	6	000	63	85	7	2500	Sc	2	-	2	1010.1	0	SW	6	000	62	85	8	2500	Sc	2	-	2			
Southampton (Calshot)	1010.8	+1	SW	6	000	63	85	7	2500	Sc	2	-	2	1010.9	+1	SSW	6	000	62	85	8	1500	Sc	2	-	2			
Dunstable	1012.5	0	SW	6	000	64	85	7	4000	Sc	2	-	2	1010.9	-1	SW	6	000	62	85	8	800	Sc	1	AS	10			
Guernsey	1012.5	0	SW	6	000	64	85	7	4000	Sc	2	-	2	1013.2	0	WS	4	000	62	85	8	1500	Sc	7	-	7			

LONDON OBSERVATIONS.										ATMOSPHERIC POLLUTION.									
Height above M.S.L. in feet.										Milligrams of solid impurity per cubic metre.									
WEATHER.										POLE STAR RECORD at Greenwich Obs.									
TEMPERATURE.										Exposure from 10 <sup>h</sup> to 11 <sup>h</sup> 30 m.									
RAIN-FALL.										Stars.									
SUNSHINE.										Polaris.									
HUMIDITY.										Less than 0.3 whole period.									
24 HOURS ENDED 9h.										24 Hr. ended 7h. G.M.T. 11 <sup>h</sup> .									
Max. Day.										Max. Time.									
Min. Night.										Min. Time.									
Min. on Grass.										Time.									
Kew	18	bccbc	bcy	bc	71	57	52												



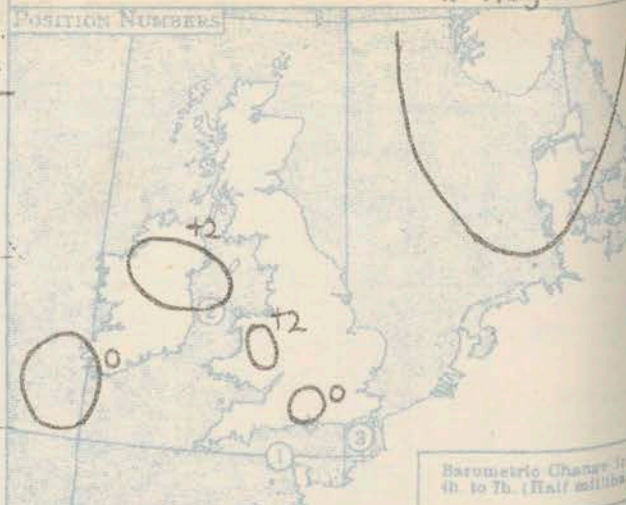
## SUMMARIES FOR THE PAST 24 HOURS.

SUN.

IN ALLOPERS

11<sup>th</sup> August.

STATIONS	WEATHER				TEMPERATURE			RAINFALL				SUN. 10 <sup>th</sup> Hours.
	7h-13h	13h-18h	18h-12 <sup>h</sup> to 1h 11 <sup>h</sup>	1h-7h	MAX. Day	MIN. Night	MIN. on Grass	Day	7h-13h	Night	18h-7h	
Lerwick	c	cir	cir	old	62	55	.	Trace	15.30	0.4	21.00	0.3
Stornoway	c	c	c	o	65	57	.	Trace	15.30	0.1	21.00	6.2
Wick	c	c	OFF	OFF	56	54	.	0.1	9.00	0.1	21.00	6.5
Tiree	c	c	bc	oc	55	53	51	Trace	9.00	0.4	21.00	0.9
Nairn	c	c	cm	ocd	62	56	.	3	9.00	0.4	21.00	17.9
Aberdeen	c	c	bc	cm	67	53	45	Trace	9.00	0.4	21.00	4.0
Malin Head	c	c	c	c	63	56	.	3	11.00	0.6	21.00	2.6
Renfrew	c	c	c	c	68	56	50	1	11.00	4	21.00	6.0
Edinburgh(Inchkeith)	c	c	c	c	68	57	54	0.5	9.00	1	21.00	7.8
Leuchars	c	c	c	c	71	55	51	1.4	9.00	9	21.00	5.0
Baldernair	c	c	c	c	65	55	55	0.1	16.30	1	21.00	.
Tynemouth	c	c	c	c	70	58	54	0.1	16.30	1	21.00	.
Blacksod Point	c	c	c	c	62	56	.	4	11.00	2	21.00	1.6
Donaghadee	c	c	c	c	65	54	46	3	11.00	1	21.00	2.7
Birr Castle	c	c	c	c	65	54	46	3	11.00	1	21.00	4.9
Holyhead	c	c	c	c	64	57	55	6	11.00	1	21.00	4.6
Liverpool(Bidston)	c	c	c	c	66	56	56	2	11.00	1	21.00	5.7
Chester(Sealand)	c	c	c	c	66	55	51	0.2	11.00	4	21.00	5.4
Harrogate	c	c	c	c	68	57	57	0.2	11.00	5	21.00	5.4
Spurn Head	c	c	c	c	73	57	.	0.1	14.30	0.5	21.00	2.5
Birmingham(Edgbaston)	c	c	c	c	68	54	51	3.8	9.00	1	21.00	6.6
Gravelly	c	c	c	c	70	55	54	1	9.00	0.1	21.00	5.1
Gorleston	c	c	c	c	70	55	53	2	9.00	1	21.00	0.0
Valentia(Cahirevee)	c	c	c	c	61	56	53	3	11.00	2	21.00	4.30
Roches Point	c	c	c	c	64	55	.	4	9.00	0.1	4.30	2.5
Pembroke(St. Ann's H.)	c	c	c	c	63	55	.	2	11.00	1	21.00	6.6
Ross-on-Wye	c	c	c	c	68	55	52	0.5	11.00	0.2	2.30	6.5
Leafield	c	c	c	c	66	52	47	0.5	11.00	0.2	2.30	7.2
Winchester(Worthy Dn)	c	c	c	c	68	51	?	1	9.00	-	-	8.0
S. Farnborough	c	c	c	c	69	54	52	1	11.00	-	-	7.5
London(Kew Obs.)	c	c	c	c	71	57	52	0.5	9.00	-	-	8.7
Croydon	c	c	c	c	71	56	51	Trace	9.00	-	-	9.2
Shoeburyness	c	c	c	c	71	56	53	1	14.30	-	-	6.0
Clacton-on-Sea	c	c	c	c	69	58	55	2	9.00	-	-	8.1
Felixstowe	c	c	c	c	70	57	55	2	9.00	-	-	7.2
Lympne	c	c	c	c	66	53	48	0.1	11.00	Trace	-	6.9
Salisbury(St. Mary's)	c	c	c	c	66	54	.	Trace	11.00	1	2.30	9.8
Falmouth(Pendennis)	c	c	c	c	65	56	.	Trace	9.00	0.2	22.00	5.9
Plymouth(Cattewater)	c	c	c	c	65	57	54	Trace	11.00	0.1	21.00	9.5
Portland Bill	c	c	c	c	64	55	51	Trace	9.00	Trace	21.00	9.5
Southampton(Calshot)	c	c	c	c	70	56	53	Trace	11.00	0.3	5.30	8.3
Dungannon	c	c	c	c	66	59	.	1	11.00	-	-	8.3
Guernsey	c	c	c	c	65	57	.	Trace	11.00	-	-	8.3



Position		Date and Time	Steamship	Wind	Weather	Temp.
				Dir.	Force	Air
2		10 <sup>th</sup> 10.00	"Scotia"	S	5	59
1		10 <sup>th</sup> 12.00	"St. Julien"	ESE	6	65

## GENERAL INFERENCE.

The depression off North-west Ireland remains unchanged. A fresh depression of considerable intensity is indicated in Mid-Atlantic, and will probably move eastwards. High pressure is maintained from Greenland to Iceland. There will be considerable fair periods in all districts, but showers will occur locally.

## Districts.

Forecasts for the 24 hours commencing 15h. G.M.T.

Thursday, 11th August, 1927.

## Further Outlook.

1. S.E. England
2. E. England
3. E. Midlands
4. W. Midlands
5. S.W. England
6. South Wales
7. North Wales
8. N.W. England
9. N. Midlands
10. N.E. England

Wind southwesterly, moderate or fresh, some showers, but considerable fair periods; visibility good, moderate temperature.

None issued.

11. S.E. Scotland
12. S.W. Scotland & Isle of Man
13. W. Scotland
14. N.W. Scotland

Wind mainly southwesterly, light or moderate; showers and fair periods; mist locally evening and morning; moderate temperature.

14. Mid-Scotland
15. N.E. Scotland

Wind light variable; showers and fair periods; local coastal fog; moderate temperature.

16. Orkneys and Shetlands
17. N.W. Ireland

Wind easterly, light or moderate; cloudy, occasional rain or showers; local fog; moderate temperature.

18. N.E. Ireland
19. S.E. Ireland

Wind mainly southerly, light or moderate; some showers, fair periods; visibility moderate to good; moderate temperature.

20. S.W. Ireland

Wind S.W. to W., moderate to fresh; cloudy, some showers, fairer periods; visibility mainly good; moderate temperature.



SYNOPTIC CHART FOR 7h. THURSDAY, 11<sup>TH</sup> AUGUST, 1927.

Scale - 1:10,000,000  
Nautical Miles  
Statute Miles

HIGH Barometric

① 45 Fine  
① 46 Fair  
① 45 Fair  
① 50 Fair

Changes

1028  
1026  
1024  
1022  
1020  
1018  
1016  
1014  
1012  
1010  
1008  
1006  
1004  
1002  
1000  
1006

Slight.

Barometer

Steady

Rising

Barometer

Falling

LOW

Slowly.

H I G H

All times are G.M.T. Add one hour to get summer time.

EXPLANATION.  
Isobars are drawn for intervals of two millibars.  
Direction is shown by arrows along with the wind. Force on the scale 0-12 is indicated by the number in the circle. Mean velocity is shown in miles per hour by figures in small circles.  
TEMPERATURE is given in degrees F.  
WEATHER SYMBOLS.  
Clear sky. ☉  
Partly cloudy. ☁  
Cloudy. ☁  
Rain. ☔  
Thunder. ⚡  
Thunderstorm. ⚡☔  
Fog. 🌫  
Mist. 🌫  
Snow. ❄  
Very Rough. 🌪



## AIR MINISTRY.

## DAILY WEATHER REPORT OF THE METEOROLOGICAL OFFICE, LONDON:

Page 4.

BRITISH SECTION... Thursday, 11<sup>th</sup> August, 1927.

No. 223.

STATIONS.	Height above M.S.L. in feet.	Observations at 1h. G.M.T. 11 <sup>h</sup>											Observations at 7h. G.M.T. 11 <sup>h</sup>											Sea.				
		Barom. at M.S.L. in mb.	Change in 3 Hours.	Wind.		Weather.	Temp. °F.	Humidity. %.	Visibility. 0-9.	Cloud.				Barom. at M.S.L. in mb.	Change in 3 Hours.	Wind.		Weather.	Temp. °F.	Humidity. %.	Visibility. 0-9.	Cloud.						
				Direc.	Force					Low.		Upper Form.	Total Amt.			Direc.	Force					Low.			Upper Form.	Total Amt.		
										Height	Form.											Amt.	Height				Form.	Amt.
Lerwick	54	1004.6	0	E	1	cjb	58	97	7	4000	CuNb	4	AST	8	1005.2	+1	NE	3	adad	58	92	7	4000	Nb	10	-	10	0
Stornoway	30	1002.9	0	E	2	bc	55	97	1	220	St	10	-	10	1001.8	+1	-	0	O	58	97	5	2500	St	10	-	10	0
Wick	81	1002.5	0	-	0	FFo	55	97	1	220	St	10	-	10	1002.9	0	-	0	FFo	55	97	1	220	St	10	-	10	0
Tiree	22	1002.5	0	-	0	FFo	55	97	1	220	St	10	-	10	1003.1	+1	SW	3	c/r	58	92	7	1500	St	2	Ac	90	1
Nairn	82	1002.5	0	-	0	FFo	55	97	1	220	St	10	-	10	1003.0	0	SW	0	c/d	58	92	7	1500	St	9	-	9	0
Aberdeen	46	1002.5	0	-	0	FFo	55	97	1	220	St	10	-	10	1002.8	+1	-	0	C	57	92	6	4000	Sten	9	-	9	0
Malin Head	51	1002.0	+1	SW	2	c/r	58	92	7	5700	Sten	9	-	9	1002.8	+1	S	3	C	58	92	7	4000	Sten	6	Ac	8	1
Renfrew	30	1002.0	0	SW	2	c/r	58	92	7	5700	Sten	9	-	9	1003.8	+2	WSW	2	C	59	97	7	4000	Cu	6	Ac	8	1
Edinburgh (Inchkeith)	40	1002.6	0	S	1	c/pr	59	92	8	1500	St	9	-	9	1003.6	+1	SW	2	C	58	92	7	800	St	7	Ac	10	0
Leuchars	40	1002.6	0	S	1	c/pr	59	92	8	1500	St	9	-	9	1002.8	0	SW	2	C-	60	92	7	5700	Sten	7	Ac	8	1
Eskdalemuir	794	1002.6	0	S	1	c/pr	59	92	8	1500	St	9	-	9	1004.4	+1	SSW	3	C	57	92	6	800	St	8	Ac	9	1
Tynemouth	67	1003.7	0	SW	2	cjb	59	92	6	1500	Nb	8	-	8	1004.0	+1	WSW	2	cjb	60	85	6	1500	Nb	8	-	8	1
Blacksod Point	18	1001.1	+1	S	4	C	58	85	8	-	Sten	10	-	10	1001.3	0	S	4	bc	59	85	7	-	CuNb	6	-	6	4
Donaghadee	40	1001.1	+1	S	4	C	58	85	8	-	Sten	10	-	10	1005.4	+2	SW	1	bc+	58	97	8	4000	Sten	6	-	6	0
Birr Castle	173	1001.1	+1	S	4	C	58	85	8	-	Sten	10	-	10	1004.7	0	S	2	C	58	85	7	4000	Sten	8	-	8	1
Holyhead	26	1005.5	+1	SW	3	c/r	59	92	6	800	Nb	8	-	8	1006.5	+1	SW'S	3	C+	58	97	8	4000	Sten	5	Ac	9	1
Liverpool (Bidston)	189	1005.5	+1	SW	3	c/r	59	92	6	800	Nb	8	-	8	1007.2	+1	SW	3	C	59	85	9	2500	St	8	Ci	9	1
Chester (Sealand)	16	1005.5	+1	SW	3	c/r	59	92	6	800	Nb	8	-	8	1007.3	+2	SSW	1	C	59	85	8	4000	Sten	8	Ci	9	1
Harrogate	478	1006.4	0	SSW	5	C	60	85	7	2500	Nb	5	Ci	8	1006.5	0	SSW	3	cR	59	92	7	4000	Nb	8	Ac	9	1
Spurn Head	29	1006.4	0	SSW	5	C	60	85	7	2500	Nb	5	Ci	8	1006.7	0	SSW	4	C	59	85	7	4000	Nb	2	Ac	8	1
Birmingham (Edgbaston)	535	1007.8	+1	WSW	4	C	58	92	6	4000	Sten	5	AST	8	1009.4	+1	SSW	3	bc	57	85	8	1500	Cu	1	Ac	3	0
Cranwell	230	1007.8	+1	WSW	4	C	58	92	6	4000	Sten	5	AST	8	1008.5	+1	SW'S	4	bc	57	92	7	4000	Sten	1	Ac	6	0
Gorleston	14	1009.2	0	SW'S	3	bc	58	92	8	-	-	0	AST	4	1009.7	0	SW'S	4	C+	57	92	7	1500	Nb	3	Ac	8	0
Valentia (Cahirvean) P.	30	1006.7	0	S	4	C-	57	92	9	-	St	8	-	8	1004.5	-1	S'E	4	C	58	85	8	7500	Sten	9	-	9	0
Roches Point	22	1006.7	0	S	4	C-	57	92	9	-	St	8	-	8	1007.2	0	NW	2	bc	56	92	8	2500	Cu	2	Cu	4	1
Pembroke (St. Ann's B.)	150	1008.0	+2	SW'S	6	C	60	85	8	2500	Sten	9	-	9	1008.3	+1	SW'S	5	c/pr	60	75	8	1500	Cu	8	Ac	9	1
Ross-on-Wye	223	1008.0	+2	SW'S	6	C	60	85	8	2500	Sten	9	-	9	1009.2	0	SW'S	4	bc+	59	75	7	4000	Cu	7	-	7	1
Leafeld	812	1008.0	+2	SW'S	6	C	60	85	8	2500	Sten	9	-	9	1010.2	0	SW'S	3	bc	55	92	8	4000	Cu	2	Ci	3	0
Winchester (Worthy Dn.)	272	1011.2	+1	SW	5	b	56	85	8	2500	St	2	-	2	1011.3	0	S	2	C+	57	92	7	5700	Sten	8	-	8	1
S. Farnborough	290	1011.2	+1	SW	5	b	56	85	8	2500	St	2	-	2	1011.0	-1	WSW	3	bc+	58	85	8	4000	Sten	4	Ci	5	1
London (Kew Obs.)	18	1011.2	+1	SW	5	b	56	85	8	2500	St	2	-	2	1011.5	+1	SW	3	b	60	85	8	4000	Sten	1	Ci	2	1
Croydon	244	1011.2	+1	SW	5	b	56	85	8	2500	St	2	-	2	1011.5	+1	SW	3	bc+	59	85	7	2500	Sten	6	-	6	1
Shoeburyness	11	1011.2	+1	SW	5	b	56	85	8	2500	St	2	-	2	1011.5	0	WSW	3	C-	60	85	7	-	-	0	Ac	8	1
Clacton-on-Sea	54	1011.2	+1	SW	5	b	56	85	8	2500	St	2	-	2	1010.9	0	SW	4	bc+	60	85	7	4000	Cu	7	-	7	2
Felixstowe	15	1011.2	+1	SW	5	b	56	85	8	2500	St	2	-	2	1010.8	0	SW'S	4	C	60	85	6	5700	Sten	9	-	9	4
Lympe	350	1011.2	+1	SW'S	3	b	55	97	7	-	-	0	Ci	1	1012.1	0	SW'S	3	C	58	92	7	4000	Sten	9	-	9	1
Seilly (St. Mary's)	183	1011.4	-1	WSW	5	C	58	85	8	4000	Sten	9	-	9	1011.5	0	SW'S	5	C	56	92	9	4000	Sten	8	-	8	5
Falmouth (Peadennis)	200	1011.5	0	W	3	C+	57	92	8	4000	Sten	9	-	9	1011.3	0	SW'S	4	bc/pr	58	85	8	4000	CuNb	8	-	8	1
Plymouth (Cutwater)	32	1011.5	0	W	3	C+	57	92	8	4000	Sten	9	-	9	1011.3	0	SW'S	4	bc/pr	58	85	8	4000	CuNb	8	-	8	1
Portland Bill	52	1010.8	0	SW	4	bc	61	85	8	2500	Sten	4	Ac	7	1010.8	0	WSW	4	C	60	75	8	2500	Sten	9	-	9	2
Southampton (Calshot)	10	1011.8	0	SW	4	b	59	85	8	1500	Cu	2	-	2	1011.8	0	SSW	3	c/r	58	85	7	800	Cu	8	-	8	4
Dunegness	20	1011.5	0	SW	3	bc+	61	85	8	2500	Sten	5	-	5	1012.2	+1	WSW	4	C	62	75	8	4000	Sten	8	-	8	1
Guernsey (St. Peter Pt.)	205	1013.2	0	WSW	3	C	59	85	8	4000	Sten	8	-	8	1013.6	0	SW	5	C	60	75	8	2500	Sten	6	Ac	8	4

WEATHER, TEMPERATURE, RAINFALL AND SUNSHINE AT HEALTH RESORTS FOR 10<sup>th</sup> August.

STATIONS.	WEATHER.		TEMPERATURE.		RAINFALL†		SUNSHINE.		(1)	(2)	(3)	(4)	(5)	(6)	(7)	(8)	(9)
	Forenoon.	Afternoon.	Min. 9h. to 10h.	Max. 10h. to 11h.	Night 11h. to 12h.	Day 12h. to 10h.	Sunrise to 10h.	Sunset to 10h.									
	(2)	(3)	(4)	(5)	(6)	(7)	(8)	(9)									
			°F.	°F.	mm.	mm.	hr.	hr.	Ilfracombe ...	bc	bc	59	65	0.1	-	7.4	5.7
									Bude ...	cbp bc	bcb	60	66	Trace	Trace	8.2	6.5
									Penzance ...	b	bpr	5.7	6.8	0.2	0.3	7.2	10.4
									Paignton ...	by g,	bcb bq	5.8	6.8	3	Trace	8.0	11.3
									Torquay ...	bca bc	bca bq	5.8	6.9	3	Trace	8.6	12.0
									Jersey ...	rc	b	6.0	6.6	6	-	4.3	0.2
									Weymouth ...	p cb	b	5.9	6.9	7	0.1	8.3	10.2
Berwick-on-Tweed	bc	c	55	68	11	-	7.8	9.2	Bournemouth ...	bc	bcc	6.0	6.8	-	-	6.0	6.8
Douglas (J. o. M.) ...	bcc	bcc	55	62	0.5	-	3.0	5.8	Portsmouth (Sithsea)	bc	b bc	5.9	6.9	1	-	6.8	7.8
Llandudno ...	c	c dc	5.8	6.7	1	Trace	1.4	2.9	Bognor ...	cb c	b	5.9	6.6	0.3	-	7.5	6.9
Colwyn Bay ...	cbcb	bbcc	5.9	6.9	-	-	4.7	2.5	Littlehampton ...	bc	bc	5.9	6.6	-	-	7.8	6.4
Rhyl ...	c	bc	5.8	6.7	-	-	6.1	5.8	Worthing ...	cb c	bc	5.9	6.8	1	-	7.9	6.7
Wallasey ...	bcc	rr bcc	5.8	6.9	2	2	7.5	3.0	Brighton ...	cr	cb c	6.0	6.6	1	Trace	6.6	6.0
Southport ...	cbco	ore bc	5.8	6.7	1	5	4.2	2.7	Eastbourne ...	air, cb c	cbcb	6.0	6.7	2	Trace	7.1	4.1
Blackpool ...	co	bc	5.9	6.8	0.2	0.3	4.1	2.4	Hastings ...	cbcb	bbcb	6.0	6.7	1	-	7.1	4.4
Ilkley ...	cb c	pc	5.5	7.1	5	0.3	4.3	2.6	Folkestone ...	bc	b	5.9	6.9	0.3	-	7.9	1.1
Cleethorpes ...	cb c	bcb	5.5	7.3	-	-	5.0	7.5	Dover ...	bcc	bcb	5.9	6.6	0.4	-	8.3	1.2
Skegness ...	cbcb	cbcb	5.8	6.9	-	7	4.3	7.6	Tunbridge Wells ...	cbcc	bcb	5.7	6.8	0.5	1	7.4	6.7
Aberystwyth ...	bbcb	PRC	5.8	6.5	-	6	2.1	3.8	Ramsgate ...	cb c	bcb	6.0	6.9	2	-	5.9	4.5
Bath ...	bbcc	cb c RR	5.8	7.0	4	2.6	3.6	6.9	Margate ...	bcb	bc	5.8	7.0	1	Trace	6.8	5.8
Cheltenham ...	bbcb	cbcb	5.8	7.0	0.3	0.3	6.1	4.8	Deal ...	cb c	b	5.9	6.9	0.5	-	9.1	5.1
Leamington Spa ...	c	c	5.7	6.9	0.4	-	5.3	4.5									
Lowestoft ...	cbrcb	bcb llc	5.7	7.0	-	0.1	4.1	4.6									
Felixstowe ...	bcb	bcb bc	5.9	6.9	0.3	2	5.9	7.7									
Harwich & Dovercourt	bc	r bc	5.7	7.0	1	2	6.2	8.3									
Southend ...	cbcb	cbcb	5.8	6.8	-	-	6.5	6.4									



## AIR MINISTRY.

## DAILY WEATHER REPORT OF THE METEOROLOGICAL OFFICE, LONDON:

BRITISH SECTION.

No. B.24.004.

Friday, 12<sup>th</sup> August, 1927.

Page 1.

Observations at 13h. G.M.T.

11h

Observations at 13h. G.M.T.

11h

BRITISH SECTION.																			No. 2.																			No. 3.																																																																																																																																																																																																																																																																																																																																																																																																																																																																																																																																																																																																																																																																																																																																																																																																																																																																																																																																																																																																																																																																																																																																																																																																																						
Observations at 13h. G.M.T.																			Observations at 12h. G.M.T.																																																																																																																																																																																																																																																																																																																																																																																																																																																																																																																																																																																																																																																																																																																																																																																																																																																																																																																																																																																																																																																																																																																																																																																																																																									
STATIONS.	Barom. at M.S.L. mb.	Change in 3 Hours.	Wind.		Weather.	Temp. °F.	Humidity. %	Visibility. 0-9	Cloud.				State of ground.	Barom. at M.S.L. mb.	Change in 3 Hours.	Wind.		Weather.	Temp. °F.	Humidity. %	Visibility. 0-9	Cloud.				State of ground.																																																																																																																																																																																																																																																																																																																																																																																																																																																																																																																																																																																																																																																																																																																																																																																																																																																																																																																																																																																																																																																																																																																																																																																																																																		
			Direc.	Force					Low.			Upper Form.				Total Amt.	Direc.					Force	Low.				Upper Form.	Total Amt.																																																																																																																																																																																																																																																																																																																																																																																																																																																																																																																																																																																																																																																																																																																																																																																																																																																																																																																																																																																																																																																																																																																																																																																																																																
									Height Feet	Form	Amt. 0-10												Height Feet	Form	Amt. 0-10				Height Feet	Form	Amt. 0-10	Height Feet	Form	Amt. 0-10																																																																																																																																																																																																																																																																																																																																																																																																																																																																																																																																																																																																																																																																																																																																																																																																																																																																																																																																																																																																																																																																																																																																																																																																																										
(For heights see p. 4.)			0-12													0-12																																																																																																																																																																																																																																																																																																																																																																																																																																																																																																																																																																																																																																																																																																																																																																																																																																																																																																																																																																																																																																																																																																																																																																																																																																												

## LONDON OBSERVATIONS.

STATION.	Height above M.S.L. in feet.	24 HOURS ENDED 9h
Kew	18	cbc bcc bc 6.8 55 51 - 0.4 5.1
Croydon	244	bcc c bcw 6.6 53 49 - 0.3 5.4
Greenwich (Royal Obs.)	149	c c bcw 7.1 53 45 - 0.3 5.6
City (Bunhill Bow)	80	. . . 6.7 56 52 - 0.4 5.3
Westminster (St. James' Pk.)	27	. . . . . 5.0
Regent's Pk. (Botanic Gdns.)	168	. . . . .
Garden Square	110	oc c . 7.1 56 51 - 0.3 .
Kensington Palace	80	co c . 6.8 55 50 - 0.5 .
Hampstead Observatory	450	. . . 6.5 52 44 - 1 5.0

## TABLE SHOWING THE GREENWICH TIMES OF SUNRISE, NOON, AND SUNSET.

STATIONS.	Sunrise.	Noon.	Sunset.
Greenwich	4.29	12.58	19.25
Yarmouth	4.31	11.58	19.23
Greenwich	4.40	12.5	19.23
Greenwich	4.42	12.5	19.26
Wick	4.26	12.17	20.6
Wick	4.28	12.17	20.4
Valentia	5.19	12.46	20.11
Valentia	5.21	12.46	20.3

## BEAUFORT NOTATION OF WEATHER.

b blue sky (not more than a quarter covered with cloud).  
bc sky partly cloudy (one half covered).  
c generally cloudy  
d drizzle. e wet air. g gloomy. f fog, visibility 200-1000 m. F thick fog, " less than 200 m. m mist, " 1000-12000 m. h hail. i intermittent. lp precipitation within sight of station. l lightning. o overcast sky. p passing showers. q squally. r rain. s snow. rs sleet. t thunder. u ugly, threatening sky. v unusual visibility. w dew.

x hoar frost. y dry air. z dust haze; the turbid atmosphere of dry weather. h(r) " hail " or " rain and hail." Capital letters indicate intense; suffix o indicates slight; repetition of letters indicates continuity. R = heavy rain. r = slight rain. rr = continuous rain. SYMBOLS. < = (less than (for cloud height). < = (before (for precipitation). ☉ = solar halo. ☾ = lunar halo. With present weather is combined, whenever possible, the general character of the weather. A "solidus" divides actual existing weather from preceding conditions; thus: -bc/r = fair weather after rain; - = has decreased; + = has increased.

ATMOSPHERIC POLLUTION.  
Milligrams of Solid Impurity per cubic metre.

24 Hr. ended 7h. G.M.T.	11h
South Kensington	
Max. Time Min. Time	
0.7 12.7 7.0 11.24h	
Kew Observatory	
Max. Time Min. Time	
Less than 0.3 whole period	

## THE BRAUPORT SCALE OF WIND is used only for surface observations. In the accompanying table the speed of the wind corresponding with the different numbers, is the speed at about 30 feet above the ground.

SEA DISTURBANCE.	Calm or slight sea.	Moderate sea.	Very rough sea.	Mountainous sea.
0=no swell	1=mod. swell	2=heavy swell	3=no swell	4=mod. swell
5=heavy swell	6=rather rough sea.	7=rough sea.	8=very rough sea.	9=mountainous sea.

## POLAR STAR RECORD at Greenwich Obsy.

Exposure from	Stars.	Exposure.	Record.
11h 20.45m to 12h 1.30m			
Polaris	6.45	6.20	94
8 Ursae	6.45	6.20	94
Minoris			

## BEAUFORT No. Statute miles per hour.

Beaufort No.	Statute miles per hour.
0	Less than 1
1	1-3
2	4-7
3	8-12
4	13-18
5	19-24
6	25-31
7	32-38
8	39-46
9	47-54
10	55-63
11	64-75
12	Above 75

## CODE FOR STATE OF GROUND.

0=Dry ground.	1=Wet ground.	2=Soft (muddy) wet ground.	3=Bare ground frozen (but less than 2 ins. deep).	4=Bare ground frozen (but more than 2 ins. deep).	5=Dew (or wet grass but not wet ground).	6=Skating to-day in 12h. and 18h. reports (Hour frost in 1h. and 7h. reports).	7=Snow (thin layer often not continuous).	8=Snow (deep, impeding traffic, usually a continuous layer).	9=Glazed roads (ice on roads from frozen rain or melted snow).
---------------	---------------	----------------------------	---	---	--	--	---	--	--



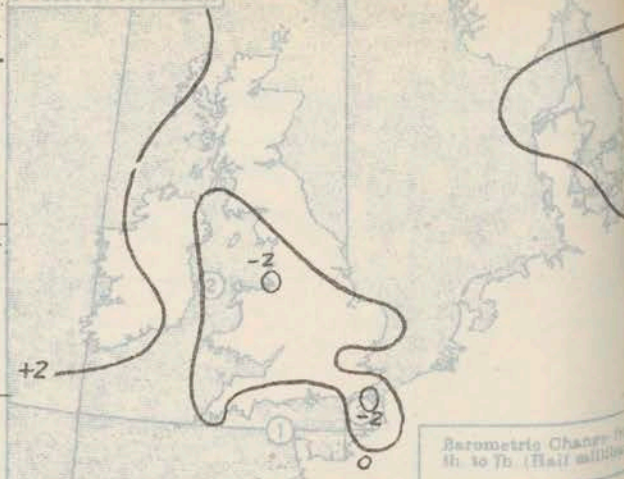
## SUMMARIES FOR THE PAST 24 HOURS.

STATIONS.	WEATHER.				TEMPERATURE.			RAINFALL.				SUN. 11th Hours.
	7h.-13h.	13h.-18h.	18h. 11h.	1h.-7h.	MAX. Day.	MIN. Night.	MIN. on GRASS	Day.	7h.-18h.	Night.	18h.-7h.	
	11h.	11h.	to 1h. 12h.	12h.	7h.-18h.	18h.-7h.		mm.	began.	mm.	began.	
Lerwick ...	oldo	oldoc	oldo	ORR	56	52	.	Trace	8.00	10	21.00	0.0
Stornoway ...	c	c	c	o	66	54	.	-	-	-	-	4.3
Wick ...	offeals	offomm	mmirs	c	55	53	.	0.1	-	1	21.00	.
Tiree ...	odrd	corco	co	co	64	56	55	2	8.00	-	-	0.5
Nairn ...	cbcot	bcotr	cro	orc	65	56	.	2	16.30	19	21.00	5.0
Aberdeen ...	cbocpr	bcpr	cmoff	ofprcm	63	56	55	1	11.00	0.5	4.30	1.4
Malin Head ...	cboc	cboc	cboc	bcpr	64	50	.	0.4	11.00	2	21.00	2.3
Renfrew ...	cboc	bc	bc	bwmff	68	40	36	Trace	12.30	Trace	-	6.7
Edinburgh (Inchkeith) ...	p	c	bc	bc	64	52	46	Trace	9.00	-	-	0.9
Leuchars ...	c	cbprc	cbprc	cbmc	60	49	46	2	15.30	Trace	21.00	1.9
Edinburgh (Leith) ...	cbocpr	cbpr	bcpr	cbpr	64	48	42	2	11.00	3	3.30	5.2
Tynemouth ...	cboc	bc	bc	bc	69	52	46	1	11.00	-	-	.
Blackad Point ...	bcc	bc	c	co	65	58	.	0.2	-	-	-	.
Donaghadee ...	bc	bc	bcc	cbcc	67	55	.	-	-	-	-	.
Birr Castle ...	cboc	bcpr	bc	cm.	67	53	48	0.2	15.30	-	-	6.5
Holyhead ...	c	bc	bc	c	64	57	55	-	-	Trace	21.00	6.9
Liverpool (Bidston) ...	ORR	cbpr	cbpr	cbpr	66	53	50	3	9.00	0.1	21.00	5.4
Chester (Sealand) ...	cbpr	bc	cbpr	cbpr	68	50	47	0.1	9.00	-	21.00	3.3
Harrogate ...	cbpr	cbpr	bcc	bcc	66	49	44	3	8.00	-	-	3.0
Spurn Head ...	b-bc	b	b-bc	b-bc	71	54	.	Trace	15.30	-	-	6.8
Birmingham (Edgbaston) ...	cbpr	bc	bc	bco	67	52	48	Trace	11.00	Trace	6.30	5.0
Cranwell ...	bcc	c	b-bc	c	68	48	43	-	-	-	-	6.3
Gorleston ...	cbpr	bc	cbpr	bc	70	53	50	-	-	-	-	8.7
Valentia (Cahiroiveel) ...	opr	oro	olr	ol	64	58	57	8	9.00	2	21.00	0.5
Roches Point ...	cbpr	cbpr	cbpr	c	63	57	.	3	9.00	2	22.00	.
Pembroke (St. Ann's H.) ...	bcc	cbpr	cbpr	ORR	63	57	.	Trace	12.30	13	24.00	7.0
Rose-on-Wye ...	cbpr	cbpr	cbpr	cbpr	66	54	46	Trace	8.00	3	3.30	6.8
Leafield ...	cbpr	cbpr	cbpr	cbpr	66	49	43	Trace	9.00	1	5.30	8.4
Winchester (Worthy Dm.) ...	c	c	bcc	cbpr	66	52	46	-	-	5	1.30	3.8
S. Farnborough ...	cbpr	cbpr	cbpr	cbpr	66	53	52	Trace	8.00	1	2.30	4.2
London (Kew Obs.) ...	cbpr	bcc	bc	cbpr	68	55	51	-	-	0.4	3.30	5.1
Croydon ...	bcc	c	bc	bc	66	53	49	-	-	Trace	3.30	5.4
Shoeburyness ...	cbpr	cbpr	cbpr	cbpr	69	54	51	-	-	Trace	6.30	4.9
Chaston-on-Sea ...	bc	bcc	cbpr	cbpr	68	56	53	-	-	0.2	6.30	7.5
Felixstowe ...	bc	cycq	cbpr	cbpr	69	56	53	-	-	Trace	6.30	6.9
Lympne ...	cbpr	bc	bc	bc	64	53	47	-	-	2	4.30	4.9
Seilly (St. Mary's) ...	cbpr	cbpr	cbpr	cbpr	64	58	.	0.5	11.00	0.4	21.00	8.7
Falmouth (Pendennis) ...	cbpr	cbpr	cbpr	cbpr	64	58	.	0.6	8.00	1	21.00	6.9
Plymouth (Cattewater) ...	cbpr	cbpr	cbpr	cbpr	65	59	57	0.3	11.00	1	22.00	6.3
Portland Bill ...	cbpr	cbpr	cbpr	cbpr	64	59	.	1	9.00	Trace	24.00	.
Southampton (Calshot) ...	cbpr	cbpr	cbpr	cbpr	69	58	57	Trace	8.00	3	1.30	3.2
Dungeness ...	cbpr	bc	bc	cbpr	66	59	.	-	-	Trace	4.30	.
Guernsey ...	cbpr	cbpr	cbpr	cbpr	65	58	.	0.6	11.00	-	-	9.4

ISALLOBARS

12th August

POSITION NUMBERS



Barometric Change

th to 7h (Half millibars)

Observations from Cross Channel Summers.

Position	Date and Time	Steamship	Wind.		Weather.	Temp.	
			Dir.	Force.		Air.	Sea.
2	11th 10.00	"Scotia"	SW	4	C-	60	56
1	11th 12.00	"St. Helier"	WSW	5	/PR	62	60
3	12th 1.00	"Dieppe"	W	4	bc+	61	61

GENERAL INFERENCE.

A depression will probably move slowly from Ireland to England while a small shallow depression remains centred over Scotland. Showers are probable in most places, and local thunder in the North, with sunny intervals.

## Districts.

Forecasts for the 24 hours commencing 15h. G.M.T. Friday, 12th August, 1927.

Further Outlook.

1. S.E. England	Moderate to fresh southwesterly winds; occasional showers, sunny intervals; visibility moderate to good; moderate temperature.	Unsettled.
2. E. England		
3. E. Midlands		
4. W. Midlands		
5. S.W. England		
6. South Wales		
7. North Wales	Wind variable, mainly light; occasional rain, perhaps local thunder; visibility mainly moderate to good; moderate temperature.	
8. N.W. England		
9. N. Midlands		
10. N.E. England	Wind mainly northeasterly, light to moderate; occasional rain, local thunder; some morning mist; moderate temperature.	
11. S.E. Scotland		
12. S.W. Scotland & Isle of Man		
13. N.W. Scotland	Moderate to fresh northeasterly winds; occasional showers, sunny intervals; visibility mainly good; moderate temperature.	
14. Mid-Scotland		
15. N.E. Scotland		
16. Orkneys and Shetlands	Moderate to fresh northeasterly winds; mainly cloudy, occasional rain; visibility moderate to good; cool.	
17. N.W. Ireland		
18. N.E. Ireland		
19. S.E. Ireland	Wind between W. and N.W., backing to S. or S.E. later; moderate to fresh; mainly fair, but local showers; visibility moderate to good; moderate temperature.	
20. S.W. Ireland		

As 11 - 12.



FRIDAY, 12<sup>TH</sup> AUGUST, 1927.



DAILY WEATHER REPORT OF THE METEOROLOGICAL OFFICE, LONDON:

BRITISH SECTION. Friday, 12th August ..... 1927.

No. 224.

WEATHER, TEMPERATURE, RAINFALL AND SUNSHINE AT HEALTH RESORTS FOR 11th August.....

[illegible]

TERMS OF SUBSCRIPTION.—6/6 per quarter or 25/- per year, post free. Single copies may be obtained at the Meteorological Office, price 1d.

\* Information not usually received.

<sup>F</sup> The observations at 1h. G.M.T. are from an auxiliary station.

‡ For code see page 1.

†: See footnote page 1.

\* At stations marked thus the maximum temperature is for the period 31h.-17h., the minimum for the period 21h.-9h.    † 17h.-9h.



BRITISH SECTION

No. B.24.005

Saturday, 13th August 1927.

Page 1.

Observations at 12h. G.M.T. 12h																									Observations at 12h. G.M.T. 12h																								
STATIONS.		Barom. at M.S.L.	Change in 3 hours.	Wind.		Weather.	Temp. °F.	Humidity. %	Visibility. 0-9	Cloud.				State of ground.	Barom. at M.S.L.	Change in 3 hours.	Wind.		Weather.	Temp. °F.	Humidity. %	Visibility. 0-9	Cloud.				State of ground.																						
										Low.		Upper Form.	Total Amt.										Low.		Upper Form.	Total Amt.																							
				Dir.	Force					Height Feet	Form		Dir.				Force	Height Feet					Form																										
(For heights see p. 4).		mb.			0-12								0-10		mb.			0-12								0-10																							
Lerwick	10066	+1	N/E	2	cr	54	85	7	4000	Nb	10	-	10	10070	0	NE	3	C	55	75	8	4000	cu	5	ci	8	-																						
Stornoway	10078	+1	NE	4	bc	61	75	7	4000	cu	3	-	3	10081	0	NE	4	bc	50	85	7	4000	cu	4	-	4	3																						
Wick	10074	+2	NNE	2	C	57	85	8	2500	Stn	8	-	8	10080	+1	NNE	3	bc	55	85	8	2500	Stn	4	ci	6	3																						
Three	10068	+2	NNW	2	bc	61	82	8	2500	Stn	2	ci	5	10078	+1	NNE	3	bc	61	85	8	2500	Stn	1	ci	5	1																						
Nairn	10068	+2	NNW	2	bc	61	82	8	2500	Stn	2	ci	5	10070	0	E	1	bc	58	85	8	4000	cu	6	-	6	-																						
Aberdeen	10063	+2	NNE	3	C	59	85	8	1500	cu	8	fst	10	10068	+1	NNW	2	b-	59	75	8	2500	cu	2	-	2	0																						
Malin Head	10067	+1	NNW	2	bc	59	92	7	4000	cu	1	fst	7	10074	0	NW	3	bc	60	82	8	4000	cu	3	ci	4	C																						
Renfrew	10049	-1	S	1	bc	71	65	8	4000	cu	5	-	5	10061	+2	ENE	3	cd	60	82	5	2500	cu	3	-	3	-																						
Edinburgh (Inchkeith)	10051	0	S	1	bc	62	85	8	5700	cu	1	fst	3	10064	0	E	3	C	59	85	8	4000	Stn	8	-	8	1																						
Leuchars	10062	+1	NNE	1	cr	61	85	7	2500	Nb	8	fst	10	10066	+1	E	2	bc	58	82	7	1500	Stn	6	fst	7	-																						
Baldernair	10045	0	S	1	bc	67	55	8	4000	cu	7	-	7	10051	+1	-	0	c/pr	61	85	8	4000	cu	8	-	8	-																						
Tyemouth	10058	0	ESE	2	b-	62	85	7	4000	cu	2	-	2	10054	0	SSE	1	bc	59	85	8	2500	cu	3	-	3	2																						
Blackod Point	10058	+1	N	2	bc	67	75	3	-	cu	3	-	3	10074	+1	NNE	2	b-	65	75	8	-	cu	1	-	1	1																						
Donaghadee	10067	+1	E	2	bc	61	85	3	4000	cu	3	fst	5	10074	+1	NE	2	bc	61	85	7	4000	cu	2	fst	4	1																						
Birr Castle	10058	-1	NW	2	C	60	75	7	2500	cu	9	-	9	10066	+1	W	1	c/pr	61	85	6	2500	Stn	3	-	3	-																						
Holyhead	10048	+2	NNW	1	C	60	87	8	800	St	9	-	9	10060	+2	NNW	2	bc	61	92	6	4000	cu	2	-	2	1																						
Liverpool (Bidston)	10041	0	-	0	cr	63	85	6	800	cu	10	-	10	10050	+1	NW	3	b	64	75	7	800	cu	1	ci	1	-																						
Chester (Sealand)	10040	0	SSE	1	c/pr	62	82	7	2500	cu	6	fst	9	10048	+1	NW	3	bc	62	83	8	2500	Stn	7	-	7	-																						
Harrogate	10056	0	S	1	C	62	85	6	4000	Nb	8	fst	9	10051	0	S	1	C	60	85	5	4000	Nb	9	-	9	-																						
Spurn Head	10059	-1	SSW	2	c/pr	64	82	8	4000	cu	9	-	9	10046	-2	SWW	2	OTLR	61	82	5	2500	cu	10	-	10	0																						
Birmingham (Edgbaston)	10058	-1	SSW	4	C	63	75	8	2500	Stn	8	-	8	10060	0	SW	3	C	62	85	8	1500	Nb	6	fst	8	-																						
Cranwell	10068	-2	SW	4	c/pr	66	97	8	800	Nb	8	ci	9	10060	-1	W	2	c/pr	58	97	7	800	cu	8	ci	8	-																						
Corleston	10084	0	SSW	3	c/r	63	85	7	1500	Stn	9	-	9	10078	-1	SSW	3	c/pr	58	85	7	800	Nb	6	ci	8	0																						
Valentia (Cahirivean)	10098	+3	WSW	3	bc	61	85	8	800	Stn	7	-	7	10098	0	WSW	4	C	60	85	8	1500	Stn	10	-	10	3																						
Roche's Point	10078	+3	NW	2	c/pr	62	92	8	2500	cu	7	ci	8	10089	+2	NW	2	c/pr	61	92	8	1500	Nb	7	ci	8	4																						
Pembroke (St. Ann's H.)	10058	+1	WSW	5	c/pr	61	85	7	1500	Nb	7	fst	9	10072	+3	W	5	C	61	92	7	2500	Stn	6	fst	8	8																						
Ross-on-Wye	10062	0	SW	4	c/pr	63	85	8	2500	Nb	6	fst	8	10062	+1	WSW	4	c/r	60	92	8	2500	Nb	8	-	8	-																						
Leafield	10073	?	SW	5	c/pr	63	75	8	2500	Stn	8	-	8	10072	0	SWW	4	c/pr	59	92	8	2500	Stn	9	-	9	-																						
Winchester (Worthy Dn.)	10093	0	SSW	4	C	65	75	7	1500	Stn	9	-	9	10091	-1	SSW	3	c/pr	62	85	7	1500	Stn	9	-	9	-																						
S. Farnborough	10090	-1	SW'S	5	C	68	65	8	1500	Stn	9	-	9	10089	0	SW'S	4	c/pr	62	85	8	800	Nb	9	-	9	-																						
London (Kew Obs.)	10087	-2	SW	6	bc	69	55	8	2500	cu	5	fst	6	10086	0	SW	4	cr	64	75	8	1500	Nb	7	fst	8	-																						
Croydon	10083	-1	SW'S	5	bc	68	65	8	2500	Stn	5	ci	6	10080	0	SW	4	C	62	75	8	2500	Stn	8	-	8	-																						
Shoeburyness	10101	-1	WS	4	c/pr	63	97	6	800	Nb	8	fst	10	10090	-1	SW	5	C	64	97	7	1500	St	6	fst	8	-																						
Clacton-on-Sea	10096	-1	SSW	5	bc	66	75	7	2500	cu	5	ci	7	10085	-1	SW	5	bc	65	75	7	2500	cu	4	fst	7	3																						
Felixstowe	10096	-1	SSW	5	bc	66	75	7	2500	cu	5	ci	7	10087	-2	SSW	4	bc/pr	66	75	8	2500	cu	2	fst	7	4																						
Lymington	10115	0	SW	5	bc	63	85	7	1500	cu	7	-	7	10100	0	SSW	5	C	61	85	7	1500	cu	8	-	8	-																						
Gully (St. Mary's)	10108	+2	WS	6	bc	63	85	7	4000	cu	5	-	5	10125	+1	WS	5	bc	61	85	7	4000	cu	4	-	4	6																						
Falmouth (Pendeen)	10106	+2	W	6	bc	65	75	8	4000	cu	5	fst	7	10120	+2	WN	5	c/pr	59	92	8	4000	cu	6	fst	8	2																						
Plymouth (Cattewater)	10104	+2	SW	5	c/pr	62	85	8	1500	Nb	9	fst	9	10114	+2	W	5	c/pr	62	85	8	2500	cu	3	-	3	4																						
Portland Bill	10096	0	SW	6	C	62	85	6	4000	Stn	10	-	10	10098	0	SW	6	bc	62	85	6	4000	Stn	3	ci	4	7																						
Southampton (Ovalot)	10098	-2	SSW	6	bc/r	67	75	8	1500	cu	6	fst	7	10098	0	SW'S	6	bc	63	75	7	1500	cu	7	-	7	6																						
Dunneen	10112	+1	SW	6	bc	65	75	8	1500	cu	4	ci	7	10105	-2	SW	6	C	62	85	8	1500	cu	6	ci	8	6																						
Guernsey	10135	0	WSW	6	bc	63	85	7	1500	cu	3	-	3	10136	0	WSW	6	bc	61	85	7	1500	Stn	7	-	7	7																						
LONDON OBSERVATIONS.																									ATMOSPHERIC POLLUTION.																								
Kew .. 24 hours ended 7h .. 18																									Milligrams of Solid Impurity per cubic metre.																								
Croydon .. 149																									24 Hr. ended Th. G.M.T. 12h																								
Greenwich (Royal Obs.) .. 149																									South Kensington																								
City (Bunhill Row) .. 80																									Max. Time. Min. Time.																								
Westminster (St. James' Pk.) .. 27																									Defective Record.																								
Bagin's Pk. (Botanic Gdns.) .. 168																									Kew Observatory																								
Garden Square .. 110																									Max. Time. Min. Time.																								
Kensington Palace .. 85																									<0.3 whole period.																								
Hampstead Observatory .. 460																																																	
TABLE SHOWING THE GREENWICH TIMES OF SUNRISE, NOON, AND SUNSET.																									BEAUFORT NOTATION OF WEATHER.																								
Sunrise. Noon. Sunset.																									b blue sky (not more than a quarter covered with cloud).																								
Sunrise. Noon. Sunset.																									bc sky partly cloudy (one half covered).																								
Sunrise. Noon. Sunset.																									c generally cloudy																								
Sunrise. Noon. Sunset.																									d drizzle. e wet air. g gloomy.																								
Sunrise. Noon. Sunset.																									f fog. visibility 200-1000 m.																								
Sunrise. Noon. Sunset.																									F thick fog. " less than 200 m.																								
Sunrise. Noon. Sunset.																									m mist. 1000-12000 m.																								
Sunrise. Noon. Sunset.																									h hail. i intermittent.																								
Sunrise. Noon. Sunset.																									jp precipitation within sight of station.																								
Sunrise. Noon. Sunset.																									k light squall. l lightning.																								
Sunrise. Noon. Sunset.																									o overcast sky. p passing showers.																								
Sunrise. Noon. Sunset.																									q squally. r rain. s snow.																								
Sunrise. Noon. Sunset.																									za zephyr. t thunder.																								
Sunrise. Noon. Sunset.																									u ugly threatening sky.																								
Sunrise. Noon. Sunset.																									v unusual visibility. w dew.																								
Sunrise. Noon. Sunset.																									x hoar frost. y dry air.																								
Sunrise. Noon. Sunset.																									z dust haze; the turbid atmosphere of dry weather.																								
Sunrise. Noon. Sunset.																									h(r) = "hail" or "rain and hail."																								
Sunrise. Noon. Sunset.																									Capital letters indicate intense; small letters indicate slight; repetition of letters indicates continuity.																								
Sunrise. Noon. Sunset.																									R = heavy rain. r = slight rain.																								
Sunrise. Noon. Sunset.																									rr = continuous rain.																								
Sunrise. Noon. Sunset.																									SYMBOLS.																								
Sunrise. Noon. Sunset.																									< = less than (for cloud height).																								
Sunrise. Noon. Sunset.																									= solar halo. U = lunar halo.																								
Sunrise. Noon. Sunset.																									With present weather is combined, whenever possible, the general character of the weather.																								
Sunrise. Noon. Sunset.																									A "solid" divides actual existing weather from preceding conditions.																								
Sunrise. Noon. Sunset.																									thin = light; fair = fair weather after rain;																								
Sunrise. Noon. Sunset.																									- = has decreased; + = has increased.																								
Sunrise. Noon. Sunset.																									SEA DISTURBANCE.																								
Sunrise. Noon. Sunset.																									0 = no swell. 1 = mod. swell. 2 = heavy swell. 3 = no swell. 4 = mod. swell. 5 = heavy swell. 6 = rather rough sea. 7 = rough sea. 8 = very rough sea. 9 = mountainous sea.																								
Sunrise. Noon. Sunset.																									Calm or slight sea. Moderate sea.																								
Sunrise. Noon. Sunset.																									Beaufort No. Statute miles per hour.																								
Sunrise. Noon. Sunset.																									0 1 2 3 4 5 6 7 8 9 10 11 12																								
Sunrise. Noon. Sunset.																									Less than 1 1-3 4-7 8-12 13-18 19-24 25-31 32-38 39-46 47-54 55-63 64-75 Above 75																								
Sunrise. Noon. Sunset.																									TELEGRAPHIC CODE FOR SURFACE VISIBILITY.																								
Sunrise. Noon. Sunset.																									0. Dense fog. at 55 yards.																								
Sunrise. Noon. Sunset.																									1. Thick fog. 220 "																								
Sunrise. Noon. Sunset.																									2. Fog. 550 "																								
Sunrise. Noon. Sunset.																									3. Moderate fog. 1100 "																								
Sunrise. Noon. Sunset.																									4. Mist or haze. 14 miles.																								
Sunrise. Noon. Sunset.																									5. Poor visibility. 24 "																								
Sunrise. Noon. Sunset.																									6. Moderate. 82 "																								
Sunrise. Noon. Sunset.																									7. Good. 124 "																								
Sunrise. Noon. Sunset.																									8. Very good. 31 "																								
Sunrise. Noon. Sunset.																									9. Excellent visibility, beyond 31 "																								

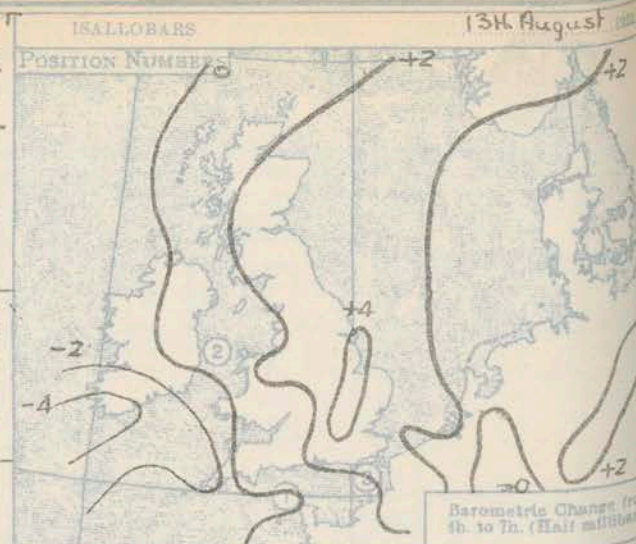
† Trace = rain has fallen, but amount less than 0.1 mm.

\* Information for these columns not usually received.

1 The barometric change is expressed in half millibars.



SUMMARIES FOR THE PAST 24 HOURS.													SUN.
STATIONS.	WEATHER.				TEMPERATURE.			RAINFALL†				H. gra.	
	7h-12h.	12h-18h.	18h-12h.	12h-7h.	MAX. Day.	MIN. Night.	MIN. on GRASS.	Day.	7h-18h.	Night.	18h-7h.		
	12H.	12H.	12H.	13H.	7h-18h.	18h-7h.	GRASS.	mm.	began.	mm.	began.		
Lerwick ...	ccir	c	bcc	c	55	47	.	2	18.00	-	-	1.3	
Stornoway ...	c	b-be	c	c	61	46	.	-	-	-	-	7.9	
Wick ...	c	b-be	c	b-be	(58)	48	.	-	-	-	-	4.3	
Tiree ...	bc	b	bc	bc	62	54	50	-	-	-	-	1.4	
Nairn ...	cd bc	bc	bcjp	bc	62	52	.	0.3	11.00	-	-	1.4	
Aberdeen ...	c qbr	cbcb	bw	bccw	60	46	38	0.2	9.00	-	-	1.3	
Malin Head ...	bcm	bc	bcm	c	61	55	.	-	-	-	-	10.7	
Renfrew ...	bcm	bcm	c	c	72	51	45	Trace	17.30	Trace	21.00	8.4	
Edinburgh (Inchkeith) ...	bcc	c	c	c	63	54	51	-	-	-	-	11.3	
Leuchars ...	c qbr	iroc	bcc	c	65	53	51	Trace	11.00	0.6	24.00	1.0	
Edinburgh (Bidston) ...	cbcy	beycb	cbcy	bc	68	52	50	0.4	15.30	0.3	21.00	5.8	
Tynemouth ...	bc	bcc	bc	bc	64	53	50	-	-	-	-	.	
Blackhead Point ...	cbc	b	b	bcc	67	54	.	-	-	-	-	.	
Donaghadee ...	cbcb	bc	bc	bcf	63	50	.	1	18.00	-	-	.	
Birr Castle ...	c	cbro	c	off	69	51	40	1	16.30	-	-	3.6	
Holyhead ...	cbcb	cbcb	cbcb	bcw	64	55	50	Trace	9.00	0.1	-	5.5	
Liverpool (Bidston) ...	cbcy	cbcy	cbcy	obw	65	54	51	1	18.00	-	-	2.5	
Chester (Sealand) ...	cbcy	cbcy	cbcy	bcm	66	50	45	6	18.00	-	-	1.2	
Harrogate ...	cbcc	cb	c	cb	63	53	53	1	14.30	Trace	6.30	3.4	
Spurn Head ...	cpr	cpr	cpr	c	68	58	.	15	9.00	6	21.00	5.8	
Birmingham (Edgbaston) ...	rc	cb	cb	cb	65	52	49	2	18.00	Trace	21.00	2.2	
Cranwell ...	cb	cb	cb	cb	68	55	54	7	11.00	1	2.30	4.3	
Gorleston ...	cbcy	cbcy	cbcy	c	66	57	57	4	11.00	-	-	5.8	
Valentia (Cahirciveel) ...	cbcb	bcc	cbcb	cbcb	61	56	46	0.1	18.00	2	6.30	0.3	
Roche Point ...	cbcb	cbcb	cbcb	cbcb	66	56	.	2	11.00	1	3.30	.	
Pembroke (St. Ann's Hl.) ...	cbcb	cbcb	cbcb	cbcb	62	58	.	1	18.00	-	-	0.9	
Ross-on-Wye ...	rrc	cbcb	cbcb	cbcb	64	57	53	5	18.00	0.6	21.00	2.0	
Leafeld ...	cbcb	cbcb	cbcb	cbcb	63	50	48	1	18.00	0.1	-	4.2	
Winchester (Worthy Down) ...	c	cbcb	cbcb	cbcb	66	53	50	3	18.00	1	21.00	5.1	
S. Farnborough ...	cbcb	cbcb	cbcb	cbcb	68	56	55	0.2	18.00	3	21.00	6.3	
London (Kew Obs.) ...	cbcb	cbcb	cbcb	cbcb	69	59	56	0.3	9.00	3	21.00	4.8	
Croydon ...	cbcb	cbcb	cbcb	cbcb	69	58	55	Trace	18.00	2	21.00	6.6	
Shoeburyness ...	cbcb	cbcb	cbcb	cbcb	69	58	55	3	9.00	1	21.00	5.1	
Clacton-on-Sea ...	cbcb	cbcb	cbcb	cbcb	67	58	56	0.1	18.00	2	21.00	5.0	
Felixstowe ...	cbcb	cbcb	cbcb	cbcb	68	58	56	1	18.00	0.6	21.00	6.6	
Tympna ...	cbcb	cbcb	cbcb	cbcb	64	54	55	0.5	9.00	1	2.30	3.7	
Seilly (St. Mary's) ...	cbcb	cbcb	cbcb	cbcb	65	57	.	2	11.00	5	22.00	8.3	
Falmouth (Pendennis) ...	cbcb	cbcb	cbcb	cbcb	65	58	.	0.5	17.30	5	21.00	9.5	
Plymouth (Cattewater) ...	cbcb	cbcb	cbcb	cbcb	65	58	55	Trace	11.00	4	2.30	3.1	
Portland Bill ...	cbcb	cbcb	cbcb	cbcb	63	59	.	Trace	18.00	1	5.30	.	
Southampton (Calshot) ...	cbcb	cbcb	cbcb	cbcb	68	56	53	3	18.00	-	-	6.5	
Dunneen ...	cbcb	cbcb	cbcb	cbcb	64	60	.	-	-	Trace	24.00	.	
Guernsey ...	cbcb	cbcb	cbcb	cbcb	64	58	.	-	-	1	-	11.1	



Observations from Cross Channel Steamers.				
Position.	Date and Time.	Steamship.	Wind.	Temp.
			Dir. Force.	Air Sea.
2	12th 1000	"Scoria"	N 4	Fb+ 60 57
1	12th 1200	"St. Julien"	WSW 7	C 65 60

## GENERAL INFERENCE.

Pressure is comparatively high over the eastern districts of Great Britain but a depression is approaching Ireland rather rapidly from the Atlantic. After a temporary improvement in the weather this morning unsettled conditions will spread from the Southwest. Temperature will be mainly moderate.

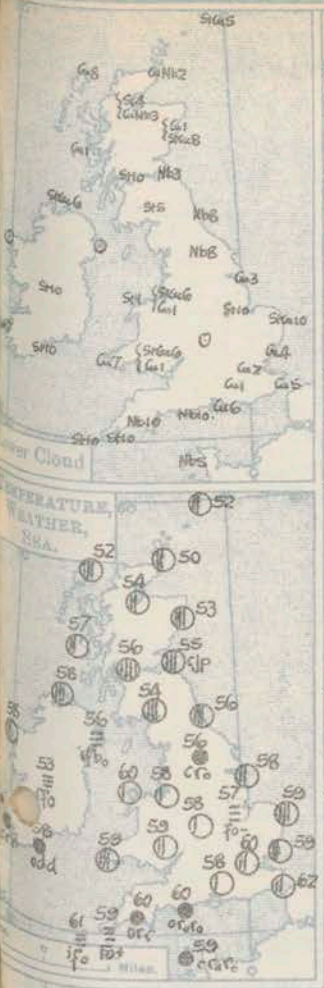
Districts.	Forecasts for the 24 hours commencing 15h. G.M.T. Saturday, 13th August, 1927.	Further Outlook.
1. S.E. England	Moderate or fresh S. to S.W. winds; cloudy, some rain, fair intervals; some coastal fog; moderate temperature.	Unsettled.
2. E. England		
3. E. Midlands	Moderate or fresh S. to S.W. winds; cloudy, some rain, fair intervals; visibility good to moderate; moderate temperature.	
4. W. Midlands		
5. S.W. England	As 1.	
6. South Wales		Unsettled.
7. North Wales		
8. N.W. England		
9. N. Midlands	Light variable winds, probably becoming southerly; cloudy, some rain; visibility moderate; moderate temperature.	
10. N.E. England		
11. S.E. Scotland		
12. S.W. Scotland		
13. A.W. Scotland	Light or moderate variable to southeasterly winds; fair periods, some rain or showers; visibility good to moderate; moderate temperature.	
14. N.W. Scotland		
15. Mid-Scotland		
16. N.E. Scotland		
17. Orkneys and Shetlands		
18. N.W. Ireland		
19. N.E. Ireland	Moderate or fresh southerly winds; cloudy; some rain; some local fog near coasts; moderate temperature.	
20. S.E. Ireland		
21. S.W. Ireland		



# SYNOPTIC CHART FOR 7h. SATURDAY, 13<sup>th</sup> AUGUST, 1927.

Scale - 1:10,000,000

Nautical Miles.  
Statute Miles.



TEMPERATURE  
WEATHER  
SEA.

Barometer

LOW

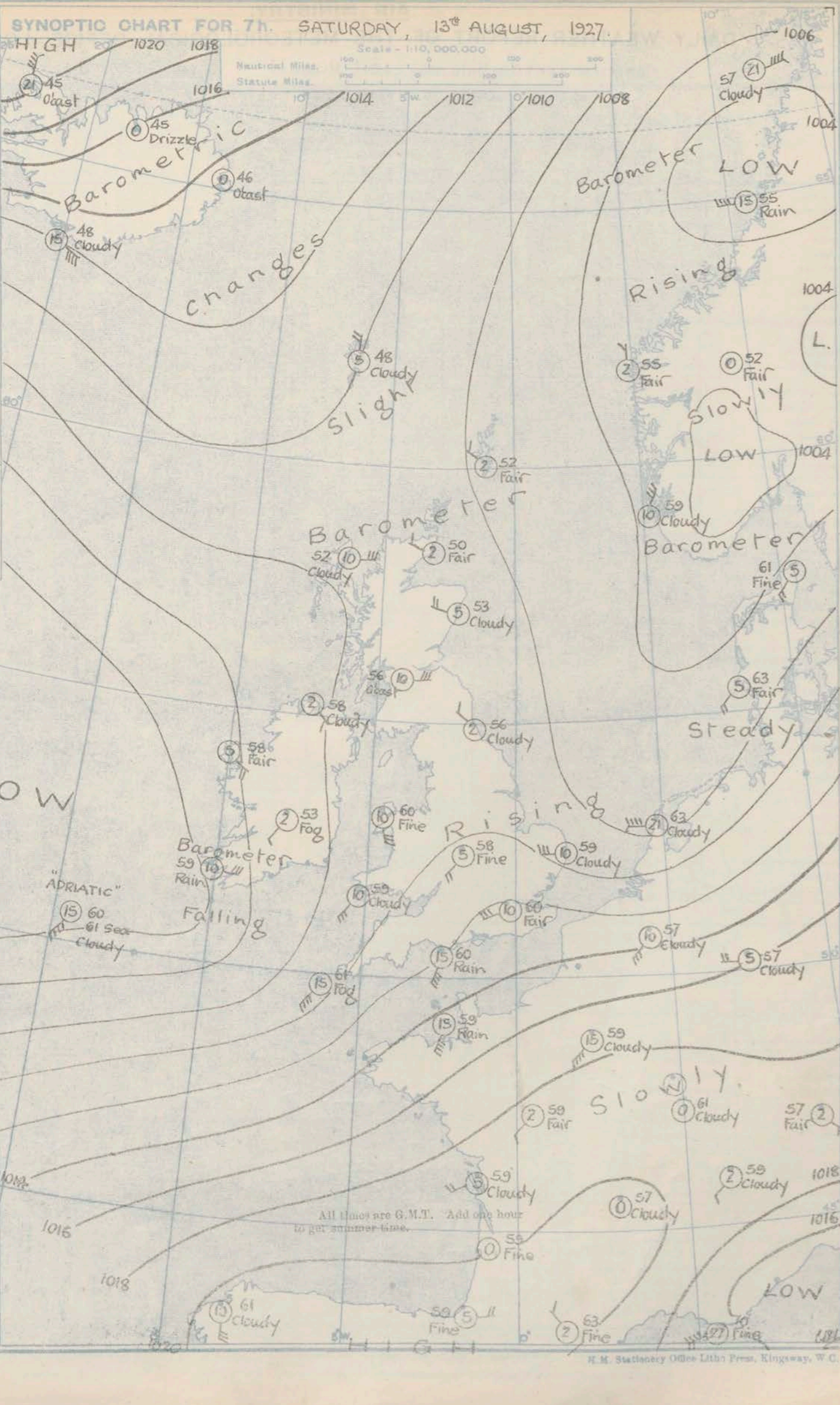
ADRIATIC

Falling

Barometer

LOW

Barometer



All times are G.M.T. Add one hour to get summer time.



DAILY WEATHER REPORT OF THE METEOROLOGICAL OFFICE, LONDON:

BRITISH SECTION. Saturday, 13th August 1927.

No. 225.

TERMS OF SUBSCRIPTION.—6/6 per quarter or 25/- per year, post free. Single copies may be obtained at the Meteorological Office, price 1d.

†† See footnote page 1

† At stations marked thus the maximum temperature is for the period 21h.-17h., the minimum for the period 21h.-9h. ‡ 17h.-9h.



BRITISH SECTION.

No. B.24006

Sunday 14<sup>th</sup> August 1927

Page 1.

Observations at 13h. G.M.T. 13 <sup>th</sup>															Observations at 13h. G.M.T. 13 <sup>th</sup>														
STATIONS.	Barom. at M.S.L. mb.	Change in 3 Hours.	Wind.		Weather.	Temp. °F.	Humidity. %	Visibility. 0-9	Cloud.				State of ground.	Barom. at M.S.L. mb.	Change in 3 Hours.	Wind.		Weather.	Temp. °F.	Humidity. %	Visibility. 0-9	Cloud.				Sea. 0-9			
			Direc.	Force					Height Feet	Form	Amt. 0-10	Upper Form.				Total Amt. 0-10	Direc.					Force	Height Feet	Form	Amt. 0-10		Upper Form.	Total Amt. 0-10	
																													0-12
(For heights see p. 4).																													
Lerwick ...	1008.9	+1	NE	1	c/p	56	85	8	4000	Nb	8	-	8	1010.1	+1	NE	4	c/p	55	85	8	4000	Cu	8	-	8	3		
Stornoway ...	1008.7	0	NE	3	C	58	75	7	4000	Stcu	9	-	9	1008.4	0	NE	4	o/g	55	85	7	1500	St	10	-	10	0		
Wick ...	1010.9	+1	ESE	1	bc	56	85	8	2600	Stcu	4	CiSt	6	1010.7	0	SE	2	bc	55	75	8	4000	Stcu	6	CiSt	7	0		
Tiree ...	1007.7	+1	SSE	3	bc	63	85	8	2500	Stcu	2	Acu	5	1007.2	+1	NE	3	bc	60	92	8	2500	St	1	Acu	7	1		
Nairn ...	1008.1	0	E	2	bc	57	85	8	4000	Stcu	6	-	6	1008.1	0	E	2	bc	57	85	8	4000	Stcu	6	-	6	0		
Aberdeen ...	1010.8	+1	SE	3	C	58	75	8	2600	Stcu	9	-	9	1010.7	0	SE	3	bc	56	75	8	5700	Stcu	4	Ci	4	0		
Malin Head ...	1006.9	-1	E	4	bc	59	85	7	4000	Cu	2	CiSt	7	1005.2	-2	E	3	C	60	85	7	-	-	0	Acu	9	0		
Renfrew ...	1008.8	0	SE	2	C	59	97	6	1500	CuNb	7	Acu	9	1007.9	-2	ENE	3	C	61	85	6	2500	CuNb	8	Ci	9	0		
Edinburgh (Inchkeith) ...	1009.4	+1	E	3	C	59	85	8	5700	Stcu	8	-	8	1008.9	-1	E	2	C	59	85	8	4000	Stcu	4	CiSt	8	2		
Leuchars ...	1010.4	0	ESE	3	C	60	75	8	4000	Stcu	9	-	9	1010.2	0	E	3	C	59	85	8	2500	Stcu	9	-	9	0		
Eskdalemuir ...	1008.7	0	NNE	1	C	61	75	7	4000	Cu	8	-	8	1007.8	-1	ES	3	bc	60	85	6	5700	Stcu	3	CiSt	7	0		
Tynemouth ...	1010.6	+1	E	2	C	61	85	8	1500	Nb	8	-	8	1009.2	-1	ESE	2	C+	59	92	8	1500	Nb	9	-	9	2		
Blacksod Point ...	1003.9	-2	SE	4	C	63	75	7	-	CuNb	10	-	10	1001.7	-3	NE	5	o/g	60	92	6	-	Nb	10	-	10	4		
Donaghadee ...	1008.9	-1	SE	2	C+	60	92	6	1500	St	5	Acu	8	1007.7	-2	SE	1	bc	58	92	7	1500	St	3	Acu	7	1		
Birr Castle ...	1004.4	0	SE	1	o/g	61	92	6	1500	Nb	10	-	10	1001.4	0	WSW	2	o/g	63	92	6	1500	Nb	10	-	10	0		
Holyhead ...	1008.1	-1	SES	3	bc	67	75	9	4000	Cu	1	CiSt	7	1006.6	-4	ES	3	orr	61	97	6	800	Nb	10	-	10	1		
Liverpool (Bidston) ...	1008.5	-1	ESE	3	C	69	65	8	1500	CuNb	5	Ci	8	1006.7	-2	SES	3	orr	63	92	6	2000	St	10	-	10	0		
Chester (Sealand) ...	1008.0	-2	SSE	4	C	71	65	9	4000	Cu	2	Ci	9	1006.8	-2	SSE	3	o/g	62	92	7	4000	Nb	10	-	10	0		
Harrogate ...	1010.0	+1	SSE	1	C	64	75	6	2500	St	7	Acu	9	1008.4	-1	SE	1	C	63	85	6	4000	Nb	5	Acu	9	0		
Spurn Head ...	1010.9	0	E	3	bc	65	85	7	4000	Cu	3	-	3	1008.4	-1	ESE	5	C+	60	85	7	4000	CuNb	4	CiCu	8	3		
Birmingham (Edgbaston) ...	1010.1	-1	S	3	c/p	67	65	8	4000	Nb	8	-	8	1008.3	-3	SSE	3	Cd	63	85	6	4000	Nb	9	-	9	0		
Cranwell ...	1010.7	-1	S	2	C	69	75	7	2500	Cu	7	Ci	8	1010.5	0	SW	2	C/r	63	97	7	1500	Nb	3	Acu	10	0		
Gorleston ...	1011.5	+3	SEE	2	bc	63	85	6	4000	Cu	5	Acu	7	1011.0	0	SWN	3	C	67	75	6	4000	Stcu	10	-	10	0		
Valentia (Cahiriveen) ...	1003.4	0	SW'S	3	C	62	97	7	450	St	8	Acu	10	1003.0	-1	SW	4	C	61	92	7	450	St	10	-	10	0		
Roches Point ...	1005.0	-1	SW	2	od	60	97	6	800	St	10	-	10	1004.8	-1	SW	2	C/pr	61	97	8	800	Stcu	10	-	10	4		
Pembroke (St. Ann's H.) ...	1007.0	-2	SE	3	orr	61	97	5	1500	Nb	10	-	10	1006.0	-2	SW	4	C	61	97	8	2500	Stcu	7	CiCu	8	1		
Ross-on-Wye ...	1009.8	-1	SSE	3	Cd	63	85	7	2500	Nb	8	Acu	10	1007.1	-3	SES	2	C/pr	65	85	6	1500	Nb	9	Acu	10	0		
Loafield ...	1012.3	-1	SES	3	od	60	97	6	450	Nb	10	-	10	1006.3	-3	SE	3	C/p	62	97	7	450	Stcu	10	-	10	0		
Winchester (Worthy Dn.) ...	1012.0	-1	SSE	3	orr	60	97	5	450	Nb	10	-	10	1009.9	-1	S	3	o/g	62	97	6	450	Nb	10	-	10	0		
S. Farnborough ...	1012.5	0	S	2	orr	61	97	7	450	Nb	10	-	10	1010.2	-2	SSW	2	C/r	63	92	6	450	Nb	10	-	10	0		
London (Kew Obs.) ...	1012.8	0	SW'S	4	orr	64	85	6	800	St	10	-	10	1010.3	-4	SW	2	o/r	63	92	7	800	St	10	-	10	0		
Croydon ...	1012.5	0	SW'S	3	C/r	61	97	7	450	Nb	4	Acu	10	1010.6	-3	SSW	2	od	62	97	6	450	Nb	10	-	10	0		
Shoeburyness ...	1012.9	+1	SW	4	C	66	85	8	4000	Cu	7	Acu	9	1011.5	-1	S	2	orr	61	97	7	2500	Nb	10	-	10	0		
Clacton-on-Sea ...	1012.5	0	S'W	4	bc	71	65	8	4000	Cu	4	-	4	1011.8	-1	SSE	3	o/g	63	92	7	1500	Nb	10	-	10	2		
Felixstowe ...	1012.5	0	S'W	4	bc	71	65	8	4000	Cu	4	-	4	1012.2	-1	S'W	4	C/r	62	92	7	1500	Nb	9	Acu	10	1		
Lympne ...	1014.0	+1	S	5	C+	62	83	7	800	Nb	9	-	9	1012.0	-2	SSE	4	orr	60	97	0	450	St	10	-	10	0		
Seilly (St. Mary's) ...	1009.3	0	SW	5	bc	65	92	7	4000	Stcu	6	-	6	1009.0	-1	SW	5	C/r	62	97	6	4000	Stcu	10	-	10	6		
Falmouth (Pendennis) ...	1009.1	-1	SW	5	o/g	62	97	6	1500	Nb	10	-	10	1009.0	0	SW	5	C/r	63	92	7	2500	Stcu	10	-	10	4		
Plymouth (Cattewater) ...	1010.0	0	SW	3	d/d	61	97	7	1150	St	10	-	10	1009.1	-1	SW	4	C/p	62	92	7	800	Nb	9	Acu	9	3		
Portland Bill ...	1010.1	-2	SSW	4	orr	62	97	5	1500	St	10	-	10	1009.5	-1	SSW	4	orr	62	97	5	1500	St	10	-	10	0		
Southampton (Cahot) ...	1012.0	-2	SE	4	orr	61	97	6	800	Nb	10	-	10	1010.6	-1	S'W	4	o	63	92	6	450	St	10	-	10	0		
Ingeness ...	1013.8	+1	SW	5	Cd	63	92	8	800	Nb	5	Acu	10	1011.5	-3	SW	5	C/r	61	97	7	800	Nb	8	Acu	10	6		
Guernsey ...	1013.0	-1	SSW	3	C/r	63	97	7	800	Nb	10	-	10	1012.7	-1	WS	7	C/r	62	97	7	800	Nb	9	-	9	6		

[illegible]

Trace - rain has fallen, but amount less than 0.1 mm.

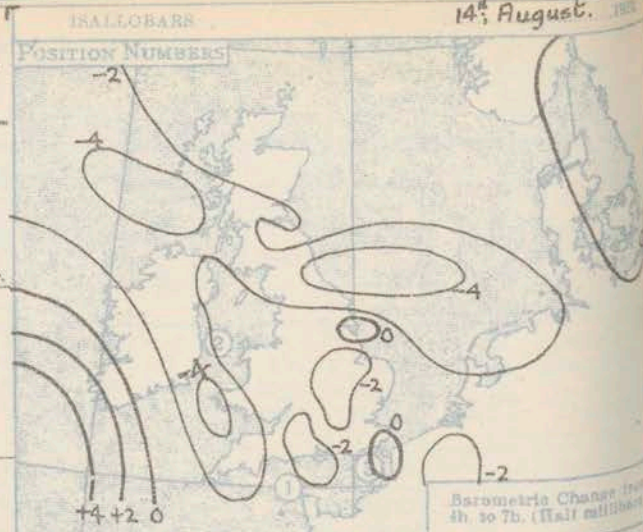
\* Information for these columns not usually received.

† The barometric change is expressed in half millibars.



14<sup>th</sup> August.

SUMMARIES FOR THE PAST 24 HOURS.													SUN. 13 <sup>th</sup> Hours.
STATIONS.	WEATHER.					TEMPERATURE.			RAINFALL.				
	7h-13h.	13h-18h.	18h-12h.	1h-7h.	MAX. Day.	MIN. Night.	MIN. on Grass.	Day.	7h-13h.	Night.	18h-7h.		
	12 <sup>h</sup> .	13 <sup>h</sup> .	10 11 12 <sup>h</sup> .	14 <sup>h</sup> .	7h-13h.	13h-7h.		mm.	began.	mm.	began.		
Lerwick ...	cbpc	cbpc	c	c	58	49	.	0.4	8.00	-	-	2.1	
Sornoway ...	c	c	c	c	59	50	.	Trace	-	-	-	2.2	
Wick ...	b-bc	b-bc	c	c	56	53	.	-	-	-	-	5.0	
Tiree ...	bc	c	co	co	64	55	51	-	-	-	-	2.3	
Nairn ...	bc	bc	bcw	bc	60	47	.	-	-	-	-	1.9	
Aberdeen ...	c	cbc	bcc	c	59	50	40	-	-	-	-		
Malin Head ...	cbc	bcc	crmo	cmrmo	63	53	.	-	-	3	22.00	6.9	
Renfrew ...	omrbc	czzo	czmo	crrmo	66	56	53	1	11.00	6	1.30	1.8	
Edinburgh(Inchkeith) ...	c	bcc	c	rao	62	56	52	-	-	3	1.30	3.4	
Leuchars ...	c	bcc	co	oraor	62	56	54	-	-	5	2.30	2.9	
Bakdalemuir ...	oc	cbzbcz	omabz	ofrra	64	53	53	Trace	12.30	9	22.00	2.2	
Tynemouth ...	c	c	colr	oirrm	62	57	54	-	-	13	21.00	.	
Blackod Point ...	o	RR	rc	dcde	68	58	.	7	*	3	*	.	
Donaghadee ...	cbcc	czbc	oirr	RRC	64	56	.	-	-	9	21.00	.	
Birr Castle ...	ora	oir	cpr	cmo	65	59	58	6	11.00	5	21.00	0.0	
Holyhead ...	cbcc	bczair	mldir	cf	68	59	58	3	14.30	3	21.00	6.4	
Liverpool (Bidston) ...	b-bc	bcz	romc	romc	71	57	56	0.3	17.30	2	21.00	8.7	
Chester (Sealand) ...	cbpc	cvc	cfpr	cpr	72	57	54	1	11.00	1	21.00	8.6	
Harrogate ...	c	cbcc	crr	crr	66	57	58	-	-	12	?	4.2	
Harrogate Head ...	b-bc	b-bc	cor	b	66	60	.	-	-	3	22.00	9.0	
Birmingham (Edgbaston) ...	bc	cd	odorc	c	68	57	56	0.1	14.30	3	21.00	6.2	
Cranwell ...	omc	cfp	crc	cir	73	56	47	Trace	17.30	2	21.00	5.8	
Gorleston ...	cbc	bcc	ofrrc	c	69	61	59	-	-	1	22.00	4.8	
Valentia (Oahircivea) ...	oro	oirad	oirao	oirao	63	58	57	3	18.00	1	21.00	0.0	
Rochea Point ...	odd	odirc	coldo	odd	63	57	.	4	18.00	2	22.00	.	
Pembroke (St. Ann's H.) ...	omrr	omrr	omrr	c	63	58	.	7	9.00	5	1.30	0.6	
Rose-on-Wye ...	bcc	cir	Rbc	rbcc	66	59	57	0.3	12.30	6	21.00	2.3	
Lowfield ...	cbcc	ofddc	cop	bcc	65	57	54	5	12.30	1	21.00	4.2	
Winchester (Worthy Dn) ...	comm	ormc	oddc	c	63	59	57	9	9.00	0.3	21.00	1.4	
S. Paraborough ...	bagrr	ormm	cmr	c	66	59	57	6	9.00	Trace	21.00	3.3	
London (Kew Obs.) ...	bccpr	csc	cir	cip	68	61	57	3	11.00	Trace	22.00	3.4	
Croydon ...	bccrr	ormm	oddc	cw	68	60	57	4	11.00	Trace	21.00	3.5	
Shoeburyness ...	c	or	oro	c	72	59	56	2	14.30	1	21.00	7.1	
Glaston-on-Sea ...	bc	bccpr	agrog	agbc	70	61	59	0.4	15.30	1	21.00	6.5	
Felixstowe ...	cbc	corr	ofrrc	cbcc	71	61	60	0.4	15.30	1	21.00	3.3	
Lymington ...	cbccpr	ofrrc	ofrrc	cmo	66	58	56	10	11.00	5	21.00	3.5	
Seilly (St. Mary's) ...	ofgc	cir	c	c	65	58	.	1	18.00	-	-	1.4	
Falmouth (Pendennis) ...	Forag	obcc	omr	cbrg	65	59	.	2	18.00	0.4	22.00	1.7	
Plymouth (Cattewater) ...	ordm	omrr	crrbc	bccrr	64	59	58	5	18.00	1	22.00	0.3	
Portland Bill ...	orom	oddm	oczo	cbcc	63	59	.	15	18.00	-	-	.	
Southampton (Calshot) ...	oddm	omrr	omrr	ccrr	63	59	59	11	18.00	1	21.00	1.2	
Dungeness ...	cgld	qrrr	ofrrc	ofrrc	66	61	.	8	12.30	2	21.00	.	
Guernsey ...	bagrr	ofrrc	ofrrc	cir	65	59	.	16	18.00	1	21.00	1.0	



Observations from Cross Channel Steamers.							
Position.	Date and Time.	Steamship.	Wind.		Weather.	Temp.	
			Dirce.	Force.		Air.	Sea.
2	13 <sup>th</sup> 10.00	'Scotia'	S	2	bc/f	60	57
1	13 <sup>th</sup> 12.00	'St Helier'	SSW	4	dd	56	60
3	14 <sup>th</sup> 1.00	'Dieppe'	WSW	3	f	62	61

**GENERAL INFERENCE.**

The depression centred near Northwest Ireland continues to spread eastwards over the British Isles. Winds will be mainly easterly in Scotland and from between south and west in England and most of Ireland generally moderate but somewhat stronger near the south coasts. Weather will continue unsettled with rain at times but fair periods. Temperature moderate.

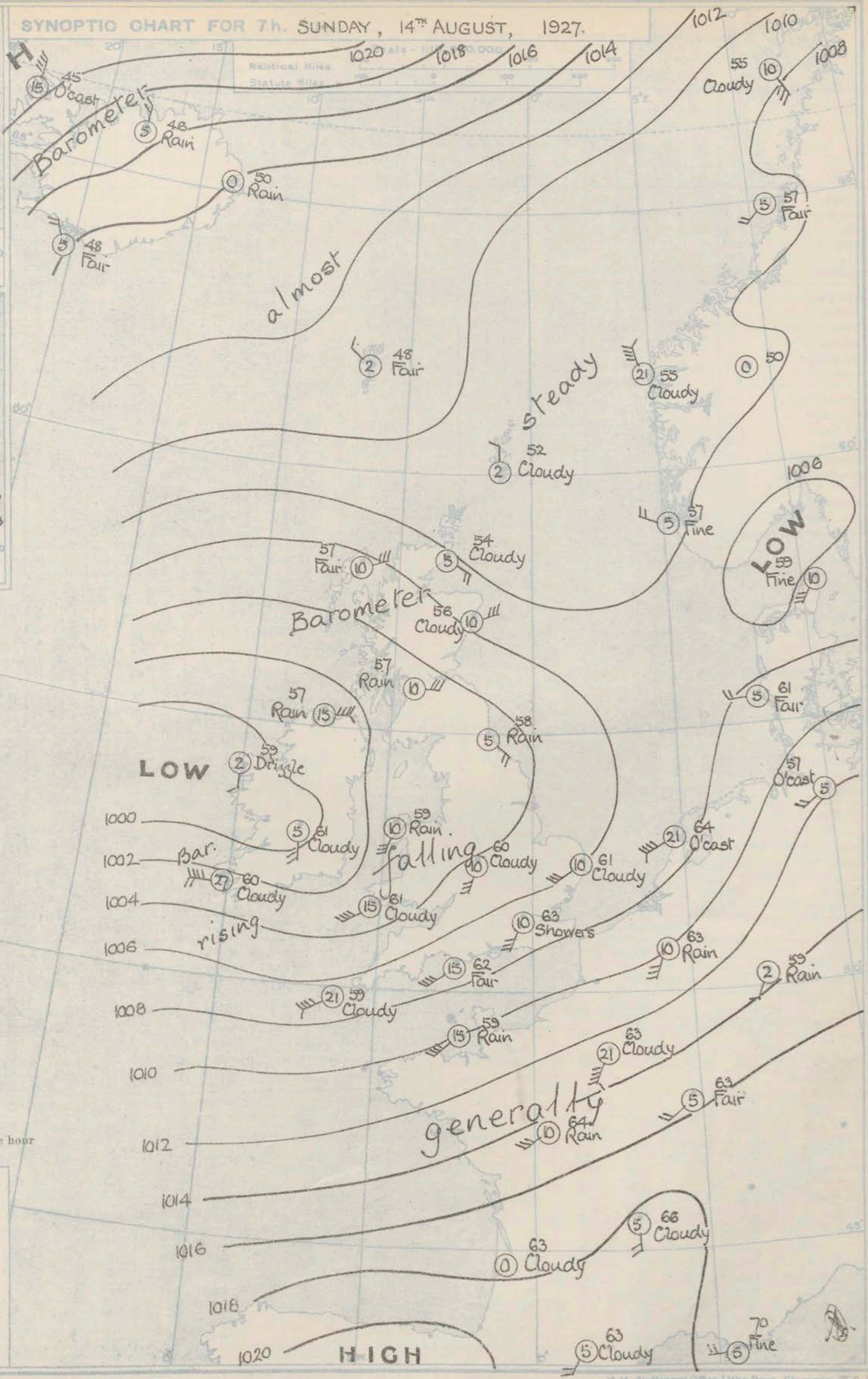
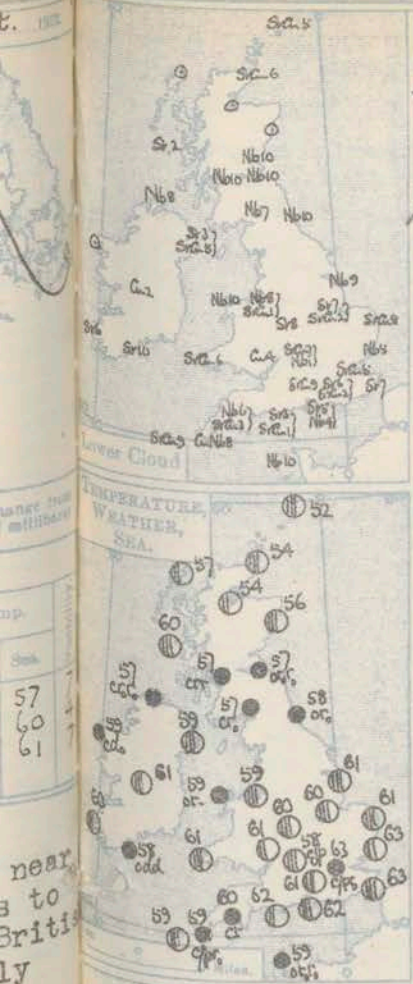
Districts.	Forecast for the 24 hours commencing 15 h. G.M.T. Sunday, 14th August, 1927.
1. S.E. England	Wind between S and W., moderate or fresh, stronger locally at times; fair periods, rain at times; visibility moderate to good; temperature moderate.
2. E. England	
3. E. Midlands	
4. W. Midlands	
5. S.W. England	
6. South Wales	
7. North Wales	Winds between S.E. and S.W. light or moderate; cloudy, some rain, fair periods; visibility moderate to good; moderate temperature.
8. N.W. England	
9. N. Midlands	
10. N.E. England	
11. S.E. Scotland	Winds between N.E. and S.E. mainly moderate; fair periods, some rain; visibility mainly moderate to good, some local mist; moderate temperature.
12. S.W. Scotland & Isle of Man	
13. A.W. Scotland	
14. N.W. Scotland	
15. Mid-Scotland	
16. N.E. Scotland	
17. Orkneys and Shetlands	Wind variable to easterly; fair to dull, rain at times some local mist; moderate temperature.
18. N.W. Ireland	
19. N.E. Ireland	
20. S.E. Ireland	Wind variable to westerly, strong locally; fair periods, some rain; visibility mainly moderate to good; moderate temperature.
21. S.W. Ireland	

**Further Outlook.**

Continuing unsettled.



# SYNOPTIC CHART FOR 7h. SUNDAY, 14<sup>th</sup> AUGUST, 1927.



All times are G.M.T. Add one hour to get summer time.

**EXPLANATION.**  
Isobars are drawn for intervals of two millibars. Direction is shown by arrows. Force on the scale 0-12 is indicated by the number of feathers. Mean velocity is shown in miles per hour by figures in small circles.  
**TEMPERATURE** is given in degrees F.  
**WEATHER SYMBOLS.**  
O Clear sky. C Cloudy less than 1 clouded. S Sky more than 1 clouded. R Rain falling. T Thunder. F Fog. M Mist. H High. V Very Rough.



## AIR MINISTRY.

## DAILY WEATHER REPORT OF THE METEOROLOGICAL OFFICE, LONDON:

Page 4.

BRITISH SECTION... Sunday, 14<sup>th</sup> August 1927.

No. 226.

STATIONS.	Height above M.S.L. in feet.	Observations at 1h. G.M.T. 14 <sup>th</sup>												Observations at 7h. G.M.T. 14 <sup>th</sup>												Sea.				
		Barom. at M.S.L. mb.	Change in 3 Hours.	Wind.		Weather.	Temp. °F.	Humidity. %	Visibility. 0-9	Cloud.			Barom. at M.S.L. mb.	Change in 3 Hours.	Wind.		Weather.	Temp. °F.	Humidity. %	Visibility. 0-9	Cloud.									
				Direc.	Force					Height	Form	Amt.			Direc.	Force					Height	Form	Amt.							
																								0-12	0-10		0-10	0-12	0-10	0-10
Lerwick	54	1010.4	+1	-	0	C	51	92	7	5700	Str	3	Acu	9	1009.3	0	N	1	C	52	85	8	5700	Str	5	Acu	9	2		
Stornoway	30	1007.7	-1	ENE	2	bc	.	.	7	.	.	.	.	1005.5	-1	ENE	3	bc	57	85	8	.	.	.	.	Ci-Str	7	0		
Wick	81	1009.6	-2	ESE	2	C	53	92	8	4000	Str	7	Ci-Str	10	1008.4	-1	ESE	2	C	54	85	8	4000	Str	6	Ci-Str	8	0		
Tiree	22	.	.	.	.	.	.	.	.	.	.	.	.	1003.0	-5	ENE	4	C	56	85	9	2500	Str	2	AST	10	1			
Nairn	82	.	.	.	.	.	.	.	.	.	.	.	.	1005.7	.	E	1	bc	54	85	8	.	.	0	Acu	3	0			
Aberdeen	46	.	.	.	.	.	.	.	.	.	.	.	.	1007.4	-1	ENE	3	C	56	85	8	.	.	0	Acu	8	0			
Malin Head	51	1002.3	-3	ENE	5	C/r	58	92	6	4000	Nb	2	Acu	8	1000.2	-1	E	4	C/r	57	97	6	4000	Nb	8	AST	10	1		
Renfrew	36	.	.	.	.	.	.	.	.	.	.	.	.	1003.0	-2	E	3	OR	57	97	7	800	Nb	10	-	10	2			
Edinburgh (Inchkeith)	190	1006.8	-2	E	3	cd	57	92	8	800	Nb	9	-	9	1003.9	-1	E	3	OR	57	97	7	800	Nb	10	-	10	2		
Leuchars	40	.	.	.	.	.	.	.	.	.	.	.	.	1005.2	-2	E	3	OR	56	97	7	450	Nb	10	-	10	2			
Eskdalemuir	794	.	.	.	.	.	.	.	.	.	.	.	.	1003.0	-2	ENE	2	C/r	57	97	7	800	Nb	7	AST	10	2			
Tynemouth	87	1006.5	-3	SE	2	OR	57	92	7	1500	Nb	10	-	10	1003.4	-4	ESE	2	OR	58	97	6	1500	Nb	10	-	10	2		
Blacksod Point	18	999.1	0	-	0	bc	60	92	8	.	Str	7	-	7	999.1	0	S	1	cd	59	92	7	.	-	0	AST	9	1		
Donaghadee	40	.	.	.	.	.	.	.	.	.	.	.	.	1002.1	-1	SW	1	C	59	97	7	1500	Str	8	-	8	1			
Birr Castle	173	.	.	.	.	.	.	.	.	.	.	.	.	999.5	.	S	2	C	61	97	6	1500	Cu	2	AST	10	1			
Holyhead	26	1004.0	-1	SSW	4	OR	59	97	6	450	Nb	10	-	10	1002.5	-1	SSW	3	OR	59	97	6	450	Nb	10	-	10	1		
Liverpool (Bidston)	189	.	.	.	.	.	.	.	.	.	.	.	.	1002.6	-1	SSE	3	C	59	97	7	1500	Nb	9	-	9	1			
Chester (Sealand)	16	.	.	.	.	.	.	.	.	.	.	.	.	1003.0	-1	SE	2	C/r	60	97	7	1500	Nb	9	-	9	1			
Harrogate	478	.	.	.	.	.	.	.	.	.	.	.	.	1004.3	-4	S	1	bc	59	92	7	4000	Nb	5	Acu	7.5	2			
Spurn Head	39	1005.8	-2	SE	4	OR	61	97	6	4000	Nb	10	-	10	1004.3	0	S	3	C	61	97	7	4000	Nb	9	-	9	2		
Birmingham (Edgbaston)	535	.	.	.	.	.	.	.	.	.	.	.	.	1004.5	-1	SSW	3	C	60	92	8	800	Str	8	Acu	9	0			
Cranwell	230	1007.2	-4	S	3	C	60	97	6	1500	Str	9	-	9	1005.4	-2	S'W	2	C	60	97	6	800	Str	9	-	9	0		
Gorleston	14	1008.4	-4	SSW	3	C	61	97	7	1500	Nb	6	AST	9	1006.0	-1	SW	3	C	61	92	7	4000	Str	8	-	8	0		
Valentia (Cahirvee)	30	1002.7	-1	WSW	4	OD	58	92	5	-	Str	10	-	10	1003.0	+4	W	6	C/r	60	92	7	1500	Str	6	AST	10	4		
Roches Point	22	.	.	.	.	.	.	.	.	.	.	.	.	1002.2	-1	SW	2	OD	58	97	7	800	Str	10	-	10	4			
Pembroke (St. Ann's H.)	150	1005.0	-1	SW	4	C/r	60	97	7	2500	Str	7	Ci-Str	9	1002.8	-4	SW	4	C	61	92	8	2500	Str	6	Acu	8	5		
Ross-on-Wye	228	.	.	.	.	.	.	.	.	.	.	.	.	1004.6	-1	SW	3	bc	61	85	7	4000	Cu	4	Acu	8	5			
Leafeld	612	.	.	.	.	.	.	.	.	.	.	.	.	1005.4	-1	SW	3	C/r	58	97	8	2500	Str	8	-	8	5			
Winchester (Worthy Dm.)	272	.	.	.	.	.	.	.	.	.	.	.	.	1006.9	-2	SW	3	C	61	92	7	1500	Str	9	-	9	4			
S. Farnborough	230	.	.	.	.	.	.	.	.	.	.	.	.	1006.7	-1	SSW	3	C	61	92	7	800	Str	8	-	8	0			
London (Kew Obs.)	18	.	.	.	.	.	62	.	.	.	.	.	.	1006.6	-2	SSW	3	C/r	63	85	8	4000	Str	5	Ci	8	0			
Croydon	244	1009.2	-2	SW	3	C	61	92	7	2500	Str	4	Acu	10	1007.4	-2	SSW	3	C	62	85	7	4000	Str	5	Ci	8	0		
Shoeburyness	11	.	.	.	.	.	.	.	.	.	.	.	.	1007.5	-1	SW	3	C	64	85	7	4000	Str	6	Ci-Str	9	2			
Olacon-on-Sea	54	.	.	.	.	.	.	.	.	.	.	.	.	1007.2	-1	SSW	3	bc	63	85	7	800	Nb	5	Acu	7	3			
Felixstowe	15	.	.	.	.	.	.	.	.	.	.	.	.	1007.3	-1	SSW	4	bc	63	85	7	1500	Str	5	Ci	7	3			
Lympne	350	1010.1	-1	SSW	3	C/r	59	97	6	-	-	0	Acu	9	1008.8	0	SW	3	C	61	97	7	800	Str	9	-	9	3		
Scilly (St. Mary's)	163	1008.2	-1	SW	4	C	60	92	7	4000	Str	8	-	8	1007.1	-1	WSW	5	C	59	97	7	4000	Str	9	-	9	4		
Falmouth (Pendennis)	200	1007.9	-1	W	5	C	61	92	7	4000	Str	9	-	9	1006.4	-1	SW	5	C/r	59	97	7	4000	Cu-Nb	8	-	8	1		
Plymouth (Cattewater)	82	.	.	.	.	.	.	.	.	.	.	.	.	1006.4	-2	WSW	4	C/r	60	92	7	1500	Nb	9	-	9	5			
Portland Bill	32	1008.1	-1	SW	4	0	62	92	6	2500	Str	10	-	10	1006.5	-1	SW	4	bc	62	92	6	1500	Str	4	-	4	0		
Southampton (Calshot)	10	1005.1	-1	SSW	4	0	62	92	7	800	Str	10	-	10	1007.2	-3	SW	4	C/r	62	92	8	1500	Str	9	-	9	0		
Dungeness	20	1010.2	-2	SW	3	C/r	62	92	7	800	Str	7	Acu	10	1008.4	-1	SSW	3	C	63	97	7	800	Str	7	AST	10	4		
Guernsey (St. Peter Pt.)	295	1010.9	-2	SW	3	C+	62	92	6	1500	Str	10	-	10	1009.4	-1	SW	4	OR	59	97	6	450	Nb	10	-	10	4		

WEATHER, TEMPERATURE, RAINFALL AND SUNSHINE AT HEALTH RESORTS FOR 13<sup>th</sup> August

STATIONS.	WEATHER.		TEMPERATURE.		RAINFALL†		SUNSHINE.		(1)	(2)	(3)	(4)	(5)	(6)	(7)	(8)	(9)
	Fore-noon.	After-noon.	Min.	Max.	Night	Day	Sunrise	Sunset									
			9h.-12h. to 9h. 13h.	12h.-17h. 13h.	17h.-9h. 12h.-13h.	9h.-17h. 13h.	to 17h. 13h.	to Sunset. 12h.									
(1)	(2)	(3)	(4)	(5)	(6)	(7)	(8)	(9)									
			°F.	°F.	mm.	mm.	hr.	hr.	Ilfracombe ...	op	oep	60	66	0.3	5	0.3	1.8
									Bude ...	r	rebed	57	66	5	2	1.3	0.0
									Penzance ...	odmc	cid	57	67	2	1	1.2	7.9
									Paignton ...	rod	odnbed	56	67	6	2	0.8	6.8
									Torquay ...	orm	odfbed	57	67	5	3	0.7	7.9
									Jersey ...	re	re	60	67	1	6	0.1	9.7
									Weymouth ...	rr	rdcdc	58	64	2	8	0.0	7.0
Douglas (I. o. M.) ...	c	bc	51	65	-	-	3.1	7.8	Bournemouth ...	ror	ro	55	63	1	15	0.1	7.0
Llandudno ...	bc	beer	53	70	-	1	7.1	3.4	Portsmouth (S'thsea) ...	or	oro	59	63	1	7	1.6	8.2
Colwyn Bay ...	cp	bbern	54	71	-	2	6.3	2.5	Bognor ...	bbern	rro	59	63	Trace	10	2.0	6.8
Rhyl ...	bv	com	51	73	-	0.6	6.4	2.8	Littlehampton ...	c	cr	59	63	-	10	2.1	6.7
Wallasey ...	b	bber	55	73	-	Trace	8.5	3.0	Worthing ...	beedr	orrc	59	62	-	11	2.8	7.2
Southport ...	bpc	bbero	*57	73	-	-	8.0	2.8	Brighton ...	cor	ro	60	63	-	13	(2.0)	6.2
Blackpool ...	cbc	c	58	71	0.1	-	7.5	2.6	Eastbourne ...	odbo	orro	60	65	-	11	2.7	8.7
Ilkley ...	c	c	49	68	1	-	1.2	1.9									
Cleethorpe ...	b	b	56	67	2.2	-	8.3	5.7									
Skagness ...	cbc	bcc	57	68	-	-	9.2	5.0									
Aberystwyth ...	cbcc	pc	56	67	-	3	3.2	1.5	Hastings ...	bbcc	orrm	59	67	-	11	3.4	6.9
Bath ...	cr	ocir	57	68	6	3	2.2	3.5	Folkestone ...	bc	orrr	58	68	0.5	8	3.3	7.4
Cheltenham ...	bco	oroc	57	67	2	2	2.8	1.9	Dover ...	bc	cor	59	66	0.3	3	3.9	7.5
Leamington Spa ...	cb	cd	52	70	-	0.1	5.8	3.2	Tunbridge Wells ...	beod	or	56	67	(1)	4	3.2	6.3
Lowestoft ...	c	c	58	68	1	-	4.9	5.2	Ramsgate ...	bbc	bcor	58	69	1	3	6.7	7.1
Felixstowe ...	cbc	bcep	58	70	1	Trace	3.4	6.9	Margate ...	bc	bcor	58	71	1	1	7.3	6.9
Harwich & Dovercourt	c	croc	57	70	1	Trace	3.9	6.7	Deal ...	bbeop	orr	58	69	0.5	1	5.6	7.9
Southend ...	cor	r	58	72	1	2	5.4	4.4									





## AIR MINISTRY.

## DAILY WEATHER REPORT OF THE METEOROLOGICAL OFFICE, LONDON:

BRITISH SECTION.

No. B24.007

Monday 15<sup>th</sup> August 1927.

Page 1.

Observations at 13h. G.M.T. 14h.															Observations at 13h. G.M.T. 14h.															
STATIONS.	Barom. at M.S.L. mb.	Change in 3 Hours.	Wind.		Weather.	Temp. °F.	Humidity. %	Visibility. 0-9	Cloud.				Barom. at M.S.L. mb.	Change in 3 Hours.	Wind.	Temp. °F.	Humidity. %	Visibility. 0-9	Cloud.				Barom. at M.S.L. mb.	Change in 3 Hours.	Wind.	Temp. °F.	Humidity. %	Visibility. 0-9		
			Direc.	Force					Low.		Upper Form.	Total Amt.							Direc.	Force	Low.								Upper Form.	Total Amt.
									Height	Form											Height	Form								
(For heights see p. 4).			0-12						Feet	0-10		0-10							Feet	0-10		0-10								
Lerwick	1008.1	-1	NE	2	C	55	65	8	5700	StCu	8	-	8	1007.6	-2	NE	2	b	54	75	8	4000	Cu	2	-	2	-	2		
Stornoway	1004.7	0	NE	3	bc	62	85	8	4000	Cu	1	Cst	4	1004.2	-1	NE	3	bc	59	85	7	4000	CuNb	4	-	4	-	2		
Wick	1007.7	0	ENE	2	bc	56	92	8	4000	Cu	3	Cst	6	1006.3	2	ENE	1	bc	55	95	8	4000	Cu	5	Cst	7	10	1		
Tiree	1001.0	-1	E'N	4	CV	59	85	9	2500	St	2	-	10	1001.9	0	ENE	3	cd	58	97	8	1500	CuNb	10	-	10	-	1		
Nairn	1006.1	-1	NE	3	cr	60	85	8	2500	Nb	5	Ast	10	1004.1	-2	E	3	cr	56	92	8	1500	CuNb	8	-	8	-	0		
Aberdeen	1006.1	-1	NE	3	cr	58	85	8	2500	Nb	5	Ast	10	1004.4	-2	NE	3	cr	57	92	8	1500	Nb	8	Acu	9	-	0		
Malin Head	1000.0	0	E	3	C	58	97	6	4000	Cu	2	Acu	8	998.7	-1	E	5	bc	58	92	6	4000	Cu	2	Acu	6	-	1		
Renfrew	1002.1	0	E	3	org	58	97	6	450	Nb	10	-	10	1001.0	-2	E	5	odg	57	92	6	450	Nb	10	-	10	-	3		
Edinburgh (Inchkeith)	1001.7	-3	E	5	org	55	97	6	450	Nb	10	-	10	1002.7	+1	E	5	or	55	97	7	450	Nb	10	-	10	-	3		
Leuchars	1003.7	-2	NE	4	or	56	97	6	800	Nb	10	-	10	1002.7	-1	NE	4	or	56	97	7	1500	StCu	7	Ast	10	-	10		
Blackdunmill	1000.8	-2	WSW	2	CR	59	92	7	1500	Nb	7	Ast	10	1000.0	-1	NE	3	cr	59	92	7	800	Nb	8	Ast	10	-	10		
Tyemouth	1000.7	-2	SE	2	bc/r	62	85	7	1500	CuNb	6	-	6	999.6	-2	S	2	or	59	97	7	1500	Nb	10	-	10	-	2		
Blackhead Point	998.2	0	W	2	bc	64	85	8	-	CuNb	6	-	6	999.1	0	W	2	odg	60	92	6	-	Nb	10	-	10	-	1		
Donaghadee	1001.6	0	SE	2	ifbc	61	92	3	1500	St	6	-	6	1000.9	-1	SE	1	ifbc	61	92	3	4000	CuNb	5	-	5	-	1		
Birr Castle	1000.3	-	S	2	cr	61	85	6	1500	Nb	9	-	9	1000.7	-	SW	3	c	63	75	7	1500	Nb	9	-	9	-	1		
Holyhead	1001.7	-1	S'W	4	C	63	92	8	800	St	9	-	9	1000.6	-2	W	5	C	61	92	8	1500	St	9	-	9	-	1		
Liverpool (Bidston)	1001.5	0	SW'W	1	bcv	64	85	9	1500	StCu	5	-	5	1000.0	-2	W'S	1	cr	64	85	8	2500	CuNb	10	-	10	-	10		
Chester (Sealand)	1000.9	-2	WSW	2	C	63	65	8	4000	Cu	8	-	8	1000.3	-1	S	1	cr	64	85	8	2500	Nb	8	Acu	9	-	10		
Harrogate	?	-1	SW	3	C	66	55	7	4000	Nb	7	Acu	(9)	?	-1	-	0	C	65	75	7	4000	Nb	5	Acu	(8)	-	10		
Spurn Head	1001.6	-4	SSE	3	bc	69	75	8	4000	Cu	7	-	7	1000.4	-2	-	0	C	64	85	8	5700	StCu	8	-	8	-	0		
Birmingham (Edgbaston)	1002.9	-2	SW	4	cr	64	75	8	1500	Nb	9	-	9	1002.0	-1	WSW	3	cr	61	92	8	4000	Nb	8	-	8	-	10		
Cranwell	1003.0	-3	WSW	3	C	68	75	8	2500	Cu	6	Acu	8	1001.4	-2	WSW	3	bc	67	85	8	1500	CuNb	5	Acu	6	-	10		
Gorleston	1003.1	-4	SSE	4	bc	70	65	7	2500	Cu	5	-	5	1000.9	-3	WSW	1	C	68	75	7	2500	Nb	8	-	8	-	1		
Valentia (Cahirciveen)	1006.3	+4	W'S	5	bc	61	85	8	1500	Cu	6	-	6	1006.4	0	W'S	5	bc	60	85	8	1500	St	6	-	6	-	3		
Roches Point	1004.1	+4	NW	3	C	65	75	8	1500	Cu	6	CuCu	8	1005.9	+1	NW	3	C	62	85	8	2500	Cu	5	CuCu	8	-	4		
Pembroke (St. Ann's II.)	1002.5	-1	WSW	5	bc/r	62	92	8	2500	StCu	5	Acu	7	1003.1	+1	WSW	6	bc	61	85	7	-	-	0	Acu	6	-	4		
Ross-on-Wye	1003.2	-1	SW'S	3	C	63	85	7	2500	Nb	8	Acu	9	1002.9	-1	W	4	C	64	75	8	2500	StCu	9	-	9	-	10		
Leafield	1003.5	-1	SW'W	4	cr	65	97	7	2500	Nb	10	-	10	1003.0	-1	SW	4	cjp	61	92	8	2500	StCu	10	-	10	-	10		
Winchester (Worthy Dn)	1005.0	-1	SW'S	4	C	67	75	8	2500	Cu	9	-	9	1004.9	-1	SW'W	3	cjp	63	85	9	2500	StCu	9	-	9	-	10		
S. Farnborough	1004.6	-2	SW	4	C	69	65	8	4000	Cu	8	-	8	1004.5	0	WSW	3	cr	63	85	8	800	Nb	5	Acu	7	-	10		
London (Kew Obsy.)	1004.3	-2	SW	4	cr	66	75	8	4000	StCu	9	-	9	1003.7	0	W'S	3	bc	64	85	8	4000	StCu	5	Acu	7	-	10		
Croydon	1004.8	-2	WSW	4	c/p	62	85	8	2500	Nb	9	-	9	1004.4	0	W	2	cr	63	92	7	800	Nb	8	Acu	9	-	10		
Shoeburyness	1004.7	-3	SW'S	5	C	66	85	8	4000	StCu	9	-	9	1003.5	-3	WSW	4	c/p	66	85	8	2500	StCu	8	Acu	9	-	10		
Clacton-on-Sea	1004.2	-4	S'W	5	C	68	75	7	4000	StCu	7	Acu	9	1003.2	-1	WSW	3	bc	65	85	7	2500	CuNb	5	Acu	7	-	2		
Felixstowe	1004.2	-4	S'W	5	C	68	75	7	4000	StCu	7	Acu	9	1002.6	-1	SW	3	bc	65	85	7	4000	Cu	2	Acu	6	-	10		
Lympe	1006.0	-2	S	5	C/d	63	85	7	800	St	9	-	9	1004.8	0	SW'S	5	C+	62	85	7	800	St	9	-	9	-	10		
Scilly (St. Mary's)	1008.4	+3	W	5	bc	65	75	7	4000	Cu	2	C	5	1008.9	+1	W	5	C	59	85	7	4000	StCu	5	Acu	8	-	4		
Falmouth (Pendennis)	1007.3	+1	W	5	C	64	75	8	4000	Cu	8	-	8	1007.5	+1	W'N	5	bc	61	75	8	4000	Cu	4	Ast	6	-	2		
South (Cattewater)	1006.8	-1	W	5	C	63	85	8	1500	CuNb	10	-	10	1007.5	+1	WNW	4	C	62	85	8	2500	CuNb	9	-	9	-	3		
Land Bill	1005.5	-1	SW	6	C	63	85	8	2500	StCu	9	-	9	1005.8	0	SW'W	6	C+	62	85	8	2500	St	6	Acu	9	-	10		
Southampton (Calshot)	1005.7	-1	SSW	6	bc	68	75	8	1500	Cu	6	Acu	9	1005.3	-1	SW'S	6	bc	64	85	8	1500	Cu	6	Cst	7	-	3		
Dungeness	1006.0	-3	WSW	4	C	64	85	8	1500	Cu	3	Acu	9	1004.3	-2	WSW	6	C	63	92	8	1500	Cu	7	Acu	10	-	5		
Guernsey	1009.2	0	WSW	6	C	63	85	7	1500	StCu	3	-	9	1009.3	0	W'S	5	C	60	92	7	800	Nb	4	Ast	8	-	5		

LONDON OBSERVATIONS.		WEATHER.		TEMPERATURE.		RAIN.		SUN.		HUMIDITY.		ATMOSPHERIC POLLUTION.		POLE STAR RECORD at Greenwich Obsy.		CODE FOR STATE OF GROUND.	
Height above M.S.L. in feet.		Morn-ing.	After-noon.	Night.	Max. Day.	Min. Night.	Min. on Grass.	Day.	Night.	15h. G.M.T.	9h. G.M.T.	Miligrams of Solid Impurity per cubic metre.		Exposure from 14h. to 15h.		0= Dry ground.	
24 HOURS ENDED 9h.																1= Wet ground.	
Kew	18	bc	bc	bc	71	57	54	1	Tr.	5.4							



SUMMARIES FOR THE PAST 24 HOURS.													SUN
STATIONS.	WEATHER.					TEMPERATURE.			RAINFALL†				Hours.
	7h-13h.	13h-18h.	18h-19h.	19h-15h.	15h-7h.	MAX. Day.	MIN. Night.	MIN. on GRASS.	Day.	7h-18h.	Night.	18h-7h.	
Lerwick	c	c b c b	b c c	c b c	56	49	.	-	-	-	-	-	5.2
Stornoway	b-bc	c	c	c	64	53	.	-	-	-	-	-	11.6
Wick	c	c	b-bc	c	56	53	.	-	-	-	-	-	11.6
Tiree	c q	c o d r	c o	r c o	60	54	5.4	0.2	16.30	5	1.30	0.0	0.0
Nairn	b c c	c p r	c b c	b c	59	52	.	0.4	15.30	4	2.00	3.4	3.4
Aberdeen	c r	c i r r	c r r	c p r	58	53	5.1	2	11.00	3	2.00	0.0	0.0
Malin Head	c r c m m	c b c m m	c b c m m	c i r m m	60	54	.	0.1	8.00	4	2.00	3.3	3.3
Renfrew	c r r m m	c o d q	c o d m m	c o d r	59	54	5.3	2	8.00	0.3	2.00	0.0	0.0
Edinburgh (Inchkeith)	m r r r	c o r m m	c o r m m	c o r m m	59	54	5.3	16	11.00	9	2.00	0.0	0.0
Leuchars	c r r r	c o r r r	c o r r r	c o r r r	57	53	5.0	15	8.00	5	2.30	0.0	0.0
Eskelemauir	c r r r	c o r r r	c o r r r	c o r r r	65	55	5.5	22	8.00	5	2.00	0.7	0.7
Tynemouth	c i r m	c o r r t	c i r o	c i r t	63	58	5.6	7	8.00	0.3	2.00	.	.
Blacksod Point	c	c o d d	c o d r	c o d r	65	54	.	3	8.00	3.2	2.30	.	.
Donaghadee	b c i f	c b c i f	c b c i f	c b c i f	64	55	.	3	8.00	3	2.30	1.1	1.1
Birr Castle	c o i r	c b c i f	c b c i f	c b c i f	65	55	5.2	3	8.00	3	2.30	1.5	1.5
Holyhead	c o i r	c b c i f	c b c i f	c b c i f	66	56	5.5	1	8.00	3	2.00	3.8	3.8
Liverpool (Bidston)	c o i r	c b c i f	c b c i f	c b c i f	70	56	5.4	7	8.00	3	2.00	2.7	2.7
Chester (Sealand)	c o i r	c b c i f	c b c i f	c b c i f	71	59	5.5	2	8.00	Trace	2.00	2.7	2.7
Harrogate	c b c c	c p r	c	c	70	55	5.4	Trace	12.30	19	24.00	2.6	2.6
Spurn Head	c p r	c	c	c	75	58	5.7	Trace	11.00	0.4	3.30	3.0	3.0
Birmingham (Edgbaston)	c p r	c p r	c b c	b c c	67	53	5.1	3	9.00	-	-	1.9	1.9
Cranwell	c b c	c b c	c b c	c b c	73	57	5.6	-	-	0.2	2.00	8.1	8.1
Garlestone	c b c q	c b c b c	c b c b c	c b c b c	71	57	5.7	2	14.30	1	22.00	5.0	5.3
Valentia (Cahiriveel)	b c c p	b c c p	b c c p	c o p	61	56	5.4	0.3	11.00	2	2.00	1.6	1.6
Roches Point	c d c	c b c c	c	b c	67	55	.	Trace	8.00	-	-	.	.
Pembroke (St. Ann's H.)	c p	b c q	c q d	c i d	63	56	.	2	8.00	Trace	22.00	6.5	6.5
Ross-on-Wye	b c c d r	c p c	c q c	c	66	56	5.3	4	11.00	-	-	3.5	3.5
Leafeld	c b c o r	b c i r c	c	b c c	67	54	5.1	1	13.30	Trace	-	3.9	3.9
Winchester (Worthy Dn)	c p r	c r c	c p r	c	68	55	5.1	1	11.00	0.1	2.00	4.8	4.8
S. Farnborough	c p c	c r r r	c r b c	c b c r	71	55	5.3	4	11.00	Trace	2.00	5.5	5.5
London (Kew Obs.)	c b c p r	c p c	c p c	b c c	71	57	5.4	1	12.30	Trace	2.00	5.4	5.4
Croydon	c p r b c p r	c p r	c	c	70	56	5.3	3	9.00	-	-	6.4	6.4
Shoeburyness	c p r c	c p r	c	c	70	57	5.5	0.4	14.30	-	-	5.7	5.7
Clacton-on-Sea	b c c p b c	b c c p b c	b c c p b c	b c c p b c	69	57	5.6	1	9.00	-	-	4.7	4.7
Felixstowe	b c c q	c q r	b c c q	b c c q	70	58	5.6	1	11.00	Trace	-	6.3	6.3
Lympe	c r d	c	c	b c c	65	54	5.1	1	8.00	0.2	2.00	2.5	2.5
Scilly (St. Mary's)	c	b c c p	c p	c p r	65	55	.	0.2	13.30	0.4	2.00	5.1	5.1
Falmouth (Pendennis)	c q m d	c q	b c c p r	b c c p r	67	54	.	0.2	8.00	0.1	2.00	3.9	3.9
Plymouth (Cattewater)	c q r p r	c p r q	c b q	b b c q	64	56	5.5	Trace	8.00	Trace	6.30	2.8	2.8
Portland Bill	b c c q p	c b c	c	b c c	63	59	.	Trace	9.00	-	-	7.2	7.2
Southampton (Calshot)	c p r b c a p r	c p r b c a p r	b c c	b c c	68	57	5.4	Trace	8.00	-	-	.	.
Dungeness	c p d c	c p r c	c c q	c q	65	59	.	0.2	11.00	-	-	.	.
Guernsey	c r r c q	c i r q	b c p	c i r q	63	56	.	0.2	8.00	1	2.00	3.0	3.0

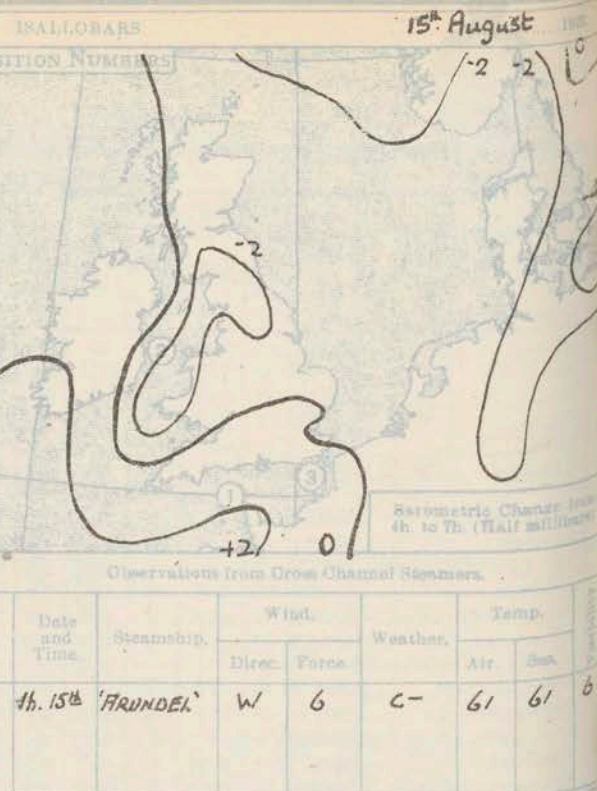
## Districts.

Forecasts for the 24 hours commencing 15h. G.M.T.

Monday, 15th August, 1927.

## Further Outlook.

1. S.E. England	Wind westerly, fresh or strong, moderating; showers and fair intervals; visibility good; rather cool.	
2. E. England		
3. E. Midlands		
4. W. Midlands		
5. S.W. England		
6. South Wales		
7. North Wales	Wind W. to N.W. moderate or fresh; showers and fair intervals; visibility good; rather cool.	
8. N.W. England		
9. N. Midlands	Wind variable to northerly, light or moderate, backing west later; occasional rain at first; some thundery showers later, but fair intervals; mist locally; rather cool.	
10. N.E. England		
11. S.E. Scotland		
12. S.W. Scotland & Isle of Man	Wind N.E., backing N., and finally N.W., to W, moderate to light; some rain at first, improving, with fair intervals but some thundery showers; visibility good; rather cool.	
13. N.W. Scotland		
14. Mid-Scotland	Wind N.E., backing to N.W. or W, light or moderate; showers and fair intervals; visibility mainly good; rather cool.	
15. N.E. Scotland		
16. Orkneys and Shetlands		
17. N.W. Ireland	Wind N.W. to W, moderate to strong; showers and fair intervals; visibility good; rather cool.	
18. N.E. Ireland		
19. S.E. Ireland		
20. S.W. Ireland		

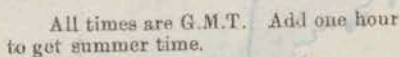


Pressure remains high over the Azores and to northward of Iceland. A depression over the North Sea is moving eastward, and secondaries are likely to form to north and northwest of Scotland. Weather will be showery and rather cool, with fair intervals.

Showers and fair intervals; rather cool.

cloud







## AIR MINISTRY.

## DAILY WEATHER REPORT OF THE METEOROLOGICAL OFFICE, LONDON:

Page 4.

BRITISH SECTION... Monday... 15<sup>th</sup> August... 1927.

No. 227.

STATIONS.	Height above M.S.L. in feet.	Observations at 1h. G.M.T. 15h.											Observations at 7h. G.M.T. 15h.											Sea.						
		Barom. at M.S.L.	Change in 3 Hours.	Wind.		Weather.	Temp. °F.	Humidity. %	Visibility 0-9.	Cloud.			Barom. at M.S.L.	Change in 3 Hours.	Wind.		Weather.	Temp. °F.	Humidity. %	Visibility 0-9.	Cloud.									
				Direc.	Force					Height	Form	Amt.			Direc.	Force					Height	Form	Amt.							
																									0-12	0-10	0-10	0-12	0-10	0-10
Lerwick ...	54	1005.5	-1	.	0	c	51	85	8	5700	St.Cu.	5	Rst	9	1003.9	-2	NE	1	bc	53	75	8	5700	St.Cu.	3	A.St.	5	0		
Sornoway ...	30	1005.1	0	ENE	4	bc	53	92	7	4000	St.Cu.	5	.	5	1003.3	0	NE	1	bc	56	85	8	.	.	0	G.St.	7	0		
Wick ...	81	1005.1	-2	E	3	.	.	.	.	.	.	.	.	.	1004.6	-1	NE	3	c	53	75	8	2500	St.Cu.	8	G.St.	10	0		
Tiree ...	22	.	.	.	.	.	.	.	.	.	.	.	.	.	1004.2	0	NE	4	c/r	56	97	7	1500	St.	2	A.St.	10	0		
Nairn ...	82	.	.	.	.	.	.	.	.	.	.	.	.	.	1003.1	.	E	3	bc	54	85	8	4000	Cu.Nb.	7	.	7	0		
Aberdeen ...	48	.	.	.	.	.	.	.	.	.	.	.	.	.	1002.4	0	NE	3	bc/po	57	85	8	2500	Cu.Nb.	3	A.Cu.	7	0		
Malin Head ...	51	999.8	0	ENE	4	ctt	56	97	6	4000	Nb.	9	Rst	10	1000.4	+1	NE	3	od/po	55	97	6	800	St.	10	.	10	1		
Renfrew ...	30	.	.	.	.	.	.	.	.	.	.	.	.	.	1000.3	-1	ENE	3	od/po	54	97	7	450	Nb.	10	.	10	3		
Edinburgh (Inchkeith) ...	190	999.0	-3	NE	5	ctt	56	97	7	450	Nb.	10	.	10	998.3	-1	ENE	5	o/po	54	97	7	450	Nb.	10	.	10	3		
Leuchars ...	40	.	.	.	.	.	.	.	.	.	.	.	.	.	1000.9	0	NNE	3	ct/po	54	97	6	800	Nb.	8	A.St.	10	0		
Eskdalemuir ...	794	.	.	.	.	.	.	.	.	.	.	.	.	.	998.1	-2	N'E	3	ct/po	56	97	6	1500	Nb.	5	A.St.	10	2		
Tynemouth ...	67	998.9	-1	N	2	qjp	58	97	6	1500	Nb.	10	.	10	997.6	-2	NNE	2	qjp	58	92	7	1500	Nb.	8	.	8	2		
Blackrod Point ...	18	1000.5	+1	NW	6	orr	57	92	6	.	Nb.	10	.	10	1003.0	+1	NW	6	orr	57	92	5	.	Nb.	10	.	10	7		
Donaghadee ...	40	.	.	.	.	.	.	.	.	.	.	.	.	.	999.5	+1	NE	2	o	57	97	7	1500	St.	10	.	10	1		
Birr Castle ...	178	.	.	.	.	.	.	.	.	.	.	.	.	.	1000.9	.	W	5	c	56	92	6	1500	Nb.	9	.	9	1		
Holyhead ...	29	1001.0	0	SW	4	c	58	97	7	4000	St.Cu.	9	.	9	998.9	-3	SW'S	3	c	57	92	7	800	St.	8	.	8	1		
Liverpool (Bidston) ...	189	.	.	.	.	.	.	.	.	.	.	.	.	.	998.6	-1	SW'W	2	ot	57	85	8	800	Nb.	10	.	10	.		
Chester (Sealand) ...	16	.	.	.	.	.	.	.	.	.	.	.	.	.	999.0	-1	SSW	3	ct/po	59	85	8	2500	Nb.	10	.	10	.		
Harrogate ...	478	.	.	.	.	.	.	.	.	.	.	.	.	.	?	-3	WSW	4	c/r	56	92	7	4000	Nb.	8	A.Cu.	9	.		
Spurn Head ...	29	999.2	-2	SW	4	ct	60	92	7	4000	Nb.	9	.	9	997.9	0	SW	5	od/po	59	85	7	1500	St.	10	.	10	3		
Birmingham (Edgbaston) ...	585	.	.	.	.	.	.	.	.	.	.	.	.	.	1001.2	0	SW	3	c	56	85	8	4000	St.Cu.	9	.	9	.		
Cranwell ...	236	1000.9	-1	WSW	4	c	59	92	6	1500	St.Cu.	10	.	10	1000.6	-1	WSW	4	c	57	92	7	5700	St.Cu.	3	A.Cu.	9	0		
Gorleston ...	14	1000.9	0	W'S	3	c	61	85	7	4000	St.Cu.	10	.	10	1000.1	0	SW	3	c	59	85	6	4000	St.Cu.	10	.	10	0		
Valentia (Cahirveen) ...	30	1007.0	0	SW	5	o/prr	56	97	7	.	St.	10	.	10	1008.4	+3	W'N	5	o/po	58	92	6	1500	Nb.	10	.	10	4		
Roches Point ...	32	.	.	.	.	.	.	.	.	.	.	.	.	.	1005.8	+2	NW	2	bc	57	85	8	2500	St.Cu.	3	G.Cu.	5	1		
Pembroke (St. Ann's H.) ...	150	1003.8	0	WSW	7	ct	59	85	8	2500	St.Cu.	10	.	10	1001.4	-2	WSW	7	c/po	59	85	7	2500	St.Cu.	9	.	9	7		
Ross-on-Wye ...	238	.	.	.	.	.	.	.	.	.	.	.	.	.	1002.1	-1	WSW	4	qjp	59	85	7	2500	Nb.	10	A.Cu.	9	.		
Leafield ...	612	.	.	.	.	.	.	.	.	.	.	.	.	.	1002.4	0	SW'N	3	ct	57	85	8	4000	St.Cu.	8	A.Cu.	9	.		
Winchester (Worthy Dn.) ...	272	.	.	.	.	.	.	.	.	.	.	.	.	.	1004.6	0	SSW	3	c	56	85	7	1500	Cu.	8	.	8	.		
S. Farnborough ...	230	.	.	.	.	.	.	.	.	.	.	.	.	.	1004.0	0	WSW	4	ct/po	57	85	7	800	Nb.	8	A.St.	9	.		
London (Kew Obs.) ...	18	.	.	.	.	.	59	.	.	.	.	.	.	.	1003.4	0	WSW	3	c	58	85	8	4000	St.Cu.	9	.	9	.		
Groydon ...	244	1004.7	0	WSW	4	ct	57	85	7	4000	St.Cu.	6	Cu.	8	1003.9	0	WSW	4	ct	57	85	7	1500	St.	10	.	10	.		
Shoeburyness ...	11	.	.	.	.	.	.	.	.	.	.	.	.	.	1003.1	-1	WSW	5	c	59	85	7	1500	St.	4	A.Cu.	9	.		
Olacton-on-Sea ...	54	.	.	.	.	.	.	.	.	.	.	.	.	.	1002.7	0	WSW	4	c	58	85	7	4000	St.Cu.	8	.	8	2		
Felixstowe ...	15	.	.	.	.	.	.	.	.	.	.	.	.	.	1002.1	-1	WSW	4	c	58	85	7	4000	St.Cu.	7	A.St.	9	3		
Lympe ...	350	1006.5	0	SW	3	bc	56	92	8	.	.	0	Cu.	6	1004.1	0	SW	4	c	58	85	7	4000	St.Cu.	8	A.Cu.	9	.		
Silly (St. Mary's) ...	183	1009.5	0	W	6	c	58	85	8	4000	St.Cu.	8	.	8	1009.2	+1	W	6	bc/po	56	97	7	4000	St.Cu.	7	.	7	7		
Falmouth (Pendennis) ...	200	1008.1	0	W	5	ct	58	85	7	4000	St.Cu.	6	Rst	10	1007.8	0	W'N	5	c/po	56	92	8	2500	Nb.	6	A.Cu.	8	2		
Plymouth (Cattewater) ...	82	.	.	.	.	.	.	.	.	.	.	.	.	.	1007.0	0	W	5	cd	57	85	8	1500	Nb.	9	.	9	6		
Portland Bill ...	52	1005.8	-3	SW'W	6	c	60	85	8	2500	St.Cu.	9	Rst	10	1005.1	0	WSW	6	bc	60	75	8	4000	Cu.Nb.	1	A.Cu.	6	0		
Southampton (Calshot) ...	10	1005.8	-1	SW'W	4	ct	60	85	8	2500	St.Cu.	6	A.Cu.	8	1005.2	+1	WSW	5	bc	59	75	8	4000	St.Cu.	3	A.Cu.	5	0		
Dungeness ...	20	1004.5	0	WSW	6	c	61	85	8	1500	Cu.	3	A.Cu.	8	1004.1	+1	W	5	c	61	85	8	4000	St.Cu.	10	.	10	5		
Guernsey (St. Peter Pt.) ...	205	1009.0	-2	WSW	3	ct	59	92	6	2500	St.Cu.	10	.	10	1009.7	+2	W	6	qjp	59	75	8	2500	St.Cu.	8	.	8	0		

## WEATHER, TEMPERATURE, RAINFALL AND SUNSHINE AT HEALTH RESORTS FOR 14th August.

STATIONS.	WEATHER.		TEMPERATURE.		RAINFALL†		SUNSHINE.		(1)	(2)	(3)	(4)	(5)	(6)	(7)	(8)	(9)
	Forenoon.	Afternoon.	Min. 9h.-13h.	Max. 13h.-17h.	Night 17h.-9h.	Day 9h.-17h.	Sunrise to Sunset.	Sunrise to Sunset.									
(1)	(2)	(3)	(4)	(5)	(6)	(7)	(8)	(9)									
			°F.	°F.	mm.	mm.	hr.	hr.									
Berwick-on-Tweed	ORR	RRO	55	58	1	4	0.0	4.7	Ilfracombe ...	...	opo	pc	59	66	1	4	0.5
									Bude ...	...	cpr	cprc	56	64	3	0.3	2.2
									Penzance ...	...	cidm	cb	59	68	0.2	Trace	4.4
									Paignton ...	...	rc	ocipro	60	65	6	Trace	4.6
									Torquay ...	...	cq	cir.o	60	68	3	0.1	3.2
									Jersey ...	...	crc	c	60	67	7	(Trace)	4.5
									Weymouth ...	...	cb	bcb	60	68	0.3	-	8.8
Douglas (I. o. M.) ...	ofr	rc	57	61	8	2	0.1	3.1	Bournemouth ...	...	cbc	bc	59	68	0.5	-	6.0
Llandudno ...	c	cr	59	68	13	3	0.9	7.1	Portsmouth (S'thsea)	...	bcb	bc	61	68	0.3	-	6.1
Colwyn Bay ...	rrro	obbed	61	70	22	0.3	2.3	6.3	Bognor ...	...	cbc	bcb	60	66	1	-	4.7
Rhyl ...	c(r)	bcc	58	71	6	1	2.9	6.4	Littlehampton ...	...	bc	bc	62	64	1	-	5.1
Wallasey ...	rrro	bcc	59	69	5	4	3.7	8.5	Worthing ...	...	bc	c	60	67	1	-	4.9
Southport ...	or	robb	*59	67	3	6	3.5	8.0	Brighton ...	...	c-bc	c-bc	60	66	0.5	-	4.4
Blackpool ...	or	cbc	60	68	9	2	3.7	6.3	Eastbourne ...	...	co	cbco	61	66	2	-	3.5
Hikley ...	c	rbc	55	70	4	2	3.2	1.2									
Cleethorpes ...	c	c	59	73	2	-	3.9	8.3									
Skewness ...	cbc	bc	57	73	-	-	7.0	9.6									
Aberystwyth ...	prbc	cpcb	59	66	4	2	4.6	2.2	Hastings ...	...	cpoc	cbcc	61	66	3	0.1	3.3
Bath ...	cbi	elbi	60	69	1	5	3.5	2.3	Folkestone ...	...	copc	c	60	66	6	0.2	3.5
Cheltenham ...	cbcc	orco	59	68	4	1	2.8	2.3	Dover ...	...	cbccr	cbcc	61	66	9	Trace	4.0
Leamington Spa ...	c	cr	59	71	0.1	1	4.2	5.8	Tunbridge Wells ...	...	ocad	oebc	59	68	4	0.3	4.5
Lowestoft ...	cbc	bprc	60	71	0.4	0.1	7.3	4.9	Ramsgate ...	...	bcpbc	bc	60	68	6	1	4.6
Felixstowe ...	bc	bcp	61	69	1	0.2	5.7	3.4	Margate ...	...	bc	bc	60	70	3	-	6.2
Harwich & Dovercourt	bcr	rbc	60	70	1	0.2	6.4	3.9	Deal ...	...	copbc	opbc	59	70	6	0.3	5.3
Southend ...	opbc	bc	61	70	1	0.1	5.2	5.4									





## AIR MINISTRY.

## DAILY WEATHER REPORT OF THE METEOROLOGICAL OFFICE, LONDON:

BRITISH SECTION.

No. B24,008

Tuesday, 16th August 1927.

Page 1.

Observations at 13h. G.M.T. 15H														Observations at 13h. G.M.T. 15H													
STATIONS.	Barom. at M.S.L. mb.	Change in 3 Hours.	Wind.		Weather.	Temp. °F.	Humidity. %	Visibility. 3.	Cloud.			State of ground.	Barom. at M.S.L. mb.	Change in 3 Hours.	Wind.		Weather.	Temp. °F.	Humidity. %	Visibility. 3.	Cloud.			State of ground.	Sea.		
			Direc.	Force					Height	Form	Amt.				Direc.	Force					Height	Form	Amt.				
																										0-12	0-10
(For heights see p. 4).																											
Lerwick	1002.4	-1	W.N	1	C	57	75	8	4000	Cu	4	AC	9	1001.1	-3	W	1	C	55	85	8	5700	Sc	5	AS	10	1
Stornoway	1004.2	0	E.NE	1	C	58	75	8	4000	Sc	5	AC	9	1004.3	+1	E.NE	1	C	55	85	8	4000	Sc	5	AC	10	1
Wick	1004.9	0	N.E	3	C	59	75	9	2500	Sc	2	AC	10	1003.3	+3	N.E	4	Cd	57	75	9	2500	Sc	10	10	1	1
Tiree	1001.9	0	N	3	C	59	75	9	2500	Sc	2	AC	10	1003.1	+3	N	3	Cd	57	75	9	2500	Sc	10	10	1	1
Nairn	1002.8	0	N.E	4	C	63	65	8	2500	Sc	4	-	4	1002.7	0	N	3	Cd	57	75	8	2500	Sc	3	AC	6	3
Aberdeen	1002.8	0	N.E	4	C	63	65	8	2500	Sc	4	-	4	1002.7	0	N	3	Cd	57	75	8	2500	Sc	3	AC	6	3
Malin Head	1002.3	+2	N	3	C	55	57	5	4000	Nb	8	AS	10	1004.4	+2	N	2	C	55	52	6	4000	Nb	7	AS	10	1
Renfrew	1001.8	+2	E.NE	2	C	56	58	6	800	Nb	6	AS	10	1002.5	+1	E.NE	1	C	55	57	5	800	Nb	9	AS	10	1
Edinburgh (Inchkeith)	1001.0	+3	N.E	4	C	55	59	6	450	Nb	10	AS	10	1002.1	+1	E.NE	4	C	55	57	5	4000	Sc	3	AS	10	3
Leuchars	1002.2	+1	N.E	4	C	55	59	6	4000	Sc	10	AS	10	1002.4	0	E.NE	4	C	55	57	5	4000	Sc	3	AS	10	3
Eskelemair	1002.6	+2	N.E	4	C	55	59	6	1500	Nb	9	-	9	1001.1	+1	N.E	3	C	55	57	5	800	Nb	9	AS	10	1
Tynemouth	1002.6	+2	E.NE	2	C	59	52	7	1500	Nb	9	-	9	1002.6	+1	N.E	3	C	58	52	7	1500	Nb	4	AC	8	4
Blacksod Point	1005.7	+2	N	5	C	58	85	8	-	-	0	AS	10	1007.7	+1	N	5	C	57	85	8	-	-	0	-	9	6
Donaghadee	1000.3	+2	N.E	4	C	61	82	7	1500	Sc	3	AS	10	1002.2	+3	N.E	4	C	59	82	6	1500	Sc	10	-	10	6
Birr Castle	1002.0	-1	N.W	4	C	56	82	7	1500	Nb	10	-	10	1006.0	-1	N.W	4	C	57	82	7	1500	Nb	9	-	10	6
Holyhead	1003.3	+1	N.W	4	C	56	82	7	1500	Nb	10	-	10	1003.3	+1	N.W	4	C	57	82	7	1500	Nb	9	-	10	6
Liverpool (Bidston)	1003.3	0	N.W	4	C	56	82	7	2500	Sc	6	AC	8	1003.3	0	N.W	4	C	57	82	7	2500	Sc	6	AC	8	8
Chester (Sealand)	1003.0	0	N.W	4	C	56	82	7	2500	Sc	6	AC	8	1003.1	+1	N.W	4	C	57	82	7	2500	Sc	6	AC	8	8
Harrogate	1003.4	0	S.W	4	C	60	85	7	4000	Nb	6	AC	9	1003.1	0	N.W	4	C	57	85	6	4000	Nb	10	-	10	1
Spurn Head	1003.4	0	S.W	4	C	60	85	7	4000	Nb	6	AC	9	1003.1	0	N.W	4	C	57	85	6	4000	Nb	10	-	10	1
Birmingham (Edgbaston)	1003.8	-3	S.W	4	C	60	85	7	800	Nb	10	-	10	1003.2	-1	N.W	4	C	57	85	6	800	Nb	10	-	10	1
Cranwell	1003.0	-2	S.W	4	C	60	85	7	1500	Nb	10	-	10	1003.4	-1	N.W	4	C	57	85	6	1500	Nb	10	-	10	1
Gorleston	1003.4	0	S.W	4	C	60	85	7	800	Nb	10	-	10	1003.7	-4	S.W	4	C	57	85	6	800	Nb	10	-	10	1
Valentia (Cahirciveen)	1009.9	+1	N.W	6	C	59	85	8	1500	Sc	10	-	10	1011.2	+1	N.W	6	C	57	85	8	1500	Sc	8	-	10	4
Roches Point	1006.0	0	N.W	6	C	60	85	8	1500	Sc	4	AC	5	1007.6	+1	N.W	6	C	57	85	8	1500	Sc	2	AC	5	4
Pembroke (St. Ann's H.)	1002.5	+1	N.W	6	C	61	85	8	2500	Sc	5	AC	9	1002.3	0	N.W	6	C	57	85	8	2500	Sc	10	AC	9	9
Ross-on-Wye	1000.4	-1	N.W	6	C	59	85	8	2500	Nb	10	-	10	1003.6	-1	N.W	6	C	57	85	8	2500	Nb	10	AC	9	9
Leafield	1000.5	-1	N.W	6	C	59	85	8	1500	Nb	10	-	10	1003.7	-1	N.W	6	C	57	85	8	1500	Nb	10	AC	9	9
Winchester (Worthy Dn.)	1003.4	-1	S.W	4	C	59	85	7	2500	Sc	5	AS	9	1001.6	-2	N.W	4	C	60	75	8	1500	Sc	8	-	9	9
S. Farnborough	1002.5	-2	N.W	4	C	61	85	8	1500	Nb	7	AS	10	1001.0	-1	N.W	4	C	57	85	6	800	Nb	10	-	10	9
London (Kew Obsy.)	1002.0	-2	N.W	4	C	62	85	8	1500	Nb	10	-	10	1000.8	-2	N.W	4	C	57	85	6	800	Nb	10	-	10	9
Croydon	1002.7	-2	N.W	4	C	62	85	8	1500	Nb	10	-	10	1000.8	-2	N.W	4	C	57	85	6	800	Nb	10	-	10	9
Shoeburyness	1001.8	-1	N.W	5	C	66	65	7	2500	Sc	4	AC	8	1000.2	-2	N.W	5	C	57	65	6	1500	Nb	9	AS	10	9
Clacton-on-Sea	1001.3	-2	S.W	5	C	66	55	7	2500	Sc	6	AC	9	1003.1	-2	S.W	5	C	57	65	6	800	Nb	10	-	10	9
Felixstowe	1001.3	-2	S.W	5	C	66	55	7	2500	Sc	6	AC	9	1003.1	-2	S.W	5	C	57	65	6	800	Nb	10	-	10	9
Lympe	1003.1	-2	S.W	5	C	66	55	7	2500	Sc	6	AC	9	1001.6	-1	S.W	5	C	57	65	6	800	Nb	10	-	10	9
Seilly (St. Mary's)	1003.2	0	N.W	7	C	62	75	7	4000	Cu	6	-	6	1003.5	0	N.W	7	C	57	75	7	4000	Cu	7	AC	7	7
Falmouth (Pendennis)	1007.1	0	N.W	7	C	62	75	7	4000	Cu	6	-	6	1007.9	+1	N.W	7	C	57	75	7	4000	Cu	7	AC	7	7
Plymouth (Cattewater)	1006.4	-1	N.W	7	C	62	75	7	1500	Cu	6	-	6	1006.3	0	N.W	7	C	57	75	7	1500	Cu	7	AC	7	7
Portland Bill	1004.3	-1	S.W	7	C	62	75	7	2500	Sc	6	AC	9	1003.0	-1	S.W	7	C	57	75	7	2500	Sc	7	AC	9	9
Southampton (Calshot)	1003.6	-2	S.W	7	C	62	75	7	800	Nb	4	AS	9	1002.3	-1	S.W	7	C	57	75	7	800	Nb	9	AS	9	9
Dungeness	1002.6	-2	S.W	7	C	62	75	7	1500	Nb	9	-	9	1000.7	-2	S.W	7	C	57	75	7	1500	Nb	9	-	9	9
Guernsey	1009.4	-1	N.W	6	C	59	85	8	1500	Nb	9	-	9	1002.1	-1	N.W	6	C	57	85	8	1500	Nb	9	-	9	9
LONDON OBSERVATIONS.														LONDON OBSERVATIONS.													
Height above M.S.L. in feet.														Height above M.S.L. in feet.													
WEATHER.														WEATHER.													
Morning. Afternoon. Night.														Morning. Afternoon. Night.													
24 HOURS ENDED 9h.														24 HOURS ENDED 9h.													
Kew	18	CR	CR	ORR	66	55	55	3	8	1.0	-	-	7	Kew	18	CR	CR	ORR	66	55	55	3	8	1.0	-	-	7
Croydon	244	CR	CR	ORR	66	55	54	4	15	2.4	-	-	6	Croydon	244	CR	CR	ORR	66	55	54	4	15	2.4	-	-	6
Greenwich (Royal Obsy.)	148	C	CR	ORR	69	54	53	4	6	1.7	87	77	6	Greenwich (Royal Obsy.)	148	C	CR	ORR	69	54	53	4	6	1.7	87	77	6
City (Bunhill Row)	80	.	.	.	66	56	55	13	1.0	87	83	.	.	City (Bunhill Row)	80	.	.	.	66	56	55	13	1.0	87	83	.	.
Westminster (St. James' Pk.)	27	.	.	.	.	.	.	.	.	0.6	.	.	.	Westminster (St. James' Pk.)	27	.	.	.	.	.	.	.	.	0.6	.	.	.
Regent's Pk. (Botanic Gdns.)	168	.	.	.	.	.	.	.	.	.	.	.	.	Regent's Pk. (Botanic Gdns.)	168	.	.	.	.	.	.	.	.	.	.	.	.
Ormeau Square	110	OC	ORR	.	65	54	55	8	8	.	.	.	.	Ormeau Square	110	OC	ORR	.	65	54	55	8	8	.	.	.	.
Kensington Palace	80	odr	odr	.	65	53	53	5	8	.	.	.	.	Kensington Palace	80	odr	odr	.	65	53	53	5	8	.	.	.	.
Hampstead Observatory	450	.	.	.	63	51	49	10	7	0.6	.	.	.	Hampstead Observatory	450	.	.	.	63	51	49	10	7	0.6</			



16th August

6

POSITION NUMBERS

104 August

Barometric Change from 4h. to 7h. (Half military)

4:8

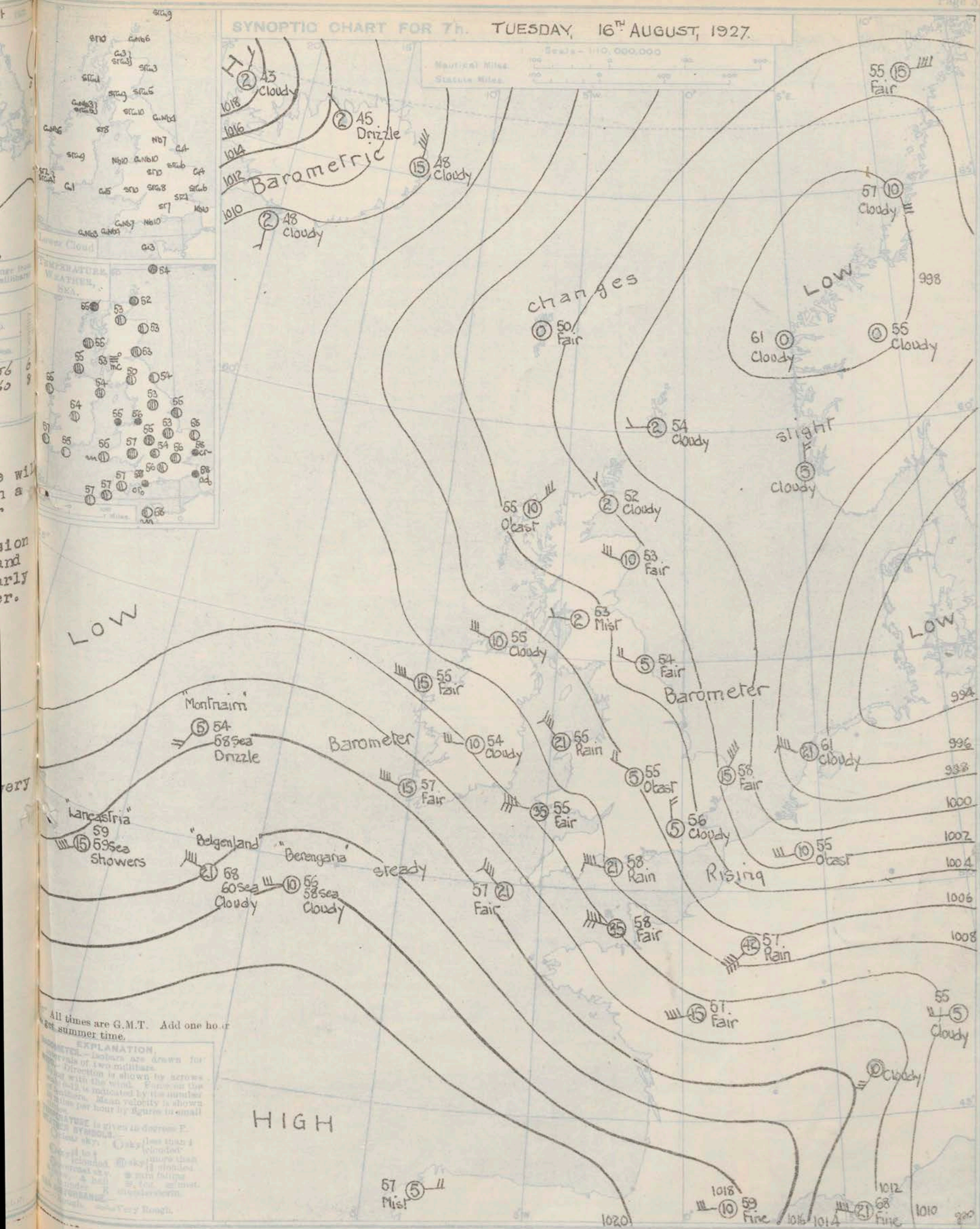
Observations from Cross Channel Steamers.

Position	Date and Time	Steamship.	Wind.		Weather.	Temp.	
			Dirac.	Force		Air.	Sea.
2	15th 10h.	'CAMBRIA'	NW	3	dd	58	56
1	" 12h.	'ST. JULIEN'	W	7	ct	61	60

A wedge of high pressure will cross the British Isles, with a short interval of mainly fair weather, though showers will occur locally. A new depression on the Atlantic will deepen and move eastwards, causing an early renewal of general bad weather.

Districts.	Forecasts for the 24 hours commencing 15h G.M.T. Tuesday, 16th August, 1927.	Farther Outlook.
1. S.E. England 2. E. England 3. E. Midlands 4. W. Midlands	Wind N.W., moderate or fresh, decreasing temporarily and backing S.W.; fair today apart from local showers; probably some rain tomorrow; visibility mainly good; rather cool.	Continuing very unsettled.
5. S.W. England 6. South Wales 7. North Wales	Wind N.W., moderating, then backing S.W. and freshening again; fair today apart from scattered showers; some rain tomorrow; visibility good today, poor at times tomorrow; rather cool.	
8. N.W. England 9. N. Midlands 10. N.E. England	As 0 - 4	
11. S.E. Scotland 12. S.W. Scotland & Isle of Man 13. A.W. Scotland 14. N.W. Scotland	Wind N.W., backing S. or S.E., later, moderate or light; fair today apart from local showers; probably some rain tomorrow; local morning mist; rather cool.	
15. Mid-Scotland 16. N.E. Scotland 17. Orkneys and Shetlands	Wind N.W. to variable, mainly light or moderate; variable sky, some showers; visibility good; rather cool.	
18. N.W. Ireland 19. N.E. Ireland 20. S.E. Ireland 21. S.W. Ireland	Wind W. backing S., moderate to fresh or strong; fair at first, then cloudy with rain at times; visibility good, deteriorating; rather cool.	<u>cloud</u>







## AIR MINISTRY.

## DAILY WEATHER REPORT OF THE METEOROLOGICAL OFFICE, LONDON:

Page 4.

BRITISH SECTION. Tuesday, 16th August 1927.

No. 228.

STATIONS.	Height above M.S.L. in feet.	Observations at 1h. G.M.T. 16h.											Observations at 7h. G.M.T. 16h.											Sea.						
		Barom. at M.S.L. mb.	Change in 3 Hours.	Wind.		Weather.	Temp. °F.	Humidity. %	Visibility. 0-9	Cloud.			Barom. at M.S.L. mb.	Change in 3 Hours.	Wind.		Weather.	Temp. °F.	Humidity. %	Visibility. 0-9	Cloud.									
				Direc.	Force					Height	Form	Amt.			Direc.	Force					Height	Form	Amt.							
																									0-12	0-10	0-10	0-12	0-10	0-10
Lerwick	54	999.5	-1	W	1	cjb	53	97	7	4000	cu.Nb.	4	999.2	-1	W	1	C	54	92	8	5700	St.Cu.	9	-	9	2				
Stornoway	30	1004.8	-2	NNW	2	bc/po	48	75	6	2500	St.Cu.	4	1003.4	0	NE	3	O	58	92	5	2500	St.	10	-	10	0				
Wick	81	1005.1	-1	W	1	bc	48	75	8	2500	St.Cu.	4	1002.0	0	NW	1	c/d	52	97	8	1500	cu.Nb.	6	St.	10	0				
Tiree	22												1005.4	0	NW/W	3	C	55	85	9	1500	St.Cu.	1	St.	8	1				
Nairn	82												1002.8			0	bc	53	85	8	4000	cu.	6	-	6	0				
Aberdeen	46												1003.0	0	WNW	3	bc	53	75	8	4000	St.Cu.	3	St.	5	0				
Malin Head	51	1006.2	+1	NW	5	cr	54	92	7	5700	Nb.	4	1006.6	+1	WNW	3	cjb	55	75	8	5700	St.Cu.	8	-	8	1				
Renfrew	30												1004.4	+1	W	1	mc	53	97	4	4000	St.Cu.	9	-	9	0				
Edinburgh (Inchkeith)	190	1003.4	+1	NE	3	C	52	75	9	4000	St.Cu.	9	1003.9	+1	SSW	1	C	53	75	8	5700	St.Cu.	5	St.	8	0				
Leuchars	40												1003.9	0	WSW	2	C	51	92	7			0	St.	8	0				
Eskdalemuir	794												1004.8	+1		0	C	50	85	8	2500	St.Cu.	10	-	10	2				
Tynemouth	67	1002.0	+2	NNW	2	bc	52	85	8	2500	cu.Nb.	2	1003.8	+2	WNW	2	bc	54	75	8	1500	cu.Nb.	4	St.	6	2				
Blackod Point	18	1009.5	+1	N	4	bc	58	92	7		cu.Nb.	7	1009.9	+1	WNW	4	bc	55	75	8		cu.Nb.	6	-	6	4				
Donaghadee	40												1006.9	+2	WNW	3	cr	54	92	7	1500	St.	8	-	8	2				
Birr Castle	173												1009.5		W	3	C	54	85	6	2500	St.Cu.	9	-	9	0				
Holyhead	26	1003.2	+3	N	4	0/10	57	92	7	2500	Nb.	10	1006.5	+3	NW/N	5	0/10	58	92	6	800	Nb.	10	-	10	4				
Liverpool (Bidston)	189												1005.4	+2	W/N	3	cr	56	97	6	1500	cu.Nb.	10	-	10	0				
Chester (Sealand)	16												1005.3	+3	W	1	0/10	55	92	6	1500	Nb.	10	-	10	0				
Harrogate	478												1005.0	+4	SW	1	C	53	86	7	4000	Nb.	7	St.	9	0				
Spurn Head	29	998.5	+1	NNW	6	C	56	85	6	4000	cu.Nb.	8	1002.4	+2	WNW	5	C	55	92	7	4000	cu.	8	-	8	3				
Birmingham (Edgbaston)	595												1006.0	+4	NW	2	O	55	85	5	800	St.	10	-	10	0				
Glanwell	236	999.6	+4	N/E	4	0/10	56	97	6	800	Nb.	10	1004.4	+3	NW/N	3	C	53	92	5	5700	St.Cu.	6	St.	10	1				
Gorleston	14	996.8	-3	W	2	C	58	92	7	4000	Nb.	10	1000.7	+5	NNE	4	bc	58	85	7	2500	cu.	4	St.	6	1				
Valentia (Cahiriveen)	30	1013.1	0	NW/W	4	bc/r	57	85	8		cu.	4	1013.5	0	W/N	4	bc	57	75	8	2500	St.Cu.	6	-	6	3				
Roches Point	22												1012.4	+3	NW	2	b	55	85	8	2500	cu.	1	-	1	0				
Pembroke (St. Ann's H.)	160	1005.4	+2	NW/W	7	cr	55	92	6	2500	St.Cu.	10	1009.2	+4	WNW	7	bc	55	85	8	2500	cu.	5	St.	7	6				
Ross-on-Wye	228												1006.1	+4	SW	2	O	57	92	6	800	St.	10	-	10	0				
Leafeld	612												1005.5	+4	NW/N	2	C	54	92	8	4000	St.Cu.	8	-	8	0				
Winchester (Worthy Dn.)	272												1005.8	+6	NW	3	C	55	92	7	2500	St.Cu.	9	-	9	0				
S. Farnborough	230												1005.1	+7	NW/N	3	C	56	85	7	1500	St.	7	St.	9	0				
London (Kew Obs.)	18						57						1004.9	+8	NW	2	C	56	85	6	1500	St.	4	St.	9	0				
Croydon	244	1000.2	-1	WNW	3	C	55	97	7	800	Nb.	4	1004.8	+7	NNW	3	0/10	55	92	6	450	Nb.	10	-	10	0				
Shoeburyness	11												1002.7	+4	NW	4	c/b	57	92	7	1500	St.Cu.	10	-	10	0				
Clacton-on-Sea	54												1001.9	+5	NNW	4	cr	58	92	7	7200	Nb.	8	-	8	2				
Felixstowe	15												1002.3	+5	NW	4	bc	58	92	7	4000	St.Cu.	6	St.	7	0				
Lympna	360	999.5	-2	WSW	4	c/r	54	97	7	1500	St.	9	1002.8	+3	W/S	3	c/r	57	97	6	800	St.	9	St.	10	0				
Scilly (St. Mary's)	163	1011.3	+2	WNW	5	bc	57	85	8	4000	cu.	5	1012.5	+1	NW/W	5	bc	57	85	8	4000	cu.Nb.	3	St.	5	4				
Falmouth (Pendennis)	200	1009.4	+1	WNW	6	bc	58	85	7	4000	cu.Nb.	6	1011.8	+3	NW	4	bc	57	75	8	4000	cu.Nb.	4	St.	7	3				
Plymouth (Cattewater)	82												1010.8	+5	NW	4	bc	57	75	8	2500	cu.Nb.	7	St.	7	3				
Portland Bill	32	1002.9	0	W	7	c/r	58	85	8	2500	St.	8	1006.9	+3	W/N	5	0/10	58	85	8	1500	Nb.	10	-	10	0				
Southampton (Calshot)	10	1001.8	+1	W/S	5	cr	57	92	7	1500	Nb.	9	1005.9	+7	WNW	4	C	59	85	7	800	St.Cu.	10	-	10	0				
Dungeness	20	998.5	-2	SW	5	0/10	57	92	7	800	Nb.	10	1002.6	+3	W	3	0/10	58	97	7	800	Nb.	10	-	10	0				
Guernsey (St. Peter Pt.)	295	1008.1	-1	W	5	bc	58	85	6	2500	St.Cu.	6	1010.1	+3	WNW	7	bc	58	75	8	2500	cu.	3	St.	6	7				

## WEATHER, TEMPERATURE, RAINFALL AND SUNSHINE AT HEALTH RESORTS FOR 15th August.

STATIONS.	WEATHER.		TEMPERATURE.		RAINFALL†		SUNSHINE.		(1)	(2)	(3)	(4)	(5)	(6)	(7)	(8)	(9)
	Fore-noon.	After-noon.	Min.	Max.	Night	Day	Sunrise	Sunset									
			9h. to 12h.	12h. to 15h.	12h. to 15h.	15h. to 18h.	12h. to 15h.	15h. to 18h.									
(1)	(2)	(3)	(4)	(5)	(6)	(7)	(8)	(9)									
Berwick-on-Tweed	oc	c	55	57	9	Trace	0.0	0.0	Ilfracombe	oc	o	58	61	0.3	-	0.3	0.5
Douglas (I. o. M.)	c	cPR	56	61	5	5	0.1	0.1	Bude	oc	c	58	64	2	Trace	5.0	3.7
Llandudno	c	c	57	63	8	Trace	0.3	0.9	Penzance	c	b	56	65	1	-	7.2	4.6
Colwyn Bay	c	c	58	64	2	-	0.1	2.3	Paignton	oc	o	57	68	Trace	1	8.1	4.8
Rhyl	c	c	56	67	2	-	1.2	2.9	Torquay	oc	o	55	68	0.1	0.4	9.0	3.3
Wallaasey	c	c	56	66	8	-	5.1	3.7	Jersey	oc	o	58	64	1	-	8.2	4.5
Southport	c	c	57	64	3	0.2	4.0	3.5	Weymouth	c	b	58	68	0.1	Trace	7.8	8.8
Blackpool	oc	oc	57	65	4	0.5	0.5	3.9	Bournemouth	c	b	56	67	1	-	6.0	6.0
Hikley	oc	oc	54	63	7	5	0.0	3.6	Portsmouth (S. thea)	c	b	58	65	-	0.6	5.1	6.9
Cleethorpes	c	c	56	67	1	-	2.2	3.9	Bognor	c	b	59	64	-	0.3	4.5	6.2
Skegness	c	c	57	67	2	Trace	5.4	7.4	Littlehampton	c	c	58	63	-	2	4.3	6.4
Aberystwyth	c	c	57	61	1	6	0.0	4.6	Worthing	c	c	58	65	-	2	5.7	6.1
Bath	c	c	56	61	5	2	0.0	3.7	Brighton	c	o	59	66	-	7	5.4	4.4
Cheltenham	c	c	56	62	-	7	0.1	2.8	Eastbourne	c	c	59	69	0.2	0.2	5.7	3.5
Leamington Spa	c	c	55	63	4	0.5	0.3	4.2	Hastings	c	b	57	67	1	?	5.1	3.3
Lowestoft	c	c	58	68	0.1	1	2.3	7.3	Folkestone	c	b	57	67	-	Trace	5.1	3.6
Felixstowe	c	c	57	68	0.4	-	2.8	6.0	Dover	c	b	58	65	-	0.3	5.3	4.1
Harwich & Dovercourt	c	c	56	68	0.2	-	4.0	6.9	Tunbridge Wells	c	b	54	67	2	4	3.0	4.8
Southend	c	c	58	68	-	1	3.7	5.3	Ramsgate	c	b	56	67	-	1	5.3	5.7
									Margate	c	b	56	69	Trace	1	5.6	6.5
									Deal	c	c	56	68	0.3	Trace	4.8	6.2





BRITISH SECTION.

No. B24,009

Wednesday, 17th August 1927.

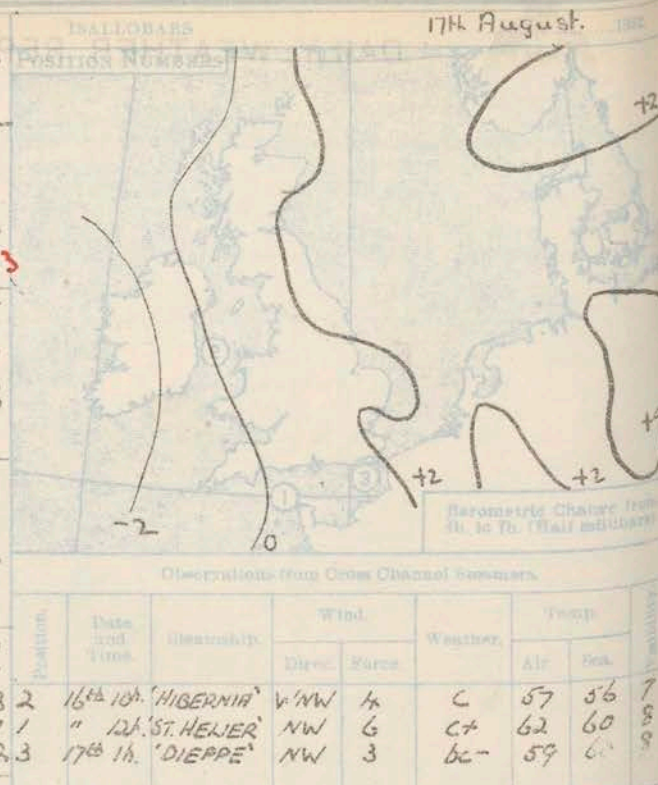
Page 1.

Observations at 11h. G.M.T. 16th															Observations at 12h. G.M.T. 16th														
STATIONS.		Barom. at M.S.L.	Change in 3 hours.	Wind.		Weather.	Temp. °F.	Humidity. %	Visibility. 0-9	Cloud.				State of ground.	Barom. at M.S.L.	Change in 3 hours.	Wind.		Weather.	Temp. °F.	Humidity. %	Visibility. 0-9	Cloud.				State of ground.		
				Dir.	Force					Low.	Upper	Total	Dir.				Force	Low.					Upper	Total					
(For heights see p. 4).		mb.		0-12						Feet	Form	Amt.		mb.									Feet	Form	Amt.				
Lerwick	...	999.1	+1	NW	3	c	58	85	8	5700	Sc	5	As	9	1001.3	0	WNW	2	c	56	85	8	5700	Sc	9	-	9	-	
Stornoway	...	1004.4	+1	NW	3	c	59	75	7	4000	Cu	9	-	9	1004.8	0	N	2	c	56	75	7	4000	Cu	8	-	8	1	
Wick	...	1003.6	+1	NW	1	c	58	75	9	2500	Cu	8	As	10	1003.4	0	NNW	1	bc	55	85	9	1500	Sc	4	As	4	1	
Tiree	...	1006.3	+2	NW	4	c	57	85	9	1500	Sc	2	Al	10	1006.3	0	WN	3	bc	59	85	8	2500	Cu	1	C	4	1	
Nairn	...	1003.6	0	NW	2	c	63	75	8	2500	Cu	6	Al	8	1004.5	0	NNW	2	cl	57	85	8	4000	Cu	8	-	8	0	
Aberdeen	...	1003.6	0	NW	2	c	63	75	8	2500	Cu	6	Al	8	1004.5	0	WSW	1	cl	57	85	6	2500	Nb	7	As	10	0	
Malin Head	...	1007.8	+1	NW	4	bc	60	75	9	4000	Cu	2	Al	5	1007.9	0	WNW	4	bc	57	85	8	4000	Cu	4	Al	5	3	
Renfrew	...	1005.4	+1	WNW	3	c	61	65	8	4000	Cu	4	As	9	1006.3	+1	W	2	cl	56	85	8	4000	Nb	9	-	9	-	
Edinburgh (Inchkeith)	...	1004.2	0	SW	2	bc	61	65	8	4000	Cu	3	As	7	1004.9	0	WSW	3	cl	58	75	8	4000	Cu	3	As	9	-	
Leuchars	...	1003.9	0	NW	1	c	64	55	8	4000	Cu	3	As	8	1004.3	+1	WNW	2	cl	61	85	8	4000	Sc	4	As	10	-	
Riskdalemair	...	1005.3	0	W-S	2	c	57	75	8	2500	Cu	10	-	10	1006.1	0	WN	4	cl	54	85	8	1500	Nb	6	As	10	-	
Tynemouth	...	1005.1	+1	W	2	c+	61	65	8	1500	Nb	8	-	8	1005.3	0	W	2	cl	57	85	6	1500	Nb	10	-	10	2	
Blackod Point	...	1010.2	+1	SW	4	bc	60	75	8	-	Cu	6	-	6	1009.5	0	-	0	bc	58	85	9	-	Cu	5	-	5	3	
Donaghadee	...	1008.0	+1	WNW	3	bc	60	75	8	4000	Sc	6	-	6	1009.2	+2	-	0	cl	55	97	7	2500	Nb	8	-	8	0	
Birr Castle	...	1009.9	0	W	3	bc	62	65	8	800	Cu	5	-	5	1009.9	0	W	4	bc	61	65	7	1500	Cu	4	-	4	0	
Holyhead	...	1009.2	+2	WNW	4	c	60	75	8	2500	Sc	9	-	9	1009.5	0	WN	3	c	59	75	9	4000	Sc	8	-	8	1	
Liverpool (Bidston)	...	1008.4	+3	W	5	cl	55	92	8	800	Cu	7	As	10	1008.9	0	WN	4	b	59	75	9	1500	Cu	1	Al	4	1	
Chester (Sealand)	...	1008.4	+3	W	4	cl	56	85	6	1500	Nb	9	As	10	1009.0	+1	WNW	4	bc	59	75	8	4000	Cu	1	Al	4	-	
Marrogate	...	1006.6	+2	SW	3	0	58	85	7	4000	(Nb)	10	-	10	1007.7	+1	SW	3	cl	55	92	7	4000	(Nb)	10	-	10	-	
Spurn Head	...	1005.8	+2	NW	2	c	61	75	8	2500	Sc	9	-	9	1006.7	+1	WSW	5	cl	57	92	5	800	Sc	10	-	10	2	
Birmingham (Edgbaston)	...	1009.9	+3	NW	3	cl	55	92	6	800	Nb	9	-	9	1010.1	+1	W	2	bc	58	85	9	4000	Sc	7	-	7	-	
Cranwell	...	1006.7	+2	NW	2	c+	62	75	7	1500	Sc	5	As	9	1008.7	+2	WNW	3	cl	55	97	7	1500	Sc	4	As	9	-	
Gorleston	...	1005.4	+4	WNW	3	c	63	75	6	5700	Cu	9	-	9	1007.5	+2	WN	3	cl	63	75	6	2500	Nb	10	-	10	0	
Valentia (Cahirvee)	...	1014.1	0	WSW	3	bc	61	65	8	2500	Sc	3	-	3	1012.4	-2	SW	2	bc	60	75	8	2500	Sc	2	Al	4	0	
Roches Point	...	1012.8	0	NW	2	bc	62	75	8	1500	Cu	5	-	5	1012.2	-2	NW	2	c	61	85	9	1500	Cu	6	Al	8	1	
Pembroke (St. Ann's II.)	...	1011.0	+4	WNW	4	bc	60	75	8	4000	Cu	4	As	6	1011.0	-1	W	4	bc	60	85	9	4000	Cu	3	As	8	4	
Ross-on-Wye	...	1009.2	+3	WN	4	cl	60	75	9	4000	Cu	8	-	8	1010.7	+1	WNW	2	c	60	65	9	4000	Sc	8	-	8	-	
Leafield	...	1008.3	+1	WN	4	cl	57	92	8	4000	Sc	7	As	8	1010.1	+1	WNW	2	bc	58	75	9	4000	Sc	4	-	4	-	
Winchester (Worthy Dn.)	...	1009.1	+3	WN	4	c	61	75	8	2500	Sc	8	-	8	1010.9	+2	W	3	c	60	75	8	4000	Cu	8	-	8	-	
S. Farnborough	...	1008.5	+2	W	2	c	59	85	8	1500	Nb	9	-	9	1010.6	+3	WNW	2	c	59	85	8	2500	Sc	8	-	8	-	
London (Kew Obs.)	...	1008.6	+3	W-S	2	cl	60	75	7	1500	Sc	5	As	10	1010.6	+2	WN	2	cl	57	85	6	800	Nb	6	As	10	-	
Croydon	...	1008.5	+3	WNW	2	cl	60	75	7	2500	Sc	5	As	10	1010.4	+3	WN	2	cl	58	85	6	1500	Cu	9	-	9	-	
Shoeburyness	...	1007.7	+4	NW	4	c+	64	85	7	2500	Sc	7	As	9	1009.6	+2	WNW	3	cl	59	85	6	1500	Cu	8	As	9	-	
Clacton-on-Sea	...	1006.6	+4	WNW	3	bc	65	65	8	1500	Sc	3	Al	7	1008.7	+3	WNW	3	cl	59	85	6	4000	Nb	4	As	10	0	
Felixstowe	...	1006.6	+4	WNW	3	bc	65	65	8	1500	Sc	3	Al	7	1009.0	+2	WNW	3	cl	59	85	6	4000	Nb	4	As	10	0	
Lympe	...	1007.7	+5	WN	3	c	62	75	6	2500	Sc	9	-	9	1009.6	+1	SW	2	cl	58	85	6	1500	Sc	9	-	9	-	
Scilly (St. Mary's)	...	1014.0	+2	WNW	4	bc	63	75	8	4000	Cu	2	Al	5	1014.5	-1	W	3	c	59	85	8	4000	Cu	3	Al	8	2	
Palmouth (P. Dennis)	...	1014.2	+2	WNW	5	bc+	62	65	8	4000	Cu	5	Al	6	1014.1	-1	WNW	3	bc	60	65	8	4000	Cu	3	Al	6	1	
Plymouth (Cattewater)	...	1013.3	+2	WNW	4	c	62	65	8	2500	Cu	7	C	8	1013.5	+1	WNW	3	bc	61	65	9	4000	Cu	1	As	7	0	
Portland Bill	...	1010.8	+3	W	5	c	63	92	8	2500	Sc	8	-	8	1011.6	0	W	4	c	62	65	8	2500	Cu	1	C	8	0	
Southampton (Calshot)	...	1009.7	+3	W	5	c	63	75	8	2500	Sc	9	-	9	1011.4	+2	W-S	4	b	63	65	8	2500	Cu	1	C	8	0	
Dungeness	...	1007.9	+5	WSW	3	c	64	75	8	1500	Cu	6	As	9	1010.2	+4	W	2	c	61	92	8	800	Cu	6	Al	10	4	
Guernsey	...	1014.3	+2	W	6	bc	61	75	8	2500	Cu	4	C	5	1014.4	0	W	5	c	59	85	8	-	Cu	0	Al	8	5	


LONDON OBSERVATIONS.										ATMOSPHERIC POLLUTION.										POLE STAR RECORD at Greenwich Obsy.										CODE FOR STATE OF GROUND.									
STATIONS.		Height above M.S.L. in feet.	WEATHER.			TEMPERATURE.			RAIN.	SUN.	HUMIDITY.		Milligrams of Solid Impurity per cubic metre.		Exposure from 16h. to 17h.		Stars.		Exposure.		Record.		Objects not visible at 56 yards.																
			Morn-ing.	After-noon.	Night.	Max. Day.	Mic. Night.	Min. on Grass.	mm.	h.	15h. G.M.T.	16h. G.M.T.	24 Hrs. ended 7h. G.M.T. 17h.		South Kensington		h. m.		h. m.		h. m.																		
Zew		18	cl	cl	cl	63	50	42	6	Tr.	10	-	0.6 7h. 17h. 10.3 2h. 17h.		Max. Time. Min. Time.		7-15		5-42		79		1. Thick fog. 250 "																
Croydon		244	cl	cl	cl	63	50	41	1	0.2	1.4	-	0.6 7h. 17h. 10.3 2h. 17h.		Max. Time. Min. Time.		7-15		5-42		79		2. Fog. 550 "																
Greenwich (Royal Obsy.)		149	cl	cl	cl	65	49	40	1	0.3	1.6	75	0.6 7h. 17h. 10.3 2h. 17h.		Max. Time. Min. Time.		7-15		5-42		79		3. Moderate fog. 1100 "																
City (Sunhill Row)		80	cl	cl	cl	64	50	46	1	1.6																													



SUMMARIES FOR THE PAST 24 HOURS.													
STATIONS.	WEATHER.					TEMPERATURE.				RAINFALL†			
	7h-13h.	13h-18h.	18h-1h.	1h-7h.	MAX. DAY.	MIN. NIGHT.	MIN. ON GRASS.	Day.	Night.	Day.	Night.	Day.	Night.
	16h.	16h.	16h.	17h.	7h-13h.	13h-18h.	18h-7h.	mm.	mm.	mm.	mm.	mm.	mm.
Lerwick	c	c	c	c	60	49	.	4.1	8.00	Trace	*	2.0	1.0
Stornoway	c	c	c	c	59	44	.	1	14.30	—	—	—	—
Wick	c	cd	ir	c	59	44	.	1	14.30	—	—	—	—
Tiree	co	a	bc	bcc	60	50	41	Trace	14.30	2	2.30	2.7	—
Nairn	bc	bcc	prc	bcw	65	48	.	3	15.30	—	—	4.5	—
Aberdeen	c	bc	prc	bcw	63	52	50	6	8.00	6	21.00	3.8	—
Malin Head	bc	bc	prc	bc	60	48	.	0.5	18.00	1	21.00	5.9	—
Renfrew	c	c	c	c	62	44	37	0.2	16.30	0.1	21.00	2.0	—
Edinburgh (Inchkeith)	c	c	c	c	62	51	48	—	—	—	—	3.9	—
Leuchars	c	c	c	c	69	51	47	Trace	15.30	9	21.00	5.3	—
Bekdalemuir	cd	bc	prc	bcw	59	46	39	0.2	18.00	0.1	21.00	0.0	—
Tynemouth	bc	co	bc	bcw	62	50	47	0.1	15.30	3	21.00	—	—
Blackod Point	c	bc	c	rob	61	53	.	—	—	9	*	—	—
Donaghadee	bc	bc	prc	bc	62	46	.	5	3.00	2	21.00	—	—
Birr Castle	c	bc	bc	bc	64	44	34	Trace	11.00	—	—	9.3	—
Holyhead	c	bc	bc	bc	62	52	46	3	18.00	4	21.00	5.2	—
Liverpool (Bidston)	c	bc	bc	bcw	60	51	45	4	18.00	—	—	3.0	—
Chester (Sealand)	c	bc	bc	bcw	62	45	37	8	18.00	—	—	2.3	—
Harrogate	co	or	bc	bc	59	49	45	2	13.30	—	—	0.0	—
Spurn Head	c	or	bc	bc	62	53	.	Trace	16.30	—	—	2.8	—
Birmingham (Edgbaston)	or	or	bc	bc	58	49	45	6	9.00	—	—	0.3	2
Ormswell	bc	or	bc	bc	63	47	45	2	13.30	—	—	3.7	1
Gosport	c	c	or	bc	65	50	48	Trace	17.30	0.3	21.00	4.2	3
Valentia (Cahirciveen)	bccp	bc	po	opo	62	55	50	Trace	9.00	5	22.00	9.4	—
Roches Point	bc	bccp	bc	bcw	65	50	.	5	13.30	Trace	—	—	—
Pembroke (St. Ann's H.)	bc	bc	bc	bc	61	54	.	—	—	—	—	8.9	—
Rose-on-Wye	Rise	bc	bc	bc	63	49	45	3	18.00	—	—	3.6	—
Laafeld	crp	cr	bcw	bcw	58	45	36	5	9.00	0.1	*	2.1	—
Winchester (Worthy Dn.)	cprc	c	bc	bcw	64	45	40	0.5	11.00	—	—	4.4	—
S. Farborough	c	c	bc	bcw	64	46	42	0.1	18.00	—	—	1.3	—
London (Kew Obsy.)	c	c	bc	bcw	63	50	42	6	12.30	Trace	21.00	1.0	—
Croydon	c	c	bc	bcw	63	50	41	1	18.00	0.2	21.00	1.4	—
Shoeburyness	cprc	c	bc	bcw	67	51	47	0.1	18.00	Trace	21.00	2.7	—
Clacton-on-Sea	bc	bc	c	bc	66	53	51	—	—	—	—	3.8	—
Felixstowe	bcc	bc	bc	bcw	67	54	51	Trace	16.30	—	—	3.5	—
Lymington	c	c	bc	bcw	63	47	44	0.6	15.30	0.2	21.00	1.4	—
Seilly (St. Mary's)	bc	bc	c	bc	65	52	.	—	—	—	—	9.2	—
Plymouth (Pendennis)	bccp	bc	bc	bcw	64	54	.	Trace	11.00	Trace	—	9.4	—
Plymouth (Cattewater)	bccp	bc	bc	bcw	64	50	48	Trace	11.00	—	—	9.2	—
Portland Bill	or	c	bc	bc	64	56	.	1	18.00	—	—	—	—
Southampton (Calshot)	cprc	c	bc	bcw	64	50	45	0.3	9.00	Trace	—	4.6	—
Dungeness	or	c	bc	bc	65	50	.	3	18.00	0.1	21.00	—	—
Goosey	bc	bc	c	bc	62	54	.	—	—	—	—	10.9	—









## AIR MINISTRY.

## DAILY WEATHER REPORT OF THE METEOROLOGICAL OFFICE, LONDON:

Page 4.

BRITISH SECTION Wednesday, 17th August 1927.

No. 229.

Page 4.		BRITISH SECTION										Page 5.																
		Observations at 1h. G.M.T. 17th										Observations at 7h. G.M.T. 17th																
STATIONS.	Height above M.S.L. in feet.	Barom. at M.S.L. mb.	Change in 3 hours.	Wind.		Weather.	Temp. °F.	Humidity %.	Visibility 0-8.	Cloud.			Barom. at M.S.L. mb.	Change in 3 hours.	Wind.		Weather.	Temp. °F.	Humidity %.	Visibility 0-8.	Cloud.			Barom. at M.S.L. mb.	Change in 3 hours.	Total Form. Amt.	Total Amt. 0-10	Sea.
				Direc.	Force					Height Feet	Form	Amt. 0-10			Direc.	Force					Height Feet	Form	Amt. 0-10					
Lerwick	54	1002.5	+2	W	2	C	50	85	8	5700	St. Cu.	4	1003.2	+2	W	1	bc	53	92	8	5700	St. Cu.	4	1003.2	7	0	0	
Stornoway	30	1005.8	0	-	0	bc	47	97	7	2500	St. Cu.	8	1006.9	0	SSW	1	C	53	91	6	4000	Cu. Nb.	9	-	9	0		
Wick	81	1005.3	0	W	1	C	47	97	8	2500	St. Cu.	8	1006.1	0	SW	2	bc	51	92	8	2500	Cu.	4	1006.1	3	1	0	
Tiree	22	.	.	.	.	.	.	.	.	.	.	.	1006.9	0	WSW	2	bc	56	85	9	2500	Cu.	1	1006.9	4	0	0	
Nairn	32	.	.	.	.	.	.	.	.	.	.	.	1006.3	0	-	0	bc	58	85	8	4000	Cu.	1	1006.3	4	0	0	
Aberdeen	46	.	.	.	.	.	.	.	.	.	.	.	1006.8	+1	-	0	C	54	97	6	1500	Cu. Nb.	4	1006.8	9	0	0	
Malin Head	51	1008.4	0	WSW	2	bcjp	53	85	8	4000	Cu. Nb.	1	1008.0	0	SE	3	bc	52	85	8	4000	St. Cu.	2	1008.0	6	1	0	
Renfrew	36	1006.3	+1	WSW	3	C	53	92	8	4000	St. Cu.	9	1007.7	+1	SE	1	bc	53	97	8	5700	St. Cu.	5	1007.7	7	1	0	
Edinburgh (Inchkeith)	190	1006.3	+1	WSW	3	C	53	92	8	4000	St. Cu.	9	1007.1	+1	WSW	3	C	53	92	6	4000	St. Cu.	9	-	9	1	0	
Leuchars	40	.	.	.	.	.	.	.	.	.	.	.	1007.4	+2	WSW	1	C	53	92	8	5700	St. Cu.	7	1007.4	8	1	0	
Eskdalemuir	794	.	.	.	.	.	.	.	.	.	.	.	1008.5	+1	SW	1	bc	51	92	7	1500	St. Cu.	4	1008.5	6	2	0	
Tynemouth	67	1006.9	+1	W	2	C/r	54	92	7	1500	Nb.	8	1007.3	+2	W	3	bc	55	85	7	1500	Cu. Nb.	4	1007.3	6	2	0	
Blacksod Point	18	1007.8	0	-	0	C	57	85	7	.	St. Cu.	8	1009.5	+1	S	3	cd	56	85	7	.	Cu. Nb.	10	-	10	4	0	
Donaghadee	40	.	.	.	.	.	.	.	.	.	.	.	1009.5	+1	W	1	bc+	53	92	8	5700	St. Cu.	2	1009.5	4	1	0	
Birr Castle	173	.	.	.	.	.	.	.	.	.	.	.	1007.9	0	SW	3	bc	51	92	7	2500	St. Cu.	2	1007.9	5	0	0	
Holyhead	26	1009.5	0	W	2	bc	56	85	8	4000	St. Cu.	1	1009.5	0	SE	1	b-	56	92	8	4000	Cu.	1	1009.5	1	0	0	
Liverpool (Bidston)	189	.	.	.	.	.	.	.	.	.	.	.	1010.2	0	W/N	2	b	55	85	8	2500	Cu. Nb.	1	1010.2	1	0	0	
Chester (Sealand)	16	.	.	.	.	.	.	.	.	.	.	.	1010.0	0	S	2	b	52	92	6	4000	Cu.	1	1010.0	1	0	0	
Harrogate	478	.	.	.	.	.	.	.	.	.	.	.	1009.8	+1	SW	1	bc	53	85	7	5700	Cu.	2	1009.8	6	0	0	
Spurn Head	39	1007.9	0	WSW	4	b-	54	92	6	-	-	0	1008.9	+2	W	5	b	56	85	6	-	-	0	-	0	0	0	
Birmingham (Edgbaston)	535	.	.	.	.	.	.	.	.	.	.	.	1011.4	0	WSW	2	b	53	85	8	-	-	0	1011.4	1	0	0	
Granwell	338	1010.2	+1	W/S	3	b	51	97	6	4000	St. Cu.	1	1010.7	0	W/S	2	bc	52	97	6	4000	Cu.	2	1010.7	3	0	0	
Gravelly	14	1009.3	+1	WSW	3	C	54	92	7	-	-	0	1010.3	+1	W/S	2	b-	52	97	7	-	-	0	1010.3	1	0	0	
Valentia (Cahirvee)	30	1011.5	-2	S	1	or+	56	92	8	+	Nb.	10	1006.4	-2	S/E	4	C	57	85	8	1500	St.	5	1006.4	9	3	0	
Roches Point	32	.	.	.	.	.	.	.	.	.	.	.	1009.2	-3	E	2	C	56	97	8	2500	St. Cu.	3	1009.2	8	1	0	
Pembroke (St. Ann's H.)	150	1011.3	0	W	4	bc	58	85	8	4000	Cu.	7	1009.7	-1	SW	2	bc	57	85	8	2500	Cu.	2	1009.7	6	1	0	
Ross-on-Wye	223	.	.	.	.	.	.	.	.	.	.	.	1011.3	0	SW	1	b	56	85	7	-	-	0	1011.3	1	0	0	
Leafeld	612	.	.	.	.	.	.	.	.	.	.	.	1011.4	0	SSW	2	Nmbc	51	97	4	5700	St. Cu.	3	-	3	0	0	
Winchester (Worthy Dn.)	272	.	.	.	.	.	.	.	.	.	.	.	1012.7	0	-	0	bc	50	97	6	-	-	0	1012.7	3	0	0	
S. Farnborough	230	.	.	.	.	.	.	.	.	.	.	.	1011.9	+1	-	0	bc	50	97	8	-	-	0	1011.9	3	0	0	
London (Kew Obs.)	18	.	.	.	.	.	.	.	.	.	.	.	1012.5	+1	SW	2	b	54	97	6	-	-	0	1012.5	2	0	0	
Croydon	244	1011.9	0	W	2	C	51	92	7	4000	St. Cu.	5	1012.3	+1	W	1	bc	55	85	7	-	-	0	1012.3	5	0	0	
Shoeburyness	11	.	.	.	.	.	.	.	.	.	.	.	1012.1	+1	W/S	3	bc	57	85	6	4000	Cu.	3	1012.1	7	1	0	
Clacton-on-Sea	54	.	.	.	.	.	.	.	.	.	.	.	1011.3	+2	W	3	bc	55	85	7	-	-	0	1011.3	5	0	0	
Felixstowe	15	.	.	.	.	.	.	.	.	.	.	.	1011.6	+1	WNW	2	bc	57	85	8	-	-	0	1011.6	4	0	0	
Lymington	350	1012.0	+2	WNW	3	bc	51	92	8	-	-	0	1012.4	+2	W	2	bc	52	97	6	7200	St. Cu.	2	1012.4	6	0	0	
Seilly (St. Mary's)	163	1012.9	-4	SSW	2	C	54	92	9	4000	St. Cu.	5	1011.2	-1	S/E	3	bc	55	92	8	4000	St. Cu.	7	-	7	1	0	
Falmouth (Pendennis)	200	1013.6	-2	W	3	C+	54	97	7	4000	St. Cu.	9	1011.9	-1	-	0	bc/pr	55	97	8	4000	Cu. Nb.	7	-	7	1	0	
Plymouth (Cattewater)	82	.	.	.	.	.	.	.	.	.	.	.	1012.2	-1	-	0	b-	54	92	8	2500	Cu. Nb.	2	-	2	0	0	
Portland Bill	32	1012.7	-2	SW	3	C	58	85	8	2500	Cu.	3	1012.1	0	W	2	C	59	75	8	2500	Cu.	7	1012.1	9	0	0	
Southampton (Calshot)	10	1012.9	0	SWW	3	bc+	53	85	8	-	-	0	1012.6	+1	W	1	bc	54	85	8	5700	St. Cu.	1	1012.6	5	0	0	
Dungeness	20	1012.3	+2	WNW	3	C	54	97	8	1500	Cu.	3	1012.6	+1	WNW	2	bc	59	85	8	-	-	0	1012.6	6	0	0	
Guernsey (St. Peter Pt.)	285	1013.8	-1	-	0	C	56	85	7	2500	St. Cu.	8	1013.7	0	-	0	bc	57	85	8	4000	Cu.	3	1013.7	4	0	0	
WEATHER, TEMPERATURE, RAINFALL AND SUNSHINE AT HEALTH RESORTS FOR 16th August																												
STATIONS.	WEATHER.		TEMPERATURE.		RAINFALL†		SUNSHINE.		(1)	(2)	(3)	(4)	(5)	(6)	(7)	(8)	(9)											
	Forenoon.	Afternoon.	Min. 9h. to 9h. 16th.	Max. 9h. -17h. 16th.	Night 17h. -9h. 16th.	Day 9h. -17h. 16th.	Sunrise to 17h. 16th.	Sunset to 17h. 16th.																				
(1)	(2)	(3)	(4)	(5)	(6)	(7)	(8)	(9)																				
Berwick-on-Tweed	bcc	cbcc	45	62	Trace	-	6.5	0.0	Ilfracombe	oc bc	b bc	56	61	1	-	7.6	0.3											
Douglas (I. o. M.)	c	cbcd	52	60	3	0.3	2.6	0.1	Bude	c bc	bc	57	62	2	-	9.6	7.2											
Llandudno	r	cb	53	62	10	2	2.9	0.3	Penzance	b	b	56	65	-	-	8.4	8.6											
Colwyn Bay	oirr	rrcb	54	62	8	3	2.6	0.1	Paignton	b bc	bey	56	67	1	-	9.0	9.8											
Rhyl	.	.	.	.	.	.	.	.	Torquay	pbq	b bc	56	67	1	-	9.0	9.8											
Wallaasey	RRo	erbc	56	61	6	5	1.4	5.1	Jersey	b bc	bc	59	65	Trace	-	10.7	9.0											
Southport	rr	roc	56	60	4	4	0.5	4.0	Weymouth	b bc	bb	56	68	1	0.1	4.0	8.2											
Blackpool	Re	Re	55	61	0.5	2	1.0	0.5	Bournemouth	obc	bc	56	65	0.3	-	5.0	6.6											
Ilkley	or	erc	49	60	2	1	0.0	0.0	Portsmouth (S' thea)	oc	bc	56	64	2	-	2.2	4.5											
Cleethorpes	bcc	o	54	63	3	-	3.7	2.2	Bognor	oc	b bc	56	64	4	-	4.7	4.3											
Skegness	cbcc	co	54	64	1	-	5.2	5.4	Littlehampton	b cc	b bc	56	65	4	-	3.9	5.7											
Aberystwyth	prc	bc	54	61	5	-	3.5	0.0	Worthing	cbcc	c	55	66	2	-	3.4	5.4											
Bath	erc	c bc	56	64	5	0.3	2.8	0.0	Brighton	c	c	56	66	3	-	2.4	5.7											
Cheltenham	oir	oir	55	61	7	3	0.2	0.1	Eastbourne	oc	oc	56	65	4	Trace	1.5	5.7											
Leamington Spa	or	or	54	63	1	2	0.0	0.3	Haastings	c bc	b bc	55	65	9	1	1.0	5.1											
Lowestoft	c	c	53	64	5	-	3.8	2.7	Folkestone	c bc	c bc	56	64	3	0.3	0.9	5.3											
Felixstowe	bc	bccrm	57	66	2	Trace	3.3	2.8	Dover	oc	c bc	56	64	3	0.3	0.9	5.3											
Harwich & Dovercourt	bccbc	bcc	56	65	3	Trace	3.4	4.0	Tunbridge Wells	oc bc	oc bc	54	66	4	0.3	1.1	3.0											
Southend	bc	bcc	56	66	7	Trace	3.0	3.7	Ramsgate	c bc	bcc	55	66	7	1	2.9	5.6											
									Margate	c bc	bcc	56	68	5	Trace	2.9	5.6											
									Deal	oc	oro	56	66	4		1.2	4.8											

## WEATHER, TEMPERATURE, RAINFALL AND SUNSHINE AT HEALTH RESORTS FOR 16th August

STATIONS.	WEATHER.		TEMPERATURE.		RAINFALL†		SUNSHINE.		(1)	(2)	(3)	(4)	(5)	(6)	(7)	(8)	(9)
	Forenoon.	Afternoon.	Min. 9h. to 12h.	Max. 12h. to 3h.	Night 12h. to 17h.	Day 17h. to 19h.	Sunrise to 17h.	Sunset to 19h.	Sunrise to 17h.	Sunset to 19h.	(1)	(2)	(3)	(4)	(5)	(6)	(7)
Ilfracombe	bc	bc	56	61	1	5	2.6	0.1	bc	bc	56	61	1	5	2.6	0.1	bc
Bude	bc	bc	57	62	2	5	2.9	0.3	bc	bc	57	62	2	5	2.9	0.3	bc
Penzance	b	b	56	65	1	5	2.6	0.1	b	b	56	65	1	5	2.6	0.1	b
Paignton	bbc	bey	56	67	1	5	2.6	0.1	bbc	bey	56	67	1	5	2.6	0.1	bbc
Torquay	pbq	bcb	56	67	1	5	2.6	0.1	pbq	bcb	56	67	1	5	2.6	0.1	pbq
Jersey	b	b	59	65	1	5	2.6	0.1	b	b	59	65	1	5	2.6	0.1	b
Weymouth	bc	bb	56	68	1	5	2.6	0.1	bc	bb	56	68	1	5	2.6	0.1	bc
Bournemouth	bc	bc	56	65	1	5	2.6	0.1	bc	bc	56	65	1	5	2.6	0.1	bc
Portsmouth (S. Sea)	bc	bc	56	65	1	5	2.6	0.1	bc	bc	56	65	1	5	2.6	0.1	bc
Bognor	bc	bc	56	65	1	5	2.6	0.1	bc	bc	56	65	1	5	2.6	0.1	bc
Littlehampton	bc	bc	56	65	1	5	2.6	0.1	bc	bc	56	65	1	5	2.6	0.1	bc
Worthing	bc	bc	56	65	1	5	2.6	0.1	bc	bc	56	65	1	5	2.6	0.1	bc
Brighton	c	c	56	66	1	5	2.6	0.1	c	c	56	66	1	5	2.6	0.1	c
Eastbourne	oc	oc	56	65	1	5	2.6	0.1	oc	oc	56	65	1	5	2.6	0.1	oc
Hastings	bc	bc	56	66	1	5	2.6	0.1	bc	bc	56	66	1	5	2.6	0.1	bc
Folkestone	bc	bc	56	65	1	5	2.6	0.1	bc	bc	56	65	1	5	2.6	0.1	bc
Dover	bc	bc	56	64	1	5	2.6	0.1	bc	bc	56	64	1	5	2.6	0.1	bc
Tunbridge Wells	bc	bc	56	66	1	5	2.6	0.1	bc	bc	56	66	1	5	2.6	0.1	bc
Ramsgate	bc	bc	56	66	1	5	2.6	0.1	bc	bc	56	66	1	5	2.6	0.1	bc
Margate	bc	bc	56	66	1	5	2.6	0.1	bc	bc	56	66	1	5	2.6	0.1	bc
Deal	oc	oc	56	66	1	5	2.6	0.1	oc	oc	56	66	1	5	2.6	0.1	oc

TERMS OF SUBSCRIPTION.—5/6 per quarter or 25/- per year, post free. Single copies may be obtained at the Meteorological Office, price 1d.

\* Information not usually received.

† The observations at 1h. G.M.T. are from an auxiliary station.





## AIR MINISTRY.

## DAILY WEATHER REPORT OF THE METEOROLOGICAL OFFICE, LONDON:

BRITISH SECTION.

No. B. 24010

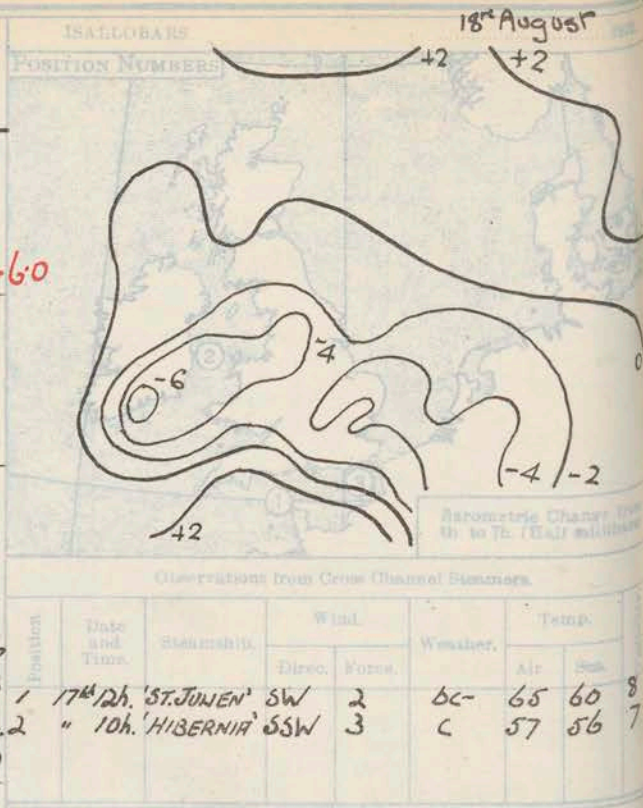
Thursday 18<sup>th</sup> August 1927.

Page 1.

Observations at 11h. G.M.T. 17 <sup>th</sup>															Observations at 12h. G.M.T. 17 <sup>th</sup>														
STATIONS. (For heights see p. 4).	Barom. at M.S.L. mb.	Change in 3 Hours	Wind.		Weather.	Temp. °F.	Humidity. %	Visibility. 0-9	Cloud.				State of ground.	Barom. at M.S.L. mb.	Change in 3 Hours	Wind.		Weather.	Temp. °F.	Humidity. %	Visibility. 0-9	Cloud.				State of ground.			
			Direc.	Force					Low.	Upper.	Total.	Direc.				Force	Low.					Upper.	Total.						
																								Height Feet	Form		Amt. 0-10	Height Feet	Form
Lerwick ...	1004.3	0	SW	2	bc	56	85	8	5700	StCu	4	Cst	7	1005.3	0	SW	2	bc	57	85	8	5700	StCu	3	Cst	5	-		
Stornoway ...	1005.7	+1	W	3	bc	61	65	7	4000	CuNb	6	-	6	1006.8	+1	WNW	2	bc	61	65	9	4000	Cu	2	-	2	1		
Wick ...	1006.1	+1	SSW	2	bc	59	95	8	2500	Cu	3	Cst	5	1007.0	+1	W	0	bc	54	97	8	1500	CuNb	4	-	6	0		
Three ...	1007.9	+2	SW	4	bc	61	75	9	2500	St	1	Cu	8	1008.0	0	SE	2	bc	57	85	9	2500	St	2	Cst	9	1		
Nairn ...	1007.8	+1	SSE	2	bc	61	75	8	2500	CuNb	2	AGu	4	1007.5	0	SE	0	bc	60	75	9	4000	Cu	3	Cu	5	-		
Aberdeen ...	1007.8	+1	SSE	2	bc	61	75	8	2500	CuNb	2	AGu	4	1008.3	+1	E	2	bc	56	85	7	1500	CuNb	1	AGu	3	0		
Malin Head ...	1007.4	-1	SSE	2	C+	60	75	9	4000	Cu	7	AGu	8	1006.7	-1	ENE	3	bc	58	85	8	4000	CuNb	2	Cu	5	1		
Renfrew ...	1008.6	0	SW	3	bc	64	55	8	4000	Cu	2	AGu	5	1008.4	0	WSW	1	bc	62	55	9	-	0	Cst	3	-			
Edinburgh (Inchkeith) ...	1008.2	0	WSW	3	bc	61	65	7	5700	Cu	2	AGu	4	1007.6	-1	W	2	bc	62	55	7	5700	Cu	1	Cu	7	1		
Leuchars ...	1007.7	0	W	3	bc	66	55	9	4000	StCu	5	-	5	1007.8	0	SW	2	b	65	55	8	4000	Cu	1	AGu	2	-		
Blackhead ...	1008.6	0	SW	3	C+	59	55	8	4000	Cu	7	C	8	1008.5	0	SSW	3	bc	59	65	8	4000	StCu	3	C	4	-		
Tynemouth ...	1008.0	+1	E	2	bc	60	75	8	1500	CuNb	6	-	6	1007.8	0	SE	2	bc	57	92	8	1500	CuNb	4	-	4	1		
Blackhead Point ...	1006.0	-1	S	2	C-	61	65	8	-	Cu	8	-	8	1003.3	0	S	1	bc	61	85	8	-	CuNb	6	-	6	3		
Donaghadee ...	1009.5	-1	S	3	bc	60	85	8	2500	CuNb	3	AGu	5	1008.7	-1	S	3	bc	59	92	8	5700	StCu	3	C	5	2		
Birr Castle ...	1006.0	0	SE	2	C/PR	62	75	7	1500	Nb	3	AGu	8	1004.3	0	ESE	3	C	61	65	7	1500	CuNb	8	-	8	-		
Holyhead ...	1009.5	-1	SW	4	bc	62	75	8	2500	Cu	2	C	4	1007.9	-2	E/N	4	b	60	85	8	4000	Cu	1	C	2	1		
Liverpool (Bidston) ...	1010.0	-1	NW	2	b	61	65	8	2500	Cu	1	C	1	1009.1	-3	N/E	2	C+	61	55	9	-	0	AGu	8	-			
Chester (Sealand) ...	1009.5	-1	0	C+	65	55	8	4000	Cu	8	-	8	1007.9	-2	NW	1	C+	64	65	8	4000	StCu	8	AGu	9	-			
Harrogate ...	1009.8	+1	SW	1	bc	65	55	8	5700	Cu	7	-	7	1008.6	-1	S	1	bc	63	65	8	5700	Cu	4	C	5	-		
Spurn Head ...	1009.9	0	WS	1	bc	65	55	7	4000	Cu	6	-	6	1009.0	0	E/S	3	bc	62	55	7	4000	CuNb	4	-	4	0		
Birmingham (Edgbaston) ...	1010.6	-2	SW	1	bc	63	65	8	4000	Cu	6	-	6	1008.8	-2	SE	2	C+	62	55	8	4000	StCu	5	C	8	-		
Cranwell ...	1010.8	+1	W	3	bc	67	55	7	4000	Cu	5	-	5	1010.5	-1	0	0	bc	64	75	8	4000	Cu	1	C	6	-		
Gorleston ...	1010.8	+1	W	2	bc	66	55	7	4000	Cu	4	-	4	1010.6	0	SSW	4	bc	63	65	7	4000	Cu	2	AGu	4	-		
Valentia (Cahirciveen) ...	1003.5	-4	SE	4	bc	63	92	6	2500	Cu	3	Cst	7	1001.4	-3	E/S	4	C/PR	57	85	8	2500	St	9	-	9	0		
Koches Point ...	1007.0	-3	SE	2	C	61	85	8	1500	Cu	2	C	8	1004.0	-4	SE	2	C/PR	56	97	8	1500	Cu	6	AGu	8	0		
Pembroke (St. Ann's B.) ...	1009.6	-1	SSE	3	bc	63	75	8	4000	Cu	3	Cst	5	1008.5	-4	SE/E	4	bc	61	75	8	2500	StCu	5	Cst	7	1		
Ross-on-Wye ...	1010.1	-1	WSW	3	bc	64	55	8	4000	Cu	2	AGu	3	1007.5	-3	S	1	C+	62	65	8	4000	StCu	1	AGu	9	-		
Leafield ...	1010.1	-1	S	3	bc	65	65	9	4000	StCu	5	-	5	1008.3	-2	SE/S	2	C+	59	75	8	5700	StCu	1	AGu	8	-		
Winchester (Worthy Dn) ...	1011.3	-2	SW	2	C+	63	65	8	2500	Cu	8	-	8	1009.0	-3	SE	2	C	59	75	8	-	0	AGu	10	-			
S. Farnborough ...	1011.1	-2	S	2	bc	70	45	8	4000	Cu	4	-	4	1009.2	-2	SSE	3	C+	62	65	8	-	0	AGu	9	-			
London (Kew Obs.) ...	1011.4	-2	SSW	2	bc	67	55	8	4000	Cu	5	-	5	1009.3	-3	SSE	2	C	63	65	8	-	0	AGu	9	-			
Groydon ...	1011.4	-2	SSW	2	bc	67	55	8	4000	Cu	5	-	5	1009.7	-2	SE	2	C+	61	65	8	-	0	AGu	9	-			
Shoeburyness ...	1012.0	0	SSW	3	bc	68	75	7	4000	Cu	4	-	4	1010.5	-2	S	3	C	61	75	7	-	0	AGu	9	-			
Clacton-on-Sea ...	1011.6	-1	S	3	bc	65	85	8	2500	StCu	5	AGu	7	1010.6	-2	SSE	4	bc	64	65	7	-	0	AGu	9	0			
Felixstowe ...	1011.6	-1	S	3	bc	65	85	8	2500	StCu	5	AGu	7	1010.7	-2	S	3	C	63	65	8	-	0	AGu	9	0			
Lympe ...	1012.0	0	SSW	3	bc	64	65	8	4000	Cu	7	-	7	1010.5	-2	ESE	2	C	59	75	8	4000	Cu	1	Cst	9	-		
Seilly (St. Mary's) ...	1007.7	-4	ESE	4	bc	64	75	7	4000	Cu	3	C	7	1003.2	-7	E	5	orr	56	97	6	2500	Nb	10	-	10	4		
Falmouth (Pendennis) ...	1009.0	-2	SE	3	bc	63	75	8	4000	Cu	2	Cst	6	1004.1	-7	ESE	6	C	58	85	7	2500	Nb	8	AGu	10	4		
Plymouth (Cattewater) ...	1009.7	-4	SSE	3	bc	63	75	8	2500	CuNb	2	Cst	5	1004.9	-8	E	4	C	58	95	8	1500	Nb	4	AGu	10	0		
Portland Bill ...	1011.2	-1	SW	2	C+	64	65	8	2500	CuNb	1	C	8	1006.3	-6	E/N	5	C	60	75	8	2500	Cu	3	AGu	10	4		
Southampton (Calshot) ...	1011.7	-2	SSW	5	bc	69	55	8	4000	Cu	2	Cst	3	1008.7	-4	E	4	C+	61	75	8	-	0	AGu	9	3			
Dungeness ...	1012.6	-1	SW	3	bc	64	75	8	1500	Cu	4	Cst	6	1010.2	-3	E	1	C+	61	75	8	-	0	AGu	10	1			
Guernsey ...	1011.8	-4	SSE	2	C	62	75	8	4000	Cu	2	AGu	7	1006.8	-5	E	4	C	60	85	8	2500	CuNb	4	AGu	10	5		
LONDON OBSERVATIONS.															LONDON OBSERVATIONS.														
Height above M.S.L. in feet.			WEATHER.			TEMPERATURE.			RAIN.			SUNSHINE.			HUMIDITY.			ATMOSPHERIC POLLUTION.			POLE STAR RECORD at Greenwich Obs.			CODE FOR STATE OF GROUND.					
			Morning.	Afternoon.	Night.	Max. Day.	Min. Night.	Min. on Grass.																					
			24 HOURS ENDED 9h.																										
Kew ... 24 hours ended 7h.			18	bwy	bcy	69	56	52	-	13	10.4	-	10.4	-	-	-	-	0.6	18th 7h.	40.3	17th 2h.	17th 2h.	17th 2h.	17th 2h.	17th 2h.				
Groydon ... 24 hours ended 7h.			144	bcy	bcy	68	55	48	-	14	10.5	40	97	5	-	-	-	0.6	18th 7h.	40.3	17th 2h.	17th 2h.	17th 2h.	17th 2h.	17th 2h.				
Greenwich (Royal Obs.) ... 24 hours ended 7h.			149	bcc	bcc	72	55	48	-	14	10.5	40	97	5	-	-	-	0.6	18th 7h.	40.3	17th 2h.	17th 2h.	17th 2h.	17th 2h.	17th 2h.				
City (Banhill Row) ... 24 hours ended 7h.			80	bcc	bcc	72	55	48	-	14	10.5	40	97	5	-	-	-	0.6	18th 7h.	40.3	17th 2h.	17th 2h.	17th 2h.	17th 2h.	17th 2h.				
Westminster (St. James' Pk.) ... 24 hours ended 7h.			27	bcc	bcc	69	58	55	-	13	10.3	53	73	-	-	-	-	0.6	18th 7h.	40.3	17th 2h.	17th 2h.	17th 2h.	17th 2h.	17th 2h.				
Regent's Pk. (Botanic Gdns) ... 24 hours ended 7h.			135	bcc	bcc	71	56	52	-	15	10.4																		



SUMMARIES FOR THE PAST 24 HOURS.													SUN. 17 <sup>th</sup>
STATIONS.	WEATHER.				TEMPERATURE.			RAINFALL.				Hours.	
	7h.-13h. 17 <sup>th</sup>	13h.-18h. 17 <sup>th</sup>	18h.-17h. to 18h. 17 <sup>th</sup>	1h.-7h. 18 <sup>th</sup>	MAX. Day. 7h.-18h.	MIN. Night. 18h.-7h.	MIN. on GRASS	Day. 7h.-18h.	7h.-18h. began.	Night. 18h.-7h. began.	18h.-7h. began.		
Lerwick ...	cipor	cbc	c	cbc	59	50	.	Trace	9.00	-	-	7.0	
Stornoway ...	c	c	c	r-d	62	46	.	-	-	2	*	10.9	
Wick ...	b-bc	irbc	b-bc	c	59	44	.	3	14.30	-	-	.	
Tirree ...	c	cd,rc	c	bc	61	46	35	0.2	14.30	-	-	5.3	
Nairn ...	bc	bc	bcw	b	66	46	.	-	-	-	-	9.8	
Aberdeen ...	bccPR	b-bc	bc	coff	62	48	42	5	11.00	-	-	5.9	
Malin Head ...	bccp.	crbc	bc	abc	62	49	.	2	11.00	-	-	3.9	
Renfrew ...	bccby	bcy	bcybc	bcbccm	65	40	34	-	-	-	-	11.9	
Edinburgh(Inchkeith)	c	bc	bcc	bccw	64	52	44	-	-	Trace	-	9.6	
Leuchars ...	c	bcb	bccw	bccw	67	44	38	-	-	-	-	11.4	
Eskdalemuir ...	bccy	cybc	bc	bccw	61	42	36	-	-	-	-	6.6	
Tynemouth ...	bcp.	bc	bc	bcc	65	55	47	0.1	11.00	-	-	.	
Blacksod Point ...	pc	c	cbc	bc	65	57	.	1	-	0.3	*	.	
Donaghadee ...	c	bc	bc	bcc	61	51	.	-	-	-	-	.	
Birr Castle ...	cpor	cpor	cpor	cm.	66	52	45	1	12.30	0.3	*	7.1	
Holyhead ...	bv	bcb	cgm.	odcir.	63	55	54	-	-	1	3.30	13.3	
Liverpool (Bidston)...	byb	bccy	c	cc	63	54	52	-	-	3	3.30	12.0	
Chester (Sealand) ...	bccy	c	bcc	rr	69	53	47	-	-	5	3.30	8.0	
Harrogate ...	bcc	bc	bcc	com	66	49	44	-	-	-	-	10.7	
Spurn Head ...	b-bc	b-bc	b-bc	o	67	58	.	-	-	-	-	10.3	
Birmingham(Edgbaston)	b-bc	bcc	cor	orRRr	67	52	51	-	-	19	24.00	7.9	
Cranwell ...	b-bc	b-bc	c	cr.	69	51	49	-	-	0.6	2.30	10.9	
Gorleston ...	bccy	bcybc	bccy	cguor.	69	58	54	-	-	Trace	6.30	10.0	
Valentia (Cahiriveel)	c	coPo	pro	oro	66	54	50	3	16.30	5	21.00	4.7	
Roches Point ...	cP	evPe	cP	crr	63	54	.	7	9.00	7	24.00	.	
Pembroke(St. Ann's H.)	bcp.	bc	bcr	bccp.	64	53	.	Trace	9.00	3	1.30	9.7	
Ross-on-Wye ...	bccbc	bccy	c	RrRr	67	53	52	-	-	20	24.00	10.3	
Leafield ...	bc	bcc	corr	ordm.	65	51	50	-	-	8	24.00	8.6	
Winchester (Worthy Dn)	bcm.	c	crc	crrrm	66	53	51	-	-	8	22.00	8.3	
S. Farnborough ...	bc	bcc	crr	orrRr	70	54	53	-	-	7	22.00	9.6	
London (Kew Obs.)...	bccy	bccy	bccr	orrRr	69	56	52	-	-	13	22.00	10.4	
Croydon ...	bccy	bccy	corrRRr	orrRr	68	55	48	-	-	12	24.00	10.1	
Shoeburyness ...	bcm.	bc	c,b	corr	69	57	52	-	-	3	24.00	10.2	
Glaughton-on-Sea ...	bc	bc	bc	bccp	66	60	58	-	-	0.5	4.30	10.8	
Felixstowe ...	bccbc	bccy	c	cior	67	59	57	-	-	1	4.30	10.4	
Lympne ...	bcm.	bcc	c	crrm	64	54	50	-	-	3	1.30	9.5	
Scilly (St. Mary's) ...	bcp.	bccr	orrbc	bc	65	57	.	0.2	18.00	12	21.00	6.3	
Falmouth (Pendennis)	bc	bccr	corRr	cqbc	64	52	.	Trace	17.30	28	21.00	6.8	
Plymouth(Cattewater)	bccrbc	bccr	crrRr	cqbc	64	55	52	0.1	18.00	19	21.00	6.3	
Portland Bill ...	bcc	c	crrRr	orbc	65	58	.	-	-	6	21.00	.	
Southampton (Calshot)	bccy	bcc	crrRr	corrRr	69	57	55	-	-	11	22.00	9.6	
Dungeness ...	bccbc	bcc	bc	bccr	65	59	.	-	-	1	1.30	.	
Guernsey ...	bcc	c	orrRr	orrRr	63	54	.	Trace	17.30	7	21.00	6.7	





THURSDAY, 18<sup>th</sup> AUGUST, 1927.





## AIR MINISTRY.

## DAILY WEATHER REPORT OF THE METEOROLOGICAL OFFICE, LONDON:

Page 4.

BRITISH SECTION. Thursday, 18<sup>th</sup> August 1927.

No. 230.

STATIONS.	Height above M.S.L. in feet.	Observations at 1h. G.M.T. 13h.											Observations at 7h. G.M.T. 19h.											Sea.						
		Barom. at M.S.L. mb.	Change in 3 Hours.	Wind.		Weather.	Temp. °F.	Humidity. %	Visibility. 0-9	Cloud.			Barom. at M.S.L. mb.	Change in 3 Hours.	Wind.		Weather.	Temp. °F.	Humidity. %	Visibility. 0-9	Cloud.									
				Dirac.	Force					Height	Form	Amt.			Dirac.	Force					Height	Form	Amt.							
																									Low.	Upper	Total	Low.	Upper	Total
Lerwick	54	1007.3	+2	SW	1	C	53	92	8	4000	Cu.	4	A.Cu.	8	1008.0	+2	SW	1	bc	55	92	8	4000	Cu.	4	-	4	0		
Stornoway	30	1008.7	+2	-	0	bc	45	92	7	1500	Cu.Nb.	4	Ci.N.	6	1008.9	0	-	0	Cd	53	97	7	2500	St.	10	-	10	0		
Wick	81	1008.7	+1	-	0	bc	45	92	8	1500	Cu.Nb.	4	Ci.N.	6	1008.9	0	-	0	C	51	97	8	2500	St.Cu.	6	Ci.St.	8	1		
Thurso	22	1008.7	+1	-	0	bc	45	92	8	1500	Cu.Nb.	4	Ci.N.	6	1008.9	0	E'N	2	bc	55	85	8	4000	St.	1	Ci.St.	3	1		
Nairn	82	1008.7	+1	-	0	bc	45	92	8	1500	Cu.Nb.	4	Ci.N.	6	1008.9	0	-	0	b	52	85	8	4000	Cu.	1	Ci.	2	0		
Aberdeen	46	1008.7	+1	-	0	bc	45	92	8	1500	Cu.Nb.	4	Ci.N.	6	1008.9	0	-	0	ffo	50	97	2	4150	St.	10	-	10	0		
Malin Head	51	1006.7	0	SE	1	b	53	92	8	-	-	0	Ci.Cu.	1	1006.2	0	NE	3	bc	55	85	8	5700	St.Cu.	1	Ci.Cu.	7	1		
Roufrew	36	1007.9	0	ENE	1	bct	54	85	7	-	-	0	Ci.Cu.	4	1007.7	0	-	0	mc	47	97	4	-	-	0	Ci.St.	10	1		
Edinburgh (Inchkeith)	190	1007.9	0	ENE	1	bct	54	85	7	-	-	0	Ci.Cu.	4	1007.6	0	ENE	3	C	55	97	8	800	St.	8	Ci.Cu.	9	1		
Leuchars	40	1008.9	0	SE	1	bc	55	85	7	800	St.	3	-	3	1008.4	0	NE	1	mc	53	97	4	450	St.	8	A.Cu.	9	-		
Esksdalemuir	794	1008.9	0	SE	1	bc	55	85	7	800	St.	3	-	3	1007.2	-1	NE	3	C	50	85	8	1500	St.	1	A.St.	10	2		
Tynemouth	87	1008.9	0	SE	1	bc	55	85	7	800	St.	3	-	3	1007.1	-1	E	3	C	57	92	8	1500	St.	9	-	9	2		
Blackad Point	13	1004.3	0	E	2	bc	57	85	8	-	-	0	St.Cu.	6	1004.8	0	NE	4	b	57	85	8	-	-	0	Ci.	2	-	2	5
Donaghadee	40	1004.3	0	E	2	bc	57	85	8	-	-	0	St.Cu.	6	1005.2	-1	E	4	C+	56	92	7	5700	St.Cu.	5	A.St.	9	3		
Birr Castle	173	1004.3	0	E	2	bc	57	85	8	-	-	0	St.Cu.	6	1000.2	-4	N	3	C+	54	92	6	1500	Cu.	2	A.St.	10	6		
Holyhead	20	1004.3	-3	E'N	4	C+	58	85	6	4000	Cu.	2	A.St.	10	1000.7	-4	E'N	7	Cf	56	92	6	1500	Nb.	9	A.St.	10	6		
Liverpool (Bidston)	180	1004.3	-3	E'N	4	C+	58	85	6	4000	Cu.	2	A.St.	10	1001.6	-3	E	5	ORR	54	92	5	1500	Nb.	10	-	10	-		
Chester (Sealand)	16	1004.3	-3	E'N	4	C+	58	85	6	4000	Cu.	2	A.St.	10	1001.2	-4	E	3	ORR	53	97	6	1500	Nb.	10	-	10	-		
Harrogate	478	1007.6	-1	E	3	bc	60	85	7	5700	St.Cu.	4	-	4	1006.4	-4	SE	1	fc	53	97	4	5700	Nb.	7	A.St.	10	-		
Spurn Head	24	1007.6	-1	E	3	bc	60	85	7	5700	St.Cu.	4	-	4	1004.8	-1	E'N	5	C+	59	92	6	4000	Cu.Nb.	10	-	10	3		
Birmingham (Edgbaston)	506	1008.0	-3	E'N	1	C	53	97	6	2500	St.	6	A.St.	10	1000.5	-4	ESE	4	OR	55	97	5	800	Nb.	10	-	10	-		
Cranwell	236	1008.0	-3	E'N	1	C	53	97	6	2500	St.	6	A.St.	10	1004.4	-2	E'S	3	OR	57	97	6	800	St.	10	-	10	-		
Gorleston	14	1008.0	-2	SE	4	C	61	85	8	-	-	0	Ci.St.	9	1004.2	-5	SE'S	6	OR	62	92	6	2500	Nb.	10	-	10	4		
Valentia (Cahirveen)	30	1002.0	-1	E	2	C/r	56	92	8	-	-	0	A.St.	10	1000.7	+1	N	4	C/r	56	85	8	1500	Nb.	9	-	9	3		
Roche Point	32	1002.0	-1	E	2	C/r	56	92	8	-	-	0	A.St.	10	996.4	-6	NE	4	C/r	55	92	8	800	Nb.	9	-	9	4		
Pembroke (St. Ann's H.)	160	999.8	-5	ESE	5	bc	54	92	8	2500	Cu.	4	A.Cu.	6	996.5	-4	SSW	4	bc	58	85	8	4000	Cu.	4	A.Cu.	6	4		
Ross-on-Wye	228	999.8	-5	ESE	5	bc	54	92	8	2500	Cu.	4	A.Cu.	6	998.8	-2	E'S	2	ORR	57	97	4	800	Nb.	10	-	10	-		
Leafield	612	999.8	-5	ESE	5	bc	54	92	8	2500	Cu.	4	A.Cu.	6	999.9	-1	E'S	4	ORR	55	97	6	800	Nb.	10	-	10	-		
Winchester (Worthy Dn.)	272	1005.6	-5	ESE	3	ORR	56	92	6	800	Nb.	10	-	10	999.6	-3	E	4	OR	57	97	6	450	Nb.	10	-	10	-		
S. Farnborough	250	1005.6	-5	ESE	3	ORR	56	92	6	800	Nb.	10	-	10	1000.3	-3	E'S	3	OR	57	97	6	220	Nb.	10	-	10	-		
London (Kew Obs.)	18	1005.6	-5	ESE	3	ORR	56	92	6	800	Nb.	10	-	10	1000.9	-4	E'S	3	C/r	58	97	5	800	St.	8	A.St.	10	-		
Orodon	244	1005.6	-5	ESE	3	ORR	56	92	6	800	Nb.	10	-	10	1001.0	-3	SE	3	OR	58	92	7	800	Nb.	10	-	10	-		
Shoeburyness	11	1005.6	-5	ESE	3	ORR	56	92	6	800	Nb.	10	-	10	1002.8	-5	ESE	4	Cf	59	92	7	2500	Nb.	4	A.St.	10	-		
Glaughton-on-Sea	54	1005.6	-5	ESE	3	ORR	56	92	6	800	Nb.	10	-	10	1003.6	-2	ESE	5	O	60	92	7	1500	Nb.	10	-	10	4		
Felixstowe	15	1005.6	-5	ESE	3	ORR	56	92	6	800	Nb.	10	-	10	1003.9	-2	ESE	5	Cf	60	85	6	1500	Nb.	6	A.St.	10	6		
Lymington	350	1005.6	-5	ESE	3	ORR	56	92	6	800	Nb.	10	-	10	1002.4	-3	E	4	Cf	57	97	6	1500	Nb.	9	A.St.	10	-		
Seilly (St. Mary's)	163	997.9	+1	NW	4	bc	56	97	8	4000	Cu.Nb.	4	-	4	998.7	+1	SSW	4	bc	58	85	8	4000	Cu.Nb.	4	A.Cu.	6	3		
Falmouth (Pendennis)	200	996.0	-4	SW	5	Cf	58	97	7	2500	Cu.Nb.	8	-	8	998.8	+1	SW'S	2	bc	54	92	8	4000	Cu.	3	-	3	2		
Plymouth (Cattewater)	82	996.0	-4	SW	5	Cf	58	97	7	2500	Cu.Nb.	8	-	8	999.3	+3	W'S	3	b	57	85	8	2500	Cu.Nb.	1	Ci.	1	1		
Portland Bill	32	996.0	-4	SW	5	Cf	58	97	7	2500	Cu.Nb.	8	-	8	998.7	+2	SSW	5	bc	60	85	8	1500	St.	4	-	4	5		
Southampton (Calshot)	10	1002.2	-7	E'S	6	C	61	85	7	800	St.Cu.	9	-	9	999.4	-1	WSW	5	C/r	60	92	8	2500	St.Cu.	6	Ci.	8	8		
Dungeness	20	1004.7	-6	SE	3	bc	61	85	7	1500	St.Cu.	6	-	6	1001.3	-2	SE	4	Cf	59	97	7	800	Nb.	8	A.St.	10	4		
Guernsey (St. Peter Pt.)	235	1004.7	-6	SE	3	bc	61	85	7	1500	St.Cu.	6	-	6	1001.5	+2	WSW	5	bc	63	55	8	2500	Cu.	7	-	7	7		

WEATHER, TEMPERATURE, RAINFALL AND SUNSHINE AT HEALTH RESORTS FOR Wednesday, 17<sup>th</sup> August.

STATIONS.	WEATHER.		TEMPERATURE.		RAINFALL†		SUNSHINE.		(1)	(2)	(3)	(4)	(5)	(6)	(7)	(8)	(9)
	Fore-noon.	After-noon.	Min. 8h.-16h.	Max. 16h.-17h.	Night 17h.-9h.	Day 9h.-17h.	Sunrise to 17h.	Sunset to 16h.									
			to 9h.	to 17h.	17h.-17h.	9h.-17h.	17h.	16h.									
(1)	(2)	(3)	(4)	(5)	(6)	(7)	(8)	(9)									
			°F.	°F.	mm.	mm.	hr.	hr.									
Berwick-on-Tweed	cfo	cbe	49	61	1	Trace	6.1	6.5	Infracombe ...	...	b	bcc	53	66	-	-	5.3
									Bude ...	...	bcc	bcc	52	65	-	-	6.2
									Penzance ...	...	b	bc	51	65	0.2	-	6.1
									Paignton ...	...	bw	bco	51	65	-	-	7.6
									Torquay ...	...	bw	bcccc	52	65	-	-	7.2
									Jersey ...	...	bc	c	55	67	-	-	7.3
									Weymouth ...	...	b	bhc	51	67	-	-	8.4
Douglas (I.o.M.) ...	b	b	47	63	2	-	11.2	3.3	Bournemouth ...	...	bcb	b	50	66	-	-	6.8
Llandudno ...	bcc	cbe	50	64	-	-	8.8	3.2	Portsmouth (S'thsea) ...	...	bbc	cbe	52	65	-	-	6.8
Colwyn Bay ...	bcb	bcb	52	63	-	-	7.6	3.1	Bognor ...	...	b	bbc	51	64	-	-	8.7
Rhyl... ..	bcb	bc	48	64	-	0.3	10.3	4.0	Littlehampton ...	...	b	bccc	50	64	-	-	9.0
Wallasey ...	b	bbc	50	66	-	-	10.0	2.5	Worthing ...	...	bcb	bccc	50	68	-	-	3.3
Southport ...	bcb	b	* 53	64	-	-	11.5	1.6	Brighton ...	...	bbc	bbc	57	66	-	-	9.6
Blackpool ...	bc	bbc	55	65	-	-	11.6	1.9	Eastbourne... ..	...	bccc	bcbcc	53	66	-	-	8.0
Ilkley ...	b	b	46	70	-	-	11.1	0.0									
Cleethorpes... ..	b	b	50	68	0.4	-	9.1	3.7									
Skegness ...	cbbc	bc	48	66	0.1	-	6.3	5.2									
Aberystwyth ...	cbe	bbe	52	65	-	0.5	7.7	3.0	Hastings! ...	...	wb	bccc	51	66	0.1	-	9.8
Bath ...	bcb	bccc	53	68	-	-	8.3	4.1	Folkestone ...	...	b	bc	51	68	Trace	-	8.5
Cheltenham! ...	bccc	cbybc	49	68	-	-	8.4	0.9	Dover ...	...	b	bccc	52	65	0.5	-	8.6
Leamington Spa ...	bc	bc	48	67	-	-	8.5	0.0	Tanbridge Wells ...	...	bcb	b	47	68	-	-	9.5
Lowestoft ...	b	b	50	69	-	-	9.2	3.8	Ramsgate ...	...	b	bbc	52	67	0.3	-	8.3
Felixstowe ...	bc	b	53	66	-	-	9.3	3.3	Margate ...	...	b	bbc	52	69	-	-	8.3
Harwich & Dovercourt	bc	bc	52	68	-	-	10.4	3.4	Deal ...	...	b	bccc	51	68	3	-	9.0
Southend ...	b	b	52	72	Trace	-	10.4	3.0									



BRITISH SECTION

No. B 24011

FRIDAY, 19<sup>th</sup> AUGUST.

1927.

Page 1.

BRITISH SECTION.

NO. 1822

Observations at 13h. G.M.T. 18th Feb

STATIONS.

(For heights see p.4).

Barom. at M.S.L.

Change in 3 hours.

Wind.

Temp.

Humidity.

Visibility.

Cloud.

Low.

Upper.

Total.

State of ground.

Barom. at M.S.L.

Change in 3 hours.

Wind.

Temp.

Humidity.

Visibility.

Cloud.

Low.

Upper.

Total.

State of ground.

Lerwick

Stornoway

Wick

Tiree

Nairn

Aberdeen

Malin Head

Renfrew

Edinburgh (Inchkeith)

Leuchars

Edinburgh (Leith)

Tynemouth

Blackhead Point

Donaghadee

Birr Castle

Holyhead

Liverpool (Bidston)

Chester (Sealand)

Harrogate

Spurn Head

Birmingham (Edgbaston)

Cranwell

Gorleston

Valentia (Cahirvee)

Roches Point

Pembroke (St. Ann's H.)

Ross-on-Wye

Leafield

Winchester (Worthy Dn)

S. Farnborough

London (Kew Obs.)

Groydon

Shoeburyness

Clifton-on-Sea

Felixstowe

Lympne

Seilly (St. Mary's)

Falmouth (Pendennis)

Plymouth (Cattewater)

Portland Bill

Southampton (Calshot)

Dungeness

Guernsey (Fort George)

1008.6

1007.9

1008.4

1007.3

1008.1

1008.1

1005.9

1006.3

1006.6

1007.8

1005.8

1005.9

1004.8

1005.0

1001.3

1000.3

999.2

999.4

1003.7

1002.2

998.6

1001.5

1001.2

1003.1

999.8

999.3

999.4

999.2

1000.8

1000.4

1000.6

1000.9

1001.2

1001.2

1001.4

1002.5

999.0

999.7

1000.2

1000.2

1000.6

1001.8

1003.6

1002.8

0

0

0

0

0

0

0

-2

-1

-2

-2

-2

0

0

0

-1

-1

-1

-2

-2

-1

+2

+5

+2

+1

0

+2

+1

0

0

+1

0

0

-1

-1

-2

+1

0

+1

+1

+2

-1

0

+1

+1

+2

+2

-1

SSE

NE

SSE

NNE

SE

NEE

ENE

ENE

E

E

E

E

NE

E

NW

NNE

E

SSE

E

ENE

S

ESE

SES

NW

ESE

S

SWW

SW

S

SSE

ENE

S

ENE

SW

SW

SW

SSW

SSE

SE

SSW

SSW

SSW

SSW

SSW

SSW

SSW

SSW

SSW

SSW

SSW

SSW

SSW

SSW

SSW

SSW

SSW

SSW

SSW

SSW

SSW

SSW

SSW

SSW

SSW

SSW

SSW

SSW

SSW

SSW

SSW

SSW

SSW

SSW

SSW

SSW

SSW

SSW

SSW

SSW

SSW

SSW

SSW

SSW

SSW

SSW

SSW

SSW

SSW

SSW

SSW

SSW

SSW

SSW

SSW

SSW

SSW

SSW

SSW

SSW

SSW

SSW

SSW

SSW

SSW

SSW

SSW

SSW

SSW

SSW

SSW

SSW

SSW

SSW

SSW

SSW

SSW

SSW

SSW

SSW

SSW

SSW

SSW

SSW

SSW

SSW

SSW

SSW

SSW

SSW

SSW

SSW

SSW

SSW

SSW

SSW

SSW

SSW

SSW

SSW

SSW

SSW

SSW

SSW

SSW

SSW

SSW

SSW

SSW

SSW

SSW

SSW

SSW

SSW

SSW

SSW

SSW

SSW

SSW

SSW

SSW

SSW

SSW

SSW

SSW

SSW

SSW

SSW

SSW

SSW

SSW

SSW

SSW

SSW

SSW

SSW

SSW

SSW

SSW

SSW

SSW

SSW

SSW

SSW

SSW

SSW

SSW

SSW

SSW

SSW

SSW

SSW

SSW

SSW

SSW

SSW

SSW

SSW

SSW

SSW

SSW

SSW

SSW

SSW

SSW

SSW

SSW

SSW

SSW

SSW

SSW

SSW

SSW

SSW

SSW

SSW

SSW

SSW

SSW

SSW

SSW

SSW

SSW

SSW

SSW

SSW

SSW

SSW

SSW

SSW

SSW

SSW

SSW

SSW

SSW

SSW

SSW

SSW

SSW

SSW

SSW

SSW

SSW

SSW

SSW

SSW

SSW

SSW

SSW

SSW

SSW

SSW

SSW

SSW

SSW

SSW

SSW

SSW

SSW

SSW

SSW

SSW

SSW

SSW

SSW

SSW

SSW

SSW

SSW

SSW

SSW

SSW

SSW

SSW

SSW

SSW

SSW

SSW

SSW

SSW

SSW

SSW

SSW

SSW

SSW

SSW

SSW

SSW

SSW

SSW

SSW

SSW

SSW

SSW

SSW

SSW

SSW

SSW

SSW

SSW

SSW

SSW

SSW

SSW

SSW

SSW

SSW

SSW

SSW

SSW

SSW

SSW

SSW

SSW

SSW

SSW

SSW

SSW

SSW

SSW

SSW

SSW

SSW

SSW

SSW

SSW

SSW

SSW

SSW

SSW

SSW

SSW

SSW

SSW

SSW

SSW

SSW

SSW

SSW

SSW

SSW

SSW

SSW

SSW

SSW

SSW

SSW

SSW

SSW

SSW

SSW

SSW

SSW

SSW

SSW

SSW

SSW

SSW

SSW

SSW

SSW

SSW

SSW

SSW

SSW

SSW

SSW

SSW

SSW

SSW

SSW

SSW

SSW

SSW

SSW

SSW

SSW

SSW

SSW

SSW

SSW

SSW

SSW

SSW

SSW

SSW

SSW

SSW

SSW

SSW

SSW

SSW

SSW

SSW

SSW

SSW

SSW

SSW

SSW

SSW

SSW

SSW

SSW

SSW

SSW

SSW

SSW

SSW

SSW

SSW

SSW

SSW

SSW

SSW

SSW

SSW

SSW

SSW

SSW

SSW

SSW

SSW

SSW

SSW

SSW

SSW

SSW

SSW

SSW

SSW

SSW

SSW

SSW

SSW

SSW

SSW

SSW

SSW

SSW

SSW

SSW

SSW

SSW

SSW

SSW

SSW

SSW

SSW

SSW

SSW

SSW

SSW

SSW

SSW

SSW

SSW

SSW

SSW

SSW

SSW

SSW

SSW

SSW

SSW

SSW

SSW

SSW

SSW

SSW

SSW

SSW

SSW

SSW

SSW

SSW

SSW

SSW

SSW

SSW

SSW

SSW

SSW

SSW

SSW

SSW

SSW

SSW

SSW

SSW

SSW

SSW

SSW

SSW

SSW

SSW

SSW

SSW

SSW

SSW

SSW

SSW

SSW

SSW

SSW

SSW

SSW

SSW

SSW

SSW

SSW

SSW

SSW

SSW

SSW

SSW

SSW

SSW

SSW

SSW

SSW

SSW

SSW

SSW

SSW

SSW

SSW

SSW

SSW

SSW

SSW

SSW

SSW

SSW

SSW

SSW

SSW

SSW

SSW

SSW

SSW

SSW

SSW

SSW

SSW

SSW

SSW

SSW

SSW

SSW

SSW

SSW

SSW

SSW

SSW

SSW

SSW

SSW

SSW

SSW

SSW

SSW

SSW

SSW

SSW

SSW

SSW

SSW

SSW

SSW

SSW

SSW

SSW

SSW

SSW

SSW

SSW

SSW

SSW

SSW

SSW

SSW

SSW

SSW

SSW

SSW

SSW

SSW

SSW

SSW

SSW

SSW

SSW

SSW

SSW

SSW

SSW

SSW

SSW

SSW

SSW

SSW

SSW

SSW

SSW

SSW

SSW

SSW

SSW

SSW

SSW

SSW

SSW

SSW

SSW

SSW

SSW

SSW

SSW

SSW

SSW

SSW

SSW

SSW

SSW

SSW

SSW

SSW

SSW

SSW

SSW

SSW

SSW

SSW

SSW

SSW

SSW

SSW

SSW

SSW

SSW

SSW

SSW

SSW

SSW

SSW

SSW

SSW

SSW

SSW

SSW

SSW

SSW

SSW

SSW

SSW

SSW

SSW

SSW

SSW

SSW

SSW

SSW

SSW

SSW

SSW

SSW

SSW

SSW

SSW

SSW

SSW

SSW

SSW

SSW

SSW

SSW

SSW

SSW

SSW

SSW

SSW

SSW

SSW

SSW

SSW

SSW

SSW

SSW

SSW

SSW

SSW

SSW

SSW

SSW

SSW

SSW

SSW

SSW

SSW

SSW

SSW

SSW

SSW

SSW

SSW

SSW

SSW

SSW

SSW

SSW

SSW

SSW

SSW

SSW

SSW

SSW

SSW

SSW

SSW

SSW

SSW

SSW

SSW

SSW

SSW

SSW

SSW

SSW

SSW

SSW

SSW

SSW

SSW

SSW

SSW

SSW

SSW

SSW

SSW

SSW

SSW

SSW

SSW

SSW

SSW

SSW

SSW

SSW

SSW

SSW

SSW

SSW

SSW

SSW

SSW

SSW

SSW

SSW

SSW

SSW

SSW

SSW

SSW

SSW

SSW

SSW

SSW

SSW

SSW

SSW

SSW

SSW

SSW

SSW

SSW

SSW

SSW

SSW

SSW

SSW

SSW

SSW

SSW

SSW

SSW

SSW

SSW

SSW

SSW

SSW

SSW

<

† Trace = rain has fallen, but amount less than 0.1 mm.

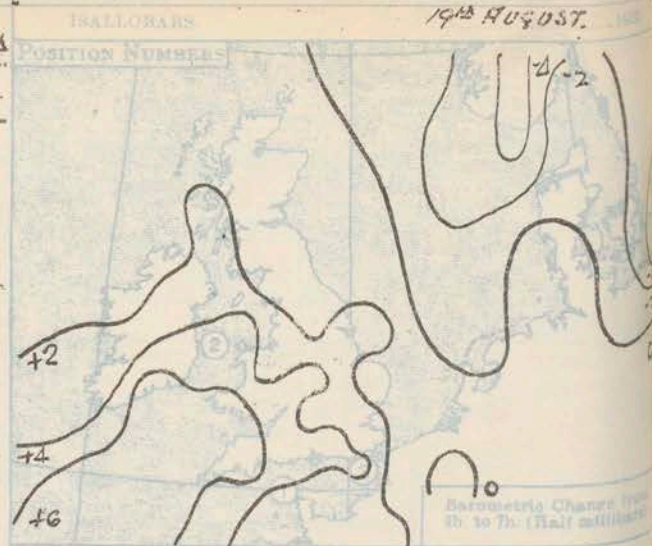
\* Information for these columns not usually received.

‡ The barometric change is expressed in half millibars.



## SUMMARIES FOR THE PAST 24 HOURS.

STATIONS.	WEATHER.				TEMPERATURE.			RAINFALL.				SUN. Hours.
	7h-13h. 19th	13h-18h. 19th	18h-19h. 19th	1h-7h. 19th	MAX. Day. 7h-13h.	MIN. Night. 13h-18h.	MIN. on GRASS. 18h-7h.	Day. 7h-13h. mm.	7h-13h. began.	Night. 13h-18h. mm.	18h-7h. began.	
Lerwick ...	bc	bcc	c	c	62	52	.	-	-	-	-	38
Stornoway ...	c	c	c	c	61	51	.	1	-	-	-	50
Wick ...	c	c	c	cofj	57	47	.	-	-	-	-	.
Tiree ...	b	c	co	bc	65	55	42	-	-	-	-	8.2
Nairn ...	bbc	bc	bcw	bc	62	46	.	-	-	-	-	6.5
Aberdeen ...	cbwbc	bcc	cb	c	62	50	45	-	-	-	-	4.2
Malin Head ...	bcc	cbc	bcc	cbc	60	53	.	-	-	-	-	2.7
Renfrew ...	cmwcm	ccr	orm	cpm	62	51	49	Trace	16.30	0	21.00	0.0
Edinburgh (Inchkeith) ...	o	ccr	ic	c	60	53	50	Trace	17.30	0.5	21.00	0.1
Leuchars ...	cmcc	c cpr	c	c	61	52	48	0.2	17.30	-	-	0.0
Eskdalemuir ...	owc	oppr	oipm	oppr	56	49	48	1	11.00	5	21.00	0.0
Tynemouth ...	owr	oir	orr	orr	58	52	50	1	11.00	10	21.00	.
Blacksod Point ...	bcb	b	bc	bcb	63	53	.	-	-	1	-	.
Donaghadee ...	oir	oir	c	c	57	54	.	1	9.00	0.4	21.00	.
Birr Castle ...	corr	oppr	cpr	b	55	49	40	6	9.00	Trace	-	0.0
Holyhead ...	rrr	ir	cpr	dpr	59	55	53	9	9.00	0.3	22.00	0.0
Liverpool (Bidston) ...	orm	err	oc	oc	57	51	51	30	48.00	1	21.00	0.0
Chester (Sealand) ...	rrrr	cmcc	Rr	Rr	62	53	51	29	48.00	6	21.00	0.5
Harrogate ...	OR	OR	OR	OR	56	49	49	16	48.00	19	21.00	0.0
Spurn Head ...	orr	OR	c	cpd	59	54	.	21	48.00	Trace	2.30	0.0
Birmingham (Edgbaston) ...	ORRC	ctpr	cllbc	bcor	65	50	43	9	48.00	2	5.30	1.8
Cranwell ...	r	r	cm	r	62	52	47	11	48.00	0.1	4.30	0.8
Gorleston ...	oir	OR	b	bcc	65	52	49	6	48.00	-	-	2.3
Valentia (Cahirives) ...	oir	bcc	cbcp	cbcp	62	55	49	0.5	48.00	0.4	21.00	3.1
Roches Point ...	crbcv	bccp	cq	cbc	64	54	.	1	48.00	-	-	.
Pembroke (St. Ann's H.) ...	bcb	bc	cq	cq	64	54	.	Trace	9.00	3	22.00	12.2
Ross-on-Wye ...	Rcbc	beycb	lucce	cq	68	47	43	11	48.00	Trace	6.30	6.8
Leafeld ...	orebc	bcv	bcb	ccm	69	44	37	8	48.00	0.2	6.30	7.8
Winchester (Worthy Dn) ...	ORmb	cbc	cpr	cbc	66	50	46	2	48.00	0.1	21.00	7.3
S. Farnborough ...	ORmb	beycb	cpr	cbc	68	51	48	8	48.00	1	24.00	8.1
London (Kew Obs.) ...	cpbcy	bey	bccm	ccm	68	53	48	1	48.00	3	22.00	7.5
Croydon ...	addm	bey	bccm	ccm	68	50	44	0.5	48.00	3	22.00	7.3
Shoeburyness ...	oprb	bc	bpr	bc	.	54	52	4	48.00	0.3	22.00	6.7
Clacton-on-Sea ...	oprb	bc	bc	bcb	67	56	53	3	11.00	0.6	5.30	6.8
Felixstowe ...	oprb	bey	buc	cdcd	67	57	54	2	48.00	0.6	3.30	6.0
Lympe ...	oprb	bccv	wt	qpr	64	53	48	4	48.00	Trace	4.30	7.1
Seilly (St. Mary's) ...	bc	bc	bcp	bcb	65	56	.	-	-	0.5	22.00	13.1
Falmouth (Pendennis) ...	bcp	ccr	cbcc	cpr	63	54	.	0.1	48.00	0.2	21.00	8.4
Plymouth (Cattewater) ...	bcb	bccv	bvb	bcb	63	55	51	Trace	9.00	1	24.00	8.9
Portland Bill ...	bcc	bccor	ccr	cbcc	63	53	.	1	16.30	2	21.00	.
Southampton (Calshot) ...	p	bc	ccr	cpr	65	54	51	Trace	11.00	1	21.00	7.9
Dunegess ...	prc	bc	cpr	cpr	60	55	57	0.6	48.00	2	5.30	.
Guernsey ...	bccv	corr	rrr	oir	63	53	.	10	14.30	7	21.00	6.5





SYNOPTIC CHART FOR 7h. FRIDAY, 19th AUGUST, 1927.

Barometric  
HIGH

52 Drizzle

Cloudy

46 Fine

55 Cloudy

changes

50 Cloudy

Barometer

LOW

slight

falling

Cloudy

51 fog

54 Fair

52 Cloudy

54 Rain

53 Cloudy

52 Drizzle

59 Fair

57 Ocast.

59 Fine

61 Showers

61 Fair

61 Fine

66 Fine

54 Cloudy

53 Fine

57 Fair

57 Cloudy

58 Fair

58 Fair

58 Fair

58 Fair

58 Fair

58 Fair

58 Fair

58 Fair

CARONIA

59 Sea 58 Ocast.

HIGH

briskly

All times are G.M.T. Add one hour to get summer time.

EXPLANATION.  
Isobars are drawn for every two millibars.  
Direction is shown by arrows with the wind. Force on the scale is indicated by the number of lines. Mean velocity is shown by figures in small circles.  
TEMPERATURE is given in degrees F.  
WIND SYMBOLS.  
Sky: 1. Clear 2. Partly cloudy 3. Cloudy 4. Rain falling 5. Thunder 6. Thunderstorm 7. Very Rough



## AIR MINISTRY.

## DAILY WEATHER REPORT OF THE METEOROLOGICAL OFFICE, LONDON:

BRITISH SECTION. FRIDAY 19th AUGUST 1927.

No. 231.

Page 4.

Observations at 1h. G.M.T. 1923															Observations at 7h. G.M.T. 1923														
STATIONS.	Height above M.S.L. in feet	Barom. at M.S.L. in mb.	Change in 3 Hours	Wind.		Weather.	Temp. °F.	Humidity. %	Visibility. 0-9	Cloud.				Barom. at M.S.L. in mb.	Change in 3 Hours	Wind.		Weather.	Temp. °F.	Humidity. %	Visibility. 0-9	Cloud.				Height above M.S.L. in feet			
				Direc.	Force					Height	Form	Amt.	Direc.			Force	Height					Form	Amt.						
																								0-12	0-10		0-10	0-10	0-10
Lerwick	54	1008.1	+1	ENE	2	C	54	97	8	5700	Stru	9	-	9	1007.2	-1	ENE	2	bc	54	92	8	4000	cu	3	Asst	7	0	
Stornoway	30	1007.7	0	NE	1	bc	.	.	7	.	.	.	.	.	1006.7	0	NE	1	C	54	97	6	4000	cu	10	.	10	0	
Wick	81	1007.7	-1	.	0	C	53	97	8	2500	Stru	4	Asst	8	1007.5	0	.	0	Sfo	51	97	2	450	St	10	.	10	0	
Tiree	22	.	.	.	.	.	.	.	.	.	.	.	.	.	1008.0	+2	NW	3	bc	56	85	8	2500	Stru	1	cu	5	1	
Nairn	82	.	.	.	.	.	.	.	.	.	.	.	.	.	1006.4	.	.	0	bc	50	85	8	4000	cu	2	Asst	7	0	
Aberdeen	46	.	.	.	.	.	.	.	.	.	.	.	.	.	1006.2	0	NW	3	bc	54	92	8	1500	cu	2	Cst	7	0	
Malin Head	51	1007.4	0	S	1	C	54	92	7	5700	cu	2	Asst	9	1008.4	+1	NNW	3	bc	57	85	8	4000	cu	6	Asst	7	1	
Renfrew	36	.	.	.	.	.	.	.	.	.	.	.	.	.	1006.8	+1	W	1	c/r	52	97	6	5700	Stru	10	.	10	1	
Edinburgh (Inchkeith)	190	1005.4	0	NE	4	C	54	92	9	4000	cu	3	Cst	9	1006.1	+1	N	3	bc	56	75	8	.	.	0	Asst	7	1	
Leuchars	40	.	.	.	.	.	.	.	.	.	.	.	.	.	1006.0	0	NNW	2	C	54	85	8	7200	Stru	6	Asst	8	.	
Eskdalemuir	794	.	.	.	.	.	.	.	.	.	.	.	.	.	1005.8	+1	N	3	C	52	85	7	1500	Stru	6	Asst	10	.	
Tynemouth	67	1003.5	-1	NE	2	Dr	53	92	7	1500	Nb	10	.	10	1003.2	0	NW	2	Dr	54	97	7	1500	Nb	10	.	10	2	
Blackod Point	18	1003.4	0	NE	2	bc	56	85	7	.	cu	6	.	6	1011.7	+1	W	4	C	54	85	7	.	cu	9	.	9	4	
Donaghadee	40	.	.	.	.	.	.	.	.	.	.	.	.	.	1008.1	+3	NW	2	bc	55	92	8	5700	Stru	3	Asst	5	1	
Birr Castle	173	.	.	.	.	.	.	.	.	.	.	.	.	.	1010.8	.	NW	3	bc	53	85	7	4000	Stru	1	cu	2	.	
Holyhead	26	1003.5	+4	NNE	4	cd	56	97	7	1500	Stru	9	.	9	1007.0	+4	NNW	5	c/r	57	92	7	2500	Stru	9	.	9	2	
Liverpool (Bidston)	189	.	.	.	.	.	.	.	.	.	.	.	.	.	1005.4	+3	NNW	4	c/r	57	85	7	4000	St	8	Asst	9	.	
Chester (Sealand)	16	.	.	.	.	.	.	.	.	.	.	.	.	.	1005.0	+2	NW	2	C	56	85	5	2500	Stru	9	.	9	.	
Harrogate	478	.	.	.	.	.	.	.	.	.	.	.	.	.	1003.9	+1	NW	3	c/r	52	92	7	5700	Nb	5	Asst	10	.	
Spurn Head	29	0999.6	0	WNW	2	C	55	97	6	800	St	8	.	8	1004.1	+2	WNW	5	C	55	92	7	1500	St	9	.	9	4	
Birmingham (Edgbaston)	535	.	.	.	.	.	.	.	.	.	.	.	.	.	1005.2	+4	NNW	3	cd	52	92	5	800	Nb	10	.	10	.	
Cranwell	236	1001.0	+1	NW	3	mm	54	97	4	800	St	10	.	10	1002.9	+2	NNW	4	cd	53	97	6	800	Nb	10	.	10	.	
Gorleston	14	1000.7	+1	WSW	1	bc	55	92	7	5700	cu	2	Asst	4	1000.8	0	NW	2	C	53	92	6	1500	St	8	.	8	0	
Valentia (Cahirvean)	30	1012.5	+3	NW	4	bc	57	97	8	.	cu	6	.	6	1014.5	+3	NNW	3	bc	57	65	8	2500	Stru	7	.	7	3	
Roches Point	22	.	.	.	.	.	.	.	.	.	.	.	.	.	1012.3	+6	NW	2	bc	55	92	8	2500	Stru	2	cu	5	1	
Pembroke (St. Ann's H.)	150	1000.8	+2	W/N	5	c/r	57	92	7	1500	cu	10	.	10	1008.3	+7	NW	4	C	57	85	7	1500	cu	5	Asst	8	2	
Ross-on-Wye	223	.	.	.	.	.	.	.	.	.	.	.	.	.	1005.7	+4	NNW	2	c/r	54	92	6	1500	St	9	Asst	10	.	
Leafield	612	.	.	.	.	.	.	.	.	.	.	.	.	.	1004.3	+3	NNW	2	cd	51	97	6	1500	Nb	10	.	10	.	
Winchester (Worthy Dn.)	272	.	.	.	.	.	.	.	.	.	.	.	.	.	1004.0	+4	W/N	2	bc	53	85	8	.	.	0	Asst	4	.	
S. Farnborough	230	.	.	.	.	.	.	.	.	.	.	.	.	.	1003.6	+4	WNW	2	bc	53	92	6	800	St	6	.	6	.	
London (Kew Obs.)	18	.	.	.	.	.	.	.	.	.	.	.	.	.	1003.7	+4	W	1	bc	56	92	5	4000	Stru	2	cu	3	.	
Croydon	244	1001.3	0	SE	1	c/r	55	92	7	1500	Nb	5	Asst	8	1003.3	+3	WNW	2	bc	54	92	5	2500	Stru	6	Asst	7	.	
Shoeburyness	11	.	.	.	.	.	.	.	.	.	.	.	.	.	1002.4	+2	W/N	1	bc	58	92	7	4000	cu	6	.	6	.	
Olaeton-on-Sea	54	.	.	.	.	.	.	.	.	.	.	.	.	.	1001.6	+2	SW	3	bc	58	92	7	2500	cu	5	cu	7	2	
Felixstowe	15	.	.	.	.	.	.	.	.	.	.	.	.	.	1001.9	+1	WSW	1	cd	58	85	6	7200	Stru	8	.	8	0	
Lympne	360	1001.2	0	SE	4	C	56	85	7	2500	Stru	8	Asst	9	1002.8	+2	W	2	bc	55	85	8	4000	cu	4	cu	6	.	
Scilly (St. Mary's)	163	1007.1	+3	NW	6	bc	57	85	7	4000	Nb	6	.	6	1013.4	+6	NW	5	bc	58	85	7	4000	cu	3	.	3	6	
Falmouth (Pendennis)	200	1024.0	+2	NW	4	c/r	56	92	7	2500	Nb	8	.	8	1003.6	+2	NW	5	C	57	85	8	4000	cu	6	Asst	3	2	
Plymouth (Cattewater)	82	.	.	.	.	.	.	.	.	.	.	.	.	.	1007.9	+7	NNW	4	cr	58	92	6	800	Nb	10	.	10	1	
Portland Bill	22	1001.0	+1	NNW	4	C	58	85	8	2500	Stru	9	Asst	10	1005.2	+4	NW	3	bc	59	85	8	2500	cu	2	Asst	7	0	
Southampton (Calshot)	10	1000.9	+1	N	3	c/r	57	92	8	2500	Nb	5	Asst	9	1004.1	+5	NNW	4	bc	56	85	7	4000	Stru	2	Asst	4	1	
Dungeness	20	1000.5	-2	SSW	5	C	58	92	8	1500	cu	4	Asst	8	1002.6	+4	NW	1	bc	56	92	8	1500	cu	3	cu	5	4	
Guernsey (Fort George)	295	1003.0	+3	NW	4	C	56	92	7	2500	Stru	10	.	10	1006.2	+3	W	6	c/r	57	97	6	800	Nb	10	.	10	4	

WEATHER, TEMPERATURE, RAINFALL AND SUNSHINE AT HEALTH RESORTS FOR 18th AUGUST 1927																	
STATIONS.	WEATHER.		TEMPERATURE.		RAINFALL.		SUNSHINE.		(1)	(2)	(3)	(4)	(5)	(6)	(7)	(8)	(9)
	Fore-noon.	After-noon.	Min. 9h.-7p.	Max. 7p.-17h.	Night 17h.-9h.	Day 9h.-17h.	Sunrise to 17h.	Sunrise to Sunset.									
			°F.	°F.	mm.	mm.	hr.	hr.									
Berwick-on-Tweed	C	C to C	48	59	-	Trace	0.0	6.1									
Douglas (I.o.M.)	ORR	ORR	52	61	0.5	19	0.0	13.4									
Llandudno	R	RC	54	60	9	21	0.0	9.3									
Colwyn Bay	bcrr	rrc	54	59	6	23	0.1	8.3									
Rhyl	R	rcbc	54	62	3	25	0.2	11.3									
Wallasey	rr	rrc	54	58	5	17	0.0	11.8									
Southport	r	rrto	53	57	4	15	0.0	13.4									
Blackpool	orr	or	53	57	8	13	0.0	13.1									
Ilkley	r	r	47	57	6	15	0.0	12.2									
Cleethorpes	orro	orro	54	59	4	14	0.0	9.8									
Skegness	odor	Roc	59	61	1	17	0.2	8.7									
Aberystwyth	prbc	bc	54	63	2	6.7	0.0	7.8									
Bath	bcrr	bc	59	65	17	3	5.0	8.3									
Cheltenham	prbc	bbob	53	68	7	1	5.5	3.9									
Leamington Spa	prbc	cb	54	69	14	1	3.3	8.0									
Lowestoft	clr	clrbcd	59	64	0.1	4	1.4	8.3									
Felixstowe	clr	bbob	59	67	2	4.3	9.9	9.9									
Harwich & Dovercourt	bcrr	bbob	58	68	1	3	4.5	10.5									
Southend	orbc	b	58	68	7	5	5.9	10.4									
Ilfracombe										b	bc	ptl	53	64	18	0.3	7.0
Bude										bc	ptl	prc	53	62	17	-	5.0
Penzance										b	bc	b	51	64	15	9	8.5
Paignton										prbc	bc	ptl	56	65	21	4	6.7
Torquay										bc	ptl	pcou	56	65	19	3	7.2
Jersey										trbc	cr	bc	59	66	3	9	6.3
Weymouth										bc	bbob	bc	58	67	5	0.1	8.0
Bournemouth										bc	bbob	bc	56	66	13	0.3	7.0
Portsmouth (S'thsea)										b	bbob	bc	59	67	9	-	8.0
Bognor										bc	bbob	bc	59	65	9	-	7.6
Littlehampton										bc	bc	bc	59	63	7	-	7.5
Worthing										cbc	bc	bc	58	67	3	-	6.4
Brighton										cb	bc	bc	59	65	11	-	6.9
Eastbourne										cbc	bbob	bc	59	67	3	-	7.1
Hastings										bc	bbob	bbob	58	66	5	0.3	6.8
Folkestone										amrr	bbob	bbob	57	67	2	2	5.6
Dover										amrr	bbob	bbob	58	6			

## WEATHER, TEMPERATURE, RAINFALL AND SUNSHINE AT HEALTH RESORTS FOR 19th AUGUST 1927.

STATIONS.	WEATHER.		TEMPERATURE.		RAINFALL†		SUNSHINE.		(1)	(2)	(3)	(4)	(5)	(6)	(7)	(8)	(9)
	Forenoon.	Afternoon.	Min. 9h.-7h.	Max. 7h.-17h.	Night 17h.-9h.	Day 9h.-17h.	Sunrise to 17h.	Sunset to 17h.									
			to 9h.	to 17h.	17h.-9h.	9h.-17h.	17h.	17h.									
(1)	(2)	(3)	(4)	(5)	(6)	(7)	(8)	(9)									
			°F.	°F.	mm.	mm.	hr.	hr.									
Berwick-on-Tweed	c	cr	48	59	-	Trace	0.0	6.1	Ilfracombe ...	b	bc	53	64	18	0.3	7.0	5.3
									Bude ...	bc	pr	53	62	17	9	5.0	6.2
									Penzance ...	b	b	51	64	15	-	8.5	6.1
									Paignton ...	pr	bc	56	65	21	4	6.7	7.7
									Torquay ...	bc	pr	56	65	19	3	7.2	7.3
									Jersey ...	bc	pr	59	66	3	9	6.3	7.3
									Weymouth ...	bc	bc	58	67	5	0.1	8.0	8.4
Douglas (I. o. M.) ...	orr	orr	52	61	0.5	19	0.0	13.4	Bournemouth ...	bc	bc	56	66	13	0.3	7.0	7.2
Llandudno ...	r	rc	54	60	9	21	0.0	9.3	Portsmouth (S'thsea) ...	b	bc	57	67	9	-	8.0	8.8
Colwyn Bay ...	bc	rc	54	59	6	23	0.1	8.3	Bognor ...	bc	bc	59	65	9	-	7.6	8.8
Rhyl ...	r	rc	54	62	3	25	0.2	11.3	Littlehampton ...	bc	bc	59	63	7	-	7.5	9.3
Wallasey ...	rr	rbo	54	58	5	17	0.0	13.4	Worthing ...	bc	bc	58	67	3	-	6.4	9.3
Southport ...	r	rto	53	57	4	15	0.0	13.4	Brighton ...	bc	bc	59	65	11	-	6.9	9.6
Blackpool ...	orr	or	53	57	8	13	0.0	13.1	Eastbourne ...	bc	bc	59	67	3	-	7.1	8.0
Ilkley ...	r	r	47	57	6	15	0.0	12.2									
Cleethorpes ...	orr	orr	54	59	4	14	0.0	9.8									
Skegness ...	orr	roc	59	61	1	17	0.2	8.7									
Aberystwyth ...	prbc	bc	54	63	2	-	6.7	7.8	Hastings ...	bc	bc	58	66	5	0.3	6.8	9.8
Bath ...	bc	bc	55	65	17	3	5.0	8.3	Folkestone ...	bc	bc	57	67	2	2	5.6	8.5
Cheltenham ...	prbc	bb	53	68	7	1	3.3	8.0	Dover ...	bc	bc	58	65	2	2	6.1	8.6
Leamington Spa ...	prbc	bc	54	69	14	1	3.3	8.0	Tunbridge Wells ...	bc	b	55	66	14	Trace	6.6	9.3
Lowestoft ...	cl	cl	59	64	0.1	4	1.4	8.3	Ramsgate ...	prbc	bc	58	66	1	3	5.9	8.3
Felixstowe ...	cl	bc	59	67	1	2	4.3	9.9	Margate ...	pr	b	54	69	0.4	1	5.7	8.5
Harwich & Dovercourt ...	cl	bc	58	68	1	3	4.3	10.5	Deal ...	prbc	bc	57	66	3	2	6.1	9.0
Southend ...	prbc	b	58	68	7	5	5.9	10.4									





## AIR MINISTRY.

## DAILY WEATHER REPORT OF THE METEOROLOGICAL OFFICE, LONDON:

BRITISH SECTION.

No. B24012

Saturday 20th August 1927.

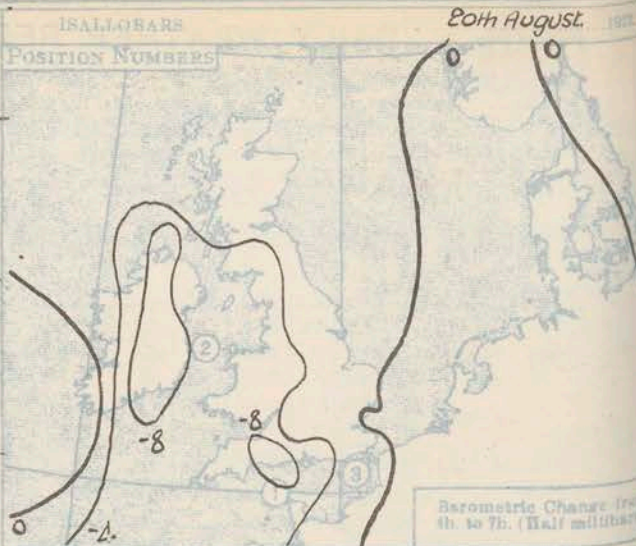
Page 1.

Observations at 11h. G.M.T. 1927.															Observations at 12h. G.M.T. 1927.																
STATIONS.	Barom. at M.S.L. mb.	Change in 3 Hours.	Wind.		Weather.	Temp. °F.	Humidity. %	Visibility. 0-9	Cloud.				Barom. at M.S.L. mb.	Change in 3 Hours.	Wind.		Weather.	Temp. °F.	Humidity. %	Visibility. 0-9	Cloud.				Sea.						
			Direc.	Force					Height.	Form.	Amt.	Direc.			Force	Height.					Form.	Amt.									
																							0-12	0-10		0-10	0-10	0-10	0-10	0-10	0-10
(For heights see p. 2.)																															
Lerwick ...	1005.9	-2	ENE	2	C	55	85	8	4000	Cu	4	1004.8	-2	N	3	C	54	85	8	4000	Cu	3	1004.8	-2	N	3	C	54	85	8	0
Stornoway ...	1007.2	0	NE	2	C	58	85	6	4000	CuNb	9	1007.4	-1	N	1	bc	55	75	8	4000	CuNb	3	1007.4	-1	N	1	bc	55	75	8	0
Wick ...	1006.4	-1	NE	2	C	56	92	8	2500	Cu	4	1006.8	0	W	1	C	54	92	8	1500	CuNb	6	1006.8	0	W	1	C	54	92	8	0
Tiree ...	1008.9	+4	NW	3	bcv	60	75	9	4000	Cu	1	1009.7	0	NW	3	bcv	58	75	9	2500	Cu	1	1009.7	0	NW	3	bcv	58	75	9	1
Nairn ...	1005.9	0	-	-	-	-	-	-	-	-	-	1006.8	-	-	0	clpr	54	92	8	1500	Nb	8	1006.8	-	-	0	clpr	54	92	8	1
Aberdeen ...	1005.9	0	NNW	4	bc	63	65	8	2500	Cu	3	1006.5	+2	WSW	2	C+	58	75	7	2500	Cu	1	1006.5	+2	WSW	2	C+	58	75	7	3
Malin Head ...	1003.8	+1	NW	4	bcv	59	75	9	4000	Cu	4	1010.4	+1	WNW	4	bcv	58	75	9	4000	Cu	4	1010.4	+1	WNW	4	bcv	58	75	9	4
Renfrew ...	1007.0	+1	NW	3	bct	63	65	8	2500	CuNb	7	1008.1	+1	W	3	bcv	61	65	9	2500	Cu	3	1008.1	+1	W	3	bcv	61	65	9	3
Edinburgh (Inchkeith) ...	1006.1	-1	SW	1	bc	63	65	8	4000	Cu	3	1007.4	0	SW	2	C	56	85	8	4000	StCu	8	1007.4	0	SW	2	C	56	85	8	9
Leuchars ...	1006.2	0	-	0	bc	65	55	9	4000	StCu	5	1007.0	+2	-	0	C	57	85	8	4000	StCu	7	1007.0	+2	-	0	C	57	85	8	9
Esksdalemuir ...	1006.6	+1	W	3	clpr	58	75	1	2500	CuNb	8	1007.8	+1	WNW	4	bc	58	55	7	2500	Cu	3	1007.8	+1	WNW	4	bc	58	55	7	9
Tynemouth ...	1005.9	+2	NNE	3	bct	58	85	8	1500	CuNb	3	1007.2	+1	WNW	2	bct	57	85	6	800	CuNb	5	1007.2	+1	WNW	2	bct	57	85	6	2
Blackhead Point ...	1011.9	0	NW	3	bcv	60	65	9	-	CuNb	6	1010.9	0	SSW	2	bcv	58	65	9	-	Cu	3	1010.9	0	SSW	2	bcv	58	65	9	1
Donaghadee ...	1010.1	+2	NW	3	bct	59	85	8	4000	CuNb	6	1011.0	+2	NW	1	bct	58	85	8	4000	CuNb	6	1011.0	+2	NW	1	bct	58	85	8	0
Birr Castle ...	1011.8	-	NW	3	bc+	62	65	7	4000	CuNb	5	1012.0	-	NW	3	bc	60	75	8	4000	Cu	4	1012.0	-	NW	3	bc	60	75	8	0
Holyhead ...	1010.3	+3	WNW	4	b-	60	85	7	2500	Cu	1	1011.3	+1	WSW	3	bc+	61	75	8	4000	StCu	7	1011.3	+1	WSW	3	bc+	61	75	8	0
Liverpool (Bidston) ...	1009.1	+4	WNW	5	b-	60	85	7	1500	Cu	1	1011.0	+2	NNW	5	bcv	59	85	9	1500	StCu	1	1011.0	+2	NNW	5	bcv	59	85	9	4
Chester (Sealand) ...	1009.0	+4	NW	5	bc-	61	75	8	1500	Cu	5	1010.7	+2	NW	4	bcv	62	65	9	4000	Cu	2	1010.7	+2	NW	4	bcv	62	65	9	3
Harrogate ...	1007.3	+3	SW	1	clr	56	97	7	5700	Nb	9	1009.0	+2	SW	1	cr	55	85	6	5700	Nb	8	1009.0	+2	SW	1	cr	55	85	6	6
Spurn Head ...	1005.0	+2	NW	5	cr	58	85	6	4000	Nb	10	1008.0	+2	NNW	3	bc-	59	85	7	2500	Nb	6	1008.0	+2	NNW	3	bc-	59	85	7	6
Birmingham (Edgbaston) ...	1009.0	+4	NW	5	C	57	85	6	4000	StCu	8	1011.9	+3	WNW	3	bct	58	75	8	4000	CuNb	7	1011.9	+3	WNW	3	bct	58	75	8	7
Cranwell ...	1006.7	+3	WNW	4	C	60	85	6	1500	StCu	10	1009.0	+3	WNW	1	clr	59	92	7	1500	StCu	4	1009.0	+3	WNW	1	clr	59	92	7	8
Gorleston ...	1004.1	+3	WNW	4	org	57	37	6	2500	Nb	10	1007.7	+3	WNW	3	bc-	61	85	7	5700	Cu	2	1007.7	+3	WNW	3	bc-	61	85	7	0
Valentia (Cahiriveen) ...	1016.2	+1	W'S	3	bcv	60	75	9	2500	StCu	4	1014.4	-3	SW'S	2	cv	57	75	9	2500	St	2	1014.4	-3	SW'S	2	cv	57	75	9	3
Roches Point ...	1014.5	+1	NW	3	bcv	61	65	9	1500	Cu	4	1015.0	+1	WSW	3	C	61	75	8	1500	StCu	3	1015.0	+1	WSW	3	C	61	75	8	4
Pembroke (St. Ann's Il.) ...	1012.4	+3	WNW	4	bc-	61	85	8	2500	Cu	1	1013.5	0	W	5	bc	60	75	8	2500	Cu	1	1013.5	0	W	5	bc	60	75	8	4
Ross-on-Wye ...	1009.7	+3	WNW	4	bc	62	65	8	4000	StCu	7	1012.1	+2	W	3	b	63	65	8	4000	Cu	1	1012.1	+2	W	3	b	63	65	8	1
Leafield ...	1008.9	+5	WNW	4	C+	58	85	8	4000	StCu	6	1011.7	+3	WNW	3	bc-	61	75	8	4000	StCu	4	1011.7	+3	WNW	3	bc-	61	75	8	4
Winchester (Worthy Dn.) ...	1009.6	+6	NW	4	C	59	75	8	2500	StCu	8	1012.4	+3	W	3	bc	62	75	8	2500	Cu	6	1012.4	+3	W	3	bc	62	75	8	6
S. Farnborough ...	1008.8	+5	WNW	4	cr	61	75	7	1500	Nb	7	1011.4	+3	W	2	b/r	61	75	7	4000	Cu	2	1011.4	+3	W	2	b/r	61	75	7	2
London (Kew Obs.) ...	1008.5	+5	W	2	cr	59	75	6	2500	Nb	6	1011.5	+5	WNW	3	bc-	63	65	8	-	-	0	1011.5	+5	WNW	3	bc-	63	65	8	3
Croydon ...	1008.2	+5	WNW	3	bc-	61	75	6	1500	StCu	6	1011.5	+4	W'N	2	bc+	61	75	7	4000	StCu	5	1011.5	+4	W'N	2	bc+	61	75	7	6
Shoeburyness ...	1007.2	+5	NW	3	C	61	75	7	2500	StCu	7	1011.2	+4	NW	3	cltr	58	85	5	800	Nb	8	1011.2	+4	NW	3	cltr	58	85	5	9
Clacton-on-Sea ...	-	-	-	-	-	-	-	-	-	-	-	1009.8	+4	W	3	bc	61	75	7	4000	CuNb	4	1009.8	+4	W	3	bc	61	75	7	6
Felixstowe ...	1005.7	+4	NW	4	clr	62	65	6	4000	StCu	8	1009.9	+4	WNW	2	bc+	61	75	7	4000	StCu	4	1009.9	+4	WNW	2	bc+	61	75	7	6
Lymington ...	1007.4	+6	WNW	3	C	57	85	5	2500	StCu	6	1011.2	+4	W	4	C	60	75	6	5700	StCu	7	1011.2	+4	W	4	C	60	75	6	8
Seilly (St. Mary's) ...	1017.0	+4	WNW	4	b	64	75	8	4000	Cu	2	1017.2	0	W	4	bc	61	75	8	4000	Cu	2	1017.2	0	W	4	bc	61	75	8	5
Falmouth (Pendennis) ...	1015.0	+5	NW	5	bc+	63	75	8	4000	Cu	7	1016.9	+3	WNW	4	bc	61	65	8	4000	Cu	3	1016.9	+3	WNW	4	bc	61	65	8	5
Plymouth (Cattewater) ...	1013.8	+5	WNW	5	bc	63	65	8	2500	Cu	6	1016.1	+3	WNW	4	bcv	62	65	9	4000	CuNb	1	1016.1	+3	WNW	4	bcv	62	65	9	2
Portland Bill ...	1010.1	+4	WNW	4	bc-	63	75	8	2500	CuNb	4	1013.9	+3	W'S	4	b-	62	75	8	4000	Cu	1	1013.9	+3	W'S	4	b-	62	75	8	1
Southampton (Calshot) ...	1009.8	+6	WNW	4	bc	63	65	7	4000	Cu	7	1013.1	+4	WNW	4	b-	64	65	7												



## SUMMARIES FOR THE PAST 24 HOURS.

STATIONS.	WEATHER.				TEMPERATURE.			RAINFALL†				SUN 19th Hour.
	7h-13h.	13h-18h.	18h-19h.	19h-20h.	MAX. Day.	MIN. Night.	MIN. on GRASS	Day.	7h-18h.	Night.	18h-7h.	
	19th.	19th.	19th.	20th.	7h-18h.	18h-7h.	GRASS	mm.	began.	mm.	began.	
Lerwick ...	c	c	c	c	56	52	.	-	-	-	-	12
Stornoway ...	c	cprbc	bbe	c	59	38	.	5	*	-	-	5.8
Wick ...	ofgc	c	c	c	56	48	.	-	-	-	-	.
Tiree ...	c	b	c	co	60	45	33	-	-	-	-	10.7
Nairn ...	bc	bccpr	cbcw	bc	63	42	.	1	14.30	-	-	2.9
Aberdeen ...	bc	bcbbc	cb	b-bc	63	46	35	-	-	-	-	8.2
Malin Head ...	bey	bey	bc	bcc	60	47	.	-	-	0.6	6.30	10.7
Renfrew ...	embertl	bc	bc	bccfw	66	39	33	Trace	12.30	Trace	-	8.4
Edinburgh(Inchkeith) ...	bc	p	tlbcb	bcc	64	49	45	1	13.30	0.2	21.00	7.6
Leuchars ...	c bc	bccptlra	cbcbw	bcbw	67	43	38	2	14.30	-	-	6.5
Eskdalemuir ...	obccpr	cpfrbc	bcb	bcbw	62	37	34	0.5	12.30	-	-	7.2
Tynemouth ...	oir, bc	bc p	bcbw	bccfw	58	48	43	6	8.00	0.4	21.00	.
Blackod Point ...	pc	c	cr	ro	61	51	.	0.5	*	10	*	.
Donaghadee ...	bey	bey	bc	bccir	61	48	.	3	11.00	1	4.30	.
Birr Castle ...	bey	bc	corr	of, r	63	50	46	1	9.00	10	3.30	10.2
Holyhead ...	cbe	bbe	cb	corr	64	52	51	-	-	-	2.30	6.2
Liverpool (Bidston) ...	cp, bc	bey	bey	bey	61	53	50	Trace	11.00	0.3	5.30	8.7
Chester (Sealand) ...	p	bey	cp, bc	col, r	63	48	41	0.2	9.00	1	21.00	7.1
Harrogate ...	(p)	cpr	cp, bc	cbc	64	49	44	5	12.30	0.2	21.00	5.2
Spurn Head ...	r-d	b-bc	cp, bc	c	63	53	.	1	9.00	2	21.00	2.9
Birmingham(Edgbaston) ...	cpr	cbey	bcb	bor	64	50	47	2	12.30	2	5.30	4.0
Cranwell ...	drap	erc	bc	c	63	50	48	2	9.00	-	-	2.3
Gorleston ...	car	or, r	bey	bcc	63	50	45	4	11.00	Trace	22.00	2.8
Valentia (Cahiriveen) ...	bey	bey	oro	oro	61	54	53	Trace	8.00	28	21.00	6.7
Roches Point ...	bey	bcc	corr	dr, d	64	53	.	0.1	11.00	16	22.00	.
Pembroke(St. Ann's H.) ...	bey	bey	bey	or, r	62	53	.	-	-	17	24.00	10.7
Ross-on-Wye ...	cp, bc	bey	bey	corr	65	52	48	Trace	11.00	5	2.30	5.0
Leafeld ...	cdep	pr bc	b	bcc	62	50	39	2	8.00	4	5.30	3.7
Winchester (Worthy Dn) ...	c	cprq	bey	bcc	65	51	47	0.2	15.30	4	4.30	3.9
S. Farnborough ...	c, r, m	cprbc	b	bor	64	52	49	0.3	9.00	2	4.30	4.0
London (Kew Obs.) ...	c, r, m	c, bc	bey	bey	65	54	50	1	9.00	0.5	6.30	5.5
Croydon ...	bey	bey	bey	bey	65	53	49	0.2	9.00	0.3	5.30	4.7
Shoeburyness ...	c	cbey	trbc	od, m	66	54	50	0.6	16.30	1	21.00	3.1
Clacton-on-Sea ...	bey	bey	bc	bey	63	54	51	-	-	-	-	3.6
Felixstowe ...	c, r, c	c, r, b	bey	bey	63	53	50	Trace	11.00	-	-	3.3
Lympe ...	cl, r, m	cbey	cbey	bey	63	52	47	2	9.00	Trace	6.30	6.5
Scilly (St. Mary's) ...	bc	bey	bey	of, r	65	55	.	-	-	4	21.00	10.8
Falmouth (Pendennis) ...	cbey	bey	bey	com, r	63	55	.	-	-	2	21.00	10.9
Plymouth(Cattewater) ...	cpr, bc	bey	bey	cor, r	64	54	54	Trace	8.00	5	24.00	9.9
Portland Bill ...	bey	bey	c	corr	64	56	.	Trace	11.00	7	2.30	.
Southampton(Calshot) ...	cbey	cbey	bey	cbey	67	53	50	1	16.30	3	4.30	8.4
Dungeness ...	bey	c	bey	bey	67	56	.	-	-	Trace	3.30	.
Guernsey ...	bey	bey	bey	cbey	62	56	.	0.5	9.00	0.5	5.30	8.9



Observations from Cross Channel Steamers.							
Position.	Date and Time.	Steamship.	Wind.		Weather.	Temp.	
			Dirac.	Force.		Air	Sea.
2	19th 10h	Hibernia	NW	4	c	56	56
1	" 13h	St. Julien	NW	7	c-	63	60

## GENERAL INFERENCE.

A ridge of high pressure is moving eastwards over the North Sea and a deep depression is moving in across the British Isles from the Atlantic. Unsettled weather will continue with further rain in all districts. Winds will be generally between South and West and in the Western and Southern districts reach strong to gale at times in exposed places.

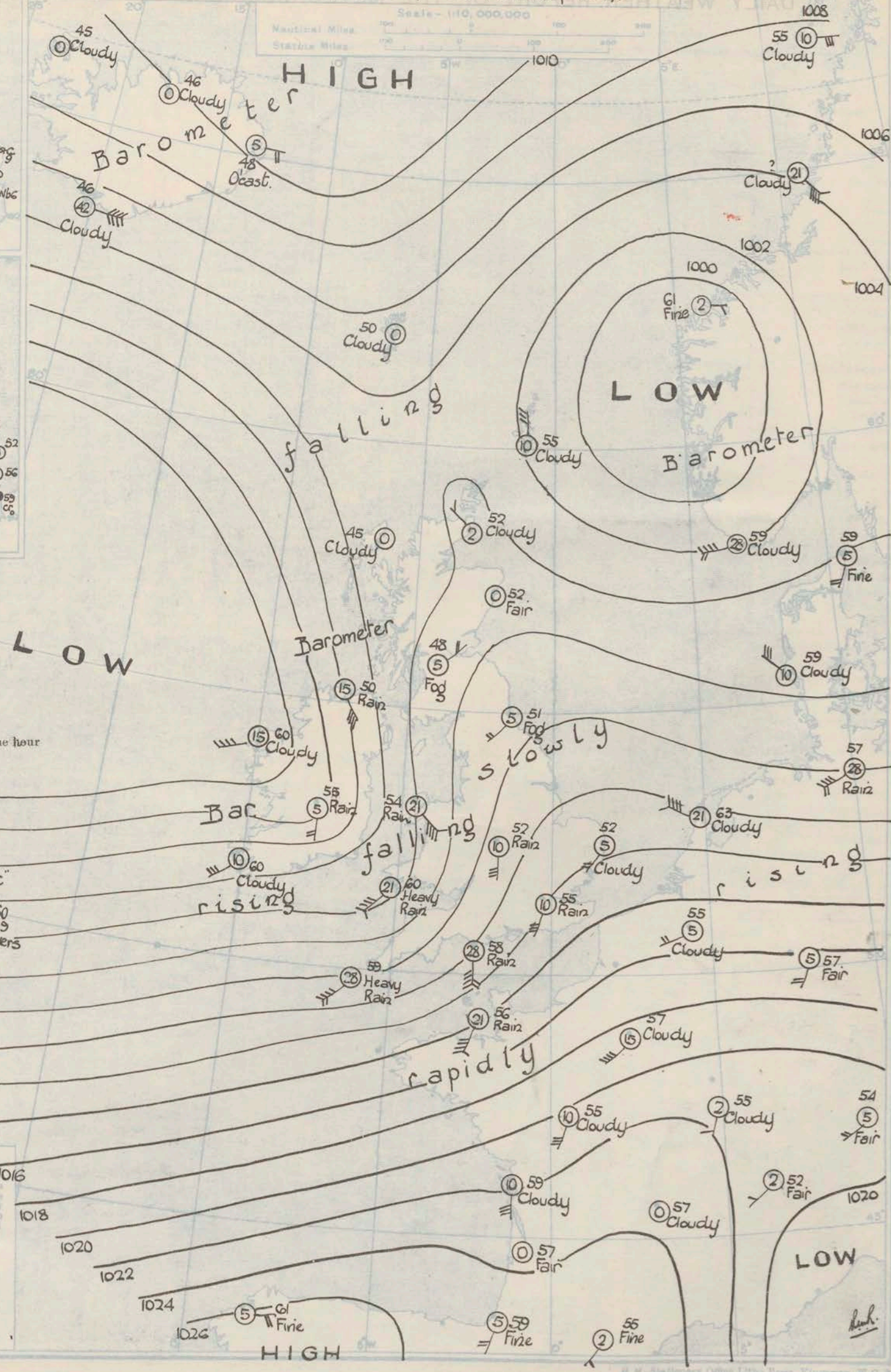
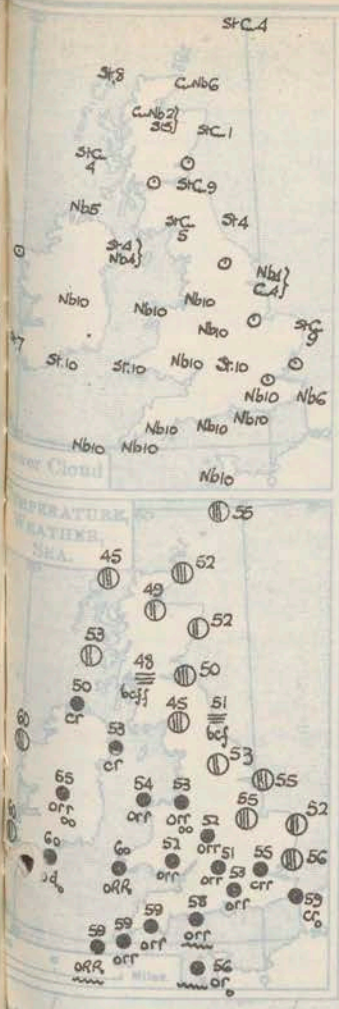
Districts.	Forecasts for the 24 hours commencing 15h. GMT.	Further Outlook.
1. S.E. England	Southerly winds, veering, moderate to strong, stronger at times locally; dull and rainy today, showery with fair intervals tomorrow; visibility moderate; temperature rather low to moderate.	Unsettled generally.
2. E. England		
3. E. Midlands		
4. W. Midlands		
5. S.W. England	Southwesterly winds, strong to gale at times in exposed places, moderating; rainy at first, showery and fair periods later; visibility mainly moderate; temperature moderate.	
6. South Wales		
7. North Wales	Southeasterly winds, becoming southwesterly, moderate to strong, stronger at times locally at first; some rain today, showery and fair periods tomorrow; visibility poor at times, improving; temperature moderate.	
8. N.W. England		
9. N. Midlands		
10. N.E. England		
11. S.E. Scotland	Freshening southeasterly winds; fair to dull and rainy; mist locally; temperature moderate.	
12. S.W. Scotland		
13. W. Scotland		
14. N.W. Scotland		
15. Mid-Scotland	As 7 - 12.	
16. N.E. Scotland		
17. Orkneys and Shetlands	As 5 - 6.	
18. N.W. Ireland		
19. N.E. Ireland		
20. S.W. Ireland		

South Cone hoisted 1640 G.M.T. 19/8/27  
 South Cone hoisted 0230 G.M.T. 20/8/27  
 South Cone hoisted 0835 G.M.T. 20/8/27



# SYNOPTIC CHART FOR 7h. SATURDAY, 20<sup>th</sup> AUGUST, 1927.

Scale - 1:10,000,000  
Nautical Miles  
Statute Miles



All times are G.M.T. Add one hour  
get summer time.

**EXPLANATION.**  
Isobars are drawn  
at intervals of two millibars.  
Direction is shown by arrows  
on the wind. Force on the  
scale is indicated by the number  
in the circle. Mean velocity is shown  
by figures in small  
circles.  
TEMPERATURE is given in degrees F.  
WEATHER SYMBOLS  
☁ Clear sky. ☁ less than 1/2 cloudy.  
☁ 1/2 cloudy. ☁ more than 1/2 cloudy.  
☁ Overcast sky. ☁ rain falling.  
☁ snow. ☁ fog. ☁ mist.  
☁ thunder. ☁ thunderstorm.  
☁ Very Rough.



DAILY WEATHER REPORT OF THE METEOROLOGICAL OFFICE, LONDON:

BRITISH SECTION.....*Saturday 20th August*.....1927.

No. 232...

Page 4.

WEATHER, TEMPERATURE, RAINFALL AND SUNSHINE AT HEALTH RESORTS FOR... 12th August

STATIONS.	WEATHER.		TEMPERATURE.		RAINFALL†		SUNSHINE.		(1)	(2)	(3)	(4)	(5)	(6)	(7)	(8)	(9)
	Fore-noon.	After-noon.	Min. 8h. to 9h.	Max. 9h. to 17h.	Night 17h. to 19h.	Day 9h. to 17h.	Sunrise to 17h.	Sunrise to Sunset.									
(1)	(2)	(3)	(4)	(5)	(6)	(7)	(8)	(9)									
			°F.	°F.	mm.	mm.	hr.	hr.									
Berwick-on-Tweed	cbeet	Pc	52	61	17	2	6.9	0.0	Ilfracombe ...	...	oc	bcb	...	64	0.1	...	...
Douglas (I. o. M.) ...	c	bcb	52	62	1	0.3	5	0.0	Bude ...	...	bcb	bcb	...	64	...	...	...
Llandudno ...	cb	bcb	54	63	2	...	...	0.0	Penzance ...	...	b	bcb	...	64	...	...	...
Colwyn Bay ...	cr	cb	54	64	3	...	...	0.1	Paignton ...	...	bcb	bcb	...	64	...	...	...
Rhyl ...	bcb	bc	54	64	1	...	...	0.0	Torquay ...	...	bcb	bcb	...	64	...	...	...
Wallasey ...	cb	bcb	54	64	...	...	...	0.0	Jersey ...	...	bcb	bcb	...	64	...	...	...
Southport ...	bcb	bcb	54	64	...	...	...	0.0	Weymouth ...	...	bcb	bcb	...	64	...	...	...
Blackpool ...	bcb	bc	54	64	4	...	...	0.0	Bournemouth ...	...	cb	bc	...	64	...	...	...
Hkley ...	c	bc	54	64	8	...	...	0.0	Portsmouth (S'thsea)	...	bcb	bcb	...	64	...	...	...
Cleethorpes ...	cr	bcb	54	64	...	...	...	0.0	Bognor ...	...	bcb	bcb	...	64	...	...	...
Skewness ...	cr	bc	54	64	...	...	...	0.0	Littlehampton ...	...	bcb	bcb	...	64	...	...	...
Aberystwyth ...	bcb	bc	53	63	0	...	...	0.0	Worthing ...	...	bcb	bcb	...	64	...	...	...
Bath ...	bcb	bcb	53	63	0	...	...	0.0	Brighton ...	...	bcb	bcb	...	64	...	...	...
Cheitenham ...	bcb	bcb	53	63	0	...	...	0.0	Eastbourne ...	...	bcb	bcb	...	64	...	...	...
Leamington Spa ...	c	bc	53	63	0	...	...	0.0	Hastings ...	...	bcb	bcb	...	64	...	...	...
Lowestoft ...	cr	bc	53	63	0	...	...	0.0	Folkestone ...	...	bcb	bcb	...	64	...	...	...
Felixstowe ...	cr	bc	53	63	0	...	...	0.0	Dover ...	...	bcb	bcb	...	64	...	...	...
Harwich & Dovercourt	bcb	bc	53	63	0	...	...	0.0	Tunbridge Wells ...	...	bcb	bcb	...	64	...	...	...
Sentham ...	c	bc	53	63	0	...	...	0.0	Ramegate ...	...	bcb	bcb	...	64	...	...	...
									Margate ...	...	bcb	bcb	...	64	...	...	...
									Deal ...	...	bcb	bcb	...	64	...	...	...

TERMS OF SUBSCRIPTION.—6/6 per quarter or 25/- per year, post free. Single copies may be obtained at the Meteorological Office, price 1d.

\* Information not usually received.

P The observations at 1 h G.M.T. and, at Guernsey, the sunshine readings are from an auxiliary station.

‡ For code see page 1.

41 See footnote page 1

\* At stations marked thus the maximum temperature is for the period 21h.-17h., the minimum for the period 21h.-04h. + 17h.-04h.





## AIR MINISTRY.

## DAILY WEATHER REPORT OF THE METEOROLOGICAL OFFICE, LONDON:

BRITISH SECTION.

No. B24013

Sunday, 21st August, 1927.

Page 1.

Observations at 13h. G.M.T. 20th															Observations at 13h. G.M.T. 20th														
STATIONS.	Barom. at M.S.L. mb.	Change in 3 hours.	Wind.		Weather.	Temp. °F.	Humidity. %	Visibility. 0-9	Cloud.				State of ground.	Barom. at M.S.L. mb.	Change in 3 hours.	Wind.		Weather.	Temp. °F.	Humidity. %	Visibility. 0-9	Cloud.				State of ground.			
			Direc.	Force					Low.			Upper Form.				Total Amt.	Direc.					Force	Low.				Upper Form.	Total Amt.	
									Height Feet	Form	Amt. 0-10												Height Feet	Form	Amt. 0-10				Height Feet
(For heights see p. 4.)			0-12						Feet		0-10					0-12						0-9	Feet		0-10				0-9
Lerwick ...	1000.4	-2	WNW	2	c	58	75	8	5700	Sc	4	asc	9		998.9	-2	W	1	c	57	65	8	5700	Sc	4	asc	8		
Stornoway ...	998.6	-5	SW	1	c	58	75	7	4000	Cu	10		10		995.1	-5	ESE	1	or+	57	85	7	1500	Sc	10		10		
Wick ...	1001.7	-3	SE	2	c	55	85	8	4000	Cu	4	c	9		997.7	-4	SE	4	c	55	75	8	4000	Cu	4	c	9		
Three ...	997.2	-6	SE	5	or	54	92	7	2000	Nb	10		10		995.7	-7	S	4	bc	59	92	8	1500		0	(asc)	6		
Nairn ...	1001.9	-4	SSE	3	c	59	75	7	2500	Cu	3	asc	8		998.6	-4	SE	5	c	57	85	8	4000	Cu	8		8		
Aberdeen ...	1001.9	-4	SSE	3	c	59	75	7	2500	Cu	3	asc	8		998.6	-4	SE	5	c	56	85	7	2500	Sc	1	asc	10		
Malin Head ...	997.0	-3	SW	5	c	60	85	7	2500	Nb	7	asc	10		995.6	-1	WSW	3	c	60	85	7	5700	Sc	5	asc	8		
Renfrew ...	999.7	-5	E	2	or	55	92	5	800	Nb	10		10		997.0	-3	E	1	mm	55	97	4	450	Sc	10		10		
Edinburgh (Inchkeith) ...	1000.3	-4	ESE	3	c	57	85	8	4000	Sc	6	asc	9		996.7	-2	E	2	or	54	97	6	800	Nb	10		10		
Leuchars ...	1000.7	-6	ESE	3	c	57	75	8	4000	Sc	2	asc	9		997.6	-2	ESE	3	or	55	97	7	1500	Sc	10		10		
Esdailemuir ...	999.5	-4	ESE	3	c	53	85	6	2500	Sc	7	asc	10		996.2	-2		0	or	54	92	6	1500	Nb	8	asc	10		
Tynemouth ...	1001.3	-6	SSE	3	or	55	92	7	1500	Nb	10		10		996.2	-5	SSE	2	or	55	97	7	1500	Nb	10		10		
Blacksod Point ...	996.1	0	WSW	4	bc	64	75	8		Cu	6		6		994.8	0	SW	5	c	62	75	8		Cu	8		8		
Donaghadee ...	998.6	-4	SSW	3	or	56	97	6	1500	Sc	10		10		997.7	-2	SSW	2	bc	59	97	7	4000	Cu	6		6		
Birr Castle ...	998.4	0	S	4	c	67	65	7	2500	Cu	5	c	9		997.5	-1	S	4	bc	63	75	7	1500	Cu	8		8		
Holyhead ...	999.3	0	SW	4	c	64	92	8	2500	Sc	8	asc	9		998.2	-1	SW	5	c	60	85	6	800	Sc	1	c	9		
Liverpool (Bidston) ...	999.3	-3	SSE	3	or	56	97	7	800	Cu	8	asc	9		998.6	0	SW	5	c	60	85	6	2500	Nb	8	asc	9		
Chester (Sealand) ...	999.1	-6	SSE	4	or	59	97	6	800	Nb	7	asc	9		999.2	0	SW	4	c	63	75	7	2500	Nb	6	asc	9		
Marogate ...	1001.1	-5	SE	2	or	54	92	5	5700	Nb	10		10		997.9	-2	SW	2	c	60	92	7	5700	Nb	7	asc	9		
Spurn Head ...	1001.7	-10	SE	6	or	56	97	5	1500	Nb	10		10		999.0	-1	SW	3	c	62	97	6	2500	Nb	5	asc	10		
Birmingham (Edgbaston) ...	1001.6	-5	SSW	3	or	60	97	7	800	Nb	10		10		1001.5	+1	SW	3	c	63	85	8	2500	Nb	10		10		
Cranwall ...	1003.2	-11	SE	5	or	54	97	5	450	Nb	10		10		1000.2	-1	WS	5	c	65	85	6	1500	Sc	5	asc	10		
Gorleston ...	1006.3	-5	S	5	or	56	97	6	800	Nb	10		10		1001.1	-5	SSW	4	c	62	92	7	1500	Nb	6	asc	8		
Valentia (Cahirciveen) ...	1001.0	-1	SW	5	bc	64	85	8	1500	Sc	6	asc	7		998.9	-3	SW	4	c	61	85	8	1500	Sc	8		8		
Roches Point ...	1002.1	0	W	2	c	63	85	8	1500	Sc	9		9		1001.3	-1	W	3	c	61	92	8	1500	Sc	8		8		
Pembroke (St. Ann's Pt.) ...	1002.1	0	WSW	5	c	60	92	7	2500	Cu	3	asc	9		1001.5	-1	WSW	5	c	60	92	7	2500	Sc	2	asc	10		
Ross-on-Wye ...	1002.3	-4	SW	4	c	64	85	8	2500	Nb	3	asc	10		1001.8	0	SW	5	c	62	85	8	2500	Nb	2	asc	10		
Leamfield ...	1003.1	-4	SSW	4	or	60	97	7	800	Nb	10		10		1002.9	0	SW	3	c	60	92	8	2500	Cu	3	asc	10		
Winchester (Worthy Dn.) ...	1006.1	-4	SW	5	or	61	97	6	450	Nb	10		10		1004.8	-2	SW	3	or	60	97	6	450	Nb	10		10		
S. Farnborough ...	1005.7	-4	SW	5	or	62	97	6	450	Nb	10		10		1004.8	-1	SW	4	or	62	97	7	800	Nb	10		10		
London (Kew Obs.) ...	1005.4	-9	SW	4	or	62	92	6	800	Nb	10		10		1004.1	-1	SW	4	c	63	85	8	1500	Sc	8	asc	10		
Croydon ...	1006.4	-7	SSW	4	or	61	97	6	450	Nb	10		10		1005.1	-1	SW	4	c	62	92	7	800	Nb	8	asc	10		
Shoeburyness ...	1006.5	-10	S	5	c	60	92	6	1500	Nb	7	asc	10		1004.7	-2	SSW	5	c	63	92	7	1500	Sc	10		10		
Glaston-on-Sea ...	1007.2	-9	S	6	or	57	92	5	2500	Nb	10		10		1003.9	-2	SW	5	c	63	92	7	4000	Nb	8	asc	10		
Felixstowe ...	1007.2	-9	S	6	or	57	92	5	2500	Nb	10		10		1003.7	-2	SSW	4	c	64	85	6	1500	Sc	7	asc	10		
Lympne ...	1008.3	-8	SSW	5	or	58	97	2	1500	Nb	10		10		1005.8	-2	SW	5	or	60	97	4	1500	Nb	10		10		
Seilly (St. Mary's) ...	1007.1	-1	SW	5	or	60	97	3	2500	Nb	10		10		1006.5	-1	SW	4	c	59	97	6	4000	Sc	9		9		
Falmouth (Pendennis) ...	1006.2	+1	WSW	7	or	61	97	6	1500	Nb	10		10		1005.3	+2	WSW	4	c	59	97	9	2500	Sc	10		10		
Plymouth (Catwater) ...	1006.6	-1	SW	6	or	60	97	6	450	Nb	10		10		1005.3	-1	SW	5	c	60	97	6	450	Nb	10		10		
Portland Bill ...	1006.9	-2	SW	6	or	61	97	5	1500	Nb	10		10		1005.6	-3	SSW	6	or	61	97	4	800	Nb	10		10		
Southampton (Calshot) ...	1007.0	-4	SW	6	or	61	97	6	800	Nb	10		10		1005.6	-1	SW	6	or	61	97	6	450	Nb	10		10		
Dungeness ...	1008.3	-7	SW	5	or	60	97	6	800	Nb	10		10		1006.0	-3	SW	6	or	61	97	6	800	Nb	10		10		
Guernsey ...	1011.4	-4	SW	6	or	60	97	3	220	Nb	10		10		1009.7	-2	SW	6	or	60	97	3	450	Nb	10		10		

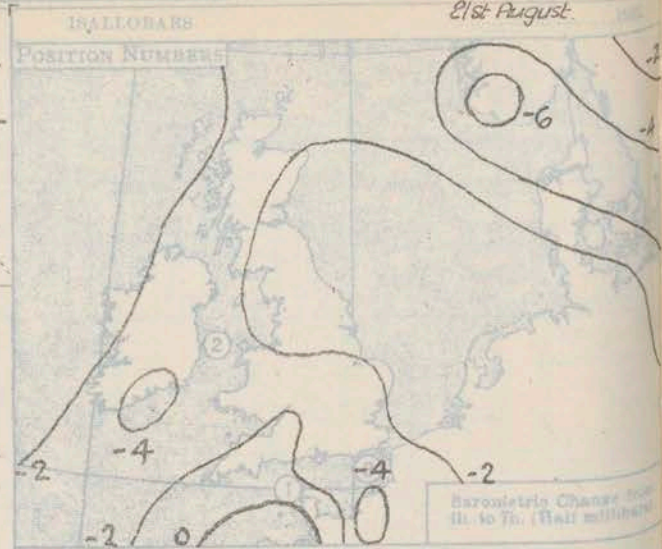
LONDON OBSERVATIONS.										ATMOSPHERIC POLLUTION.										POLE STAR RECORD at Greenwich Obsy.										CODE FOR STATE OF GROUND.																													
24 HOURS ENDED 21st.										24 Hrs. ended Th. 9. M. T. 21st.										South Kensington										Exposure from 20th 20.15 S. m. to 21st 4.00 a.m.										24 Hrs. ended Th. 9. M. T. 21st.										24 Hrs. ended Th. 9. M. T. 21st.									
24 HOURS ENDED 21st.										24 Hrs. ended Th. 9. M. T. 21st.										South Kensington										Exposure from 20th 20.15 S. m. to 21st 4.00 a.m.										24 Hrs. ended Th. 9. M. T. 21st.										24 Hrs. ended Th. 9. M. T. 21st.									
24 HOURS ENDED 21st.										24 Hrs. ended Th. 9. M. T. 21st.										South Kensington										Exposure from 20th 20.15 S. m. to 21st 4.00 a.m.										24 Hrs. ended Th. 9. M. T. 21st.										24 Hrs. ended Th. 9. M. T. 21st.									
24 HOURS ENDED 21st.										24 Hrs. ended Th. 9. M. T. 21st.										South Kensington										Exposure from 20th 20.15 S. m. to 21st 4.00 a.m.										24 Hrs. ended Th. 9. M. T. 21st.										24 Hrs. ended Th. 9. M. T. 21st.									
24 HOURS ENDED 21st.										24 Hrs. ended Th. 9. M. T. 21st.										South Kensington										Exposure from 20th 20.15 S. m. to 21st 4.00 a.m.										24 Hrs. ended Th. 9. M. T. 21st.										24 Hrs. ended Th. 9. M. T. 21st.									
24 HOURS ENDED 21st.										24 Hrs. ended Th. 9. M. T. 21st.										South Kensington										Exposure from 20th 20.15 S. m. to 21st 4.00 a.m.										24 Hrs. ended Th. 9. M. T. 21st.										24 Hrs. ended Th. 9. M. T. 21st.									
24 HOURS ENDED 21st.										24 Hrs. ended Th. 9. M. T. 21st.										South Kensington										Exposure from 20th 20.15 S. m. to 21st 4.00 a.m.										24 Hrs. ended Th. 9. M. T. 21st.										24 Hrs. ended Th. 9. M. T. 21st.									
24 HOURS ENDED 21st.										24 Hrs. ended Th. 9. M. T. 21st.										South Kensington										Exposure from 20th 20.15 S. m. to 21st 4.00 a.m.										24 Hrs. ended Th. 9. M. T. 21st.										24 Hrs. ended Th. 9. M. T. 21st.									
24 HOURS ENDED 21st.										24 Hrs. ended Th. 9. M. T. 21st.										South Kensington										Exposure from 20th 20.15 S. m. to 21st 4.00 a.m.										24 Hrs. ended Th. 9. M. T. 21st.										24 Hrs. ended Th. 9. M. T. 21st.									
24 HOURS ENDED 21st.										24 Hrs. ended Th. 9. M. T. 21st.										South Kensington										Exposure from 20th 20.15 S. m. to 21st 4.00 a.m.										24 Hrs. ended Th. 9. M. T. 21st.										24 Hrs. ended Th. 9. M. T. 21st.									
24 HOURS ENDED 21st.										24 Hrs. ended Th. 9. M. T. 21st.										South Kensington										Exposure from 20th 20.15 S. m. to 21st 4.00 a.m.										24 Hrs. ended Th. 9. M. T. 21st.										24 Hrs. ended Th. 9. M. T. 21st.									
24 HOURS ENDED 21st.										24 Hrs. ended Th. 9. M. T. 21st.										South Kensington										Exposure from 20th 20.15 S. m. to 21st 4.00 a.m.										24 Hrs. ended Th. 9. M. T. 21st.										24 Hrs. ended Th. 9. M. T. 21st.									
24 HOURS ENDED 21st.										24 Hrs. ended Th. 9. M. T. 21st.										South Kensington										Exposure from 20th 20.15 S. m. to 21st 4.00 a.m.										24 Hrs. ended Th. 9. M. T. 21st.										24 Hrs. ended Th. 9. M. T. 21st.									
24 HOURS ENDED 21st.										24 Hrs. ended Th. 9. M. T. 21st.										South Kensington										Exposure from 20th 20.15 S. m. to 21st 4.00 a.m.										24 Hrs. ended Th. 9. M. T. 21st.										24 Hrs. ended Th. 9. M. T. 21st.									
24 HOURS ENDED 21st.										24 Hrs. ended Th. 9. M. T. 21st.										South Kensington										Exposure from 20th 20.15 S. m. to 21st 4.00 a.m.										24 Hrs. ended Th. 9. M. T. 21st.										24 Hrs. ended Th. 9. M. T. 21st.									
24 HOURS ENDED 21st.										24 Hrs. ended Th. 9. M. T. 21st.										South Kensington										Exposure from 20th 20.15 S. m. to 21st 4.00 a.m.										24 Hrs. ended Th. 9. M. T. 21st.										24 Hrs. ended Th. 9. M. T. 21st.									
24 HOURS ENDED 21st.										24 Hrs. ended Th. 9. M. T. 21st.										South Kensington										Exposure from 20th 20.15 S. m. to 21st 4.00 a.m.										24 Hrs. ended Th. 9. M. T. 21st.										24 Hrs. ended Th. 9. M. T. 21st.									
24 HOURS ENDED 21st.										24 Hrs. ended Th. 9. M. T. 21st.										South Kensington										Exposure from 20th 20.15 S. m. to 21st 4.00 a.m.										24 Hrs. ended Th. 9. M. T. 21st.										24 Hrs. ended Th. 9. M. T. 21st.									
24 HOURS ENDED 21st.										24 Hrs. ended Th. 9. M. T. 21st.										South Kensington										Exposure from 20th 20.15 S. m. to 21st 4.00 a.m.										24 Hrs. ended Th. 9. M. T. 21st.										24 Hrs. ended Th. 9. M. T. 21st.									
24 HOURS ENDED 21st.										24 Hrs. ended Th. 9. M. T. 21st.										South Kensington										Exposure from 20th 20.15 S. m. to 21st 4.00 a.m.										24 Hrs. ended Th. 9. M. T. 21st.										24 Hrs. ended Th. 9. M. T. 21st.									
24 HOURS ENDED 21st.										24 Hrs. ended Th. 9. M. T. 21st.										South Kensington										Exposure from 20th 20.15 S. m. to 21st 4.00 a.m.										24 Hrs. ended Th. 9. M. T. 21st.										24 Hrs. ended Th. 9. M. T. 21st.									
24 HOURS ENDED 21st.										24 Hrs. ended Th. 9. M. T. 21st.										South Kensington										Exposure from 20th 20.15 S. m. to 21st 4.00 a.m.										24 Hrs. ended Th. 9. M. T. 21st.										24 Hrs. ended Th. 9. M. T. 21st.									
24 HOURS ENDED 21st.										24 Hrs. ended Th. 9. M. T. 21st.										South Kensington										Exposure from 20th 20.15 S. m. to 21st 4.00 a.m.										24 Hrs. ended Th. 9. M. T. 21st.										24 Hrs. ended Th. 9. M. T. 21st.									
24 HOURS ENDED 21st.										24 Hrs. ended Th. 9. M. T. 21st.										South Kensington										Exposure from 20th 20.15 S. m. to 21st 4.00 a.m.										24 Hrs. ended Th. 9. M. T. 21st.										24 Hrs. ended Th. 9. M. T. 21st.									
24 HOURS ENDED 21st.										24 Hrs. ended Th. 9. M. T. 21st.										South Kensington										Exposure from 20th 20.15 S. m. to 21st 4.00 a.m.										24 Hrs. ended Th. 9. M. T. 21st.										24 Hrs. ended Th. 9. M. T. 21st.									
24 HOURS ENDED 21st.										24 Hrs. ended Th. 9. M. T. 21st.										South Kensington										Exposure from 20th 20.15 S. m. to 21st 4.00 a.m.										24 Hrs. ended Th. 9. M. T. 21st.										24 Hrs. ended Th. 9. M. T. 21st.									
24 HOURS ENDED 21st.										24 Hrs. ended Th. 9. M. T. 21st.										South Kensington										Exposure from 20th 20.15 S. m. to 21st 4.00 a.m.										24 Hrs. ended Th. 9. M. T. 21st.										24 Hrs. ended Th. 9. M. T. 21st.									
24 HOURS ENDED 21st.										24 Hrs. ended Th. 9. M. T. 21st.										South Kensington										Exposure from 20th 20.15 S. m. to 21st 4.00 a.m.										24 Hrs. ended Th. 9. M. T. 21st.										24 Hrs. ended Th. 9. M. T. 21st.									
24 HOURS ENDED 21st.										24 Hrs. ended Th. 9. M. T. 21st.										South Kensington										Exposure from 20th 20.15 S. m. to 21st 4.00 a.m.										24 Hrs. ended Th. 9. M. T. 21st.										24 Hrs. ended Th. 9. M. T. 21st.									
24 HOURS ENDED 21st.										24 Hrs. ended Th. 9. M. T. 21st.										South Kensington										Exposure from 20th 20.15 S. m. to 21st 4.00 a.m.										24 Hrs. ended Th. 9. M. T. 21st.										24 Hrs. ended Th. 9. M. T. 21st.									
24 HOURS ENDED 21st.										24 Hrs. ended Th. 9. M. T. 21st.										South Kensington										Exposure from 20th 20.15 S. m. to 21st 4.00 a.m.										24 Hrs. ended Th. 9. M. T. 21st.										24 Hrs. ended Th. 9. M. T. 21st.									
24 HOURS ENDED 21st.										24 Hrs. ended Th. 9. M. T. 21st.										South Kensington										Exposure from 20th 20.15 S. m. to 21st 4.00 a.m.										24 Hrs. ended Th. 9. M. T. 21st.										24 Hrs. ended Th. 9. M. T. 21st.									
24 HOURS ENDED 21st.										24 Hrs. ended Th. 9. M. T. 21st.										South Kensington										Exposure from 20th 20.15 S. m. to 21st 4.00 a.m.										24 Hrs. ended Th. 9. M. T. 21st.										24 Hrs. ended Th. 9. M. T. 21st.									
24 HOURS ENDED 21st.										24 Hrs. ended Th. 9. M. T. 21st.										South Kensington										Exposure from 20th 20.15 S. m. to 21st 4.00 a.m.										24 Hrs. ended Th. 9. M. T. 21st.										24 Hrs. ended Th. 9. M. T. 21st.									
24 HOURS ENDED 21st.										24 Hrs. ended Th. 9. M. T. 21st.										South Kensington										Exposure from 20th 20.15 S. m. to 21st 4.00 a.m.										24 Hrs. ended Th. 9. M. T. 21st.										24 Hrs. ended Th. 9. M. T. 21st.									
24 HOURS ENDED 21st.										24 Hrs. ended Th. 9. M. T. 21st.										South Kensington										Exposure from 20th 20.15 S. m. to 21st 4.00 a.m.										24 Hrs. ended Th. 9. M. T. 21st.										24 Hrs. ended Th. 9. M. T. 21st.									
24 HOURS ENDED 21st.										24 Hrs. ended Th. 9. M. T. 21st.										South Kensington										Exposure from 20th 20.15 S. m. to 21st 4.00 a.m.										24 Hrs. ended Th. 9. M. T. 21st.										24 Hrs. ended Th. 9. M. T. 21st.									
24 HOURS ENDED 21st.										24 Hrs. ended Th. 9. M. T. 21st.										South Kensington										Exposure from 20th 20.15 S. m. to 21st 4.00 a.m.										24 Hrs. ended Th. 9. M. T. 21st.										24 Hrs. ended Th. 9. M. T. 21st.									
24 HOURS ENDED 21st.										24 Hrs. ended Th. 9. M. T. 21st.										South Kensington										Exposure from 20th 20.15 S. m. to 21st 4.00 a.m.										24 Hrs. ended Th. 9. M. T. 21st.										24 Hrs. ended Th. 9. M. T. 21st.									
24 HOURS ENDED 21st.										24 Hrs. ended Th. 9. M. T. 21st.										South Kensington										Exposure from 20th 20.15 S. m. to 21st 4.00 a.m.										24 Hrs. ended Th. 9. M. T. 21st.										24 Hrs. ended Th. 9. M. T. 21st.									
24 HOURS ENDED 21st.										24 Hrs. ended Th. 9. M. T. 21st.										South Kensington										Exposure from 20th 20.15 S. m. to 21st 4.00 a.m.										24 Hrs. ended Th. 9. M. T. 21st.										24 Hrs. ended Th. 9. M. T. 21st.									
24 HOURS ENDED 21st.										24 Hrs. ended Th. 9. M. T. 21st.										South Kensington										Exposure from 20th 20.15 S. m. to 21st 4.00 a.m.										24 Hrs. ended Th. 9. M. T. 21st.										24 Hrs. ended Th. 9. M. T. 21st.									
24 HOURS ENDED 21st.										24 Hrs. ended Th. 9. M. T. 21st.										South Kensington										Exposure from 20th 20.15 S. m. to 21st 4.00 a.m.										24 Hrs. ended Th. 9. M. T. 21st.										24 Hrs. ended Th. 9. M. T. 21st.									
24 HOURS ENDED 21st.										24 Hrs. ended Th. 9. M. T. 21st.										South Kensington										Exposure from 20th 20.15 S. m. to 21st 4.00 a.m.										24 Hrs. ended Th. 9. M. T. 21st.										24 Hrs. ended Th. 9. M. T. 21st.									
24 HOURS ENDED 21st.										24 Hrs. ended Th. 9. M. T. 21st.										South Kensington										Exposure from 20th 20.15 S. m. to 21st 4.00 a.m.										24 Hrs. ended Th. 9. M. T. 21st.										24 Hrs. ended Th. 9. M. T. 21st.									
24 HOURS ENDED 21st.										24 Hrs. ended Th. 9. M. T. 21st.										South Kensington										Exposure from 20th 20.15 S. m. to 21st 4.00 a.m.										24 Hrs. ended Th. 9. M. T. 21st.										24 Hrs. ended Th. 9. M. T. 21st.									
24 HOURS ENDED 21st.										24 Hrs. ended Th. 9. M. T. 21st.										South Kensington										Exposure from 20th 20.15 S. m. to 21st 4.00 a.m.										24 Hrs. ended Th. 9. M. T. 21st.										24 Hrs. ended Th. 9. M. T. 21st.									
24 HOURS ENDED 21st.										24 Hrs. ended Th. 9. M. T. 21st.										South Kensington										Exposure from 20th 20.15 S. m. to 21st 4.00 a.m.										24 Hrs. ended Th. 9. M. T. 21st.										24 Hrs. ended Th. 9. M. T. 21st.									
24 HOURS ENDED 21st.										24 Hrs. ended Th. 9. M. T. 21st.										South Kensington										Exposure from 20th 20.15 S. m. to 21st 4.00 a.m.										24 Hrs. ended Th. 9. M. T. 21st.										24 Hrs. ended Th. 9. M. T. 21st.									
24 HOURS ENDED 21st.										24 Hrs. ended Th. 9. M. T. 21st.										South Kensington										Exposure from 20th 20.15 S. m. to 21st 4.00 a.m.										24 Hrs. ended Th. 9. M. T. 21st.										24 Hrs. ended Th. 9. M. T. 21st.									
24 HOURS ENDED 21st.										24 Hrs. ended Th. 9. M. T. 21st.										South Kensington										Exposure from 20th 20.15 S. m. to 21st 4.00 a.m.										24 Hrs. ended Th. 9. M. T. 21st.										24 Hrs. ended Th. 9. M. T. 21st.									
24 HOURS ENDED 21st.										24 Hrs. ended Th. 9. M. T. 21st.										South Kensington										Exposure from 20th 20.15 S. m. to 21st 4.00 a.m.										24 Hrs. ended Th. 9. M. T. 21st.										24 Hrs. ended Th. 9. M. T. 21st.									
24 HOURS ENDED 21st.										24 Hrs. ended Th. 9. M. T. 21st.										South Kensington										Exposure from 20th 20.15 S. m. to 21st 4.00 a.m.										24 Hrs. ended Th. 9. M. T. 21st.										24 Hrs. ended Th. 9. M. T. 21st.									
24 HOURS ENDED 21st.										24 Hrs. ended Th. 9. M. T. 21st.										South Kensington										Exposure from 20th 20.15 S. m. to 21st 4.00 a.m.										24 Hrs. ended Th. 9. M. T. 21st.										24 Hrs. ended Th. 9. M. T. 21st.									
24 HOURS ENDED 21st.										24 Hrs. ended Th. 9. M. T. 21st.										South Kensington										Exposure from 20th 20.15 S. m. to 21st 4.00 a.m.										24 Hrs. ended Th. 9. M. T. 21st.										24 Hrs. ended Th. 9. M. T. 21st.									
24 HOURS ENDED 21st.										24 Hrs. ended Th. 9. M. T. 21st.										South Kensington										Exposure from 20th 20.15 S. m. to 21st 4.00 a.m.										24 Hrs. ended Th. 9. M. T. 21st.										24 Hrs. ended Th. 9. M. T. 21st.									
24 HOURS ENDED 21st.										24 Hrs. ended Th. 9. M. T. 21st.										South Kensington										Exposure from 20th 20.15 S. m. to 21st 4.00 a.m.										24 Hrs. ended Th. 9. M. T. 21st.										24 Hrs. ended Th. 9. M. T. 21st.									
24 HOURS ENDED 21st.										24 Hrs. ended Th. 9. M. T. 21st.										South Kensington										Exposure from 20th 20.15 S. m. to 21st 4.00 a.m.										24 Hrs. ended Th. 9. M. T. 21st.										24 Hrs. ended Th. 9. M. T. 21st.									
24 HOURS ENDED 21st.										24 Hrs. ended Th. 9. M. T. 21st.										South Kensington										Exposure from 20th 20.15 S. m. to 21st 4.00 a.m.										24 Hrs. ended Th. 9. M. T. 21st.										24 Hrs. ended Th. 9. M. T. 21st.									
24 HOURS ENDED 21st.										24 Hrs. ended Th. 9. M. T. 21st.										South Kensington										Exposure from 20th 20.15 S. m. to 21st 4.00 a.m.										24 Hrs. ended Th. 9. M. T. 21st.										24 Hrs. ended Th. 9. M. T. 21st.									
24 HOURS ENDED 21st.										24 Hrs. ended Th. 9. M. T. 21st.										South Kensington										Exposure from 20th 20.15 S. m. to 21st 4.00 a.m.										24 Hrs. ended Th. 9. M. T. 21st.										24 Hrs. ended Th. 9. M. T. 21st.									
24 HOURS ENDED 21st.										24 Hrs. ended Th. 9. M. T. 21st.										South Kensington										Exposure from 20th 20.15 S. m. to 21st 4.00 a.m.										24 Hrs. ended Th. 9. M. T. 21st.										24 Hrs. ended Th. 9. M. T. 21st.									
24 HOURS ENDED 21st.										24 Hrs. ended Th. 9. M. T. 21st.										South Kensington										Exposure from 20th 20.15 S. m. to 21st 4.00 a.m.										24 Hrs. ended Th. 9. M. T. 21st.										24 Hrs. ended Th. 9. M. T. 21st.									
24 HOURS ENDED 21st.										24 Hrs. ended Th. 9. M. T. 21st.										South Kensington										Exposure from 20th 20.15 S. m. to 21st 4.00 a.m.										24 Hrs. ended Th. 9. M. T. 21st.										24 Hrs. ended Th. 9. M. T. 21st.									
24 HOURS ENDED 21st.										24 Hrs. ended Th. 9. M. T. 21st.										South Kensington										Exposure from 20th 20.15 S. m. to 21st 4.00 a.m.										24 Hrs. ended Th. 9. M. T. 21st.										24 Hrs. ended Th. 9. M. T. 21st.									
24 HOURS ENDED 21st.										24 Hrs. ended Th. 9. M. T. 21st.										South Kensington										Exposure from 20th 20.15 S. m. to 21st 4.00 a.m.										24 Hrs. ended Th. 9. M. T. 21st.										24 Hrs. ended Th. 9. M. T. 21st.									
24 HOURS ENDED 21st.										24 Hrs. ended Th. 9. M. T. 21st.										South Kensington										Exposure from 20th 20.15 S. m. to 21st 4.00 a.m.										24 Hrs. ended Th. 9. M. T. 21st.										24 Hrs. ended Th. 9. M. T. 21st.									
24 HOURS ENDED 21st.										24 Hrs. ended Th. 9. M. T. 21st.										South Kensington										Exposure from 20th 20.15 S. m. to 21st 4.00 a.m.										24 Hrs. ended Th. 9. M. T. 21st.										24 Hrs. ended Th. 9. M. T. 21st.									
24 HOURS ENDED 21st.										24 Hrs. ended Th. 9. M. T. 21st.										South Kensington										Exposure from 20th 20.15 S. m. to 21st 4.00 a.m.										24 Hrs. ended Th. 9. M. T. 21st.										24 Hrs. ended Th. 9. M. T. 21st.									
24 HOURS ENDED 21st.										24 Hrs. ended Th. 9. M. T. 21st.										South Kensington										Exposure from 20th 20.15 S. m. to 21st 4.00 a.m.										24 Hrs. ended Th. 9. M. T. 21st.										24 Hrs. ended Th. 9. M. T. 21st.									
24 HOURS ENDED 21st.										24 Hrs. ended Th. 9. M. T. 21st.										South Kensington										Exposure from 20th 20.15 S. m. to 21st 4.00 a.m.										24 Hrs. ended Th. 9. M. T. 21st.										24 Hrs. ended Th. 9. M. T. 21st.									
24 HOURS ENDED 21st.										24 Hrs. ended Th. 9. M. T. 21st.										South Kensington										Exposure from 20th 20.15 S. m. to 21st 4.00 a.m.										24 Hrs. ended Th. 9. M. T. 21st.										24 Hrs. ended Th. 9. M. T. 21st.									
24 HOURS ENDED 21st.										24 Hrs. ended Th. 9. M. T. 21st.										South Kensington										Exposure from 20th 20.15 S. m. to 21st 4.00 a.m.										24 Hrs. ended Th. 9. M. T. 21st.										24 Hrs. ended Th. 9. M. T. 21st.									
24 HOURS ENDED 21st.										24 Hrs. ended Th. 9. M. T. 21st.										South Kensington										Exposure from 20th 20.15 S. m. to 21st 4.00 a.m.										24 Hrs. ended Th. 9. M. T. 21st.										24 Hrs. ended Th. 9. M. T. 21st.									
24 HOURS ENDED 21st.										24 Hrs. ended Th. 9. M. T. 21st.										South Kensington										Exposure from 20th 20.15 S. m. to 21st 4.00 a.m.										24 Hrs. ended Th. 9. M. T. 21st.										24 Hrs. ended Th. 9. M. T. 21st.									
24 HOURS ENDED 21st.										24 Hrs. ended Th. 9. M. T. 21st.										South Kensington										Exposure from 20th 20.15 S. m. to 21st 4.00 a.m.										24 Hrs. ended Th. 9. M. T. 21st.										24 Hrs. ended Th. 9. M. T. 21st.									
24 HOURS ENDED 21st.										24 Hrs. ended Th. 9. M. T. 21st.										South Kensington										Exposure from 20th 20.15 S. m. to 21st 4.00 a.m.										24 Hrs. ended Th. 9. M. T. 21st.										24 Hrs. ended Th. 9. M. T. 21st.									
24 HOURS ENDED 21st.										24 Hrs. ended Th. 9. M. T. 21st.										South Kensington										Exposure from 20th 20.15 S. m. to 21st 4.00 a.m.										24 Hrs. ended Th. 9. M. T. 21st.										24 Hrs. ended Th. 9. M. T. 21st.									
24 HOURS ENDED 21st.										24 Hrs. ended Th. 9. M. T. 21st.										South Kensington										Exposure from 20th 20.15 S. m. to 21st 4.00 a.m.										24 Hrs. ended Th. 9. M. T. 21st.										24 Hrs. ended Th. 9. M. T.									



## SUMMARIES FOR THE PAST 24 HOURS.

21st August.

STATIONS.	WEATHER.				TEMPERATURE.			RAINFALL.				SUN. 20th. Hours.
	7h.-13h.	13h.-18h.	18h.-20h.	20h.-21st.	MAX. Day.	MIN. Night.	MIN. on GRASS	Day.	7h.-13h.	Night.	18h.-7h.	
	20th.	20th.	20th.	21st.	7h.-13h.	13h.-18h.	18h.-7h.	mm.	began.	mm.	began.	
Lerwick	c	c	c	bcc	59	46	.	-	-	-	-	19
Stornoway	c	c	c	cpr	59	45	.	Trace	-	3	-	2.2
Wick	c	c	c	c	55	51	.	-	-	1	24.00	.
Tiree	c	c	c	c	60	52	40	5	11.00	0.2	-	0.3
Nairn	c	c	c	c	63	49	.	-	-	1	21.00	2.3
Aberdeen	bcc	cpr	c	c	59	53	53	Trace	16.30	6	21.00	5.1
Main Head	crr	c	c	c	62	53	.	2	18.00	0.4	22.00	2.3
Renfrew	c	c	c	c	55	50	44	3	9.00	3	21.00	0.0
Edinburgh (Inchkeith)	c	c	c	c	58	52	48	0.5	11.00	0.2	22.00	0.8
Leuchars	cpr	c	c	c	59	48	43	0.2	12.30	0.5	22.00	2.4
Falkdalemuir	c	c	c	c	54	47	44	1	9.00	4	22.00	0.0
Tynemouth	c	c	c	c	57	53	47	3	11.00	-	-	.
Blackod Point	bc	bc	bc	bc	64	55	.	1	-	7	-	.
Donsghades	c	c	c	c	60	50	.	4	18.00	8	21.00	.
Birr Castle	c	c	c	c	67	54	44	0.1	18.00	Trace	21.00	5.7
Holyhead	c	c	c	c	66	56	54	10	18.00	0.5	21.00	3.3
Liverpool (Bidston)	c	c	c	c	63	54	50	13	18.00	3	22.00	0.2
Chester (Sealand)	c	c	c	c	67	55	48	12	18.00	1	4.30	0.2
Harrogate	c	c	c	c	60	52	50	8	18.00	7	22.00	0.3
Spurn Head	c	c	c	c	62	53	.	7	9.00	-	-	0.6
Birmingham (Edgbaston)	c	c	c	c	67	53	51	9	18.00	6	21.00	0.3
Cranwell	c	c	c	c	66	53	48	7	9.00	Trace	3.30	0.5
Corleston	c	c	c	c	62	58	55	6	11.00	-	-	0.0
Valentia (Cahirciveen)	c	c	c	c	64	56	55	0.2	9.00	4	21.00	4.5
Roshea Point	c	c	c	c	64	56	.	0.1	18.00	2	24.00	.
Pembroke (St. Ann's H.)	c	c	c	c	61	56	.	5	9.00	6	24.00	0.5
Rosa-on-Wye	c	c	c	c	65	55	52	4	18.00	15	1.30	0.1
Leafield	c	c	c	c	63	58	49	13	18.00	Trace	-	0.1
Winchester (Worthy Dn)	c	c	c	c	62	58	55	14	18.00	0.2	21.00	0.0
S. Farnborough	c	c	c	c	63	57	53	8	18.00	0.6	21.00	0.0
London (Kew Obsy.)	c	c	c	c	65	58	54	10	18.00	1	21.00	0.1
Croydon	c	c	c	c	63	58	54	10	18.00	1	21.00	0.0
Shoeburyness	c	c	c	c	64	59	56	8	9.00	0.6	21.00	0.0
Clacton-on-Sea	c	c	c	c	63	60	58	7	9.00	0.5	21.00	0.0
Felixstowe	c	c	c	c	64	60	57	7	9.00	0.3	21.00	0.0
Lympe	c	c	c	c	60	58	52	14	18.00	10	21.00	0.0
Seilly (St. Mary's)	c	c	c	c	61	55	.	7	18.00	1	24.00	0.0
Falmouth (Pendennis)	c	c	c	c	61	57	.	14	18.00	1	21.00	0.0
Plymouth (Cattewater)	c	c	c	c	60	59	57	16	18.00	0.3	24.00	0.0
Portland Bill	c	c	c	c	62	59	.	7	18.00	0.6	21.00	.
Southampton (Calshot)	c	c	c	c	62	59	58	18	18.00	2	21.00	0.0
Dungeness	c	c	c	c	62	59	.	12	18.00	13	21.00	.
Guernsey	c	c	c	c	61	57	.	8	18.00	10	21.00	0.0



Observations from Cross Channel Steamers.

Position.	Date and Time.	Steamship.	Wind.		Weather.	Temp.	
			Dir.	Force.		Air.	Sea.
2	10h. 20'	HIBERNIA	SE	6	r	58	57
1	12h.	St. Helier	SW	8	DD	62	60
3	1h. 21'	Brighton	WSW	6	r	61	61

## GENERAL INFERENCE.

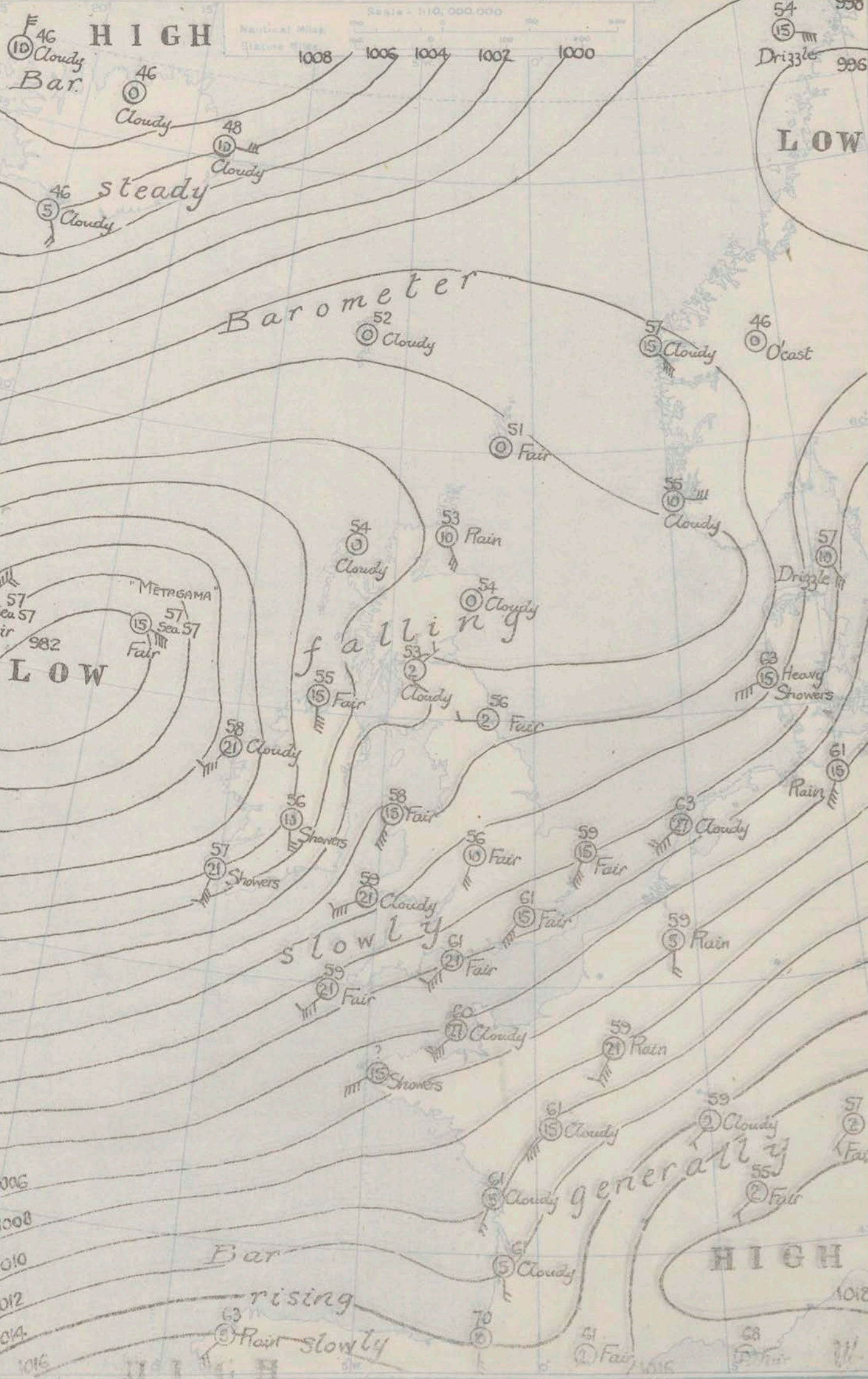
A deep depression is situated off Northwest Ireland and secondary depressions are passing northeastward across the British Isles. Winds will be between south and southwest, strong at times in the southern districts and weather unsettled, with fair periods.

Districts.	Forecasts for the 24 hours commencing 15h. GMT.	Further Outlook.
1. S.E. England	Wind between south and west, fresh or strong at times; some showers or occasional rain but fair periods; visibility moderate or good; temperature moderate.	Continuing unsettled.
2. E. England		
3. E. Midlands		
4. W. Midlands		
5. S.W. England		
6. South Wales	Wind between south and southwest, moderate, fresh locally; some showers or occasional rain, but fair periods; perhaps local thunder; visibility moderate or good; moderate temperature.	South Cone still flying.
7. North Wales		
8. N.W. England		
9. N. Midlands		
10. N.E. England		
11. S.E. Scotland		
12. S.W. Scotland & Isle of Man		
13. A.W. Scotland		
14. N.W. Scotland		
15. Mid-Scotland		
16. N.E. Scotland		
17. Orkneys and Shetlands		
18. N.W. Ireland		
19. N.E. Ireland		
20. S.E. Ireland		
21. S.W. Ireland		

As 1 - 7.



SYNOPTIC CHART FOR 7h. SUNDAY, 21<sup>ST</sup> AUGUST, 1927.



STW3

C. 1066 N. 1010

331 N. 1010

329 N. 1010

327 N. 1010

325 N. 1010

323 N. 1010

321 N. 1010

319 N. 1010

317 N. 1010

315 N. 1010

313 N. 1010

311 N. 1010

309 N. 1010

307 N. 1010

305 N. 1010

303 N. 1010

301 N. 1010

299 N. 1010

297 N. 1010

295 N. 1010

293 N. 1010

291 N. 1010

289 N. 1010

287 N. 1010

285 N. 1010

283 N. 1010

281 N. 1010

279 N. 1010

277 N. 1010

275 N. 1010

273 N. 1010

271 N. 1010

269 N. 1010

267 N. 1010

265 N. 1010

263 N. 1010

261 N. 1010

259 N. 1010

257 N. 1010

255 N. 1010

253 N. 1010

251 N. 1010

249 N. 1010

247 N. 1010

245 N. 1010

243 N. 1010

241 N. 1010

239 N. 1010

237 N. 1010

235 N. 1010

233 N. 1010

231 N. 1010

229 N. 1010

227 N. 1010

225 N. 1010

223 N. 1010

221 N. 1010

219 N. 1010

217 N. 1010

215 N. 1010

213 N. 1010

211 N. 1010

209 N. 1010

207 N. 1010

205 N. 1010

203 N. 1010

201 N. 1010

199 N. 1010

197 N. 1010

195 N. 1010

193 N. 1010

191 N. 1010

189 N. 1010

187 N. 1010

185 N. 1010

183 N. 1010

181 N. 1010

179 N. 1010

177 N. 1010

175 N. 1010

173 N. 1010

171 N. 1010

169 N. 1010

167 N. 1010

165 N. 1010

163 N. 1010

161 N. 1010

159 N. 1010

157 N. 1010

155 N. 1010

153 N. 1010

151 N. 1010

149 N. 1010

147 N. 1010

145 N. 1010

143 N. 1010

141 N. 1010

139 N. 1010

137 N. 1010

135 N. 1010

133 N. 1010

131 N. 1010

129 N. 1010

127 N. 1010

125 N. 1010

123 N. 1010

121 N. 1010

119 N. 1010

117 N. 1010

115 N. 1010

113 N. 1010

111 N. 1010

109 N. 1010

107 N. 1010

105 N. 1010

103 N. 1010

101 N. 1010

99 N. 1010

97 N. 1010

95 N. 1010

93 N. 1010

91 N. 1010

89 N. 1010

87 N. 1010

85 N. 1010

83 N. 1010

81 N. 1010

79 N. 1010

77 N. 1010

75 N. 1010

73 N. 1010

71 N. 1010

69 N. 1010

67 N. 1010

65 N. 1010

63 N. 1010

61 N. 1010

59 N. 1010

57 N. 1010

55 N. 1010

53 N. 1010

51 N. 1010

49 N. 1010

47 N. 1010

45 N. 1010

43 N. 1010

41 N. 1010

39 N. 1010

37 N. 1010

35 N. 1010

33 N. 1010

31 N. 1010

29 N. 1010

27 N. 1010

25 N. 1010

23 N. 1010

21 N. 1010

19 N. 1010

17 N. 1010

15 N. 1010

13 N. 1010

11 N. 1010

9 N. 1010

7 N. 1010

5 N. 1010

3 N. 1010

1 N. 1010

0 N. 1010

1 N. 1010

3 N. 1010

5 N. 1010

7 N. 1010

9 N. 1010

11 N. 1010

13 N. 1010

15 N. 1010

17 N. 1010

19 N. 1010

21 N. 1010

23 N. 1010

25 N. 1010

27 N. 1010

29 N. 1010

31 N. 1010

33 N. 1010

35 N. 1010

37 N. 1010

39 N. 1010

41 N. 1010

43 N. 1010

45 N. 1010

47 N. 1010

49 N. 1010

51 N. 1010

53 N. 1010

55 N. 1010

57 N. 1010

59 N. 1010

61 N. 1010

63 N. 1010

65 N. 1010

67 N. 1010

69 N. 1010

71 N. 1010

73 N. 1010

75 N. 1010

77 N. 1010

79 N. 1010

81 N. 1010

83 N. 1010

85 N. 1010

87 N. 1010

89 N. 1010

91 N. 1010

93 N. 1010

95 N. 1010

97 N. 1010

99 N. 1010

101 N. 1010

103 N. 1010

105 N. 1010

107 N. 1010

109 N. 1010

111 N. 1010

113 N. 1010

115 N. 1010

117 N. 1010

119 N. 1010

121 N. 1010

123 N. 1010

125 N. 1010

127 N. 1010

129 N. 1010

131 N. 1010

133 N. 1010

135 N. 1010

137 N. 1010

139 N. 1010

141 N. 1010

143 N. 1010

145 N. 1010

147 N. 1010

149 N. 1010

151 N. 1010

153 N. 1010

155 N. 1010

157 N. 1010

159 N. 1010

161 N. 1010

163 N. 1010

165 N. 1010

167 N. 1010

169 N. 1010

171 N. 1010

173 N. 1010

175 N. 1010

177 N. 1010

179 N. 1010

181 N. 1010

183 N. 1010

185 N. 1010

187 N. 1010

189 N. 1010

191 N. 1010

193 N. 1010

195 N. 1010

197 N. 1010

199 N. 1010

201 N. 1010

203 N. 1010

205 N. 1010

207 N. 1010

209 N. 1010

211 N. 1010

213 N. 1010

215 N. 1010

217 N. 1010

219 N. 1010

221 N. 1010

223 N. 1010

225 N. 1010

227 N. 1010

229 N. 1010

231 N. 1010

233 N. 1010

235 N. 1010

237 N. 1010

239 N. 1010

241 N. 1010

243 N. 1010

245 N. 1010

247 N. 1010

249 N. 1010

251 N. 1010

253 N. 1010

255 N. 1010

257 N. 1010

259 N. 1010

261 N. 1010

263 N. 1010

265 N. 1010

267 N. 1010

269 N. 1010

271 N. 1010

273 N. 1010

275 N. 1010

277 N. 1010

279 N. 1010

281 N. 1010

283 N. 1010

285 N. 1010

287 N. 1010

289 N. 1010

291 N. 1010

293 N. 1010

295 N. 1010

297 N. 1010

299 N. 1010

301 N. 1010

303 N. 1010

305 N. 1010

307 N. 1010

309 N. 1010

311 N. 1010

313 N. 1010

315 N. 1010

317 N. 1010

319 N. 1010

321 N. 1010

323 N. 1010

325 N. 1010

327 N. 1010

329 N. 1010

331 N. 1010

333 N. 1010

335 N. 1010

337 N. 1010

339 N. 1010

341 N. 1010

343 N. 1010

345 N. 1010

347 N. 1010

349 N. 1010

351 N. 1010

353 N. 1010

355 N. 1010

357 N. 1010

359 N. 1010

361 N. 1010

363 N. 1010

365 N. 1010

367 N. 1010

369 N. 1010

371 N. 1010

373 N. 1010

375 N. 1010

377 N. 1010

379 N. 1010

381 N. 1010

383 N. 1010

385 N. 1010

387 N. 1010

389 N. 1010

391 N. 1010

393 N. 1010

395 N. 1010

397 N. 1010

399 N. 1010

401 N. 1010

403 N. 1010

405 N. 1010

407 N. 1010

409 N. 1010

411 N. 1010

413 N. 1010

415 N. 1010

417 N. 1010

419 N. 1010

421 N. 1010

423 N. 1010

425 N. 1010

427 N. 1010

429 N. 1010

431 N. 1010

433 N. 1010

435 N. 1010

437 N. 1010

439 N. 1010

441 N. 1010

443 N. 1010

445 N. 1010

447 N. 1010

449 N. 1010

451 N. 1010

453 N. 1010

455 N. 1010

457 N. 1010

459 N. 1010

461 N. 1010

463 N. 1010

465 N. 1010

467 N. 1010

469 N. 1010

471 N. 1010

473 N. 1010

475 N. 1010

477 N. 1010

479 N. 1010

481 N. 1010

483 N. 1010

485 N. 1010

487 N. 1010

489 N. 1010

491 N. 1010

493 N. 1010

495 N. 1010

497 N. 1010

499 N. 1010

501 N. 1010

503 N. 1010

505 N. 1010

507 N. 1010

509 N. 1010

511 N. 1010

513 N. 1010

515 N. 1010

517 N. 1010

519 N. 1010

521 N. 1010

523 N. 1010

525 N. 1010

527 N. 1010

529 N. 1010

531 N. 1010

533 N. 1010

535 N. 1010

537 N. 1010

539 N. 1010

541 N. 1010

543 N. 1010

545 N. 1010

547 N. 1010

549 N. 1010

551 N. 1010

553 N. 1010

555 N. 1010

557 N. 1010

559 N. 1010

561 N. 1010

563 N. 1010

565 N. 1010

567 N. 1010

569 N. 1010

571 N. 1010

573 N. 1010

575 N. 1010

577 N. 1010

579 N. 1010

581 N. 1010

583 N. 1010

585 N. 1010

587 N. 1010

589 N. 1010

591 N. 1010

593 N. 1010

595 N. 1010

597 N. 1010

599 N. 1010

601 N. 1010

603 N. 1010

605 N. 1010

607 N. 1010

609 N. 1010

611 N. 1010

613 N. 1010

615 N. 1010

617 N. 1010

619 N. 1010

621 N. 1010

623 N. 1010

625 N. 1010

627 N. 1010

629 N. 1010

631 N. 1010

633 N. 1010

635 N. 1010

637 N. 1010

639 N. 1010

641 N. 1010

643 N. 1010

645 N. 1010

647 N. 1010

649 N. 1010

651 N. 1010

653 N. 1010

655 N. 1010

657 N. 1010

659 N. 1010

661 N. 1010

663 N. 1010

665 N. 1010

667 N. 1010

669 N. 1010

671 N. 1010

673 N. 1010

675 N. 1010

677 N. 1010

679 N. 1010

681 N. 1010

683 N. 1010

685 N. 1010

687 N. 1010

689 N. 1010

691 N. 1010

693 N. 1010

695 N. 1010

697 N. 1010

699 N. 1010

701 N. 1010

703 N. 1010

705 N. 1010

707 N. 1010

709 N. 1010

711 N. 1010

713 N. 1010

715 N. 1010

717 N. 1010

719 N. 1010

721 N. 1010

723 N. 1010

725 N. 1010

727 N. 1010

729 N. 1010

731 N. 1010

733 N. 1010

735 N. 1010

737 N. 1010

739 N. 1010

741 N. 1010

743 N. 1010

745 N. 1010

747 N. 1010

749 N. 1010

751 N. 1010

753 N. 1010

755 N. 1010

757 N. 1010

759 N. 1010

761 N. 1010

763 N. 1010

765 N. 1010

767 N. 1010

769 N. 1010

771 N. 1010

773 N. 1010

775 N. 1010

777 N. 1010

779 N. 1010

781 N. 1010

783 N. 1010

785 N. 1010

787 N. 1010

789 N. 1010

791 N. 1010

793 N. 1010

795 N. 1010

797 N. 1010

799 N. 1010

801 N. 1010

803 N. 1010

805 N. 1010

807 N. 1010

809 N. 1010

811 N. 1010

813 N. 1010

815 N. 1010

817 N. 1010

819 N. 1010

821 N. 1010

823 N. 1010

825 N. 1010

827 N. 1010

829 N. 1010

831 N. 1010

833 N. 1010

835 N. 1010

837 N. 1010

839 N. 1010

841 N. 1010

843 N. 1010

845 N. 1010

847 N. 1010

849 N. 1010

851 N. 1010

853 N. 1010

855 N. 1010

857 N. 1010

859 N. 1010

861 N. 1010

863 N. 1010

865 N. 1010

867 N. 1010

869 N. 1010

871 N. 1010

873 N. 1010

875 N. 1010

877 N. 1010

879 N. 1010

881 N. 1010

883 N. 1010

885 N. 1010

887 N. 1010

889 N. 1010

891 N. 1010

893 N. 1010

895 N. 1010

897 N. 1010

899 N. 1010

901 N. 1010

903 N. 1010

905 N. 1010

907 N. 1010

909 N. 1010

911 N. 1010

913 N. 1010

915 N. 1010

917 N. 1010

919 N. 1010

921 N. 1010

923 N. 1010

925 N. 1010

927 N. 1010

929 N. 1010

931 N. 1010

933 N. 1010

935 N. 1010

937 N. 1010

939 N. 1010

941 N. 1010

943 N. 1010

945 N. 1010

947 N. 1010

949 N. 1010

951 N. 1010

953 N. 1010

955 N. 1010

957 N. 1010

959 N. 1010

961 N. 1010

963 N. 1010

965 N. 1010

967 N. 1010

969 N. 1010

971 N. 1010

973 N. 1010

975 N. 1010

977 N. 1010

979 N. 1010

981 N. 1010

983 N. 1010

985 N. 1010

987 N. 1010

989 N. 1010

991 N. 1010

993 N. 1010

995 N. 1010

997 N. 1010

999 N. 1010

1001 N. 1010

1003 N. 1010

1005 N. 1010

1007 N. 1010

1009 N. 1010

1011 N. 1010

1013 N. 1010

1015 N. 1010

1017 N. 1010

1019 N. 1010

1021 N. 1010

1023 N. 1010

1025 N. 1010

1027 N. 1010

1029 N. 1010

1031 N. 1010

1033 N. 1010

1035 N. 1010

1037 N. 1010

1039 N. 1010

1041 N. 1010

1043 N. 1010

1045 N. 1010

1047 N. 1010

1049 N. 1010

1051 N. 1010

1053 N. 1010

1055 N. 1010

1057 N. 1010

1059 N. 1010

1061 N. 1010

1063 N. 1010

1065 N. 1010

1067 N. 1010

1069 N. 1010

1071 N. 1010

1073 N. 1010

1075 N. 1010

1077 N. 1010

1079 N. 1010

1081 N. 1010

1083 N. 1010

1085 N. 1010

1087 N. 1010

1089 N. 1010

1091 N. 1010

1093 N. 1010

1095 N. 1010

1097 N. 1010

1099 N. 1010

1101 N. 1010

1103 N. 1010

1105 N. 1010

1107 N. 1010

1109 N. 1010

1111 N. 1010

1113 N. 1010

1115 N. 1010

1117 N. 1010

1119 N. 1010

1121 N. 1010

1123 N. 1010

1125 N. 1010

1127 N. 1010

1129 N. 1010

1131 N. 1010

1133 N. 1010

1135 N. 1010

1137 N. 1010

1139 N. 1010

1141 N. 1010

1143 N. 1010

1145 N. 1010

1147 N. 1010

1149 N. 1010

1151 N. 1010

1153 N. 1010

1155 N. 1010

1157 N. 1010

1159 N. 1010

1161 N. 1010

1163 N. 1010

1165 N. 1010

1167 N. 1010

1169 N. 1010

1171 N.



DAILY WEATHER REPORT OF THE METEOROLOGICAL OFFICE, LONDON:

No. 233...

WEATHER, TEMPERATURE, RAINFALL AND SUNSHINE AT HEALTH RESORTS FOR 20th AUGUST

TERMS OF SUBSCRIPTION.—6/6 per quarter or 25/- per year, post free. Single copies may be obtained at the Meteorological Office, price 1d.

†: See footnote page 1

[ At stations marked thus the maximum temperature is for the period 21h.-17h., the minimum for the period 21h.-9h. \* 17h.-9h.





## AIR MINISTRY.

## DAILY WEATHER REPORT OF THE METEOROLOGICAL OFFICE, LONDON:

BRITISH SECTION.

No. B24.0.14

Monday, 22nd August, 1927.

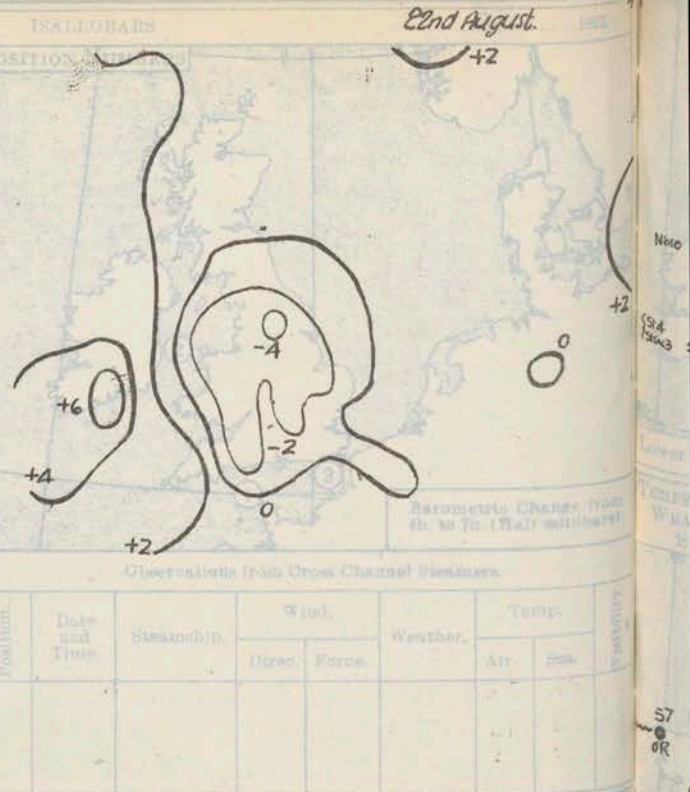
Page 1.

Observations at 13h. G.M.T. 21st															Observations at 13h. G.M.T. 21st																
STATIONS.	Barom. at M.S.L. mb.	Change in 3 hours.	Wind.		Weather.	Temp. °F.	Humidity. %.	Visibility. 0-9.	Cloud.			Barom. at M.S.L. mb.	Change in 3 hours.	Wind.		Weather.	Temp. °F.	Humidity. %.	Visibility. 0-9.	Cloud.			Sea.								
			Direc.	Force					Height	Form	Amt.			Direc.	Force					Height	Form	Amt.									
																								0-12	0-10	0-10	0-10	0-10	0-10	0-10	0-10
(For heights see p.4).									Feet										Feet												
Lerwick ...	992.7	-2	S	1	bc	60	65	8	4000	Cu	4	992.5	-1	S	1	bc	57	85	8	4000	Cu	3	992.3	-2	SE	2	bc	58	85		
Stornoway ...	990.9	0	SW	2	bc	64	75	7	4000	CuNb	6	990.3	0	NE	3	bc	57	92	7	4000	CuNb	7	990.1	-2	NE	1	bc	57	92		
Wick ...	992.8	-1	ESE	1	c	58	85	8	1500	StCu	6	992.6	0	ESE	2	bc	56	92	8	2500	StCu	4	992.4	-3	SE	3	bc	56	92		
Tiree ...	983.7	-2	SE	4	bc	61	85	8	2000	StCu	2	983.6	-3	SE	3	Cj	56	85	7	1500	Nb	5	983.4	-3	SE	3	Cj	56	85		
Nairn ...	992.3	-2	SE	2	bc	65	75	7	4000	CuNb	2	991.5	0	SSE	2	bc	58	85	7	1500	Cu	1	991.3	-2	SSE	2	bc	58	85		
Aberdeen ...	992.3	-2	SE	2	bc	65	75	7	4000	CuNb	2	991.5	0	SSE	2	bc	58	85	7	1500	Cu	1	991.3	-2	SSE	2	bc	58	85		
Main Head ...	987.8	-3	SSE	3	CR	57	92	7	4000	CuNb	8	986.3	-1	SSE	2	Cj	53	85	8	5700	StCu	8	986.1	-2	NE	1	Cj	57	97		
Renfrew ...	991.2	-3	ENE	2	CR	60	85	7	1500	CuNb	9	990.1	-2	NE	1	Cj	57	97	6	1500	Nb	10	990.1	-2	NE	1	Cj	57	97		
Edinburgh (Inchkeith) ...	991.6	-3	E	2	CR	53	85	7	1500	CuNb	6	990.7	-1	S	2	CR	57	92	8	1500	Nb	6	990.6	0	S	2	CR	58	85		
Leuchars ...	991.7	-3	SE	3	bc	67	65	8	4000	CuNb	4	990.6	0	S	2	Cj	58	85	8	4000	StCu	4	990.6	0	S	2	Cj	58	85		
Bakdalemuir ...	991.9	-2	SSW	4	Cj	60	85	7	1500	StCu	9	990.2	-2	S	4	Cj	56	85	7	1500	Nb	9	990.2	-2	S	4	Cj	56	85		
Tynemouth ...	993.4	-2	SW	2	bc	67	65	8	2500	CuNb	4	992.3	-1	S	2	Cj	59	85	7	1500	Nb	9	992.3	-1	S	2	Cj	59	85		
Blacksod Point ...	984.7	-3	S	6	C	60	85	7	800	StCu	10	983.7	0	S	4	CR	60	85	7	800	Nb	9	983.7	0	S	4	CR	60	85		
Donaghadee ...	991.5	-3	SW	4	Cj	59	92	7	1500	Nb	8	989.6	-1	SW	3	bc	59	92	7	1500	Nb	7	989.6	-1	SW	3	bc	59	92		
Birr Castle ...	986.8	0	S	4	Cj	64	75	6	1000	Nb	4	984.9	0	S	3	Cj	59	85	6	1500	Nb	8	984.9	0	S	3	Cj	59	85		
Holyhead ...	993.1	-4	SW	5	Cj	62	85	6	1500	Nb	8	991.9	-1	SSW	5	Cj	60	85	7	4000	Cu	1	991.9	-1	SSW	5	Cj	60	85		
Liverpool (Bidston) ...	993.9	-3	SW	2	Cj	63	75	8	800	CuNb	9	992.3	-2	SW	3	bc	62	75	8	1500	CuNb	1	992.3	-2	SW	3	bc	62	75		
Chester (Sealand) ...	994.4	-2	S	3	CR	59	85	7	800	Nb	9	992.6	-2	S	4	bc	63	65	8	2500	Cu	2	992.6	-2	S	4	bc	63	65		
Harrogate ...	994.3	-1	SSW	2	bc	63	75	6	5700	Cu	7	993.2	-1	S	1	Cj	58	92	7	5700	CuNb	5	993.2	-1	S	1	Cj	58	92		
Spurn Head ...	995.8	-1	SW	4	bc	70	65	7	4000	Cu	3	994.5	0	SW	4	bc	66	85	7	4000	CuNb	4	994.5	0	SW	4	bc	66	85		
Birmingham (Edgbaston) ...	996.0	-2	SSW	5	bc	66	65	8	2500	Cu	4	995.3	-1	SSW	4	bc	61	75	8	2500	Cu	5	995.3	-1	SSW	4	bc	61	75		
Cranwell ...	997.2	-2	SW	4	Cj	66	75	8	2500	StCu	8	995.7	-3	SSW	4	bc	60	85	8	2500	StCu	4	995.7	-3	SSW	4	bc	60	85		
Gorleston ...	997.6	-2	SW	4	bc	68	75	7	5700	Cu	5	997.6	0	SSW	5	bc	65	65	7	5700	Cu	6	997.6	0	SSW	5	bc	65	65		
Valentia (Cahiroiveen) ...	987.0	-3	SW	5	Cj	60	85	7	800	StCu	9	983.9	-4	SSW	6	Cj	58	97	7	800	St	10	983.9	-4	SSW	6	Cj	58	97		
Roches Point ...	991.3	-3	SW	3	C	60	92	8	1500	StCu	9	989.2	-3	SW	4	Cj	60	92	8	800	Nb	9	989.2	-3	SW	4	Cj	60	92		
Pembroke (St. Ann's II.) ...	993.6	-2	SW	8	Cj	61	75	7	2500	CuNb	5	992.6	-3	SW	7	bc	60	85	6	2500	StCu	5	992.6	-3	SW	7	bc	60	85		
Ross-on-Wye ...	996.8	-3	SW	8	Cj	61	85	8	4000	CuNb	8	996.1	0	SW	8	bc	60	75	8	4000	Cu	4	996.1	0	SW	8	bc	60	75		
Leafield ...	997.5	-2	SW	4	bc	64	75	9	4000	Cu	6	997.4	-1	SW	3	bc	64	97	8	2500	StCu	3	997.4	-1	SW	3	bc	64	97		
Winchester (Worthy Dn.) ...	1000.3	-1	SSW	3	Cj	60	92	7	1500	StCu	9	999.5	-1	SSW	4	C	61	75	7	1500	StCu	8	999.5	-1	SSW	4	C	61	75		
S. Farnborough ...	1000.6	0	SW	4	CR	60	92	6	800	Nb	10	999.3	0	SW	4	bc	61	85	8	1500	CuNb	2	999.3	0	SW	4	bc	61	85		
London (Kew Obs.) ...	999.8	-1	SW	5	Cj	67	55	8	2500	Cu	6	999.2	-1	SW	4	bc	63	75	8	1500	CuNb	4	999.2	-1	SW	4	bc	63	75		
Oroydon ...	1000.6	-1	SW	5	Cj	66	65	7	800	StCu	9	1000.1	-1	SW	4	bc	61	85	8	1500	StCu	5	1000.1	-1	SW	4	bc	61	85		
Shoeburyness ...	1000.1	-1	WSW	4	bc	69	65	7	5700	Cu	4	1000.0	-1	SW	5	bc	63	75	7	5700	Cu	1	1000.0	-1	SW	5	bc	63	75		
Clacton-on-Sea ...	999.4	-2	SSW	5	bc	69	65	7	4000	Cu	7	999.8	0	SW	4	bc	63	85	7	2500	CuNb	5	999.8	0	SW	4	bc	63	85		
Felixstowe ...	999.4	-2	SSW	5	bc	69	65	7	4000	Cu	7	999.9	+1	SSW	4	bc	63	85	8	2500	Cu	2	999.9	+1	SSW	4	bc	63	85		
Lympne ...	1002.0	0	SW	5	bc	62	75	8	1500	Cu	6	1001.9	0	SW	6	C	60	85	7	800	St	8	1001.9	0	SW	6	C	60	85		
Scilly (St. Mary's) ...	999.1	-2	SW	7	bc	63	75	6	4000	Cu	3	998.7	-2	SW	6	bc	60	85	7	4000	Cu	5	998.7	-2	SW	6	bc	60	85		
Falmouth (Pendennis) ...	997.8	-3	SW	7	bc	63	85	7	4000	CuNb	7	997.7	0	WSW	7	bc	60	85	7	4000	CuNb	4	997.7	0	WSW	7	bc	60	85		
Plymouth (Cattewater) ...	999.2	-3	SSW	5	Cj	63	85	7	1500	Nb	9	998.3	-1	SW	5	bc	60	85	7	1500	CuNb	3	998.3	-1	SW	5	bc	60	85		
Portland Bill ...	999.7	-1	SSW	6	Cj	61	85	6	1500	Nb	9	998.9	-1	SSW	7	bc	61	85	6	1500	St	6	998.9	-1	SSW	7	bc	61	85		
Southampton (Calshot) ...	1000.7	-2	SW	6	CR	61	92	6	800	CuNb	8	1000.2	0	SW	6	bc	62	85	7	4000	St	6	1000.2	0	SW	6	bc	62	85		
Dungeness ...	1002.1	0	SW	6	Cj	65	85	7	800	Cu	6	1001.5	0	SW	6	C	62	85	7	800	Cu	6	1001.5	0	SW	6	C	62	85		
Guernsey (Fort George) ...	1003.6	-1	SW	6	Cj	62	85	7	2500	StCu	8	1003.3	-1	SW	5	bc	61	85	8	2500	StCu	7	1003.3	-1	SW	5	bc	61	85		
LONDON OBSERVATIONS.															LONDON OBSERVATIONS.																
Height above M.S.L. in feet.															Height above M.S.L. in feet.																
WEATHER.															WEATHER.																
Morning. Afternoon. Night.															Morning. Afternoon. Night.																
24 HOURS ENDED 21st															24 HOURS ENDED 21st																
Kew ...	18	bc	bc	bc	bc	68	58	53	0.5	1	80	18	bc	bc	bc	68	58	53	0.5	1	80	18	bc	bc	bc	68	58	53	0.5	1	80
Groydon ...	244	bc	bc	bc	bc	69	57	53	4	0.2	9.3	244	bc	bc	bc	69	57	53	4	0.2	9.3	244	bc	bc	bc	69	57	53	4	0.2	9.3
Greenwich (Royal Obs.) ...	149	c	c	c	c	73	57	50	3	1	80	149	c	c	c	73	57	50	3	1	80	149	c	c	c	73	57	50	3	1	80
City (Bunhill Row) ...	80										72	80										72	80								



## SUMMARIES FOR THE PAST 24 HOURS.

STATIONS.	WEATHER.				TEMPERATURE.			RAINFALL†				SUN. 21st Hours.
	7h-13h.	13h-18h.	18h-21st.	21st-2nd.	MAX. Day.	MIN. Night.	MIN. on GRASS	Day.	7h-18h.	Night.	18h-7h.	
	21st.	21st.	21st.	22nd.	7h-18h.	18h-7h.	GRASS	mm.	began.	mm.	began.	
Lerwick ...	cbe	bc	bc	bcc	63	49	.	-	-	-	-	9.6
Stornoway ...	b	c	c	c	66	50	.	0.6	*	-	-	6.6
Wick ...	ofrc	c	bcc	id. o	58	53	.	2	8.00	0.3	3.30	4.3
Tiree ...	bc	bc	bc	bc	62	52	35	2	13.30	2	24.00	4.9
Nairn ...	bc	bctpr	bctpr	bc	62	50	.	2	13.30	1	21.00	4.9
Aberdeen ...	bebbe	bctbc	bccg	cm.	(65)	55	47	-	-	0.1	21.00	8.5
Malin Head ...	beccr	crcjp	crc	cr	60	54	.	6	11.00	0.4	2.30	3.3
Renfrew ...	crtR	crtR	ormo	ormo	63	53	48	11	11.00	4	21.00	2.1
Edinburgh (Inchkeith) ...	cirt	r.r.	crc	crr	63	55	52	2	9.00	1	21.00	5.4
Leith ...	cbe	beccr	crc	crc	68	53	49	2	13.30	1	21.00	5.3
Eskdalemuir ...	ourmpt	cprpr	cpr	cpr	60	52	52	5	8.00	21	21.00	1.9
Tynemouth ...	cbe	bcp	bc	bc	67	54	51	0.5	8.00	2	21.00	.
Blacksd Point ...	Pa	rr	ro	rr	62	55	.	8	4	7	-	.
Donaghadee ...	corg	r.c	cpr	cpr	62	55	.	1	11.00	2	21.00	.
Birr Castle ...	crrm	cpr	cpr	cpr	64	55	53	5	8.00	6	21.00	2.1
Holyhead ...	br	bcb	pr	ir m	64	57	56	0.1	9.00	3	21.00	5.8
Liverpool (Bidston) ...	crr	crr	bc	bc	64	54	53	5	11.00	1	21.00	3.8
Chester (Sealand) ...	bctpr	rb	bctpr	cpr	65	54	53	5	11.00	1	21.00	4.7
Harrogate ...	bcc	cpr	cpr	cpr	65	53	50	4	13.30	0.6	21.00	5.1
Spurn Head ...	cprbc	cprbc	cprbc	bcc	71	55	.	2	8.00	Trace	24.00	7.4
Birmingham (Edgbaston) ...	bctpr	bctpr	bctpr	cpr	67	54	52	Trace	11.00	0.1	22.00	8.0
Cranwell ...	bcc	cpr	cpr	cpr	70	53	51	Trace	13.30	-	-	8.5
Gorleston ...	bctpr	bcp	bctpr	bcp	74	56	53	0.1	9.00	Trace	21.00	8.2
Valentia (Cahirciveen) ...	cpr	cpr	cpr	cpr	61	57	55	5	8.00	3	21.00	0.4
Roches Point ...	cpr	cpr	cpr	cpr	61	57	.	3	8.00	2	21.00	.
Pembroke (St. Ann's H.) ...	cpr	cpr	cpr	cpr	62	56	.	3	9.00	4	22.00	5.9
Ross-on-Wye ...	bctbc	bctbc	bctbc	cpr	66	56	54	5	12.30	3	21.00	7.5
Leafeld ...	bc	bctbc	bcc	cpr	66	53	50	18	14.30	0.4	1.30	7.4
Winchester (Worthy Dn) ...	bctpr	cpr	cpr	cpr	67	57	54	0.6	11.00	2	21.00	6.2
S. Farnborough ...	bctpr	cpr	cpr	cpr	63	56	54	2	12.30	5	22.00	8.7
London (Kew Obsy.) ...	bctbc	cpr	cpr	cpr	68	58	53	0.5	13.30	1	24.00	8.0
Croydon ...	bctbc	cpr	cpr	cpr	63	57	53	4	13.30	0.2	21.00	9.3
Shoeburyness ...	bc	bctpr	bcc	cpr	70	57	53	6	14.30	0.5	24.00	8.6
Glaughton-on-Sea ...	cbe	bctbc	bc	bc	69	59	57	1	15.30	-	-	8.3
Felixstowe ...	bctpr	bctpr	bc	bctpr	70	59	57	1	9.00	-	-	6.7
Lympne ...	cpr	cpr	cpr	cpr	64	56	53	1	8.00	6	21.00	5.5
Seilly (St. Mary's) ...	bctpr	bctpr	bctpr	bctpr	63	56	.	Trace	13.30	4	24.00	10.0
Falmouth (Pendennis) ...	bctpr	bctpr	bctpr	bctpr	63	57	.	0.4	11.00	1	21.00	10.2
Plymouth (Cattewater) ...	bctpr	bctpr	bctpr	bctpr	63	56	56	Trace	14.30	2	21.00	8.5
Portland Bill ...	bctpr	bctpr	bctpr	bctpr	62	55	.	1	11.00	2	2.30	.
Southampton (Calshot) ...	bctpr	bctpr	bctpr	bctpr	67	58	57	10	11.00	1	22.00	6.9
Dungeness ...	cpr	cpr	cpr	cpr	65	58	.	0.4	8.00	3	24.00	.
Guernsey ...	cpr	cpr	cpr	cpr	64	58	.	-	0.4	0.4	21.00	9.2



## GENERAL INFERENCE.

A deep depression centred over the North Sea will move eastwards and be followed by a ridge of high pressure from the Atlantic. Further rain or showers will occur in most places at first but weather, apart from a tendency for local thunderstorms, will tend to improve; considerable fair intervals are probable in all districts.

Districts.	Forecasts for the 24 hours commencing 15h G.M.T. Monday, 22nd August, 1927.	Further Outlook.
1. S.E. England	Winds southerly, veering W. or N.W., fresh to strong; squally; occasional rain or showers but considerable bright intervals; local thunder; visibility good; moderate temperature.	Considerable fair periods but conditions not yet settled.
2. E. England		
3. E. Midlands		
4. W. Midlands	Winds westerly, veering N.W. or N., strong at times; considerable bright intervals but local thundery squalls and showers; visibility moderate to good; moderate temperature.	
5. S.W. England		
6. South Wales		
7. North Wales	Variable to northwesterly winds, light to moderate or fresh; occasional rain at first then considerable bright intervals but local thundery showers; visibility moderate to good; moderate temperature.	South Cone still flying.
8. N.W. England		
9. N. Midlands		
10. N.E. England		
11. S.E. Scotland		
12. S.W. Scotland & Isle of Man	Easterly winds, backing towards N. or N.W. light to fresh at times; occasional rain or showers at first, considerable bright periods later but local thundery showers or thunderstorms; visibility moderate to good; moderate temperature.	
13. W. Scotland		
14. N.W. Scotland		
15. Mid-Scotland		
16. N.E. Scotland		
17. Orkneys and Shetlands		
18. N.W. Ireland	Northerly winds, strong at times; considerable bright intervals but local thunderstorms or thundery showers; visibility good; moderate temperature.	
19. N.E. Ireland		
20. S.W. Ireland		

As 4 - 6



# SYNOPTIC CHART FOR 7th Monday, 22nd August, 1927.

Nautical Miles  
Statute Miles

Scale 1:10,000,000

Barometric 992

HIGH

43 Ocst

1008

1006

1004

Barometer

Steady or

LOW

changes

LOW slight

992

990

988

986

984

982

980

978

976

974

972

970

968

966

Barometer

LOW

58 Falling

57 Rain

56 Cloudy

55 Cloudy

54 Cloudy

53 Cloudy

52 Cloudy

51 Cloudy

50 Cloudy

49 Cloudy

Rising

Slowly

Steady

Rising

HIGH

Slowly

64 Fair

73 Cloudy

74

"MELITA"  
27 54  
57 Sea Fair

"ADRIATIC"  
27 58  
61 Sea Fair

"BERENGARIA"  
27 54  
56 Sea Fair

"MAURETANIA"  
27 59  
59 Sea Fair

HIGH

All times are G.M.T. Add one hour to get summer time.

EXPLANATION  
Isobars are drawn for intervals of two millibars.  
Direction is shown by arrows.  
Force on the scale 1-12 is indicated by the number of teeth. Mean velocity is shown in miles per hour by figures in small circles.  
TEMPERATURE is given in degrees F.  
WEATHER SYMBOLS:  
Clear sky, Cloudy, Rain, Thunder, etc.



## AIR MINISTRY.

## DAILY WEATHER REPORT OF THE METEOROLOGICAL OFFICE, LONDON:

Page 4.

BRITISH SECTION.....Monday 22nd August.....1927.

No. 234..

STATIONS.	Height above M.S.L. in feet.	Observations at 1h. G.M.T. 22nd											Observations at 7h. G.M.T. 22nd											Sea.						
		Barom. at M.S.L. mb.	Change in 3 Hours.	Wind.		Weather.	Temp. °F.	Humidity. %	Visibility. 0-9	Cloud.			Barom. at M.S.L. mb.	Change in 3 Hours.	Wind.		Weather.	Temp. °F.	Humidity. %	Visibility. 0-9	Cloud.									
				Direc.	Force.					Height Feet.	Form.	Amt. 0-10			Direc.	Force.					Height Feet.	Form.	Amt. 0-10							
																									0-12	0-10	0-10	0-12	0-10	0-10
Lerwick	64	992.6	0		0	bc	50	92	8	4000	Cu	3	As	4	992.0	0		0	c	54	92	8	4000	Cu	8	-	8	3		
Stornoway	90	991.7	0	NE	3	bc	50	92	6	4000	Sc	10	As	8	990.6	+2	NE	4	c	55	92	7	4000	Sc	10	-	10	3		
Wick	81	990.3	-1	SE	2	c	54	92	8	2500	Sc	6	As	8	990.6	0	E	2	cd	55	97	7	1500	Sc	10	-	10	4		
Tiree	22												As		990.9	+1	NE	4	bc	56	92	8	4000	Sc	4	ac	7	4		
Nairn	82														990.3	0		0	bc	54	97	8	1500	Cu	5	-	5	0		
Aberdeen	46														990.9	0	SE	1	c	57	97	5	1500	Sc	7	ac	9	0		
Malin Head	61	986.3	0	E	2	cip	57	92	7	5700	Sc	8		8	988.4	+3	NE	4	cd	56	92	7	800	Sc	9	-	9	3		
Renfrew	30														988.5	0	NE	2	mn	55	97	4	800	Sc	10	-	10	1		
Edinburgh (Inchkeith)	190	989.5	-1	S	2	or	57	85	8	1500	Nb	10		10	988.9	0	SE	1	cr	55	97	8	800	Nb	9	-	9	1		
Leuchars	40														988.9	+1	ESE	1	cr	57	92	8	5700	Sc	5	ac	9	1		
Esksdalemuir	794														988.1	-1	SE	3	cr	54	92	7	1500	Sc	10	-	10	1		
Tynemouth	67	991.5	-1	SSW	1	c+	55	92	7	1500	Sc	9		9	989.5	-1	S	1	cip	56	92	6	1500	Nb	8	-	8	1		
Blackad Point	18	984.3	0	S	4	c	58	85	7			0	As	10	990.1	+3	N	6	or	57	92	7		Nb	10	-	10	6		
Donaghadee	40														986.7	+1	NE	1	c+	56	97	7	1500	Nb	5	ac	9	1		
Birr Castle	173														987.1		W	3	or	56	97	6	800	Nb	10	-	10	2		
Holyhead	26	989.3	-3	S	4	cPR	58	97	7	1500	Nb	9		9	986.1	-2	SSW	5	c+	58	92	6	800	Nb	9	-	9	2		
Liverpool (Bidston)	189														987.2	-2	SE	4	c+	56	97	6	1500	Nb	9	-	9	2		
Chester (Sealand)	16														988.0	-2	SSE	4	c+	57	92	7	1500	Nb	9	-	9	2		
Harrogate	478														989.8	-4	SSE	3	cr	55	92	4	5700	Nb	8	ac	10	4		
Spurn Head	29	993.8	-1	S	5	bc	56	92	7	4000	Nb	4	Ac	6	991.8	-1	S	6	bc	59	85	8	1500	Nb	4	ac	7	4		
Birmingham (Edgbaston)	535														991.8	-1	S	4	cr	57	85	7	800	Nb	9	-	9	4		
Cranwell	238	995.7	-2	SW	4	bc	55	97	6	2500	Sc	7		7	993.3	-3	S	5	c	58	92	7	1500	Sc	9	-	9	4		
Gorleston	14	996.3	-1	SSW	4	bc	58	85	7	5700	Cu	1	Ci	3	996.7	-1	SSW	5	bc	58	85	7	4000	Cu	2	Ci	4	1		
Valentia (Cahirciveen)	30	987.7	+4	SW	5	cPR	57	97	8		Cu	10	-	10	993.1	+4	WN	5	bc	58	85	8	1500	Sc	7	-	7	4		
Roches Point	32														990.8	+6	W	3	c	58	92	8	1500	Sc	9	-	9	4		
Pembroke (St. Ann's H.)	160	984.8	-4	SW	7	bcPR	59	92	7	2500	Sc	5	Ac	7	988.9	+1	SW	7	c	59	85	7	2500	Sc	10	-	10	7		
Ross-on-Wye	223														992.3	-2	SW	4	or	58	85	6	1500	Nb	10	-	10	7		
Leafeld	612														994.1	-1	S	5	c-	56	92	8	2500	Nb	6	ac	9	7		
Winchester (Wortley Dn.)	272														997.4	-1	SW	5	cr	57	92	7	800	Sc	9	-	9	7		
S. Farnborough	330														997.2	-2	SW	5	cr	58	92	7	450	Nb	9	-	9	7		
London (Kew Obs.)	18														997.2	-1	SW	5	bc	59	85	8	2500	Cu	5	ac	7	7		
Croydon	244	999.3	-2	SW	3	bc	57	85	7			0	Ac	5	998.2	0	SW	4	c+	58	92	7	800	Nb	9	-	9	7		
Shoeburyness	11														998.7	-1	WSW	4	cip	59	97	7	2500	Sc	9	-	9	7		
Glaiston-on-Sea	54														998.4	-1	SSW	5	bc	60	85	7	1500	Cu	2	Ci	5	4		
Felixstowe	15														998.8	+1	SSW	6	bc	61	95	7	1500	Sc	4	Ci	6	4		
Lymington	359	1001.0	-1	SSW	4	c+	57	92	7	2500	Nb	9		9	1000.1	0	SSW	6	c	58	85	7	1500	Sc	7	Ci	8	7		
Scilly (St. Mary's)	163	996.3	-1	SW	7	bc	57	97	7	4000	Cu	5		5	997.9	+3	WSW	6	bcip	58	97	6	4000	Cu	6	-	6	7		
Falmouth (Pendennis)	200	995.3	-2	SW	8	bc	58	85	8	4000	Cu	5		5	996.3	+2	W	6	bc	57	92	7	4000	Cu	4	ac	7	3		
Plymouth (Cattewater)	82														996.6	+2	WSW	7	cip	59	92	7	1500	Nb	9	ac	9	5		
Portland Bill	52	997.0	-2	SW	7	bc	60	85	8	2500	Sc	7		7	996.1	-2	SSW	7	or	68	85	6	2500	Nb	10	-	10	7		
Southampton (Calshot)	10	999.0	-2	SW	6	bc	60	85	8	1500	Sc	7	Ac	9	998.9	0	SW	6	or	59	92	6	800	Nb	10	-	10	7		
Dungeness	20	999.9	0	SW	7	bc	61	92	8	800	Nb	6		6	999.9	+1	SSW	7	c+	61	85	7	800	Cu	5	ac	8	7		
Guernsey (Fort George)	295	1001.4	-3	NE	4	bc	59	85	5	4000	Sc	4		4	1001.6	0	SW	7	c+	59	85	8	2500	Sc	8	-	8	7		

## WEATHER, TEMPERATURE, RAINFALL AND SUNSHINE AT HEALTH RESORTS FOR 21st August

STATIONS.	WEATHER.		TEMPERATURE.		RAINFALL†		SUNSHINE.		(1)	(2)	(3)	(4)	(5)	(6)	(7)	(8)	(9)
	Fore-noon.	After-noon.	Min. 9h.-20h.	Max. 9h.-17h.	Night 17h.-9h.	Day 9h.-17h.	Sunrise to 17h.	Sunset to 17h.									
	(1)	(2)	(3)	(4)	(5)	(6)	(7)	(8)	(9)								
Berwick-on-Tweed	bc	bc pr	50	65	1	3	6.6	2.5	Ilfracombe ...	...	bc b	59	65	3	-	9.0	0.5
Douglas (I. o. M.) ...	cb	bc	52	60	-	2	1.6	1.8	Bude ...	...	bc bc	59	65	0.2	-	9.6	0.1
Llandudno ...	cb	bc bc	53	65	0.5	1	4.1	2.9	Penzance ...	...	b b	56	66	-	-	9.5	0.0
Colwyn Bay ...	bc bc	bc bc	53	67	1	3	3.0	2.5	Paignton ...	...	bc bc	60	66	0.5	Trace	8.4	0.0
Rhyl ...	bc bc	bc bc	53	71	4	1	4.0	1.9	Torquay ...	...	bc bc bc	60	66	0.6	Trace	7.3	0.0
Wallasay ...	bc bc	bc bc	53	67	2	8	3.1	1.2	Jersey ...	...	bc bc	59	66	1	?	5.3	0.0
Southport ...	bc bc	bc bc	52	65	4	2	2.1	1.2	Weymouth ...	...	bc bc	59	66	1	4	7.0	0.0
Blackpool ...	cor	c	52	65	3	4	2.5	0.4	Bournemouth ...	...	c cr bc	57	64	4	7	6.5	0.0
Ilkley ...	crt	cr	51	66	9	2	4.4	0.0	Portsmouth (S. Sea) ...	...	bc bc	60	66	6	1	6.5	0.0
Cleethorpes ...	cb	cb	52	70	-	0.6	6.4	0.6	Bognor ...	...	bc bc bc	56	66	6	-	7.9	0.0
Skewness ...	cr bc	bc bc	54	69	Trace	5	6.5	0.2	Littlehampton ...	...	bc bc	56	63	7	-	7.8	0.0
Aberystwyth ...	bc bc	pr bc	58	63	-	3	6.4	0.6	Worthing ...	...	bc c	55	67	7	-	7.8	0.0
Bath ...	b	b rt	57	68	5	8	8.7	0.6	Brighton ...	...	bc bc	56	65	7	-	7.2	0.0
Cheltenham ...	b	bc bc	57	69	1	7	7.1	0.2	Eastbourne ...	...	cr bc	53	66	12	0.1	6.5	0.0
Leamington Spa ...	c	bc	54	69	6	0.4	5.9	0.2	Hastings ...	...	cr bc bc	59	66	11	-	4.3	0.0
Lowestoft ...	cr bc	bc bc	56	73	0.1	3	7.1	0.1	Folkestone ...	...	cr bc	55	66	14	Trace	4.9	0.0
Felixstowe ...	c	cb	56	70	0.4	1	6.1	0.0	Dover ...	...	cr bc bc bc	56	65	15	Trace	5.5	0.0
Harwich & Dovercourt	bc bc	bc bc	57	71	0.4	1	6.5	0.0	Tunbridge Wells ...	...	cr bc	56	66	8	Trace	6.3	0.0
Southend ...	bc	cor bc	55	70	0.3	3	7.8	0.0	Ramsgate ...	...	bc bc bc	55	68	3	0.3	6.4	0.0
									Margate ...	...	bc bc	53	70	2	Trace	6.4	0.0
									Deal ...	...	cr bc bc	59	68	10	Trace	6.5	0.0





## AIR MINISTRY.

## DAILY WEATHER REPORT OF THE METEOROLOGICAL OFFICE, LONDON:

BRITISH SECTION.

No. B.24015

Tuesday, 23<sup>rd</sup> August, 1927.

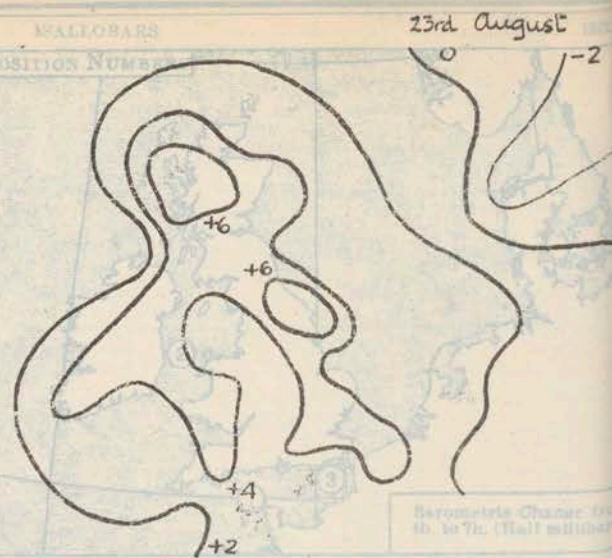
Page 1.

Observations at 13h. G.M.T. 22nd															Observations at 13h. G.M.T. 22nd															
STATIONS.	Barom. at M.S.L.	Change in 3 Hours.	Wind.		Weather.	Temp. °F.	Humidity. %	Visibility. 0-9	Cloud.				State of ground.	Sea.	Barom. at M.S.L.	Change in 3 Hours.	Wind.		Weather.	Temp. °F.	Humidity. %	Visibility. 0-9	Cloud.				State of ground.	Sea.		
			Direc.	Force					Low.			Upper Form.					Total Amt.	Direc.					Force	Low.					Upper Form.	Total Amt.
									Height	Form	Amt.													Height	Form	Amt.				
(For heights see p. 4).																														
Lerwick	993.6	0	E	3	bc	59	85	8	4000	Cu	4	Alt	6	0	993.4	0	ENE	2	bc	57	85	8	4000	Cu	6	-	6	0	0	
Stornoway	992.4	+2	NE	3	c-	61	75	7	4000	CuNb	9	-	9	0	994.6	0	N	3	c	58	85	7	4000	CuNb	8	-	8	2	0	
Wick	992.1	+2	NE	2	c	55	97	8	4000	CuNb	6	Ci	8	0	993.9	+2	NE	2	c	55	92	8	4000	CuNb	6	Ci	8	0	0	
Tiree	992.5	+2	N'E	4	bcv	59	85	9	2000	StCu	3	Ci	6	0	995.4	+7	NW	4	bcv	60	85	9	2000	St	3	Alt	7	3	0	
Nairn	990.2	0	ESE	3	bc	65	85	7	1500	CuNb	2	Alt	3	1	993.0	0	ENE	3	c+	58	85	7	1500	CuNb	8	-	8	9	0	
Aberdeen	990.2	0	ESE	3	bc	65	85	7	1500	CuNb	2	Alt	3	1	991.5	+1	NE	2	c+	60	85	7	2500	CuNb	1	Alt	9	0	0	
Malin Head	992.6	+4	N'W	5	c+	59	85	7	4000	StCu	8	Alt	8	0	996.3	+5	NNW	4	cjp	58	85	7	4000	Cu	8	-	8	3	4	
Benfrew	990.1	+2	NNE	1	crg	59	92	6	450	Nb	9	Alt	10	2	992.3	+2	W'N	2	c	61	85	7	4000	Cu	7	Alt	9	1	0	
Edinburgh (Leith)	992.1	0	E	2	c	59	85	8	4000	Cu	5	Alt	9	1	991.8	+3	NW	1	c+	58	92	7	1500	St	9	-	9	0	0	
Leuchars	989.4	0	E	3	bc	63	85	6	2500	Cu	5	Ci	9	1	991.5	+3	ENE	2	c+	59	92	7	5700	CuNb	3	Alt	9	0	0	
Baldernair	987.7	0	NNW	2	c	61	75	7	1500	StCu	9	-	9	1	991.2	+3	WNW	2	cjp	57	85	8	2500	StCu	8	Alt	9	0	0	
Tynemouth	988.1	-1	SE	2	orr	67	97	6	1500	Nb	10	-	10	0	990.0	+2	WNW	1	cjp	59	92	6	1500	Nb	8	-	8	1	0	
Blackod Point	996.9	+5	NW	4	bc	62	75	8	*	CuNb	6	-	6	0	1000.3	+1	NW	4	bc	59	75	8	*	CuNb	6	-	6	5	0	
Danaghadee	990.7	+5	N	3	bc-	62	85	8	4000	CuNb	2	Alt	5	0	995.5	+6	NW	3	bc-	59	92	8	4000	StCu	6	-	6	2	0	
Birr Castle	993.0	0	W	3	c/pr	58	92	7	800	Nb	8	-	8	0	999.1	0	W	3	bc-	59	75	8	1500	CuNb	6	-	6	4	0	
Holyhead	991.3	+7	W	4	c	61	92	7	2500	St	9	-	9	1	996.1	+7	W	5	cr	59	92	7	800	Nb	9	-	9	4	0	
Liverpool (Bidston)	989.4	+3	W'S	5	c-	60	92	8	4000	St	9	-	9	0	994.6	+5	W	5	c+	59	92	7	2500	Nb	9	-	9	0	0	
Chester (Sealand)	990.2	+5	SW	4	c/r	63	75	8	1500	StCu	9	-	9	2	994.8	+6	WNW	4	c-	62	75	8	1500	St	5	Ci	8	0	0	
Harrogate	988.1	-1	S	3	cr	57	92	5	5700	Nb	10	-	10	0	991.8	+4	WSW	4	c/r	59	85	7	5700	Nb	8	-	8	0	0	
Spurn Head	990.4	-3	S'W	6	c	67	75	8	4000	Cu	9	-	9	0	991.9	+2	SW	6	bc/pr	61	85	7	4000	CuNb	6	-	6	4	0	
Birmingham (Edgbaston)	992.9	+2	SW	4	or	59	85	7	1500	Nb	10	-	10	2	996.4	+5	SW	4	bc-	59	85	8	1500	Nb	7	-	7	0	0	
Cranwell	992.3	-2	SW'S	6	c/pr	62	92	8	1500	Nb	6	Alt	8	1	994.9	+5	SW'W	4	c	61	85	7	800	StCu	5	Alt	9	0	0	
Gorleston	995.9	-1	SW'S	5	c	66	85	6	2500	Cu	8	-	8	0	996.7	+1	SSW	5	bc-	65	85	6	2500	Cu	5	-	5	4	0	
Valentia (Cahirvee)	1000.1	+7	NW'W	5	bc	61	85	7	1500	StCu	6	Alt	7	1	1000.8	+3	NW'W	4	bc	60	75	8	2500	Cu	2	Alt	3	3	0	
Roche Point	996.0	+4	W	4	c/pr	63	75	8	800	Nb	8	-	8	0	1000.8	+4	W	3	c	62	75	8	2500	Cu	2	Ci	8	4	0	
Pembroke (St. Ann's Ill.)	994.6	+5	WSW	7	bc-	60	85	7	4000	Cu	4	Alt	6	0	998.5	+4	W'S	6	c/pr	60	85	8	4000	CuNb	6	Alt	9	6	0	
Ross-on-Wye	995.1	+3	SW'W	5	c/pr	61	85	7	2500	Nb	9	-	9	2	998.1	+4	WSW	4	bc	61	75	7	4000	Cu	5	-	5	0	0	
Leafield	995.5	+2	SW'S	5	cv	62	85	9	4000	StCu	9	-	9	1	998.4	+2	SW	5	bcjp	60	85	7	4000	St	5	-	5	0	0	
Winchester (Worthy Dn)	998.6	+1	SSW	6	cr	63	75	7	1500	StCu	9	-	9	1	1001.3	+5	SSW	5	c	60	75	7	1500	StCu	9	-	9	0	0	
S. Farnborough	999.0	+2	SW	5	c/r	63	75	7	800	StCu	9	-	9	1	1000.4	+2	SW	6	c	61	75	7	1500	StCu	8	-	8	0	0	
London (Kew Obs.)	997.9	+2	SW	6	bc	65	75	8	800	Cu	5	-	5	2	1000.5	+3	SW	5	c	62	75	8	800	Nb	9	-	9	0	0	
Croydon	998.6	+1	SW'W	5	c-	65	75	8	1500	StCu	8	-	8	2	1001.0	+4	SW'W	5	bc-	61	75	7	1500	StCu	7	-	7	0	0	
Shoeburyness	999.0	0	SW	5	bc/r	65	85	7	4000	StCu	7	-	7	0	1000.4	+2	SW	5	bc	62	85	6	2500	Cu	7	-	7	5	0	
Glanton-on-Sea	999.0	0	SW	5	bc	65	85	7	4000	StCu	7	-	7	0	999.9	+2	SW	6	bc	64	75	7	4000	Cu	6	-	6	5	0	
Felixstowe	998.4	0	SSW	6	c	65	75	8	1500	Cu	6	Ci	8	1	999.6	+2	SSW	6	bc+	64	75	8	2500	StCu	1	Alt	3	6	0	
Lymington	1001.1	+2	SW	7	c	61	85	7	800	St	8	Ci	9	2	1002.5	+3	SW	7	c	59	85	7	1500	Cu	8	-	8	0	0	
Seilly (St. Mary's)	1001.7	+4	WSW	6	c	62	85	7	4000	StCu	9	-	9	0	1004.6	+3	W'S	6	bc	59	92	6	4000	St	3	Alt	5	6	0	
Falmouth (Pendennis)	1000.5	+2	WSW	8	bc+	62	75	7	4000	CuNb	7	-	7	0	1003.6	+2	SW'W	6	bc	60	85	7	4000	CuNb	6	Alt	7	3	0	
Plymouth (Cattewater)	1000.7	+4	WSW	7	cr	60	97	7	1500	Nb	9	Alt	9	2	1002.7	+1	WSW	6	c/r	59	97	7	1500	Nb	9	-	9	5	0	
Portland Bill	999.1	+3	SSW	8	bc-	61	85	6	1500	St	4	-	4	0	1000.8	+1	SW	8	c+	61	85	6	1500	St	7	-	7	8	0	
Southampton (Calshot)	1000.1	+2	SW'W	7	c	64	75	7	1500	St	8	89	89	2	1002.3	+2	SW'W	7	c	63	75	7	1500	St	9	-	9	7	0	
Dunfermline	1001.8	+2	WSW	8	cr	61	92	7	1500	CuNb	7	Ci	9	0	1002.6	+2	WSW	8	bc	62	85	7	800	Cu	6	-	6	7	0	
Guernsey (Fort George)	1004.6	+3	WSW	7	bc-	63	85	7	2500	Cu	3	Alt	4	0	1006.3	+2	SW'W	7	bc	60	85	7	2500	Cu	3	-	3	6	0	
LONDON OBSERVATIONS.															LONDON OBSERVATIONS.															
24 HOURS ENDED 24th.															24 HOURS ENDED 24th.															
Kew	18	18	18	18	18	67	58	55	1	Tr.	6.5	6.5	6.5	8	Kew	18	18	18	18	18	67	58	55	1	Tr.	6.5	6.5	6.5	8	
Croydon	244	244	244	244	244	66	57	54	2	Tr.	7.2	7.2	7.2	7	Croydon	244	244	244	244	244	66	57	54	2	Tr.	7.2	7.2	7.2	7	
Greenwich (Royal Obs.)	149	149	149	149	149	69	57	52	Tr.	7.5	7.5	7.5	7.5	7	Greenwich (Royal Obs.)	149	149	149	149	149	69	57	52	Tr.	7.5	7.5	7.5	7.5	7	
Clay (Bunhill Row)	80	80	80	80	80	67	58	55																						



## SUMMARIES FOR THE PAST 24 HOURS.

STATIONS.	WEATHER.				TEMPERATURE.			RAINFALL.				22nd Hours
	7h-13h. 22nd	13h-18h. 22nd	18h-23h. 22nd	1h-7h. 23rd	MAX. Day. 7h-18h.	MIN. Night. 18h-7h.	MIN. on GRASS	Day. 7h-18h.	Night. 18h-7h.	18h-7h.		
	mm.	begin.	mm.	begin.	mm.	begin.	mm.	begin.	mm.	begin.		
Lerwick	cbc	bc	bcp	bcc	62	51	.	-	-	Trace	24.00	5.1
Stornoway	o	c	c	c	61	50	.	-	-	Trace	-	1.7
Wick	oirc	c	prbc	cprc	56	49	.	1	-	0.3	21.00	4.5
Tiree	bc	bc	c	c	61	52	4.1	-	-	-	-	2.5
Nairn	bc	bccmpr	cbc	bcp	62	53	.	1	15.30	0.6	4.30	5.8
Aberdeen	cbc	bc c	cpr	cprcbc	(65)	54	5.1	-	-	0.2	24.00	3.6
Main Head	cdhcc	cbcc	cbpr	bcp	59	54	.	Trace	8.00	0.5	21.00	0.1
Renfrew	omrrr	ercc	ercc	ercc	63	50	4.6	3	8.00	5	21.00	1.2
Edinburgh (Leith)	rrc	c	pr or	or	62	53	5.2	6	8.00	21	22.00	6.1
Leuchars	bc	bc	cpr	cpr	65	54	5.2	-	-	2	21.00	0.4
Eskdalemuir	oiprcc	ipcc	oipr	c	63	52	5.1	3	8.00	3	21.00	1.9
Tynemouth	coir	oif	coir	ocm	60	56	5.2	8	8.00	1	21.00	1.9
Blackad Point	pc	pc	pc	pc	(62)	54	.	1	*	2	-	1.9
Donaghadee	c bc	bc	bc	bcw	63	53	.	-	-	-	-	0.5
Birr Castle	cpr	bcp	bc	bcb	62	48	3.7	4	8.00	-	-	0.7
Holyhead	rrc	prc	prbc	bc	63	55	5.3	2	8.00	0.2	21.00	0.7
Liverpool (Bidston)	ircc	prcc	cprc	c	61	55	5.2	10	8.00	0.1	21.00	1.9
Chester (Sealand)	cr	cr	cprc	c	65	54	5.1	6	8.00	0.1	21.00	1.9
Harrogate	opr	opr	cprc	cbc	62	53	5.1	7	8.00	Trace	21.00	4.7
Spurn Head	pr	cprtl	b bc	b bc	69	55	.	3	9.00	-	-	2.0
Birmingham (Edgbaston)	cpr	cpr	cprbc	bcb	64	51	4.8	4	8.00	2	21.00	4.9
Cranwell	crcp	pt pc	c	b bc	68	53	5.1	2	8.00	-	-	9.7
Gorleston	cprc	cprc	bccq	cbc	69	57	5.6	1	11.00	-	-	6.3
Valentia (Cahireveer)	bcprc	bc	bcb	cbcc	63	54	4.9	0.5	8.00	1	21.00	6.4
Roche Point	cpc	cp	cbcb	bc	64	53	.	0.1	9.00	-	-	6.0
Pembroke (St. Ann's H.)	c bc	bc	bcb	bcb	61	55	.	Trace	17.30	0.3	21.00	6.7
Ross-on-Wye	ircc	cprbc	bcb	bc	64	53	4.9	3	8.00	2	21.00	5.0
Leafield	prcc	bcb	bc	bc	63	53	5.0	0.3	8.00	Trace	-	6.7
Winchester (Worthy Dn)	crcpr	cq	bcb	b c	64	54	5.1	1	8.00	-	-	6.7
S. Farnborough	crcpr	cp	bcb	bcb	66	54	5.3	2	8.00	-	-	6.5
London (Kew Obsy.)	cprc	cq pc	cbc	cb c	67	58	5.5	1	8.00	Trace	4.30	7.2
Croydon	crrr	bcb	bcc	c	66	57	5.4	2	8.00	-	-	7.2
Shoeburyness	R	C	cb d	bc	67	58	(4.9)	1	8.00	Trace	4.30	7.7
Clacton-on-Sea	bcb	bc	bc	bc	66	58	5.5	0.2	9.00	-	-	9.1
Felixstowe	bcb	bc	bcb	bcb	67	59	5.7	Trace	9.00	-	-	4.2
Lympe	crq	cq	cq	c	63	55	5.4	0.6	9.00	Trace	21.00	8.7
Seilly (St. Mary's)	bc	cb P	bc	bc	63	55	.	1	13.30	-	-	6.5
Falmouth (Pendennis)	bcb	bcb	bcb	bc	63	53	.	Trace	14.30	-	-	2.7
Plymouth (Cattewater)	bcb	bcb	bcb	bcb	62	56	5.4	0.4	8.00	-	-	6.8
Portland Bill	bcb	bcb	bcb	bcb	62	58	.	Trace	8.00	-	-	9.6
Southampton (Calshot)	cq	cq	cq	cq	65	56	5.5	Trace	9.00	-	-	9.6
Dungeness	cq	cq	cq	cq	64	59	.	0.4	9.00	3	22.00	9.6
Guernsey	cq	cq	cq	cq	63	57	.	0.4	9.00	Trace	-	9.6




Position	Date and Time	Ship	Wind	Force	Weather	Air	Sea
2	22nd 10h	Scolia	WNW	4	dr	60	57
1	12h	St-Julien	WSW	8	PR	62	60

## GENERAL INFERENCE.

A depression over the Skagerrak is moving away north-eastwards and the barometer is rising generally over the British Isles. Winds will be mainly north-westerly and weather fine to fair apart from a few scattered showers. Thunder may occur locally.

Districts.	Forecast for the 24 hours commencing 15h G.M.T.	Tuesday, 23rd August, 1927.	Further Outlook.
1. S.E. England	Winds between N. and W, mainly light to moderate; variable skies, considerable sunny intervals, perhaps a few scattered showers, accompanied locally by thunder; visibility good; moderate temperature.		Considerable fair intervals but conditions not yet settled.
2. E. England			
3. E. Midlands			
4. W. Midlands			
5. S.W. England			
6. South Wales			
7. North Wales			
8. N.W. England			
9. N. Midlands			
10. N.E. England			
11. S.E. Scotland			
12. S.W. Scotland & Isle of Man			
13. A.W. Scotland			
14. N.W. Scotland			
15. N.E. Scotland	As 1 - 12.		
16. Orkneys and Shetlands			
17. N.W. Ireland	As 13A. - 13B.		
18. N.E. Ireland			
19. S.E. Ireland	As 1 - 12.		
20. S.W. Ireland			







## AIR MINISTRY.

## DAILY WEATHER REPORT OF THE METEOROLOGICAL OFFICE, LONDON:

Page 4.

BRITISH SECTION. Tuesday 23rd August 1927.

No. 235.

Page 4.		BRITISH SECTION.											Page 5.															
		Observations at 1h. G.M.T. 23rd.											Observations at 7h. G.M.T. 23rd.															
STATIONS.	Height above M.S.L. in feet.	Barom. at M.S.L.	Change in 3 Hours.	Wind.		Weather.	Temp. °F.	Humidity. %.	Visibility. Miles.	Cloud.			Barom. at M.S.L.	Change in 3 Hours.	Wind.		Weather.	Temp. °F.	Humidity. %.	Visibility. Miles.	Cloud.			Sea.				
				Direc.	Force.					Low.	Upper.	Total.			Low.	Upper.					Total.							
																						Height.	Form.		Amt.	Height.	Form.	Amt.
		mb.		0-12					0-6	Feet.	0-10	0-10	mb.		0-12					0-6	Feet.	0-10	0-10	0-6				
Lerwick	54	994.3	+2	Z	3	bc	53	92	8	4000	CuNb	3	Cs	6	996.9	+2	NW	2	c	51	85	8	5700	Sc	5	As	10	1
Stornoway	50	999.3	+3	Z	3	bc	53	97	6	1500	CuNb	6	-	6	1002.2	+4	ZE	1	c	52	97	7	4000	Sc	9	-	9	1
Wick	81	996.6	+2	NW	3	bc	53	97	8	1500	CuNb	6	-	6	999.7	+3	ZE	2	c	52	92	8	2500	CuNb	8	Cs	10	0
Tiree	22	.	.	.	.	.	.	.	.	.	.	.	.	.	1002.9	+8	ZE	5	c	53	92	8	1500	Sc	4	Al	8	2
Nairn	82	.	.	.	.	.	.	.	.	.	.	.	.	.	1000.0	.	NW	2	bc	54	92	8	1500	CuNb	7	-	7	0
Aberdeen	46	.	.	.	.	.	.	.	.	.	.	.	.	.	999.0	+5	NW	2	bc	55	85	8	1500	Sc	2	Ci	7	0
Malin Head	61	999.9	+2	NW	4	bc	57	92	8	4000	CuNb	4	-	4	1002.9	+1	NW	4	bc	57	85	8	4000	CuNb	3	Al	5	4
Renfrew	30	.	.	.	.	.	.	.	.	.	.	.	.	.	1000.6	+5	WSW	2	c	53	97	6	5700	Sc	9	-	9	1
Edinburgh (Inchkeith)	195	995.5	+3	W	3	bc	55	97	7	1500	Nb	10	-	10	999.9	+4	W	2	c	53	97	7	800	Nb	10	-	10	1
Leuchars	40	.	.	.	.	.	.	.	.	.	.	.	.	.	999.1	+5	WSW	1	c	55	97	7	1500	Nb	8	As	10	1
Eskeleamur	704	.	.	.	.	.	.	.	.	.	.	.	.	.	1000.0	+4	WSW	3	c	54	85	8	5700	Sc	8	Al	9	1
Tynemouth	67	995.3	+3	W	1	bc	56	92	6	1500	Nb	10	-	10	999.7	+4	W	2	c	57	92	6	1500	Nb	8	-	8	1
Blackad Point	46	1003.7	+1	NW	4	bc	55	85	7	-	CuNb	7	-	7	1005.3	+2	W	4	c	56	85	8	-	CuNb	8	-	8	5
Donaghadee	40	.	.	.	.	.	.	.	.	.	.	.	.	.	1003.0	+4	WSW	3	bc	57	92	8	4000	Cu	6	-	6	2
Birr Castle	173	.	.	.	.	.	.	.	.	.	.	.	.	.	1005.6	.	S	2	b	53	97	7	4000	Cu	1	Al	2	4
Holyhead	20	1001.9	+4	W	5	b	56	92	8	5700	Sc	1	-	1	1004.3	+3	W	4	c	56	92	8	800	Sc	8	As	9	4
Liverpool (Bidston)	181	.	.	.	.	.	.	.	.	.	.	.	.	.	1003.7	+3	WS	4	c	56	85	8	1500	CuNb	9	-	9	1
Chester (Sealand)	10	.	.	.	.	.	.	.	.	.	.	.	.	.	1003.7	+4	W	3	c	57	75	8	1500	Sc	9	-	9	1
Harrgate	478	.	.	.	.	.	.	.	.	.	.	.	.	.	1000.6	+7	SW	4	bc	57	85	7	5700	Cu	4	-	4	1
Spurn Head	29	997.0	+5	SW	4	bc	58	92	8	4000	Nb	3	-	3	1000.9	+6	SW	5	bc	57	85	7	-	-	0	Al	7	4
Birmingham (Edgbaston)	535	.	.	.	.	.	.	.	.	.	.	.	.	.	1005.7	+4	WSW	3	b	54	85	8	4000	Sc	1	Al	2	0
Cranwell	238	1000.0	+6	WSW	4	bc	57	97	7	1500	Sc	7	-	7	1003.6	+4	WSW	4	b	56	92	6	4000	Sc	1	Al	2	0
Gorleston	14	1000.3	+2	SW	4	c	60	85	7	4000	Sc	9	-	9	1003.1	+3	WSW	3	bc	58	85	7	4000	Cu	2	Al	4	0
Valentia (Cahirciveen)	30	1002.0	+2	NW	2	b	56	92	9	-	-	0	-	0	1010.0	+4	NW	3	bc	56	75	8	2500	Sc	3	-	3	0
Roches Point	22	.	.	.	.	.	.	.	.	.	.	.	.	.	1007.6	+3	NW	3	bc	55	92	8	2500	Sc	4	Ci	5	1
Panbroke (St. Ann's H.)	150	1003.6	+4	WSW	5	bc	58	85	8	1500	Cu	5	As	7	1006.6	+4	WS	4	bc	57	85	8	4000	Cu	7	-	7	2
Ross-on-Wye	225	.	.	.	.	.	.	.	.	.	.	.	.	.	1006.2	+3	WS	2	b	56	85	8	4000	Cu	1	-	1	0
Leafield	612	.	.	.	.	.	.	.	.	.	.	.	.	.	1005.8	+3	SW	3	bc	55	97	7	2500	Sc	2	Al	6	1
Winchester (Worthy Dn.)	272	.	.	.	.	.	.	.	.	.	.	.	.	.	1007.6	+4	SSW	1	bc	55	92	7	4000	Sc	2	Ci	6	1
S. Farnborough	230	.	.	.	.	.	.	.	.	.	.	.	.	.	1006.9	+4	WS	3	bc	57	92	7	4000	Cu	1	Cs	9	1
London (Kew Obsy.)	18	.	.	.	.	.	.	.	.	.	.	.	.	.	1007.1	+5	SW	3	c	58	85	7	1500	Sc	5	As	9	1
Croydon	244	1003.7	+2	WSW	3	c	58	85	7	1500	Sc	7	Ci	9	1006.9	+4	WSW	3	c	58	85	7	1500	Sc	3	Cs	9	1
Shoeburyness	11	.	.	.	.	.	.	.	.	.	.	.	.	.	1006.5	+6	WS	2	qr	60	85	7	4000	Sc	9	-	9	1
Clacton-on-Sea	54	.	.	.	.	.	.	.	.	.	.	.	.	.	1005.3	+5	WSW	3	bc	59	85	7	4000	Cu	3	Al	7	3
Felixstowe	15	.	.	.	.	.	.	.	.	.	.	.	.	.	1005.7	+4	SW	4	c	59	85	7	1500	Sc	8	-	8	4
Lympe	360	1005.0	+2	SW	4	c	58	85	6	2500	Sc	10	-	10	1007.2	+3	WSW	4	c	57	92	7	2500	Sc	9	-	9	1
Sailly (St. Mary's)	163	1008.2	+2	W	4	bc	56	97	7	4000	Cu	3	-	3	1010.1	+3	W	3	bc	57	92	7	4000	Cu	5	-	5	5
Falmouth (Pendennis)	200	1007.8	+2	W	3	bc	55	97	7	4000	Sc	4	-	4	1009.1	+2	WS	4	bc	55	92	7	4000	Cu	3	Al	5	1
Plymouth (Cattewater)	62	.	.	.	.	.	.	.	.	.	.	.	.	.	1009.1	+4	W	3	b	57	92	7	2500	Cu	1	Al	1	1
Portland Bill	32	1004.7	+3	SW	6	b	61	85	8	1500	Sc	2	-	2	1007.6	+3	SW	5	b	59	85	6	2500	Cu	1	Ci	2	0
Southampton (Calshot)	10	1005.2	+4	WSW	4	bc	58	85	8	2500	Sc	3	-	3	1008.0	+3	WSW	4	bc	59	85	7	5700	Sc	5	Al	6	0
Dungeness	20	1004.1	+3	WSW	7	c	60	97	8	800	Nb	9	-	9	1007.2	+5	WSW	5	c	59	92	7	2500	CuNb	4	As	10	6
Guernsey (Fort George)	230	1009.1	+2	WSW	3	bc	59	92	6	1500	Sc	6	-	6	1011.2	+3	WSW	5	bc	59	92	7	2500	CuNb	4	-	4	4

## WEATHER, TEMPERATURE, RAINFALL AND SUNSHINE AT HEALTH RESORTS FOR 22nd August

STATIONS.	WEATHER.		TEMPERATURE.		RAINFALL.		SUNSHINE.		(1)	(2)	(3)	(4)	(5)	(6)	(7)	(8)	(9)
	Forenoon.	Afternoon.	Min. 2h. to 2h. 22nd.	Max. 2h. to 2h. 22nd.	Night 17h. to 17h. 22nd.	Day 9h. to 17h. 22nd.	Sunrise to Sunset 22nd.	Sunrise to Sunset 21st.									
	(1)	(2)	(3)	(4)	(5)	(6)	(7)	(8)									
Herwick-on-Tweed	bc, bc	bc	52	60	0.3	Trace	2.6	6.6									
Douglas (I. O. M.)	bc	bc	56	63			5.3	8.0									
Llandudno	bc	bc	56	62			0.4	5.2									
Colwyn Bay	bc	bc	56	62			0.4	4.0									
Rhyl	bc	bc	56	62			0.5	5.5									
Wallasey	bc	bc	56	62			0.5	5.5									
Southport	bc	bc	56	62			0.5	5.5									
Blackpool	bc	bc	56	62			0.5	5.5									
Ilkley	bc	bc	56	62			0.5	5.5									
Cleethorpes	bc	bc	56	62			0.5	5.5									
Skegness	bc	bc	56	62			0.5	5.5									
Aberystwyth	bc	bc	56	62			0.5	5.5									
Bath	bc	bc	56	62			0.5	5.5									
Cheltenham	bc	bc	56	62			0.5	5.5									
Leamington Spa	bc	bc	56	62			0.5	5.5									
Lowestoft	bc	bc	56	62			0.5	5.5									
Felixstowe	bc	bc	56	62			0.5	5.5									
Harwich & Dovercourt	bc	bc	56	62			0.5	5.5									
Southend	bc	bc	56	62			0.5	5.5									
Hastings	bc	bc	56	62			0.5	5.5									
Folkestone	bc	bc	56	62			0.5	5.5									
Dover	bc	bc	56	62			0.5	5.5									
Tunbridge Wells	bc	bc	56	62			0.5	5.5									
Ramsgate	bc	bc	56	62			0.5	5.5									
Margate	bc	bc	56	62			0.5	5.5									
Deal	bc	bc	56	62			0.5	5.5									

TERMS OF SUBSCRIPTION.—6/6 per quarter or 25/- per year, post free. Single copies may be obtained at the





## AIR MINISTRY.

## DAILY WEATHER REPORT OF THE METEOROLOGICAL OFFICE, LONDON:

BRITISH SECTION.

No. B. 24016

Wednesday 24<sup>th</sup> August 1927.

Page 1.

Observations at 11h. G.M.T. 23 <sup>rd</sup>															Observations at 12h. G.M.T. 23 <sup>rd</sup>														
STATIONS.	Barom. at M.S.L. mb.	Change in 3 Hours.	Wind.		Weather.	Temp. °F.	Humidity. %.	Visibility. 0-10.	Cloud.				State of ground.	Sea.	Barom. at M.S.L. mb.	Change in 3 Hours.	Wind.		Weather.	Temp. °F.	Humidity. %.	Visibility. 0-10.	Cloud.				State of ground.	Sea.	
			Direc.	Force					Low.		Upper.	Total.					Direc.	Force					Low.		Upper.	Total.			
									Height.	Form.													Height.	Form.					Height.
(For heights see p. 4.)			0-12						Feet	0-10		0-10					0-12						Feet	0-10		0-10			
Lerwick ...	1003.6	+3	N	2	C	56	97	8	4000	Cu	4	ACu	8		1002.5	+2	N	2	C	54	92	8	4000	Cu	4	ACu	9		
Stornoway ...	1005.2	+2	N	3	C	54	75	7	4000	CuNb	10	-	10		1006.9	+2	N	2	C	53	85	7	4000	CuNb	9	-	9		
Wick ...	1003.7	+3	NW	3	C	55	97	8	2500	StCu	6	Ci	8		1005.6	+3	NW	3	bc	55	75	8	2500	Cu	4	Ci	6		
Tiree ...	1007.5	-	NW	4	bcv	58	75	9	1500	St	2	ACu	6		1009.5	+2	NNW	3	bcv	56	75	9	1500	Cu	3	-	3		
Hairn ...	1003.4	+4	NW	3	C	58	65	8	2500	Cu	8	ACu	9		1006.8	-	NW	1	bc	55	92	8	2500	Cu	5	-	5		
Aberdeen ...	1003.4	+4	NW	3	C	58	65	8	2500	Cu	8	ACu	9		1006.1	+3	NNW	2	bc	57	75	8	2500	StCu	3	ACu	4		
Malin Head ...	1007.2	+4	NW	4	bcpr	57	85	8	4000	CuNb	2	ACu	7		1009.3	+2	NNW	3	cl	56	85	9	4000	Cu	7	ACu	8		
Renfrew ...	1003.7	+3	NNW	2	cl	61	75	7	1500	CuNb	9	-	9		1006.5	+2	W	3	bc	62	65	7	2500	Cu	3	Ci	4		
Edinburgh (Inchkeith) ...	1003.5	+3	WNW	2	or.	58	85	7	800	Nb	10	-	10		1006.7	+2	ENE	1	bc	56	85	8	4000	Cu	3	ACu	5		
Leuchars ...	1004.1	+4	NNE	2	ct.	54	97	7	2500	Nb	9	As	10		1006.3	+2	SSE	1	bc	58	85	8	2500	Cu	4	ACu	7		
Baldernair ...	1003.2	+2	SW	2	ct.	53	75	8	2500	CuNb	9	-	9		1006.6	+2	-	0	bc	56	85	7	2500	Cu	3	ACu	5		
Tynemouth ...	1003.0	+5	NNW	3	cl	56	85	8	1500	Nb	8	-	8		1007.7	+4	NNW	2	or.	55	92	8	1500	Nb	10	-	10		
Blackod Point ...	1010.0	+3	N	4	bcv	60	75	9	*	Cu	6	-	6		1010.8	0	NW	4	bcv	57	75	9	*	CuNb	6	-	6		
Donaghadee ...	1006.2	+2	WNW	3	bcpr	58	92	8	2500	Nb	4	ACu	6		1009.0	+4	NNW	3	bc	58	85	8	4000	Cu	6	-	6		
Birr Castle ...	1007.5	-	NW	2	bcpr	60	75	8	1500	CuNb	6	-	6		1010.0	-	NW	2	bcpr	58	85	7	1500	CuNb	7	-	7		
Holyhead ...	1007.1	+2	WSW	4	b	62	75	8	2500	CuNb	2	-	2		1008.6	+2	WNW	3	C	60	75	8	2500	StCu	3	-	3		
Liverpool (Bidston) ...	1006.9	+3	W	5	bc	59	85	8	1500	Cu	6	-	6		1008.3	+2	W	5	bc	62	65	9	1500	Cu	2	-	2		
Chester (Sealand) ...	1006.5	+2	WNW	3	cl	60	75	8	2500	CuNb	8	-	8		1008.5	+2	W	4	bcv	63	65	9	2500	Cu	6	Ci	7		
Barrogate ...	1005.2	+4	WSW	4	bc	62	75	7	5700	Cu	7	-	7		1007.7	+3	WSW	3	C	59	75	7	5700	CuNb	8	-	8		
Spurn Head ...	1004.4	+1	W	5	cl	59	92	6	4000	Nb	9	-	9		1007.6	+3	N'E	2	C	60	85	7	4000	Cu	8	-	8		
Birmingham (Edgbaston) ...	1007.5	+2	WSW	3	bc	62	65	8	4000	Cu	6	-	6		1009.6	+3	WNW	3	bc	63	55	8	4000	Cu	2	Ci	3		
Cranwell ...	1006.5	+3	WSW	5	bc	66	65	8	2500	Cu	6	ACu	7		1008.9	+3	W	4	bc	59	85	8	2500	StCu	5	ACu	7		
Gorleston ...	1006.2	+4	W	3	bc	65	55	7	2500	Cu	5	-	5		1008.3	+3	W'S	1	bc	68	55	7	4000	Cu	3	-	3		
Valentia (Cahirciveen) ...	1012.6	+3	WNW	4	C	58	85	8	1500	St	8	-	8		1013.9	+1	NNW	4	bc	59	65	8	2500	Cu	2	Ci	3		
Roches Point ...	1010.4	+2	NW	2	C	62	75	8	2500	Cu	6	Ci	8		1011.6	+1	NW	3	C	60	85	8	2500	Cu	7	Ci	8		
Pembroke (St. Ann's II.) ...	1009.8	+3	W'S	4	bc	59	85	8	4000	Cu	4	-	4		1010.5	+1	W'S	5	bc	59	75	9	4000	Cu	2	ACu	3		
Ross-on-Wye ...	1008.2	+3	W'S	3	bc	65	65	8	4000	Cu	7	-	7		1010.0	+2	W'S	2	bcv	61	75	9	4000	Cu	3	Ci	4		
Leafield ...	1008.3	+2	WSW	4	bc	64	65	8	2500	Nb	3	-	3		1010.1	+2	W'S	2	bcpr	58	85	8	4000	StCu	2	Ci	3		
Winchester (Worthy Dn) ...	1009.6	+2	W	2	C	62	65	8	2500	Cu	8	-	8		1011.1	+2	SW	1	bc	60	85	8	2500	Cu	4	Ci	5		
S. Farnborough ...	1008.1	+2	W	3	bc	66	65	8	4000	StCu	5	ACu	6		1010.4	+2	WSW	3	bc	61	85	8	4000	StCu	3	ACu	4		
London (Kew Obs.) ...	1009.2	+2	WSW	3	bc	64	65	8	2500	Cu	1	ACu	4		1010.7	+2	SW	3	bc	65	75	8	4000	Cu	1	ACu	4		
Oreynon ...	1009.4	+2	W'S	3	bcpr	64	65	8	2500	StCu	7	-	7		1010.7	+2	SWW	2	bc	60	75	8	4000	StCu	6	-	6		
Shoeburyness ...	1008.8	+3	W'S	4	bc	68	75	8	4000	Cu	7	-	7		1010.3	+3	SW	3	bc	62	85	7	4000	Cu	2	ACu	6		
Glebe-on-Sea ...	1007.8	+1	WSW	4	bc	66	65	8	2500	Cu	5	-	5		1010.1	+2	WSW	4	bc	64	75	7	4000	CuNb	2	ACu	6		
Felixstowe ...	1007.8	+1	WSW	4	bc	66	65	8	2500	Cu	5	-	5		1009.7	+2	SW	3	bc	66	65	8	4000	Cu	2	As	4		
Lympne ...	1009.9	+3	SW	5	bcpr	64	75	8	2500	CuNb	6	Ci	7		1011.5	+2	SW	3	b	61	75	8	4000	StCu	1	-	1		
Scilly (St. Mary's) ...	1012.1	+2	W	3	b	63	75	8	4000	Cu	1	ACu	2		1013.5	+1	WNW	4	b	61	75	8	4000	Cu	2	-	2		
Falmouth (Pendennis) ...	1012.8	+2	W	4	bc	61	75	8	4000	CuNb	5	Ci	7		1013.2	+1	W'N	4	bc	61	75	8	4000	Cu	4	-	4		
Plymouth (Cattewater) ...	1011.3	+2	SW	5	bcpr	62	85	8	4000	CuNb	7	-	7		1012.5	+2	W	4	b	62	75	8	4000	Cu	2	-	2		
Portland Bill ...	1009.9	+2	SW	5	C	61	85	8	2500	StCu	8	-	8		1010.9	+2	SW	5	bc	61	85	8	2500	CuNb	1	ACu	3		
Southampton (Calshot) ...	1010.4	+2	SW	5	bc	66	75	8	2500	Cu	7	-	7		1011.4	+1	WSW	3	bc	63	75	8	2500	CuNb	4	-	4		
Dungeness ...	1010.5	+3	WSW	4	C	65	85	8	1500	Cu	8	-	8		1011.7	+3	WSW	3	bc	62	85	8	800	Cu	3	Ci	4		
Guernsey (Port George) ...	1012.9	+2	W	4	bc	62	75	7	2500	Cu	5	ACu	6		1013.7	+1	W	4	bc	60	75	8	5700	Cu	2	ACu	3		
LONDON OBSERVATIONS.															LONDON OBSERVATIONS.														
24 hours ended 7h.															24 hours ended 7h.														
Oreynon															Oreynon														
Greenwich (Royal Obs.)															Greenwich (Royal Obs.)														
City (Sunhill Row)															City (Sunhill Row)														
Westminster (St. James' Pk.)															Westminster (St. James' Pk.)														
Regent's Pk. (Potter's Pk.)															Regent's Pk. (Potter's Pk.)														
Camden Square															Camden Square														
Kensington Palace															Kensington Palace														
Hampstead Observatory															Hampstead Observatory														
TABLE SHOWING THE GREENWICH TIMES OF SUNRISE, NOON, AND SUNSET.															TABLE SHOWING THE GREENWICH TIMES OF SUNRISE, NOON, AND SUNSET.														
24th & 25th August 1922.															24th & 25th August 1922.														
STATIONS.															STATIONS.														
Sunrise.															Sunrise.														
Noon.															Noon.														
Sunset.															Sunset.														
G.M.T.															G.M.T.														
4.49															4.49														
4.51															4.51														
4.59															4.59														
5.1															5.1														
4.52															4.52														
4.54															4.54														
5.39															5.39														
5.41															5.41														
Wick															Wick														
Valentia															Valentia														
4.49															4.49														
4.51															4.51														
4.59															4.59														
5.1															5.1														
4.52															4.52														
4.54															4.54														
5.39															5.39														
5.41															5.41														
Wick															Wick														
Valentia															Valentia														
4.49															4.49														
4.51															4.51														
4.59															4.59														
5.1															5.1														
4.52															4.52														
4.54															4.54														
5.39															5.39														
5.41															5.41														
Wick															Wick														
Valentia															Valentia														
4.49															4.49														
4.51															4.51														
4.59															4.59														
5.1															5.1														
4.52															4.52														
4.54															4.54														
5.39															5.39														
5.41															5.41														
Wick															Wick														
Valentia															Valentia														
4.49															4.49														
4.51															4.51														
4.59															4.59														
5.1															5.1														
4.52															4.52														
4.54															4.54														
5.39															5.39														
5.41															5.41														
Wick															Wick														
Valentia															Valentia														
4.49															4.49														
4.51															4.51														



## SUMMARIES FOR THE PAST 24 HOURS.

SUMMARIES FOR THE PAST 24 HOURS.												SUN. 23 <sup>rd</sup>
STATIONS.	WEATHER.				TEMPERATURE.			RAINFALL†				Hours.
	7h-13h. 23 <sup>rd</sup>	13h-18h. 23 <sup>rd</sup>	18h-24h. 23 <sup>rd</sup>	1h-7h. 24 <sup>th</sup>	MAX. Day. 7h-18h.	MIN. Night. 18h-7h.	MIN. on GRASS	Day. 7h-18h. mm.	7h-18h. began	Night. 18h-7h. mm.	18h-7h. began	
Lerwick ...	c	c	cpr	cobc	59	46	.	-	-	1	21.00	6.6
Stornoway ...	c	c	b.b.c	c	55	39	.	-	-	1	22.00	1.1
Wick ...	b-bc	b-bc	pr bc	c	55	46	.	-	-	-	-	6.2
Tiree ...	bca	bc	c	bc	60	43	38	-	-	-	-	2.0.1
Nairn ...	bc	bc	bcw	bc	58	43	.	-	-	-	-	2.3.0
Aberdeen ...	cpr.c	c	bcc	c	59	50	47	Trace	9.00	0.2	6.30	2.3.0
Malin Head ...	bcpr	bcpr	cip bc	bc	59	47	.	1	8.00	-	-	6.7
Renfrew ...	cLp.c	cipr	bcb bc	bcbw	65	40	33	0.4	11.00	0.1	-	6.9
Edinburgh(Inchkeith) ...	rret	rret	cobc	m.bcw	61	48	44	13	8.00	0.6	21.00	2.3.2
Leuchars ...	rrc.R	rrc	bcc	c	63	47	41	7	8.00	-	-	7.1
Eskdalemuir ...	cpr	cipr	bcb f	ofe	60	40	39	1	9.00	0.1	-	2.6
Tynemouth ...	c p	corr	oif cbc	bcbf	62	49	42	4	11.00	0.3	21.00	-
Blackod Point ...	c bc	pc	bc	bc	60	51	.	1	*	3	-	-
Donaghadee ...	bcPR	PR bc	bc	bcw	61	46	.	2	11.00	-	-	-
Birr Castle ...	bcpr	bcpr	bcpr	c	63	47	40	2	11.00	1	21.00	7.9
Holyhead ...	prbc	bc u	bcw cu	PR c	63	53	52	Trace	9.00	5	4.30	6.5
Liverpool (Bidston) ...	cpr	bcv	bcw	bcw	62	52	47	Trace	9.00	-	-	8.5
Chester (Sealand) ...	c pr	cprbcv	bcc	bcw	66	48	43	1	9.00	-	-	6.1
Harrogate ...	bcc	cbc	co	oc	64	49	45	-	-	-	-	10.6
Spurn Head ...	cpr	c	b.b.c	b.b.c	64	53	.	3	11.00	-	-	7.8
Birmingham (Edgbaston) ...	bbc	bc	bcb	bcc	66	49	46	-	-	-	-	10.7
Cranwell ...	b-bc	cipr	c	c	67	48	45	0.1	13.30	-	-	10.1
Gorleston ...	bey	bey	bey	bcc	69	51	50	-	-	-	-	10.2
Valentia (Cahiriveel) ...	coup	cpr	bcc	or	60	51	49	1	9.00	5	4.30	7.9
Roches Point ...	c	cpr	cobc	bccg	63	50	.	0.1	14.30	-	-	-
Pembroke (St. Ann's H.) ...	bc	bc	bc	bc	61	55	.	-	-	-	-	10.7
Ross-on-Wye ...	bcc	Pbcb	jp cb	bccbc	66	49	42	1	13.30	0.3	3.30	8.2
Leafield ...	bc	bc	bcb	bcb	65	46	37	4	17.30	0.1	6.30	9.9
Winchester (Worthy Dn) ...	bcpr	cpr	bcb	b.F.F	65	41	36	1	11.00	Trace	-	6.6
S. Farnborough ...	bcpr	bcc	bcbw	bcbw	69	43	42	0.6	11.00	-	-	7.8
London (Kew Obs.) ...	c bc	bey	bc	bmbw	68	49	39	-	-	-	-	8.0
Croydon ...	cberrpr	bc	bcbw	bw	68	48	40	0.3	11.00	Trace	-	8.0
Shoeburyness ...	c	bc	bcw	bcm	68	51	42	-	-	-	-	9.1
Clacton-on-Sea ...	bey	bey	bcb	bcb	69	51	49	-	-	-	-	8.1
Felixstowe ...	c bc	bey	bcbw	bw	69	52	49	-	-	-	-	8.3
Lympe ...	cbpr	cbpr	bcb	bcbw	65	49	42	5	12.30	Trace	24.00	7.9
Seilly (St. Mary's) ...	bcb	b	bpr	bcc	65	53	.	-	-	Trace	22.00	11.9
Falmouth (Pendennis) ...	bcpr	bq	bq	bccpr	65	53	.	Trace	9.00	4	3.30	11.4
Plymouth (Cattewater) ...	b.cprq	bc	b	bcc	64	50	47	1	9.00	Trace	3.30	11.0
Portland Bill ...	bc	bcb	b	bcc	62	57	.	0.1	13.30	-	-	-
Southampton (Calshot) ...	bcPR	bc	bcbw	bcw	67	49	43	3	11.00	Trace	21.00	9.6
Dungeness ...	cq	c bc	bcb	bcc	65	52	.	-	-	-	-	-
Guernsey ...	bc	bc	bcb	bcbw	64	53	.	-	-	Trace	-	12.6

24th August

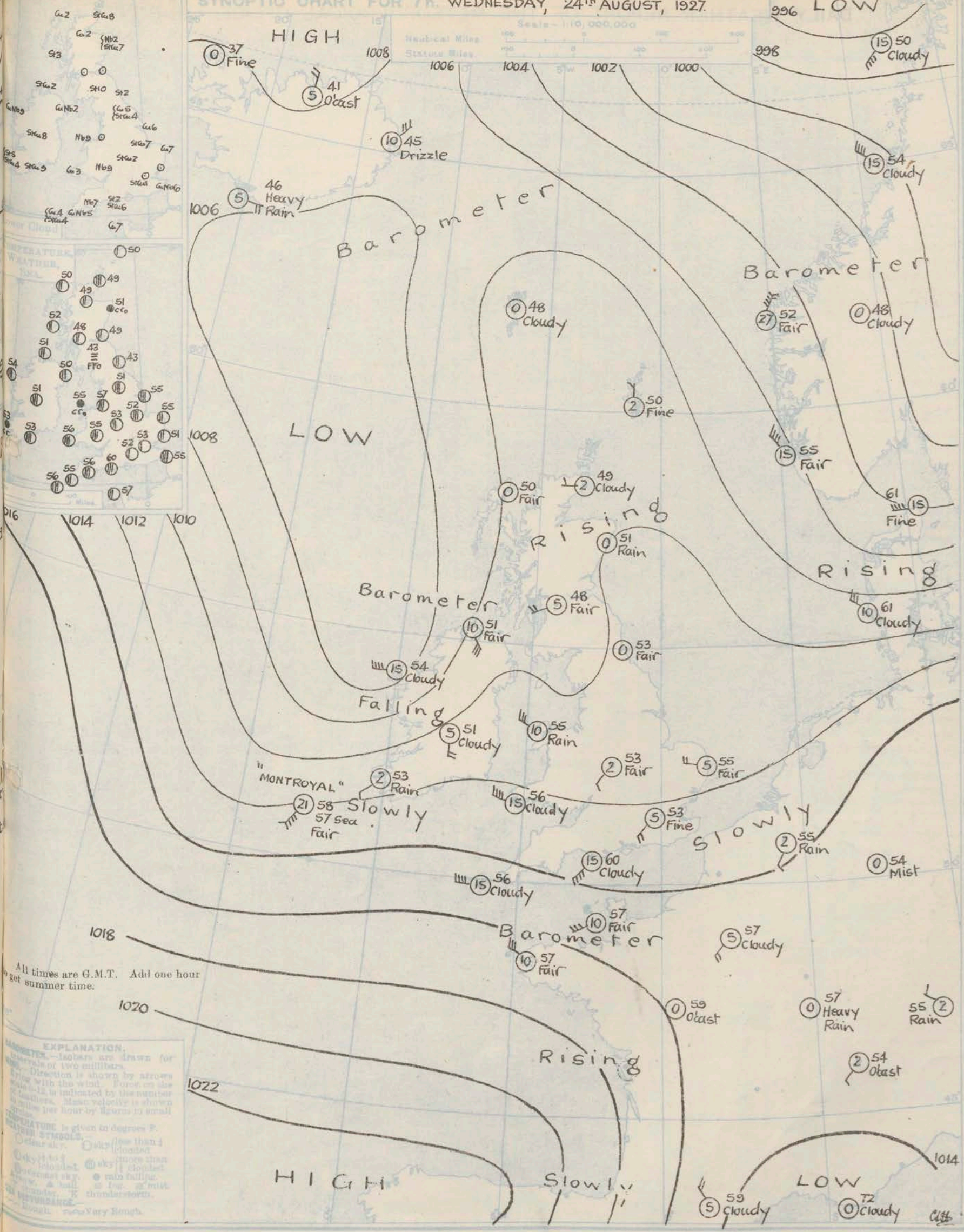
ISALLOBAR

POSITION NUMBER





# SYNOPTIC CHART FOR 7h. WEDNESDAY, 24<sup>TH</sup> AUGUST, 1927.



All times are G.M.T. Add one hour to get summer time.

**EXPLANATION.**  
Isobars—lines are drawn for intervals of two millibars.  
Direction is shown by arrows along with the wind. Force on the scale is indicated by the number of lines. Mean velocity is shown in miles per hour by a small circle.  
TEMPERATURE is given in degrees F.  
WEATHER SYMBOLS:  
Clear sky. Less than 1 cloud.  
Partly cloudy. More than 1 cloud.  
Overcast sky. Rain falling.  
Snow. Thunderstorm.  
Thunder. Very Rough.



DAILY WEATHER REPORT OF THE METEOROLOGICAL OFFICE, LONDON:

BRITISH SECTION Wednesday 24<sup>th</sup> August 1927.

No. 236.

WEATHER, TEMPERATURE, RAINFALL AND SUNSHINE AT HEALTH RESORTS FOR... 23rd August

STATIONS.	WEATHER.		TEMPERATURE.		RAINFALL†		SUNSHINE.		(1)	(2)	(3)	(4)	(5)	(6)	(7)	(8)	(9)
	Fore-noon.	After-noon.	Min. to 22 °F.	Max. to 17h. °F.	Night 17h.-0h. 22-23rd	Day 0h.-17h. 23rd	Sunrise to 11h. 23rd	Sunset to Sunset. 22nd									
Berwick-on-Tweed	Orc	bccg	54	60	23	10	0.9	2.7	Hilfroncon.be ...	bcc	bcc	57	62	-	-	9.8	5.6
Douglas (I.o.M.) ...	bcc	bcc	53	62	-	-	7.1	5.4	Bude ...	bcc	bcb	58	63	-	Trace	10.2	4.6
Ilandudno ...	crcb	bcb	55	63	0.3	1	5.7	0.4	Penzance ...	bpr	b	54	66	-	0.3	10.3	8.5
Colwyn Bay ...	crrcb	bcb	55	65	1	2	6.0	0.7	Paignton ...	bwz	bcb	55	66	Trace	1	9.5	3.4
Rhyl... ..	bcbpc	bcc	56	66	0.4	0.4	8.0	1.0	Torquay ...	bcbpb	crrpbcc	56	67	-	5	6.1	5.3
Wallsay ...	cbbcb	b	56	64	Trace	0.5	7.5	0.3	Jersey ...	bcb	bcb	58	66	0.5	1	9.7	6.3
Southport ...	bcc	bcc	*57	63	0.3	-	6.8	1.7	Weymouth ...	b	b	57	68	-	-	10.0	6.7
Blackpool ...	bcb	bcc	57	63	1	-	6.7	2.7	Bournemouth ...	b	b	59	68	-	-	9.7	6.2
Llkeley ...	bcb	bcc	52	66	1	0.3	8.4	0.5	Portsmouth (St. Michael's)	bcc	bcc	58	66	-	-	9.1	5.3
Cloetharpes... ..	b	b	53	67	0.2	-	7.2	5.9	Bognor ...	bcc	bcb	58	64	-	-	9.4	4.1
Skegness ...	c	crcbc	53	67	1	Trace	6.5	5.2	Littlehampton ...	bcb	bcb	58	64	-	-	9.4	4.1
Aberystwyth ...	bcb	bcc	55	62	0.5	-	7.4	0.3	Worthing ...	bcb	b	59	67	-	-	9.4	5.3
Bath ...	bcb	b	56	69	22	1	7.7	6.0	Brighton ...	c	b	60	65	-	-	9.5	4.5
Cheltenham ...	bcb	bcb,u	55	66	-	Trace	10.0	8.5	Eastbourne... ..	bcc	bcb	58	65	1	-	9.0	4.7
Leamington Spa ...	'c	'c	52	67	0.2	-	9.8	3.4	Hastings... ..	bcb	bcb	58	67	1	-	9.3	5.7
Lowestoft ...	b	b	57	70	0.1	-	9.6	3.7	Folkstone ...	cbbc	cbb	58	67	-	0.3	6.0	5.4
Felixstowe ...	bcc	bcc	58	70	-	-	7.4	9.4	Dover ...	bcb	bcb	59	68	-	0.6	5.5	5.5
Harwich & Dovercourt	bcc	bcc	57	70	-	-	8.0	8.3	Tenbridge Wells ...	bcb	bcb	56	68	0.3	4	5.6	3.9
Southend ...	bcc	bcc	58	70	Trace	-	8.5	8.4	Ramsgate ...	bcb	bcb	58	70	0.2	0.6	6.5	7.7
									Margate ...	bcc	bcb	57	70	-	Trace	6.2	9.4
									Deal ...	cobcb	bcb	58	69	0.3	-	7.4	8.3

TERMS OF SUBSCRIPTION.—6/- per quarter or 25/- per year, post free. Single copies may be obtained at the Meteorological Office, price 1d.

\* Information not usually received.

\* The observations at 15 GMT and, at Guernsey, the sunshine readings are from an auxiliary station

† For code see page 1.

\*1. See footnote 18.





BRITISH SECTION.

No. B.24017

Thursday 25<sup>th</sup> August 1927.

Page 1.

24th

Observations at 13h. G.M.T.

STATIONS.

Barom. at M.S.L.

Change in 3 Hours.

Wind.

Weather.

Temp.

Humidity.

Visibility.

Cloud.

Low.

Upper.

Total.

State of ground.

Barom. at M.S.L.

Change in 3 Hours.

Wind.

Weather.

Temp.

Humidity.

Visibility.

Cloud.

Low.

Upper.

Total.

State of ground.

(For heights see p. 4).

mb.

0-12

°F.

%

0-9

Feet

0-10

0-10

0-10

0-9

mb.

0-12

°F.

%

0-9

Feet

0-10

0-10

0-10

0-9

Lerwick

1011.6

+2

N

1

C

54

65

8

4000

StCu

8

-

8

1013.2

+1

-

0

C

53

65

8

5700

StCu

8

-

8

1013.2

+1

-

0

C

53

65

8

5700

StCu

8

-

8

1013.2

+1

-

0

C

53

65

8

5700

StCu

8

-

8

1013.2

+1

-

0

C

53

65

8

5700

StCu

8

-

8

1013.2

+1

-

0

C

53

65

8

5700

StCu

8

-

8

1013.2

+1

-

0

C

53

65

8

5700

StCu

8

-

8

1013.2

+1

-

0

C

53

65

8

5700

StCu

8

-

8

1013.2

+1

-

0

C

53

65

8

5700

StCu

8

-

8

1013.2

+1

-

0

C

53

65

8

5700

StCu

8

-

8

1013.2

+1

-

0

C

53

65

8

5700

StCu

8

-

8

1013.2

+1

-

0

C

53

65

8

5700

StCu

8

-

8

1013.2

+1

-

0

C

53

65

8

5700

StCu

8

-

8

1013.2

+1

-

0

C

53

65

8

5700

StCu

8

-

8

1013.2

+1

-

0

C

53

65

8

5700

StCu

8

-

8

1013.2

+1

-

0

C

53

65

8

5700

StCu

8

-

8

1013.2

+1

-

0

C

53

65

8

5700

StCu

8

-

8

1013.2

+1

-

0

C

53

65

8

5700

StCu

8

-

8

1013.2

+1

-

0

C

53

65

8

5700

StCu

8

-

8

1013.2

+1

-

0

C

53

65

8

5700

StCu

8

-

8

1013.2

+1

-

0

C

53

65

8

5700

StCu

8

-

8

1013.2

+1

-

0

C

53

65

8

5700

StCu

8

-

8

1013.2

+1

-

0

C

53

65

8

5700

StCu

8

-

8

1013.2

+1

-

0

C

53

65

8

5700

StCu

8

-

8

1013.2

+1

-

0

C

53

65

8

5700

StCu

8

-

8

1013.2

+1

-

0

C

53

65

8

5700

StCu

8

-

8

1013.2

+1

-

0

C

53

65

8

5700

StCu

8

-

8

1013.2

+1

-

0

C

53

65

8

5700

StCu

8

-

8

1013.2

+1

-

0

C

53

65

8

5700

StCu

8

-

8

1013.2

+1

-

0

C

53

65

8

5700

StCu

8

-

8

1013.2

+1

-

0

C

53

65

8

5700

StCu

8

-

8

1013.2

+1

-

0

C

53

65

8

5700

StCu

8

-

8

1013.2

+1

-

0

C

53

65

8

5700

StCu

8

-

8

1013.2

+1

-

0

C

53

65

8

5700

StCu

8

-

8

1013.2

+1

-

0

C

53

65

8

5700

StCu

8

-

8

1013.2

+1

-

0

C

53

65

8

5700

StCu

8

-

8

1013.2

+1

-

0

C

53

65

8

5700

StCu

8

-

8

1013.2

+1

-

0

C

53

65

8

5700

StCu

8

-

8

1013.2

+1

-

0

C

53

65

8

5700

StCu

8

-

8

1013.2

+1

-

0

C

53

65

8

5700

StCu

8

-

8

1013.2

+1

-

0

C

53

65

8

5700

StCu

8

-

8

1013.2

+1

-

0

C

53

65

8

5700

StCu

8

-

8

1013.2

+1

-

0

C

53

65

8

5700

StCu

8

-

8

1013.2

+1

-

0

C

53

65

8

5700

StCu

8

-

8

1013.2

+1

-

0

C

53

65

8

5700

StCu

8

-

8

1013.2

+1

-

0

C

53

65

8

5700

StCu

8

-

8

1013.2

+1

-

0

C

53

65

8

5700

StCu

8

-

8

1013.2

+1

-

0

C

53

65

8

5700

StCu

8

-

8

1013.2

+1

-

0

C

53

65

8

5700

StCu

8

-

8

1013.2

+1

-

0

C

53

65

8

5700

StCu

8

-

8

1013.2

+1

-

0

C

53

65

8

5700

StCu

8

-

8

1013.2

+1

-

0

C

53

65

8

5700

StCu

8

-

8

1013.2

+1

-

0

C

53

65

8

5700

StCu

8

-

8

1013.2

+1

-

0

C

53

65

8

5700

StCu

8

-

8

1013.2

+1

-

0

C

53

65

8

5700

StCu

8

-

8

1013.2

+1

-

0

C

53

65

8

5700

StCu

8

-

8

1013.2

+1

-

0

C

53

65

8

5700

StCu

8

-

8

1013.2

+1

-

0

C

53

65

8

5700

StCu

8

-

8

1013.2

+1

-

0

C

53

65

8

5700

StCu

8

-

8

1013.2

+1

-

0

C

53

65

8

5700

StCu

8

-

8

1013.2

+1

-

0

C

53

65

8

5700

StCu

8

-

8

1013.2

+1

-

0

C

53

65

8

5700

StCu

8

-

8

1013.2

+1

-

0

C

53

65

8

5700

StCu

8

-

8

1013.2

+1

-

0

C

53

65

8

5700

StCu

8

-

8

1013.2

+1

-

0

C

53

65

8

5700

StCu

8

-

8

1013.2

+1

-

0

C

53

65

8

5700

StCu

8

-

8

1013.2

+1

-

0

C

53

65

8

5700

StCu

8

-

Trace = rain has fallen, but amount less than 0.1 mm.

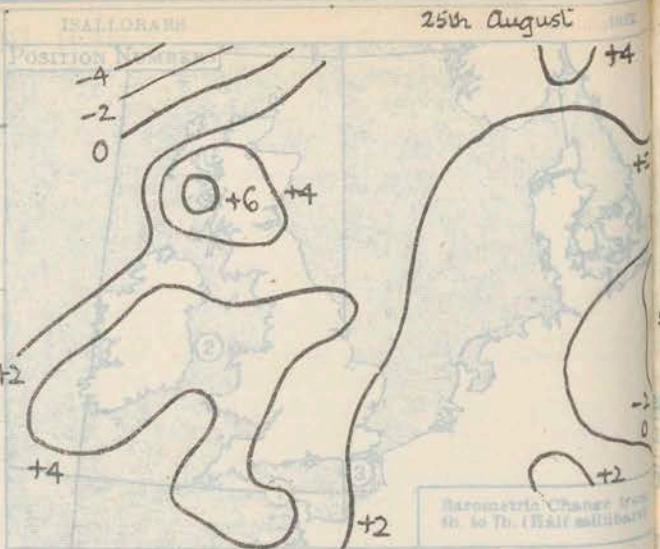
Information for these columns not usually received.

The barometric change is expressed in half millibars.



## SUMMARIES FOR THE PAST 24 HOURS.

STATIONS.	WEATHER.				TEMPERATURE.			RAINFALL.				24 Hrs. Total.
	7h-13h.	13h-18h.	18h-24h.	24h.	MAX. Day.	MIN. Night.	MIN. on GRASS.	Day.	7h-18h.	Night.	18h-24h.	
	24h.	24h.	24h.	24h.	7h-18h.	18h-24h.	7h-18h.	mm.	began.	mm.	began.	
Lerwick	bcc	c	c	c	55	46	.	-	-	-	-	6.4
Sternoway	c	b-bc	b-bc	b-bc	60	37	.	-	-	-	-	10.8
Wick	b-bc	b-bc	b-bc	b-bc	56	39	.	-	-	-	-	9.6
Tiree	bc	bc	b	bc	61	45	33	-	-	-	-	13.1
Nairn	bc b	b-bc	b-bc	b-bc	59	39	.	-	-	-	-	4.6
Aberdeen	cprc	c b	bw	bwm	58	41	39	Trace	9.00	-	-	1.0
Malin Head	b-bc	bccv	bw	bwb	60	45	.	0.5	11.00	-	-	6.0
Renfrew	b-bc	b-bc	b-bc	b-bc	63	36	32	-	-	Trace	*	6.7
Edinburgh (Inchkeith)	m-bc	cir.	c-bc	b-w	60	51	44	0.6	16.30	Trace	-	6.0+2
Leuchars	c	bc	b-w	c-bw	61	43	37	-	-	-	-	6.1
Esdaletunir	ofecy	cytcv	c-bw	b-w	61	43	36	0.2	11.00	Trace	41.00	6.1
Tynemouth	b-cir.	cir.t	cir.b	bc	59	51	47	0.2	11.00	Trace	41.00	6.1
Blackad Point	pc	p-bc	b-bc	c	59	52	.	3	*	0.2	*	4.1
Donaghadee	bc	b-cpr.	bc	b-w	61	47	35	0.3	15.30	-	-	7.0
Birr Castle	cpr	cpr.	cpr.	bc	62	53	50	0.1	9.00	Trace	*	5.3
Holyhead	r-bc	b-cpr.	c-bw	b-w	60	51	45	6	9.00	6	41.00	2.3
Liverpool (Bidston)	corr	c-bc	b-w	b-w	61	47	41	7	3.00	0.3	42.00	2.3
Chester (Sealand)	clrmc	cpr	cpr	cm.	61	47	41	7	3.00	0.3	42.00	2.3
Harrogate	cpr	oprht	opr	opr	61	49	49	10	11.00	1	22.00	2.3
Spurn Head	b-cpr	cprg	orrld	o	62	54	43	0.2	11.00	1	41.00	3.8
Birmingham (Edgbaston)	b-cpr	c-bc	c	cm-bc	63	48	43	4	11.00	-	-	3.4
Cranwell	cpr	cpr.	qr	r-d	66	51	45	Trace	11.00	1	24.00	7.7
Gorleston	bc	b-c	bc	b-c	69	49	48	-	-	-	-	5.3
Valentia (Cahirciveel)	opr	opr	opr	bc	60	58	45	5	8.00	0.6	41.00	4.4
Roches Point	cpr	cpr	cpr	b-w	61	50	46	6	11.00	0.1	*	1.1
Pembroke (St. Ann's H.)	cpr	cpr	cpr	bc	60	46	41	2	11.00	Trace	41.00	1.6
Ross-on-Wye	cpr	cpr	cpr	bc	63	42	41	3	11.00	1	41.00	4.7
Leafield	b-cpr	cpr	cpr	bc	59	45	37	10	11.00	Trace	41.00	7.4
Winchester (Worthy Dn)	b-cpr	cpr	cpr	cm.	64	44	40	3	11.00	3	41.00	6.5
S. Farnborough	b-cpr	cpr	cpr	cm.	66	49	42	8	12.30	0.1	6.30	6.7
London (Kew Obs.)	b-cpr	cpr	cpr	cm.	66	45	38	4	12.30	Trace	6.30	8.5
Croydon	b-cpr	cpr	cpr	cm.	66	45	38	4	12.30	Trace	6.30	8.8
Shoeburyness	bc	cpr	cpr	cm.	69	49	42	0.5	14.30	0.2	22.00	9.4
Clacton-on-Sea	bc	bc	b-cpr	cm.	66	51	48	-	-	0.3	41.00	9.4
Felixstowe	b-cpr	cpr	cpr	cm.	67	52	50	-	-	Trace	41.00	9.4
Lympne	cm-bc	b-cpr	cpr	cm.	64	47	41	1	17.30	0.5	41.00	6.3
Stilly (St. Mary's)	b-cpr	cpr	cpr	cm.	61	53	.	Trace	11.00	1	41.00	4.4
Falmouth (Pendennis)	b-cpr	cpr	cpr	cm.	61	51	46	2	13.30	2	41.00	1.2
Plymouth (Cattewater)	b-cpr	cpr	cpr	cm.	60	48	46	3	9.00	5	22.00	5.5
Portland Bill	c	cpr	cpr	cm.	63	43	43	Tr.	13.30	3	41.00	6.5
Southampton (Calshot)	b-cpr	cpr	cpr	cm.	65	49	43	1	9.00	3	41.00	6.5
Dungeness	bc	cpr	cpr	cm.	62	53	.	1	17.30	-	-	6.5
Guernsey	b-cpr	cpr	cpr	cm.	62	53	.	2	-	-	-	6.5



Station.	Date and Time.	Steamship.	Wind.		Weather.	Temp.	
			Dir.	Force.		Air.	Sea.
2	24th	Scottia	WNW	4	C	57	57
1	24th	St. Julien	WNW	5	C	63	60
3	25th	Brighton	W	4	R	58	60

## GENERAL INFERENCE.

A ridge of high pressure extending northeastwards across the British Isles from an anticyclone off our S.W. coasts will move southwards while a deep depression centred to the N.W. of Iceland moves rapidly eastwards. Weather, apart from local thundery showers chiefly in eastern districts, will be mainly fair generally. Conditions will become less settled and winds freshen from the S.W. along our northwestern seaboard.

## Further Outlook.


Districts. Forecasts for the 24 hours commencing 15h. G.M.T. Thursday, 25th August, 1927.

1. S.E. England	Variable winds, mainly between N. and W., light to moderate; considerable sunny periods but further local showers, perhaps thunderstorms; visibility good but some local morning mist; moderate temperature.
2. E. England	
3. E. Midlands	
4. W. Midlands	
5. S.W. England	
6. South Wales	
7. North Wales	
8. N.W. England	
9. N. Midlands	
10. N.E. England	
11. S.E. Scotland	Variable light winds, freshening later from between W. and S.W.; mainly fair at first apart from local showers and perhaps thunder; probably some rain or drizzle later; local morning mist; moderate temperature.
12. S.W. Scotland & Isle of Man	
13. A.W. Scotland	
14. B.N.W. Scotland	
15. Mid-Scotland	
16. N.E. Scotland	
17. Orkneys and Shetlands	
18. M.W. Ireland	
19. N.E. Ireland	
20. S.E. Ireland	
21. S.W. Ireland	

As 1 - 10.

Rather unsettled in the N. and N.W. but considerable fair periods in the South.







## DAILY WEATHER REPORT OF THE METEOROLOGICAL OFFICE, LONDON:

Page 4.

BRITISH SECTION Thursday 25<sup>th</sup> August 1927.

No. 237.

STATIONS.	Height above M.S.L. in feet.	Observations at 1h. G.M.T. 25th										Observations at 7h. G.M.T. 25th																	
		Barom. at M.S.L.	Change in 3 hours.	Wind.		Weather.	Temp. °F.	Humidity %.	Visibility 0-9.	Cloud.			Barom. at M.S.L.	Change in 3 hours.	Wind.		Weather.	Temp. °F.	Humidity %.	Visibility 0-9.	Cloud.								
				Direc.	Force					Height	Form	Total Amt.			Direc.	Force					Height	Form	Total Amt.						
																								0-12	0-10	0-10	0-12	0-10	0-10
Lerwick	54	1015.4	+1	-	0	bc	52	75	8	5700	St	5	1018.6	+2	W 5	1	bc	50	75	8	5700	St	3						
Stornoway	30	1017.0	+3	S	1	bc	40	97	8	-	-	0	1018.9	+1	W 5	1	bc	47	97	8	-	-	0						
Wick	31	1016.7	+2	NNW	1	bc	40	97	8	-	-	0	1019.3	+2	SSW	1	bc	47	97	8	2500	Cu	2						
Tiree	32	.	.	.	.	.	.	.	.	.	.	.	1019.3	+6	W 5	1	bc	49	97	8	2500	St	2						
Nairn	33	.	.	.	.	.	.	.	.	.	.	.	1018.3	.	.	.	bc	46	97	8	-	-	0						
Aberdeen	46	.	.	.	.	.	.	.	.	.	.	.	1019.5	+3	NW	2	bc	46	97	8	-	-	0						
Malin Head	51	1017.1	+4	S	1	bc	47	97	8	-	-	0	1019.7	+2	SSW	2	bc	51	97	8	4000	Cu	1						
Renfrew	36	.	.	.	.	.	.	.	.	-	-	0	1020.1	+5	ENE	1	bc	43	97	8	800	St	10						
Edinburgh (Inchkeith)	190	1015.6	+3	NNE	2	bc	52	92	8	-	-	0	1019.2	+4	NW	1	bc	52	92	7	4000	St	1						
Leuchars	40	.	.	.	.	.	.	.	.	.	.	.	1019.5	+4	W	2	bc	50	97	7	-	-	0						
Eskdalemuir	794	.	.	.	.	.	.	.	.	.	.	.	1019.6	+4	W	2	bc	50	97	6	-	-	0						
Tynemouth	67	1014.6	+2	NNW	1	bc	53	92	8	1500	St	2	1018.1	+3	W	2	bc	55	85	6	1500	Cu	3						
Blackhead Point	18	1018.8	+2	-	0	bc	53	85	7	-	-	0	1021.2	+2	-	0	bc	55	85	9	-	-	0						
Donaghadee	40	.	.	.	.	.	.	.	.	-	-	0	1019.8	+2	W	1	bc	51	92	7	4000	Cu	2						
Birr Castle	173	.	.	.	.	.	.	.	.	-	-	0	1021.9	.	W	2	bc	47	97	8	4000	Cu	1						
Holyhead	26	1014.7	+4	NE-N	2	bc	55	92	8	-	-	0	1019.0	+5	NNW	2	bc	57	92	8	4000	St	8						
Liverpool (Bidston)	160	.	.	.	.	.	.	.	.	-	-	0	1018.6	+5	W	2	bc	53	85	7	4000	St	1						
Chester (Sealand)	16	.	.	.	.	.	.	.	.	-	-	0	1017.8	+5	NNW	2	bc	53	85	6	4000	St	8						
Harrogate	478	.	.	.	.	.	.	.	.	-	-	0	1017.4	+5	W	3	bc	53	97	7	5700	No	8						
Spurn Head	39	1012.3	0	NNW	3	bc	55	97	7	1500	St	10	1014.8	+4	NW	4	bc	57	97	7	-	-	0						
Birmingham (Edgbaston)	535	.	.	.	.	.	.	.	.	-	-	0	1017.2	+3	NNW	3	bc	51	85	4	4000	St	5						
Cranwell	238	1013.0	+2	NW	2	bc	51	97	6	1500	St	10	1015.2	+2	NNW	3	bc	52	97	5	450	No	10						
Corlestone	14	1012.0	0	W 5	1	bc	55	85	7	-	-	0	1013.4	+2	W 5	2	bc	50	92	5	800	St	9						
Valentia (Cahiriveen)	30	1021.1	+5	WN	2	bc	56	85	9	-	-	0	1024.7	+5	NW-N	1	bc	56	85	8	4000	St	4						
Roches Point	22	.	.	.	.	.	.	.	.	-	-	0	1023.2	+5	N	3	bc	57	92	8	2500	St	2						
Pembroke (St. Ann's H.)	160	1014.6	+3	NW	3	bc	54	92	8	2500	Cu	4	1019.3	+3	W	2	bc	57	92	8	4000	Cu	5						
Ross-on-Wye	223	.	.	.	.	.	.	.	.	-	-	0	1017.3	+4	NW	2	bc	57	92	8	4000	St	1						
Leafield	612	.	.	.	.	.	.	.	.	-	-	0	1016.2	+3	NW-N	2	bc	48	97	8	5700	St	4						
Winchester (Worthy Dn.)	273	.	.	.	.	.	.	.	.	-	-	0	1015.9	+3	NNW	2	bc	49	97	7	4000	St	8						
S. Farnborough	230	.	.	.	.	.	.	.	.	-	-	0	1015.5	+3	NNW	2	bc	50	97	6	4000	St	8						
London (Kew Obs.)	18	.	.	.	.	.	.	.	.	-	-	0	1015.6	+3	NW	1	bc	52	92	6	1500	No	6						
Croydon	244	1013.5	-1	SW	1	bc	50	92	6	-	-	0	1015.0	+2	NW	1	bc	51	92	6	800	St	9						
Shoeburyness	11	.	.	.	.	.	.	.	.	-	-	0	1014.8	+3	SSE	1	bc	54	92	7	7200	Cu	3						
Clacton-on-Sea	54	.	.	.	.	.	.	.	.	-	-	0	1013.9	+2	NW	3	bc	52	92	7	7200	St	7						
Felixstowe	15	.	.	.	.	.	.	.	.	-	-	0	1014.1	+2	NNW	3	bc	53	92	4	-	-	0						
Lympne	350	1013.8	+1	NW-N	2	bc	49	92	8	2500	St	3	1013.9	+1	NNW	3	bc	52	92	5	2500	St	3						
Seilly (St. Mary's)	163	1015.6	+1	NW	6	bc	55	85	9	4000	Cu	4	1019.9	+4	NNW	6	bc	56	85	8	4000	Cu	5						
Falmouth (Pendennis)	200	1014.9	+1	NW	3	bc	52	92	8	4000	Cu	4	1018.7	+4	NNW	4	bc	56	85	8	4000	Cu	5						
Plymouth (Cattewater)	32	.	.	.	.	.	.	.	.	-	-	0	1016.3	+4	NNW	3	bc	56	85	7	2500	Cu	1						
Portland Bill	32	1013.0	+1	W	3	bc	55	75	8	2500	No	10	1015.9	+3	N	3	bc	56	85	8	4000	St	2						
Southampton (Calshot)	10	1013.7	-1	NW	3	bc	52	92	8	-	-	0	1015.8	+3	NW-N	3	bc	56	85	7	4000	St	6						
Dungeness	20	1013.9	0	W	1	bc	51	82	9	1500	Cu	4	1014.9	+2	W	3	bc	56	85	8	2500	St	3						
Guernsey (Fort George)	295	1014.6	0	NNW	4	bc	56	85	8	1500	Cu	6	1017.3	+5	NW	3	bc	56	85	8	2500	Cu	3						
WEATHER, TEMPERATURE, RAINFALL AND SUNSHINE AT HEALTH RESORTS FOR 24th August																													
STATIONS.	WEATHER.		TEMPERATURE.		RAINFALL.		SUNSHINE.		(1)	(2)	(3)	(4)	(5)	(6)	(7)	(8)													
	Forenoon.	Afternoon.	Min. 9h.-23h.	Max. 9h.-17h.	Night 17h.-9h.	Day 9h.-17h.	Sunrise to 17h.	Sunset to 23h.																					
																	0-24h.	24h.	23-24h.	24h.	24h.	23h.							
(1)	(2)	(3)	(4)	(5)	(6)	(7)	(8)	(9)																					
Berwick-on-Tweed	bc	bcc	46	60	Trace	-	7.2	0.9																					
Douglas (I.O.M.)	c	b	49	60	1	-	6.2	7.5																					
Llandudno	roc	cbe	52	63	10	2	3.1	6.2																					
Golwyn Bay	bc	rcb	53	63	9	3	0.3	6.5																					
Rhyl	roc	cbr	51	61	10	6	1.0	8.4																					
Wallaasey	cor	cbe	51	62	0.5	5	3.2	8.6																					
Southport	cor	ocbe	52	61	-	2	4.2	7.5																					
Blackpool	cor	c	53	62	-	2	4.5	7.6																					
Ilkley	bc	cbe	48	66	0.1	0.1	4.8	8.6																					
Cleethorpes	bc	otro	48	64	-	0.2	3.1	7.2																					
Skegness	bc	bctro	47	64	-	2	7.1	6.3																					
Aberystwyth	Pete	bctro	53	62	4	5	5.1	8.3																					
Bath	bc	bctro	46	64	-	0.3	3.0	9.3																					
Cheltenham	bc	cbe	50	61	0.3	18	0.4	10.2																					
Leamington Spa	bc	cor	48	67	-	5	0.8	10.8																					
Lowestoft	b	bctro	47	66	-	9	7.5	10.7																					
Felixstowe	bcc	bcc	51	66	-	-	9.1	8.4																					
Harwich & Dovercourt	bc	bc	48	67	-	-	9.6	8.8																					
Southend	b	bctro	51	72	-	0.5	8.6	9.1																					
Ilfracombe																													
Bude																													
Penzance																													
Paignton																													
Torquay																													
Jersey																													
Weymouth																													
Bournemouth																													
Portsmouth (S'thsea)																													
Bognor																													
Littlehampton																													
Worthing																													
Brighton																													
Eastbourne																													
Hastings																													
Folkestone																													
Dover																													
Tunbridge Wells																													
Ramsgate																													
Margate																													
Deal																													

WEATHER, TEMPERATURE, RAINFALL AND SUNSHINE AT HEALTH RESORTS FOR 24<sup>th</sup> August

STATIONS.	WEATHER.		TEMPERATURE.		RAINFALL.		SUNSHINE.		(1)	(2)	(3)	(4)	(5)	(6)	(7)	(8)	(9)
	Forenoon.	Afternoon.	Min. 9h.-23h.	Max. 9h.-17h.	Night 17h.-24h.	Day 9h.-17h.	Sunrise to Sunset.	Sunrise to Sunset.	(1)	(2)	(3)	(4)	(5)	(6)	(7)	(8)	(9)
Ilfracombe	bc	bc	46	60	Trace	-	7.2	0.9	Ilfracombe	bc	bc	55	61	-	0.5	4.7	10.8
Bude	bc	bc	46	60	Trace	-	7.2	0.9	Bude	bc	bc	55	61	-	0.5	4.7	10.8
Penzance	bc	bc	46	60	Trace	-	7.2	0.9	Penzance	bc	bc	55	61	-	0.5	4.7	10.8
Paignton	bc	bc	46	60	Trace	-	7.2	0.9	Paignton	bc	bc	55	61	-	0.5	4.7	10.8
Torquay	bc	bc	46	60	Trace	-	7.2	0.9	Torquay	bc	bc	55	61	-	0.5	4.7	10.8
Jersey	bc	bc	46	60	Trace	-	7.2	0.9	Jersey	bc	bc	55	61	-	0.5	4.7	10.8
Weymouth	bc	bc	46	60	Trace	-	7.2	0.9	Weymouth	bc	bc	55	61	-	0.5	4.7	10.8
Bournemouth	bc	bc	46	60	Trace	-	7.2	0.9	Bournemouth	bc	bc	55	61	-	0.5	4.7	10.8
Portsmouth (S'thsea)	bc	bc	46	60	Trace	-	7.2	0.9	Portsmouth (S'thsea)	bc	bc	55	61	-	0.5	4.7	10.8
Bognor	bc	bc	46	60	Trace	-	7.2	0.9	Bognor	bc	bc	55	61	-	0.5	4.7	10.8
Littlehampton	bc	bc	46	60	Trace	-	7.2	0.9	Littlehampton	bc	bc	55	61	-	0.5	4.7	10.8
Worthing	bc	bc	46	60	Trace	-	7.2	0.9	Worthing	bc	bc	55	61	-	0.5	4.7	10.8
Brighton	bc	bc	46	60	Trace	-	7.2	0.9	Brighton	bc	bc	55	61	-	0.5	4.7	10.8
Eastbourne	bc	bc	46	60	Trace	-	7.2	0.9	Eastbourne	bc	bc	55	61	-	0.5	4.7	10.8
Hastings	bc	bc	46	60	Trace	-	7.2	0.9	Hastings	bc	bc	55	61	-	0.5	4.7	10.8
Folkestone	bc	bc	46	60	Trace	-	7.2	0.9	Folkestone	bc	bc	55	61	-	0.5	4.7	10.8
Dover	bc	bc	46	60	Trace	-	7.2	0.9	Dover	bc	bc	55	61	-	0.5	4.7	10.8
Tunbridge Wells	bc	bc	46	60	Trace	-	7.2	0.9	Tunbridge Wells	bc	bc	55	61	-	0.5	4.7	10.8
Ramsgate	bc	bc	46	60	Trace	-	7.2	0.9	Ramsgate	bc	bc	55	61	-	0.5	4.7	10.8
Margate	bc	bc	46	60	Trace	-	7.2	0.9	Margate	bc	bc	55	61	-	0.5	4.7	10.8
Deal	bc	bc	46	60	Trace	-	7.2	0.9	Deal	bc	bc	55	61	-	0.5	4.7	10.8

TERMS OF SUBSCRIPTION.—6/- per quarter or 25/- per year, post free. Single copies may be obtained at the Meteorological Office, price 1d.

\* Information not usually received.

† The observations at 1h. G.M.T. and at Guernsey, the sunshine readings are from an auxiliary station.

‡ For code see page 1.

†† See footnote page 1.

‡ At stations marked thus the maximum temperature is for the period 21h.-17h., the minimum for the period 21h.-9h. # 17h.-9h.





BRITISH SECTION.

No. B. 24013

Friday, 26<sup>th</sup> August 1927.

Page 1.

Observations at 13h. G.M.T. 25 <sup>th</sup>															Observations at 12h. G.M.T. 25 <sup>th</sup>														
STATIONS.	Barom. at M.S.L. Change in 3 Hours.	Wind.		Weather.	Temp. °F.	Humidity. %	Visibility. Miles.	Cloud.				Barom. at M.S.L. Change in 3 Hours.	Wind.		Weather.	Temp. °F.	Humidity. %	Visibility. Miles.	Cloud.				Sea.						
		Dir.	Force					Height.	Form.	Amt.	Dir.		Force	Height.					Form.	Amt.									
																					0-12	0-10		0-10	0-10	0-10	0-10	0-10	0-10
(For heights see p. 2.)	mb.							Feet			mb.							Feet											
Lerwick	1016.7	0	W.S	1	bc	59	55	4000	Cu	3	5	1016.1	-3	S	2	bc	57	85	8	5700	StG	7	-	7	1				
Stornoway	1017.0	0	S	3	c	61	65	4000	CuNb	9	9	1015.8	-2	S	5	c	58	85	1	4000	CuNb	9	-	9	4				
Wick	1018.2	0	SSW	3	bc	58	85	2500	Cu	2	4	1017.4	-1	S	2	ct	58	85	3	4000	CuNb	6	St	9	0				
Tirree	1020.5	+4	W	4	bc	60	65	2000	StG	2	4	1020.0	+1	SW	4	bct	57	65	8	2000	CuNb	3	St	1	1				
Nairn	1019.9	+1	SE	3	b	62	55	2500	Cu	1	1	1017.6	-	WSW	2	bct	60	65	8	4000	Cu	6	-	6	0				
Aberdeen	1019.9	+1	SE	3	b	62	55	2500	Cu	1	1	1018.7	-1	SSW	3	bct	57	85	8	4000	StG	6	-	6	0				
Malin Head	1021.5	+2	W	2	bcyp	60	75	4000	CuNb	1	6	1021.6	0	WSW	3	ct	58	85	9	5700	StG	9	-	9	1				
Renfrew	1020.6	0	W	2	bc	65	55	4000	Cu	5	5	1021.0	+1	W	3	bct	60	75	9	5700	Cu	7	-	7	1				
Edinburgh (Inchkeith)	1020.1	+1	W	1	bc	62	65	5700	Cu	1	3	1019.8	-1	W	3	b	61	75	8	5700	Cu	1	-	1	1				
Leuchars	1020.1	0	WSW	1	bc	65	55	4000	Cu	4	4	1019.6	0	WSW	3	b	62	65	8	4000	StG	1	-	1	1				
Esksdalemuir	1020.2	+1	NNW	2	bc	61	55	4000	Cu	5	7	1020.7	0	W.N	3	bc	58	65	7	4000	Cu	3	-	3	1				
Tynemouth	1020.7	+2	N	2	bc	59	85	1500	CuNb	2	3	1020.7	0	SE	1	bc	57	85	8	800	St	3	-	3	2				
Blackod Point	1023.3	+2	SW	4	c	61	65	9	StG	10	10	1022.5	0	SW	4	c	58	85	8	9	StG	9	-	9	3				
Donaghadee	1021.6	+2	NNE	1	bc	63	92	8	4000	Cu	2	3	1022.0	0	-	0	bct	58	85	8	5700	StG	7	-	7	0			
Birr Castle	1023.3	-	W	2	bc	61	65	8	4000	CuNb	7	7	1023.9	-	W	3	bc	61	65	7	4000	CuNb	5	St	7	1			
Holyhead	1022.3	+3	NNW	4	bc	60	85	8	2500	Cu	1	4	1023.2	+1	W	2	b	61	75	8	4000	StG	1	-	1	1			
Liverpool (Bidston)	1021.7	+3	NW	3	bt	60	75	8	2500	Cu	1	2	1022.8	+1	W.N	4	b	59	75	9	2500	-	1	-	1	1			
Chester (Sealand)	1020.9	+3	NNW	5	bc	61	65	8	4000	Cu	1	5	1022.3	+1	NW	4	b	60	75	8	-	0	-	0	1	1			
Harrogate	1020.1	+4	N	1	bc	63	55	7	5700	Cu	7	7	1021.0	0	-	0	bc	59	85	7	5700	CuNb	6	-	6	1			
Spurn Head	1019.2	+2	N	5	bc	62	85	7	4000	Cu	4	4	1020.7	+1	N	3	bc	60	85	7	4000	Cu	4	-	4	2			
Birmingham (Edgbaston)	1019.8	+4	NNE	3	bc	61	65	6	4000	Cu	5	5	1022.1	+3	NNW	3	bc	61	75	8	4000	CuNb	7	-	7	1			
Cranwell	1018.8	+4	NEN	4	c/pr	61	85	8	2500	Cu	9	9	1021.0	+2	ENE	2	b	61	75	9	4000	Cu	1	-	1	1			
Gorleston	1016.0	+3	N'E	4	bc	65	65	7	2500	Cu	5	5	1018.9	+4	N'E	4	bc	62	65	7	2500	Cu	4	-	4	0			
Valentia (Cahirvee)	1026.7	+2	W	3	ct	59	75	8	2500	StG	9	9	1027.0	0	WSW	3	c	58	85	8	1500	StG	10	-	10	3			
Roches Point	1024.0	+2	N	2	bc	64	75	9	2500	Cu	6	6	1025.3	+1	N	2	bc	62	65	8	2500	Cu	4	-	4	1			
Pembroke (St. Ann's H.)	1023.5	+3	NW	3	bc	61	75	8	2500	Cu	2	5	1024.6	+1	NNW	3	bc	59	85	8	-	0	Cu	4	-	4	1		
Ross-on-Wye	1019.6	+2	NW	4	bc	64	65	8	4000	StG	4	4	1021.5	+3	NNW	2	b	64	65	8	4000	StG	1	-	1	1			
Leafield	1019.3	+3	N'W	4	ct	61	75	6	4000	StG	7	8	1021.8	+3	NNW	2	bc	57	85	7	4000	Cu	1	St	4	1			
Winchester (Worthy Dn.)	1018.5	+3	NNW	3	ct	61	65	6	2500	StG	8	8	1021.1	+5	NNW	2	ct	59	85	7	4000	StG	7	St	8	1			
S. Farnborough	1017.9	+2	N	3	c	62	75	7	1500	Cu	8	8	1020.6	+4	N'W	2	bc	60	75	1	5700	StG	4	St	5	1			
London (Kew Obs.)	1018.1	+2	NW	3	bc	59	75	7	2500	CuNb	4	7	1020.7	+4	-	0	bct	59	92	6	2500	CuNb	5	St	7	1			
Croydon	1017.1	+2	NW	1	c	59	85	5	800	St	9	9	1020.0	+4	N	2	c	60	75	6	2500	CuNb	5	St	8	1			
Shoeburyness	1016.9	+3	NNW	2	c/pr	61	75	7	-	Cu	3	9	1019.9	+3	N'E	3	c/pr	57	85	8	4000	CuNb	6	Cu	8	1			
Clacton-on-Sea	1016.8	+3	N'E	3	bc	61	65	7	4000	Cu	5	7	1019.1	+2	N	4	bc	61	85	7	4000	CuNb	4	Cu	6	1			
Felixstowe	1016.8	+3	N'E	3	bc	61	65	7	4000	Cu	5	7	1019.4	+4	N'E	3	bc/pr	58	85	8	4000	CuNb	3	Cu	4	1			
Lymington	1016.3	+3	NNW	3	bc	61	75	7	4000	Cu	5	7	1018.8	+3	N'W	3	bc	57	85	8	5700	StG	4	Cu	7	1			
Scilly (St. Mary's)	1025.1	+3	NNW	5	bc	63	75	8	4000	Cu	4	4	1025.8	+1	NW	4	bc	60	85	8	4000	Cu	2	St	5	3			
Falmouth (Pendennis)	1023.6	+3	N	4	bc	62	65	8	4000	Cu	4	5	1025.6	+2	NNW	4	bc	59	75	8	4000	Cu	3	Cu	4	1			
Plymouth (Cattewater)	1021.9	+3	N	5	bc	62	75	8	4000	CuNb	3	3	1023.8	+2	NNW	6	bc	60	85	8	4000	Cu	1	St	4	1			
Portland Bill	1019.6	+3	NNW	4	bct	62	65	8	2500	CuNb	7	9	1021.5	+3	NNW	3	ct	62	75	8	2500	Nb	5	St	9	1			
Southampton (Calshot)	1018.9	+2	NNW	4	c	61	75	6	1500	CuNb	7	7	1021.2	+3	NNW	3	bc	61	75	7	2500	CuNb	5	St	7	1			
Dunstable	1016.9	+4	N	2	bc	63	75	7	2500	Cu	5	6	1019.2	+4	N	2	ct	59	92	7	2500	Cu	3	St	8	2			
Guernsey (Fort George)	1021.4	+4	NNW	5	b	61	75	8	2500	Cu	1	1	1022.6	+1	NW	4	b	60	85	7	-	0	Cu	1	4	1			

LONDON OBSERVATIONS.										ATMOSPHERIC POLLUTION.									
24 HOURS ENDED 25 <sup>th</sup> AUGUST 1927.										24 HOURS ENDED 25 <sup>th</sup> AUGUST 1927.									
Station.	Time.	Temp.	Humidity.	Wind.	Cloud.	Pressure.	State of sky.	Remarks.	Direction.	Time.	Temp.	Humidity.	Wind.	Cloud.	Pressure.	State of sky.	Remarks.	Direction.	Time.
Kew	18	64	47	40	13	24	2.6	74	60	1.0	24	25	60	15	25	74	60	1.0	24
Croydon	244	63	45	38	4	1	2.3	60	65	1.0	24	25	60	15	25	74	60	1.0	24
Greenwich (Royal Obs.)	149	67	47	35	2	1	3.2	60	65	1.0	24	25	60	15	25	74	60	1.0	24
City (Bunhill Row)	80	66	48	44	2	1	3.4	60	65	1.0	24	25	60	15	25	74	60	1.0	24
Westminster (St. James Pk.)	27	66	48	44	2	1	3.4	60	65	1.0	24	25	60	15	25	74	60	1.0	24
Regent's Pk. (Botanic Gdns.)	168	66	46	41	1	1	3.5	60	65	1.0	24	25	60	15	25	74	60	1.0	24
Canter Square	110	66	46	39	2	1	3.5	60	65	1.0	24	25	60	15	25	74	60	1.0	24
Remington Palace	80	66	46	39	2	1	3.5	60	65	1.0	24	25	60	15	25	74	60	1.0	24
Hampstead Observatory	450	62	44	37	4	1													



## SUMMARIES FOR THE PAST 24 HOURS.

ISALOBARS

26<sup>th</sup> August

STATIONS.	WEATHER.					TEMPERATURE.			RAINFALL†				SUN. 25 <sup>th</sup> Hours.
	7h-13h	13h-18h	18h-25 <sup>th</sup> to 1st Aug.	1h-7h	25 <sup>th</sup> to 1st Aug.	MAX. Day.	MIN. Night.	MIN. on GRASS	Day.	7h-18h	Night.	18h-7h	
Lerwick	bey	bcc	c d	c d	c d	60	55	53	-	-	2	2.30	11.9
Stornoway	P bc	c	c	c	c	61	55	53	0.2	-	1	1.20	5.4
Wick	b bc	c	c	c	c	58	47	47	-	-	0.3	0.30	5.8
Tiree	bc	bcc	c	c	c	61	56	53	-	-	0.3	0.30	11.5
Nairn	bc	bc	bc	bc	bc	67	53	53	-	-	-	-	12.1
Aberdeen	b-bc	b	b	b	b	(62)	46	41	-	-	-	-	12.1
Malin Head	bey	bey	bey	bey	bey	61	55	55	-	-	0.2	0.30	3.7
Renfrew	bey	bey	bey	bey	bey	67	51	44	-	-	0.1	-	3.1
Edinburgh(Inchkeith)	b-bc	b-bc	b-bc	b-bc	b-bc	64	53	50	-	-	-	-	11.6
Leuchars	bc	b-bc	b-bc	b-bc	b-bc	67	47	41	-	-	-	-	13.4
Eskdalemuir	bey	bey	bey	bey	bey	66	45	37	-	-	-	-	9.9
Tynemouth	bc	bc	bc	bc	bc	60	51	45	-	-	-	-	-
Blacksod Point	o	poc	d o	r o	r o	61	57	57	1	-	2	-	-
Donaghadee	bc	bc	bc	bc	bc	65	54	54	-	-	-	-	7.1
Birr Castle	bc	bc	bc	bc	bc	63	54	50	-	-	-	-	12.6
Holyhead	c bc	bc	bc	bc	bc	61	55	53	-	-	-	-	12.6
Liverpool (Bidston)	b-bc	bby	bby	bby	bby	61	52	49	-	-	-	-	12.0
Chester (Sealand)	c bc	bc	bc	bc	bc	63	47	39	-	-	-	-	10.8
Harrogate	c	c bc	c bc	c bc	c bc	64	48	43	-	-	-	-	9.9
Spurn Head	b-bc	b-bc	b-bc	b-bc	b-bc	63	54	54	-	-	-	-	10.9
Birmingham (Edgbaston)	p bc	bey	bey	bey	bey	65	48	43	Trace	9.00	-	-	3.1
Cranwell	c bc	bc	bc	bc	bc	65	46	45	2	9.00	Trace	-	7.0
Gorleston	c bc	bc	bc	bc	bc	65	47	46	0.6	9.00	Trace	-	4.6
Valentia (Cahirveen)	bey	bey	bey	bey	bey	60	51	49	3	-	Trace	-	3.5
Roches Point	bey	bey	bey	bey	bey	64	55	55	-	-	Trace	-	12.6
Pembroke (St. Ann's H.)	b bc	bc	bc	bc	bc	62	57	57	-	-	-	-	9.0
Ross-on-Wye	bcc	bc	bc	bc	bc	66	43	38	-	-	-	-	5.1
Leafeld	bey	bey	bey	bey	bey	62	45	37	0.6	11.00	0.3	21.00	5.1
Winchester (Worthy Dn.)	c	c bc	c bc	c bc	c bc	62	45	37	5	12.30	-	-	2.3
S. Farnborough	bey	bey	bey	bey	bey	64	43	41	1	18.00	-	-	4.1
London (Kew Obs.)	c	c bc	c bc	c bc	c bc	64	47	40	13	18.00	Trace	21.00	2.6
Croydon	c	c bc	c bc	c bc	c bc	63	45	38	4	18.00	Trace	-	2.3
Shoeburyness	c	c bc	c bc	c bc	c bc	65	49	37	0.2	15.30	Trace	21.00	6.3
Glaughton-on-Sea	bey	bey	bey	bey	bey	65	48	40	5	14.30	-	-	6.4
Felixstowe	bey	bey	bey	bey	bey	66	50	46	7	14.30	-	-	7.4
Lympne	bey	bey	bey	bey	bey	62	43	40	0.3	14.30	Trace	24.00	6.2
Scilly (St. Mary's)	bc	bc	bc	bc	bc	63	54	54	-	-	-	-	12.3
Falmouth (Pendennis)	bey	bey	bey	bey	bey	62	54	54	0.1	9.00	-	-	11.5
Plymouth (Cattewater)	bey	bey	bey	bey	bey	64	47	44	-	-	-	-	12.2
Portland Bill	b-bc	b-bc	b-bc	b-bc	b-bc	65	56	56	Trace	17.30	-	-	-
Southampton (Calshot)	c	c bc	c bc	c bc	c bc	63	48	43	0.5	14.30	-	-	5.3
Dungeness	c bc	bc	bc	bc	bc	64	45	45	Trace	9.00	-	-	-
Guernsey	bey	bey	bey	bey	bey	62	55	55	-	-	-	-	11.2

An anticyclone off our S.W. coasts is spreading eastwards and will give rise to an interval of mainly fine to fair weather in southern districts. Secondaries to a deep depression centred to the west of Iceland will move northeastwards off Northern Scotland and cause freshening southwesterly winds and cloudy weather with rain at times in Northern Ireland and in Scotland.

## Districts.

Forecast for the 24 hours commencing 15h G.M.T. Friday, 26th August, 1927.

## Further Outlook.

## 1. S.E. England

W. to S.W. winds, light to moderate, stronger at times locally; variable skies, considerable sunny intervals; perhaps a few scattered thundery showers late today; local morning mist; rather warm.

## 2. E. England

## 3. E. Midlands

## 4. W. Midlands

## 5. S.W. England

## 6. South Wales

## 7. North Wales

## 8. N.W. England

## 9. N. Midlands

## 10. N.E. England

## 11. S.E. Scotland

## 12. S.W. Scotland

## 13. A.W. Scotland

## 14. N.W. Scotland

## 15. Mid-Scotland

## 16. N.E. Scotland

## 17. Orkneys and Shetlands

## 18. N.W. Ireland

## 19. S.E. Ireland

## 20. S.W. Ireland

Southwesterly winds, moderate to strong, stronger at times locally; cloudy, occasional rain, fair periods later; visibility mainly moderate to good; temperature moderate to rather warm.

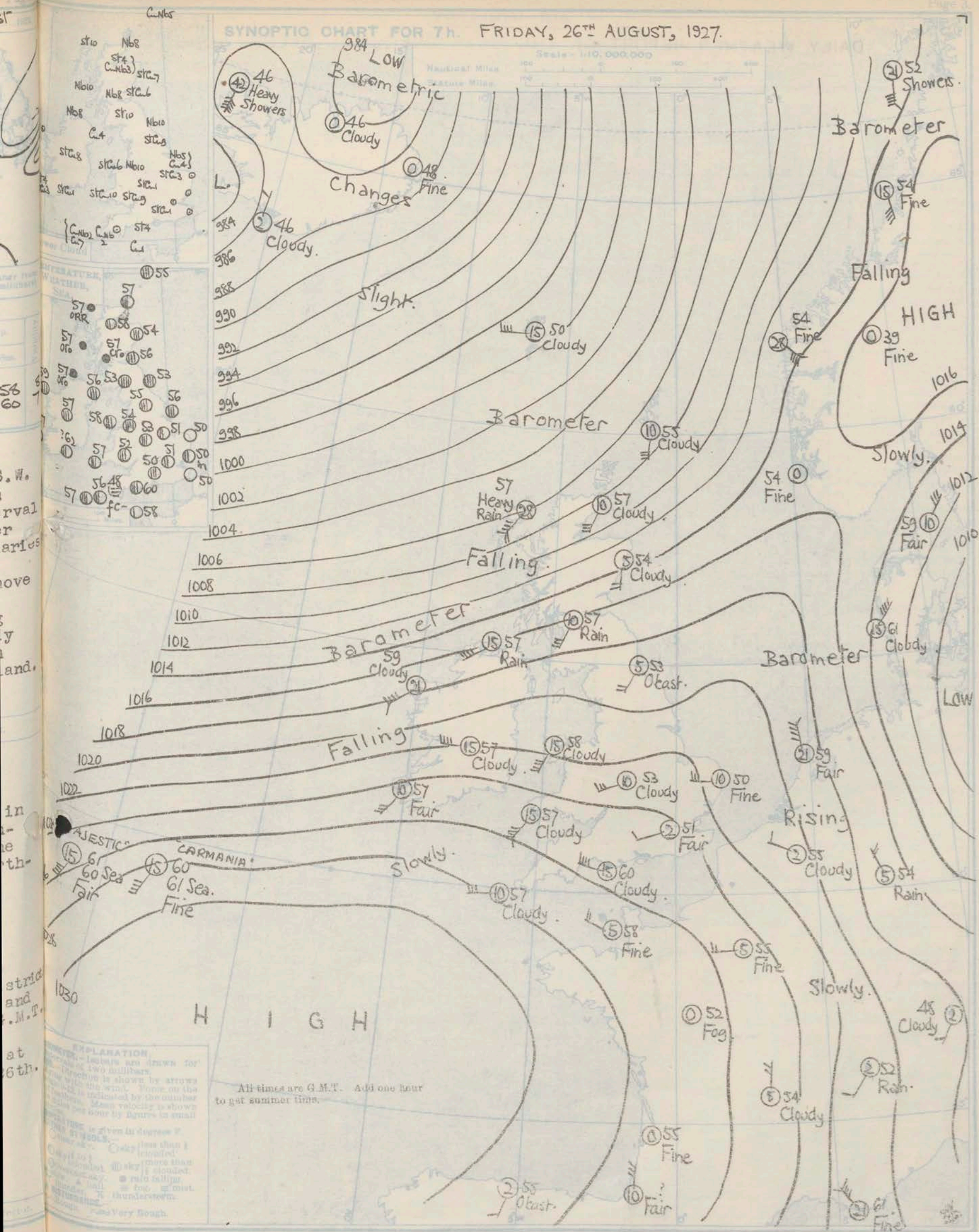
As 7 - 8.

Southwesterly winds, moderate to fresh; mainly fair, occasional showers; visibility moderate to good; moderate temperature to rather warm.

Mainly fair in the South; unsettled in the North and North-west.

South Cone hoisted in district 13A, 13B, 15 and 16 at 10.30 G.M.T. 25th and in district 17 at 0315 G.M.T. 26th.







## AIR MINISTRY.

## DAILY WEATHER REPORT OF THE METEOROLOGICAL OFFICE, LONDON:

Page 4.

BRITISH SECTION.

Friday, 26<sup>th</sup> August

1927.

No. 238

STATIONS.	Height above M.S.L. in feet.	Observations at 1h. G.M.T. 26 <sup>th</sup>											Observations at 7h. G.M.T. 26 <sup>th</sup>														
		Barom. at M.S.L. mb.	Change in 3 Hours.	Wind.		Weather.	Temp. °F.	Humidity. %.	Visibility. 0-3.	Cloud.			Barom. at M.S.L. mb.	Change in 3 Hours.	Wind.		Weather.	Temp. °F.	Humidity. %.	Visibility. 0-3.	Cloud.						
				Direc.	Force 0-12.					Low.					Direc.	Force 0-12.					Low.						
										Height Feet	Form	Amt. 0-10									Height Feet	Form	Amt. 0-10				
																								Upper Form.	Total Amt. 0-10	Upper Form.	Total Amt. 0-10
Lerwick	64	1012.9	-2	S	2	C	55	85	8	5700	Str	8	-	8	1007.4	-4	S	2	C	55	85	8	4000	Str	5	ASr	10
Stornoway	30	1011.5	-5	SW	6	C	50	92	6	2500	Cu	4	ASr	8	1005.7	-5	SW	6	C	50	92	6	4500	Str	10	10	
Wick	81	1014.6	-2	SW	2	C	50	92	8	2500	Cu	4	ASr	8	1003.2	-4	SW	6	C	50	92	8	1500	Str	10	10	
Thurso	22	1014.6	-2	SW	2	C	50	92	8	2500	Cu	4	ASr	8	1013.0	-4	SW	6	C	50	92	8	1500	Str	10	10	
Nairn	82	1014.6	-2	SW	2	C	50	92	8	2500	Cu	4	ASr	8	1010.1	-1	WSW	2	C	50	92	8	1500	Str	10	10	
Aberdeen	46	1014.6	-2	SW	2	C	50	92	8	2500	Cu	4	ASr	8	1013.9	-1	S	2	C	50	92	8	1500	Str	10	10	
Malin Head	51	1018.3	-3	SW	4	bct	57	85	7	5700	No	1	Cu	4	1015.3	-2	SW	4	bct	57	85	7	5700	No	1	ASr	10
Renfrew	36	1018.3	-3	SW	4	bct	57	85	7	5700	No	1	Cu	4	1016.8	-1	SW	4	bct	57	85	7	5700	No	1	ASr	10
Edinburgh (Inchkeith)	190	1018.7	-1	W	3	bct	54	85	8	4000	Cu	2	Ac	3	1016.0	-1	W	3	bct	54	85	8	4000	Cu	2	ASr	10
Leuchars	40	1018.7	-1	W	3	bct	54	85	8	4000	Cu	2	Ac	3	1014.8	-2	WSW	2	C	50	92	8	4000	Cu	2	ASr	10
Eskdalemuir	794	1018.7	-1	W	3	bct	54	85	8	4000	Cu	2	Ac	3	1018.1	-1	SW	4	bct	54	85	8	4000	Cu	2	ASr	10
Tynemouth	67	1020.4	-1	SW	2	b	52	92	6	-	-	0	-	0	1018.2	-2	SW	2	C	50	92	6	1500	Str	10	10	
Blacksod Point	18	1020.3	-2	SW	5	C	58	85	7	-	Str	10	-	10	1018.5	-1	SW	5	C	58	85	7	-	Str	10	10	
Donaghadee	40	1020.3	-2	SW	5	C	58	85	7	-	Str	10	-	10	1019.2	-1	WSW	4	C	50	92	6	-	Str	10	10	
Birr Castle	173	1020.3	-2	SW	5	C	58	85	7	-	Str	10	-	10	1021.6	0	W	3	C	50	92	6	-	Str	10	10	
Holyhead	26	1023.2	0	WS	3	C+	58	85	7	1500	Str	9	-	9	1021.7	0	WSW	4	C	50	92	6	1500	Str	9	10	
Liverpool (Bidston)	189	1023.2	0	WS	3	C+	58	85	7	1500	Str	9	-	9	1021.8	-1	WSW	4	C	50	92	6	1500	Str	9	10	
Chester (Sealand)	16	1023.2	0	WS	3	C+	58	85	7	1500	Str	9	-	9	1021.4	-1	SW	5	C+	50	92	6	1500	Str	9	10	
Harrogate	478	1020.9	0	W	5	b	55	85	7	-	-	0	-	0	1020.0	-1	SW	5	C	50	92	6	-	-	0	10	
Spurn Head	39	1020.9	0	W	5	b	55	85	7	-	-	0	-	0	1020.6	0	WS	4	C	50	92	6	-	-	0	10	
Birmingham (Edgbaston)	535	1022.9	0	WN	2	b	48	97	6	-	-	0	-	0	1023.4	0	WSW	4	C	50	92	6	-	-	0	10	
Cranwell	238	1022.9	0	WN	2	b	48	97	6	-	-	0	-	0	1022.4	0	WS	4	C	50	92	6	-	-	0	10	
Gorleston	14	1021.2	+2	WN	2	b	50	92	7	-	-	0	-	0	1020.5	-1	W	3	C	50	92	6	-	-	0	10	
Valentia (Cahiriveen)	30	1026.2	0	SW	3	ov	57	97	9	-	Str	10	-	10	1024.7	-1	SW	3	C	50	92	6	-	Str	10	10	
Roches Point	22	1026.2	0	SW	3	ov	57	97	9	-	Str	10	-	10	1024.9	-1	SW	3	C	50	92	6	-	Str	10	10	
Pembroke (St. Ann's H.)	150	1025.4	0	NW	3	b-	58	85	8	-	-	0	Ac	2	1024.1	-1	SW	4	C	50	92	6	-	Str	10	10	
Rosa-on-Wye	223	1025.4	0	NW	3	b-	58	85	8	-	-	0	Ac	2	1023.7	0	WSW	4	C	50	92	6	-	Str	10	10	
Leafeld	612	1025.4	0	NW	3	b-	58	85	8	-	-	0	Ac	2	1023.7	0	WSW	4	C	50	92	6	-	Str	10	10	
Winchester (Worthy Dk.)	272	1023.6	+1	SW	1	b	49	97	5	-	-	0	-	0	1024.0	0	W	3	C	50	92	6	-	-	0	10	
S. Farnborough	230	1023.6	+1	SW	1	b	49	97	5	-	-	0	-	0	1024.2	+1	WS	4	C	50	92	6	-	-	0	10	
London (Kew Obs.)	18	1023.6	+1	SW	1	b	49	97	5	-	-	0	-	0	1024.1	+1	WS	4	C	50	92	6	-	-	0	10	
Croydon	244	1023.6	+1	SW	1	b	49	97	5	-	-	0	-	0	1023.7	0	WN	2	C	50	92	6	-	-	0	10	
Shoeburyness	11	1023.1	+4	NW	3	b-	49	97	7	-	-	0	-	0	1023.2	+1	NW	3	C	50	92	6	-	-	0	10	
Glaston-on-Sea	54	1023.1	+4	NW	3	b-	49	97	7	-	-	0	-	0	1023.3	+2	NW	3	C	50	92	6	-	-	0	10	
Felixstowe	15	1023.1	+4	NW	3	b-	49	97	7	-	-	0	-	0	1022.2	0	WSW	4	C	50	92	6	-	-	0	10	
Lympne	350	1023.1	+4	NW	3	b-	49	97	7	-	-	0	-	0	1023.4	+1	NW	3	C	50	92	6	-	-	0	10	
Seilly (St. Mary's)	163	1027.5	+1	NW	3	b	55	92	8	-	-	0	-	0	1027.8	0	W	3	C	50	92	6	-	-	0	10	
Falmouth (Pendennis)	200	1027.5	+1	NW	3	b	55	92	8	-	-	0	-	0	1027.2	+1	WSW	4	C	50	92	6	-	-	0	10	
Plymouth (Cattewater)	82	1027.5	+1	NW	3	b	55	92	8	-	-	0	-	0	1026.1	+1	WSW	4	C	50	92	6	-	-	0	10	
Portland Bill	32	1024.2	+1	NW	2	b	57	75	8	-	-	0	-	0	1024.5	+1	WSW	4	C	50	92	6	-	-	0	10	
Southampton (Calshot)	10	1024.2	+3	NW	2	b	57	75	8	-	-	0	-	0	1024.5	+1	WSW	4	C	50	92	6	-	-	0	10	
Dungeness	20	1022.7	+3	NW	1	b	50	97	8	-	-	0	-	0	1023.5	+3	NW	2	C	50	92	6	-	-	0	10	
Guernsey (Fort George)	295	1025.9	+2	NW	1	b-	56	92	7	-	-	0	-	0	1026.5	+1	NW	2	C	50	92	6	-	-	0	10	

WEATHER, TEMPERATURE, RAINFALL AND SUNSHINE AT HEALTH RESORTS FOR Thursday 25<sup>th</sup> Aug.

STATIONS.	WEATHER.		TEMPERATURE.		RAINFALL.		SUNSHINE.		(1)	(2)	(3)	(4)	(5)	(6)	(7)	(8)
	Forenoon.	Afternoon.	Min. 9h. to 5h.	Max. 5h. to 9h.	Night 12h. to 6h.	Day 6h. to 12h.	Sunrise to 17h.	Sunset to 24h.	(1)	(2)	(3)	(4)	(5)	(6)	(7)	(8)
Berwick-on-Tweed	bcb	b	46	59	Trace	-	10.4	7.2	11.2	7.6	10.0	3.1	9.3	0.3	11.2	10.7
Douglas (I.O.M.)	b	b	50	64	-	-	11.2	7.6	10.0	3.1	9.3	0.3	11.2	10.7	11.2	10.7
Llandudno	bcb	bcb	51	63	-	-	10.0	3.1	9.3	0.3	11.2	7.6	10.0	3.1	9.3	0.3
Colwyn Bay	bcb	b	52	63	-	-	9.3	0.3	10.4	4.4	10.3	4.8	11.0	5.7	8.3	4.8
Rhyl	bcb	b	50	62	9	-	11.4	2.1	10.4	4.4	10.3	4.8	11.0	5.7	8.3	4.8
Wallasey	b	b	49	65	6	-	10.4	4.4	10.3	4.8	11.0	5.7	8.3	4.8	11.0	5.7
Southport	b	b	49	65	6	-	10.4	4.4	10.3	4.8	11.0	5.7	8.3	4.8	11.0	5.7
Blackpool	bcb	b	48	64	-	-	11.0	5.7	8.3	4.8	11.0	5.7	8.3	4.8	11.0	5.7
Ilkley	b	b	50	68	-	-	8.6	3.6	8.6	3.6	8.6	3.6	8.6	3.6	8.6	3.6
Cleethorpes	b	b	52	62	-	-	8.6	3.6	8.6	3.6	8.6	3.6	8.6	3.6	8.6	3.6
Skegness	rocb	bcb	52	62	7	-	8.6	3.6	8.6	3.6	8.6	3.6	8.6	3.6	8.6	3.6
Aberystwyth	prbc	bc	50	62	0.5	-	9.5	5.3	9.5	5.3	9.5	5.3	9.5	5.3	9.5	5.3
Bath	bcb	ubcb	46	63	3	1	4.8	3.0	4.8	3.0	4.8	3.0	4.8	3.0	4.8	3.0
Cheltenham	odcb	cpm	47	63	-	2	3.2	0.4	4.2	0.8	4.5	1.5	6.3	9.3	5.4	9.6
Leamington Spa	cb	cbpr	47	65	1	0.6	4.2	0.8	4.5	1.5	6.3	9.3	5.4	9.6	6.3	9.6
Lowestoft	cbpr	cbpr	49	62	-	-	4.5	1.5	6.3	9.3	5.4	9.6	6.3	9.6	6.3	9.6
Felixstowe	cm	clrc	51	65	-	-	5.4	9.6	6.3	9.6	6.3	9.6	6.3	9.6	6.3	9.6
Harwich & Dovercourt	mbc	bcb	51	65	-	-	5.4	9.6	6.3	9.6	6.3	9.6	6.3	9.6	6.3	9.6
Seahend	bc	carbc	51	64	0.2	2	4.5	8.6	4.5	8.6	4.5	8.6	4.5	8.6	4.5	8.6

TERMS OF SUBSCRIPTION.—5/6 per quarter or 25/- per year, post free. Single copies may be obtained at the Meteorological Office, price 1d.

\* Information not usually received.

† The observations at 1h. G.M.T. and at Guernsey, the sunshine readings are from an auxiliary station.

‡ For code see page 1.

§ See footnote page 1.

¶ At stations marked thus the maximum temperature is for the period 21h.-17h., the minimum for the period 21h.-9h. \* 17h.-9h.



BRITISH SECTION.

No. B. 24019

Saturday, 27<sup>th</sup> August 1927

Page 1.

Observations at 13h. G.M.T. 26 <sup>th</sup>															Observations at 13h. G.M.T. 26 <sup>th</sup>														
STATIONS.	Barom. at M.S.L. mb.	Change in 3 hours.	Wind.		Weather.	Temp. °F.	Humidity. %	Visibility. 0-9	Cloud.				Barom. at M.S.L. mb.	Change in 3 hours.	Wind.		Weather.	Temp. °F.	Humidity. %	Visibility. 0-9	Cloud.				Sea.				
			Direc.	Force					Height	Low.		Total			State of ground.	Direc.					Force	Height	Low.			Total	State of ground.		
										Form	Amount												Form	Amount				Form	Amount
(For heights see p. 4).																													
Lerwick	1005.1	-1	S	2	c	56	85	8	5700	St	4	AST	9	1005.4	-1	SW	2	c	56	85	8	5700	St	4	AST	9	-		
Stornoway	1007.2	-1	SW	5	c	59	75	7	4000	Ca	Nb	10	-	1007.4	-5	S	5	od	59	97	8	1500	St	10	-	10	4		
Wick	1008.8	+1	W	1	c	60	75	8	2500	Ca	Nb	8	AST	10	1008.9	-2	SSW	3	c	57	92	8	2500	Ca	Nb	8	AST	10	0
Tiree	1012.5	-1	SSW	5	c	59	92	7	1000	Nb	8	-	8	1008.8	-6	SSW	6	ct	57	85	7	2500	Nb	10	-	10	4		
Nairn	1011.1	-2	SW	3	c	63	75	7	4000	St	2	AST	10	1007.2	-1	W	3	ct	62	85	8	1000	Ca	Nb	8	-	8	0	
Aberdeen	1011.1	-2	SW	3	c	63	75	7	4000	St	2	AST	10	1009.6	-1	SSW	4	c	62	85	7	2500	St	7	AST	10	0		
Malin Head	1014.0	-1	SW	4	cd	59	97	7	800	St	8	AST	10	1011.0	-4	SW	6	c	62	85	8	5700	St	9	AST	9	4		
Renfrew	1014.6	-1	SW	4	od	57	97	6	1500	Nb	10	-	10	1012.7	-2	WSW	5	c/d	60	92	8	1500	St	6	AST	9	7		
Edinburgh (Inchkeith)	1014.1	+1	W	5	c	58	85	8	2500	St	4	AST	10	1012.3	-1	SW	4	c	59	85	7	1500	Ca	9	AST	10	2		
Leuchars	1013.3	-1	WSW	5	c	60	85	7	1500	St	5	AST	10	1011.3	-2	SW	4	c	60	85	7	800	St	9	AST	10	0		
Bskdalemair	1016.7	-1	SW	4	od	55	92	7	800	St	10	-	10	1014.6	-1	SW	4	od	56	97	6	800	St	10	-	10	0		
Tynemouth	1017.9	-2	WSW	3	c	62	65	7	1500	Nb	10	-	10	1016.5	-1	WSW	3	c	62	75	7	1500	Nb	8	-	8	2		
Blackod Point	1016.4	-4	SW	6	c	63	85	6	-	St	9	-	9	1012.8	-3	SW	7	c	61	85	6	-	Ca	Nb	8	-	8	7	
Donaghadee	1017.3	-3	WSW	3	c	62	85	8	5700	St	5	AST	8	1016.1	-1	WSW	3	bc	63	85	8	5700	St	3	AST	9	2		
Birr Castle	1020.1	-	SW	4	c	62	75	7	1500	Ca	7	Ca	8	1017.4	-1	WSW	4	c	62	75	7	4000	St	6	AST	10	0		
Holyhead	1020.7	-2	SSW	5	c	61	85	7	2500	St	4	AST	10	1018.5	-3	SW	4	bc	59	92	7	4000	Ca	1	AST	5	3		
Liverpool (Bidston)	1020.7	-1	W'S	3	c	62	65	9	4000	St	9	AST	10	1019.3	-2	SW	3	c	61	75	9	4000	St	1	AST	9	0		
Chester (Sealand)	1020.8	-1	WSW	3	c	64	65	8	2500	St	5	AST	9	1019.1	-2	SW	4	c	62	65	8	4000	St	7	AST	9	0		
Harrogate	1019.7	0	SW	3	o/d	57	85	7	5700	Nb	10	-	10	1018.1	-1	SW	3	cd	57	85	7	5700	Nb	9	-	9	0		
Spurn Head	1019.5	-1	SW	4	c	61	85	6	1500	St	10	-	10	1018.3	-1	SW	3	c	60	85	6	1500	St	9	-	9	1		
Birmingham (Edgbaston)	1022.5	-1	WSW	3	c	59	85	8	4000	St	8	Ca	9	1020.8	-2	WSW	2	bc	60	75	8	4000	Ca	2	Ca	7	0		
Cranwell	1021.7	+2	WSW	3	c	61	85	6	2500	St	8	AST	10	1021.0	-1	WSW	4	c	61	85	7	-	-	0	AST	9	0		
Gorleston	1020.8	0	W'N	3	c	63	75	6	4000	Ca	10	-	10	1020.8	0	W	3	c	62	75	6	-	-	0	AST	10	0		
Valentia (Cahirciveen)	1023.7	-2	SW'S	4	c	60	85	8	1500	St	10	-	10	1020.3	-3	SW'S	4	c	60	85	8	1500	St	9	-	9	3		
Roches Point	1024.0	-2	SW	3	c	58	92	8	1500	St	9	-	9	1021.5	-3	SW	3	c	59	85	8	1500	St	9	-	9	1		
Pembroke (St. Ann's H.)	1023.9	-1	W'S	3	c	60	85	8	2500	St	9	-	9	1022.4	-2	WSW	5	c	59	85	8	2500	St	9	-	9	4		
Ross-on-Wye	1022.5	-2	WSW	3	c	65	65	8	4000	Ca	6	AST	9	1021.4	-1	WSW	4	c	61	75	8	4000	Ca	1	AST	8	0		
Leafield	1023.2	-1	SWW	3	c	60	75	8	4000	St	4	AST	10	1021.7	-1	WSW	4	c	60	85	7	4000	St	3	AST	8	0		
Winchester (Worthy Dn.)	1024.5	-1	SW'W	3	c	59	75	8	2500	St	8	AST	10	1023.4	-2	W	3	c	60	75	7	4000	St	2	Ca	9	0		
S. Farnborough	1023.8	-1	W	3	c	62	75	7	4000	St	8	AST	10	1022.4	-2	W	2	c	61	75	8	-	-	0	AST	9	0		
London (Kew Obs.)	1023.6	-1	WNW	3	c	61	65	8	1500	St	3	AST	10	1022.3	-2	SW	2	c	61	85	7	1500	St	5	AST	10	0		
Croydon	1023.6	-1	W	2	c	60	65	8	4000	St	10	-	10	1022.2	-2	SW'W	2	c	60	85	7	5700	St	6	AST	10	0		
Shoeburyness	1022.9	0	W'N	3	c	63	65	7	7200	St	6	AST	9	1022.3	0	SW'W	2	c	61	85	6	7200	St	2	AST	9	0		
Clacton-on-Sea	1022.1	0	WNW	3	c	63	55	7	4000	St	5	AST	9	1021.6	0	W	3	c	61	75	7	4000	St	8	-	8	1		
Felixstowe	1022.1	0	WNW	3	c	63	55	7	4000	St	5	AST	9	1021.6	-1	WSW	2	ct	61	75	6	1500	St	10	-	10	1		
Lympne	1022.2	+1	W	4	c	61	65	8	2500	St	9	-	9	1022.8	0	W'S	3	c	59	75	7	4000	St	8	AST	9	0		
Seilly (St. Mary's)	1027.4	0	WSW	3	bc	63	85	8	4000	Ca	2	AST	7	1025.7	-3	W	4	c	59	92	7	4000	St	8	-	8	3		
Falmouth (Pendennis)	1027.1	0	NW'W	5	bc	62	65	8	4000	Ca	6	Ca	7	1026.0	-2	W'S	4	c	60	75	8	4000	Ca	4	AST	8	0		
Plymouth (Cutewater)	1026.2	-1	WNW	4	c	61	75	8	4000	Nb	9	-	9	1025.1	-1	W	4	ct	60	85	7	2500	Nb	9	-	9	1		
Portland Bill	1025.0	-1	W'S	4	c	61	75	8	2500	St	10	-	10	1023.9	-1	W'S	4	c	61	85	8	2500	St	7	AST	10	0		
Southampton (Calshot)	1025.0	-1	W'S	3	c/p	60	75	8	2500	St	9	-	9	1023.8	-1	W	3	c	61	75	8	2500	St	3	Ca	9	0		
Dungeness	1023.7	-2	W'S	3	ct	65	55	8	2500	St	9	-	9	1023.2	0	W	4	c	61	75	7	2500	St	10	-	10	3		
Guernsey (Port George)	1027.2	-2	W'N	4	bc	61	75	8	4000	Ca	5	AST	6	1026.5	-1	W	4	ct	59	85	8	1500	Ca	8	-	8	2		

LONDON OBSERVATIONS.										ATMOSPHERIC POLLUTION.										POLE STAR RECORD at Greenwich Obsy.									
Height above M.S.L. in feet.	WEATHER.			TEMPERATURE.			RAIN-FALL in in.	SUN-SHINE to Sunset hrs.	HUMIDITY. 15h. 9p. G.M.T. G.M.T.	Milligrams of Solid Impurity per cubic metre.		24 Hrs. ended Th. G.M.T. 27 <sup>th</sup>		Exposure from 26 <sup>th</sup> 20.15 to 27 <sup>th</sup> 4.00 m.		Stars.	Exposure.	Record.	TELEGRAPHIC CODE FOR SURFACE VISIBILITY.										
	Morn-Eng.	After-noon.	Night.	Max. Day.	Min. Night.	Min. on Grass.				YESTERDAY.	TO-DAY.	Max.	Time.	Min.	Time.				Max.	Time.	Min.	Time.	0. Dense fog.	Objects not visible at 55 yards.					
	24 HOURS ENDED 9h.																												
Kew	18	bcw	c	63	55	50	-	-	2.6	70	70	0.8	7h26	4.03	1h27	745	4.15	55	1. Thick fog.	230 "									
Croydon	244	c	c	62	54	46	-	-	2.4	70	70	0.8	7h26	4.03	1h27	745	4.15	55	2. Fog.	560 "									
Greenwich (Royal Obsy.)	149	c	c	63	56	51	-	-	2.5	71	67	0.3	Through	hour	period.	745	3.25	44	3. Moderate fog.	1100 "									
City (Bunhill Row)	80	.	.	63	56	51	-	-	2.6	71	67	0.3	Through	hour	period.	745	3.25	44	4. Mist or haze.	34 miles.									
Westminster (St. James' Pk.)	27	.	.	63	56	51	-	-	2.6	71	67	0.3	Through	hour	period.	745	3.25	44	5. Poor visibility.	24 "									
Regent's Pk. (Botanic Gdns.)	168	.	.	63	56	51	-	-	2.6	71	67	0.3	Through	hour	period.	745	3.25	44	6. Moderate.	61 "									
Camden Square	110	c	c	63	55	49	-	-	2.6	71	67	0.3	Through	hour	period.	745	3.25	44	7. Good.	123 "									
Kensington Palace	86	c	c	63	55	50	-	-	2.6	71	67	0.3	Through	hour	period.	745	3.25	44	8. Very good.	31 "									
Rampstead Observatory	450	.	.	61	57	49	-	-	2.6	71	67	0.3	Through	hour	period.	745	3.25	44	9. Excellent visibility, reports 31	31 "									

TABLE SHOWING THE GREENWICH TIMES OF SUNRISE, NOON, AND SUNSET.										BEAUFORT NOTATION OF WEATHER.										THE BEAUFORT SCALE OF WIND.										BEAUFORT SCALE OF WIND.																	
27 <sup>th</sup> 1927.			28 <sup>th</sup> 1927.			29 <sup>th</sup> 1927.			30 <sup>th</sup> 1927.			1 <sup>st</sup> 1928.			2 <sup>nd</sup> 1928.			3 <sup>rd</sup> 1928.			4 <sup>th</sup> 1928.			5 <sup>th</sup> 1928.			6 <sup>th</sup> 1928.			7 <sup>th</sup> 1928.			8 <sup>th</sup> 1928.			9 <sup>th</sup> 1928.			10 <sup>th</sup> 1928.								
STATIONS.	Sunrise.	Noon.	Sunset.	STATIONS.	Sunrise.	Noon.	Sunset.	STATIONS.	Sunrise.	Noon.	Sunset.	STATIONS.	Sunrise.	Noon.	Sunset.	STATIONS.	Sunrise.	Noon.	Sunset.	STATIONS.	Sunrise.	Noon.	Sunset.	STATIONS.	Sunrise.	Noon.	Sunset.	STATIONS.	Sunrise.	Noon.	Sunset.	STATIONS.	Sunrise.	Noon.	Sunset.	STATIONS.	Sunrise.	Noon.	Sunset.								
Yarmouth	4.54	11.55	18.53	Greenwich	5.4	12.2	18.57	Wick	4.59	12.14	19.27	Valentia	5.44	12.48	19.39	Yarmouth	4.54	11.55	18.53	Greenwich	5.4	12.2	18.57	Wick	4.59	12.14	19.27	Valentia	5.44	12.48	19.39	Yarmouth	4.54	11.55	18.53	Greenwich	5.4	12.2	18.57	Wick	4.59	12.14	19.27	Valentia	5.44	12.48	19.39

BEAUFORT NOTATION OF WEATHER.										THE BEAUFORT SCALE OF WIND.										BEAUFORT SCALE OF WIND.																			
b blue sky (not more than a quarter covered with cloud). bc sky partly cloudy (one half covered). c generally cloudy. d drizzle. e wet air. g gloomy. f fog, visibility 200-1000 m. F thick fog. " less than 200 m. m mist. " 1000-12000 m. h hail. i intermittent. jp precipitation within sight of station. K line squall. l lightning. o overcast sky. p passing showers. q squally. r rain. s snow. rs sleet. t thunder. u ugly, threatening sky. v unusual visibility. w dew.										x hoar frost. y dry air. z dust haze; the turbid atmosphere of dry weather. h(r) " hail " or " rain and hail." Capital letters indicate intense; suffix o indicates slight; repetition of letters indicates continuity. R = heavy rain. r = slight rain. rr = continuous rain. SYMBOLS. < = (less than) (for cloud height). Φ = solar halo. Θ = lunar halo. With present weather is continued, without prefix, the general character of the weather. A "solid" divides actual existing weather from preceding conditions, thus: -bc/r = fair weather after rain; - = has decreased; + = has increased.										0=no swell } Calm or slight 1=mod. swell } 2=heavy swell } 3=no swell } 4=mod. swell } Moderate 5=heavy swell } 6=rough swell } 7=rough sea. 8=very rough sea. 9=mountainous sea.										0 Less than 1 1 1-3 2 4-7 3 8-12 4 13-18 5 19-24 6 25-									

† Trace = rain has fallen, but amount less than 0.1 mm.

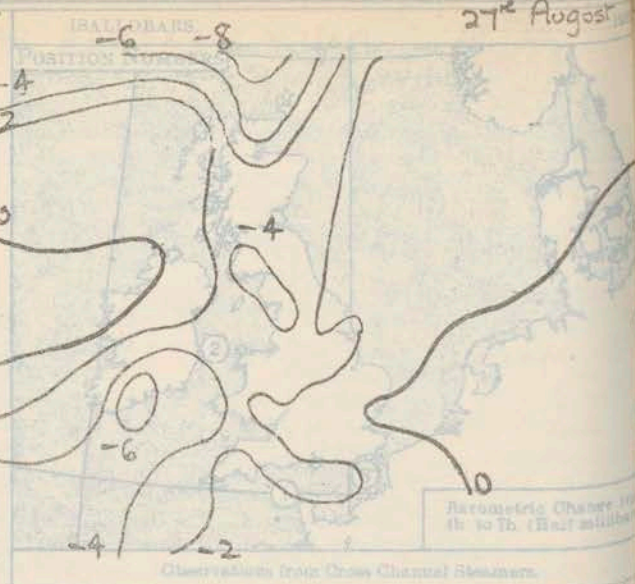
\* Information for these columns not usually received.

† The barometric change is expressed in half millibars.



## SUMMARIES FOR THE PAST 24 HOURS.

STATIONS.	WEATHER.				TEMPERATURE.			RAINFALL.				SUN. Hours.
	7h-18h.	18h-24h.	24h-1h.	1h-7h.	MAX. Day.	MIN. Night.	MIN. on Grass	Day.	7h-18h.	Night.	18h-7h.	
Lerwick	corro	c	corro	c	57	53	.	3	18.00	4	22.00	1.7
Stornoway	o	r-d	rd	c	60	53	.	2	2	4	5.30	0.4
Wick	corro	corro	bcc	cqr	61	55	.	1	12.30	0.2	21.00	0.8
Thurso	corro	ad ro	c	ad ro	60	51	40	1	12.30	1	21.00	0.8
Nairn	corro	bcc	bcc	bcc	65	56	.	2	11.00	1	21.00	0.9
Aberdeen	corro	c	c	bcc	63	56	53	0.1	9.00	1	21.00	2.0
Malin Head	corro	c	bcc	c	64	55	.	0.5	18.00	1	1.30	0.3
Reelfre	corro	c	c	c	60	57	55	2	18.00	1	3.30	0.2
Edinburgh (Inchkeith)	c	c	c	c	60	57	55	1	1	Trace	3.30	0.0
Leuchars	c	c	c	c	61	55	53	1	1	Trace	3.30	0.0
Blackdunmill	c	c	c	c	61	55	53	1	1	Trace	3.30	0.0
Tynemouth	c	c	c	c	63	58	55	1	1	Trace	3.30	0.0
Blackhead Point	c	po	c	bcc	63	51	.	1	1	0.2	3.30	0.0
Donaghadee	c	bcc	bcc	bcc	65	56	51	1	1	0.2	3.30	0.0
Birr Castle	c	c	bcc	bcc	63	57	55	1	1	1	1	0.0
Holyhead	c	c	bcc	bcc	63	57	55	1	1	1	1	0.0
Liverpool (Bidston)	c	c	c	c	62	56	53	1	1	1	1	0.0
Chester (Sealand)	c	c	c	c	65	56	51	1	1	1	1	0.0
Harrogate	c	c	c	c	58	54	52	1	11.00	1	1	0.0
Spurn Head	c	c	c	c	63	54	49	1	1	1	1	0.0
Birmingham (Edgbaston)	c	c	c	c	63	53	51	Trace	9.00	1	1	0.7
Cranwell	c	c	c	c	61	53	51	Trace	13.30	1	1	0.1
Gosport	c	c	c	c	65	53	50	1	1	1	1	0.1
Valentia (Cahirciveen)	c	c	c	c	62	57	54	Trace	18.00	2	4.30	0.0
Roche Point	c	c	c	c	62	56	51	Trace	18.00	2	4.30	0.0
Pembroke (St. Ann's H.)	c	c	c	c	61	58	51	Trace	18.00	2	4.30	0.0
Ross-on-Wye	c	c	c	c	66	56	52	Trace	18.00	2	4.30	0.0
Leafield	c	c	c	c	61	52	47	Trace	18.00	2	4.30	0.0
Winchester (Worthy Dn.)	c	c	c	c	64	53	40	Trace	18.00	2	4.30	0.0
S. Farnborough	c	c	c	c	63	49	45	Trace	18.00	2	4.30	0.0
London (Kew Obs.)	c	c	c	c	63	55	50	Trace	18.00	2	4.30	0.0
Croydon	c	c	c	c	62	55	51	Trace	18.00	2	4.30	0.0
Sheerness	c	c	c	c	66	54	49	Trace	18.00	2	4.30	0.0
Glaughton-on-Sea	c	c	c	c	65	54	51	Trace	18.00	2	4.30	0.0
Felixstowe	c	c	c	c	65	53	51	Trace	18.00	2	4.30	0.0
Lympne	c	c	c	c	63	51	46	Trace	18.00	2	4.30	0.0
Scilly (St. Mary's)	c	c	c	c	64	57	.	Trace	18.00	2	4.30	0.0
Falmouth (Pendennis)	c	c	c	c	64	57	.	Trace	18.00	2	4.30	0.0
Plymouth (Cattewater)	c	c	c	c	63	57	55	Trace	18.00	2	4.30	0.0
Portland Bill	c	c	c	c	62	58	52	Trace	18.00	2	4.30	0.0
Southampton (Calshot)	c	c	c	c	64	55	52	Trace	18.00	2	4.30	0.0
Dungeness	c	c	c	c	67	57	.	Trace	18.00	2	4.30	0.0
Guernsey	c	c	c	c	63	56	.	Trace	18.00	2	4.30	0.0




Position	Date and Time	Ship	Wind	Force	Weather	Temp.
2	26 <sup>th</sup> 10h	Scotia	WSW	4	C-	62 57
1	26 <sup>th</sup> 12h	St. John	NNW	5	C-	63 60
3	27 <sup>th</sup> 1h	Brighton	W	4	C-	59 56

## GENERAL INFERENCE.

A very deep depression between Iceland and the Faeroes will move east-north-east and associated secondaries will pass eastwards across the British Isles. Weather will be very stormy and unsettled in the North and Northwest. In the South weather will be mainly fair to cloudy at first but conditions will become less settled.

Districts	Forecast for the 24 hours commencing 15h. GMT.	Further Outlook
1. S.E. England	Southwesterly winds, light to moderate, freshening; some fair periods but occasional rain locally; visibility moderate; moderate temperature.	Stormy and unsettled in the North and West; becoming less settled in the South.
2. E. England		
3. E. Midlands		
4. W. Midlands		
5. S.W. England	Southwesterly to westerly winds, moderate to strong, gale at times locally; occasional rain but some fair to cloudy periods; visibility moderate to good; moderate temperature.	South Cone hoisted at 1030 GMT. 25th in districts 13A, 13B, 15 and 16; at 0315 GMT. 26th in District 17; and at 0815 GMT. 27th in Districts 5, 6, 7, 8, 10, 11, 12, 18, 19 and 20.
6. South Wales		
7. North Wales		
8. N.W. England		
9. N. Midlands	Winds southwesterly, veering temporarily, strong to a gale at times; occasional rain but some fair periods; visibility moderate to good; moderate temperature.	16.
10. N.E. England		
11. S.E. Scotland		
12. S.W. Scotland		
13. A.W. Scotland	As 5 - 11.	
14. N.W. Scotland		
15. Mid-Scotland		
16. N.E. Scotland		
17. Orkneys and Shetlands		
18. N.W. Ireland		
19. N.E. Ireland		
20. S.W. Ireland		





All times are G.M.T. Add one hour to get summer time.



## AIR MINISTRY.

## DAILY WEATHER REPORT OF THE METEOROLOGICAL OFFICE, LONDON:

Page 4.

BRITISH SECTION... Saturday, 27<sup>th</sup> August 1927.

No. 239

STATIONS.	Height above M.S.L. in feet.	Observations at 1h. G.M.T. 27 <sup>th</sup>											Observations at 7h. G.M.T. 27 <sup>th</sup>																		
		Barom. at M.S.L. in mb.	Change in 3 Hours.	Wind.		Weather.	Temp. °F.	Humidity %	Visibility in Miles.	Cloud.			Barom. at M.S.L. in mb.	Change in 3 Hours.	Wind.		Weather.	Temp. °F.	Humidity %	Visibility in Miles.	Cloud.										
				Direc.	Force					Height in Feet.	Low.				Direc.	Force					Low.		Upper Form.	Total Amt.	Height in Feet.	Low.		Upper Form.	Total Amt.		
											0-12	0-10									0-10	0-10				0-10	0-10			0-10	0-10
Lerwick ...	54	30.85	-0.1	SW	4	C	58	85	7	4000	CuNb	5	AST	10	30.84	-0.1	SW	3	C	58	85	7	5700	CuNb	4	AST	8				
Stornoway ...	30	30.85	-0.1	SW	4	C	58	85	7	4000	CuNb	5	AST	10	30.84	-0.1	SW	3	C	58	85	7	4000	CuNb	4	AST	8				
Wick ...	81	30.85	-0.1	SW	4	C	58	85	7	4000	CuNb	5	AST	10	30.84	-0.1	SW	3	C	58	85	7	4000	CuNb	4	AST	8				
Tiree ...	22	30.85	-0.1	SW	4	C	58	85	7	4000	CuNb	5	AST	10	30.84	-0.1	SW	3	C	58	85	7	4000	CuNb	4	AST	8				
Nairn ...	82	30.85	-0.1	SW	4	C	58	85	7	4000	CuNb	5	AST	10	30.84	-0.1	SW	3	C	58	85	7	4000	CuNb	4	AST	8				
Aberdeen ...	46	30.85	-0.1	SW	4	C	58	85	7	4000	CuNb	5	AST	10	30.84	-0.1	SW	3	C	58	85	7	4000	CuNb	4	AST	8				
Malin Head ...	51	30.85	-0.1	SW	4	C	58	85	7	5700	Nb	8	AST	10	30.83	-0.1	SW	3	C	58	85	7	5700	Nb	8	AST	10				
Renfrew ...	36	30.85	-0.1	SW	4	C	58	85	7	4000	ST	4	AST	10	30.83	-0.1	SW	3	C	58	85	7	4000	ST	4	AST	10				
Edinburgh (Inchkeith) ...	190	30.85	-0.1	SW	4	C	58	85	7	4000	ST	4	AST	10	30.83	-0.1	SW	3	C	58	85	7	4000	ST	4	AST	10				
Leuchars ...	40	30.85	-0.1	SW	4	C	58	85	7	4000	ST	4	AST	10	30.83	-0.1	SW	3	C	58	85	7	4000	ST	4	AST	10				
Eskdalemuir ...	794	30.85	-0.1	SW	4	C	58	85	7	1500	CuNb	4	AST	10	30.84	-0.1	SW	3	C	58	85	7	1500	CuNb	4	AST	10				
Tynemouth ...	87	30.85	-0.1	SW	4	C	58	85	7	1500	CuNb	4	AST	10	30.84	-0.1	SW	3	C	58	85	7	1500	CuNb	4	AST	10				
Blackod Point ...	18	30.85	-0.1	SW	4	C	61	85	5	-	-	0	AST	10	30.83	-0.1	SW	3	C	61	85	5	-	-	0	AST	10				
Donaghadee ...	40	30.85	-0.1	SW	4	C	61	85	5	-	-	0	AST	10	30.83	-0.1	SW	3	C	61	85	5	-	-	0	AST	10				
Birr Castle ...	173	30.85	-0.1	SW	4	C	61	85	5	-	-	0	AST	10	30.83	-0.1	SW	3	C	61	85	5	-	-	0	AST	10				
Holyhead ...	26	30.85	-0.1	SW	4	C	61	85	5	-	-	0	AST	10	30.83	-0.1	SW	3	C	61	85	5	-	-	0	AST	10				
Liverpool (Bilston) ...	189	30.85	-0.1	SW	4	C	61	85	5	-	-	0	AST	10	30.83	-0.1	SW	3	C	61	85	5	-	-	0	AST	10				
Chester (Sealand) ...	16	30.85	-0.1	SW	4	C	61	85	5	-	-	0	AST	10	30.83	-0.1	SW	3	C	61	85	5	-	-	0	AST	10				
Harrogate ...	478	30.85	-0.1	SW	4	C	61	85	5	-	-	0	AST	10	30.83	-0.1	SW	3	C	61	85	5	-	-	0	AST	10				
Spurn Head ...	29	30.85	-0.1	SW	4	C	61	85	5	-	-	0	AST	10	30.83	-0.1	SW	3	C	61	85	5	-	-	0	AST	10				
Birmingham (Edgbaston) ...	535	30.85	-0.1	SW	4	C	61	85	5	-	-	0	AST	10	30.83	-0.1	SW	3	C	61	85	5	-	-	0	AST	10				
Graunwell ...	236	30.85	-0.1	SW	4	C	61	85	5	-	-	0	AST	10	30.83	-0.1	SW	3	C	61	85	5	-	-	0	AST	10				
Gorleston ...	14	30.85	-0.1	SW	4	C	61	85	5	-	-	0	AST	10	30.83	-0.1	SW	3	C	61	85	5	-	-	0	AST	10				
Valentia (Cahiriveen) ...	30	30.85	-0.1	SW	4	C	58	85	7	-	CuNb	3	-	3	30.83	-0.1	SW	4	C	58	85	7	-	CuNb	3	-	3				
Roches Point ...	22	30.85	-0.1	SW	4	C	58	85	7	-	CuNb	3	-	3	30.83	-0.1	SW	4	C	58	85	7	-	CuNb	3	-	3				
Pembroke (St. Ann's H.) ...	150	30.85	-0.1	SW	4	C	58	85	7	-	CuNb	3	-	3	30.83	-0.1	SW	4	C	58	85	7	-	CuNb	3	-	3				
Rosa-on-Wye ...	223	30.85	-0.1	SW	4	C	58	85	7	-	CuNb	3	-	3	30.83	-0.1	SW	4	C	58	85	7	-	CuNb	3	-	3				
Leafeld ...	612	30.85	-0.1	SW	4	C	58	85	7	-	CuNb	3	-	3	30.83	-0.1	SW	4	C	58	85	7	-	CuNb	3	-	3				
Winchester (Worthy Dn.) ...	272	30.85	-0.1	SW	4	C	58	85	7	-	CuNb	3	-	3	30.83	-0.1	SW	4	C	58	85	7	-	CuNb	3	-	3				
S. Farnborough ...	230	30.85	-0.1	SW	4	C	58	85	7	-	CuNb	3	-	3	30.83	-0.1	SW	4	C	58	85	7	-	CuNb	3	-	3				
London (Kew Obs.) ...	18	30.85	-0.1	SW	4	C	58	85	7	-	CuNb	3	-	3	30.83	-0.1	SW	4	C	58	85	7	-	CuNb	3	-	3				
Croydon ...	244	30.85	-0.1	SW	4	C	58	85	7	-	CuNb	3	-	3	30.83	-0.1	SW	4	C	58	85	7	-	CuNb	3	-	3				
Shoeburyness ...	11	30.85	-0.1	SW	4	C	58	85	7	-	CuNb	3	-	3	30.83	-0.1	SW	4	C	58	85	7	-	CuNb	3	-	3				
Clacton-on-Sea ...	54	30.85	-0.1	SW	4	C	58	85	7	-	CuNb	3	-	3	30.83	-0.1	SW	4	C	58	85	7	-	CuNb	3	-	3				
Felixstowe ...	15	30.85	-0.1	SW	4	C	58	85	7	-	CuNb	3	-	3	30.83	-0.1	SW	4	C	58	85	7	-	CuNb	3	-	3				
Lymington ...	350	30.85	-0.1	SW	4	C	58	85	7	-	CuNb	3	-	3	30.83	-0.1	SW	4	C	58	85	7	-	CuNb	3	-	3				
Seilly (St. Mary's) ...	163	30.85	-0.1	SW	4	C	58	85	7	-	CuNb	3	-	3	30.83	-0.1	SW	4	C	58	85	7	-	CuNb	3	-	3				
Falmouth (Pendennis) ...	200	30.85	-0.1	SW	4	C	58	85	7	-	CuNb	3	-	3	30.83	-0.1	SW	4	C	58	85	7	-	CuNb	3	-	3				
Plymouth (Cattewater) ...	82	30.85	-0.1	SW	4	C	58	85	7	-	CuNb	3	-	3	30.83	-0.1	SW	4	C	58	85	7	-	CuNb	3	-	3				
Portland Bill ...	32	30.85	-0.1	SW	4	C	58	85	7	-	CuNb	3	-	3	30.83	-0.1	SW	4	C	58	85	7	-	CuNb	3	-	3				
Southampton (Calshot) ...	10	30.85	-0.1	SW	4	C	58	85	7	-	CuNb	3	-	3	30.83	-0.1	SW	4	C	58	85	7	-	CuNb	3	-	3				
Dungeness ...	20	30.85	-0.1	SW	4	C	58	85	7	-	CuNb	3	-	3	30.83	-0.1	SW	4	C	58	85	7	-	CuNb	3	-	3				
Guernsey (Fort. George) ...	235	30.85	-0.1	SW	4	C	58	85	7	-	CuNb	3	-	3	30.83	-0.1	SW	4	C	58	85	7	-	CuNb	3	-	3				

WEATHER, TEMPERATURE, RAINFALL AND SUNSHINE AT HEALTH RESORTS FOR Friday, 26<sup>th</sup> Aug.

STATIONS.	WEATHER.		TEMPERATURE.		RAINFALL†		SUNSHINE.		(1)	(2)	(3)	(4)	(5)	(6)	(7)	(8)	(9)
	Fore-noon.	After-noon.	Min. 9h. to 9h.	Max. 9h. - 17h.	Night 17h. - 9h.	Day 9h. - 17h.	Sunrise to 17h.	Sunrise to Sunset									
			25 26	26 26	25 26	26 26	26 26	26 26									
(1)	(2)	(3)	(4)	(5)	(6)	(7)	(8)	(9)									
Berwick-on-Tweed	c	cbcc	48	62	-	-	1.6	11.6	Ilfracombe ...	oco	o	55	61	-	-	0.1	8.4
Douglas (I. c. M.) ...	c	d	54	62	-	0.5	0.2	12.6	Bude ...	o	o	49	62	-	-	0.7	11.2
Llandudno ...	cb	c	56	63	-	-	1.8	11.9	Penzance ...	b	bcb	54	66	-	-	5.1	10.5
Colwyn Bay ...	bcco	ocb	54	66	-	-	1.0	11.2	Paignton ...	cw	bccoc	50	65	-	-	2.0	12.6
Rhyl ...	c	cbcc	47	67	-	-	0.9	12.8	Torquay ...	bc	bcc	52	64	-	-	1.5	12.4
Wallasay ...	c	c	52	64	-	-	0.0	12.0	Jersey ...	bc	bc	56	65	-	-	9.5	11.4
Southport ...	o	o	*57	61	-	-	0.0	11.7	Weymouth ...	bcc	c	51	65	0.2	-	3.0	10.5
Blackpool ...	po	o	58	60	0.1	-	0.0	12.2	Bournemouth ...	bbcc	c	50	64	-	-	2.5	6.6
Ilkley ...	c	c	46	60	-	-	0.0	10.0	Portsmouth (S'thsea) ...	bbco	oc	50	64	-	-	2.8	3.8
Cleethorpes ...	co	o	49	63	-	-	1.0	9.7	Bognor ...	bcc	cbcc	48	64	-	-	3.5	3.9
Skegness ...	cco	oco	47	62	-	Trace	1.6	9.3	Littlehampton ...	bcc	c	46	63	2	-	3.5	4.4
Aberystwyth ...	c	c	51	61	-	-	1.3	11.4	Worthing ...	bcc	c	48	63	0.3	-	4.4	4.4
Bath ...	c	cbcc	46	64	-	-	0.8	4.9	Brighton ...	bc	co	49	64	-	-	4.6	4.7
Cheltenham ...	oc	oc	45	66	0.5	-	1.5	3.2	Eastbourne ...	bbc	c	51	64	-	-	5.8	4.7
Leamington Spa ...	o	ocb	45	64	-	-	0.0	4.2	Hastings ...	bcbbc	bcc	48	65	0.4	-	5.8	6.0
Lowestoft ...	b	bpcc	48	64	-	-	5.3	6.2	Folkestone ...	b	c	51	66	1	-	5.5	5.3
Felixstowe ...	bc	bc	48	65	0.5	-	5.5	6.7	Dover ...	bcc	c	50	66	1	-	6.1	5.7
Harwich & Dovercourt	bc	bcc	48	64	1	-	6.1	7.6	Tunbridge Wells ...	bccoc	ococ	44	66	-	-	5.2	3.7
Southend ...	bcc	o	48	64	0.4	-	4.5	5.0	Ramsgate ...	bcbbc	bc	51	66	0.3	-	5.5	7.6
									Margate ...	b	bc	52	64	0.1	-	5.3	6.1
									Deal ...	bcb	bco	49	67	1	-	3.6	7.3





## AIR MINISTRY.

## DAILY WEATHER REPORT OF THE METEOROLOGICAL OFFICE, LONDON:

BRITISH SECTION.

No. B. 24020

SUNDAY, 28<sup>th</sup> AUGUST, 1927.

Page 1.

BRITISH SECTION.

No. B. 27<sup>th</sup>

1927.

Page 1.

Observations at 13h. G.M.T. 27<sup>th</sup>

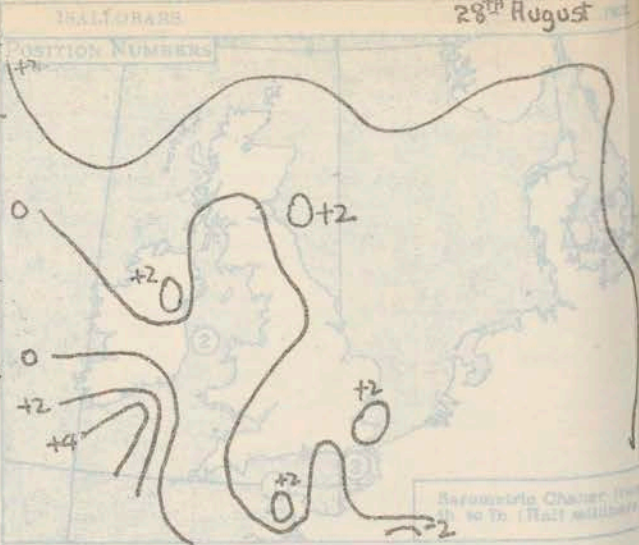
Observations at 13h. G.M.T. 27<sup>th</sup>

STATIONS.	Barom. at M.S.L. mb.	Change in 3 Hours.	Wind.	Weather.	Temp. °F.	Humidity %.	Visibility 0-9.	Cloud.	Barom. at M.S.L. mb.	Change in 3 Hours.	Wind.	Weather.	Temp. °F.	Humidity %.	Visibility 0-9.	Cloud.	Barom. at M.S.L. mb.	Change in 3 Hours.	Wind.	Weather.	Temp. °F.	Humidity %.	Visibility 0-9.	Cloud.	Barom. at M.S.L. mb.	Change in 3 Hours.	Wind.	Weather.	Temp. °F.	Humidity %.	Visibility 0-9.	Cloud.	Barom. at M.S.L. mb.	Change in 3 Hours.	Wind.	Weather.	Temp. °F.	Humidity %.	Visibility 0-9.	Cloud.	Barom. at M.S.L. mb.	Change in 3 Hours.	Wind.	Weather.	Temp. °F.	Humidity %.	Visibility 0-9.	Cloud.	Barom. at M.S.L. mb.	Change in 3 Hours.	Wind.	Weather.	Temp. °F.	Humidity %.	Visibility 0-9.	Cloud.	Barom. at M.S.L. mb.	Change in 3 Hours.	Wind.	Weather.	Temp. °F.	Humidity %.	Visibility 0-9.	Cloud.	Barom. at M.S.L. mb.	Change in 3 Hours.	Wind.	Weather.	Temp. °F.	Humidity %.	Visibility 0-9.	Cloud.	Barom. at M.S.L. mb.	Change in 3 Hours.	Wind.	Weather.	Temp. °F.	Humidity %.	Visibility 0-9.	Cloud.	Barom. at M.S.L. mb.	Change in 3 Hours.	Wind.	Weather.	Temp. °F.	Humidity %.	Visibility 0-9.	Cloud.	Barom. at M.S.L. mb.	Change in 3 Hours.	Wind.	Weather.	Temp. °F.	Humidity %.	Visibility 0-9.	Cloud.	Barom. at M.S.L. mb.	Change in 3 Hours.	Wind.	Weather.	Temp. °F.	Humidity %.	Visibility 0-9.	Cloud.	Barom. at M.S.L. mb.	Change in 3 Hours.	Wind.	Weather.	Temp. °F.	Humidity %.	Visibility 0-9.	Cloud.	Barom. at M.S.L. mb.	Change in 3 Hours.	Wind.	Weather.	Temp. °F.	Humidity %.	Visibility 0-9.	Cloud.	Barom. at M.S.L. mb.	Change in 3 Hours.	Wind.	Weather.	Temp. °F.	Humidity %.	Visibility 0-9.	Cloud.	Barom. at M.S.L. mb.	Change in 3 Hours.	Wind.	Weather.	Temp. °F.	Humidity %.	Visibility 0-9.	Cloud.	Barom. at M.S.L. mb.	Change in 3 Hours.	Wind.	Weather.	Temp. °F.	Humidity %.	Visibility 0-9.	Cloud.	Barom. at M.S.L. mb.	Change in 3 Hours.	Wind.	Weather.	Temp. °F.	Humidity %.	Visibility 0-9.	Cloud.	Barom. at M.S.L. mb.	Change in 3 Hours.	Wind.	Weather.	Temp. °F.	Humidity %.	Visibility 0-9.	Cloud.	Barom. at M.S.L. mb.	Change in 3 Hours.	Wind.	Weather.	Temp. °F.	Humidity %.	Visibility 0-9.	Cloud.	Barom. at M.S.L. mb.	Change in 3 Hours.	Wind.	Weather.	Temp. °F.	Humidity %.	Visibility 0-9.	Cloud.	Barom. at M.S.L. mb.	Change in 3 Hours.	Wind.	Weather.	Temp. °F.	Humidity %.	Visibility 0-9.	Cloud.	Barom. at M.S.L. mb.	Change in 3 Hours.	Wind.	Weather.	Temp. °F.	Humidity %.	Visibility 0-9.	Cloud.	Barom. at M.S.L. mb.	Change in 3 Hours.	Wind.	Weather.	Temp. °F.	Humidity %.	Visibility 0-9.	Cloud.	Barom. at M.S.L. mb.	Change in 3 Hours.	Wind.	Weather.	Temp. °F.	Humidity %.	Visibility 0-9.	Cloud.	Barom. at M.S.L. mb.	Change in 3 Hours.	Wind.	Weather.	Temp. °F.	Humidity %.	Visibility 0-9.	Cloud.	Barom. at M.S.L. mb.	Change in 3 Hours.	Wind.	Weather.	Temp. °F.	Humidity %.	Visibility 0-9.	Cloud.	Barom. at M.S.L. mb.	Change in 3 Hours.	Wind.	Weather.	Temp. °F.	Humidity %.	Visibility 0-9.	Cloud.	Barom. at M.S.L. mb.	Change in 3 Hours.	Wind.	Weather.	Temp. °F.	Humidity %.	Visibility 0-9.	Cloud.	Barom. at M.S.L. mb.	Change in 3 Hours.	Wind.	Weather.	Temp. °F.	Humidity %.	Visibility 0-9.	Cloud.	Barom. at M.S.L. mb.	Change in 3 Hours.	Wind.	Weather.	Temp. °F.	Humidity %.	Visibility 0-9.	Cloud.	Barom. at M.S.L. mb.	Change in 3 Hours.	Wind.	Weather.	Temp. °F.	Humidity %.	Visibility 0-9.	Cloud.	Barom. at M.S.L. mb.	Change in 3 Hours.	Wind.	Weather.	Temp. °F.	Humidity %.	Visibility 0-9.	Cloud.	Barom. at M.S.L. mb.	Change in 3 Hours.	Wind.	Weather.	Temp. °F.	Humidity %.	Visibility 0-9.	Cloud.	Barom. at M.S.L. mb.	Change in 3 Hours.	Wind.	Weather.	Temp. °F.	Humidity %.	Visibility 0-9.	Cloud.	Barom. at M.S.L. mb.	Change in 3 Hours.	Wind.	Weather.	Temp. °F.	Humidity %.	Visibility 0-9.	Cloud.	Barom. at M.S.L. mb.	Change in 3 Hours.	Wind.	Weather.	Temp. °F.	Humidity %.	Visibility 0-9.	Cloud.	Barom. at M.S.L. mb.	Change in 3 Hours.	Wind.	Weather.	Temp. °F.	Humidity %.	Visibility 0-9.	Cloud.	Barom. at M.S.L. mb.	Change in 3 Hours.	Wind.	Weather.	Temp. °F.	Humidity %.	Visibility 0-9.	Cloud.	Barom. at M.S.L. mb.	Change in 3 Hours.	Wind.	Weather.	Temp. °F.	Humidity %.	Visibility 0-9.	Cloud.	Barom. at M.S.L. mb.	Change in 3 Hours.	Wind.	Weather.	Temp. °F.	Humidity %.	Visibility 0-9.	Cloud.	Barom. at M.S.L. mb.	Change in 3 Hours.	Wind.	Weather.	Temp. °F.	Humidity %.	Visibility 0-9.	Cloud.	Barom. at M.S.L. mb.	Change in 3 Hours.	Wind.	Weather.	Temp. °F.	Humidity %.	Visibility 0-9.	Cloud.	Barom. at M.S.L. mb.	Change in 3 Hours.	Wind.	Weather.	Temp. °F.	Humidity %.	Visibility 0-9.	Cloud.	Barom. at M.S.L. mb.	Change in 3 Hours.	Wind.	Weather.	Temp. °F.	Humidity %.	Visibility 0-9.	Cloud.	Barom. at M.S.L. mb.	Change in 3 Hours.	Wind.	Weather.	Temp. °F.	Humidity %.	Visibility 0-9.	Cloud.	Barom. at M.S.L. mb.	Change in 3 Hours.	Wind.	Weather.	Temp. °F.	Humidity %.	Visibility 0-9.	Cloud.	Barom. at M.S.L. mb.	Change in 3 Hours.	Wind.	Weather.	Temp. °F.	Humidity %.	Visibility 0-9.	Cloud.	Barom. at M.S.L. mb.	Change in 3 Hours.	Wind.	Weather.	Temp. °F.	Humidity %.	Visibility 0-9.	Cloud.	Barom. at M.S.L. mb.	Change in 3 Hours.	Wind.	Weather.	Temp. °F.	Humidity %.	Visibility 0-9.	Cloud.	Barom. at M.S.L. mb.	Change in 3 Hours.	Wind.	Weather.	Temp. °F.	Humidity %.	Visibility 0-9.	Cloud.	Barom. at M.S.L. mb.	Change in 3 Hours.	Wind.	Weather.	Temp. °F.	Humidity %.	Visibility 0-9.	Cloud.	Barom. at M.S.L. mb.	Change in 3 Hours.	Wind.	Weather.	Temp. °F.	Humidity %.	Visibility 0-9.	Cloud.	Barom. at M.S.L. mb.	Change in 3 Hours.	Wind.	Weather.	Temp. °F.	Humidity %.	Visibility 0-9.	Cloud.	Barom. at M.S.L. mb.	Change in 3 Hours.	Wind.	Weather.	Temp. °F.	Humidity %.	Visibility 0-9.	Cloud.	Barom. at M.S.L. mb.	Change in 3 Hours.	Wind.	Weather.	Temp. °F.	Humidity %.	Visibility 0-9.	Cloud.	Barom. at M.S.L. mb.	Change in 3 Hours.	Wind.	Weather.	Temp. °F.	Humidity %.	Visibility 0-9.	Cloud.	Barom. at M.S.L. mb.	Change in 3 Hours.	Wind.	Weather.	Temp. °F.	Humidity %.	Visibility 0-9.	Cloud.	Barom. at M.S.L. mb.	Change in 3 Hours.	Wind.	Weather.	Temp. °F.	Humidity %.	Visibility 0-9.	Cloud.	Barom. at M.S.L. mb.	Change in 3 Hours.	Wind.	Weather.	Temp. °F.	Humidity %.	Visibility 0-9.	Cloud.	Barom. at M.S.L. mb.	Change in 3 Hours.	Wind.	Weather.	Temp. °F.	Humidity %.	Visibility 0-9.	Cloud.	Barom. at M.S.L. mb.	Change in 3 Hours.	Wind.	Weather.	Temp. °F.	Humidity %.	Visibility 0-9.	Cloud.	Barom. at M.S.L. mb.	Change in 3 Hours.	Wind.	Weather.	Temp. °F.	Humidity %.	Visibility 0-9.	Cloud.	Barom. at M.S.L. mb.	Change in 3 Hours.	Wind.	Weather.	Temp. °F.	Humidity %.	Visibility 0-9.	Cloud.	Barom. at M.S.L. mb.	Change in 3 Hours.	Wind.	Weather.	Temp. °F.	Humidity %.	Visibility 0-9.	Cloud.	Barom. at M.S.L. mb.	Change in 3 Hours.	Wind.	Weather.	Temp. °F.	Humidity %.	Visibility 0-9.	Cloud.	Barom. at M.S.L
-----------	----------------------	--------------------	-------	----------	-----------	-------------	-----------------	--------	----------------------	--------------------	-------	----------	-----------	-------------	-----------------	--------	----------------------	--------------------	-------	----------	-----------	-------------	-----------------	--------	----------------------	--------------------	-------	----------	-----------	-------------	-----------------	--------	----------------------	--------------------	-------	----------	-----------	-------------	-----------------	--------	----------------------	--------------------	-------	----------	-----------	-------------	-----------------	--------	----------------------	--------------------	-------	----------	-----------	-------------	-----------------	--------	----------------------	--------------------	-------	----------	-----------	-------------	-----------------	--------	----------------------	--------------------	-------	----------	-----------	-------------	-----------------	--------	----------------------	--------------------	-------	----------	-----------	-------------	-----------------	--------	----------------------	--------------------	-------	----------	-----------	-------------	-----------------	--------	----------------------	--------------------	-------	----------	-----------	-------------	-----------------	--------	----------------------	--------------------	-------	----------	-----------	-------------	-----------------	--------	----------------------	--------------------	-------	----------	-----------	-------------	-----------------	--------	----------------------	--------------------	-------	----------	-----------	-------------	-----------------	--------	----------------------	--------------------	-------	----------	-----------	-------------	-----------------	--------	----------------------	--------------------	-------	----------	-----------	-------------	-----------------	--------	----------------------	--------------------	-------	----------	-----------	-------------	-----------------	--------	----------------------	--------------------	-------	----------	-----------	-------------	-----------------	--------	----------------------	--------------------	-------	----------	-----------	-------------	-----------------	--------	----------------------	--------------------	-------	----------	-----------	-------------	-----------------	--------	----------------------	--------------------	-------	----------	-----------	-------------	-----------------	--------	----------------------	--------------------	-------	----------	-----------	-------------	-----------------	--------	----------------------	--------------------	-------	----------	-----------	-------------	-----------------	--------	----------------------	--------------------	-------	----------	-----------	-------------	-----------------	--------	----------------------	--------------------	-------	----------	-----------	-------------	-----------------	--------	----------------------	--------------------	-------	----------	-----------	-------------	-----------------	--------	----------------------	--------------------	-------	----------	-----------	-------------	-----------------	--------	----------------------	--------------------	-------	----------	-----------	-------------	-----------------	--------	----------------------	--------------------	-------	----------	-----------	-------------	-----------------	--------	----------------------	--------------------	-------	----------	-----------	-------------	-----------------	--------	----------------------	--------------------	-------	----------	-----------	-------------	-----------------	--------	----------------------	--------------------	-------	----------	-----------	-------------	-----------------	--------	----------------------	--------------------	-------	----------	-----------	-------------	-----------------	--------	----------------------	--------------------	-------	----------	-----------	-------------	-----------------	--------	----------------------	--------------------	-------	----------	-----------	-------------	-----------------	--------	----------------------	--------------------	-------	----------	-----------	-------------	-----------------	--------	----------------------	--------------------	-------	----------	-----------	-------------	-----------------	--------	----------------------	--------------------	-------	----------	-----------	-------------	-----------------	--------	----------------------	--------------------	-------	----------	-----------	-------------	-----------------	--------	----------------------	--------------------	-------	----------	-----------	-------------	-----------------	--------	----------------------	--------------------	-------	----------	-----------	-------------	-----------------	--------	----------------------	--------------------	-------	----------	-----------	-------------	-----------------	--------	----------------------	--------------------	-------	----------	-----------	-------------	-----------------	--------	----------------------	--------------------	-------	----------	-----------	-------------	-----------------	--------	----------------------	--------------------	-------	----------	-----------	-------------	-----------------	--------	----------------------	--------------------	-------	----------	-----------	-------------	-----------------	--------	----------------------	--------------------	-------	----------	-----------	-------------	-----------------	--------	----------------------	--------------------	-------	----------	-----------	-------------	-----------------	--------	----------------------	--------------------	-------	----------	-----------	-------------	-----------------	--------	----------------------	--------------------	-------	----------	-----------	-------------	-----------------	--------	----------------------	--------------------	-------	----------	-----------	-------------	-----------------	--------	----------------------	--------------------	-------	----------	-----------	-------------	-----------------	--------	----------------------	--------------------	-------	----------	-----------	-------------	-----------------	--------	----------------------	--------------------	-------	----------	-----------	-------------	-----------------	--------	----------------------	--------------------	-------	----------	-----------	-------------	-----------------	--------	----------------------	--------------------	-------	----------	-----------	-------------	-----------------	--------	----------------------	--------------------	-------	----------	-----------	-------------	-----------------	--------	----------------------	--------------------	-------	----------	-----------	-------------	-----------------	--------	----------------------	--------------------	-------	----------	-----------	-------------	-----------------	--------	----------------------	--------------------	-------	----------	-----------	-------------	-----------------	--------	----------------------	--------------------	-------	----------	-----------	-------------	-----------------	--------	----------------------	--------------------	-------	----------	-----------	-------------	-----------------	--------	----------------------	--------------------	-------	----------	-----------	-------------	-----------------	--------	----------------------	--------------------	-------	----------	-----------	-------------	-----------------	--------	----------------------	--------------------	-------	----------	-----------	-------------	-----------------	--------	----------------------	--------------------	-------	----------	-----------	-------------	-----------------	--------	-----------------



## SUMMARIES FOR THE PAST 24 HOURS.


STATIONS.	WEATHER.				TEMPERATURE.			RAINFALL†				SUN. 27th Hours.
	7h-13h.	13h-18h.	18h-24h.	1h-7h.	MAX. Day.	MIN. Night.	MIN. on GRASS.	Day.	7h-18h.	Night.	18h-7h.	
	27th 27th	27th 27th	27th 27th	27th 27th	7h-18h.	18h-7h.	GRASS.	mm.	began.	mm.	began.	
Lerwick ...	cfr bc	bcpr	bc	bc	60	51	.	1	15.30	7	.	6.9
Stornoway ...	p	bc	bc	bc	60	49	.	2	.	.	.	7.5
Wick ...	p	bc	bc	bc	62	47	.	.	.	.	.	8.4
Tirree ...	(p) c	(p) c	c	prc	60	50	(42)	40	11.30	2	12.00	11.3
Nairn ...	bcpr	bcpr	bcw	bc	63	47	.	.	.	.	.	8.6
Aberdeen ...	bcby	bc	cb	c	67	50	46	.	.	.	.	.
Malin Head ...	bcpr	bcpr	cfr	cfrbc	61	50	43	0.1	18.00	1	21.00	9.6
Renfrew ...	cfrbc	bcpr	c	cfrbc	65	51	43	2	18.00	9	4.30	5.4
Edinburgh (Inchkeith) ...	bc	bc	bc	bc	62	53	50	Trace	18.00	.	.	9.7
Leuchars ...	bc	bc	bc	bc	67	50	45	0.1	18.00	Trace	6.30	9.4
Baldernair ...	bc	bc	bc	bc	62	48	47	3	18.00	4	1.30	5.7
Tynemouth ...	cfrbc	bcpr	bc	cfr	66	55	53	1	13.30	2	.	.
Blacksod Point ...	pc	pc	qcb	bc	61	51	.	1	.	0.5	.	.
Donaghadee ...	pc	bc	c	cfr	67	52	.	0.2	18.00	1	1.30	4.8
Birr Castle ...	cfrbc	bc	bc	c	65	50	48	2	18.00	33	21.00	0.0
Holyhead ...	cfrbc	bc	bc	c	60	53	55	1	18.00	33	21.00	0.0
Liverpool (Bidston) ...	bcpr	bc	bc	bc	63	58	57	.	.	.	.	0.8
Chester (Sealand) ...	cfrbc	bcpr	bc	cfr	65	59	52	Trace	15.30	0.6	21.00	0.6
Harrogate ...	c	cud	cfr	cfr	64	56	56	0.1	12.30	7	21.00	1.5
Spurn Head ...	c	c	cfr	cfr	67	57	.	.	.	Trace	22.00	4.2
Birmingham (Edgbaston) ...	bc	bc	c	c	68	56	55	.	.	.	.	4.7
Cranwell ...	bc	c	c	c	68	56	51	.	.	.	.	4.8
Gorleston ...	bc	bc	cb	bc	71	54	52	.	.	.	.	8.1
Valentia (Cahirciveen) ...	bc	bc	bc	bc	62	52	48	1	18.00	13	21.00	0.6
Roches Point ...	bc	bc	bc	bc	59	53	.	1	18.00	16	21.00	0.0
Pembroke (St. Ann's H.) ...	bc	bc	bc	bc	61	58	56	0.6	15.30	4	21.00	0.1
Ross-on-Wye ...	bc	bc	bc	bc	65	57	50	.	.	.	.	6.5
Leafeld ...	bc	bc	bc	bc	64	53	50	.	.	.	.	.
Winchester (Worthing Dn) ...	c	c	c	c	67	54	50	.	.	.	.	7.9
S. Farnborough ...	bc	bc	bc	bc	68	55	52	.	.	.	.	8.5
London (Kew Obsy.) ...	bc	bc	bc	bc	68	56	51	.	.	.	.	9.6
Croydon ...	bc	bc	bc	bc	68	53	48	.	.	.	.	.
Shoeburyness ...	bc	bc	bc	bc	70	55	53	.	.	.	.	8.9
Clacton-on-Sea ...	bc	bc	bc	bc	69	57	55	.	.	.	.	7.1
Felixstowe ...	bc	bc	bc	bc	70	57	54	.	.	.	.	6.5
Lymington ...	bc	bc	bc	bc	65	53	49	.	.	Trace	.	4.3
Seilly (St. Mary's) ...	bc	bc	bc	c	65	57	.	.	.	.	.	8.8
Plymouth (Pendennis) ...	bc	bc	bc	c	63	57	.	.	.	.	.	6.0
Plymouth (Cattewater) ...	bc	bc	bc	c	63	57	55	.	.	.	.	2.34
Portland Bill ...	c	c	c	c	62	59	56	.	.	.	.	7.2
Southampton (Calshot) ...	c	c	c	c	66	59	56	.	.	.	.	8.4
Dunfermline ...	bc	bc	bc	bc	66	59	56	.	.	.	.	.
Guernsey ...	bc	bc	bc	bc	63	55	.	.	.	.	.	.



Station	Date and Time	Wind	Force	Direction	Temp.
2	27th 10h	Scotia	SW	6	60
1	27th 12h	St. Helier	WSW	5	63

GENERAL DIFFERENCE.

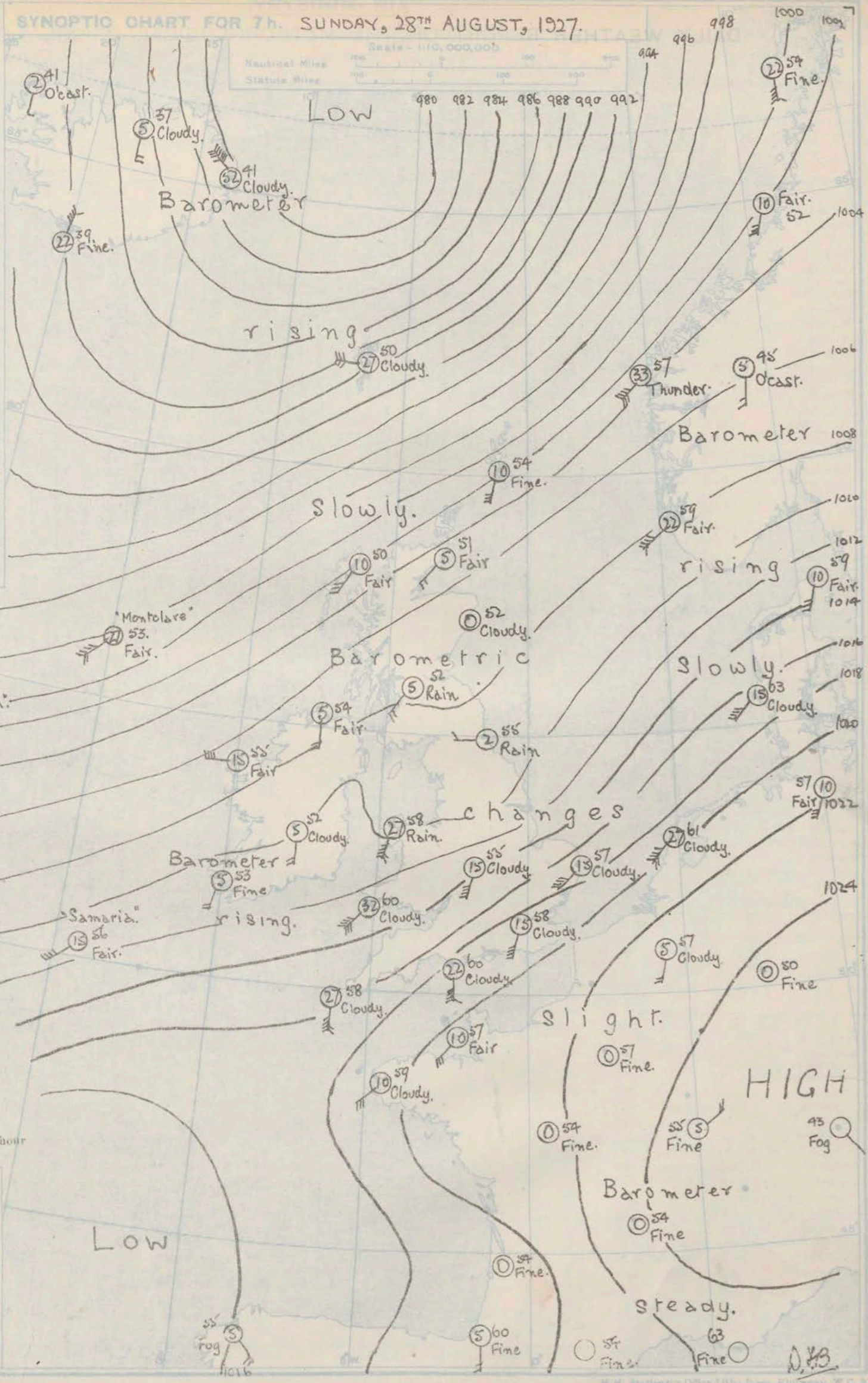
The deep depression between Iceland and Norway is moving northeast and shallow secondary disturbances are crossing the British Isles. A larger disturbance indicated on the Atlantic will cause rain in Northern Scotland tomorrow. Elsewhere the weather will be rather unsettled, with further occasional rain or showers in the northern half of the country, but there will be fair periods in the south.

Districts	Forecast for the 24 hours commencing 15h GMT. Sunday, 28th August, 1927.	Further Outlook.	
1. S.E. England	Southwesterly winds, mainly moderate; fair periods; perhaps a few scattered showers; visibility good; moderate temperature.	Rather unsettled generally, but considerable fair periods in the South.	
2. E. England			
3. E. Midlands			
4. W. Midlands			
5. S.W. England			
6. South Wales	Wind southwesterly moderate to fresh; local showers or occasional rain; some fair periods; visibility mainly good; moderate temperature.	South Cone hoisted at 0315 G.M.T. 26th in District 17; and at 0815 G.M.T. 27th in Districts 5, 7, 8, 10, 11, 12, 17, 18, and 19.	
7. North Wales			
8. N.W. England			
9. N. Midlands			
10. N.E. England			
11. S.E. Scotland	Winds southwesterly moderate to fresh or strong locally; occasional rain or showers with some fair periods at first; more general rain later; visibility moderate to good; moderate temperature.		South Cone hoisted at 0315 G.M.T. 26th in District 17; and at 0815 G.M.T. 27th in Districts 5, 7, 8, 10, 11, 12, 17, 18, and 19.
12. S.W. Scotland & Isle of Man			
13. N.W. Scotland			
14. Mid-Scotland			
15. N.E. Scotland			
16. Orkneys and Shetlands	As 6 - 12.		
17. N.W. Ireland			
18. N.E. Ireland			
19. S.E. Ireland			
20. S.W. Ireland			



# SYNOPTIC CHART FOR 7h. SUNDAY, 28th AUGUST, 1927.

Scale - 1:10,000,000  
Nautical Miles  
Statute Miles



All times are G.M.T. Add one hour for summer time.

**EXPLANATION.**  
Isobars - lines are drawn for intervals of two millibars.  
Wind - direction is shown by arrows pointing to the right. Force on the scale is indicated by the number in the circle. Mean velocity is shown by a line in small circles.  
Temperature is given in degrees F.  
**WEATHER SYMBOLS.**  
Clear sky. ☉  
Partly cloudy. ☁  
Overcast sky. ☁  
Rain falling. ☔  
Snow falling. ❄  
Thunder. ⚡  
Thunderstorm. ⚡  
Fog. 🌫  
Very Rough. 🌪



## AIR MINISTRY.

## DAILY WEATHER REPORT OF THE METEOROLOGICAL OFFICE LONDON:

Page 4.

BRITISH SECTION... SUNDAY, 28<sup>th</sup> AUGUST.

1927.

No. 240

STATIONS.	Height above M.S.L. in feet.	Observations at 1h. G.M.T.											Observations at 7h. G.M.T.											Sea.					
		Barom. at M.S.L. mb.	Change in 3 Hours.	Wind.		Weather.	Temp. °F.	Humidity. %	Visibility. 0-8	Cloud.			Barom. at M.S.L. mb.	Change in 3 Hours.	Wind.		Weather.	Temp. °F.	Humidity. %	Visibility. 0-8	Cloud.								
				Direc.	Force					Height	Form	Total Amt.			Direc.	Force					Height	Form	Total Amt.						
																									0-12	0-10	0-10	0-10	0-10
																						0-10							
Lerwick	54	30.28	+1	SW	3	bc	54	65	8	5700	Sc	4	-	4	100.0	+2	SW	3	b	54	75	8	4000	Cu	2	-	2	2	
Stornoway	30	1001.9	+3	W	4	PR	51	86	8	2500	Sc	4	-	4	100.2	+2	SW	3	bc	55	92	7	4000	Cu	4	AC	6	2	
Wick	81	1002.8	+1	SW	2	bc	51	86	8	2500	Sc	4	-	4	100.4	+1	SW	3	bc	55	92	7	4000	Sc	4	AC	6	2	
Tirree	22	.	.	.	.	.	.	.	.	.	.	.	.	.	100.53	0	SW	4	bc	55	92	7	4000	Sc	6	AC	6	2	
Nairn	32	.	.	.	.	.	.	.	.	.	.	.	.	.	100.47	0	SW	4	bc	55	92	7	4000	Cu	2	AC	4	0	
Aberdeen	46	.	.	.	.	.	.	.	.	.	.	.	.	.	100.74	+1	-	0	bc	52	85	8	-	-	0	AC	8	0	
Malin Head	51	1007.3	-1	SW	3	cb	54	85	7	5700	Nb	2	ASr	10	1007.6	+1	SW	2	bc	54	85	7	4000	Cu	1	AC	3	0	
Renfrew	36	.	.	.	.	.	.	.	.	.	.	.	.	.	1007.9	0	SW	3	bc	55	92	7	4500	Nb	10	-	10	0	
Edinburgh (Inchkeith)	190	1007.8	+1	WSW	4	b	55	85	8	5700	Sc	1	Csr	2	1007.6	0	SSW	3	bc	55	92	7	4500	Nb	10	ASr	10	0	
Leuchars	40	.	.	.	.	.	.	.	.	.	.	.	.	.	1007.7	+2	SW	3	bc	55	92	7	2500	Nb	10	-	10	0	
Esksdalemuir	794	.	.	.	.	.	.	.	.	.	.	.	.	.	1009.3	0	SW	3	bc	55	92	7	600	Nb	10	ASr	10	0	
Tynemouth	67	1010.0	-1	SW	2	c	59	85	8	1500	Sc	9	-	9	1009.6	0	SW	3	bc	55	92	7	1500	Nb	10	-	10	0	
Blacksod Point	18	1007.4	+1	W	4	b	54	85	7	-	Cu	2	-	2	1007.0	0	W	4	bc	55	92	7	-	Cu	6	-	6	0	
Donaghadee	40	.	.	.	.	.	.	.	.	.	.	.	.	.	1009.7	-1	W	4	bc	55	92	7	2500	Nb	6	-	6	0	
Birr Castle	173	.	.	.	.	.	.	.	.	.	.	.	.	.	1002.6	0	SW	3	bc	55	92	7	1500	Nb	6	Cu	10	0	
Holyhead	26	1010.7	-2	WSW	3	or	58	97	6	800	Nb	10	-	10	1009.1	0	SW	5	bc	55	92	7	4500	Nb	10	ASr	10	0	
Liverpool (Bidston)	139	.	.	.	.	.	.	.	.	.	.	.	.	.	1010.8	0	SSW	5	bc	55	92	7	1500	Nb	9	-	9	0	
Chester (Sealand)	16	.	.	.	.	.	.	.	.	.	.	.	.	.	1010.2	0	SSW	4	bc	55	92	7	2500	Sc	10	-	10	0	
Harrogate	478	.	.	.	.	.	.	.	.	.	.	.	.	.	1008.5	0	SW	3	bc	58	92	7	4000	Nb	6	ASr	10	0	
Spurn Head	30	1013.5	0	SW	4	c	59	92	7	4000	Nb	8	-	8	1013.0	0	SW	5	bc	58	92	8	5700	Sc	4	AC	7	0	
Birmingham (Edgbaston)	535	.	.	.	.	.	.	.	.	.	.	.	.	.	1014.9	0	SSW	4	bc	58	92	7	2500	Sc	10	-	10	0	
Granwell	230	1015.6	0	SW	5	4	58	92	7	1500	Sc	10	-	10	1015.4	0	SSW	4	bc	58	92	7	2500	Sc	10	ASr	10	0	
Gorleston	14	1017.3	0	SW	3	b	58	92	7	-	-	0	-	0	1017.2	0	SW	4	bc	58	92	6	5700	Sc	3	AC	8	0	
Valentia (Cahiriveen)	30	1011.0	-2	-	0	0	56	97	7	-	Sc	10	-	10	1011.1	+2	SW	2	bc	53	92	8	1500	Sc	2	-	2	0	
Roche's Point	22	.	.	.	.	.	.	.	.	.	.	.	.	.	1011.3	+4	SW	2	bc	53	92	7	800	Sc	10	-	10	0	
Pembroke (St. Ann's)	150	1013.3	-2	SW	7	or	60	92	6	1500	Sc	10	-	10	1012.4	-1	SW	7	bc	53	92	8	1500	Cu	10	-	10	0	
Ross-on-Wye	223	.	.	.	.	.	.	.	.	.	.	.	.	.	1015.1	+1	SW	4	bc	58	92	7	2500	Nb	6	ASr	9	0	
Leafield	312	.	.	.	.	.	.	.	.	.	.	.	.	.	1016.6	0	SW	4	bc	58	92	8	5700	Sc	7	ASr	9	0	
Winchester (Worthy Dn.)	272	.	.	.	.	.	.	.	.	.	.	.	.	.	1018.7	+1	S	3	bc	58	92	8	4000	Sc	9	-	9	0	
S. Farnborough	230	.	.	.	.	.	.	.	.	.	.	.	.	.	1018.1	+2	SW	3	bc	58	92	7	4000	Sc	1	AC	9	0	
London (Kew Obs.)	18	.	.	.	.	.	.	.	.	.	.	.	.	.	1018.6	+1	SSW	4	bc	58	92	7	1500	Sc	8	Cu	9	0	
Oroydon	244	1019.5	-1	SW	3	b	54	97	7	-	-	0	-	0	1018.7	+1	SSW	4	bc	58	92	8	5700	Sc	5	ASr	9	0	
Shosbury	11	.	.	.	.	.	.	.	.	.	.	.	.	.	1019.2	0	SSW	2	bc	59	85	7	4000	Sc	10	-	10	0	
Olacton-on-Sea	54	.	.	.	.	.	.	.	.	.	.	.	.	.	1019.0	+2	SSW	4	bc	59	85	7	2500	Sc	9	-	9	0	
Felixstowe	15	.	.	.	.	.	.	.	.	.	.	.	.	.	1019.0	+1	SSW	4	bc	59	85	7	1500	Sc	9	-	9	0	
Lymington	350	1020.1	0	SSW	3	b	55	97	7	-	-	0	Cu	1	1019.8	0	SSW	3	bc	58	75	8	2500	Sc	9	-	9	0	
Scilly (St. Mary's)	163	1016.8	-2	SSW	5	bc	59	92	9	4000	Sc	10	-	10	1015.5	-1	SSW	6	bc	58	92	7	4000	Sc	5	AC	8	0	
Falmouth (Pendennis)	200	1017.9	-3	SW	5	c	58	85	7	4000	Sc	10	-	10	1016.8	0	SW	5	bc	58	92	8	4000	Sc	10	-	10	0	
Plymouth (Cattewater)	83	.	.	.	.	.	.	.	.	.	.	.	.	.	1017.6	+1	SW	4	bc	58	92	7	1500	Sc	9	-	9	0	
Portland Bill	33	1018.7	-1	SW	4	or	60	85	8	2500	Sc	10	-	10	1018.0	+1	SW	4	bc	60	85	8	2500	Sc	8	ASr	9	0	
Southampton (Calshot)	10	1019.7	-1	SW	4	bc	59	85	8	1500	Cu	4	-	4	1019.1	0	SW	4	bc	60	85	8	1500	Sc	7	AC	9	0	
Dungeness	26	1020.1	-1	SW	4	bc	60	92	8	1500	Cu	3	-	3	1018.4	+2	SW	4	bc	61	92	8	4000	Sc	5	AC	10	0	
Guernsey (Fort George)	235	1020.8	-2	SW	1	b	56	92	8	-	-	0	-	0	1020.1	+2	SW	3	bc	57	85	9	4000	Cu	5	Cu	10	0	

WEATHER, TEMPERATURE, RAINFALL AND SUNSHINE AT HEALTH RESORTS FOR SATURDAY, 27<sup>th</sup> AUGUST.

STATIONS.	WEATHER.		TEMPERATURE.		RAINFALL†		SUNSHINE.		(1)	(2)	(3)	(4)	(5)	(6)	(7)	(8)	(9)
	Fore-noon.	After-noon.	Min.	Max.	Night	Day	Sunrise	Sunset									
			9h. to 12h.	12h. to 3h.	12h. to 1h.	1h. to 12h.	12h. to 1h.	1h. to 12h.									
(1)	(2)	(3)	(4)	(5)	(6)	(7)	(8)	(9)									
Berwick-on-Tweed	cc R	cbc	57	66	-	3	5.3	1.6	Ilfracombe ...	cc	o	59	63	-	-	1.1	0.1
Douglas (I. o. M.) ...	op	c	56	62	Trace	1	2.3	1.3	Bude ...	oc	oc	48	64	-	-	1.4	0.7
Llandudno ...	drc	ocod	58	63	Trace	1	0.3	2.5	Penzance ...	b	bcb	56	67	-	-	5.4	5.4
Colwyn Bay ...	bobc	codod	58	65	-	-	0.2	1.7	Paignton ...	o	oco	56	67	-	-	7.4	2.0
Rhyl ...	c	bcc	59	65	-	-	1.5	1.2	Torquay ...	bc	bco	57	66	-	-	6.5	1.5
Wallasey ...	c	c	57	67	-	-	1.3	0.0	Jersey ...	bc	c	58	66	-	-	5.0	9.5
Southport ...	o	oco	57	65	-	-	0.2	0.0	Weymouth ...	b	b	58	67	-	-	8.0	3.3
Blackpool ...	ocop	ococp	58	63	-	0.2	0.1	0.0	Bournemouth ...	bc	bcc	54	66	-	-	8.0	3.2
Ilkley ...	c	cofo	53	63	-	0.4	3.2	0.0	Portsmouth (S'thsea) ...	bcc	bcc	57	67	-	-	6.5	2.5
Cleethorpes ...	b	o	53	70	-	-	4.8	1.0	Bognor ...	ocbc	bc	55	66	-	-	7.0	3.4
Skegness ...	ocbc	bco	53	69	-	-	5.3	1.6	Littlehampton ...	bc	bc	53	63	-	-	7.1	3.5
Aberystwyth ...	oc	add	57	61	-	2	0.0	1.3	Worthing ...	cbc	bc	51	66	-	-	6.8	3.5
Bath ...	bcc	bcc	57	68	-	-	8.0	0.8	Brighton ...	bcc	bc	55	65	-	-	5.0	4.6
Cheltenham ...	cbbc	bccbc	55	67	-	-	6.2	1.8	Eastbourne ...	bc	bcc	56	66	-	-	6.8	5.8
Leamington Spa ...	cb	cb	54	68	-	-	7.0	0.5	Hastings ...	c bc	cbcc	53	66	-	-	5.3	5.8
Lowestoft ...	b	b	52	71	-	-	9.1	5.3	Folkestone ...	c	c	54	67	-	-	5.7	5.5
Felixstowe ...	bc	bc	53	70	-	-	7.2	5.5	Dover ...	c bc	bcc	55	65	-	-	5.6	6.1
Harwich & Dovercourt	cbc	bcc	52	70	-	-	7.5	6.1	Tunbridge Wells ...	bcc	co bc	51	67	-	-	7.3	5.2
Southend ...	b	bcc	54	70	-	-	8.0	4.5	Ramsgate ...	bcb	bcc	54	68	-	-	7.4	5.3
									Margate ...	bc	bc	54	69	-	-	7.5	5.6
									Deal ...	cb	bcc	53	69	-	-	7.1	5.0



DAILY WEATHER REPORT OF THE METEOROLOGICAL OFFICE, LONDON:

BRITISH SECTION.

No. B. 24021

Monday, 29<sup>th</sup> August 1927.

Page 1.

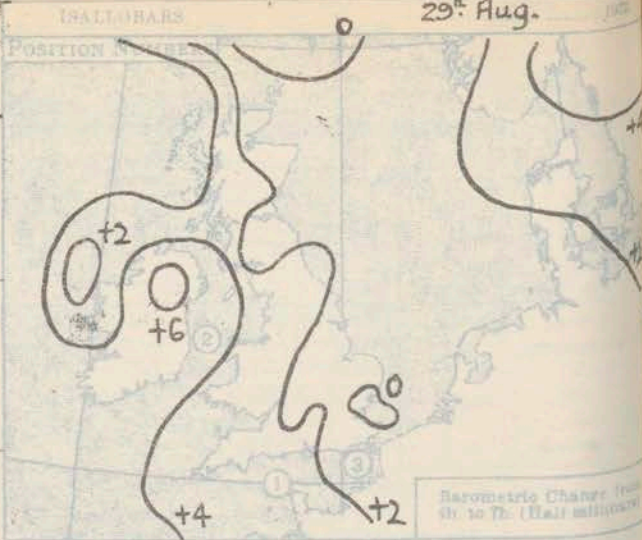
[illegible]

<sup>1</sup> Trace = rain has fallen, but amount less than 0.1 mm.      <sup>2</sup> Information for these columns not usually received.      <sup>3</sup> The barometric change is expressed in half millibars.



## SUMMARIES FOR THE PAST 24 HOURS.

STATIONS.	WEATHER.				TEMPERATURE.			RAINFALL.				SUN. 28 <sup>th</sup> Hours.
	7h-13h.	13h-18h.	18h-24h.	1h-7h.	MAX. Day.	MIN. Night.	MIN. on GRASS	Day.	7h-18h.	Night.	18h-7h.	
	28 <sup>th</sup>	28 <sup>th</sup>	28 <sup>th</sup>	29 <sup>th</sup>	7h-18h.	18h-7h.		mm.	began.	mm.	began.	
Lerwick	bbc	bcb	bbc	bc	58	50	.	2	*	8	*	12.6
Stornoway	cbrbc	p	c	p	60	49	.	1	9.00	-	-	8.1
Wick	prbc	porbc	b.bc	c	58	47	.	-	-	-	-	.
Tirree	cbc	bc	c	prc	60	49	.	-	-	3	<21.00	12.0
Nairn	bcbce	bc	bc	bc	62	46	.	-	-	-	-	11.2
Aberdeen	bc	bcp	b	bcp	64	47	41	0.1	15.30	Trace	5.30	6.6
Malin Head	bcb	bcp	bcb	bcp	62	50	.	0.2	11.00	0.4	1.30	10.1
Renfrew	prbc	bcb	bcb	bcb	63	49	39	3	8.00	Trace	3.30	8.4
Edinburgh (Inchkeith)	p	bcb	b	b	61	53	44	0.3	11.00	-	-	6.9
Leuchars	prbc	bcb	bc	bcb	64	45	37	0.1	8.00	Trace	4.30	7.6
Eskdalemuir	prbc	bcb	bc	bcb	60	45	41	2	8.00	-	-	6.1
Tynemouth	prbc	bcb	bc	bcb	60	52	46	2	8.00	2	3.30	.
Blackad Point	cb	cb	bo	pc	62	52	.	-	-	3	*	.
Donaghadee	prbc	bc	bcb	prbc	67	48	.	Trace	8.00	2	22.00	.
Birr Castle	bcb	bc	bc	b	64	47	36	0.3	11.00	-	-	7.3
Holyhead	prbc	bcb	bcb	b	62	54	51	3	8.00	-	-	4.6
Liverpool (Bidston)	prbc	bcb	bc	bcb	60	53	50	3	9.00	5	<21.00	0.0
Chester (Sealand)	prbc	bcb	bc	bcb	64	53	50	5	9.00	1	<21.00	0.0
Harrogate	cg	c	c	c	62	53	52	2	14.30	2	<21.00	0.0
Spurn Head	prbc	c	bcb	bcb	66	55	.	Trace	11.00	Trace	6.30	1.0
Birmingham (Edgbaston)	prbc	c	c	c	61	53	52	Trace	9.00	1	6.30	0.0
Cranwell	c	c	c	c	64	52	50	-	-	Trace	6.30	0.0
Gorleston	cg	cg	c	c	69	53	52	-	-	-	-	4.9
Valentia (Cahiriveen)	bcb	bc	bcb	bcb	62	52	47	-	-	0.3	<21.00	9.2
Roche Point	prbc	c	bcb	bcb	61	49	.	0.1	8.00	Trace	-	.
Pembroke (St. Ann's H.)	prbc	c	bcb	bcb	60	55	52	2	8.00	11	<21.00	0.0
Ross-on-Wye	c	c	c	c	63	55	52	-	-	-	-	0.1
Leafield	c	c	c	c	61	49	48	-	-	-	-	0.1
Winchester (Worthy Dn)	c	c	c	c	65	46	40	-	-	-	-	4.5
S. Farnborough	prbc	bc	bcb	bcb	68	50	46	-	-	-	-	6.3
London (Kew Obsy.)	prbc	bc	bcb	bcb	69	50	43	-	-	-	-	5.9
Croydon	prbc	bc	bcb	bcb	67	49	40	-	-	Trace	-	7.4
Shoeburyness	bc	bc	b	bc	68	50	39	-	-	-	-	7.3
Clacton-on-Sea	prbc	bc	bc	bc	67	58	52	-	-	-	-	7.3
Felixstowe	prbc	bc	bc	bc	69	56	50	-	-	-	-	6.4
Lympe	prbc	bc	bcb	bcb	64	50	38	-	-	Trace	-	9.8
Scilly (St. Mary's)	c	c	c	c	62	54	.	-	-	1	22.00	0.8
Falmouth (Pendennis)	cg	cg	c	c	61	57	.	-	-	Trace	5.30	3.2
Plymouth (Cattewater)	c	c	c	c	63	55	53	-	-	Trace	5.30	3.1
Portland Bill	c	c	c	c	62	58	.	-	-	-	-	.
Southampton (Calshot)	c	c	c	c	67	54	49	-	-	-	-	8.9
Dungeness	prbc	bc	bcb	bcb	66	56	.	-	-	-	-	.
Guernsey	prbc	bc	bcb	bcb	62	57	.	-	-	Trace	-	12.0



Position	Date and Time	Ship	Wind		Weather	Temp.	
			Dir.	Force		Air	Sea
3	29 <sup>th</sup> 1h.	Brighton	SE	2	bcbp	60	61

## GENERAL INFERENCE.

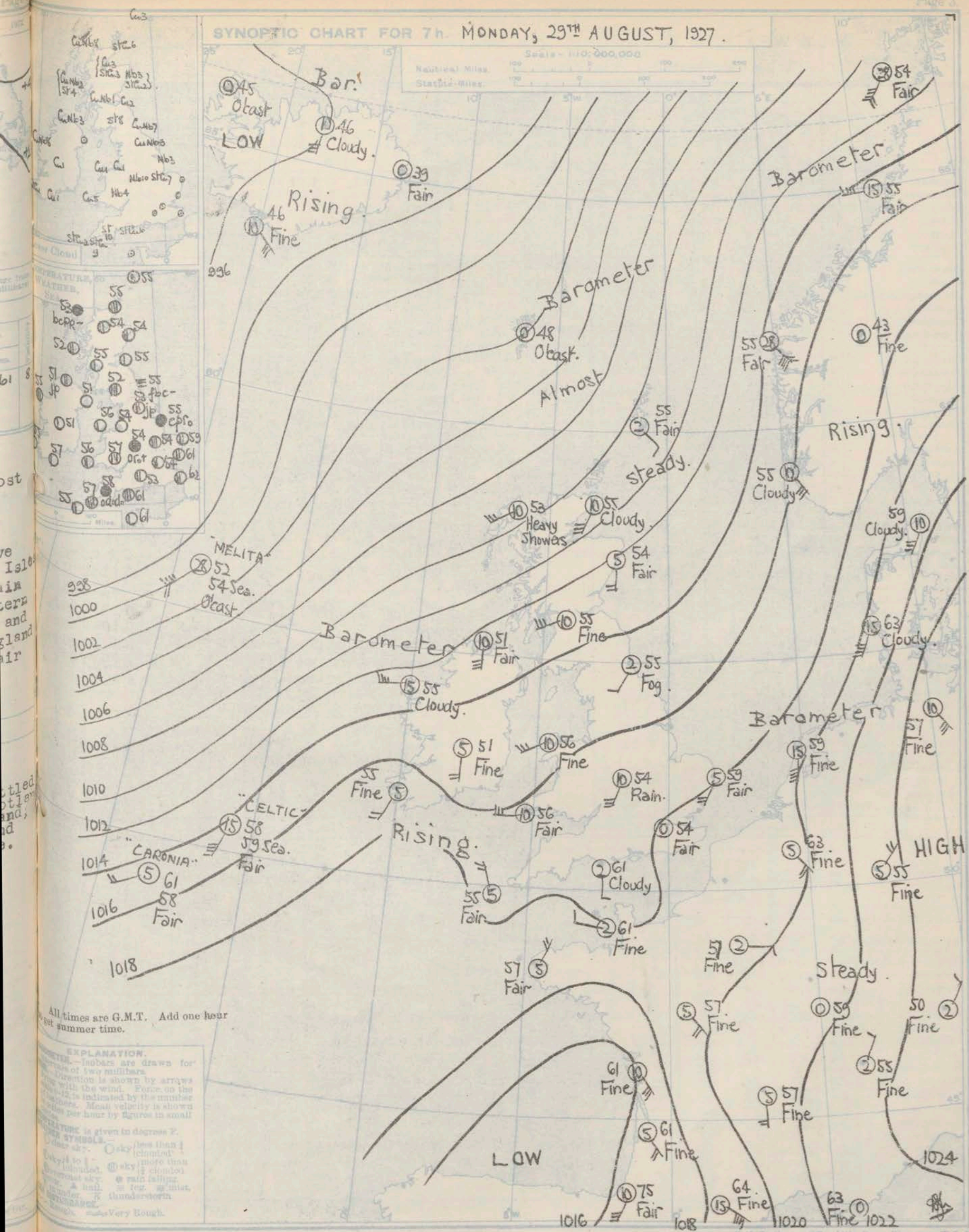
An anticyclone covers most of Europe and a rather deep depression lies southwest of Iceland. Slight secondary depressions will probably move northeast across the British Isles and cause occasional local rain in the West but over the eastern part of England and Scotland and over the southern half of England the weather will be mainly fair and warm.

## Further Outlook.

Districts.	Forecasts for the 24 hours commencing 15h. GMT. Monday, 29th August, 1927.	Further Outlook.
1. S.E. England	Light and indefinite winds; mainly fair; fog locally, especially in the early morning; warm.	Rather unsettled in Western Scotland and N.W. Ireland; mainly fair and warm elsewhere.
2. E. England		
3. E. Midlands		
4. W. Midlands		
5. S.W. England		
6. South Wales		
7. North Wales	Light to moderate southwesterly winds; fair to dull, perhaps occasional slight rain; mist or fog at times; moderate temperature to rather warm.	
8. N.W. England		
9. N. Midlands		
10. N.E. England	Light to moderate S. to S.W. winds; mainly fair, fog locally, especially in the early morning; moderate temperature.	
11. S.E. Scotland		
12. S.W. Scotland	Moderate to fresh S. to S.W. winds; fair to dull, occasional local rain; visibility moderate to good; moderate temperature.	
13. W. Scotland		
14. N.W. Scotland		
15. Mid-Scotland		
16. N.E. Scotland		
17. Orkneys and Shetlands		
18. N.W. Ireland		
19. N.E. Ireland		
20. S.W. Ireland		

As 10 - 11.







DAILY WEATHER REPORT OF THE METEOROLOGICAL OFFICE, LONDON:

BRITISH SECTION Monday, 29<sup>th</sup> August 1927.

No. 241

WEATHER, TEMPERATURE, RAINFALL AND SUNSHINE AT HEALTH RESORTS FOR Sunday, 28<sup>th</sup> Aug

STATIONS.	WEATHER.		TEMPERATURE.		RAINFALL†		SUNSHINE.		(1)	(2)	(3)	(4)	(5)	(6)	(7)	(8)	(9)
	Fore-noon.	After-noon.	Min. 9h.-27h.	Max. 9h.-17h.	Night 17h.-9h.	Day 9h.-17h.	Sunrise to 17h.	Sunrise to Sunset.									
(1)	(2)	(3)	(4)	(5)	(6)	(7)	(8)	(9)									
			°F	°F	mm.	mm.	hr.	hr.	Ifracombe ...	oc	o	58	64	-	-	0.1	1.1
									Bude ...	o	o	58	65	-	-	1.4	5.1
									Penzance ...	b	b	58	65	-	-	3.5	5.7
Berwick-on-Tweed	cprc	bcb	45	64	2	Trace	4.5	6.4	Paignton ...	o	c	58	65	-	-	3.3	7.4
Douglas (I.O.M.) ...	or	b-bc	55	61	17	1	5.8	2.7	Torquay ...	og	c	58	63	-	-	0.4	6.5
Llandudno ...	orr	rcc	58	62	13	6	0.5	0.3	Jersey ...	bc	cb	59	70	-	-	10.5	5.0
Colwyn Bay ...	ddrr	rroc	60	61	11	9	0.0	0.2	Weymouth ...	bbc	b	58	66	-	-	8.4	9.0
Rhyl ...	or	ro	60	63	3	6	0.0	(1.5)	Bournemouth ...	bc	bcc	57	65	-	-	6.5	(8.0)
Wallasey ...	cir	orrc	59	61	8	4	0.0	1.3	Portsmouth (St. thea)	bbc	bpc	58	66	-	-	8.0	6.8
Southport ...	orr	rro	58	60	18	5	0.0	0.2	Bognor ...	b	b	59	65	-	-	9.6	7.5
Blackpool ...	or	rc	56	60	31	3	0.5	0.1	Littlehampton ...	bc	bc	60	64	-	-	9.2	7.1
Ilkley ...	ro	ro	55	62	13	8	0.0	3.3	Worthing ...	bc	bcb	59	67	-	-	8.0	7.3
Cleethorpes...	oco	o	57	65	-	-	0.8	4.8	Brighton ...	bc	b	60	65	-	-	9.3	5.0
Skegness ...	co	c	56	66	-	-	1.5	5.3	Eastbourne...	cbc	bcb	58	67	-	-	8.8	7.2
Aberystwyth ...	pr	prR	58	64	6	8	0.0	0.0	Hastings...	bcc	bcb	58	67	-	-	9.3	5.4
Bath ...	bcc	cbcc	58	64	-	-	1.9	8.0	Folkestone ...	b	b	57	68	-	-	8.7	5.3
Cheltenham...	og	og	57	64	-	-	0.0	6.5	Dover ...	cb	bpc	59	65	-	-	8.5	5.6
Leamington Spa ...	z	z	57	64	-	-	0.0	7.0	Tunbridge Wells ...	oco	bcb	54	65	-	-	7.2	7.8
Lowestoft ...	cb	bpc	54	69	-	-	6.5	9.2	Ramsgate ...	bcb	b	57	66	-	-	8.3	8.0
Felixstowe ...	bc	bc	57	68	-	-	7.6	7.4	Margate ...	bc	bc	55	68	-	-	7.6	8.2
Harwich & Dovercourt	cbc	bcc	54	68	-	-	6.4	7.5	Deal ...	cb	bpc	55	67	-	-	8.2	7.4
Southend ...	bc	bc	56	70	-	-	7.6	8.7									

TERMS OF SUBSCRIPTION.—6/6 per quarter or 25/- per year, post free. Single copies may be obtained at the Meteorological Office, price 1d.

\* Information not usually received.

† The observations at 1h. G.M.T. and, at Guernsey, the sunshine readings are from an auxiliary station.

‡ For code see page 1.

+1 See footnote page 1

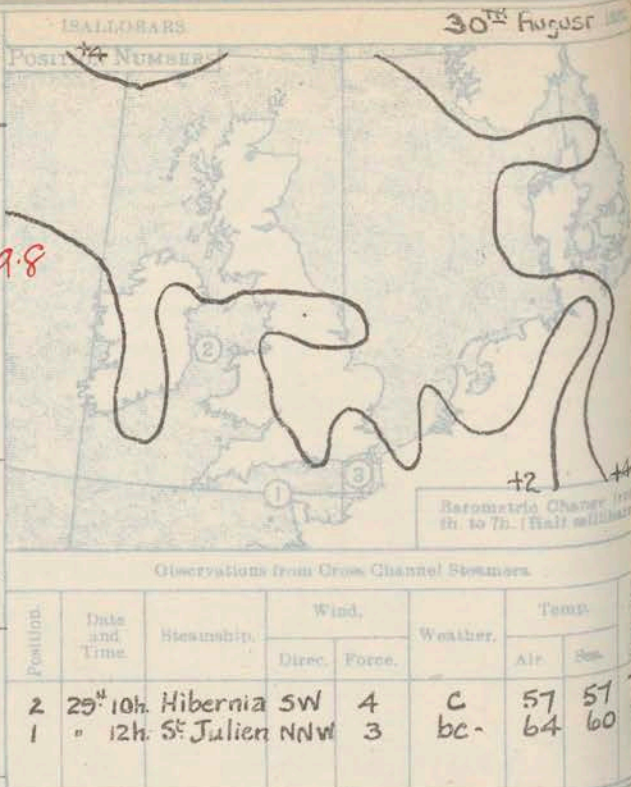
( At stations marked thus the maximum temperature is for the period 21h.-17h., the minimum for the period 21h.-9h.    † 17h.-9h.







SUMMARIES FOR THE PAST 24 HOURS.												SUN. 29 <sup>TH</sup>
STATIONS.	WEATHER.				TEMPERATURE.			RAINFALL.				Hours.
	7h-13h.	13h-18h.	18h-29 <sup>TH</sup> to 1h-30 <sup>TH</sup>	1h-7h. 30 <sup>TH</sup>	MAX. Day.	MIN. Night.	MIN. on GRASS.	Day.	7h-18h.	Night.	18h-7h.	
	29 <sup>TH</sup>	29 <sup>TH</sup>	29 <sup>TH</sup>	30 <sup>TH</sup>	7h-13h.	13h-18h.	18h-7h.	mm.	began.	mm.	began.	
Lerwick ...	bc	bc	bcb	bcc	58	53	.	-	-	-	-	10.2
Stornoway ...	c	b-bc	c	c	61	53	.	1	*	-	-	9.8
Wick ...	b-bc	b-bc	b-bc	c	61	47	(12)	-	-	-	-	10.9
Tiree ...	bcb	bc	bc	bc	60	51	(12)	Trace	48.00	-	-	10.5
Nairn ...	bcb	bc	bcb	bc	63	45	.	-	-	-	-	9.6
Aberdeen ...	bcy	bcyby	b	b <sub>m</sub> w	67	47	39	-	-	-	-	11.0
Malin Head ...	bcb	bc	bc	bcbw	61	49	.	Trace	13.30	-	-	9.9
Renfrew ...	bcbpr	bcb	bwm.	bwm	63	42	35	0.3	11.00	-	-	11.8
Edinburgh(Inchkeith) ...	bcb	bcb	b	bwb	61	52	40	-	-	Trace	-	12.6
Leuchars ...	b-bc	bcb	b	bwb	65	40	34	-	-	-	-	9.9
Eskdalemuir ...	cm bc	bcb	b	bwb	63	40	40	-	-	0.1	-	.
Tynemouth ...	bcb	bc	bc	bcb	67	47	41	-	-	-	-	.
Blacksod Point ...	c	bcb	pc	c	62	56	.	-	-	0.2	-	.
Donaghadee ...	bcb	bc	b	bcb	67	51	.	-	-	Trace	24.00	8.9
Birr Castle ...	bcb	bcb	bcb	bcb	66	44	33	4	*	Trace	22.00	12.4
Holyhead ...	b	b	b	bwb	64	50	44	-	-	0.1	-	12.4
Liverpool (Bidston) ...	b	b	b	bwb	64	51	47	-	-	-	-	11.9
Chester (Sealand) ...	bcb	bcb	b	bwb	66	41	38	-	-	Trace	24.00	10.6
Harrogate ...	bcb	b	b	b	66	44	39	Trace	18.00	-	-	4.1
Spurn Head ...	bcb	b-bc	b	b-bc	67	54	.	Trace	9.00	-	-	7.2
Birmingham(Edgbaston) ...	bcb	b	bcb	bcb	70	52	45	0.1	18.00	-	-	5.5
Crauwell ...	bcb	b-bc	b-bc	c	69	46	43	Trace	18.00	-	-	11.4
Gorleston ...	bc	bcb	bcb	bcb	69	59	57	-	-	-	-	10.4
Valentia (Cahirciveen) ...	bcb	bc	bc	bc	63	53	45	-	-	-	-	11.9
Roches Point ...	bcb	b	b	bcb	63	49	.	-	-	Trace	-	8.1
Pembroke(St. Ann's H.) ...	b	b	b	bcb	63	51	45	-	-	-	-	5.5
Ross-on-Wye ...	bcb	bcb	bcb	bcb	69	51	45	-	-	-	-	.
Leafeld ...	bcb	bcb	bcb	bcb	67	54	46	-	-	-	-	8.4
Winchester (Worthy Dn) ...	bcb	bcb	c	c	71	57	63	-	-	-	-	10.4
S. Farnborough ...	bcb	bcb	bcb	bcb	74	58	56	-	-	-	-	10.1
London (Kew Obsv.) ...	bcb	bcb	bcb	bcb	72	61	57	-	-	-	-	10.3
Croydon ...	bcb	bcb	bcb	bcb	74	59	50	-	-	0.3	1.30	8.7
Shoeburyness ...	bcb	bcb	b	b	76	59	55	-	-	0.4	24.00	7.4
Clacton-on-Sea ...	bcb	bcb	bcb	bcb	69	60	56	-	-	-	-	4.7
Felixstowe ...	bc	bcb	bcb	bcb	69	56	54	-	-	Trace	5.30	10.5
Lymington ...	bcb	bcb	bcb	bcb	71	59	50	-	-	Trace	4.30	11.7
Scilly (St. Mary's) ...	bc	bc	bcb	bc	66	55	.	-	-	-	-	8.7
Falmouth (Pendennis) ...	bcb	bcb	bcb	bcb	65	54	.	-	-	-	-	7.4
Plymouth(Cattewater) ...	bcb	bcb	bcb	bcb	69	55	52	Trace	18.00	-	-	4.7
Portland Bill ...	bcb	bcb	bcb	bcb	69	60	.	-	-	-	-	.
Southampton(Calshot) ...	bcb	bcb	bcb	bcb	74	61	58	-	-	0.1	24.00	10.4
Dungeness ...	bcb	bcb	bcb	bcb	63	62	.	-	-	-	-	9.6
Guernsey ...	bcb	bcb	bcb	bcb	65	60	.	-	-	2	21.00	9.6



## GENERAL INFERENCE.

An anticyclone over the North Sea will probably move northeast to Scandinavia and grow larger. Over the British Isles winds will be mainly from between East and Southeast with fine warm weather.

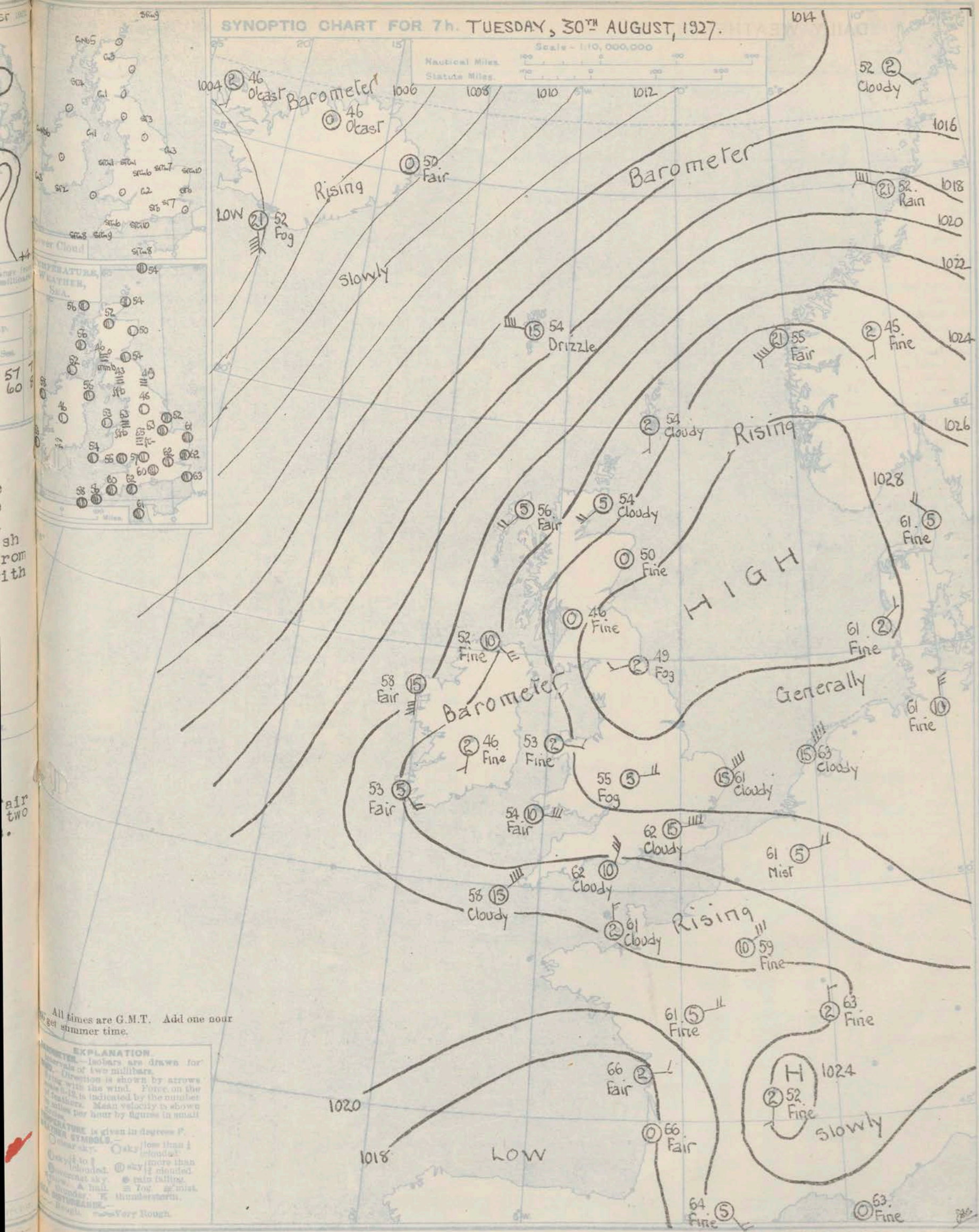
Districts.	Forecasts for the 24 hours commencing 15h. GMT. Tuesday, 30th August, 1927.	Further Outlook.
1. S.E. England	Moderate to fresh easterly winds; fine; local morning mist; warm.	Generally fair and warm for two or three days.
2. E. England		
3. E. Midlands		
4. W. Midlands		
5. S.W. England		
6. South Wales		
7. North Wales	Moderate easterly winds, fine, local morning mist; warm.	
8. N.W. England		
9. N. Midlands		
10. N.E. England		
11. S.E. Scotland		
12. S.W. Scotland		
13. A.W. Scotland	Moderate southeasterly winds, fine, local morning mist; warm.	
14. N.W. Scotland		
15. Mid-Scotland		
16. N.E. Scotland		
17. Orkneys and Shetlands		
18. N.W. Ireland		
19. N.E. Ireland	As 7 - 11.	
20. S.W. Ireland		



# SYNOPTIC CHART FOR 7h. TUESDAY, 30<sup>th</sup> AUGUST, 1927.

Scale - 1:10,000,000

Nautical Miles  
Statute Miles



All times are G.M.T. Add one hour for summer time.

**EXPLANATION**  
Isobars are drawn for intervals of two millibars.  
Direction is shown by arrows with the wind. Force on the scale 0-12, is indicated by the number of feathers. Mean velocity is shown in small circles.  
Temperature is given in degrees F.  
**WEATHER SYMBOLS**  
Clear sky. ☉  
Partly cloudy. ☁  
Cloudy. ☁  
Thunderstorm. ⚡  
Rain. ☔  
Fog. 🌫  
Mist. 🌫  
Drizzle. 🌫  
Snow. ❄  
Hail. ⚡  
Very Rough. 🌪



## AIR MINISTRY.

## DAILY WEATHER REPORT OF THE METEOROLOGICAL OFFICE, LONDON:

Page 4.

BRITISH SECTION. Tuesday, 30<sup>th</sup> August, 1927.

No. 242

STATIONS.	Height above M.S.L. in feet.	Observations at 1h. G.M.T. 30 <sup>th</sup>											Observations at 7h. G.M.T. 30 <sup>th</sup>											Sec.						
		Barom. at M.S.L. mb.	Change in 3 Hours.	Wind.		Weather.	Temp. °F.	Humidity. %.	Visibility. 0-9.	Cloud.			Barom. at M.S.L. mb.	Change in 3 Hours.	Wind.		Weather.	Temp. °F.	Humidity. %.	Visibility. 0-9.	Cloud.									
				Direc.	Force.					Height.	Form.	Amt.			Direc.	Force.					Height.	Form.	Amt.							
																									0-12	0-10	0-10	0-12	0-10	0-10
Lerwick	54	1020.6	+3	SW	2	bc	53	92	8	4000	Cu	3	-	3	1024.3	+2	S	1	c	54	92	8	5700	StCu	9	-	9	2		
Stornoway	30	1021.1	+4	SW	4	c	52	92	7	4000	CuNb	3	-	3	1023.0	+3	SW	2	bc	56	92	7	4000	CuNb	5	-	7	0		
Wick	81	1023.0	+3	SW	2	bc	52	92	8	2500	StCu	3	-	3	1025.4	+3	SW	2	c	54	85	8	4000	St	4	-	10	0		
Tiree	22	1023.0	+3	SW	2	bc	52	92	8	2500	StCu	3	-	3	1024.1	+2	S'E	4	bc	56	85	8	4000	St	4	-	4	0		
Nairn	82	1023.0	+3	SW	2	bc	52	92	8	2500	StCu	3	-	3	1025.1	+3	SW	2	bc	52	85	8	4000	Cu	3	-	3	0		
Aberdeen	46	1023.0	+3	SW	2	bc	52	92	8	2500	StCu	3	-	3	1027.2	+3	SW	2	b	50	92	6	4000	Cu	3	-	3	0		
Malin Head	51	1022.8	+2	SSE	3	bc	54	85	8	4000	Cu	3	-	3	1023.7	+1	SE	3	b	52	92	8	4000	Cu	3	-	3	1		
Renfrew	36	1022.8	+2	SSE	3	bc	54	85	8	4000	Cu	3	-	3	1027.2	+3	SW	2	mm	46	97	4	5700	Cu	1	-	1	0		
Edinburgh (Inchkeith)	190	1025.7	+4	N	1	b	53	85	8	4000	Cu	1	-	1	1027.4	+2	NE	1	bc	54	85	7	4000	Cu	1	-	1	0		
Leuchars	40	1025.7	+4	N	1	b	53	85	8	4000	Cu	1	-	1	1028.0	+3	NE	1	b	49	97	7	5700	StCu	1	-	1	0		
Eskdalemuir	794	1026.1	+3	W	1	bc	50	92	6	800	St	3	-	3	1028.7	+2	W	1	ff	43	92	3	1500	St	3	-	3	0		
Tynemouth	67	1026.1	+3	W	1	bc	50	92	6	800	St	3	-	3	1028.5	+3	WSW	1	ff	49	85	3	1500	St	3	-	3	0		
Blackhead Point	18	1020.8	+1	S	4	bc	56	85	7	4000	CuNb	5	-	5	1021.8	0	S	4	bc	58	85	8	4000	CuNb	6	-	6	5		
Donaghadee	40	1020.8	+1	S	4	bc	56	85	7	4000	CuNb	5	-	5	1025.6	+2	SW	2	bc	55	97	7	4000	Cu	1	-	1	4		
Birr Castle	173	1020.8	+1	S	4	bc	56	85	7	4000	CuNb	5	-	5	1024.4	+1	S	1	b	46	97	6	4000	Cu	1	-	1	2		
Holyhead	26	1025.4	+3	W	1	b	54	97	7	4000	Cu	1	-	1	1025.9	+1	E'S	1	b	53	97	7	5700	StCu	1	-	1	1		
Liverpool (Bidston)	189	1025.4	+3	W	1	b	54	97	7	4000	Cu	1	-	1	1027.4	+2	ESE	2	ff	53	75	3	2500	StCu	5	-	5	5		
Chester (Sealand)	16	1025.4	+3	W	1	b	54	97	7	4000	Cu	1	-	1	1026.9	+1	SE	1	ff	45	97	4	4000	StCu	5	-	5	5		
Harrogate	478	1025.7	+1	N	1	mb	57	92	4	4000	Cu	1	-	1	1028.7	+1	SW'W	1	b	48	85	8	4000	Cu	3	-	3	2		
Spurn Head	29	1025.7	+1	N	1	mb	57	92	4	4000	Cu	1	-	1	1027.9	+1	NE'E	3	bc	57	92	6	4000	Cu	3	-	3	6		
Birmingham (Edgbaston)	535	1026.8	+3	NE	3	bc	59	92	7	4000	Cu	1	-	1	1027.4	+2	ENE	2	fc	55	85	3	4000	StCu	6	-	6	9		
Cranwell	236	1026.8	+3	NE	3	bc	59	92	7	4000	Cu	1	-	1	1028.0	+2	ENE	1	c	53	97	6	2500	StCu	7	-	7	9		
Gorleston	14	1025.6	+4	NE	3	bc	59	92	7	4000	Cu	1	-	1	1027.0	+2	E'N	4	c	61	85	6	5700	StCu	10	-	10	0		
Valentia (Cahirveen)	30	1023.0	+2	S'W	3	bc	56	97	9	4000	CuNb	3	-	3	1024.0	+1	SE'E	2	bc	53	85	8	5700	Cu	3	-	3	0		
Roches Point	22	1023.0	+2	S'W	3	bc	56	97	9	4000	CuNb	3	-	3	1025.4	+2	N	2	b/f	52	97	7	800	St	2	-	2	0		
Pembroke (St. Ann's H.)	150	1024.1	0	N	3	b	53	85	8	4000	Cu	1	-	1	1024.6	0	E'NE	3	bc	54	85	8	4000	Cu	1	-	1	5		
Rosa-on-Wye	223	1024.1	0	N	3	b	53	85	8	4000	Cu	1	-	1	1025.4	+1	N	1	c	55	85	5	4000	Cu	2	-	2	9		
Leafeld	612	1024.1	0	N	3	b	53	85	8	4000	Cu	1	-	1	1026.0	+2	ENE	3	bc	57	97	7	4000	Cu	2	-	2	6		
Winchester (Worthy Dn.)	273	1024.6	+2	ENE	3	c	60	97	5	4000	StCu	3	-	3	1024.4	+3	NNE	1	c	59	92	6	4000	StCu	6	-	6	10		
S. Farnborough	230	1024.6	+2	ENE	3	c	60	97	5	4000	StCu	3	-	3	1024.7	+2	E'N	2	c	60	97	6	1500	St	6	-	6	10		
London (Kew Obsy.)	18	1024.6	+2	ENE	3	c	60	97	5	4000	StCu	3	-	3	1025.6	+2	E'N	4	c	62	85	5	2500	St	7	-	7	9		
Croydon	244	1024.6	+2	ENE	3	c	60	97	5	4000	StCu	3	-	3	1025.3	+1	ENE	3	c	61	92	6	800	St	5	-	5	9		
Shoeburyness	11	1024.0	+2	NE'N	4	c	61	85	7	4000	StCu	8	-	8	1026.2	+1	NE	2	c	63	97	6	4000	StCu	9	-	9	9		
Glaughton-on-Sea	54	1024.0	+2	NE'N	4	c	61	85	7	4000	StCu	8	-	8	1026.2	+1	NE	4	c	62	92	7	4000	StCu	10	-	10	2		
Felixstowe	15	1024.0	+2	NE'N	4	c	61	85	7	4000	StCu	8	-	8	1026.4	+2	NE'E	4	c	62	92	6	1500	St	6	-	6	10		
Lympne	350	1024.0	+2	NE'N	4	c	61	85	7	4000	StCu	8	-	8	1024.6	0	NE'E	4	c	62	85	6	4000	StCu	3	-	3	9		
Seilly (St. Mary's)	163	1023.4	0	NNE	4	bc	56	92	8	4000	StCu	5	-	5	1023.5	+1	NE'N	4	c	58	97	7	4000	StCu	8	-	8	2		
Falmouth (Pendennis)	200	1024.0	0	N	3	bc	55	85	9	5700	StCu	4	-	4	1023.8	+1	NNE	2	c	56	85	8	4000	StCu	9	-	9	0		
Plymouth (Cattewater)	82	1024.0	0	N	3	bc	55	85	9	5700	StCu	4	-	4	1023.3	+1	E	2	c	60	92	7	5700	StCu	6	-	6	0		
Portland Bill	52	1022.4	0	NE	3	c	62	85	6	4000	StCu	4	-	4	1022.9	+1	NNE	3	c	62	85	6	4000	StCu	10	-	10	0		
Southampton (Calshot)	10	1023.8	0	NE	1	bc/r	63	85	6	4000	StCu	4	-	4	1024.4	+1	NE	2	c	63	85	6	4000	StCu	10	-	10	0		
Dungeness	20	1023.5	+3	SE	3	b	63	97	7	4000	StCu	8	-	8	1024.6	+1	ENE	3	c	63	85	6	4000	StCu	8	-	8	10		
Guernsey (Fort George)	265	1021.5	-2	0	0	R	60	97	5	1500	Nb	10	-	10	1022.5	+1	N	3	c	61	97	7	4000	StCu	8	-	8	10		

WEATHER, TEMPERATURE, RAINFALL AND SUNSHINE AT HEALTH RESORTS FOR 29<sup>th</sup> August

STATIONS.	WEATHER.		TEMPERATURE.		RAINFALL.†		SUNSHINE.		(1)	(2)	(3)	(4)	(5)	(6)	(7)	(8)	(9)
	Fore-noon.	After-noon.	Min. 4	Max.	Night	Day	Sunrise	Sunset									
			9h. to 29	9h. to 29	17h. to 29	9h. to 29	to 17h. 29	to 17h. 29									
(1)	(2)	(3)	(4)	(5)	(6)	(7)	(8)	(9)	Ilfracombe ...	bcb	bcb	57	65	03	-	78	01
			°F	°F	mm.	mm.	hr.	hr.	Bude ...	prbcb	bcbcb	58	63	1	-	87	04
									Penzance ...	b	b	59	67	03	-	94	35
Berwick-on-Tweed	bc	bc	46	66	-	-	11.0	58	Paignton ...	cwz	bccog	51	68	-	-	65	36
Douglas (I. o. M.) ...	b	b	50	63	-	-	10.5	68	Torquay ...	cw	bccoz	53	68	-	-	57	05
Llandudno ...	b	b	54	65	4	-	11.1	1.2	Jersey ...	b	cg	56	70	-	-	85	120
Colwyn Bay ...	crcb	b	52	66	6	-	10.5	0.3	Weymouth ...	b	b	56	73	-	-	83	05
Rhyl... ..	bcb	b	51	63	3	-	10.0	0.0	Bournemouth ...	b	b	50	73	-	-	90	64
Walla-sey ...	b	b	52	65	7	-	11.0	0.0	Portsmouth (S'thsea)	b	b	54	73	-	-	97	85
Southport ...	b	b	53	63	4	-	10.4	0.0	Bognor ...	b	b	54	69	-	-	97	100
Blackpool ...	bc	b	54	64	5	-	9.8	1.6	Littlehampton ...	bcb	bbc	54	69	-	-	99	98
Ilkley ...	b	b	51	69	7	-	9.4	0.0	Worthing ...	b	bbc	52	75	-	-	107	90
Cleethorpes... ..	oc	b	54	69	0.3	-	5.0	1.0	Brighton ...	b	b	51	69	-	-	101	99
Skewness ...	crcbc	bcb	53	69	-	Trace	5.5	1.5	Eastbourne... ..	b	b	51	70	-	-	108	98
Aberystwyth ...	prbc	bc	55	64	6	-	10.0	0.0	Hastings... ..	wb	bpc	54	71	01	-	113	104
Bath ...	bcb	bcb	54	71	-	-	6.5	1.9	Folkestone ...	b	b	51	72	-	-	112	96
Cheltenham... ..	obcb	bcb	55	71	-	-	5.7	0.0	Dover ...	b	b	40	70	-	-	112	97
Leamington Spa ...	c	bc	54	69	-	-	6.2	0.0	Tunbridge Wells ...	b	b	50	78	-	-	105	76
Lowestoft ...	b	b	54	70	-	-	11.0	6.5	Ramsgate ...	b	b	56	69	-	-	116	86
Felixstowe ...	bcm	bcm	56	79	-	-	10.9	7.6	Margate ...	b	b	55	75	-	-	114	82
Harwich & Dovercourt	bc	bcm	53	70	-	-	9.8	6.4	Deal ...	b	b	49	76	-	-	115	87
Southend ...	b	b	55	77	-	-	10.3	7.7									







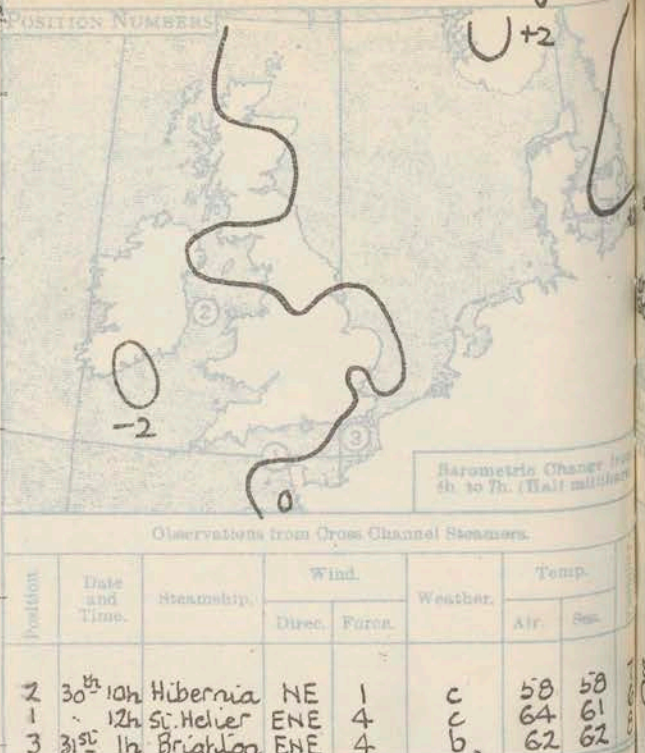
## SUMMARIES FOR THE PAST 24 HOURS.

SUN.

BAROMETERS

31<sup>st</sup> August

STATIONS.	WEATHER.				TEMPERATURE.			RAINFALL.				SUN. 30 <sup>th</sup> Hours.
	7h-12h.	12h-18h.	18h-24h.	24h.	MAX. Day.	MIN. Night.	MIN. on Grass.	Day.	7h-18h.	Night.	18h-7h.	
Lerwick	c b c b	b	b	b b c	62	52	.	-	-	-	-	78
Stornoway	c	b-bc	b-bc	c	69	41	.	-	-	-	-	110
Wick	b-bc	c	c	c	59	53	38	-	-	-	-	120
Tiree	bc	bc	bc	bc	64	49	46	9.00	-	-	-	69
Nairn	bc	bc	bcw	bc	68	48	.	-	-	-	-	116
Aberdeen	b m b y	b y b	b	b c c p r	66	55	51	-	-	0.2	4.30	116
Malin Head	b	b	b z	b g z	68	51	51	-	-	-	-	110
Renfrew	b m b c y	b c y	c z	c m r	70	52	51	-	-	2	2.30	57
Edinburgh (Inchkeith)	bc	bc	o c u	r r m	64	52	50	-	-	5	24.00	97
Leuchars	b	b-bc	b c b c	c r c	66	51	47	-	-	2	2.30	108
Esksdalemuir	b f f e c y	b c y b c	b c c o	c r m	66	51	50	-	-	6	24.00	82
Tyneemouth	b c i f	bc	co	o r c	62	55	53	-	-	0.4	24.00	.
Blackad Point	c	c	b	b	63	49	.	-	-	-	-	.
Donaghadee	bc	b c c	o z	o z	65	56	.	-	-	-	-	102
Birr Castle	bc	b c b	b	c m	66	51	40	-	-	Trace	-	102
Holyhead	b b c z	b c c r o	r r m	c m	69	59	58	0.4	16.30	12	21.00	69
Liverpool (Bidston)	f b b c c	y c o r	c m	c m	66	57	56	Trace	17.30	3	21.00	45
Chester (Sealand)	b c m z	c z f m	r r	c m	67	56	55	1	16.30	4	21.00	24
Harrogate	b b c	b c c	c o u r	o f f r r	65	55	54	-	-	1	22.00	67
Spurn Head	b-bc	b-bc	c p r	o f c	62	57	.	-	-	1	21.00	68
Birmingham (Edgbaston)	bc	b c o r	o f m	o m	68	57	55	0.5	16.30	0.1	21.00	16
Cranwell	c	c	c r c	o m	69	57	57	-	-	1	21.00	32
Gorleston	c	bc	b c b	b w	67	60	49	59	-	Trace	21.00	43
Valentia (Cahiroiveen)	b c b	b	b	c o i d	67	49	45	-	-	Trace	6.30	125
Roches Point	b b c m c	c m b c v c	c b c	o f f e o m	60	55	.	-	-	Trace	-	.
Fembroke (St. Ann's H.)	c p m	c r m	c	c b e m	63	60	.	2	11.00	1	21.00	02
Ross-on-Wye	c z	o r c m	d c g o m	g o m	68	59	58	1	12.30	0.1	21.00	10
Leafeld	b c c	c r	c r	c f	69	57	55	0.4	15.30	0.3	21.00	35
Winchester (Worthy Dn)	c m	c r	c r o	o m	71	60	55	Trace	13.30	Trace	21.00	07
S. Farnborough	c m	c m b r	c m b r	o m o f	72	61	59	Trace	13.30	Trace	21.00	06
London (Kew Obs.)	c z	c r c	c m o m	o m	71	62	60	0.1	13.30	-	-	03
Croydon	c m z	c z f m	c m	c m o m	68	61	58	Trace	13.30	-	-	03
Shoeburyness	b c b	b c m	b	c m o w	69	60	58	-	-	-	-	45
Orleton-on-Sea	b c b c z	b c z o c	o z	o z c m	68	61	58	-	-	-	-	43
Felixstowe	c m b c	b c c	c m	b m c m	67	60	58	-	-	-	-	46
Lympne	b c m	b c m	b c b m	b c w f m	70	59	57	-	-	Trace	-	49
Scilly (St. Mary's)	c o r	o r c	b c	b c o f	62	57	.	3	18.00	Trace	3.30	0.1
Falmouth (Pendennis)	c o m R	o m R r	c p r a l z	p r a l m	62	61	.	12	11.00	2	21.00	00
Plymouth (Cattewater)	c r r m	c m	c g	c a l m	68	63	62	2	9.00	Trace	-	00
Portland Bill	c p z	c z o	c b z	b c c z	68	62	.	Trace	18.00	-	-	.
Southampton (Calshot)	c m p r m	c m	c	b w c	71	61	59	Trace	18.00	Trace	21.00	0.5
Dungeness	c z	c z o c	b c b z	b c z	69	61	.	-	-	-	-	.
Guaresay	c m	c r m	b c b m	b b e m	66	62	.	Trace	16.30	Trace	-	18



Observations from Cross Channel Steamers.

Position	Date and Time	Steamship	Wind		Weather	Temp.	
			Dir.	Force		Air	Sea
2	30 <sup>th</sup> 10h	Hibernia	NE	1	c	58	58
1	12h	St. Helier	ENE	4	c	64	61
3	31 <sup>st</sup> 1h	Brighthelm	ENE	4	b	62	62

## GENERAL INFERENCE.

A large anticyclone is moving slowly northeast across Scandinavia and easterly to southeasterly winds will continue. An area of rain or drizzle will move northwards across Scotland followed by fairer weather. Elsewhere the weather will be cloudy to fine and very warm. Local fog will continue.

## Districts.

Forecasts for the 24 hours commencing 15h, G.M.T.

Wednesday, 31st August, 1927.

## Further Outlook.

1. S.E. England
2. E. England
3. E. Midlands
4. W. Midlands
5. S.W. England
6. South Wales
7. North Wales
8. N.W. England
9. N. Midlands
10. N.E. England
11. S.E. Scotland
12. S.W. Scotland & Isle of Man
13. N.W. Scotland
14. Mid-Scotland
15. N.E. Scotland
16. Orkneys and Shetlands
17. N.W. Ireland
18. N.E. Ireland
19. S.E. Ireland
20. S.W. Ireland

Light to moderate easterly winds; fair apart from local fog; very warm.

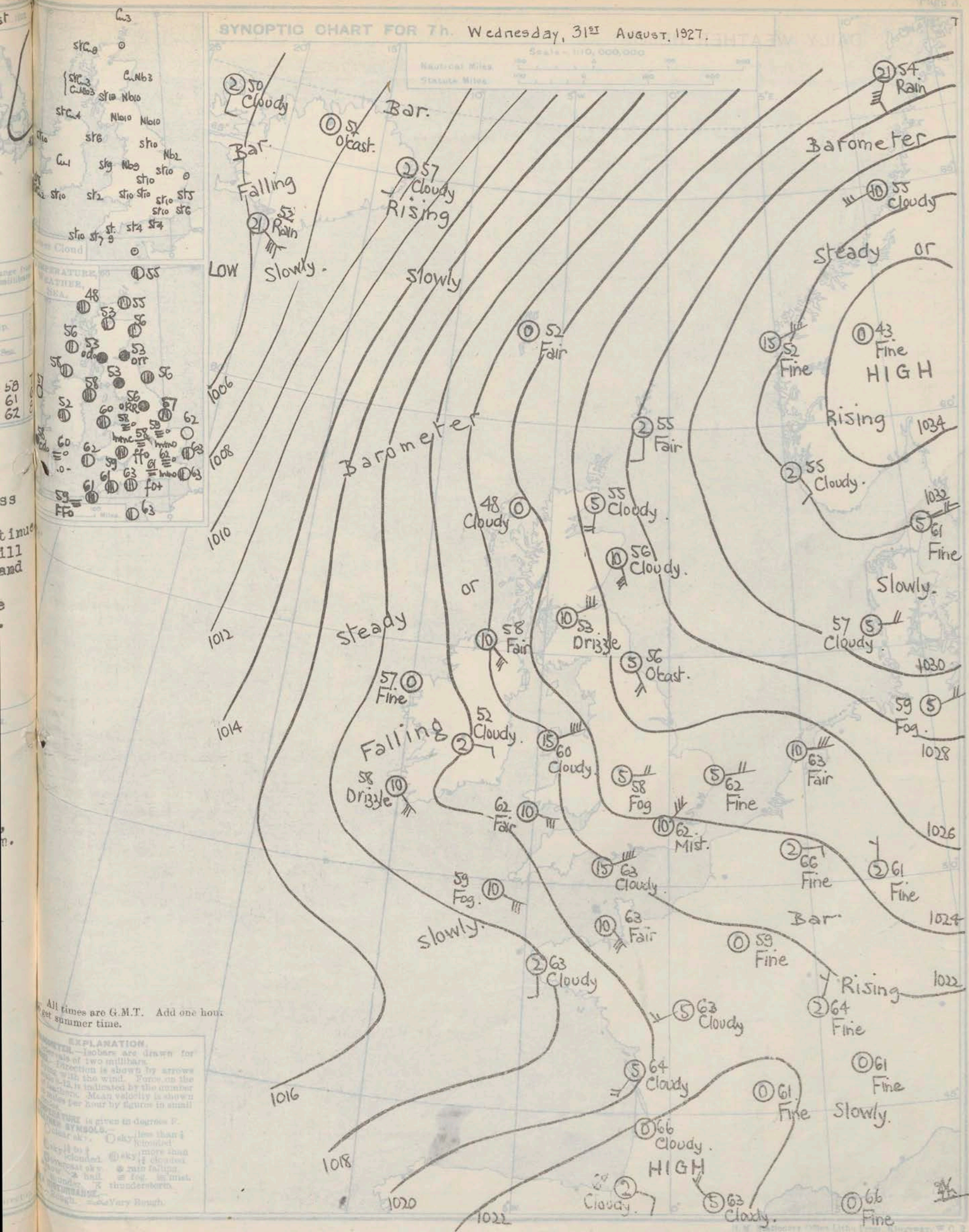
Light to moderate southeasterly winds; mainly dull at first with local rain or drizzle, improving; local fog; moderate temperature today, warmer tomorrow.

Light to moderate southeasterly winds; mainly dull today, with local rain or drizzle, and moderate temperature, fair and warmer tomorrow; local fog.

Light to moderate southeasterly winds; fair apart from local fog; rather warm today, probably very warm tomorrow.

Mainly fair, very warm.







DAILY WEATHER REPORT OF THE METEOROLOGICAL OFFICE, LONDON:

BRITISH SECTION... Wednesday, 31<sup>ST</sup> August, 1927.

No. 243

WEATHER, TEMPERATURE, RAINFALL AND SUNSHINE AT HEALTH RESORTS FOR.....30th August

TERMS OF SUBSCRIPTION.—6/6 per quarter or 25/- per year, post free. Single copies may be obtained at the Meteorological Office, price 1d.

†1 See footnote page 1

\*At stations marked thus the maximum temperature is for the period 21h.-17h., the minimum for the period 23h.-9h.    \* 17h.-9h.





## AIR MINISTRY.

## DAILY WEATHER REPORT OF THE METEOROLOGICAL OFFICE, LONDON:

BRITISH SECTION.

CORRECTIONS AND ADDITIONS, August 1927.

Page 1.

## I.—CORRECTIONS.

Report for	STATION.	CORRECTION.	Report for	STATION.	CORRECTION.	Report for	STATION.	CORRECTION.
1 <sup>st</sup>	Tynemouth	13h Cloud C.Nb 3	6 <sup>th</sup>	Tiree 13h	Cloud St 2 C.Cu 4.	11 <sup>th</sup>	Pembroke	13h Cloud St Cu 7 C.Cu 9
	Portland Bill	" Weather C+		Liverpool	13h Hum: 55%		Cranwell	18h " St Cu 9.
	Guernsey	" Cloud height 4000'		Spurn Hd	" Wind force 3		Regents Pk	Sun 8.1 hrs.
	Holyhead	18h Bar 1011.3 mb.		Darrogate	" Temp 63° 18h Bar change 2		Dampstead	68. 55. 48. 1. 1. 6.6 87%
	Helixstowe	" Temp 67°		Roches Pt	" Bar 1014.3 mb.		Stornoway	1h Bar 1002.9.
	City	Sun 6.7 hrs.		Tiree	18h Cloud St Cu 2.		Tiree	7h Wind SW Cloud St 2 C.Cu 10
	Westminster	71. 58. 58 1mm 7.5 hrs.		Edinburgh	" " Cu 7 C.Cu 8.		Balmouth	" Weather c/pa- Cloud C.Nb 8
	Hampstead	bc. bc. 69. 54. 50 - 1mm 6.7 hrs.		Birmingham	" Bar: 1013.4 mb.		Bath	bccc cbcRR 58 70 4.26 3.6 6.9
	S. Kensington	Pollution 0.4 7h 1 <sup>st</sup> 2.0 3.2 4.3 3 <sup>rd</sup>		Spurn Hd	" Wind force 2.		Ilfracombe	Max 65°
	Greenwich	Pole Star Record Nil		Roches Pt	" Wind SE.		Stornoway	" 65°
	Scilly	1h Weather b		Pembroke	" Cloud St 4 C.Cu 6.		Nairn	Min 56°
	Calshot	" Wind SW.W.		Donaghadee	Th Sea 1.		Edinburgh	Max 68°
	Liverpool	Th Weather b- Hum: 75%		Bournemouth	ad. ad. 58. 70. - 0.1 0.0 10.9		Birmingham	Rain (day) 3 Sun 3.2.
	Spurn Head	" Hum: 92%		Aberdeen	Sun 2.6 hrs.		Portland Bill	Min 59
	Croydon	" Bar: 1013.9 mb.		Roches Pt	Weather 1-7h bccc w.		Calshot	Weather 18-1h cbc Rain began 5.34
	Guernsey	" " 1014.0 "		Calshot	Min 63°	12 <sup>th</sup>	Spurn Head	13h Wind force 4.
	Stornoway	Night rain 0.3 mm.		Blackhead Pt	13h Cloud C.St 9.		Ross-on-Wye	" Hum: 55%
	Chester	Weather 1-7h bcw.		Spurn Hd	" Weather f/c Cloud 1150 St 8		Balmouth	" Weather bc- Cloud C.Nb 3 C.Cu 5
2 <sup>nd</sup>	Tiree	13h Wind SW'S.		Birmingham	" " C+		Tiree	18h Weather c
	Liverpool	" Weather c-		Lymington	" Hum 92%		Edinburgh	" Cloud height 800'
	Lymington	" Bar: 1011.1 -3.		Plymouth	" Weather mot.		Roches Pt	" Bar 1004.3 13h Cloud St Cu 8 C.St 9
	Portland	" Vis: 8.		Tynemouth	18h Wind N.		Dampstead	" Cloud St Cu 6 C.Cu 8.
	Calshot	" " 7.		Forleston	" Vis: 6.		Sun 5.0 hrs.	
	Tiree	18h Weather bc- Temp 59°		City	Sun 4.9 hrs.		Donaghadee	7h Weather c/p.
	Calshot	" Sea 0.		Dampstead	" 5.9 "		Scilly	" Cloud C.Nb 4 C.Cu 5.
	Dungeness	1h Weather bc/r.		Westminster	75. 61. 59. 2mm. 5.6 hrs 71% 89%		Dungeness	" Bar 1010.9
	Clacton-on-Sea	Th " mc-		S. Kensington	Pollution 0.3 11h 6 <sup>th</sup> 2.0 3.4 7 <sup>th</sup>		Guernsey	Weather bct
	Cheltenham	0.0 c.cog. 55. 64. 1 - 0.1 4.6		Greenwich	Pole Star Record Nil		Valentia	Sun 0.5.
	Darwich	bc roc 57 64. 1.12 0.1 6.0		Malin Head	Th Wind force 4.	13 <sup>th</sup>	Tiree	13h Weather bc-
	Jersey	Sunrise to Sunset 31 <sup>st</sup> 8.3 hrs		Birr Castle	" Weather c-		Spurn Head	" " c/p.
	Stornoway	Sun: 6.9 hrs.		Holyhead	" " or		Roches Pt	" " c/pR-
	Holyhead	Weather 18-1h pr. c.b.		"	Weather 1-7h R. 10.		Herwick	18h Wind N.E.
	Dungeness	Rain (day) 11mm.		Kew	Sun 4.4 hrs.		Tiree	" Wind force 3.
3 <sup>rd</sup>	Edinburgh	13h Cloud St 8 C.Cu 9.		Stornoway	13h Wind ENE		Pembroke	" Sea 5.
	Heafield	" Temp: 65°		Ross-on-Wye	18h Wind force 3.		Regents Pk	Sun 5.1
	Dungeness	" Hum: 75%		Lymington	" Hum: 75%		Forleston	1h Wind SW'S.
	Nairn	18h Wind force 4.		Dungeness	" Cloud Cu 2 C.Cu 5.		Herwick	7h Weather c Cloud St Cu 5 C.Cu 8.
	Tynemouth	" Temp 64°		Herwick	1h Hum: 92%		Croydon	" Bar change +3
	Forleston	" Wind SSE. Sun 12.7		Ilfracombe	Sunrise to sunset 6 <sup>th</sup> 8.2 hrs		Shegness	Max 67°
	Herwick	1h " SW.		Aberdeen	Sun 0.1.		Eskdalemuir	Sun 5.8 hrs.
	Falmouth	" Temp 55°		Shoaburyness	grass Min 44°		Donaghadee	Weather 7-13h pr. bc
	Tiree	Th Bar 1022.1 mb		Scilly	Min 57°		Holyhead	" " pr. c
	"	" Weather c/f		Tiree	13h Cloud St Cu 1 C. 2.		Roches Pt	Min 56°
	Malin Head	Th Temp 59°		Edinburgh	" Cloud height 1000' 18h or	14 <sup>th</sup>	Winchester	13-18h c/pR prc 18-1h c/pRc 1-7h cbc
	Ross-on-Wye	" Cloud 1150 St 1 - 1		Darrogate	" Temp 61°		Balmouth 13h	Wind SW.W.
	Tiree	Weather 1-7h c/c/p		Wick	18h Cloud 1500 St 6 C.St 8.		Herwick 18h	" Calm.
	"	Rain began 4.8.00		Cranwell	" " Cu 6 C.St 7.		Birr Castle	18h Wind force 2 Hum: 92%
	Nairn	Rain (night) 0.3 mm.		Dungeness	" Wind force 3.		Birmingham	" Vis: 6.
	Eskdalemuir	" " 0.2 "		Tynemouth	" Temp 65°		Spurn Head	1h Weather or
	Heafield	Max 67°		Darrogate	7h " 57°		Tiree	7h Temp 58°
	Plymouth	Sun 9.8 hrs.		Penzance	" Weather mmc		Eskdalemuir	" Bar: 1003.0 mb.
	Dungeness	Max 67°		Paignton	Max 67°		Donaghadee	" " 1002.1 "
4 <sup>th</sup>	Stornoway	Sun: 0.2 hrs.		Bournemouth	c. copo 55. 69. - Trace 6.6 6.0		Darrogate	" " 1003.2 - -4.
	Regents Pk	" 10.2 "		Tiree	Sunshine for 7 <sup>th</sup> 6.5 hrs		Holyhead	Max 68° Min 59°
	Spurn Head	18h Weather c.		Heuchars	grass Min 56°		Darrogate	Sun 1.7 hrs.
	Kew	" Hum: 45%		Cranwell	Weather 1-7h T.Rd. m.		Winchester	Weather 13-18h orrr m.c
	Herwick	1h Cloud Cu 8.		Valentia	Max 67°		Plymouth	" " " orrrrrc
	Spurn Hd	" FSt 10.		Heafield	Min 58°		Calshot	Max 63 Min 61 grass Min 59.
	Cranwell	" Wind SE'E.		Croydon	Rain (day) 2 (night) 6	15 <sup>th</sup>	Tiree	Sun 1.2 hrs
	Balmouth	" Cloud C.Nb 3.		Tiree	grass Min 55°		Darrogate	13h Temp 60° Cloud St 2 R.R. 10
	Dungeness	" Temp 61°		Cranwell	15h Weather bc-		Wick	" Bar 1001.2 Temp 68°
	Herwick	Th Cloud height 1150		Renfrew	" Hum: 75%		Heuchars	18h " 1002.7 Wind E
	Ilkley	Min 49°	10 <sup>th</sup>	Eskdalemuir	18h Cloud C.Nb 5 C.St 8.		"	" Vis 7
	Tiree	Max 63°		Croydon	" Weather cr Cloud St 9.		Eskdalemuir	" Wind E.
5 <sup>th</sup>	Herwick	13h Temp 58° Hum 97%		Forleston	" Hum: 75%		Birr Castle	" Temp 63°
	Stornoway	18h Weather bc		Wick	1h Wind SW.		Darrogate	" 1006.2 mb. Th Bar 998.2
	Ross-on-Wye	" Hum: 65%		Tiree	Th Weather ifo		Ross-on-Wye	" Bar change -1.
	Dungeness	" Wind E.		Holyhead	Min 54°		Winchester	" Hum 85%
	Herwick	Max 59°		Liverpool	" 57°		Clacton-on-Sea	" Cloud height 2500'
	Stornoway	Rain (night) Trace.		Chester	" 57°		Guernsey	" " Nb 4 FSt 8.
	Blackhead Pt	Min 58°		Scilly	Max 66°		Helixstowe	Th Cloud height 4000'
	Winchester	Weather 1-7h b, cf.	11 <sup>th</sup>	Edinburgh	13h Cloud Cu 8.		Lymington	" Hum: 85%
	Dungeness	Min 61°					Bath	cbir cbcir 60 69 1.5 3.5 2.3
	Darlington	bcbcb cbc 59.73 - - 9.5 13.4.						

† The barometric change is expressed in half millibars.





## AIR MINISTRY.

DAILY WEATHER REPORT OF THE METEOROLOGICAL OFFICE, LONDON:  
BRITISH SECTION. CORRECTIONS AND ADDITIONS, August 1927.

Page 2.

## I.—CORRECTIONS.

Re- port for	STATION.	CORRECTION.	Re- port for	STATION.	CORRECTION.	Re- port for	STATION.	CORRECTION.
15 <sup>TH</sup>	Jersey	crc c 60 67 7 - 4502	20 <sup>TH</sup>	Roches Pt	Weather 1-7h orid.	26 <sup>TH</sup>	Tiree	13h Cloud height 2000
	Darrogate	Max 68°	21 <sup>ST</sup>	Tiree	13h Cloud height 1000 18h 1500		Darrogate	" Vis: 8
	Cranwell	Weather 18-1h cpc		Renfrew	" Bar: 999.7 mb.		Greenwich	9h Hum 74%
	Gorleston	Sun 5.3hrs		Tiree	18h Sea 1.		Stornoway	18h Hum 85%
	Leafield	Min 54.		S Kensington	Pollution 0.6 10h 2.0 10.3 24h 2.0		Tiree	" Cloud height 1500
	Scilly	Sun 5.1hrs.		Greenwich	Pole Star Nil		Cranwell	" Wind ENE
	Shoeburyness	" 5.7 "		City	Sun 0.2		Croydon	" Cloud G.Nb 5 G. 8
	Delixstowe	Night Rain Trace		Westminster	65-55-55. 9mm 0.2 89 72		Shoeburyness	" Bar 1019.9
	Penzance	Day " Trace.		Camden Sqre	or crc 63 57 52 8.2. 79%		Dalmouth	1h " 1027.8
16 <sup>TH</sup>	Liverpool	13h Cloud G.Nb 1 G. 6		Dampstead	Sun 0.3		Tiree	7h Cloud height 1500
	Darrogate	" Bar 998.1mb.		Dungeness	1h Cloud height 2000		Herwick	" Hum 92% Vis: 8
	Dalmouth	" Temp 62°		Pembroke	7h Temp 60°		Roches Pt	" Temp 55°
	Wick	18h " 54°		Tiree	13h Cloud height 2500 18h 1600		Dungeness	" Sea 2.
		1h Weather bc Cloud 2500 St 6	22 <sup>ND</sup>	Pembroke	" Wind force 7		Colwyn Bay	Min 52°
		G. St 6		Ross-on-Wye	" " " 4 18h 4.		Southport	" 49
	Darrogate	Th Bar change +4		Dalmouth	" " " 8		Eastbourne	Max 65°
	Cranwell	" Vis: 6		Dampstead	Sun 7.4hrs		Herwick	Min 53°
	Weymouth	Rain (day) Trace.		Aberdeen	18h Wind SSE.		Tiree	Grass Min 40°
	Tiree	Min 53 grass Min 48°		Birr Castle	" Cloud Nb 8		Blackhead Pt	Min 57°
	Aberdeen	Sun 8.6hrs.		Malin Hd.	1h " St Cu 8.		S. Jarnboro'	Weather 18-1h bc c
	Liverpool	Sun 4.8 "		Wick	" " St Cu 6 G. St 8		Kew	Rain (night) Trace.
	Darrogate	Weather 13-18 c ORR Max 61		Wandwino	Sun to 17h 21.1 4.1		Dungeness	Weather 13-18h cty bc bc
		Rain (day) 7		Paington	" " " 8.1	27 <sup>TH</sup>	Tiree	13h Cloud height 1500 18h 1000
	Birmingham	Max 60		Littlehampton	" " " 7.0		Wick	" " Cu Nb 8.
	Cranwell	Rain (day) Trace Time 11.00		Dalmouth	Sun 10.5hrs		Liverpool	" Wind force 4.
	Croydon	Weather 1-7h c ORR	23 <sup>RD</sup>	Tiree	13h Cloud height 2000 18h 2000		Leafield	" Hum: 75%
	Lymington	Sun 4.8hrs.		Tynemouth	18h " " 1500		Dungeness	" Wind NW.
17 <sup>TH</sup>	Herwick	18h Wind WNW.		Roches Pt	" Bar change +4		Stornoway	18h Vis: 6
	Malin Head	" Bar 1007.9		Scilly	" Cloud Cu 3 AG 5.		Tiree	" Weather o R.
	Birr Castle	" Wind force 4.		Calshot	13h Cloud St 9-9.		Edinburgh	" Cloud St 9 H St 10
	Clacton-on-Sea	" " 3		Leafield	18h " Cu 5-5.		Rhyl	Min 47°
	Portland Bill	1h Wind SW.		Malin Head	" Sea 4.		Tiree	Sun 0.1
	Blackhead Pt	7h Bar 1006.7mb.		Tiree	7h Temp 55° Cloud height 1000		Blackhead Pt	Max 63°
	Leafield	" Weather mm bc		Dungeness	" Temp 61°		Winchester	Weather 7-13h cty c 13-18h c
	Southport	Min 56°		Tiree	Sun 4.3	28 <sup>TH</sup>	Tiree	1200 Cloud height 2000 1800 1500
	Brighton	" 56°		Fiberdeen	" 5.7.		Darrogate	13h Weather od.
	Herwick	Rain (day) 1		Edinburgh	Rain (day) 0.6mm.		Croydon	" ground 0.
	Aberdeen	Sun 3.3hrs		Blackhead Pt	Max 62°		Dalmouth	" Bar 1020.5mb.
	Darrogate	Max 59°		Ross-on-Wye	Weather 7-13h i Rcp		Dungeness	" Wind force 4.
18 <sup>TH</sup>	Guernsey	Sun 10.9hrs	24 <sup>TH</sup>	Tiree	13h Cloud height 1500 Weather bc		Herwick	18h Cloud St Cu 4 G. St 6
	Tiree	13h Weather c		Tynemouth	18h Bar 1003.0mb.		Delixstowe	" " G. St 5.
	Kew	" Vis 8.		Scilly	18h Sea 2		Greenwich	Pole Star from 20h to 4h 15m
	Dungeness	" 8		Tynemouth	1h Weather bc			Exposure 2.15 Record 7.17 89%
	Tiree	18h Weather cjp.		Tiree	7h Cloud height 2000			" 8.15 " 6.32 79%
	Roches Pt	" Vis 9.		Dalryhead	7h Wind NW.W.		Westminster	69. 57. 52. - - 8.1 65% 87%
	Wick	1h Bar 1008.7.		Dungeness	" Cloud Cu Nb 5 AG 8		Hampstead	67. 52. 45. - - 8.5 * 70%
	Spurn Head	1h Weather bc.		Paington	Sun to 17h 23.0 7.5hrs		Tiree	1h Cloud height 4000 7h 2500
	Plymouth	7h Temp 57°		Cheltenham	Max 68°		Lamington Sp.	Sun to 17h 21.1 7.0hrs
	Southport	Min 53°		Tiree	Min 44°		Tiree	Grass Min 40° Day Rain Trace
	Aberdeen	Sun 6.0		Nairn	Sun 0.1hrs.		Roches Pt	Weather 1-7h ORR cty.
	Leafield	Grass Min 50°		Aberdeen	" 3.0 "		Scilly	Sun 7.8hrs.
	Scilly	Min 57°		Edinburgh	" 3.2 "		Plymouth	" 4.1 "
19 <sup>TH</sup>	Tiree	13h Weather b 18h c		Leuchars	Weather 13-18h h R. R.	29 <sup>TH</sup>	Tiree	13h Cloud height 2000 18h 2000
	Edinburgh	" Temp 59° Max 59°		Chester	" 1-7h bcwcm.		Wick	" " 4000
	Birr Castle	18h Cloud Nb 9		Portland Bill	" 13-18h cbc Day Rain Nil		Birr Castle	" Bar 1010.6
	Portland Bill	" Bar change +2		Calshot	" 7-13h bc p R		Birmingham	" Cloud (total) 9
	Leafield	7h Wind NW.W.	25 <sup>TH</sup>	Stornoway	13h Bar 1011.3		Scilly	" " St Cu 8.
	Portsmouth	Min 57°		Darrogate	" Weather cr		Malin Head	18h Vis 8.
	Bournemouth	bc bcr 56 66 13 0.3 7.0 7.2		Cranwell	" Wind WSW.		Pembroke	" Hum: 97%
	Birr Castle	Grass Min 40°		Renfrew	18h Temp 59°		Clacton-on-Sea	" Weather bc Cloud G. 7.
	Calshot	Max 57		Dalryhead	" Weather bc Cloud St 6		Westminster	69. 53. 48. - - 6.3 60 66
	Dungeness	" 65 Min 57°		Dungeness	" Hum: 92%		Herwick	7h Weather bc Cloud Cu 3 G. St 4
20 <sup>TH</sup>	Tiree	13h Weather bc 18h b		Wick	" Vis: 8.		Tiree	" Cloud height 1500
		" c		Spurn Head	" Weather od.		Liverpool	" Weather b-
	Dungeness	18h Cloud 2500 Cu 3 AG 4		Pembroke	" Temp 57° Hum 75%		Douglas	Min 52°
	Spurn Hd	" Sea 2.		Calshot	" Weather chr.	30 <sup>TH</sup>	Tiree	Grass Min 33°
	Herwick	1h 1002.7mb.		Tiree	7h Cloud height 2000		Plymouth	Weather 1-7h comd.
	Dalryhead	" Hum: 85%		Leafield	" Vis: 4.		Tiree	13h Cloud height 2000 18h 2000
	Pembroke	" Cloud St Cu 5 H St 7		Roches Pt	Weather 18-1h cty bc			" Weather bc
	Tiree	" 2000 St Cu 3 H St 7		Pembroke	Min 56°		Birr Castle	" " c+
	Donaghadee	" Vis: 7.		S. Jarnboro'	Weather 18-1h cdy bc		Delixstowe	" Cloud St Cu 1
	Roches Pt	" Bar change -5		Portland Bill	Min 53°		Dungeness	" Vis: 7
	Dungeness	" Cloud height 2000		Calshot	Weather 18-1h bcw cpr		Donaghadee	18h Hum: 92%
	Herwick	Rain (day) Trace.		Dungeness	Max 65°		Tiree	7h Cloud height 2000 bc (Weather)

\* The barometric change is expressed in half millibars.





## AIR MINISTRY.

DAILY WEATHER REPORT OF THE METEOROLOGICAL OFFICE, LONDON:  
BRITISH SECTION.

CORRECTIONS AND ADDITIONS, August 1927.

Page 3.

## I.—CORRECTIONS.

Report for	STATION.	CORRECTION.	Report for	STATION.	CORRECTION.	Report for	STATION.	CORRECTION.
25 <sup>th</sup>	Spurn Head	7h Weather bc Hum 92						
		" Temp 57°						
	Pembroke	7h Wind NE Cloud csts						
	Tiree	Grass Min 34°						
	Aberdeen	Sun 9.8 hrs.						
	Spurn Head	Min 54° (bc)						
	Roches Pt	Weather 7-13h 18-14h bvw						
	Shoeburyness	Sun 10.0 hrs						
31 <sup>st</sup>	Tiree	13h Weather bc Cloud height 2000						
	Portland Bill	" Bar: 1022.3 mb.						
	Tiree	18h Weather bc Cloud height 2500' Sea 1						
		Sea 2						
	Stornoway	18h 65° (Temp)						
	S. Farboro'	" Cloud St 2 FGW.						
	Shoeburyness	1h Weather b						
	Malin Head	" " b-						
	Blackad Pt	" " b- Hum: 97%						
	Scilly	" " " "						
	Tiree	7h Cloud height 1500'						
	Malin Head	" Hum: 97%						
	Roches Pt	" Wind SE.						
	Southport	Min 46°						
	Cheltenham	Rain (day) 0.5 mm.						
	Bognor	0% 0 60 71 2 Tr 07 97						
	Whley	Min 37°						
	Tiree	Grass Min 38°						
	Holyhead	Weather 1-7h rr.						
	Gorleston	Grass Min 59°						
	Croydon	Rain (day) Trace began 13.30						

## II.—ADDITIONS.

Report for	STATION.	Barom. at M.S.L. m.b.	Change in 3 hours.	Wind.		Weather.	Temp. °F.	Humidity. %	Visibility. 0-9	Height of Low Cloud. Feet	Cloud.				SUMMARIES FOR THE PAST 24 HOURS.										SUN. Hours		
				Direc.	Force 0-12						Low.		Upper Form.	Total Amt. 0-10	Sea. 0-9	WEATHER.				TEMPERATURE.			RAINFALL.				
											Form.	Amt. 0-10				7h.-13h.	13h.-18h.	18h.-1h.	1h.-7h.	MAX. Day. 7h.-18h.	MIN. Night. 18h.-7h.	MIN. on GRASS.	Day. 7h.-18h.	Night. 18h.-7h.		Precipitation began.	
1 <sup>st</sup>	Bier Castle	13h 1008.3	3	SW	4	c/p	58	75	8	2500	CuNb	8	-	8	3	bc											
3 <sup>rd</sup>	Ross-on-Wye	1025.8	0	N	2	bc	69	85	7	800	Cu	6	-	6	3	zbc											
6 <sup>th</sup>	Worwick	1014.6	0	SSE	3	c	58	85	7	5700	StCu	2	C:St	8	3			c		64	57	3				1.5	
6 <sup>th</sup>	"	1013.6	0	S	1	c	58	85	7	5700	StCu	3	FGSt	10	3			c		65	60	3		Trace	24.00	6.3	
8 <sup>th</sup>	Falmouth	1001.0	0	SSE	6	bc	60	92	8	4000	CuNb	4	-	4	4	r-d											
10 <sup>th</sup>	Stornoway	1009.2	+1	SSW	2	c	60	92	5	4000	CuNb	8	-	8	3			c		66	52	3		Trace		2.3	
	"	1002.3	+1	-	0	c	58	92	7	-	-	0	C:St	8	0												
	"	1001.7	0	-	0	c	61	85	7	2500	Nb	9	-	9	3	rRepe											
23 <sup>rd</sup>	Ross-on-Wye	1009.1	+3	SWW	5	c/p	63	75	8	2500	StCu	8	-	8	3												
13 <sup>th</sup>	Leafield	1007.3	3	SW	5	c/p	57	97	3	220	St	10	-	10	1					66	57			7	12.00		
13 <sup>th</sup>	Guernsey	1014.0	-1	NE	1	oDD	57	97	3	2500	St	9	-	9	4	cpo								Trace		13.30	
25 <sup>th</sup>	Portland Bill	1013.4	-1	W'S	4	c/p	57	85	8																		

† The barometric change is expressed in half millibars.