

THE DAILY WEATHER REPORT

(INTRODUCTION)



1st October to 31st December, 1967

Stations published in the Daily Weather Report



METEOROLOGICAL OFFICE
Bracknell, Berkshire

I. HISTORY

A brief history of changes in contents and format between 1st April, 1919, and December, 1949, will be found in the introduction to the British Section for 1st October to 31st December, 1949. On 1st January, 1950, the British and International Sections of the former Report, which had been issued in three sections since 1919, were combined in a single publication, the present Daily Weather Report. At the same time, the third section was published separately with the title of Daily Aerological Record. A number of changes in meteorological codes and specifications were introduced on 1st January, 1955, and incorporated in the Report. Changes in format introduced on 1st July, 1955, provided for the elements of station and ships' observations to be given in the order of the appropriate meteorological code and for some modification of the scales and projections of charts. On 1st January, 1961, the Celsius scale was adopted for reporting surface temperatures. On 1st January, 1967, the metric system was adopted for all references to heights and distances.

2. FORM OF PRESENTATION

(i) **Observations.**—Pages 1 and 4 of the Daily Weather Report contain reports for the four main hours of observation from a representative number of stations in Great Britain and Ireland which provide full reports together with a selection of reports from ocean weather stations for the same hours. In addition, Beaufort letters (Table 19), mainly describing precipitation, are given for each of the four six-hourly periods, together with reports of maximum and minimum temperature, sunshine, rainfall and state of ground (Table 13), in respect of the land stations listed. Explanations of the codes and specifications used are given below.

(ii) **Charts.**—Page 2 contains a chart of the weather in a large part of the northern hemisphere for mid-day of the previous day. Incorporated in this chart is a line joining the approximate locations of civil twilight (i.e., Sun 6° below horizon) at 1200 h. G.M.T. for the mid point of the month indicated. Page 3 contains charts of slightly larger scale, for the British Isles and Western Europe, for 1800 h. of the previous day and for 0000 h. and 0600 h. on the day of issue.

(iii) **General Synoptic Development, Forecast and Outlook.**—Below the weather charts on page 3 will be found a statement which describes the main features in the evolution of the synoptic situation over the United Kingdom during the preceding 24 hours together with an indication of the manner in which it is expected to develop.

4. EXPLANATION OF CODES AND SPECIFICATIONS

CODE FM IIC—Land Stations									
N dd ff		VV ww W		PPP TT		N _h CL h CM CH		T _d T _a a pp	
N = Total amount of cloud in eighths (Table 1). dd = Wind direction on scale 01–36 (see also Table 2). ff = Wind speed in knots.		VV = Visibility (Table 3). ww = Present weather (Table 5). W = Past weather (Table 4).		PPP = Last three figures of pressure (reduced to M.S.L.) in millibars and tenths. TT = Temperature in whole degrees Celsius.		N _h = Fraction of celestial dome covered by CL (or CM if no CL). CL = Form of low cloud (Table 6). h = Height above ground of base of lowest cloud (Table 9). CM = Form of Medium Cloud (Table 7). CH = Form of high cloud (Table 8).		T _d T _a = Dew point temperature in whole degrees Celsius. a = Characteristic of barometric tendency (Table 10). pp = Barometric tendency (change of pressure in last three hours in tenths of millibars).	
8N _s C h _s h _s		RR = Rainfall (Table 18) (Code 3577) (09h–21h) (21h–09h). T _x T _x = Maximum temperature in whole degrees Celsius (09h–21h). T _n T _n = Minimum temperature in whole degrees Celsius (21h–09h). T _g T _g = Minimum temperature on grass in whole degrees Celsius (21h–09h). sss = Duration of sunshine (in hours and tenths). E = State of ground (Table 13) (Code 0900) (09h–21h) (21h–09h).							
CODE FM 2IC—Ships									
YQL ₁ L ₂ L ₃		L ₀ L ₀ L ₀ GG		D _s v _s a pp		O T _s T _s T _d T _d		I dwdw P _w H _w	
Y = Day of the week. Q = Octant of the Globe (0 = west, 3 = east). L ₁ L ₂ L ₃ = Latitude in degrees and tenths.		L ₀ L ₀ L ₀ = Longitude in degrees and tenths. GG = Actual time to the nearest whole hour G.M.T.		D _s = Direction of movement of ship (Table 14). v _s = Speed of ship in knots (Table 15). a = Characteristic of barometric tendency (Table 10). pp = Barometric tendency (change of pressure in last three hours in tenths of millibars).		O = Indicator figure. T _s T _s = Difference between air temperature and sea temperature in ½ degrees Celsius. (If the air temperature is less than the sea temperature, 50 is added to the difference.) T _d T _d = Dew point temperature in whole degrees Celsius.		I = Indicator figure. dwdw = Direction (in tens of degrees) from which waves come (Table 2). P _w = Period of waves (Table 16). H _w = Mean maximum height of waves (Table 17). When it is possible to make a clear distinction between sea and swell two I dwdw P _w H _w groups are reported. The first relates to wind waves, the second to waves of the predominant swell system. In the case of "no sea" with or without swell the first group is reported as 100 / 0.	

Table 1.—Code for Cloud Amount (N, N_h, N_s) (Code 2700)

0 = None.
1 = 1 eighth of sky covered or less, but not zero.
2 = 2 eighths of sky covered.
3 = 3 eighths of sky covered.
4 = 4 eighths of sky covered.
5 = 5 eighths of sky covered.
6 = 6 eighths of sky covered.
7 = 7 eighths of sky covered or more, but not 8 eighths.
8 = 8 eighths (sky completely covered).
9 = Sky obscured or cloud amount cannot be estimated.

Note.—"Trace" would be included under Figure 1, which should be used for amounts up to 1/8th (i.e., not up to 3/16ths). "Overcast but with openings" would be included under Figure 7, which should be used for amounts down to 7/8ths (i.e., not down to 13/16ths).

Table 2.—Degrees and Code Figures (dd and dwdw) corresponding to compass directions (Codes 0877 and 0885)

Direction	Exact	Code	Direction	Exact	Code
(Compass equivalent Points)	in degrees	dd	(Compass equivalent Points)	in degrees	dd
Calm	—	00	S.W.	191½	19
N.E.	11½	01	SSW.	202½	20
NNE.	22½	02	SW.S.	213½	21
NE.N.	33½	03	SW.	225	23
NE.	45	05	SW.W.	236½	24
NE.E.	56½	06	WSW.	247½	25
ENE.	67½	07	W.S.	258½	26
E.N.	78½	08	W.	270	27
E.	90	09	W.N.	281½	28
E.S.	101½	10	WNW.	292½	29
ESE.	112½	11	NW.W.	303½	30
SE.E.	123½	12	NW.	315	32
SE.	135	14	NW.N.	326½	33
SE.S.	146½	15	NNW.	337½	34
SSE.	157½	16	N.W.	348½	35
S.E.	168½	17	N.	360	36
S.	180	18			

Waves confused, direction indeterminate (waves equal to or less than 4½ metres) ... 49
Variable, direction indeterminate (waves greater than 4½ metres) ... 99

Note.—The direction to be observed is "true" not "magnetic".

3. NOTES

(i) **Standard of Time.**—Greenwich Mean Time is exclusively used throughout the Report.

(ii) **Rainfall.**—Tr. : = There has been precipitation, but amount less than 0.05 mm.

(iii) **Temperature.**—On pages 1 and 4 temperature is specified in whole degrees Celsius, negative temperatures being coded by removing the minus sign and adding 50. Equivalent values in degrees Fahrenheit can be obtained by reference to the table printed between these pages.

(iv) **Dew Point.**—The values of Dew Point are derived from the original readings of dry-bulb and wet-bulb temperature and are correct to 1° C. Prior to 1st January, 1949, values below 0° C gave the "Hoar Frost Point" that is to say, the temperature for which the actual vapour pressure is equal to the saturation pressure over ice. Since January, 1949, the true Dew Point and not the Hoar Frost Point has been included in synoptic reports in circumstances where the actual vapour pressure is lower than the saturated water vapour pressure of 0° C.

(v) **Adjusted Readings.**—Where an instrumental reading is found to be in error and some adjustment is necessary, the adjusted reading is published in brackets thus (59).

(vi) **Rainfall Readings in Eire.**—The rainfall totals for stations in Eire are for the period 18h–06h G.M.T., reported at 0900h G.M.T., and for the period 06h–18h G.M.T., reported at 2100h G.M.T.

(vii) Readers of the Report who are unacquainted with the method of construction and the use of weather charts are recommended to read "The Weather Map. An introduction to weather forecasting" (Fourth edition, Second impression 1959), which may be purchased from H.M. Stationery Office, 49, High Holborn, London, W.C.1, price 13s. 6d. post free.

Table 3.—Code for Visibility—(VV) (Code 4377)

First Code Figure	0	1	2	3	4	5	6	7	8	9
5	5	*	*	*	*	*	6	7	8	9
6	10	11	12	13	14	15	16	17	18	19
7	20	21	22	23	24	25	26	27	28	29
8	30	35	40	45	50	55	60	65	70	Over 70
9†	METRES									
	<50	50	200	500	1,000	2,000	4	10	20	50 or over

In the range 01–50 the figures give actual visibility in tenths of kilometres. This table gives the meanings of higher code figures.

†Values not given may be obtained by interpolation.

* Code figures not used. † Decade 90–99 is used when visibility cannot be determined with sufficient accuracy to justify lower code figures.

Table 4.—Code for Past Weather (W) (Code 4500)

0 = Cloud covering ½ or less of the sky throughout the appropriate period.	3 = Sandstorm, duststorm or blowing snow.
1 = Cloud covering more than ½ of the sky during part of the appropriate period and covering half or less during part of the period.	4 = Fog, ice fog or thick haze.
2 = Cloud covering more than ½ of the sky throughout the appropriate period.	5 = Drizzle.
	6 = Rain.
	7 = Snow, or rain and snow mixed.
	8 = Shower(s).
	9 = Thunderstorm(s) with or without precipitation.

The code for W covers the weather occurring during the last six hours.

Table 5.—Code for Present Weather (ww) (Code 4677)

Table 5.—Code for Present Weather (ww) (Code 4677)																																		
00-19 No precipitation at the station at the time of observation.	00	Cloud development not observed.	Characteristic change of the state of the sky during the past hour.	30-39 Duststorms, Sandstorms, drifting or blowing snow.	30	Slight or moderate duststorm or sandstorm.	has decreased during preceding hour.	70-79 Solid precipitation not in showers.	70	Intermittent fall of snow flakes.	slight at time of observation.																							
	01	Clouds generally dissolving or becoming less developed.			31				no appreciable change during preceding hour.	71		Continuous fall of snow flakes.	moderate at time of observation.																					
	02	State of sky on the whole unchanged.			32					has increased during preceding hour.		72		Intermittent fall of snow flakes.																				
	03	Clouds generally forming or developing.			33							has decreased during preceding hour.		73	Continuous fall of snow flakes.																			
	04	Visibility reduced by smoke, e.g., veldt or forest fire, industrial smoke or volcanic ashes.			34									no appreciable change during preceding hour.	74	Intermittent fall of snow flakes.	heavy at time of observation.																	
	05	Haze			35										has increased during preceding hour.	75		Continuous fall of snow flakes.																
	06	Widespread dust in suspension in the air, not raised by wind at or near the station at the time of observation			36											Slight or moderate drifting snow.		76	Ice prisms (with or without fog).															
	07	Dust or sand raised by wind at or near the station at the time of observation, but no well-developed dust whirl(s) or sand whirl(s), and no duststorm or sandstorm seen.			37													Heavy drifting snow.	77	Snow grains (with or without fog).														
	08	Well developed dust whirl(s) or sand whirl(s) seen at or near the station within the last hour, but no duststorm or sandstorm.			38														Slight or moderate blowing snow.	78	Isolated starlike snow crystals (with or without fog).													
	09	Duststorm or sandstorm within sight of the station or at the station during the last hour.			39															Heavy blowing snow.	79	Ice pellets type (a).												
	10	Mist.			40-49 Fog or ice fog at time of observation.																40	Fog or ice fog at a distance at the time of observation, but not at the station during the last hour, the fog or ice fog extending to a level above that of the observer.	80-90 Showery precipitation	80	Rain shower(s), slight.	slight at time of observation.								
	11	Shallow fog or ice fog, in patches.																			41			Fog or ice fog in patches.	81		Rain shower(s), moderate or heavy.							
	12	Shallow fog or ice fog, more or less continuous.																			42				Fog or ice fog, sky discernible.		82	Rain shower(s), violent.						
	13	Lightning visible, no thunder heard.																			43						Fog or ice fog, sky not discernible.	83	Shower(s) of rain and snow, slight.					
	14	Precipitation within sight, not reaching the ground or the surface of the sea.																			44							Fog or ice fog, sky not discernible.	84	Shower(s) of rain and snow, moderate or heavy.				
	15	Precipitation within sight, reaching the ground or the surface of the sea but distant (estimated to be more than 5 km) from the station.																			45								Fog or ice fog, sky not discernible.	85	Snow shower(s), slight.			
	16	Precipitation within sight reaching the ground or the surface of the sea near to but not at the station.																			46									Fog or ice fog, sky not discernible.	86	Snow shower(s), moderate or heavy.		
	17	Thunder heard but no precipitation at time of observation.																			47										Fog or ice fog, sky not discernible.	87	Shower(s), or snow pellets or ice pellets type (b) with or without rain or rain and snow mixed.	moderate or heavy.
	18	Squalls.																			48											Fog, depositing rime, sky discernible.	88	
19	Funnel cloud(s)†	49	Fog, depositing rime, sky not discernible.	89		Shower(s) of hail, with or without rain or rain and snow mixed, not associated with thunder.																												
20-29 Precipitation, fog or thunderstorm at station in past hour but not at time of observation.	20	Drizzle (not freezing), or snow grains.		50-59 Drizzle at time of observation.		50	Drizzle, not freezing, intermittent.	slight at time of observation.	91-99 Precipitation with current or recent thunderstorm		91		Slight rain at time of observation.								thunderstorm during the preceding hour, but not at time of observation.													
	21	Rain (not freezing).				51				Drizzle, not freezing, continuous.	92		Moderate or heavy rain at time of observation.																					
	22	Snow.				52					Drizzle, not freezing, intermittent.	93	Slight snow, rain and snow mixed, or hail at time of observation.																					
	23	Rain and snow or ice pellets type (a).				53						Drizzle, not freezing, continuous.	94	Moderate or heavy snow, rain and snow mixed or hail at time of observation.																				
	24	Freezing drizzle or freezing rain.				54							Drizzle, not freezing, intermittent.	95	Thunderstorm, slight or moderate, without hail but with rain and/or snow at time of observation.																			
	25	Shower(s) of rain.				55								Drizzle, not freezing, continuous.	96	Thunderstorm, slight or moderate, with hail at time of observation.																		
	26	Shower(s) of snow, or of rain and snow.				56									Drizzle, freezing, slight.	97	Thunderstorm, heavy, without hail, but with rain and/or snow at time of observation.																	
	27	Shower(s) of hail, or of hail and rain.				57										Drizzle, freezing, moderate or heavy (dense).	98	Thunderstorm combined with duststorm or sandstorm at time of observation.																
	28	Fog or ice fog.				58											Drizzle and rain, slight.	99	Thunderstorm, heavy, with hail at time of observation.															
	29	Thunderstorm (with or without precipitation).			59	Drizzle and rain, moderate or heavy.																												
	60-69 Rain at time of observation.	60			Rain, not freezing, intermittent.													60-69 Rain at time of observation.	60	Rain, not freezing, intermittent.		slight at time of observation.	The expression "at the station" refers to a land station or a ship. † Tornado cloud or water spout. * Ice pellets type (a)—Frozen raindrops or largely melted and refrozen snowflakes. type (b)—Pellets of snow encased in a thin layer of ice.											
		61			Rain, not freezing, continuous.														61					Rain, not freezing, continuous.	moderate at time of observation.									
		62			Rain, not freezing, intermittent.														62							Rain, not freezing, intermittent.	heavy at time of observation.							
		63			Rain, not freezing, continuous.														63									Rain, freezing, slight.						
		64			Rain, not freezing, intermittent.														64										Rain, freezing, moderate or heavy.					
		65			Rain, not freezing, continuous.														65											Rain or drizzle, and snow, slight.				
		66			Rain, freezing, slight.														66												Rain or drizzle and snow, moderate or heavy.			
		67			Rain, freezing, moderate or heavy.														67															
		68	Rain or drizzle, and snow, slight.		68																													
69		Rain or drizzle and snow, moderate or heavy.	69																															

Table 6.—Code for form of Low Cloud (CL) (Code 0513)

0	No stratocumulus, stratus, cumulus or cumulonimbus.
1	Ragged cumulus other than of bad weather, or cumulus with little vertical extent and seemingly flattened, or both.
2	Cumulus of moderate or strong vertical extent, generally with protuberances in the form of domes or towers, either accompanied or not by other cumulus or by stratocumulus: all having their bases at the same level.
3	Cumulonimbus, the summits of which, at least partially, lack sharp outlines, but are neither clearly fibrous (cirriform) nor in the form of an anvil: cumulus, stratocumulus or stratus may also be present.
4	Stratocumulus formed by the spreading out of cumulus: cumulus may also be present.
5	Stratocumulus not resulting from the spreading out of cumulus.
6	Stratus in a more or less continuous sheet or layer, or in ragged shreds, or both, but no stratus fractus of bad weather.
7	Stratus fractus of bad weather or cumulus fractus of bad weather (pannus), or both: usually below altostratus or nimbostratus. By "bad weather" is meant the conditions which generally exist before, during or after precipitation.
8	Cumulus and stratocumulus, other than those formed from the spreading out of cumulus: the base of cumulus is at a different level from that of stratocumulus.
9	Cumulonimbus, the upper part of which is clearly fibrous (cirriform), often in the form of an anvil: either accompanied or not by cumulus, stratocumulus, stratus or pannus.
/	Stratocumulus, stratus, cumulus and cumulonimbus are invisible owing to darkness, fog, blowing dust or sand, or other similar phenomena.

Table 7.—Code for form of Medium Cloud (CM) (Code 0515)

0	No altostratus, altostratus or nimbostratus.
1	Altostratus, the greater part of which is semi-transparent: through this part the sun or moon may be weakly visible as through ground glass.
2	Altostratus, the greater part of which is sufficiently dense to hide the sun (or moon), or nimbostratus.
3	Altostratus, the greater part of which is semi-transparent, and no part of which is crenelated or in cumuliform tufts: the various elements of the cloud change only slowly and are all at a single level.
4	Patches (often in the form of almonds or fishes) of altostratus, the greater part of which is semi-transparent: the clouds are at one or more levels and the elements are continually changing in appearance.
5	Semi-transparent altostratus in bands or altostratus in one more or less continuous layer progressively invading the sky: these altostratus clouds generally are growing denser as a whole. The layer may be opaque or may consist of two or more sheets.
6	Altostratus resulting from the spreading out of cumulus.
7	Any one of the following cases:— (a) Altostratus in two or more layers, usually opaque in places and not progressively invading the sky. (b) Opaque layer of altostratus not progressively invading the sky. (c) Altostratus together with altostratus or nimbostratus or both.
8	Altostratus with sprouts in the form of small towers or battlements, or altostratus having the appearance of cumuliform tufts.
9	Altostratus, generally at several levels, in a chaotic sky: dense cirrus is usually also present.
/	Altostratus, altostratus and nimbostratus are invisible owing to darkness, fog, blowing dust or sand, or other similar phenomena, or more often because of the presence of a continuous layer of lower clouds.

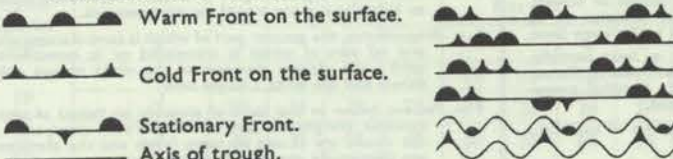
Code 8.—Code for form of High Cloud (CH) (Code 0509)

0	No cirrus, cirrocumulus or cirrostratus.
1	Cirrus in the form of filaments, strands or hooks, not progressively invading the sky (often called "mares' tails").
2	Dense cirrus, in patches or entangled sheaves, which usually do not increase and sometimes seem to be the remains of the upper part of a cumulonimbus: or cirrus with sproutings in the form of towers or battlements, or having the appearance of cumuliform tufts.
3	Dense cirrus, often in the form of an anvil: either the remains of the upper parts of a cumulonimbus or parts of distant cumulonimbus, the cumuliform portions of which cannot be seen.
4	Cirrus in the form of hooks or of filaments, or both, progressively invading the sky: they generally become denser as a whole.
5	Cirrus, often in bands converging towards one point or two points of the horizon, and cirrostratus, or cirrostratus alone: in either case, they are progressively invading the sky, and generally growing denser as a whole, but the continuous veil does not reach 45 degrees above the horizon.
6	Cirrus, often in bands converging towards one point or two points of the horizon, and cirrostratus, or cirrostratus alone: in either case, they are progressively invading the sky, and generally growing denser as a whole: the continuous veil extends more than 45 degrees above the horizon, without the sky being totally covered.
7	Veil of cirrostratus completely covering the celestial dome.
8	Cirrocumulus not progressively invading the sky and not completely covering the celestial dome.
9	Cirrocumulus alone or cirrocumulus accompanied by cirrus or cirrostratus, or both, but cirrocumulus is the predominant cirriform cloud.
/	Cirrus, cirrocumulus and cirrostratus are invisible owing to darkness, fog, blowing dust or sand, or other similar phenomena, or more often because of the presence of a continuous layer of lower clouds.

Table 9.—Code for Cloud Height (h) (Code 1600)

Code figure	Height of base of cloud metres
0	0-50
1	50-100
2	100-200
3	200-300
4	300-600
5	600-1,000
6	1,000-1,500
7	1,500-2,000
8	2,000-2,500
9	Above 2,500
/	Height of base of cloud not known or base of clouds at a level lower and tops at a level higher than that of the station.

Note 1.—If there is no cloud at all code figure 9 is reported.
Note 2.—If there is fog, and the sky is discernible through the fog, the cloud form, height and amount are reported as if no fog were present. If the sky is not discernible through the fog the height of the base of the cloud is reckoned as 0.
Note 3.—Height above ground of the base of cloud. If there is cloud of Form CL reported, h refers to this cloud. If, however, there is no cloud of Form CL and there is cloud of Form CM h refers to this cloud.

Table 10.—Code for Characteristic of Barometric Tendency (a) (Code 0200) 0 = Increasing, then decreasing; atmospheric pressure the same as or higher than 3 hrs ago. 1 = Increasing, then steady; or increasing, then increasing more slowly. 2 = Increasing (steadily or unsteadily). 3 = Decreasing or steady, then increasing; or increasing, then increasing more rapidly. 4 = Steady, atmospheric pressure the same as 3 hrs ago. 5 = Decreasing, then increasing; atmospheric pressure the same as or lower than 3 hrs ago. 6 = Decreasing, then steady; or decreasing, then decreasing more slowly. 7 = Decreasing (steadily or unsteadily). 8 = Steady or increasing, then decreasing; or decreasing, then decreasing more rapidly. atmospheric pressure now higher than 3 hrs ago. atmospheric pressure now lower than 3 hrs ago.		Table 11.—Code for Type of Cloud (C) (Code 0500) 0 = Cirrus (Ci). 1 = Cirrocumulus (Cc). 2 = Cirrostratus (Cs). 3 = Altopumulus (Ac). 4 = Altostratus (As). 5 = Nimbostratus (Ns). 6 = Stratocumulus (Sc). 7 = Stratus (St). 8 = Cumulus (Cu). 9 = Cumulonimbus (Cb). / = Cloud not visible owing to darkness, fog, duststorm, sandstorm or other analogous phenomena.		Table 12.—Code for Height of Cloud (h₁h₂) (Code 1577) Code figures 01–50: × 30 = height in metres. Code figures 56–80: — 50 × 3 = height in hundreds of metres. CODE FIGURES 81–89 Code figures Metres 81 = 10,500 82 = 12,000 83 = 13,500 84 = 15,000 85 = 16,500 86 = 18,000 87 = 19,500 88 = 21,000 89 = >21,000 CODE FIGURES 90–99* Code figures Metres 90 = <50 91 = 50–100 92 = 100–200 93 = 200–300 94 = 300–600 95 = 600–1,000 96 = 1,000–1,500 97 = 1,500–2,000 98 = 2,000–2,500 99 = 2,500 or more, or no clouds. *Only used when cloud height cannot be determined with greater accuracy.			
Table 14.—Code for Direction in which Ship has moved (D_s) (Code 0700) 0 = Stationary. 1 = North-east. 2 = East. 3 = South-east. 4 = South. 5 = South-west. 6 = West. 7 = North-west. 8 = North. 9 = No definite direction or unknown.		Table 15.—Code for Speed of Ship (v_s) (Code 4451) kt 0 = 0 1 = 1–3 2 = 4–6 3 = 7–9 4 = 10–12 5 = 13–15 6 = 16–18 7 = 19–21 8 = 22–24 9 = >24		Table 16.—Code for Period of Waves (P_w) (Code 3155) sec 2 = 5 or less 3 = 6 or 7 4 = 8 or 9 5 = 10 or 11 6 = 12 or 13 7 = 14 or 15 8 = 16 or 17 9 = 18 or 19 0 = 20 or 21 1 = >21 / = Calm or period not determined.		Table 17.—Code for Mean Maximum Height of Waves (H_w) (Code 1555) m 0 = <½ 1 = ½ 2 = 1 3 = 1½ 4 = 2 5 = 2½ 6 = 3 7 = 3½ 8 = 4 9 = 4½ / = Height not determined. 50 added to dwdw m 0 = 5 1 = 5½ 2 = 6 3 = 6½ 4 = 7 5 = 7½ 6 = 8 7 = 8½ 8 = 9 9 = 9½ Notes :— (i) The range of heights covered by a number is half a metre, e.g., number 3 applies to waves whose heights are between 1½ m and 1¾ m. (ii) Waves whose heights are greater than 9½ m are reported by coding H _w as 9 and adding after the code group the word WAVE and the actual height in metres; e.g., Wave 40. (This additional information is not given in the Daily Weather Report due to shortage of space.) (iii) If a wave height comes exactly midway between the heights corresponding to two code figures, the lower code figure is reported.	
Table 18.—Code for Amount of Precipitation (RR) (Code 3577) mm 01–55 Amount to the nearest whole millimetre. 56 60 57–90 Add 10 mm for each unit above 56 e.g., 73 = 230 mm 91 0.1 92 0.2 93 0.3 94 0.4 95 0.5 96 0.6 97 Trace 98 >400 99 Measurement impossible or inaccurate.		Table 19.—Explanation of Beaufort Letters (pages 1 and 4) d = drizzle. f = fog, visibility 200 metres, or more but less than 1 kilometre. F = thick fog, visibility less than 200 metres. h = hail. ks = storm of drifting snow. Intensity is shown by capital letters ("heavy" or "thick") or suffix "o" ("slight"). Continuous precipitation is shown by repeating the letter and intermittent precipitation by the prefix "i". The prefix "j" indicates weather near but not at the station. l = lightning. p = shower(s). r = rain. s = snow. rs = rain and snow. t = thunder.					
5. EXPLANATION OF CHARTS BAROMETER. Isobars are drawn for intervals of four millibars. WIND. Arrows fly with wind. A full length feather represents 10 Kt. and a short feather 5 Kt. A solid pennant represents 50 Kt. Calm is indicated by circle outside weather symbol. TEMPERATURE is given in degrees C., and is shown on the charts by means of figures alongside the Station circle. CLOUD SYMBOLS ○ Clear sky. ⊙ Sky ⅛ covered. ⊕ Sky ¼ covered. ⊕ Sky ⅜ covered. ⊕ Sky ½ covered. ⊕ Sky ⅝ covered. ⊕ Sky ¾ covered. ⊕ Sky Covered ⊕ Sky obscured. WEATHER SYMBOLS ● Rain. ☼ Drizzle. ✕ Snow. ☉ Rain and snow. △ Hail. ▽ Shower. ⚡ Thunderstorm. ☁ Fog. ☁ Mist.		FRONTS or boundaries between masses of air of different origin are indicated, wherever their characteristics are well pronounced, in the following way—  Ocluded Front. Warm Occlusion. Cold Occlusion. Stationary Occlusion. Lines of Frontogenesis. Short strokes across the frontal line indicate Frontolysis. Note.—The symbols are placed on the side of the line towards which the front is moving. Identification letters are inserted in systems.					
ALTITUDES OF STATIONS:— The altitudes, in metres, of British and Irish stations are given below. These refer in each case to the datum level of the ground beneath or nearly beneath the thermometer screen. Where the official name of the station differs, this is given in brackets.							
Boscombe Down	126	Chivenor	6	Tynemouth	29	Sule Skerry	13
Hurn (Bournemouth/Hurn Airport)	11	Mount Batten (Plymouth/Mount Batten)	27	Carlisle	26	Cape Wrath	105
Thorney Island	3	St. Mawgan	103	Valley	8	Stornoway	3
Gatwick (London/Gatwick Airport)	60	Scilly, St. Mary's	48	Ringway (Manchester Airport)	77	Benbecula	7
Kew	18	Culdrose	82	Squires Gate (Blackpool Airport)	11	Tiree	10
Heathrow (London/Heathrow Airport)	25	Guernsey Airport	104	Ronaldsway (Isle of Man/Ronaldsway Airport)	18	Aldergrove (Belfast/Aldergrove Airport)	66
Mildenhall	5	Elmdon (Birmingham Airport)	97	Mull of Galloway	78	Malin Head	25
Wattisham	89	Cardington	28	Eskdalemuir	239	Belmullet	10
Gorleston	2	Wittering	66	Prestwick (Prestwick Airport)	10	Birr	72
West Raynham	76	Watnall	117	Abbotsinch (Glasgow Airport)	10	Dublin (Dublin Airport)	81
Aberporth	115	Shawbury	72	Leuchars	11	Shannon (Shannon Airport)	7
Ross-on-Wye	68	Finningley	10	Dyce (Aberdeen/Dyce)	59	Roches Point	41
Filton (Bristol/Filton)	59	Kilnsea	12	Lerwick	82	Valentia (Valentia Observatory)	14
Rhoose (Glamorgan/Rhoose Airport)	67	Leeming	32	Wick	36		

DAILY WEATHER REPORT OF THE BRITISH METEOROLOGICAL OFFICE

No. 143

MONTHLY SUMMARY

For NOVEMBER 1967

GENERALLY SUNNY AND RATHER COLD

Stormy weather at the beginning of the month was associated with a deep depression (976mb) centred over England on 2nd. With the building of a ridge of high pressure in the east Atlantic, lowest pressure was transferred eastwards to the North Sea on 5th. A minor Atlantic depression moved southeast to the Bay of Biscay on 7th, low pressure then extending across the British Isles to the Norwegian Sea. The further southward movement of the Biscay depression and a rise of pressure over the Norwegian Sea then led to a change of type, relatively high pressure over the British Isles being interrupted by the passage of troughs of low pressure with the depression centres moving to the north of Scotland.

A temporary build-up of high pressure over the Central Atlantic led to northerly winds over the British Isles on 15th. Pressure then became relatively high over the whole country and anticyclonic conditions prevailed until 25th when a trough of low pressure moved across the British Isles from the west. Pressure remained high to the southwest and a succession of minor troughs of low pressure crossed the country from the west.

Gales on the south coast and rain in all parts of the country continued through the first two days and it became colder in southern England. Southern and eastern counties of England had a little sunshine on 3rd but elsewhere it was cloudy with showers in many places. Easterly gales associated with a belt of rain, heavy and prolonged at times, spread north over southern England on 4th and the rain extended to other parts of the country by nightfall. Very heavy falls were recorded at Brighton and Deal on 4th and in parts of northeast England on 5th. By 6th it became less cold in the south and many places had long sunny intervals with only occasional showers.

On 7th it was cloudy with occasional rain in western coastal areas but in southern and eastern counties it was sunny with temperatures near the seasonal average. Fog was widespread over east and northeast England on 8th and persisted all day in places but over Wales, western and southern England it was sunny. Rain in Scotland

spread to all districts on 9th and successive rain belts associated with southerly and later, westerly gales followed during 10th and 11th, although east Anglia and southeast England had a mainly sunny and dry day on 11th. Kirkwall registered a gust of 88 kt (101mph) on 11th.

It was cloudy but generally dry on 12th but rain moved in from the west over all areas on 13th and continued in places for part of 14th. Apart from southeast England where it was dry and sunny, showers were widespread on 15th and it was less mild generally. Cloud and drizzle affected southeastern counties on 16th whilst Wales and the rest of England was dry with sunny intervals and in Scotland it was cold and cloudy with occasional sleet showers. Air frost was widespread overnight.

On 17th it was cloudy with drizzle in the extreme north with temperatures somewhat above average whilst over nearly all of England it was sunny with rather low day maximum temperatures and it became milder generally on 18th. By 19th however, temperatures in the north returned to average levels when fog and drizzle gave a dull day to much of the country. It was dry in the south on 20th whilst low cloud, fog and drizzle continued to affect much of the rest of the country, but it was dry everywhere with a good deal of sunshine in the south and southwest on 21st. This dry, cold and rather foggy anticyclonic weather continued for several days until on 24th a trough moved across the country from the Atlantic bringing rain or drizzle to cross all districts during the following day, but with little rise in temperature. A rather showery but sunny day followed but further rain affected all areas on 27th, and it became mild generally. Showery unsettled weather affected all parts of the country on 28th and although 29th was sunny away from western coasts rain returned to most places on 30th. Milder weather for a day or so before the middle and also at the end of the month only briefly relieved an otherwise rather cold month. It was sunny generally and except for northern Scotland, Northern Ireland and northeast England (Finningley recorded a record high rainfall) monthly rainfall totals were well below the ~~October~~ **NOVEMBER** average.

PLACE	TEMPERATURE										SUNSHINE										RAINFALL										Days with thunder	Days with snow or sleet	Days with fog (Vis. < 100 metres at 09 h.)
	Mean maximum	Difference from average	Mean minimum	Difference from average	Highest maximum	Date	Lowest minimum	Date	No. of days with grass minimum below 0° C	No. of air frosts	Days of no sunshine	Maximum duration	Date	Total for month	% of average	Highest and lowest totals on record for month					Days of no rainfall (0.1 mm. or less)	Maximum fall in 24 hrs. (Beginning 09 h.)	Date	Total for month	% of average	Highest and lowest totals on record for month							
																First year of record	Highest	Year	Lowest	Year						First year of record	Highest	Year	Lowest	Year			
Kew	09.3	-0.8	03.8	-1.5	15.4	11	-01.8	17	18	04	07	06.8	18	068	128	1880	097	1965	022	1897	16	13	01	035	056	1866	172	1940	07	1945	00	00	00
Thorney Island	09.9	-0.9	03.1	-2.1	14.1	01	-02.0	(a)	17	05	06	08.5	08	095	138	1958	103	1965	045	1962	16	33	01	066	083	1941	171	1963	07	1945	02	01	00
Gorleston	08.8	-1.1	03.6	-2.0	14.6	11	-03.6	27	11	01	13	08.0	11	070	123	1908	106	1920	035	1945	17	22	04	057	081	1914	145	1940	17	1948	00	00	00
Cardington	08.4	-1.4	02.3	-1.0	15.3	11	-05.5	17	15	09	12	06.3	18	057	098	1954	077	1957	029	1962	15	09	01	037	070	1953	092	1963	17	1956	00	00	02
Boscombe Down	08.8	-0.8	02.7	-1.3	14.6	11	-02.9	09	17	05	09	08.0	17	082	132	1932	084	1940	035	1939	14	11	01	039	048	1931	208	1951	10	1945	00	00	01
Ross-on-Wye	08.4	-1.3	03.3	-1.5	15.1	11	-04.0	18	11	05	09	07.5	17	070	127	1914	108	1923	025	1945	16	18	04	039	053	1859	227	1929	11	1945	00	00	01
Rhose	08.6	-1.6	03.8	-1.5	12.2	13	-02.2	17	09	02	09	08.5	08	078	130	1954	088	1960	041	1958	15	18	04	068	072	1954	184	1963	32	1956	00	01	01
Mount Batten	10.2	-1.1	05.0	-1.6	13.1	01	00.1	26	08	00	06	07.9	08	070	104	1921	122	1923	036	1944	11	18	04	074	065	1948	227	1963	37	1956	00	00	00
Eimdon	08.1	-1.0	02.5	-1.3	15.6	11	-06.3	18	11	07	11	06.5	15	051	102	1928	083	1938	017	1945	18	20	04	041	060	1933	161	1940	08	1945	00	01	01
Valley	10.0	-0.7	05.0	-1.7	12.9	11	-01.2	19	09	01	05	08.0	18	078	152	1913	124	1925	030	1946	12	11	06	080	088	1946	187	1959	28	1955	02	00	00
Ringway	07.7	-1.5	02.4	-1.7	14.4	11	-05.2	19	13	08	07	07.2	18	056	130	1945	076	1965	024	1946	11	13	04	055	071	1929	171	1951	11	1945	00	00	06
Watnall	07.9	-0.9	02.2	-2.0	14.4	11	-03.9	19	14	08	15	06.9	18	045	088	1948	070	1952	034	(a)	16	22	04	053	078	1946	145	1951	20	1956	00	01	03
Finningley	08.3	-1.0	02.4	-1.7	16.0*	11	-04.0	18	11	07	10	07.1	18	055	112	1958	071	1965	038	1963	17	28	02	088*	160	1958	083	1965	18	1958	00	00	03
Tynemouth	08.0	-0.8	03.4	-2.1	13.6	11	-00.6	24	09	03	08	06.9	07	068	139	1936	096	1947	022	1946	15	22	05	079	125	1864	170	1878	09	1894	00	00	01
Eskdalemuir	06.8	-0.8	00.9	-1.3	11.1	30	-04.5	23	18	13	09	06.9	26	043	086	1910	089	1925	020	1946	17	29	01	098	065	1910	297	1938	16	1945	00	03	04
Abbotsinch	08.5	-0.3	02.9	-0.5	13.3	30	-03.4	26	12	06	13	06.6	26	048	114	1921	088	1947	023	1941	14	13	01	073	070	1920	205	1938	08	1945	00	00	01
Leuchars	08.6	-0.3	02.7	-0.8	13.6	(b)	-02.3	26	17	04	07	07.6	09	087	136	1921	109	1947	041	1945	17	19	01	054	083	1921	194	1963	11	1942	00	02	00
Dyce	08.3	0.0	01.8	-1.1	15.3	18	-05.6	22	14	09	03	06.6	09	080	136	1925	087	1929	023	1941	17	27	02	098	105	1946	215	1951	19	1958	00	03	00
Stornoway	08.6	-0.5	04.0	-0.8	11.6	(c)	-03.0	08	08	02	13	05.2	09	036	080	1880	067	1911	019	1881	08	17	10	120	104	1942	194	1947	24	1945	00	03	02
Aldergrove	08.4	-0.7	03.0	-1.1	12.4	11	-02.3	04	17	04	09	08.1	04	069	130	1927	077	1930	026	1962	12	25	01	087	107	1926	153	1951	15	1942	00	02	00
(a) 17, 227	* New Highest										(a) 1946, 1963										* New Highest												
(b) 11, 30																																	
(c) 11, 30																																	

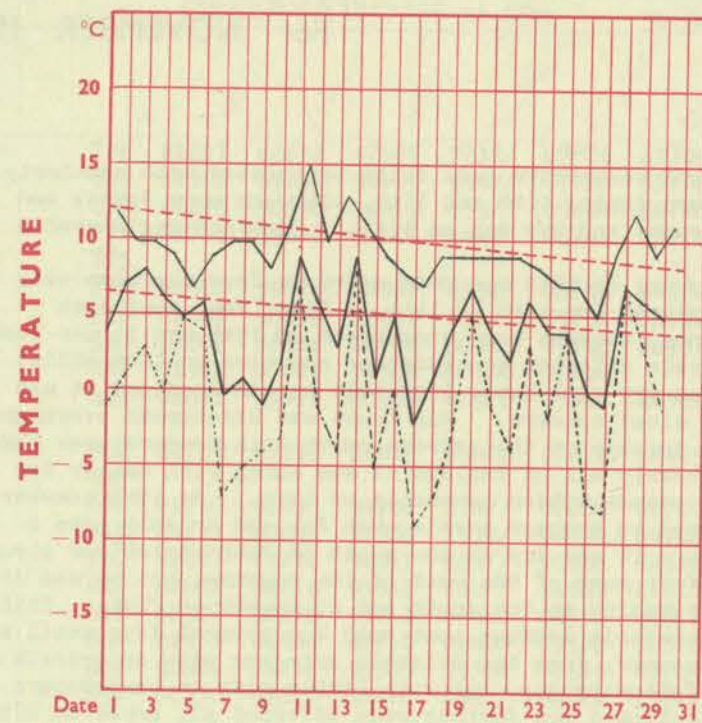
(a) 17, 227
(b) 11, 30
(c) 11, 30

(a) 1946, 1963

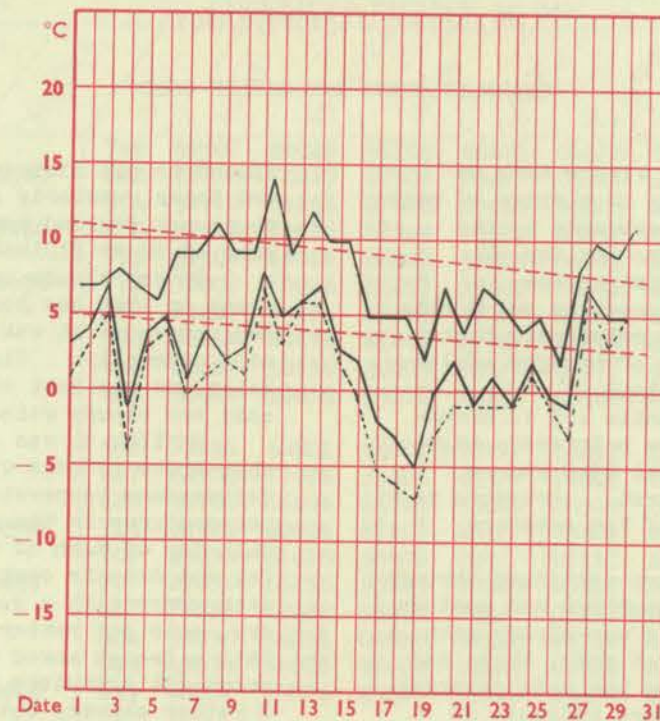
* New Highest

Correction to Monthly Summary No. 140 August 1967
KEW:- days of no rainfall 19

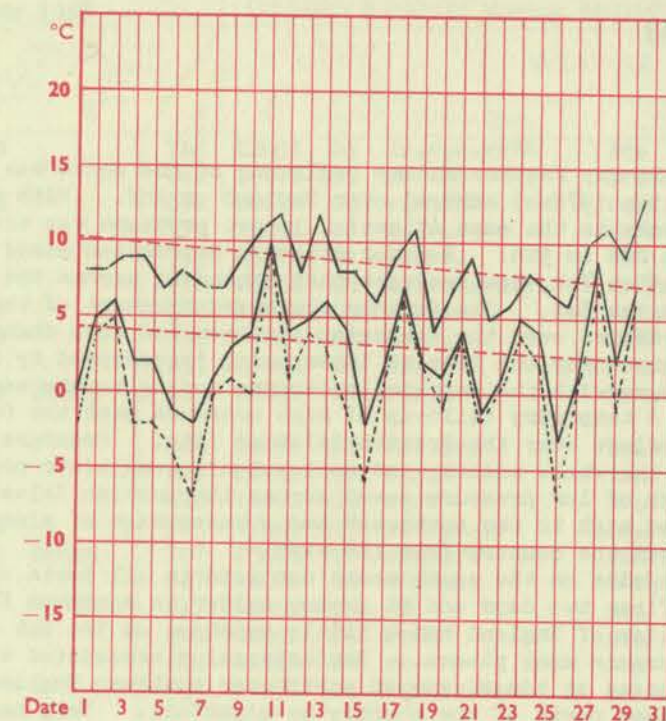
LONDON (Kew)



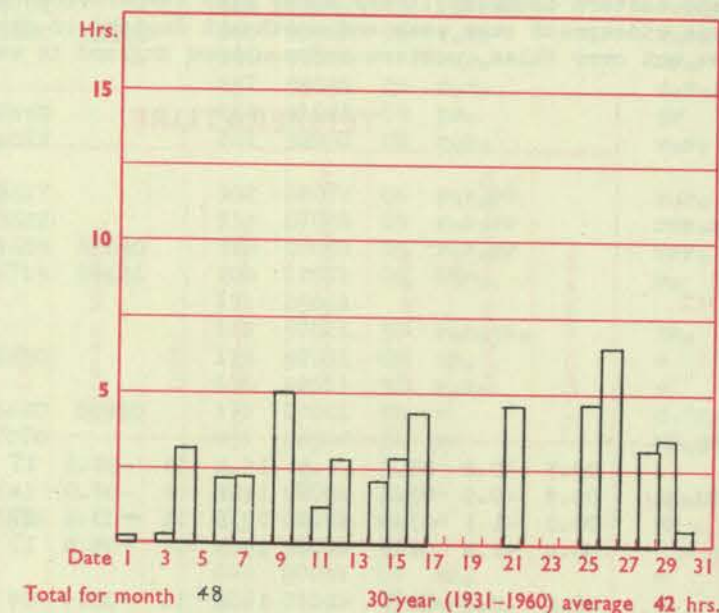
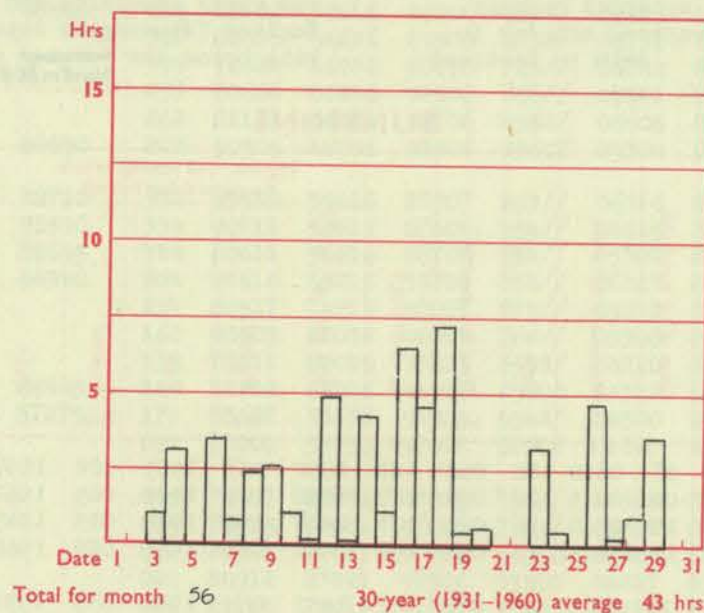
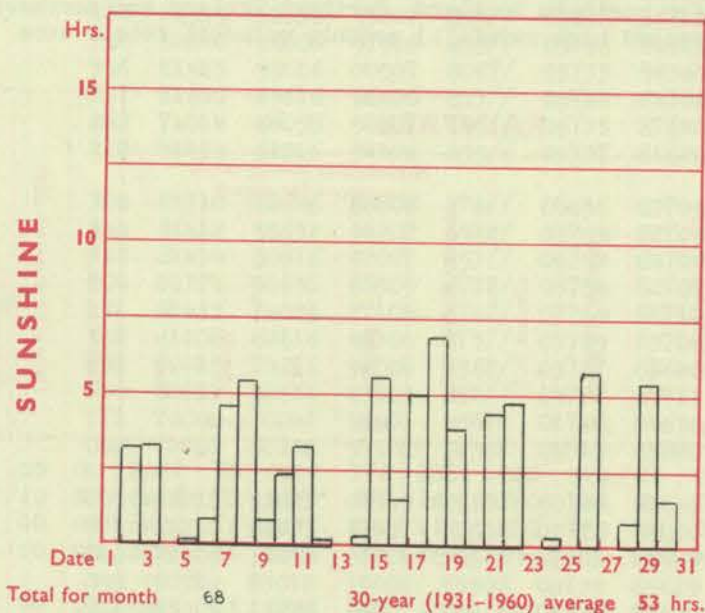
MANCHESTER (Ringway)



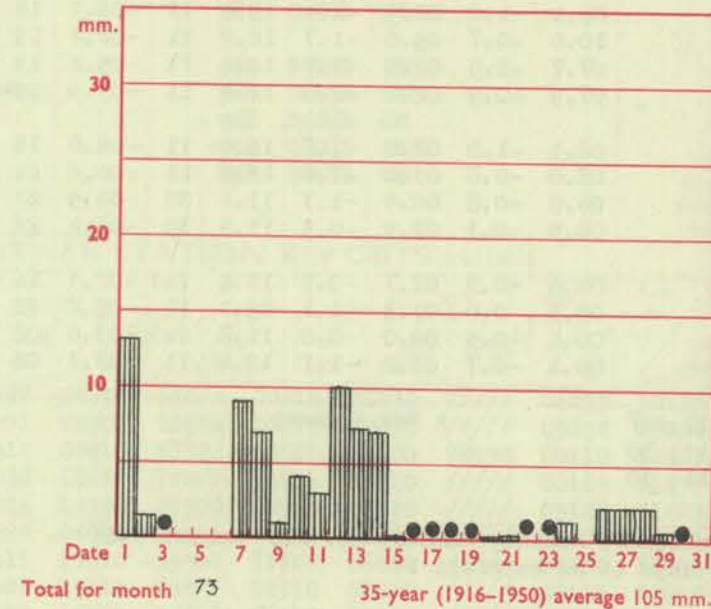
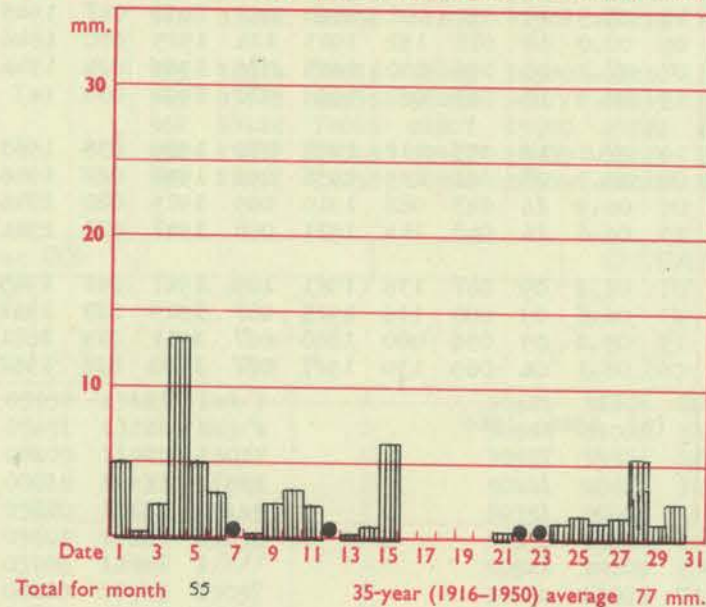
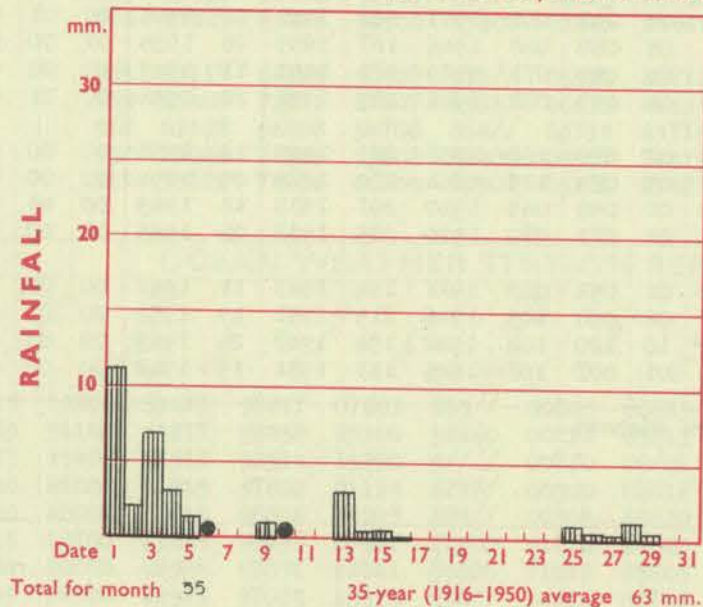
GLASGOW (Abbotsinch)



Maximum temperatures read at 21 h. G.M.T. daily, and minimum temperatures, read at 09 h. G.M.T. daily, are shown in full lines. Grass minimum temperatures, read at 09 h. G.M.T. daily, are shown by a pecked line. Pecked lines in red show normal values. (1931-1960)



The rainfall entry made for each day represents the total fall for the 24-hour period beginning at 09 h. G.M.T. on that day. Trace (less than 0.05 mm) is indicated by "•"



RATES OF SUBSCRIPTION: Single copy 3d. or post free 5d.; one year 5/-

Apply to Director-General, Meteorological Office, London Road, Bracknell, Berkshire.

H.M.S.O. Press, Bracknell, Berks.

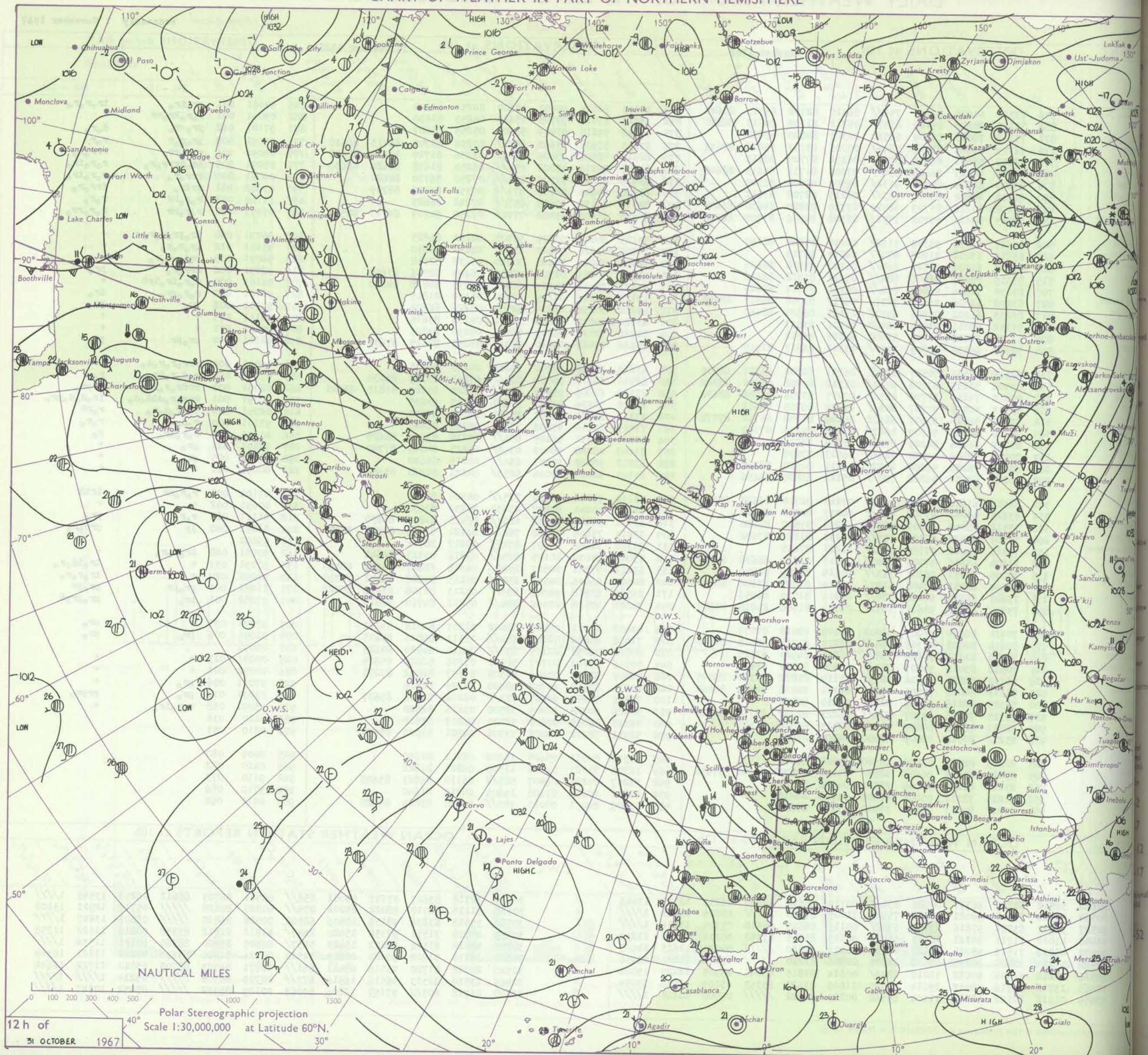
DAILY WEATHER REPORT OF THE BRITISH METEOROLOGICAL OFFICE

38695

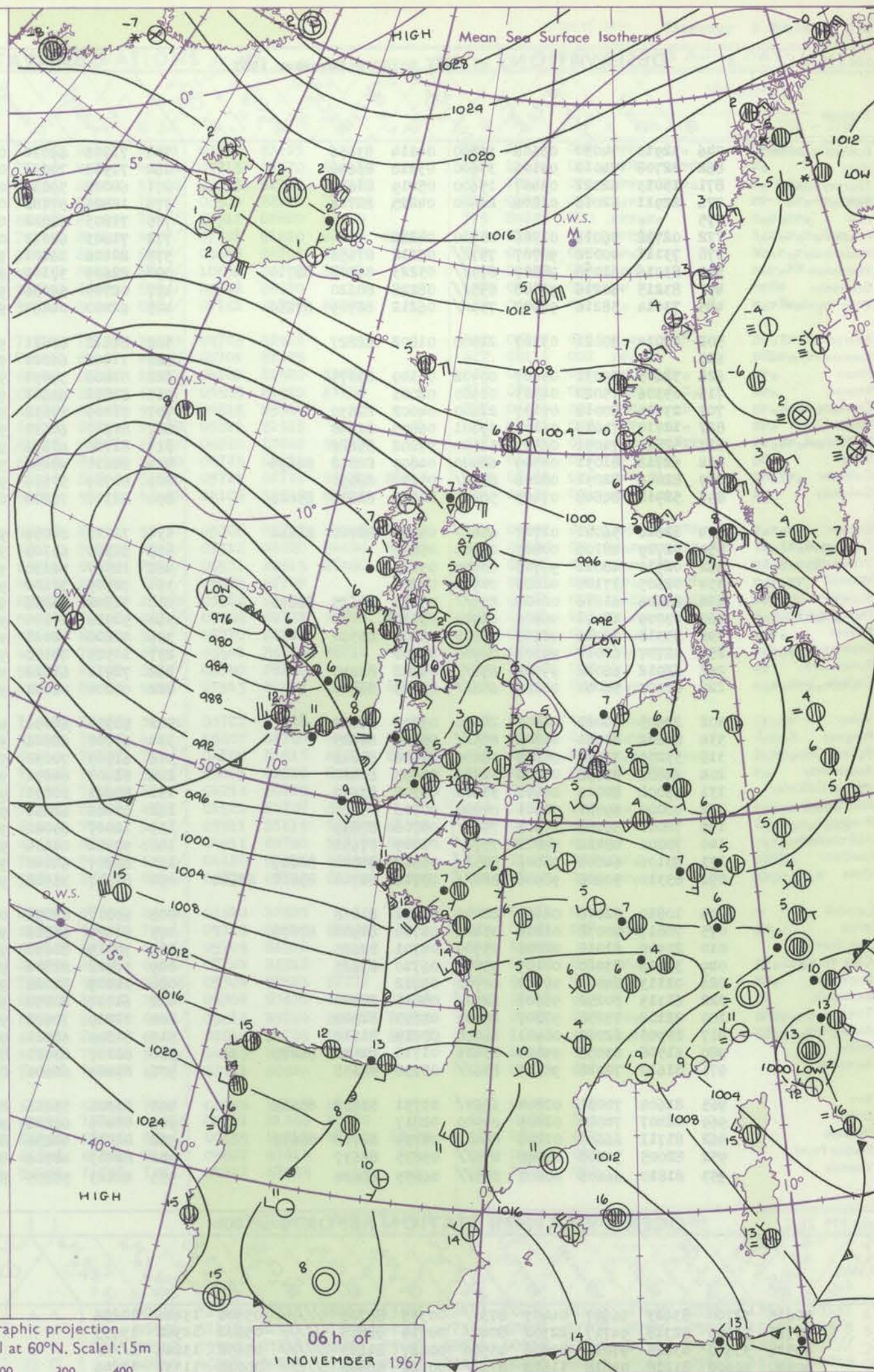
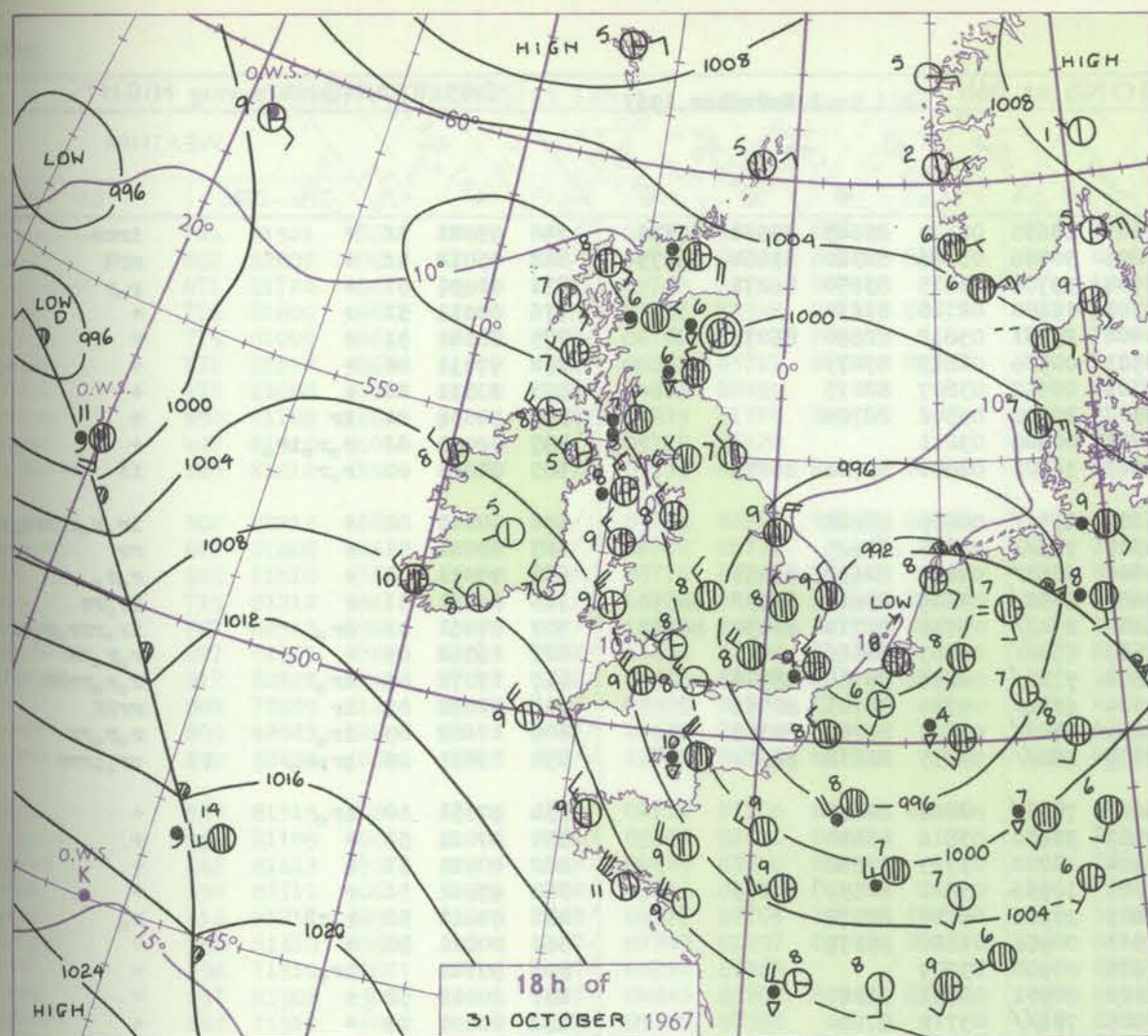
Date of Issue Wednesday 1 November 1967

Code FM II.C	OBSERVATIONS at 12h										OBSERVATIONS at 18h										OBSERVATIONS during DAY									
	31 October 1967										31 October 1967																			
	Station	ill	Nddff	VVwww	PPPTT	NChC _M CH	T _d app	8N _S Ch _S h _S	8N _S Ch _S h _S	8N _S Ch _S h _S	Station	ill	Nddff	VVwww	PPPTT	NChC _M CH	T _d app	8N _S Ch _S h _S	8N _S Ch _S h _S	8N _S Ch _S h _S	Station	ill	RRT	T _E	SSS	WEATHER				
																											09h-15h	15h-21h		
	Boiscombe Down	746	73317	61608	89208	753//	06315	82708	85713	87645	746	13113	62016	99407	15600	04251	81640				746	94081	001	rr	ir		ir	rr		
	Hurn	862	73115	70218	89109	6537/	06311	81708	84615	86640	862	13013	63016	99708	15640	04253	81630				862	03091	001	rr	rr	rr	+			
	Thorney Island	871	73112	78018	87909	68530	06303	84820	85650		871	53118	59218	97909	55500	05259	85627				871	97101	012	rr	rr		rr			
	Gatwick	776	72709	75806	87208	784//	07001	83712	85816	87632	776	83115	57618	95608	853//	07258	82709	86713	88618		776	03091	002	rr	rr		rr			
	Kew	775	82609	58601	86608	873//	06104	87709	88715		775	82912	58606	95809	4542/	06256	81710	84630	88458		775	04091	006	rr	rr		rrr	rr		
	Heathrow	772	82613	47641	86608	854//	07208	81711	84613	88645	772	83118	59216	95808	854//	06254	81618	85624	88630		772	05091	005	id	rrrr	rr	rr	rr		
	Mildenhall	578	83609	62616	85908	6732/	08304	86708	88540		578	83409	58216	93708	854//	07250	86710	88620		578	06091	000	rrr	rr		rr	rr	rr		
	Wattisham	590	72614	40638	85307	783//	06213	82708	87612		590	83318	64606	92708	873//	07354	86707	88709		590	03082	001	rr	ir		irr	rr			
	Gorleston	497	62108	60216	85709	48520	07710	82820	84630	86458	497	83311	60032	90809	855//	07242	88625				497	11112	028	rr	rr	RR	rr	rr		
	West Raynham	485	80213	59616	86708	7732/	08502	84706	87708	88558	485	83515	61606	93408	7732/	07250	84707	86713	88535		485	05091	000	rr	rr	rr	rr	rr	rr	
	Aberporth	502	83627	66256	96509	5152/	04254	85820	88460		502	53125	80016	03209	58500	02231	84825				502	96091	000	ir	rr	rr	rr	+		
	Ross-on-Wye	627	83610	57616	91907	874//	06249	88715			627	13208	70026	00407	15600	04231	81630				627	93101	012	ir	rr	rr	+			
	Pilton	628	83208	61506	91507	864//	06340	83710	88614		628	32906	74026	00508	30940	05238	83358				628	94091	005	rr	rr	rr	rr	rr	rr	
	Rhoose	715	83319	70036	93908	884//	05361	81812	88616		715	43014	70251	02307	48400	06243	82816	83630		715	92091	002	rrr	rr		rr	rr			
	Chivenor	707	83130	32646	96608	854//	08247	85711	88625		707	63122	74016	04309	684//	03235	84818	84630		707	06101	000	rr	rr	rr	rr	rr	rr	rr	
	Mount Batten	827	83232	61806	96608	7237/	06217	83708	86818	88358	827	13116	59016	04309	18400	05132	81815				827	94101	002	rr	rr	rr	rr	rr	rr	
	St. Mawgan	817	83233	66602	00508	6557/	07326	86620	88460		817	63222	80256	06009	62500	07226	86822				817	97101	002	ir	rr		rr	rr	rr	
	Solly	804	33132	69011	04910	32400	02221	83817			804	43120	69011	08809	32401	04214	83818				804	00111	073	+			+			
	Culdrose	809	53138	72018	00709	52400	04214	85814			809	52928	72031	06209	58500	05230	84825				809	00101	071	+			+			
	Guernsey	894	72941	66258	95809	794//	03103	86817	81918		894	73126	77028	03910	784//	05250	85815	87635		894	92101	004	rr	rr		rr	rr	rr	rr	rr
	Elmdon	534	83515	40586	90507	872//	06241	82704	86707	88709	534	63214	40046	98808	35631	04243	83635				534	03091	000	rrr	rr	rr	rr	rr	rr	rr
	Cardington	559	83504	58635	87008	6532/	07317	83708	85620	88540	559	82910	56216	96808	883//	07263	83709	88630		559	07092	000	rr	rr	rr	rr	rr	rr	rr	rr
	Wittering	462	83615	74216	87708	853//	07217	85706	86708	88630	462	83314	61806	95808	883//	07245	83709	87815	88621		462	02091	001	rrr	rr	rr	rr	rr	rr	rr
	Watnall	354	83613	32516	90707	852//	07228	86705	88612		354	33508	50256	97707	35600	05127	83635				354	02091	001	rrr	rr	rr	rr	rr	rr	rr
	Shawbury	414	73517	56216	93907	65372	06149	81708	85712	87075	414	23312	57041	00207	25700	04230	82650				414	02091	019	id	rr	rr	rr	rr	rr	rr
	Finningley	360	70118	62036	91709	4647/	07222	84714	87360		360	73415	61216	97608	756//	06236	87648				360	93101	000	rr	rr		rr	rr	rr	rr
	Kilnsea	396	80717	66216	90209	874//	08309	88710			396	80220	66032	96109	854//	07238	83710	88625		396	01101	005	rr	rr	ir	rr	rr	rr	rr	rr
	Leeming	257	70211	58806	94009	726//	06217	87830			257	73408	48048	98407	4563/	05225	84645	87360		257	97101	021	rr	rr		rr	rr	rr	rr	rr
	Tynemouth	262	80515	74258	96208	4357/	06211	84920	88358		262	63212	58022	98907	656//	04216	86640				262	97091	005	rr	rr		rr	rr	rr	rr
	Carlisle	222	70110	62031	96808	785//	05121	83820	86656		222	63103	62022	00006	5853/	04221	81820	85640		222	00091	011	+			+		+		+
	Valley	302	83610	61636	97208	7542/	07248	82710	86628	88556	302	73114	78256	01909	725//	04220	87824				302	03101	000	rr	rr	rr	rr	rr	rr	rr
	Ringway	334	83613	50046	93308	854//	04237	83710	88620		334	53307	40041	99307	45630	04230	83630				334	00091	002	+			+		+	
	Squires Gate	318	73512	58046	95009	78572	06230	83822	86650		318	63311	56041	99708	685//	06225	81825	86650		318	91111	028	rr	rr		rr	rr	rr	rr	rr
	Ronaldsray	204	73509	64022	97509	785//	05230	81820	87656		204	73213	75608	01108	784//	06221	81716	85822	86650		204	01091	000	jp			rrr	rr	rr	rr
	Mull of Galloway	131	7																											

CHART OF WEATHER IN PART OF NORTHERN HEMISPHERE



CHARTS OF WEATHER IN WESTERN EUROPE



Polar Stereographic projection
one standard parallel at 60°N. Scale: 1:5m

GENERAL SYNOPSIS DEVELOPMENT

The deep depression centred over the Midlands at midday yesterday moved steadily into the southern North Sea and filled. It is now expected to become absorbed as a weak feature into the circulation of a further deepening depression moving east-south-eastwards across Northern Ireland today. By tomorrow morning the whole

of the British Isles will be covered by the extensive circulation of this depression, with strong winds reaching gale force in many districts, especially near coasts and on high ground. The depression is expected to continue to move east subsequently and fill but strong winds will persist for some time.

Issued at midday Wednesday 1 November 1967

100

100

M

All time

H.M.S.O. Press, Md.O.

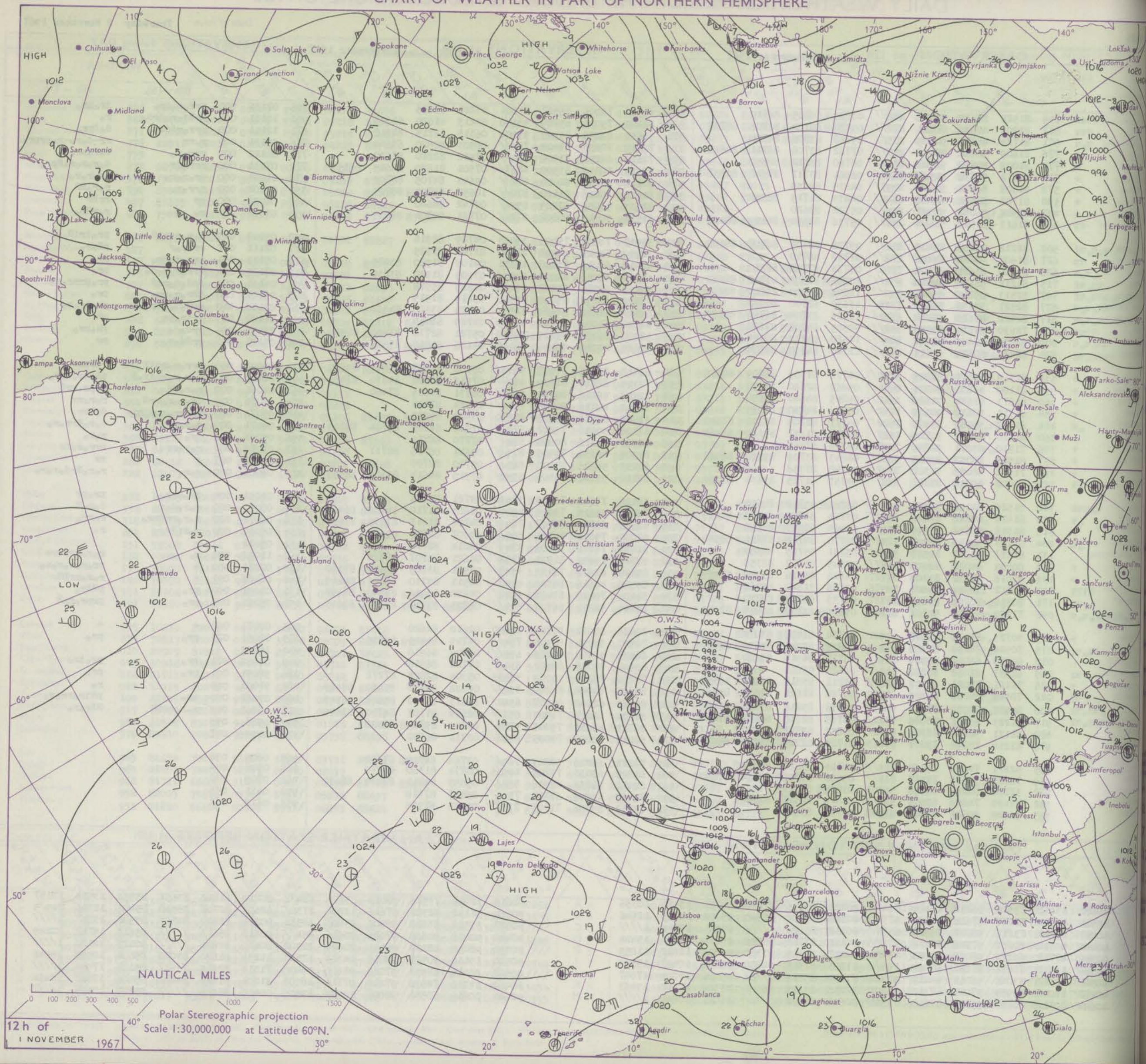
DAILY WEATHER REPORT OF THE BRITISH METEOROLOGICAL OFFICE

No. 38696

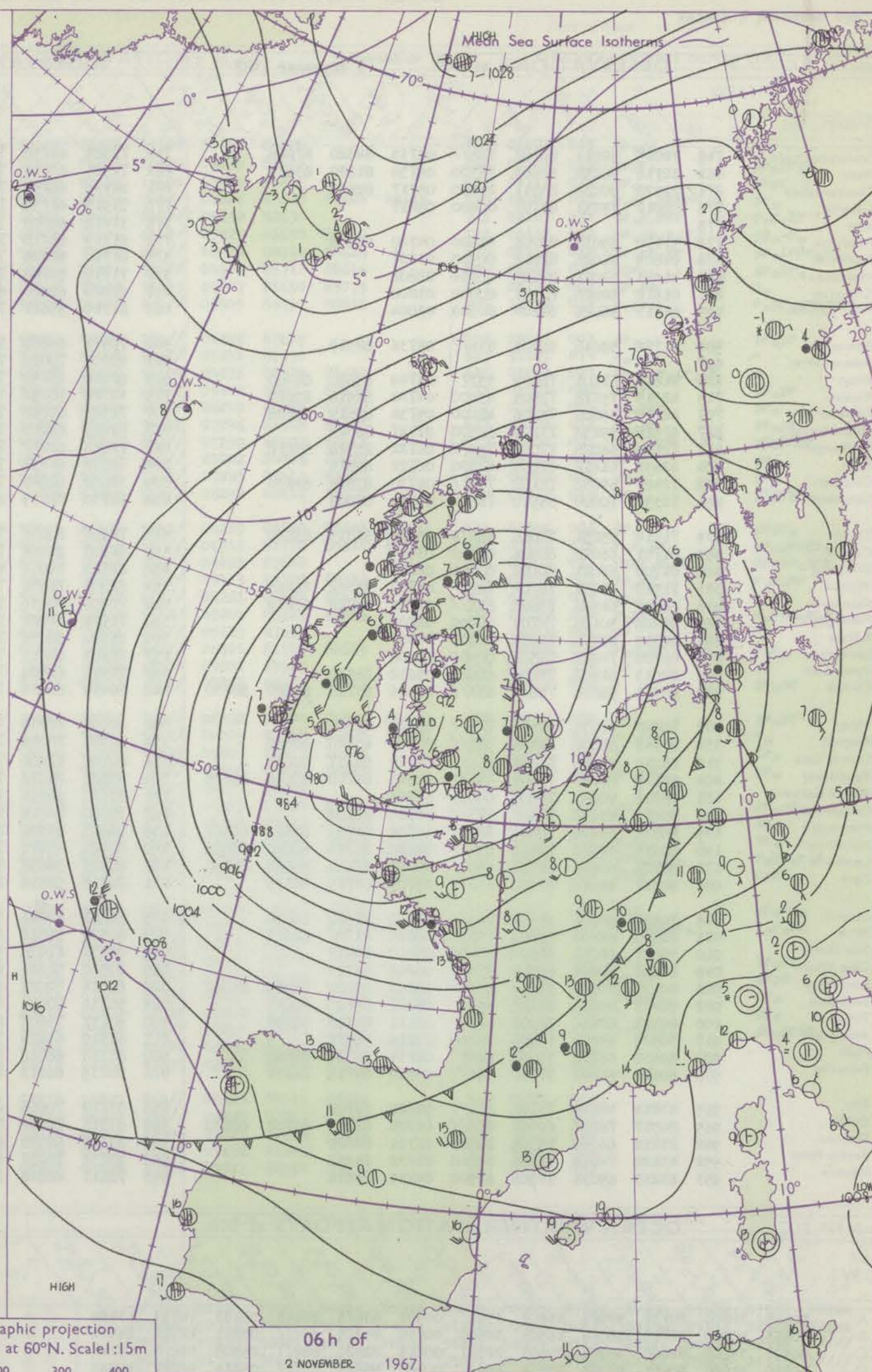
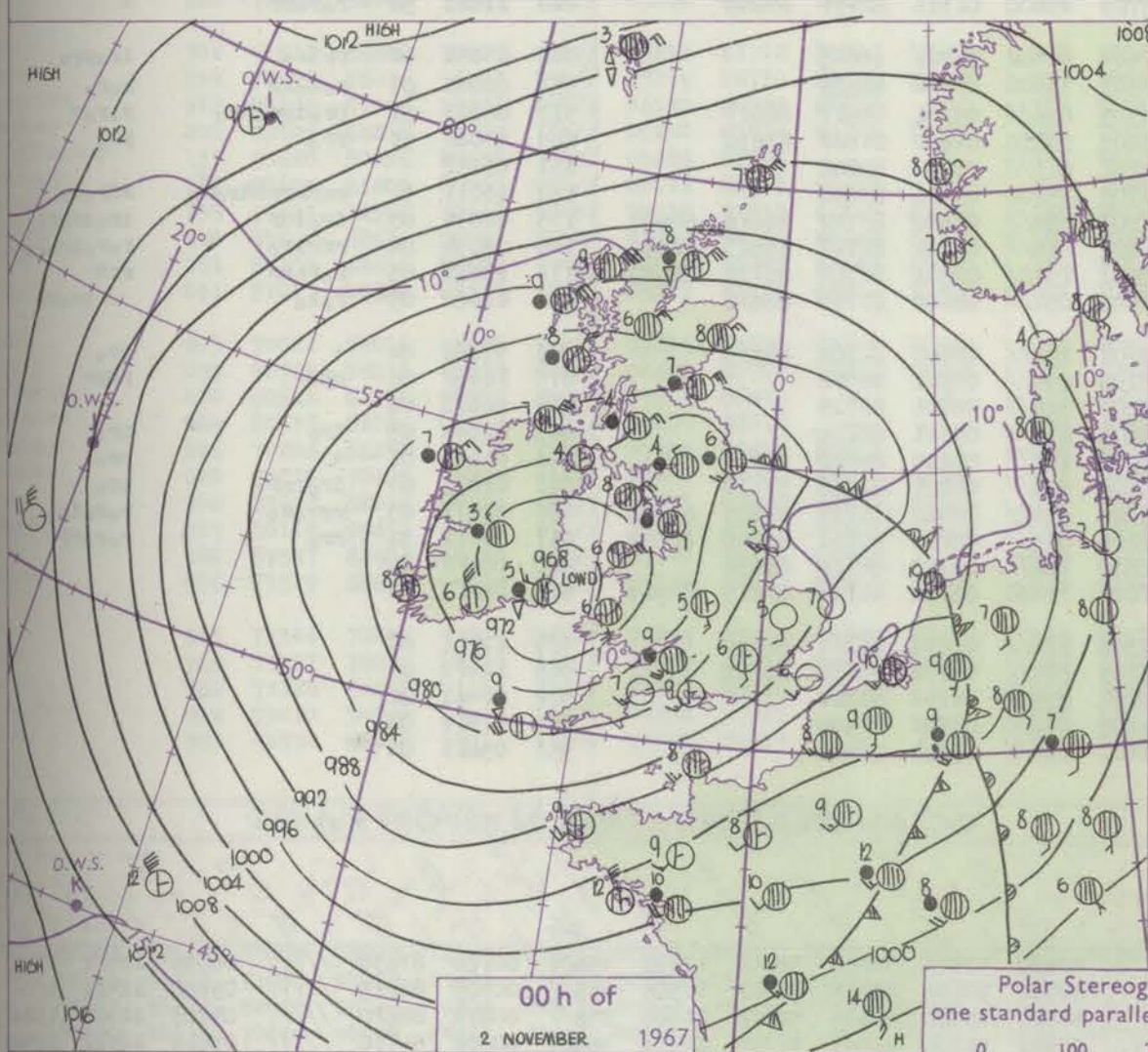
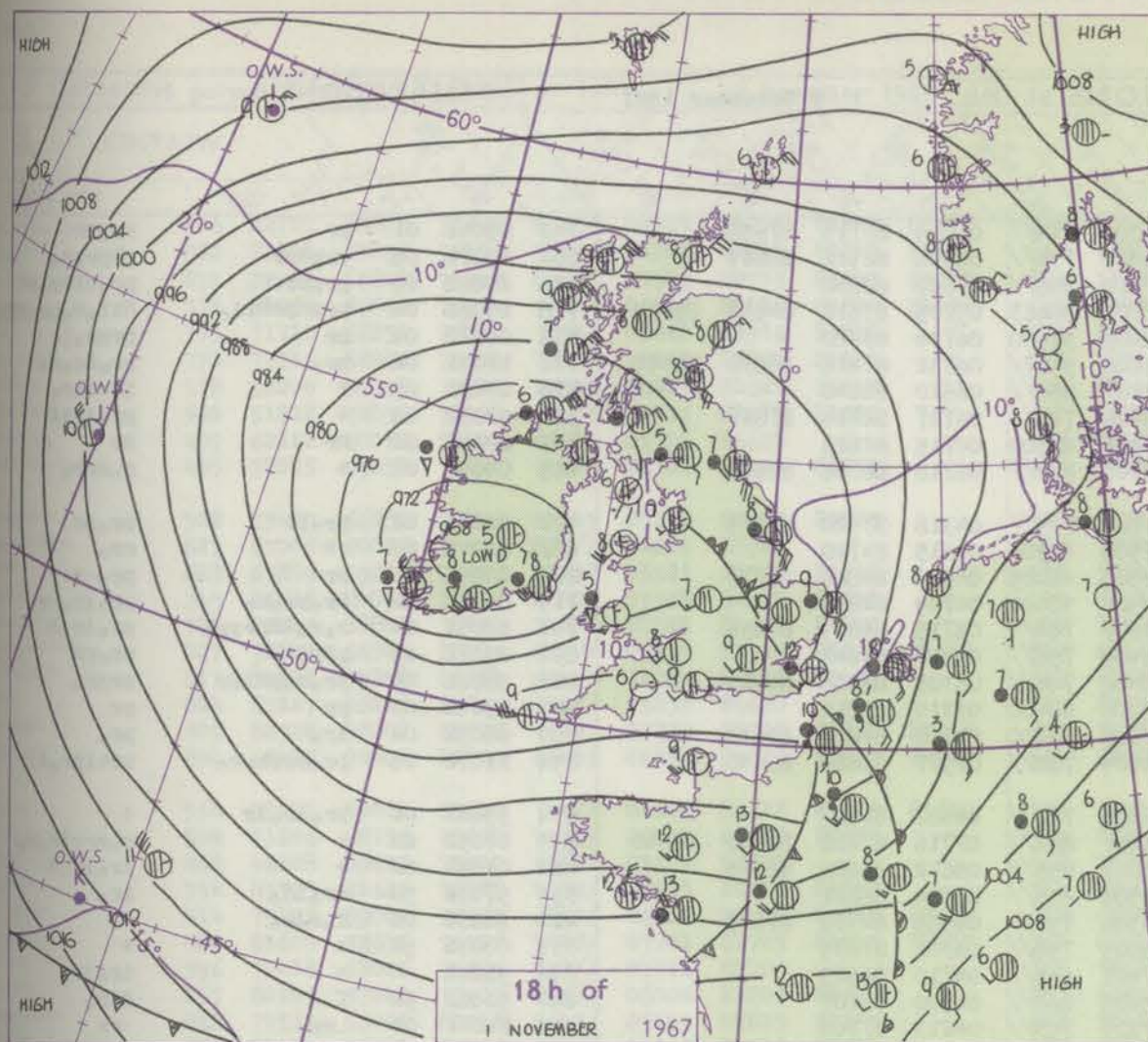
Date of Issue Thursday 2 November 1967

Code FM II.C		OBSERVATIONS at 12h										OBSERVATIONS at 18h										OBSERVATIONS during DAY				
		1 November 1967										1 November 1967														
Station		ill	Nddff	VVwwWW	PPPTT	NChC _M CH	T _d app	BN _S Ch _S h _S	BN _S Ch _S h _S	BN _S Ch _S h _S	ill	Nddff	VVwwWW	PPPTT	NChC _M CH	T _d app	BN _S Ch _S h _S	BN _S Ch _S h _S	BN _S Ch _S h _S	ill	RRTT _E	SSS	WEATHER			
																								09h-15h	15h-21h	
09h	Boscombe Down	746	81521	37612	88208	872//	08776	86705	88710		746	32514	74256	85307	35601	03221	83635				746	07131	000	rrrrRrRr	irRprR	
	Hurn	862	81203	20636	87611	872//	09778	84704	86706	88708	862	42409	75016	85709	48500	03215	81820	83645			862	10131	001	rrRdrRdrdr	Rr	
	Thorney Island	871	81724	48616	90909	873//	09768	83706	88708		871	52631	62256	85909	53408	06315	82715	84918			871	12141	000	rrrrRdrdr	dRprR	
	Gatwick	776	81609	56631	92108	853//	07762	83708	86711	88618	776	72410	70256	84409	785//	08503	82820	87640			776	08131	000	Rrrr	rr-dRr-rRprprR	
	Kew	775	81009	58636	91407	6742/	06760	86712	88550		775	72210	66258	83909	785//	07512	82820	87630			775	04122	000	rrrrRr	dRrprR	
	Heathrow	772	81112	58636	91507	7542/	06861	83717	87640	88557	772	72311	70216	83509	4857/	07501	81820	84645	86359		772	07131	000	rrrrRdr	dRrRrRrRprR	
	Mildenhall	578	81808	58601	93807	8097/	04835	88459			578	82114	66216	82010	872//	09643	84705	88705			578	01101	000	irRrRr	irRrRr	
	Wattisham	590	81708	58621	94206	1742/	04835	81715	88558		590	81811	40216	81110	870//	10658	83701	88703			590	04102	000	irrrRr	RrRrRR	
	Gorleston	497	81916	56052	95907	855//	05722	88620			497	81633	56636	82209	855//	09742	88620				497	04092	000	Rr	rrRr	
	West Raynham	485	81612	61024	93606	2577/	05736	82650	84359	88466	485	81518	50616	80807	872//	07761	84704	88705			485	03091	001	Rr	RrRrRr	
09h	Aberporth	502	82212	26636	82409	852//	09728	82703	86707	88620	502	31917	74808	79105	39463	04729	82918				502	05102	013	dRrRrRrR	prRrRr	
	Ross-on-Wye	627	81608	48616	84208	874//	07788	88710			627	22510	70018	81407	28500	03701	81825				627	02111	002	rrRrRr	prRprR	
	Filton	628	81410	63616	86109	7732/	08774	87707	88510		628	42416	62018	83208	13531	04108	81920	83075			628	05111	001	rrrrRrRrRr	prR	
	Rhoose	715	81212	56616	84510	851//	10776	81702	83708	88610	715	62322	68256	82808	635//	03605	81920	83830			715	07121	004	rrrrRrdRdr	prR	
	Chivenor	707	82513	59216	85313	852//	12745	85704	86710	88635	707	52215	66278	83207	59400	03815	85918				707	04131	003	dddRdrRrR	prRprhrRrR	
	Mount Batten	827	82521	33636	86513	7732/	13632	87708	88520		827	22529	69256	85209	23400	05814	81915				827	06131	008	RRrRrRprR	prR	
	St. Mawgan	817	82822	48616	87012	6722/	12526	83704	86710	88550	817	62521	62278	84107	3253/	06824	83822	84362			817	03132	010	rrdRdrRprR	prRprRrR	
	Scilly	804	72830	61216	89310	753//	09505	84707	87622		804	42636	61038	85009	42400	04729	84814				804	06122	033	rrRrRpr	prR	
	Caldrose	809	82823	62606	88111	884//	10620	81710	88624		809	52330	66038	85709	59400	05721	82710	83820	81916		809	03131	026	rrdRdr	phRprR	
	Guernsey	894	82432	60618	91713	872//	12740	84703	86704		894	42629	80016	90110	48442	04106	81812	83816			894	09131	001	rrRdrRr	prR	
09h	Elmdon	534	81315	60612	87805	6732/	04772	81706	86709	88556	534	62413	56046	81407	5833/	05306	81707	83818	85635		534	04091	000	rrrrRrdRRR	RrRrRr	
	Cardington	559	81109	48636	91306	2561/	05862	82640	88458		559	72314	62216	81709	4857/	07512	82820	84630	87459		559	02102	000	RrRrRrRrRrR	idRrRprprR	
	Wittering	462	81613	58611	91606	4562/	04845	84640	88558		462	72516	69216	80409	2547/	06531	82615	87460			462	04091	000	RrRdrR	rdRrRrR	
	Watnall	354	81711	50612	90505	4742/	05343	84710	88458		354	72512	40216	80206	773//	05524	87708				354	08071	000	irRrRrRrRr	RrRrRr	
	Shawbury	414	81217	58586	85805	7522/	04777	82705	85708	87610	414	31803	80016	80905	28570	03502	81825				414	05071	000	drdRdrRdrRsr	dRrRrRr	
	Finningley	360	81610	60602	90706	1587/	04742	81657	85360	88463	360	82106	50616	79207	872//	07646	84703	85704	88705		360	04071	000	RrRrRr	dRrRrRrRrRr	
	Kilnsea	396	71610	63011	92706	7097/	04734	87365			396	81535	58616	80608	874//	07770	88710				396	05091	000	irRr	RrRr	
	Leeming	257	81508	19042	89405	3627/	04843	83705	85360	88468	257	81509	48636	79506	873//	05641	86706	88711			257	07072	001	RrRrRr	rrRrRrRr	
	Tynemouth	262	71512	48052	91307	7097/	03740	87358			262	81232	58636	83107	863//	05740	88708				262	10082	007	+	rr	
	Carlisle	222	81008	59034	87007	3847/	04753	81715	83638	88459	222	81110	59636	80405	6542/	03515	84615	85625	88556		222	04081	000	RrRr	RrRrRrdRrRrRr	
09h	Valley	302	81526	74156	79508	854//	06781	83712	88615		302	32126	74018	76408	32530	03721	83826				302	01091	004	irRdrRr	prRprR	
	Ringway	334	81416	60612	87006	6542/	03764	84710	84630	88459	334	72704	58215	79906	4542/	04603	81710	84620	86460		334	03071	000	RrRdrRr	dRrRr	
	Squires Gate	318	81318	50612	85206	2542/	05864	82618	88556		318	72505	65216	78707	784//	04702	81813	83630	87650		318	06071	000	RrRrRrRrRr	RrRrRr	
	Ronaldsway	204	81133	50636	81507	7742/	06770	84711	87714	88540	204	52005	75016	76306	585//	03007	82820	85650			204	05081	000	RrrrRr	Rr	
	Mull of Galloway	131	81237	64612	82507	5742/	05751	85715	88550		131	81815	74026	76105	874//	04214	88710				131	05071				
	Eskdalemuir	162	80805	64031	88005	3547/	02845	81712	88359		162	80716	16696	81501	4732/	01621	84707	88525			162	11052	000	Rr	RrRrRrRrRr	
	Prestwick	135	81016	67031	85306	35427	04846	81616	83636	87459	135	80822	61606	78104	4547/	03511	83615	83650	87358		135	02071	000	+	irRrRrRrRrRr	
	Abbotsinch	140	60812	30044	86607	18576	04745	81820	85362		140	80916														

CHART OF WEATHER IN PART OF NORTHERN HEMISPHERE



CHARTS OF WEATHER IN WESTERN EUROPE



Polar Stereographic projection
one standard parallel at 60°N. Scale: 1:5m

0 100 200 300 400

GENERAL SYNOPTIC DEVELOPMENT

The deep depression approaching northwest Ireland at midday yesterday turned south-eastwards crossing southern Ireland during the evening and was centred over south Wales at 0600 hours today. Its main frontal troughs quickly crossed southern districts of the British Isles, clearing southeastern England during the early evening, but the circulation around the low produced heavy showers with hail and thunder at

times in many places and more prolonged periods of rain in eastern areas, together with strong to gale force winds in exposed places. The depression is now filling and moving slowly eastwards and will be centred over the southern North Sea near the coast of East Anglia by midday tomorrow leaving the British Isles within its circulation throughout the period.

Issued at midday Thursday 2 November 1967

DAILY WEATHER REPORT OF THE BRITISH METEOROLOGICAL OFFICE (contd.)

OBSERVATIONS at 00h										OBSERVATIONS at 06h										OBSERVATIONS during NIGHT									
2 November 1967										2 November 1967										2 November 1967									
Code FM II.C										Code FM II.C										Code FM II.C									
Station										Station										Station									
iii Nddff VVwWw PPTT N _h Ch _h Ch _h T _d app B _N Ch _h B _N Ch _h B _N Ch _h										iii Nddff VVwWw PPTT N _h Ch _h Ch _h T _d app B _N Ch _h B _N Ch _h B _N Ch _h										iii RRT T _g T _g 2h-03h 03h-09h									
										</																			

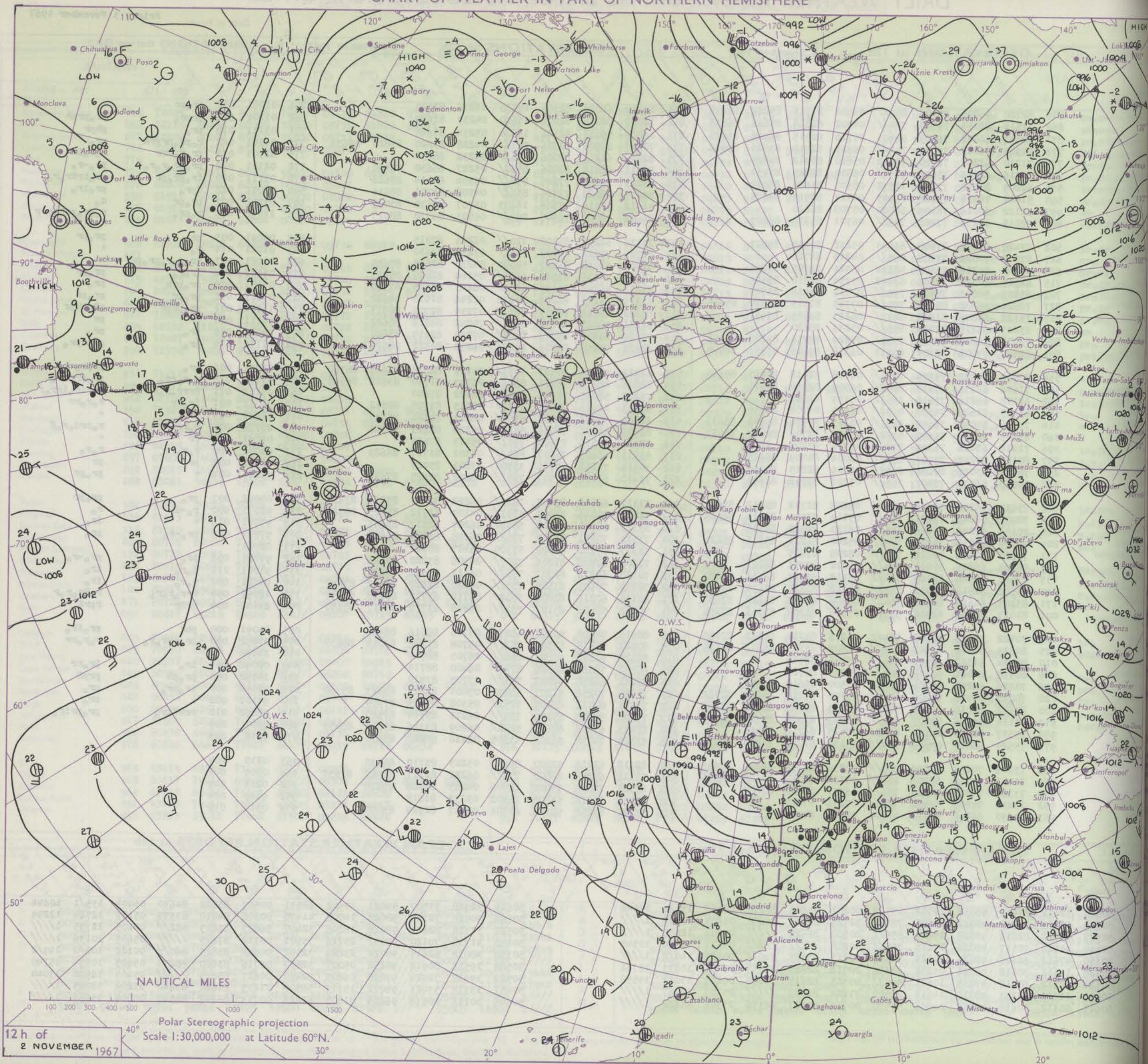
DAILY WEATHER REPORT OF THE BRITISH METEOROLOGICAL OFFICE

38697

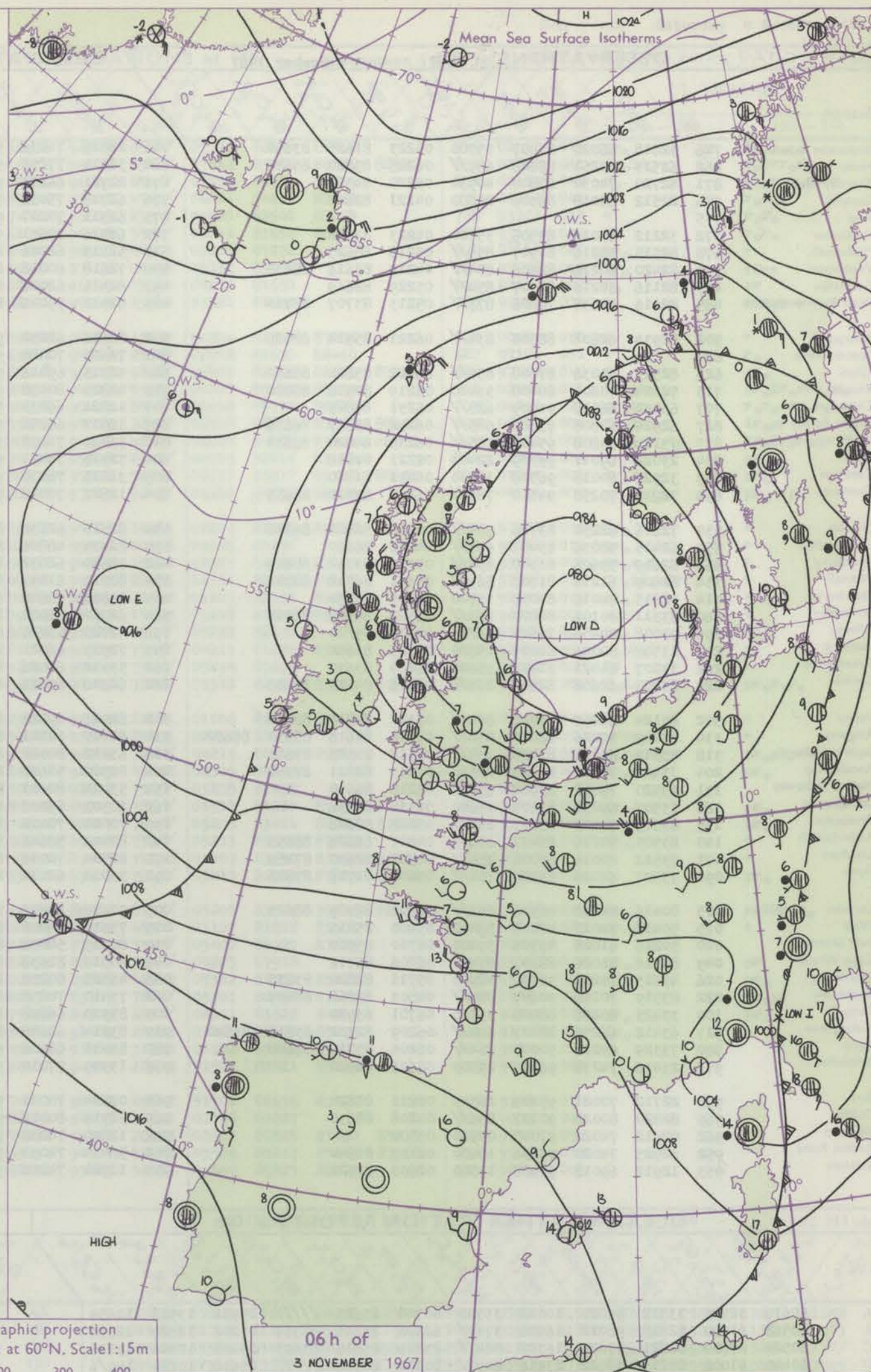
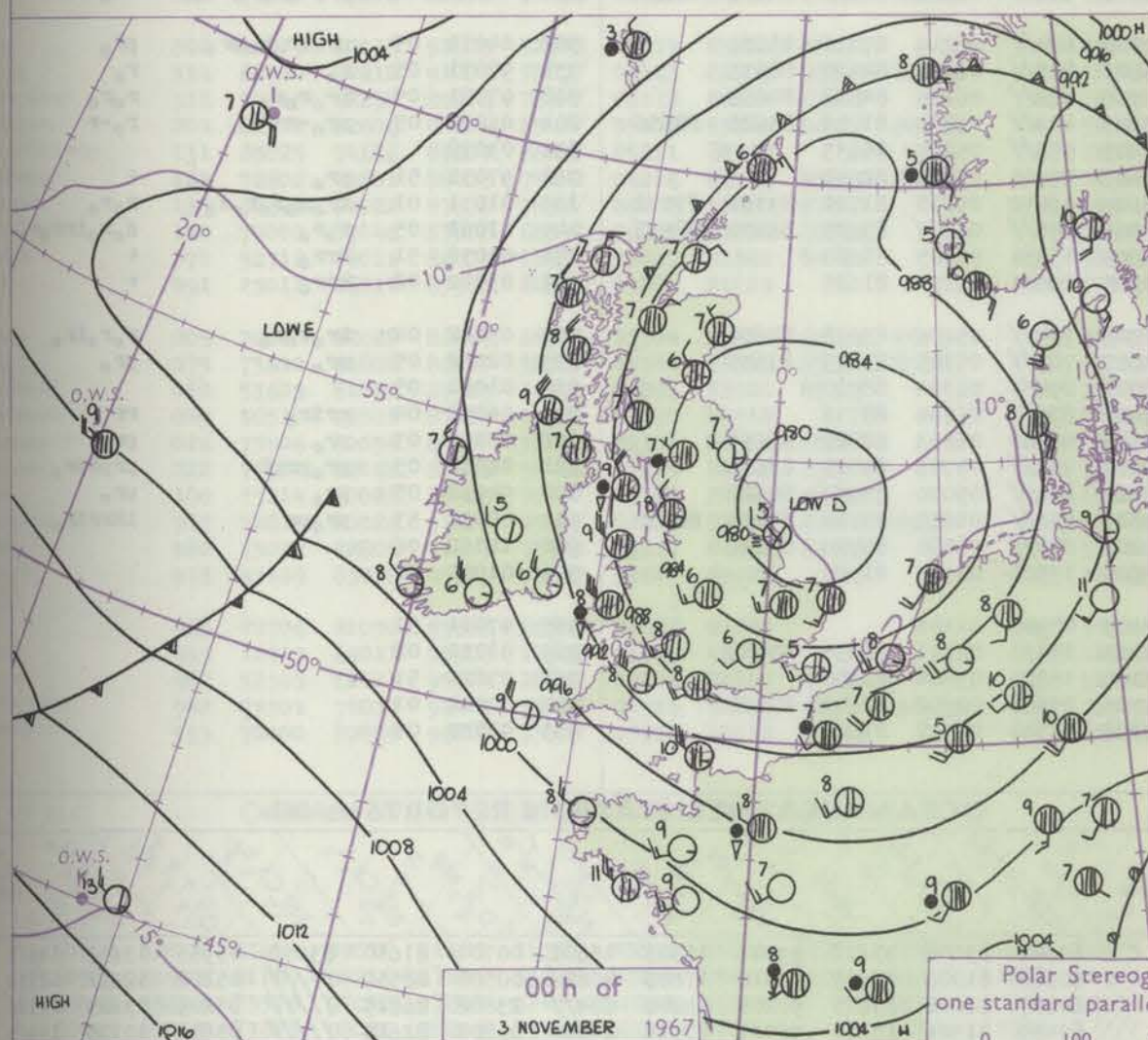
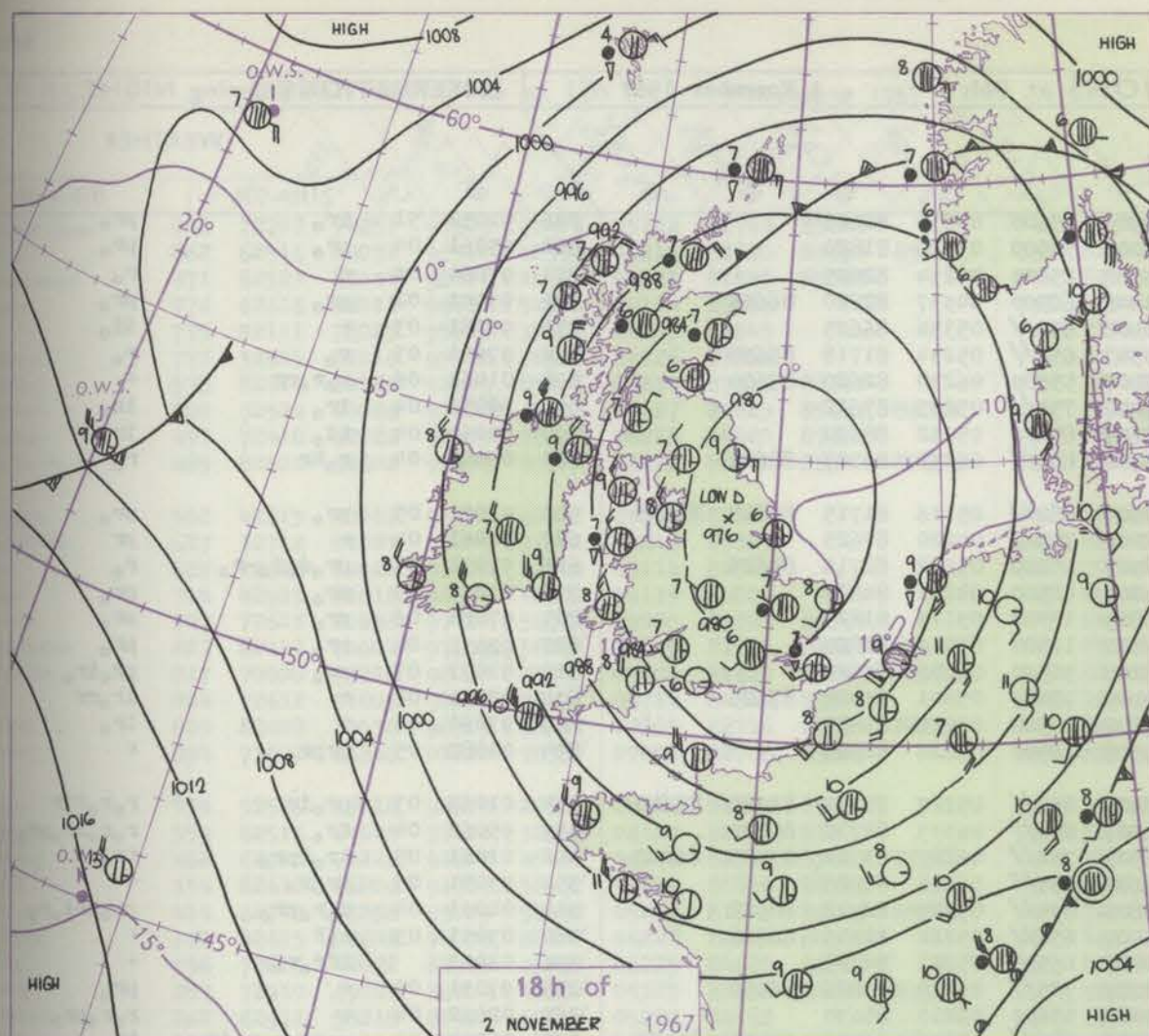
Date of Issue Friday 3 November 1967

Code FM 11.C		OBSERVATIONS at 12h										OBSERVATIONS at 18h										OBSERVATIONS during DAY				
		2 November 1967										2 November 1967														

CHART OF WEATHER IN PART OF NORTHERN HEMISPHERE



CHARTS OF WEATHER IN WESTERN EUROPE



Polar Stereographic projection
one standard parallel at 60°N. Scale: 1:5m
0 100 200 300 400

GENERAL SYNOPSIS DEVELOPMENT

During yesterday, a deep depression crossed Wales and central England and by midnight was just east of Yorkshire. The very strong north or northwest winds behind it spread gradually eastwards although they moderated slowly. Another low

pressure area moved across the Atlantic yesterday and is expected to move southeast or east across the southwest Approaches during the next 24 hours. The low over the North Sea will continue to move steadily northeast or north.

Issued at midday Friday 3 November 1967

DAILY WEATHER REPORT OF THE BRITISH METEOROLOGICAL OFFICE (contd.)

Code FM II.C		OBSERVATIONS at 00h										OBSERVATIONS at 06h										OBSERVATIONS during NIGHT									
		3 November 1967										3 November 1967																			
Station	iii	Nddff	VVwww	PPPTT	NChC _M CH	T _d app	8N ₅ Ch ₅ h ₅	8N ₅ Ch ₅ h ₅	8N ₅ Ch ₅ h ₅	iii	Nddff	VVwww	PPPTT	NChC _M CH	T _d app	8N ₅ Ch ₅ h ₅	8N ₅ Ch ₅ h ₅	8N ₅ Ch ₅ h ₅	iii	RRT _n TE	T _g T _g	WEATHER									
																						21h-03h	03h-09h								
Boscombe Down	746	32818	66020	87907	35500	05223	81625	83650		746	22816	74036	92906	25600	03230	82645			746	91051	51	ir _o	pr _o								
Hurn	862	62513	80251	88608	685//	06225	83820	85630		862	32514	77258	94008	38500	03229	81820			862	93061	04	ir _o	pr _o								
Thorney Island	871	42720	74030	87808	40930	05220	84360			871	22721	66211	93108	25500	05234	82625			871	97061	03	+	r _o								
Gatwick	776	22512	65018	86306	25600	04221	82640			776	62715	75038	91408	68500	04337	82820	86638		776	97041	02	pr _o	pr _o								
Kew	775									775	62311	70201	90408	655//	05334	86625			775	97081	03	+	id _o								
Heathrow	772	32212	65016	85506	35700	04223	83650			772	62516	70601	90307	654//	05234	81718	86630		772	97051	03	r _o	r _o								
Mildenhall	578	82515	58216	81907	855//	05215	88625			578	52613	62016	87007	55500	06230	82620	85650		578	01061	06	r _o r _o rr	+								
Wattisham	590	82420	60216	82606	854//	04219	83616	88635		590	72618	60016	87407	754//	05233	87612			590	94052	04	ir _o	ir _o								
Gorleston	497	82116	60216	81007	854//	05229	88619			497	82411	62026	85607	855//	05232	88620			497	93061	04	id _o	ir								
West Raynham	485	82416	40638	79806	873//	05213	83707	88710		485	82412	59016	85706	853//	06230	84707	88617		485	03041	04	r _o Rr	r _o								
Aberporth	502	82934	62808	88508	834//	06221	85914	88625		502	82926	62252	92607	884//	05116	81715	86818	88625	502	93071	05	pr _o	pr _o								
Ross-on-Wye	627									627	72606	70028	91008	755//	04220	87625			627	94061	04	+	pr								
Filton	628	82513	61038	87508	855//	06222	85622	88650		628	42715	69016	92307	45400	05222	82714	83625		628	97071	05	pr _o d _o d _o -r _o	r _o								
Rhoose	715	52824	70801	88408	53400	06219	82916	85820		715	42821	80038	93207	42500	04221	84824			715	01071	05	pr _o	pr _o								
Chivenor	707	63031	66018	91909	625//	05231	86825			707	12821	66031	95809	12500	03113	81825			707	97081	06	pr _o	pr _o								
Mount Batten	827	62924	62808	93809	685//	06232	83827	86650		827	12817	66258	97307	12500	05113	81820			827	92071	04	pr _o	pr _o								
St. Mawgan	817	73129	59808	95409	785//	06233	84820	86630		817	33020	74028	98108	32500	06007	83825			817	91071	07	pr _o	pr _o ir _o								
Scilly	804	23028	69011	99309	22400	02221	82818			804	72916	74031	99909	784//	03801	83818	87625		804	02071	04	+	ir _o rr								
Culdrose	809	32926	80018	96508	38500	04231	81820			809	32815	78030	99207	38500	03212	81825			809	97061	05	+	ir _o								
Guernsey	894	72932	70258	94310	785//	06228	83820	86635		894	12827	79018	99308	18500	03220	81825			894	01082	05	prpr _o	+								
Elmdon	534	72616	62251	83706	785//	04218	82820	86626		534	82615	62636	88407	854//	05227	83710	83620	88640	534	01061	03	pr _o ir	r _o r _o Rir								
Cardington	559	62415	58036	83407	655//	04222	86620			559	82414	48606	88407	854//	06333	82710	88620		559	95062	04	ir _o	r _o r _o ir _o pr _o								
Wittering	462	82619	59606	81307	854//	05319	83712	88614		462	72620	62038	86507	784//	06227	83711	83815	86640	462	01061	05	ir _o Rpr _o	ir _o								
Watnall	354	82809	61216	81707	863//	05321	86708	88712		354	82510	61031	86607	855//	06226	87625			354	95051	03	rr _o r _o	+								
Shawbury	414	32815	74016	84007	35700	05215	83650			414	82807	58818	88806	894//	05223	82712	88922		414	04061	04	d _o r _o pr _o	pr _o pr _o d _o r _o								
Finningley	360	83311	40106	80507	863//	06322	84707	88711		360	62712	61022	85007	656//	05222	82635	86648		360	03051	03	r _o R	+								
Kilnsea	396	93008	04454	79605	91111	04212	89700			396	42720	63016	84006	45500	05221	84625			396	01041		ffr _o r _o	+								
Leeming	257	13308	50046	81005	15600	04223	81640			257	72913	66021	83707	785//	05217	83826	86650		257	97031	00	+	pr _o								
Tynemouth	262	33207	61021	81407	35600	06209	83630			262	53412	66026	83107	55600	06210	85630			262	02062	04	+	r _o r _o pr _o								
Carlisle	222	83207	62608	82907	855//	05215	84625	88635		222	62606	69016	85706	684//	05216	81818	84635	85650	222	01051	04	prpr _o r _o r _o ir _o	ir _o								
Valley	302	83124	63259	85909	884//	06322	85815	88630		302	82926	69028	89208	884//	06219	87816	88635		302	04071	05	prtlr _o h _o pr _o	pr _o								
Ringway	334	83009	57026	82007	854//	05218	82618	85630	88650	334	82707	62211	86607	855//	06221	84620	88635		334	97071	05	r _o	r _o								
Squires Gate	318	73312	65216	82408	754//	07318	81618	87643		318	63212	80022	85908	684//	06219	84818	84656		318	97081	05	ir _o r _o r _o	r _o r _o								
Ronaldsray	204	73418	75808	84909	2253//	07219	82821	87358		204	82920	58638	87207	854//	06213	81713	83622	88656	204	06061	05	pr _o -r-R	r _o -r								
Mull of Galloway	131	63320	79032	85907	656//	05218	86630			131	53414	80011	87407	556//	05209	85635			131	03072											
Eskdalemuir	162	13507	69038	83305	15600	02312	81632			162	20301	69018	85605	25600	03211	82638			162	97031	51	pr _o	+								
Prestwick	135	83505	70026	85107	855//	05108	88628			135	70000	70016	86604	16432	04210	81711	83361														

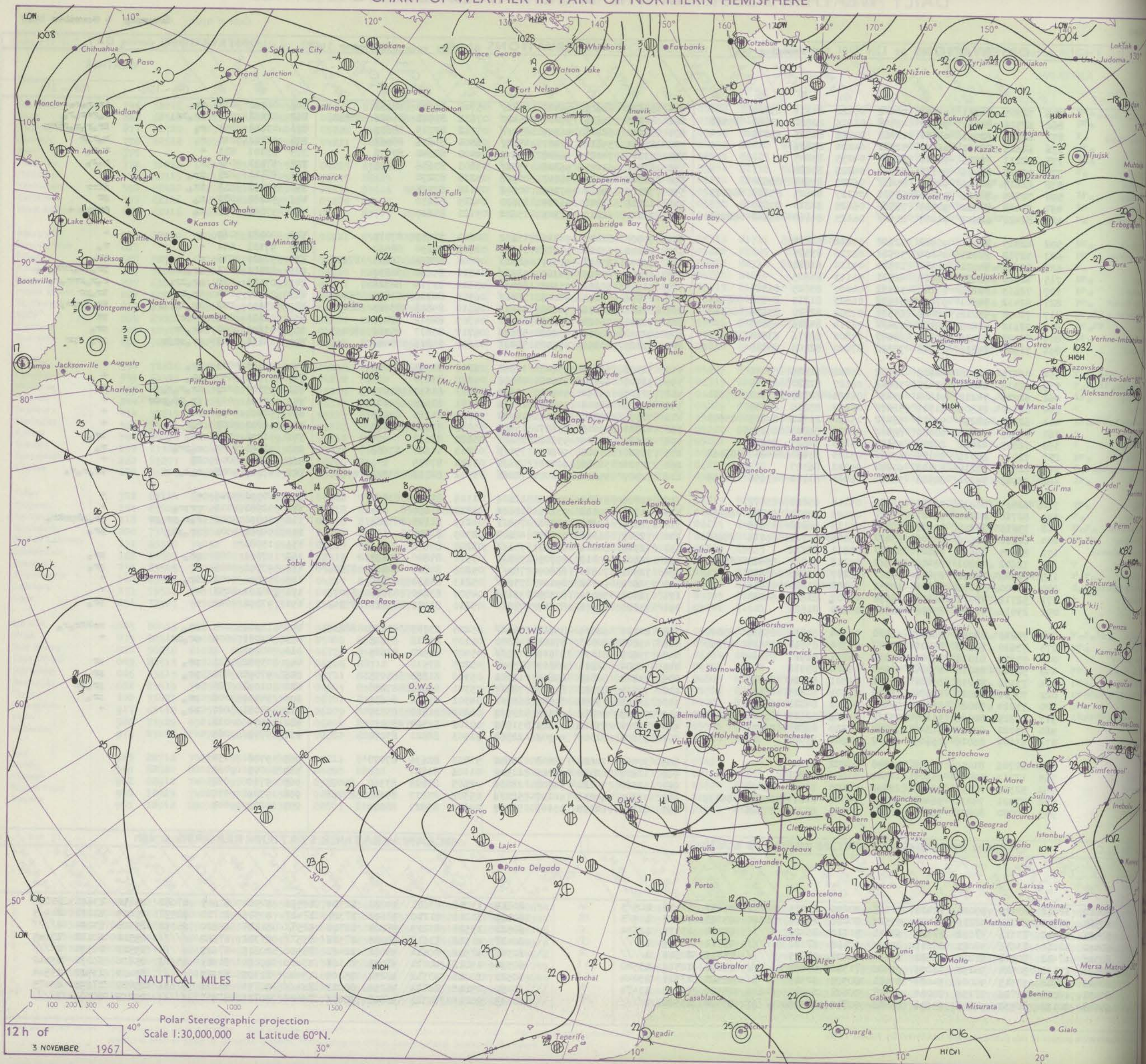
DAILY WEATHER REPORT OF THE BRITISH METEOROLOGICAL OFFICE

38698

Date of Issue Saturday 4 November 1967

Code FM I.L.C.		OBSERVATIONS at 12h										OBSERVATIONS at 18h										OBSERVATIONS during DAY									
		3 November 1967										3 November 1967																			

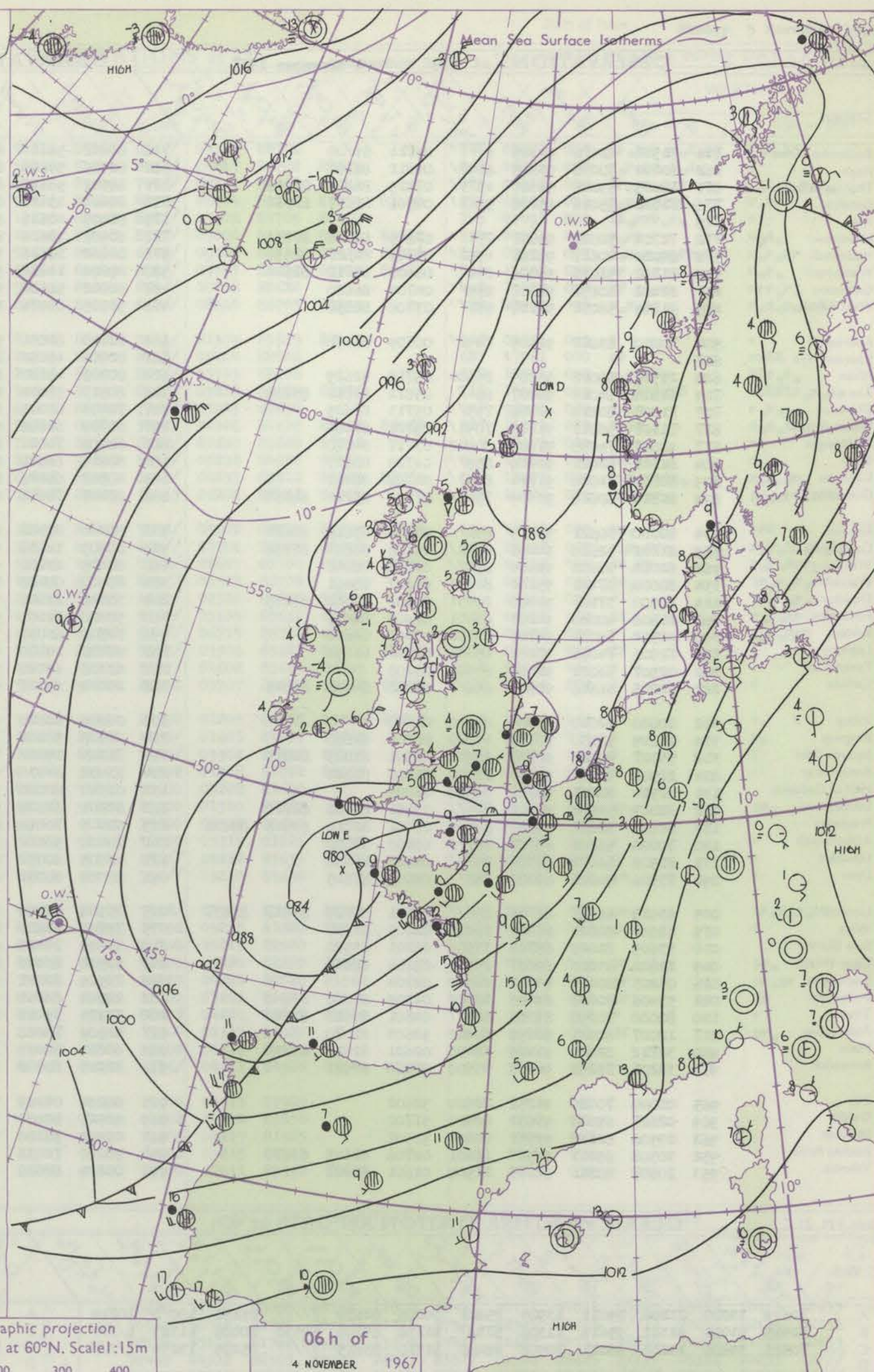
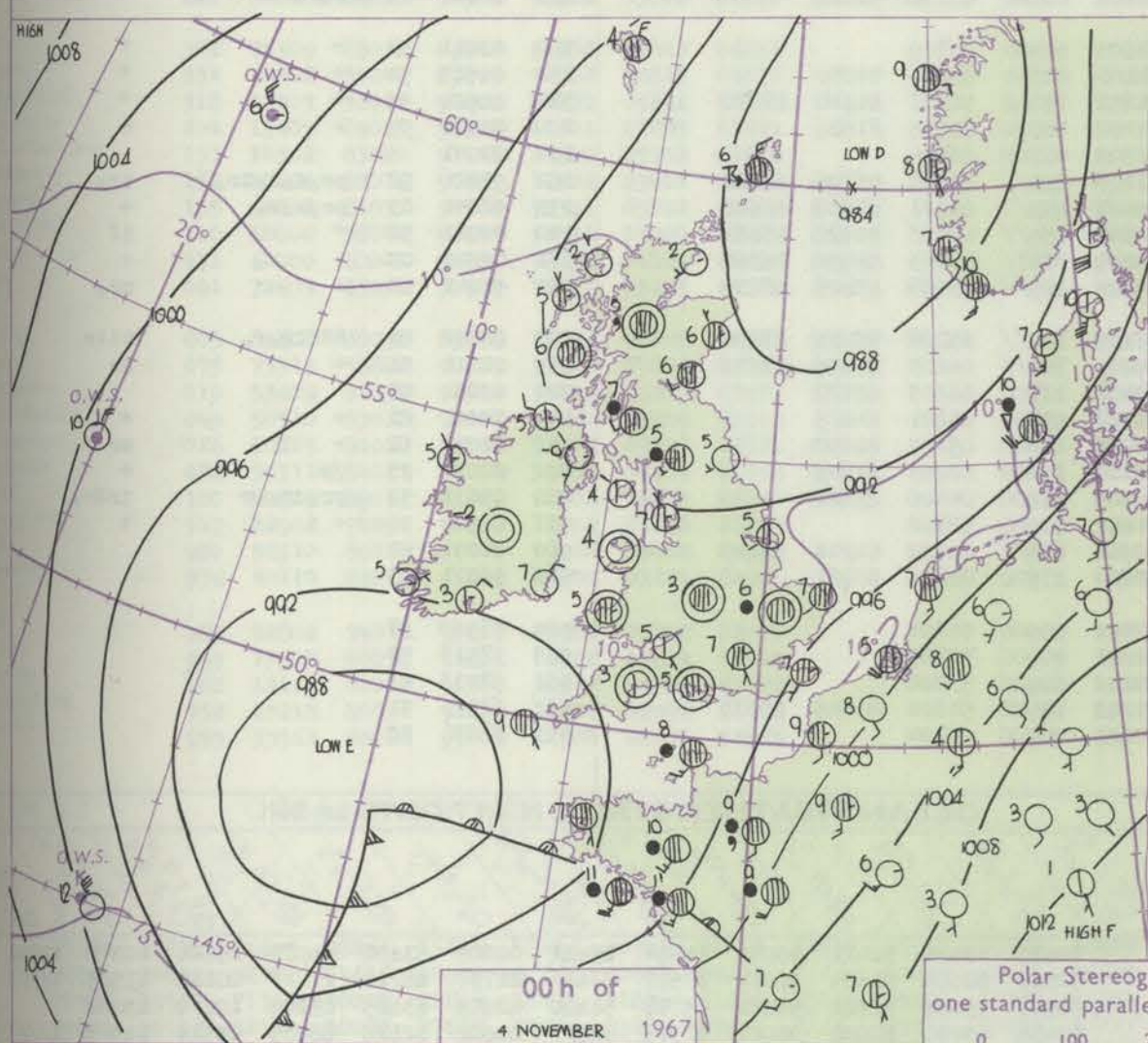
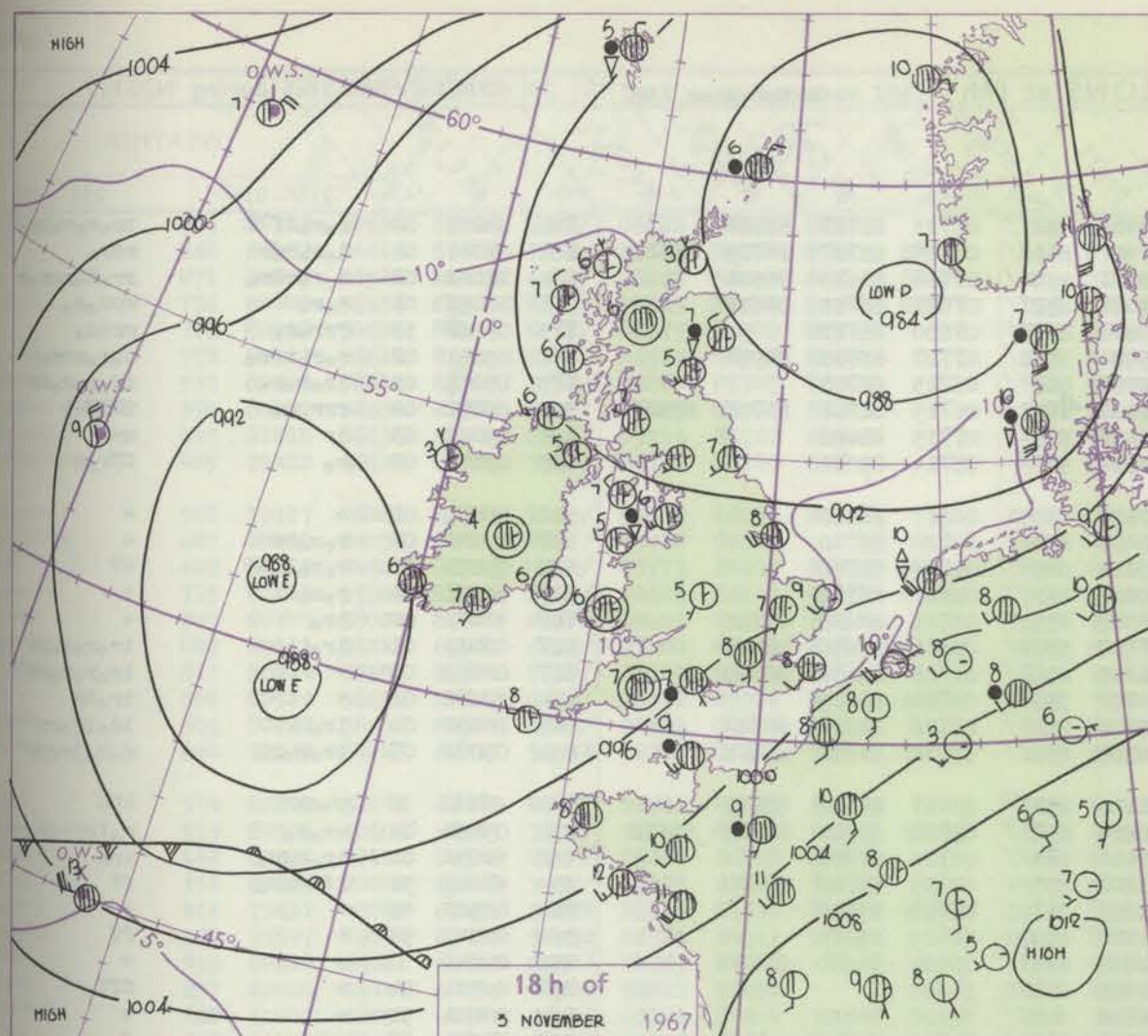
CHART OF WEATHER IN PART OF NORTHERN HEMISPHERE



12 h of
3 NOVEMBER 1967

Polar Stereographic projection
Scale 1:30,000,000 at Latitude 60°N.

CHARTS OF WEATHER IN WESTERN EUROPE



GENERAL SYNOPSIS DEVELOPMENT

The deep depression which moved into the North Sea has continued to fill and move northwards up the west coast of Norway. A further depression which formed to the southwest of Ireland has deepened and is expected to move up the English Channel to

be centred in the southern North Sea tomorrow bringing further rain and strong winds to southern districts of the British Isles. Behind this depression cold northerly winds will become established over the British Isles for a time.

Issued at midday Saturday 4 November 1967

DAILY WEATHER REPORT OF THE BRITISH METEOROLOGICAL OFFICE (contd.)

Code FM II.C		OBSERVATIONS at 00h										OBSERVATIONS at 06h										OBSERVATIONS during NIGHT									
		4 November 1967										4 November 1967																			
Station	iii	Nddff	VVwww	PPPTT	NChCh	T d app	8N Ch h s	8N Ch h s	8N Ch h s	iii	Nddff	VVwww	PPPTT	NChCh	T d app	8N Ch h s	8N Ch h s	8N Ch h s	iii	RRT n T	Tg	WEATHER									
																						21h-03h	03h-09h								
Boscombe Down	746	91506	01476	94005	91111	05714	89/00			746	80808	56614	89306	85211	05723	81703	88622		746	02031	00	rofoifff	irorofoir								
Hurn	862	60000	70036	93305	60971	04812	86360			862	80306	50616	87907	85311	06725	83707	84709	88620	862	03041	01	rofoifff	rrro								
Thorney Island	871	72005	69026	94307	45771	07815	84650	87358		871	80512	58636	88007	45421	07734	84618	88540		871	11062	02	rofoifff	rrorofoir								
Gatwick	776	71602	65016	95206	55631	06506	85637	87362		776	80204	45636	89007	85211	07735	82703	88614		776	10051	01	rofoifff	rrdoro								
Kew	775									775	80405	40616	89807	87411	07830	88710			775	07062	50	rrrofo	rrido								
Heathrow	772	71704	50026	94607	75311	07805	82706	87650		772	80507	30636	89607	37221	07727	83703	88557		772	09051	02	rofoifff	drofoir								
Mildenhall	578	80000	40616	95206	45521	05605	84627	88558		578	80802	19616	92106	86211	06715	88703			578	03051	03	irorofo	idooro								
Wattisham	590	81702	58636	95006	85111	06806	84710	88644		590	80804	14636	91506	47021	06719	82701	83707	88526	590	08052	04	rrrofo	rrro								
Gorleston	497	82402	60258	96607	85511	04704	88620			497	82002	58602	93507	85511	07715	88626			497	05052	03	ir	rr								
West Raynham	485	81804	58031	94707	85711	03708	88656			485	90905	03476	91805	91111	05714	89/01			485	03032	00	ro	ffro								
Aberporth	502	70000	83012	92905	70921	00709	87458			502	10710	82031	90504	10931	00613	81360			502	00031	00	+	+								
Ross-on-Wye	627									627	80904	48052	89405	86411	04720	88710			627	03041	03	rofoifff	+								
Filton	628	21505	58016	93205	25500	05712	82625			628	80305	48104	89204	86311	04725	88708			628	95021	52	rofoifff	FF								
Rhoose	715	61806	64016	92207	65111	05814	83710	85630		715	80513	58034	89204	86311	04717	88706			715	96031	01	rofoifff	+								
Chivenor	707	71007	60216	92406	75511	05713	87625			707	70903	66031	88205	25531	03719	82625	87360		707	92031	00	ir	+								
Mount Batten	827	71107	56011	91705	70911	05721	87465			827	80709	62606	87007	55721	06618	85650	88459		827	02031	00	ir	irorofoir								
St. Mawgan	817	41007	74038	91903	00902	03717	84070			817	80908	74021	86205	65671	04726	86634	88458		817	02032	00	+	irorofoir								
Scilly	804	81103	82021	90909	85511	04728	88623			804	80816	66626	84707	85411	06728	88615			804	22072	06	+	irRR								
Culdrose	809	80705	74028	91704	80921	04722	88460			809	80508	66606	85806	85411	06726	84714	88622		809	10032	00	ir	idoirrr								
Guernsey	894	81814	60618	93309	75431	07728	85714	88359		894	82107	70606	86809	85411	08734	84712	88618		894	09072	07	profofo	rofoirrrr								
Elmdon	534	80000	30621	94403	85411	03608	85615	88620		534	80000	25106	91104	85411	03717	85618	88625		534	02011	53	irrr	ir								
Cardington	559	81202	32616	94406	65671	05708	86634	88358		559	80905	14636	90605	85211	05720	83704	84708	88618	559	05052	04	rrrofo	rofrrrrofo								
Wittering	462	82003	48602	94404	85611	03706	88640			462	80405	23106	91504	87311	04714	88707			462	92031	01	irorofo	ir								
Watnall	354	80000	07441	95102	80921	01602	88461			354	80000	09428	92202	85311	02719	85708	88620		354	97010	53	iffpr	ff								
Shawbury	414	70000	37101	94300	20931	50806	82362	86075		414	30000	23101	91801	35701	00713	83650			414	00511	56	+	+								
Finningley	360	21806	40040	94203	00901	01400	82075			360	50000	23101	92301	00901	01709	85075			360	00511	52	+	ff								
Kilnsea	396	42512	66031	94705	45600	03801	84630			396	72505	63031	92805	45671	03609	84630	87360		396	00041		+	+								
Leeming	257	11906	74011	92103	15701	02101	81656			257	02202	19100	91950	00900	51802				257	00531	54	+	fff								
Tynemouth	262	02507	66021	91705	00900	03203				262	42306	61020	91703	40971	01102	84358			262	00021	51	+	+								
Carlisle	222	82205	66616	91505	85611	04001	84632	88645		222	20000	69016	91203	18540	03702	81825			222	01011	51	rrro	+								
Valley	302	00000	82010	93004	00900	01702				302	00205	81020	91103	00900	00709				302	00011	53	+	+								
Ringway	334	11609	58030	93703	15700	00502	81650			334	20905	56101	92001	00901	50710	82070			334	00513	54	+	+								
Squires Gate	318	53007	80028	92507	28502	02501	81825	84075		318	71104	19102	91251	15602	51707	81640	87070		318	00521	55	+	+								
Ronaldsway	204	22902	82031	92604	28500	01102	81824			204	13402	84030	91302	18500	50606	81826			204	00501	55	+	+								
Mull of Galloway	131	02914	80021	92806	00900	01009				131	02910	80020	91305	00900	02714				131	00041		+	+								
Eskdalemuir	162	82003	59508	91003	87311	03101	85706	88710		162	81601	61606	91103	85211	03000	83705	88622		162	93021	52	prodofoir	ir								
Prestwick	135	82608	68608	89907	88411	05001	82714	83818	85626	135	62405	70016	89907	65611	04301	82630	86648		135	97051	03	profofo	+								
Abbotsinch	140	70000	56101	89703	75711	03203	87650			140	70000	58102	89703	75511	03400	84620	87656		140	00021	52	+	if								
Leuchars	171	82508	66032	88706	85711	04204	88656			171	62605	60052	89205	35771	04103	83650	86360		171	00041	00	+	+								
Dyce	091	73306	80028	89006	75611	04005	87645			091	80000	80032	89605	88511	03203	83825	88630		091	91041	03	+	pro								
Lerwick	005	83613	66956	86706	89311	06001	81709	83918	85637	005	73508	74219	87605	78411	05106	83815	87630		005	08052	04	RRttrrofo	tlir								
Wick	075	12607	80020	88302	15600	02105	81630			075	73107	62811	89005	78411	04203	84819	87635		075	01011	51	+	pr								
Sule Skerry	010	33609	81028	88708	33500	06201	83920			010	33609	74028	89408	33500	06205	83920			010	03061	05										
Cape Wrath	049	23602	83010	89007	25500	05204	82625			049	40508	83020	89707	45500	05201	84625			049</												

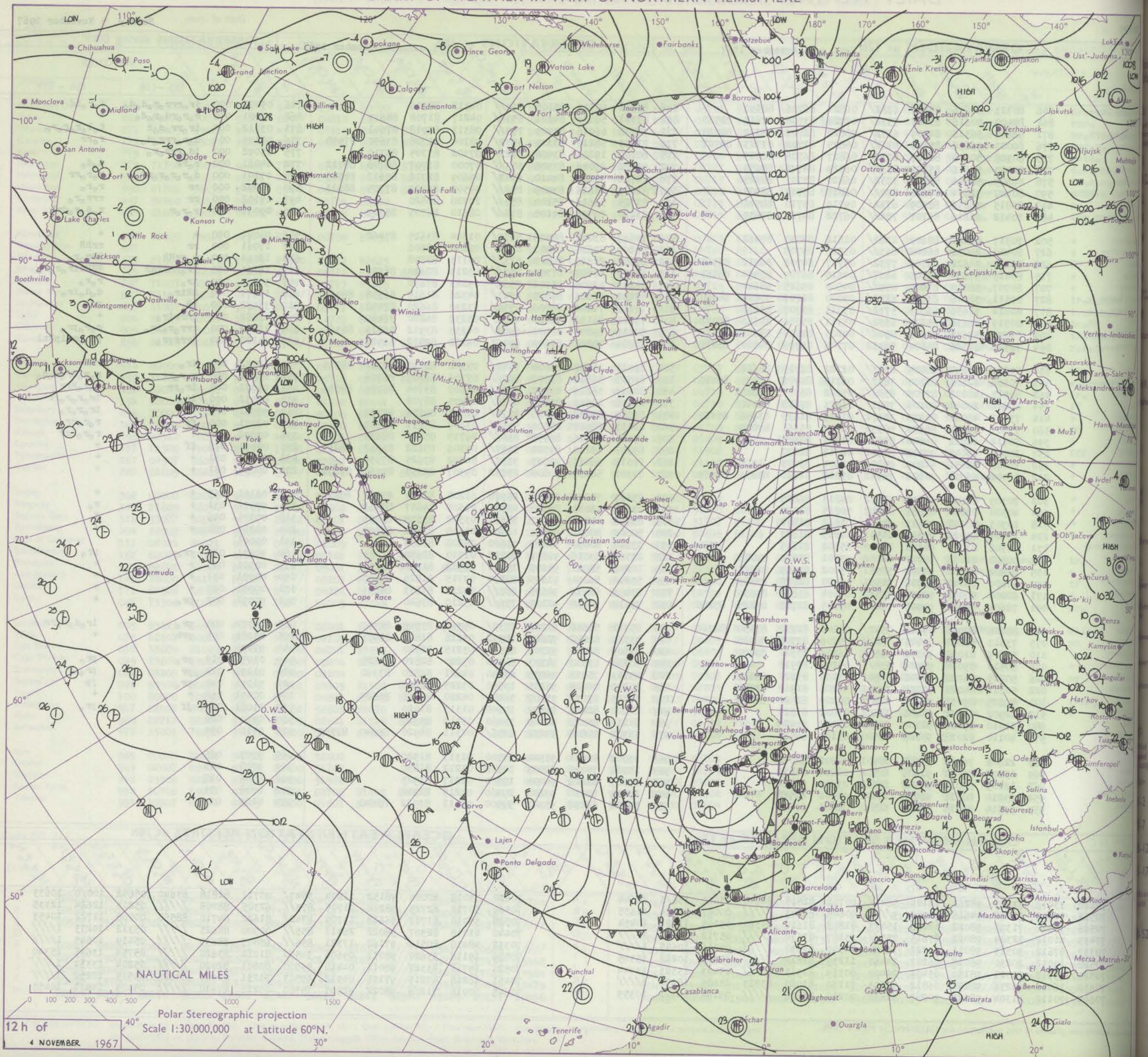
DAILY WEATHER REPORT OF THE BRITISH METEOROLOGICAL OFFICE

38699

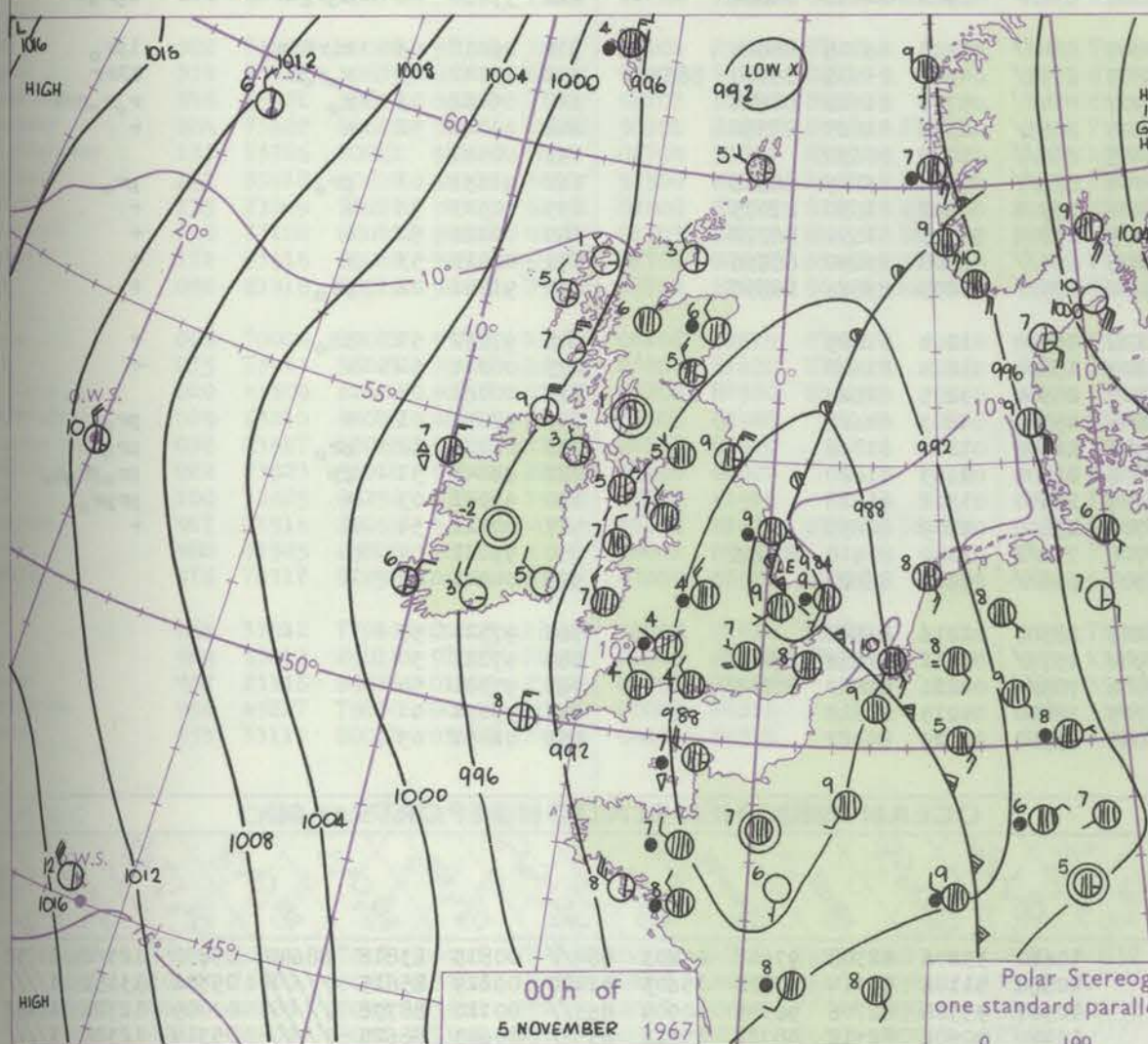
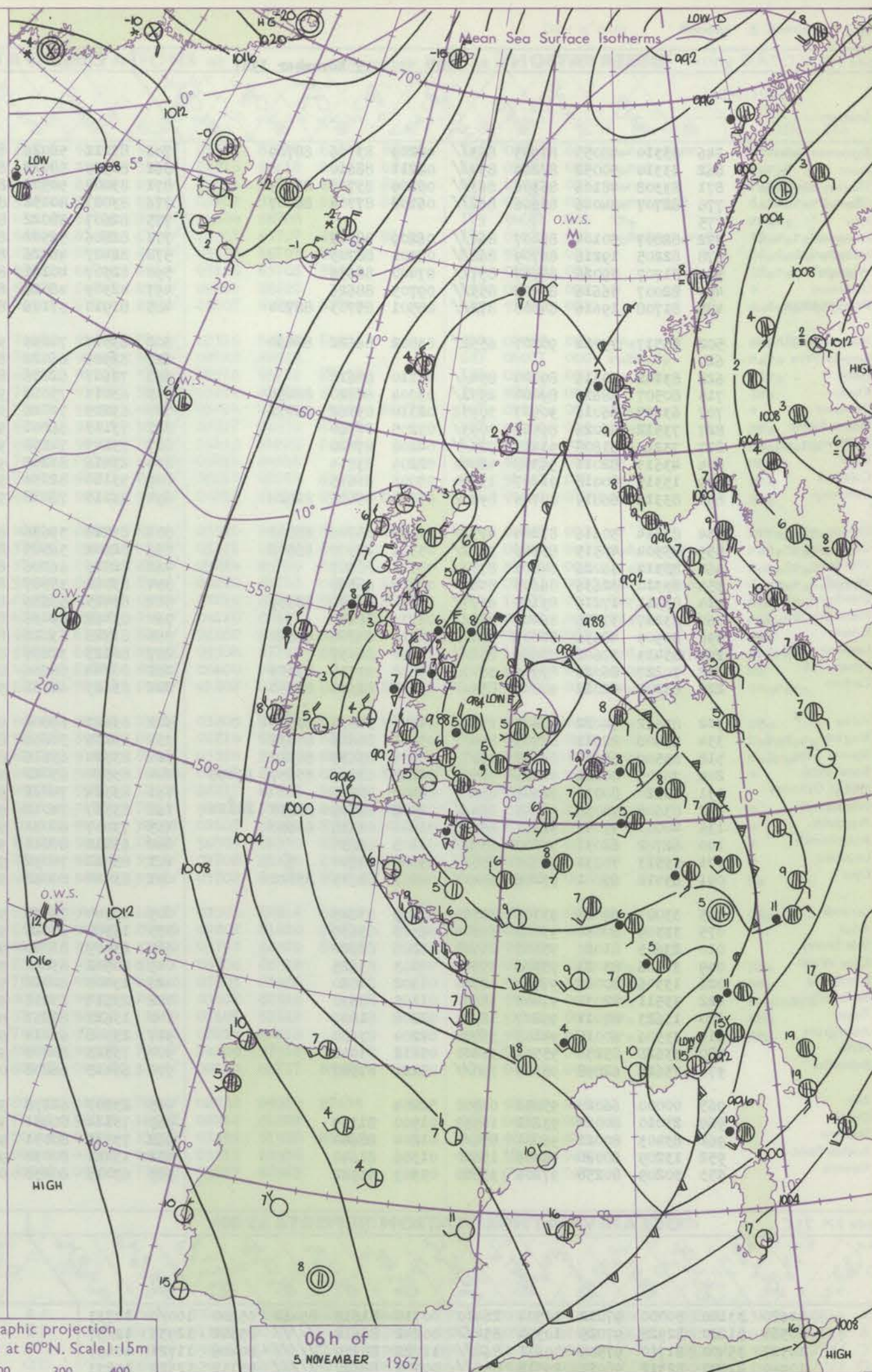
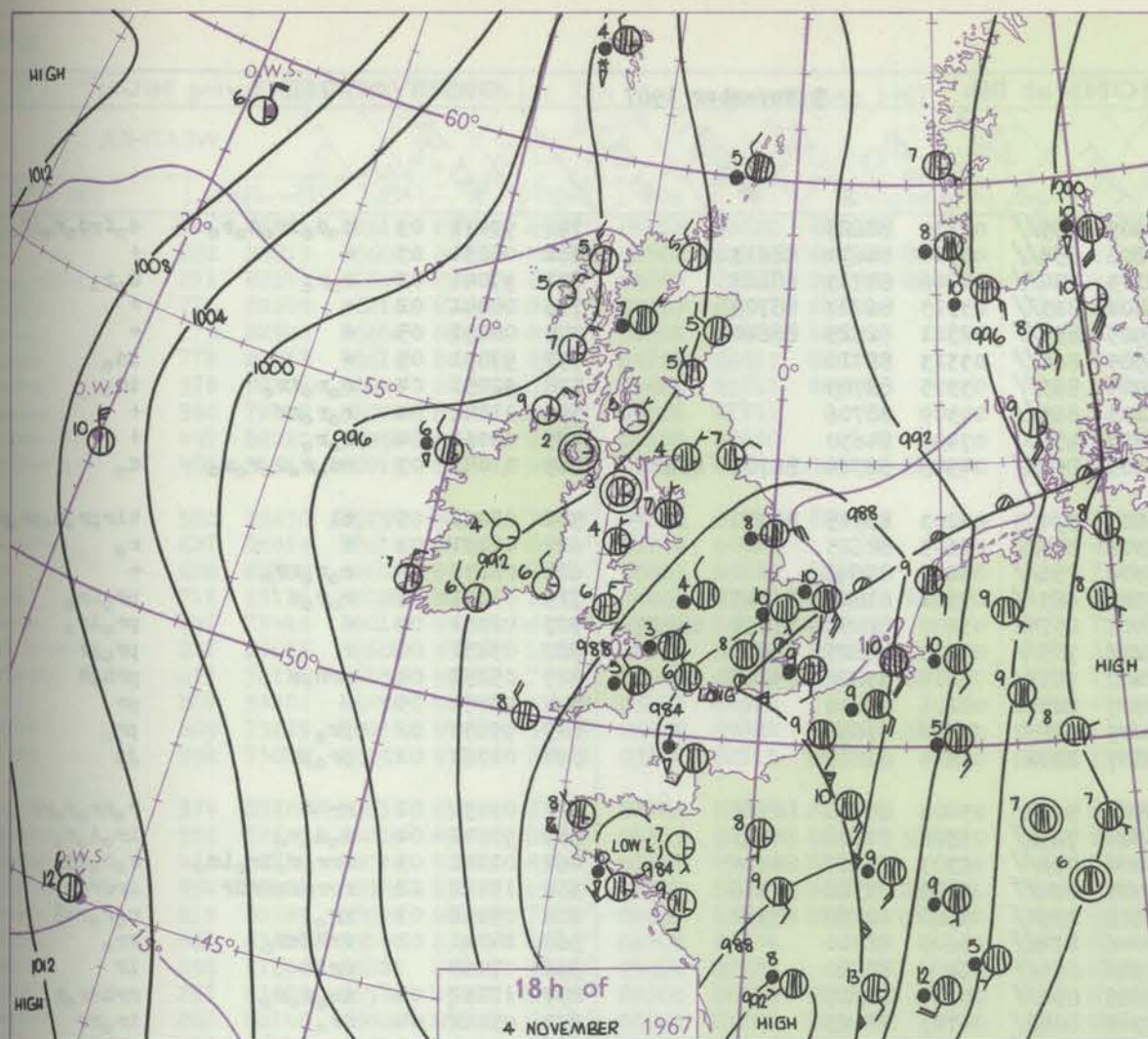
Date of Issue: Sunday 5 November 1967

Code FM 11.C		OBSERVATIONS at 12h										OBSERVATIONS at 18h										OBSERVATIONS during DAY				
		4 November 1967										4 November 1967														
Station		iii	Nddff	VVwwW	PPPTT	N _h Ch _h C _h H	T _d app	8N ₅ Ch ₅ h ₅	8N ₅ Ch ₅ h ₅	8N ₅ Ch ₅ h ₅	iii	Nddff	VVwwW	PPPTT	N _h Ch _h C _h H	T _d app	8N ₅ Ch ₅ h ₅	8N ₅ Ch ₅ h ₅	8N ₅ Ch ₅ h ₅	iii	RTT _E	SSS	WEATHER			
																							09h-15h	15h-21h		
Boscombe Down	746	80713	50636	85406	6732/	06824		86706	88530		746	83511	50516	85105	863//	04312	88706				746	05071	000	ir _o rrr _o r _o d _o d _o	r _o r _o id	
	862	80407	50616	83507	7532/	07724		83708	87615	88540	862	83311	58036	84306	853//	04217	81708	88613			862	03081	000	r _o r _o rd _o r _o d _o	+	
	871	80607	56516	84509	6732/	08822		82707	86712	88520	871	72708	66916	83909	794//	08311	82918	87641			871	03112	000	ir _o rr _o d _o R	t _o l _o r _o r _o r _o	
	776	80000	36636	85308	871//	08825		81702	83703	88707	776	71803	58216	83309	4532/	08104	81708	83650	87458			776	08101	001	d _o r _o rrr _o d _o	r _o rr
	775	80308	50636	88007	6732/	06827		86708	88515		775	80000	19106	83408	872//	07302	83705	88710			775	03092	000	id _o rrr _o r _o	+	
	772	80413	56616	85707	853//	06724		84708	88650		772	80302	26046	83308	873//	07000	81707	84708	88712			772	04081	000	r _o rr	d _o d _o
	578	80609	58616	88007	3732/	06820		83707	88525		578	81706	58636	84410	6542/	09609	82712	85617	88545			578	07101	000	d _o r _o r _o r _o rr	r _o r _o rr
	590	80407	32634	87206	870//	06817		85701	88703		590	81609	28616	83909	852//	09503	85703	87705	88611			590	11092	000	rr	r _o r _o
West Raynham	497	81815	56636	88509	6742/	09719		85710	88540		497	81725	56616	85210	855//	10708	88620				497	19102	000	rr	rrr _o r _o	
	485	70412	62616	87707	754//	06722		84710	87630		485	81210	20596	84108	872//	08610	86705	88709			485	09092	000	r _o r _o r	r _o d _o r _o drR	
	502	70317	86021	88606	2161/	01812		82830	87462		502	73617	83032	88906	3551/	01304	83625	87462			502	00071	000	+	+	
	627	80410	24052	86806	863//	03718		88708			627	80109	24636	87003	8032/	02204	88506				627	17061	000	rr	rrrr	
	628	80214	24622	86306	7732/	05717		84708	86712	88545	628	80107	23616	86503	873//	03113	88708				628	12061	000	r _o rrrr	RRr _o r _o	
	715	80415	57602	86005	6637/	04615		86709	85362	88465	715	83407	59607	87303	855//	03213	82620	88656			715	16061	000	ir _o RRRSRS	RRRSir _o r _o r _o	
	707	80707	58022	87007	855//	04603		85625	88640		707	70213	62606	88706	756//	03223	87630				707	97071	000	ir _o	r _o r _o	
	827	80511	58216	83905	6832/	05000		82707	83820	88460	827	80212	56606	86805	3547/	04326	81618	86358	88462			827	15071	000	RRir _o	d _o d _o ir _o
St. Mawgan	817	80414	37656	86503	5732/	03011		85707	88510		817	70116	74016	88706	6552/	03230	86620	87458			817	35072	000	RR	rr	
	804	80519	56636	85607	6532/	05311		85706	84616	88522	804	73521	81156	90808	4851/	05232	84820	86460			804	17082	000	RRrrir _o	+	
	809	80222	58636	84905	854//	04203		82710	88623		809	80115	69808	88407	6943/	04233	83912	86624	88360			809	12072	000	rrr _o r _o ir _o	r _o r _o pr _o
	894	72315	84026	84011	58332	07706		81708	84820	86075	894	72704	70808	84609	69463	06212	82812	86927			894	10122	020	irrrpr _o	pr _o prt1pRt1	
	534	80211	30042	88005	854//	02722		82715	88622		534	83412	18632	86804	7742/	03302	82710	87712	88515			534	12052	000	ir _o	rrR
	559	80508	62606	87107	7837/	06719		84707	83825	88460	559	80307	58516	83707	862//	07706	86705	88708			559	03072	000	r _o r _o rr	r _o r _o ir _o d _o d _o	
	462	80311	48102	87706	852//	05822		86705	88625		462	80114	56616	84507	7722/	06607	83704	86706	88516			462	06072	000	ir _o rr	r _o r _o Rrr
	354	80209	20044	89205	7552/	01823		87625	88460		354	80108	19636	87105	873//	03505	88708				354	07052	000	ir _o	ir _o r _o r _o rr	
Shawbury	414	73611	40041	89405	34672	01819		81635	83656	85465	414	73510	23602	89005	4577/	02310	84650	87359			414	97061	004	+	ir _o r _o r _o	
	360	73507	19044	89905	50952	02720		85361	87070		360	80113	28602	87506	5567/	03609	85632	88460			360	02071	000	ff	r _o r _o rr	
	396	80614	66022	89808	855//	01823		88625			396	80826	61616	86708	854//	06715	85710	88625			396	03092	000	+	r _o r _o Rrr	
	257	20000	19044	90403	00902	02817		82070			257	83305	18101	89504	5557/	03306	85622	88465			257	00061	026	ff	+	
	262	30000	32051	91607	00906	03804		83275			262	70512	66021	90707	3557/	04602	83625	87359			262	00081	061	+	+	
	222	50000	66021	90908	38542	03808		81820	83656	85075	222	70305	58031	90804	25752	03307	82650	83360	87072			222	00091	081	+	+
	302	70309	86031	89810	61502	04813		86828			302	73607	74022	90104	25578	01208	82625	85365	87272			302	00101	063	+	+
	334	40308	50040	89807	00902	50815		84070			334	73608	16041	88205	4587/	01605	84657	87362			334	97071	031	+	r _o	
Squires Gate	318	10303	30041	90007	00901	03812		81070			318	83606	12044	89207	3567/	03302	83635	88465			318	00071	046	+	f	
	204	13405	89021	90308	11501	01805		81823			204	50000	80021	90503	11502	01308	81822	85075			204	00081	081	+	+	
	131	10302	83020	91108	14600	05702		81635			131	33612	80030	91207	35600	05208	83630				131	00091				
	162	40000	82016	90707	12502	03801		81820	84073		162	23302	83018	91802	25700	01310	82650				162	97091	055	pr _o	pr _o	
	135	60202	84031	90508	58331	05002		81809	84815		135	10206	583													

CHART OF WEATHER IN PART OF NORTHERN HEMISPHERE



CHARTS OF WEATHER IN WESTERN EUROPE



Polar Stereographic projection
one standard parallel at 60°N. Scale: 1:5m
0 100 200 300 400

GENERAL SYNOPTIC DEVELOPMENT

The depression which has moved northeast across southern and eastern England into the North Sea is expected to continue its slow progress northeastwards towards southern Norway. A northerly airstream will cover all parts of the country for

the next 24 hours. A depression near southern Greenland is expected to move southeast and deepen slowly.

Issued at midday Sunday 5

November 1967

DAILY WEATHER REPORT OF THE BRITISH METEOROLOGICAL OFFICE (contd.)

Code FM II.C OBSERVATIONS at 00h 5 November 1967										OBSERVATIONS at 06h 5 November 1967										OBSERVATIONS during NIGHT			
Station	ill	Nddff	VVwww	PPPTT	N _h Ch _h M _h	T _d app	8N _s Ch _s h _s	8N _s Ch _s h _s	8N _s Ch _s h _s	ill	Nddff	VVwww	PPPTT	N _h Ch _h M _h	T _d app	8N _s Ch _s h _s	8N _s Ch _s h _s	8N _s Ch _s h _s	ill	RRT _n T _n E	T _g	WEATHER	
																						21h-03h	03h-09h
Boscombe Down	746	83310	48055	87903	863//	02209	83706	88709		746	83112	58026	88905	855//	03210	88625			746	93031	03	d _o d _o ir _o d _o r _o	d _o frd _o r _o ir _o
Hurn	862	83310	50052	87204	854//	02211	88610			862	82909	58022	88806	854//	03314	84610	88613		862	00031	03	+	+
Thorney Island	871	83308	48106	86306	863//	05209	83707	88713		871	83008	50502	88105	854//	04216	84713	88622		871	97041	03	r _o r _o	d _o r _o
Gatwick	776	82707	24046	85606	862//	06108	87704	88707		776	83007	40052	86804	863//	03315	86707	88709		776	00041	02	+	+
Kew	775									775	82607	58022	86905	855//	02311	82625	88640		775	00051	05	+	+
Heathrow	772	82807	50104	85407	862//	06209	88705			772	82806	56502	86905	864//	03313	88710			772	97051	05	+	id _o
Mildenhall	578	82205	19216	84709	862//	08301	88703			578	82407	48026	85005	863//	03305	88709			578	92051	04	r _o r _o ir _o	id _o
Wattisham	590	81707	59026	84607	857//	07400	88656			590	82507	40101	85205	863//	04309	88706			590	01042	04	r _o r _o r _o r _o	+
Gorleston	497	82007	56616	84909	855//	09703	88626			497	82309	48026	84807	45600	07400	84630			497	03062	04	r _o r _o	+
West Raynham	485	81708	19616	84008	872//	08501	85703	88704		485	81910	37106	84405	852//	04308	82704	86705 88625		485	01041	03	rd _o r _o d _o r _o r _o	d _o
Aberporth	502	83517	79022	90307	6552/	03802	86622	88460		502	63517	74296	90807	39403	04203	83915	86070		502	02051	05	tl	tlrpr _o h _o pr _o r _o
Ross-on-Wye	627									627	82906	66022	88306	855//	02303	88625			627	01031	03	r	r _o
Filton	628	83102	20616	89004	854//	03110	88618			628	72607	62036	89306	756//	04209	87642			628	02031	02	r _o r _o r _o r _o	+
Rhoose	715	80507	68616	89004	2552/	03004	82620	88459		715	63013	75016	90105	685//	03311	81820	86645		715	01041	03	r _o r _o r _o	pr _o ir _o
Chivenor	707	63607	66016	90907	30932	02110	83362	85072		707	63215	74028	91507	25732	03207	82650	83362	85075	707	02051	02	+	pr _o ir _o
Mount Batten	827	73512	66026	89506	7093/	03205	87360			827	73113	66801	92206	785//	05215	84825	87635		827	03051	00	+	pr _o pr
St. Mawgan	817	73220	61808	91407	725//	04208	87820			817	73117	74258	93407	785//	05214	83820	85645		817	05052	04	prhpr	prhpr
Scilly	804	43613	82011	94308	48400	02209	83814			804	23416	81258	95807	22400	02206	82818			804	92071	05	+	pr
Culdrose	809	13315	80018	91407	15600	03006	81635			809	33110	82030	94005	35600	02384	83630			809	95051	02	pr _o	pr _o
Guernsey	894	83316	66819	88706	894//	05224	85815	82920		894	23115	76018	91807	28400	02214	81818			894	01062	01	pr _o pr	jp
Elmdon	534	83414	30616	87104	4732/	02108	84708	88518		534	83218	59636	86505	5742/	03400	85710	88518		534	09032	01	rrRS	r _o rr _o r _o r _o r _o
Cardington	559	83304	48515	85306	3722/	05311	83705	88508		559	82604	56585	86204	7632/	03308	87708	88511		559	95041	04	d _o d _o r _o	ir _o d _o r _o
Wittering	462	83314	56026	84805	873//	04301	88707			462	82816	66206	84404	873//	02303	84707	88715		462	01041	03	rrr _o r _o ir _o id _o	d _o d _o id _o
Watnall	354	83310	32636	86603	8082/	03810	88557			354	83012	35587	84703	874//	02505	85712	88716		354	15022	22	rrrrrsdrdr	drdrrr
Shawbury	414	83311	17216	89105	4577/	03804	84650	88359		414	83415	57636	88606	2562/	04500	82630	88550		414	05052	03	ir _o	r _o r _o rrR
Finningley	360	83217	37656	86405	855//	04710	88620			360	83418	69036	83006	874//	05609	88710			360	24041	02	rrRRrr	rr _o
Kilnsea	396	80909	48636	84009	853//	08711	84708	88620		396	81718	63026	82906	855//	06400	88620			396	07062		ir	ir
Leeming	257	83413	17602	87606	856//	04808	88637			257	80123	32656	84606	854//	05716	88617			257	17052	04	ir _o r _o r _o	rrRRrr _o r _o
Tynemouth	262	70227	66022	89909	3647/	06808	83715	87359		262	80244	58636	85908	8052/	06723	88525			262	05042	04	ir _o	ir _o r _o
Carlisle	222	83207	62022	90805	856//	03604	82630	88650		222	83623	62586	90006	854//	01500	82712	88630		222	97031	02	d _o r _o	d _o r _o
Valley	302	83612	74022	90607	2567/	04301	82634	88362		302	83621	69809	90807	884//	05305	86816	88624		302	06052	03	tlrhrr	lpr _o
Ringway	334	83406	22612	88705	854//	03602	84615	87635		334	83215	50656	86805	6732/	04611	83706	86710	88530	334	13042	03	r _o r _o r _o	RRrr
Squires Gate	318	83509	65012	89407	3567/	03704	83635	88360		318	83314	65616	87907	854//	05705	81710	88624		318	05062	03	r _o	r _o r _o rrR
Ronaldsway	204	70105	80012	91105	58508	04203	81820	85657	87075	204	83520	65022	91507	2853/	02302	81825	88362		204	00041	52	+	+
Mull of Galloway	131	83320	80032	92305	856//	04400	88630			131	83324	74022	92405	856//	01400	88630			131	00041			
Eskdalemuir	162	83608	74038	91505	884//	02502	82715	88650	85822	162	83517	74018	90704	884//	00704	83819	88646		162	91031	01	pr _o	pr _o
Prestwick	135	40000	57041	92701	45600	01000	81638	84650		135	73407	80031	93404	15701	00202	81650	87075		135	00501	52	+	+
Abbotsinch	140	62702	62031	93203	657//	01105	86650			140	63212	80011	94005	15702	50203	81650	86072		140	00021	52	+	+
Leuchars	171	73513	70031	92005	756//	03803	87640			171	83512	74032	92205	856//	01000	83640	88656		171	00011	53	+	+
Dyce	091	63412	65801	93206	684//	04103	82715	85820		091	83414	80038	93006	885//	01803	83826	88650		091	91041	02	pr _o	+
Lerwick	005	33007	69016	93305	35500	03209	83623			005	13304	74030	94102	15500	01204	81625			005	97032	51	id _o	+
Wick	075	33309	80030	95103	35600	02305	83635			075	13308	80020	95103	15600	01204	81640			075	00011	51	+	+
Sule Skerry	010	23605	81020	95307	23500	04208	82920			010	23409	81020	95807	25500	03205	82620			010	00061	04		
Cape Wrath	049	30506	83021	95906	35500	04103	83625			049	40502	83030	96206	45500	04203	84625			049	97051	01	+	pr _o
Stornoway	026	13306	80020	97701	12500	01102	81820			026	13405	82028	97901	12400	01201	81818			026	01001	52	pr _o	pr _o
Benbecula	022	33511	82031	97805	35600	01105	83630			022	23514	83018	98206	28500	02103	81820			022	94041	51	jp	pr _o pr _o h _o
Tiree	100	13623	87011	96207	18500	02208	81820			100	13621	82251	97107	18400	01302	81818			100	93051	03	+	pr _o pr _o
Aldergrove	917	33506	60018	94103	35700	02204	83650			917	23508	66011	95703	25600	02209	82635			917	00011	54	+	+
Malin	980	33628	85258	95509	33400	05212	83918			980	73523	80808	97708	734//	02210	85918	87636		980	93061	04		
Belmullet	976	73614	62898	98107	795//	05221	87920			976	63415	66808	01307	635//	02214	86920			976	04041	03		
Birr	965	00000	66020	95852	00900	52204				965	23207	62258	98203	28500	02216	81820			965	97521	55		
Dublin	969	23010	80021	93202	10932	01500	81359			969	73114	80031	94904	1577/	02211	81656	87460		969	97021	50		
Shannon	962	83403	80021	96001	856//	01204	88640			962	73416	80031	99506	785//	04221	82820	87645		962	97001	54		

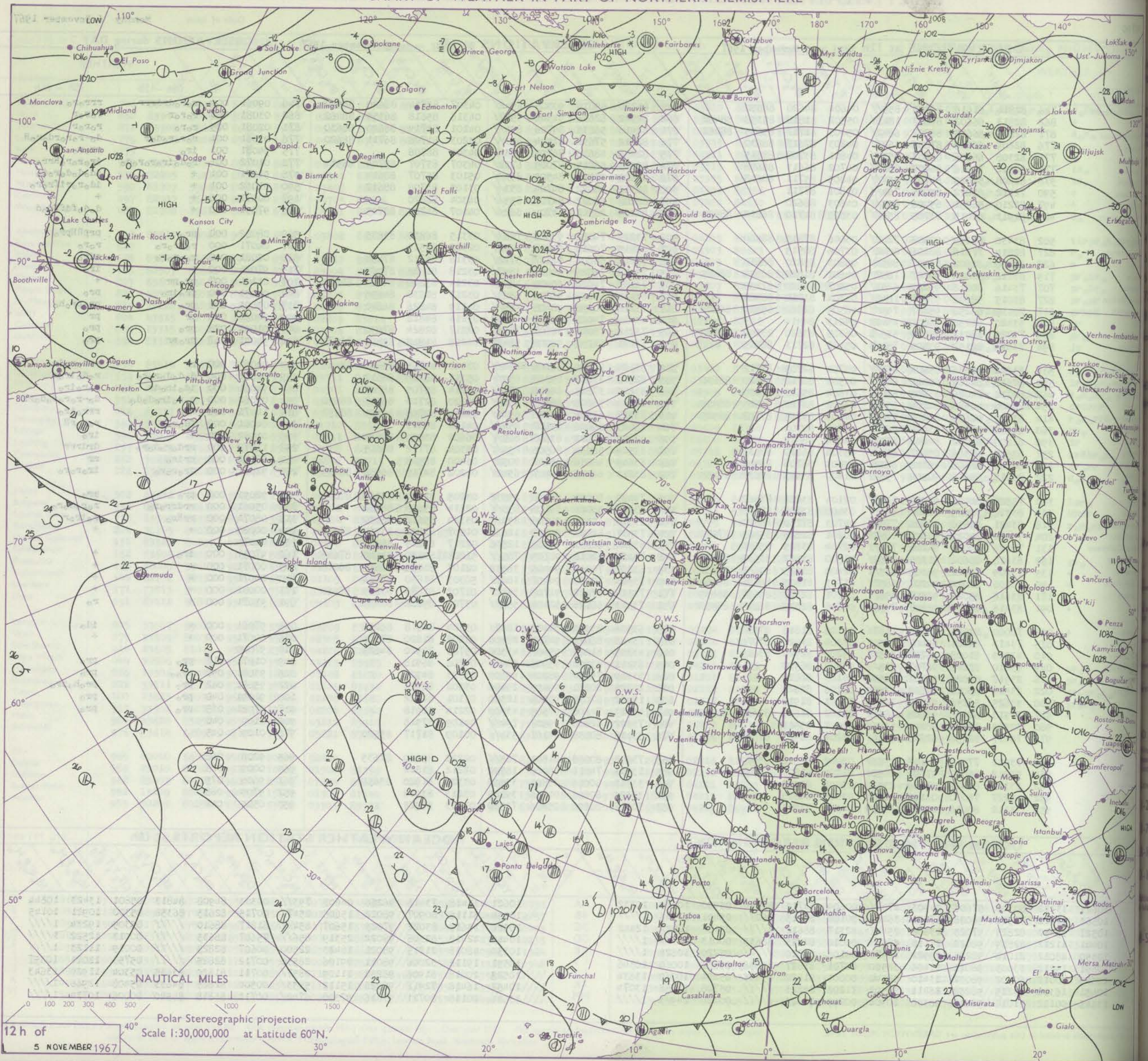
DAILY WEATHER REPORT OF THE BRITISH METEOROLOGICAL OFFICE

No 38700

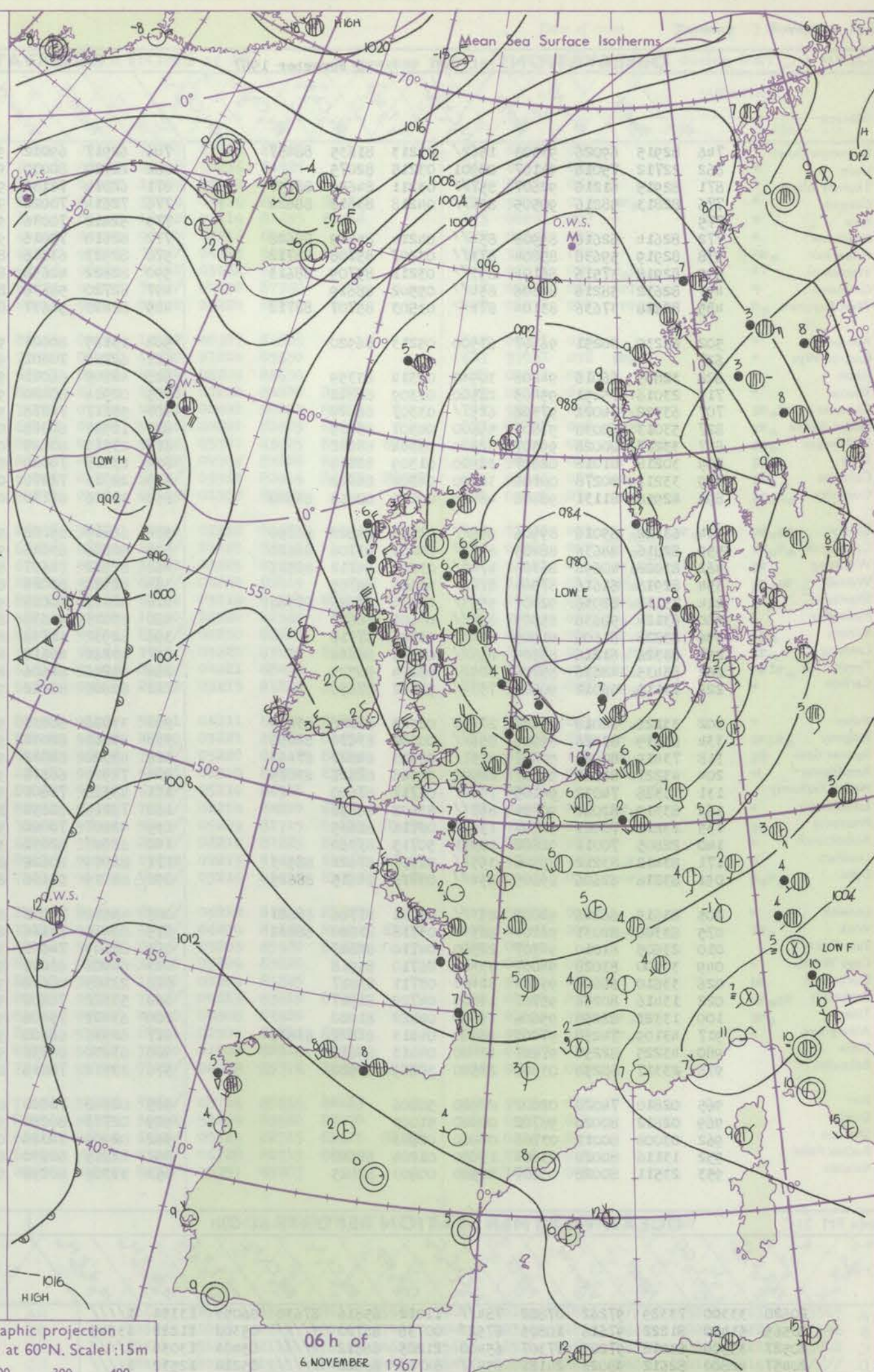
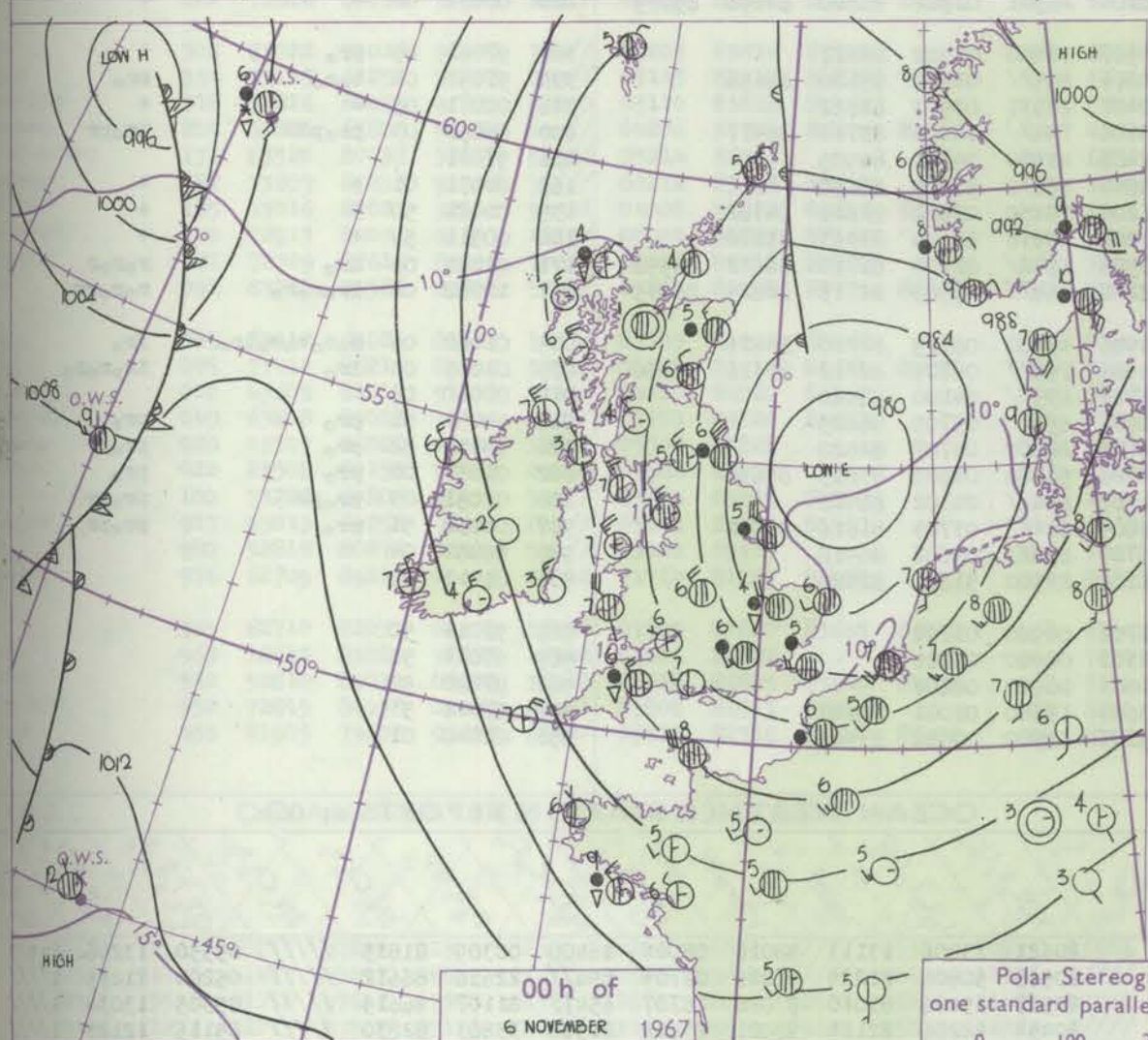
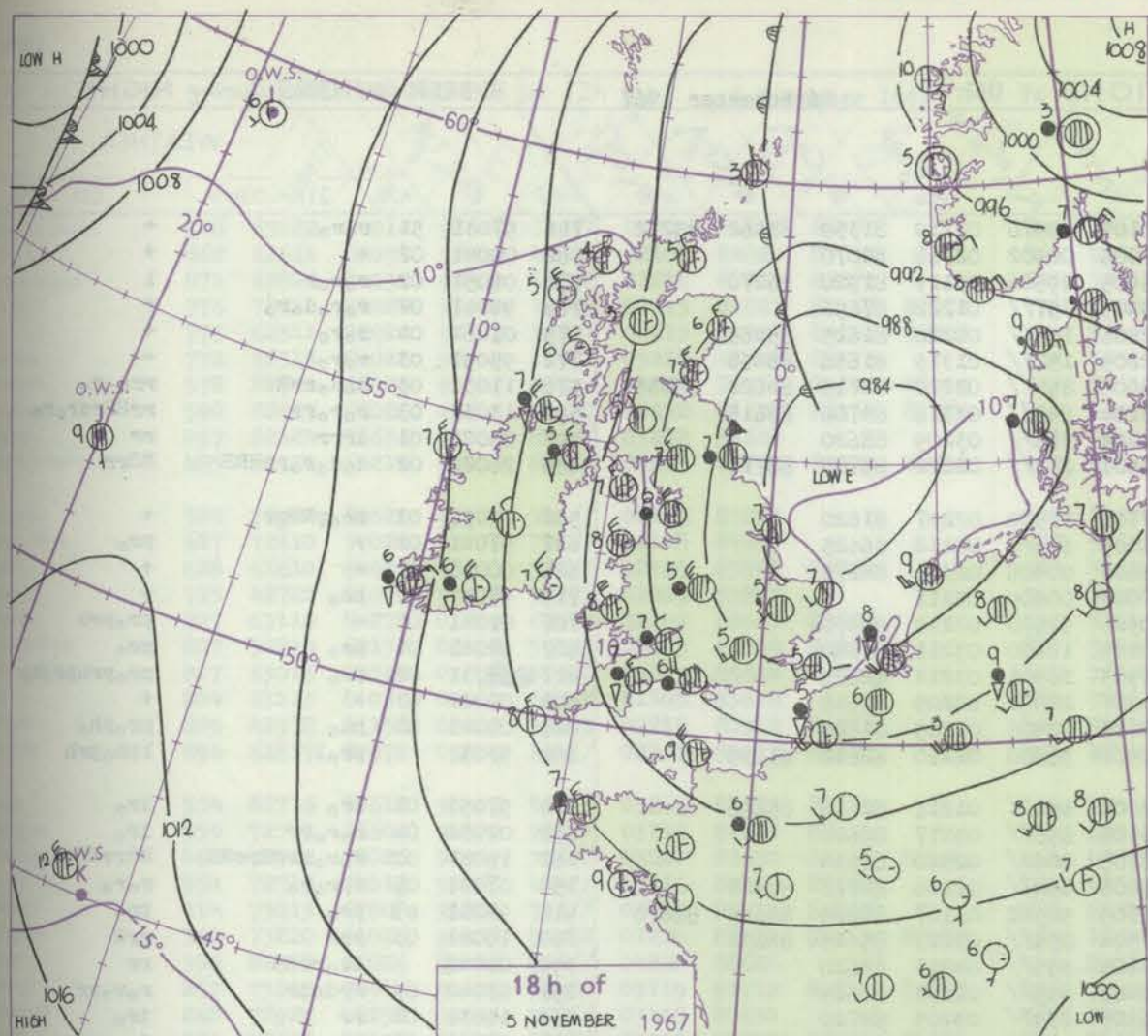
Date of Issue Monday 6 November 1967

Code FM 11.C		OBSERVATIONS at 12h										OBSERVATIONS at 18h										OBSERVATIONS during DAY									
		5 November 1967										5 November 1967																			

CHART OF WEATHER IN PART OF NORTHERN HEMISPHERE



CHARTS OF WEATHER IN WESTERN EUROPE



Polar Stereographic projection
one standard parallel at 60°N. Scale: 15m

0 100 200 300 400

GENERAL SYNOPTIC DEVELOPMENT

The depression yesterday centred over the Wash has moved into the central North Sea and is expected to fill slowly and be centred off southwest Norway by dawn tomorrow. A deepening depression has moved from southeast of Greenland to about 400 nautical

miles northwest of Ireland and is expected to continue its southeastward movement to southern Ireland by tomorrow with further deepening.

Issued at midday Monday 6 November 1967

DAILY WEATHER REPORT OF THE BRITISH METEOROLOGICAL OFFICE (contd.)

Code FM II.C		OBSERVATIONS at 00h										OBSERVATIONS at 06h										OBSERVATIONS during NIGHT				
		6 November 1967										6 November 1967														
Station	ill	Nddff	VVwwWW	PPPTT	NChC _M H	T _d app	8N _S Ch _S h _S	8N _S Ch _S h _S	8N _S Ch _S h _S	ill	Nddff	VVwwWW	PPPTT	NChC _M H	T _d app	8N _S Ch _S h _S	8N _S Ch _S h _S	8N _S Ch _S h _S	ill	RRT _n E	T _g T _g	WEATHER				
																							21h—03h	03h—09h		
Boscombe Down	746	82915	69026	93305	1562/	03213	81635	88457		746	62917	69012	96103	40978	02219	81359	83462	85272	746	97031	51	r _o r _o	+			
Hurn	862	22712	75016	94107	00901	03215	82075			862	22710	80030	97005	00902	02218	82070			862	00041	02	+	+			
Thorney Island	871	82915	61216	92607	957//	03211	84650	88657		871	62814	78131	95905	29506	03119	81920	86270		871	01051	02	r _o r _o r	1			
Gatwick	776	82813	58216	90505	854//	04218	83618	88624		776	72614	70022	93905	757//	01222	87656			776	94041	02	r _o r _o d _o r _o	+			
Kew	775									775	52412	70036	92806	1551/	00220	81625	85465		775	01061	04	r _o r _o	+			
Heathrow	772	82614	62616	89906	854//	04214	84619	88628		772	82618	75016	92805	1577/	01319	81656	88468		772	95051	03	r _o r _o	+			
Mildenhall	578	82919	59636	85804	873//	03207	85708	88712		578	82923	63616	88005	854//	03220	82715	84620	88635	578	11031	03	d _o d _o rrrR	rrr _o r _o			
Wattisham	590	82918	37516	86104	853//	03211	85709	88613		590	82822	40656	88204	853//	03316	83706	88615		590	13032	03	r _o r _o rr	rrRRrsr _o r _o			
Gorleston	497	82612	58216	84306	854//	05502	88619			497	82720	58636	84403	855//	03209	88620			497	05022	01	irrr	rr			
West Raynham	485	82818	37636	83104	873//	03503	85707	88712		485	82823	56637	85503	873//	02222	85708	88710		485	26022	02	d _o d _o r _o rrRRS	RSrr			
Aberporth	502	63230	80251	96407	63500	05213	86920			502	13125	80021	97706	12500	02207	81820			502	03051	03	pr _o PRHpr	+			
Ross-on-Wye	627									627	62710	70802	95005	655//	00212	86625			627	97041	02	+	pr _o			
Filton	628	32805	66016	94206	30930	02314	83359			628	42605	66011	96605	00908	02316	84275			628	00041	01	+	+			
Rhoose	715	23016	75251	95405	28500	03309	81822			715	02914	80020	97004	00900	02217				715	97031	02	pr _o	+			
Chivenor	707	63322	74022	97308	625//	03307	86829			707	53217	74278	99506	59600	02214	85930			707	01041	01	+	pr _o prh			
Mount Batten	827	53013	62038	97807	55600	04307	85635			827	12912	69018	00105	14600	03211	81640			827	92041	01	pr _o	pr _o			
St. Mawgan	817	33217	80028	99307	32500	05304	83822			817	23314	80028	01505	28501	03212	82825			817	02031	02	pr _o	pr _o prhpr _o h _o			
Scilly	804	30218	81018	02607	32400	01309	83818			804	23315	79020	04207	22400	02209	82818			804	00061	03	+	+			
Culdrose	809	33211	80278	00106	32500	04304	83822			809	22913	72278	02105	28500	01209	81822			809	04041	01	ph _o	pr _o ph _o			
Guernsey	894	42918	81131	98608	48400	00211	82815	84640		894	33216	81130	00507	38400	02210	82818	83630		894	93051		pr _o l	lph _o prh			
Elmdon	534	63122	65016	89906	685//	02303	84822	86650		534	62819	65212	92005	654//	01211	82618	85656		534	97051	03	ir _o	ir _o			
Cardington	559	82816	48636	88205	853//	04209	83708	88620		559	82616	63026	90306	856//	03217	88640			559	02052	04	r _o r _o rr	ir _o			
Wittering	462	83028	40696	86304	4742/	03205	84712	88517		462	82922	74607	88705	8062/	02320	88534			462	14031	03	r _o r _o rrRSrsRR	RRrrRSir _o			
Watnall	354	82918	61616	87504	872//	03604	88705			354	82920	80026	89805	854//	02216	82712	88620		354	07031	05	rrr _o r _o	r _o r _o			
Shawbury	414	73118	82036	92007	5553/	01304	85628	87362		414	62816	80018	93105	58542	02107	81825	84635	86070	414	94041	03	pr _o	pr _o			
Finningley	360	83124	50636	85505	854//	03601	88617			360	83023	58636	87504	855//	03213	85625	88632		360	18041	03	rrR	rrR			
Kilnsea	396	83228	61606	81905	874//	04706	87710			396	82932	61636	84604	855//	04213	88620			396	08042		ir _o rrRR	rr			
Leeming	257	83326	61216	85505	855//	02611	88626			257	83222	48616	86405	855//	02103	88629			257	03042	03	rrdrdr	r _o r _o rr			
Tynemouth	262	83435	48636	85706	8052/	05804	88525			262	83216	61606	86305	875//	03203	88720			262	14031	02	rr	ir _o			
Carlisle	222	73115	66012	90605	757//	51707	87650			222	62806	80022	90104	48501	01502	81820	84656	85075	222	00031	02	+	+			
Valley	302	33226	82018	95407	22432	02305	82818	83070		302	33026	80011	95507	32400	03302	83817			302	97061	05	pr _o	+			
Ringway	334	83219	82026	89906	856//	00302	83630	88650		334	83013	82032	90606	855//	02105	85620	88656		334	97051	04	d _o r _o	pr _o			
Squires Gate	318	73419	80026	90607	4157/	02803	84827	87458		318	43320	84012	90407	28531	03503	81822			318	00071	05	+	+			
Ronaldsway	204	43227	84011	93707	28502	51606	81827	83075		204	72921	66818	93206	794//	04004	83713	86917		204	06051	03	pr _o PRH	pr _o PR			
Mull of Galloway	131	73328	74032	94105	756//	01712	87630			131	43328	74801	92406	43500	04711	84925			131	97031						
Esksdalemuir	162	83319	82022	90704	857//	53608	88650			162	73216	82032	89603	657/2	52605	86650			162	00031	01	+	+			
Prestwick	135	13212	70021	92704	15630	02716	81635			135	43207	70020	91204	15430	02802	81618	84362		135	00021	50	+	+			
Abbotsinch	140	22805	70011	92602	10931	50715	81360			140	62607	82031	91000	30936	51604	83363	85070		140	00511	54	+	+			
Leuchars	171	83412	83212</																							

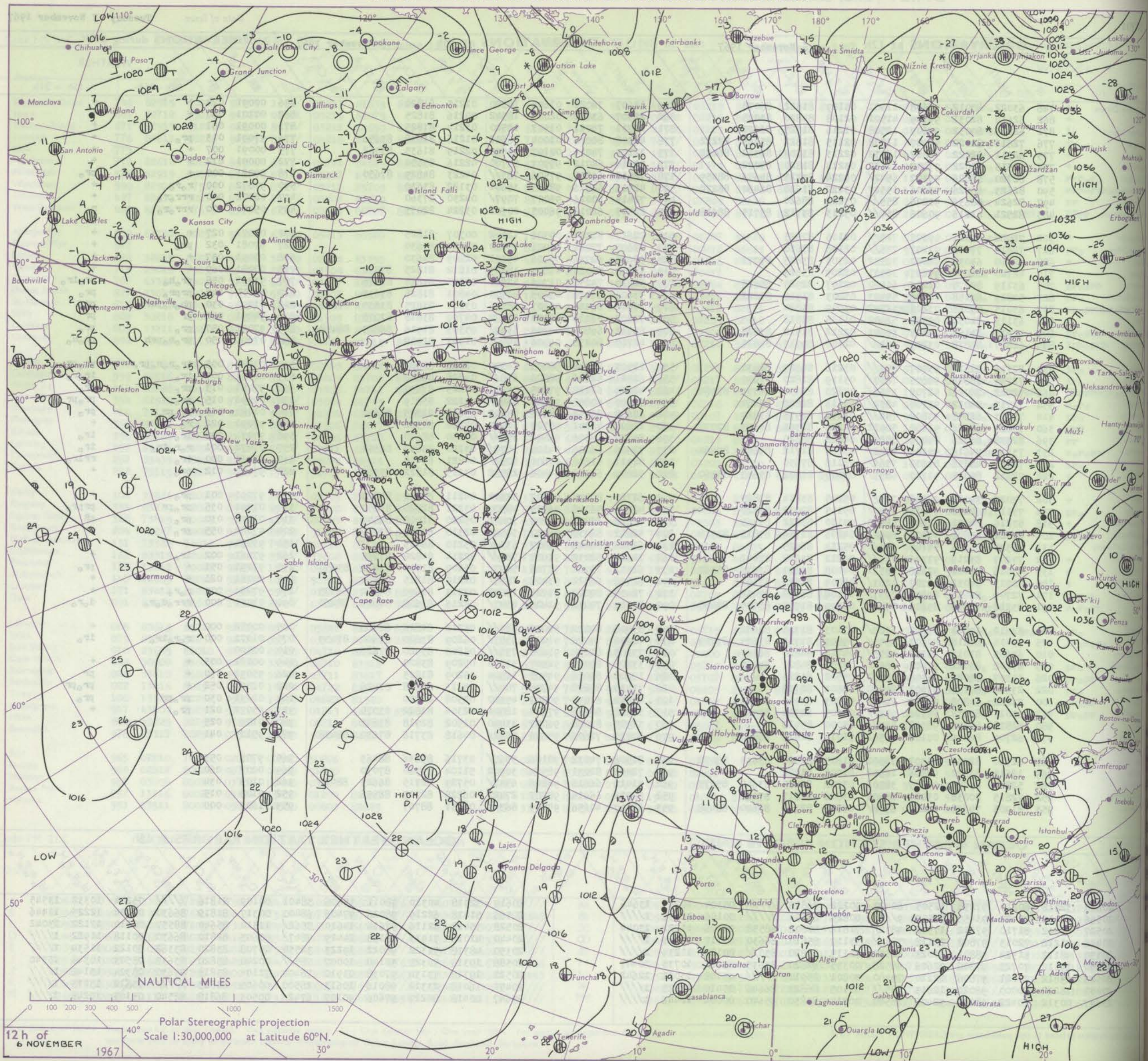
DAILY WEATHER REPORT OF THE BRITISH METEOROLOGICAL OFFICE

38701

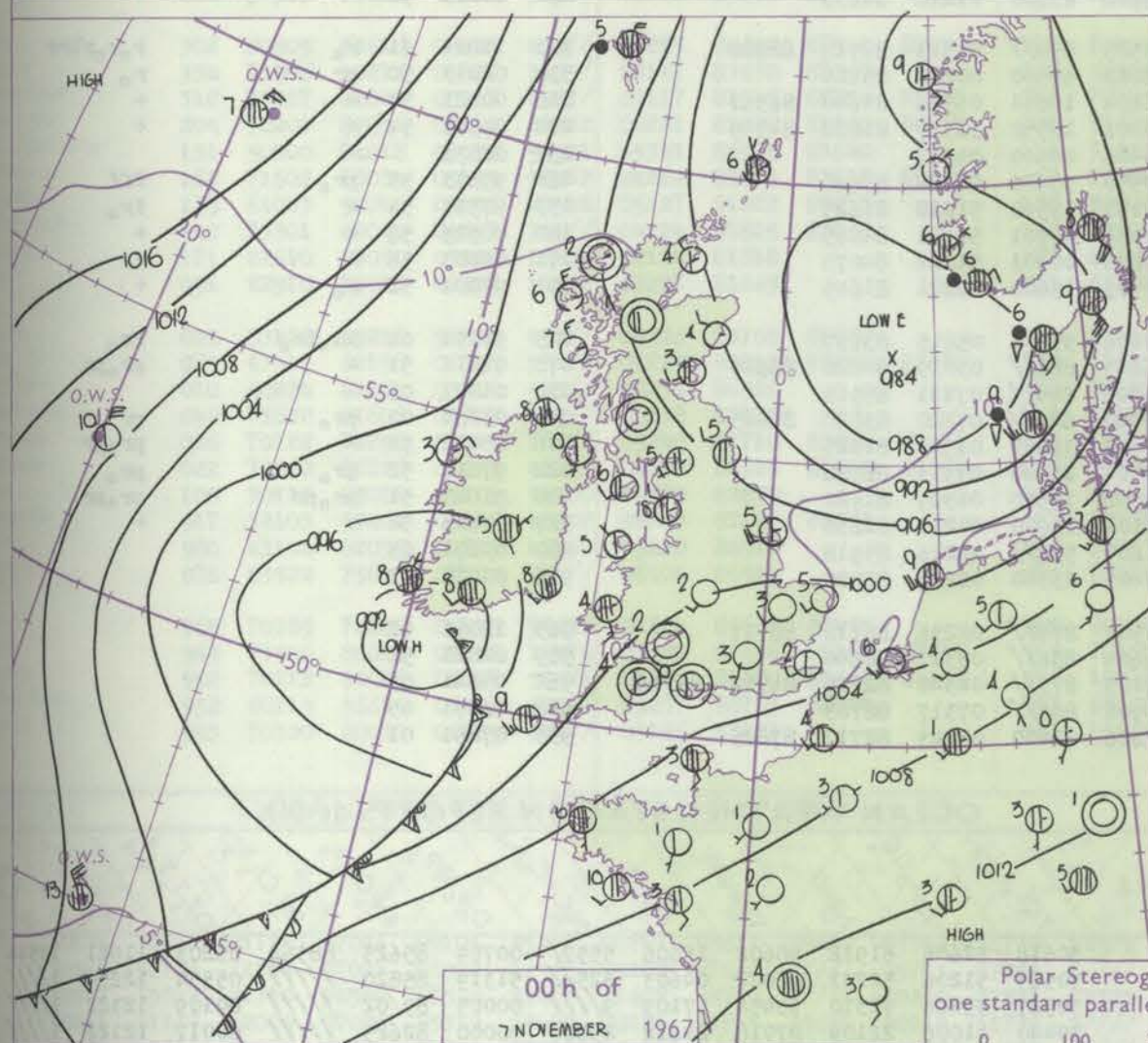
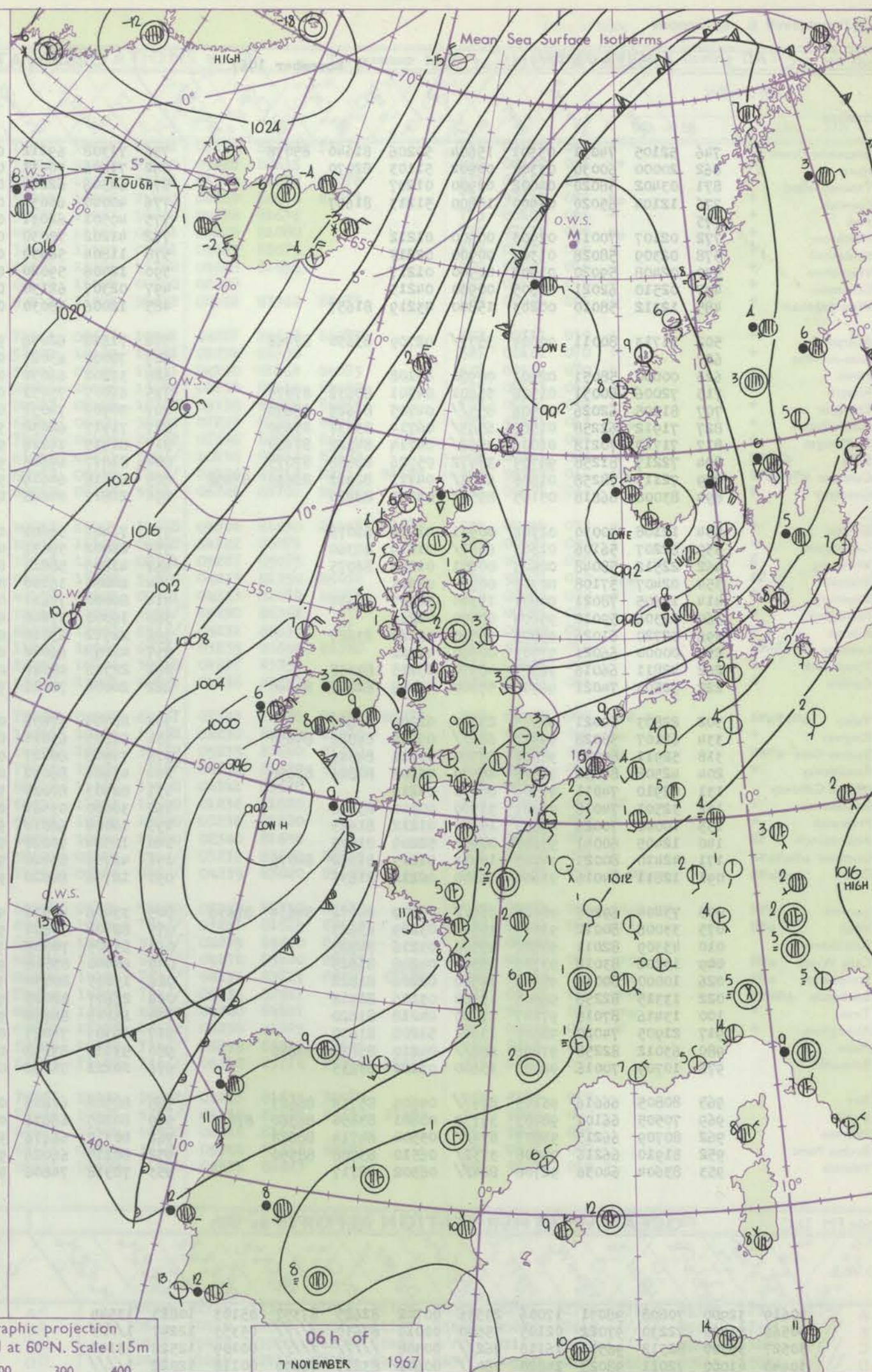
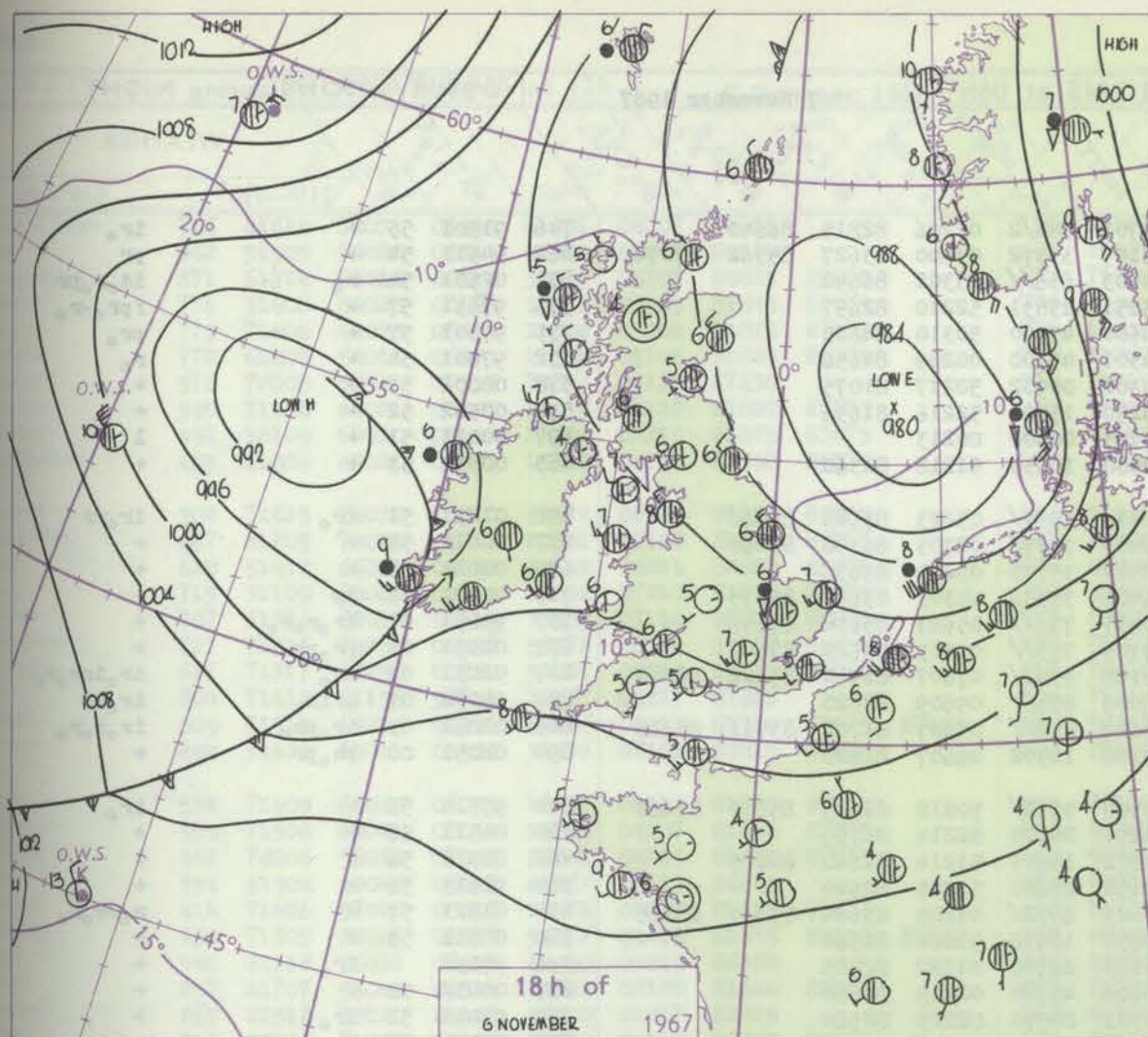
Date of Issue Tuesday 7 November 1967

OBSERVATIONS at 12h										OBSERVATIONS at 18h										OBSERVATIONS during DAY									
6 November 1967										6 November 1967																			
Station	iii	Nddff	VVwww	PPPTT	N _h Ch _h C _h	T _d app	8N _s Ch _s h _s	8N _s Ch _s h _s	8N _s Ch _s h _s	iii	Nddff	VVwww	PPPTT	N _h Ch _h C _h	T _d app	8N _s Ch _s h _s	8N _s Ch _s h _s	8N _s Ch _s h _s	iii	RR T x F	SSS	WEATHER							
																						09h-15h	15h-21h						
Boscombe Down	746	63022	80012	98608	11501	03109	81822	86078		746	12607	74021	01604	18500	01215	81820			746	00091	074	+	+						
Hurn	862	62614	82031	99709	41501	02108	84820	83075		862	22507	63041	02005	18542	00216	81825			862	00101	080	+	+						
Thorney Island	871	62816	80032	99609	12508	01216	81825	86270		871	12711	74021	01907	18500	03214	81825			871	00091	061	+	+						
Gatwick	776	72611	81022	97907	11578	02115	81822	85466	87272	776	42308	80018	01004	38602	01216	81838	83656		776	97091	013	pr _o	+						
Kew	775	62311	82022	96807	16332	02213	81708	84362	86072	775	32109	74011	00107	15632	02219	81635	83362		775	00091	007	+	+						
Heathrow	772	72515	81022	97007	11532	03218	81820	87072		772	52314	64012	99907	55700	02216	85650			772	00091	012	+	+						
Mildenhall	578	82720	66026	93307	6542/	04224	83715	84656	88459	578	72511	69801	97506	785//	04223	84829	87650		578	97081	000	+	pr _o						
Wattisham	590	82623	66026	93606	15527	03222	81620	86460	88270	590	42513	62016	98005	35601	03122	83630			590	97072	000	r _o r _o	+						
Corseston	497	82624	58636	90206	855//	03222	88620			497	72415	60026	95007	7097/	04230	87360			497	02072	000	rrr _o r _o	+						
West Raynham	485	82521	61216	90606	854//	05213	83712	85715	88618	485	22515	62016	96005	00902	03224	82075			485	05071	000	rrr _o r _o	r _o						
Aberporth	502	72922	80021	99507	725//	02106	87825			502	22610	80011	00706	12502	00307	81825			502	00071	027	+	+						
Ross-on-Wye	627	72610	77021	97107	746//	02108	87630			627	52607	77028	00006	55600	01214	85630			627	97081	032	pr _o	+						
Filton	628	62610	64031	98807	32532	02305	83825	83072		628	52609	62031	00906	45601	02209	84630			628	00091	057	+	+						
Rhoose	715	42720	81031	99607	32531	02209	83823			715	33008	80020	01603	18505	01212	81825	83270		715	00081	069	+	+						
Chivenor	707	63119	80278	01209	69500	02107	82925	85828		707	52613	74258	01706	42501	02801	84824	83075		707	93091	058	pr _o h _o	pr _o ir _o						
Mount Batten	827	52819	62158	02108	59403	05003	81918	85822		827	53406	66028	03205	44501	04801	81825	83635		827	01091	048	pr _o pr _o	pr _o						
St. Mawgan	817	63015	85028	03208	52502	03009	85824			817	72508	80038	03107	58536	03701	83825	83635	87275	817	01091	030	ph _o r _o ph _o r	pr _o						
Solly	804	63113	81031	05509	52402	01105	85818			804	72507	81038	04108	38472	04709	83818	87075		804	94091	041	pr	pr						
Culdrose	809	42918	81158	04407	39403	02212	81912	83828		809	82411	69802	04306	6342/	03303	81916	86825	88458	809	97091	057	pr _o	pr _o						
Guernsey	894	62817	80878	03209	694//	02107	84917	84820		894	42715	80278	04906	49403	01307	82918			894	03091	050	pr _o h _o pr _h	pr _o h _o						
Eimdon	534	82716	58612	95007	855//	03216	84625	88630		534	12307	26048	98805	14500	02222	81625			534	01071	005	ir _o r _o r _o pr _o	pr _o pr						
Cardington	559	72715	66602	94807	7857/	03119	81820	87630		559	62511	62606	98806	656//	04228	86630			559	02081	007	ir _o	ir _o r _o						
Wittering	462	72722	78026	92707	3567/	03220	83630	84359	87464	462	42614	61018	97305	34601	03225	83630			462	97081	013	pr _o	pr _o						
Watnall	354	72715	74012	93108	4852/	03116	82820	87460		354	62507	40808	97505	684//	04222	85819			354	01091	015	pr _o	pr _o pr						
Shawbury	414	73013	62808	95806	794//	03212	84915	83820		414	62608	82038	98505	44502	03214	81825	84648		414	01081	017	pr _o pr	pr _o						
Finningley	360	73220	61026	91408	50972	01220	82361	84465	87070	360	12608	48041	95705	10930	02224	81362			360	97091	022	r _o	+						
Kilnsea	396	82938	66026	89406	855//	04228	88620			396	83020	66026	94806	855//	04230	88620			396	97071	000	ir _o	ir _o						
Leeming	257	73115	74616	90106	5842/	03119	81712	84640	87460	257	72906	66026	94106	3577/	03220	83650	86362		257	01072	001	r _o r _o ir _o	ir _o						
Tynemouth	262	72920	48256	89605	756//	03118	87630			262	82911	61216	93606	8092/	04221	88458			262	01062	000	ir _o	rrir _o						
Carlisle	222	72612	80038	91707	6857/	02007	81822	85645	85360	222	52609	64012	94406	28532	03215	81822	85359		222	97081	012	pr _o	+						
Valley	302	73022	74012	96308	724//	05205	83814	87825		302	62713	80038	98207	52501	04211	83820	84825		302	97091	001	pr _o	+						
Ringway	334	73115	60252	93206	794//	05115	82912	84820		334	42709	56048	96606	48500	03221	82820	83650		334	01091	035	pr _o pr	pr _o ir _o						
Squires Gate	318	53216	80021	92809	48530	03110	83822	83365		318	73216	65258	96008	794//	05220	81918	86649		318	01101	030	pr _o	pr						
Ronaldsway	204	63021	65808	94408	694//	04206	81714	83816	83918	204	42812	82038	96407	38501	02310	82820	83075		204	97081	055	pr _o	+						
Mull of Galloway	131	63520	80038	94105	635//	05214	86925			131	62520	80028	95807	635//	05210	86925			131	93071									
Eskdalemuir	162	73207	83216	91306	756//	00212	83638	87642		162	72603	82032	93905	785//	02214	84820	87635		162	97061	002	ir _o	+						
Prestwick	135	53016	87021	92108	38531	04008	81820	83656	85360	135	62911	75022	93706	5843/	05209	81715	83820	85650	135	97091	051	+	pr _o						

CHART OF WEATHER IN PART OF NORTHERN HEMISPHERE



CHARTS OF WEATHER IN WESTERN EUROPE



Polar Stereographic projection
one standard parallel at 60°N. Scale: 1:15m
0 100 200 300 400

GENERAL SYNOPTIC DEVELOPMENT

The depression over central North Sea continued to fill slowly and move northwards. It is expected to lie off the coast of west Norway by dawn tomorrow. A deepening depression 400 miles south of Iceland moved quickly southeastwards

but began to fill and slow down over southwest Ireland. It will continue to move southeastward and will lie over southern Biscay by 0600 hours tomorrow.

Issued at midday Tuesday 7 November 1967

Continued

Code	O.V.
A	
B	
C	
D	
E	
I	
J	
K	
M	

H.M.S.O. Press, Melb., 1961.

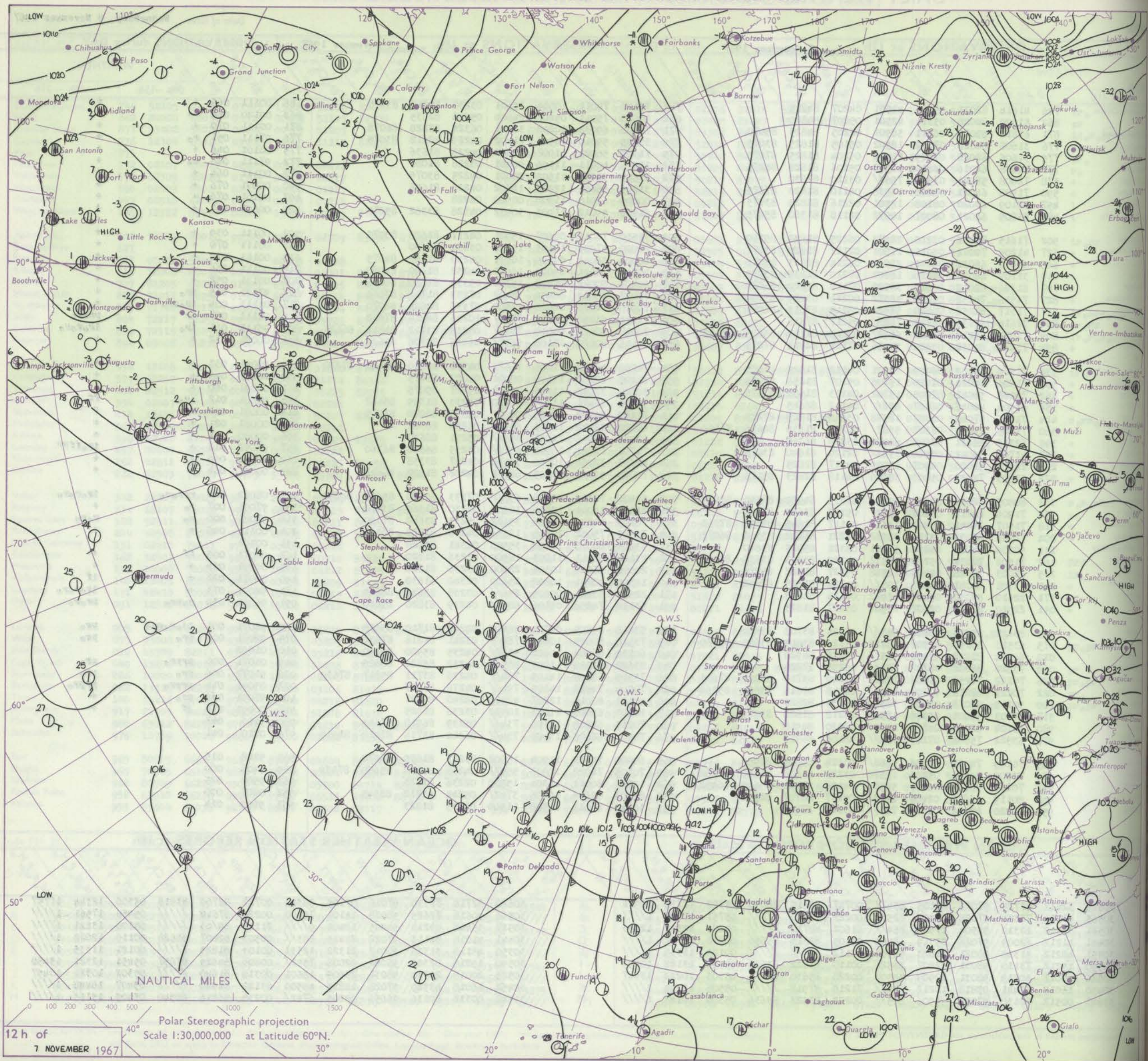
DAILY WEATHER REPORT OF THE BRITISH METEOROLOGICAL OFFICE

No. 38702

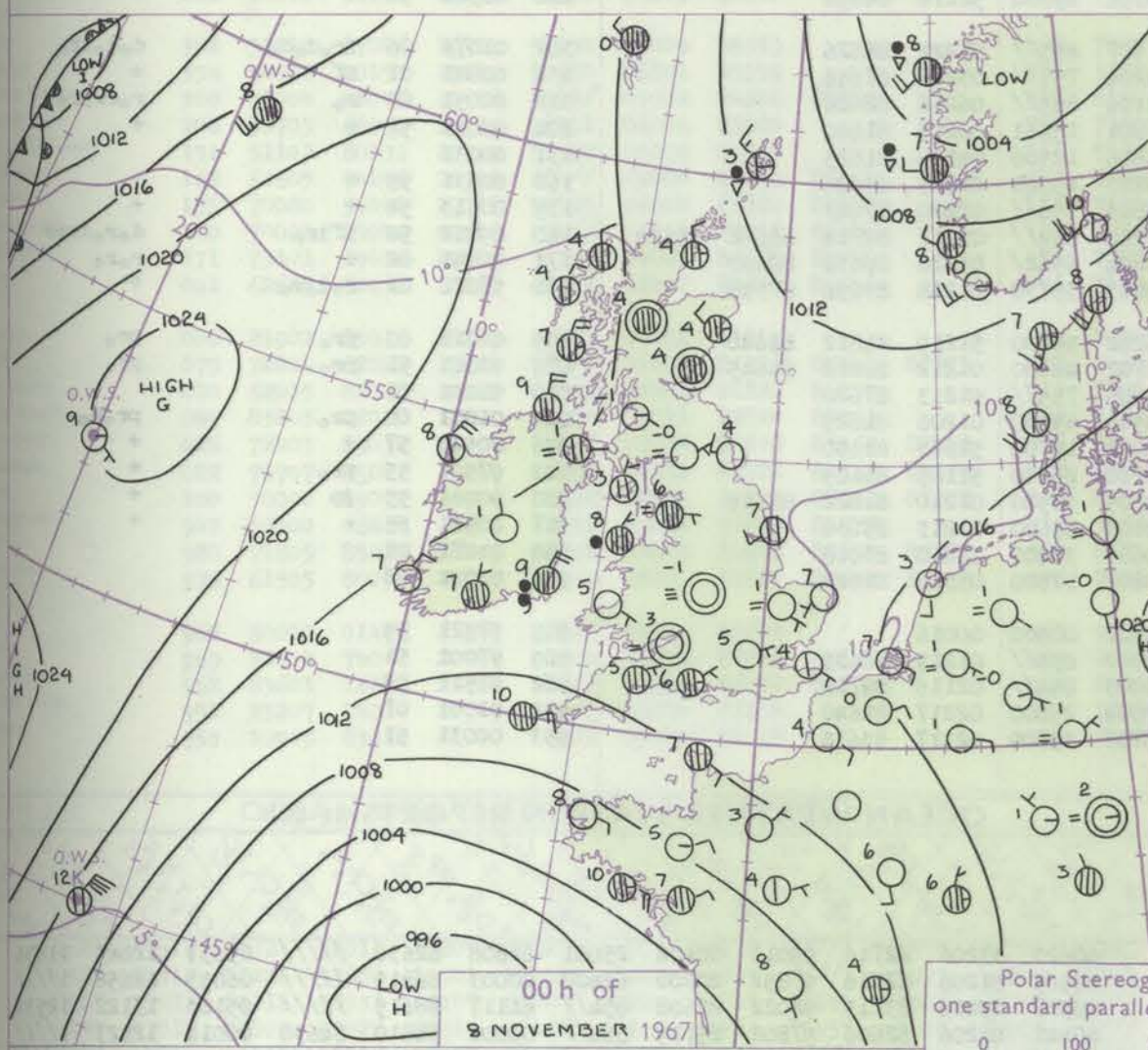
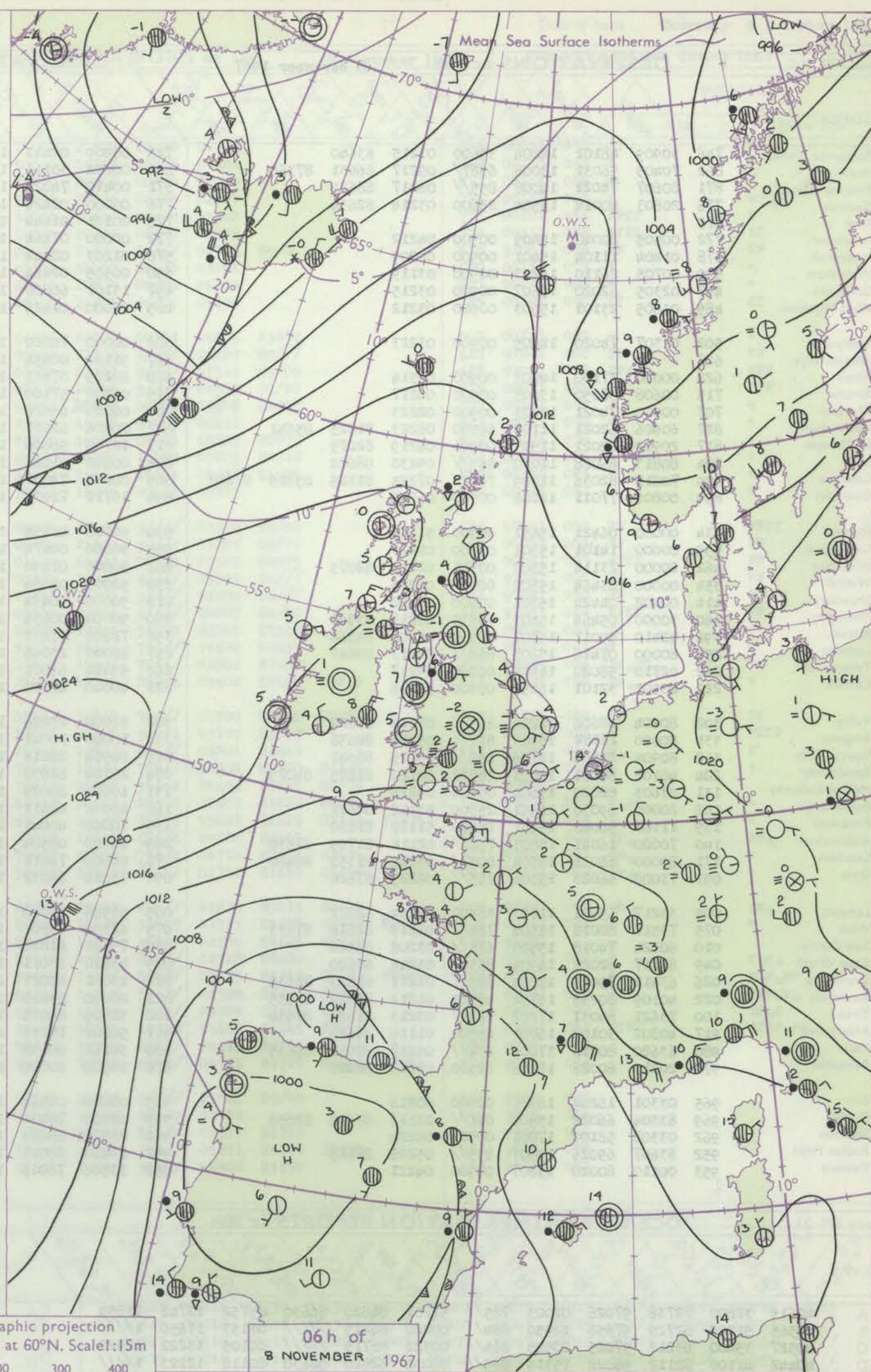
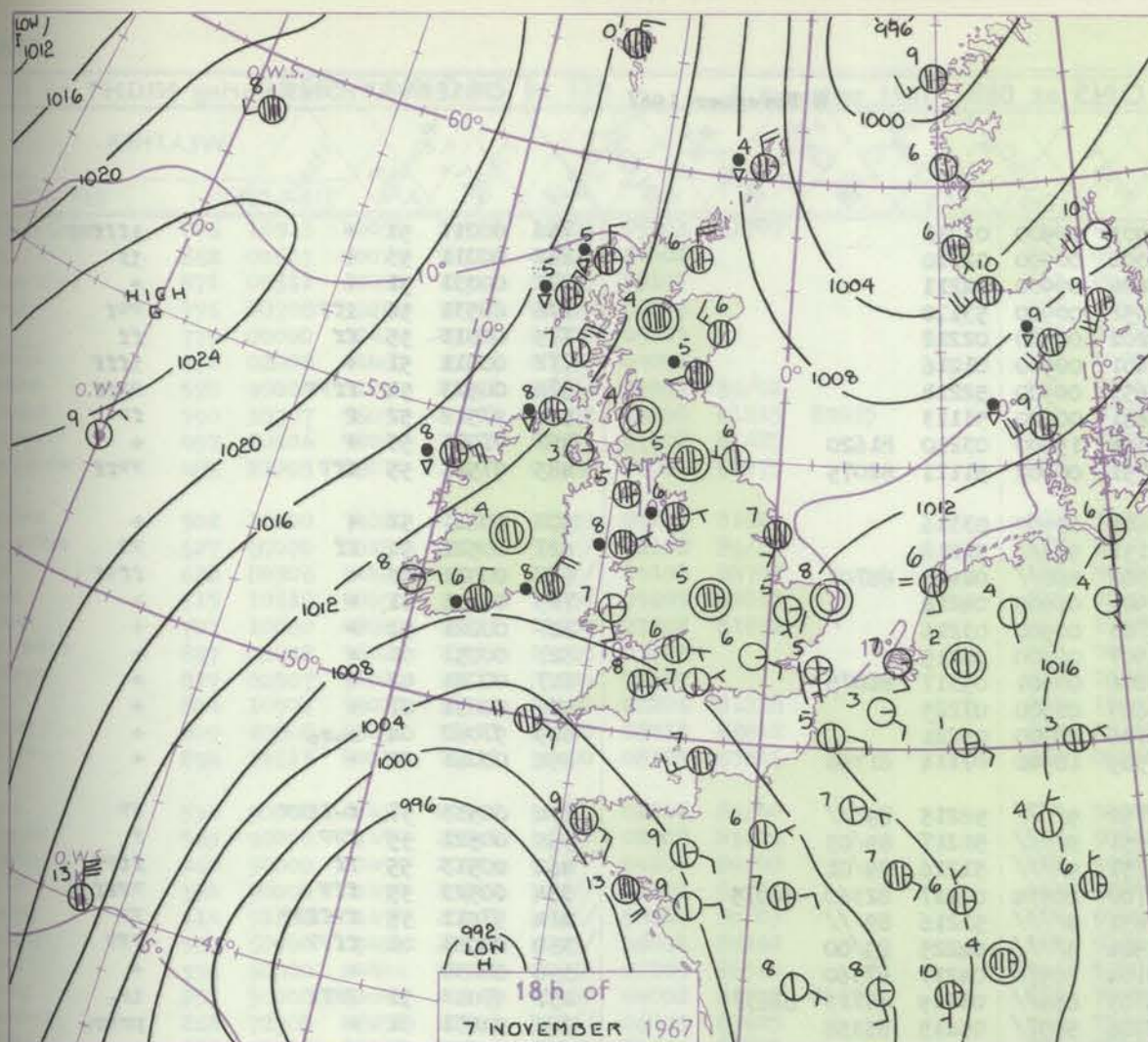
Date of Issue Wednesday 8 November 1967

Code FM II.C	OBSERVATIONS at 12h												OBSERVATIONS at 18h												OBSERVATIONS during DAY			
	7 November 1967												7 November 1967												WEATHER			
	Station	ill	Nddff	VVwwWW	PPPTT	N _h C _h C _M CH	T _d app	8N _S Ch _S h _S	8N _S Ch _S h _S	8N _S Ch _S h _S	ill	Nddff	VVwwWW	PPPTT	N _h C _h C _M CH	T _d app	8N _S Ch _S h _S	8N _S Ch _S h _S	8N _S Ch _S h _S	ill	RRT x x E	SSS	09h-15h	15h-21h				
Boscombe Down	746	41614	82031	05909	41501	04207	84825				746	31107	74011	10504	15601	03230	81640	83075		746	00111	069	+	+				
Hurn	862	51509	80028	05311	42501	05207	84820				862	20603	75011	09207	24600	05228	82635			862	00120	066	+	+				
Thorney Island	871	61814	83018	06911	58501	06205	84825	85070			871	71208	69032	10208	32501	06324	83828	86078		871	00111	070	+	+				
Gatwick	776	31608	80028	07110	18502	05105	81825	83075			776	30905	59010	10906	24402	04229	82618	83075		776	97111	051	ro	+				
Kew	775	71606	62028	07009	11502	05204	81825	87075			775	11005	56021	11007	15600	04228	81636			775	00101	046	+	+				
Heathrow	772	61408	64016	06810	11508	05106	81828	86275			772	11209	40011	11106	00901	03228	81080			772	97111	048	ro	+				
Mildenhall	578	72008	58021	07509	756//	03110	87630				578	31505	32051	11505	00901	04225	83075			578	00111	064	+	+				
Wattisham	590	71908	64021	08208	18538	04110	81820	87275			590	31205	56051	12206	14702	04228	81656			590	00091	076	+	+				
Gorleston	497	32109	60020	08108	12501	02216	81825	83075			497	00000	62010	11908	00900	02228				497	00101	079	+	+				
West Raynham	485	61809	62021	08007	10932	04118	81360	85075			485	61306	59012	11905	30932	04328	83362	85075		485	00091	061	+	+				
Aberporth	502	71615	74032	03210	28572	06225	81823	85360			502	31510	74011	08607	15501	04237	81628	83075		502	00111	039	+	+				
Ross-on-Wye	627	41205	70021	05010	11501	02112	81825	83077			627	20000	57020	10105	15601	03234	81630			627	00111	070	+	+				
Filton	628	51412	66031	05810	21542	06214	82823	85075			628	40904	56041	09706	10931	04230	81362	84075		628	00111	070	+	+				
Rhoose	715	31109	84021	04210	18602	07210	81830	83075			715	40706	82021	09006	15602	04232	81640	84080		715	00111	056	+	+				
Chivenor	707	61316	82012	02612	38502	07116	82820	86070			707	60907	80022	08408	15702	05339	81650	86075		707	00131	052	+	+				
Mount Batten	827	71516	74258	02010	58572	08211	83822	85650			827	71007	62052	06409	38402	07233	81712	87065		827	97121	015	pr	+				
St. Mawgan	817	71317	82258	00810	58401	08115	83813	86075			817	70910	74022	06408	22502	07336	82824	86070		817	01111	004	ir	+				
Solly	804	71614	61156	98711	784//	09217	87816				804	71114	61258	03611	784//	10236	84814	87622		804	02111	007	ir	pr				
Culdrose	809	71514	69216	00211	6842/	08213	81710	85625	87459		809	70917	80022	05010	784//	08235	83712	84816	86625	809	95111	011	ir	ir				
Guernsey	894	71420	84031	03909	31436	07101	82815	87075			894	71116	80022	07108	5537/	06226	83708	85620		894	00091	032	+	+				
Emdon	534	71609	61032	06009	18501	04112	81825	87075			534	70000	40042	11005	14678	04334	81630	84468	87270	534	00091	033	+	+				
Cardington	559	71506	64021	07010	15706	05107	81656	87275			559	61205	48052	11105	00902	04222	86075			559	00101	049	+	+				
Wittering	462	72006	58041	07008	15702	04113	81650	87075			462	50000	37042	11306	00901	05227	85075			462	00091	060	+	f				
Watnall	354	61904	40046	06407	656//	04112	86645				354	50000	08421	11505	50970	04233	81359	85462		354	91101	012	ir	ff				
Shawbury	414	71406	57046	06007	18578	03213	81825	87273			414	71103	40102	10505	00901	04333	82070	86075		414	00081	032	+	f				
Finningley	360	71305	23041	06307	5567/	04215	81635	84656	87362		360	60000	32042	11006	6093/	05230	86362			360	00081	021	+	+				
Ulneea	396	62312	66031	07608	60950	03219	86360				396	82006	61032	12007	856//	05231	88630			396	00080	031	+	+				
Leeming	257	41707	56041	05504	15632	02120	81640	83075			257	71706	11041	10905	6577/	03235	86650	86360		257	97052	012	+	ir				
Tynemouth	262	22512	58020	04407	22500	04217	82825				262	42707	32051	10706	30938	04237	83358			262	00091	069	+	+				
Carlisle	222	52503	74031	05007	38509	04118	82823	85175			222	70000	59032	11205	685/1	04238	81822	86645		222	00091	064	+	+				
Valley	302	80805	62616	04608	4557/	07215	84620	87540	88459		302	80406	78606	09908	656/7	07333	82630	85650	88270	302	08082	000	rrr	ir				
Ringway	334	71906	40212	05807	3563/	05117	83630	87360			334	31505	14041	10406	10932	04230	81365	83070		334	97091	007	ro	+				
Squires Gate	318	71507	24042	05407	1567/	05117	81645	85359	87363		318	70705	14606	10506	35632	05235	83640	87360		318	97081	000	ro	ro				
Ronaldsway	204	72201	82032	05110	28532	04221	81822	83360	86075		204	73605	75032	10505	1253/	04236	81820	87360		204	00111	046	+	+				
Mull of Galloway	131	50000	84018	05010	53501	05321	85925	83640			131	33203	80018	11306	35500	04341	83620			131	00101							
Eskdalemuir	162	71502	78034	05105	58532	04222	83823	83638	85360		162	13101	68011	11003	18500	01236	81820			162	00071	009	ff	+				
Prestwick	135	61003	50048	04406	18548	05127	81822	85275			135	20000	56041	10304	28500	03236	81820			135	00091	035	+	+				
Abbotsinch	140	73301	40041	04207	785//	04224	81825	87630			140	12301	40281	10802	15600	02340	81630			140	00071	022	+	if				
Leuchars	171	22610	83030	03208	11402	02124	81818				171	82602	58601	09805	856//	03238	83630	88645		171	92091	073						

CHART OF WEATHER IN PART OF NORTHERN HEMISPHERE



CHARTS OF WEATHER IN WESTERN EUROPE



GENERAL SYNOPTIC DEVELOPMENT

The depression which was over the North Sea continued to move northeast and fill whilst the depression south of Iceland moved southeast to southern Ireland then turned south to north of Cape Finisterre. The ridge of high pressure extending northwards from the anticyclone near the Azores to north of Iceland will swing south-

east and is expected to be lying across central districts of the British Isles by tomorrow morning. The frontal structure west of this ridge will move east to affect northwestern districts of the British Isles tomorrow morning but is expected to make only slow progress towards southern districts.

Issued at midday Wednesday 8 November 1967

DAILY WEATHER REPORT OF THE BRITISH METEOROLOGICAL OFFICE (contd.)

Code FM II.C		OBSERVATIONS at 00h										OBSERVATIONS at 06h										OBSERVATIONS during NIGHT									
		8 November 1967										8 November 1967										8 November 1967									
Station	Code	ill	Nddff	VVwww	PPPTT	NChC _M H	T _d app	8N _S Ch _S h _S	8N _S Ch _S h _S	8N _S Ch _S h _S	ill	Nddff	VVwww	PPPTT	NChC _M H	T _d app	8N _S Ch _S h _S	8N _S Ch _S h _S	8N _S Ch _S h _S	ill	RR	T _n E	T _g T _g	WEATHER							
																								21h-03h	03h-09h						
Boscombe Down	746	30909	48101	14204	35600	03215	83640				746	00909	02441	16903	00900	03211				746	00011	51	+		ifffFF						
Hurn	862	70405	56031	13006	6567	05217	86631	87360			862	00402	30111	16002	00900	02210				862	00011	53	+		if						
Thorney Island	871	80607	74021	14008	855	06217	88629				871	00410	74021	16404	00900	04211				871	00031	51	+		+						
Gatwick	776	20803	40014	14504	25600	03214	82634				776	00000	02424	16952	00900	53110				776	00531	56	ifF		FF						
Kew	775										775	00101	01444	17202	00900	02212				775	00011	55	ff		ff						
Heathrow	772	00505	20040	14405	00900	04212					772	00000	07464	17401	00900	01216				772	00011	51	+		ifff						
Mildenhall	578	01404	11104	15401	00900	01209					578	01203	02444	18651	00900	52214				578	00523	54	ffff		FFFF						
Wattisham	590	00705	26110	16203	00900	03119					590	00505	02464	18651	00900	51113				590	97512	52	f		FF						
Gorleston	497	02305	62020	15607	00900	03215					497	13101	60020	18304	15500	03210	81620				497	97011	53	+		+					
West Raynham	485	01805	23101	15603	00900	03212					485	20000	01424	18751	00902	51111	82075				485	97521	55	fff		FFFF					
Aberporth	502	01307	74020	14005	00900	03223					502	00000	74020	17605	00900	03316				502	00021	52	+		+						
Ross-on-Wye	627										627	91102	00454	18151	9	51218				627	00521	54	ff		FF						
Filton	628	00000	37100	14003	00900	02314					628	80205	07461	17302	860	02115	88701				628	00011	53	+		ffff					
Rhoose	715	00608	57050	13605	00900	04217					715	00509	57100	16904	00900	04214				715	00031	01	+		+						
Chivenor	707	00000	74021	13103	00900	02223					707	00000	66020	16703	00900	03216				707	00021	52	+		+						
Mount Batten	827	60906	62021	11108	68500	08223	81825	85641			827	00806	62021	14907	00900	06215				827	00051	01	+		+						
St. Mawgan	817	20909	62021	11507	00901	06219	82075				817	10708	58020	15206	00901	05317	81075				817	00041	02	+		+					
Scilly	804	80813	66028	11010	855	09230	88622				804	00808	81021	15609	00900	07225				804	00091	07	+		+						
Culdrose	809	70811	82036	11009	784	07224	81815	85819	87623		809	00608	72021	14706	00900	06221				809	97062	04	roFo		+						
Guernsey	894	00806	77011	11108	00900	06218					894	10711	71030	13509	10940	07114	81360				894	00061	02	+		+					
Elmdon	534	00000	06421	15451	00900	51216					534	90000	01454	18752	9	52215	89			534	00533	57	f-ffff		FF						
Cardington	559	00000	14101	15301	00900	01213					559	90000	00474	18551	9	51217	89/03			559	00521	55	FFF		F						
Wittering	462	20000	23114	15302	00901	02113	82075				462	90000	01490	18751	9	51216	89/01			462	00513	55	FF		ffff						
Watnall	354	00000	03464	15502	00900	02213					354	50000	04484	18700	20934	00117	82360	84075		354	00523	55	fff		FFFFjp						
Shawbury	414	00402	04424	15301	00900	01220					414	90000	00454	18651	9	51216	89			414	97511	55	fffff		FF						
Finnigley	360	30000	05464	15403	30930	03218	83361				360	90000	00454	18504	9	04225	89/00			360	00021	01	ffff		fff						
Kilnsea	396	42410	59011	15707	40970	05208	84360				396	72802	57031	19104	7097	04217	87360			396	00030		+		+						
Leeming	257	80000	07416	15203	856	01213	88643				257	80000	23046	18703	854	01219	84713	88637		257	97012	51	FFFF		irc						
Tynemouth	262	02710	58020	14904	00900	03217					262	53410	66021	18206	5097	05215	85358			262	94031	01	+		prio						
Carlisle	222	00503	32101	16150	00900	51218					222	40000	48100	19351	45700	52114	84656			222	00521	54	+		+						
Valley	302	80204	48606	14208	855	07218	88622				302	80000	23206	17907	855	07221	88626			302	01071	06	irododo		dodoiro						
Ringway	334	80000	16284	15005	857	05216	88656				334	70000	30041	18204	757	03218	87656			334	00041	01	if		+						
Squires Gate	318	80904	22106	14706	856	05115	88641				318	80904	28616	18106	855	06218	88628			318	02051	03	ro		rorroro						
Ronaldsway	204	40103	80011	15003	18532	02120	81825	84075			204	20104	82030	17801	15631	00213	81640			204	00011	52	+		+						
Mull of Galloway	131	03603	82020	15604	00900	04218					131	10604	80020	18806	12500	04114	81825			131	00031										
Eskdalemuir	162	20000	69030	16551	25500	53118	82621				162	40000	62011	19203	45500	01115	84626			162	00531	55	+		+						
Prestwick	135	11102	56040	15451	15600	51120	81630				135	70000	40041	18803	756	02220	87643			135	00513	54	+		+						
Abbotsinch	140	70000	16041	15803	752	02118	81705	87630			140	80000	08584	19204	854	03217	82714	86622	88634	140	09012	50	ifiro		doroFFFF						
Leuchars	171	80000	66036	15504	8097	03224	81358	88460			171	80000	74616	18804	6562	03216	86638	88460		171	91041	02	+		roFo						
Dyce	091	73008	66028	15304	755	02225	87620				091	73010	66032	19003	35730	01218	83656	87358		091	97021	01	rodoFo		+						
Lerwick	005	33217	69801	11803	38400	01224	82812				005	52908	82018	16202	58400	51219	81812	85640		005	01011	00	pro		pro						
Wick	075	73511	80018	15504	784	01219	82818	87635			075	42302	83808	18702	48400	01212	81818	84645		075	92011	51	pro		pro						
Sule Skerry	010	60124	74018	1550																											

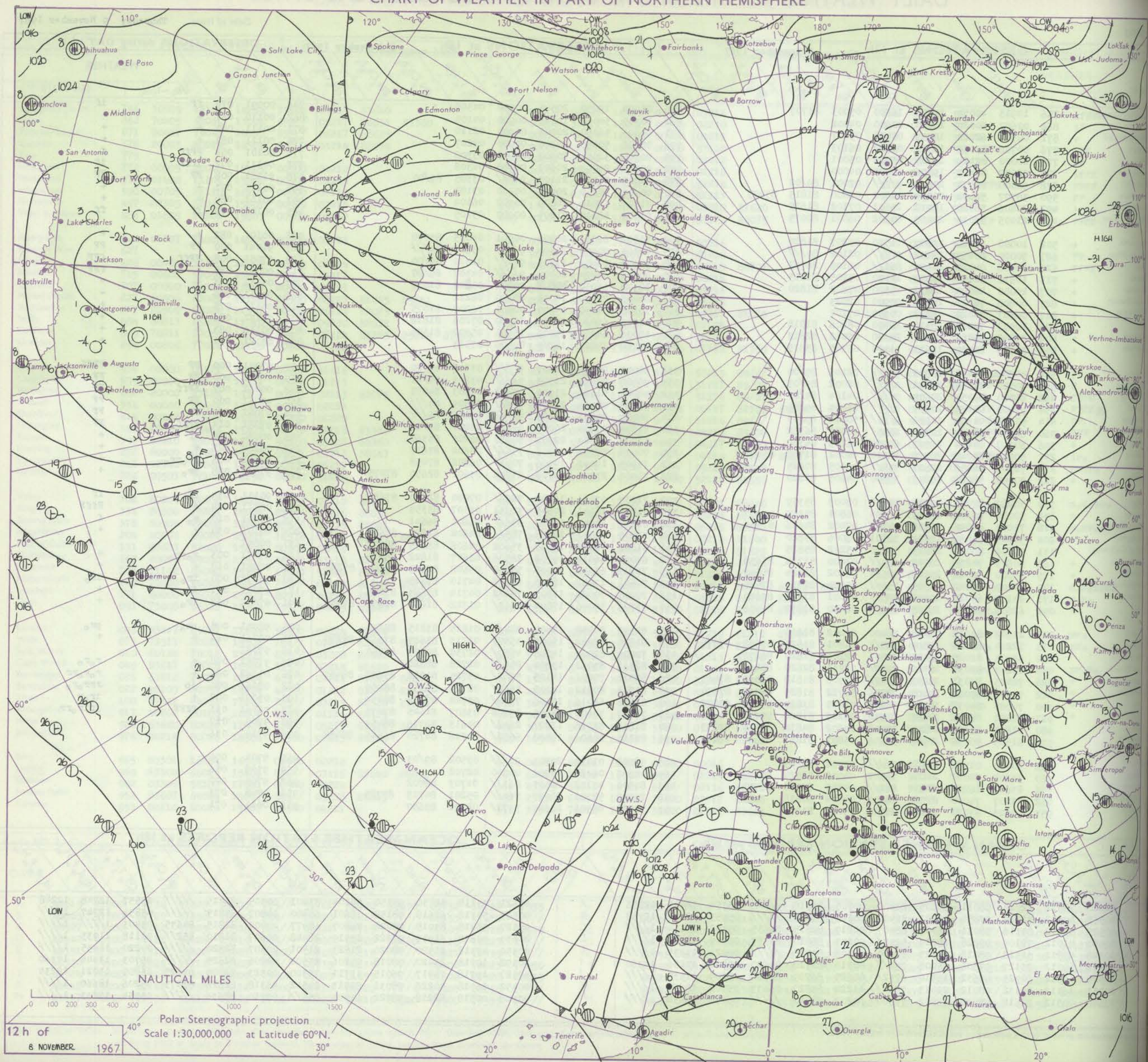
DAILY WEATHER REPORT OF THE BRITISH METEOROLOGICAL OFFICE

38703

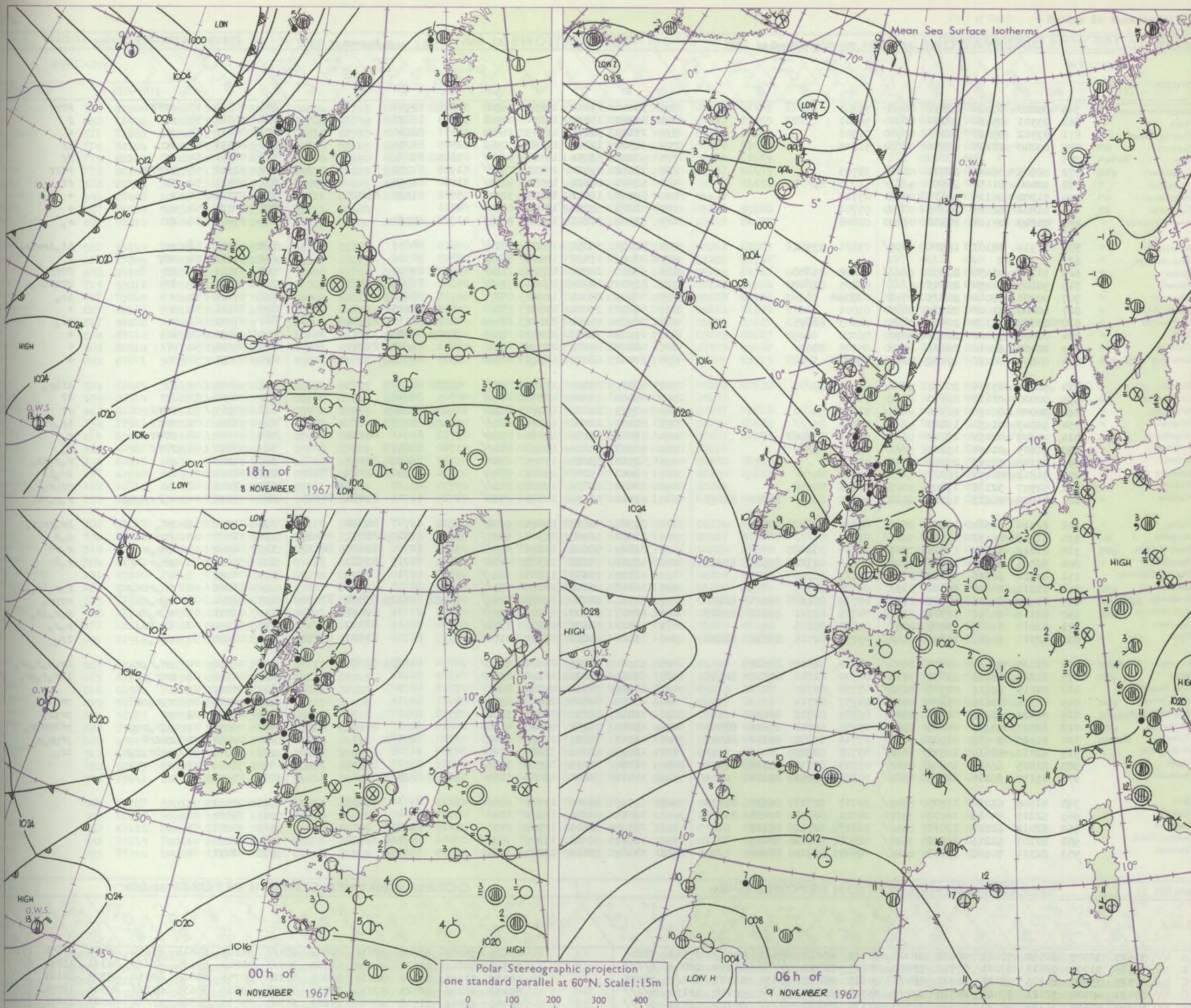
Date of Issue Thursday 9 November 1967

Code FM II.C		OBSERVATIONS at 12h										OBSERVATIONS at 18h										OBSERVATIONS during DAY					
		8 November 1967										8 November 1967															
09h	Station	iii	Nddff	VVwww	PPPTT	N _h Ch _h Ch _h	T _d app	8N _h Ch _h h _s	8N _h Ch _h h _s	8N _h Ch _h h _s		iii	Nddff	VVwww	PPPTT	N _h Ch _h Ch _h	T _d app	8N _h Ch _h h _s	8N _h Ch _h h _s	8N _h Ch _h h _s		iii	RRT	T _e	555	WEATHER	
																										09h-15h	15h-21h
	Boscombe Down	746	10913	40054	19308	16300	05003	81707				746	00404	19050	20505	00900	04308					746	00091	079	ff		ff
	Hurn	862	00607	60024	18310	00900	04002					862	00305	50040	19205	00900	04104					862	00110	067	+		+
	Thorney Island	871	00511	62020	18909	00900	05107					871	00606	56050	20005	00900	02110					871	00111	085	+		+
	Gatwick	776	00708	56054	18710	00900	06103					776	00402	50050	20206	00900	02207					776	00111	081	+		+
	Kew	775	00000	02424	19105	00900	05001					775	00702	32054	20607	00900	03308					775	00101	054	FFff		f
	Heathrow	772	02002	04460	19306	00900	04000					772	00705	24044	20607	00900	04308					772	00111	072	ffff		ff
	Mildenhall	578	90000	01474	20402	9////	02001	89/02				578	90000	00434	21103	9////	03305	89/00				578	91051	008	FF		FF
	Wattisham	590	30707	56054	20209	11402	06000	81815	83075			590	00905	40110	20907	00900	03104					590	00111	071	+		+
	Gorleston	497	20406	58020	18410	15501	07102	81625				497	01307	62010	20809	00900	06104					497	00111	080	+		+
	West Raynham	485	21005	59014	20409	00902	06001	82075				485	01005	48110	21205	00900	05105					485	00101	070	ff		ff
	Aberporth	502	10000	74020	19709	11530	05207	81820				502	31802	66011	20005	00901	04005	83070				502	00101	082	+		+
	Ross-on-Wye	627	90000	00454	20102	9////	02102	89///				627	90101	00454	21103	9////	03207	89///				627	91041	000	FF		FF
	Filton	628	80306	04424	20104	861//	04108	88702				628	90302	00454	21301	9////	01310	89/00				628	97051	008	FFff		FFF
	Rhoose	715	10610	50051	19407	11400	05205	81815				715	90706	00474	20404	9////	04307	89/00				715	00071	085	+		FFF
	Chivenor	707	10000	48040	18812	11500	07802	81820				707	10902	66050	20007	00901	05308	81075				707	00131	083	+		+
	Mount Batten	827	00808	78020	17510	00900	07003					827	00405	23040	19008	00900	06212					827	00111	079	+		+
	St. Mawgan	817	00807	74020	18211	00900	07107					817	10808	56050	19707	00901	06207	81075				817	00121	075	+		+
	Silly	804	10907	79020	18311	12400	08206	81818				804	10503	66020	20209	11400	07209	81818				804	00131	086	+		+
	Culdrose	809	20808	66050	18411	21400	08012	82812				809	10101	64050	19506	15501	05307	81625				809	00110	083	+		+
	Guernsey	894	30613	80030	16611	31400	08305	83815				894	00710	74021	18209	00900	07313					894	00121	081	+		+
	Eldon	534	90000	01434	20802	9////	02106	89/00				534	90000	00454	21603	9////	03306	89/00				534	97041	000	FF		FFff
	Cardington	559	90000	01454	20502	9////	02002	89/03				559	90000	00474	21503	9////	03206	89/01				559	00041	000	FF		FF
	Wittering	462	90000	00454	20604	9////	04104	89/00				462	40000	01424	21301	00901	01303	84075				462	00051	007	FFff		FF
	Watnall	354	90000	00454	20505	9////	04004	89/01				354	92505	00434	21903	9////	03309	89///				354	97051	000	FF		FF
	Shawbury	414	91601	01454	20901	9////	50004	89/03				414	90000	00454	21403	9////	03206	89///				414	97041	000	FF		FF
	Finningley	360	60000	09424	20107	6093/	06001	86362				360	91704	00434	21004	9////	04007	89/00				360	97081	014	FFff		FF
	Kilnsea	396	60000	04444	21307	60970	06105	86360				396	52804	48024	22207	50970	06205	85360				396	00080	024	ff		+
	Leeming	257	50000	61046	20405	58300	04002	81707	85635			257	70000	57041	20106	756//	05602	87637				257	00102	021	+		+
	Tynemouth	262	72905	48258	20607	755//	06005	87625				262	71905	19042	19906	7091/	06802	87458				262	92081	006	ir _o pr _o		+
	Carlisle	222	30000	58028	20807	38500	04805	81820				222	71404	23041	19704	25736	03602	82650	87275			222	97091	038	pr _o		+
	Valley	302	50410	17046	19509	50930	08003	85359				302	71203	07461	19507	786//	07000	82830	87656			302	00111	034	ff		ff
	Ringway	334	50000	40152	19609	50980	06801	85359				334	31805	18041	20805	30931	03107	83359				334	00111	024	+		FFff
	Squires Gate	318	71004	40046	19708	4577/	07002	84656	87359			318	61507	24041	19507	656//	06801	86641				318	97091	010	r _o		f
	Ronaldsway	204	30703	65030	19709	38501	06006	83820				204	71805	70031	18808	785//	04604	82820	87640			204	00101	039	+		+
	Mull of Galloway	131	51102	80031	20209	51500	05202	85825				131	51802	76012	19008	35602	04606	83635	84077			131	00091				
	Eskdalemuir	162	60605	74256	20705	684//	03000	81714	85638			162	60000	66012	19702	28506	01607	81822	86270			162	97071	003	r _o pr _o		+
	Frestwick	135	70000	50041	20108	58535	06002	81824	85640			135	71703	60042	17905	35538	03608	82625	83360	87275		135	00081	018	+		+
	Abbotsinch	140	70000	21046	20705	754//	05104	82711	87645			140	70801	17042	18105	656/8	04710	86645				140	97071	000	ir _o		ir _o
	Leuchars	171	73101	69026	20406	785//	04001	81820	87640			171	70000	70022	17805	756/2	04714	87643	83075			17					

CHART OF WEATHER IN PART OF NORTHERN HEMISPHERE



CHARTS OF WEATHER IN WESTERN EUROPE



GENERAL SYNOPTIC DEVELOPMENT

The low over the Denmark Strait yesterday has moved slowly northeast and the associated occluding frontal system is now moving southeast across the British Isles displacing the ridge southwards to northern France. The occlusion will move on to clear the south coast during the early evening, with the ridge from

the Atlantic crossing the British Isles tonight. The low near Newfoundland at 0600 hours will move steadily northeast, and its fronts will move rapidly east approaching Ireland tomorrow morning.

Issued at midday Thursday 9 November 1967

DAILY WEATHER REPORT OF THE BRITISH METEOROLOGICAL OFFICE (contd.)

Code FM I.L.C.		OBSERVATIONS at 00h										OBSERVATIONS at 06h										OBSERVATIONS during NIGHT					
		9 November 1967										9 November 1967										9 November 1967					
Station		ill	Nddff	VVwww	PPPTT	N _h L _h C _h M _h H _h	T _d T _d app	8N _s Ch _s h _s	8N _s Ch _s h _s	8N _s Ch _s h _s		ill	Nddff	VVwww	PPPTT	N _h L _h C _h M _h H _h	T _d T _d app	8N _s Ch _s h _s	8N _s Ch _s h _s	8N _s Ch _s h _s		ill	RRT _n T _n E	T _g T _g	WEATHER		
																									21h—03h	03h—09h	
Boscombe Down	746	00000	00420	20851	00900	51805						746	30000	23104	19851	36300	52805	83707					746	00531	55	1fFF	FFff
Hurn	862	03301	05464	20250	00900	50501						862	60000	15104	19651	00901	51604	86070					862	00521	55	f	f
Thorney Island	871	03302	59020	20103	00900	01501						871	23102	58101	19503	26400	03501	82710					871	00011	54	+	+
Gatwick	776	00000	12284	20352	00900	52802						776	60000	14104	19751	00901	52505	86075					776	00531	57	1f	1f
Kew	775											775	90000	02454	19301	9////	00803	89////					775	00511	54	ff	ff
Heathrow	772	02805	08440	20401	00900	01703						772	72602	09424	19451	761//	51708	87702					772	97521	53	ffFFF	FFff
Mildenhall	578	90000	01454	20651	9////	51707	89/01					578	60000	08424	18551	6093/	51710	86362					578	97521	52	FF	ff
Wattisham	590	01202	26110	20105	00900	03710						590	82207	14111	19103	30937	03502	83365	88273				590	97021	51	+	+
Gorleston	497	01802	62020	20807	00900	05704						497	02009	58020	18406	00900	04711					497	00021	52	+	+	
West Raynham	485	01805	23104	20302	00900	02808						485	82108	37101	18502	8097/	01608	88360					485	97001	56	ff	r _o
Aberporth	502	71914	58101	18504	7093/	03821	87362					502	82215	58052	17407	857//	06603	88656					502	02031	51	+	id _o irrRr _o
Ross-on-Wye	627											627	80000	17102	18303	863//	02707	88706					627	91011	01	FFf	+
Filton	628	91702	01454	20502	9////	02808	89/00					628	70000	28284	18902	762//	02809	87703					628	97011	01	FF	FFff
Rhoose	715	90605	00454	20203	9////	03805	89/00					715	81304	12284	19004	7607/	04605	86701	88357				715	97031	03	FF	FFffir _o
Chivenor	707	00905	28040	20203	00900	02805						707	80907	28041	19005	857//	04705	88650					707	97021	51	+	ir _o
Mount Batten	827	00000	33040	20303	00900	03001						827	50000	37101	19604	55400	04705	85615					827	00021	51	+	+
St. Mawgan	817	21507	56100	20505	00901	04803	82075					817	72305	48101	20107	26436	07202	82710	87275				817	97041	01	+	ir _o
Scilly	804	00000	79020	21407	00900	06000						804	13003	74030	21009	15500	07801	81622					804	00071	04	+	+
Culdrose	809	20000	62010	20606	25600	05105	82630					809	42805	65010	20706	15410	06001	81612	83459				809	00031	52	+	+
Guernsey	894	00807	64020	19408	00900	06400						894	10000	62010	19909	00902	06303	81075					894	00071	51	+	+
Elmdon	534	92104	03434	20102	9////	02812	89/00					534	82005	25104	17902	857//	02712	88650					534	91011	01	ff	1f1r _o
Cardington	559	00000	01424	20550	00900	50807						559	80000	11284	18800	864//	00809	88714					559	00521	50	FF	FF
Wittering	462	90000	00494	20351	9////	51610	89/00					462	81905	28104	18001	8097/	51814	88358					462	97511	53	FFff	ff
Watnall	354	92507	01434	19802	9////	02715	89///					354	82105	11284	16903	863//	03816	88707					354	91021	02	FFff	ir _o ff
Shawbury	414	91605	02434	19603	9////	03715	89/02					414	81506	56044	16504	856//	03718	84643	88657				414	97021	02	FFff	r _o
Finningley	360	91805	01434	19203	9////	03710	89/00					360	81907	23106	15604	858//	03720	88657					360	97021	02	FFff	r _o
Kilnsea	396	02108	58021	20505	00900	04702						396	82312	63216	17405	6552/	03717	86625	88460				396	91030		+	r _o r _o ir _o
Leeming	257	91812	00434	18303	9////	03609	89///					257	81411	15286	13804	854//	03724	83710	84712	88634			257	92021	01	ff	ir _o ff
Tynemouth	262	52307	32101	17105	5097/	04716	85358					262	82016	48056	11504	855//	03734	88625					262	01041	02	rr	rrr _o r _o
Carlisle	222	81806	26622	16106	6562/	04620	82630	86650	88460			222	82114	58636	10807	854//	05729	81712	83627	88645			222	05031	01	r _o rrr _o r _o	r _o r _o rr _o
Valley	302	82414	62604	17209	854//	08613	86710	88624				302	82326	58632	14209	6632/	08612	86707	88512				302	04081	06	ir _o	ir _o rrr _o
Ringway	334	91706	06431	19302	9////	02514	89///					334	81812	56044	15304	6547/	02714	83617	85650	88459			334	91021	02	ffF	d _o r
Squires Gate	318	81612	19284	17704	7567/	04714	87646					318	81813	58606	13606	853//	05718	82709	86618	88635			318	06041	03	fFr _o r	r _o r
Ronaldsway	204	82506	60618	15907	5542/	06714	81712	85622	88460			204	42518	75216	12308	45400	06612	81713	83620				204	03071	05	pr _o r	r _o R
Mull of Galloway	131	81924	66626	16108	874//	06713	88710					131	61915	76626	12307	674//	03302	86710					131	04062			
Eskdalemuir	162	82111	48636	15504	873//	04725	88709					162	82212	48616	10205	873//	04724	88708					162	11021	02	ir _o rrr _o r _o	r _o r _o ir _o pr _o
Prestwick	135	81912	64616	13905	854//	05719	82615	85621	88630			135	72316	64806	09008	784//	07506	82711	85820	87630			135	06051	05	r _o r _o rr	rrr _o r _o
Abbotsinch	140	82114	60616	13306	854//	04724	82711	86616	88629			140	62417	60806	08007	624//	05620	81712	86818								

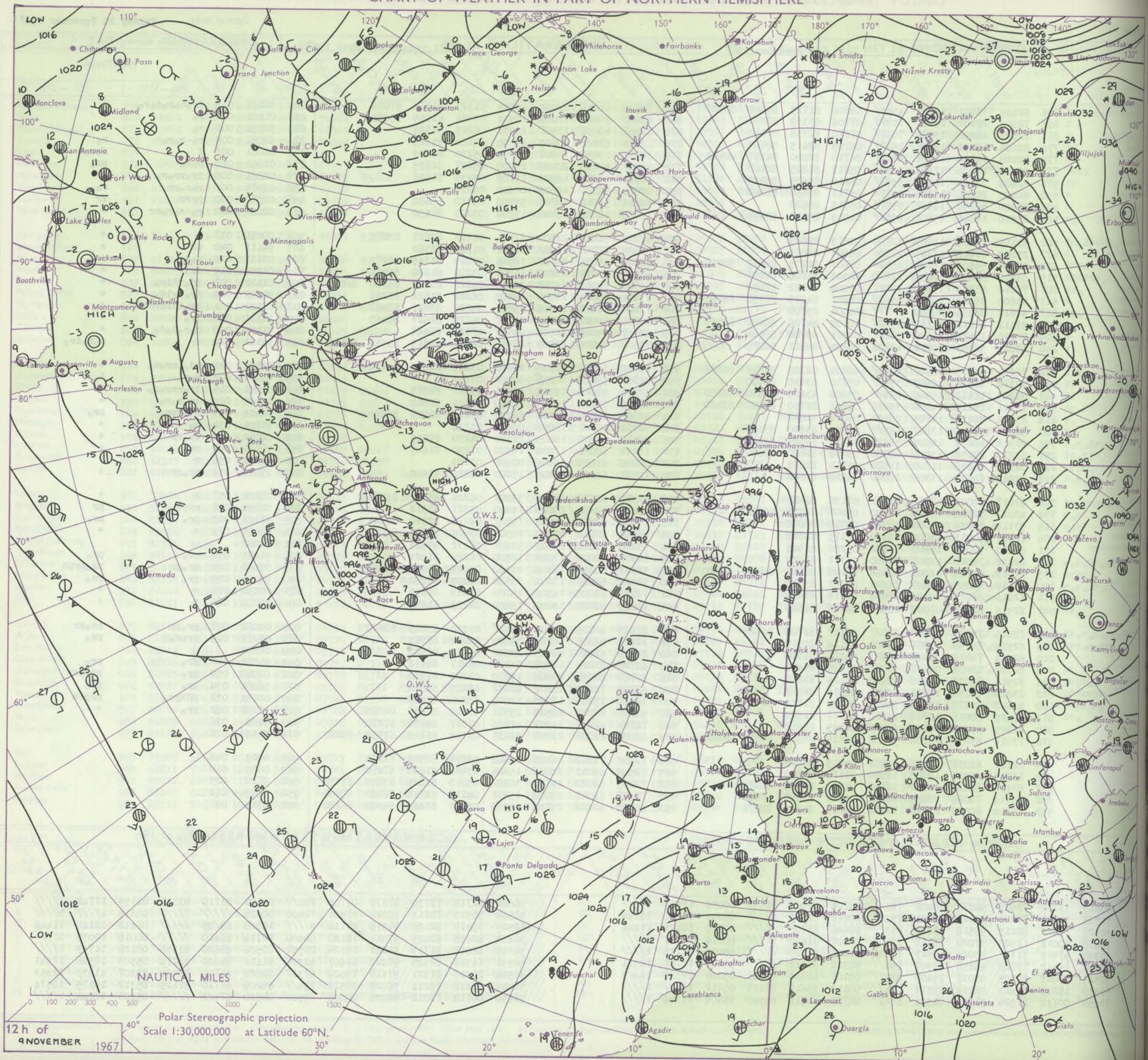
DAILY WEATHER REPORT OF THE BRITISH METEOROLOGICAL OFFICE

38704

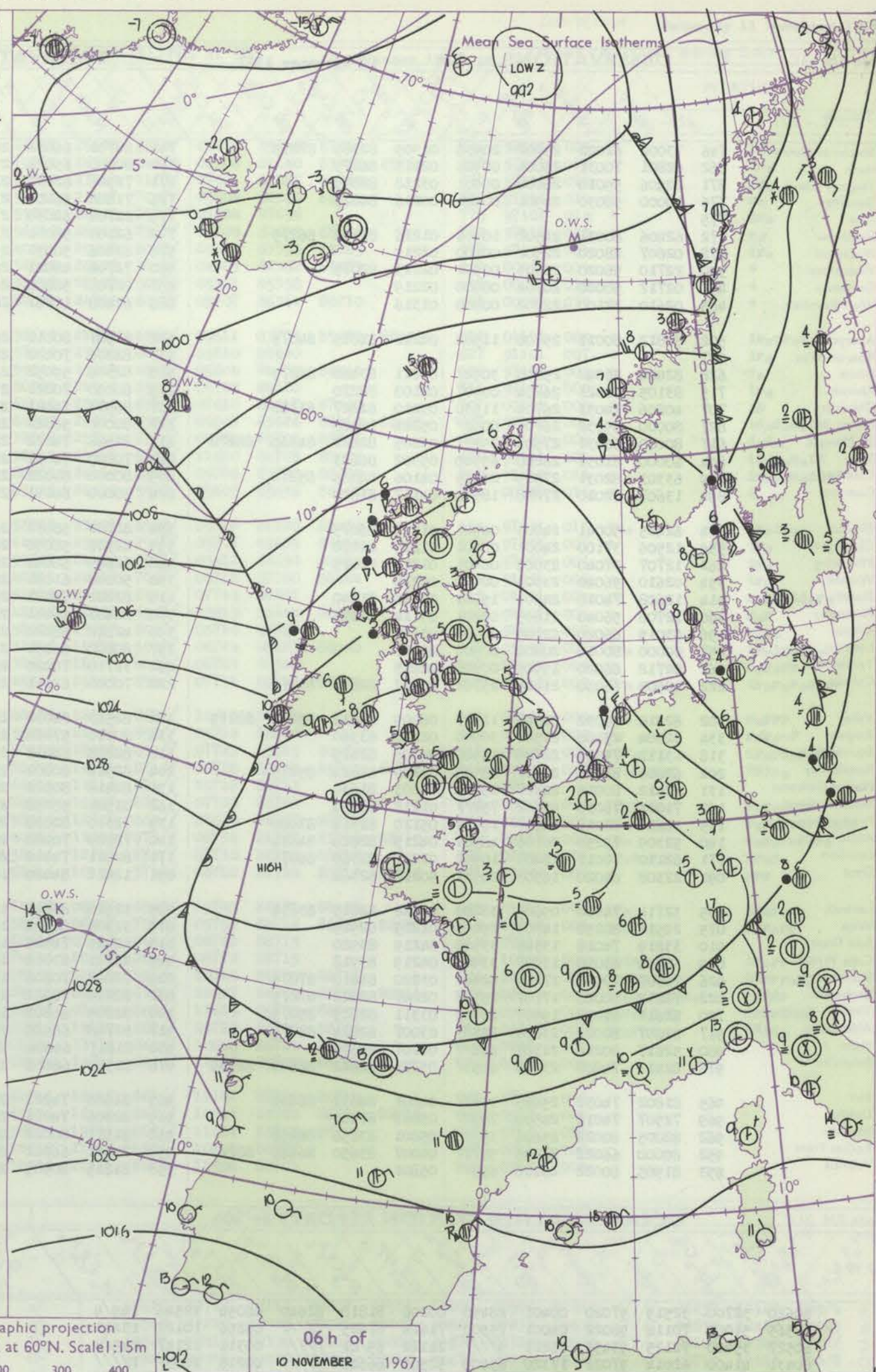
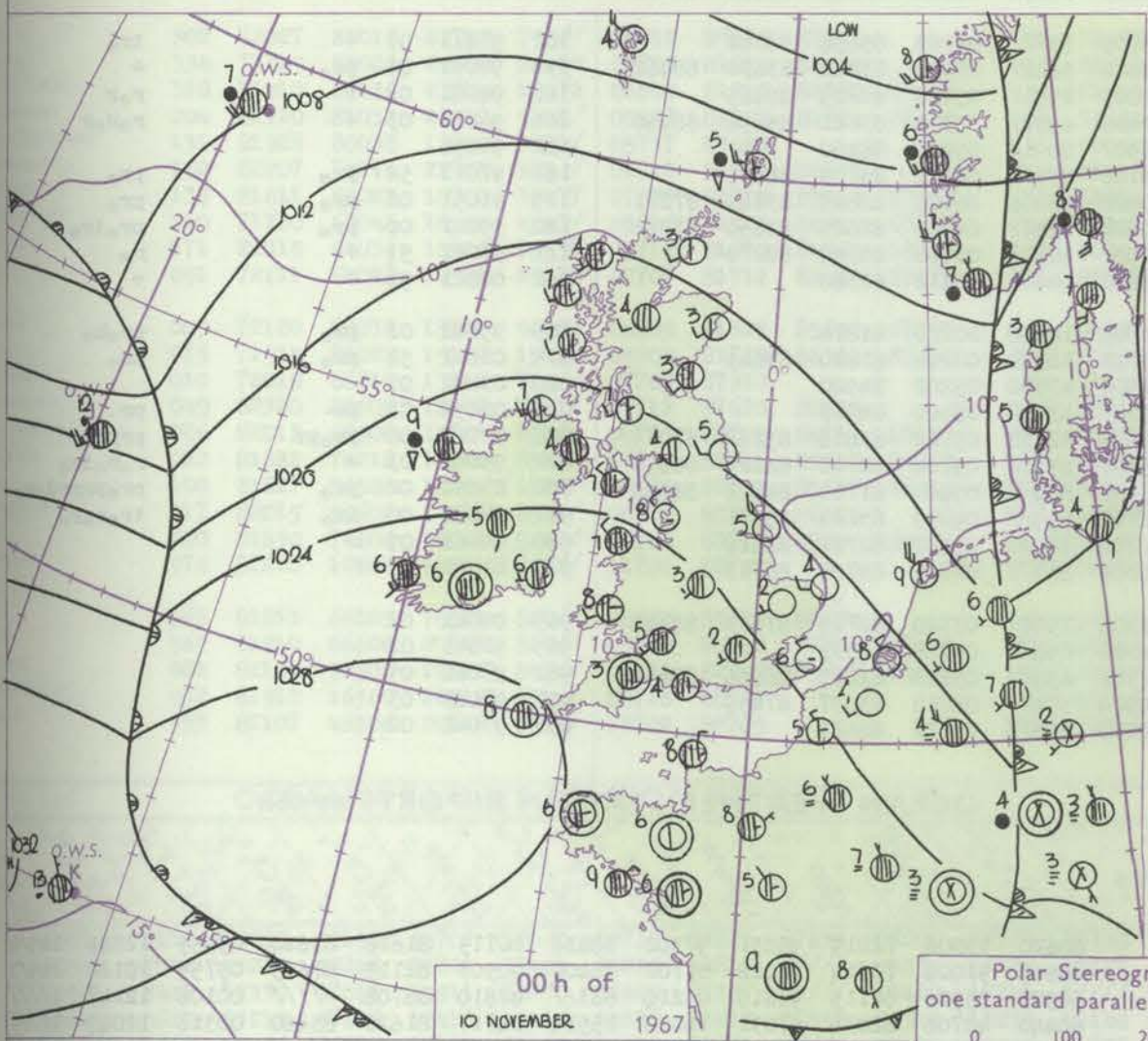
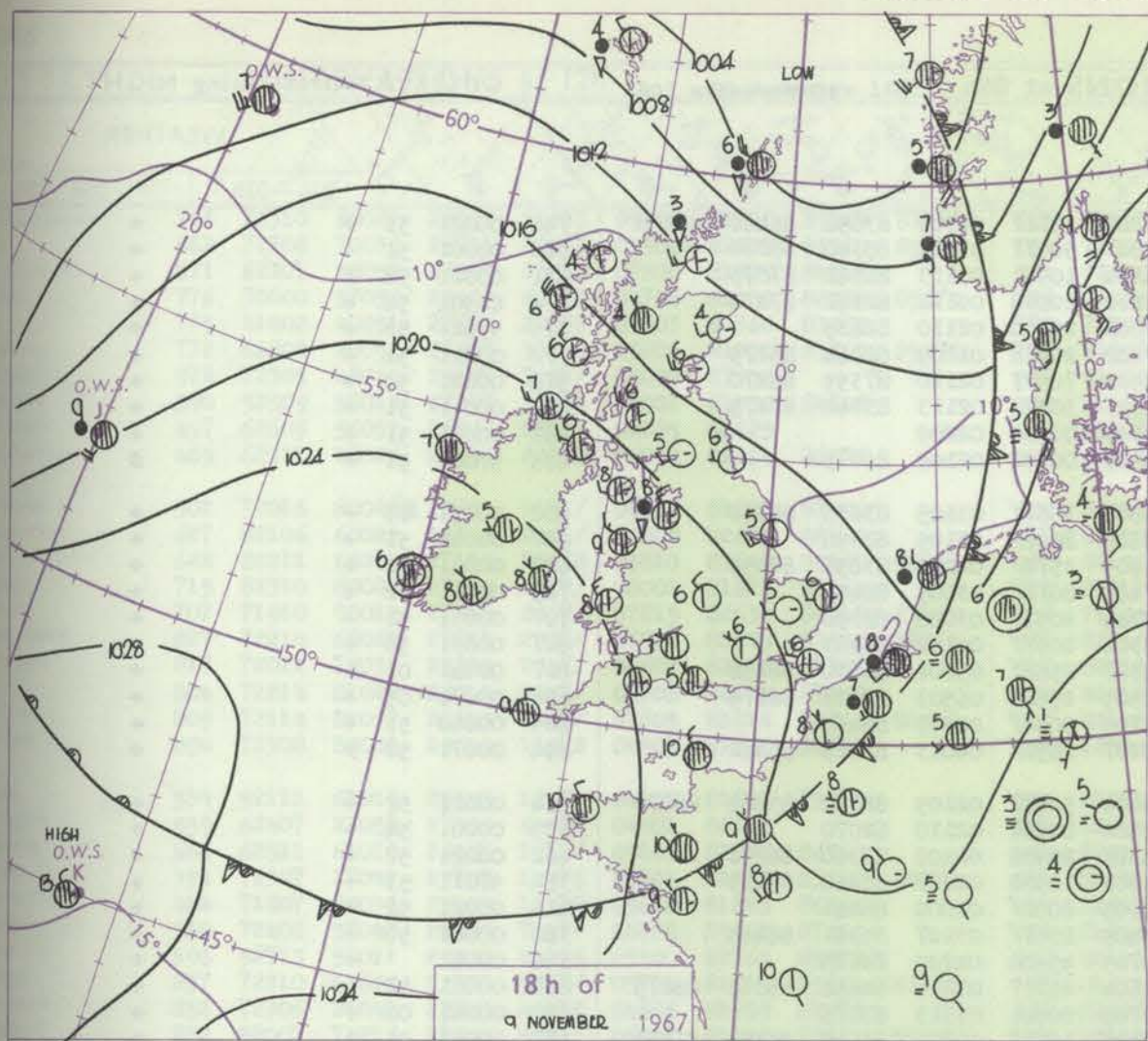
Date of Issue Friday 10 November 1967

Station	OBSERVATIONS at 12h									OBSERVATIONS at 18h									OBSERVATIONS during DAY								
	9 November 1967									9 November 1967																	
	iii	Nddff	VVwww	PPPTT	NChC-MH	T _d app	8N _s Ch _s h _s	8N _s Ch _s h _s	8N _s Ch _s h _s	iii	Nddff	VVwww	PPPTT	NChC-MH	T _d app	8N _s Ch _s h _s	8N _s Ch _s h _s	8N _s Ch _s h _s	iii	RRT x E	SSS	WEATHER					
																							09h-15h	15h-21h			
Boscombe Down	746	82609	37581	18707	4542/	06806	81715	84645	88557	746	72806	61036	22004	10934	01327	81365	87076		746	92101	012	ir _o d _o r _o d _o r _o	+				
Hurn	862	72606	22102	19209	7097/	07706	83359	87362		862	63207	50046	22005	10932	03228	81359	85075		862	01101	004	r _o	+				
Thorney Island	871	72603	28052	19008	7097/	07810	82358	87360		871	22907	40056	21507	10931	06225	81358			871	92091	002	r _o	+				
Gatwick	776	82104	16052	18207	3547/	06709	83615	88460		776	12703	57026	20605	15500	04224	81625			776	92081	005	r _o -r _o r _o	r _o				
Kew	775	82104	14104	17907	2567/	06710	82640	84357	88460	775	32705	19056	20807	35500	05230	83625			775	01081	007	f	r _o r _o r				
Heathrow	772	82302	12604	17906	2852/	05813	81825	88460		772	22807	50256	20406	25600	05227	82635			772	01091	010	r _o r _o	pr _o				
Mildenhall	578	82409	37604	16407	5557/	05610	85625	88459		578	12710	48026	18905	15700	03230	81656			578	02081	000	ir _o rr _o r _o	+				
Wattisham	590	82408	20616	16906	3577/	05711	83650	88460		590	02810	56026	18805	00900	04222				590	02072	001	r _o r _o rr	r _o				
Gorleston	497	81909	56258	16307	855/	05715	88620			497	52710	56016	16706	55500	05310	85620			497	02072	000	prrr	rr				
West Raynham	485	82010	19606	15805	856/	04513	85640	88658		485	12712	48026	18105	15700	03223	81650			485	02061	000	r _o -r _o r _o rr	+				
Aberporth	502	53119	74036	19009	52500	04215	85825			502	43216	82011	22808	21501	02213	82823	83075		502	00091	037	+	+				
Ross-on-Wye	627	23209	77018	17209	21500	06601	82825			627	32505	77030	21907	20951	01228	82362			627	94111	040	pr	+				
Pilton	628	82107	56606	18408	4532/	07602	81709	83635	88556	628	62807	69036	22207	10936	03229	81365	86272		628	02111	023	r _o rr _o	+				
Rhoose	715	53012	80016	18609	22370	08305	81708	84457		715	62807	81011	23205	11501	03228	81820	86075		715	01101	019	idir	+				
Chivenor	707	73210	83216	19510	3847/	08004	83812	87458		707	63303	74011	24207	22538	04228	82828	84360	86272	707	01111	007	id _o ir _o	+				
Mount Batten	827	82609	59012	20110	4557/	08801	84625	87357	88362	827	73410	56026	23508	15538	06224	81622	87268		827	94101	000	ir _o irido	+				
St. Mawgan	817	92812	03596	20809	9/	09001	89/00			817	73408	74016	24808	3551/	04226	83623	87467		817	03101	001	ir _o idfdrrff	+				
Scilly	804	83112	61216	22110	7532/	10105	84706	86622	88460	804	83608	61022	26109	2551/	05225	82623	88460		804	92111	000	ir _o	+				
Culdrose	809	82610	17516	21409	870/	09001	83700	88704		809	83507	74025	24407	8097/	07223	88462			809	01100	000	d _o r _o d _o d _o	+				
Guernsey	894	63011	56051	20811	48408	09204	84812	86275		894	73512	81026	23109	1847/	06222	81815	83362	87465	894	95121	020	+	d _o r _o ir _o				
Brimdon	534	72611	30615	16307	4823/	06604	82705	83615	86358	534	23010	30046	20306	25600	03229	82630			534	91101	021	id _o ir _o r _o	+				
Cardington	559	82314	48616	16607	3567/	05710	83640	88460		559	02707	59016	20306	00900	03233				559	01081	002	r _o r _o	d _o				
Wittering	462	82209	11612	15506	855/	05808	83625	85640	88656	462	22911	56026	19305	00901	03227	82072			462	01081	019	ir _o rrr _o r _o	+				
Warrall	354	72511	14216	14906	3547/	06707	82710	83650	87460	354	12906	58041	19405	18500	03229	81820			354	01091	029	ir _o r _o r _o	+				
Shawbury	414	23012	81216	16109	28500	05012	82820			414	42809	82258	21006	38502	03224	82825	83643		414	02101	045	r _o rrpr _o	pr _o				
Finningley	360	62507	37046	13907	685/	05605	83820	85650		360	02912	40041	17806	00900	03228				360	91101	034	r _o	+				
Kilnsea	396	82518	48636	14506	5552/	06712	85625	88460		396	22513	66016	18005	22500	04230	82825			396	02081	010	ir _o rr	+				
Leeming	257	63210	82258	13009	68500	05208	81820	85640		257	13111	82021	17206	15500	03230	81625			257	97101	041	pr _o	+				
Tynemouth	262	32716	66028	11708	21570	05311	82825			262	02706	61020	16206	00900	03229				262	00081	058	+	+				
Carlisle	222	32610	74026	13308	28540	04119	82822			222	12512	66028	18305	15600	03226	81640			222	95091	037	pr _o pr	+				
Valley	302	63017	79028	17409	624/	07120	86818			302	62916	81012	21709	35502	06224	83622	85075		302	00101	057	+	+				
Ringway	334	43012	58016	15108	48400	05107	81710	83820		334	13007	58258	20106	19400	03227	81912			334	02091	026	rrpr _o	pr				
Squires Gate	318	53114	75036	15109	58500	05219	84822			318	73514	62808	19808	795/	04226	82920	86641		318	97101	043	pr _o	pr _o				
Ronaldsway	204	12921	84011	15209	18430	03115	81818			204	52712	81021	20108	28502	03325	82825	84075		204	00091	071	+	+				
Mull of Galloway	131	63220	74818	15507	635/	05220	86925			131	53220	74818	19807	535/	06232	85925			131	04082							
Eskdalemuir	162	22612	78018	12507	28500	03311	81825			162	12908	80018	17903	12500	01228	81824			162	91071	050	pr _o	pr _o				
Prestwick	135	72915	80808	12808	63463	05125	82711	85828	81920	135	52913	80258	17306	49560	04223	82920	83640		135	05091	034	pr _o pr	pr _o prph				
Abbotsinch	140	42713	70258	12507	39502	04221	83920			140	32311	65038	17204	38500	02225	82822			140	94091	049	pr _o	pr _o				
Leuchars	171	12616	87031	09908	18530	03218																					

CHART OF WEATHER IN PART OF NORTHERN HEMISPHERE



CHARTS OF WEATHER IN WESTERN EUROPE



GENERAL SYNOPTIC DEVELOPMENT

The ridge of high pressure has intensified as it crossed the British Isles behind the occlusion which is now crossing north central Europe. The depression near Newfoundland has moved steadily northeast whilst the associated warm front has moved quickly east towards western Ireland. This depression is expected to move to just south of

Iceland during the next 24 hours with its associated cold front approaching western Scotland tomorrow morning. The warm front will cross all parts of the British Isles today but will be weak in the south.

Issued at midday Friday 10 November 1967

100

Co

H.M.S.O. Press, Net 0.1

H.M.S.O. Press, Net 0.1

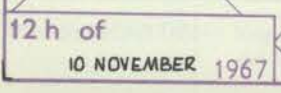
DAILY WEATHER REPORT OF THE BRITISH METEOROLOGICAL OFFICE

38705

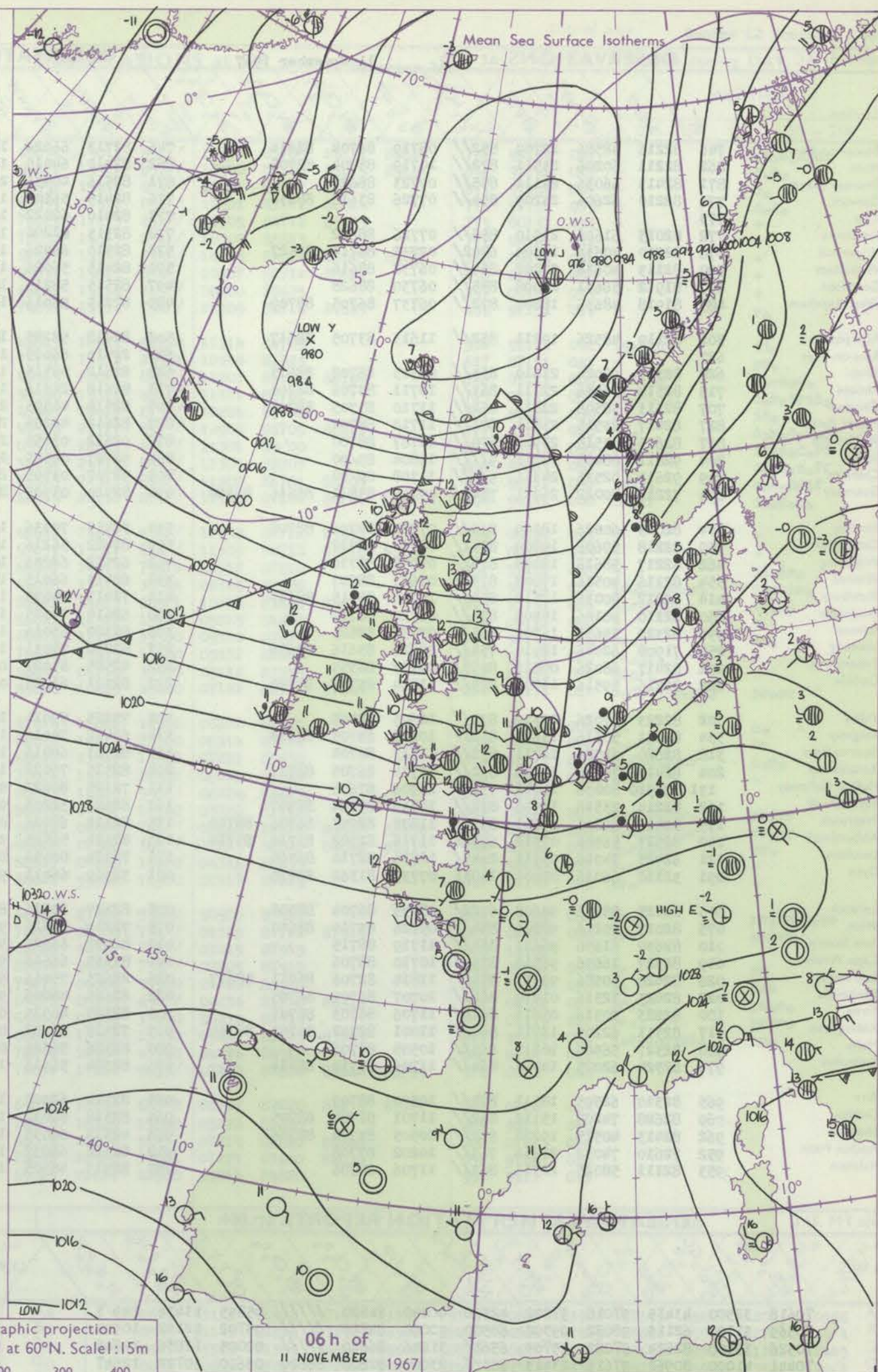
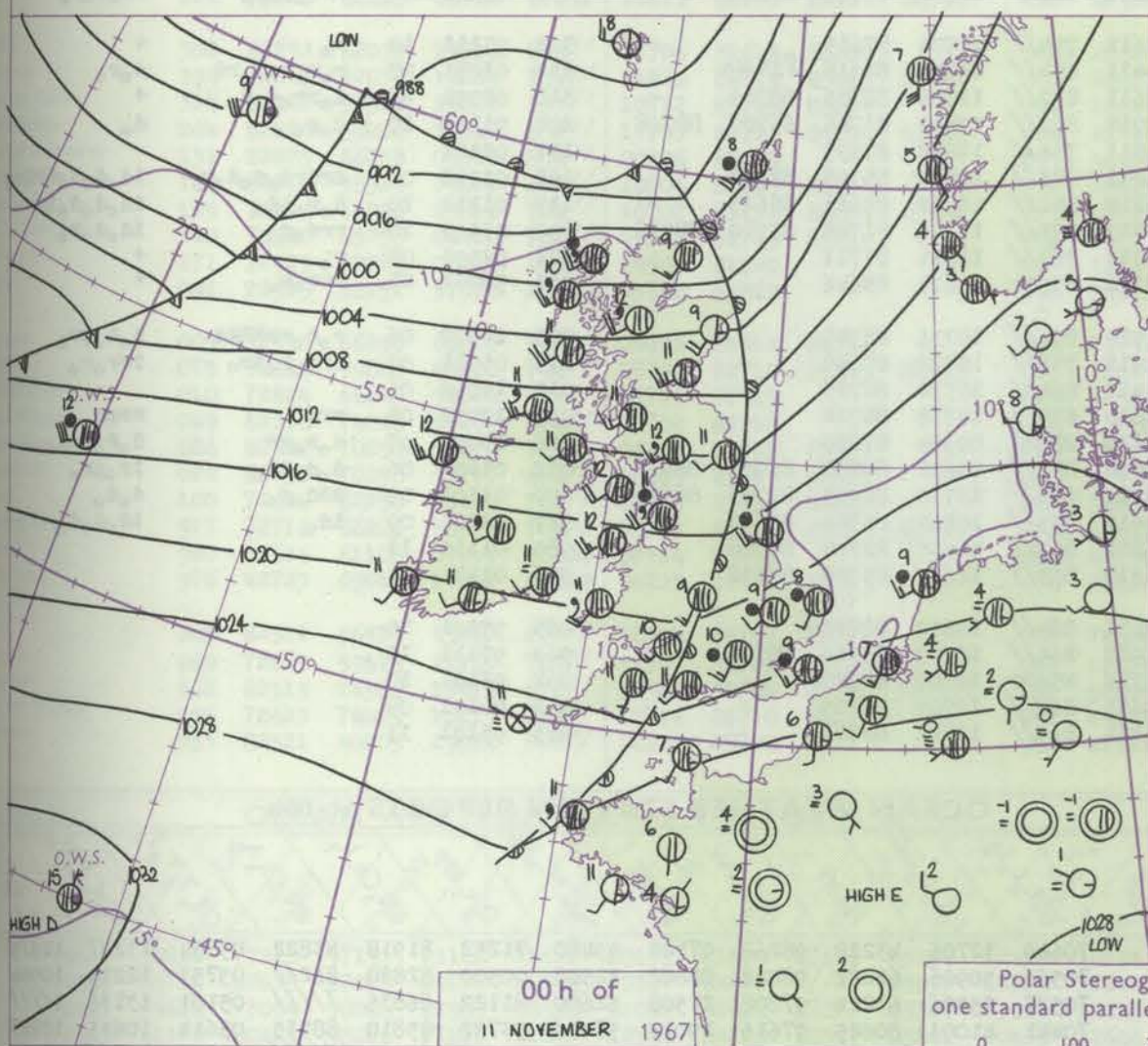
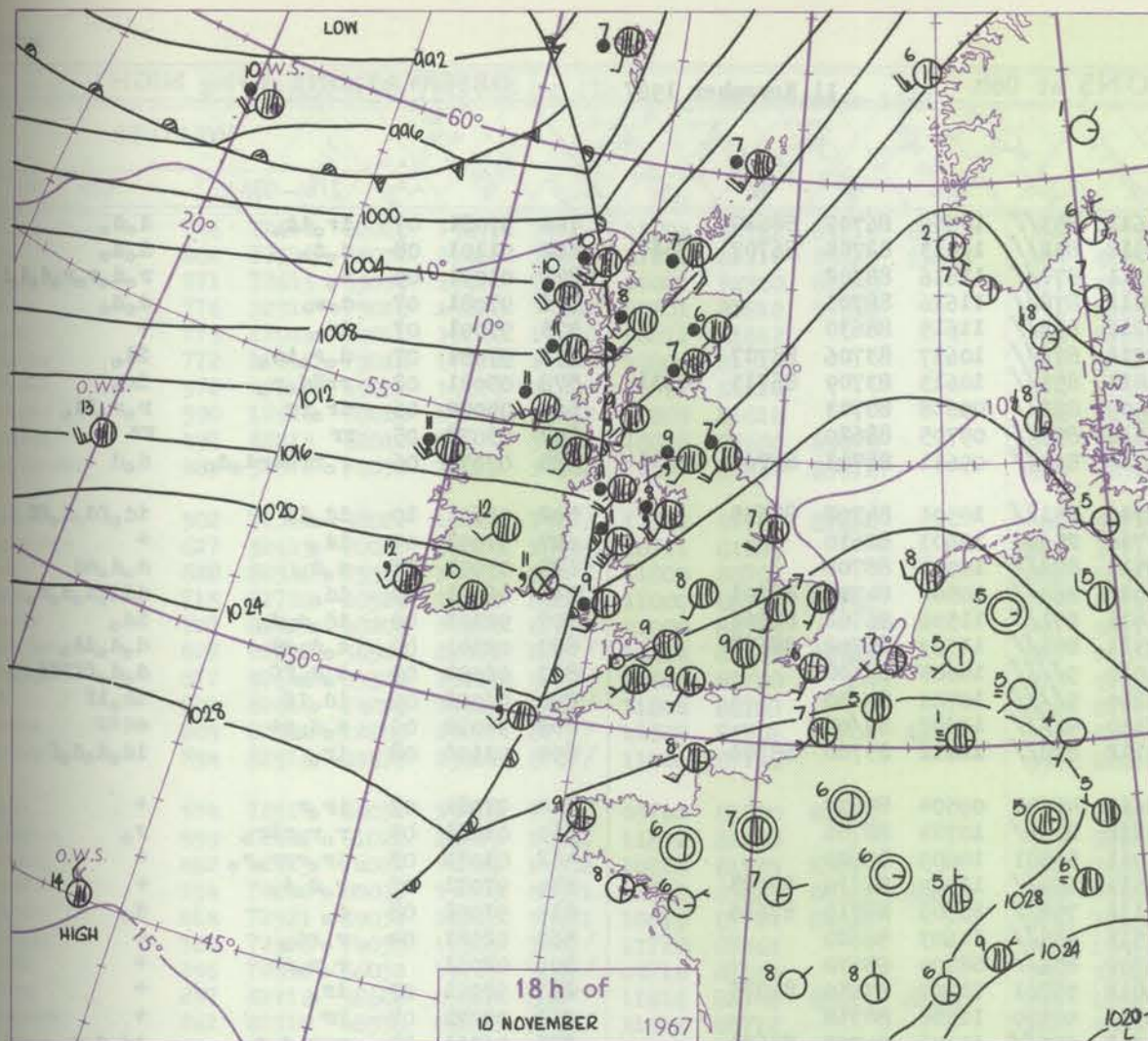
Date of Issue Saturday 11 November 1967

Code FM 11.C	OBSERVATIONS at 12h										OBSERVATIONS at 18h										OBSERVATIONS during DAY					
	10 November 1967										10 November 1967															
	Station	iii	Nddff	VVwwW	PPPTT	NChCCH	Td app	8N5Chh5	8N5Chh5	8N5Chh5	iii	Nddff	VVwwW	PPPTT	NChCCH	Td app	8N5Chh5	8N5Chh5	8N5Chh5	iii	RRTT	T x E	SSS	WEATHER		
																								09h - 15h	15h - 21h	
Boscombe Down	746	72310	80022	28109	11532	05507	81820	85363	87076		746	72108	66032	26408	5563/	06604	85645	87360		746	92101	005	+			id.
Hurn	862	72308	70032	28711	21572	05504	82823	85360	85070		862	72005	70012	26509	14670	06608	81640	83362	85365	862	97111	013	+			ir.
Thorney Island	871	62201	48052	28509	28572	07806	81825	84363		871	72208	69012	27309	1157/	07001	81825	85360			871	97111	010	+			ir.
Gatwick	776	70000	57052	28007	60978	04708	81359	86362	85270		776	72005	57052	26907	7097/	05604	82360	86364		776	97111	010	+			ro.
Kew	775	41402	40051	27707	20932	05803	82360	83075		775	71705	59021	26308	757/	05604	87656				775	97101	014	+			ir.
Heathrow	772	61802	40052	27807	30938	05806	81360	83363	85272		772	81808	56032	26209	2567/	05705	82635	88362		772	97111	023	+			ro.
Mildenhall	578	72305	48022	26707	7097/	05000	87366			578	62108	40052	25007	6097/	05709	83358	85365		578	97091	001	+			ir.	
Wattisham	590	52509	58012	27307	50970	04001	81359	84362		590	72107	32052	26106	20972	04805	82362	87075		590	00081	009	+			+	
Gorleston	497	62605	56052	26207	655/	04205	86625			497	52006	56052	26107	50970	05301	85358			497	00081	018	+			+	
West Raynham	485	62311	48022	26206	20932	04002	82364	86072		485	82110	50022	24706	60937	05707	86361	88270		485	00081	019	+			+	
Aberporth	502	72016	80022	24809	1151/	05717	81820	87460		502	82017	58612	21609	6522/	09611	83705	85620	88459	502	01111	000	+			ir.	
Ross-on-Wye	627	82106	60022	26310	2451/	05809	82625	88460		627	82312	57602	23909	8052/	06810	88520			627	91101	007	+			ir.	
Filton	628	82211	66012	27110	35678	05810	83640	83360	86462	628	82108	59032	25209	4567/	06604	84634	88460		628	97101	004	+			ro.	
Rhoose	715	82310	80022	27509	1557/	06001	81625	88464		715	82211	80022	24509	855/	06709	88620			715	97101	000	+			ir.	
Chivenor	707	71910	80012	27410	2567/	07815	82630	84358	87460	707	71609	66012	25010	6543/	07610	86617	87360		707	00111	001	+			jp	
Mount Batten	827	72214	66022	27811	2257/	07812	82828	83358	87364	827	82216	66022	26211	5557/	09603	85626	87360	88465	827	92111	001	+			id.	
St. Mawgan	817	72011	78032	28210	2547/	06607	82616	87362		817	82011	32502	25710	872/	09504	85703	88706		817	93121	008	+			do.	
Solly	804	72214	81022	28011	4547/	08708	84611	87458		804	82311	32515	25511	6722/	11610	86703	88556		804	97111	001	+			id.	
Culdrose	809	72114	82032	28310	3147/	07805	83818	83359	86460	809	82116	80505	26110	851/	09706	83702	88620		809	93111	013	+			id.	
Guernsey	894	72308	85022	29610	11572	04805	81820	86364		894	72309	83022	28510	5577/	05605	85656	86362		894	00121	016	+			+	
Bimdon	534	52111	61016	26508	18571	04803	81820	83075		534	81911	56212	23008	6552/	05822	86628	88460		534	97091	011	ir.			ir.	
Cardington	559	62407	23051	27208	6097/	04801	86362			559	72010	64032	25308	2567/	05707	82635	87460		559	97091	007	+			ir.	
Wittering	462	62511	61012	26507	1577/	05803	81656	86360		462	82010	59602	24408	6577/	05612	86650	88360		462	97081	006	+			ir.	
Watnall	354	72307	17041	25708	10976	05804	81365	83168	85270	354	82010	40212	22408	7097/	06718	87360	88464		354	91091	000	+			ir.	
Shawbury	414	71807	80036	25309	18578	05610	81825	86360		414	81807	59212	21808	855/	07714	88621			414	01101	004	ro.			ro.	
Finningley	360	72408	57042	24709	7097/	04808	85362	87465		360	81809	48212	21807	6567/	05819	86644	88462		360	94101	004	+			ro.	
Kilnsea	396	52713	58011	25908	20936	05400	82365	85270		396	82118	58022	23907	8097/	05710	88360			396	92081	017	+			ro.	
Leeming	257	72210	62602	23808	5557/	05704	81625	85635	87462	257	81915	32216	19308	5557/	06724	85621	88460		257	95092	002	ir.			ir.	
Tynemouth	262	72306	20041	22708	40978	04806	84359	87275		262	82018	32616	18107	8062/	06723	88540			262	02092	010	+			ro.	
Carlisle	222	82007	74216	21808	5857/	06817	81820	83633	88460	222	82109	48586	16109	854/	07731	86712	88622		222	04111	000	ir.			ir.	
Valley	302	72027	80016	22711	755/	08819	85620	87656		302	81929	40636	18911	862/	10613	88705			302	06122	000	ir.			ro.	
Ringway	334	71709	58026	25008	28432	04705	81815	86360		334	81812	58212	21108	855/	05718	88620			334	01092	009	ro.			ro.	
Squires Gate	318	71910	65036	23709	18572	06809	81825	84360	87362	318	81913	40586	18908	854/	07723	85615	88624		318	04102	003	ro.			ir.	
Ronaldsway	204	82120	81036	21010	5847/	05822	81818	84824	88460	204	82120	30655	16111	871/	10720	82702	85704	88707	204	10121	000	ir.			ro.	
Mull of Galloway	131	81928	80038	19810	3552/	05737	83625			131	82040	66616	14110	874/	10718	88712			131	07112	000	ir.			ro.	
Eskdalemuir	162	82207	74216	21705	884/	04710	83712	88633		162	81915	28596	15507	871/	07728	88702			162	05092	000	ir.			ro.	
Prestwick	135	81811	80022	18708	38477	07823	81815	83360	87465	135	82010	58506	12709	863/	08629	84707	88710		135	06112	000	id.			ro.	
Abbotsinch	140	71710	62046	18908	4547/	05816	81615	86359	87462	140	81911	40516	12309	873/	08734	81707	83708	88710	140	03112	000	id.			ro.	
Leuchars	171	82315	64036	18808	15537	05712	81620	84362	88270	171	82008	58616	12307	854/	07736	82710	88619		171	02091	003	ir.			ro.	
Dyce	091	72111	84021	17507	18476	02707	81712	84460	87270	091	81817	56616	10106	5742/	06742	81710	85713	88545	091	09092	007	+			rrr	
Lerwick	005	72120	80038	13507	58552	04805																				

NORTH HEMISPHERE



CHARTS OF WEATHER IN WESTERN EUROPE



GENERAL SYNOPTIC DEVELOPMENT

The anticyclone over northwest France has declined and moved slowly south and is expected to decline further and become centred over the Pyrenees tomorrow. The low complex in the Denmark Strait has moved east with some deepening and is expected to

move towards west Norway with further deepening. The associated waving cold front is expected to move quickly across the British Isles clearing the southeast by mid-night and a further wave development to move towards southwest Britain later tomorrow.

Issued at midday Saturday 11 November 1967

DAILY WEATHER REPORT OF THE BRITISH METEOROLOGICAL OFFICE (contd.)

Code FM I.I.C		OBSERVATIONS at 00h										OBSERVATIONS at 06h										OBSERVATIONS during NIGHT										
		11 November 1967										11 November 1967										11 November 1967										
Station	iii	Nddff	VVwww	PPPTT	NChC-MH	Td app	BN Ch _s h _s	BN Ch _s h _s	BN Ch _s h _s	iii	Nddff	VVwww	PPPTT	NChC-MH	Td app	BN Ch _s h _s	BN Ch _s h _s	BN Ch _s h _s	iii	Nddff	VVwww	PPPTT	NChC-MH	Td app	BN Ch _s h _s	BN Ch _s h _s	BN Ch _s h _s	iii	RRT T _n E	T _g T _g	WEATHER	
																															21h-03h	03h-09h
Boscombe Down	746	82216	48586	22709	852//	08719	86704	88614		746	82713	66026	19611	853//	10509	86707	88620		746	97081	07	1r _o id _o										
Hurn	862	82211	60206	23511	872//	10719	85704	88708		862	82410	64015	19912	852//	11613	82704	86707	88610	862	91101	08	d _o d _o										
Thorney Island	871	82413	66036	24111	855//	09723	88627			871	82516	40536	20311	871//	11616	88702			871	01091	09	r _o										
Gatwick	776	82210	62606	23209	854//	07726	83618	88630		776	82415	56506	18812	872//	11616	88705			776	97081	07	d _o m _o										
Kew	775									775	82010	62022	18212	856//	11615	88630			775	97091	07	1r _o										
Heathrow	772	82015	61606	21910	855//	07726	88622			772	82313	62206	18212	873//	10617	83706	88707		772	97081	07	d _o r _o id _o										
Mildenhall	578	82210	40636	19609	6742/	07732	86714	88527		578	82510	66026	15811	853//	10613	83709	86713	88631	578	05081	07	rrRd _o r _o										
Wattisham	590	82113	40636	20807	854//	06732	88616			590	82415	56026	16409	872//	09618	88703			590	05072	06	1r _o rr										
Gorleston	497	81912	56631	21008	855//	06730	88628			497	82515	58215	16610	855//	09705	88620			497	05072	05	rr										
West Raynham	485	81918	48636	18807	872//	06737	86705	88709		485	82215	58016	14710	862//	09611	84703	87705	88711	485	07071	06	r _o rrRd _o d _o										
Aberporth	502	82119	48526	19211	852//	11613	83705	88617		502	82418	58285	18710	851//	10301	84702	88635		502	92101	10	1d _o id										
Ross-on-Wye	627									627	22510	66025	17710	25600	10603	82630			627	97091	07	1d _o										
Filton	628	82315	62026	21610	853//	09715	86707	88615		628	82612	58515	19511	872//	10505	88704			628	97091	07	d _o d _o										
Rhoose	715	82514	56036	22111	863//	10711	83706	88708		715	82618	24516	19910	860//	10501	84700	88701		715	02101	09	1d _o										
Chivenor	707	82313	58505	22812	862//	11710	85705	88707		707	82518	40505	21411	871//	11306	86702	88704		707	92101	09	1d _o d _o d _o										
Mount Batten	827	82417	23515	23811	871//	11714	88702			827	82612	40205	22311	851//	11503	85702	88632		827	02101	09	d _o d _o dd										
St. Mawgan	817	82615	03515	23911	870//	11707	88700			817	92612	03455	23010	9//	10603	89/00			817	01091	09	d _o d _o ff										
Scilly	804	92811	08455	24911	9//	11804	89/00			804	92707	04505	24210	9//	10703	89/00			804	96092	09	1d _o if										
Culdrose	809	92613	02535	24311	9//	11708	89/00			809	92707	03505	23410	9//	10507	89/00			809	94092	09	d _o d _o dd										
Guernsey	894	72216	80022	26911	7843/	09712	83811	85616	86362	894	82520	05505	24112	870//	12612	83700	88701		894	92101	08	1r _o										
Elmdon	534	82013	60026	18109	863//	07727	84706	88708		534	52415	70036	15611	45601	09504	84630			534	97081	07	1r _o r										
Cardington	559	82218	59606	19809	874//	08731	88712			559	82422	56216	16212	873//	10714	88706			559	01081	07	r _o r _o r _o r _o										
Wittering	462	82217	58616	18408	874//	07735	88710			462	62512	62036	15011	55501	10609	85620			462	03071	07	1r _o rrr _o r _o										
Watnall	354	82116	40516	17008	873//	07627	88707			354	62413	66015	14311	654//	11504	84710	86625		354	97071	07	r _o d _o d _o										
Shawbury	414	82212	80036	17512	854//	10518	82715	88619		414	72417	74035	16111	754//	10503	84710	87616		414	97091	08	d _o										
Finningley	360	82110	40106	15409	874//	08732	88710			360	62610	74025	12513	655//	11603	86620			360	02081	04	r _o d _o										
Kilnsea	396	82320	59636	16707	855//	07735	88625			396	82320	63036	12709	856//	08709	88630			396	02061		r _o r _o rr										
Leeming	257	71908	62046	12910	754//	08626	83616	87656		257	52730	74031	10812	35701	10502	83650	84075		257	97091	07	1r _o										
Tynemouth	262	82417	66026	09811	8097/	09737	88359			262	42525	81021	07513	40970	11508	84358			262	02071	07	rr										
Carlisle	222	82416	59516	11512	873//	11714	85707	88710		222	82321	61025	08912	853//	10608	84708	88620		222	06111	10	rrr _o d _o d _o										
Valley	302	82223	57026	16312	872//	12605	88705			302	72225	59011	14612	754//	10706	87615			302	93111	10	r _o										
Ringway	334	82011	50516	15610	852//	10618	83705	88618		334	62412	70016	14411	654//	10806	84618	83640		334	02081	07	r _o r _o d _o d _o rd										
Squires Gate	318	82620	34586	14711	872//	11613	88704			318	82513	60016	13611	872//	11706	82703	88706		318	02091	08	d _o rr _o d _o d _o										
Ronaldsway	204	82419	70026	13412	862//	11714	86705	88707		204	82315	70022	12012	862//	10811	81705	85707	88708		204	91111	10	d _o r _o							</		


DAILY WEATHER REPORT OF THE BRITISH METEOROLOGICAL OFFICE

38706

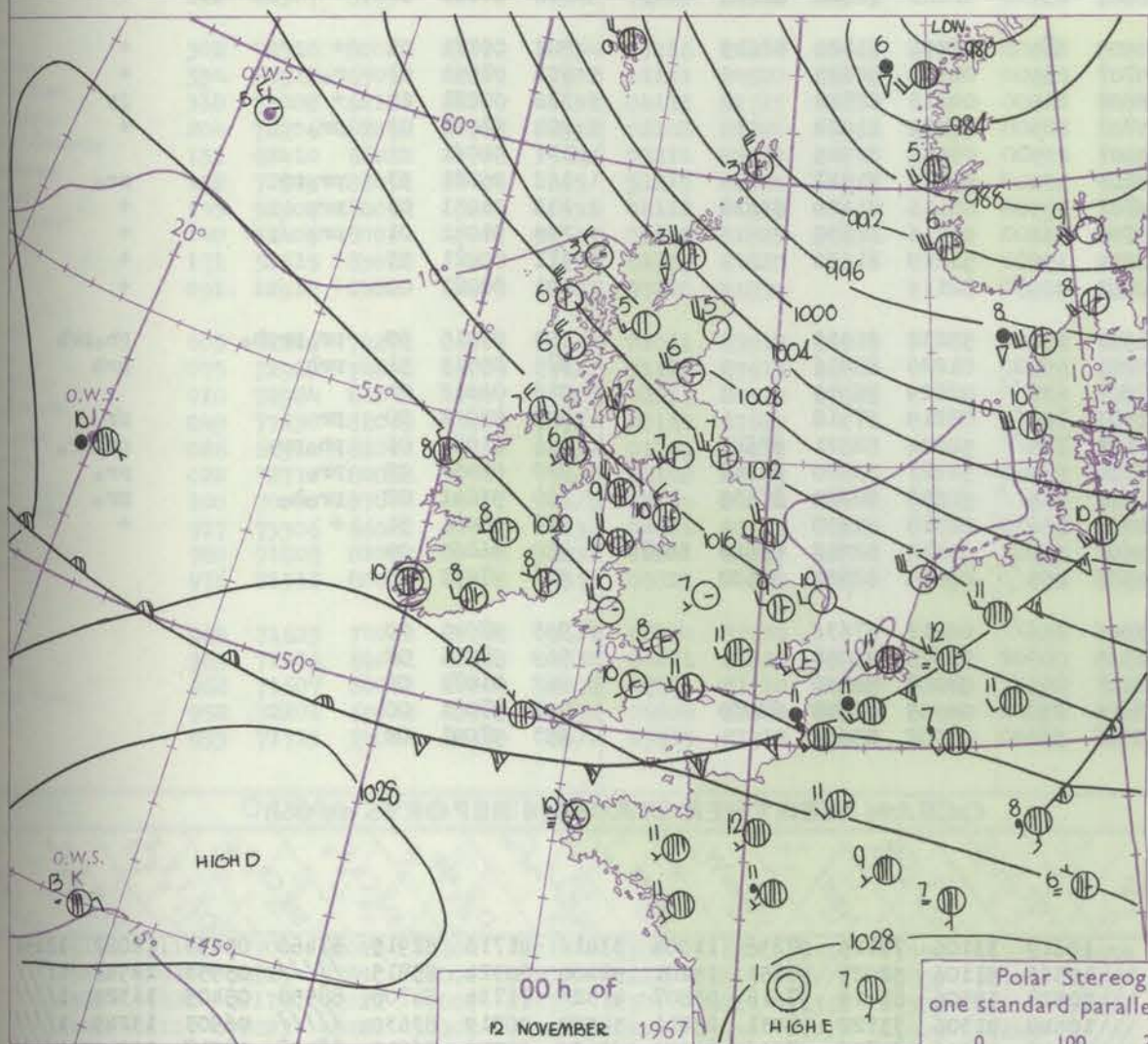
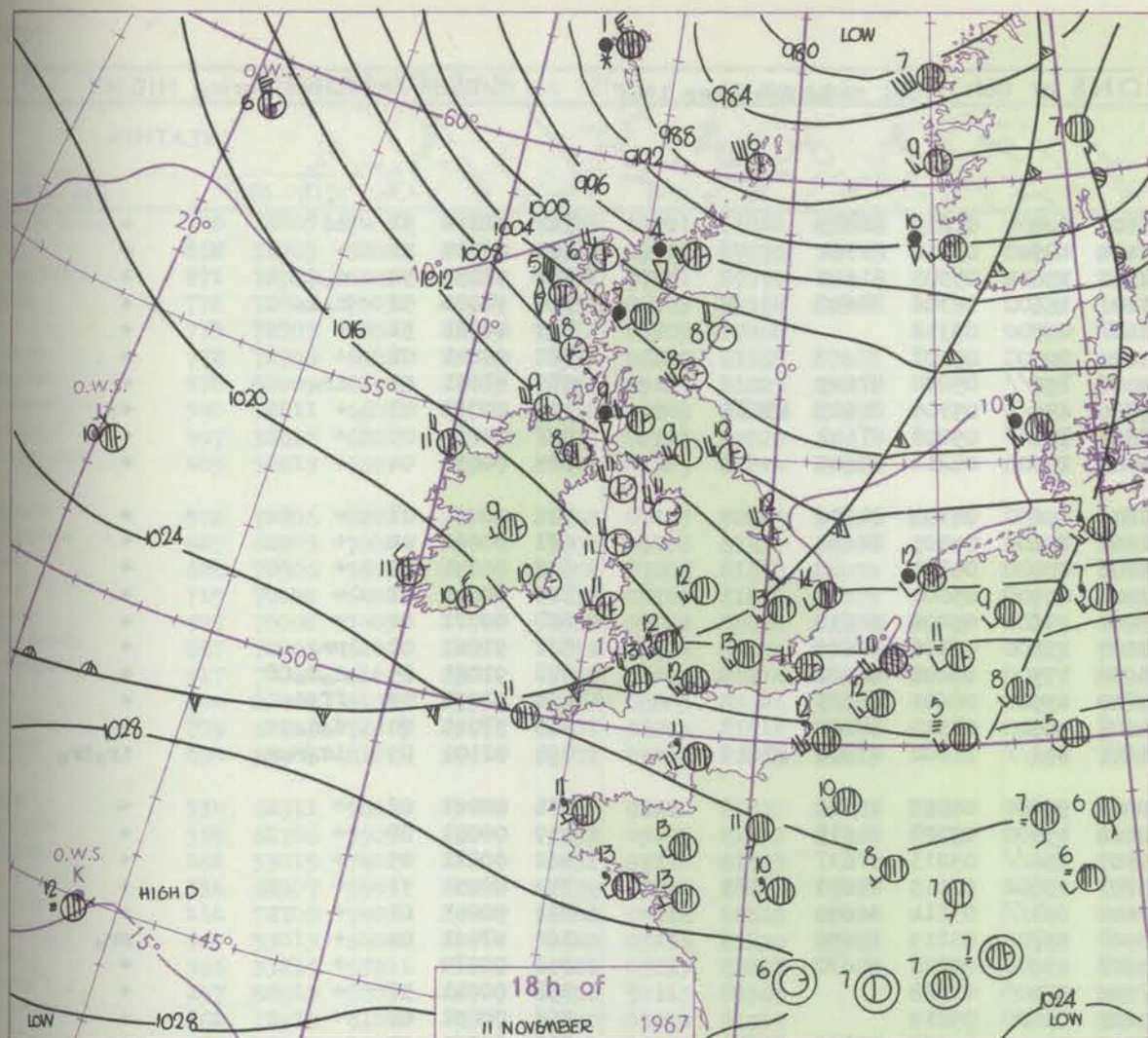
Date of Issue Sunday 12 November 1967

OBSERVATIONS at 12h										OBSERVATIONS at 18h										OBSERVATIONS during DAY									
11 November 1967										11 November 1967																			
Station	ill	Nddff	VVwww	PPPTT	N _h L _h C _h M _h H	T _d T _d app	8N _s Ch _s h _s	8N _s Ch _s h _s	8N _s Ch _s h _s	ill	Nddff	VVwww	PPPTT	N _h L _h C _h M _h H	T _d T _d app	8N _s Ch _s h _s	8N _s Ch _s h _s	8N _s Ch _s h _s	ill	RR	T _s X _s E	SS _s	WEATHER						
																								09h-15h	15h-21h				
Boscombe Down	746	72612	82022	19613	754//	11804	82712	85618	86628	746	82712	66032	19011	852//	11301	83705	86711	88622	746	92151	007	+		1d0d0d0dd					
Hurn	862	72512	75032	21013	754//	11002	82710	85620	87656	862	82513	62031	19512	853//	10500	83709	86615	88620	862	97141	027	+		d0d0					
Thorney Island	871	72615	69035	20913	785//	11001	82820	87640		871	82517	58052	19412	853//	10001	84707	88623		871	97141	007	+		d0					
Gatwick	776	32513	75015	19114	38441	10801	81818	83650		776	82012	59031	17612	854//	10801	83711	88614		776	97151	039	+		d0d0					
Kew	775	12011	74011	18114	11430	10811	81812			775	82218	74021	17213	854//	10305	84712	88625		775	00151	033	+		+					
Heathrow	772	12212	75015	17814	11430	10809	81815			772	82313	70031	16613	854//	10000	88613			772	00161	041	+		+					
Mildenhall	578	42617	69031	14914	41502	10811	84820			578	82517	61021	14113	855//	10305	83621	86625	88650	578	00151	046	+		+					
Wattisham	590	12620	70015	15713	15432	10809	81618			590	82620	65031	14812	854//	10307	82712	88622		590	00152	050	+		+					
Gorleston	497	62413	62012	15912	35501	10806	83620	85075		497	82516	62032	14214	855//	10400	88625			497	00151	033	+		+					
West Raynham	485	52318	74032	13613	31502	11801	83820	85072		485	72317	74032	13112	754//	11309	84714	87633		485	97151	037	+		ro					
Aberporth	502	72322	58022	17111	751//	11712	87702	87640		502	52720	48015	18411	52200	11314	84705			502	97121	002	1d0d0d0		1d0					
Ross-on-Wye	627	52615	70021	16814	28589	10711	81825			627	32711	77251	17013	28501	10309	81825			627	97151	041	+		pro					
Filton	628	82518	25502	19411	862//	11805	88703			628	82516	40515	18012	872//	11503	86703	88704		628	91121	000	d0d-dd		d0-d0d0					
Rhoose	715	82720	20515	19711	860//	11000	86701	88702		715	82714	50506	19311	861//	11311	88702			715	01121	000	1d0d0d0f		d0roirid0					
Chivenor	707	82721	48205	21511	872//	11000	88705			707	82719	48505	20412	873//	12204	88706			707	92121	000	1d0		1d0					
Mount Batten	827	82617	56502	22311	872//	11804	84703	88709		827	82614	40586	21712	852//	12502	86705	88612		827	91121	000	1d0		d0roderodd					
St. Mawgan	817	92616	03504	23111	9//	11804	89/00			817	92616	09516	22411	9//	11301	89/00			817	94111	000	ffd0d0F		1r0d0d0FF					
Solly	804	82816	24205	24511	862//	11804	88703			804	82716	32282	24111	862//	11303	88703			804	92121	003	1d0		1d0d0d0ff					
Culdrose	809	82514	12285	23611	870//	11802	83701	85702	88703	809	82716	28515	22911	870//	11500	86701	88703		809	93112	000	1fid0		d0d0ddif					
Guernsey	894	82516	03475	25011	870//	11001	87700			894	82618	66515	24111	871//	11301	81702	84706	87625	894	94121	000	1d0ff		1d0d0d0					
Eldon	534	72518	66031	15515	785//	09710	81820	87625		534	62515	62012	14612	654//	11305	82712	85633		534	00161	045	+		+					
Cardington	559	12421	61021	16015	15501	11811	81620			559	82421	59031	15512	854//	11305	84712	86716	88621	559	00151	055	+		+					
Wittering	462	42415	74021	14215	11532	10811	81825	83075		462	72618	66201	14013	754/2	11312	87618			462	97161	045	+		1d0ir0					
Waznall	354	72618	80032	13214	48531	11708	83825	84365	86075	354	42918	66016	13512	35501	08316	83620			354	91141	022	1d0d0r0d0r0		d0roir0					
Shawbury	414	72521	89031	14313	38471	10815	81712	84362		414	72408	80026	15611	685/1	10312	83820	85637		414	93151	026	d0roder0		1d0ro					
Finningley	360	72516	74032	11615	7097/	11710	87363			360	12914	64011	12312	15600	05219	81630			360	00161	008	+		+					
Kilnsea	396	72518	66032	11713	7097/	09716	87360			396	32822	66016	11212	35500	09310	83625			396	92141	016	1r0		1r0					
Leeming	257	82216	58605	08913	853//	11816	82708	85615	88650	257	12915	74016	10410	15600	05332	81630			257	97151	016	1d0ir0		+					
Tynemouth	262	82310	48535	06212	864//	11812	88712			262	32727	66028	06710	30930	05112	83359			262	01141	006	ddpr0		+					
Carlisle	222	72426	62215	06312	67231	11813	82703	84712	86718	222	42520	59808	10409	48400	07122	82712	83645		222	02131	011	d0d0-d0ropro		propr					
Valley	302	82232	62032	13713	854//	11706	81615	88620		302	22820	81016	16611	12501	06222	81820			302	97131	006	ro		ro					
Ringway	334	72316	62032	12214	7547/	11820	84714	85620	86656	334	22813	62016	14111	28500	08314	81820			334	02141	001	ro-dr		dr					
Squires Gate	318	82521	58501	11212	853//	10712	83706	88612		318	12820	66016	13511	15602	07221	81630			318	92121	001	d0d0d0r0dr		d0ro					
Ronaldsway	204	82420	59206	10312	852//	11703	82703	85704	87705	204	22718	70016	14311	28601	05230	81820			204	91131	011	drir0		+					
Mall of Galloway	131	82025	66258	08312	856//	09306	88635			131	52420	80021	12410	555//	06224	85625			131	01121									
Eskdalemuir	162	82318	58515	05911	872//	10806	87705	88710		162	22515	80018	09307	12540	03320	81820			162	05111	007	d0d0d0r0r0		propr					
Preswick	135	72415	66256	05811	784//	10702	81710	84815	87622	135	72724	58818	08509	784//	0														

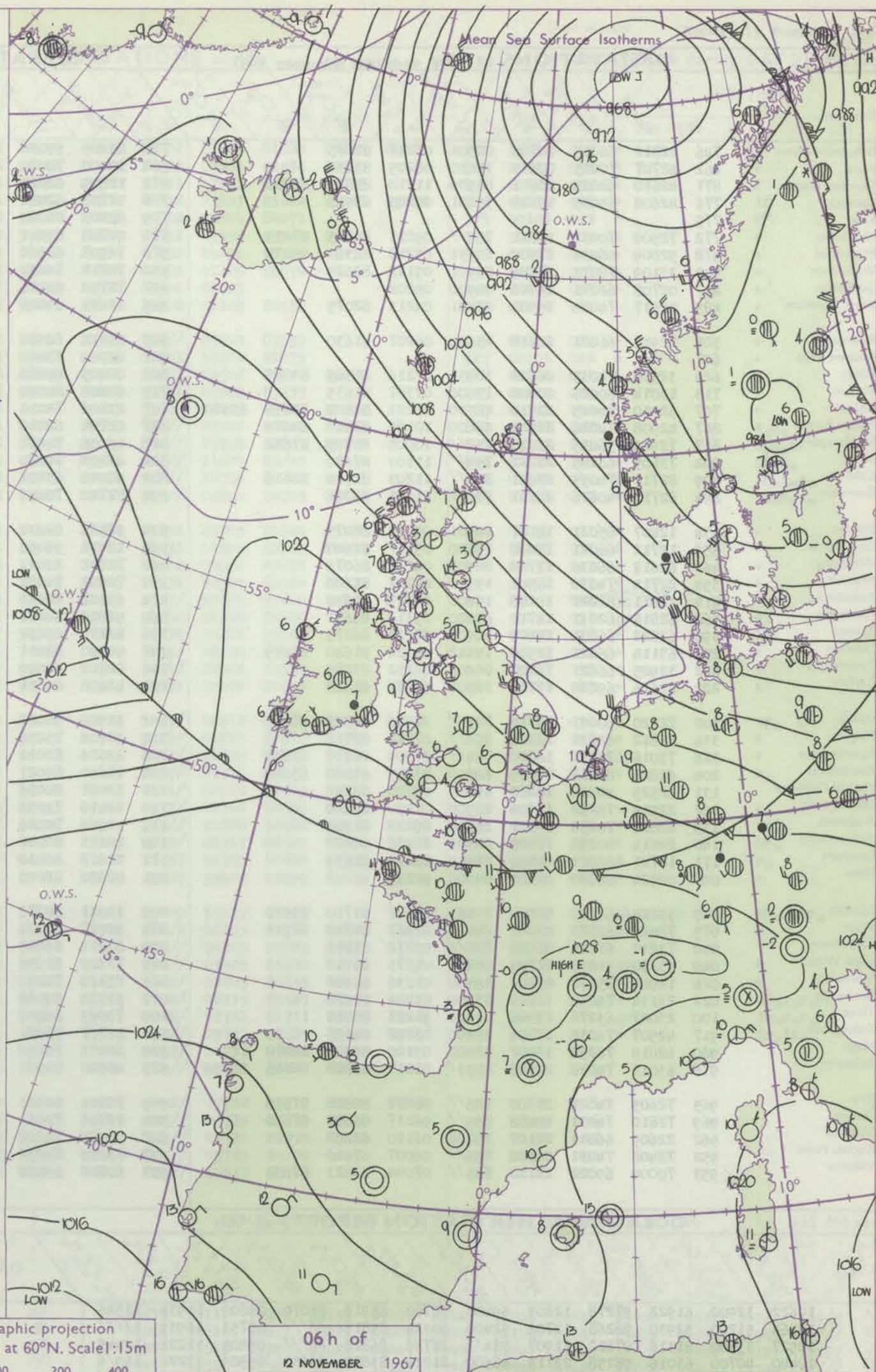
CHART OF WEATHER IN PART OF NORTHERN HEMISPHERE



CHARTS OF WEATHER IN WESTERN EUROPE



Polar Stereographic projection
one standard parallel at 60°N. Scale: 15m



GENERAL SYNOPTIC DEVELOPMENT

The intense and complex depression to north of the British Isles is moving away slowly to the northeast and an associated trough which moved southeast across northern districts of Scotland yesterday afternoon is now over Scandinavia and is filling. A ridge of high pressure has moved from mid-Atlantic to west of the British Isles with some intensification during the past 24 hours. This ridge

will continue to move fairly quickly east followed by another frontal system which will cross much of England, Wales and Northern Ireland by tomorrow morning. The depression in mid-Atlantic with which these fronts are associated is again complex and is likely to deepen considerably as it approaches west or northwest Scotland tomorrow.

Issued at midday Sunday 12 November 1967

DAILY WEATHER REPORT OF THE BRITISH METEOROLOGICAL OFFICE (contd.)

Code FM II.C		OBSERVATIONS at 00h										OBSERVATIONS at 06h										OBSERVATIONS during NIGHT									
		12 November 1967										12 November 1967																			
Station	iii	Nddff	VVwww	PPPTT	NChC _M H	T _d app	8N _S Ch _S h _S	8N _S Ch _S h _S	8N _S Ch _S h _S	iii	Nddff	VVwww	PPPTT	NChC _M H	T _d app	8N _S Ch _S h _S	8N _S Ch _S h _S	8N _S Ch _S h _S	iii	RR T _n E	T _g g	WEATHER									
																							21h-03h	03h-09h							
Boscombe Down	746	22812	66015	20708	00901	07211	82075			746	22203	59030	23103	00901	02213	82075			746	91031	51	dd		+							
Hurn	862	42707	70015	20611	35630	08209	83630			862	10000	70020	23104	10940	03210	81364			862	00031	51	+		+							
Thorney Island	871	42610	62015	20611	48500	11210	81820	84630		871	12805	62010	22706	15601	05308	81640			871	97051	50	dod _o		+							
Gatwick	776	42608	65035	19110	35401	09205	83618			776	12703	62031	21603	15600	02306	81630			776	97021	52	dod _o		+							
Kew	775									775	02203	80020	21407	00900	05312			775	00061	51	+		+								
Heathrow	772	72509	70032	18811	754//	09213	83615	87635		772	02708	62011	21206	00900	05307			772	00041	01	+		+								
Mildenhall	578	52809	66036	17509	10931	05219	81360	85075		578	72507	66032	19407	756//	05208	87649			578	97061	05	ir _o		+							
Wattisham	590	33109	78011	17509	25501	05118	82629			590	72811	74031	19706	656/1	05309	86633	85075		590	00052	03	+		+							
Gorleston	497	02708	62011	15910	00900	09202				497	72710	64021	17808	756//	05208	87642			497	00060	05	+		+							
West Raynham	485	22517	74036	15908	00901	04213	82075			485	22611	69021	18307	25600	04214	82640			485	00051	04	+		+							
Aberporth	502	12918	66021	20710	15600	06207	81630			502	33014	66030	22209	15630	06308	81630			502	00091	07	+		+							
Ross-on-Wye	627									627	22508	77020	21207	25600	04205	82630			627	00061	04	+		+							
Filton	628	32510	74035	20608	10931	07216	81365	83075		628	02405	65020	22206	00900	05211			628	00051	50	+		+								
Rhoose	715	13014	80026	20908	15600	07307	81635			715	03008	80020	22205	00900	05004			715	00041	01	+		+								
Chivenor	707	52910	74025	22310	48530	08223	82828	83634	85360	707	23106	74011	23007	25600	05204	82634			707	00071	02	+		+							
Mount Batten	827	42908	74018	22511	48400	10105	81817	84629		827	12704	66010	23308	15500	08206	81626			827	91061	02	pr _o		+							
St. Mawgan	817	72909	56015	23310	752//	10005	83705	87622		817	13006	74011	23908	15500	06201	81622			817	91061	05	dod _o ff		+							
Scilly	804	73105	66285	24711	755//	11103	87620			804	43104	79021	24710	45500	08603	84625			804	92091	05	ffid _o		+							
Culdrose	809	82711	74035	23611	852//	11203	81704	88618		809	40000	63101	24007	46500	07303	84720			809	97041	00	dod _o		+							
Guernsey	894	82714	40616	24111	870//	11001	88701			894	82710	70606	24311	852//	11102	83704	88619		894	02101	09	id _o r _o r _o		ir _o ir _o							
Elmdon	534	12407	65021	18107	00901	05213	81075			534	52503	65031	20007	55600	04113	85630			534	00061	02	+		+							
Cardington	559	12712	66021	18408	15600	05117	81640			559	12414	56050	20106	15600	05307	81635			559	00051	00	+		+							
Wittering	462	62612	66036	17708	00901	04215	86075			462	72708	66021	19507	756//	05213	87637			462	00071	05	+		+							
Watnall	354	22714	74030	16507	15530	04207	81620			354	72912	74021	19207	35602	02115	83630	86075		354	00051	51	+		+							
Shawbury	414	12811	82021	18208	15600	04113	81630			414	63307	80031	20608	657//	03214	86650			414	00051	01	+		+							
Finnigley	360	62815	62031	14710	65600	05316	86633			360	52810	64021	18507	55700	03219	85650			360	97061	04	+		pr _o							
Kilnsea	396	62822	66031	14409	00906	05213	86275			396	42815	66031	18607	45600	05222	84630			396	00070		+		+							
Leeming	257	63114	66021	12908	15642	05322	81640	85075		257	00000	62011	17506	00900	01228			257	00041	52	+		+								
Tynemouth	262	32925	66021	11007	00908	02232	83275			262	02914	80020	15205	00900	05219			262	00051	02	+		+								
Carlisle	222	22616	69028	13707	12501	03316	81820			222	42608	80031	17905	48500	01223	81820	84645		222	00041	01	+		+							
Valley	302	72820	80031	19110	785//	07316	86822	87645		302	32910	80011	20909	38500	06216	81820	83645		302	00071	03	+		+							
Ringway	334	82612	62031	16409	864//	07312	88712			334	22606	75036	19707	25500	02322	82625			334	97051	03	r _o		+							
Squires Gate	318	73016	75031	16010	784//	07309	82815	87646		318	23016	82011	18808	21500	04218	82820			318	00081	05	+		jp							
Ronaldsway	204	62824	80018	17009	68500	03215	82820	85640		204	12811	80021	19707	18500	02219	81824			204	97061	03	pr _o		+							
Mull of Galloway	131	62525	80022	16408	656//	05220	86635			131	23011	80038	19407	23500	03312	82925			131	91061											
Eskdalemuir	162	22514	78258	13104	28500	01220	81820			162	12818	74258	16703	18440	51125	81817			162	96021	53	pr _o pr		pr _o							
Prestwick	135	22824	70258	13307	28500	05222	81825			135	33016	70028	16707	35500	03116	81620	83638		135	01051	03	pr _o		+							
Abbotsinch	140	22614	80258	12305	28503	02226	82828			140	12613	82018	15705	15600	00216	81630			140	91041	01	pr _o		+							
Leuchars	171	12721	82021	08406	15600	01229	81635			171	12818	80030	12604	15600	51219	81630			171	00021	53	+		+							
Dyce	091	02924	86020	05305	00900	52225				091	02920	86020	10203	00900	52119			091	00021	00	+		+								
Lerwick	005	33228	66278	92903	39463	01387	81710	83918		005	13021	80278	01502	19400	53232	81915			005	03015	50	pr _o prph _o		ph _o prh							
Wick	075	72827	62878	03003	794//	02367	82710	87916		075	52917	62278	08201	59400	01226	85916			075	05015	51	prh		prh							
Sule Skerry	010	73230	61818	01805	734//	03272	87915			010	63224	66848	07205	634//	02229	86915			010	04012	01										
Cape Wrath	049	63250	81818	01704	634//	01273	86918			049	73240	81038	07303	734//	03219	87918			049	03012	00	pr		pr							
Stornoway	026	12921	75278	07903	19500	01236	81922			026	73124	70258	13605	785//	50224	82821	87640		026	01022	01	ph _o pr _o		ph _o pr _o							
Benbecula	022	23134	74258	12006	23400	01244	82918			022	53224	80018	16306	58500	51227	83820	84647		022	02051	02	pr _o		pr _o							
Tiree	100	23027	63278	13306	22400	51227	82818			100	73023	66028	17107	785//	51218	82820	87635		100	93041	02	pr _o h _o		pr _o							
Aldergrove	917	42507	74038	17706	45500	03222	84625			917	12707	74021	20704	15630	02318	81630			917	00021	51	+		+							
Malin	980	42819	78258	16607	33402	03120	83918	84070		980	63016	78258	19607	53402	01312	82918	85648	86070	980	96061	04										
Belmullet	976	63012	74038	21008	5853/	01217	83820	84645	86359	976	40503	74031	21506	485//	03005	82820	84640		976	97051	03										
Birr	965	72605	74021	21308	785//	06212	82820	87636		965	72201	62021	23006	756//	06212	87636			965	97041	00										
Dublin	969	72810	74031	19608	755//	06217	83622	87640		969	12706	74011	22505	00902	03219	81068			969	97041	02										
Shannon	962	22609	66011	22107	25700	06110	82650			962	80000	74208	23107	856//	07008	88630			962	01071	02										
Roches Point	952	72408	74031	23108	756//	06007	87640			952	73205	74032	23606	25602	04005	82640	87070		952	97051	00										
Valentia	953	70000	69022	23110	785//	07004	83823	87638		953	50602	69032	23306	55600	05302	85638			953	97041	02										

DAILY WEATHER REPORT OF THE BRITISH METEOROLOGICAL OFFICE

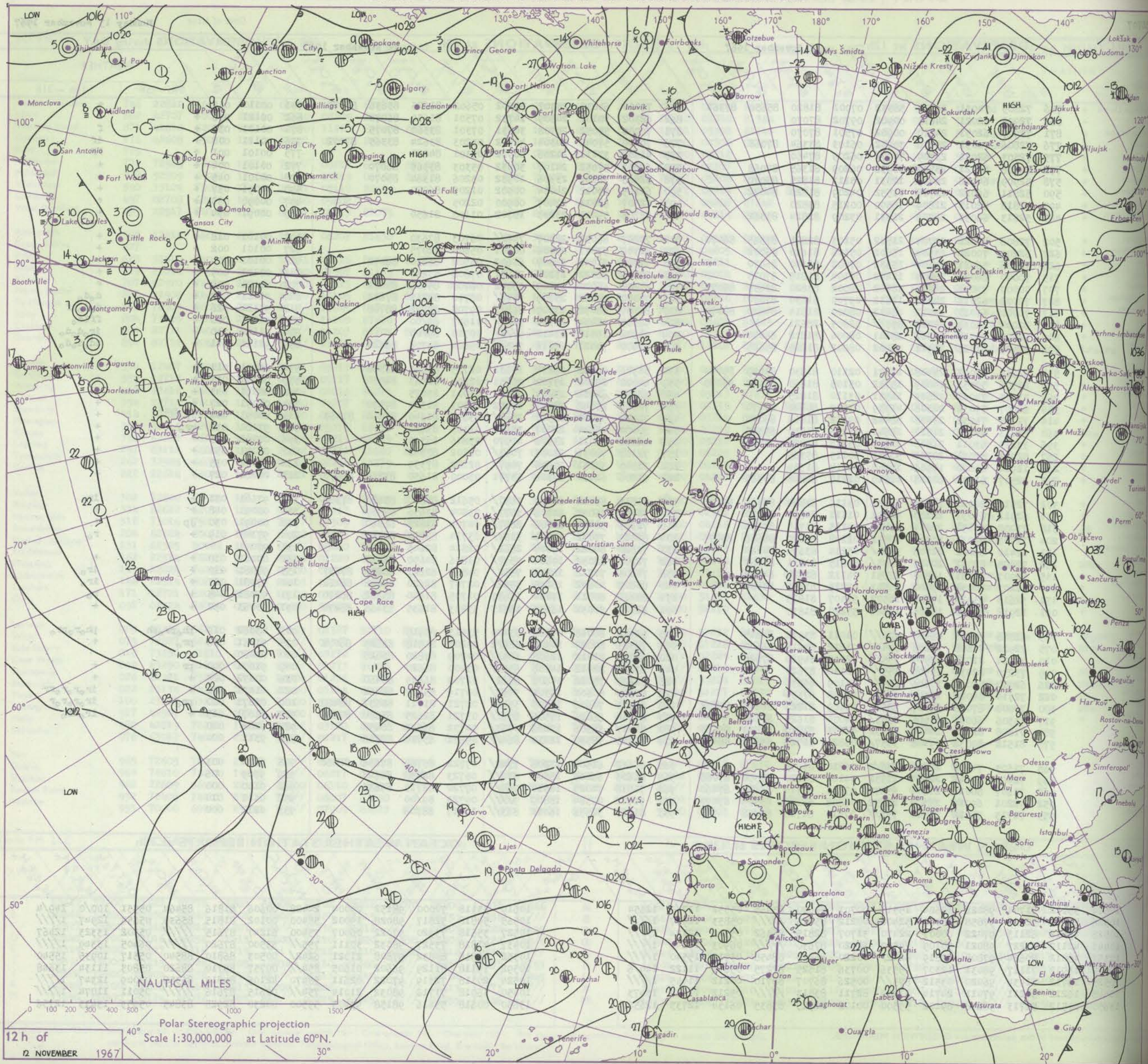
38707

Date of Issue

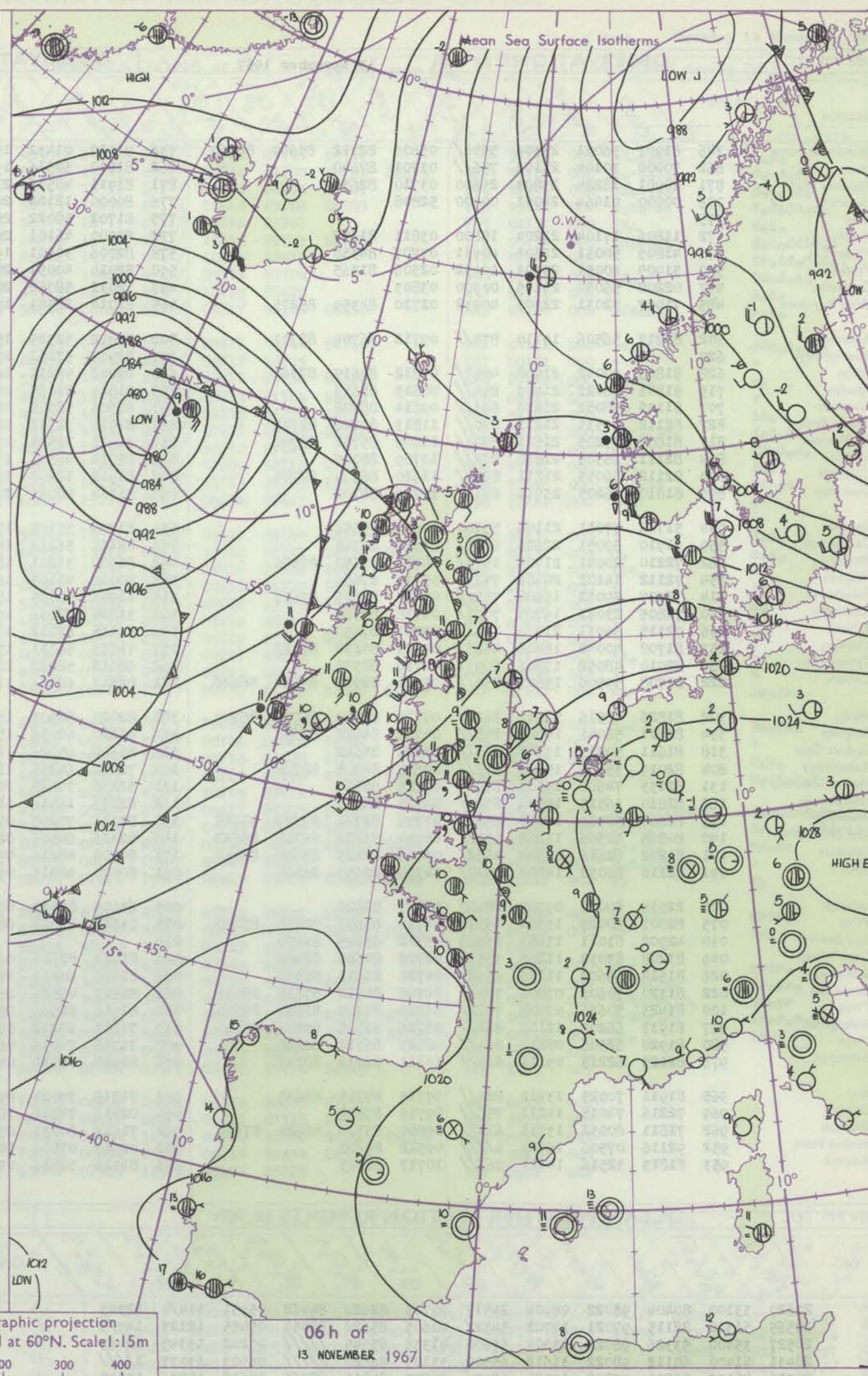
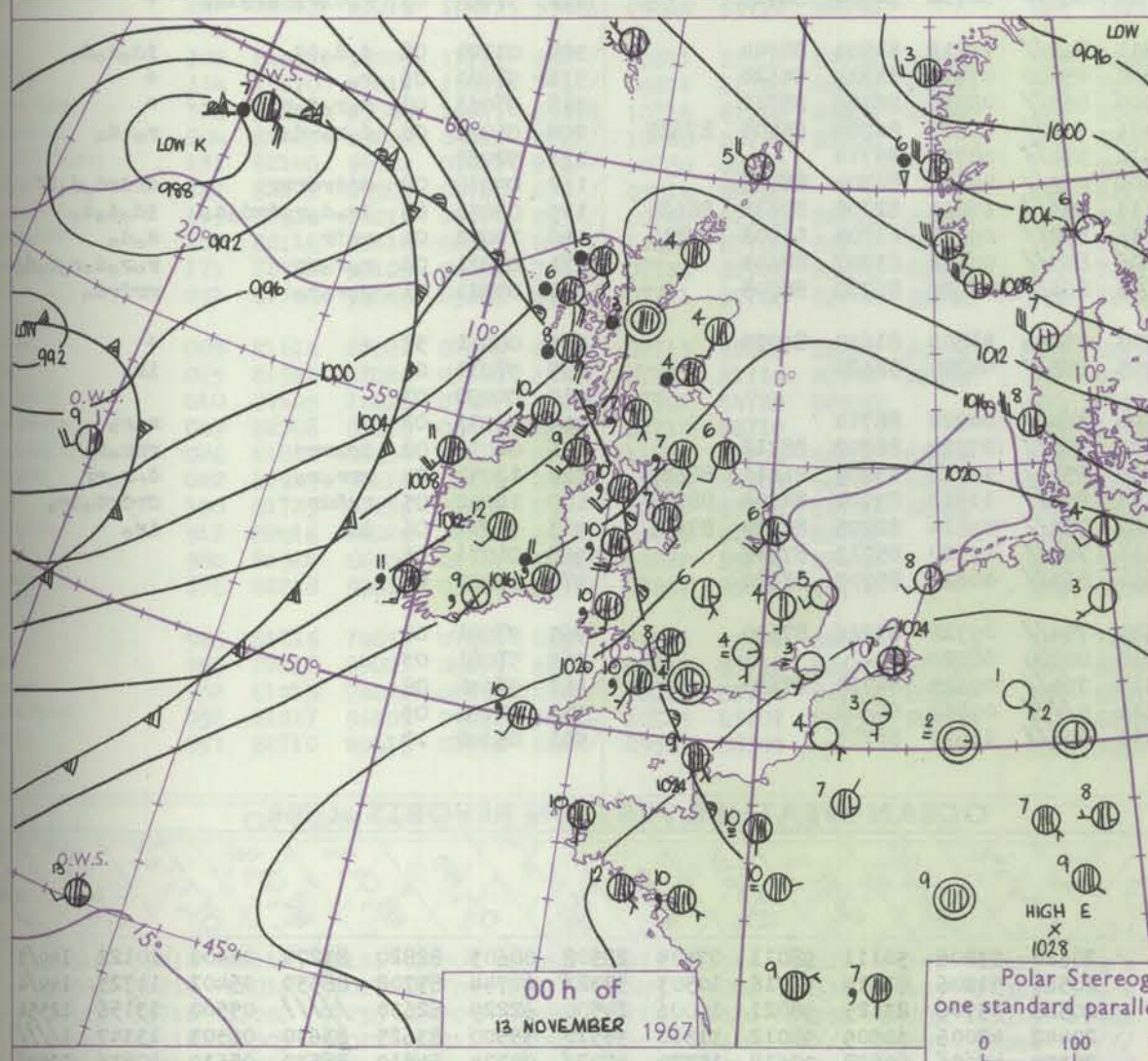
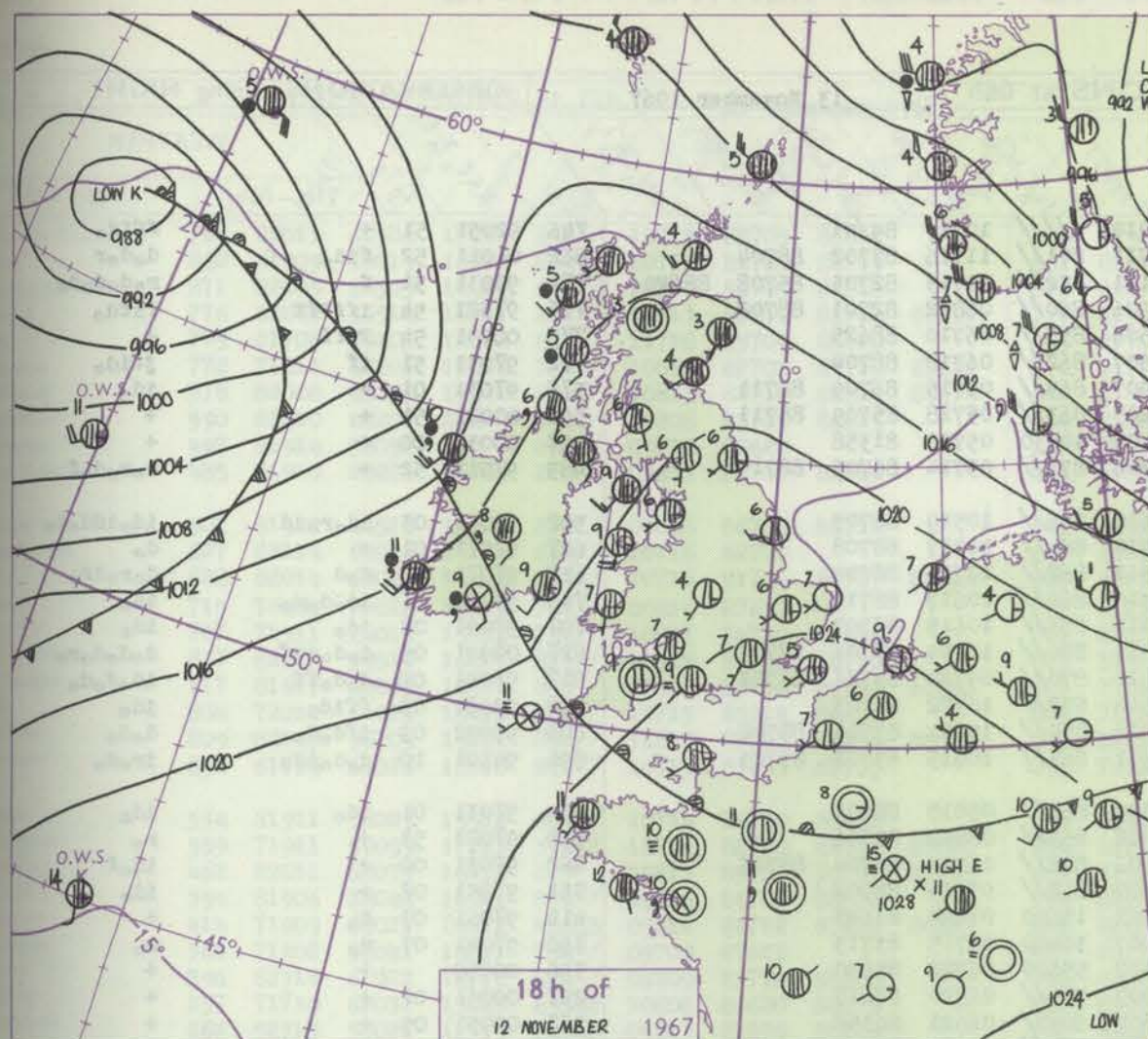
Monday 13 November 1967

Station	OBSERVATIONS at 12h									OBSERVATIONS at 18h									OBSERVATIONS during DAY								
	12 November 1967									12 November 1967																	
	iii	Nddff	VVwwW	PPPTT	N _h Ch _h C _h	T _d app	8N _s Ch _s h _s	8N _s Ch _s h _s	8N _s Ch _s h _s	iii	Nddff	VVwwW	PPPTT	N _h Ch _h C _h	T _d app	8N _s Ch _s h _s	8N _s Ch _s h _s	8N _s Ch _s h _s	iii	RRT x E	SSS	WEATHER					
																							09h - 15h	15h - 21h			
Boscombe Down	746	72805	74031	24310	58532	07001	81820	85650	87361	746	70000	64032	24307	55502	05602	81625	85636	87070	746	00111	017	+		+			
Hurn	862	72905	62021	24611	00902	09702	87070			862	62302	30102	24309	14732	07501	81650	86070		862	00121	036	+		+			
Thorney Island	871	72907	62051	24610	00902	07501	87070			871	70000	58052	24708	30931	07301	83360	87075		871	00121	035	+		f			
Garwick	776	72806	70031	23910	30932	06103	83364	87068		776	70000	57042	24304	44532	03203	83624	83365	87072	776	00111	008	+		1f			
Kew	775	72503	62021	23709	70971	06209	87460			775	41602	37111	24206	00902	05301	84071			775	00101	001	+		FF			
Heathrow	772	72706	60021	23709	10932	06209	81365	87068		772	62003	57052	24107	30932	03303	83365	86070		772	00101	004	+		+			
Mildenhall	578	52909	64012	22409	12531	05111	81825	85070		578	52405	58052	23306	10932	03206	81364	85070		578	00101	045	+		+			
Wattisham	590	52811	66012	22708	11532	04209	81820	84072		590	62605	59012	24004	00902	01205	86070			590	00091	037	+		+			
Gorleston	497	32818	62011	21809	38500	00215	83820			497	02307	60011	22407	00900	02205				497	00090	055	+		+			
West Raynham	485	52813	66031	21709	21531	03209	82824	83362		485	22208	56011	23203	15702	01108	81650			485	00091	054	+		+			
Aberporth	502	72806	82021	23709	21542	05103	82825	83365	86070	502	71807	66031	22307	75611	06703	87630			502	00101	018	+		+			
Ross-on-Wye	627	62205	70022	23509	15602	05106	81630	86072		627	22302	57021	23006	00901	05604	82075			627	00101	002	+		+			
Filton	628	72506	56021	24109	15632	07002	81640	86070		628	71903	21042	23507	65602	06508	86630	86070		628	00101	004	+		+			
Rhoose	715	70000	64021	24209	11472	08104	81815	87075		715	70000	66022	23209	75631	07808	87630			715	00111	009	+		+			
Chivenor	707	70000	74031	24611	58502	08002	83820	83635	86075	707	61605	66022	23109	55502	06707	85626	83072		707	00121	010	+		+			
Mount Batten	827	72005	62031	24811	11632	09704	81830	87070		827	70000	59022	23009	75411	08710	84711	87623		827	92121	062	+		dod			
St. Mawgan	817	70000	61021	25011	48402	08000	81814	84620	87070	817	81807	58032	23009	86211	09708	82705	88708		817	97121	026	+		dod,if			
Scilly	804	82004	61031	25711	85511	08803	88621			804	92303	02454	23311	91111	11607	89100			804	91121	000	+		ffid			
Culdrose	809	62203	72011	25611	28401	08004	81818	86070		809	91602	19516	23410	91111	10710	89100			809	01122	040	+		1rodod			
Guernsey	894	32905	81026	25911	38402	08002	81815	83625		894	70000	74021	25011	75311	09604	84708	86620		894	92121	041	+		idodod			
Elmdon	534	62911	50042	23408	11671	02110	81830	83459	85070	534	51906	20042	23204	15631	02703	81640	83358		534	00091	011	+		+			
Cardington	559	62706	59051	23009	15732	05105	81650	83362	85070	559	40000	28101	23702	20931	02204	82363	84070		559	00101	011	+		+			
Wittering	462	33015	74021	22609	11531	03110	81825			462	32404	61011	23004	00902	03001	83075			462	00091	043	+		+			
Watnall	354	62907	59031	22208	41539	03207	84820	83170		354	72502	23042	22805	10932	02303	81360	87070		354	00091	027	+		+			
Shawbury	414	72708	74032	23408	38442	04312	81818	86070		414	70000	50042	22307	15671	03605	81640	83360	87463	414	00091	002	+		+			
Finningley	360	53013	64018	21810	18640	03216	81830	85358		360	30000	48041	22007	35600	02305	83640			360	97101	031	+		+			
Kilnsea	396	33215	63011	21608	21501	03213	82825			396	42610	58011	23306	40970	03206	84360			396	00090	063	+		+			
Leeming	257	52913	82031	20709	50931	50113	85365			257	72107	74031	21006	70931	02102	87362			257	00101	051	+		+			
Tynemouth	262	12914	61020	19906	10940	01214	81359			262	72303	32051	20606	70971	02102	87359			262	00071	035	+		+			
Carlisle	222	42507	81031	21108	11540	02218	81828	84365		222	61806	62011	20306	15771	03000	81650	83360	86070	222	00081	027	+		+			
Valley	302	72510	80021	23310	18534	03116	81820	83363	87070	302	71818	85022	20809	38571	05612	81820	83656	87362	302	97101	031	+		1r			
Ringway	334	62912	65031	22209	42502	01111	84820	85070		334	71704	56042	21706	35731	03804	83656	87359		334	00091	048	+		+			
Squires Gate	318	73008	61151	22209	48432	04115	81715	83656		318	72305	58042	21006	28571	04704	81823	86360		318	00091	030	+		+			
Ronaldsway	204	72706	82031	21908	68532	02108	81820	86656	85075	204	82013	75032	19409	31571	03714	83822	88359		204	97101	019	+		r			
Mull of Galloway	131	62410	66022	21708	35641	05214	83630	84360		131	71820	80022	19008	25611	02814	82645	87460		131	97091		+		+			
Eskdalemuir	162	72803	82031	20405	18551	51215	81821	85367		162	72202	82032	19604	45771	01806	84650	85363		162	00061	010	+		+			
Prestwick	135	52907	80031	19808	28531	04112	81820	84364		135	71605	70212	18306	75511	04808	82622	84630	87657	135	97081	010	+		1r			
Abbotsinch	140	52407	80031	19807	38541	02215	81825	83636		140	81802	40602	18105	55521	02707	82620	84628	88462	140	97081	027	+		1r			
Leuchars	171	32615	83020	17207	11572	51307	81825			171	82412	80011	17204	15637	01705												

CHART OF WEATHER IN PART OF NORTHERN HEMISPHERE



CHARTS OF WEATHER IN WESTERN EUROPE



Polar Stereographic projection
one standard parallel at 60°N. Scale: 15m
0 100 200 300 400

GENERAL SYNOPTIC DEVELOPMENT

A ridge of high pressure covering the whole of the British Isles moved slowly eastwards as a complex depression over the central Atlantic moved steadily north-eastwards, deepening rapidly. Its warm front moved into the country and by dawn today was affecting all western districts. The depression is expected to be-

come slow-moving off northwest Scotland and its associated frontal troughs are expected to clear Scotland this evening and southeastern districts of England during tomorrow.

Issued at midday Monday 13 November 1967

DAILY WEATHER REPORT OF THE BRITISH METEOROLOGICAL OFFICE (contd.)

OBSERVATIONS at 00h										OBSERVATIONS at 06h										OBSERVATIONS during NIGHT									
13 November 1967										13 November 1967										13 November 1967									
Station	ill	Nddff	VVwwWW	PPPTT	N _h Ch _S M _h CH	T _d app	8N _S Ch _S h _S	8N _S Ch _S h _S	8N _S Ch _S h _S	ill	Nddff	VVwwWW	PPPTT	N _h Ch _S M _h CH	T _d app	8N _S Ch _S h _S	8N _S Ch _S h _S	8N _S Ch _S h _S	ill	RRT _n E	T _g T _g	WEATHER							
																							21h-03h	03h-09h					
Boscombe Down	746	81907	56031	23306	5541/	05806	82712	85640	88460	746	91910	01432	19810	97777	10717	89/01				746	92051	51	+	ffid _o					
Hurn	862	70000	30104	23104	756//	03701	87640			862	81810	50516	19711	871//	11716	87702	88704		862	01011	52	fido	dod _o r						
Thorney Island	871	20901	18284	23803	25600	03710	82635			871	81911	40516	21111	852//	11713	82705	85708	88620	871	92031	51	f	rodod _o o						
Gatwick	776	00000	01464	24051	00900	52808				776	80000	12104	20906	860//	06812	82701	88702		776	97521	54	fffff	fido						
Kew	775									775	81702	58022	20506	855//	06710	88625			775	00031	54	FFFF	+						
Heathrow	772	11806	17104	23204	15800	03811	81657			772	80000	46101	20507	862//	06710	88704			772	97031	51	ff	ffido						
Mildenhall	578	41805	50051	22504	40931	03707	84358			578	82006	30501	19507	863//	05715	86709	88711		578	97031	01	+	id _o						
Wattisham	590	31905	40051	23603	10932	02506	81365			590	82014	40051	20205	863//	05718	85709	88711		590	00021	51	+	+						
Gorleston	497	02208	56050	23105	00900	03803				497	12012	58050	20407	10930	05720	81358			497	00031	00	+	+						
West Raynham	485	71907	32031	22303	40938	02710	84359	85275		485	82014	28581	19306	873//	05714	86706	88714		485	97011	52	+	dorodof						
Aberporth	502	81817	56506	19110	872//	09712	86704	88711		502	81822	32525	15610	862//	10519	88703			502	92081	03	idoro _{id}	idoidd _o o						
Ross-on-Wye	627									627	82007	57202	17710	863//	10717	88708			627	97071	01	+	d _o						
Filton	628	81805	40042	21908	4547/	07812	84617	87362		628	82006	48215	18511	862//	10718	88704			628	97071	04	dod	doro _{ir} o						
Rhoose	715	81806	66022	21409	854//	08813	88613			715	81809	81035	18310	864//	10617	88710			715	93081	07	idodoro	id _o						
Chivenor	707	81105	58052	21410	863//	09814	88708			707	81505	58505	18411	873//	10615	88707			707	97091	08	id _o	id _o						
Mount Batten	827	82112	09535	21811	870//	11813	83700	88702		827	81915	32515	18511	870//	11719	82701	88703		827	03091	09	doddd _o ff	dododoro						
St. Mawgan	817	81807	37205	21511	870//	11808	85701	88702		817	81911	32505	17910	870//	09720	83701	88702		817	93091	09	dodoff	idod _o o						
Scilly	804	82111	16505	21810	872//	10709	88705			804	82014	48505	17510	872//	10722	88703			804	92091	09	ffid _o	id _o						
Culdrose	809	82112	56055	21811	860//	11610	86700	88704		809	81912	12205	19910	870//	10714	83701	88702		809	95092	09	id _o o	d _o o						
Guernsey	894	81810	66205	23911	861//	11709	88702			894	81714	80025	20911	861//	10615	83702	87703		894	94101	10	dod _o id _o	ir _o o						
Elmdon	534	51706	57041	21106	55700	04614	85656			534	81708	30105	17509	861//	08818	88702			534	97031	01	id _o	id _o						
Cardington	559	61910	59051	22606	6093/	03612	86365			559	82111	56216	19408	863//	08812	88706			559	97021	53	+	ro						
Wittering	462	72210	40041	21705	1573/	04714	81650	87359		462	81908	37201	18806	872//	06713	85704	88706		462	97031	00	+	idof						
Watnall	354	72112	14102	20406	757//	05715	87656			354	80000	40105	16707	862//	07619	88704			354	97051	02	+	id _o						
Shawbury	414	72007	59042	19608	755//	05816	83626	87657		414	11904	59025	15908	15600	07724	81645			414	97061	03	d _o	+						
Finningley	360	71805	23041	19705	7093/	04718	87360			360	31805	28046	16007	36400	06715	83713			360	97041	03	ro	ro						
Kilnsea	396	72115	66031	21506	756//	03711	87630			396	52415	63012	17307	55600	06722	85630			396	00060		+	+						
Leeming	257	81708	40042	18406	4567/	04721	84630	88462		257	71613	56031	13907	754//	06720	87617			257	00051	01	+	+						
Tynemouth	262	82010	48052	17906	8097/	04719	88358			262	62012	58022	12807	6097/	06621	86358			262	00051	05	+	+						
Carlisle	222	81708	59506	15807	854//	05731	82717	85630	88645	222	82317	62036	11811	863//	10712	84707	86715		222	97061	05	rod _o d _o d _o ro _{id} o	+						
Valley	302	81825	48516	16610	862//	09719	82703	86705	88709	302	82027	58505	13811	862//	11812	84703	88704		302	01101	08	dod _o id _o	idod _o o						
Ringway	334	81811	56041	19008	855//	04718	84622	88630		334	41810	62036	15508	45400	07716	81714	84620		334	97061	06	ro	+						
Squires Gate	318	81611	50216	17707	855//	06721	88622			318	81609	65026	14009	863//	08715	82708	88712		318	97061	03	doro _o doro	+						
Ronaldsway	204	82019	35506	15110	872//	09618	84705	88708		204	72018	64216	11311	752//	09818	81704	85705	87627	204	01091	08	doro _o -d _o	ro-d _o						
Mull of Galloway	131	82133	74606	13109	874//	09729	88714			131	52130	74028	10411	574//	08715	85714			131	92081									
Eskdalemuir	162	81810	16515	15904	872//	04725	88703			162	82016	16516	11409	872//	09608	86704	88705		162	09032	00	dddrdrfff	drdrd _o off						
Prestwick	135	81604	58516	12307	852//	07738	82704	87707	88615	135	82111	70205	09111	853//	10611	82708	87614	88620	135	03051	05	ir _o doro _o d _o d _o	idod _o o						
Abbotsinch	140	80808	40586	13205	854//	05734	83710	86714	88622	140	82316	60506	08711	872//	09717	81703	86708	87710	140	10052	04	rrdr	d _o o						
Leuchars	171	81202	62616	15304	4552/	03716	82																						

DAILY WEATHER REPORT OF THE BRITISH METEOROLOGICAL OFFICE

38708

Date of Issue Tuesday 14 November 1967

Code FM ILC

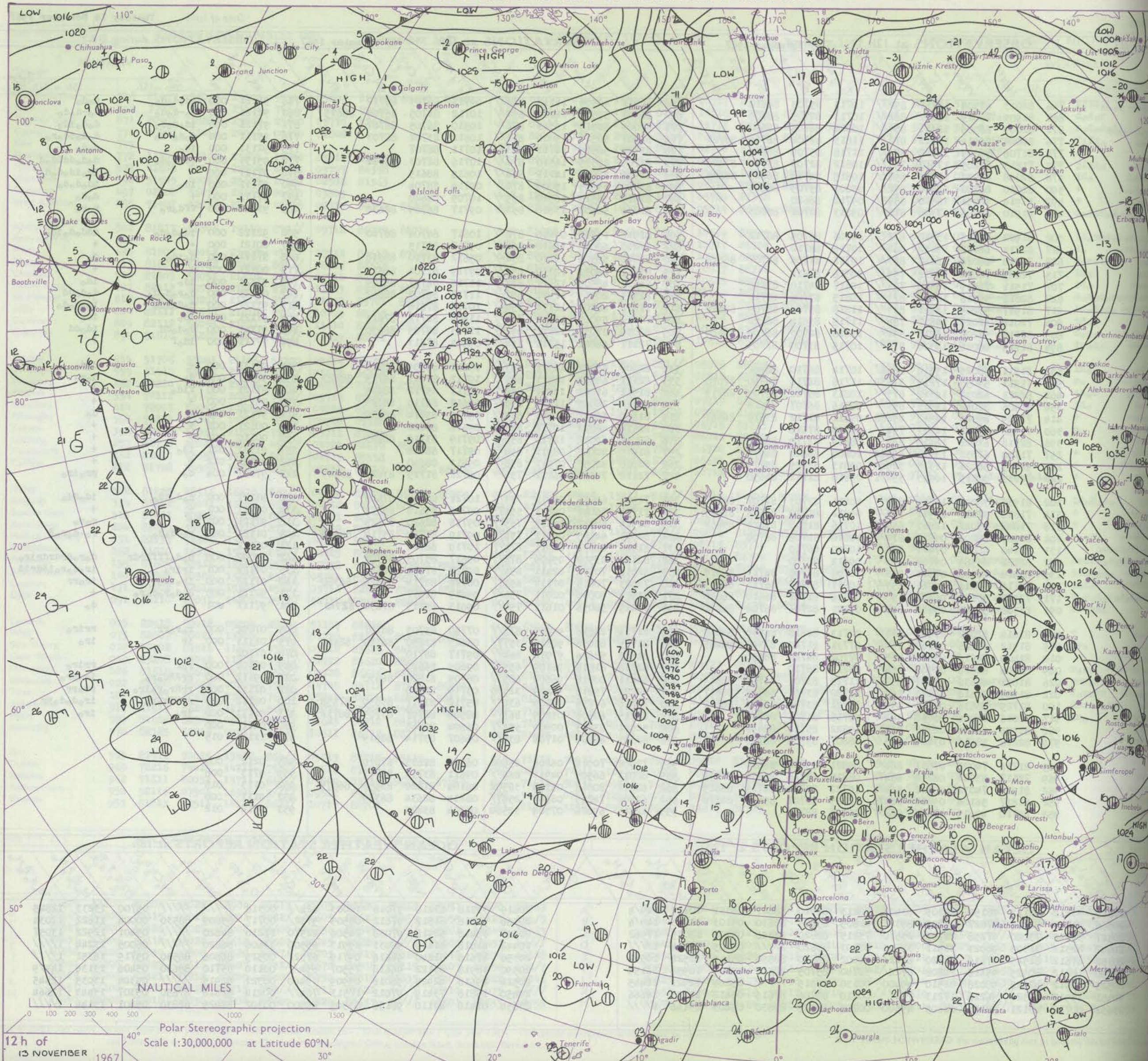
OBSERVATIONS at 12h										OBSERVATIONS at 18h										OBSERVATIONS during DAY									
13 November 1967										13 November 1967																			
Station	iii	Nddff	VVwwwW	PPPTT	NC _h C _M CH	T _d app	BN _S Ch _S h _S	BN _S Ch _S h _S	BN _S Ch _S h _S	iii	Nddff	VVwwwW	PPPTT	NC _h C _M CH	T _d app	BN _S Ch _S h _S	BN _S Ch _S h _S	BN _S Ch _S h _S	iii	ARRT x T x F	SSS	WEATHER							
																						09h - 15h	15h - 21h						
Boscombe Down	746	82013	61504	17711	852//	10713	85705	88612		746	81911	40505	14110	872//	09711	85703	88712		746	91121	000	1dododo	dodo						
Hurn	862	81909	70015	18012	862//	10713	84705	88709		862	81807	57505	14211	852//	10712	81705	85709	88615	862	92121	000	dododo	dododo						
Thorney Island	871	82009	66505	18911	852//	10814	84705	88620		871	82009	50515	15311	872//	10510	86705	88707		871	97121	000	1dododo	dodoido						
Gatwick	776	82008	56514	18711	872//	11813	86704	86706	88711	776	81907	50515	15010	871//	10612	83702	88703		776	95111	000	dododo	dododdoro						
Kew	775	81708	59205	18012	853//	11718	85709	88620		775	81709	56515	14711	873//	10711	88707			775	92131	000	1do	dodo						
Heathrow	772	71813	62205	17912	753//	10812	82708	83710	87622	772	81709	28535	14510	872//	10716	82703	88704		772	95131	000	1dododo	dododdDdod						
Mildenhall	578	82008	48055	17512	854//	10815	84710	86625	88635	578	81906	28602	14111	854//	10615	88615			578	97121	000	+	iridododo						
Wattisham	590	82010	48202	18610	852//	09808	85705	88625		590	81809	35505	15009	872//	09714	88704			590	97111	000	1do	idododo						
Gorleston	497	81914	56051	18510	855//	09712	88620			497	81915	58515	16510	855//	10709	88620			497	97111	000	+	dodo						
West Raynham	485	81910	20286	17309	870//	09813	82701	88703		485	81809	50602	13810	853//	09717	86709	88630		485	93111	000	ffdoro	roro						
Aberporth	502	81922	48515	13910	872//	09006	86705	88712		502	81916	19515	09410	872//	10617	84704	88710		502	92112	000	1dododo	dddodoIdo						
Ross-on-Wye	627	82214	66022	15212	864//	10716	88710			627	82210	60022	11610	864//	09717	88715			627	00121	000	+	+						
Filton	628	82014	66026	16212	853//	10718	81706	84707	88614	628	81812	59505	12610	854//	09812	83710	88618		628	97121	000	dodo	dodo						
Rhoose	715	72005	70022	15812	754//	09816	87612			715	81711	66032	12310	852//	09719	81704	88613		715	00121	002	+	+						
Chivenor	707	71511	74015	15612	754//	10817	84710	87618		707	81207	48505	12111	873//	11716	86707	88709		707	97121	000	1do	ido						
Mount Batten	827	82012	59516	16411	873//	10815	83706	88710		827	81915	20535	12411	852//	11717	86703	88612		827	01121	000	dorododo	dododd						
St. Mawgan	817	81917	58205	14911	853//	11818	83706	85709	88612	817	71811	48205	12111	754//	10712	87616			817	91121	000	dodoido	idododo						
Silly	804	72012	61025	14811	784//	11715	83814	86622		804	72211	59015	11611	754//	11609	82712	87623		804	97121	008	1do	ido						
Culdrose	809	82010	58205	16211	852//	11818	82703	86706	88620	809	82010	37035	12211	852//	11713	84705	88630		809	91141	000	dododd	idodd						
Guernsey	894	81719	60026	18310	872//	10715	83703	87705		894	72111	66022	15211	754//	09504	87613			894	97111	000	1dof	+						
Eilindon	534	81911	58025	15512	6642/	10714	86710	88462		534	81908	58022	12311	863//	09611	85709	88711		534	97131	000	+	dodo						
Cardington	559	71911	59055	17213	37432	11716	82710	84360	87070	559	82111	64502	13811	854//	10712	83711	86715	88620	559	97131	004	dodo	doro						
Wittering	462	82011	62035	16312	873//	10813	85706	85709	88715	462	81911	61022	13211	854//	09711	85712	88615		462	97121	000	fido	+						
Watnall	354	81906	28042	14911	853//	09716	86707	88618		354	82111	28042	11611	854//	09612	84710	88623		354	00131	000	+	+						
Shawbury	414	71909	69021	14512	45488	09611	81712	83618	86467	414	81609	56042	10611	854//	09716	85714	88620		414	97131	002	+	dodo						
Finningley	360	71908	56041	14811	754//	09709	87616			360	82114	48042	10712	855//	09616	88622			360	00121	002	+	+						
Ilminster	396	82318	61022	16710	854//	08809	83710	88625		396	82015	63032	12310	854//	09719	83710	88625		396	00110	002	+	+						
Leeming	257	71710	62032	13013	65542	10808	86620	84075		257	81910	40045	08911	854//	09717	88618			257	97131	021	1do	+						
Tynemouth	262	52315	58021	11313	32548	09813	83825	85275		262	82010	48052	07411	856//	09813	88640			262	00131	012	+	+						
Carlisle	222	72013	82015	10013	55431	09818	81712	84650		222	72112	74022	06112	754//	08722	81715	83623	86629	222	97131	004	dodo	proro						
Valley	302	81932	56205	11711	852//	10811	83703	87707	88620	302	71929	66036	06811	753//	10721	82708	87645		302	93121	000	dodoido	idoddo						
Ringway	334	71810	57011	13911	754//	09811	81710	86614	87635	334	71714	56042	09811	5547/	09716	85618	85362		334	00121	001	+	+						
Squires Gate	318	71808	35042	12411	65478	10716	81618	85625	85462	318	81914	58042	08512	755//	09718	82620	87624		318	97121	001	+	roro						
Ronaldsway	204	82023	68206	09811	872//	10818	84705	88708		204	82023	64025	05311	7547/	09719	81710	83714	86618	204	01121	000	ro-dodo	ro-doroR						
Mull of Galloway	131	82140	66022	07411	874//	10730	88710			131	81840	66032	02911	874//	10719	88712			131	02112									
Eskdalemuir	162	82121	05585	09709	870//	09814	88700			162	82126	23504	05409	872//	09617	85703	88707		162	09092	000	dodoffdrdr	dorodrdrdrro						
Prestwick	135	81918	70212	07011	853//	10708	82708	84711	86618	135	82016	70036	02411	854//	09722	87615	88630		135	07122	001	iriro	iroro1Rdrdr						
Abbotsinch	140	82116	56616	06311	853//	10817	83708	86711	88615	140	72023	70016	01112	6547/	08726	82714	85624	86360	140	07122	000	irido	irorr						
Leuchars	171	72502	50105	06407	750//	07726	81701	86610	86640	171	71914	80036	02011	754//	09619	87617			171	92121	000	dodoroRoro	+						
Dyce	091	81306	56045	05608	853//	07721	82706	86708	88640	091	72015	58056	01611	754//	09613	85715	87650	82700	091	97111	001	ro	dodo						
Lerwick	005	81614	82022	07406	6847/	02713	82818	86630	88460	005	81714	28616	99207	872//	07740	85703	88707		005	07092	000	rororr	rriro						
Wick	075	81512	82026	03108	1547/	07731	81710	87362	88465	075	81715	80036	98310	3577/	08623	83650	86359	88462	075	01111	000	ir	iro						
Sule Skerry	010	81409	74616	03607	4652/	07702	84720	88550		010	81813	58636	97010	864//	09717	88710			010	07102									
Cape Wrath	049	82306	60616	00909	864//	08719	88710			049	62316	81016	96109	655//	09609	86620			049	08102	000	ror	rriro						
Stornoway	026	81821	40636	99411	852//	11728	83704	86707	88612	026	62211	80016	96609	685//	08709	81820	86630		026	09112	000	rrRRdoro	iropr						
Benbecula	022	81925	58616	98210	852//	10720	83705	86708	88617	022	42222	75018	96209	32530	05710	83820			022	07111	000	rrRRoroRo	prpr						
Tiree	100	81725	56636	01111	853//	10721	83706	86708	88612	100	72016	62256	98509	6347/	05712	83917	85630	87458	100	06112	000	rrRRRoRo	irododorr						
Aldergrove	917	82016	74026	06411	862//	09718	81705	88708		917	82215	60606	03209	863//	08509	81707	83709	88712	917	01111	000	iro	iro						
Malin	980	81924	66606	02311	5642/	10822	85714	88458		980	52021	83215	00909	556//	06504	85645			980	0412	000								
Belmullet	976	82218	58616	03409	863//	08807	85709	88716		976	82323	66806	01708	834//	06607	83714	88919		976	1111	015								
Birr	965	81716	74032	07011	864//	09821	85712	88630		965	72002	70016	06208	25602	06311	82633	87070		965	0212	004								
Dublin	969	72117	83021	08212	6647/	08815	83718	86635	87459	969	82013	66505	04911	864//	09611	83713	88717		969	9713	008								
Shannon	962	81915	74032	06312	864//	10722	83714	86719	88625	962	62212	80016	06109	38502	06104	81820	83650	86075	962	0113	015								
Roches Point	952	81817	56104	09011	36376	10725	83707	85459	88270	952	62308	74215	08609	2567/	08214	82634	86359		952	9111	000								
Valencia	953	82710	40615	07310	862//	09507	88703			953	32515	69026	07309	32500	05304	83825			953	0512	012								

Code FM 21.C

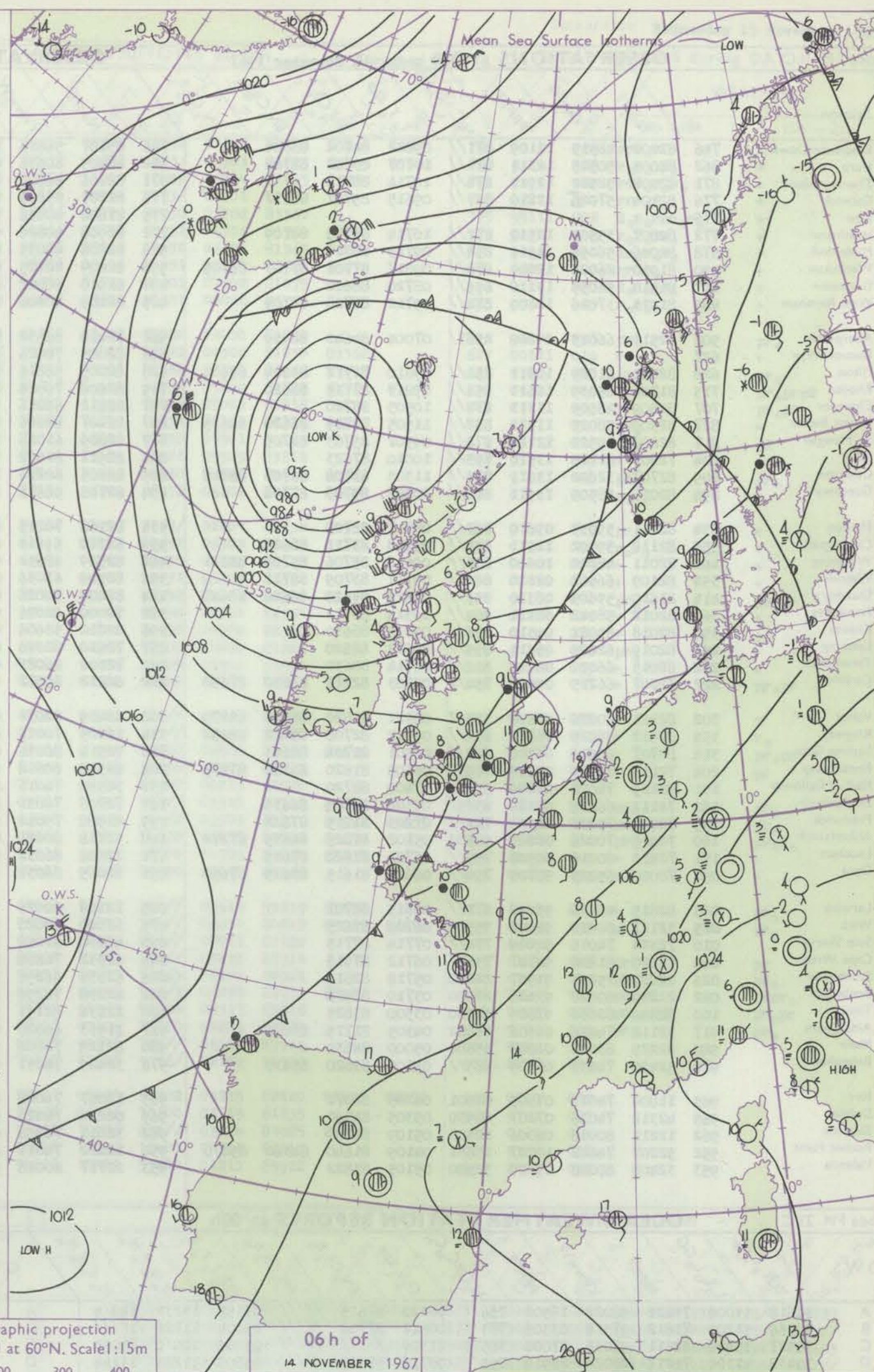
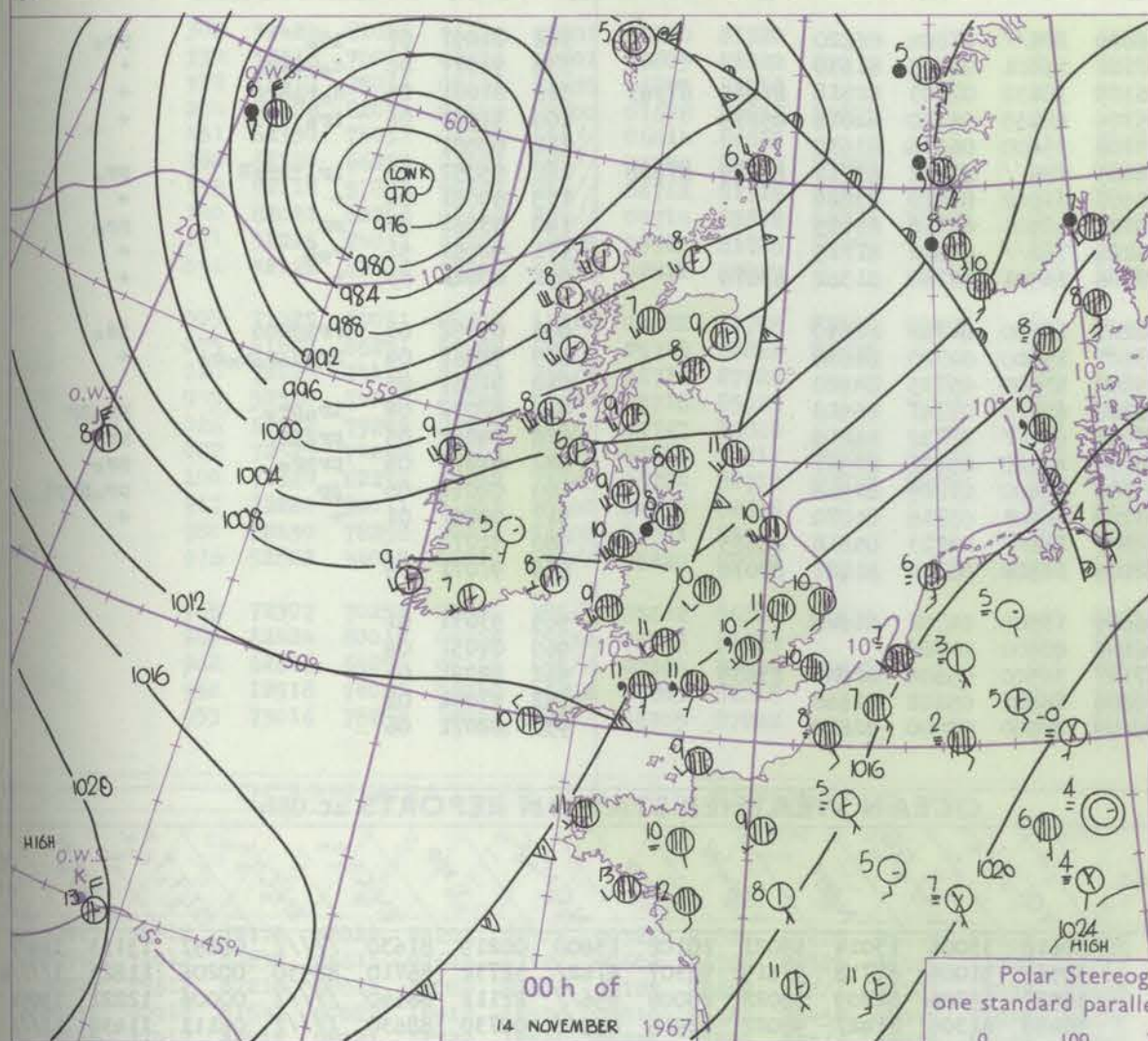
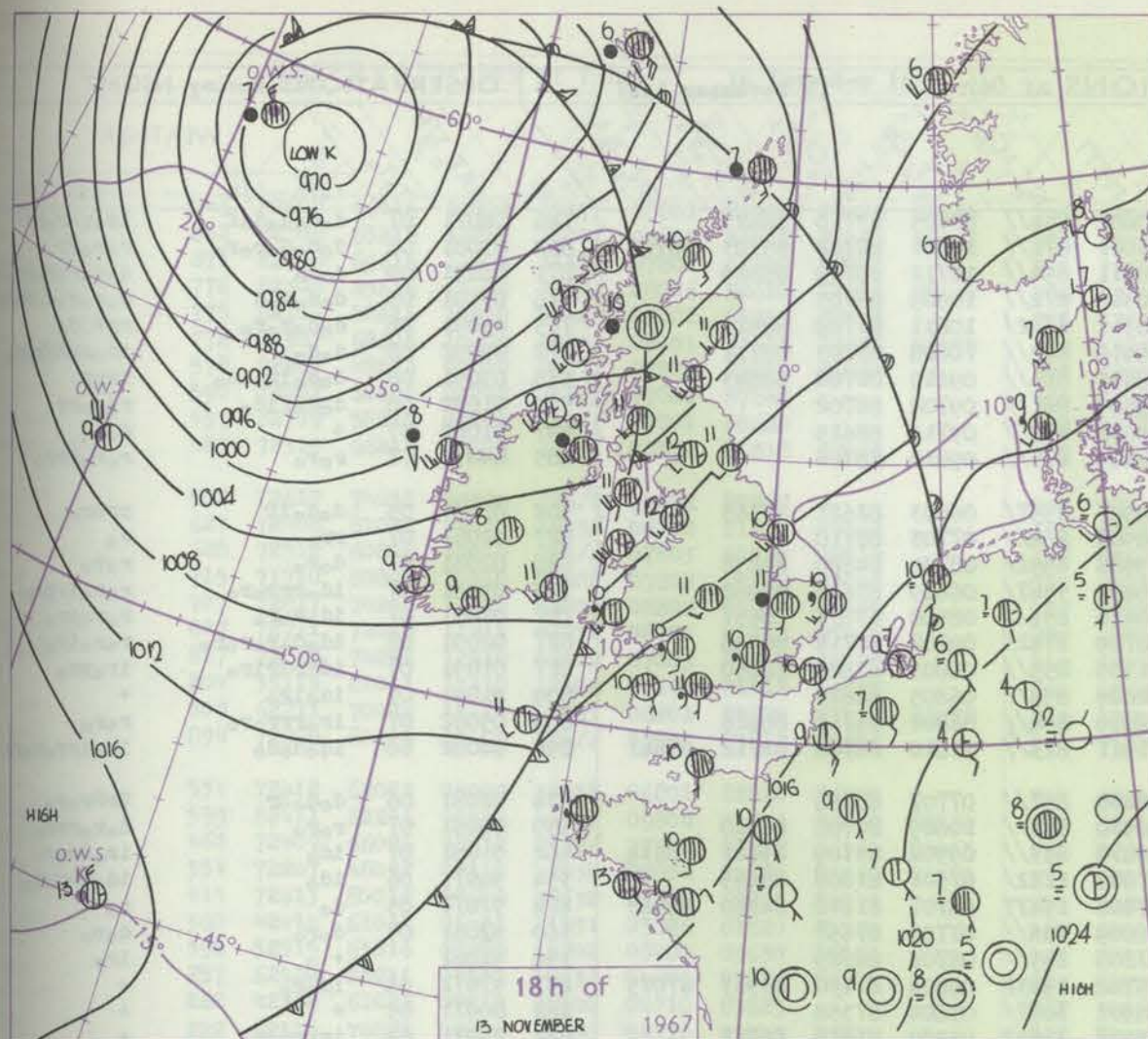
OCEAN WEATHER STATION REPORTS at 12h														OCEAN WEATHER STATION REPORTS at 18h													
O.W.S.	YQL _a LL _a	Lo _o LL _o GG	Nddff	VVwwWW	PPPTT	N _h Ch _c M _h CH	D _s v _s app	BN _s Ch _s h _s	BN _s Ch _s h _s	OTTT _s dTd	ld _{ww} PH _{ww}	ld _{ww} PH _{ww}	O.W.S.	YQL _a LL _a	Lo _o LL _o GG	Nddff	VVwwWW	PPPTT	N _h Ch _c M _h CH	D _s v _s app	BN _s Ch _s h _s	BN _s Ch _s h _s	OTTT _s dTd	ld _{ww} PH _{ww}	ld _{ww} PH _{ww}		
A	20619	33212	60112	98151	09305	63408	00213	81910	86827	05351	10122	149/4	A	20619	33218	63218	97018	12003	624//	00318	////	////	05700	13233	12845		
B	20566	51212	82018	97027	07705	883//	41605	85808	88630	05103	11923	149/4	B	20566	51218	81812	97612	05505	5732/	00717	85809	88530	00004	11822	12034		
C	20527	35712	73020	97258	22705	23570	73215	82820	85358	05702	13035	17962	C	20527	35418	62918	97038	24506	42570	11210	84820	////	05401	12922	13057		
D	20447	42312	31305	98021	31911	35500	82103	83620	////	06405	13044	1////	D	20442	41818	61410	98031	29913	65500	33608	86820	////	06005	13244	1////		
E	20352	47612	81525	97616	14820	6742/	00002	86810	88550	05419	11524	10546	E	20350	47618	81240	94616	09719	6732/	00525	86806	88550	05719	16351	1////		
I	20590	18812	80925	95616	74808	5722/	31740	85705	88512	05305	10958	16154	I	20590	18918	83122	96618	75507	854//	00110	85710	88630	05406	13134	149/9		
J	20525	19912	42921	98028	02510	49400	00130	82915	////	05204	12921	12445	J	20524	19618	42928	98018	05909	39460	00321	82915	////	05304	13035	12545		
K	20451	15912	73322	96216	17213	753//	00210	83706	87616	05412	13243	12666	K	20450	15818	73419	97012	17513	784//	00214	82816	87650	05307	13443	12664		
M	23651	00712	43121	98158	02805	49500	00208	81925	83830	05403	13146	1////	M	23654	01418	43110	98158	03505	49500	00302	82925	82830	05401	13144	1////		

All times of observation printed in this publication are GREENWICH MEAN TIME.

CHART OF WEATHER IN PART OF NORTHERN HEMISPHERE



CHARTS OF WEATHER IN WESTERN EUROPE



GENERAL SYNOPTIC DEVELOPMENT

A deep depression to the west of Scotland has drifted eastwards and an associated cold front has moved quickly eastwards across Scotland and move slowly across southern districts of England. The depression is expected to drift slowly east-northeast to the north of Scotland with slight filling, and the cold front will

soon clear southeastern districts of England. A trough will move into western districts of Britain later. Strong to gale force winds which have affected northern areas of the British Isles are expected to continue during the next 24 hours.

Issued at midday Tuesday 14 November 1967

DAILY WEATHER REPORT OF THE BRITISH METEOROLOGICAL OFFICE (contd.)

Code FM II.C		OBSERVATIONS at 00h										OBSERVATIONS at 06h										OBSERVATIONS during NIGHT									
		14 November 1967										14 November 1967										14 November 1967									
Station	iii	Nddff	VVwwVV	PPPTT	N _h Ch _h Ch _h	T _d T _d app	8N _s Ch _s h _s	8N _s Ch _s h _s	8N _s Ch _s h _s	iii	Nddff	VVwwVV	PPPTT	N _h Ch _h Ch _h	T _d T _d app	8N _s Ch _s h _s	8N _s Ch _s h _s	8N _s Ch _s h _s	iii	RRT _n T _n E	T _g T _g	WEATHER									
																							21h — 03h	03h — 09h							
Boscombe Down	746	82008	48515	12109	871//	09812	84702	88704		746	83107	58616	10608	854//	08605	83710	88623		746	04071	07	dodododof	idoforrr								
Hurn	862	82005	50515	12311	871//	10707	83702	88708		862	82405	60636	01011	871//	10801	82702	85703	88705	862	03081	08	dododoforfo	fororrr								
Thorney Island	871	82008	58512	12911	874//	10714	88713			871	82206	56615	10411	854//	10712	86710	88629		871	02091	09	dodo	dodofororrrfo								
Gatwick	776	82104	57025	12810	863//	09615	85707	88712		776	82207	35205	10510	872//	10609	88703			776	03101	09	dododod	doforodofodr								
Kew	775									775	81806	40636	10311	8732//	10611	81708	88510		775	03091	08	dodoforfo	rrridof								
Heathrow	772	82007	35505	12510	872//	10714	83705	88709		772	81908	40626	09910	872//	10608	83703	88711		772	04092	08	dodo	idofrrrrrfo								
Mildenhall	578	82006	56056	11511	854//	09715	88617			578	82206	48035	08811	853//	09610	82708	88643		578	03091	08	dodofirfo	irrr								
Wattisham	590	81910	26025	12009	870//	09817	87701	87703	88705	590	82209	40105	09509	861//	09708	88702			590	01092	08	dodofidof	fororrr								
Gorleston	497	81910	58055	13110	855//	08720	88620			497	81910	60022	09610	855//	09719	88625			497	91082	07	+	dodo								
West Raynham	485	81913	37016	10809	872//	09712	86704	88709		485	82109	40606	08109	873//	09810	88706			485	04092	07	forfo	fororrrfo								
Aberporth	502	82513	66025	09809	4567//	07004	84640	88459		502	72410	66032	08907	2557//	06803	82621	87365		502	01071	05	dododid	prpro								
Ross-on-Wye	627									627	82003	70026	08908	864//	07703	88710			627	02081	07	rrfo	fo								
Filton	628	82010	61025	10911	854//	09810	81712	83624	88634	628	82005	58616	09908	4552//	08704	84620	88458		628	02081	07	dofor	forfo								
Rhoose	715	81706	65035	10611	854//	09813	87715	88620		715	82606	70026	09409	3547//	08609	83618	88460		715	03081	07	idofrrrfo	forfoirpro								
Chivenor	707	82809	48505	11211	874//	10505	88710			707	82812	66016	10410	856//	08508	83637	88657		707	02091	07	idoforfo	foropro								
Mount Batten	827	82509	58025	11511	852//	11505	82705	86620	88635	827	82407	62606	10709	2742//	09802	82714	88556		827	02091	08	idodoforfo	foroirfo								
St. Mawgan	817	82808	19522	12110	872//	09501	85703	88705		817	82809	61026	11309	855//	06803	83620	88650		817	01091	07	iddrdrirfo	iropro								
Scilly	804	72809	81215	13510	755//	10010	87623			804	82911	81022	12009	855//	06805	88623			804	91091	07	idofirfo	+								
Culdrose	809	82707	32602	13011	872//	11303	83704	86707	88715	809	82805	80216	12009	854//	08801	84710	88628		809	05082	07	irorrrrfo	forfo								
Guernsey	894	82015	58505	13911	872//	10808	85705	87706		894	82708	56616	11911	873//	11610	84708	84712	88641	894	04082	08	idododof	iroirrorrr								
Elmdon	534	82111	59035	09610	863//	08817	88708			534	82108	70215	08408	857//	07707	88656			534	02081	06	dodofdr	drrrrfo								
Cardington	559	82112	59502	11511	854//	09714	83712	88620		559	82310	59615	08910	853//	10609	84708	88640		559	02081	07	forfo	doforrrfo								
Wittering	462	82011	48202	10610	853//	09616	85706	85709	88621	462	82509	48632	08810	853//	09502	83709	85621	88634	462	01081	07	idof	irorrrfo								
Watnall	354	82109	66502	08810	863//	09717	83709	88711		354	82306	61036	07808	1132//	07501	81808	88465		354	94071	06	idof	idofrrdof								
Shawbury	414	81610	59605	08310	855//	09815	85620	86628	88647	414	82408	74026	07808	15477//	06707	81618	84360	86463	414	91071	05	dof	fo								
Finningley	360	82012	58042	08411	864//	09514	88712			360	70000	62026	06809	758//	07708	87657			360	92081	07	dofor	dofor								
Kilnsea	396	82018	63022	09510	856//	09815	88630			396	82810	58606	07809	855//	08706	88625			396	91081		+	irfo								
Leeming	257	82019	62025	05611	855//	09813	88620			257	72610	82036	05708	15632//	05604	81630	83363	87075	257	97071	05	idofor	+								
Tynemouth	262	82015	66022	04411	856//	09714	88630			262	72108	66021	04907	7097//	05604	87358			262	00071	05	+	+								
Carlisle	222	72007	66215	04908	754//	06103	82711	83630	87650	222	62212	69012	04507	28432//	05500	81818	85072		222	01071	04	irordof	+								
Valley	302	82421	80036	07610	38537//	06111	81820	83650	88270	302	62419	82032	06809	625//	07804	86820			302	01091	07	idof	pro								
Ringway	334	81912	56025	07810	853//	09812	82708	85622	88650	334	12005	70016	07108	15601//	06806	81630			334	91071	06	dof-dofor	+								
Squires Gate	318	82707	60616	07308	852//	08501	81704	88643		318	72514	80036	06309	38432//	07803	82818	83640	87363	318	01081	06	doforrrfo	+								
Ronaldsway	204	72418	75016	05509	18538//	06105	81820	83362	87275	204	62316	80012	05309	42438//	05710	84818	85275		204	91081	06	irfo	+								
Mull of Galloway	131	82125	74028	04409	865//	07400	88720			131	32330	74011	03208	35600//	06816	83630			131	00081											
Eskdalemuir	162	72112	66215	04106	6533//	05304	83709	86635		162	72208	74031	04405	784//	02302	83711	85819	87628	162	05052	03	irofrrrr	pro								
Prestwick	135	72416	75036	02509	784//	07203	81715	87822		135	41508	75012	01907	31502//	05810	83824			135	00061	04	+	+								
Abbotsinch	140	72318	70026	01809	58538//	05102	81825	84635	87272	140	32118	80021	00707	18501//	04712	81825			140	93061	03	rr	pro								
Leuchars	171	72413	80016	00508	755//	06701	81620	87645		171	72006	80032	00206	764//	04602	87715			171	92051	51	for	+								
Dyce	091	70000	65025	98709	754//	06612	81615	83625	87650	091	32015	86031	97706	10931//	02710	81362	83070		091	00041	03	+	+								
Lerwick	005	82815	48536	95406	871//	06615	88701			005	12118	80025	92207	15600//	04718	81630			005	05052	03	rridrdd	idof								
Wick	075	32117	80016	96008	35500//	06708	83625			075	12120	80020	93107	15600//	04720	81630			075	93061	04	irodoforfo	+								
Sule Skerry	010	72324	74018	94409	774//	07714	87715			010	42030	81018	89409	43500//	05735	84920			010	01061	05										
Cape Wrath	049	72320	81808	92707	734//	06712	87918			049	62332	74808	86208	634//	07747	86918			049	07052	04	iropro	propr								
Stornoway	026	22021	75258	93907	22400//	05718	82818			026	62135	66258	87908	624//	07732	86816			026	04062	05	propr	pr								
Benbecula	022	22230	80028	93408	23460//	03710	82918			022	42238	74258	88109	49460//	05726	83917			022	01071	04	propr	pro								
Tiree	100	32226	82038	97809	32500//	03500	83825			100	22134	82151	93709	29400//	02725	81918			100	02071	06	jp	proprpr								
Aldergrove	917	32112	74016	04506	16402//	04305	81715	83070		917	11913	66020	03204	00901//	03716	81070			917	00041	01	+	+								
Malin	980	42225	83038	01008	45600//	05000	84630			980	82129	74808	98807	884//	04713	85818	88635		980	9107											
Belmullet	976	52420	74038	03509	585//	05105	83820	85630		976	32429	74031	02109	12502//	03710	81821	83070		976	97071	06										
Birr	965	11804	74011	07905	00901//	04205	81070			965	12007	74028	06805	13500//	04707	81920			965	93031	01										
Dublin	969	42312	74016	07207	40930//	05305	84360			969	02214	74010	06106	00900//	04706				969	01051	04										
Shannon	962	12211	80018	08006	12500//	05109	81820			962	32411	74258	07307	33500//	05604	82920	83635		962	92061	04										
Roches Point	952	52207	74022	10207	15631//	04109	81640	84360	85070	952	12412	74011	09606	15601//	05602	81640			952	97051	01										
Valentia	953	32408	80018	09309	32500//	05105	83822			953	22717	80028	09209	22500//	03500	82822			953	02071	06										

Code FM 21.C		OCEAN WEATHER STATION REPORTS at 00h												OCEAN WEATHER STATION REPORTS at 06h											
O.W.S.	YQL _a L _a	L _o L _o GG	Nddff	VVwwW	PPTT	N _h L _C M _H	D _s V _s app	8N _s Ch _s s	8N _s Ch _s s	OT _s T _T T _d	Id _w d _w P _H W	Id _w d _w P _H W	O.W.S.	YQL _a L _a	L _o L _o GG	Nddff	VVwwW	PPTT	N _h L _C M _H	D _s V _s app	8N _s Ch _s s	8N _s Ch _s s	OT _s T _T T _d	Id _w d _w P _H W	Id _w d _w P _H W
A	30618	33000	73221	98022	16501	756//	00220	87635	////	06155	13234	149//4	A	30618	33006	13014	99021	20102	15600	00219	81630	////	06057	13133	149/7
B	30566	51200	71812	97516	03305	773//	00812	87708	////	05104	11822	1////	B	30565	51006	81718	97615	98307	6742/	32732	86710	88530	00206	11824	1////4
C	30527	35400	82211	98038	27008	38570	21309	////	////	05206	100/0	13054	C	30527	35206	82209	98022	28008	856//	22112	88640	////	00006	12221	13054
D	30438	41300	71217	98022	28914	755//	00712	87625	////	05809	11223	13144	D	30438	41306	81427	98022	22916	855//	00730	88630	////	05111	11436	1////
E	30351	47600	81642	97816	06623	834//	00503	88915	////	05121	11625	16352	E	30352	48006	72518	98028	08322	31470	00103	83815	85358	05120	149/5	11357
I	30589	18900	83455	97808	88006	824//	71259	88812	////	05705	18449	18449	I	30591	19006	83440	96806	00006	834//	81256	83710	88915	05704	18444	18647
J	30524	19800	43032	97018	10608	45400	71119	83915	////	05403	13048	1////	J	30525	20106	23033	98018	13709	22400	71122	82815	////	05204	13049	1////
K	30449	15700	53521	97031	20313	48540	00110	82820	83650	05308	13444	12663	K	30448	15706	43421	97031	21813	38540	00207	82820	////	05306	13457	1////
M	33655	01500	71104	98030	02505	22610	00813	82836	87456	05401	149/3	1////	M	33656	01706	81026	98022	95706	885//	00742	84830	87640	05202	11034	1////

RATES of SUBSCRIPTION : Single copy 6d. or post free 8d. One calendar month 15/- ; One quarter 40/- ; One year 150/- . For special arrangements for supply to schools and colleges, see Form 2452 or apply to Director General, Meteorological Office, London Road, Bracknell, Berkshire

H.M.S.O. Press, Met. D. 1950

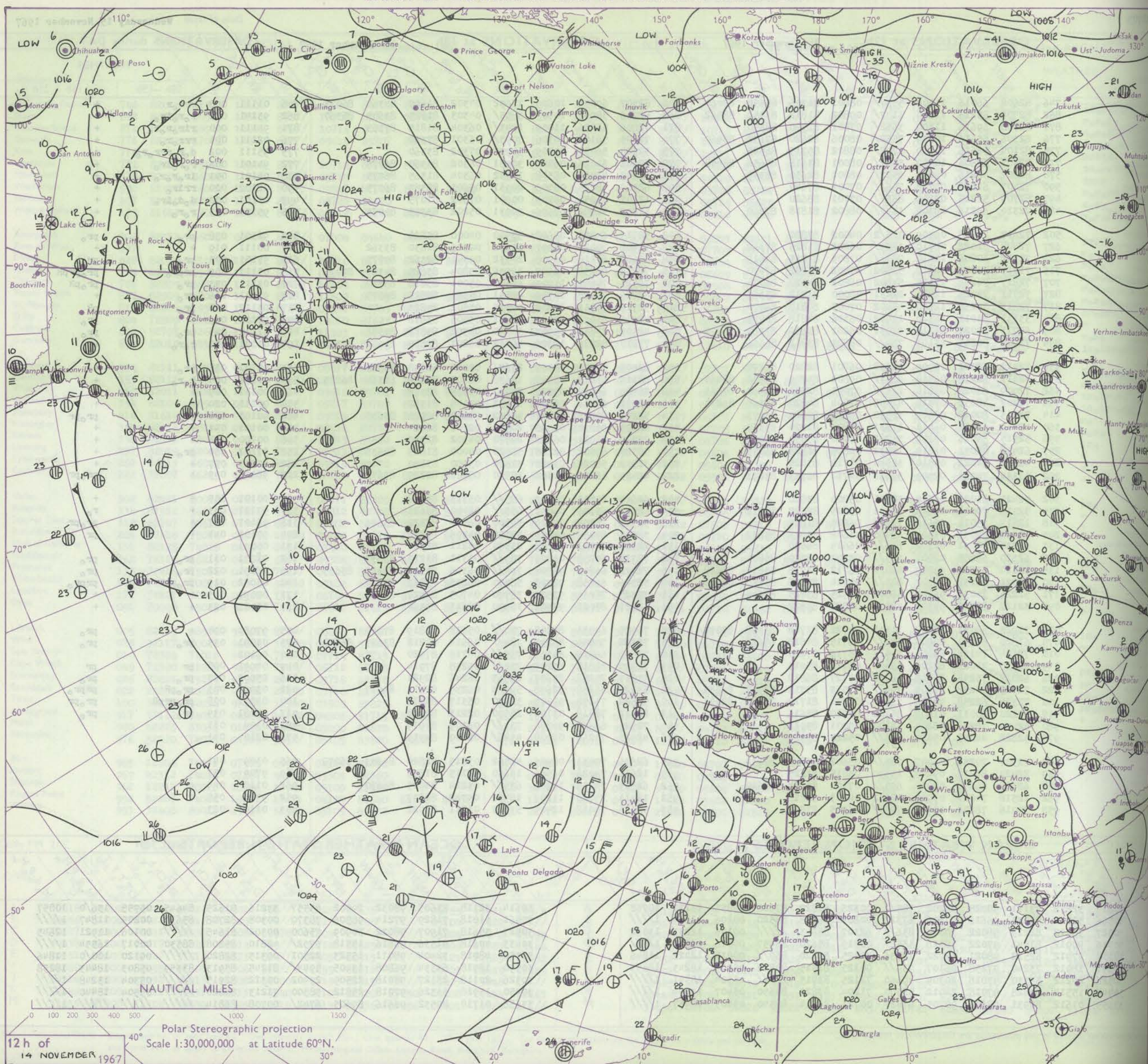
DAILY WEATHER REPORT OF THE BRITISH METEOROLOGICAL OFFICE

38709

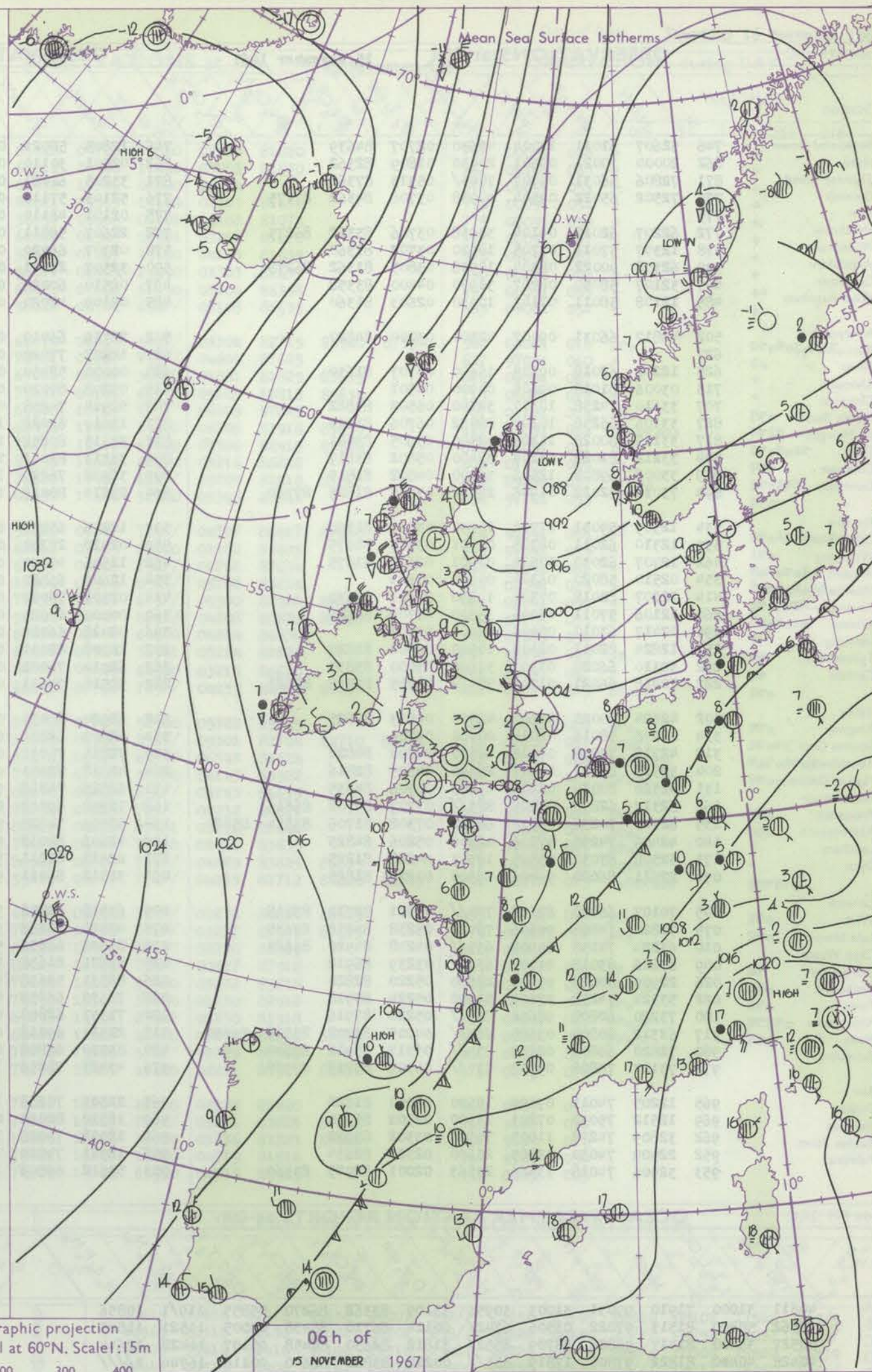
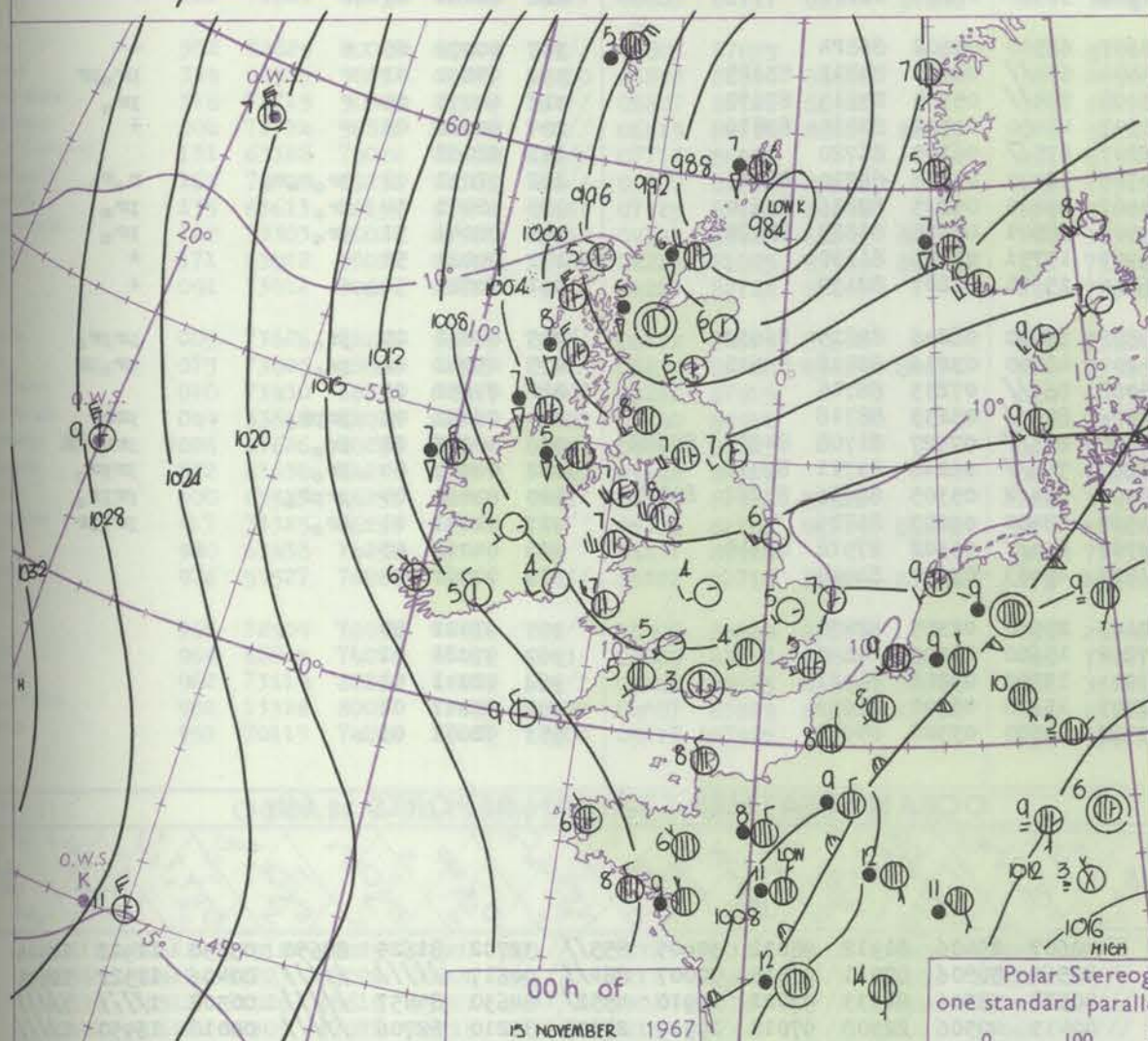
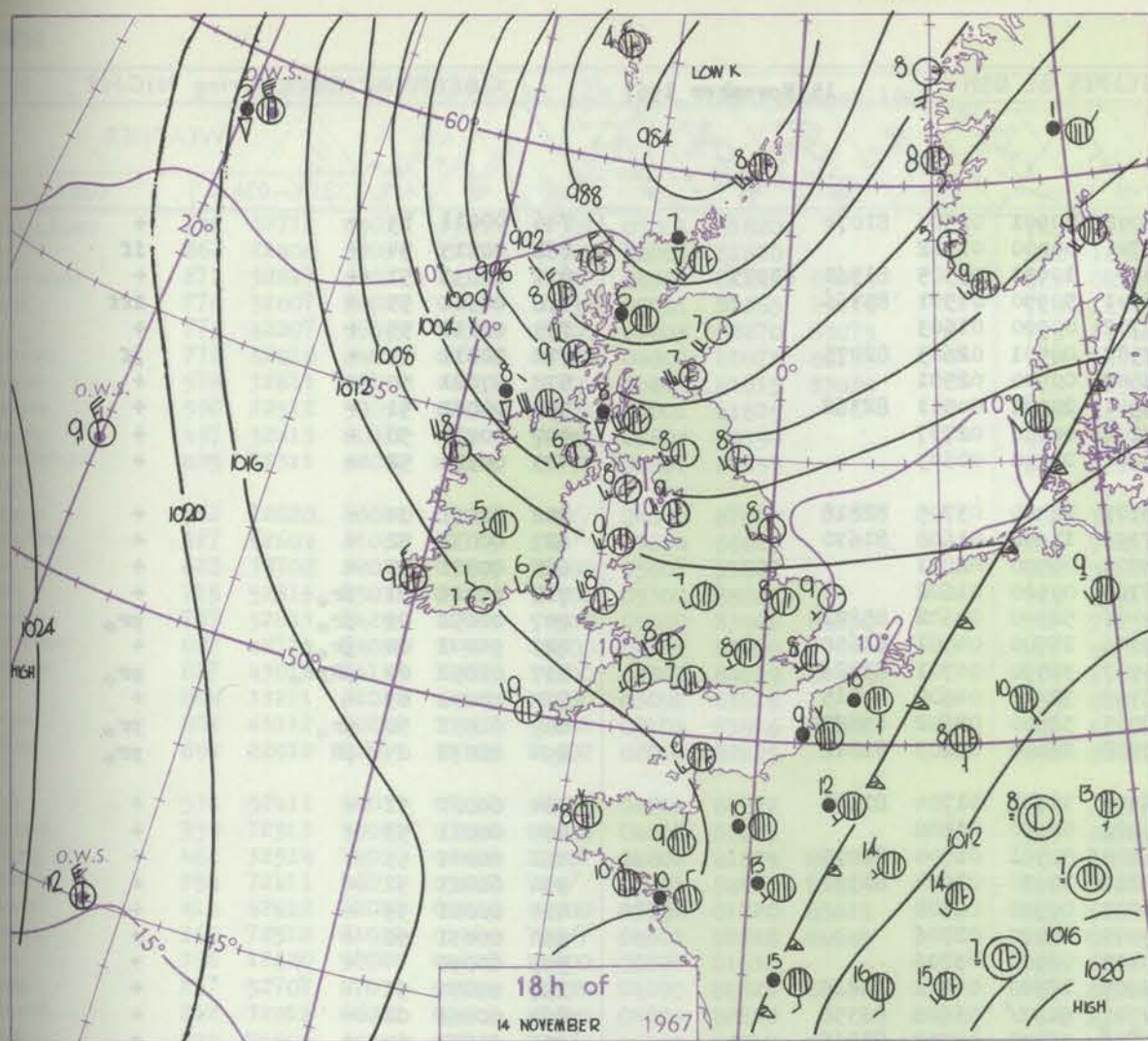
Date of Issue Wednesday 15 November 1967

OBSERVATIONS at 12h										OBSERVATIONS at 18h										OBSERVATIONS during DAY									
14 November 1967										14 November 1967																			
Station	iii	Nddff	VVwwW	PPPTT	NChC _M H	T _d app	8N _s Ch _s h _s	8N _s Ch _s h _s	8N _s Ch _s h _s	iii	Nddff	VVwwW	PPPTT	NChC _M H	T _d app	8N _s Ch _s h _s	8N _s Ch _s h _s	8N _s Ch _s h _s	iii	RRT T E	SSS	WEATHER							
																							09h-15h	15h-21h					
Boscombe Down	716	82608	66016	11009	5537/	08801	81706	85650	88160	716	62507	69031	10606	15632	01302	81640	81360	86075	746	01111	008	rrr	rr	+					
Hurn	862	82106	65216	11210	1117/	09802	81812	81359	88162	862	62706	58032	10807	3853/	01303	81825	83615	85360	862	93141	002	r	r	+					
Thorney Island	871	82708	69616	11309	3552/	07801	81720	88550		871	72806	56056	11009	1243/	06304	81815	87363		871	91111	000	r	r	+					
Goswick	776	82306	65616	10609	7552/	08006	82620	87632	88460	776	72405	56106	10306	7093/	06301	87360			776	02111	001	rrr	rr	+					
Kew	775	82104	58616	10510	5712/	08802	85715	88525		775	32304	56056	09709	30930	07302	83360			775	95111	002	d	r	+					
Heathrow	772	82307	62606	10409	5542/	08001	83618	85656	88158	772	62406	61016	09808	30931	06302	83360	86075		772	94101	006	r	r	+					
Mildenhall	578	82207	48216	09010	2577/	08801	82650	88359		578	62307	48026	08308	10932	06304	81365	86075		578	94101	001	r	r	+					
Wattisham	590	72407	61606	09708	7561/	07001	87640			590	62309	48026	08506	20931	05601	82363	86075		590	02102	000	rrr	rr	+					
Gorleston	497	82709	58215	09209	8551/	07701	88620			497	12107	56056	08709	00901	07302	81075			497	01101	000	d	d	+					
West Raynham	485	72310	66216	08309	1117/	08802	81818	87360		485	62209	56012	07606	30931	05202	83365	81075		485	95101	003	r	r	+					
Aberporth	502	72617	71038	09309	7252/	04002	87820			502	52719	61258	08608	52500	04000	85820			502	92101	038	pr		pr					
Ross-on-Wye	627	72408	81022	08910	1853/	06802	81825	87362		627	32408	70021	09007	11632	02306	81830	83362		627	00111	019	+		+					
Filton	628	72312	60806	10010	7814/	07803	81715	84819		628	52608	61018	09908	20932	04301	82362	81075		628	97101	003	pr		pr					
Rhoose	715	71710	80802	10310	52502	07802	85822	87070		715	72812	80258	09607	32536	05804	83825	84363	87075	715	05111	009	pr	pr	pr					
Chivenor	707	72817	74258	11110	53502	08802	84920	86075		707	72521	74801	11009	62402	05001	85818	81830		707	04111	033	pr		pr					
Mount Batten	827	72711	74026	11811	22431	08000	81712	85365		827	62706	74028	11709	22531	05303	82825	86075		827	97111	016	pr		+					
St. Mawgan	817	72813	74258	12510	12402	07003	84817	86070		817	52714	71011	12009	42530	05501	81823			817	03112	018	pr		pr					
Scilly	804	33113	81011	11310	12402	06106	81818	83075		804	42916	81021	13109	32401	05505	83818			804	93111	059	+		pr					
Culdrose	809	62711	70028	13110	42531	06201	84820	83365	86072	809	42707	71011	13307	31430	04302	83818	83362		809	91111	043	pr		pr					
Guernsey	894	72908	80616	13109	7841/	08801	83812	86656		894	73210	82026	12309	48472	06201	82815	81650	87360	894	01101	001	r	r	+					
Elmdon	534	72412	62022	08909	38538	06801	82820	86270		534	62408	59028	08407	2567/	02001	82638	85362		534	91101	015	pr		+					
Cardington	559	82411	62216	09310	4637/	09804	84709	84650	88460	559	62314	61012	08507	15638	06303	81610	81361	86275	559	91101	001	r	r	+					
Wittering	462	72409	66026	08810	2157/	07001	82820	86360	87165	462	22509	69011	07807	20930	03303	82362			462	00111	009	+		+					
Watnall	354	72207	48032	07310	12538	07804	84820	83360	86275	354	22411	61011	06906	10931	03105	81362			354	00111	024	+		+					
Shawbury	414	72413	80012	07609	38532	05804	82820	86073		414	52207	80808	07507	43532	04104	82920	83635		414	92101	041	pr		pr					
Finningley	360	42414	61011	06111	11531	05806	81820	83364		360	22509	59010	05308	20910	02701	82361			360	00121	041	+		+					
Kilnsea	396	52515	63016	07709	35702	08400	83650	85070		396	22516	61011	06108	20970	04302	82360			396	00100	028	+		+					
Leeming	257	62418	82031	04510	18532	04809	81823	86075		257	52520	69018	02708	58500	04000	81825	81635		257	97101	050	pr		+					
Tynemouth	262	42312	61022	03510	32540	04710	83825			262	32510	58020	01108	31600	03500	83830			262	00101	057	+		+					
Carlisle	222	32314	74021	02909	32430	04710	81715	83823		222	42413	66258	01508	48540	05201	82823	83632		222	96101	019	+		pr					
Valley	302	32424	81028	06610	38501	05000	83820			302	62617	80011	06509	6851/	05313	85822			302	00101	055	+		+					
Ringway	334	52316	70011	06610	22501	05805	82822	83072		334	62212	65601	06007	6551/	02400	86625			334	97101	043	+		r					
Squires Gate	318	12517	75011	05610	12408	06805	81818			318	52715	75258	01909	58500	06500	82822	81646		318	96101	047	+		pr					
Ronaldsway	204	42322	82031	03909	48400	01608	81818	83822		204	32515	80038	04008	38500	04306	83822			204	97101	044	+		pr					
Hull of Galloway	131	62330	74031	01708	6561/	06614	86630			131	22325	71011	02608	23500	05211	82920			131	00091				pr					
Exdalemuir	162	62320	66258	02007	6814/	03709	82710	85821		162	72315	69258	01206	7814/	03311	81710	85633		162	08071	011	pr		pr					
Prestrick	135	82114	57801	09807	8841/	06712	81716	83818	88628	135	72422	66808	09808	7914/	06305	81716	81922	85635	135	02091	022	pr		pr					
Abbotsinch	140	82021	62258	09807	8841/	04714	83818	83824	88632	140	52316	66258	09708	58500	05205	83822	83634		140	05082	019	pr	pr	pr					
Leuchars	171	52226	74031	06709	58500																								

CHART OF WEATHER IN PART OF NORTHERN HEMISPHERE



CHARTS OF WEATHER IN WESTERN EUROPE



Polar Stereographic projection
one standard parallel at 60°N. Scale: 1:5m

GENERAL SYNOPTIC DEVELOPMENT

The deep depression off northwest Scotland yesterday morning has now moved to a position just east of the Shetlands and is filling. It is expected to continue to fill and to move northeast into central Norway by 0600 hours tomorrow. The anticyclone north of the Azores is now slow moving with a marked ridge extension

to the Denmark Strait which will persist for the next 24 hours. A small but deep depression near O.W.S. (E) has moved to a position just west of O.W.S. (C) and will continue on a northeasterly track and fill.

Issued at midday Wednesday 15 November 1967

DAILY WEATHER REPORT OF THE BRITISH METEOROLOGICAL OFFICE (contd.)

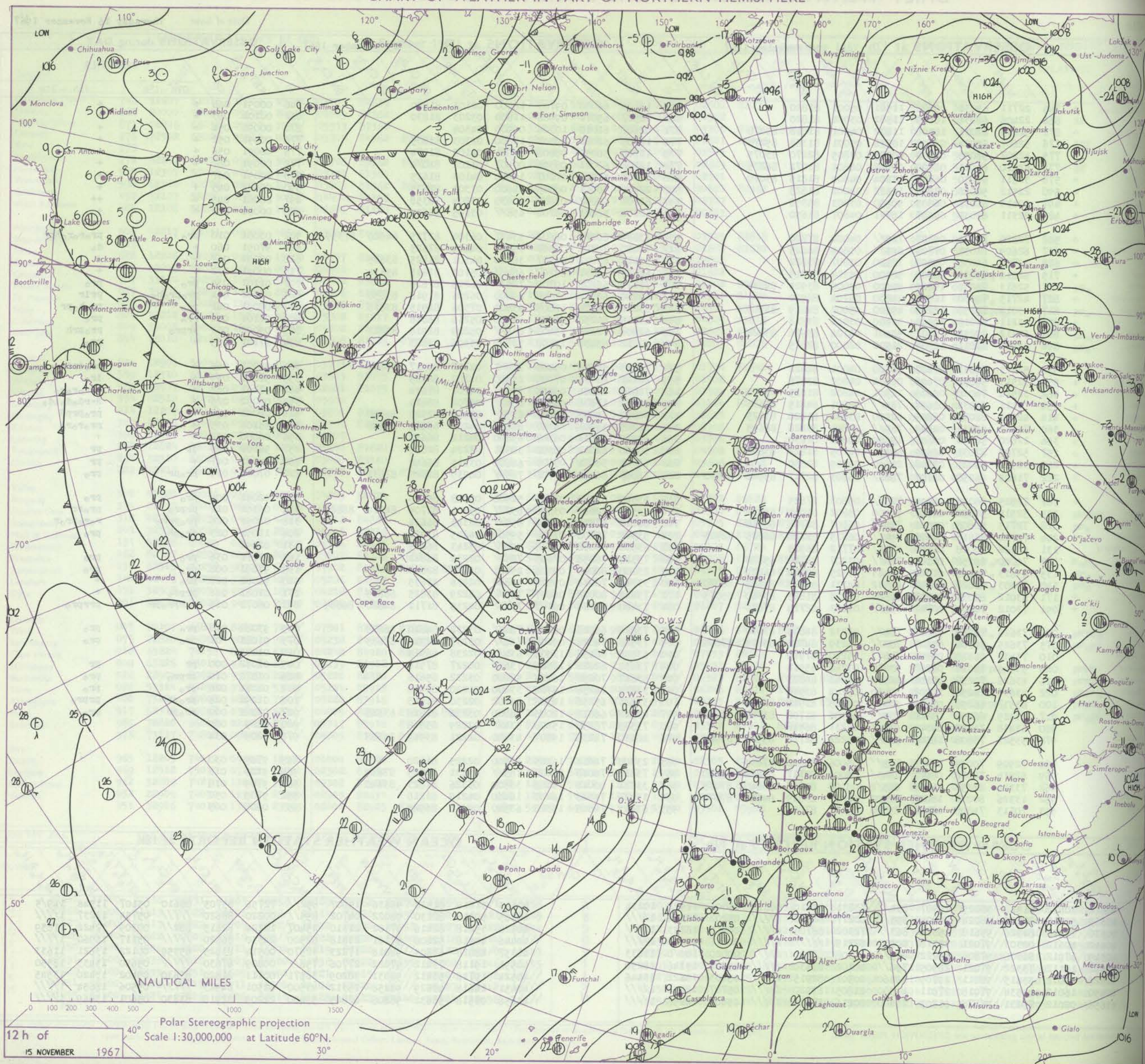
Code FM II.C		OBSERVATIONS at 00h										OBSERVATIONS at 06h										OBSERVATIONS during NIGHT									
		15 November 1967										15 November 1967										15 November 1967									
Station		ill	Nddff	VVwwW	PPPTT	N _h Ch _M CH	T _d app	8N _s Ch _s h _s	8N _s Ch _s h _s	8N _s Ch _s h _s	ill	Nddff	VVwwW	PPPTT	N _h Ch _M CH	T _d app	8N _s Ch _s h _s	8N _s Ch _s h _s	8N _s Ch _s h _s	ill	RRT _n E	T _g T _g	WEATHER								
																								21h-03h	03h-09h						
Boscombe Down		746	52607	61011	10004	45630	02707	84639			746	12805	58021	09002	00901	02500	81074				746	00011	53	+	+						
Hurn		862	20000	70021	09603	20930	01809	82362			862	02501	30110	08701	00900	01502					862	00513	54	+	1f						
Thorney Island		871	72806	66031	09707	7093/	05313	87360			871	33205	62021	09104	10931	03305	81360	83075			871	00031	51	+	+						
Gatwick		776	72502	65022	09504	40938	03708	84362	87275		776	52103	57111	08301	50930	01501	85366				776	00511	55	+	1ff						
Kew		775									775	02101	48110	07702	00900	01503					775	00011	55	+	+						
Heathrow		772	62207	62012	09104	30938	03706	83362	86275		772	22607	58011	07502	00901	02603	82075				772	00011	53	+	1f						
Mildenhall		578	12307	57011	07705	10930	03702	81360			578	02307	66020	06502	00900	02501					578	97021	50	+	+						
Wattisham		590	62308	40022	08304	10938	03803	81362	86275		590	32507	28101	06901	20931	00501	82362				590	00002	51	+	+						
Gorleston		497	32107	58050	08707	30970	04400	83358			497	02510	60020	07204	00900	02707					497	00021	50	+	+						
West Raynham		485	12108	58011	07103	10930	02603	81360			485	02109	48020	06001	00900	00603					485	00501	52	+	+						
Aberporth		502	42817	66031	09007	42500	03000	84820			502	22919	66010	08107	22400	03705	82818				502	00061	04	+	+						
Ross-on-Wye		627									627	12207	77020	07303	15600	01608	81630				627	00031	52	+	+						
Filton		628	12206	62018	09105	15600	04707	81630			628	00000	58050	08003	00900	02801					628	00021	53	+	+						
Rhoose		715	03006	81018	09605	00900	04501				715	03208	80020	08703	00900	01602					715	93021	51	pr.	+						
Chivenor		707	33110	74258	10307	32500	06502	83822			707	52914	74258	09406	52500	04602	85822				707	02051	03	pr.	pr.						
Mount Batten		827	33106	66258	10607	28532	06706	81825			827	13010	69028	10006	15700	04501	81650				827	94041	00	pr.	+						
St. Mawgan		817	33115	80028	11308	32500	05605	83821			817	33115	80258	10907	32500	04701	83826				817	01051	04	pr.	pr.						
Scilly		804	33212	81028	13209	32400	05802	83817			804	33313	81011	12408	32400	04604	83815				804	00071	03	+	+						
Culdrose		809	33008	69808	12506	33400	04802	81815			809	32908	76020	12005	32500	02602	83822				809	01031	50	pr.	pr.						
Guernsey		894	73010	82022	11908	2857/	03808	81825	87360		894	23214	80018	10508	28400	03203	82818				894	02071	04	pr	pr.						
Elmdon		534	12509	59031	07704	10930	03703	81360			534	12206	65030	06403	15600	01704	81640				534	00021	51	+	+						
Cardington		559	12310	62011	08305	00901	03503	81075			559	02410	28100	06902	00900	01502					559	00011	53	+	+						
Wittering		462	12407	62030	07504	00901	02601	81075			462	12506	40030	06202	00901	01504	81075				462	00011	53	+	+						
Watnall		354	02510	58020	06304	00900	03604				354	12609	66020	05202	10930	01604	81360				354	00021	51	+	+						
Shawbury		414	12207	82018	07305	14640	03801	81630			414	02102	78010	06003	00900	02608					414	00001	55	+	+						
Finningley		360	12106	57011	05006	15500	03704	81625			360	00000	69020	03905	00900	02706					360	00031	50	+	+						
Kilnsea		396	02417	63010	05406	00900	03707				396	02418	66020	04405	00900	03706					396	00030		+	+						
Leeming		257	12824	82011	02408	11500	03500	81820			257	12308	80011	01607	18500	04802	81825				257	00051	51	+	+						
Tynemouth		262	32310	66020	01307	31600	03000	83830			262	62910	74021	00707	6097/	03606	86358				262	00061	02	+	+						
Carlisle		222	72418	66021	01207	784//	04705	82818	87623		222	32511	74011	00906	38400	04304	81818				222	00061	03	+	+						
Valley		302	42624	80021	06607	42500	04803	84825			302	62920	80031	05607	62500	05602	86824				302	00071	05	+	+						
Ringway		334	02208	58016	06004	00900	03704				334	62009	62801	04404	684//	02708	84812	83625			334	95031	02	+	pr.						
Squires Gate		318	42718	75038	04608	42500	04802	84824			318	72815	75031	03108	784//	05705	83819	87630			318	94071	05	+	pr.						
Ronaldsway		204	32518	80011	04107	28430	04605	82816			204	42818	82011	03507	48400	04501	81814	83816			204	00061	05	+	+						
Mull of Galloway		131	42328	80030	02406	45600	05706	84635			131	62815	74818	02207	675//	06103	86720				131	02062			+						
Eskdalemuir		162	82317	62808	00205	883//	03707	84708	86816		162	52708	69018	00305	52400	03208	81710	85821			162	92031	01	pr.	pr.						
Prestwick		135	62515	70258	98708	683/2	07302	81706	83814	85820	135	52709	74028	99907	58400	05203	82816	83630			135	92071	04	pr.	pr.						
Abbotsinch		140	42406	74258	97806	42500	05206	84825			140	42606	84018	99005	38501	03105	81825	83070			140	02041	51	pr.	pr.						
Leuchars		171	32508	83030	95505	18503	04218	81825			171	22412	82011	96903	15731	02006	81650				171	00021	52	+	+						
Dyce		091	22611	86020	94406	28500	01225	81825			091	32512	86011	96104	25671	01207	82635				091	00021	51	+	+						
Lerwick		005	70107	66808	82107	724//	07501	82710	87818		005	63518	62808	90807	68400	06246	84815	86630			005	08062	05	pr.	pr.						
Wick		075	72820	74808	90606	784//	05238	84818	87635		075	42812	70258	94204	48400	03216	82818	84635			075	05042	02	pr.	pr.						
Sule Skerry		010	63224	74158	89408	635//	04248	84920	86625		010	83630	66656	95008	864//	07233	88715				010	07052	05								

DAILY WEATHER REPORT OF THE BRITISH METEOROLOGICAL OFFICE

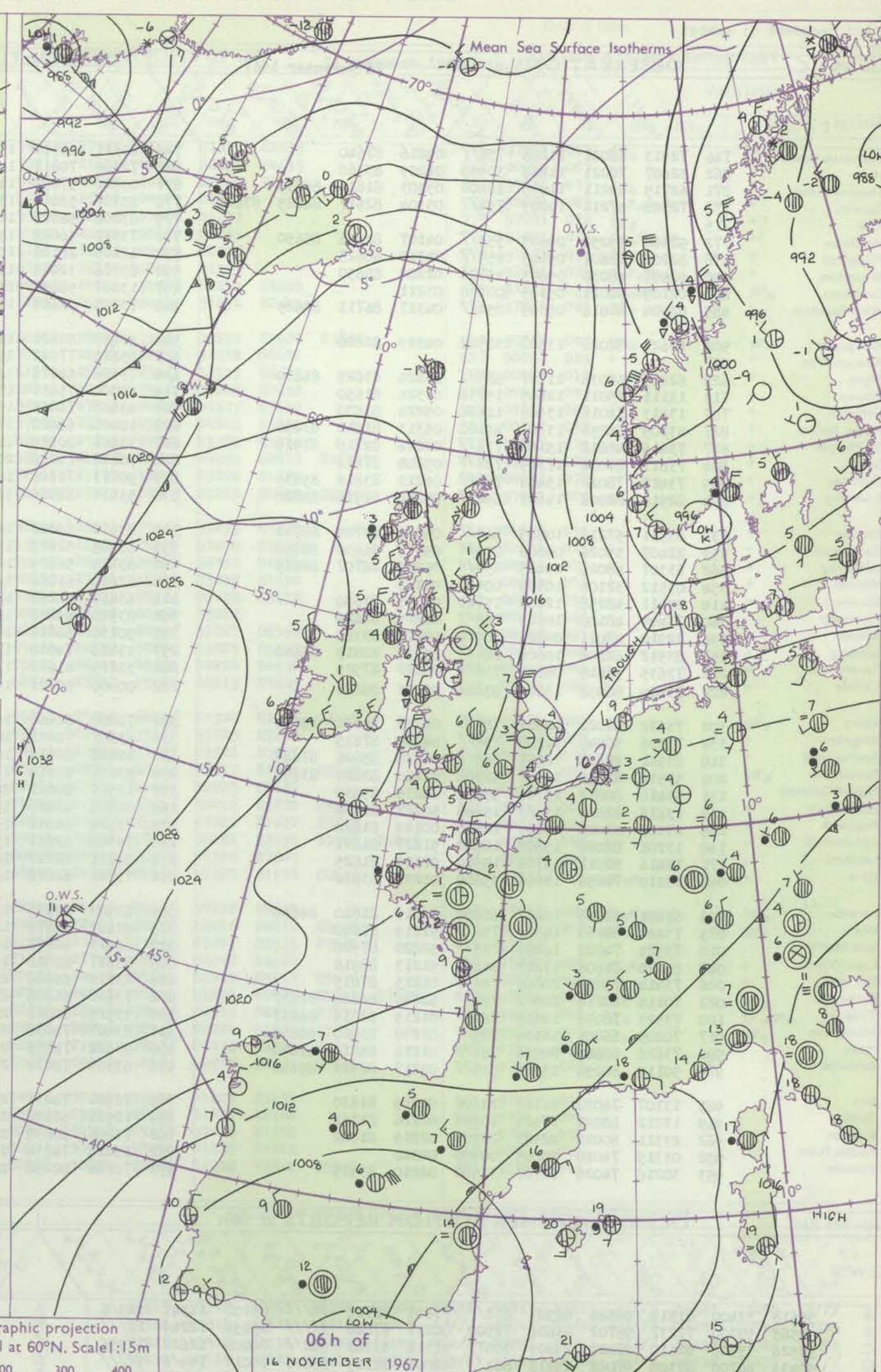
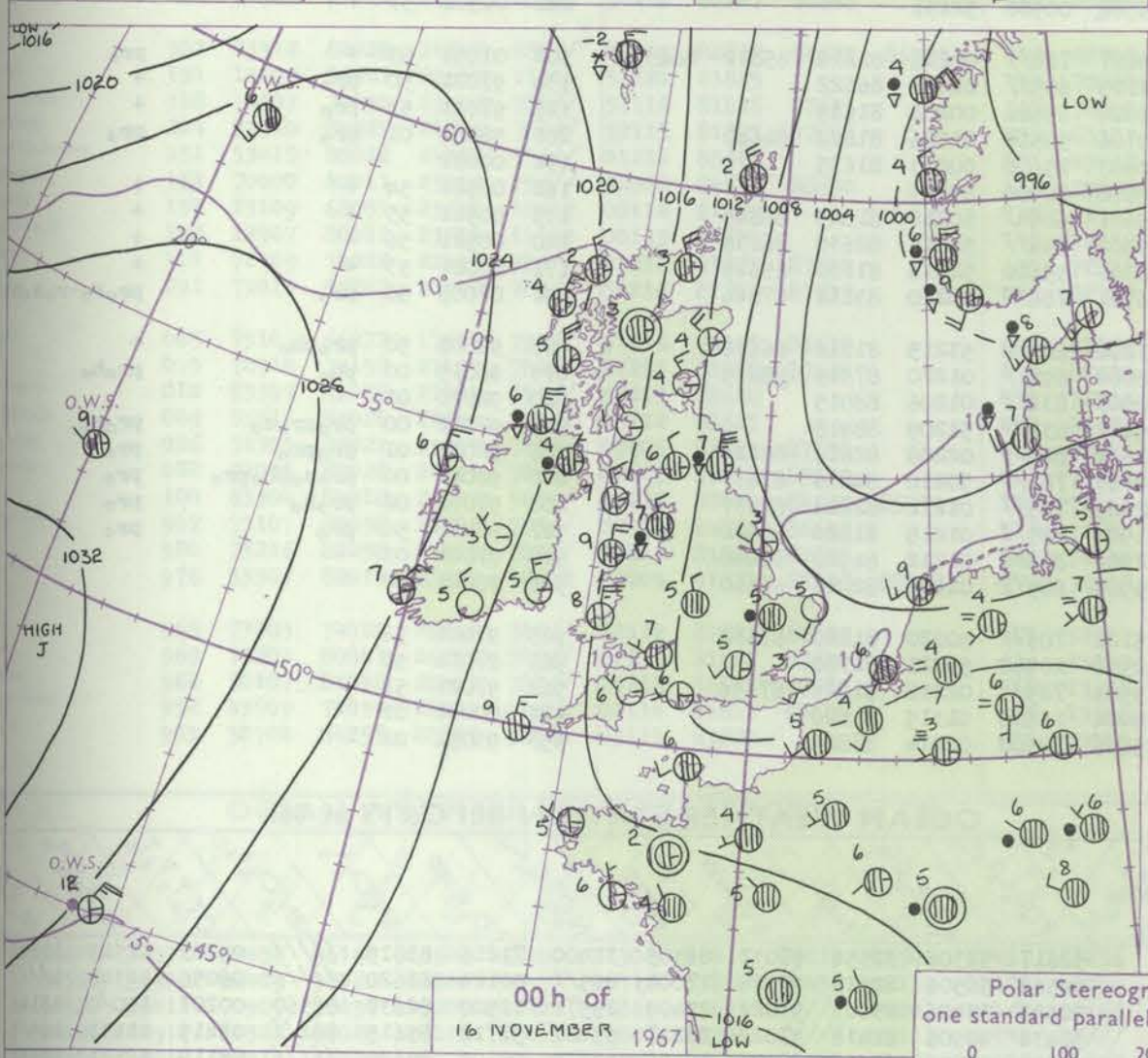
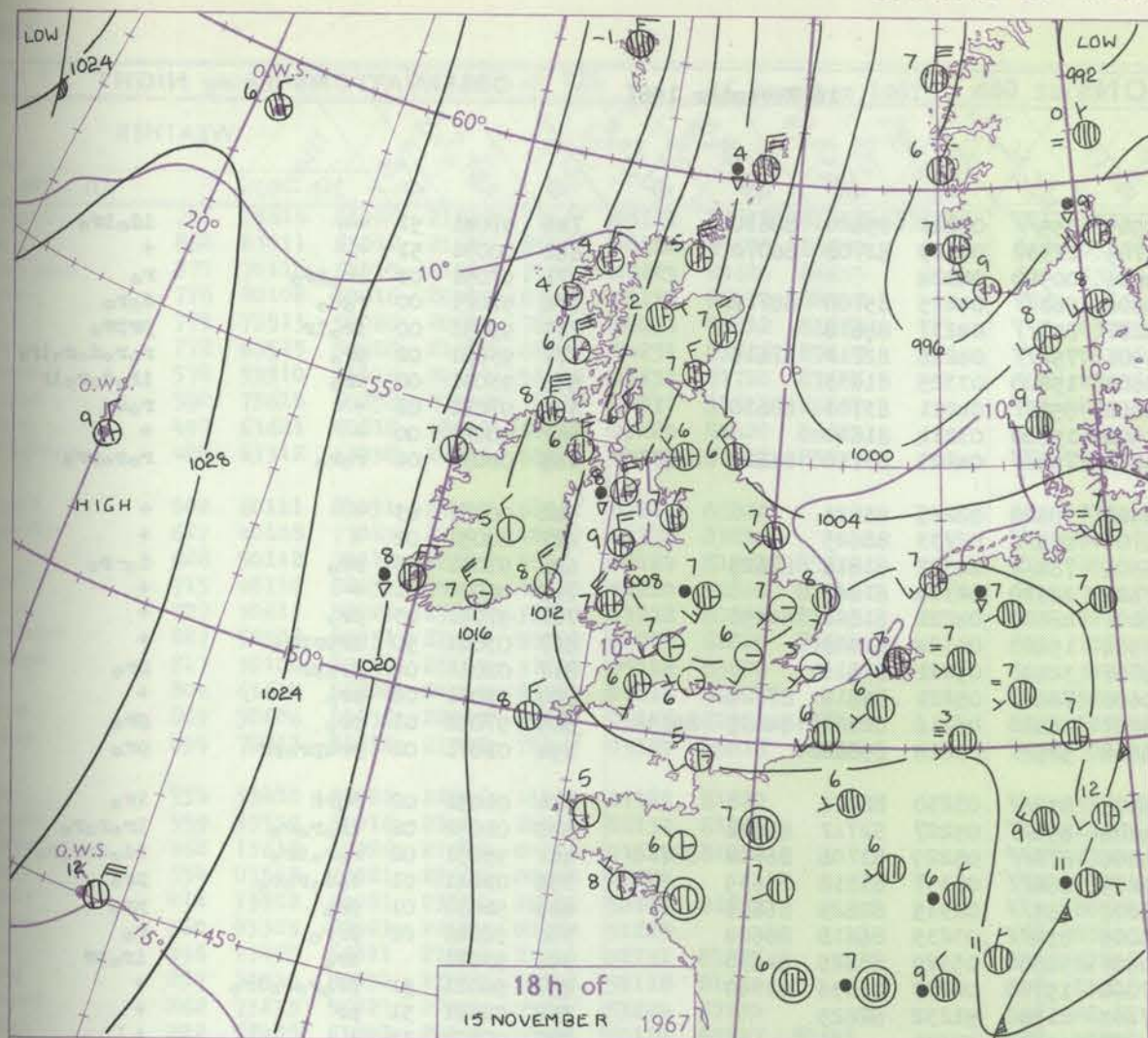
No. 38710

Date of Issue Thursday 16 November 1967

Code FM 11.C		OBSERVATIONS at 12h							15 November 1967			OBSERVATIONS at 18h							15 November 1967			OBSERVATIONS during DAY				
Station	iii	Nddff	VVwww	PPPTT	NChC _M H	T _d app	8N _S Ch _S h _S	8N _S Ch _S h _S	8N _S Ch _S h _S	iii	Nddff	VVwww	PPPTT	NChC _M H	T _d app	8N _S Ch _S h _S	8N _S Ch _S h _S	8N _S Ch _S h _S	iii	RRT x E	SSS	WEATHER				
																						09h - 15h	15h - 21h			
Boscombe Down	746	22711	69030	09808	11501	05001	81820			746	12208	66020	09703	18500	02103	81820			746	00091	068	+	+			
Hurn	862	22406	62034	10109	11502	03001	81820			862	12507	65011	09906	11600	03203	81830			862	00101	063	+	+			
Thorney Island	871	52813	62011	10108	11402	04001	81818	85078		871	02607	61010	10306	00900	04304				871	00091	054	+	+			
Garwick	776	52607	62024	09008	10938	05001	81365	85275		776	12305	62021	09503	14600	01303	81635			776	00091	052	+	+			
Kew	775	42207	58050	08308	00905	03805	82270	83075		775	11908	56051	08606	00901	04103	81074			775	00091	056	+	+			
Heathrow	772	62410	64011	08708	00908	04802	81072	86275		772	12108	62011	08506	00901	03202	81070			772	00091	067	+	+			
Mildenhall	578	32611	62030	06708	11404	04804	81815	83070		578	12307	58011	07207	15600	04103	81635			578	00091	067	+	+			
Wattisham	590	22512	50050	07506	11532	04001	81825			590	22408	58011	08005	24600	03303	82635			590	00072	045	+	+			
Corleston	497	52413	60031	06805	05950	03803	85358			497	62107	60032	07608	60930	03204	86358			497	00081	045	+	++			
West Raynham	485	22311	62030	05607	15731	04807	81650			485	62108	58021	06704	656//	03105	86635			485	00081	052	+	+			
Aberporth	502	72820	80021	09307	725//	04002	87820			502	73127	66218	08607	5347//	06304	82715	84920	87359	502	03081	010	pr.	pr.r.r.r.r.r			
Ros-on-Wye	627	62609	81031	07709	645//	03804	86625			627	72410	70501	06807	755//	04604	87625			627	97091	060	+	d.			
Filton	628	32708	62030	09409	38500	05807	83822			628	32412	63011	08607	38500	04301	81825	83635		628	00091	067	+	+			
Rhoose	715	52816	75031	09609	52400	05302	85815			715	62813	75031	09107	684//	05103	82818	85634		715	00091	072	+	+			
Chivenor	707	52813	74258	10809	59500	05000	83925	84830		707	73119	66808	10708	725//	06205	87825			707	01101	034	pr.	pr.			
Mount Batten	827	42715	74030	11509	49500	06704	82920			827	42810	62038	11608	49400	06206	81918	83650		827	03091	064	pr.pr.ho	pr.ir			
St. Mawgan	817	43014	74158	12209	49400	05002	84819	81919		817	63012	74278	12608	63400	07306	82915	83818		817	02091	041	pr.	pr.ho.pr			
Solly	804	33211	81010	14309	32400	03001	83818			804	63516	81258	14608	62400	05216	86818			804	01101	054	pr.	pr.			
Culdrose	809	63112	80258	13407	53401	05104	83916	83822		809	62906	72828	13407	634//	05209	82918	83823		809	09092	053	pr.pr.	pr.pr.h			
Guernsey	894	22912	82011	12309	21502	02000	82825			894	32812	83030	13108	32500	03306	83823			894	97101	055	+	pr.			
Elmdon	534	52411	64031	07207	58500	04001	84822			534	72113	58628	05407	734//	04707	86917	86630		534	94091	065	+	pr.ir.ir.r.r.			
Cardington	559	32513	59051	07408	00904	04802	83075			559	22111	62011	07305	25600	04102	82635			559	97091	059	+	ir.			
Wittering	462	32514	74030	06408	11501	04802	81825	83072		462	72010	61021	06006	756//	04701	87634			462	97091	062	+	d.r.r.r.r.			
Wymell	354	72411	56031	05607	784//	04801	84815	86635		354	82007	17606	04506	854//	05702	88614			354	02092	025	+	R-r.d.d.d.			
Shawbury	414	42612	82011	06209	42500	03801	81820	83825		414	62812	74258	04907	635//	05500	82920	84640		414	02091	058	+	pr.pr.pr			
Funningley	360	72512	61031	04409	785//	04801	82828	86645		360	81705	56801	04907	885//	04208	86829	88650		360	95101	035	+	pr.r.r.r.			
Kilnsea	396	12620	58020	04607	15600	05803	81630			396	62310	63031	06107	65600	04214	86630			396	00080	052	+	+			
Leeming	257	52707	87031	02609	58530	04105	81822	83830		257	30000	62011	05304	38501	03224	82825			257	96102	049	jp	pr			
Tynemouth	262	32911	66021	02508	21640	04209	82830			262	63213	58021	05106	64600	03215	86640			262	94091	047	+	pr			
Carlisle	222	71803	66258	01707	794//	06803	82717	85922	87630	222	73007	66258	07706	785//	04239	82823	87631		222	07071	019	pr.pr	pr.			
Valley	302	72825	80028	06209	725//	05803	87825			302	53519	83028	07709	52500	05328	85825			302	02091	004	pr.	pr.			
Ringway	334	52515	58252	04807	59400	05802	81910	84812		334	83508	22618	03506	852//	05301	82704	84710	88625	334	06101	011	pr.pr.	pr.r.r			
Squires Gate	318	72715	50808	03508	794//	06807	82712	86918		318	60112	57218	05507	655//	06343	86624			318	02091	026	pr.pr.pr.	r.r.r.pr.r			
Ronaldsway	204	72724	56818	02408	794//	06815	81710	86815	82915	204	53521	75808	07908	59500	04245	83922			204	11091	023	pr.pr	pr.			
Mull of Galloway	131	63328	74028	01608	635//	07712	86925			131	63530	80038	09008	656//	05243	86635			131	02091						
Edkalemuir	162	70000	69258	02105	784//	03207	83710	85820		162	73514	78258	07605	785//	02232	86821			162	91071	036	pr.	pr.			
Preswick	135	63613	70158	01908	58463	07325	82714	84824		135	23208	80018	09406	25601	03238	82640			135	97091	008	pr.	pr.			
Abbotsinch	140	73303	80028	02508	48532	04331	82820	83645	86070	140	33314	70018	09507	35640	02236	83635			140	91081	027	pr.	+			
Leuchars	171	63012	83031	01407	38584	04223	81825	83360	85075	171	73414	80028	06807	785//	04229	83825										



CHARTS OF WEATHER IN WESTERN EUROPE



Polar Stereographic projection
one standard parallel at 60°N. Scale: 1:5m
0 100 200 300 400

GENERAL SYNOPTIC DEVELOPMENT

The depression which was off northeast Scotland moved slowly eastwards to the south of Norway filling a little, and will continue moving away east. An associated trough moved southeast over the British Isles and is now just clear of southeast England

with a cold northerly airstream over all areas. During the next 24 hours the ridge off northwest Scotland will move southeast to southern England, and the occluding frontal system following will reach western Scotland and Northern Ireland.

Issued at midday Thursday 16 November 1967

DAILY WEATHER REPORT OF THE BRITISH METEOROLOGICAL OFFICE (contd.)

Code FM II.C		OBSERVATIONS at 00h										OBSERVATIONS at 06h										OBSERVATIONS during NIGHT				
		16 November 1967										16 November 1967														
Station	iii	Nddrr	VVwww	PPPTT	N _h ChC _M H	T _d app	8N _s Ch _s h _s	8N _s Ch _s h _s	8N _s Ch _s h _s	iii	Nddrr	VVwww	PPPTT	N _h ChC _M H	T _d app	8N _s Ch _s h _s	8N _s Ch _s h _s	8N _s Ch _s h _s	iii	RRT _n E	T _g T _g	WEATHER				
																						21h—03h	03h—09h			
Boscombe Down	746	72913	62021	11206	756//	04216	87640			746	83311	58101	15505	855//	05222	85620	88630		746	97041	51	+	id _o ir _o			
Hurn	862	32607	70021	11406	30930	04209	83360			862	72706	70011	14705	27332	04319	82708	86070		862	00031	51	+	+			
Thorney Island	871	62715	69211	11008	68400	05303	81812	86635		871	03510	57058	14606	00900	04224				871	97051	03	ir _o pr _o	r _o			
Gatwick	776	72308	57211	10205	754//	05304	82617	84625	87640	776	83307	58026	13806	863//	04225	85708	88712		776	97021	00	r _o d _o	d _o r _o			
Kew	775									775	83208	56026	14207	854//	04237	88618			775	95051	00	ir _o ir	prpr _o			
Heathrow	772	52308	59258	09605	555//	04107	81626	85650		772	73312	56056	13906	754//	04226	82712	87616		772	93041	02	pr _o	r _o r _o d _o r _o ir _o			
Mildenhall	578	82206	48601	09105	855//	04310	88625			578	13205	26106	13603	15600	03325	81635			578	93031	00	ir _o	ir _o d _o r _o ir			
Wattisham	590	42007	48030	09603	45700	02208	84650			590	83306	32022	13004	852//	04221	83703	88630		590	97021	01	+	r _o d _o			
Gorleston	497	02109	60021	09105	00900	03211				497	13007	58051	11904	15600	03214	81640			497	00021	00	+	+			
West Raynham	485	82004	40616	09305	854//	04317	86711	88625		485	73005	32606	13304	754//	04223	83710	86622	87630	485	01031	01	r _o r _o	r _o r _o pr _o			
Aberporth	502	43624	82028	13508	38502	04329	82826			502	53619	83021	18907	58500	02226	83826			502	00061	03	+	+			
Ross-on-Wye	627									627	83613	77022	16707	855//	02233	88625			627	00051	02	+	+			
Filton	628	62805	66038	11707	685//	03224	83825	84630		628	73404	64215	16506	784//	04322	81818	87625		628	97061	03	pr _o	d _o -r _o			
Rhoose	715	13111	75011	12605	15730	03324	81650			715	30000	75031	17603	28530	02324	81825			715	00021	51	+	+			
Chivenor	707	13413	74018	13908	12600	05224	81830			707	43609	74031	18107	48600	04221	81830	84650		707	97061	03	pr _o	+			
Mount Batten	827	43105	66258	13707	49400	06313	81912	83650		827	10000	66020	17504	15600	04324	81645			827	03041	50	irprpr _o	+			
St. Mawgan	817	73416	48818	15107	734//	07216	82710	87915		817	33611	80028	18707	32400	05221	83818			817	02061	04	pr _o pr	pr _o			
Silly	804	73617	81032	17309	724//	05204	87816			804	70114	74028	20608	784//	05221	85816	87622		804	91071	06	pr _o	+			
Culdrose	809	73412	78028	15408	784//	06213	83818	85635		809	50113	72808	18307	48430	06216	82816	84635	85358	809	97052	01	pr _o	pr _o			
Guernsey	894	62912	82808	14408	694//	05204	82918	84820		894	53613	82028	16508	525//	02218	85820			894	01071	02	prhpr _o pr	pr _o			
Elmdon	534	83511	57216	10605	863//	04238	82709	88711		534	83310	59212	16306	854//	03230	88616			534	01051	02	r _o r _o R	ir _o			
Cardington	559	82407	59026	09006	856//	05319	86630	88650		559	83305	32616	14206	854//	05227	82712	88622		559	01052	02	ir _o r _o r _o	ir _o r _o r _o			
Wittering	462	83307	48026	09405	853//	05226	86707	88615		462	83414	56615	14306	873//	05229	83706	86708	88710	462	95051	02	r _o r _o ir _o	id _o ir _o r _o			
Watnall	354	03512	32106	10305	00900	04138				354	83614	61038	16205	884//	03337	83818	88639		354	01041	01	d _o d _o r _o r _o	pr _o			
Shawbury	414	23412	48258	12005	15740	04235	81650			414	63415	80258	18206	685//	02335	82825	86635		414	91031	01	pr _o	pr _o			
Finnigley	360	73409	48108	10505	755//	04229	87626			360	83518	69218	16005	854//	03235	86618	88624		360	92041	02	pr _o	r _o			
Kilnsea	396	32910	48011	09703	30970	03220	83360			396	50130	66018	14507	58500	05329	83825	84630		396	93021		ir _o	ir _o pr			
Leeming	257	83512	62808	10606	884//	05328	82815	88640		257	33416	74018	17004	15740	00233	81656	83360		257	96021	51	pr _o r _o r _o ir _o	+			
Tynemouth	262	73635	58818	09607	735//	05228	87925			262	33215	81018	17403	21540	51232	82825			262	02021	51	pr	+			
Carlisle	222	73409	80038	13806	6564//	02233	86631			222	00000	82021	19502	00900	52231				222	00501	53	+	+			
Valley	302	73622	82022	14309	785//	04228	84820	85630		302	70208	80802	19607	784//	03226	81818	85822	86635	302	01051	03	+	pr _o			
Ringway	334	73306	50048	11206	754//	04230	87615			334	63307	70031	18105	655//	01238	86622			334	97021	50	pr _o	+			
Squires Gate	318	83511	60808	12407	885//	04128	85826	87645		318	10108	82018	18604	15600	00232	81635			318	97031	53	pr _o	+			
Ronaldsway	204	53516	82258	14807	58500	02230	83825	83650		204	53411	83018	19706	58500	01226	81820	84640		204	92041	01	pr _o	pr _o			
Mull of Galloway	131	53418	80012	15706	55600	04235	85630			131	13512	80021	20603	15600	00223	81635			131	00031						
Eskdalemuir	162	13616	82018	13403	15640	50227	81630			162	03408	82020	19800	00900	55225				162	00511	54	+	+			
Prestwick	135	13309	83020	15701	12500	00129	81826			135	73508	84031	19601	6854//	50218	81825	86645		135	00511	55	+	+			
Abbotsinch	140	13206	82020	15802	18540	51227	81827			140	72504	82031	19601	756//	51215	82630	86638		140	00521	56	+	+			
Leuchars	171	13416	80011	13704	15500	01329</																				

DAILY WEATHER REPORT OF THE BRITISH METEOROLOGICAL OFFICE

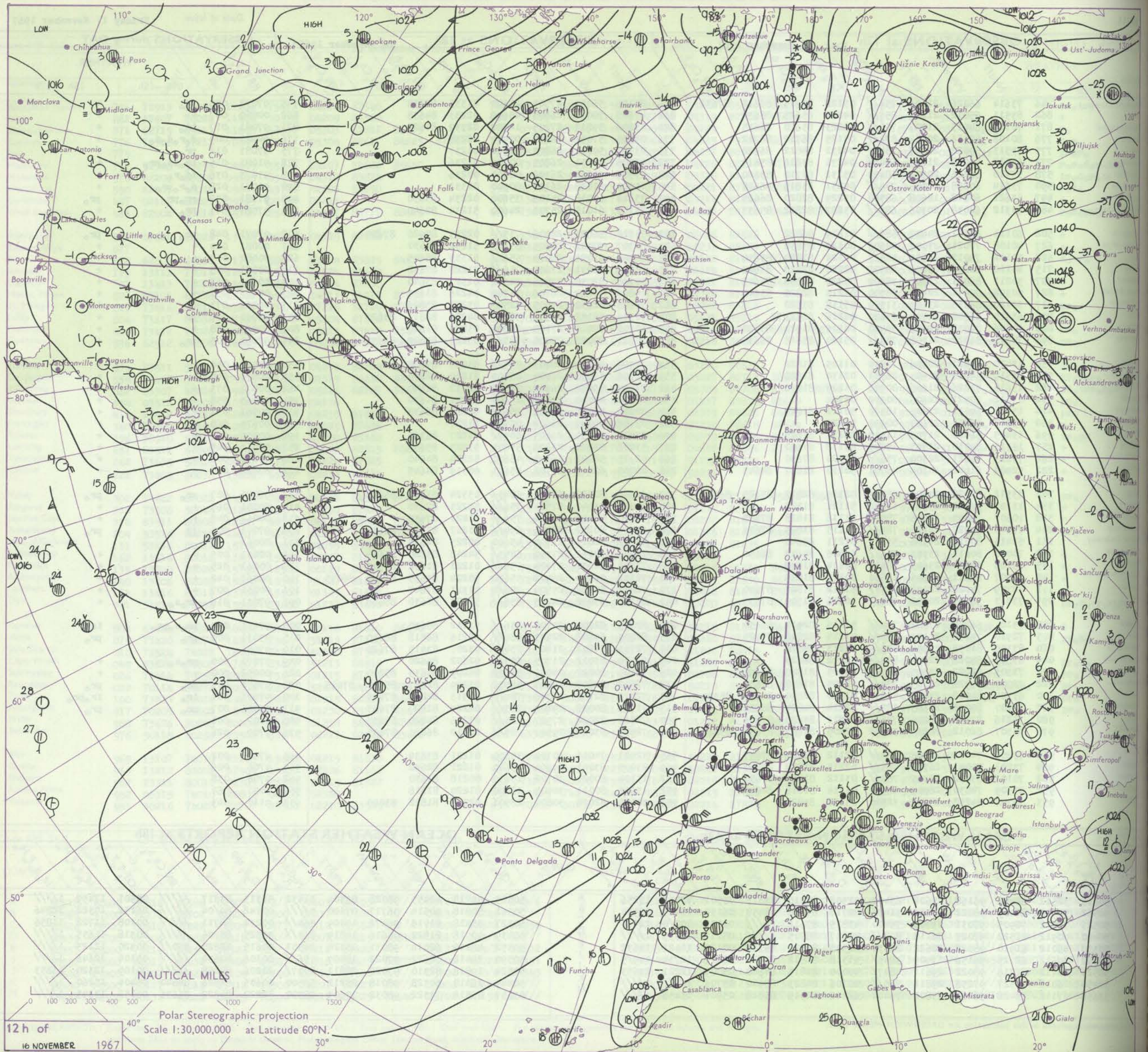
38711

Date of Issue

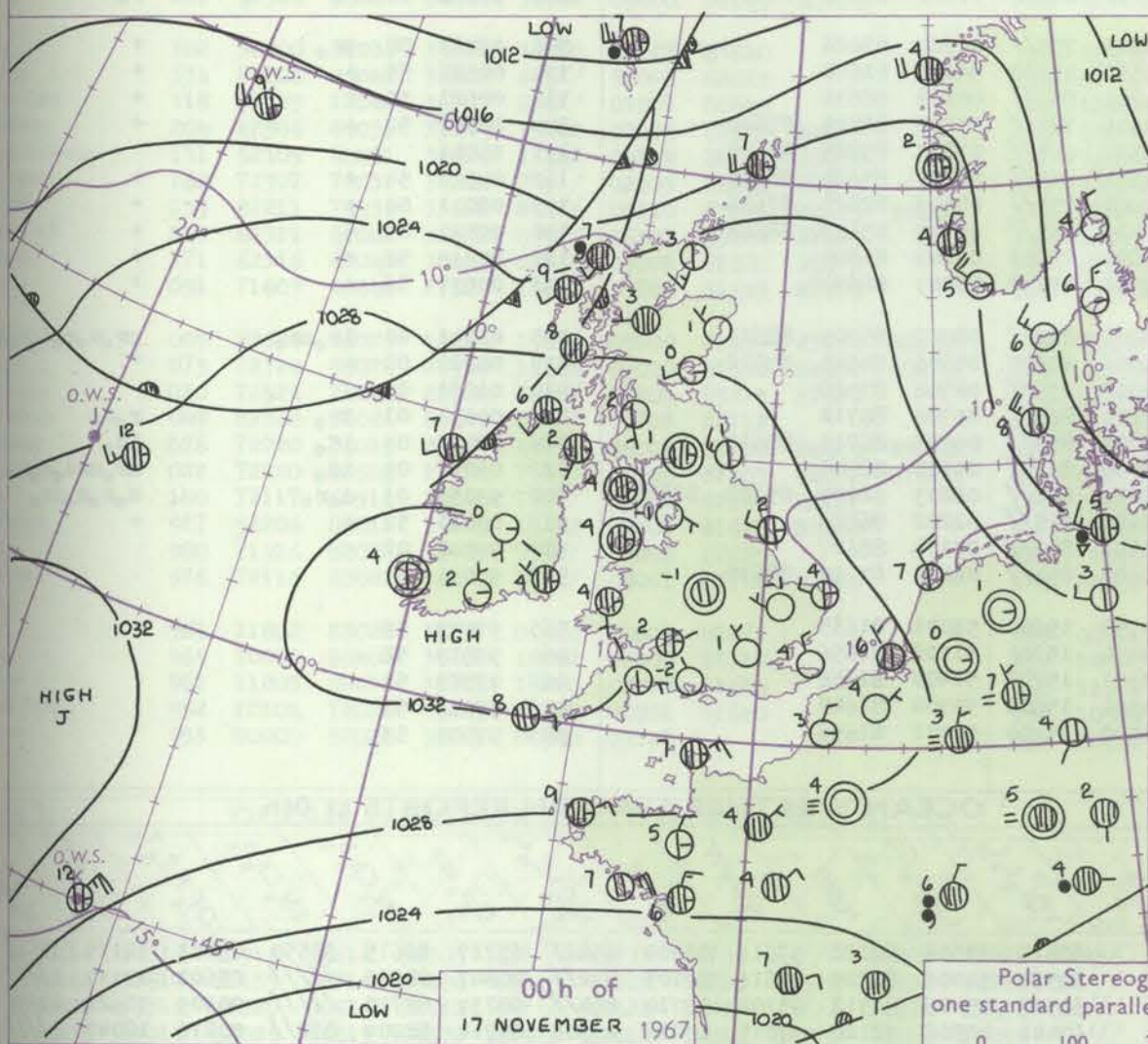
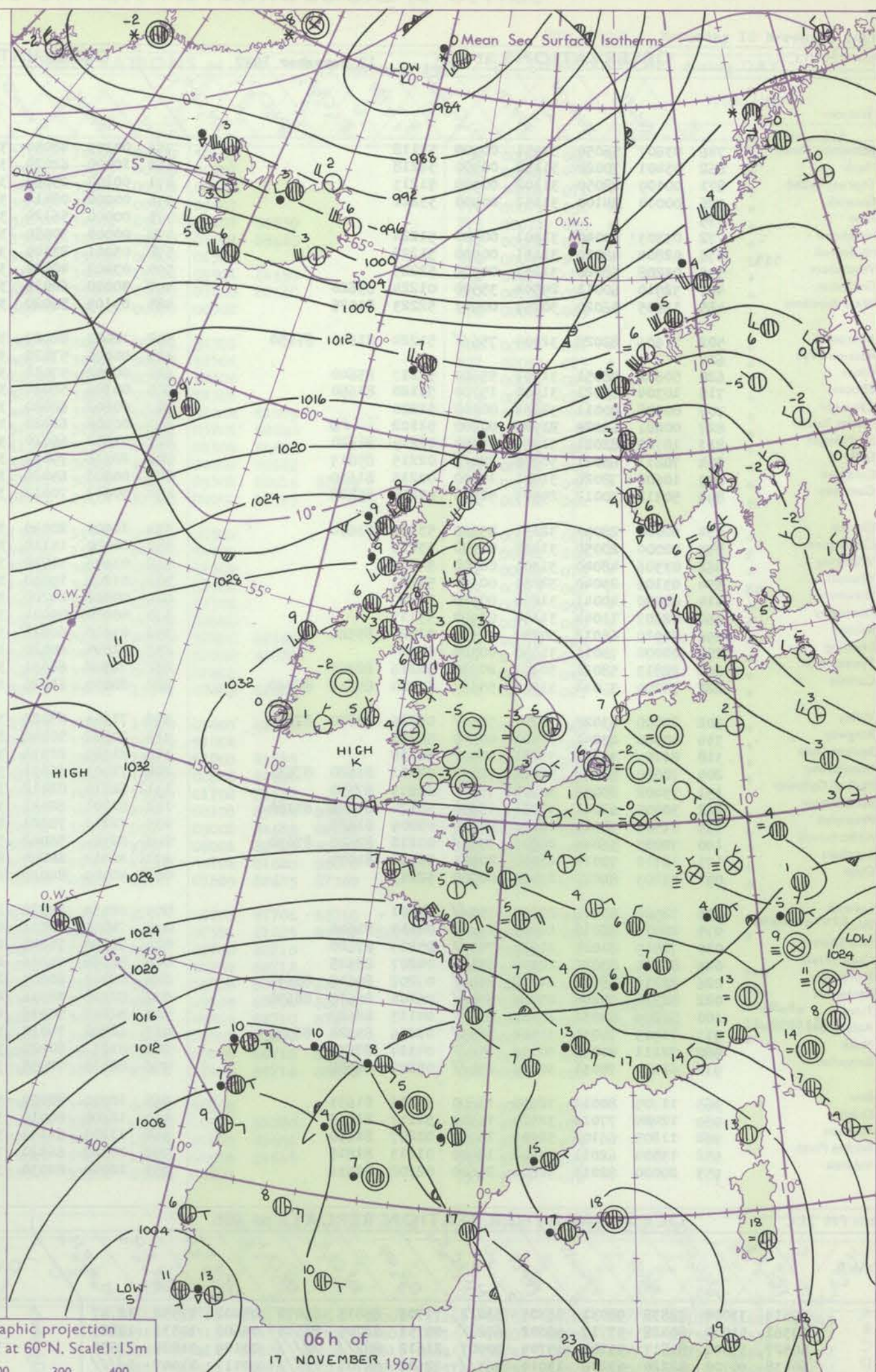
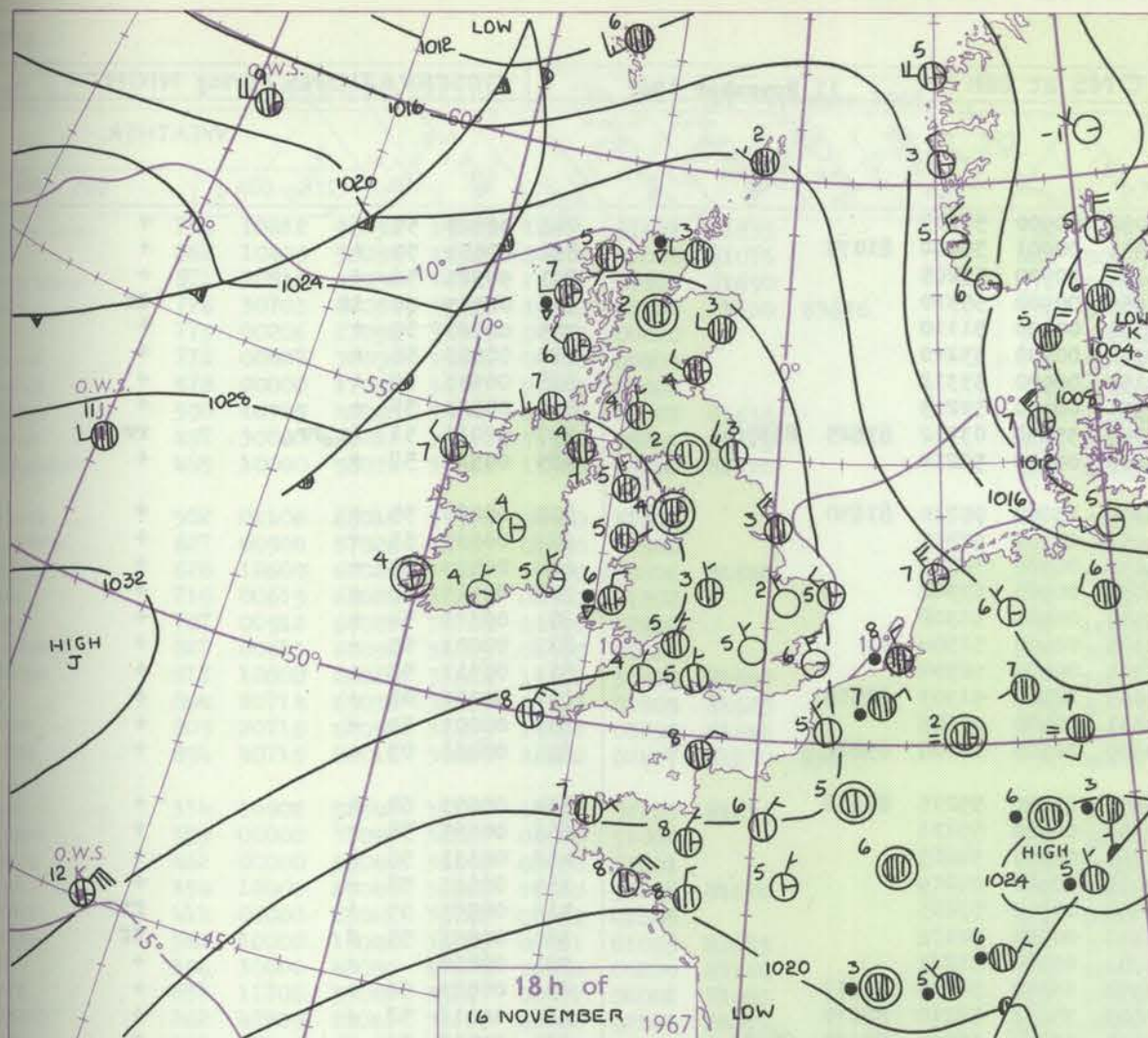
Friday 17 November 1967

OBSERVATIONS at 12h										OBSERVATIONS at 18h										OBSERVATIONS during DAY					
16 November 1967										16 November 1967															
Station	ill	Nddff	VVwwW	PPPTT	N _h L _h C _M H	T _d app	8N _s Ch _s h _s	8N _s Ch _s h _s	8N _s Ch _s h _s	ill	Nddff	VVwwW	PPPTT	N _h L _h C _M H	T _d app	8N _s Ch _s h _s	8N _s Ch _s h _s	8N _s Ch _s h _s	ill	RRT	T	X	E	WEATHER	
																								09h-15h	15h-21h
Boscombe Down	746	73614	66026	21906	754//	03122	81715	86618	87632	746	20106	56051	27503	25600	01333	82635			746	97073	005	1d _o		+	
Horn	862	83511	65012	21607	855//	04222	85625	88630		862	43605	70011	26805	45600	02233	84635			862	00080	007	+		+	
Thorney Island	871	70116	64015	21007	755//	05223	83620	86635		871	13606	59011	27205	14500	02339	81625			871	97081	017	1d _o		+	
Gatwick	776	80108	50516	20407	874//	05125	86710	88712		776	03505	57051	26305	00900	02238			776	94081	009	d _o r _o d _o d _o		+		
Kew	775	73513	59028	20907	784//	04231	84812	86628		775	03307	59011	26805	00900	01237			775	97081	012	pr _o		+		
Heathrow	772	63515	59018	21007	684//	04231	83816	85619		772	03305	40051	26805	00900	01236			772	91081	015	1r _o 1d _o pr _o		+		
Mildenhall	578	53310	66016	20507	58430	05131	81710	83640		578	03306	61011	26302	00900	00236			578	97073	036	1d _o r _o		+		
Wattisham	590	73614	60258	20006	784//	04231	83815	86628		590	03009	61028	26102	00900	01331			590	91081	028	d _o r _o pr _o		+		
Gorleston	497	63621	60818	18608	68500	03229	82820	86625		497	33211	60018	24105	35600	02234	83630			497	91081	032	rr _o pr _o		pr _o	
West Raynham	485	63312	62038	20306	685//	03227	82822	85635		485	23109	61011	25703	24600	51234	82640			485	97081	041	pr _o		+	
Aberporth	502	60111	83031	24407	685//	01219	86822			502	73612	66801	28006	735//	02233	85920	87650		502	97071	048	pr _o		pr _o	
Ross-on-Wye	627	40108	77021	23007	48600	00120	83830			627	80307	70021	28305	856//	51232	88630			627	00081	029	+		+	
Filton	628	50112	70012	22807	585//	02124	81820	85630		628	60304	61051	28003	656//	51333	86645			628	00081	015	+		+	
Rhoose	715	40110	82031	23407	48500	02220	82820	83640		715	70407	82031	27605	756//	01228	87638			715	00081	043	+		+	
Chivenor	707	30211	82021	23808	38600	03222	81830	83645		707	30106	82030	27806	34600	01327	83640			707	00101	067	+		+	
Mount Batten	827	50308	80031	22409	58500	04215	82825	83640		827	10806	37041	26706	15600	04226	81635			827	00101	051	+		+	
St. Mawgan	817	30120	82038	23109	31500	05118	83820			817	30606	82030	27805	32500	03225	83826			817	00091	073	+		+	
Solly	804	63614	66808	24709	63400	06216	86913			804	50313	58158	27508	58400	04220	82812	83620		804	93091	026	pr		+	
Culdrose	809	50606	81038	22909	59400	06115	81914	85820		809	10308	72011	27105	15500	03229	81620			809	00091	078	+		+	
Guernsey	894	70311	81022	21508	784//	05120	85818	86635		894	70311	80028	25408	785//	03223	84822	86635		894	97091	005	pr _o		+	
Bendon	534	13410	59021	22806	11500	01125	81820			534	73506	40041	28003	755//	53235	87628			534	00070	050	+		+	
Cardington	559	33510	64016	21407	28531	02130	81820			559	23306	37050	26904	25600	51230	82640			559	00071	045	+		+	
Wittering	462	13615	74026	21606	00901	01129	81070			462	23407	59030	26902	24601	52332	82640			462	00071	073	+		+	
Watnall	354	03512	70021	22606	00900	01124				354	13204	40040	27801	15600	53232	81630			354	00063	058	+		+	
Shawbury	414	13512	69021	23806	18500	50121	81828			414	80000	56041	27804	856//	00228	88638			414	00061	051	+		+	
Frinton	360	03315	82021	22607	00900	51225				360	03107	30040	26902	00900	53227			360	00073	060	+		+		
Kilnsea	396	13425	66011	21706	11500	02231	81825			396	63218	66031	26603	6097/	51227	86360			396	00070	065	+		+	
Leeming	257	13315	89030	22505	15740	53118	81650			257	53008	83021	26802	55600	53223	85647			257	00061	049	+		+	
Tynemouth	262	73213	56021	22304	756//	53224	87630			262	42,13	58021	26003	45600	52224	84640			262	00051	004	+		+	
Carlisle	222	52905	61041	24104	48501	50110	81827	84645		222	40000	62011	27302	45601	00319	84645			222	00061	028	+		+	
Valley	302	73312	82028	24607	5847/	02119	82812	83625	86459	302	60502	80258	28205	6843/	03324	81715	86645		302	96071	007	pr _o		pr _o	
Ringway	334	13107	56041	23605	11500	51121	81825			334	70000	56041	27504	756//	53223	87630			334	00051	065	+		+	
Squires Gate	318	70607	70030	23906	784//	51116	81818	87635		318	70000	40041	27204	756//	01221	87635			318	00061	047	+		+	
Ronaldsway	204	73510	89022	24206	785//	52115	81825	87636		204	63307	80252	28005	694//	51217	81915	85634		204	97071	001	jp		pr _o	
Mull of Galloway	131	53415	80012	24306	556//	01211	85640			131	43412	80011	27704	45600	00223	84635			131	00061					
Edkalemuir	162	70000	80011	23303	756//	54008	84635	86650		162	73402	74032	27350	6853/	54218	83820	85633		162	00031	005	+		+	
Frestwick	135	23109	68051	23605	18632	00114	81832			135	73405	62031	27004	756//	01221	81632	87643		135	00061	025	+		+	
Abbotsinch	140	12907	80011	23605	18540	00113	81825			140	72102	59041	26902	35632	50224	83635	83362	86075	140	00061	042	+		+	
Leuchars	171	72709	74022	22104	785//	51212	81825	87640		171	72811	80022	25504	756/2	51321	87647			171	00051	007	+		+	
Dyce	091	73013	59267	20902	783//	50216	81709	87635		091															

CHART OF WEATHER IN PART OF NORTHERN HEMISPHERE



CHARTS OF WEATHER IN WESTERN EUROPE



GENERAL SYNOPTIC DEVELOPMENT

The ridge of high pressure to the west of the British Isles moved southeast over the country, intensifying and with a separate high cell forming over Eire and west England. Just before midnight a weak frontal trough moved into west

Scotland, and then moved eastwards into central Scotland but just clearing Shetland. During the next 24 hours the anticyclone will remain over most of England with weak troughs affecting Northern Ireland and Scotland.

Issued at midday Friday 17 November 1967

DAILY WEATHER REPORT OF THE BRITISH METEOROLOGICAL OFFICE (contd.)

Code FM II.C		OBSERVATIONS at 00h										OBSERVATIONS at 06h										OBSERVATIONS during NIGHT				
		17 November 1967										17 November 1967														
Station	iii	Nddff	VVwww	PPPTT	N _h Ch _h C _h	T _d app	8N _s Ch _s h _s	8N _s Ch _s h _s	8N _s Ch _s h _s	iii	Nddff	VVwww	PPPTT	N _h Ch _h C _h	T _d app	8N _s Ch _s h _s	8N _s Ch _s h _s	8N _s Ch _s h _s	iii	RR T _n E	T _g T _g	WEATHER				
																						21h-03h	03h-09h			
Boscombe Down	746	03607	56050	31951	00900	53118				746	00303	48050	34052	00900	55207				746	00523	59	+	+			
Hurn	862	03401	70020	31152	00900	54218				862	10000	62020	32953	00901	55204	81075			862	00553	59	+	+			
Thorney Island	871	00109	28050	31102	00900	51213				871	00107	25050	33151	00900	53205				871	97521	56	+	+			
Gatwick	776	00000	24100	31152	00900	53221				776	00000	08414	33455	00900	55310				776	00553	60	1f	1f			
Kew	775									775	00000	56120	33551	00900	51110				775	00523	59	+	+			
Heathrow	772	03303	30040	31301	00900	51224				772	00000	30050	33751	00900	53210				772	00523	56	+	+			
Mildenhall	578	02804	48020	31151	00900	51222				578	03001	23100	34153	00900	53312				578	00533	57	+	+			
Wattisham	590	03208	58020	31151	00900	52225				590	03407	40020	33951	00900	53213				590	00523	55	+	+			
Gorleston	497	32910	60011	29504	35500	01224	83620			497	50000	60016	33305	35530	03112	83625	85358		497	97011	51	1r _o rr _o	rr _o			
West Raynham	485	12605	56020	30751	00901	52223	81075			485	03105	56020	33800	00900	52214				485	00523	57	+	+			
Aberporth	502	71606	82028	32304	756//	51224	81640	87650		502	10000	82021	34104	15700	00210	81650			502	00021	55	+	+			
Ross-on-Wye	627									627	00000	57020	34451	00900	52315				627	00533	57	+	+			
Filton	628	50602	48051	31802	55600	51217	85640			628	00402	57051	34052	00900	54309				628	00533	59	+	+			
Rhoose	715	10304	75021	31900	15700	53120	81650			715	00306	58020	34051	00900	53308				715	00523	55	+	+			
Chivenor	707	00508	80011	31804	00900	51220				707	00802	62020	33550	00900	51308				707	00513	54	+	+			
Mount Batten	827	10905	58050	31102	15700	01217	81650			827	00408	62020	32303	00900	51304				827	00003	55	+	+			
St. Mawgan	817	10710	82021	31704	15600	01219	81640			817	01002	66020	32901	00900	52304				817	00511	52	+	+			
Scilly	804	70811	66021	30908	784//	02215	85813			804	20614	79021	31907	28400	51303	82818			804	00051	04	+	+			
Culdrose	809	10608	78020	31001	15600	00215	81630			809	00507	69020	32301	00900	00308				809	00003	54	+	+			
Guernsey	894	50312	70012	29507	52500	02218	85822			894	50613	70012	30607	52500	02105	85822			894	00061	03	+	+			
Elmdon	534	40000	28041	32151	45630	53321	83630			534	10000	20040	34855	15600	55215	81638			534	00553	60	+	+			
Cardington	559	00000	20050	31452	00900	53119				559	00000	14110	34355	00900	55111				559	00553	58	+	+			
Wittering	462	03306	48040	31301	00900	54223				462	03306	32040	34350	00900	54215				462	00533	56	+	+			
Watnall	354	03105	23040	32051	00900	53221				354	03205	19040	35051	00900	04219				354	00533	58	+	+			
Shawbury	414	00000	40041	31850	00900	51220				414	00000	14100	34852	00900	53215				414	00553	59	+	fff			
Finningley	360	02807	11044	31150	00900	53117				360	00000	09044	34251	00900	54116				360	00533	55	f	ff			
Kilnsea	396	52910	66012	30802	50970	51220	85360			396	03010	66021	34701	00900	51221				396	00010	+	+	+			
Leeming	257	00000	74011	31150	00900	53220				257	11805	80020	33952	15840	54213	81657			257	00523	56	+	+			
Tynemouth	262	22813	58021	30101	20930	52216	82360			262	72302	66031	32603	756//	52210	87630			262	00011	52	+	+			
Carlisle	222	70000	37041	31001	5563//	50220	85643	86360		222	80000	61026	33403	855//	00209	82625	88634		222	97501	51	r _o	r _o			
Valley	302	70000	83028	31704	785//	03216	81820	87632		302	71206	83022	34203	755//	02320	87626			302	97021	00	pr _o	+			
Ringway	334	00000	23041	31401	00900	52113				334	10802	50040	34552	15600	54116	81640			334	00523	55	+	+			
Squires Gate	318	01107	36041	31151	00900	52218				318	81305	22031	34201	856//	00213	88636			318	00521	55	+	+			
Ronaldsway	204	70000	82022	31004	785//	02211	81820	87633		204	72903	86031	33306	785//	01207	81825	87640		204	00021	52	+	+			
Mull of Galloway	131	73402	80032	30704	756//	01213	87630			131	62710	82012	33307	685//	03203	83825	84640		131	91041			+			
Eskdalemuir	162	30000	62011	31251	15630	53120	81646	83360		162	81701	62031	33301	855//	51209	83625	88638		162	00521	54	+	+			
Prestwick	135	21507	70011	29102	25500	01009	81625			135	72411	70021	31708	755//	04313	82625	87636		135	00011	00	+	+			
Abbotsinch	140	70000	56046	29503	755//	01212	82620	87630		140	82307	58042	31105	855//	04209	83623	88628		140	97021	01	+	+			
Leuchars	171	12510	70011	28000	00901	52108	81075			171	22413	60040	29601	15632	00209	81640			171	00513	56	+	+			
Dyce	091	03103	84021	27401	00900	52213				091	30000	84020	27901	25742	53003	82650			091	00531	56	+	+			
Lerwick	005	72520	80026	20207	755//	04501				005	82433	32588	18208	852//	08707	85705	88613		005	01041	00	1r _o pr _o	pr _o d _o r _o d _o r _o dd			
Wick	075	22013	82018	24203	15601	02110	81645			075	72019	82031	23906	45602	05706	84645	87072		075	00021	00	+	+			
Sule Skerry	010	72519	81028	21709	755//	05205	87620			010																

DAILY WEATHER REPORT OF THE BRITISH METEOROLOGICAL OFFICE

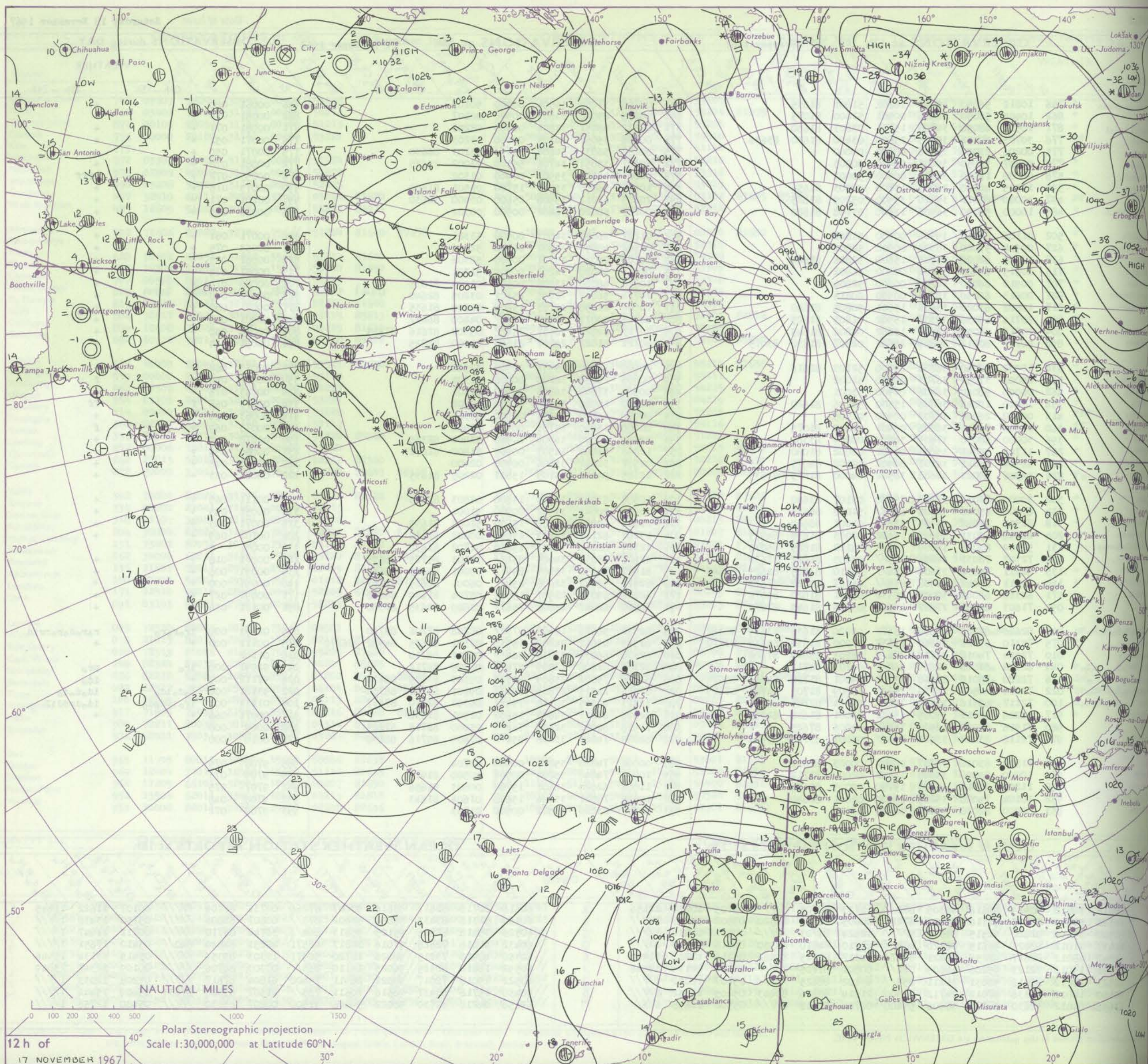
38712

Date of Issue Saturday 18 November 1967

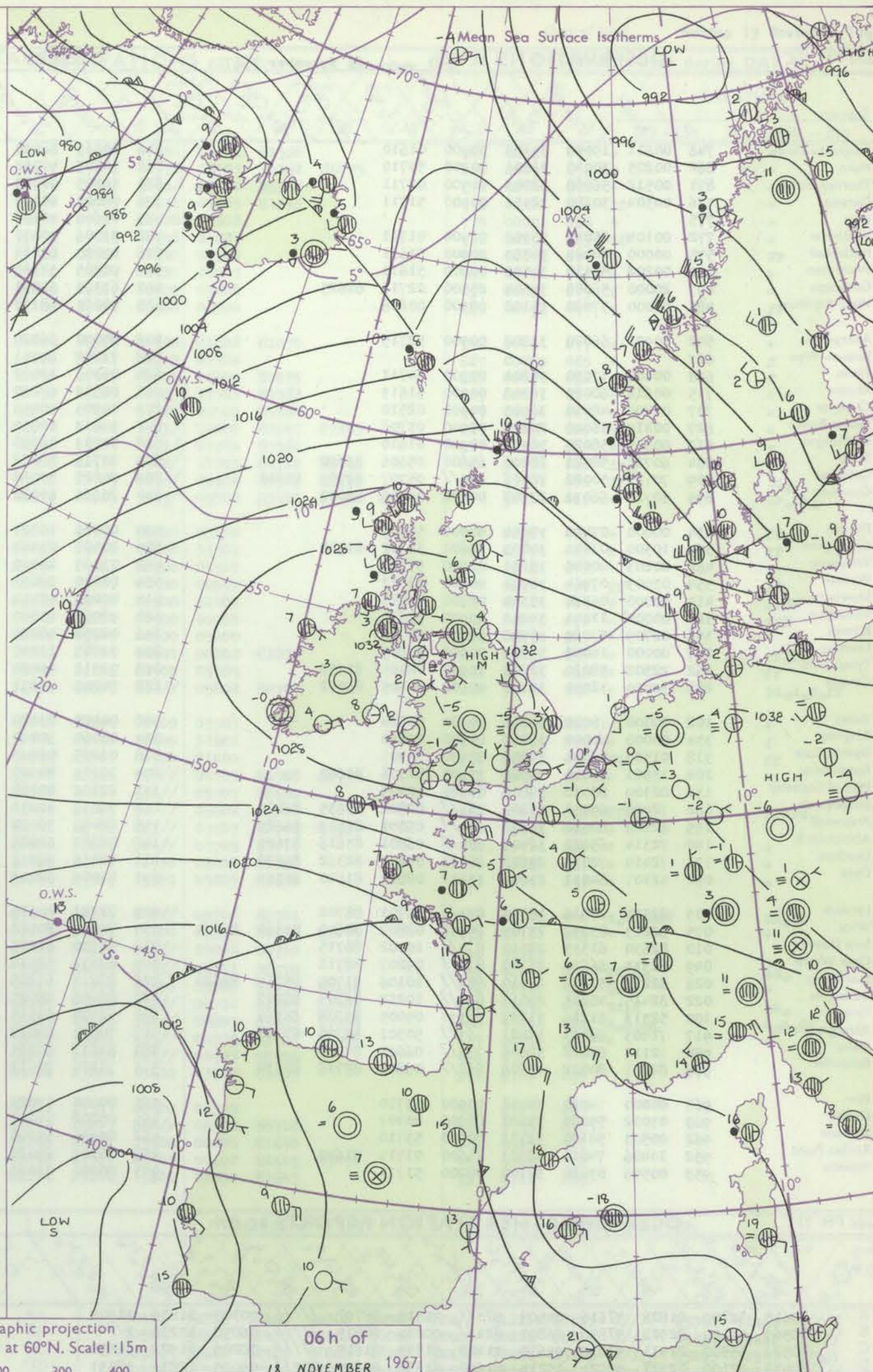
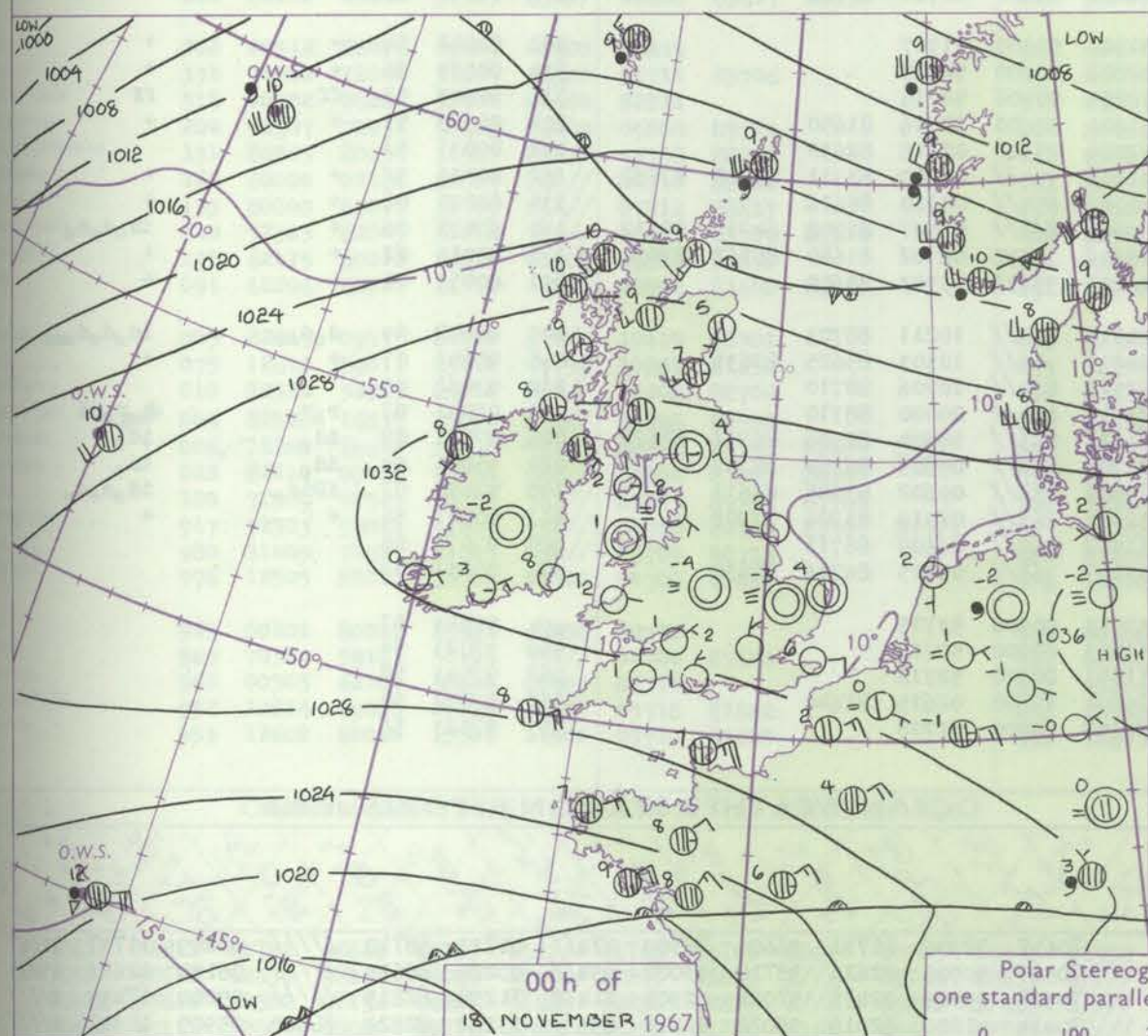
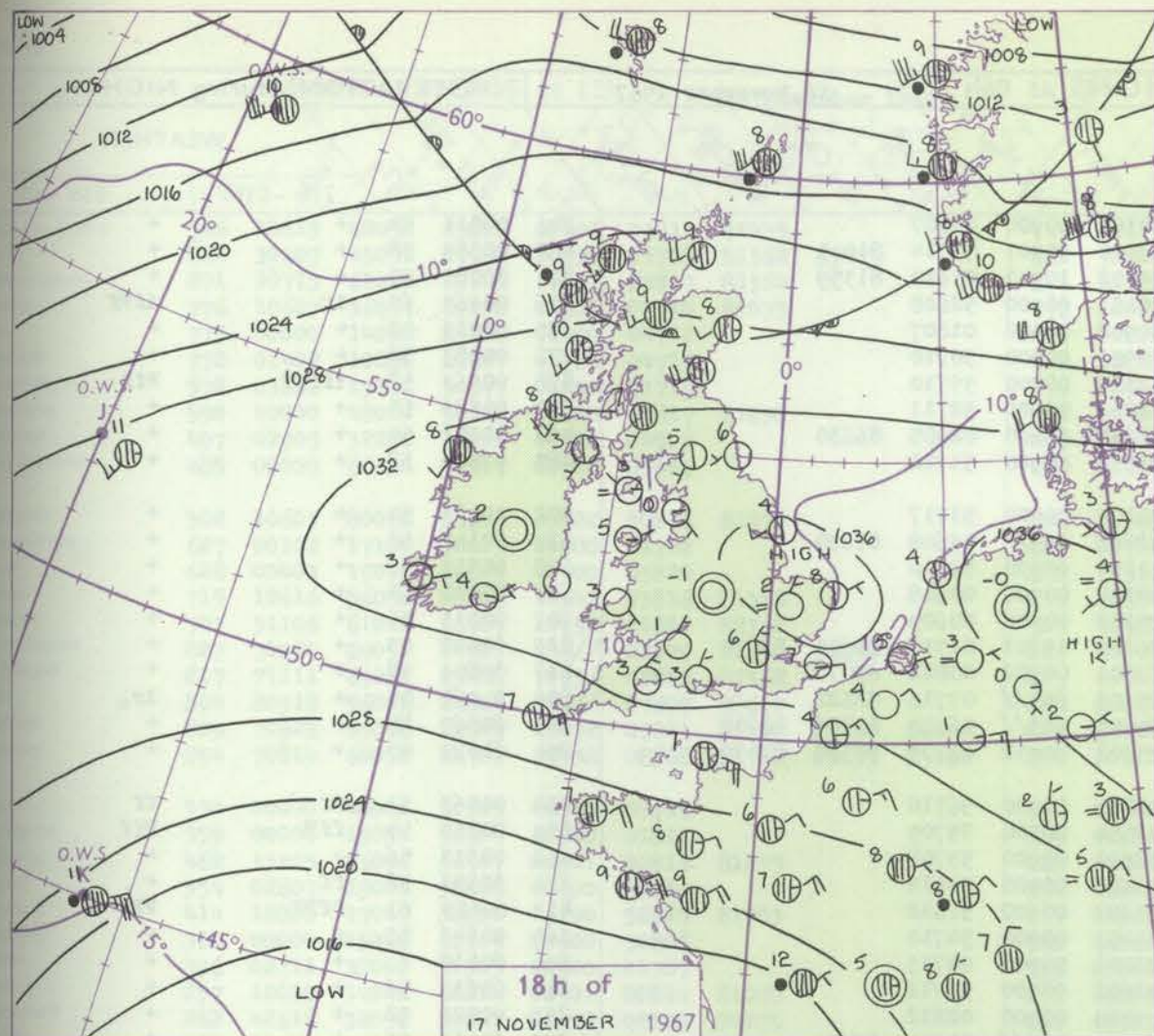
OBSERVATIONS at 12h 17 November 1967										OBSERVATIONS at 18h 17 November 1967										OBSERVATIONS during DAY			
Station	lii	Nddff	VVwwWW	PPPTT	NChChCh	Td app	BNChCh	BNChCh	BNChCh	lii	Nddff	VVwwWW	PPPTT	NChChCh	Td app	BNChCh	BNChCh	BNChCh	lii	RRTE	SSS	WEATHER	
																						09h-15h	15h-21h
Bacombe Down	746	10812	56050	35405	18601	51801	81835			746	00709	37050	34504	00900	50105				746	00061	080	+	+
Hurn	862	10409	56050	34506	00901	51000	81075			862	00205	25040	33603	00900	00107				862	00081	074	+	+
Thorney Island	871	10512	48050	34706	15701	03803	81650			871	00512	48051	33804	00900	02208				871	00081	071	+	+
Gatwick	776	30703	40054	35305	35600	03400	81630	83636		776	00406	35051	34305	00900	03203				776	00071	051	+	+
Ken	775	00206	23050	35506	00900	00000				775	60208	56031	34606	656//	03103	86630			775	00071	050	+	+
Heathrow	772	00407	30050	35406	00900	00803				772	50307	35051	34706	55500	03002	85628			772	00081	070	+	+
Mildenhall	578	00000	17050	36303	00900	50002				578	00203	14100	35902	00900	01302				578	00053	072	+	ifff
Wattisham	590	10305	40020	36005	15700	02003	81656			590	10406	56050	35803	15700	01501	81650			590	00073	078	+	+
Garleton	497	30000	60011	35810	35500	05209	83625			497	20605	62011	35908	25600	03400	82630			497	00101	071	+	+
West Raynham	485	10000	58030	36506	11500	03108	81820			485	00103	58020	36402	00900	00302				485	00083	069	+	+
Aberporth	502	01106	69010	35506	00900	51801				502	01207	66050	34803	00900	53301				502	00071	081	+	+
Ross-on-Wye	627	00904	57020	36305	00900	52802				627	01402	48050	35501	00900	52306				627	00063	075	+	+
Filton	628	10609	62020	35905	15600	52806	81640			628	00205	28040	35301	00900	52308				628	00061	085	+	+
Rhoose	715	00615	64020	35104	00900	51802				715	00510	58020	34202	00900	51301				715	00051	074	+	+
Chivenor	707	00912	66020	34706	00900	52804				707	10808	48020	33205	00901	01004	81075			707	00080	079	+	+
Mount Batten	827	00613	62050	32205	00900	00814				827	20714	56050	31406	25601	03205	82640			827	00070	068	+	+
St. Mawgan	817	10808	69020	33604	15601	50805	81640			817	10000	61050	32103	15600	01304	81635			817	00071	080	+	+
Solly	804	20714	69030	32307	15502	01805	81625			804	60715	59011	30607	655//	04400	86622			804	00081	048	+	+
Culdrose	809	20716	62050	32405	15602	03806	81645			809	70717	64022	30807	754//	05302	82616	87635		809	00070	050	+	+
Guernsey	894	40719	80012	30809	28602	02807	81830	83075		894	40721	81022	29107	21508	04000	82825			894	00091	064	+	+
Bimdon	534	10902	56040	36704	15400	52103	81616			534	00000	19040	35951	00900	52500				534	00073	062	+	+
Cardington	559	00000	37050	36703	00900	51002				559	00405	19050	36200	00900	51304				559	00051	048	+	f
Wittering	462	00000	56040	36406	00900	53001				462	00504	37040	36003	00900	51301				462	00063	076	+	+
Watnall	354	10000	19044	36806	15500	53106	81620			354	00000	15040	36600	00900	52302				354	00073	068	f	ff
Shawbury	414	00000	26044	36702	00900	01005				414	00000	26110	35951	00900	53302				414	00063	054	+	+
Fanningley	360	10000	19044	36506	00901	01005	81075			360	00000	15040	35701	00900	52400				360	00073	069	+	f
Kilnsea	396	30000	48030	37605	30970	00209	83360			396	22509	59020	36904	20940	52400	82365			396	00070	069	+	+
Leeming	257	11706	59041	35603	00901	00002	81080			257	12008	56040	34503	00901	51802	81072			257	00060	054	+	+
Tynemouth	262	42509	24041	34107	00902	02102	84075			262	02507	32041	33706	00900	02400				262	00081	048	+	+
Carlisle	222	52506	69021	34608	38502	04000	81825	83635		222	22105	59011	35105	15601	02205	81635			222	00081	023	+	+
Valley	302	30000	87031	35810	35600	03107	83640			302	10502	83021	34905	15600	03803	81640			302	00111	065	+	+
Ringway	334	60000	25041	36404	655//	51003	86625			334	00000	20041	35902	00900	51001				334	00051	045	+	+
Squires Gate	318	81505	12042	35705	856//	01001	88640			318	11404	19041	35600	15600	51003	81635			318	00071	003	+	+
Ronaldsway	204	42506	89031	35009	15602	02003	81630	84075		204	13102	62111	34603	15600	00802	81630			204	00101	069	+	+
Mull of Galloway	131	52309	84031	35009	18502	04112	81825	85070		131	12309	82010	34607	15600	01702	81630			131	00091			+
Exdalemuir	162	72307	78031	34206	785//	02003	81822	87632		162	82408	78032	34005	854//	02103	85715	88635		162	00071	018	+	+
Prestwick	135	82211	74032	33608	854//	05110	83615	84625	88640	135	81907	74032	33007	854//	05001	84618	88622		135	00091	006	+	+
Abbotsinch	140	82311	62042	32908	855//	06107	83622	87625		140	82413	58042	32608	854//	06001	82615	88617		140	00091	000	+	+
Leuchars	171	62316	61041	30008	28532	05001	81820	85070		171	62418	69031	28907	15502	05704	81620	86070		171	00091	027	+	+
Dyce	091	71603	40041	27507	15631	03705	81645	87070		091	72510	62042	25808	2567//	03809	82635	87360		091	00121	034	+	+
Lerwick	005	82626	66025	19609	1567//	05000	81635	83359	88462	005	82532	58616	18408	873//	08708	87706	88710		005	02091	000	irororor	rororororrid
Wick	075	72310	89022	24910	15638	07000	81630	84362	87270	075	62519	89012	24209	15538	07301	81625	84362	86270	075	00111	000	+	+
Sale Skerry	010	72524	74018	22710	784//	08203	85815	87620		010	82530	66036	22310	864//	08702	88710			010	01102			+
Cape Wrath	049	82328	81026	22609	864//	09703	88712			049	82333	81808	22509	874//	08309	88712			049	91091	000	iror	pro
Stornoway	026	72220	75015	25510	45331	09001	81708	84625	85078	026	82216	75032	25809	853//	09303	83709	88616		026	97112	000	+	ido
Benbecula	022	72220	48505	27710	752//	10209	81703	84707	87615	022	82218	14515	27609	860//	09105	84701	88704		022	93101	000	dododo	idododo
Tree	100	72117	60516	30409	762//	09004	82705	86707		100	72213	66205	30510	754//	09303	82710	87617		100	01111	001	iroriddodo	idodrddid
Aldergrove	917	52206	80011	35005	15432	02001	81618	84360		917	22006	66011	34803	15602	01501	81630			917	00071	068	+	+
Malin	980	71916	82022	32908	755//	04006	87625			980	71916	82022	32508	764//	05000	86718	87625		980	0009	000		
Belmullet	976	72116	83022	33410	754//	06007	83716	87628		976	82009	74022	33208	854//	07400	85716	88630		976	0010	000		
Birr	965	11802	83020	35707	00902	00003	81071			965	00000	74020	35002	00900	50704				965	9708	079		
Dublin	969	10000	89400	35608	16402	02000	81712			969	10000	74040	35204	00902	00500	81070			969	9709	073		
Shannon	962	11205	80010	35705	15700	02003	81656			962	11002	62020	34401	15700	00803	81656			962	9707	075		
Roches Point	952	10104	74020	35205	15600	02801	81640			952	10504	78021	33804	15600	01604	81643			952	9708	048		
Valencia	953	00000	82020	35007	00900	03102				953	00707	83020	33501	00900	01803				953	9709	072		

Code FM 21.C	OCEAN WEATHER STATION REPORTS at 12h										OCEAN WEATHER STATION REPORTS at 18h														
O.W.S.	YQLLL _a a	LoLoGG	Nddff	VVwwWW	PPPTT	NChCh _M Ch _H	D _S V _S app	BN _S Ch _S h _S	BN _S Ch _S h _S	OTTT _S d _T d	Id _{ww} d _{ww} PH _{ww}	Id _{ww} d _{ww} PH _{ww}	O.W.S.	YQLLL _a a	LoLoGG	Nddff	VVwwWW	PPPTT	NChCh _M Ch _H	D _S V _S app	BN _S Ch _S h _S	BN _S Ch _S h _S	OTTT _S d _T d	Id _{ww} d _{ww} PH _{ww}	Id _{ww} d _{ww} PH _{ww}
A	60616	32812	80919	96616	96305	872//	11733	88705	////	05205	10922	12456	A	60618	32718	81617	95616	90007	87266	00731	88704	////	00107	11622	11845
B	60562	51612	80135	96716	85402	6722/	00605	86705	88520	05902	10238	1/////	B	60564	51318	83433	96858	83802	873//	00607	88808	////	05750	13438	1/////
C	60528	35312	91820	94515	01312	9/////	12624	89/03	////	00511	11834	1/////	C	60526	35418	81826	95105	95813	864//	32742	88710	////	00711	11847	1/////
D	60437	41012	82025	96615	06520	4742/	42510	84810	88530	00118	12059	1/////	D	60432	41418	72828	97016	10817	42571	42251	84820	840//	05410	17651	1/////
E	60347	48012	82817	98258	17421	3247/	00317	83815	83466	05318	12822	11934	E	60350	48918	73215	98026	18720	50971	13303	85359	////	05415	13134	13446
F	60591	19012	72123	95206	14609	762//	00801	87705	////	00009	12134	12548	F	60592	18818	82325	96025	14110	863//	00303	88706	////	00109	12347	13049
G	60523	18212	82016	98031	31211	855//	63102	88625	////	05107	12022	1/////	G	60522	19018	72017	98022	28911	75400	61804	87617	////	05208	12033	1/////
H	60450	16012	50336	97012	24712	58500	21814	83826	83643	05405	15452	1/////	H	60450	15718	80437	96616	20611	785//	21607	85820	87633	05609	15444	1/////
I	63656	04012	52630	98278	98906	59400	00704	85918	////	05502	12658	1/////	I	63656	04218	32730	98022	99806	32500	00207	83830	////	05400	12758	1/////
J													J												
K													K												
L													L												
M													M												

CHART OF WEATHER IN PART OF NORTHERN HEMISPHERE



CHARTS OF WEATHER IN WESTERN EUROPE



Polar Stereographic projection
one standard parallel at 60°N. Scale: 1:5m
0 100 200 300 400

GENERAL SYNOPTIC DEVELOPMENT

The ridge of high pressure continued to affect central areas of England and also Wales yesterday and a small anticyclone developed over the Midlands. The southwest to west airstream continued over Scotland, Northern Ireland and parts of northern England. However, the easterly airstream developed on the southern flank of the

high and began to affect extreme southern England during the day. Little general change is expected in the pattern over the next 24 hours, although the axis of the ridge may move a little further north, particularly in the west of the British Isles.

Issued at midday Saturday 18 November 1967

DAILY WEATHER REPORT OF THE BRITISH METEOROLOGICAL OFFICE (contd.)

Code FM 11.C		OBSERVATIONS at 00h										OBSERVATIONS at 06h										OBSERVATIONS during NIGHT				
		18 November 1967										18 November 1967														
Station		iii	Nddff	VVwww	PPPTT	N _h Ch _h C _h	T _d app	8N _h Ch _h s	8N _h Ch _h s	8N _h Ch _h s		iii	Nddff	VVwww	PPPTT	N _h Ch _h C _h	T _d app	8N _h Ch _h s	8N _h Ch _h s	8N _h Ch _h s		iii	RRT _n T _h E	T _g T _g	WEATHER	
																									21h--03h	03h--09h
Boscombe Down		746	00611	19050	33103	00900	01610					746	00815	48050	30302	00900	00807					746	00011	54	+	+
Hurn		862	00205	30040	31801	00900	50710					862	10207	40050	28400	00901	51714	81075				862	00533	58	+	+
Thorney Island		871	00512	56050	32003	00900	02711					871	10805	40050	29502	10941	01610	81359				871	00001	53	+	+
Gatwick		776	00304	30280	32951	00900	51711					776	00000	40110	30451	00900	52608					776	00563	60	1f	1fFf
Kew		775										775	03606	40120	30902	00900	01807					775	00013	57	+	+
Heathrow		772	00104	25041	33502	00900	01711					772	03506	30050	30901	00900	50710					772	00003	52	+	+
Mildenhall		578	00000	04424	34553	00900	53611					578	00000	03414	32355	00900	55710					578	00563	58	1ffff	Fff
Wattisham		590	00202	57110	34501	00900	51610					590	00305	37110	32251	00900	52711					590	00523	55	+	+
Gorleston		497	20000	56050	34504	25500	02712	82625				497	63305	60031	32203	65600	02605	86630				497	00001	54	+	+
West Raynham		485	00000	37020	35102	00900	00606					485	00000	48110	32850	00900	51712					485	97523	58	+	+
Aberporth		502	00901	66020	33202	00900	52715					502	00000	66020	31102	00900	51717					502	00013	54	+	+
Ross-on-Wye		627										627	71202	24051	32453	756//	53608	87630				627	00543	58	+	+
Filton		628	00407	37050	33701	00900	50711					628	00308	12050	31251	00900	52610					628	00513	57	+	+
Rhoose		715	00612	60020	32702	00900	51613					715	00512	64020	30102	00900	00608					715	00010	51	+	+
Chivenor		707	01204	48050	31903	00900	02510					707	00705	40050	29102	00900	00609					707	00013	55	+	+
Mount Batten		827	00814	56040	29205	00900	03708					827	30913	62050	26205	15701	02712	81650	83070			827	00040	03	+	+
St. Mawgan		817	00805	58020	30401	00900	01610					817	30503	56050	27301	00902	00812	83070				817	00001	52	+	+
Silly		804	60718	58021	28808	65500	05606	86622				804	80716	58022	25508	855//	07716	88622				804	97071	06	+	1r.
Culdrose		809	70720	50022	28907	753//	05707	82709	87612			809	80825	50052	25707	873//	06714	83707	88708			809	00060	05	+	+
Guernsey		894	60716	66031	27507	00902	04710	86070				894	70610	60022	25208	40932	06713	84360	87070			894	00071	05	+	+
Elmdon		534	00000	07440	35054	00900	55709					534	00000	10104	32855	00900	56710					534	00563	61	ff	ff
Cardington		559	10304	07444	34653	15600	53712	81640				559	00405	03464	32554	00900	55709					559	00553	59	fff	Fff
Wittering		462	00203	40040	35101	00900	53708					462	03105	48040	32651	00900	53708					462	00533	56	+	+
Watnall		354	03003	07464	34951	00900	52713					354	00000	28044	32853	00900	54614					354	00543	58	ff	+
Shawbury		414	00000	06460	35354	00900	54611					414	00000	00444	33257	00900	5612					414	00583	61	ffff	FFF
Finningley		360	00000	11044	34252	00900	53814					360	02004	23040	32153	00900	54710					360	00543	55	f	+
Kilnsea		396	02709	57020	35502	00900	00712					396	02708	48020	33001	00900	00715					396	00010		+	+
Leeming		257	00000	14040	33751	00900	52809					257	02005	11040	31652	00900	53712					257	00533	56	+	+
Tynemouth		262	22502	58020	32804	10938	02505	81358				262	02511	66020	30304	00900	02812					262	00021	52	+	+
Carlisle		222	30000	32040	34401	00902	00805	83072				222	70000	37101	32001	754//	00714	87617				222	00511	53	+	+
Valley		302	00000	78020	34001	00900	50810					302	00405	83020	31502	00900	01717					302	00001	54	+	+
Ringway		334	00000	20040	35051	00900	53810					334	00000	30040	32852	00900	54715					334	00533	56	+	+
Squires Gate		318	01304	06444	34852	00900	53707					318	01205	06464	32254	00900	54716					318	00543	57	ff	ff
Ronaldsway		204	13501	65040	33902	15600	01706	81640				204	10104	84020	31601	15700	50716	81650				204	00503	53	+	+
Mull of Galloway		131	02109	80010	34806	00900	02703					131	22102	80030	32004	25600	02718	82630				131	00031	52		+
Eskdalemuir		162	72404	69031	33804	756//	02802	83635	87642			162	72013	62031	31203	754//	02617	83711	83628	87632		162	00011	52	+	+
Prestwick		135	62109	80012	33107	654//	05801	81617	86625			135	82008	70022	30107	854//	05720	88616				135	00071	06	+	+
Abbotsinch		140	72314	65022	32408	754//	06801	83616	87625			140	82507	60022	30808	863//	07507	81708	84710	88712		140	97071	06	+	1dododo
Leuchars		171	72414	70012	29607	20932	05203	82362	86070			171	72516	66031	28206	15632	06702	81640	85362	87070		171	00051	02	+	+
Dyce		091	42107	84031	27005	15631	02801	81640	83363			091	41006	82011	26205	35731	03303	83650				091	00031	00	+	+
Lerwick		005	82533	20516	18109	871//	09701	88702				005	82721	20515	20210	872//	10211	88703				005	04092	09	dododd	1dododd
Wick		075	62213	83032																						

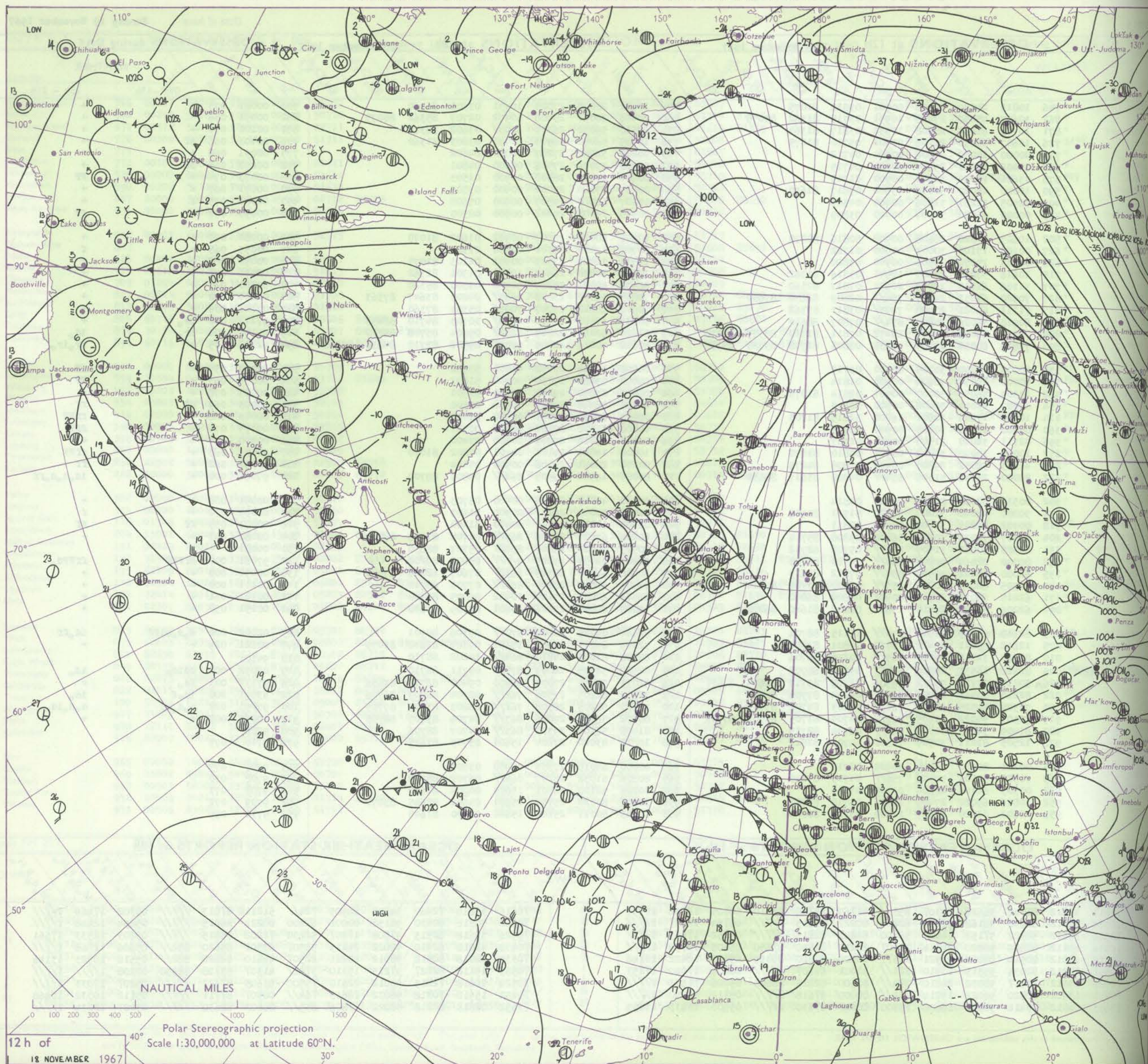
DAILY WEATHER REPORT OF THE BRITISH METEOROLOGICAL OFFICE

38713

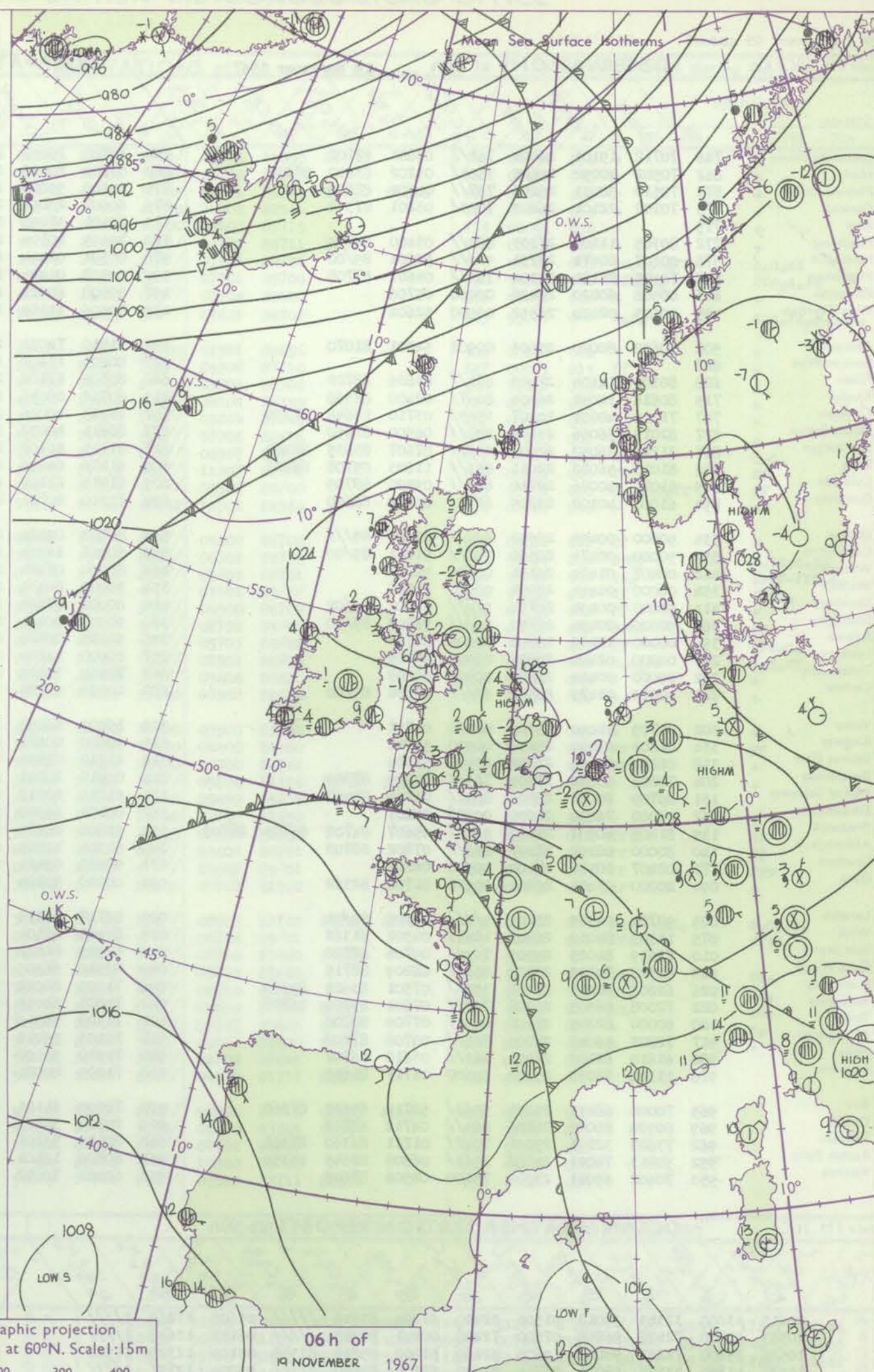
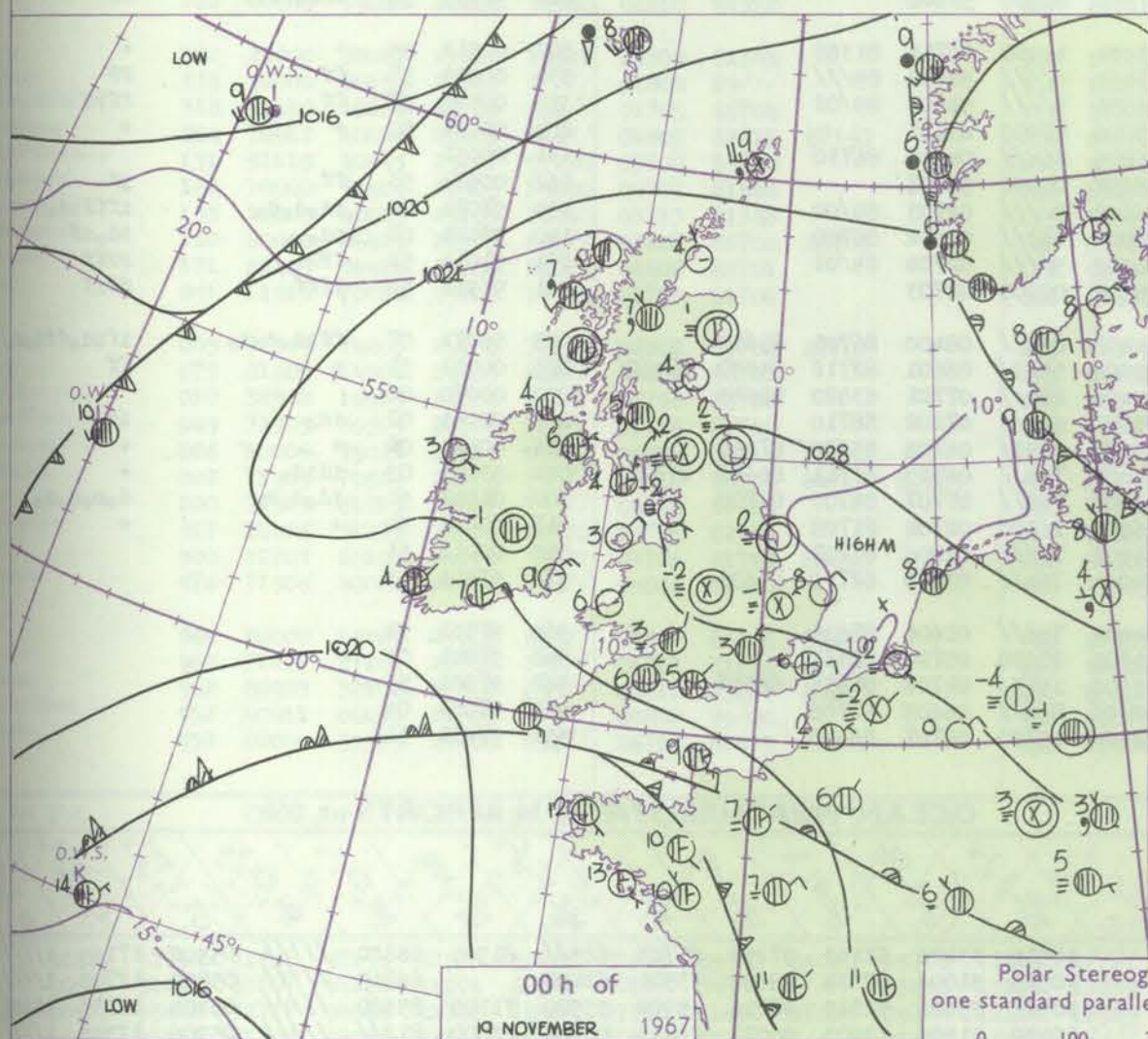
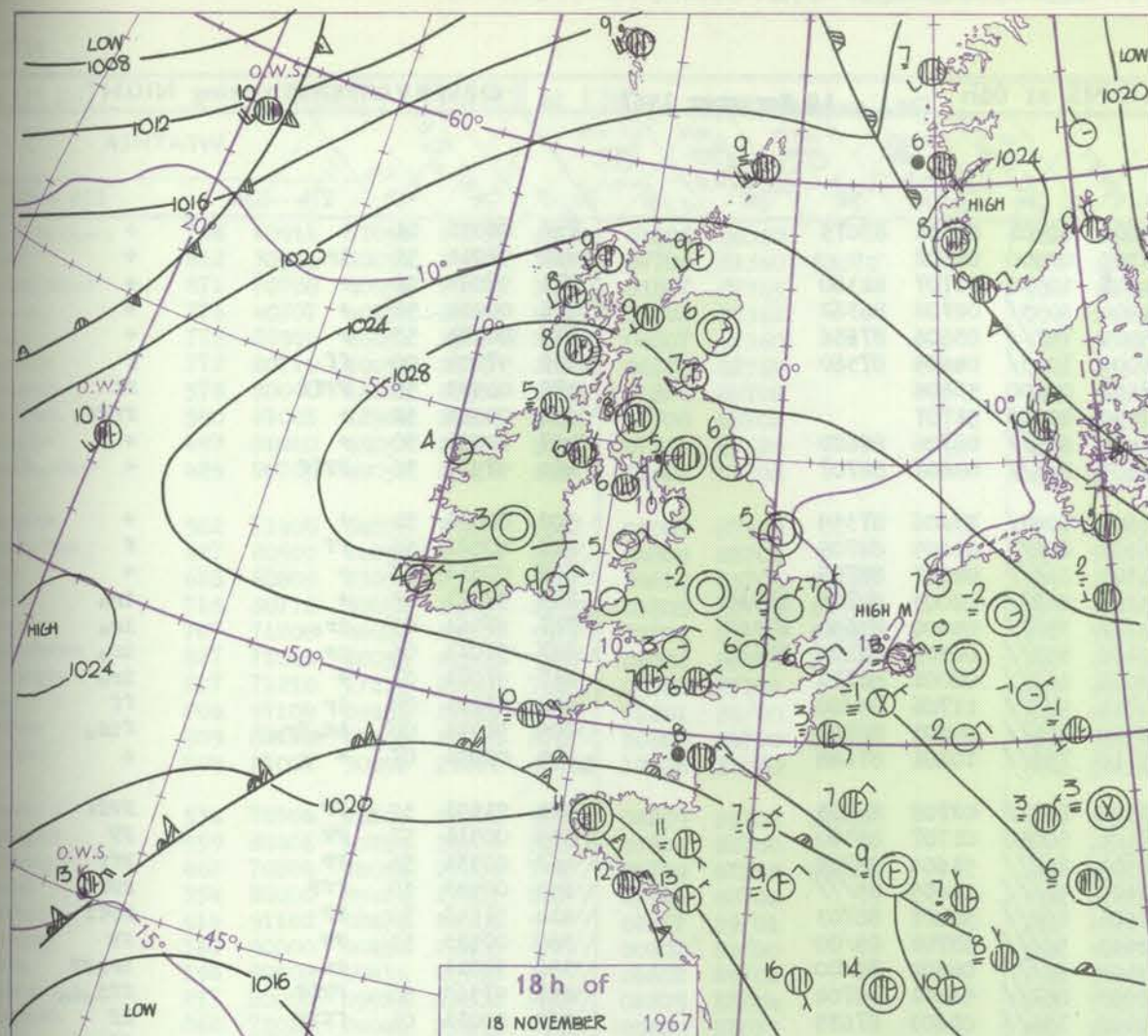
Date of Issue Sunday 19 November 1967

Code FM II.C	OBSERVATIONS at 12h										OBSERVATIONS at 18h										OBSERVATIONS during DAY				
	18 November 1967										18 November 1967														
	Station	ill	Nddff	VVwww	PPPTT	N _h L _h C _M H	T _d app	8N _S Ch _S h _S	8N _S Ch _S h _S	8N _S Ch _S h _S	ill	Nddff	VVwww	PPPTT	N _h L _h C _M H	T _d app	8N _S Ch _S h _S	8N _S Ch _S h _S	8N _S Ch _S h _S	ill	RRT T _E	SSS	WEATHER		
																								09h—15h	15h—21h
Boscombe Down	746	10815	48050	29006	00901	03812	81075				746	10611	28050	27005	10931	03501	81360			746	00081	073	+		+
Hurn	862	30607	45050	27908	10931	03715	81362	83075			862	70406	30051	25406	50972	02707	85362	86075		862	00091	056	+		+
Thorney Island	871	10713	61050	28208	10932	03817	81364				871	60610	59031	26307	60937	03602	86362			871	00100	071	+		+
Garwick	776	10607	56054	29208	00901	05710	81075				776	10405	56050	26905	10931	03803	81360			776	00101	066	1f		+
Kew	775	00000	14050	29806	00900	04712					775	00207	32050	27207	00900	04602				775	00091	068	+		+
Heathrow	772	01402	10281	29607	00900	04715					772	00208	33050	27506	00900	04801				772	00091	065	1f		+
Mildenhall	578	03601	19054	30303	00900	01715					578	00604	23120	28902	00900	01503				578	00073	074	+		FF
Wattisham	590	10000	48020	30106	15600	05817	81630				590	00507	23120	29004	00900	03505				590	00071	067	+		+
Gorleston	497	02905	32281	31806	00900	04503					497	00207	62020	29307	00900	05608				497	00081	075	f		+
West Raynham	485	00000	66020	30807	00900	03809					485	00305	14100	29402	00900	02500				485	00093	077	+		1fF
Aberporth	502	10603	80020	28608	00902	50816	81070				502	10908	80020	26307	00902	01602	81070			502	00081	077	+		+
Ross-on-Wye	627	00102	17100	30003	00900	01722					627	00702	17100	28101	00900	01304				627	00053	065	+		f
Filton	628	00403	19050	29505	00900	03820					628	10310	12040	27503	00901	02103	81075			628	00071	062	+		f
Rhoose	715	10616	56050	28405	10941	03816	81362				715	10614	50050	26605	10930	01301	81362			715	00071	075	+		+
Chivenor	707	31106	61010	26909	20931	01817	82360				707	50902	48051	25207	50930	03500	85360			707	00100	025	+		+
Mount Batten	827	70920	69051	24907	756//	02809	82630	87650			827	70815	56052	23008	35637	04000	83647	87363		827	00090	000	+		+
St. Mawgan	817	71111	69021	25408	70937	03811	87362				817	70906	58022	23707	70937	05304	87360			817	00101	004	+		+
Scilly	804	80918	56026	24809	854//	07807	88610				804	80815	32102	22510	46427	10703	84710	88458		804	97111	000	1r _o		+
Culdrose	809	70923	59056	24509	25472	07811	81710	85359	86070		809	81020	50052	22709	86377	09604	85708	88710		809	97101	001	1r _o		1d _o
Guernsey	894	70814	60052	24709	35338	08808	81708	83635	85358		894	80612	40216	22809	55477	09502	83710	84630	88458	894	92111	005	+		1r _o 1r _o
Elmdon	534	00000	40040	30705	00900	03715					534	00000	14040	29152	00900	53602				534	00083	057	+		ffF
Cardington	559	00000	19054	30604	00900	01814					559	00000	03464	29150	00900	51801				559	00053	063	+		FF
Wittering	462	13303	56050	30707	00901	02814	81075				462	00000	23050	29401	00900	01501				462	00083	078	+		+
Watnall	354	02807	19044	30406	00900	50810					354	00000	08444	29301	00900	00500				354	00093	069	ff		ff
Shawbury	414	10000	17044	30801	16200	52815	81703				414	00000	06460	29051	00900	51400				414	00043	046	+		ffFF
Finningley	360	00000	15040	30305	00900	50808					360	00000	11040	29102	00900	00301				360	00073	071	+		ffF
Kilnsea	396	02711	32040	31305	00900	01707					396	00000	48010	29905	00900	03400				396	00070	067	+		+
Leeming	257	10000	14040	30204	00901	00810	81070				257	10000	14040	29101	00901	00202	81070			257	00083	063	+		ffFF
Tynemouth	262	42615	32052	29807	00908	05808	84275				262	00000	24041	29106	00900	05104				262	00091	062	+		ff
Carlisle	222	80000	23042	31305	854//	04808	85617	88630			222	80000	16502	29605	86277	05802	88704			222	97061	000	+		1d _o d _o d _o ff
Valley	302	00512	82020	29409	00900	04814					302	00410	48040	27205	00900	03703				302	00091	080	+		+
Ringway	334	30000	12040	31004	36300	51711	83706				334	00000	10040	29101	00900	51603				334	00053	072	+		f
Squires Gate	318	00902	08284	30704	00900	02811					318	01203	10044	28701	00900	51400				318	00073	055	ff		ff
Donalds Way	204	50507	70031	30608	56400	05808	85714				204	80206	63021	28306	86377	04705	81708	88710		204	00081	041	+		+
Mull of Galloway	131	80505	80031	31507	864//	05708	88712				131	80503	80022	29807	85677	05707	88630			131	00081				
Exdalemuir	162	80000	02464	30805	860//	04710	88700				162	92901	02454	29205	97777	05802	89700			162	97061	000	ffFFF		ffFFd _o
Prestwick	135	80000	67042	30309	854//	07812	88613				135	80000	64042	28708	86377	07607	82706	87707		135	00091	000	+		+
Abbotsinch	140	72305	62045	30210	75377	08807	81709	87614			140	82305	60042	28609	86477	07705	88710			140	00111	000	+		+
Leuchars	171	62415	69012	27610	00902	08809	86070				171	22511	62021	27107	10932	06005	81360			171	00121	061	+		+
Dyce	091	62206	80021	26714	15631	08002	816																		

CHART OF WEATHER IN PART OF NORTHERN HEMISPHERE



CHARTS OF WEATHER IN WESTERN EUROPE



Polar Stereographic projection
one standard parallel at 60°N. Scale: 1:5m
0 100 200 300 400

GENERAL SYNOPSIS DEVELOPMENT

The ridge of high pressure across central districts of England has declined slightly and extended northwards into southern and central districts of Scotland, so displacing the southwest to west airstream which was affecting these areas yesterday. A weak trough over northern France has edged slowly northwards during the period with an easterly airstream extending into southwestern districts of

England. The ridge will persist over the north of the British Isles, although continuing to decline slightly, and the trough over France is expected to move into southern districts of England and become very weak. A trough with freshening south to southwest winds is likely to affect the extreme northwest of Scotland later.

Issued at midday Sunday 19 November 1967

DAILY WEATHER REPORT OF THE BRITISH METEOROLOGICAL OFFICE (contd.)

Code FM II.C		OBSERVATIONS at 00h										OBSERVATIONS at 06h										OBSERVATIONS during NIGHT										
		19 November 1967										19 November 1967										19 November 1967										
Station	iii	Nddff	VVwww	PPPTT	N _h Ch _h C _h	T _d app	8N _s Ch _s	8N _s Ch _s	8N _s Ch _s	iii	Nddff	VVwww	PPPTT	N _h Ch _h C _h	T _d app	8N _s Ch _s	8N _s Ch _s	8N _s Ch _s	iii	Nddff	VVwww	PPPTT	N _h Ch _h C _h	T _d app	8N _s Ch _s	8N _s Ch _s	8N _s Ch _s	iii	RRT _n E	T _g T _g	WEATHER	
																															21h-03h	03h-09h
Boscombe Down	746	70712	15101	26404	761//	03801	87702			746	30708	28051	25604	00901	02302	83075			746	00031	01	+					+		+			
Hurn	862	70502	40052	25605	3563//	03202	83640	87358		862	03604	20106	24302	00900	01502				862	97011	52	ir.					+		+			
Thorney Island	871	70510	58031	26206	757//	04601	87650			871	10508	59011	24503	10930	01707	81360			871	97021	52	+					+		+			
Gatwick	776	70102	22101	26803	7093//	03201	87360			776	60607	28051	24904	6093//	02708	86362			776	00031	52	+					+		+			
Kew	775									775	70101	37051	25405	757//	03606	87656			775	00041	53	+					+		+			
Heathrow	772	80305	14101	27303	862//	03400	88703			772	70405	40104	26004	7093//	04605	87360			772	97031	00	ff					f		f			
Mildenhall	578	90807	00474	28751	9////	52001	89/00			578	00301	02444	27652	00900	53806			578	00533	55	FFff					ff		ff				
Wattisham	590	70405	28101	28304	763//	04601	87708			590	00307	01424	27150	00900	51707			590	00511	52	+					FFff		FFff				
Gorleston	497	00508	60020	28408	00900	05706				497	80808	60021	27408	855//	06706	88620			497	00051	50	+					+		+			
West Raynham	485	00605	02424	28552	00900	52604				485	80606	11104	27603	863//	03807	88707			485	97521	56	FFff					+		+			
Aberporth	502	10602	80020	25606	00902	54501	81070			502	71510	74031	23605	7093//	53606	87359			502	00051	51	+					+		+			
Ross-on-Wye	627									627	80203	17102	26302	862//	01605	88705			627	00521	56	ff					f		f			
Filton	628	80302	14104	27403	871//	03606	88702			628	80305	17102	26203	863//	02501	88706			628	00511	52	+					+		+			
Rhoose	715	80616	34051	26004	8097//	02400	88360			715	80712	28056	25203	2627//	02003	82705	88360			715	97021	02	+					ir.		ir.		
Chivenor	707	71106	40051	24207	3563//	03710	83648	87360		707	71213	40026	23107	3577//	05400	83650	87360			707	97061	03	ir.					ir.		ir.		
Mount Batten	827	81015	56056	23108	857//	06500	88650			827	80811	40052	22108	853//	06305	83709	88625			827	97071	06	ir.					ir.		ir.		
St. Mawgan	817	81216	56052	22609	3567//	07607	83635	88460		817	81315	40102	22008	862//	08001	88704			817	97071	07	+					ir.		ir.			
Scilly	804	81013	56022	22011	853//	11803	85708	88622		804	91112	04456	20711	9////	11706	89/00			804	93101	09	ir					ff		ff			
Culdrose	809	81015	40026	22710	862//	09500	88705			809	81015	28102	22010	861//	09601	88702			809	91091	08	id.	ir.				fid.		fid.			
Guernsey	894	61008	40102	23209	6573//	09102	86650			894	71010	40101	22110	756//	10601	87648			894	00091	07	+					+		+			
Elmdon	534	90000	00494	28952	9////	52302	89//			534	80703	09424	27502	862//	02708	88703			534	91551	59	FF					FFff		FFff			
Cardington	559	90000	00474	28650	9////	51001	89/00			559	50406	14284	27101	50950	01707	85360			559	00511	52	FF					FF		FF			
Wittering	462	00407	01424	29151	00900	52102				462	80000	07424	28501	862//	51604	88703			462	00531	56	FF					FFf		FFf			
Watnall	354	00000	04444	28951	00900	51000				354	90000	00434	28400	9////	51605	89//			354	00543	58	fff					FFff		FFff			
Shawbury	414	90000	00494	28754	9////	54001	89/02			414	80000	07424	27501	862//	50807	88703			414	97543	59	FF					FFff		FFff			
Finningley	360	90000	00454	28752	9////	52702	89/00			360	90000	00434	28653	9////	53702	89/00			360	00533	53	FF					FF		FF			
Kilnsea	396	00000	13100	29702	00900	01703				396	93205	00476	29104	9////	04602	89/00			396	92011		ir.					ir.	FF	ir.			
Leeming	257	00000	02484	28854	00900	55705				257	80000	14284	28953	862//	54001	88704			257	97563	58	FFff					ffd.		ffd.			
Tynemouth	262	00000	00444	28602	00900	02803				262	72505	32284	28102	756//	01603	87635			262	00011	01	ffff					ff		ff			
Carlisle	222	90000	01475	28502	9////	02808	89/00			222	00000	62284	27452	00900	53606			222	97533	54	d.	o.	ff	FF			ff		ff			
Valley	302	00709	58040	25703	00900	00711				302	10000	66030	23951	10930	54711	81368			302	00513	55	+					+		+			
Ringway	334	01802	07044	28450	00900	51502				334	90000	00474	27853	9////	54602	89//			334	00553	57	ff					FF		FF			
Squires Gate	318	01204	04444	27752	00900	53805				318	91210	01454	26851	9////	51808	89/02			318	00553	57	ff					ff		ff			
Ronaldsway	204	70205	63032	27004	763//	03609	87709			204	00817	28041	25006	00900	03711			204	00031	50	+					+		+				
Mull of Galloway	131	80709	80022	28206	8091//	04706	88460			131	61210	40012	26805	664//	04603	86710			131	00051												
Eskdalemuir	162	00000	74404	28900	00900	00807				162	00101	66020	28252	00900	52807			162	00523	56	ff					ff		ff				
Prestwick	135	81405	40502	27305	861//	05607	84702	86703	88705	135	91802	04475	26602	9////	02703	89/00			135	97021												

DAILY WEATHER REPORT OF THE BRITISH METEOROLOGICAL OFFICE

38714

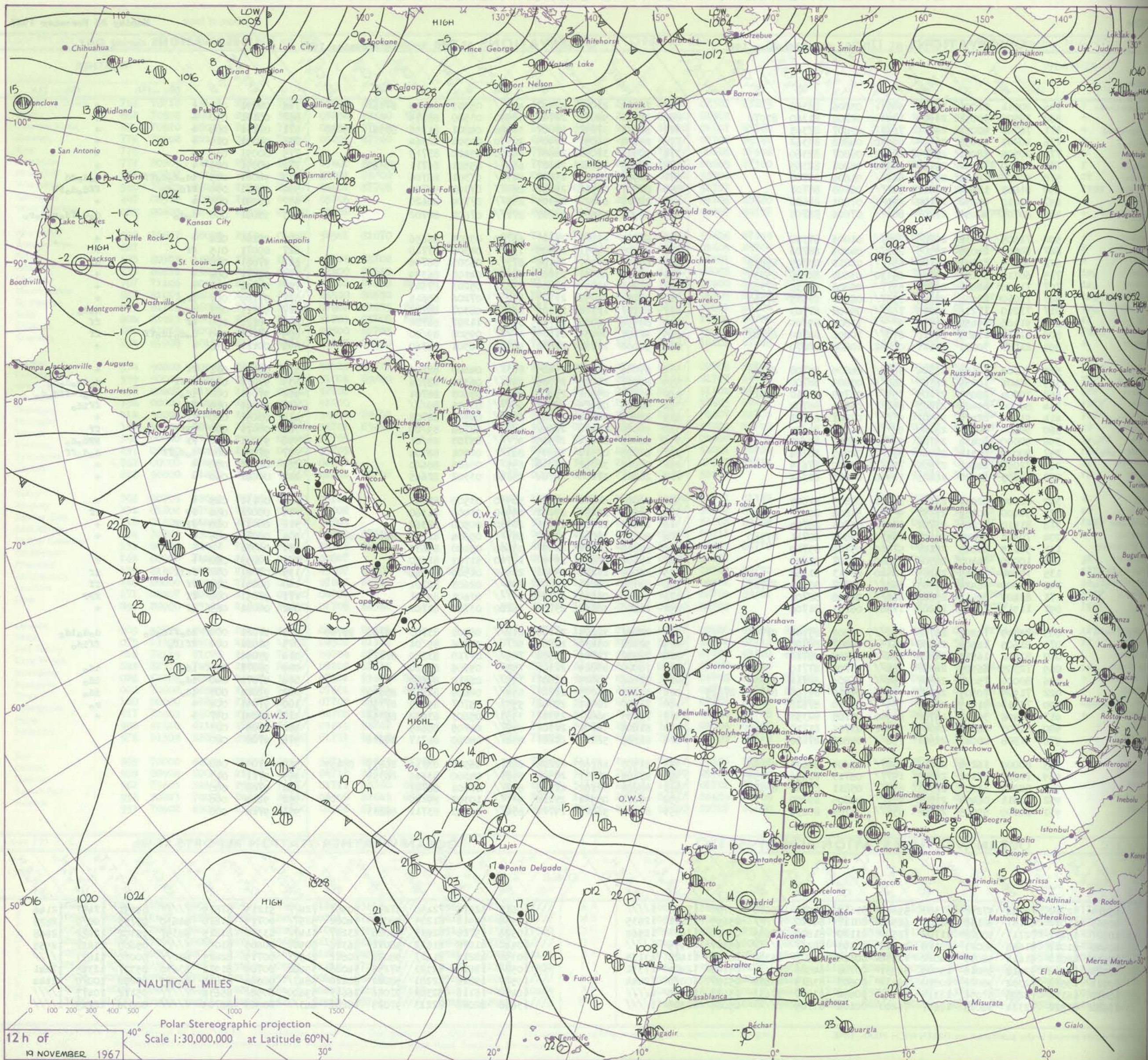
Date of Issue Monday 20 November 1967

Code FM II.C		OBSERVATIONS at 12h										OBSERVATIONS at 18h										OBSERVATIONS during DAY									
		19 November 1967										19 November 1967																			
Station	iii	Nddff	VVwww	PPPTT	N _h L _h C _M CH	T _d T _d app	8N _s Ch _s h _s	8N _s Ch _s h _s	8N _s Ch _s h _s	iii	Nddff	VVwww	PPPTT	N _h L _h C _M CH	T _d T _d app	8N _s Ch _s h _s	8N _s Ch _s h _s	8N _s Ch _s h _s	iii	RRT _x TE	SSS	WEATHER									
																						09h-15h	15h-21h								
Boscombe Down	746	60911	37051	24707	60931	03806	86360			746	70714	21051	23907	4573/	05303	84650	87362		746	00091	034	+	+								
Hurn	862	30506	30051	23909	10932	02706	81360	83070		862	30201	50051	22706	30930	03500	83359			862	00101	030	+	+								
Thorney Island	871	70708	40051	24309	7093/	03807	87365			871	60511	37052	23007	30988	04801	81358	83361	85280	871	00111	004	+	+								
Gatwick	776	40707	40051	24908	40930	04808	83362			776	20304	34051	23905	20930	04304	82364			776	00091	015	+	+								
Kew	775	20509	28051	252095	20930	06807	82360			775	30513	32051	24607	36400	05400	83715			775	00091	038	+	+								
Heathrow	772	20710	30051	25109	20930	06807	82365			772	70608	30041	24307	6643/	05501	86711	85363		772	00091	029	+	+								
Mildenhall	578	80000	16104	26902	863//	01806	88708			578	80905	23516	25807	863//	07301	88706			578	94081	005	1d _o d _o d _o ff	d _o d _o dd								
Wattisham	590	81003	12504	26807	861//	06708	88701			590	80807	03514	25807	860//	07301	88700			590	94081	000	ffd _o d _o	ffd _o d _o FF								
Gorleston	497	81010	48052	27709	855//	07801	88620			497	81110	60022	26309	855//	07704	88620			497	00091	000	+	+								
West Raynham	485	80705	40052	27207	863//	07606	88708			485	80908	16585	26207	871//	07601	88702			485	95081	000	d _o d _o	d _o d _o fd _o rd _o rd _o								
Aberporth	502	71405	64032	23808	7097/	01003	87358			502	61104	63011	22807	65700	03501	86656			502	00101	024	+	+								
Ross-on-Wye	627	80509	24054	25505	863//	04809	88706			627	70603	24051	24905	764//	04308	87710			627	00071	015	ff	+								
Filton	628	60809	23052	25106	652//	04810	83705	86620		628	80507	23501	24106	873//	05303	88706			628	97081	018	+	d _o								
Rhoose	715	60716	30052	24205	26330	03808	82706	85359		715	60613	40051	23206	6097/	04102	86359			715	00071	006	+	+								
Chivenor	707	71208	48022	23209	5577/	05806	85650	87360		707	71204	32052	22509	756//	05203	87645			707	00091	000	+	+								
Mount Batten	827	71010	22056	22209	3567/	08802	83635	87359		827	80706	56052	21709	864//	07206	88616			827	97100	003	1r _o	+								
St. Mawgan	817	71210	17216	22010	762//	09202	87703			817	81107	12102	22308	861//	08307	88702			817	92111	003	1r _o	d _o d _o								
Scilly	804	91108	09454	21612	9//	11801	89/00			804	80904	16054	21711	861//	11207	88702			804	00121	000	ff	ff								
Culdrose	809	81110	11505	22010	870//	10806	84700	88702		809	91107	09434	21209	9//	09501	89/00			809	97101	000	d _o d _o 1d _o ff	ff								
Guernsey	894	21007	30051	21811	00902	10808	82070			894	50000	11101	21010	40932	10301	84360			894	00121	038	+	+								
Elmdon	534	70304	18104	26604	5633/	04809	85708	87362		534	81006	26041	25405	863//	04400	88706			534	00071	011	ff	+								
Cardington	559	80406	10284	26703	860//	03809	88700			559	80507	14025	25706	863//	06301	88706			559	97071	000	FFff	d _o 1d _o d _o d _o								
Wittering	462	70804	28054	27205	754//	04709	82710	87613		462	80705	09504	25906	860//	05603	88701			462	97061	002	1d _o	1d _o ff-ffd _o d _o								
Wanliff	354	80000	09424	27603	862//	03811	88704			354	90605	01475	26503	9//	03301	89//			354	97041	000	ff	ff1d _o								
Shawbury	414	91102	02474	26902	9//	02807	89/01			414	80000	14104	25205	863//	04500	88708			414	00051	000	ff	+								
Finningley	360	90000	00454	28000	9//	00802	89/00			360	90000	02454	26602	9//	02706	89/00			360	00021	000	FFff	ff								
Kilnsea	396	90000	00434	28706	9//	06802	89/01			396	90000	00454	27505	9//	05703	89/01			396	93081	000	FF	FFd _o d _o								
Leeming	257	80000	05514	28002	862//	02805	88704			257	82006	08514	26803	862//	02501	88704			257	97041	000	d _o d _o ff	d _o d _o ff								
Tynemouth	262	72010	24042	27406	756//	05400	87635			262	82018	32052	26006	855//	03606	88620			262	00071	000	+	+								
Carlisle	222	10605	69020	26405	10940	02810	81362			222	20811	37100	24704	25640	03302	82645			222	00081	060	+	+								
Valley	302	20000	82011	23610	15631	03805	81645			302	30000	66011	22908	30930	03500	83362			302	00131	045	+	+								
Ringway	334	90000	00454	27351	9//	51804	89//			334	10000	10284	25201	10930	01400	81360			334	00021	004	FF	ff								
Squires Gate	318	81410	10284	26701	862//	01705	88704			318	21210	11101	24901	20930	00500	82362			318	00033	020	FFff	+								
Ronaldsway	204	70912	40041	24607	2643/	04805	82711	87360		204	80811	30042	23607	863//	05604	81706	85707	88710	204	00071	005	+	+								
Mull of Galloway	131	51115	40045	25107	57400	05709	85710			131	50910	60034	23407	55600	05400	85635			131	00071											
Eskdalemuir	162	10000	74400	26506	15600	04707	81640			162	13402	82010	25302	15740	51703	81650			162	00093	060	+	+								
Prestwick	135	10000	40045	25105	10940	03713	81368			135	20000	13281	23401	20930	01500	82366			135	00081	032	ff1f	1f								
Abbotsinch	140	80000	06424	26303	860//	03707	85700	88703		140	80304	08464	24803	860//	02603	88701			140	00041	000	ff	ff								
Leuchars	171	83405	04424	25804	860//	04808	88701			171	90000	01454	24703	9//	03601	89/01			171	97051	000	ff	ffFF								
Dyce	091	11913	70024	25208	17300	06703	81706			091	21610	30101	23703	26100	03707	81702			091	00091	065	1f	+								
Lerwick	005	72309	74205	24708	772//	08802	85704	87707		005	82007	32205	23108	872//	08808	83703	84706	88709	005	01081	000	1d _o ffd _o d _o	d _o d _o 1d _o								
Wick	075	81605	14504	24608	861//	08807	88702			075	92102	03435	22904	9//	04706	89/01			075	91081	000	ff1f _o	ff1d _o								
Sule Skerry	010	82502	16515	24008	864//	07708	88710			010	72502	74015	22508	785//	07710	83820	87625		010	93091											
Cape Wrath	049	72305	66505	24307	764//	07705	87710			049	70000	83015	22306	755//	05706	87620			049	91071	000	1d _o	1d _o								
Stornoway	026	80000	75022	24807	854//	06806	82714	88630		026	72106	70025	22607	755//	06810	87620			026	97071	000	1d _o	1d _o								
Benbecula	022	71909	70505	24107	753//	07810	84706	84712	87625	022	81305	66035	22207	854//	04609	82714	88620		022	92081	003	1d _o	1d _o								
Tiree	100	71513	81015	23807	755//	05810	87628			100	71710	70012	22308	5553/	05707	85625	87360		100	97091	004	+	r _o								
Aldergrove	917	21406	30111	24708	20930	05705	82358			917	71205	30041	23307	3553/	05603	83620	86358		917	00091	037	+	+								
Malin	980	31703	66101	24005	35402	03706	81710	83650		980	81605	56101	22307	856//	04705	88645			980	0009	023										
Belmullet	976	71506	80022	22907	756//	04806	87640			976	81305	58102	21207	854//	04000	81717	88638		976	9708	000										
Birr	965	80000	16284	23006	6567/	05609	86636	88460		965	81503	48102	22208	6647/	06500	83716	86635	88459	965	9709	000										
Dublin	969	71207	27101	22809	1577/	06713	81656	87359		969	61104	61031	22508	3563/	04300	83645	86359		969	9711	013										
Shannon	962	80903	32102	22307	855//	05811	85621	88640		962	80602	32102	21208	863//	07601	88707			962	9708	000										
Roches Point	952	90911	06454	21809	9//	09808	89/00			952	91012	05584	21410	9//	10302	89/00			952	9410	000										
Valentia	953	80000	59505	21208	856//	06706	88635			953	81004	56025	19711	854//	09503	83711	88633		953	9712	000										

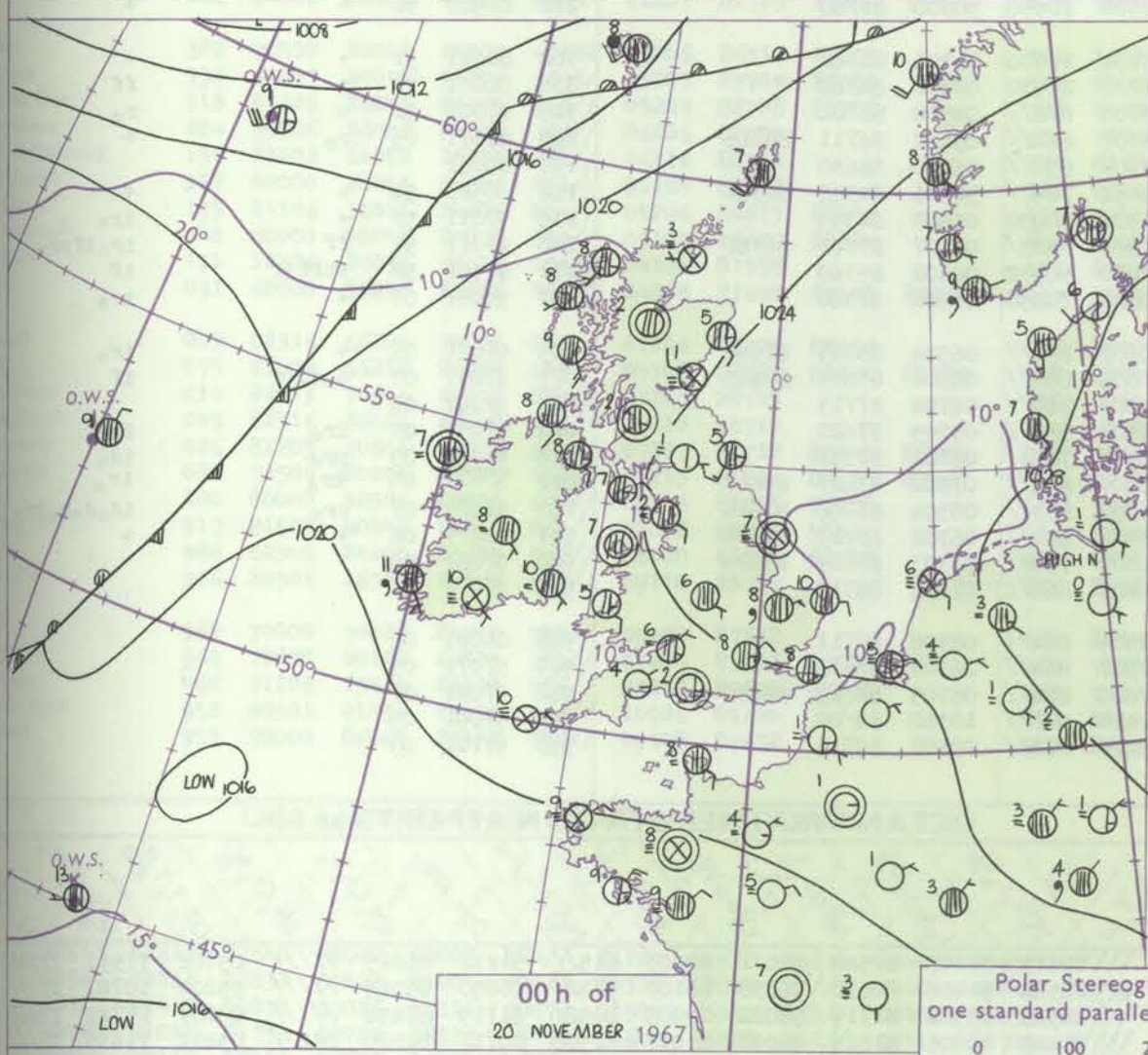
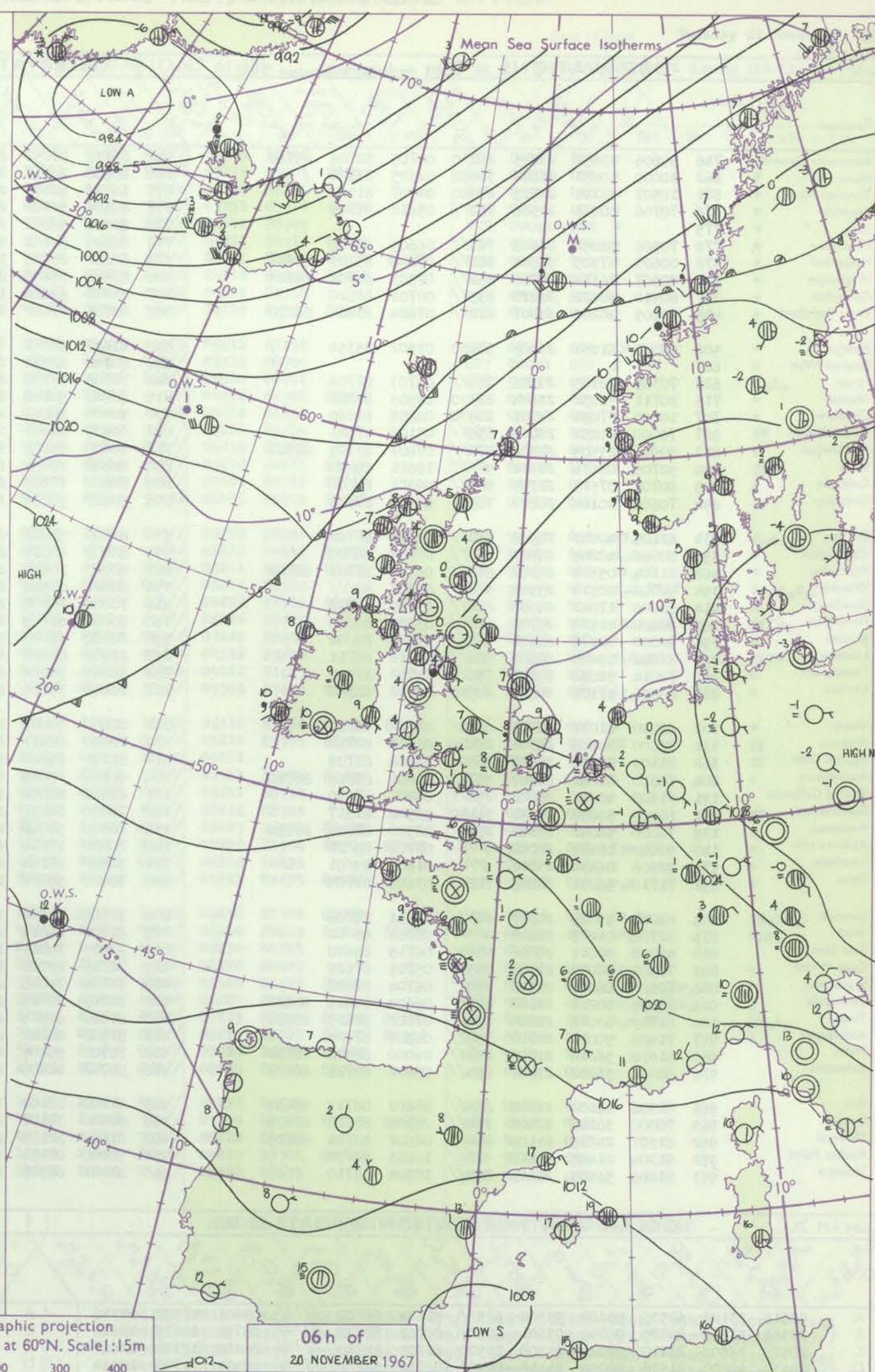
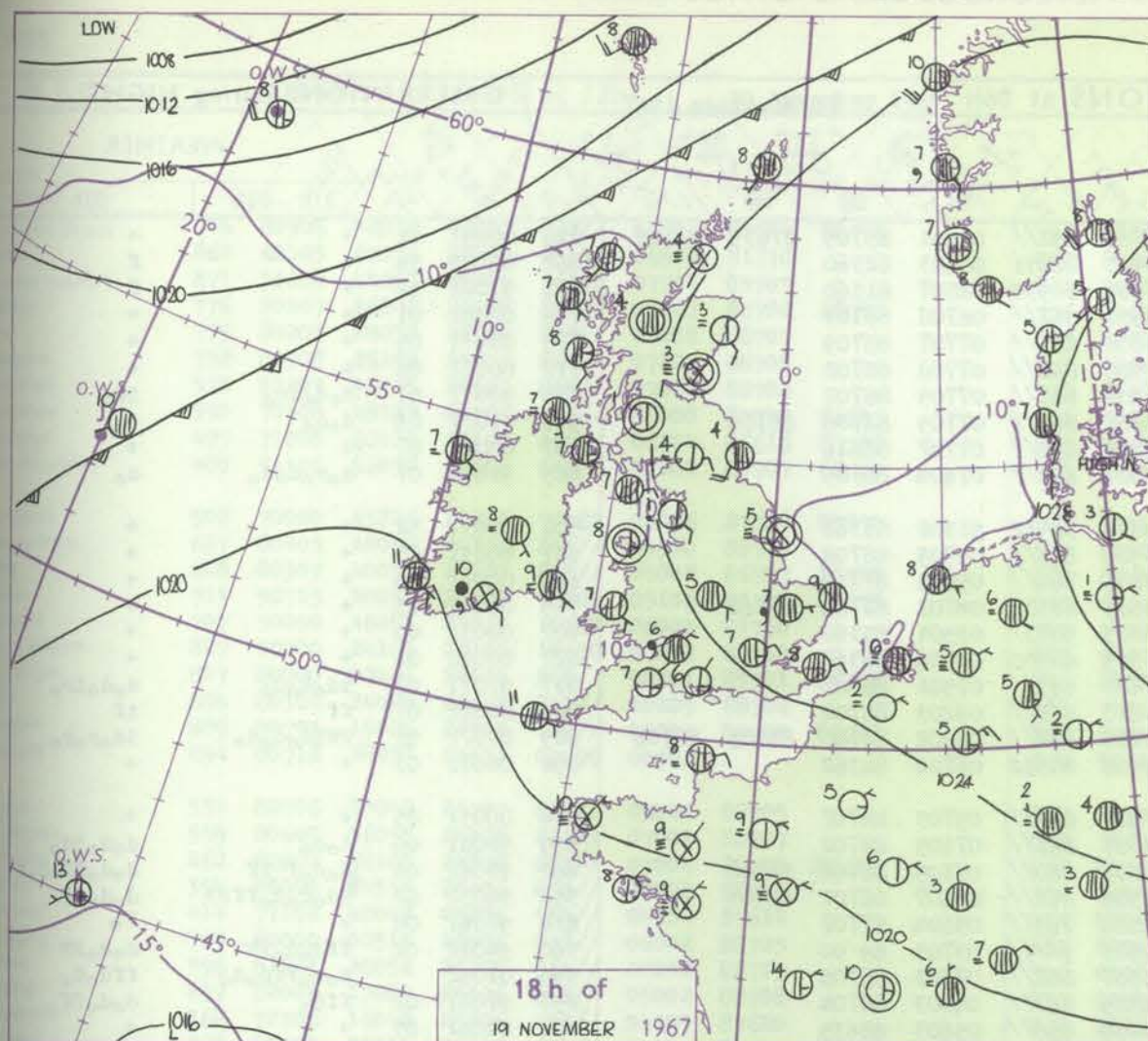
Code FM 21.C		OCEAN WEATHER STATION REPORTS at 12h												OCEAN WEATHER STATION REPORTS at 18h											
O.W.S.	YQL _a LL _a	L _o LL _o GG	Nddrr	VVwwWW	PPPTT	NCh _s C _M H _s	D _s Y _s app	8N _s Ch _s H _s	8N _s Ch _s H _s	OT _s TT _s TT _s	Id _w d _w PH _w W	Id _w d _w PH _w W	O.W.S.	YQL _a LL _a	L _o LL _o GG	Nddrr	VVwwWW	PPPTT	NCh _s C _M H _s	D _s Y _s app	8N _s Ch _s H _s	8N _s Ch _s H _s	OT _s TT _s TT _s	Id _w d _w PH _w W	Id _w d _w PH _w W
A	10619	32712	72248	97258	87503	59402	51619	85910	85070	05700	17246	1////	A	10616	32918	72440	97278	90902	724//	51215	87815	////	05951	17457	12146
B	10565	51012	63107	98158	16601	68500	00117	84820	////	05655	13121	12835	B	10564	50918	81205	98022	14002	5857/	00719	81820	84630	05755	100/0	12835
C	10527	35412	72717	98028	21708	78500	21120	81820	87645	05200	12623	12569	C	10526	35718	82613	98028	23207	1147/	63310	81815	88357	05302	12622	12668
D	10440	41012	81608	98021	28116	00907	00103	882//	////	05507	12955	1////	D	10440	41018	11812	98011	26316	00902	00605	810//	////	05608	11822	12955
E	10350	48012	61418	98030	24022	12530	00110	81825	85360	00118	11422	13134	E	10350	48218	81617	98022	20822	21527	00715	82825	882//	00020	11633	1////
F	10589	18812	52418	98018	15909	48531	00708	84820	////	05105	12444	17352	F	10589	18818	52321	97258	14008	39401	00709	81912	83630	05307	12345	17441
J	10526	19512	72302	98022	20810	58472	00603	83815	85630	05107	100/0	12444	J	10527	19818	82201	98022	20210	6847/	00604	81815	86625	05208	100/0	12444
K	10450	16112	70206	97052	18314	785//	00802	83820	87633	05113	10464	1////	K	10450	16118	52303	97026	16613	55600	00502	85636	////	05112	10473	1////
M	13650	01512	72324	96025	18607	76200	00106	87705	////	05006	12345	1////	M	13650	02018	82223	97025	18207	863//	00803	88709	////	00006	12245	1////

All times of observation printed in this publication are GREENWICH MEAN TIME.

CHART OF WEATHER IN PART OF NORTHERN HEMISPHERE



CHARTS OF WEATHER IN WESTERN EUROPE



Polar Stereographic projection
one standard parallel at 60°N. Scale: 1:5m
0 100 200 300 400

GENERAL SYNOPTIC DEVELOPMENT

The anticyclone to the east of the British Isles has moved very slowly east over the past 24 hours whilst maintaining a strong ridge of high pressure across central and northern districts of England. This high is expected to move away southeast but a further anticyclone at present situated between the Azores and O.W.S. is

expected to build northeast towards Ireland to leave most districts of the British Isles in a slack area of relatively high pressure by midnight tonight. Between these two anticyclones a weakening frontal trough will move slowly into northwest Scotland and Northern Ireland during the next 24 hours.

Issued at midday Monday 20 November 1967

DAILY WEATHER REPORT OF THE BRITISH METEOROLOGICAL OFFICE (contd.)

Code FM I.L.C.		OBSERVATIONS at 00h								20 November 1967		OBSERVATIONS at 06h								20 November 1967		OBSERVATIONS during NIGHT			
Station	iii	Nddff	VVwww	PPPTT	NChC _M CH	T _d app	8N _S Ch _S h _S	8N _S Ch _S h _S	8N _S Ch _S h _S	iii	Nddff	VVwww	PPPTT	NChC _M CH	T _d app	8N _S Ch _S h _S	8N _S Ch _S h _S	8N _S Ch _S h _S	iii	RRT _n E	T _g T _g	WEATHER			
																						21h --03h	03h --09h		
Boscombe Down	746	50606	23052	23005	26230	04709	82704	85360		746	80712	21052	22705	852//	05801	85705	87635	88645	746	00051	01	+	+		
Hurn	862	30000	30051	23602	30930	01305	83360			862	43606	20111	21901	20931	00603	82360			862	00003	54	+	f		
Thorney Island	871	10507	56101	22705	10940	04507	81362			871	10307	40101	21904	10930	04807	81360			871	97021	52	+	f		
Gatwick	776	70708	50031	23506	762//	05612	87705			776	80606	32102	22507	862//	06708	88703			776	00051	01	+	+		
Kew	775									775	80508	56022	22808	863//	07707	88709			775	00071	05	+	+		
Heathrow	772	70508	58052	23908	764//	06606	87712			772	80609	30102	22908	861//	07708	88702			772	00071	06	+	+		
Mildenhall	578	80603	37505	24808	862//	07608	85705	88707		578	80602	23505	23908	861//	07705	88702			578	93071	07	d _o d _o id _o	id _o		
Wattisham	590	80907	26514	25008	861//	07503	84702	88703		590	80506	35105	23807	863//	07705	82706	88708		590	91071	06	d _o d _o	+		
Gorleston	497	80910	60022	26010	855//	08701	88620			497	81008	62022	24209	854//	07707	88616			497	00071	07	+	+		
West Raynham	485	80805	40206	25407	872//	07604	83704	88710		485	80705	17202	24407	862//	07604	88705			485	91071	07	d _o r _o d _o d _o	d _o		
Aberporth	502	51308	61051	23005	50930	03502	85359			502	41607	58051	22804	30932	51302	83362			502	00031	52	+	+		
Ross-on-Wye	627									627	80702	48052	23505	863//	05705	88708			627	00051	03	+	+		
Filton	628	70305	28105	23906	763//	05703	87708			628	70305	37102	23105	764//	05805	87710			628	00051	04	+	+		
Rhoose	715	20711	30051	23604	16330	03503	81707			715	60610	50101	22605	2633//	04703	82704	86360		715	00041	03	+	+		
Chivenor	707	10000	37051	23106	10930	04205	81360			707	50000	40051	22205	5093//	03501	85360			707	00031	00	+	+		
Mount Batten	827	70000	23051	22006	756//	05102	87641			827	60405	22101	21305	60930	04504	86362			827	00040	01	+	+		
St. Mawgan	817	80906	23505	22308	872//	07801	83705	88707		817	80000	23105	21408	863//	07501	88707			817	97071	07	id _o d _o d _o	d _o d _o ir _o		
Silly	804	90705	08474	21910	9//	10601	89/00			804	80802	16054	21610	861//	09203	88702			804	00091	07	ff	if		
Culdrose	809	90704	07515	21909	9//	09301	89/00			809	80802	17205	21208	872//	08602	82703	84705	88706	809	01071	07	FFid _o d _o d _o	id _o r _o r _o		
Guernsey	894	70606	30102	20809	7093//	09605	87360			894	50607	50052	19908	40932	06704	84362			894	00071	03	+	+		
Elmdon	534	81105	40042	24906	862//	05604	88704			534	81005	58022	23907	863//	05703	88707			534	00051	05	+	+		
Cardington	559	80806	40205	24807	863//	07605	88709			559	80706	10515	23707	861//	07605	88702			559	91061	06	d _o d _o	d _o d _o id _o		
Wittering	462	81104	05515	25307	870//	06503	87701	88702		462	80803	10285	24107	860//	07705	86701	88702		462	93061	06	d _o d _o f-ff	d _o d _o ffid _o f		
Watnall	354	90000	00514	25504	9//	04707	89//			354	80000	02514	24305	861//	05607	86701	88703		354	96031	02	id _o d _o d _o ffFF	d _o d _o FF		
Shawbury	414	80000	17042	24905	864//	03703	88710			414	70000	15106	24004	763//	03604	87707			414	97041	04	+	r _o		
Finningley	360	90000	01515	25703	9//	03705	89/00			360	90000	01515	24503	9//	03703	89/00			360	94021	02	ffd _o d _o FF	d _o d _o FF		
Kilnsea	396	90000	02475	26607	9//	07704	89/02			396	80000	66025	25607	862//	07703	88705			396	01062		d _o d _o ffid _o d _o	ffd _o d _o		
Leeming	257	81804	09445	25603	864//	02710	88711			257	81906	06465	24505	862//	04603	88704			257	97021	02	ffd _o	d _o d _o ff		
Tynemouth	262	72014	32052	25305	755//	04707	87620			262	82015	58022	24106	856//	05603	88635			262	00041	03	+	+		
Carlisle	222	20906	37101	24901	20930	00102	82362			222	10000	35101	24500	10930	50500	81360			222	00503	52	+	+		
Valley	302	60000	61031	22907	6093//	02502	86362			302	10000	58021	22704	10930	01301	81362			302	00031	51	+	+		
Ringway	334	20000	30100	25301	26400	01603	82710			334	20000	06411	24202	20930	02802	82360			334	00001	53	+	ff		
Squires Gate	318	81109	25101	24602	863//	02504	88709			318	81106	24602	23704	872//	04500	88704			318	97001	51	+	r _o		
Ronaldsway	204	70810	30042	23707	5633//	05601	85709	87360		204	80808	25046	23207	864//	05102	86711	88718		204	97071	05	r _o	+		
Mull of Galloway	131	71602	40054	23008	756//	05400	87640			131	81412	48054	22907	856//	06400	88630			131	00061					
Eskdalemuir	162	10000	80030	25651	11430	53500	81817			162	70000	74031	24651	7097//	52503	84358	86361		162	00523	54	+	+		
Prestwick	135	70000	56041	23302	2573//	02500	82656	87359		135	10000	56046	22504	10930	03603	81359			135	97011	51	+	ir _o		
Abbotsinch	140	90000	08434	24002	9//	02706	89/01			140	70000	17214	22803	3623//	02707	83703	86360		140	97011	51	ff	ir _o ifpr _o		
Leuchars	171	92908	06434	23701	9//	01604	89/01			171	60000	32104	22400	50932	00602	85360			171	97501	52	FFffif	if		
Dyce	091	71710	56031	22805	762//	03605	87704			091	70000	56022	21304	70950	03602	87360			091	97031	03	+	ir _o		
Lerwick	005	82018	59025	21007	863//	07712	88708																		

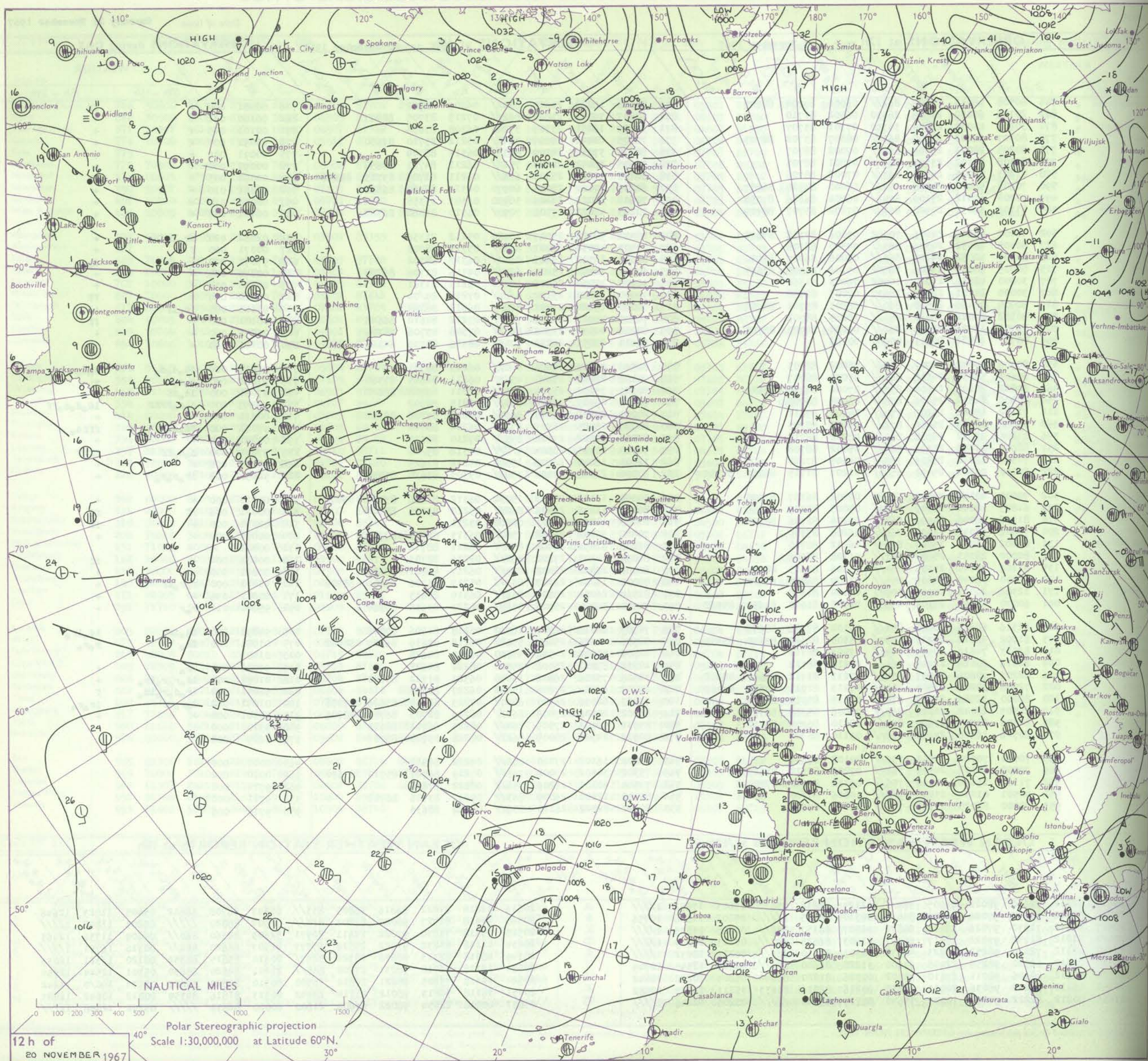
DAILY WEATHER REPORT OF THE BRITISH METEOROLOGICAL OFFICE

No. 38715

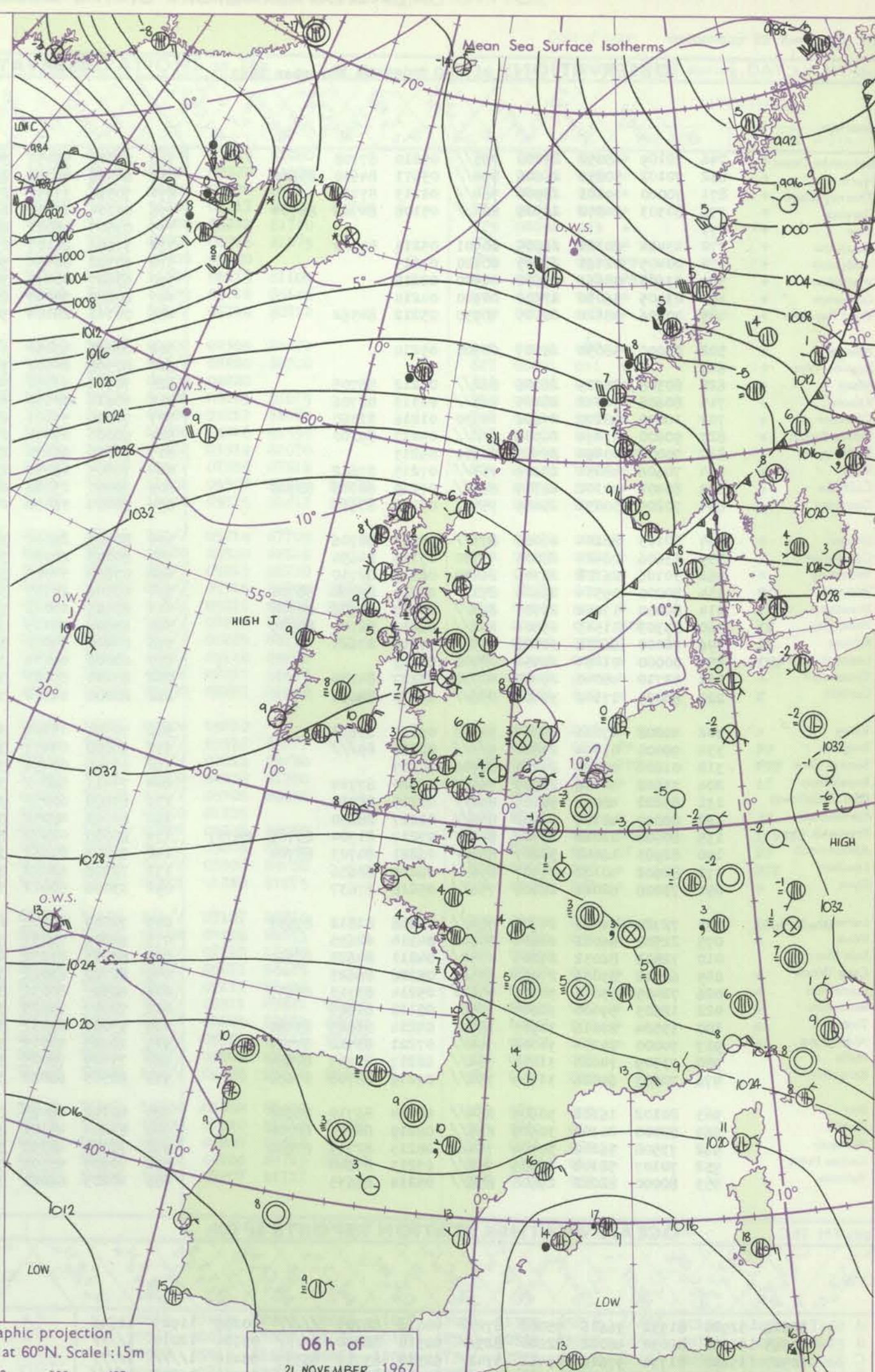
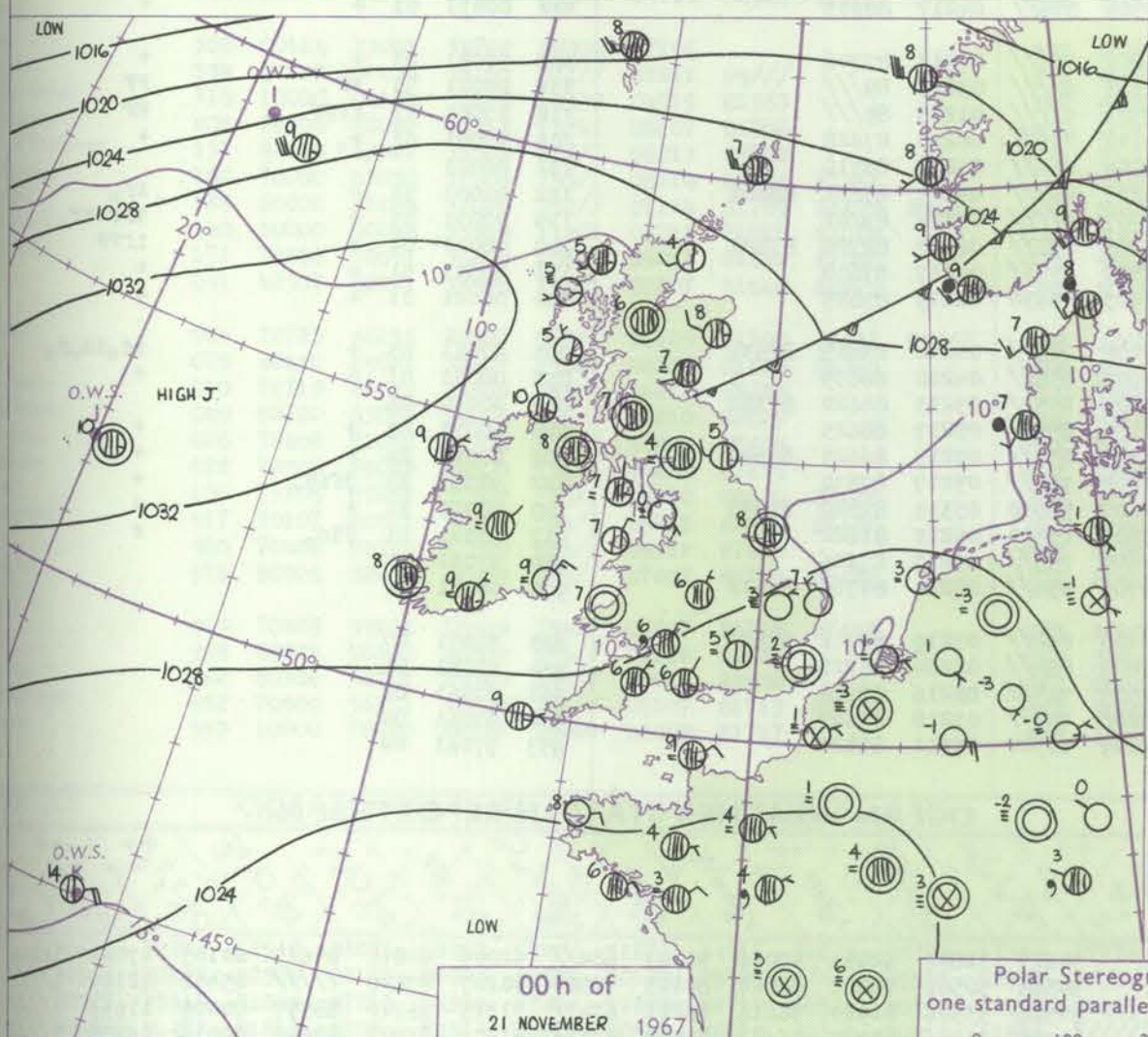
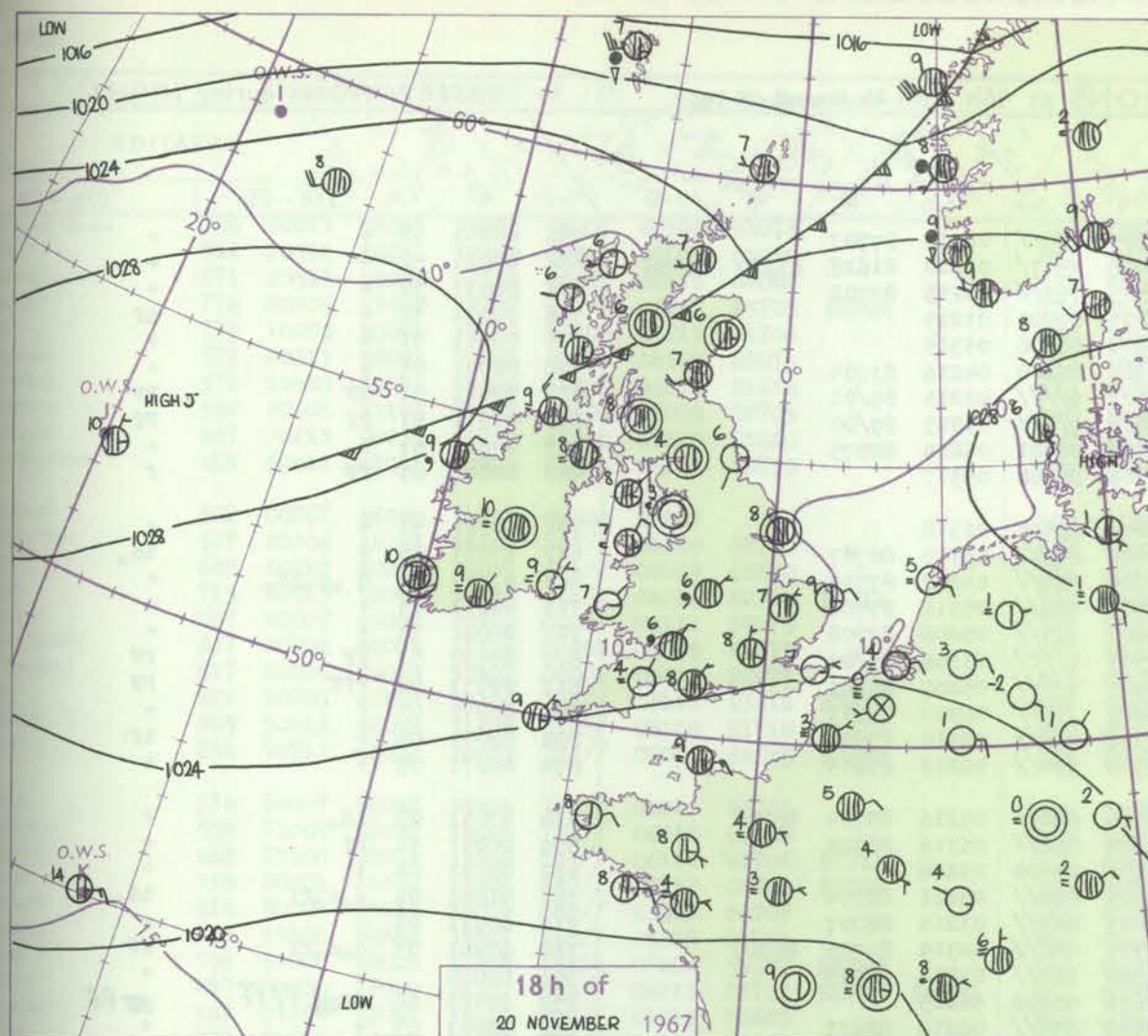
Date of Issue Tuesday 21 November 1967

Code FM ILC	OBSERVATIONS at 12h										OBSERVATIONS at 18h										OBSERVATIONS during DAY									
	20 November 1967										20 November 1967																			
	Station	iii	Nddff	VVwww	PPPTT	NC _h Ch _M Ch _H	T _d app	8N _s Ch _s s	8N _s Ch _s s	8N _s Ch _s s	iii	Nddff	VVwww	PPPTT	NC _h Ch _M Ch _H	T _d app	8N _s Ch _s s	8N _s Ch _s s	8N _s Ch _s s	iii	RRT x T _E	SSS	WEATHER							
																							09h - 15h	15h - 21h						
Boscombe Down	746	80508	48052	23807	862//	06004	84704	88705		746	80308	19282	24607	860//	06209	88701				746	00081	000	+	ff						
Hurn	862	20105	60050	22809	26430	06502	81710			862	80207	30051	23808	862//	07215	83705	88707			862	00100	031	+	+						
Thorney Island	871	30609	44050	23009	36330	07701	83707			871	30409	16051	23707	35700	06108	83656				871	00101	045	+	+						
Gatwick	776	80407	26102	22908	861//	08807	83702	88703		776	70405	20042	24007	754//	05212	85710	87650			776	00091	000	+	+						
Kew	775	80204	28052	23809	863//	07002	88707			775	80205	37052	24509	863//	06311	88709				775	00091	000	+	+						
Heathrow	772	80308	26102	23509	862//	07801	88705			772	73605	30042	24408	754//	06211	84711	87650			772	00091	000	+	+						
Mildenhall	578	81203	56025	24509	863//	07002	88706			578	60103	32052	25307	653//	06211	81709	83715	86650		578	00091	003	+	+						
Wattisham	590	70908	48022	24408	754//	06000	84710	86657		590	60206	29101	25005	60970	04310	82360	86362			590	00091	010	+	+						
Gorleston	497	71008	60012	25109	6543//	06204	86616	87358		497	30608	60011	24409	30930	06301	83358				497	00091	010	+	+						
West Raynham	485	81106	56032	24908	863//	07202	83707	88709		485	70205	48022	25506	7097//	06310	83360	86365			485	00101	007	+	+						
Aberporth	502	70000	63216	24206	70982	03006	87358	87070		502	10302	58021	25007	10980	05212	81358				502	02081	020	1r _o ir ₁ R	+						
Ross-on-Wye	627	80405	48052	24306	863//	04300	88708			627	80403	48054	26007	863//	05315	88708				627	00071	000	f	+						
Filton	628	80307	40052	24107	863//	05002	86707	88710		628	80310	17512	25206	861//	06310	88702				628	97071	000	+	d _o d _o						
Rhoose	715	50715	40051	23706	36302	05106	83708	83075		715	60713	30041	25205	663//	04316	81706	86708			715	00070	029	+	+						
Chivenor	707	30000	48051	23010	10982	06003	81360			707	10000	40050	24406	10930	05215	81361				707	00130	058	+	+						
Mount Batten	827	30000	24101	22108	18630	07003	81830			827	90000	20100	23307	9//	07214	89704				827	00100	039	+	FF						
St. Mawgan	817	80000	07466	22508	860//	08801	85701	88702		817	80000	19104	23907	862//	06215	88705				817	97101	005	1r _o if	+						
Silly	804	80302	24022	22910	861//	10205	88702			804	70305	48024	24009	754//	07212	84610	86645			804	00101	000	+	ff						
Culdrose	809	80701	15026	22309	862//	09004	84703	88705		809	80902	40052	23308	863//	07308	83706	88708			809	00091	000	+	+						
Guernsey	894	00712	60051	20611	00900	00702				894	50611	50051	22510	57432	08316	85710	84362			894	00121	080	+	+						
Elmdon	534	80706	57042	24707	862//	05002	88705			534	80506	08515	25906	870//	06213	88701				534	97071	000	1d _o d _o d _o	d _o d _o						
Cardington	559	80605	56055	24308	863//	07001	88707			559	70106	28052	25307	4563//	06211	84645	87360			559	97081	000	d _o d _o	+						
Wittering	462	80802	28105	24808	853//	07004	86708	88614		462	80305	35102	25707	853//	07211	86708	88620			462	97081	000	1d _o ff	+						
Watnall	354	80000	4514	25406	873//	06008	88706			354	80404	09515	26506	871//	06213	88702				354	93071	000	d _o d _o FFff	1d _o d _o d _o ff						
Shawbury	414	71102	48042	25206	754//	04104	87611			414	80000	28102	26105	863//	04212	83708	88711			414	00071	000	+	+						
Finningley	360	80000	02515	25406	872//	06002	88705			360	80000	15285	26307	872//	06214	88704				360	97071	000	fd _o d _o ff	fffd _o						
Kilnsea	396	81805	48052	26208	864//	08202	88715			396	80000	61022	27208	855//	07210	88620				396	00081	000	+	+						
Leeming	257	82006	17285	25306	863//	05002	88708			257	90000	00471	26504	9//	04312	89700				257	97071	000	d _o d _o ff	ffFF						
Tynemouth	262	72306	16042	25206	755//	04105	87620			262	12001	16041	26206	15500	04212	81625				262	00071	008	+	+						
Carlisle	222	80000	20101	25903	6543//	01207	81715	86650	87359	222	60000	21016	27304	3563//	03309	83630	85359			222	92051	003	1r _o r _o r _o	+						
Valley	302	70000	40041	24309	60882	07006	86357	87075		302	50109	13102	25507	15732	06312	81656	83365	85075		302	00111	000	+	+						
Kingway	334	61803	40044	25007	3633//	05005	83709	85359		334	80000	11042	26206	862//	05210	83705	88707			334	00071	006	ff	ff						
Squires Gate	318	81106	16046	24906	863//	05204	82706	88708		318	00000	12101	26003	00900	03211					318	00071	000	+	ff						
Ronaldsway	204	70806	38042	24608	763//	06206	87709			204	70502	30042	26208	754//	06313	85713	87630			204	00091	000	+	+						
Mull of Galloway	131	81402	61054	25009	864//	06112	88710			131	81206	61054	26908	854//	06211	88712				131	00091			+						
Eskdalemuir	162	80000	28051	25802	861//	01108	88702			162	80000	14101	27602	862//	02216	88703				162	00031	004	+	ff						
Preswick	135	81106	35041	24406	854//	05206	84613	88656		135	80000	26042	26408	854//	06217	86711	88625			135	00081	000	+	+						
Abbotsinch	140	80000	08048	24805	855//	03104	86620	88624		140	80000	16044	26707	863//	05217	81706	83707	88708		140	91071	000	fpr _o ff	+						
Leuchars	171	12306	29051	23406	10981	04104	81358			171	82510	26051	25607	856//	06319	88633				171	00081	036								

CHART OF WEATHER IN PART OF NORTHERN HEMISPHERE



CHARTS OF WEATHER IN WESTERN EUROPE



Polar Stereographic projection
one standard parallel at 60°N. Scale: 1:5m

0 100 200 300 400

GENERAL SYNOPSIS DEVELOPMENT

The anticyclone to the northwest of the Azores has intensified and moved north-east towards Ireland. It is now expected to move east towards the central North Sea with little further change in central pressure. A ridge of high pressure links this high with the anticyclone over Germany and this system is expected to

move slowly southeastwards into the west Balkans and decline. A depression over Labrador has deepened and moved quickly to the southeast of Greenland and is likely to continue moving northeast to the north of Iceland. The very strong gradient on its southeastern flank will later affect extreme north Scotland.

Issued at midday Tuesday 21 November 1967

DAILY WEATHER REPORT OF THE BRITISH METEOROLOGICAL OFFICE (contd.)

Code FM II.C		OBSERVATIONS at 00h										OBSERVATIONS at 06h										OBSERVATIONS during NIGHT					
		21 November 1967										21 November 1967															
Station	iii	Nddff	VVwww	PPPTT	N _h Ch _s Ch _s	T _d app	8N _s Ch _s h _s	8N _s Ch _s h _s	8N _s Ch _s h _s	iii	Nddff	VVwww	PPPTT	N _h Ch _s Ch _s	T _d app	8N _s Ch _s h _s	8N _s Ch _s h _s	8N _s Ch _s h _s	iii	RRT _n T _n F	T _g T _g	WEATHER					
																						21h—03h	03h—09h				
Boscombe Down	746	70109	48052	27206	763//	05210	87708			746	70208	56051	30205	763//	04315	87707			746	00041	51	+		+			
Hurn	862	70102	50052	26606	754//	05211	84610	85620		862	60306	40051	29006	4547//	04310	81618	83620	85358	862	00021	52	+		+			
Thorney Island	871	70000	19101	26904	764//	04113	87712			871	70510	37052	29505	763//	04215	87708			871	00031	52	+		+			
Gatwick	776	80303	24052	26306	862//	05108	84703	88704		776	00104	12104	29203	00900	03215				776	00031	52	+		1f			
Kew	775									775	03505	48021	29604	00900	03315				775	00041	51	+		+			
Heathrow	772	43404	20101	26905	00901	05213	84080			772	33606	26101	29304	36200	04216	83704			772	00041	03	+		+			
Mildenhall	578	00405	02461	27803	00900	03213				578	90302	00454	30303	9////	03215	89/01			578	97011	51	FF		FF			
Wattisham	590	03605	08461	27602	00900	02218				590	93607	00474	30001	9////	01315	89/00			590	91011	51	ff		FF			
Gorleston	497	03405	56050	27507	00900	04214				497	20209	58050	29807	00901	06215	82075			497	00041	51	+		+			
West Raynham	485	40206	08424	28105	40930	05212	84362			485	00111	26104	30706	00900	05317				485	00041	03	FF		f			
Aberporth	502	00000	58050	28107	00900	05214				502	00000	58050	31003	00900	01318				502	00021	51	+		+			
Ross-on-Wye	627									627	80508	24502	31406	863//	05317	88707			627	97051	05	+		1d.			
Filton	628	80308	25505	28006	862//	06212	88705			628	70312	57052	30706	764//	04217	87710			628	97051	04	d	d	d			
Rhoose	715	80608	30042	28205	863//	04313	88706			715	70614	50102	30505	762//	05310	87704			715	00051	05	+		+			
Chivenor	707	10000	28100	27602	10930	01216	81360			707	70000	37101	29605	763//	05206	87708			707	00001	53	+		+			
Mount Batten	827	90000	01474	26904	9////	04217	89/00			827	90000	09434	28503	9////	03306	89/00			827	00010	51	FF		FF			
St. Mawgan	817	00000	00464	27305	00900	05213				817	90000	00474	28905	9////	05207	89/00			817	00031	02	FFF		FF			
Silly	804	70606	48031	27209	754//	07215	87612			804	70503	48052	28608	755//	08307	87621			804	00071	05	+		+			
Culdrose	809	80402	40102	26707	863//	07219	82706	88708		809	70000	23102	28306	762//	06310	87704			809	00051	04	+		1f:			
Guernsey	894	70209	50052	25409	754//	07212	87614			894	50414	56052	27508	554//	06218	85615			894	00071	05	+		+			
Elmdon	534	80103	28204	29006	873//	05113	88706			534	80303	26042	31706	862//	05216	83704	88705		534	97051	05	1d.		+			
Cardington	559	53606	08424	28005	45730	05313	84650			559	80208	20104	30606	862//	06316	88704			559	00031	51	ff		+			
Wittering	462	30106	26101	28306	26430	06215	82710			462	03608	37021	31204	00900	03216				462	00041	02	+		+			
Watnall	354	80000	09514	29606	871//	06219	83702	88704		354	80306	23105	32405	862//	05221	88704			354	91051	04	d	d	d			
Shawbury	414	80000	17042	29705	863//	04117	85706	88708		414	83605	10042	32405	863//	03214	88707			414	00031	03	+		+			
Finningley	360	83303	11515	29406	872//	06216	82705	88709		360	83606	22105	32305	862//	04319	84705	88707		360	97041	03	d	d	d			
Kilnsea	396	70000	66032	30108	755//	07216	87625			396	80210	59032	32308	864//	07214	88715			396	00060		+		+			
Leeming	257	00000	01484	29951	00900	05215				257	00000	09414	32651	00900	51215				257	00523	54	FFF		FF			
Tynemouth	262	42710	48040	29405	40930	03217	84359			262	83210	58021	32508	855//	06214	88625			262	00051	03	+		+			
Carlisle	222	80000	17102	30404	856//	04210	88632			222	80000	14104	33304	856//	04217	88635			222	00031	01	+		+			
Valley	302	40208	17041	29307	35630	06117	83632			302	70505	15101	31807	763//	07212	87706			302	00051	03	+		+			
Ringway	334	90000	01474	29802	9////	02218	89///			334	90000	03471	32303	9////	03213	89///			334	00021	51	FF		FF			
Squires Gate	318	01204	00464	29700	00900	00217				318	91104	00454	32301	9////	01215	89///			318	97001	51	ffFF		FF			
Ronaldsway	204	73602	40116	29907	764//	06220	87714			204	73411	56041	32110	755//	08214	87628			204	97051	01	r.		+			
Mull of Galloway	131	83202	48054	30109	864//	08215	88710			131	83208	60054	32509	864//	06209	88710			131	00071				+			
Eskdalemuir	162	80000	48104	30602	856//	01217	88630			162	80102	48052	33207	885//	06217	85821	88628		162	91001	51	+		1r.			
Prestwick	135	80000	22042	29707	862//	07217	81704	83705	86707	135	90000	02472	32707	9////	07112	89/01			135	97071	05	+		1ffff			
Abbotsinch	140	82903	16042	30207	862//	06221	84703	88704		140	72405	01462	33406	752//	06320	82704	87624		140	00041	04	+		1fff			
Leuchars	171	82602	40102	29307	856//	06219	88636			171	72408	62022	32507	757//	06317	87650			171	97051	51	+		+			
Dyce	091	73008	62022	28908	756//	05218	87637			091	33006	80011	32903	35630	02219	83635			091	00021	01	+		+			
Lerwick	005	72724	74021	24707	784//	04208	81812	87637		005	72819	80202	27408	754//	04214	83615	87634		005	97061	05	+		1d.1d.r.			
Wick	075	22508	66011	28604	25600	04214	82635																				

DAILY WEATHER REPORT OF THE BRITISH METEOROLOGICAL OFFICE

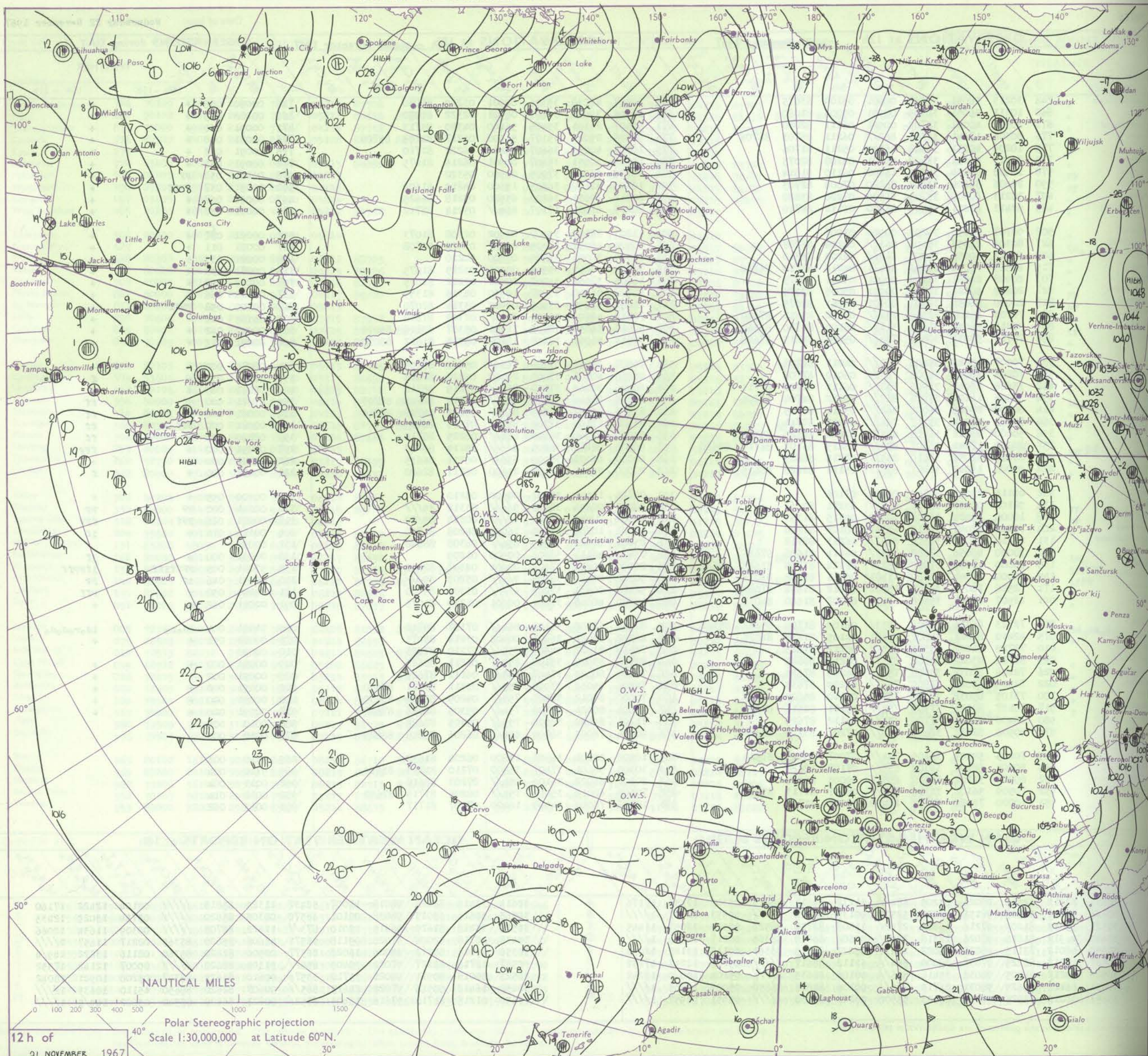
38716

Date of Issue Wednesday 22 November 1967

OBSERVATIONS at 12h										OBSERVATIONS at 18h										OBSERVATIONS during DAY									
21 November 1967										21 November 1967										21 November 1967									
Station	iii	Nddff	VVwww	PPPTT	NChC _M CH	T _d T _d app	8N _S Ch _S h _S	8N _S Ch _S h _S	8N _S Ch _S h _S	iii	Nddff	VVwww	PPPTT	NChC _M CH	T _d T _d app	8N _S Ch _S h _S	8N _S Ch _S h _S	8N _S Ch _S h _S	iii	RRT x T _E	SSS	WEATHER							
																						09h-15h	15h-21h						
Boscombe Down	746	30213	58051	33508	00901	05109	83075			746	10507	48050	35306	00901	03219	81080			746	00090	056	+	+						
Hurn	862	10311	56051	32309	00901	05006	81080			862	10205	39050	34603	00901	02322	81080			862	00100	055	+	+						
Thorney Island	871	20512	40051	32708	00901	06111	82080			871	50407	23101	35405	56400	04320	85713			871	00091	060	+	+						
Gatwick	776	80306	17041	32707	862//	06211	85703	88704		776	50305	25041	35107	56300	06217	82708	85709		776	00081	000	+	+						
Kew	775	10209	40051	33608	16300	05211	81706			775	10105	40050	36607	16400	06222	81710			775	00091	043	+	+						
Heathrow	772	20313	58051	33408	00901	04108	82075			772	10208	40051	35807	00901	06216	81075			772	00091	051	+	+						
Mildenhall	578	10408	59034	34209	15400	06110	81614			578	00304	56011	37005	00900	05320			578	00101	052	FF	+							
Wattisham	590	20406	34104	33908	26200	07009	82705			590	10308	32100	36505	15300	04219	81609			590	00091	037	FFff	+						
Gorleston	497	30213	60030	33709	31500	07220	83820			497	60212	60031	36508	65500	05218	86625			497	00091	067	+	+						
West Raynham	485	60413	61011	34409	66400	06112	86710			485	80409	61021	37107	864//	05214	88712			485	00091	037	+	+						
Aberporth	502	00707	56050	34208	00900	01207				502	11203	28050	35407	00902	02308	81073			502	00091	067	+	+						
Ross-on-Wye	627	80306	24055	35106	863//	04109	88708			627	80404	48052	37305	863//	03220	88708			627	00081	011	+	+						
Filton	628	60512	50052	34007	614//	04109	86810			628	00309	32051	36205	00900	04220			628	00081	033	+	+							
Rhoose	715	60513	32052	34206	664/1	04216	82710	86714		715	10612	30041	35505	00901	03215	81075			715	00071	033	+	+						
Chivenor	707	20908	28051	33209	00901	05111	82075			707	10605	37051	34307	00901	03212	81075			707	00110	058	+	+						
Mount Batten	827	20808	50024	31708	00901	05005	82075			827	10808	56040	33007	10930	04316	81359			827	00100	066	+	+						
St. Mawgan	817	20000	56054	32507	00901	05013	82075			817	21004	56050	33905	00902	03314	82070			817	00100	058	FFff	+						
Scilly	804	70705	48102	32309	784//	07112	83811	87620		804	70812	48102	32308	754//	07305	87618			804	00100	006	+	+						
Culdrose	809	50813	56054	31608	3143//	06109	81710	83360		809	50917	56051	32508	31401	05307	83816	85070		809	00091	042	+	+						
Guernsey	894	70713	58032	30609	784//	05006	84815	87620		894	30814	56051	32208	18402	05315	81812	83075		894	00091	013	+	+						
Elmdon	534	70407	40042	35406	763//	04011	86708			534	70507	20042	37306	763//	05214	87709			534	00071	000	+	+						
Cardington	559	70208	48052	34508	763//	06010	87708			559	20206	40101	37005	25400	05320	82618			559	00091	030	+	f						
Wittering	462	73608	48041	34908	763//	06111	81706	87711		462	80406	30042	37307	864//	05215	88710			462	00091	005	+	+						
Watnall	354	80505	14102	35906	862//	05112	84704	88706		354	80705	06444	37707	862//	07315	84704	88707		354	97071	000	+	ff						
Shawbury	414	80000	09044	36004	862//	03211	88705			414	83605	09444	37605	863//	05211	84707	88710		414	00061	000	+	ff						
Finningley	360	73506	10284	35907	764//	05208	87711			360	83407	17104	37708	862//	07213	88705			360	00081	000	FFf	ff						
Insea	396	50000	48012	36208	45570	07400	84620	85362		396	80000	04464	39508	864//	08225	88710			396	00090	003	+	ff						
Leeming	257	80000	17044	36307	853//	06215	83707	86710	88630	257	90000	02471	38205	9//	05114	89/00			257	00091	000	+	fff						
Tynemouth	262	83410	32052	36610	855//	07215	88625			262	60000	66022	38009	656//	08211	86635			262	00101	000	+	+						
Carlisle	222	80000	19042	36907	855//	05112	82628	88635		222	20000	26041	38107	25600	06211	82640			222	00081	000	+	f						
Valley	302	00114	23041	34709	00900	07106				302	00711	13040	35907	00900	05210			302	00100	055	+	+							
Ringway	334	92102	00454	36103	9//	03211	89//			334	90000	00454	38003	9//	03312	89//			334	00041	000	FF	FF						
Squires Gate	318	10000	04424	36204	10930	04215	81363			318	91202	00454	37500	9//	00314	89/00			318	00081	028	FFf	fff						
Ronaldsway	204	10106	62041	35212	15341	08107	81708			204	10703	10281	37105	16000	04208	81700			204	00120	014	+	if						
Mull of Galloway	131	83210	63022	36509	864//	06213	88712			131	83201	60022	37909	856//	06308	88640			131	00091									
Exdalemuir	162	70000	48056	37008	755//	06114	81626	87636		162	03401	48111	38802	00900	01209			162	00091	000	+	jf							
Prastwick	135	60000	11284	37008	652//	07114	81705	83622	85648	135	20000	09411	37902	00901	02307	82080			135	97081	005	FFffiff	ifFFff						
Abbotsinch	140	30000	40044	35509	11401	06211	81818	83075		140	90000	00474	38105	9//	05209	89//			140	00091	046	if	FF						
Leuchars	171	72506	70031	36209	15602	05212	81634	87080		171	92412	00471	37203	9//	03306	89/00			171	00101	050	+	FFf						
Dyce	091	42507	80021	35908	15601	03207	81640	84075		091	10000	40044	37201	00901	01210	81075			091	00081	062	+	+						
Lerwick	005	72723	66216	29908	5833/	06109	81708	85632	85362	005	82629	62206	31108	864//	07107	88710			005	91091	004	Idoro	Idoro						
W																													

OCEAN WEATHER STATION REPORTS at 12h		
--------------------------------------	--	--

CHART OF WEATHER IN PART OF NORTHERN HEMISPHERE

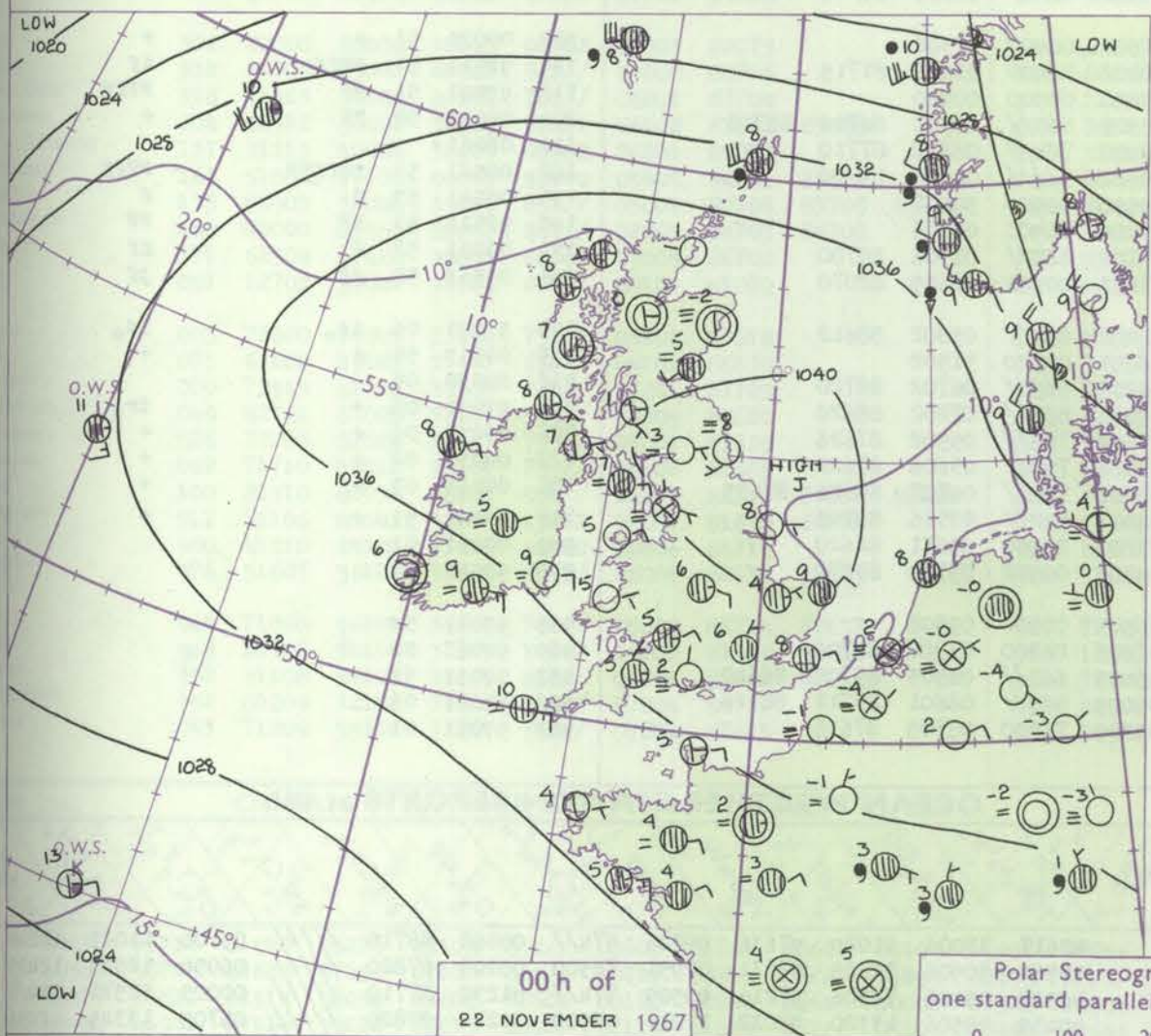
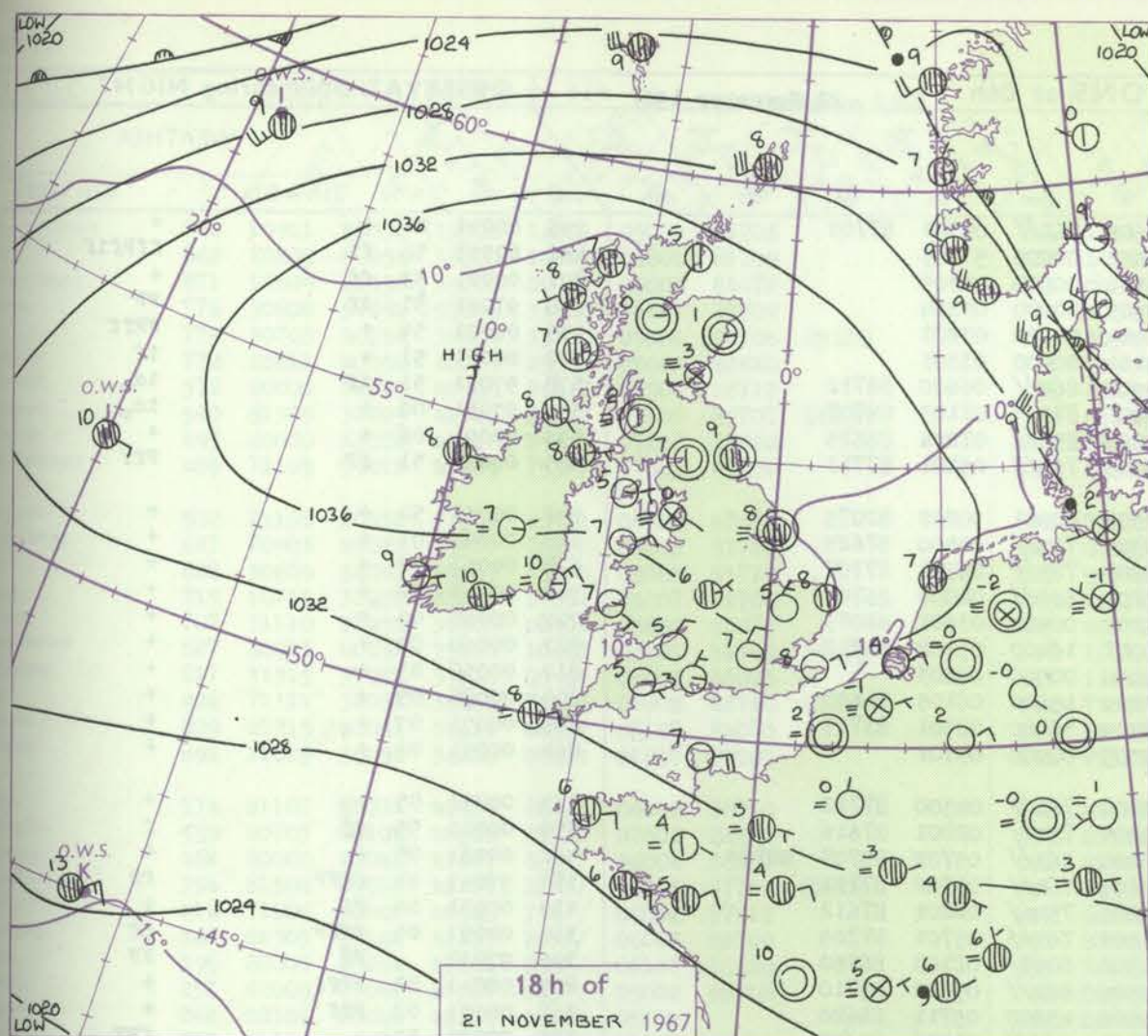


NAUTICAL MILES

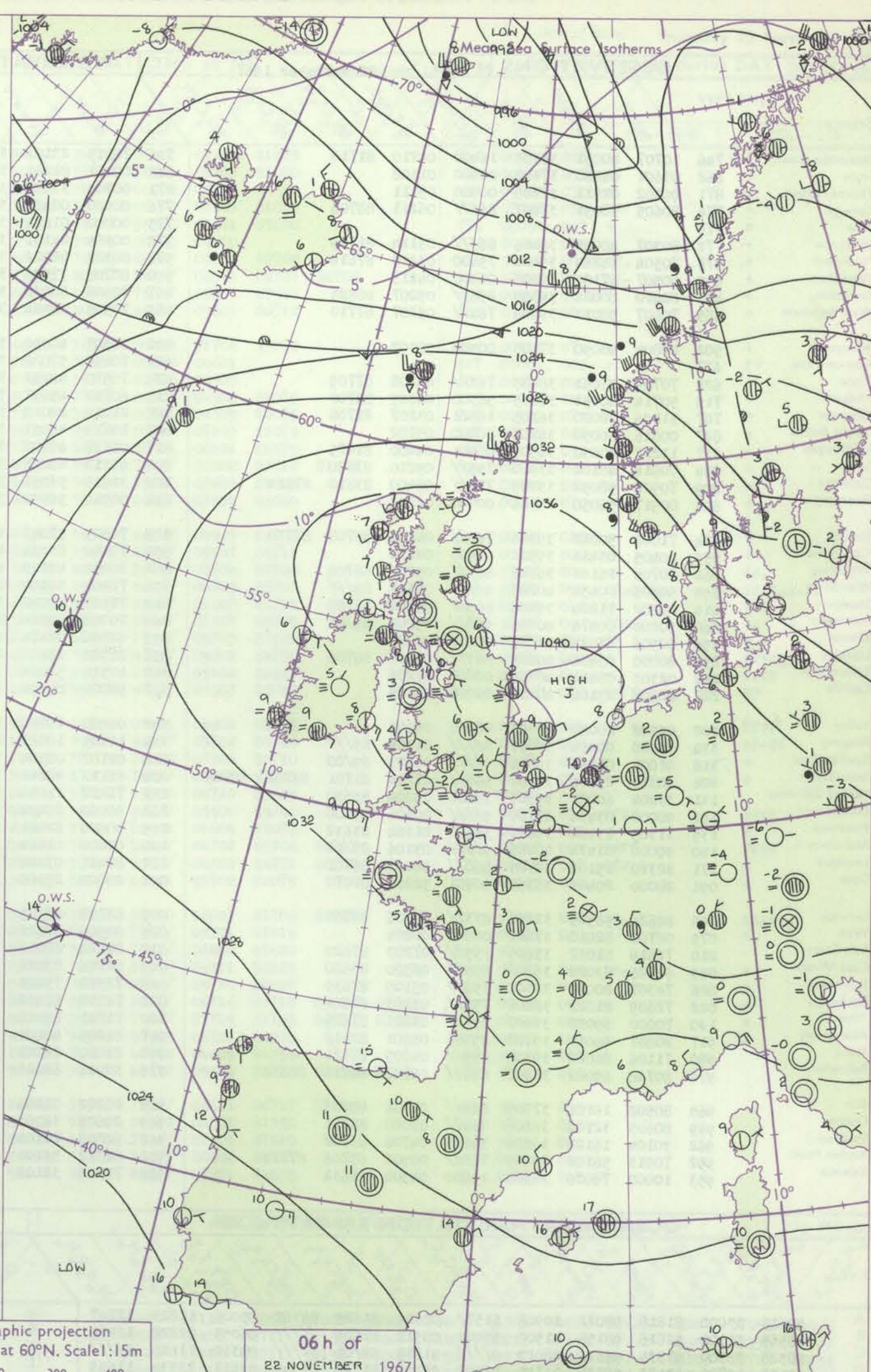
Polar Stereographic projection
Scale 1:30,000,000 at Latitude 60°N.

12 h of
21 NOVEMBER, 1967

CHARTS OF WEATHER IN WESTERN EUROPE



Polar Stereographic projection
one standard parallel at 60°N. Scale: 1:5m
0 100 200 300 400



GENERAL SYNOPTIC DEVELOPMENT

The large intensifying anticyclone near Ireland has moved slowly east into the North Sea and is expected to move little during the next 24 hours. The vigorous depression near south Greenland has moved northeast to the north Norwegian Sea whilst another

deepening low east of Newfoundland has moved north towards south Greenland. These depressions constitute a series of lows moving around the periphery of the large anticyclone in the North Sea.

Issued at midday Wednesday 22 November 1967

DAILY WEATHER REPORT OF THE BRITISH METEOROLOGICAL OFFICE (contd.)

Code FM 11.C		OBSERVATIONS at 00h								22 November 1967		OBSERVATIONS at 06h								22 November 1967		OBSERVATIONS during NIGHT										
Station	iii	Nddff	VVwww	PPPTT	N _h Ch _s Ch _s	T _d app	8N _s Ch _s h _s	8N _s Ch _s h _s	8N _s Ch _s h _s	iii	Nddff	VVwww	PPPTT	N _h Ch _s Ch _s	T _d app	8N _s Ch _s h _s	8N _s Ch _s h _s	8N _s Ch _s h _s	iii	Nddff	VVwww	PPPTT	N _h Ch _s Ch _s	T _d app	8N _s Ch _s h _s	8N _s Ch _s h _s	8N _s Ch _s h _s	iii	RRT _n E	T _g	WEATHER	
																															21h — 03h	03h — 09h
Boscombe Down	746	10707	40051	38105	16400	04210	81710			746	70815	23101	38605	762//	05303	87703			746	00041	01	+								+		
Hurn	862	03601	04460	37102	00900	01108				862	00101	01484	37652	00900	53305				862	00533	56	ff								ffFff		
Thorney Island	871	00302	02411	37705	00900	05111				871	00709	37054	38304	00900	04305				871	00021	53	ff								+		
Gatwick	776	80605	38051	37807	863//	06211	88706			776	00000	00464	38903	00900	03304				776	91021	51	1f								FF		
Kew	775									775	00000	01464	38904	00900	03203				775	00021	54	+								FFff		
Heathrow	772	80307	40051	38406	863//	05114	88709			772	00104	24101	39104	00900	03301				772	00021	51	+								1f		
Mildenhall	578	70504	14284	39404	75400	03210	87614			578	80302	48022	39907	864//	06400	88712			578	97021	51	1f								1d.		
Wattisham	590	00507	37100	39305	00900	04213				590	80706	37505	39907	873//	07103	88707			590	97031	00	+								1d.		
Gorleston	497	80410	60022	39309	855//	09207	88625			497	80508	60022	39809	855//	07204	88625			497	00091	06	+								+		
West Raynham	485	70607	58012	39606	764//	05207	87710			485	70505	04464	39905	764//	05101	87713			485	00021	51	FF								Fff		
Aberporth	502	00804	40050	37105	00900	50002				502	21007	40050	37304	00901	50202	82075			502	00031	54	+								+		
Ross-on-Wye	627									627	70802	57022	39505	755//	04400	87625			627	00041	01	+								+		
Filton	628	70709	37051	38405	763//	04108	87709			628	70510	48051	38605	763//	04301	87707			628	00051	02	+								+		
Rhoose	715	50714	40051	37605	56300	04005	85708			715	60713	45051	37705	663//	04000	86707			715	00041	02	+								+		
Chivenor	707	31106	32020	36105	16301	03207	81708			707	21012	28010	36305	00901	03501	82075			707	00040	00	+								+		
Mount Batten	827	00816	56050	34207	00900	05202				827	10713	48051	35007	16400	05102	81712			827	00060	04	+								+		
St. Mawgan	817	11212	40050	34506	00901	04400	81075			817	01117	40101	34406	00900	06803			817	00050	03	+									+		
Silly	804	70914	48102	33910	755//	09210	87620			804	41113	48051	33809	45500	06105	84620			804	00080	05	+								+		
Culdrose	809	70924	58052	33209	724//	08400	83810	87814		809	31015	56051	33909	36400	08501	83713			809	00071	07	+								+		
Guernsey	894	00917	56050	34806	00900	02212				894	00911	56050	35305	00900	03101				894	00051	02	+									+	
Elmdon	534	71008	50042	39306	763//	04208	85708	87710		534	70605	57042	40106	764//	04500	87712			534	00051	05	+								+		
Cardington	559	00405	03464	39502	00900	02210				559	70000	03464	40002	754//	02801	87616			559	00011	55	ff								f		
Wittering	462	80705	16102	39706	863//	05208	88708			462	80000	48102	40006	863//	05703	85707	88709		462	00061	05	+								+		
Watnall	354	90805	00454	40205	9////	05111	89///			354	71404	32104	40605	764//	05702	87711			354	97041	04	ffFF								ff		
Shawbury	414	80902	11284	39406	863//	05204	88709			414	71505	40042	39806	754//	04201	87612			414	00051	04	ff								+		
Finningley	360	90000	00474	40305	9////	05208	89/00			360	70000	03464	40305	763//	05701	87709			360	00051	04	ffFF								ff		
Kilnsea	396	00906	63024	41008	00900	08207				396	62804	02424	41902	6097//	02103	86360			396	97011		FF								FF		
Leeming	257	80000	08424	40605	863//	04107	88706			257	81906	25104	40306	864//	05802	88710			257	00011	02	FFff								+		
Tynemouth	262	02303	08444	40308	00900	07206				262	42510	58034	39006	45500	05711	84620			262	00051	02	Fff								+		
Carlisle	222	00805	23104	40203	00900	03105				222	90000	00474	39551	9////	51806	89/00			222	00523	53	+								FFf		
Valley	302	00508	20040	37305	00900	04104				302	00000	17100	37503	00900	02302			302	00020	51	+									+		
Ringway	334	90000	00454	39901	9////	01104	89///			334	11405	10281	40002	16400	02603	81715			334	92511	51	FFff								1f		
Squires Gate	318	91004	00454	39501	9////	01203	89/00			318	01107	00444	39600	00900	00400			318	97501	51	FF									FFff		
Ronaldsway	204	80810	25104	38907	860//	07204	81701	85702	88705	204	81113	40042	38508	863//	06502	86706	88708		204	00041	50	FF								+		
Mull of Galloway	131	33204	60021	39806	35600	05204	83630			131	71417	16054	38408	764//	06814	87710			131	00061												
Eskdalemuir	162	90000	03474	41100	9////	00106	89/00			162	90000	00454	39802	9////	01608	89/00			162	00521	54	1fffff								FFff		
Prestwick	135	31305	13284	39601	35600	01104	83632			135	00000	62021	38550	00900	50607			135	00511	53	f									f		
Abbotsinch	140	90000	01474	40103	9////	03106	89/00			140</																						

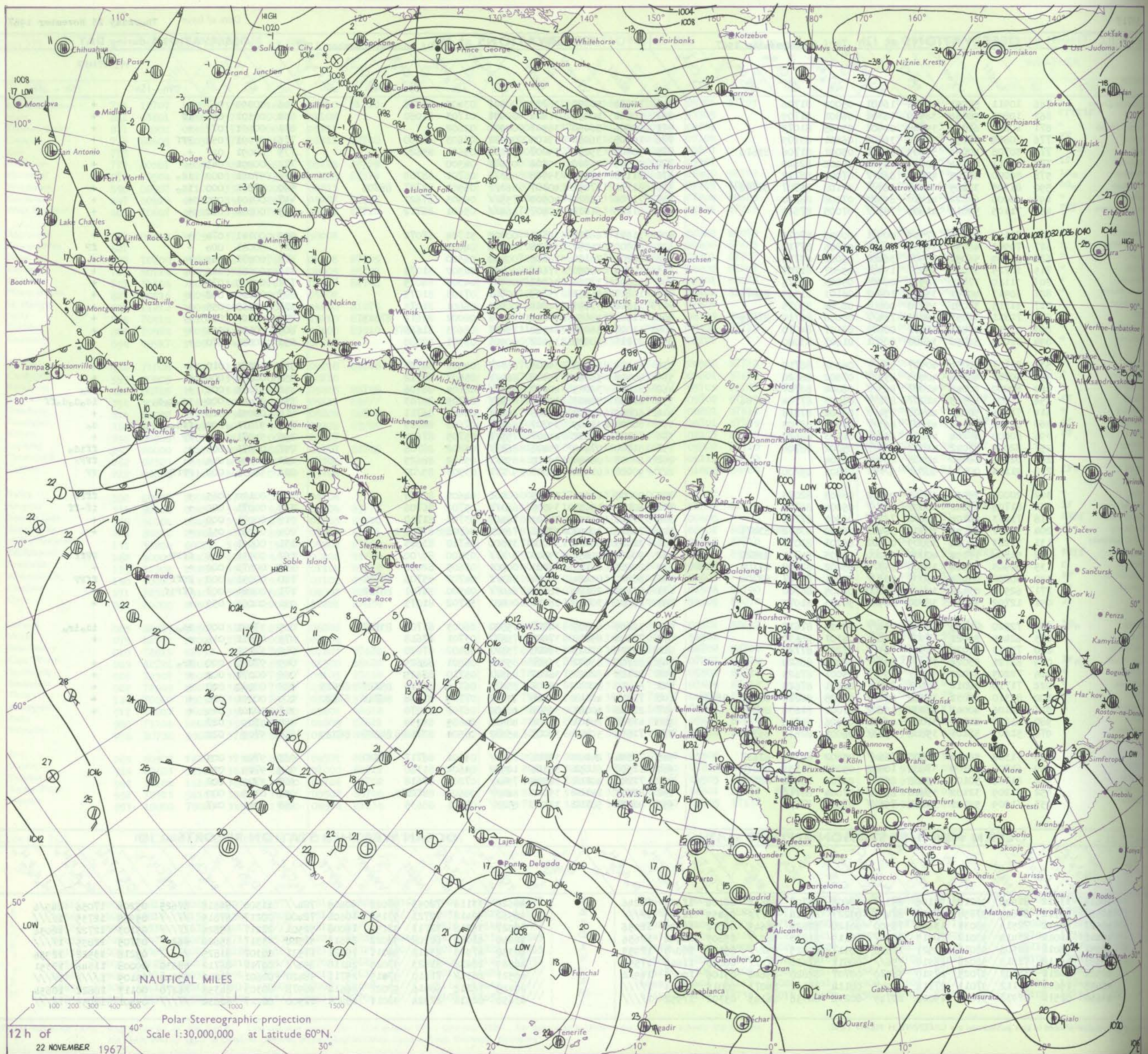
DAILY WEATHER REPORT OF THE BRITISH METEOROLOGICAL OFFICE

38717

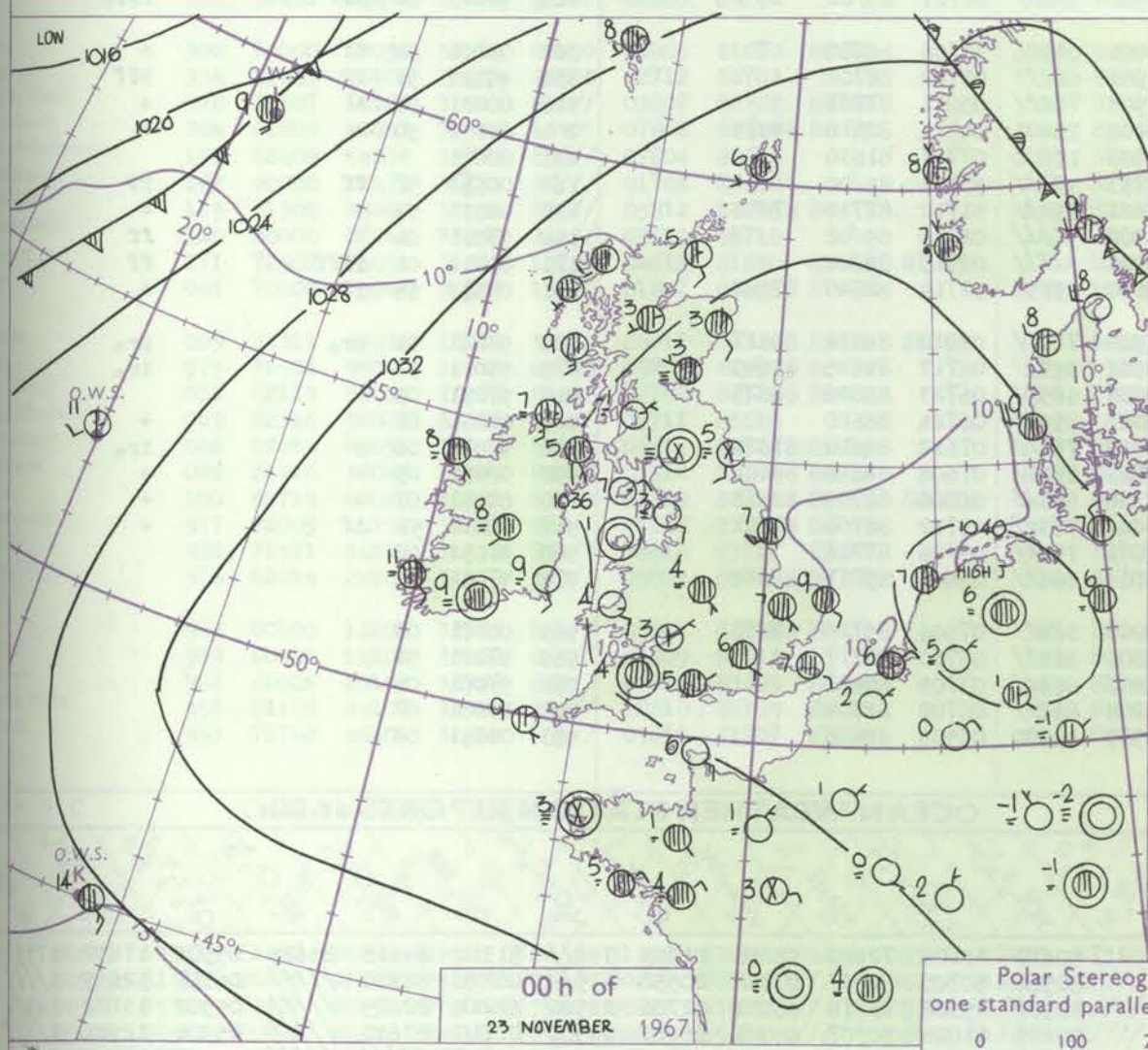
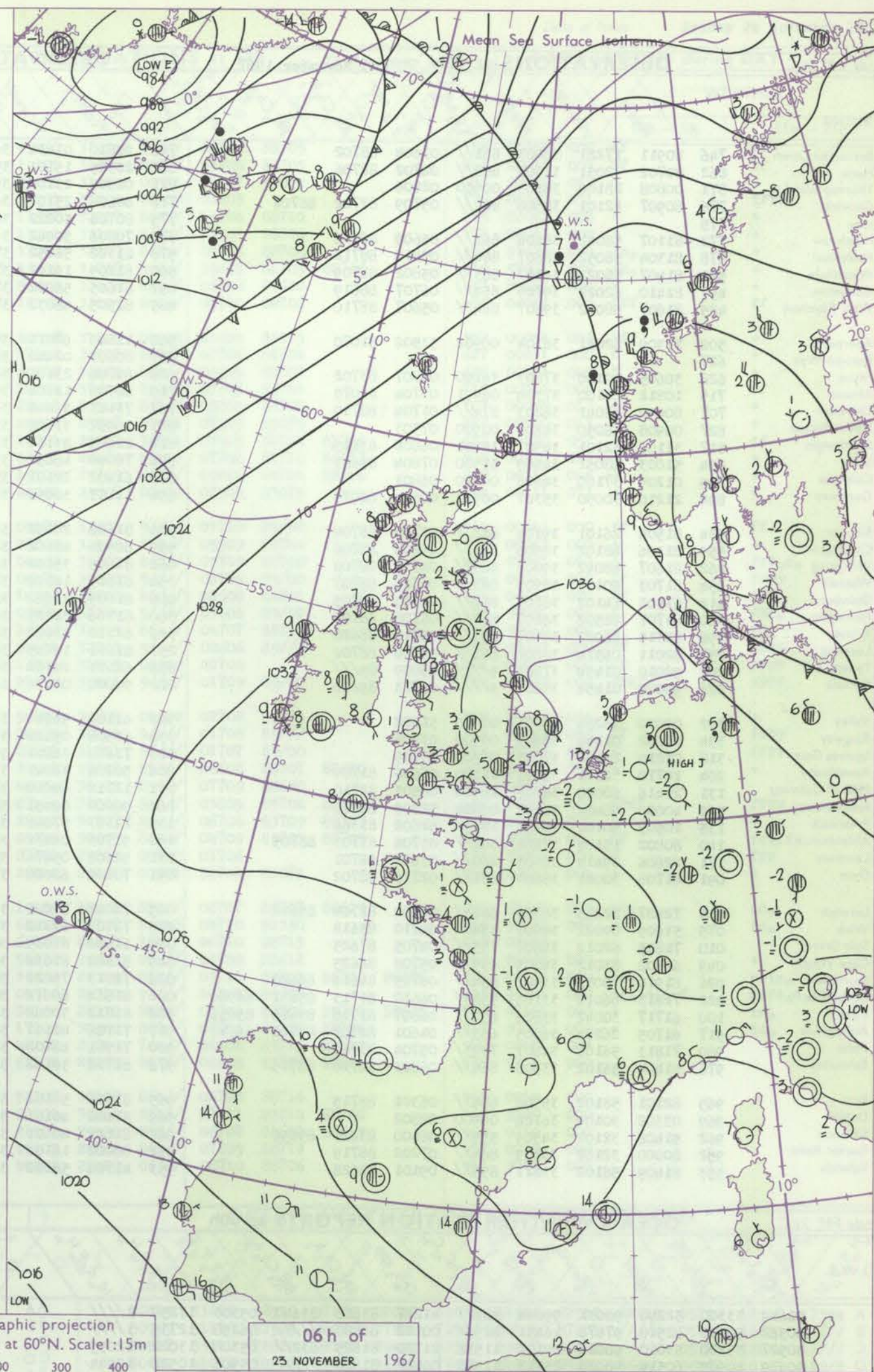
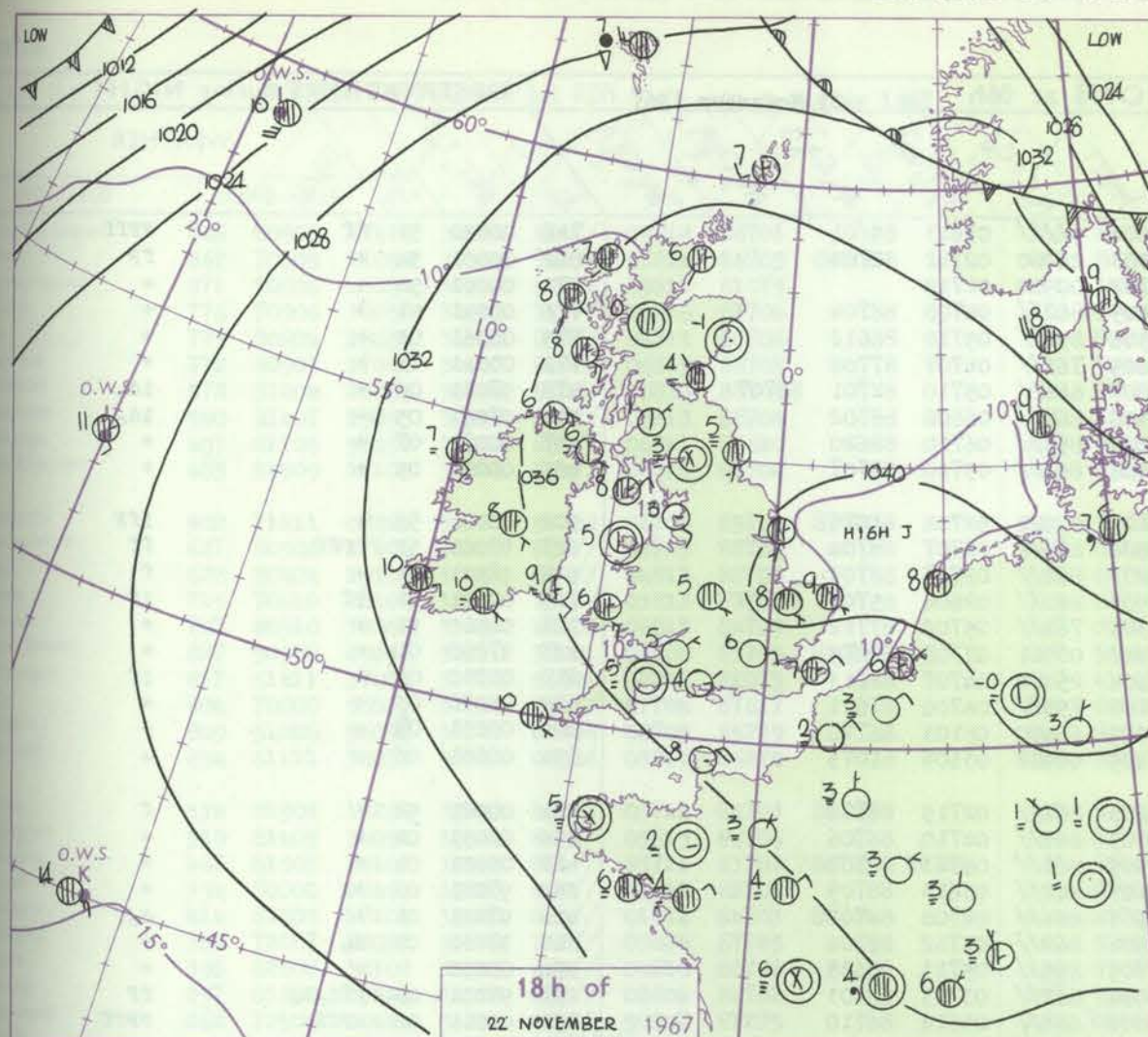
Date of Issue Thursday 23 November 1967

OBSERVATIONS at 12h										OBSERVATIONS at 18h										OBSERVATIONS during DAY				
22 November 1967										22 November 1967														
Station	iii	Nddff	VVwww	PPPTT	N _h Ch _h C _h	T _d app	8N _s Ch _s h _s	8N _s Ch _s h _s	8N _s Ch _s h _s	iii	Nddff	VVwww	PPPTT	N _h Ch _h C _h	T _d app	8N _s Ch _s h _s	8N _s Ch _s h _s	8N _s Ch _s h _s	iii	RR T x F	SSS	WEATHER		
																						09h-15h	15h-21h	
Boscombe Down	746	10911	58051	39508	16301	05004	81706			746	10914	50050	38705	00901	03400	81075			746	00090	067	+	+	
Hurn	862	10805	50054	38509	16301	06801	81709			862	10502	40050	37404	00901	01703	81080			862	00101	057	1f	+	
Thorney Island	871	10809	62050	39708	00901	05005	81072			871	00806	56050	38503	00900	02802				871	00091	072	+	+	
Gatwick	776	30808	57054	39808	36300	06801	83709			776	10505	36050	39104	00902	03603	81080			776	97091	054	FFf	+	
Kew	775	30708	40054	39909	35300	05001	81706	83610		775	50507	35051	39207	55500	05601	85620			775	00091	047	+	+	
Heathrow	772	20811	40054	40009	25500	05002	82620			772	00909	23040	39306	00900	04500				772	00091	049	+	+	
Mildenhall	578	80000	32205	40909	864//	07004	88712			578	81103	48052	39908	863//	06701	88709			578	97091	000	1d _o	+	
Wattisham	590	81305	32205	41308	863//	07108	85707	88708		590	81106	27052	40307	863//	06501	84707	88708		590	97081	000	1d _o	+	
Gorleston	497	80000	62022	41410	855//	07208	88620			497	71106	62022	40509	755//	06503	87623			497	00101	000	+	+	
West Raynham	485	71105	59014	41409	755//	07005	87620			485	81406	61032	40407	864//	05601	88712			485	00091	000	+	+	
Aberporth	502	71103	80031	37509	00901	00805	87075			502	71413	66022	36506	00902	51704	87072			502	00111	074	+	+	
Ross-on-Wye	627	70903	48052	39507	764//	05808	87710			627	00000	24051	38804	00900	04601				627	00081	006	+	ff	
Filton	628	30609	56051	39507	36400	05002	83710			628	00703	28100	38705	00900	04500				628	00071	049	+	+	
Rhoose	715	10715	30051	38407	17301	05807	81706			715	10814	30050	37605	00901	04502	81075			715	00081	044	+	+	
Chivenor	707	31110	37050	36908	00901	05803	83075			707	40000	37041	36906	00901	04305	84075			707	00100	071	+	+	
Mount Batten	827	60913	40051	35610	10942	08101	81365	86075		827	10813	56051	35009	00901	07103	81075			827	00110	062	+	+	
St. Mawgan	817	31315	37051	35210	00901	08002	83075			817	11310	37050	34809	00901	06801	81075			817	00110	058	+	+	
Silly	804	71311	32051	35410	754//	08008	82710	87615		804	71003	48052	35010	754//	08002	83612	87625		804	00100	000	+	+	
Culdrose	809	41215	40051	35611	00901	08107	84070			809	11007	56050	34909	15601	08603	81645			809	00111	063	+	+	
Guernsey	894	31015	56050	36208	00901	01803	83080			894	21113	30050	35407	00901	03301	82080			894	00081	070	+	+	
Elmdon	534	81107	60031	40907	864//	06002	88710			534	61104	28042	39505	663//	04503	86708			534	00081	010	+	+	
Cardington	559	80703	48104	40808	855//	07802	88620			559	80906	58052	39906	864//	05507	88712			559	00081	000	+	+	
Wittering	462	80000	20042	41007	863//	06004	88707			462	81507	32045	40007	863//	06604	88706			462	97081	000	+	1d _o	
Warrall	354	81504	19515	41207	872//	06003	87704	88706		354	81803	05465	39807	862//	06705	88703			354	97081	000	1d _o 1d _o 1d _o	1d _o 1d _o 1d _o 1d _o 1d _o	
Shawbury	414	71206	50041	40508	754//	06802	87618			414	60000	23101	39005	664//	04400	86711			414	00091	018	+	+	
Finningley	360	81905	57104	41207	863//	06003	88709			360	80000	31105	39707	862//	07603	88705			360	97071	000	ffd _o	d _o	
Insea	396	80000	48284	42806	855//	06103	88620			396	72107	61022	41007	755//	05705	87620			396	94071	000	FF	+	
Leeming	257	82009	23042	41007	863//	05002	88708			257	81909	07444	39406	863//	05802	88706			257	00071	000	+	ff1d _o	
Tynemouth	262	02306	16040	40108	00900	05104				262	82006	08444	39105	855//	05102	88625			262	00091	044	+	ffff	
Carlisle	222	91104	00474	40701	9//	01801	89/00			222	90000	01434	39303	9//	03503	89/00			222	92031	000	FFfF	FF	
Valley	302	20000	28050	38010	00902	08803	82075			302	20000	11051	36705	00901	04604	82075			302	00120	065	+	ffff	
Ringway	334	81706	25041	40807	862//	05000	88705			334	60000	15101	39305	663//	05702	86706			334	00071	000	+	1f-ff	
Squires Gate	318	71413	24104	40106	762//	06801	87704			318	11210	13101	38103	16400	03706	81710			318	00071	000	+	+	
Ronaldsway	204	50912	50042	38809	36401	06102	83712	83075		204	70812	30041	37208	763//	06806	87708			204	00091	051	+	+	
Hull of Galloway	131	31213	60024	38609	00902	06201	83070			131	31415	60030	37007	35500	06710	83625			131	00091			+	
Eskdalemuir	162	51804	17104	40005	52000	05805	84701	83820		162	90000	01454	39603	9//	03500	89/00			162	00051	006	ffff	ffff	
Prestwick	135	80903	30044	39206	853//	05802	82708	83709	87610	135	20405	28101	37201	00901	01605	82078			135	00073	000	+	+	
Abbotsinch	140	80000	05464	39803	863//	02001	84707	88708		140	80000	04424	38104	863//	04702	85706	88707		140	00051	000	FFff	ffff	
Leuchars	171	62504	03424	38803	66000	03005	86700			171	83102	20104	38004	860//	04500	84701	88702		171	00041	007	ffFif	+	
Dyce	091	12702	59040	38304	00901	50103	81070			091	10000	30040	38151	00901	53702	81075			091	00063	059	+	+	
Lerwick	005	72820	74205	33808	754//																			

CHART OF WEATHER IN PART OF NORTHERN HEMISPHERE



CHARTS OF WEATHER IN WESTERN EUROPE



GENERAL SYNOPTIC DEVELOPMENT

The large anticyclone over western Europe has drifted slowly southeast and is expected to move little during the next 24 hours. The depression in the Denmark Strait has been moving northnortheast and is likely to continue on this track along the east coast of Greenland, with a moderation of the strong gradients on its south-

eastern flank. The associated fronts will continue moving steadily northeast near Iceland but the cold front will be slow moving further south to the west of the European high. The intensifying anticyclone near Newfoundland will continue moving eastnortheast.

Issued at midday Thursday 23 November 1967

DAILY WEATHER REPORT OF THE BRITISH METEOROLOGICAL OFFICE (contd.)

Code FM II.C		OBSERVATIONS at 00h										OBSERVATIONS at 06h										OBSERVATIONS during NIGHT						
		23 November 1967										23 November 1967																
Station		iii	Nddff	VVwww	PPPTT	N _h Ch _h CH	T _d app	8N _s Ch _s h _s	8N _s Ch _s h _s	8N _s Ch _s h _s		iii	Nddff	VVwww	PPPTT	N _h Ch _h CH	T _d app	8N _s Ch _s h _s	8N _s Ch _s h _s	8N _s Ch _s h _s		iii	RRR _n T _n E	T _g T _g	WEATHER			
																									21h—03h	03h—09h		
Boscombe Down	746	80911	17281	38403	861//	03604	88702					746	90810	01434	36004	9////	03613	89/01					746	00020	51	ff	FFff	
Hurn	862	80702	32051	37505	863//	04702	88706					862	20305	15101	35303	26200	02712	82704					862	00001	54	+	fF	
Thorney Island	871	00808	28100	38103	00900	02806						871	00508	23100	35702	00900	02712					871	00001	54	+	+		
Gatwick	776	80907	42101	38506	861//	05709	82702	88704				776	80606	25101	36405	862//	04708	88704					776	00041	51	+	+	
Kew	775											775	80706	50022	36506	854//	05710	88612					775	00061	03	+	+	
Heathrow	772	81107	56041	38406	863//	05609	88706					772	70806	50042	36605	763//	04707	87708					772	00041	01	+	+	
Mildenhall	578	81304	58052	38807	864//	05810	88712					578	81302	56052	37007	861//	05710	82701	88707				578	97061	06	+	id.	
Wattisham	590	81407	58022	39307	863//	05802	88709					590	81205	19102	37306	861//	06808	88702					590	97061	05	+	id.	
Gorleston	497	81410	62022	39709	854//	06707	88619					497	81605	58022	37208	855//	06710	88620					497	00071	07	+	+	
West Raynham	485	81607	58022	39407	864//	05607	88710					485	81505	48032	37206	863//	05710	88707					485	00051	05	+	+	
Aberporth	502	11309	62031	36104	00902	53502	81070					502	11809	62011	35101	00902	52704	81075					502	00001	55	+	1fF	
Ross-on-Wye	627											627	80603	02444	36802	862//	02707	88704					627	97001	53	FFff	ff	
Filton	628	30605	19100	37803	36100	03807	83702					628	80704	23101	36203	862//	02707	88703					628	97021	51	+	f	
Rhoose	715	10812	24100	37304	00901	03704	81075					715	80708	12104	35903	860//	02604	85700	88701				715	00021	01	1f	1f	
Chivenor	707	80000	38041	36203	874//	01704	88710					707	71107	32042	34306	764//	05709	87712					707	00510	53	+	+	
Mount Batten	827	00908	56050	34608	00900	07503						827	10907	37100	33207	00901	07708	81075					827	97060	01	+	+	
St. Mawgan	817	31106	32101	34507	35401	06606	83615					817	21205	23114	33604	25400	04707	82613					817	00030	01	+	1f	
Scilly	804	51003	48051	34609	55500	07804	85621					804	70000	48052	33108	755//	06708	87621					804	00070	03	+	+	
Culdrose	809	01209	37100	34606	00900	06801						809	61402	28101	33309	66400	08103	86710					809	00051	03	+	+	
Guernsey	894	21210	30050	35307	00902	04804	82075					894	11107	30050	33805	00902	03609	81075					894	00051	06	+	+	
Eimdon	534	81506	26101	39104	862//	03706	88704					534	81606	20102	36603	861//	02715	88702					534	00021	52	+	f	
Cardington	559	81306	48102	38906	863//	05708	88706					559	80904	48102	37005	863//	04710	88706					559	00051	04	+	+	
Wittering	462	81607	48042	39006	863//	04711	88708					462	81405	35102	36905	861//	05713	88702					462	00051	04	+	+	
Watnall	354	81703	40105	38905	863//	04708	88707					354	81803	14102	37103	862//	03613	88705					354	97031	03	+	+	
Shawbury	414	81503	14102	38105	862//	04708	88705					414	81805	13282	36603	861//	02708	88702					414	97021	01	+	d.f	
Finningley	360	81707	28502	38607	862//	06708	88703					360	81706	32105	36504	862//	03712	88704					360	97031	03	d.	+	
Kilnsea	396	82315	66022	39907	855//	05710	88620					396	82110	63022	37705	855//	05713	88625					396	00050			+	
Leeming	257	82011	06514	38206	861//	05709	88702					257	81811	19045	35904	862//	03713	88703					257	97031	03	ffd.	ff	
Tynemouth	262	92010	01454	37405	9////	05809	89//					262	62111	24104	35004	664//	03814	86710					262	00011	00	FFff	FFff	
Carlisle	222	90000	01454	37601	9////	01713	89/00					222	90000	01474	35901	9////	01711	89/00					222	91011	01	FFf	ffFF	
Valley	302	00000	48284	36001	00900	51602						302	61108	56041	34401	00906	51708	86280					302	00001	54	ff	+	
Ringway	334	01002	01444	38603	00900	03708						334	61508	05424	36601	661//	01712	86702					334	97011	51	FF	FFf	
Squires Gate	318	01210	19100	37003	00900	03709						318	71410	24101	35503	762//	03811	87704					318	00031	00	+	+	
Ronaldsray	204	10710	32041	35907	16300	06608	81709					204	50204	32041	33904	25401	04811	82618	85075					204	00031	50	+	+
Mull of Galloway	131	21416	60020	36208	26400	06503	82710					131	12110	60010	33808	15600	07717	81630					131	00071			+	
Eskdalemuir	162	40000	48404	38352	00904	52709	84076					162	90000	00451	36753	9////	53708	89/00					162	00553	57	ff	FF	
Prestwick	135	10505	50100	36251	10930	52602	81366					135	71107	57041	34201	754//	51712	81712	87618					135	00531	58	+	+
Abbotsinch	140	80802	15104	37104	862//	03704	87703	88705				140	91703	04472	34902	9////	02710	89/02					140	97011	01	+	ff	
Leuchars	171	82806	09414	36303	860//	03611	88701					171	92803	05474	33502	9////	02715	89/00					171	00011	01	1fff	ff	
Dyce	091	81708	30041	35603	861//	02715	88702					091	70000	62024	32150													

DAILY WEATHER REPORT OF THE BRITISH METEOROLOGICAL OFFICE

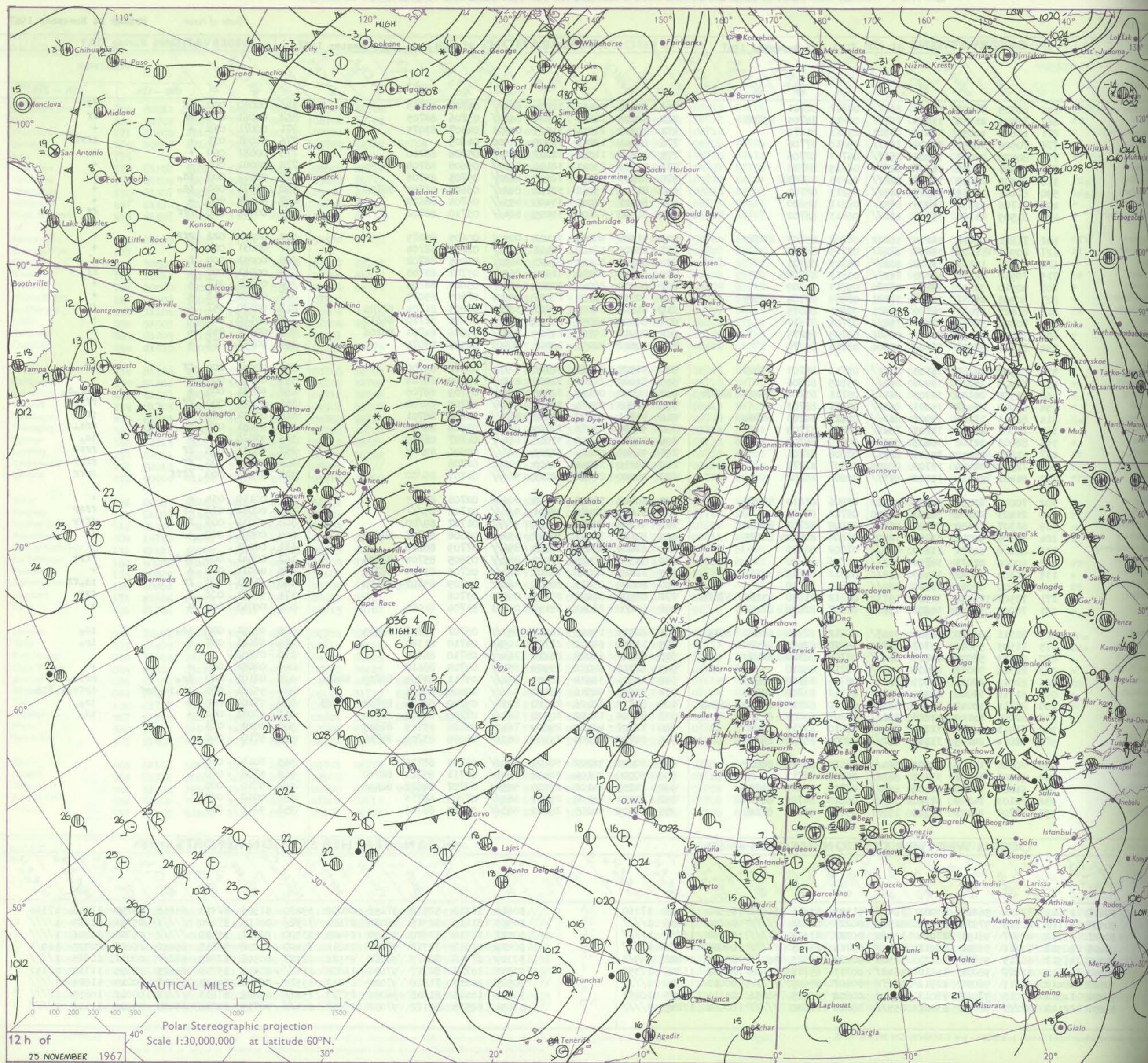
38718

Date of Issue

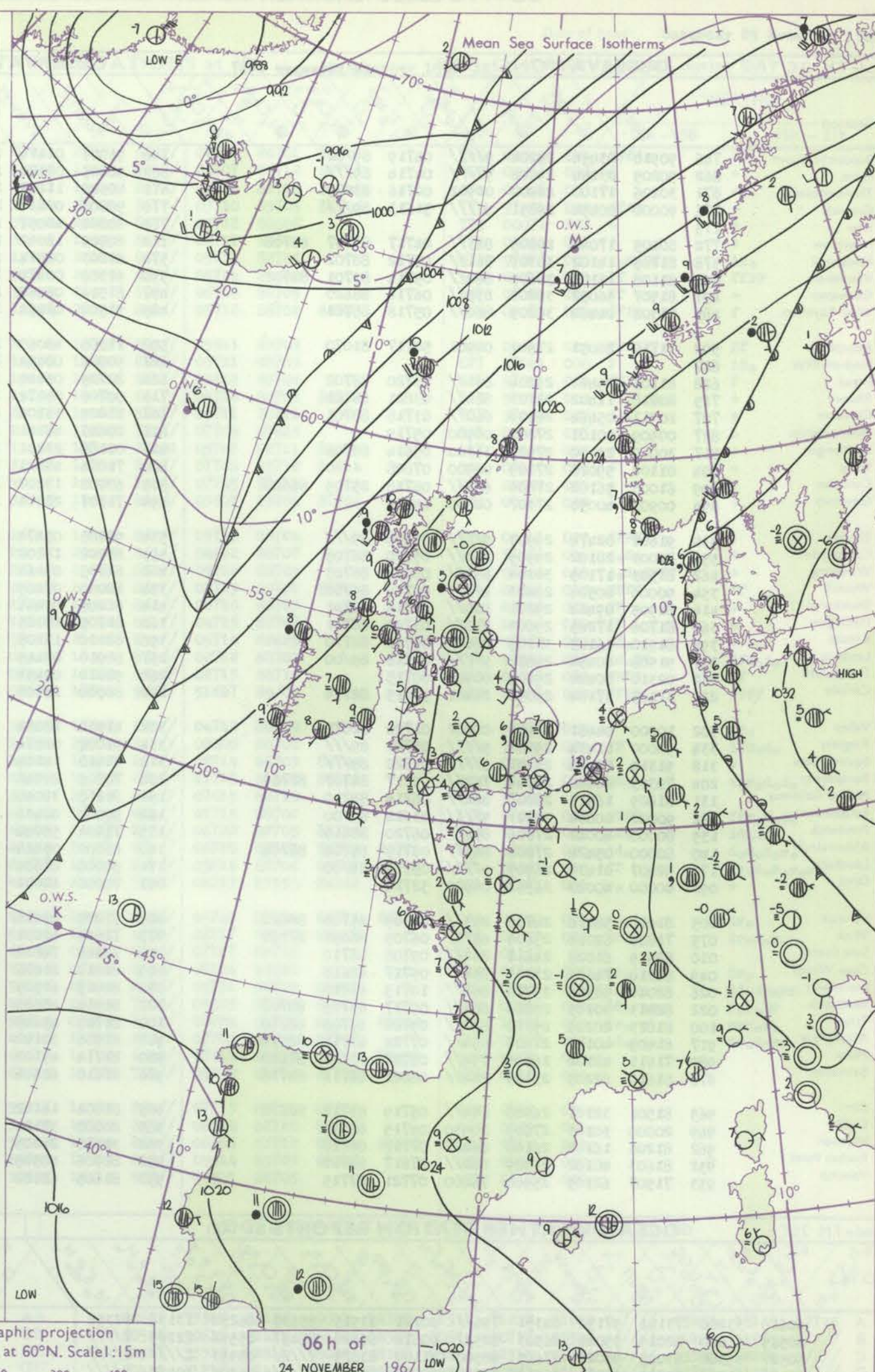
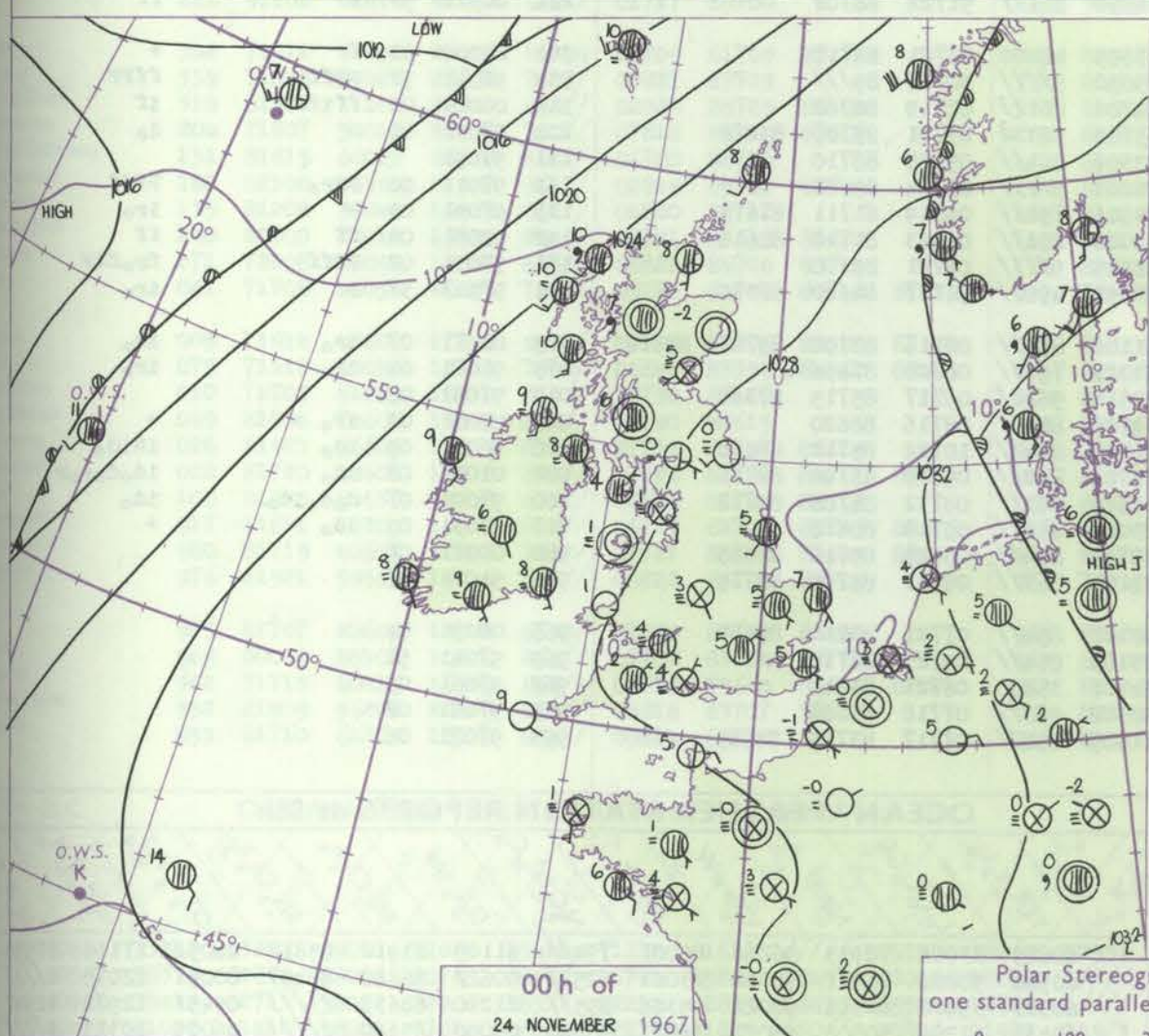
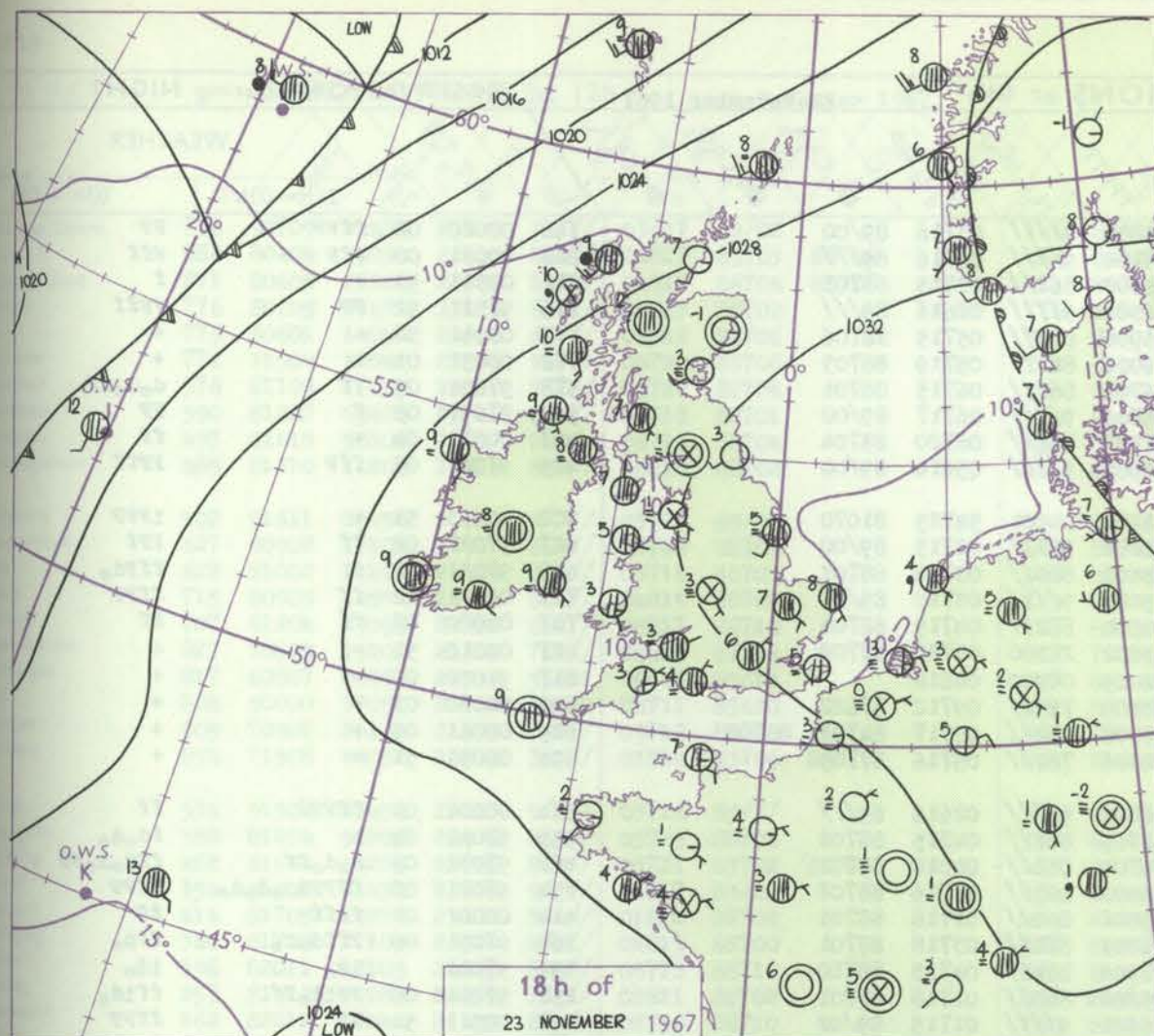
Friday 24 November 1967

OBSERVATIONS at 12h										OBSERVATIONS at 18h										OBSERVATIONS during DAY									
23 November 1967										23 November 1967																			
Station	iii	Nddff	VVwwWW	PPPTT	N _h Ch _h Ch _h	T _d app	8N _s Ch _s h _s	8N _s Ch _s h _s	8N _s Ch _s h _s	iii	Nddff	VVwwWW	PPPTT	N _h Ch _h Ch _h	T _d app	8N _s Ch _s h _s	8N _s Ch _s h _s	8N _s Ch _s h _s	iii	RRT T x F	SSS	WEATHER							
																						09h—15h	15h—21h						
Boscombe Down	746	80905	07424	34804	860//	04812	88701			746	80608	09462	32204	862//	04708	88705			746	00050	000	ff	ff						
Hurn	862	70605	21054	33905	762//	03814	84705	85708		862	80205	14101	31504	862//	03706	88705			862	00061	007	ff	ff						
Thorney Island	871	10606	40051	34606	00901	05813	81075			871	30102	23051	31605	00901	04807	83075			871	00071	054	+	+						
Garwick	776	70906	38052	34506	763//	05816	87706			776	00404	12281	31905	00900	04605				776	00091	031	+	1fFF						
Kew	775	80804	28052	34308	863//	06713	88706			775	80502	11052	32007	864//	05704	88710			775	00081	000	+	+						
Heathrow	772	80907	17042	34607	863//	06815	88708			772	80506	13041	32106	863//	05608	88708			772	00081	000	+	+						
Mildenhall	578	81204	28055	35007	862//	06815	88705			578	81403	17052	32607	863//	05705	88706			578	97071	000	id _o	+						
Wattisham	590	81407	19055	35507	862//	05813	88704			590	81105	19052	32707	862//	05608	86705	88706		590	97071	000	id _o	+						
Gorleston	497	81706	56052	35908	855//	06811	88620			497	81507	56052	33408	855//	06708	88620			497	00081	000	+	+						
West Raynham	485	81509	11104	35306	861//	06813	88702			485	81608	12102	33005	861//	05710	88702			485	00061	000	fff	ff						
Aberporth	502	71811	08424	34103	56202	02708	85705	87070		502	51602	40054	31103	00902	00605	85075			502	00051	022	FFF	+						
Ros-on-Wye	627	80902	17104	34603	862//	02715	88704			627	80000	17102	32103	862//	02706	88704			627	00031	000	f	+						
Filton	628	80404	19104	34604	862//	04813	88703			628	80702	20102	32403	861//	03505	88702			628	00051	000	f	+						
Rhoose	715	70910	22104	34303	762//	03813	87704			715	80710	10284	31604	862//	03707	88703			715	00041	000	+	ff						
Chivenor	707	40910	32042	33308	46300	06813	84709			707	80910	28041	30906	863//	05604	88706			707	00050	017	+	+						
Mount Batten	827	50908	28051	32210	36201	08808	83704	83075		827	50915	20052	29807	00901	07505	85075			827	00100	013	+	+						
St. Mawgan	817	61411	37051	31710	00901	08811	86075			817	41307	14281	29807	36201	07605	81704	83706		817	00120	057	+	1f						
Scilly	804	70000	56031	32510	754//	07704	87617			804	60000	48051	29409	65400	07706	82710	86617		804	00110	018	+	+						
Culdrose	809	51008	56051	32311	00906	08705	85275			809	80910	19101	29709	862//	09606	84704	88706		809	00111	046	+	+						
Guernsey	894	61111	32051	32209	00906	03814	86270			894	30607	40051	29807	00902	02508	83075			894	00111	072	+	+						
Elmdon	534	81502	18282	35303	862//	03712	84703	88705		534	91503	03472	32503	9////	03710	89/00			534	00041	000	ff	ff						
Cardington	559	81405	34052	35006	863//	05815	88706			559	81002	28102	32506	862//	05509	88704			559	00061	000	+	+						
Wittering	462	81505	20102	35305	861//	05711	83702	86703	88704	462	80000	04462	32805	860//	05709	88700			462	97051	000	+	ffd _o d _o						
Watnall	354	80000	08462	35203	862//	03811	88703			354	91803	00474	32603	9////	03709	89/00			354	00041	000	ff	ffff						
Shawbury	414	81503	17104	35002	862//	01811	84703	88704		414	81701	10102	32202	860//	02608	88701			414	00031	000	ff	1f						
Finningley	360	72007	28042	34704	762//	03814	87705			360	92007	09474	32304	9////	03606	89/00			360	97051	006	f	ffd _o						
Kilnsea	396	82008	32102	36405	863//	04810	88708			396	82010	16102	33805	864//	04707	88710			396	97060	000	+	id _o						
Leeming	257	81810	05444	34303	861//	02808	88701			257	91908	01434	32203	9////	02606	89/00			257	00031	000	ff	ffff						
Tynemouth	262	72509	04444	33703	00908	50807	87275			262	02310	16044	31603	00900	02706				262	00051	000	ff	ffff						
Carlisle	222	91401	06434	35102	9////	02808	89/02			222	90000	01434	32001	9////	01709	89/00			222	97021	000	ffff	FFFF						
Valley	302	70000	63052	33409	00902	03806	81070	86075		302	60902	58052	30805	00902	02708	86075			302	00110	054	+	+						
Ringway	334	21403	10104	34603	26200	02712	82703			334	91805	00470	32001	9////	01708	89/00			334	00061	032	ff	ffff						
Squires Gate	318	81307	14102	34203	861//	03808	82702	88704		318	91204	00454	31501	9////	01707	89/00			318	97031	000	f	ffff						
Ronaldsway	204	61209	40042	33309	16401	07806	81714	86075		204	83602	30042	30807	853//	06608	86707	88620		204	00091	000	+	+						
Mull of Galloway	131	82409	64032	33809	856//	07802	88635			131	82406	48054	30909	856//	07709	88630			131	00091	000	+	+						
Iskdalemuir	162	90000	02474	34701	9////	01706	89/00			162	81301	07424	32003	862//	03805	85704	88709		162	00041	000	FFFF	ffff						
Prestwick	135	81304	28042	32406	854//	05812	82615	88617		135	81305	28042	30207	863//	06706	83709	88717		135	00071	000	+	+						
Abbotsinch	140	80000	07044	33504	864//	02610	88710			140	80000	05425	30605	862//	04709	85703	88705		140	97061	000	ff	id _o ff						
Leuchars	171	72507	24054	31505	15732	04812	81650	83362	87075	171	02408	07461	29203	00900	03706				171	97071	002	f	FFF						
Dyce	091	70000	35042	30602	15772	01807	81656	87362		091	10000	28041	29151	00901	51704	81075			091	00043	004	+	+						
Lerwick	005	82311	66022	28807	3547/	06812	82710	83630	88359	005	82313	19105	26408	853//	08707	85707	88619		005	91091	000	id							

CHART OF WEATHER IN PART OF NORTHERN HEMISPHERE



CHARTS OF WEATHER IN WESTERN EUROPE



Polar Stereographic projection
one standard parallel at 60°N. Scale: 15m
0 100 200 300 400

GENERAL SYNOPTIC DEVELOPMENT

The large anticyclone over western Europe has continued its slow southeastward movement and is now declining. The depression off the east Greenland coast is moving northeast with a trough swinging round its southern flank. Waves on the

cold front in the Atlantic are retarding its eastward progress. The high off Newfoundland is moving east steadily and is intensifying. The depression north of the Crimea is moving south towards Turkey.

Issued at midday Friday 24 November 1967

DAILY WEATHER REPORT OF THE BRITISH METEOROLOGICAL OFFICE (contd.)

Code FM I.L.C		OBSERVATIONS at 00h										OBSERVATIONS at 06h										OBSERVATIONS during NIGHT				
		24 November 1967										24 November 1967														
Station	iii	Nddff	VVwww	PPPTT	NC _h Ch _s	T _d T _{app}	8N _s Ch _s	8N _s Ch _s	8N _s Ch _s	iii	Nddff	VVwww	PPPTT	NC _h Ch _s	T _d T _{app}	8N _s Ch _s	8N _s Ch _s	8N _s Ch _s	iii	RR _T T _n E	T _g T _g	WEATHER				
																						21h—03h	03h—09h			
Boscombe Down	746	90910	03454	29204	9////	04719	89/01			746	91007	01474	25803	9////	03716	89/00			746	00020	02	ffff	FF			
Hurn	862	90205	03454	29004	9////	04714	89///			862	90805	02474	25104	9////	04716	89///			862	00021	00	fff	FFf			
Thorney Island	871	30206	17100	28902	00902	02716	83075			871	80508	11101	25802	862//	02715	88703			871	00511	53	+	f			
Gatwick	776	90000	00454	29851	9////	51613	89///			776	90806	02434	26502	9////	02616	89///			776	97521	52	FF	FFff			
Kew	775									775	80804	40052	25906	863//	05715	88706			775	00041	52	+	+			
Heathrow	772	80405	17042	29805	863//	04717	83707	88708		772	80905	18042	26006	862//	05719	88703			772	00051	04	+	+			
Mildenhall	578	81205	14102	30305	861//	05712	88702			578	81203	08514	26706	860//	06715	88701			578	97051	05	1f	d _o d _o ff			
Wattisham	590	81108	16102	30605	860//	05714	85701	88702		590	91309	00474	26706	9////	06717	89/00			590	97051	05	f	FF			
Gorleston	497	81507	56052	30807	855//	06716	88620			497	81512	08462	27407	862//	06720	88704			497	00071	04	+	ff			
West Raynham	485	81308	04464	30205	860//	05718	88701			485	91508	02454	26905	9////	05614	89/00			485	97041	05	fff	FFff			
Aberporth	502	11710	28051	27901	00901	50717	81070			502	11305	48050	24202	00901	54725	81070			502	00513	53	+	1FFF			
Ross-on-Wye	627									627	90902	00454	26102	9////	02715	89/00			627	97021	02	ff	FFf			
Filton	628	81107	09462	29204	861//	03720	88702			628	80705	06444	25603	860//	03718	88701			628	97031	02	f	ffFd _o			
Rhoose	715	80810	11402	28703	860//	03821	88701			715	90708	00474	25003	9////	03718	89/00			715	00021	02	ff	ffFF			
Chivenor	707	80913	05464	28103	860//	03718	88701			707	81209	35104	24504	862//	04719	88704			707	00020	02	ff	ff			
Mount Batten	827	00909	40101	27205	00900	05719				827	20603	48101	23802	26300	02720	82709			827	00010	51	+	+			
St. Mawgan	817	30000	23100	27505	36300	05614	83706			817	01108	23101	24005	00900	04618			817	91030	01	+	+				
Scilly	804	01102	59020	27309	00900	07808				804	71004	48031	23509	753//	09712	87622			804	00080	03	+	+			
Culdrose	809	61008	56102	27009	653//	08718	85709	86620		809	60908	19102	23308	662//	08717	84703	86708			809	00061	05	+	+		
Guernsey	894	00905	40050	27307	00900	04715				894	71307	20101	24106	762//	05716	87705			894	00051	51	+	+			
Elmdon	534	91602	02474	29903	9////	03818	89///			534	92103	05474	26802	9////	02616	89///			534	00001	01	ffff	ff			
Cardington	559	81003	28102	29905	862//	05720	88705			559	81202	19102	26705	861//	04715	88702			559	97041	04	+	fd _o d _o			
Wittering	462	81503	17105	30304	862//	04606	88703			462	81705	05464	26704	860//	04818	88701			462	97031	03	d _o d _o ff	ffFd _o FF			
Watnall	354	90000	00504	29803	9////	03718	89/00			354	80000	07465	26503	861//	03716	88702			354	97021	02	ffffid _o d _o d _o	ffFF			
Shawbury	414	81905	09464	29201	860//	01718	88701			414	81205	05464	25801	860//	01718	88701			414	00001	01	f-ff	ff			
Finningley	360	81706	17285	29603	870//	03720	88701			360	81705	20105	26203	870//	03718	88701			360	97031	00	fffd _o d _o	ffFd _o			
Kilnsea	396	81910	16105	31105	864//	05721	88710			396	82110	16105	27504	864//	04715	88710			396	97041		id _o	id _o			
Leeming	257	91908	00454	29602	9////	02718	89/00			257	81910	02445	25802	860//	01718	88701			257	97011	00	FFid _o ff	ffid _o			
Tynemouth	262	02310	00444	29100	00900	00715				262	92010	02454	25501	9////	01715	89/02			262	00511	51	FF	ffFF			
Carlisle	222	31105	37104	29050	26401	51815	82714			222	80000	26101	24551	861//	51724	88702			222	00513	53	+	ff			
Valley	302	10000	04461	27401	00902	01720	81075			302	41910	48054	23505	46400	03721	84710			302	00000	51	f	+			
Ringway	334	90000	01434	29101	9////	01721	89///			334	91002	02474	25850	9////	50718	89///			334	97511	51	FFFF	ffff			
Squires Gate	318	91310	05474	28401	9////	01722	89///			318	81410	12104	24702	861//	02719	88702			318	00011	01	ff1fF	1f			
Ronaldsway	204	70305	22042	27704	763//	03717	84707	87709		204	70705	28042	23703	56302	03721	85709	85072			204	97031	01	+	d _o		
Mull of Galloway	131	81609	16515	28207	864//	06719	88710			131	81210	32054	23306	864//	05728	88710			131	97051						
Eskdalemuir	162	90000	00604	29203	9////	03614	89/00			162	90000	02436	24203	9////	03724	89/01			162	97011	00	FFro	FFff			
Prestwick	135	80000	40042	27306	854//	06720	88619			135	71404	58046	22906	754//	05819	81711	87615			135	97041	03	+	ir _o		
Abbotsinch	140	80000	05424	27806	863//	05719	86706	88708		140	83302	05464	23006	854//	06623	81710	88614			140	00051	04	ff	ff		
Leuchars	171	92407	01434	26905	9////	05715	89/00			171	90000	07604	22605	9////	05721	89/00			171	97031	02	FFff	fr _o ffF			
Dyce	091	00000	40040	26552	00900	52716				091	70000	62041	23050	4567//	51717	84640	87360			091	97543	57	+	ir _o		
Lerwick	005	81910	58216	24708	853//	07709	85708	88622		005	81909	48216	21108	851//	08716	83702	85707	88616			005	01071	07	ir _o	ir _o	
Wick																										

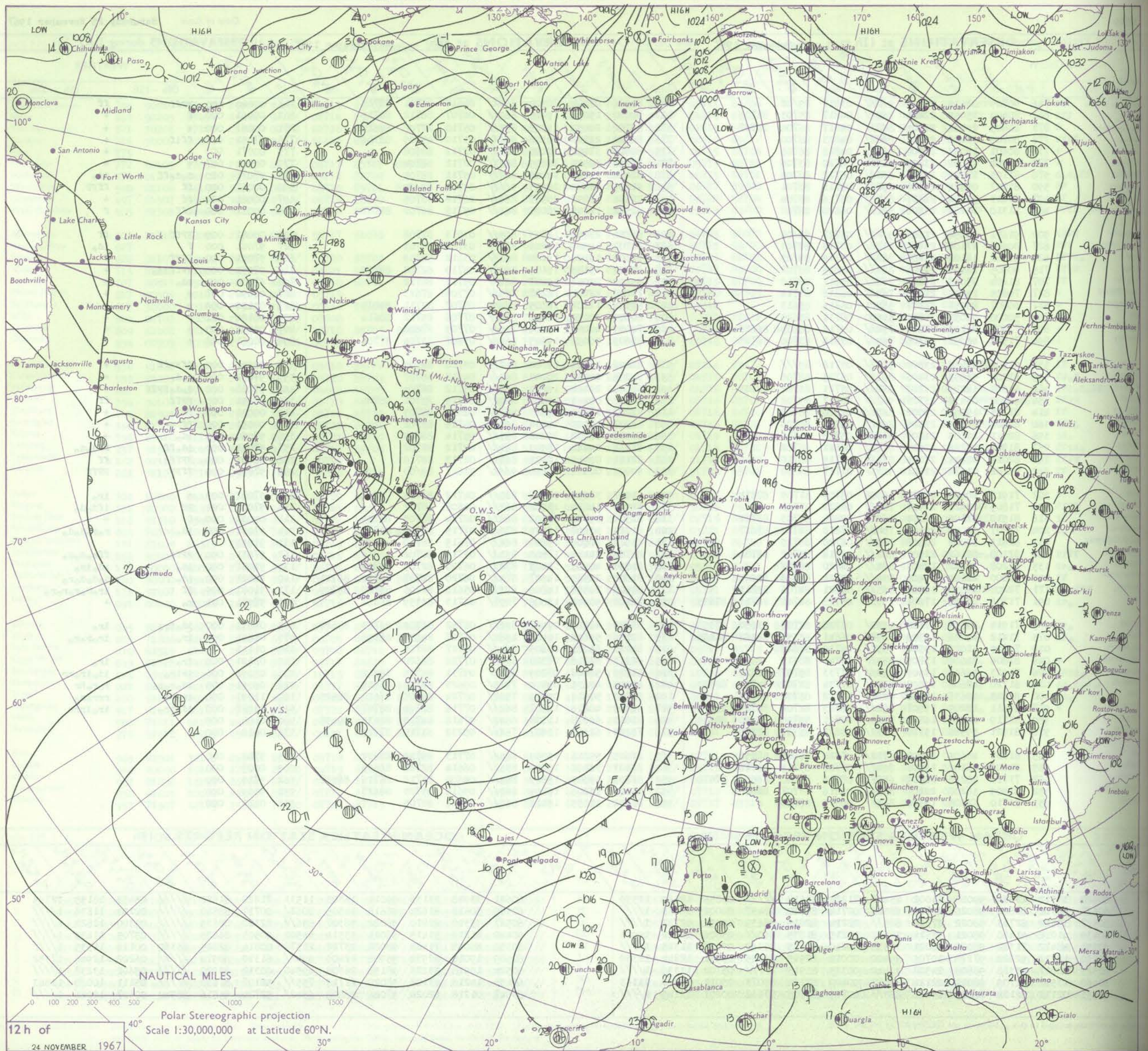
DAILY WEATHER REPORT OF THE BRITISH METEOROLOGICAL OFFICE

38719

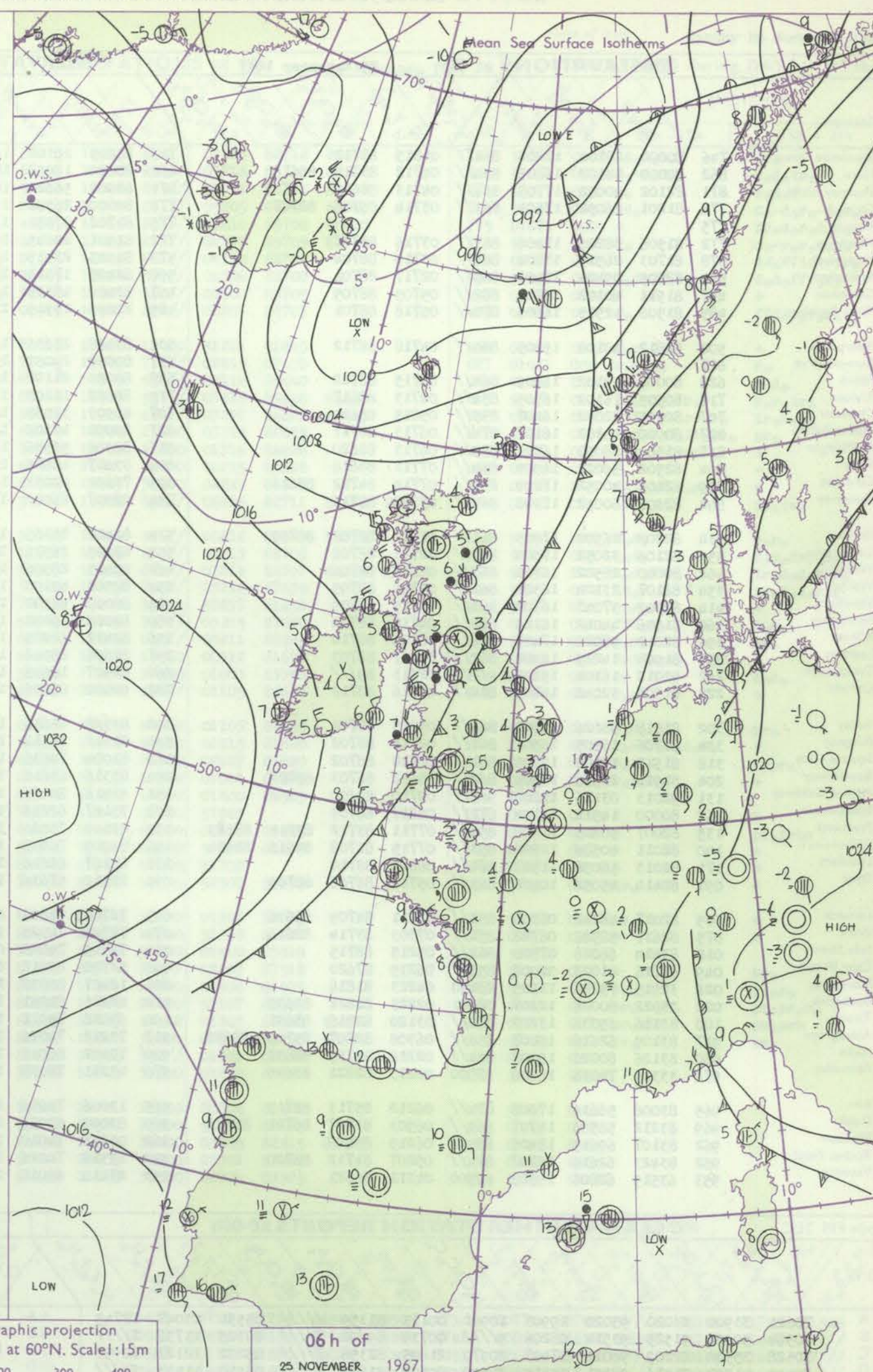
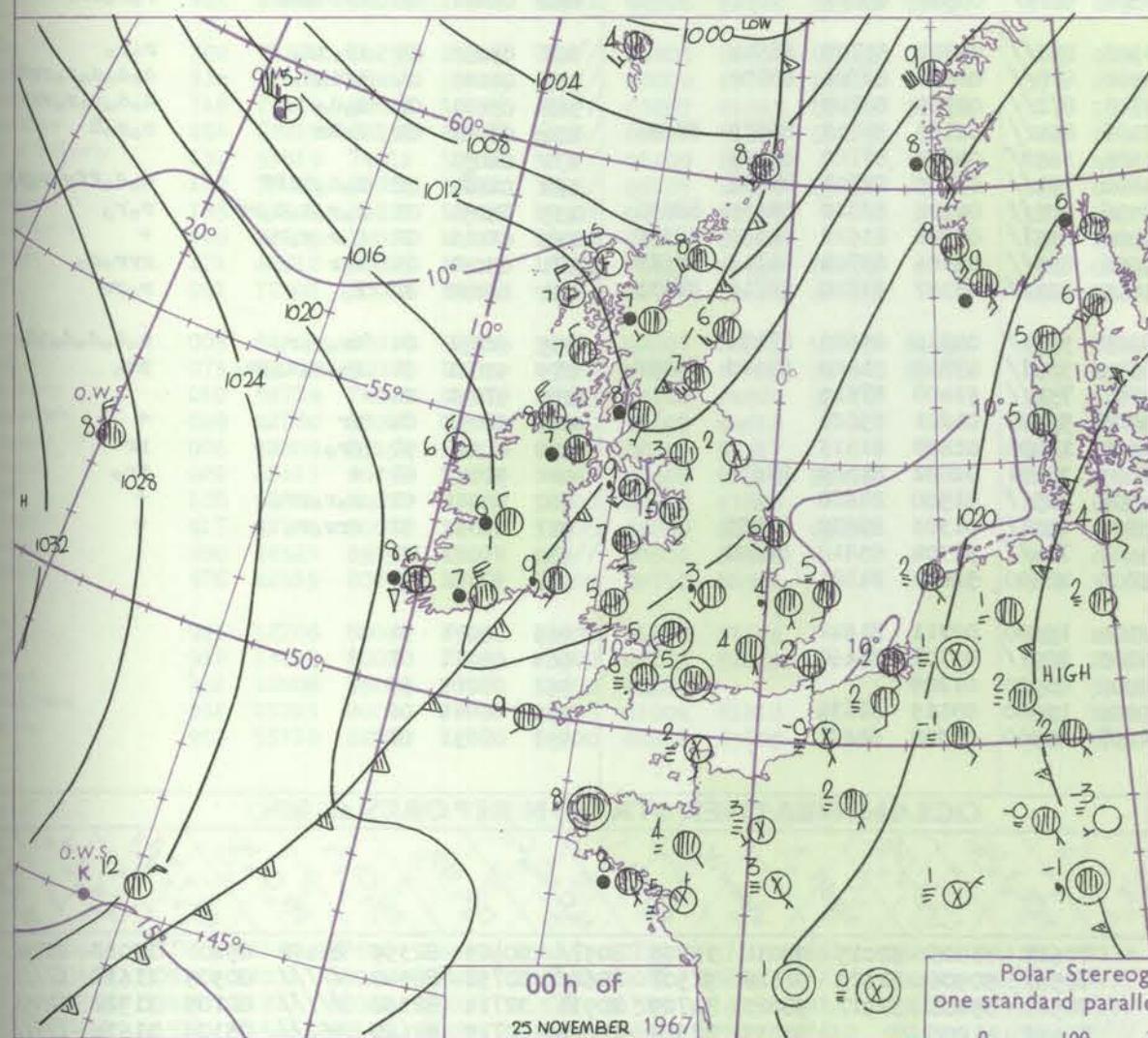
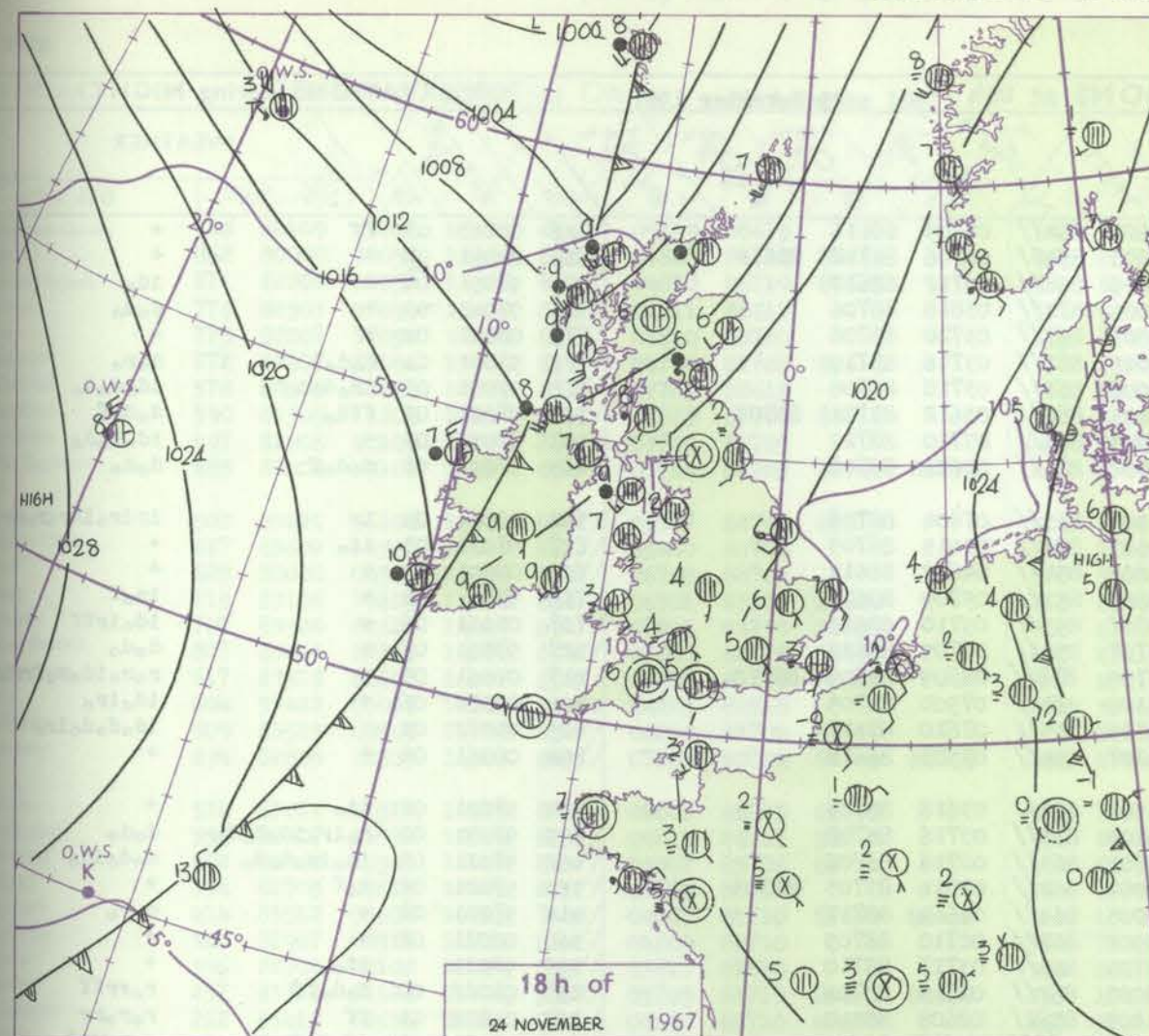
Date of Issue Saturday 25 November 1967

Code FM II.C		OBSERVATIONS at 12h										OBSERVATIONS at 18h										OBSERVATIONS during DAY			
		24 November 1967										24 November 1967													
Station	iii	Nddff	VVwww	PPPTT	NChCh _s	T _d app	8N _s Ch _s	8N _s Ch _s	8N _s Ch _s	iii	Nddff	VVwww	PPPTT	NChCh _s	T _d app	8N _s Ch _s	8N _s Ch _s	8N _s Ch _s	iii	RRT x E	SSS	WEATHER			
																						09h - 15h	15h - 21h		
Boscombe Down	746	90709	04434	23303	9////	03817	89/02			746	80906	07444	20304	860//	04610	86701	88703		746	00040	000	FFff	ff		
Hurn	862	80404	15054	22405	862//	04817	85703	88706		862	80000	15052	19405	864//	04707	86712	88715		862	00061	000	f	+		
Thorney Island	871	80605	23104	22905	862//	04817	86704	88707		871	80702	28052	19905	853//	05710	82708	88615		871	00061	000	+	+		
Gatwick	776	80705	03424	23104	860//	04823	88700			776	80702	22104	20304	862//	03710	85705	88706		776	97051	000	ffif	+		
Kew	775	60601	14052	23306	663//	04818	86706			775	80801	37052	20105	863//	02712	88608			775	00071	003	+	+		
Heathrow	772	31504	21041	23206	36301	04720	83708			772	81406	30041	20205	863//	02711	88708			772	00061	007	+	+		
Mildenhall	578	81105	17105	23307	862//	06722	88704			578	81404	19202	20106	862//	05711	88705			578	97071	000	d _o d _o ff	id _o		
Watisham	590	81207	05424	23706	860//	06718	88701			590	91405	02474	20305	9////	05714	89/00			590	00061	000	ff	ffFF		
Gorleston	497	81413	56104	24807	862//	06716	88704			497	81516	56052	20507	862//	06718	88705			497	00081	000	ff	+		
West Raynham	485	81310	11284	23806	861//	06820	88702			485	81511	14104	20106	861//	05718	86702	88703		485	00071	000	fff	f		
Aberporth	502	91611	02454	21603	9////	03727	89/01			502	81711	23104	18703	863//	03813	88708			502	00041	000	FFff	ff		
Ross-on-Wye	627	80902	17104	22903	862//	03718	88703			627	81702	14505	19403	862//	03721	88703			627	97041	000	f	id _o		
Fiton	628	81002	14102	23404	862//	03714	88703			628	81304	19104	19604	863//	03612	88709			628	97041	000	ffff	f		
Rhoose	715	80905	14504	22904	861//	04815	88702			715	80806	15105	19105	861//	04710	82702	88712		715	97051	000	FFffid _o	+		
Chivenor	707	81204	29055	22206	864//	05817	88710			707	80000	20052	19007	864//	05711	88712			707	97080	000	id _o	+		
Mount Batten	827	70805	15101	21308	764//	06818	87714			827	71006	22101	18207	755//	07708	87623			827	00090	007	+	+		
St. Mawgan	817	60807	28051	21307	55401	06816	85613			817	61304	11101	18705	26401	05707	82711	85075		817	00100	009	+	+		
Scilly	804	50000	32051	21810	55500	08711	85620			804	80000	32052	18709	854//	07706	85712	88614		804	00120	021	+	+		
Culdrose	809	70907	26102	21609	752//	09712	84705	86616		809	70000	40052	19009	754//	07705	87618			809	00091	000	+	+		
Guernsey	894	71508	40052	22205	763//	03814	83706	86710		894	81605	56052	19605	862//	03607	83704	87706		894	00061	002	+	+		
Elmdon	534	91504	03454	23803	9////	03718	89///			534	81806	26044	19704	862//	03716	88704			534	00041	000	ffFFff	+		
Cardington	559	81204	56055	23406	863//	05725	88706			559	81306	28052	20105	863//	04612	88707			559	97061	000	d _o d _o	+		
Wittering	462	81602	14285	23705	861//	05721	83702	88703		462	80000	20102	19805	862//	05712	88704			462	97061	000	d _o d _o FFff	+		
Watnall	354	91902	03434	23703	9////	03817	89/02			354	81903	09444	19404	860//	04715	85701	88704		354	00051	000	FFff	ff		
Shawbury	414	81705	15284	23002	861//	01820	88702			414	81803	17042	19503	862//	02710	88703			414	00031	000	ff	+		
Pinningley	360	81708	11105	23504	860//	04815	88700			360	81907	12102	19304	861//	04715	88702			360	00051	000	ff	+		
Kilnsea	396	82011	12105	24805	864//	05718	88710			396	81910	58022	21006	855//	05714	88625			396	97060	000	id _o	+		
Leeming	257	81912	10285	22603	861//	02821	88702			257	81914	04444	18903	861//	02712	88702			257	97031	000	id _o ff	ffd _o d _o		
Tynemouth	262	82012	08444	21403	874//	02719	88710			262	82111	08444	18102	864//	02713	88710			262	00031	000	FFff	ff		
Carlisle	222	91101	01474	21801	9////	01717	89/00			222	90000	00434	17751	9////	51617	89/00			222	97031	000	ffFF	FFff		
Valley	302	71912	40052	21008	16308	05709	81709	87275		302	81517	32052	17507	863//	04712	88709			302	97081	009	+	ir _o		
Ringway	334	71805	09424	22902	762//	02821	87703			334	81908	14284	19202	861//	02608	88702			334	97041	004	FF	ifd _o d _o		
Squires Gate	318	81510	11104	22003	862//	02820	85703	88704		318	81509	15102	18502	862//	02714	86703	88705		318	00031	000	f	+		
Ronaldsray	204	71807	50045	20309	754//	07818	84710	87617		204	81915	40602	16309	873//	07715	81708	88711		204	97091	000	id _o	r _o r _o d _o d _o		
Hull of Galloway	131	81815	60022	20008	864//	06720	88710			131	81920	60602	15709	864//	07615	88710			131	91091	000				
Exdalemuir	162	82108	08464	21902	861//	02814	85702	88704		162	81704	04464	17503	861//	03715	88702			162	97031	000	FFff	ffr _o d _o d _o		
Prestrick	135	81208	30042	19405	864//	04820	88712			135	81810	40505	14407	872//	06720	82705	88709		135	91081	000	id _o	id _o ir _o		
Abbotsinch	140	80000	22044	19406	854//	02721	83615	88620		140	81606	22585	14507	873//	06720	82707	86710	88711	140	92081	000	id _o	d _o d _o d _o r _o		
Leuchars	171	72208	28056	18807	663/2	06821	84706	83713		171	82505	20586	14706	863//	05616	82706	85707	88709	171	91081	009	ff	ir _o d _o r _o r _o r _o		
Dyce	091	71708	45056	17606	753//	05728	81708	86712	87635	091	72108	40042	13006	7097/	04713	83359	86462		091	97071	001	r _o	+		
Lerwick	005	71914	48606	17108	4533/	08728	82706	83650	87358	005	81824	48216	09407	852//	06742	83703	86713	8862							

CHART OF WEATHER IN PART OF NORTHERN HEMISPHERE



CHARTS OF WEATHER IN WESTERN EUROPE



Polar Stereographic projection
one standard parallel at 60°N. Scale: 1:5m
0 100 200 300 400

GENERAL SYNOPTIC DEVELOPMENT

The decline of the ridge of high pressure over the British Isles continued yesterday as a trough to the west made steady progress eastwards. By evening, the trough had moved across northwest Scotland and into Northern Ireland. During the next 24 hours the trough of low pressure will move somewhat erratically southeast across remaining districts of the British Isles. It will be followed by a west or north-

westerly airstream over most of the country, although further troughs of low pressure from the Atlantic will affect the north. A large anticyclone will dominate the central Atlantic, while low pressure areas continue north and northwest of Britain.

Issued at midday Saturday 25 November 1967

DAILY WEATHER REPORT OF THE BRITISH METEOROLOGICAL OFFICE (contd.)

Code FM II.C		OBSERVATIONS at 00h										OBSERVATIONS at 06h										OBSERVATIONS during NIGHT									
		25 November 1967										25 November 1967										25 November 1967									
Station		iii	Nddff	VVwwwW	PPPTT	NC _N LCHC _M H	Td Td app	BN Ch _S h _S	BN Ch _S h _S	BN Ch _S h _S	iii	Nddff	VVwwwW	PPPTT	NC _N LCHC _M H	Td Td app	BN Ch _S h _S	BN Ch _S h _S	BN Ch _S h _S	iii	RR T _n T _e	Tg Tg	WEATHER								
																							21h--03h	03h--09h							
Boscombe Down	746	80000	28104	17204	864//	04815	88712				746	81605	20102	14504	854//	04609	88616				746	00040	03	ff	+						
Hurn	862	80000	18102	16805	854//	04712	83712	88618			862	80000	18052	13605	854//	04706	84712	88618			862	00051	04	+	id						
Thorney Island	871	82102	40052	17705	854//	04713	88614				871	82902	56022	14805	854//	04712	88612				871	97051	04	+	id _o						
Gatwick	776	81201	26052	17604	863//	03714	86706	88707			776	80000	26502	14004	873//	03818	88706				776	97041	03	+	d _o d _o						
Kew	775										775	81702	37052	13805	863//	03720	88708				775	00041	04	+	+						
Heathrow	772	81506	38205	17404	863//	03716	88707				772	81901	40045	14005	864//	03716	88710				772	97041	04	d _o d _o	d _o r _o						
Mildenhall	578	81703	26515	17204	862//	03715	88704				578	81905	23515	14004	863//	03718	88708				578	97031	03	id _o d _o d _o	id _o d _o d _o						
Wattisham	590	82205	09424	17402	860//	02717	88701				590	82405	17515	14403	860//	03612	83701	88702			590	97021	02	ffd _o	d _o d _o f						
Gorleston	497	81911	40102	18705	862//	05709	88705				497	82409	48535	15903	864//	03710	88712				497	97032	03	+	id _o d _o d _o						
West Raynham	485	81508	12515	16805	870//	05718	88701				485	82209	15515	14102	871//	02611	88702				485	97021	02	d _o d _o f	d _o d _o						
Aberporth	502	81812	40102	15405	864//	04718	88712				502	83420	23636	13407	863//	07604	88708				502	05041	04	ir	irir _o iRr _o R _o rr						
Ross-on-Wye	627										627	80000	24052	13503	862//	03615	88705				627	97031	03	id _o	+						
Filton	628	80000	19102	16805	864//	04715	88712				628	80000	21102	13805	854//	04612	88614				628	00041	04	+	+						
Rhoose	715	80505	16102	16505	854//	04713	88617				715	80802	16102	13805	854//	05709	88613				715	97041	04	+	ir _o f						
Chivenor	707	80905	32052	16407	855//	05815	88620				707	80903	32052	13707	855//	05710	88623				707	01061	06	+	id _o irff						
Mount Batten	827	80000	14102	16107	874//	06713	88717				827	80000	40102	13707	855//	06709	88626				827	97061	05	+	d _o d _o						
St. Mawgan	817	81304	28052	16207	855//	06713	88620				817	82908	56586	13709	872//	08809	86705	88710			817	01061	03	+	r _o r _o id _o r _o rrir _o						
Scilly	804	82502	59022	16909	854//	07711	88616				804	83617	48606	15308	872//	07500	88705				804	02072	06	+	id _o ir _o						
Culdrose	809	82404	40052	17209	854//	07714	84712	88616			809	72802	40052	14708	755//	07610	87620				809	01072	03	+	id _o d _o d _o ir _o						
Guernsey	894	82308	60052	17108	864//	05712	88713				894	82907	66022	14807	854//	03503	86618				894	00061	04	+	+						
Elmdon	534	82208	26502	17203	861//	01711	82702	88703			534	82402	25105	13503	862//	03618	88703				534	97021	02	id _o	+						
Cardington	559	82106	32052	17503	863//	02713	88708				559	82205	26516	13705	863//	03716	88708				559	97031	03	r _o ir _o id _o d _o d _o	d _o d _o						
Wittering	462	80000	28502	16704	863//	03615	88706				462	82405	28506	13703	863//	02716	88706				462	97031	02	id _o ir _o d _o d _o	d _o d _o id _o						
Watnall	354	82107	23104	16304	862//	03715	88705				354	82503	40105	13002	862//	02814	83703	88705			354	97021	02	d _o f	+						
Shawbury	414	82302	37042	16702	863//	01715	88709				414	80000	48502	13003	864//	02614	88712				414	97021	01	+	d _o r _o						
Finningley	360	81906	44042	16105	863//	04715	88708				360	82005	50022	12903	862//	02710	88705				360	00021	02	+	+						
Kilnsea	396	82010	58022	17406	864//	06724	88710				396	82412	61025	13704	864//	03717	88710				396	97030		id _o	+						
Leeming	257	81908	14285	15902	862//	01717	88703				257	81606	28042	12003	862//	02713	88704				257	01022	00	d _o d _o ff	r _o rrff						
Tynemouth	262	92012	16104	15202	9////	02713	89////				262	82507	16616	11803	8062//	02608	88540				262	04022	01	ff	r _o r _o rr						
Carlisle	222	81504	32044	14403	864//	01716	88712				222	90000	06636	12503	9////	03602	89/01				222	02021	02	id _o d _o d _o	r _o r _o rrf						
Valley	302	81618	58026	14607	863//	05715	88706				302	83322	66616	13907	853//	05312	83709	88614			302	05062	05	ir _o id _o	r _o r _o						
Ringway	334	81706	16505	16502	861//	02711	88702				334	81302	15512	12902	870//	02612	82701	88702			334	01021	01	ifd _o d _o	d _o d _o d _o r _o rrff						
Squires Gate	318	81512	19102	15202	861//	02720	88702				318	81004	19636	12703	872//	02509	88703				318	05021	02	d _o d _o	d _o d _o r _o r _o rr						
Ronaldsway	204	81914	28536	13509	862//	08612	86703	88707			204	83316	65616	13407	854//	04105	81713	86625	88646			204	07051	04	drRr	r _o r _o R					
Mull of Galloway	131	92013	03476	13209	9////	09710	89/00				131	83418	80026	13806	3652//	04204	83720	88458			131	04051									
Eskdalemuir	162	80000	14514	14104	872//	04617	88703				162	73107	62216	11804	784//	03705	81711	87638			162	01021	02	d _o d _o ddff	d _o d _o ffr _o r _o Pr _o						
Prestwick	135	82007	50615	11908	854//	07711	83712	83714	87689		135	83108	70026	12906	885//	04308	82820	83635	88656			135	05051	03	r _o R _o d _o d _o rr	r _o r _o					
Abbotsinch	140	82011	40586	11608	853//	07715	81708	84616	88634		140	82909	70036	12406	6557//	02203	81622	86650	88359			140	01041	02	d _o R _o r _o R _o	+					
Leuchars	171	82013	58056	11507	864//	06814	88710				171	83107	62616	11006	853//	05306	83708	84712	88625			171	05051	03	r _o r	rrr _o r _o					
Dyce	091	82414	45052	10406	863//	05716	86706	88709			091	83110	57636	11205	854//	03307	83710	86715	88635			091	08032	02	r _o	r _o rr					
Lerwick	005	82017	48216	06308	853//	07611	84709	88636			005	72706	74206	08205	5551//	04216	85620	87459			005	02051	04	ir _o r _o r _o	r _o d _o d _o d _o id _o						
Wick	075	82617	58586	08708	854//	07303	83714	88616			075	72709	74028	10604	3857//	03210	81820	83630	85359			075	94031	01	ir _o r _o d _o Pr _o	Pr _o					
Sule Skerry	010	83414	66028	07508	864//	05215	88715				010	72705	74028	08707	754//	51400	87615				010	97051	04								
Cape Wrath	049	82716	81028	28007	855//	06235	87620				049	52720	83012	09206	55500	01201	85620				049	01051	04	Pr	+						
Stornoway	026	32915	75256	11105	28440	04223	81818				026	12407	80038	11601	12400	01803	81815				026	01011	51	Pr _o	Pr						
Benbecula	022	33022	80026	12207	38501	02223	81821	83635			022	42821	80251	12805	38501	02802	81820	83635			022	92041	01	+	Pr _o						
Tiree	100	83116	65038	13207	884//	03120	82816	88631			100	63018	75012	14306	685//	51500	84620				100	92041	01	r _o R _o Pr _o	+						
Aldergrove	917	83109	62616	15007	853//	06308	82707	85709	88622		917	73212	74026	15805	4567//	01303	84632	87459			917	05031	52	rrr _o R _o	+						
Malin	980	83126	80026	15008	854//	02212	82715	88632			980	73122	80018	15907	784//	52304	85818	87640			980	97061	02								
Belmullet	976	33315	74016	18906	38500	00213	82821	83635			976	43211	78038	19705	42500	52003	84821				976	92041	02								
Birr	965	83008	56616	17606	874//	06212	85713	88719			965	13006	74016	19104	15600	02211	81642				965	09011	51								
Dublin	969	83212	58586	14707	863//	06503	83707	86711	88720		969	83009	69026	16205	8097//	03107	88460				969	05031	01								
Shannon	962	83107	69615	18406	855//	06215</																									

Code FM 21.C		OCEAN WEATHER STATION REPORTS at 00h												OCEAN WEATHER STATION REPORTS at 06h											
O.W.S.	YQ L L A A	L L O O G G	N d d f f	V V w w W W	P P P T T	N C h C M H	D S S a p p	8 N S C h S	8 N S C h S	O T S S d d	I d W W P W H W	I d W W P W H W	O.W.S.	YQ L L A A	L L O O G G	N d d f f	V V w w W W	P P P T T	N C h C M H	D S S a p p	8 N S C h S	8 N S C h S	O T S S d d	I d W W P W H W	I d W W P W H W
A	70621	33900	23020	95020	19903	109u1	00113	81359	////	05551	13047	12745	A	70621	33806	82015	99031	18803	8097/	0060*	82359	88462	05401	12022	12756
B	70564	50900	91525	93514	08206	9////	00739	89/02	////	00305	11736	1////	B	70567	50906	81625	97616	97507	8062/	00758	88540	////	00505	11637	1////
C	70528	35500	22209	98011	37407	20970	21805	82358	////	05202	12121	12953	C	70527	35406	31917	98021	34709	20931	32714	82362	////	00105	11922	12953
D	70440	41200	21416	98251	35815	28500	00103	81820	////	05510	11433	1////	D	70442	41206		98038	32616	25606	00715	82640	862//	05308	11634	1////
E	70350	48400	81320	98022	24722	3157/	00002	83825	85362	00019	11434	1////	E	70349	48006	71522	98032	23022	60978	00510	86359	842//	00019	11435	1////
F	70589	18800	32835	98258	12605	39400	00314	83915	////	06001	17841	17652	F	70590	18806	73238	97278	14703	794//	00326	87915	////	06201	18252	17652
J	70524	19900	83221	97028	28908	895//	00208	86920	////	05601	13335	1////	J	70524	19806	33022	98028	27808	39500	00802	83820	81920	05702	13135	1////
K	70455	15000	80126	97216	24512	854//	56214	88613	////	05210	10148	1////	K	70452	15606	50226	97012	26611	58400	52110	81816	84640	05408	10248	13443
X	73646	00200	81830	96616	99707	6742/	52761	86815	88540	00206	11857	1////	X	73645	00506	72626	97806	98005	79500	00324	87922	////	00304	12648	1////

RATES OF SUBSCRIPTION : Single copy 6d. or post free 8d. One calendar month 15/- ; One quarter 40/- ; One year 150/-. For special arrangements for supply to schools and colleges, see Form 2452 or apply to Director General, Meteorological Office, London Road, Bracknell, Berkshire

H.M.S.O. Press, Melb., 1966.

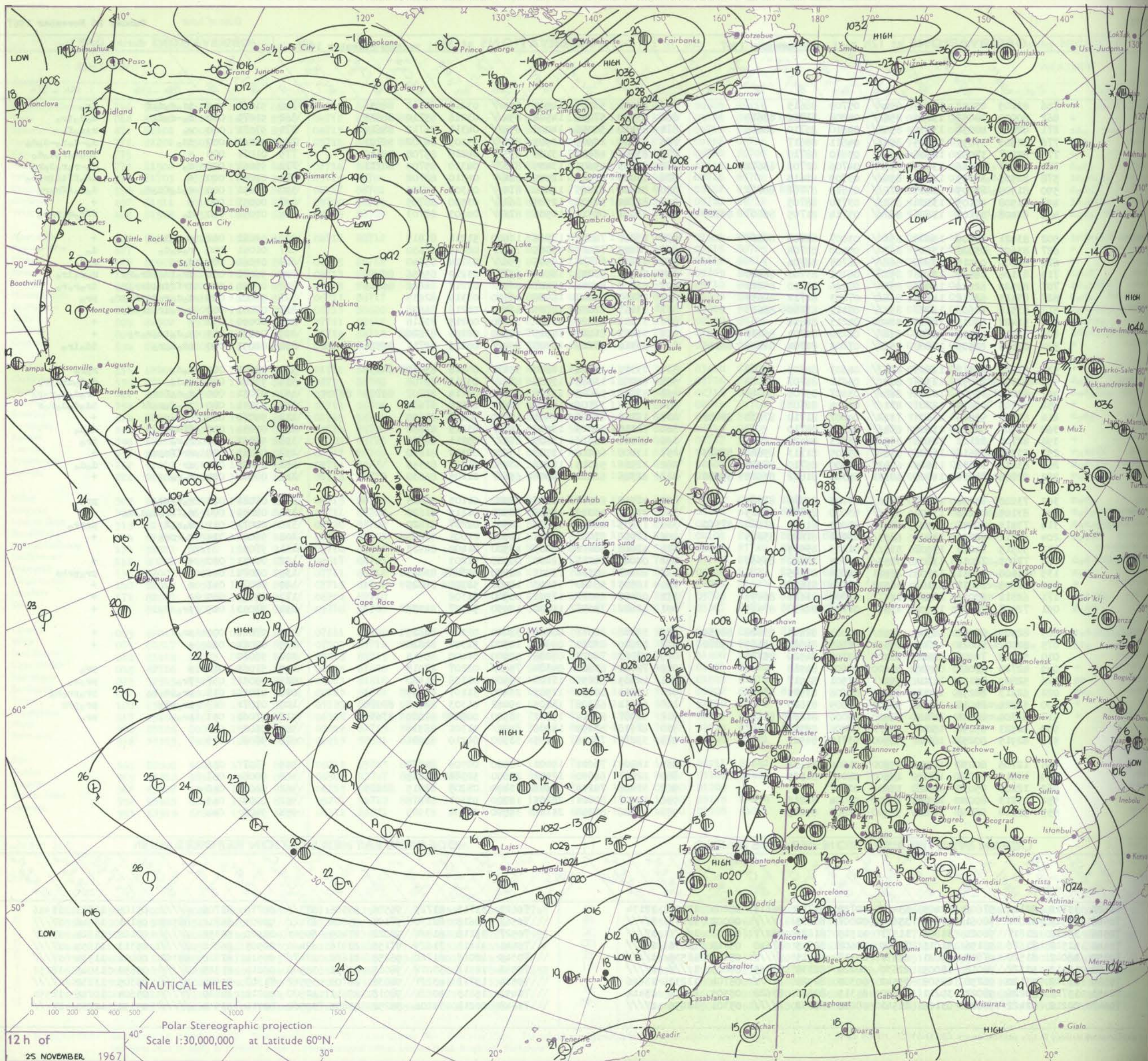
DAILY WEATHER REPORT OF THE BRITISH METEOROLOGICAL OFFICE

38720

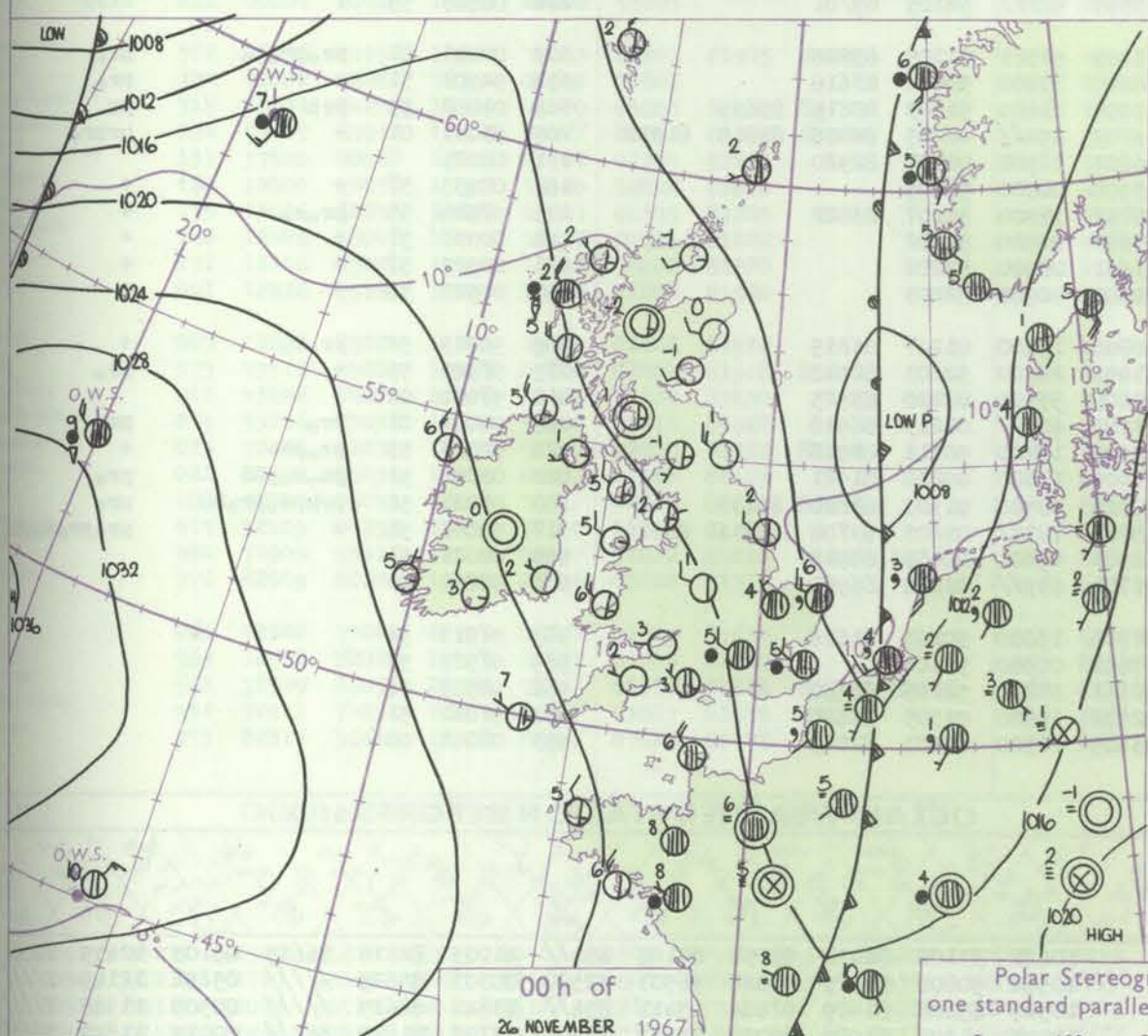
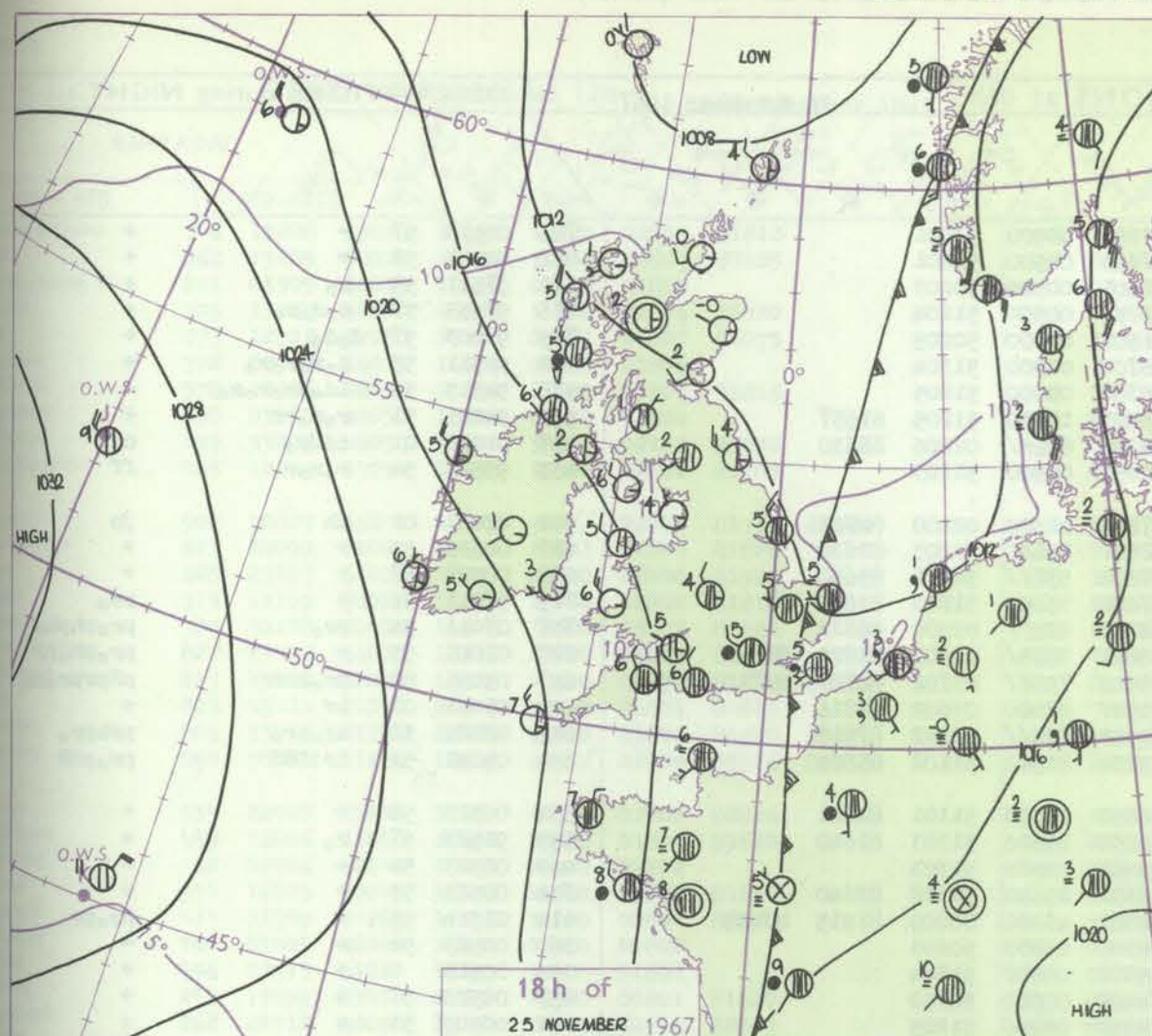
Date of Issue Sunday 26 November 1967

Code FM I.L.C	OBSERVATIONS at 12h									OBSERVATIONS at 18h									OBSERVATIONS during DAY								
	25 November 1967									25 November 1967																	
	Station	iii	Nddff	VVwww	PPPTT	N _h Ch _h Ch _h	T _d app	8N _s Ch _s h _s	8N _s Ch _s h _s	iii	Nddff	VVwww	PPPTT	N _h Ch _h Ch _h	T _d app	8N _s Ch _s h _s	8N _s Ch _s h _s	8N _s Ch _s h _s	iii	RRT x E	SSS	WEATHER					
																							09h-15h	15h-21h			
Boscombe Down	746	82109	23052	13405	854//	05709	88615			746	83211	56215	14905	854//	03218	82712	88636		746	91061	000	id _o d _o d _o f		ir _o			
Hurn	862	80000	30052	13106	854//	04808	81712	88619		862	83308	57055	14506	854//	03216	85710	88618		862	91071	000	d _o -d _o d _o		d _o d _o ir _o			
Thorney Island	871	82002	40052	13506	854//	04810	86710	88615		871	83410	50056	14006	854//	04311	86712	88614		871	97071	000	r _o		r _o d _o f			
Gatwick	776	82503	37055	13005	854//	04811	88617			776	82803	20605	12905	871//	05305	84702	88703		776	94061	000	id _o		d _o -d _o r _o -d _o d _o			
Kew	775	82207	37052	12606	864//	03810	88710			775	83006	48585	13106	853//	04210	85708	88610		775	01071	000	+		id _o d _o r _o d _o d _o			
Heathrow	772	82207	33046	13006	853//	04706	82708	88614		772	83109	45605	13405	873//	04310	85709	88711		772	93061	000	d _o		d _o -r _o r _o d _o r _o			
Mildenhall	578	82505	37055	12205	854//	03709	88615			578	83006	07525	12405	861//	04310	88702		578	01051	000	+		id _o ffid _o ir _o				
Wattisham	590	81909	13205	12403	871//	03815	87702	88712		590	82904	07465	12404	870//	04308	88700		590	91051	000	d _o d _o fd _o d _o		d _o d _o ffr _o r _o				
Gorleston	497	81908	40105	13304	862//	03710	88705			497	82704	32102	12905	862//	03500	88705		497	00051	000	+		+	+			
West Raynham	485	82408	35105	11603	862//	03714	81705	86707	88710	485	83007	08514	11504	872//	04203	88703		485	01051	000	d _o		ffid _o d _o r _o r _o				
Aberporth	502	83421	66606	15606	853//	03007	82708	88615		502	13217	74016	17106	12400	51211	81815		502	02081	002	r _o r _o ir _o		+	+			
Ross-on-Wye	627	83602	13506	13105	862//	05400	88704			627	72822	77025	15805	756//	02219	87630		627	01061	000	r _o d _o d _o		d _o	d _o			
Filton	628	80000	06515	13306	862//	06705	88704			628	53202	63216	15505	556//	03114	85640		628	01061	000	d _o r _o		r _o d _o	r _o d _o			
Rhoose	715	83106	16605	13406	852//	06301	83703	88620		715	82907	80036	16505	557//	03219	85656	88460		715	95071	000	ir _o id _o ir _o r _o		r _o r _o ir _o			
Chivenor	707	83520	62626	14907	854//	07206	84710	88622		707	63409	80026	17507	685//	03217	84822	86645		707	03081	000	ir _o ffir _o ir _o r _o		ir _o r _o r _o			
Mount Batten	827	83413	62216	14208	854//	07203	84712	88635		827	23410	66018	16906	25600	03319	82635		827	97081	009	d _o d _o r _o d _o ir _o pr _o		pr _o				
St. Mawgan	817	83518	62606	16207	854//	05113	83710	88613		817	43413	82038	18705	42500	01216	84828		817	02081	002	r _o r _o ir _o pr _o pr _o		+	+			
Silly	804	53422	69016	18808	58400	04213	84818			804	33415	69021	20907	31400	00215	83818		804	00090	050	+		+	+			
Culdrose	809	63515	69505	16307	652//	06210	83704	86630		809	33411	81026	18905	38500	02223	81820		809	02081	015	d _o d _o id _o r _o r _o		+	+			
Guernsey	894	82805	22505	14608	852//	07803	82704	84705	86708	894	83416	58216	14908	854//	06216	82711	86614	87618	894	02091	000	id _o d _o r _o		id _o ir _o			
Eimdon	534	83211	16512	12605	872//	04603	84705	88708		534	73310	30046	14604	3567//	00216	83640	86359		534	95051	000	d _o d _o		r _o r _o			
Cardington	559	82307	23052	12306	863//	04811	86707	88710		559	83008	13586	13405	873//	05213	88708		559	93061	000	d _o d _o		d _o d _o dr _o r _o	d _o d _o dr _o r _o			
Wittering	462	80000	19502	12104	863//	03807	85706	88710		462	83312	56605	13205	873//	03214	82707	86708	88709	462	97051	000	d _o d _o ffir _o		ir _o d _o d _o r _o r _o			
Wanall	354	82705	09615	12303	871//	03804	88702			354	73308	37106	14105	756//	03216	87639		354	93051	000	id _o r _o r _o ff		id _o d _o d _o r _o r _o				
Shawbury	414	83512	56606	13605	7542//	04007	81710	87630	88458	414	13108	74016	15403	15700	50217	81650		414	94071	000	r _o r _o r _o		+	+			
Finningley	360	82907	08514	11804	874//	04609	88710			360	73310	56015	13205	757//	03215	87650		360	01051	000	ffid _o d _o		d _o d _o	d _o d _o			
Kilnsea	396	82704	32102	12404	855//	03813	88620			396	83317	66216	12705	855//	05211	88625		396	95061	000	r _o r _o		ir _o	ir _o			
Leeming	257	83311	62616	11706	5542//	05705	81713	85620	88545	257	13008	66016	13503	15600	00312	81640		257	03061	000	rrffir _o r _o		+	+			
Tynemouth	262	83418	32636	11605	6742//	04400	86710	88530		262	32914	59015	12304	30930	01003	83358		262	03061	000	rr		d _o d _o	d _o d _o			
Carlisle	222	62806	74016	14005	68571	04306	81822	83628	85650	222	62506	62031	14002	656//	01105	86630		222	01071	020	r _o r _o		+	+			
Valley	302	73220	74256	15507	784//	03205	84818	87645		302	42910	82011	16005	42500	01103	84825		302	01081	023	r _o r _o pr _o		pr _o	pr _o			
Ringway	334	83105	08446	13104	851//	03000	85702	88615		334	23106	40046	14902	28500	01215	81820		334	01051	000	r _o ffir _o r _o d _o d _o		+	+			
Squires Gate	318	73414	50046	13307	3847//	03803	81815	83640	87360	318	13405	40251	14704	18500	02207	81820		318	01071	011	r _o r _o f		pr _o pr _o	pr _o pr _o			
Ronaldsway	204	63212	82256	14907	6853//	03002	81820	85825		204	12910	81021	15106	12500	01001	81825		204	94081	034	r _o r _o pr _o		+	+			
Mull of Galloway																											

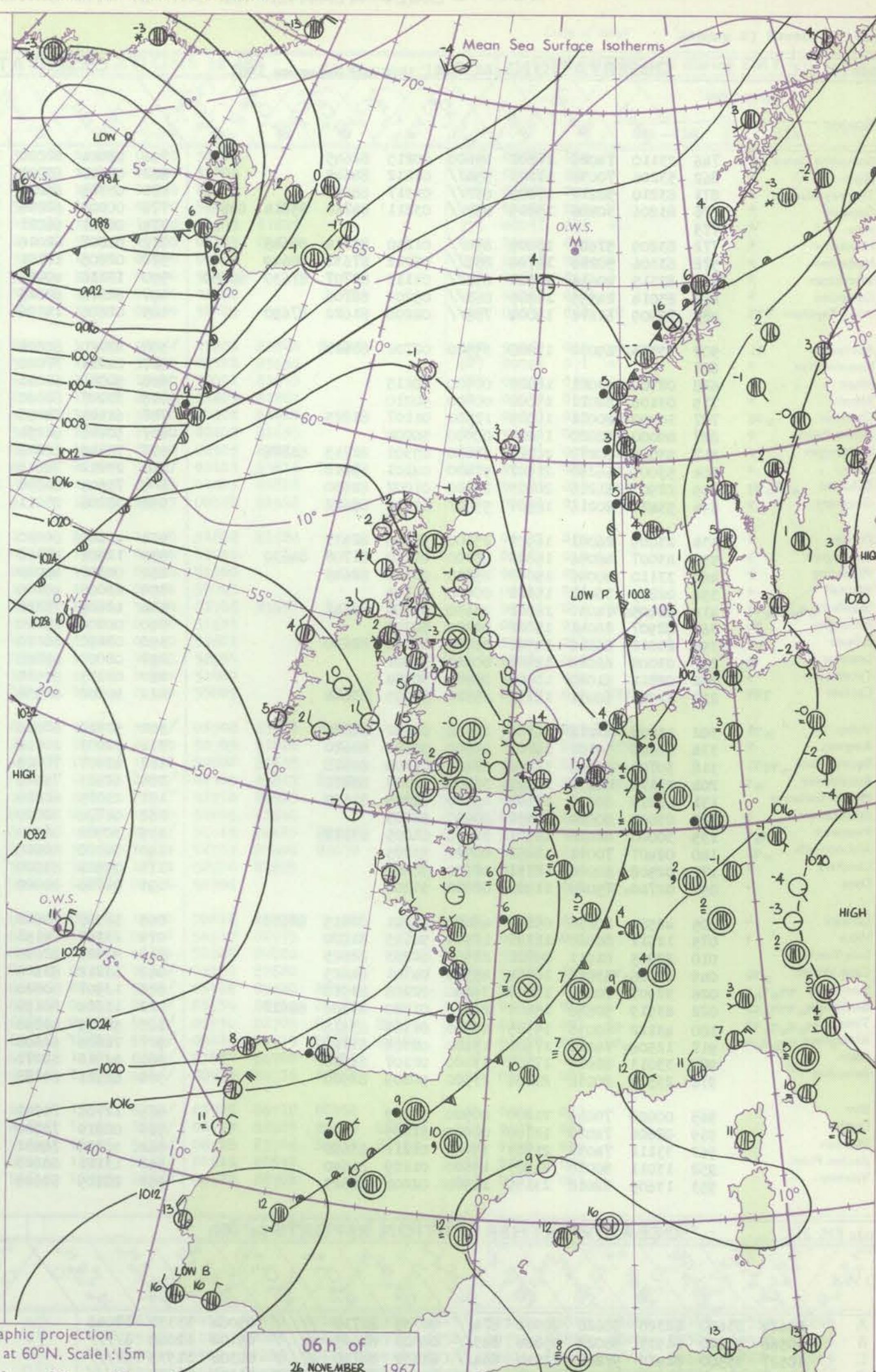
CHART OF WEATHER IN PART OF NORTHERN HEMISPHERE



CHARTS OF WEATHER IN WESTERN EUROPE



Polar Stereographic projection
one standard parallel at 60°N. Scale: 15m
0 100 200 300 400



GENERAL SYNOPTIC DEVELOPMENT

The cold frontal trough which yesterday extended through northeast England to Cornwall moved slowly southeast clearing the country by 1800 hours yesterday. It was followed by a cold north to northwest airstream in all districts. The front is expected to move into Denmark and Germany by tomorrow morning. The anticyclone which has dominated the central Atlantic for the past week or so now shows signs of

declining and is expected to recede slowly southwards. The series of complex frontal troughs and depressions which have been moving northeastward from the Gulf of Mexico across Iceland to Scandinavia around the periphery of the high will now take a more southerly track in northern latitudes, bringing westerlies into northern districts of the British Isles.

Issued at midday Sunday 26 November 1967

DAILY WEATHER REPORT OF THE BRITISH METEOROLOGICAL OFFICE (contd.)

Code FM 11.C OBSERVATIONS at 00h 26 November 1967										OBSERVATIONS at 06h 26 November 1967										OBSERVATIONS during NIGHT			
Station	iii	Nddff	VVwww	PPPTT	NChCh	T d app	BN Ch h _s	BN Ch h _s	BN Ch h _s	iii	Nddff	VVwww	PPPTT	NChCh	T d app	BN Ch h _s	BN Ch h _s	BN Ch h _s	iii	RR T n E	T g	WEATHER	
																						21h-03h	03h-09h
Boscombe Down	746	23110	74026	17602	25600	00215	82645			746	03004	62020	17851	00900	53001				746	00513	57	+	+
Hurn	862	53206	70036	17203	556//	01212	84645			862	00000	65021	17653	00900	54201				862	00543	58	+	+
Thorney Island	871	83210	58212	17005	857//	01317	88650			871	03305	69021	17601	00900	50203				871	97511	55	r _o	+
Gatwick	776	83206	30206	15505	854//	03211	84710	85614	88627	776	00000	62016	16750	00900	51204				776	97533	57	d _o d _o r _o	+
Kew	775									775	02001	66021	16501	00900	50205				775	97003	57	d _o d _o	+
Heathrow	772	83209	57606	15805	854//	01210	83714	88645		772	02807	62016	16700	00900	51304				772	91511	55	d _o r _o r _o r _o	+
Mildenhall	578	83306	50216	14704	856//	02212	87632	88649		578	02605	17101	15750	00900	51205				578	94513	53	id _o ir _o r _o r _o	+
Wattisham	590	83315	40616	14303	853//	03113	82707	87630	88650	590	13110	40016	15501	15800	51205	81657			590	94001	51	r _o r _o rr	+
Gorleston	497	83014	24555	13206	863//	05203	88706			497	82808	60025	14304	856//	02206	88630			497	01012	01	idD _o	d _o
West Raynham	485	72909	61616	14004	755//	02208	81622	87650		485	02608	14106	15051	00900	51103				485	95523	54	r _o r _o r	ff
Aberporth	502	33113	69030	17806	35500	02702	83623			502	43220	80038	17605	42500	02400	84822			502	02031	01	ph	jp
Ross-on-Wye	627									627	22202	77020	17551	25600	53203	82630			627	00533	55	+	+
Filton	628	02702	63021	18003	00900	50115				628	50000	63031	17802	557//	50001	85650			628	00523	57	+	+
Rhoose	715	03106	82021	19000	00900	50210				715	33207	82030	17600	35600	51204	83630			715	97511	56	+	pr _o
Chivenor	707	10000	80031	19003	12500	01107	81825			707	61105	74258	18702	625//	02500	86824			707	07011	54	pr _o	pr _o phph _o
Mount Batten	827	00000	62020	19201	00900	50008				827	50706	62251	18802	3853//	02503	82825	83361		827	01001	55	+	pr _o phpr _o
St. Mawgan	817	53015	80278	20005	32430	03301	81713	83826		817	73119	58818	19504	793//	03702	82707	87918		817	05031	00	pr _o prh	pr _o prpr _o h _o
Scilly	804	53007	66258	21507	51400	04101	85818			804	23212	79018	20507	22400	03602	82816			804	01061	01	pr	+
Culdrose	809	22903	81216	20403	25600	01002	82630			809	73505	64898	20303	734//	02302	87918			809	02021	52	ir _o pr _o	prhpr _o
Guernsey	894	53414	80216	18507	555//	01212	85622			894	33206	83011	19204	31500	51102	83824			894	04041	53	ir1RRR	pr _o prHR
Elmdon	534	23009	26041	16901	25600	51306	82633			534	40000	60030	16850	45500	51101	84621			534	00513	58	+	+
Cardington	559	43007	48056	15803	45300	01110	81708	84630		559	12507	48100	16650	15600	51303	81640			559	91523	57	r _o	+
Wittering	462	33110	40046	15003	25630	00106	82645			462	02908	40040	15801	00900	51303				462	00523	54	+	+
Watnall	354	02805	36041	15801	00900	51104				354	23003	40100	16351	25640	51302	82640			354	00523	55	+	+
Shawbury	414	32405	74030	16801	25630	51004	82647			414	42605	78258	16801	43400	00000	81915	83645		414	01514	55	+	pr _o pr
Finningley	360	02907	28041	15001	00900	50205				360	00000	25100	15300	00900	50203				360	00523	54	+	+
Kilnsea	396	23012	66016	14902	25600	00212	82630			396	03110	66010	15800	00900	51204				396	00510		+	+
Leeming	257	03008	66020	14501	00900	51301				257	00000	66020	14900	00900	52202				257	00523	57	+	+
Tynemouth	262	02814	61020	13901	00900	50304				262	02815	81020	14850	00900	51205				262	00503	53	+	+
Carlisle	222	31903	66031	15151	35500	51005	83624			222	90000	02454	15953	9//	54105	89/01			222	00543	55	f	ffFF
Valley	302	13008	82018	16705	12500	03102	81820			302	53416	82018	17405	52503	01305	85820			302	02041	01	pr _o pr _o h _o	pr _o
Ringway	334	21805	30101	16201	25500	00003	82620			334	32003	24108	16200	35400	50400	83616			334	94503	51	+	pr _o
Squires Gate	318	30702	56028	15702	38400	01104	82818			318	43307	70028	15903	48400	51003	83815	83635		318	01003	55	prh	pr
Ronaldsway	204	33112	82030	16105	38500	01303	83821			204	62913	75028	16705	694//	02203	82816	85818	81918	204	93031	01	+	prpr _o
Mull of Galloway	131	13210	80010	16304	15600	02205	81630			131	23015	80020	16803	23500	00702	82920			131	00021			
Eskdalemuir	162	03003	80020	15451	00900	52205				162	02706	82020	15900	00900	53005				162	00533	57	+	+
Prestwick	135	30000	82018	13401	32400	01805	83818			135	30902	82030	15752	32500	52107	83822			135	97524	55	pr _o s _o	+
Abbotsinch	140	02407	70011	14451	00900	53205				140	00000	80010	15553	00900	54202				140	00533	57	+	+
Leuchars	171	02508	82020	12751	00900	52204				171	02509	83020	13651	00900	53202				171	00523	57	+	+
Dyce	091	02710	75020	11900	00900	51202				091	02708	80020	12600	00900	52203				091	00523	58	+	+
Lerwick	005	42504	80250	09102	48400	01201	82815	84630		005	12905	80020	10703	18400	01207	81815			005	94013	52	pr _o s _o	+
Wick	075	12611	80020	11151	12500	52103	81820			075	23107	74158	11951	29400	52303	82918			075	97523	55	+	pr _o
Sule Skerry	010	22805	81011	09706	22500	02203	82825			010	53413	82038	12205	53500	02220	85925			010	97030	02		
Cape Wrath	049	42706	83018	10304	45500	04701	84625			049	63212	83808	13105	634//	01213	86918			049	94031	01	pr _o	pr _o
Stornoway	026	32907	70258	13202	39400	02208	83918			026	13507	80020	15802	19400	50312	81918			026	02523	55	pr _o pr _o	+
Benbecula	022	83519	50848	15802	893//	01220	83706	88912		022	13604	82158	16902	13500	00210	81921			022	03021	53	ph _o r _o pr _o s	pr _o
Tiree	100	43122	80038	15305	49400	01306	83918			100	53015	82258	17004	58500	01303	83820	83633		100	01021	50	prhpr _o pr _o h _o	pr _o
Aldergrove	917	12506	74018	17601	15400	00304	81710			917	72606	62808	18702	783//	01003	83708	84816	86621	917	94003	54	+	pr _o pr _o s _o ph _o
Malin	980	33013	82018	17205	33400	02107	83918			980	42910	82278	18503	49400	00104	84918			980	02021	51		
Belmullet	976	23514	80038	21106	23500	50209	82920			976	63511	80258	21704	635//	01604	86920			976	93031	01		
Birr	965	00000	70010	21200	00900	51209				965	12704	70020	21900	15600	50203	81636			965	97513	54		
Dublin	969	02606	74020	18700	00900	51205				969	02610	74020	19651	00900	52104				969	97523	53		
Shannon	962	33111	74038	21703	35700	01211	83650			962	32704	74031	22551	35700	52105	83650			962	92523	56		
Roches Point	952	13011	80010	21503	15600	01209	81640			952	13111	80020	22502	15600	01305	81640			952	97021	51		
Valentia	953	13605	82018	23105	12500	02208	81825			953	20109	82028	23405	22500	02103	82825			953	02041	00		

|--|

DAILY WEATHER REPORT OF THE BRITISH METEOROLOGICAL OFFICE

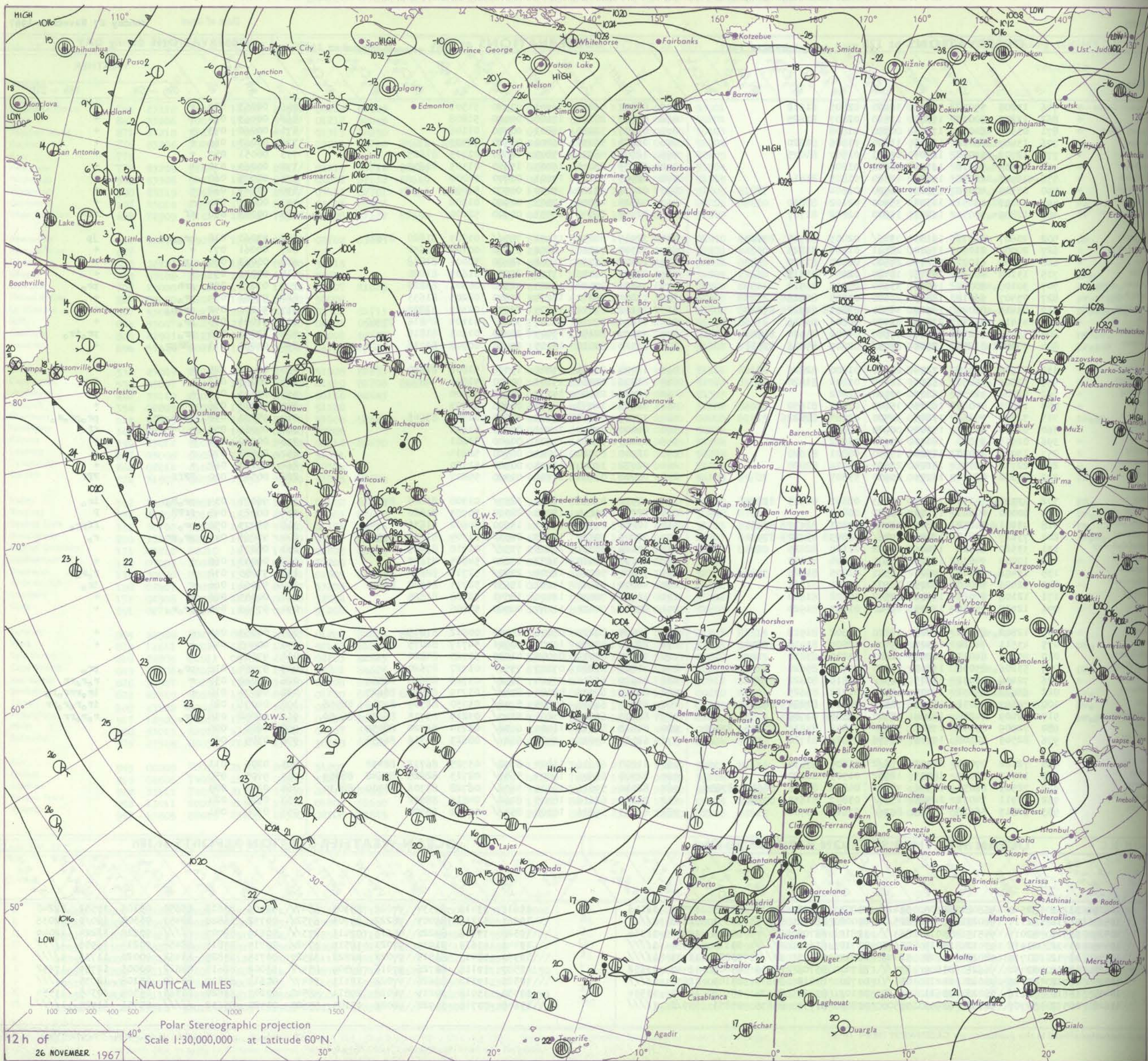
38721

Date of Issue

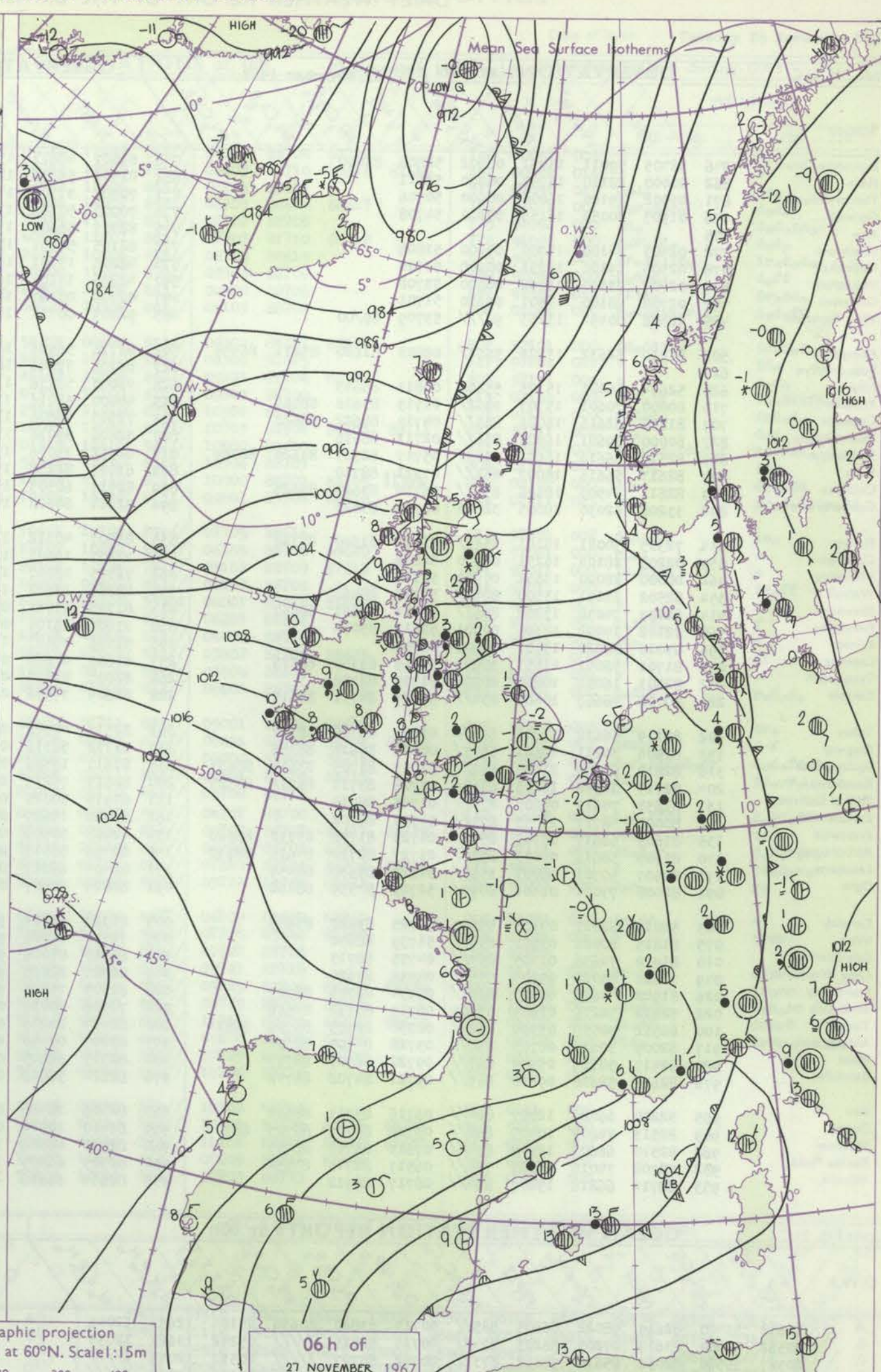
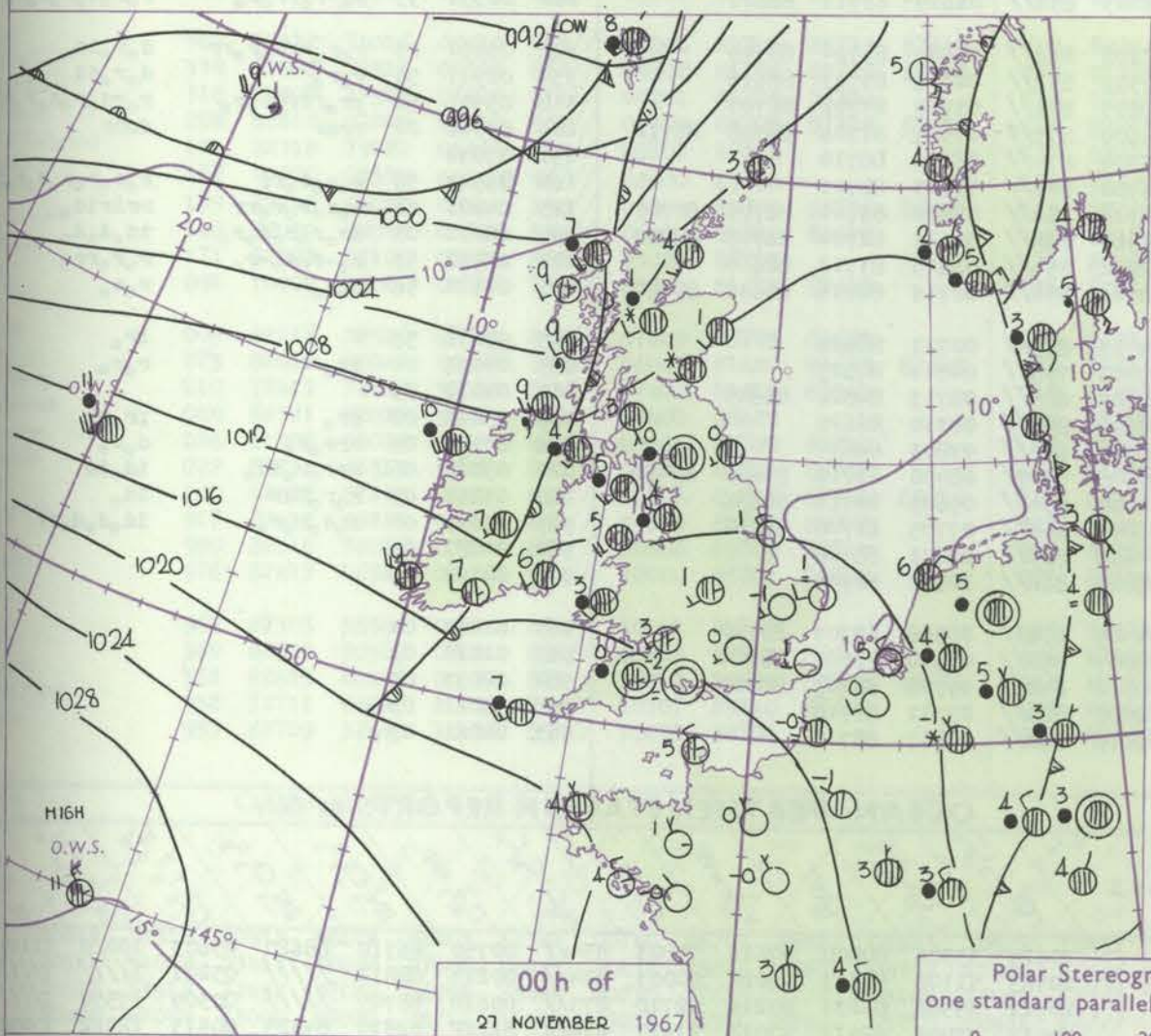
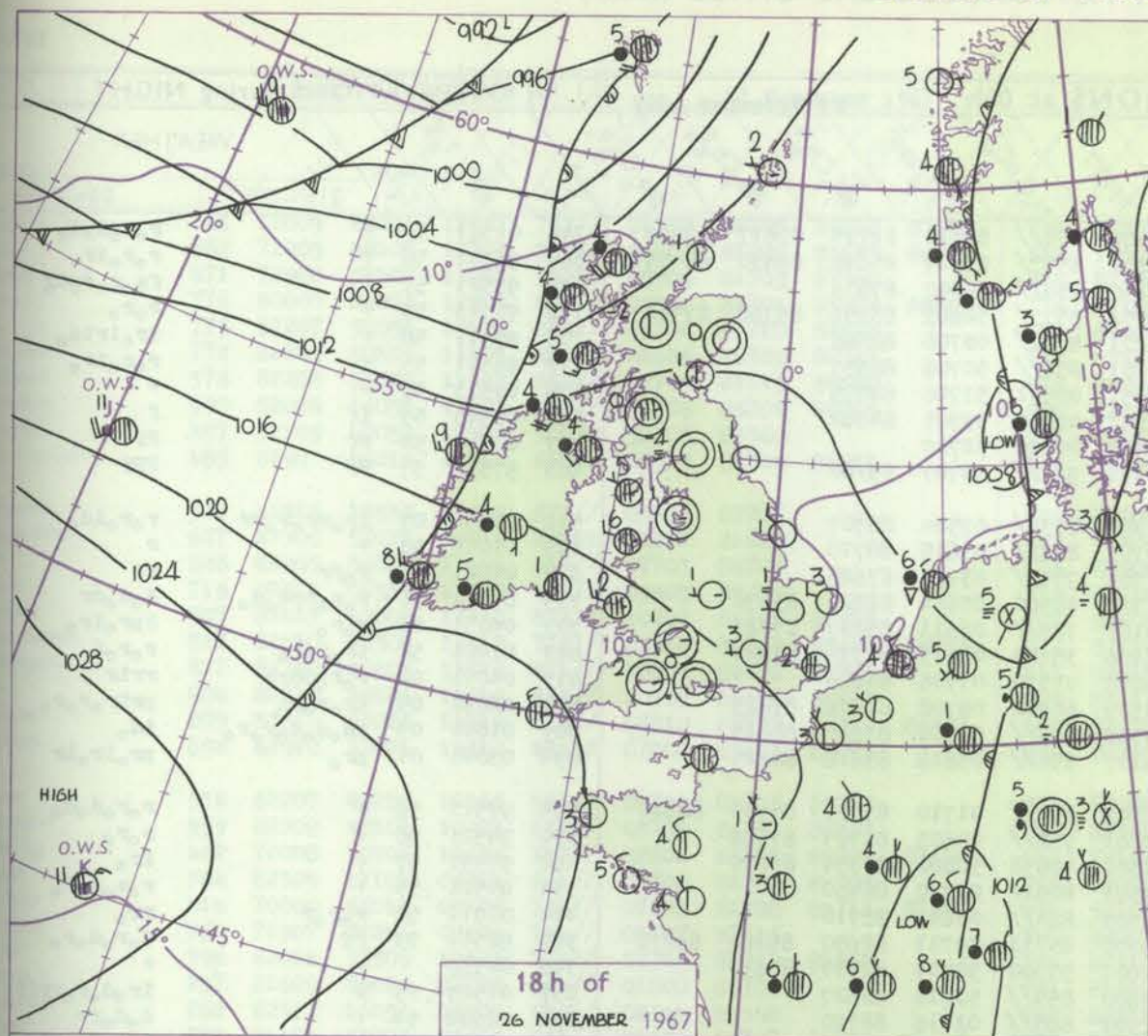
Monday 27 November 1967

Code FM II.C	OBSERVATIONS at 12h										OBSERVATIONS at 18h										OBSERVATIONS during DAY									
	26 November 1967										26 November 1967																			
	Station	iii	Nddff	VVwwwW	PPPTT	N _h Ch _h C _h	T _d T _d app	8N _s Ch _s h _s	8N _s Ch _s h _s	8N _s Ch _s h _s	iii	Nddff	VVwwwW	PPPTT	N _h Ch _h C _h	T _d T _d app	8N _s Ch _s h _s	8N _s Ch _s h _s	8N _s Ch _s h _s	iii	RRT x E	SSS	WEATHER							
																								09h-15h	15h-21h					
Boscombe Down	746	13208	59030	17904	18400	02805	81812			746	00000	56050	16901	00900	51301					746	00053	059	+		+					
Hurn	862	13205	60010	17405	11540	02807	81825			862	00000	20100	17100	00900	51208					862	00063	064	+		+					
Thorney Island	871	03305	64010	17306	00900	01808				871	03305	32050	16803	00900	01106					871	00060	073	+		+					
Gatwick	776	13407	68020	16705	11500	01806	81820			776	02201	56050	16001	00900	50303					776	00063	069	+		+					
Kew	775	12702	57050	16404	00901	01807	81075			775	12703	48050	15803	12500	01703	81825				775	00051	057	+		+					
Heathrow	772	02705	56010	16705	00900	01806				772	12705	23040	16003	15600	01303	81640				772	00063	070	+		+					
Mildenhall	578	12905	28050	15803	11400	01805	81816			578	02905	32101	14701	00900	00000					578	00043	060	+		+					
Wattisham	590	03110	40050	15803	00900	01804				590	02906	32100	15050	00900	51400					590	00043	062	+		+					
Gorleston	497	33006	48051	14504	35600	02102	83830			497	02808	48050	14503	00900	01302					497	00051	044	+		+					
West Raynham	485	12809	37034	15203	16300	02802	81707			485	02405	28040	14551	00900	52400					485	00043	060	ff		ffF					
Aberporth	502	70807	66271	19103	7344	02003	81715	87920		502	72915	80031	17402	7854	01203	81820	87625			502	93061	018	pr _o prh		jp					
Ross-on-Wye	627	20000	81020	17604	28501	01804	81825			627	32304	77020	16602	35600	00102	83630				627	00061	071	+		+					
Filton	628	23107	61021	18205	29500	02400	81920			628	10000	66010	16802	18400	50001	81818				628	00063	069	jp		+					
Rhoose	715	13109	80028	18305	18400	02804	81818			715	22908	80010	17102	28500	01603	81820				715	00051	057	+		+					
Chivenor	707	30108	80028	19506	33500	05002	83922			707	33106	80028	18203	32500	00301	83820				707	01071	053	prh		pr _o					
Mount Batten	827	23407	66018	18805	29400	03805	82918			827	13004	56040	18204	15600	02203	81635				827	97061	054	pr _o		+					
St. Mawgan	817	43413	82028	19906	49500	03801	81922	83828		817	23112	83021	19505	22530	02303	82826				817	91071	042	pr _o h _o		+					
Solly	804	43414	81030	21908	42400	00801	84816			804	73213	81038	21007	5842	01104	84816	87460			804	91081	053	pr _o		+					
Culdrose	809	33413	81258	20407	39500	03802	81920	83822		809	33209	80258	19903	28450	01603	81818				809	94071	054	pr _o		pr _o ir _o					
Guernsey	894	70000	81258	18505	6343	02809	85816	83918		894	23310	81018	18105	29403	00308	81918				894	04061	011	pHRpr _o		+					
Bimdon	534	22908	20040	17204	28500	01000	82826			534	12704	20041	15801	15500	51802	81620				534	00441	025	+		+					
Cardington	559	12806	56050	16604	18500	01804	81820			559	02506	08460	15751	00900	51001					559	00053	062	+		f					
Wittering	462	02506	32040	16203	00900	02802				462	02907	28100	15150	00900	51000					462	00043	055	+		+					
Watnall	354	12805	40040	16303	15700	01803	81650			354	02604	14041	14901	00900	50703					354	00053	056	+		+					
Shawbury	414	32709	74261	17105	38500	02804	82822			414	32709	74268	15601	35600	01706	83645				414	95051	038	pr _o s _o pr _o		pr _o pr _o s _o					
Finningley	360	03405	22040	15704	00900	00802				360	00000	07040	14401	00900	51601					360	00053	052	+		ff					
Kilnsea	396	02915	63020	16103	00900	01602				396	03009	57010	14901	00900	51601					396	00040	061	+		+					
Leeming	257	13009	83030	15704	15500	00801	81620			257	02910	89020	14001	00900	52604					257	00053	072	+		+					
Tynemouth	262	22712	32050	15101	22500	52716	82820			262	02712	32040	13701	00900	51400					262	00033	067	+		+					
Carlisle	222	00000	02424	16353	00900	53805				222	00000	02484	14754	00900	55807					222	00523	000	FFff		FFf					
Valley	302	43318	74451	17907	49463	02801	81915	83820		302	72912	82038	15606	3257	01708	83825	87460			302	96071	034	pr _o h _o		ir _o					
Ringway	334	00000	00461	16700	00900	00802				334	22203	20104	15000	28500	50703	81820				334	00023	045	ffFF		F					
Squires Gate	318	43001	24258	16205	49400	03803	81917	83635		318	10000	19040	14701	15600	50602	81635				318	93073	056	pr _o		ffpr _o					
Ronaldsway	204	73217	63818	17006	7944	02803	83712	87922		204	72806	80038	14505	2853	01709	81822	87360			204	96061	041	pr _o pr		r _o					
Hull of Galloway	131	33520	80020	17406	22502	01104	82825			131	73212	30031	14405	7354	01710	87925				131	00071									
Eskdalemuir	162	10000	74030	15703	18500	52804	81820			162	12701	82010	14652	15600	54805	81640				162	00053	069	+		+					
Freestwick	135	13406	62040	15604	18541	01805	81825			135	70000	50041	12800	2563	51715	82640	86362			135	97055	052	+		r _o s _o					
Abbotsinch	140	12406	58040	16005	18502	00701	81822			140	40000	23040	13051	15631	52713	81640	83070			140	97061	066	+		ir _o					
Leuchars	171	12106	87020	13904	18542	50802	81820			171	22411	70030	12001	18541	52708	81825				171	00053	066	+		+					
Dyce	091	12912	75150	13003	19500	01803	81920			091	00000	74018	11200	00900	51708					091	97043	048	pr _o s _o		+					
Lerwick	005	12802	83020	11505	19400	01802	81912			005	12905	82010	08802	18400	00812	81815				005	00053	044	+							

CHART OF WEATHER IN PART OF NORTHERN HEMISPHERE



CHARTS OF WEATHER IN WESTERN EUROPE



Polar Stereographic projection
one standard parallel at 60°N. Scale: 1:5m
0 100 200 300 400

GENERAL SYNOPTIC DEVELOPMENT

An anticyclone persisted to the north of the Azores and an associated ridge moved eastwards across the British Isles. Frontal troughs followed the ridge and by 0600 hours the warm front had cleared Wales and most of Scotland. During the next

24 hours milder air will spread to all parts of the British Isles, but by 0600 hours tomorrow it is expected that another frontal trough will have reached Ireland and be approaching western Scotland.

Issued at midday Monday 27 November 1967

DAILY WEATHER REPORT OF THE BRITISH METEOROLOGICAL OFFICE (contd.)

OBSERVATIONS at 00h										OBSERVATIONS at 06h										OBSERVATIONS during NIGHT					
27 November 1967										27 November 1967															
Station	iii	Nddff	VVwww	PPPTT	N _h Ch _h C _h	T _d app	8N _h Ch _h s	8N _h Ch _h s	8N _h Ch _h s	iii	Nddff	VVwww	PPPTT	N _h Ch _h C _h	T _d app	8N _h Ch _h s	8N _h Ch _h s	8N _h Ch _h s	iii	RRT _n E	TgTg	WEATHER			
																						21h-03h	03h-09h		
Boscombe Down	716	32105	59011	15951	00902	52808	83070			716	81607	48611	13100	854//	50811	82714	87617	88640	746	01521	57	+	r _o r _o d _o d _o		
Hurn	862	00000	22110	15752	00900	53711				862	81501	56616	12802	6547//	01717	85618	86630	88459	862	95541	58	+	r _o r _o ir _o		
Thorney Island	871	03002	19100	16000	00900	50706				871	70402	37704	14250	754//	50607	87616			871	93521	57	f	fs _o r _o r _o d _o		
Gatwick	776	01905	40050	15153	00900	54708				776	70000	50101	13752	3577//	52605	83656	85360	87462	776	91543	59	+	r _o r _o		
Kew	775									775	82007	56601	13201	8092//	00708	88460			775	95511	58	+	ir _o irid _o		
Heathrow	772	02503	34100	14700	00900	51808				772	82105	56601	13101	858//	50706	88657			772	96521	55	+	r _o r _o ir _o		
Mildenhall	578	02505	19100	13751	00900	51710				578	42205	14101	11951	00901	51708	84075			578	00513	55	+	+		
Wattisham	590	02707	23100	13652	00900	53708				590	42206	17104	12552	40930	53705	84362			590	00543	55	1f	f		
Gorleston	497	02708	48100	14601	00900	51701				497	02404	00461	13552	00900	52707				497	00543	54	FF	FF		
West Raynham	485	92406	00494	13253	9////	53709	89/00			485	92005	00134	11351	9////	52707	89/00			485	97533	57	FF	FFf		
Aberporth	502	81910	62632	13703	5552/	02821	81620	85631	88459	502	82716	56506	10408	873//	07504	88707			502	02031	03	1r _o rr _o r _o rr	r _o r _o id _o		
Ross-on-Wye	627									627	82108	57026	10703	864//	03615	88710			627	01011	53	+	r		
Filton	628	52604	56021	15103	55600	00811	85645			628	72005	56036	11704	755//	03720	87625			628	01011	51	r _o rr	rr		
Rhoose	715	80000	70601	15303	3542/	01713	83618	88459		715	40000	62016	11305	48500	05614	82820	83630		715	03011	51	r _o r _o rrd _o d _o	d _o d _o dr		
Chivenor	707	81806	62616	16006	855//	04714	84622	88628		707	72905	71806	12107	784//	06611	85817	87625		707	09031	02	r _o r _o	Rpr _o ir _o		
Mount Batten	827	80000	59601	16903	856//	02711	88636			827	32806	59016	13106	35400	06613	81714	83620		827	01021	50	1r _o r _o r _o	r _o r _o f		
St. Mawgan	817	82514	66616	16906	5547/	05717	82715	84620	88459	817	62912	74036	13208	45530	07706	84620			817	04051	04	r _o r _o ddrr	rrir		
Scilly	804	82613	56616	18007	864//	07721	88710			804	63014	82258	15309	68400	08708	84816	85625		804	02061	05	1r _o r _o r _o	rrir _o r _o r _o		
Culdrose	809	82811	64505	18606	855//	06710	83620	88625		809	82910	60505	14308	855//	08709	83620	88625		809	01041	03	1d _o d _o d _o r _o r _o	id _o		
Guernsey	894	33208	82030	18005	32500	00707	83820			894	82414	80608	15107	854//	05818	83616	88625		894	03041	01	pr _o	pr _o ir _o ir		
Elmdon	534	72305	50041	14101	1563/	51711	81640	87360		534	81807	40612	11302	852//	01710	83703	85705	88620	534	97511	56	+	r _o r _o d _o d _o		
Cardington	559	02206	28104	14251	00900	52808				559	72207	19601	12201	752//	00605	86705	87626		559	94521	58	+	r _o r _o		
Wittering	462	00000	28040	13552	00900	53712				462	72305	48041	11500	40938	50608	84359	87270		462	97531	57	+	ir _o		
Watnall	354	82502	23101	13500	8092/	51715	88466			354	82206	23682	10501	8091/	00710	88460			354	94511	55	+	r _o s _o r _o r _o		
Shawbury	414	82203	74038	13202	856//	00714	85643	88657		414	81705	61026	09703	864//	02617	88710			414	01011	52	r _o r _o r	rr _o		
Finningley	360	32102	14044	12300	00901	52813	83075			360	71602	16101	09700	25711	50711	82650	85460	86072	360	92511	53	ff	d _o r _o d _o r _o		
Kilnsea	396	03010	48020	13401	00900	00709				396	52509	48101	11001	55400	50709	82710	85630		396	00510		+	+		
Leeming	257	81701	58041	11551	30977	53819	83365	88275		257	81609	07665	08600	855//	51710	88627			257	01523	55	+	1r _o d _o r _o rrff		
Tynemouth	262	82303	16051	10800	8092/	51719	88458			262	82008	81515	07302	865//	01716	88720			262	02502	54	+	d _o d _o rr		
Carlisle	222	80000	48667	10600	854//	51725	84711	88615		222	81609	37586	06403	854//	01619	83711	88617		222	02531	53	s _o -r _o rr _o r _o	r _o r _o d _o r _o d _o r _o		
Valley	302	82119	56632	11705	863//	03823	85708	88712		302	82516	40586	08208	862//	08609	84704	88709		302	05051	03	r _o r _o rrd _o r _o rr	d _o r _o id _o		
Ringway	334	81906	30211	12601	5547/	00818	85618	88458		334	81710	56516	09302	852//	02716	85703	88615		334	01511	53	r _o r _o	d _o r _o dd		
Squires Gate	318	82810	60608	11604	852//	03717	81705	83619	88633	318	81611	19586	07803	871//	03718	83702	88703		318	05501	51	pr _o ffrrr _o r _o	r _o rd _o r _o d _o r _o dr		
Ronaldsway	204	82115	61636	10105	6712/	03728	83711	86716	88525	204	82613	75215	06609	873//	07509	81706	86708	88712	204	07041	02	rrdr	dddr		
Mull of Galloway	131	81833	74616	08004	871//	01745	88710			131	81915	80026	05809	874//	08711	88710			131	07032					
Eskdalemuir	162	80000	48717	11153	871//	51721	88702			162	80000	17687	06700	870//	51613	88701			162	05547	55	s _o s _o s _o ff	s _o s _o r _o s _o d _o r _o f		
Prestwick	135	81605	66617	08103	853//	01723	81708	83712	85620	135	72008														

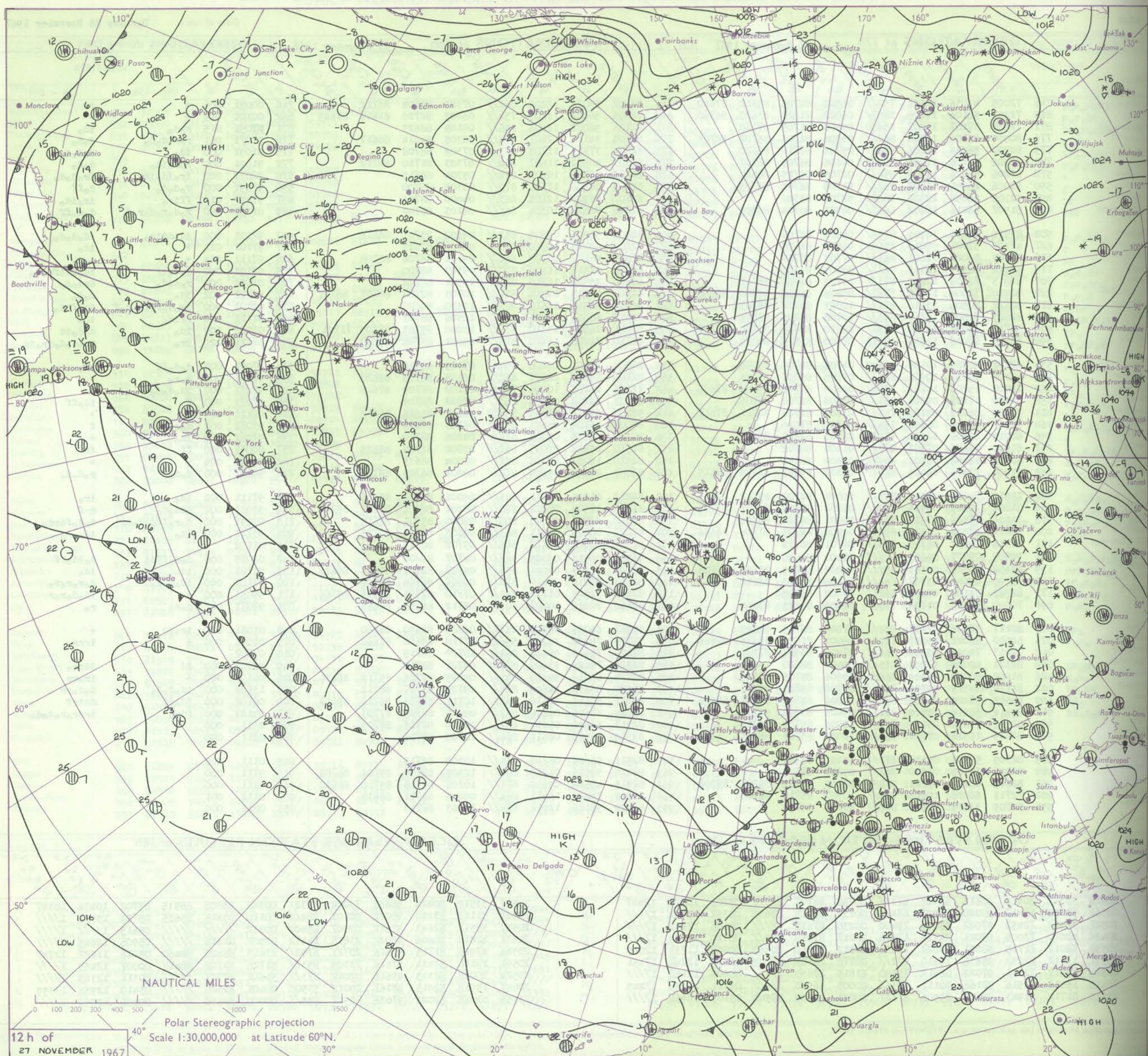
DAILY WEATHER REPORT OF THE BRITISH METEOROLOGICAL OFFICE

38722

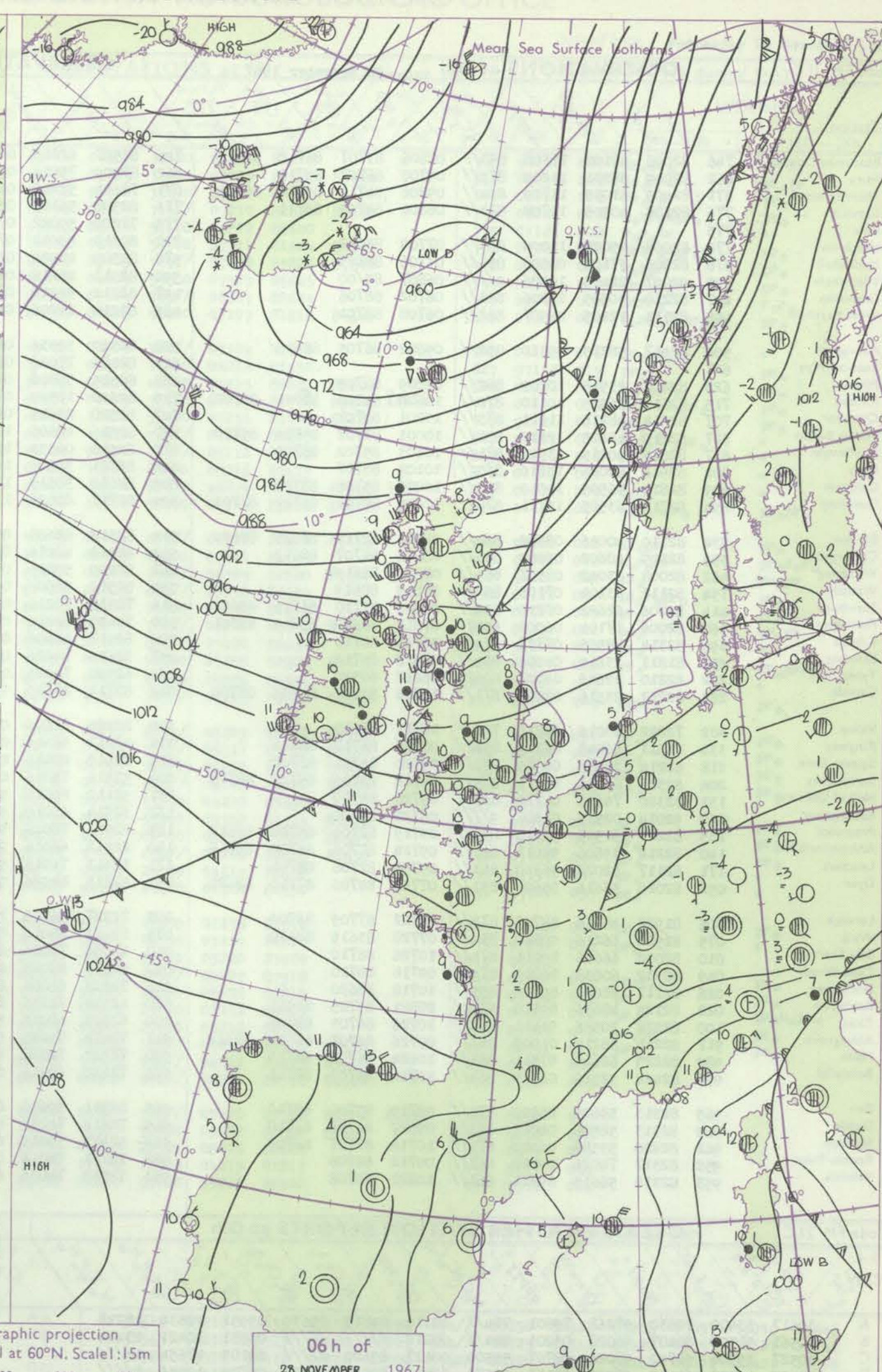
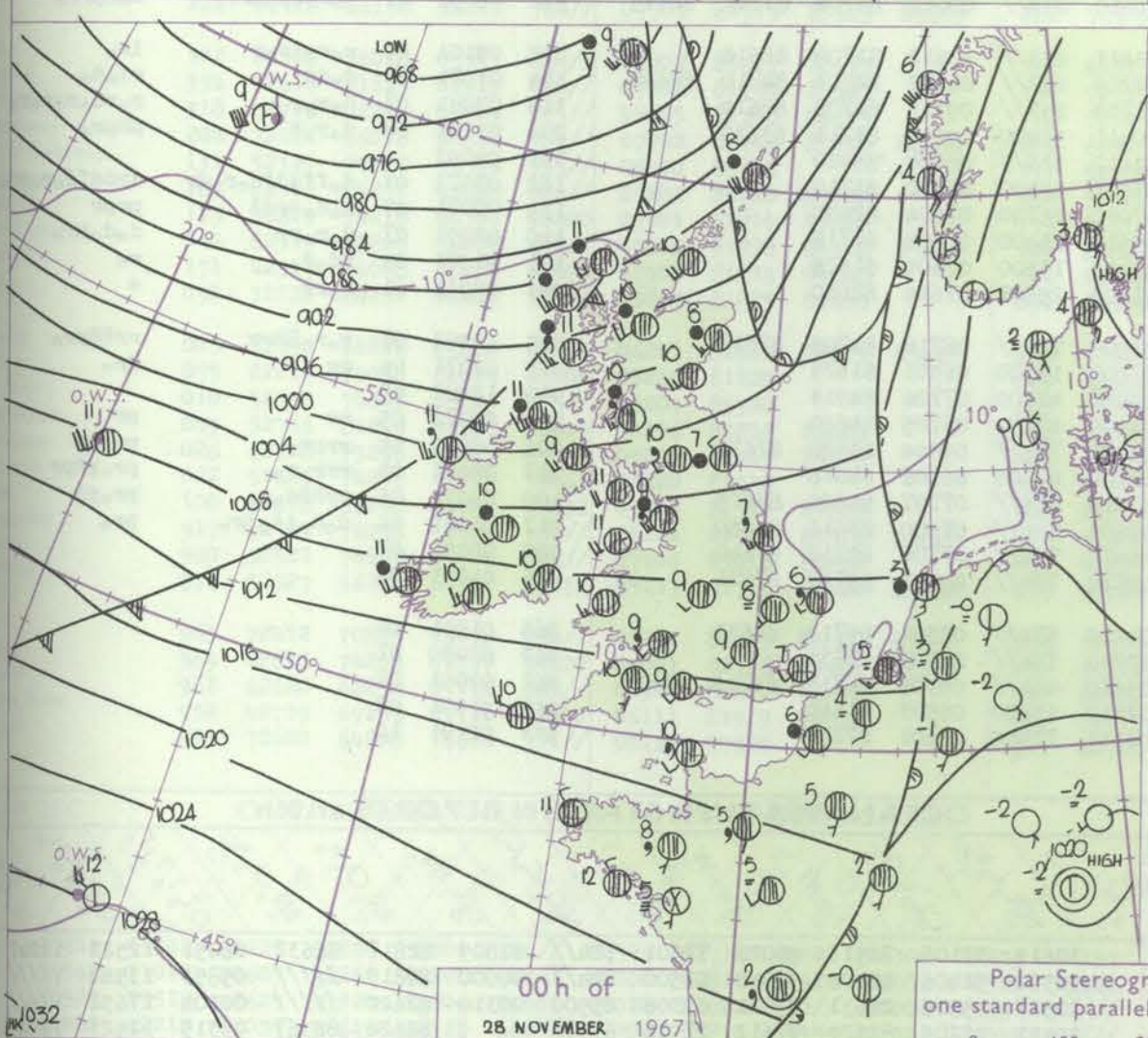
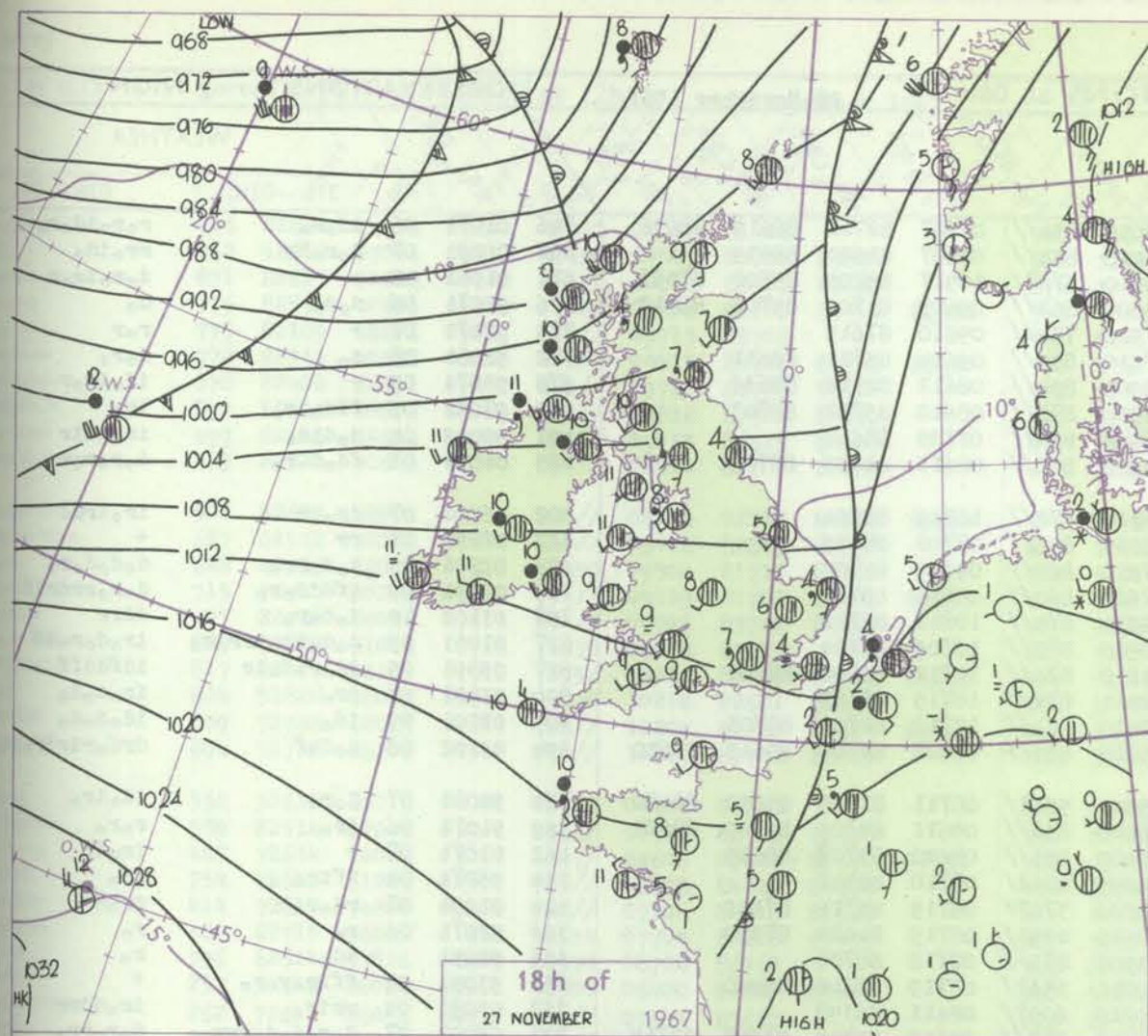
Date of Issue Tuesday 28 November 1967

OBSERVATIONS at 12h										OBSERVATIONS at 18h										OBSERVATIONS during DAY									
27 November 1967										27 November 1967																			
Station	iii	Nddff	VVwww	PPPTT	N _h Ch _M H	T _d app	8N _S Ch _S h _S	8N _S Ch _S h _S	8N _S Ch _S h _S	iii	Nddff	VVwww	PPPTT	N _h Ch _M H	T _d app	8N _S Ch _S h _S	8N _S Ch _S h _S	8N _S Ch _S h _S	iii	RRT T _E	SSS	WEATHER							
																						09h—15h	15h—21h						
Boscombe Down	746	72005	40036	12307	752//	06502	82705	85612	87640	746	82207	59022	12208	862//	07303	85704	88712		746	00081	006	+	+						
Hurn	862	72205	58106	12709	3857//	06002	81820	83625	86360	862	72305	56042	12109	754//	08205	82710	84618	87645	862	00101	016	+	+						
Thorney Island	871	72902	37107	13007	15230	05506	81705	87360		871	82106	58022	12608	855//	08105	88623			871	97091	015	r _o d _o	id _o						
Gatwick	776	80000	26206	12504	860//	03506	81701	85702	88703	776	82105	34101	12407	854//	06305	84614	88617		776	91071	001	r _o r _o d _o d _o	d _o d _o						
Kew	775	82207	58056	12106	854//	05704	87710	88620		775	82002	37515	11708	873//	07302	88708			775	91091	000	id _o	d _o d _o id _o						
Heathrow	772	82206	50106	11905	862//	04606	86705	88707		772	82403	40502	11607	864//	07303	81710	88712		772	91091	000	r _o r _o id _o	d _o d _o						
Mildenhall	578	82206	56026	11003	854//	02705	81715	88640		578	82206	28206	10906	854//	05304	88619			578	92071	000	ir _o id _o ir _o	ir _o d _o d _o						
Wattisham	590	82006	16051	11802	862//	51709	86704	88705		590	82204	04506	11703	870//	03306	88700			590	97051	000	r _o d _o d _o	d _o ff						
Gorleston	497	32105	40054	12302	30970	52706	83360			497	82107	28506	12104	863//	04400	88706			497	97052	012	ffir _o	ir _o id _o						
West Raynham	485	81907	56216	11002	6627//	02503	86704	88359		485	82208	08426	10304	861//	04103	88702			485	01051	000	r _o d _o r _o d _o r _o f	d _o d _o ff						
Aberporth	502	82516	14535	10209	873//	09802	88706			502	82209	58206	09809	853//	09302	85707	88616		502	92101	000	id _o ddir _o	id _o d _o d _o						
Ross-on-Wye	627	42305	57021	09810	25501	06810	81625			627	72209	48025	10310	755//	08306	87625			627	97101	021	+	id _o						
Filton	628	82405	56021	11608	863//	07703	88709			628	82508	48102	10909	862//	09101	86704	88708		628	97111	004	+	d _o d _o						
Rhoose	715	92511	06515	11309	9//	09805	89/00			715	82610	07515	11109	870//	09303	88700			715	02101	000	d _o d _o if	id _o ddifd _o d _o						
Chivenor	707	82813	62608	12210	873//	10702	86708	88715		707	82609	25516	11910	871//	10501	88702			707	01112	000	r _o d _o d _o	d _o d _o						
Mount Batten	827	82410	32504	12910	7727//	09806	86704	85640	88359	827	82310	40515	12010	871//	10703	82702	86703	88711	827	92111	002	id _o	d _o d _o						
St. Mawgan	817	82712	40506	13510	871//	10803	84702	88703		817	92911	01515	12610	9//	10500	89/00			817	02101	000	ir _o d _o r _o fd _o d _o f	ddffr _o d _o						
Scilly	804	82813	59606	14810	853//	10708	86706	88625		804	83017	56026	14210	862//	10306	88703			804	01111	000	rrid _o	id _o						
Culdrose	809	82711	62025	14410	7731//	09810	82707	86710	88457	809	82911	26505	13310	871//	10000	85703	88705	88702	809	02102	000	id _o	d _o d _o dd						
Guernsey	894	62912	82036	14510	48432	07000	83815	84072		894	82710	74208	14410	873//	09801	83708	86618		894	02111	029	pr _o	pr _o d _o d _o ir _o id						
Bimdon	534	62207	40286	10105	56302	04704	84706	85075		534	82008	30601	10108	854//	07305	88616			534	97091	002	d _o d _o ff	ir _o						
Cardington	559	82308	40106	10904	853//	03705	86707	88625		559	82108	28102	10807	852//	06105	84705	88620		559	97081	000	r _o r _o	+						
Wittering	462	72008	19206	10603	752//	02604	83704	85706	87650	462	72106	28105	10206	753//	05102	82709	87618		462	97071	000	id _o d _o d _o	+						
Watnall	354	82305	17107	09304	861//	03708	86702	88705		354	82003	10202	09506	863//	06202	88709			354	97071	000	f	id _o ff						
Shawbury	414	70000	66012	09108	753//	07803	81708	84711	87616	414	52105	69012	08709	35402	08001	83618	85075		414	00111	003	+	+						
Finningley	360	71907	22206	08604	754//	03707	87616			360	82007	15102	08607	854//	06203	88618			360	93081	001	d _o r _o d _o	f						
Kilnsea	396	82014	32506	10103	7742//	02706	87710	88460		396	82310	48025	09905	874//	04206	88710			396	97061	000	id _o	+						
Leeming	257	81609	09426	07702	861//	01000	88702			257	81510	05424	07003	852//	03802	82705	88625		257	00051	000	ff	ff						
Tynemouth	262	62312	16056	06503	6097//	02604	86358			262	82510	16052	05704	856//	03804	88635			262	00061	004	+	+						
Carlisle	222	81404	23506	06605	853//	05302	82707	86709	88615	222	82007	28506	05409	872//	08601	86703	88706		222	94091	000	d _o d _o f	r _o d _o d _o						
Valley	302	72412	74016	08310	753//	09001	82708	85712	87645	302	82212	61032	07711	853//	09001	81707	88616		302	97111	002	id _o	ir _o						
Ringway	334	81808	22515	08505	872//	05802	81704	83707	87709	334	81708	12504	08208	870//	08201	82701	85708	88710	334	93081	002	ddd _o d _o	d-f						
Squires Gate	318	82507	17586	07609	871//	09001	84702	88704		318	82310	20506	07308	850//	08000	85701	88618		318	02091	000	d _o r _o ffd _o d _o dr	d _o d _o fd _o d _o						
Ronaldsway	204	82612	82206	06510	852//	09000	84705	87706	88656	204	82207	80205	06011	863//	09603	83709	88715		204	93111	000	id _o	id _o -r _o						
Mull of Galloway	131	82318	79022	06309	874//	08701	88714			131	82317	80022	05110	864//	09708	88715			131	01102									
Eskdalemuir	162	90000	05537	06602	9//	02000	89/00			162	91509	00515	05005	9//	04707	89/00			162	02075	000	d _o d _o ffdd	d _o Fd _o ff						
Prestwick	135	82308	64025	04309	852//	09002	81705	83706	86708	135	82209	57205	03010	853//	09707	82707	856												

CHART OF WEATHER IN PART OF NORTHERN HEMISPHERE



CHARTS OF WEATHER IN WESTERN EUROPE



Polar Stereographic projection
one standard parallel at 60°N. Scale: 1:5m

0 100 200 300 400

GENERAL SYNOPTIC DEVELOPMENT

A deep depression to the east of Iceland has been moving steadily northeast and is now expected to become complex with one centre remaining to the east of Iceland and another moving northeast towards the Norwegian Sea. An associated cold front lying across the British Isles has moved quickly east and is expected to clear the British

Isles and North Sea by tonight. Storm force winds have occurred behind the cold front to the south of the low centre. A slow moving anticyclone continues to be centred to the northeast of the Azores.

Issued at midday Tuesday 28 November 1967

DAILY WEATHER REPORT OF THE BRITISH METEOROLOGICAL OFFICE (contd.)

OBSERVATIONS at 00h											OBSERVATIONS at 06h											OBSERVATIONS during NIGHT										
28 November 1967											28 November 1967											28 November 1967										
Station	iii	Nddff	VVwww	PPPTT	N _h Ch _h C _h H	T _d T _d app	8N ₅ Ch _h s	8N ₅ Ch _h s	8N ₅ Ch _h s	iii	Nddff	VVwww	PPPTT	N _h Ch _h C _h H	T _d T _d app	8N ₅ Ch _h s	8N ₅ Ch _h s	8N ₅ Ch _h s	iii	RRT _n E	T _g T _g	WEATHER										
																						21h-03h	03h-09h									
Boscombe Down	746	82008	48102	11308	853//	07806	83707	86712	88619	746	82507	62215	09009	854//	08607	82712	86619	88636	746	01071	06	id _o r _o	r _o r _o id _o r _o									
Hurn	862	82009	58201	11209	873//	09708	86707	88710		862	82409	75016	09410	855//	09607	81620	88639		862	08081	07	d _o r _o Rr	rr _o id _o									
Thorney Island	871	82409	61035	11709	854//	09808	84712	85714	88620	871	72614	58212	09510	6727//	10517	85705	85708	87357	871	01081	08	+	d _o r _o ir _o r									
Gatwick	776	82105	40505	11708	873//	08804	84709	88711		776	82508	56105	08509	862//	09613	81704	85706	88712	776	92071	06	d _o d _o	d _o									
Kew	775									775	72209	59022	07910	754//	09610	87615			775	92071	07	+	r _o r									
Heathrow	772	82008	45025	11009	854//	07704	88612			772	82312	65012	07510	854//	09614	85711	88631		772	92081	08	d _o	d _o r _o									
Mildenhall	578	82206	37102	09508	855//	07706	88625			578	82309	48025	05909	854//	08612	82712	88636		578	93071	05	+	id _o ir _o r									
Wattisham	590	92007	02475	10406	9////	06807	89/00			590	82311	48216	06808	871//	08610	85702	88703		590	97051	05	ffd _o ir _o	ir _o									
Gorleston	497	82210	40505	11806	863//	06702	88706			497	82212	56216	07408	854//	07720	88612			497	92042	04	d _o did _o	ir _o id _o r									
West Raynham	485	82111	12205	08907	862//	06708	88704			485	82214	29206	04808	862//	08613	84703	88705		485	01051	03	fd _o d _o r _o	d _o r _o r _o r _o									
Aberporth	502	82417	58215	09310	852//	09802	86705	88618		502	82320	32536	06110	872//	10715	88704			502	06091	07	ir _o ir	ir _o irdd									
Ross-on-Wye	627									627	82108	77026	06011	855//	08708	88625			627	02091	07	rr	+									
Filton	628	82208	23515	10209	862//	09809	88705			628	82415	56206	07810	863//	09709	88708			628	02091	09	d _o d _o rr _o	d _o d _o d _o r _o									
Rhoose	715	82613	26585	10110	870//	10609	84700	85701	88702	715	82620	18585	07610	860//	09816	88700			715	04091	09	ifddd _o r _o	d _o r _o rrdrif									
Chivenor	707	82614	48216	11611	873//	10201	88707			707	82520	23615	09211	874//	10812	88711			707	03102	10	d _o d _o r _o	ddrr									
Mount Batten	827	82810	48205	12410	851//	10001	81702	85704	85710	827	82516	40606	10510	872//	10709	88704			827	01091	09	d _o d _o id _o ir _o r _o	ir _o d _o r _o id									
St. Mawgan	817	82815	40215	13110	871//	10103	85702	88705		817	82518	06534	11110	870//	10711	83700	88701		817	03091	09	id _o rid _o ir	idfdff									
Scilly	804	82916	59026	15210	863//	10102	88707			804	82721	32506	12411	872//	10715	88703			804	93101	08	ir _o	ir _o d _o d _o									
Culdrose	809	82814	56505	14010	863//	10004	85706	88708		809	82618	50515	12610	861//	10712	82702	88703		809	02101	09	id _o	id _o d _o d _o									
Guernsey	894	82712	63505	13711	870//	10604	82701	85702	87703	894	82717	80026	13210	853//	09602	83709	85613	87630	894	03102	08	d _o d _o f	drd _o r _o ir _o id _o									
Elmdon	534	82110	40046	08409	854//	08814	82715	86624	88630	534	82312	62605	05509	5532//	08711	81708	85630	88460	534	94081	07	d _o r _o	id _o ir _o									
Cardington	559	82109	48602	09409	853//	08808	86707	88612		559	82312	40216	06010	852//	09611	82705	86709	88622	559	91071	06	ir _o	r _o r _o									
Wittering	462	82008	23042	08507	854//	07811	88619			462	82409	59026	05409	853//	08620	83708	88625		462	01071	07	+	ir _o ir									
Watnall	354	82112	23104	07108	854//	08815	88619			354	82512	58606	04209	8062//	08710	88547			354	96071	04	ffir _o	ir _o									
Shawbury	414	82006	62622	07210	854//	08813	81710	86714	88621	414	72313	70216	04309	3747//	08715	83716	87459		414	01091	07	rd _o r _o	rr _o R									
Finningley	360	82006	17104	06008	6557//	07818	83620	85644	88361	360	72409	62216	02910	4553//	08715	84620	87359		360	92071	06	r _o	r _o									
Kilnsea	396	82314	48505	07707	874//	06711	88710			396	82417	48606	03508	873//	08718	88708			396	92051	06	id _o	r _o									
Leeming	257	81811	23614	04508	864//	07618	88712			257	82615	74026	00011	3562//	08719	82640	88460		257	93051	04	ffir _o r _o r _o	+									
Tynemouth	262	82210	32636	04007	8062//	06612	88540			262	62308	74026	00210	6097//	08611	86358			262	03051	04	rrir _o	ir _o ddrr									
Carlisle	222	82212	23516	02010	871//	10824	83702	84704	88708	222	82714	23635	98610	872//	09612	83704	83707	88715	222	06091	07	d _o r _o d _o d _o rrr	d _o r _o rr _o									
Valley	302	72222	63016	06211	756//	10712	87630			302	82225	61606	03411	853//	10612	83708	88618		302	05101	09	r _o r _o ir _o r	ir _o									
Ringway	334	81911	56045	06309	854//	08816	86712	88614		334	82112	56516	03209	852//	08712	82703	84710	88620	334	01071	07	d _o dd	rd _o d _o									
Squires Gate	318	82214	22586	04909	870//	09720	84701	88702		318	82519	60616	01709	853//	09715	84708	88614		318	03081	07	d _o r _o r _o	r _o rd _o r _o r _o r _o									
Ronaldsway	204	82318	65026	03111	873//	09718	83709	85712	88716	204	52516	75016	00411	58400	09610	83711	83630		204	03101	08	d _o r _o R	prpr _o									
Mull of Galloway	131	82320	74626	01710	864//	09720	88710			131	52112	80016	99610	535//	08500	85920			131	04092												
Eskdalemuir	162	92014	02535	01308	9////	08722	89/00			162	3252																					

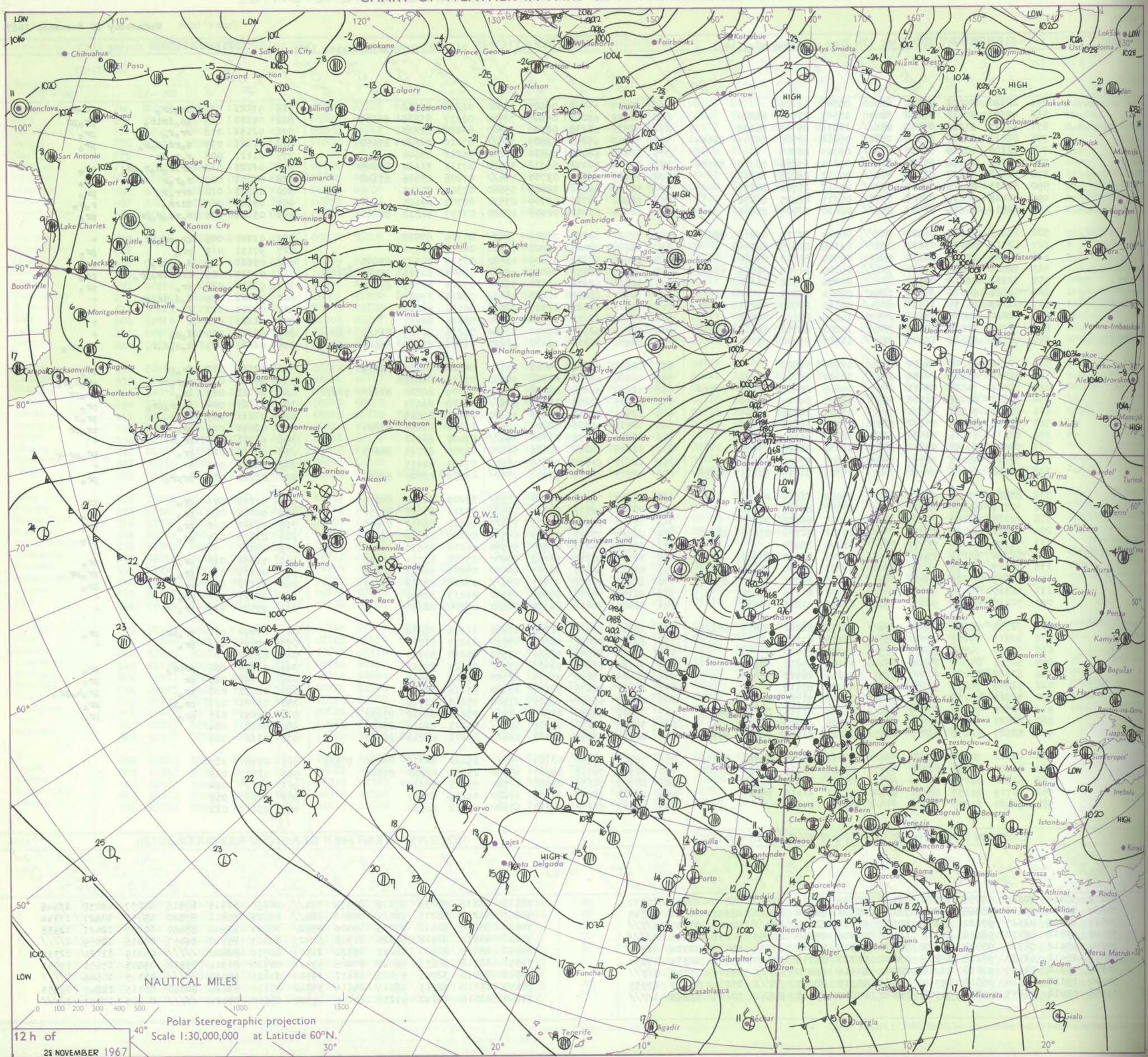
DAILY WEATHER REPORT OF THE BRITISH METEOROLOGICAL OFFICE

38723

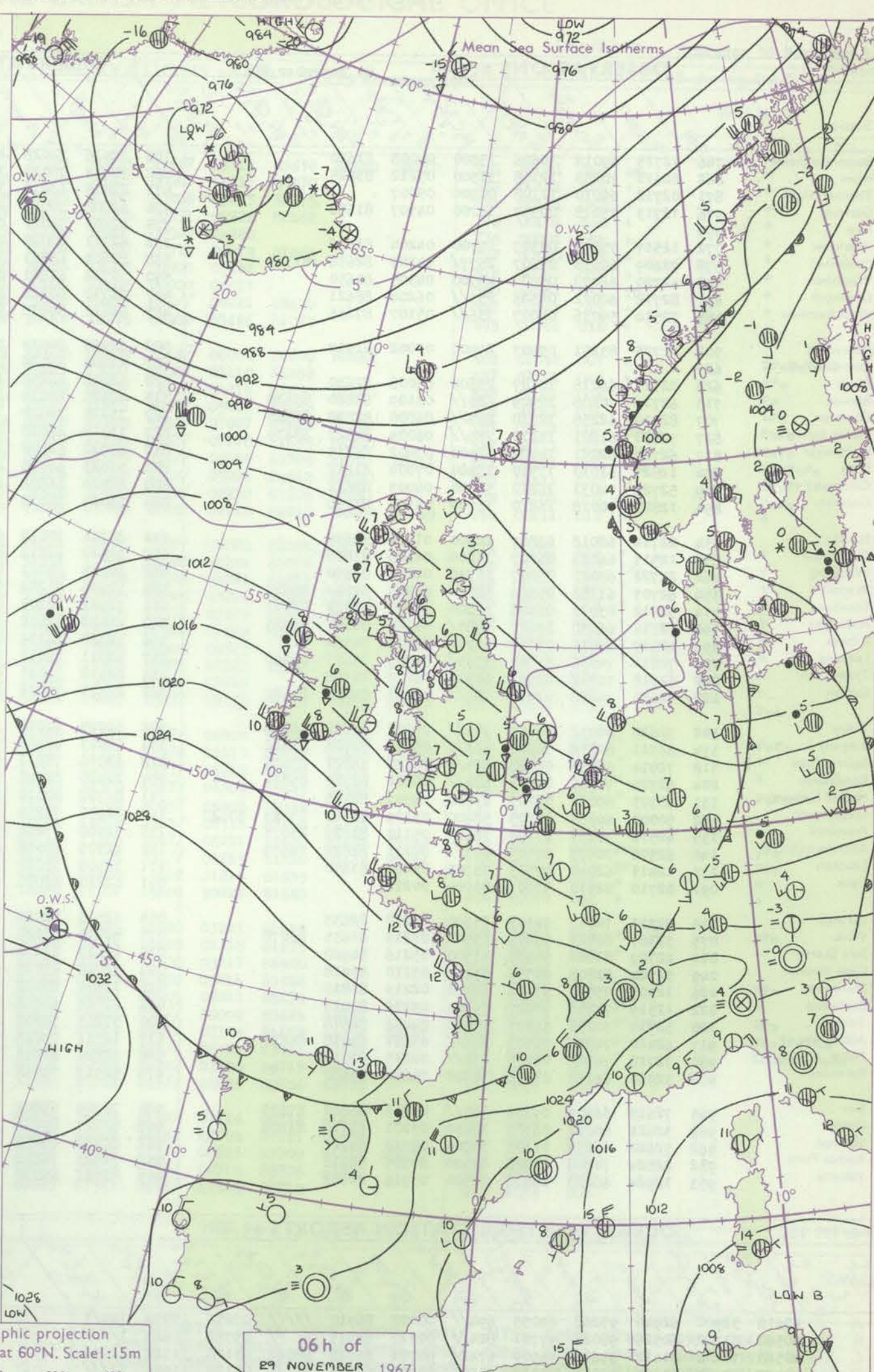
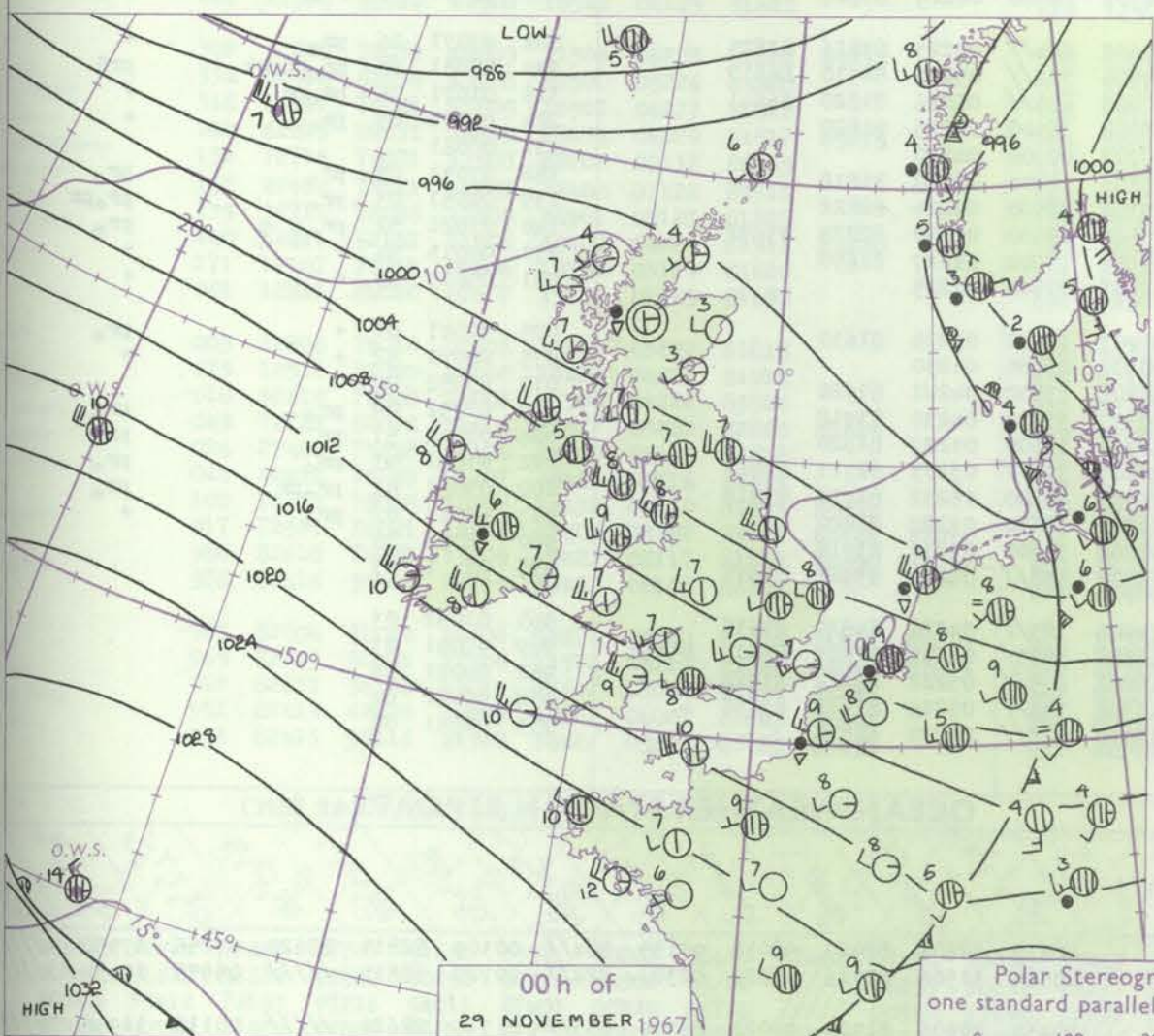
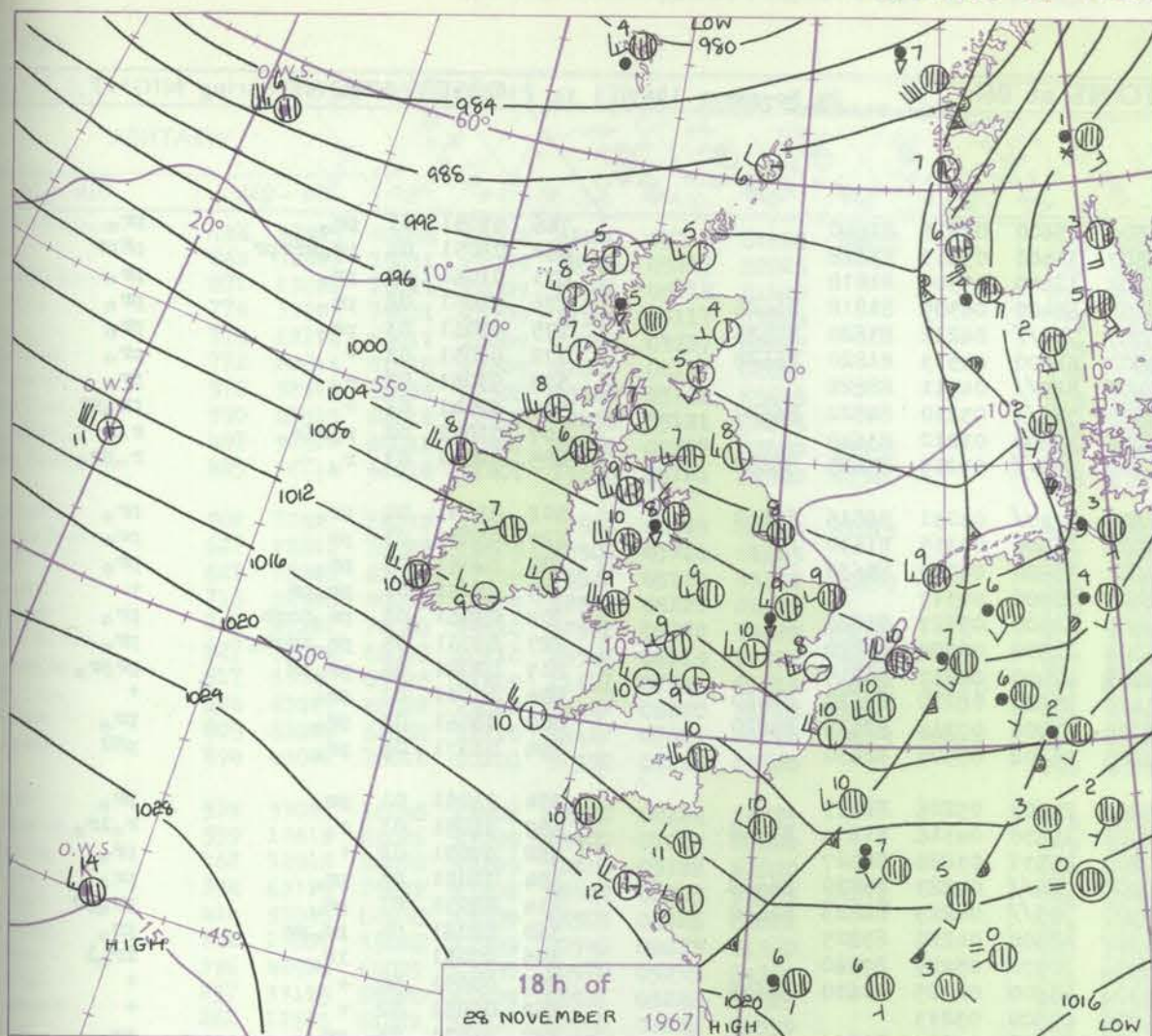
Date of Issue Wednesday 29 November 1967

OBSERVATIONS at 12h										OBSERVATIONS at 18h										OBSERVATIONS during DAY									
28 November 1967										28 November 1967										28 November 1967									
Station	iii	Nddff	VVwww	PPPTT	NC _h Ch _s CH	T _d T _d app	BN _s Ch _s h _s	BN _s Ch _s h _s	BN _s Ch _s h _s	iii	Nddff	VVwww	PPPTT	NC _h Ch _s CH	T _d T _d app	BN _s Ch _s h _s	BN _s Ch _s h _s	BN _s Ch _s h _s	iii	RRT x E	SSS	WEATHER							
																						09h-15h	15h-21h						
Boscombe Down	746	22820	74016	07211	28300	09708	81708			746	12817	69018	08608	18400	06211	81818			746	91121	027	ir _o pr _o	pr-r						
Hurn	862	42610	57016	08212	38430	10503	81710	83820		862	32612	65018	09609	38500	08217	81825	83635		862	09131	023	id _o ir _o	pr _o pr						
Thorney Island	871	82615	61216	07411	853//	10816	85707	88605		871	32818	62258	08710	32500	07212	83820			871	02131	018	rr _o r _o	pr _o						
Gatwick	776	82510	40606	06310	7722//	09818	83705	86707	88514	776	72712	65256	06909	785//	07210	82820	87650		776	02121	019	d _o rr _o d _o r _o	pr _o						
Kew	775	82109	48616	05611	873//	09715	88708			775	52410	66016	06610	55600	06212	85640			775	01121	008	r _o r _o Rr	+						
Heathrow	772	82313	40586	05510	873//	09813	83706	86708	88710	772	52616	70018	06310	58500	07311	81624	85645		772	01121	010	ir _o ir _o d _o r _o pr _o	pr _o						
Mildenhall	578	82408	32635	03410	873//	09712	86706	88712		578	72713	66806	03709	785//	07208	83826	87648		578	03111	009	r _o r _o r _o	pr _o						
Wattisham	590	82413	40616	04009	7722//	09812	87704	88557		590	52715	61036	04009	55600	07307	85645			590	04101	010	rrr _o r _o	pr _o						
Gorleston	497	82413	56636	04709	6552//	09713	86625	88458		497	82608	60026	03109	855//	08307	88625			497	03112	000	idrr _o	r _o r _o						
West Raynham	485	82311	40616	02709	853//	08810	87707	88630		485	42514	61258	02408	48400	07107	81818	84640		485	03101	004	r _o rd _o r _o pr _o pr	pr _o						
Aberporth	502	82623	48806	06510	884//	08104	82712	84818	88630	502	72724	69028	07909	724//	05109	87818			502	01101	006	ir _o pr _o pr	+						
Ross-on-Wye	627	62512	70012	05612	685//	06106	82825	84630		627	12412	70028	06709	15600	04212	81630			627	97131	019	pr _o	pr _o						
Filton	628	42517	62016	06611	38430	09504	81710	83360		628	42607	61038	08209	48500	07315	82820	83640		628	01111	015	d _o r _o pr _o	pr _o						
Rhoose	715	72717	50216	07910	751//	09109	81702	86706	87657	715	72717	68038	09009	784//	07115	81715	85822	85656		715	01111	006	rrifir _o pr _o	pr _o					
Chivenor	707	82720	66036	09311	854//	09006	83712	88640		707	52824	62258	11010	58400	07216	81715	83820		707	92121	018	pr _o	pr _o						
Mount Batten	827	72622	61016	10712	71530	09004	87825			827	72717	62028	12610	725//	07219	87823			827	97121	019	d _o d _o ir _o pr _o	+						
St. Mawgan	817	72717	56155	11911	7833//	09110	83709	83811	86645	817	72818	61021	13310	724//	08112	87816			817	00111	012	ff	+						
Scilly	804	52820	58015	13811	25570	10214	82622	84360		804	22923	61021	15910	25400	08216	82617			804	01121	053	+	+						
Culdrose	809	72722	62025	12811	784//	10204	82712	84815	87645	809	82813	62631	14210	57437	88215	83715	85822	88360		809	00111	009	d _o d _o	+					
Guernsey	894	72722	66216	12511	771//	11807	83702	86705		894	52921	70011	14510	58400	07317	83812	84621		894	01121	023	d _o d _o d _o r _o	pr _o pr _o						
Eimdon	534	32612	65016	04011	28540	07704	81820			534	62616	58256	05009	655//	04312	82624	85656		534	92121	012	ir _o pr	pr _o						
Cardington	559	82314	37616	03911	853//	10711	86706	88620		559	42514	65038	04708	45600	07211	84635			559	95121	012	r _o r _o rr	pr _o d _o r _o						
Wittering	462	72614	74026	03011	6547//	09608	83616	85650	87359	462	72614	69256	03908	785//	06309	82820	83640	87650		462	94121	023	ir _o	pr _o pr					
Watnall	354	72610	61026	02311	785//	09805	84820	87640		354	62407	61028	03608	656//	05110	86639			354	01121	004	id _o r _o pr _o	pr _o						
Shawbury	414	72611	74801	03811	784//	07104	84818	86645		414	12509	80018	04708	15600	05211	81645			414	01121	023	pr _o	pr _o r						
Finningley	360	62715	56042	01612	38531	07704	82828	85359		360	72811	57808	02409	786//	06210	85830	87641		360	02131	011	pr _o	pr _o pr						
Kilnsea	396	62614	57016	01609	60970	08704	86360			396	82720	66038	01108	856//	07400	88630			396	91101	013	pr _o	+						
Leeming	257	52612	80038	99611	58500	06400	81820	85640		257	52816	74258	00008	58500	05305	82825	84645		257	03111	018	pr _o	pr _o pr-r						
Tynemouth	262	72612	48056	99510	756//	07603	87630			262	42716	61022	99508	45600	05400	84635			262	00111	010	+	+						
Carlisle	222	72518	66156	98410	784//	07703	81715	83625	85638	222	72513	66038	99507	785//	05209	83820	86650		222	02101	008	prpr _o	pr _o						
Valley	302	82520	78038	03711	884//	09002	86817	88635		302	62627	78018	05010	6853//	05209	84822	84656		302	97111	001	pr _o	pr _o						
Ringway	334	72614	61805	02610	784//	07002	81714	87620		334	72715	59038	03209	785//	05211	83820	85650		334	94101	008	pr _o	pr _o						
Squires Gate	318	72716	62258	01509	783//	08005	81708	86635		318	73115	62802	02308	784//	06210	86817	87635		318	97101	010	pr _o	pr _o						
Ronaldsway	204	72421	66038	00810	784//	07702	82714	83818	86650	204	62525	75038	01709	685//	06106	82822	86650		204	01111	014	pr _o	pr _o						
Mull of Galloway	131	52320	74012	99309	555//	06400	85625			131	52420	74011	00308	55600	06210	85630			131	00101									
Eskdalemuir	162	82314	66251	97608	824//	06203	86710	87820		162	52508	80258	98906	58400	03308	81714	83822		162	91091	010	pr _o	pr _o						
Prestwick	135	52617	74018	96709	58400	07301	81710	85640		135	42612	64258	98107	48500	05211	81820	84645		135	02101	010	pr _o							

CHART OF WEATHER IN PART OF NORTHERN HEMISPHERE



CHARTS OF WEATHER IN WESTERN EUROPE



Polar Stereographic projection
one standard parallel at 60°N. Scale: 1:5m

GENERAL SYNOPTIC DEVELOPMENT

The deep depression which was to the east of Iceland yesterday has moved away northwards over the Norwegian Sea but a secondary low has developed over west Iceland. A ridge of high pressure is moving east over the British Isles but a deep low developing over the western North Atlantic is expected to move quickly

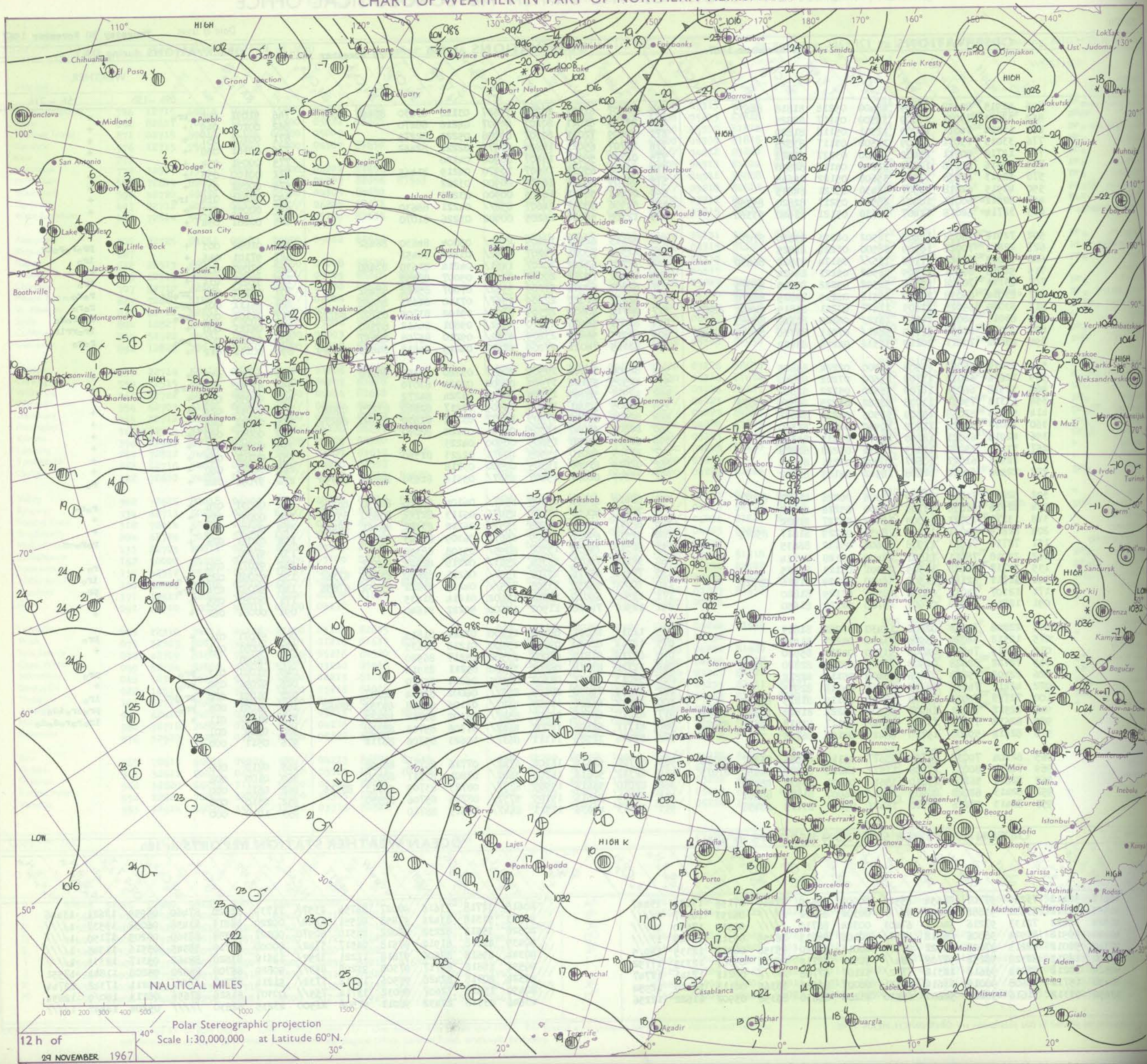
northeast and the associated warm front will reach western districts of Britain during tonight, bringing milder air to all parts of the country during the next 24 hours. The anticyclone centred between the Azores and Portugal remains almost stationary.

Issued at midday Wednesday 29 November 1967

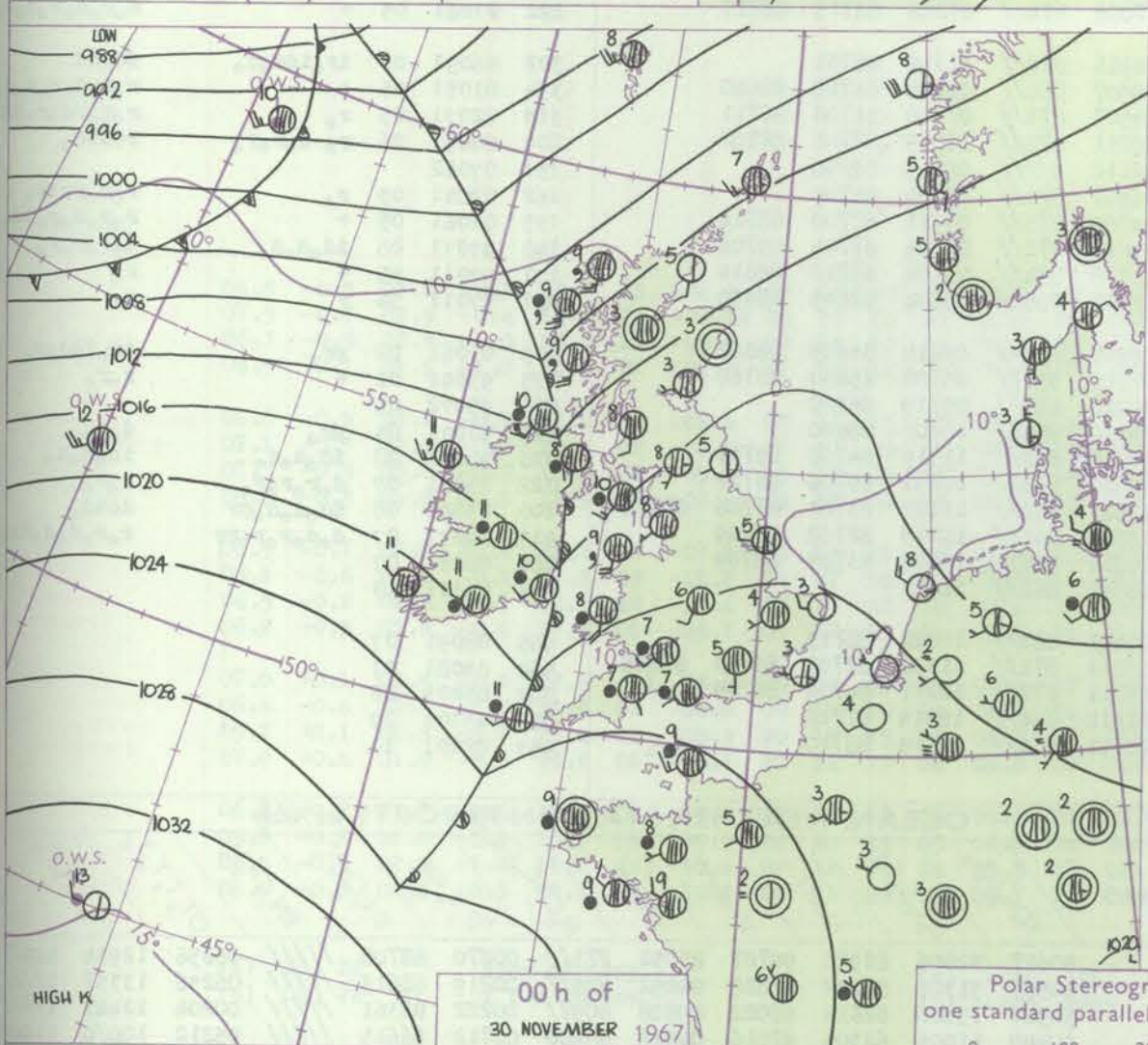
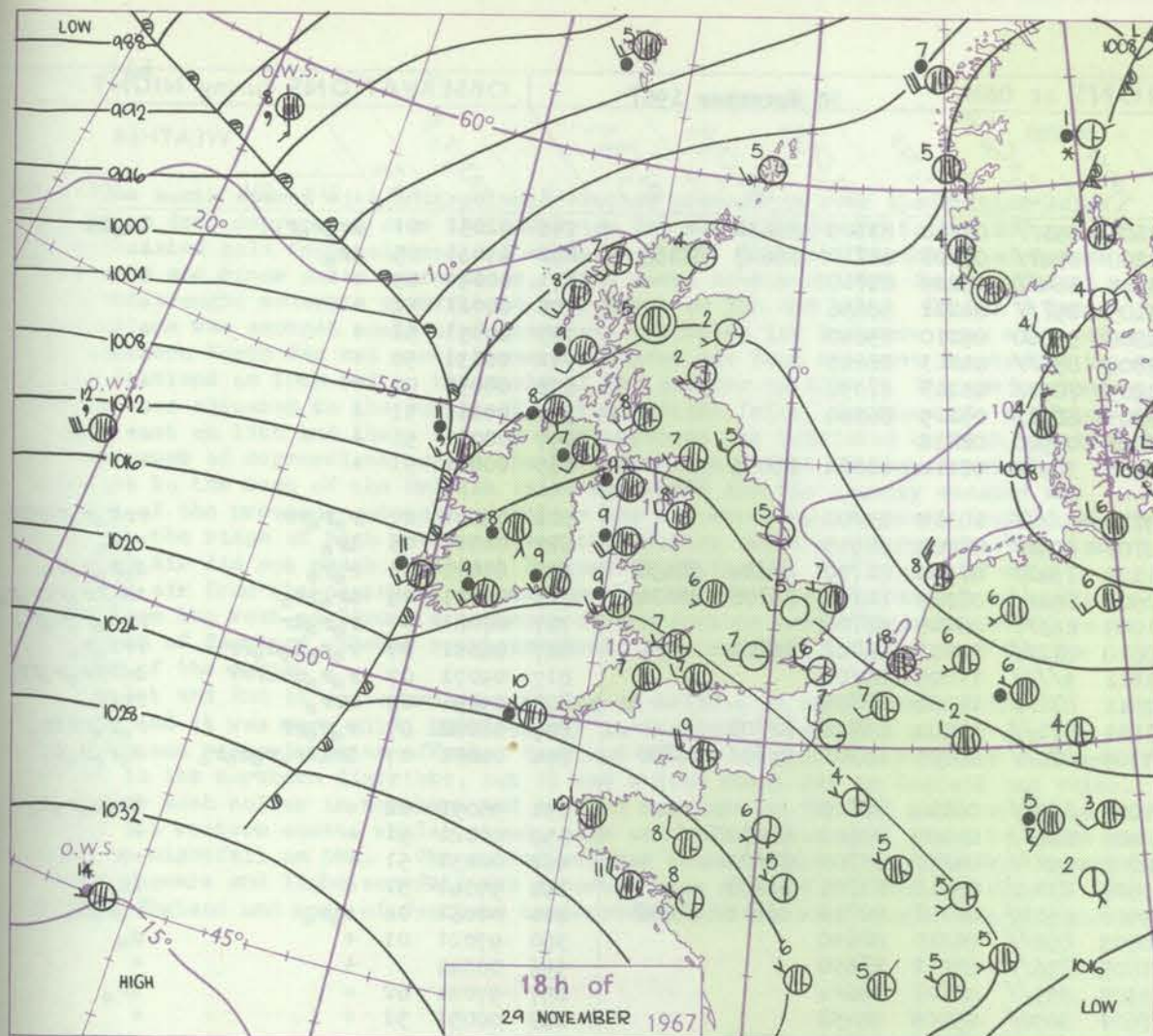
DAILY WEATHER REPORT OF THE BRITISH METEOROLOGICAL OFFICE (contd.)

OBSERVATIONS at 00h 29 November 1967										OBSERVATIONS at 06h 29 November 1967										OBSERVATIONS during NIGHT				
Code FM I.L.C.	Station	ill	Nddff	VVwwW	PPPTT	NChC _M H	T _d app	8N _S Ch _S h _S	8N _S Ch _S h _S	8N _S Ch _S h _S	ill	Nddff	VVwwW	PPPTT	NChC _M H	T _d app	8N _S Ch _S h _S	8N _S Ch _S h _S	8N _S Ch _S h _S	ill	RRT _n T _e	T _g T _g	WEATHER	
																							21h-03h	03h-09h
	Boscombe Down	746	12715	69018	10606	15500	04008	81620			746	12916	74028	11506	15600	03313	81640			746	93051	01	pr.	pr.
	Hurn	862	82611	70258	12108	31500	05212	83825			862	32713	70028	12507	31500	05213	83828			862	03051	04	pr.	pr.
	Thorney Island	871	02718	69010	11108	00900	05007				871	22915	66018	11406	12440	05309	81818			871	01061	03	pr.	pr.
	Gatwick	776	12713	75018	09507	15700	04307	81650			776	62708	70038	10105	68400	04309	81818	86626		776	91051	02	pr.	pr.
	Kew	775									775	72607	74022	09707	785//	04212	83820	87635		775	92061	03	pr.	pr.
	Heathrow	772	12517	75011	08307	15700	04204	81656			772	62711	70028	09807	68500	04313	81820	86628		772	92051	03	+	pr.
	Mildenhall	578	72609	69038	05607	2577/	04307	82656	87363		578	82609	63801	07405	825//	04311	88828			578	93051	03	+	pr.
	Wattisham	590	42720	66038	05907	45700	04305	84650			590	72716	61801	07505	785//	03210	84822	86640		590	92041	02	+	pr.
	Gorleston	497	82712	60022	04308	855//	06204	88621			497	32717	60216	06006	35600	03212	83640			497	01042	02	r.	r.
	West Raynham	485	72514	59036	04007	756//	05107	87635			485	62611	59036	06204	655//	03215	83625	86650		485	92041	03	r.	r.
	Aberporth	502	22725	83251	09407	29400	05002	82912			502	72925	80038	12808	6247/	04131	86815	87360		502	01051	04	pr.	pr.
	Ross-on-Wye	627									627	12608	77028	11007	15600	03315	81630			627	95051	03	pr.	pr.
	Filton	628	22513	66018	10107	25600	05008	82630			628	52608	66258	11707	55600	04319	85632			628	92061	03	pr.	pr.
	Rhoose	715	62719	70808	10909	685//	05109	83820	85630		715	02925	80018	12407	00900	04317				715	02051	04	pr.	pr.
	Chivenor	707	82710	62258	12310	885//	06000	82820	88645		707	33025	74028	14909	32500	05227	83825			707	03061	05	pr.	pr.
	Mount Batten	827	72620	61801	14210	785//	06004	84827	83634		827	13018	66028	16009	12500	05320	81820			827	03061	05	pr.	pr.
	St. Mawgan	817	62720	62251	14809	62400	07002	86815			817	63022	62808	16908	62400	07217	86819			817	02081	06	pr.	pr.
	Scilly	804	12827	61010	17510	15400	07004	81617			804	53023	64038	19410	25520	08217	82620	85460		804	91101	07	pr.	pr.
	Culdrose	809	52722	74031	16210	58500	08003	84822			809	62924	66808	18109	63400	07218	82918	85820		809	03061	03	pr.	pr.
	Guernsey	894	12825	70018	16810	15700	05308	81650			894	33024	70018	16609	25602	05309	82630			894	01071	06	pr.	pr.
	Elmdon	534	22714	68018	06807	24600	01106	82635			534	22711	70018	09205	25600	03226	82635			534	01051	01	pr.	pr.
	Cardington	559	12515	66026	06207	15600	04303	81635			559	32510	66216	08906	15630	04316	81634	83358		559	91051	01	r.	r.
	Wittering	462	22722	69021	05007	15730	04104	81650			462	62913	69031	07805	45531	03226	84627			462	97051	02	+	pr.
	Watnall	354	62707	61258	05606	685//	04210	83820	85647		354	72606	81258	07905	785//	04223	83820	86629		354	01051	03	pr.	pr.
	Shawbury	414	32712	83018	06406	38500	03007	81828	83647		414	72912	80808	09407	785//	04225	84823	86640		414	01051	01	pr.	pr.
	Finningley	360	72714	66038	03607	4583/	04106	84657	86359		360	43008	62808	06307	48500	04220	83825			360	02061	04	pr.	pr.
	Kilnsea	396	42927	66011	03107	40970	05209	84360			396	72820	66136	05906	7097/	05223	87360			396	97051	01	ir.	ir.
	Leeming	257	72812	74036	01807	3563/	04209	83637	87360		257	43011	74011	05306	45600	04225	81630	83645		257	00051	50	+	+
	Tynemouth	262	62718	74022	00907	6097/	04210	86358			262	02918	74021	04705	00900	03213				262	00051	02	+	+
	Carlisle	222	72610	74258	01907	784//	05211	84818	87622		222	22611	74018	06306	28500	04229	81826			222	96051	03	pr.	pr.
	Valley	302	72625	80038	06409	784//	05102	84818	86636		302	62925	74018	10608	684//	05223	83816	83825		302	97071	06	pr.	pr.
	Ringway	334	62711	60258	04807	693//	05210	82908	85812		334	72913	62802	07806	734//	05223	84710	86918		334	05051	03	pr.	pr.
	Squires Gate	318	72914	65258	04008	785//	05109	84821	87636		318	63016	75011	07908	685//	06226	81820	86641		318	01071	05	pr.	pr.
	Ronaldsway	204	62724	70251	03608	684//	04202	81715	85821		204	22920	82038	08008	28500	04225	81820			204	97071	05	pr.	pr.
	Mull of Galloway	131	22723	80011	02807	23500	04307	82925			131	02722	80010	07707	00900	04230				131	00061			
	Eskdalemuir	162	50000	69258	01405	58400	03109	82713	83829	85627	162	12908	74258	05805	18400	03228	81818			162	97031	02	pr.	pr.
	Prestwick	135	42512	75251	00707	18531	05110	81825	83075		135	32908	75258	05306	38500	04224	82822			135	02051	03	pr.	pr.
	Abbotsinch	140	62506	70808	00505	685//	04211	82822	84635		140	42506	80038	05504	48500	02330	82823	83632		140	01021	51	pr.	pr.
	Leuchars	171	12411	62040	98703	15700	02209	81650			171	12406	78030	03402	15702	01227	81650			171	00013	54	+	+
	Dyce	091	02710	82010	97803	00900	00212				091	02810	86020	02303	00900	00225				091	00013	53	+	+
	Lerwick	005	22310	74011	94106	25600	03218	82635			005	12516	82020	97907	15600	03224	81630			005	91041	01	+	pr.
	Wick	075	32307	80021	96404	15601	01219	81635	83070		075	02410	80020	00702	00900	01230				075	00021	52	+	+
	Sule Skerry	010	42709	81808	94908	43500	05216	84920			010	12513	81018	98808	13500	04221	81920			010	95052	04		
	Cape Wrath	049	52724	82808	94506	534//	03210	85918			049	32726	83018	99307	33400	04230	83918			049	01052	04	pr.	pr.
	Stornoway	026	12307	75020	97104	18400	02213	81818			026	12409	80028	02304	12500	03227	81820			026	01012	51	pr.	pr.
	Benbecula	022	12515	74258	98007	19400	03218	81918			022	72824	64808	04007	794//	03233	82711	87921		022	01061	03	pr.	pr.
	Tiree	100	32713	70258	99807	38400	04216	82818			100	53213	70808	05707	58400	05232	81712	83818		100	03061	03	pr.	pr.
	Alder Grove	917	62410	74038	04405	684//	03211	83818	86628		917	12711	74028	09205	12500	03227	81820			917	01041	01	pr.	pr.
	Malin	980	72718	74808	02408	734//	04215	87918			980	32822	80258	08208	33400	03230	83918			980	02071	04		
	Belmullet	976	32920	69258	07608	33500	05222	83920			976	52919	74808	13408	535//	04229	83921	85645		976	03	1	05	
	Birr	965	72613	66809	09506	785//	04213	86820	87635		965	72709	69808	14906	785//	04228	84820	87638		965	01051	03		
	Dublin	969	32621	80011	06305	16430	03201	81714	83359		969	52717	80258	12306	3853/	04232	81825	83645	85357	969	97041	03		
	Shannon	962	32820	66259	11107	39500	05318	83922			962	62920	66258	15808	695//	05222	86922	83922		962	04061	04		
	Roches Point	952	22824	74808	13008	23400	04305	82918			952	72923	74808	17308	734//	05219	81918	87635		952	95061	04		

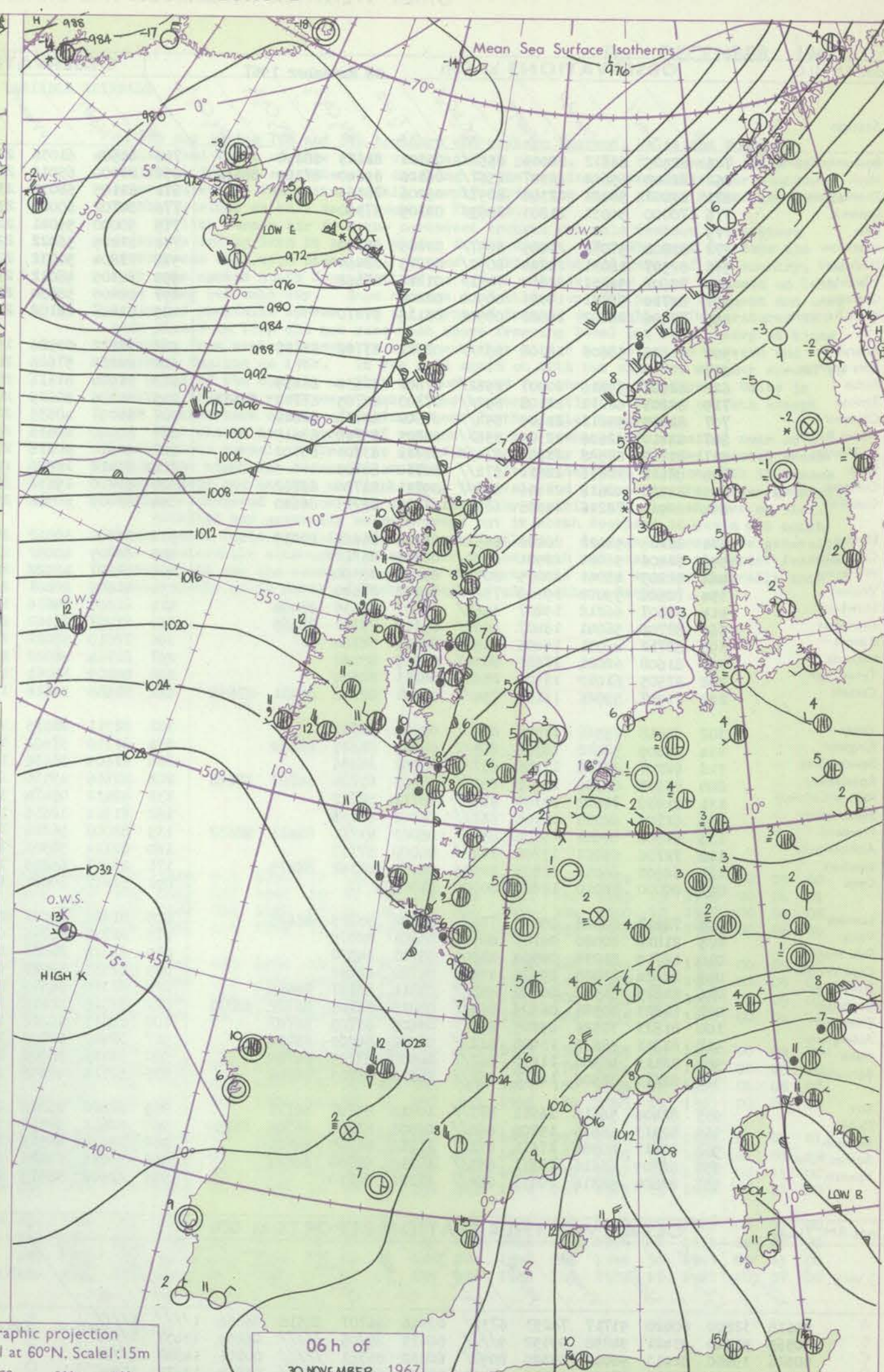
CHART OF WEATHER IN PART OF NORTHERN HEMISPHERE



CHARTS OF WEATHER IN WESTERN EUROPE



Polar Stereographic projection
one standard parallel at 60°N, Scale: 1:5m
0 100 200 300 400



GENERAL SYNOPSIS DEVELOPMENT

The deepening low over the western North Atlantic yesterday has moved very rapidly northeastwards into Iceland and should continue to move away steadily north-northeastwards. The associated warm front moved quickly into the west of the British Isles late yesterday but has slowed up markedly over night in the south. It will progress

into the North Sea leaving most of the British Isles in a wide warm sector for the next 24 hours. Pressure will continue to rise over the United Kingdom as the anti-cyclone near O.W.S. 'K' is maintained in situ.

Issued at midday Thursday 30 November 1967

DAILY WEATHER REPORT OF THE BRITISH METEOROLOGICAL OFFICE (contd.)

OBSERVATIONS at 00h										OBSERVATIONS at 06h										OBSERVATIONS during NIGHT									
30 November 1967										30 November 1967																			
Code FM 11.C																													
Station	iii	Nddff	VVwww	PPPTT	N _h Ch _h Ch _h	T _d app	8N _s Ch _s h _s	8N _s Ch _s h _s	8N _s Ch _s h _s	iii	Nddff	VVwww	PPPTT	N _h Ch _h Ch _h	T _d app	8N _s Ch _s h _s	8N _s Ch _s h _s	8N _s Ch _s h _s	iii	RRT _n E	T _g T _g	WEATHER							
																						21h-03h	03h-09h						
Boscombe Down	746	82405	61612	22006	855//	05301	81625	88650		746	81504	61036	22606	853//	05310	83709	88632		746	92051	01	1r _o r _o r _o	1d _o dd						
Hurn	862	82602	65602	22307	4567//	06106	84640	87359	88462	862	80000	65016	22208	6547//	07307	82710	86645	87359	862	97061	05	1r _o	+						
Thorney Island	871	83002	58021	22306	8097//	05006	88365			871	81105	58032	23405	864//	05209	88710			871	00041	03	+	+						
Gatwick	776	70000	56031	21803	7095//	02105	87360			776	80702	60022	23105	857//	04212	88656			776	00021	52	+	+						
Kew	775									775	50000	59021	22806	55600	05110	85640			775	00051	51	+	+						
Heathrow	772	81802	57031	21605	8097//	03209	88360			772	82205	56022	22806	856//	04213	88645			772	00031	50	+	+						
Mildenhall	578	82507	48031	20204	8092//	02215	88460			578	71804	50032	22205	7093//	03213	87358			578	00031	00	+	+						
Wattisham	590	72608	56031	20802	7091//	01216	87462			590	62305	48012	23003	6097//	03215	86360			590	00011	51	+	+						
Gorleston	497	02710	58051	19303	00900	02206				497	02409	58050	22403	00900	02216				497	00011	51	+	+						
West Raynham	485	72406	20101	19803	00908	03115	87270			485	51807	28102	22003	30972	02114	83360	85075		485	00011	51	+	+						
Aberporth	502	81818	58606	18308	853//	07812	83706	88618		502	92612	03586	19710	9////	10314	89/00			502	06071	07	r _o r _o rr	rrd _o r _o drFF						
Ross-on-Wye	627									627	82208	57606	20707	8042//	07305	88515			627	01071	03	1r _o	r _o r _o						
Filton	628	82407	59616	20907	1562//	07801	81630	88459		628	81904	61616	21108	7542//	07500	81710	87624	88458	628	01071	05	r _o r _o	d _o r _o r _o r _o						
Rhoose	715	82207	62212	21108	852//	07803	84705	87712	88618	715	81306	50615	20908	852//	07305	84703	86708	88614	715	03071	06	1r _o id _o	1d _o 1r _o rrr _o r _o						
Chivenor	707	81805	59216	21409	854//	07802	83714	88621		707	81007	40636	21009	863//	08206	88706			707	07081	07	r _o r _o ir	rrd _o r _o d _o r _o						
Mount Batten	827	82410	62606	22309	854//	08805	85710	88619		827	80000	40616	20810	871//	10303	86702	88704		827	06081	07	r _o r _o d _o d _o rr	rrr _o r _o						
St. Mawgan	817	81709	28596	21708	870//	08712	83701	88702		817	92910	00616	21611	9////	11209	89/00			817	09071	07	r _o r _o dddrFF	ddFFr _o r _o ff						
Silly	804	82610	40636	22611	872//	10710	88703			804	83412	16286	22811	872//	11308	88703			804	09091	09	rrr _o	rrff						
Culdrose	809	82210	40616	22409	870//	09711	84700	88702		809	83210	19636	21811	871//	11304	86702	88703		809	08082	07	r _o r _o rr	r _o r _o rrir _o						
Guernsey	894	82911	78216	24508	6847//	07106	83713	86640		894	82009	60586	23309	870//	09803	83701	85702	88703	894	04081	07	1r1Rr _o r _o d _o r _o	d _o r _o d _o						
Elmdon	534	82108	58022	20106	6552//	04204	86623	88459		534	81608	30042	21006	862//	06210	88705			534	95051	02	+	1r _o r _o r _o d _o						
Cardington	559	62406	56011	20904	6093//	03209	86362			559	82205	40052	22405	856//	04209	83640	88650		559	00021	51	+	+						
Wittering	462	82205	48041	20105	8097//	03111	88360			462	82107	48022	21705	852//	04211	85703	88634		462	00031	51	+	+						
Watnall	354	72606	59012	19306	756//	04207	87640			354	81606	20201	20805	873//	05212	83706	88708		354	97041	51	+	1d _o						
Shawbury	414	81807	66212	19207	3562//	05003	83635	88458		414	81907	59616	19908	6542//	07307	82713	86616	88542	414	01061	04	r _o r _o	r _o r _o d _o						
Finningley	360	82706	56041	18407	8097//	05109	83362	88465		360	81907	26102	20505	856//	04210	88640			360	97021	01	+	d _o						
Kilnsea	396	82712	48031	19405	8097//	04215																							