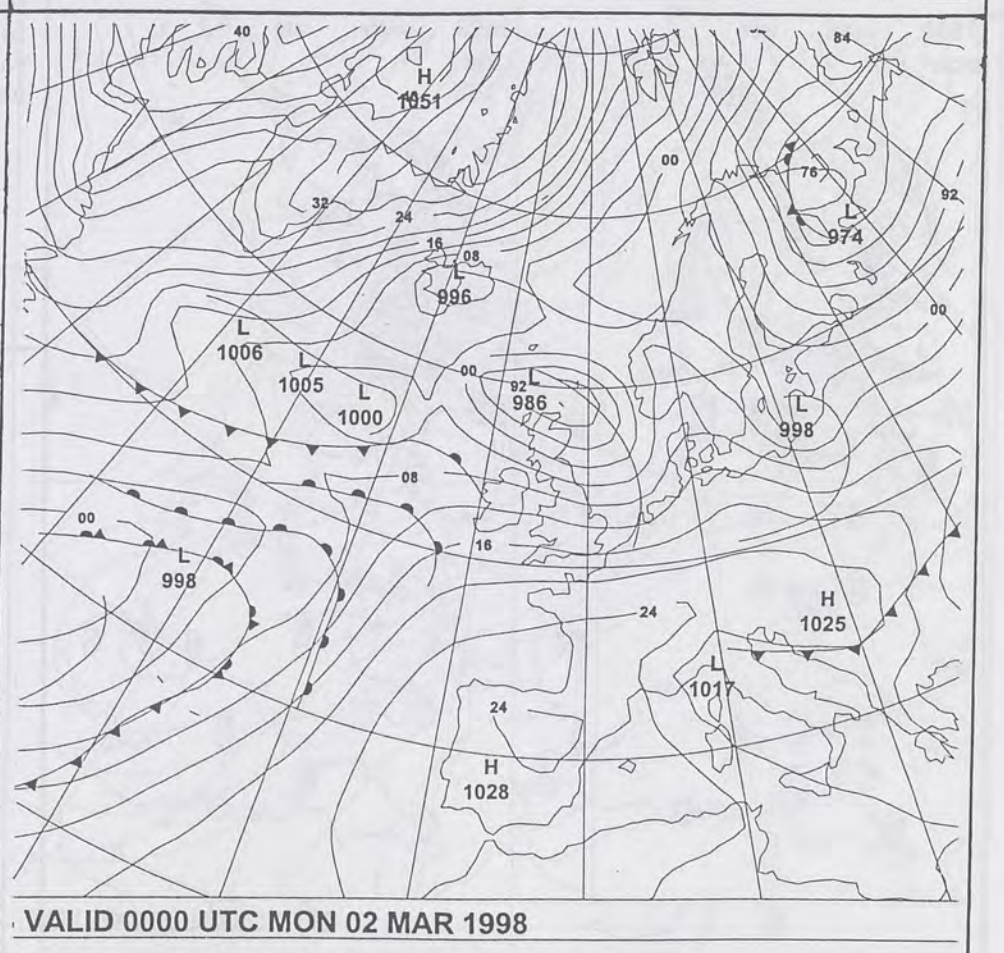
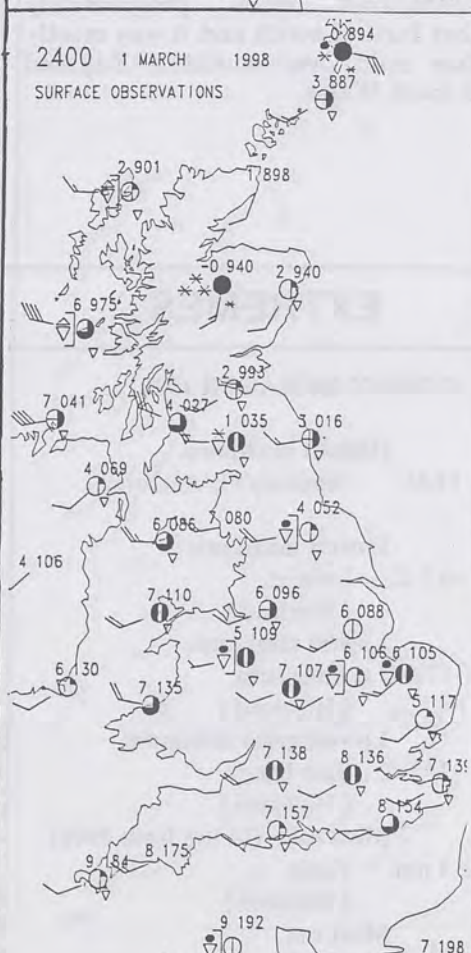
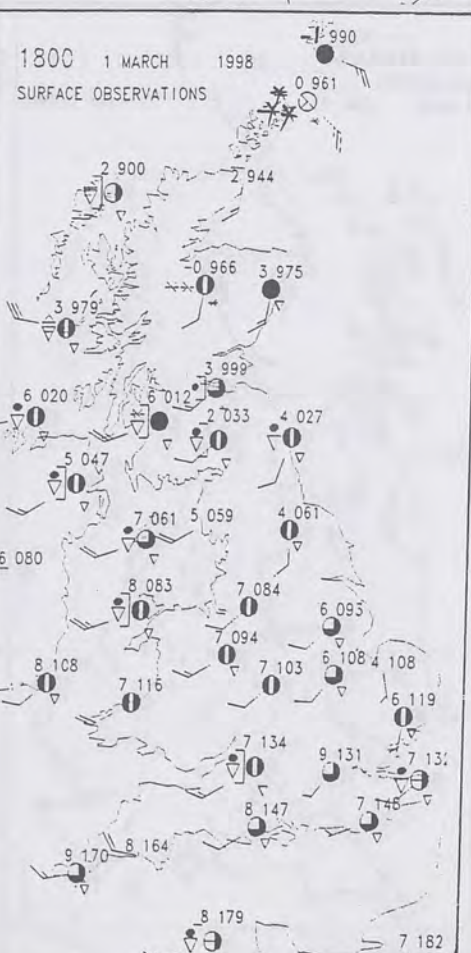
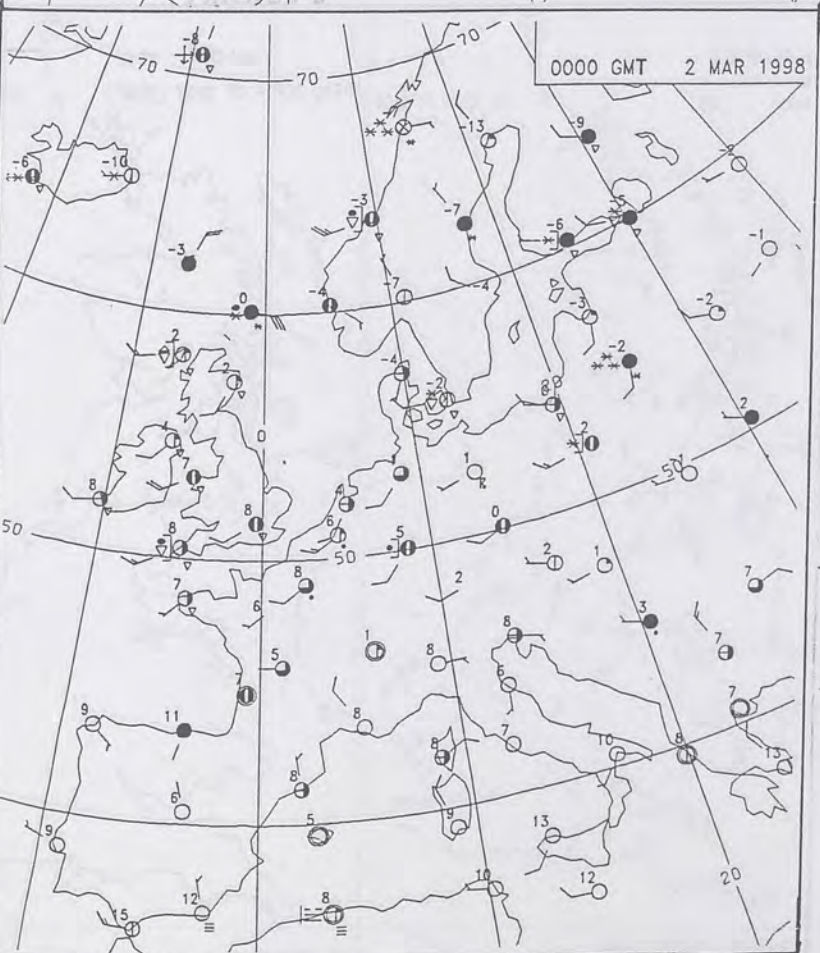
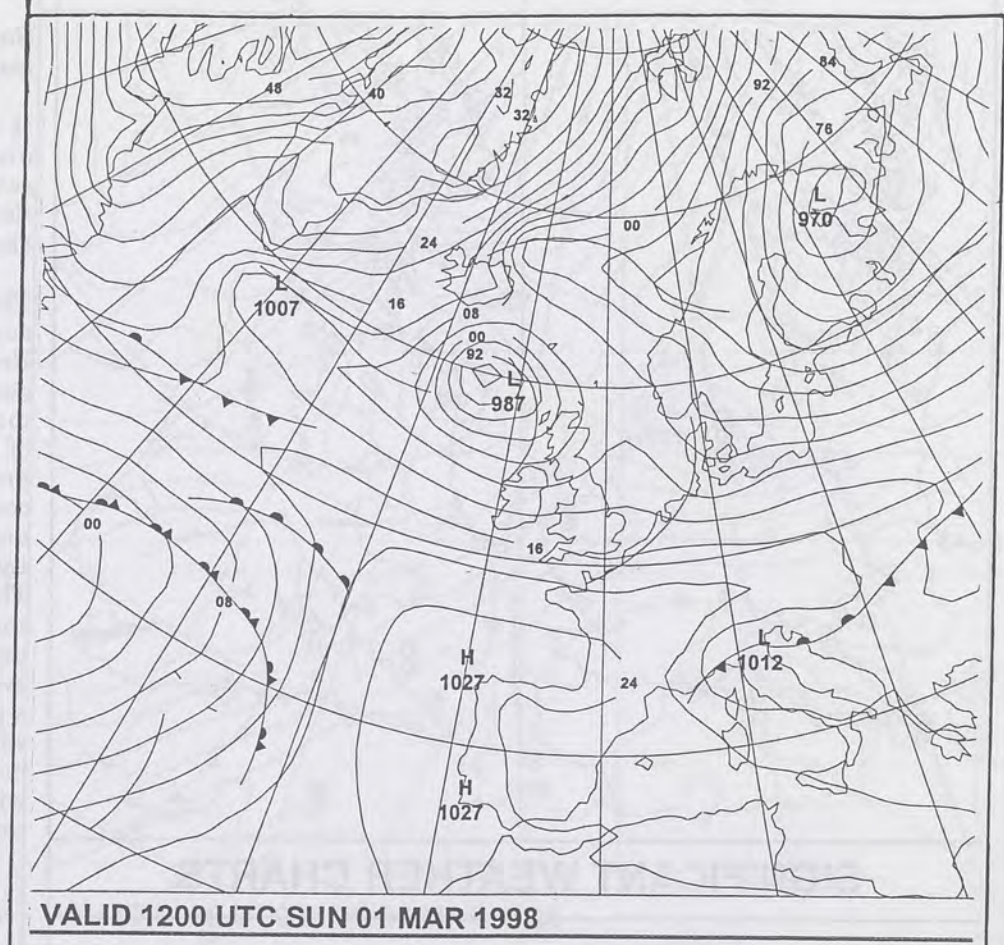
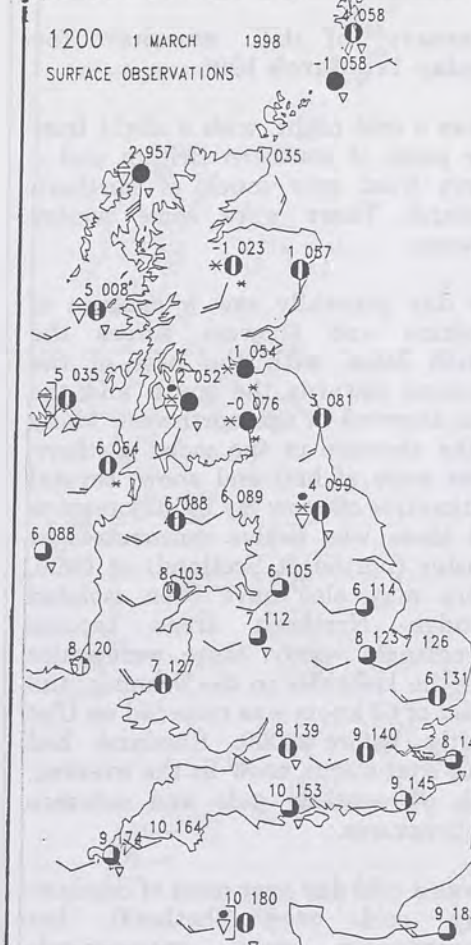
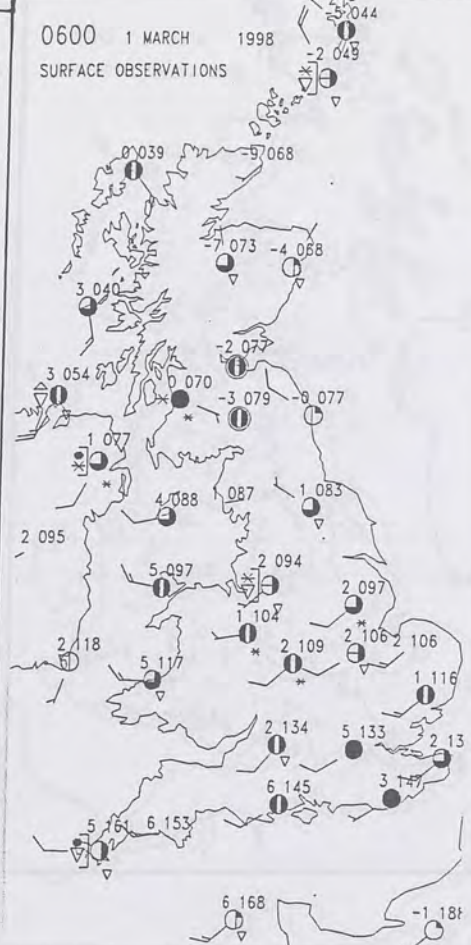
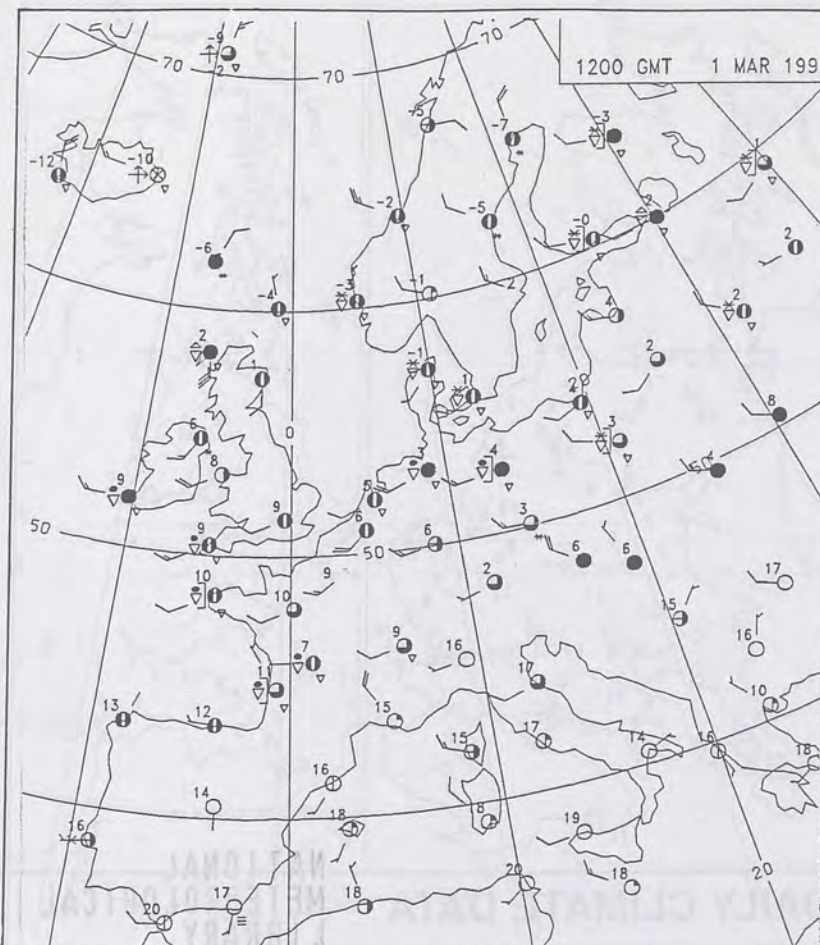


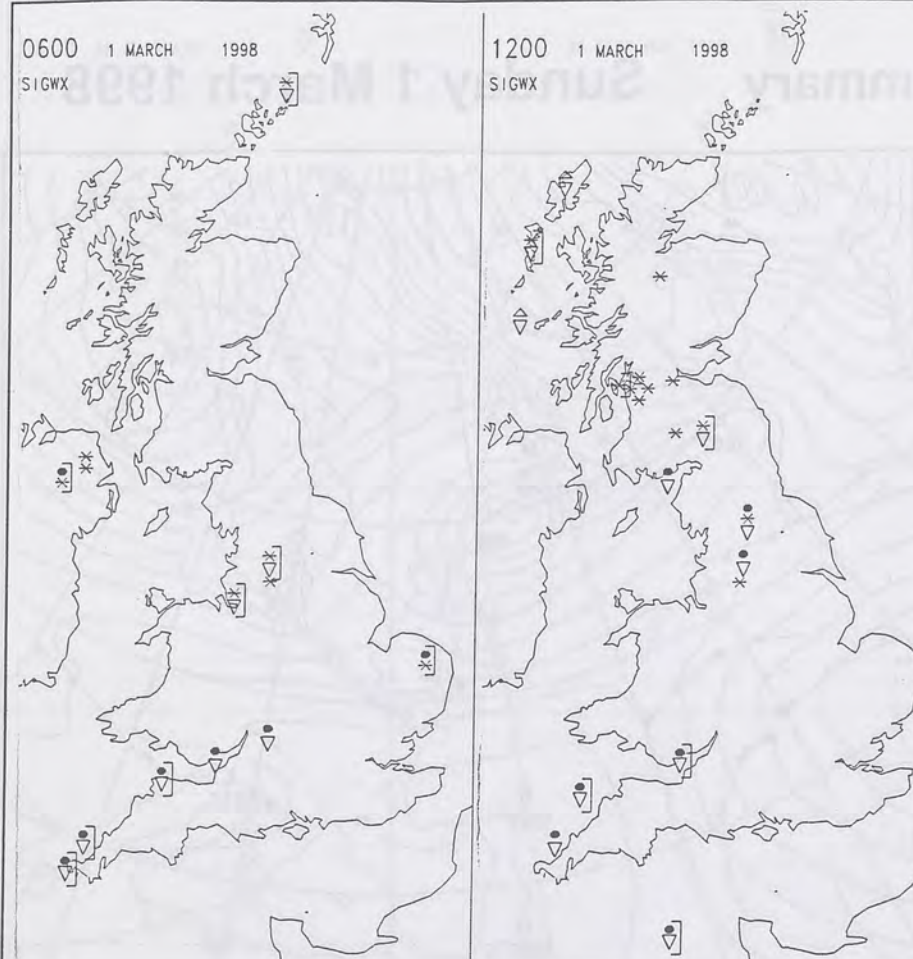


# The Met. Office Daily Weather Summary

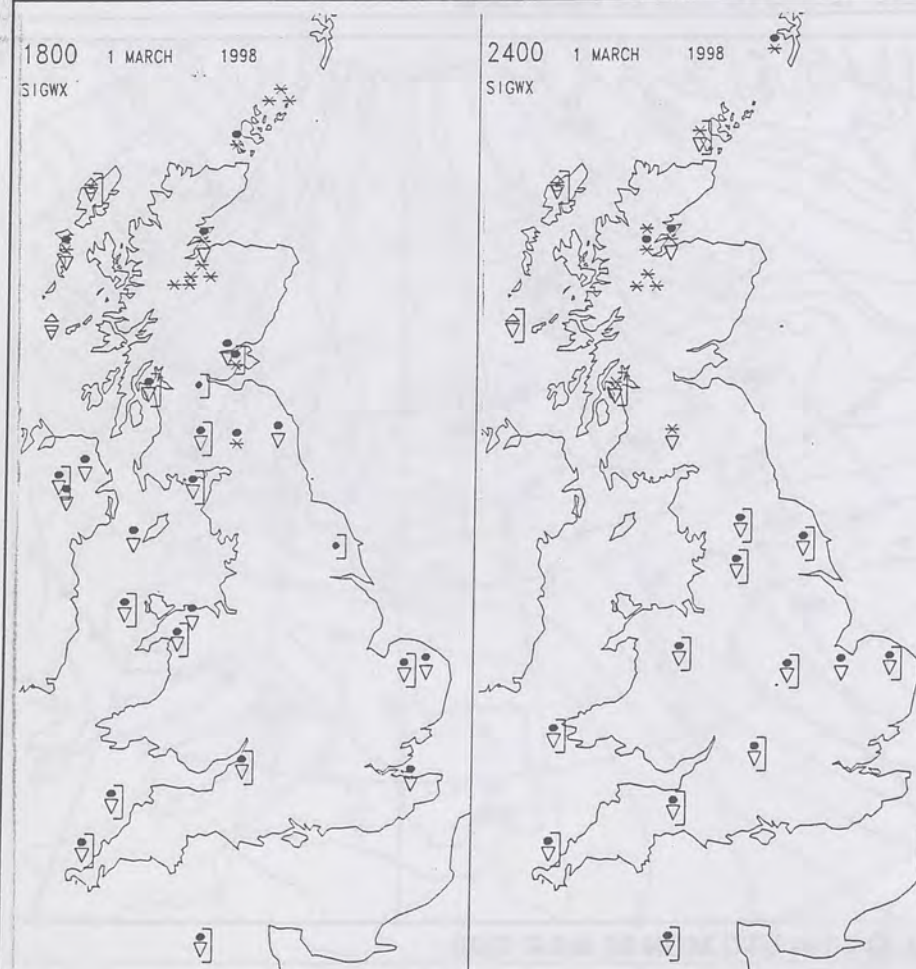
## Sunday 1 March 1998







## SIGNIFICANT WEATHER CHARTS



Published by London Weather Centre. All times are GMT.

## Summary of UK weather for Sunday 1st March 1998

It was a cold night, with a slight frost over parts of southern Britain and a severe frost over much of northern Scotland. There were some wintry showers.

The day generally saw a mixture of sunshine and showers across the British Isles, with the best of the sunshine towards the south and the most showers in the northwest. Many of the showers in the more northern areas were of hail and snow; several centimetres of snow lay in hilly regions and there was twelve centimetres at Lybster (northeast Scotland) at 0900. There may also have been isolated thunder. Northern areas became increasingly windy; there were gales over the Hebrides in the evening, and a gust of 63 knots was recorded on Uist shortly before 2000. Shetland had more continuous snow in the evening, with an easterly gale and sub-zero temperatures.

It was a cold day over most of Scotland (very cold over Shetland), but temperatures were progressively higher further south and it was mostly rather mild over southern England and south Wales.

## EXTREMES

## SUNDAY 1st MARCH 1998

**Highest maximum**  
12.8C Guernsey / L'Ancrese

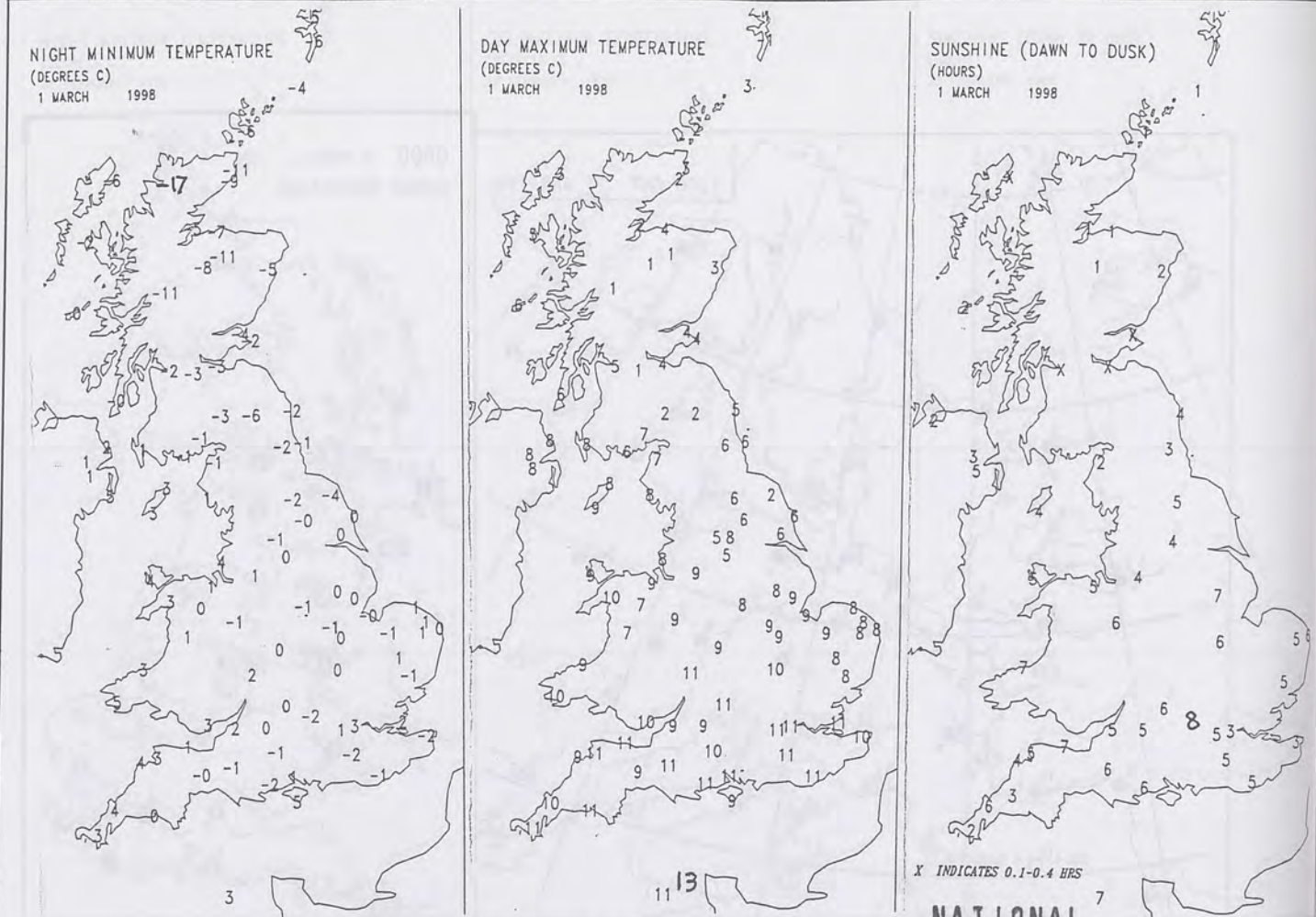
**Lowest maximum**  
-0.7 C Lerwick  
[ Shetland ]

**Lowest minimum**  
-17.0 C Altnaharra  
[ Highland ]

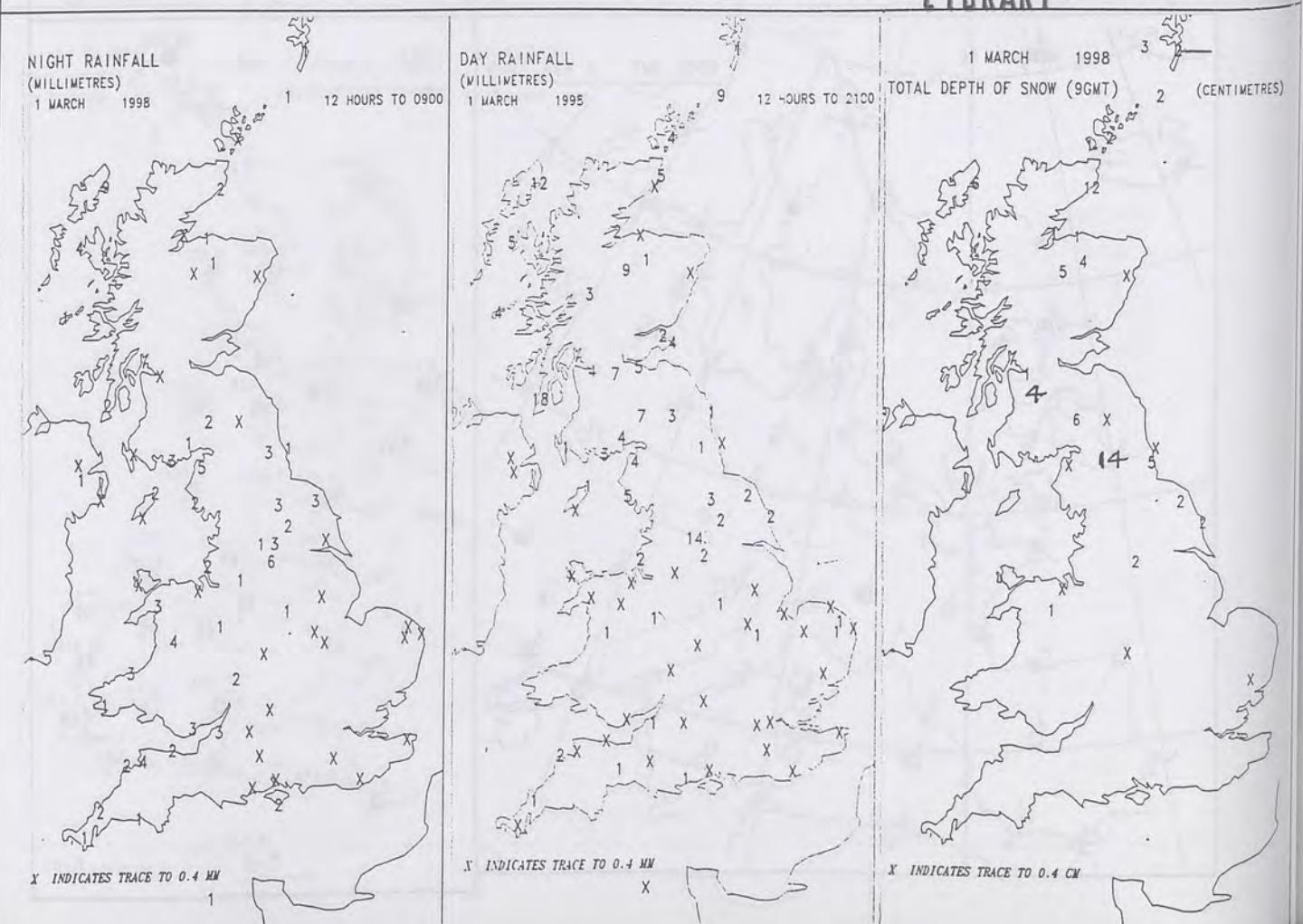
**Lowest grass minimum**  
-14.5 C Tain Range  
[ Highland ]

**Most rain (24 hrs from 0900)**  
22.4 mm Foula  
[ Shetland ]

**Most sun**  
8.3hrs Oxford  
[ Oxfordshire ]



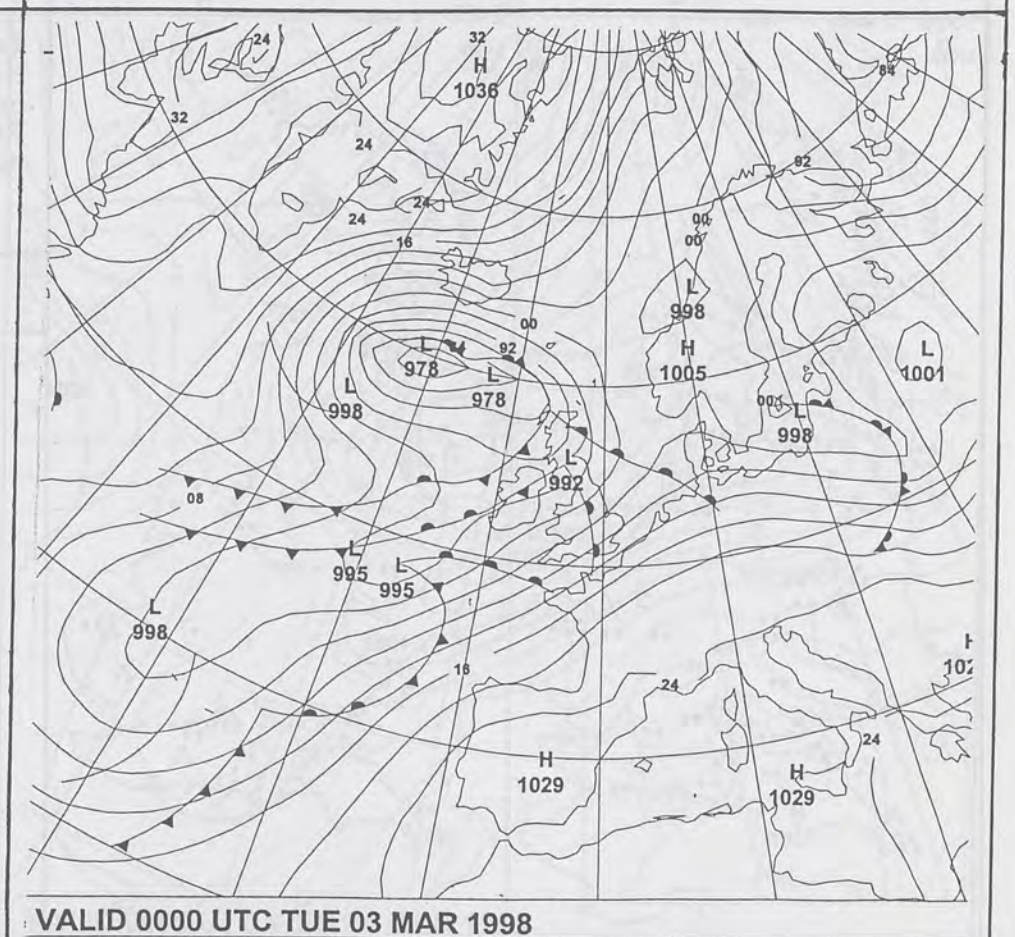
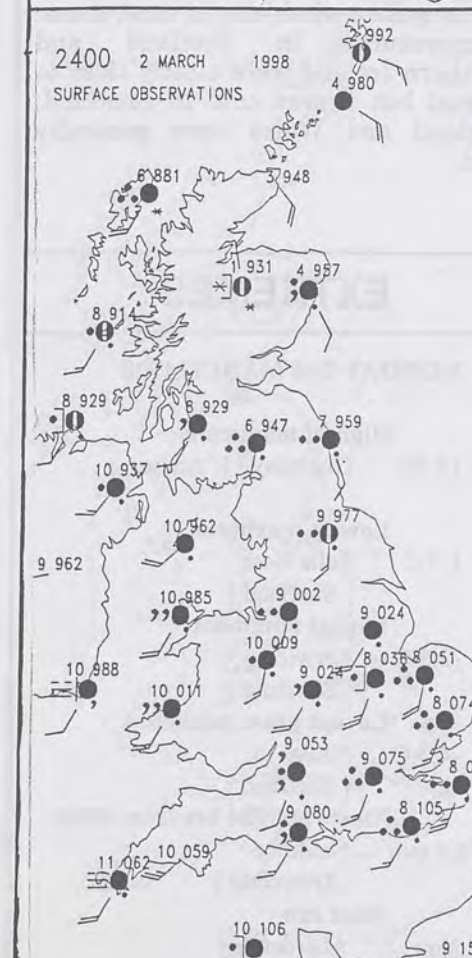
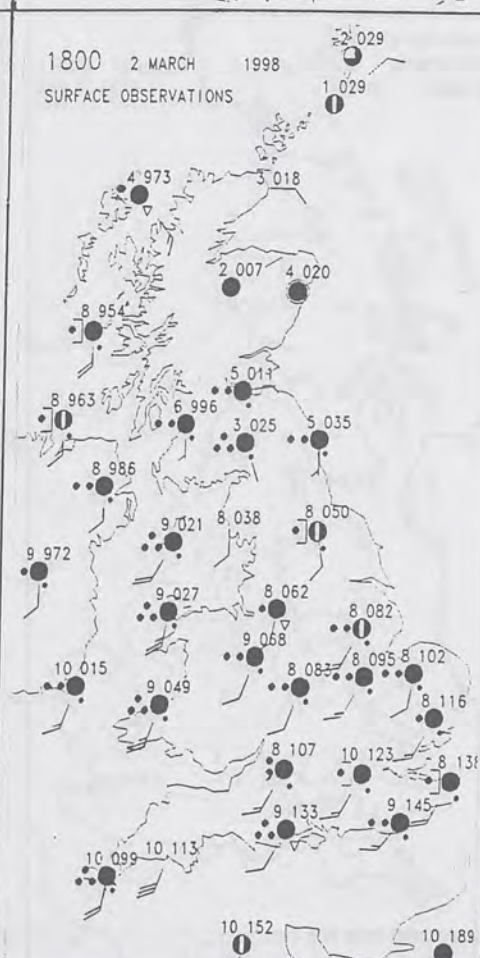
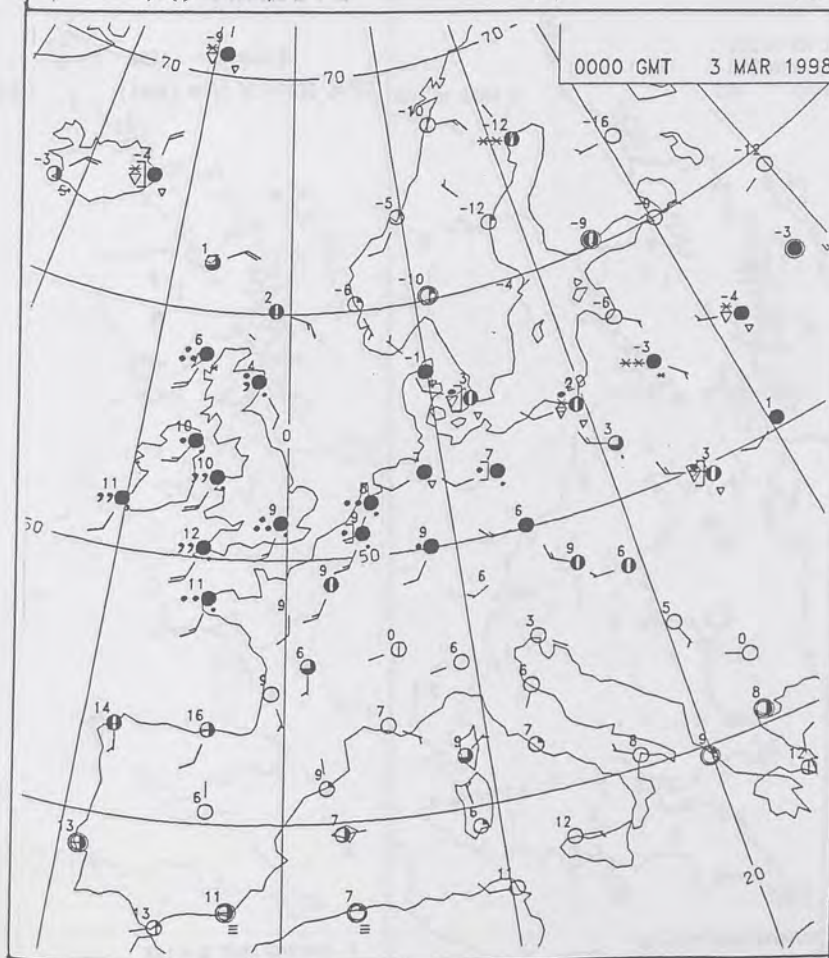
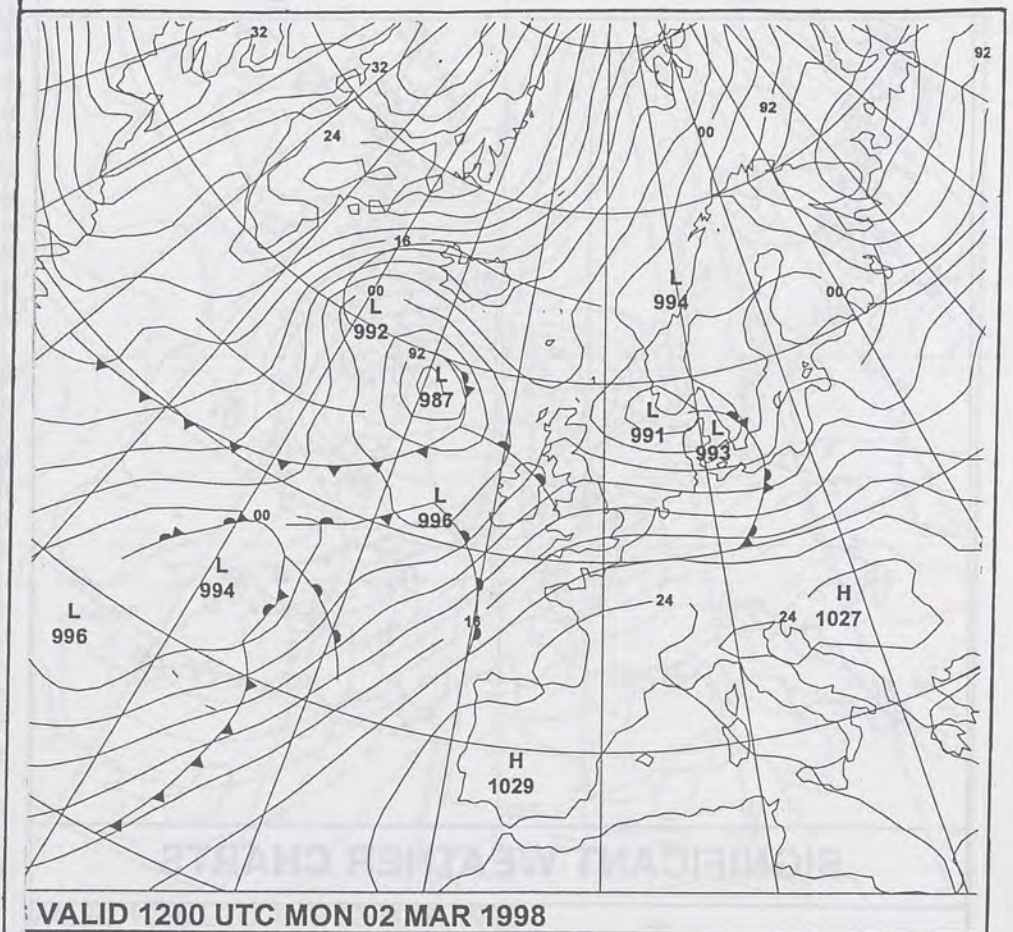
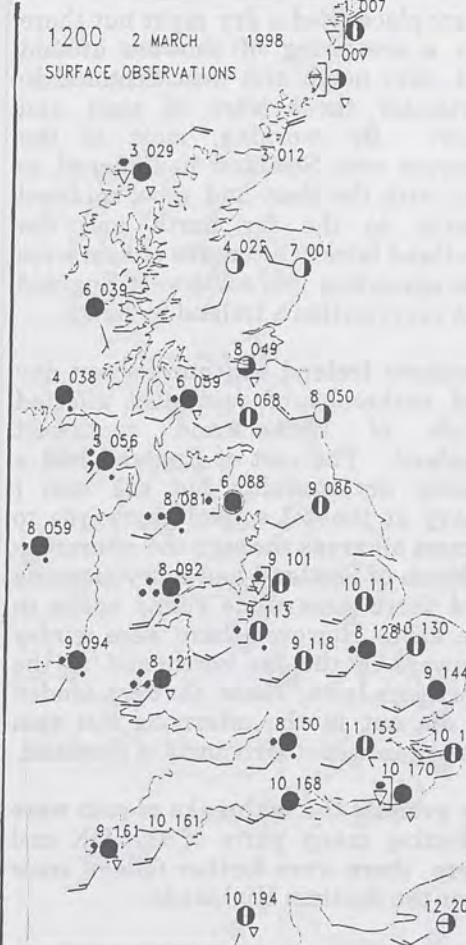
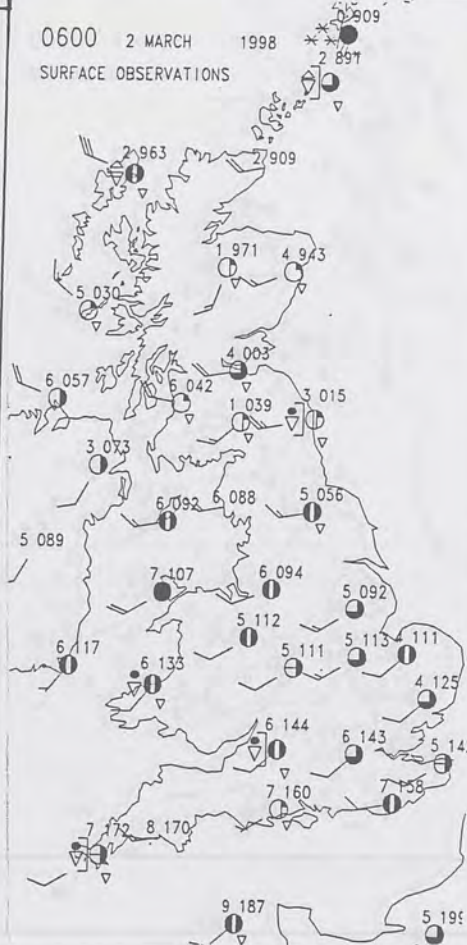
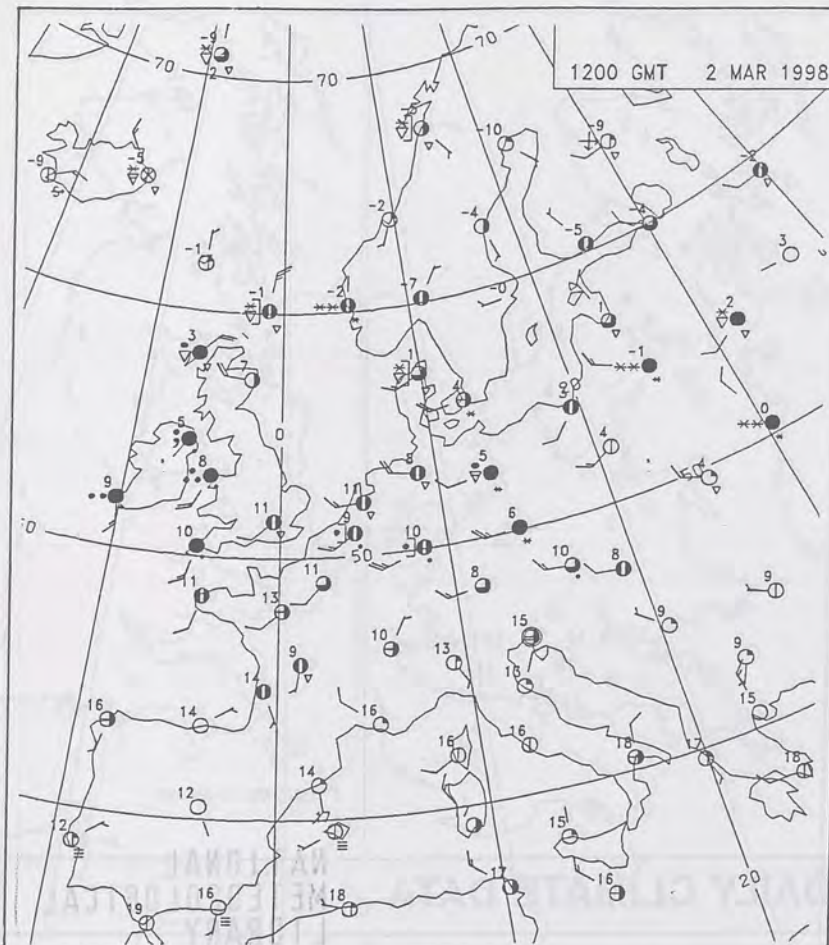
## DAILY CLIMATE DATA

NATIONAL  
METEOROLOGICAL  
LIBRARY

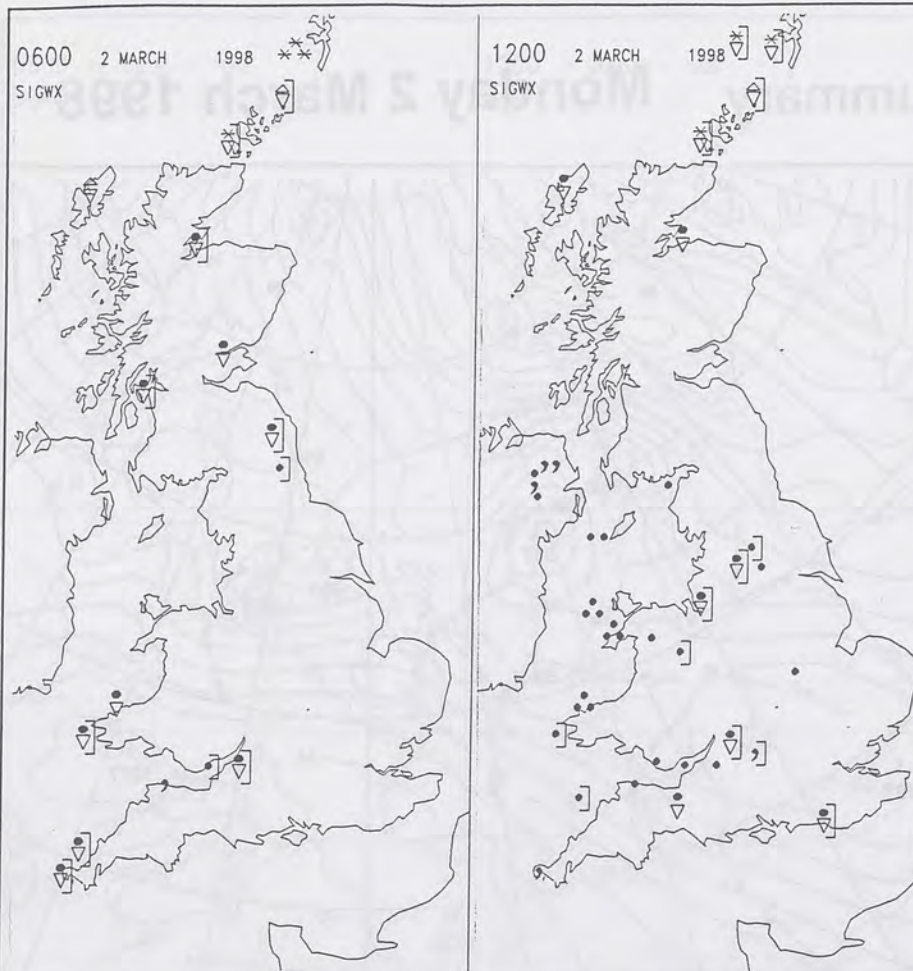




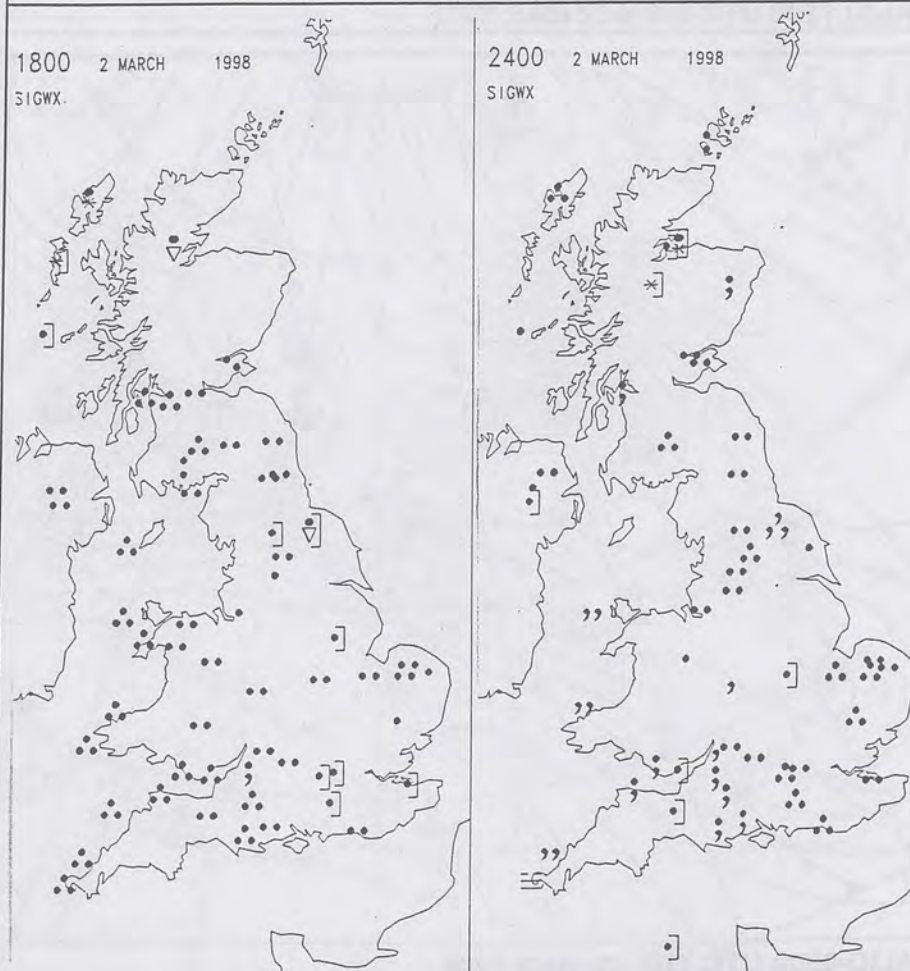
# The Met. Office Daily Weather Summary Monday 2 March 1998







### SIGNIFICANT WEATHER CHARTS



Published by London Weather Centre. All times are GMT.

### Summary of UK weather for Monday 2nd March 1998

Many places had a dry night but there was a scattering of showers around and, over north and west Scotland in particular these were of sleet and snow. By morning, most of the showers over Scotland had turned to rain with the sleet and snow confined mainly to the far north and the Shetland Isles. Outbreaks of rain were also spreading into southwest England and into Northern Ireland by dawn.

Northern Ireland had quite a wet day and outbreaks of rain also affected much of Wales and southwest England. The rest of England had a mostly dry morning but the rain [ heavy at times ] spread eastwards to almost all areas through the afternoon. Much of Scotland had a dry morning and there were some sunny spells in the east. However there were wintry showers in the far north and in the Northern Isles. These showers tended to die out in the afternoon but rain spread into southern parts of Scotland.

By evening the outbreaks of rain were affecting many parts of the UK and there were further falls of snow over the Scottish Highlands.

It was quite a windy day in most areas. Temperatures in Scotland and Northern Ireland were mostly close to normal but it was cold in Shetland. England and Wales were generally mild.

### EXTREMES

#### MONDAY 2nd MARCH 1998

**Highest maximum**  
12.5C Guernsey / L'Ancrese

**Lowest maximum**  
1.7C Sella Ness  
[ Shetland ]

**Lowest minimum**  
-2.5C Lerwick  
[ Shetland ]

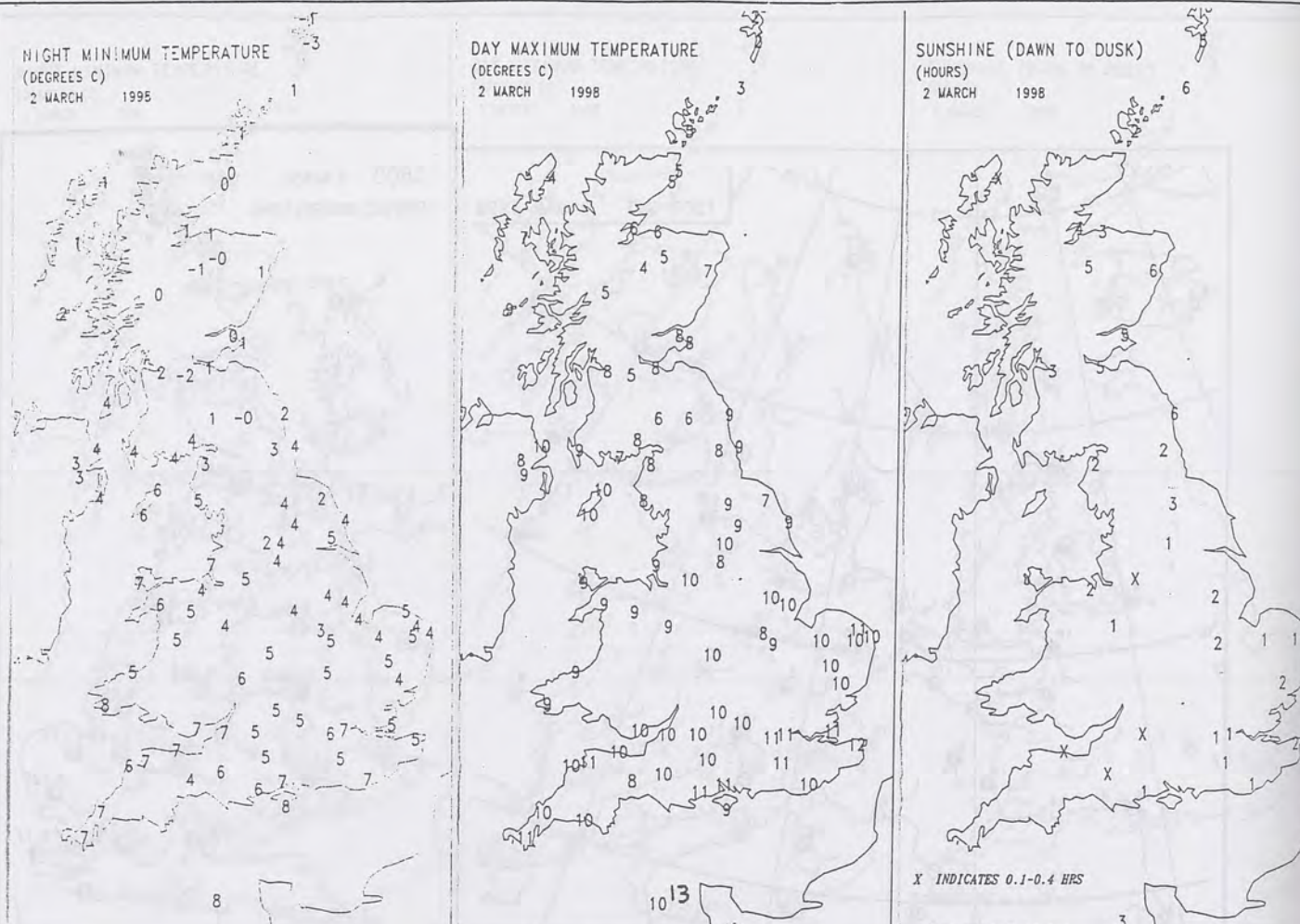
**Lowest grass minimum**  
-4.5C Foula  
[ Shetland ]

**Most rain (24 hrs from 0900)**  
78.9 mm Nantmor  
[ Gwynedd ]

**Most sun**  
6.3hrs Aberdeen  
( Dyce Airport )

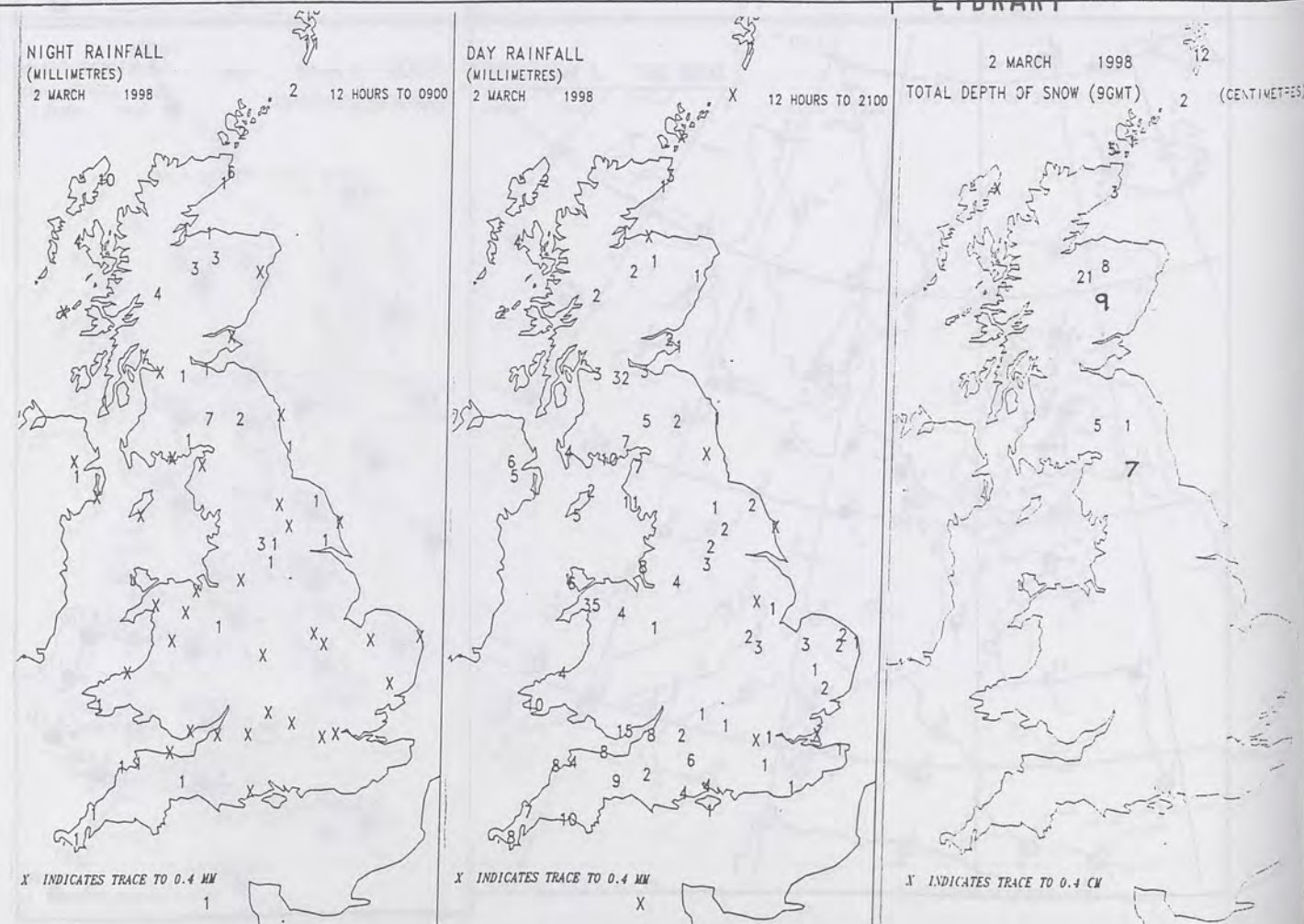
NOT FOR LOAN

DUPLICATE ALSO



### DAILY CLIMATE DATA

NATIONAL  
METEOROLOGICAL  
LIBRARY

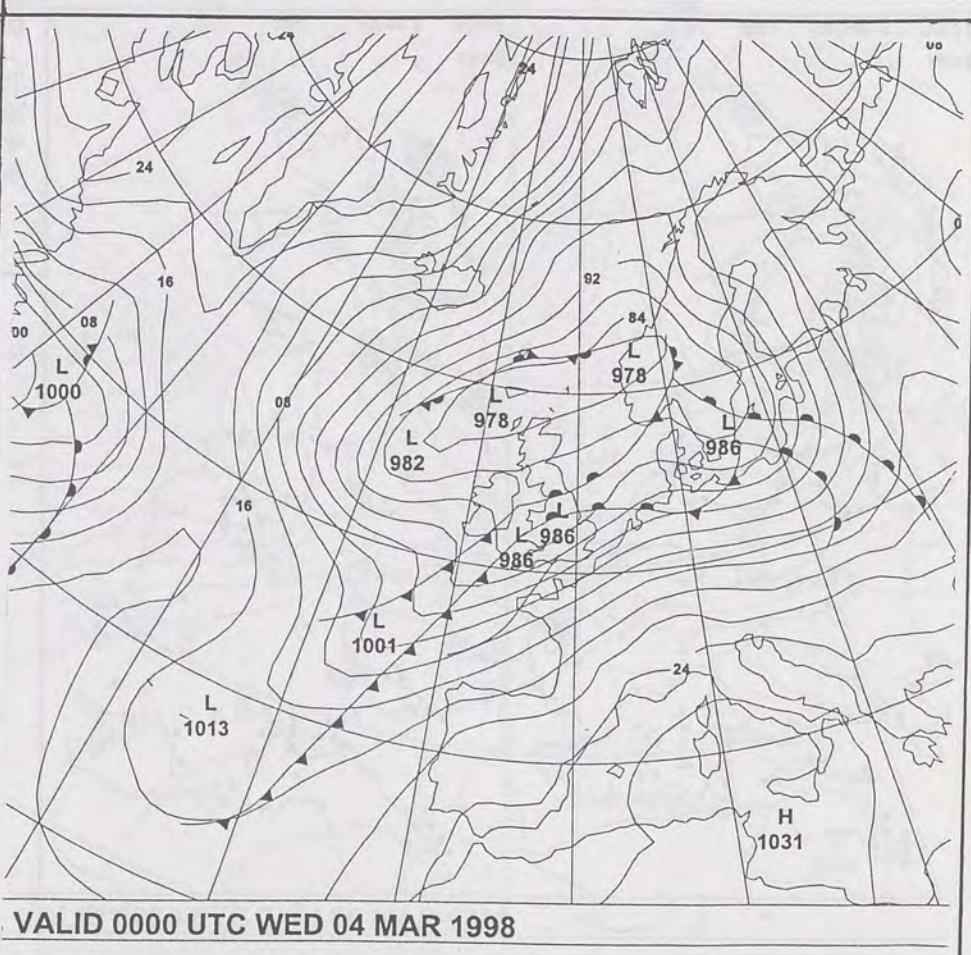
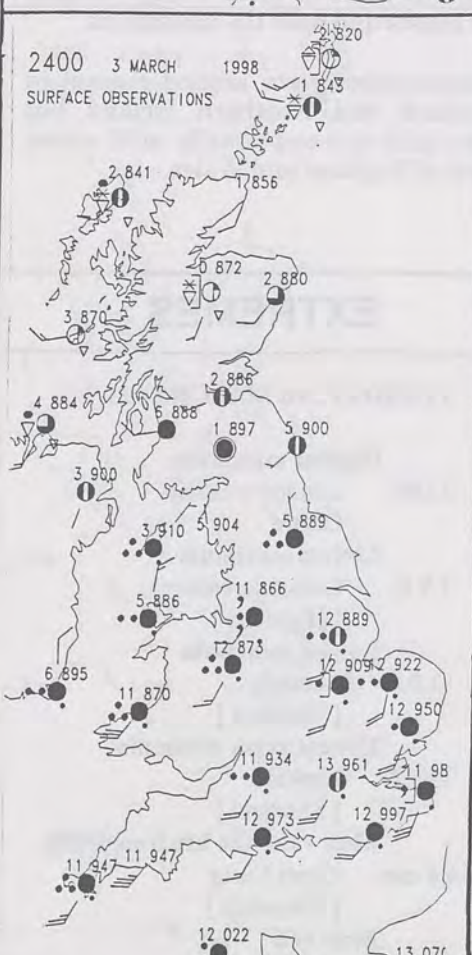
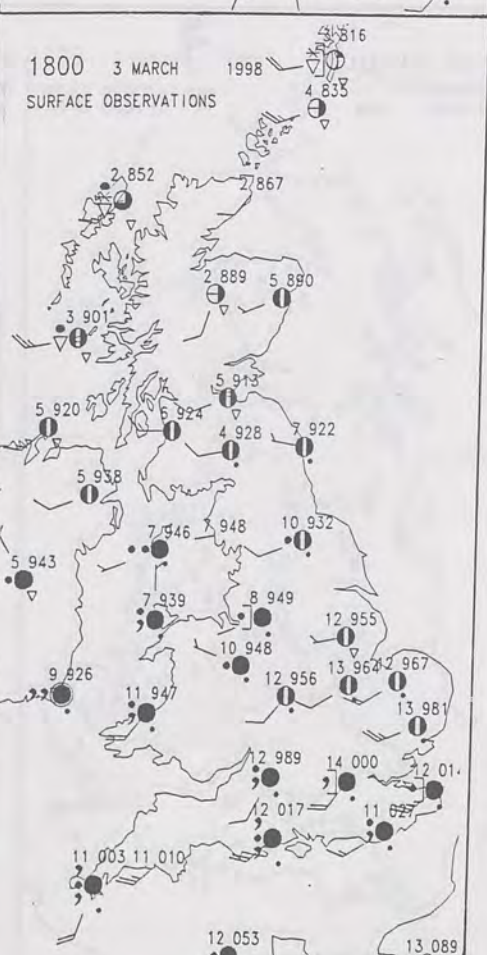
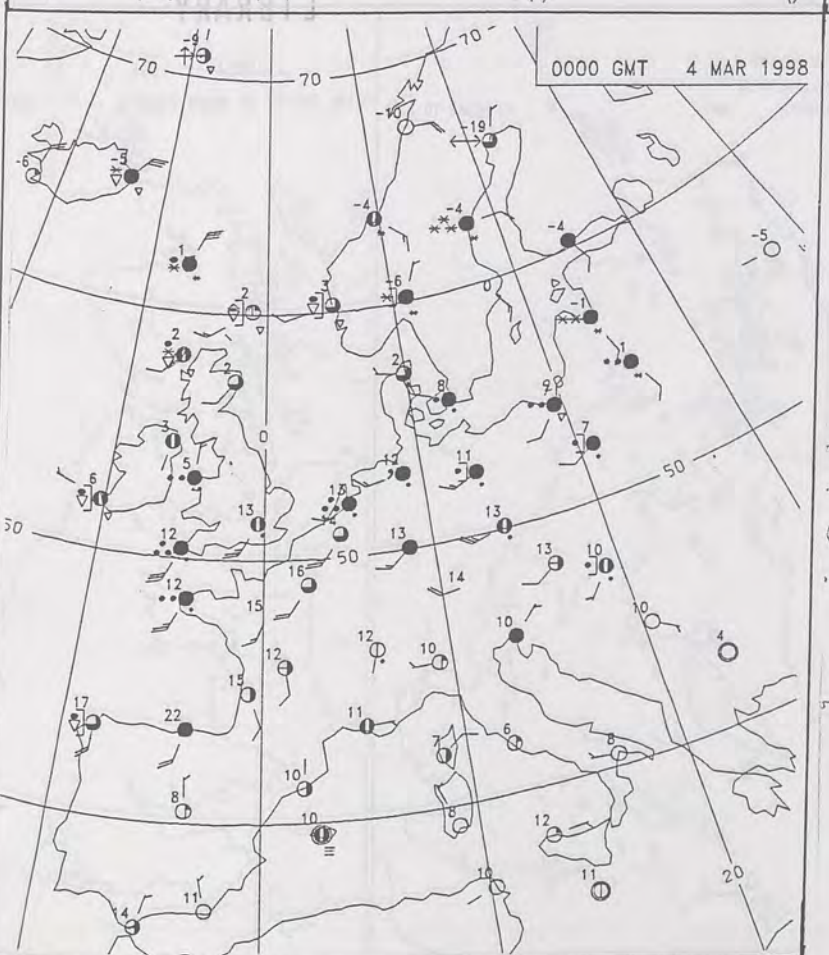
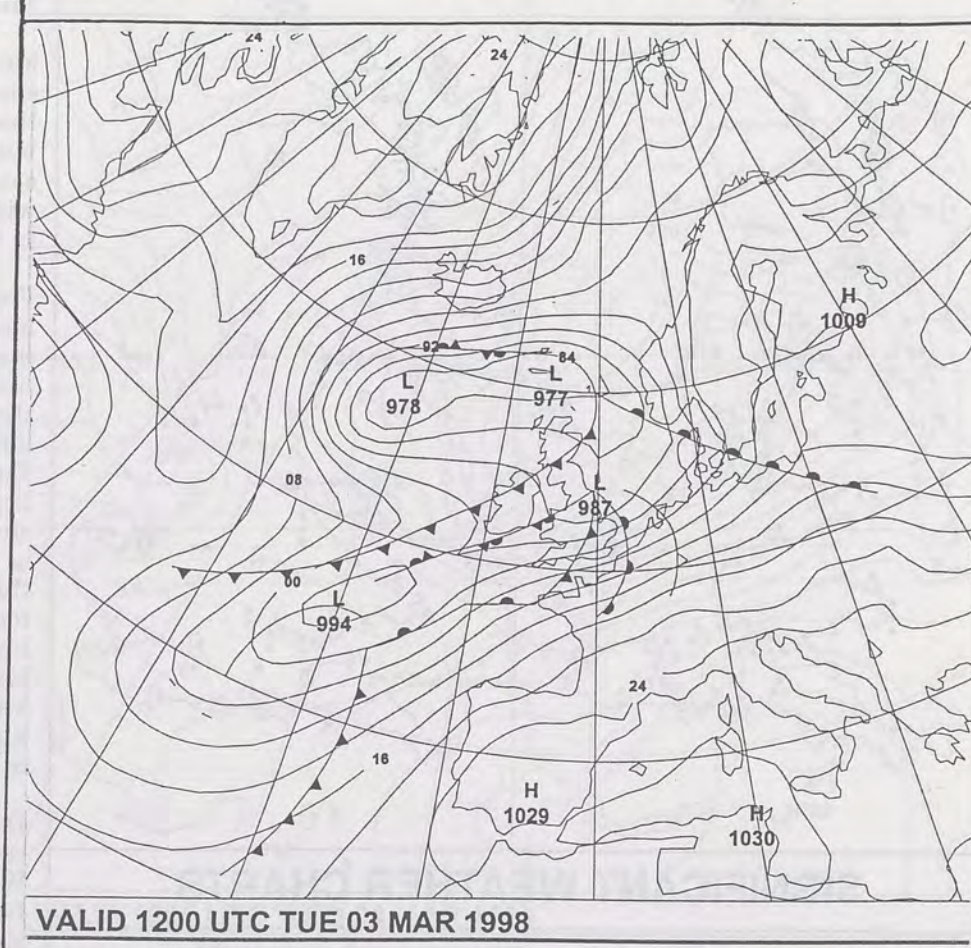
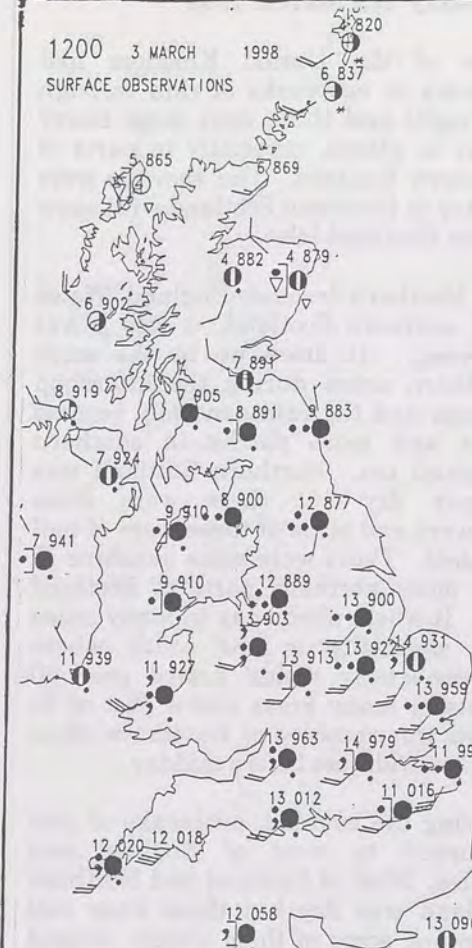
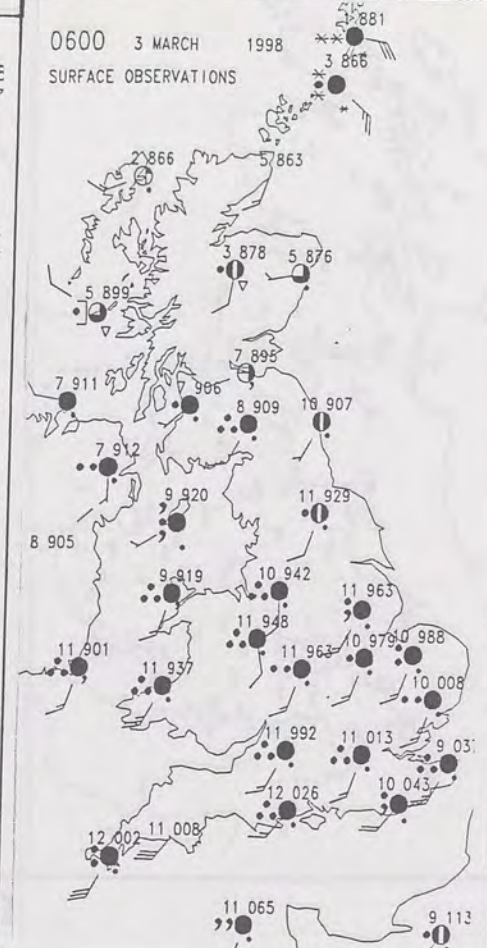
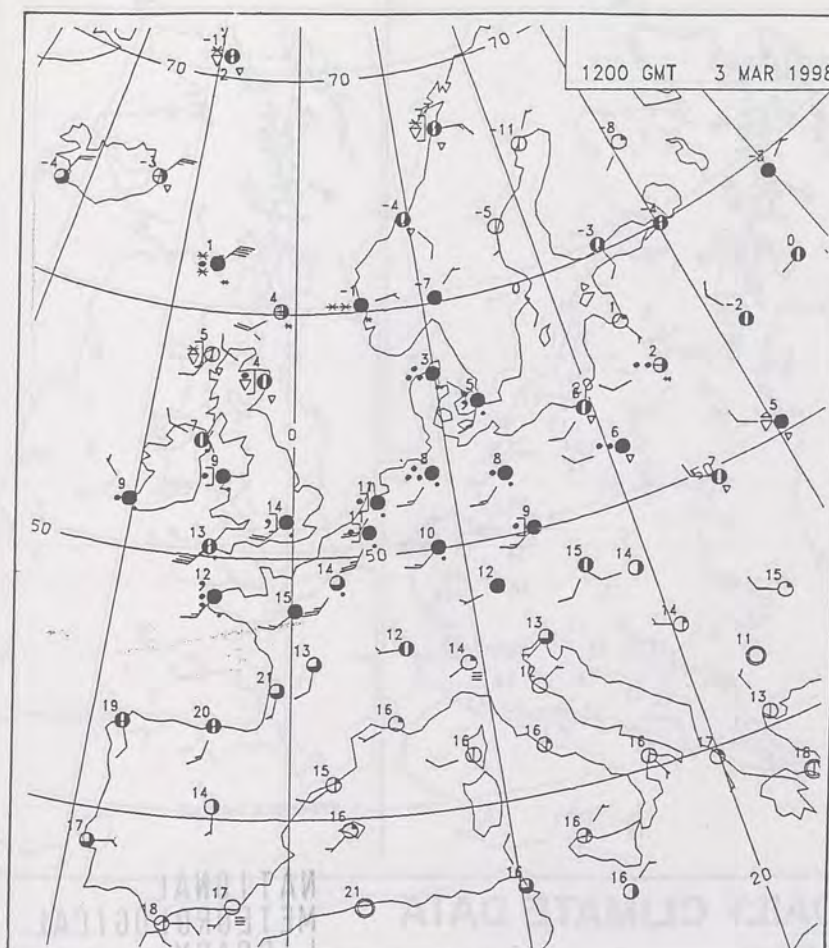




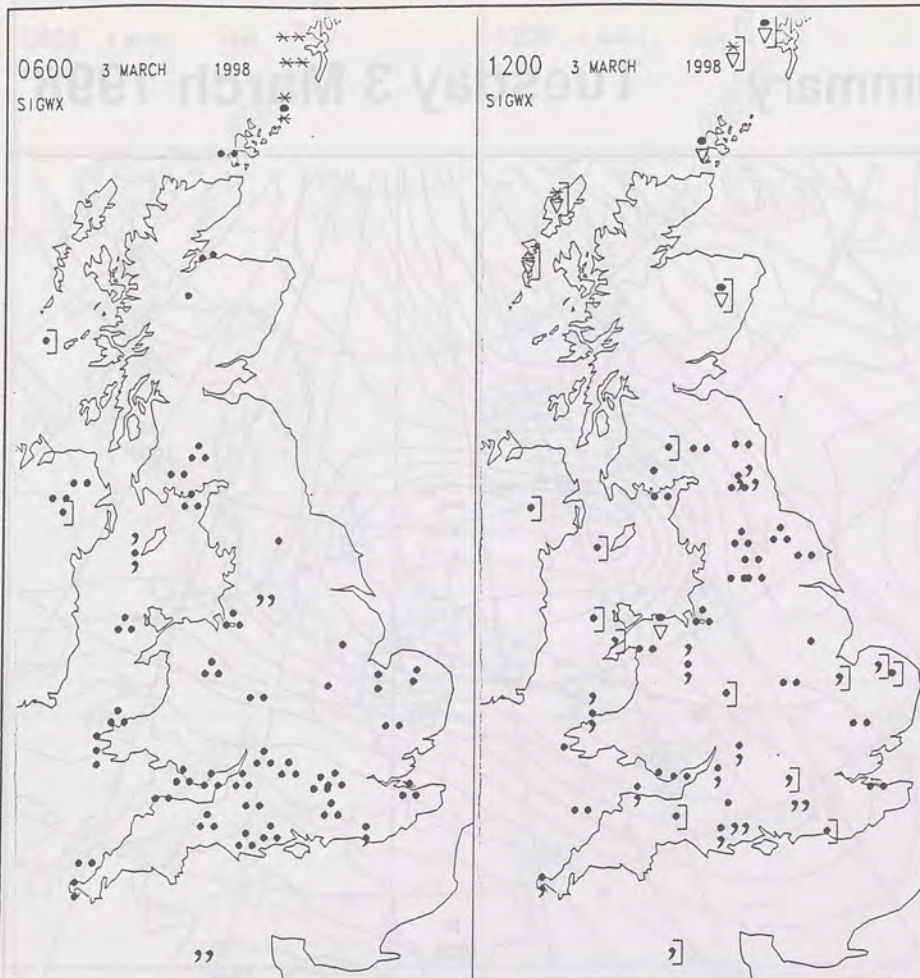


# The Met. Office Daily Weather Summary

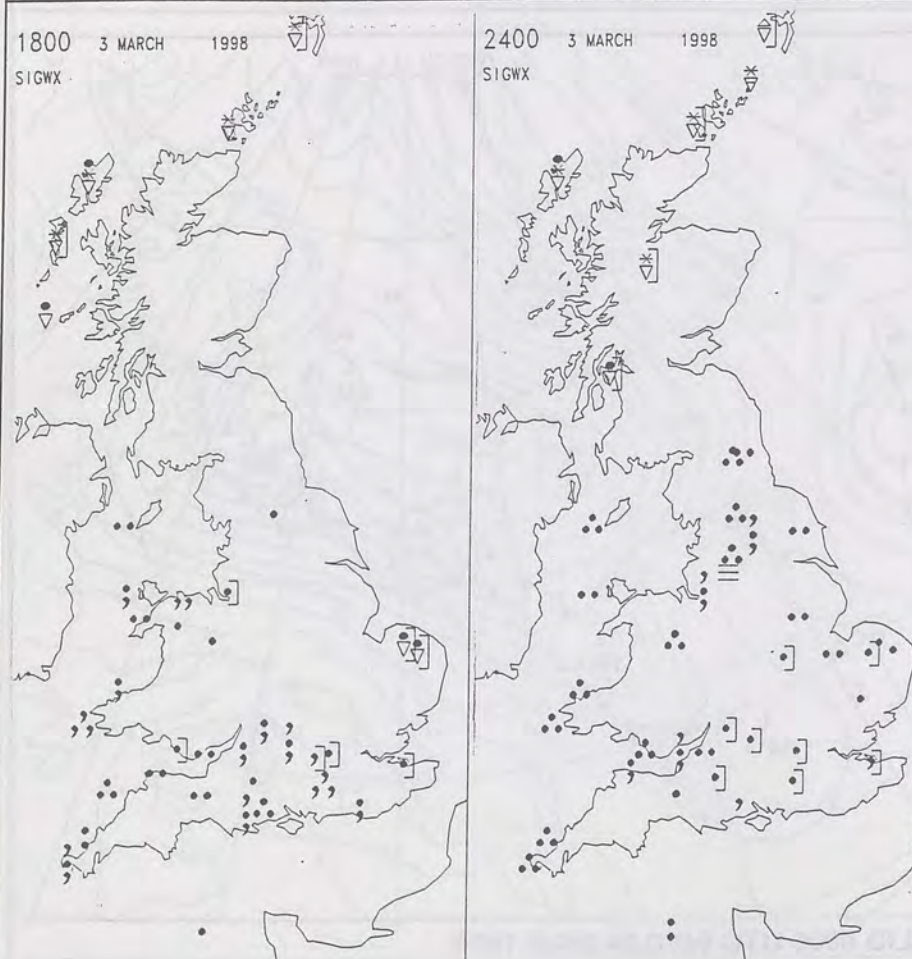
## Tuesday 3 March 1998







### SIGNIFICANT WEATHER CHARTS



Published by London Weather Centre. All times are GMT.

### Summary of UK weather for Tuesday 3rd March 1998

Most of the United Kingdom had showers or outbreaks of rain through the night and there were some heavy burst in places, especially in parts of southern England. The showers were wintry in Northern Scotland with snow in the Shetland Isles.

For Northern Ireland, England, Wales and southern Scotland, it was a wet morning. It dried up in the more northern areas during the afternoon though and the rain generally became light and more patchy in southern England too. Northern Scotland was largely dry but there were some showers and some of these were of hail or sleet. There were some sunshine in the more northern parts of Scotland too. It was a windy day in many areas but especially in the south where southwesterly winds gusted over 50 knots in many areas and a gust of 60 knots was recorded at Davidstow Moor in Cornwall just before midday.

During the evening, outbreaks of rain returned to most of England and Wales. Most of Scotland and Northern Ireland was dry but there were still showers, some of them wintry, around the coasts and over the mountains.

Temperatures were around normal in Scotland and Northern Ireland but were mild or exceptionally mild across most of England and Wales.

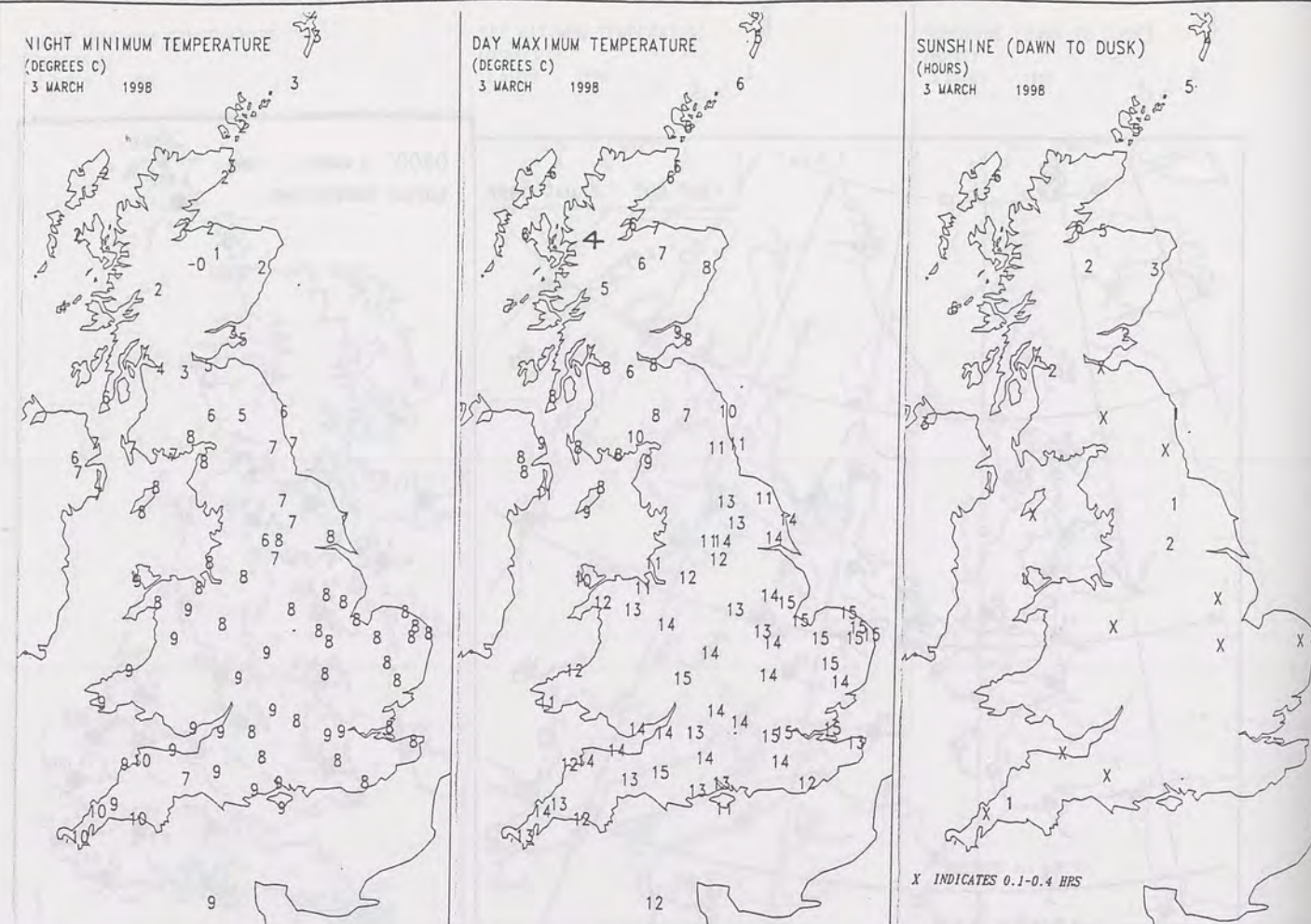
### EXTREMES

#### TUESDAY 3rd MARCH 1998

<b>Highest maximum</b>	
15.0C	London weather-Centre
<b>Lowest maximum</b>	
3.9 C	Loch Glascarnoch [ Highland ]
<b>Lowest minimum</b>	
-3.0 C	Lerwick [ Shetland ]
<b>Lowest grass minimum</b>	
-8.9 C	Lerwick [ Shetland ]
<b>Most rain (24 hrs from 0900)</b>	
44.4 mm	Capel Curig [ Gwynedd ]
<b>Most sun</b>	
6.3hrs	Invergordon Harbour

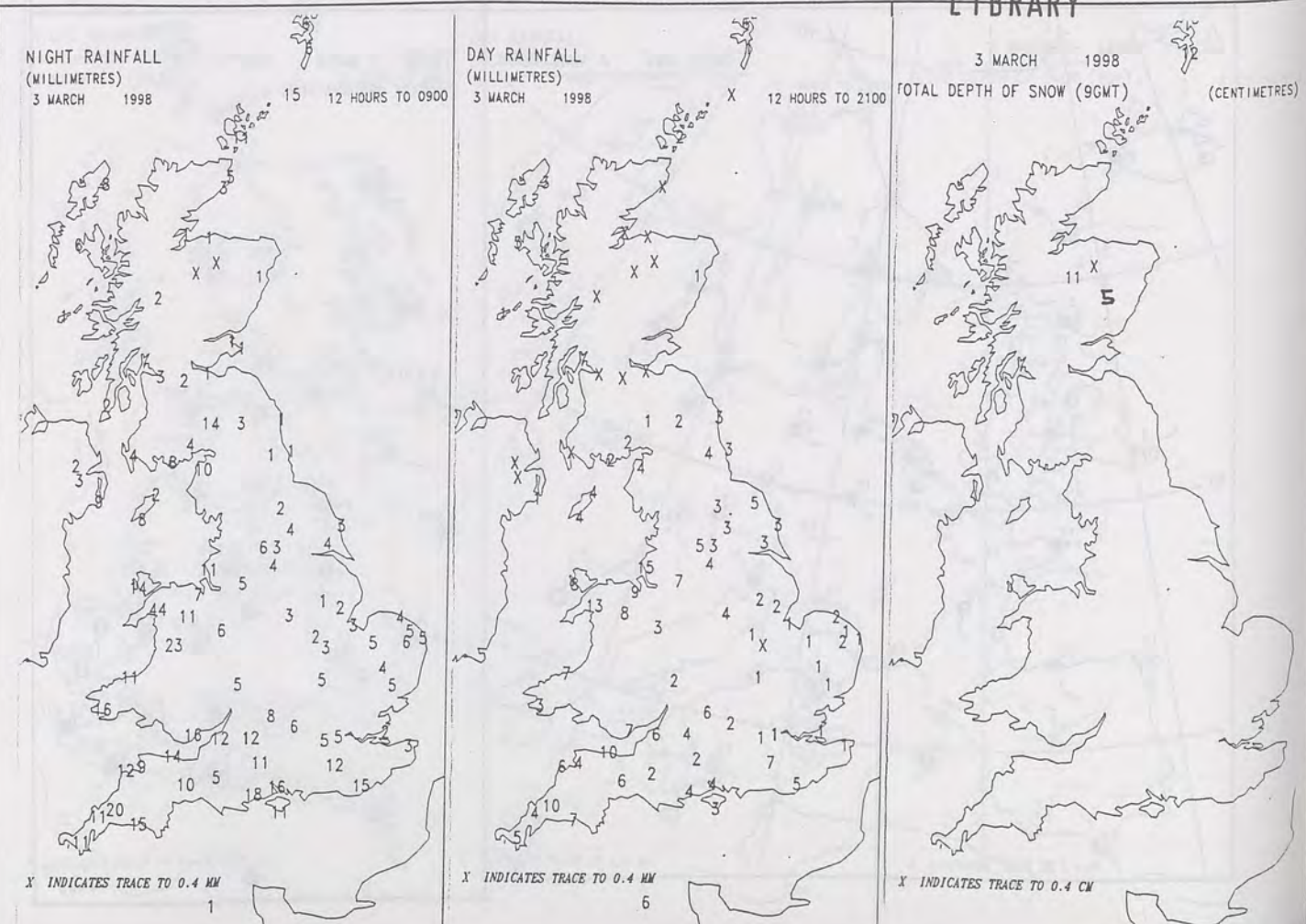
NOT FOR LOAN

DUPLICATE ALSO



### DAILY CLIMATE DATA

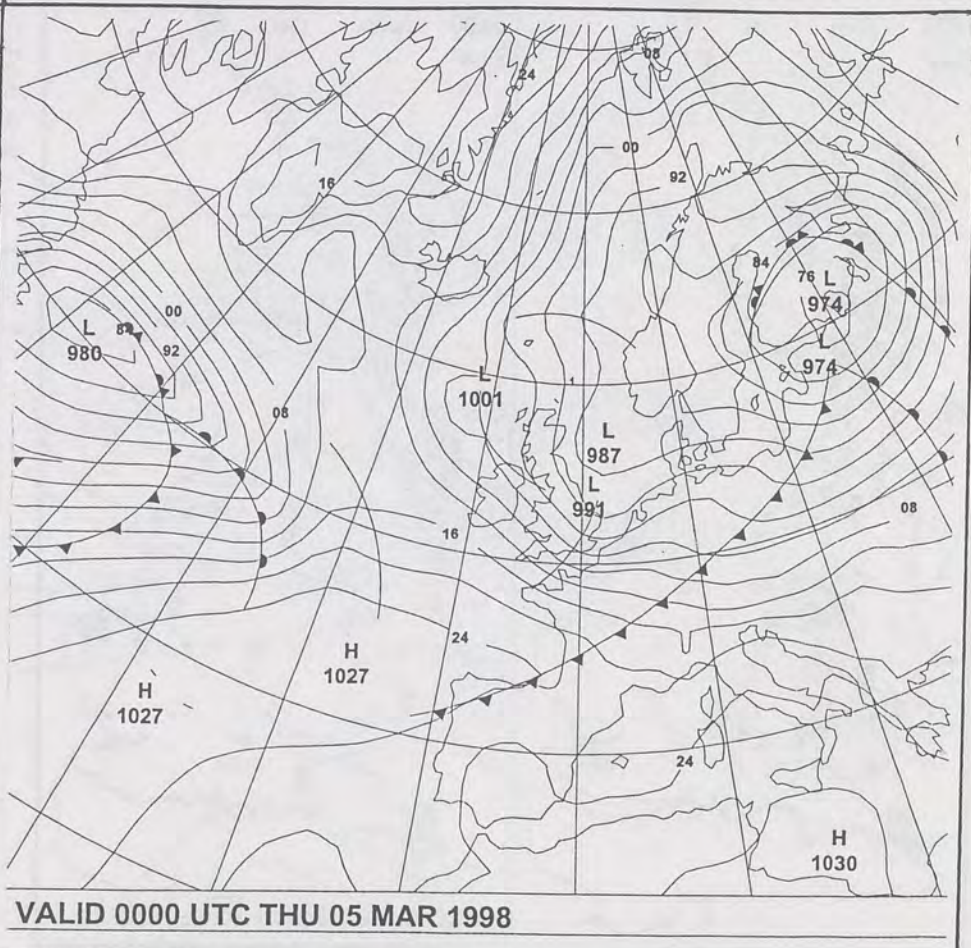
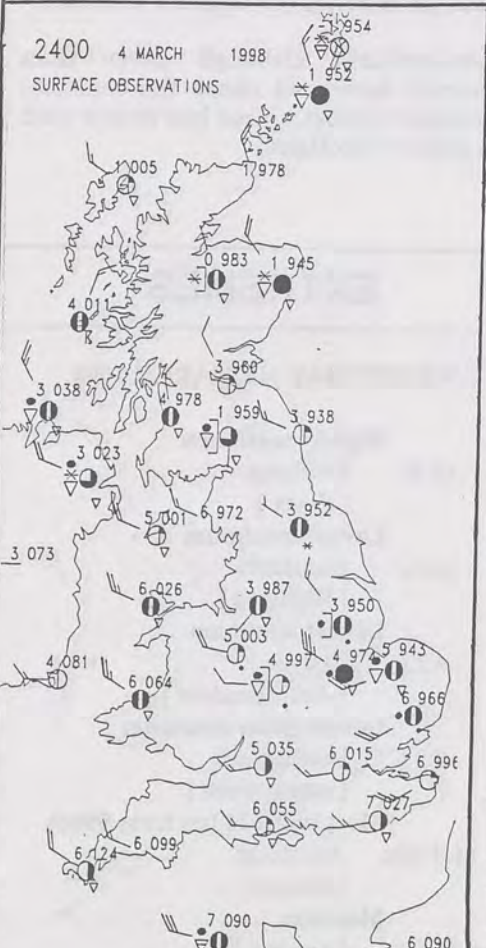
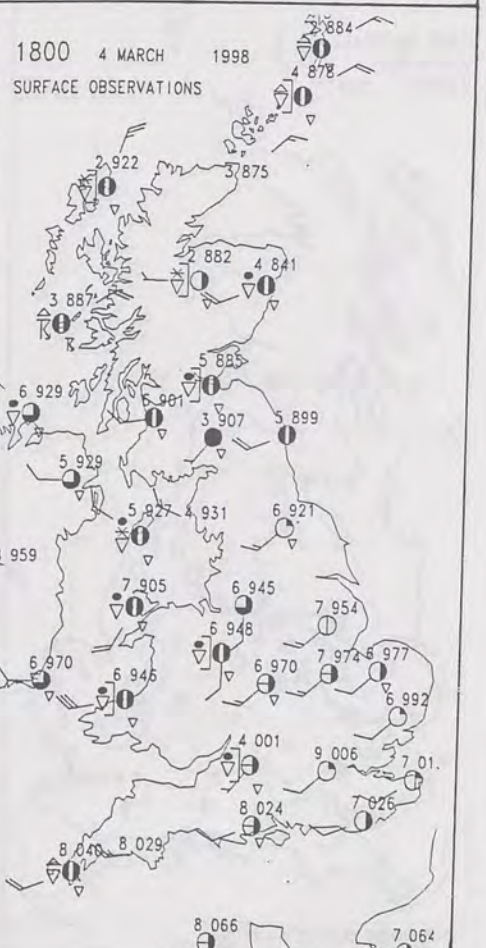
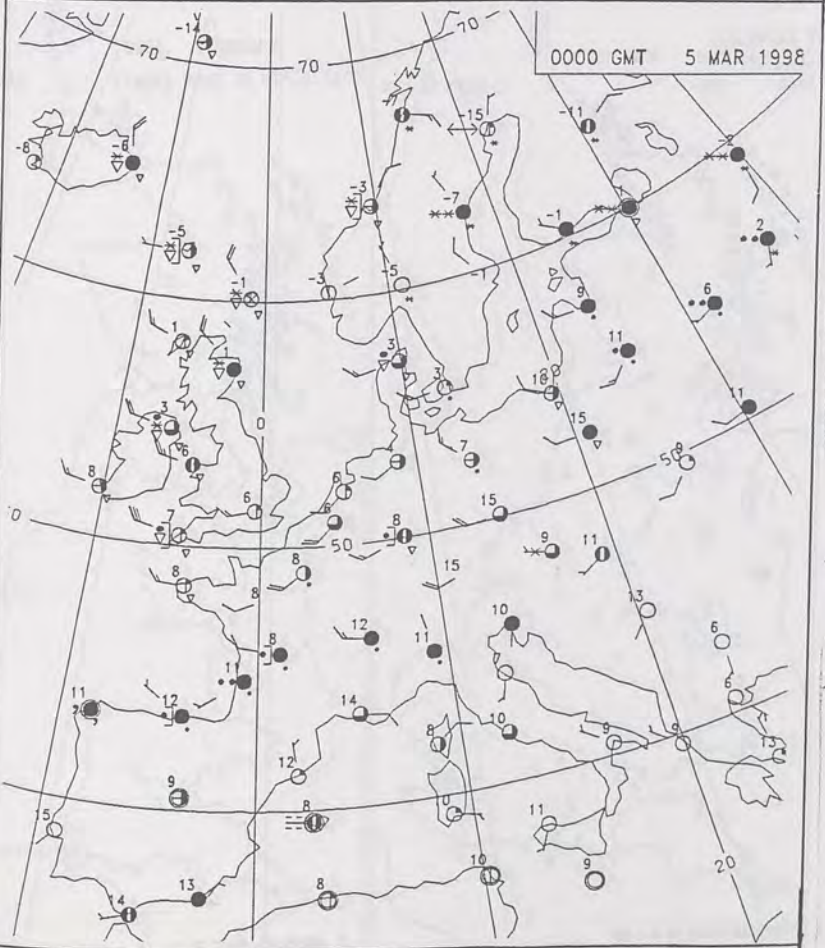
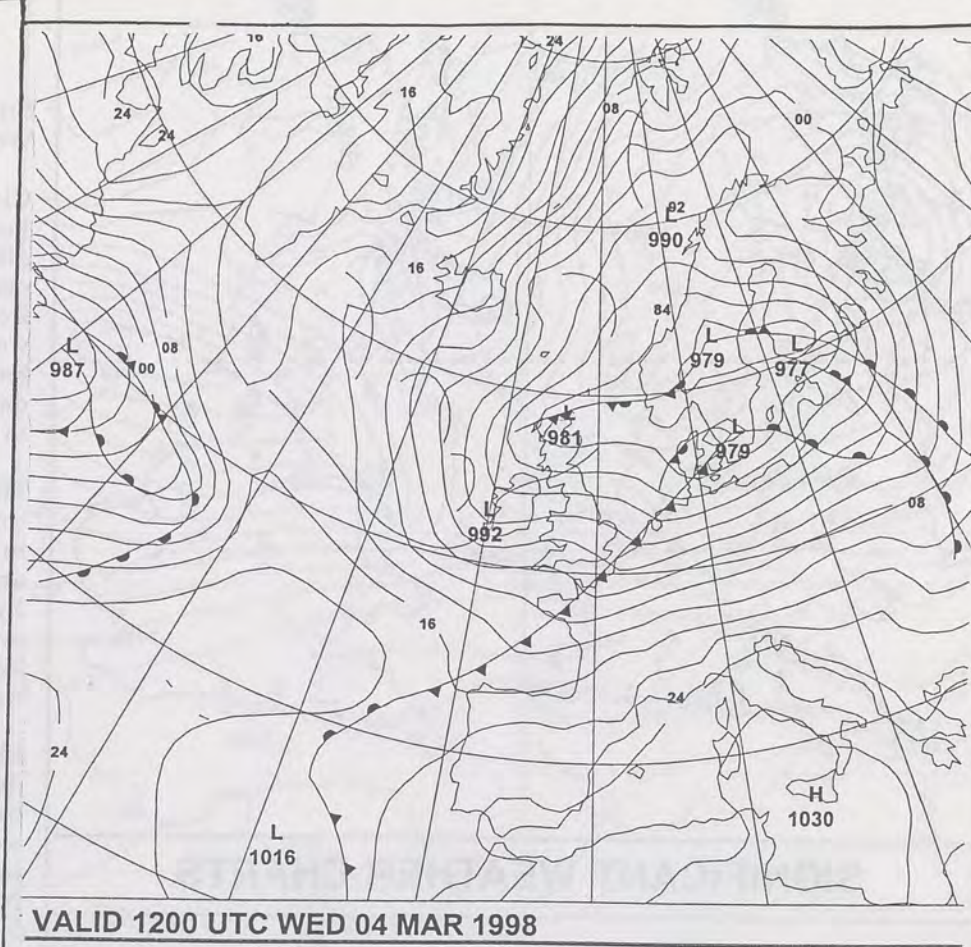
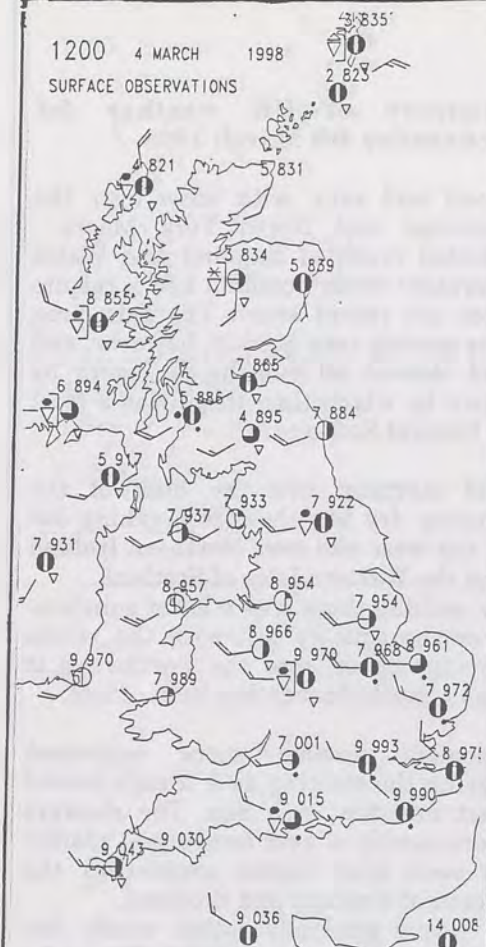
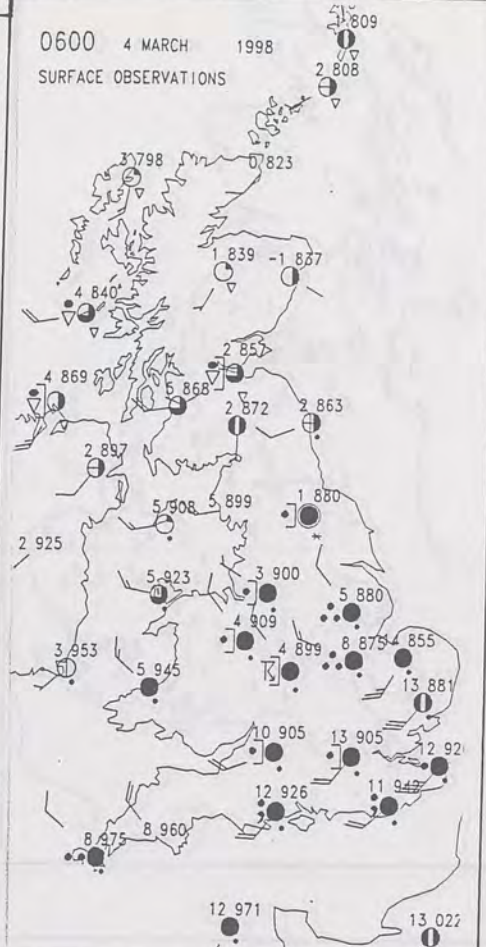
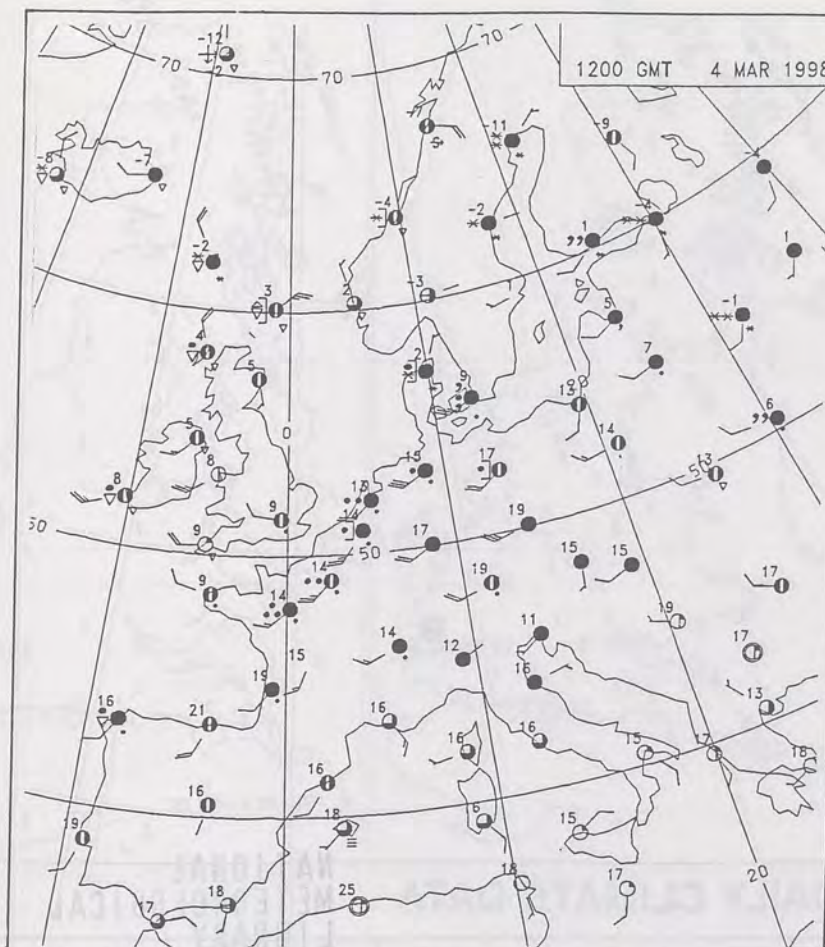
NATIONAL  
METEOROLOGICAL  
LIBRARY







# The Met. Office Daily Weather Summary Wednesday 4 March 1998





0600 4 MARCH 1998  
SIGWX



1200 4 MARCH 1998  
SIGWX



## SIGNIFICANT WEATHER CHARTS

1800 4 MARCH 1998  
SIGWX



2400 4 MARCH 1998  
SIGWX



Published by London Weather Centre. All times are GMT.

## Summary of UK weather for Wednesday 4th March 1998

Cloud and rain, with snow over the Pennines and North York Moors, affected much of England and Wales overnight while Scotland had a respite from it's recent snow. The rain area was moving very quickly, however, and had cleared all but the far south by dawn by which time there was a frost in Central Scotland.

Mid morning saw the bulk of the country dry but showers breaking out in the west and over Northern Ireland and the Western Isles of Scotland. By midday there was a lot of sunshine over the country but with the winds having moved into the northwest, it was a much fresher day than of late.

Showers became more organised during the evening as a trough moved east into the Irish Sea. The showers were mostly of rain but turned readily to sleet over higher ground in the North of England and Scotland. It was a generally rather windy day with gales along the English Channel.

Temperatures although lower than recently were still above the seasonal average in most places but rather cold in parts of Scotland.

## EXTREMES

### WEDNESDAY 4th MARCH 1998

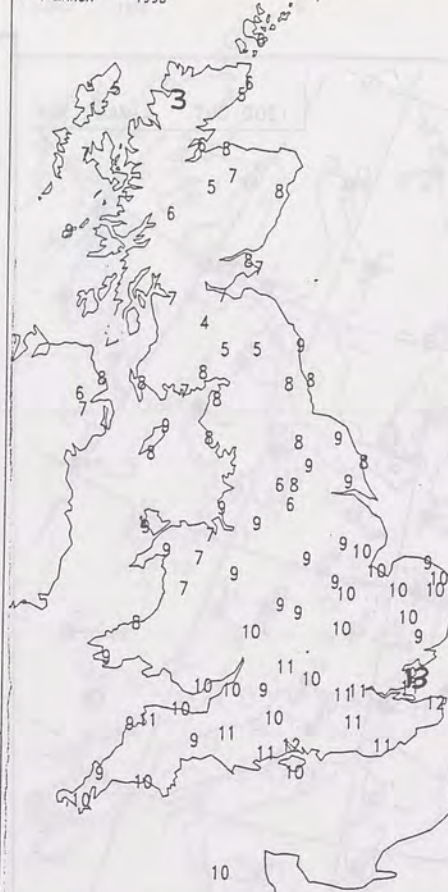
Highest maximum	
13.2C	Southend [ Essex ]
Lowest maximum	
2.9 C	Altnaharra [ Highland ]
Lowest minimum	
-4.2 C	Aboyne [ Aberdeenshire ]
Lowest grass minimum	
-8.3 C	Lossiemouth [ Moray Firth ]
Most rain (24 hrs from 0900)	
11.0 mm	Aberhosan [ Powys ]
Most sun	
8.6hrs	Leeming [ Yorkshire ]

NOT FOR LOAN DUPLICATE ALSO

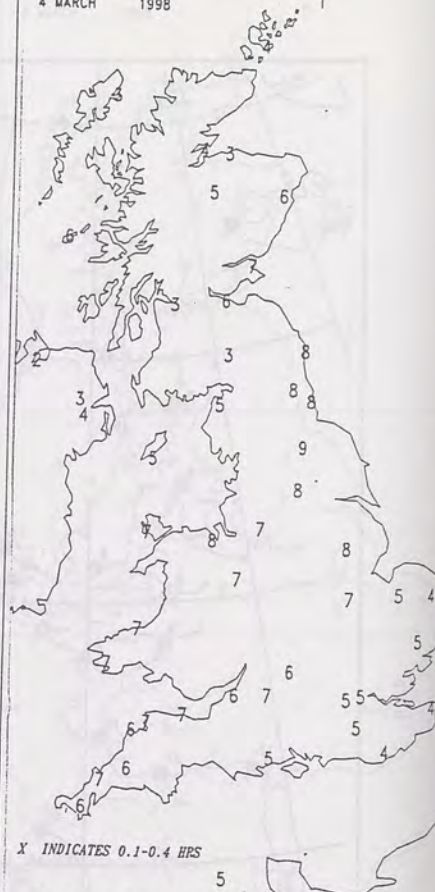
NIGHT MINIMUM TEMPERATURE  
(DEGREES C)  
4 MARCH 1998



DAY MAXIMUM TEMPERATURE  
(DEGREES C)  
4 MARCH 1998



SUNSHINE (DAWN TO DUSK)  
(HOURS)  
4 MARCH 1998



## DAILY CLIMATE DATA

NATIONAL METEOROLOGICAL LIBRARY

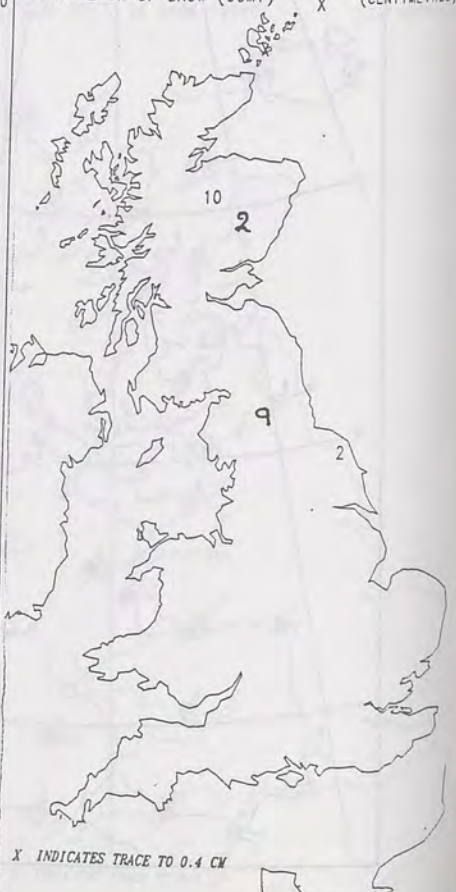
NIGHT RAINFALL  
(MILLIMETRES)  
4 MARCH 1998



DAY RAINFALL  
(MILLIMETRES)  
4 MARCH 1998



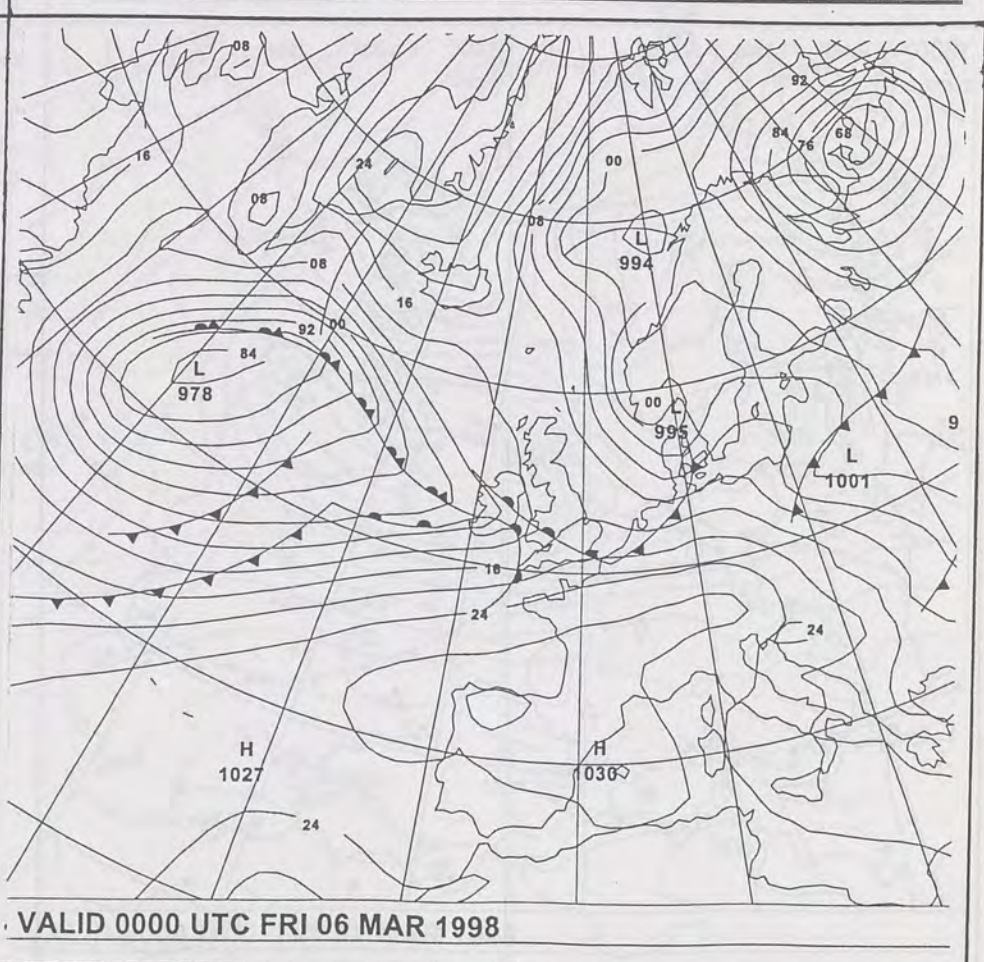
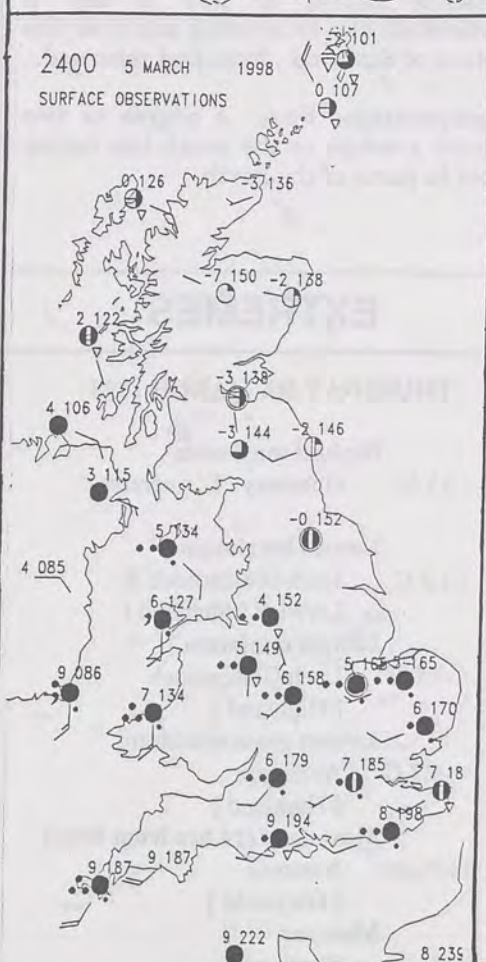
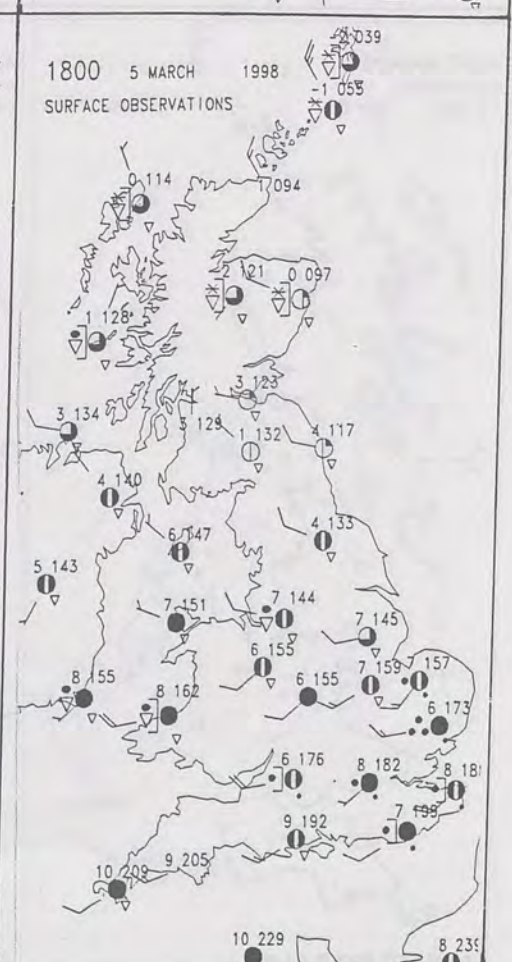
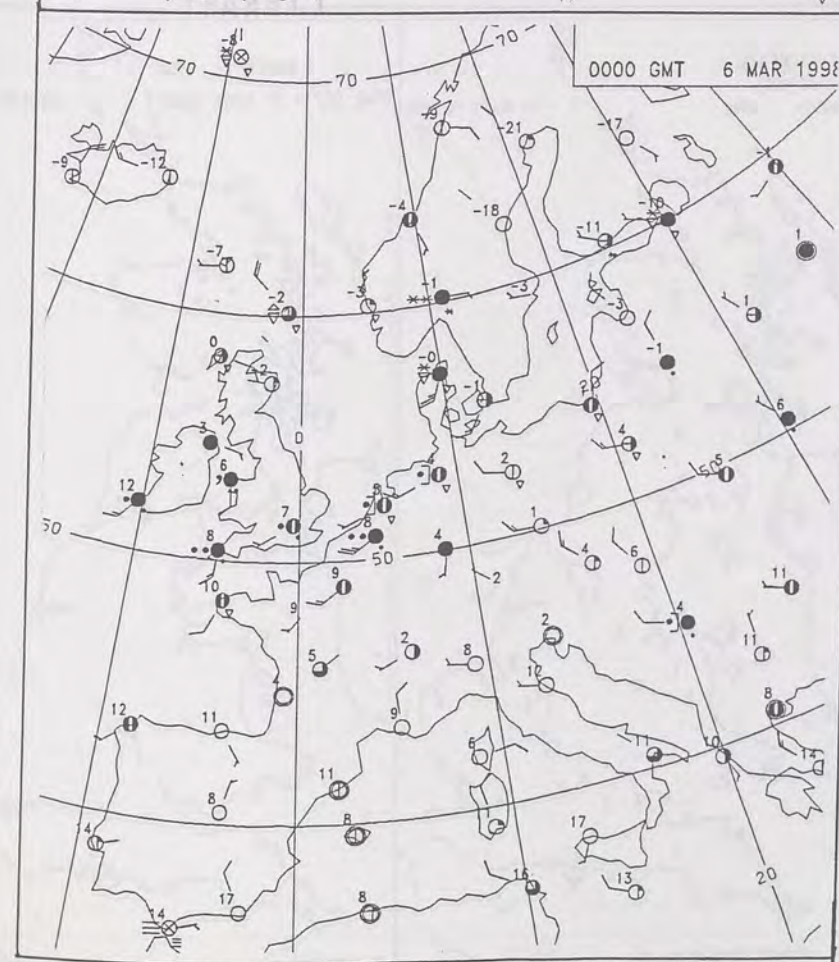
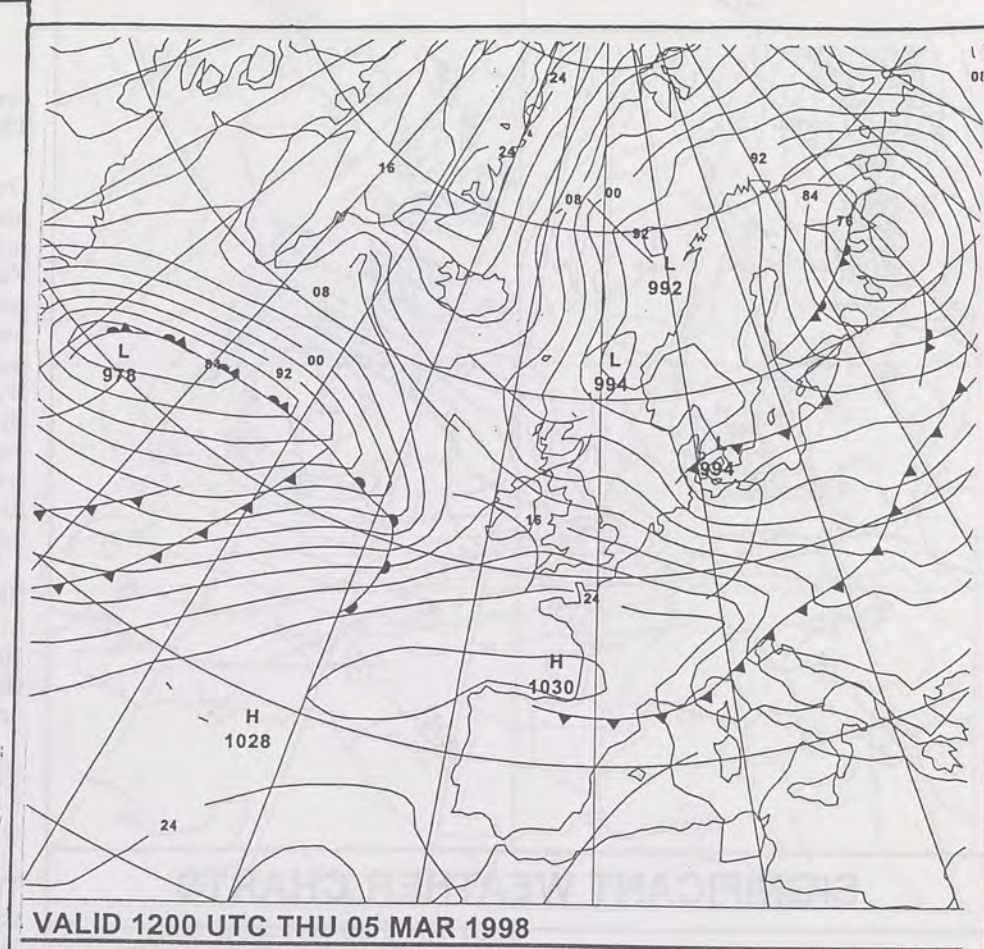
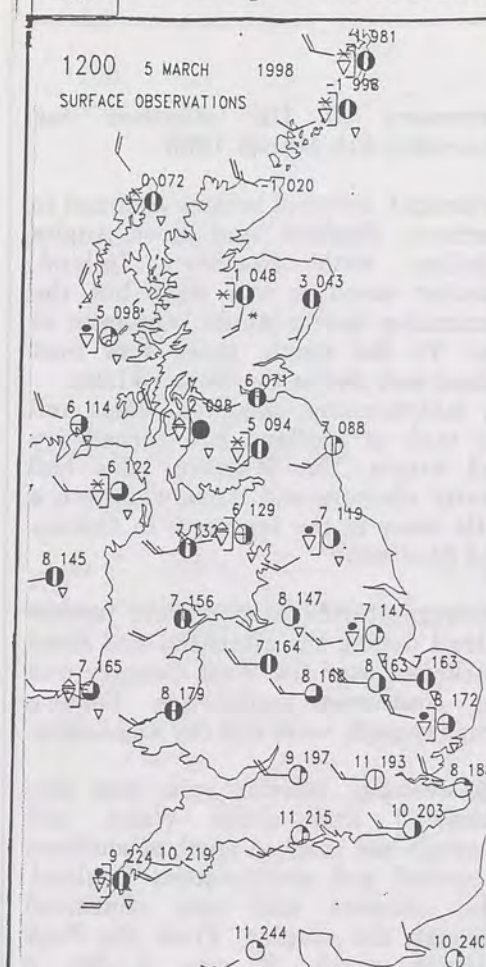
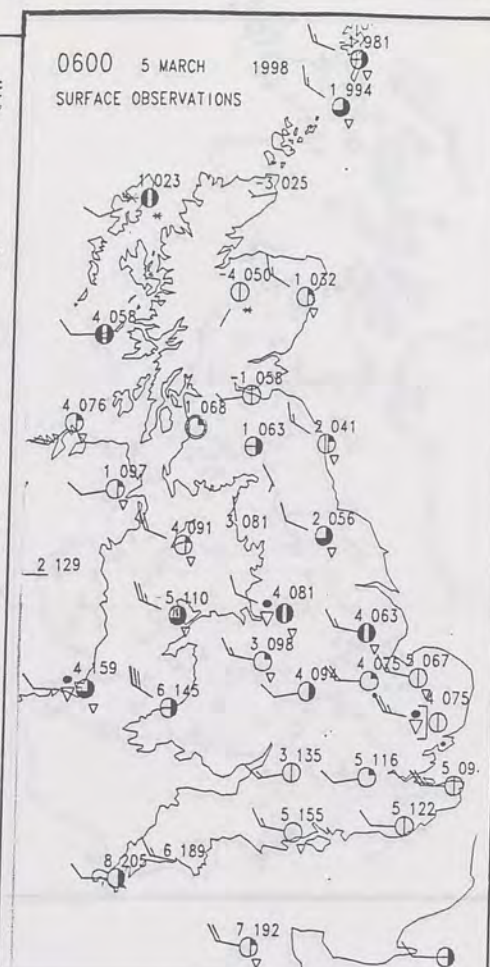
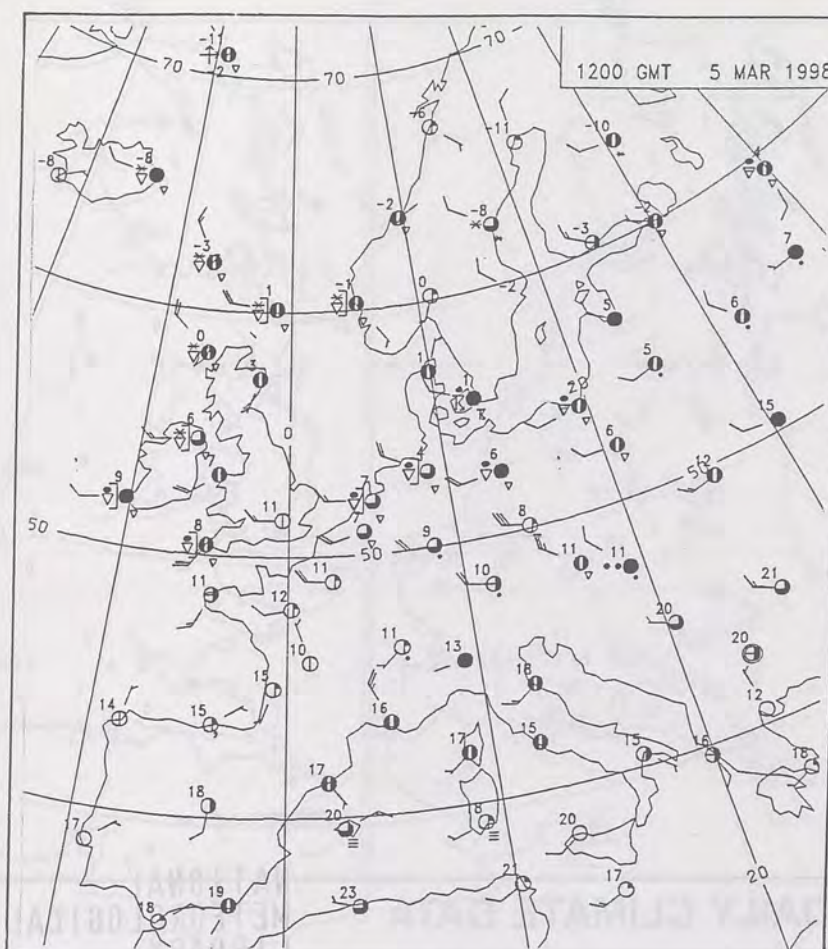
TOTAL DEPTH OF SNOW (9GWT)  
X (CENTIMETRES)  
4 MARCH 1998







# The Met Office Daily Weather Summary Thursday 5 March 1998





NOT FOR LOAN

DUPLICATE ALSO

0600 5 MARCH 1998  
SIGWX1200 5 MARCH 1998  
SIGWX

## SIGNIFICANT WEATHER CHARTS

1800 5 MARCH 1998  
SIGWX2400 5 MARCH 1998  
SIGWX

Published by London Weather Centre. All times are GMT.

## Summary of UK weather for Thursday 5th March 1998

Overnight, showers became confined to northern England and East Anglia together with Northern Ireland. Further south it was clear but the continuing strong winds kept frost at bay. To the north, there was frost inland and also in the Western Isles. By mid-morning, England, Wales and the bulk of Scotland had turned dry and bright. The Western Isles had wintry showers and there was even a little snow in the far north in Orkney and Shetland.

Showers started to penetrate further inland during the afternoon and cloud thickened over the West Country and the southwest approaches. Eastern areas though, were still dry and bright.

By evening, heavier rain was into Cornwall and south Wales and showers had reached much of southern, central and southeastern England. The showers and rain continued through the evening. From the Peak District north, it was a dry if somewhat cloudy evening and over the Glens of Scotland, frost had returned.

Temperatures were a degree or two above average in the south but rather cool in parts of the north.

## EXTREMES

THURSDAY 5th MARCH 1998

**Highest maximum**  
13.5C Guernsey / L'Ancrese

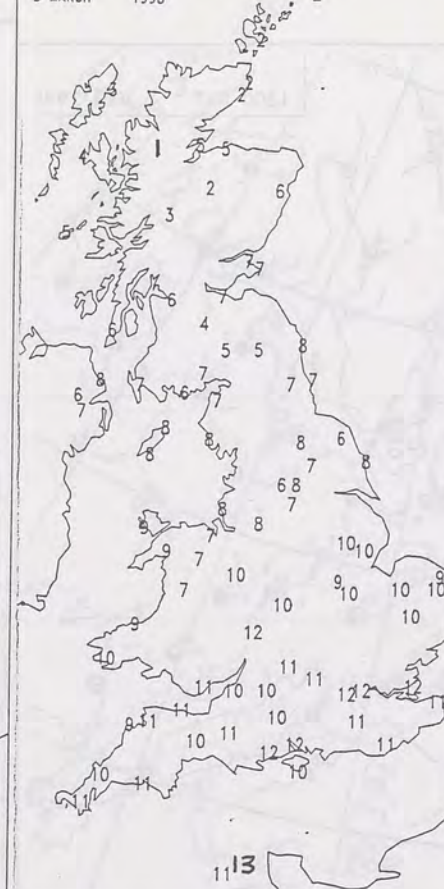
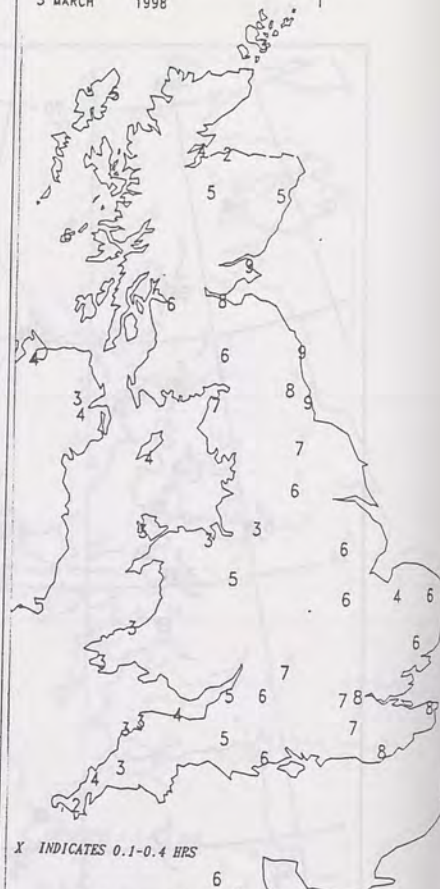
**Lowest maximum**  
1.3 C Loch Glascarnoch & Lerwick [ Shetland ]

**Lowest minimum**  
-7.0 C Loch Glascarnoch [ Highland ]

**Lowest grass minimum**  
-9.7 C Aviemore [ Highland ]

**Most rain (24 hrs from 0900)**  
34.9 mm Nantmor [ Gwynedd ]

**Most sun**  
9.4hrs Boulmer [ Northumberland ]

NIGHT MINIMUM TEMPERATURE  
(DEGREES C)  
5 MARCH 1998DAY MAXIMUM TEMPERATURE  
(DEGREES C)  
5 MARCH 1998SUNSHINE (DAWN TO DUSK)  
(HOURS)  
5 MARCH 1998

X INDICATES 0.1-0.4 HRS

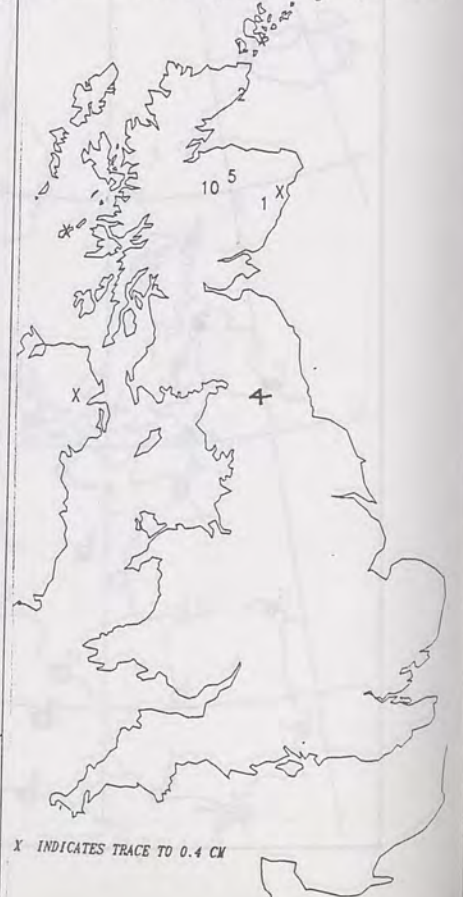
## DAILY CLIMATE DATA

NATIONAL  
METEOROLOGICAL  
LIBRARYNIGHT RAINFALL  
(MILLIMETRES)  
5 MARCH 1998

X INDICATES TRACE TO 0.4 MM

DAY RAINFALL  
(MILLIMETRES)  
5 MARCH 1998

X INDICATES TRACE TO 0.4 MM

TOTAL DEPTH OF SNOW (SGMT)  
5 MARCH 1998  
(CENTIMETRES)

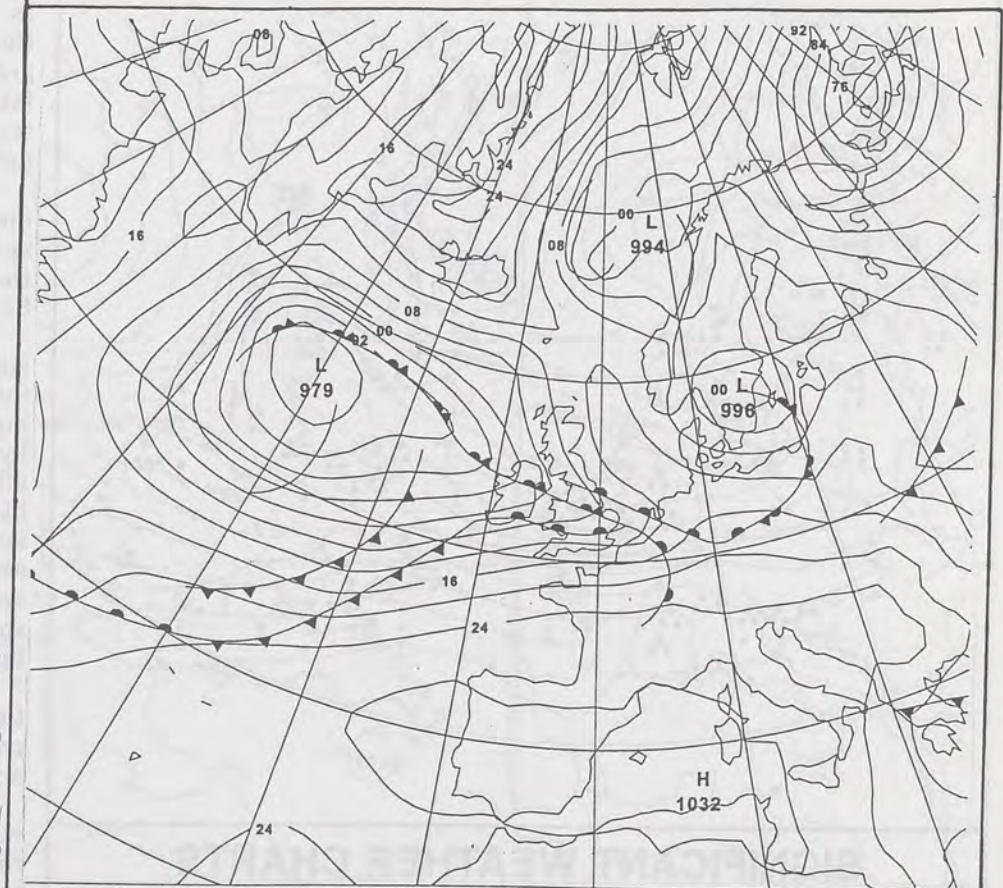
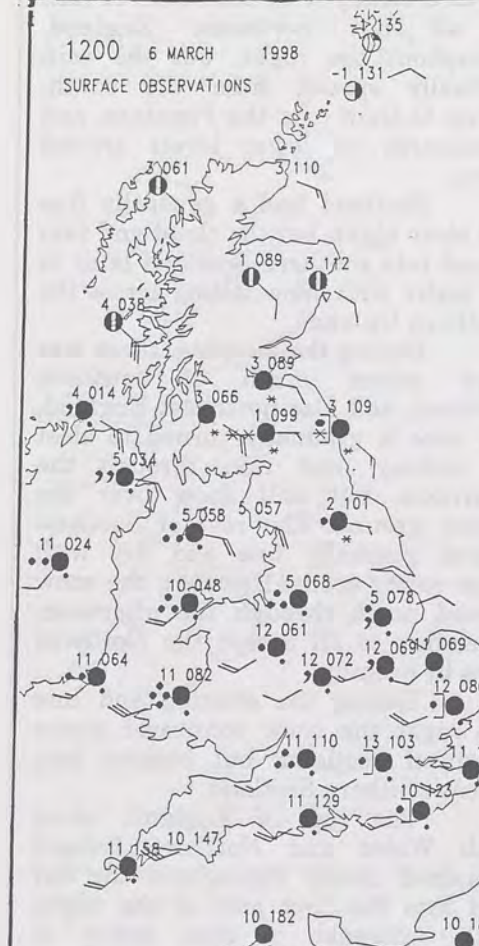
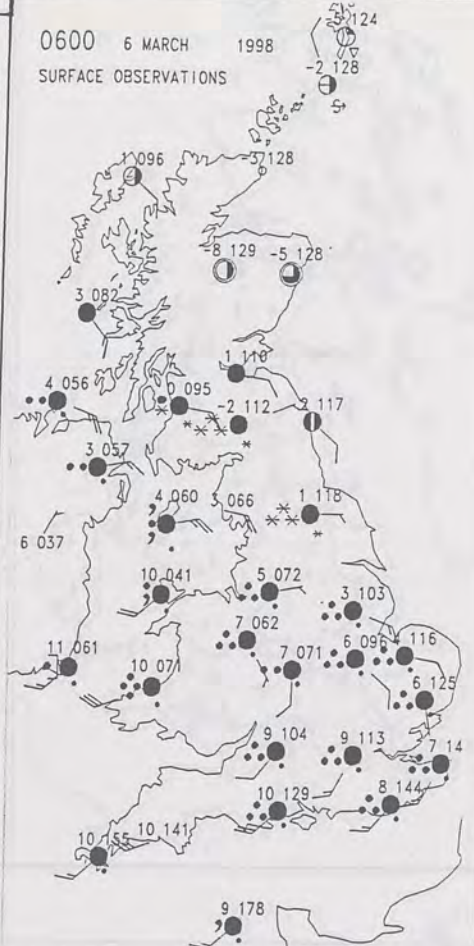
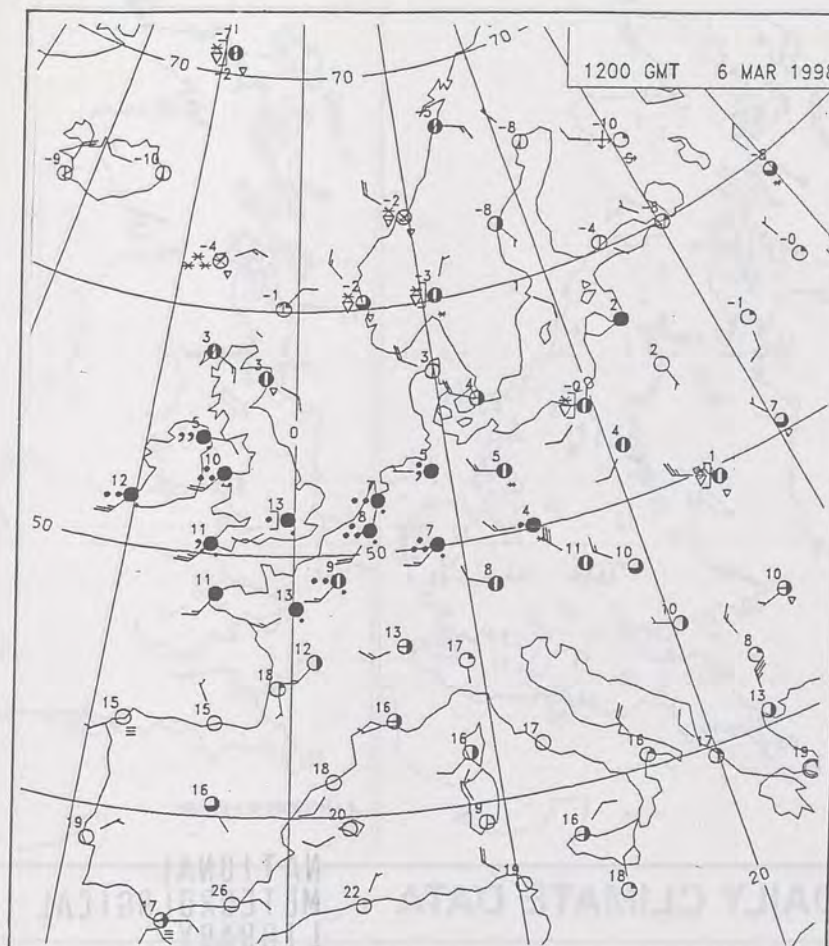
X INDICATES TRACE TO 0.4 CM



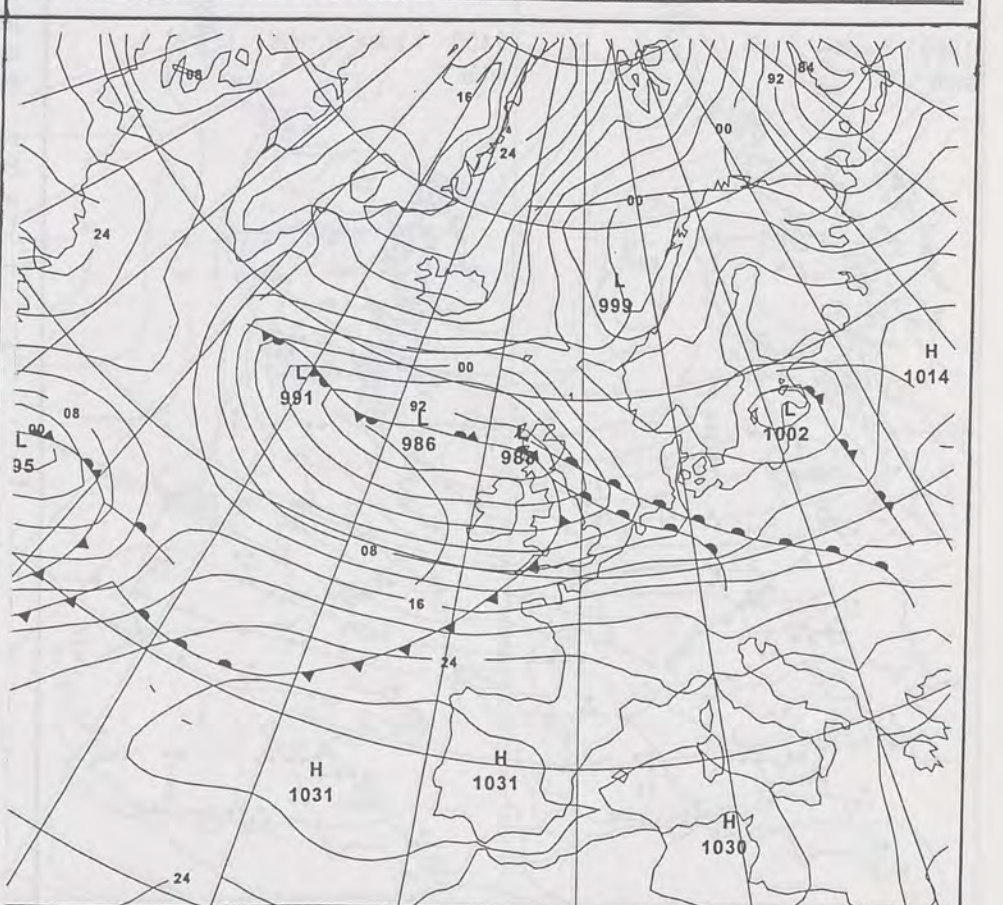
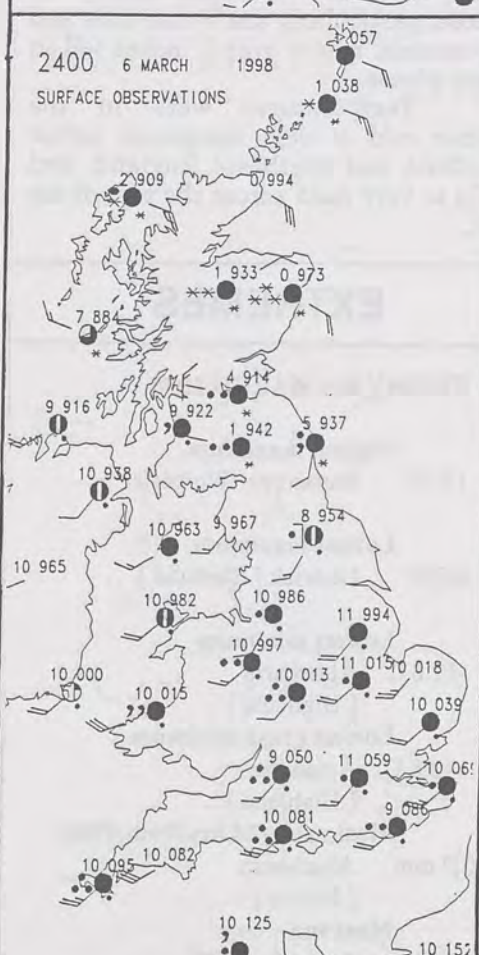
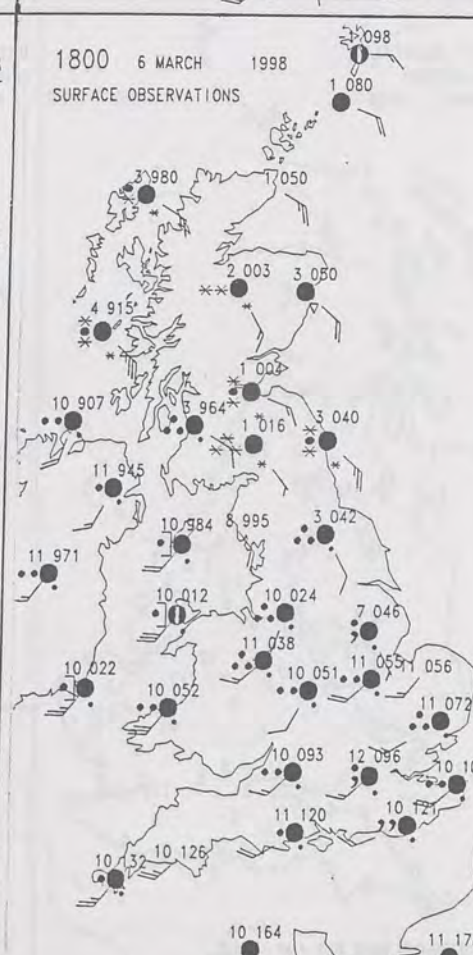
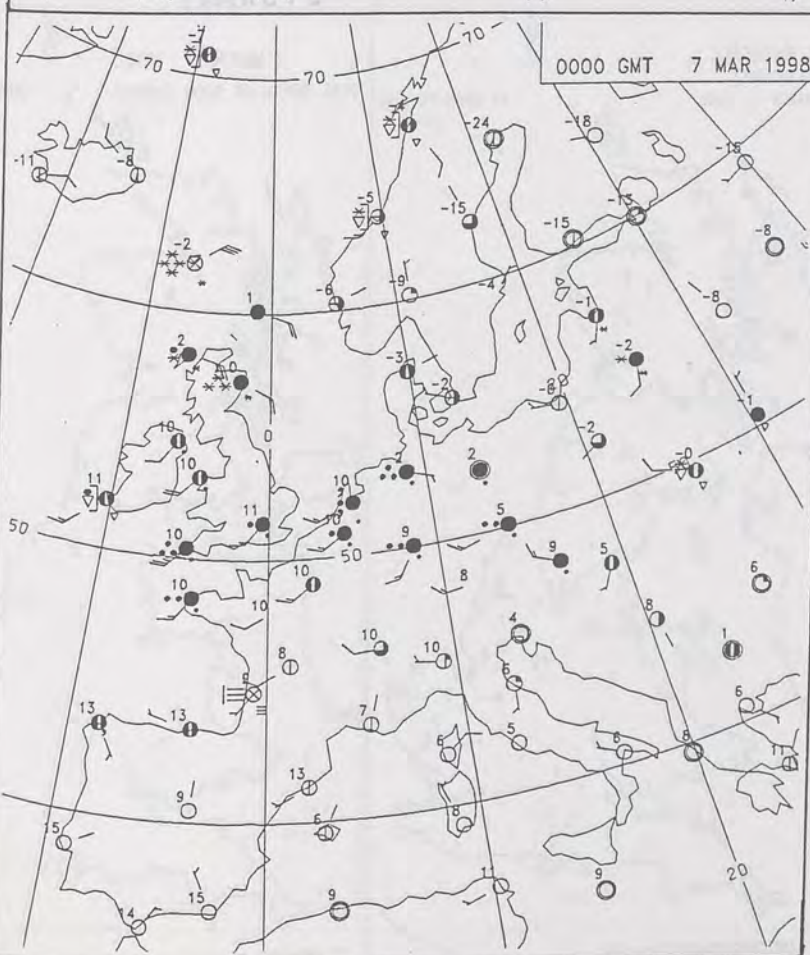


# The Met. Office Daily Weather Summary

## Friday 6 March 1998



VALID 1200 UTC FRI 06 MAR 1998



VALID 0000 UTC SAT 07 MAR 1998



0600 6 MARCH 1998  
SIGWX



1200 6 MARCH 1998  
SIGWX



## SIGNIFICANT WEATHER CHARTS

1800 6 MARCH 1998  
SIGWX



2400 6 MARCH 1998  
SIGWX



Published by London Weather Centre. All times are GMT.

## Summary of UK weather for Friday 6th March 1998

It was a cloudy with outbreaks of rain in all but northeast England, throughout the night, but the rain gradually spread from the south, falling as snow over the Pennines, and temporarily at lower levels around dawn.

Scotland had a generally fine and clear night, but the cloud and rain spread into southern Scotland later in the night, with snow falling across the Southern Uplands.

During the morning, there was snow across much of southern Scotland, and also northeast England, but here it gradually turned to sleet by midday, and rain through the afternoon, but still snow over the higher ground. The rest of Scotland stayed generally fine and dry with some sunny spells. However, the snow spread north through the afternoon, spreading to all except the Northern Isles by evening.

During the evening and into the night the snow continued across northern Scotland, but became rain across southern Scotland.

The rest of England, along with Wales and Northern Ireland remained cloudy throughout the day and into the first part of the night, with outbreaks of rain, heavy in places, particularly the Welsh hills and mountains, where over 3 inches fell in some places.

Temperatures were in the rather cold to cold categories across Scotland and northeast England, and mild to very mild across the rest of the UK.

## EXTREMES

### FRIDAY 6th MARCH 1998

**Highest maximum**  
13.3C Barbourne/ Worcester

**Lowest maximum**  
0.2 C Lerwick [ Shetland ]

**Lowest minimum**  
-12.8 C Altnaharra  
[ Highland ]

**Lowest grass minimum**  
-12.8 C Aviemore  
[ Highland ]

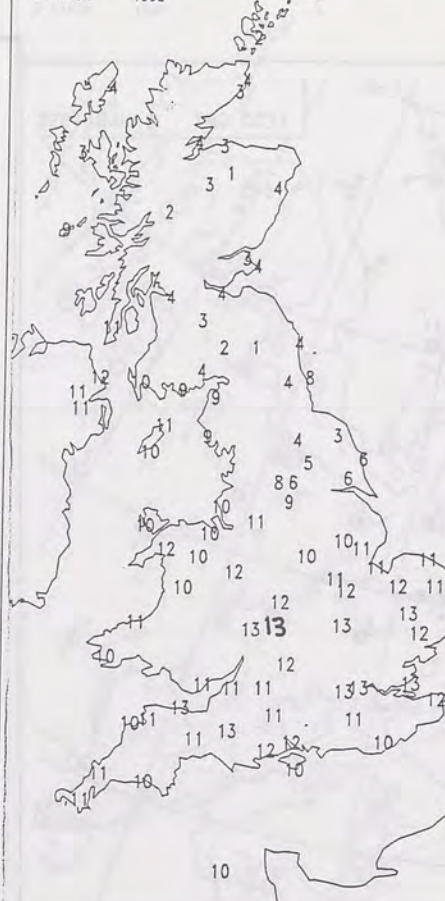
**Most rain (24 hrs from 0900)**  
60.7 mm Aberhosan  
[ Powys ]

**Most sun**  
8.3hrs Lerwick  
[ Shetland ]

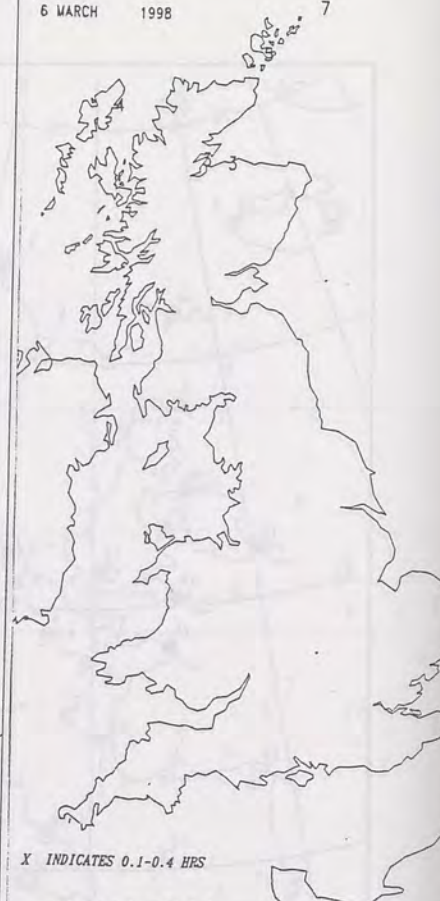
NIGHT MINIMUM TEMPERATURE  
(DEGREES C)  
6 MARCH 1998



DAY MAXIMUM TEMPERATURE  
(DEGREES C)  
6 MARCH 1998



SUNSHINE (DAWN TO DUSK)  
(HOURS)  
6 MARCH 1998



X INDICATES 0.1-0.4 HRS

## DAILY CLIMATE DATA

NATIONAL  
METEOROLOGICAL  
LIBRARY

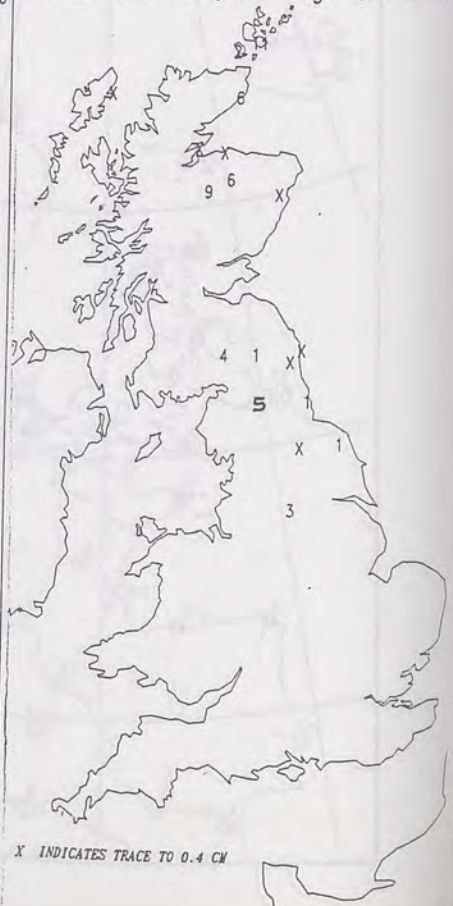
NIGHT RAINFALL  
(MILLIMETRES)  
6 MARCH 1998



DAY RAINFALL  
(MILLIMETRES)  
6 MARCH 1998



6 MARCH 1998  
TOTAL DEPTH OF SNOW (9GMT) 5 (CENTIMETRES)

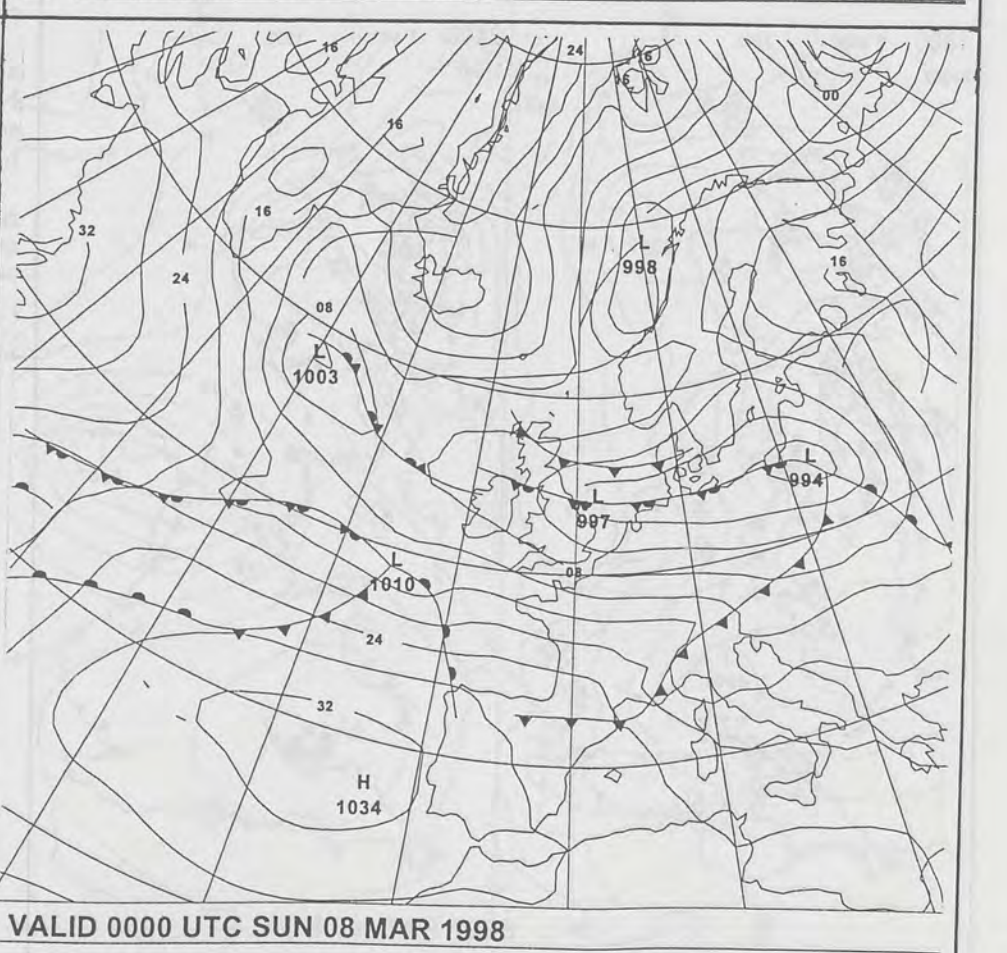
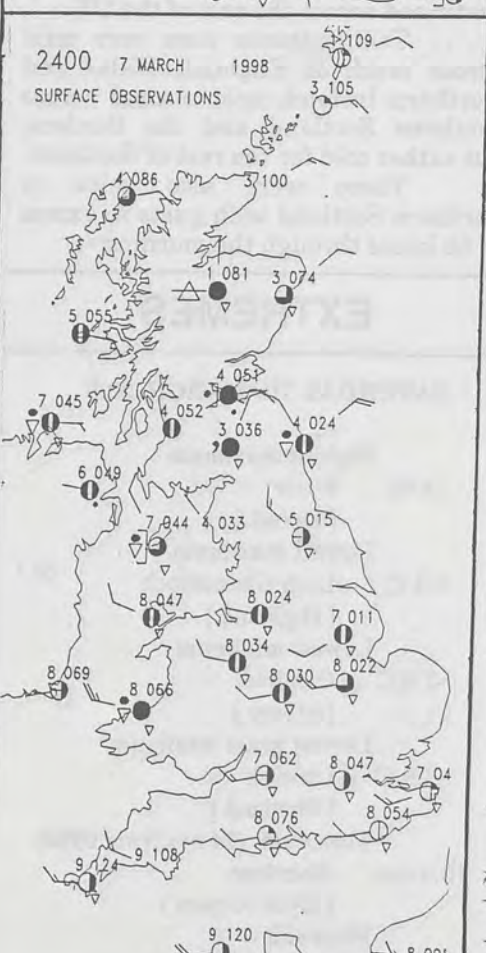
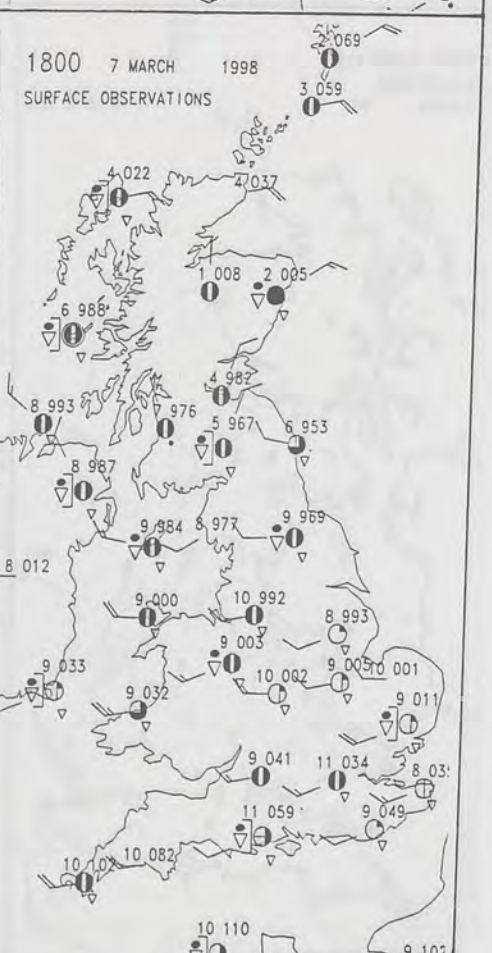
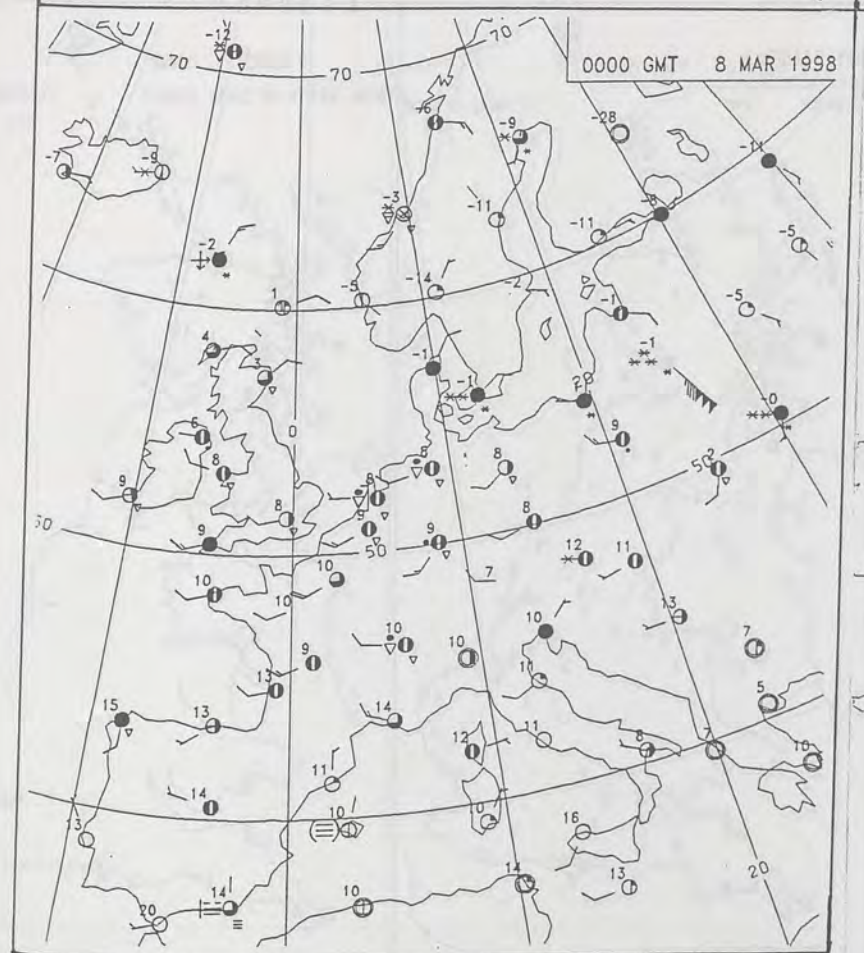
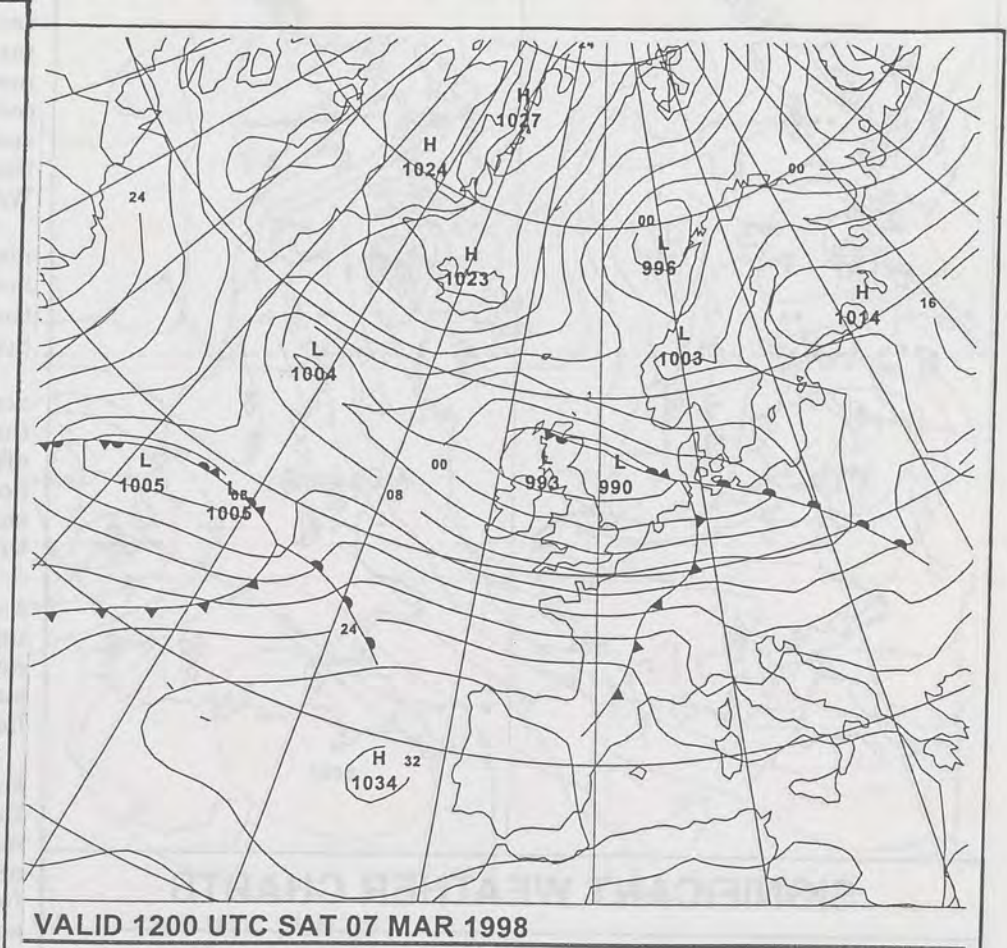
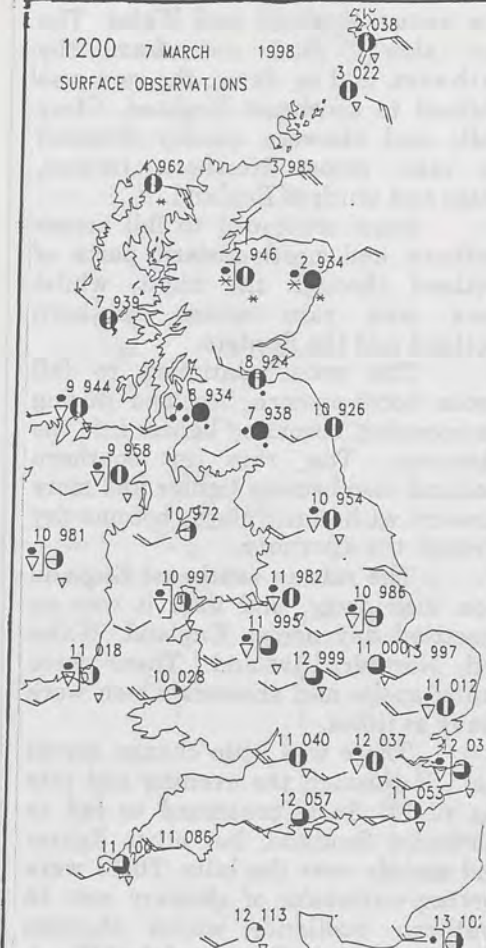
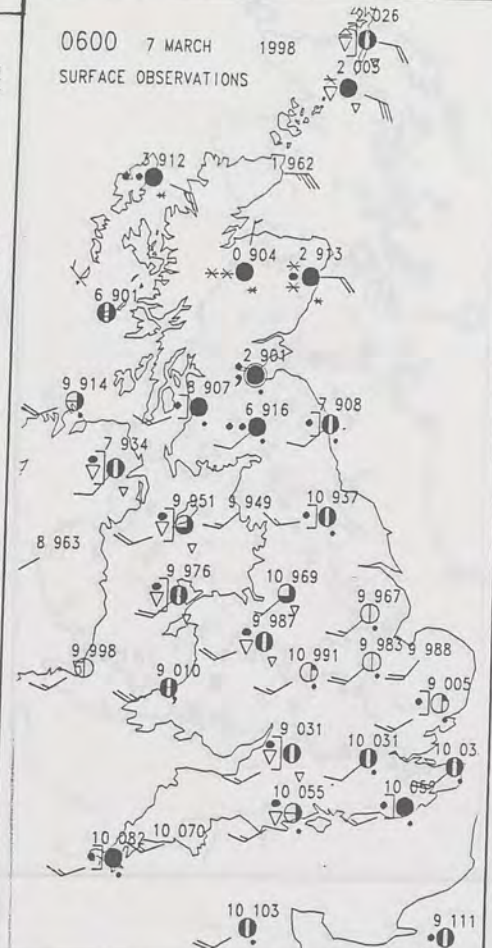


X INDICATES TRACE TO 0.4 CM





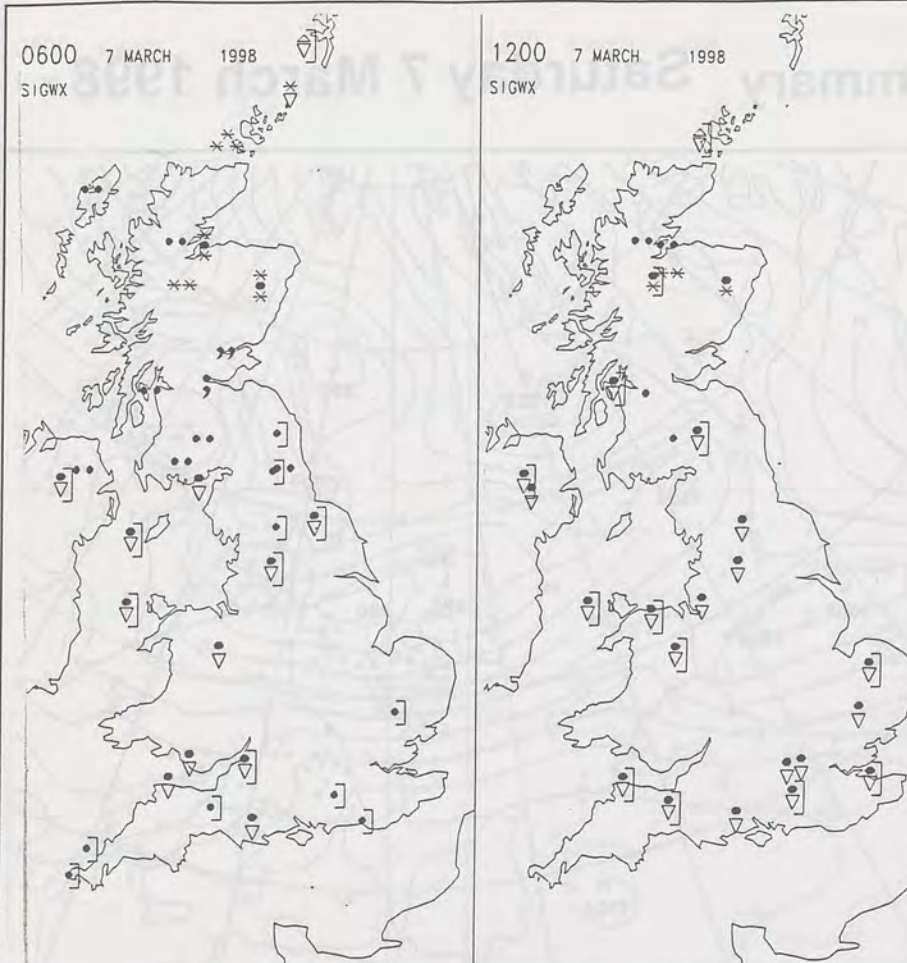
# The Met. Office Daily Weather Summary Saturday 7 March 1998



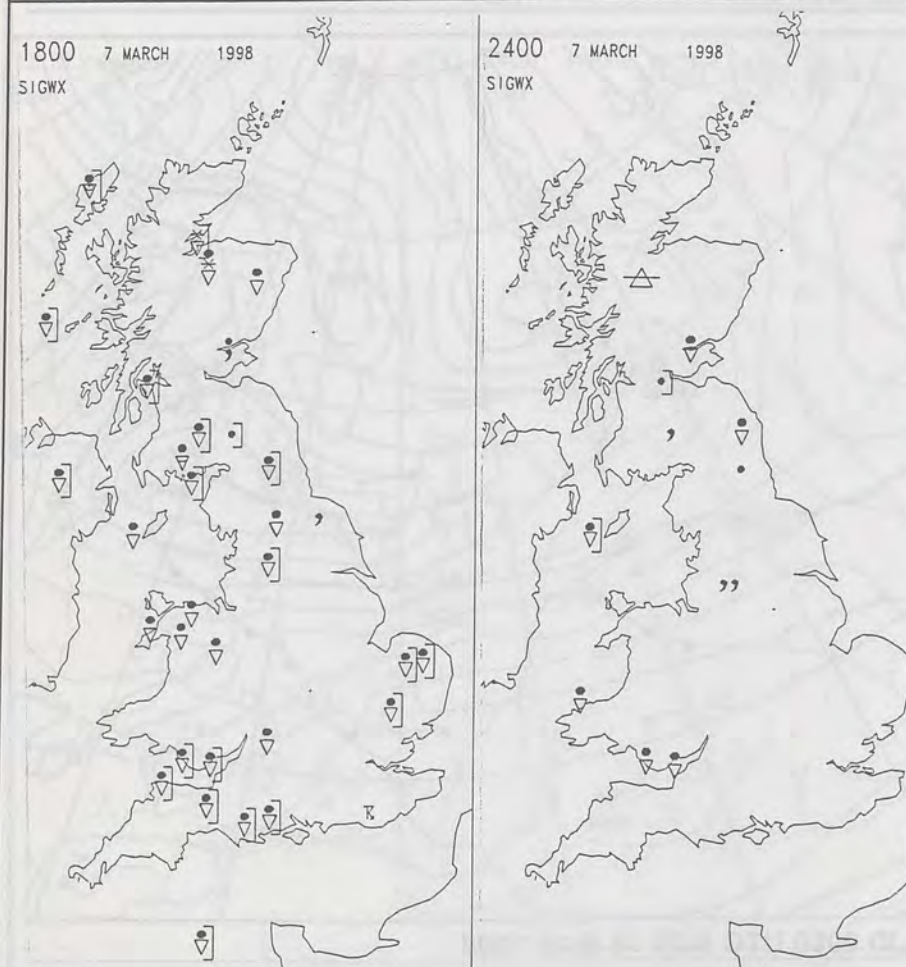


NOT FOR LOAN

DUPLICATE ALSO



## SIGNIFICANT WEATHER CHARTS



Published by London Weather Centre. All times are GMT.

## Summary of UK weather for Saturday 7th March 1998

It was a cloudy night with outbreaks of rain across England and Wales. The rain slowly died out from the northwest, and by dawn, the rain was confined to southeast England. Clear spells and showers quickly followed the rain, across Northern Ireland, Wales and much of England.

Snow continued to fall across northern and north-eastern parts of Scotland through the night, whilst there was rain across southern Scotland and the Borders.

The snow continued to fall across north-eastern Scotland during the morning, becoming lighter into the afternoon. The rain in southern Scotland also became lighter and more showery with many places become dry through the afternoon.

The rain in southeast England soon died away, and then it was an unsettled day across England, Wales and Northern Ireland. There were sunny spells and showers which were heavy at times.

There was little change across the UK through the evening and into the night. Snow continued to fall in northeast Scotland, but much lighter and mainly over the hills. There were further outbreaks of showery rain in southern Scotland, whilst showers continued across the rest of the UK.

Temperatures were very mild across much of England, Wales and Northern Ireland, near normal across southern Scotland and the Borders, but rather cold for the rest of Scotland.

There were also gales in northern Scotland with gusts in excess of 50 knots through the morning

## EXTREMES

## SATURDAY 7th MARCH 1998

Highest maximum

14.9C Poole  
[ Dorset ]

Lowest maximum

0.2 C Loch Glascarnoch  
[ Highland ]

Lowest minimum

-2.6 C Glenlivet  
[ Moray ]

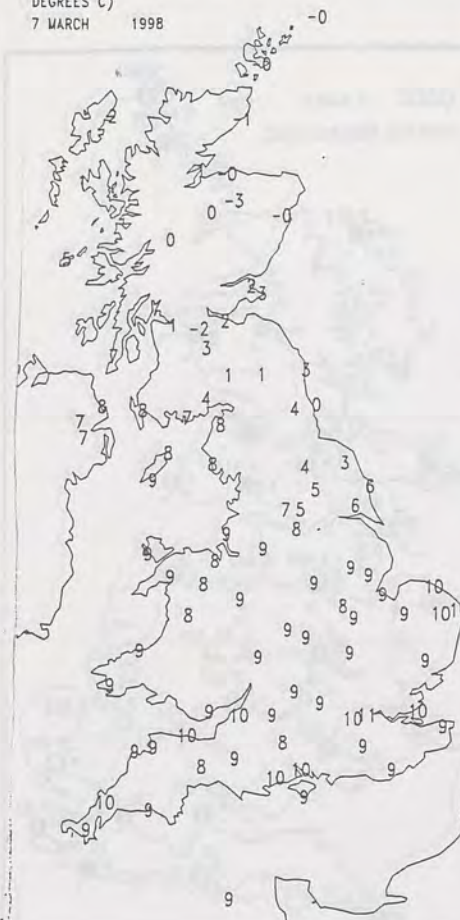
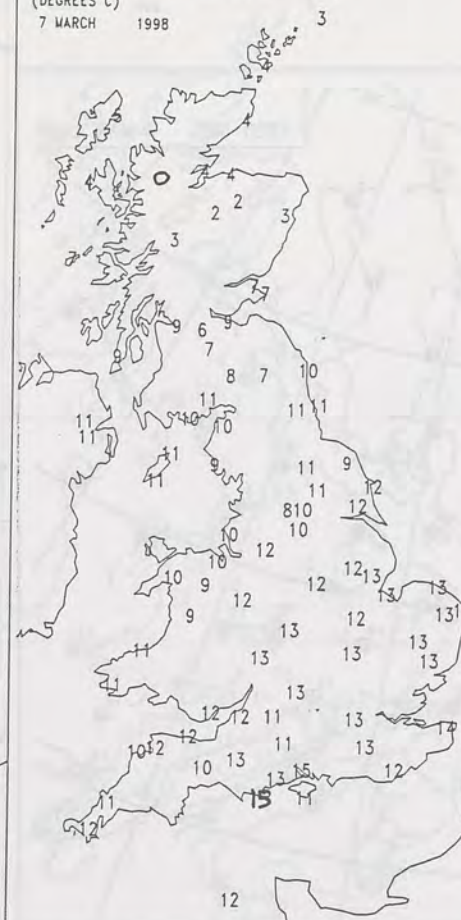
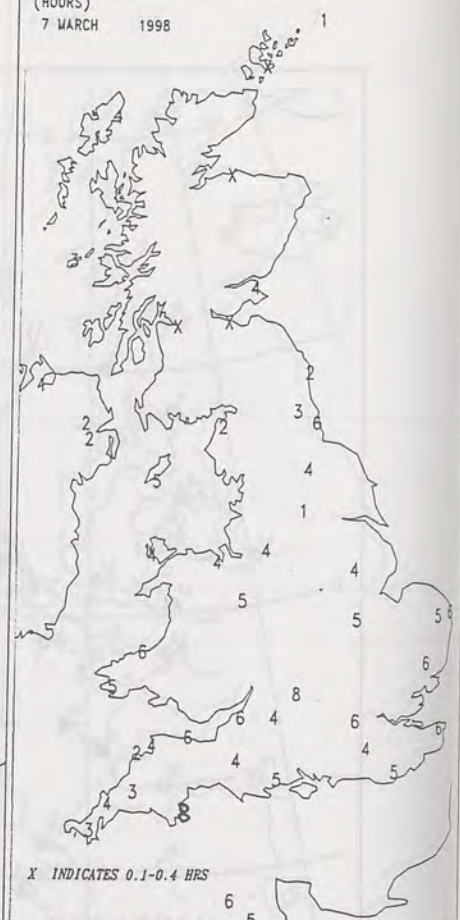
Lowest grass minimum

-3.9 C Lerwick  
[ Shetland ]

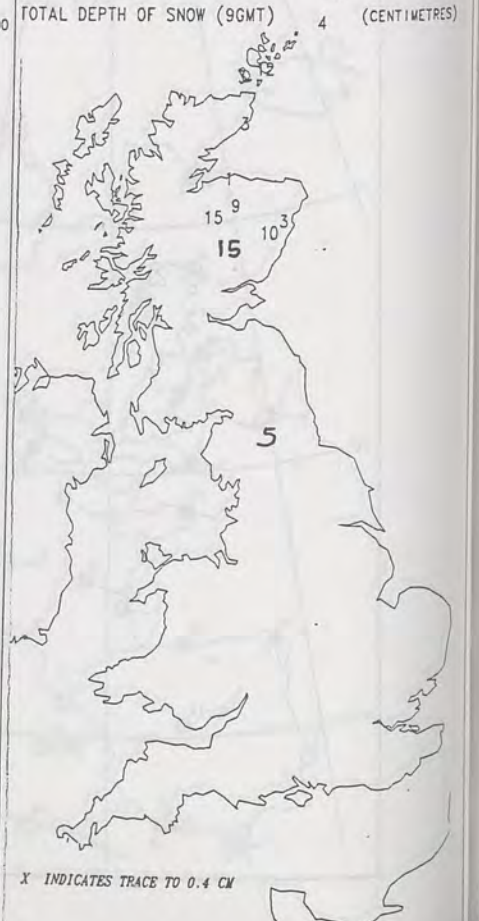
Most rain (24 hrs from 0900)

10.4 mm Aberdeen  
( Dyce Airport )

Most sun

8.4hrs Teignmouth  
[ Devon ]NIGHT MINIMUM TEMPERATURE  
(DEGREES C)  
7 MARCH 1998DAY MAXIMUM TEMPERATURE  
(DEGREES C)  
7 MARCH 1998SUNSHINE (DAWN TO DUSK)  
(HOURS)  
7 MARCH 1998

## DAILY CLIMATE DATA

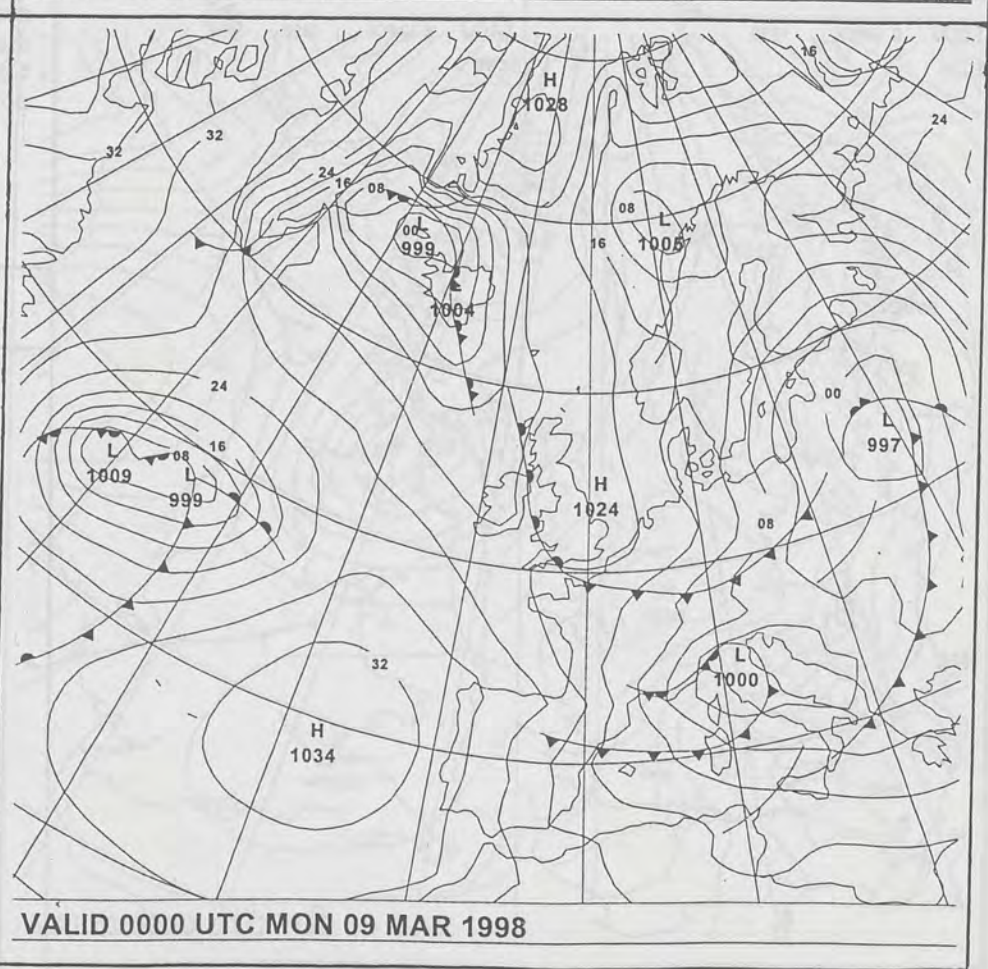
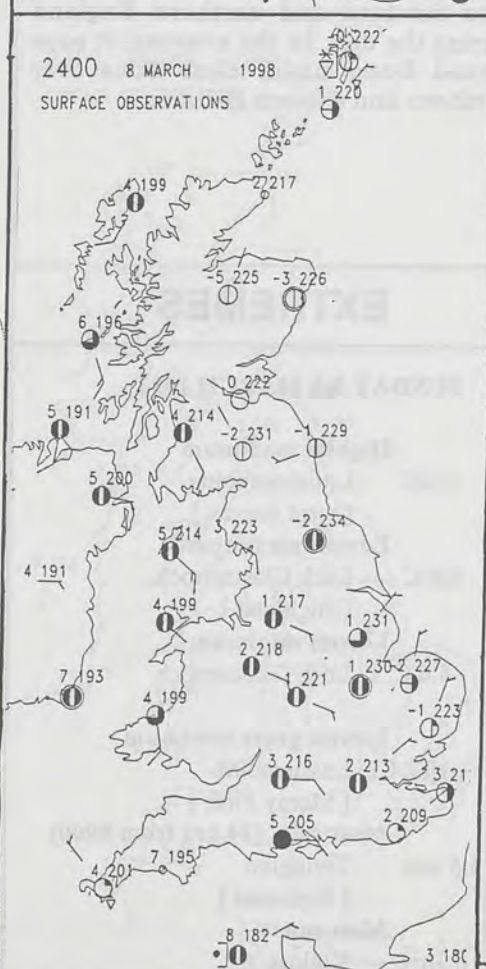
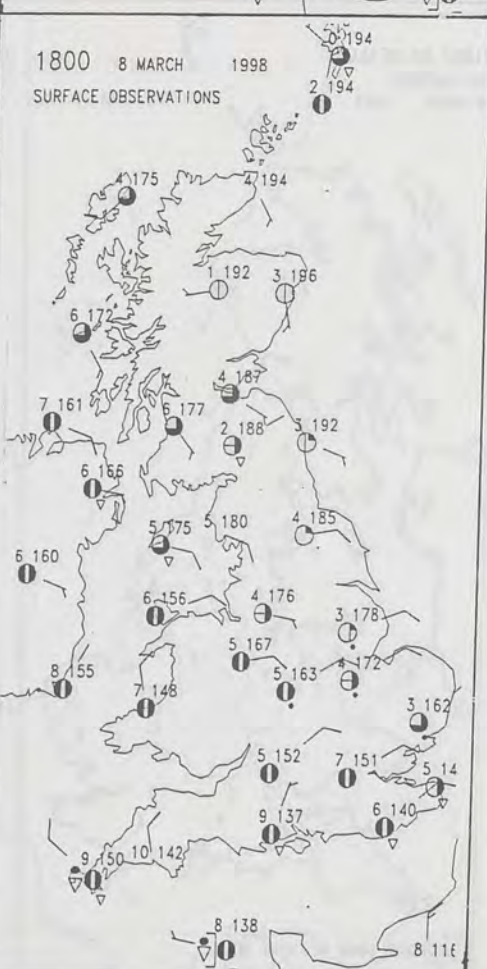
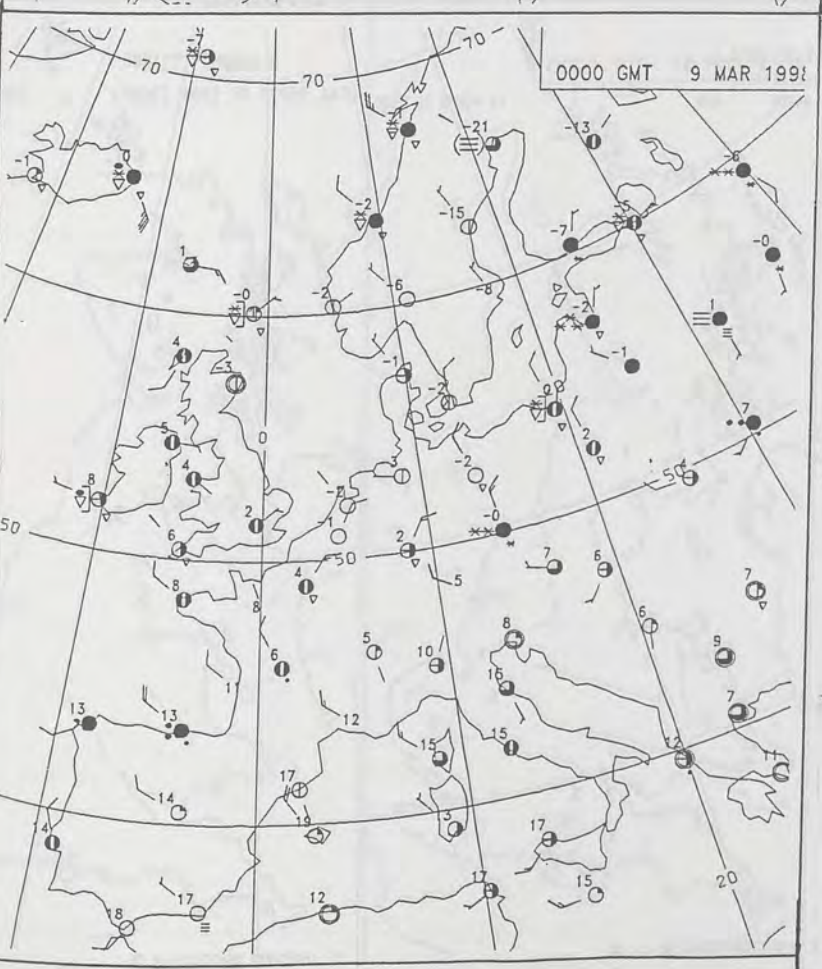
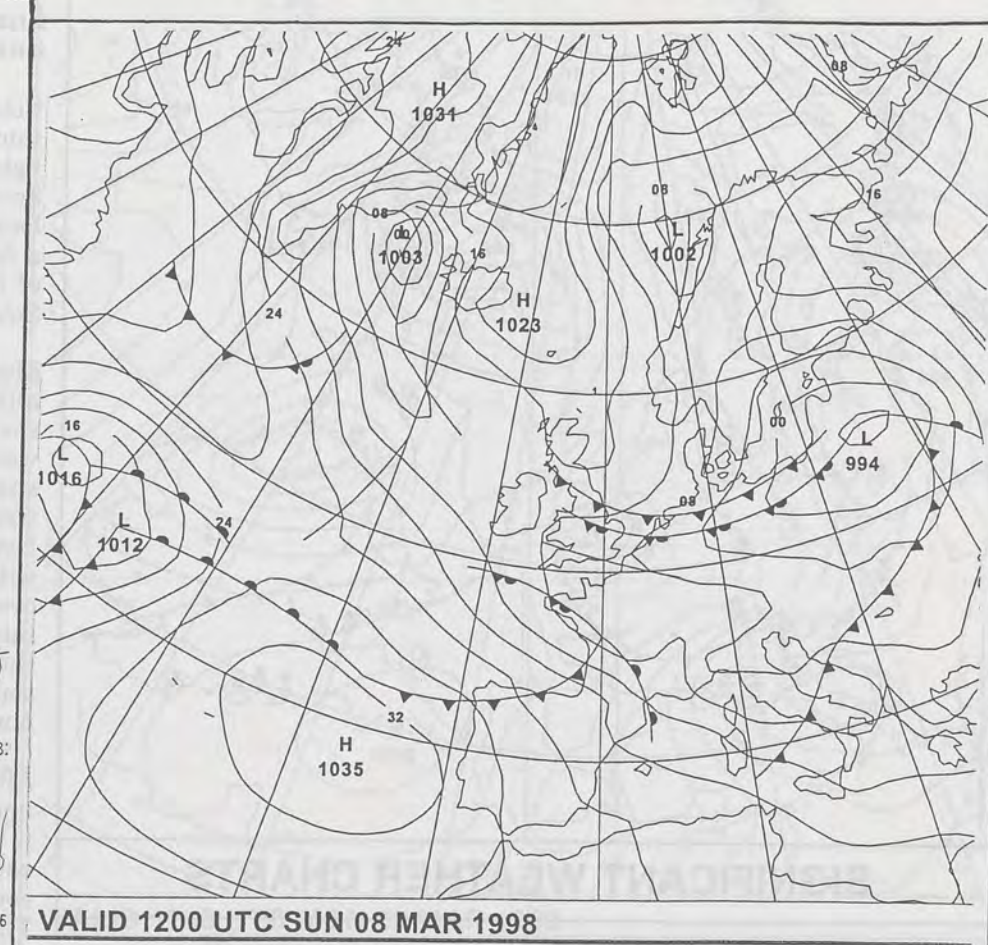
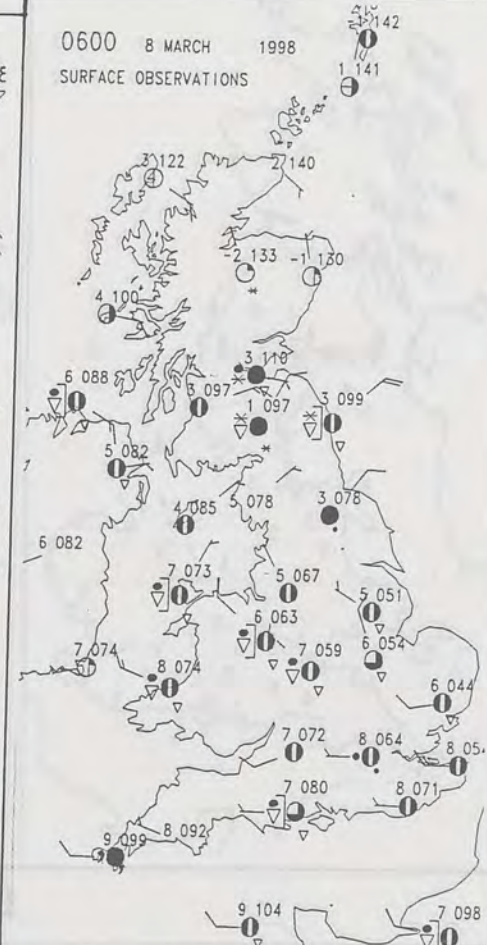
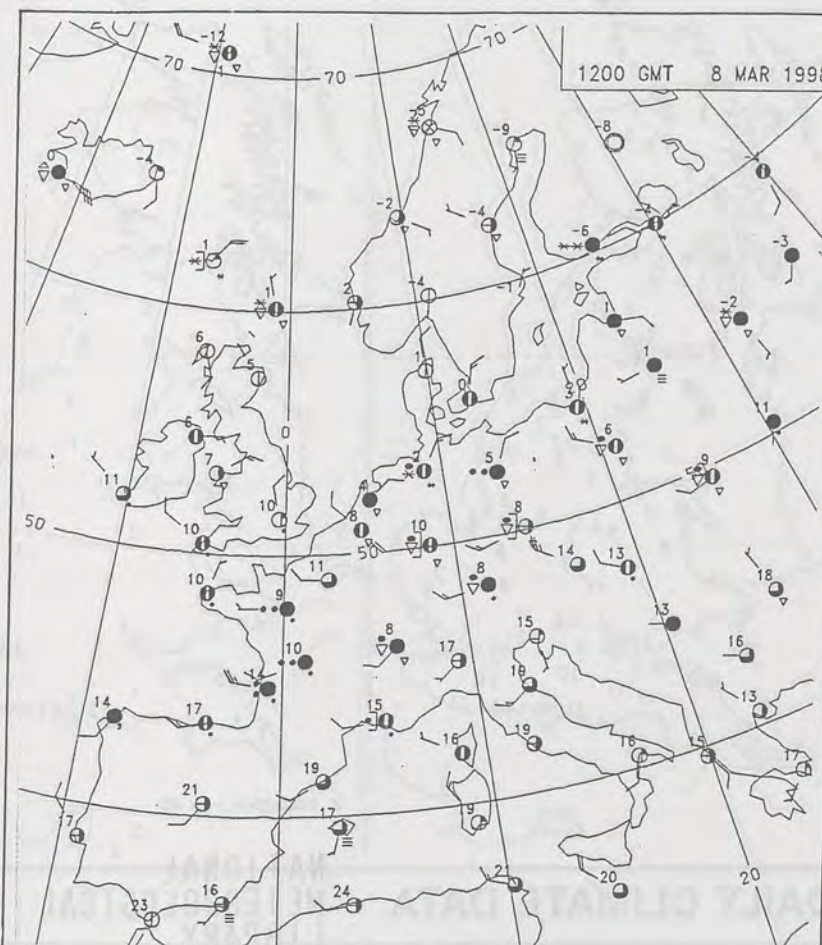
NATIONAL  
METEOROLOGICAL  
LIBRARYNIGHT RAINFALL  
(MILLIMETRES)  
7 MARCH 1998DAY RAINFALL  
(MILLIMETRES)  
7 MARCH 1998TOTAL DEPTH OF SNOW (9GMT)  
7 MARCH 1998 (CENTIMETRES)



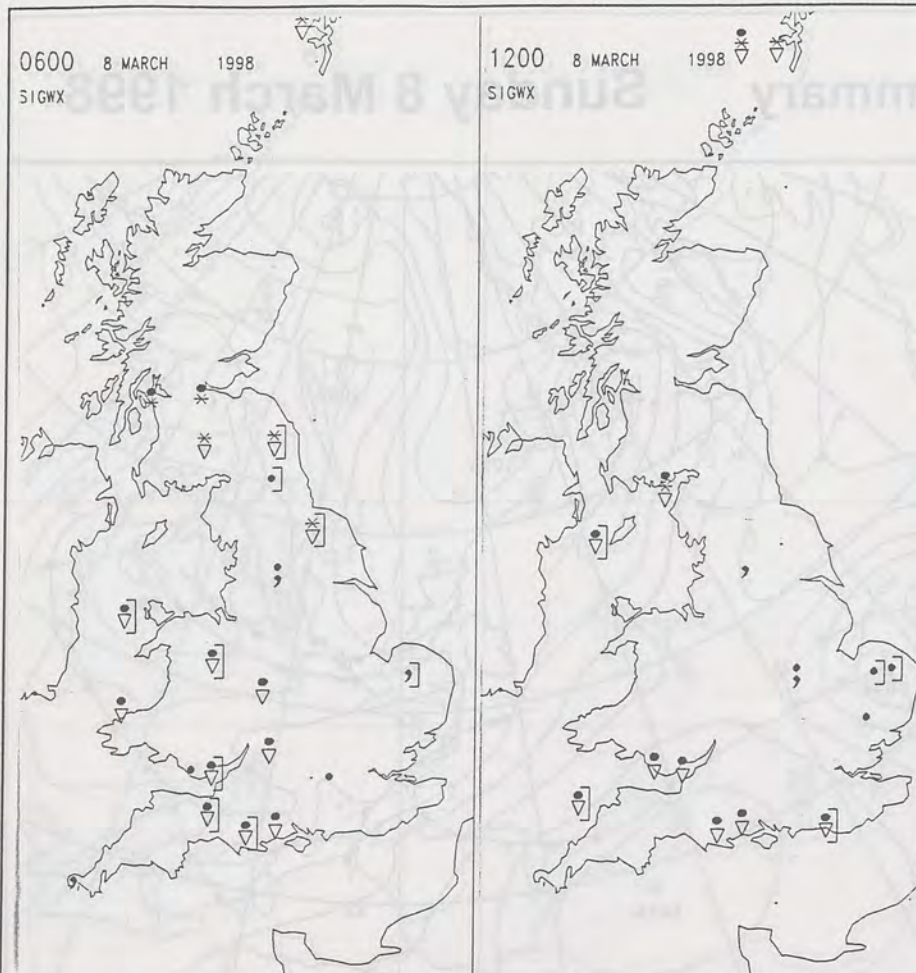


# The Met. Office Daily Weather Summary

## Sunday 8 March 1998







## SIGNIFICANT WEATHER CHARTS



## Summary of UK weather for Sunday 8th March 1998

Colder weather moved slowly southwards overnight; clear skies and light winds over central and northern Scotland led to a widespread, and locally severe, frost. Elsewhere, it was a fairly cloudy night with a few areas of rain, and some light snow over the Southern Uplands of Scotland.

Much of Scotland had a sunny day, although it was rather cloudy in the southwest - and later in some other western districts - whilst there were snow showers over Shetland. There were large areas of cloud over Northern Ireland, England and Wales with some showery rain, especially over southern England. Brighter intervals also occurred, and here and there it was quite sunny - chiefly over southeast England in the morning and northeast England in the afternoon.

Afternoon temperatures were mostly not far from the seasonal normal, but it was cold over Shetland and parts of eastern England and mild towards southern and southwestern coasts. There was a steady thaw of lying snow over Scotland and northern England during the day. In the evening, it soon turned frosty under clear skies over northern and eastern Britain.

## EXTREMES

### SUNDAY 8th MARCH 1998

**Highest maximum**  
14.2C Littlehampton  
[ west Sussex ]

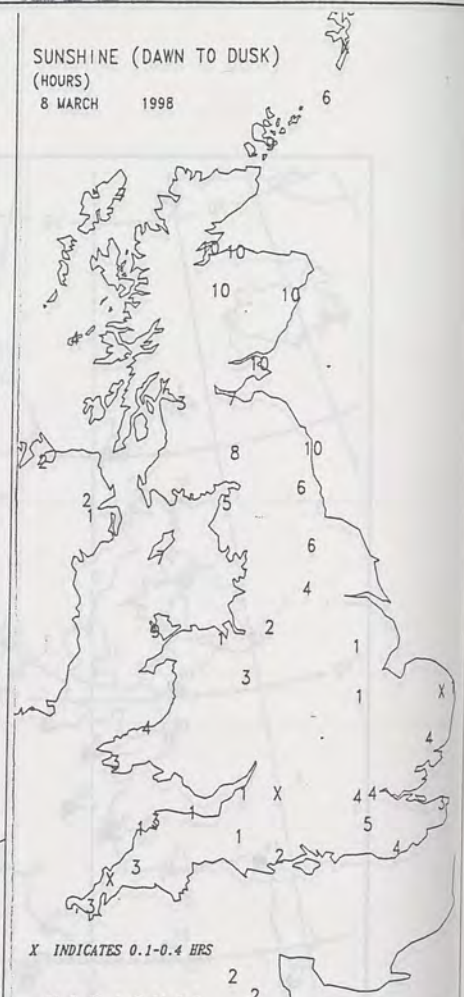
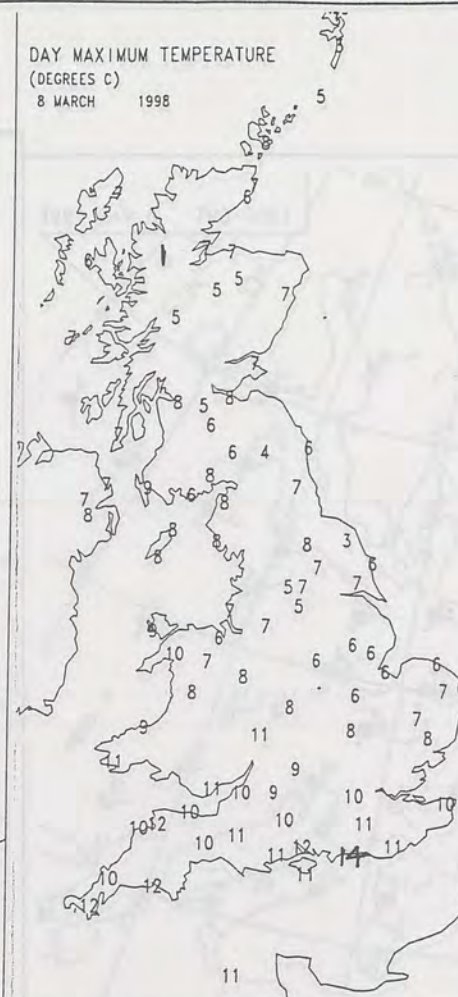
**Lowest maximum**  
0.6 C Loch Glascarnoch  
[ Highland ]

**Lowest minimum**  
-8.6 C Loch Glascarnoch

**Lowest grass minimum**  
-10.2 C Lossiemouth  
[ Moray Firth ]

**Most rain (24 hrs from 0900)**  
5.5 mm Tivington  
[ Somerset ]

**Most sun**  
10.3hrs Kinloss  
[ Moray Firth ]



## DAILY CLIMATE DATA

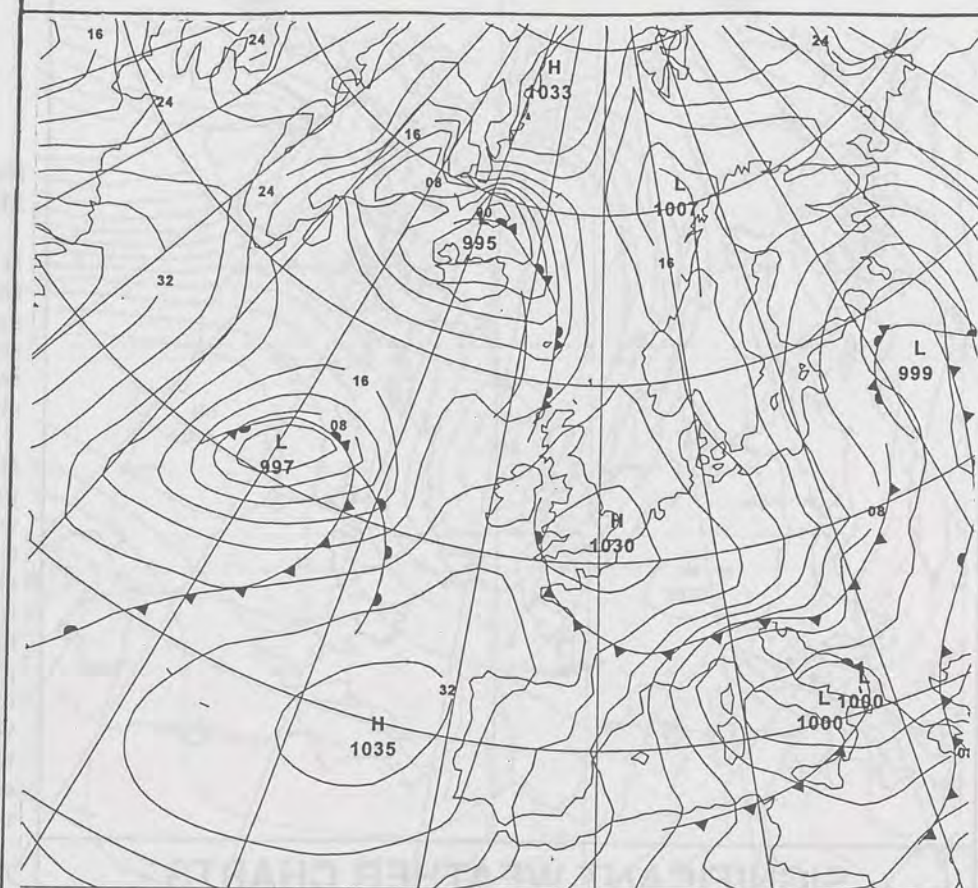
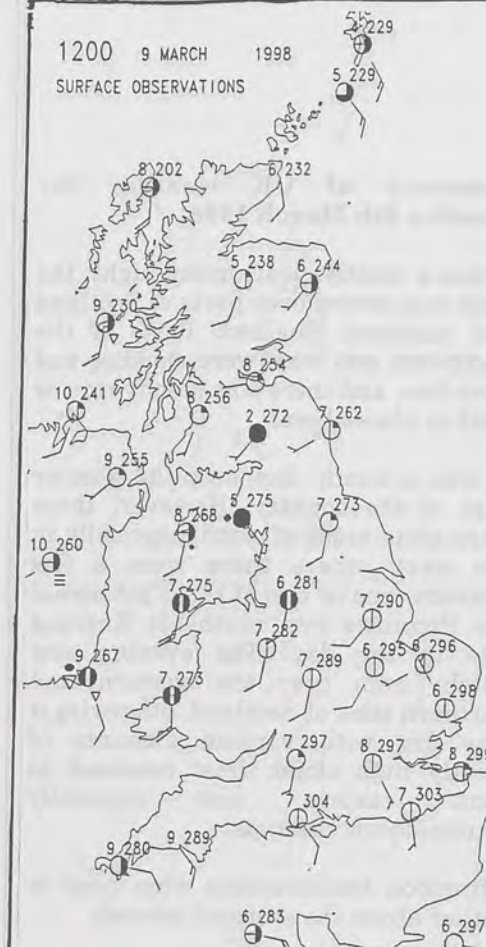
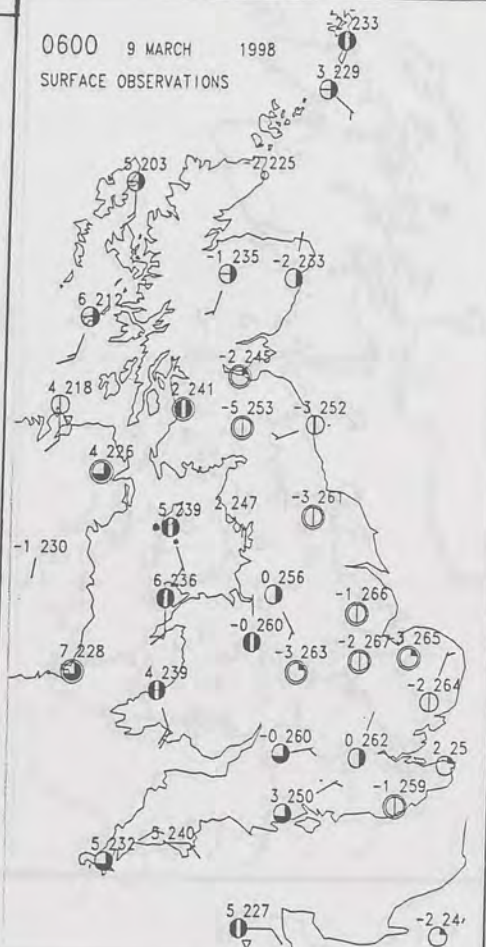
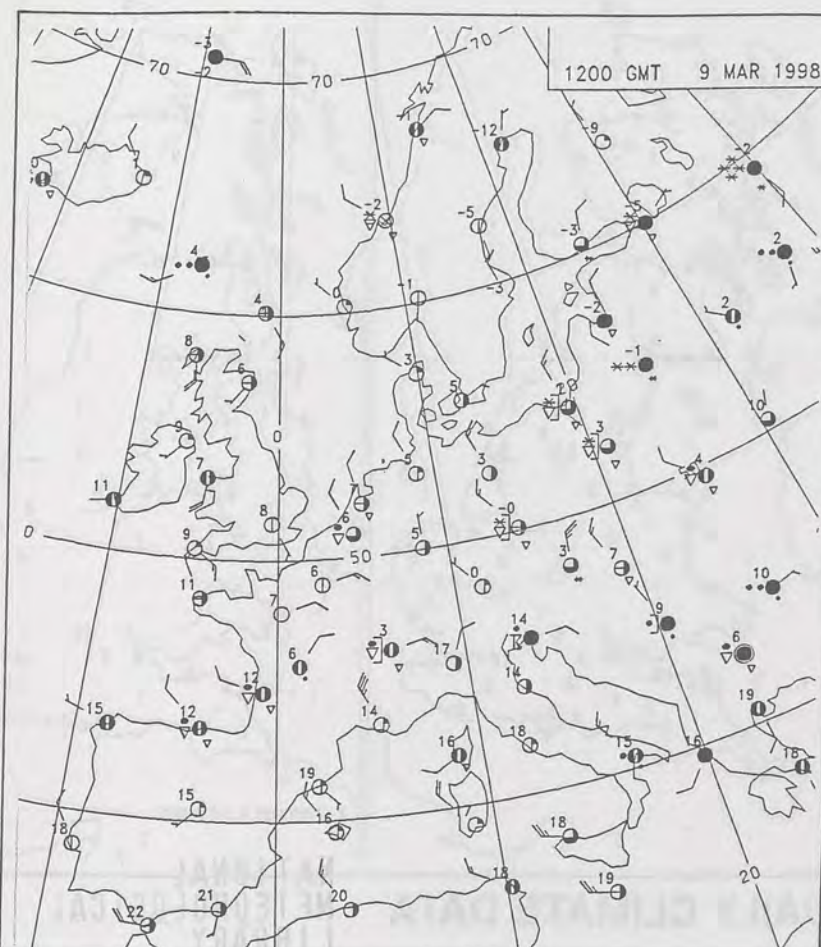
NATIONAL METEOROLOGICAL LIBRARY



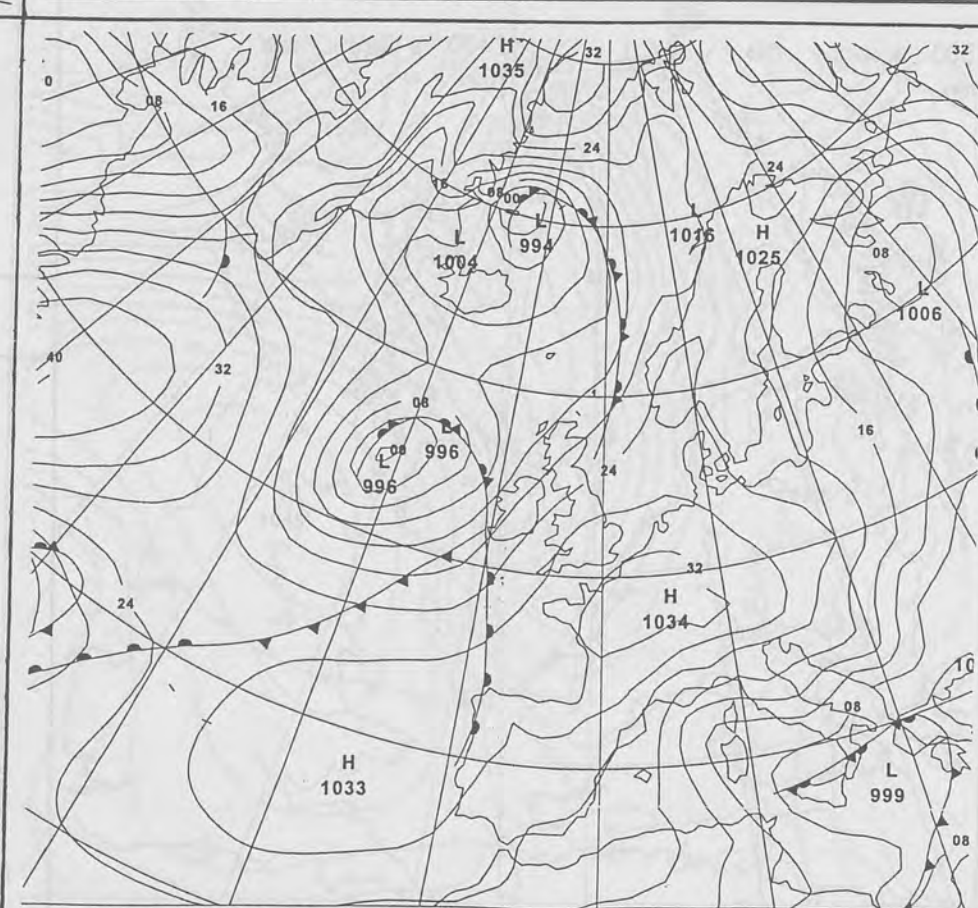
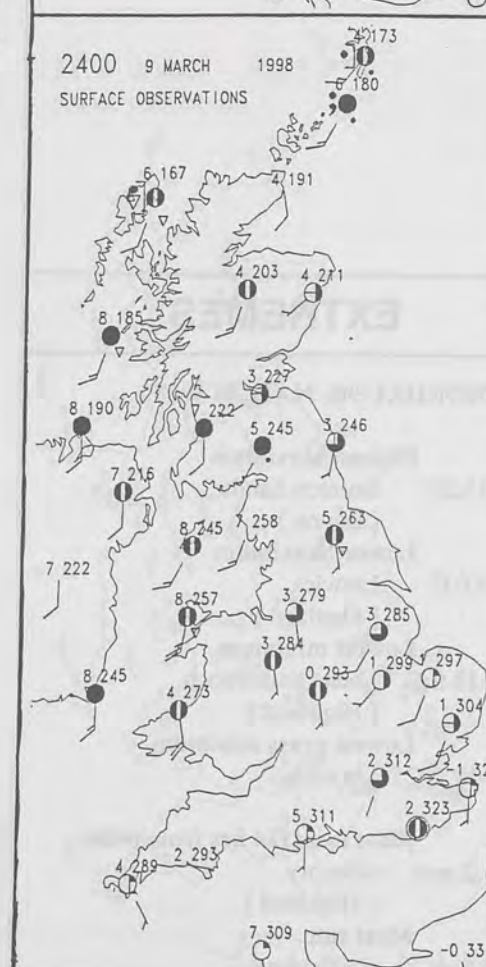
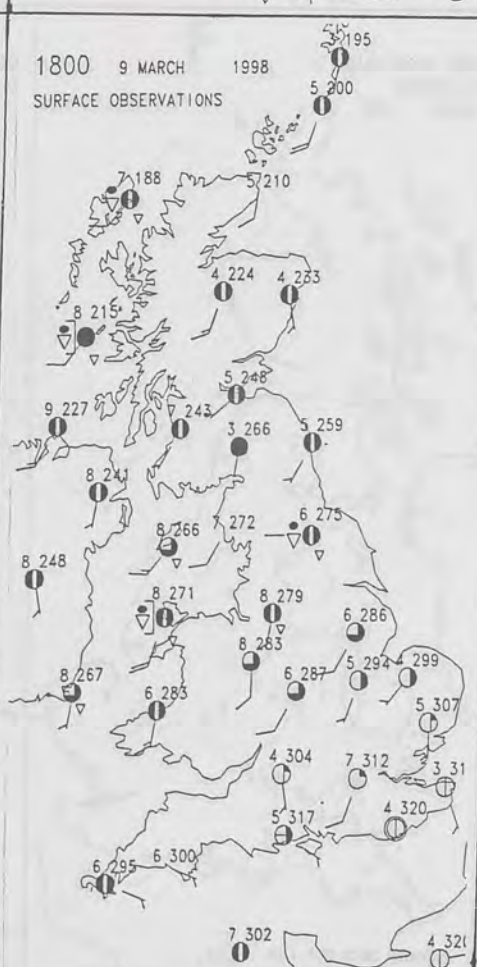
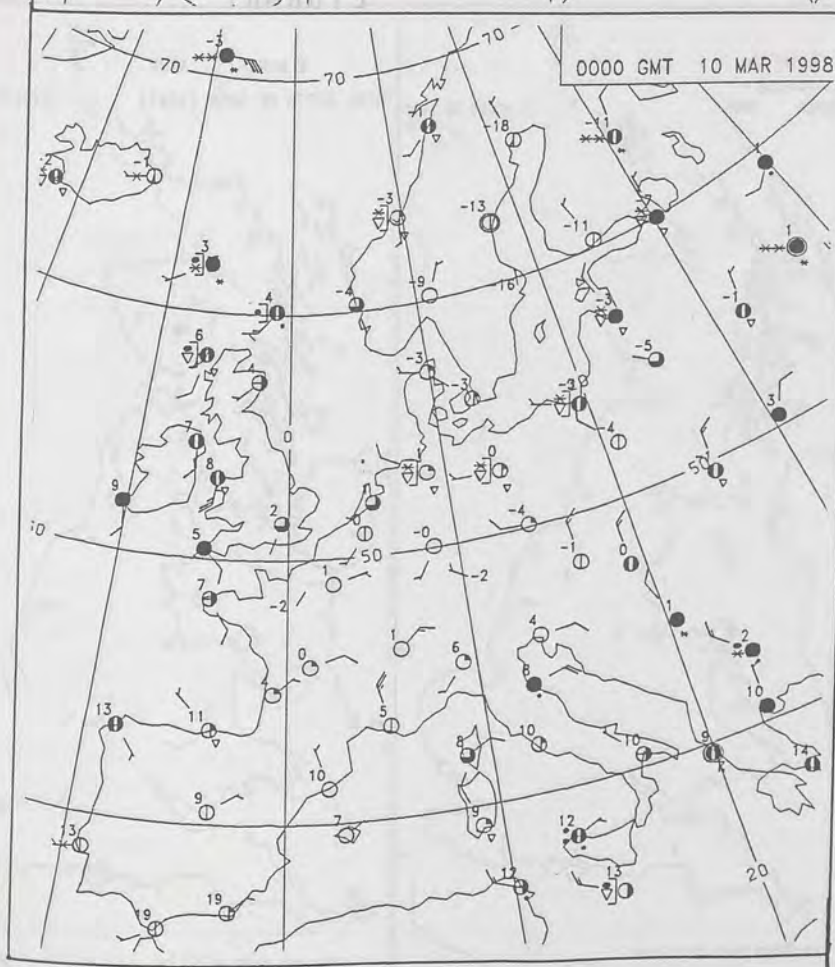




# The Met. Office Daily Weather Summary Monday 9 March 1998



VALID 1200 UTC MON 09 MAR 1998



VALID 0000 UTC TUE 10 MAR 1998



0600 9 MARCH 1998  
SIGWX1200 9 MARCH 1998  
SIGWX

## SIGNIFICANT WEATHER CHARTS

1800 9 MARCH 1998  
SIGWX2400 9 MARCH 1998  
SIGWX

Published by London Weather Centre. All times are GMT.

Summary of UK weather for  
Monday 9th March 1998

It was a mostly clear, frosty night; the frost was severe over parts of Scotland and northern England. Parts of the southwest and west were cloudier and frost-free, and there was patchy rain or sleet in places here.

It was a sunny day over the greater part of the country. However, there were some areas of cloud, especially in the west, where there were a few showers; one or two of these got across the Pennines into northeast England late in the day. The evening saw patchy rain over the western and northern isles of Scotland, otherwise it was dry with varying amounts of mostly high cloud; frost returned to some eastern, and especially southeastern, districts.

Afternoon temperatures were near or rather above the seasonal normal.

## EXTREMES

MONDAY 9th MARCH 1998

Highest maximum  
11.2C Saunton Sands  
[ Devon ]

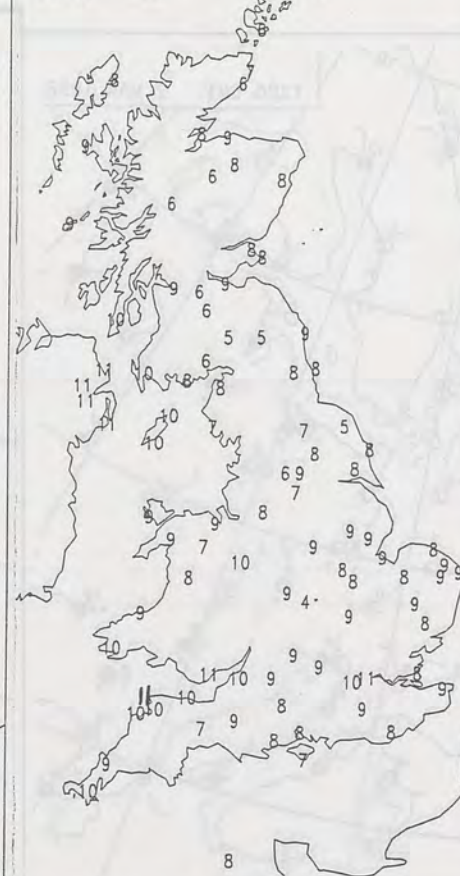
Lowest maximum  
4.0 C Lerwick  
[ Shetland ]

Lowest minimum  
-10.0 C Loch Glascarnoch  
[ Highland ]

Lowest grass minimum  
-12.0 C Lerwick

Most rain (24 hrs from 0900)  
11.2 mm Kilmory  
[ Highland ]

Most sun  
10.5hrs Eastbourne  
[ east Sussex ]

NIGHT MINIMUM TEMPERATURE  
(DEGREES C)  
9 MARCH 1998DAY MAXIMUM TEMPERATURE  
(DEGREES C)  
9 MARCH 1998SUNSHINE (DAWN TO DUSK)  
(HOURS)  
9 MARCH 1998

X INDICATES 0.1-0.4 HRS

NATIONAL  
METEOROLOGICAL  
LIBRARYNIGHT RAINFALL  
(MILLIMETRES)  
9 MARCH 1998

X INDICATES TRACE TO 0.4 MM

DAY RAINFALL  
(MILLIMETRES)  
9 MARCH 1998

X INDICATES TRACE TO 0.4 MM

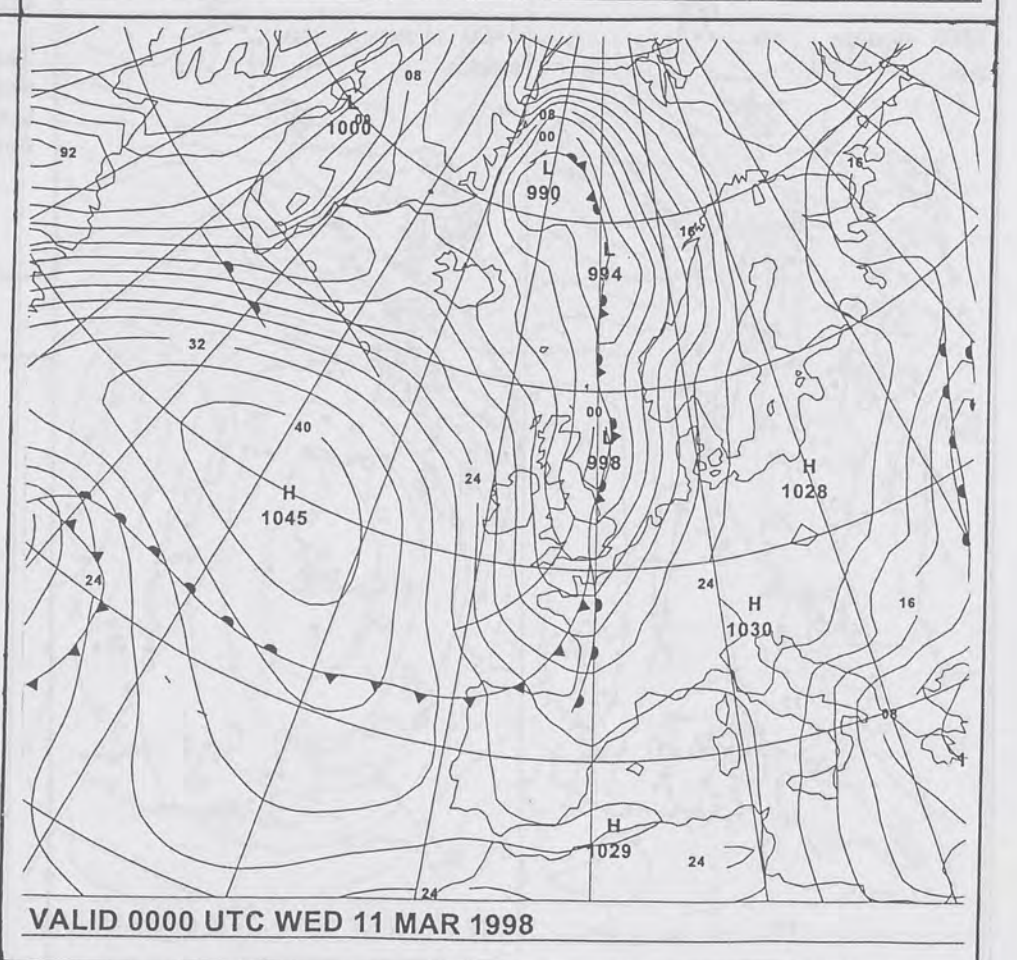
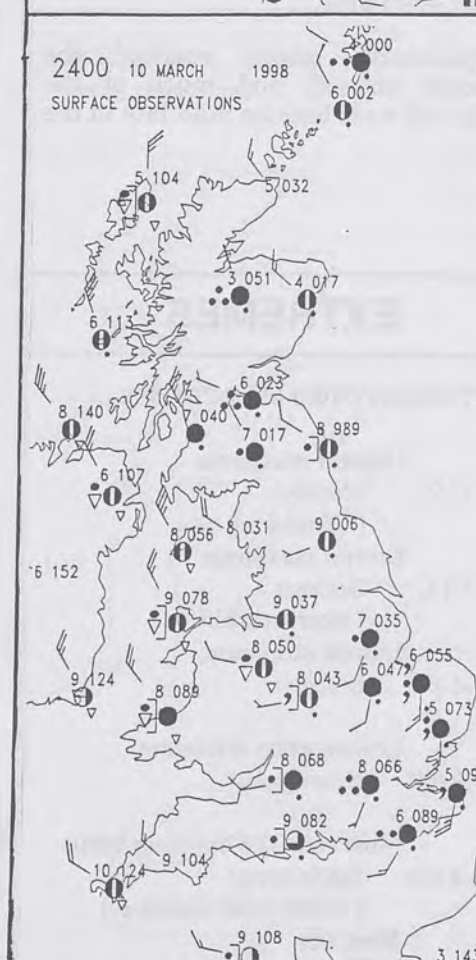
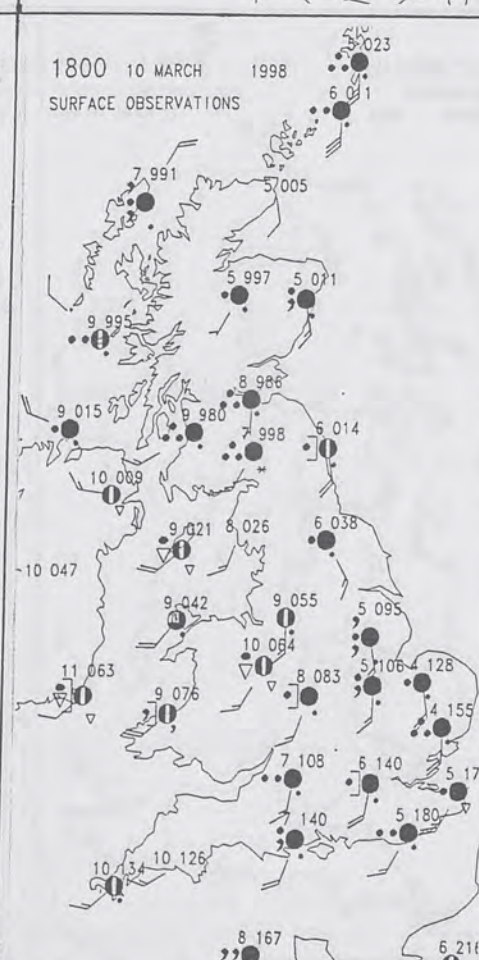
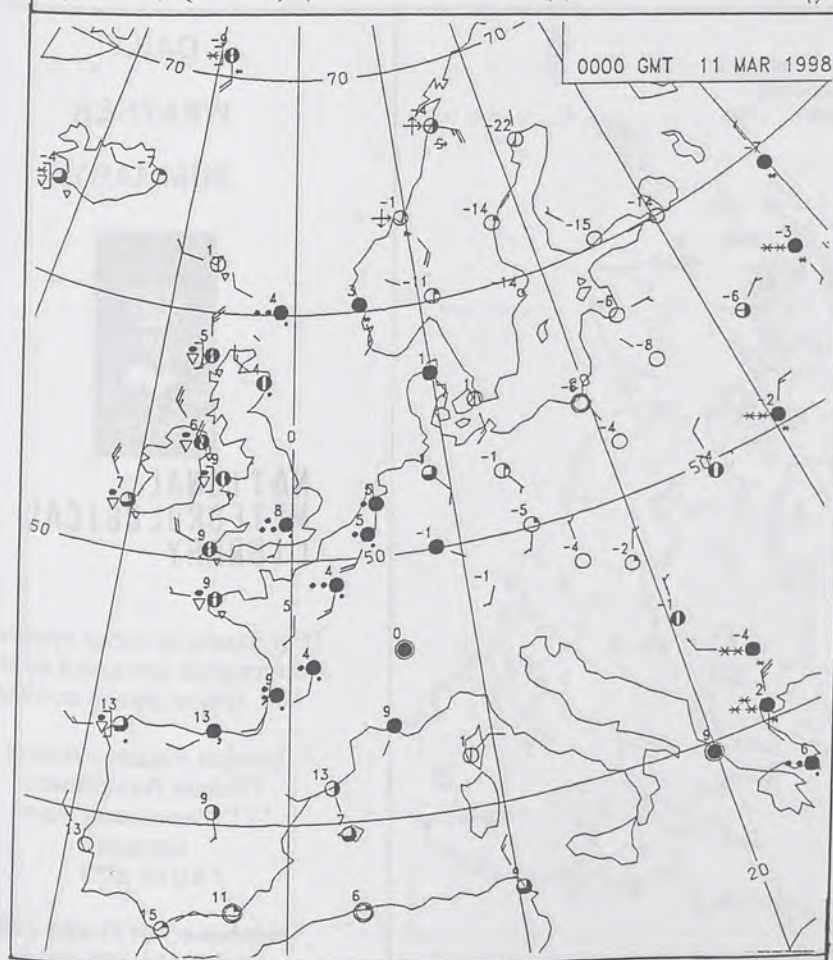
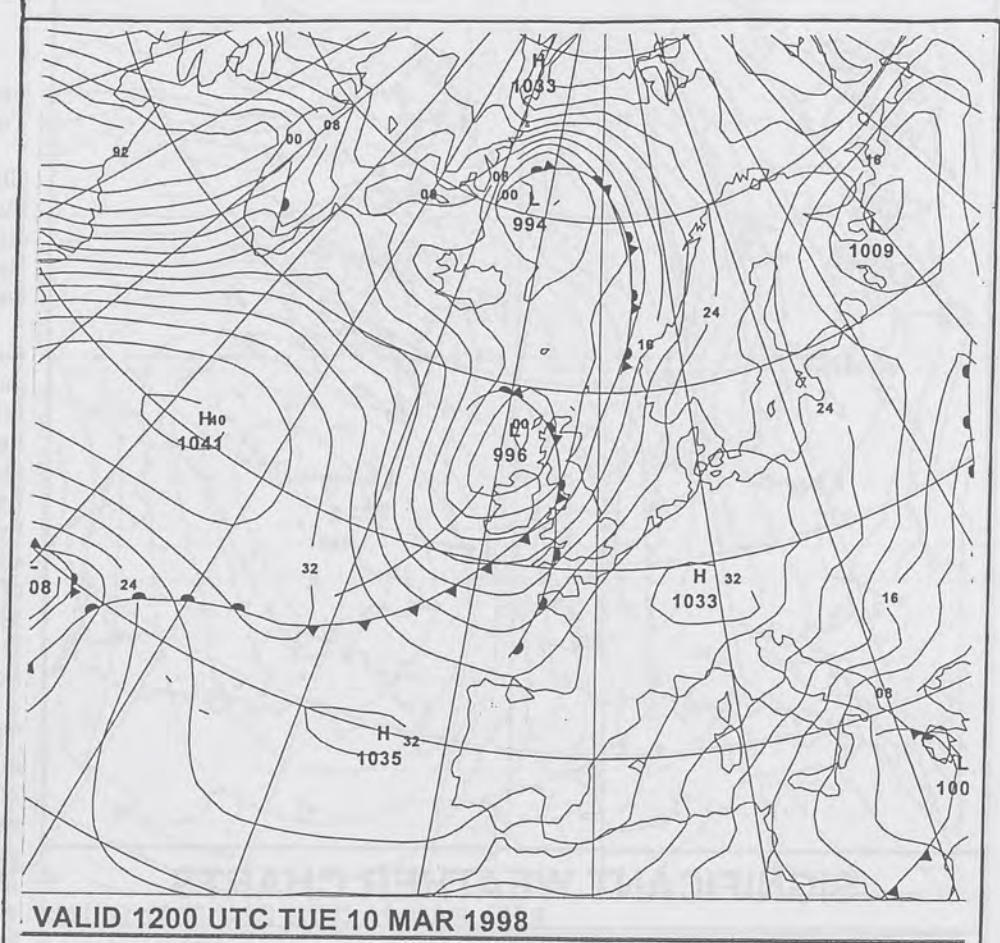
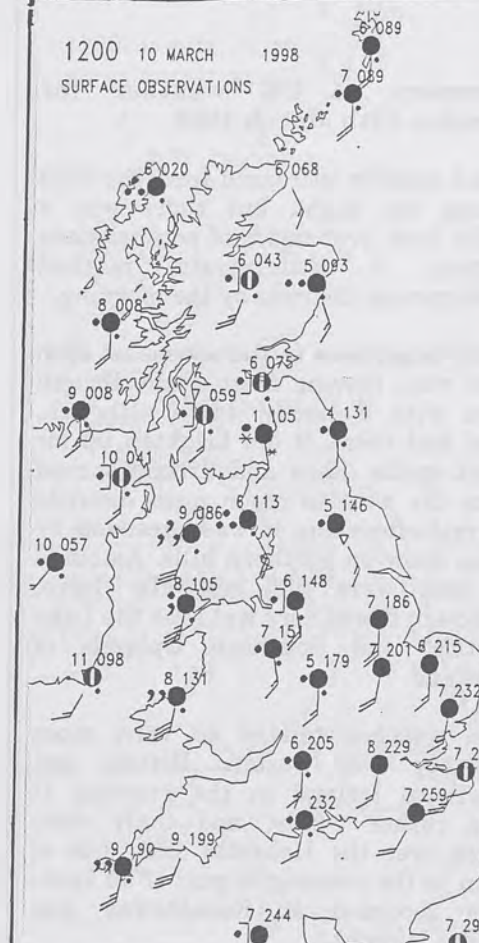
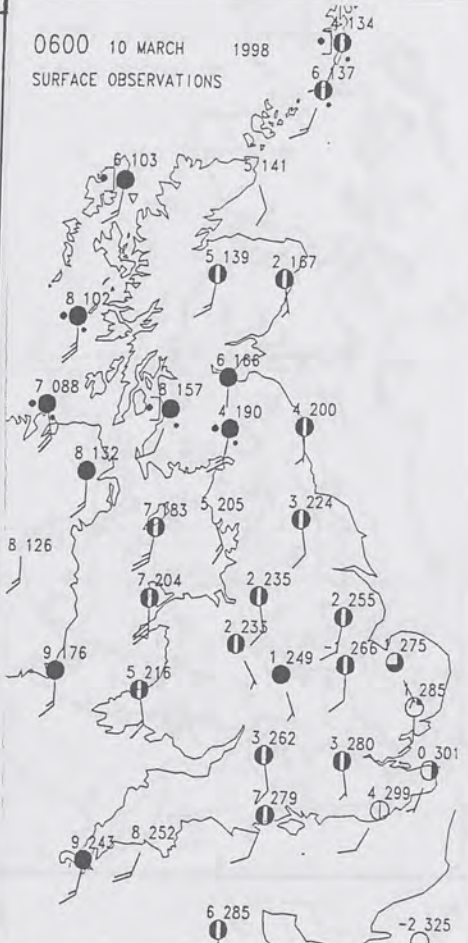
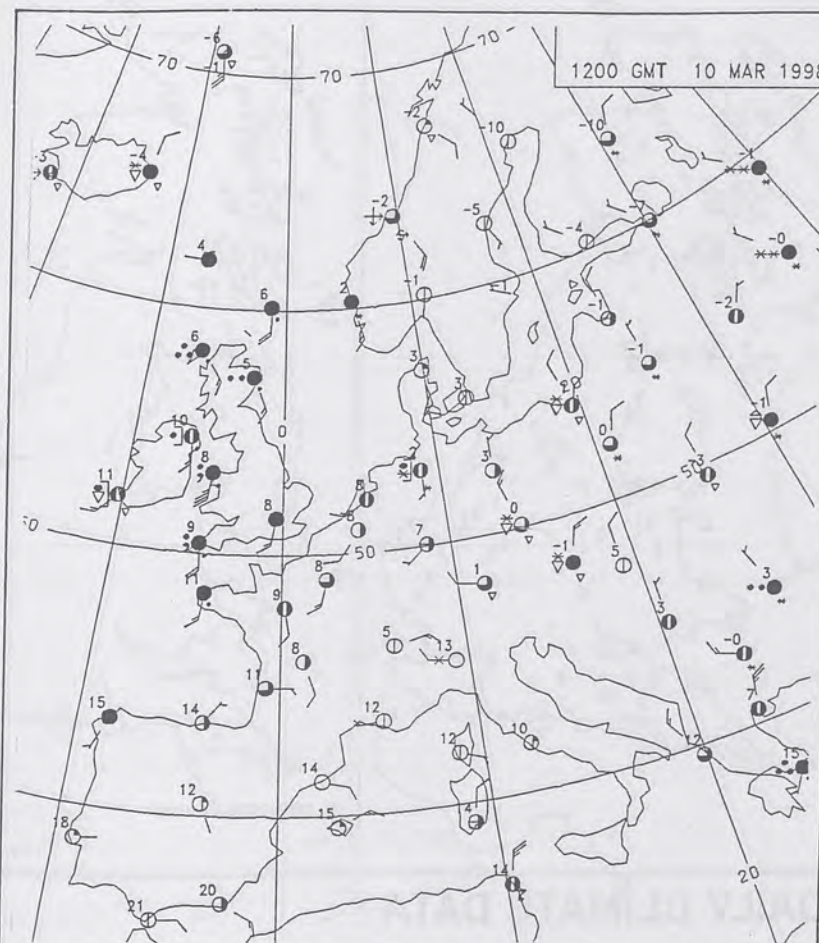
9 MARCH 1998  
TOTAL DEPTH OF SNOW (9GWT)  
X. (CENTIMETRES)

X INDICATES TRACE TO 0.4 CM

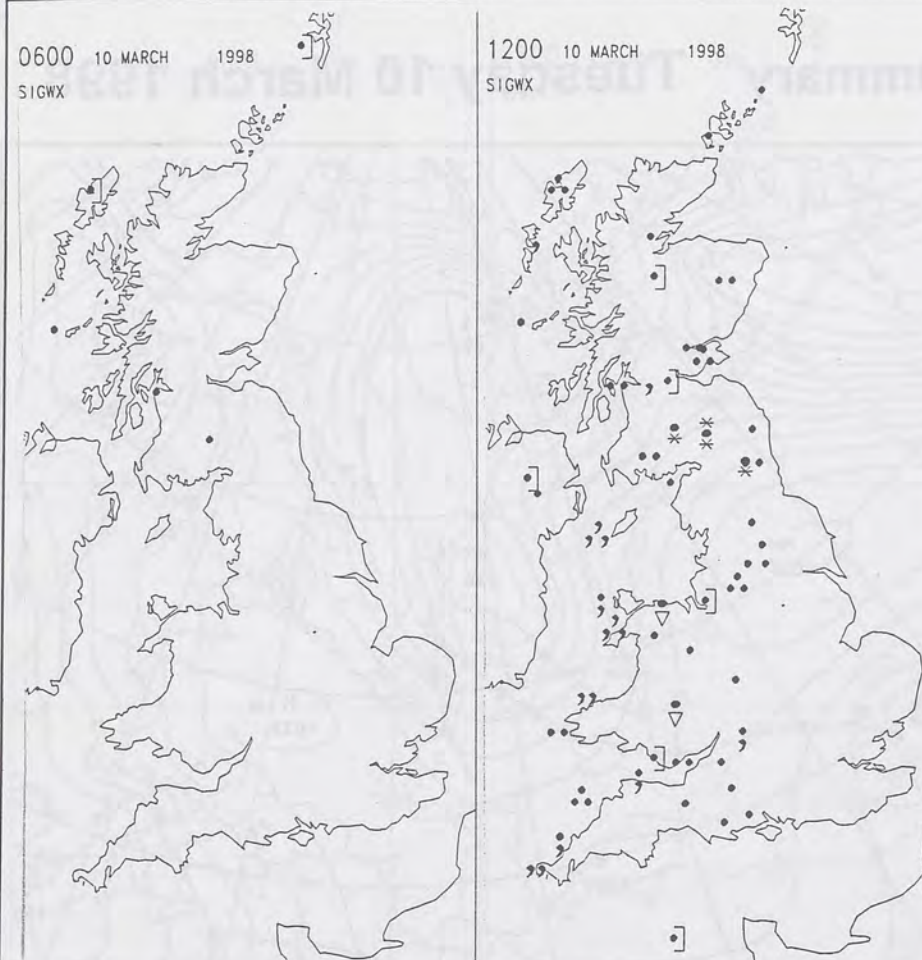




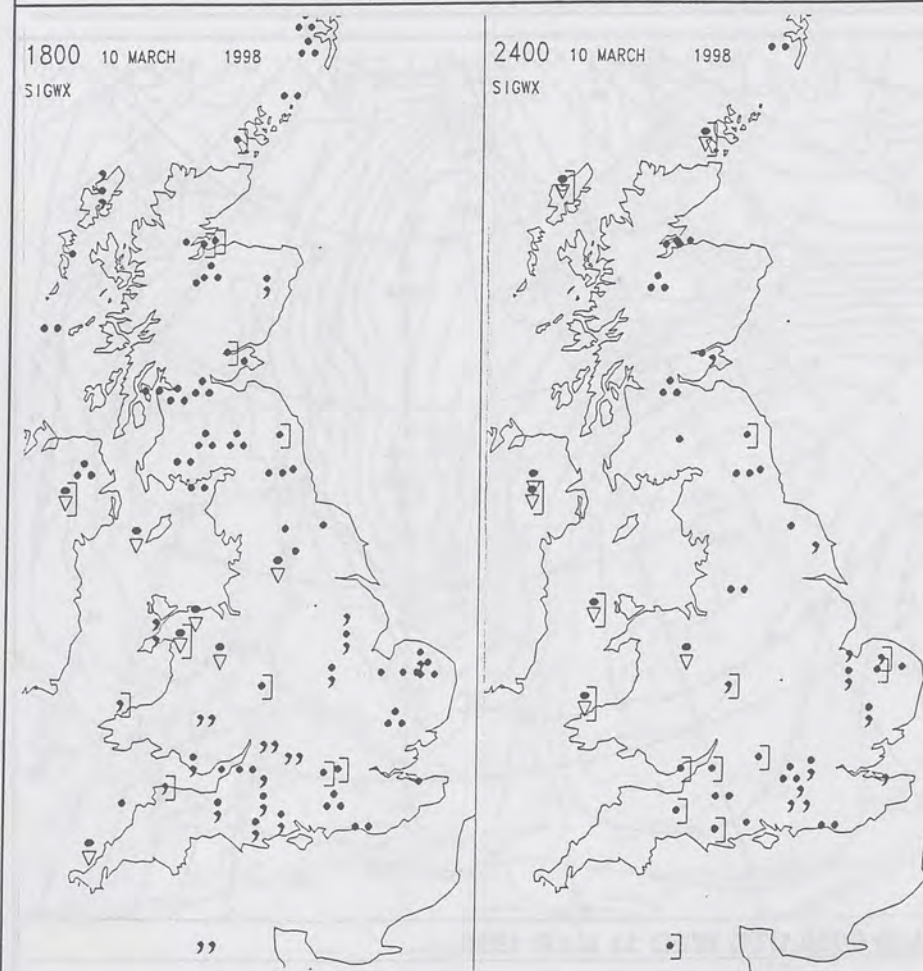
# The Met Office Daily Weather Summary Tuesday 10 March 1998







### SIGNIFICANT WEATHER CHARTS



Published by London Weather Centre. All times are GMT.

### Summary of UK weather for Tuesday 10th March 1998

Cloud steadily increased from the west during the night, but there was a slight frost over much of southeastern Britain. A little rain reached westernmost districts by the morning.

Early brightness in the southeast soon gave way, leaving most of the British Isles with a cloudy day - although, here and there, it did brighten up for short spells. Rain and drizzle spread from the west to reach most districts by mid-afternoon; it was preceded by some snow on northern hills. Amounts of rain were not generally large, although it was very wet over the Lake District and Southern Uplands of Scotland.

The weather tended to turn more showery over western Britain and Northern Ireland in the evening. It was rather windy, and there were gales over the Hebrides and Isle of Man in the evening; a gust of 59 knots was recorded at Ronaldsway just before midnight.

Temperatures mostly reached the seasonal normal, and much of the south and west became mild late in the day.

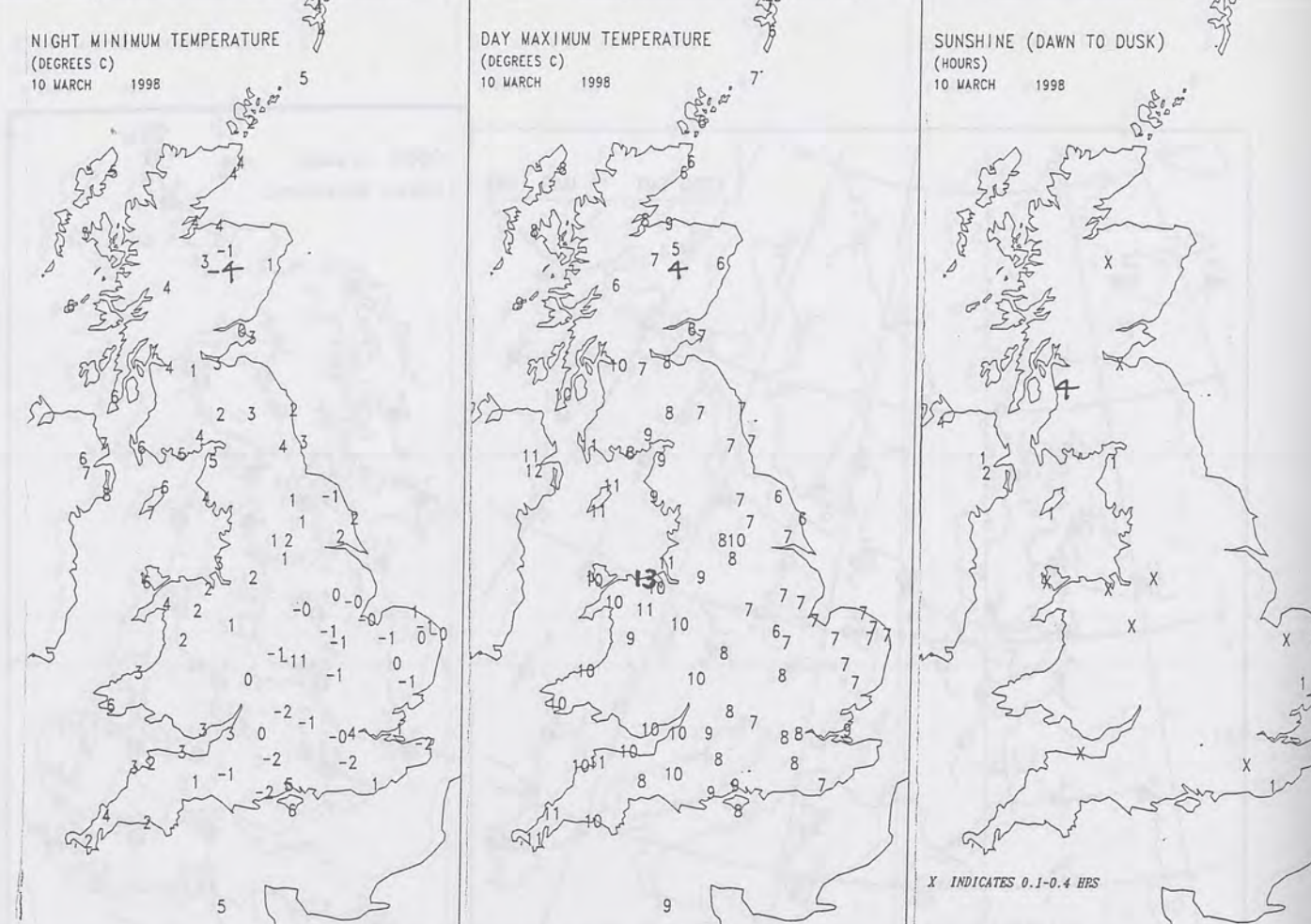
### EXTREMES

TUESDAY 10th MARCH 1998

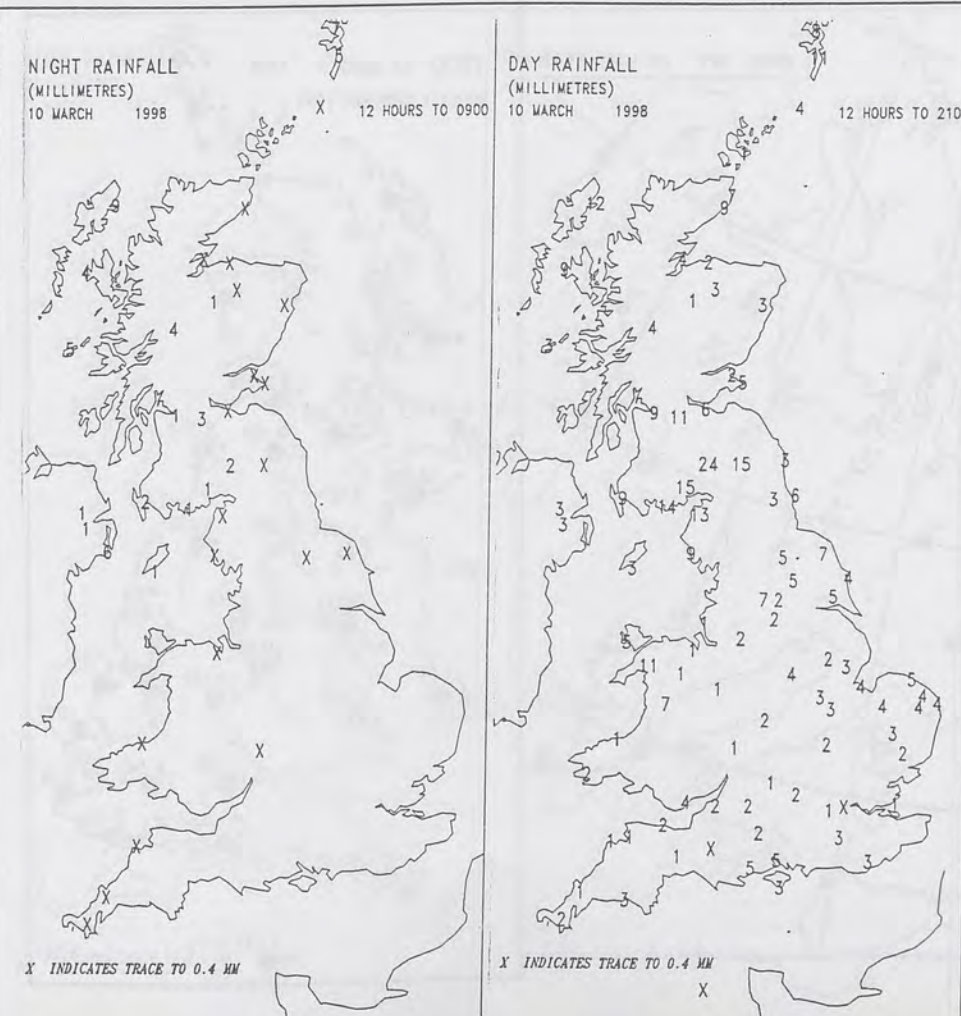
- Highest maximum  
13.2C Prestatyn  
[ Flintshire ]
- Lowest maximum  
4.1 C Braemar  
[ Aberdeenshire ]
- Lowest minimum  
-4.3 C Braemar
- Lowest grass minimum  
-8.8 C Nottingham
- Most rain (24 hrs from 0900)  
26.8 mm Eskdalemuir  
[ Dumfries & Galloway ]
- Most sun  
4.3hrs Prestwick  
[ South Ayrshire ]

NOT FOR LOAN

DUPLICATE ALSO



### DAILY CLIMATE DATA



### DAILY WEATHER SUMMARY



NATIONAL METEOROLOGICAL LIBRARY

For details of other Weather Summaries produced by the Met. Office please contact:

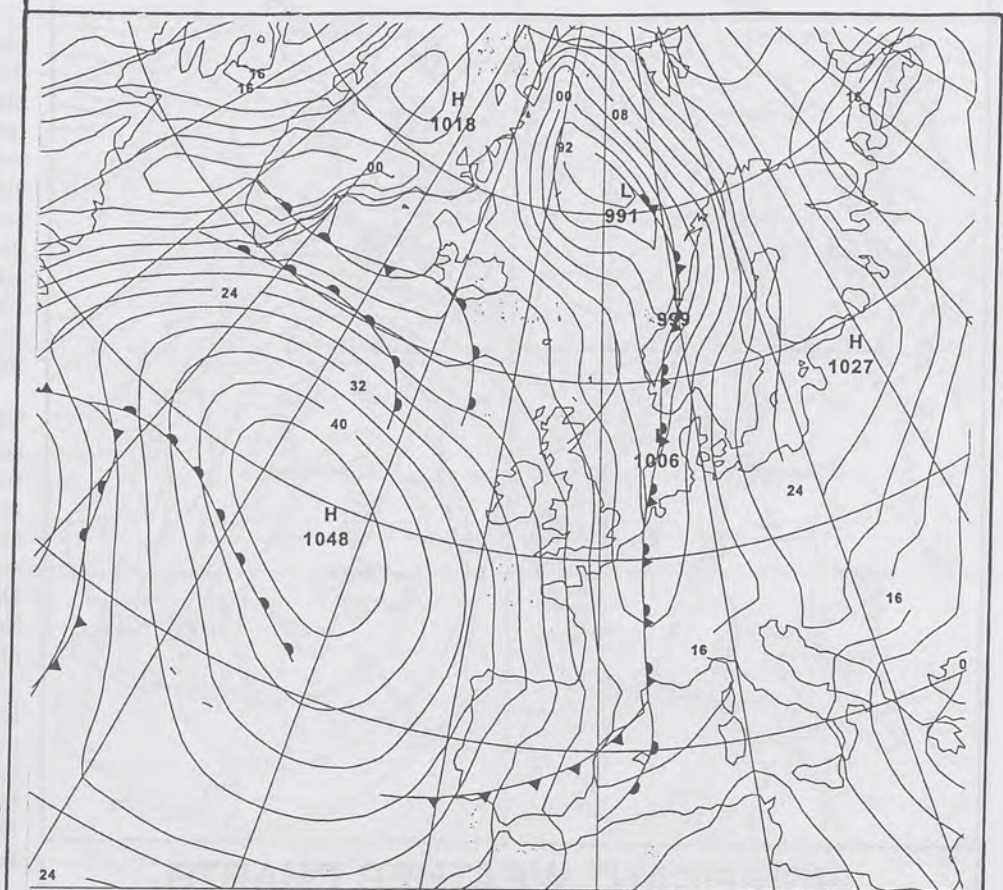
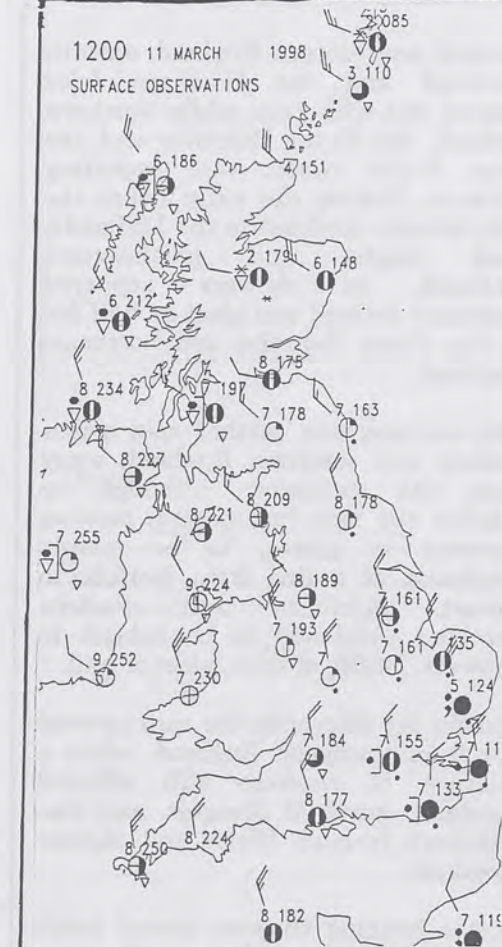
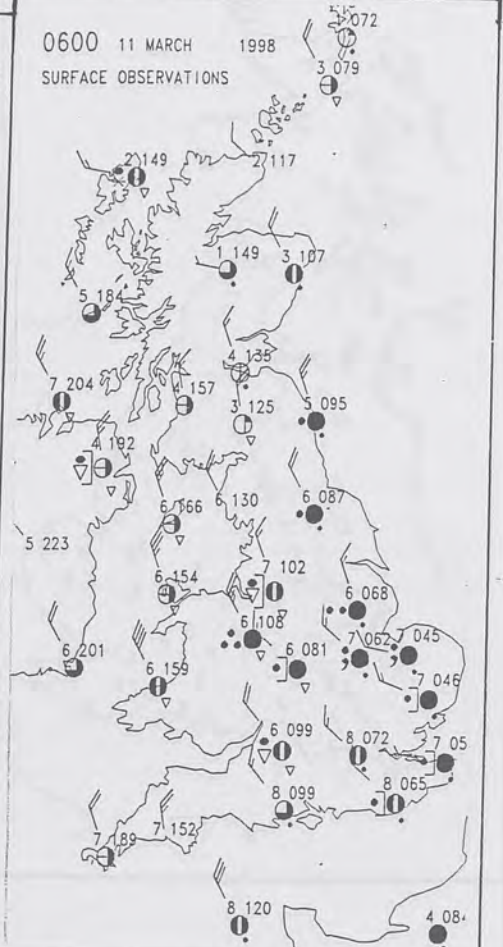
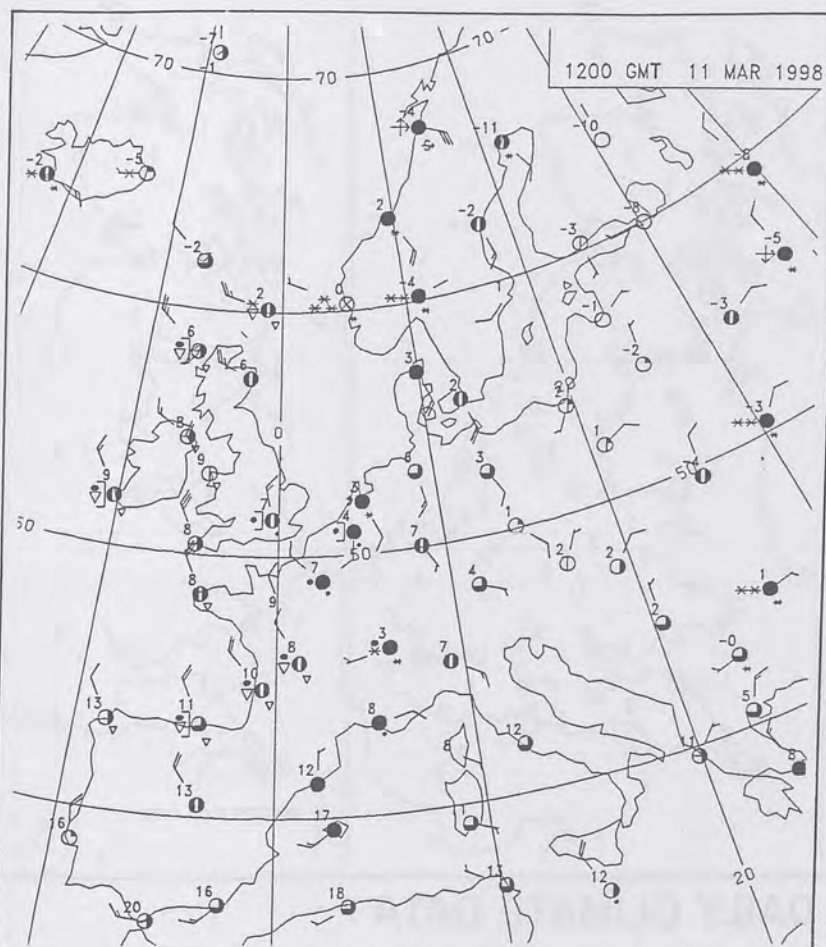
London Weather Centre  
Climate Department  
127 Clerkenwell Road  
London  
EC1R 5DB

Telephone: 0171 405 4358  
Fax: 0171 404 4314

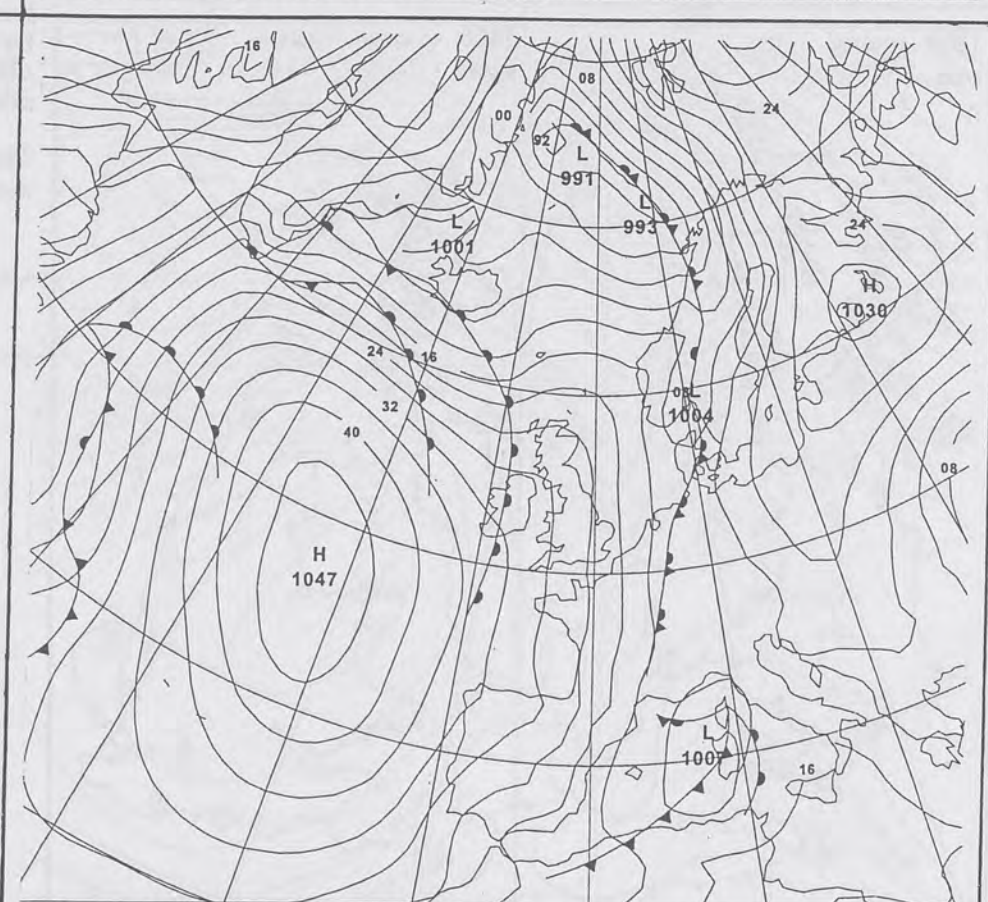
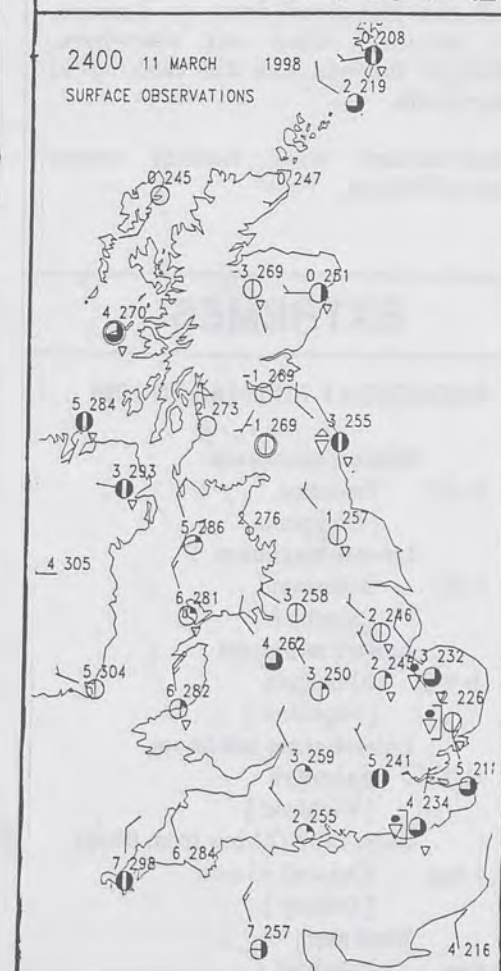
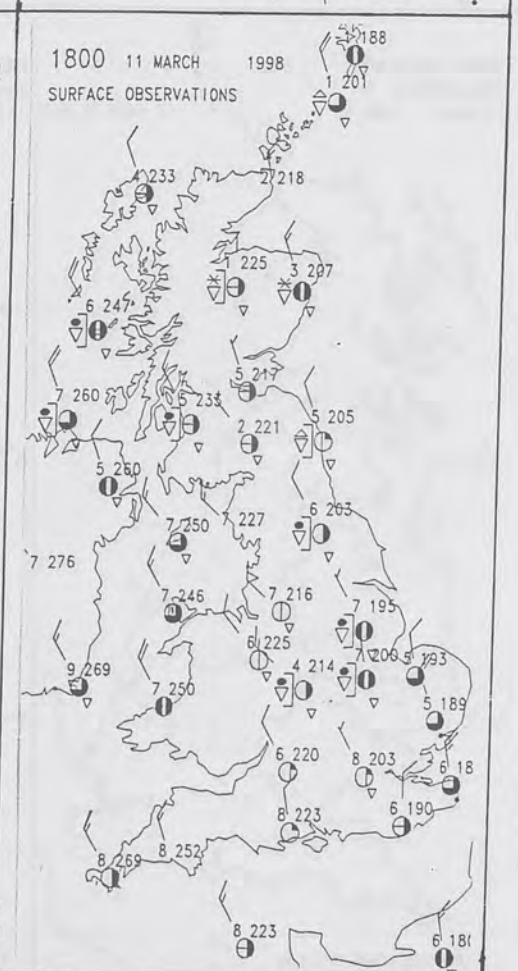
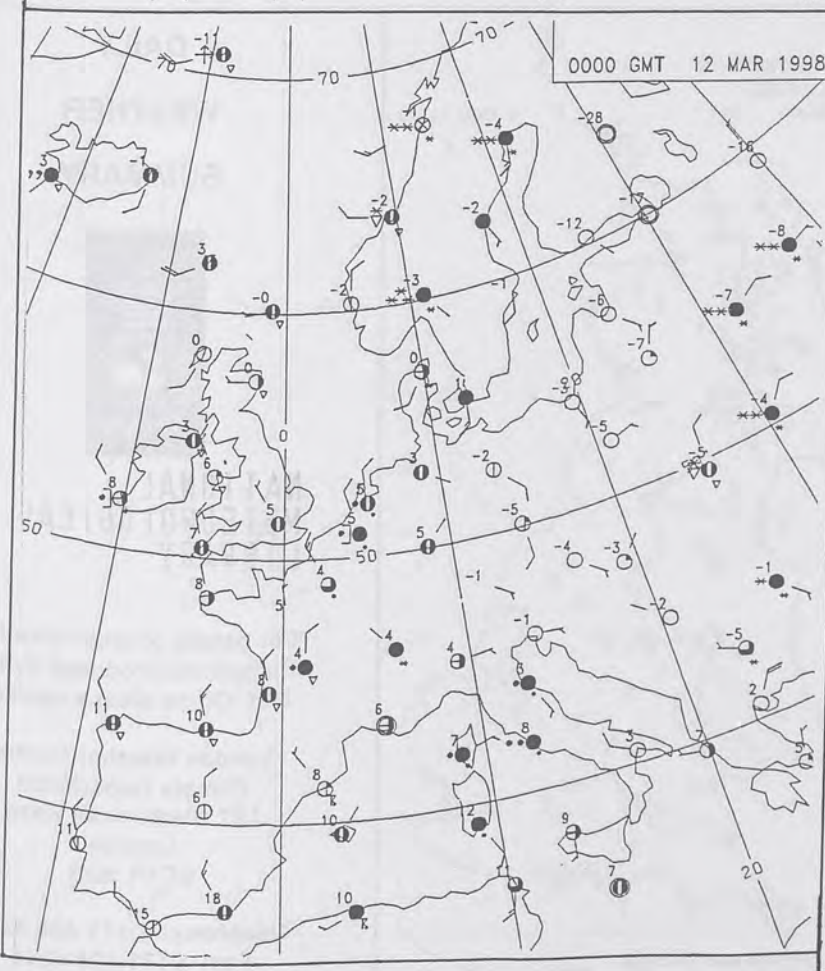




# The Met. Office Daily Weather Summary Wednesday 11 March 1998



VALID 1200 UTC WED 11 MAR 1998



VALID 0000 UTC THU 12 MAR 1998



0600 11 MARCH 1998  
SIGWX



1200 11 MARCH 1998  
SIGWX



## SIGNIFICANT WEATHER CHARTS

1800 11 MARCH 1998  
SIGWX



2400 11 MARCH 1998  
SIGWX



Published by London Weather Centre. All times are GMT.

## Summary of UK weather for Wednesday 11th March 1998

Central and eastern England, eastern Scotland and the Northern Isles started wet with rain, while Northern Ireland, the Outer Hebrides and the west Wales coast were reporting showers. During the early hours the rain became confined to the Midlands, East Anglia and northeastern England, as showers peppered Northern Ireland and sleet or hail fell in the Outer Hebrides and northeast Scotland.

The morning saw further rain across central and southern England, away from the southwest, although by midday the rain had moved, turning showery in places, to be mainly southeast of a line from Norfolk to Dorset. Northern and western Scotland continued to be subject to showers, locally of snow, sleet or hail.

During the afternoon the rain petered out from southeast England, while a mixture of showers still affected Scotland, north of Glasgow, and also Northern Ireland, Wales and eastern England.

In the evening showers moved south from the Pennines down to London, but generally died out elsewhere, although the odd one did turn up in other parts.

Temperatures were normal across most of Britain.

## EXTREMES

WEDNESDAY 11th MARCH 1998

Highest maximum

11.2C Penzance  
[ Cornwall ]

Lowest maximum

1.9C Baltasound  
[ Shetland ]

Lowest minimum

-0.9 C Altnaharra  
[ Highland ]

Lowest grass minimum

-4.0 C Aviemore  
[ Highland ]

Most rain (24 hrs from 0900)

7.4 mm Kirkwall Airport  
[ Orkney ]

Most sun

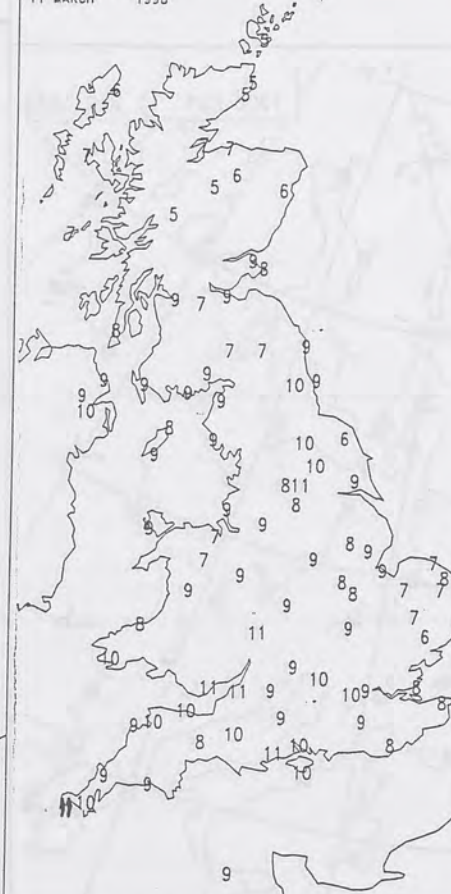
8.8hrs Leuchars  
[ Fife ]

NOT FOR LOAN DUPLICATE ALSO

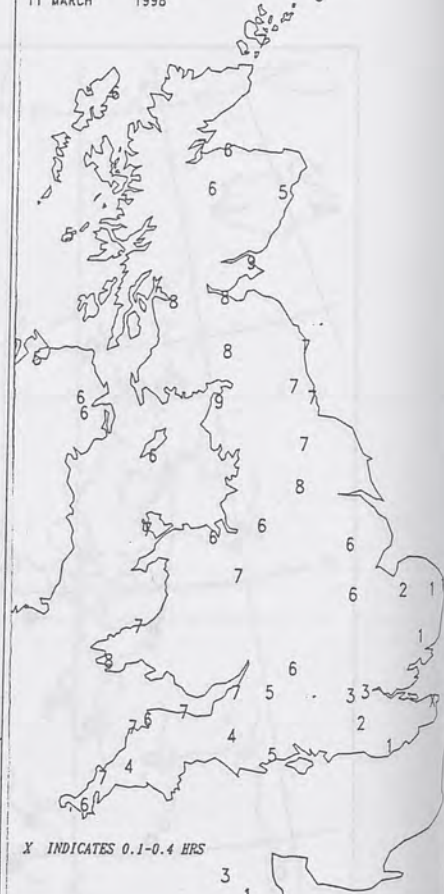
NIGHT MINIMUM TEMPERATURE  
(DEGREES C)  
11 MARCH 1998



DAY MAXIMUM TEMPERATURE  
(DEGREES C)  
11 MARCH 1998



SUNSHINE (DAWN TO DUSK)  
(HOURS)  
11 MARCH 1998



## DAILY CLIMATE DATA

NIGHT RAINFALL  
(MILLIMETRES)  
11 MARCH 1998



DAY RAINFALL  
(MILLIMETRES)  
11 MARCH 1998



## DAILY WEATHER SUMMARY



NATIONAL METEOROLOGICAL LIBRARY

For details of other Weather Summaries produced by the Met. Office please contact:

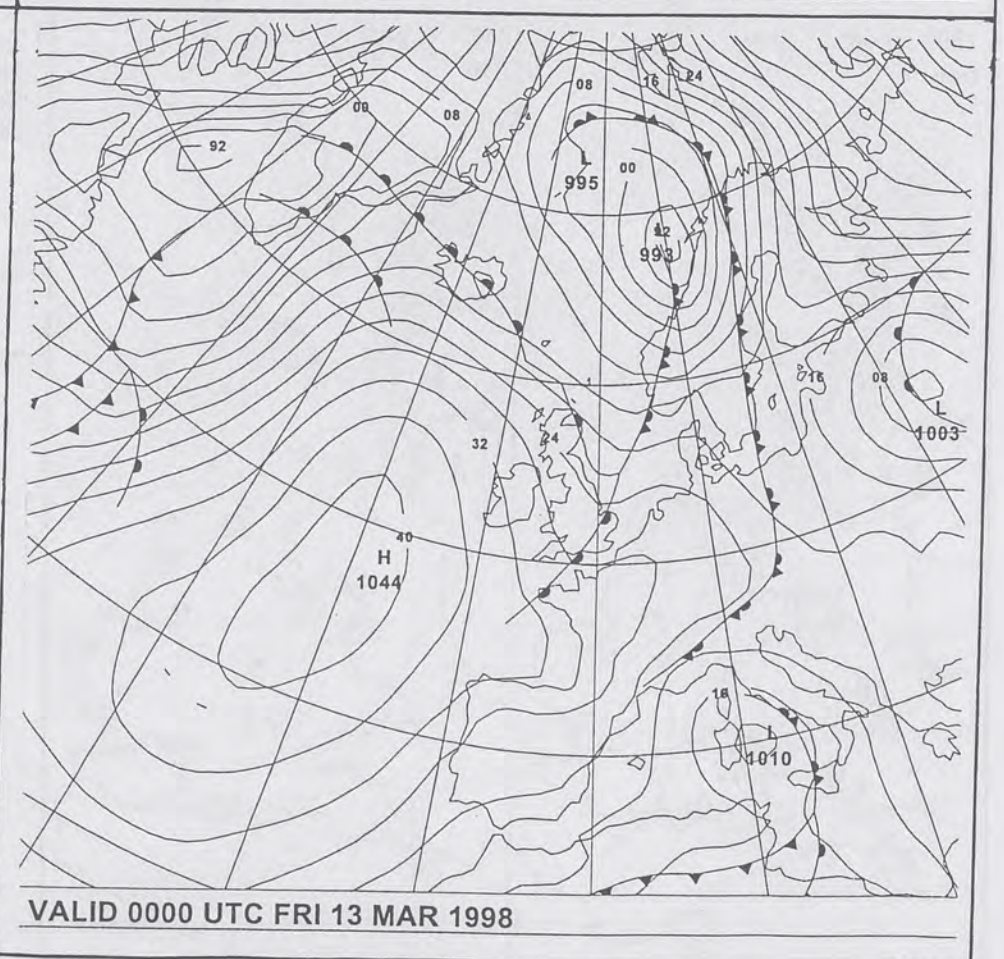
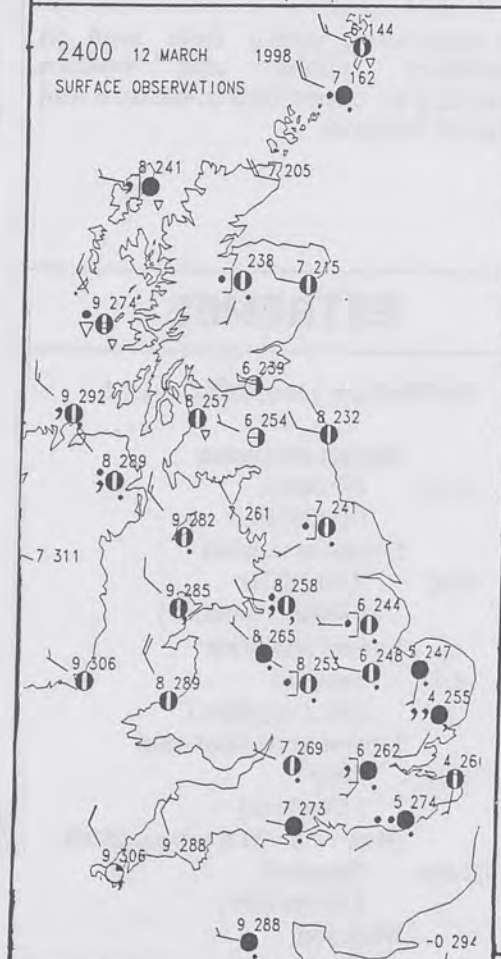
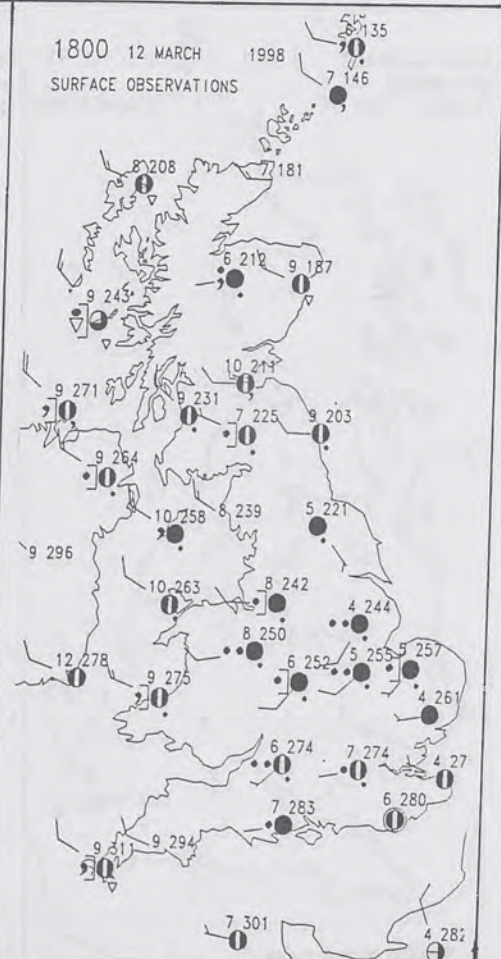
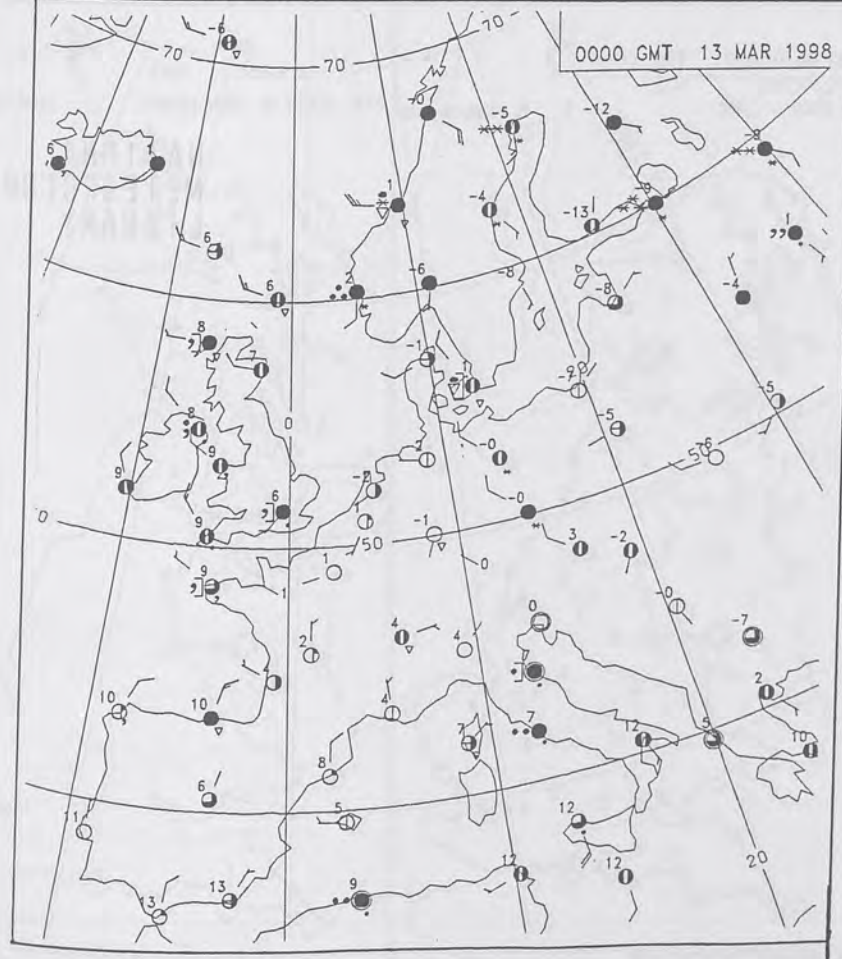
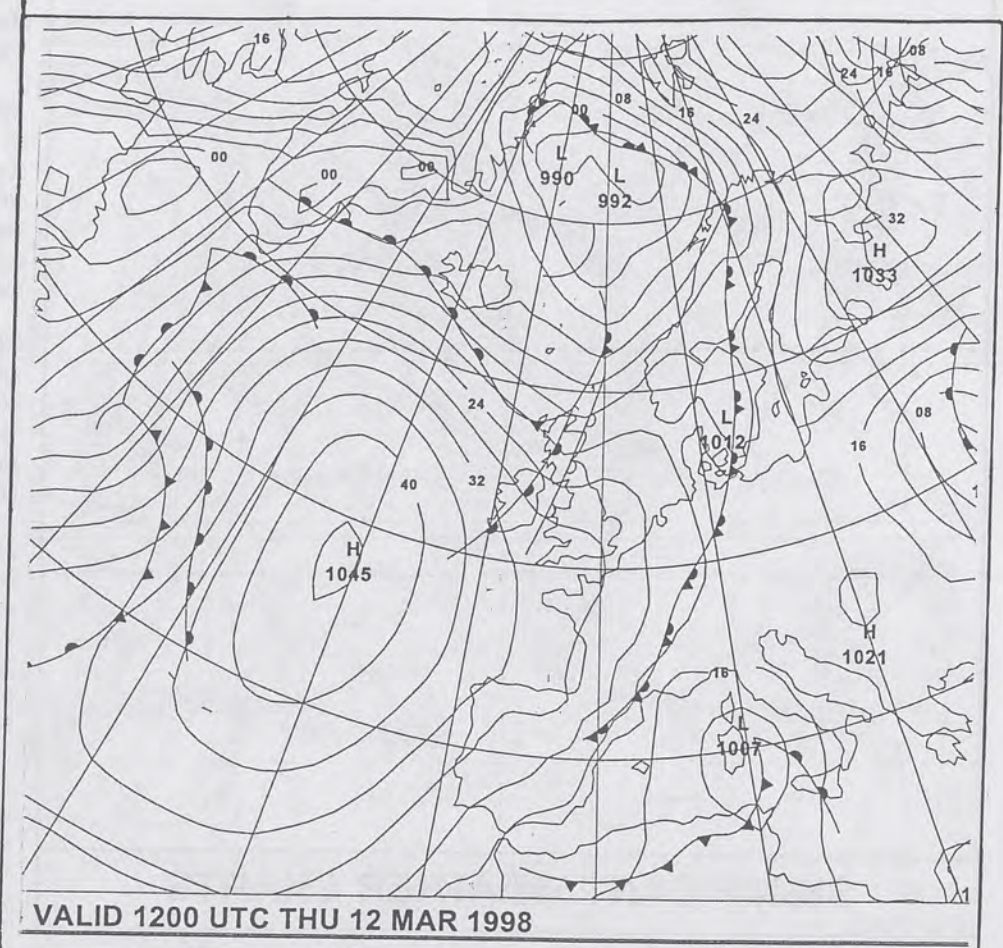
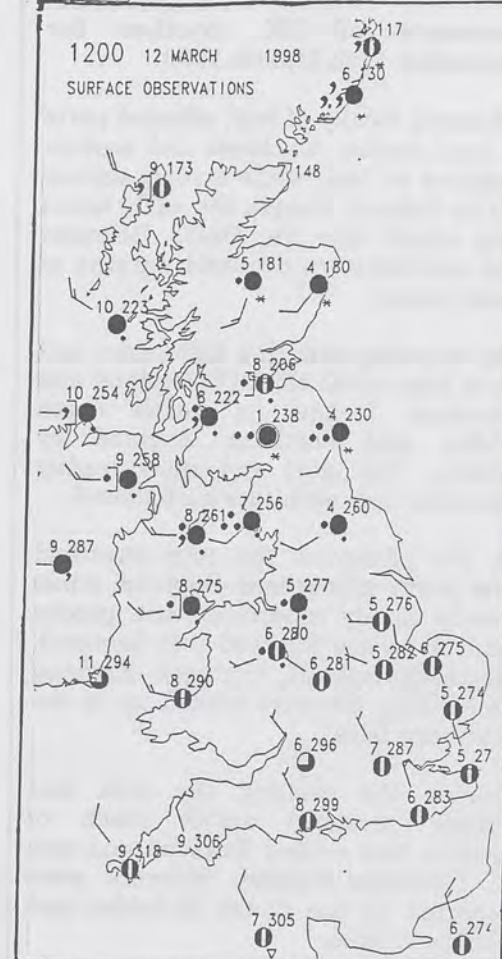
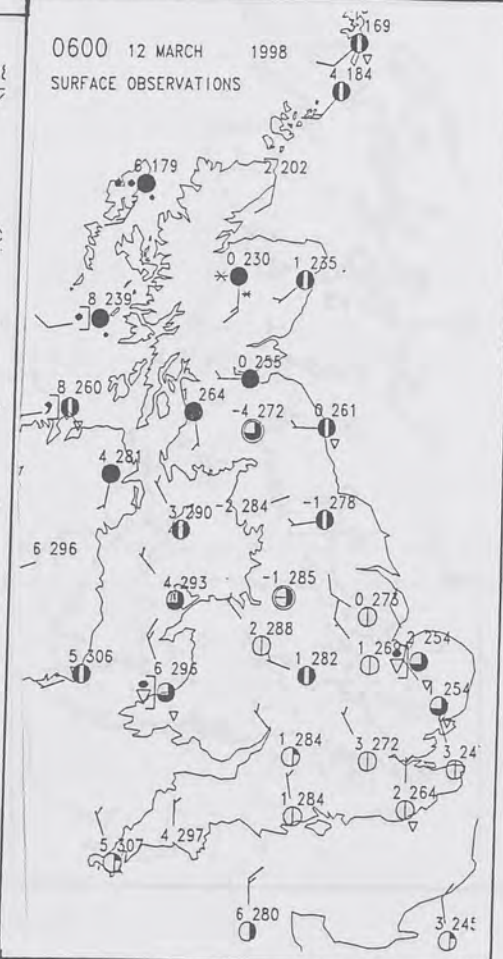
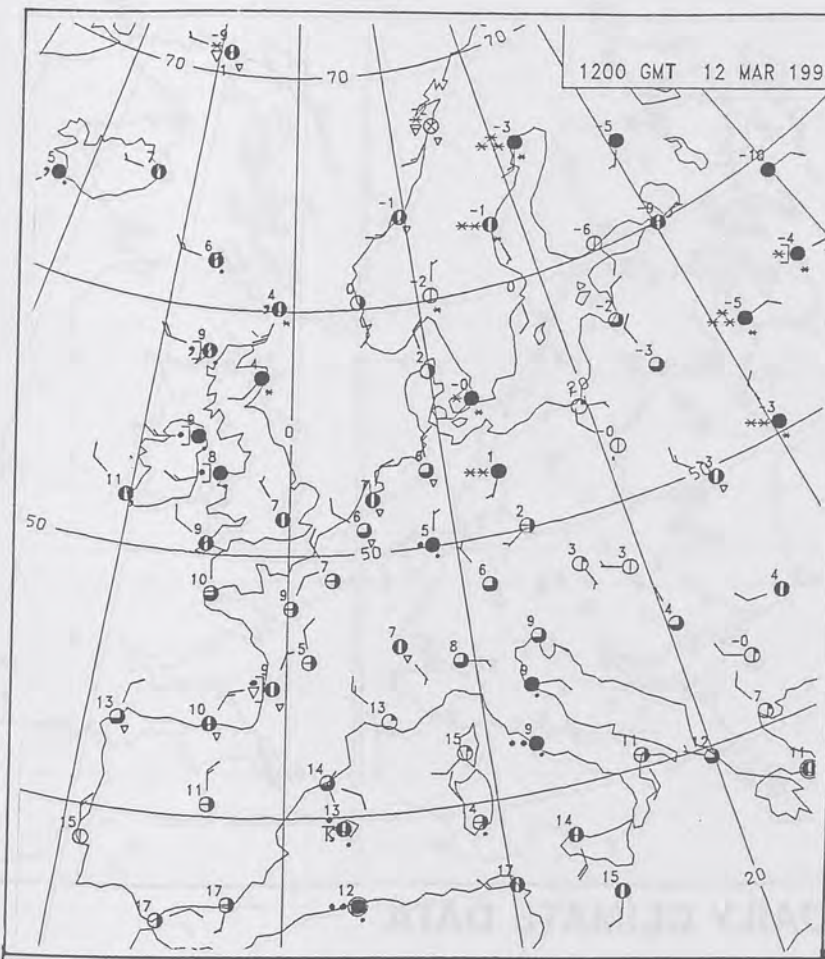
London Weather Centre  
Climate Department  
127 Clerkenwell Road  
London  
EC1R 5DB

Telephone: 0171 405 4358  
Fax: 0171 404 4314





# The Met.Office Daily Weather Summary Thursday 12 March 1998





NOT FOR LOAN

DUPLICATE ALSO

0600 12 MARCH 1998  
SIGWX1200 12 MARCH 1998  
SIGWX

## SIGNIFICANT WEATHER CHARTS

1800 12 MARCH 1998  
SIGWX2400 12 MARCH 1998  
SIGWX

## Summary of UK weather for Thursday 12th March 1998

Showers, locally of hail, affected parts of East Anglia, southeast and eastern England at first, while a snow shower fell in Orkney. During the early hours rain edged into the Outer Hebrides and northwestern Scotland, turning to snow inland.

The morning saw this rain, sleet and snow edge south through Scotland and Northern Ireland to reach north Wales, and northern England by midday. The sleet and snow readily turned to rain as milder air followed.

In the afternoon the rain stretched into parts of southern England, while mostly cloudy conditions with patchy rain or drizzle followed into Scotland, Northern Ireland, northern England and Wales. Showers turned up in the Northern Isles.

During the evening the rain and drizzle persisted across much of eastern and central England and also in Northern Ireland. Showers were reported in the Outer Hebrides and Northern Isles.

Temperatures varied from mild in Northern Ireland and western Scotland to rather cold in eastern and central England.

## EXTREMES

## THURSDAY 12th MARCH 1998

Highest maximum	
12.4C	Penzance [ Cornwall ]
Lowest maximum	
4.0C	Fylingdales [ North Yorkshire ]
Lowest minimum	
-4.5 C	Saughall [ East Ayrshire ]
Lowest grass minimum	
-10.2 C	Shap [ Cumbria ]
Most rain (24 hrs from 0900)	
9.8 mm	Greenock [ Inverclyde ]
Most sun	
6.3hrs	Clacton [ Essex ]

NIGHT MINIMUM TEMPERATURE  
(DEGREES C)  
12 MARCH 1998DAY MAXIMUM TEMPERATURE  
(DEGREES C)  
12 MARCH 1998SUNSHINE (DAWN TO DUSK)  
(HOURS)  
12 MARCH 1998

X INDICATES 0.1-0.4 HRS

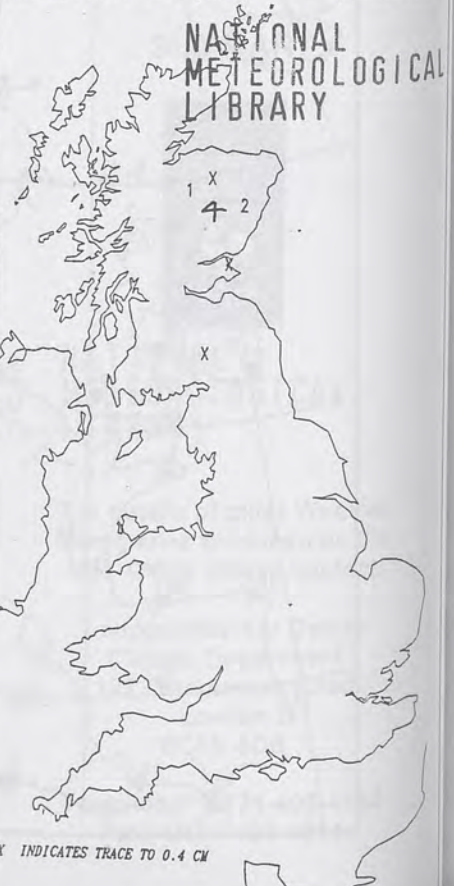
## DAILY CLIMATE DATA

NIGHT RAINFALL  
(MILLIMETRES)  
12 MARCH 1998

X INDICATES TRACE TO 0.4 MM

DAY RAINFALL  
(MILLIMETRES)  
12 MARCH 1998

X INDICATES TRACE TO 0.4 MM

TOTAL DEPTH OF SNOW (SGMT)  
(CENTIMETRES)  
12 MARCH 1998

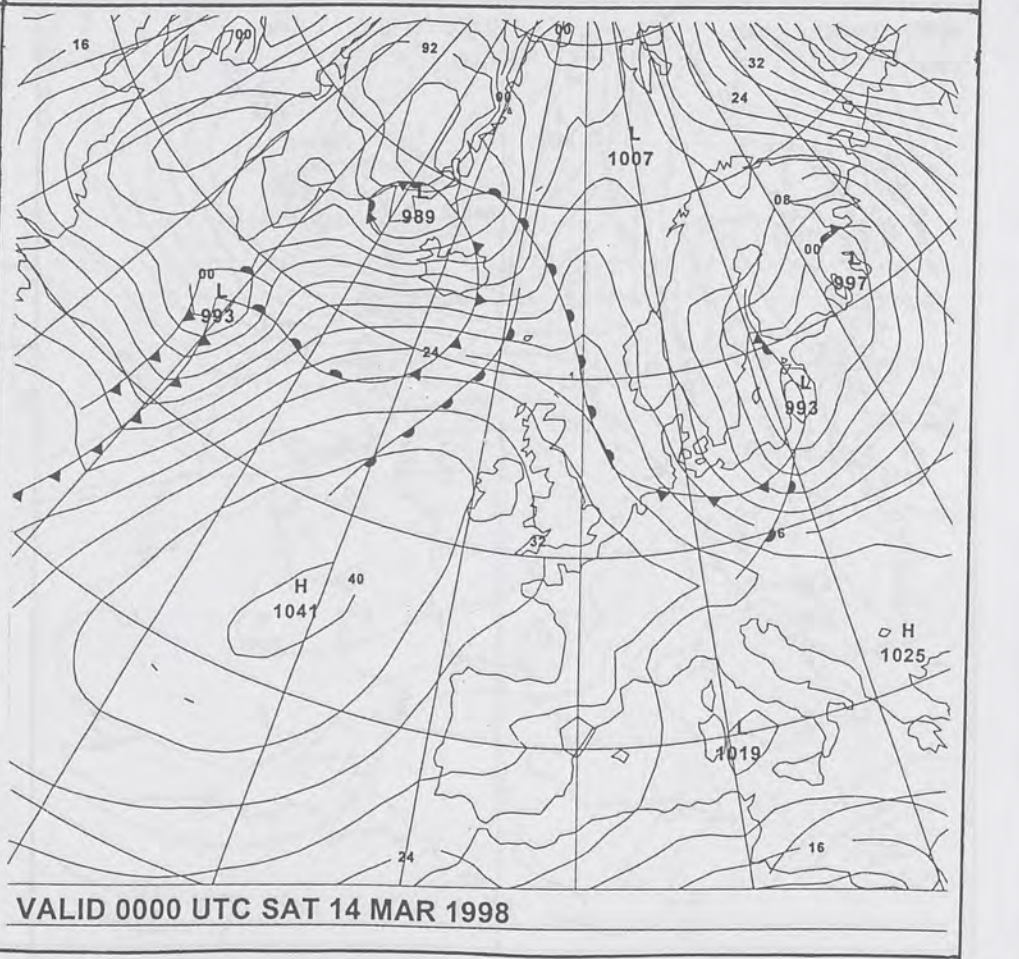
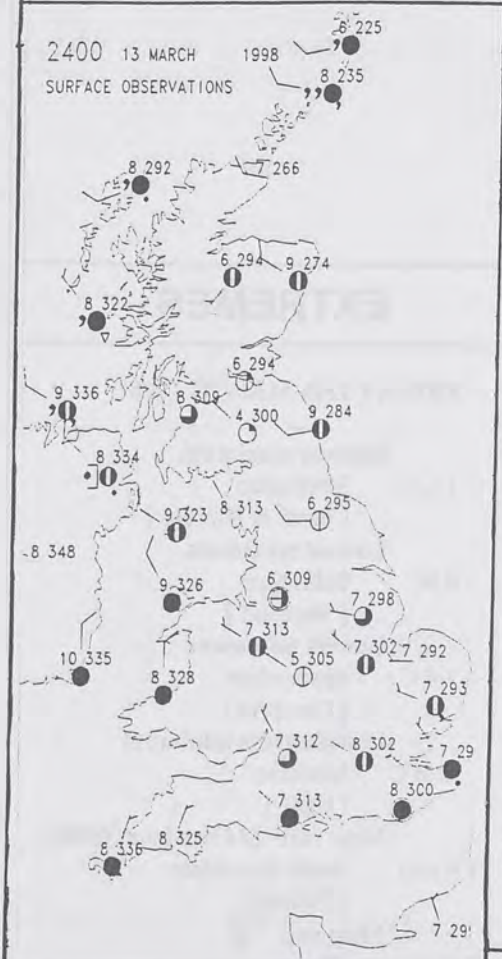
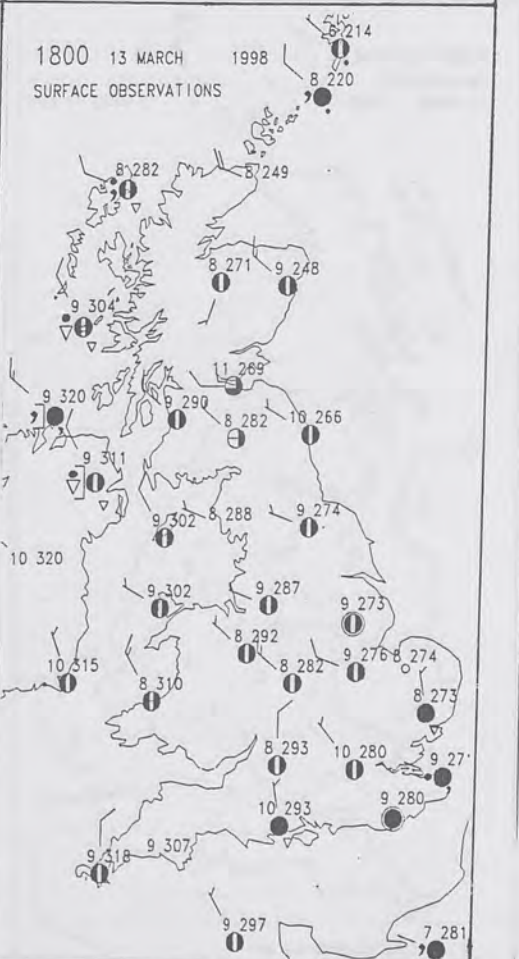
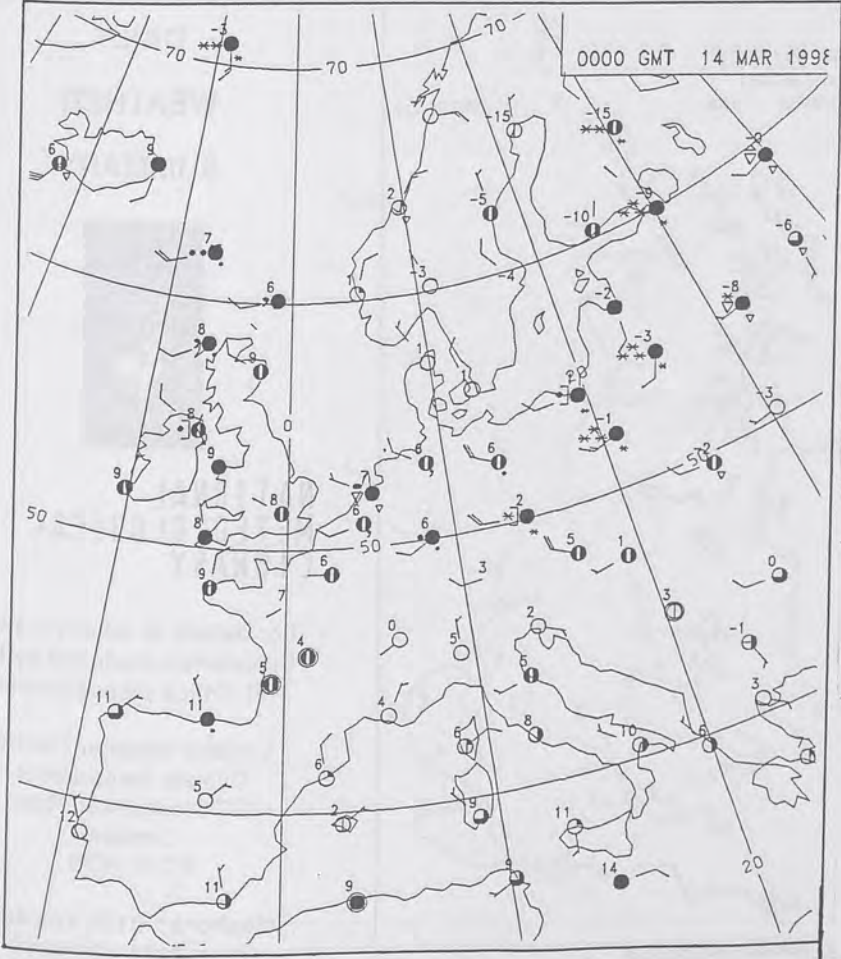
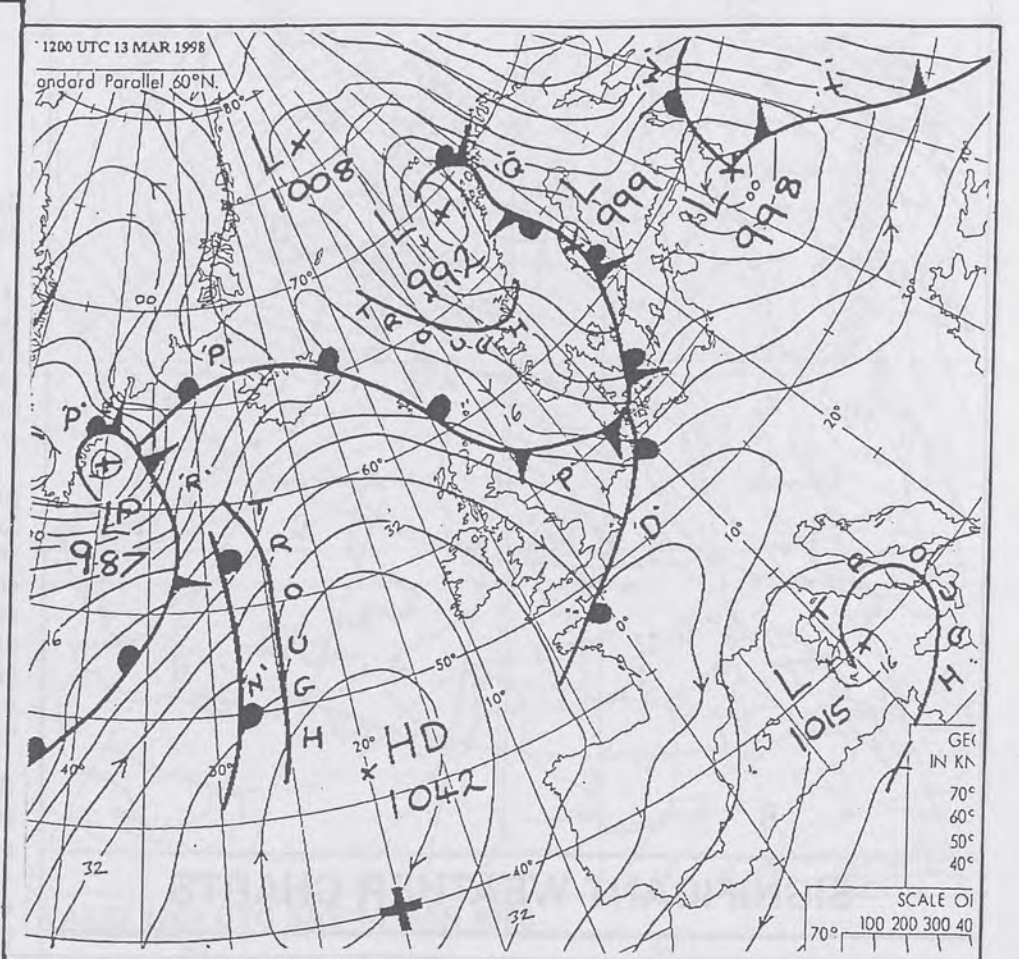
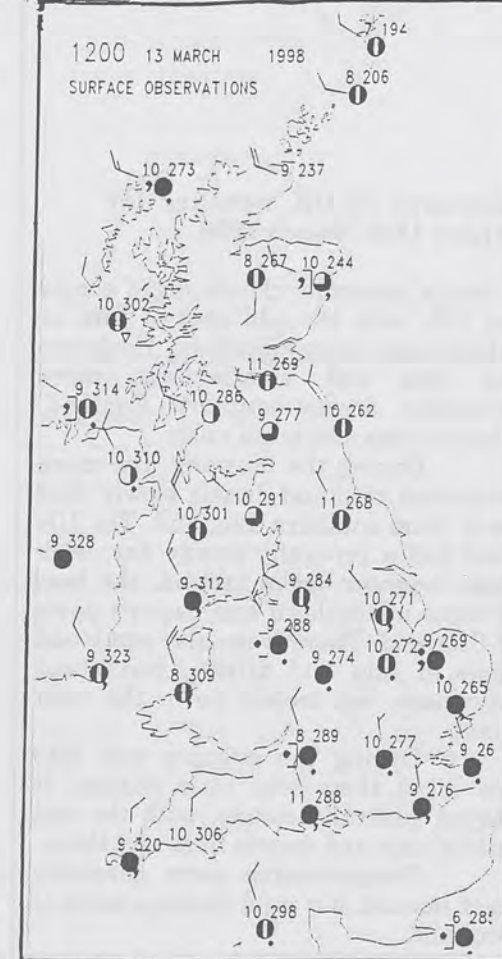
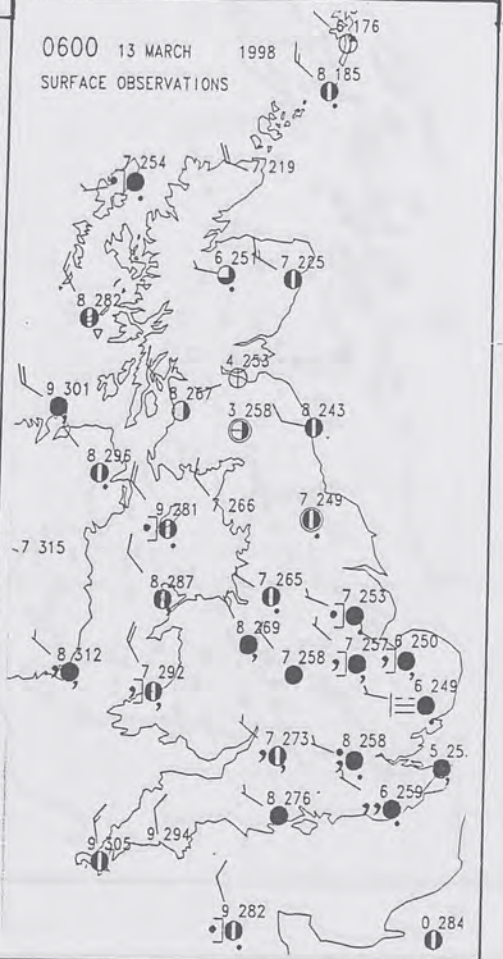
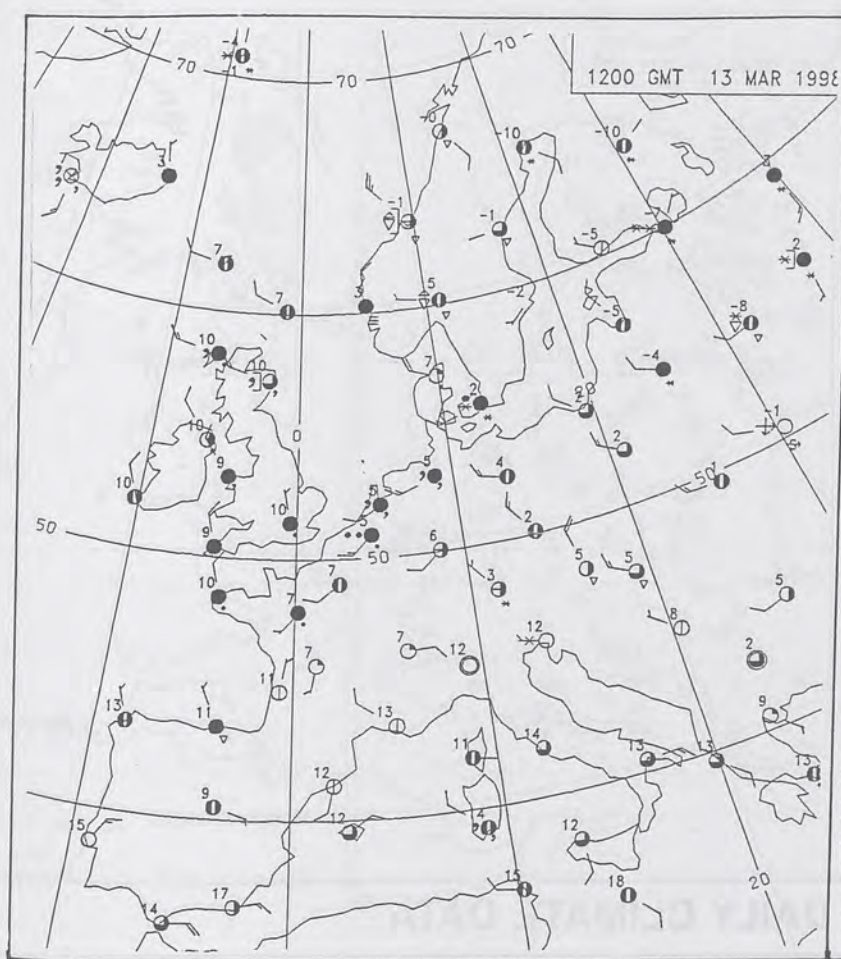
X INDICATES TRACE TO 0.4 CM

NATIONAL  
METEOROLOGICAL  
LIBRARY

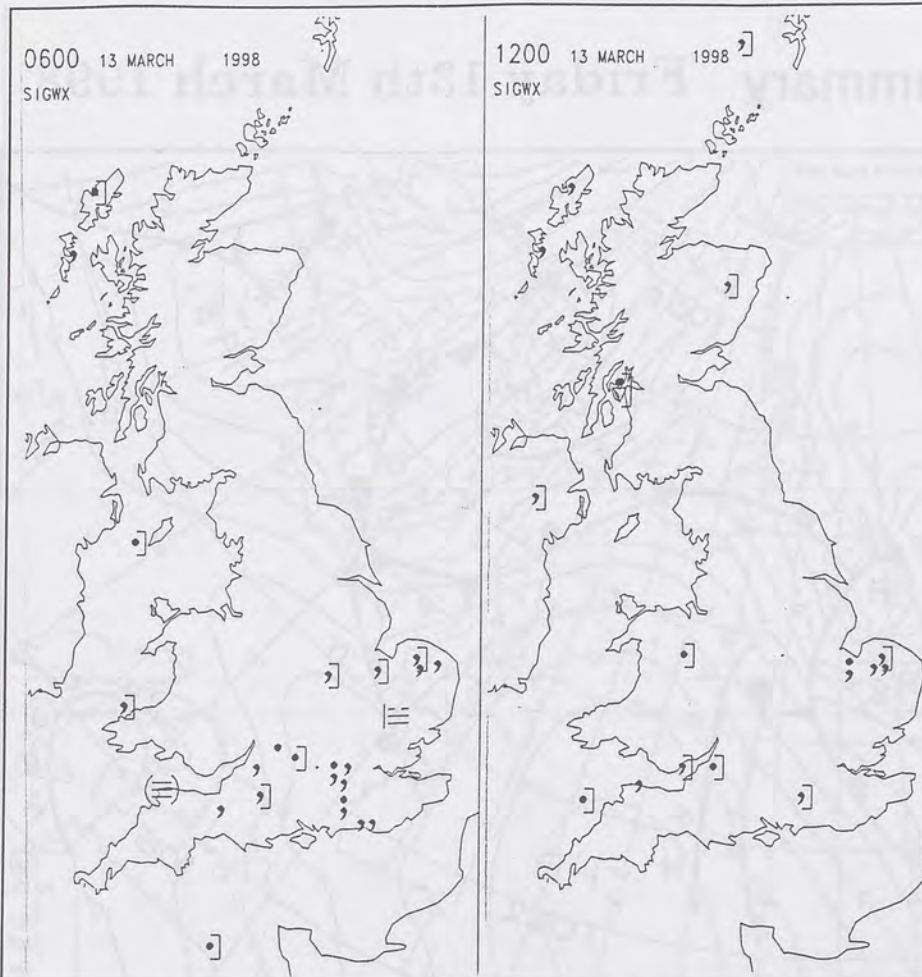




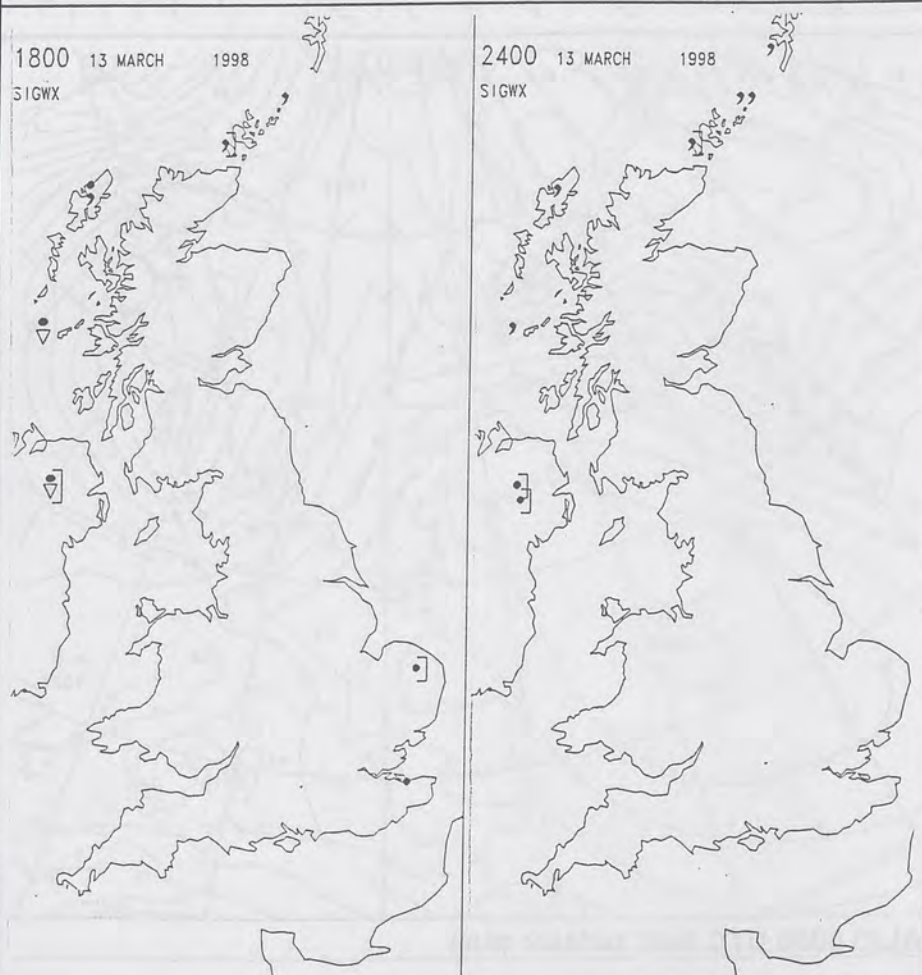
# The Met. Office Daily Weather Summary Friday 13th March 1998







### SIGNIFICANT WEATHER CHARTS



### Summary of UK weather for Friday 13th March 1998

It was a generally cloudy night across the UK, with the odd spot of rain or drizzle just about anywhere. However, the rain and drizzle was more persistent across southern England, where it was also quite misty.

During the morning, the more persistent rain and drizzle slowly died away from southern England. The UK then had a generally cloudy day, with some brighter spells around, the best of these in southern and eastern parts of Scotland. There were also some odd spots of rain and drizzle, just about anywhere, but mostly down the west coast.

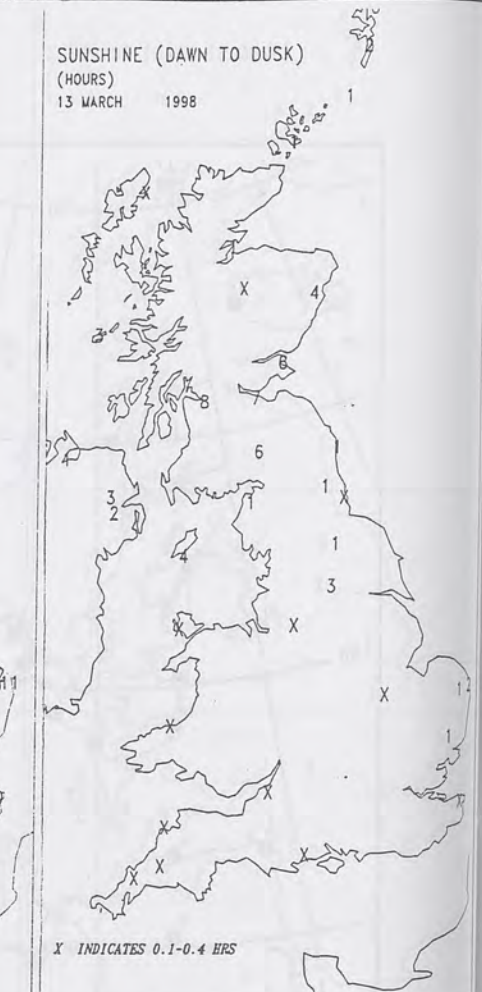
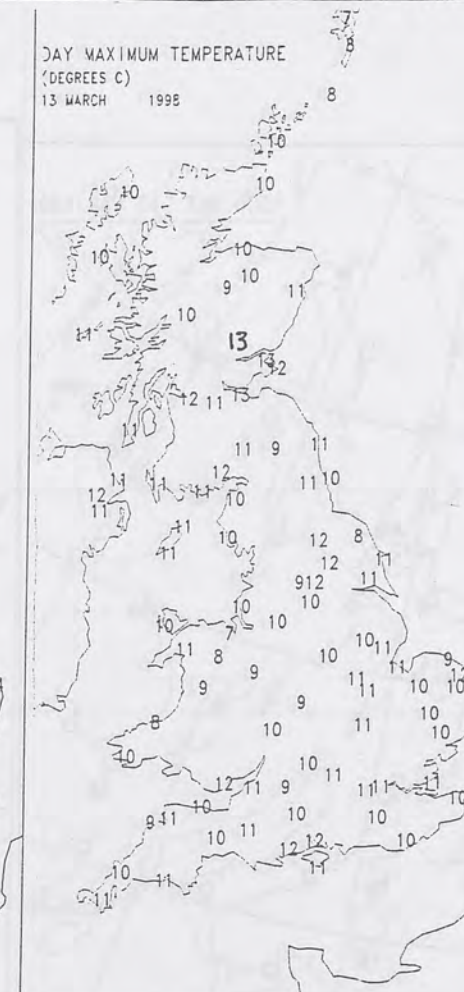
During the evening and into the night there was little change, it stayed generally cloudy, with the odd spot of rain and drizzle here and there.

Temperatures were generally near normal, but mild in some parts of Scotland.

### EXTREMES

#### FRIDAY 13th MARCH 1998

<b>Highest maximum</b>	
13.3C	Strathallan [ Perth & Kinross ]
<b>Lowest maximum</b>	
6.9C	Sella Ness [ Shetland ]
<b>Lowest minimum</b>	
1.4 C	Spadeadam [ Cumbria ]
<b>Lowest grass minimum</b>	
-2.6 C	Manston [ Kent ]
<b>Most rain (24 hrs from 0900)</b>	
1.9 mm	North Ronaldsay [ Orkney ]
<b>Most sun</b>	
7.9hrs	Glasgow



### DAILY CLIMATE DATA



### DAILY WEATHER SUMMARY



### NATIONAL METEOROLOGICAL LIBRARY

For details of other Weather Summaries produced by the Met. Office please contact:

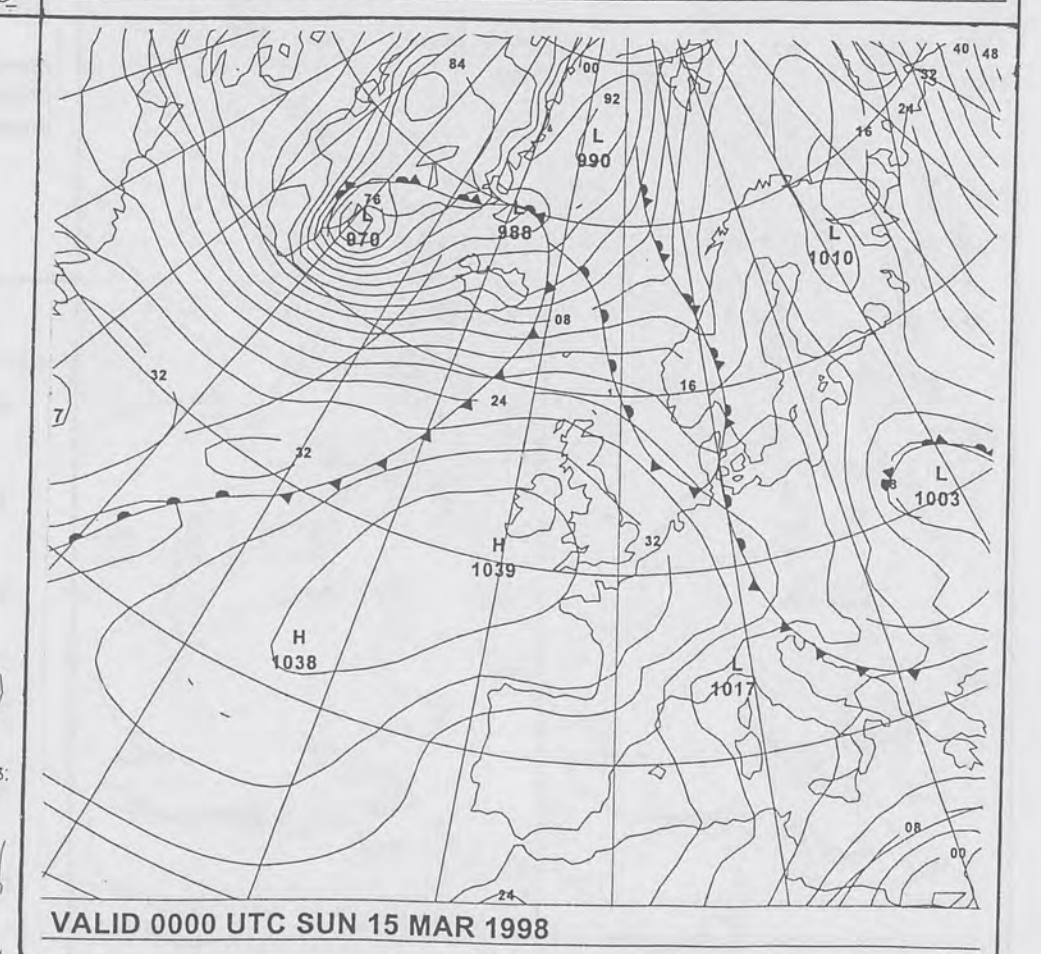
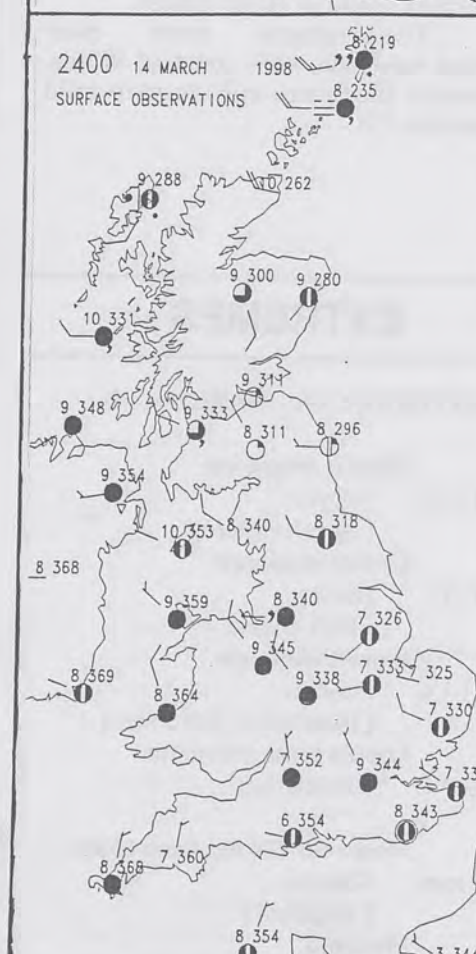
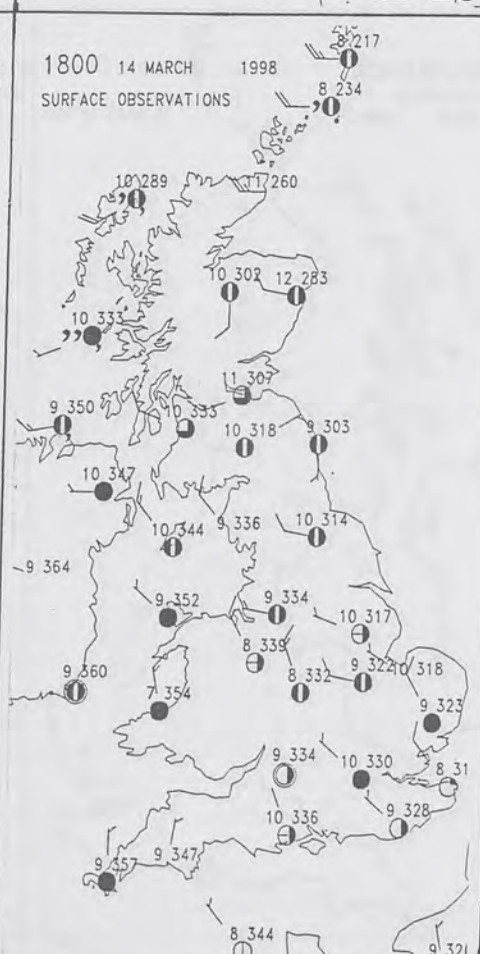
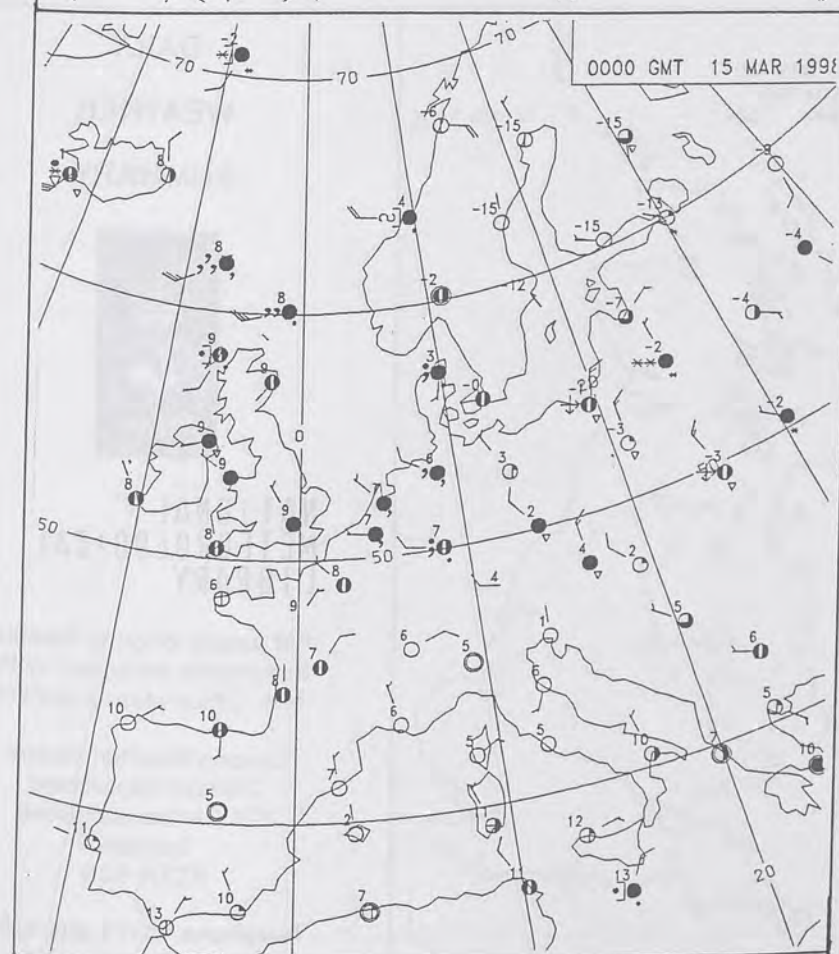
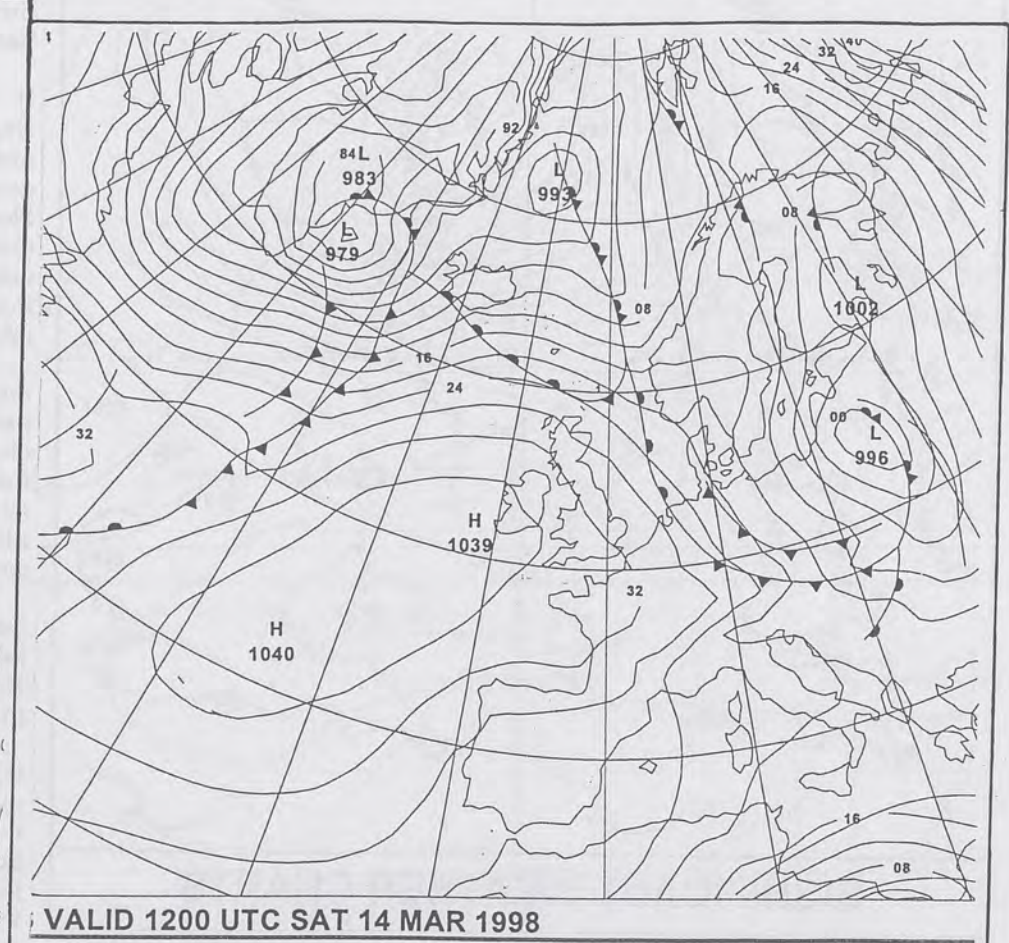
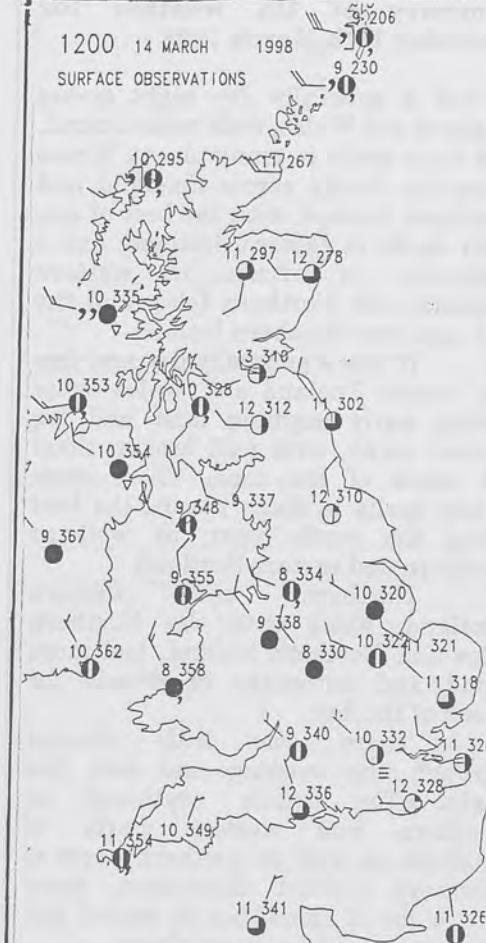
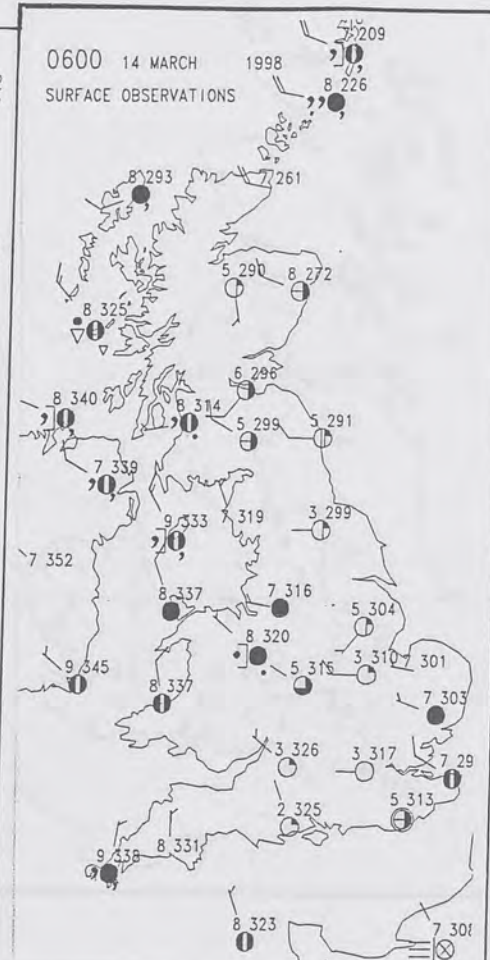
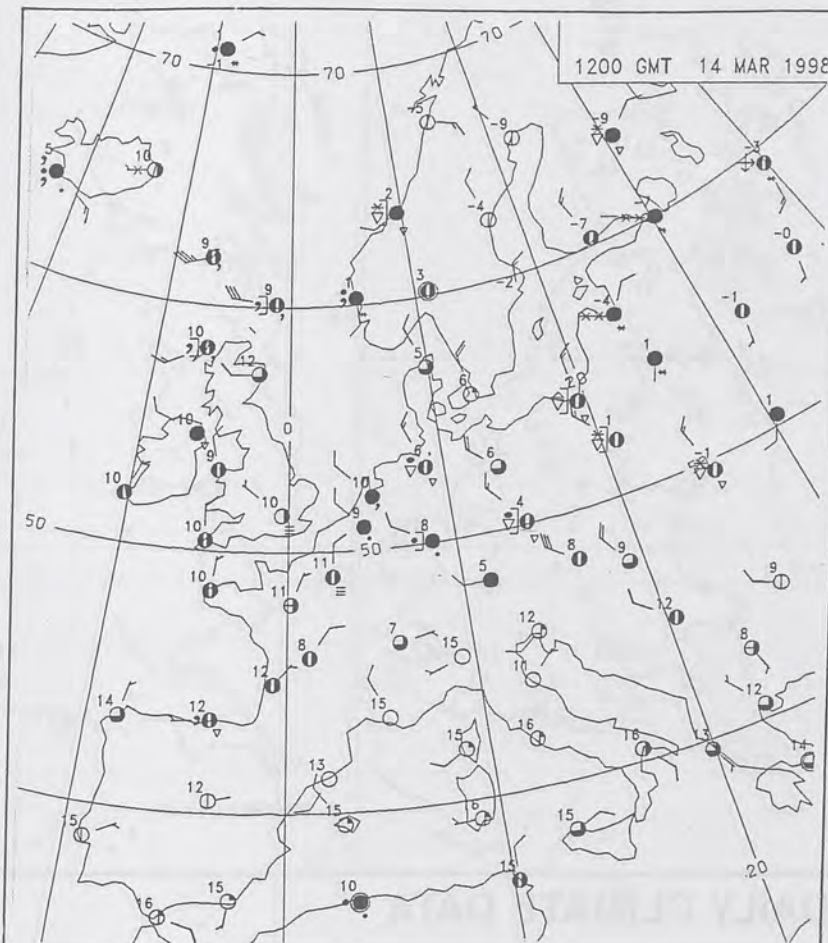
London Weather Centre  
Climate Department  
127 Clerkenwell Road  
London  
EC1R 5DB

Telephone: 0171 405 4358  
Fax: 0171 404 4314

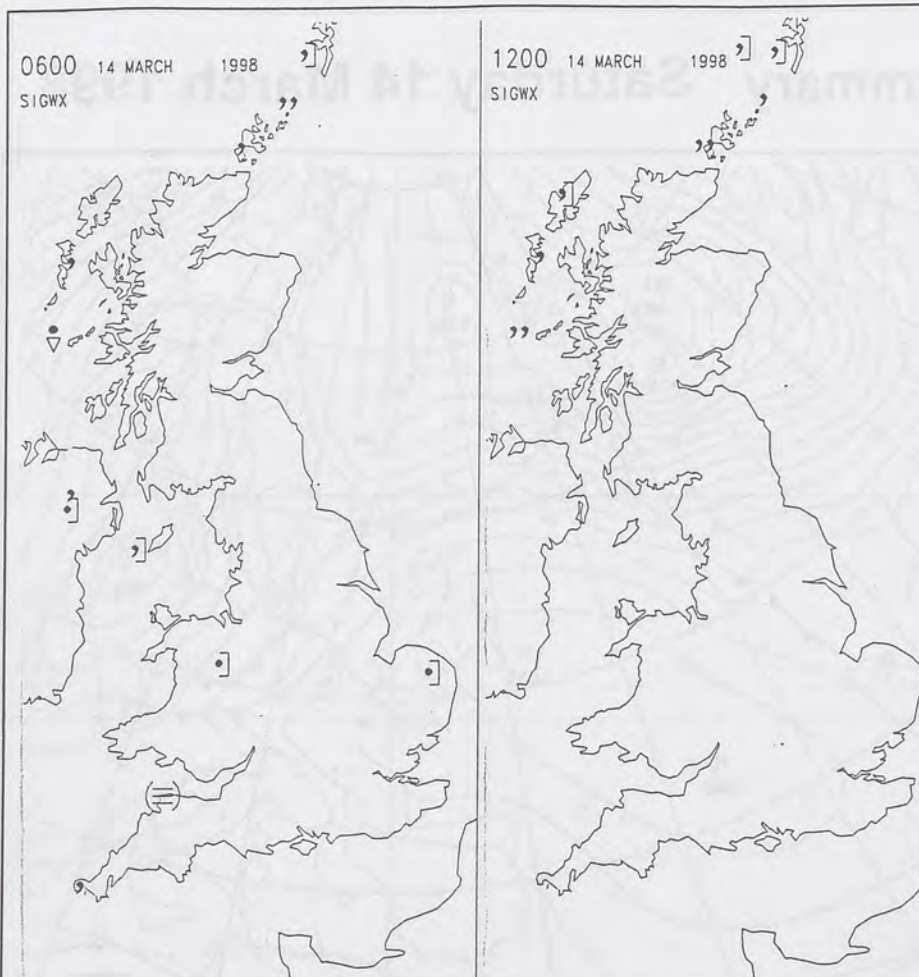




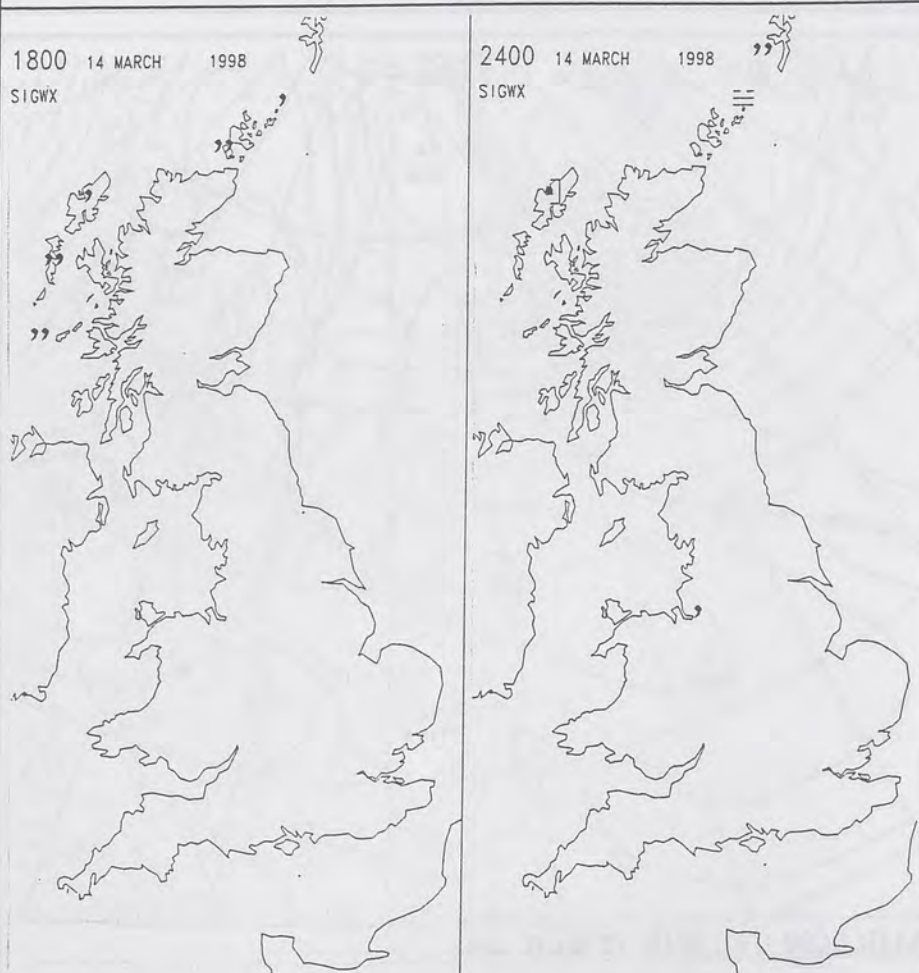
# The Met. Office Daily Weather Summary Saturday 14 March 1998







### SIGNIFICANT WEATHER CHARTS



Published by London Weather Centre. All times are GMT.

### Summary of UK weather for Saturday 14th March 1998

It was a generally dry night across England and Wales, with broken cloud, and clear spells in many places. It was generally cloudy across Scotland and Northern Ireland, with the best of any clear spells in eastern Scotland, and a outbreaks of drizzle in western Scotland, the Northern Isles, and the odd spot over Northern Ireland.

It was a generally dry and fine day across England and Wales, after patchy early morning mist and fog cleared away, with well broken cloud for much of the time. There were sunny spells in many places, the best along the south coast, as well as southern and eastern Scotland.

Northern and western Scotland, along with the Northern Isles and Northern Ireland, had more cloud and outbreaks of drizzle for much of the day.

There was little change through the evening and into the night. The drizzle continued in northern and western parts of Scotland as well as northern parts of Northern Ireland. Elsewhere, there was a lot of cloud, but it stayed dry with clear spells in many places.

Temperatures were near normal near the west coast of Wales, otherwise they were mild to very mild across the UK.

### EXTREMES

#### SATURDAY 14th MARCH 1998

**Highest maximum**  
15.9C Aboyne  
[ Aberdeenshire ]

**Lowest maximum**  
7.2C Buxton  
[ Peak District ]

**Lowest minimum**  
-1.1 C Pershore  
[ Hereford & Worcester ]

**Lowest grass minimum**  
-3.7 C Birmingham

**Most rain (24 hrs from 0900)**  
1.0 mm Kilmory  
[ Highland ]

**Most sun**  
9.5hrs Leuchars  
[ Fife ]

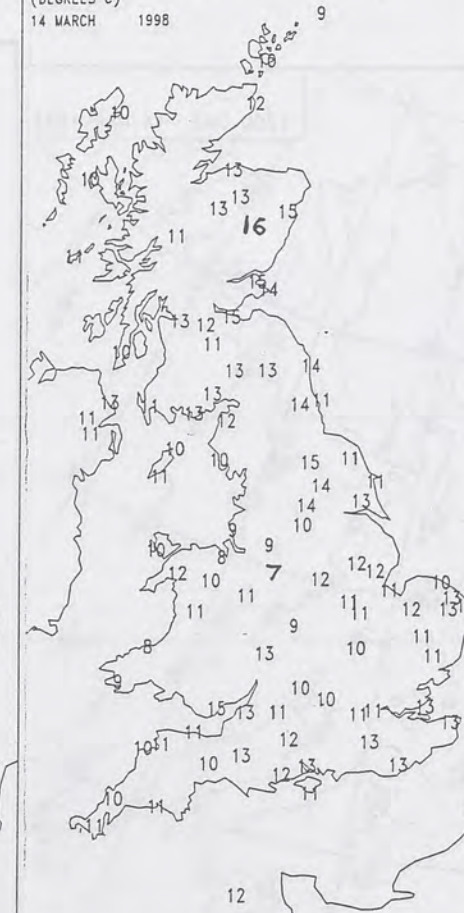
NOT FOR LOAN

DUPLICATE ALSO

### NIGHT MINIMUM TEMPERATURE (DEGREES C) 14 MARCH 1998



### DAY MAXIMUM TEMPERATURE (DEGREES C) 14 MARCH 1998



### SUNSHINE (DAWN TO DUSK) (HOURS) 14 MARCH 1998



### DAILY CLIMATE DATA

### NIGHT RAINFALL (MILLIMETRES) 14 MARCH 1998



### DAY RAINFALL (MILLIMETRES) 14 MARCH 1998



### DAILY WEATHER SUMMARY



### NATIONAL METEOROLOGICAL LIBRARY

For details of other Weather Summaries produced by the Met. Office please contact:

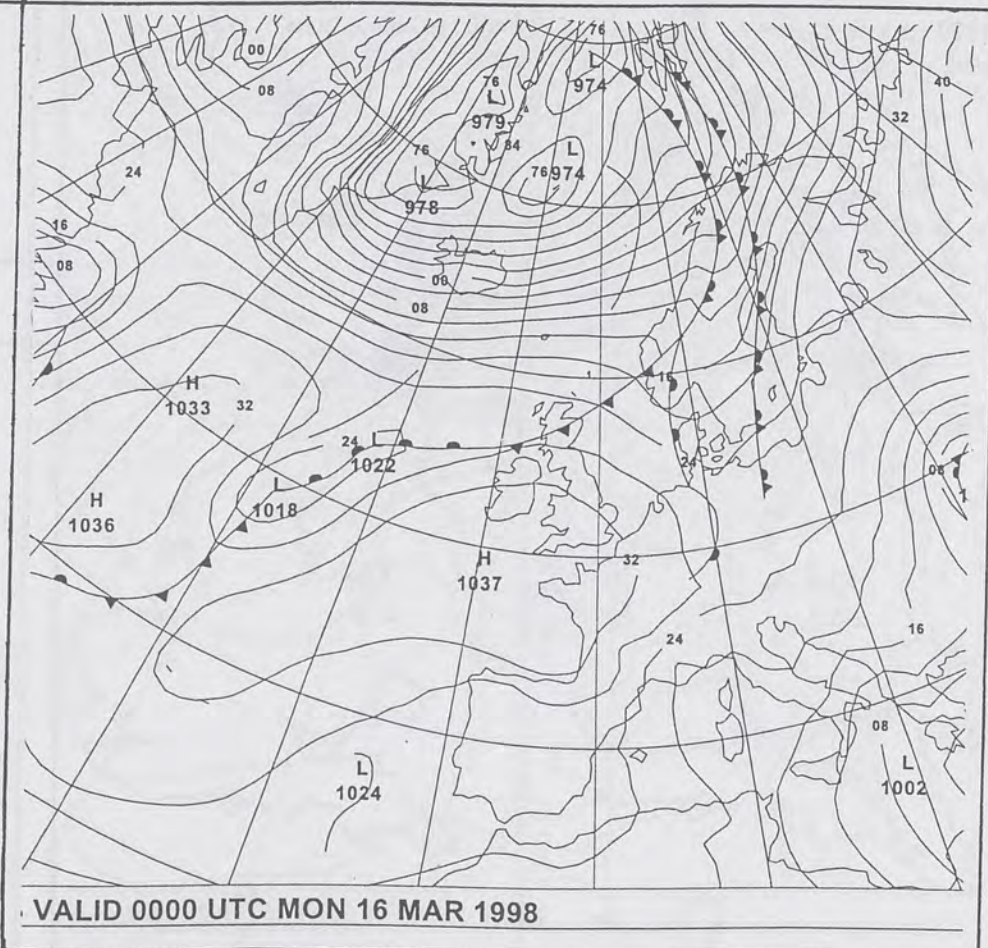
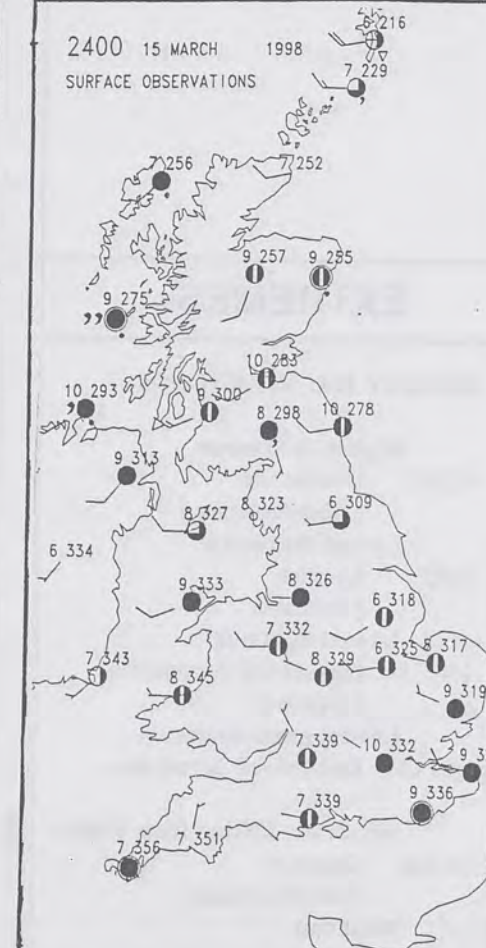
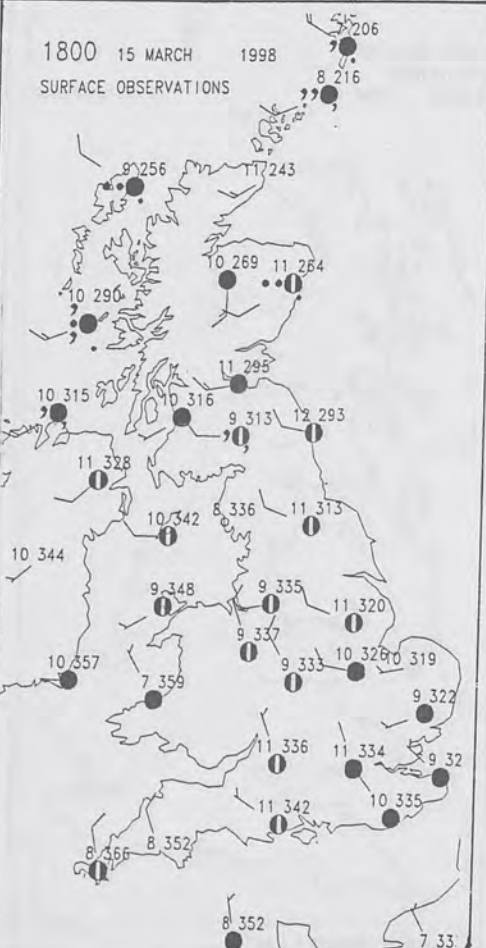
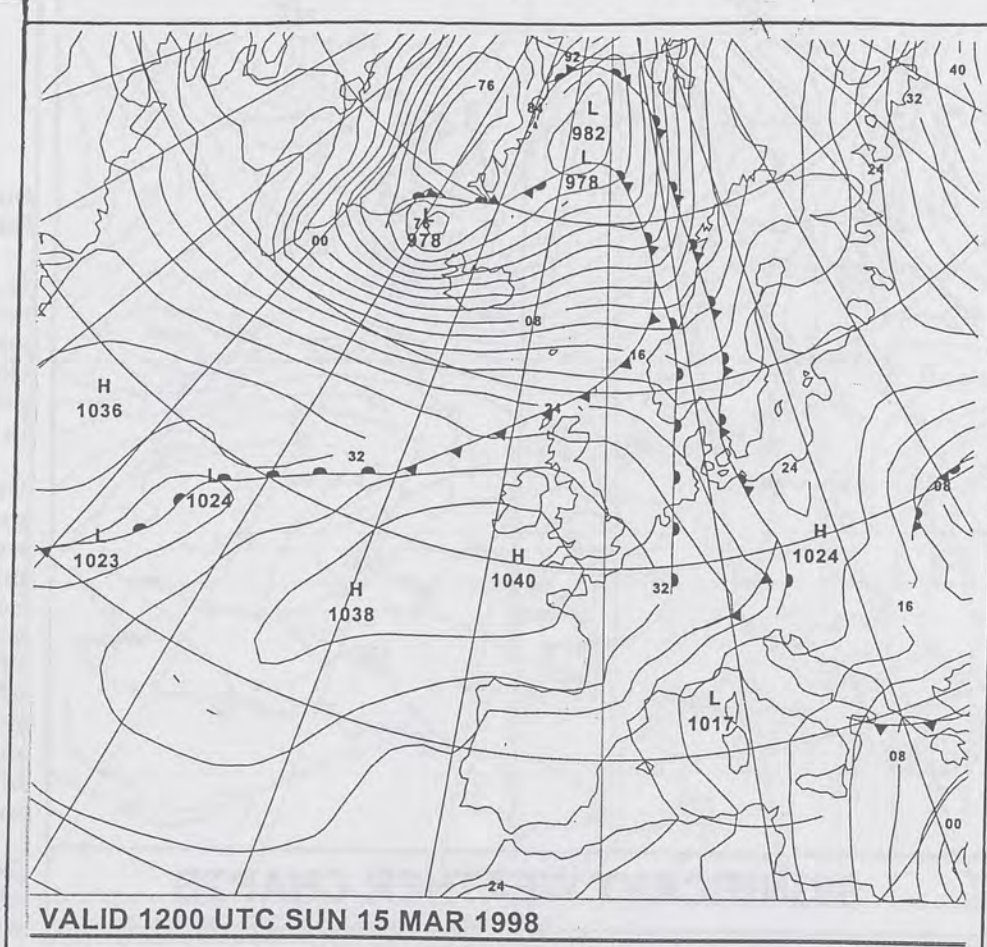
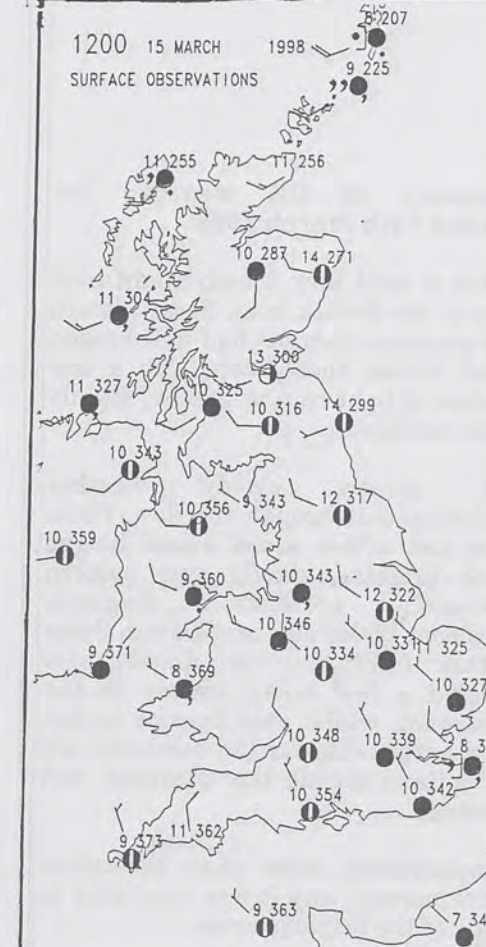
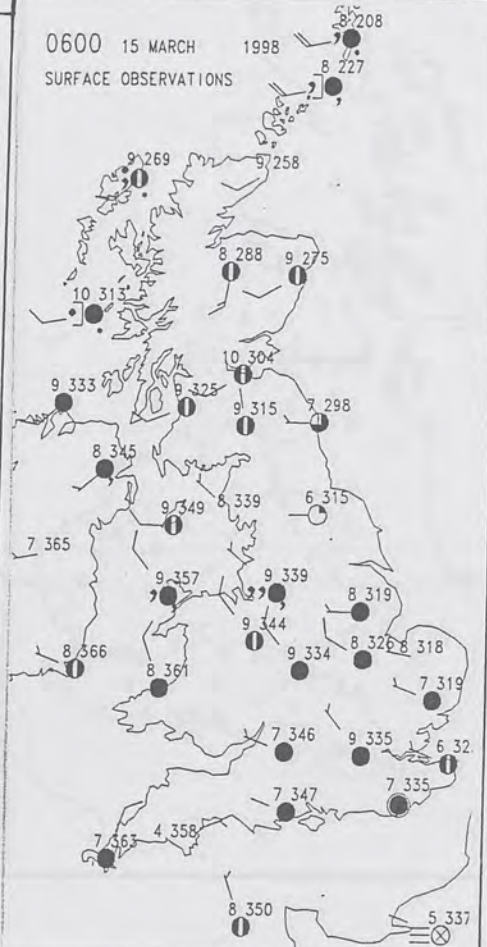
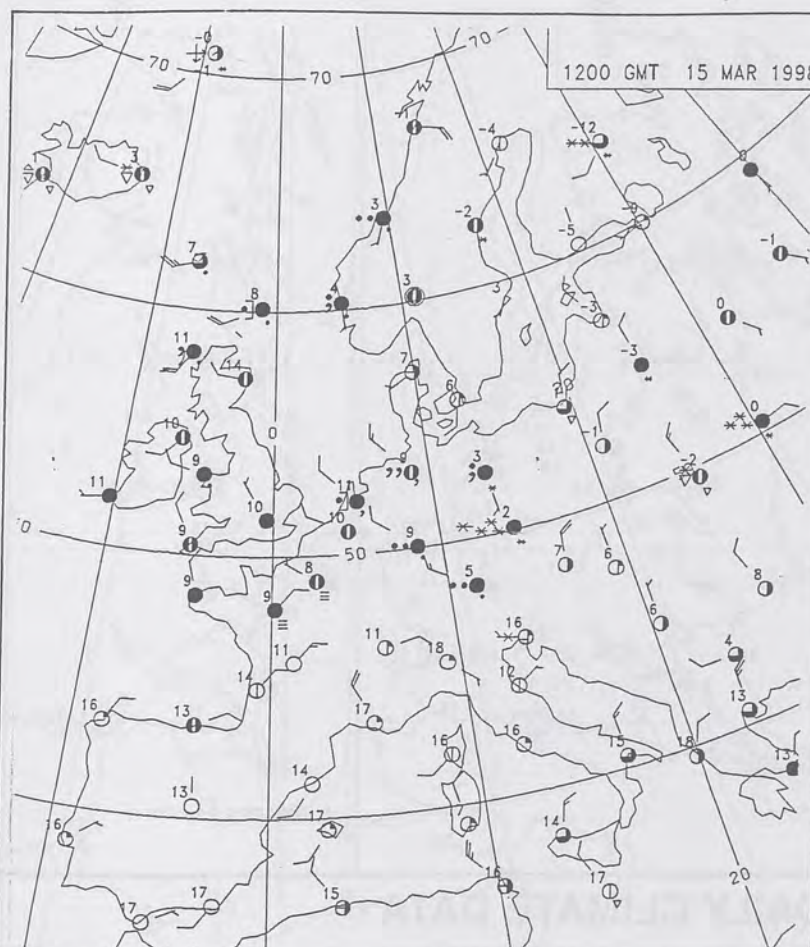
London Weather Centre  
Climate Department  
127 Clerkenwell Road  
London  
EC1R 5DB

Telephone: 0171 405 4358  
Fax: 0171 404 4314





# The Met. Office Daily Weather Summary Sunday 15 March 1998





0600 15 MARCH 1998  
SIGWX



1200 15 MARCH 1998  
SIGWX



## SIGNIFICANT WEATHER CHARTS

1800 15 MARCH 1998  
SIGWX



2400 15 MARCH 1998  
SIGWX



Published by London Weather Centre. All times are GMT.

## Summary of UK weather for Sunday 15th March 1998

It was a mild, dry, cloudy night over most of the British Isles. Some eastern and southern districts had well-broken cloud, whilst there were also a few patches of light rain or drizzle, mainly in the northwest.

Dry, mostly cloudy weather predominated through the day. There were just a few areas where it was much brighter, chiefly over eastern Scotland, northeast England, southeast Wales and east Devon. Some further light rain or drizzle also affected a few areas, mainly in the northwest, whilst rain became rather more persistent over the northern half of Scotland during the afternoon and evening.

Temperatures were near or rather above normal, and it was very mild in many of the brighter areas.

## EXTREMES

SUNDAY 15th MARCH 1998

Highest maximum  
15.5C Inverbervie  
[ Aberdeenshire ]

Lowest maximum  
8.4C Lerwick  
[ Shetland ]

Lowest minimum  
1.4 C Dunkeswell Aerodrome  
[ Devon ]

Lowest grass minimum  
-4.2 C Dunkeswell Aerodrome

Most rain (24 hrs from 0900)  
21.0 mm Dalmally  
[ Argyll & Bute ]

Most sun  
9.1hrs Culdrose  
[ Cornwall ]

NIGHT MINIMUM TEMPERATURE  
(DEGREES C)  
15 MARCH 1998



DAY MAXIMUM TEMPERATURE  
(DEGREES C)  
15 MARCH 1998



SUNSHINE (DAWN TO DUSK)  
(HOURS)  
15 MARCH 1998



X INDICATES 0.1-0.4 HRS

## DAILY CLIMATE DATA

NIGHT RAINFALL  
(MILLIMETRES)  
15 MARCH 1998



X INDICATES TRACE TO 0.4 MM

DAY RAINFALL  
(MILLIMETRES)  
15 MARCH 1998



X INDICATES TRACE TO 0.4 MM

## DAILY WEATHER SUMMARY



## NATIONAL METEOROLOGICAL LIBRARY

For details of other Weather Summaries produced by the Met. Office please contact:

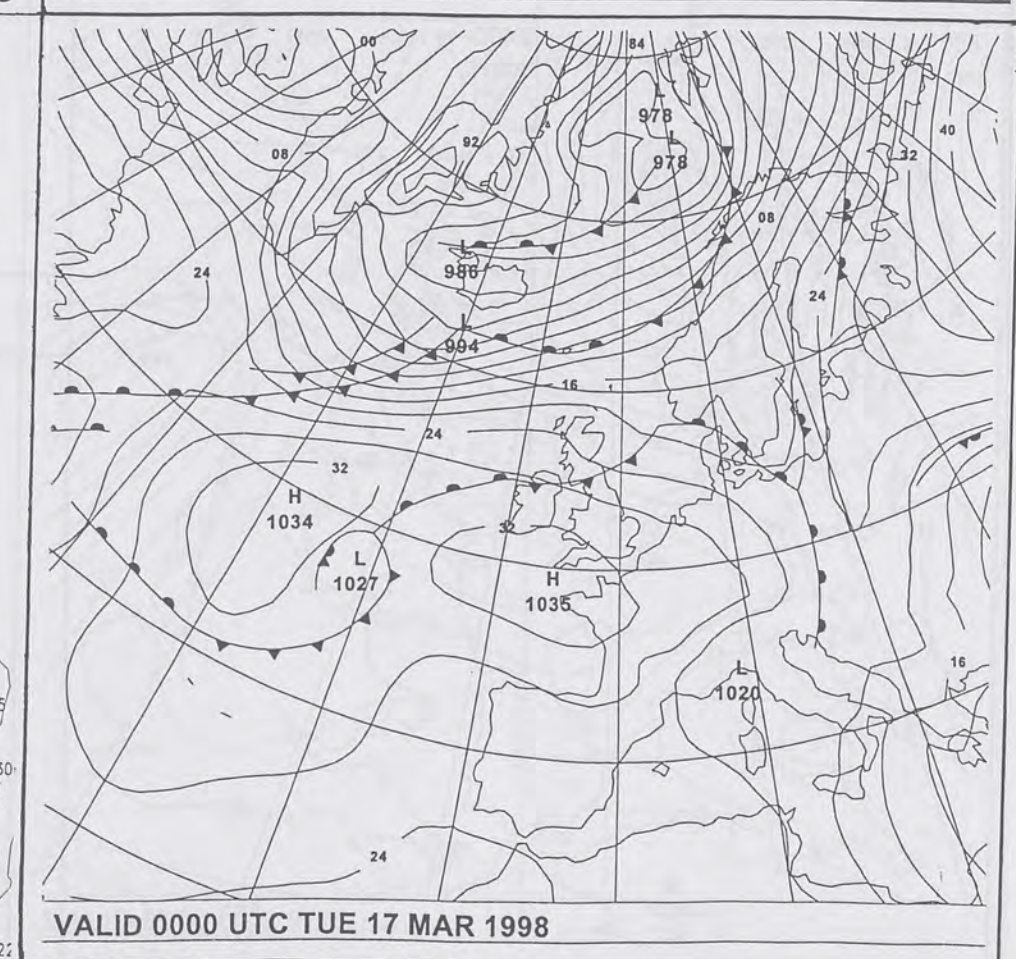
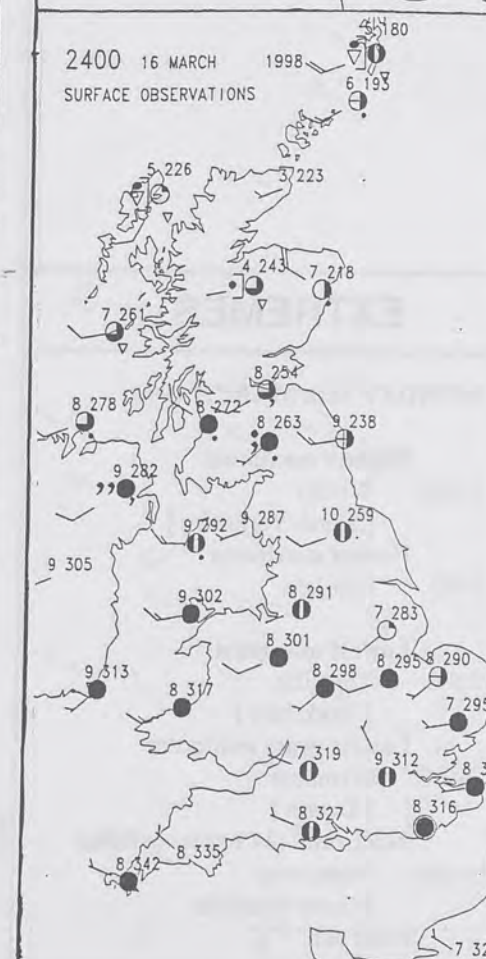
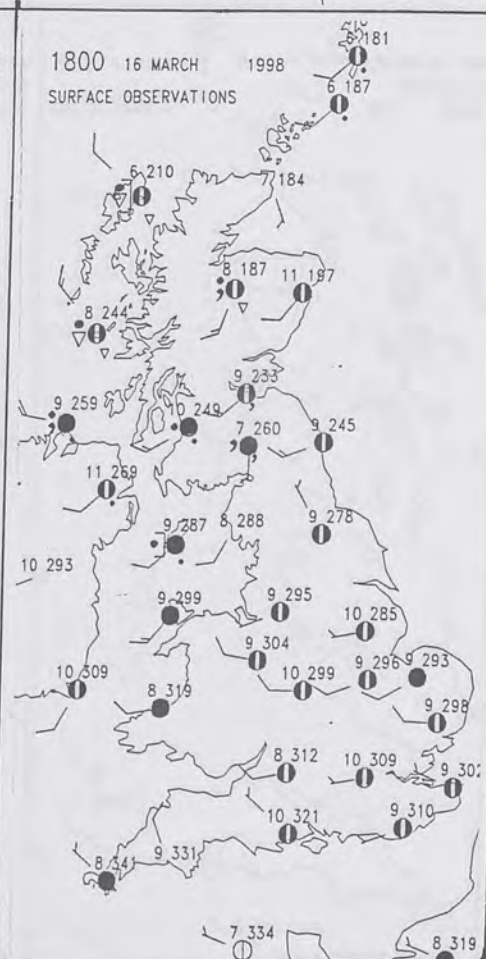
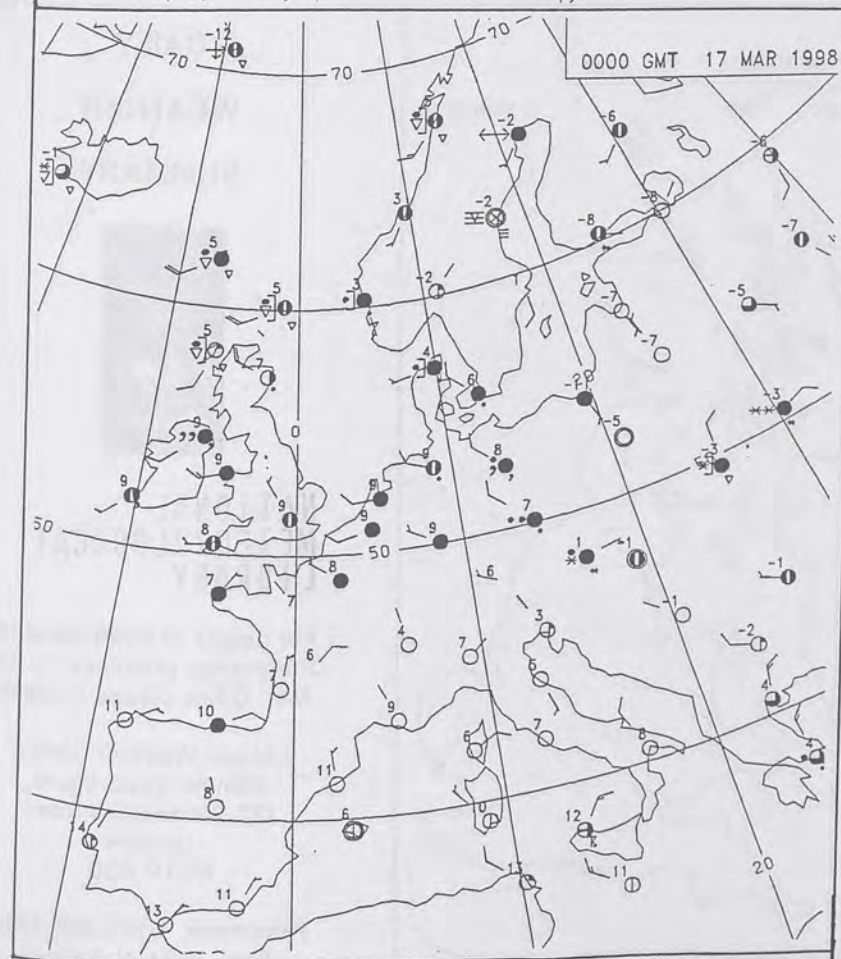
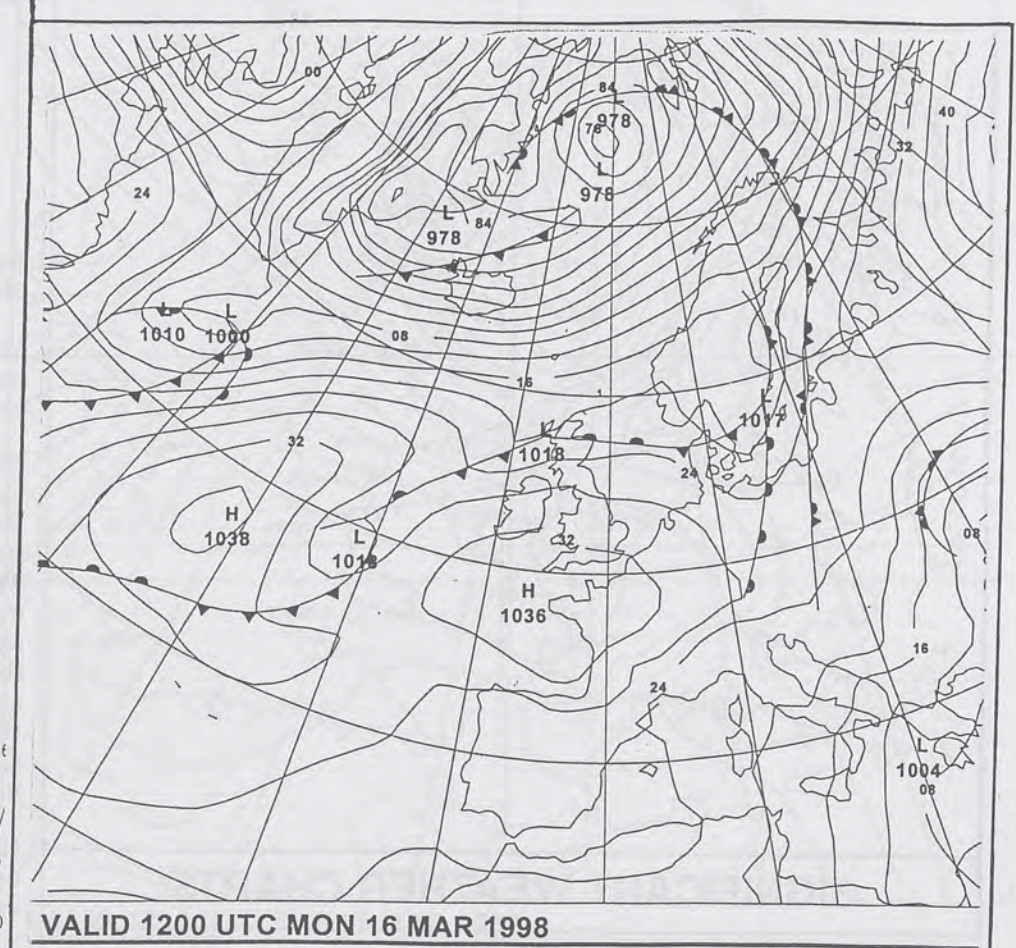
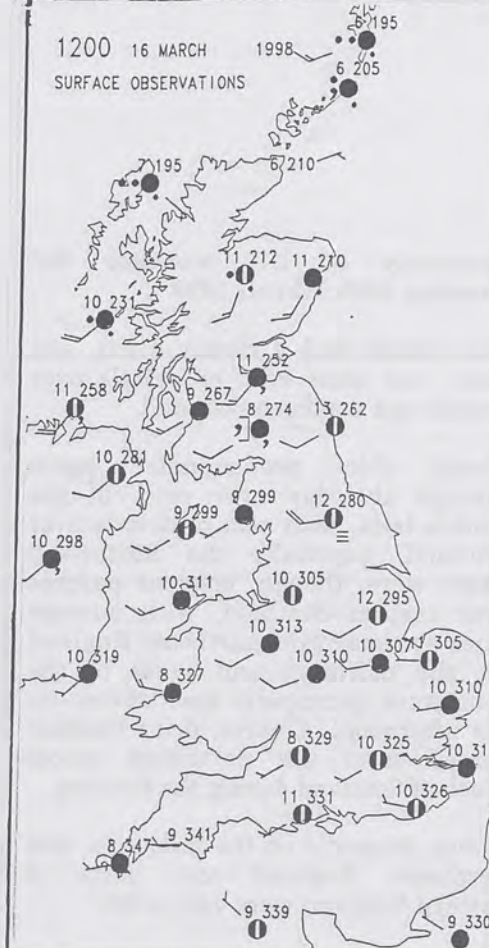
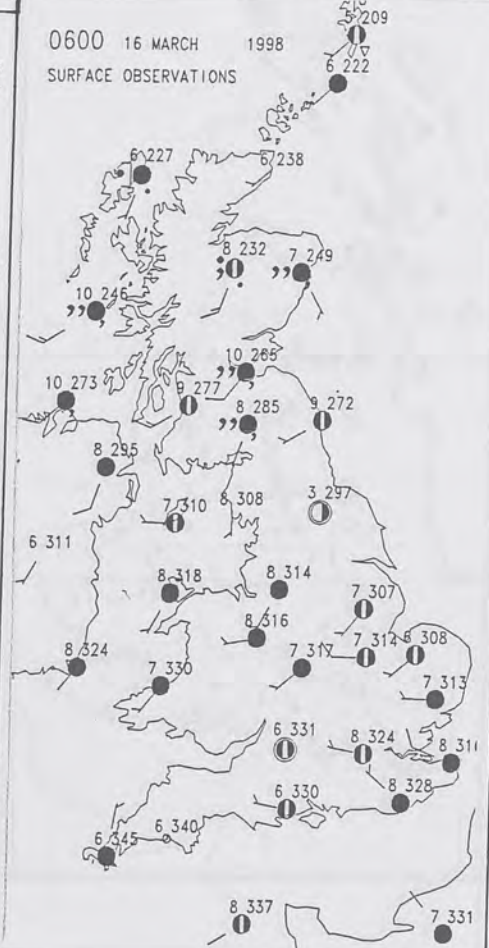
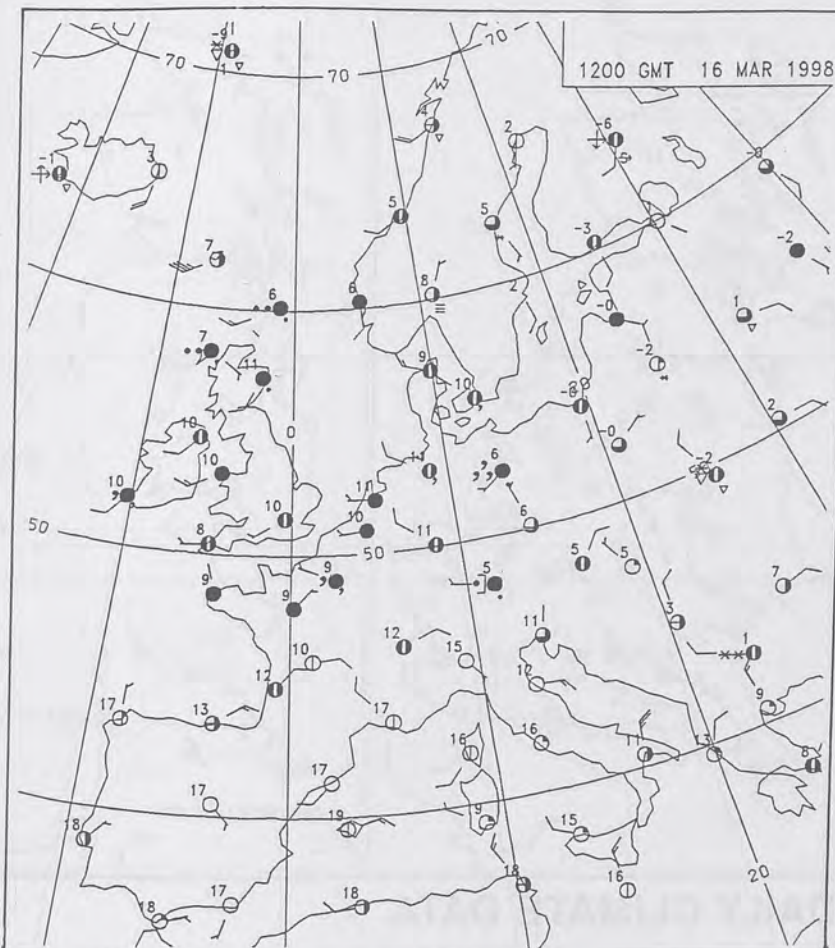
London Weather Centre  
Climate Department  
127 Clerkenwell Road  
London  
EC1R 5DB

Telephone: 0171 405 4358  
Fax: 0171 404 4314





# The Met. Office Daily Weather Summary Monday 16 March 1998





0600 16 MARCH 1998  
SIGWX



1200 16 MARCH 1998  
SIGWX



## SIGNIFICANT WEATHER CHARTS

800 16 MARCH 1998  
SIGWX



2400 16 MARCH 1998  
SIGWX



Published by London Weather Centre. All times are GMT.

## Summary of UK weather for Monday 16th March 1998

Most places had a cloudy night, and there was some rain or drizzle over central and northern Scotland.

Cloudy skies predominated again through the day over most of the British Isles, with rain or drizzle over Scotland, especially the northwest. There were, though, brighter patches over eastern Scotland, with sunnier skies at times over northeast England (in the morning) and parts of the southwest, principally east Devon, (in the afternoon). Clearer, drier weather spread from the northwest across much of Scotland during the evening.

It was generally on the mild side, and northeast England and parts of eastern Scotland were very mild.

## EXTREMES

MONDAY 16th MARCH 1998

**Highest maximum**  
14.9C Whitby  
[ North Yorkshire ]  
**Lowest maximum**  
6.4C Fair Isle

**Lowest minimum**  
0.9C Topcliffe  
[ Yorkshire ]

**Lowest grass minimum**  
-2.2C Plymouth  
[ Devon ]

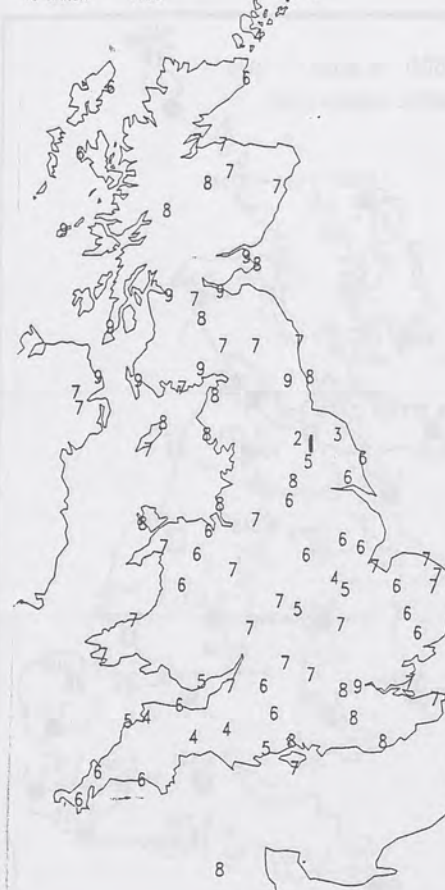
**Most rain (24 hrs from 0900)**  
15.4 mm Stornoway  
[ Outer Hebrides ]

**Most sun**  
6.0hrs Torquay  
[ Devon ]

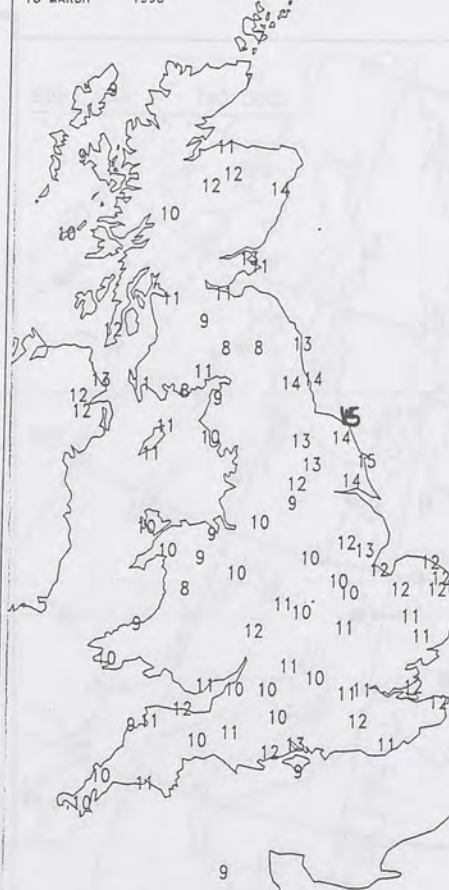
NOT FOR LOAN

DUPLICATE ALSO

NIGHT MINIMUM TEMPERATURE  
(DEGREES C)  
16 MARCH 1998



DAY MAXIMUM TEMPERATURE  
(DEGREES C)  
16 MARCH 1998



SUNSHINE (DAWN TO DUSK)  
(HOURS)  
16 MARCH 1998



## DAILY CLIMATE DATA

NIGHT RAINFALL  
(MILLIMETRES)  
16 MARCH 1998



DAY RAINFALL  
(MILLIMETRES)  
16 MARCH 1998



## DAILY WEATHER SUMMARY



NATIONAL  
METEOROLOGICAL  
LIBRARY

For details of other Weather Summaries produced by the Met. Office please contact:

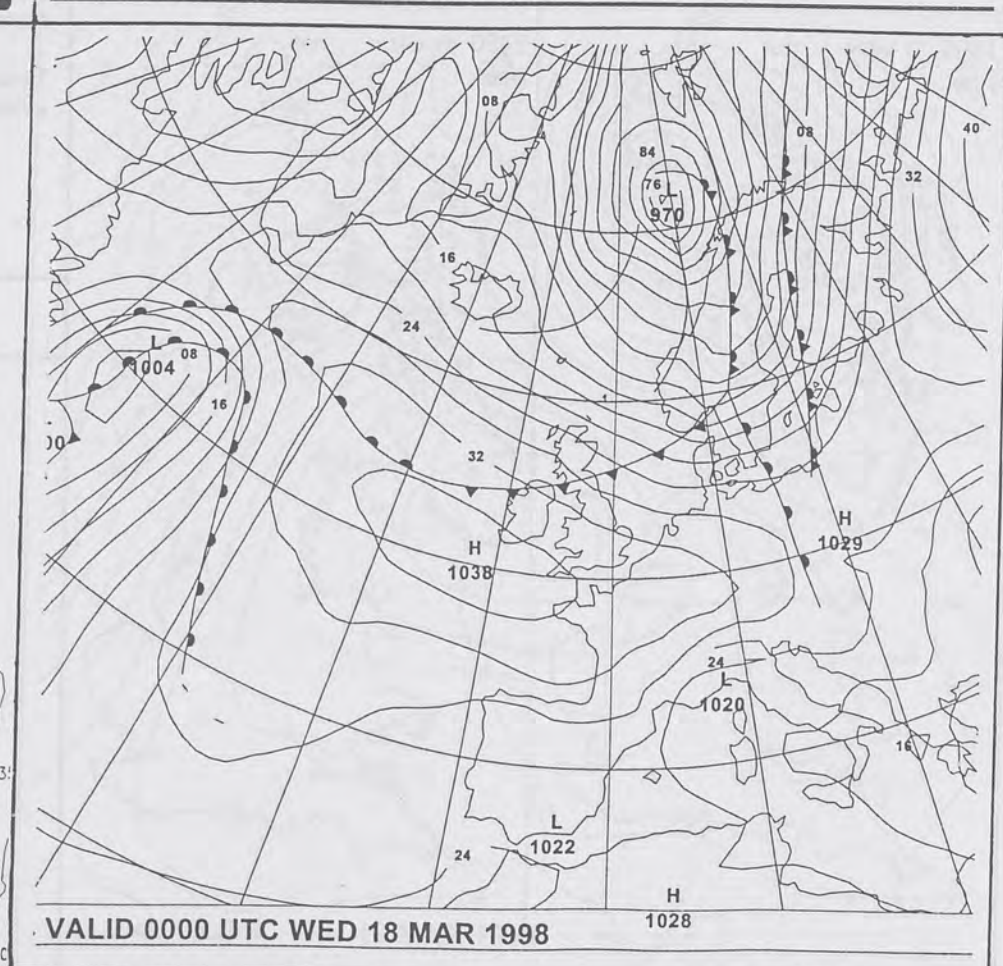
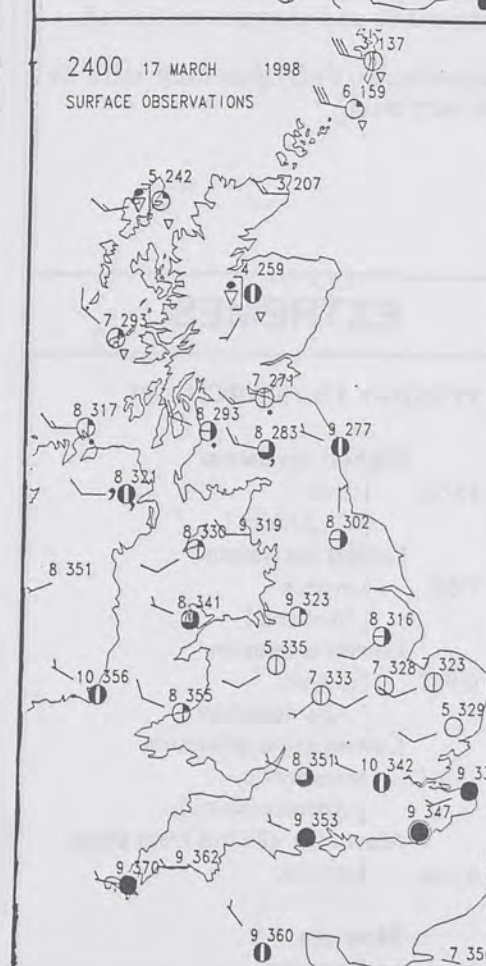
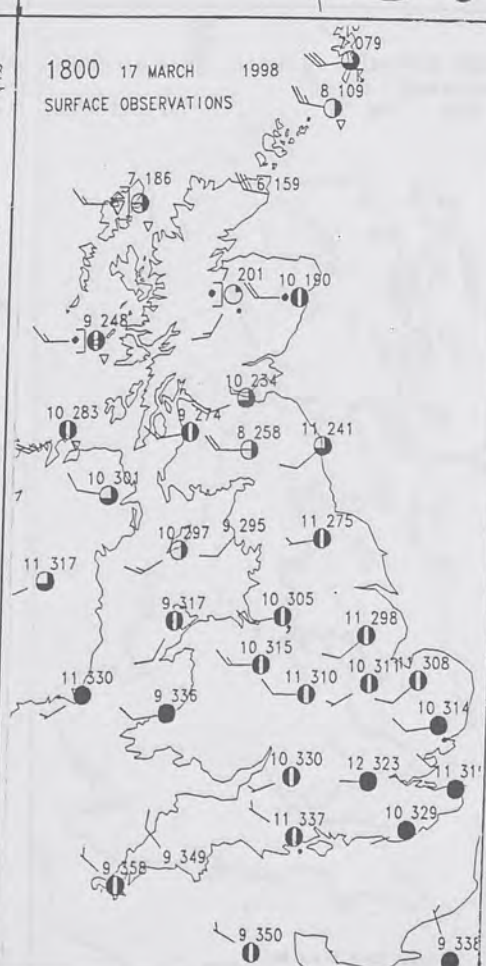
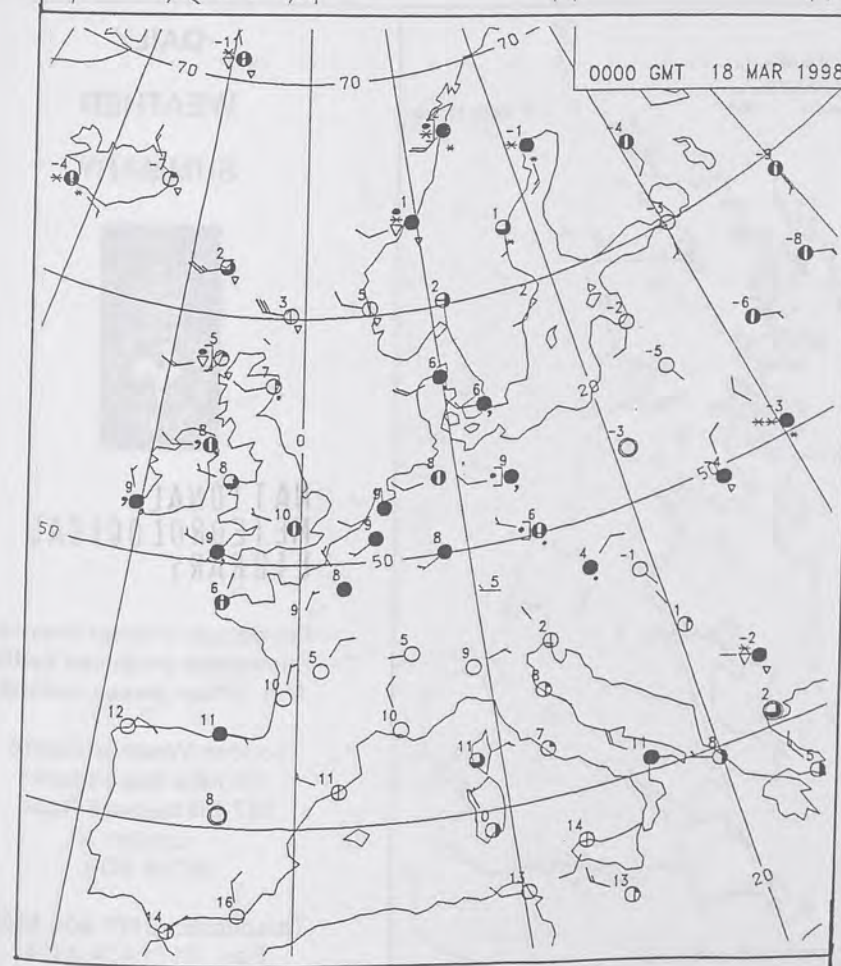
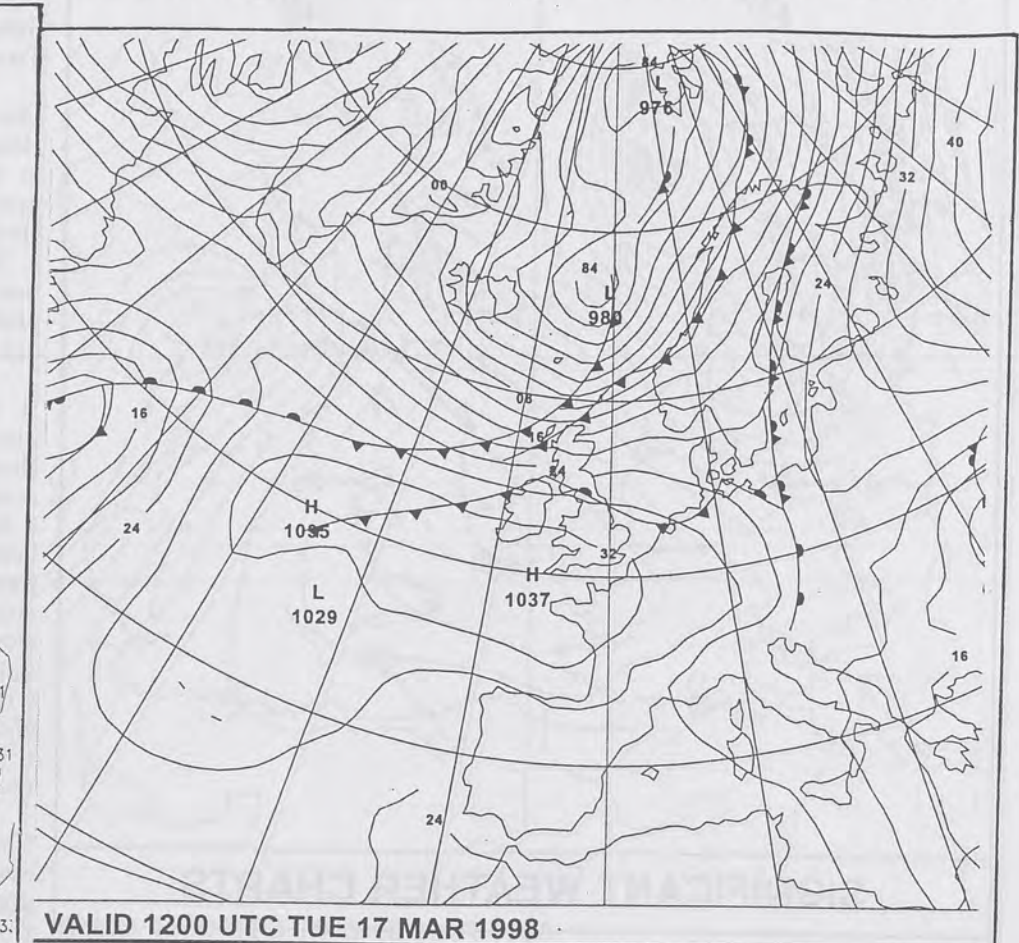
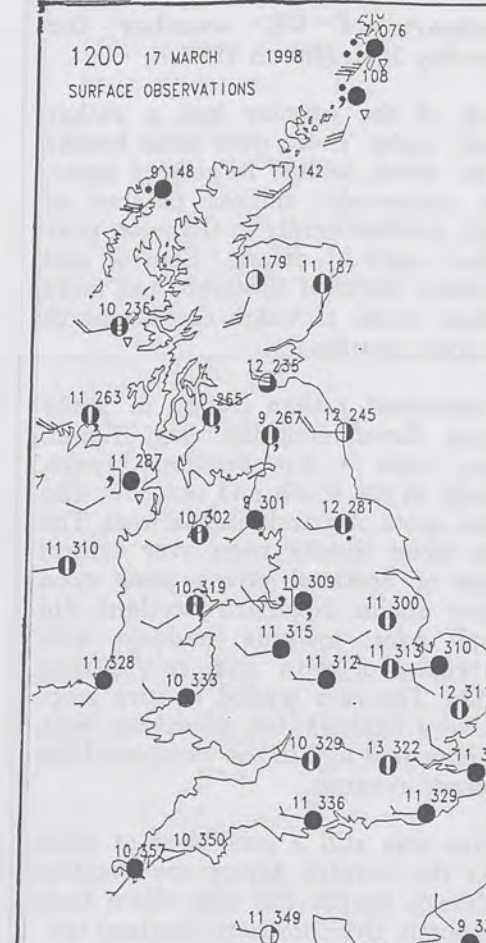
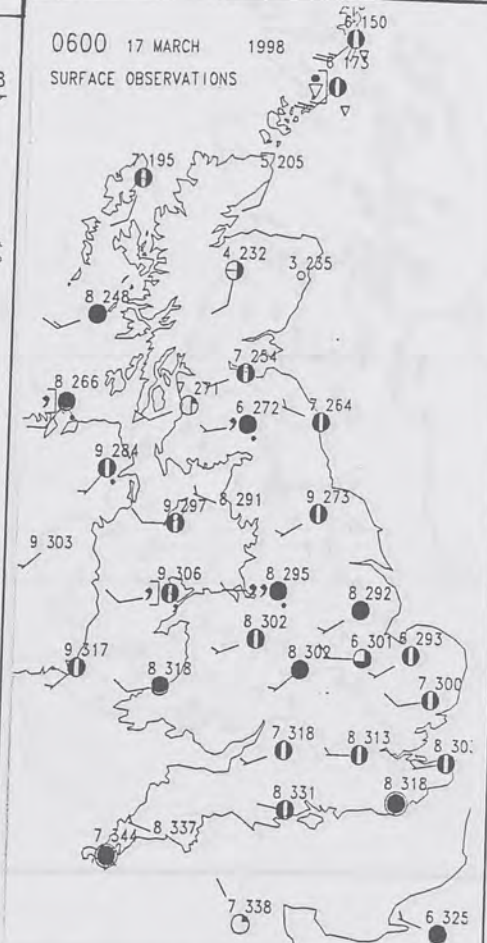
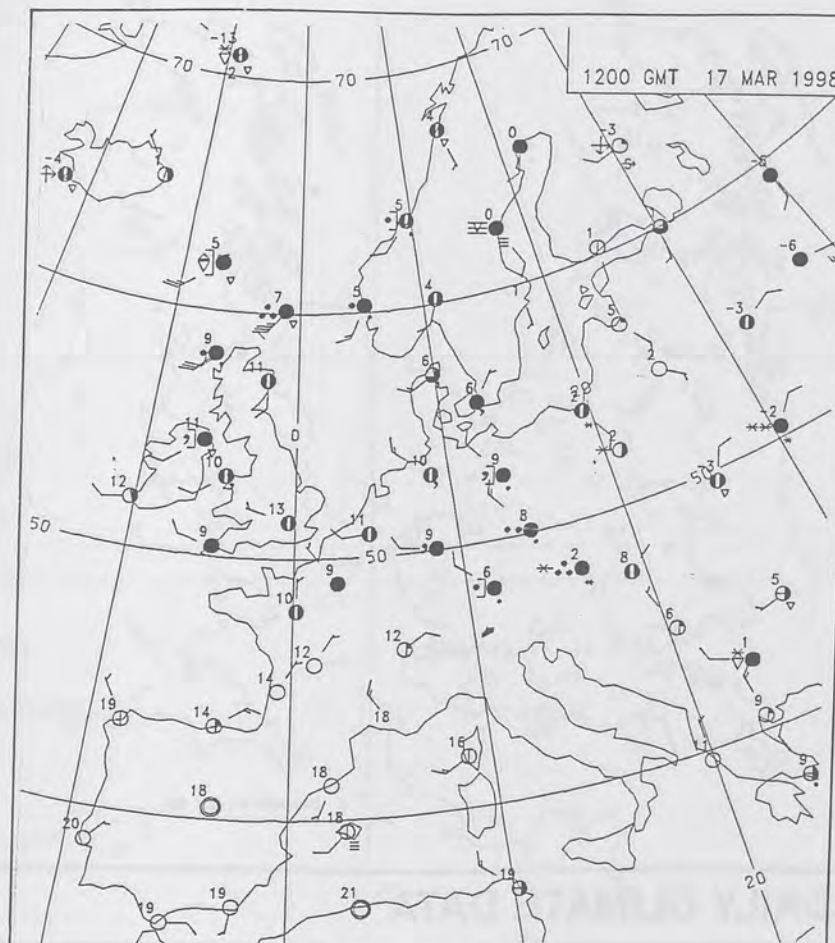
London Weather Centre  
Climate Department  
127 Clerkenwell Road  
London  
EC1R 5DB

Telephone: 0171 405 4358  
Fax: 0171 404 4314

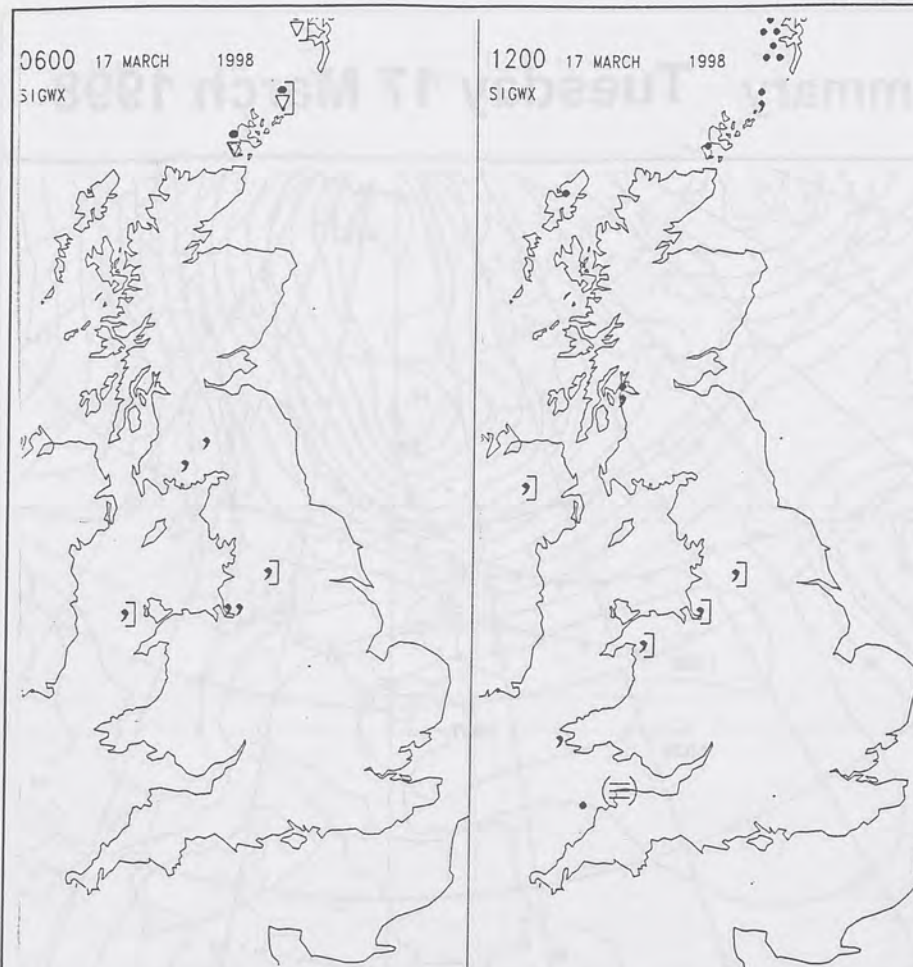




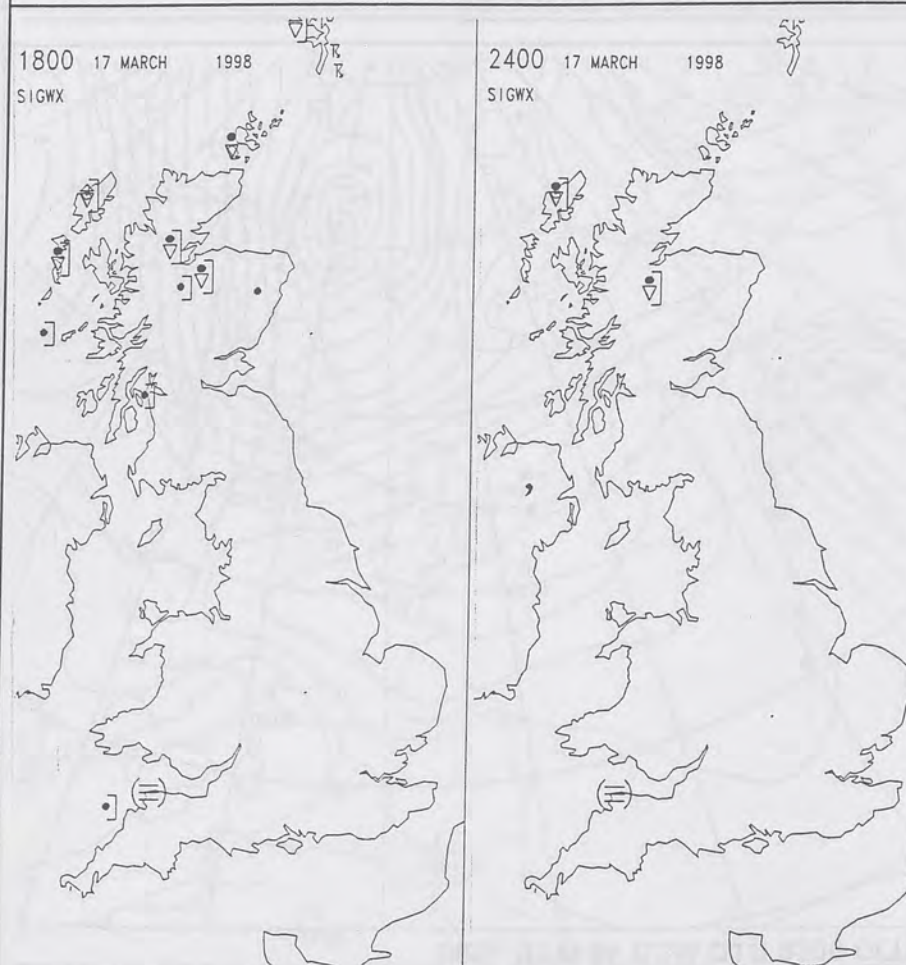
# The Met. Office Daily Weather Summary Tuesday 17 March 1998







## SIGNIFICANT WEATHER CHARTS



Published by London Weather Centre. All times are GMT.

## Summary of UK weather for Tuesday 17th March 1998

Much of the country had a rather cloudy night. There were some breaks in the cloud, mainly in eastern parts, and conversely, thicker patches of cloud, predominantly in the west, gave a few spots of drizzle. Central and northern parts of Scotland had more broken cloud, although the far north did have showers.

It remained rather cloudy in many places throughout the day. Again, there were a few brighter breaks, mainly in the south and east, but also a few spots of drizzle in the west. The best cloud breaks were over central parts of Scotland giving some good sunny spells. Northern Scotland did cloud over towards midday with outbreaks of rain and very strong winds. The rain tended to turn more showery through the afternoon, with thunder and hail in the Northern Isles towards evening.

There was still a good deal of cloud over the country during the evening, although breaks did edge down from the north. Over northern Scotland the strong winds and showers continued.

Temperatures were generally mild or even very mild.

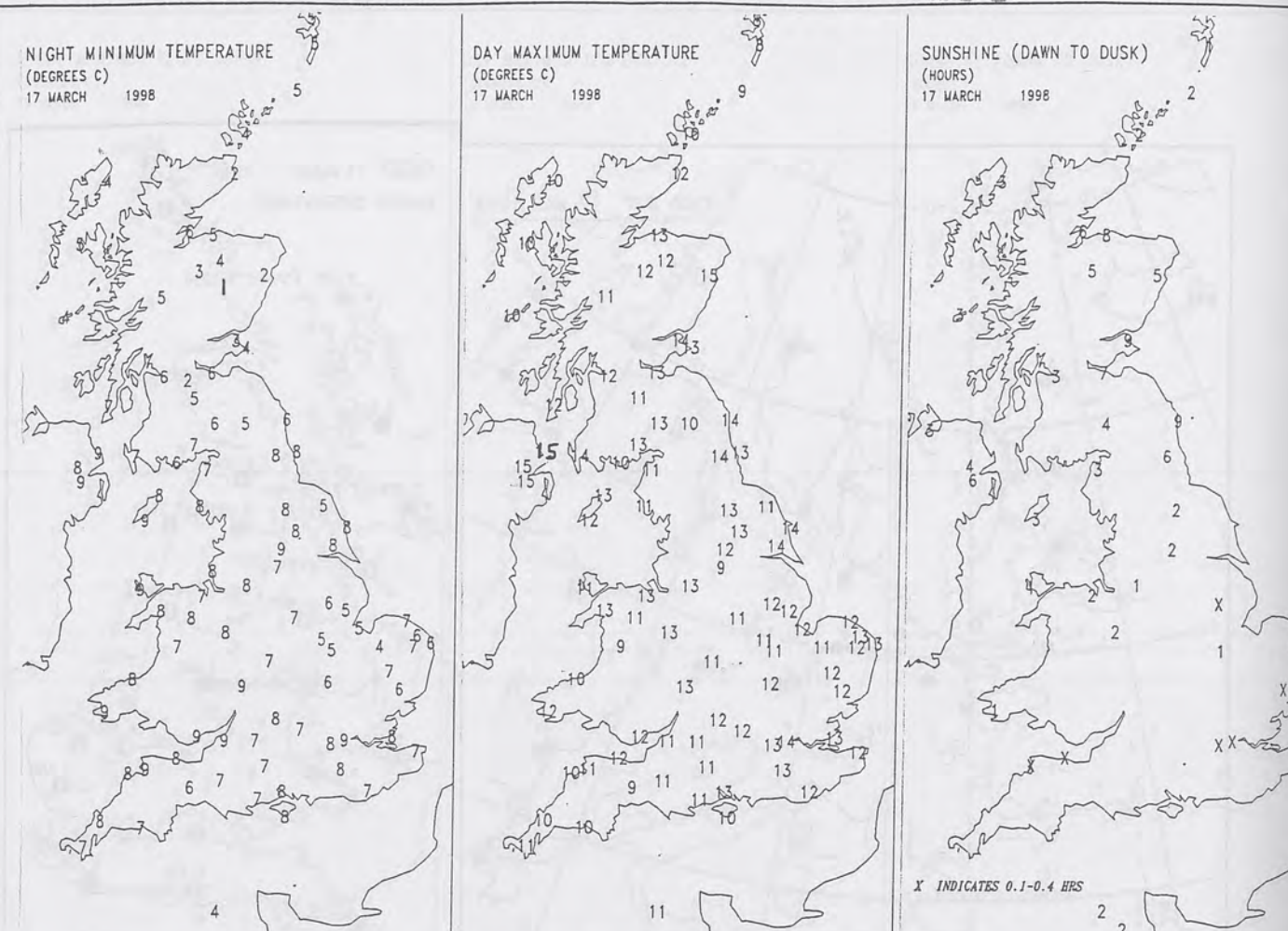
## EXTREMES

### TUESDAY 17th MARCH 1998

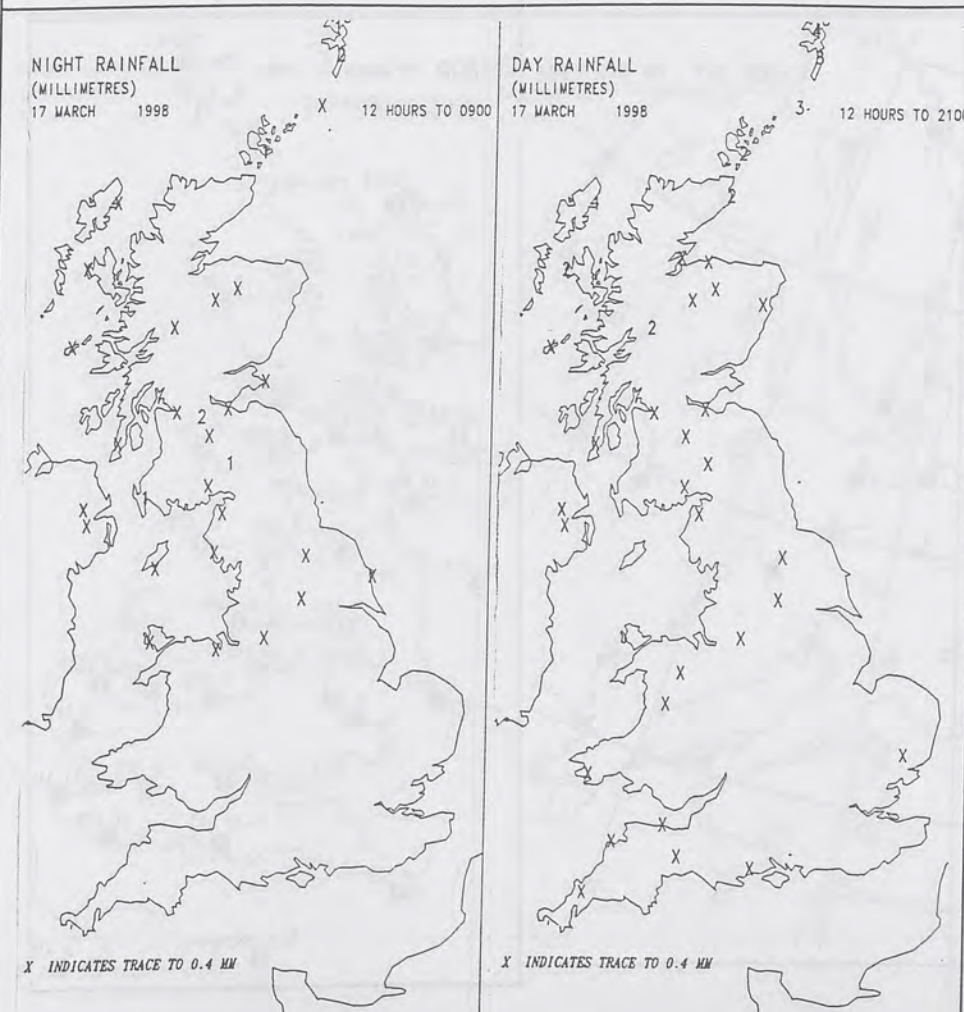
<b>Highest maximum</b>	
15.5C	Larne [ Co.Antrim ]
<b>Lowest maximum</b>	
7.6C	Lerwick [ Shetland ]
<b>Lowest minimum</b>	
0.9 C	Aboyne [ Aberdeenshire ]
<b>Lowest grass minimum</b>	
-3.2 C	Inverbervie [ Aberdeenshire ]
<b>Most rain (24 hrs from 0900)</b>	
8.0 mm	Lerwick
<b>Most sun</b>	
9.2hrs	Leuchars [ Fife ]

NOT FOR LOAN

DUPLICATE ALSO



## DAILY CLIMATE DATA



## DAILY WEATHER SUMMARY



## NATIONAL METEOROLOGICAL LIBRARY

For details of other Weather Summaries produced by the Met. Office please contact:

London Weather Centre  
Climate Department  
127 Clerkenwell Road  
London  
EC1R 5DB

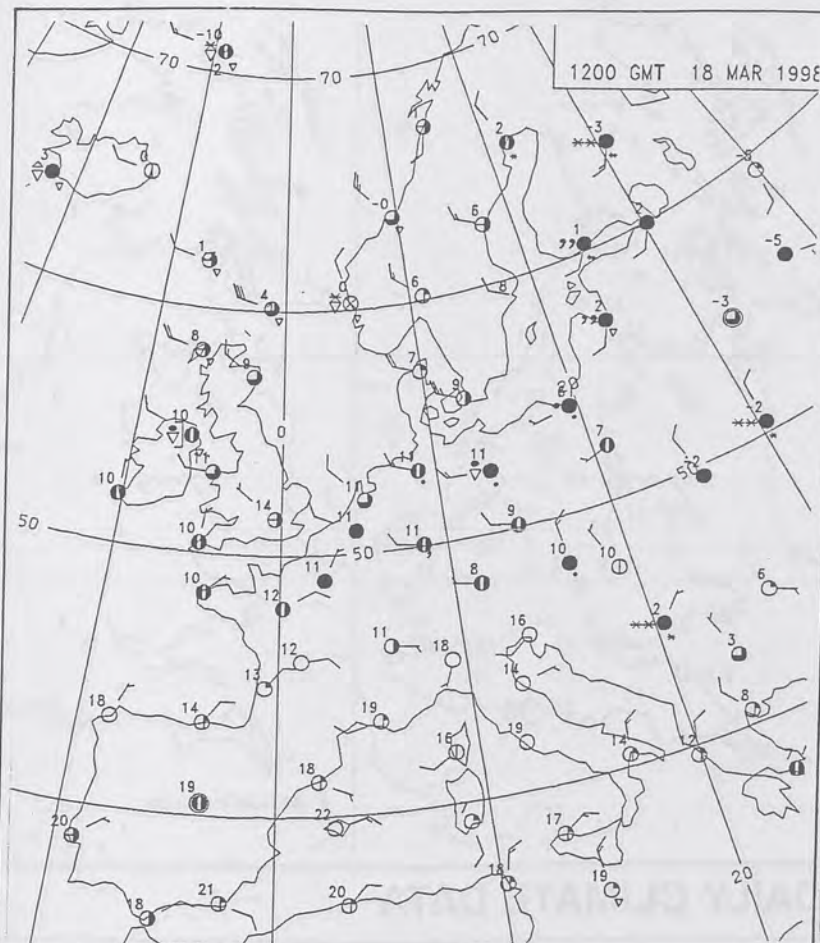
Telephone: 0171 405 4358  
Fax: 0171 404 4314



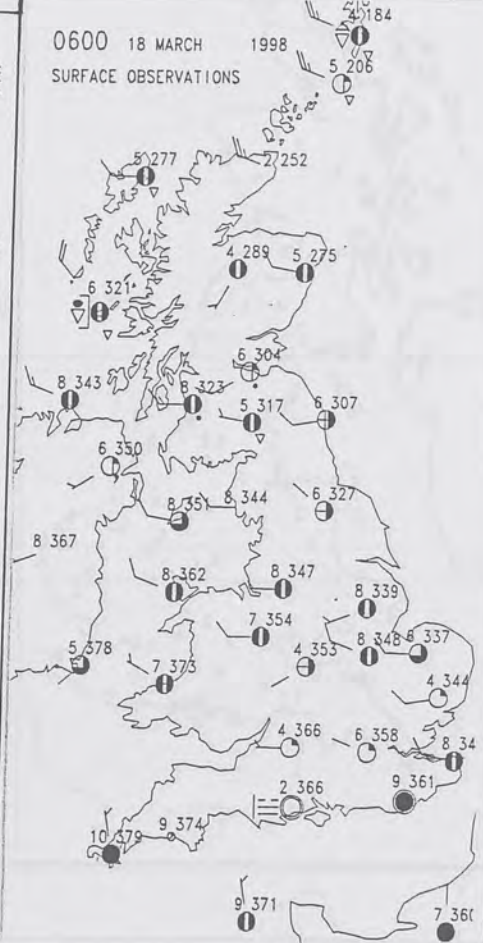


The Met. Office


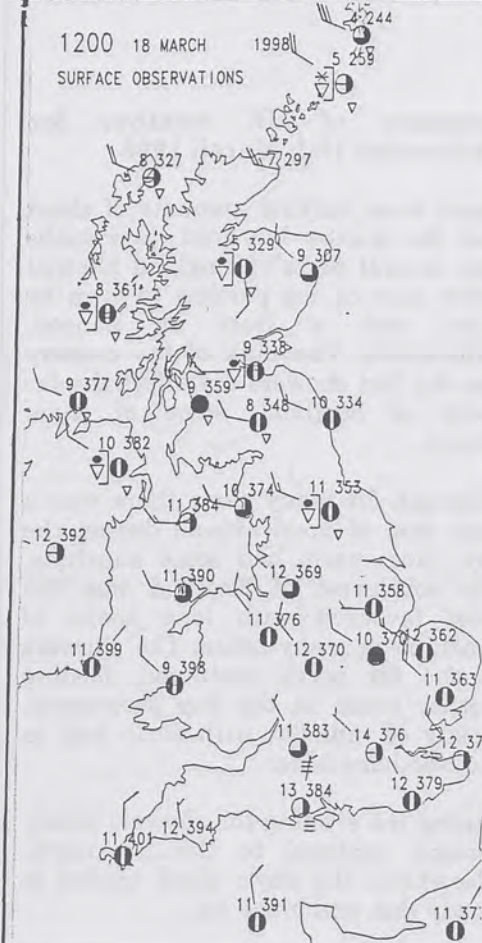
# Daily Weather Summary Wednesday 18 March 1998



0600 18 MARCH 1998  
SURFACE OBSERVATIONS



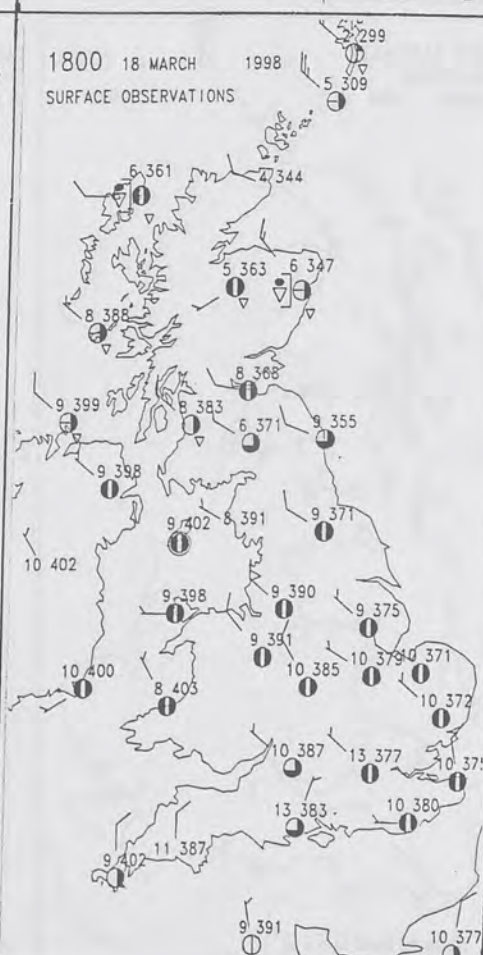
1200 18 MARCH 1998  
SURFACE OBSERVATIONS



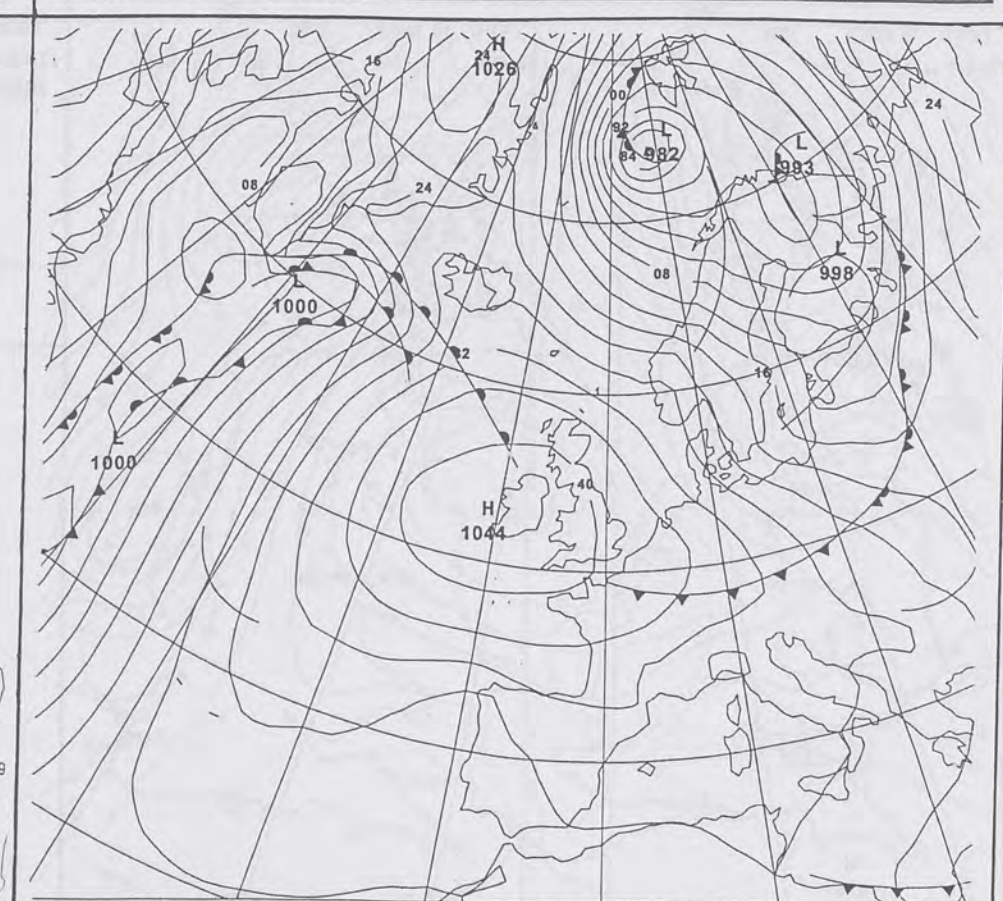
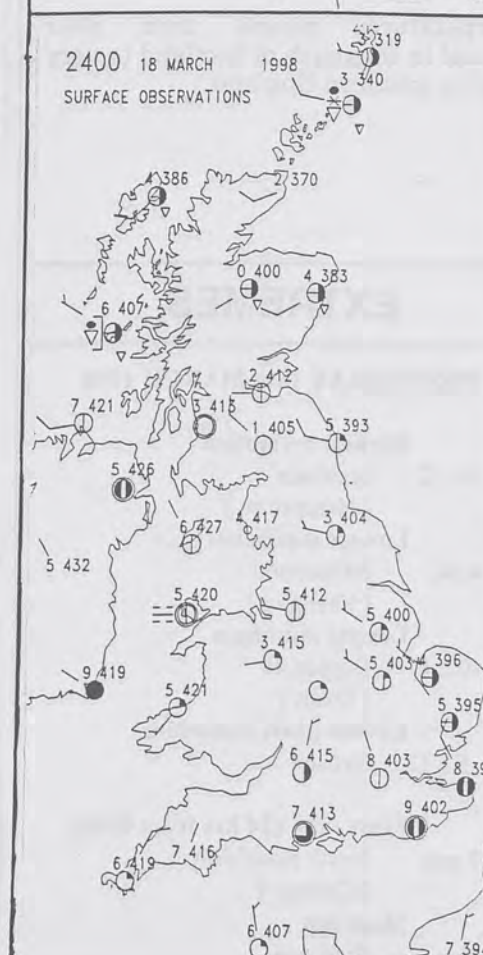
VALID 1200 UTC WED 18 MAR 1998



1800 18 MARCH 1998  
SURFACE OBSERVATIONS

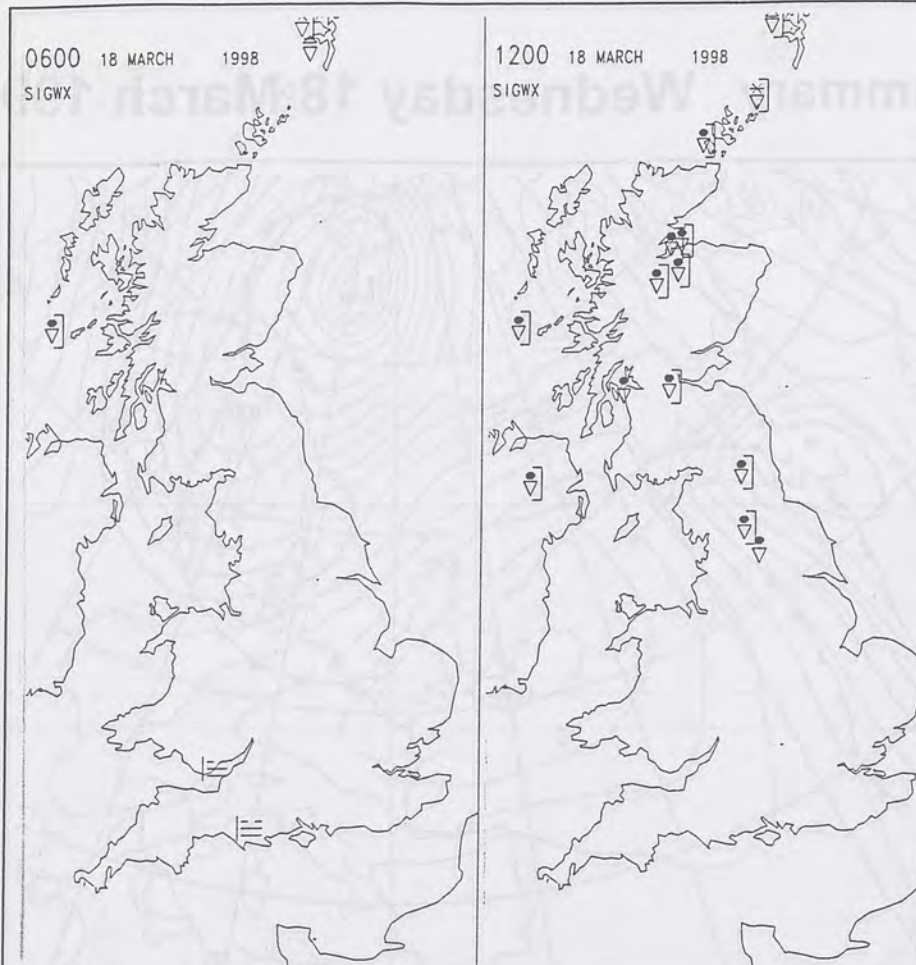


2400 18 MARCH 1998  
SURFACE OBSERVATIONS

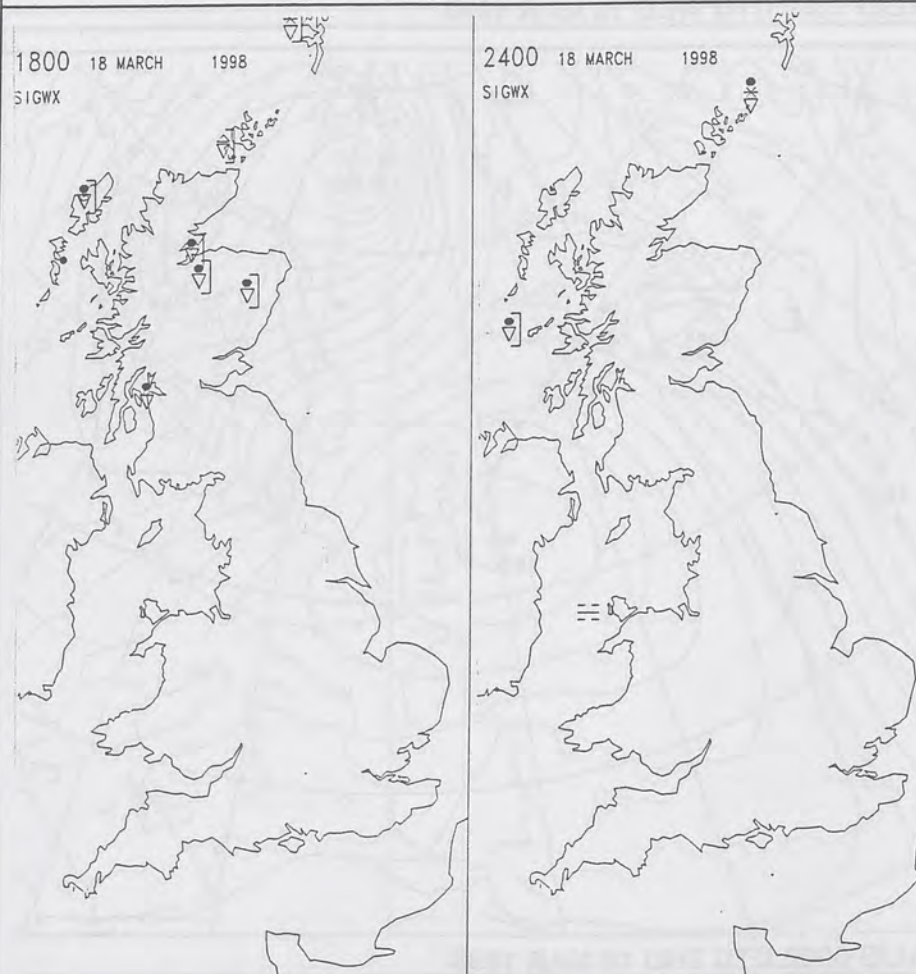


VALID 0000 UTC THU 19 MAR 1998





# SIGNIFICANT WEATHER CHARTS



Published by London Weather Centre. All times are GMT.

## Summary of UK weather for Wednesday 18th March 1998

There were varying amounts of cloud over the country but good clear spells over central parts of England allowed a few mist or fog patches to form by dawn and a frost at Benson, Oxfordshire. The bulk of the country was dry but showers did affect the far north of Scotland, some of them wintry.

Although for many parts there was a good deal of cloud around during the day, most parts had some sunshine. The southwest of England was the most favoured with long spells of sunshine in many areas. The showers in the far north continued, feeding further south as the day progressed, mostly of rain but with some hail in the Northern Isles.

During the evening the showers slowly became confined to the far north. Elsewhere, the day's cloud tended to slowly thin and break up.

Temperatures ranged from near normal in the north of Scotland to very mild in southern England.

## EXTREMES

### WEDNESDAY 18th MARCH 1998

Highest maximum

16.1C Southsea  
[ Hampshire ]

Lowest maximum

4.6C Baltasound  
[ Shetland ]

Lowest minimum

-0.2 C Benson  
[ Oxon ]

Lowest grass minimum

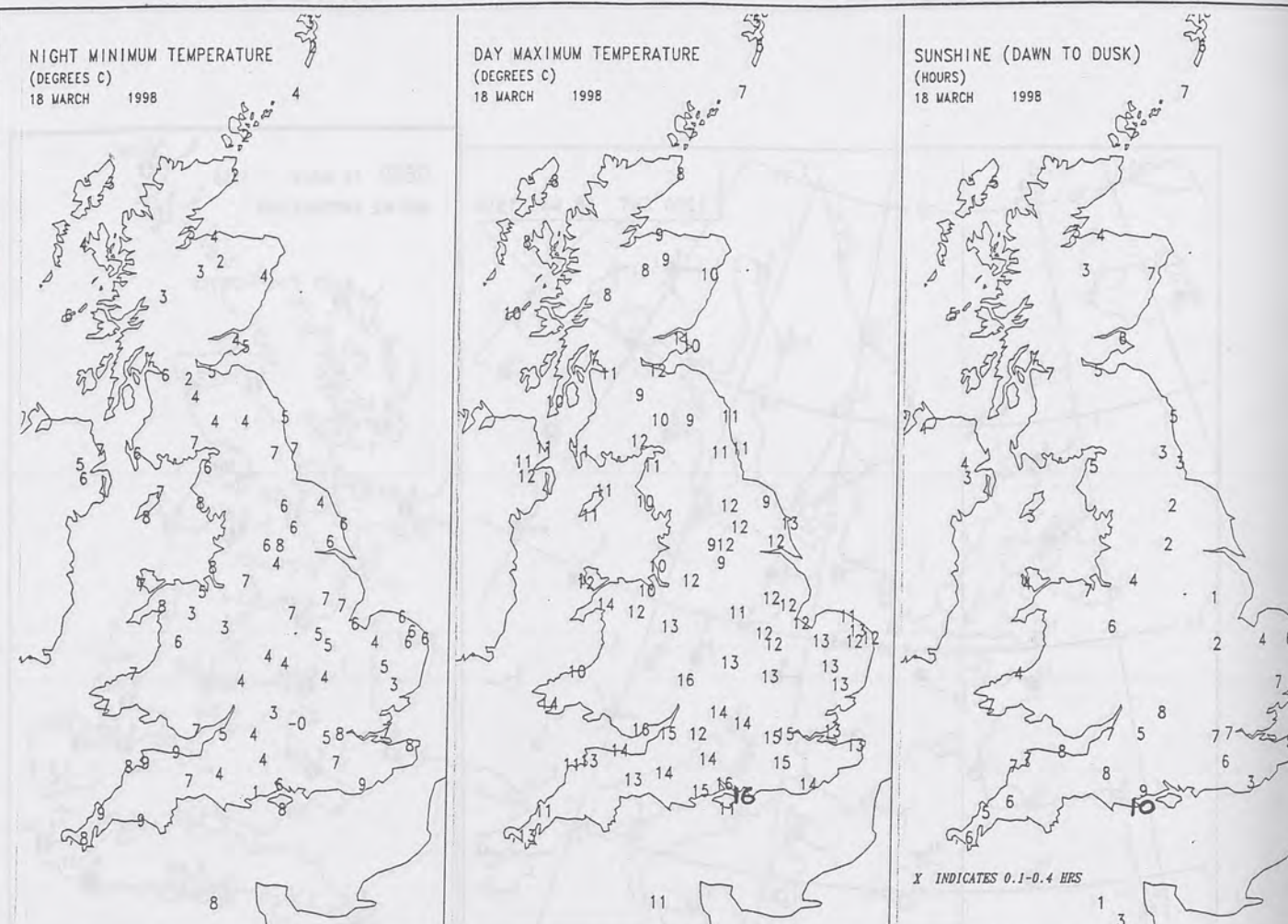
-5.5 C Benson

Most rain (24 hrs from 0900)

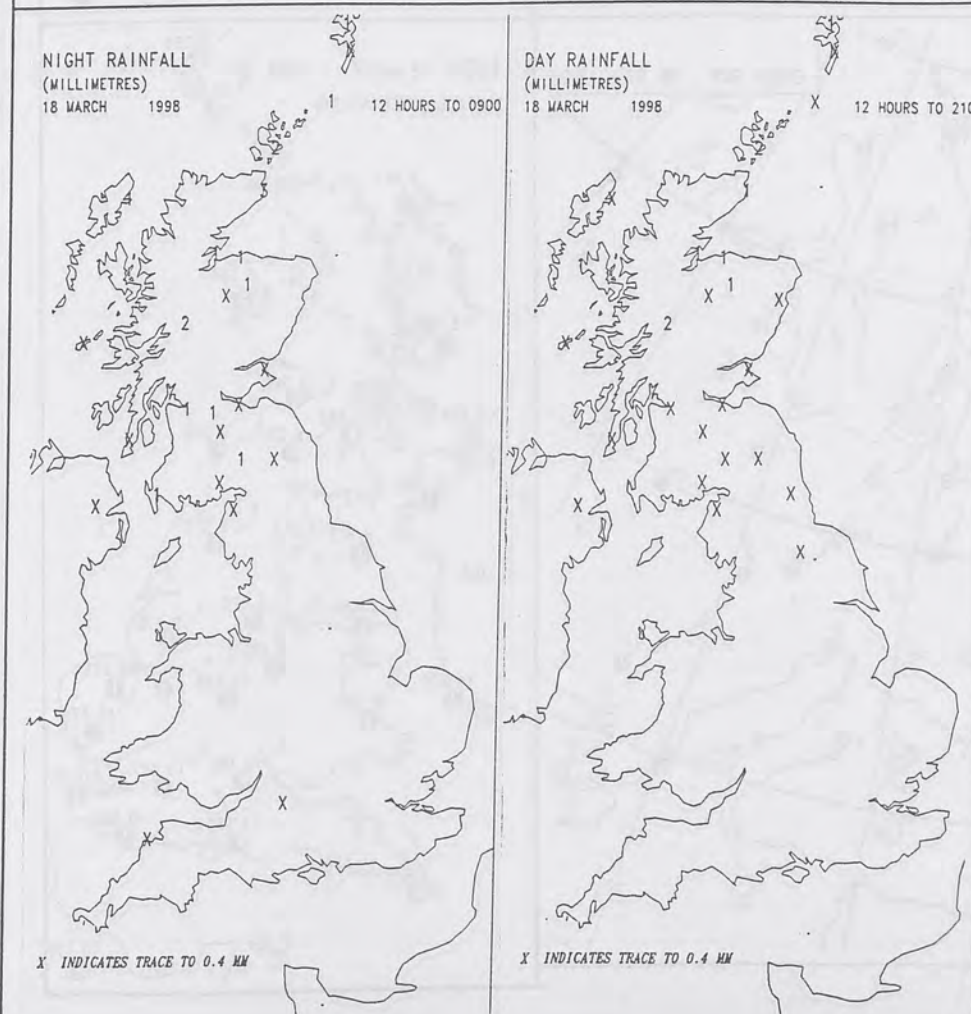
4.7 mm North Ronaldsay  
[ Orkney ]

Most sun

9.7hrs Swanage  
[ Dorset ]



## DAILY CLIMATE DATA



## DAILY WEATHER SUMMARY



## NATIONAL METEOROLOGICAL LIBRARY

For details of other Weather Summaries produced by the Met. Office please contact:

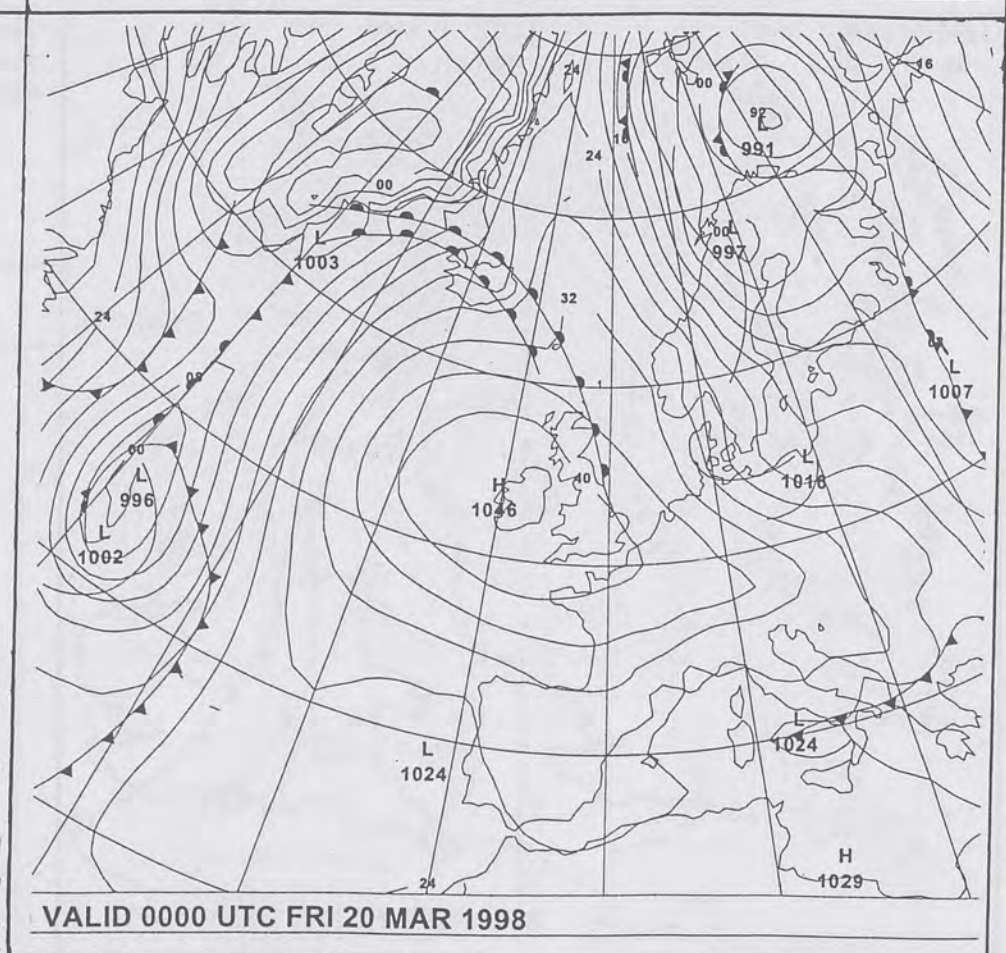
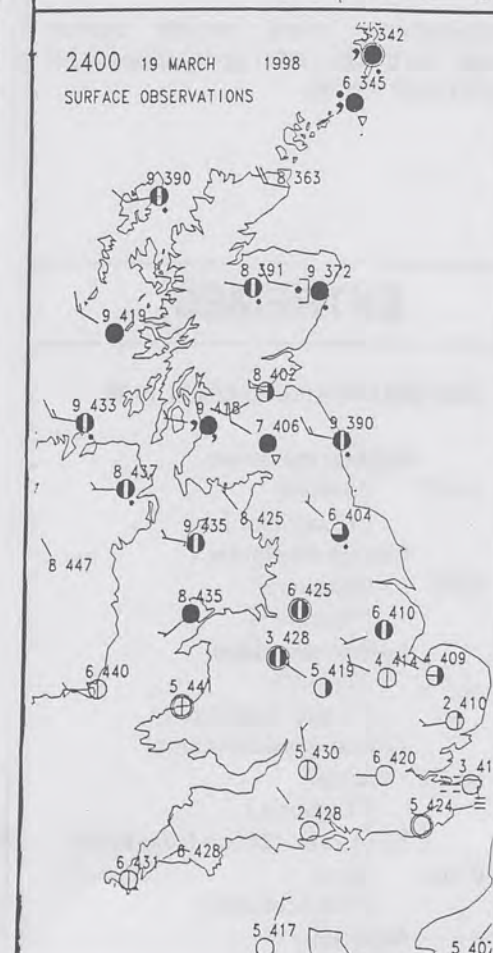
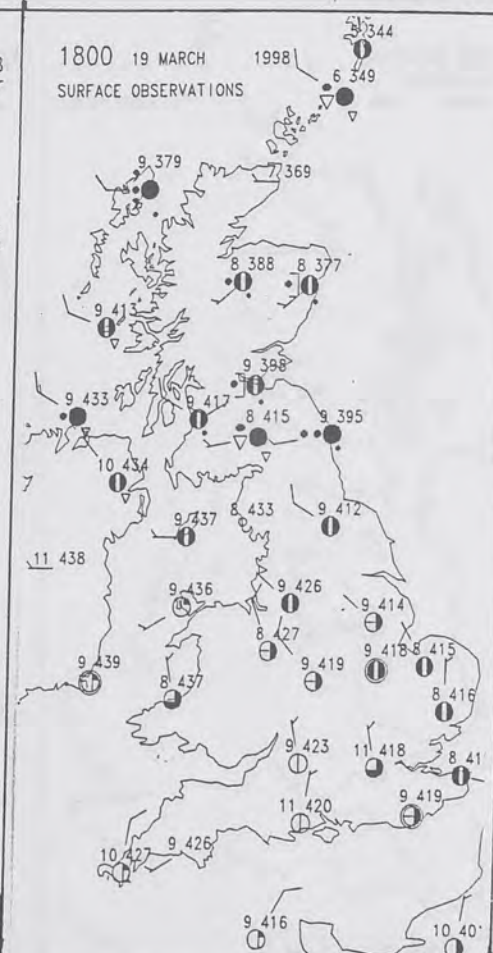
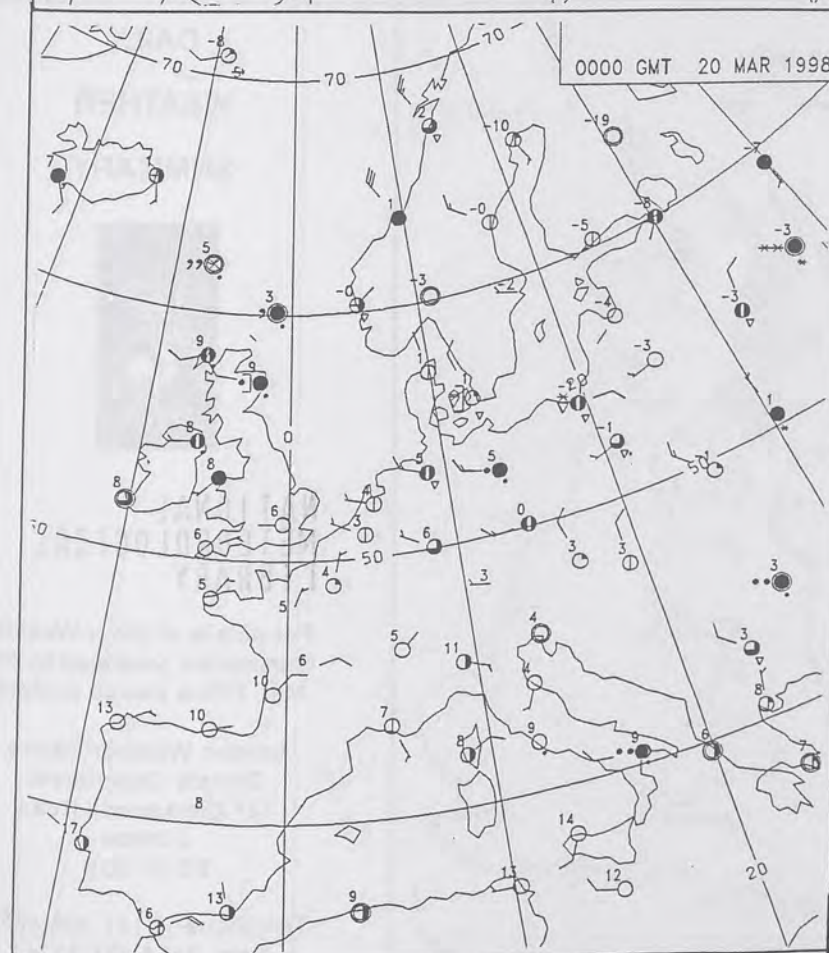
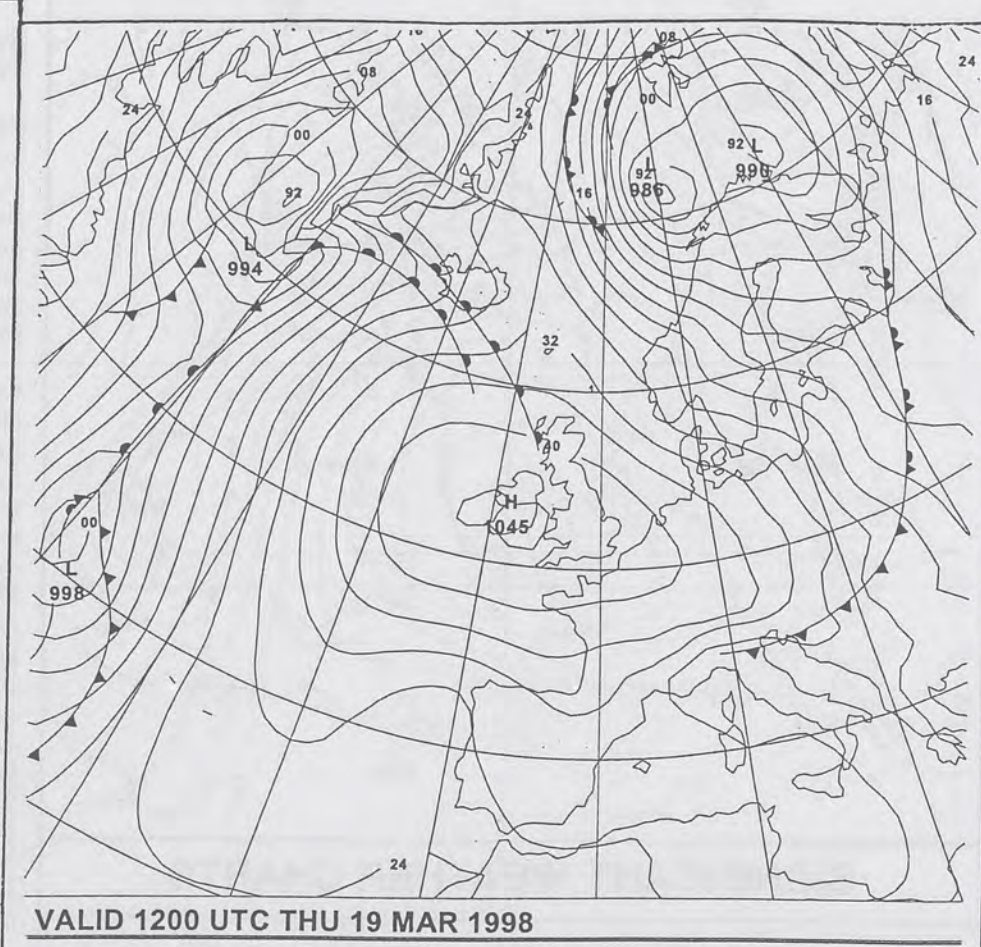
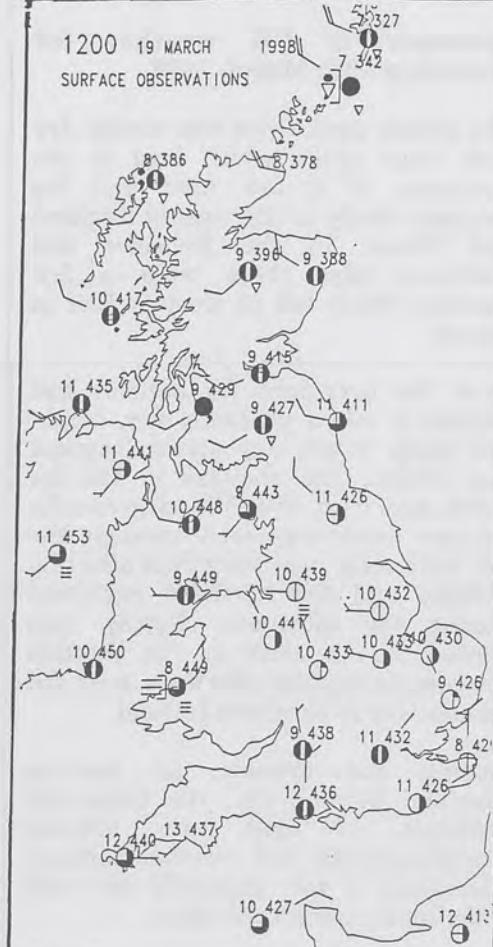
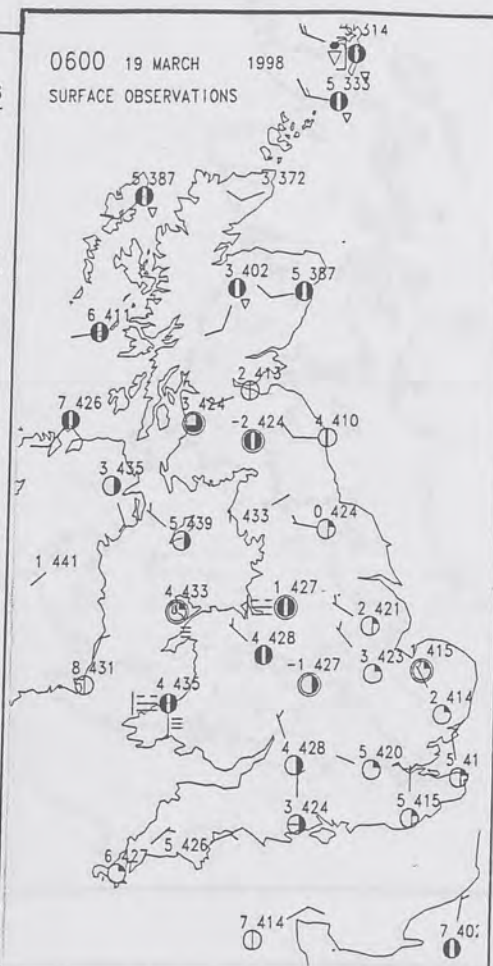
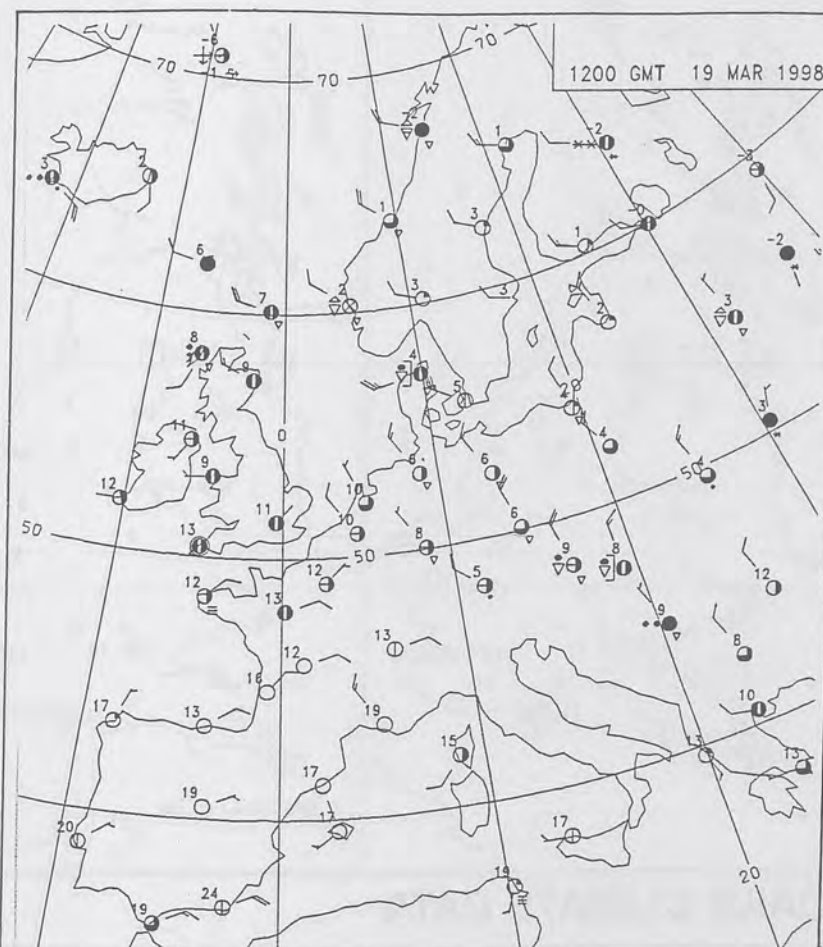
London Weather Centre  
Climate Department  
127 Clerkenwell Road  
London  
EC1R 5DB

Telephone: 0171 405 4358  
Fax: 0171 404 4314





# The Met. Office Daily Weather Summary Thursday 19 March 1998





0600 19 MARCH 1998  
SIGWX



1200 19 MARCH 1998  
SIGWX



## SIGNIFICANT WEATHER CHARTS

1800 19 MARCH 1998  
SIGWX



2400 19 MARCH 1998  
SIGWX



## Summary of UK weather for Thursday 19th March 1998

The period until dawn was mostly dry with clear spells which lead to the formation of a few mist and fog patches, chiefly in the west of England and Wales. In the Hebrides and Northern Isles there were a few showers which fell as sleet or hail in places.

Once the overnight fog patches had cleared it was a generally dry, bright and fairly sunny day across England and Wales. The showers in the far north and west of Scotland gradually became more organised through the day with some persistent rain affecting Orkney and the northern mainland during the afternoon. Patchy rain spread as far south as the Scottish Borders during the afternoon, with the odd shower in Northern Ireland.

During the evening as western Scotland became dry, the occasional outbreak of light rain affected North Yorkshire and Northumberland. Elsewhere it was generally dry with clear spells to start the night.

Temperatures were mostly rather warm with the odd spot along the south coast warm.

## EXTREMES

THURSDAY 19th MARCH 1998

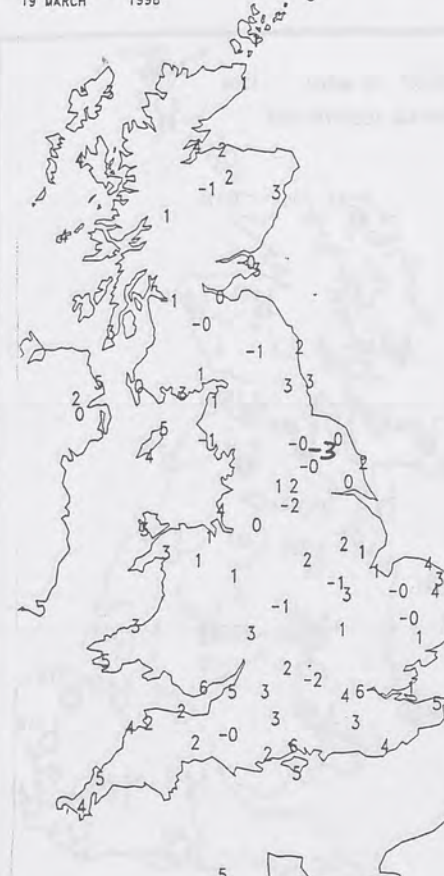
Highest maximum	14.9C	Southsea	[ Hampshire ]
Lowest maximum	6.8C	Baltasound	[ Shetland ]
Lowest minimum	-3.4 C	Topcliffe	[ North Yorkshire ]
Lowest grass minimum	-9.3 C	Shap	[ Cumbria ]
Most rain (24 hrs from 0900)	7.0 mm	Wick	[ NE Scotland ]
Most sun	10.9hrs	Guernsey / L'Anresse	

Published by London Weather Centre. All times are GMT.

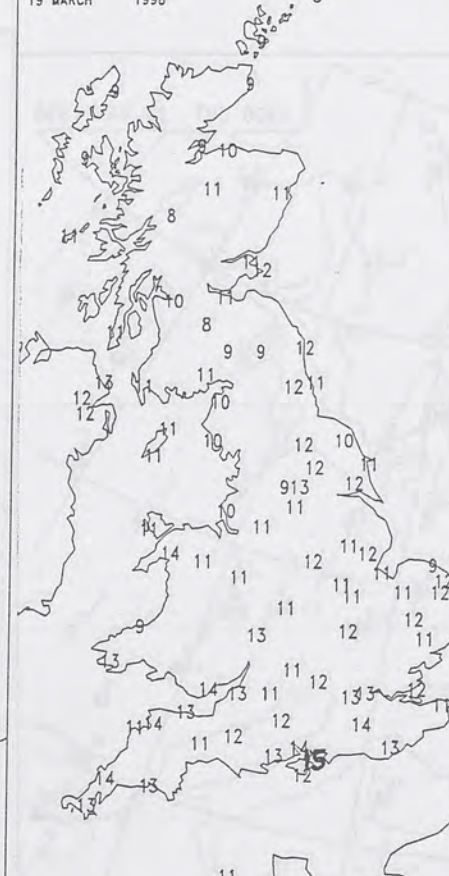
NOT FOR LOAN

DUPLICATE ALSO

NIGHT MINIMUM TEMPERATURE  
(DEGREES C)  
19 MARCH 1998



DAY MAXIMUM TEMPERATURE  
(DEGREES C)  
19 MARCH 1998



SUNSHINE (DAWN TO DUSK)  
(HOURS)  
19 MARCH 1998



## DAILY CLIMATE DATA

NIGHT RAINFALL  
(MILLIMETRES)  
19 MARCH 1998



DAY RAINFALL  
(MILLIMETRES)  
19 MARCH 1998



## DAILY WEATHER SUMMARY



## NATIONAL METEOROLOGICAL LIBRARY

For details of other Weather Summaries produced by the Met. Office please contact:

London Weather Centre  
Climate Department  
127 Clerkenwell Road  
London  
EC1R 5DB

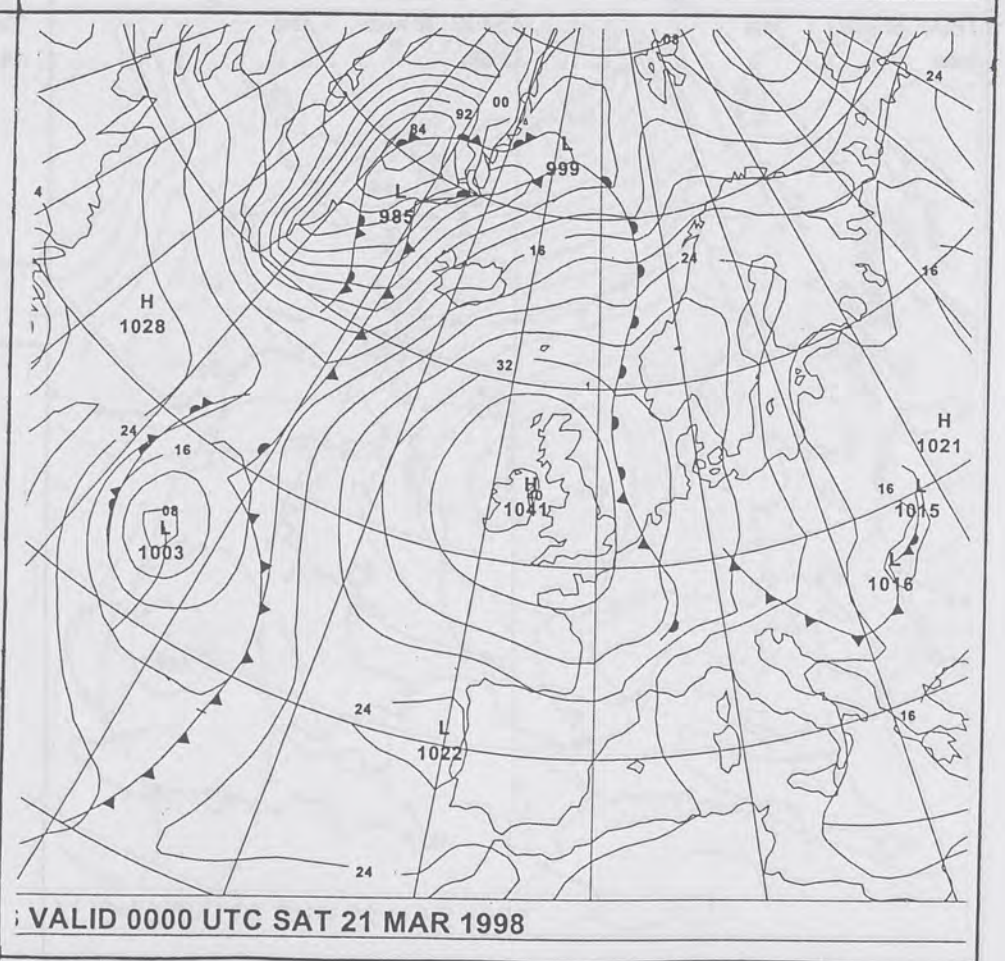
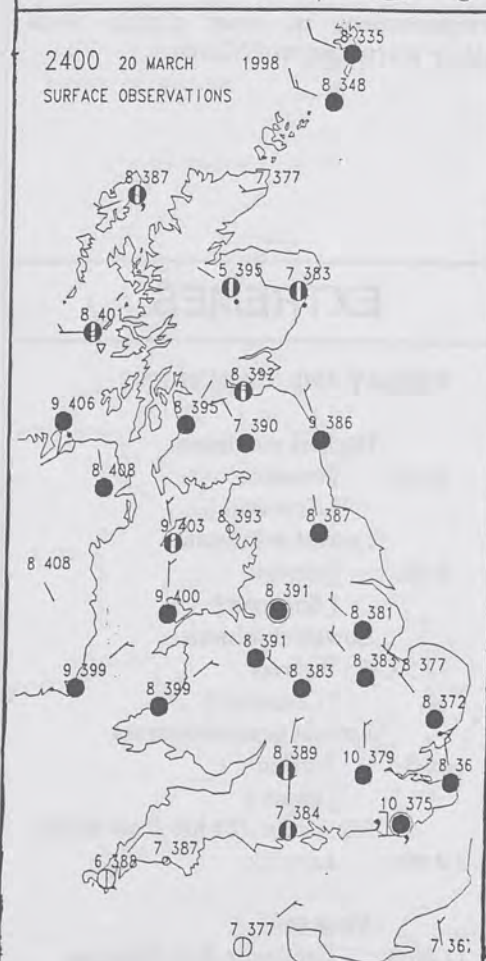
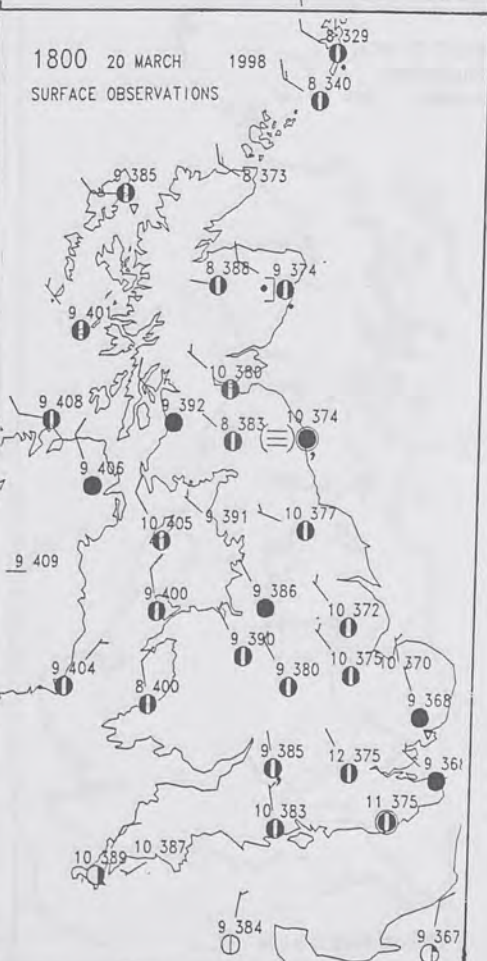
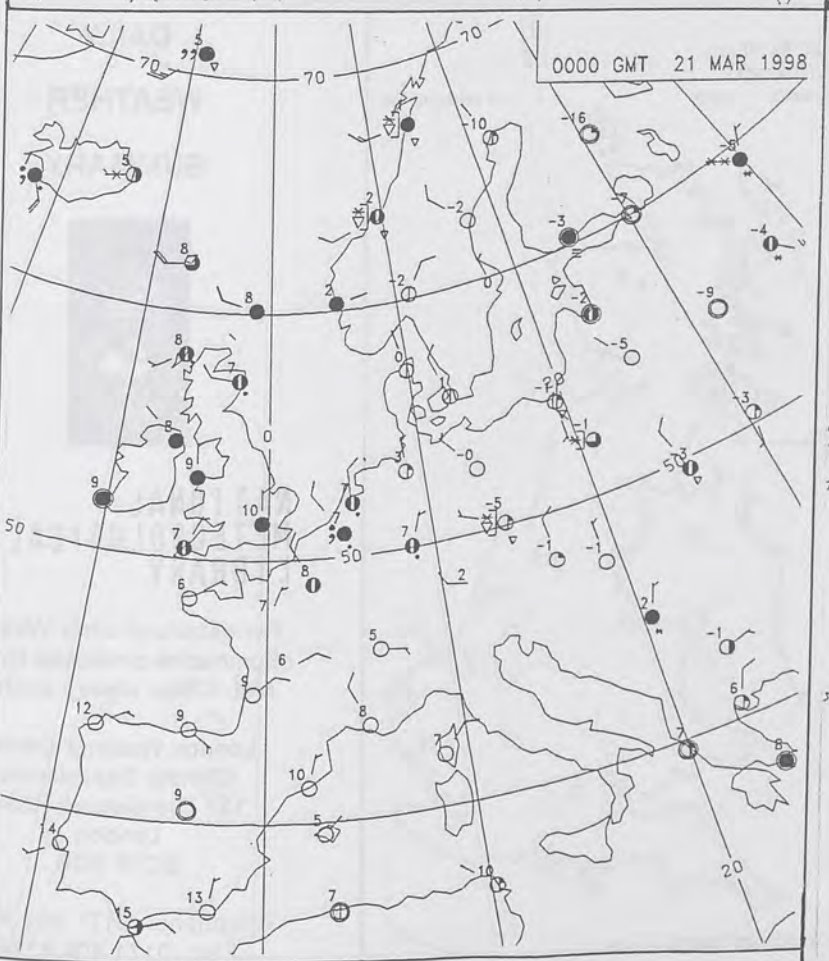
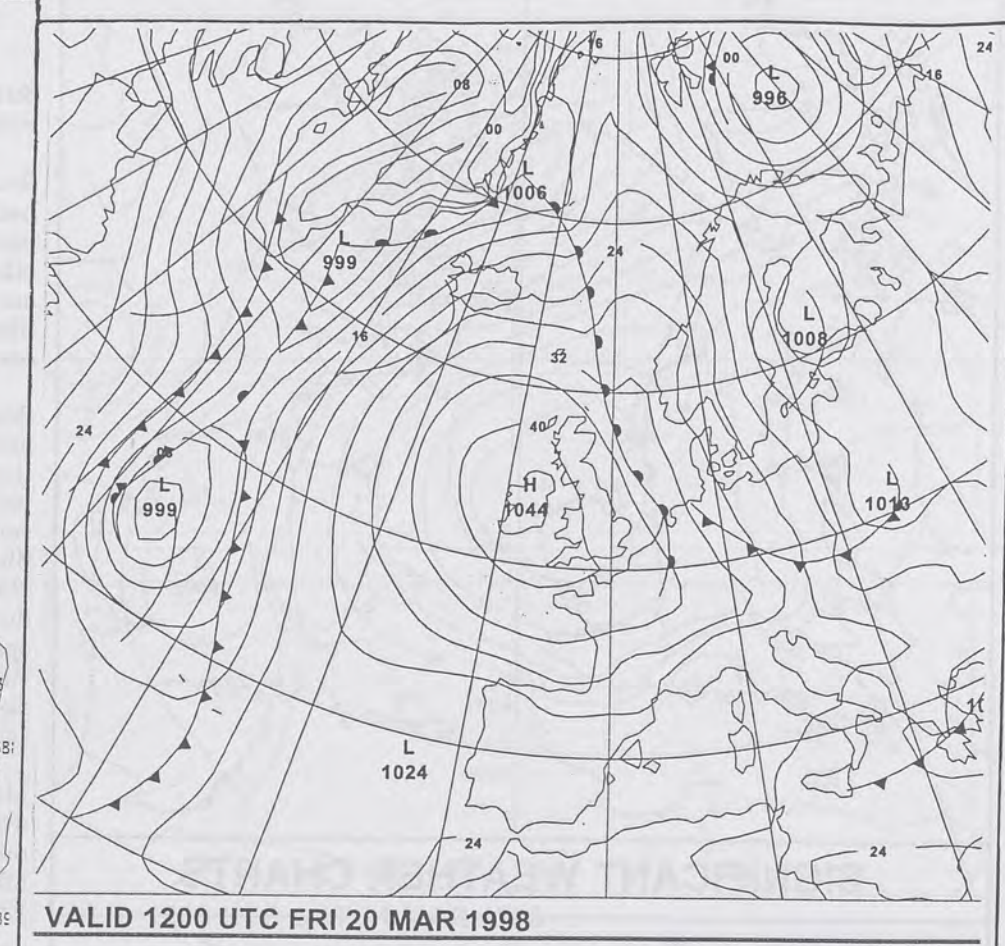
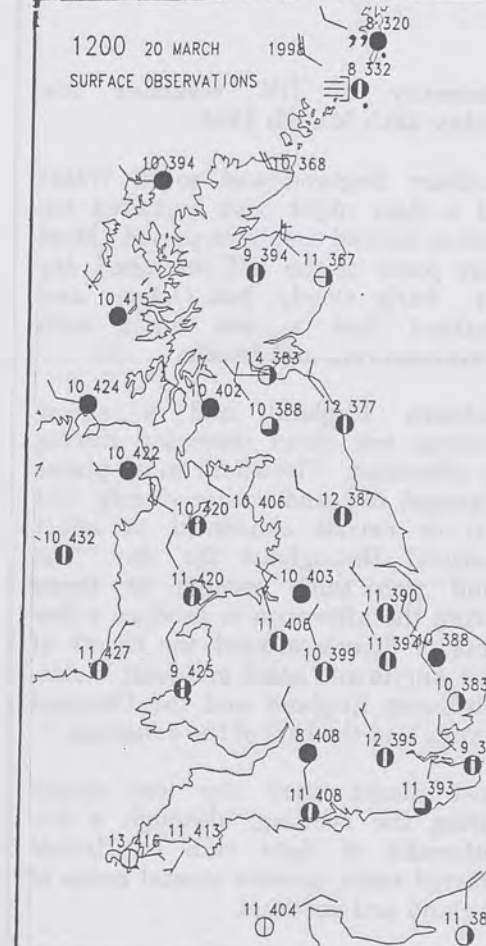
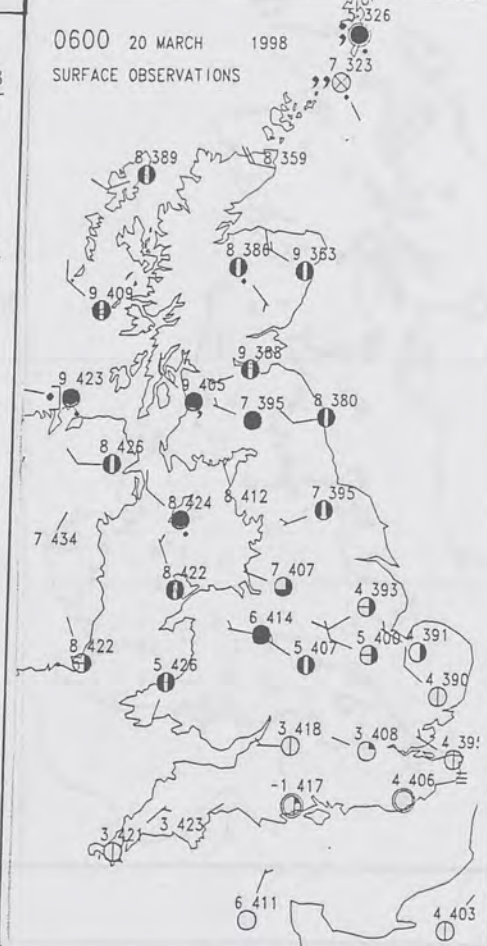
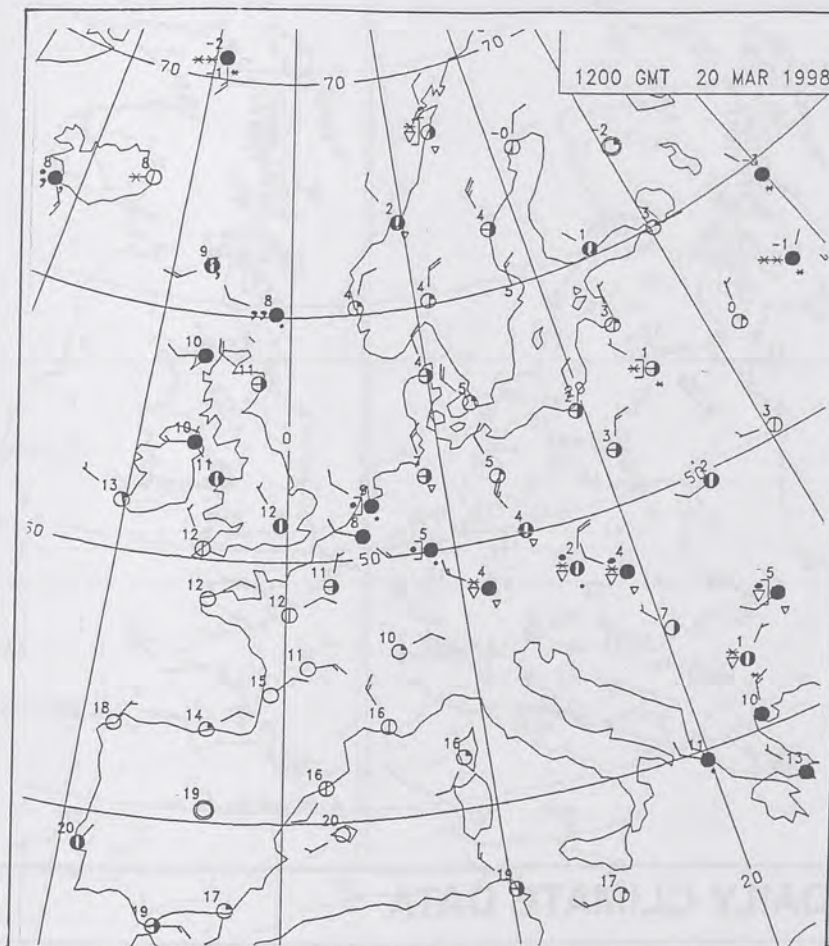
Telephone: 0171 405 4358  
Fax: 0171 404 4314



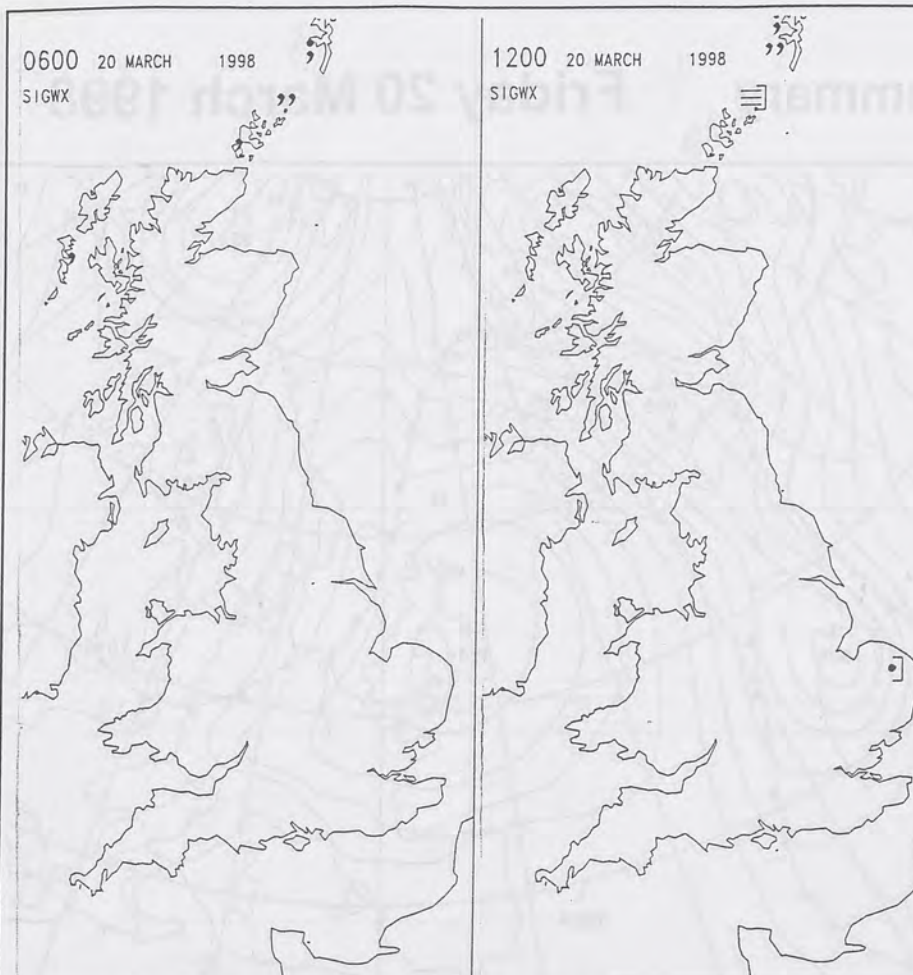


# The Met. Office Daily Weather Summary

## Friday 20 March 1998







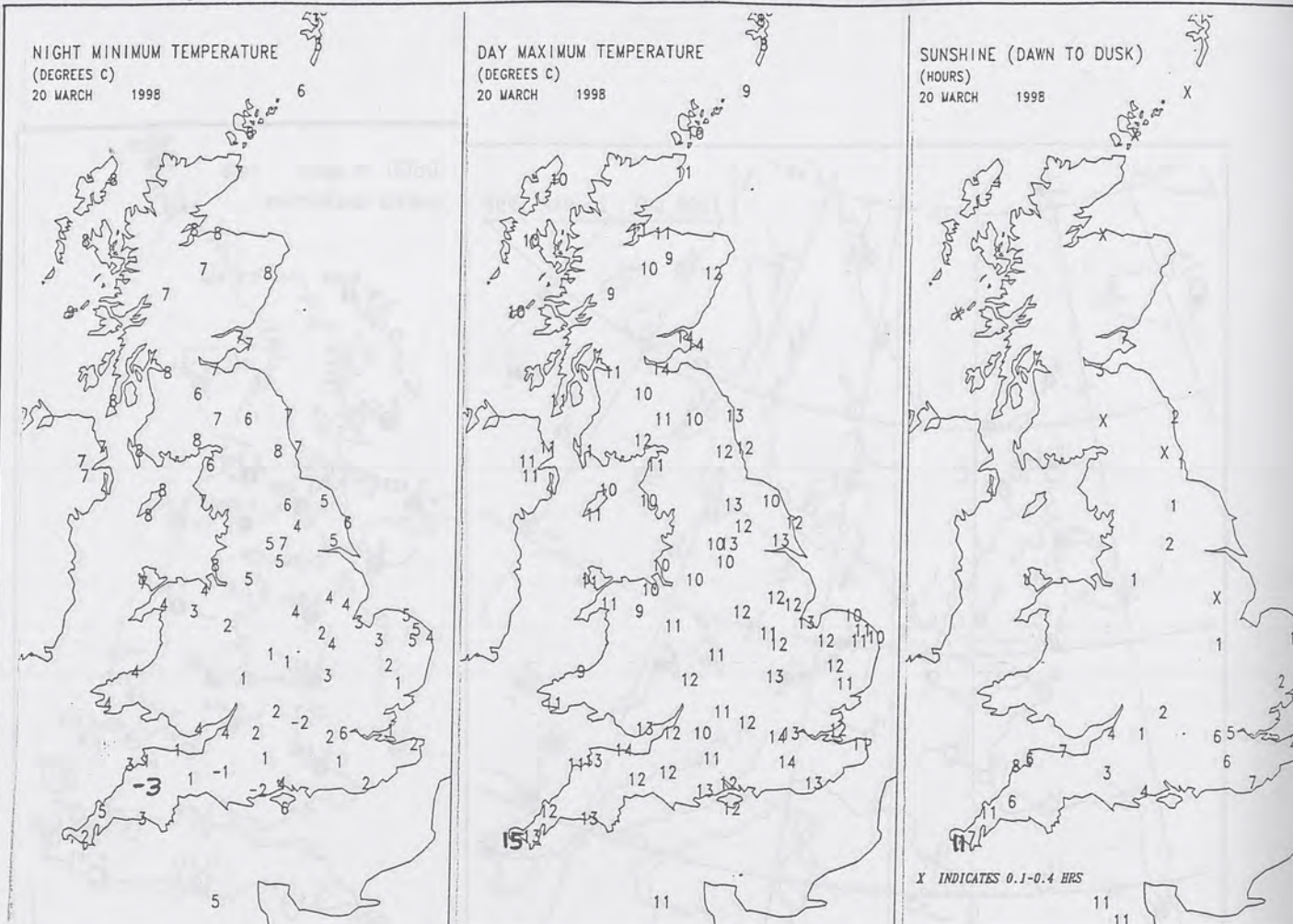
### Summary of UK weather for Friday 20th March 1998

Southern England and south Wales had a clear night with scattered fog patches around the dawn period. Most other parts of the UK remained dry and fairly cloudy, but Orkney and Shetland had a wet night with continuous rain and drizzle.

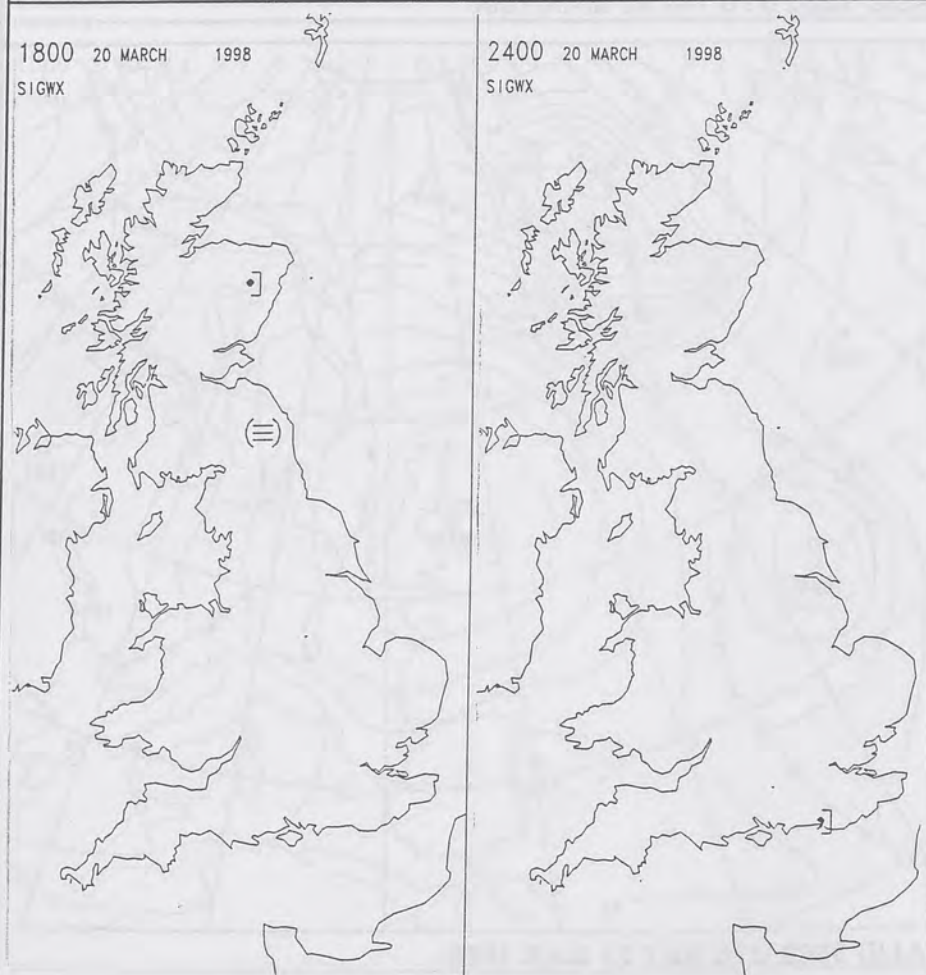
Southern England had a sunny morning but cloud increased during the afternoon. Elsewhere most places remained dry and rather cloudy, but rain or drizzle continued to affect Shetland throughout the day. The cloud was thick enough at times during the afternoon to produce a few spots of drizzle around the coasts of East Anglia and north and west Wales. Southwest England and the Channel Islands had the best of the sunshine.

Most places were dry but cloudy during the evening, although a few outbreaks of light rain or drizzle affected some eastern coastal areas of England and Scotland.

Temperatures in most places were rather warm for mid March.



### SIGNIFICANT WEATHER CHARTS



### EXTREMES

FRIDAY 20th MARCH 1998

Highest maximum  
14.5C Penzance  
[ Cornwall ]

Lowest maximum  
8.0C Lerwick  
[ Shetland ]

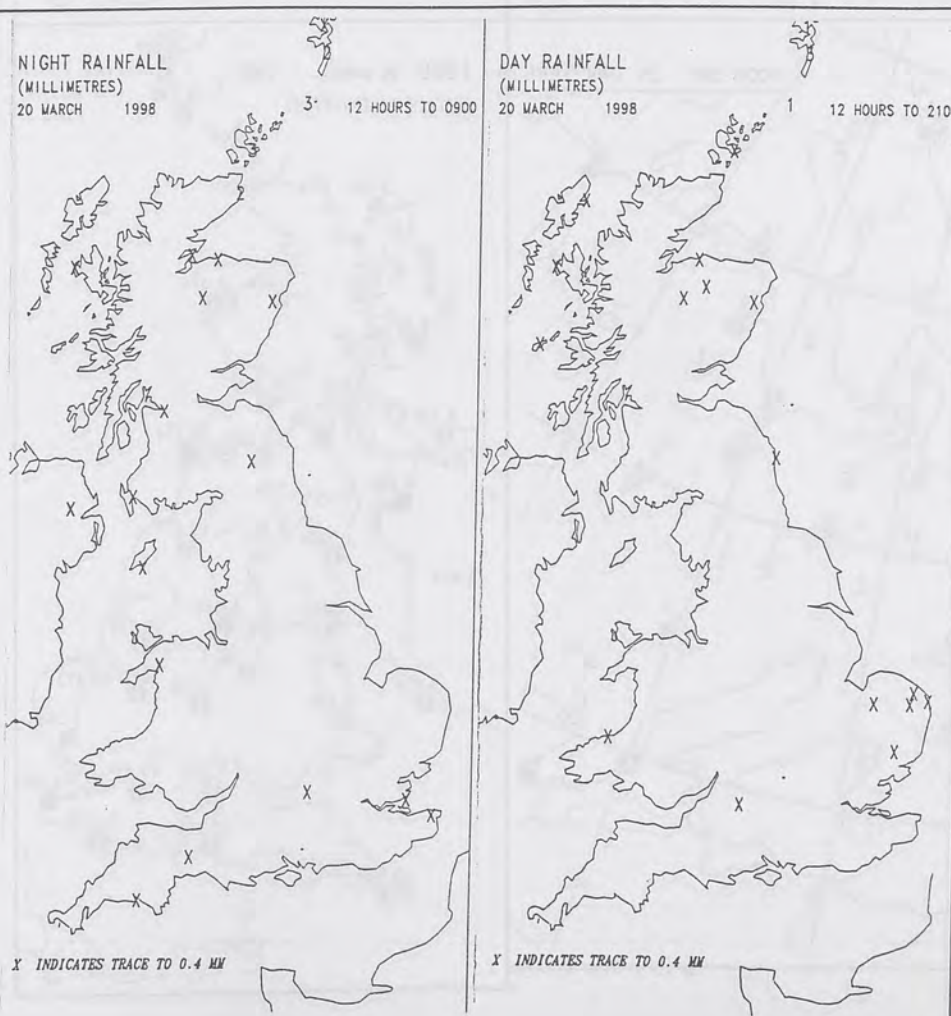
Lowest minimum  
-2.5 C Bastreet  
[ Cornwall ]

Lowest grass minimum  
-6.3 C Benson  
[ Oxon ]

Most rain (24 hrs from 0900)  
3.0 mm Lerwick

Most sun  
11.0hrs Camborne & St Mawgan  
[ Cornwall ]

### DAILY CLIMATE DATA



### DAILY WEATHER SUMMARY



### NATIONAL METEOROLOGICAL LIBRARY

For details of other Weather Summaries produced by the Met. Office please contact:

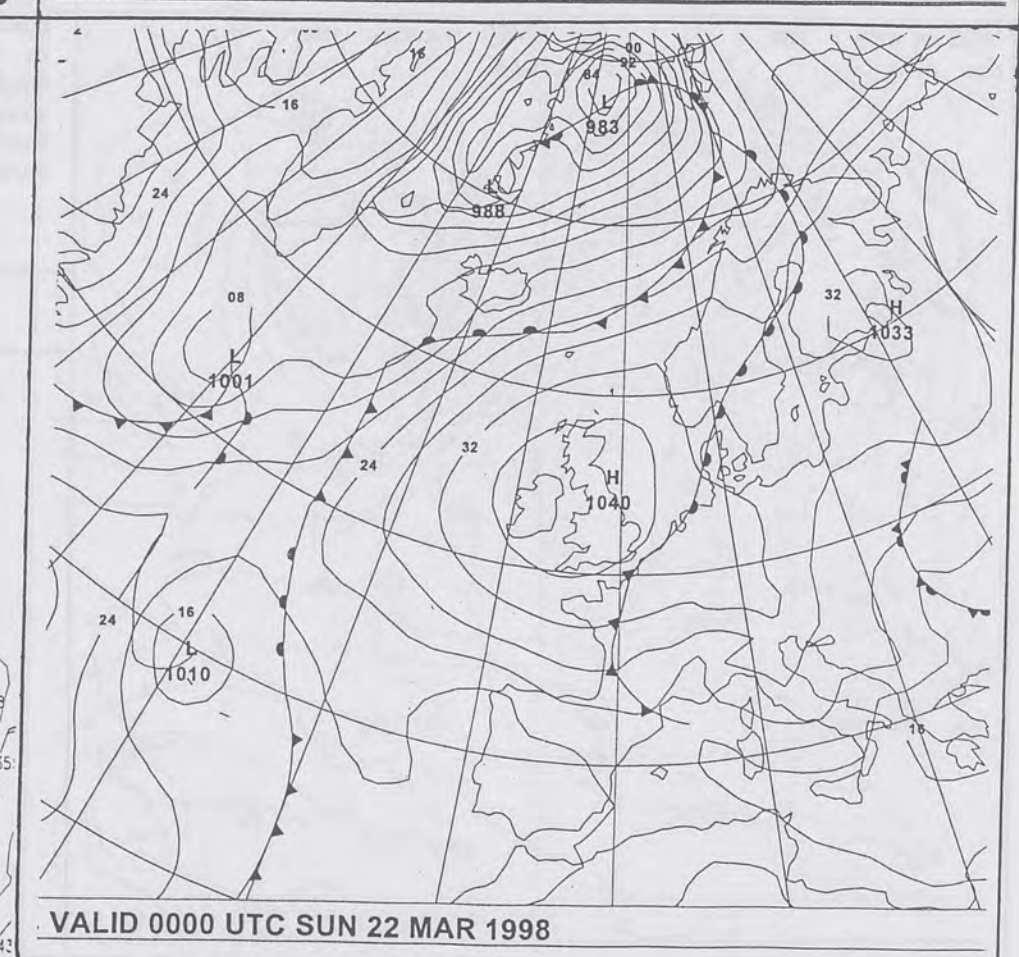
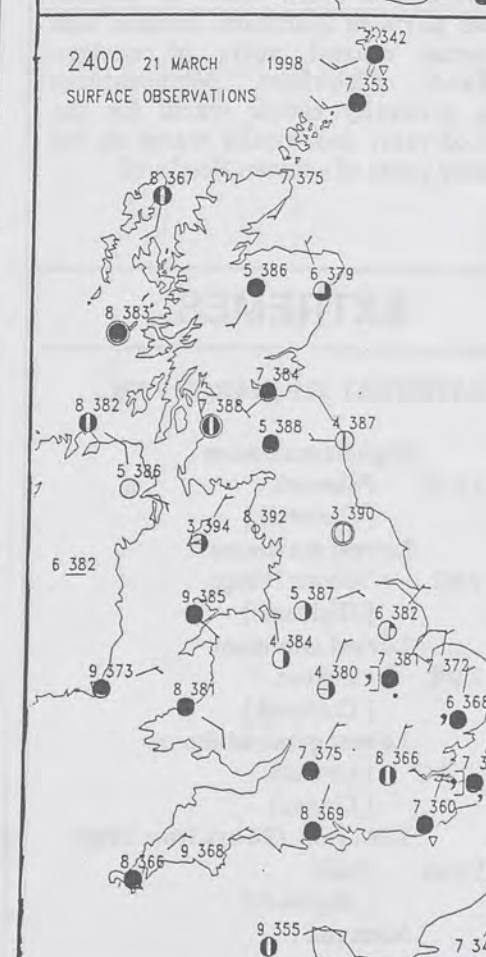
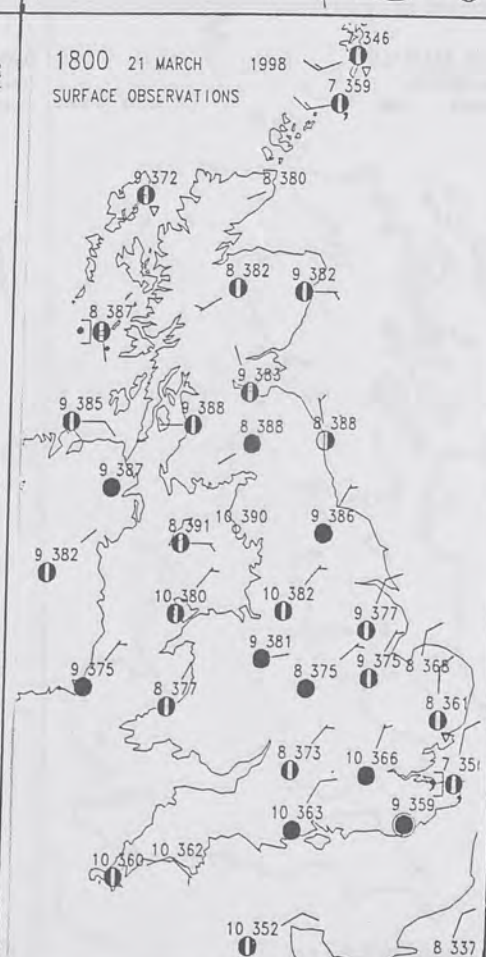
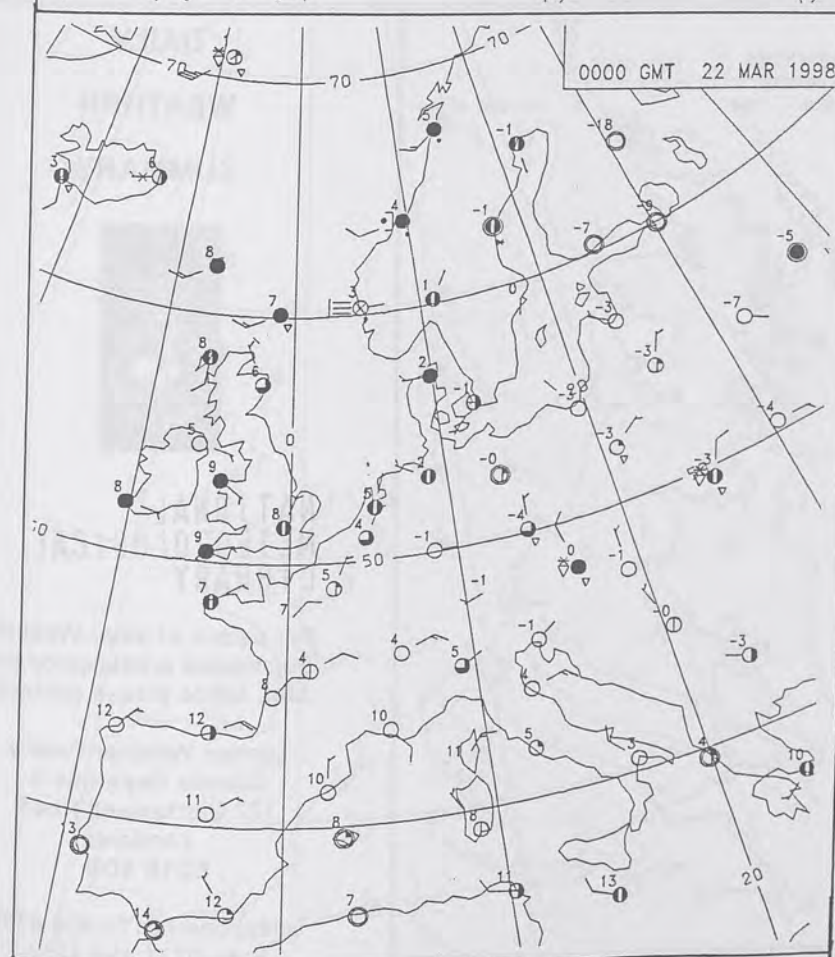
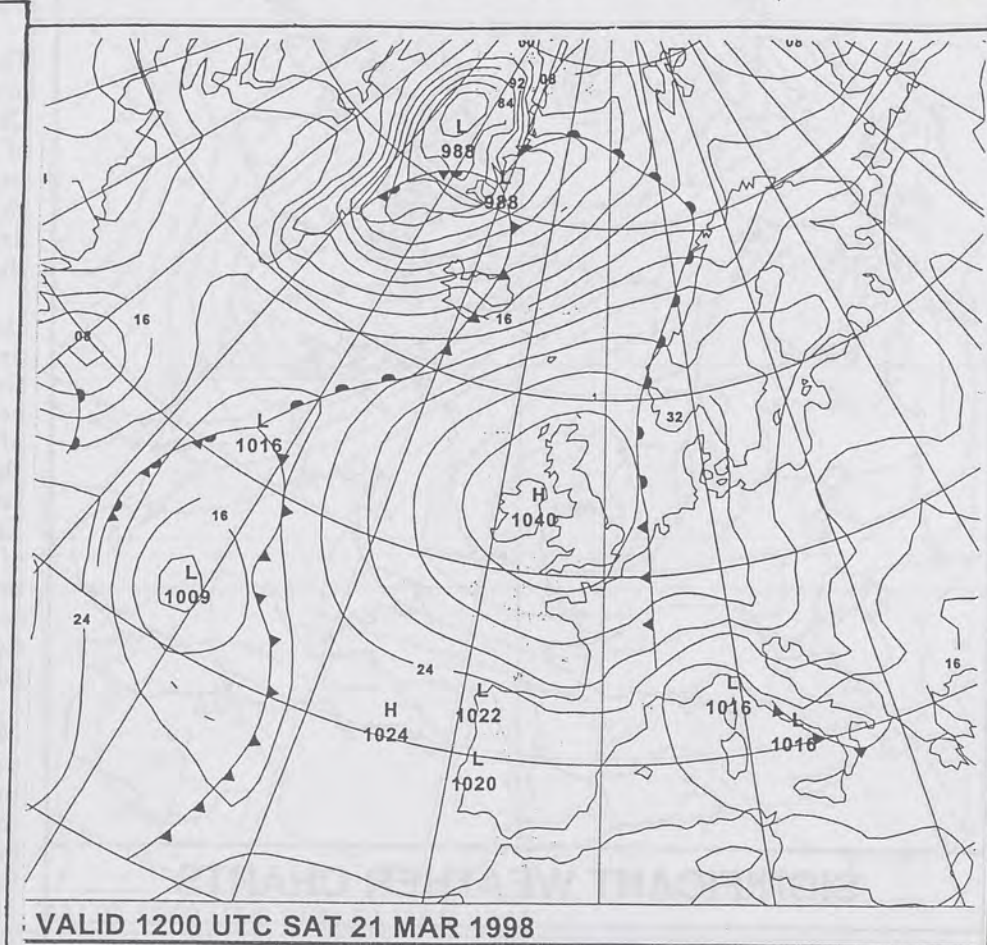
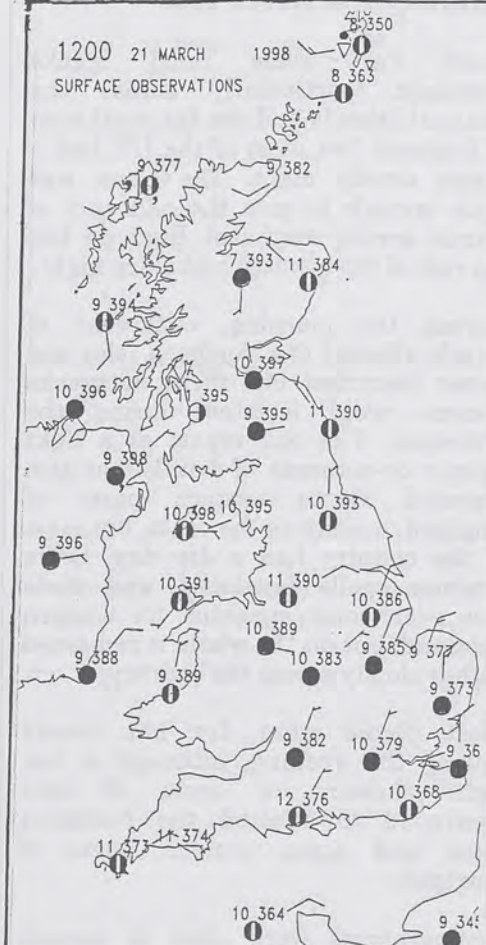
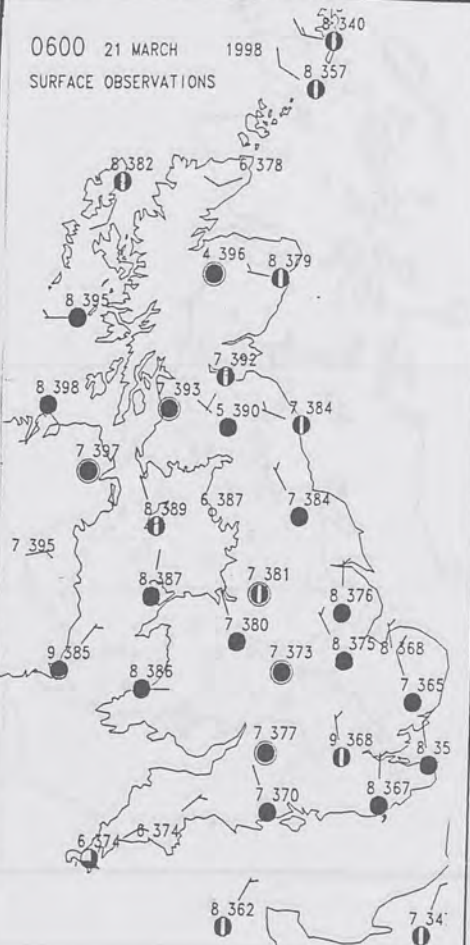
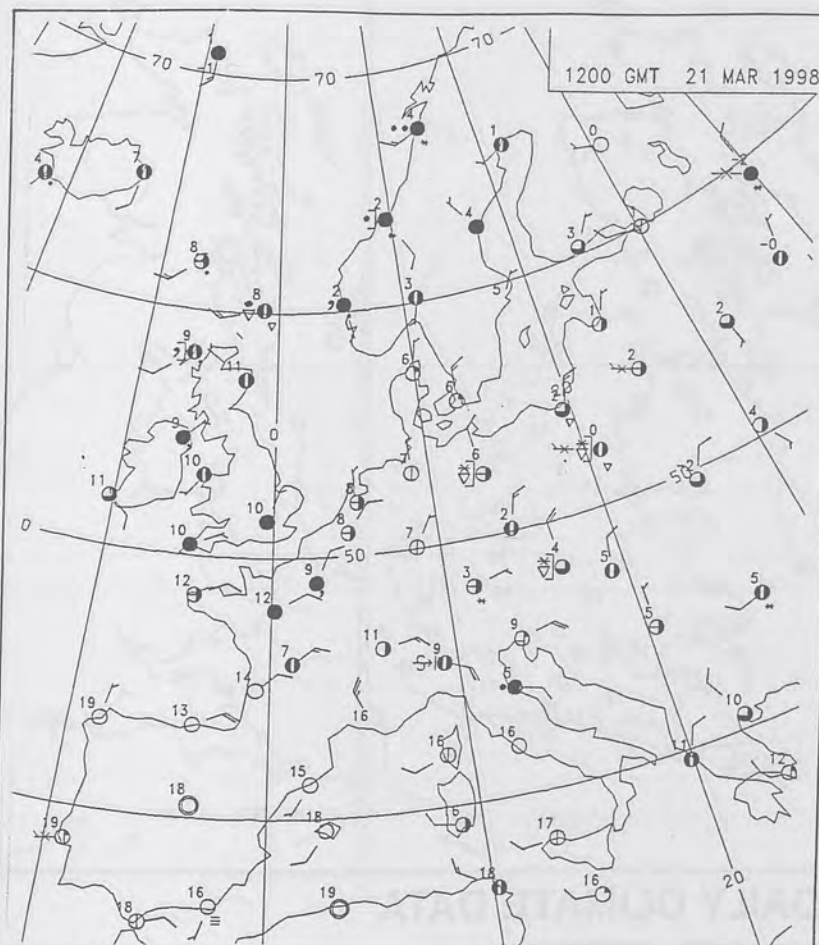
London Weather Centre  
Climate Department  
127 Clerkenwell Road  
London  
EC1R 5DB

Telephone: 0171 405 4358  
Fax: 0171 404 4314





# The Met. Office Daily Weather Summary Saturday 21 March 1998





NOT FOR LOAN

DUPLICATE ALSO

0600 21 MARCH 1998  
SIGWX1200 21 MARCH 1998  
SIGWX

## SIGNIFICANT WEATHER CHARTS

1800 21 MARCH 1998  
SIGWX2400 21 MARCH 1998  
SIGWX

Published by London Weather Centre. All times are GMT.

Summary of UK weather for  
Saturday 21st March 1998

There were some cloud breaks overnight, particularly across the Channel Islands and the far southwest of England, but most of the UK had a rather cloudy night. The cloud was thick enough to give the odd spot of drizzle across southeast England but the rest of the country had a dry night.

During the morning, outbreaks of drizzle affected the Northern Isles and Outer Hebrides, but these outbreaks became more isolated during the afternoon. The odd report of a light shower or outbreak of drizzle was also reported across eastern parts of England, mainly on the coast, but most of the country had a dry day. Some brighter spells developed, and there was even some sunshine for eastern Scotland, but on the whole it remained rather cloudy across the country.

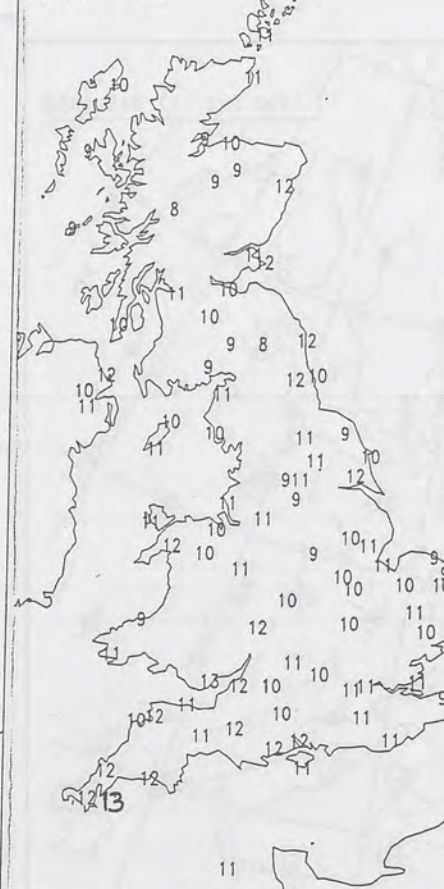
Most places were dry but cloudy during the evening, although a few light showers or spots of rain continued to affected the Northern Isles and some eastern parts of England.

Temperatures were close to normal across parts of Northern Ireland and in some coastal parts of eastern England. Elsewhere temperatures were generally rather warm for the time of year, and locally warm in the sunnier parts of eastern Scotland.

## EXTREMES

SATURDAY 21st MARCH 1998

Highest maximum	
13.3C	Falmouth [ Cornwall ]
Lowest maximum	
7.9C	Tulloch Bridge [ Highland ]
Lowest minimum	
3.0 C	Culdrose [ Cornwall ]
Lowest grass minimum	
-2.5 C	Plymouth [ Devon ]
Most rain (24 hrs from 0900)	
1.9 mm	Foula [ Shetland ]
Most sun	
2.5hrs	Corgary [ Co.Fermanagh ]

NIGHT MINIMUM TEMPERATURE  
(DEGREES C)  
21 MARCH 1998DAY MAXIMUM TEMPERATURE  
(DEGREES C)  
21 MARCH 1998SUNSHINE (DAWN TO DUSK)  
(HOURS)  
21 MARCH 1998

## DAILY CLIMATE DATA

NIGHT RAINFALL  
(MILLIMETRES)  
21 MARCH 1998DAY RAINFALL  
(MILLIMETRES)  
21 MARCH 1998DAILY  
WEATHER  
SUMMARYNATIONAL  
METEOROLOGICAL  
LIBRARY

For details of other Weather Summaries produced by the Met. Office please contact:

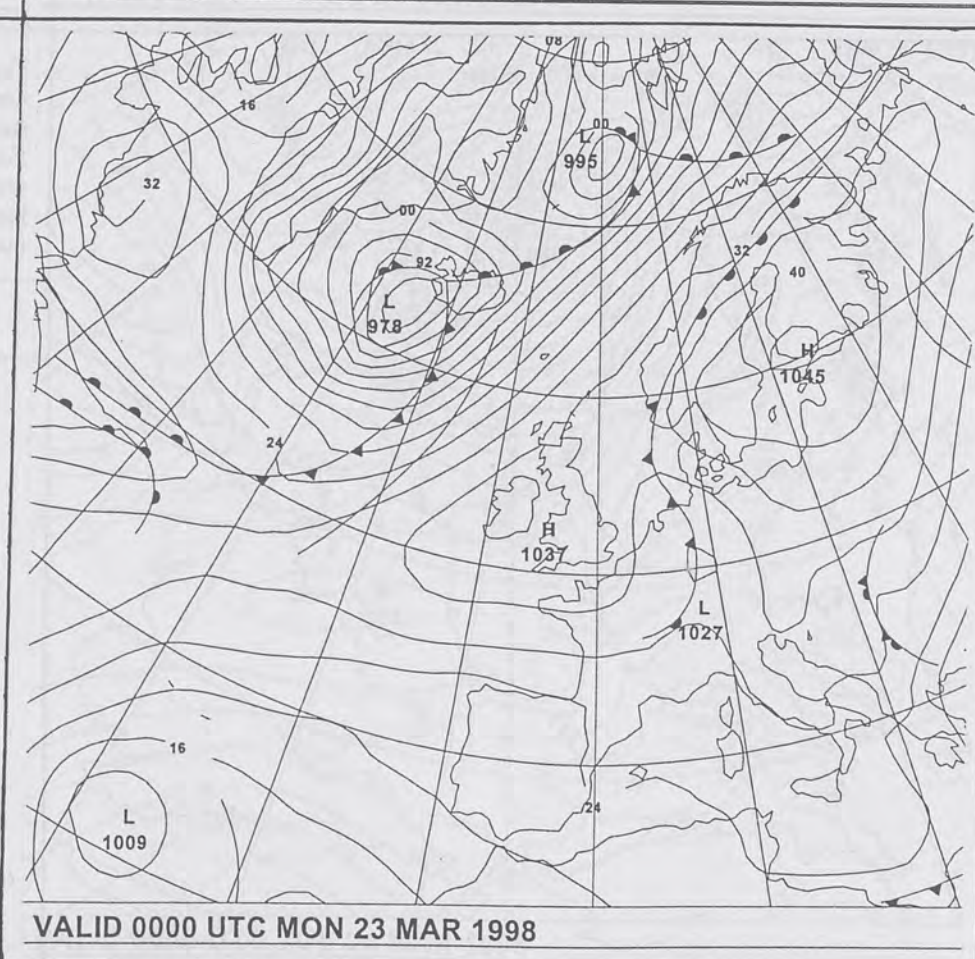
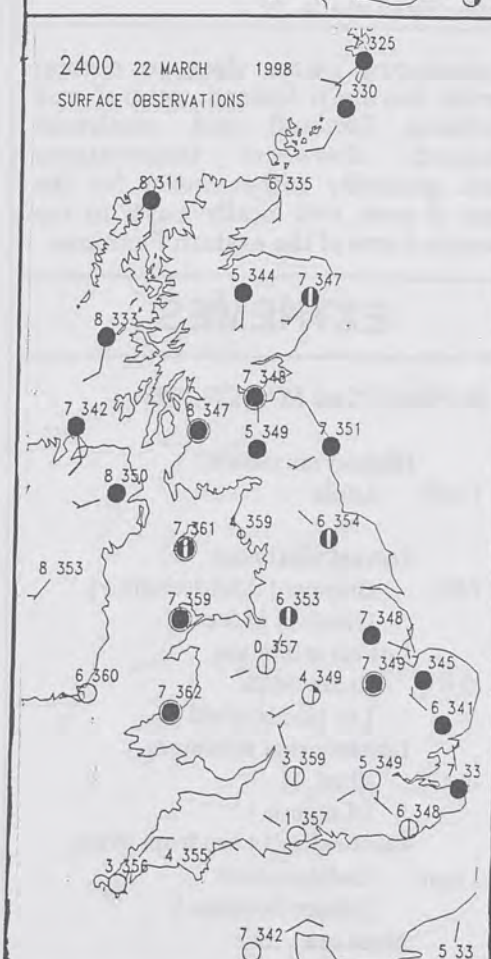
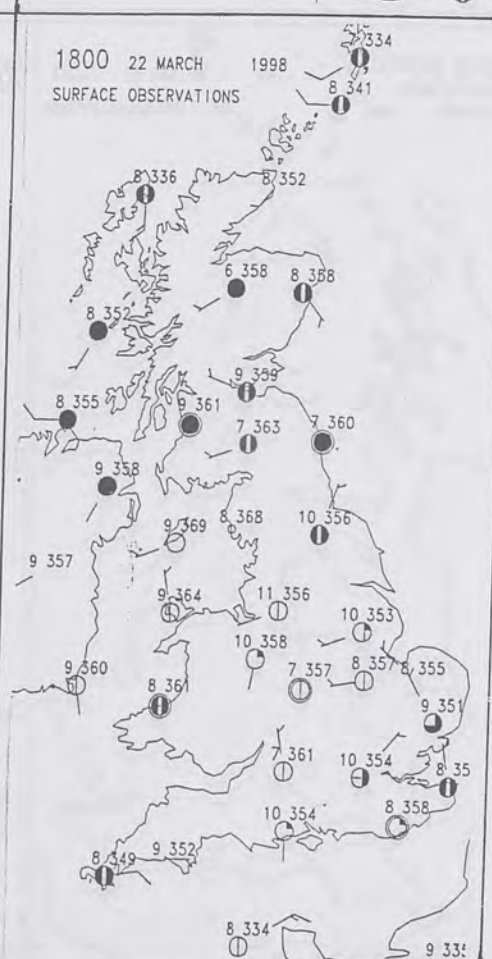
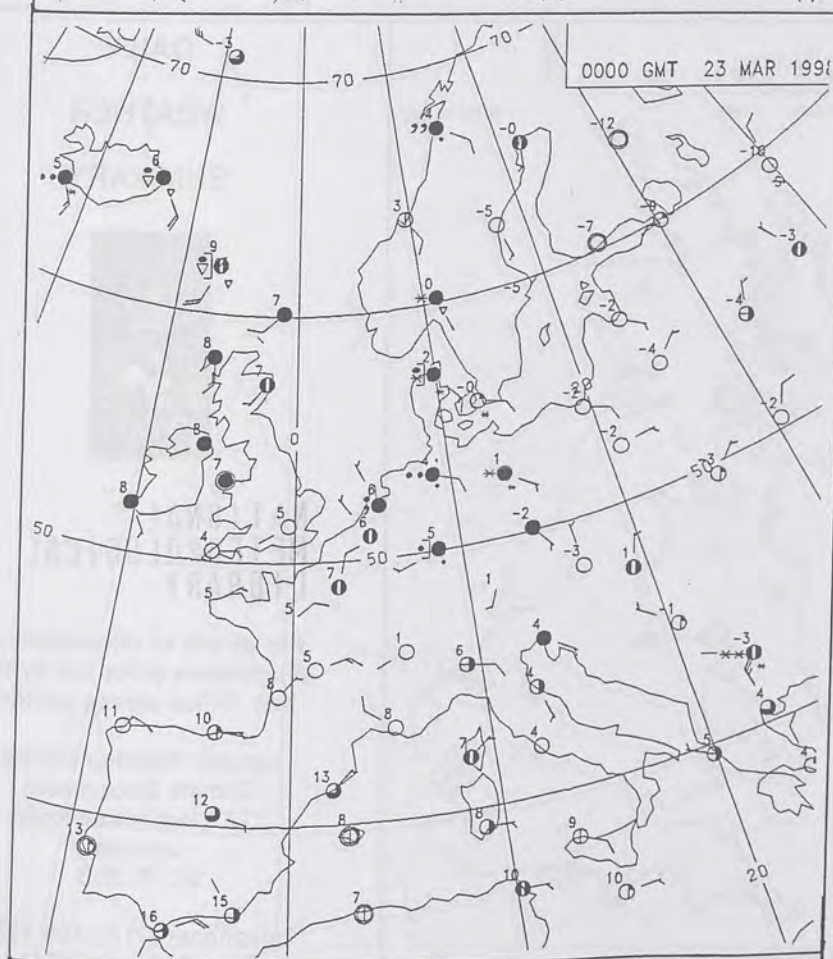
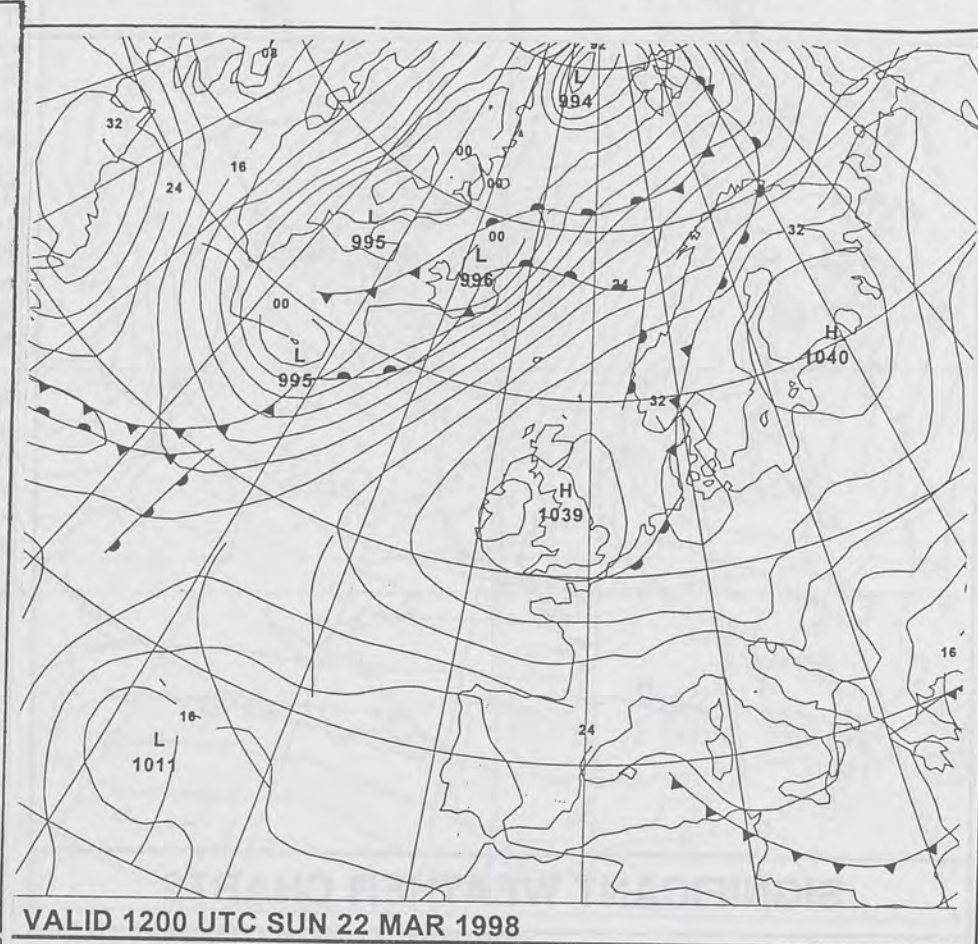
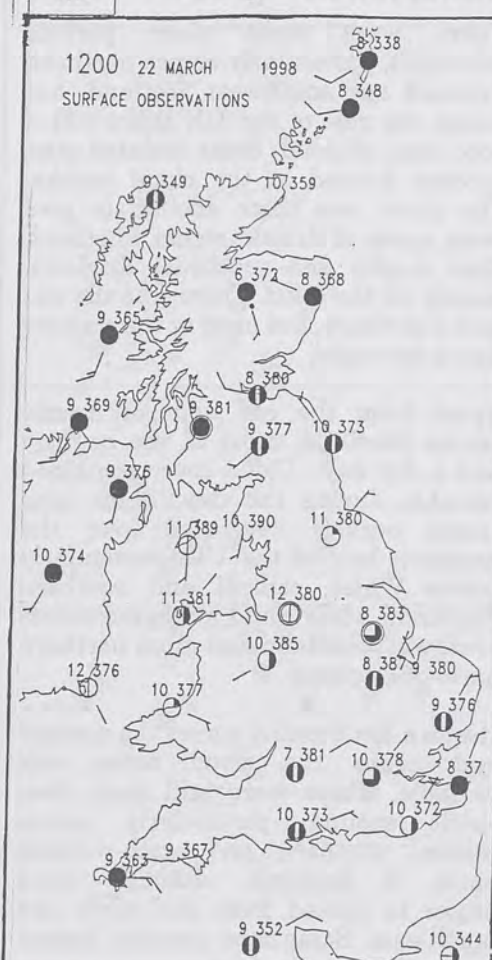
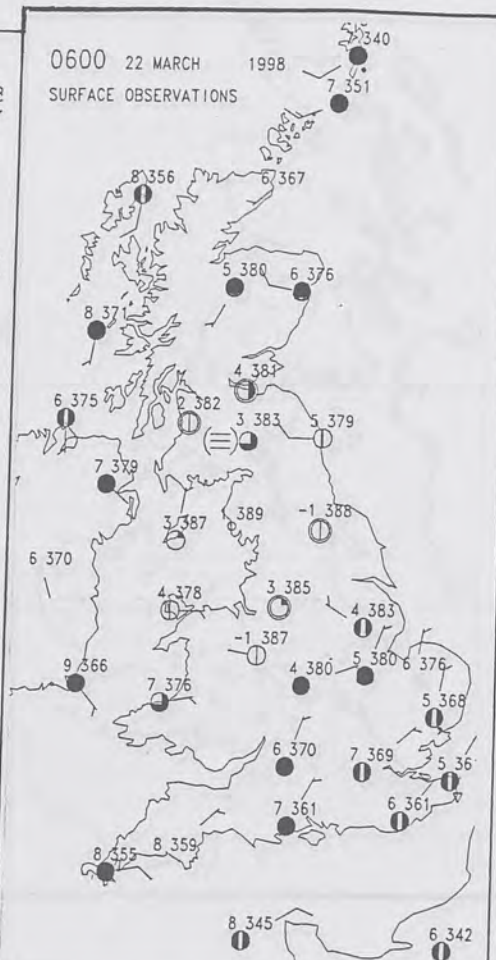
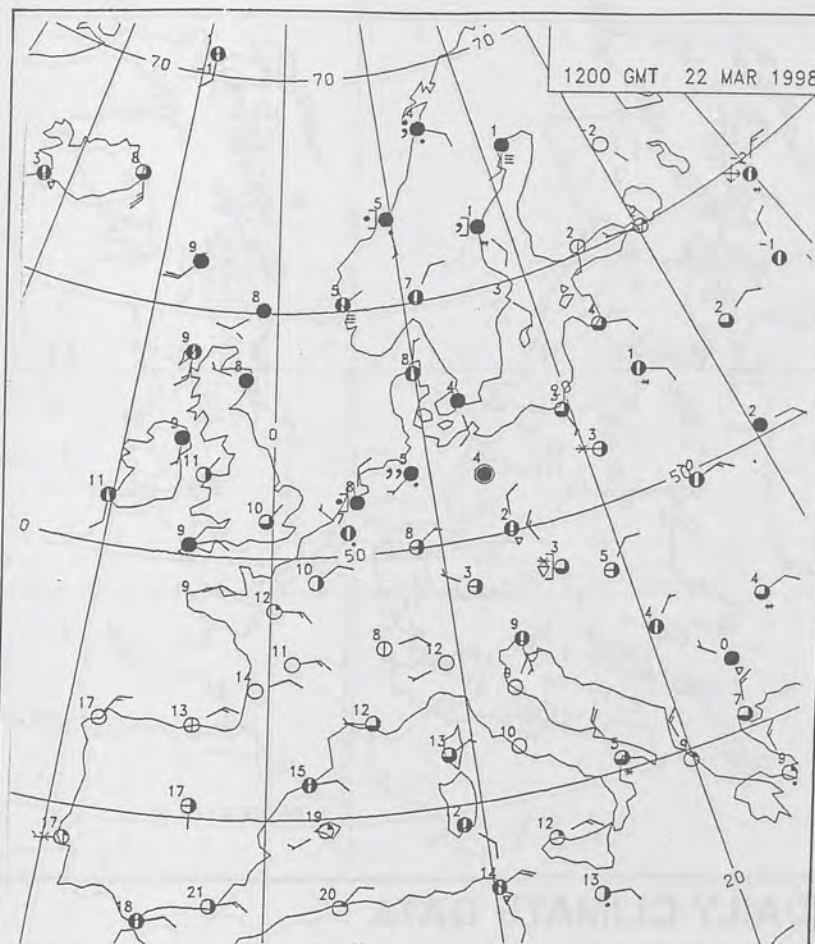
London Weather Centre  
Climate Department  
127 Clerkenwell Road  
London  
EC1R 5DB

Telephone: 0171 405 4358  
Fax: 0171 404 4314





# The Met. Office Daily Weather Summary Sunday 22 March 1998





0600 22 MARCH 1998  
SIGWX1200 22 MARCH 1998  
SIGWX

## SIGNIFICANT WEATHER CHARTS

1800 22 MARCH 1998  
SIGWX2400 22 MARCH 1998  
SIGWX

Published by London Weather Centre. All times are GMT.

Summary of UK weather for  
Sunday 22nd March 1998

There were some clear periods overnight, particularly across northern England and southwest Scotland, but across the rest of the UK there was a good deal of cloud. Some isolated mist patches formed in the cloud breaks. The cloud was thick enough to give some spots of drizzle across Shetland, East Anglia and southeast England, mainly on the coast. There was the odd spot elsewhere, but most of the country had a dry night.

Apart from the odd spot of drizzle across Shetland, most of the country had a dry day. Cloud cover remained variable during the day. Some long sunny periods developed over the southern half of the UK, particularly across Wales, central and southern England, while cloud increased across southwest Scotland and more northern parts of England.

It was a dry evening across the country and again the cloud cover was variable. There were still good clear spells around, particularly across central, southern, and south-western parts of England, although cloud began to spread from the north and north-east. Some mist patches formed under clear spells.

Temperatures were close to normal across Northern Ireland, central and northern Scotland and southwest England. Elsewhere temperatures were generally rather warm for the time of year, and locally warm in the sunnier parts of the eastern Pennines.

## EXTREMES

SUNDAY 22nd MARCH 1998

**Highest maximum**  
15.5C Leeds

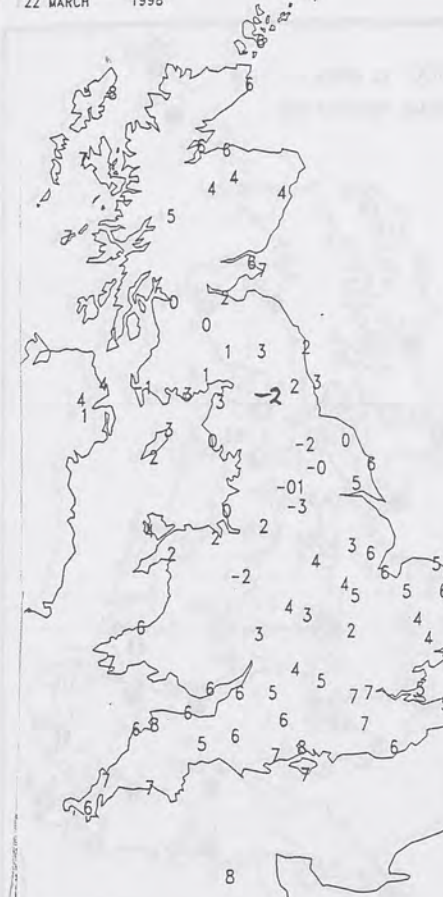
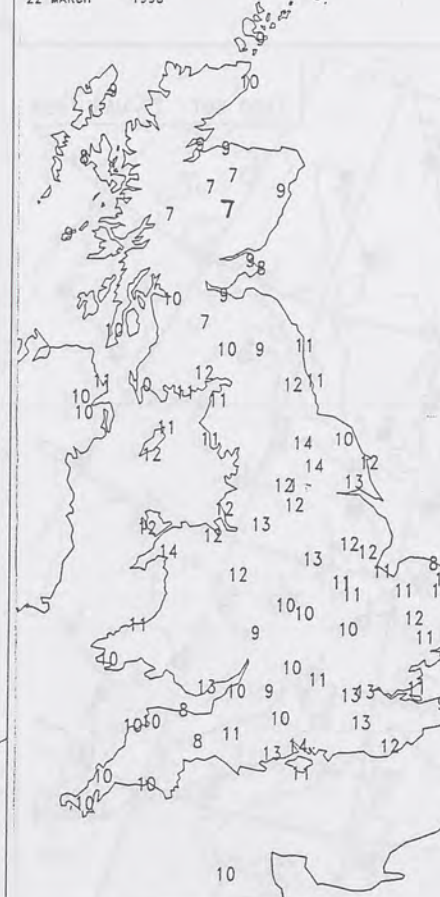
**Lowest maximum**  
7.0C Braemar [ Aberdeenshire ]  
Glenlivet [ Moray ]

**Lowest minimum**  
-2.6 C Emley Moor  
[ nr Huddersfield ]

**Lowest grass minimum**  
-9.1 C Shap  
[ Cumbria ]

**Most rain (24 hrs from 0900)**  
0.2 mm Lochboisdale  
[ Outer Hebrides ]

**Most sun**  
10.7hrs Moel - Y - Crio  
[ Flintshire ]

NIGHT MINIMUM TEMPERATURE  
(DEGREES C)  
22 MARCH 1998DAY MAXIMUM TEMPERATURE  
(DEGREES C)  
22 MARCH 1998SUNSHINE (DAWN TO DUSK)  
(HOURS)  
22 MARCH 1998

## DAILY CLIMATE DATA

NIGHT RAINFALL  
(MILLIMETRES)  
22 MARCH 1998DAY RAINFALL  
(MILLIMETRES)  
22 MARCH 1998DAILY  
WEATHER  
SUMMARYNATIONAL  
METEOROLOGICAL  
LIBRARY

For details of other Weather  
Summaries produced by the  
Met. Office please contact:

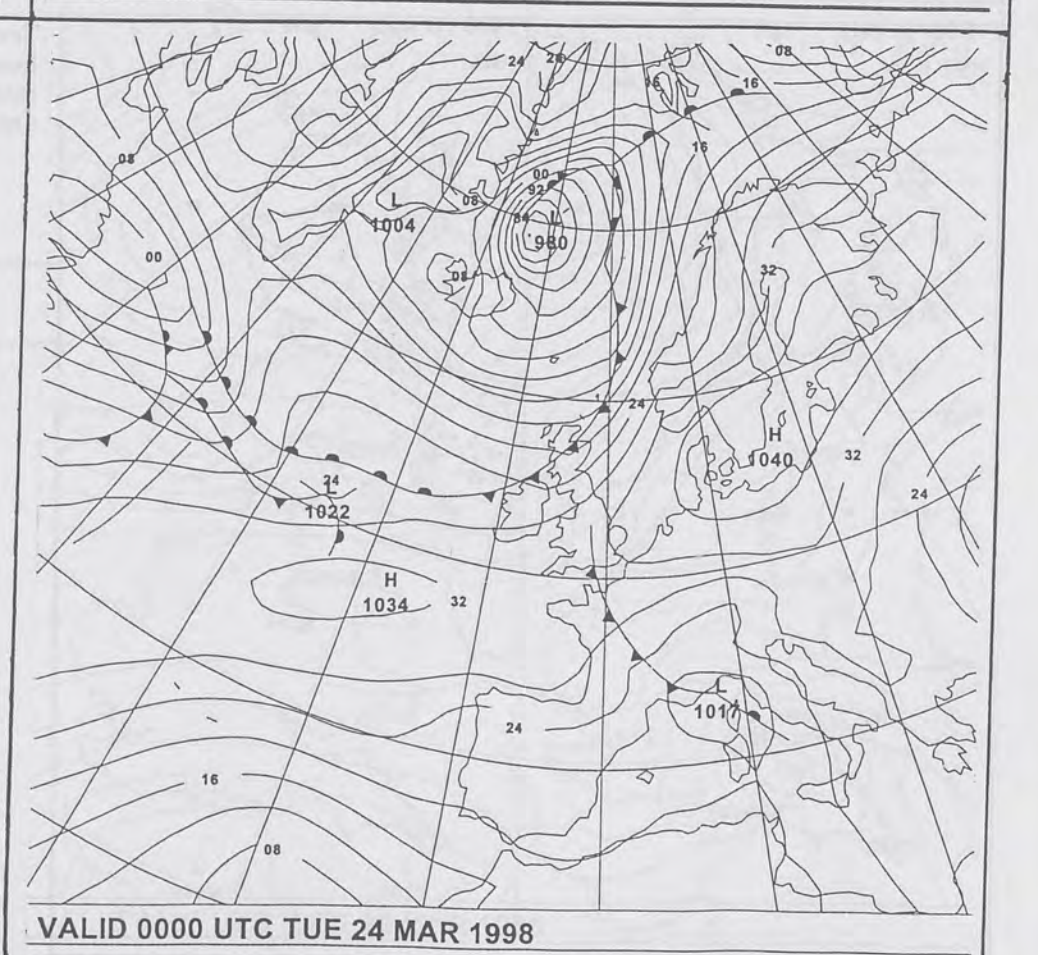
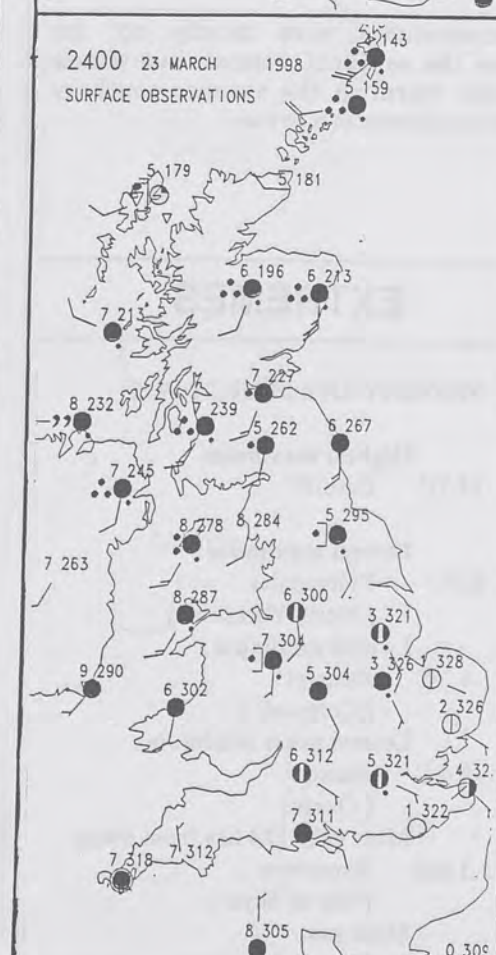
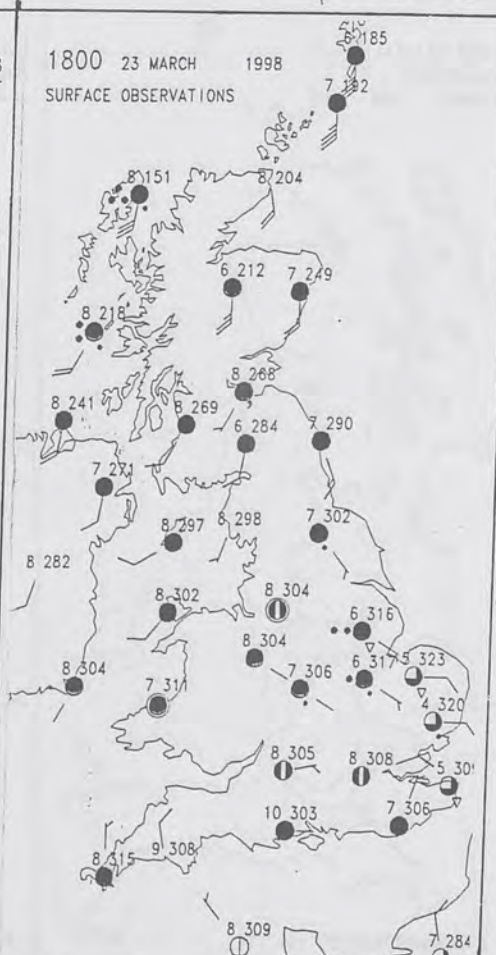
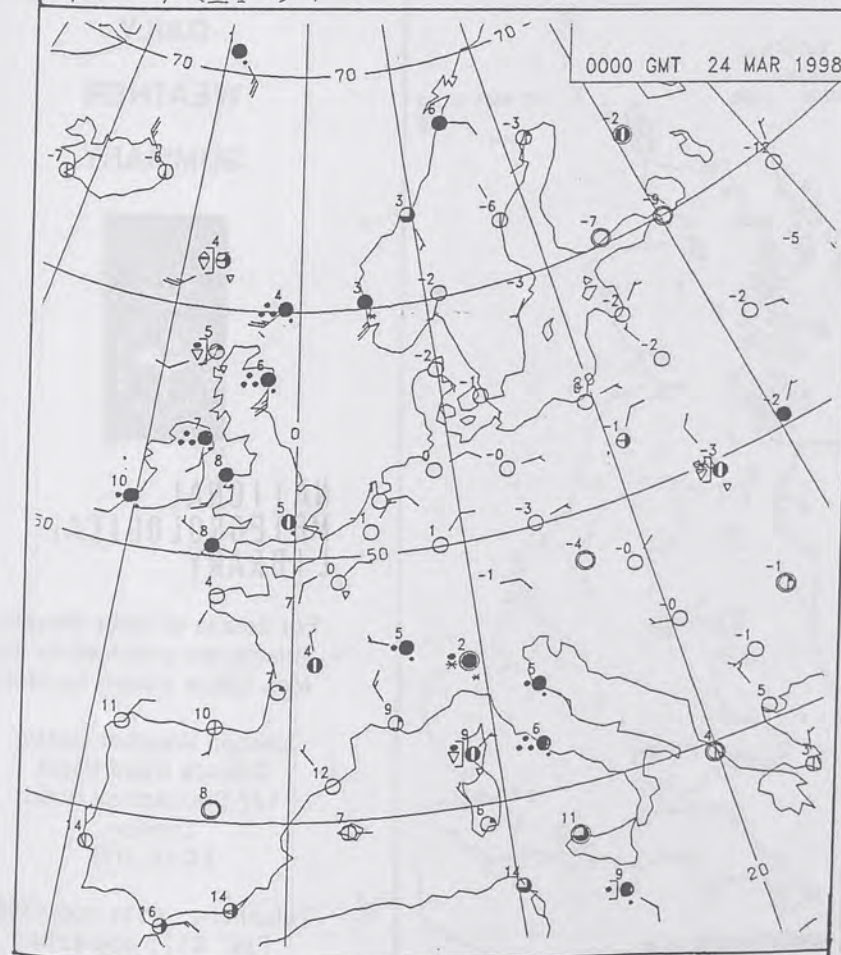
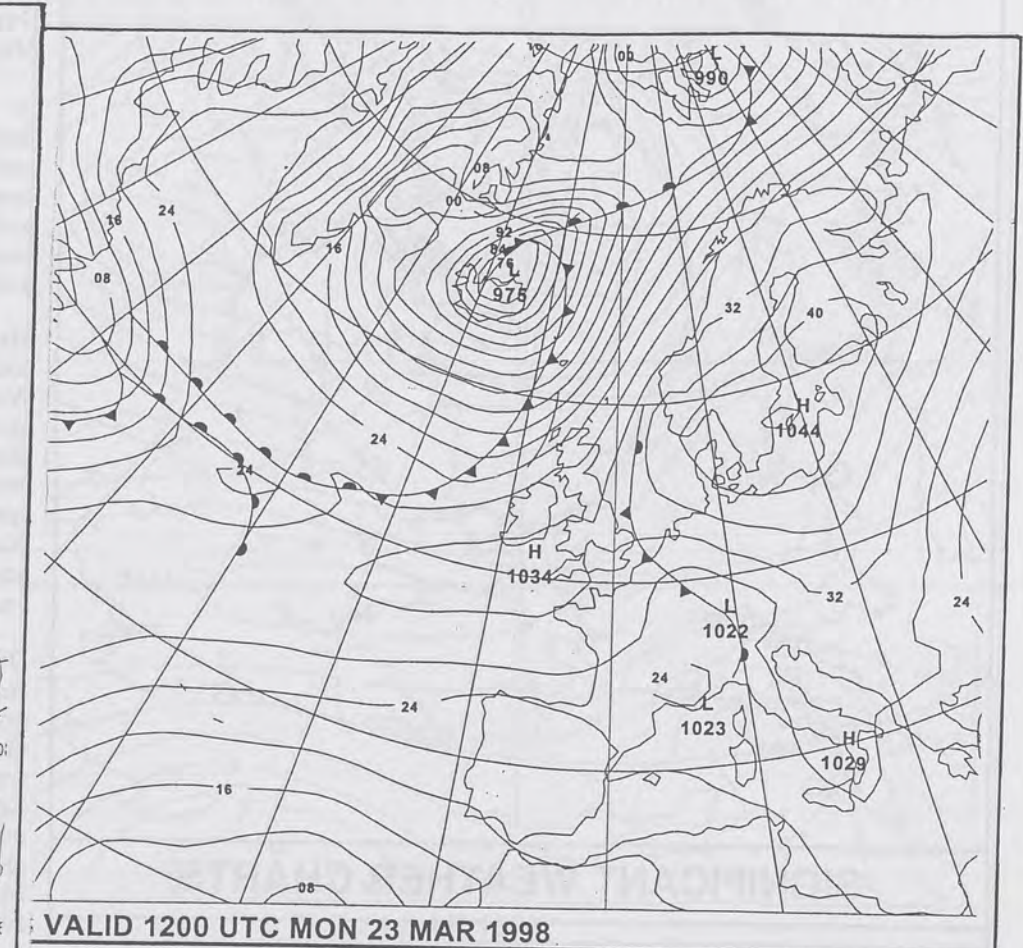
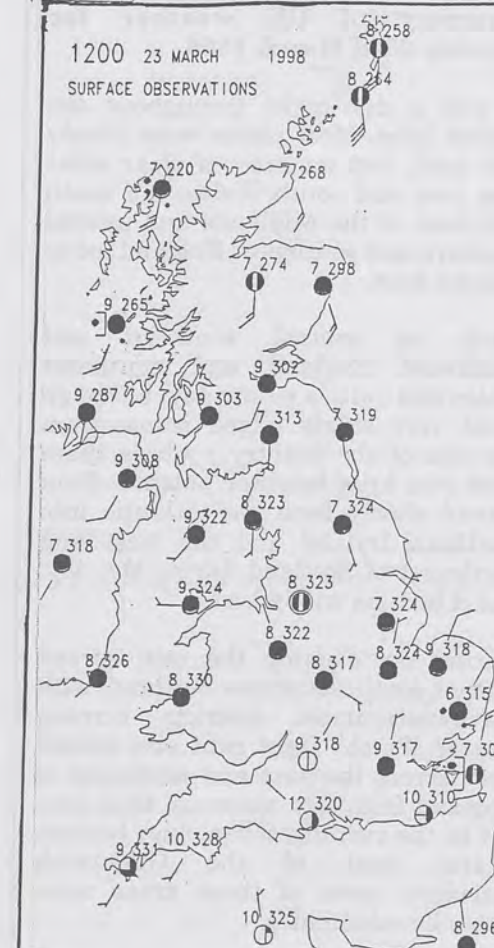
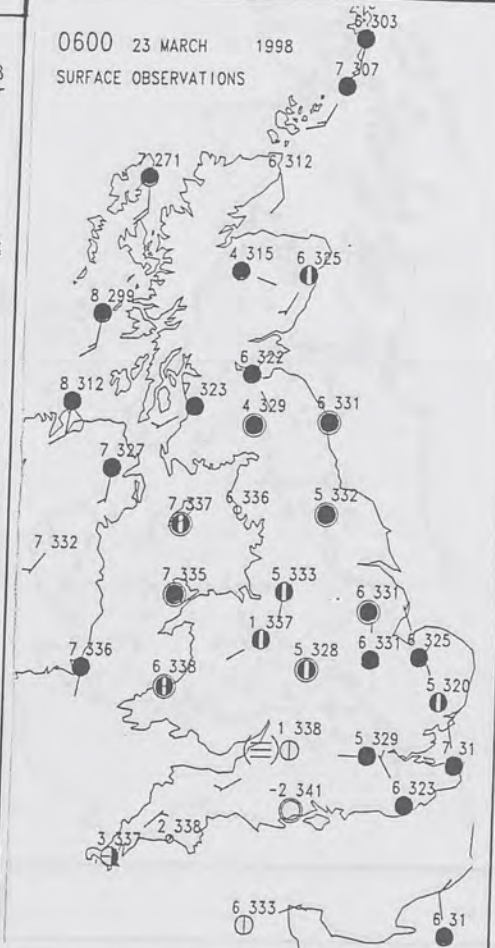
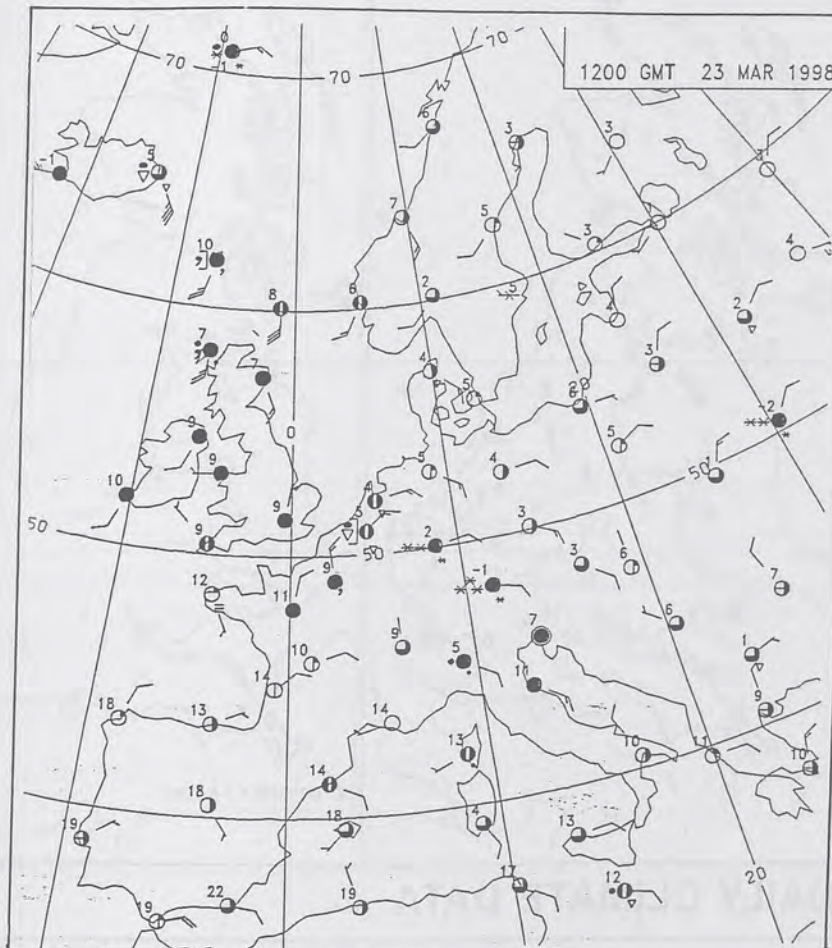
London Weather Centre  
Climate Department  
127 Clerkenwell Road  
London  
EC1R 5DB

Telephone: 0171 405 4358  
Fax: 0171 404 4314

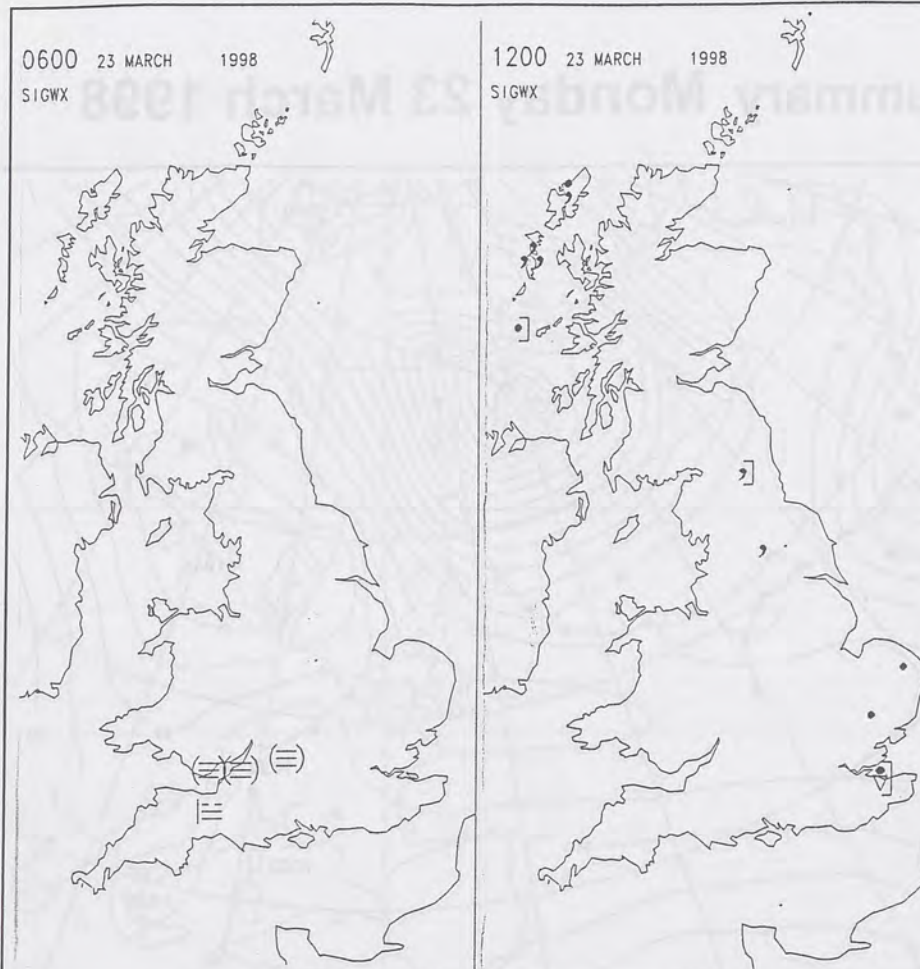




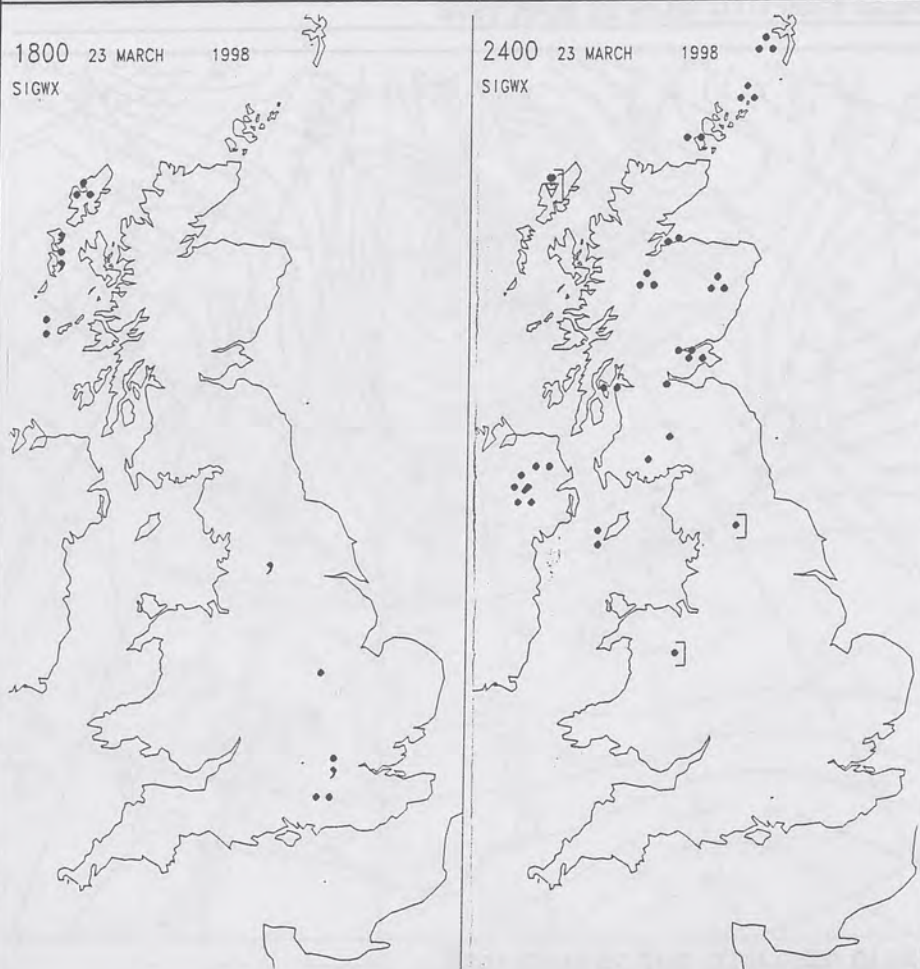
# The Met. Office Daily Weather Summary Monday 23 March 1998







## SIGNIFICANT WEATHER CHARTS



Published by London Weather Centre. All times are GMT.

## Summary of UK weather for Monday 23rd March 1998

It was a dry night throughout the British Isles. Most places were cloudy and mild, but an area of clear skies over east and south Wales, the south and west of the Midlands and central southern and southwest England led to a slight frost.

Much of central southern and southwest England and southeast Wales had quite a sunny day, although cloud very slowly edged across from the rest of the country - where there were just brief brighter patches. Rain spread slowly from the Atlantic into Northern Ireland and the west and northwest of Scotland during the day, and it became windy here.

During the evening the rain spread further southeast across Scotland, with northwesternmost districts turning clearer. Patchy light rain also moved west across the east and southeast of England from late morning, then died out in the evening, when skies became clearer east of the Greenwich Meridian; some of these areas were frosty by midnight.

Temperatures were mostly not far from the seasonal normal, but it was rather warm in the sunnier southern and southwestern areas.

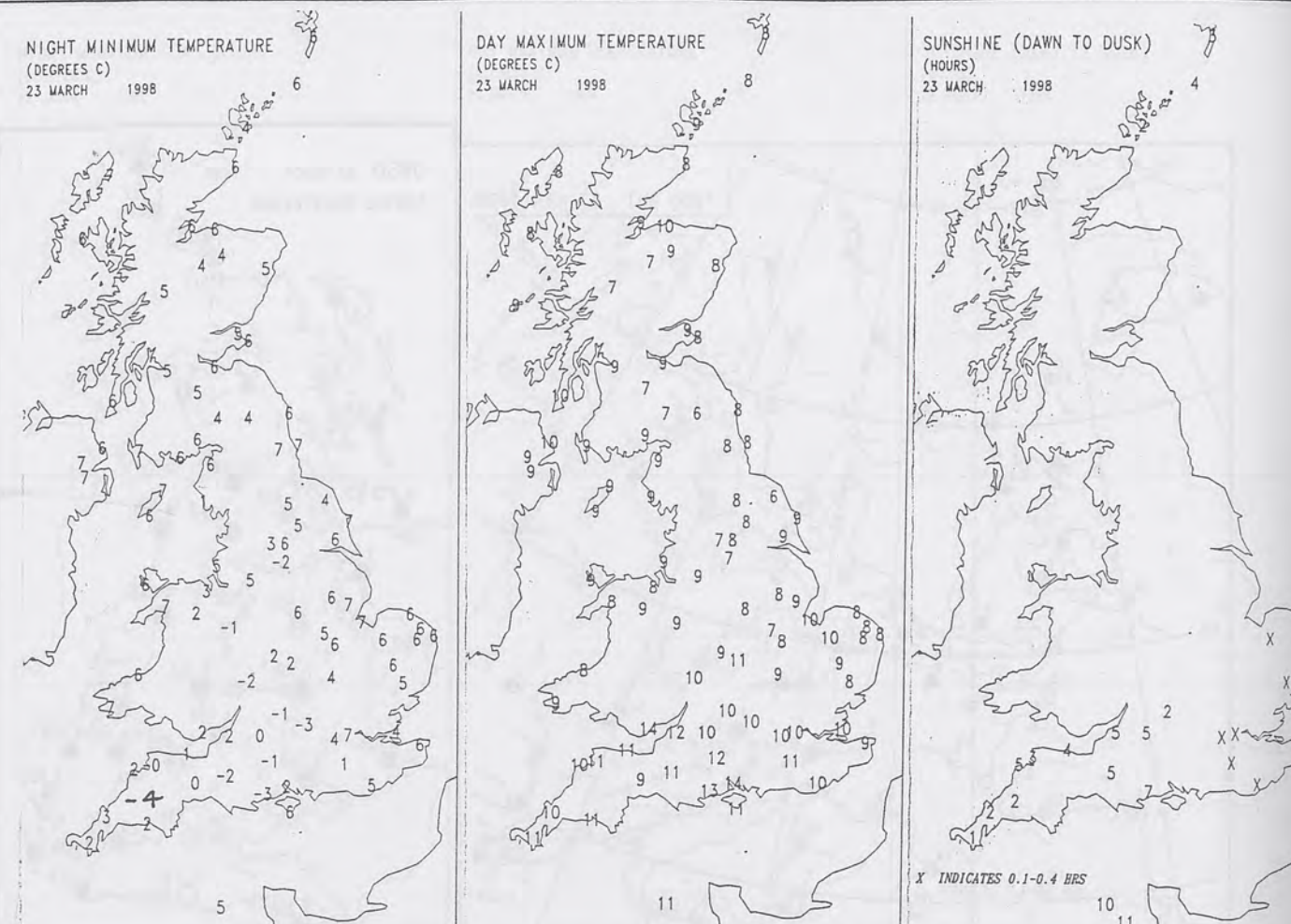
## EXTREMES

### MONDAY 23rd MARCH 1998

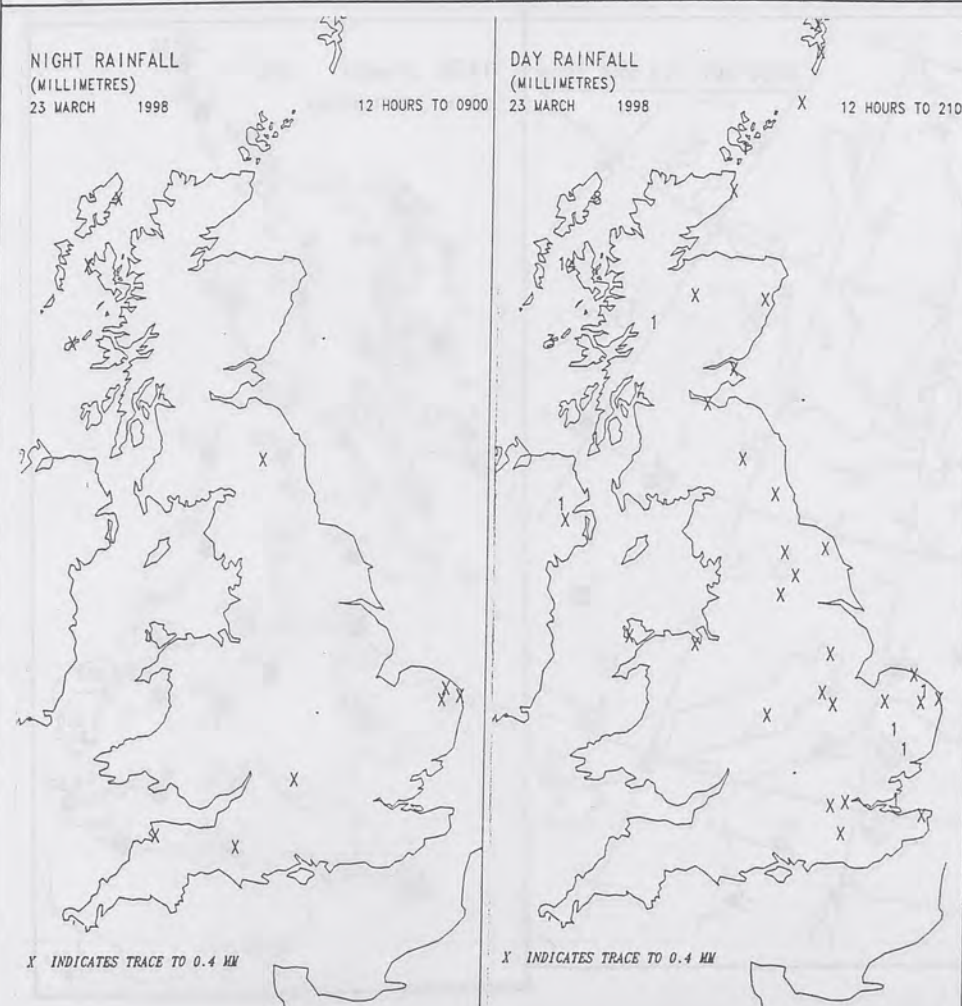
<b>Highest maximum</b>	
13.7C	Cardiff
<b>Lowest maximum</b>	
6.2C	Fylingdales [ North Yorkshire ]
<b>Lowest minimum</b>	
-4.2 C	Bastreet [ Cornwall ]
<b>Lowest grass minimum</b>	
-8.4 C	Benson [ Oxon ]
<b>Most rain (24 hrs from 0900)</b>	
15.3 mm	Waterstein [ Isle of Skye ]
<b>Most sun</b>	
10.6hrs	Jersey / St Helier

NOT FOR LOAN

DUPLICATE ALSO



## DAILY CLIMATE DATA



## DAILY

## WEATHER

## SUMMARY



## NATIONAL METEOROLOGICAL LIBRARY

For details of other Weather Summaries produced by the Met. Office please contact:

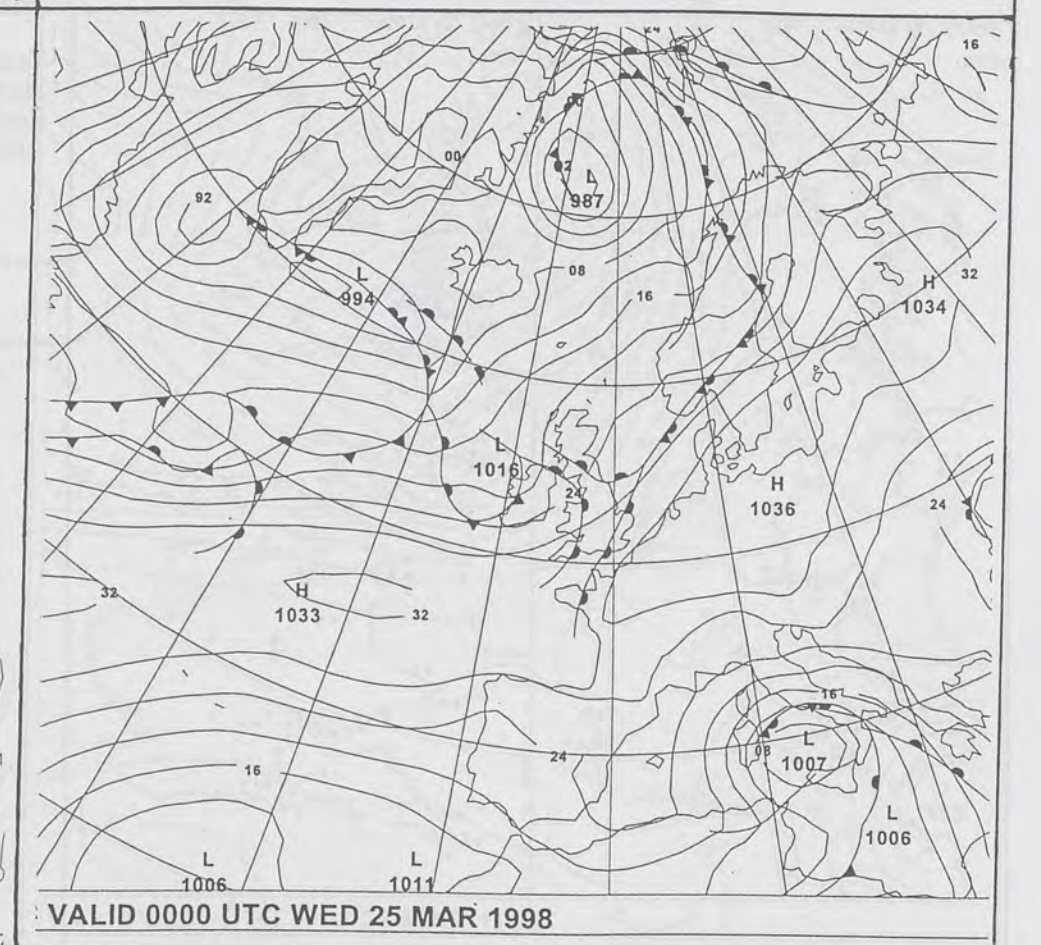
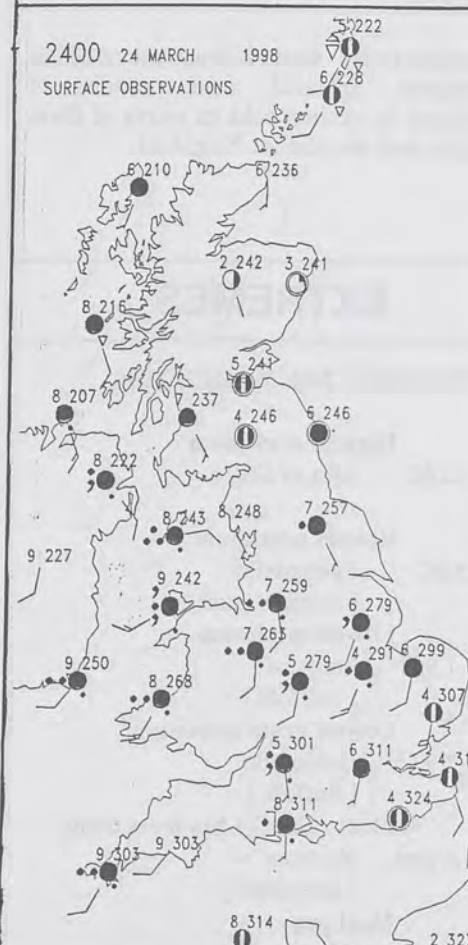
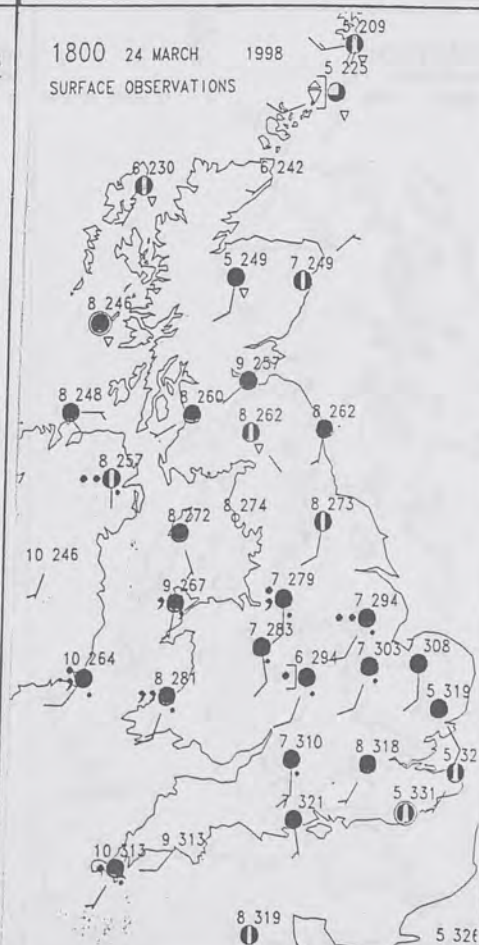
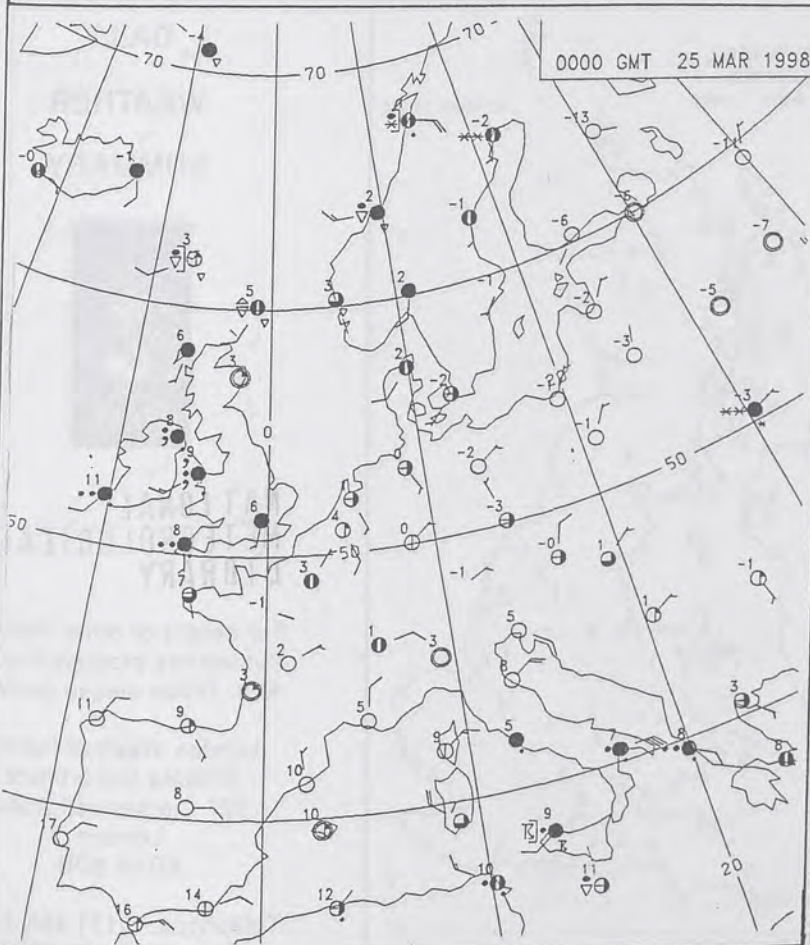
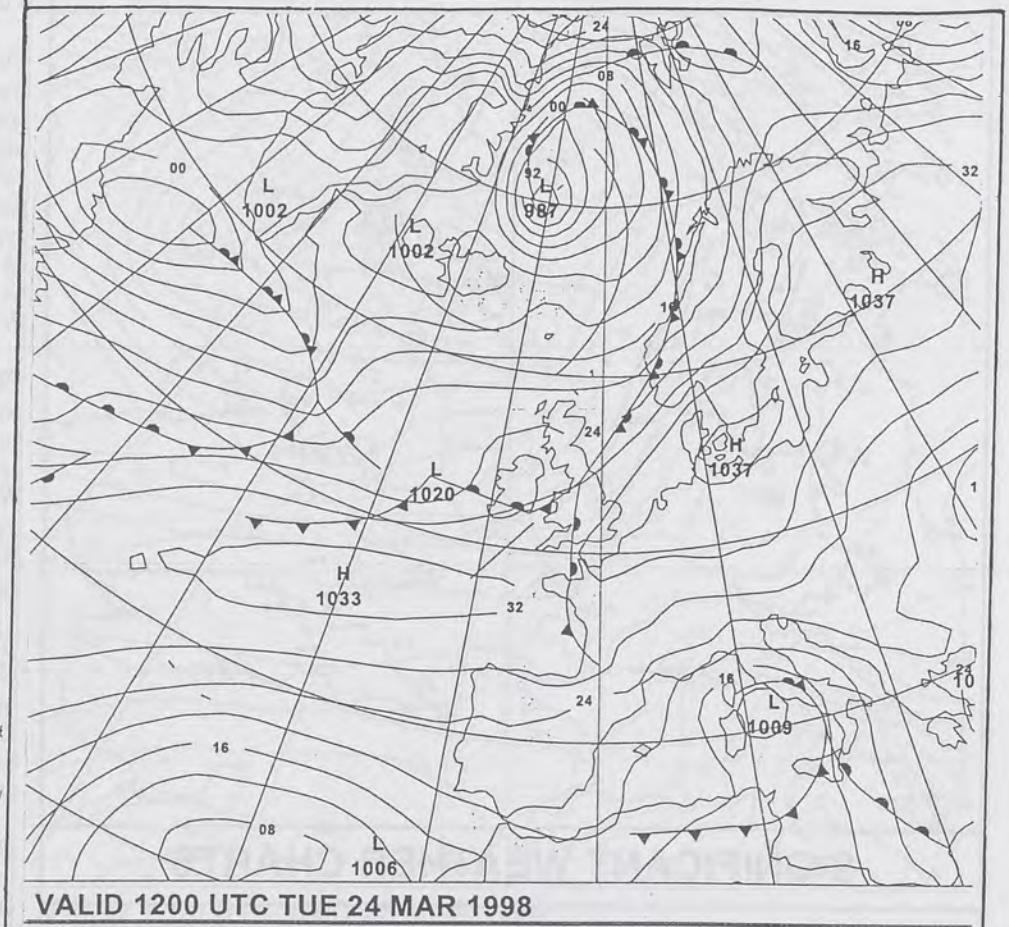
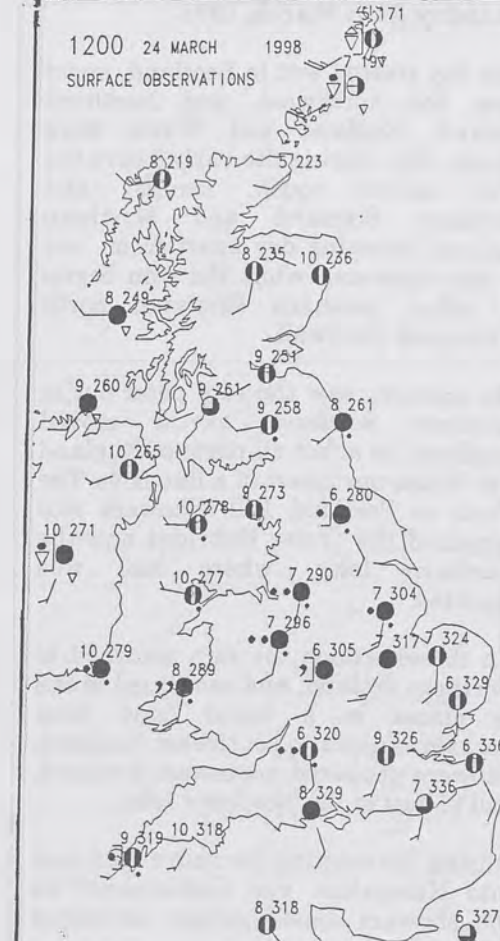
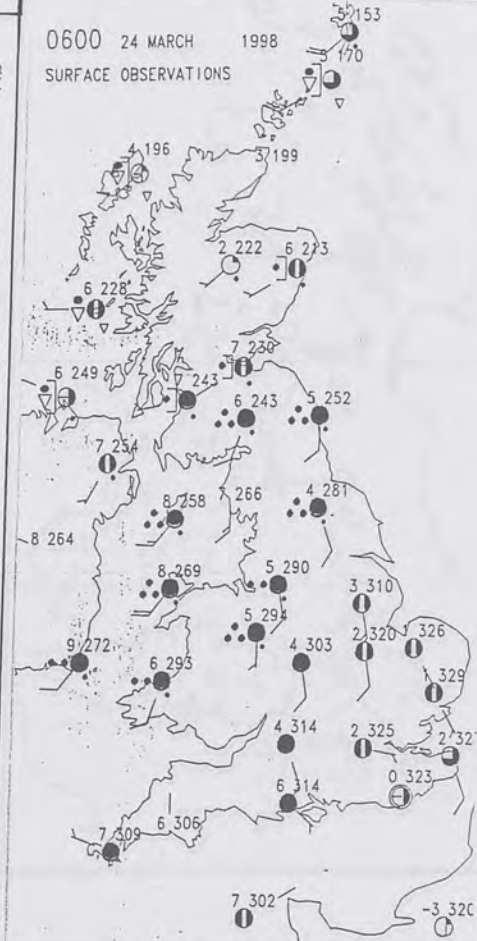
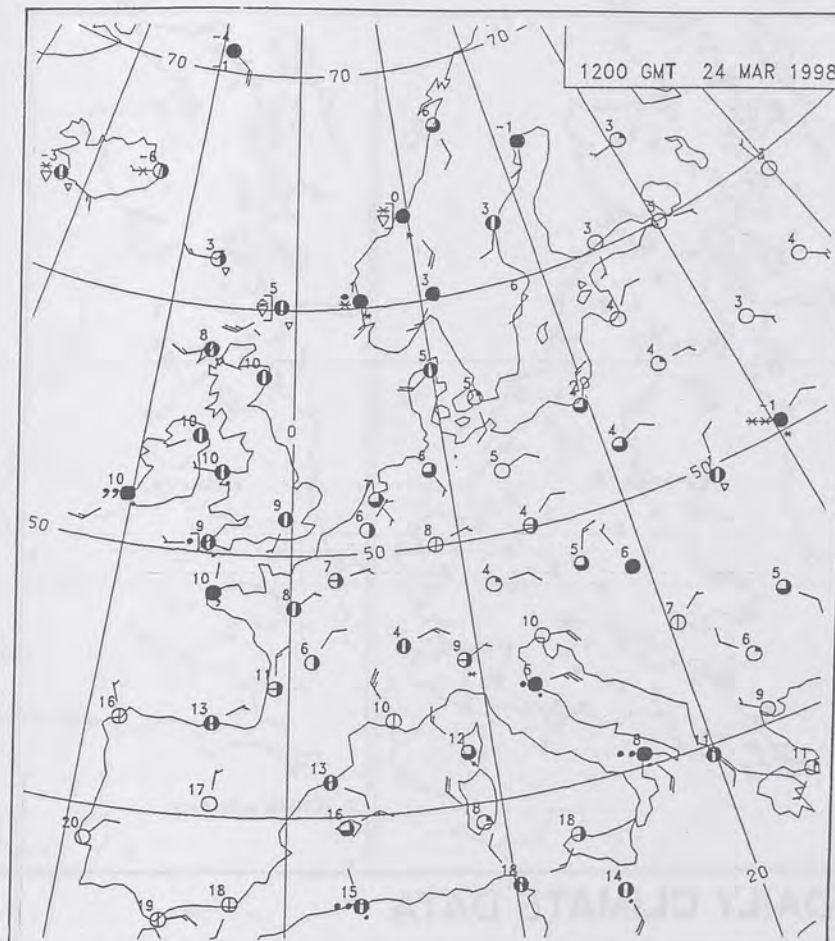
London Weather Centre  
Climate Department  
127 Clerkenwell Road  
London  
EC1R 5DB

Telephone: 0171 405 4358  
Fax: 0171 404 4314





# The Met. Office Daily Weather Summary Tuesday 24 March 1998





0600 24 MARCH 1998  
SIGWX



1200 24 MARCH 1998  
SIGWX



## SIGNIFICANT WEATHER CHARTS

1800 24 MARCH 1998  
SIGWX



2400 24 MARCH 1998  
SIGWX



Published by London Weather Centre. All times are GMT.

## Summary of UK weather for Tuesday 24th March 1998

The day started wet in Scotland, apart from the northwest, and Northern Ireland. England and Wales were mostly dry. During the early hours the rain moved south, central and northern Scotland and Northern Ireland becoming dry apart from one or two showers, while the rain begun to affect northern England, north Wales and Cornwall.

The morning saw the rain peter out in southern Scotland, as it moved southeast to affect all parts of England and Wales northeast of a line from The Wash to Portland Bill. Showers still peppered the Outer Hebrides and the Northern Isles, where hail was reported.

In the afternoon the rain returned to Northern Ireland, and continued to fall in places in a broad band from Yorkshire down to southwest England. Showers peppered northwest Scotland, still of hail in the Northern Isles.

During the evening the rain edged east into Hampshire and Oxfordshire, as the showers ceased across northwest Scotland.

Temperatures varied from normal in Northern Ireland and much of Scotland to rather cold in parts of East Anglia and southeast England.

## EXTREMES

TUESDAY 24th MARCH 1998

**Highest maximum**  
12.6C Isles of Scilly

**Lowest maximum**  
5.0C Fylingdales  
[ North Yorkshire ]

**Lowest minimum**  
-1.9C Marham  
[ Norfolk ]

**Lowest grass minimum**  
-7.9C Honington  
[ Suffolk ]

**Most rain (24 hrs from 0900)**  
61.6 mm Nantmor  
[ Gwynedd ]

**Most sun**  
8.0hrs Clacton  
[ Essex ]

NOT FOR LOAN

DUPLICATE ALSO

NIGHT MINIMUM TEMPERATURE  
(DEGREES C)  
24 MARCH 1998



DAY MAXIMUM TEMPERATURE  
(DEGREES C)  
24 MARCH 1998



SUNSHINE (DAWN TO DUSK)  
(HOURS)  
24 MARCH 1998



## DAILY CLIMATE DATA

NIGHT RAINFALL  
(MILLIMETRES)  
24 MARCH 1998



DAY RAINFALL  
(MILLIMETRES)  
24 MARCH 1998



## DAILY WEATHER SUMMARY



## NATIONAL METEOROLOGICAL LIBRARY

For details of other Weather Summaries produced by the Met. Office please contact:

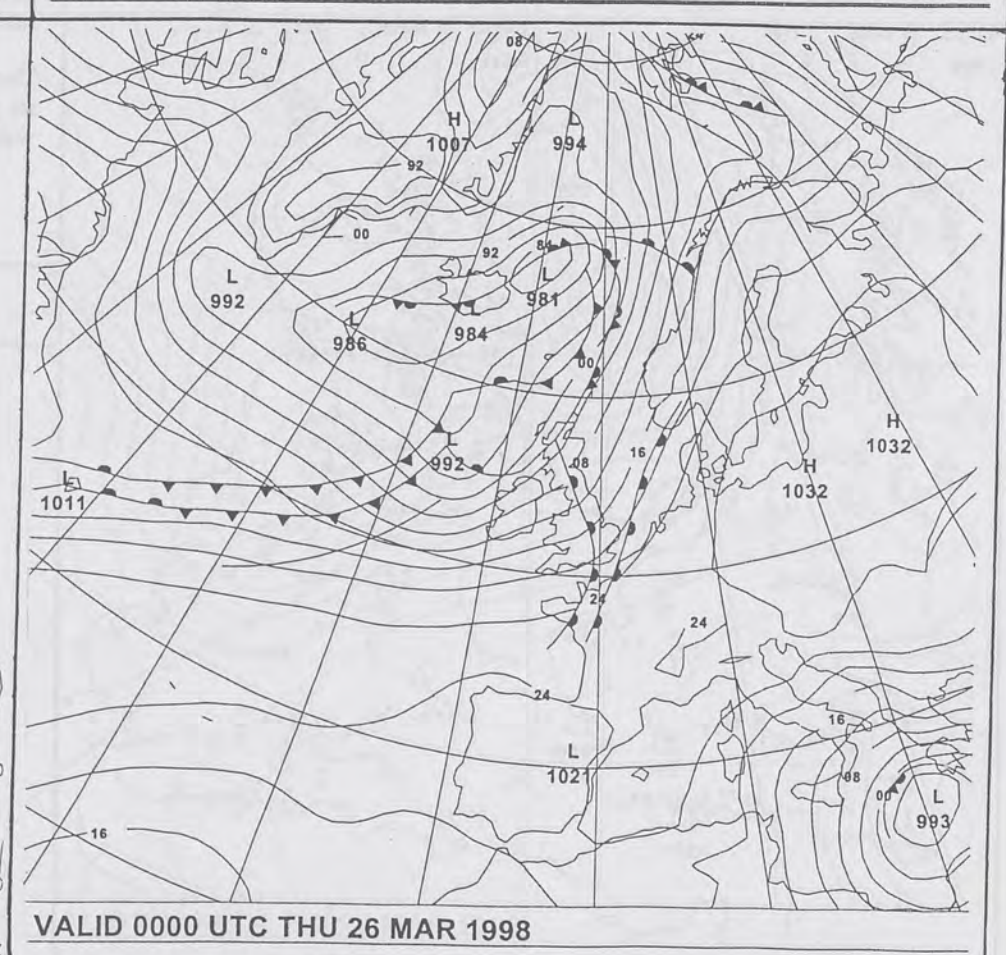
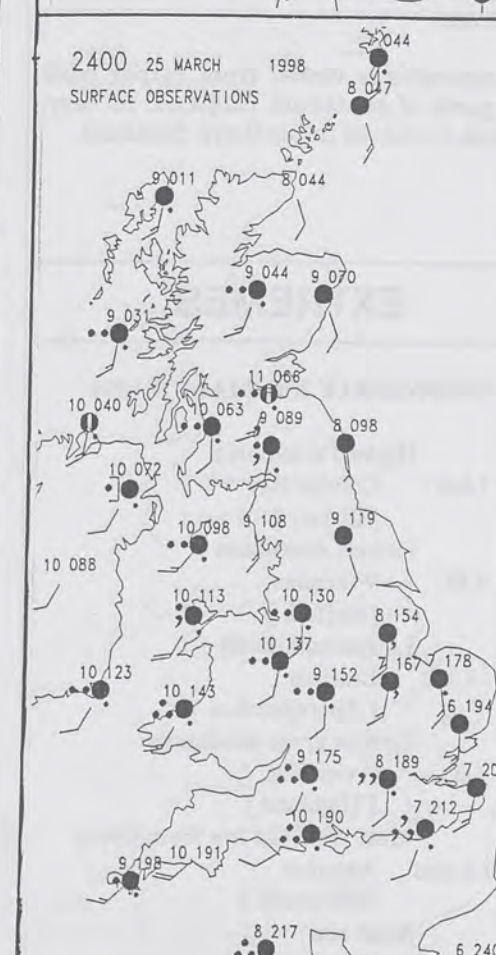
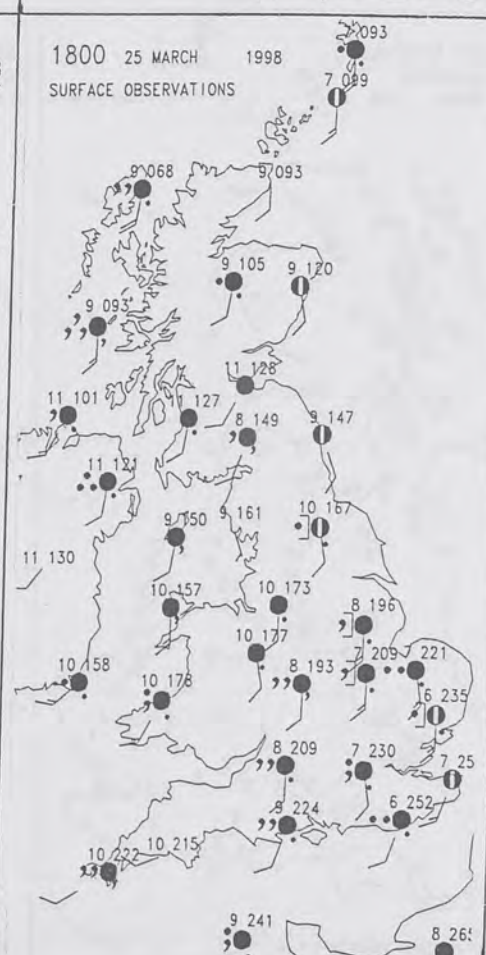
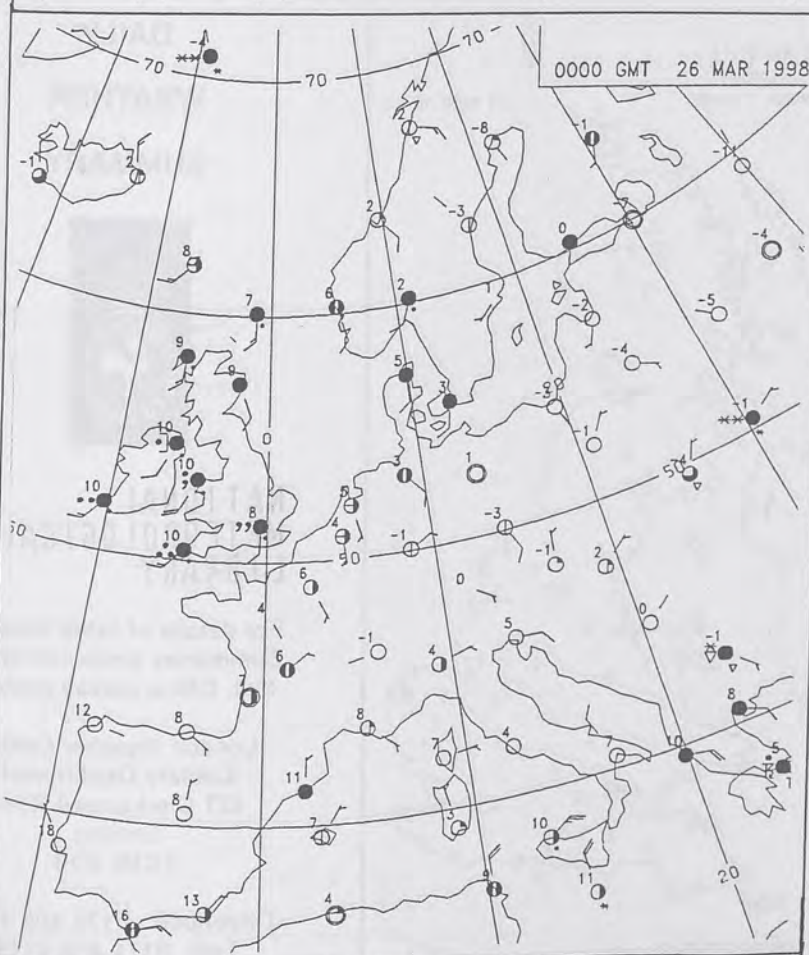
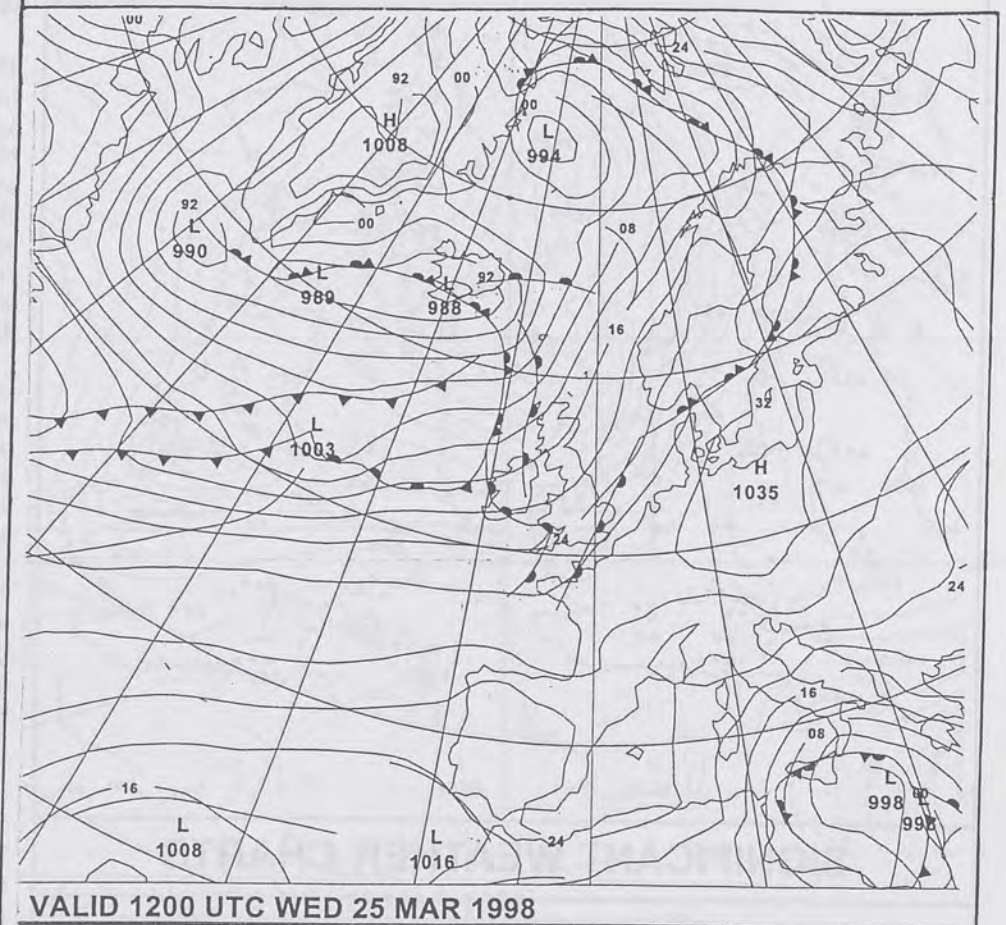
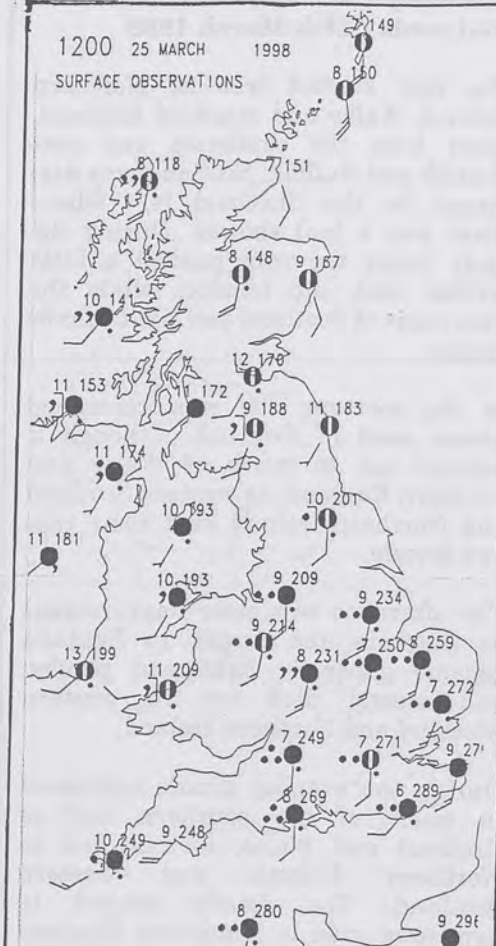
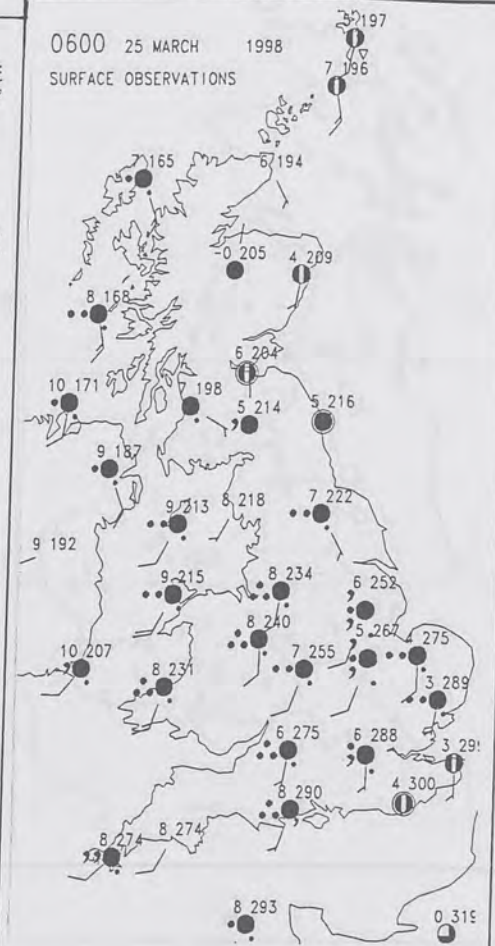
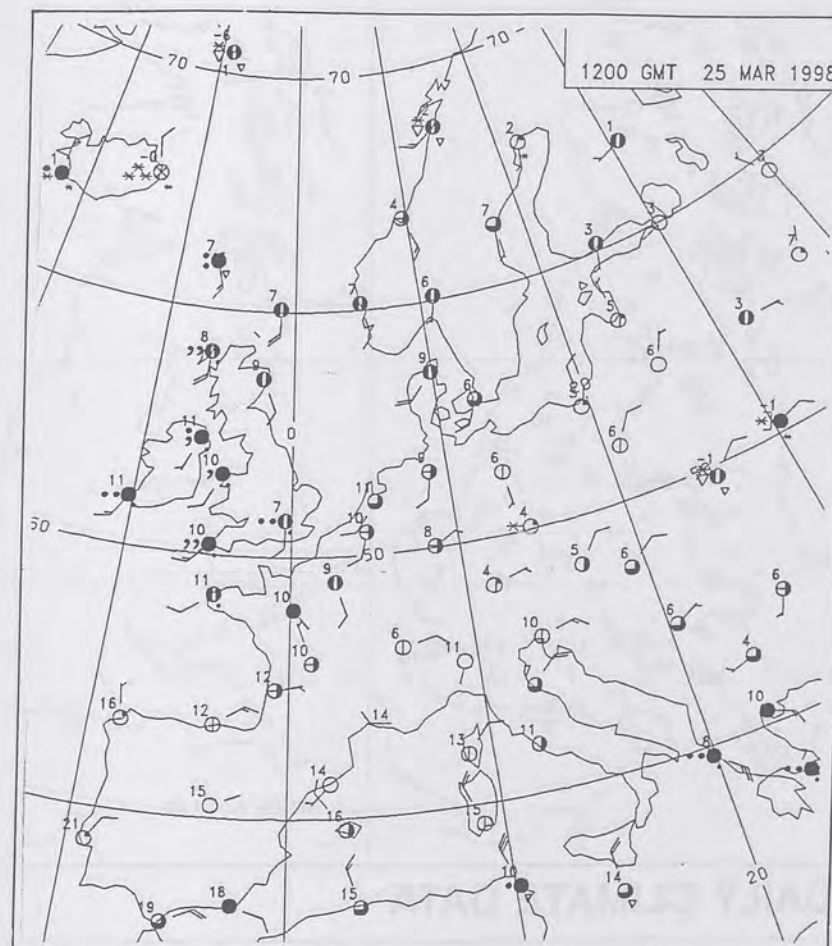
London Weather Centre  
Climate Department  
127 Clerkenwell Road  
London  
EC1R 5DB

Telephone: 0171 405 4358  
Fax: 0171 404 4314





# The Met. Office Daily Weather Summary Wednesday 25 March 1998





0600 25 MARCH 1998  
SIGWX



1200 25 MARCH 1998  
SIGWX



## SIGNIFICANT WEATHER CHARTS

1800 25 MARCH 1998  
SIGWX



2400 25 MARCH 1998  
SIGWX



Published by London Weather Centre. All times are GMT.

## Summary of UK weather for Wednesday 25th March 1998

The day started wet in Northern Ireland, Wales and much of England, apart from the southeast and east Norfolk and Suffolk. Scotland was dry, except for the Shetland Is, where there was a hail shower. During the early hours the rain pushed a little further east into London, while the west coast of Scotland saw light rain or drizzle.

In the morning the rain continued across most of England, although it petered out in much of Wales and northern England, as western Scotland and Northern Ireland kept some rain and drizzle.

The afternoon saw some improvement as the rain and drizzle in England became generally light and patchy, and mostly died out in western Scotland and Northern Ireland.

During the evening drizzle continued in much of the southern half of England and Wales, as rain fell in Northern Ireland and western Scotland. The drizzle turned to persistent rain in southwest England late on.

Temperatures varied from rather cold in parts of southeast England, to very warm in places in northern Scotland.

## EXTREMES

WEDNESDAY 25th MARCH 1998

Highest maximum	
14.4C	Colwyn Bay [ Conwy ]
Lowest maximum	
6.6C	Wattisham [ Suffolk ]
Lowest minimum	
-3.1 C	Braemar [ Aberdeenshire ]
Lowest grass minimum	
6.3 C	Aviemore [ Highland ]
Most rain (24 hrs from 0900)	
57.6 mm	Nantmor [ Gwynedd ]
Most sun	
4.2hrs	Fair Isle

NOT FOR LOAN

DUPLICATE ALSO

NIGHT MINIMUM TEMPERATURE  
(DEGREES C)  
25 MARCH 1998



DAY MAXIMUM TEMPERATURE  
(DEGREES C)  
25 MARCH 1998



SUNSHINE (DAWN TO DUSK)  
(HOURS)  
25 MARCH 1998



## DAILY CLIMATE DATA

NIGHT RAINFALL  
(MILLIMETRES)  
25 MARCH 1998



DAY RAINFALL  
(MILLIMETRES)  
25 MARCH 1998



## DAILY WEATHER SUMMARY



## NATIONAL METEOROLOGICAL LIBRARY

For details of other Weather Summaries produced by the Met. Office please contact:

London Weather Centre  
Climate Department  
127 Clerkenwell Road  
London  
EC1R 5DB

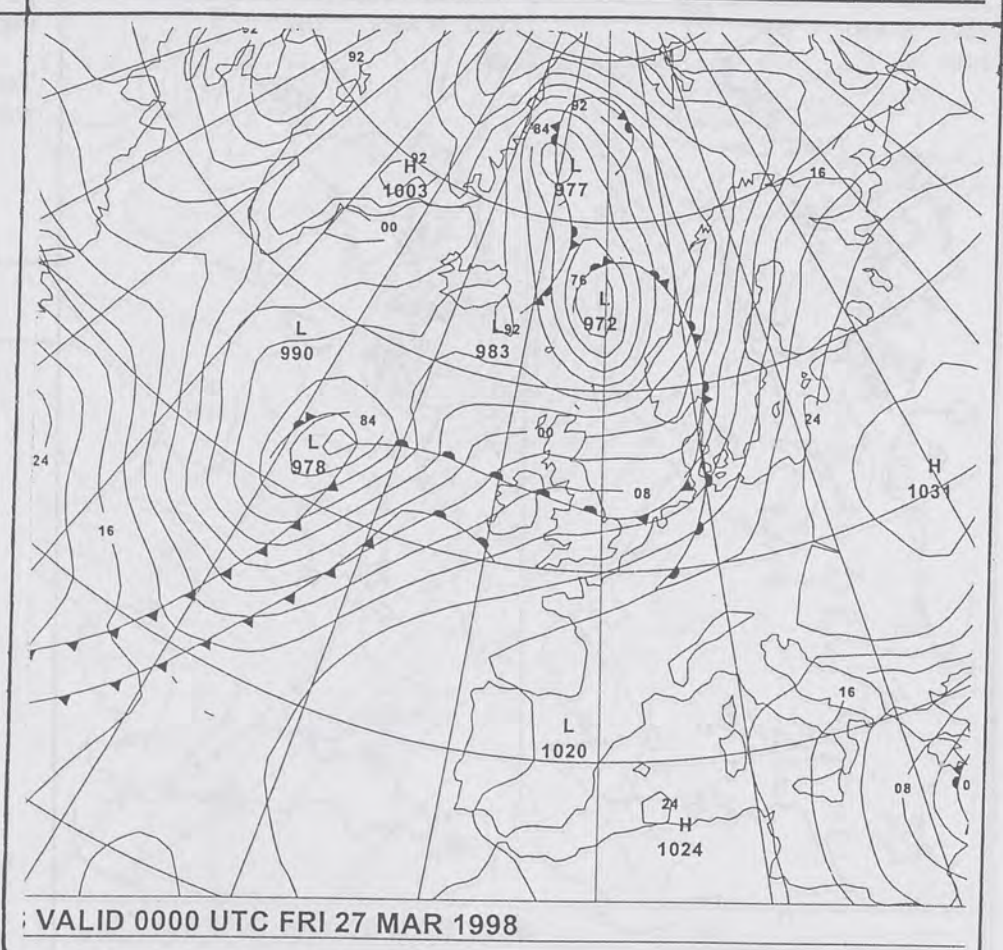
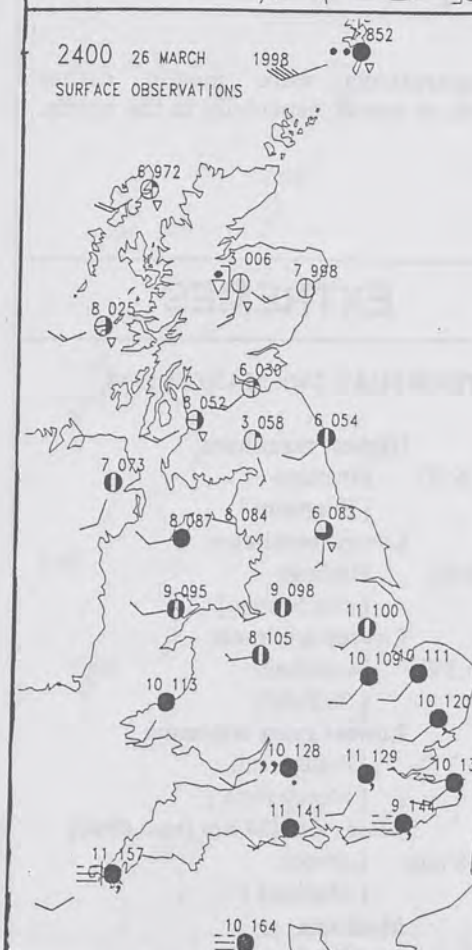
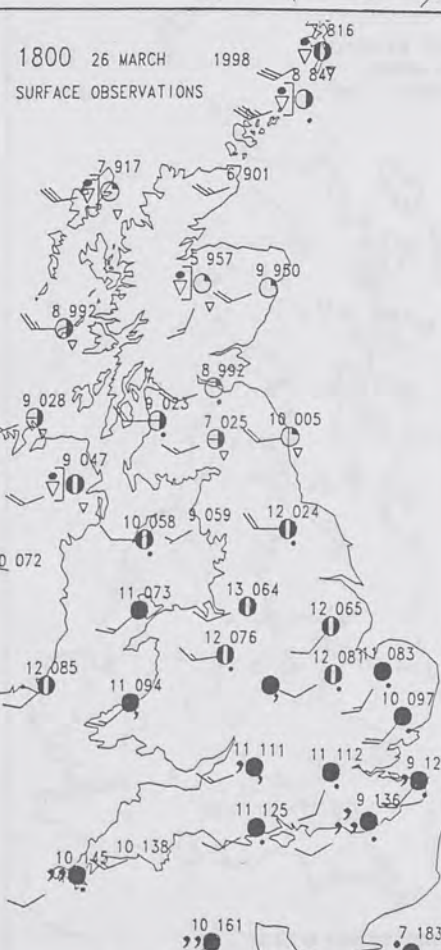
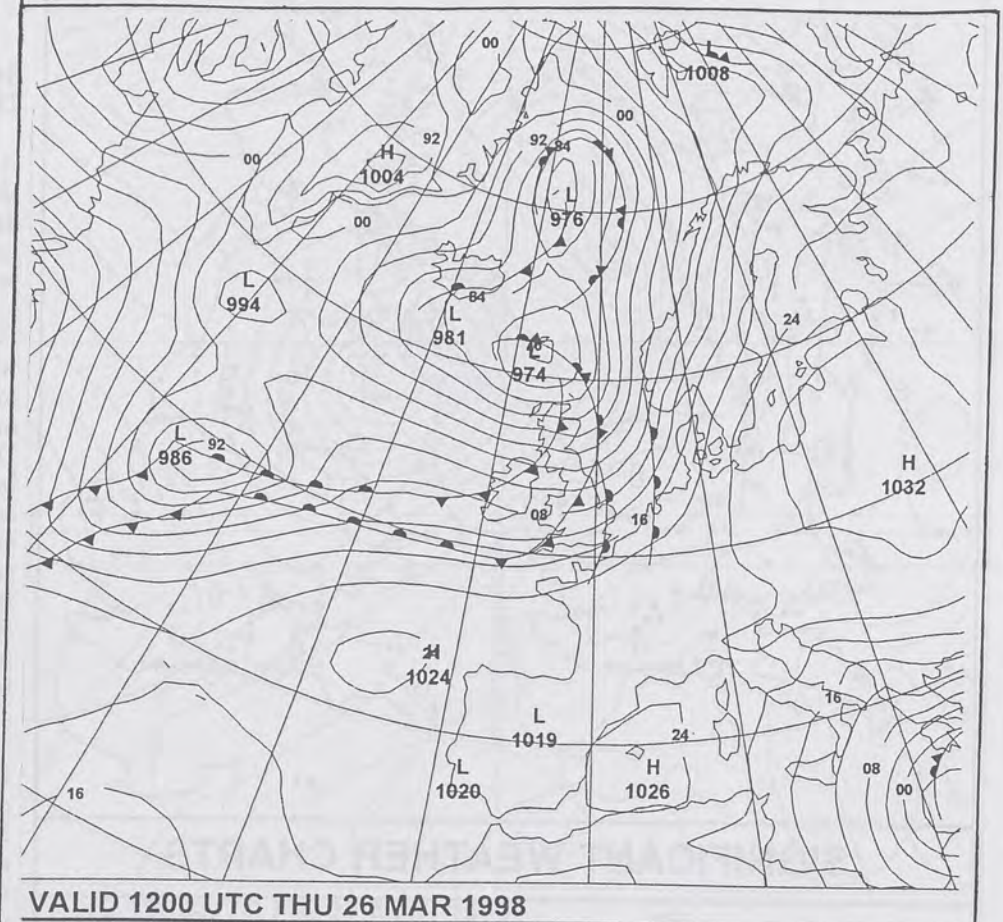
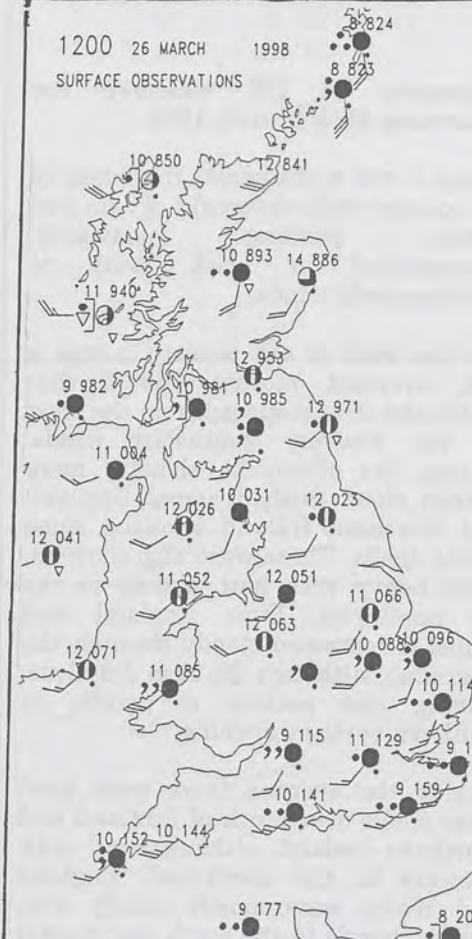
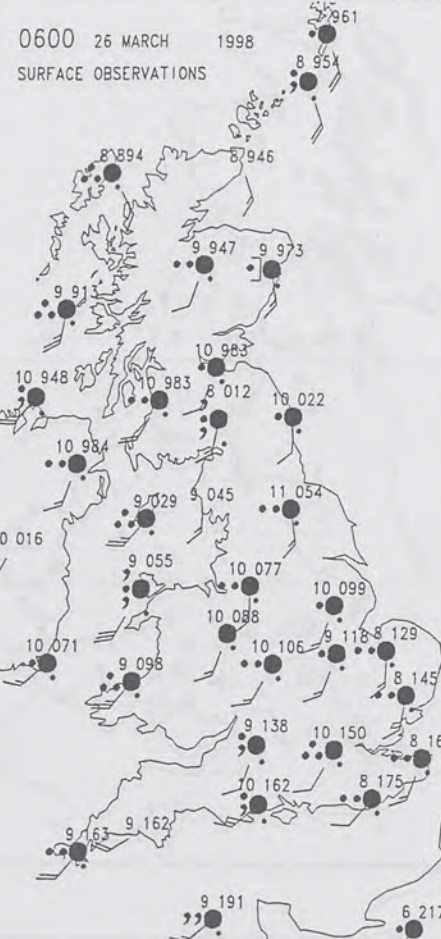
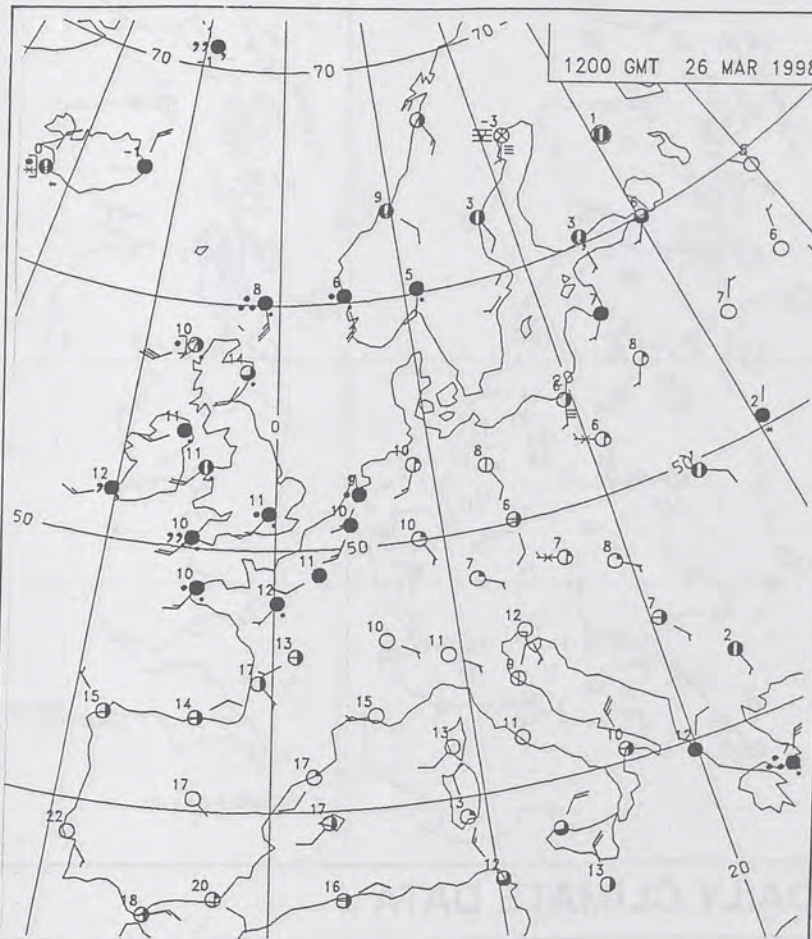
Telephone: 0171 405 4358  
Fax: 0171 404 4314





The Met. Office

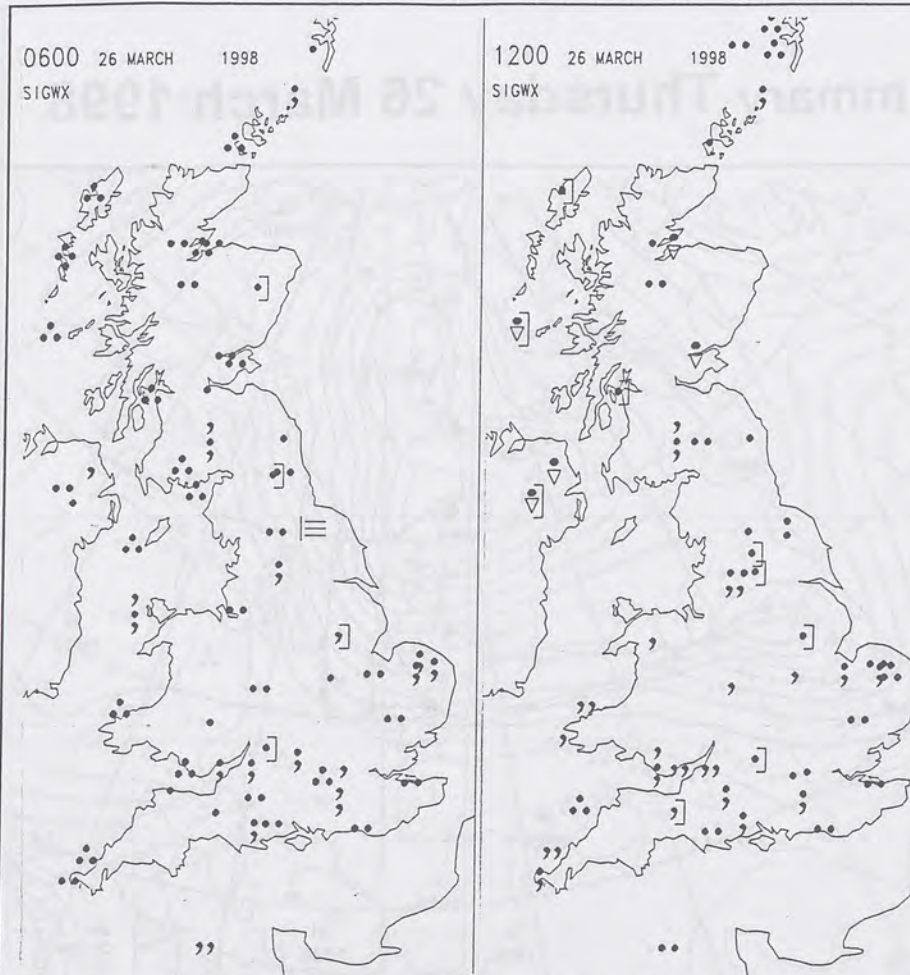
# Daily Weather Summary Thursday 26 March 1998



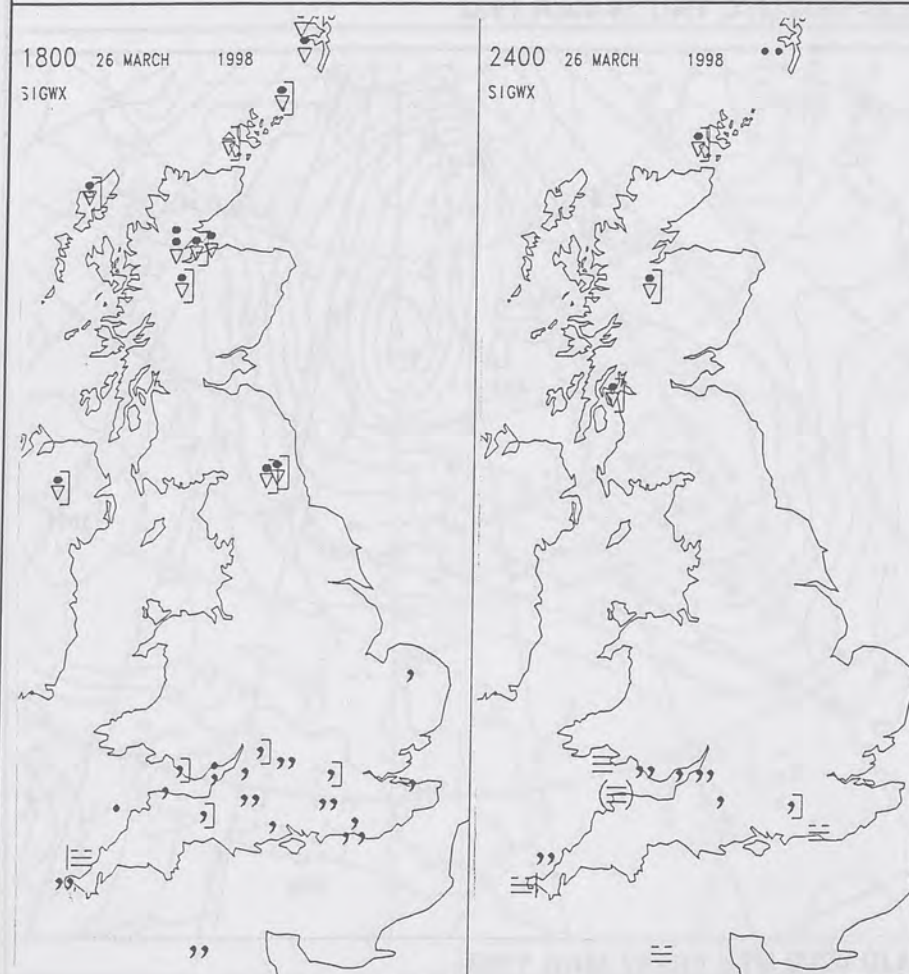


NOT FOR LOAN

DUPLICATE ALSO



## SIGNIFICANT WEATHER CHARTS



Published by London Weather Centre. All times are GMT.

## Summary of UK weather for Thursday 26th March 1998

It was a wet night across the whole of the country with outbreaks of rain and drizzle pushing eastwards, accompanied by brisk south to southwesterly winds.

For the bulk of the country it was a wet, overcast morning as further outbreaks of rain spread from the west on the blustery southwest winds. During the afternoon, though, more broken cloud pushed across Scotland and Northern Ireland allowing some sunny spells. There were also showers, some heavy with hail, mainly in the far northwest. Over England and Wales it remained cloudy through the afternoon, although the rain did clear, leaving just pockets of drizzle in southern parts by evening.

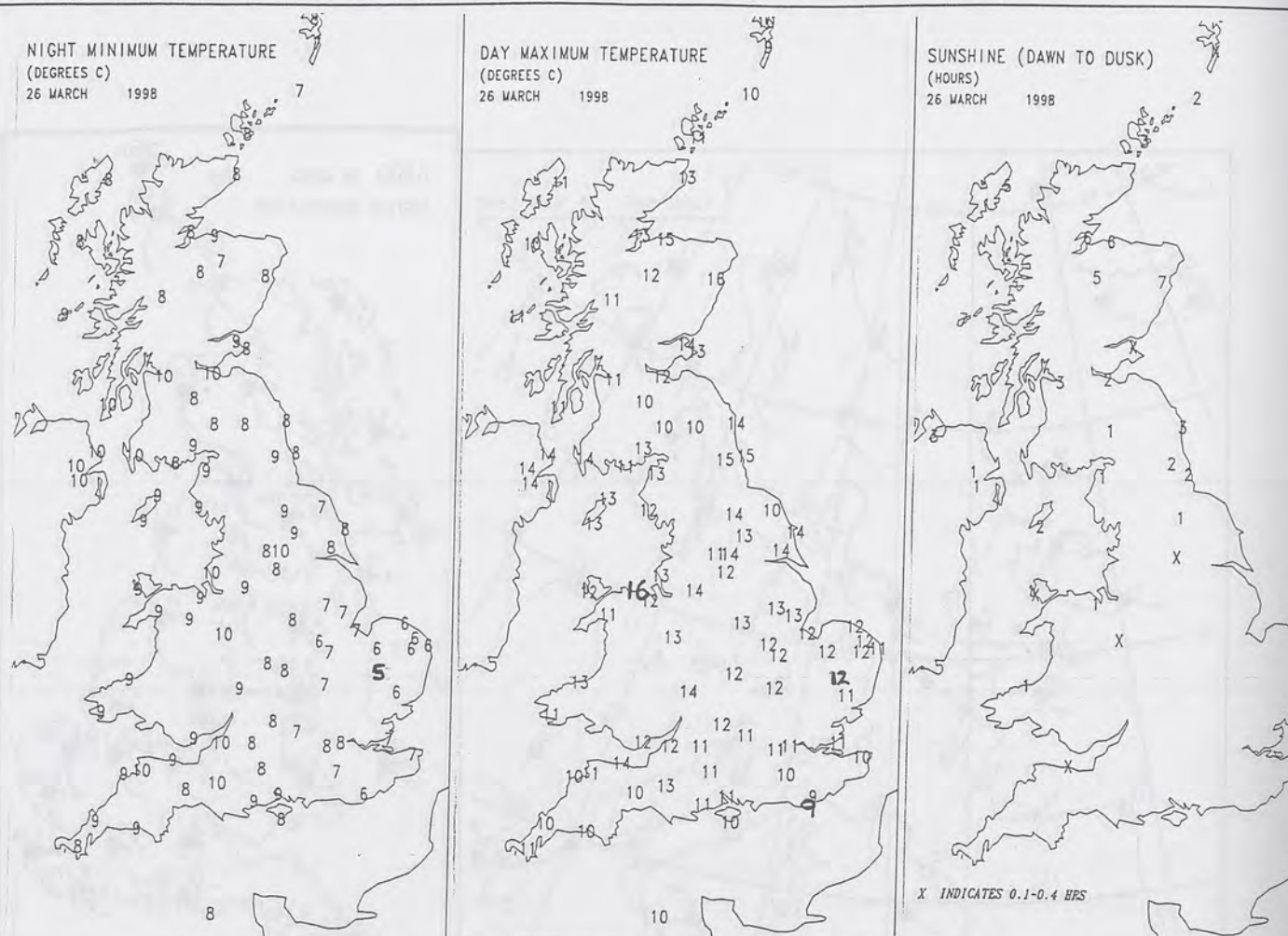
During the evening there were good clear spells over much of Scotland and Northern Ireland, although still with showers in the northwest. England and Wales were mostly cloudy with patchy drizzle in the south and coastal fog.

Temperatures were mostly rather warm or warm, especially in the north.

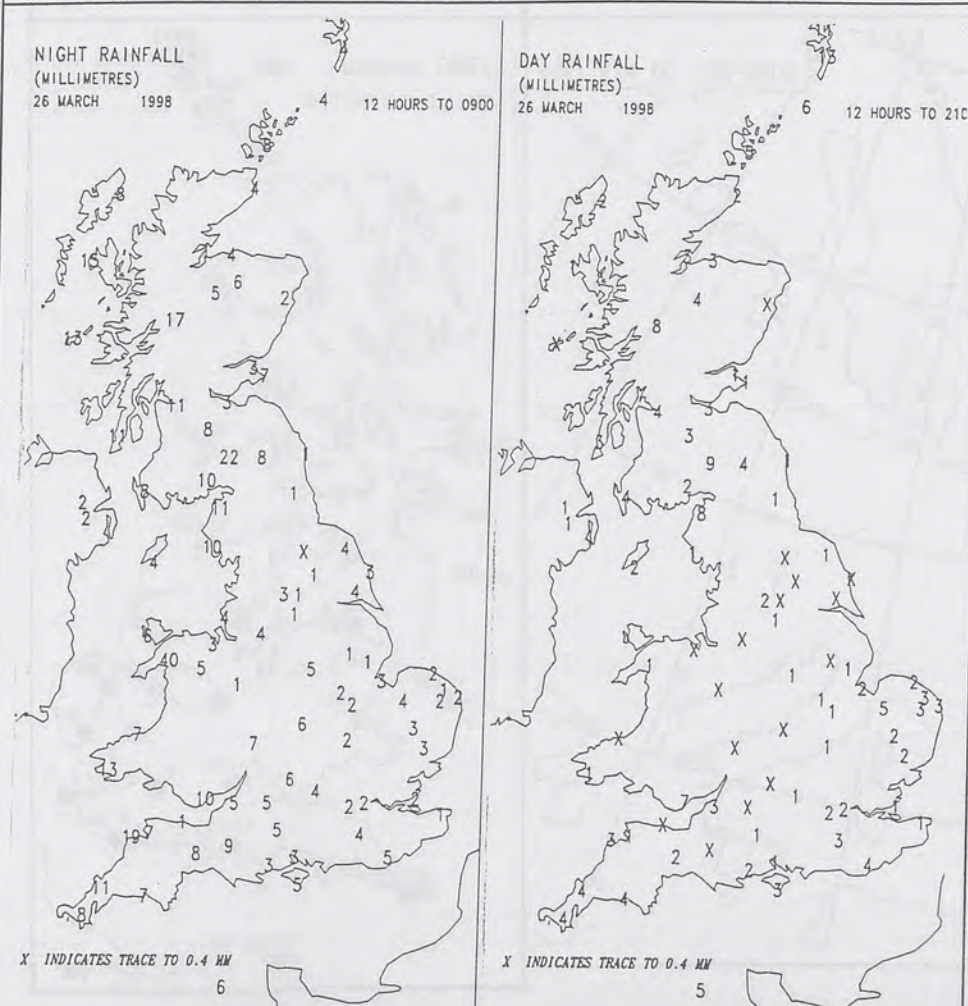
## EXTREMES

## THURSDAY 26th MARCH 1998

<b>Highest maximum</b>	
16.2C	Prestatyn [ Flintshire ]
<b>Lowest maximum</b>	
9.0C	Hastings [ east Sussex ]
<b>Lowest minimum</b>	
5.5 C	Wattisham [ Suffolk ]
<b>Lowest grass minimum</b>	
3.3 C	Lossiemouth [ Moray Firth ]
<b>Most rain (24 hrs from 0900)</b>	
16.8 mm	Lerwick [ Shetland ]
<b>Most sun</b>	
7.2hrs	Aberdeen / Dyce Airport



## DAILY CLIMATE DATA

DAILY  
WEATHER  
SUMMARYNATIONAL  
METEOROLOGICAL  
LIBRARY

For details of other Weather Summaries produced by the Met. Office please contact:

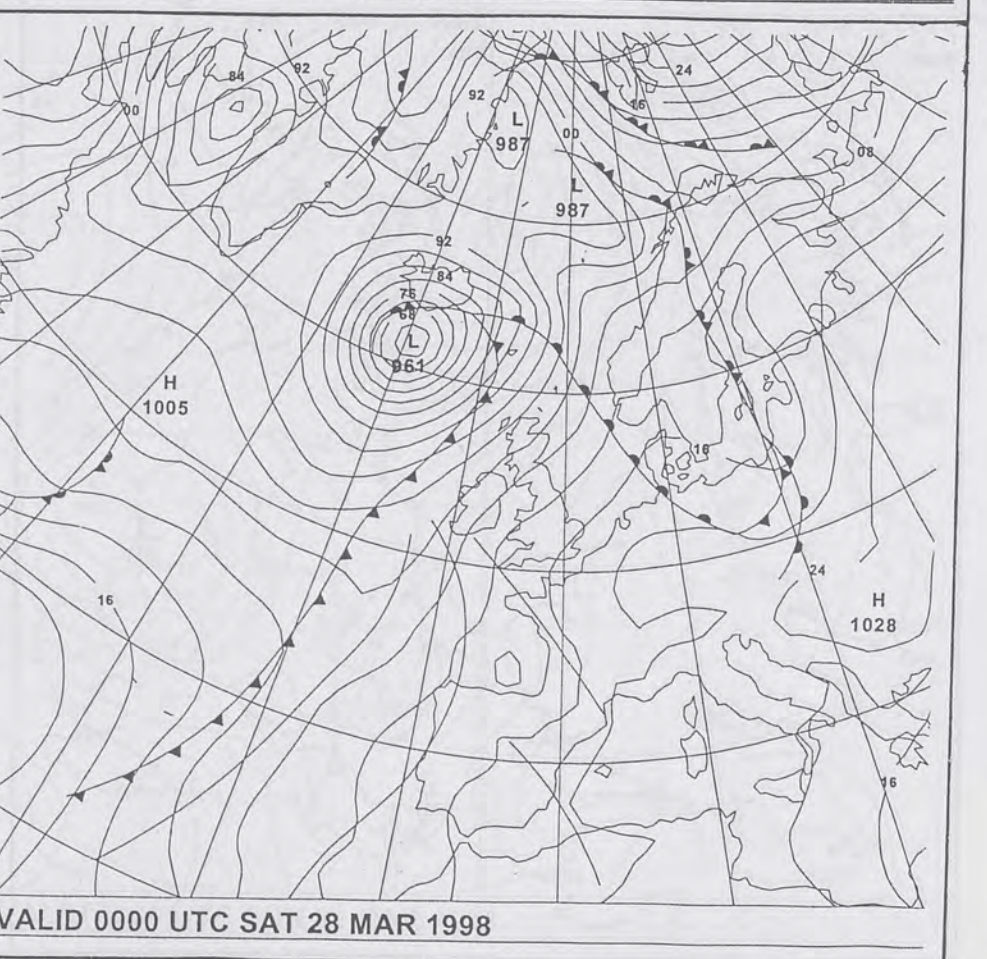
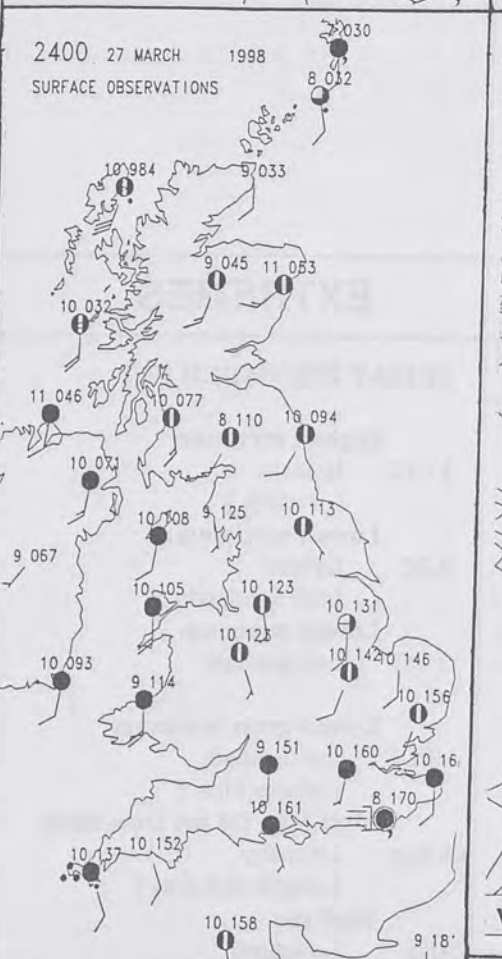
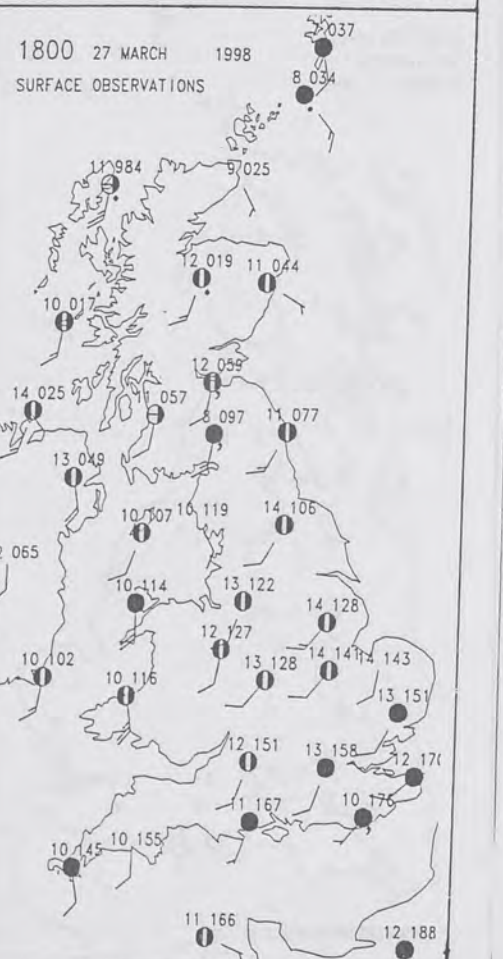
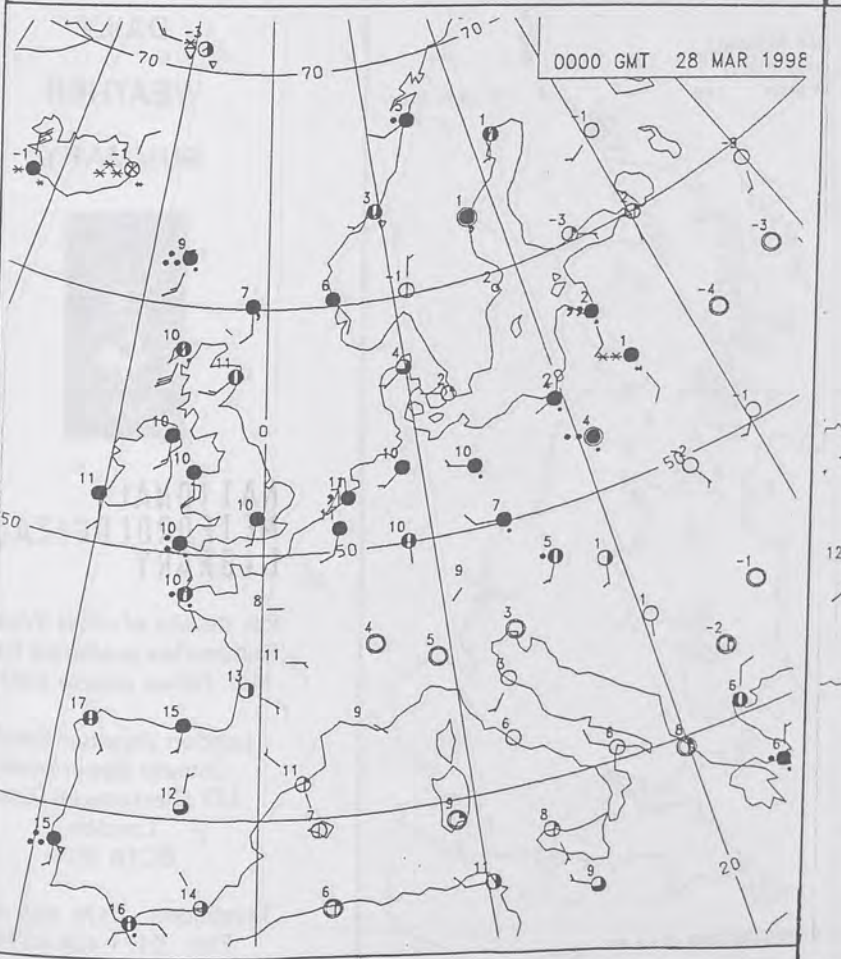
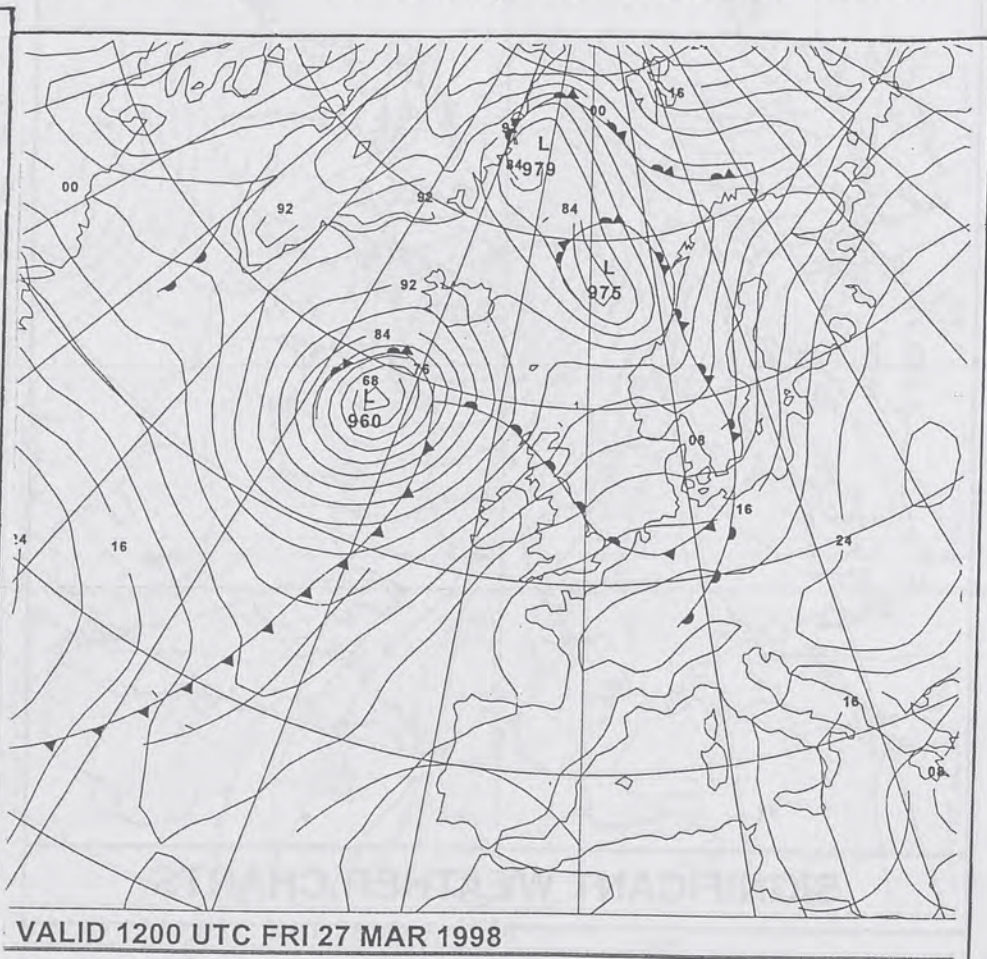
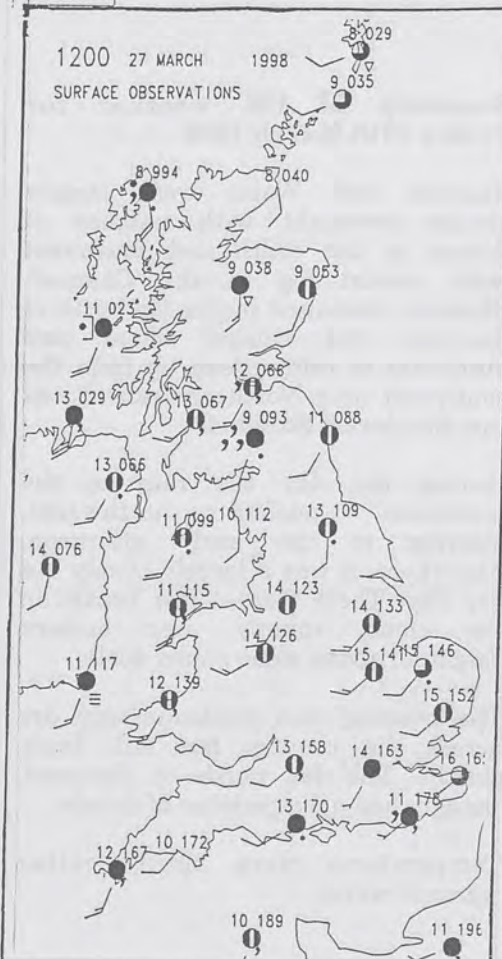
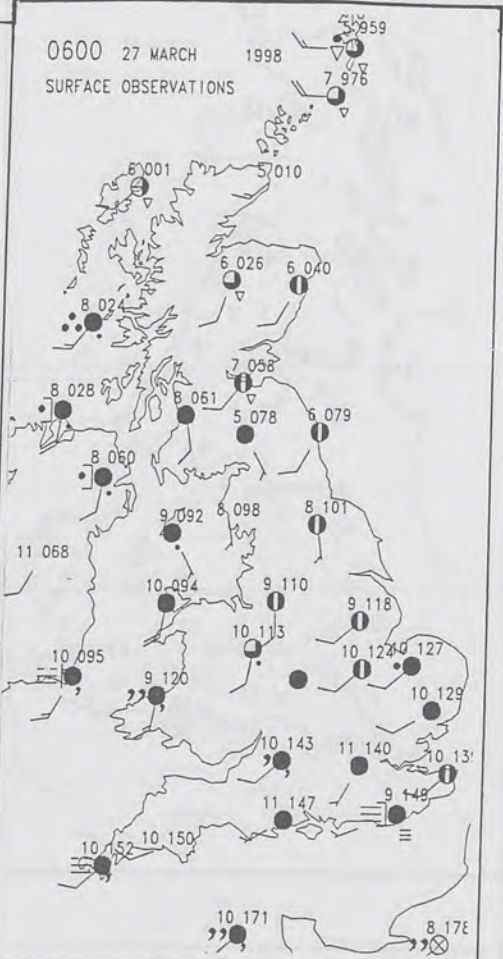
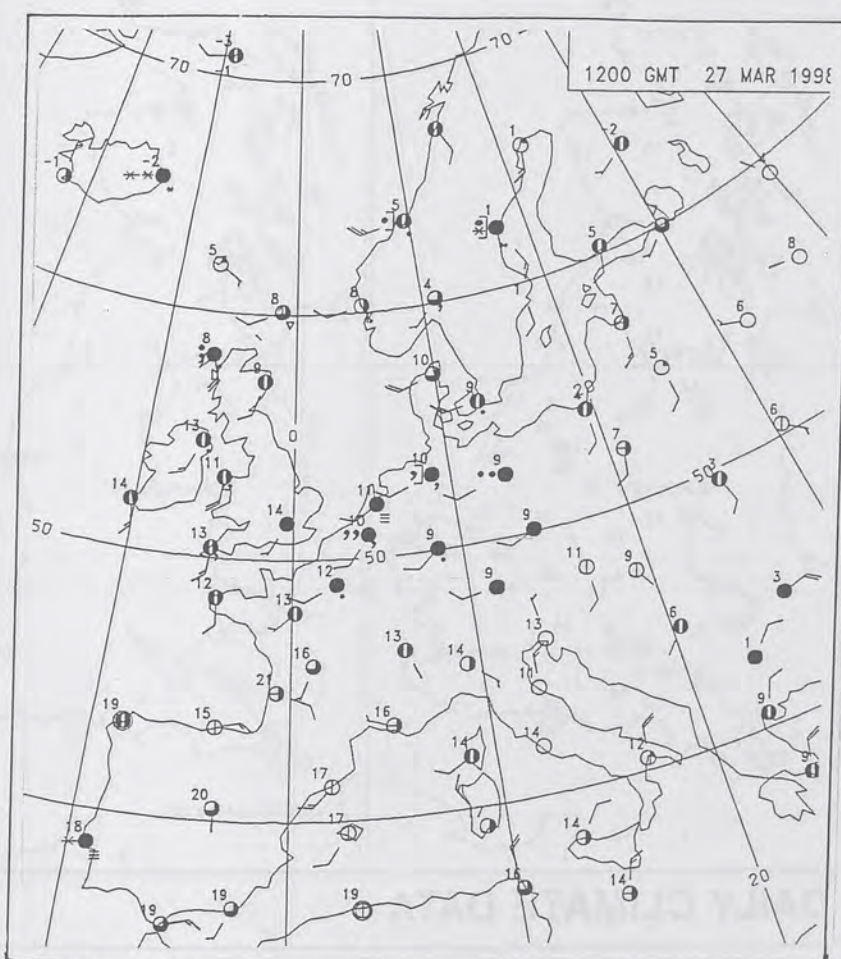
London Weather Centre  
Climate Department  
127 Clerkenwell Road  
London  
EC1R 5DB

Telephone: 0171 405 4358  
Fax: 0171 404 4314





# The Met.Office Daily Weather Summary      Friday 27 March 1998





0600 27 MARCH 1998  
SIGWX



1200 27 MARCH 1998  
SIGWX



### SIGNIFICANT WEATHER CHARTS

1800 27 MARCH 1998  
SIGWX



2400 27 MARCH 1998  
SIGWX



Published by London Weather Centre. All times are GMT.

### Summary of UK weather for Friday 27th March 1998

England and Wales were largely cloudy overnight with patches of drizzle in the south and southwest with coastal fog in the Channel. Showers continued in the far north of Scotland but thicker cloud and outbreaks of rain spread up from the southwest over Northern Ireland and into Southwest Scotland.

During the day the rain in the northwest pushed northwards, clearing in the early afternoon. Elsewhere, it was a largely cloudy but dry day. There were a few breaks in the cloud, mainly over eastern England, giving some sunny spells.

The evening was predominantly dry across the country but still fairly cloudy. The far north of Scotland, though, had a few patches of drizzle.

Temperatures were mostly rather warm or warm.

### EXTREMES

FRIDAY 27th MARCH 1998

Highest maximum  
17.3C Hemsby  
[ Norfolk ]

Lowest maximum  
9.2C Lybster  
[ NE Scotland ]

Lowest minimum  
2.1 C Lossiemouth

Lowest grass minimum  
-2.1 C Lossiemouth  
[ Moray Firth ]

Most rain (24 hrs from 0900)  
4.5 mm Dalmally  
[ Argyll and Bute ]

Most sun  
5.4hrs Lowestoft  
[ Suffolk ]

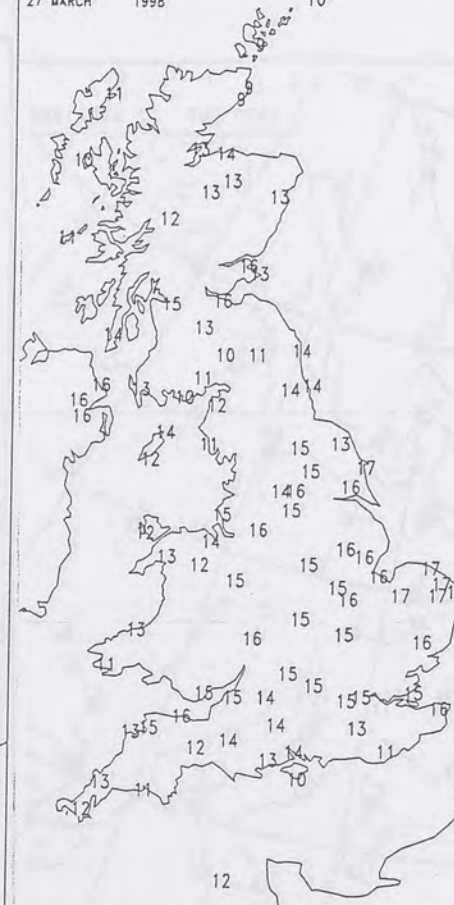
NOT FOR LOAN

DUPLICATE ALSO

NIGHT MINIMUM TEMPERATURE  
(DEGREES C)  
27 MARCH 1998



DAY MAXIMUM TEMPERATURE  
(DEGREES C)  
27 MARCH 1998



SUNSHINE (DAWN TO DUSK)  
(HOURS)  
27 MARCH 1998



### DAILY CLIMATE DATA

NIGHT RAINFALL  
(MILLIMETRES)  
27 MARCH 1998



DAY RAINFALL  
(MILLIMETRES)  
27 MARCH 1998



### DAILY WEATHER SUMMARY



### NATIONAL METEOROLOGICAL LIBRARY

For details of other Weather  
Summaries produced by the  
Met. Office please contact:

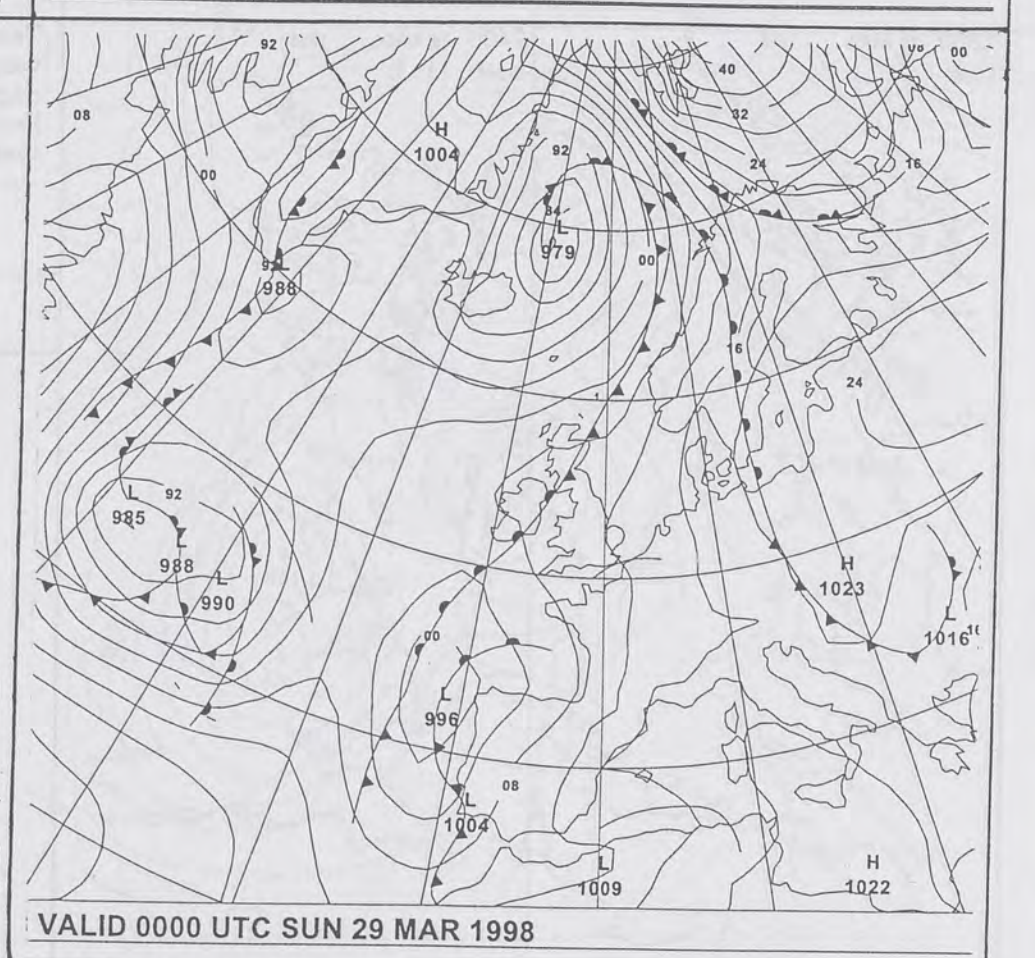
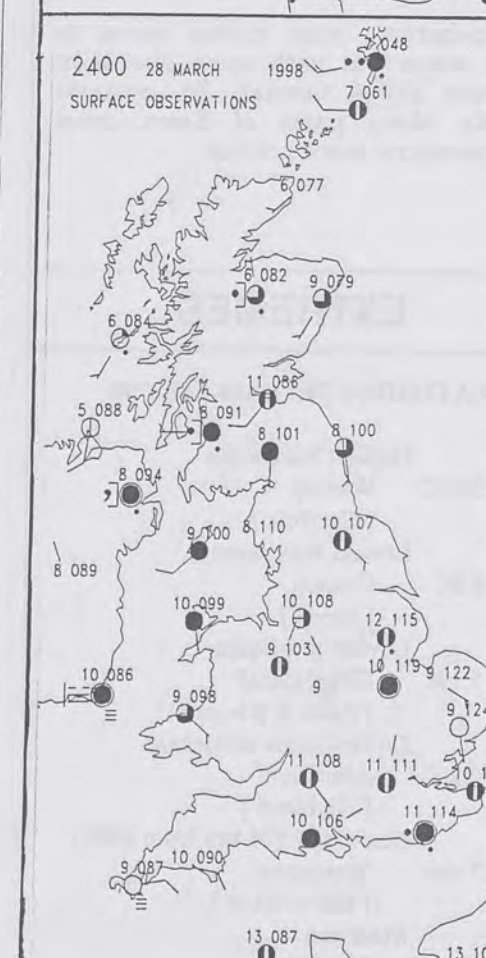
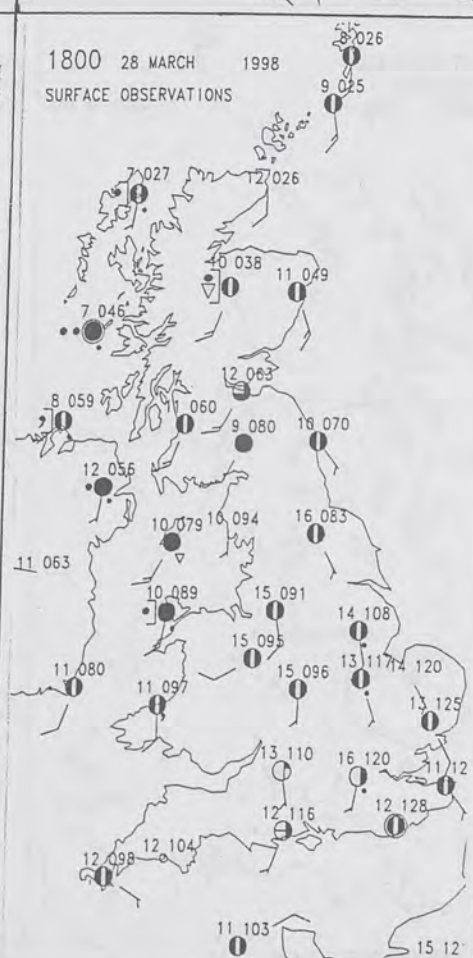
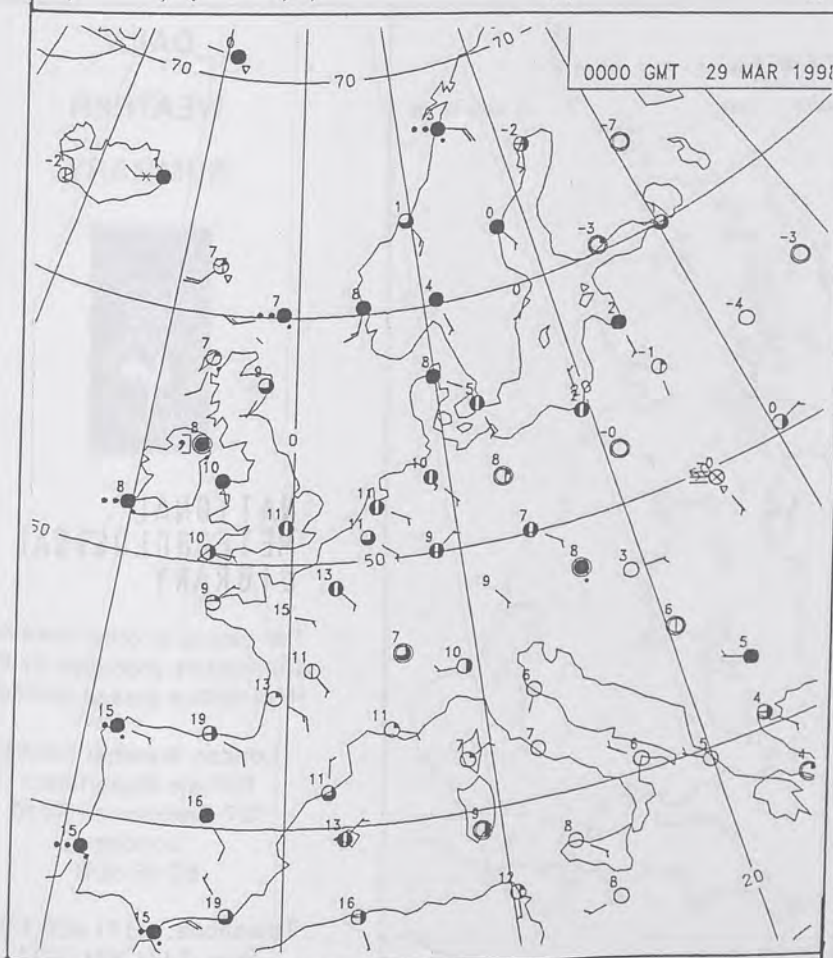
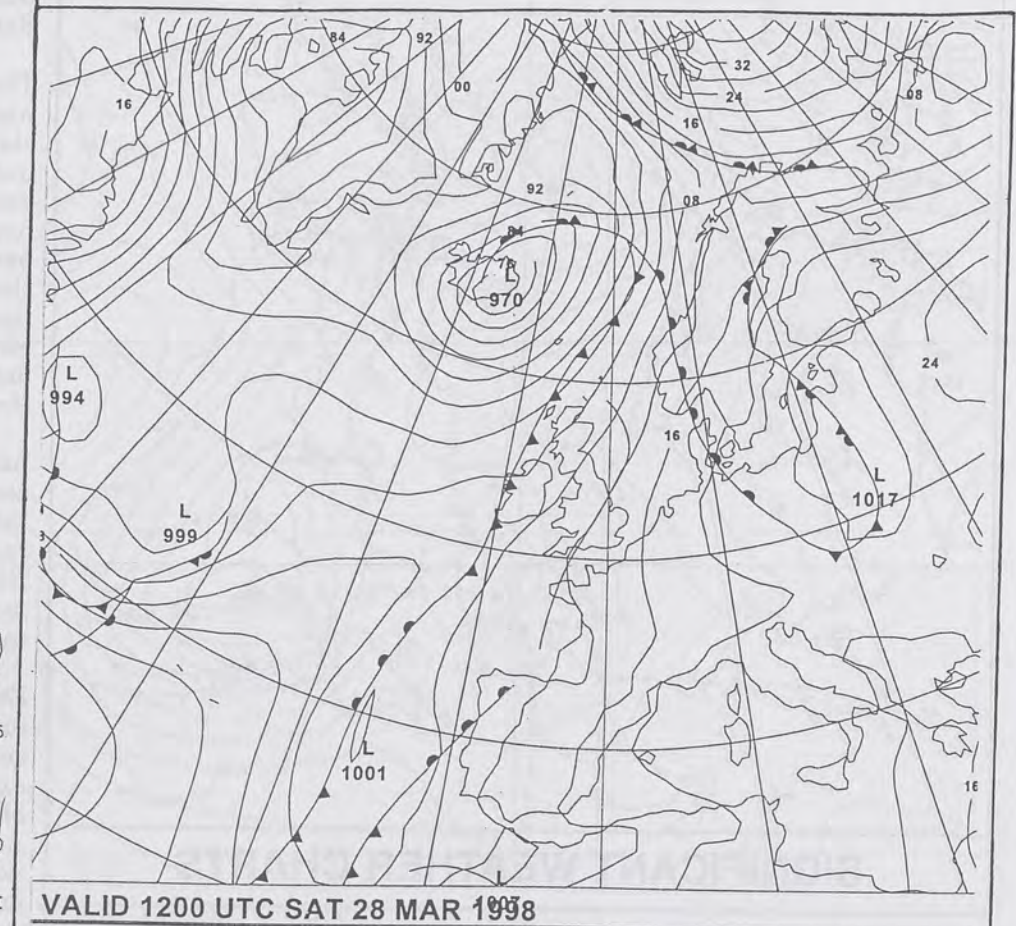
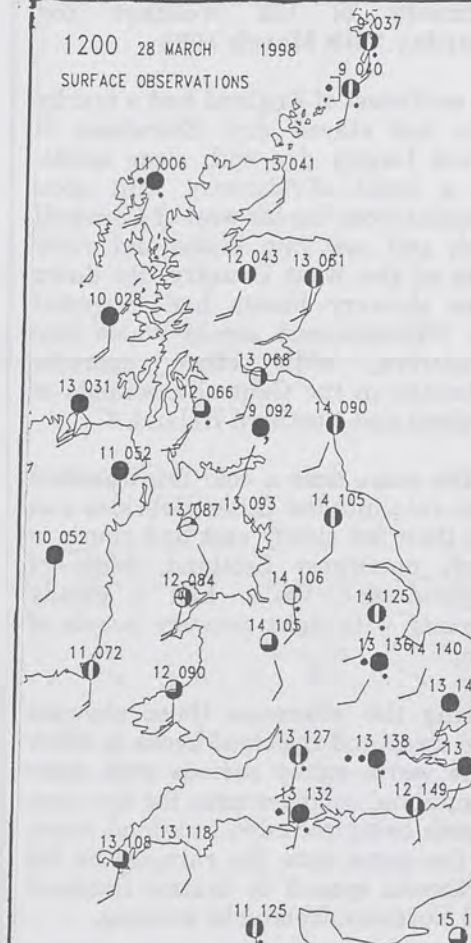
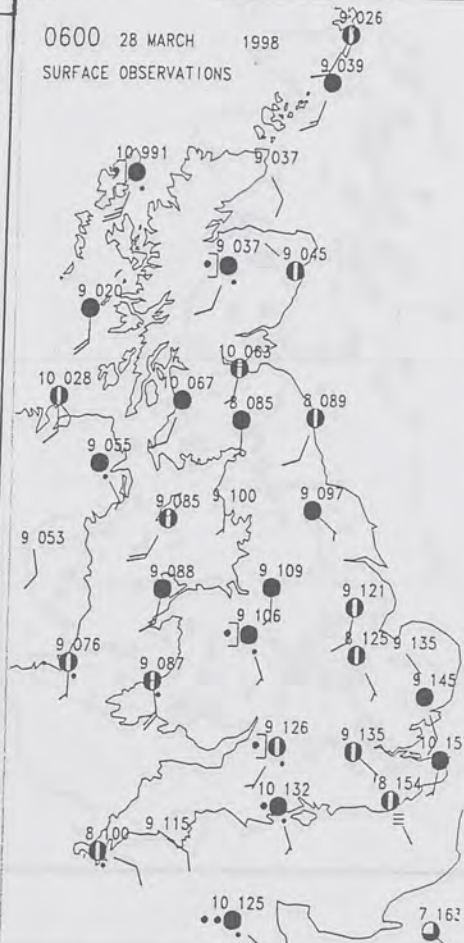
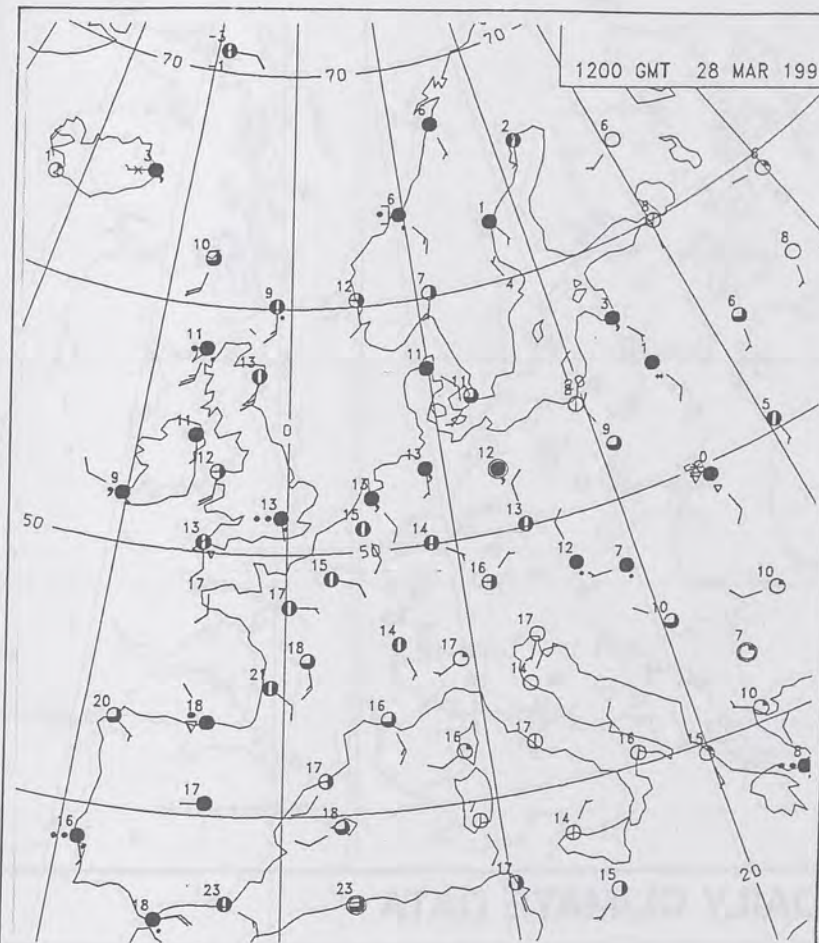
London Weather Centre  
Climate Department  
127 Clerkenwell Road  
London  
EC1R 5DB

Telephone: 0171 405 4358  
Fax: 0171 404 4314





# The Met. Office Daily Weather Summary Saturday 28 March 1998





NOT FOR LOAN

DUPLICATE ALSO

0600 28 MARCH 1998  
SIGWX1200 28 MARCH 1998  
SIGWX

## SIGNIFICANT WEATHER CHARTS

1800 28 MARCH 1998  
SIGWX2400 28 MARCH 1998  
SIGWX

Published by London Weather Centre. All times are GMT.

Summary of UK weather for  
Saturday 28th March 1998

The southeast of England had a murky night but stayed dry. Elsewhere it started largely dry with clear spells, but a band of showery rain soon extended from the far west of Cornwall north and east into Wales and other parts of the West Country. By dawn these showery bursts had extended into Wiltshire and across Wales into Shropshire, with other sporadic outbreaks in the Central Lowlands of Scotland and Northern Ireland.

At the same time a cold front pushed some rain into the Outer Hebrides and this then fed slowly east and south to reach northwest Scotland. Most of England and Wales had a cloudy morning with light showery bursts of rain.

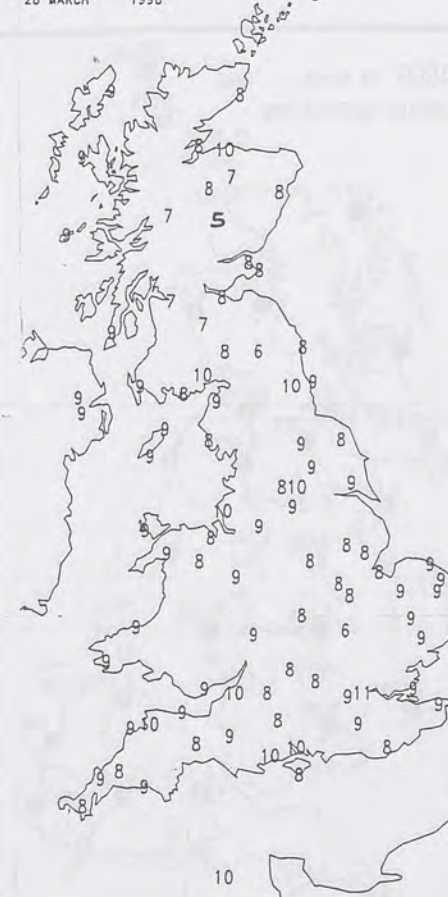
During the afternoon these showers died away and the cloud broke to allow some warm sunny periods with some exceptional temperatures for the time of year being recorded in inland parts. At the same time the rain in the far northwest spread to central Scotland and Northern Ireland by evening.

Temperatures were mostly warm to very warm but with some places 10 degrees above normal. By contrast locally along parts of Essex coast temperatures were normal.

## EXTREMES

SATURDAY 28th MARCH 1998

Highest maximum	
20.0C	Warcop [ Cumbria ]
Lowest maximum	
9.6C	Clacton [ Essex ]
Lowest minimum	
5.1 C	Kirkmichael [ Perth & Kinross ]
Lowest grass minimum	
0.2 C	Altnaharra [ Highland ]
Most rain (24 hrs from 0900)	
6.7 mm	Waterstein [ Isle of Skye ]
Most sun	
6.7hrs	Gawlish [ Devon ]

NIGHT MINIMUM TEMPERATURE  
(DEGREES C)  
28 MARCH 1998DAY MAXIMUM TEMPERATURE  
(DEGREES C)  
28 MARCH 1998SUNSHINE (DAWN TO DUSK)  
(HOURS)  
28 MARCH 1998

## DAILY CLIMATE DATA

NIGHT RAINFALL  
(MILLIMETRES)  
28 MARCH 1998DAY RAINFALL  
(MILLIMETRES)  
28 MARCH 1998DAILY  
WEATHER  
SUMMARYNATIONAL  
METEOROLOGICAL  
LIBRARY

For details of other Weather  
Summaries produced by the  
Met. Office please contact:

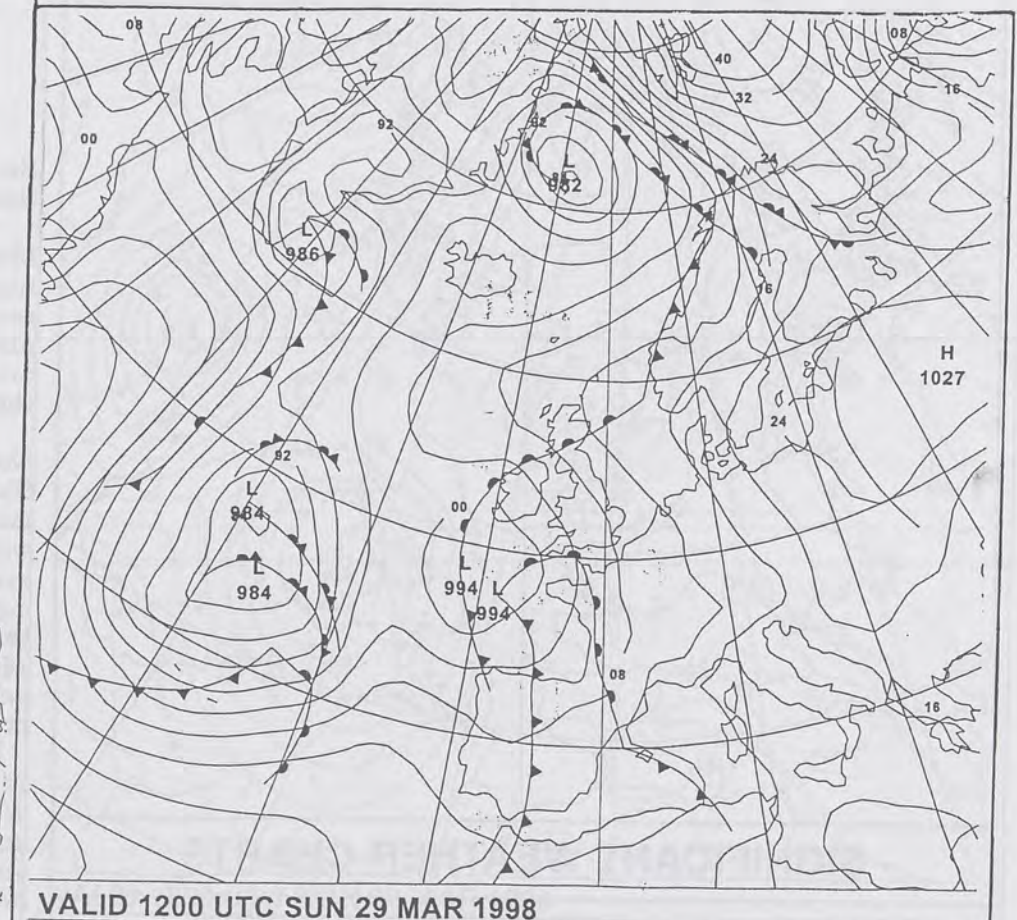
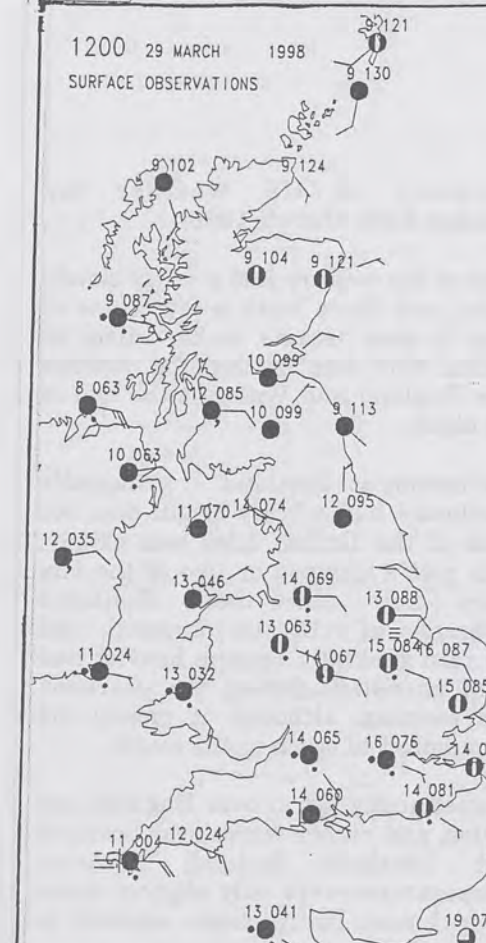
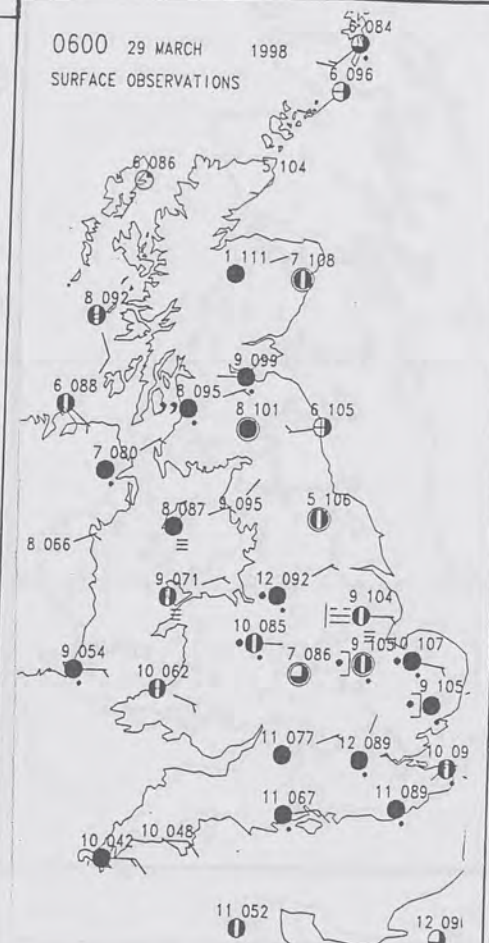
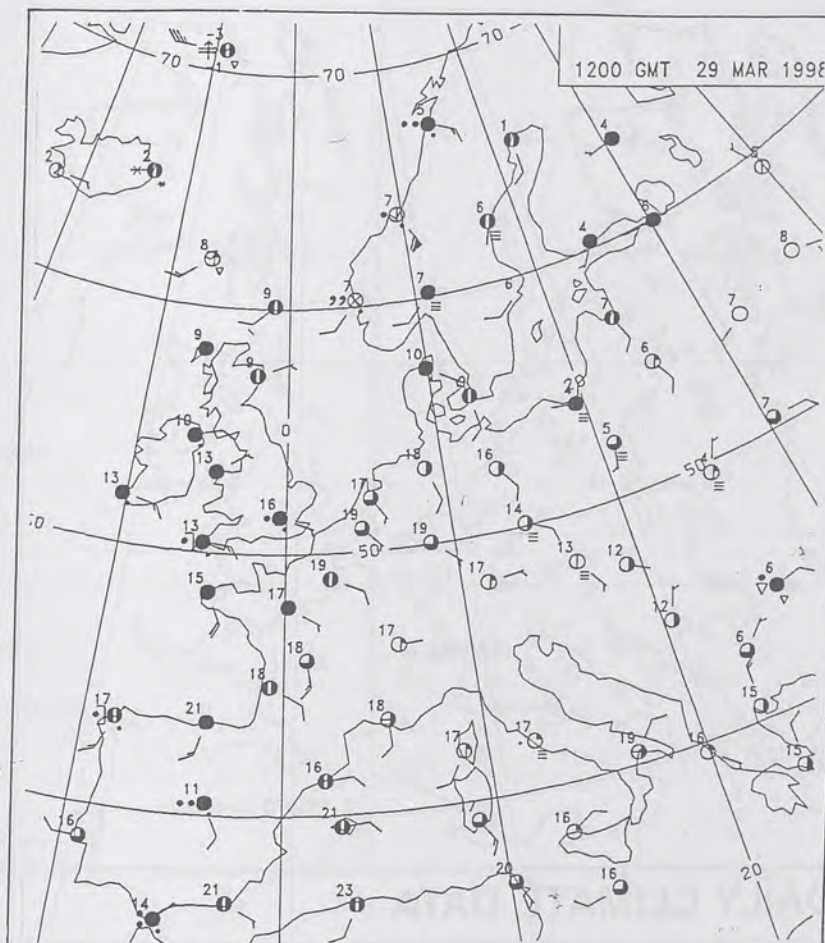
London Weather Centre  
Climate Department  
127 Clerkenwell Road  
London  
EC1R 5DB

Telephone: 0171 405 4358  
Fax: 0171 404 4314

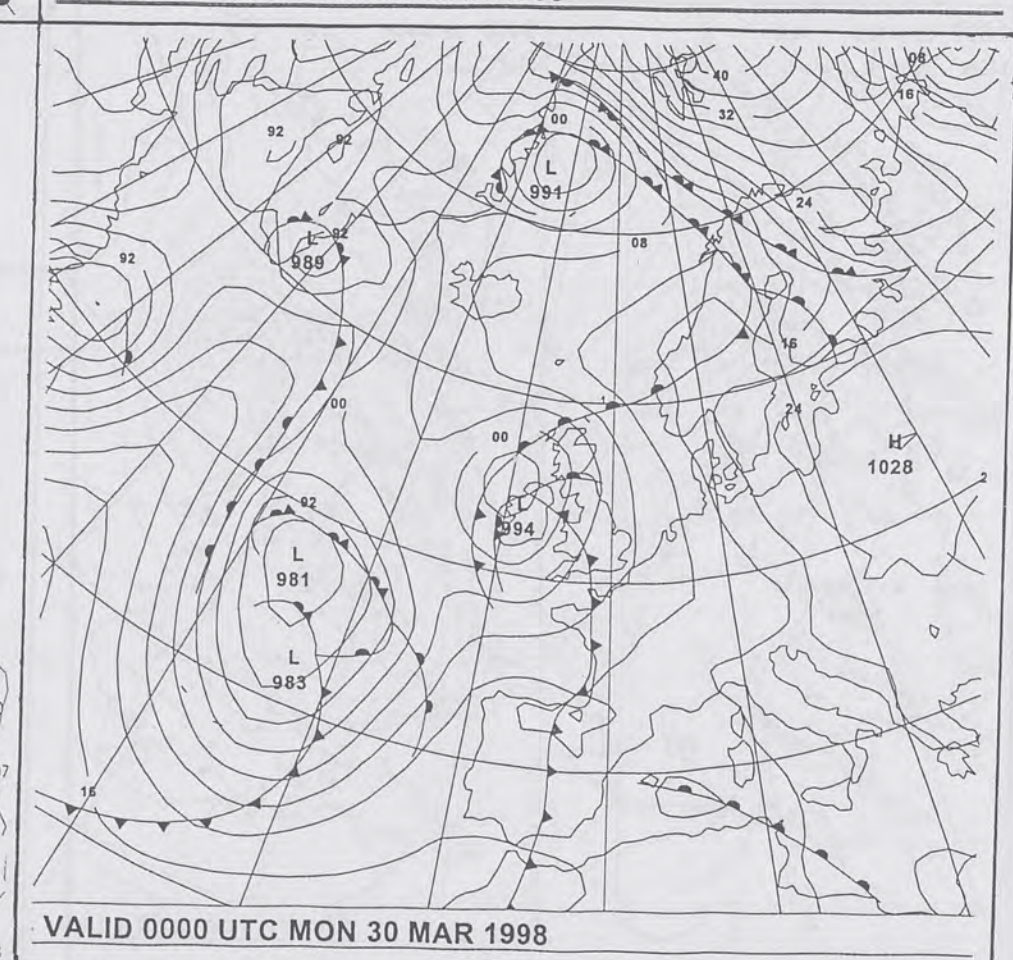
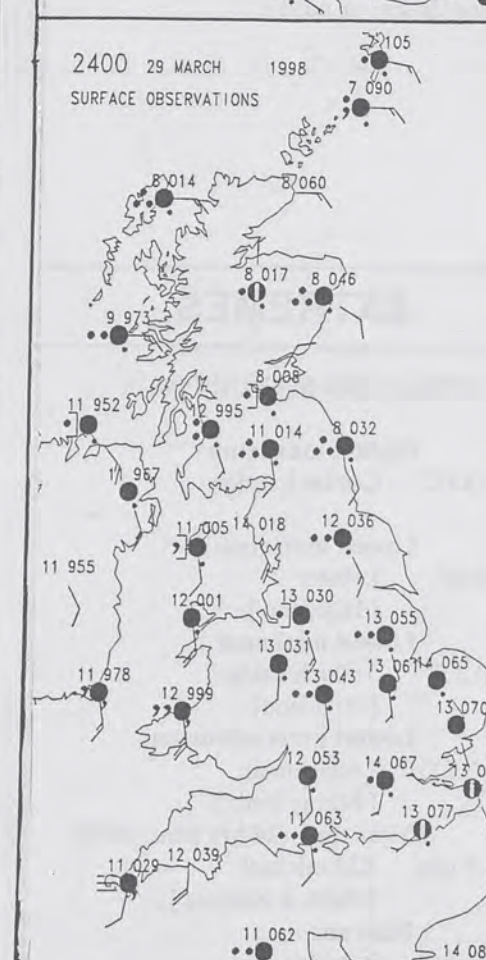
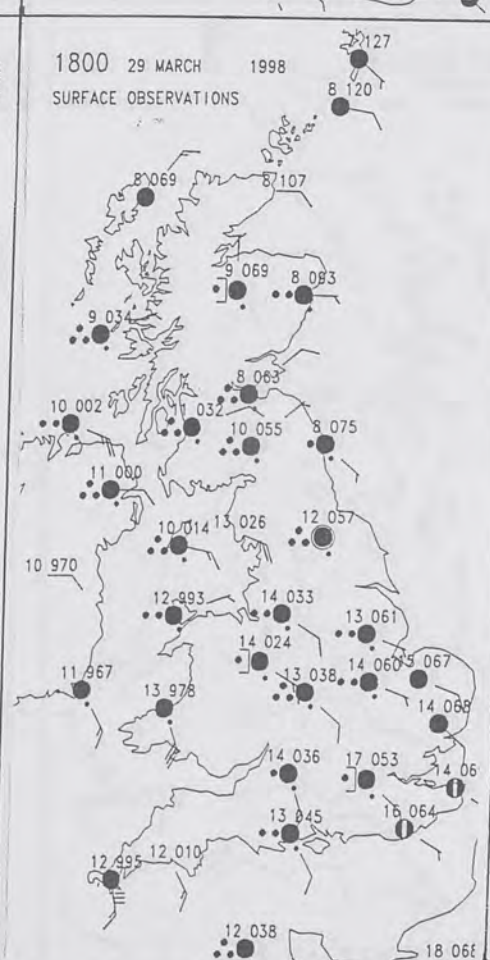
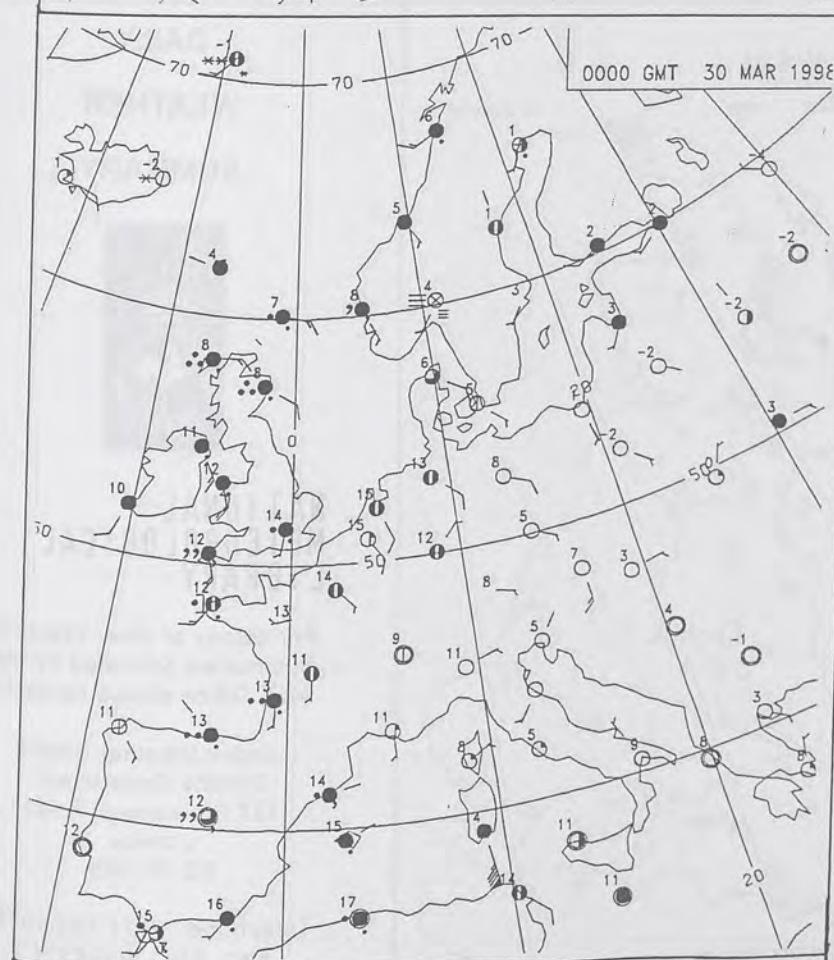




# The Met. Office Daily Weather Summary Sunday 29 March 1998



VALID 1200 UTC SUN 29 MAR 1998



VALID 0000 UTC MON 30 MAR 1998





## SIGNIFICANT WEATHER CHARTS



Published by London Weather Centre. All times are GMT.

## Summary of UK weather for Sunday 29th March 1998

Most of the country had a fairly cloudy night, and there were a few areas of rain. It also became rather misty in places, with one or two fog patches over England and Wales at the end of the night.

Northernmost Scotland - principally Shetland - had a fairly bright day, but most of the British Isles was cloudy, with just a glimpse or two of the sun every now and then. Scattered outbreaks of rain also occurred, and the rain generally became heavier and more persistent during the afternoon and evening, although it mostly did not amount to much in the south.

It was mostly warm over England and Wales, and rather warm over Scotland and Northern Ireland; however, temperatures were only slightly above normal near many coasts exposed to the southeast or south.

## EXTREMES

SUNDAY 29th MARCH 1998

Highest maximum  
18.4C Central London

Lowest maximum  
8.5C Lybster  
[ Highland ]

Lowest minimum  
0.2 C Tulloch Bridge  
[ Highland ]

Lowest grass minimum  
-2.7 C Lossiemouth  
[ Moray Firth ]

Most rain (24 hrs from 0900)  
15.7 mm Kirkmichael  
[ Perth & Kinross ]

Most sun  
5.4hrs Lerwick  
[ Shetland ]

NOT FOR LOAN

DUPLICATE ALSO



## DAILY CLIMATE DATA



## DAILY WEATHER SUMMARY



## NATIONAL METEOROLOGICAL LIBRARY

For details of other Weather Summaries produced by the Met. Office please contact:

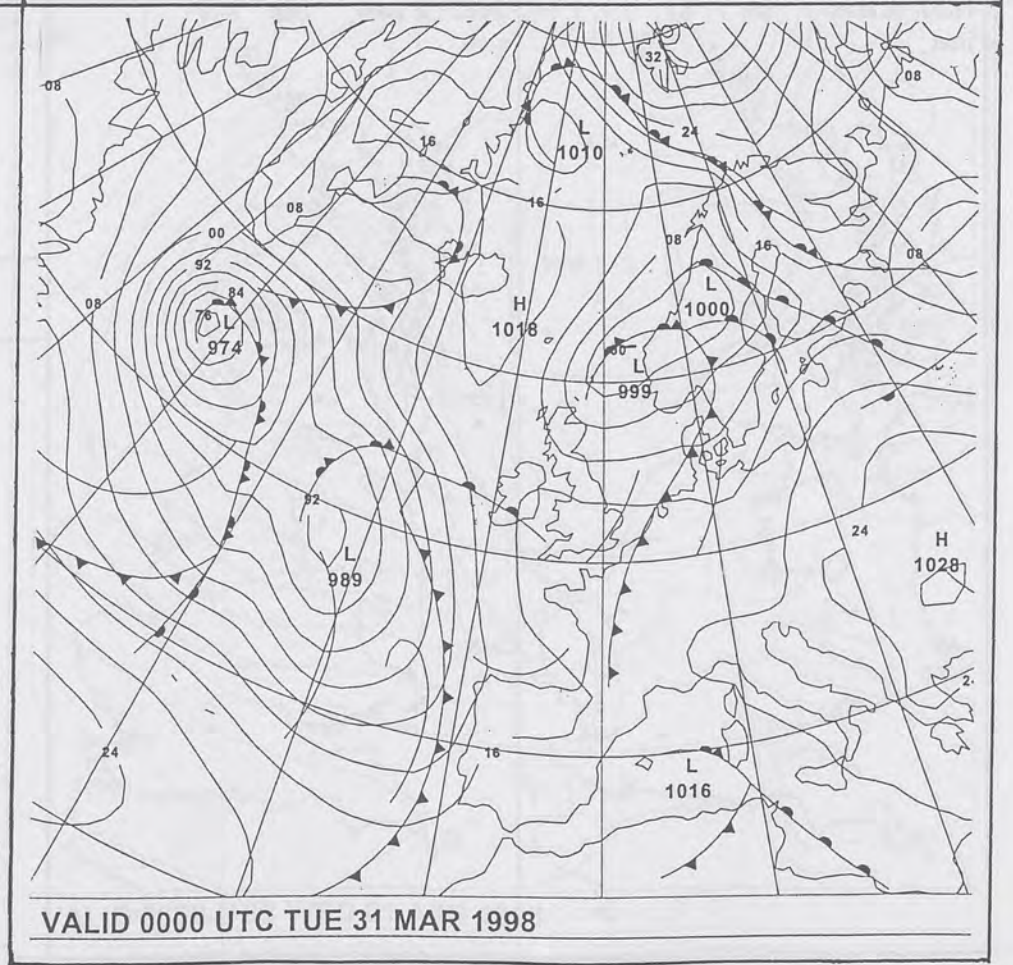
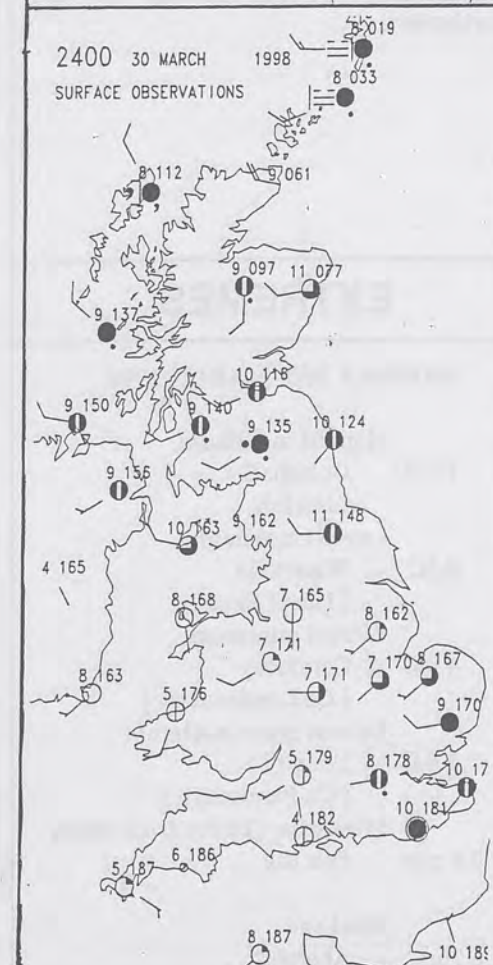
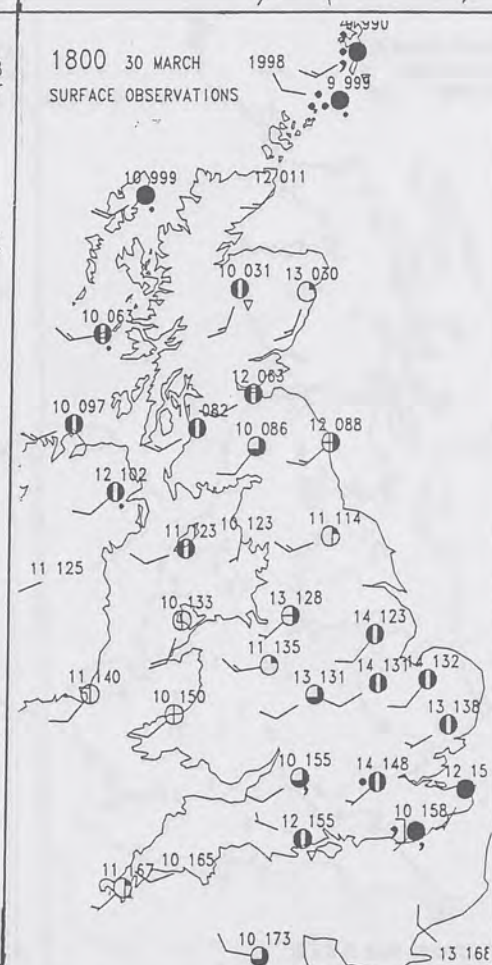
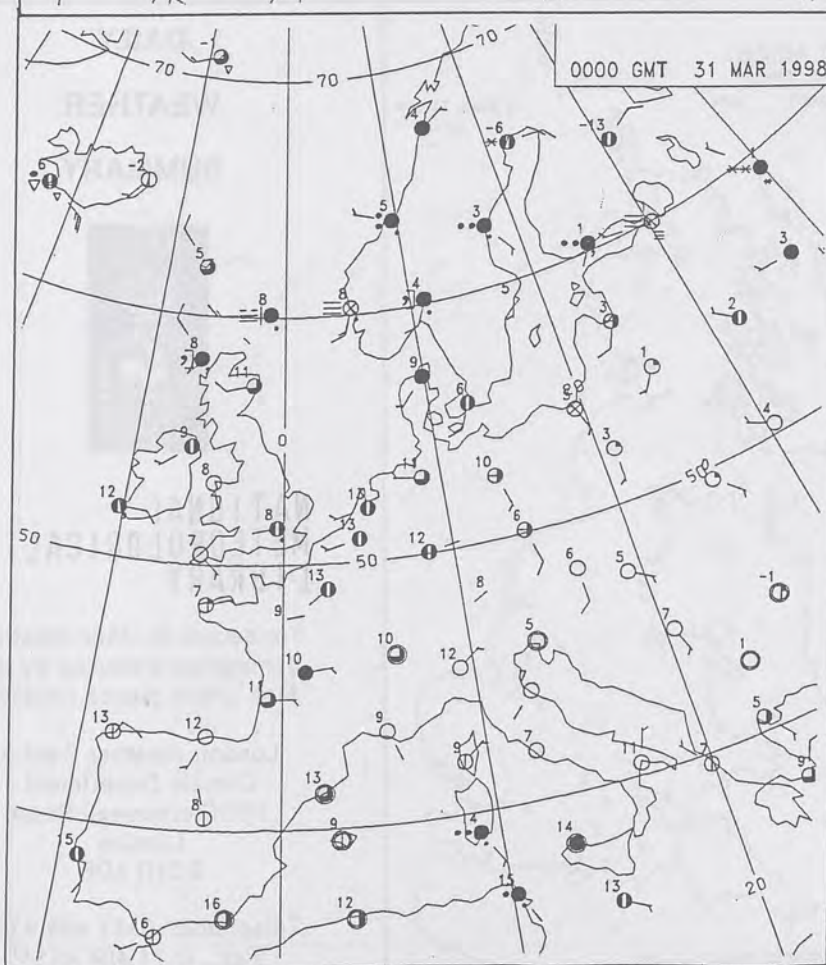
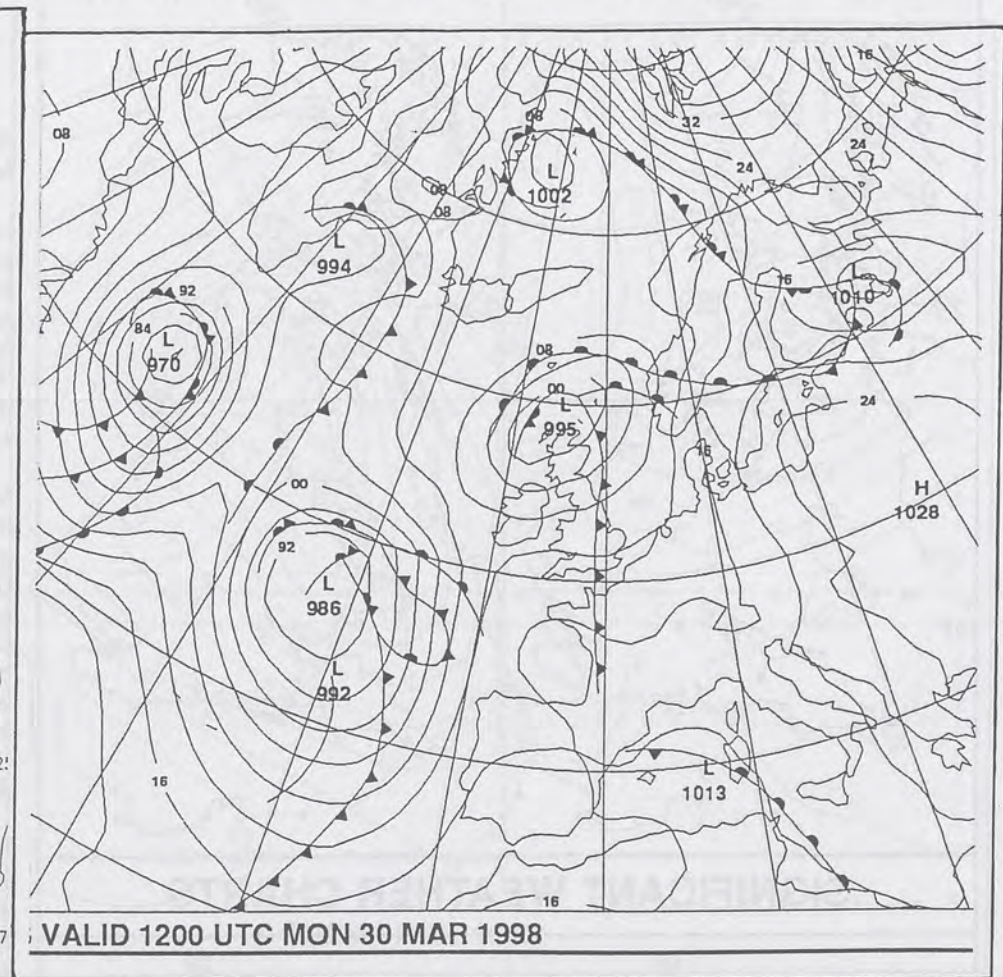
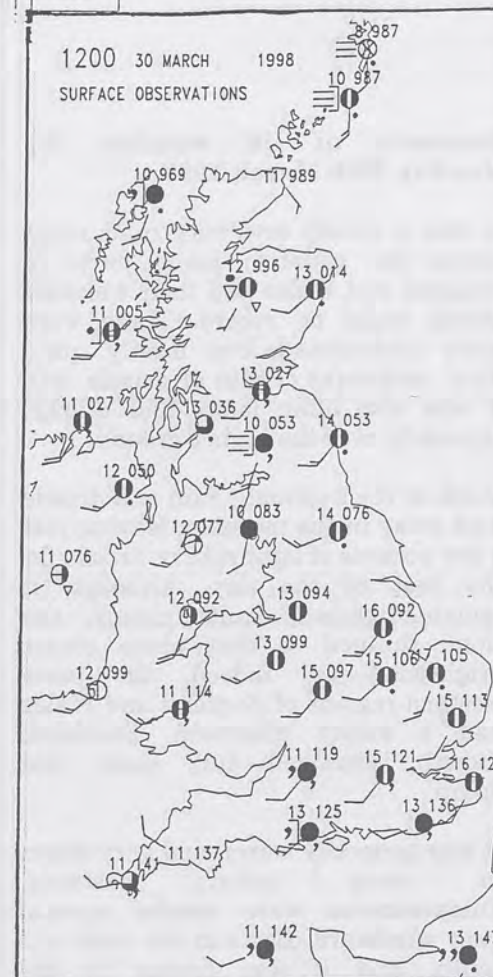
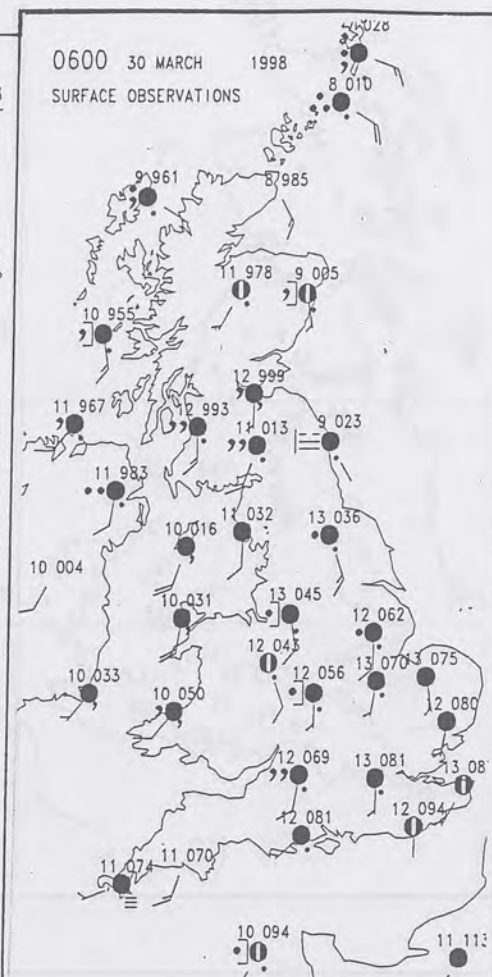
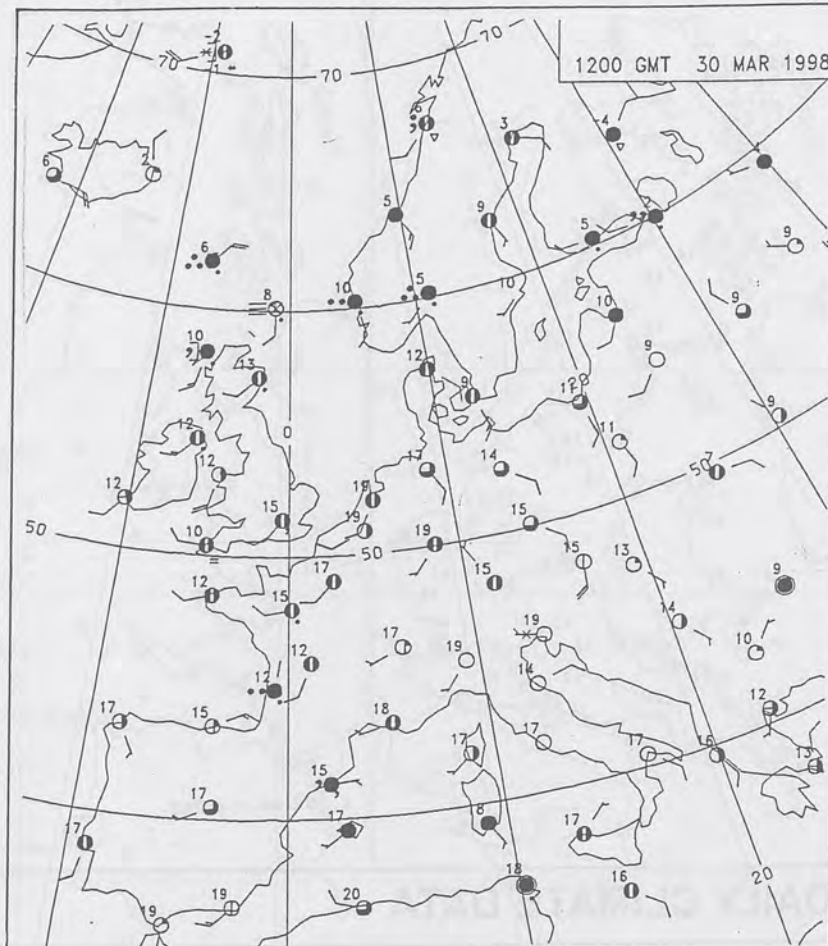
London Weather Centre  
Climate Department  
127 Clerkenwell Road  
London  
EC1R 5DB

Telephone: 0171 405 4358  
Fax: 0171 404 4314





# The Met. Office Daily Weather Summary Monday 30 March 1998





0600 30 MARCH 1998  
SIGWX



1200 30 MARCH 1998  
SIGWX



## SIGNIFICANT WEATHER CHARTS

1800 30 MARCH 1998  
SIGWX



2400 30 MARCH 1998  
SIGWX



Published by London Weather Centre. All times are GMT.

## Summary of UK weather for Monday 30th March 1998

It was a cloudy and very mild night across the country; many parts of England and Wales had their warmest March night on record. There were fairly widespread, but mostly quite light, outbreaks of rain or drizzle, and it was also often misty and murky, especially over the higher ground.

Much of the overnight rain and drizzle died away in the morning, leaving just a few pockets of light rain or drizzle for the rest of the day. Although it remained mostly quite cloudy, the cloud thinned so that many places brightened up; indeed, the more western regions of England and Wales had a sunny afternoon. Shetland, though, remained dull, misty and damp.

It was generally warm, and very warm in many eastern districts. Temperatures were nearer normal near windward coasts in the west and south, and it was breezy in the northwest.

## EXTREMES

MONDAY 30th MARCH 1998

Highest maximum

19.2C Coltishall  
[ Norfolk ]

Lowest maximum

8.5C Waterstein  
[ Isle of Skye ]

Lowest minimum

4.0 C Carmoney  
[ Co.Londonderry ]

Lowest grass minimum

2.6 C Corgary  
[ Co.Fermanagh ]

Most rain (24 hrs from 0900)

7.4 mm Fair Isle

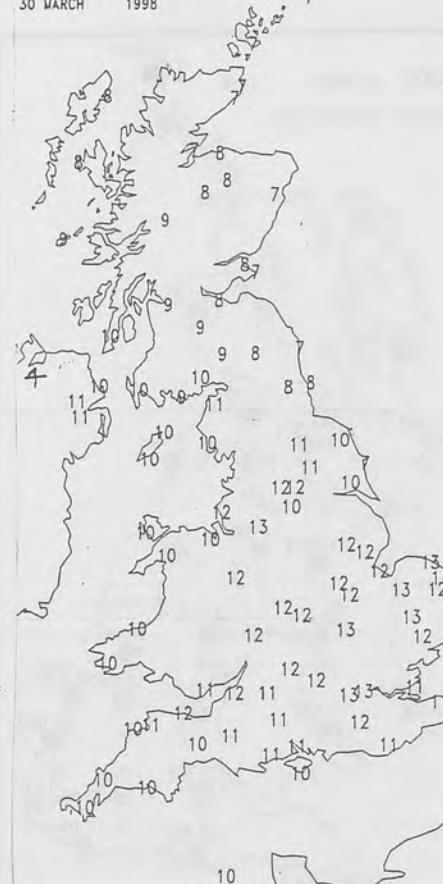
Most sun

6.7hrs Aberporth  
[ Ceredigion ]

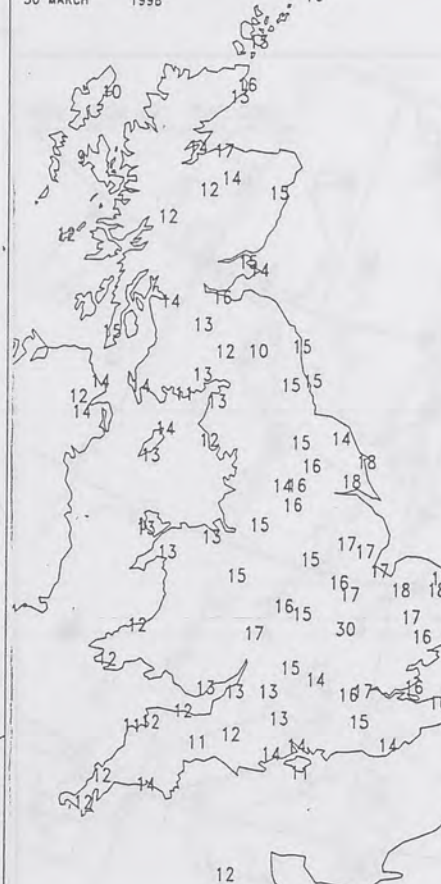
NOT FOR LOAN

DUPLICATE ALSO

NIGHT MINIMUM TEMPERATURE  
(DEGREES C)  
30 MARCH 1998



DAY MAXIMUM TEMPERATURE  
(DEGREES C)  
30 MARCH 1998



SUNSHINE (DAWN TO DUSK)  
(HOURS)  
30 MARCH 1998



## DAILY CLIMATE DATA

NIGHT RAINFALL  
(MILLIMETRES)  
30 MARCH 1998



DAY RAINFALL  
(MILLIMETRES)  
30 MARCH 1998



## DAILY

## WEATHER

## SUMMARY



## NATIONAL METEOROLOGICAL LIBRARY

For details of other Weather Summaries produced by the Met. Office please contact:

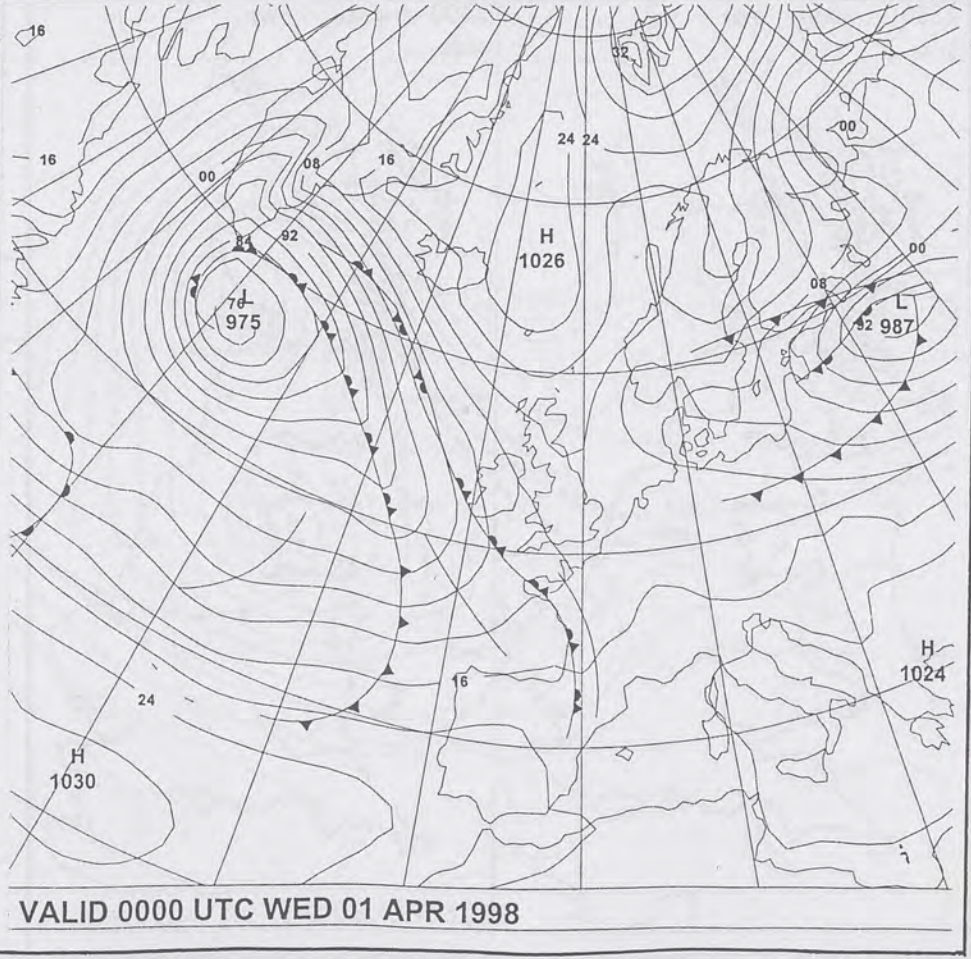
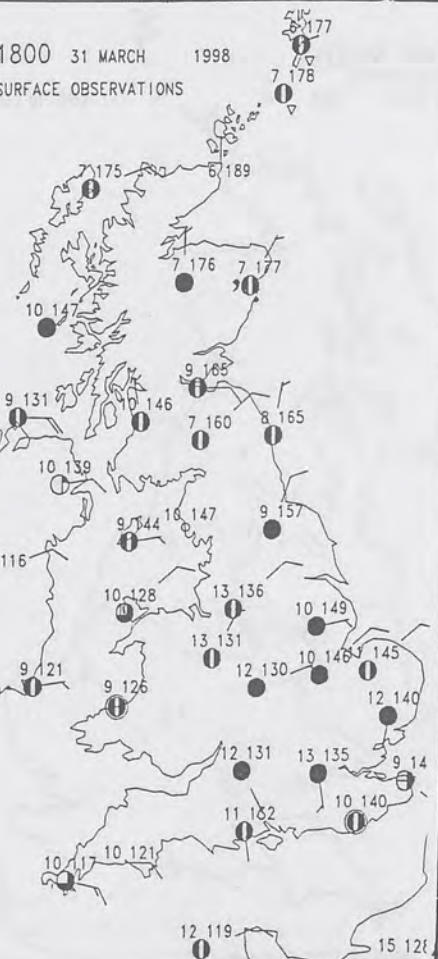
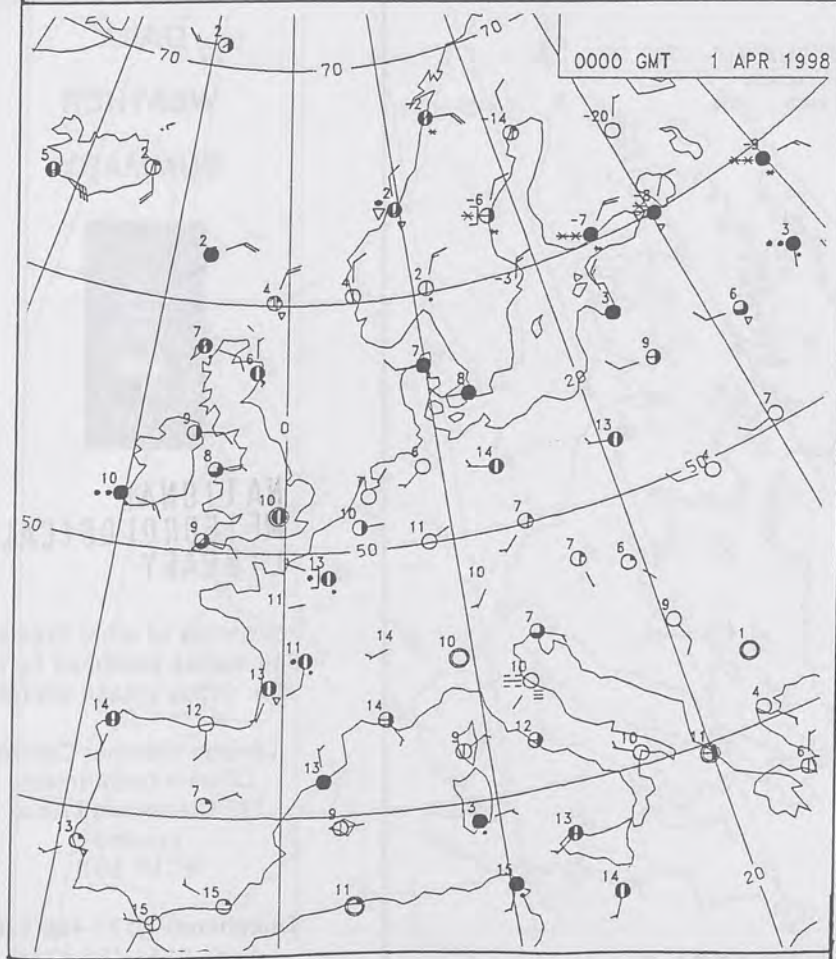
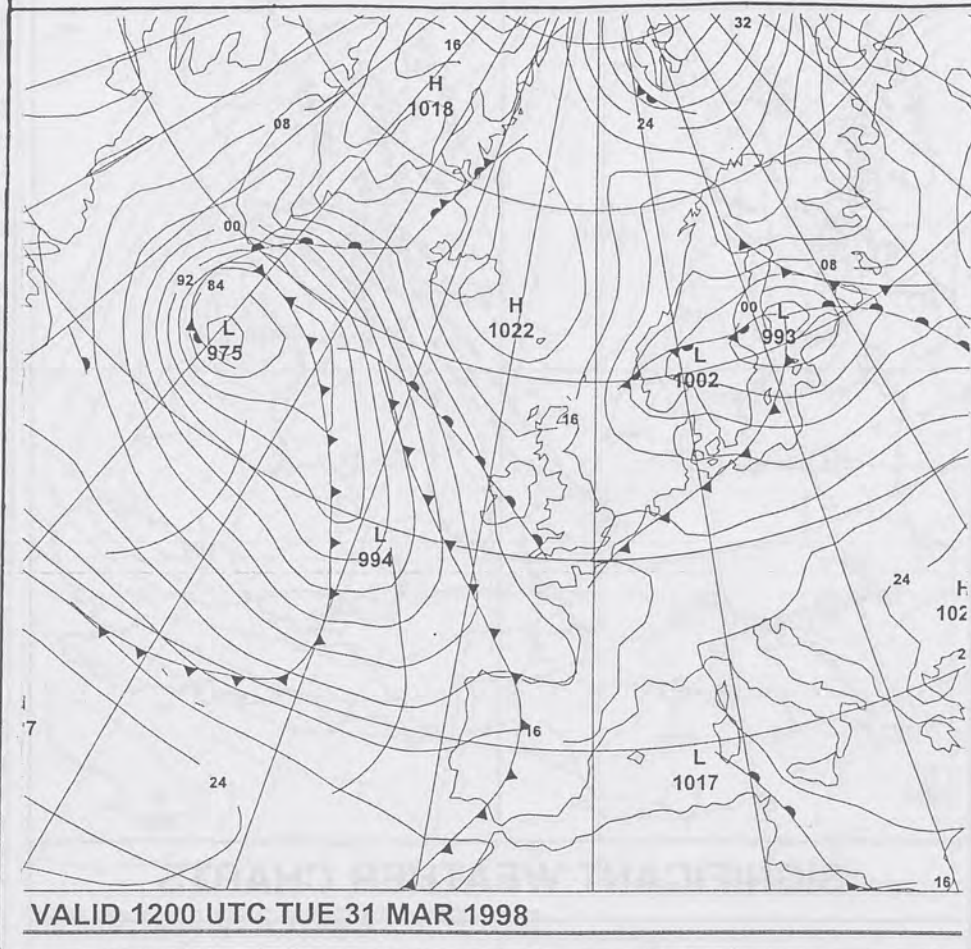
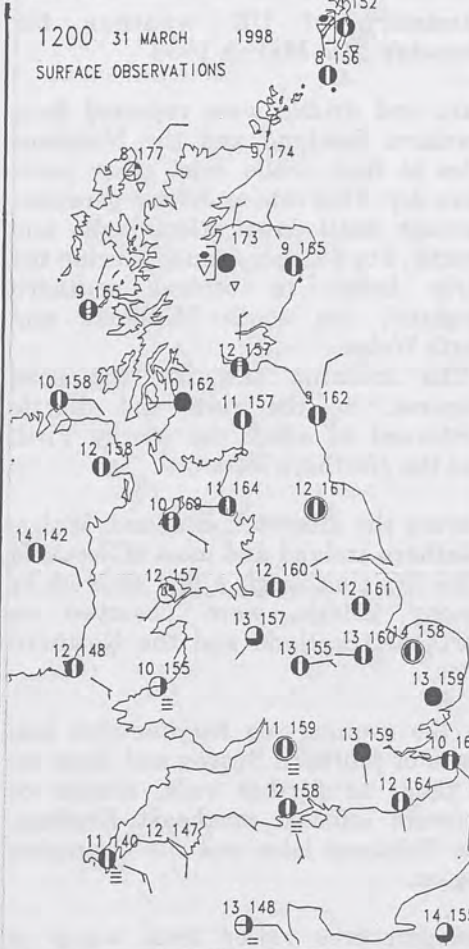
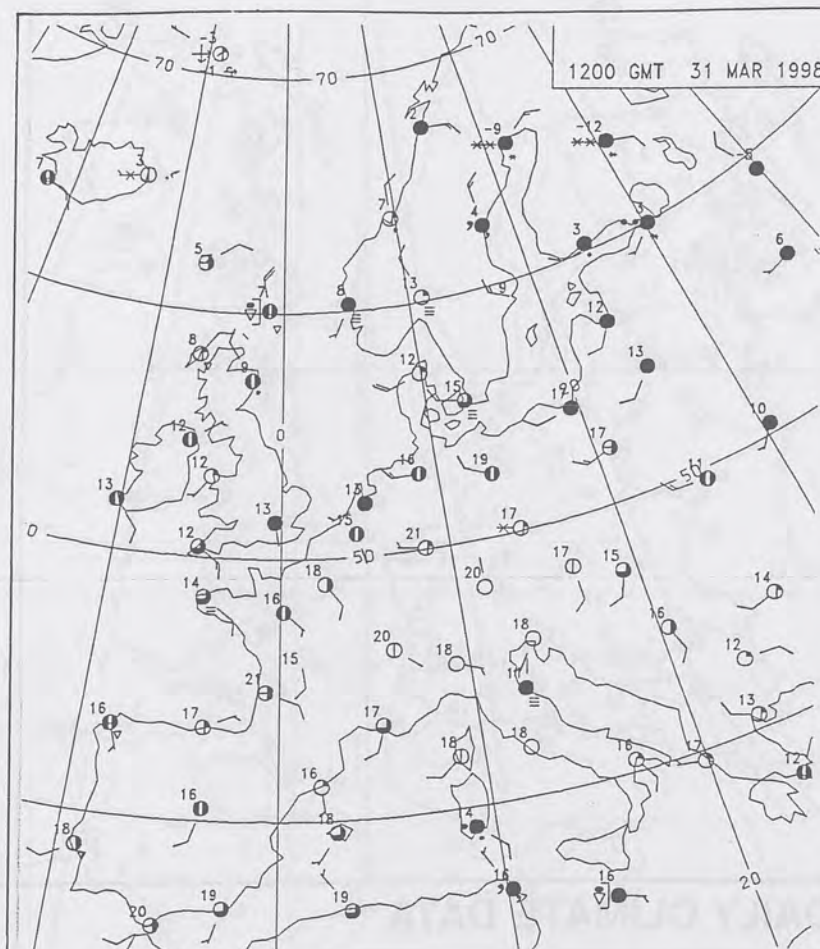
London Weather Centre  
Climate Department  
127 Clerkenwell Road  
London  
EC1R 5DB

Telephone: 0171 405 4358  
Fax: 0171 404 4314





# The Met. Office Daily Weather Summary Tuesday 31 March 1998





0600 31 MARCH 1998  
SIGWX



1200 31 MARCH 1998  
SIGWX



## SIGNIFICANT WEATHER CHARTS

1800 31 MARCH 1998  
SIGWX



2400 31 MARCH 1998  
SIGWX



Published by London Weather Centre. All times are GMT.

## Summary of UK weather for Tuesday 31st March 1998

Rain and drizzle were reported from northern Scotland and the Northern Isles at first, while most other parts were dry. This rain or drizzle persisted through until dawn, albeit light and patchy. Fog patches formed during the early hours in central southern England, the south Midlands and south Wales.

The morning saw the fog soon disperse, as the rain and drizzle continued to affect the Moray Firth and the Northern Isles.

During the afternoon England, Wales, Northern Ireland and most of Scotland were dry, although a few showers or patchy drizzle were observed in northeast Scotland and the Northern Isles.

In the evening sea fog intruded into parts of southern Sussex and Kent for a time, as further rain, drizzle or showers affected northeast England, the Shetland Isles and the Grampian region.

Temperatures varied from warm to very warm in parts of southern England and the Midlands to normal in the Northern Isles.

## EXTREMES

TUESDAY 31st MARCH 1998

Highest maximum

17.1C Nantmor  
[ Gwynedd ]

Lowest maximum

7.5C Foula  
[ Shetland ]

Lowest minimum

-2.4 C Bastreet  
[ Cornwall ]

Lowest grass minimum

-5.3 C Bastreet

Most rain (24 hrs from 0900)

5.1 mm Hayling Island  
[ Hampshire ]

Most sun

10.0hrs Aberporth  
[ Ceredigion ]

NOT FOR LOAN

DUPLICATE ALSO

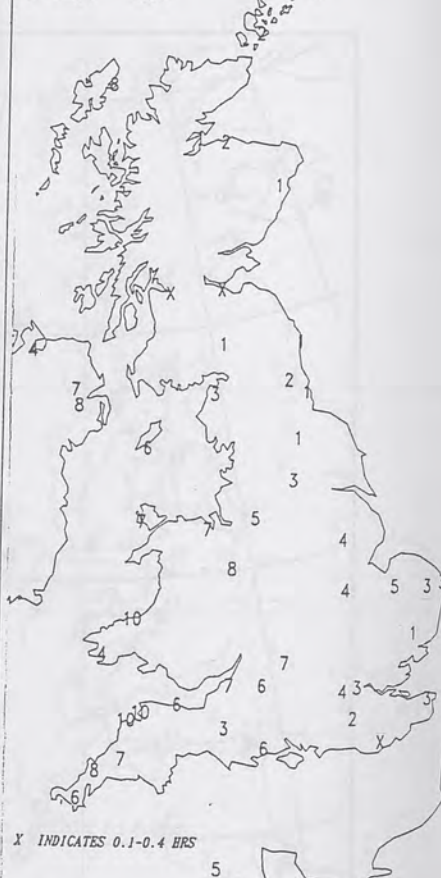
NIGHT MINIMUM TEMPERATURE  
(DEGREES C)  
31 MARCH 1998



DAY MAXIMUM TEMPERATURE  
(DEGREES C)  
31 MARCH 1998



SUNSHINE (DAWN TO DUSK)  
(HOURS)  
31 MARCH 1998



## DAILY CLIMATE DATA

NIGHT RAINFALL  
(MILLIMETRES)  
31 MARCH 1998



DAY RAINFALL  
(MILLIMETRES)  
31 MARCH 1998



## DAILY WEATHER SUMMARY



NATIONAL  
METEOROLOGICAL  
LIBRARY

For details of other Weather  
Summaries produced by the  
Met. Office please contact:

London Weather Centre  
Climate Department  
127 Clerkenwell Road  
London  
EC1R 5DB

Telephone: 0171 405 4358  
Fax: 0171 404 4314