


8189
66

METEOROLOGICAL OFFICE.



DAILY WEATHER REPORTS.

1ST JANUARY TO 30TH JUNE, 1907.

MAP SHOWING THE POSITIONS OF THE METEOROLOGICAL STATIONS

THE OBSERVATIONS FROM WHICH ARE USED IN THE PREPARATION OF THE DAILY WEATHER REPORT.

The names of the Stations which report by telegraph to the Meteorological Office are printed in capitals.

MAP SHOWING THE
POSITIONS OF THE METEOROLOGICAL STATIONS
THE OBSERVATIONS FROM WHICH ARE USED IN THE
PREPARATION OF THE DAILY WEATHER REPORT.

The names of the Stations which report by telegraph to the
Meteorological Office are printed in capitals.

DAILY WEATHER REPORT. APPENDIX I.

NORMAL VALUES FOR PRESSURE, TEMPERATURE, RAINFALL, AND BRIGHT SUNSHINE.

FIRST QUARTER, JANUARY TO MARCH.

(Issued as a Supplement to the Daily Weather Report of January 1st.)

JANUARY.	STATIONS.	PRESSURE.	AIR TEMPERATURE.								RAINFALL.		BRIGHT		
		1871-1905.					1871-1905.				SUNSHINE.				
		8 a.m. Obser- vations (re- duced to M.S. Level, but not to Lat. 45°).	Means of				Absolute Extremes.				Days with Rain.	Total Fall.	Average Duration.	Per Cen- tage of Possible Duration.	
			Dry Bulb 8 a.m.	Wet Bulb 8 a.m.	Daily Maxi- mum.	Daily Mini- mum.	Maximum.		Minimum.						
		Inches.	°	°	°	°	°	°	°	°	Inches.	Hours.	%		
	Sumburgh Head	29.691	39.6	38.2	42.6	35.4	52	1898	19	1881	26	3.97	—	—	—
	Stornoway	29.712	39.5	38.4	43.3	34.3	55	1890	11	1881	25	5.25	29.0	13	—
	Malin Head	29.813	40.9	39.5	44.9	37.7	[55]	[1898]	[23]	[1894]	[22]	[2.64]	—	—	—
	Blackod Point	29.854	42.7	41.3	46.6	38.9	[56]	[1890]	[26]	[1891, 94]	[26]	[4.94]	—	—	—
	Valencia	29.920	44.4	42.7	49.0	40.1	56	1876, 78	20	1894	24	5.96	50.6	20	—
	Roche's Point	29.940	43.2	42.0	47.6	39.4	57	1889	20	1894	20	4.95	—	—	—
	Birr Castle	29.919	38.7	37.7	45.3	34.1	57	1880, 98	5	1881, 94	20	2.89	50.7	21	—
	Donaghadee	29.878	40.2	39.2	44.6	36.1	58	1898	14	1881	20	2.68	—	—	—
	Liverpool (Observatory)	29.944	38.5	36.9	43.4	35.1	58	1898	9	1881	17	2.14	—	—	—
	Holyhead	29.925	41.8	40.3	45.3	38.4	55	1873	20	1894	19	3.09	—	—	—
	Pembroke (St. Ann's Hd.)	29.959	42.7	41.2	45.6	39.5	53	1899	19	1881, 94	20	3.54	53.7	21	—
	Scilly (St. Mary's)	29.982	46.4	44.6	49.0	42.5	57	1899	25	1894	21	3.39	59.0	23	—
	Jersey (St. Aubin's)	30.043	42.1	40.5	46.2	38.5	57	1877, 99	12	1891	19	3.12	67.1	25	—
	Portland Bill	[30.062]	[43.0]	[41.5]	[46.3]	[39.6]	[52]	[1901, 03, 05]	[24]	[1901]	[18]	[2.31]	—	—	—
	Dungeness	30.016	39.0	38.0	43.6	35.2	55	1878, 98	11	1893	17	1.85	—	—	—
	Wick	29.733	38.2	36.9	42.4	33.2	60	1898	—	1881	20	2.39	—	—	—
	Nairn	29.788	37.3	35.7	42.5	32.2	59	1887	4	1881, 95	17	1.90	—	—	—
	Aberdeen	29.809	37.2	35.4	42.2	33.2	59	1898	4	1881	18	2.18	50.2	22	—
	Leith	29.841	38.6	37.1	44.2	33.7	58	1898	9	1881	15	1.73	—	—	—
	North Shields	29.891	38.2	37.0	43.2	33.9	58	1880, 98	6	1881	15	1.60	—	—	—
	Spurn Head	29.934	37.8	36.8	41.9	34.6	[55]	[1898]	[13]	[1881]	14	1.30	—	—	—
	Yarmouth	29.979	37.6	36.6	41.5	33.6	57	1899	10	1881	17	1.62	—	—	—
	Clacton-on-Sea	[30.124]	[37.1]	[36.2]	[43.0]	[35.1]	[54]	[1901, 05]	[25]	[1905]	[13]	[0.98]	[73.5]	[29]	—
	Nottingham	29.980	36.3	35.2	42.4	32.5	58	1877	2	1881	19	1.85	39.4	16	—
	Bath	[30.078]	[39.2]	[37.8]	[46.3]	[35.1]	[57]	[1883]	[11]	[1881]	16	2.58	47.5	[19]	—
	Oxford	30.013	37.0	35.9	43.1	33.4	56	1877, 90	7	1881	16	1.94	48.2	19	—
	LONDON (Westminster)	[30.281]	[37.1]	[35.7]	[44.5]	[33.2]	[55]	[1905]	[23]	[1905]	[6]	[1.15]	19.1	8	—
	Brixton	30.017	37.7	36.5	43.9	33.8	58	1876	9	1881	16	1.82	—	—	—
	Sumburgh Head	29.751	38.4	36.9	42.0	34.3	51	1887, 91	17	1895	21	2.88	—	—	—
	Stornoway	29.763	38.9	37.9	43.8	34.1	55	1891	12	1892	21	3.69	60.1	23	—
	Malin Head	29.829	41.0	39.8	45.3	38.1	[59]	[1891]	[20]	[1895]	[19]	[2.12]	—	—	—
	Blackod Point	29.863	42.5	40.9	47.1	38.7	[61]	[1891]	[24]	[1902]	[21]	[3.56]	—	—	—
	Valencia	29.913	44.2	42.4	49.3	40.2	58	1891	22	1895	21	4.95	71.7	26	—
	Roche's Point	29.928	42.9	41.5	48.1	39.4	56	1877, 89, 96	25	1895, 1900, 02	17	4.08	—	—	—
	Birr Castle	29.910	38.9	37.7	46.7	34.9	59	1891	6	1895	17	2.14	65.3	24	—
	Donaghadee	29.885	40.1	39.1	45.6	36.4	57	1897, 1903	16	1895	17	2.25	—	—	—
	Liverpool (Observatory)	29.935	38.5	36.9	44.3	35.7	62	1878	12	1895	15	1.73	—	—	—
	Holyhead	29.918	41.2	39.8	45.3	38.2	59	1891	17	1895	16	2.42	—	—	—
	Pembroke (St. Ann's Hd.)	29.943	42.0	40.7	45.5	39.2	56	1903	23	1895	17	2.64	74.8	27	—
	Scilly (St. Mary's)	29.958	45.8	44.0	49.0	42.2	57	1896, 99	27	1895	18	2.66	86.0	31	—
	Jersey (St. Aubin's)	30.017	42.3	40.7	47.2	39.0	62	1891	18	1895	17	2.48	91.5	33	—
	Portland Bill	[29.912]	[40.4]	[39.2]	[44.8]	[37.5]	[54]	[1905]	[25]	[1900]	[15]	[2.17]	—	—	—
	Dungeness	29.983	39.0	38.0	44.4	35.6	57	1897	11	1889	15	1.32	—	—	—
	Wick	29.780	37.5	36.3	42.9	32.8	59	1878	2	1895	18	2.09	—	—	—
	Nairn	29.801	36.6	35.0	43.5	31.9	64	1891	0	1895, 97	15	1.59	—	—	—
	Aberdeen	29.839	36.8	35.1	43.0	33.2	64	1897	6	1895	17	2.24	71.9	28	—
	Leith	29.859	38.2	36.7	45.5	33.8	59	1882	12	1895	13	1.46	—	—	—
	North Shields	29.894	38.2	36.9	41.0	34.3	60	1898, 99	7	1895	15	1.48	—	—	—
	Spurn Head	29.927	38.2	37.3	42.5	35.4	[61]	[1899]	[20]	[1895]	13	1.25	—	—	—
	Yarmouth	29.955	37.9	36.9	42.5	34.0	58	1872, 98	15	1895	15	1.53	—	—	—
	Clacton-on-Sea	[29.877]	[38.4]	[37.2]	[43.0]	[34.1]	[58]	[1903]	[20]	[1901]	[11]	[0.93]	[97.8]	[36]	—
	Nottingham	29.965	36.5	35.4	44.5	33.4	61	1893	2	1895	17	1.62	50.4	[19]	—
	Bath	[29.971]	[38.3]	[36.8]	[46.1]	[34.5]	[62]	[1899]	[16]	[1902]	13	2.18	62.9	[23]	—
	Oxford	29.989	37.3	36.2	45.1	34.3	64	1891	7	1895	14	1.70	66.4	24	—
	LONDON (Westminster)	[30.178]	[41.0]	[39.1]	[47.5]	[38.2]	[54]	[1905]	[32]	[1905]	[11]	[0.70]	33.6	12	—
	Brixton	29.990	38.2	36.9	45.7	34.7	66	1899	10	1895	14	1.59	—	—	—
	Sumburgh Head	29.712	38.6	37.1	42.9	34.3	57	1893	18	1879	23	2.06	—	—	—
	Stornoway	29.742	39.2	38.2	45.1	34.3	58	1872	13	1881	23	3.81	102.9	29	—
	Malin Head	29.806	41.1	39.5	46.3	38.3	[62]	[1891]	[26]	[1888]	[20]	[2.22]	—	—	—
	Blackod Point	29.853	43.3	41.5	48.3	39.2	[64]	[1894, 99]	[26]	[1891, 1900]	[23]	[3.83]	—	—	—
	Valencia	29.905	44.6	42.5	50.7	40.0	65	1899	26	1899, 1901	20	4.24	126.4	35	—
	Roche's Point	29.909	43.4	41.6	49.6	39.5	61	1899	27	1890	15	3.07	—	—	—
	Birr Castle	29.895	39.9	38.5	49.6	34.9	66	1894	18	1891	17	2.39	110.9	30	—
	Donaghadee	29.853	40.8	39.6	47.5	36.9	65	1874	25	1892	18	2.01	—	—	—
	Liverpool (Observatory)	29.885	40.4	38.3	47.2	36.9	66	1871	21	1886	15	1.78	—	—	—
	Holyhead	29.881	42.2	40.6	47.2	38.8	67	1894	27	1881	17	2.41	—	—	—
	Pembroke (St. Ann's Hd.)	29.906	42.3	40.7	46.7	39.2	58	1872, 99	26	1888	17	2.28	131.3	36	—
	Scilly (St. Mary's)	29.924	46.1	44.1	49.8	42.3	59	1893	30	1883, 90, 91	18	2.29	141.1	39	—
	Jersey (St. Aubin's)	29.954	44.2	42.1	50.0	40.1	68	1871, 93, 94, 1903	21	1890	16	2.29	148.5	41	—
	Portland Bill	[29.875]	[42.3]	[41.0]	[47.5]	[39.1]	[59]	[1900]	[27]	[1901, 04]	[17]	[2.44]	—	—	—
	Dungeness	29.917	41.0	39.6	46.9	36.8	60	1903	13	1890	14	1.38	—	—	—
	Wick	29.747	39.1	37.5	45.0	34.0	62	1894	10	1900	20	2.14	—	—	—
	Nairn	29.770	38.1	36.4	46.2	33.3	65	1884	6	1892	17	1.83	—	—	—
	Aberdeen	29.793	38.9	36.7	45.8	34.4	66	1889, 91, 92	10	1889	19	2.33	118.3	33	—
	Leith	29.818	39.7	37.8	48.1	34.7	68	1884	19	1879, 81, 89	15	1.54	—	—	—
	North Shields	29.843	39.4	37.8	46.6	35.0	64	1884, 93	15	1889	15	1.69	—</		

* Results for 25 years, 1881-1905.

† " 21 " 1871-1884 and 1899-1905.

‡ " 20 " 1880-1905.

§ Results for 7 years, 1899-1905.

|| " 6 " 1900-1905.

¶ " 5 " 1901-1905.

§ Results for 2 years, 1904-1905.

|| " 1 year, 1905

DAILY WEATHER REPORT. APPENDIX I.

NORMAL VALUES FOR PRESSURE, TEMPERATURE, RAINFALL, AND BRIGHT SUNSHINE.

SECOND QUARTER, APRIL TO JUNE.

(Issued as a Supplement to the Daily Weather Report of April 1st.)

STATIONS.	PRESSURE. 1871-1905.	AIR TEMPERATURE. 1871-1905.								RAINFALL. 1871-1905.		BRIGHT SUNSHINE. 1881-1905.		
		Means of				Absolute Extremes.				Days with Rain.	Total Fall.	Average Duration.	Per Cen- tage of Possible Duration.	
		Dry Bulb 8 a.m.	Wet Bulb 8 a.m.	Daily Maxi- mum.	Daily Mini- mum.	Maximum.		Minimum.						
						Temp.	Year.	Temp.	Year.					
APRIL.	Inches.	°	°	°	°	°			°		Inches.	Hours.	%	
	Sumburgh Head.....	29.827	42.0	40.2	46.0	36.9	59	1901	21	1899	18	2.06	—	—
	Stornoway.....	29.820	43.5	42.1	49.2	37.2	67	1893	21	1881	18	2.68	159.1	37
	Malin Head.....	29.841	44.4	42.5	49.9	41.4	[67]†	[1900]†	[31]†	[1892]†	[18]†	[1.86]†	—	—
	Blackod Point.....	29.861	46.6	44.5	51.9	42.5	[71]†	[1893]†	[29]†	[1897]†	[20]†	[2.89]†	—	—
	Valencia.....	29.881	48.3	45.7	53.9	43.0	70	1892	30	1879, 92, 97, 98	19	3.87	157.9	38
	Roche's Point.....	29.887	47.2	45.0	53.5	42.6	72	1893	30	1903	15	3.10	—	—
	Birr Castle.....	29.887	45.1	42.8	54.7	38.5	73	1893	21	1892	15	2.10	151.8	37
	Donaghadee.....	29.878	44.9	43.2	51.2	40.3	65	1900	29	1898	15	1.94	—	—
	Liverpool (Observatory).....	29.892	45.3	42.3	52.8	40.4	75	1893	29	1881	14	1.57	—	—
	Holyhead.....	29.884	46.1	44.0	51.5	41.9	75	1874, 93	31	1881, 92	15	1.96	—	—
	Pembroke (St. Ann's Hd.).....	29.885	45.7	44.0	50.6	42.3	70	1893	30	1879, 81	15	2.03	177.2	43
	Scilly (St. Mary's).....	29.889	48.9	46.8	52.6	45.0	66	1893	32	1876	16	2.12	177.6	43
	Jersey (St. Aubin's).....	29.917	49.0	46.2	54.7	43.9	84	1874	32	1871, 76, 92, 1900, 03	14	2.13	189.4	46
	Portland Bill.....	[29.933]§	[46.2]§	[44.4]§	[51.7]§	[42.3]§	[65]§	[1901, 04]§	[32]§	[1900]§	[15]§	[1.82]§	—	—
	Dungeness.....	29.895	46.6	44.3	51.7	41.2	89	1873	24	1903	13	1.38	—	—
	Wick.....	29.836	43.2	41.4	49.2	37.0	69	1875, 1900	20	1905	17	1.82	—	—
	Nairn.....	29.842	43.2	40.9	51.6	36.6	72	1875	21	1892	15	1.27	—	—
	Aberdeen.....	29.863	43.6	40.8	49.7	37.9	74	1900	23	1881, 92	17	2.09	154.9	37
	Leith.....	29.880	44.5	41.9	52.6	38.0	75	1875	23	1881	13	1.41	—	—
	North Shields.....	29.879	43.8	41.6	49.9	38.4	71	1892	24	1905	15	1.59	—	—
	Spurn Head.....	29.882	44.3	42.6	49.2	40.3	[67]*	[1885]*	[30]*	[1881, 89, 1903, 05]*	13	1.28	—	—
	Yarmouth.....	29.891	44.9	43.0	49.5	40.0	72	1885	25	1878	15	1.64	—	—
	Clacton-on-Sea.....	[29.890]¶	[46.6]¶	[44.8]¶	[51.4]¶	[40.5]¶	[60]¶	[1904]¶	[29]¶	[1903]¶	[11]¶	[1.37]¶	[194.8]¶	[47]¶
	Nottingham.....	29.906	44.1	41.8	54.6	38.2	79	1876	23	1888	16	1.67	[136.0]¶	[33]¶
	Bath.....	[29.900]¶	[45.7]¶	[42.8]¶	[54.7]¶	[39.5]¶	[78]¶	[1874]†	[27]†	[1900, 02, 03]†	13	2.11	[146.3]§	[37]§
	Oxford.....	29.915	44.6	42.3	55.2	38.9	80	1893	23	1892	14	1.62	150.9	37
	LONDON { Westminster	[29.861]**	[45.9]**	[43.2]**	[54.0]**	[41.8]**	[63]**	[1905]*	[33]**	[1906]**	[19]**	[1.65]**	113.6	28
Brixton.....	29.910	46.3	43.3	56.5	39.9	82	1893	27	1873, 84, 87, 92, 1900	13	1.65	—	—	
MAY.	Sumburgh Head.....	29.901	45.9	43.9	50.1	40.3	63	1895	27	1877	17	1.85	—	—
	Stornoway.....	29.911	48.2	46.2	53.6	40.9	74	1904	27	1876, 77	18	2.45	192.6	38
	Malin Head.....	29.932	48.9	46.6	54.1	45.3	[70]†	[1895]†	[35]†	[1886, 91, 97, 1904]†	[17]†	[3.08]†	—	—
	Blackod Point.....	29.959	51.2	48.4	55.8	46.1	[75]†	[1890]†	[36]†	[1894]†	[18]†	[2.69]†	—	—
	Valencia.....	29.982	52.8	49.6	58.1	46.2	74	1884, 95, 97	34	1877, 85, 96	16	2.96	212.6	44
	Roche's Point.....	29.982	52.0	49.2	58.4	46.4	73	1896	36	1879, 96	14	2.52	—	—
	Birr Castle.....	29.978	50.9	47.9	59.8	42.7	77	1881, 95	28	1874, 77	15	2.19	187.5	39
	Donaghadee.....	29.967	49.7	47.5	58.0	44.4	70	1890	30	1873	15	2.21	—	—
	Liverpool (Observatory).....	29.978	50.8	46.9	58.0	45.0	80	1895	30	1883	14	1.86	—	—
	Holyhead.....	29.975	50.7	48.2	56.0	45.9	74	1895	37	1894, 1903	13	1.82	—	—
	Pembroke (St. Ann's Hd.).....	29.978	50.2	48.1	55.2	46.1	72	1890	34	1879	13	1.83	222.9	46
	Scilly (St. Mary's).....	29.985	52.7	50.2	56.6	48.3	67	1896	38	1883	13	1.61	237.9	50
	Jersey (St. Aubin's).....	30.002	53.8	50.4	59.8	47.5	79	1875	33	1871	12	1.91	249.8	53
	Portland Bill.....	[30.015]§	[50.7]§	[48.7]§	[56.7]§	[45.8]§	[70]§	[1903] §	[36]§	[1900, 02]§	[12]§	[1.51]§	—	—
	Dungeness.....	29.977	52.3	49.4	57.3	46.1	76	1892	30	1892, 1902	12	1.23	—	—
	Wick.....	29.922	48.0	45.7	53.8	40.7	71	1891	24	1876	17	1.87	—	—
	Nairn.....	29.928	48.7	45.8	56.6	41.3	78	1888	26	1894	15	1.67	—	—
	Aberdeen.....	29.942	48.9	45.3	54.7	41.8	75	1902	29	1884, 91	16	2.14	189.3	37
	Leith.....	29.950	50.2	46.7	57.8	42.4	81	1881	27	1883	14	1.67	—	—
	North Shields.....	29.959	48.9	46.0	54.5	42.6	72	1896, 1906	29	1871, 91	14	1.71	—	—
	Spurn Head.....	29.965	49.4	47.3	54.5	45.0	[75]¶	[1883]¶	[34]¶	[1891]¶	13	1.58	—	—
	Yarmouth.....	29.969	50.5	47.9	55.2	44.8	76	1875	32	1891, 92	14	1.78	—	—
	Clacton-on-Sea.....	[30.034]¶	[52.3]¶	[49.3]¶	[56.3]¶	[44.9]¶	[72]¶	[1903]¶	[31]¶	[1902]¶	[11]¶	[1.68]¶	[236.7]¶	[49]¶
	Nottingham.....	29.987	50.6	47.3	60.4	42.5	82	1895	25	1879	15	1.92	[160.9]¶	[33]¶
	Bath.....	[30.019]¶	[51.4]¶	[47.8]¶	[60.8]¶	[49.4]¶	[79]¶	[1884]†	[29]†	[1902]†	13	2.03	[202.2]§	[42]§
	Oxford.....	29.996	50.6	47.4	60.9	43.5	83	1895	28	1877	13	1.82	195.2	41
	LONDON { Westminster	[30.116]**	[52.6]**	[47.5]**	[63.0]**	[45.2]**	[79]**	[1905]**	[37]**	[1905]**	[19]**	[1.10]**	167.1	35
	Brixton.....	29.992	52.5	48.4	62.6	44.6	86	1880	29	1877, 86, 92	12	1.69	—	—
	JUNE.	Sumburgh Head.....	29.911	50.3	48.6	54.3	45.1	70	1891	33	1888	14	1.85	—
Stornoway.....		29.907	53.3	51.2	58.6	46.1	76	1893, 1902, 05	31	1888	16	2.44	185.3	35
Malin Head.....		29.937	53.8	51.5	59.0	50.5	[78]†	[1905]†	[40]†	[1902]†	[15]†	[2.09]†	—	—
Blackod Point.....		29.957	56.3	53.3	60.8	51.3	[82]†	[1887]†	[40]†	[1894]†	[16]†	[2.63]†	—	—
Valencia.....		29.984	57.4	54.4	62.5	51.2	81	1887, 1902	38	1903	17	3.59	192.9	40
Roche's Point.....		29.987	57.1	54.0	63.7	51.5	80	1876, 87	41	1881	13	3.20	—	—
Birr Castle.....		29.983	56.3	53.1	65.0	48.7	85	1887	32	1881	15	2.47	168.7	34
Donaghadee.....		29.967	54.9	52.7	61.3	49.5	77	1887	36	1880	15	2.28	—	—
Liverpool (Observatory).....		29.981	57.0	52.8	64.0	51.1	85	1878, 93	38	1872	13	2.17	—	—
Holyhead.....		29.980	56.1	53.6	61.6	51.2	83	1878	42	1882	14	2.19	—	—
Pembroke (St. Ann's Hd.).....		29.986	55.5	53.5	60.5	51.7	79	1893	38	1888	13	2.06	225.7	46
Scilly (St. Mary's).....		29.997	57.5	55.2	61.7	53.3	75	1893	41	1888	14	1.87	244.1	51
Jersey (St. Aubin's).....		30.021	59.0	56.8	65.0	53.0	87	1872	39	1890	12	2.06	241.7	50
Portland Bill.....		[30.004]§	[55.3]§	[53.5]§	[60.8]§	[51.0]§	[78]§	[1903]§	[43]§	[1903]§	[12]§	[1.74]§	—	—
Dungeness.....		29.989	58.2	55.2	63.1	52.2	77	1878	37	1890, 91, 92, 93	11	1.53	—	—
Wick.....		29.927	53.1	50.7	58.8	45.6	79	1878	30	1881, 1903	14	1.81	—	—
Nairn.....		29.928	54.5	51.2	62.4	47.0	86	1876	30	1888, 1903	14	1.86	—	—
Aberdeen.....		29.945	54.6	50.7	60.6	47.2	80	1881, 87	30	1888	15	1.85	186.9	36
Leith.....		29.953	55.9	52.3	63.6	48.1	86	1887	34	1886	13	1.92	—	—
North Shields.....		29.964	54.8	51.8	60.6	48.5	80	1897	37	1881, 86, 95, 98	12	1.84	—	—
Spurn Head.....		29.974	55.5	53.1	60.7	51.2	[80]*	[1885]*	[34]*	[1881]*	12	1.53	—	—
Yarmouth.....		29.981	57.0	54.0	62.0	51.2	81	1877, 88	37	1898	12	1.90	—	—
Clacton-on-Sea.....		[29.988]¶	[58.4]¶	[55.0]¶	[63.1]¶	[50.5]¶	[78]¶	[1903]¶	[38]¶	[1902]¶	[12]¶	[2.22]¶	[237.2]¶	[48]¶
Nottingham.....		29.994	57.5	53.7	67.7	48.8	89	1878	34	1894	14	2.17	[197.1]¶	[40]¶
Bath.....		[30.006]¶	[58.8]¶	[52.9]										

* Results for 25 years, 1881-1905.

† " 21 " 1871-1881 and 1899-1905.

‡ " 20 " 1886-1905.

§ Results for 7 years, 1899-1905.

|| " 6 " 1900-1905.

¶ " 5 " 1901-1905.

¶ Results for 2 years, 1904-1905.

DAILY WEATHER REPORT OF THE METEOROLOGICAL OFFICE.

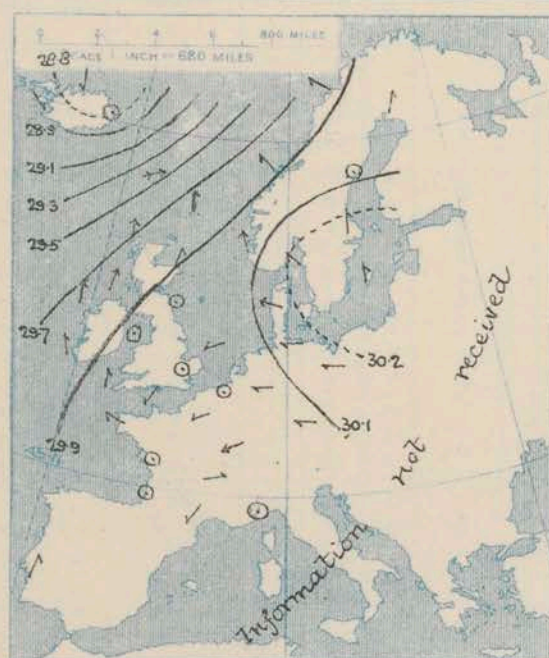
Monday,
1st April 1907

STATIONS.		YESTERDAY EVENING.						THIS MORNING.										PAST 24 HOURS.					
		BAROM.		TEMP.		WIND.		Weather.	BAROMETER.		TEMPERATURE.			WIND.		Sea (0 to 9).	TEMP.		Weather.	Sun- shine.	Rainfall.		
		At 32° Fahr. and M.S.L.	Dry Bulb.	Direc.	Force (0 to 12).	At 82° Fahr. and M.S.L.	Change since Yesterday.		Dry Bulb.	Wet Bulb.	Change since Yesterday.	Direc.	Force (0 to 12).	Max.	Min.								
Ins.		°				Ins.		Ins.		°		°				°				Hours.		Ins.	
SWEDEN & NORWAY.	Haparanda...	30.06	33	SSW	2	0	29.95	-11	34	33	+2	SSW	2	c	*	34	27	*	*	-			
	Hernösand...	30.09	41	S	2	6	30.05	-03	39	36	+3	SSW	2	b	*	46	27	*	*	-			
	Stockholm...	30.27	37	2	0	6	30.25	-01	36	34	-2	Z	0	b	*	46	32	*	*	-			
	Wisby...	30.25	39	S	2	c	30.25	-01	39	37	+4	SE	2	b	*	46	30	*	*	-			
	Karlstad...	30.21	37	2	0	6	30.21	-02	36	34	+2	S	2	b	*	*	*	*	*	-			
	Färder (X'ania Fjord)	30.19	39	2	0	6	30.17	-01	36	36	-4	SSW	2	f	1	43	34	*	*	-			
	Bodö...	29.82	44	SE	4	r	29.71	-18	45	41	+8	SW	9	c	5	45	36	*	*	-		0.08	
ICELAND & FAEROE.	Christiansund...	29.90	42	SE	1	bc	29.89	-02	41	37	-1	ESE	1	b	4	46	37	*	*	-			
	Skudesnaes...	30.08	39	SSE	6	b	30.09	+05	39	38	-3	SSE	6	b	4	43	37	*	*	-			
	Reykjavik...	29.06	34	N	4	b	29.47	+62	29	*	-3	E	3	o	*	*	*	*	*	-			
	Blönduós...	29.13	23	NE	5	s	29.52	+75	22	*	-6	S	3	c	*	*	*	*	*	-			
BRITISH ISLANDS.	Seydisfjord...	28.90	40	W	9	bc	29.56	+78	26	*	-6	NE	3	o	*	*	*	*	*	-			
	Thorshavn...	29.43	46	WSW	9	r	29.58	+16	43	*	-3	Z	0	m	*	*	*	*	*	-			
	Sumburgh Head	29.80	45	S	4	bc	29.79	-00	45	44	+2	S	1	c	3	48	38	bc	*	-			
	Stornoway...	29.72	48	SW	4	c	29.74	+01	48	44	+3	S	3	bc	3	51	44	bc, c	7.5	-			
	Malin Head...	29.74	50	S	5	bc	29.77	-00	45	44	+4	S	3	c	2	53	41	c, bc, b	*	-			
	Blacksod Pt.	29.76	48	S	5	cq	29.75	-03	48	44	+2	S	4	c	4	50	45	bcq, o, bc	*	-			
	Valencia...	29.80	47	S	3	o	29.77	-08	49	47	+4	S	3	c	4	50	44	-	0.3	0.05			
	Roche's Point...	29.85	47	S	2	o	29.86	-04	49	49	+2	SE	2	b	2	50	45	c, o, c, b	*	-			
	Birr Castle...	29.82	51	S	2	c	29.85	-03	46	43	+2	SSE	1	c	*	53	42	c	4.6	-			
	Donaghadee...	29.88	45	SSW	1	c	29.90	-02	41	41	-1	SSW	1	o	0	51	37	bc, m, f, oge	*	-			
GERMANY, & C.	Liverpool Obsy...	29.90	51	W	2	b	29.91	-03	50	46	+5	Z	0	b	1	65	43	bm, b	*	-			
	Holyhead...	29.88	49	SSW	2	b	29.90	-04	44	44	-2	SW	1	o	1	56	42	b	*	-			
	Pembroke (St. Ann's Hd.)	29.89	46	SE	1	b	29.91	-00	43	43	-4	SE	2	m	2	50	42	bc, m, f, bc	9.3	-			
	Scilly (St. Mary's)	29.91	51	S	2	bc	29.88	-04	49	47	+1	E	3	f	3	54	46	c, bc	6.1	-			
	Jersey (St. Aubins)	29.90	60	NNW	2	bm	29.89	-09	55	49	+3	ESE	1	bm	1	62	44	bm, bmw	11.9	-			
	Portland Bill	29.92	50	E	1	bm	29.89	-07	50	44	+1	E	1	b	2	53	44	bm	*	-			
	Dungeness...	29.93	52	ENE	2	m	29.90	-07	48	45	+1	ENE	1	m	0	56	39	m	11.0	-			
	Wick...	29.80	45	S	2	b	29.80	-00	44	42	+2	S	1	bc	1	55	40	-	*	-			
	Nairn...	29.76	54	WSW	1	b	29.80	-03	45	42	+2	SW	1	bc	0	58	36	b, b2	11.6	-			
	Aberdeen...	29.85	46	S	3	b	29.85	-06	49	46	+4	SSW	1	bc	2	52	42	b, bc	11.0	-			
FRANCE.	Leith...	29.86	52	NE	1	b	29.87	-05	41	40	-2	NNW	2	bc	*	59	40	b	*	-			
	North Shields	29.90	53	ESE	2	o	29.88	-08	42	40	+4	SSW	1	bc	2	58	34	-	*	-			
	Spurn Head	29.91	47	ESE	3	b	29.89	-08	45	43	+1	SSE	2	b	2	55	43	bm, w	*	-			
	Yarmouth...	29.88	48	SSE	2	b	29.91	-06	45	43	-1	SE	2	bm	2	51	43	b	*	-			
	Clacton-on-Sea	29.93	49	E	2	b	29.92	-07	48	46	-1	Z	0	m	0	58	41	b, bmw	11.0	-			
	Nottingham...	29.91	60	SE	1	b	29.90	-09	43	41	+9	WSW	1	bm	*	67	34	b	8.2	-			
	Bath...	29.90	62	S	1	b	29.92	-07	42	40	+1	NE	1	m	*	66	32	-	11.4	-			
	Oxford...	29.92	56	Z	0	b	29.93	-07	44	41	+4	SSW	1	b	*	68	36	bm, b	2	-			
	London (St. James's Park)	29.90	64	Z	0	b	29.91	-06	42	42	-2	Z	0	bmw	*	68	37	b, bmw	10.2	-			
	SPANISH PENIN.	The Scaw (Skagen)	30.21	36	S	1	f	30.27	+06	36	35	-4	SSE	1	f	0	43	36	*	*	-		
Fanö...		30.16	36	ESE	4	bc	30.13	-05	33	33	-5	ENE	4	f	*	45	32	*	*	-			
Cuxhaven...		30.07	49	E	3	b	30.05	-09	36	35	-1	E	3	f	*	52	36	*	*	-			
The Helder...		30.01	46	ENE	1	b	29.97	-07	44	41	0	E	2	b	1	57	43	*	*	-			
Brussels...		*	*	*	*	*	29.92	-08	44	43	-6	Z	0	b	*	69	39	*	*	-			
Berlin...		30.07	49	SE	2	b	30.07	-08	40	37	+1	ESE	3	b	*	54	37	*	*	-			
Frankfurt...		29.95	52	SE	1	b	29.93	-09	45	41	0	E	2	o	*	64	41	*	*	-			
Munich...		30.04	42	E	3	b	29.98	-11	37	36	+3	Z	0	c	*	52	30	*	*	-			
C. Gris Nez		29.94	55	E	2	m	29.94	-08	52	47	+2	E	1	m	1	59	41	*	*	-			
La Hève		29.95	57	NE	2	m	29.93	-05	50	47	+2	NE	1	m	1	68	45	*	*	-			
SPANISH PENIN.	Brest...	29.91	52	SE	2	b	29.85	-10	51	47	+5	E	3	b	2	61	45	*	*	-			
	Lorient...	29.91	57	Z	0	m	29.81	-15	47	46	+6	ENE	2	b	2	63	41	*	*	-			
	Rocheport...	29.84	58	NNW	3	b	29.88	-12	49	48	+3	SE	3	b	*	64	46	b	*	-			
	Biarritz	29.82	66	E	4	bc	29.85	-10	53	49	+6	ESE	3	c	3	68	47	*	*	-			
	Paris...	29.91	62	NE	2	o	29.91	-09	41	39	+1	NE	2	b	*	73	38	*	*	-			
	Belfort...	29.84	60	ENE	4	m	29.92	-08	44	40	+5	W	4	m	*	66	34	*	*	-			
	Lyons...	29.91	60	E	1	b	29.98	-04	48	45	0	SSE	1	b	*	67	40	*	*	-			
	Nice...	30.01	49	Z	0	o	29.97	-05	50	46	+1	Z	0	c	2	57	45	*	*	-			
	Perpignan	29.97	54	NE	1	b	29.96	-04	46	46	-1	Z	0	b	*	61	43	*	*	-			
	Sanguinaire	*	*	*	*	*	*	*	*	*	*	*	*	*	*	*	*	*	*	*	-		
SPANISH PENIN.	Corunna	*	*	*	*	*	*	*	*	*	*	*	*	*	*	*	*	*	*	*	-		
	Lisbon	29.90	57	WSW	1	o	29.88	-04	53	53	-1	ENE	1	o	*	63	52	*	*	-		0.12	
	Azores (P. Delgada)	29.92	55	NNE	4	bc	29.97	-05	56	49	-	NNE	3	bc	2	64	52	*	*	-		0.04	
11 (Horta)	30.02	53	NNE	3	c	30.06	-13	54	49	-2	NW	3	b	2	61	52	*	*	-		-		

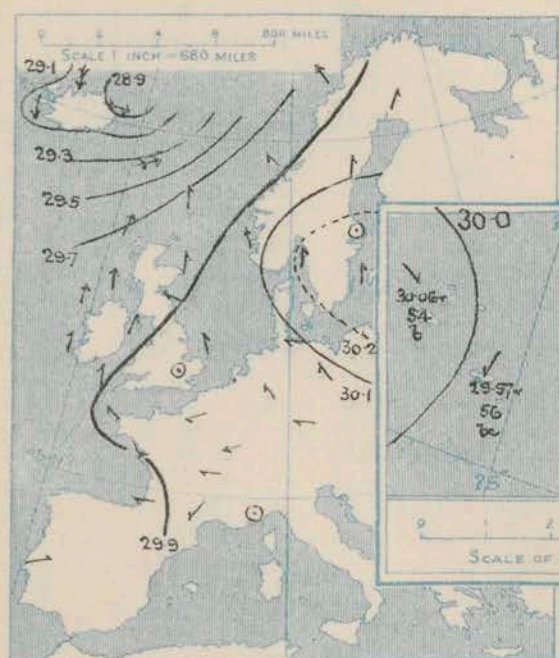
SUPPLEMENTARY CHARTS OF BAROMETER AND WIND

FOR 8 A.M. AND 6 P.M. YESTERDAY

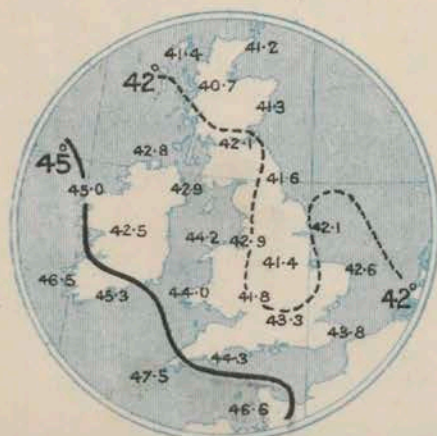
8 A.M. YESTERDAY



6 P.M. YESTERDAY



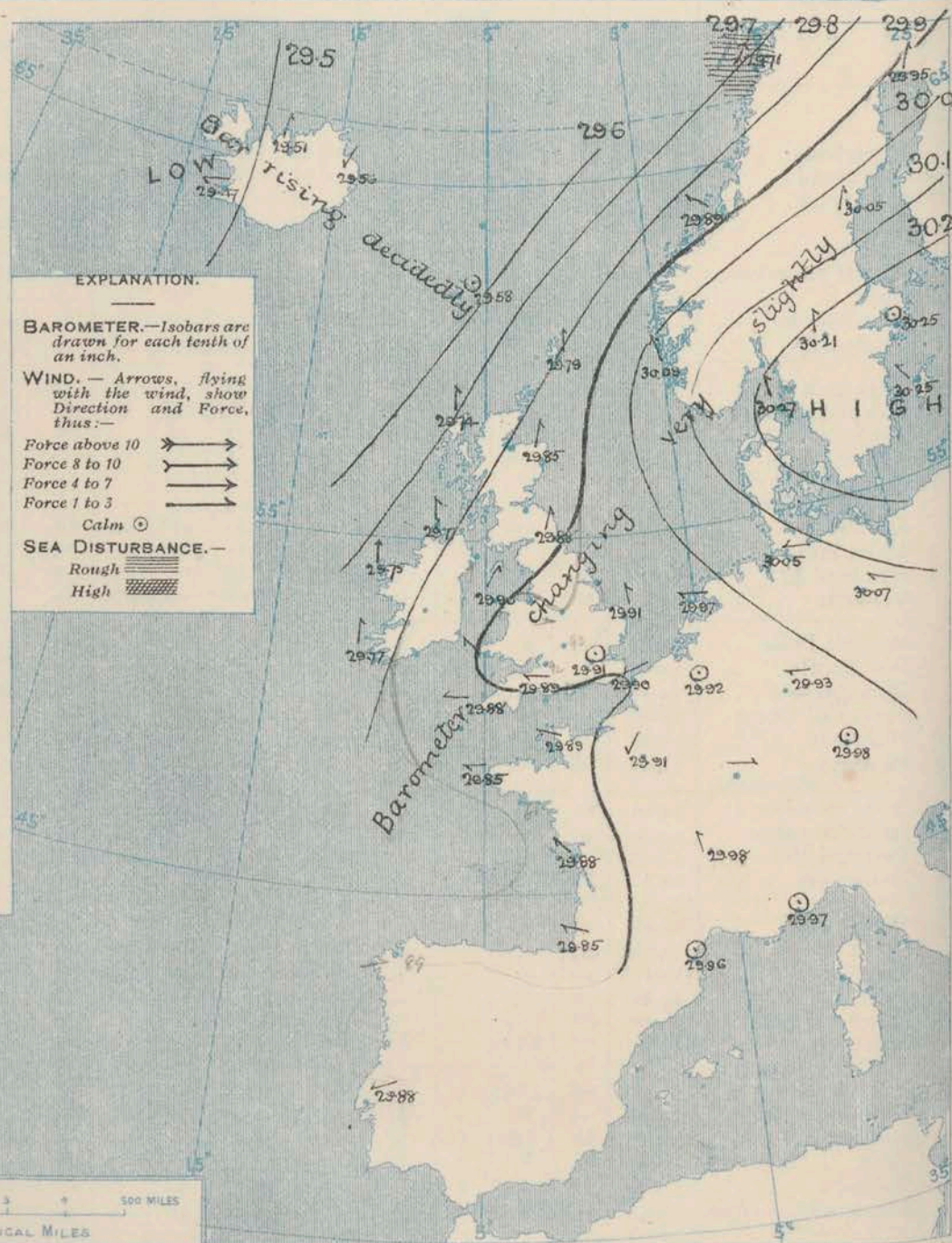
AVERAGES OF TEMPERATURE AT 8 A.M.
FOR THE TWO-MONTHLY PERIOD.
MARCH - APRIL.
(Derived chiefly from Observations extending over
the 35 years—1871-1906.)



Monday.

WEATHER

1. BAROMETER, WIND AND SEA AT 8 A.M. TO-DAY.



NOTES ON THE GENERAL SITUATION AT 8 A.M.

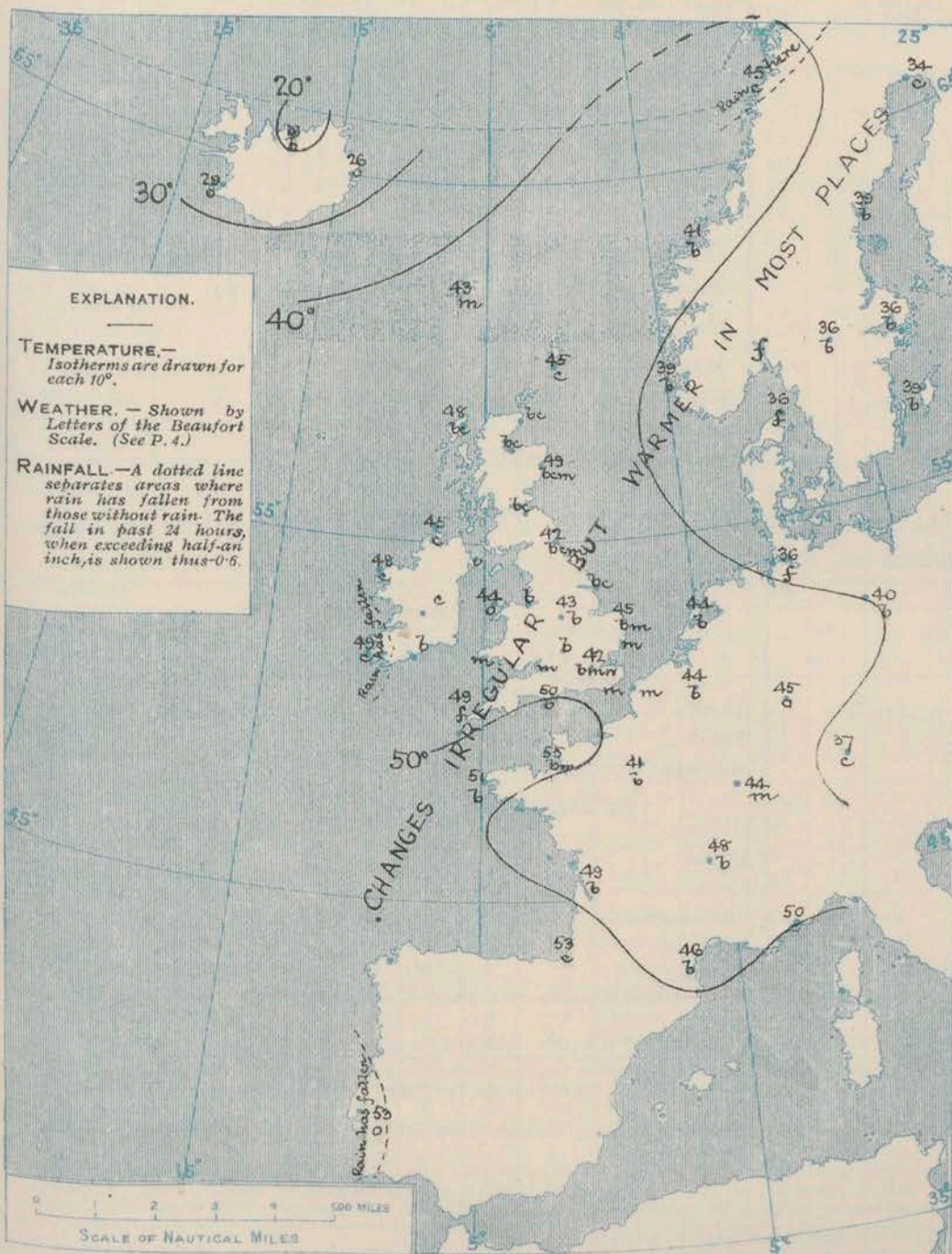
Very little change has occurred in the general distribution of pressure, but the deep depression in the Icelandic region has moved away N.E. The readings now range from above 30.2 ins. over the Baltic and the south of Scandinavia to a little below 29.5 ins. in the west of Iceland.

Light E. winds prevail over Germany, France, and the south of England, and light S. winds over the United Kingdom generally. On the west coast of Norway the wind is strong to a gale from between S. and S.W. Temperature has risen in most localities, and now ranges from 55° at Jersey, and 50° at Portland Bill and Liverpool to 41° at Leith; and from 53° at Biarritz to 34° at Haparanda, and to much below 32° at Iceland. The sky is cloudy or overcast at some of our western stations and at a few places on the Continent, but continues clear generally; fog is, however, very prevalent beyond the North Sea and at Scilly, and the atmosphere is hazy at several stations.

CHARTS

1st April, 1907.

2. TEMPERATURE AND WEATHER AT 8 A.M. TO-DAY.



NOTES ON YESTERDAY'S WEATHER

During yesterday the thermometer rose to 68° in London and at Oxford, and to above 60° in many other parts of England. The night was rather cold inland. No rain has fallen in any part of our area except at Bodo, Valencia and Lisbon. Bright sunshine was again extremely abundant over England and Scotland, most places reporting 10 hours or more, and several stations more than 11 hours.

GENERAL INFERENCE FROM THE 8 A.M. OBSERVATIONS.

The changes in pressure continue very slight over our Islands and the western half of the Continent, while at Seydisfjord the barometer is now rising briskly. No important change is probable in the general character of the weather during the ensuing 24 hours.

FORECASTS

For the 24 hours commencing at NOON TO DAY.

For the positions of the DISTRICTS indicated by the numbers 0-11—see map at foot.

0 } S. winds, light or moderate; some local showers, mostly fair; mild.

1 } S. or S.W. winds, light; fair

2 } or fine; mild.

3 } Light Variable airs; fine generally,

4 } morning mist or fog; warm during daytime.

5 } Light airs, mainly E.; fine generally, morning mist or fog; very warm during day, cold at night.

6 Same as No. 0.

7 Same as Nos. 1 & 2.

8 Same as No. 5.

9 } Same as No. 1.

10 }

II WESTERN CHANNEL AND BAY

Light or moderate E. breezes; slight to moderate sea; fair, but mist or fog locally.

FORECAST DISTRICTS.

Those portions of the Coasts upon which the Warning Signals are at present flying are indicated by the Symbols ∇ = South Cone, or Δ = North Cone.



TEMPERATURE, WEATHER, SUNSHINE, AND RAINFALL FOR YESTERDAY.

STATIONS.	TEMPERATURE F.		Weather.	Sunshine. Hrs.	Rainfall. Ins.	STATIONS.	TEMPERATURE F.		Weather.	Sunshine. Hrs.	Rainfall. Ins.
	Max.	Min.					Max.	Min.			
Blackpool, to 9 p.m. ...	66	29	7	10.2	-	Eastbourne, to 6 p.m. ...	55	40	*	11.6	-
Southport, to 9 p.m. ...	67	32	7	10.0	-	Bexhill-on-Sea, to 9 p.m. ...	57	51	7	11.2	-
Rhyl, to 6 p.m. ...	65	35	b, c, d, 7.0	11.0	-	Hastings ...	*	*	*	11.7	*
Llandudno, to 9 p.m. ...	62	39	7c	10.4	-	Folkestone, to 6 p.m. ...	61	38	7m, 7.6w	10.2	-
Bettws-y-Coed, to 6 p.m. ...						Margate, to 6 p.m. ...	60	39		9.6	-
Towyn, to 6 p.m. ...	63	34	7	11.2	-	Lowestoft, to 6 p.m. ...	58	39		10.5	-
Aberystwyth, to 6 p.m. ...	57	39	c, 7.0	10.0	-	Skegness ...	56	41	7	10.7	-
Plymouth, to 9 p.m. ...						Scarborough, to 6 p.m. ...	61	44	*	10.3	-
Torquay, to 6 p.m. ...	59	39	*	11.1	-	Harrogate, to 6 p.m. ...	65	39	7x	9.3	-
Bournemouth, to 6 p.m. ...	63	34	*	11.4	-	Darwen, to 9 p.m. ...					
Worthing ...	55	42		11.7	-	Manchester, to 9 p.m. ...					
Brighton ...	60	38	*	10.3	-	Birmingham, to 9 p.m. ...	66	39	7	10.2	-

TEMPERATURE, WEATHER, and RAINFALL at additional FOREIGN STATIONS, mainly for the 24 hours ended at 8 a.m. yesterday.

STATIONS 3 rd March, 1907.	TEMPERATURE F.		WEATHER.	RAIN. Ins.	STATIONS. 3 rd March, 1907.	TEMPERATURE F.		WEATHER.	RAIN. Ins.
	Max.	Min.				Max.	Min.		
St. Petersburg ...	Observations not received.				Algiers ...	Observations not received.			
Utrecht ...					Tunis ...				
Groningen ...					Madeira (Funchal) ...				
Vienna ...									
Florence ...					Geneva ...	54	*	7	Measured 7.2m.
Rome ...					Berne ...	59	*	7	-
Naples ...					Coire ...	55	*	7	-
Palermo ...					Castasegna ...	64	*	7	-
Brindisi ...					Lugano ...	63	*	7	-
Malta ...					Davos ...	41	*	7	-

NOTES REFERRING TO INFORMATION GIVEN ON PAGE 1:—

- (a) At the British and Irish Stations the readings of the barometer are not corrected for the difference in Gravity between the position of the Station and Latitude 45°. The approximate correction is:—For stations North of Malin Head and North Shields + '03 in., but for Sumburgh Head + '04 in.; for stations south of Malin Head and North Shields + '02 in., but for Scilly and Jersey + '01 in.
- (b) The Sunshine for London given in the table is recorded on the Tower of the Wesleyan Training College, Westminster; the Sunshine entered to Dungeness is recorded at Littlestone-on-Sea.
- (c) The information relating to Weather is indicated by the following letters—b, blue sky; bc, sky half clouded; c, sky three parts clouded; d, drizzling rain; e, wet air, without rain falling; f, fog; g, gloomy; h, hail; l, lightning; m, misty (hazy); o, overcast; p, passing showers; q, squally; r, rain; s, snow; t, thunder; u, ugly, threatening; v, visibility, unusual transparency; w, dew; x, hoar frost; z, dust-haze, or smoke.
- * AN ASTERISK is inserted in all places for which information is not usually received.

WIRELESS TELEGRAMS FROM SHIPS OF H.M. NAVY

Received during the 24 hours ended at 9.30 a.m. to-day.

TABLE SHOWING THE GREENWICH TIMES OF SUNRISE, NOON, AND SUNSET, FOR STATIONS IN THE UNITED KINGDOM, TO-DAY AND TO-MORROW.

Hour of Observation.	Position		Reading of Barometer.	Wind.		Weather.	TEMPERATURE.			Sea Disturbance.	Sunrise G.M.T.	Noon G.M.T.	Sunset G.M.T.
	Lat.	Long.		Dir.	Force.		Dry Bulb.	Wet Bulb.	Sea				
			Ins.										
											5.30	11.57	6.24
											5.28	11.57	6.26
											5.38	12.4	6.30
											5.36	12.4	6.32
											5.42	12.16	6.50
											5.40	12.16	6.52
											6.19	12.45	7.11
											6.17	12.45	7.13

TERMS OF SUBSCRIPTION for the Daily Weather Report forwarded by Book Post, £1 per annum payable quarterly in advance.

Single Copies (price 1d.) may be obtained after 3 p.m. on the day of issue, at the Meteorological Office, and at the Bookstalls of the following terminus Railway Stations:—Victoria, Charing Cross, King's Cross, St. Pancras, Euston.

FORECASTS OF WEATHER for one day in advance are drawn up at 11 a.m., and between 7 and 8 p.m. The latest forecast can be had by Reply Telegram, on paying at any Post Office in the United Kingdom Sixpence in addition to the cost of the inquiry and reply Telegram. Information as to the Terms on which Forecasts can be sent daily, for a long or short period, may be obtained on application.

METEOROLOGICAL OFFICE, 63, VICTORIA STREET, S.W.
(TELEGRAPHIC ADDRESS: WEATHER, LONDON.)

W. N. SHAW, (Director).

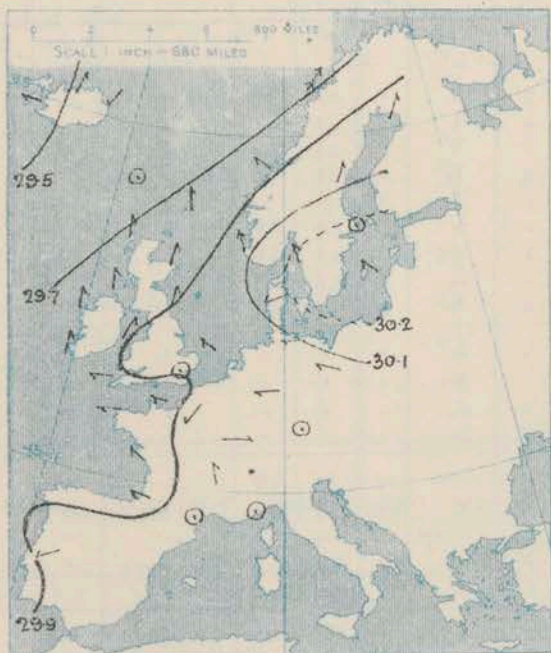
DAILY WEATHER REPORT OF THE METEOROLOGICAL OFFICE.

Tuesday
2nd April, 1907

STATIONS.		YESTERDAY EVENING.						THIS MORNING.										PAST 24 HOURS.					
		BAROM.		TEMP.		WIND.		Weather.	BAROMETER.		TEMPERATURE.			WIND.		Sea (0 to 9).	TEMP.		Weather.	Sun- shine.	Rainfall		
		At 32° Fahr. and M.S.L.	Dry Bulb.	Direc.	Force (0 to 12).	At 82° Fahr. and M.S.L.	Change since Yester- day.		Dry Bulb.	Wet Bulb.	Change since Yester- day.	Direc.	Force (0 to 12).	Max.	Min.								
																	Ins.	°				Ins.	°
SWEDEN & NORWAY.		Haparanda...	29.91	32	SW	2	0	29.99	+0.4	32	31	-2	E	2	0	*	37	30	*	*			
ICELAND & FAEROE.		Hernösand...	29.97	41	SSW	2	0	29.99	-0.6	35	34	-4	Z	0	0	*	43	35	*	*			
		Stockholm...	30.12	36	Z	0	0	30.09	-1.6	38	36	+2	Z	0	0	*	46	30	*	*			
		Wisby...	30.15	36	Z	0	0	30.11	-1.4	39	37	0	ESE	2	0	*	43	30	*	*			
		Karlstad...	30.11	35	Z	0	0	30.12	-0.9	31	30	-5	N	2	0	*	43	30	*	*			
BRITISH ISLANDS.		Færder (X'ania Fjord)	30.09	36	SSW	2	0	30.06	-1.1	38	37	+2	SSE	1	0	1	39	36	*	*			
		Bodö...	29.84	37	Z	0	0	29.91	+2.0	41	40	-4	S	2	0	2	45	36	*	*	1.02		
		Christiansund	29.89	43	Z	0	0	29.88	-0.1	40	39	-1	ESE	1	0	3	45	37	*	*			
		Skudesnaes	30.01	38	SSE	6	0	29.93	-1.6	40	38	+1	SE	4	0	2	43	37	b.c	*			
GERMANY, & C.		Reykjavik...	29.40	36	ENE	6	0	28.97	-5.0	37	*	+8	ENE	4	0	*	*	*	*	*			
		Blönduós...	29.49	34	Z	0	0	29.19	-3.3	30	*	+8	S	1	0	*	*	*	*	*			
		Seydisfjord...	29.56	32	NE	4	0	29.30	-2.6	31	*	+5	NE	2	0	*	*	*	*	*			
		Thorshavn...	29.56	46	W	4	0	29.46	-1.2	43	*	0	S	5	0	*	*	*	*	*			
		Sumburgh Head	29.66	45	S	4	0	29.64	-1.5	40	40	-5	S	4	0	4	50	39	c	*			
		Stornoway...	29.63	48	S	3	0	29.37	-3.7	49	47	+1	SE	4	0	4	50	44	o, bc	4.5			
		Malin Head	29.57	52	S	3	0	29.28	-4.9	49	47	+4	S	5	0	2	54	43	o	*			
		Blacksod Pt.	29.53	52	S	5	0	29.15	-6.0	47	45	-1	S	5	0	4	54	44	bc, arm	*	0.09		
		Valencia...	29.57	50	W	4	0	29.14	-6.3	47	45	-2	SSE	2	0	4	55	44	ogm, r	2.5	0.56		
		FRANCE.		Roche's Point	29.68	48	SE	3	0	29.26	-6.0	49	49	0	SE	7	0	6	50	47	b, o, bc, og	*	
Birr Castle	29.64			52	S	3	0	29.27	-5.8	50	40	+4	SSE	6	0	3	58	43	c, bc	9.0			
Donaghadee	29.76			44	SSE	4	0	29.43	-1.7	48	47	+7	S	4	0	3	52	40	bc, cm	*			
Liverpool Obsy...	29.77			51	NNE	1	0	29.50	-4.1	47	43	-3	ESE	4	0	3	55	43	bc, cm	*			
Holyhead	29.74			50	SE	1	0	29.45	-4.5	51	47	+7	SSW	4	0	3	56	43	b, bc	*			
Pembroke (St. Ann's Hd.)	29.71			52	ESE	4	0	29.46	-4.5	46	46	+3	SSE	5	0	4	52	43	cm, f, og	7.1			
Scilly (St. Mary's)	29.77			49	ESE	2	0	29.43	-4.5	49	46	0	S	5	0	4	53	45	bc	5.2			
Jersey (St. Aubins)	29.77			63	ESE	3	0	29.64	-2.5	48	47	-7	SSW	3	0	3	69	47	bc, cm	11.1			
Portland Bill	29.78			52	E	2	0	29.58	-3.1	47	46	-3	SW	3	0	3	54	45	b	*			
Dungeness	29.80			47	NE	3	0	29.62	-2.8	48	45	0	E	2	0	1	56	42	m	9.6			
SPANISH PENIN.		Wick...	29.67	45	S	2	0	29.54	-2.6	42	41	-2	S	4	0	3	54	39	-	*			
		Nairn...	29.67	50	W	1	0	29.49	-3.1	50	45	+5	Z	0	0	0	59	38	b3, b3g	10.4			
		Aberdeen...	29.73	45	SSE	3	0	29.62	-2.3	41	41	-8	SSE	3	0	2	58	40	b3, b3, f	8.6			
		Leith...	29.73	55	WSW	2	0	29.52	-3.5	49	45	+8	ENE	2	0	*	57	41	b	*			
		North Shields	29.76	48	E	2	0	29.63	-2.5	40	40	-2	Z	0	0	2	56	36	m, f	*			
		Spurn Head	29.78	45	SE	3	0	29.63	-2.6	41	41	-4	SE	4	0	4	50	40	b, bf	*			
		Yarmouth...	29.84	46	SE	2	0	29.66	-2.5	44	43	-1	SE	2	0	2	48	44	bc, bc	*			
		Clacton-on-Sea	29.83	45	E	3	0	29.66	-2.6	46	45	-2	E	2	0	1	50	40	bc, bc	11.0			
		Nottingham	29.78	62	WSW	1	0	29.59	-3.1	48	43	+5	E	1	0	*	65	39	b	9.5			
		Bath...	29.77	62	SW	1	0	29.56	-3.6	50	45	+8	SW	1	0	*	67	39	-	11.2			

SUPPLEMENTARY CHARTS
OF
BAROMETER AND WIND
FOR 8 A.M. AND 6 P.M. YESTERDAY

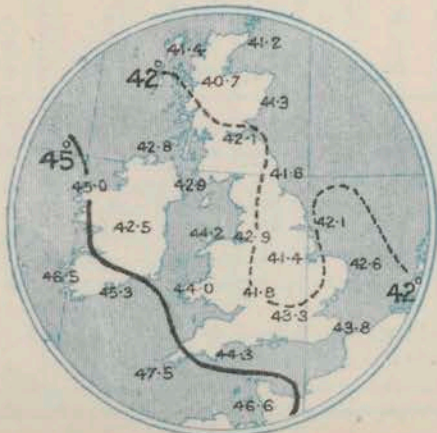
8 A.M. YESTERDAY.



6 P.M. YESTERDAY



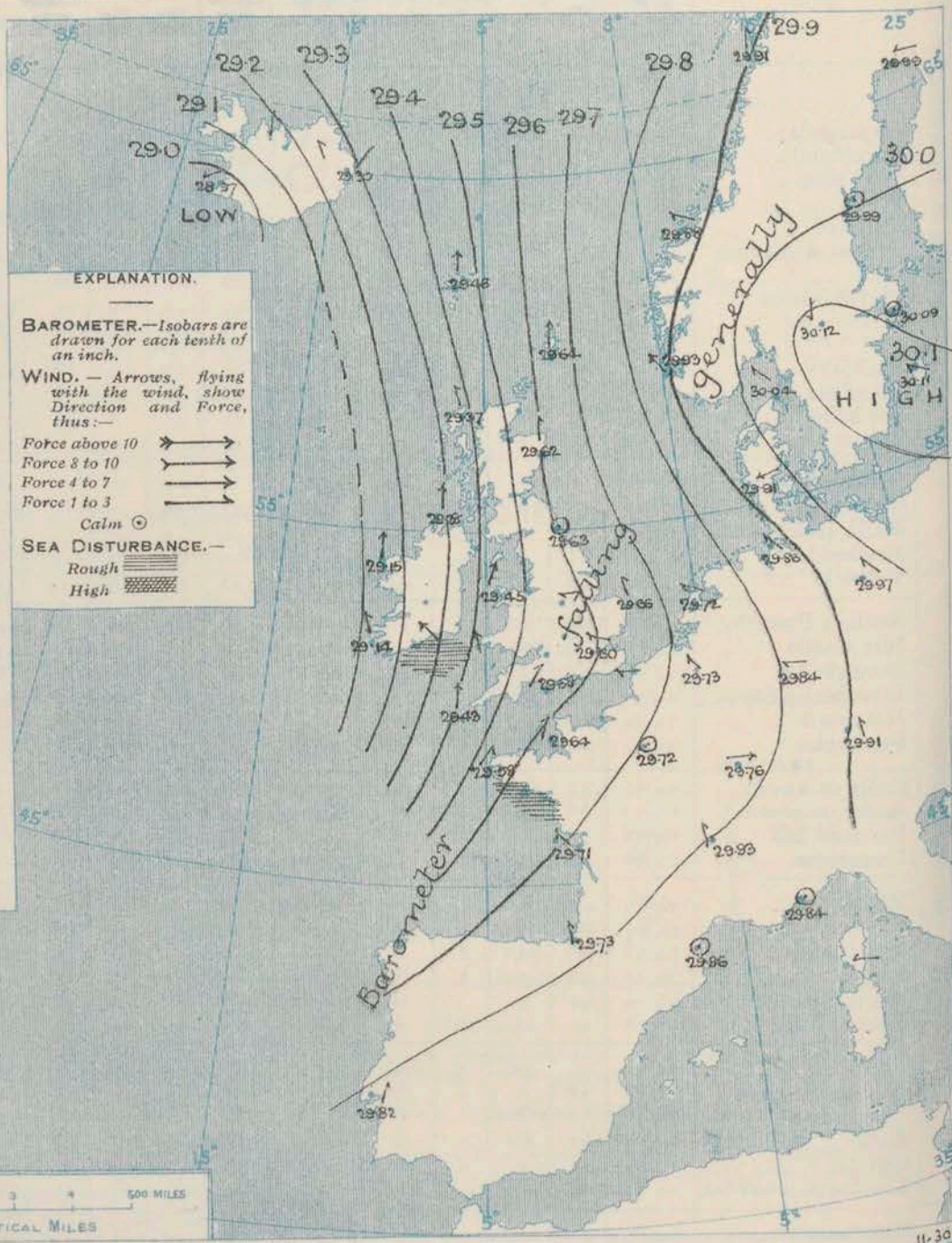
AVERAGES OF TEMPERATURE AT 8 A.M.
FOR THE TWO-MONTHLY PERIOD.
MARCH — APRIL.
(Derived chiefly from Observations extending over
the 35 years—1871-1905.)



Tuesday,

WEATHER

1. BAROMETER, WIND AND SEA AT 8 A.M. TO-DAY.



NOTES ON THE GENERAL SITUATION AT 8 A.M.

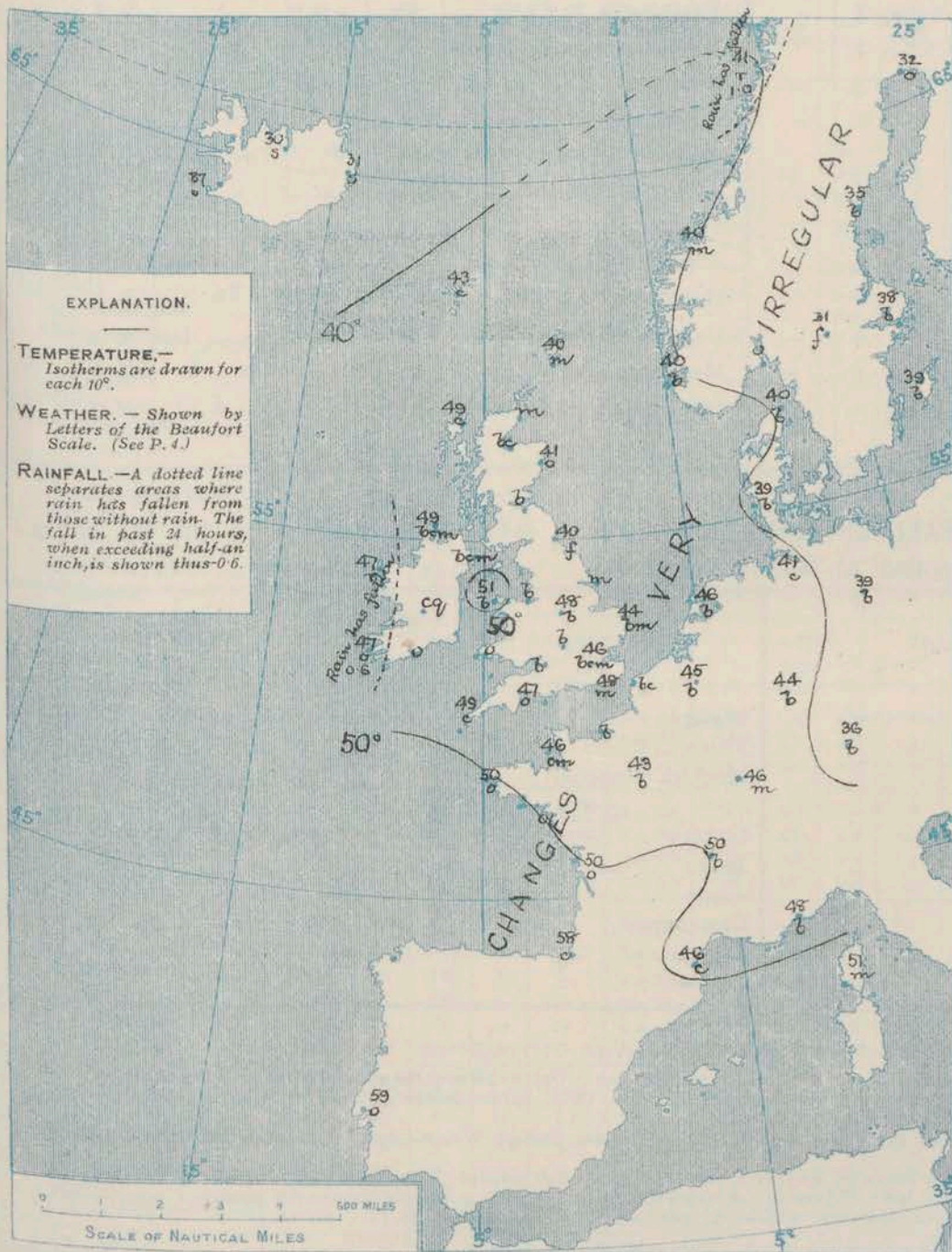
An extensive cyclonic disturbance advancing from the West has caused a further fall of the barometer over the whole of our area, the change on the west coast of Ireland amounting to 0.6 in. since 8 a.m. yesterday. The readings now range from about 30.1 in. over the south of Sweden to 29.14 in. at Valencia, and to 28.97 in. at Reykjavik. Gradients are increasing steadily over these Islands.

The wind has become S.W. very generally over Ireland and the west and north of Great Britain, and has increased in force in several places. On our southeast coasts, however, and over the nearer regions of the Continent it continues E. and of very little strength. The changes of temperature have been rather irregular. Over this country the readings range from 51° at Holyhead, and 50° at Bath, Naism, and Birr Castle to 40° at North Shields and Sumburgh Head, while the Continental readings lie between 58° at Biarritz, and 31° at Karlstad. The sky has become overcast or very cloudy in Ireland, the southwest of Britain, and along the west coast of France, with rain at Blacksod Point. In most parts of England and Scotland the weather is still fine, but much fog or mist prevails along the east and northeast coasts.

CHARTS

2nd, April, 1907.

2. TEMPERATURE AND WEATHER AT 8 A.M. TO-DAY.



NOTES ON YESTERDAY'S WEATHER

During yesterday the thermometer rose to 69° at Jersey, 68° at Oxford, and to above 60° in many other parts of England; at Great Yarmouth, however, the highest reading was 48°. Bright sunshine was again very abundant many stations recording more than 10 hours, and several of them more than 11 hours. An inch of rain has fallen at Bodö, more than half an inch at Valencia, and about a tenth of an inch at Blacksod Point.

GENERAL INFERENCE FROM THE 8 A.M. OBSERVATIONS.

A large depression which is extending over the Kingdom from the Atlantic will probably cause strong S. winds or gales on our southwestern coasts, and unsettled weather, with occasional rain, in all districts.

FORECASTS

For the 24 hours commencing at NOON TO DAY.



For the positions of the DISTRICTS indicated by the numbers 0-11—see map at foot.

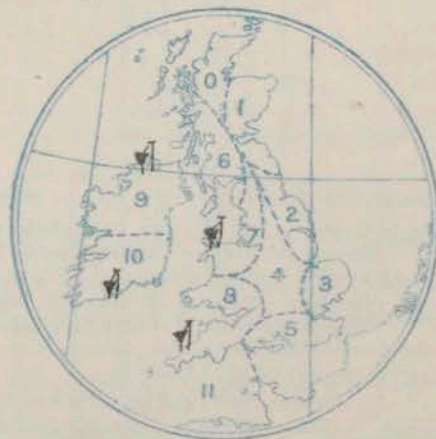
- 0 } S. or S.E. winds, increasing in force; fair, then becoming dull, with some rain; mild.
- 1 }
- 2 }
- 3 } Wind mainly between S. and S.E., increasing in force; sky becoming overcast, rain probable in most places; temperature about normal.
- 4 }
- 5 }
- 6 } Same as Nos. 0 to 2.
- 7 }
- 8 } S. winds, strong to a gale; squally, some rain; mild.
- 9 } S. winds, strong to a gale, then veering and decreasing in force; squally, rain at times; rather mild.
- 10 }

II WESTERN CHANNEL AND BAY

Strong S. to S.W. winds or gales; rough sea; squally, rainy weather, then improving.

FORECAST DISTRICTS.

Those portions of the Coasts upon which the Warning Signals are at present flying are indicated by the Symbols:  = South Cone, or  = North Cone.



TEMPERATURE, WEATHER, SUNSHINE, AND RAINFALL FOR YESTERDAY.

STATIONS.	TEMPERATURE F.		Weather.	Sunshine Hrs.	Rainfall Ins.	STATIONS.	TEMPERATURE F.		Weather.	Sunshine Hrs.	Rainfall Ins.
	Max.	Min.					Max.	Min.			
Blackpool, to 9 p.m. ...	53	36	b, bc	10.8	-	Eastbourne, to 6 p.m. ...	58	44	"	10.8	-
Southport, to 9 p.m. ...	56	37	b	11.0	-	Bexhill-on-Sea, to 9 p.m. ...	56	49	b	10.2	-
Rhyl, to 6 p.m. ...	54	39	"	9.5	-	Hastings ...	"	"	"	10.4	"
Llandudno, to 9 p.m. ...	62	41	bc	9.0	-	Folkestone, to 6 p.m. ...	60	41	bm	10.0	-
Bettws-y-Coed, to 6 p.m. ...						Margate, to 6 p.m. ...	58	37	m, b	9.0	-
Towyn, to 6 p.m. ...	61	37	b	10.8	-	Lowestoft, to 6 p.m. ...	49	40	"	10.7	-
Aberystwyth, to 6 p.m. ...	52	40	c, b	11.5	-	Skegness ...	53	42	b	10.7	-
Plymouth, to 9 p.m. ...						Scarborough, to 6 p.m. ...	53	42	"	8.6	-
Torquay, to 6 p.m. ...	59	49	"	11.2	-	Harrogate, to 6 p.m. ...	64	37	bx	9.6	-
Bournemouth, to 6 p.m. ...	66	35	"	11.8	-	Darwen, to 9 p.m. ...	58	39	bcr, w, bcr	10.2	-
Worthing ...	65	43	b, c	11.2	-	Manchester, to 9 p.m. ...	64	37	bc, b	7.3	-
Brighton ...	65	40	"	9.4	-	Birmingham, to 9 p.m. ...	66	42	b	11.2	-

TEMPERATURE, WEATHER, and RAINFALL at additional FOREIGN STATIONS, mainly for the 24 hours ended at 8 a.m. yesterday.

STATIONS <i>1st April, 1907.</i>	TEMPERATURE F.		WEATHER.	RAIN. — Ins.	STATIONS.	TEMPERATURE F.		WEATHER.	RAIN. — Ins.
	Max.	Min.				Max.	Min.		
St. Petersburg	<i>Observations not received.</i>				Algiers	<i>Observations not received.</i>			
Utrecht... ..					Tunis				
Groningen					Madeira (Funchal)				
Vienna					<i>3rd March, 1907.</i>	<i>1 p.m.</i>	<i>1 p.m.</i>	<i>Measured</i>	
Florence					Geneva	<i>Observations not received. 7 a.m.</i>			
Rome					Berne		*		
Naples					Coire		*		
Palermo					Castasegna... ..		*		
Brindisi					Lugano		*		
Malta					Davos... ..		*		

NOTES REFERRING TO INFORMATION GIVEN ON PAGE 1:—

- (a) At the British and Irish Stations the readings of the barometer are not corrected for the difference in Gravity between the position of the Station and Latitude 45°. The approximate correction is:—For stations North of Malin Head and North Shields + '03 in., but for Sumburgh Head + '04 in.; for stations south of Malin Head and North Shields + '02 in., but for Scilly and Jersey + '01 in.
- (b) The Sunshine for London given in the table is recorded on the Tower of the Wesleyan Training College, Westminster; the Sunshine entered to Dungeness is recorded at Littlestone-on-Sea.
- (c) The information relating to Weather is indicated by the following letters—b. blue sky; bc. sky half clouded; c. sky three parts clouded; d. drizzling rain; e. wet air, without rain falling; f. fog; g. gloomy; h. hail; l. lightning; m. misty (hazy); o. overcast; p. passing showers; q. squally; r. rain; s. snow; t. thunder; u. ugly, threatening; v. visibility, unusual transparency; w. dew; x. hoar frost; z. dust-haze, or smoke.
- * AN ASTERISK is inserted in all places for which information is not usually received.

WIRELESS TELEGRAMS FROM SHIPS OF H.M. NAVY

Received during the 24 hours ended at 9.30 a.m. to-day.

TABLE SHOWING THE GREENWICH TIMES OF SUNRISE, NOON, AND SUNSET, FOR STATIONS IN THE UNITED KINGDOM, TO-DAY AND TO-MORROW.

Hour of Observation.	Position		Reading of Barometer.	Wind.		Weather.	TEMPERATURE.			Sea Disturbance.	2 nd & 3 rd April 1907.			
	Lat.	Long.		Direc.	Force.		Dry Bulb.	Wet Bulb.	Sea		Sunrise G.M.T.	Noon G.M.T.	Sunset G.M.T.	
	"	"	Ins.				"	"	"					
											Yarmouth ...	5.28 5.26	11.57 11.57	6.26 6.28
											Greenwich ...	5.34 5.34	12.4 12.4	6.32 6.34
											Wick ...	5.40 5.38	12.16 12.16	6.52 6.54
											Valencia ...	6.17 6.15	12.45 12.45	7.13 7.15

TERMS OF SUBSCRIPTION for the Daily Weather Report forwarded by Book Post, £1 per annum payable quarterly in advance.

Single Copies (price 1d.) may be obtained after 3 p.m. on the day of issue, at the Meteorological Office, and at the Bookstalls of the following terminus Railway Stations:—Victoria, Charing Cross, King's Cross, St. Pancras, Euston.

FORECASTS OF WEATHER for one day in advance are drawn up at 11 a.m., and between 7 and 8 p.m. The latest forecast can be had by Reply Telegram, on paying at any Post Office in the United Kingdom Sixpence in addition to the cost of the inquiry and reply Telegram. Information as to the Terms on which Forecasts can be sent daily, for a long or short period, may be obtained on application.

METEOROLOGICAL OFFICE, 63, VICTORIA STREET, S.W.
(TELEGRAPHIC ADDRESS: WEATHER, LONDON.)

W. N. SHAW, (Director).

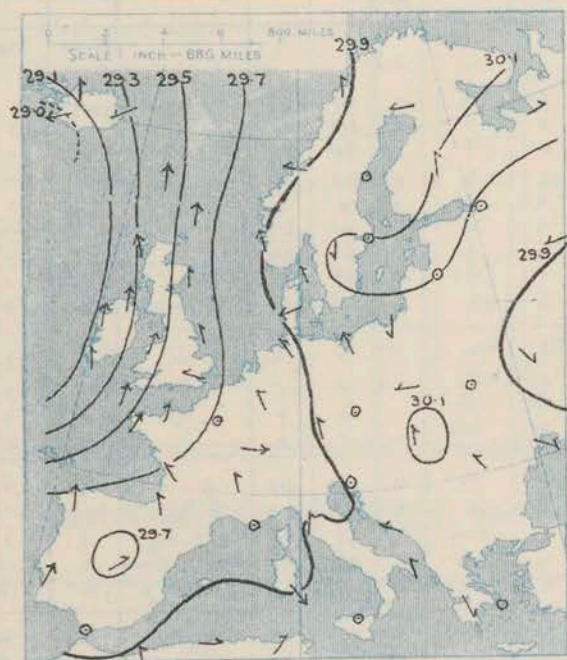
DAILY WEATHER REPORT OF THE METEOROLOGICAL OFFICE.

Wednesday
3rd April 1907

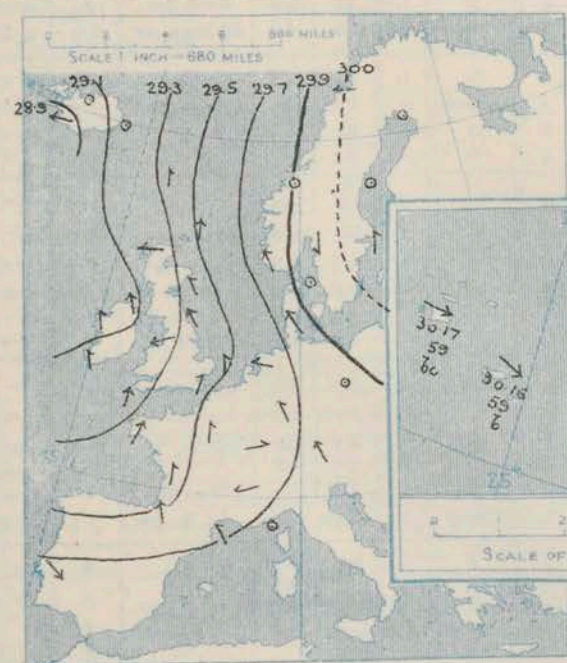
STATIONS.		YESTERDAY EVENING.					THIS MORNING.										PAST 24 HOURS.				
		BAROM.		TEMP.		WIND.	BAROMETER.		TEMPERATURE.			WIND.		Sea (0 to 9).	TEMP.		Weather.	Sun- shine.	Rainfall.		
		At 32° Fahr. and M.S.L.	Dry Bulb.	Force (0 to 12).	At 32° Fahr. and M.S.L.		Change since Yesterday.	Dry Bulb.	Wet Bulb.	Change since Yesterday.	Direc.	Force (0 to 12).	Max.		Min.						
																Weather.					
		Ins.	°				Ins.	Ins.	°	°	°				°	°		Hours.	Ins.		
SWEDEN & NORWAY.	Haparanda...	30.10	30	Z	0	6	30.14	+15	31	30	-1	N	2	6	*	43	27	*	-		
	Hernösand...	30.02	33	Z	0	6	30.06	+07	33	32	-2	Z	0	6	*	48	28	*	-		
	Stockholm...	30.05	37	S	2	6	30.04	-05	39	37	+1	Z	0	6	*	50	30	*	-		
	Wisby...	30.05	37	Z	0	6	30.02	-09	41	37	+2	SE	2	6	*	43	30	*	-		
	Karlstad...	30.03	38	NE	2	c	30.03	-09	37	35	+6	ENE	2	c	*	48	30	*	-		
	Färder (X'ania Fjord)	29.99	40	N	2	c	29.96	-10	40	38	+2	ENE	2	c	1	41	37	*	-		
	Bodö...	30.01	41	E	2	6	29.99	+08	46	44	+5	E	4	6	2	46	39	*	-		
	Christiansund...	29.90	42	Z	0	6c	29.86	-02	41	39	+1	ESE	1	m	3	46	37	*	-		
ICELAND & FAEROE.	Skudesnaes...	29.84	43	SE	4	6	29.77	-16	44	39	+14	ESE	6	c	2	48	36	6	-		
	Reykjavik...	28.86	41	E	5	0	28.88	-09	39	*	+2	E	3	c	*	*	*	*	*		
	Blönduos...	29.02	40	Z	0	0	29.03	-16	43	*	+13	Z	0	c	*	*	*	*	*		
	Seydisfjord...	29.18	38	Z	0	r	29.22	-08	44	*	+13	ENE	5	*	*	*	*	*	*		
	Thorshavn...	29.39	45	S	2	m	29.34	-12	44	*	+1	SSE	6	m	*	*	*	*	*		
	Sumburgh Head	29.53	43	S	5	c	29.41	-23	44	42	+4	SE	5	c	6	44	40	c	*		
	Stornoway...	29.19	52	E	2	6c	29.16	-21	47	45	-2	E	3	o	3	60	45	b, bc	7.9		
	Malin Head...	29.01	48	SE	7	og	29.10	-18	40	40	-9	S	1	tm	2	55	39	bc, c, rg	0.16		
BRITISH ISLANDS.	Blacksod Pt. ...	29.08	43	SSE	3	c	29.07	-08	44	41	-3	S	4	cp	3	48	41	cmg, cme	0.18		
	Valencia ...	29.13	46	SSE	1	c	29.14	00	41	39	-6	SE	1	bc, hp	5	49	37	o, rgm, c	0.46		
	Roche's Point ...	29.13	43	NW	5	rg	29.16	-10	41	41	-8	N	1	bc	3	51	36	org, bc	0.29		
	Birr Castle ...	29.13	43	NW	2	of	29.13	-14	39	38	-11	S	2	og	*	52	36	or	0.38		
	Donaghadee ...	29.24	50	S	3	c	29.13	-30	46	46	-2	SE	3	r	3	55	46	bcm, ogm	0.16		
	Liverpool Obsy...	29.33	52	SSE	3	o	29.13	-37	49	47	+2	E	4	o	3	62	47	b, o	0.02		
	Holyhead ...	29.26	50	S	6	cu	29.10	-35	48	47	-3	Z	0	r	0	56	47	bm, cu	0.06		
	Pembroke (St. Ann's Hd.)	29.22	47	SSE	6	c	29.14	-32	40	39	-6	NW	3	r	4	50	39	cg, cqp, or	0.62		
	Scilly (St. Mary's) ...	29.19	50	S	5	o	29.20	-23	46	43	-3	W	4	c	4	52	45	r, o	1.0		
	Jersey (St. Aubins) ...	29.47	50	SE	3	ogpm	29.21	-43	46	45	-2	W	5	opm	4	52	47	c, or, ogp	0.6		
	Portland Bill ...	29.38	47	SE	5	b	29.08	-50	48	47	+1	SSE	5	o	4	53	46	b, r	0.12		
	Dungeness ...	29.50	42	SSE	2	f	29.26	-36	48	45	0	SE	4	c	3	53	41	f	10.1		
	Wick ...	29.35	44	S	5	m	29.30	-24	44	43	+2	S	4	m	4	46	40	-	*		
	Nairn ...	29.30	52	ESE	4	m	29.22	-27	49	45	-1	ESE	3	c	1	66	43	mq, m	9.0		
	Aberdeen ...	29.45	43	SE	3	b	29.34	-28	45	44	+4	SSE	3	c	4	47	40	f, cm, bc, r	3.6		
	Leith ...	29.31	55	SE	2	c	29.24	-28	51	48	+2	SE	2	op	*	65	46	b, c	0.02		
North Shields ...	29.38	44	SE	4	op.	29.28	-35	46	45	+6	E	3	c	3	49	37	f, bcm, op	*			
GERMANY, & C.	Spurn Head ...	29.43	48	SSW	4	c	29.29	-34	47	45	+6	SE	4	bc	3	54	41	bc, tp, bc	0.02		
	Yarmouth ...	29.48	47	S	4	bcm	29.33	-33	47	44	+3	SSE	4	bc	4	49	43	bc, bcm	*		
	Clacton-on-Sea ...	29.49	50	S	2	bc	29.32	-34	47	46	+1	SE	3	c	3	51	45	bc	11.2		
	Nottingham ...	29.40	55	S	2	bc	29.24	-35	49	47	+1	SE	3	c	*	65	45	bc, t, bc	9.5		
	Bath ...	29.40	50	SE	3	o	29.12	-44	50	49	0	SE	4	r	*	57	45	-	6.0		
	Oxford ...	29.41	51	SSE	3	o	29.20	-38	51	48	+4	SE	4	o	*	63	47	bcm, op, c	0.04		
	London (St. James's Park)	29.46	57	SSW	2	b	29.25	-35	52	51	+6	SE	2	bc, p	*	66	46	bc, b, op	0.01		
	The Scaw (Skagen)	29.97	43	Z	0	c	29.92	-12	40	38	0	SE	2	o	0	50	37	*	-		
FRANCE.	Fanö ...	29.79	43	SE	6	6	29.73	-18	41	39	+2	SE	6	6	*	52	37	*	-		
	Cuxhaven ...	29.75	52	SE	3	6	29.68	-18	42	41	+1	ESE	4	6	*	59	39	*	-		
	The Helder ...	29.58	55	ESE	1	6	29.48	-24	48	44	+2	ESE	2	6	*	64	46	*	-		
	Brussels ...	*	*	*	*	*	29.45	-28	50	44	+5	SE	3	6	*	68	45	*	-		
	Berlin ...	29.86	49	Z	0	6	29.81	-16	40	37	+1	ESE	3	6	*	55	36	*	-		
	Frankfurt ...	29.67	51	SE	1	6	29.61	-23	44	40	0	E	1	6	*	64	41	*	-		
	Munich ...	29.77	41	SE	4	6	29.68	-23	34	33	-2	SE	4	6	*	52	28	*	-		
	C. Gris Nez ...	29.60	49	SSW	3	6	29.39	-28	50	46	-3	SE	3	o	2	59	48	*	-		
SPANISH PENIN.	La Hève ...	29.49	59	S	3	c	29.28	-37	50	49	-2	SW	5	o	4	68	46	*	0.08		
	Brest ...	29.31	51	SSW	6	o	29.26	-32	45	42	-5	WNW	4	6	4	54	41	*	0.91		
	Lorient ...	29.40	51	SSE	4	o	29.28	-37	44	43	-6	WNW	4	bc	*	64	43	*	0.24		
	Rochefort ...	29.44	57	S	2	o	29.37	-34	49	47	-1	WNW	5	o	*	66	46	b, o	0.20		
	Biarritz ...	29.50	66	SSE	4	o	29.52	-21	49	47	-9	WNW	5	o	4	68	43	*	0.51		
	Paris ...	29.55	59	S	2	c	29.38	-34	49	44	+6	SSE	3	c	*	70	43	*	-		
	Belfort...	29.57	60	WSW	3	m	29.48	-28	45	41	-1	E	2	m	*	64	42	*	-		
	Lyons ...	29.65	55	ENE	2	c	29.50	-33	51	45	+1	S	3	c	*	68	48	*	-		
SPANISH PENIN.	Nice ...	29.79	47	Z	0	6c	29.66	-18	49	46	+1	E	1	r	2	59	45	*	-		
	Perpignan ...	29.67	57	SE	2	o	29.44	-42	54	52	+8	ESE	3	o	*	64	46	*	-		
	Sanguinaire ...	29.88	54	Z	0	c	29.78	-15	53	50	+2	S	3	c	3	66	47	*	-		
	Corunna ...	29.76	52	NW	4	o	29.86	+04	55	48	-4	NW	5	bc	*	63	52	*	-		
SPANISH PENIN.	Lisbon ...	30.16	55	NNW	3	6	30.16	+16	59	55	-2	WNW	4	6	3	63	54	*	0.16		
	Azores (P. Delgada) ... (Horta)	30.19	56	Z	0	6	30.17	+10	59	56	0	W	4	bc	1	63	54	*	-		

SUPPLEMENTARY CHARTS
OF
BAROMETER AND WIND
FOR 8 A.M. AND 6 P.M. YESTERDAY

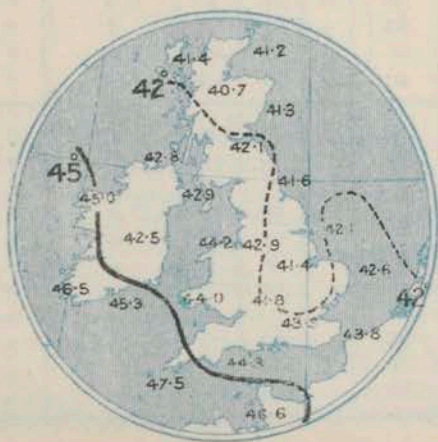
8 A.M. YESTERDAY.



6 P.M. YESTERDAY



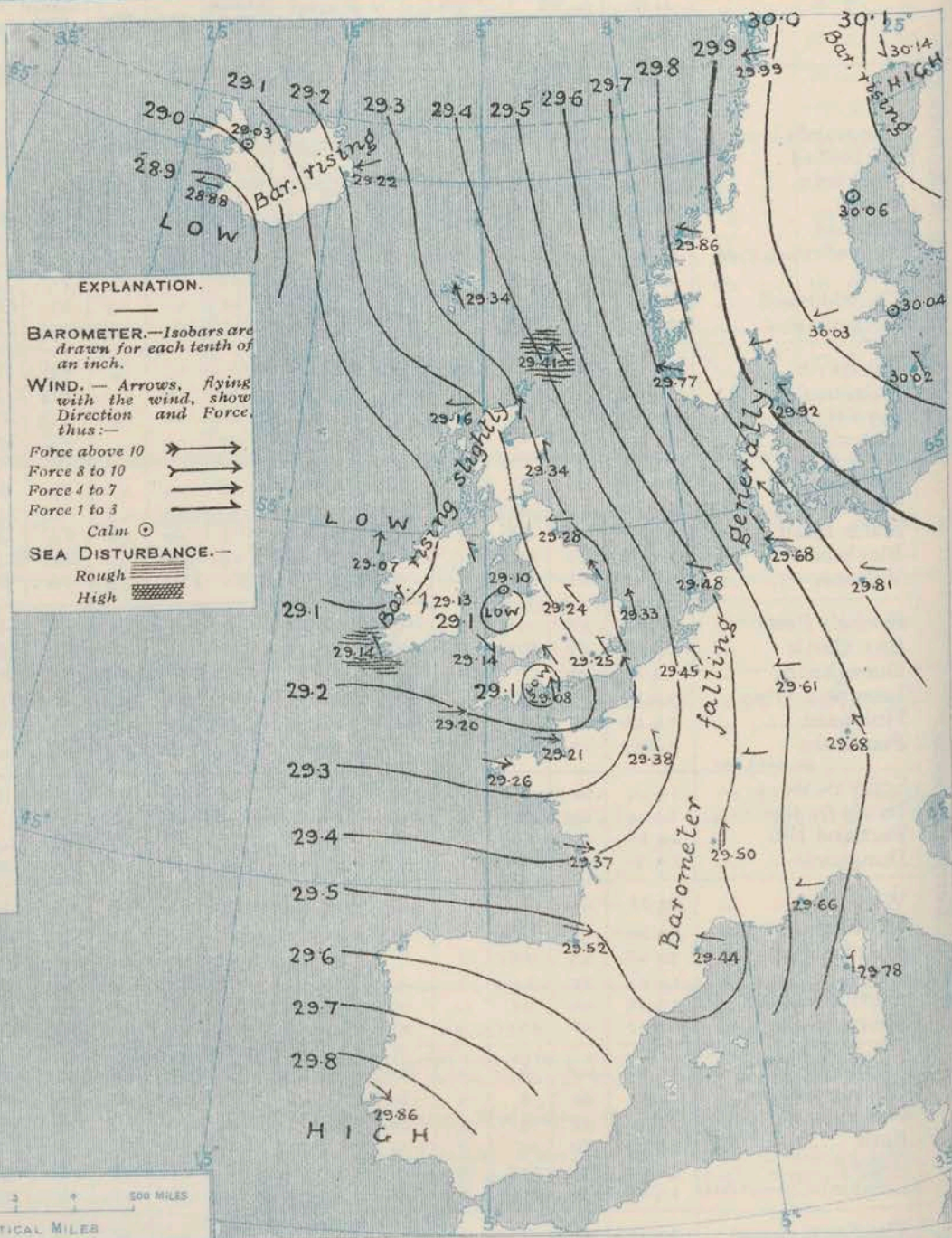
AVERAGES OF TEMPERATURE AT 8 A.M.
FOR THE TWO-MONTHLY PERIOD.
MARCH — APRIL.
(Derived chiefly from Observations extending over
the 35 years—1871-1905.)



Wednesday.

WEATHER

1. BAROMETER, WIND AND SEA AT 8 A.M. TO-DAY.



EXPLANATION.

BAROMETER.—Isobars are drawn for each tenth of an inch.

WIND.—Arrows, flying with the wind, show Direction and Force, thus:—

Force above 10 →
Force 8 to 10 →
Force 4 to 7 →
Force 1 to 3 →
Calm ○

SEA DISTURBANCE.—
Rough →
High →

NOTES ON THE GENERAL SITUATION AT 8 A.M.

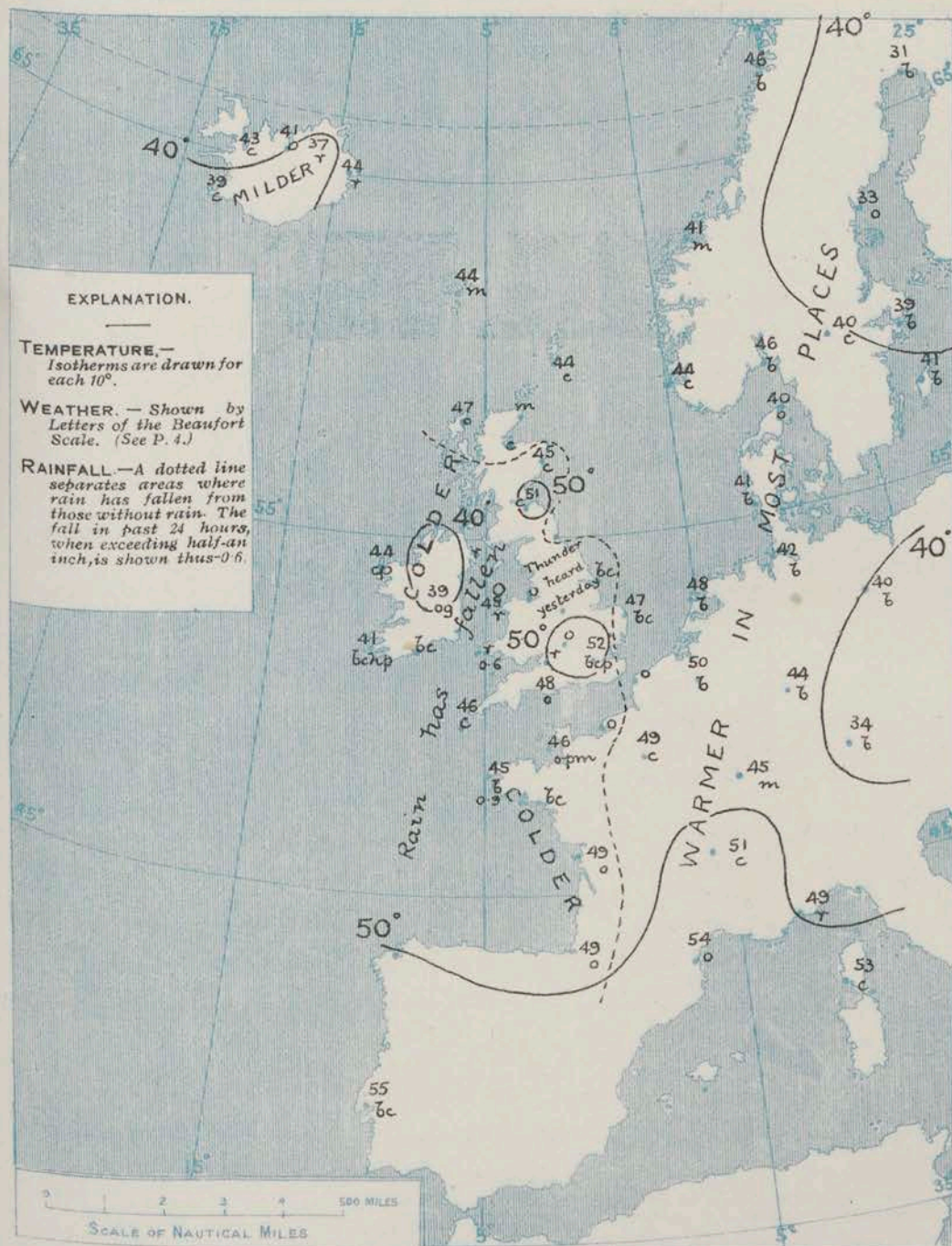
The barometer has continued to fall in nearly all parts of our area, the change being more decided over England and France than elsewhere. The readings now range from above 30.1 ins. over Finland to less than 29.1 ins. in two distinct minima situated over Wales and the south of England, and to less than 28.9 ins. in the main cyclonic disturbance to the southward of Iceland.

The wind shows a local cyclonic circulation around the small baric minima over this country, but its general direction is from the Westward over France, and from the South-Eastward over the North Sea and the surrounding regions and also in Iceland; a strong breeze is blowing on the eastern shores of the North Sea and at Helsingfors and a fresh gale at Grimsstad. Temperature has fallen in Ireland and along the west coast of France, risen or changed irregularly elsewhere. It ranges from 52° in London, and 51° at Leith to 39° at Biarritz, from 54° at Perpignan to 31° at Haparanda. The sky has become cloudy or overcast except over Germany, the Netherlands, Denmark, and some parts of Sweden, and passing showers or steady rain are reported from many parts of the United Kingdom; rain is also falling at Nice.

CHARTS

3rd. April, 1907.

2. TEMPERATURE AND WEATHER AT 8 A.M. TO-DAY.



NOTES ON YESTERDAY'S WEATHER

A fresh gale was experienced yesterday at Roch's Point and strong or high Southerly winds in the South-west and west generally. The maximum temperatures reported over these Islands were some degrees above 60 in many parts of Great Britain. Rain fell at nearly all our stations, as well as in the north and west of France. At some stations in the north-west, north and north-east of England thunder occurred. Bright sunshine was again very abundant at most places in the east and south-east and also in the north-west of England.

GENERAL INFERENCE FROM THE 8 A.M. OBSERVATIONS.

The cyclonic disturbance in the west will probably continue to extend or move eastwards and be accompanied by unsettled weather, with occasional rain, over the United Kingdom.

FORECASTS

For the 24 hours commencing at
NOON TO DAY.

For the positions of the DISTRICTS indicated by the numbers 0-11—see map at foot.

- 0 } S. and S.E. breezes, light or moderate; changeable, some showers.
- 1 } mild or moderate temperature.
- 2 }
- 3 } Wind mainly between S.E. and S; moderate or light; changeable.
- 4 } some showers, considerable fair intervals; moderate temperature.
- 5 }
- 6 } Same as Nos. 0 to 2.
- 7 }
- 8 } W. or N.W. winds, moderate or fresh; backing later; changeable, some showers; moderate temperature.
- 9 } S. or S.E. to W. or N.W. winds; changeable, occasional rain; cool to moderate temperature.
- 10 }

II WESTERN CHANNEL AND BAY

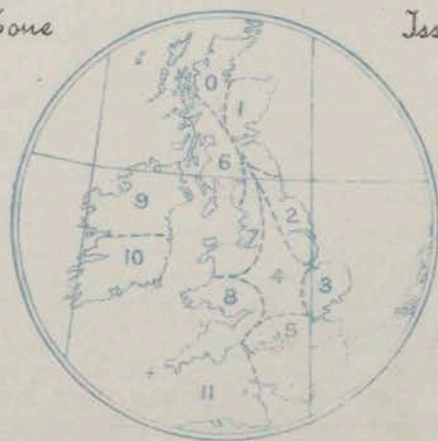
W. or N.W. breezes, moderate or fresh; backing later; moderate or rather rough sea; changeable, showery.

FORECAST DISTRICTS.

Those portions of the Coasts upon which the Warning Signals are at present flying are indicated by the Symbols ∇ = South Cone, or Δ = North Cone.

None

Issued.



TEMPERATURE, WEATHER, SUNSHINE, AND RAINFALL FOR YESTERDAY.

STATIONS.	TEMPERATURE F.		Weather.	Sunshine. Hrs.	Rainfall. Ins.	STATIONS.	TEMPERATURE F.		Weather.	Sunshine. Hrs.	Rainfall. Ins.
	Max.	Min.					Max.	Min.			
Blackpool, to 9 p.m.	64	43	c. bc. c. or	9.9	-	Eastbourne, to 6 p.m.	53	44	*	9.2	-
Southport, to 9 p.m.	65	44	b. bc. o	10.3	-	Bexhill-on-Sea, to 9 p.m.	53	43	b	9.5	-
Rhyl, to 6 p.m.	62	45	*	9.3	-	Hastings	*	*	*	8.7	*
Llandudno, to 9 p.m.	63	39	bcp	8.8	-	Folkestone, to 6 p.m.	57	42	o. bc. b. bc. f	8.4	-
Bettws-y-Coed, to 6 p.m.	63	43	bc. m	7.5	-	Margate, to 6 p.m.	65	39	m. b	9.0	-
Towyn, to 6 p.m.	59	48	b. c. o	7.1	-	Lowestoft, to 6 p.m.	50	34	b	11.0	-
Aberystwyth, to 6 p.m.	59	45	c. b. o	7.0	-	Skegness	60	41	b. bcq. bc	9.2	0.01
Plymouth, to 9 p.m.						Scarborough, to 6 p.m.	51	38	*	4.2	-
Torquay, to 6 p.m.	51	44	*	1.7	0.11	Harrogate, to 6 p.m.	61	36	bc. tr. bc	6.8	0.05
Bournemouth, to 6 p.m.	54	39	*	2.4	0.06	Darwen, to 9 p.m.	60	45	bcv. t. bcv	8.5	-
Worthing	51	46	b. c. b	7.9	*	Manchester, to 9 p.m.	65	47	bcv. bc	8.8	0.01
Brighton	53	43	*	5.6	-	Birmingham, to 9 p.m.	62	43	b. c. o	6.1	-

TEMPERATURE, WEATHER, and RAINFALL at additional FOREIGN STATIONS, mainly for the 24 hours ended at 8 a.m. yesterday.

STATIONS 2 nd April, 1907.	TEMPERATURE F.		WEATHER.	RAIN. Ins.	STATIONS. 2 nd April, 1907.	TEMPERATURE F.		WEATHER.	RAIN. Ins.
	Max.	Min.				Max.	Min.		
St. Petersburg	?	?	b. b	-	Algiers	70	52	bc. c	-
Utrecht	64	37	b. m	-	Tunis	not received.			
Groningen	61	36	b. b	-	Madeira (Funchal)	59	46	b. o	-
Vienna	54	36	c. c	-	1 st April, 1907.				
Florence	61	48	o. r	0.08	Geneva	Observations		1 p.m. not received.	Measured 7 a.m.
Rome	53	47	b. o	1.10	Berne	*	*		
Naples	58	46	b. b	-	Coire	*	*		
Palermo	59	48	bc. r	0.04	Castasegna	*	*		
Brindisi	55	42	b. o	-	Lugano	*	*		
Malta	55	53	o	-	Davos	*	*		

NOTES REFERRING TO INFORMATION GIVEN ON PAGE 1:—

- (a) At the British and Irish Stations the readings of the barometer are not corrected for the difference in Gravity between the position of the Station and Latitude 45°. The approximate correction is:—For stations North of Malin Head and North Shields + '03 in., but for Sumburgh Head + '04 in.; for stations south of Malin Head and North Shields + '02 in., but for Scilly and Jersey + '01 in.
- (b) The Sunshine for London given in the table is recorded on the Tower of the Wesleyan Training College, Westminster; the Sunshine entered to Dungeness is recorded at Littlestone-on-Sea.
- (c) The information relating to Weather is indicated by the following letters—b. blue sky; bc. sky half clouded; c. sky three parts clouded; d. drizzling rain; e. wet air, without rain falling; f. fog; g. gloomy; h. hail; l. lightning; m. misty (hazy); o. overcast; p. passing showers; q. squally; r. rain; s. snow; t. thunder; u. ugly, threatening; v. visibility, unusual transparency; w. dew; x. hoar frost; z. dust-haze, or smoke.
- * AN ASTERISK is inserted in all places for which information is not usually received.

WIRELESS TELEGRAMS FROM SHIPS OF H.M. NAVY

Received during the 24 hours ended at 9.30 a.m. to-day.

Hour of Observation.	Position		Reading of Barometer.	Wind.		Weather.	TEMPERATURE			Sea Disturbance.
	Lat.	Long.		Dir.	Force.		Dry Bulb.	Wet Bulb.	Sea	
			Ins.							

TABLE SHOWING THE GREENWICH TIMES OF SUNRISE, NOON, AND SUNSET, FOR STATIONS IN THE UNITED KINGDOM, TO-DAY AND TO-MORROW.

3 rd April, 1907.		Sunrise G.M.T.	Noon G.M.T.	Sunset G.M.T.
Yarmouth	...	5.26	11.57	6.28
Greenwich	...	5.24	11.56	6.29
Wick	...	5.34	12.4	6.34
Valencia	...	5.32	12.3	6.35
	...	5.38	12.16	6.54
	...	5.35	12.15	6.56
	...	6.15	12.45	7.15
	...	6.13	12.44	7.16

TERMS OF SUBSCRIPTION for the Daily Weather Report forwarded by Book Post, £1 per annum payable quarterly in advance.

Single Copies (price 1d.) may be obtained after 3 p.m. on the day of issue, at the Meteorological Office, and at the Bookstalls of the following terminus Railway Stations:—Victoria, Charing Cross, King's Cross, St. Pancras, Euston.

FORECASTS OF WEATHER for one day in advance are drawn up at 11 a.m., and between 7 and 8 p.m. The latest forecast can be had by Reply Telegram, on paying at any Post Office in the United Kingdom Sixpence in addition to the cost of the inquiry and reply Telegram. Information as to the Terms on which Forecasts can be sent daily, for a long or short period, may be obtained on application.

METEOROLOGICAL OFFICE, 63, VICTORIA STREET, S.W.
(TELEGRAPHIC ADDRESS: WEATHER, LONDON.)

W. N. SHAW, (Director).

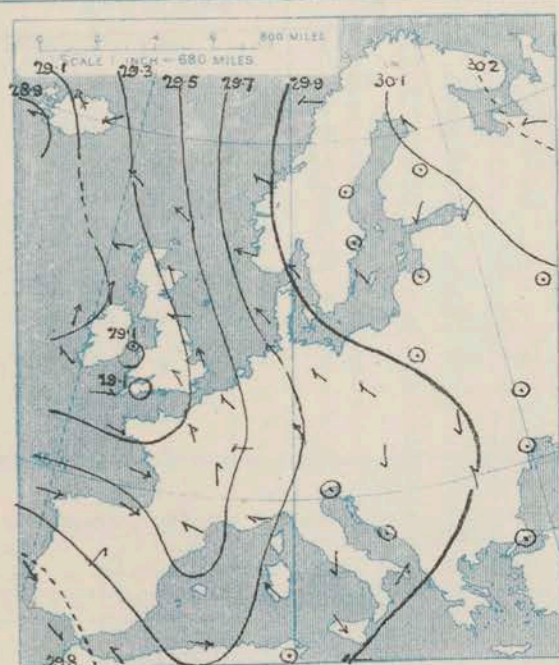
DAILY WEATHER REPORT OF THE METEOROLOGICAL OFFICE.

Thursday,
4th April, 1907

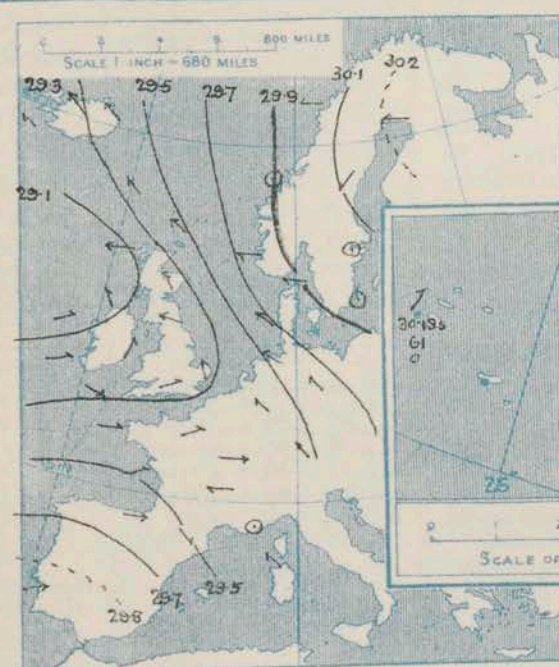
STATIONS.		YESTERDAY EVENING.					THIS MORNING.										PAST 24 HOURS.				
		BAROM.	TEMP.	WIND.	Force (0 to 12).	Weather.	BAROMETER.		TEMPERATURE.			WIND.		Force (0 to 12).	Weather.	Sea (0 to 9).	TEMP.		Weather.	Sun. shine.	Rainfall.
							At 32° Fahr. and M.S.L.	Change since Yesterday.	Dry Bulb.	Wet Bulb.	Change since Yesterday.	Direc.	Max.				Min.				
		Ins.	°				Ins.	Ins.	°	°	°						°	°		Hours.	Ins.
SWEDEN & NORWAY.	Haparanda...	30.21	33	E	2	b	30.34	+20	33	30	+2	ENE	2	b	*	50	25	*	*	-	
	Hernösand...	30.13	28	NE	2	f	30.18	+12	35	33	+2	2	0	bc	*	37	28	*	*	-	
	Stockholm...	30.03	38	2	0	b	30.02	-02	32	31	-7	NE	2	0	*	48	30	*	*	-	
	Wisby...	29.98	35	2	0	b	29.96	-06	40	37	-1	SE	2	0	*	46	30	*	*	-	
	Karlstad...	30.01	44	E	2	c	30.02	-01	40	36	+3	NNE	2	0	*	*	*	*	-		
ICELAND & FAEROE.	Færder (X'ania Fjord)	29.93	44	ENE	2	c	29.97	+01	38	36	-2	NE	2	0	1	45	37	*	*	-	
	Bodö...	30.07	46	E	4	b	30.17	+18	45	40	-1	E	4	6	1	50	41	*	*	-	
	Christiansund...	29.88	46	2	0	bc	29.93	+07	42	38	+1	2	0	0	1	48	37	*	*	-	
	Skudesnaes...	29.80	45	E	2	b	29.83	+06	42	39	-2	E	2	0	2	50	39	*	*	-	
	Reykjavik...	29.15	46	ESE	3	c	29.28	+40	44	*	+5	E	6	0	*	*	*	*	-		
BRITISH ISLANDS.	Blönduós...	29.25	43	2	0	c	29.41	+38	32	*	-11	N	1	c	*	*	*	*	-		
	Seydisfjörður...	29.40	41	SE	5	r	29.60	+40	35	*	-9	2	0	f	*	*	*	*	-		
	Thorshavn...	29.41	46	SE	3	m	29.62	+28	44	*	0	ESE	5	0	*	*	*	*	-		
	Sumburgh Head	29.48	44	SE	6	b	29.61	+20	44	40	0	ESE	6	0	7	47	42	c, b	*	-	
	Stornoway...	29.05	52	E	5	c	29.38	+22	42	42	-5	2	0	r	0	56	41	bc, c, r	4.3	0.09	
	Malin Head...	29.07	40	SSE	3	c	29.32	+22	39	39	-1	SE	2	0	2	41	36	rg, c	*	0.36	
	Blackod Pt.	29.06	42	WSW	4	c	29.32	+25	42	40	-2	SSW	3	0	3	47	33	cm, cpm, bc	*	0.12	
	Valencia...	29.14	44	WSW	2	cp	29.36	+22	38	37	-3	NNE	1	0	5	47	33	crhp, cp	4.7	0.19	
	Roche's Point...	29.15	49	NW	1	c	29.34	+18	38	38	-3	NNE	2	0	2	50	32	bc, b, o	*	0.03	
	Birr Castle...	29.14	30	SSW	2	c	29.35	+22	34	33	-5	2	0	0	49	30	crhp	1.6	0.10		
	Donaghadee...	29.15	41	SSW	2	bc	29.35	+23	43	43	-3	ESE	4	0	3	48	37	orgm, bc	*	0.68	
	Liverpool Obsy...	29.26	42	W	1	o	29.36	+23	42	40	-7	ESE	2	0	?	55	39	op, b	*	0.11	
	Holyhead...	29.20	48	SSW	3	c	29.33	+23	46	44	-2	S	1	0	1	49	43	c	*	0.39	
	Pembroke (St. Ann's Rd.)	29.22	44	SSW	3	bc	29.31	+17	41	41	+1	ENE	3	0	3	47	39	cr, cp, bcw	4.6	0.17	
	Scilly (St. Mary's)	29.27	49	WNW	5	op	29.20	00	45	42	-1	ENE	5	0	4	51	44	c, op	8.2	0.04	
	Jersey (St. Aubins)	29.36	49	WSW	4	cg	29.29	+08	45	43	-1	ESE	5	0	4	50	44	cpm, cg, og	6.0	0.01	
	Portland Bill	29.29	46	SW	3	c	29.30	+22	43	41	-5	ENE	4	0	3	48	41	c	*	0.06	
	Dungeness...	29.29	44	WSW	4	r	29.36	+10	45	44	-3	SSE	2	0	2	53	42	c, r	4.4	0.14	
	Wick...	29.29	45	S	4	c	29.45	+15	44	42	0	S	4	0	4	47	43	-	*	-	
	Nairn...	29.17	49	ESE	3	bc	29.36	+14	43	42	-6	E	1	0	1	63	42	mq, g, bc	4.5	0.16	
	Aberdeen...	29.27	43	SE	5	bc	29.43	+09	43	42	-2	SE	5	0	6	49	43	c, bc, op	1.5	0.03	
Leith...	29.15	52	SE	3	r	29.37	+13	41	40	-10	WSW	2	0	*	62	41	bc, op, r	*	0.45		
North Shields	29.19	44	ESE	5	o	29.35	+07	41	41	-5	W	2	0	3	51	37	c, o, r	*	0.46		
Spurn Head...	29.23	48	SSE	4	c	29.34	+05	44	43	-3	ENE	2	0	3	49	43	c, r	*	0.26		
GERMANY, & C.	Yarmouth...	29.26	48	SSE	3	bcu	29.35	+02	45	44	-2	W	2	0	2	50	44	b, bcu	*	0.06	
	Clacton-on-Sea...	29.29	48	SSW	3	r	29.37	+05	45	44	-2	SSW	1	0	0	50	41	bc, c, or	6.8	0.16	
	Nottingham...	29.24	45	WSW	1	om	29.36	+12	45	42	-4	E	1	0	*	58	37	op, om	0.1	-	
	Bath...	29.29	46	W	1	o	29.36	+24	39	38	-11	NE	1	0	*	51	32	-	2.2	-	
	Oxford...	29.32	45	WSW	3	o	29.37	+17	39	39	-12	ESE	2	0	*	54	37	ou, rg, cf	*	-	
	London (St. James's Park)	29.29	47	WSW	3	o	29.35	+10	44	43	-8	S	1	0	*	57	39	op, o, bc	1.0	-	
	The Scaw (Skagen)	29.90	44	E	1	bc	29.90	-02	40	37	0	E	3	0	1	50	37	*	*	-	
	Fanø...	29.73	42	SE	6	b	29.67	-06	39	37	-2	NNE	6	0	*	52	36	*	*	-	
FRANCE.	Cuxhaven...	29.59	50	ESE	4	b	29.57	-11	41	39	-1	E	4	0	*	55	39	*	*	-	
	The Helder...	29.40	55	SE	1	c	29.40	-08	46	44	-2	SE	1	0	1	61	45	*	*	-	
	Brussels...	*	*	*	*	*	29.41	-04	43	43	-7	NNW	1	0	*	68	42	*	*	-	
	Berlin...	29.68	48	SE	3	b	29.63	-18	43	40	+3	ESE	3	0	*	55	37	*	*	-	
	Frankfurt...	29.43	52	SE	1	b	29.40	-21	46	40	+2	E	2	0	*	64	41	*	*	-	
	Munich...	29.48	44	SE	4	b	29.43	-25	35	34	+1	E	3	0	*	57	28	*	*	-	
	C. Gris Nez...	29.36	43	SW	3	r	29.38	00	41	41	-9	S	2	0	2	64	39	*	*	-	
	La Hève...	29.40	46	NW	2	o	29.36	+08	39	37	-11	SE	2	0	2	52	36	*	*	-	
	Brest...	29.36	47	W	3	b	29.17	-09	41	40	-4	SE	5	0	4	50	41	*	*	-	
	Lorient...	29.38	50	W	4	bc	29.18	-10	44	43	0	SSE	4	0	5	64	43	*	*	-	
	Rochefort...	29.49	49	WSW	4	o	29.29	-08	43	43	-6	SE	4	0	*	55	41	o	*	-	
	Biarritz...	29.61	52	W	5	c	29.34	-18	47	46	-2	2	0	r	5	54	41	*	*	-	
SPANISH PENIN.	Paris...	29.38	48	NW	4	r	29.39	+01	41	41	-8	SE	2	0	*	64	39	*	*	-	
	Belfort...	29.33	56	W	6	o	29.37	-11	44	42	-1	W	4	0	*	67	42	*	*	-	
	Lyons...	29.41	47	E	3	o	29.43	-07	42	41	-9	SW	1	0	*	57	41	*	*	-	
	Nice...	29.44	45	2	0	r	29.29	-37	48	44	-1	E	2	0	4	50	43	*	*	-	
	Perpignan...	29.49	48	NW	3	o	29.44	00	42	40	-12	SW	1	0	*	55	39	*	*	-	
SPANISH PENIN.	Sanguinaire...	29.47	53	SE	4	r	29.28	-50	48	45	-5	N	3	r	7	61	41	*	*	-	
	Corunna...																				
	Lisbon...																				
SPANISH PENIN.	Azores (P. Delgada)...	29.88	56	WSW	5	c	29.83	-03	56	52	+1	WNW	4	0	*	59	52	*	*	-	
	(Horta)...	30.19	61	WNW	4	b	30.19	+02	61	60	+2	SW	2	0	1	66	59	*	*	-	

SUPPLEMENTARY CHARTS
OF
BAROMETER AND WIND
FOR 8 A.M. AND 6 P.M. YESTERDAY

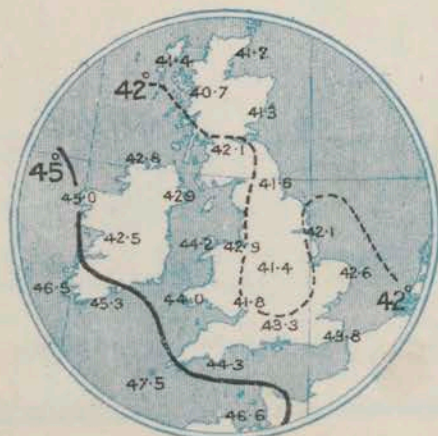
8 A.M. YESTERDAY



6 P.M. YESTERDAY



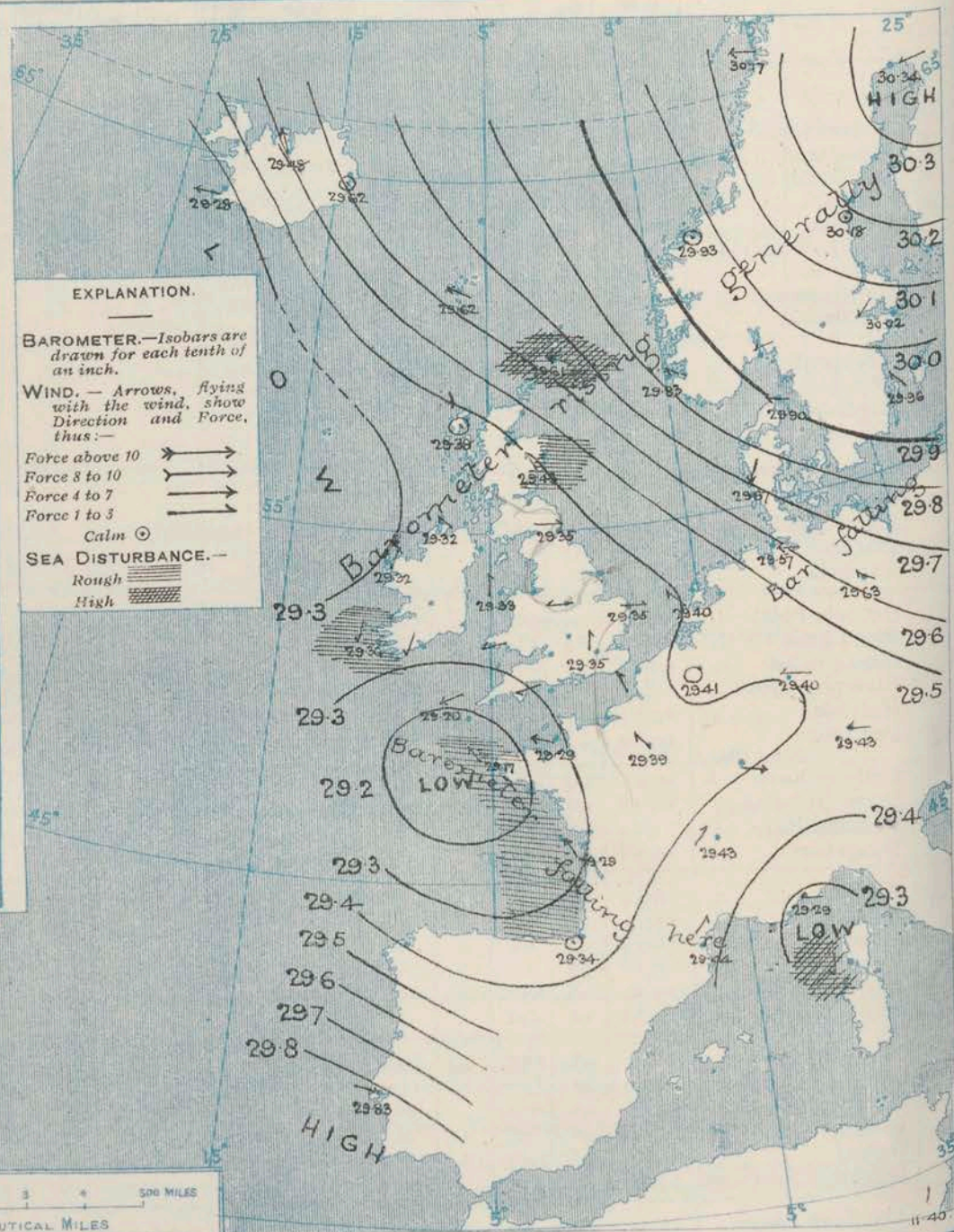
AVERAGES OF TEMPERATURE AT 8 A.M.
FOR THE TWO-MONTHLY PERIOD.
MARCH - APRIL.
(Derived chiefly from Observations extending over
the 35 years—1871-1905.)



Thursday.

WEATHER

1. BAROMETER, WIND AND SEA AT 8 A.M. TO-DAY.



NOTES ON THE GENERAL SITUATION AT 8 A.M.

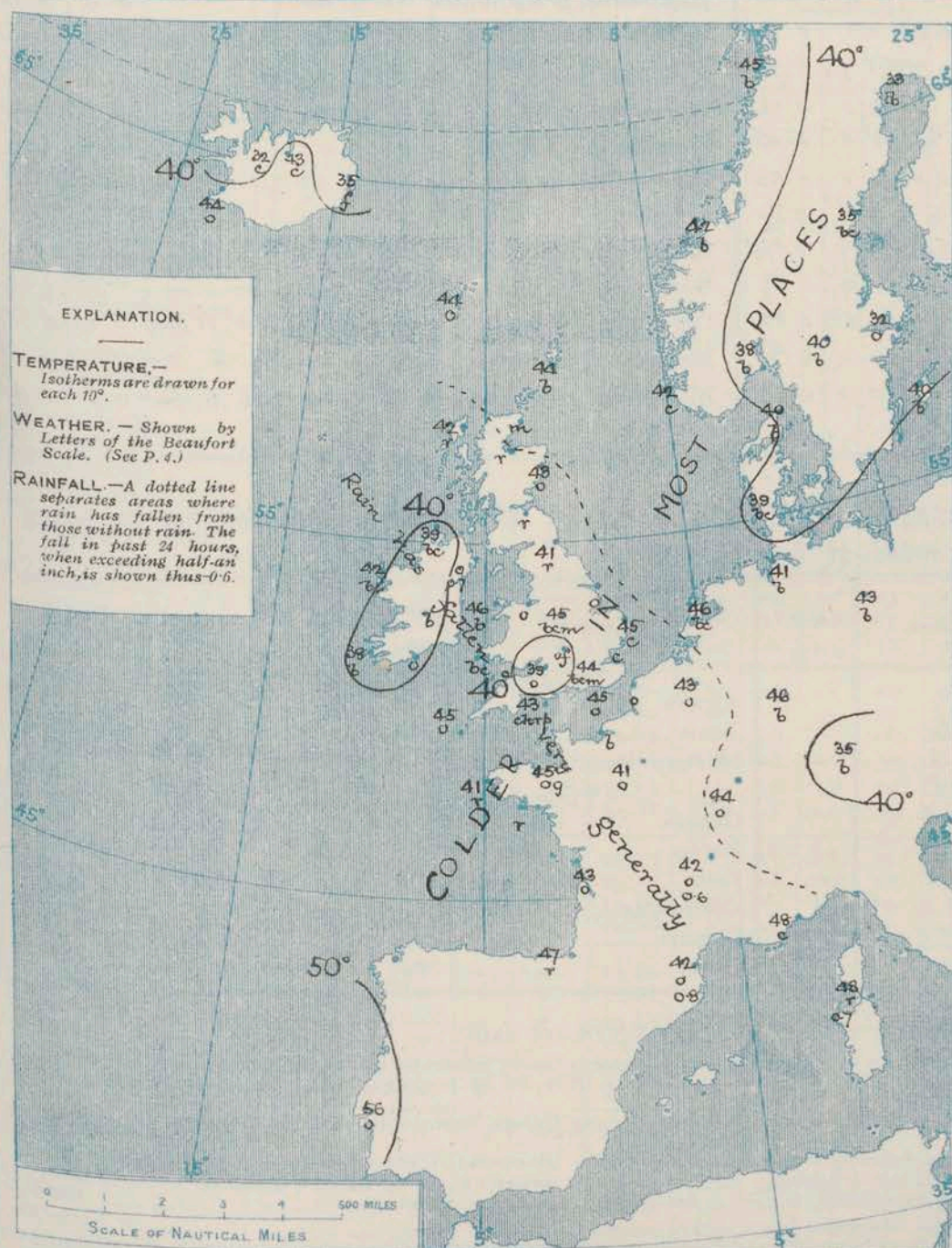
Since yesterday morning the barometer has risen throughout the United Kingdom, the greater part of Scandinavia and in Iceland, while it has fallen over the Baltic region, Germany and France. The readings now range from above 30.3 ins. in the north of Sweden, to below 29.3 ins. in a large low pressure area over the northeastern portion of the Atlantic, and also in a small depression over the Gulf of Genoa, and to less than 29.2 ins. in another system over Brittany and the Bay of Biscay.

The general current of wind between Germany and Iceland is S.E., and its force moderate to rather strong. Over England and Ireland the wind is light and more variable, but on our southwest coasts it is moderate or fresh from the E., while over Brittany it blows with similar force from the S.E. Temperature has fallen; it now ranges from 46° at Holyhead to 39° at Oxford, and to 34° at Birr Castle; and from 48° at Nice to 32° at Stockholm and Blönduós. The weather is rainy in Scotland and also in Brittany and at Biarritz; in many other places the sky is cloudy or overcast, but over Germany, Denmark and the major portion of Scandinavia the weather is fine and bright.

CHARTS

4th April, 1907.

2. TEMPERATURE AND WEATHER AT 8 A.M. TO-DAY.



NOTES ON YESTERDAY'S WEATHER

During yesterday the thermometer rose to above 60° at some Scottish stations and at Margate, but at some places on our south and southwest coasts the maxima were below 50°. About half an inch of rain has fallen on the northeast coasts of Great Britain and Ireland, and considerable quantities at Holyhead and Malin Head. Over the country generally the falls have been slight. The duration of bright sunshine was much more limited than of late, but Scilly recorded 8.2 hours, and Lowestoft 8.8 hours.

GENERAL INFERENCE FROM THE 8 A.M. OBSERVATIONS.

It appears probable that the rise of the barometer which is now in progress over the United Kingdom will continue for the present, and that the general condition of the weather will be fair. The depression over the Bay of Biscay is likely to move away in a S.E. direction.

FORECASTS

For the 24 hours commencing at
NOON TO DAY.

For the positions of the DISTRICTS indicated by the numbers 0-11—see map at foot.

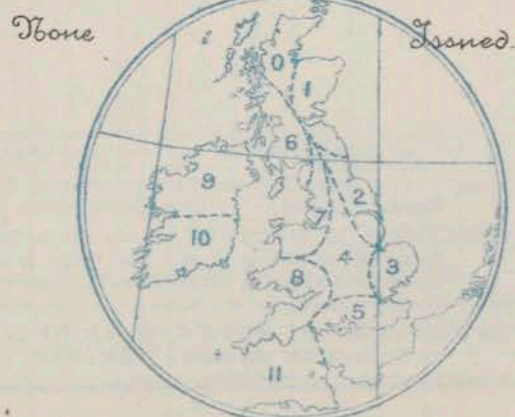
- 0 } Moderate or light winds between
- 1 } S. and E.; some rain in several
- 2 } places, then fair generally; cool.
- 3 } S.E. or E. winds, light or
- 4 } moderate; mostly fair or fine;
- 5 } moderate or rather low
- 6 } temperature
- 6 } Same as Nos. 0 to 2.
- 7 } Same as Nos. 3 to 5.
- 8 } E. or N.E. winds, moderate or fresh;
- 9 } dull, some rain locally, then fair; cool.
- 9 } Light or moderate winds, mainly
- 10 } between N.E. and S.E.; some rain in
- 10 } places, but mostly fair; cool.

II WESTERN CHANNEL AND BAY

Fresh to moderate E. and N.E. winds; some rain, then improving; cool; rather rough to moderate sea.

FORECAST DISTRICTS.

Those portions of the Coasts upon which the Warning Signals are at present flying are indicated by the Symbols ∇ = South Cone, or \blacktriangledown = North Cone.



TEMPERATURE, WEATHER, SUNSHINE, AND RAINFALL FOR YESTERDAY.

STATIONS.	TEMPERATURE F.		Weather.	Sunshine. Hrs.	Rainfall. Ins.	STATIONS.	TEMPERATURE F.		Weather.	Sunshine. Hrs.	Rainfall. Ins.
	Max.	Min.					Max.	Min.			
Blackpool, to 9 p.m. ...	57	38	c.o.r.c	0.9	0.14	Eastbourne, to 6 p.m. ...	?	43	"	0.0	0.13
Southport, to 9 p.m. ...	59	39	o.or.o.c	1.1	0.18	Bexhill-on-Sea, to 9 p.m. ...	51	44	d.b.c	1.4	0.04
Rhyl, to 6 p.m. ...	54	41	"	1.1	0.09	Hastings ...	"	"	"	1.8	"
Llandudno, to 9 p.m. ...	54	39	bcp	2.0	0.08	Folkestone, to 6 p.m. ...	56	41	o.c.b.o.r	4.0	0.09
Bettws-y-Coed, to 6 p.m. ...	52	41	c.r.c.b	0.5	0.05	Margate, to 6 p.m. ...	62	47	b. +	5.2	-
Towyn, to 6 p.m. ...	47	45	r.o.b.c.o	1.1	0.52	Lowestoft, to 6 p.m. ...	52	42	?	8.8	-
Aberystwyth, to 6 p.m. ...	48	41	r.c.o	2.0	0.50	Skegness ...	55	44	c.b.c	5.4	-
Plymouth, to 9 p.m. ...	51	36	og.r.b.c.b	7.7	0.74	Scarborough, to 6 p.m. ...	53	43	"	4.5	-
Torquay, to 6 p.m. ...	51	40	"	6.9	0.48	Harrogate, to 6 p.m. ...	58	42	b.c.r.og	1.5	0.02
Bournemouth, to 6 p.m. ...	52	45	"	1.5	0.08	Darwen, to 9 p.m. ...	55	36	b.c.or.ong	0.3	0.23
Worthing ...	48	43	r.o.r.o	0.0	0.16	Manchester, to 9 p.m. ...	58	42	c.b.r.o	?	0.06
Brighton ...	47	44	"	0.0	0.11	Birmingham, to 9 p.m. ...	54	42	b.o.bm	0.0	0.03

TEMPERATURE, WEATHER, and RAINFALL at additional FOREIGN STATIONS, mainly for the 24 hours ended at 8 a.m. yesterday.

STATIONS 2 nd April, 1907.	TEMPERATURE F.		WEATHER.	RAIN. Ins.	STATIONS. 3 rd April, 1907.	TEMPERATURE F.		WEATHER.	RAIN. Ins.
	Max.	Min.				Max.	Min.		
St. Petersburg ...	46	27	o. o	-	Algiers ...	66	39	b.c. bc	-
Utrecht ...	66	41	b. bc	-	Tunis ...	64	46	m. f	0.12
Groningen ...	66	39	b. b	-	Madeira (Funchal) ...	not received.			
Vienna ...	52	36	b. f	-	2 nd April, 1907.				
Florence ...	59	43	o. r	-	Geneva ...	63	*	1 p.m. b	Measured 7 a.m.
Rome ...	59	43	o. c	-	Berne ...	57	*	b	-
Naples ...	58	47	b. r	-	Coire ...	55	*	bc	0.24
Palermo ...	60	40	b. o	-	Castasegna ...	54	*	o	0.12
Brindisi ...	55	42	b. o	-	Lugano ...	54	*	b	-
Malta ...	58	52	o	-	Davos ...	39	*	o	?

NOTES REFERRING TO INFORMATION GIVEN ON PAGE 1:—

- (a) At the British and Irish Stations the readings of the barometer are not corrected for the difference in Gravity between the position of the Station and Latitude 45°. The approximate correction is:—For stations North of Malin Head and North Shields + '03 in., but for Sumburgh Head + '04 in.; for stations south of Malin Head and North Shields + '02 in., but for Scilly and Jersey + '01 in.
- (b) The Sunshine for London given in the table is recorded on the Tower of the Wesleyan Training College, Westminster; the Sunshine entered to Dungeness is recorded at Littlestone-on-Sea.
- (c) The information relating to Weather is indicated by the following letters—b. blue sky; bc. sky half clouded; c. sky three parts clouded; d. drizzling rain; e. wet air, without rain falling; f. fog; g. gloomy; h. hail; l. lightning; m. misty (hazy); o. overcast; p. passing showers; q. squally; r. rain; s. snow; t. thunder; u. ugly, threatening; v. visibility, unusual transparency; w. dew; x. hoar frost; z. dust-haze, or smoke.
- * AN ASTERISK is inserted in all places for which information is not usually received.

WIRELESS TELEGRAMS FROM SHIPS OF H.M. NAVY

Received during the 24 hours ended at 9.30 a.m. to-day.

TABLE SHOWING THE GREENWICH TIMES OF SUNRISE, NOON, AND SUNSET, FOR STATIONS IN THE UNITED KINGDOM, TO-DAY AND TO-MORROW.

Hour of Observation.	Position		Reading of Barometer.	Wind.		Weather.	TEMPERATURE.			Sea Disturbance.	4 th 5 th April 1907.	Sunrise G.M.T.	Noon G.M.T.	Sunset G.M.T.
	Lat.	Long.		Direc.	Force.		Air.		Sea					
							Dry Bulb.	Wet Bulb.						
			Ins											
											Yarmouth {	5.24 5.21	11.56 11.56	6.29 6.31
											Greenwich {	5.32 5.30	12.3 12.3	6.35 6.37
											Wick {	5.35 5.32	12.15 12.15	6.56 6.59
											Valencia {	6.13 6.11	12.44 12.44	7.16 7.17

TERMS OF SUBSCRIPTION for the Daily Weather Report forwarded by Book Post, £1 per annum payable quarterly in advance.

Single Copies (price 1d.) may be obtained after 8 p.m. on the day of issue, at the Meteorological Office, and at the Bookstalls of the following terminus Railway Stations:—Victoria, Charing Cross, King's Cross, St. Pancras, Euston.

FORECASTS OF WEATHER for one day in advance are drawn up at 11 a.m., and between 7 and 8 p.m. The latest forecast can be had by Reply Telegram, on paying at any Post Office in the United Kingdom Sixpence in addition to the cost of the inquiry and reply Telegram. Information as to the Terms on which Forecasts can be sent daily, for a long or short period, may be obtained on application.

METEOROLOGICAL OFFICE, 63, VICTORIA STREET, S.W.
(TELEGRAPHIC ADDRESS: WEATHER, LONDON.)

W. N. SHAW, (Director).

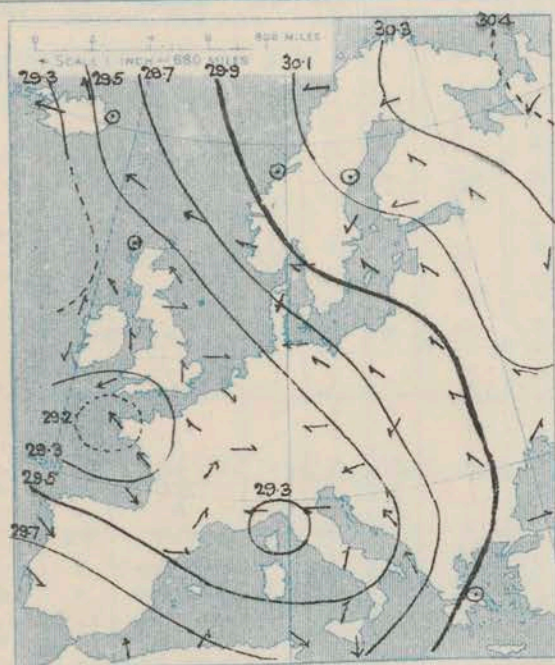
DAILY WEATHER REPORT OF THE METEOROLOGICAL OFFICE.

Friday
5th April, 1907

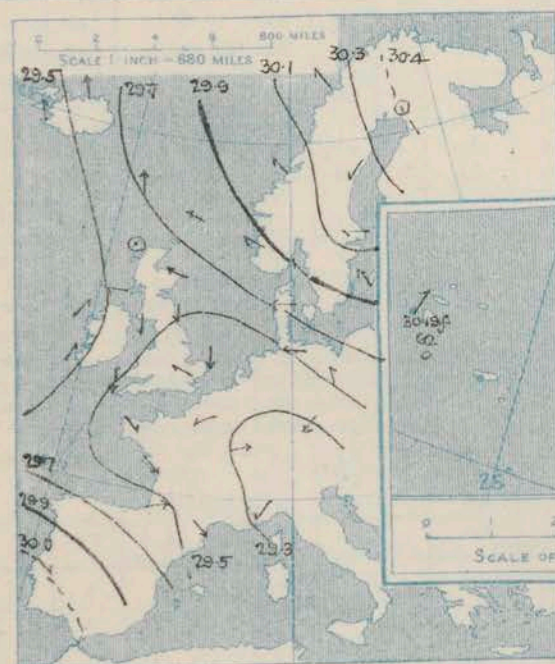
WEATHER REPORT OF THE METEOROLOGICAL OFFICE.																			5 th April, 1907		
STATIONS.		YESTERDAY EVENING.					THIS MORNING.										PAST 24 HOURS.				
		BAROM.	TEMP.	WIND.	Force (0 to 12).	Weather.	BAROMETER.		TEMPERATURE.			WIND.		Force (0 to 12).	Weather.	Sea (0 to 9).	TEMP.		Weather.	Sun-shine	Rainfall
							At 32° Fahr. and M.S.L.	Dry Bulb.	Direc.	At 32° Fahr. and M.S.L.	Change since Yesterday.	Dry Bulb.	Wet Bulb.				Change since Yesterday.	Direc.			
		Ins.	°				Ins.	Ins.	°	°	°						°	°		Hours.	Ins.
SWEDEN & NORWAY.	Haparanda...	30.41	32	Z	0	6	30.51	+17	36	35	+3	S	2	6	*	43	23	*	*	*	*
	Hernösand...	30.24	33	NE	2	r	30.35	+17	35	33	0	Z	0	0	*	37	27	*	*	*	*
	Stockholm...	30.10	34	E	2	0	30.19	+17	36	35	+4	E	4	0	*	39	30	*	*	*	*
	Wisby...	29.97	37	SE	4	bc	30.09	+13	40	37	0	SE	4	bc	*	45	30	*	*	*	*
	Karlstad...	30.12	38	ENE	2	r	30.12	+10	36	35	-4	ENE	4	0	*	45	30	*	*	*	*
ICELAND & FAEROE.	Färder (X'ania Fjord)	29.95	43	ENE	3	0	30.02	+05	37	35	-1	NE	5	0	2	45	36	*	*	*	0.04
	Bodö...	30.23	42	ESE	4	6	30.24	+07	39	36	-6	E	4	c	2	46	36	*	*	*	*
	Christiansund...	29.97	42	ESE	1	6	29.96	+03	44	40	+2	SSE	1	6	1	48	41	*	*	*	*
	Skudesnaes...	29.88	44	E	2	6	29.92	+09	41	40	-1	E	2	c	2	46	37	*	*	*	*
	Reykjavik...	29.45	45	SSE	3	0	29.35	+07	39	*	-5	E	4	0	*	*	*	*	*	*	*
BRITISH ISLANDS.	Blönduós...	29.51	44	S	4	0	29.45	+04	36	*	+4	S	1	bc	*	*	*	*	*	*	*
	Seydisfjord...	29.67	43	S	2	r	29.65	+05	41	*	+6	SSE	3	0	*	*	*	*	*	*	*
	Thorshavn...	29.73	46	SSE	5	c	29.71	+09	43	*	-1	ESE	4	c	*	*	*	*	*	*	*
	Sumburgh Head	29.75	43	ESE	6	6	29.74	+13	43	41	-1	ESE	4	c	6	45	41	6	*	*	-
	Stornoway...	29.53	44	W	1	r	29.57	+19	41	41	-1	S	1	6	1	48	32	o.d. r	0.0	0.11	
	Malin Head...	29.50	46	E	1	bc	29.51	+19	42	40	+3	SE	4	6	1	49	38	6. bc	*	-	
	Blacksod Pt. ...	29.49	46	SW	2	bc	29.38	+06	43	42	+1	SE	5	ogdp	4	48	37	bc. bc	*	0.01	
	Valencia...	29.49	47	SSW	1	bc	29.45	+09	46	44	+8	S	3	og	4	48	37	bc. bc	11.6	0.17	
	Roche's Point...	29.52	47	SW	3	6	29.54	+20	47	46	+9	S	5	0	5	50	37	o. bc. b. o	*	-	
	Birr Castle...	29.49	50	Z	0	bc	29.53	+18	42	40	+8	SSE	3	c	*	52	33	bc	9.2	-	
	Donaghadee...	29.53	47	ENE	1	6	29.62	+27	43	42	0	S	1	bc	0	50	35	bc. bc. bc. b	*	-	
	Liverpool Obsy...	29.50	45	N	1	0	29.65	+29	42	40	0	SE	1	m	?	52	41	bc. o	*	-	
	Holyhead...	29.50	45	N	2	6	29.62	+29	45	44	-1	SW	1	m	1	50	38	6	*	-	
	Pembroke (St. Ann's Hd.)	29.50	43	NNW	2	c	29.65	+34	45	44	+4	E	2	bcw	2	50	39	bc. cp. c	7.7	0.07	
	Scilly (St. Mary's)...	29.47	45	N	5	op	29.67	+47	46	43	+1	SW	1	c	3	50	43	o. op	0.0	0.02	
	Jersey (St. Aubins)...	29.38	49	SSE	3	c	29.69	+40	48	45	+3	NNW	2	bcw	2	51	42	org. cg. tw	2.3	0.01	
	Portland Bill...	29.41	45	E	4	6	29.66	+36	47	44	+4	Z	0	6	2	49	42	bc. 6	*	-	
	Dungeness...	29.42	46	NE	3	bc	29.60	+24	45	43	0	NW	4	bc	3	50	34	c. bc	11.8	-	
	Wick...	29.62	44	SE	4	0	29.64	+19	43	41	-1	SE	4	0	5	46	42	-	*	-	
	Nairn...	29.54	44	E	2	0	29.62	+26	39	38	-4	W	1	c	1	46	37	0	0.0	0.03	
	Aberdeen...	29.59	42	ESE	4	0	29.68	+25	43	42	0	SE	2	0	4	43	42	o. od. o	0.0	-	
Leith...	29.51	45	E	1	c	29.63	+26	44	41	+3	ESE	2	6	*	48	41	r. o. bc	*	0.04		
North Shields...	29.52	42	N	2	c	29.65	+30	41	41	0	NW	2	f	3	45	37	r. c. r. f	*	0.14		
Spurn Head...	29.48	43	N	3	0	29.61	+27	44	42	0	N	2	0	4	48	32	cr. c. op	*	0.03		
Yarmouth...	29.44	45	N	4	cm	29.57	+22	45	44	0	NNE	1	6	2	48	43	cm. c	*	0.01		
Clacton-on-Sea...	29.46	45	ENE	3	0	29.58	+21	44	43	-1	NW	3	0	2	51	43	c. bc. c. op	3.9	-		
Nottingham...	29.48	47	E	1	0	29.64	+28	43	42	-2	NNW	1	m	*	55	42	0	5.5	0.09		
Bath...	29.45	51	NE	2	6	29.68	+32	38	37	-1	NE	1	m	*	55	30	-	7.6	-		
Oxford...	29.52	47	NNE	2	6	29.67	+30	38	37	-1	WSW	2	0	*	54	35	bc. 6	*	-		
London (St. James's Park)	29.43	51	ESE	1	bc	29.62	+27	42	41	-2	Z	0	bc	*	54	38	c. o. bc. b	2.1	-		
GERMANY, &c.	The Scaw (Skagen)...	29.89	44	ESE	3	0	29.93	+03	40	40	0	E	4	0	1	46	39	*	*	-	
	Fanö...	29.71	42	E	6	bc	29.76	+09	41	39	+2	E	6	6	*	52	37	*	*	-	
	Cuxhaven...	29.53	50	E	4	6	29.68	+11	44	41	+3	E	3	6	*	52	41	*	*	-	
	The Helder...	29.44	51	NE	2	bc	29.59	+19	45	42	-1	E	2	6	1	59	43	*	*	-	
	Brussels...	*	*	*	*	*	29.56	+15	41	41	-2	NW	1	f	*	47	?	*	*	0.16	
FRANCE.	Berlin...	29.56	51	SSE	4	6	29.65	+02	43	39	0	SE	4	0	*	57	37	*	*	-	
	Frankfurt...	29.36	49	SE	3	6	29.49	+09	43	40	-3	N	4	c	*	63	41	*	*	-	
	Munich...	29.29	43	NE	4	6	29.44	+01	40	40	+5	NE	4	0	*	57	35	*	*	-	
	C. Gris Nez...	29.47	45	ENE	3	bc	29.60	+22	43	42	+2	NW	3	0	3	52	39	*	*	-	
	La Hève...	29.40	48	NE	3	6	29.69	+33	43	42	+4	Z	0	m	1	59	39	*	*	-	
	Brest...	29.33	46	NW	3	bc	29.71	+54	46	45	+5	NE	1	c	5	52	39	*	*	0.16	
	Lorient...	29.33	49	SW	2	c	29.65	+47	41	41	-3	NE	1	f	4	63	41	*	*	0.20	
	Rochefort...	29.41	45	NW	5	0	29.73	+44	47	44	+4	WNW	3	6	*	50	41	r. o	*	0.43	
	Biarritz...	29.56	45	WSW	7	0	29.76	+42	49	48	+2	NW	5	0	6	49	37	o. tr. h	*	0.75	
	Paris...	29.39	49	ENE	2	6	29.62	+23	41	40	0	NNW	2	0	*	56	37	*	*	-	
SPANISH PENIN.	Belfort...	29.24	50	WSW	4	0	29.46	+09	43	43	-1	WSW	2	f	*	57	40	*	*	-	
	Lyons...	29.33	47	N	1	0	29.54	+11	41	41	-1	NW	3	r	*	51	40	*	*	0.04	
	Nice...	29.28	46	NE	1	r	29.28	-01	43	41	-5	NE	1	0	2	54	39	*	*	0.32	
	Perpignan...	29.39	48	NW	4	0	29.56	+12	45	41	+3	NW	5	0	*	59	42	*	*	0.04	
	Sanguinaire...	29.40	49	W	3	0	29.21	-07	49	45	+1	E	5	0	6	57	45	*	*	0.43	
SPANISH PENIN.	Corunna...																				
	Lisbon...	30.01	52	WNW	3	0	30.02	+19	53	52	-3	SSW	2	r	*	59	52	*	*	-	
SPANISH PENIN.	Azores (P. Delgada)...																				
	(Horta)...	30.21	62	SW	4	0	30.19	00	62	61	+1	SW	3	0	1	68	61	*	*	-	

SUPPLEMENTARY CHARTS
OF
BAROMETER AND WIND
FOR 8 A.M. AND 6 P.M. YESTERDAY

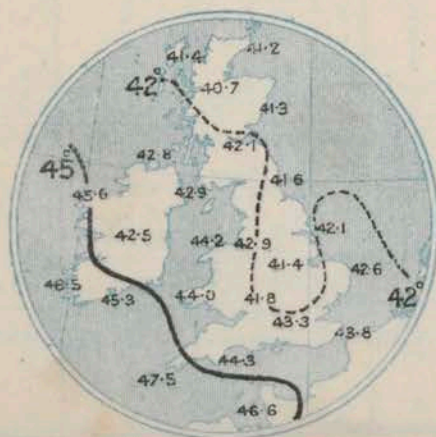
8 A.M. YESTERDAY.



6 P.M. YESTERDAY



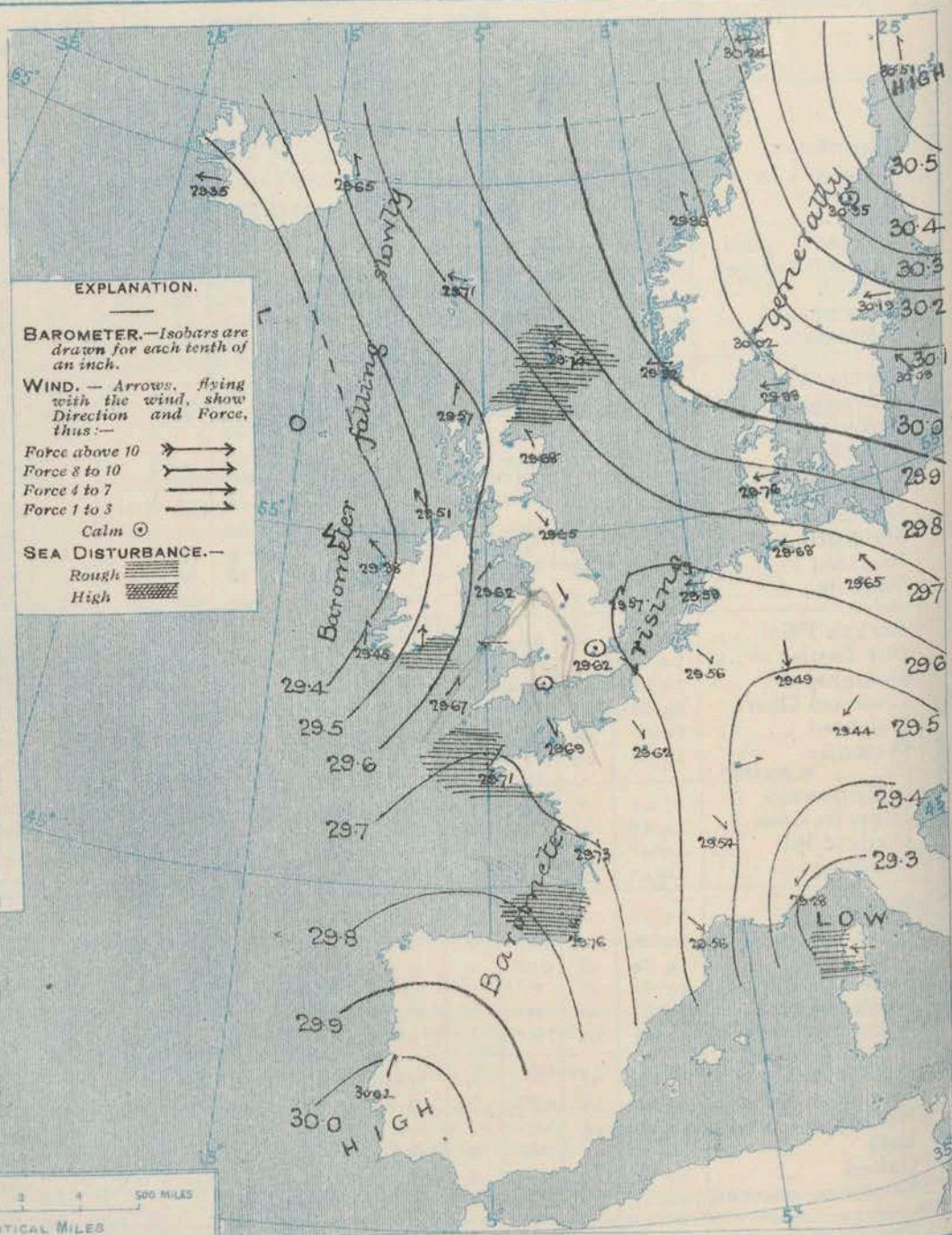
AVERAGES OF TEMPERATURE AT 8 A.M.
FOR THE TWO-MONTHLY PERIOD.
MARCH — APRIL.
(Derived chiefly from Observations extending over
the 35 years—1871-1905.)



Friday.

WEATHER

1. BAROMETER, WIND AND SEA AT 8 A.M. TO-DAY.



NOTES ON THE GENERAL SITUATION AT 8 A.M.

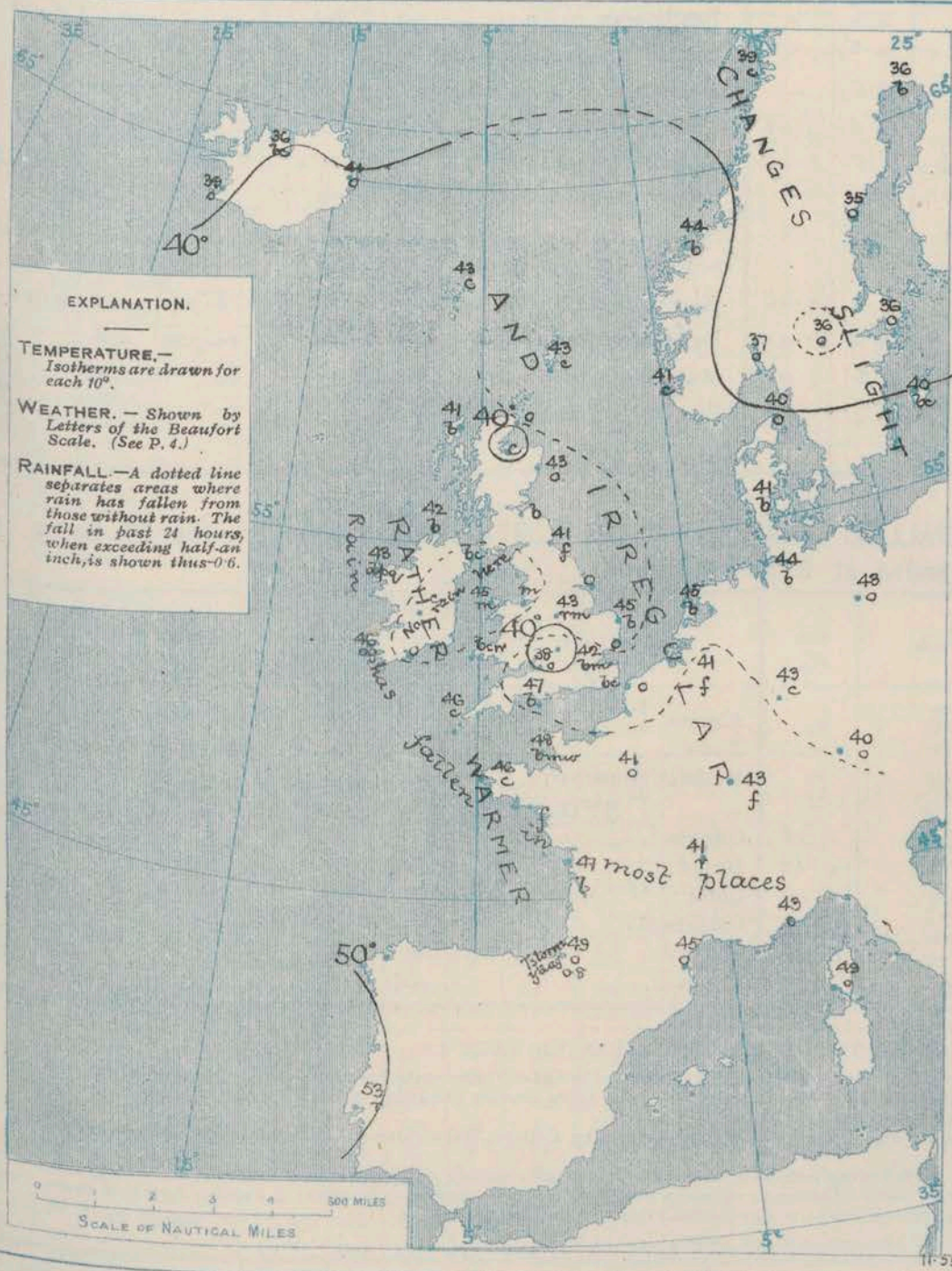
The barometer continues to rise over our area as a whole, but a fresh fall has commenced during the night along our western seaboard and in the Icelandic region. The readings range from above 30.3 ins. over the north of Sweden, and from above 30.0 ins. at Lisbon to below 29.4 ins. off our west coast and in the west of Iceland, and to below 29.3 ins. over the Gulf of Genoa and Corsica.

The wind is generally light in force, but varies much in direction. In Ireland it has again backed to S. or S.E., while over the southeast of England it is N.E., over most of Scandinavia and the North Sea E.S., and over France and the Bay of Biscay N.W. or N.E. Temperature has risen over Ireland, changed little and rather irregularly elsewhere. Over these Islands it ranges from 47° or 48° at some stations in the extreme south and southwest to 39° at Naism, and to 38° at Bath and Oxford. The highest Continental readings reported are 53° at Lisbon and 49° at Biarritz, and the lowest 35° at Hernösand. The weather varies greatly, but generally the sky is cloudy or overcast, with rain or passing showers at Blacksod Point, Nottingham, Lyons and Lisbon, and fog or mist in several localities.

CHARTS

5th April, 1907.

2. TEMPERATURE AND WEATHER AT 8 A.M. TO-DAY.



NOTES ON YESTERDAY'S WEATHER

The maximum temperatures registered over these Islands yesterday were nearly all below 55° and many of them below 50°. A minimum of 30° was recorded at Bath during the night. Slight rain fell in various parts of the Kingdom, and heavier amounts in France. At Biarritz, where a thunderstorm, with hail, occurred, the measurement is 0.75 in. Solar halos were seen yesterday in London and at Clacton-on-Sea. Bright sunshine was more prevalent in Ireland & Wales, & on the coasts of Hampshire, Sussex & Kent, than elsewhere.

GENERAL INFERENCE FROM THE 8 A.M. OBSERVATIONS.

The depression which is causing the fall of the barometer in the west is likely to extend somewhat over our western districts, but it does not appear probable that it will have any serious effect on the weather over these Islands as a whole. The high pressure systems over Scandinavia and the Spanish Peninsula will tend to coalesce.

FORECASTS

For the 24 hours commencing at
NOON TO DAY.

For the positions of the DISTRICTS indicated by the numbers 0-11—see map at foot.

- 0 } S.E. or S. winds, increasing in force; fair generally in east, some rain in west; moderate temperature.
- 1 }
- 2 } N.W. to Variable or E. winds; mostly fair; temperature moderate; mist in places.
- 3 }
- 4 } Light Variable to S.E. or E. winds; fair as a whole, mist or fog locally at night, with low temperature.
- 5 }
- 6 } S. or S.E. winds, increasing in force; fair, then becoming unsettled, with some rain.
- 7 }
- 8 } Light or moderate winds between S.W. and S.E.; mostly fair, some rain locally; moderate temperature.
- 9 } Wind mainly between S.W. and S.E., fresh or rather strong to moderate; changeable, some rain; moderate temperature.
- 10 }

II WESTERN CHANNEL AND BAY

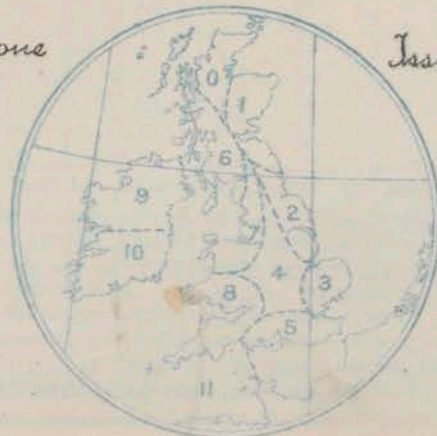
Freshening S. or S.W. winds; moderate or rather disturbed sea; mostly fair, some mist or fog.

FORECAST DISTRICTS.

Those portions of the Coasts upon which the Warning Signals are at present flying are indicated by the Symbols ∇ = South Cone, or \blacktriangle = North Cone.

None

Issued



1907

STATIONS.	TEMPERATURE F.		Weather.	Sunshine. Hrs.	Rainfall. Ins.	STATIONS.	TEMPERATURE F.		Weather.	Sunshine. Hrs.	Rainfall. Ins.
	Max.	Min.					Max.	Min.			
Blackpool, to 9 p.m. ...	50	37	c	5.6	-	Eastbourne, to 6 p.m. ...	49	40	*	9.3	0.03
Southport, to 9 p.m....	52	36	o.z. bc. o	4.5	-	Bexhill-on-Sea, to 9 p.m.	50	45	b	8.6	0.04
Rhyl, to 6 p.m. ...	50	40	*	8.5	-	Hastings ...	*	*	*	8.0	*
Llandudno, to 9 p.m. ...	52	37	bcp	10.5	0.08	Folkestone, to 6 p.m. ...	51	38	+o. bc. b	4.3	0.03
Bettws-y-Coed, to 6 p.m.	57	32	r. m. b	8.5	0.11	Margate, to 6 p.m. ...	50	40	b. o	4.7	0.15
Towyn, to 6 p.m. ...	52	36	c. b	10.9	-	Lowestoft, to 6 p.m. ...	48	42	?	3.0	0.11
Aberystwyth, to 6 p.m. ...	48	37	c. b. c	10.5	-	Skegness ...	48	41	+ f. c. bc	5.5	0.12
Plymouth, to 9 p.m. ...						Scarborough, to 6 p.m. ...	48	42	*	1.6	0.34
Torquay, to 6 p.m. ...	49	39	*	4.3	0.06	Harrogate, to 6 p.m. ...	52	38	o. b. c	4.3	0.06
Bournemouth, to 6 p.m. ...	53	33	*	10.4	0.01	Darwen, to 9 p.m. ...	49	35	bc. om. cm	2.3	-
Worthing ...	50	43	c. b	9.6	0.02	Manchester, to 9 p.m. ...	53	?	bc	2.8	-
Brighton ...	55	40	*	9.2	-	Birmingham, to 9 p.m. ...	52	37	c	2.3	-

STATIONS		TEMPERATURE F.		WEATHER.	RAIN. — Ins.	STATIONS.		TEMPERATURE F.		WEATHER.	RAIN. — Ins.
<i>4th April, 1907.</i>		Max.	Min.			<i>4th April, 1907.</i>		Max.	Min.		
St. Petersburg	41	34	+	2	—	Algiers	73	54	bc.	bc	—
Utrecht... ..	66	43	c,	r	—	Tunis	68	50	0,	0	0.04
Groningen	64	37	b,	c	—	Madeira (Funchal)	not	received.			
Vienna	50	37	b.	0	—	<i>3rd April, 1907.</i>	1 p.m.		1 p.m.		Measured 7 a.m.
Florence	62	46	0.	0	0.28	Geneva	55	*	0		—
Rome	61	47	0.	bc	0.63	Berne	61	*	bc		—
Naples	57	47	r.	0	0.43	Coire	61	*	b		—
Palermo	65	48	0.	c	0.35	Castasegna... ..	41	*	r		—
Brindisi	56	42	0.	r	0.20	Lugano	46	*	r		—
Malta	56	53	c		—	Davos... ..	45	*	bc		0.08

(a) At the British and Irish Stations the readings of the barometer are not corrected for the difference in Gravity between the position of the Station and Latitude 45°. The approximate correction is:—For stations North of Malin Head and North Shields + '03 in., but for Sumburgh Head + '04 in.; for stations south of Malin Head and North Shields + '02 in., but for Scilly and Jersey + '01 in.

(b) The Sunshine for London given in the table is recorded on the Tower of the Wesleyan Training College, Westminster; the Sunshine entered to Dungeness is recorded at Littlestone-on-Sea.

(c) The information relating to Weather is indicated by the following letters—b. blue sky; bc. sky half clouded; c. sky three parts clouded; d. drizzling rain; e. wet air, without rain falling; f. fog; g. gloomy; h. hail; l. lightning; m. misty (hazy); o. overcast; p. passing showers; q. squally; r. rain; s. snow; t. thunder; u. ugly, threatening; v. visibility, unusual transparency; w. dew; x. hoar frost; z. dust-haze, or smoke.

* AN ASTERISK is inserted in all places for which information is not usually received.

Received during the 24 hours ended at 9.30 a.m. to-day.

Hour of Observation.	Position		Reading of Barometer.	Wind.		Weather.	TEMPERATURE.			Sea Dis- turb- ance.
	Lat.	Long.		Dirac.	Force.		Air.		Sea	
							Dry Bulb.	Wet Bulb.		
	°	°	Ins				°	°	°	

5 th & 6 th April 1907.		Sunrise G.M.T	Noon G.M.T.	Sunset G.M.T.
Yarmouth	{	5.21 5.18	11.56 11.56	6.31 6.33
Greenwich	{	5.30 5.27	12.3 12.3	6.37 6.39
Wick	{	5.32 5.29	12.15 12.15	6.59 7.1
Valencia	{	6.11 6.8	12.44 12.44	7.17 7.19

FORECASTS OF WEATHER for one day in advance are drawn up at 11 a.m., and between 7 and 8 p.m. The latest forecast can be had by Reply Telegram, on paying at any Post Office in the United Kingdom **Sixpence** in addition to the cost of the inquiry and reply Telegram. Information as to the Terms on which Forecasts can be sent daily, for a long or short period, may be obtained on application.

W. N. SHAW, (*Director*).

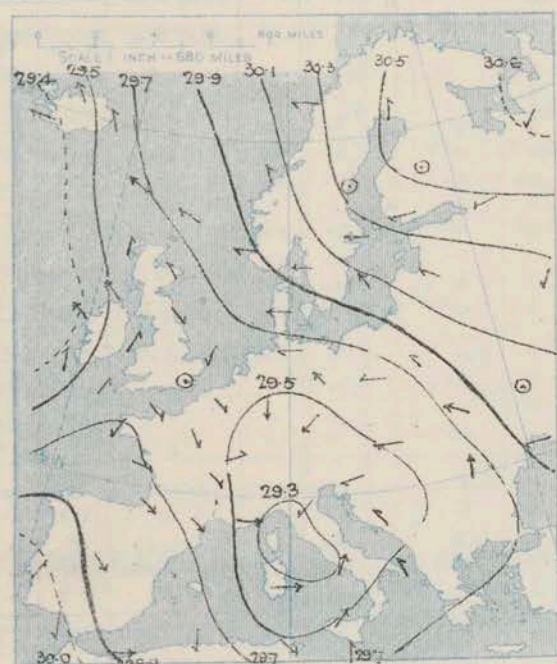
DAILY WEATHER REPORT OF THE METEOROLOGICAL OFFICE.

Saturday,
6th April, 1907

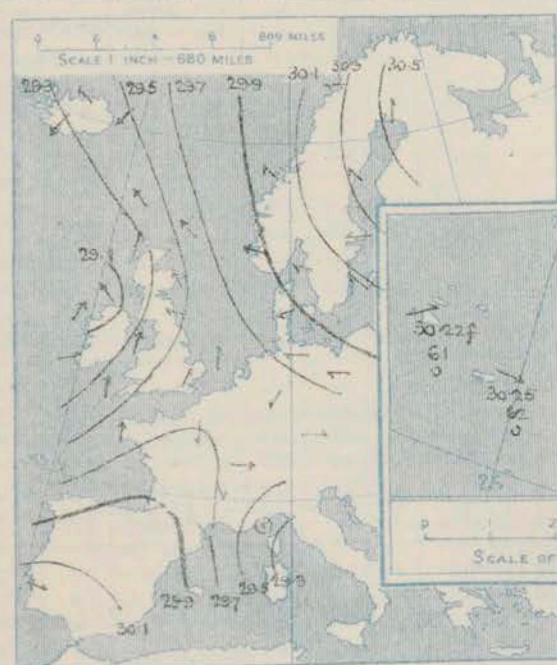
STATIONS.		YESTERDAY EVENING.					THIS MORNING.										PAST 24 HOURS.				
		BAROM.	TEMP.	WIND.		Weather.	BAROMETER.		TEMPERATURE.			WIND.		Sea (0 to 9).	TEMP.		Weather.	Sun. shine.	Rainfall.		
At 32° Fahr. and M.S.L.	Dry Bulb.	Dirac.	Force (0 to 12).	At 82° Fahr. and M.S.L.	Change since Yesterday.	Dry Bulb.	Wet Bulb.	Change since Yesterday.	Dirac.	Force (0 to 12).	Max.	Min.	Hours.	Ins.							
6 th April 1907																					
SWEDEN & NORWAY.		Haparanda...	30.52	34	S	2	b	30.36	-15	35	33	-1	SE	2	0	x	43	30	x	-	-
		Hernösand...	30.34	35	SE	2	o	30.23	-12	34	32	-1	SE	2	0	x	39	32	x	-	0.01
		Stockholm...	30.18	36	E	4	o	30.11	-08	36	34	0	ESE	4	0	x	43	34	x	-	-
		Wisby...	30.09	37	SE	4	o	30.02	-07	36	35	-4	SE	4	x	x	41	34	x	-	-
		Karlstad...	30.12	37	ESE	2	o	30.04	-08	36	34	0	E	2	5	x	x	x	-	-	
		Färder (X'ania Fjord)	30.02	41	E	4	o	29.94	-08	37	35	0	E	4	0	2	41	36	x	-	-
		Bodö...	30.21	42	E	4	c	30.10	-14	40	36	+1	ESE	4	0	2	45	27	x	-	-
		Christiansund...	29.92	45	SE	2	b	29.79	-17	44	37	0	ESE	3	b	1	50	39	x	-	-
		Skudesnaes...	29.88	44	ESE	4	c	29.67	-25	42	38	+1	SE	6	0	5	48	39	c	-	-
ICELAND & FAEROE.		Reykjavik...	29.25	43	NE	5	o	29.11	-24	40	x	+1	NNE	3	c	x	x	x	-	-	
		Blönduós...	29.33	46	Z	0	c	29.24	-21	35	x	+1	Z	0	c	x	x	x	-	-	
		Seydisfjord...	29.46	38	NE	5	r	29.31	-34	37	x	-4	NE	6	r	x	x	x	-	-	
		Thorshavn...	29.51	43	SE	4	o	29.18	-53	42	x	-1	SE	7	m	x	0	x	-	-	
BRITISH ISLANDS.		Sumburgh Head	29.60	42	ESE	5	o	29.20	-54	41	40	-2	ESE	7	r	7	46	40	c, o	x	0.01
		Stornoway...	29.25	49	S	2	o	28.94	-63	44	41	+3	S	3	c	3	52	40	b, o	8.3	0.09
		Malin Head...	29.03	44	SE	7	r	29.03	-48	42	41	0	SW	6	cp	3	50	39	bc, rg, cp	x	0.14
		Blacksod Pt.	29.03	47	SW	6	cp	29.11	-27	42	39	-1	SW	4	cp	4	49	40	orgm, bep	x	0.47
		Valencia...	29.21	49	WSW	4	c	29.29	-16	44	40	-2	WSW	5	cp	5	51	40	rg, c	0.2	0.83
		Roche's Point...	29.19	48	S	8	z	29.28	-26	40	40	-7	W	3	r	4	50	40	or, b	x	0.58
		Birr Castle...	29.16	46	S	5	or	29.25	-28	39	38	-3	SSW	3	or	x	49	37	or	1.2	0.26
		Donaghadee...	29.32	45	SSE	5	o	29.19	-43	41	38	-2	S	3	b	2	52	37	bc, og, tm	-	0.51
		Liverpool Obsy...	29.44	51	S	2	o	29.32	-33	45	41	+3	WSW	3	b	3	56	42	bm, o	x	0.04
		Holyhead...	29.40	48	SSW	5	om	29.28	-34	46	44	+1	WSW	4	bc	4	51	41	om, om	x	0.21
		Pembroke (St. Ann's Hd.)	29.42	46	S	7	o	29.35	-30	46	43	+1	SW	3	c	4	49	43	bm, c, r	5.1	0.15
		Scilly (St. Mary's)	29.41	48	S	5	z	29.42	-25	47	45	+1	SW	3	r	5	49	44	r	1.2	0.28
		Jersey (St. Aubins)	29.66	51	SSW	3	ogm	29.54	-15	50	48	+2	WSW	5	cg	4	55	47	cm, ogm	4.6	0.09
		Portland Bill	29.58	47	SW	3	o	29.44	-22	46	45	-1	W	4	b	4	52	45	bc, o, p	x	0.03
		Dungeness...	29.61	47	SW	4	c	29.40	-20	46	45	+1	SSW	6	om	4	52	44	c	7.3	0.10
		Wick...	29.44	42	S	6	o	28.98	-66	43	42	0	S	5	r	6	44	39	-	x	0.65
		Nairn...	29.37	44	ESE	1	m	29.00	-62	41	39	+2	SW	1	bc	1	56	39	bc, bm, bc	5.1	0.03
		Aberdeen...	29.49	41	SE	4	o	29.07	-61	43	42	0	SSW	3	c	5	41	41	o, or, c	0.0	0.23
		Leith...	29.41	47	E	2	o	29.13	-50	45	41	+1	WSW	3	bc	x	53	41	bc, o, p	x	0.03
		North Shields	29.52	44	ESE	3	c	29.21	-44	45	42	+4	WSW	3	b	3	47	38	f, c, r	x	0.07
		Spurn Head	29.52	44	ESE	4	c	29.28	-33	47	44	+3	NNW	4	b	4	47	44	c, bc, r	x	0.06
		Yarmouth...	29.59	46	S	3	bc	29.38	-19	45	44	0	SSW	4	r	4	49	44	bc	x	0.05
		Clacton-on-Sea	29.61	47	SSE	3	bc	29.38	-20	46	45	+2	SSW	5	r	5	54	44	c, bc, or	7.3	0.08
		Nottingham	29.53	51	SSE	1	bc	29.33	-31	47	44	+4	W	2	bm	x	56	42	b, bc	3.0	0.03
		Bath...	29.57	51	SW	4	o	29.41	-27	47	45	+9	W	3	bc	x	58	38	-	7.3	0.03
		Oxford...	29.55	49	S	3	bc	29.40	-27	46	44	+8	W	4	b	x	59	38	bcm, or, b	x	0.09
		London (St. James's Park)	29.59	54	SW	2	bc	29.40	-22	48	46	+6	W	3	b	x	57	42	bc, b, c, b, r	6.5	0.04
GERMANY, & C.		The Scaw (Skagen)	29.97	43	ESE	3	o	29.86	-07	40	37	0	ESE	3	o	1	46	39	x	x	-
		Fanö...	29.81	40	ENE	6	c	29.71	-05	40	39	-1	ESE	6	c	x	50	37	x	x	-
		Cuxhaven...	29.74	46	E	3	b	29.68	00	42	40	-2	SE	4	c	x	48	41	x	x	-
		The Helder...	29.63	50	Z	0	b	29.54	-05	43	42	-2	S	1	c	1	52	37	x	x	-
		Brussels...	x	x	x	x	x	29.59	+03	46	44	+5	SSE	3	o	x	59	41	x	x	-
		Berlin...	29.75	42	E	2	r	29.76	+11	42	42	-1	SE	1	o	x	46	41	x	x	0.04
		Frankfurt...	29.67	48	NE	1	b	29.72	+23	38	37	-5	SW	2	c	x	57	37	x	x	-
		Munich...	29.69	42	W	3	r	29.75	+31	42	40	+2	SW	3	c	x	46	36	x	x	0.12
FRANCE.		C. Gris Nez	29.69	46	SW	3	bc	29.49	-11	44	44	+1	S	5	f	4	54	43	x	x	0.04
		La Hève...	29.71	48	N	1	bc	29.52	-17	46	45	+3	SSW	4	r	3	61	43	x	x	0.04
		Brest...	29.62	47	S	5	r	29.56	-15	49	47	+3	W	4	bc	4	50	46	x	x	0.24
		Lorient...	29.69	49	SW	4	o	29.60	-05	50	48	+9	NW	3	o	5	63	41	x	x	0.26
		Rochefort...	29.83	50	WSW	4	o	29.65	-08	52	52	+5	SW	4	r	x	57	47	bc, o	x	0.24
		Biarritz...	29.91	52	WSW	2	o	29.80	+04	55	55	+6	WSW	5	r	3	55	46	x	x	0.59
SPANISH PENIN.		Paris...	29.71	54	N	2	b	29.64	+02	44	43	+3	SW	3	r	x	60	40	x	x	-
		Belfort...	29.58	55	W	6	bc	29.71	+25	41	39	-2	W	2	m	x	58	40	x	x	-
		Lyons...	29.68	50	NNW	1	o	29.78	+24	43	40	+2	N	1	bc	x	50	41	x	x	-
		Nice...	29.47	50	Z	0	bc	29.56	+28	51	45	+8	NE	2	b	1	59	43	x	x	-
		Perpignan...	29.74	53	NW	6	b	29.77	+21	47	43	+2	SW	1	o	x	57	45	x	x	-
		Sanguinaire...	29.37	50	E	6	bc	29.58	+37	55	50	+6	N	3	f	6	59	46	x	x	-
		Corunna...	30.11	58	WNW	2	o	30.12	+10	57	55	+2	WSW	3	o	x	61	53	x	x	-
		Lisbon...	30.27	63	W	4	bc	30.25	+03	62	59	0	NNW	4	o	3	66	61	x	x	-
		Azores (P. Delgada) (Horta)	30.25	62	SW	3	o	30.22	+03	61	60	-1	SW	3	o	1	64	61	x	x	-

SUPPLEMENTARY CHARTS
OF
BAROMETER AND WIND
FOR 8 A.M. AND 6 P.M. YESTERDAY

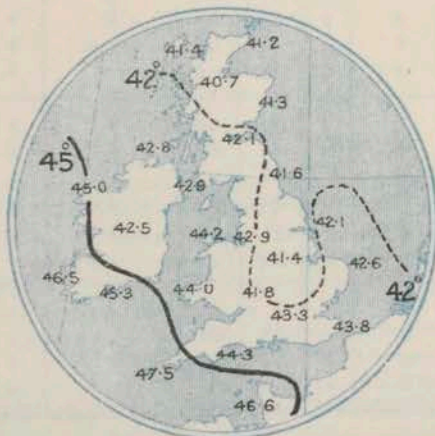
8 A.M. YESTERDAY.



6 P.M. YESTERDAY



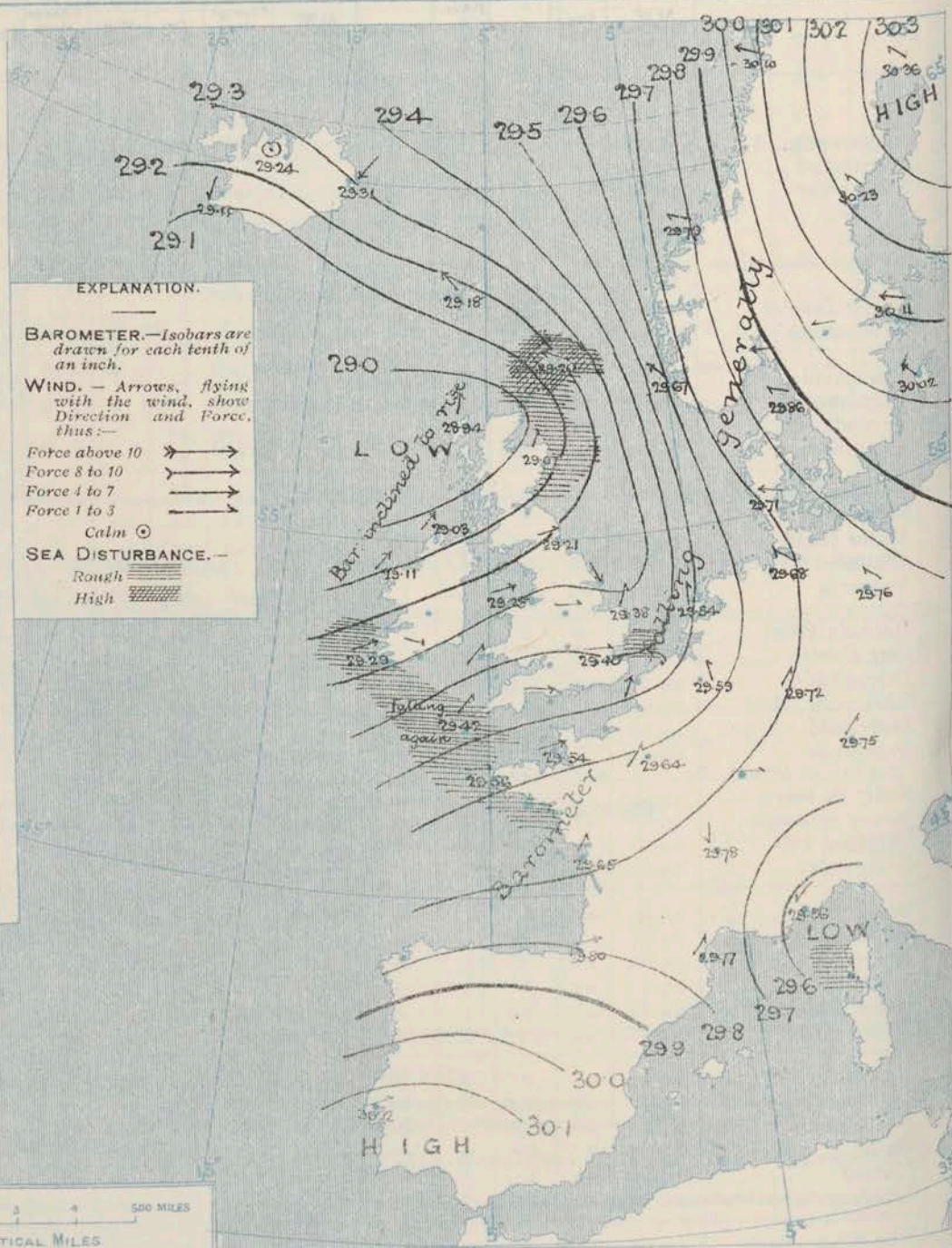
AVERAGES OF TEMPERATURE AT 8 A.M.
FOR THE TWO-MONTHLY PERIOD.
MARCH - APRIL.
(Derived chiefly from Observations extending over
the 35 years—1871-1905.)



Saturday,

WEATHER





1. BAROMETER, WIND AND SEA AT 8 A.M. TO-DAY.



EXPLANATION.


BAROMETER.—Isobars are drawn for each tenth of an inch.


WIND.—Arrows, flying with the wind, show Direction and Force, thus:—

Force above 10 
Force 8 to 10 
Force 4 to 7 
Force 1 to 3 

Calm 

SEA DISTURBANCE.—

Rough 

High 

NOTES ON THE GENERAL SITUATION AT 8 A.M.

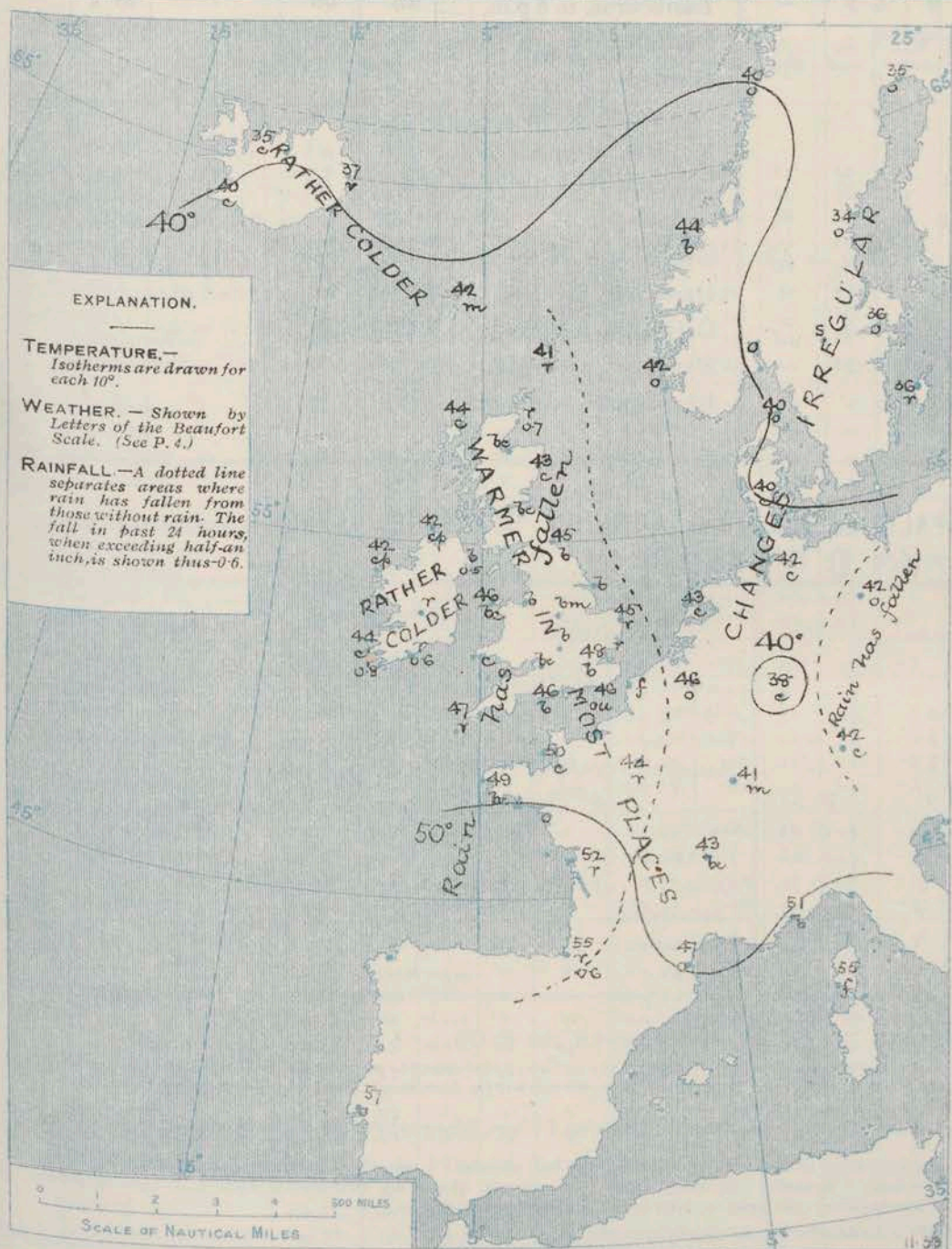
The depression which was causing the very slight fall of the barometer on our extreme western coasts yesterday morning subsequently moved eastwards and produced a very brisk fall over the Kingdom generally. The readings now range from above 30.3 in the north of Sweden and 30.12 ins. at Lisbon to 29.11 ins. at Reykjavik, and to 28.94 ins. at Stornoway. Pressure is relatively low in a small secondary disturbance off the coast of Yorkshire, & over the Gulf of Genoa.

The general current of wind over our Islands is S.W. or W., but in the north of Scotland it is S. and in Shetland S.E., while at the mouth of the Humber it is N.W. A fresh or strong breeze prevails on several parts of our coasts and a high wind at Sumburgh Head. Temperature differs little from the normal, ranging from 50° at Jersey to a little above 40 in Scotland, and 39° at Birr Castle. The highest Continental reading reported is 57° at Lisbon, and the lowest 34° at Hernösand. The weather is in a very unsettled condition, with rain or passing showers in many parts of this country and France.

CHARTS

6th April, 1907.

2. TEMPERATURE AND WEATHER AT 8 A.M. TO-DAY.



NOTES ON YESTERDAY'S WEATHER

During the evening or night the S. wind increased to the force gale on some parts of the Irish coast, and at Wick, and became strong or h. in several other western and northern localities. The maximum temperatures reported over this country were below 50° at many eastern and northern stations, but as high as 58° at Bath, and 59° in London. A considerable amount of sunshine was recorded over England—more than 10 hrs. on the coast of Sussex. Rain fell at all our stations and in the west and north of France, but the quantity was slight over England.

GENERAL INFERENCE FROM THE 8 A.M. OBSERVATIONS.

A renewed fall of the barometer on our extreme southwest coast points to the approach of another secondary disturbance, so that changeable weather, with occasional rain, and the wind between S. and W., is still to be expected over these Islands generally.

FORECASTS

For the 24 hours commencing at
NOON TO DAY.



For the positions of the DISTRICTS indicated by the numbers 0-11—see map at foot.

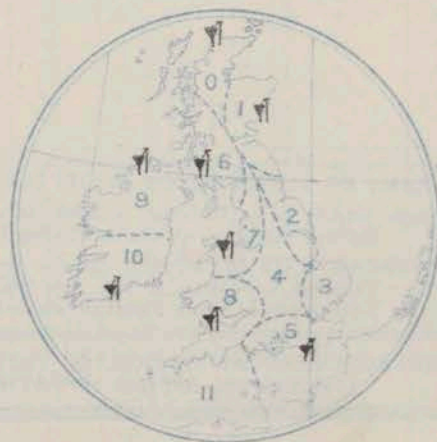
- 0 } Wind varying in force from between S. and S.W.; changeable, occasional rain; moderate temperature.
- 1 }
- 2 } Light or moderate to fresh breezes from between W. and S.;
- 3 } changeable, some showers, fair or
- 4 } fine intervals; moderate or rather mild temperature.
- 5 }
- 6 } Same as Nos. 0 & 1.
- 7 } Wind varying in force from between S. and W.; changeable, showery, fair
- 8 } intervals; moderate temperature.
- 9 } S.W. to W. or S.W. winds, fresh or strong at times; changeable, occasional rain; moderate
- 10 } temperature.

II WESTERN CHANNEL AND BAY

Fresh or strong winds from between S.W. and W.; rather rough or moderate sea; changeable, squally, showery.

FORECAST DISTRICTS.

Those portions of the Coasts upon which the Warning Signals are at present flying are indicated by the Symbols  = South Cone, or  = North Cone.



DAILY WEATHER REPORT.

6th April.

1907

TEMPERATURE, WEATHER, SUNSHINE, AND RAINFALL FOR YESTERDAY.

STATIONS.	TEMPERATURE F.		Weather.	Sunshine. Hrs.	Rainfall. Ins.	STATIONS.	TEMPERATURE F.		Weather.	Sunshine. Hrs.	Rainfall. Ins.
	Max.	Min.					Max.	Min.			
Blackpool, to 9 p.m.	56	35	b. c. o	6.5	-	Eastbourne, to 6 p.m.	54	40	"	10.8	-
Southport, to 9 p.m.	57	35	c. b. c. o	6.2	-	Bexhill-on-Sea, to 9 p.m.	57	"	b	10.5	-
Rhyl, to 6 p.m.	57	39	"	5.5	-	Hastings	"	"	"	10.2	"
Llandudno, to 9 p.m.	57	38	bc	5.1	-	Folkestone, to 6 p.m.	52	39	o. bc. b	7.6	-
Bettws-y-Coed, to 6 p.m.						Margate, to 6 p.m.	53	43	o. b. o	3.0	-
Towyn, to 6 p.m.	54	33	bc. o	6.0	-	Lowestoft, to 6 p.m.	47	41	c. o. r. c	9.2	0.03
Aberystwyth, to 6 p.m.	53	36	c. b. c	5.5	-	Skegness	48	41	r. c. bc. c	3.0	0.03
Plymouth, to 9 p.m.	53	35	bc. org	5.4	0.03	Scarborough, to 6 p.m.	50	42	"	6.7	0.08
Torquay, to 6 p.m.	54	39	"	7.6	-	Harrogate, to 6 p.m.	52	38	d. o. b. g	3.0	0.03
Bournemouth, to 6 p.m.	57	35	"	8.4	-	Darwen, to 9 p.m.	53	36	bc. v. m. cm	5.2	-
Worthing	52	40	b. c	10.5	-	Manchester, to 9 p.m.	57	40	bc. o	1.7	-
Brighton	53	38	"	9.6	-	Birmingham, to 9 p.m.	57	39	c. o	2.3	-

TEMPERATURE, WEATHER, and RAINFALL at additional FOREIGN STATIONS, mainly for the 24 hours ended at 8 a.m. yesterday.

STATIONS 5 th April, 1907.	TEMPERATURE F.		WEATHER.	RAIN. Ins.	STATIONS. 5 th April, 1907.	TEMPERATURE F.		WEATHER.	RAIN. Ins.
	Max.	Min.				Max.	Min.		
St. Petersburg	46	36	o. o	-	Algiers	70	54	c. o	0.16
Utrecht	55	34	b. b	-	Tunis	59	46	o. o	0.08
Groningen	61	39	b. b	-	Madeira (Funchal)	not received.			
Vienna	50	43	o. r	0.39	4 th April, 1907.				
Florence	59	46	r. r	0.28	Geneva	52	"	o	Measured 0.7 p.m.
Rome	55	48	o. o	1.06	Berne	55	"	o	-
Naples	56	49	b. o	0.12	Coire	61	"	b	-
Palermo	65	51	b. r	0.20	Castasegna	52	"	o	0.16
Brindisi	58	43	r. r	-	Lugano	52	"	o	0.28
Malta	62	54	o	-	Davos	41	"	b	-

NOTES REFERRING TO INFORMATION GIVEN ON PAGE 1.—

- (a) At the British and Irish Stations the readings of the barometer are not corrected for the difference in Gravity between the position of the Station and Latitude 45°. The approximate correction is:—For stations North of Malin Head and North Shields + '03 in., but for Sumburgh Head + '04 in.; for stations south of Malin Head and North Shields + '02 in., but for Scilly and Jersey + '01 in.
- (b) The Sunshine for London given in the table is recorded on the Tower of the Wesleyan Training College, Westminster; the Sunshine entered to Dungeness is recorded at Littlestone-on-Sea.
- (c) The information relating to Weather is indicated by the following letters—b, blue sky; bc, sky half clouded; c, sky three parts clouded; d, drizzling rain; e, wet air, without rain falling; f, fog; g, gloomy; h, hail; l, lightning; m, misty (hazy); o, overcast; p, passing showers; q, squally; r, rain; s, snow; t, thunder; u, ugly, threatening; v, visibility, unusual transparency; w, dew; x, hoar frost; z, dust-haze, or smoke.
- * AN ASTERISK is inserted in all places for which information is not usually received.

WIRELESS TELEGRAMS FROM SHIPS OF H.M. NAVY

Received during the 24 hours ended at 9.30 a.m. to-day.

TABLE SHOWING THE GREENWICH TIMES OF SUNRISE, NOON, AND SUNSET, FOR STATIONS IN THE UNITED KINGDOM, TO-DAY AND TO-MORROW.

Hour of Observation.	Position		Reading of Barometer.	Wind.		Weather.	TEMPERATURE.			Sea Disturbance.	6 th & 7 th April, 1907.			
	Lat.	Long.		Dir.	Force.		Dry Bulb.	Wet Bulb.	Sea		Sunrise G.M.T.	Noon G.M.T.	Sunset G.M.T.	
	"	"	Ins				"	"	"					
											Yarmouth	5.18	11.56	6.33
												5.15	11.55	6.35
												5.27	12.3	6.39
											Greenwich	5.25	12.2	6.40
												5.29	12.15	7.1
											Wick	5.26	12.14	7.3
												6.8	12.44	7.19
											Valencia	6.5	12.43	7.21

TERMS OF SUBSCRIPTION for the Daily Weather Report forwarded by Book Post, £1 per annum payable quarterly in advance.

Single Copies (price 1d.) may be obtained after 3 p.m. on the day of issue, at the Meteorological Office, and at the Bookstalls of the following terminus Railway Stations:—Victoria, Charing Cross, King's Cross, St. Pancras, Euston.

FORECASTS OF WEATHER for one day in advance are drawn up at 11 a.m., and between 7 and 8 p.m. The latest forecast can be had by Reply Telegram, on paying at any Post Office in the United Kingdom Sixpence in addition to the cost of the inquiry and reply Telegram. Information as to the Terms on which Forecasts can be sent daily, for a long or short period, may be obtained on application.

METEOROLOGICAL OFFICE, 63, VICTORIA STREET, S.W.
(TELEGRAPHIC ADDRESS: WEATHER, LONDON.)

W. N. SHAW, (Director).

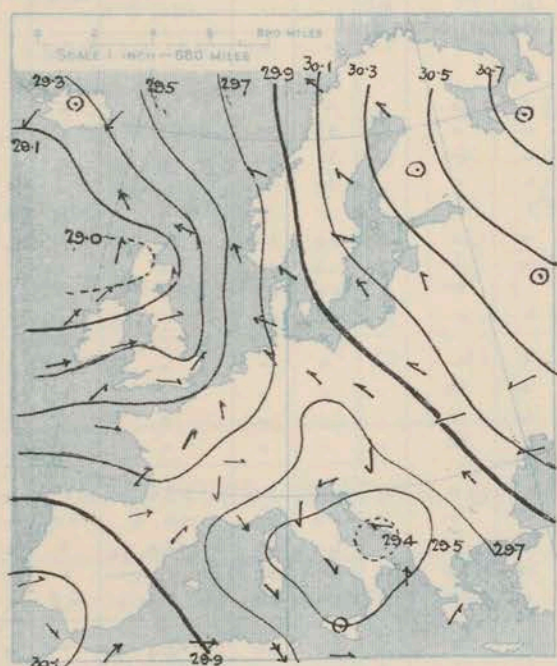
DAILY WEATHER REPORT OF THE METEOROLOGICAL OFFICE.

Sunday,
7th April, 1907

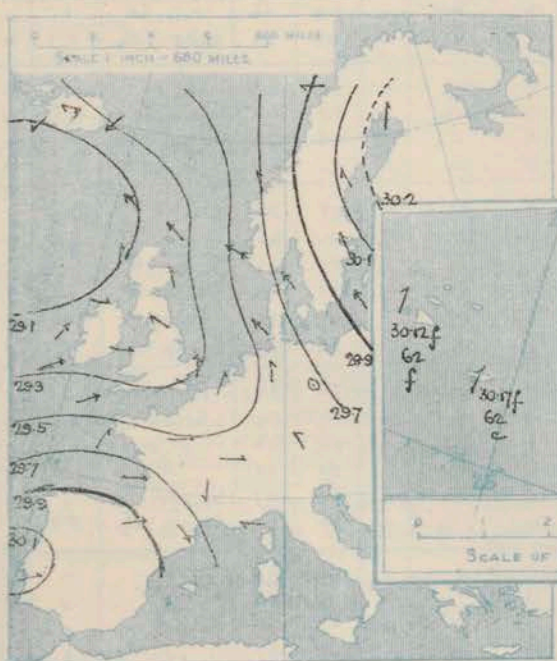
STATIONS.		YESTERDAY EVENING.					THIS MORNING.										PAST 24 HOURS.				
		Barom.	Temp.	Wind.		Weather.	Barometer.		Temperature.			Wind.		Sea (0 to 9).	Temp.		Weather.	Sunshine.	Rainfall.		
At 32° Fahr. and M.S.L.	Dry Bulb.	Dirac.	Force (0 to 12).	At 82° Fahr. and M.S.L.	Change since Yesterday.	Dry Bulb.	Wet Bulb.	Change since Yesterday.	Dirac.	Force (0 to 12).	Max.	Min.	Hours.	Ins.							
SWEDEN & NORWAY.		Ins.	°			Ins.	Ins.	°	°	°				°	°						
Haparanda...		30.28	34	S	2	o	30.23	-13	35	33	0	S	2	o	41	30	x	x	-		
Hernösand...		30.15	34	SE	2	r	30.10	-13	34	33	0	Z	0	o	36	32	x	x	0.24		
Stockholm...		30.04	35	SSE	4	r	29.97	-14	36	35	0	ESE	4	m	36	34	x	x	0.08		
Wisby...		29.95	37	SE	6	r	29.88	-14	38	37	+2	SSE	4	o	39	34	x	x	0.04		
Karlstad...		29.91	36	ESE	2	o	29.84	-20	36	35	0	E	2	o	x	x	x	x	0.04		
Færder (X'ania Fjord)		29.82	37	SSW	4	r	29.74	-20	37	37	0	ENE	4	o	2	39	36	x	x	0.16	
Bodö...		29.97	37	E	4	b	29.90	-20	40	36	0	E	4	b	2	43	32	x	x	-	
Christiansund...		29.65	43	SSE	3	b	29.66	-13	44	38	0	ESE	1	bc	1	50	41	x	x	-	
Skudesnaes...		29.54	43	ESE	8	o	29.46	-21	44	39	+2	ESE	8	o	4	44	41	o	x	-	
ICELAND & FAEROE.																					
Reykjavik...		29.07	45	NE	4	o	29.25	+14	42	x	+2	ENE	5	o	x	x	x	x	x	x	
Blönduós...		29.20	41	E	4	c	29.38	+14	39	x	+4	E	2	bc	x	x	x	x	x	x	
Seydisfjord...		29.29	35	NE	8	s	29.43	+12	35	x	-2	NE	4	s	x	x	x	x	x	x	
Thorshavn...		29.09	44	SE	5	c	29.37	+19	42	x	0	ESE	3	bc	x	x	x	x	x	x	
BRITISH ISLANDS.		Sumburgh Head	29.21	42	SE	6	o	29.31	+11	41	40	0	E	4	o	6	42	39	r, o	x	0.15
		Stornoway...	29.10	43	S	3	b	29.23	+24	40	37	-4	S	2	b	2	49	39	c, dp, b	6.9	0.03
		Malin Head...	29.14	43	W	2	c	29.20	+17	41	40	-1	S	2	bc	2	47	35	bc, rhp, bc	x	0.03
		Blacksod Pt. ...	29.15	44	SW	4	cp	29.25	+14	42	41	0	SW	4	op	4	46	36	bc, rhp, opm	x	0.30
		Valencia ...	29.28	43	WSW	5	chp	29.41	+12	45	41	+1	W	4	cp	5	47	37	bc, chp, o	5.8	0.32
		Roche's Point ...	29.29	43	WNW	3	cq	29.40	+12	43	41	+3	W	3	c	3	48	36	bc, rhp, bc	x	0.18
		Birr Castle ...	29.22	43	WSW	3	b	29.32	+07	41	40	+2	SW	2	bc	x	47	32	crshp, b	5.2	0.18
		Donaghadee ...	29.17	41	SSE	2	o	29.23	+04	38	37	-3	WSW	2	bc	1	47	35	cq, opm, bc	x	0.01
		Liverpool Obsy...	29.18	38	WSW	4	r	29.25	+07	41	39	-4	WSW	5	bc	4	53	37	cp, r	x	0.03
		Holyhead ...	29.21	40	W	3	c	29.28	+00	44	42	-2	WNW	5	bc	4	49	36	r, c, bc	x	0.40
		Pembroke (St. Ann's Hd.)	29.28	44	W	7	bc	29.35	+00	42	39	-4	WNW	5	bc	5	47	37	cq, hp, bcq	5.7	0.16
		Scilly (St. Mary's) ...	29.42	46	WSW	5	r	29.47	+05	46	43	-1	WNW	5	cq	4	49	43	cq, r	6.5	0.33
		Jersey (St. Aubins) ...	29.53	48	W	5	bc	29.48	-11	43	40	-7	W	6	cq	5	53	42	cqp, og, bc, rg	6.5	0.18
		Portland Bill ...	29.40	42	WNW	6	bc, rhp	29.38	-06	41	40	-5	WNW	5	c	5	48	36	c, rhp, rsh	x	0.40
		Dungeness ...	29.36	46	SSW	5	c	29.21	-19	39	38	-7	SSW	5	o	5	51	38	b, bc	6.4	0.25
		Wick ...	29.19	50	S	3	bc	29.25	+27	41	40	-2	SE	2	bc	4	58	38	-	x	-
		Nairn ...	29.14	46	WSW	2	bc	29.22	+22	36	35	-5	Z	0	m	3	52	31	bc	9.8	-
		Aberdeen ...	29.21	44	SSE	2	o	29.21	+14	42	40	-1	N	1	c	3	51	37	c, bc, b	8.8	-
		Leith ...	29.18	50	SSW	2	o	29.18	+05	42	40	-3	NNE	3	o	x	53	40	bc, o, or	x	0.05
		North Shields ...	29.20	45	ESE	4	op	29.08	-13	38	37	-7	WSW	3	op	3	57	35	bc, op, r	x	0.10
		Spurn Head ...	29.22	47	SE	4	c	29.22	-06	40	38	-7	WSW	4	b	3	54	37	bc, cp, bcp	x	0.12
		Yarmouth ...	29.29	47	S	4	c	29.27	-11	42	40	-3	SW	2	o	3	52	36	bc, c, hp	x	0.06
		Clacton-on-Sea ...	29.33	47	SSW	5	c	29.30	-09	40	37	-6	E	3	r	3	57	39	c, bc, op, or	5.1	0.03
		Nottingham ...	29.25	41	SSW	1	r	29.26	-07	42	39	-5	WSW	2	bm	x	54	33	o, r	6.1	0.20
		Bath ...	29.36	44	W	7	b	29.37	-04	41	?	-6	W	4	b	x	51	35	-	5.8	0.29
		Oxford ...	29.34	40	WSW	4	b	29.34	-06	39	38	-7	W	3	bc	x	53	37	bc, oru, bc	x	0.10
		London (St. James's Park)	29.32	45	WSW	3	b	29.30	-10	35	35	-13	Z	0	rg	x	56	34	bc, op, rsh	5.3	0.55
GERMANY, & C.		The Scaw (Skagen)	29.74	41	SE	4	r	29.65	-21	40	39	0	ESE	4	o	1	43	39	x	x	0.08
		Fanö ...	29.51	44	SE	6	bc	29.39	-32	43	42	+3	SE	7	r	x	50	39	x	x	0.04
		Cuxhaven ...	29.52	56	S	3	o	29.45	-23	44	42	+2	SW	3	bc	x	57	42	o, r	x	0.08
		The Helder ...	29.41	45	S	2	bc	29.38	-16	41	40	-2	SSW	2	bc	1	52	37	x	x	0.16
		Brussels ...	x	x	x	x	x	29.37	-22	40	39	-6	SSE	5	r	x	53	37	x	x	0.20
		Berlin ...	29.69	47	Z	0	b	29.57	-19	44	44	+2	Z	0	b	x	54	41	x	x	0.16
		Frankfurt ...	29.55	51	SW	1	c	29.54	-18	45	42	+7	SW	2	b	x	59	37	x	x	-
		Munich ...	29.65	44	SE	4	bc	29.63	-12	44	42	+2	SW	4	c	x	52	37	x	x	0.04
FRANCE.		C. Gris Nez	29.43	45	S	5	r	?	?	41	40	-3	S	4	o	4	54	36	x	x	0.28
		La Hève	29.52	46	W	4	b	29.37	-15	41	39	-5	W	6	r	6	55	37	x	x	0.16
		Brest	29.56	49	SW	4	c	29.62	+06	41	40	-8	WNW	7	c	7	50	34	x	x	0.08
		Lorient	29.60	50	W	5	b	?	?	45	43	-5	WNW	6	c	5	53	45	x	x	0.20
		Rochefort	29.75	43	W	4	c	29.68	+03	46	45	-6	WNW	5	o	x	57	46	bc, c	x	0.12
		Biarritz	29.91	54	WSW	4	o	29.87	+07	54	50	-1	WSW	5	o	3	55	52	x	x	0.24
		Paris	29.52	54	SW	3	o	29.43	-21	43	41	-1	W	3	r	x	56	39	x	x	0.16
		Belfort	29.56	55	W	3	m	29.60	-11	43	40	+2	WSW	5	m	x	59	41	x	x	0.04
		Lyons	29.60	56	N	1	o	29.66	-12	47	41	+4	S	1	bc	x	60	42	x	x	-
		Nice	29.53	55	E	2	bc	29.61	+05	51	47	0	Z	0	b	3	66	45	x	x	-
Perpignan	29.73	62	NW	4	b	29.80	+03	56	47	+9	NW	4	b	x	68	47	x	x	0.08		
SPANISH PENIN.		Corunna																x	x	-	
		Lisbon	30.10	58	SW	2	r	30.05	-07	56	53	-1	NNW	2	o	x	61	52	x	x	-
		Azores (P. Delgada)	30.23	62	W	3	b	30.17	-08	62	60	0	SW	1	c	3	64	61	x	x	-
		(Horta)	30.20	62	SSW	3	f	30.12	-10	62	60	+1	SSW	4	f	2	66	61	x	x	-

SUPPLEMENTARY CHARTS
OF
BAROMETER AND WIND
FOR 8 A.M. AND 6 P.M. YESTERDAY

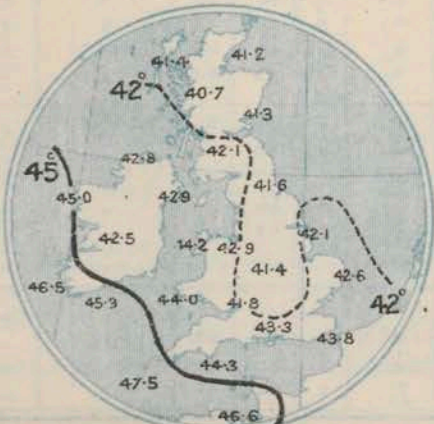
8 A.M. YESTERDAY



6 P.M. YESTERDAY



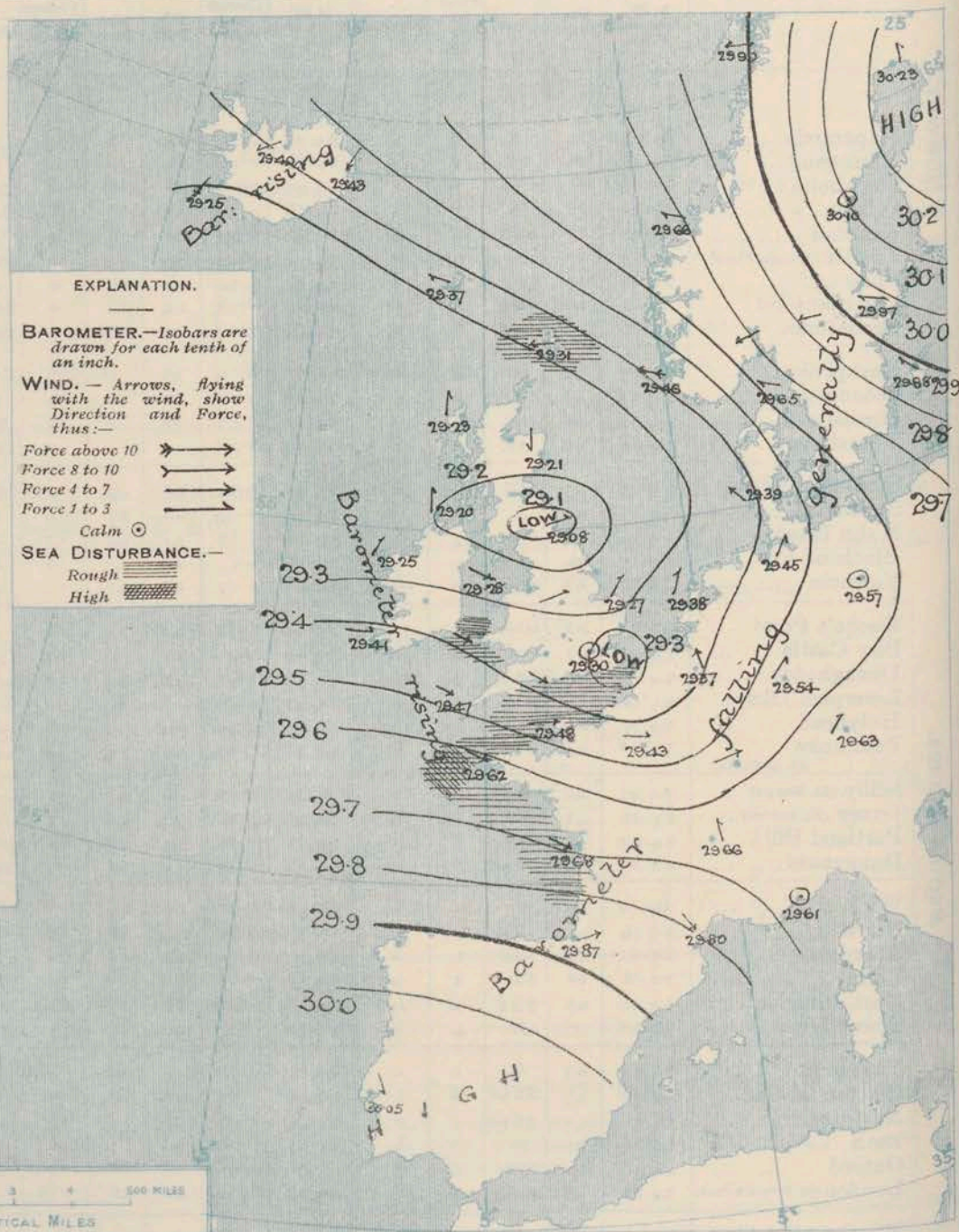
AVERAGES OF TEMPERATURE AT 8 A.M.
FOR THE TWO-MONTHLY PERIOD.
MARCH - APRIL.
(Derived chiefly from Observations extending over
the 35 years—1871-1905.)



Sunday.

WEATHER

1. BAROMETER, WIND AND SEA AT 8 A.M. TO-DAY.



EXPLANATION.

BAROMETER.—Isobars are drawn for each tenth of an inch.

WIND.—Arrows, flying with the wind, show Direction and Force, thus:—

Force above 10
Force 8 to 10
Force 4 to 7
Force 1 to 3

Calm
SEA DISTURBANCE.—
Rough
High

NOTES ON THE GENERAL SITUATION AT 8 A.M.

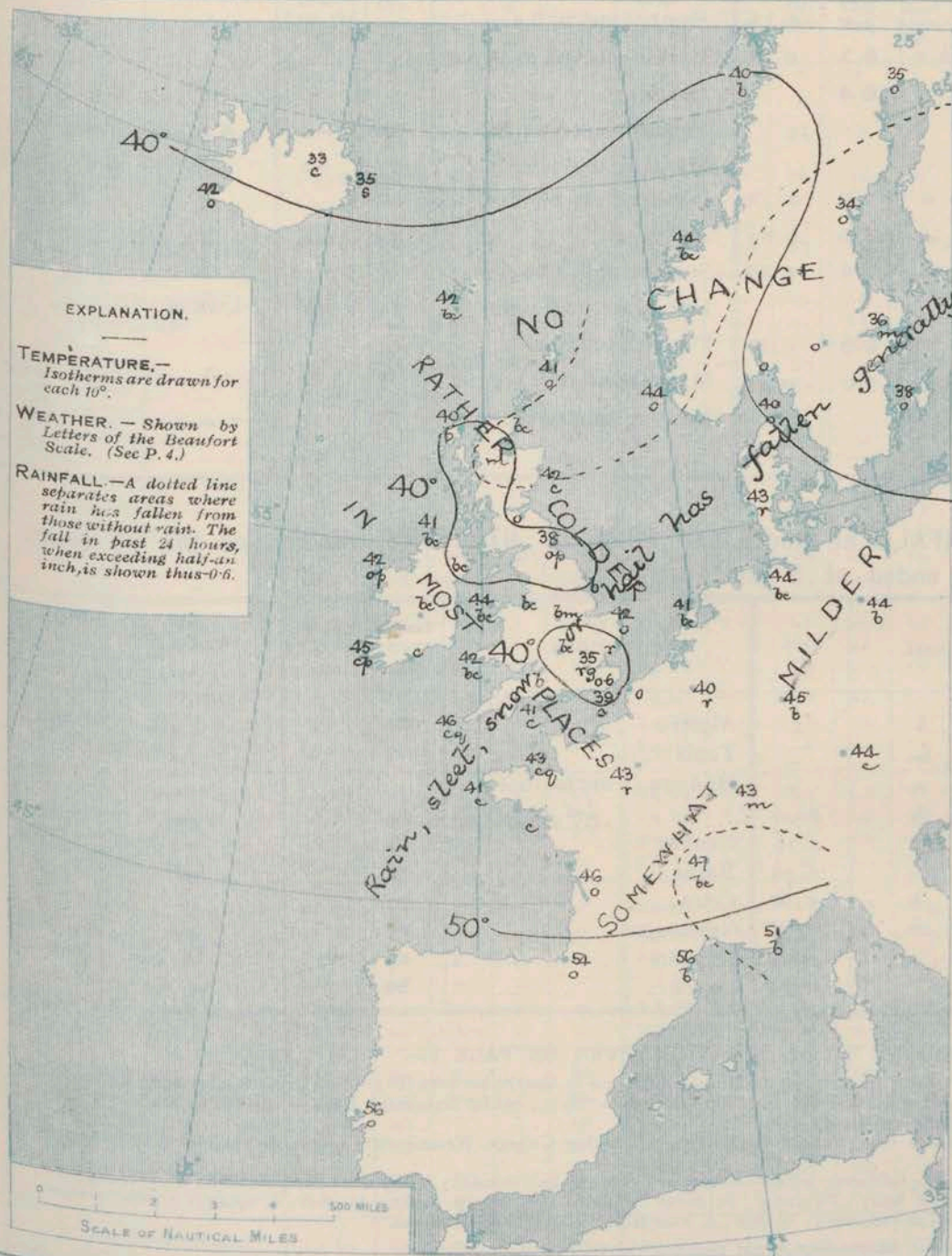
An area of high pressure still occupies Northern Russia, the barometer at Haparanda reading 30.23 ins. Western Europe remains within the influence of an extensive low pressure system, in which two minima are shown, one over the north of England, 29.08 ins. at Shields, the other over the Straits of Dover, below 29.3 ins. The gradients are moderate to slight.

Southeasterly to Easterly winds prevail over all regions northward of the 55th parallel, Southeasterly to Westerly elsewhere. The force varies greatly, mostly light to moderate, but fresh to high winds are reported at a number of home and foreign stations, a fresh gale at Skudesnaes. Temperature has changed irregularly, fallen several degrees in most parts of Britain and Northern France. The values at the home stations range from 35° in London to 46° at Scilly; on the Continent from 34° at Hesbain to 56° at Lisbon and Perpignan; in Iceland from 33° to 42°. The weather generally is in an exceedingly changeable state over nearly the whole of the region under observation, alternating between fine and showery to rainy, snowing at Seydisfjord. A high sea is running off Brest, and it is rough or rather rough off Shetland, on our southwestern coasts, along the English Channel and down the west of France, moderate to very smooth elsewhere.

CHARTS

7th April, 1907.

2. TEMPERATURE AND WEATHER AT 8 A.M. TO-DAY.



NOTES ON YESTERDAY'S WEATHER.

A strong to high Westerly wind was felt on our western and southern coasts yesterday, squalls of the force of a fresh gale at Jersey, and a fresh southeasterly gale in Scotland. Rain has fallen at nearly all stations, hail and snow in the southern districts, the amount measured in London being 0.55 in. The duration of bright sunshine exceeded 5 hours nearly everywhere, at Nairn it was 9.8 hours.

GENERAL INFERENCE FROM THE 8 A.M. OBSERVATIONS.

FORECASTS

For the 24 hours commencing at
NOON TO DAY.

For the positions of the DISTRICTS indicated by the numbers 0-11—see map at foot.

0

1

2

3

4

5

6

7

8

9

10

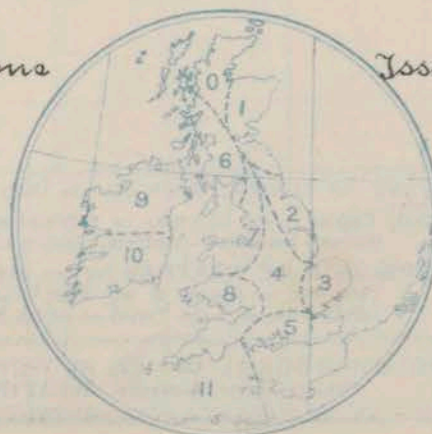
11 WESTERN CHANNEL AND BAY

FORECAST DISTRICTS.

Those portions of the Coasts upon which the Warning Signals are at present flying are indicated by the Symbols ∇ = South Cone, or \blacktriangle = North Cone.

None

Issued



DAILY WEATHER REPORT.

7th April, 1907

TEMPERATURE, WEATHER, SUNSHINE, AND RAINFALL FOR YESTERDAY.

STATIONS.	TEMPERATURE F.		Weather.	Sunshine Hrs.	Rainfall Ins.	STATIONS.	TEMPERATURE F.		Weather.	Sunshine Hrs.	Rainfall Ins.
	Max.	Min.					Max.	Min.			
Blackpool, to 9 p.m.	52	38	r, b, c	7.2	0.23	Eastbourne, to 6 p.m.	*	*	*	6.9	*
Southport, to 9 p.m.	53	39	r, b, c, o	6.2	0.16	Bexhill-on-Sea, to 9 p.m.	*	*	*	6.4	0.07
Rhyl, to 6 p.m.	*	*	*	6.4	*	Hastings	*	*	*	6.4	0.07
Llandudno, to 9 p.m.	*	*	*	*	*	Folkestone, to 6 p.m.	50	40	r, d, o, b, c	6.4	0.07
Bettws-y-Coed, to 6 p.m.	*	*	*	*	*	Margate, to 6 p.m.	57	43	o, b	4.7	0.03
Towyn, to 6 p.m.	50	41	c, r, c	3.6	0.18	Lowestoft, to 6 p.m.	*	*	*	6.4	0.05
Aberystwyth, to 6 p.m.	49	41	r, c, o	3.0	0.07	Skegness	54	44	o, b, r, o	6.4	0.05
Plymouth, to 9 p.m.	50	40	op, c, b	5.5	0.29	Scarborough, to 6 p.m.	*	*	*	7.7	0.15
Torquay, to 6 p.m.	*	*	*	*	*	Harrogate, to 6 p.m.	53	40	b, b, c, g	7.7	0.15
Bournemouth, to 6 p.m.	53	43	*	6.9	0.18	Darwen, to 9 p.m.	*	*	*	6.8	0.13
Worthing	52	44	c, b, p, c	9.0	0.19	Manchester, to 9 p.m.	55	39	or, b, or	6.8	0.13
Brighton	*	*	*	*	*	Birmingham, to 9 p.m.	50	39	r, c, o	5.3	0.21

TEMPERATURE, WEATHER, and RAINFALL at additional FOREIGN STATIONS, mainly for the 24 hours ended at 8 a.m. yesterday.

STATIONS 6 th April 1907.	TEMPERATURE F.		WEATHER.	RAIN. Ins.	STATIONS 6 th April 1907.	TEMPERATURE F.		WEATHER.	RAIN. Ins.
	Max.	Min.				Max.	Min.		
St. Petersburg	45	34	o, b	-	Algiers	63	52	o, o	0.12
Utrecht	57	36	b, m	-	Tunis	68	46	b, c, o	0.04
Groningen	61	34	b, c, c	-	Madeira (Funchal) Not recd.				
Vienna	54	43	b, c, b	0.04	Geneva	51	*	b	Measured 7.3 m. 0.24
Florence	57	51	o, o	0.16	Berne	55	*	b, c	-
Rome	54	43	c, o	0.75	Coire	52	*	o	-
Naples	53	43	r, b	0.67	Castasegna	55	*	o	0.24
Palermo	57	46	r, r	0.67	Lugano	57	*	b, c	0.08
Brindisi	57	43	r, o	0.39	Davos	39	*	o	-
Malta	55	50	r	0.20					

NOTES REFERRING TO INFORMATION GIVEN ON PAGE 1:—

- (a) At the British and Irish Stations the readings of the barometer are not corrected for the difference in Gravity between the position of the Station and Latitude 45°. The approximate correction is:—For stations North of Malin Head and North Shields + .03 in., but for Sumburgh Head + .04 in.; for stations south of Malin Head and North Shields + .02 in., but for Scilly and Jersey + .01 in.
- (b) The Sunshine for London given in the table is recorded on the Tower of the Wesleyan Training College, Westminster; the Sunshine entered to Dungeness is recorded at Littlestone-on-Sea.
- (c) The information relating to Weather is indicated by the following letters—b. blue sky; bc. sky half clouded; c. sky three parts clouded; d. drizzling rain; e. wet air, without rain falling; f. fog; g. gloomy; h. hail; l. lightning; m. misty (hazy); o. overcast; p. passing showers; q. squally; r. rain; s. snow; t. thunder; u. ugly, threatening; v. visibility, unusual transparency; w. dew; x. hoar frost; z. dust-haze or smoke.
- * AN ASTERISK is inserted in all places for which information is not usually received.

WIRELESS TELEGRAMS FROM SHIPS OF H.M. NAVY
Received during the 24 hours ended at 9.30 a.m. to-day.TABLE SHOWING THE GREENWICH TIMES OF SUNRISE,
NOON, AND SUNSET, FOR STATIONS IN THE
UNITED KINGDOM, TO-DAY AND TO-MORROW.

Hour of Observation.	Position		Reading of Barometer.	Wind.		Weather.	TEMPERATURE.			Sea Dis- turb- ance.	Sunrise G.M.T.	Noon G.M.T.	Sunset G.M.T.
	Lat.	Long.		Dirac.	Force.		Dry Bulb.	Wet Bulb.	Sea.				
	"	"	Ins.				"	"	"				
											7.15	11.55	6.35
											5.12	11.55	6.37
Yarmouth											5.25	12.2	6.40
Greenwich											5.23	12.2	6.41
											5.26	12.14	7.3
Wick											5.23	12.14	7.5
											6.5	12.43	7.21
Valencia											6.2	12.43	7.23

TERMS OF SUBSCRIPTION for the Daily Weather Report forwarded by Book Post, £1 per annum payable quarterly in advance.

Single Copies (price 1d.) may be obtained after 3 p.m. on the day of issue, at the Meteorological Office, and at the Bookstalls of the following terminus
Railway Stations:—Victoria, Charing Cross, King's Cross, St. Pancras, Euston.FORECASTS OF WEATHER for one day in advance are drawn up at 11 a.m., and between 7 and 8 p.m. The latest forecast can be had by Reply
Telegram, on paying at any Post Office in the United Kingdom Sixpence in addition to the cost of the inquiry and reply Telegram.
Information as to the Terms on which Forecasts can be sent daily, for a long or short period, may be obtained on application.METEOROLOGICAL OFFICE, 63, VICTORIA STREET, S.W.
(TELEGRAPHIC ADDRESS: WEATHER, LONDON.)

W. N. SHAW, (Director).

DAILY WEATHER REPORT OF THE METEOROLOGICAL OFFICE.

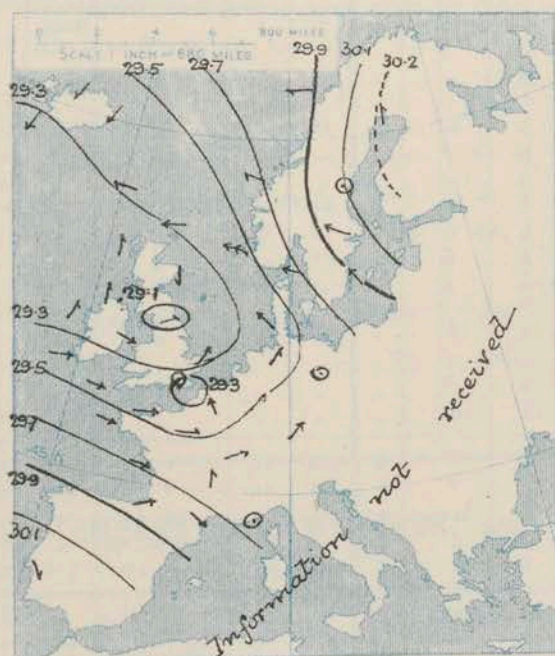
Monday
8th April 1907

STATIONS.		YESTERDAY EVENING.					THIS MORNING.										PAST 24 HOURS.						
		BAROM.		TEMP.		WIND.	Force (0 to 12).	Weather.	BAROMETER.		TEMPERATURE.			WIND.		Force (0 to 12).	Weather.	Sea (0 to 9).	TEMP.		Weather.	Sun- shine.	Rainfall.
		At 32° Fahr. and M.S.L.	Dry Bulb.	At 82° Fahr. and M.S.L.	Change since Yesterday.				Dry Bulb.	Wet Bulb.	Change since Yesterday.	Direc.	Max.	Min.									
Ins.		°				Ins.	Ins.	°	°	°				°	°		Hours.	Ins.					
SWEDEN & NORWAY.	Haparanda...	30.23	32	SSW	4	0	30.19	-0.4	33	33	-2	S	2	0	*	37	30	*	*				
	Hernösand...													*	*	*	*	*					
	Stockholm...	29.88	33	E	6	S	29.96	-0.1	36	35	0	SE	4	m	*	36	32	*	*	0.43			
	Wisby...	29.79	38	SE	6	r	29.91	+0.3	37	37	-1	SSE	4	r	*	41	36	*	*	0.28			
	Karlstad...	29.73	34	ENE	2	S	29.82	-0.2	37	36	+1	E	2	0	*	*	*	*	*	0.28			
	Färder (X'ania Fjord)	29.67	36	ENE	5	0	29.77	+0.3	37	36	0	NE	3	0	1	39	36	*	*	0.12			
	Bodö...	29.94	41	E	2	b	29.93	+0.3	41	37	+1	E	4	b	2	45	37	*	*	-			
	Christiansund...	29.60	48	SE	4	bc	29.66	00	44	39	0	S	3	b	2	52	41	*	*	-			
Skudesnaes...	29.55	43	ESE	4	c	29.59	+1.3	42	38	-2	ENE	4	0	2	45	39	0.2	*	-				
ICELAND & FAEROE.	Reykjavik...	29.48	46	NE	6	b	29.86	+6.1	37	*	-5	ENE	1	b	*	*	*	*	*	*			
	Blönduós...	29.56	47	E	1	bc	29.89	+5.1	30	*	-9	2	0	f	*	*	*	*	*	*			
	Seydisfjord...	29.63	38	NE	4	m	29.90	+4.7	33	*	-2	2	0	S	*	*	*	*	*	*			
	Thorshavn...	29.48	43	E	3	r	29.58	+2.1	42	*	0	E	1	bc	*	*	*	*	*	*			
BRITISH ISLANDS.	Sumburgh Head	29.25	40	E	5	r	29.48	+1.7	42	39	+1	ESE	4	b	6	43	39	r	*	0.38			
	Stornoway...	29.23	46	E	2	b	29.25	+0.2	42	41	+2	E	3	r	3	48	39	b	9.0	0.09			
	Malin Head...	29.22	46	NW	2	bc	29.35	+1.5	44	44	+3	S	2	bc	2	49	40	b, cp, bc	*	0.05			
	Blacksod Pt.	29.27	48	W	4	bc	29.44	+1.9	46	44	+4	SW	3	c	3	49	42	cm, bc, cp	*	0.24			
	Valencia...	29.47	48	WSW	5	op	29.59	+1.8	47	45	+2	W	4	c	5	49	43	bc, op	7.3	0.18			
	Roches Point...	29.44	47	W	3	rhp	29.54	+1.4	45	44	+2	W	3	cp	3	50	43	c, bc, rhp	*	0.10			
	Birr Castle...	29.33	44	N	3	c	29.45	+1.3	45	44	+4	WSW	3	og	*	50	40	cp, c	5.0	0.08			
	Donaghadee...	29.25	46	ESE	2	bc	29.28	+0.5	43	42	+5	SW	2	c	1	49	36	cg, bc, b	*	0.01			
	Liverpool Obsy...	29.33	44	W	4	bc	29.41	+1.6	44	42	+3	SSW	1	c	1	47	39	c, bc	*	0.06			
	Holyhead...	29.30	45	SW	4	cp	29.38	+1.0	44	44	0	W	3	c	2	48	41	c, cp	*	0.06			
	Pembroke (St. Ann's Hd.)	29.40	46	W	6	c	29.46	+1.1	46	44	+4	WNW	5	bc	5	48	42	bc, cp, bc	8.2	0.04			
	Scilly (St. Mary's)...	29.57	46	W	5	cg	29.62	+1.5	47	45	+1	W	5	cp	4	50	43	c, cg	9.6	0.07			
	Jersey (St. Aubins)...	29.58	47	WSW	6	bc	29.64	+2.1	48	45	+5	WSW	6	cg	5	49	42	cg, bc	7.8	0.15			
	Portland Bill...	29.45	46	WSW	5	c	29.47	+0.9	46	45	+5	W	6	cg	5	47	41	c, rhp, c	*	0.15			
	Dungeness...	29.44	45	SW	5	c	29.50	+2.9	45	44	+6	SSW	5	r	4	51	37	bc, rhp, c	4.0	0.04			
	Wick...	29.20	43	SE	2	r	29.35	+1.0	43	41	+2	SE	4	bc	4	45	39	-	*	0.15			
Nairn...	29.16	43	2	0	r	29.31	+0.9	40	39	+4	E	1	0	1	47	36	bc, r	3.7	0.50				
Aberdeen...	29.20	41	E	1	0	29.38	+1.7	41	40	-1	SSE	2	0	3	45	37	op, or, bc	0.7	0.16				
Leith...	29.18	45	W	2	r	29.36	+1.8	42	40	0	W	2	cm	*	47	37	orhp, op	*	0.05				
North Shields...	29.24	44	SW	2	c	29.38	+3.0	41	39	+3	SW	2	cm	2	44	36	r, c	*	0.03				
Spurn Head...	29.31	44	WNW	4	c	29.40	+1.8	43	41	+3	SSW	3	bc	3	49	39	bc, cg, bc	*	-				
Yarmouth...	29.35	44	S	4	bc	29.46	+1.9	42	40	0	SW	3	c	3	44	38	rhp, c, bc	*	0.06				
Clacton-on-Sea...	29.39	47	W	2	bc	29.48	+1.8	44	43	+4	S	4	0	2	50	39	crhp, bc, op	7.5	0.14				
Nottingham...	29.34	45	W	2	cp	29.41	+1.5	43	42	+1	SW	1	om	*	50	36	op, cp	5.7	0.08				
Bath...	29.44	43	NW	4	0	29.46	+0.9	46	44	+5	W	1	0	*	52	41	-	8.1	0.50				
Oxford...	29.45	43	W	3	0	29.44	+1.0	45	44	+6	W	3	c	*	52	39	bc, op	*	0.28				
London (St. James's Park)	29.40	49	W	2	0	29.46	+1.6	43	42	+8	WSW	3	0	*	50	35	rhp, bc, or	4.7	0.37				
GERMANY, & C.	The Scaw (Skagen)	29.62	40	SE	3	r	29.69	+0.4	41	40	+1	SE	3	0	1	43	37	*	*	0.08			
	Fanö...	29.50	42	SE	4	bc	29.63	+2.4	42	41	-1	SE	3	c	*	48	41	*	*	-			
	Cuxhaven...	29.44	50	E	2	c	29.63	+1.8	42	40	-2	S	3	0	*	50	39	*	*	0.08			
	The Helder...	29.41	42	NE	1	0	29.56	+1.8	43	42	+2	SSW	2	c	1	48	36	*	*	0.08			
	Brussels...	*	*	*	*	*	29.64	+2.7	41	39	+1	SSW	4	c	*	48	35	*	*	0.24			
	Berlin...	29.54	50	SE	1	b	29.70	+1.3	45	43	+1	W	2	r	*	54	43	*	*	0.16			
	Frankfurt...	29.62	42	SW	3	b	29.78	+2.4	38	36	-7	S	1	b	*	55	36	*	*	-			
Munich...	29.72	38	SW	5	r	29.79	+1.6	37	36	-7	W	4	c	*	54	34	*	*	0.43				
FRANCE.	C. Gris Nez	29.50	46	WSW	6	0	29.53	?	45	44	+4	SW	5	r	5	46	41	*	*	0.12			
	La Hève...	29.57	45	W	5	c	29.65	+2.8	41	40	0	SW	4	c	4	50	39	*	*	0.24			
	Brest...	29.63	48	W	6	c	29.70	+0.8	48	46	+7	WSW	5	bc	5	48	44	*	*	0.12			
	Lorient...	29.65	50	NW	6	bc	29.73	?	46	46	+1	WNW	5	bc	5	61	45	*	*	0.43			
	Rochefort...	29.78	50	N	4	0	29.82	+1.4	48	45	+2	WNW	3	bc	*	54	45	b, o	*	0.08			
	Biarritz...	29.93	52	WSW	4	0	29.88	+0.1	51	50	-3	WSW	5	c	2	54	44	*	*	0.12			
	Paris...	29.61	48	W	3	c	29.72	+2.9	38	37	-5	SSW	2	bc	*	53	35	*	*	0.04			
	Belfort...	29.63	40	WSW	4	c	29.75	+1.5	38	37	-5	WSW	4	0	*	56	34	*	*	0.28			
Lyons...	29.78	50	W	2	b	29.83	+1.7	38	37	-9	NE	1	0	*	55	34	*	*	0.08				
Nice...	29.55	56	W	4	b	29.65	+0.4	51	37	0	NW	4	b	3	61	46	*	*	-				
Perpignan...	29.84	56	NW	5	0	29.84	+0.4	51	45	-5	NW	3	0	*	67	50	*	*	-				
Sanguinaire...	29.76	55	W	4	m	29.79		55	50		W	4	c	5	61	47	*	*	-				
SPANISH PENIN.	Corunna...																	*	*	-			
	Lisbon...	30.06	54	NW	3	b	30.04	-0.1	57	52	+1	NNW	3	b	*	61	52	*	*	-			
	Azores (P. Delgada)...	30.14	62	SW	2	b	30.10	-0.7	62	61	0	SSE	1	m	3	66	61	*	*	-			
(Horta)...	30.06	62	SSW	4	0	30.02	-1.0	62	60	0	SSW	4	f	2	68	61	*	*	-				

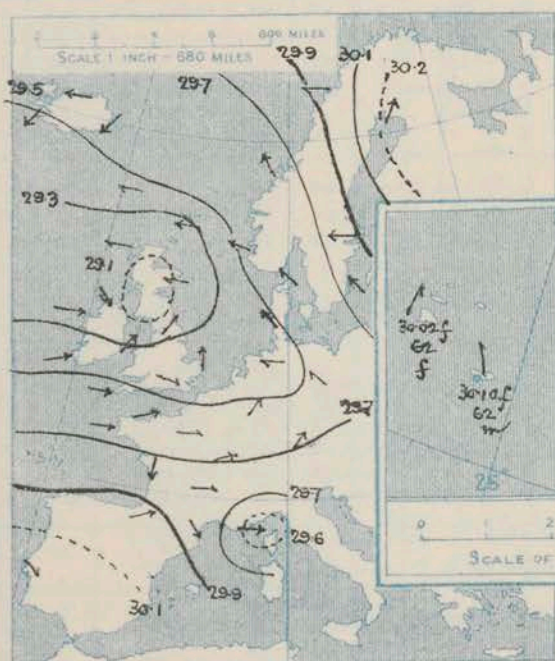
SUPPLEMENTARY CHARTS OF BAROMETER AND WIND

FOR 8 A.M. AND 6 P.M. YESTERDAY

8 A.M. YESTERDAY

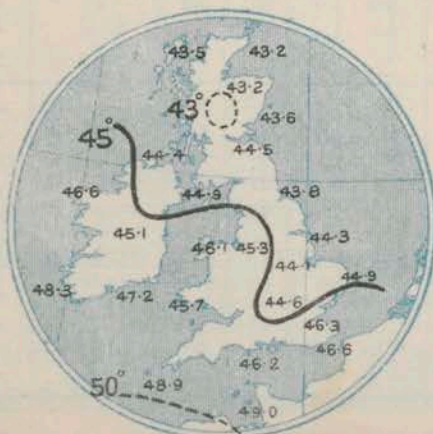


6 P.M. YESTERDAY



AVERAGES OF TEMPERATURE AT 8 A.M. FOR THE MONTH OF APRIL.

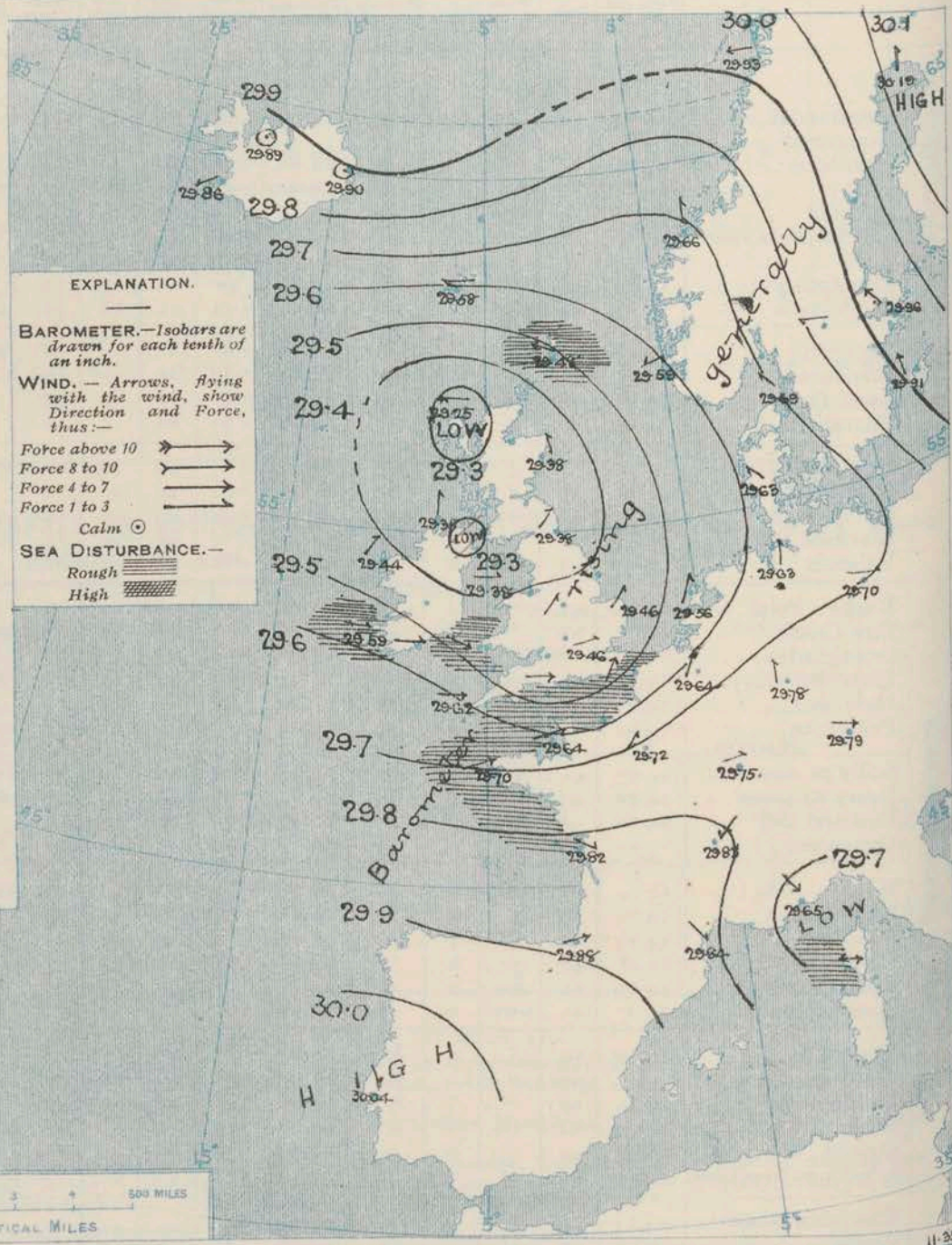
(Derived chiefly from Observations extending over the 35 years—1871-1905.)



Monday.

WEATHER

1. BAROMETER, WIND AND SEA AT 8 A.M. TO-DAY.



NOTES ON THE GENERAL SITUATION AT 8 A.M.

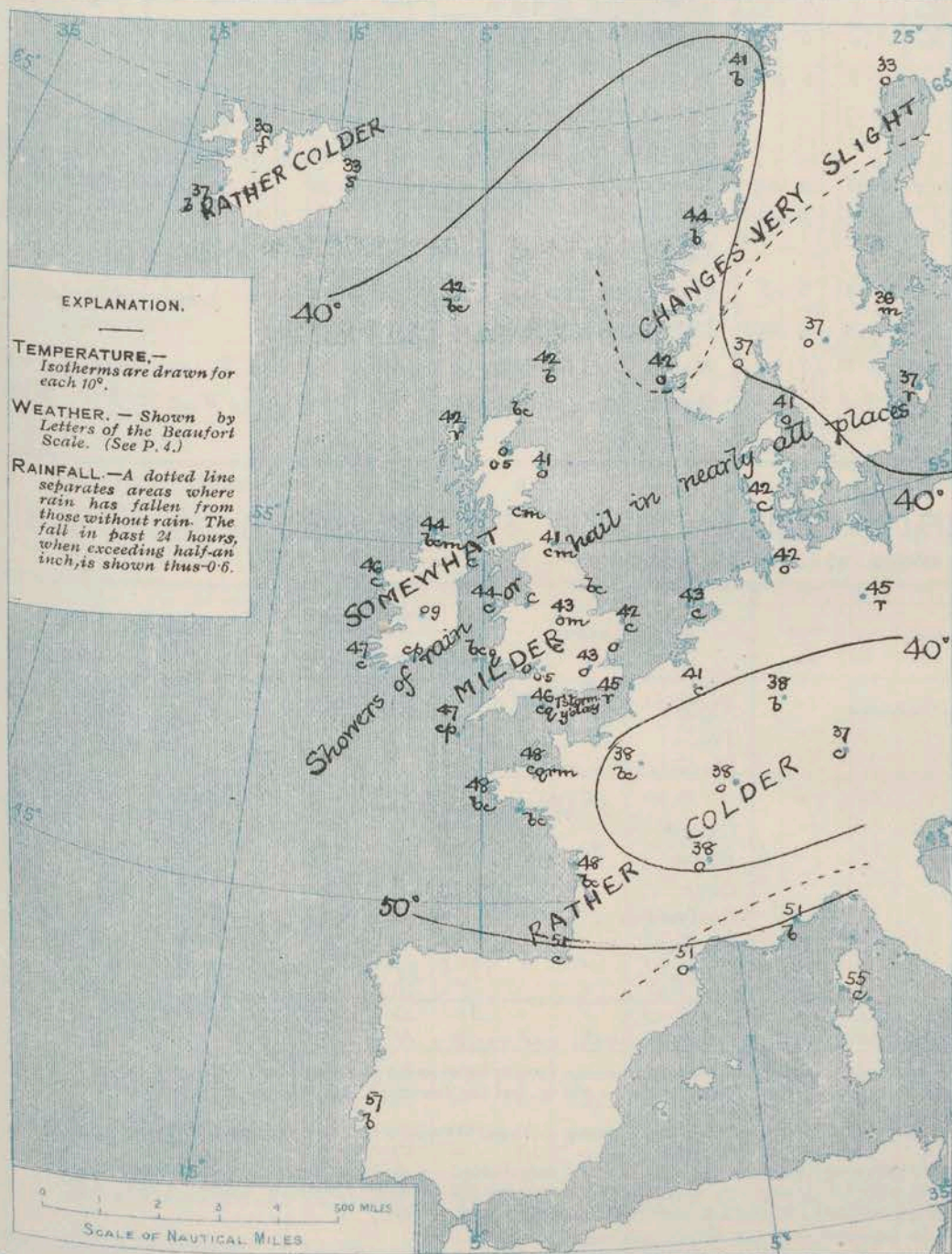
The barometer is now rising slowly over the United Kingdom and the western countries of Europe generally, and the low pressure system over these Islands is dispersing gradually. The readings range from above 30.1 ins. in the north of Sweden, and above 29.9 ins. in the north of Iceland, and also over the Spanish Peninsula to less than 29.3 ins. on our extreme north-west coasts.

The cyclonic circulation of the wind around the north of our Islands is well defined; in force it is generally light or moderate, but the W. current blows freshly or rather strongly on our southern and southwestern coasts and in Brittany. Temperature has risen slightly at most of our own stations, fallen over Germany and the adjacent portion of France. The readings now range from 51° in the south of the latter country to a little above 40° in most parts of Great Britain, to a little below it in South Germany, and the east of France, and to 30° at Blonduos. The sky is partially clear in a few localities, but much cloud prevails generally, with rain or passing showers over the north of France, at Berlin and Wisby, and in several parts of these Islands.

CHARTS

8th April, 1907.

2. TEMPERATURE AND WEATHER AT 8 A.M. TO-DAY.



NOTES ON YESTERDAY'S WEATHER

The thermometer rose to about 50° in many parts of Ireland and England, and to 56° at Bournemouth. Showers of rain or hail were very general, and at Bournemouth thunderstorms were experienced. A considerable amount of bright sunshine was recorded at many places, the longest durations being 9.6 hours at Scilly, 9.0 hours at Torquay and Stornoway, and 8.5 ins. at Rhyl.

GENERAL INFERENCE FROM THE 8 A.M. OBSERVATIONS.

The low pressure system now covering the United Kingdom will probably continue to grow less deep, but the general distribution of pressure is likely to remain favourable for the formation of small local minima which will maintain the weather in an unsettled condition.

FORECASTS

For the 24 hours commencing at NOON TO DAY.



For the positions of the DISTRICTS indicated by the numbers 0-11—see map at foot.

- 0 } S.E. or S. winds, light or moderate; changeable, some rain;
- 1 } moderate temperature.
- 2 } Moderate or light winds
- 3 } between S. and W.; some
- 4 } showers, but mostly fair;
- 5 } moderate temperature.
- 6 } Same as Nos. 0 & 1.
- 7 } Same as Nos. 2 to 5.
- 8 }
- 9 } Moderate or fresh winds between
- 10 } N.W. and S.W. or S.; changeable, showery; moderate temperature.

II WESTERN CHANNEL AND BAY

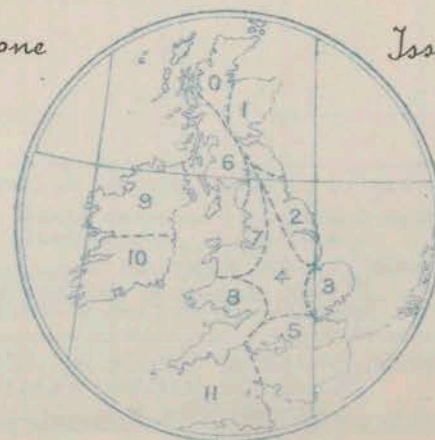
Moderate or fresh W. or S.W. breezes; rather rough to moderate sea; showery, fair intervals.

FORECAST DISTRICTS.

Those portions of the Coasts upon which the Warning Signals are at present flying are indicated by the Symbols  = South Cone, or  = North Cone.

None

Issued.



DAILY WEATHER REPORT.

8th April.

1907

TEMPERATURE, WEATHER, SUNSHINE, AND RAINFALL FOR YESTERDAY.

STATIONS.	TEMPERATURE F.		Weather.	Sunshine. Hrs.	Rainfall. Ins.	STATIONS.	TEMPERATURE F.		Weather.	Sunshine. Hrs.	Rainfall. Ins.
	Max.	Min.					Max.	Min.			
Blackpool, to 9 p.m.	46	38	r. c. o	1.5	0.19	Eastbourne, to 6 p.m.	48	33	*	7.3	0.26
Southport, to 9 p.m.	48	38	o. c. o	1.6	0.12	Bexhill-on-Sea, to 9 p.m.	50	39	s. b. c	5.6	0.24
Rhyl, to 6 p.m.	48	40	*	8.5	0.01	Hastings	*	*	*	4.6	*
Llandudno, to 9 p.m.				4.7		Folkestone, to 6 p.m.	50	37	o. h. b. c	3.4	0.18
Bettws-y-Coed, to 6 p.m.						Margate, to 6 p.m.	49	37	r. o. b. o	2.8	0.08
Towyn, to 6 p.m.	48	40	r. b. o. r	4.5	0.09	Lowestoft, to 6 p.m.	45	35	c. o. c. o. r. c	1.5	0.10
Aberystwyth, to 6 p.m.	46	39	c. r. c	4.0	0.08	Skegness	50	36	*	6.7	0.02
Plymouth, to 9 p.m.						Scarborough, to 6 p.m.	52	38	*	6.9	0.35
Torquay, to 6 p.m.	52	37	*	9.0	0.13	Harrogate, to 6 p.m.	44	35	o. r. b. c	1.2	0.08
Bournemouth, to 6 p.m.	56	33	*	7.5	0.55	Darwen, to 9 p.m.					
Worthing	50	33	r. h. s. c. b. c	6.5	0.49	Manchester, to 9 p.m.	49	36	c. b. o. r	1.3	0.05
Brighton	50	33	*	7.3	0.35	Birmingham, to 9 p.m.	52	34	b. o. c	8.1	0.03

TEMPERATURE, WEATHER, and RAINFALL at additional FOREIGN STATIONS, mainly for the 24 hours ended at 8 a.m. yesterday.

STATIONS <i>7th April, 1907.</i>	TEMPERATURE F.		WEATHER.	RAIN. — Ins.	STATIONS.	TEMPERATURE F.		WEATHER.	RAIN. — Ins.
	Max.	Min.				Max.	Min.		
St. Petersburg	<i>Observations not received</i>				Algiers <i>7th April, 1907.</i>	<i>Observations not received.</i>			
Utrecht... ..					Tunis				
Groningen					Madeira (Funchal)				
Vienna					<i>6th April, 1907.</i>	1 p.m.		1 p.m.	Measured 7 a.m. <i>0.04</i>
Florence					Geneva	<i>54</i>	*	<i>0</i>	—
Rome					Berne	<i>57</i>	*	<i>6c</i>	—
Naples					Coire	<i>55</i>	*	<i>0</i>	—
Palermo					Castasegna... ..	<i>61</i>	*	<i>6</i>	—
Brindisi					Lugano	<i>64</i>	*	<i>6</i>	—
Malta					Davos	<i>39</i>	*	<i>6</i>	—

NOTES REFERRING TO INFORMATION GIVEN ON PAGE 1:—

- (a) At the British and Irish Stations the readings of the barometer are not corrected for the difference in Gravity between the position of the Station and Latitude 45°. The approximate correction is:—For stations North of Malin Head and North Shields + .03 in., but for Sumburgh Head + .04 in.; for stations south of Malin Head and North Shields + .02 in., but for Scilly and Jersey + .01 in.
- (b) The Sunshine for London given in the table is recorded on the Tower of the Wesleyan Training College, Westminster; the Sunshine entered to Dungeness is recorded at Littlestone-on-Sea.
- (c) The information relating to Weather is indicated by the following letters—b. blue sky; bc. sky half clouded; c. sky three parts clouded; d. drizzling rain; e. wet air, without rain falling; f. fog; g. gloomy; h. hail; l. lightning; m. misty (hazy); o. overcast; p. passing showers; q. squally; r. rain; s. snow; t. thunder; u. ugly, threatening; v. visibility, unusual transparency; w. dew; x. hoar frost; z. dust-haze, or smoke.
- * AN ASTERISK is inserted in all places for which information is not usually received.

WIRELESS TELEGRAMS FROM SHIPS OF H.M. NAVY

Received during the 24 hours ended at 9.30 a.m. to-day.

TABLE SHOWING THE GREENWICH TIMES OF SUNRISE, NOON, AND SUNSET, FOR STATIONS IN THE UNITED KINGDOM, TO-DAY AND TO-MORROW.

Hour of Observation.	Position		Reading of Barometer.	Wind.		Weather.	TEMPERATURE.			Sea Dis-turb-ance.	Sunrise G.M.T.	Noon G.M.T.	Sunset G.M.T.
	Lat.	Long.		Dirac.	Force.		Dry Bulb.	Wet Bulb.	Sea				
	"	"	Ins				"	"	"				
											8th April 1907.		
											5.12	11.55	6.37
Yarmouth											5.10	11.55	6.39
Greenwich											5.23	12.2	6.41
											5.21	12.2	6.43
Wick											5.23	12.14	7.5
											5.20	12.14	7.7
Valencia											6.2	12.43	7.23
											6.0	12.43	7.25

TERMS OF SUBSCRIPTION for the Daily Weather Report forwarded by Book Post, £1 per annum payable quarterly in advance.

Single Copies (price 1d.) may be obtained after 3 p.m. on the day of issue, at the Meteorological Office, and at the Bookstalls of the following terminus Railway Stations:—Victoria, Charing Cross, King's Cross, St. Pancras, Euston.

FORECASTS OF WEATHER for one day in advance are drawn up at 11 a.m., and between 7 and 8 p.m. The latest forecast can be had by Reply Telegram, on paying at any Post Office in the United Kingdom Sixpence in addition to the cost of the inquiry and reply Telegram. Information as to the Terms on which Forecasts can be sent daily, for a long or short period, may be obtained on application.

METEOROLOGICAL OFFICE, 63, VICTORIA STREET, S.W.
(TELEGRAPHIC ADDRESS: WEATHER, LONDON.)

W. N. SHAW, (Director).

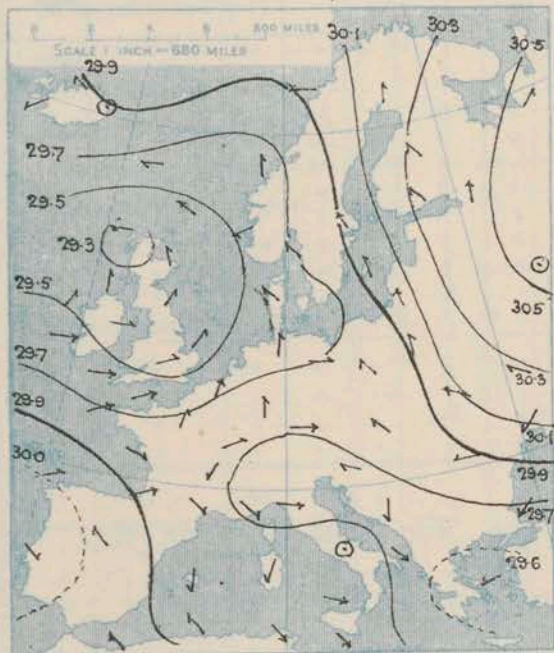
DAILY WEATHER REPORT OF THE METEOROLOGICAL OFFICE.

Tuesday,
2nd April 1907

		YESTERDAY EVENING.					THIS MORNING.										PAST 24 HOURS.				
STATIONS.		BAROM.	TEMP.	WIND.		Weather.	BAROMETER.		TEMPERATURE.			WIND.		Sea (0 to 9).	TEMP.		Weather.	Sun-shine.	Rainfall.		
		At 32° Fahr. and M.S.L.	Dry Bulb.	Direc.	Force (0 to 12).		At 82° Fahr. and M.S.L.	Change since Yesterday.	Dry Bulb.	Wet Bulb.	Change since Yesterday.	Direc.	Force (0 to 12).		Max.	Min.					
		Ins.	°				Ins.	Ins.	°	°	°				°	°		Hours.	Ins.		
SWEDEN & NORWAY.	Haparanda...	30.23	32	SW	2	o	30.21	+12	32	32	-1	SSW	2	o	x	34	30	x	0.08		
	Hernösand...	30.18	33	SE	2	f	30.26	+16	35	35	+1	Z	0	o	x	35	30	x	0.04		
	Stockholm...	30.08	35	SE	4	o	30.19	+23	38	36	+2	SSE	4	o	x	38	32	x	0.08		
	Wisby...	30.01	38	SSE	6	o	30.13	+22	40	36	+3	SSE	6	b	x	40	34	x	0.16		
	Karlstad...	29.94	35	E	2	r	30.06	+24	37	37	0	ENE	2	r	x	x	x	x	0.32		
	Färder (X'ania Fjord)	29.80	38	ENE	4	r	29.97	+20	38	38	+1	ENE	3	f	2	41	36	x	0.12		
	Bodö...	30.02	39	E	1	b	30.08	+15	40	36	-1	E	4	b	2	46	36	x	-		
	Christiansund...	29.81	44	Z	0	bc	29.86	+20	47	42	+3	SE	1	bc	1	48	41	x	-		
	Skudesnaes...	29.75	44	SE	4	c	29.88	+29	39	37	-3	E	2	b	2	45	34	o. c	-		
ICELAND & FAEROE.	Reykjavik...	29.97	44	NW	3	b	30.09	+23	31	x	-6	Z	0	b	x	x	x	x	x		
	Blönduós...	30.09	32	Z	0	f	30.20	+31	30	x	0	Z	0	f	x	x	x	x	x		
	Seydisfjord...	29.99	38	SSW	1	e	30.11	+21	33	x	0	Z	0	f	x	x	x	x	x		
	Thorshavn...	29.67	45	E	2	c	29.82	+24	43	x	+1	ENE	3	c	x	x	x	x	x		
BRITISH ISLANDS.	Sumburgh Head	29.53	40	ENE	3	o	29.72	+24	42	40	0	ESE	4	o	5	45	38	r. o	x	0.15	
	Stornoway...	29.43	44	SE	3	r	29.64	+39	42	40	0	SE	2	o	1	48	40	c, r, dp	2.6	0.12	
	Malin Head...	29.42	50	WNW	1	b	29.54	+19	45	45	+1	E	4	c	2	51	41	b. cp	x	0.01	
	Blacksod Pt.	29.48	47	W	3	op	29.55	+11	46	44	0	N	4	bc	3	51	42	o. cp, m	x	0.34	
	Valencia...	29.62	48	W	4	cp	29.63	+04	46	43	-1	NW	3	cp	4	51	44	bp. cp	5.9	0.16	
	Roche's Point...	29.57	50	NW	4	cp	29.56	+02	47	45	+2	NNW	4	b	3	52	43	cp, bc	x	0.03	
	Birr Castle...	29.50	48	W	4	c	29.54	+09	39	38	-6	Z	0	o	3	53	37	cp, c, r	6.5	0.62	
	Donaghadee...	29.44	46	ENE	1	c	29.58	+20	42	42	-1	ESE	4	c	3	48	40	b, c, r, of	x	0.06	
	Liverpool Obsy...	29.48	45	W	1	b	29.56	+15	42	41	-2	SE	2	b	7	50	40	p. b	x	0.01	
	Holyhead...	29.47	46	SW	2	bc, m	29.52	+14	44	44	0	SE	1	c	1	50	40	c, bc, m	x	-	
	Pembroke (St. Ann's Rd.)	29.51	45	W	5	c	29.51	+05	45	44	-1	SSW	2	bc	4	48	43	bc, bc, qp	4.5	0.20	
	Scilly (St. Mary's)	29.67	48	W	5	cp	29.58	-04	47	45	0	W	4	cp	4	51	44	c. cp	8.6	0.02	
	Jersey (St. Aubins)	29.67	50	WSW	5	bc	29.65	+01	46	45	-2	SW	4	c	3	52	45	bc, cp, cp, op	5.6	0.16	
	Portland Bill	29.56	47	WSW	5	cp	29.56	+09	46	43	0	W	3	c	4	48	44	op. cp	x	0.03	
	Dungeness...	29.52	47	SW	4	o	29.59	+09	45	44	0	SW	5	o	5	49	39	o	3.0	0.14	
	Wick...	29.50	44	SE	2	bc	29.65	+30	43	41	0	S	3	c	2	49	36	-	x	0.01	
	Nairn...	29.43	46	SE	2	o	29.63	+32	41	40	+1	Z	0	f	1	49	33	bc, r. o	1.0	0.02	
	Aberdeen...	29.48	43	ESE	1	bc	29.68	+30	45	44	+4	SE	1	bc	2	47	39	o. c, bc	2.2	-	
	Leith...	29.45	45	Z	0	r	29.61	+25	43	42	+1	ENE	2	c	x	48	40	c. op	x	0.08	
	North Shields	29.47	44	ESE	2	c	29.59	+21	42	41	+1	N	2	o	3	48	37	o. p, c. p	x	0.02	
Spurn Head...	29.46	45	SE	3	b	29.54	+14	45	42	+2	E	1	bc	2	49	40	bc, b, cvw	x	-		
Yarmouth...	29.48	46	SSE	3	c	29.55	+09	44	42	+2	WSW	2	bc, m	2	46	40	c	x	-		
Clacton-on-Sea...	29.50	45	W	4	cl, r	29.58	+10	45	43	+1	SW	2	o	2	51	41	cp, cl, r	1.3	0.11		
Nottingham...	29.46	47	WSW	1	cm	29.56	+15	40	40	-3	NE	1	rgm	x	53	40	c. cm	2.5	0.08		
Bath...	29.53	48	W	4	o	29.56	+10	46	43	0	W	1	o	x	52	43	-	4.0	0.28		
Oxford...	29.54	44	SW	2	c	29.57	+13	44	43	-1	WSW	1	c	x	52	42	c, cl, hp, bc	x	0.38		
London (St. James's Park)	29.52	47	SW	1	op	29.56	+10	44	43	+1	Z	0	og	x	54	41	c, op, bc, bc	1.8	0.05		
GERMANY, & CO.	The Scaw (Skagen)	29.78	41	Z	0	r	29.94	+25	41	40	0	SE	1	o	0	45	39	x	x	0.35	
	Fanö...	29.77	43	E	3	b	29.82	+19	42	40	0	E	2	c	x	46	37	x	x	-	
	Cuxhaven...	29.72	49	E	1	o	29.80	+17	41	39	-1	S	2	b	x	54	36	x	x	-	
	The Helder...	29.63	43	S	2	r	29.66	+10	44	43	+1	S	1	o	1	50	43	x	x	0.16	
	Brussels...	x	x	x	x	x	29.72	+08	43	42	+2	SSW	2	o	x	51	40	x	x	0.08	
	Berlin...	29.82	46	SE	2	bc	29.91	+21	45	43	0	SE	2	b	x	50	43	x	x	0.08	
Frankfurt...	29.82	44	SW	1	b	29.84	+06	41	39	+5	SE	1	c	x	52	36	x	x	-		
Munich...	29.91	38	SE	4	b	29.94	+15	37	35	0	SE	3	b	x	48	30	x	x	0.04		
FRANCE.	C. Gris Nez	29.58	45	SW	5	o	29.61	+08	45	44	0	SW	4	o	4	50	45	x	x	0.16	
	La Hève...	29.69	44	WSW	5	bc	29.67	+02	42	41	+1	WSW	4	c	4	50	39	x	x	0.28	
	Brest...	29.75	50	W	5	bc	29.67	-03	48	44	0	W	4	o	3	50	45	x	x	0.04	
	Lorient...	29.75	51	W	5	bc	29.65	+08	47	47	+1	W	3	c	4	64	46	x	x	-	
	Rochefort...	29.88	51	W	4	bc	29.86	+04	46	?	-2	WSW	3	o	x	57	46	b. bc	x	-	
	Biarritz...	29.97	52	WSW	4	c	29.91	+03	52	48	+1	SSW	4	o	4	52	48	x	x	0.08	
	Paris...	29.73	45	W	3	c	29.79	+08	43	42	+5	SSW	3	o	x	57	38	x	x	0.04	
Belfort...	29.81	44	WSW	6	c	29.84	+09	40	37	+2	W	2	c	x	49	34	x	x	-		
Lyons...	29.88	42	E	1	b	29.91	+08	40	38	+2	NW	1	c	x	52	38	x	x	0.32		
Nice...	29.68	49	W	5	b	29.81	+16	49	39	-2	NE	1	b	3	66	40	x	x	-		
Perpignan...	29.91	54	NW	2	b	29.93	+09	48	45	-3	SW	1	c	x	61	44	x	x	-		
Sanguinaire...	29.87	53	W	4	o	29.89	+10	53	49	-2	E	3	bc	4	59	48	x	x	-		
SPANISH PENIN.	Corunna...																				
	Lisbon...	30.03	58	NNW	4	o	30.04	00	56	53	-1	N	4	o	x	64	54	x	x	-	
	Azores (P. Delgada) (Horta)	30.12	63	SSW	4	b	30.12	+02	62	61	0	S	3	c	3	68	61	x	x	-	
		30.04	63	SSW	4	o	30.04	+02	61	60	-1	SSW	5	f	2	66	59	x	x	0.24	

SUPPLEMENTARY CHARTS
OF
BAROMETER AND WIND
FOR 8 A.M. AND 6 P.M. YESTERDAY

8 A.M. YESTERDAY.

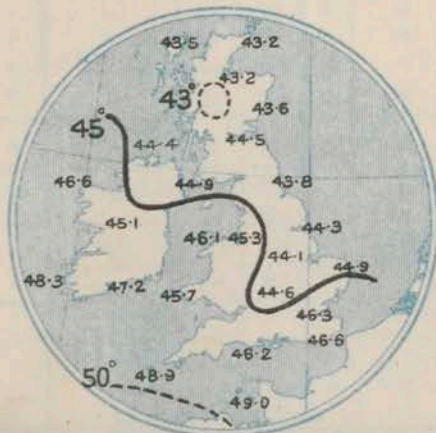


6 P.M. YESTERDAY.



AVERAGES OF TEMPERATURE AT 8 A.M.
FOR THE MONTH OF APRIL.

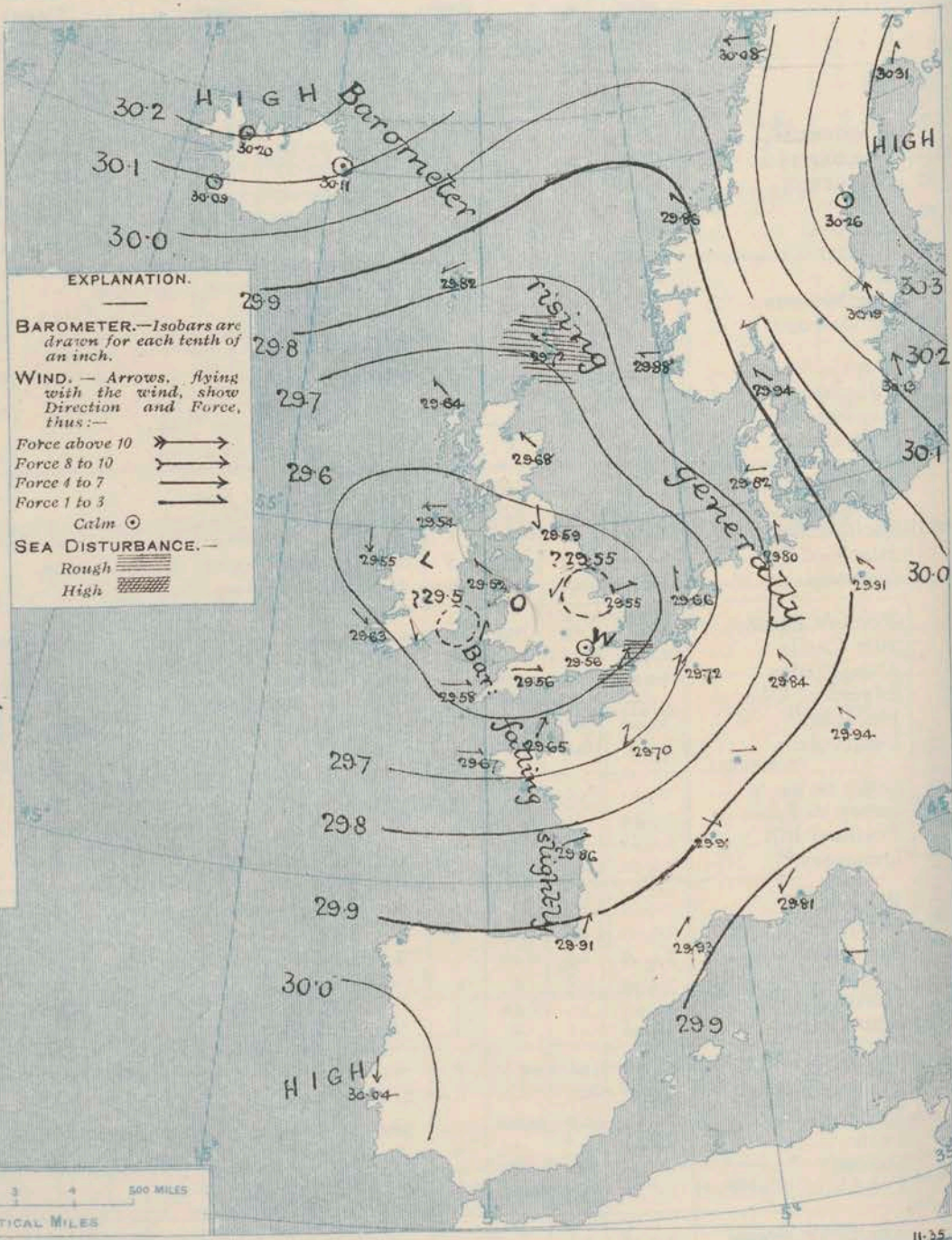
(Derived chiefly from Observations extending over
the 35 years—1871-1905.)



Tuesday,

WEATHER

1. BAROMETER, WIND AND SEA AT 8 A.M. TO-DAY.



NOTES ON THE GENERAL SITUATION AT 8 A.M.

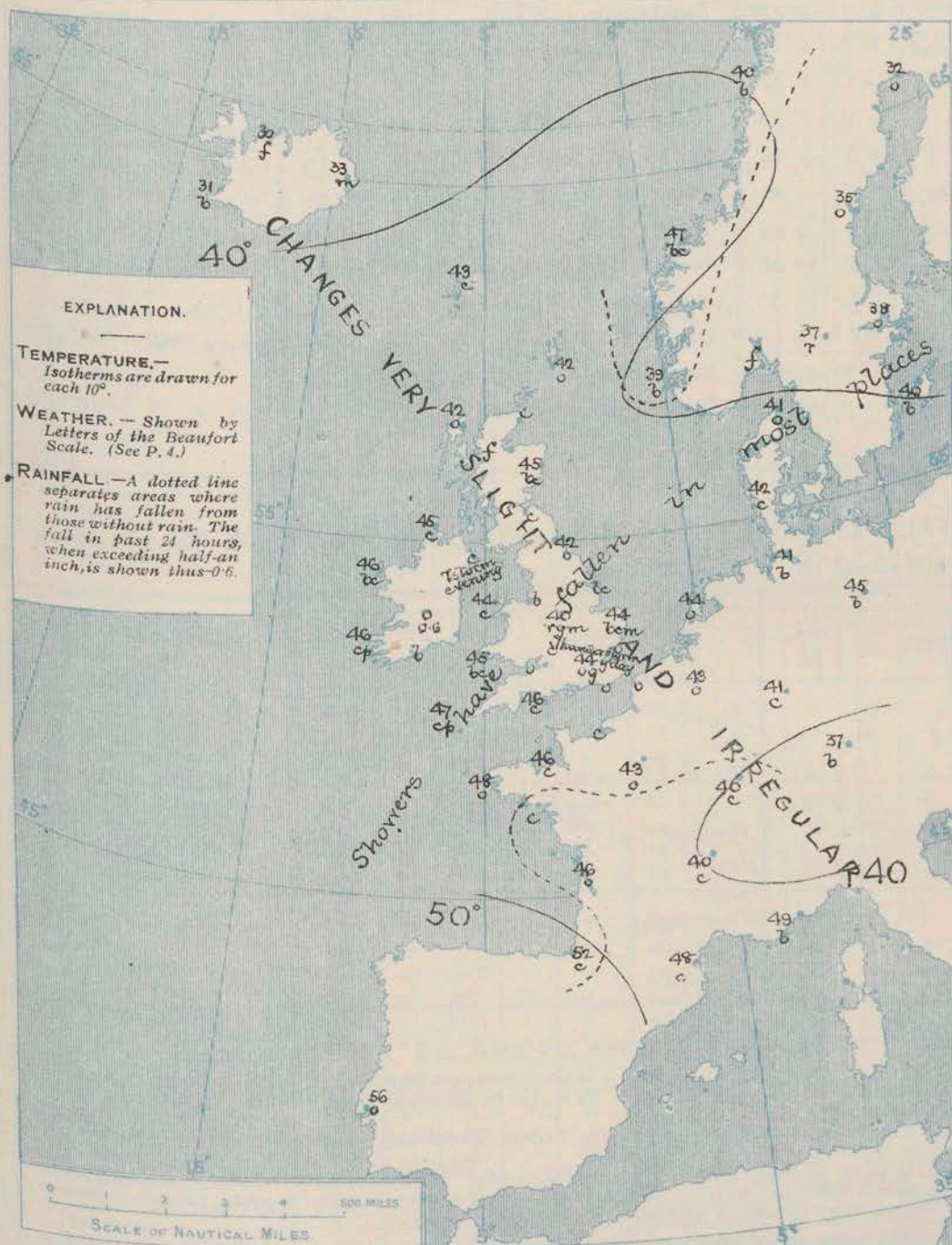
The barometer is higher in almost all parts of our area than it was yesterday morning, but the general distribution of pressure has undergone very little modification. The readings are highest, 30.3 ins. in the extreme north of Sweden, and relatively high over Iceland and Portugal, while they are lowest, 29.6 ins. and less, in a large shallow disturbance covering Ireland, England and the south of Scotland.

The wind circulates cyclonically, but with very little force, around the United Kingdom, and shows other small cyclonic movements within the region of low pressure. Temperature has changed little and irregularly; over these Islands it ranges from 46° or 47° on the south and southwest coasts to 40° at Nottingham, and to 39° at Birr Castle, and on the Continent from 56° at Lisbon, and to 52° at Biarritz to 32° at Haparanda. The weather is fair or fine in Norway, Germany, and in a few localities elsewhere, but as a whole there is much cloud, with showers on our extreme southwest coasts and rain at Nottingham and Wisby. At Hain and at some stations in Iceland fog prevails.

CHARTS

9th April, 1907.

2. TEMPERATURE AND WEATHER AT 8 A.M. TO-DAY.



NOTES ON YESTERDAY'S WEATHER.

The maximum temperatures recorded were a little above 50° in most parts of England and Ireland, and above 60° at some French stations. Thunder was heard at Oxford and thunderstorms occurred at Donaghadee and at some places on our southeast coasts. Rain fell very generally, the largest measurements being 0.4 inch at Oxford and 0.6 inch at Birr Castle. The duration of bright sunshine was slight except in the southwest and west.

GENERAL INFERENCE FROM THE 8 A.M. OBSERVATIONS.

Although the barometer is rising generally the distribution of pressure is likely to continue favourable for unsettled, showery weather over the United Kingdom during the ensuing 24 hours. The small shallow minima which are now lying over these Islands will probably cause further thunderstorms in several localities.

FORECASTS

For the 24 hours commencing at
NOON TO DAY.

For the positions of the DISTRICTS indicated by the numbers 0-11—see map at foot.

- 0 } S.E. or E. winds, light; cloudy.
- 1 } changeable, some rain; rather cool.
- 2 }
- 3 } Light Variable or S.W. winds; changeable, occasional showers; rather cool.
- 4 }
- 5 }
- 6 } Same as Nos. 0 to 2.
- 7 } Light Variable winds; changeable, showery; cool.
- 8 } Same as Nos. 2 to 5.
- 9 } Light or moderate winds, mainly between S.W. and N.W.; changeable, showery; rather cool.
- 10 }

II WESTERN CHANNEL AND BAY.

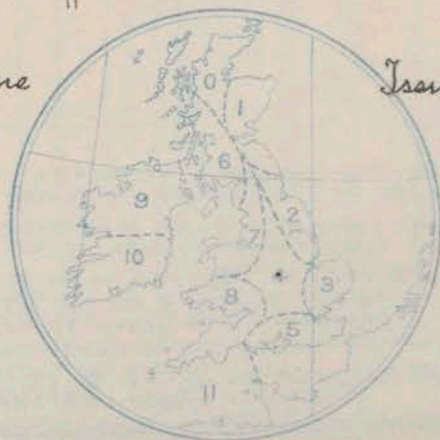
Moderate winds, mainly W. or N.W.; showery, mist locally; moderate sea.

FORECAST DISTRICTS.

Those portions of the Coasts upon which the Warning Signals are at present flying are indicated by the Symbols ∇ = Squin Cone or ∇ = North Cone.

None

Issued.



TEMPERATURE, WEATHER, SUNSHINE, AND RAINFALL FOR YESTERDAY.

STATIONS.	TEMPERATURE F.		Weather.	Sunshine. Hrs.	Rainfall. Ins.	STATIONS.	TEMPERATURE F.		Weather.	Sunshine. Hrs.	Rainfall. Ins.
	Max.	Min.					Max.	Min.			
Blackpool, to 9 p.m. ...	49	39	or. c	6.7	0.03	Eastbourne, to 6 p.m. ...	49	41	*	2.7	0.18
Southport, to 9 p.m. ...	51	38	or. c. op. c. b	6.8	0.38	Bexhill-on-Sea, to 9 p.m. ...	50	43	p. c	3.0	0.16
Rhyl, to 6 p.m. ...	48	40	*	4.5	0.14	Hastings ...	*	*	*	2.3	*
Llandudno, to 9 p.m. ...	53	41	b. op	4.0	0.01	Folkestone, to 6 p.m. ...	49	34	r. op. b. bc	3.1	0.18
Bettws-y-Coed, to 6 p.m. ...	52	40	r. c. bc. b	4.5	0.20	Margate, to 6 p.m. ...	52	37	clth. o	0.7	0.60
Towyn, to 6 p.m. ...	51	43	p. o. bc	2.5	0.08	Lowestoft, to 6 p.m. ...	48	36	c. o. c	1.5	-
Aberystwyth, to 6 p.m. ...	48	41	c. r. c	3.0	0.05	Skegness ...	48	40	c. bc	3.2	-
Plymouth, to 9 p.m. ...	57	44	c. b. f. bc	6.8	0.05	Scarborough, to 6 p.m. ...	51	38	*	4.0	0.03
Torquay, to 6 p.m. ...	56	40	*	6.8	0.15	Harrogate, to 6 p.m. ...	49	37	c. b. o. u	3.9	-
Bournemouth, to 6 p.m. ...	49	41	*	1.5	0.20	Darwen, to 9 p.m. ...	48	35	omp. u. bc. m	1.3	0.02
Werthing ...	49	40	c. b. op. c	1.7	0.26	Manchester, to 9 p.m. ...	52	39	bc	2.3	-
Brighton ...	49	36	*	1.3	0.23	Birmingham, to 9 p.m. ...	50	38	p. c	1.8	0.13

TEMPERATURE, WEATHER, and RAINFALL at additional FOREIGN STATIONS, mainly for the 24 hours ended at 8 a.m. yesterday.

STATIONS 8 th April, 1907.	TEMPERATURE F.		WEATHER.	RAIN. Ins.	STATIONS 8 th April, 1907.	TEMPERATURE F.		WEATHER.	RAIN. Ins.
	Max.	Min.				Max.	Min.		
St. Petersburg ...	45	28	b. o	-	Algiers ...	75	55	bc. b	-
Utrecht ...	50	34	o. b	0.20	Tunis ...	68	43	bc. c	-
Groningen ...	54	36	c. o	0.04	Madeira (Funchal) ...	64	54	o. bc	-
Vienna ...	55	41	o. r	0.20	Geneva ...	1 p.m. Observations not received	1 p.m. Observations not received	Measured 7 a.m.	
Florence ...	65	52	b. b	-	Berne ...	*	*		
Rome ...	62	43	b. b	-	Coire ...	*	*		
Naples ...	60	49	b. b	-	Castasegna ...	*	*		
Palermo ...	65	42	b. b	-	Lugano ...	*	*		
Brindisi ...	52	47	b. b	-	Davos ...	*	*		
Malta ...	60	53	b	-					

NOTES REFERRING TO INFORMATION GIVEN ON PAGE 1.—

- (a) At the British and Irish Stations the readings of the barometer are not corrected for the difference in Gravity between the position of the Station and Latitude 45°. The approximate correction is:—For stations North of Malin Head and North Shields + '03 in., but for Sumburgh Head + '04 in.; for stations south of Malin Head and North Shields + '02 in., but for Scilly and Jersey + '01 in.
- (b) The Sunshine for London given in the table is recorded on the Tower of the Wesleyan Training College, Westminster; the Sunshine entered to Dungeness is recorded at Littlestone-on-Sea.
- (c) The information relating to Weather is indicated by the following letters—b. blue sky; bc. sky half clouded; c. sky three parts clouded; d. drizzling rain; e. wet air, without rain falling; f. fog; g. gloomy; h. hail; l. lightning; m. misty (hazy); o. overcast; p. passing showers; q. squally; r. rain; s. snow; t. thunder; u. ugly, threatening; v. visibility, unusual transparency; w. dew; x. hoar frost; z. dust-haze, or smoke.
- * AN ASTERISK is inserted in all places for which information is not usually received.

WIRELESS TELEGRAMS FROM SHIPS OF H.M. NAVY

Received during the 24 hours ended at 9.30 a.m. to-day.

TABLE SHOWING THE GREENWICH TIMES OF SUNRISE, NOON, AND SUNSET, FOR STATIONS IN THE UNITED KINGDOM, TO-DAY AND TO-MORROW.

Hour of Observation.	Position		Reading of Barometer.	Wind.		Weather.	TEMPERATURE.			Sea Disturbance.	9 th & 10 th April, 1907.	Sunrise G.M.T.	Noon G.M.T.	Sunset G.M.T.
	Lat.	Long.		Dir.	Force.		Dry Bulb.	Wet Bulb.	Sea					
	"	"	Ins				"	"	"					
											Yarmouth ...	5.10 5.8	11.55 11.54	6.39 6.40
											Greenwich ...	5.21 5.18	12.2 12.1	6.43 6.44
											Wick ...	5.20 5.17	12.14 12.13	7.7 7.9
											Valencia ...	6.0 5.58	12.43 12.42	7.25 7.26

TERMS OF SUBSCRIPTION for the Daily Weather Report forwarded by Book Post, £1 per annum payable quarterly in advance.

Single Copies (price 1d.) may be obtained after 3 p.m. on the day of issue, at the Meteorological Office, and at the Bookstalls of the following terminus Railway Stations:—Victoria, Charing Cross, King's Cross, St. Pancras, Euston.

FORECASTS OF WEATHER for one day in advance are drawn up at 11 a.m., and between 7 and 8 p.m. The latest forecast can be had by Reply Telegram, on paying at any Post Office in the United Kingdom Sixpence in addition to the cost of the inquiry and reply Telegram. Information as to the Terms on which Forecasts can be sent daily, for a long or short period, may be obtained on application.

METEOROLOGICAL OFFICE, 63, VICTORIA STREET, S.W.
(TELEGRAPHIC ADDRESS: WEATHER, LONDON.)

W. N. SHAW, (Director).

DAILY WEATHER REPORT OF THE METEOROLOGICAL OFFICE.

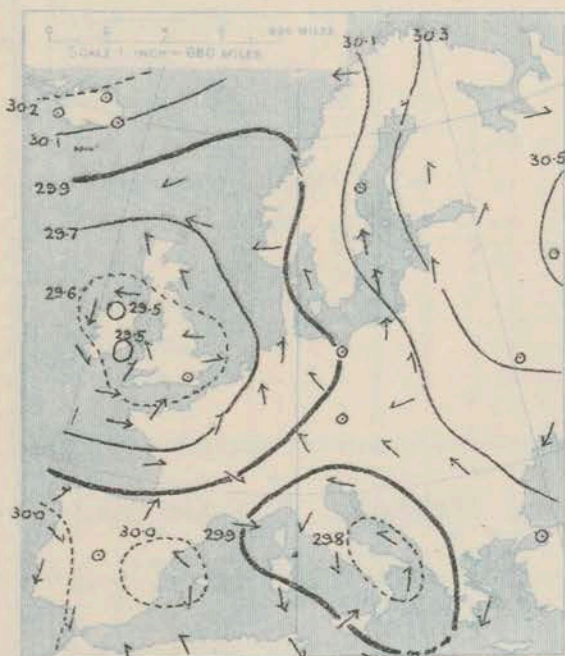
Wednesday,
10th April, 1907

10 April 1907

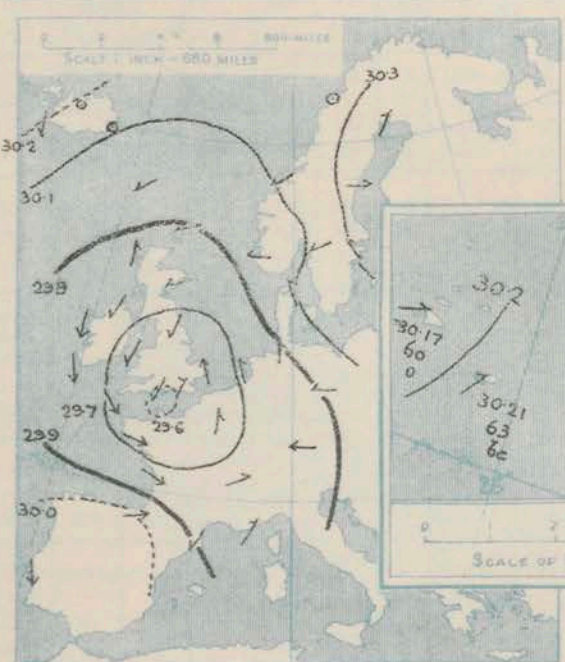
STATIONS.		YESTERDAY EVENING.					THIS MORNING.										PAST 24 HOURS.				
		BAROM.	TEMP.	WIND.	Force (0 to 12).	Weather.	BAROMETER.	TEMPERATURE.			WIND.	Force (0 to 12).	Weather.	Sea (0 to 9).	TEMP.		Weather.	Sun- shine.	Rainfall.		
		At 32° Fahr. and M.S.L.	Dry Bulb.	Direc.			At 32° Fahr. and M.S.L.	Change since Yester- day.	Dry Bulb.	Wet Bulb.	Change since Yester- day.				Direc.	Max.				Min.	
		Ins.	°				Ins.	Ins.	°	°	°					°				°	
SWEDEN & NORWAY.	Haparanda...	30.37	32	SW	2	0	30.31	0.00	35	34	+3	WSW	4	0	*	36	30	*	*	-	
	Hernösand...	30.40	34	W	2	0	30.40	+14	35	34	0	SSW	2	0	*	37	32	*	*	-	
	Stockholm...	30.36	33	SE	2	0	30.40	+21	31	31	-7	ENE	2	0	*	41	30	*	*	-	
	Wisby...	30.26	37	SE	4	0	30.31	+18	40	36	0	SE	2	0	*	40	34	*	*	-	
	Karlstad...	30.25	37	ENE	2	0	30.36	+30	37	36	0	ENE	2	0	*	*	*	*	0.16		
	Färder (X'ania Fjord)	30.03	39	ENE	3	0	30.28	+31	38	37	0	NE	4	0	2	39	37	*	*	0.28	
	Bodö...	30.15	41	Z	0	0	30.21	+13	43	40	+3	E	2	0	2	48	36	*	*	-	
	Christiansund	30.11	44	NE	1	0	30.22	+36	43	41	-4	Z	0	0	1	47	39	*	*	-	
Skudesnaes	30.01	46	E	2	0	30.17	+29	43	39	+4	ENE	2	0	1	50	39	6.0	*	-		
ICELAND & FAEROE.	Reykjavik...	30.14	46	N	1	0	30.28	+19	32	*	+1	Z	0	0	*	*	*	*	*		
	Blönduós...	30.24	36	Z	0	0	30.36	+16	29	*	-1	Z	0	0	*	*	*	*	*		
	Seydisfjord...	30.17	39	Z	0	0	30.27	+16	34	*	+1	Z	0	0	*	*	*	*	*		
	Thorshavn...	29.97	44	ENE	3	0	30.13	+31	42	*	-1	E	1	0	*	*	*	*	*		
BRITISH ISLANDS.	Sumburgh Head	29.93	42	ENE	3	0	30.11	+39	42	41	0	E	4	0	5	45	40	C. O	*	0.02	
	Stornoway...	29.77	46	S	2	0	29.96	+32	42	41	0	E	2	0	2	49	39	C. O	1.3	-	
	Malin Head...	29.71	48	NE	3	0	29.87	+33	43	43	-2	E	1	0	2	51	40	bc, crhp	*	0.16	
	Blacksod Pt.	29.77	48	N	4	0	29.86	+31	45	43	-1	NNW	3	0	3	51	40	bc, bcpr, l	*	0.12	
	Valencia...	29.80	49	NNW	5	0	29.90	+27	47	44	+1	NNW	1	0	4	52	43	cg, bcq	7.0	0.01	
	Roche's Point...	29.72	52	N	3	0	29.86	+30	46	44	-1	NNW	3	0	1	53	42	bcpr, bc	*	0.03	
	Birr Castle...	29.71	49	Z	0	0	29.85	+31	42	41	+3	Z	0	0	*	53	38	+c	3.0	0.18	
	Donaghadee...	29.69	47	NW	3	0	29.87	+29	43	41	+1	NNE	2	0	2	49	39	cg, o, ce	*	0.01	
	Liverpool Obsy...	29.66	46	NW	1	0	29.82	+26	41	40	-1	E	2	0	?	47	40	f, llr, bc	*	0.04	
	Holyhead...	29.66	45	NNE	3	0	29.81	+29	45	44	+1	Z	0	0	0	51	40	C	*	-	
	Pembroke (St. Ann's Hd.)	29.63	42	NNE	4	0	29.81	+30	44	43	-1	NW	2	0	3	49	41	bc, c, bcpr	6.2	-	
	Scilly (St. Mary's)	29.65	47	NW	5	0	29.87	+29	48	45	+1	NW	3	0	3	51	45	bc, c	8.5	-	
	Jersey (St. Aubins)	29.63	47	W	4	0	29.83	+18	48	46	+2	WNW	3	0	3	51	39	bc, cgpr, cw	6.7	0.08	
	Portland Bill	29.57	46	NE	2	0	29.80	+24	44	42	-2	NNW	2	0	2	52	40	C. b	*	-	
	Dungeness...	29.61	46	SSW	2	0	29.77	+18	40	40	-5	NNW	2	0	2	50	33	bc, b, f	4.8	-	
	Wick...	29.82	45	SE	3	0	30.00	+35	43	42	-0	SE	3	0	4	49	41	-	*	0.18	
Nairn...	29.77	44	E	2	0	29.95	+32	43	42	+2	E	2	0	2	52	38	bcpr, or	4.7	0.03		
Aberdeen...	29.77	43	ENE	2	0	29.98	+30	43	43	-2	E	2	0	3	48	42	C. o, op	1.2	0.04		
Leith...	29.71	43	NE	3	0	29.89	+28	44	43	+1	ENE	3	0	*	46	41	C. O, p	*	0.07		
North Shields	29.68	42	NNE	3	0	29.88	+29	43	43	+1	ESE	2	0	3	45	38	op, r, o, r	*	0.16		
Spurn Head	29.64	43	NE	2	0	29.81	+27	45	44	0	E	3	0	2	47	42	C. cp	*	0.02		
Yarmouth...	29.63	45	SSE	4	0	29.80	+25	45	44	+1	E	2	0	2	47	42	bc, c	*	-		
Clacton-on-Sea	29.62	46	SE	3	0	29.80	+22	45	44	0	NNE	2	0	1	49	39	C. bc, bcpr	3.3	-		
Nottingham...	29.63	45	E	1	0	29.83	+27	42	41	+2	NNE	1	0	*	48	40	O. b	0.2	0.03		
Bath...	29.61	46	W	1	0	29.83	+27	40	39	-6	NW	1	0	*	53	34	-	3.0	0.05		
Oxford...	29.68	43	Z	0	0	29.85	+28	40	39	-4	N	2	0	*	53	37	bc, op, bc, p	*	0.01		
London (St. James's Park)	29.61	48	SW	1	0	29.81	+25	43	42	-1	Z	0	0	*	49	41	ogp, o	0.0	0.09		
GERMANY, & C.	The Scaw (Skagen)	30.12	42	SE	3	0	30.21	+27	42	41	+1	ESE	2	0	1	45	39	*	*	0.04	
	Fanö...	29.96	43	SE	4	0	30.03	+21	41	41	-1	NE	4	0	*	55	37	Z, b	*	0.16	
	Cuxhaven...	29.85	53	S	2	0	29.93	+13	43	42	+2	E	4	0	*	54	41	*	*	-	
	The Helder...	29.77	47	ESE	1	0	29.84	+18	45	43	+1	E	1	0	1	50	43	*	*	0.04	
	Brussels...	*	*	*	*	*	29.78	+06	39	38	-4	Z	0	0	*	55	36	*	*	-	
	Berlin...	29.95	50	E	2	0	29.93	+02	41	38	-4	E	4	0	*	57	41	*	*	-	
	Frankfurt...	29.78	49	SW	3	0	29.75	-09	45	40	+4	NE	2	0	*	57	37	*	*	-	
Munich...	29.85	40	E	4	0	29.75	-19	32	32	-5	E	5	0	*	50	28	*	*	-		
FRANCE.	C. Gris Nez	29.71	45	SSW	3	0	29.80	+19	43	42	-2	ESE	2	0	3	54	41	*	*	-	
	La Hève...	29.65	46	W	2	0	29.80	+13	44	43	+2	N	2	0	1	52	41	*	*	-	
	Brest...	29.68	50	WNW	4	0	29.87	+20	46	45	-2	NW	4	0	3	50	45	*	*	-	
	Lorient...	29.67	52	NW	5	0	29.85	+20	45	44	-2	NW	4	0	4	55	45	*	*	-	
	Rochefort...	29.74	50	NW	5	0	29.88	+02	49	47	+3	NW	5	0	*	52	45	r, bc	*	0.51	
	Biarritz...	30.00	54	WSW	5	0	29.99	+08	52	50	0	W	5	0	3	59	50	*	*	0.16	
	Paris...	29.66	50	SSE	2	0	29.77	+07	42	41	-1	NNE	2	0	*	57	36	*	*	-	
	Belfort...	29.71	46	W	4	0	29.69	-15	38	37	-2	Z	0	0	*	50	37	*	*	0.51	
	Lyons...	29.75	47	WSW	1	0	29.80	-11	43	39	+3	W	1	0	*	56	38	*	*	0.08	
	Nice...	29.75	53	SW	3	0	29.66	-15	45	44	-4	Z	0	0	4	61	41	*	*	0.20	
Perpignan...	29.76	55	NE	1	0	29.87	-06	51	45	+3	NW	3	0	*	62	48	*	*	0.04		
Sanguinaire...	29.95	53	?W	3	0	29.79	-10	53	48	0	NNW	5	0	6	64	45	*	*	0.28		
SPANISH PENIN.	Corunna...	30.05	55	NNW	5	0	30.05	+01	59	55	+3	N	5	0	*	64	54	*	*	-	
	Lisbon...	30.21	63	W	1	0	30.21	+09	63	61	+1	SW	3	0	3	68	61	*	*	-	
	Azores (P. Delgada) (Horta)	30.14	63	SSW	4	0	30.17	+13	60	59	-1	WSW	2	0	1	66	59	*	*	0.34	

SUPPLEMENTARY CHARTS
OF
BAROMETER AND WIND
FOR 8 A.M. AND 6 P.M. YESTERDAY

8 A.M. YESTERDAY

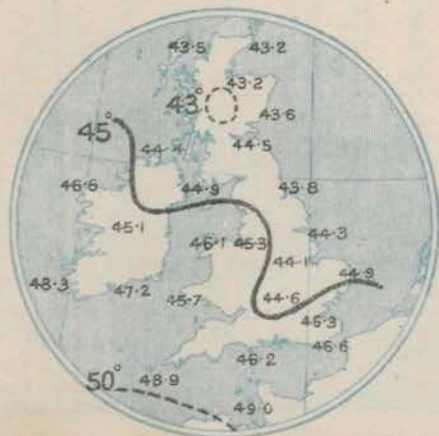


6 P.M. YESTERDAY



AVERAGES OF TEMPERATURE AT 8 A.M.
FOR THE MONTH OF APRIL.

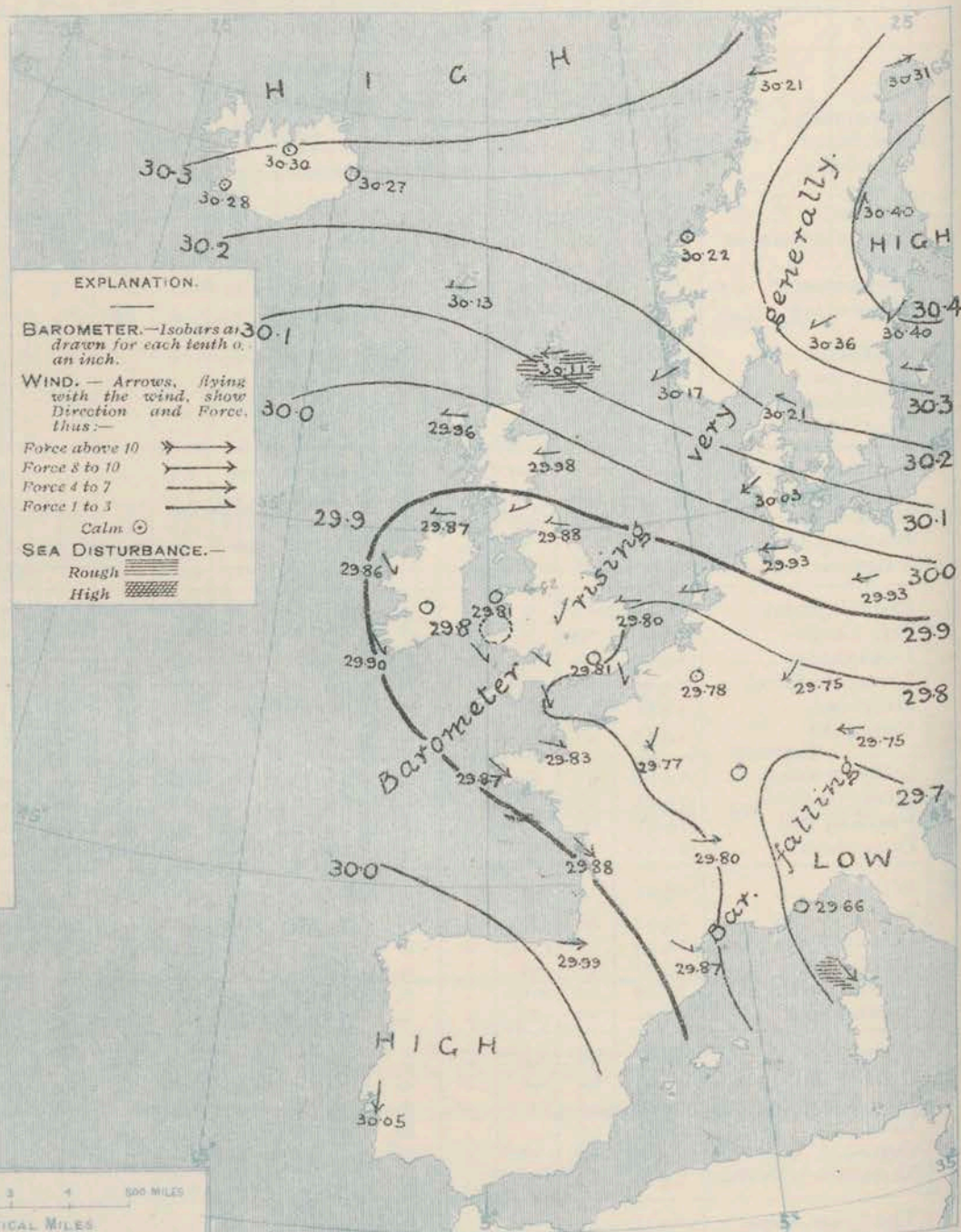
(Derived chiefly from Observations extending over
the 35 years—1871-1905.)



Wednesday,

WEATHER

1. BAROMETER, WIND AND SEA AT 8 A.M. TO-DAY.



NOTES ON THE GENERAL SITUATION AT 8 A.M.

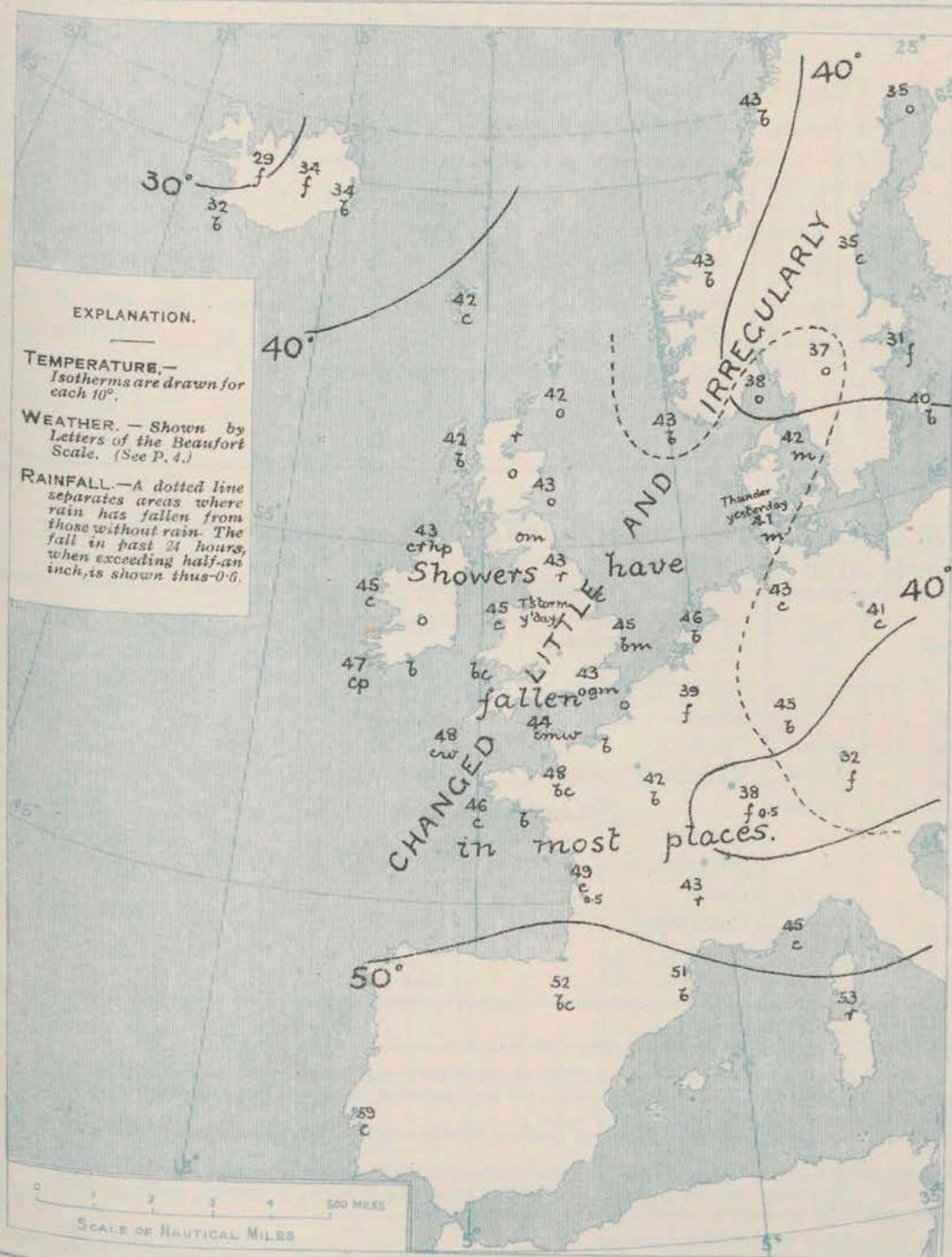
A further increase of pressure has occurred over the whole of our area except South Germany and the South-eastern departments of France. The readings now range from above 30.4 ins. in a large anticyclone extending from Northern Russia and Finland to the east of Sweden and above 30.3 ins. in the north of Ireland to below 29.7 ins. over the north of Italy and its neighbourhood. Pressure is still relatively low in a large shallow system which covers Ireland, England, and the nearer regions of the Continent.

The wind, which has very little strength, is mainly easterly over Scandinavia and the north and east of Great Britain, while over Ireland, Wales, and the major portion of France it is North-westerly. Temperature has changed little and rather irregularly. Over the United Kingdom it is not very far from the normal, ranging from 48° at Sicily to about 43° in Scotland and the north of Ireland, and to 40° at Bath and Oxford. Except at Lisbon, Brest, and Béziers all the Continental readings are below 50°, the lowest reported being 32° at Munich, and 31° at Hamar. The weather is fine and bright in Norway and in a few localities elsewhere, but generally it is cloudy or quite overcast, with rain or passing showers at Wick, Shields, Malin Head, Valencia and Lyons, and fog or mist in several places.

CHARTS

10th April, 1907.

2. TEMPERATURE AND WEATHER AT 8 A.M. TO-DAY.



NOTES ON YESTERDAY'S WEATHER.

During yesterday the thermometer rose to 50° or a little higher at most of our stations, and to nearly 60° in Germany. Rain, generally slight, had fallen over the greater part of these Islands and larger quantities at some French stations. At Liverpool a thunderstorm was experienced and thunder was heard at Danö. The duration of bright sunshine varied greatly; at some western and southern stations more than 7 hours were recorded.

GENERAL INFERENCE FROM THE 8 A.M. OBSERVATIONS.

The high pressure system in the North-east will probably continue to extend over these Islands during the ensuing 24 hours. A gradual improvement in the weather is consequently to be expected, but some showers will be experienced in several parts of the Kingdom during today.

FORECASTS

For the 24 hours commencing at NOON TO DAY.

For the positions of the districts indicated by the numbers 0-11—see map at foot.

- 0 } E. or N.E. winds, light; some
- 1 } local showers, then improving; rather cool.
- 2 }
- 3 } Light winds, mainly between
- 4 } N.W. and N.E.; cloudy or dull,
- 5 } showers locally, then improving gradually; little change of temperature.
- 6 } Same as Nos. 0 to 2.
- 7 } Same as Nos. 3 to 5.
- 8 } N. or N.W. winds, moderate or
- 9 } light; some showers, then fair; rather cool.
- 10 }

II WESTERN CHANNEL AND BAY

Moderate or fresh N. or N.W. winds; moderate sea over Bay, slight on Channel; showery, then fair.

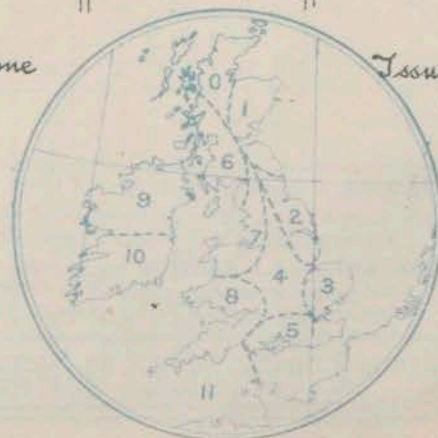
11. 42. 1907.

FORECAST DISTRICTS.

Those portions of the Coasts upon which the Warning Signals are at present flying are indicated by the Symbols ∇ = South Cone, or \blacktriangle = North Cone.

None

Issued.



10th April, 1907

STATIONS.	TEMPERATURE F.		Weather.	Sunshine. Hrs.	Rainfall. Ins.	STATIONS.	TEMPERATURE F.		Weather.	Sunshine. Hrs.	Rainfall. Ins.
	Max.	Min.					Max.	Min.			
Blackpool, to 9 p.m. ...	52	32	o. c	6.3	—	Eastbourne, to 6 p.m. ...	48	43	*	7.5	0.08
Southport, to 9 p.m....	52	36	wz. bc	6.7	—	Bexhill-on-Sea, to 9 p.m.	49	42	b. c	7.0	0.04
Rhyl, to 6 p.m. ...	51	40	*	3.5	0.01	Hastings	*	*	*	6.0	*
Llandudno, to 9 p.m. ...	50	38	bcp	4.3	0.01	Folkestone, to 6 p.m. ...	49	39	o. bc. b	3.7	—
Bettws-y-Coed, to 6 p.m.	53	33	bp, c. b. o	3.8	—	Margate, to 6 p.m. ...	53	40	o. b	2.4	—
Towyn, to 6 p.m. ...	53	40	c. r. o	2.5	0.11	Lowestoft, to 6 p.m. ...	49	38	c. o. e	3.0	—
Aberystwyth, to 6 p.m. ...	49	42	r. c	2.5	0.20	Skegness	45	41	c	0.0	—
Plymouth, to 9 p.m. ...	50	44	c. b. op. bc	3.1	0.10	Scarborough, to 6 p.m. ...	49	39	*	3.6	—
Torquay, to 6 p.m. ...	50	42	*	1.7	0.46	Harrogate, to 6 p.m. ...	49	37	m, pg, b. bc	2.8	0.02
Bournemouth, to 6 p.m. ...	53	39	*	7.3	0.33	Darwen, to 9 p.m. ...	49	33	bm, bq, cm	2.5	—
Worthing	51	42	o. c. b. c	5.2	—	Manchester, to 9 p.m. ...	51	38	bc	1.2	—
Brighton	51	43	*	6.3	—	Birmingham, to 9 p.m. ...	46	38	o	0.0	0.01

STATIONS		TEMPERATURE F.		WEATHER.	RAIN. — Ins.	STATIONS.		TEMPERATURE F.		WEATHER.	RAIN. — Ins.
9 th April 1907.		Max.	Min.			9 th April 1907.		Max.	Min.		
St. Petersburg	...	43	30	b. o	—	Algiers	...	72	55	b. bc	—
Utrecht	...	52	41	r. o	0.04	Tunis	...	72	45	bc. o	—
Groningen	...	54	39	o. o	0.04	Madeira (Funchal)	...	not received.			
Vienna	...	48	39	r. o	0.20	Geneva	...	1 p.m.		1 p.m.	Measured
Florence	...	60	45	b. o	—	Berne	...	48	*	r	7 a.m. 0.39
Rome	...	64	46	c. b.	—	Coire	...	41	*	o	0.12
Naples	...	61	43	b. bc	0.08	Castasegna	...	45	*	o	0.08
Palermo	...	67	47	c. c	—	Lugano	...	48	*	bc	0.08
Brindisi	...	60	45	b. o	—	Davos	...	59	*	b	0.39
Malta	...	63	52	b	—		...	34	*	o	0.16

NOTES REFERRING TO INFORMATION GIVEN ON PAGE 1:—

(a) At the British and Irish Stations the readings of the barometer are not corrected for the difference in Gravity between the position of the Station and Latitude 45°. The approximate correction is:—For stations North of Malin Head and North Shields + '03 in., but for Sumburgh Head + '04 in.; for stations south of Malin Head and North Shields + '02 in., but for Scilly and Jersey + '01 in.

(b) The Sunshine for London given in the table is recorded on the Tower of the Wesleyan Training College, Westminster; the Sunshine entered to Dungeness is recorded at Littlestone-on-Sea.

(c) The information relating to Weather is indicated by the following letters—b. blue sky; bc. sky half clouded; c. sky three parts clouded; d. drizzling rain; e. wet air, without rain falling; f. fog; g. gloomy; h. hail; l. lightning; m. misty (hazy); o. overcast; p. passing showers; q. squally; r. rain; s. snow; t. thunder; u. ugly, threatening; v. visibility, unusual transparency; w. dew; x. hoar frost; z. dust-haze, or smoke.

* AN ASTERISK is inserted in all places for which information is not usually received.

Received during the 24 hours ended at 9.50 a.m. to-day.

Hour of Observation.	Position		Reading of Barometer.	Wind.		Weather.	TEMPERATURE.			Sea. Dis- turb- ance.	10 th April 1907.	Sunrise G.M.T.	Noon G.M.T.	Sunset G.M.T.
	Lat.	Long.		Direc.	Force.		Air.		Sea					
							Dry Bulb.	Wet Bulb.						
	"	"	In.				"	"	"					
											Yarmouth	5.3 5.6	11.54 11.54	6.40 6.41
											Greenwich	5.18 5.16	12.1 12.1	6.44 6.46
											Wick	5.17 5.14	12.13 12.13	7.9 7.11
											Valencia	5.58 5.56	12.42 12.42	7.26 7.28

FORECASTS OF WEATHER for one day in advance are drawn up at 11 a.m., and between 7 and 8 p.m. The latest forecast can be had by Reply Telegram, on paying at any Post Office in the United Kingdom **Sixpence** in addition to the cost of the inquiry and reply Telegram. Information as to the Terms on which Forecasts can be sent daily, for a long or short period, may be obtained on application.

W. N. SHAW, (*Director*).

DAILY WEATHER REPORT OF THE METEOROLOGICAL OFFICE.

Thursday
11th April, 1907

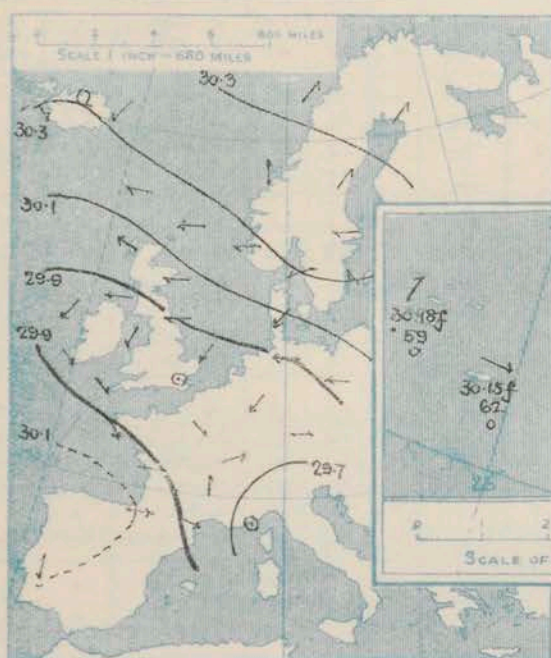
STATIONS.		YESTERDAY EVENING.					THIS MORNING.										PAST 24 HOURS.				
		BAROM.		TEMP.		WIND.	Weather.	BAROMETER.		TEMPERATURE.			WIND.		Sea (0 to 9).	TEMP.		Weather.	Sun-shine.	Rainfall.	
		At 32° Fahr. and M.S.L.	Dry Bulb.	Force (0 to 12).	At 32° Fahr. and M.S.L.			Change since Yesterday.	Dry Bulb.	Wet Bulb.	Change since Yesterday.	Direc.	Force (0 to 12).	Max.		Min.					
																	Inch.				°
SWEDEN & NORWAY.	Haparanda...	30.25	32	SW	2	0	30.09	-22	35	32	0	SW	2	6	x	37	30	x	x	-	
	Hernösand...	30.34	35	SW	2	6	30.29	-11	37	33	+2	N	2	6	x	41	32	x	x	-	
	Stockholm...	30.34	33	E	2	6	30.28	-12	35	34	+4	N	2	6	x	43	28	x	x	-	
	Wisby...	30.28	37	SE	2	6	30.21	-10	34	31	-6	ENE	2	f	x	45	30	x	x	-	
	Karlstad...	30.34	38	E	2	6	30.32	-04	35	34	-2	NNE	2	0	x	x	x	x	x	-	
	Färder (X'ania Fjord)	30.36	40	NNE	4	bc	30.30	+02	38	37	0	NNE	4	bc	2	40	37	x	x	0.04	
ICELAND & FAEROE.	Bodö...	30.25	42	SW	4	c	30.24	+03	40	39	-3	W	4	0	2	48	39	x	x	0.04	
	Christiansund...	30.32	43	S	1	6	30.36	+14	41	40	-2	NE	1	6	1	48	37	x	x	-	
	Skudesnaes...	30.25	46	E	2	6	30.26	+09	44	39	+1	E	2	6	1	54	36	6	x	-	
	Reykjavik...	30.29	43	NW	2	6	30.33	+05	38	x	-6	ESE	2	r	x	x	x	x	x	-	
	Blönduós...	30.33	39	Z	0	6	30.34	-02	35	x	+6	S	2	6	x	x	x	x	x	-	
	Seydisfjord...	30.33	40	NE	1	0	30.36	+09	28	x	-6	Z	0	f	x	x	x	x	x	-	
BRITISH ISLANDS.	Thorsbavn...	30.25	48	E	1	bc	30.35	+22	43	x	+1	E	1	m	x	x	x	x	x	-	
	Sumburgh Head	30.19	42	E	4	0	30.21	+10	44	43	+2	E	2	0	4	44	40	0	x	-	
	Stornoway...	30.00	49	ESE	4	bc	30.10	+14	44	41	+2	SE	3	c	3	52	41	c, bc	7.7	-	
	Malin Head...	29.83	45	E	4	bc	29.89	+02	43	42	0	E	7	0	3	48	42	cp, cgu	x	0.01	
	Blackod Pt.	29.87	47	NE	5	cp	29.85	-01	43	42	-2	ENE	4	c	4	50	41	bc, mp, cp, l	x	0.03	
	Valencia...	29.84	49	NW	3	br	29.79	-11	43	41	-4	ENE	1	c	3	50	36	br	11.2	-	
GERMANY, &c.	Roche's Point...	29.83	48	WNW	3	c	29.79	-07	42	42	-4	NE	2	0	1	54	38	bc, bc, b, o	x	0.03	
	Birr Castle...	29.82	48	E	3	c	29.81	-04	41	40	-1	Z	0	0	2	50	36	bc, c, p	3.5	0.02	
	Donaghadee...	29.87	44	NE	2	a	29.90	+03	44	42	+1	ENE	3	0	2	46	42	cpm, bc, ogp	x	0.04	
	Liverpool Obsy...	29.84	47	ENE	3	bc	29.86	+04	43	41	+2	E	2	0	2	53	41	bm, bc	x	0.03	
	Holyhead...	29.82	46	NNE	2	cm	29.81	00	43	42	-2	ENE	4	c	3	50	40	c, cm	x	-	
	Pembroke (St. Ann's Hd.)	29.82	43	NNE	3	c	29.76	-05	42	41	-2	NE	4	op	4	48	40	bc, m, l, p, c	1.7	0.34	
FRANCE.	Scilly (St. Mary's)	29.85	48	NW	3	c	29.74	-13	45	43	-3	NNE	1	bc	1	52	43	c, x	7.9	-	
	Jersey (St. Aubins)	29.85	50	WNW	4	bc	29.77	-06	48	45	0	SW	4	bc	3	52	?	cg, bc, cmu	8.8	-	
	Portland Bill	29.81	46	WNW	3	om	29.75	-05	41	40	-3	W	2	ru	3	49	41	p, om, l, br	x	0.10	
	Dungeness...	29.80	48	Z	0	0	29.77	00	40	40	0	N	1	f	1	51	33	o	4.5	-	
	Wick...	30.11	44	SE	3	0	30.14	+14	43	41	0	SE	3	bc	4	46	40	-	x	0.03	
	Nairn...	30.03	46	E	1	c	30.09	+14	41	39	-2	E	1	c	1	50	40	bc, c	1.7	0.01	
SPANISH PENIN.	Aberdeen...	30.06	42	E	3	0	30.10	+12	45	43	+2	E	4	c	4	45	41	ohp, ogp	0.0	0.08	
	Leith...	29.95	44	E	2	0	30.00	+11	43	40	-1	ENE	4	0	x	49	40	c, op, bc, op	x	0.11	
	North Shields	29.92	44	E	3	0	29.95	+07	43	42	0	E	3	0	4	47	40	r, c, o, r	x	0.17	
	Spurn Head...	29.84	45	E	4	c	29.82	+01	45	43	0	E	4	c	4	49	41	bc, cp, f	x	0.01	
	Yarmouth...	29.82	47	NE	4	cm	29.78	-02	45	42	0	ENE	5	bc	4	49	43	6, cm	x	0.08	
	Clacton-on-Sea...	29.82	47	SSE	1	b	29.80	00	43	42	-2	N	1	r	1	50	37	bc, m, or	10.7	0.01	
GERMANY, &c.	Nottingham...	29.84	47	N	1	chp	29.83	00	42	42	0	ENE	2	r	x	53	41	bc, orhp	2.6	0.12	
	Bath...	29.82	48	E	1	a	29.79	-04	41	41	+1	NE	3	0	x	50	37	-	5.2	-	
	Oxford...	29.84	44	Z	0	c	29.81	-04	41	40	+1	ENE	2	0	x	52	38	o, l, bc	x	-	
	London (St. James's Park)	29.81	47	Z	0	0	29.79	-02	42	41	-1	E	1	og	x	49	39	ogpm, bc, om	0.0	0.02	
	The Scaw (Skagen)	30.23	42	ENE	3	6	30.25	+04	40	38	-2	E	2	bc	1	46	37	x	x	-	
	Fanö...	30.08	42	NE	5	6	30.10	+07	38	38	-3	NE	4	bc	x	50	34	x	x	-	
FRANCE.	Cuxhaven...	29.89	49	E	5	6	29.97	+04	41	39	-2	E	5	6	x	50	37	x	x	-	
	The Helder...	29.86	46	SSE	1	r	29.85	+01	42	38	-3	E	5	6	3	52	41	x	x	0.35	
	Brussels...	x	x	x	x	x	29.80	+02	38	38	-1	SW	1	6	x	?	36	x	x	-	
	Berlin...	29.93	45	E	4	6	29.97	+04	37	33	-4	ESE	4	6	x	50	34	x	x	-	
	Frankfurt...	29.76	47	NE	3	bc	29.77	+02	42	41	-3	NE	2	0	x	61	39	x	x	-	
	Munich...	29.75	41	W	4	0	29.80	+05	39	38	+7	W	5	0	x	52	32	x	x	-	
SPANISH PENIN.	C. Gris Nez...	29.81	46	NE	1	6	29.77	-03	40	40	-3	NW	1	m	1	54	39	x	x	-	
	La Hève...	29.87	46	N	1	c	29.80	00	39	38	-5	NE	1	f	2	55	37	x	x	-	
	Brest...	29.88	49	NW	4	0	29.75	-12	47	46	+1	S	2	0	5	50	45	x	x	-	
	Lorient...	29.88	50	W	5	bc	29.73	-12	46	46	+1	W	1	c	4	55	45	x	x	0.08	
	Rochefort...	29.94	51	W	3	c	29.84	-04	49	47	0	Z	0	0	x	54	46	o, c	x	-	
	Biarritz...	30.02	54	W	4	bc	29.84	-15	48	46	-4	E	2	0	3	55	45	x	x	-	
SPANISH PENIN.	Paris...	29.82	51	NNW	3	6	29.82	+05	41	40	-1	Z	0	c	x	60	37	x	x	-	
	Belfort...	29.74	40	WSW	4	r	29.81	+12	39	39	+1	WSW	3	0	x	40	37	x	x	0.08	
	Lyons...	?	47	S	1	c	29.89	+09	43	41	0	SW	1	r	x	52	41	x	x	0.04	
	Nice...	29.64	50	Z	0	6	29.68	+02	49	41	+4	E	2	bc	2	57	41	x	x	-	
	Perpignan...	29.86	56	NW	5	6	29.89	+02	48	45	-3	SW	1	0	x	63	43	x	x	-	
	Sanguinaire...	29.77	54	W	7	6	29.77	-02	54	50	+1	W	5	0	5	61	46	x	x	-	
SPANISH PENIN.	Corunna...																	x	x	-	
	Lisbon...	30.02	56	N	4	0	29.91	-14	58	54	-1	NNW	2	6	x	66	54	x	x	-	
	Azores (P. Delgada)	30.24	64	WNW	3	0	30.16	-05	62	60	-1	WNW	1	c	3	66	61	x	x	-	
SPANISH PENIN.	(Horta)	30.23	60	W	1	6	30.18	+01	59	58	-1	SW	1	0	1	66	57	x	x	-	

SUPPLEMENTARY CHARTS
OF
BAROMETER AND WIND
FOR 8 A.M. AND 6 P.M. YESTERDAY

8 A.M. YESTERDAY

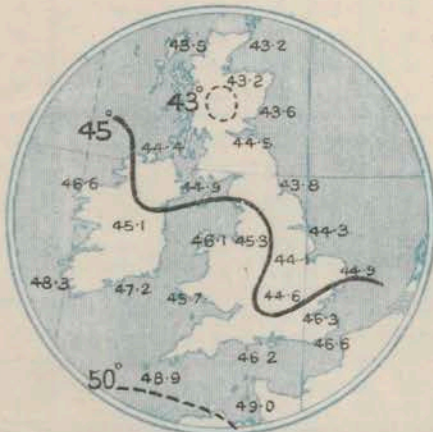


6 P.M. YESTERDAY



AVERAGES OF TEMPERATURE AT 8 A.M.
FOR THE MONTH OF APRIL.

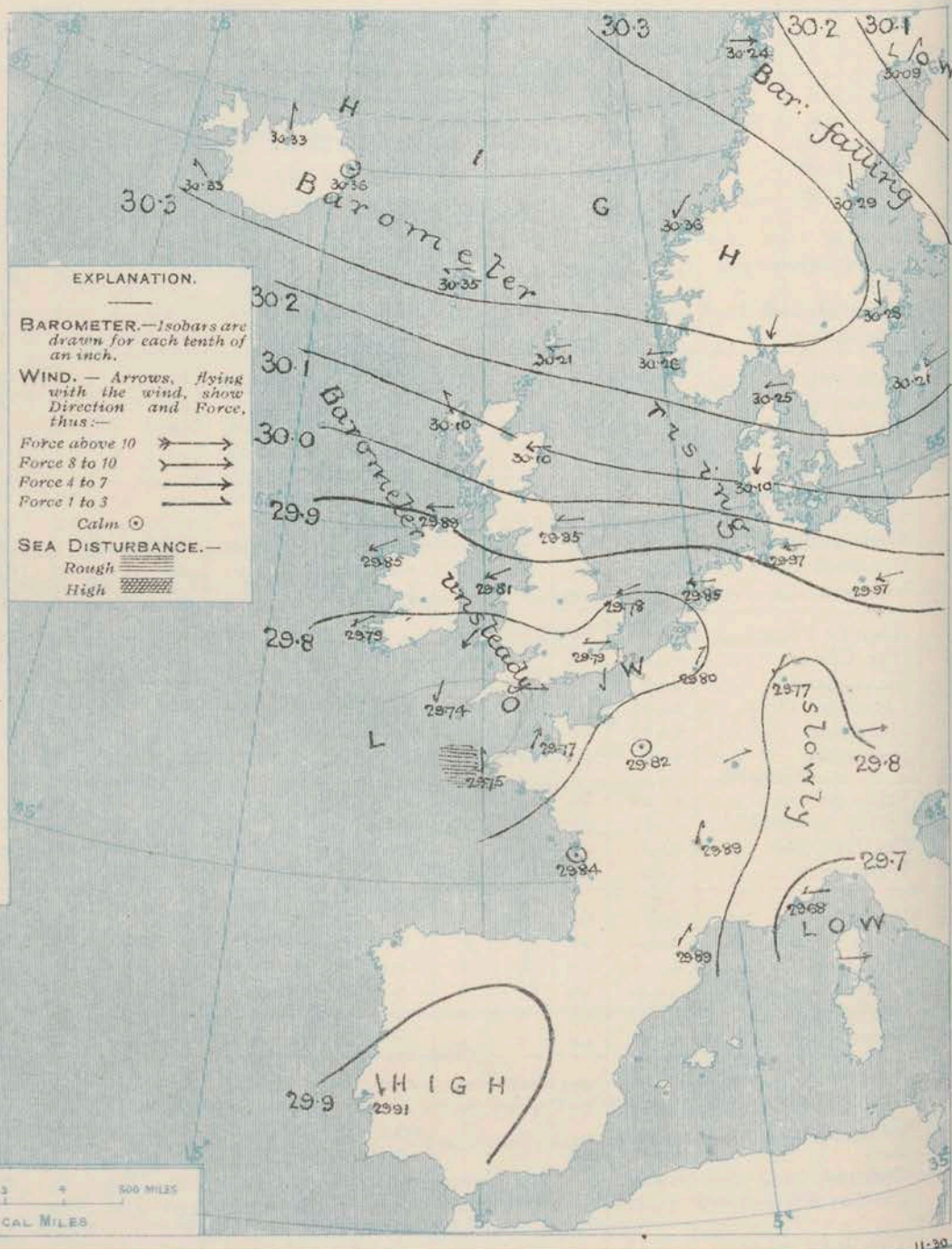
(Derived chiefly from Observations extending over
the 35 years—1871-1905.)



Thursday

WEATHER

1. BAROMETER, WIND AND SEA AT 8 A.M. TO-DAY.



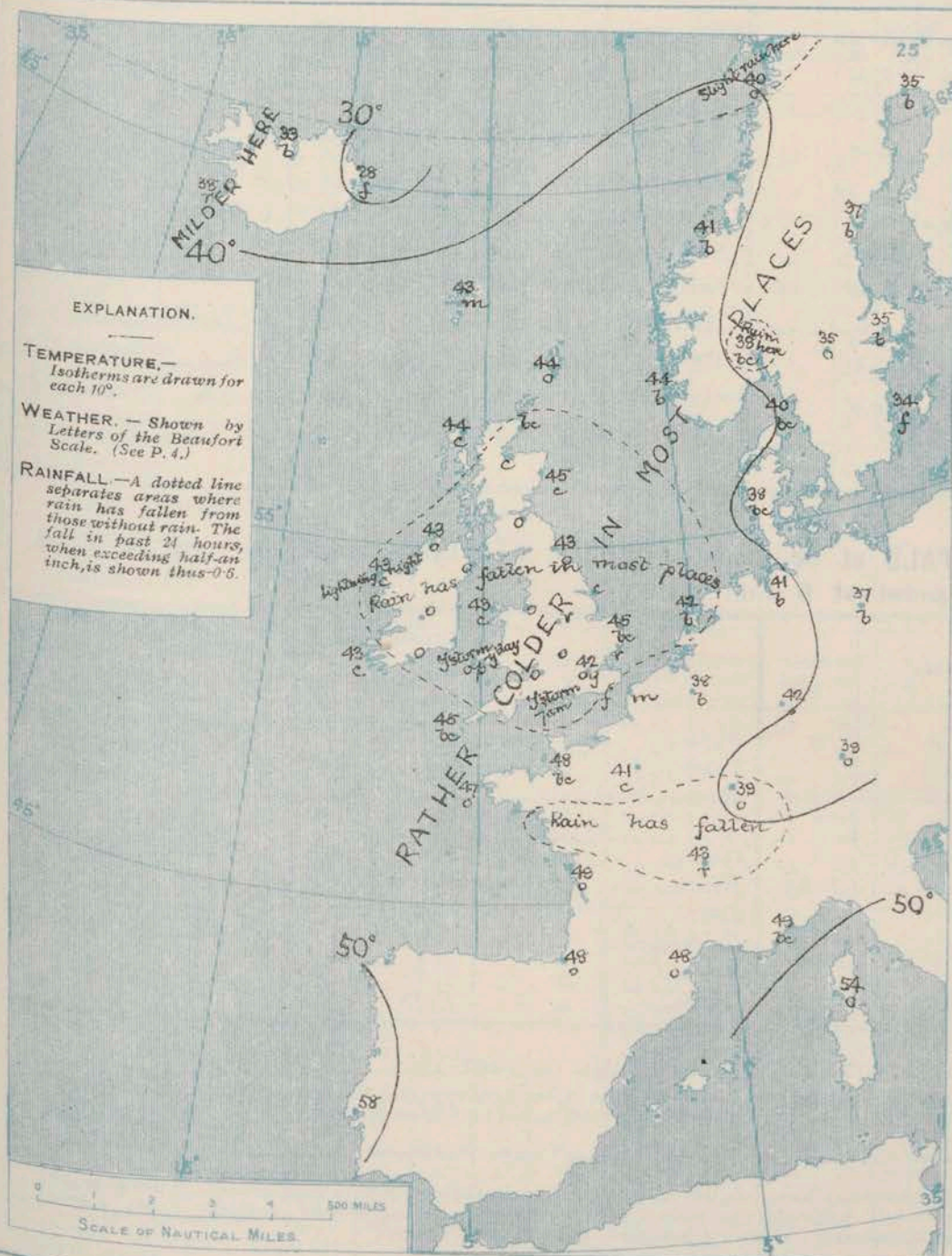
NOTES ON THE GENERAL SITUATION AT 8 A.M.

The barometer is now highest in a large anticyclone extending from the Arctic regions across Iceland to Central Sweden, the highest readings reported being 30.36 ms. at Christiansund and Seydisfjord. The lowest readings, 29.7 ms. and less, are still found over the Gulf of Genoa and its neighbourhood, but a shallow area of relatively low pressure extends from the Atlantic over the southern parts of these Islands and the north of France to the Netherlands.

The wind has now become E. over almost the whole of the United Kingdom, and although very light or moderate generally it blows a fresh breeze at Yarmouth, and is high at Malin Head. Over Brittany there is a light S.W. current, but over France generally the wind is light and variable. Temperature continues rather low and uniform, ranging from 48° or 49° in the south and southwest of France and at Jersey to between 40° and 43° over the United Kingdom as a whole, and to about 35° in Sweden. The highest reading reported is 58° at Lisbon, and the lowest, 28° at Seydisfjord. Fine, bright weather prevails over the greater part of Scandinavia, Denmark, North Germany, the Netherlands and Northern Ireland. In nearly all parts of these Islands, France and South Germany, however, the sky is cloudy or entirely overcast, with passing showers or rain in several localities. Fog is reported from La Hève and Bungeness, and mist from Cape Gris Nez.

CHARTS 11th April, 1907.

2. TEMPERATURE AND WEATHER AT 8 A.M. TO-DAY.



NOTES ON YESTERDAY'S WEATHER

The maximum temperatures reported over the United Kingdom were in many cases below 50°. Further falls of rain occurred in most parts of these Islands; thunderstorms were experienced at Pembroke and Plymouth, thunder was heard at Harrogate, & lightning seen at Blackpool Point; at Portland Bill there was a thunderstorm at 7 o'clock today. Several parts of the Kingdom experienced more than 8 hours of bright sunshine, but at Birmingham the record was only 0.2 hour, and at Aberdeen, Torquay and in London the day was sunless.

GENERAL INFERENCE FROM THE 8 A.M. OBSERVATIONS.

GENERAL INFERENCE FROM THE 8 A.M. OBSERVATIONS.

The changes in pressure are too slight to bring about any great change in the general distribution during the ensuing 24 hours. Some improvement in the weather will probably take place in the north, but in the south the conditions are likely to continue unsettled, with much cloud and mist and occasional slight falls of rain.

FORECASTS

For the 24 hours commencing at
NOON TO DAY.



For the positions of the DISTRICTS indicated by the numbers 0-11—see map at foot.

- 0 } E.^{ly} winds, moderate; weather
1 } improving somewhat; temperature
2 } remaining rather low.
- 3 } Wind mainly E.^y, light
4 } generally, moderate or fresh
5 } locally; cloudy or dull, misty,
6 } slight rain at times; rather cold.
- 6 Same as Nos. 0 to 2.
- 7 } N.E.^y or E.^y winds, light or moderate;
8 } cloudy or dull, some showers, mist
9 } locally; rather cold.
- 9 } Moderate or light E.^y or N.E.^y
10 } winds; cloudy or dull, some local
11 } showers; rather cold.

II WESTERN CHANNEL AND BAY

Moderate or light E. winds; slight or moderate sea; some mist, showery; temperature rather low.

FORECAST DISTRICTS.

Those portions of the Coasts upon which the Warning Signals are at present flying are indicated by the Symbols  = South Cone, or  = North Cone.



DAILY WEATHER REPORT.

11th April 1907

TEMPERATURE, WEATHER, SUNSHINE, AND RAINFALL FOR YESTERDAY.

STATIONS.	TEMPERATURE F.		Weather.	Sunshine. Hrs.	Rainfall. Ins.	STATIONS.	TEMPERATURE F.		Weather.	Sunshine. Hrs.	Rainfall. Ins.
	Max.	Min.					Max.	Min.			
Blackpool, to 9 p.m.	51	40	bc, om, o	2.9	-	Eastbourne, to 6 p.m.	52	35	.	7.7	-
Southport, to 9 p.m.	51	40	o. c. o	2.4	-	Bexhill-on-Sea, to 9 p.m.	51	44	b	7.0	-
Rhyl, to 6 p.m.	51	40	.	5.3	-	Hastings	.	.	.	5.8	.
Llandudno, to 9 p.m.	52	39	b. c. r	4.0	-	Folkestone, to 6 p.m.	54	38	o. bc, b	5.1	-
Bettws-y-Coed, to 6 p.m.	Margate, to 6 p.m.	51	41	c. b	8.2	0.03
Towyn, to 6 p.m.	53	35	c. b. p. o	5.2	0.02	Lowestoft, to 6 p.m.	48	39	c. bc, o	11.1	-
Aberystwyth, to 6 p.m.	50	35	c. o	5.0	-	Skegness	49	43	.	9.5	-
Plymouth, to 9 p.m.	54	40	c. b, bc, bc	5.4	0.35	Scarborough, to 6 p.m.	50	39	.	7.4	0.20
Torquay, to 6 p.m.	50	39	.	0.0	0.19	Harrogate, to 6 p.m.	51	38	bc. thp. bc	2.4	0.10
Bournemouth, to 6 p.m.	51	36	.	4.6	-	Darwen, to 9 p.m.	49	37	o. b, p, omg	1.6	0.10
Worthing	51	38	o. c	4.4	-	Manchester, to 9 p.m.	54	41	o. bc	1.8	0.02
Brighton	51	36	.	5.1	-	Birmingham, to 9 p.m.	52	37	o. c. o	0.2	-

TEMPERATURE, WEATHER, and RAINFALL at additional FOREIGN STATIONS, mainly for the 24 hours ended at 8 a.m. yesterday.

STATIONS 10 th April, 1907.	TEMPERATURE F.		WEATHER.	RAIN. Ins.	STATIONS. 10 th April, 1907.	TEMPERATURE F.		WEATHER.	RAIN. Ins.
	Max.	Min.				Max.	Min.		
St. Petersburg	50	34	o. o	-	Algiers	68	57	b. b	-
Utrecht	not received.	.	.	.	Tunis	66	45	bc. bc	-
Groningen	55	37	r. b	0.04	Madeira (Funchal)	not received.	.	.	.
Vienna	45	41	o. o	?	Geneva	62	.	bc	Measured 7 a.m.
Florence	not received.	.	.	.	Berne	50	.	bc	0.08
Rome	61	46	bc. r	1.58	Coire	54	.	b	-
Naples	60	49	o. r	-	Castasegna	50	.	b	-
Palermo	66	41	b. f	-	Lugano	61	.	b	-
Brindisi	59	45	b. b	-	Davos	36	.	b	0.08
Malta	65	52	bc	-					

NOTES REFERRING TO INFORMATION GIVEN ON PAGE 1:—

- (a) At the British and Irish Stations the readings of the barometer are not corrected for the difference in Gravity between the position of the Station and Latitude 45°. The approximate correction is:—For stations North of Malin Head and North Shields + .03 in., but for Sumburgh Head + .04 in.; for stations south of Malin Head and North Shields + .02 in., but for Scilly and Jersey + .01 in.
- (b) The Sunshine for London given in the table is recorded on the Tower of the Wesleyan Training College, Westminster; the Sunshine entered to Dungeness is recorded at Littlestone-on-Sea.
- (c) The information relating to Weather is indicated by the following letters—b. blue sky; bc. sky half clouded; c. sky three parts clouded; d. drizzling rain; e. wet air, without rain falling; f. fog; g. gloomy; h. hail; i. lightning; m. misty (hazy); o. overcast; p. passing showers; q. squally; r. rain; s. snow; t. thunder; u. ugly, threatening; v. visibility, unusual transparency; w. dew; x. hoar frost; z. dust-haze, or smoke.
- * AN ASTERISK is inserted in all places for which information is not usually received.

WIRELESS TELEGRAMS FROM SHIPS OF H.M. NAVY

Received during the 24 hours ended at 9.30 a.m. to-day.

Hour of Observation.	Position		Reading of Barometer.	Wind.		Weather.	TEMPERATURE.			Sea Dis-turb-ance.
	Lat.	Long.		Dir.	Force.		Dry Bulb.	Wet Bulb.	Sea	
			Ins							

TABLE SHOWING THE GREENWICH TIMES OF SUNRISE, NOON, AND SUNSET, FOR STATIONS IN THE UNITED KINGDOM, TO-DAY AND TO-MORROW.

11 th , 12 th April, 1907.		Sunrise G.M.T.	Noon G.M.T.	Sunset G.M.T.
Yarmouth	...	5.6	11.54	6.41
Greenwich	...	5.14	11.54	6.43
Wick	...	5.16	12.1	6.46
Valencia	...	5.14	12.1	6.48
		5.14	12.13	7.11
		5.11	12.13	7.14
		5.56	12.42	7.28
		5.54	12.42	7.30

TERMS OF SUBSCRIPTION for the Daily Weather Report forwarded by Book Post, £1 per annum payable quarterly in advance.

Single Copies (price 1d.) may be obtained after 3 p.m. on the day of issue, at the Meteorological Office, and at the Bookstalls of the following terminus Railway Stations:—Victoria, Charing Cross, King's Cross, St. Pancras, Euston.

FORECASTS OF WEATHER for one day in advance are drawn up at 11 a.m., and between 7 and 8 p.m. The latest forecast can be had by Reply Telegram, on paying at any Post Office in the United Kingdom Sixpence in addition to the cost of the inquiry and reply Telegram. Information as to the Terms on which Forecasts can be sent daily, for a long or short period, may be obtained on application.

METEOROLOGICAL OFFICE, 63, VICTORIA STREET, S.W.
(TELEGRAPHIC ADDRESS: WEATHER, LONDON.)

W. N. SHAW, (Director).

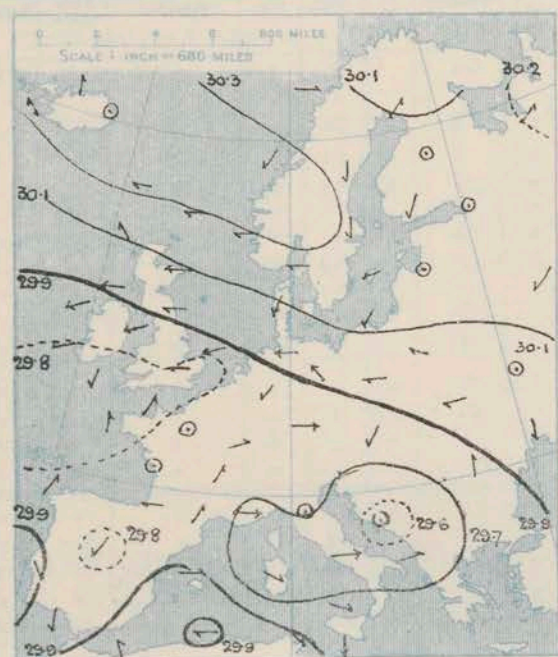
DAILY WEATHER REPORT OF THE METEOROLOGICAL OFFICE.

Friday,
12th April, 1907

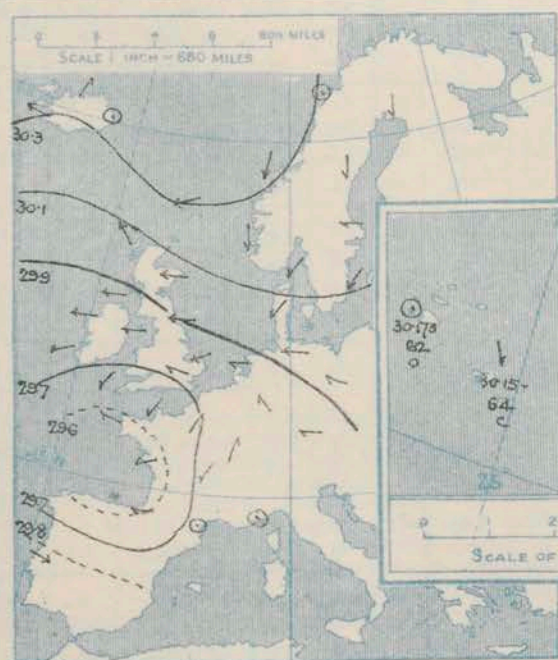
STATIONS.		YESTERDAY EVENING.					THIS MORNING.										PAST 24 HOURS.				
		BAROM.		TEMP.		WIND.	Weather.	BAROMETER.		TEMPERATURE.			WIND.		Sea (0 to 9).	TEMP.		Weather.	Sun- shine.	Rainfall.	
		At 22° Fahr. and M.S.L.	Dry Bulb.	Force (0 to 12).	At 22° Fahr. and M.S.L.			Change since Yesterday.	Dry Bulb.	Wet Bulb.	Change since Yesterday.	Dir.	Force (0 to 12).	Max.		Min.					
Ins.		°	Dir.	Force (0 to 12).	Weather.	Ins.	Ins.	°	°	°	Dir.	Force (0 to 12).	Weather.	Sea (0 to 9).	°	°	Weather.	Hours.	Ins.		
SWEDEN & NORWAY.	Haparanda...	30.12	33	N	2	b	30.15	+06	35	31	0	NW	2	b	x	50	27	x	x	-	
	Hernösand...	30.22	39	N	2	b	30.25	+04	37	35	0	NE	2	b	x	52	36	x	x	-	
	Stockholm...	30.18	35	E	2	b	30.14	-14	31	31	-4	Z	0	f	x	39	27	x	x	-	
	Wisby...	30.15	31	NE	4	o	30.10	-11	32	29	-2	ENE	4	b	x	36	28	x	x	-	
	Karlstad...	30.19	43	Z	0	b	30.17	-15	39	36	+4	N	2	b	x	x	x	x	-		
	Färder (Xtania Fjord)	30.15	42	N	2	b	30.16	-14	39	37	+1	N	3	c	2	43	37	x	x	-	
	Bodö...	30.30	36	Z	0	b	30.18	-06	37	36	-3	SW	2	o	2	40	34	x	x	-	
ICELAND & FAEROE.	Christiansund...	30.32	41	NNE	5	b	30.25	-11	40	37	-1	E	1	b	1	48	36	x	x	-	
	Skudesnaes...	30.17	47	N	2	b	30.13	-13	45	41	+1	NNE	2	b	1	54	41	b	x	-	
BRITISH ISLANDS.	Reykjavik...	30.30	47	ESE	3	c	30.27	-06	40	x	+2	ESE	2	c	x	x	x	x	x	-	
	Blönduós...	30.34	42	NE	1	c	30.37	+03	34	x	-1	Z	0	b	x	x	x	x	x	-	
	Seydisfjord...	30.32	50	Z	0	b	30.37	+01	34	x	+6	Z	0	b	x	x	x	x	x	-	
	Thorshavn...	30.35	43	E	4	o	30.30	-05	40	x	-3	E	4	o	x	x	x	x	x	-	
	Sumburgh Head	30.21	44	ENE	3	b	30.09	-12	44	42	0	ENE	4	b	4	47	41	b	x	-	
	Stornoway...	30.06	47	SE	4	o	30.01	-09	44	41	0	E	4	b	4	50	38	o	8.1	-	
	Malin Head	29.83	45	E	5	ogm	29.72	-17	43	40	0	ESE	6	cg	3	45	39	og. ogg. cg	x	-	
	Blacksod Pt.	29.81	47	E	4	cm	29.73	-12	42	40	-1	E	5	c	4	51	39	cm. bc. cgm	x	-	
	Valencia	29.73	47	ENE	1	om	29.64	-15	42	41	-1	ENE	2	bc m	3	51	40	cm. l. om	5.8	0.05	
	Roche's Point	29.73	46	SE	2	gm	29.64	-15	42	40	0	NE	3	o	1	49	41	ogm. l. ogg	x	-	
	Birr Castle	29.77	46	NE	3	c	29.68	-13	39	38	-2	NE	3	c	x	50	36	c. p	4.7	0.01	
	Donaghadee	29.85	46	ENE	5	c	29.76	-14	43	40	-1	ENE	6	c	5	49	40	ogpm. bcx	x	-	
	Liverpool Obsy...	29.79	44	ENE	5	o	29.72	-14	42	40	-1	ENE	4	o	?	48	39	omp. o	x	0.06	
	Holyhead	29.76	45	E	3	odpm	29.68	-13	42	40	-1	E	5	c	4	47	40	c. om dp	x	-	
	Pembroke (St. Ann's Hd.)	29.68	43	N	3	o	29.58	-18	41	40	-1	NE	3	tg	3	47	39	og. btp. or	0.0	0.19	
	Scilly (St. Mary's)	29.64	47	NE	2	bc	29.53	-21	46	43	+1	NNE	2	c	2	51	44	b. bc. l	11.0	-	
	Jersey (St. Aubins)	29.65	50	NE	2	ogm	29.40	-37	46	45	-2	ENE	6	orm	5	54	?	cg m. orm	7.7	0.42	
	Portland Bill	29.66	45	E	4	c	29.50	-25	44	43	+3	ENE	6	rm	5	46	40	c. rm	x	0.64	
	Dungeness	29.70	45	NE	2	bc	29.58	-19	42	40	+2	NE	6	m	4	51	33	bc. f	6.3	-	
	Wick	30.13	45	SE	3	c	30.03	-11	43	41	0	E	3	c	3	48	39	-	x	-	
	Nairn	30.07	45	ESE	1	c	29.99	-10	43	40	+2	E	2	c	2	48	34	bc. c	3.5	-	
	Aberdeen	30.09	42	E	4	bc	30.00	-10	46	44	+1	E	4	b	3	46	40	o. c. bc. b	4.5	-	
	Leith	29.98	43	ENE	3	c	29.90	-10	44	41	+1	ENE	4	c	x	45	41	c. o	x	-	
North Shields	29.94	42	E	4	c	29.86	-09	43	41	0	ENE	4	o	5	45	39	c	x	-		
Spurn Head	29.81	43	ENE	5	c	29.73	-09	43	42	-2	E	5	o	5	47	42	c. cg. og	x	-		
Yarmouth	29.75	43	ENE	5	o	29.71	-07	44	42	-1	E	5	bc	4	45	41	o	x	0.02		
Clacton-on-Sea	29.74	43	NE	3	o	29.67	-13	44	43	+1	NE	4	c	4	47	42	od. og. bc. c	0.9	0.01		
Nottingham	29.79	42	E	4	o	29.71	-12	42	40	0	E	2	o	x	49	40	cp. o	1.7	0.02		
Bath	29.69	49	E	4	r	29.59	-20	44	42	+3	E	4	o	x	50	40	-	1.4	0.21		
Oxford	29.73	43	ENE	4	o	29.64	-17	43	41	+2	ENE	6	og	x	51	40	o	x	-		
London (St. James's Park)	29.71	46	ESE	2	o	29.63	-16	45	43	+3	ENE	4	o	x	49	42	o. c. bc. c. o	1.7	-		
GERMANY, &c.	The Scaw (Skagen)	30.13	43	NE	3	b	30.12	-13	40	38	0	E	3	c	1	48	39	x	x	-	
	Fanö	30.06	40	NE	2	b	30.04	-06	37	35	-1	NE	2	b	x	48	34	x	x	-	
	Cuxhaven	29.95	44	E	6	b	29.99	+02	40	39	-1	E	3	b	x	48	37	x	x	-	
	The Helder	29.84	44	E	3	bc	29.83	-02	42	38	0	ESE	3	b	3	48	39	x	x	-	
	Brussels	x	x	x	x	x	29.71	-09	42	41	+4	E	1	b	x	56	37	x	x	0.35	
	Berlin	29.97	43	ESE	3	b	29.98	+01	40	38	+3	ESE	3	c	x	48	37	x	x	-	
	Frankfurt	29.84	44	SE	2	o	29.80	+03	44	41	+2	E	2	b	x	52	41	x	x	0.04	
Munich	29.85	41	E	2	c	29.83	+03	35	35	-4	SE	4	b	x	48	38	x	x	0.04		
FRANCE.	C. Gris Nez	29.73	44	ENE	3	m	29.62	-15	39	39	-1	E	3	m	3	54	39	x	x	-	
	La Hève	29.69	48	E	2	c	29.54	-26	43	42	+4	E	3	r	2	51	39	x	x	0.04	
	Brest	29.59	48	ESE	3	r	29.42	-33	45	44	-2	N	4	o	3	50	43	x	x	0.35	
	Lorient	29.58	47	SE	3	o	29.34	-39	46	46	0	NNE	4	o	3	55	46	x	x	0.55	
	Roche fort	29.61	54	S	1	r	29.43	-41	52	50	+3	SW	3	o	x	59	46	o. r	x	0.32	
	Biarritz	29.54	63	E	2	o	29.59	-25	52	50	+4	SW	4	c	2	66	36	x	x	0.43	
	Paris	29.71	52	SW	2	c	29.56	-26	46	42	+5	ESE	3	o	x	57	41	x	x	-	
Belfort	29.73	50	SW	2	c	29.69	-12	36	36	-3	ENE	6	f	x	51	34	x	x	-		
SPANISH PENIN.	Lyons	29.75	52	NE	1	b	29.60	-29	50	40	+7	WSW	1	o	x	58	42	x	x	-	
	Nice	29.72	49	Z	0	b	29.78	+10	47	43	-2	NE	1	c	2	61	41	x	x	-	
	Perpignan	29.71	55	Z	0	bc	29.54	-35	55	49	+7	S	4	o	x	62	48	x	x	-	
	Sanguinaire	29.84	54	W	3	m	29.83	+06	52	48	-2	E	3	m	3	63	46	x	x	-	
	Corunna	29.84	55	HNW	4	o	29.86	-05	57	50	-1	NW	4	bc	x	61	50	x	x	-	
	Lisbon	30.12	63	WNW	2	bc	30.15	-01	64	61	+2	NNW	4	c	2	66	62	x	x	-	
	Azores (P. Delgada) (Horta)	30.17	64	Z	0	c	30.17	-01	62	61	+3	Z	0	o	1	66	59	x	x	-	

SUPPLEMENTARY CHARTS
OF
BAROMETER AND WIND
FOR 8 A.M. AND 6 P.M. YESTERDAY

8 A.M. YESTERDAY.

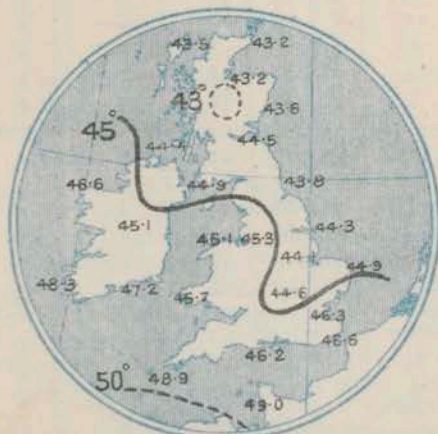


6 P.M. YESTERDAY.



AVERAGES OF TEMPERATURE AT 8 A.M.
FOR THE MONTH OF APRIL.

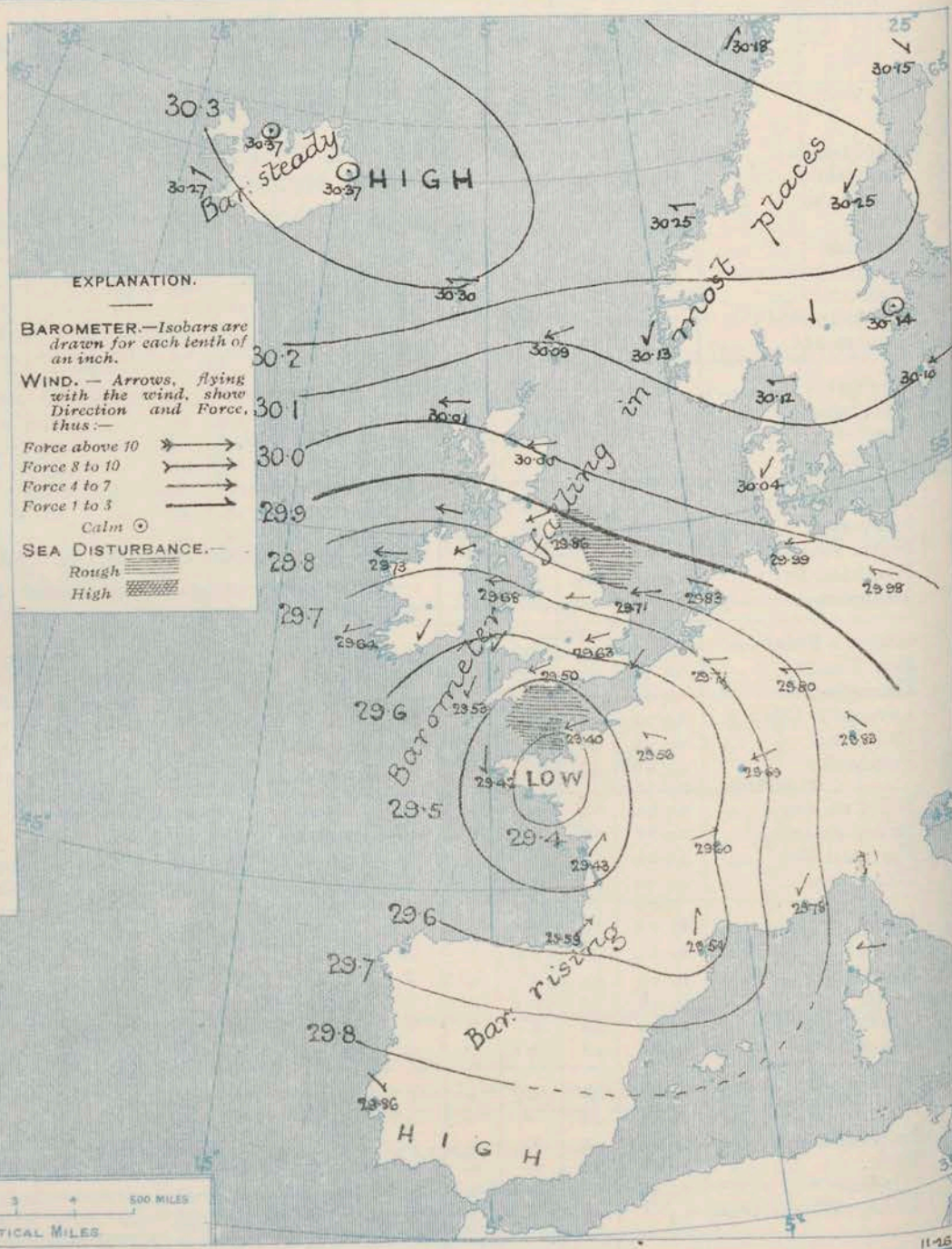
(Derived chiefly from Observations extending over
the 35 years—1871-1905.)



Friday.

WEATHER

1. BAROMETER, WIND AND SEA AT 8 A.M. TO-DAY.



NOTES ON THE GENERAL SITUATION AT 8 A.M.

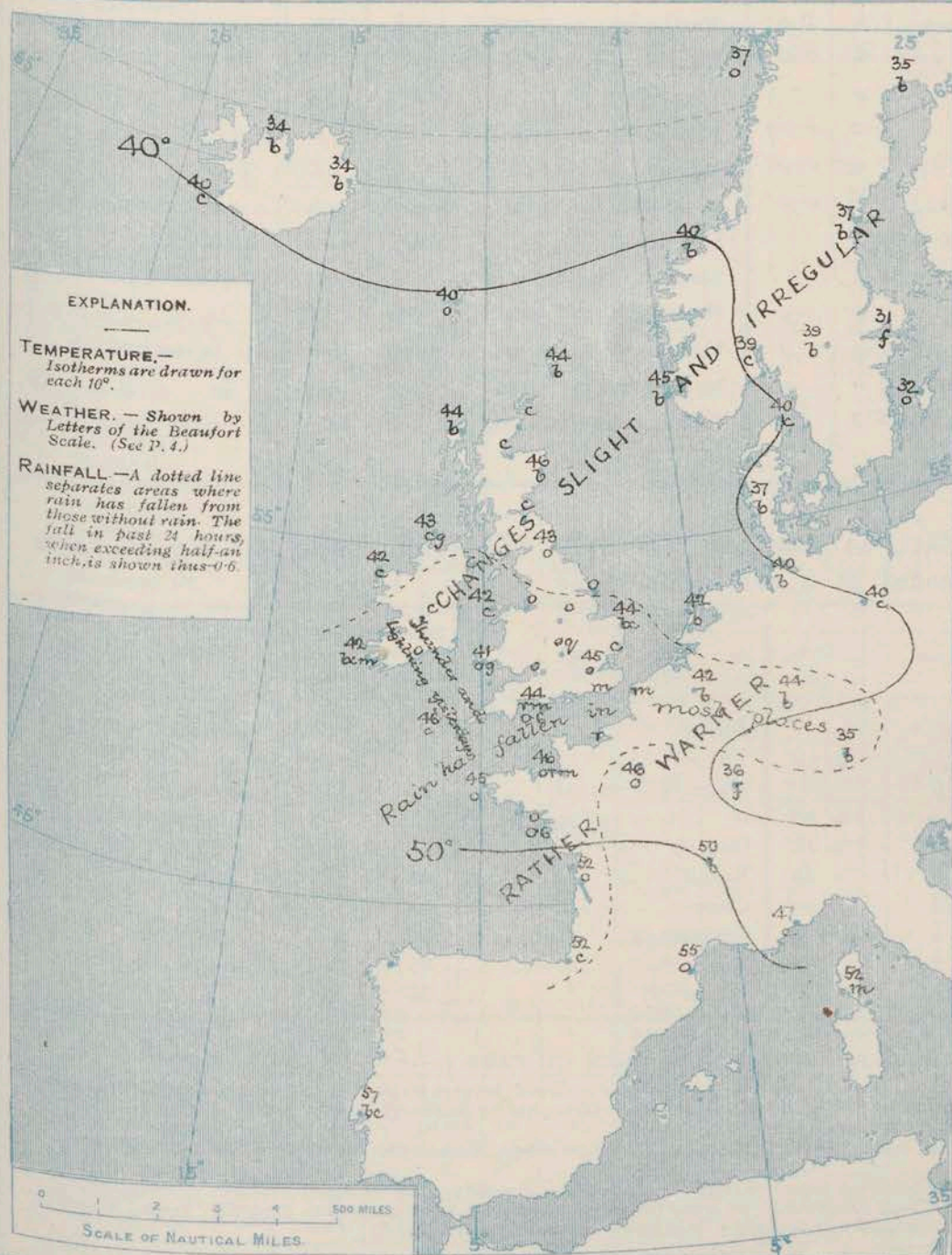
Since yesterday morning a well defined cyclonic disturbance has been formed in the neighbourhood of the Bay of Biscay. The central area of the system, where the barometer is below 29.4 ins., now lies over Brittany whence the readings increase to above 30.2 ins. over the northern half of Scandinavia, and to above 30.3 ins. in the Icelandic region. Gradients have increased considerably over the United Kingdom and its vicinity.

The E. current of wind over this country has increased to the force of a fresh or strong breeze on several parts of the coast, but the S.W. current which is reported from the southwest of France is only light or moderate. Temperature has risen at some French and German stations, changed little and somewhat irregularly elsewhere. It ranges from 46° at Scilly, Jersey and Aberdeen to 39° at Birr Castle, and from 57° at Lisbon to 35° at Munich, and to 31° at Stockholm. The weather is fine and bright over the northeast and north of our area, as well as at some stations in Germany and the Netherlands. Over the major portion of these Islands and France the sky is still very cloudy or quite overcast, with rain at Pembroke and Portland Bill and also on the north and northwest coasts of France.

CHARTS

12th April, 1907.

2. TEMPERATURE AND WEATHER AT 8 A.M. TO-DAY.



NOTES ON YESTERDAY'S WEATHER.

Nearly all the maximum temperatures reported over these Islands were below 50°, but at Hersons and the thermometer rose to 52°. About half an inch of rain was measured this morning at Jersey and Portland Bill, as well as at some stations in the west and north of France. A thunderstorm was experienced at Pembroke, thunder in the south of Ireland, and lightning at Scilly. The duration of bright sunshine varied greatly; at most stations in the northwest there was none, but Lough and Stormway recorded about 8 hours, and Scilly 11 hours.

GENERAL INFERENCE FROM THE 8 A.M. OBSERVATIONS.

The depression over Brittany shows no indication either of dispersing or travelling away. E. and N.E. winds are consequently likely to continue over the United Kingdom, with a rather low temperature, and generally cloudy or overcast weather.

FORECASTS

For the 24 hours commencing at NOON TO DAY.

For the positions of the DISTRICTS indicated by the numbers 0-11—see map at foot.

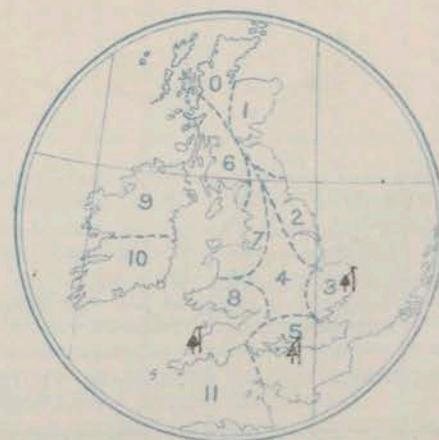
- 0 } Moderate E. winds; fair as a whole; cool.
- 1 }
- 2 }
- 3 } E. and N.E. winds, moderate or fresh generally, strong in places; cloudy or overcast, some rain locally; rather cold.
- 4 }
- 5 }
- 6 } Same as Nos. 0 & 1.
- 7 } Moderate or fresh E. or N.E. breezes; cloudy, fair; rather cold.
- 8 } Same as Nos. 2 to 5.
- 9 } Wind mainly between N. and E., fresh or strong in places; cloudy or dull; rather cold.
- 10 }

WESTERN CHANNEL AND BAY

Fresh or strong E. and N.E. winds; rather rough sea; dull, squally, some rain; cold.

FORECAST DISTRICTS.

Those portions of the Coasts upon which the Warning Signals are at present flying are indicated by the Symbols \blacktriangle = South Cone, or \blacktriangle = North Cone.



DAILY WEATHER REPORT.

12th April

1907

TEMPERATURE, WEATHER, SUNSHINE, AND RAINFALL FOR YESTERDAY.

STATIONS.	TEMPERATURE F.		Weather.	Sunshine. Hrs.	Rainfall. Ins.	STATIONS.	TEMPERATURE F.		Weather.	Sunshine. Hrs.	Rainfall. Ins.
	Max.	Min.					Max.	Min.			
Blackpool, to 9 p.m. ...	51	40	o. c. op. o	1.6	0.01	Eastbourne, to 6 p.m. ...	46	32	*	6.4	0.02
Southport, to 9 p.m. ...	50	40	or. bc. o	1.6	0.01	Bexhill-on-Sea, to 9 p.m. ...	46	38	b. c	7.0	-
Rhyl, to 6 p.m. ...	47	41	*	0.0	-	Hastings ...	*	*	*	7.1	*
Llandudno, to 9 p.m. ...	47	42	op	0.0	0.09	Folkestone, to 6 p.m. ...	48	36	o. bc. b	5.9	-
Bettws-y-Coed, to 6 p.m. ...	56	41	c. o. c. o	0.0	0.08	Margate, to 6 p.m. ...	47	40	b. o	2.6	-
Towyn, to 6 p.m. ...	52	42	c. b. o	8.0	0.01	Lowestoft, to 6 p.m. ...	46	40	c. or. o	2.7	0.13
Aberystwyth, to 6 p.m. ...	50	41	c. b. c	4.5	-	Skegness ...	47	42	c. bc. c	2.6	0.03
Plymouth, to 9 p.m. ...	51	38	c. b. bc. b	6.6	-	Scarborough, to 6 p.m. ...	45	41	*	0.8	0.01
Torquay, to 6 p.m. ...	48	41	*	3.0	0.01	Harrogate, to 6 p.m. ...	48	39	bc. w. g. u	2.4	0.01
Bournemouth, to 6 p.m. ...	54	36	*	1.9	0.11	Darwen, to 9 p.m. ...	47	34	ow. bc. ony	0.5	-
Worthing ...	46	39	o. c. b	6.0	-	Manchester, to 9 p.m. ...	49	40	bc	0.0	-
Brighton ...	47	37	*	5.2	-	Birmingham, to 9 p.m. ...	45	38	o. r. o	0.0	0.18

TEMPERATURE, WEATHER, and RAINFALL at additional FOREIGN STATIONS, mainly for the 24 hours ended at 8 a.m. yesterday.

STATIONS 11 th April, 1907.	TEMPERATURE F.		WEATHER.	RAIN. Ins.	STATIONS 11 th April, 1907.	TEMPERATURE F.		WEATHER.	RAIN. Ins.
	Max.	Min.				Max.	Min.		
St. Petersburg ...	46	34	b. f	-	Algiers ...	77	55	bc. bc	-
Utrecht ...	59	39	r. o	0.24	Tunis ...	81	45	o. b	-
Groningen ...	52	37	c. b	-	Madeira (Funchal) ...	66	52	b. o	-
Vienna ...	45	37	o. o	0.08	Geneva ...	66	*	o	Measured 0.39
Florence ...	57	42	r. b	0.32	Berne ...	45	*	r	0.16
Rome ...	54	45	b. b	0.63	Coire ...	45	*	o	-
Naples ...	54	50	r. b	0.08	Castasegna ...	46	*	o	0.12
Palermo ...	68	50	c. b	-	Lugano ...	48	*	o	0.16
Brindisi ...	64	46	b. b	-	Davos ...	36	*	s	-
Malta ...	67	55	b	-					

NOTES REFERRING TO INFORMATION GIVEN ON PAGE 1:—

- (a) At the British and Irish Stations the readings of the barometer are not corrected for the difference in Gravity between the position of the Station and Latitude 45°. The approximate correction is:—For stations North of Malin Head and North Shields + '03 in., but for Sumburgh Head + '04 in.; for stations south of Malin Head and North Shields + '02 in., but for Scilly and Jersey + '01 in.
- (b) The Sunshine for London given in the table is recorded on the Tower of the Wesleyan Training College, Westminster; the Sunshine entered to Dungeness is recorded at Littlestone-on-Sea.
- (c) The information relating to Weather is indicated by the following letters—b. blue sky; bc. sky half clouded; c. sky three parts clouded; d. drizzling rain; e. wet air, without rain falling; f. fog; g. gloomy; h. hail; l. lightning; m. misty (hazy); o. overcast; p. passing showers; q. squally; r. rain; s. snow; t. thunder; u. ugly, threatening; v. visibility, unusual transparency; w. dew; x. hoar frost; z. dust-haze, or smoke.
- * AN ASTERISK is inserted in all places for which information is not usually received.

WIRELESS TELEGRAMS FROM SHIPS OF H.M. NAVY

Received during the 24 hours ended at 9.30 a.m. to-day.

TABLE SHOWING THE GREENWICH TIMES OF SUNRISE, NOON, AND SUNSET, FOR STATIONS IN THE UNITED KINGDOM, TO-DAY AND TO-MORROW.

Hour of Observation.	Position		Reading of Barometer	Wind.		Weather.	TEMPERATURE.			Sea Disturbance.	12 th April, 1907.	Sunrise G.M.T.	Noon G.M.T.	Sunset G.M.T.
	Lat.	Long.		Direc.	Force.		Air.	Wet Bulb.	Sea.					
			Ins.											
											Yarmouth ...	5.4 5.2	11.54 11.54	6.43 6.45
											Greenwich ...	5.14 5.12	12.1 12.1	6.48 6.50
											Wick ...	5.11 5.9	12.13 12.13	7.14 7.17
											Valencia ...	5.64 5.52	12.42 12.42	7.30 7.32

TERMS OF SUBSCRIPTION for the Daily Weather Report forwarded by Book Post, £1 per annum payable quarterly in advance.

Single Copies (price 1d.) may be obtained after 3 p.m. on the day of issue, at the Meteorological Office, and at the Bookstalls of the following terminus Railway Stations:—Victoria, Charing Cross, King's Cross, St. Pancras, Euston.

FORECASTS OF WEATHER for one day in advance are drawn up at 11 a.m., and between 7 and 8 p.m. The latest forecast can be had by Reply Telegram, on paying at any Post Office in the United Kingdom Sixpence in addition to the cost of the inquiry and reply Telegram. Information as to the Terms on which Forecasts can be sent daily, for a long or short period, may be obtained on application.

METEOROLOGICAL OFFICE, 63, VICTORIA STREET, S.W.
(TELEGRAPHIC ADDRESS: WEATHER, LONDON.)

W. N. SHAW, (Director).

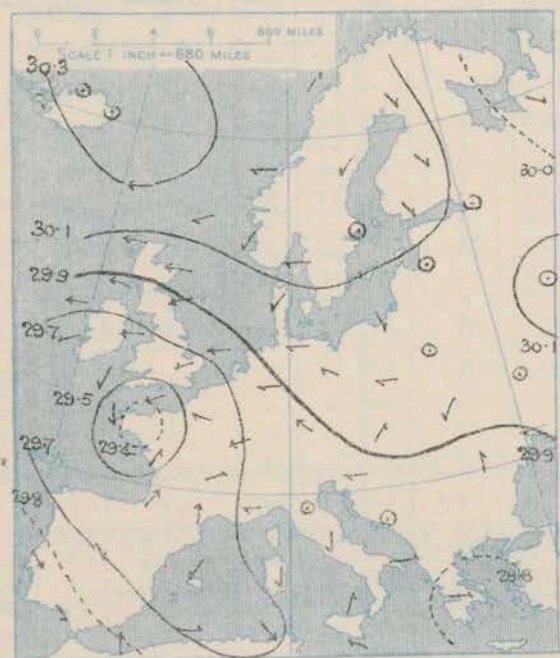
DAILY WEATHER REPORT OF THE METEOROLOGICAL OFFICE.

{ Saturday
13th April, 1907

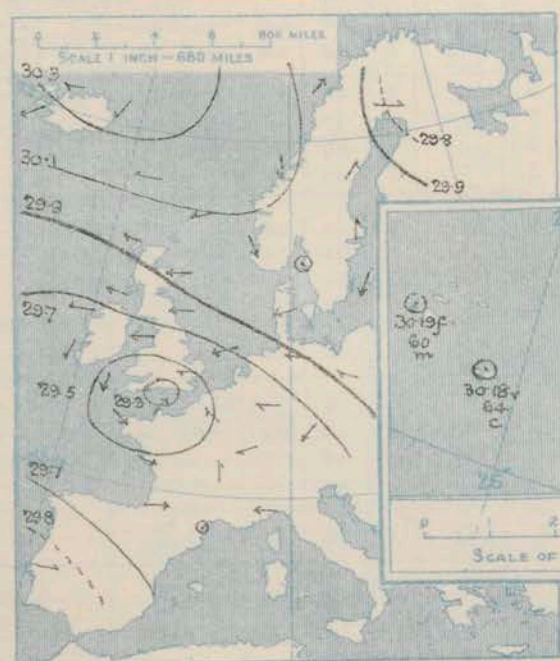
JOURNAL OF THE METEOROLOGICAL OFFICE.																				(13th April, 1907)	
STATIONS.		YESTERDAY EVENING.					THIS MORNING.										PAST 24 HOURS.				
		BAROM.	TEMP.	WIND.		Weather.	BAROMETER.		TEMPERATURE.			WIND.		Sea (0 to 9).	TEMP.		Weather.	Sun- shine.	Rainfall.		
				At 32° Fahr. and M.S.L.	Dry Bulb.		Direc.	Force (0 to 12).	At 32° Fahr. and M.S.L.	Change since Yesterday.	Dry Bulb.	Wet Bulb.	Change since Yesterday.		Direc.	Force (0 to 12).				Max.	Min.
		Ins.	°				Ins.	Ins.	°	°	°				°	°		Hours.	Ins.		
SWEDEN & NORWAY.	Haparanda...	29.79	31	W	2	c	29.91	-24	28	28	-7	N	2	c	*	39	25	*	*	-	
	Hernösand...	30.00	33	SW	2	b	29.93	-32	37	33	0	N	2	b	*	43	32	*	*	-	
	Stockholm...	30.04	33	S	2	b	29.98	-16	31	31	0	W	2	f	*	45	28	*	*	-	
	Wisby...	30.04	34	NNE	4	b	29.98	-12	34	31	+2	NW	2	o	*	37	28	*	*	-	
	Karlstad...	30.06	43	Z	0	o	29.99	-18	37	34	-2	Z	0	c	*	x	x	*	*	-	
	Färder (X'ania Fjord)	30.04	46	E	1	b	29.96	-20	38	37	-1	N	2	b	1	46	37	*	*	-	
	Bodö...	29.99	38	SW	4	o	29.99	-19	30	29	-7	N	3	c	2	38	25	*	*	0.04	
ICELAND & FAEROE.	Christiansund...	30.15	39	N	3	bc	30.06	-19	39	36	-1	SSW	2	o	2	45	36	*	*	-	
	Skudesnaes...	30.06	43	NNW	4	b	29.96	-17	41	40	-4	ENE	2	b	1	57	37	b	*	-	
BRITISH ISLANDS.	Reykjavik...	30.29	48	ENE	5	bc	30.27	00	39	*	-1	E	4	c	*	*	*	*	*	*	
	Blönduós...	30.36	44	E	3	b	30.34	-03	33	*	-1	NE	1	o	*	*	*	*	*	*	
	Seydisfjord...	30.39	47	NE	1	c	30.39	+02	32	*	-2	NE	4	s	*	*	*	*	*	*	
	Thorshavn...	30.23	40	E	4	o	30.19	-11	37	*	-3	E	5	r	*	*	*	*	*	*	
	Sumburgh Head	30.06	44	ENE	3	b	30.00	-09	40	38	-4	ENE	4	o	4	46	39	o, b	*	-	
	Stornoway...	29.91	48	ESE	3	b	29.95	-06	44	40	0	E	2	c	2	50	37	b	12.5	-	
	Malin Head...	29.74	45	ESE	5	cgpm	29.75	+03	41	39	-2	E	6	bc	3	47	39	gpz, bc	*	0.04	
	Blacksod Pt. ...	29.67	46	E	4	opm	29.72	-01	42	39	0	E	5	og	4	46	40	bcpm, opm	*	0.03	
	Valencia...	29.61	49	NNE	1	bc	29.60	-04	42	40	0	NNE	3	rm	4	50	41	cm, bc	5.6	0.03	
	Roche's Point...	29.60	45	E	2	rgm	29.51	-13	42	41	0	NE	4	o	2	49	42	ogz, org	*	0.03	
	Birr Castle...	29.64	45	E	3	o	29.60	-08	42	41	+3	NNE	6	argu	5	50	38	bc, o	1.4	0.03	
	Donaghadee...	29.74	45	E	5	c	29.72	-04	42	39	-1	ENE	7	c	5	47	38	b, og, c	*	-	
	Liverpool Obsy...	29.62	45	ENE	5	o	29.57	-15	42	39	0	ENE	6	o	4	49	41	om, o	*	-	
	Holyhead...	29.61	45	E	5	ogm	29.55	-13	42	41	0	ENE	7	c	5	48	40	om, ogm	*	0.03	
	Pembroke	29.48	43	NE	5	r	29.36	-22	43	42	+2	NE	6	og	4	45	40	orm, op	0.0	0.48	
	(St. Ann's Hd.)																				
	Scilly (St. Mary's)...	29.43	46	NNE	4	r	29.27	-26	47	45	-1	NNE	4	o	3	48	44	r, c, r	1.9	0.54	
	Jersey (St. Aubins)...	29.30	48	WSW	4	cm	29.38	-02	45	45	-1	SE	5	cpm	5	54	41	orm, og, cp	0.8	0.46	
	Portland Bill...	29.30	46	E	8	o	29.34	-16	45	43	+1	SSE	6	c	5	47	40	r, o, p	*	0.20	
	Dungeness...	29.45	46	ENE	3	r	29.50	-08	46	45	+4	S	3	c	2	47	41	r	0.0	0.40	
	Wick...	29.99	44	E	3	c	29.87	-16	42	40	-1	E	3	c	2	49	39	-	*	-	
	Nairn...	29.92	47	ESE	1	bc	29.94	-05	39	37	-4	E	2	o	1	53	39	bc, bcg	11.0	-	
Aberdeen...	29.96	43	E	4	b	29.94	-06	43	42	-3	ENE	3	o	3	49	39	b, bc	11.5	-		
Leith...	29.86	44	E	3	o	29.84	-06	43	41	-1	ENE	5	c	x	47	40	c, bc, c	*	-		
North Shields...	29.81	42	E	4	c	29.78	-08	42	40	-1	NE	4	c	5	44	39	o, c	*	-		
Spurn Head...	29.64	43	E	6	c	29.58	-15	43	41	0	E	7	o	6	45	43	cg, oq	*	-		
Yarmouth...	29.58	46	ENE	7	c	29.53	-18	43	41	-1	E	7	r	6	47	42	bc, bc, c	*	0.09		
Clacton-on-Sea...	29.55	46	ENE	5	r	29.51	-16	46	46	+2	ESE	3	r	3	48	44	bc, c, or	2.8	0.26		
Nottingham...	29.61	45	E	5	o	29.54	-17	41	41	-1	E	4	r	x	48	41	o	1.5	0.20		
Bath...	29.43	45	E	6	r	29.42	-17	46	44	+2	ESE	3	o	x	47	43	-	0.0	0.63		
Oxford...	29.48	46	ENE	4	r	29.47	-17	47	44	+4	SE	3	c	*	50	42	org	*	0.27		
London (St. James's Park)	29.49	47	E	3	or	29.47	-16	48	46	+3	SE	2	bc	*	50	44	o, org	0.0	0.26		
GERMANY, &c.	The Scaw (Skagen)	30.03	39	Z	0	b	29.96	-16	41	40	+1	Z	0	o	0	46	36	*	*	-	
	Fanö...	29.99	39	ENE	4	b	29.95	-09	33	32	-4	NE	2	m	*	48	32	*	*	-	
	Cuxhaven...	29.89	45	E	4	b	29.86	-13	37	36	-3	E	5	c	*	46	34	*	*	-	
	The Helder...	29.74	49	E	4	b	29.69	-14	39	37	-3	E	4	b	3	52	39	*	*	-	
	Brussels...	*	*	*	*	*	29.56	-15	47	46	+5	SE	1	r	*	59	42	*	*	0.08	
	Berlin...	29.91	42	ESE	3	bc	29.85	-13	41	38	+1	ESE	1	b	*	46	37	*	*	-	
	Frankfurt...	29.67	48	E	3	b	29.65	-15	45	42	+1	NE	1	o	*	59	41	*	*	-	
Munich...	29.66	43	NE	4	b	29.64	-19	38	37	+3	Z	0	c	*	54	32	*	*	-		
FRANCE.	C. Gris Nez...	29.49	46	E	4	r	29.53	-09	47	46	+8	S	3	o	3	52	39	*	*	0.32	
	La Hève...	29.38	46	ESE	3	m	29.52	-02	41	40	-2	SE	3	c	2	48	37	*	*	0.24	
	Brest...	29.39	45	NW	6	o	29.25	-17	45	44	0	WSW	5	r	4	46	43	*	*	0.28	
	Lorient...	29.40	46	W	6	o	29.38	+04	47	46	+1	SW	5	bc	5	55	46	*	*	0.04	
	Rochefort...	29.54	50	WNW	5	c	29.55	+12	48	46	-4	SW	4	c	x	54	46	o, c	*	0.12	
	Biarritz...	29.68	52	W	4	c	29.59	00	47	44	-5	ESE	1	c	2	54	43	*	*	0.08	
	Paris...	29.47	50	SE	2	o	29.59	+03	43	41	-3	SSW	2	b	*	50	38	*	*	0.12	
Belfort...	29.59	49	ENE	3	o	29.60	-09	43	42	+7	E	2	o	*	51	36	*	*	0.17		
Lyons...	29.63	47	S	1	r	29.63	+03	43	43	-7	N	1	r	*	57	41	*	*	0.16		
Nice...	29.59	54	ESE	5	o	29.51	-27	45	42	-2	ESE	4	r	6	55	43	*	*	0.32		
Perpignan...	29.58	47	Z	0	r	29.61	+07	47	41	-8	SW	1	b	*	57	39	*	*	0.83		
Sanguinaire...	29.36	54	WSW	2	o	29.62	-21	52	41	0	SW	4	bc	4	63	46	*	*	0.08		
SPANISH PENIN.	Corunna...																				
	Lisbon...	29.88	54	W	4	c	29.72	-14	57	52	0	NW	5	o	*	61	54	*	*	0.16	
	Azores (P. Delgada)...	30.17	64	Z	0	b	30.18	+03	64	61	0	Z	0	c	3	70	61	*	*	-	
(Horta)...	30.20	64	NNE	1	c	30.19	+02	60	58	-2	Z	0	m	0	70	59	*	*	-		

SUPPLEMENTARY CHARTS
OF
BAROMETER AND WIND
FOR 8 A.M. AND 6 P.M. YESTERDAY

8 A.M. YESTERDAY.

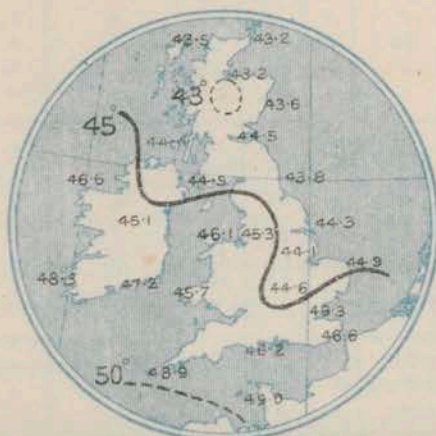


6 P.M. YESTERDAY.



AVERAGES OF TEMPERATURE AT 8 A.M.
FOR THE MONTH OF APRIL.

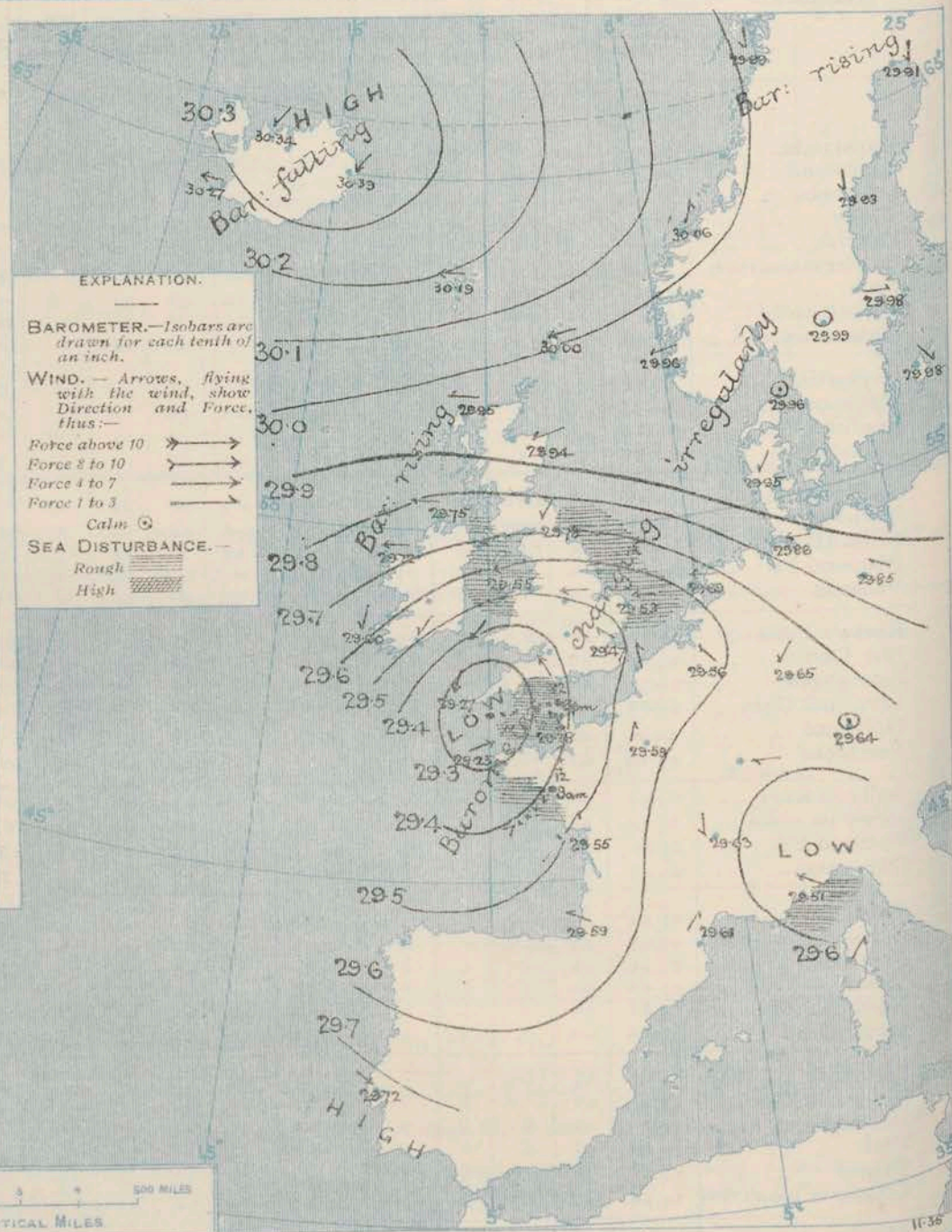
(Derived chiefly from Observations extending over
the 35 years—1871-1905.)



Saturday.

WEATHER

1. BAROMETER, WIND AND SEA AT 8 A.M. TO-DAY.



NOTES ON THE GENERAL SITUATION AT 8 A.M.

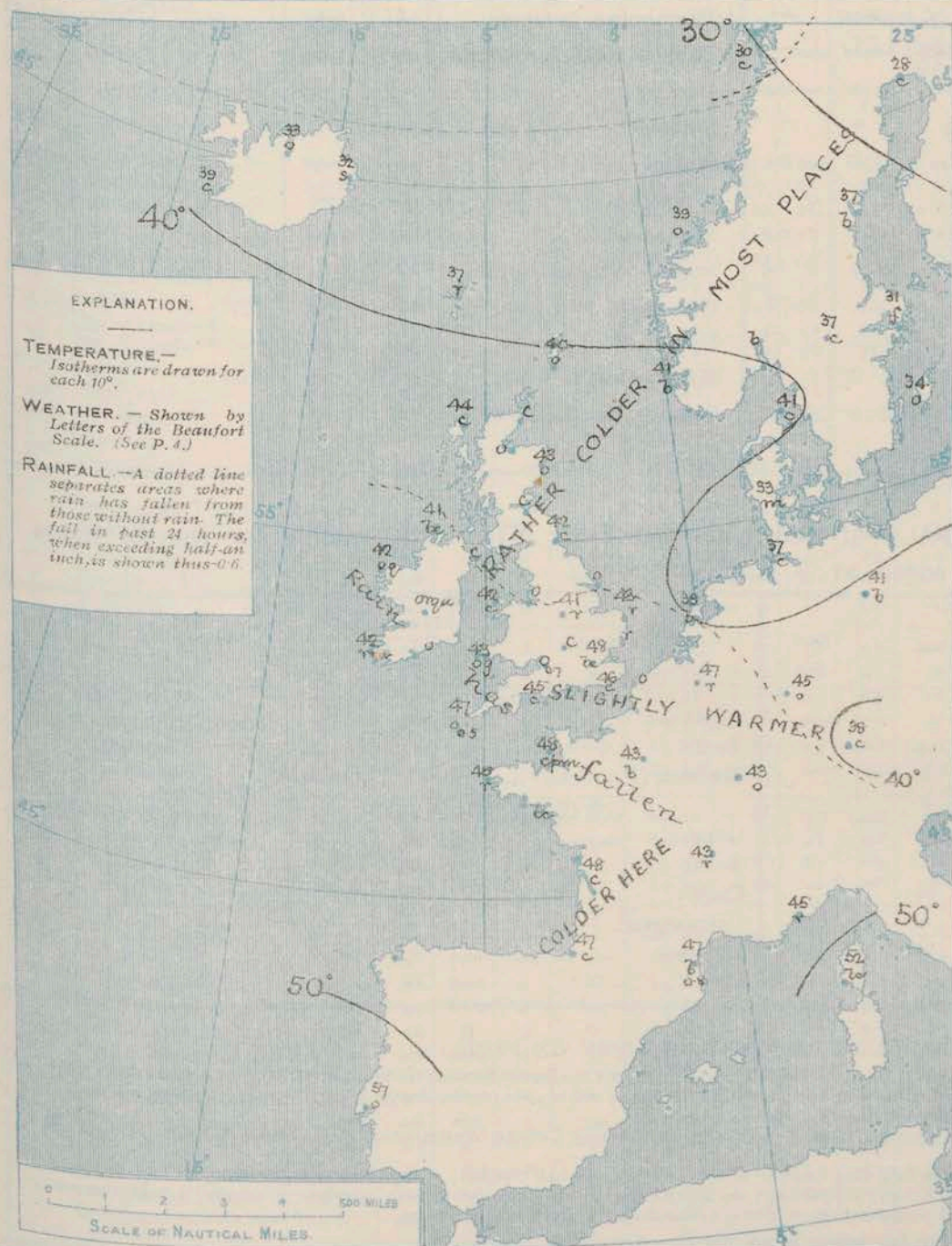
The depression of yesterday, after moving northwards to the English Channel, has travelled West-south-westwards during the night, and its centre is now shown about midway between Brest and Penzance. To the northward and north-westward of these Islands there has been little change of pressure, the barometer still being above 30.3 in. over Iceland. Over Scandinavia, however, the mercury has fallen steadily.

The E. current of wind which prevails in nearly all parts of the United Kingdom is high on our east and north-west coasts, while the S.W. current on the west coast of France is moderate to fresh. On the south coast of England the wind has shifted to the S.E. Temperature has fallen in most regions but risen a little over the south of England and the northeast of France. It now ranges from 48° at Rochefort, Jersey, & in London to 41° at Nottingham, 31° at Stockholm and to 28° at Haparanda. The weather varies a good deal, but in most places the sky is overcast. Rain is falling in East Anglia and at Nottingham, as well as at Brussels and Brest, and in the southeast of France, while at Seydørfjord and Thorshavn snow or rain is reported.

CHARTS

13th April, 1907.

2. TEMPERATURE AND WEATHER AT 8 A.M. TO-DAY.



NOTES ON YESTERDAY'S WEATHER.

During yesterday or in the night the E. wind attained the force of a gale at Portland Bill and Great Yarmouth, and became strong or high in several other localities. The maximum temperatures reported over these Islands were nearly all below 50°, and at some eastern stations below 45°. Rain has fallen over Ireland, England and France, the largest measurements being about 0.5 in. at several stations on our southwest coast, 0.65 in. at Bath, and 0.83 in. at Perpignan. Bright sunshine was very abundant in Scotland, very slight in nearly all parts of England; at most stations on or near the south coast there was none.

GENERAL INFERENCE FROM THE 8 A.M. OBSERVATIONS.

The barometrical changes in progress do not seem likely to lead to any great change in the general distribution of pressure during the ensuing 24 hours. The E. current of wind may be expected to continue, with rather low temperature over the Kingdom generally. After some rain or passing showers in the southern and southwestern districts the weather will probably improve.

FORECASTS

For the 24 hours commencing at NOON TO DAY.

For the positions of the DISTRICTS indicated by the numbers 0-11—see map at foot.

- 0 E. or N.E. winds, moderate or light; cloudy or overcast, then fairer; rather cold.
- 1
- 2
- 3 E. winds, decreasing in force; some rain, then improving.
- 4 continuing rather cold.
- 5 S.E. to E. winds, moderate or light; changeable, some passing showers; temperature falling again later.
- 6 Same as Nos. 0 to 2.
- 7 E. or N.E. winds, decreasing in force; cloudy or overcast, some rain, then improving; cold.
- 8
- 9 N.E. or E. winds, becoming less strong; rainy, then improving gradually; rather cold.
- 10

WESTERN CHANNEL AND BAY

Wind varying much in direction, decreasing in force; sea rather rough to moderate; rainy, then improving; cold.

FORECAST DISTRICTS.

Those portions of the Coasts upon which the Warning Signals are at present flying are indicated by the Symbols ∇ = South Cone, or \blacktriangle = North Cone.



DAILY WEATHER REPORT.

13th April

1907

TEMPERATURE, WEATHER, SUNSHINE, AND RAINFALL FOR YESTERDAY.

STATIONS.	TEMPERATURE F.		Weather.	Sunshine. Hrs.	Rainfall. Ins.	STATIONS.	TEMPERATURE F.		Weather.	Sunshine. Hrs.	Rainfall. Ins.
	Max.	Min.					Max.	Min.			
Blackpool, to 9 p.m.	48	39	c. o. c	4.9	—	Eastbourne, to 6 p.m.	46	42	*	0.0	0.08
Southport, to 9 p.m.	50	37	o. c. oq	4.1	—	Bexhill-on-Sea, to 9 p.m.	47	44	p. r	0.0	—
Rhyl, to 6 p.m.	49	40	*	3.0	0.04	Hastings	*	*	*	0.0	*
Llandudno, to 9 p.m.	48	39	bc. pg	1.4	—	Folkestone, to 6 p.m.	49	40	o. r	0.0	0.12
Bettws-y-Coed, to 6 p.m.	49	40	c. o. c. or	0.0	0.01	Margate, to 6 p.m.	49	42	o. r	1.5	0.05
Towyn, to 6 p.m.	49	41	bc. o. d	1.5	0.01	Lowestoft, to 6 p.m.	46	40	o. c. o. b. o	6.9	—
Aberystwyth, to 6 p.m.	49	41	o. c. r	0.5	0.04	Skegness	46	42	c. bc. c	1.2	—
Plymouth, to 9 p.m.	47	41	oy	0.0	0.29	Scarborough, to 6 p.m.	43	41	*	0.5	—
Torquay, to 6 p.m.	45	43	*	0.0	0.75	Harrogate, to 6 p.m.	43	37	ogp. g	0.0	0.07
Bournemouth, to 6 p.m.	45	38	*	0.0	0.53	Darwen, to 9 p.m.	44	33	om, bc. om	1.5	—
Worthing	46	41	r	0.0	0.13	Manchester, to 9 p.m.	48	40	bc. o	2.8	—
Brighton	47	41	*	0.0	0.12	Birmingham, to 9 p.m.	48	38	o. r	0.0	0.03

TEMPERATURE, WEATHER, and RAINFALL at additional FOREIGN STATIONS, mainly for the 24 hours ended at 8 a.m. yesterday.

STATIONS 12 th April, 1907.	TEMPERATURE F.		WEATHER.	RAIN. Ins.	STATIONS 12 th April, 1907.	TEMPERATURE F.		WEATHER.	RAIN. Ins.
	Max.	Min.				Max.	Min.		
St. Petersburg	46	32	b. o	—	Algiers	72	59	b. r	—
Utrecht	46	37	o. m	—	Tunis	68	46	b. c	—
Groningen	48	34	o. b	—	Madeira (Funchal)	not received.			
Vienna	46	34	b. o	—	Geneva	1 p.m. 48	*	1 p.m. bc	Measured 3.88
Florence	62	39	b. b	—	Berne	48	*	bc	0.16
Rome	58	42	b. c	—	Coire	48	*	bc	—
Naples	56	47	b. bc	—	Castasegna	55	*	b	—
Palermo	66	48	b. b	—	Lugano	61	*	b	—
Brindisi	61	43	bc. b	—	Davos	36	*	bc	0.08
Malta	67	52	b	—					

NOTES REFERRING TO INFORMATION GIVEN ON PAGE 1:—

- (a) At the British and Irish Stations the readings of the barometer are not corrected for the difference in Gravity between the position of the Station and Latitude 45°. The approximate correction is,—For stations North of Malin Head and North Shields + '03 in., but for Sumburgh Head + '04 in.; for stations south of Malin Head and North Shields + '02 in., but for Scilly and Jersey + '01 in.
- (b) The Sunshine for London given in the table is recorded on the Tower of the Wesleyan Training College, Westminster; the Sunshine entered to Dungeness is recorded at Littlestone-on-Sea.
- (c) The information relating to Weather is indicated by the following letters—b. blue sky; bc. sky half clouded; c. sky three parts clouded; d. drizzling rain; e. wet air, without rain falling; f. fog; g. gloomy; h. hail; l. lightning; m. misty (hazy); o. overcast; p. passing showers; q. squally; r. rain; s. snow; t. thunder; u. ugly, threatening; v. visibility, unusual transparency; w. dew; x. hoar frost; z. dust-haze, or smoke.
- * AN ASTERISK is inserted in all places for which information is not usually received.

WIRELESS TELEGRAMS FROM SHIPS OF H.M. NAVY

Received during the 24 hours ended at Noon to-day.

Hour of Observation.	Position		Reading of Barometer.	Wind.		Weather.	TEMPERATURE.			Sea Disturbance.
	Lat.	Long.		Direc.	Force.		Dry Bulb.	Wet Bulb.	Sea	
10 a.m. 13 th April	47.50 N.	6.0 W.	29.31	WNW	9	r	47	46	49	6

TABLE SHOWING THE GREENWICH TIMES OF SUNRISE, NOON, AND SUNSET, FOR STATIONS IN THE UNITED KINGDOM, TO-DAY AND TO-MORROW.

13 th April, 1907.	Sunrise G.M.T.	Noon G.M.T.	Sunset G.M.T.
Yarmouth	5.2	11.54	6.45
	4.59	11.53	6.47
Greenwich	5.12	12.1	6.52
	5.9	12.0	7.17
Wick	5.9	12.13	7.20
	5.6	12.13	7.32
Valencia	5.52	12.42	7.34
	5.49	12.41	

TERMS OF SUBSCRIPTION for the Daily Weather Report forwarded by Book Post, £1 per annum payable quarterly in advance. Single Copies (price 1d.) may be obtained after 3 p.m. on the day of issue, at the Meteorological Office, and at the Bookstalls of the following terminus:—Victoria, Charing Cross, King's Cross, St. Pancras, Euston.

FORECASTS OF WEATHER for one day in advance are drawn up at 11 a.m., and between 7 and 8 p.m. The latest forecast can be had by Reply Telegram, on paying at any Post Office in the United Kingdom Sixpence in addition to the cost of the inquiry and reply Telegram. Information as to the Terms on which Forecasts can be sent daily, for a long or short period, may be obtained on application.

METEOROLOGICAL OFFICE, 63, VICTORIA STREET, S.W.
(TELEGRAPHIC ADDRESS: WEATHER, LONDON.)

W. N. SHAW, (Director).

DAILY WEATHER REPORT OF THE METEOROLOGICAL OFFICE.

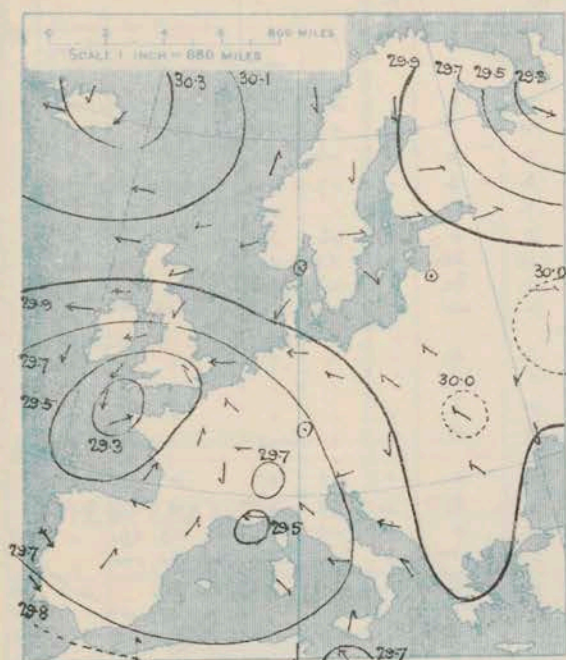
Sunday
14th April, 1907

14 th April, 1907																					
STATIONS.		YESTERDAY EVENING					THIS MORNING.										PAST 24 HOURS.				
		BAROM.	TEMP.	WIND.		Weather.	BAROMETER.		TEMPERATURE.			WIND.		Weather.	Sea (0 to 9).	TEMP.		Weather.	Sun- shine.	Rainfall.	
				At 32° Fahr. and M.S.L.	Dry Bulb.		Dir.	Force (0 to 12).	At 32° Fahr. and M.S.L.	Change since Yesterday.	Dry Bulb.	Wet Bulb.	Change since Yesterday.			Dir.	Force (0 to 12).				Max.
		Ins.	°				Ins.	Ins.	°	°	°					°	°		Hours.	Ins.	
SWEDEN & NORWAY.	Haparanda...	29.77	26	N	2	c	29.79	-12	24	23	-4	N	2	b	x	37	21	x	x	-	
	Hernösand...	29.83	38	Z	0	bc	29.85	-08	31	29	-6	N	4	b	x	43	30	x	x	-	
	Stockholm...	29.86	34	ENE	2	o	29.83	-15	36	33	+5	NE	4	o	x	46	30	x	x	-	
	Wisby...	29.88	34	NW	2	o	29.82	-16	37	36	+3	SW	2	c	x	37	32	x	x	-	
	Karlstad...	29.86	37	Z	0	b	29.91	-08	35	32	-2	NNE	2	c	x	x	x	x	x	-	
	Färder (X'ania Fjord)	29.85	42	SW	2	b	29.87	-09	37	34	-1	NE	3	o	2	46	36	x	x	-	
	Bodö...	29.87	28	SSW	2	c	29.92	-07	33	29	+3	N	4	bc	2	33	23	x	x	-	
ICELAND & FAEROE.	Christiansund...	30.00	37	NE	1	o	30.01	-05	33	31	-6	NE	3	bc	1	43	32	x	x	-	
	Skudesnaes...	29.91	38	NNW	2	m	29.88	-08	38	36	-3	E	2	m	1	45	34	b, m	x	-	
BRITISH ISLANDS.	Reykjavik...	30.15	42	WSW	3	r	30.03	-24	36	x	-3	E	3	o	x	x	x	x	x	-	
	Blönduós...	30.23	37	NE	2	c	30.10	-24	32	x	-1	Z	0	o	x	x	x	x	x	-	
	Seydisfjord...	30.34	32	NE	5	s	30.17	-22	30	x	-2	NNE	4	s	x	x	x	x	x	-	
	Thorshavn...	30.13	40	E	4	o	30.04	-15	35	x	-2	E	3	r	x	x	x	x	x	-	
	Sumburgh Head	29.90	41	ENE	4	o	29.90	-10	40	37	0	ENE	2	o	3	43	37	o	x	-	
	Stornoway...	29.89	45	E	4	c	29.84	-11	40	38	-4	E	2	b	2	49	35	c	6.4	-	
	Malin Head...	29.73	45	E	5	c	29.75	.00	41	38	0	E	3	c	2	48	38	bc, bc3, c3	x	-	
	Blacksod Pt.	29.70	48	E	5	bcg	29.73	+01	43	41	+1	ENE	3	om	3	49	40	bcg, bc, om	x	-	
	Valencia...	29.64	45	NNE	4	og	29.70	+10	38	37	-4	Z	0	bm	2	45	34	og	0.0	0.03	
	Roche's Point	29.59	46	NNE	3	c	29.70	+19	43	42	+1	N	2	bm	1	46	40	gm, og3, o3, c3	x	0.02	
	Birr Castle...	29.65	43	NE	3	o	29.72	+12	42	41	0	ENE	2	b	x	44	37	ou	0.0	0.02	
	Donaghadee	29.74	45	ENE	5	c	29.78	+06	41	39	-1	NE	4	c	3	46	40	c, bc	x	-	
	Liverpool Obsy...	29.66	43	ENE	6	o	29.73	+16	42	41	0	ENE	3	o	2	45	41	op	x	0.02	
	Holyhead...	29.63	44	E	6	cmj	29.69	+14	45	43	+3	E	4	bc	3	45	40	o, cmj	x	-	
	Pembroke (St. Ann's Hd.)	29.51	48	NE	4	c	29.63	+27	46	44	+3	NE	14	bcm	3	49	42	og, c, bcm	1.5	0.02	
	Scilly (St. Mary's)	29.35	46	NNE	5	o	29.53	+26	47	45	0	NE	4	c	3	50	45	c, o	3.7	0.08	
	Jersey (St. Aubins)	29.46	50	SE	5	ogm	29.54	+16	46	45	+1	ESE	4	omr	4	53	45	bc, ogm, omr	6.8	0.09	
	Portland Bill	29.47	47	E	6	c	29.57	+23	45	44	0	ENE	6	bm	4	48	43	b, c	x	-	
	Dungeness...	29.57	49	ENE	1	b	29.62	+12	46	45	0	NNE	2	m	2	50	36	b, f	9.6	-	
	Wick...	29.93	42	E	3	o	29.86	-11	40	39	-2	E	2	op	2	44	38	-	x	0.03	
	Nairn...	29.92	41	E	2	c	29.85	-09	42	38	+3	Z	0	b	1	46	29	bcm, bc, r	4.2	0.03	
Aberdeen...	29.90	42	ENE	3	o	29.88	-06	42	40	-1	ESE	1	c	3	46	35	o, bc, o, c, bc	0.8	-		
Leith...	29.84	43	ENE	3	bc	29.83	-01	41	39	-2	ESE	1	bc	x	45	35	c, bc	x	-		
North Shields	29.79	42	E	4	c	29.81	+03	42	41	0	E	2	o	4	47	39	c	x	-		
Spurn Head	29.66	42	ENE	5	r	29.70	+12	44	43	+1	E	4	o	5	44	42	og, og, r, op	x	0.10		
Yarmouth...	29.63	43	E	4	r	29.67	+14	43	42	0	E	4	o	4	43	42	r	x	0.24		
Clacton-on-Sea	29.59	46	NE	2	m	29.65	+14	46	45	0	NE	2	o	2	51	43	c, bcm, omr	6.9	-		
Nottingham	29.64	43	E	2	o	29.69	+15	43	42	+2	ENE	2	om	x	43	41	o	0.0	0.15		
Bath...	29.56	51	E	3	b	29.66	+24	44	42	-2	NE	4	o	x	54	41	-	5.3	-		
Oxford	29.62	47	NE	4	o	29.68	+21	43	41	-4	NE	3	o	x	55	42	-	-	-		
London (St. James's Park)	29.57	52	ESE	2	b	29.65	+18	45	43	-3	ENE	1	c	x	56	42	c, bc, b	7.0	-		
GERMANY, & C.	The Scaw (Skagen)	29.89	40	Z	0	b	29.86	-10	40	39	-1	Z	0	b	0	48	36	x	x	-	
	Fanø...	29.89	38	ENE	2	b	29.89	-06	35	34	+2	ENE	1	m	x	48	32	x	x	-	
	Cuxhaven...	29.80	46	E	3	o	29.84	-02	34	34	-3	E	3	o	x	46	32	x	x	-	
	The Helder	29.69	49	E	2	o	29.75	+06	41	40	+2	E	3	b	2	54	39	x	x	-	
	Brussels...	x	x	x	x	x	29.65	+09	47	46	0	E	1	o	x	57	44	x	x	0.08	
	Berlin...	29.76	45	NE	2	b	29.77	-08	37	37	-4	NE	2	o	x	50	36	x	x	-	
	Frankfurt	29.61	52	SW	1	o	29.65	.00	41	39	-4	NNE	3	r	x	59	41	x	x	-	
FRANCE.	Munich...	29.56	48	SE	2	o	29.62	-02	43	41	+5	NW	1	o	x	54	38	x	x	-	
	C. Gris Nez	? 29.65	47	N	2	b	29.66	+13	45	45	-2	ENE	3	f	3	54	43	x	x	-	
	La Hève...	29.59	52	SSE	3	c	29.61	+09	44	42	+3	ESE	2	b	2	57	39	x	x	-	
	Brest...	29.36	48	WSW	4	c	29.39	+14	45	44	0	N	3	o	3	50	43	x	x	0.32	
	Lorient...	29.41	47	SW	6	o	29.45	+07	46	45	-1	SW	5	o	4	55	46	x	x	0.04	
	Rochefort	29.61	51	SW	4	bc	29.63	+08	50	47	+2	SW	5	o	x	56	46	o, bc	x	0.08	
	Biarritz	29.63	52	NNW	4	o	29.77	+18	50	49	+3	WSW	4	o	2	59	47	x	x	-	
SPANISH PENIN.	Paris...	29.59	54	SE	2	b	29.65	+06	40	39	-3	SW	1	b	x	60	36	x	x	-	
	Belfort...	29.55	49	W	2	r	29.61	+01	44	44	+1	Z	0	f	x	51	42	x	x	0.32	
	Lyons...	29.60	49	ESE	1	o	29.65	+02	44	41	+1	N	1	o	x	54	39	x	x	0.04	
	Nice...	29.51	48	Z	0	c	29.50	-01	51	44	+6	Z	0	bc	2	54	43	x	x	-	
	Perpignan	29.55	52	NE	1	o	29.71	+10	50	44	+3	W	3	bc	x	61	46	x	x	-	
SPANISH PENIN.	Sanguinaire																				
	Corunna																				
	Lisbon	29.95	53	NW	3	b	29.96	+24	55	51	-2	SSW	3	o	x	59	50	x	x	-	
SPANISH PENIN.	Azores (P. Delgada)	30.21	64	W	1	o	30.16	.2	63	61	-1	W	4	o	4	70	61	x	x	-	
	(Horta)	30.20	63	SW	4	o	30.14	-2.5	62	60	+2	SW	3	o	1	70	60	x	x	-	

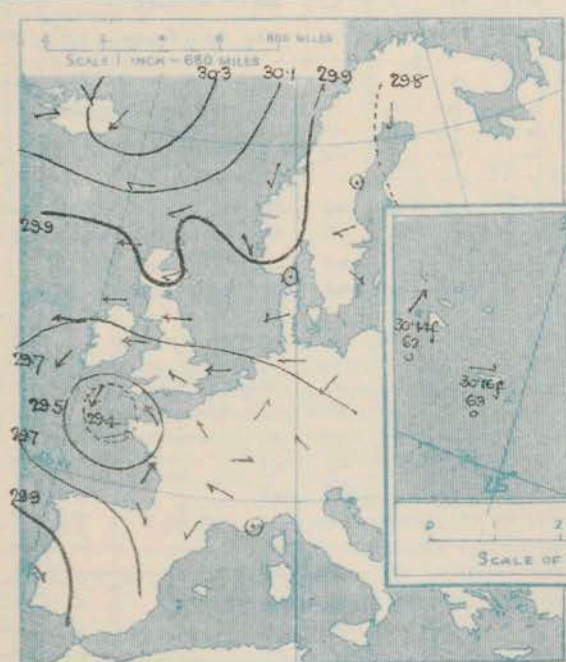
SUPPLEMENTARY CHARTS OF BAROMETER AND WIND

FOR 8 A.M. AND 6 P.M. YESTERDAY

8 A.M. YESTERDAY.

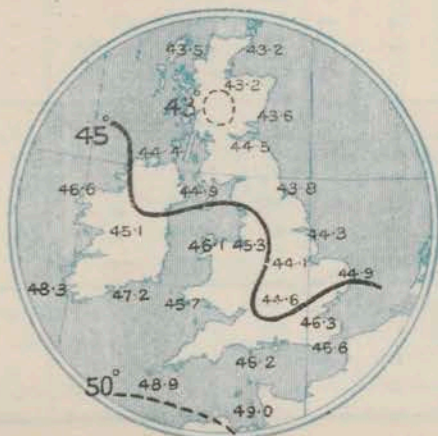


6 P.M. YESTERDAY



AVERAGES OF TEMPERATURE AT 8 A.M. FOR THE MONTH OF APRIL.

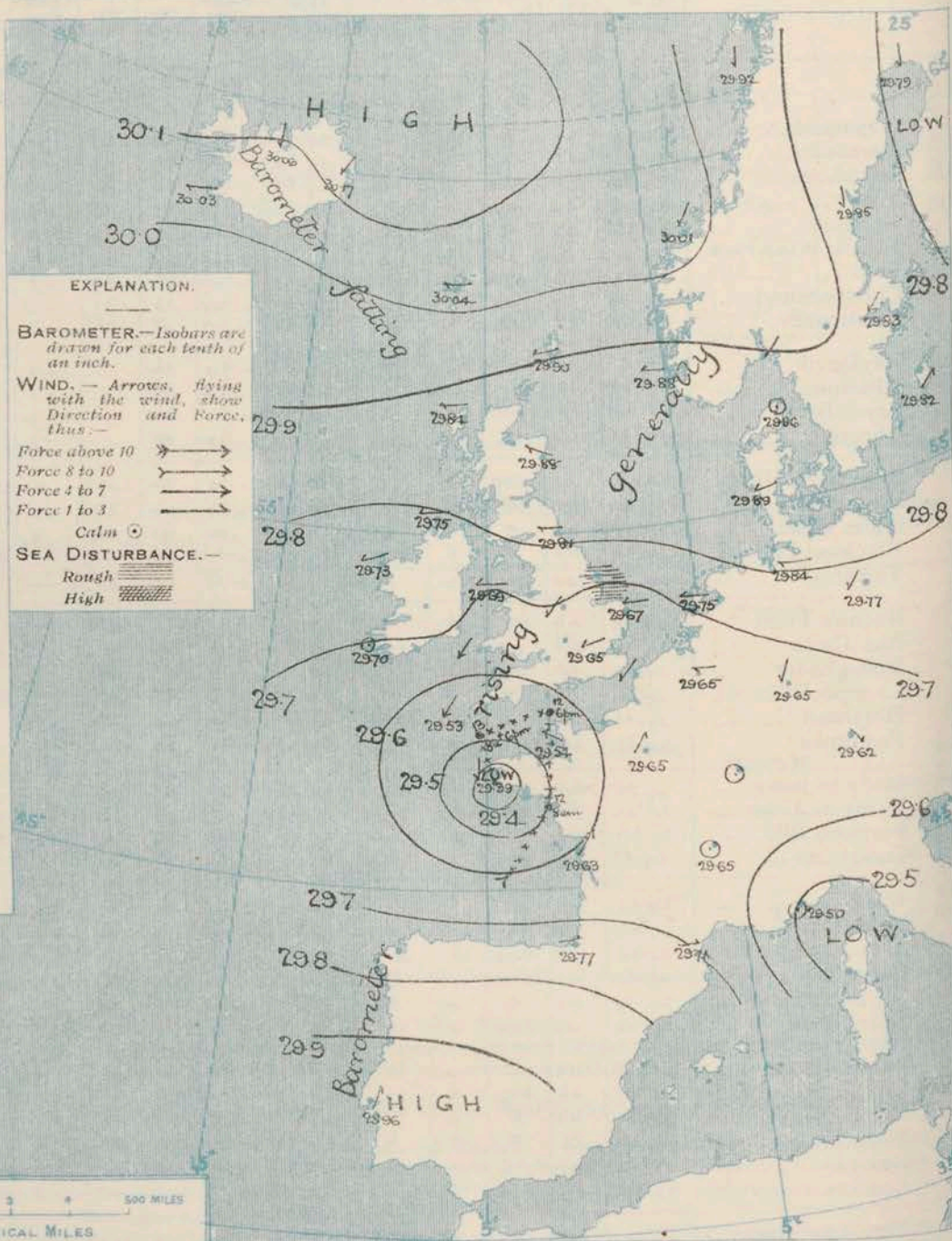
(Derived chiefly from Observations extending over the 35 years—1871-1905.)



Sunday.

WEATHER

1. BAROMETER, WIND AND SEA AT 8 A.M. TO-DAY.



NOTES ON THE GENERAL SITUATION AT 8 A.M.

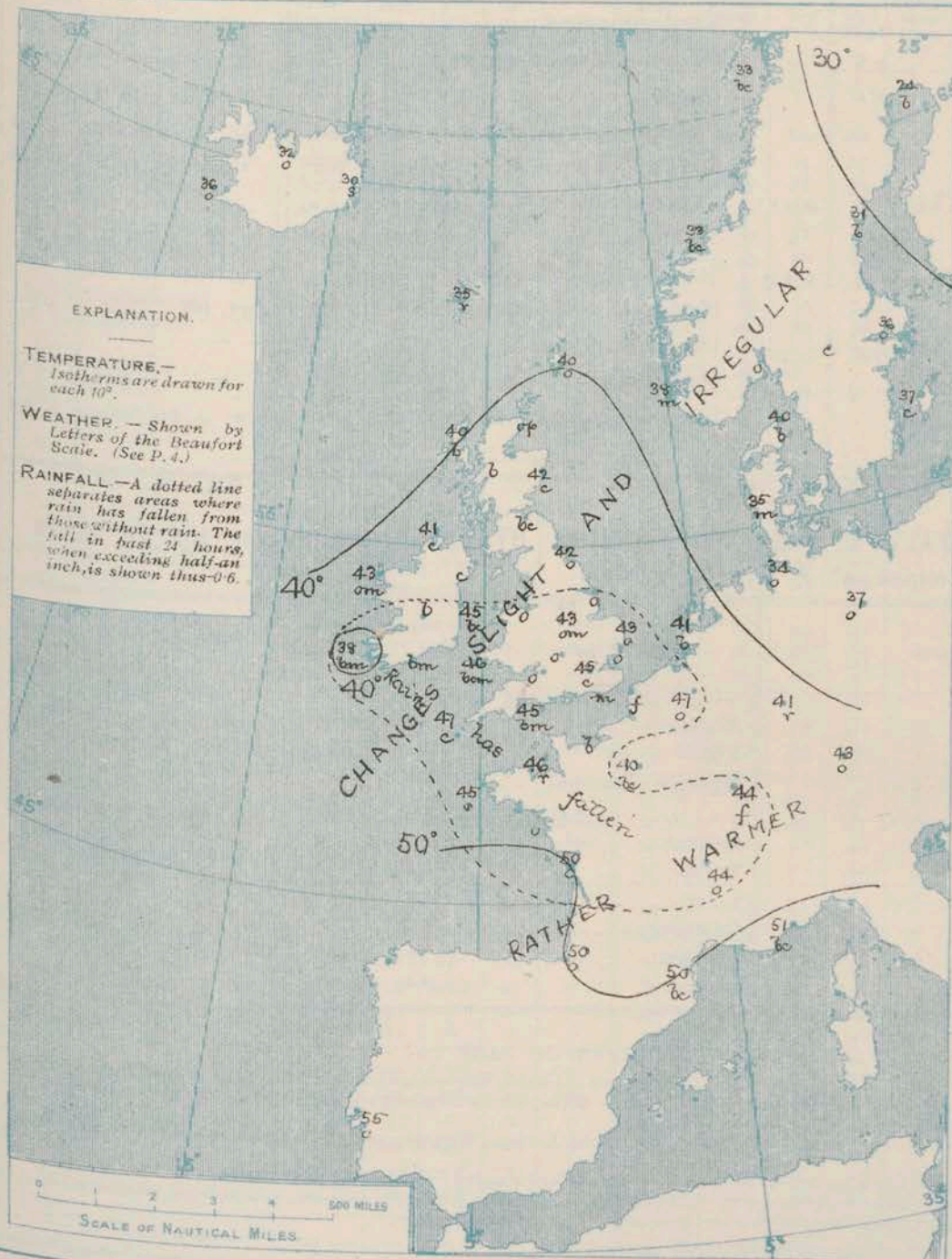
The distribution of pressure has undergone very little alteration, the highest barometer readings, 30.1 ins. and upwards, being in the north and east of Iceland. In a depression which is almost stationary on the western portion of the English Channel the barometer reads 29.39 ins. at Brest. Another disturbance is shown near Nice, 29.50 ins. The gradient is slight generally.

S.W. winds prevail over Western France and in Portugal, E. & N.E. over the rest of our area. Light or gentle breezes prevail extensively, but a fresh breeze is reported at Lorient and Rochefort a strong breeze at Portland Bill. Temperature at the home stations ranges from 38° at Valencia to 46° or 47° along the north coast of England; on the Continent from 24° at St. Petersburg to 51° at Nice and 55° at Lisbon; in Iceland from 29° to 36°. The weather is fine and clear at a few home and foreign stations, but as a rule it is very cloudy or overcast, with mist in various localities, fog at Grimsby and Belfast, rain at some isolated situations at home and abroad, and snow at Seydisfjord. The sea is rather rough off the Humber, moderate to very smooth on other coasts.

CHARTS

14TH April, 1907.

2. TEMPERATURE AND WEATHER AT 8 A.M. TO-DAY.



NOTES ON YESTERDAY'S WEATHER.

A strong or high E. wind was felt yesterday on many parts of the English and Eastern Irish coasts, but by evening the force diminished considerably; on the upper portion of the Bay of Biscay a strong W. gale was experienced. At the majority of stations temperature remained below 50°, not exceeding 45° at Nottingham, Harrogate and Sumburgh Head, but Oxford touched 55° and Loran 56°. Several localities had no bright sunshine, and the amounts in others were very variable, ranging up to 11 hours at Folkestone, and Margate and 11.9 at Worthing.

GENERAL INFERENCE FROM THE 8 A.M. OBSERVATIONS.

FORECASTS

For the 24 hours commencing at
NOON TO DAY.

For the positions of the DISTRICTS indicated by the numbers 0-11—see map at foot.

0

1

2

3

4

5

6

7

8

9

10

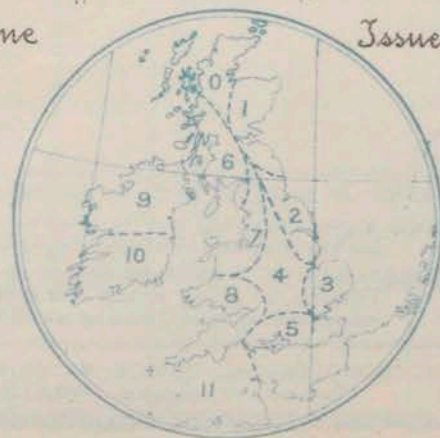
11 WESTERN CHANNEL AND BAY

FORECAST DISTRICTS.

Those portions of the Coasts upon which the Warning signals are at present flying are indicated by the Symbols: = South Cone, or = North Cone.

None

Issued.



DAILY WEATHER REPORT.

14th April 1907

TEMPERATURE, WEATHER, SUNSHINE, AND RAINFALL FOR YESTERDAY.

STATIONS.	TEMPERATURE F.		Weather.	Sunshine Hrs.	Rainfall Ins.	STATIONS.	TEMPERATURE F.		Weather.	Sunshine Hrs.	Rainfall Ins.
	Max.	Min.					Max.	Min.			
Blackpool, to 9 p.m.	46	40	o	0.0	-	Eastbourne, to 6 p.m.	o	o	*		
Southport, to 9 p.m.	48	40	oq. o	0.5	-	Bexhill-on-Sea, to 9 p.m.					
Rhyl, to 6 p.m.			*	0.0		Hastings				10.7	
Llandudno, to 9 p.m.						Folkestone, to 6 p.m.	54	44	bc, b	11.0	0.22
Bettws-y-Coed, to 6 p.m.						Margate, to 6 p.m.	52	46	r, b	11.0	0.28
Towyn, to 6 p.m.	51	43	r, c, b, bc	8.8	0.11	Lowestoft, to 6 p.m.					
Aberystwyth, to 6 p.m.	52	41	o. c	6.0	-	Skegness	44	41	c, r	0.0	0.15
Plymouth, to 9 p.m.	50	44	or, c, b, or	0.8	0.49	Scarborough, to 6 p.m.					
Torquay, to 6 p.m.			*			Harrogate, to 6 p.m.	43	37	oq. oq	0.0	0.0
Bournemouth, to 6 p.m.	51	44	*	7.5	0.07	Darwen, to 9 p.m.					
Worthing	50	44	b	11.9	0.36	Manchester, to 9 p.m.	44	41	o	0.0	-
Brighton			*			Birmingham, to 9 p.m.	46	40	r, o, r	0.0	0.64

TEMPERATURE, WEATHER, and RAINFALL at additional FOREIGN STATIONS, mainly for the 24 hours ended at 8 a.m. yesterday.

STATIONS 13 th April, 1907.	TEMPERATURE F.		WEATHER.	RAIN. Ins.	STATIONS. 13 th April, 1907.	TEMPERATURE F.		WEATHER.	RAIN. Ins.
	Max.	Min.				Max.	Min.		
St. Petersburg	41	27	b, o	-	Algiers	72	55	b, c	-
Utrecht	57	37	bc, c	-	Tunis	Not recd			
Groningen	54	34	b, c	-	Madeira (Funchal)	Not recd			
Vienna	48	32	b, c	-	Geneva	45		o	Measured 7 a.m.
Florence	65	50	b, r	-	Berne	48		o	0.04
Rome	58	50	b, r	-	Coire	57		bc	-
Naples	59	48	b, r	0.12	Castasegna	46		o	-
Palermo	62	51	bc, r	0.20	Lugano	54		o	-
Brindisi	62	43	b, b	-	Davos	43		c	0.04
Malta	60	56	b	-					

NOTES REFERRING TO INFORMATION GIVEN ON PAGE 1:—

- (a) At the British and Irish Stations the readings of the barometer are not corrected for the difference in Gravity between the position of the Station and Latitude 45°. The approximate correction is:—For stations North of Malin Head and North Shields + '03 in., but for Sumburgh Head + '04 in.; for stations south of Malin Head and North Shields + '02 in., but for Scilly and Jersey + '01 in.
- (b) The Sunshine for London given in the table is recorded on the Tower of the Wesleyan Training College, Westminster; the Sunshine entered to Dungeness is recorded at Littlestone-on-Sea.
- (c) The information relating to Weather is indicated by the following letters—b, blue sky; bc, sky half clouded; c, sky three parts clouded; d, drizzling rain; e, wet air, without rain falling; f, fog; g, gloomy; h, hail; l, lightning; m, misty (hazy); o, overcast; p, passing showers; q, squally; r, rain; s, snow; t, thunder; u, ugly, threatening; v, visibility, unusual transparency; w, dew; x, hoar frost; z, dust-haze, or smoke.
- * AN ASTERISK is inserted in all places for which information is not usually received.

WIRELESS TELEGRAMS FROM SHIPS OF H.M. NAVY

Received during the 24 hours ended at 9.30 a.m. to-day.

Hour of Observation.	Position		Reading of Barometer.	Wind.		Weather.	TEMPERATURE.			Sea Dis-turb-ance.
	Lat.	Long.		Dir.	Force.		Dry Bulb.	Wet Bulb.	Sea	
6 p.m. April 13 th	49.10 N.	5.10 W.	29.32	N.N.W.	2	c	48	46	49	2

TABLE SHOWING THE GREENWICH TIMES OF SUNRISE, NOON, AND SUNSET, FOR STATIONS IN THE UNITED KINGDOM, TO-DAY AND TO-MORROW.

	14 th & 15 th April, 1907.		Sunrise G.M.T.	Noon G.M.T.	Sunset G.M.T.
Yarmouth	4.59	11.53	6.47		
	4.57	11.53	6.48		
Greenwich	5.9	12.0	6.52		
	5.7	12.0	6.53		
Wick	5.6	12.13	7.20		
	5.3	12.12	7.22		
Valencia	5.49	12.41	7.34		
	5.47	12.41	7.35		

TERMS OF SUBSCRIPTION for the Daily Weather Report forwarded by Book Post, £1 per annum payable quarterly in advance.

Single Copies (price 1d.) may be obtained after 3 p.m. on the day of issue, at the Meteorological Office, and at the Bookstalls of the following terminus Railway Stations:—Victoria, Charing Cross, King's Cross, St. Pancras, Euston.

FORECASTS OF WEATHER for one day in advance are drawn up at 11 a.m., and between 7 and 8 p.m. The latest forecast can be had by Reply Telegram, on paying at any Post Office in the United Kingdom Sixpence in addition to the cost of the inquiry and reply Telegram.

Information as to the Terms on which Forecasts can be sent daily, for a long or short period, may be obtained on application.

METEOROLOGICAL OFFICE, 63, VICTORIA STREET, S.W.
(TELEGRAPHIC ADDRESS: WEATHER, LONDON.)

W. N. SHAW, (Director).

DAILY WEATHER REPORT OF THE METEOROLOGICAL OFFICE.

Monday
15th April, 1907

STATIONS.	YESTERDAY EVENING.						THIS MORNING.										PAST 24 HOURS.				
	BAROM.		TEMP.		WIND.		BAROMETER.		TEMPERATURE.			WIND.		Sea (0 to 9).	TEMP.		Weather.	Sun-shine.	Rainfall.	Hours.	Ins.
	At 35° Fahr. and M.S.L.	Dry Bulb.	Dirac.	Force (0 to 12).	Weather.	At 35° Fahr. and M.S.L.	Change since Yesterday.	Dry Bulb.	Wet Bulb.	Change since Yesterday.	Dirac.	Force (0 to 12).	Weather.		Max.	Min.					
	Ins.	°				Ins.	Ins.	°	°	°					°	°					
SWEDEN & NORWAY.	Haparanda...	29.85	22	NNW	2	b	29.87	+0.08	24	24	0	N	2	b	36	16	x	x	-		
	Hernösand...	29.98	27	Z	0	b	29.97	+0.12	29	27	-2	Z	0	b	39	27	x	x	-		
	Stockholm...	30.04	30	NE	2	b	30.08	+0.25	33	30	-3	S	2	b	39	28	x	x	-		
	Wisby...	29.99	31	ENE	2	b	30.06	+0.24	33	30	-4	E	4	b	39	30	x	x	-		
	Karlstad...	29.99	37	Z	0	bc	30.01	+0.10	35	32	0	S	2	0	x	x	x	x	-		
	Färder (X'ania Fjord)	29.95	42	ENE	2	c	29.95	+0.08	40	37	+3	SSR	3	0	2	45	36	x	x	-	
	Bodö...	29.95	30	N	2	c	29.93	+0.01	30	28	-3	SW	1	c	1	34	23	x	x	-	
	Christiansund...	29.96	36	ENE	5	bc	29.84	-0.17	36	32	+3	ESE	1	c	1	37	32	x	x	-	
	Skudesnaes...	29.89	41	S	2	b	29.88	0.00	39	38	+1	S	2	0	2	45	37	x	x	-	
ICELAND & FAEROE.	Reykjavik...	29.97	42	NE	4	c	29.95	-0.08	31	x	-5	E	2	b	x	x	x	x	-		
	Blönduós...	30.04	34	NE	1	0	30.02	-0.08	27	x	-5	E	5	c	x	x	x	x	-		
	Seydisfjord...	30.10	34	NNE	4	0	30.02	-0.15	28	x	-2	NE	3	c	x	x	x	x	-		
	Thorshavn...	29.93	39	E	4	r	29.81	-0.23	39	x	+4	SSR	4	c	x	x	x	x	-		
BRITISH ISLANDS.	Sumburgh Head	29.86	39	ENE	2	0	29.76	-0.14	37	36	-3	ENE	1	0	3	41	33	0	11.6	0.12	
	Stornoway...	29.77	47	SE	1	b	29.69	-0.15	42	41	+2	Z	0	r	0	52	34	0		0.03	
	Malin Head...	29.73	43	E	2	og	29.64	-0.11	42	41	+1	SSR	2	og	1	43	38	og		-	
	Blacksod Pt. ...	29.71	47	S	2	om	29.64	-0.09	46	44	+3	S	3	om	3	48	43	om		-	
	Valencia...	29.71	49	W	1	cm	29.66	-0.04	40	38	+2	NE	1	ogm	3	51	35	cm	8.3	-	
	Roche's Point...	29.71	50	SSW	1	bc	29.68	-0.02	42	42	-1	N	1	f	1	51	41	bc, f		0.01	
	Birr Castle...	29.71	47	ENE	2	bc	29.66	-0.06	40	39	-2	E	2	b	3	51	31	c, bc	7.3	-	
	Donaghadee...	29.75	45	ENE	2	0	29.71	-0.07	43	41	+2	ESE	3	c	3	45	40	om, cm		-	
	Liverpool Obsy...	29.71	48	ESE	2	bc	29.71	-0.02	40	38	-2	E	1	b	1	52	36	bc		-	
	Holyhead...	29.69	50	E	2	bc	29.67	-0.02	45	44	0	SE	1	0	1	51	40	bc, bc		-	
	Pembroke (St. Ann's Hd.)	29.65	48	NNE	3	bc	29.65	+0.02	42	42	-4	NE	2	mw	2	54	39	bc	6.6	-	
	Scilly (St. Mary's)	29.62	49	NNE	3	c	29.63	+0.10	47	45	0	NNW	3	om	3	51	45	c	4.2	0.01	
	Jersey (St. Aubins)	29.55	49	ENE	4	om	29.59	+0.05	49	47	+3	ENE	3	bc	3	53	45	om, om, c	0.3	0.04	
	Portland Bill...	29.60	48	E	4	bc	29.60	+0.03	43	41	-2	NE	4	bc	3	49	41	b, bc		-	
	Dungeness...	29.62	46	NNE	3	r	29.59	-0.03	45	44	-1	NNE	3	0	2	51	42	r	0.0	0.05	
	Wick...	29.81	44	S	2	bc	29.71	-0.15	42	40	+2	S	2	b	2	48	38	-		0.02	
	Nairn...	29.77	46	E	1	bc	29.71	-0.14	40	37	-2	Z	0	f	1	52	29	bc		-	
	Aberdeen...	29.85	41	SE	2	bc	29.76	-0.12	43	41	+1	S	1	c	2	48	38	bc	9.9	-	
	Leith...	29.79	45	ENE	2	c	29.64	-0.19	43	40	+2	E	1	0	x	47	39	bc, c		-	
	North Shields...	29.80	43	E	2	bc	29.75	-0.06	45	42	+3	E	3	c	3	48	38	-		-	
	Spurn Head...	29.73	42	E	4	c	29.66	-0.04	43	41	-1	NE	4	c	4	45	39	o, c, cv		-	
	Yarmouth...	29.70	44	ENE	4	b	29.61	-0.06	44	43	+1	ENE	3	c	3	46	42	b, m		-	
	Clacton-on-Sea...	29.66	46	NE	4	bc	29.61	-0.04	46	44	0	NNE	2	bc	1	48	40	cg, c, bc	1.0	-	
	Nottingham...	29.71	45	E	2	c	29.68	-0.01	41	39	-2	NNE	1	0	x	48	38	op, c	0.2	-	
	Bath...	29.64	53	NE	3	b	29.67	+0.01	41	38	-3	E	3	0	x	57	39	-	6.3	-	
	Oxford...	29.69	46	NE	3	0	29.66	-0.02	41	39	-3	NNE	2	c	x	54	38	bc, o		-	
	London (St. James's Park)	29.65	49	ENE	2	0	29.63	-0.02	42	41	-2	NE	2	0	x	51	41	c, op, b	0.2	-	
GERMANY, & C.	The Scaw (Skagen)	29.94	41	Z	0	b	29.93	+0.07	40	38	0	S	3	0	1	48	39	x	x	-	
	Fanö...	29.89	39	NE	3	b	29.85	-0.04	39	36	+4	NE	4	0	x	50	34	x	x	-	
	Cuxhaven...	29.81	48	E	4	b	29.76	-0.08	39	38	+5	E	4	0	x	48	34	x	x	-	
	The Helder...	29.73	x	ENE	4	b	29.65	-0.10	42	41	+1	E	3	0	2	46	41	x	x	-	
	Brussels...	x	x	x	x	x	29.58	-0.07	45	44	-2	NE	1	c	x	58	42	x	x	-	
	Berlin...	29.72	48	NE	3	b	29.77	0.00	44	41	+7	NE	3	b	x	55	37	x	x	-	
	Frankfurt...	29.62	53	E	1	c	29.58	-0.07	49	45	+8	NE	2	bc	x	59	41	x	x	-	
	Munich...	29.61	44	Z	0	0	29.55	-0.07	41	41	-2	NE	5	r	x	55	41	x	x	0.24	
FRANCE.	C. Gris Nez...	29.67	46	NE	2	f	29.62	-0.04	44	44	-1	NE	3	0	3	52	41	x	x	0.32	
	La Hève...	29.57	51	NE	3	tr	29.59	-0.02	44	43	0	ENE	2	c	2	63	41	x	x	-	
	Brest...	29.51	50	N	4	c	29.59	+0.20	46	45	+1	N	3	m	2	52	43	x	x	-	
	Lorient...	29.46	49	SW	1	0	29.50	+0.05	46	46	0	NNE	4	bc	4	55	46	x	x	0.24	
	Rocheport...	29.57	50	GW	6	0	29.47	-0.16	46	46	-4	SE	2	0	x	52	43	0	x	0.20	
	Biarritz...	29.72	53	SW	4	0	29.57	-0.20	51	49	+1	WSW	6	0	3	55	46	x	x	0.04	
	Paris...	29.61	51	E	3	c	29.58	-0.07	46	44	+6	Z	0	0	x	58	40	x	x	-	
	Belfort...	29.52	48	WSW	4	c	29.51	-0.10	42	42	-2	Z	0	r	x	54	41	x	x	-	
SPANISH PENIN.	Lyons...	29.63	50	NE	1	0	29.59	-0.06	44	41	0	WNW	1	0	x	55	43	x	x	0.08	
	Nice...	29.47	51	SW	2	bc	29.37	-0.13	50	45	-1	SW	1	b	0	59	45	x	x	-	
	Perpignan...	29.65	55	NW	3	b	29.66	-0.11	48	44	-2	SW	2	b	x	61	39	x	x	-	
	Sanguinaire...	29.58	53	W	3	0	29.58		54	50		W	4	c	5	61	48	x	x	-	
SPANISH PENIN.	Corunna...																				
	Lisbon...	29.87	54	WSW	4	0	29.76	-0.20	57	54	+2	WNW	5	0	x	59	54	x	x	0.43	
SPANISH PENIN.	Azores (P. Daigada)																				
	" (Horta)	30.18	62	W	4	b	30.16	+0.02	63	62	+1	SW	2	c	1	68	61	x	x	0.04	

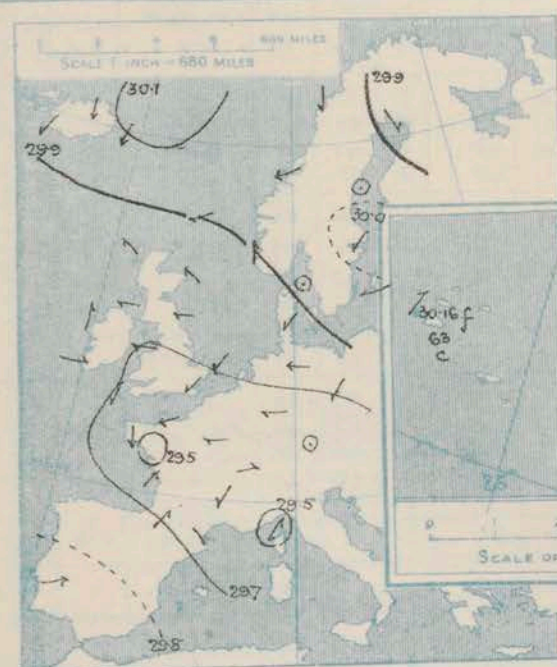
SUPPLEMENTARY CHARTS OF BAROMETER AND WIND

FOR 8 A.M. AND 6 P.M. YESTERDAY

8 A.M. YESTERDAY.

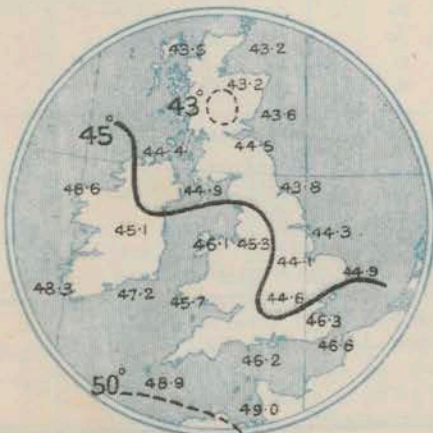


6 P.M. YESTERDAY.



AVERAGES OF TEMPERATURE AT 8 A.M. FOR THE MONTH OF APRIL.

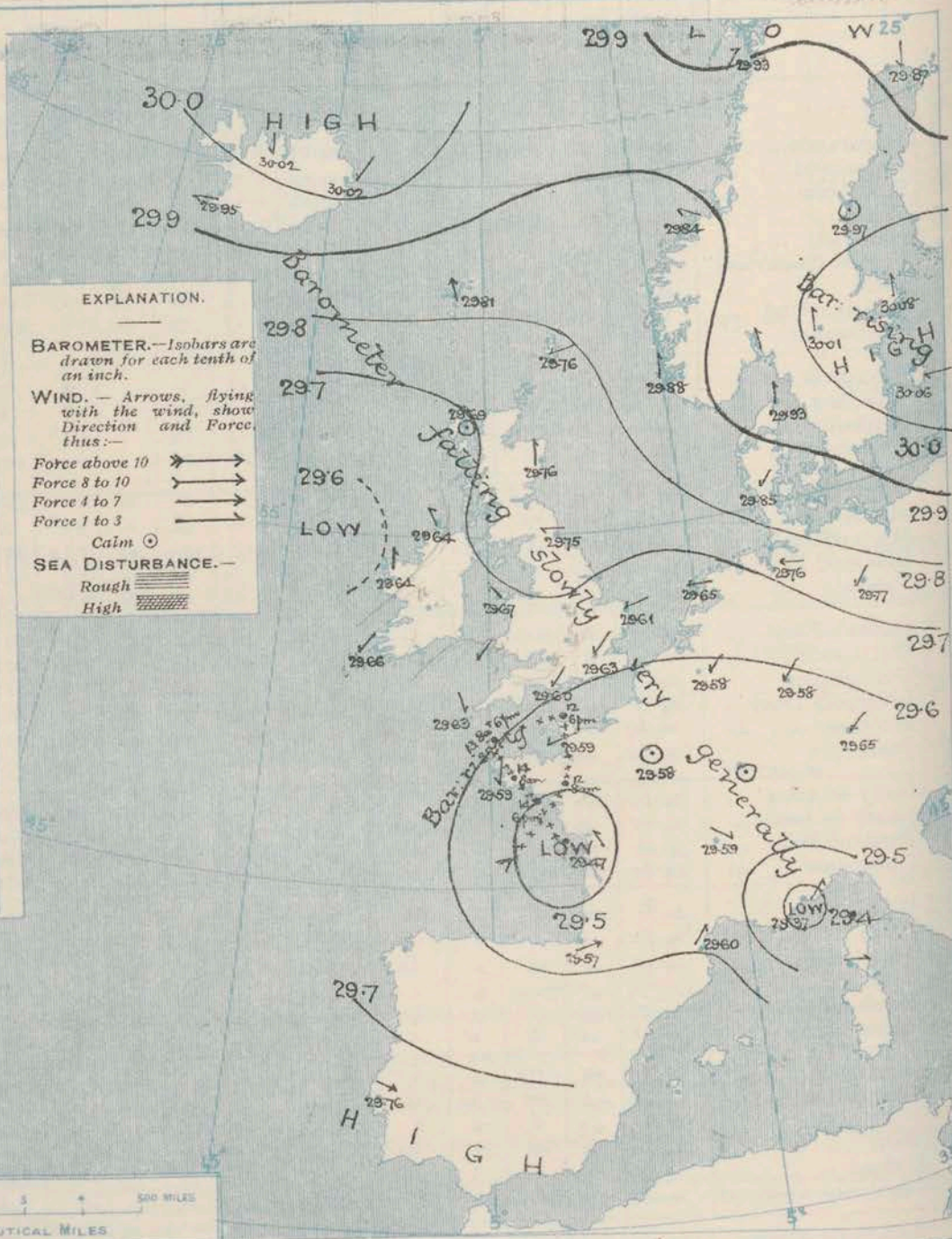
(Derived chiefly from Observations extending over the 35 years—1871-1905.)



Monday.

WEATHER

1. BAROMETER, WIND AND SEA AT 8 A.M. TO-DAY.



NOTES ON THE GENERAL SITUATION AT 8 A.M.

The barometer remains highest, 30.0 ins. and upwards, over and to the northward of Iceland, and also over the southern parts of Sweden. The depression recently noticed over the north of France is moving southwards along the west of that country, but the lowest pressures, 29.4 ins. and less, are now found in another disturbance which has appeared over the Riviera.

Light to moderate breezes from the Eastward or North-Eastward still prevail over a considerable portion of the United Kingdom, and also in Germany, the Netherlands and the north of France, but in the northern parts of Ireland and Scotland and in the west of Norway the wind has shifted to the Southward. Temperature continues rather low over these Islands, the morning readings ranging in most places between 40° and 45°. In the north of Scandinavia and in Iceland the thermometer is below the freezing point. The weather, although fine and bright in a few isolated places, is cloudy or dull over Western Europe generally; rain is falling at Stornoway, as well as at Belfast and Munich. In Sweden the sky is clear. The sea is slight or smooth generally.

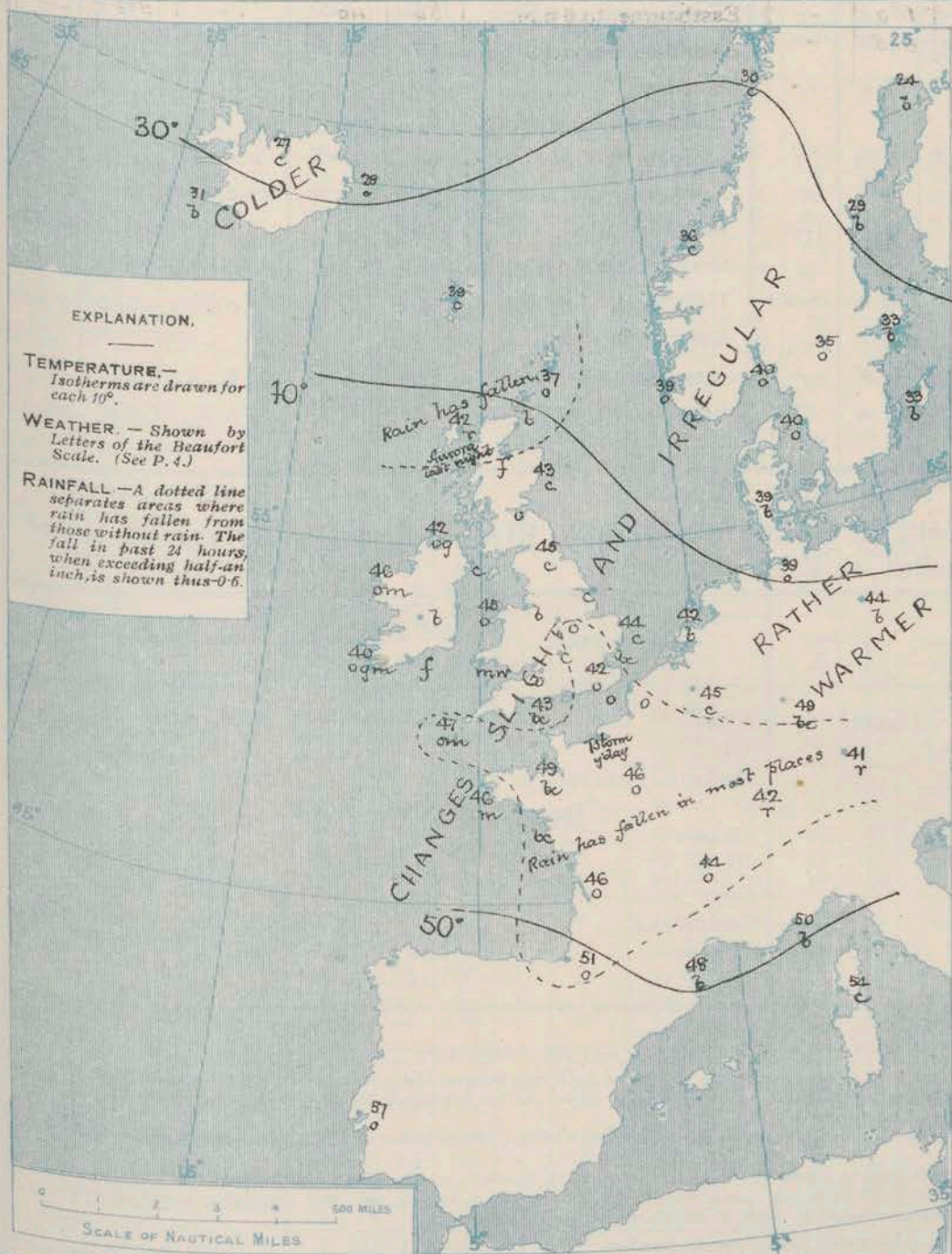
CHARTS

15th April, 1907.

FORECASTS

For the 24 hours commencing at
NOON TO DAY.

2. TEMPERATURE AND WEATHER AT 8 A.M. TO-DAY.



NOTES ON YESTERDAY'S WEATHER.

At the majority of our northern, eastern and central stations the thermometer yesterday failed to reach 50°, but at many places along our south and south-east coasts it rose slightly above 55°. Scarcely any bright sunshine was recorded over Eastern and Central England, but in other districts the amount was large. Showers have fallen in many parts of Great Britain, but in some places the amount of rain has not been measurable. Aurora was seen at Stornoway last night, and a thunderstorm occurred at La Hague.

GENERAL INFERENCE FROM THE 8 A.M. OBSERVATIONS.

The changes in pressure are slight, and no important modification in the general situation is anticipated within the ensuing 24 hours. The shallow depression off the west of Ireland shows little tendency to spread eastwards, and over England the wind is likely to continue Easterly or North-Easterly, with a temperature below the normal.

For the positions of the DISTRICTS indicated by the numbers 0-11—see map at foot.

- 0 { S^{ly} and S.E^{ly} winds, light; cloudy, slight rain in places.
- 1 { S^{ly} and S.E^{ly} winds, light; fair; cool.
- 2 E^{ly} winds, light; fair; cool.
- 3 { N.E^{ly} winds, light or moderate; fair; cool.
- 4 {
- 5 {
- 6 Same as No. 0.
- 7 Same as No. 2.
- 8 N^{ly} and N.E^{ly} winds, light; fair; cool.
- 9 Same as No. 0.
- 10 { Light variable airs; cool, cloudy, some mist or fog.

II WESTERN CHANNEL AND BAY

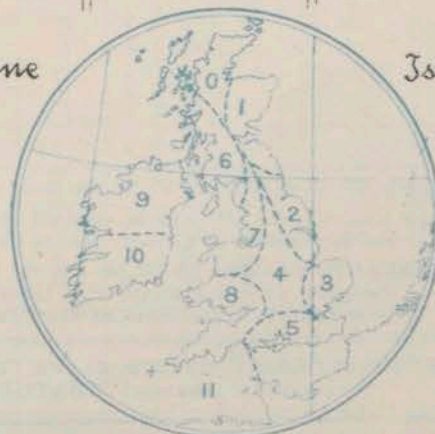
Moderate N^{ly} winds and a moderate sea; cloudy, misty in places.

FORECAST DISTRICTS.

Those portions of the Coasts upon which the Warning Signals are at present flying are indicated by the Symbols: \blacktriangle = South Cone, or \blacktriangle = North Cone.

None

Issued.



DAILY WEATHER REPORT.

15th April

1907

TEMPERATURE, WEATHER, SUNSHINE, AND RAINFALL FOR YESTERDAY.

STATIONS.	TEMPERATURE F.		Weather.	Sunshine. Hrs.	Rainfall. Ins.	STATIONS.	TEMPERATURE F.		Weather.	Sunshine. Hrs.	Rainfall. Ins.
	Max.	Min.					Max.	Min.			
Blackpool, to 9 p.m. ...	53	44	o. b	1.0	-	Eastbourne, to 6 p.m. ...	54	40	*	5.3	-
Southport, to 9 p.m. ...	53	41	o. c. bc	0.5	-	Bexhill-on-Sea, to 9 p.m. ...	55	45	b. p	6.5	-
Rhyl, to 6 p.m. ...	51	41	*	3.0	-	Hastings ...	*	*	*	4.1	*
Llandudno, to 9 p.m. ...						Folkestone, to 6 p.m. ...	49	40	o. r. o	0.0	0.03
Bettws-y-Coed, to 6 p.m. ...	50	41	c. o. c. o	0.0	?	Margate, to 6 p.m. ...	56	42	o. r. o	0.0	0.05
Towyn, to 6 p.m. ...	54	42	c. b	9.9	-	Lowestoft, to 6 p.m. ...	46	42	o. r. c. b. f	5.1	-
Aberystwyth, to 6 p.m. ...	54	42	c. b	9.0	-	Skegness ...	46	41	o	0.0	0.02
Plymouth, to 9 p.m. ...						Scarborough, to 6 p.m. ...	44	41	*	1.1	-
Torquay, to 6 p.m. ...	54	44	*	8.1	0.03	Harrogate, to 6 p.m. ...	48	38	r. o. b	2.0	0.04
Bournemouth, to 6 p.m. ...	57	39	*	9.2	-	Darwen, to 9 p.m. ...					
Worthing ...	54	40		6.5	-	Manchester, to 9 p.m. ...	53	41	o. bc, b	4.0	-
Brighton ...	58	39	*	6.4	-	Birmingham, to 9 p.m. ...	44	40	f. o	0.0	0.01

TEMPERATURE, WEATHER, and RAINFALL at additional FOREIGN STATIONS, mainly for the 24 hours ended at 8 a.m. yesterday.

STATIONS <i>14th April 1907.</i>	TEMPERATURE F.		WEATHER.	RAIN. — Ins.	STATIONS.	TEMPERATURE F.		WEATHER.	RAIN. — Ins.
	Max.	Min.				Max.	Min.		
St. Petersburg	<i>Observations not received.</i>				Algiers	<i>Observations not received.</i>			
Utrecht... ..					Tunis				
Groningen					Madeira (Funchal)				
Vienna					<i>13th April 1907.</i>	<i>1 p.m.</i>	<i>1 p.m.</i>		<i>Measured</i>
Florence					Geneva	<i>48</i>	<i>0</i>	<i>0.7 a.m.</i>	<i>20</i>
Rome					Berne	<i>48</i>	<i>0</i>	<i>0.04</i>	
Naples					Coire	<i>59</i>	<i>bc</i>	<i>—</i>	<i>0.16</i>
Palermo					Castasegna... ..	<i>41</i>	<i>r</i>	<i>0.32</i>	<i>—</i>
Brindisi					Lugano	<i>46</i>	<i>0</i>		
Malta					Davos... ..	<i>45</i>	<i>bc</i>		

NOTES REFERRING TO INFORMATION GIVEN ON PAGE 1:—

- (a) At the British and Irish Stations the readings of the barometer are not corrected for the difference in Gravity between the position of the Station and Latitude 45°. The approximate correction is:—For stations North of Malin Head and North Shields + '03 in., but for Sumburgh Head + '04 in.; for stations south of Malin Head and North Shields + '02 in., but for Scilly and Jersey + '01 in.
- (b) The Sunshine for London given in the table is recorded on the Tower of the Wesleyan Training College, Westminster; the Sunshine entered to Dungeness is recorded at Littlestone-on-Sea.
- (c) The information relating to Weather is indicated by the following letters—b. blue sky; bc. sky half clouded; c. sky three parts clouded; d. drizzling rain; e. wet air, without rain falling; f. fog; g. gloomy; h. hail; l. lightning; m. misty (hazy); o. overcast; p. passing showers; q. squally; r. rain; s. snow; t. thunder; u. ugly, threatening; v. visibility, unusual transparency; w. dew; x. hoar frost; z. dust-haze, or smoke.
- * AN ASTERISK is inserted in all places for which information is not usually received.

WIRELESS TELEGRAMS FROM SHIPS OF H.M. NAVY
Received during the 24 hours ended at 9.30 a.m. to-day.

Hour of Observation.	Position		Reading of Barometer.	Wind.		Weather.	TEMPERATURE.			Sea Dis- turb- ance.
	Lat.	Long.		Dir.	Force.		Dry Bulb.	Wet Bulb.	Sea	
			Ins							

TABLE SHOWING THE GREENWICH TIMES OF SUNRISE,
NOON, AND SUNSET, FOR STATIONS IN THE
UNITED KINGDOM, TO-DAY AND TO-MORROW.

	15 th April 1907.		Sunrise G.M.T.	Noon G.M.T.	Sunset G.M.T.
Yarmouth ...	4.57	11.53	6.48		
	4.55	11.53	6.50		
Greenwich ...	5.7	12.0	6.53		
	5.5	12.0	6.55		
Wick ...	5.3	12.12	7.22		
	5.1	12.12	7.24		
Valencia ...	5.47	12.41	7.35		
	5.45	12.41	7.37		

TERMS OF SUBSCRIPTION for the Daily Weather Report forwarded by Book Post, £1 per annum payable quarterly in advance.

Single Copies (price 1d.) may be obtained after 3 p.m. on the day of issue, at the Meteorological Office, and at the Bookstalls of the following terminus
Railway Stations:—Victoria, Charing Cross, King's Cross, St. Pancras, Euston.FORECASTS OF WEATHER for one day in advance are drawn up at 11 a.m., and between 7 and 8 p.m. The latest forecast can be had by Reply
Telegram, on paying at any Post Office in the United Kingdom Sixpence in addition to the cost of the inquiry and reply Telegram.
Information as to the Terms on which Forecasts can be sent daily, for a long or short period, may be obtained on application.METEOROLOGICAL OFFICE, 63, VICTORIA STREET, S.W.
(TELEGRAPHIC ADDRESS: WEATHER, LONDON.)

W. N. SHAW, (Director).

DAILY WEATHER REPORT OF THE METEOROLOGICAL OFFICE.

Tuesday,
16th April, 1907

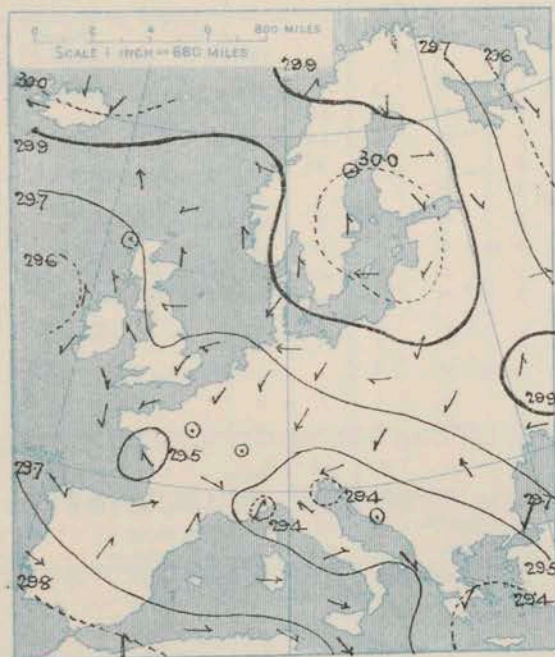
STATIONS.		YESTERDAY EVENING.					THIS MORNING.										PAST 24 HOURS.				
		BAROM.		TEMP.		WIND.	Weather.	BAROMETER.		TEMPERATURE.			WIND.		Sea (0 to 9).	TEMP.		Weather.	Sun- shine.	Rainfall.	
		At 32° Fahr. and M.S.L.	Dry Bulb.	Change since Yester- day.	Dry Bulb.			Wet Bulb.	Change since Yester- day.	Dirac.	Force (0 to 15).	Max.	Min.								
														Ins.		°	Ins.				°
SWEDEN & NORWAY.	Haparanda...	29.87	23	W	4	b	29.84	-0.03	20	19	-4	W	2	b	1	?	10	x	x	-	
	Hernösand...	29.88	30	Z	0	f	29.79	-0.09	35	33	+6	Z	0	o	1	36	19	x	-		
	Stockholm...	30.01	30	S	2	b	29.89	-0.12	35	32	+2	SSW	2	b	1	39	25	x	-		
	Wisby...	29.98	30	E	2	b	29.87	-0.11	37	34	+4	SE	2	b	1	39	25	x	-		
	Karlstad...	29.91	38	Z	0	o	29.87	-0.04	36	32	+1	SSE	2	bc	1	x	x	x	-		
	Färder (X'fania Fjord)	29.88	40	SSW	2	o	29.80	-0.08	41	39	+1	SSW	2	o	1	?	39	x	x	-	
	Bodö...	29.91	28	N	4	c	29.80	-0.11	24	23	-6	E	2	b	1	32	19	x	-		
	Christiansund...	29.75	39	NE	1	o	29.67	-0.08	39	36	+3	SSW	1	o	1	41	36	x	-		
	Skudesnaes...	29.80	45	SW	2	o	29.71	-0.09	42	40	+3	S	4	o	2	45	39	c, o	x	-	
	ICELAND & FAEROE.	Reykjavik...	29.94	35	N	7	bc	29.99	+0.05	28	x	-3	SSE	2	b	1	x	x	x	x	-
Blönduós...		30.05	28	ENE	5	o	30.12	+0.07	21	x	-6	E	4	bc	1	x	x	x	x	-	
Seydisfjord...		29.94	33	NE	4	bc	30.02	+0.08	24	x	-4	N	4	s	1	x	x	x	x	-	
Thorshavn...		29.75	43	SSE	5	c	29.70	-0.05	36	x	-3	ENE	3	bc	1	x	x	x	x	-	
BRITISH ISLANDS.	Sumburgh Head	29.69	40	ESE	1	o	29.63	-0.06	38	37	+1	Z	0	o	1	43	34	o	x	0.02	
	Stornoway...	29.63	46	Z	0	o	29.68	-0.05	40	38	-2	Z	0	c	0	47	33	od, o	x	0.06	
	Malin Head...	29.59	45	E	4	cg m	29.63	-0.04	44	42	+2	S	1	og m	1	51	41	c, og m, cg 3	x	-	
	Blacksod Pt. ...	29.59	50	SSW	3	c	29.67	+0.08	46	45	0	S	1	om	2	53	39	c, o, cmw	x	-	
	Valencia...	29.58	47	SSW	1	op	29.67	+0.09	43	42	+3	Z	0	cm	3	50	39	r, op	0.0	0.06	
	Roche's Point...	29.60	50	WSW	2	b	29.65	-0.05	43	42	+1	N	2	bc m	1	52	38	f, b, m, o, b	x	0.01	
	Birr Castle...	29.57	52	ESE	2	c	29.65	-0.08	38	37	-2	Z	0	cf	1	55	36	c, p	6.8	0.01	
	Donaghadee...	29.63	45	ESE	2	bc	29.66	-0.03	42	41	-1	N	1	c	1	48	39	c, b, m	x	-	
	Liverpool Obsy...	29.62	46	ENE	3	c	29.62	-0.06	43	40	+3	NE	1	m	?	49	40	cm, r	x	0.05	
	Holyhead...	29.60	46	NNE	1	cm	29.61	-0.01	45	43	0	NE	2	bc	1	49	41	o, cm	x	-	
GERMANY, & G.	Pembroke (St. Ann's Rd.)	29.58	47	W	2	b	29.58	-0.07	45	44	+3	E	1	bc m	2	50	42	b, m, b, m	7.5	-	
	Scilly (St. Mary's)	29.60	50	NNE	1	bc	29.59	-0.01	46	45	-1	NNE	2	bc	1	52	44	c, bc	10.0	-	
	Jersey (St. Aubins)	29.58	49	NNW	2	bc	29.56	-0.02	49	45	0	NNW	2	b	2	52	46	cg m, cmw	6.8	-	
	Portland Bill...	29.58	47	W	2	c	29.56	-0.02	43	41	0	N	2	o	2	51	41	bc, c	x	-	
	Dungeness...	29.52	50	NE	2	m	29.48	-0.04	43	42	-2	NNW	3	m	2	52	38	b, m	10.0	-	
	Wick...	29.69	44	S	2	c	29.62	-0.07	42	40	0	W	1	c	1	48	34	-	x	-	
	Nairn...	29.64	45	E	1	m	29.64	-0.07	41	40	+1	Z	0	m	1	50	34	-	4.4	-	
	Aberdeen...	29.70	42	SSE	3	b	29.66	-0.04	42	39	-1	SSW	1	bc	2	48	31	bc, b, bc, b	9.3	-	
	Leith...	29.66	46	E	2	b	29.67	+0.01	40	39	-3	NE	2	b	x	48	33	-	x	-	
	North Shields	29.68	43	ESE	2	c	29.65	-0.03	41	39	-4	N	2	c	3	48	35	bc, c	x	-	
FRANCE.	Spurn Head...	29.60	43	NE	3	o	29.54	-0.06	44	43	+1	NNE	4	o	4	45	40	o	x	-	
	Yarmouth...	29.55	45	NE	4	c	29.48	-0.07	45	44	+1	NNE	3	b	3	46	39	c, f	x	0.04	
	Clacton-on-Sea...	29.54	48	ENE	2	bc	29.50	-0.04	43	43	-3	N	3	o	2	53	41	bc, c, og	8.8	-	
	Nottingham...	29.60	44	NE	1	cm	29.58	-0.02	42	41	+1	NNE	2	om	x	47	39	c, cm	1.0	0.02	
	Bath...	29.59	48	NE	1	bc	29.58	-0.01	44	41	+3	NE	1	o	x	51	39	-	x	-	
	Oxford...	29.59	44	N	2	b	29.56	-0.03	41	40	0	NNE	3	od	x	50	41	c, omw, bc, o	x	-	
	London (St. James's Park)	29.54	52	N	1	bc	29.54	-0.06	42	42	0	N	2	o	x	54	42	bc, b, o	3.5	-	
	The Scaw (Skagen)	29.86	42	S	2	bc	29.79	-0.07	38	35	-2	ESE	1	b	1	46	36	-	x	-	
	Fanö...	29.75	40	SE	6	c	29.68	-0.07	37	35	-2	NE	4	c	x	50	34	-	x	-	
	Cuxhaven...	29.67	49	E	4	o	29.58	-0.09	41	39	+2	E	3	o	x	52	39	-	x	-	
SPANISH PENIN.	The Helder...	29.56	51	E	2	bc	29.52	-0.04	45	42	+3	E	2	bc	2	54	42	-	x	-	
	Brussels...	x	x	x	x	x	29.45	-0.13	42	42	-3	W	1	f	x	60	39	-	x	-	
	Berlin...	29.66	50	SE	3	b	29.51	-0.15	48	44	+4	SE	3	o	x	57	44	-	x	-	
	Frankfurt...	29.48	50	E	2	o	29.37	-0.11	45	44	-4	N	3	x	x	55	45	-	x	0.20	
	Munich...	29.45	41	E	3	x	29.37	-0.08	42	41	+1	SW	2	x	x	45	41	-	x	0.16	
	C. Gris Nez...	29.57	44	NE	3	o	29.50	-0.07	43	43	-1	NNW	3	m	3	50	41	-	x	-	
	La Hève...	29.57	46	N	3	m	29.55	-0.02	42	42	-2	NE	1	m	1	55	37	-	x	-	
	Brest...	29.58	51	N	3	m	29.58	-0.01	44	43	-2	N	2	m	3	52	41	-	x	-	
	Lorient...	29.54	50	SW	3	bc	29.53	+0.01	42	41	-4	E	2	b	2	61	41	-	x	0.12	
	Rochefort...	29.54	51	WNW	3	bc	29.54	+0.07	46	46	0	NNE	2	c	x	55	45	o, bc	x	-	
SPANISH PENIN.	Biarritz...	29.63	52	W	5	o	29.60	+0.03	46	46	-5	W	4	o	3	53	45	-	x	0.51	
	Paris...	29.49	55	NW	2	o	29.49	-0.09	45	43	-1	NNW	2	o	x	60	43	-	x	-	
	Belfort...	29.39	49	E	2	x	29.38	-0.01	43	43	+1	WSW	4	f	x	51	42	-	x	2.17	
	Lyons...	29.49	46	NNW	1	o	29.48	-0.01	44	42	0	W	1	o	x	50	42	-	x	0.32	
	Nice...	29.37	50	E	2	bc	29.34	-0.03	49	43	-1	E	1	b	3	63	41	-	x	-	
	Perpignan...	29.51	51	W	2	o	29.54	-0.03	50	45	+2	NW	3	c	x	64	42	-	x	0.12	
	Sanguinaire...	29.60	57	W	4	c	29.55	-0.05	55	54	+1	E	2	bc	3	63	48	-	x	-	
	Corunna...	x	x	x	x	x	x	x	x	x	x	x	x	x	x	x	x	-	x	-	
	Lisbon...	29.91	52	WNW	4	b	29.85	+0.06	55	51	-2	W	5	c	x	61	52	-	x	-	
	Azores (P. Delgada) (Horta)	30.23	63	NW	2	b	30.25	+0.02	62	59	-1	NW	3	b	1	72	61	-	x	-	

For NOTES see page 4.

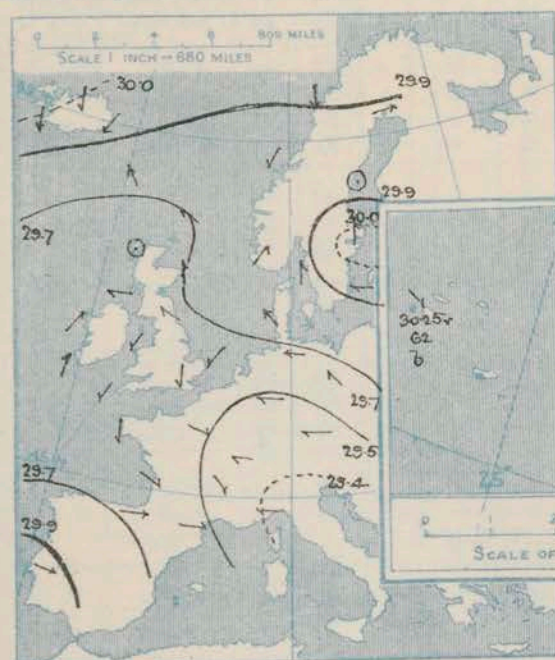
* ERRATUM. The corresponding value in yesterday's report should have been 30.00 ins.

SUPPLEMENTARY CHARTS
OF
BAROMETER AND WIND
FOR 8 A.M. AND 6 P.M. YESTERDAY

8 A.M. YESTERDAY.

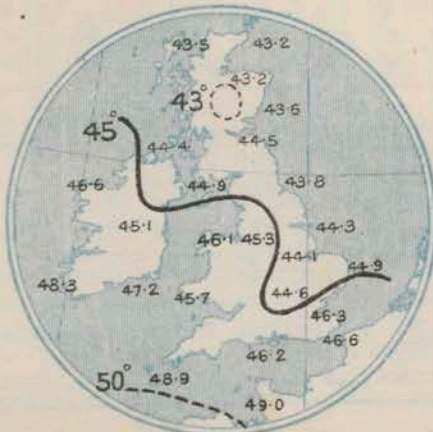


6 P.M. YESTERDAY.



AVERAGES OF TEMPERATURE AT 8 A.M.
FOR THE MONTH OF APRIL.

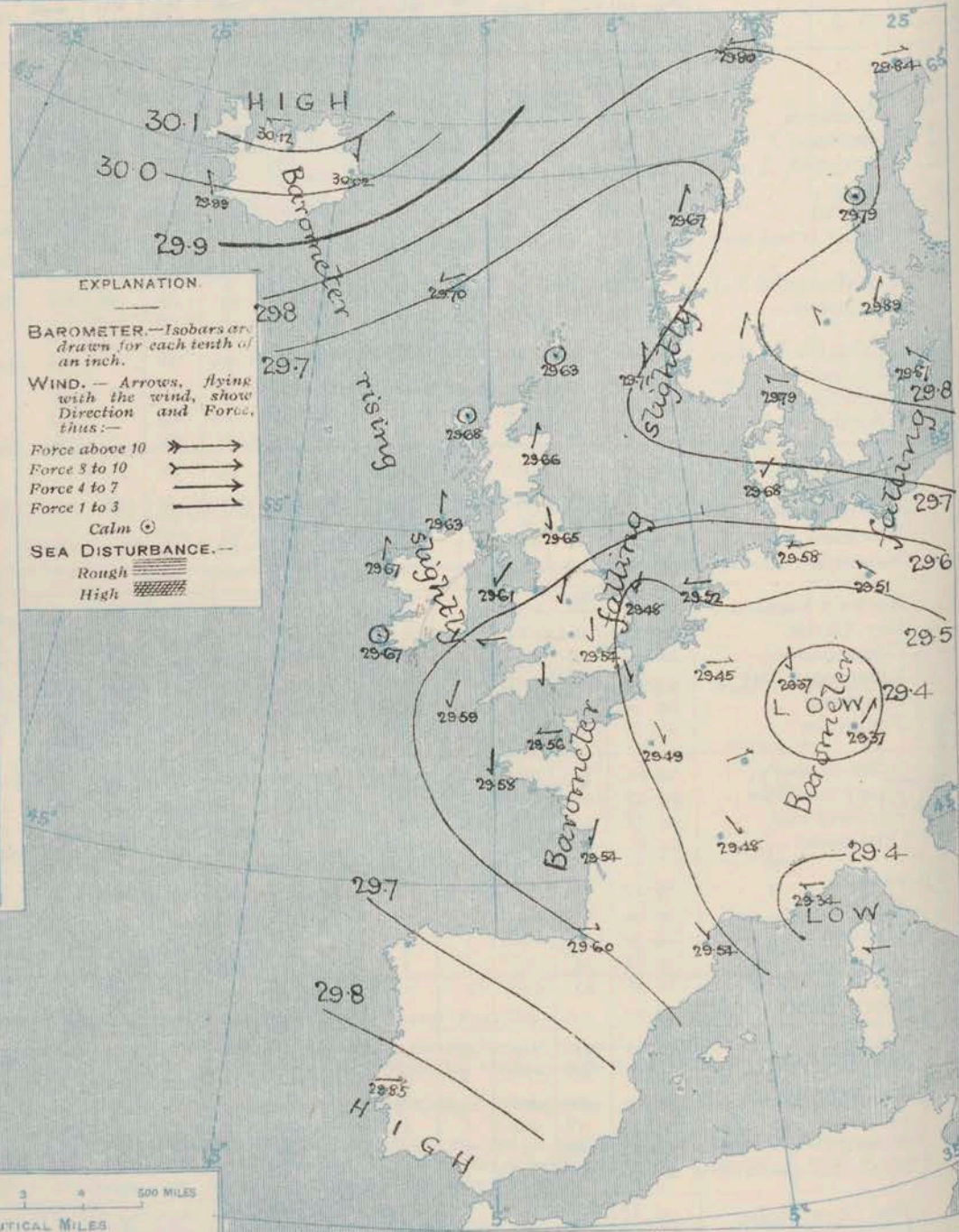
(Derived chiefly from Observations extending over the 35 years—1871-1905.)



Tuesday.

WEATHER

1. BAROMETER, WIND AND SEA AT 8 A.M. TO-DAY.



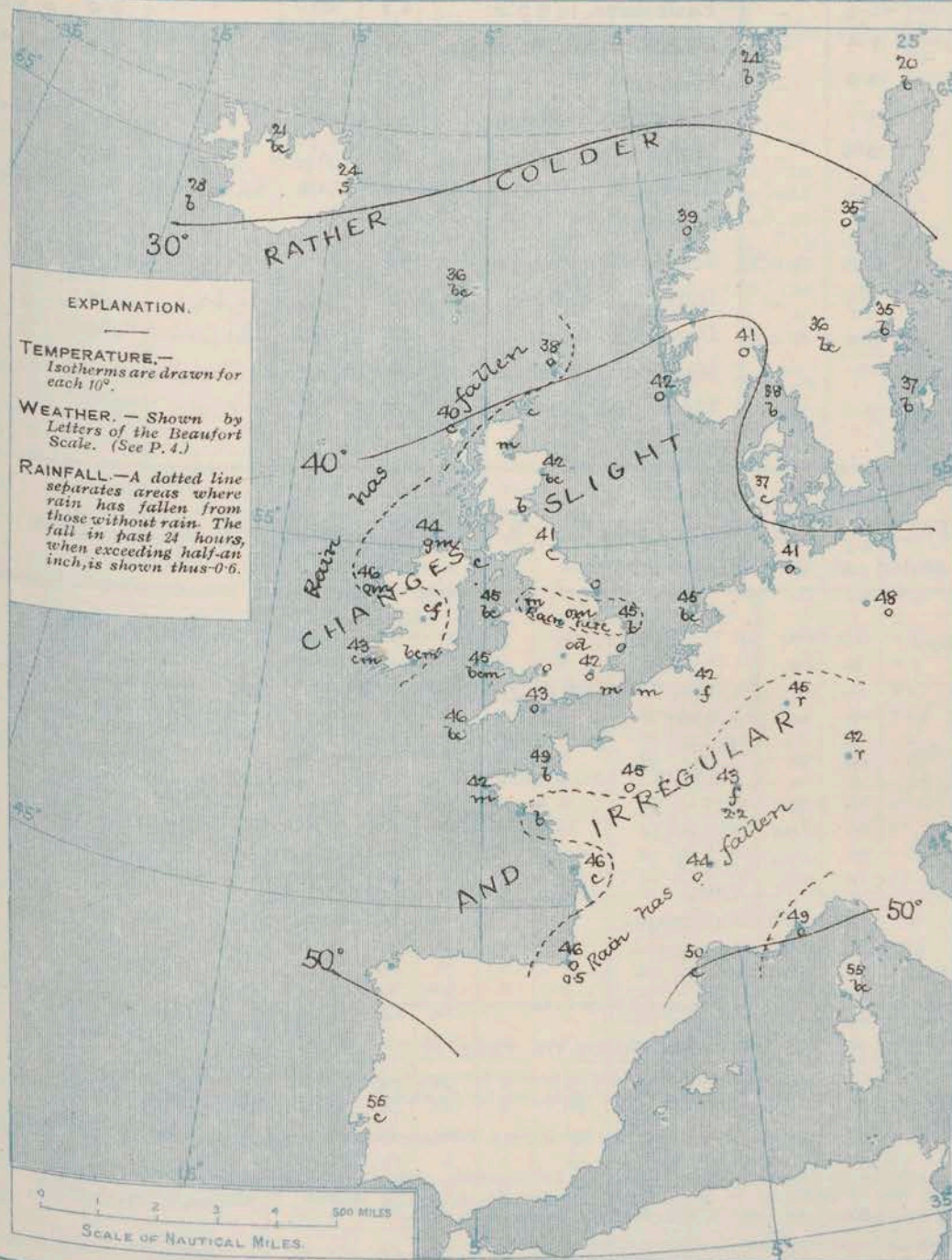
NOTES ON THE GENERAL SITUATION AT 8 A.M.

A complex area of low pressure has extended from the south-ward over Germany and the Netherlands, and the barometer is now falling over the western parts of the Continent generally. Over the United Kingdom the mercury is almost stationary, but in Iceland it is rising, and in the northern parts of that Island the readings are above 30.1 ins.

Over England and the western European countries a cyclonic circulation of light to moderate breezes is reported round the German low pressure system, but in Ireland and Scotland the wind is calm or variable, while in the west of Norway it is chiefly Southerly. Temperature remains low generally. Over the greater part of the United Kingdom the morning readings are very little above 40°, the lowest value reported being 38° at Sumburgh Head and Birr Castle. At Jersey the thermometer stands at 49°, but over the greater part of France the readings are lower. The weather is fine at several of our own western and northern stations, and also in Sweden. Elsewhere it is mostly cloudy, with rain around the region of lowest pressure over Germany. The sea is slight or smooth generally.

CHARTS 16th April, 1907.

2. TEMPERATURE AND WEATHER AT 8 A.M. TO-DAY.



NOTES ON YESTERDAY'S WEATHER.

The maximum temperatures recorded over these Islands yesterday ranged as a rule a little on either side of 50°, but at a few places in the west and south the thermometer touched or slightly exceeded 55°. The amount of bright sunshine was very variable. Slight rain has fallen in Ireland and the west and north of Scotland, as well as in some parts of Eastern and Central England, and larger quantities in France and Germany. At Belfort the amount reported is as much as 2.2 ins.

GENERAL INFERENCE FROM THE 8 A.M. OBSERVATIONS.

The Continental low pressure system is likely to extend slowly in the direction of these Islands, and will probably occasion rain in many parts of England, with a continuance of cold winds from the Northward. In Ireland and Scotland the wind will remain variable, and the weather mostly fair.

FORECASTS

For the 24 hours commencing at
NOON TO DAY.



For the positions of the DISTRICTS indicated by the numbers 0-11—see map at foot.

- 0 } Light variable airs; fair, cold, frost inland at night.
- 1 }
- 2 }
- 3 } N.E. winds, light or moderate; cold, cloudy, some rain.
- 4 }
- 5 }
- 6 } Same as Nos. 0 and 1.
- 7 } N.E. winds, light; fair, cold.
- 8 } N.E. winds, light; fair at first, some rain later; remaining cold.
- 9 }
- 10 } Same as Nos. 0 and 1.

II WESTERN CHANNEL AND BAY

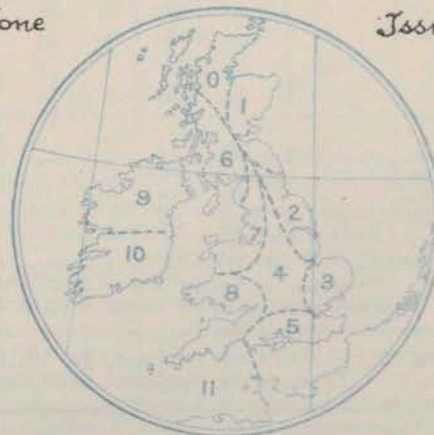
N.E. to N.W. winds, light; fair generally. Sea moderate mouth Channel, slight in Bay.

FORECAST DISTRICTS.

Those portions of the Coasts upon which the Warning Signals are at present flying are indicated by the Symbols  = South Cone, or  = North Cone.

None

Issued.



DAILY WEATHER REPORT.

16th April, 1907

TEMPERATURE, WEATHER, SUNSHINE, AND RAINFALL FOR YESTERDAY.

STATIONS.	TEMPERATURE F.		Weather.	Sunshine. Hrs.	Rainfall. Ins.	STATIONS.	TEMPERATURE F.		Weather.	Sunshine. Hrs.	Rainfall. Ins.
	Max.	Min.					Max.	Min.			
Blackpool, to 9 p.m.	53	33	b, c	10.2	-	Eastbourne, to 6 p.m.	53	41	*	9.0	0.02
Southport, to 9 p.m.	51	33	o, b, c	8.4	-	Bexhill-on-Sea, to 9 p.m.	55	46	b	8.8	0.04
Rhyl, to 6 p.m.	52	41	*	9.4	-	Hastings	*	*	*	8.2	*
Llandudno, to 9 p.m.	50	44	c, b	9.7	-	Folkestone, to 6 p.m.	53	41	b	11.2	0.01
Bettws-y-Coed, to 6 p.m.	57	39	-	9.5	-	Margate, to 6 p.m.	51	42	b, o	8.6	-
Towyn, to 6 p.m.	54	41	c	1.8	-	Lowestoft, to 6 p.m.	45	42	b, o, r, b, c	1.8	0.04
Aberystwyth, to 6 p.m.	52	41	o, c, o	3.0	-	Skegness	45	42	o	0.0	-
Plymouth, to 9 p.m.	52	45	c, b, p, o	6.3	0.03	Scarborough, to 6 p.m.	47	38	*	2.1	-
Torquay, to 6 p.m.	49	44	*	3.4	-	Harrogate, to 6 p.m.	49	35	b, b, c, o	3.9	-
Bournemouth, to 6 p.m.	53	39	*	9.0	0.03	Darwen, to 9 p.m.	50	30	b, c, o, m	6.5	-
Worthing	55	40	-	?	*	Manchester, to 9 p.m.	51	37	b, c, c, b	5.3	-
Brighton	56	41	*	9.1	0.01	Birmingham, to 9 p.m.	47	36	c, o	2.0	-

TEMPERATURE, WEATHER, and RAINFALL at additional FOREIGN STATIONS, mainly for the 24 hours ended at 8 a.m. yesterday.

STATIONS 15 th April, 1907.	TEMPERATURE F.		WEATHER.	RAIN. Ins.	STATIONS 15 th April, 1907.	TEMPERATURE F.		WEATHER.	RAIN. Ins.
	Max.	Min.				Max.	Min.		
St. Petersburg	37	19	s, b	-	Algiers	61	50	r, c	0.55
Utrecht	55	39	b, b, c	-	Tunis	61	48	o, o	-
Groningen	52	36	b, c	-	Madeira (Funchal) Not recd.				
Vienna	52	43	o, r	0.20	Not recd. 14 th April, 1907.	1 p.m.		1 p.m.	Measured 7 a.m.
Florence	55	46	o, o	0.04	Geneva	*	*	*	*
Rome	57	49	o, r	0.20	Berne	*	*	*	*
Naples	55	49	o, b, c	0.12	Coire	*	*	*	*
Palermo	62	50	b, o	0.08	Castasegna	*	*	*	*
Brindisi	61	45	r, b, c	0.39	Lugano	*	*	*	*
Malta	62	52	b, c	0.24	Davos	*	*	*	*

NOTES REFERRING TO INFORMATION GIVEN ON PAGE 1:—

- (a) At the British and Irish Stations the readings of the barometer are not corrected for the difference in Gravity between the position of the Station and Latitude 45°. The approximate correction is:—For stations North of Malin Head and North Shields + '03 in., but for Sumburgh Head + '04 in.; for stations south of Malin Head and North Shields + '02 in., but for Scilly and Jersey + '01 in.
- (b) The Sunshine for London given in the table is recorded on the Tower of the Wesleyan Training College, Westminster; the Sunshine entered to Dungeness is recorded at Littlestone-on-Sea.
- (c) The information relating to Weather is indicated by the following letters—b, blue sky; bc, sky half clouded; c, sky three parts clouded; d, drizzling rain; e, wet air, without rain falling; f, fog; g, gloomy; h, hail; l, lightning; m, misty (hazy); o, overcast; p, passing showers; q, squally; r, rain; s, snow; t, thunder; u, ugly, threatening; v, visibility, unusual transparency; w, dew; z, hoar frost; z, dust-haze, or smoke.
- * AN ASTERISK is inserted in all places for which information is not usually received.

WIRELESS TELEGRAMS FROM SHIPS OF H.M. NAVY

Received during the 24 hours ended at 9.30 a.m. to-day.

TABLE SHOWING THE GREENWICH TIMES OF SUNRISE, NOON, AND SUNSET, FOR STATIONS IN THE UNITED KINGDOM, TO-DAY AND TO-MORROW.

Hour of Observation.	Position		Reading of Barometer.	Wind.		Weather.	TEMPERATURE.			Sea Disturbance.	Sunrise G.M.T.	Noon G.M.T.	Sunset G.M.T.
	Lat.	Long.		Dir.	Force.		Dry Bulb.	Wet Bulb.	Sea				
	"	"	Ins.				"	"	"				
											16 th April 1907.		
											4.55	11.53	6.50
											4.53	11.53	6.52
											5.5	12.0	6.55
											5.3	12.0	6.57
											5.1	12.12	7.24
											4.58	12.12	7.26
											5.45	12.41	7.37
											5.43	12.41	7.39

TERMS OF SUBSCRIPTION for the Daily Weather Report forwarded by Book Post, 21 per annum payable quarterly in advance.

Single Copies (price 1d.) may be obtained after 3 p.m. on the day of issue, at the Meteorological Office, and at the Bookstalls of the following terminus Railway Stations:—Victoria, Charing Cross, King's Cross, St. Pancras, Euston.

FORECASTS OF WEATHER for one day in advance are drawn up at 11 a.m., and between 7 and 8 p.m. The latest forecast can be had by Reply Telegram, on paying at any Post Office in the United Kingdom Sixpence in addition to the cost of the inquiry and reply Telegram. Information as to the Terms on which Forecasts can be sent daily, for a long or short period, may be obtained on application.

METEOROLOGICAL OFFICE, 63, VICTORIA STREET, S.W.
(TELEGRAPHIC ADDRESS: WEATHER, LONDON.)

W. N. SHAW, (Director).

DAILY WEATHER REPORT OF THE METEOROLOGICAL OFFICE.

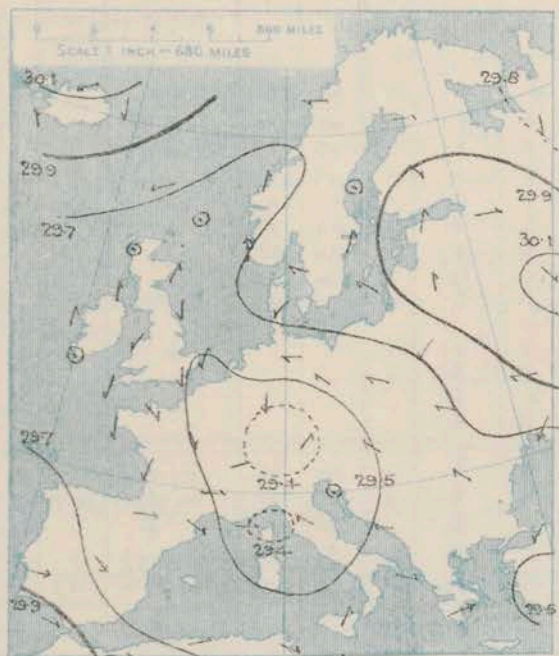
Wednesday, 17th April, 1907

STATIONS.	YESTERDAY EVENING.						THIS MORNING.										PAST 24 HOURS.				
	Barom.	Temp.	Wind.	Force	Weather.		Barometer.	Temperature.	Wind.	Force	Weather.	Sea	Temp.				Max.	Min.	Weather.	Sun.	Rainfall
	At 32° Fahr. and M.S.L.	Dry Bulb.	Dir.	(0 to 12).			At 32° Fahr. and M.S.L.	Change since Yesterday.	Dry Bulb.	Wet Bulb.	Change since Yesterday.	Dir.	(0 to 12).				°	°		Shine.	Ins.
	Ins.	°					Ins.	Ins.	°	°	°		(0 to 9).							Hours.	Ins.
SWEDEN & NORWAY.	Haparanda...	29.78	24	SSW	2	bc	29.71	-0.13	29	29	+9	ESE	4	5			36	10	x	x	-
	Hernösand...	29.67	33	NW	2	c	29.59	-0.20	32	32	-3	Z	0	5			40	30	x	x	-
	Stockholm...	29.74	31	SSE	2	b	29.60	-0.29	33	33	-2	E	2	5			43	27	x	x	-
	Wisby...	29.69	35	SE	2	o	29.53	-0.34	37	37	0	SE	2	7			43	27	x	x	0.04
	Karlstad...	29.67	36	Z	0	b	29.57	-0.30	35	35	-1	Z	0	0			x	x	x	x	-
	Färder (X'ania Fjord)	29.64	41	Z	0	b	29.52	-0.28	38	35	-3	NNE	2	0	1		43	37	x	x	-
	Bodö...	29.66	27	ENE	2	b	29.45	-0.35	30	28	+6	E	4	5	2		30	25	x	x	-
	Christiansund	29.60	37	WSW	1	o	29.50	-0.17	39	35	0	S	1	0	1		39	34	x	x	0.24
	Skudesnaes...	29.67	39	S	2	c	29.57	-0.14	38	37	-4	Z	0	0	1		42	30	o, c	x	-
ICELAND & FAEROE.	Reykjavik...	30.08	37	NE	1	o	30.03	+0.04	30	x	+2	NNE	1	0			x	x	x	x	-
	Blönduós...	30.13	23	E	3	b	30.13	+0.01	23	x	+2	E	2	0			x	x	x	x	-
	Seydisfjord...	30.12	24	NNW	7	b	30.18	+0.16	16	x	-8	W	3	0			x	x	x	x	-
	Thorshavn...	29.75	35	N	5	c	29.97	+0.27	30	x	-6	NNW	6	5			x	x	x	x	-
BRITISH ISLANDS.	Sumburgh Head	29.57	42	ESE	2	o	29.72	+0.09	35	34	-3	N	4	0	4		44	32	c, o	x	0.15
	Stornoway...	29.60	46	W	3	bc	29.89	+0.21	38	36	-2	NE	3	0	3		49	35	o, bc	2.7	0.06
	Malin Head...	29.64	48	NW	2	c	29.79	+0.16	42	40	-2	NW	7	0	4		51	41	3, b	x	-
	Blacksod Pt. ...	29.69	51	NW	3	bc	29.86	+0.19	45	43	-1	NNW	5	0	4		53	43	bc, o, p, bc	x	0.01
	Valencia...	29.71	50	NNW	3	bc	29.85	+0.18	47	44	+4	N	3	0	4		53	43	bc, bc	10.2	-
	Roche's Point...	29.68	49	NW	3	c	29.79	+0.14	48	46	+5	NNW	3	0	2		55	43	c, c, p, bc	x	0.13
	Birr Castle...	29.66	51	Z	0	o	29.80	+0.15	45	43	+7	N	2	0			56	36	bc, o	4.1	-
	Donaghadee...	29.64	50	WNW	1	o	29.72	+0.06	44	41	+2	WNW	2	0	1		51	41	bc, em, bc	x	-
	Liverpool Obsy...	29.62	46	NNW	1	bc	29.68	+0.06	44	44	+1	WNW	3	0	2		51	40	bc	x	-
	Holyhead...	29.63	46	NW	2	b	29.70	+0.09	45	44	0	N	3	0	2		48	42	c, b	x	-
	Pembroke (St. Ann's Hd.)	29.60	46	NNE	3	b	29.71	+0.13	45	44	0	NNE	4	0	2		52	42	bc, bc	10.2	-
	Scilly (St. Mary's)	29.65	49	NW	4	c	29.73	+0.14	47	45	+1	NNW	2	0	3		51	45	c	11.5	-
	Jersey (St. Aubins)	29.58	48	NW	3	bc	29.66	+0.10	48	46	-1	WNW	2	0	2		53	45	bc, em, f, o	8.0	-
	Portland Bill...	29.55	48	N	3	ogm	29.65	+0.09	46	44	+3	NNE	4	0	3		50	42	o, ogm	x	-
	Dungeness...	29.48	47	SE	1	m	29.61	+0.13	44	41	+1	N	4	0	3		54	37	m	1.0	-
	Wick...	29.57	43	N	1	+	29.77	+0.15	37	34	-5	N	3	0	2		49	34	-	x	0.20
	Nairn...	29.58	46	E	1	m	29.79	+0.15	38	35	-3	NNE	3	0	2		54	37	m, r	5.4	0.07
	Aberdeen...	29.62	44	S	1	o	29.73	+0.07	42	39	0	N	5	0	3		49	39	bc, o, p, bc	7.9	0.04
	Leith...	29.61	45	NE	3	c	29.71	+0.04	43	40	+3	NNE	3	0	x		53	39	b, bc, c	x	0.04
	North Shields	29.62	43	NE	3	c	29.64	-0.01	42	40	+1	NW	2	0	3		46	33	c	x	-
	Spurn Head...	29.58	44	NNE	4	o	29.61	+0.07	41	39	-3	NW	3	0	3		47	40	c	x	-
GERMANY, & C.	Yarmouth...	29.52	47	NE	3	b	29.58	+0.10	43	41	-2	NNW	2	0	3		49	40	b	x	-
	Clacton-on-Sea...	29.51	47	NE	3	bc	29.62	+0.12	42	40	-1	NNW	3	0	1		55	37	og, c, bc	3.9	-
	Nottingham...	29.56	50	NE	1	bc	29.63	+0.05	41	40	-1	WSW	1	0	x		52	39	o, p, bc	4.1	-
	Bath...	29.56	51	N	1	b	29.68	+0.10	45	43	+1	W	1	0	x		51	40	-	x	0.5
	Oxford...	29.58	48	NE	3	o	29.68	+0.12	42	40	+1	N	2	0	x		54	39	o, c, bc	x	-
	London (St. James's Park)	29.51	49	NE	1	bc	29.66	+0.12	42	41	0	NNW	1	0	x		56	40	c, o, p, c	1.6	0.07
	The Scaw (Skagen)	29.62	42	NE	2	o	29.50	-0.29	43	41	+5	ENE	1	0	0		46	37	-	x	-
	Fanø...	29.56	42	NE	2	b	29.50	-0.18	40	39	+3	NW	2	0	x		50	36	-	x	-
FRANCE.	Cuxhaven...	29.49	46	NE	2	o	29.46	-0.12	41	40	0	N	2	0	x		48	41	-	x	0.04
	The Helder...	29.52	46	NE	3	bc	29.56	+0.04	44	42	-1	NNE	2	0	2		48	41	-	x	-
	Brussels...	x	x	x	x	x	29.57	+0.12	42	41	0	NW	1	0	x		55	39	-	x	-
	Berlin...	29.40	45	Z	0	+	29.36	-0.15	48	46	0	Z	0	0	x		50	45	-	x	0.16
	Frankfurt...	29.36	45	N	2	+	29.41	+0.04	46	44	+1	NW	1	0	x		55	45	-	x	0.12
	Munich...	29.38	44	SE	2	c	29.40	+0.03	42	41	0	S	2	0	x		50	41	-	x	0.16
	C. Gris Nez...	29.50	48	N	1	b	29.63	+0.13	43	42	0	NNE	3	0	3		52	41	-	x	-
	La Hève...	29.55	45	N	2	m	29.61	+0.06	43	42	+1	NE	3	0	2		48	41	-	x	-
	Brest...	29.61	51	N	4	b	29.69	+0.11	48	46	+4	NNW	4	0	3		52	43	-	x	-
	Lorient...	29.56	53	NW	4	bc	29.61	+0.08	47	46	+5	NW	3	0	3		61	42	-	x	-
SPANISH PENIN.	Rocheport...	29.56	54	NW	4	bc	29.65	+0.11	48	46	+2	NNW	4	0	x		57	46	bc	x	0.04
	Biarriz...	29.59	52	NW	4	c	29.69	+0.09	50	48	+4	NE	2	0	3		54	46	tlr, c	x	0.16
	Paris...	29.49	48	N	3	o	29.58	+0.09	43	42	-2	N	3	0	x		53	43	-	x	-
	Belfort...	29.36	44	WSW	3	+	29.45	+0.07	42	41	-1	W	3	0	x		50	41	-	x	0.35
	Lyons...	29.47	47	NW	1	o	29.52	+0.04	45	44	+1	WNW	1	0	x		50	43	-	x	0.08
SPANISH PENIN.	Nice...	29.37	47	Z	0	o	29.39	+0.05	48	44	-1	Z	0	0	2		61	43	-	x	0.08
	Perpignan...	29.46	56	W	2	o	29.53	-0.01	50	46	0	W	3	0	x		63	48	-	x	-
	Sanguinaire...	29.54	57	W	3	c	29.47	-0.08	55	52	0	E	2	0	5		63	46	-	x	-
SPANISH PENIN.	Corunna...	x	x	x	x	x	x	x	x	x	x	x	x	x	x		x	x	-	x	-
	Lisbon...	29.89	53	WNW	4	c	29.90	+0.05	53	50	-2	NW	3	0	x		57	50	-	x	0.04
	Azores (P. Delgada)	30.32	64	W	2	o	30.29	+0.06	65	62	+3	WNW	1	0	2		68	62	-	x	-
SPANISH PENIN.	(Horta)	30.20	64	WSW	4	o	30.29	+0.04	61	60	-1	SSW	1	0	0		73	61	-	x	-

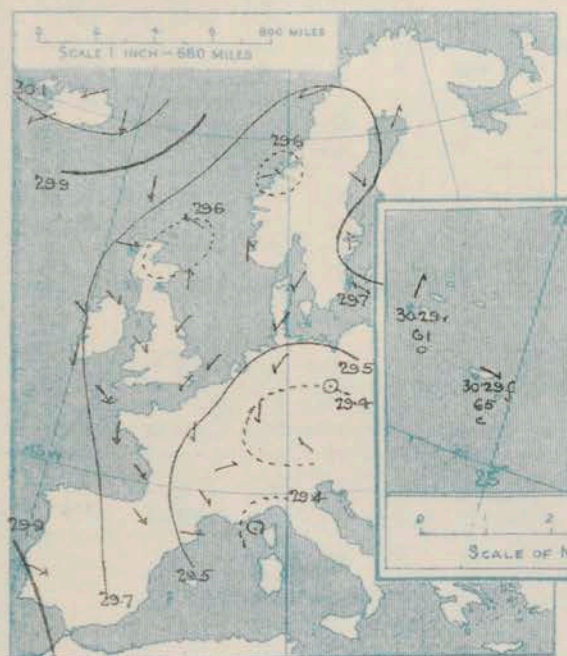
SUPPLEMENTARY CHARTS OF BAROMETER AND WIND

FOR 8 A.M. AND 6 P.M. YESTERDAY

8 A.M. YESTERDAY.

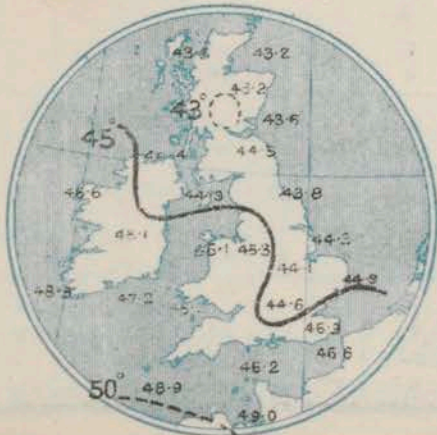


6 P.M. YESTERDAY.



AVERAGES OF TEMPERATURE AT 8 A.M. FOR THE MONTH OF APRIL.

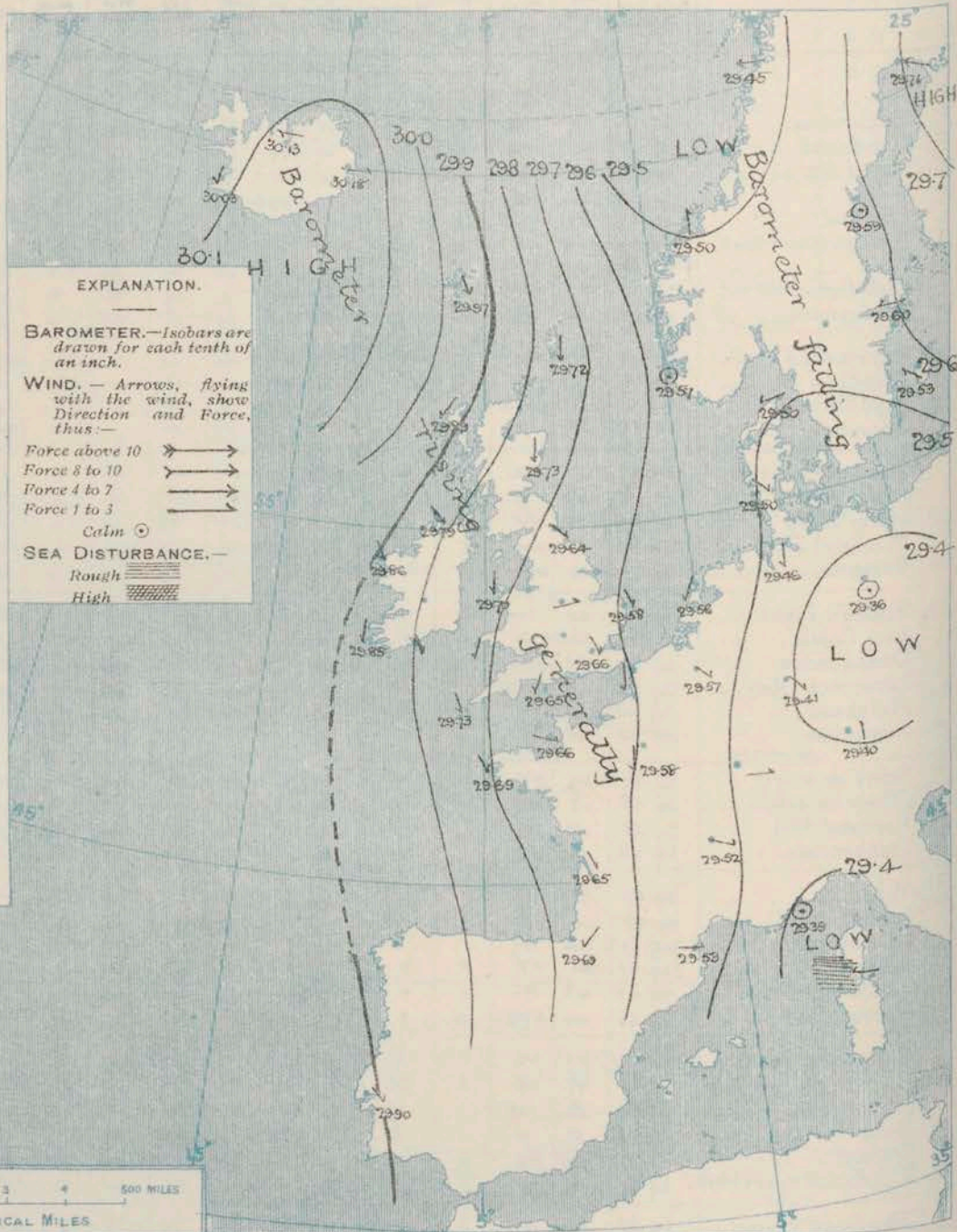
(Derived chiefly from Observations extending over
the 35 years—1871-1905.)



Wednesday.

WEATHER

1. BAROMETER, WIND AND SEA AT 8 A.M. TO-DAY.



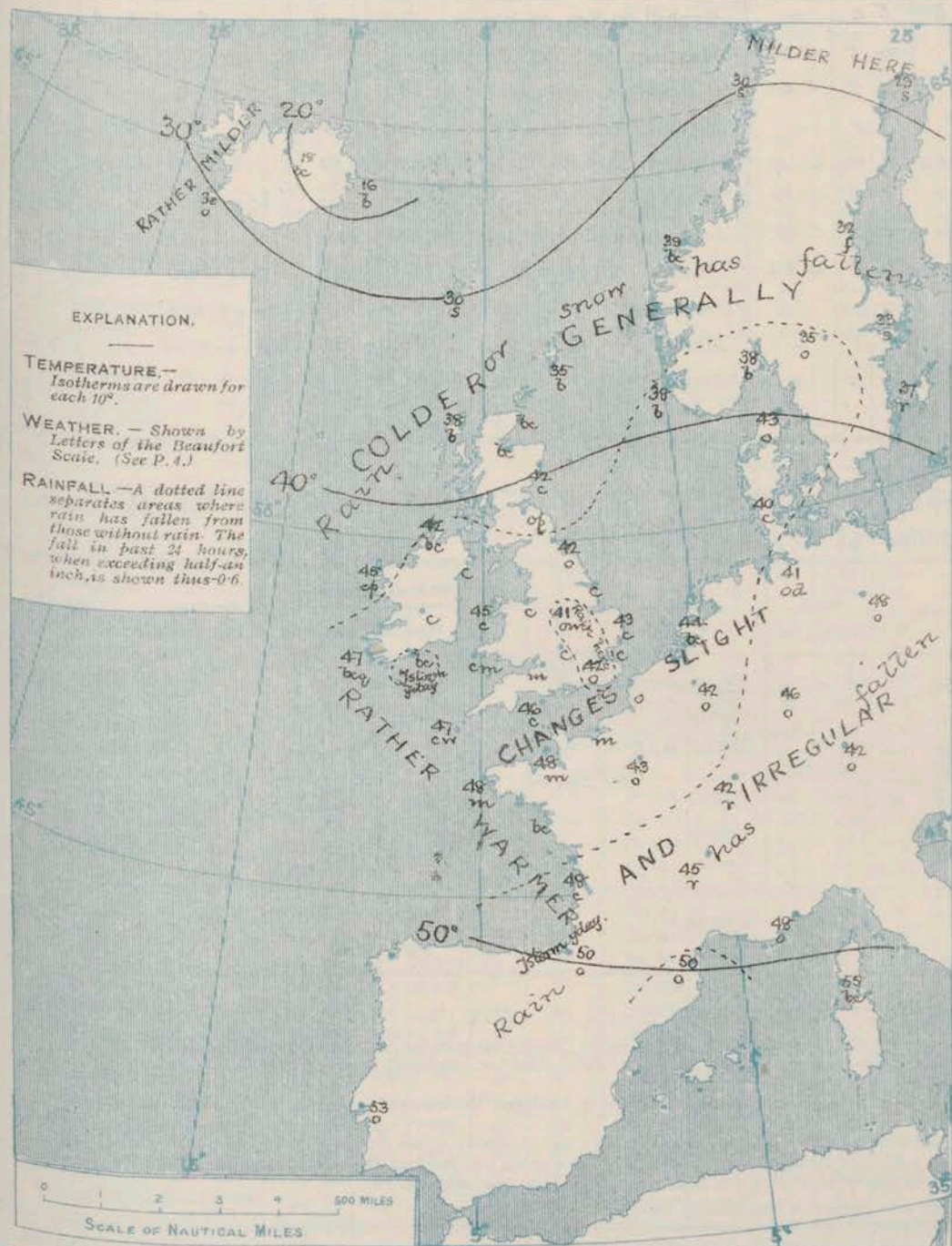
NOTES ON THE GENERAL SITUATION AT 8 A.M.

The high pressure system recently noticed in the neighbourhood of Iceland appears to be spreading southward, and the barometer is now rising over a considerable portion of Western Europe. In Scandinavia and Denmark, however, the mercury continues to fall, a well marked depression being shown off the northern parts of the Norwegian coast.

N.W. or N.E. winds now prevail over the whole of the United Kingdom, France, and the Netherlands, and although light or moderate in force generally, they blow strongly on the north coast of Ireland. In Sweden and the north of Norway the wind is E by N or N.E. Temperature remains rather low. On our own extreme south-west coasts the morning readings are above 45°, but in nearly all other parts of the Kingdom they are below that level, and in the north of Scotland they are below 40°. Slight frost prevails in the northern parts of Scandinavia, and sharp frost in Iceland. The weather, although fine in places, is cloudy over Western Europe generally; showers are falling at Louth and Blackhead Point, steady rain in Central France, and snow in several parts of Scandinavia, as well as at Thorshavn. The sea is slight or smooth generally, but moderate on our extreme western and northern coasts.

CHARTS 17th April, 1907.

2. TEMPERATURE AND WEATHER AT 8 A.M. TO-DAY.



NOTES ON YESTERDAY'S WEATHER.

The maximum temperatures observed over these Islands yesterday were mostly between 50° and 55°, but on many parts of our north and east coasts the former level was not reached. Between 10 and 12 hours of bright sunshine were recorded at several of our western stations, in the south and east the amount was much smaller. Slight rain has fallen in several parts of the United Kingdom. A thunderstorm occurred yesterday at Roche's Point, and at some places in the south-west of France.

GENERAL INFERENCE FROM THE 8 A.M. OBSERVATIONS.

The northerly type of pressure distribution now existing over Western Europe is likely to continue for the present. The anticyclone in the Iceland-Faeroë region is likely to spread southwards, towards our own extreme western coasts, but slight irregularities of pressure on its eastern side will be accompanied by showery weather in many parts of the Kingdom. Temperature will remain below the normal.

FORECASTS

For the 24 hours commencing at
NOON TO-DAY.

For the positions of the DISTRICTS indicated by the numbers 0-11—see map at foot.

0 } N^{ly} to N.W^{ly} winds, moderate or fresh;
1 } fair at first, some snow showers later.

2 } N^{ly} and N.W^{ly} winds, light or
3 } moderate; fair in places, but
4 } mostly cloudy, with local showers.
5 } Remaining cool.

6 } N^{ly} and N.W^{ly} winds, moderate or
7 } fresh; fair generally, but showery
8 } in places. Remaining cool.
9 }
10 }

II WESTERN CHANNEL AND BAY

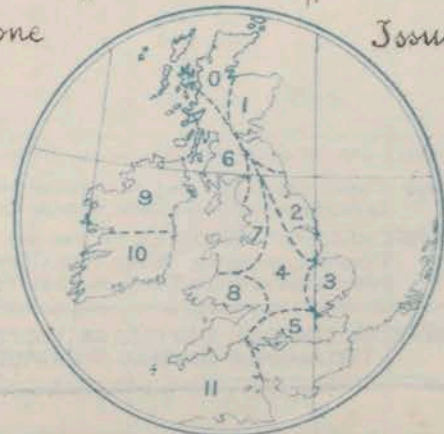
Moderate N^{ly} winds, with a slight
to moderate sea. Fair; cool.

FORECAST DISTRICTS.

Those portions of the Coasts upon which the Warning Signals are at present flying are indicated by the Symbols = South Cone, or = North Cone.

None

Issued.



TEMPERATURE, WEATHER, SUNSHINE, AND RAINFALL FOR YESTERDAY.

STATIONS.	TEMPERATURE F.		Weather.	Sunshine. Hrs.	Rainfall. Ins.	STATIONS.	TEMPERATURE F.		Weather.	Sunshine. Hrs.	Rainfall. Ins.
	Max.	Min.					Max.	Min.			
Blackpool, to 9 p.m.	53	40	bc. c	7.7	—	Eastbourne, to 6 p.m.	51	41	*	1.7	—
Southport, to 9 p.m.	52	39	x. bc. b	5.0	—	Bexhill-on-Sea, to 9 p.m.	54	44	g. p	1.3	—
Rhyl, to 6 p.m.	49	41	*	10.5	0.02	Hastings	*	*	*	0.4	—
Llandudno, to 9 p.m.	50	40	bc p	11.8	0.02	Folkestone, to 6 p.m.	53	41	or. b. o	4.1	0.01
Bettws-y-Coed, to 6 p.m.	55	36	b	9.5	—	Margate, to 6 p.m.	51	42	o. b. bc	3.1	—
Towyn, to 6 p.m.	54	38	bc. c. or. o	3.6	0.19	Lowestoft, to 6 p.m.	48	38	c. b. c. b	11.8	—
Aberystwyth, to 6 p.m.	51	41	c. o. r	3.0	0.10	Skegness	49	42	bcq. c	4.0	0.01
Plymouth, to 9 p.m.	54	40	bc. r. bc	5.0	0.01	Scarborough, to 6 p.m.	50	41	*	0.0	—
Torquay, to 6 p.m.	54	41	*	4.5	0.02	Harrogate, to 6 p.m.	51	37	p. o. bc. o	4.0	0.01
Bournemouth, to 6 p.m.	48	36	*	0.9	—	Darwen, to 9 p.m.	51	37	omg. p. bc. c	1.3	—
Worthing	51	42	c	2.4	—	Manchester, to 9 p.m.	53	41	c. b. r. bc	0.0	0.05
Brighton	51	42	*	0.2	—	Birmingham, to 9 p.m.	51	39	o. c. o	0.3	—

TEMPERATURE, WEATHER, and RAINFALL at additional FOREIGN STATIONS, mainly for the 24 hours ended at 8 a.m. yesterday.

STATIONS 16th April 1907.	TEMPERATURE F.		WEATHER.	RAIN. Ins.	STATIONS 16th April 1907.	TEMPERATURE F.		WEATHER.	RAIN. Ins.
	Max.	Min.				Max.	Min.		
St. Petersburg	9	19	b. bc	—	Algiers	72	55	c. bc	0.04
Utrecht	63	43	o. o	—	Tunis	68	55	c. c	—
Groningen	59	41	o. o	—	Madeira (Funchal)	not recd.			
Vienna	48	45	o. f	0.32	Geneva	1 p.m. 48	*	1 p.m. bc	Measured 7 a.m. 0.04
Florence	50	47	b. b	—	Berne	48	*	o	0.28
Rome	not recd.				Coire	52	*	o	0.04
Naples	not recd.				Castasegna	50	*	r	—
Palermo	64	52	b. bc	0.08	Lugano	59	*	bc	—
Brindisi	63	46	o. r	0.16	Davos	39	*	o	0.04
Malta	60	51	o	—					

NOTES REFERRING TO INFORMATION GIVEN ON PAGE 1:—

- (a) At the British and Irish Stations the readings of the barometer are not corrected for the difference in Gravity between the position of the Station and Latitude 45°. The approximate correction is:—For stations North of Malin Head and North Shields + .03 in., but for Sumburgh Head + .04 in.; for stations south of Malin Head and North Shields + .02 in., but for Scilly and Jersey + .01 in.
- (b) The Sunshine for London given in the table is recorded on the Tower of the Wesleyan Training College, Westminster; the Sunshine entered to Dungeness is recorded at Littlestone-on-Sea.
- (c) The information relating to Weather is indicated by the following letters—b. blue sky; bc. sky half clouded; c. sky three parts clouded; d. drizzling rain; e. wet air, without rain falling; f. fog; g. gloomy; h. hail; l. lightning; m. misty (hazy); o. overcast; p. passing showers; q. squally; r. rain; s. snow; t. thunder; u. ugly, threatening; v. visibility, unusual transparency; w. dew; x. hoar frost; z. dust-haze, or smoke.
- * AN ASTERISK is inserted in all places for which information is not usually received.

WIRELESS TELEGRAMS FROM SHIPS OF H.M. NAVY

Received during the 24 hours ended at 9.30 a.m. to-day.

TABLE SHOWING THE GREENWICH TIMES OF SUNRISE, NOON, AND SUNSET, FOR STATIONS IN THE UNITED KINGDOM, TO-DAY AND TO-MORROW.

Hour of Observation.	Position		Reading of Barometer.	Wind.		Weather	TEMPERATURE.			Sea Dis- turb- ance.	17 th -18 th April 1907.					
	Lat.	Long.		Dir.	Force.		Air.		Sea		Sunrise G.M.T.	Noon G.M.T.	Sunset G.M.T.			
							Dry Bulb.	Wet Bulb.								
	"	"	Ins				"	"	"							
											Yarmouth	{ 4.53 4.51	{ 11.53 11.52	{ 6.52 6.53		
											Greenwich	{ 5.3 5.1	{ 12.0 11.59	{ 6.57 6.58		
											Wick	{ 4.58 4.55	{ 12.12 12.11	{ 7.26 7.28		
											Valencia	{ 5.43 5.41	{ 12.41 12.40	{ 7.39 7.40		

TERMS OF SUBSCRIPTION for the Daily Weather Report forwarded by Book Post, £1 per annum payable quarterly in advance.

Single Copies (price 1d.) may be obtained after 3 p.m. on the day of issue, at the Meteorological Office, and at the Bookstalls of the following terminus Railway Stations:—Victoria, Charing Cross, King's Cross, St. Pancras, Euston.

FORECASTS OF WEATHER for one day in advance are drawn up at 11 a.m., and between 7 and 8 p.m. The latest forecast can be had by Reply Telegram, on paying at any Post Office in the United Kingdom Sixpence in addition to the cost of the inquiry and reply Telegram. Information as to the Terms on which Forecasts can be sent daily, for a long or short period, may be obtained on application.

METEOROLOGICAL OFFICE, 63, VICTORIA STREET, S.W.
(TELEGRAPHIC ADDRESS: WEATHER, LONDON.)

W. N. SHAW, (Director).

DAILY WEATHER REPORT OF THE METEOROLOGICAL OFFICE.

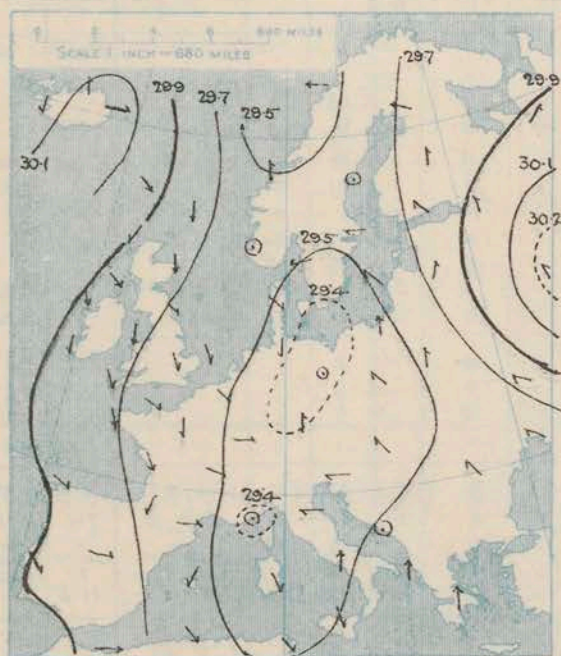
Thursday
18th April, 1907

STATIONS.		YESTERDAY EVENING.					THIS MORNING.										PAST 24 HOURS.					
		BAROM.	TEMP.	WIND.	Force (0 to 12).	Weather.	BAROMETER.		TEMPERATURE.			WIND.		Sea (0 to 9).	Weather.	TEMP.		Weather.	Sun- shine.	Rainfall.		
							At 32° Fahr. and M.S.L.	Change since Yesterday.	Dry Bulb.	Wet Bulb.	Change since Yesterday.	Direc.	Force (0 to 12).			Max.	Min.					
																					Ins.	Ins.
SWEDEN & NORWAY.		Haparanda...	29.62	33	S	2	0	29.56	-1.15	30	30	+1	N	2	6	33	19					
ICELAND & FAEROE.	Hernösand...	29.55	31	Z	0	bc	29.52	-1.07	34	31	+2	Z	0	0	39	28						
	Stockholm...	29.48	33	E	2	S	29.35	-1.25	33	32	0	N	2	5	41	32			0.43			
	Wisby...	29.40	40	SE	2	0	29.35	-1.18	36	35	-1	NW	2	f	41	32			0.08			
	Karlstad...	29.49	37	Z	0	0	29.49	-1.08	38	36	+3	NE	2	bc	41	32			0.08			
BRITISH ISLANDS.	Färder (X'ania Fjord)	29.45	42	SW	2	C	29.50	-1.02	35	34	-3	N	6	S	2	45	34					
	Bodö...	29.47	35	W	2	C	29.39	-1.06	33	32	+5	SSW	1	C	1	39	28					
	Christiansund...	29.57	34	WNW	3	S	29.77	+1.27	32	30	-7	NNW	4	bc	3	39	30			0.20		
	Skudesnaes...	29.59	37	NNW	6	C	29.67	+1.10	37	36	-1	N	8	C	2	38	34	0.5, c		0.04		
GERMANY, & C.	Reykjavik...	29.97	33	WSW	4	0	29.75	-1.28	34		+4	E	5	0								
	Blönduós...	30.04	28	NE	4	C	29.88	-1.25	28		+5	Z	0	0								
	Seydisfjord...	30.08	26	NE	5	S	29.96	-1.22	24		+8	Z	0	0								
	Thorshavn...	30.04	35	N	3	C	29.94	-1.03	36		+6	W	6	0								
FRANCE.	Sumburgh Head	29.87	31	N	5	S	30.04	+1.32	33	32	-2	N	3	C	3	37	29	0, s		0.01		
	Stornoway...	30.06	38	NE	4	S	30.03	+1.14	37	34	-1	Z	0	0	44	35	0.5, s	7.1	0.09			
	Malin Head	29.98	42	N	5	bc	29.98	+1.19	41	38	-1	ESE	3	C	2	43	36	bc, c				
	Blacksod Pt.	30.04	45	NE	5	cp	29.98	+1.12	41	38	-4	S	3	0	48	37	bc, c, cm		0.01			
SPANISH PENIN.	Valencia...	30.01	48	NNE	4	b	29.98	+1.13	45	42	-2	SSE	2	0	52	34	bc, b	11.3				
	Roche's Point...	29.95	52	N	4	bc	30.04	+1.25	43	42	-5	NE	1	0	54	34	bc, bc, p, o					
	Birr Castle...	29.98	47	NNE	3	bc	30.02	+1.22	38	37	-7	Z	0	bc	50	28	bc	5.8				
	Donaghadee...	29.95	45	NNW	3	bc	30.00	+1.28	39	36	-5	S	2	C	1	49	37	bc, og				
SPANISH PENIN.	Liverpool Obsy...	29.89	44	NE	4	C	30.07	+1.39	39	35	-5	Z	0	C	1	53	34	b				
	Holyhead...	29.90	45	NE	4	cp	30.07	+1.37	41	36	-4	S	1	C	1	47	35	c, cp				
	Pembroke (St. Ann's Hd.)	29.85	47	N	5	bc	30.06	+1.35	40	37	-5	ENE	3	C	3	51	36	cm, bam	9.1			
	Scilly (St. Mary's)...	29.87	48	NNW	4	C	30.05	+1.32	48	45	+1	E	1	C	3	52	45	bc, c	9.8			
SPANISH PENIN.	Jersey (St. Aubins)...	29.76	50	WNW	3	cm	30.03	+1.37	45	40	-3	NE	4	bc	3	56	44	bc, cm	6.3			
	Portland Bill...	29.75	50	NW	3	0	30.04	+1.39	39	36	-7	N	4	b	3	53	34	c, cp, o		0.10		
	Dungeness...	29.67	46	W	4	t	29.96	+1.35	42	37	-2	N	4	C	3	51	32	c, t	8.7	0.44		
	Wick...	29.95	36	N	3	C	30.01	+1.24	37	35	0	N	2	bc	2	42	30	chp		0.02		
SPANISH PENIN.	Nairn...	29.99	38	E	3	C	30.04	+1.25	36	33	-2	W	1	bc	1	42	28	bc, h, bc	4.4	0.03		
	Aberdeen...	29.95	36	NNW	4	bc	30.02	+1.29	34	33	-8	NW	2	cp	2	43	32	bc, h, sp	9.9	0.02		
	Leith...	29.94	42	NNE	3	bc	30.04	+1.33	39	33	-4	NW	3	b	4	47	32	bc, o, bc				
	North Shields...	29.91	40	N	4	C	30.02	+1.38	34	32	-8	NW	3	b	4	45	29	c, t, c		0.09		
SPANISH PENIN.	Spurn Head...	29.80	42	N	5	C	29.95	+1.34	37	36	-4	NW	5	C	5	47	35	cp, cp, v		0.04		
	Yarmouth...	29.71	43	N	4	C	29.91	+1.33	40	36	-3	NNW	4	0	4	46	37	c, sh		0.02		
	Clacton-on-Sea...	29.72	45	NE	2	0	29.97	+1.35	39	36	-3	NNW	3	bc	2	54	35	bc, c, ogp	6.1			
	Nottingham...	29.84	41	NNE	4	cp	30.03	+1.40	39	35	-2	NNW	2	bm	2	53	32	tm, og, c	1.4	0.33		
SPANISH PENIN.	Bath...	29.79	50	NE	5	0	30.07	+1.39	39	35	-6	NE	2	b	2	57	31		5.6			
	Oxford...	29.88	42	NNE	5	0	30.07	+1.39	38	34	-4	N	3	b	2	54	30	bc, tir, og, c		0.04		
	London (St. James's Park)	29.74	46	N	3	0	30.01	+1.35	40	37	-2	N	3	b	2	56	35	c, op, b	4.0	0.07		
	The Scaw (Skagen)...	29.49	41	Z	0	b	29.39	-1.11	42	40	-1	Z	0	0	0	46	39					
SPANISH PENIN.	Fanö...	29.56	39	WNW	4	b	29.58	+1.08	39	35	-1	NW	5	C	2	52	36					
	Cuxhaven...	29.56	44	NW	4	C	29.66	+1.20	41	39	0	NW	4	cp	2	46	39					
	The Helder...	29.69	43	N	3	0	29.84	+1.28	40	38	-4	NNW	4	bc	3	46	37			0.04		
	Brussels...						29.88	+1.31	39	35	-3	N	3	0	2	55	36			0.08		
SPANISH PENIN.	Berlin...	29.49	45	NW	2	0	29.60	+1.24	40	38	-8	NNW	2	0	2	50	39					
	Frankfurt...	29.59	46	NW	2	0	29.73	+1.32	45	41	-1	W	2	C	2	50	41					
	Munich...	29.58	41	W	4	t	29.69	+1.29	38	38	-4	W	3	t	2	46	37			0.04		
	C. Gris Nez...	29.73	46	NE	2	0	29.90	+1.27	41	37	-2	N	5	0	5	52	37					
SPANISH PENIN.	La Hève...	29.77	46	NNE	3	m	29.97	+1.36	40	37	-3	NNE	4	C	4	52	36					
	Brest...	29.82	50	N	4	m	30.01	+1.32	44	43	-4	N	3	bc	3	52	41					
	Lorient...	29.73	54	N	4	bc	29.93	+1.32	44	43	-3	NNE	4	bc	4	61	44					
	Rochefort...	29.73	52	NW	4	0	29.90	+1.25	45	44	-3	N	4	0	2	54	43					
SPANISH PENIN.	Biarritz...	29.81	50	NNW	5	0	29.90	+1.21	50	49	0	Z	0	t	3	55	45	0, bl, h		0.65		
	Paris...	29.69	51	NNE	3	bc	29.89	+1.31	41	39	-2	N	3	0	2	59	39					
	Belfort...	29.54	48	E	2	m	29.72	+1.27	40	39	-2	E	2	m	2	51	38			0.08		
	Lyons...	29.61	48	WNW	3	C	29.65	+1.13	42	39	-3	N	1	b	2	50	39			0.04		
SPANISH PENIN.	Nice...	29.44	49	W	2	C	29.42	+1.03	51	46	+3	NE	2	b	2	59	43					
	Perpignan...	29.61	52	NW	4	b	29.71	+1.18	49	44	-1	NW	4	b	2	60	46					
	Sanguinaire...	29.47	58	NE	2	0	29.48	+1.01	55	52	0	E	3	bc	4	64	48					
	Corunna...																					
SPANISH PENIN.	Lisbon...	30.03	52	NNW	5	b	30.10	+1.20	54	47	+1	N	5	b	2	59	50					
	Azores (P. Delgada)...	30.31	64	WSW	2	0	30.27	-1.02	64	62	+3	SSW	3	0	1	70	61					

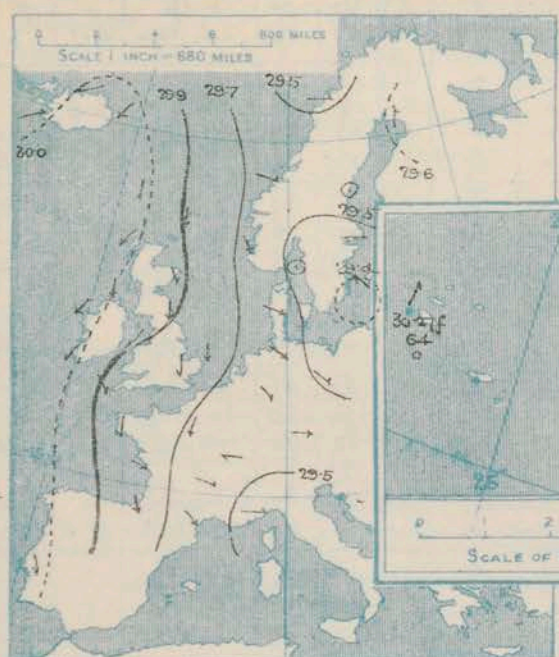
SUPPLEMENTARY CHARTS OF BAROMETER AND WIND

FOR 8 A.M. AND 6 P.M. YESTERDAY

8 A.M. YESTERDAY.

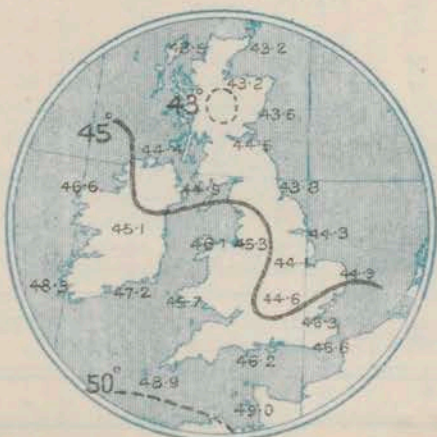


6 P.M. YESTERDAY.



AVERAGES OF TEMPERATURE AT 8 A.M.
FOR THE MONTH OF APRIL.

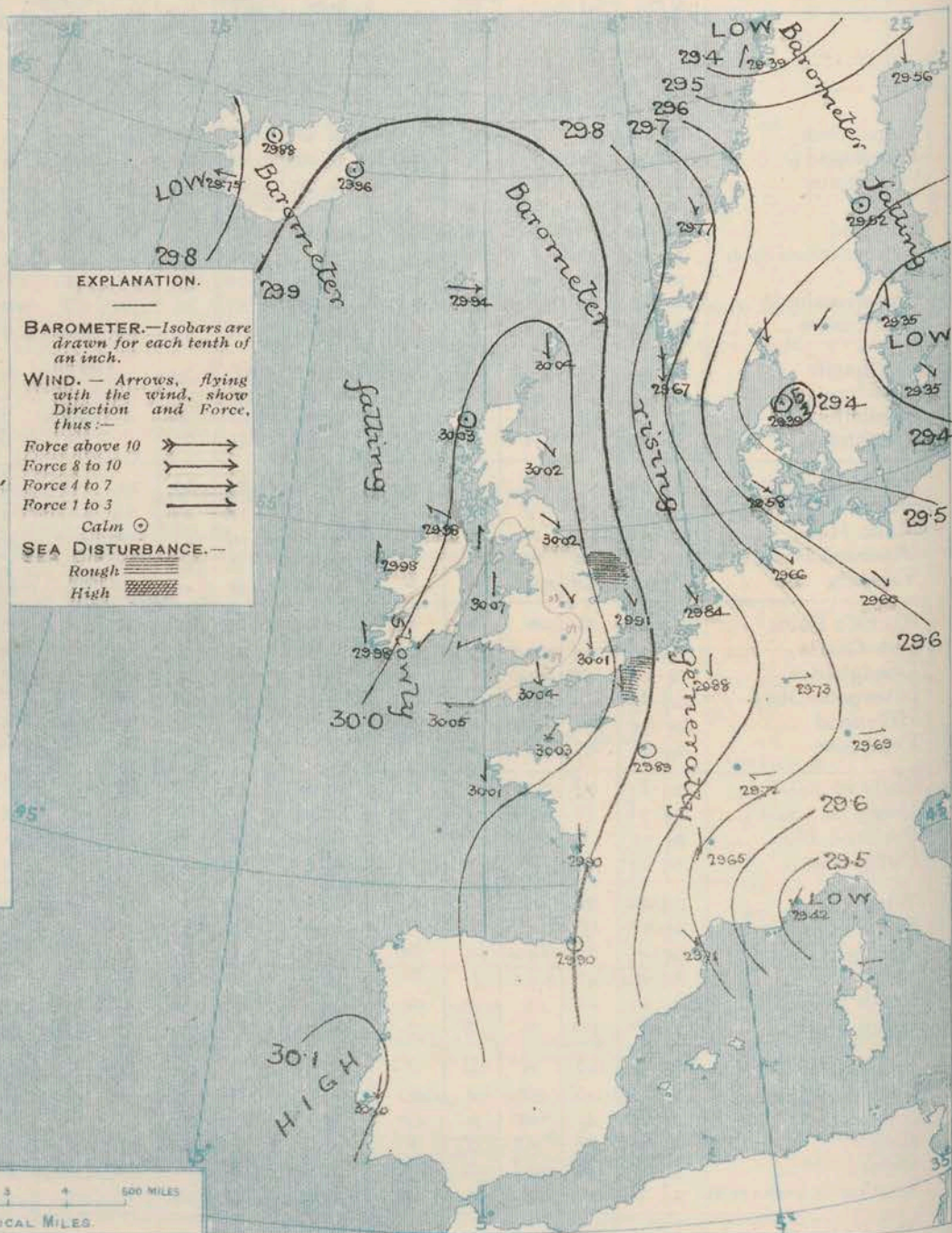
(Derived chiefly from Observations extending over
the 35 years—1871-1905.)



Thursday,

WEATHER

1. BAROMETER, WIND AND SEA AT 8 A.M. TO-DAY.



NOTES ON THE GENERAL SITUATION AT 8 A.M.

The anticyclone recently noticed over the Icelandic region has moved southwards, and now covers the greater part of the United Kingdom; in Iceland the mercury is falling steadily. The lowest pressures, 29.4 ins. and less, are found in three areas, - one lying off the coast of Finmark, another over the northern part of the Baltic, and the third over the Kattegat. Another depression is situated over the Gulf of Genoa.

Light to fresh breezes from the Northward or North-Westward are reported over Great Britain and the western parts of the Continent, but in Ireland the wind has shifted to the Southward.

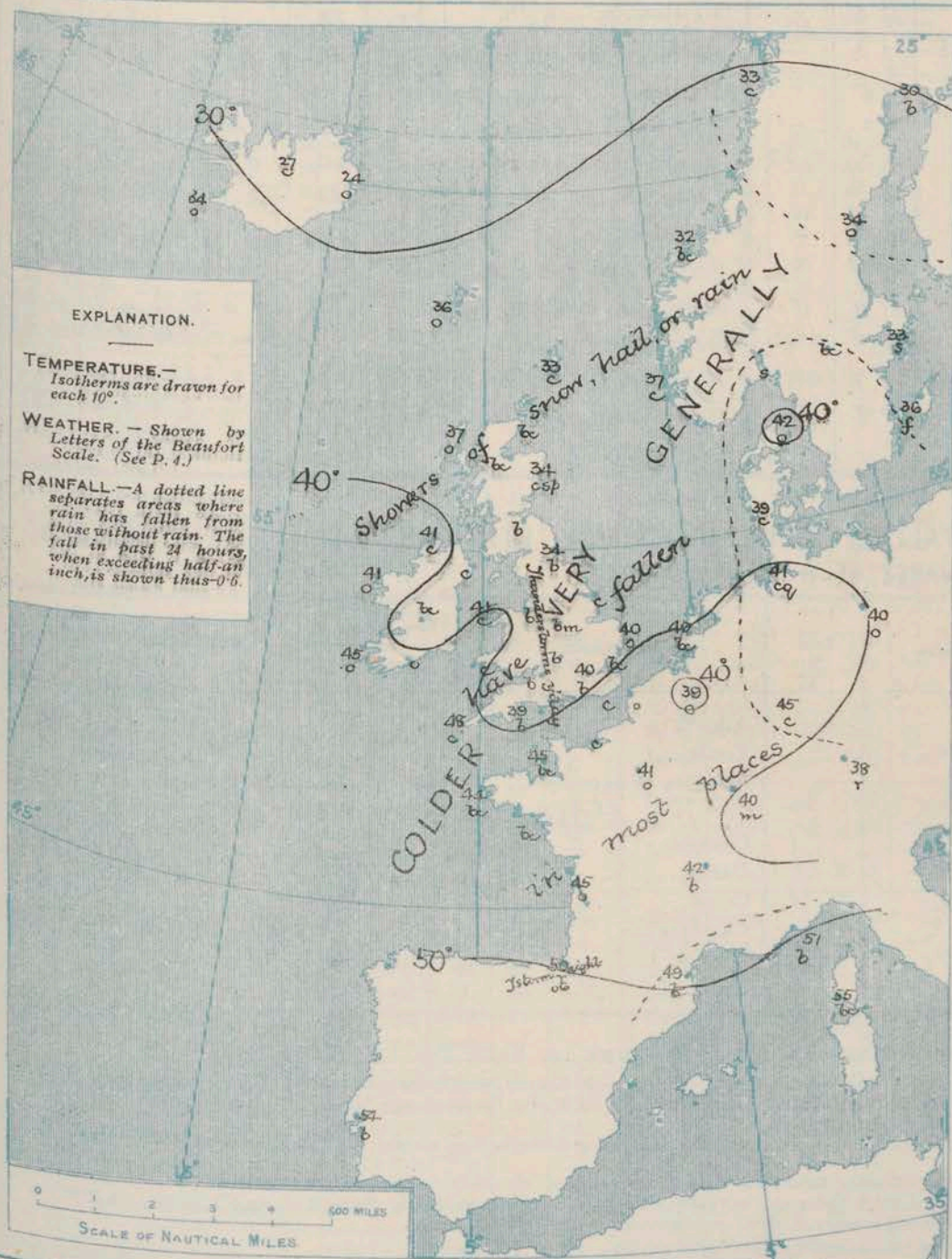
Temperatures have again fallen, and are considerably below the average for the time of year. Over the more northern and central parts of the United Kingdom the morning readings are below 40°, and on some parts of our north and north-east coasts they are below 35°. In Iceland the thermometer is rising.

The weather is fair or fine over Western Europe as a whole, but is cloudy and unsettled in the neighbourhood of each of the Scandinavian depressions; snow is falling at Stockholm and Faerder, and also, locally, at Aberdeen. The sea is slight or smooth generally, but is rather rough at Spurn Head and Cape Gris Nez.

CHARTS

18th April, 1907.

2. TEMPERATURE AND WEATHER AT 8 A.M. TO-DAY.



NOTES ON YESTERDAY'S WEATHER

Over the greater part of England and the south of Ireland the thermometer yesterday rose to between 50° and 55° or even a trifle higher; in the north of Scotland and extreme north of Ireland it did not reach 45°. Frost occurred in most districts at night. The amount of bright sunshine varied greatly in different localities. Snow and hail have fallen in Scotland. Thunderstorms occurred yesterday in several parts of England, and also at Biarritz.

GENERAL INFERENCE FROM THE 8 A.M. OBSERVATIONS.

The anticyclone over our Islands is likely to move eastwards or south-eastwards, and the S.W. wind now prevailing in Ireland will probably extend shortly to the more northern parts of the Kingdom. In the extreme west and north the weather will be influenced by low pressure systems moving over the Atlantic, but over England it will remain fine for the present, with frost in most districts at night.

FORECASTS

For the 24 hours commencing at
NOON TO DAY.

For the positions of the DISTRICTS indicated by the numbers 0-11—see map at foot.

- 0 { Wind backing to the South-Westward; fair at first, some snow later.
- 1 { N.W. to S.W. winds, light; fair, cold, frost to night.
- 2 { }
- 3 { N. to variable breezes; sleet or hail showers locally to-day, fine otherwise. Frost to night.
- 4 { }
- 5 { }
- 6 { S.W. winds, light; cloudy, some snow or sleet.
- 7 { Variable breezes, finally S.W.; fair, cold, frost inland to night.
- 8 { }
- 9 { S.W. winds, light or moderate; fair at first, some rain later. Rather milder.
- 10 { }

II WESTERN CHANNEL AND BAY

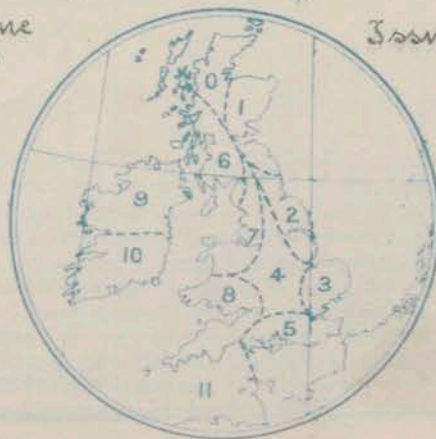
Light or moderate N.E. winds, and a slight sea; fair, cold.

FORECAST DISTRICTS.

Those portions of the Coasts upon which the Warning Signals are at present flying are indicated by the Symbols = South Cone, or = North Cone.

None

Issued.



1907

TEMPERATURE, WEATHER, SUNSHINE, AND RAINFALL FOR YESTERDAY.											
STATIONS.	TEMPERATURE F.		Weather.	Sunshine. Hrs.	Rainfall. Ins.	STATIONS.	TEMPERATURE F.		Weather.	Sunshine. Hrs.	Rainfall. Ins.
	Max.	Min.					Max.	Min.			
Blackpool, to 9 p.m.	52	34	bc	9.2	-	Eastbourne, to 6 p.m.	53	39	*	6.0	0.15
Southport, to 9 p.m.	55	37	bc. o. b	7.2	-	Bexhill-on-Sea, to 9 p.m.	52	44	fo. c	6.2	-
Rhyl, to 6 p.m.	52	38	*	6.5	-	Hastings	*	*	*	5.2	*
Llandudno, to 9 p.m.	51	41	bc	6.2	-	Folkestone, to 6 p.m.	51	39	b. bc. o. bc	8.9	-
Bettws-y-Coed, to 6 p.m.	52	30	bc. o	3.5	0.02	Margate, to 6 p.m.	52	40	o. b	5.0	-
Towyn, to 6 p.m.						Lowestoft, to 6 p.m.	45	38	bc. o. c. o	1.8	-
Aberystwyth, to 6 p.m.	50	35	c. b. c	8.0	-	Skegness	46	39	c. b. q. c	5.9	-
Plymouth, to 9 p.m.	56	42	bc	10.4	-	Scarborough, to 6 p.m.	46	36	*	0.2	-
Torquay, to 6 p.m.	55	48	*	10.6	-	Harrogate, to 6 p.m.	51	33	b. o. bc	4.2	0.02
Bournemouth, to 6 p.m.	57	40	*	3.5	0.02	Darwen, to 9 p.m.	53	34	bc. b. bc. bc	5.3	0.03
Worthing	53	42	c. p. o. g	6.7	0.09	Manchester, to 9 p.m.	51	37	c. b. b. bc	3.0	-
Brighton	53	41	*	6.9	-	Birmingham, to 9 p.m.	53	38	o. c. b	3.7	-

STATIONS		TEMPERATURE F.		WEATHER.	RAIN. Ins.	STATIONS.		TEMPERATURE F.		WEATHER.	RAIN. Ins.
17 th April 1907.		Max.	Min.			17 th April 1907.		Max.	Min.		
St. Petersburg	...	39	25	B. o	-	Algiers	...	70	50	bc, r	0.39
Utrecht	...	59	39	c, bc	-	Tunis	...	68	50	o, c	0.28
Groningen	...	55	41	bc, o	-	Madeira (Funchal)	...	68	54	c, bc	-
Vienna	...	57	45	B, r	0.04						
Florence	...	55	45	B, o	0.67	Geneva	...	45	*	r	0.35
Rome	...	58	48	c, r	0.35	Berne	...	46	*	o	0.28
Naples	...	56	50	B, o	0.55	Coire	...	54	*	bc	0.04
Palermo	...	67	45	B, b	-	Castasegna	...	45	*	o	0.63
Brindisi	...	60	44	r, c	2.17	Lugano	...	52	*	o	0.35
Malta	...	67	53	f	-	Davos	...	41	*	o	0.08

(a) At the British and Irish Stations the readings of the barometer are not corrected for the difference in Gravity between the position of the Station and Latitude 45° . The approximate correction is:—For stations North of Malin Head and North Shields + '08 in., but for Sumburgh Head + '04 in.; for stations south of Malin Head and North Shields + '02 in., but for Scilly and Jersey + '01 in.

(b) The Sunshine for London given in the table is recorded on the Tower of the Wesleyan Training College, Westminster; the Sunshine entered to Dungeness is recorded at Littlestone-on-Sea.

(c) The information relating to Weather is indicated by the following letters—b. blue sky; bc. sky half clouded; c. sky three parts clouded; d. drizzling rain; e. wet air, without rain falling; f. fog; g. gloomy; h. hail; l. lightning; m. misty (hazy); o. overcast; p. passing showers; q. squally; r. rain; s. snow; t. thunder; u. ugly, threatening; v. visibility, unusual transparency; w. dew; x. hoar frost; z. dust-haze or smoke.

* AN ASTERISK is inserted in all places for which information is not usually received.

TABLE SHOWING THE GREENWICH TIMES OF SUNRISE,
NOON, AND SUNSET, FOR STATIONS IN THE
UNITED KINGDOM, TO-DAY AND TO-MORROW.

Hour of Observation.	Position		Reading of Barometer.	Wind.		Weather.	TEMPERATURE.			Sea Dis- turb- ance.	18 th & 19 th April 1907.	Sunrise G.M.T.	Noon G.M.T.	Sunset G.M.T.
	Lat.	Long.		Dirac.	Force.		Dry Bulb.	Wet Bulb.	Sea					
			Ins											
											Yarmouth	4.51 4.49	11.52 11.52	6.53 6.54
											Greenwich	5.1 4.59	11.59 11.59	6.58 6.59
											Wick	4.55 4.52	12.11 12.11	7.28 7.30
											Valencia	5.41 5.29	12.40 12.40	7.40 7.41

FORECASTS OF WEATHER for one day in advance are drawn up at 11 a.m., and between 7 and 8 p.m. The latest forecast can be had by Reply Telegram, on paying at any Post Office in the United Kingdom Sixpence in addition to the cost of the inquiry and reply Telegram. Information as to the Terms on which Forecasts can be sent daily, for a long or short period, may be obtained on application.

W. N. SHAW, (*Director*).

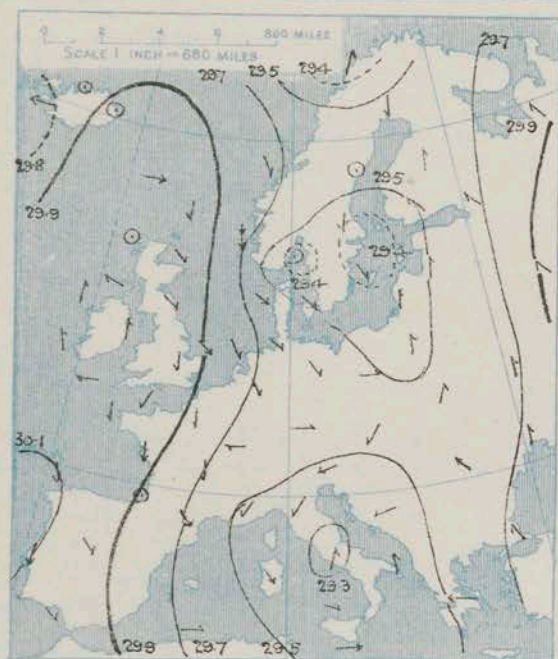
DAILY WEATHER REPORT OF THE METEOROLOGICAL OFFICE.

Friday
19th April, 1907

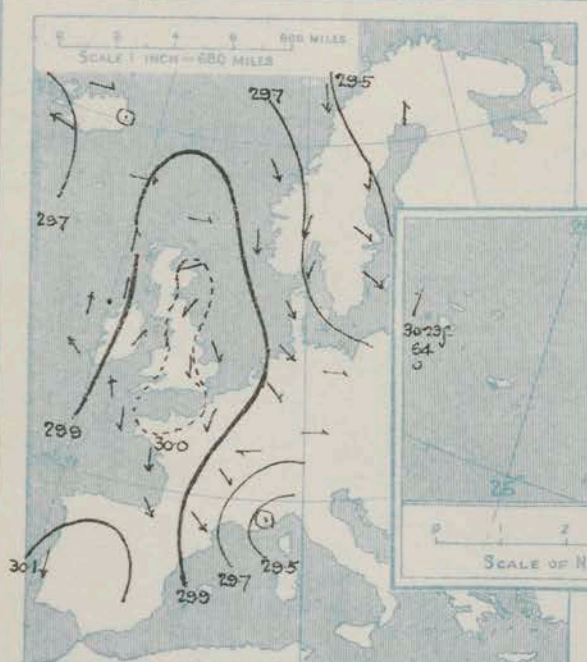
STATIONS.		YESTERDAY EVENING.					THIS MORNING.										PAST 24 HOURS.				
		BAROM.		TEMP.		WIND.	Weather.	BAROMETER.		TEMPERATURE.			WIND.		Sea (0 to 9).	TEMP.		Weather.	Sun- shine.	Rainfall	
		At 32° Fahr. and M.S.L.	Dry Bulb.	Direc.	Force (0 to 12).			At 32° Fahr. and M.S.L.	Change since Yesterday.	Dry Bulb.	Wet Bulb.	Change since Yesterday.	Direc.	Force (0 to 12).		Max.	Min.				
Ins.		°				Ins.		Ins.		°		°				°		Hours.		Ins.	
SWEDEN & NORWAY.	Haparanda...	29.47	31	S	2	0	29.41	-15	31	31	+1	N	2	C	x	39	30	x	x	0.08	
	Hernösand...	29.52	34	N	2	0	29.60	+08	34	32	0	NNW	2	C	x	43	28	x	x	-	
	Stockholm...	29.55	32	NW	2	0	29.70	+35	31	28	-2	NW	2	C	x	34	30	x	x	0.08	
	Wisby...	29.54	35	NW	6	0	29.69	+34	35	33	-1	NW	4	0	x	39	34	x	x	-	
	Karlstad...	29.63	36	NE	6	0	29.81	+32	31	28	-7	NNW	4	C	x	x	x	x	x	-	
	Färder (X'ania Fjord)	29.67	40	NNE	5	0	29.86	+36	35	30	0	NNW	4	C	2	41	32	x	x	-	
ICELAND & FAEROE.	Bodö...	29.50	33	N	4	C	29.67	+28	35	32	+2	N	4	C	2	37	32	x	x	-	
	Christiansund...	29.76	33	NNW	5	S	29.91	+14	35	33	+3	W	4	C	2	36	28	x	x	0.12	
	Skudesnaes...	29.84	35	N	6	0	29.96	+29	34	30	-3	N	4	C	2	39	28	x	x	-	
	Reykjavik...	29.67	42	ESE	5	+	29.55	-20	39	x	+5	ESE	3	0	x	x	x	x	x	-	
	Blönduós...	29.74	33	NE	1	0	29.59	-29	40	x	+12	S	3	C	x	x	x	x	x	-	
	Seydisfjord...	29.84	37	Z	0	bc	29.72	-24	30	x	+6	Z	0	0	x	x	x	x	x	-	
BRITISH ISLANDS.	Thorshavn...	29.90	41	W	4	C	29.81	-13	40	x	+4	Z	0	0	x	x	x	x	x	-	
	Sumburgh Head	29.92	38	W	3	C	29.91	-13	42	38	+9	S	3	1	3	43	33	C	x	-	
	Stornoway...	29.92	44	S	1	bc	29.84	-19	43	42	+6	S	3	C	3	44	36	bc	5.9	0.03	
	Malin Head...	29.85	48	S	2	C	29.89	-09	43	42	+2	S	4	C	2	51	38	bc	x	-	
	Blacksod Pt. ...	29.82	47	S	4	0	29.87	-11	48	47	+7	SSE	3	C	3	48	40	0.07m, cm	x	0.02	
	Valencia...	29.79	46	SE	4	omf	29.95	-03	48	46	+3	NW	1	0	2	51	45	0.07m	0.0	0.14	
	Roche's Point...	29.91	45	S	4	+	29.97	-07	46	45	+3	SSE	4	0	5	50	43	0.07	x	0.43	
	Birr Castle...	29.88	48	S	3	0	29.94	-08	44	43	+6	SSE	2	07	x	53	36	C, 0	3.3	0.04	
	Donaghadee...	29.95	44	S	3	C	29.99	-01	45	43	+6	SSE	3	0	2	49	39	bc, cm, om	x	-	
	Liverpool Obsy...	30.02	44	NNW	1	C	30.06	-01	41	38	+2	ESE	?	0	?	47	38	bc	x	-	
	Holyhead...	29.98	45	SW	2	cmu	30.02	-05	44	42	+3	SSW	3	0	2	47	40	C, cmu	x	-	
	Pembroke (St. Ann's Rd.)	29.98	44	S	3	C	30.01	-05	44	41	+4	SE	4	ca	4	45	39	cm, bc, c	7.8	-	
	Scilly (St. Mary's)	29.99	47	SSE	4	0	29.96	-09	46	45	-2	ESE	4	0	3	52	45	C, 0	3.1	0.05	
	Jersey (St. Aubins)	30.05	46	NNW	3	bc	30.08	+05	44	40	-1	ESE	4	cm	3	49	40	bc, cmg	11.8	-	
	Portland Bill...	30.00	43	SW	3	0	30.05	+01	46	42	+7	S	2	C	2	48	39	bc, b	x	-	
	Dungeness...	29.99	44	NNE	3	C	30.08	+12	41	38	-1	NE	1	bc	1	46	27	C	8.0	-	
	Wick...	29.97	38	S	2	bc	29.89	-12	42	40	+5	S	3	bc	2	44	35	-	x	-	
	Nairn...	29.96	42	E	1	0	29.92	-12	41	37	+5	Z	0	0	1	45	30	bc, bc	9.0	-	
	Aberdeen...	30.01	39	ENE	3	bc	30.00	-02	41	37	+7	SSW	2	0	2	44	33	bc	7.3	-	
	Leith...	29.98	44	E	1	bc	30.01	-03	40	37	+1	NNE	3	0	x	45	33	bc, bc	x	-	
	North Shields...	30.00	39	NNE	3	C	30.06	+04	38	35	+4	SW	3	mx	4	42	29	C	x	-	
	Spurn Head...	29.98	40	NNE	4	C	30.06	+11	40	37	+3	NW	2	0	4	42	36	cg, bcu	x	-	
	Yarmouth...	29.97	41	NNW	3	bc	30.05	+14	40	37	0	NW	3	bc	3	45	34	C, bc	x	0.03	
	Clacton-on-Sea...	29.99	44	NNW	4	bc	30.09	+12	43	37	+4	N	1	bc	0	47	33	bc, bc, bc	8.9	-	
	Nottingham...	30.00	43	E	1	C	30.07	+04	40	37	+1	ESE	1	0	x	45	32	bc, c	8.7	-	
	Bath...	30.01	47	NE	1	0	30.09	+02	41	39	+2	NNE	1	0	x	49	33	-	12.0	-	
	Oxford...	30.03	40	N	2	0	30.09	+02	39	36	+1	Z	0	0	x	50	34	0	x	-	
London (St. James's Park)	30.00	44	N	1	bc	30.08	+07	40	38	0	SE	1	om	x	46	34	C, bc, bnu	5.7	-		
GERMANY, &c.	The Scaw (Skagen)	29.64	42	NNE	3	C	29.87	+48	38	32	-4	NNE	2	0	1	43	36	x	x	-	
	Fanö...	29.73	39	NW	4	C	29.89	+31	40	37	+1	NW	2	0	x	43	34	x	x	-	
	Cuxhaven...	29.76	40	NW	6	0	29.91	+25	41	38	0	NW	4	0	x	45	39	x	x	-	
	The Helder...	29.95	40	NNW	3	bc	30.05	+21	40	37	0	NNW	4	0	1	43	37	x	x	-	
	Brussels...	x	x	x	x	x	30.08	+20	37	35	-2	Z	0	5	x	47	33	x	x	0.04	
	Berlin...	29.72	42	W	3	0	29.82	+22	39	36	-1	WNW	4	bc	x	46	36	x	x	-	
FRANCE.	Frankfurt...	29.88	39	NW	2	0	30.01	+28	39	36	-6	NNW	2	0	x	48	36	x	x	-	
	Munich...	29.82	39	W	2	+	29.95	+26	34	33	-4	NE	3	0	x	46	30	x	x	-	
	C. Gris Nez...	29.99	40	NE	4	0	30.10	+20	41	39	0	N	2	0	2	48	37	x	x	-	
	La Hève...	30.07	40	NNE	3	0	30.09	+12	37	36	-3	E	2	0	2	46	32	x	x	-	
	Brest...	30.04	50	N	2	C	29.99	-02	44	43	0	SE	3	0	2	59	41	x	x	0.04	
	Lorient...	29.99	50	W	4	bc	29.97	+04	43	42	-1	E	4	C	3	61	43	x	x	-	
SPANISH PENIN.	Rochefort...	29.99	53	N	4	0	30.04	+14	45	42	0	SE	2	0	x	57	39	0	x	-	
	Biarritz...	30.03	53	NW	5	0	30.04	+14	51	51	+1	NW	4	0	3	54	46	x	x	0.08	
	Paris...	29.98	45	NNE	3	0	30.09	+20	36	34	-5	NNE	1	0	x	51	28	x	x	-	
	Belfort...	29.77	43	E	3	m	29.95	+23	34	33	-6	N	2	in	x	48	30	x	x	0.32	
	Lyons...	29.84	46	NNW	3	0	29.97	+32	36	34	-6	NNW	3	C	x	52	33	x	x	-	
	Nice...	29.48	52	Z	0	0	29.53	+11	55	47	+4	Z	0	0	0	63	46	x	x	-	
SPANISH PENIN.	Perpignan...	29.78	53	NW	5	0	29.89	+18	48	40	-1	NW	4	0	x	61	45	x	x	-	
	Sanguinaire...	29.45	55	N	6	bc	29.55	+17	54	50	-1	E	3	bc	5	63	46	x	x	-	
	Corunna...	30.14	52	N	4	0	30.18	+08	55	51	+1	NNW	4	0	x	59	50	x	x	-	
SPANISH PENIN.	Lisbon...	30.26	63	SSW	4	0	30.23	-04	64	62	0	SSW	4	0	2	70	63	x	x	-	
	Azores (P. Delgada) (Horta)	30.26	63	SSW	4	0	30.23	-04	64	62	0	SSW	4	0	2	70	63	x	x	-	

SUPPLEMENTARY CHARTS
OF
BAROMETER AND WIND
FOR 8 A.M. AND 6 P.M. YESTERDAY

8 A.M. YESTERDAY.

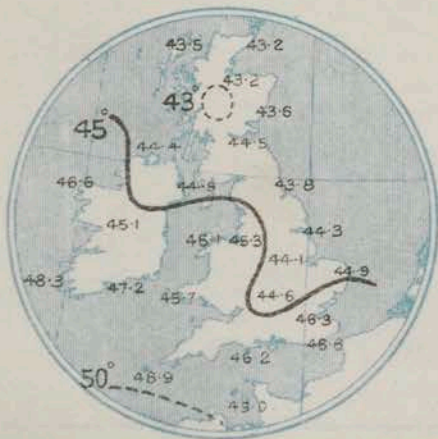


6 P.M. YESTERDAY.



AVERAGES OF TEMPERATURE AT 8 A.M.
FOR THE MONTH OF APRIL.

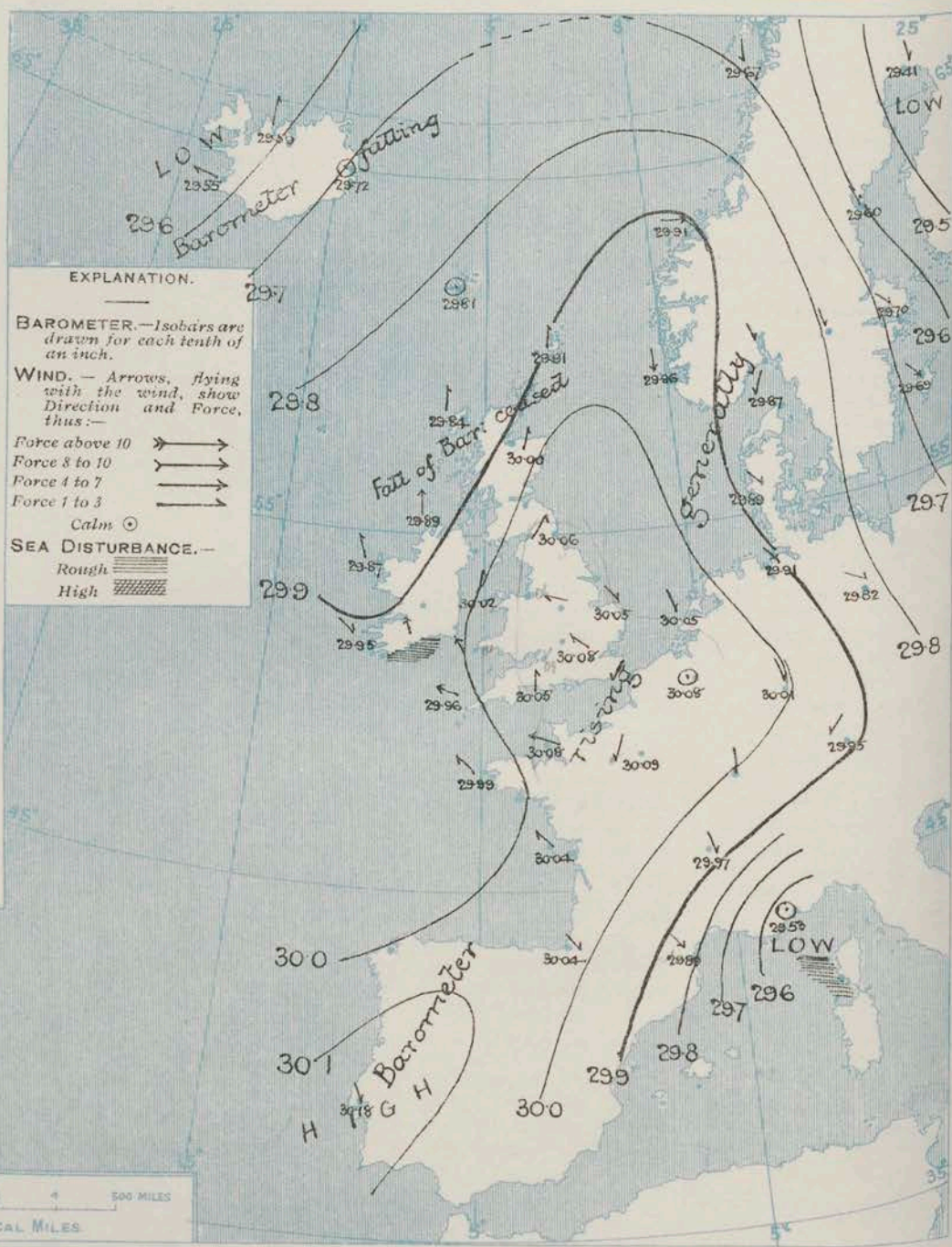
(Derived chiefly from Observations extending over
the 35 years—1871-1905.)



Friday.

WEATHER

1. BAROMETER, WIND AND SEA AT 8 A.M. TO-DAY.



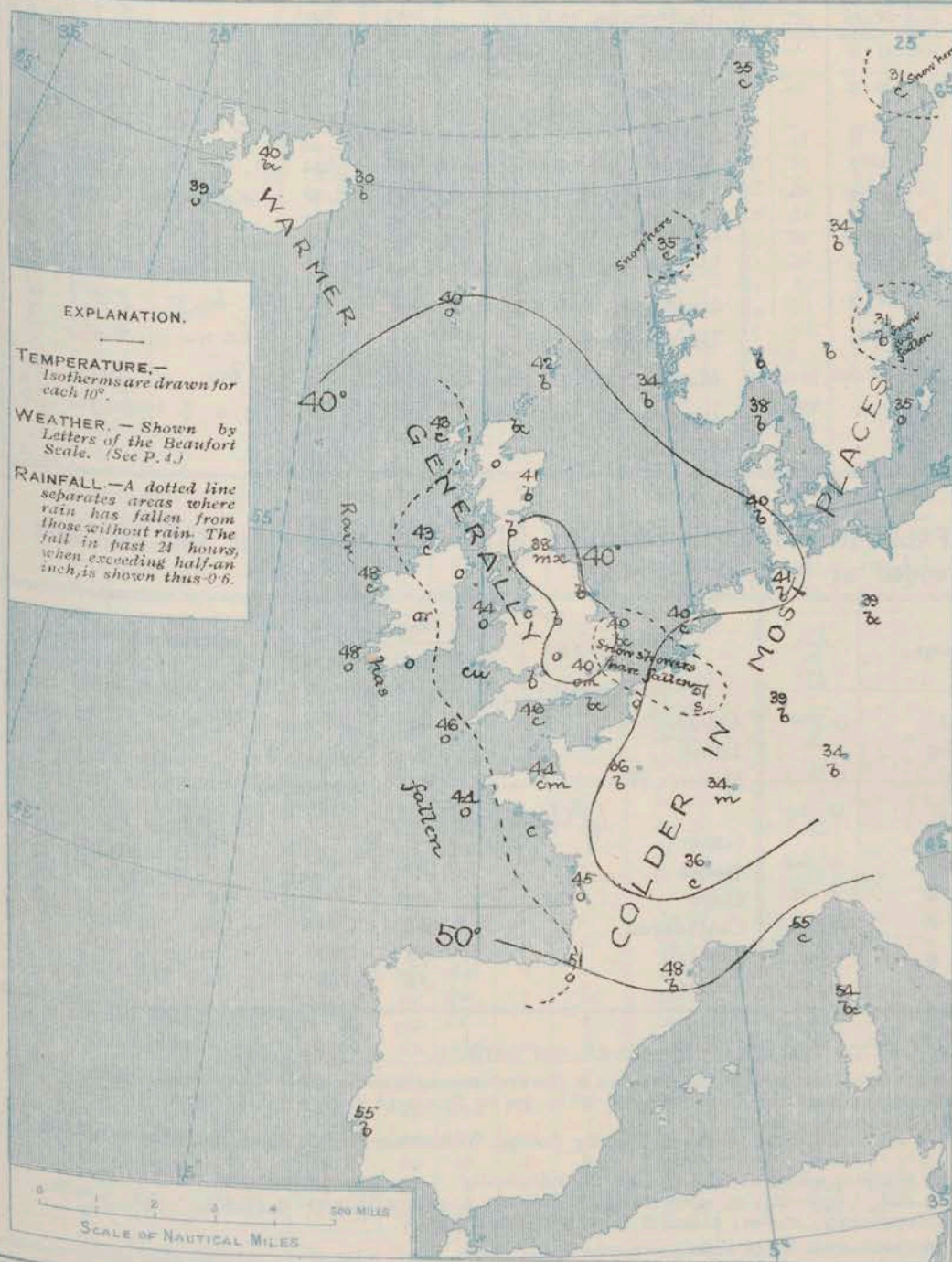
NOTES ON THE GENERAL SITUATION AT 8 A.M.

The general fall of the barometer which took place over these Islands yesterday has been followed by a rise in most districts, and the anticyclone is now expanding both in an easterly and a westerly direction. A depression, in which readings are below 29.6 ins., is approaching Western Iceland, and is occasioning a fall of the mercury over the whole of that Island, as well as in the Faerøe.

Over Western Europe the wind shows a general anticyclonic circulation, being S.W. or S.E. over the greater part of the United Kingdom and in the west of France, but N.W. or N.E. on the east coasts of England, and over the northern and central parts of the Continent. Temperature has risen over these Islands, but is still low for the time of year, the readings being below 45° on all but our extreme west and south-west coasts. The thermometer is also below 40° over a considerable part of France and Germany, and is slightly below the freezing point at most of the Swedish stations. The weather is fine on the north and east coasts of Great Britain, as well as in Scandinavia, Denmark and Germany, and in Iceland. Elsewhere the sky is cloudy; rain is falling at Birt Castle, and snow at Brussels.

CHARTS 19th April, 1907.

2. TEMPERATURE AND WEATHER AT 8 A.M. TO-DAY.



NOTES ON YESTERDAY'S WEATHER.

The maximum temperatures recorded yesterday were below 50° in nearly all parts of Great Britain, and below 45° at many of our northern and eastern stations; frost occurred at night in most districts, the exposed thermometer falling to 27° in London, and 28° at Oxford. Between 10 and 12 hours of bright sunshine were recorded yesterday at many of our western stations. Rain has fallen in Ireland and at Scilly, snow showers were experienced yesterday on the east coasts of England.

GENERAL INFERENCE FROM THE 8 A.M. OBSERVATIONS.

The anticyclone is likely to extend temporarily in a westerly direction, so that fair weather will set in again over the greater part of the United Kingdom. Low pressure systems, are, however, still moving across the upper parts of the Atlantic, and rain is therefore probable on our extreme western and northern coasts.

FORECASTS

For the 24 hours commencing at
NOON TO DAY.

For the positions of the DISTRICTS indicated by the numbers 0-11—see map at foot.

- 0 { S^{ly} and S.W^{ly} winds, moderate; fair at first, some rain later; rather milder.
- 1 { S^{ly} and S.W^{ly} winds, light; fair generally; rather milder.
- 2
- 3 { Light variable breezes; fair generally. Becoming warmer in daytime, cold at night, with frost in inland districts.
- 4
- 5
- 6 { S^{ly} winds, moderate; fair at first, some rain later; milder.
- 7 { S.E^{ly} winds, light; fair generally; rather milder.
- 8 { S.E^{ly} winds, light; fair generally; ground frost at night.
- 9 { Same as No. 6.
- 10 { S^{ly} winds, moderate; dull, some rain; milder.

II WESTERN CHANNEL AND BAY

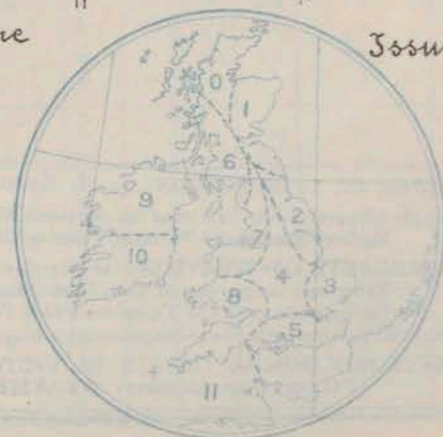
S.E^{ly} winds, light or moderate; sea slight; cloudy, misty, slight rain in places.

FORECAST DISTRICTS

Those portions of the Coasts upon which the Warning Signals are at present flying are indicated by the Symbols \uparrow = South Cone, or \uparrow = North Cone.

None

Issued.



TEMPERATURE, WEATHER, SUNSHINE, AND RAINFALL FOR YESTERDAY.

STATIONS.	TEMPERATURE F.		Weather.	Sunshine. Hrs.	Rainfall. Ins.	STATIONS.	TEMPERATURE F.		Weather.	Sunshine. Hrs.	Rainfall. Ins.
	Max.	Min.					Max.	Min.			
Blackpool, to 9 p.m.	45	28	c	10.4	-	Eastbourne, to 6 p.m.	47	34	*	8.7	0.02
Southport, to 9 p.m.	47	28	bc, b, o	11.5	-	Bexhill-on-Sea, to 9 p.m.	48	40	o, c	8.8	0.23
Rhyl, to 6 p.m.	47	35	*	10.2	-	Hastings	*	*	*	7.9	*
Llandudno, to 9 p.m.	47	31	bc	10.0	-	Folkestone, to 6 p.m.	46	35	bc, b, bc	10.0	0.01
Bettws-y-Coed, to 6 p.m.	49	26	c, b, c	4.7	-	Margate, to 6 p.m.	48	39	s, r, b	8.3	0.05
Towyn, to 6 p.m.	50	27	bc, c	10.8	-	Lowestoft, to 6 p.m.	46	42	o, c, osh, r, c	6.3	0.02
Aberystwyth, to 6 p.m.	48	29	c, b, c	11.5	-	Skegness	43	34	s, bc	8.0	0.02
Plymouth, to 9 p.m.	50	36	bc, b, bc	11.7	-	Scarborough, to 6 p.m.	44	35	*	5.3	0.04
Torquay, to 6 p.m.	49	35	*	11.2	-	Harrogate, to 6 p.m.	45	27	b, bc, o	8.5	-
Bournemouth, to 6 p.m.	49	31	*	10.9	-	Darwen, to 9 p.m.	47	26	bc m	8.5	-
Worthing	48	33	*	10.2	-	Manchester, to 9 p.m.	46	30	bc	3.9	-
Brighton	47	33	*	7.1	0.02	Birmingham, to 9 p.m.	46	30	c, o, b	5.9	-

TEMPERATURE, WEATHER, and RAINFALL at additional FOREIGN STATIONS, mainly for the 24 hours ended at 8 a.m. yesterday.

STATIONS 18 th April, 1907.	TEMPERATURE F.		WEATHER.	RAIN. Ins.	STATIONS. 18 th April, 1907.	TEMPERATURE F.		WEATHER.	RAIN. Ins.
	Max.	Min.				Max.	Min.		
St. Petersburg	43	27	o, s	0.04	Algiers	61	45	r, o	0.55
Utrecht	54	37	c, bc	-	Tunis	not received.			
Groningen	50	34	o, c	0.04	Madeira (Funchal)	not received.			
Vienna	52	45	o, o	0.39	Geneva	50	*	1 p.m.	Measured
Florence	60	47	o, o	-	Berne	45	*	o	0.32
Rome	58	48	r, r	0.43	Coire	46	*	o	0.20
Naples	57	48	r, o	0.16	Castasegna	48	*	o	-
Palermo	67	47	c, r	0.24	Lugano	55	*	o	0.12
Brindisi	62	45	o, o	-	Davos	36	*	s	0.04
Malta	60	53	o	0.04					

NOTES REFERRING TO INFORMATION GIVEN ON PAGE 1:—

- (a) At the British and Irish Stations the readings of the barometer are not corrected for the difference in Gravity between the position of the Station and Latitude 45°. The approximate correction is:—For stations North of Malin Head and North Shields + .03 in., but for Sumburgh Head + .04 in.; for stations south of Malin Head and North Shields + .02 in., but for Scilly and Jersey + .01 in.
- (b) The Sunshine for London given in the table is recorded on the Tower of the Wesleyan Training College, Westminster; the Sunshine entered to Dungeness is recorded at Littlestone-on-Sea.
- (c) The information relating to Weather is indicated by the following letters—b. blue sky; bc. sky half clouded; c. sky three parts clouded; d. drizzling rain; e. wet air, without rain falling; f. fog; g. gloomy; h. hail; l. lightning; m. misty (hazy); o. overcast; p. passing showers; q. squally; r. rain; s. snow; t. thunder; u. ugly, threatening; v. visibility, unusual transparency; w. dew; x. hoar frost; z. dust-haze, or smoke.
- * AN ASTERISK is inserted in all places for which information is not usually received.

WIRELESS TELEGRAMS FROM SHIPS OF H.M. NAVY

Received during the 24 hours ended at 9.30 a.m. to-day.

TABLE SHOWING THE GREENWICH TIMES OF SUNRISE, NOON, AND SUNSET, FOR STATIONS IN THE UNITED KINGDOM, TO-DAY AND TO-MORROW.

Hour of Observation.	Position		Reading of Barometer.	Wind.		Weather.	TEMPERATURE.			Sea Disturbance.	19 th 20 th April, 1907.			
	Lat.	Long.		Dir.	Force.		Dry Bulb.	Wet Bulb.	Sea		Sunrise G.M.T.	Noon G.M.T.	Sunset G.M.T.	
	°	°	Ins.				°	°	°					
											Yarmouth	4.49 4.47	11.52 11.52	6.54 6.56
											Greenwich	4.59 4.57	11.59 11.59	6.59 7.1
											Wick	4.52 4.50	12.11 12.11	7.30 7.32
											Valencia	5.39 5.37	12.40 12.40	7.41 7.42

TERMS OF SUBSCRIPTION for the Daily Weather Report forwarded by Book Post, £1 per annum payable quarterly in advance.

Single Copies (price 1d.) may be obtained after 3 p.m. on the day of issue, at the Meteorological Office, and at the Bookstalls of the following terminus Railway Stations:—Victoria, Charing Cross, King's Cross, St. Pancras, Euston.

FORECASTS OF WEATHER for one day in advance are drawn up at 11 a.m., and between 7 and 8 p.m. The latest forecast can be had by Reply Telegram, on paying at any Post Office in the United Kingdom Sixpence in addition to the cost of the inquiry and reply Telegram. Information as to the Terms on which Forecasts can be sent daily, for a long or short period, may be obtained on application.

METEOROLOGICAL OFFICE, 63, VICTORIA STREET, S.W.
(TELEGRAPHIC ADDRESS: WEATHER, LONDON.)

W. N. SHAW, (Director).

DAILY WEATHER REPORT OF THE METEOROLOGICAL OFFICE.

Saturday
20th April, 1907

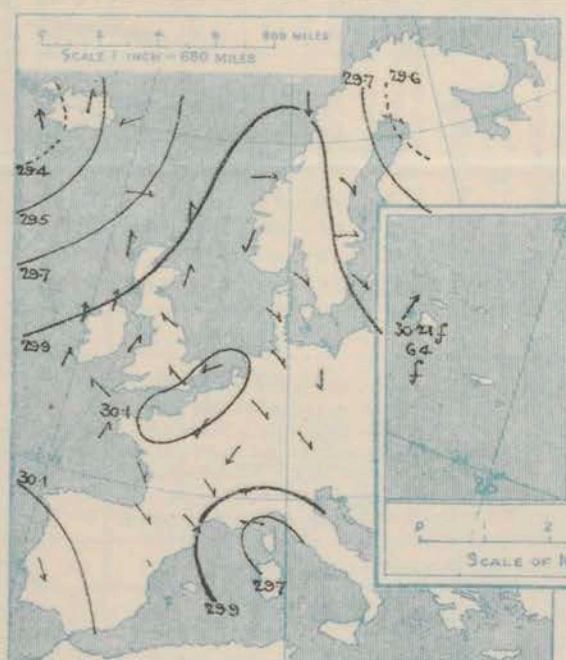
STATIONS.		YESTERDAY EVENING.					THIS MORNING.										PAST 24 HOURS.				
		BAROM.		TEMP.		WIND.	Weather.	BAROMETER.		TEMPERATURE.			WIND.		Sea (0 to 9).	TEMP.		Weather.	Sun- shine.	Rainfall.	
		At 32° Fahr. and M.S.L.	Dry Bulb.	Force (0 to 12).	At 82° Fahr. and M.S.L.			Change since Yesterday.	Dry Bulb.	Wet Bulb.	Change since Yesterday.	Direc.	Force (0 to 12).	Max.		Min.					
Ins.		°				Ins.	Ins.	°	°	°				°	°		Hours.	Ins.			
SWEDEN & NORWAY.	Haparanda...	29.57	30	NW	2	bc	29.74	+ .33	32	32	+ 1	NW	4	b	x	39	28	x	x	0.12	
	Hernösand...	29.79	36	NNW	2	bc	29.95	+ .35	33	28	- 1	NNW	2	b	x	43	27	x	x	-	
	Stockholm...	29.85	33	W	2	bc	29.95	+ .25	34	32	+ 3	NNW	4	b	x	39	27	x	x	-	
	Wisby...	29.83	35	NW	4	b	29.94	+ .25	36	33	+ 1	NNW	6	b	x	36	30	x	x	-	
	Karlstad...	29.96	37	NW	2	b	30.07	+ .26	35	30	+ 4	N	2	b	x	x	x	x	-		
	Färder (X'ania Fjord)	29.96	42	NW	1	b	30.07	+ .21	37	32	+ 2	NE	2	b	1	43	35	x	x	-	
	Bodö...	29.89	34	N	4	c	29.98	+ .31	35	32	0	E	1	b	1	36	30	x	x	-	
ICELAND & FAEROE.	Christiansund...	30.00	35	W	1	c	30.00	+ .09	36	32	+ 1	SE	2	b	1	39	34	x	x	0.16	
	Skudesnaes...	30.08	37	NNE	2	b	30.06	+ .10	38	35	+ 4	ESE	6	0	2	41	30	0, b	x	-	
BRITISH ISLANDS.	Reykjavik...	29.32	46	SE	6	c	28.72	- .83	45	x	+ 6	ESE	3	x	x	x	x	x	x	x	
	Blönduós...	29.43	48	SE	5	c	28.80	- .79	44	x	+ 4	S	4	c	x	x	x	x	x	x	
	Seydisfjord...	29.56	45	NE	3	c	28.98	- .74	39	x	+ 9	NE	3	x	x	x	x	x	x	x	
	Thorshavn...	29.67	48	W	4	0	29.34	- .47	44	x	+ 4	S	6	x	x	x	x	x	x	x	
	Sumburgh Head	29.88	42	S	3	x	29.68	- .23	45	44	+ 3	S	4	0	4	45	41	0, x	x	0.12	
	Stornoway...	29.85	47	S	4	0	29.58	- .31	47	46	+ 4	S	6	0	6	49	42	0	0.9	0.12	
	Malin Head	29.87	51	S	5	cg	29.60	- .29	46	46	+ 3	SSW	8	ogm	4	52	43	c, ogp	x	0.02	
	Blacksod Pt.	29.92	50	S	5	og	29.65	- .22	51	50	+ 3	S	6	rgm	5	54	43	bcm, omrg	x	0.15	
	Valencia	30.01	51	SSW	2	c	29.82	- .13	51	50	+ 3	SSE	3	rm	4	54	47	c, r	5.6	0.38	
	Roche's Point	30.04	48	S	4	0	29.93	- .04	48	48	+ 2	SSW	4	d	4	49	46	om, og, ot	x	0.04	
	Birr Castle	29.98	51	SSE	3	c	29.83	- .11	48	47	+ 4	S	3	ot	x	55	43	b, c	3.0	0.06	
	Donaghadee	30.01	48	SSW	1	c	29.86	- .13	46	45	+ 1	SSE	4	0	2	51	44	b, oz	x	-	
	Liverpool Obsy...	30.09	47	Z	0	bc	30.03	- .03	45	40	+ 4	SSE	3	bc	2	53	37	bc	x	-	
	Holyhead	30.06	46	SW	2	c	29.96	- .06	46	44	+ 2	SSW	7	0	5	50	42	c	x	-	
	Pembroke (St. Ann's Hd.)	30.06	46	SSE	3	bc	30.03	+ .02	47	45	+ 3	S	6	cg	5	49	43	c, bc, cgu	7.6	-	
	Scilly (St. Mary's)	30.05	48	ESE	4	0	30.07	+ .11	48	45	+ 2	S	3	c	3	50	44	0	0.0	-	
	Jersey (St. Aubins)	30.12	49	ESE	2	bcm	30.22	+ .14	48	43	+ 4	ESE	3	bcm	3	50	43	b, cm, b	9.3	-	
	Portland Bill	30.10	46	SW	1	b	30.15	+ .10	47	44	+ 1	S	5	bc	4	49	42	b	x	-	
	Dungeness	30.12	44	E	2	bc	30.22	+ .14	45	40	+ 4	S	3	b	2	46	38	bc	5.8	-	
	Wick	29.87	45	S	3	c	29.65	- .24	46	44	+ 4	S	3	bc	2	49	39	-	x	0.05	
	Nairn	29.91	49	WSW	2	c	29.68	- .24	51	46	+ 10	WSW	4	0	2	52	40	bcqz, bcq	3.1	-	
Aberdeen	29.97	45	SSW	2	bc	29.79	- .21	47	45	+ 6	SSW	3	0	2	48	41	b, o, bc, b	2.1	-		
Leith	29.98	49	SW	2	bc	29.85	- .16	50	45	+ 10	SSW	3	c	x	53	40	b, bc, o, bc	x	-		
North Shields	30.05	44	SE	2	c	30.00	- .06	40	38	+ 2	SSW	3	c	3	49	33	c	x	-		
Spurn Head	30.08	42	SSE	4	b	30.09	+ .03	42	40	+ 2	SSW	4	b	3	45	37	bcv, b	x	-		
Yarmouth	30.11	44	ENE	3	b	30.17	+ .12	45	40	+ 5	SW	4	b	3	46	37	b	x	-		
Clacton-on-Sea	30.13	42	ESE	2	b	30.22	+ .13	44	41	+ 1	SSW	4	b	3	47	41	bc, bv	10.0	-		
Nottingham	30.09	49	SSE	1	b	30.12	+ .05	43	39	+ 3	SSW	1	bcm	x	53	33	b	9.5	-		
Bath	30.11	50	W	2	0	30.16	+ .07	44	41	+ 3	S	1	b	x	51	30	-	7.3	-		
Oxford	30.14	42	Z	0	b	30.18	+ .09	44	40	+ 5	S	3	b	x	52	34	b	x	-		
London (St. James's Park)	30.09	47	SE	1	bcm	30.19	+ .11	44	42	+ 4	SSW	1	b	x	49	36	f, bcm, b	0.7	-		
GERMANY, & C.	The Scaw (Skagen)	30.02	39	NW	4	b	30.08	+ .21	40	36	+ 2	WNW	1	b	0	45	32	x	x	-	
	Fanö	30.09	35	NW	2	b	30.18	+ .29	39	36	- 1	WNW	1	b	x	45	27	x	x	-	
	Cuxhaven	30.02	43	NW	3	c	30.21	+ .30	42	39	+ 1	W	1	b	x	45	36	x	x	-	
	The Helder	30.15	42	N	2	b	30.24	+ .19	42	38	+ 2	NNW	1	bc	1	45	37	x	x	-	
	Brussels	x	x	x	x	x	30.26	+ .18	36	35	- 1	WSW	1	b	x	46	29	x	x	-	
	Berlin	29.97	41	N	2	b	30.13	+ .31	37	34	- 2	NW	3	bc	x	46	32	x	x	-	
	Frankfurt	30.08	40	NW	2	0	30.17	+ .16	40	37	+ 1	NE	2	b	x	46	34	x	x	-	
Munich	30.04	35	NW	3	b	30.14	+ .19	34	32	0	NW	3	b	x	43	28	x	x	-		
FRANCE.	C. Gris Nez	30.16	44	E	2	b	30.21	+ .11	40	37	- 1	SE	1	b	1	50	36	x	x	-	
	La Hève	30.13	44	NE	2	bc	30.26	+ .17	38	36	+ 1	ESE	2	b	2	48	34	x	x	-	
	Brest	30.07	51	SW	2	c	30.17	+ .18	48	47	+ 4	SE	4	c	2	57	44	x	x	-	
	Lorient	30.05	49	E	2	c	30.18	+ .21	43	43	0	SE	2	b	5	61	43	x	x	-	
	Rochefort	30.08	51	NNW	2	0	? 30.23	+ .19	41	38	- 4	ENE	2	b	x	55	37	b, o	x	-	
	Biarritz	30.05	50	NW	1	0	30.22	+ .18	45	42	- 6	E	3	b	1	54	41	x	x	-	
	Paris	30.10	44	N	2	b	30.25	+ .16	36	34	0	NE	2	b	x	50	29	x	x	-	
SPANISH PENIN.	Belfort	29.95	42	NE	5	c	30.10	+ .15	36	34	+ 2	ENE	5	m	x	47	32	x	x	-	
	Lyons	29.96	46	NNW	2	b	30.10	+ .13	36	33	0	NNW	4	b	x	50	33	x	x	-	
	Nice	29.65	50	E	2	c	29.79	+ .26	55	45	0	E	4	b	2	64	45	x	x	-	
	Perpignan	29.88	53	NW	5	0	30.00	+ .11	45	38	- 3	NW	5	c	x	59	44	x	x	-	
	Sanguinaire	29.67	58	SE	4	m	29.79	+ .24	52	48	- 2	E	3	c	4	64	46	x	x	-	
	Corunna	30.16	57	NNW	4	0	30.15	- .03	57	51	+ 2	NNE	4	b	x	61	52	x	x	-	
	Lisbon	30.16	57	NNW	4	0	30.15	- .03	57	51	+ 2	NNE	4	b	x	61	52	x	x	-	
Azores (P. Delgada)	30.24	64	SSW	4	f	30.21	- .02	64	62	0	SW	4	f	2	70	64	x	x	-		

SUPPLEMENTARY CHARTS
OF
BAROMETER AND WIND
FOR 8 A.M. AND 6 P.M. YESTERDAY

8 A.M. YESTERDAY.

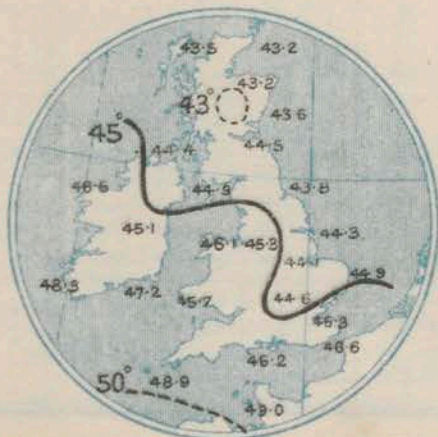


6 P.M. YESTERDAY



AVERAGES OF TEMPERATURE AT 8 A.M.
FOR THE MONTH OF APRIL.

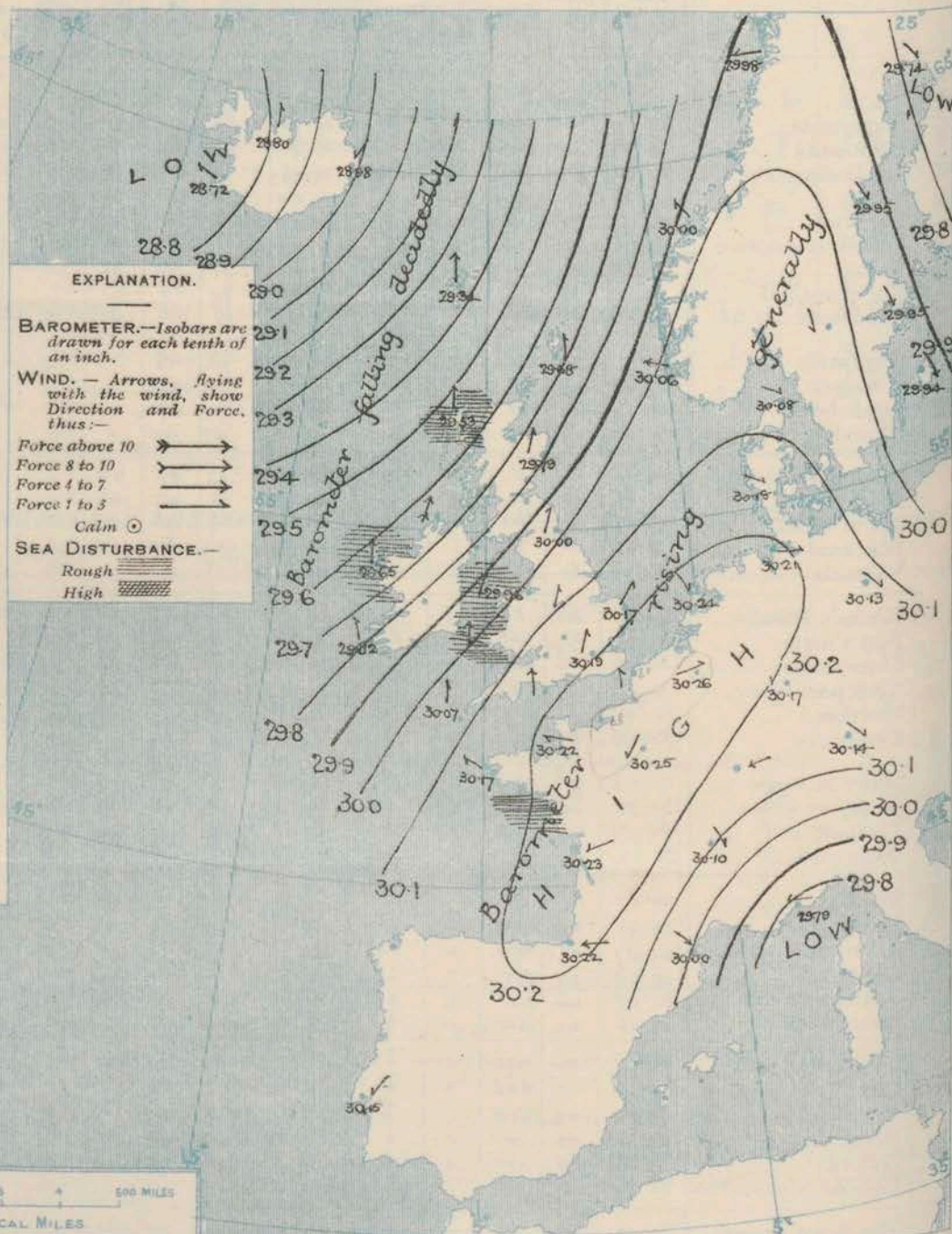
(Derived chiefly from Observations extending over
the 35 years—1871-1905.)



Saturday.

WEATHER

1. BAROMETER, WIND AND SEA AT 8 A.M. TO-DAY.



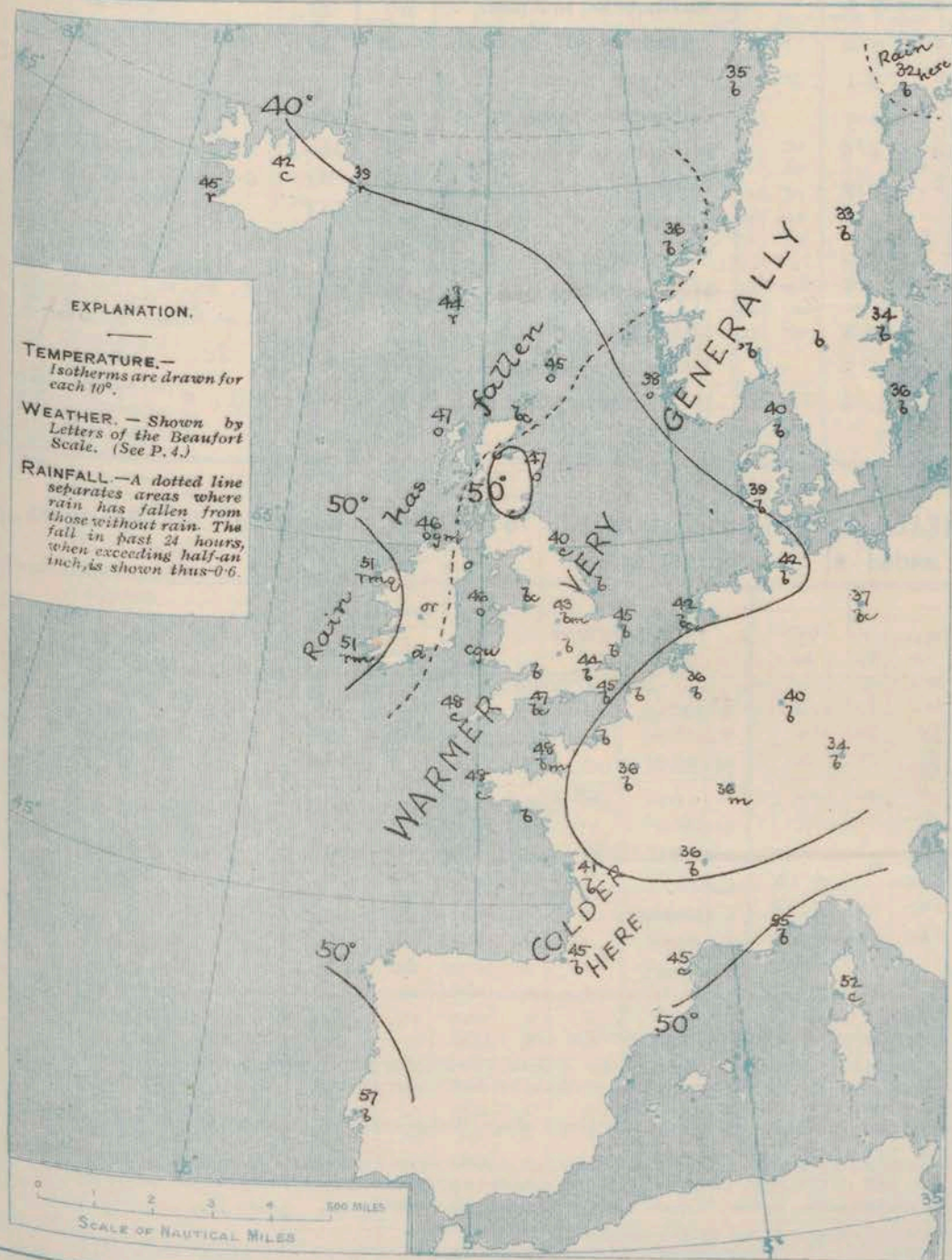
NOTES ON THE GENERAL SITUATION AT 8 A.M.

A depression of considerable size and intensity has appeared off Iceland, and in the west of that island the readings of the barometer are now below 28.8 ins. The highest pressures, 30.2 ins. and upwards, are found over the Netherlands and the north and west of France, and at the Continental stations the barometer continues to rise.

Under the influence of the northern disturbance the wind has shifted to the Southward or South-Westward over the whole of these Islands, and on our western coasts it has increased considerably in force. In the west of Norway and in Iceland the wind draws into South-East. The influx of the southerly current has been accompanied by a general rise of temperature in these Islands, and at some of the Irish and Scotch stations the thermometer now stands at or slightly above 50°. Over Gascony and Central England the readings are below 45°, while in Belgium, Germany and Central France they are below 40°. Dull weather has set in over all our western and northern districts, and rain is falling in the west and south of Ireland, as well as in Faeröe and Iceland. Over England and the western parts of the Continent generally the weather is fine and bright.

20th April, 1907.

2. TEMPERATURE AND WEATHER AT 8 A.M. TO-DAY.



NOTES ON YESTERDAY'S WEATHER

During yesterday the thermometer rose to 50° or slightly above it in many parts of the United Kingdom, and to 55° at Brix Castle; frost occurred over Eastern and Central England at night, the exposed thermometer falling to 24° in London, and to 25° at Oxford. The amount of bright sunshine recorded yesterday again varied considerably in different places, the duration being apparently longest on our north-east coast. Rain has fallen in Ireland and the west and north of Scotland.

GENERAL INFERENCE FROM THE 8 A.M. OBSERVATIONS.

The depression off Iceland will probably travel in a north-easterly direction. There are some indications of the advance of secondary disturbances towards our own western coasts, and a further increase of wind from the Southward is anticipated in the west and extreme north. Rainy weather will probably spread eastwards over a considerable portion of the United Kingdom.

FORECASTS

For the 24 hours commencing at
NOON TO DAY.



For the positions of the DISTRICTS indicated by the numbers 0-11—see map at foot.

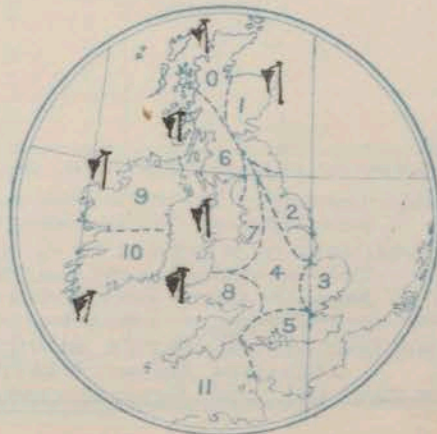
- 0 { S^{ly} and S. W^{ly} winds, increasing to a gale; mild, squally, some rain.
- 1 { S^{ly} and S. W^{ly} winds, freshening; fair at first, some rain later; milder.
- 2 {
- 3 { S^{ly} and S. W^{ly} winds, freshening;
- 4 { fine today, some rain to night or tomorrow. Becoming milder.
- 5 {
- 6 { Same as No. 0.
- 7 {
- 8 { S^{ly} winds, freshening considerably; fair at first, some rain later; milder.
- 9 {
- 10 { Same as No. 0.

II WESTERN CHANNEL AND BAY

freshening Sth winds, north Channel, with some rain
and rather rough sea; moderate S.E.th winds Bay, with
fair weather and slight sea.

FORECAST DISTRICTS.

Those portions of the Coasts upon which the Warning Signals are at present flying are indicated by the Symbols  = South Cone, or  = North Cone.



TEMPERATURE, WEATHER, SUNSHINE, AND RAINFALL FOR YESTERDAY.

STATIONS.	TEMPERATURE F.		Weather.	Sunshine. Hrs.	Rainfall. Ins.	STATIONS.	TEMPERATURE F.		Weather.	Sunshine. Hrs.	Rainfall. Ins.
	Max.	Min.					Max.	Min.			
Blackpool, to 9 p.m.	51	34	c. b. c	9.2	—	Eastbourne, to 6 p.m.	47	33	*	4.8	—
Southport, to 9 p.m.	51	34	c. b. c	7.0	—	Bexhill-on-Sea, to 9 p.m.	48	36	o. c	5.3	—
Rhyl, to 6 p.m.	52	38	*	8.1	—	Hastings	*	*	*	6.3	—
Llandudno, to 9 p.m.				10.9	—	Folkestone, to 6 p.m.	46	30	b. c. b. c. b	5.5	—
Bettws-y-Coed, to 6 p.m.	53	32	b. b. c. b. c	4.8	—	Margate, to 6 p.m.	47	34	b	9.5	0.02
Towyn, to 6 p.m.	52	33	o. c. b	8.8	—	Lowestoft, to 6 p.m.	45	31	c. b	10.2	—
Aberystwyth, to 6 p.m.	48	31	o. c	6.0	—	Skegness	45	33	b	11.4	—
Plymouth, to 9 p.m.	50	36	b. c. b	9.4	—	Scarborough, to 6 p.m.	48	32	*	11.8	—
Torquay, to 6 p.m.	50	38	*	10.1	—	Harrogate, to 6 p.m.	51	28	b. b. c. u	7.1	—
Bournemouth, to 6 p.m.	50	32	*	10.8	—	Darwen, to 9 p.m.	51	31	c. o. m. b. c. m	3.2	—
Worthing	47	36	c	5.2	—	Manchester, to 9 p.m.	53	36	b. c	3.8	—
Brighton	48	32	*	4.6	—	Birmingham, to 9 p.m.	51	33	c. o	0.8	—

TEMPERATURE, WEATHER, and RAINFALL at additional FOREIGN STATIONS, mainly for the 24 hours ended at 8 a.m. yesterday.

STATIONS 19 th April, 1907.	TEMPERATURE F.		WEATHER.	RAIN. Ins.	STATIONS. 19 th April, 1907.	TEMPERATURE F.		WEATHER.	RAIN. Ins.
	Max.	Min.				Max.	Min.		
St. Petersburg	39	34	r. r	0.20	Algiers	61	46	c. b. c	0.71
Utrecht	46	34	c. b. c	—	Tunis	59	43	b. c. b. c	—
Groningen	46	36	c. b. c	—	Madeira (Funchal)	66	52	b. c	0.12
Vienna	52	39	o. o	—	18 th April, 1907.				
Florence	57	49	o. c	—	Geneva	50	*	b	Measured 7 a.m. 0.24
Rome	60	50	o. o	—	Berne	48	*	b. c	0.24
Naples	60	48	o. r	0.16	Coire	46	*	o	0.04
Palermo	60	49	o. o	0.55	Castasegna	57	*	b	—
Brindisi	63	45	r. b. c	0.20	Lugano	61	*	b	—
Malta	59	52	c	0.12	Davos	34	*	s	0.08

NOTES REFERRING TO INFORMATION GIVEN ON PAGE 1:—

- (a) At the British and Irish Stations the readings of the barometer are not corrected for the difference in Gravity between the position of the Station and Latitude 45°. The approximate correction is:—For stations North of Malin Head and North Shields + '03 in., but for Sumburgh Head + '04 in.; for stations south of Malin Head and North Shields + '02 in., but for Scilly and Jersey + '01 in.
- (b) The Sunshine for London given in the table is recorded on the Tower of the Wesleyan Training College, Westminster; the Sunshine entered to Dungeness is recorded at Littlestone-on-Sea.
- (c) The information relating to Weather is indicated by the following letters—b. blue sky; bc. sky half clouded; c. sky three parts clouded; d. drizzling rain; e. wet air, without rain falling; f. fog; g. gloomy; h. hail; l. lightning; m. misty (hazy); o. overcast; p. passing showers; q. squally; r. rain; s. snow; t. thunder; u. ugly, threatening; v. visibility, unusual transparency; w. dew; x. hoar frost; z. dust-haze, or smoke.
- * AN ASTERISK is inserted in all places for which information is not usually received.

WIRELESS TELEGRAMS FROM SHIPS OF H.M. NAVY

Received during the 24 hours ended at 9.30 a.m. to-day.

Hour of Observation.	Position		Reading of Barometer.	Wind.		Weather.	TEMPERATURE.			Sea Dis-turb-ance.
	Lat.	Long.		Dir.	Force.		Dry Bulb.	Wet Bulb.	Sea	
			Ins.							

TABLE SHOWING THE GREENWICH TIMES OF SUNRISE, NOON, AND SUNSET, FOR STATIONS IN THE UNITED KINGDOM, TO-DAY AND TO-MORROW.

20 th & 21 st April, 1907.		Sunrise G.M.T.	Noon G.M.T.	Sunset G.M.T.
Yarmouth	...	4.47	11.52	6.56
Greenwich	...	4.45	11.52	6.58
Wick	...	4.57	11.59	7.1
Valencia	...	4.55	11.59	7.3
	...	4.50	12.11	7.32
	...	4.47	12.11	7.34
	...	5.37	12.40	7.42
	...	5.35	12.40	7.44

TERMS OF SUBSCRIPTION for the Daily Weather Report forwarded by Book Post, £1 per annum payable quarterly in advance.

Single Copies (price 1d.) may be obtained after 3 p.m. on the day of issue, at the Meteorological Office, and at the Bookstalls of the following terminus Railway Stations:—Victoria, Charing Cross, King's Cross, St. Pancras, Euston.

FORECASTS OF WEATHER for one day in advance are drawn up at 11 a.m., and between 7 and 8 p.m. The latest forecast can be had by Reply Telegram, on paying at any Post Office in the United Kingdom Sixpence in addition to the cost of the inquiry and reply Telegram. Information as to the Terms on which Forecasts can be sent daily, for a long or short period, may be obtained on application.

METEOROLOGICAL OFFICE, 63, VICTORIA STREET, S.W.
(TELEGRAPHIC ADDRESS: WEATHER, LONDON.)

W. N. SHAW, (Director).

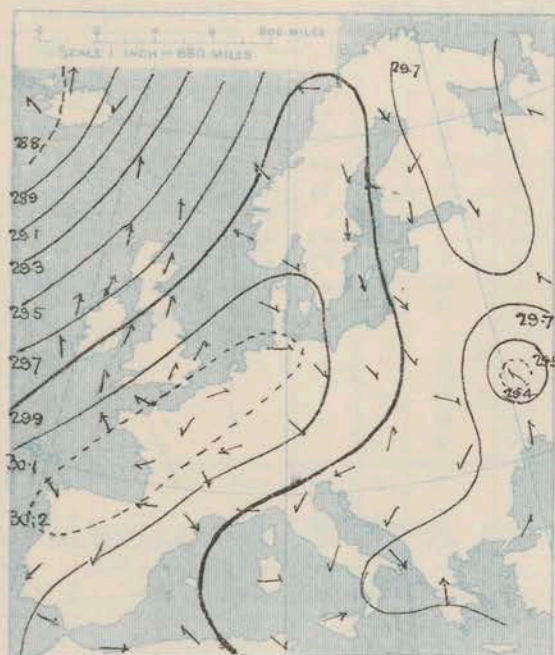
DAILY WEATHER REPORT OF THE METEOROLOGICAL OFFICE.

Sunday.
21st April, 1907

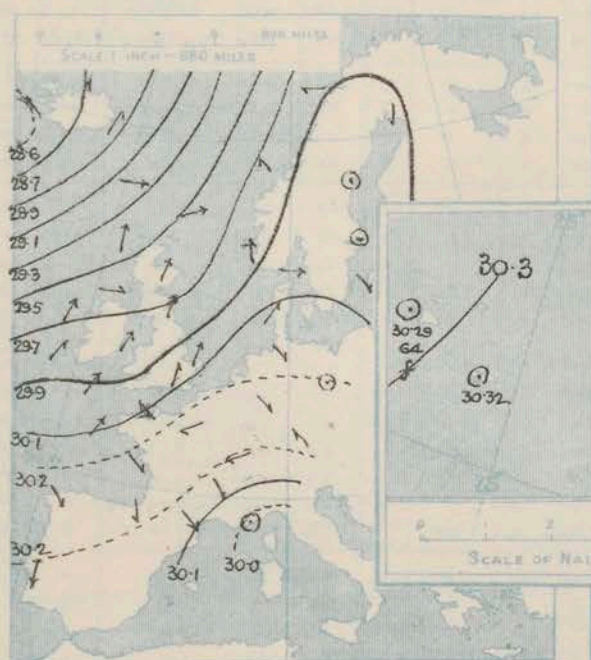
STATIONS.		YESTERDAY EVENING.						THIS MORNING.										PAST 24 HOURS.					
		BAROM.		TEMP.		WIND.		BAROMETER.		TEMPERATURE.			WIND.		Sea (0 to 9).	TEMP.		Weather.	Sun-shine.	Rainfall.			
		At 32° Fahr. and M.S.L.	Dry Bulb.	Direc.	Force (0 to 12).	Weather.	At 32° Fahr. and M.S.L.	Change since Yesterday.	Dry Bulb.	Wet Bulb.	Change since Yesterday.	Direc.	Force (0 to 12).	Weather.		Max.	Min.						
Ins.		°				Ins.	Ins.	°	°	°				°	°	Hours.	Ins.						
SWEDEN & NORWAY.	Haparanda...	29.86	30	N	1	b	29.88	+14	30	28	-2	N	2	b	*	43	25	*	*	-			
	Hernösand...	29.95	31	Z	0	b	29.93	-02	33	32	0	E	2	c	*	45	27	*	*	-			
	Stockholm...	29.99	34	Z	0	b	29.97	+02	39	36	+5	W	2	c	*	43	28	*	*	-			
	Wisby...	30.01	34	NW	2	b	30.03	+09	38	35	+2	WSW	4	c	*	38	32	*	*	-			
	Karlstad...	29.99	38	Z	0	b	29.94	-13	40	39	+5	SW	2	r	*	*	*	*	-				
	Färder (X'ania Fjord)	29.97	42	WSW	5	o	29.87	-20	41	40	+4	S	6	r	3	43	37	*	*	0.04			
	Bodö...	29.92	32	E	2	b	29.75	-23	36	32	+1	E	5	b	2	37	28	*	*	-			
	Christiansund...	29.74	44	SE	3	o	29.58	-42	44	41	+8	SE	2	c	1	45	36	*	*	-			
	Skudesnaes...	29.89	42	SSE	6	o	29.71	-35	41	41	+3	SSE	8	r	5	43	36	o	*	-			
ICELAND & FAEROE.	Reykjavik...	28.61	46	SE	3	o	28.77	+05	41	*	-4	SSW	2	f	*	*	*	*	*	-			
	Blönduós...	28.69	47	S	4	o	28.88	+08	28	*	-16	NE	3	c	*	*	*	*	*	-			
	Seydisfjord...	28.79	48	SW	1	c	28.77	-21	43	*	+4	Z	0	c	*	*	*	*	*	-			
	Thorshavn...	29.17	48	W	6	c	29.17	-17	45	*	+1	WSW	6	o	*	*	*	*	*	-			
BRITISH ISLANDS.	Sumburgh Head	29.46	44	WSW	4	r	29.47	-21	45	44	0	WSW	3	c	4	46	42	o, r	*	0.18			
	Stornoway...	29.42	52	S	4	o	29.52	-01	46	46	-1	W	3	r	3	52	42	r, o	*	0.16			
	Malin Head	29.60	52	W	4	b	29.66	+06	46	45	0	W	4	cp	3	54	45	cp, b, c	*	0.04			
	Blacksod Pt.	29.67	52	SSW	6	b, c	29.77	+12	49	46	-2	SW	4	c	3	54	46	cp, om, r, b, c	*	0.13			
	Valencia...	29.82	53	SW	3	cm	29.87	+05	50	48	-1	WNW	3	o	4	55	48	opm	*	0.09			
	Roche's Point...	29.82	53	W	3	c	29.88	-05	48	48	0	SW	2	o	4	55	47	2m, f, d, c, op	*	0.144			
	Birr Castle...	29.76	52	SW	2	c	29.82	-01	49	48	+1	SW	2	c	*	57	45	or, c	0.0	0.12			
	Donaghadee...	29.70	48	S	3	r	29.77	-09	48	47	+2	SW	2	c	2	49	45	op, gp.	*	0.25			
	Liverpool Obsy...	29.84	48	S	3	r	29.84	-19	49	48	+4	SW	2	o	2	55	45	om, r	*	0.64			
	Holyhead...	29.81	47	SSW	7	r	29.82	-14	47	47	+1	WSW	1	r	1	48	44	or, gm	*	0.31			
	Pembroke (St. Ann's Hd.)	29.87	47	SW	7	r	29.84	-19	47	47	0	SSW	2	r, f	5	48	45	cp, or, gm, f	0.3	0.65			
	Scilly (St. Mary's)	29.96	48	SW	5	r, m	29.84	-23	48	48	0	SW	2	r	4	53	46	c, r, m	0.8	0.73			
	Jersey (St. Aubins)	30.14	52	ESE	3	cp	30.05	-17	50	48	+2	SSE	4	o	3	54	48	2m, c, b, od, mp	11.2	0.01			
	Portland Bill	30.08	48	SSW	5	cp	29.92	-23	48	47	+1	SSW	5	r	5	50	46	c, cp, r	*	0.25			
	Dungeness...	30.14	46	SSW	3	c	30.01	-21	48	45	+3	SSW	5	o	4	50	44	b, c	10.8	0.03			
	Wick...	29.51	48	W	3	b	29.55	-10	48	45	+2	W	2	b	1	52	42	-	*	0.10			
Nairn...	29.51	53	WSW	3	c	29.55	-13	48	44	-3	WSW	3	c	2	59	44	r, b, c	3.2	0.08				
Aberdeen...	29.61	48	SSW	4	c	29.64	-15	46	44	-1	SSW	2	o	2	50	44	c, or, c, b, c	0.3	0.13				
Leith...	29.65	50	SSW	4	c	29.69	-16	50	47	0	WSW	3	o	*	52	45	c, op, cp, b	*	0.03				
North Shields	29.78	51	SSW	4	o	29.76	-24	49	47	+9	SSW	2	o	2	57	36	op, r	*	0.11				
Spurn Head	29.90	52	SW	4	o	29.83	-26	50	48	+8	SW	3	o	3	55	42	b, b, c, op	*	0.03				
Yarmouth...	30.07	48	SSW	4	c	29.94	-23	48	46	+3	SSW	4	c	4	51	43	b, c	*	0.05				
Clacton-on-Sea...	30.12	47	SSW	5	c	29.98	-24	47	46	+3	SSW	5	r	4	50	44	b, v, cm, r	10.9	0.09				
Nottingham...	29.96	48	SW	2	r	29.86	-26	51	50	+8	SW	1	o	*	55	42	o, r	4.8	0.11				
Bath...	30.04	49	SW	6	o	29.89	-27	51	50	+7	SW	4	r	*	53	44	-	3.7	0.27				
Oxford...	30.05	47	S	5	r	29.91	-27	49	48	+5	SSW	4	r	*	54	44	b, c, op, r	*	0.19				
London (St. James's Park)	30.09	49	SSW	3	c	29.95	-24	48	48	+4	WSW	2	or	*	52	44	b, b, c, r	8.7	0.08				
GERMANY, & C.	The Scaw (Skagen)	30.06	41	W	4	o	29.95	-13	43	40	+3	SW	4	o	1	43	39	*	*	-			
	Fanö...	30.14	40	SW	2	b	30.03	-15	44	41	+5	SSW	6	o	*	45	37	*	*	-			
	Cuxhaven...	30.19	46	NW	1	b	30.13	-08	42	38	0	S	4	o	*	48	34	*	*	-			
	The Helder...	30.18	42	SW	1	b	30.05	-19	46	42	+4	SSW	4	r	2	46	37	*	*	-			
	Brussels...	*	*	*	*	*	30.16	-10	47	40	+11	SSW	3	o	*	54	36	*	*	-			
	Berlin...	30.20	46	Z	0	b	30.28	+15	40	36	+3	WSW	1	b	*	50	34	*	*	-			
	Frankfurt...	30.25	42	NW	1	b	30.29	+12	37	35	-3	SE	1	b	*	50	32	*	*	-			
	Munich...	30.26	36	SE	3	b	30.35	+21	31	31	-3	E	5	f	*	43	27	*	*	-			
FRANCE.	C. Gris Nez	?	46	SW	2	c	30.07	-14	47	45	+7	SSW	4	o	4	50	40	*	*	-			
	La Hève...	30.21	50	SSE	2	b	30.13	-13	45	41	+7	SW	4	o	4	57	38	*	*	-			
	Brest...	30.09	51	SW	5	o	29.98	-19	50	50	+2	SSW	6	f	4	54	46	*	*	-			
	Lorient...	30.18	53	SSW	3	b	30.05	-13	50	50	+7	SSW	4	o	4	61	43	*	*	0.04			
	Rochefort...	30.24	50	NW	3	b	30.21	-02	45	41	+4	SE	2	b	*	55	41	b	*	-			
	Biarritz...	30.26	50	NNW	3	b	30.20	-02	46	43	+1	ESE	2	b	1	54	41	*	*	-			
	Paris...	30.21	51	NE	1	b	30.21	-04	40	36	+4	SSE	2	o	*	56	32	*	*	-			
	Belfort...	30.14	43	ENE	5	c	30.25	+15	36	31	0	ENE	4	m	*	48	30	*	*	-			
SPANISH PENIN.	Lyons...	30.14	47	NNW	2	b	30.25	+15	44	38	+8	ENE	1	b	*	52	31	*	*	-			
	Nice...	29.98	45	Z	0	r	30.15	+36	46	40	-9	Z	0	b	3	55	43	*	*	0.12			
	Perpignan...	30.10	53	NW	5	b	30.21	+21	50	44	+5	SE	1	b	*	58	40	*	*	-			
	Sanguinaire...																	*	*	-			
	Corunna...	30.25	61	NW	1	b	30.16	-09	55	54	0	WSW	1	o	2	63	50	*	*	-			
Lisbon...	30.15	57	N	5	b	30.15	-00	59	55	+2	ENE	3	b	*	64	52	*	*	-				
Azores (P. Delgada)...	30.30	65	Z	0	o	30.32	+04	65	64	+1	Z	0	o	3	68	63	*	*	0.04				
(Horta)	30.28	63	SSW	2	f	30.29	+08	64	63	0	SSW	3	f	1	66	63	*	*	0.08				

SUPPLEMENTARY CHARTS
OF
BAROMETER AND WIND
FOR 8 A.M. AND 6 P.M. YESTERDAY

8 A.M. YESTERDAY.

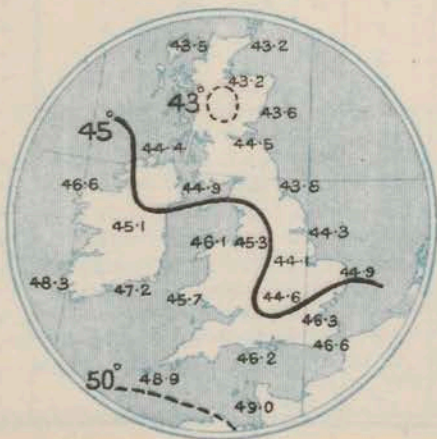


6 P.M. YESTERDAY



AVERAGES OF TEMPERATURE AT 8 A.M.
FOR THE MONTH OF APRIL.

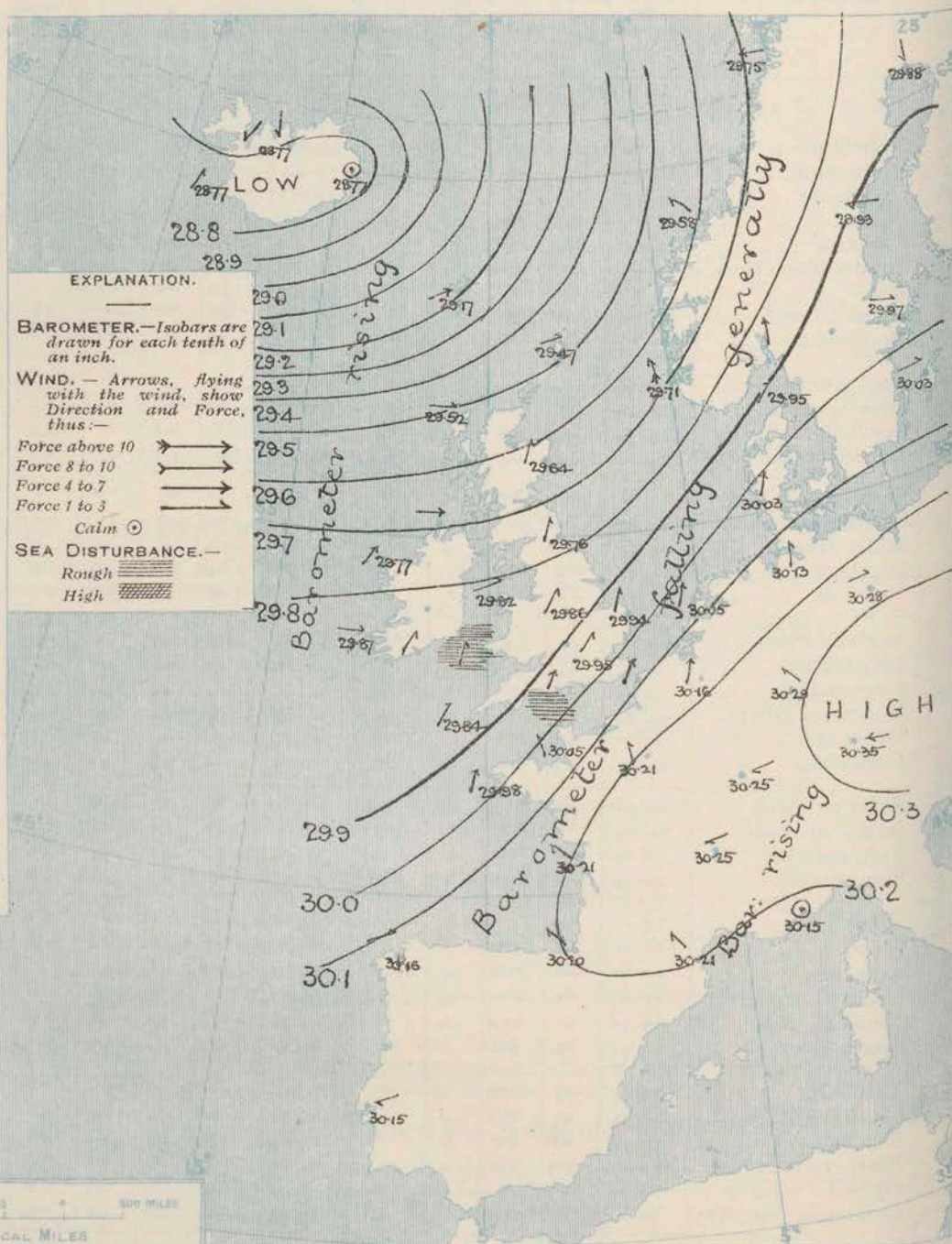
(Derived chiefly from Observations extending over
the 35 years—1871-1905.)



Sunday,

WEATHER

1. BAROMETER, WIND AND SEA AT 8 A.M. TO-DAY.



NOTES ON THE GENERAL SITUATION AT 8 A.M.

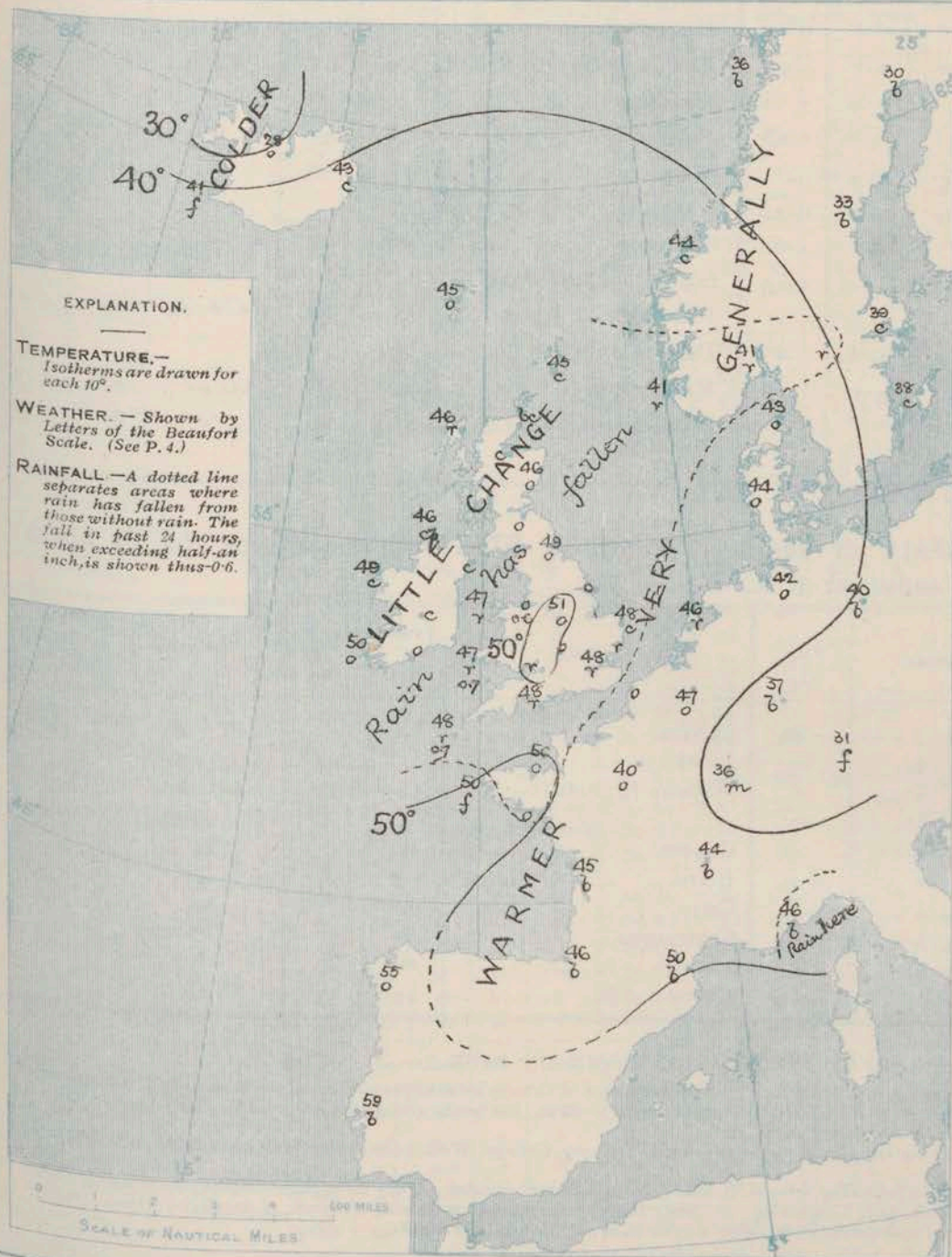
Since yesterday a general fall of the barometer has taken place over the western and north-western countries owing to the advance of a deep cyclonic disturbance to Iceland, and to the formation of a secondary system over our south-western districts. The readings now range from above 30.3 ins. over South Germany to below 28.8 ins. over nearly the whole of Iceland.

The S.W. wind that blows over these Islands, the north of France, and the North Sea is light or moderate in force, but over the south of Norway, where the wind is more S.W., a strong breeze to a fresh gale is reported. In the north of Iceland a light N.E. breeze has set in. Temperature has risen in most regions; over these Islands it is very uniform, ranging from 51° or 50° in a few places to between 47° and 49° generally, and to 45° at Lumburg Head. On the Continent the values range from 59° at Lisbon, to 31° at Munich, and to 30° at Haparanda. The sky is cloudy or overcast except in the far south of our area, and over Germany and the north of Sweden. Rain is falling over the south of England, on the coast of Wales, at the Filder, and over Southern Scandinavia.

CHARTS

21st April, 1907.

2. TEMPERATURE AND WEATHER AT 8 A.M. TO-DAY.



NOTES ON YESTERDAY'S WEATHER.

The maximum temperatures registered were above 50° in most parts of the United Kingdom and above 55° in a few localities. Rain has fallen at all our stations, some of the measurements in the west being large. Bright sunshine was abundant in the south and east, but elsewhere there was little.

GENERAL INFERENCE FROM THE 8 A.M. OBSERVATIONS.

FORECASTS

For the 24 hours commencing at NOON TO DAY.

For the positions of the DISTRICTS indicated by the numbers 0-11—see map at foot.

0

1

2

3

4

5

6

7

8

9

10

II WESTERN CHANNEL AND BAY

FORECAST DISTRICTS.

Those portions of the Coasts upon which the Warning Signals are at present flying are indicated by the Symbols ∇ = South Cone, or \blacktriangle = North Cone.



DAILY WEATHER REPORT.

Sunday, 21st April, 1907

TEMPERATURE, WEATHER, SUNSHINE, AND RAINFALL FOR YESTERDAY.

STATIONS.	TEMPERATURE F.		Weather.	Sunshine. Hrs.	Rainfall. Ins.	STATIONS.	TEMPERATURE F.		Weather.	Sunshine. Hrs.	Rainfall. Ins.
	Max.	Min.					Max.	Min.			
Blackpool, to 9 p.m. ...	52	35	c. o. r	1.5	0.24	Eastbourne, to 6 p.m. ...			*		
Southport, to 9 p.m. ...	54	37	bc. o. r	1.1	0.21	Bexhill-on-Sea, to 9 p.m. ...	49	45	b	11.3	-
Rhyl, to 6 p.m. ...			*	1.4	0.06	Hastings ...	*	*	*	?	*
Llandudno, to 9 p.m. ...	53	41	bc. p	0.6	0.03	Folkestone, to 6 p.m. ...	48	27	b	11.3	-
Bettws-y-Coed, to 6 p.m. ...	52	35	c. o. r	0.7	-	Margate, to 6 p.m. ...	52	32	b	11.3	-
Towyn, to 6 p.m. ...	51	36	o. r	0.0	0.26	Lowestoft, to 6 p.m. ...					
Aberystwyth, to 6 p.m. ...	52	40	o. r	0.0	0.10	Skegness ...	55	37	b. bc. c	7.5	-
Plymouth, to 9 p.m. ...	52	39	o. bc. o. r	1.1	0.19	Scarborough, to 6 p.m. ...			*		
Torquay, to 6 p.m. ...			*			Harrogate, to 6 p.m. ...	54	36	bc. r. o. g	1.3	0.05
Bournemouth, to 6 p.m. ...	52	31	*	4.6	-	Darwen, to 9 p.m. ...					
Worthing ...	48	38	c. b. c	9.5	-	Manchester, to 9 p.m. ...	54	36	bc. o. r	1.8	0.14
Brighton ...			*			Birmingham, to 9 p.m. ...	53	35	c. r	3.1	0.08

TEMPERATURE, WEATHER, and RAINFALL at additional FOREIGN STATIONS, mainly for the 24 hours ended at 8 a.m. yesterday.

STATIONS 20 th April 1907.	TEMPERATURE F.		WEATHER.	RAIN. Ins.	STATIONS 20 th April 1907.	TEMPERATURE F.		WEATHER.	RAIN. Ins.
	Max.	Min.				Max.	Min.		
St. Petersburg ...	43	32	s. s	0.32	Algiers ...	64	52	bc. bc	0.12
Utrecht ...	48	32	bc. bc	-	Tunis ...	61	43	r. bc	-
Groningen ...	46	28	c. b	-	Madeira (Funchal) ...	66	50	b. b	-
Vienna ...	48	37	c. bc	-	Geneva ...	46	*	bc	Measured 7 a.m.
Florence ...	63	48	b. b	-	Berne ...	39	*	c	0.08
Rome ...	60	47	c. o	0.04	Coire ...	43	*	bc	-
Naples ...	56	48	o. o	-	Castasegna ...	52	*	bc	-
Palermo ...	58	46	o. b	0.12	Lugano ...	59	*	b	-
Brindisi ...	64	47	r. c	0.20	Davos ...	32	*	c	0.04
Malta ...	59	52	c	0.16					

NOTES REFERRING TO INFORMATION GIVEN ON PAGE 1:—

- (a) At the British and Irish Stations the readings of the barometer are not corrected for the difference in Gravity between the position of the Station and Latitude 45°. The approximate correction is:—For stations North of Malin Head and North Shields + '03 in., but for Sumburgh Head + '04 in.; for stations south of Malin Head and North Shields + '02 in., but for Scilly and Jersey + '01 in.
- (b) The Sunshine for London given in the table is recorded on the Tower of the Wesleyan Training College, Westminster; the Sunshine entered to Dungeness is recorded at Littlestone-on-Sea.
- (c) The information relating to Weather is indicated by the following letters—b. blue sky; bc. sky half clouded; c. sky three parts clouded; d. drizzling rain; e. wet air, without rain falling; f. fog; g. gloomy; h. hail; l. lightning; m. misty (hazy); o. overcast; p. passing showers; q. squally; r. rain; s. snow; t. thunder; u. ugly, threatening; v. visibility, unusual transparency; w. dew; x. hoar frost; z. dust-haze, or smoke.
- * AN ASTERISK is inserted in all places for which information is not usually received.

WIRELESS TELEGRAMS FROM SHIPS OF H.M. NAVY

Received during the 24 hours ended at 9.00 a.m. to-day.

Hour of Observation.	Position		Reading of Barometer.	Wind.		Weather.	TEMPERATURE.			Sea Dis- turb- ance.
	Lat.	Long.		Dir.	Force.		Dry Bulb.	Wet Bulb.	Sea	
			Ins							

TABLE SHOWING THE GREENWICH TIMES OF SUNRISE, NOON, AND SUNSET, FOR STATIONS IN THE UNITED KINGDOM, TO-DAY AND TO-MORROW.

21 st 22 nd April 1907.	Sunrise G.M.T.	Noon G.M.T.	Sunset G.M.T.
Yarmouth ...	4.45	11.52	6.58
Greenwich ...	4.43	11.52	7.0
Wick ...	4.55	11.59	7.3
Valencia ...	4.53	11.59	7.5
	4.47	12.11	7.34
	4.45	12.11	7.36
	5.35	12.40	7.44
	5.33	12.40	7.46

TERMS OF SUBSCRIPTION for the Daily Weather Report forwarded by Book Post, £1 per annum payable quarterly in advance.

Single Copies (price 1d.) may be obtained after 3 p.m. on the day of issue, at the Meteorological Office, and at the Bookstalls of the following terminus Railway Stations:—Victoria, Charing Cross, King's Cross, St. Pancras, Euston.

FORECASTS OF WEATHER for one day in advance are drawn up at 11 a.m., and between 7 and 8 p.m. The latest forecast can be had by Reply Telegram, on paying at any Post Office in the United Kingdom Sixpence in addition to the cost of the inquiry and reply Telegram. Information as to the Terms on which Forecasts can be sent daily, for a long or short period, may be obtained on application.

METEOROLOGICAL OFFICE, 63, VICTORIA STREET, S.W.
(TELEGRAPHIC ADDRESS: WEATHER, LONDON.)

W. N. SHAW, (Director).

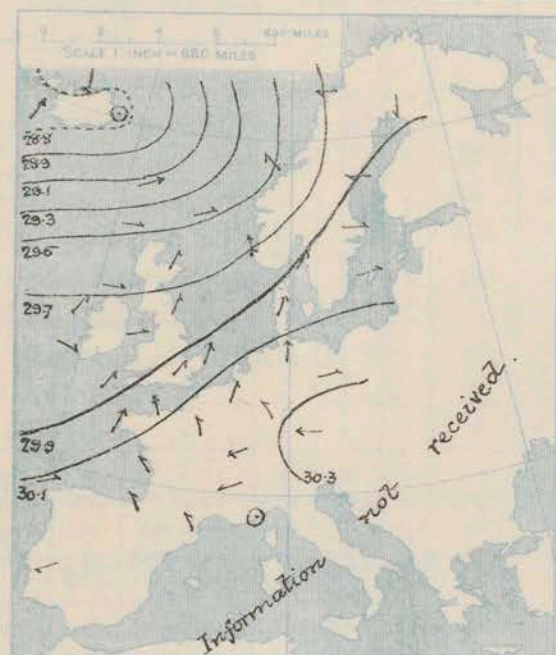
DAILY WEATHER REPORT OF THE METEOROLOGICAL OFFICE.

Monday
22nd April, 1907

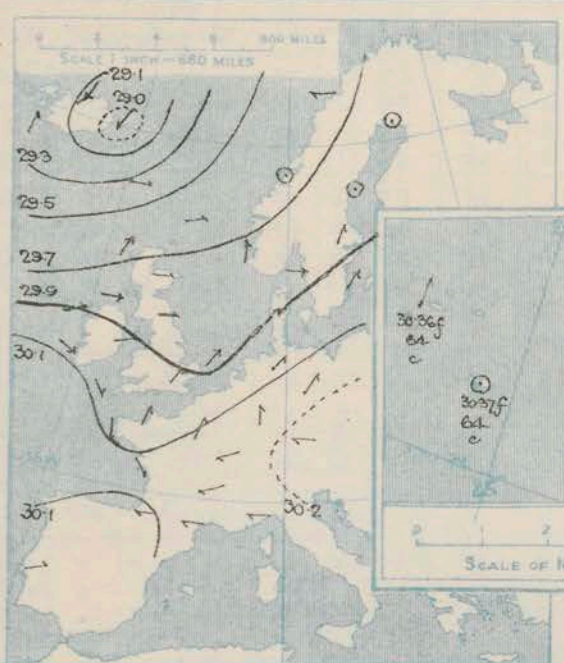
STATIONS.		YESTERDAY EVENING.						THIS MORNING.										FAST 24 HOURS.					
		BAROM.		TEMP.		WIND.		BAROMETER.		TEMPERATURE.				WIND.		Sea (0 to 2).	TEMP.		Weather.	Sun- shine Hours.	Rainfall Ins.		
		At 32° Fahr. and M.S.L.	Dry Bulb.	Direc.	Force (0 to 12)	Weather.	At 32° Fahr. and M.S.L.	Change since Yester- day.	Dry Bulb.	Wet Bulb.	Change since Yester- day.	Direc.	Force (0 to 12).	Weather.	Max.		Min.						
																		Ins.				°	Ins.
SWEDEN & NORWAY.	Haparanda...	29.82	34	Z	0	b	29.78	-10	29	28	-1	W	2	b	36	19	x	x	-				
	Hernösand...	29.76	33	Z	0	s	29.73	-20	35	34	+2	Z	0	o	39	21	x	x	0.04				
	Stockholm...	29.88	39	SW	2	r	29.82	-15	42	41	+3	SW	2	m	45	28	x	x	0.12				
	Wisby...	30.01	40	SW	6	r	29.91	-12	42	41	+4	SW	6	r	46	32	x	x	0.24				
	Karlstad...	29.76	40	SW	4	o	29.82	-12	42	41	+2	WSW	2	o	x	x	x	x	0.12				
	Färder (X'ania Fjord)	29.74	41	WSW	4	f	29.80	-07	42	41	+1	SW	1	m	3	42	39	x	x	0.16			
	Bodö...	29.65	36	E	4	o	29.57	-18	37	32	+1	E	4	b	2	39	34	x	x	-			
	Christiansund...	29.60	44	Z	0	o	29.68	+10	45	41	+1	S	1	bc	2	50	41	x	x	0.16			
	Skudesnaes...	29.76	42	S	2	m	29.88	+17	40	40	-1	Z	0	f	43	39	f, m	x	0.08				
ICELAND & FAEROE.	Reykjavik...	29.11	40	SSW	2	o	29.10	+33	36	x	-5	ENE	3	c	x	x	x	x	x				
	Blönduós...	29.19	25	NE	3	o	29.27	+39	23	x	-5	NE	2	o	x	x	x	x	x				
	Seydisfjord...	28.98	39	NE	3	m	29.23	+46	33	x	-10	Z	0	o	x	x	x	x	x				
	Thorshavn...	29.35	45	SW	4	o	29.53	+36	43	x	-2	W	2	c	x	x	x	x	x				
BRITISH ISLANDS.	Sumburgh Head	29.58	47	WSW	4	b	29.74	+27	44	42	-1	WSW	3	c	3	50	39	b	x	0.07			
	Stornoway...	29.67	48	SW	4	b	29.82	+30	47	43	+1	SW	3	o	3	50	40	o, b	3.2	0.14			
	Malin Head...	29.83	47	W	4	bc	30.00	+34	45	44	-1	SW	5	bc	3	51	41	cp, bc, oq	x	0.12			
	Blacksod Pt.	29.97	47	WSW	5	oq	30.04	+27	49	46	0	SSW	6	oq	5	52	44	bc, bc, oq	x	0.01			
	Valencia...	30.08	50	WNW	3	bc	30.27	+35	50	46	0	S	3	o	4	53	44	bc	9.5	-			
	Roche's Point...	30.02	52	N	4	b	30.27	+39	48	46	0	SW	1	c	2	55	36	o, cp, bc	x	0.05			
	Birr Castle...	29.97	51	W	3	b	30.20	+38	46	44	-3	SW	3	c	3	55	36	c, b	7.0	-			
	Donaghadee...	29.88	54	WSW	3	bc	30.14	+37	45	42	-3	WSW	3	bc	1	56	37	b	x	-			
	Liverpool Obsy...	29.91	48	W	4	o	30.23	+39	46	43	-3	W	5	b	3	53	41	or, b	x	0.06			
	Holyhead...	29.90	50	WSW	2	cp	30.21	+39	50	48	+3	W	3	b	2	51	42	c, cp, b	x	0.05			
	Pembroke (St. Ann's Hd.)	29.96	48	WNW	3	c	30.27	+43	46	44	-1	WNW	3	b	4	50	43	+f, o, c	0.0	0.11			
	Scilly (St. Mary's)...	30.03	50	NNW	3	c	30.32	+48	49	46	+1	NNW	1	b	5	52	45	c	1.5	0.19			
	Jersey (St. Aubins)...	30.03	51	SSW	3	ogm	30.26	+21	52	48	+2	NW	4	bm	3	54	48	ogm, ogdm	0.0	0.01			
	Portland Bill...	29.92	48	W	5	+	30.27	+35	48	46	0	NW	3	b	3	49	45	o, t	x	0.24			
	Dungeness...	29.97	47	SSW	5	+	30.19	+18	51	48	+3	NNW	3	b	3	51	41	+	0.0	0.40			
	Wick...	29.69	49	W	2	bc	29.86	+31	44	41	-4	W	3	c	1	56	37	-	x	0.01			
	Nairn...	29.71	50	W	3	bc	29.90	+35	46	42	-2	WSW	3	bc	2	57	37	bc, bc	8.0	-			
	Aberdeen...	29.73	53	W	3	b	29.97	+33	46	42	0	SSW	2	c	2	57	39	cp, bc	5.1	0.02			
	Leith...	29.77	54	W	3	bc	30.03	+34	46	43	-4	WSW	4	o	x	56	40	c, bc, b	x	-			
	North Shields...	29.83	53	W	2	c	30.07	+31	48	45	-1	WSW	2	bc	2	57	37	-	x	-			
Spurn Head...	29.88	48	NW	2	+	30.13	+30	45	43	-5	WNW	4	b	3	52	42	cp, crm, bc	x	0.16				
GERMANY, &c.	Yarmouth...	29.88	50	SW	4	oq	30.16	+22	48	45	0	NW	4	bm	3	51	42	o, oq	x	0.20			
	Clacton-on-Sea...	29.95	47	SSW	5	+	30.20	+22	49	47	+2	WNW	3	b	1	49	40	oq, t, bc	0.0	0.26			
	Nottingham...	29.90	49	WNW	1	om	30.20	+34	46	44	-5	W	2	bm	x	53	38	rm, om	0.0	0.23			
	Bath...	29.95	49	NW	1	o	30.30	+41	49	45	-2	W	1	b	x	54	40	-	0.0	0.42			
	Oxford...	30.00	47	NW	2	o	30.27	+36	47	44	-2	WNW	2	b	x	53	40	or, c, b	x	0.42			
	London (St. James's Park)	29.92	50	SW	4	ot	30.23	+28	48	46	0	W	1	b	x	50	41	or, b	0.0	0.27			
	The Scaw (Skagen)...	29.84	44	W	4	+	29.86	-09	44	43	+1	NW	2	f	0	45	41	x	x	0.28			
FRANCE.	Fanö...	29.95	44	SW	6	+	29.96	-07	44	44	0	SW	2	o	x	46	41	x	x	0.35			
	Cuxhaven...	30.04	53	SW	3	o	29.97	-16	47	47	+5	WSW	3	+	x	54	42	o, t	x	0.28			
	The Helder...	29.99	46	SSW	4	+	30.09	+04	46	44	0	WNW	2	c	1	48	45	x	x	0.43			
	Brussels...	x	x	x	x	x	30.15	-01	47	46	0	WNW	2	o	x	58	46	x	x	0.08			
	Berlin...	30.17	50	SW	2	b	30.12	-16	47	41	+7	SSW	4	o	x	50	39	x	x	-			
	Frankfurt...	30.16	49	S	2	b	30.18	-11	44	40	+7	SW	3	o	x	59	32	x	x	-			
	Munich...	30.27	39	E	2	b	30.26	-09	42	38	+11	SSW	3	b	x	47	28	x	x	-			
	C. Gris Nez...	30.04	47	SSW	4	+	30.17	+10	48	48	+1	NW	2	m	2	50	41	x	x	0.47			
	La Hève...	30.07	53	S	4	o	30.25	+12	46	44	+1	NW	2	b	3	54	43	x	x	0.12			
	Brest...	30.01	50	N	4	+	30.30	+32	48	47	-2	N	4	b	5	54	46	x	x	0.12			
SPANISH PENIN.	Lorient...	29.97	51	SW	4	c	30.25	+20	46	46	-4	N	4	bc	4	61	46	x	x	-			
	Rocheport...	30.14	54	NNW	2	bc	30.28	+07	50	48	+5	Z	0	c	x	64	45	x	x	-			
	Biarritz...	30.04	65	E	3	b	30.30	+10	54	54	+8	WSW	4	c	4	68	46	x	x	-			
	Paris...	30.11	60	SW	3	o	30.20	-01	51	48	+11	SSW	1	o	x	64	40	x	x	-			
	Belfort...	30.13	53	ENE	2	m	30.24	-01	43	38	+7	W	4	m	x	56	35	x	x	-			
	Lyons...	30.17	54	ENE	1	b	30.29	+04	45	42	+1	SW	1	b	x	58	38	x	x	-			

SUPPLEMENTARY CHARTS
OF
BAROMETER AND WIND
FOR 8 A.M. AND 6 P.M. YESTERDAY

8 A.M. YESTERDAY

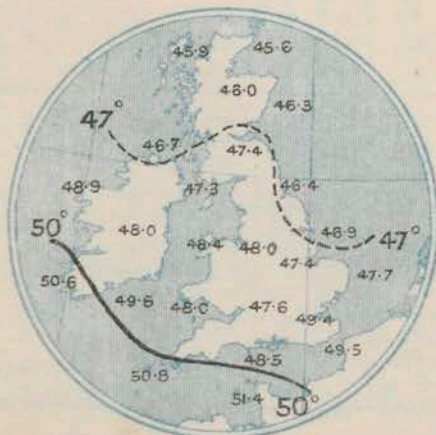


6 P.M. YESTERDAY



AVERAGES OF TEMPERATURE AT 8 A.M.
FOR THE TWO MONTHLY PERIOD.
APRIL - MAY.

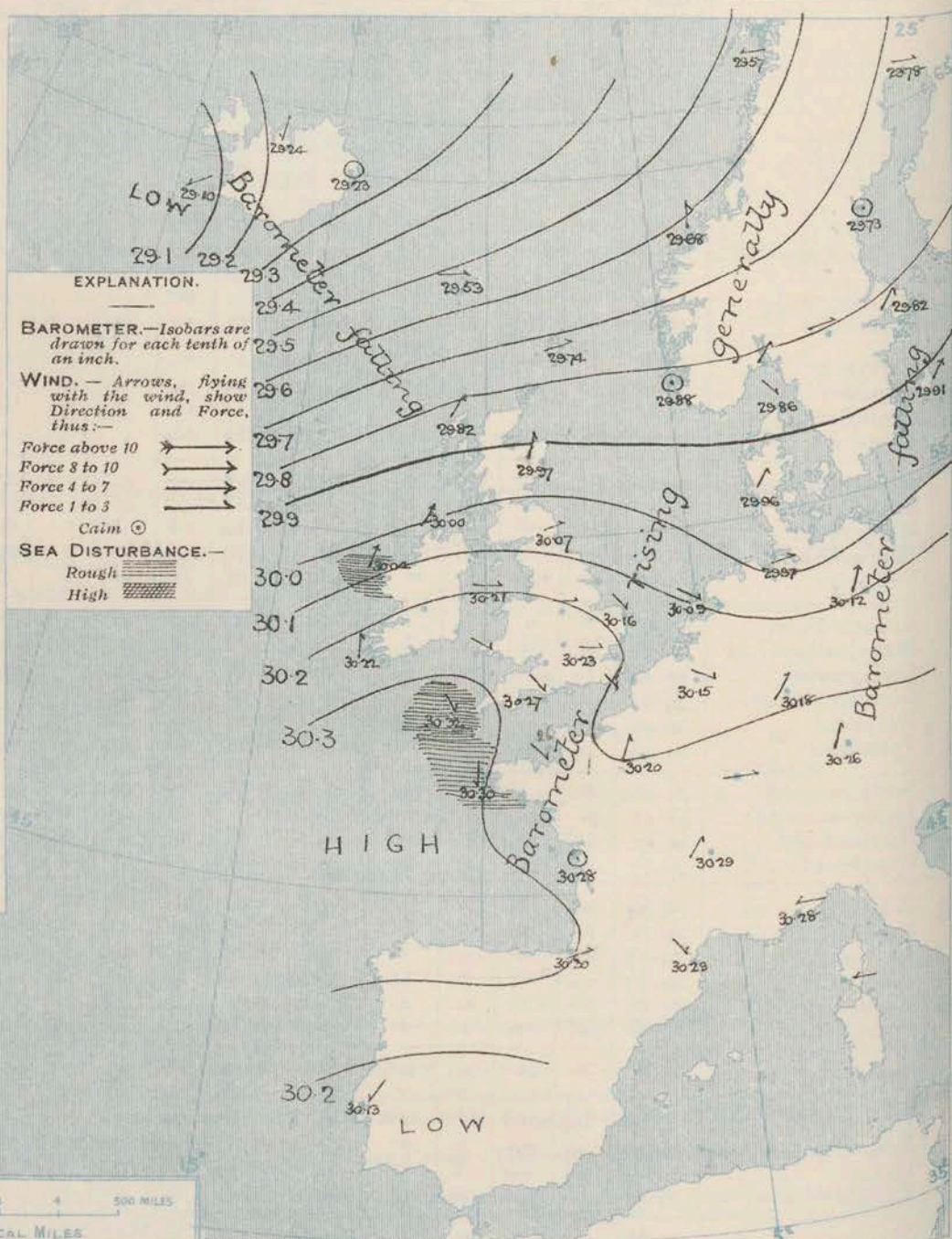
(Derived chiefly from Observations extending over
the 35 years—1871-1905.)



Monday.

WEATHER

1. BAROMETER, WIND AND SEA AT 8 A.M. TO-DAY.



NOTES ON THE GENERAL SITUATION AT 8 A.M.

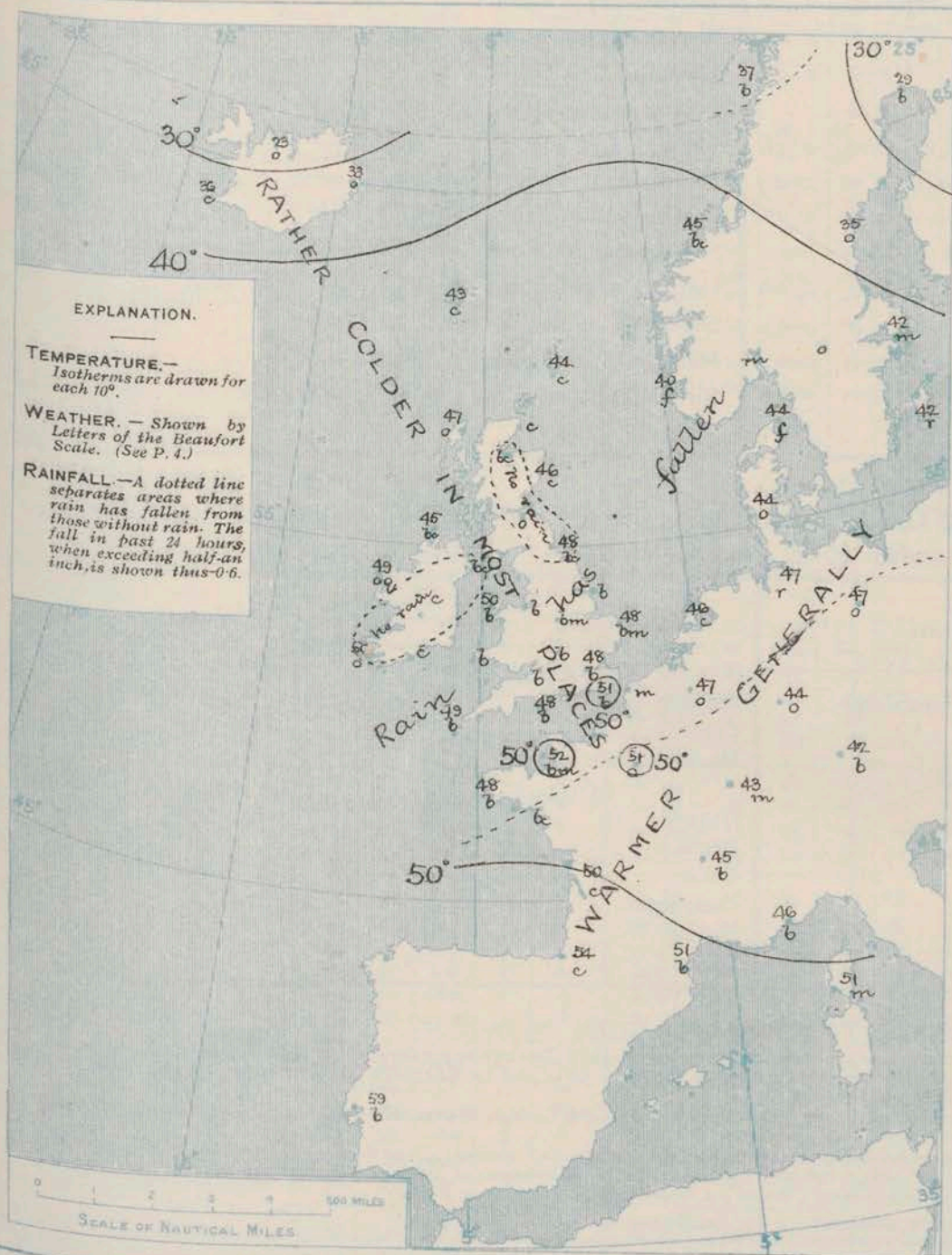
The barometer is at present rising in most parts of these Islands and France, but a new depression which is moving over the Upper Atlantic is causing a fresh fall of the mercury in Iceland, as well as on our own extreme western coasts. The small shallow depression which advanced over England yesterday is passing away across the north-east of France.

The wind has veered to West or North-West over England and the adjacent parts of the Continent, but the effect of the new oceanic disturbance is seen in a general backing to South-West or South in Ireland and Scotland, with some increase in force in the extreme west. Temperature has fallen slightly in most parts of the United Kingdom, and now differs but little from the normal, the morning readings ranging from 52° at Jersey, and 51° at Dungannon to 44° at Dunblane Head and Wick. Frost prevails in Lapland and in Northern Iceland. The weather is fine in most parts of these Islands, but is dull along our extreme western coasts. A cloudy sky prevails at many of the Continental stations, rain is falling at Wisby and Cuxhaven. Fog is reported on the south coasts of Norway.

CHARTS

22nd April, 1907.

2. TEMPERATURE AND WEATHER AT 8 A.M. TO-DAY.



NOTES ON YESTERDAY'S WEATHER

At many of our northern stations the thermometer rose yesterday slightly above 55°; but on the south-east coasts of England it did not reach 50°. A complete absence of bright sunshine was reported over nearly the whole of England, but in Ireland and Scotland the weather was much finer. Rain has fallen over nearly the whole of the United Kingdom and the northern parts of the Continent, rather heavily in some parts of our southern counties.

GENERAL INFERENCE FROM THE 8 A.M. OBSERVATIONS.

Over the greater part of England the weather to-day will remain under the influence of the anticyclone which has spread in temporarily from the south-westward. A new depression which is approaching Ireland, will cause freshening S.W. winds and rainy weather in the west and north, and in the course of the ensuing 24 hours the unsettled conditions will probably spread to most other parts of the Kingdom.

FORECASTS

For the 24 hours commencing at NOON TO DAY.

For the positions of the DISTRICTS indicated by the numbers 0-11—see map at foot.

- 0 { S.W. and S.W. winds, freshening; dull, some rain.
- 1 { S.W. winds, freshening; fair at first, some rain later.
- 2
- 3 { W. winds, light, to S.W., moderate or fresh; fine to-day, some rain to-morrow. Moderate temperature.
- 4
- 5
- 6 Same as No. 0.
- 7 Same as No. 1.
- 8 { W. to S.W. winds, freshening; fair at first, some rain later.
- 9 { S. and S.W. winds, strong; dull, unsettled, some rain.
- 10

II WESTERN CHANNEL AND BAY

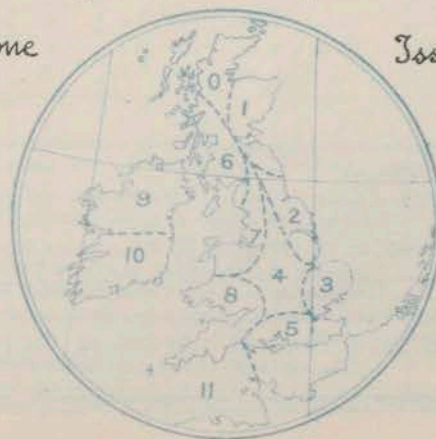
Fresh W. to S.W. winds, north Channel, with showery weather and rather rough sea. Moderate S.W. winds Bay, with fair weather and moderate sea.

FORECAST DISTRICTS.

Those portions of the Coasts upon which the Warning Signals are at present flying are indicated by the Symbols ∇ = South Cone, or \blacktriangle = North Cone.

None

Issued.



TEMPERATURE, WEATHER, SUNSHINE, AND RAINFALL FOR YESTERDAY.											
STATIONS.	TEMPERATURE F		Weather.	Sunshine. Hrs.	Rainfall. Ins.	STATIONS.	TEMPERATURE F.		Weather.	Sunshine. Hrs.	Rainfall. Ins.
	Max.	Min.					Max.	Min.			
Blackpool, to 9 p.m. ...	51	44	γ. 0	1.6	0.05	Eastbourne, to 6 p.m. ...			*		
Southport, to 9 p.m....	52	46	γ. 6	1.3	0.04	Bexhill-on-Sea, to 9 p.m.	48	45	γ	0.0	0.12
Rhyl, to 6 p.m. ...	53	46	*	0.8	0.08	Hastings	48	45	*	0.0	*
Llandudno, to 9 p.m. ...	54	47	bcp	2.3	-	Folkestone, to 6 p.m. ...	47	43	o, r, d	0.0	0.22
Bettws-y-Coed, to 6 p.m.	54	45	γ. c. bc, γ	0.4	0.06	Margate, to 6 p.m. ...	48	43	γ	0.0	0.11
Towyn, to 6 p.m. ...	52	47	γ. o. bc. o	0.7	0.37	Lowestoft, to 6 p.m. ...	49	43	C, or	0.0	0.15
Aberystwyth, to 6 p.m. ...	55	44	γ. o. C	0.0	0.12	Skegness	51	46	*	0.0	0.39
Plymouth, to 9 p.m. ...						Scarborough, to 6 p.m....	53	37	*	0.0	0.06
Torquay, to 6 p.m. ...	52	48	*	0.0	0.42	Harrogate, to 6 p.m. ...	52	45	bc, d. c	0.0	0.03
Bournemouth, to 6 p.m. ...	50	47	*	0.0	0.53	Darwen, to 9 p.m. ...					
Worthing	48	42	γ	0.0	0.47	Manchester, to 9 p.m. ...					
Brighton	46	44	*	0.0	0.48	Birmingham, to 9 p.m. ...	50	45	γ, 0	0.0	0.33

STATIONS		TEMPERATURE F.		WEATHER.	RAIN. — Ins.	STATIONS.		TEMPERATURE F.		WEATHER.	RAIN. — Ins.	
2 nd April, 1907.		Max.	Min.			2 nd April, 1907.		Max.	Min.			
St. Petersburg	Observations not received.		Algiers	Observations not received.		
Utrecht...			Tunis			
Groningen			Madeira (Funchal)			
Vienna			20 th April, 1907.		1 p.m.	1 p.m.			Measured 7 a.m.
Florence			Geneva	46	"	6			—
Rome			Berne	43	"	6c			—
Naples	Coire	45	"	6c	—				
Palermo	Castasegna... ..	52	"	6	—				
Brindisi	Lugano	55	"	6	—				
Malta	Davos... ..	30	"	6	0.04				

(a) At the British and Irish Stations the readings of the barometer are not corrected for the difference in Gravity between the position of the Station and Latitude 45°. The approximate correction is:—For stations North of Malin Head and North Shields + '08 in., but for Sumburgh Head + '04 in.; for stations south of Malin Head and North Shields + '02 in., but for Scilly and Jersey + '01 in.

(b) The Sunshine for London given in the table is recorded on the Tower of the Wesleyan Training College, Westminster; the Sunshine entered to Dungeness is recorded at Littlestone-on-Sea.

(c) The information relating to Weather is indicated by the following letters—b, blue sky; bc, sky half clouded; c, sky three parts clouded; d, drizzling rain; e, wet air, without rain falling; f, fog; g, gloomy; h, hail; l, lightning; m, misty (hazy); o, overcast; p, passing showers; q, squally; r, rain; s, snow; t, thunder; u, ugly, threatening; v, visibility, unusual transparency; w, dew; x, hoar frost; z, dust-haze, or smoke.

* AN ASTERISK is inserted in all places for which information is not usually received.

Hour of Observation.	Position		Reading of Barometer.	Wind.		Weather.	TEMPERATURE.			Sea Dis- turb- ance.	22 nd & 23 rd April 1907.	Sunrise G.M.T.	Noon G.M.T.	Sunset G.M.T.
	Lat.	Long.		Direc.	Force.		Air.		Sea					
							Dry Bulb.	Wet Bulb.						
	"	"	Ins				"	"	"					
											Yarmouth {	4.43 4.41	11.52 11.51	7.0 7.1
											Greenwich {	4.53 4.51	11.59 11.58	7.5 7.6
											Wick {	4.45 4.43	12.11 12.10	7.36 7.38
											Valencia {	5.33 5.31	12.40 12.39	7.46 7.48

FORECASTS OF WEATHER for one day in advance are drawn up at 11 a.m., and between 7 and 8 p.m. The latest forecast can be had by Reply Telegram, on paying at any Post Office in the United Kingdom **Sixpence** in addition to the cost of the inquiry and reply Telegram. Information as to the Terms on which Forecasts can be sent daily, for a long or short period, may be obtained on application.

W. N. SHAW, (*Director*).


DAILY WEATHER REPORT OF THE METEOROLOGICAL OFFICE.

Tuesday
23rd April, 1907

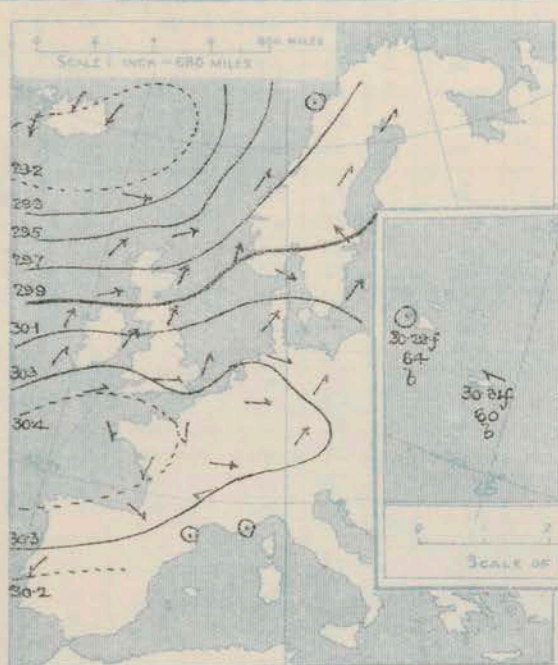
STATIONS.		YESTERDAY EVENING.					THIS MORNING.										PAST 24 HOURS.				
		Barom.	Temp.	Wind.	Force	Weather.	Barometer.	TEMPERATURE.			Wind.	Force	Weather.	Sea	Temp.		Weather.	Sun- shine.	Rainfall.		
								At 32° Fahr. and M.S.L.	Dry Bulb.	Wet Bulb.					Change since Yester- day.	Max.				Min.	
																					At 32° Fahr. and M.S.L.
Ins.	°	Dirac.	(0 to 12)	Ins.	Ins.	°	°	°	Dirac.	Force (0 to 12).	°	°	Hours.	Ins.							
SWEDEN & NORWAY.	Haparanda...	29.81	32	SW	2	0	29.80	+0.02	32	31	+3	SSW	2	0	x	39	21	x	x	-	
	Hernösand...	29.86	36	SW	2	f	29.67	-0.06	36	36	+1	Z	0	f	x	43	32	x	x	-	
	Stockholm...	29.91	44	SE	2	b	29.81	-0.01	41	39	-1	SW	2	0	x	48	37	x	x	-	
	Wisby...	29.97	43	SW	4	c	29.92	+0.01	40	36	-2	SW	4	0	x	50	36	x	x	0.04	
	Karlstad...	29.89	42	SSW	2	b	29.73	-0.09	40	39	-2	SW	2	+	x	x	x	x	0.04		
	Färder (X'ania Fjord)	29.89	45	WSW	4	c	29.69	-0.11	44	43	+2	WSW	6	m	3	46	41	x	x	-	
	Bodö...	29.63	42	Z	0	0	29.53	-0.04	43	39	+6	E	1	b	1	43	36	x	x	0.04	
	Christiansund...	29.68	44	SW	1	0	29.44	-0.24	47	41	+2	SSW	1	b	2	48	43	x	x	-	
	Skudesnaes...	29.90	42	SSW	6	0	29.76	-0.12	44	43	+4	WSW	6	0	4	46	39	m, 0	x	0.28	
ICELAND & FAEROE.	Reykjavik...	29.13	41	N	5	c	29.59	+0.49	33	x	-3	SW	4	0	x	x	x	x	x	x	
	Blönduós...	29.26	27	E	3	0	29.58	+0.31	26	x	+3	NE	1	s	x	x	x	x	x	x	
	Seydisfjord...	29.15	36	NE	5	0	29.48	+0.25	33	x	0	NW	6	0	x	x	x	x	x	x	
	Thorshavn...	29.25	46	W	6	c	29.46	-0.07	43	x	0	W	7	+	x	x	x	x	x	x	
BRITISH ISLANDS.	Sumburgh Head	29.51	44	WSW	4	+	29.62	-0.12	46	44	+2	W	4	c	5	47	43	o, +	x	0.13	
	Stornoway...	29.67	49	SW	4	c	29.90	+0.08	50	45	+3	W	4	c	4	50	45	+2, c	1.2	0.09	
	Malin Head...	29.90	50	WSW	7	opm	30.05	+0.05	48	48	+3	SSW	4	om p	4	52	44	bc, opm p	x	0.08	
	Blacksod Pt.	30.04	51	SSW	5	opm	30.14	+0.10	52	52	+3	SSW	5	opm	5	54	47	opm, om	x	0.19	
	Valencia...	30.26	54	SW	4	om	30.30	+0.08	54	53	+4	SSW	3	om	4	54	50	opm, om	0.8	0.01	
	Roche's Point...	30.29	50	SW	3	m	30.32	+0.05	51	51	+3	SW	3	m	3	54	48	c, om, om	x	0.01	
	Birr Castle...	30.17	54	SW	4	0	30.21	+0.01	55	54	+9	WSW	3	og	4	56	45	bc, 0	2.6	-	
	Donaghadee...	30.04	54	SSW	4	0	30.12	-0.02	48	48	+3	WSW	3	0	2	55	44	b, +	x	0.06	
	Liverpool Obsy...	30.20	51	WSW	4	b	30.20	-0.03	51	50	+5	WSW	5	0	4	54	46	c, b	x	-	
	Holyhead...	30.18	48	SW	7	cgm	30.20	-0.01	48	48	-2	SW	5	f	4	52	46	om, cgm	x	-	
	Pembroke (St. Ann's Hd.)	30.31	48	SSW	5	bc	30.33	+0.06	48	48	+2	SW	6	m	6	50	45	b, bc	11.1	-	
	Scilly (St. Mary's)	30.40	51	WSW	3	c	30.44	+0.12	50	47	+1	WSW	3	bc	3	55	48	c	11.5	-	
	Jersey (St. Aubins)	30.41	53	WNW	4	b	30.49	+0.23	51	49	-1	W	4	cmm	3	58	47	c, bc, b, cgm	12.3	-	
	Portland Bill	30.36	49	WSW	4	b	30.39	+0.12	48	47	0	WSW	4	c	3	51	47	b	x	-	
	Dungeness...	30.30	50	SW	4	c	30.35	+0.16	50	47	-1	WSW	5	ch	4	56	44	c	9.0	-	
	Wick...	29.66	46	NW	4	c	29.78	-0.08	52	48	+8	NW	7	b	3	54	36	-	x	0.05	
	Nairn...	29.71	52	W	4	c	29.89	-0.01	52	46	+6	WNW	4	c	2	55	45	bcq	4.2	0.01	
	Aberdeen...	29.75	50	SSW	6	bc	29.92	-0.05	55	47	+9	WNW	2	b	2	55	45	cg, bcq	4.4	-	
	Leith...	29.88	51	SW	5	bc	29.99	-0.04	52	48	+6	WSW	3	bc	x	56	44	bc, bcq	x	-	
	North Shields	30.04	53	SSW	5	c	30.07	-0.03	51	50	+3	SW	2	om	2	57	45	c, +	x	0.01	
	Spurn Head	30.18	53	WSW	4	b	30.13	0.00	52	50	+7	WSW	4	0	2	54	45	b, c	x	-	
	Yarmouth...	30.24	50	SSW	2	-c	30.21	+0.05	52	49	+4	W	4	c	3	56	45	bc, c	x	-	
	Clacton-on-Sea	30.28	50	S	1	bc	30.30	+0.10	50	48	+1	WSW	4	bc	3	58	44	bc	10.5	-	
	Nottingham	30.23	53	W	2	bc	30.22	+0.02	52	50	+6	W	4	om	x	57	41	bc, bc	10.0	-	
	Bath...	30.34	52	NW	5	b	30.37	+0.07	51	49	+2	WSW	4	0	x	56	45	-	12.4	-	
	Oxford...	30.36	48	WSW	4	c	30.34	+0.07	51	49	+4	WSW	4	0	x	58	45	b, bc	x	-	
	London (St. James's Park)	30.29	56	W	3	bc	30.32	+0.09	50	49	+2	W	3	0	x	59	44	b, bc	10.1	-	
GERMANY, &c.	The Scaw (Skagen)	30.02	42	WNW	4	m	29.81	-0.05	45	44	+1	W	5	m	1	48	41	x	x	0.04	
	Fanö...	30.19	42	SW	4	bc	30.04	+0.08	45	44	+1	WSW	6	0	x	52	41	x	x	-	
	Cuxhaven...	30.22	47	WNW	3	b	30.17	+0.20	46	44	-1	WSW	4	0	x	50	41	x	x	-	
	The Helder...	30.30	45	WSW	1	b	30.25	+0.16	46	44	0	SW	2	+	1	50	45	x	x	0.04	
	Brussels...	x	x	x	x	x	30.39	+0.24	46	44	-1	SW	3	0	x	59	41	x	x	-	
	Berlin...	30.19	47	SW	3	0	30.30	+0.18	42	41	-5	W	2	0	x	59	39	x	x	0.04	
	Frankfurt...	30.34	48	W	1	c	30.42	+0.24	41	39	-3	SSW	1	f	x	54	39	x	x	0.08	
	Munich...	30.34	45	SW	4	+	30.42	+0.16	44	43	+2	W	3	c	x	59	41	x	x	0.08	
FRANCE.	C. Gris Nez...	30.34	49	WSW	3	c	30.38	+0.21	48	46	0	SW	4	0	4	52	45	x	x	-	
	La Hève...	30.42	48	NNW	1	b	30.49	+0.24	46	45	0	SW	2	c	2	55	43	x	x	-	
	Brest...	30.46	52	NNW	4	bc	30.50	+0.20	47	46	-1	NW	1	bc	5	54	43	x	x	-	
	Lorient...	30.39	57	W	2	b	30.44	+0.19	45	45	-1	NE	2	b	3	61	45	x	x	-	
	Rochefort...	30.42	58	NNE	2	b	30.47	+0.19	47	46	-3	NE	2	b	3	61	43	o, b	x	-	
	Biarritz...	30.38	58	WNW	3	b	30.46	+0.16	54	53	0	N	1	0	3	61	50	x	x	-	
	Paris...	30.34	59	N	2	b	30.47	+0.27	46	44	-5	Z	0	c	x	64	37	x	x	-	
	Belfort...	30.29	54	W	4	0	30.42	+0.18	41	41	-2	ENE	4	f	x	58	39	x	x	-	
SPANISH PENIN.	Lyons...	30.29	60	ENE	1	bc	30.41	+0.12	48	46	+3	WNW	3	b	x	65	45	x	x	-	
	Nice...	30.23	48	Z	0	bc	30.22	-0.06	53	47	+7	Z	0	b	0	61	45	x	x	-	
	Perpignan...	30.27	59	Z	0	0	30.32	+0.03	62	52	+11	NW	2	b	x	66	51	x	x	-	
	Sanguinaire...	30.26	54	N	4	b	30.26	+0.03	53	49	+2	E	4	b	3	64	48	x	x	-	
	Corunna...	30.13	69	NNE	4	b	30.20	+0.07	61	53	+2	NE	4	b	x	73	55	x	x	-	
Lisbon...	30.38	62	Z	0	b	30.31	-0.06	60	55	-4	ESE	3	b	4	68	57	x	x	-		
Azores (P. Delgada)	30.36	64	SW	1	c	30.28	-0.08	64	61	0	Z	0	c	1	72	61	x	x	-		

SUPPLEMENTARY CHARTS
OF
BAROMETER AND WIND
FOR 8 A.M. AND 6 P.M. YESTERDAY

8 A.M. YESTERDAY.

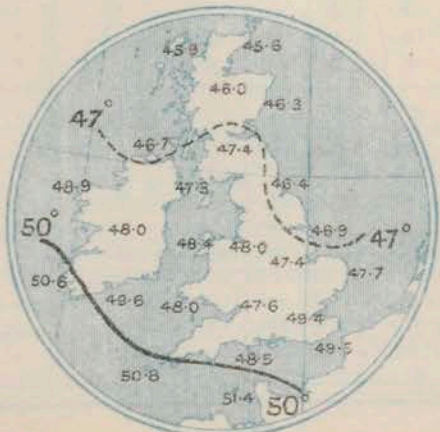


6 P.M. YESTERDAY.



AVERAGES OF TEMPERATURE AT 8 A.M.
FOR THE TWO MONTHLY PERIOD.
APRIL - MAY.

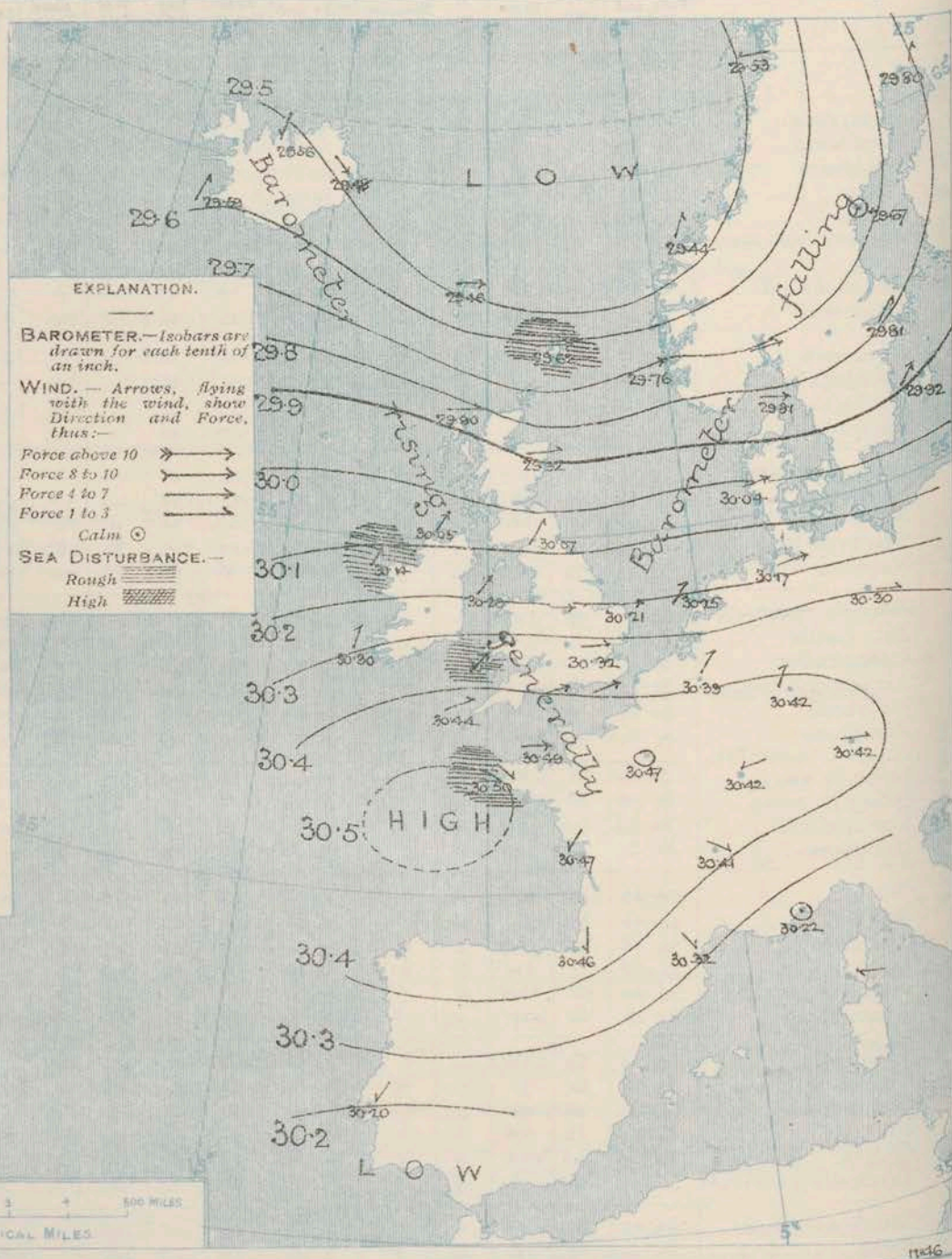
(Derived chiefly from Observations extending over
the 35 years—1871-1905.)



Tuesday.

WEATHER

1. BAROMETER, WIND AND SEA AT 8 A.M. TO-DAY.



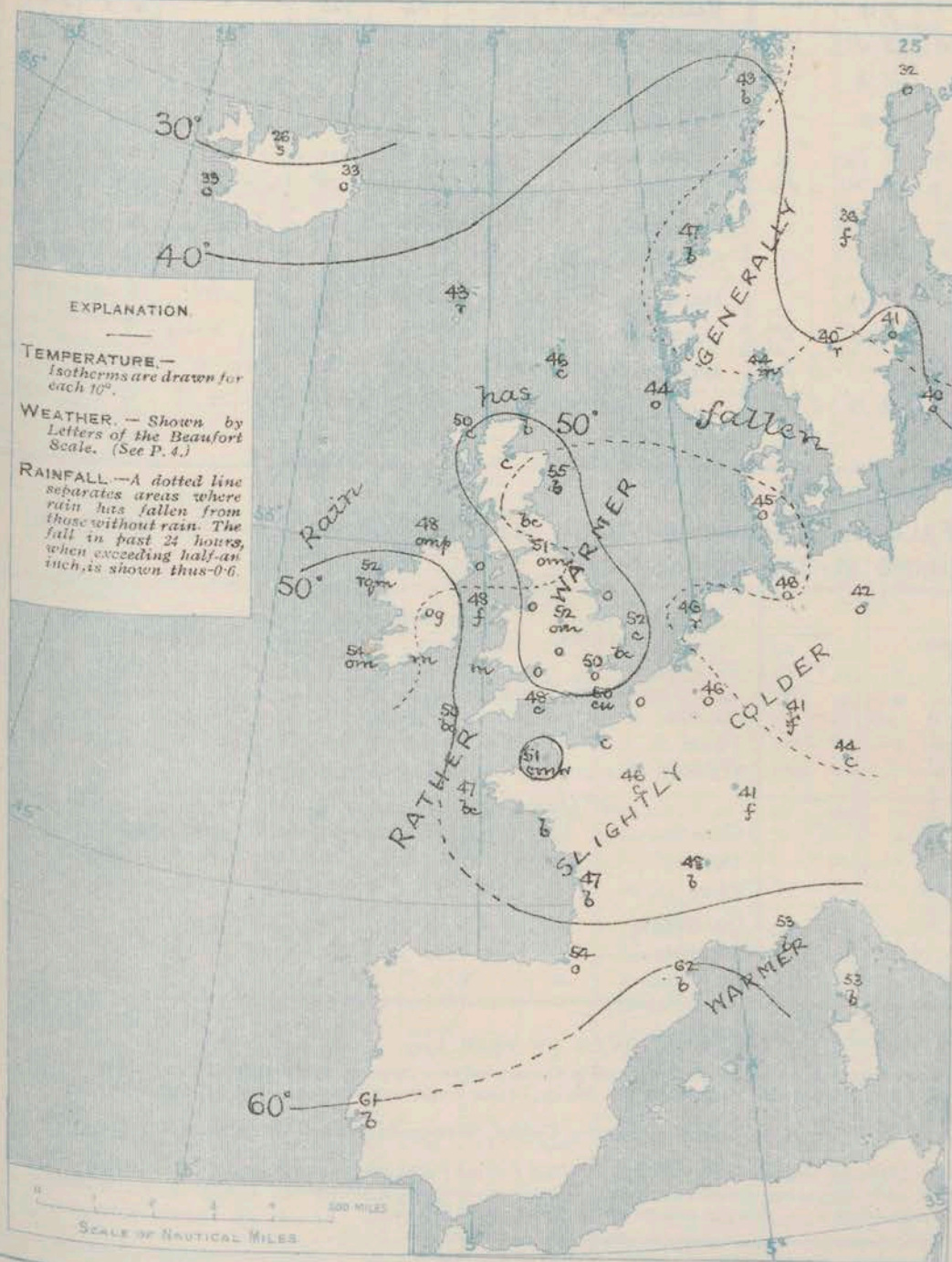
NOTES ON THE GENERAL SITUATION AT 8 A.M.

The depression which was approaching Iceland yesterday is now moving eastwards along the 65th parallel. A large anticyclone extends from the Atlantic over the Bay of Biscay, the Channel, France, and Southern Germany, where the barometer is above 30.4 ins. Over the United Kingdom the mercury is almost stationary.

W^{ly} or S.W^{ly} winds prevail over the greater part of these Islands and the northern portions of the Continent, and blow freshly or strongly in a few exposed places. In the south of France, the wind is chiefly N.E.^{ly} (N.W.^{ly} to N.E.^{ly}). A general rise of temperature has taken place over the United Kingdom, the readings being now above 50° in most places, and as high as 55° at Aberdeen and Birt Castle. Over the greater part of Germany and the east of France the readings are very little above 40°. The weather is cloudy over Western Europe generally, with rain in the north of Ireland, as well as at the Filder and Kusletad. In the east of Scotland, the west of Norway, and the west and north of France the weather is fine and bright.

CHARTS 23rd April, 1907.

2. TEMPERATURE AND WEATHER AT 8 A.M. TO-DAY.



NOTES ON YESTERDAY'S WEATHER

During yesterday the thermometer rose to 55° and upwards over a considerable portion of Great Britain and the east of Ireland, and to 59° in London and at Bournemouth and Scarborough. More than 10 hours of bright sunshine were recorded at most of the English and Welsh stations, but in Ireland and Scotland the duration was much smaller. Slight rain has fallen in Ireland and the northern parts of Great Britain, as well as in Scandinavia, Denmark and Germany.

GENERAL INFERENCE FROM THE 8 A.M. OBSERVATIONS.

The progress eastwards of the large northern depression will probably be followed by the appearance over these Islands of small secondary disturbances, so that showery weather is likely to prevail in most districts. In the south, where the conditions are mainly anticyclonic, the rain will probably be slight and partial.

FORECASTS

For the 24 hours commencing at NOON TO DAY.

For the positions of the DISTRICTS indicated by the numbers 0-11—see map at foot.

- 0 { N.W. to S.W. winds, moderate or fresh; fair at first, some rain later.
- 1 { W. to S.W. winds, light; fine at first, some rain later; continuing mild.
- 2 { }
- 3 { S.W. winds, moderate; mild, cloudy, some showers.
- 4 { }
- 5 { S.W. winds, moderate or fresh; mild, cloudy, local showers.
- 6 { }
- 7 { S.W. to W. winds, fresh or strong; mild, dull, some rain.
- 8 { Same as No. 5.
- 9 { Same as Nos 6 and 7.
- 10 { S.W. and W. winds, moderate or fresh; mild, dull, some rain.

II WESTERN CHANNEL AND BAY

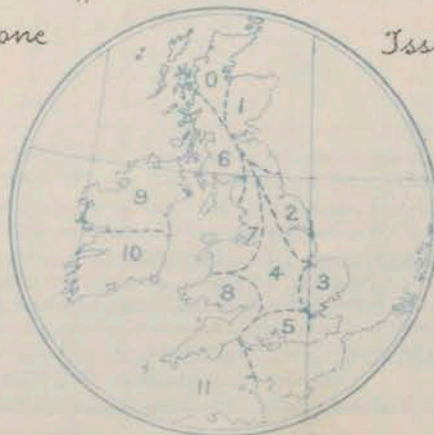
Moderate or fresh S.W. winds mouth Channel, with showery weather and rather rough sea; variable or light N.E. winds Bay, with fine weather and slight sea.

FORECAST DISTRICTS.

Those portions of the Coasts upon which the Warning Signals are at present flying are indicated by the Symbols ∇ = South Cone, or \blacktriangle = North Cone.

None

Issued.



1907

TEMPERATURE, WEATHER, SUNSHINE, AND RAINFALL FOR YESTERDAY.											
STATIONS.	TEMPERATURE F.		Weather.	Sunshine. Hrs.	Rainfall. Ins.	STATIONS.	TEMPERATURE F.		Weather.	Sunshine. Hrs.	Rainfall. Ins.
	Max.	Min.					Max.	Min.			
Blackpool, to 9 p.m.	52	43	c. o	7.9	—	Eastbourne, to 6 p.m.	54	45	*	10.8	0.57
Southport, to 9 p.m.	53	43	b. c. o	8.0	—	Bexhill-on-Sea, to 9 p.m.	58	49	b	10.5	0.43
Rhyl, to 6 p.m.	53	47	*	10.3	—	Hastings	*	*	*	9.3	*
Llandudno, to 9 p.m.	54	43	bc	6.2	—	Folkestone, to 6 p.m.	56	45	b. o. b	8.3	0.16
Bettws-y-Coed, to 6 p.m.	56	?	bc, o, bc	6.7	?	Margate, to 6 p.m.	57	45	b	8.3	0.26
Towyn, to 6 p.m.	52	38	c. b. c. o	8.7	0.02	Lowestoft, to 6 p.m.	58	41	o. c, bc, c	10.0	0.17
Aberystwyth, to 6 p.m.	51	44	c. b. c	12.0	—	Skegness	56	41	b, bc, c	10.0	0.05
Plymouth, to 9 p.m.	56	40	bc, b	12.6	—	Scarborough, to 6 p.m.	59	39	*	10.7	0.15
Torquay, to 6 p.m.	59	40	*	12.4	—	Harrogate, to 6 p.m.	54	36	b. bc	8.0	—
Bournemouth, to 6 p.m.	59	42	*	12.0	0.07	Darwen, to 9 p.m.	52	37	bc, smg	7.1	—
Worthing	55	43	*	10.0	0.30	Manchester, to 9 p.m.	54	39	bc, o	4.5	—
Brighton	55	43	*	10.0	0.34	Birmingham, to 9 p.m.	57	39	b. c. b	9.1	—

TEMPERATURE, WEATHER, and RAINFALL at additional FOREIGN STATIONS, mainly for the 24 hours ended at 8 a.m. yesterday.

STATIONS		TEMPERATURE F.		WEATHER.	RAIN. Ins.	STATIONS.		TEMPERATURE F.		WEATHER.	RAIN. Ins.
22 nd April 1907.		Max.	Min.			22 nd April 1907.		Max.	Min.		
St. Petersburg	...	39	30	bc, 0	—	Algiers	...	61	50	bc, 0	—
Utrecht	...	57	39	r, 0	0.24	Tunis	...	59	48	bc, c	0.39
Groningen	...	55	45	r, 0	0.20	Madeira (Funchal)	...	not	received		
Vienna	...	48	30	b, b	—		21 st April 1907.	1 p.m.		1 p.m.	Measured
Florence	...	55	43	b, b	—	Geneva	...	Observations		not received.	p.m.
Rome	...	58	41	0, b	—	Berne	...	*			
Naples	...	56	47	0, b	—	Coire	...	*			
Palermo	...	60	43	0, c	—	Castasegna	...	*			
Brindisi	...	62	44	b, r	—	Lugano	...	*			
Malta	...	59	50	r	0.20	Davos	...	*			

(a) At the British and Irish Stations the readings of the barometer are not corrected for the difference in Gravity between the position of the Station and Latitude 45°. The approximate correction is:—For stations North of Malin Head and North Shields + '03 in., but for Sumburgh Head + '04 in.; for stations south of Malin Head and North Shields + '02 in., but for Scilly and Jersey + '01 in.

(b) The Sunshine for London given in the table is recorded on the Tower of the Wesleyan Training College, Westminster; the Sunshine entered to Dungeness is recorded at Littlestone-on-Sea.

(c) The information relating to Weather is indicated by the following letters—b, blue sky; bc, sky half clouded; c, sky three parts clouded; d, drizzling rain; e, wet air, without rain falling; f, fog; g, gloomy; h, hail; l, lightning; m, misty (hazy); n, overcast; p, passing showers; q, squally; r, rain; s, snow; t, thunder; u, ugly, threatening; v, visibility, unusual transparency; w, dew; x, hoar frost; z, dust-haze, or smoke.

* AN ASTERISK is inserted in all places for which information is not usually received.

Received during the 24 hours ended at 9.30 a.m. to-day.

Hour of Observation.	Position		Reading of Barometer.	Wind.		Weather.	TEMPERATURE.			Sea. Dis- turb- ance.
	Lat.	Long.		Dirac.	Force.		Air.	Dry Bulb.	Wet Bulb.	
	°	°	Ins				°	°	°	

TABLE SHOWING THE GREENWICH TIMES OF SUNRISE,
NOON, AND SUNSET, FOR STATIONS IN THE
UNITED KINGDOM, TO-DAY AND TO-MORROW.

23 rd 24 th April 1907.		Sunrise G.M.T.	Noon G.M.T.	Sunset G.M.T.
Yarmouth	{	4.41 4.39 4.51	11.51 11.51 11.58	7.1 7.2 7.6
Greenwich	{	4.49 4.43 4.41	11.58 12.10 12.10	7.7 7.38 7.40
Wick	{	5.31 5.29	12.39 12.39	7.48 7.50
Valencia	{			

TERMS OF SUBSCRIPTION for the Daily Weather Report forwarded by Book Post, £1 per annum payable quarterly in advance.
Single Copies (price 1d.) may be obtained after 3 p.m. on the day of issue, at the Meteorological Office, and at the Bookstalls of the following terminus
Railway Stations:—Victoria, Charing Cross, King's Cross, St. Pancras, Euston.

FORECASTS OF WEATHER for one day in advance are drawn up at 11 a.m., and between 7 and 8 p.m. The latest forecast can be had by Reply Telegram, on paying at any Post Office in the United Kingdom **Sixpence** in addition to the cost of the inquiry and reply Telegram. Information as to the Terms on which Forecasts can be sent daily, for a long or short period, may be obtained on application.

W. N. SHAW, (*Director*)

DAILY WEATHER REPORT OF THE METEOROLOGICAL OFFICE.

Wednesday
24th April, 1907

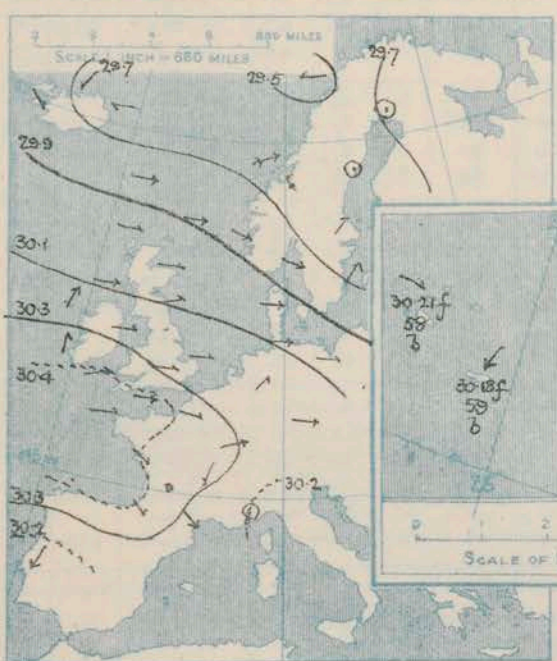
STATIONS.	YESTERDAY EVENING						THIS MORNING.										PAST 24 HOURS.				
	Barom.	Temp.	Wind.				Barometer.	Temperature.	Wind.								Temp.				
	At 32° Fahr. and M.S.L.	Dry Bulb.	Dir.	Force (0 to 12).	Weather.		At 32° Fahr. and M.S.L.	Change since Yesterday.	Dry Bulb.	Wet Bulb.	Change since Yesterday.	Dir.	Force (0 to 12).	Weather.	Sea (0 to 3).		Max.	Min.	Weather.	Sunshine.	Rainfall.
	Inch.	°					Inch.	Inch.	°	°	°						°	°		Hours.	Inch.
SWEDEN & NORWAY.	Haparanda...	29.71	34	Z	0	c	29.58	-0.22	36	36	+4	NE	2	c	*		39	27	*	*	-
	Hernösand...	29.56	35	Z	0	f	29.56	-0.11	36	36	0	NW	2	o	*		37	30	*	*	-
	Stockholm...	29.56	41	SW	2	f	29.58	-0.23	41	40	0	WNW	2	c	*		45	36	*	*	0.12
	Wisby...	29.63	41	SW	4	o	29.61	-0.31	41	39	+1	WSW	4	bc	*		46	37	*	*	0.16
	Karlstad...	29.59	41	Z	0	b	29.70	-0.03	43	38	+3	WNW	2	b	*		*	*	*	*	0.04
	Färder (Klania Fjord)	29.64	48	W	3	c	29.73	-0.04	44	40	0	W	1	o	*		48	43	*	*	-
	Bodö...	29.47	45	E	2	c	29.49	-0.04	42	40	-1	ENE	2	f	1		48	37	*	*	0.04
	Christiansund...	29.58	41	WSW	8	f	29.65	-0.21	40	37	-7	SW	4	o	3		47	37	*	*	0.67
ICELAND & FAEROE.	Skudesnaes...	29.87	44	NW	6	o	29.87	+0.11	43	42	-1	Z	0	c	2		46	41	o	*	-
	Reykjavik...	29.72	37	NW	1	c	29.79	+0.20	33	*	0	E	3	S	*		*	*	*	*	-
	Blönduós...	29.78	29	Z	0	b	29.88	+0.30	28	*	+2	SE	1	b	*		*	*	*	*	-
	Seydisfjord...	29.60	35	E	4	S	29.82	+0.34	28	*	-5	WNW	3	b	*		*	*	*	*	-
BRITISH ISLANDS.	Thorshavn...	29.78	45	W	7	c	29.72	+0.26	40	*	-3	WNW	3	f	*		*	*	*	*	-
	Sumburgh Head	29.84	46	W	4	c	29.55	-0.07	45	44	-1	W	5	f	5		49	42	c, f	*	0.17
	Stornoway...	29.92	51	W	2	o	30.04	+0.14	48	45	-2	W	4	b	4		54	45	bc, o	6.3	0.03
	Malin Head...	30.06	50	W	4	f	30.25	+0.20	49	48	+1	W	4	b	3		51	46	m, f, eg	*	0.08
	Blacksod Pt. ...	30.20	51	SSW	4	om	30.38	+0.24	50	49	-2	SW	3	c	3		53	48	omge, cm	*	0.02
	Valencia...	30.35	54	S	1	om	30.45	+0.15	52	52	-2	Z	0	om	3		55	50	om	0.0	-
	Roche's Point...	30.34	52	SW	3	f	30.43	+0.11	54	54	+3	NW	2	o	1		56	50	m, b, cf, of	*	0.01
	Birr Castle...	30.26	59	WSW	3	c	30.39	+0.18	53	52	-2	W	3	c	4		62	51	c	0.7	-
	Donaghadee...	30.15	61	WSW	1	bc	30.31	+0.19	52	48	+4	WSW	1	b	0		61	48	b, om	*	-
	Liverpool Obsy...	30.22	58	WSW	3	o	30.28	+0.08	53	51	+2	W	6	bc	4		60	51	b, c	*	-
	Holyhead...	30.22	51	WSW	3	cm	30.34	+0.11	56	54	+8	WNW	4	c	3		56	47	o, cm	*	-
	Pembroke (St. Ann's Hd.)	30.32	49	WSW	5	f	30.39	+0.06	48	48	0	WNW	3	f	5		51	46	m, f	0.0	-
	Scilly (St. Mary's)...	30.45	50	WSW	3	m	30.45	+0.01	50	49	0	WNW	1	f	3		56	48	of, m	7.4	-
	Jersey (St. Aubins)...	30.46	52	W	5	bc	30.45	-0.04	51	51	0	WNW	4	omd	3		57	49	te, egm, o	10.8	0.01
	Portland Bill...	30.36	49	WSW	4	o	30.39	-0.00	51	50	+3	WNW	4	c	3		51	48	c, o, f	*	-
	Dungeness...	30.30	50	W	5	o	30.29	-0.06	59	56	+9	WNW	4	bc	3		59	47	c, o	7.7	-
GERMANY, & C.	Wick...	29.98	47	W	2	bc	29.84	+0.06	48	44	-4	W	8	bc	3		51	39	-	*	-
	Nairn...	30.01	51	W	2	bc	30.01	+0.12	51	44	-1	W	5	bc	2		58	46	bcq	9.2	-
	Aberdeen...	30.01	56	W	3	bc	29.99	+0.07	55	47	0	WNW	4	bq	2		63	48	bc, c, bc	8.2	-
	Leith...	30.04	54	WSW	3	c	30.08	+0.09	53	48	+1	W	4	bc	2		58	50	bc, op	*	-
	North Shields...	30.08	58	WSW	3	c	30.12	+0.05	55	50	+4	WSW	4	bc	2		59	50	c, to	*	-
	Spurn Head...	30.14	53	WNW	4	o	30.13	-0.00	55	52	+3	WNW	5	c	3		56	52	op, eq	*	-
	Yarmouth...	30.19	60	W	4	c	30.18	-0.03	59	55	+7	W	4	bc	3		61	51	c	*	-
	Clacton-on-Sea...	30.25	59	W	5	c	30.26	-0.04	59	56	+9	W	4	b	3		63	50	bc, cf	5.3	-
	Nottingham...	30.20	61	W	1	cm	30.22	-0.00	60	56	+8	WNW	5	bc	*		63	52	o, cm	0.4	-
	Bath...	30.36	52	WSW	3	m	30.37	-0.00	54	53	+3	W	2	b	*		56	49	-	0.0	-
FRANCE.	Oxford...	30.32	52	WSW	4	o	30.33	-0.01	55	54	+4	W	4	b	*		60	50	-	*	-
	London (St. James's Park)	30.28	59	W	3	bc	30.32	-0.00	57	55	+7	W	2	b	*		61	50	o, c, b, o	1.4	-
	The Scaw (Skagen)...	29.75	44	WNW	5	b	29.78	-0.03	44	42	-1	WNW	4	o	1		50	43	*	*	-
	Fanö...	30.04	44	W	4	c	29.99	-0.05	44	43	-1	W	4	c	*		50	43	*	*	-
	Cuxhaven...	30.09	47	W	5	o	30.06	-0.11	46	45	0	W	2	o	*		50	43	+o, f	*	0.04
	The Helder...	30.19	49	W	3	o	30.15	-0.10	48	48	+2	W	3	o	2		50	46	*	*	0.16
	Brussels...	*	*	*	*	*	30.29	-0.10	52	51	+6	SW	2	o	*		62	45	*	*	-
	Berlin...	30.06	48	W	3	f	30.02	-0.28	46	44	+4	W	3	c	*		52	42	*	*	0.28
SPANISH PENIN.	Frankfurt...	30.22	58	SW	2	o	30.19	-0.23	56	55	+15	SW	2	o	*		64	39	*	*	-
	Munich...	30.28	52	W	4	o	30.25	-0.17	45	45	+1	W	6	f	*		55	44	*	*	0.16
	C. Gris Nez...	30.33	48	SW	5	o	30.32	-0.06	51	50	+3	SSW	3	f	4		52	46	*	*	-
	La Hève...	30.43	51	SW	3	o	30.42	-0.07	49	49	+3	WSW	3	f	3		57	46	*	*	-
	Brest...	30.50	57	W	1	b	30.48	-0.02	50	50	+3	W	2	m	3		57	47	*	*	0.04
	Lorient...	30.46	55	W	4	b	30.47	+0.03	49	48	+4	NNE	1	b	2		61	45	*	*	-
	Rochefort...	30.39	57	NW	3	c	30.47	-0.00	50	49	+3	NE	2	b	*		63	47	b, c	*	-
	Biarritz...	30.44	57	NNW	1	c	30.44	-0.02	55	53	+1	SSW	2	bc	2		61	47	*	*	-
SPANISH PENIN.	Paris...	30.38	61	NNW	3	b	30.39	-0.08	53	52	+7	WNW	2	bc	*		66	46	*	*	-
	Belfort...	30.28	58	WSW	4	c	30.32	-0.10	49	44	+6	WSW	6	o	*		62	41	*	*	-
	Lyons...	30.36	62	NNE	1	b	30.35	-0.06	54	46	+6	NW	1	b	*		65	48	*	*	-
	Nice...	30.20	58	Z	0	b	30.12	-0.10	61	51	+2	Z	0	b	2		64	51	*	*	-
	Perpignan...	30.26	66	NW	4	c	30.26	-0.06	65	53	+3	NW	4	b	*		72	57	*	*	-
SPANISH PENIN.	Sanguinaire...	30.24	57	N	3	m	30.23	-0.03	59	55	+6	N	2	m	3		64	50	*	*	-
	Corunna...	*	*	*	*	*	*	*	*	*	*	*	*	*	*		*	*	*	*	-
	Lisbon...	30.15	70	NNE	4	b	30.19	-0.01	59	53	-2	NNE	4	b	*		77	54	*	*	-
SPANISH PENIN.	Azores (P. Delgada)...	30.25	57	NE	4	b	30.18	-0.13	59	55	-3	NE	4	b	*		68	57	*	*	-
	(Horta)...	30.24	62	SSE	4	bc	30.21	-0.07	58	54	-6	WNW	1	b	*		68	55	*	*	-

SUPPLEMENTARY CHARTS
OF
BAROMETER AND WIND
FOR 8 A.M. AND 6 P.M. YESTERDAY

8 A.M. YESTERDAY.

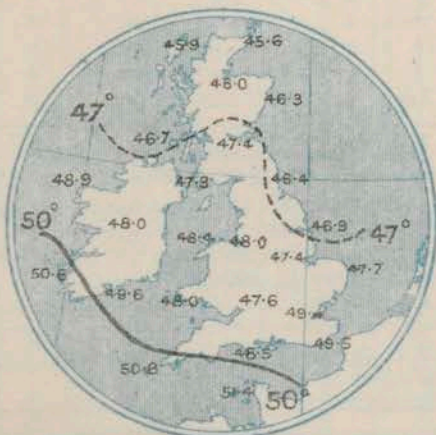


6 P.M. YESTERDAY



AVERAGES OF TEMPERATURE AT 8 A.M.
FOR THE TWO MONTHLY PERIOD.
APRIL - MAY.

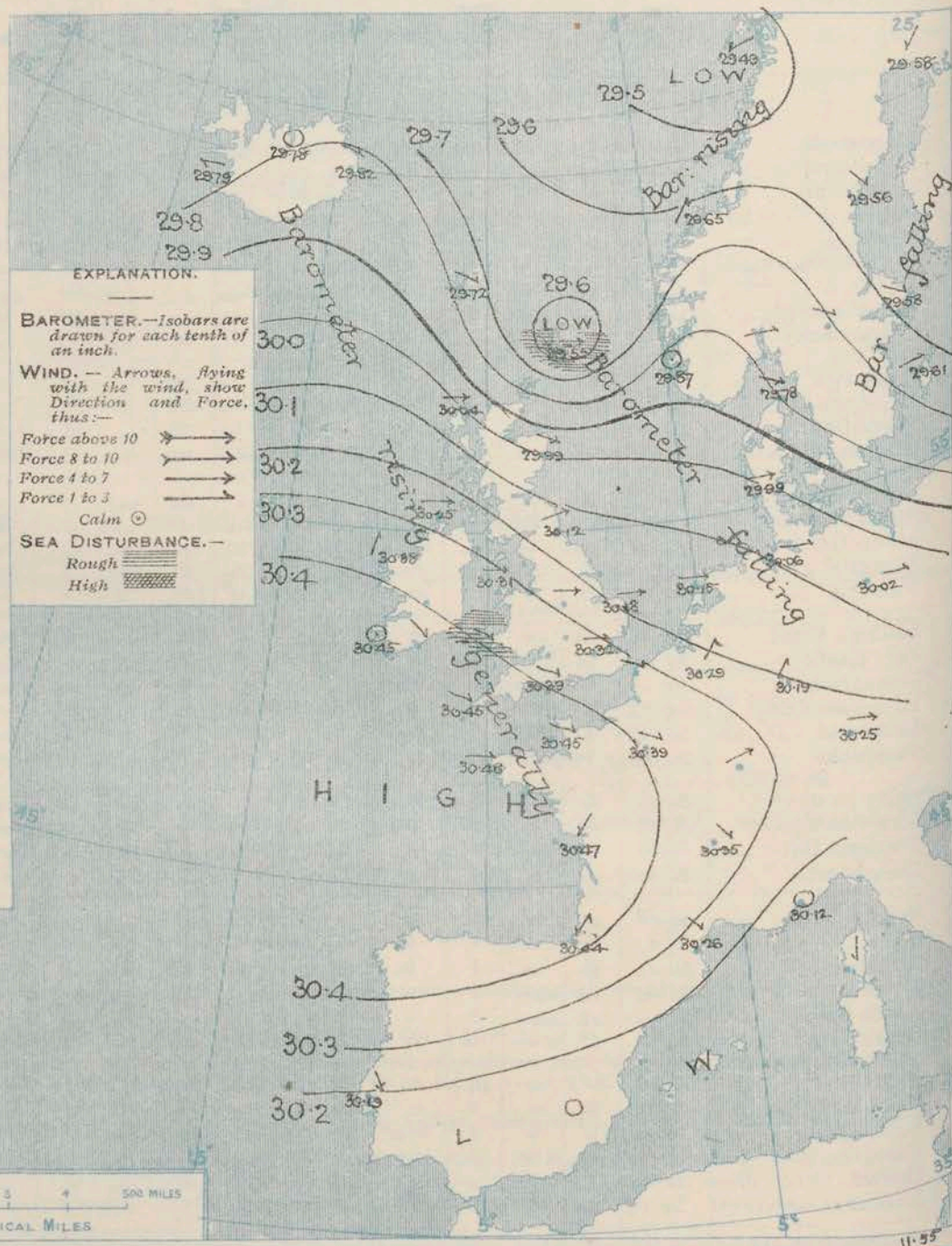
(Derived chiefly from Observations extending over
the 35 years—1871-1905.)



Wednesday.

WEATHER

1. BAROMETER, WIND AND SEA AT 8 A.M. TO-DAY.



NOTES ON THE GENERAL SITUATION AT 8 A.M.

The anticyclone recently noticed over our area appears to be moving westwards. The lowest readings are found in a depression lying off the northern part of the Norwegian coast, but a secondary disturbance of considerable intensity has been developed over the Shetlands, and the barometer is now falling over the North Sea area, as well as in Sweden, Denmark and Germany.

The wind is W. by N. over these Islands and the northern parts of the Continent, and with the steep gradient prevailing to the southward of the secondary depression, it has increased to a gale at Wick. In France a light breeze from between N.W. and N.E. is reported.

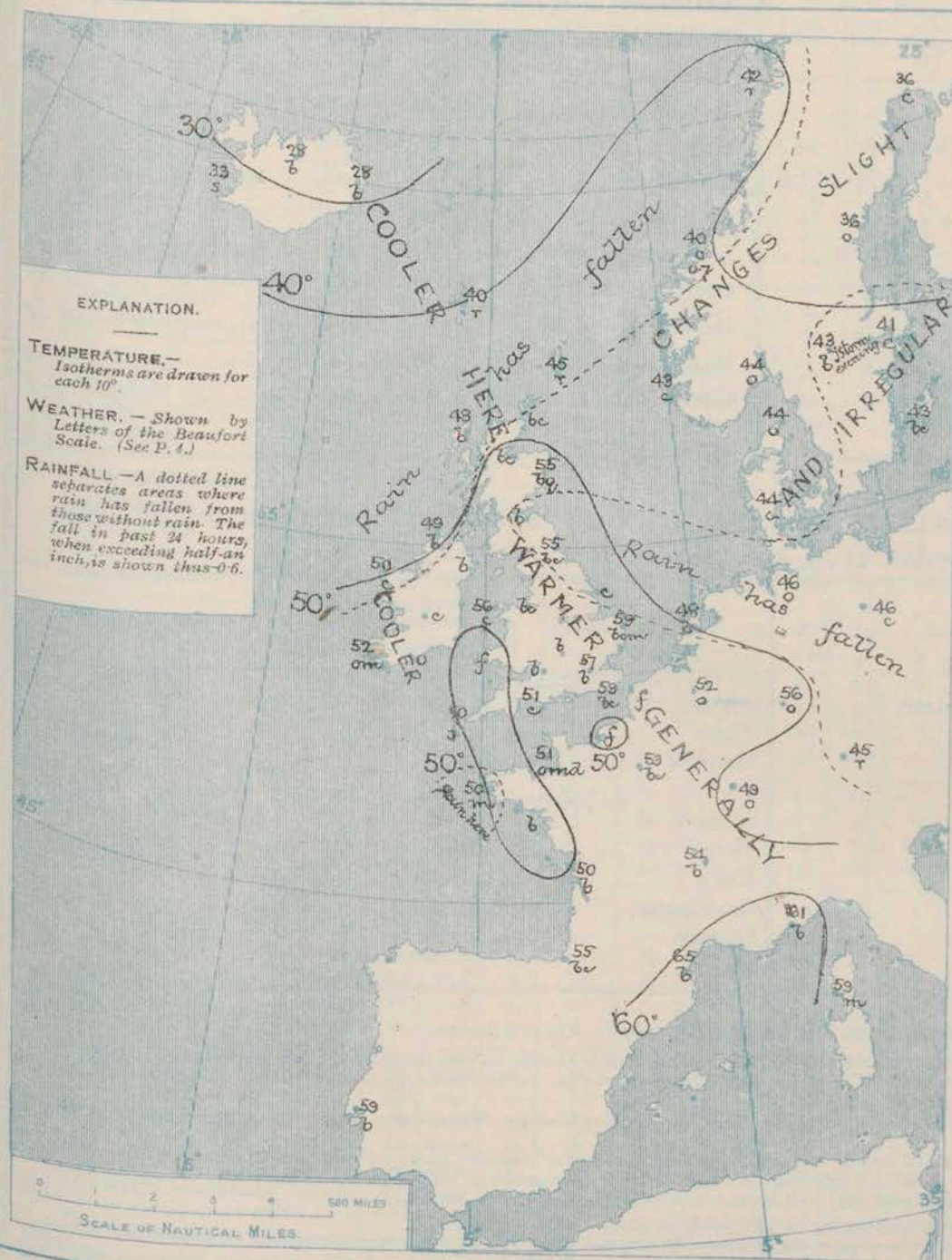
Temperature has again risen over England, the readings over our eastern and midland counties being considerably above the average. A general rise has also taken place over France, Germany and the Netherlands. In the north of Scotland and over Western and Central Ireland the air has become cooler.

The weather is fine over the greater part of the United Kingdom and France, but fog prevails at the mouths of the English and Bristol Channels, as well as on the north coast of France. The depression in the neighbourhood of the Shetlands is accompanied by rain at Sumburgh Head and Thorshavn.

CHARTS

24th April, 1907.

2. TEMPERATURE AND WEATHER AT 8 A.M. TO-DAY.



NOTES ON YESTERDAY'S WEATHER.

During yesterday the thermometer rose to 60° and upwards in many parts of the United Kingdom, and reached 64° at Margate. The amount of bright sunshine was generally small, but was considerable at some of our south coast stations, as well as in the east of Scotland. Slight rain has fallen in the northern parts of Ireland and Scotch and larger amounts at some of the Scandinavian and German stations.

GENERAL INFERENCE FROM THE 8 A.M. OBSERVATIONS.

The small depression in the neighbourhood of the Shetlands will probably travel eastwards, and in its rear the wind will blow with considerable strength from the North-Westward in the extreme north of Scotland. The anticyclone appears to be moving westwards, and a N.W. current of air is likely to set in over the United Kingdom generally, with a decrease in temperature in most districts.

FORECASTS

For the 24 hours commencing at NOON TO DAY.



For the positions of the DISTRICTS indicated by the numbers 0-11—see map at foot.

- 0 { N.W. winds, strong to a gale at first; moderating later; changeable, some showers; colder.
- 1 { N.W. winds, freshening; fair at first, some showers later; cooler.
- 2
- 3 { W. to N.W. winds, moderate; fair generally. Becoming cooler.
- 4
- 5
- 6 { W. to N.W. winds, fresh; fair generally; cooler.
- 7
- 8 { N.W. winds, light; fair generally, but misty or foggy on coast; cooler.
- 9 Same as Nos. 6 and 7.
- 10 Same as No. 8.

II WESTERN CHANNEL AND BAY

Light N.W. winds mouth Channel, but variable breezes Bay; fair generally, but foggy in places. Sea slight.

FORECAST DISTRICTS.

Those portions of the Coasts upon which the Warning Signals are at present flying are indicated by the Symbols  = South Cone, or  = North Cone.



DAILY WEATHER REPORT.

24th April, 1907

TEMPERATURE, WEATHER, SUNSHINE, AND RAINFALL FOR YESTERDAY.

STATIONS.	TEMPERATURE F.		Weather.	Sunshine. Hrs.	Rainfall. Ins.	STATIONS.	TEMPERATURE F.		Weather.	Sunshine. Hrs.	Rainfall. Ins.
	Max.	Min.					Max.	Min.			
Blackpool, to 9 p.m. ...	53	48	o. c. o	0.3	—	Eastbourne, to 6 p.m. ...	53	45	*	8.0	—
Southport, to 9 p.m. ...	55	49	o	0.1	—	Bexhill-on-Sea, to 9 p.m. ...	55	49	b	10.0	—
Rhyl, to 6 p.m. ...	60	45	x	1.0	—	Hastings ...	*	*	*	7.7	*
Llandudno, to 9 p.m. ...	58	49	bc	0.2	—	Folkestone, to 6 p.m. ...	58	42	b, bc, o, c	8.2	—
Bettws-y-Coed, to 6 p.m. ...	57	38	c, o, bc, c, o	1.2	—	Margate, to 6 p.m. ...	64	42	b. o	6.2	—
Towyn, to 6 p.m. ...	51	49	r. o. m	0.0	0.05	Lowestoft, to 6 p.m. ...	63	45	c, op, c, o	1.9	—
Aberystwyth, to 6 p.m. ...	51	45	o. c. o	0.0	—	Skegness ...	62	49	c	0.0	—
Plymouth, to 9 p.m. ...	60	47	bc, o	4.7	—	Scarborough, to 6 p.m. ...	61	49	*	1.0	0.02
Torquay, to 6 p.m. ...	61	45	*	6.6	—	Harrogate, to 6 p.m. ...	57	45	bc, r, o, d	0.6	0.35
Bournemouth, to 6 p.m. ...	61	44	*	4.7	—	Darwen, to 9 p.m. ...	56	45	otm, omg	0.0	0.13
Worthing ...	54	44	c	4.0	—	Manchester, to 9 p.m. ...	60	49	or	0.5	0.06
Brighton ...	54	43	*	3.6	—	Birmingham, to 9 p.m. ...	61	45	o. c. o	3.4	—

TEMPERATURE, WEATHER, and RAINFALL at additional FOREIGN STATIONS, mainly for the 24 hours ended at 8 a.m. yesterday.

STATIONS 23 rd April, 1907.	TEMPERATURE F.		WEATHER.	RAIN. — Ins.	STATIONS. 23 rd April, 1907.	TEMPERATURE F.		WEATHER.	RAIN. — Ins.			
	Max.	Min.				Max.	Min.					
St. Petersburg	Observations not received.		not received.	—	Algiers	Observations not received.		not received.	—			
Utrecht... ..					Tunis							
Groningen					Madeira (Funchal)							
Vienna					22 nd April, 1907.		1 p.m.				1 p.m.	Measured 7 a.m.
Florence					Geneva	64	*			bc	—	
Rome					Berne	59	*			o	—	
Naples					Coire	59	*			b	—	
Palermo			Castasegna... ..	54	*	b	—					
Brindisi			Lugano	61	*	b	—					
Malta			Davos... ..	43	*	b	—					

NOTES REFERRING TO INFORMATION GIVEN ON PAGE 1:—

- (a) At the British and Irish Stations the readings of the barometer are not corrected for the difference in Gravity between the position of the Station and Latitude 45°. The approximate correction is:—For stations North of Malin Head and North Shields + '08 in., but for Sumburgh Head + '04 in.; for stations south of Malin Head and North Shields + '08 in., but for Scilly and Jersey + '01 in.
- (b) The Sunshine for London given in the table is recorded on the Tower of the Wesleyan Training College, Westminster; the Sunshine entered to Dungeness is recorded at Littlestone-on-Sea.
- (c) The information relating to Weather is indicated by the following letters—b. blue sky; bc. sky half clouded; c. sky three parts clouded; d. drizzling rain; e. wet air, without rain falling; f. fog; g. gloomy; h. hail; i. lightning; m. misty (hazy); o. overcast; p. passing showers; q. squally; r. rain; s. snow; t. thunder; u. ugly, threatening; v. visibility, unusual transparency; w. dew; x. hoar frost; z. dust-haze, or smoke.
- * AN ASTERISK is inserted in all places for which information is not usually received.

WIRELESS TELEGRAMS FROM SHIPS OF H.M. NAVY

Received during the 24 hours ended at 9.30 a.m. to-day.

TABLE SHOWING THE GREENWICH TIMES OF SUNRISE, NOON, AND SUNSET, FOR STATIONS IN THE UNITED KINGDOM, TO-DAY AND TO-MORROW.

Hour of Observation	Position		Reading of Barometer.	Wind.		Weather.	TEMPERATURE.			Sea Disturbance.	24 th 25 th April, 1907.	Sunrise G.M.T.	Noon G.M.T.	Sunset G.M.T.
	Lat.	Long.		Dir.	Force.		Dry Bulb.	Wet Bulb.	Sea					
	"	"	Ins.				"	"	"					
											Yarmouth ...	4.39	11.51	7.2
												4.37	11.51	7.4
											Greenwich ...	4.49	11.58	7.7
												4.47	11.58	7.9
											Wick ...	4.41	12.10	7.40
												4.38	12.10	7.42
											Valencia ...	5.29	12.39	7.50
												5.27	12.39	7.52

TERMS OF SUBSCRIPTION for the Daily Weather Report forwarded by Book Post, £1 per annum payable quarterly in advance.

Single Copies (price 1d.) may be obtained after 3 p.m. on the day of issue, at the Meteorological Office, and at the Bookstalls of the following terminus:—Victoria, Charing Cross, King's Cross, St. Pancras, Euston.

FORECASTS OF WEATHER for one day in advance are drawn up at 11 a.m., and between 7 and 8 p.m. The latest forecast can be had by Reply Telegram, on paying at any Post Office in the United Kingdom Sixpence in addition to the cost of the inquiry and reply Telegram. Information as to the Terms on which Forecasts can be sent daily, for a long or short period, may be obtained on application.

METEOROLOGICAL OFFICE, 63, VICTORIA STREET, S.W.
(TELEGRAPHIC ADDRESS: WEATHER, LONDON.)

W. N. SHAW, (Director).

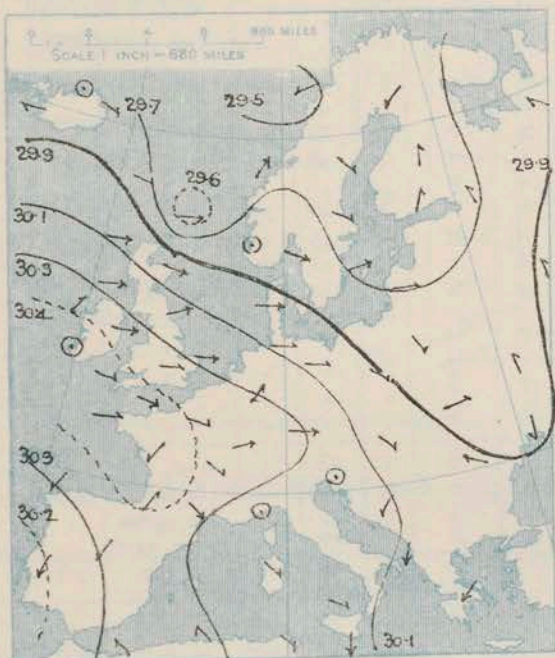
DAILY WEATHER REPORT OF THE METEOROLOGICAL OFFICE.

Thursday, 25th April, 1907

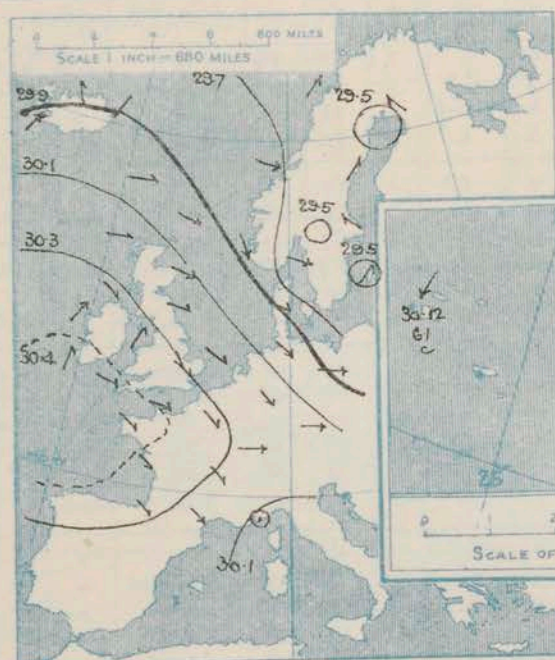
STATIONS.	YESTERDAY EVENING.						THIS MORNING.										PAST 24 HOURS.				
	BAROM.		TEMP.		WIND.		BAROMETER.		TEMPERATURE.			WIND.		Force (0 to 12).	Weather.	Sea (0 to 3).	TEMP.		Weather.	Sun. shine.	Rainfall.
	At 8 ² Fahr. and M.S.L.	Dry Bulb.	Dry Bulb.	Force (0 to 12).	Force (0 to 12).	Weather.	At 8 ² Fahr. and M.S.L.	Change since Yesterday.	Dry Bulb.	Wet Bulb.	Change since Yesterday.	Dry Bulb.	Wet Bulb.				Max.	Min.			
	Inch.	°	°				Inch.	Inch.	°	°	°	°	°				°	°		Hours.	Inch.
SWEDEN & NORWAY.	Haparanda...	29.49	35	SE	2	c	29.49	-0.09	36	36	0	SE	2	0	c	x	43	34	x	x	0.20
	Hernösand...	29.52	35	SSW	2	b	29.52	+0.03	40	36	+4	Z	0	0	b	x	46	32	x	x	-
	Stockholm...	29.52	39	SE	2	bc	29.61	+0.03	39	38	-2	NNW	2	0	0	x	48	34	x	x	-
	Wisby...	29.49	45	SW	2	c	29.54	-0.07	37	36	-4	NE	6	0	c	x	48	36	x	x	0.04
	Karlstad...	29.52	45	WSW	2	0	29.72	+0.02	41	37	-2	N	4	0	c	x	x	x	x	x	-
	Färder (X'ania Fjord)	29.51	44	N	4	c	29.77	+0.04	40	34	-4	NNW	6	0	c	x	46	39	x	x	-
	Bodö...	29.54	40	SW	4	c	29.53	+0.04	40	38	-2	SW	4	0	c	2	43	32	x	x	0.08
	Christiansund...	29.71	37	WNW	6	0	29.78	+0.13	35	34	-5	WNW	6	0	c	3	41	32	x	x	0.20
ICELAND & FAEROE.	Skudesnaes...	29.83	40	NNW	8	0	29.97	+0.10	39	37	-4	N	4	0	b	3	43	34	+0	x	0.28
	Reykjavik...	29.90	40	SW	5	c	30.16	+0.37	38	x	+5	Z	0	0	bc	x	x	x	x	x	-
	Blönduós...	29.85	36	E	1	b	30.13	?	33	x	+5	S	1	0	bc	x	x	x	x	x	-
	Seydisfjörður...	29.91	39	NE	5	0	30.05	+0.23	32	x	+4	NW	5	0	b	x	x	x	x	x	-
ICELAND & FAEROE.	Thorshavn...	29.97	43	W	2	c	29.95	+0.23	39	x	-1	W	5	0	bc	x	x	x	x	x	-
BRITISH ISLANDS.	Sumburgh Head	29.93	43	WNW	4	bc	29.92	+0.37	43	40	-2	WNW	4	0	b	4	48	37	o, c, bc	x	0.07
	Stornoway...	30.19	47	W	3	c	30.22	+0.18	42	40	-6	W	3	0	c	3	50	40	bc, o, c	10.1	0.05
	Malin Head...	30.32	44	NW	3	+	30.32	+0.07	45	42	-4	NNW	3	0	b	2	50	40	bc, o, c	x	0.08
	Blacksod Pt.	30.33	51	SW	4	cm	30.40	+0.02	47	44	-3	N	4	0	o	3	53	44	bc, o, c	x	0.09
	Valencia...	30.42	55	SSW	1	cm	30.36	-0.09	52	51	0	WSW	1	0	f	3	59	50	o, cm	0.1	0.01
	Roche's Point...	30.40	53	S	1	c	30.34	-0.09	55	54	+1	NW	2	0	eg	1	60	52	bc, cf	x	-
	Birr Castle...	30.36	60	WSW	3	0	30.36	-0.03	46	45	-7	? E	2	0	0	x	63	44	bc, o, c	5.8	0.02
	Donaghadee...	30.33	48	NNW	2	0	30.34	+0.03	45	43	-7	NW	2	0	0	1	58	41	bc, o, c	x	0.16
	Liverpool Obsy...	30.34	52	W	2	0	30.31	+0.03	43	43	-10	NW	2	0	0	2	57	42	bc, o, c	x	0.08
	Holyhead...	30.35	54	SW	2	cm	30.32	+0.01	44	43	-12	NE	3	0	0	2	60	42	bc, cm	x	0.02
	Pembroke (St. Ann's Hd.)	30.39	51	WNW	2	bc	30.29	-0.10	48	48	0	NW	3	0	cf	3	54	45	f, bc, bf	7.8	-
BRITISH ISLANDS.	Scilly (St. Mary's)	30.44	52	WNW	1	f	30.36	-0.09	51	51	+1	Z	0	0	f	2	55	48	f	2.6	0.02
	Jersey (St. Aubins)	30.41	53	WNW	5	cf	30.35	-0.10	50	50	-1	WNW	3	0	df	3	56	47	bc, o, c, f	6.3	0.01
	Portland Bill...	30.36	55	WNW	4	b	30.29	-0.10	51	50	0	WNW	3	0	df	2	58	48	b	x	-
	Dungeness...	30.27	53	SW	2	b	30.24	-0.05	53	50	-6	WSW	3	0	c	3	65	47	c, b	12.0	-
	Wick...	30.10	45	NW	7	c	30.14	+0.30	43	40	-5	NW	4	0	cp	3	53	36	-	x	0.12
	Nairn...	30.16	48	W	3	c	30.21	+0.20	43	40	-8	WNW	2	0	bc	1	56	38	bc, c	9.5	0.03
	Aberdeen...	30.14	51	WNW	5	bc	30.19	+0.20	47	41	-8	WNW	3	0	bc	2	57	40	bc, bc	11.3	-
	Leith...	30.20	53	NW	4	bc	30.24	+0.16	48	42	-5	WNW	3	0	b	x	57	39	bc	x	-
	North Shields...	30.20	55	WNW	4	c	30.24	+0.12	47	43	-8	W	3	0	b	2	63	39	bc, c	x	-
	Spurn Head...	30.19	55	WNW	5	b	30.23	+0.10	44	43	-11	NW	3	0	+	2	58	43	bc, bc, cp	x	0.06
	Yarmouth...	30.20	63	NW	4	bc	30.22	+0.04	46	45	-13	N	3	0	od	3	67	46	c, bc, cm	11.8	0.04
	Clacton-on-Sea...	30.26	65	NW	5	bc	30.22	-0.04	56	52	-3	W	3	0	c	2	69	46	bc, c	11.5	-
GERMANY, & C.	Nottingham...	30.30	59	WNW	3	b	30.26	+0.04	45	44	-15	NE	1	0	0	x	62	44	b	10.3	0.01
	Bath...	30.36	62	WNW	4	b	30.29	-0.08	51	50	-3	W	3	0	0	x	67	49	-	x	-
	Oxford...	30.35	59	WSW	2	b	30.26	-0.07	54	52	-1	SW	2	0	c	x	70	50	bc	x	-
	London (St. James's Park)	30.29	67	NW	2	b	30.23	-0.09	57	53	0	W	1	0	cp	x	72	50	b, bc, b	10.5	-
	The Scaw (Skagen)	29.52	44	WNW	6	b	29.78	0.00	43	37	-1	N	4	0	b	1	48	41	x	x	-
	Fanø...	29.88	44	WNW	6	0	29.99	0.00	44	42	0	NW	6	0	c	x	50	39	x	x	-
	Cuxhaven...	30.02	48	NW	5	b	30.07	+0.01	45	43	-1	NW	5	0	b	x	54	43	x	x	-
	The Helder...	30.22	48	WNW	2	b	30.22	+0.07	46	43	-2	NW	1	0	0	1	52	46	x	x	-
	Brussels...	x	x	x	x	x	30.24	-0.05	48	46	-4	SW	3	0	0	x	66	43	x	x	-
	Berlin...	29.86	52	W	4	0	29.89	-0.13	44	39	-2	WNW	5	0	c	x	55	43	x	x	0.08
	Frankfurt...	30.18	56	NW	4	b	30.20	+0.01	50	45	-6	W	2	0	0	x	63	46	x	x	-
	Munich...	30.17	50	W	6	0	30.21	-0.04	48	43	+3	W	6	0	0	x	52	45	x	x	0.55
FRANCE.	C. Gris Nez...	30.26	53	SSW	2	b	30.27	-0.05	50	47	-1	SW	2	0	0	2	59	45	x	x	-
	La Hève...	30.39	52	WNW	2	b	30.34	-0.08	46	46	-3	SW	1	0	f	2	57	45	x	x	-
	Brest...	30.05	53	NW	3	m	30.37	-0.11	48	48	-2	N	1	0	m	1	54	46	x	x	-
	Lorient...	30.40	61	W	1	b	30.34	-0.13	53	52	+4	NNE	1	0	m	2	63	49	x	x	-
	Rocheport...	30.39	58	NW	3	b	30.32	-0.15	54	53	+4	ENE	2	0	b	x	63	48	b	x	-
	Biarritz...	30.37	61	NNW	1	b	30.30	-0.14	56	55	+1	Z	0	0	b	3	63	50	x	x	-
	Paris...	30.35	62	NNW	3	b	30.31	-0.08	61	51	-2	Z	0	0	b	x	68	43	x	x	-
	Belfort...	30.28	54	W	5	0	30.25	-0.07	56	50	+1	W	4	0	f	x	57	46	x	x	-
	Lyons...	30.32	60	NNW	1	c	30.19	-0.16	56	53	+2	WNW	1	0	bc	x	69	51	x	x	-
	Nice...	30.03	57	Z	0	b	30.00	-0.12	51	50	-10	Z	0	0	c	2	66	48	x	x	-
	Perpignan...	30.17	72	NW	4	b	30.12	-0.14	68	57	+3	NW	4	0	b	x	79	63	x	x	-
	Sanguinaire...	30.17	56	S	2	m	30.05	-0.18	58	64	-1	SE	3	0	m	3	66	50	x	x	-
SPANISH PENIN.	Corunna...																				
	Lisbon...																				
	Azores (P. Delgada)																				
Horta		30.18	62	NE	2	c	30.12	-0.09	61	56	+3	NE	4	0	c	2	68	58	x	x	-

SUPPLEMENTARY CHARTS
OF
BAROMETER AND WIND
FOR 8 A.M. AND 6 P.M. YESTERDAY

8 A.M. YESTERDAY.

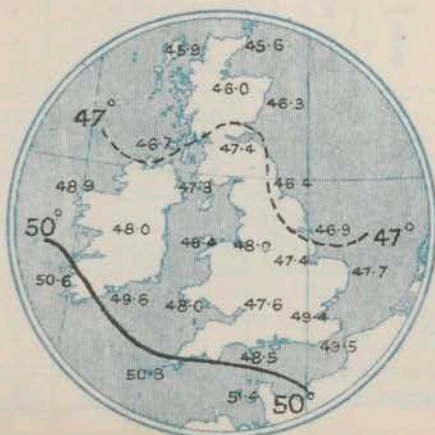


6 P.M. YESTERDAY.



AVERAGES OF TEMPERATURE AT 8 A.M.
FOR THE TWO MONTHLY PERIOD.
APRIL - MAY.

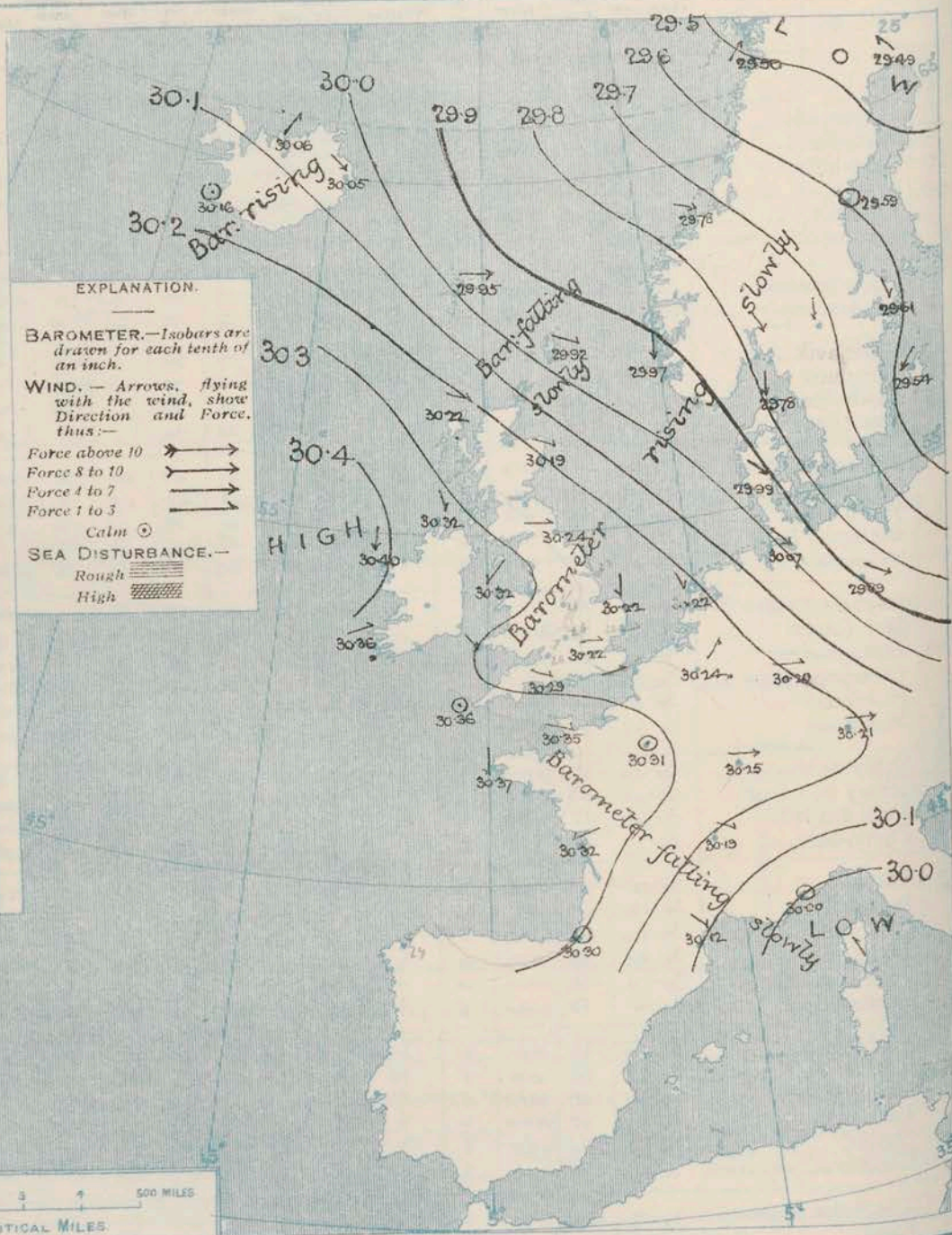
(Derived chiefly from Observations extending over
the 35 years—1871-1905.)



Thursday,

WEATHER

1. BAROMETER, WIND AND SEA AT 8 A.M. TO-DAY.



NOTES ON THE GENERAL SITUATION AT 8 A.M.

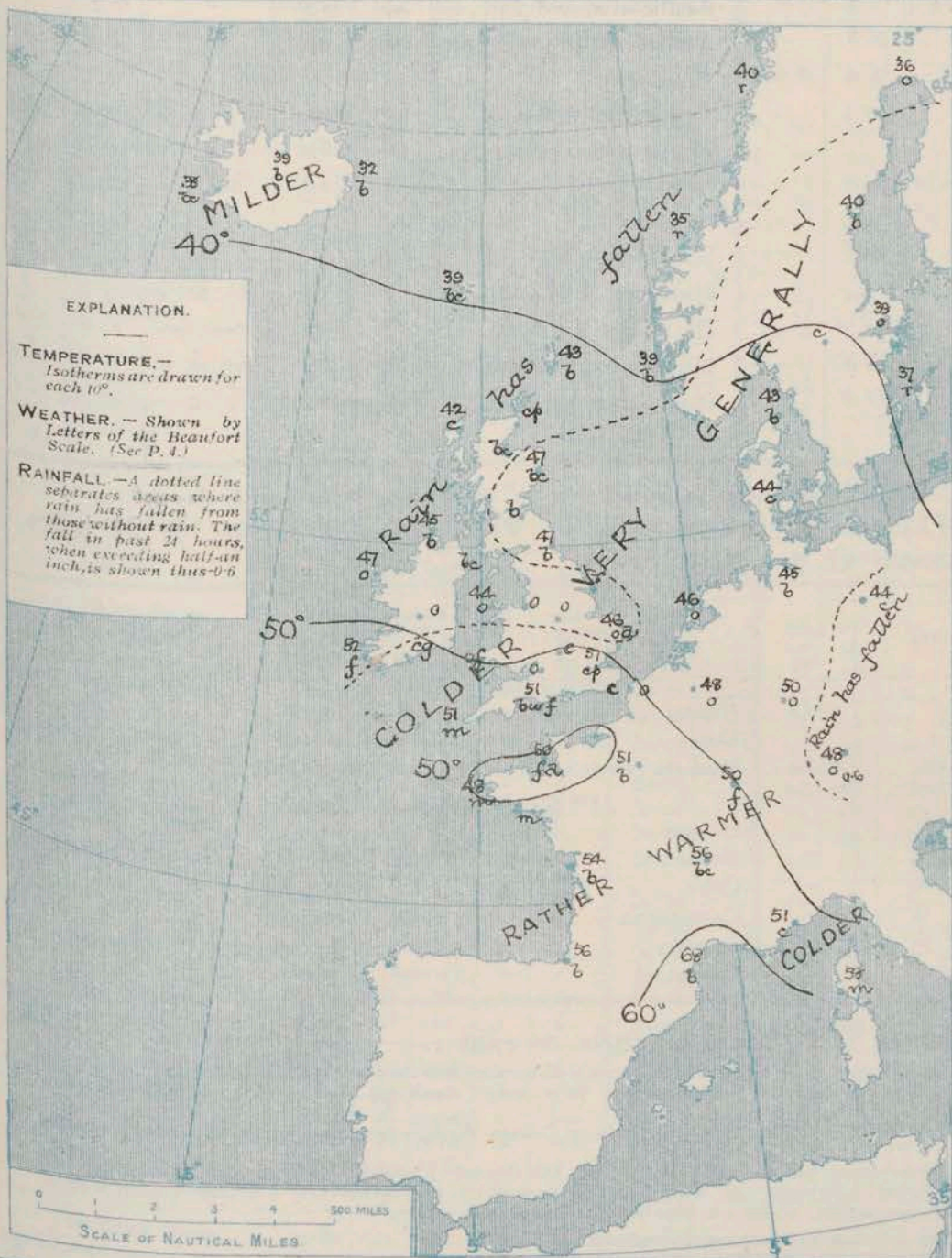
The small depression noticed yesterday morning in the neighbourhood of the Shetlands has travelled away quickly in an east south-easterly direction, and the barometer is now rising over all the more northern parts of our area; in the south a slight fall is in progress. The distribution of pressure over these Islands and France is mainly anticyclonic, but a small shallow depression has been developed over Wales and the west of England.

The wind is W by N.W. over North-western Europe as a whole, and is strong at some of the Danish and German stations. Over Ireland and Wales a partial cyclonic circulation exists round the shallow depression noticed above. The shift of wind to the northward of West has been accompanied in these Islands by a general fall of temperature, the readings at many of our eastern and central stations being from 10° to 15° lower than those of yesterday; the present values range from 57° in London to 42° at Stornoway. The weather is fine at most northern stations, (as far north as Iceland), and also over the greater part of France. Elsewhere the sky is cloudy, with fog on all our south-west coasts, showers in the east and south-east of England, and steady rain in the west of Norway.

CHARTS

25th April, 1907.

2. TEMPERATURE AND WEATHER AT 8 A.M. TO-DAY.



NOTES ON YESTERDAY'S WEATHER.

During yesterday the thermometer rose to between 65° and 70° in the south and east of England, and to 72° in London; on some parts of our south-west coasts, where fog prevailed, it did not reach 55°. Over the western parts of the Kingdom the amount of bright sunshine was only moderate, but in nearly all other districts it ranged between 10 and 12 hours. Slight rain has fallen in many parts of the Kingdom, and larger quantities at some of the Scandinavian and German stations.

GENERAL INFERENCE FROM THE 8 A.M. OBSERVATIONS.

The small shallow depression over Wales will probably move southwards or south-eastwards and will occasion showery weather over the south of England, with thunder in places. As the disturbance passes away the anticyclone is likely to re-assert its influence, so that fine weather will again become general, with, however, a lower temperature than of late.

FORECASTS

For the 24 hours commencing at
NOON TO DAY.

For the positions of the districts indicated by the numbers 0-11—see map at foot.

- 0 } N.W. winds, light or moderate;
- 1 } cool, fair generally, but slight local
- 2 } showers.
- 3 } W. to N.W. winds, light; showery
- 4 } to-day, with thunder in places, fair
- 5 } to-morrow. Cooler.
- 6 } Same as Nos. 0 to 2.
- 7 } N.W. to N. winds, light; showery
- 8 } at first, fair later, some fog on coast.
- 9 } N.W. winds, light; fair; cool.
- 10 } N.W. winds, light; fair generally,
- 11 } but some fog on coast.

II WESTERN CHANNEL AND BAY

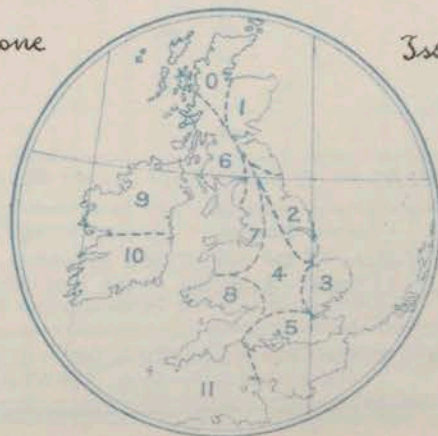
Light variable breezes and slight sea. Foggy mouth Channel and upper part Bay, fine further South.

FORECAST DISTRICTS.

Those portions of the Coasts upon which the Warning Signals are at present flying are indicated by the Symbols: ∇ = South Cone, or \blacktriangle = North Cone.

None

Issued.



DAILY WEATHER REPORT.

25th April, 1907.

TEMPERATURE, WEATHER, SUNSHINE, AND RAINFALL FOR YESTERDAY.

STATIONS.	TEMPERATURE F.		Weather.	Sunshine Hrs.	Rainfall Ins.	STATIONS.	TEMPERATURE F.		Weather.	Sunshine Hrs.	Rainfall Ins.
	Max.	Min.					Max.	Min.			
Blackpool, to 9 p.m.	54	47	bc, c, o	7.8	-	Eastbourne, to 6 p.m.	66	49	*	11.8	-
Southport, to 9 p.m.	56	49	b, o	8.8	-	Bexhill-on-Sea, to 9 p.m.	68	48	b	11.2	-
Rhyl, to 6 p.m.	59	44	*	8.2	0.02	Hastings	*	*	*	11.7	*
Llandudno, to 9 p.m.	61	51	bcp	7.6	-	† Folkestone, to 6 p.m.	69	48	b, o, c, b	12.3	-
Bettws-y-Coed, to 6 p.m.						Margate, to 6 p.m.	66	52	b	10.2	-
Towyn, to 6 p.m.	58	48	o, c, b, o	6.7	-	Lowestoft, to 6 p.m.	68	53	bc, c	10.8	-
Aberystwyth, to 6 p.m.	54	45	o, bc, c	6.0	-	† Skegness	65	53	c, b	10.2	-
Plymouth, to 9 p.m.	58	52	o, bc	6.6	-	Scarborough, to 6 p.m.	68	54	*	13.0	-
Torquay, to 6 p.m.	69	59	*	9.1	-	† Harrogate, to 6 p.m.	60	49	b, bc, b	12.2	-
† Bournemouth, to 6 p.m.	69	52	*	11.5	0.02	Darwen, to 9 p.m.	55	46	bcw, cm	8.3	0.02
† Worthing	70	50	c, b	10.5	-	Manchester, to 9 p.m.	59	51	bc, b, o	8.7	0.01
† Brighton	61	49	*	10.3	-	Birmingham, to 9 p.m.	66	52	b, c	10.3	-

† At this station the amount of bright sunshine is given for the whole day, ending with sunset.
TEMPERATURE, WEATHER, and RAINFALL at additional FOREIGN STATIONS, mainly for the 24 hours ended at 8 a.m. yesterday.

STATIONS <i>24th April, 1907.</i>	TEMPERATURE F.		WEATHER.	RAIN. Ins.	STATIONS. <i>24th April, 1907.</i>	TEMPERATURE F.		WEATHER.	RAIN. Ins.
	Max.	Min.				Max.	Min.		
St. Petersburg	50	39	r, f	0.12	Algiers	63	52	b, b	—
Utrecht... ..	54	46	o, o	—	Tunis	63	45	bc, c	—
Groningen	52	46	o, r	0.24	Madeira (Funchal)	not received.			
Vienna	57	48	o, r	2.40	<i>23rd April, 1907.</i>				
Florence	68	44	b, b	—	Geneva	57	*	b	Measured 7 a.m. 0.04
Rome	65	45	b, b	—	Berne	59	*	bc	
Naples	63	49	bc, b	—	Coire	59	*	b	
Palermo	64	43	b, b	—	Castasegna... ..	63	*	b	
Brindisi	61	45	b, b	—	Lugano	64	*	b	
Malta	60	51	o	—	Davos... ..	43	*	b	—

NOTES REFERRING TO INFORMATION GIVEN ON PAGE 1:—

- (a) At the British and Irish Stations the readings of the barometer are not corrected for the difference in Gravity between the position of the Station and Latitude 45°. The approximate correction is:—For stations North of Malin Head and North Shields + '03 in., but for Sumburgh Head + '04 in.; for stations south of Malin Head and North Shields + '02 in., but for Scilly and Jersey + '01 in.
(b) The Sunshine for London given in the table is recorded on the Tower of the Wesleyan Training College, Westminster; the Sunshine entered to Dungeness is recorded at Littlestone-on-Sea.
(c) The information relating to Weather is indicated by the following letters—b, blue sky; bc, sky half clouded; c, sky three parts clouded; d, drizzling rain; e, wet air, without rain falling; f, fog; g, gloomy; h, hail; l, lightning; m, misty (hazy); o, overcast; p, passing showers; q, squally; r, rain; s, snow; t, thunder; u, ugly, threatening; v, visibility, unusual transparency; w, dew; x, hoar frost; z, dust-haze, or smoke.
* AN ASTERISK is inserted in all places for which information is not usually received.

WIRELESS TELEGRAMS FROM SHIPS OF H.M. NAVY

Received during the 24 hours ended at 9.30 a.m. to-day.

TABLE SHOWING THE GREENWICH TIMES OF SUNRISE, NOON, AND SUNSET, FOR STATIONS IN THE UNITED KINGDOM, TO-DAY AND TO-MORROW.

Hour of Observation.	Position		Reading of Barometer.	Wind.		Weather.	TEMPERATURE.			Sea Dis- turb- ance.	25 th 26 th April 1907.					
	Lat.	Long.		Direc.	Force		Air.		Sea		Sunrise G.M.T.	Noon G.M.T.	Sunset G.M.T.			
							Dry Bulb.	Wet Bulb.								
	"	"	Ins				"	"	"							
											Yarmouth	4.37 4.36	11.51 11.51	7.4 7.6		
											Greenwich	4.47 4.45	11.58 11.58	7.9 7.11		
											Wick	4.38 4.35	12.10 12.10	7.42 7.45		
											Valencia	5.27 5.25	12.39 12.39	7.52 7.54		

TERMS OF SUBSCRIPTION for the Daily Weather Report forwarded by Book Post, £1 per annum payable quarterly in advance.

Single Copies (price 1d.) may be obtained after 3 p.m. on the day of issue, at the Meteorological Office, and at the Bookstalls of the following terminus Railway Stations:—Victoria, Charing Cross, King's Cross, St. Pancras, Euston.

FORECASTS OF WEATHER for one day in advance are drawn up at 11 a.m., and between 7 and 8 p.m. The latest forecast can be had by Reply Telegram, on paying at any Post Office in the United Kingdom Sixpence in addition to the cost of the inquiry and reply Telegram. Information as to the Terms on which Forecasts can be sent daily, for a long or short period, may be obtained on application.

METEOROLOGICAL OFFICE, 63, VICTORIA STREET, S.W.
(TELEGRAPHIC ADDRESS: WEATHER, LONDON.)

W. N. SHAW, (Director).

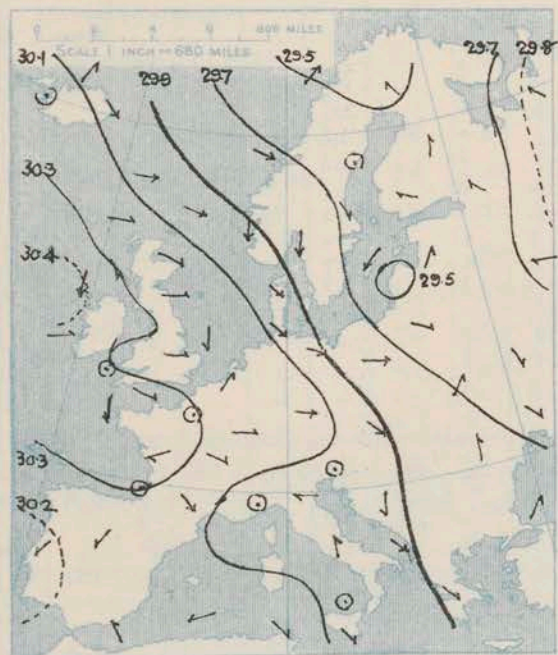
DAILY WEATHER REPORT OF THE METEOROLOGICAL OFFICE.

Friday
26th April, 1907

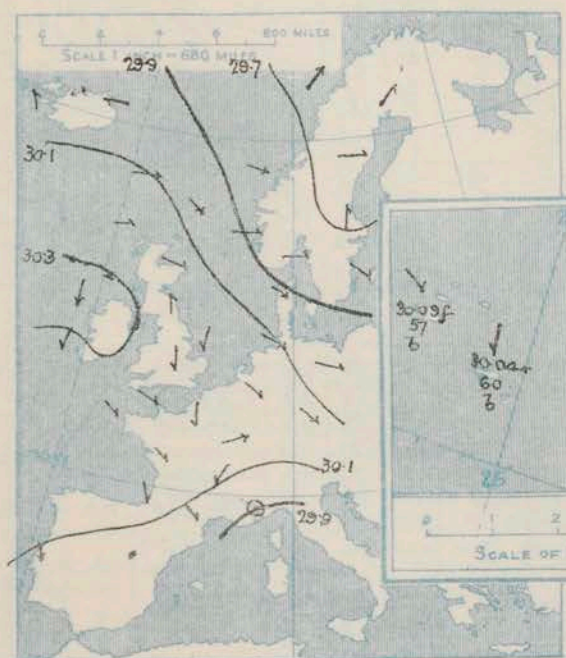
STATIONS.	YESTERDAY EVENING						THIS MORNING.										PAST 24 HOURS.				
	Barom.	Temp.	Wind.		Force (0 to 13)	Weather	Barometer.		Temperature.			Wind.		Force (0 to 13)	Weather	Sea (0 to 9)	Temp.		Weather	Sun. shine.	Rainfall.
	At 32° Fahr. and M.S.L.	Dry Bulb.	Dirac.	Force (0 to 13)			At 32° Fahr. and M.S.L.	Change since Yesterday.	Dry Bulb.	Wet Bulb.	Change since Yesterday.	Dirac.	Force (0 to 13)				Max.	Min.			
	Inch.	°					Inch.	Inch.	°	°	°						°	°		Hours.	Inch.
SWEDEN & NORWAY.																					
Haparanda...	29.64	32	SW	2	c		29.74	+0.25	34	34	-2	S	2	b			39	32			
Hernösand...	29.67	37	W	2	b		29.68	+0.09	39	36	-1	W	2	b			46	32			
Stockholm...	29.70	39	S	2	c		29.65	+0.04	36	35	-3	E	2	+			46	30			
Wisby...	29.71	32	NW	2	f		29.63	+0.09	39	38	+2	W	2	bc			46	32			0.16
Karlstad...	29.75	41	NW	4	o		29.72	-0.00	37	33	-4	NNW	4	bc							
Färder (X'ania Fjord)	29.76	44	NW	2	b		29.76	-0.01	39	34	-1	N	4	b							
Bodö...	29.63	37	SW	4	o		29.71	+0.18	40	38	0	SW	2	c			46	37			
Christiansund...	29.81	37	WNW	5	c		29.85	+0.07	34	32	-1	SW	2	c			40	36			0.12
Skudesnaes...	29.87	39	WNW	4	o		29.97	-0.05	36	35	-3	NNW	4	b			37	34			0.16
ICELAND & FAEROE.																					
Reykjavik...	30.02	41	SSE	3	+		30.13	-0.03	37		-1	NW	3	c							
Blönduós...	30.08	43	Z	0	c		30.18	+0.05	28		-5	E	5	b							
Seydisfjord...	29.99	40	E	3	c		29.95	-0.10	32		0	ENE	2	o							
Thorshavn...	30.13	45	W	3	bc		29.93	-0.02	38		-1	Z	0	o							
BRITISH ISLANDS.																					
Sumburgh Head	30.06	39	NW	4	c		29.98	+0.06	37	35	-6	Z	0	c			45	34			0.10
Stornoway...	30.19	44	W	1	bc		30.06	-0.16	43	41	+1	W	2	o			50	35			0.09
Malin Head...	30.31	45	NW	5	c		30.17	-0.15	45	43	0	WNW	3	b			48	42			
Blacksod Pt.	30.37	47	N	4	c		30.26	-0.14	45	42	-2	N	3	bc			50	41			0.02
Valencia...	30.28	53	NNE	2	o		30.26	-0.10	45	43	-7	NNE	2	cp			56	42			0.18
Roche's Point...	30.32	47	SSE	2	tm		30.22	-0.12	45	43	-10	N	3	bc			60	42			0.39
Birr Castle...	30.31	50	Z	0	+		30.33	-0.03	43	42	-3	NW	1	bc			52	37			0.04
Donaghadee...	30.31	46	NNW	4	bc		30.20	-0.14	45	42	0	N	3	c			50	41			
Liverpool Obsy...	30.27	48	WNW	3	b		30.12	-0.19	45	41	+2	N	1	c			51	43			
Holyhead...	30.29	46	N	3	c		30.15	-0.17	45	43	+1	NNE	4	bc			51	42			
Pembroke (St. Ann's Hd.)	30.26	47	NNE	5	c		30.13	-0.16	44	42	-4	NE	3	cp			53	40			0.05
Scilly (St. Mary's)	30.29	52	NW	2	o		30.09	-0.27	49	48	-2	NE	6	+			55	47			0.31
Jersey (St. Aubins)	30.25	50	WNW	2	f		30.00	-0.25	50	50	0	SW	2	f			55	46			
Portland Bill	30.20	53	NW	3	c		30.04	-0.25	41	40	-10	NE	6	+			57	41			0.18
Dungeness...	30.19	47	NE	4	m		30.06	-0.18	45	43	-8	E	2	+			55	44			0.01
Wick...	30.17	41	NW	5	c		30.03	-0.11	40	38	-3	NW	2	p			49	32			0.10
Nairn...	30.19	46	W	3	bc		30.08	-0.13	42	38	-1	WSW	2	c			52	34			0.03
Aberdeen...	30.16	47	WNW	4	bc		30.06	-0.13	46	41	-1	WNW	2	b			54	35			0.01
Leith...	30.17	52	WNW	2	c		30.12	-0.12	44	40	-4	WNW	2	b			55	37			
North Shields...	30.18	51	S	2	cm		30.11	-0.13	45	40	-2	NW	2	c			52	37			
Spurn Head...	30.19	46	SSE	3	b		30.07	-0.16	45	42	+1	NE	3	c			50	43			
Yarmouth...	30.21	49	NNE	3	b		30.06	-0.16	45	43	-1	N	3	c			51	42			0.01
Clacton-on-Sea...	30.23	47	NNE	2	o		30.08	-0.14	46	44	-10	SSW	2	+			56	42			
Nottingham...	30.21	49	WSW	1	bm		30.10	-0.16	43	41	-2	NNE	1	om			52	42			
Bath...	30.23	53	NNE	2	o		30.09	-0.20	42	41	-9	NW	1	+			57	40			0.22
Oxford...	30.24	49	SSE	2	o		30.08	-0.18	43	41	-11	NNE	2	od			57	42			
London (St. James's Park)	30.22	51	N	2	o		30.09	-0.14	44	43	-13	Z	0	ot			60	43			0.32
GERMANY, & C.																					
The Scaw (Skagen)	29.80	42	W	3	b		29.71	-0.07	42	38	-1	NNE	2	b			50	39			
Fanö...	30.02	41	NW	6	b		29.91	-0.08	40	39	-4	NW	7	c			46	38			0.08
Cuxhaven...	30.10	45	NW	5	o		29.99	-0.08	43	39	-2	NW	4	b			46	39			
The Helder...	30.22	45	NNW	2	bc		30.10	-0.12	45	42	-1	NNW	1	c			48	43			
Brussels...							30.12	-0.12	40	40	-8	E	1	o			54	35			0.04
Berlin...	29.96	46	WNW	3	bc		29.95	+0.06	41	39	-3	WNW	3	c			54	37			0.12
Frankfurt...	30.14	47	NW	1	c		30.10	-0.10	43	39	-7	N	2	b			54	37			0.12
Munich...	30.14	42	NW	4	+		30.09	-0.12	38	38	-10	SW	3	o			48	36			0.63
FRANCE.																					
C. Gris Nez...	30.23	45	E	3	o		30.13	-0.14	44	41	-6	E	1	o			54	41			
La Hève...	30.23	52	N	2	m		30.06	-0.28	49	48	+3	SSE	2	f			59	46			
Brest...	30.25	50	NW	3	m		30.07	-0.27	50	50	-3	E	2	f			54	46			0.04
Lorient...	30.21	58	W	1	b		30.07	-0.25	52	52	-2	NE	2	f			64	50			
Rochefort...	30.20	61	NW	2	b		30.07	-0.25	52	52	-2	NE	2	f			68	50			
Biarritz...	30.18	61	NNW	1	b		30.08	-0.22	54	54	-2	W	2	f			66	52			
Paris...	30.16	65	NNE	3	c		30.08	-0.23	50	48	-1	ENE	2	o			73	49			
Belfort...	30.08	62	WSW	6	o		30.03	-0.22	44	44	-6	E	4	f			66	44			0.04
Lyons...	30.12	67	NE	1	b		30.02	-0.17	57	51	+1	NW	1	b			72	52			
Nice...	29.90	58	Z	0	b		29.86	-0.14	57	54	+6	Z	0	m			72	46			
Perpignan...	30.04	76	NW	3	b		29.99	-0.13	65	54	-3	Z	0	b			82	56			
Sanguinaire...	30.02	57	S	3	m		29.90	-0.15	59	54	+1	N	4	m			66	50			
SPANISH PENIN.																					
Corunna...	30.10	66	NNW	5	b		30.04	-0.14	65	59	+2	NNE	1	b			79	61			
Lisbon...	30.02	60	NW	3	b		30.04	+0.01	60	54	0	N	4	b			66	57			
Azores (P. Delgada)	30.11	60	NE	3	bc		30.09	-0.03	57	51	-4	NW	2	b			66	57			

SUPPLEMENTARY CHARTS
OF
BAROMETER AND WIND
FOR 8 A.M. AND 6 P.M. YESTERDAY

8 A.M. YESTERDAY.

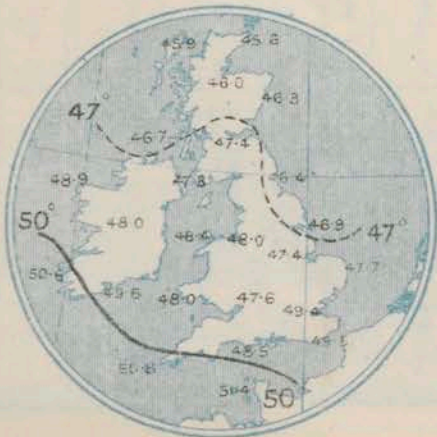


6 P.M. YESTERDAY.



AVERAGES OF TEMPERATURE AT 8 A.M.
FOR THE TWO MONTHLY PERIOD.
APRIL - MAY.

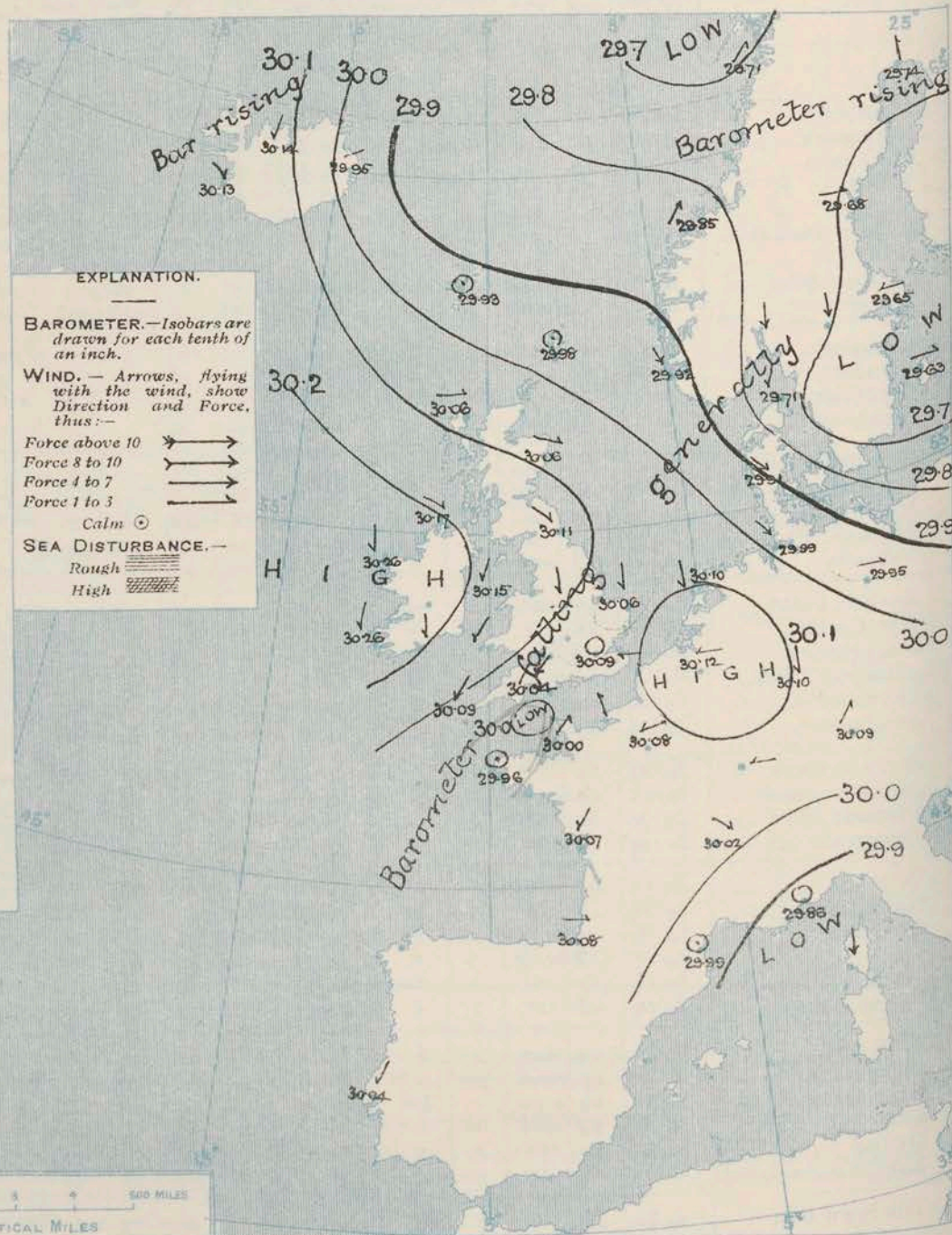
(Derived chiefly from Observations extending over
the 35 years—1871-1905.)



Friday,

WEATHER

1. BAROMETER, WIND AND SEA AT 8 A.M. TO-DAY.



NOTES ON THE GENERAL SITUATION AT 8 A.M.

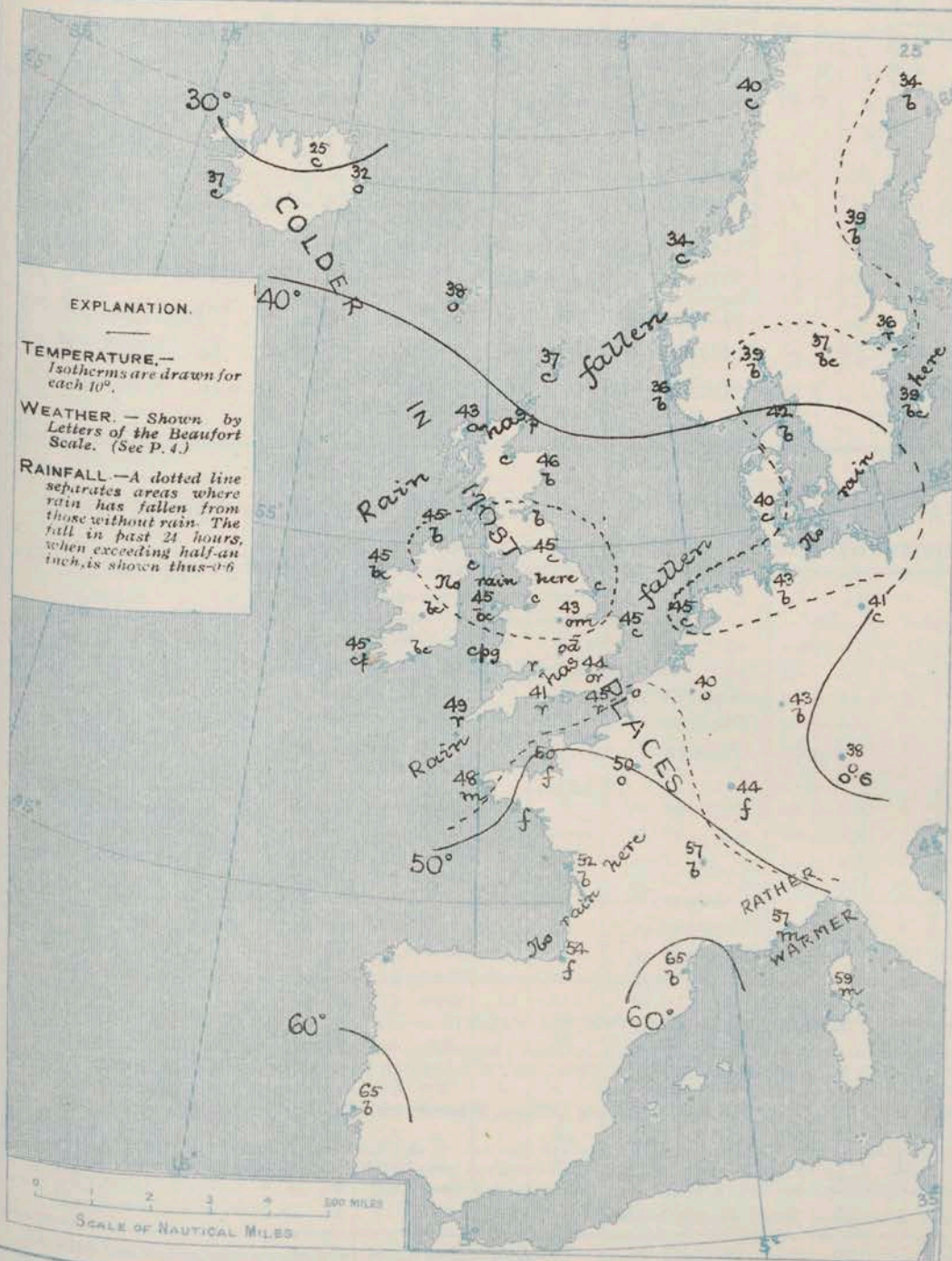
The eastern edge of the anticyclone still extends from the Atlantic over the western and northern parts of the United Kingdom, but the barometer is falling generally, and a small depression is being developed over the Channel. The highest pressures are at present found over Ireland, while the lowest are reported in two areas, one lying off the coast of Finmark, and the other over, and to the eastward of Sweden.

A partial cyclonic circulation is shown round the Channel disturbance, and on our south coasts, west of the Isle of Wight, the N.E. wind blows strongly. Over the northern parts of the United Kingdom the wind is chiefly N.W.; in Sweden it is very variable, and in the west of Norway it is light from the South-Westward. A further and general fall of temperature has occurred, and over a considerable portion of these Islands the readings are now below 45°, the lowest reported being 37° at Lumburgh Head, 40° at Wick, and 41° at Portland Bill. Frost prevails in Iceland. In the south of France the thermometer is above 55°. The Channel depression is accompanied by rain over the whole of the south of England, but in most other parts of our area the weather is at present fine. Fog is, however, reported at Jersey and at many of the French stations.

CHARTS

26th April, 1907.

2. TEMPERATURE AND WEATHER AT 8 A.M. TO-DAY.



NOTES ON YESTERDAY'S WEATHER.

During yesterday the thermometer rose to 55° and upwards at most of our northern stations, and to 60° in London and at Roch's Point; on some parts of our north and east coasts it did not exceed 50°. The amount of bright sunshine varied considerably in different places, but was upon the whole largest in the north. Rain has fallen in many parts of these Islands and the Continent, the largest amount reported being 0.6 inch at Munich.

GENERAL INFERENCE FROM THE 8 A.M. OBSERVATIONS.

The small depression over the Channel is likely to remain almost stationary for a time and to increase somewhat in depth. Rainy weather will, therefore, continue over the south of England for some hours longer, with cool and freshening winds from the North-Eastward. The anticyclone appears to be moving westward, and with the prevailing type of weather small shallow depressions may be expected to advance over our Islands from the northward.

FORECASTS

For the 24 hours commencing at NOON TO DAY.

For the positions of the DISTRICTS indicated by the numbers 0-11—see map at foot.

- 0 } N.W. to N.E. winds, light or moderate;
- 1 } fair at first, showery later. Remaining cool.
- 2 }
- 3 }
- 4 } E. and N.E. winds, freshening;
- 5 } dull and rainy at first, improving temporarily later. Remaining cool.
- 6 }
- 7 } N.W. to N.E. winds, light; fair; cool.
- 8 }
- 9 } N.E. winds, strong on coast; dull and rainy at first, improving temporarily later. Remaining cool.
- 10 } N.E. winds, light; fair; cool.

II WESTERN CHANNEL AND BAY

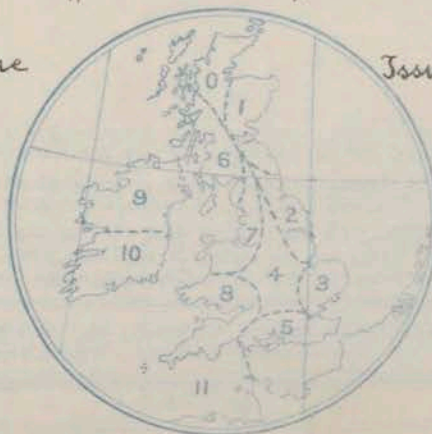
Strong N.E. winds mouth Channel, with rain and rather rough sea; light N.E. or N.W. winds Bay, with fair weather and a slight sea.

FORECAST DISTRICTS.

Those portions of the Coasts upon which the Warning Signals are at present flying are indicated by the Symbols: = South Cone, or = North Cone.

None

Issued.



TEMPERATURE, WEATHER, SUNSHINE, AND RAINFALL FOR YESTERDAY.											
STATIONS.	TEMPERATURE F.		Weather.	Sunshine. Hrs.	Rainfall. Ins.	STATIONS.	TEMPERATURE F.		Weather.	Sunshine. Hrs.	Rainfall. Ins.
	Max.	Min.					Max.	Min.			
Blackpool, to 9 p.m. ...	50	42	r. c. o	8.3	0.05	Eastbourne, to 6 p.m. ...	61	46		6.2	0.04
Southport, to 9 p.m.	52	43	o. r. c. bc	9.0	0.07	Bexhill-on-Sea, to 9 p.m.	62	46	b. g. c	5.1	-
Rhyl, to 6 p.m.	53	39	"	7.9	0.05	Hastings	"	"	"	4.4	"
Llandudno, to 9 p.m. ...	59	41	bc p	8.0	0.01	Folkestone, to 6 p.m. ...	66	45	b. bc, o. r. o	1.3	-
Bettws-y-Coed, to 6 p.m.	57	43	c. o. bc	5.5	-	Margate, to 6 p.m. ...	56	47	o	0.5	-
Towyn, to 6 p.m.	56	49	o. c. bc	4.7	-	Lowestoft, to 6 p.m. ...					
Aberystwyth, to 6 p.m. ...	52	45	o. c	5.0	-	Skegness	49	42	r. c. b. bc	5.3	0.05
Plymouth, to 9 p.m. ...	64	50	bc	8.3	-	Scarborough, to 6 p.m. ...	62	43	"	9.0	0.05
Torquay, to 6 p.m.	67	49	"	9.1	-	Harrogate, to 6 p.m. ...	55	40	bc, b. bc	6.6	0.16
Bournemouth, to 6 p.m. ...	66	49	"	7.1	-	Darwen, to 9 p.m.	51	39	or. bc v	7.4	0.09
Worthing	60	49	b. c, og. o	5.0	-	Manchester, to 9 p.m. ...	54	45	or. bc	6.3	0.03
Brighton	50	49	"	5.3	0.01	Birmingham, to 9 p.m. ...	59	44	c. o. c	1.7	-

STATIONS		TEMPERATURE F.		WEATHER.	RAIN. Ins.	STATIONS.		TEMPERATURE F.		WEATHER.	RAIN. Ins.
25th April, 1907.		Max.	Min.			25th April, 1907.		Max.	Min.		
St. Petersburg ...	48	39	0.0	0.08	Algiers ...	66	54	bc, b	—		
Utrecht ...	63	39	bc, r	—	Tunis ...	66	46	bc, b	—		
Groningen ...	55	41	b, o	0.04	Madeira (Funchal) ...	not received.					
Vienna ...	55	50	r, o	0.51	Geneva ...	64	*	b	Measured 7 a.m.		
Florence ...	68	48	b, b	—	Berne ...	64	*	o	—		
Rome ...	67	47	b, b	—	Coire ...	52	*	o	0.04		
Naples ...	63	43	c, b	—	Castasegna ...	66	*	bc	—		
Palermo ...	66	44	f, b	—	Lugano ...	75	*	b	—		
Brindisi ...	62	50	bc, b	—	Davos ...	41	*	r	0.04		
Malta ...	60	53	b	—							

(a) At the British and Irish Stations the readings of the barometer are not corrected for the difference in Gravity between the position of the Station and Latitude 45°. The approximate correction is:—For stations North of Malin Head and North Shields + '03 in., but for Sumburgh Head + '04 in.; for stations south of Malin Head and North Shields + '02 in., but for Scilly and Jersey + '01 in.

(b) The Sunshine for London given in the table is recorded on the Tower of the Wesleyan Training College, Westminster; the Sunshine entered to Dungeness is recorded at Littlestone-on-Sea.

(c) The information relating to Weather is indicated by the following letters—b, blue sky; bc, sky half clouded; c, sky three parts clouded; d, drizzling rain; e, wet air, without rain falling; f, fog; g, gloomy; h, hail; l, lightning; m, misty (hazy); o, overcast; p, passing showers; q, squally; r, rain; s, snow; t, thunder; u, ugly, threatening; v, visibility, unusual transparency; w, dew; x, hoar frost; z, dust-haze, or smoke.

* AN ASTERISK is inserted in all places for which information is not usually received.

Received during the 24 hours ended at 9.30 a.m. to-day.

Hour of Observation.	Position		Reading of Barometer.	Wind.		Weather.	TEMPERATURE.			Sea Disturbance.	26 th 2 nd April 1907.	Sunrise G.M.T.	Noon G.M.T.	Sunset G.M.T.
	Lat.	Long.		Direc.	Force.		Air.	Dry Bulb.	Wet Bulb.					
			Ins											
											Yarmouth	{ 4.35 4.33	{ 11.51 11.51	{ 7.6 7.8
											Greenwich	{ 4.45 4.43	{ 11.53 11.53	{ 7.11 7.13
											Wick	{ 4.35 4.32	{ 12.10 12.10	{ 7.45 7.48
											Valencia	{ 5.25 5.22	{ 12.39 12.39	{ 7.54 7.56

TERMS OF SUBSCRIPTION for the Daily Weather Report forwarded by Book Post, £1 per annum payable quarterly in advance.
Single Copies (price 1d.) may be obtained after 3 p.m. on the day of issue, at the Meteorological Office, and at the Bookstalls of the following terminus
Railway Stations:—Victoria, Charing Cross, King's Cross, St. Pancras, Euston.

W. N. SHAW, (*Director*).

DAILY WEATHER REPORT OF THE METEOROLOGICAL OFFICE.

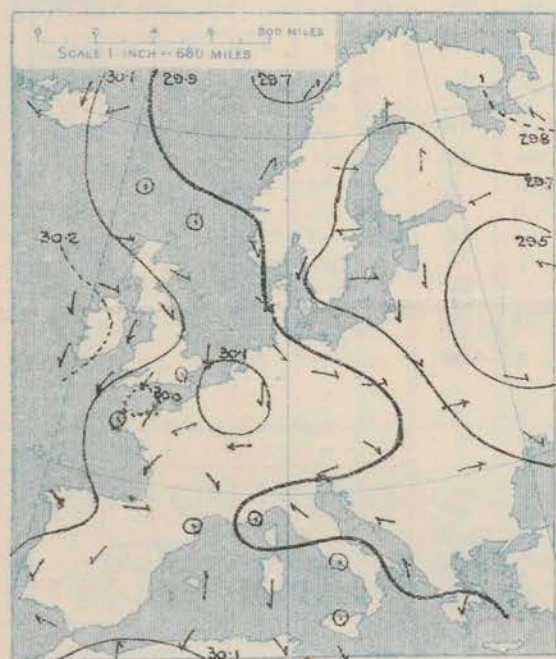
Saturday
27th April 1907

STATIONS.		YESTERDAY EVENING.					THIS MORNING.										PAST 24 HOURS.				
		Barom.	Temp.	Wind.		Weather.	Barometer.		Temperature.			Wind.		Weather.	Sea (0 to 9).	Temp.		Weather.	Sun-shine.	Rainfall.	
At 32° Fahr. and M.S.L.	Dry Bulb.	Dir.	Force (0 to 12).	At 32° Fahr. and M.S.L.	Change since Yesterday.	Dry Bulb.	Wet Bulb.	Change since Yesterday.	Dir.	Force (0 to 12).	Max.	Min.	Hours.	Ins.							
		Ins.	°			Ins.	Ins.	°	°	°				°	°						
SWEDEN & NORWAY.	Haparanda...	29.69	35	N	2	c	29.62	-12	37	37	+3	ENE	2	0	x	48	28	x	x	0.16	
	Hernösand...	29.67	30	E	2	f	29.47	-21	35	35	-4	N	4	T	x	45	30	x	x	0.04	
	Stockholm...	29.58	35	NW	2	f	29.38	-27	33	32	-3	WNW	4	S	x	41	32	x	x	0.08	
	Wisby...	29.56	35	NW	2	b	29.43	-20	37	35	-2	W	4	0	x	39	32	x	x	-	
	Karlstad...	29.63	37	WNW	2	bc	29.54	-18	39	35	+2	NNW	4	c	x	43	37	x	x	0.04	
	Färder (X'tania Fjord)	29.67	42	NNW	4	bc	29.60	-16	38	33	-2	N	6	0	2	43	37	x	x	-	
	Bodö...	29.75	40	N	1	b	29.76	+05	36	36	-1	E	1	b	1	41	32	x	x	-	
	Christiansund...	29.80	35	SW	2	s	29.77	-08	36	33	+2	Z	0	bc	3	36	34	x	x	0.12	
ICELAND & FAEROE.	Skudesnaes...	29.80	38	NNW	6	b	29.73	-19	39	37	+3	NNW	4	c	2	43	34	b	x	-	
	Reykjavik...	30.29	41	NW	4	0	30.03	-10	41	x	+4	SSW	2	T	x	x	x	x	x	x	
	Blönduos...	30.35	30	NE	3	0	29.96	-22	33	x	+5	S	2	S	x	x	x	x	x	x	
	Seydisfjord...	30.19	42	NE	5	b	30.11	+16	30	x	-2	W	2	b	x	x	x	x	x	x	
BRITISH ISLANDS.	Thorshavn...	29.96	38	NNE	5	0	30.06	+13	34	x	-4	NNE	3	c	x	x	x	x	x	x	
	Sumburgh Head	29.82	41	WSW	1	c	29.82	-16	37	36	0	N	4	0	4	44	33	c	x	0.08	
	Stornoway...	29.81	43	W	2	bc	30.04	-02	40	40	-3	E	3	c	3	48	37	od, bc	0.8	0.12	
	Malin Head...	29.82	41	NW	5	cp	29.99	-18	43	43	-2	NNE	5	cp	4	48	38	bc, cp, eq	x	0.26	
	Blacksod Pt. ...	30.03	45	NW	6	cp	30.13	-13	47	44	+2	N	6	cp	4	50	39	bc, cp, eq	x	0.18	
	Valencia...	30.12	48	WNW	4	cv	30.10	-16	48	42	+1	N	5	cp	5	50	40	bc, cv	6.8	0.10	
	Roche's Point...	30.04	49	N	4	cv	30.02	-20	44	42	-1	N	4	cp	3	53	40	c, cv, cp, bc	x	0.02	
	Birr Castle...	29.97	46	W	3	0	30.03	-20	43	42	0	NNW	3	c	x	52	35	rh, c, o	7.0	0.08	
	Donaghadee...	29.90	42	SW	1	0	29.98	-22	43	42	-2	N	3	bc	2	49	39	bc, x, b	x	0.41	
	Liverpool Obsy...	29.91	46	WNW	2	c	29.90	-22	45	42	0	NW	1	b	1	49	38	bm	x	-	
	Holyhead...	29.92	45	NW	1	c	29.92	-23	46	44	+1	NE	3	bc	2	47	37	b, c, r	x	0.72	
	Pembroke (St. Ann's Hd.)	29.95	45	NNW	3	b	29.91	-22	43	41	-1	NNE	4	bc	4	49	36	cp, bc, or	8.4	0.34	
	Scilly (St. Mary's)	30.05	48	NNW	5	c	29.84	-25	43	40	-6	NNW	6	cp	3	50	42	r, o, c	5.4	0.18	
	Jersey (St. Aubins)	29.89	44	NW	5	orm	29.78	-22	44	42	-6	ENE	5	ogm	4	52	42	f, orm, c, om	0.0	0.20	
	Portland Bill...	29.89	44	N	2	or	29.81	-23	42	41	+1	ENE	4	c	4	45	38	T	x	0.30	
	Dungeness...	29.83	41	NE	4	T	29.84	-22	45	40	0	NE	3	bc	3	45	35	T	0.0	0.42	
	Wick...	29.84	42	N	2	T	29.92	-11	40	36	0	N	3	bc	2	47	34	-	x	0.30	
	Nairn...	29.81	44	W	1	c	29.96	-12	40	37	-2	NNE	2	bc	2	48	38	cp, T	0.5	0.06	
	Aberdeen...	29.85	42	ENE	1	0	29.90	-16	41	40	-5	NNW	2	bc	2	51	36	bc, r, h, bc	5.4	0.18	
	Leith...	29.84	48	WSW	2	0	29.91	-21	42	40	-2	NW	3	p	x	52	37	bc, c, o	x	0.01	
	North Shields...	29.87	46	SW	3	0	29.88	-23	43	41	-2	NW	2	0	2	49	35	bc, p, o, p	x	0.01	
Spurn Head...	29.89	43	SE	3	bc	29.84	-23	44	41	-1	NW	3	c	2	48	38	bc, c	x	-		
GERMANY, &c.	Yarmouth...	29.89	42	NE	2	c	29.82	-24	42	39	-3	NNW	3	bcm	3	45	36	T, c	x	0.36	
	Clacton-on-Sea...	29.89	41	NNW	2	c	29.85	-23	42	39	-4	NNW	3	bc	1	46	34	or, c, bc	0.0	0.13	
	Nottingham...	29.89	46	E	1	bc	29.88	-22	36	35	-7	NE	1	f	x	49	29	c, bc	3.4	-	
	Bath...	29.90	46	E	1	0	29.89	-20	40	38	-2	NE	3	b	x	47	36	-	0.0	-	
	Oxford...	29.89	40	NE	2	0	29.90	-18	40	38	-3	E	2	b	x	45	32	org, b, bc	x	0.15	
	London (St. James's Park)	29.88	41	NE	2	og	29.88	-21	40	39	-4	Z	0	b	x	44	36	org, o, b	0.0	0.33	
	The Scaw (Skagen)	29.68	41	NW	2	b	29.58	-13	40	36	-2	NE	3	b	1	46	39	x	x	-	
	Fanö...	29.76	37	WNW	4	bc	29.65	-26	40	36	0	NW	3	b	x	45	34	x	x	-	
FRANCE.	Cuxhaven...	29.87	42	NNW	4	bc	29.67	-32	41	39	-2	NW	3	ohp	x	45	37	x	x	0.04	
	The Helder...	29.88	42	NNE	2	b	29.80	-30	41	38	-4	N	1	b	x	46	37	x	x	-	
	Brussels...	x	x	x	x	x	29.82	-30	37	35	-3	NNE	2	bc	x	49	38	x	x	0.16	
	Berlin...	29.78	42	WNW	3	b	29.59	-36	38	36	-3	NW	2	c	x	48	34	x	x	-	
	Frankfurt...	29.74	41	SE	3	T	29.63	-47	37	35	-6	N	4	0	x	52	34	x	x	0.67	
	Munich...	29.76	41	E	3	T	29.41	-68	42	41	+4	W	7	0	x	46	38	x	x	0.43	
	C. Gris Nez...	29.85	40	ENE	4	T	29.85	-28	41	39	-3	E	3	0	3	45	37	x	x	0.59	
	La Hève...	29.81	40	NE	4	T	29.82	-24	37	37	-12	ENE	4	0	4	52	34	x	x	1.18	
SPANISH PENIN.	Brest...	29.96	47	N	6	bc	29.81	?	39	38	-9	N	3	0	2	52	37	x	x	0.28	
	Lorient...	29.88	46	N	6	0	29.77	-30	43	41	-7	NW	3	T	4	64	43	x	x	0.16	
	Rochefort...	29.82	54	NW	5	0	29.84	-23	46	43	-6	N	3	0	x	72	43	b, o	x	-	
	Biarritz...	29.95	56	W	5	m	29.90	-18	51	48	-3	NNW	4	0	3	57	48	x	x	0.04	
	Paris...	29.67	43	NE	5	T	29.81	-27	39	37	-11	NNE	3	b	x	63	34	x	x	0.79	
	Belfort...	29.69	53	ENE	5	m	29.67	-36	36	35	-8	W	6	T	x	62	35	x	x	0.16	
	Lyons...	29.67	67	SE	1	0	29.76	-26	42	39	-15	NW	4	0	x	75	42	x	x	-	
	Nice...	29.76	51	Z	0	0	29.44	-42	58	51	+1	Z	0	c	3	63	46	x	x	-	
SPANISH PENIN.	Perpignan...	29.73	74	E	1	b	29.64	-35	57	50	-8	NW	5	0	x	82	56	x	x	-	
	Sanguinaire...	29.86	58	S	4	m	?29.75	-15	59	54	0	E	3	bc	4	66	50	x	x	-	
	Corunna...																	x	x	-	
SPANISH PENIN.	Lisbon...	29.91	63	SW	4	b	29.86	-18	60	58	-5	WSW	4	0	x	73	57	x	x	-	
	Azores (P. Delgada)...																	x	x	-	
		(Horta)...	30.14	60	Z	0	0	30.13	+04	61	57	+4	N	4	c	2	68	?59	x	x	-

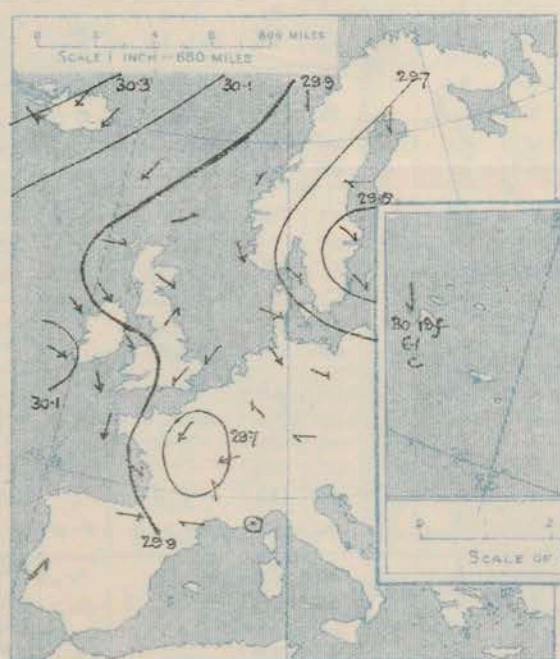
SUPPLEMENTARY CHARTS OF BAROMETER AND WIND

FOR 8 A.M. AND 6 P.M. YESTERDAY

8 A.M. YESTERDAY.

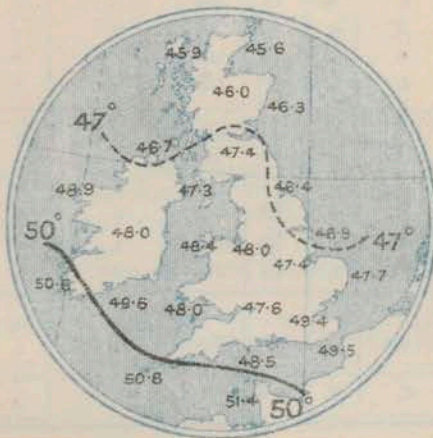


6 P.M. YESTERDAY



AVERAGES OF TEMPERATURE AT 8 A.M.
FOR THE TWO MONTHLY PERIOD.
APRIL - MAY.

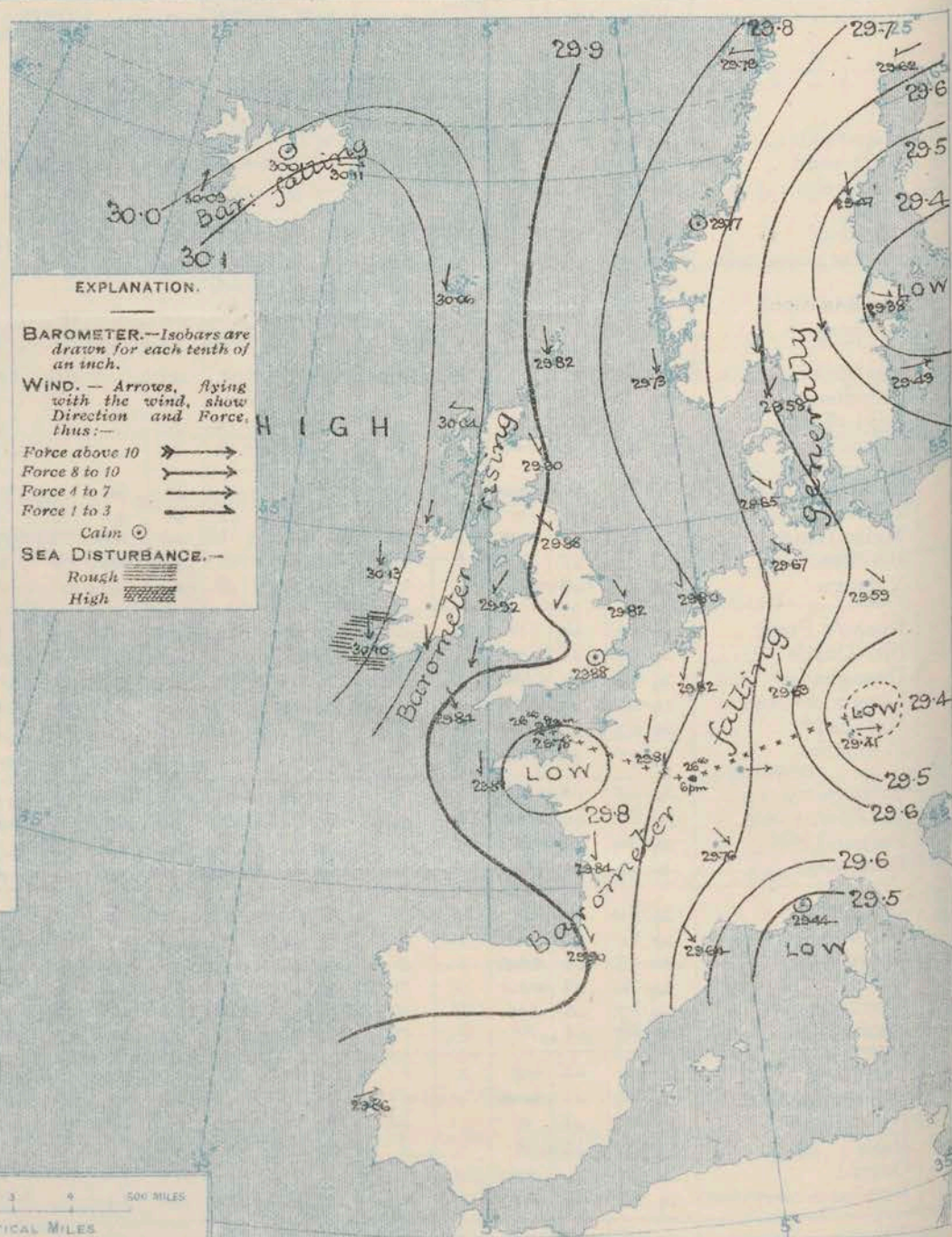
(Derived chiefly from Observations extending over
the 35 years—1871-1905.)



Saturday,

WEATHER

1. BAROMETER, WIND AND SEA AT 8 A.M. TO-DAY.



NOTES ON THE GENERAL SITUATION AT 8 A.M.

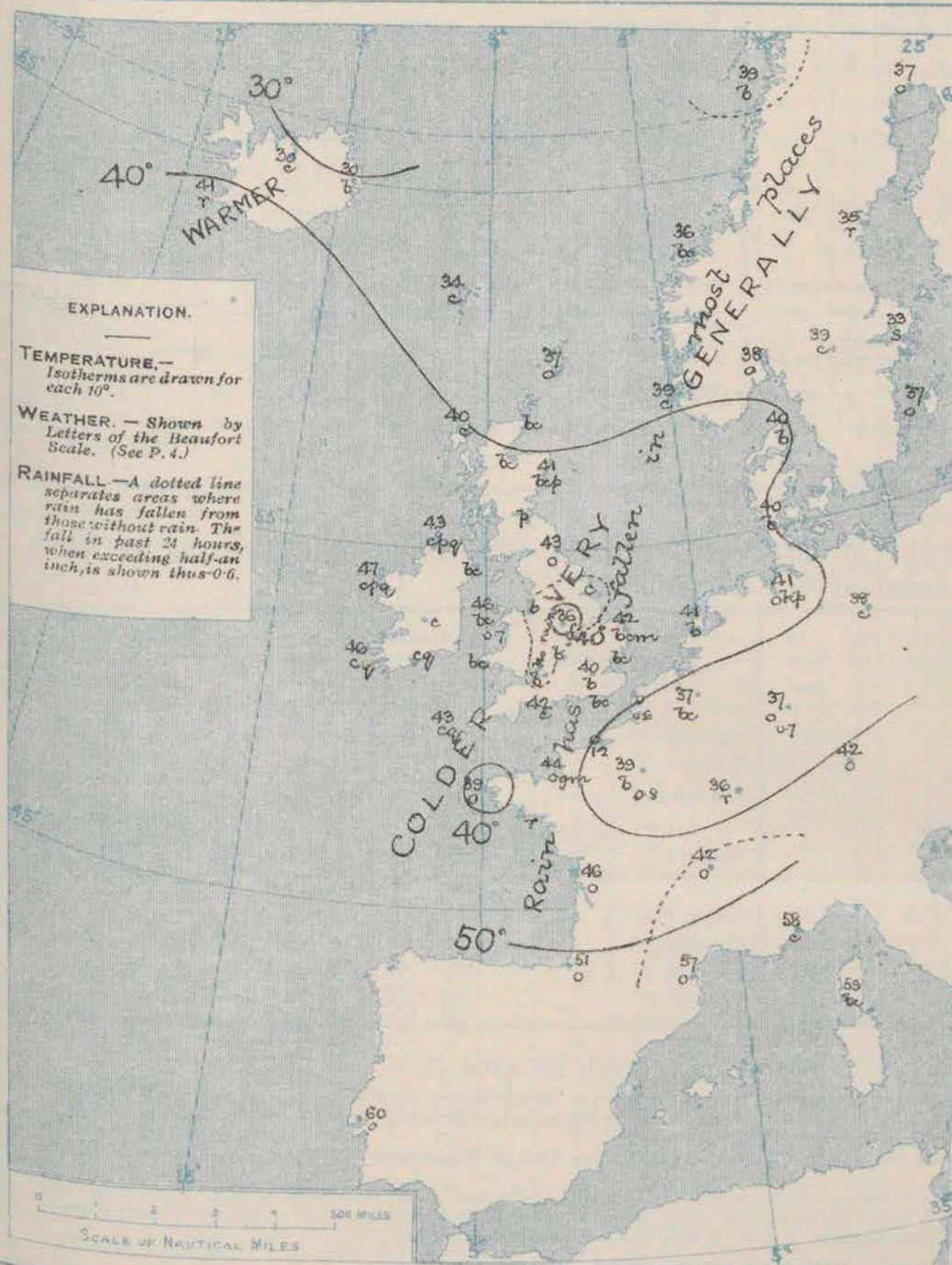
The small depression noticed yesterday over the Channel has travelled away to South Germany. Fresh disturbances have, in the meantime, advanced over these Islands from the northward, one of these systems having now passed on to Brittany. Another depression has been formed off the mouth of the Gulf of Finland, and a fresh fall of the barometer which has set in over Iceland indicates the approach of yet another disturbance towards that island from the westward.

Varying N.W. (N.W. to N.E.) breezes are reported over Western Europe generally. As a rule they are light or moderate in force, but on some of the more exposed parts of our own western coasts they blow freshly or strongly. In Iceland the wind is backing to the Southward. A further fall of temperature has occurred in most places, and the readings are now very low over Western Europe generally. In the central parts of England and France, and in Belgium and Germany the thermometer is below 40°. The weather is fine over the greater part of England, but thick fog prevails at Nottingham. In Ireland and Scotland the weather is showery, while in the western parts of the Continent generally it is cloudy and changeable, with rain in several places; snow is falling at Stockholm.

CHARTS

27th April, 1907.

2. TEMPERATURE AND WEATHER AT 8 A.M. TO-DAY.



NOTES ON YESTERDAY'S WEATHER

The maximum temperatures recorded yesterday over the south of England were very low for the time of year; in London and at some of the coast stations the thermometer did not exceed 44°, and at Bournemouth it only reached 43°. Little or no bright sunshine was recorded in the south and east of England, but over Ireland and the northern parts of England and Wales the amount was considerable. Rain has fallen in nearly all parts of Western Europe, heavily in places.

GENERAL INFERENCE FROM THE 8 A.M. OBSERVATIONS.

The type of weather over Western Europe has become distinctly *W*. The conditions are favourable for the passage of large depressions from the Icelandic region to Scandinavia and for the development of secondary disturbances over the United Kingdom. Cold, changeable weather is, therefore, likely to continue, with showers of hail, sleet or cold rain in all districts.

FORECASTS

For the 24 hours commencing at NOON TO DAY.

For the positions of the DISTRICTS indicated by the numbers 0-11—see map at foot.

- 0 } *N^{ly} to N.W^{ly} winds, light or moderate; cold; changeable, some showers, snow or sleet in places.*
- 1 }
- 2 } *N^{ly} and N.W^{ly} winds, moderate; cold; showery, hail or sleet in places.*
- 3 }
- 4 } *Varying N^{ly} (N.E^{ly} to N.W^{ly}) breezes; cold; showery, hail or sleet in places, fine intervals.*
- 5 }
- 6 } *Same as Nos. 0 and 1.*
- 7 }
- 8 }
- 9 } *N^{ly} winds, fresh or strong in places; changeable, some cold showers.*
- 10 }

II WESTERN CHANNEL AND BAY

N^{ly} winds, strong in places, with changeable, showery weather. Sea rather rough north Channel, moderate southern part Bay.

FORECAST DISTRICTS.

Those portions of the Coasts upon which the Warning Signals are at present flying are indicated by the Symbols \uparrow = South Cone, or \downarrow = North Cone.



27th April, 1907

TEMPERATURE, WEATHER, SUNSHINE, AND RAINFALL FOR YESTERDAY.											
STATIONS.	TEMPERATURE F.		Weather.	Sunshine. Hrs.	Rainfall. Ins.	STATIONS.	TEMPERATURE F.		Weather.	Sunshine. Hrs.	Rainfall. Ins.
	Max.	Min.					Max.	Min.			
Blackpool, to 9 p.m.	51	39	c	10.2	-	Eastbourne, to 6 p.m.	46	?	*	0.0	0.69
Southport, to 9 p.m.	52	40	c, b, c	9.6	-	Bexhill-on-Sea, to 9 p.m.	58	38	+	0.0	0.08
Rhyl, to 6 p.m.	52	44	*	10.2	-	Hastings	*	*	*	0.0	*
Llandudno, to 9 p.m.				8.3		Folkestone, to 6 p.m.	46	39	or, a, o	0.0	0.21
Bettws-y-Coed, to 6 p.m.						Margate, to 6 p.m.	48	41	+	0.0	0.09
Towyn, to 6 p.m.	51	41	o, bc, b	8.5	-	Lowestoft, to 6 p.m.	45	41	bc, or	0.0	0.21
Aberystwyth, to 6 p.m.	51	41	c, b, c	8.0	-	Skegness	46	41	?	4.3	0.29
Plymouth, to 9 p.m.	54	38	or, bc, b	3.5	0.36	Scarborough, to 6 p.m.	50	43	*	9.0	-
Torquay, to 6 p.m.	51	39	*	3.3	0.54	Harrogate, to 6 p.m.	51	38	bc, p, bc	7.3	0.01
Bournemouth, to 6 p.m.	43	38	*	0.0	0.62	Darwen, to 9 p.m.	50	35	bc, p, bc	3.5	-
Worthing	44	38	o, r	0.0	0.70	Manchester, to 9 p.m.	51	41	bc	2.3	0.01
Brighton	44	41	*	0.0	0.70	Birmingham, to 9 p.m.	48	41	o, c, o	1.1	-

STATIONS		TEMPERATURE F.		WEATHER.	RAIN. — Ins.	STATIONS.		TEMPERATURE F.		WEATHER.	RAIN. — Ins.
26 th April, 1907.		Max.	Min.			26 th April, 1907.		Max.	Min.		
St. Petersburg	...	50	39	r. o	0.20	Algiers	...	72	57	b. b	—
Utrecht	...	54	28	b. c	0.04	Tunis	...	70	50	b. b	—
Groningen	...	50	41	b. c	—	Madeira (Funchal)	...	not	received.		
Vienna	...	55	43	b. c. b	0.08						
Florence	...	70	51	o. o	—	Geneva	...	61			Measured 7 a.m.
Rome	...	71	53	o. o	—	Berne	...	66		b. c	—
Naples	...	62	52	b. b	—	Coire	...	59	*	o	0.16
Palermo	...	73	44	b. b	—	Castasegna	...	68	*	b. c	—
Brindisi	...	66	52	b. b	—	Lugano	...	75	*	b	—
Malta	...	64	56	b	—	Davos	...	46	*	o	0.71

(a) At the British and Irish Stations the readings of the barometer are not corrected for the difference in Gravity between the position of the Station and Latitude 45°. The approximate correction is:—For stations North of Malin Head and North Shields + '03 in., but for Sumburgh Head + '04 in.; for stations south of Malin Head and North Shields + '03 in., but for Scilly and Jersey + '01 in.

(b) The Sunshine for London given in the table is recorded on the Tower of the Wesleyan Training College, Westminster; the Sunshine entered to Dungeness is recorded at Littlestone-on-Sea.

(c) The information relating to Weather is indicated by the following letters—b, blue sky; bc, sky half clouded; c, sky three parts clouded; d, drizzling rain; e, wet air, without rain falling; f, fog; g, gloomy; h, hail; l, lightning; m, misty (hazy); o, overcast; p, passing showers; q, squally; r, rain; s, snow; t, thunder; u, ugly, threatening; v, visibility, unusual transparency; w, dew; x, hoar frost; z, dust-haze, or smoke.

* AN ASTERISK is inserted in all places for which information is not usually received.

Received during the 24 hours ended at 9.30 a.m. to-day.

Hour of Observation.	Position		Reading of Barometer.	Wind.		Weather.	TEMPERATURE.			Sea. Dis- turb- ance.
	Lat.	Long.		Direc.	Force.		Air.	Dry Bulb.	Wet Bulb.	
	°	°	Ins				°	°	°	

27 th 28 th 29 th 1907.		Sunrise G.M.T.	Noon G.M.T.	Sunset G.M.T.
Yarmouth	{	4.33 4.30	11.51 11.50	7.8 7.10
Greenwich	{	4.43 4.41	11.58 11.57	7.13 7.15
Wick	{	4.32 4.29	12.10 12.9	7.48 7.50
Valencia	{	5.22 5.20	12.39 12.38	7.56 7.57

TERMS OF SUBSCRIPTION for the Daily Weather Report forwarded by Book Post, £1 per annum payable quarterly in advance.
Single Copies (price 1d.) may be obtained after 3 p.m. on the day of issue, at the Meteorological Office, and at the Bookstalls of the following terminus
Railway Stations:—Victoria, Charing Cross, King's Cross, St. Pancras, Euston.

METEOROLOGICAL OFFICE, 63, VICTORIA STREET, S.W.
(TELEGRAPHIC ADDRESS: WEATHER, LONDON.)

W. N. SHAW, (*Director*).

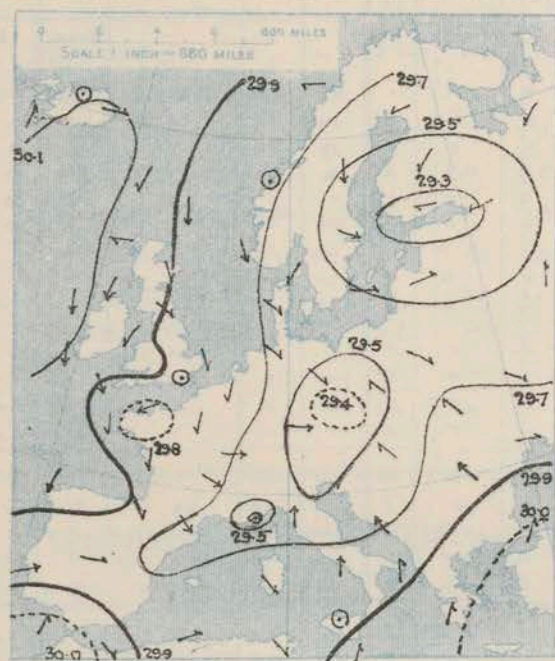
DAILY WEATHER REPORT OF THE METEOROLOGICAL OFFICE.

Sunday
28th April, 1907

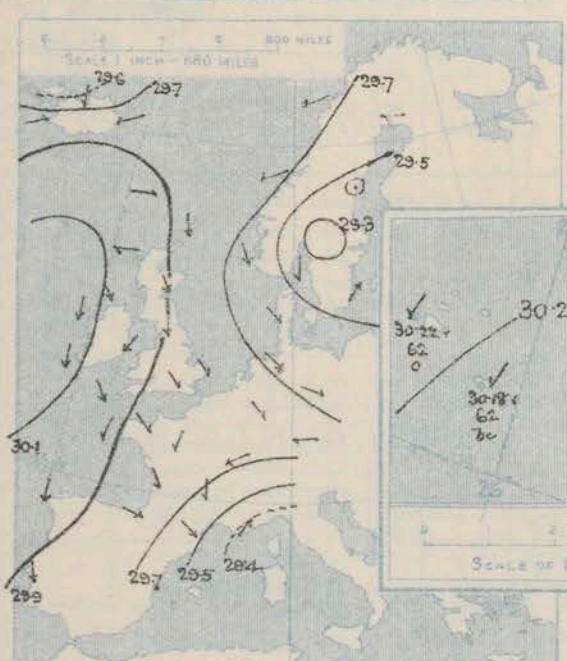
STATIONS.		YESTERDAY EVENING.					THIS MORNING.										PAST 24 HOURS.				
		Barom.	Temp.	Wind.		Weather.	Barometer.		Temperature.			Wind.		Sea (0 to 9).	Temp.		Weather.	Sun-shine.	Rainfall.		
				At 32° Fahr. and M.S.L.	Dry Bulb.		Dir.	Force (0 to 12).	At 32° Fahr. and M.S.L.	Change since Yesterday.	Dry Bulb.	Wet Bulb.	Change since Yesterday.		Dir.	Force (0 to 13).				Max.	Min.
Ins.		°				Ins.	Ins.	°	°	°				°	°		Hours.	Ins.			
SWEDEN & NORWAY.	Haparanda...	29.60	37	E	4	r	29.54	-0.08	36	36	-1	E	4	r	*	46	36	*	*	0.20	
	Hernösand...	29.41	38	Z	0	r	29.41	-0.06	35	34	0	NW	2	3	*	39	30	*	*	0.55	
	Stockholm...	29.31	36	S	2	o	29.34	-0.04	39	37	+6	SSE	2	0	*	39	30	*	*	0.12	
	Wisby...	29.34	36	SW	4	o	29.35	-0.08	38	36	+1	SSW	6	r	*	41	32	*	*	0.08	
	Karlstad...	29.29	34	W	2	r	29.32	-0.22	38	36	-1	NE	2	0	*	*	*	*	*	0.32	
	Färder (X'ania Fjord)	29.45	40	NNW	5	o	29.35	-0.25	39	37	+1	N	6	0	3	45	36	*	*	0.20	
	Bodö...	29.71	41	NE	1	b	29.58	-0.18	43	38	+4	E	1	0	1	43	36	*	*	-	
	Christiansund...	29.72	39	NE	1	bc	29.61	-0.16	40	39	+4	Z	0	0	2	41	36	*	*	0.08	
	Skudesnaes...	29.62	39	NNW	6	b	29.52	-0.21	40	37	+1	NNW	6	b	2	43	36	c, b	*	-	
ICELAND & FAEROE.	Reykjavik...	29.86	41	WSW	4	r	29.76	-0.27	37	*	-4	WNW	3	0	*	*	*	*	*	*	
	Blönduós...	29.58	37	Z	0	o	29.75	-0.21	32	*	-1	W	2	0	*	*	*	*	*	*	
	Seydisfjörður...	29.80	35	ENE	1	3	29.52	-0.59	35	*	+5	S	1	0	*	*	*	*	*	*	
	Thorshavn...	29.93	37	W	1	o	29.57	-0.49	40	*	+6	Z	0	r	*	*	*	*	*	*	
BRITISH ISLANDS.	Sumburgh Head	29.81	36	N	4	o	29.64	-0.18	39	36	+2	S	1	0	3	42	33	c, o	*	0.07	
	Stornoway...	30.00	43	E	2	b	29.76	-0.28	44	44	+4	NW	3	r	3	46	40	h, b	8.3	0.16	
	Malin Head	30.00	44	NNW	6	cq	29.90	-0.09	46	45	+3	NW	5	ogp	3	46	41	cq, cp	*	0.03	
	Blackod Pt.	30.15	46	N	5	cq	30.08	-0.05	48	46	+1	WNW	4	cp	3	48	44	bcq, cmp	*	0.08	
	Valencia	30.14	48	N	6	bc	30.10	0.00	48	46	+2	NNW	4	cp	4	53	45	cq, bc	11.3	0.02	
	Roche's Point	30.05	51	N	5	bq	30.07	+0.05	46	45	+2	NW	2	0	1	55	41	cq, h, b, o	*	0.07	
	Birr Castle	30.06	48	N	4	c	30.03	0.00	46	45	+3	NNW	2	0	*	53	38	or, b	9.5	0.05	
	Donaghadee	29.99	46	NNE	1	b	29.94	-0.04	41	40	-2	WSW	1	r	1	47	39	bcq, ogm	*	0.04	
	Liverpool Obsy...	29.91	42	NNW	2	r	29.93	+0.03	43	40	-2	NW	2	c	3	49	38	cm, p.	*	0.07	
	Holyhead	29.95	42	NE	5	cp	29.96	+0.04	45	43	-1	NNW	4	bc	3	47	41	bc, cp	*	0.01	
	Pembroke (St. Ann's Hd.)	29.94	46	N	5	bc	30.01	+0.10	43	40	0	NW	4	bc	4	50	39	bc	11.2	-	
	Scilly (St. Mary's)	29.98	47	NNW	4	c	30.04	+0.20	46	42	+3	NNW	4	bc	3	49	43	c	10.0	-	
	Jersey (St. Aubin's)	29.88	48	NNW	3	b	29.96	+0.18	45	42	+1	NNE	5	c	4	51	39	ogm, b, h	6.2	0.42	
	Portland Bill	29.88	41	ENE	3	cp	29.95	+0.14	43	40	+1	NNW	3	bc	3	50	38	c, cp	*	0.10	
	Dungeness	29.82	45	WSW	3	bc	29.84	0.00											8.6	-	
	Wick	29.91	42	N	5	c	29.67	-0.25	43	41	+3	N	2	0	2	44	32	-	*	0.05	
	Nairn	29.94	41	N	3	c	29.75	-0.21	41	39	+1	WSW	2	0	2	44	35	bc, h, r	3.7	0.12	
	Aberdeen	29.88	41	NNW	4	bc	29.76	-0.14	42	40	+1	WSW	2	r	1	46	34	c, bcq, h, o	9.5	0.03	
	Leith	29.92	42	NNE	2	c	29.80	-0.11	43	41	+1	WSW	3	bc	*	49	38	-	*	0.02	
	North Shields	29.89	42	N	4	c	29.85	-0.03	41	37	-2	W	2	bc	3	46	31	c, cp, h	*	0.07	
	Spurn Head	29.81	43	N	5	c	29.83	-0.01	40	38	-4	NW	5	b	4	47	37	ogm, bc, h	*	0.07	
Yarmouth	29.79	44	NW	3	c	29.80	-0.02	42	39	0	NNW	4	bc	4	47	37	bc, c	*	0.10		
Clacton-on-Sea	29.89	41	NNW	2	c	29.86	+0.01	41	39	-1	NNW	4	bc	2	49	34	bc, or, c	6.3	0.21		
Nottingham	29.86	41	NNE	1	c	29.90	+0.02	42	38	+6	NNW	1	bc	*	50	34	ogm, b, r, c	2.3	0.11		
Bath	29.88	42	NW	2	c	29.96	+0.07	42	39	+2	NE	2	bc	*	52	33	-	6.1	0.12		
Oxford	29.90	39	N	2	o	29.95	+0.05	40	37	0	N	3	b	*	53	33	bc, ogm, or, c	*	0.15		
London (St. James's Park)	29.83	43	NW	2	op	29.90	+0.02	43	39	+3	NNW	2	b	*	51	35	bc, p, b	5.7	0.02		
GERMANY, &c.	The Scaw (Skagen)	29.45	42	N	3	c	29.33	-0.25	39	38	-1	NNE	3	r	1	46	36	*	*	0.16	
	Fanø	29.62	37	NW	2	c	29.51	-0.14	40	37	0	WNW	4	0	*	46	34	*	*	0.04	
	Cuxhaven	29.69	43	NW	5	bc	29.61	-0.06	41	38	0	NW	3	bc	*	45	37	*	*	0.12	
	The Helder	29.76	43	W	1	c	29.75	-0.05	40	37	-1	NNW	5	r	3	46	39	*	*	-	
	Brussels	*	*	*	*	*	29.80	-0.02	39	39	+2	WSW	1	bc	*	49	32	*	*	0.08	
	Berlin	29.63	42	WNW	2	b	29.69	+0.10	41	38	+3	SW	3	0	*	48	34	*	*	-	
FRANCE.	Frankfurt	29.74	42	NW	1	o	29.75	+0.12	36	35	-1	NNW	2	bc	*	48	34	*	*	-	
	Munich	29.78	34	E	2	o	29.73	+0.32	32	32	-10	NE	5	S	*	45	30	*	*	-	
	C. Gris Nez	29.84	46	NE	2	b	29.83	-0.02	42	40	+1	N	4	0	4	54	37	*	*	0.08	
	La Hève	29.87	43	N	3	b	29.88	+0.06	41	39	+4	NNE	5	bc	4	50	37	*	*	0.12	
	Brest	29.90	49	NNE	4	b	29.97	+0.16	45	42	+6	NNE	1	c	3	49	39	*	*	0.08	
	Lorient	29.78	45	N	4	b	29.91	+0.14	42	41	-1	N	4	bc	4	44	41	*	*	0.08	
SPANISH PENIN.	Rochefort	29.76	45	NNW	2	o	29.91	+0.07	41	39	-5	NNE	4	b	*	59	39	o	*	0.16	
	Biarritz	29.79	49	WNW	5	o	29.90	0.00	44	33	-7	NE	3	c	3	55	41	*	*	0.12	
	Paris	29.80	46	NNE	3	b	29.84	+0.03	37	36	-2	N	3	0	*	53	32	*	*	-	
	Belfort	29.67	41	ENE	7	o	29.70	+0.03	34	33	-2	Z	0	m	*	50	30	*	*	-	
	Lyons	29.70	41	N	1	o	29.74	-0.02	40	36	-2	N	1	b	*	47	36	*	*	-	
	Nice	29.33	59	SW	5	o	29.38	-0.06	49	41	-9	Z	0	0	3	68	46	*	*	-	
SPANISH PENIN.	Perpignan	29.64	52	NW	4	o	29.70	+0.06	45	40	-12	NW	4	0	*	62	44	*	*	-	
	Sanguinaire																	*	*	-	
	Corunna	30.03	54	NNW	5	bc	30.16	+0.08	52	48	0	NNW	3	bc	6	55	46	*	*	-	
	Lisbon	29.87	54	NW	5	c	29.99	+0.13	53	45	-7	N	5	b	*	66	48	*	*	-	
SPANISH PENIN.	Azores (P. Delgada)	30.13	62	NE	4	c	30.18	+0.13	62	57	0	NE	2	bc	4	66	59	*	*	0.04	
	(Horta)	30.21	62	NE	4	b	30.22	+0.09	62	58	+1	NE	4	0	2	68	59	*	*	-	

SUPPLEMENTARY CHARTS
OF
BAROMETER AND WIND
FOR 8 A.M. AND 6 P.M. YESTERDAY

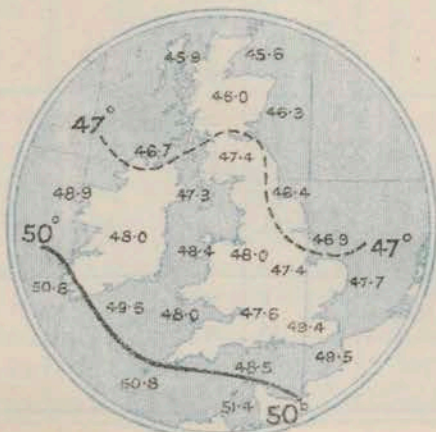
8 A.M. YESTERDAY.



6 P.M. YESTERDAY



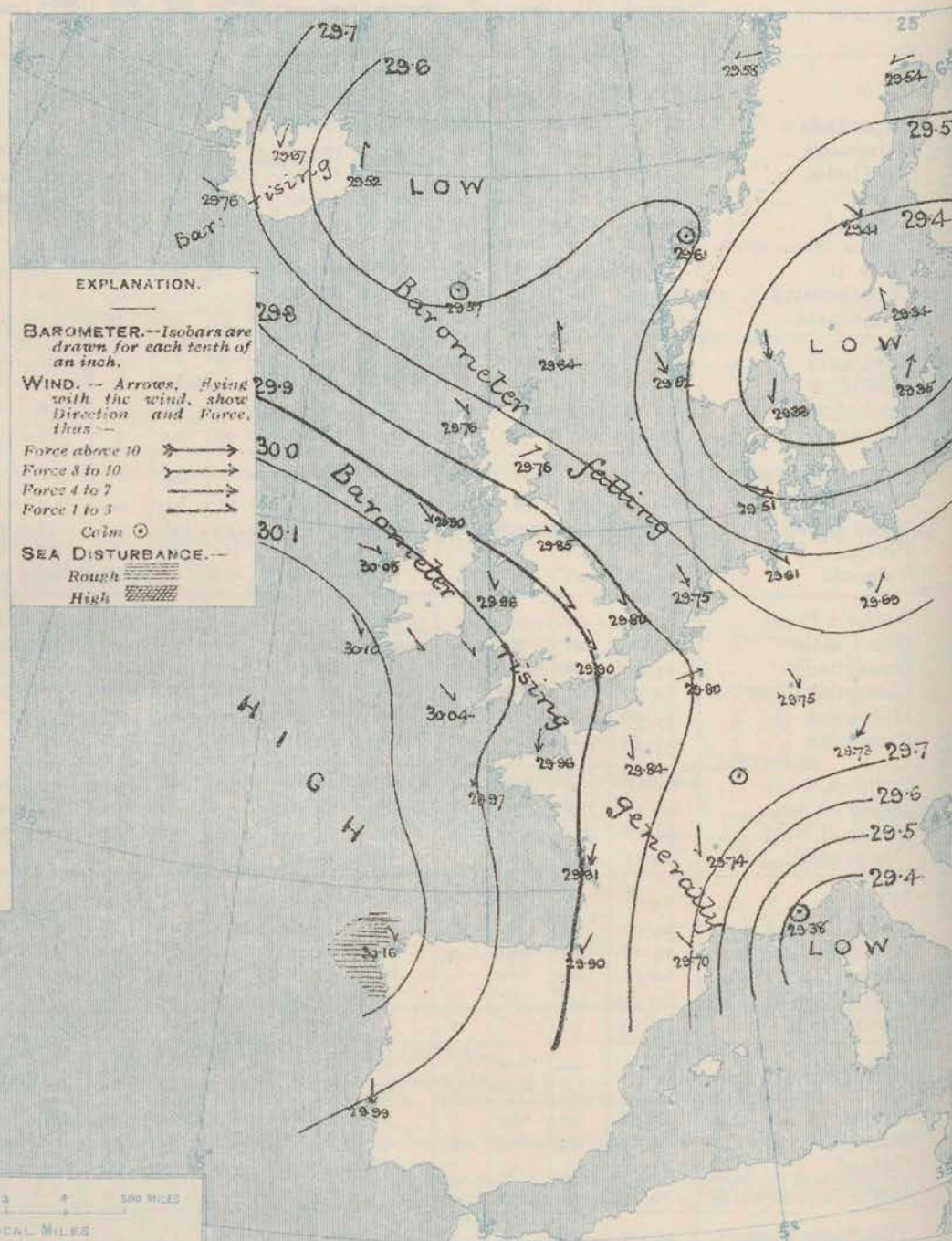
AVERAGES OF TEMPERATURE AT 8 A.M.
FOR THE TWO MONTHLY PERIOD.
APRIL - MAY.
(Derived chiefly from Observations extending over
the 35 years—1871-1905.)



Sunday,

WEATHER

1. BAROMETER, WIND AND SEA AT 8 A.M. TO-DAY.



NOTES ON THE GENERAL SITUATION AT 8 A.M.

The barometer has risen since yesterday over most of France, the Peninsula, Germany, and England, fallen over all the more northern portion of our area, and the downward movement continues over Denmark, Norway, and Scotland, but a recovery of pressure has commenced in Iceland.

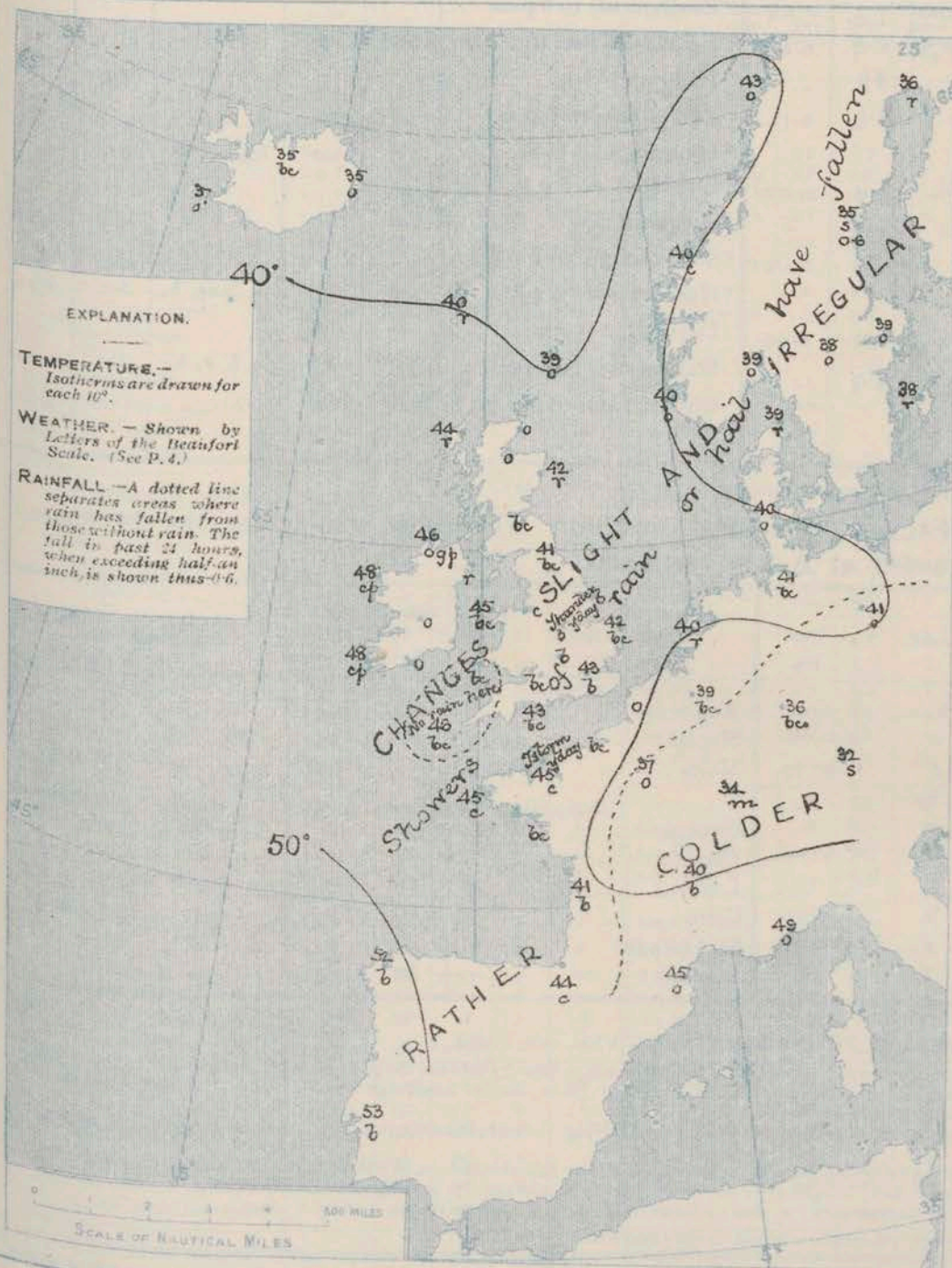
A cyclonic circulation of light to fresh winds prevails around the south of Sweden, and a light Southerly breeze in Shetland, but over the United Kingdom generally, and also in France, the wind is North-Westerly to North-easterly. It blows freshly in a few exposed places, but as a whole it is light or moderate.

Temperature has fallen over France and South Germany, changed little and rather irregularly elsewhere. All the readings are below 50° except those at Lisbon and Corunna; at most stations in Great Britain and the nearest countries of the Continent the readings are below 45°. The weather varies a good deal, but in most localities it is fair. Rain is, however, falling in the south of Scandinavia, at the Helles, Norden, Shornoway and Thorshavn, showers in Ireland, and snow at Larnar and Murrish.

CHARTS

28th April, 1907.

2. TEMPERATURE AND WEATHER AT 8 A.M. TO-DAY.



NOTES ON YESTERDAY'S WEATHER

The maximum temperature readings were again low, the thermometer failing to reach 50° in many parts of these Islands, and also at Lyons and over Germany. Rain or hail has fallen in most regions, with a thunderstorm at Jersey and thunder singly at Nottingham and Spurn Head. The duration of bright sunshine was large except in the north of England. Many stations recorded more than nine hours, and Valencia and Fombrook more than eleven hours.

GENERAL INFERENCE FROM THE 8 A.M. OBSERVATIONS.

FORECASTS

For the 24 hours commencing at NOON TO DAY.

For the positions of the DISTRICTS indicated by the numbers 0-11—see map at foot.

0

1

2

3

4

5

6

7

8

9

10

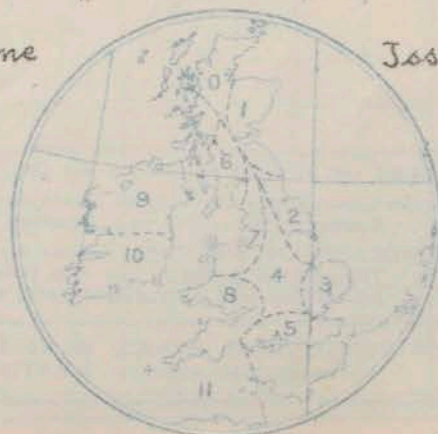
11 WESTERN CHANNEL AND BAY

FORECAST DISTRICTS.

Those portions of the Coasts upon which the Warning Signals are at present flying are indicated by the Symbols = South Cone, or = North Cone.

Done

Issued.



TEMPERATURE, WEATHER, SUNSHINE, AND RAINFALL FOR YESTERDAY.

STATIONS.	TEMPERATURE F.		Weather.	Sunshine. Hrs.	Rainfall. Ins.	STATIONS.	TEMPERATURE F.		Weather.	Sunshine. Hrs.	Rainfall. Ins.
	Max.	Min.					Max.	Min.			
Blackpool, to 9 p.m. ...	50	34	o. cp, c, or	7.2	0.09	† Eastbourne, to 6 p.m. ...	52	43	v. c	11.0	0.0
Southport, to 9 p.m. ...	51	37	or, c, cp, h	6.9	0.06	Bexhill-on-Sea, to 9 p.m. ...	52	43	v. c	11.0	0.0
† Rhyl, to 6 p.m. ...	50	40	bc hp	8.8	0.12	† Hastings ...	51	40	hp, b. p	9.0	0.0
Llandudno, to 9 p.m. ...	50	40	bc hp	8.6	0.12	† Folkestone, to 6 p.m. ...	48	34	bc, b, bc, c	9.0	0.0
Bettws-y-Coed, to 6 p.m. ...	52	36	cp, o, bc	9.9	0.02	† Margate, to 6 p.m. ...	51	40	hp, b. p	9.0	0.0
† Towyn, to 6 p.m. ...	47	37	c. bc	10.5	0.0	Lowestoft, to 6 p.m. ...	48	37	bc, r, c	4.3	0.08
Aberystwyth, to 6 p.m. ...	53	44	bc, b	9.6	0.12	† Skegness ...	48	37	bc, r, c	4.3	0.08
Plymouth, to 9 p.m. ...	53	44	bc, b	9.6	0.12	† Scarborough, to 6 p.m. ...	48	32	bc, hp, bc	3.2	0.14
Torquay, to 6 p.m. ...	50	37	*	6.4	0.05	† Harrogate, to 6 p.m. ...	50	37	c, b, r, bc	1.1	0.05
† Bournemouth, to 6 p.m. ...	48	37	c, b, c	9.9	0.0	Darwen, to 9 p.m. ...	46	35	or, c, o	1.0	0.10
† Worthing ...	48	37	*	9.9	0.0	Manchester, to 9 p.m. ...	46	35	or, c, o	1.0	0.10
† Brighton ...	48	37	*	9.9	0.0	Birmingham, to 9 p.m. ...	46	35	or, c, o	1.0	0.10

† At this Station the amount of Bright Sunshine is for the whole day.

TEMPERATURE, WEATHER, and RAINFALL at additional FOREIGN STATIONS, mainly for the 24 hours ended at 8 a.m. yesterday.

STATIONS 27 th April, 1907.	TEMPERATURE F.		WEATHER.	RAIN. Ins.	STATIONS. 27 th April, 1907.	TEMPERATURE F.		WEATHER.	RAIN. Ins.
	Max.	Min.				Max.	Min.		
Flushing ...	48	37	o, bc	0.08	Rome ...	64	54	o, b	-
Aix-la-Chapelle ...	48	32	r, c	0.12	Naples ...	61	54	bc, o	-
Copenhagen ...	48	34	b, c	0.12	Malta ...	70	60	b	-
Oxö (Christiansand) ...	45	36	b, bc	-	Geneva ...	72	*	bc	Measured 7 a.m.
St. Petersburg ...	57	41	o, o	-	Berne ...	61	*	c	0.04
Vienna ...	52	41	o, o	0.20	Lucerne ...	55	*	c	0.08
Buda Pesth ...	55	43	b, r	-	Coire ...	52	*	o	0.16
Hermanstadt ...	48	28	c, b	0.04	St. Gothard ...	36	*	bc	-
Trieste ...	68	54	o, o	-	Lugano ...	68	*	b	-
Florence ...	71	53	b, b	-					

NOTES REFERRING TO INFORMATION GIVEN ON PAGE 1:—

- (a) At the British and Irish Stations the readings of the barometer are not corrected for the difference in Gravity between the position of the Station and Latitude 45°. The approximate correction is:—For stations North of Malin Head and North Shields + '03 in., but for Sumburgh Head + '04 in.; for stations south of Malin Head and North Shields + '03 in., but for Scilly and Jersey + '01 in.
- (b) The Sunshine for London given in the table is recorded on the Tower of the Wesleyan Training College, Westminster; the Sunshine entered to Dungeness is recorded at Littlestone-on-Sea.
- (c) The information relating to Weather is indicated by the following letters—b. blue sky; bc. sky half clouded; c. sky three parts clouded; d. drizzling rain; e. wet air, without rain falling; f. fog; g. gloomy; h. hail; l. lightning; m. misty (hazy); o. overcast; p. passing showers; q. squally; r. rain; s. snow; t. thunder; u. ugly, threatening; v. visibility, unusual transparency; w. dew; x. hoar frost; z. dust-haze or smoke.
- * AN ASTERISK is inserted in all places for which information is not usually received.

WIRELESS TELEGRAMS FROM SHIPS OF H.M. NAVY

Received during the 24 hours ended at 9.30 a.m. to-day.

Hour of Observation.	Position		Reading of Barometer.	Wind.		Weather.	TEMPERATURE.			Sea Dis-turb-ance.
	Lat.	Long.		Dirac.	Force.		Dry Bulb.	Wet Bulb.	Sea	
			Ins.							

TABLE SHOWING THE GREENWICH TIMES OF SUNRISE, NOON, AND SUNSET, FOR STATIONS IN THE UNITED KINGDOM, TO-DAY AND TO-MORROW.

28 th & 29 th April, 1907.		Sunrise G.M.T.	Noon G.M.T.	Sunset G.M.T.
Yarmouth	4.30	11.50	7.10
Greenwich	4.28	11.50	7.12
Wick	4.41	11.57	7.15
Valencia	4.39	11.57	7.16
		4.29	12.9	7.58
		4.26	12.9	7.52
		5.20	12.38	7.57
		5.18	12.38	7.58

TERMS OF SUBSCRIPTION for the Daily Weather Report forwarded by Book Post, £1 per annum payable quarterly in advance.

Single Copies (price 1d.) may be obtained after 3 p.m. on the day of issue, at the Meteorological Office, and at the Bookstalls of the following terminus Railway Stations:—Victoria, Charing Cross, King's Cross, St. Pancras, Euston.

FORECASTS OF WEATHER for one day in advance are drawn up at 11 a.m., and between 7 and 8 p.m. The latest forecast can be had by Reply Telegram, on paying at any Post Office in the United Kingdom Sixpence in addition to the cost of the inquiry and reply Telegram. Information as to the Terms on which Forecasts can be sent daily, for a long or short period, may be obtained on application.

METEOROLOGICAL OFFICE, 63, VICTORIA STREET, S.W.
(TELEGRAPHIC ADDRESS: WEATHER, LONDON.)

W. N. SHAW, (Director).

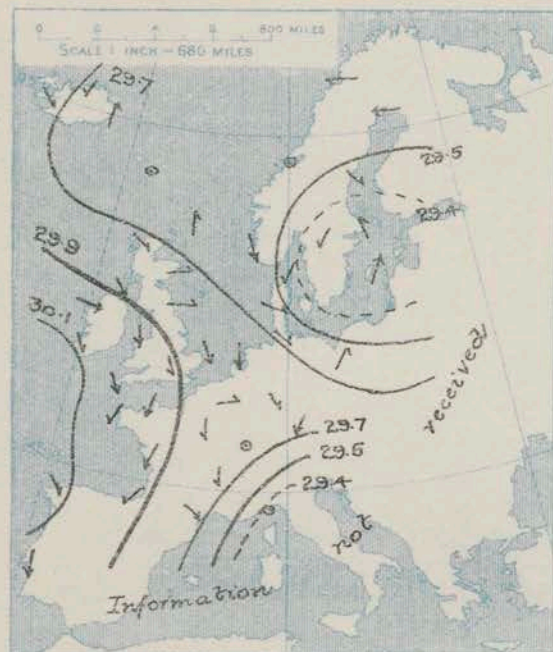
DAILY WEATHER REPORT OF THE METEOROLOGICAL OFFICE.

Monday, 29th April, 1907

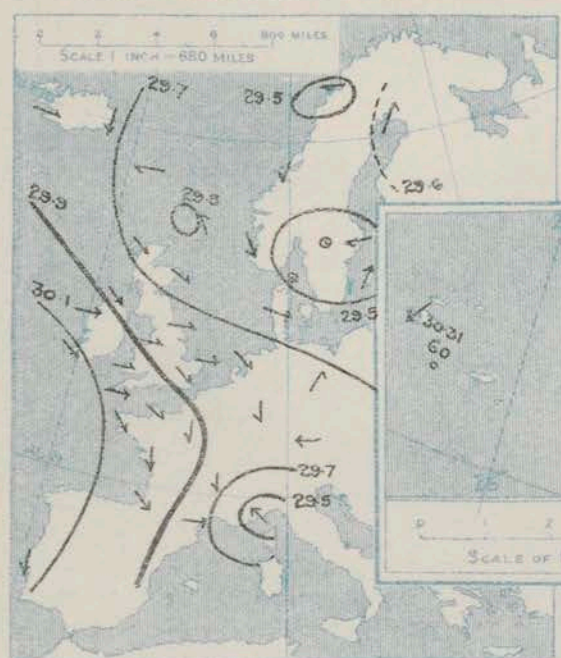
STATIONS.	YESTERDAY EVENING.						THIS MORNING.										PAST 24 HOURS.				
	Barom.	Temp.	Wind.		Weather.		Barometer.		Temperature.			Wind.		Weather.	Sea (6 to 9).		Temp.		Weather.	Sun-shine.	Rainfall.
	At 32° Fahr. and M.S.L.	Dry Bulb.	Dir.	Force (0 to 12).			At 82° Fahr. and M.S.L.	Change since Yesterday.	Dry Bulb.	Wet Bulb.	Change since Yesterday.	Dir.	Force (0 to 12).				Max.	Min.			
	Ins.	°					Ins.	Ings.	°	°	°						°	°		Hours.	Ins.
SWEDEN & NORWAY.	Haparanda...	29.63	33	SW	2	c	29.71	+17	38	37	+2	SSW	2	c	x		43	32	x		0.08
	Hernösand...	29.58	32	S	2	b	29.67	+26	35	35	0	Z	0	o	x		37	32	x		0.08
	Stockholm...	29.44	36	E	2	r	29.59	+25	38	37	-1	ENE	2	o	x		43	34	x		0.04
	Wisby...	29.45	37	SW	0	o	29.61	+26	38	37	0	W	6	o	x		43	34	x		0.28
	Karlstad...	29.46	40	Z	0	bc	29.63	+31	38	36	0	ENE	2	o	x		x	x	x		0.75
	Färder (N'ania Fjord)	29.46	43	W	1	o	29.58	+23	41	39	+2	NNE	2	o	1		43	39	x		-
	Bodö...	29.50	41	E	2	o	29.57	-01	40	39	-3	ESE	1	o	1		45	37	x		-
	Christiansund...	29.55	39	NE	1	b	29.66	+05	40	39	0	Z	0	r	2		41	37	x		0.12
ICELAND & FAERÖE.	Skudesnaes...	29.56	41	NNW	6	c	29.54	+02	41	39	+1	Z	0	b	2		45	32	c		-
	Reykjavik...	29.75	44	W	1	bc	29.41	-35	42	x	+5	ESE	5	o	x		x	x	x		x
	Blönduós...	29.76	42	S	1	bc	29.32	-43	40	x	+8	S	6	c	x		x	x	x		x
	Seydisfjord...	29.71	43	N	6	b	29.78	+26	34	x	-1	NE	4	o	x		x	x	x		x
BRITISH ISLANDS.	Thorshavn...	29.57	42	E	2	m	29.78	+21	41	x	+1	E	2	c	x		x	x	x		x
	Sumburgh Head	29.50	41	SSE	1	r	29.68	+04	41	38	+2	N	2	c	3		42	38	r		0.15
	Stornoway...	29.63	47	NW	5	o	29.74	-02	43	42	-1	NW	2	r	2		51	40	d, o	1.3	0.23
	Malin Head...	29.82	47	NW	5	c	29.81	-09	45	44	-1	WNW	3	og	3		47	43	ogp, om, ogp	x	0.17
	Blacksod Pt. ...	30.01	49	W	5	om	29.92	-16	49	47	+1	W	4	op	4		50	47	omp, om, cp	x	0.04
	Valencia...	30.11	49	NW	4	og	30.03	-07	49	45	+1	WNW	3	c	4		52	47	o, og	0.5	0.01
	Roche's Point...	30.03	50	NNW	5	og	29.98	-09	49	46	+3	NNW	5	c	3		55	45	ogp, o, c	x	0.02
	Birr Castle...	29.97	50	NW	4	o	29.91	-12	49	47	+3	WNW	4	o	x		52	45	p, o	0.6	0.01
	Donaghadee...	29.83	49	WNW	3	op	29.80	-14	46	42	+5	WNW	2	c	2		50	40	ogp, ogp	x	0.07
	Liverpool Obsy...	29.88	46	W	5	r	29.77	-16	47	42	+4	WNW	5	bc	4		47	42	b, p, r	x	0.04
	Holyhead...	29.89	46	W	2	dm	29.82	-14	46	46	+1	NW	2	c	1		48	43	r, dm	x	0.19
	Pembroke (St. Ann's Hd.)	29.96	46	W	3	r	29.89	-12	47	45	+4	NW	5	op	5		48	42	bc, ce, or	5.0	0.11
	Scilly (St. Mary's)	30.05	49	W	4	o	29.99	-05	48	46	+2	WNW	4	c	3		50	44	c, o	7.8	-
	Jersey (St. Aubins)	30.01	48	WNW	4	bc	29.90	-06	48	47	+3	WNW	3	ogp	3		50	44	hp, bc, ogp	11.6	0.09
	Portland Bill...	29.94	47	WSW	5	c	29.83	-12	49	47	+6	NW	4	c	3		50	43	c	x	-
	Dungeness...	29.89	49	NW	2	b	29.77		47	46		W	4	c	4		50	42	c, b	11.9	0.11
	Wick...	29.60	44	N	3	o	29.67	-00	43	42	0	E	3	o	2		49	40	-	x	0.15
	Nairn...	29.64	48	WNW	2	c	29.68	-07	46	43	+5	W	1	c	2		51	40	thp, v, c	0.3	0.15
	Aberdeen...	29.62	50	WNW	2	bc	29.66	-10	45	43	+3	NW	3	c	2		50	41	or, bc	0.9	0.08
	Leith...	29.68	51	WSW	3	bc	29.70	-10	47	44	+4	WNW	2	c	x		53	41	bc, cp, bc	x	-
	North Shields...	29.72	38	W	3	p	29.69	-16	46	43	+5	W	3	c	2		52	38	-	x	0.01
GERMANY, & C.	Spurn Head...	29.77	48	WNW	4	c	29.68	-15	46	45	+6	NNW	3	o	3		51	40	cg, op	x	0.02
	Yarmouth...	29.82	49	W	4	b	29.68	-12	47	46	+5	WNW	3	cm	3		49	42	bc, b	x	0.03
	Clacton-on-Sea...	29.86	50	NW	2	b	29.73	-13	46	46	+5	WNW	2	o	0		50	40	bc, b, op	12.3	0.03
	Nottingham...	29.85	46	WNW	2	op	29.72	-18	48	44	+6	WNW	2	om	x		50	42	cm, op	7.2	0.02
	Bath...	29.93	46	W	5	r	29.82	-14	48	47	+6	W	2	r	x		51	42	-	8.3	0.05
	Oxford...	29.90	44	W	2	bc	29.79	-16	49	44	+9	NW	3	o	x		51	40	bc, op, bc, or	x	0.06
	London (St. James's Park)	29.88	49	NW	2	o	29.77	-13	48	46	+5	WNW	2	o	x		52	43	bc, c, o, or	9.6	0.10
	The Scaw (Skagen)	29.49	41	Z	0	o	29.58	+25	42	40	+3	W	2	o	1		45	39	x	x	-
	Fanö...	29.67	40	WNW	4	b	29.68	+17	42	40	+2	SW	3	r	x		45	39	x	x	-
	Cuxhaven...	29.71	43	NW	4	o	29.75	+14	43	40	+2	SW	3	c	x		45	39	x	x	-
FRANCE.	The Helder...	29.83	43	NW	3	bc	29.74	-01	46	44	+6	W	3	bc	2		46	39	x	x	0.04
	Brussels...	x	x	x	x	x	29.84	+04	40	39	+1	SSW	1	o	x		50	32	x	x	0.12
	Berlin...	29.73	45	WSW	2	b	29.81	+12	41	39	0	W	2	b	x		52	34	x	x	-
	Frankfurt...	29.85	41	N	2	b	29.86	+11	38	36	+2	NW	1	b	x		52	34	x	x	-
	Munich...	29.85	33	E	4	s	29.84	+11	33	33	+1	NE	2	s	x		36	32	x	x	-
	C. Gris Nez...	29.95	48	N	2	b	29.79	-04	45	43	+3	SW	4	r	4		52	42	x	x	0.08
	La Hève...	29.97	45	WNW	3	b	29.87	-01	43	42	+2	SW	5	r	5		48	39	x	x	0.08
	Brest...	30.05	48	NW	5	bc	29.99	+02	49	48	+4	NW	4	o	3		50	43	x	x	-
	Lorient...	30.01	?	N	3	b	29.95	+04	49	48	+7	WNW	4	c	4		64	42	x	x	0.04
	Rochefort...	29.98	50	N	4	bc	30.06	+15	46	43	+5	WNW	1	o	x		54	41	r, bc	x	-
SPANISH PENIN.	Biarritz...	30.00	50	WNW	4	c	30.13	+23	46	44	+2	NW	2	o	3		50	39	x	x	0.24
	Paris...	29.92	45	NNE	4	b	29.92	+08	37	36	0	SSW	2	o	x		62	31	x	x	0.04
	Belfort...	29.75	39	W	4	o	29.86	+16	31	31	-3	E	2	f	x		47	29	x	x	-
	Lyons...	29.77	44	N	3	bc	29.91	+17	38	35	-2	WNW	3	b	x		51	36	x	x	0.04
	Nice...	29.45	48	SE	4	c	29.57	+19	46	43	-3	E	4	c	4		59	43	x	x	-
	Perpignan...	29.80	49	W	4	b	29.99	+29	48	41	+3	W	3	b	x		55	43	x	x	-
	Sanguinaire...	29.65	50	W	4	o	29.75		51	46		W	7	o	7		63	46	x	x	0.32
	Corunna...																				
	Lisbon...	30.12	53	N	5	b	30.19	+20	55	48	+2	N	3	b	x		63	50	x	x	-
	Azores (P. Delgada)...																				
SPANISH PENIN.	(Horta)...	30.30	62	NE	4	m	30.31	+09	60	56	-2	NE	4	o	2		68	59	x	x	-

SUPPLEMENTARY CHARTS
OF
BAROMETER AND WIND
FOR 8 A.M. AND 6 P.M. YESTERDAY

8 A.M. YESTERDAY.

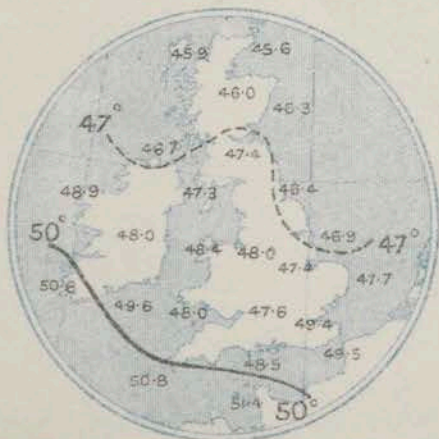


6 P.M. YESTERDAY



AVERAGES OF TEMPERATURE AT 8 A.M.
FOR THE TWO MONTHLY PERIOD.
APRIL - MAY.

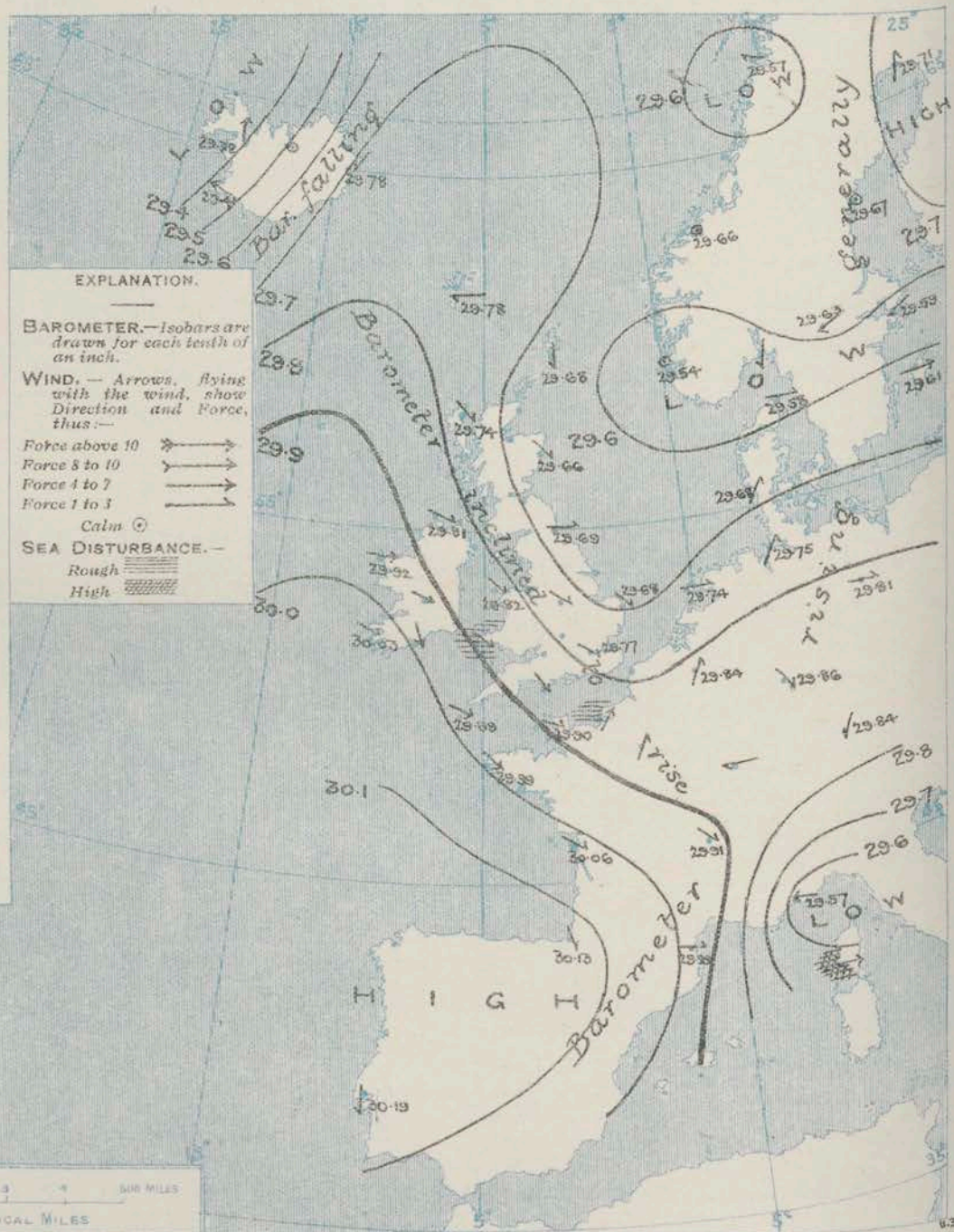
(Derived chiefly from Observations extending over
the 35 years—1871-1905.)



Monday,

WEATHER

1. BAROMETER, WIND AND SEA AT 8 A.M. TO-DAY.



NOTES ON THE GENERAL SITUATION AT 8 A.M.

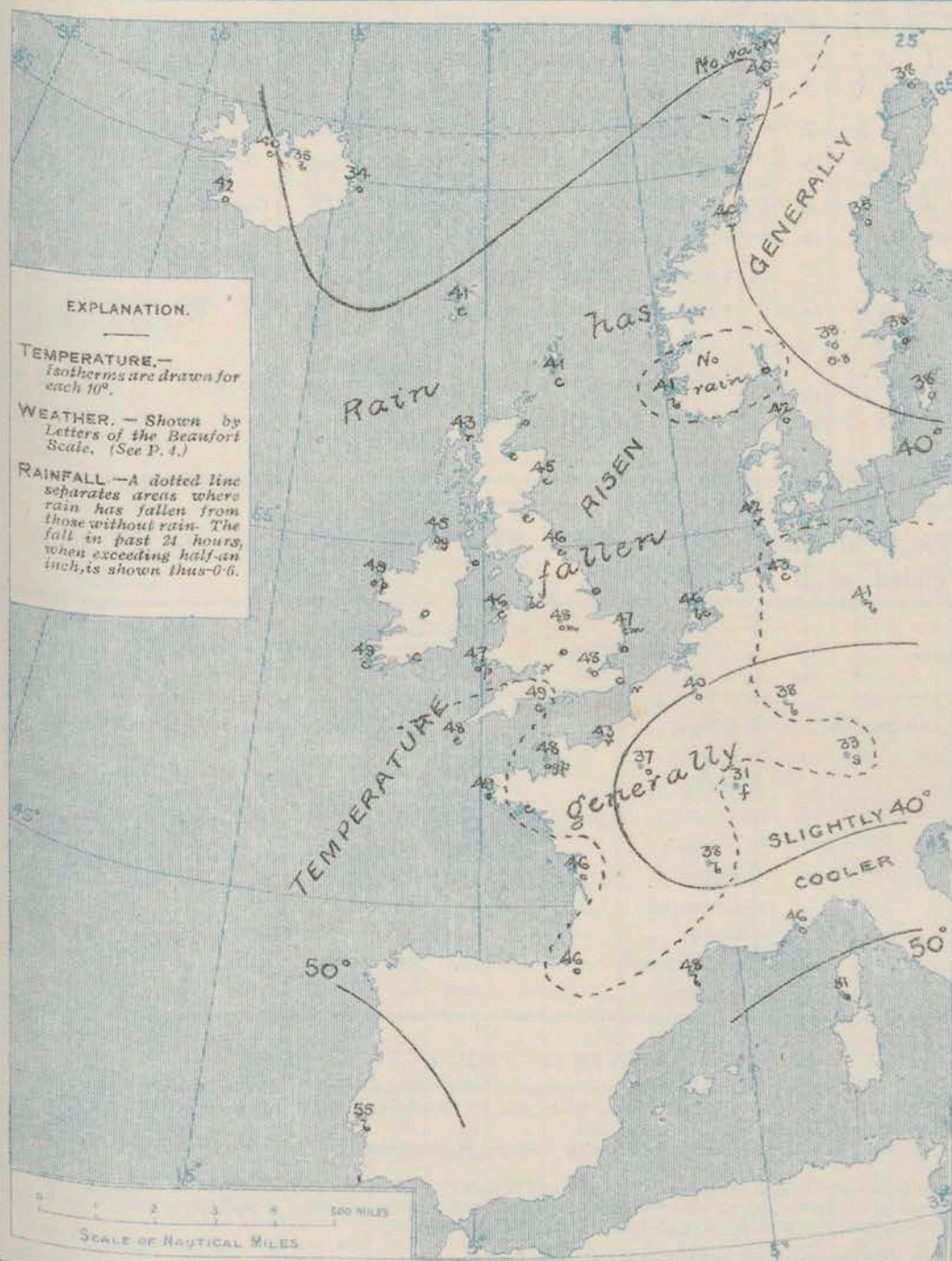
Pressure is now highest over the Peninsula, barometer 30.19 in. at Lisbon. It is relatively low over the Scandinavian region, with readings below 29.6 in. in a depression on the Arctic Circle, and in another extending from the North Sea to the Gulf of Finland. In a depression to the westward of Ireland the mercury has fallen quickly to 29.3 in. The gradients are slight generally.

N.W. breezes prevail over these Islands and France, calms and variable breezes beyond the North Sea and in Iceland. A fresh or strong breeze is reported in a few isolated situations, but as a rule the force is moderate to very light. Temperature has risen at nearly all the home and foreign stations. It ranges from 41° or 43° in the north of Scotland to 48° or 49° over our southern districts; on the Continent from 31° at Belfort, and 33° at Munich to 55° at Lisbon; in Iceland from 31° to 42°. Both at home and abroad the weather is mostly very cloudy or overcast, rain showers falling in various localities, snow at Munich. Fog is reported at Belfort. A high sea is running on the coast of Corsica, and it is rather rough off Pembroke and Havre, moderate to very smooth on all other coasts.

CHARTS

29th April, 1907.

2. TEMPERATURE AND WEATHER AT 8 A.M. TO-DAY.



NOTES ON YESTERDAY'S WEATHER

Temperature rose yesterday to 50° and upwards at the majority of the home stations, to 55° at Roche's Point, but the Shetland maximum was only 42°. Light showers have fallen nearly everywhere. The duration of bright sunshine was extremely variable, none at Aberystwyth, and less than an hour at some other western and northern stations, while in the south and east the records were large, ranging up to 12.2 hours at Folkestone, and 12.3 hours at Clacton-on-Sea.

GENERAL INFERENCE FROM THE 8 A.M. OBSERVATIONS.

The changes of pressure are now very slight, the barometer showing an upward tendency, and the North Sea disturbance seems inclined to disperse slowly. No important modification in the general weather conditions is probable during the ensuing 24 hours.

FORECASTS

For the 24 hours commencing at
NOON TO DAY.

For the positions of the DISTRICTS indicated by the numbers 0-11—see map at foot.

0
1
2
3
4
5
6
7
8
9
10

Light or moderate N.W. (N.W. to W.) breezes, fresh locally on coast; changeable, local showers, fair to fine intervals; cool.

II WESTERN CHANNEL AND BAY

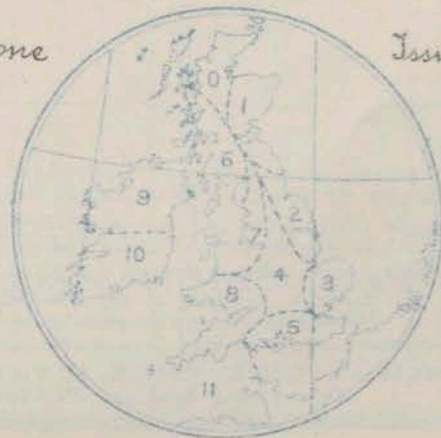
N.W. to W. breezes, light to fresh; moderate or slight sea in Channel, rather rough on Bay; changeable, some showers; cool.

FORECAST DISTRICTS.

Those portions of the Coasts upon which the Warning Signals are at present flying are indicated by the Symbols: ∇ = South Cone, or \blacktriangle = North Cone.

Obone

Issue



TEMPERATURE, WEATHER, SUNSHINE, AND RAINFALL FOR YESTERDAY.

STATIONS.	TEMPERATURE F.		Weather.	Sunshine Hrs.	Rainfall Ins.	STATIONS.	TEMPERATURE F.		Weather.	Sunshine Hrs.	Rainfall Ins.
	Max.	Min.					Max.	Min.			
Blackpool, to 9 p.m. ...	46	32	c. o. r	2.7	0.09	† Eastbourne, to 6 p.m. ...	52	45	b. c	11.6	—
Southport, to 9 p.m. ...	47	33	b. r	2.7	0.14	Bexhill-on-Sea, to 9 p.m. ...	52	45	b. c	11.1	—
† Rhyl, to 6 p.m. ...	47	43	x	1.5	0.05	Hastings ...	52	45	b. c	11.1	—
Llandudno, to 9 p.m. ...	48	40	b. c	1.2	0.14	† Folkestone, to 6 p.m. ...	49	36	b	12.2	0.12
Bettws-y-Coed, to 6 p.m. ...	47	34	c. o. r	0.3	0.11	Margate, to 6 p.m. ...	50	39	b	11.8	0.09
Towyn, to 6 p.m. ...	48	31	h. c. o. p. d	1.4	0.09	Lowestoft, to 6 p.m. ...	49	35	c. o. c. p. h. c	11.6	—
Aberystwyth, to 6 p.m. ...	50	34	o. c. r	0.0	0.08	Skegness ...	50	37	.	9.1	—
Plymouth, to 9 p.m. ...	54	37	.	8.8	0.01	† Scarborough, to 6 p.m. ...	51	36	.	8.5	0.07
Torquay, to 6 p.m. ...	52	35	.	9.6	0.01	† Harrogate, to 6 p.m. ...	48	32	b. b. c	6.4	—
† Bournemouth, to 6 p.m. ...	53	36	c. b. c	11.0	—	Darwen, to 9 p.m. ...	47	32	c. b. or	2.1	0.06
† Worthing ...	52	35	.	11.7	—	Manchester, to 9 p.m. ...	48	34	c. o	3.7	—
Brighton ...	52	35	.	11.7	—	Birmingham, to 9 p.m. ...	48	34	c. o	3.7	—

† At this Station the amount of Bright Sunshine is for the whole day.

TEMPERATURE, WEATHER, and RAINFALL at additional FOREIGN STATIONS, mainly for the 24 hours ended at 8 a.m. yesterday.

STATIONS <i>28th April, 1907.</i>	TEMPERATURE F.		WEATHER.	RAIN. — Ins.	STATIONS.	TEMPERATURE F.		WEATHER.	RAIN. — Ins.
	Max.	Min.				Max.	Min.		
Flushing	<i>Observations not received.</i>				Rome	<i>Observations not received.</i>			
Aix-la-Chapelle					Naples				
Copenhagen					Malta				
Oxö (Christiansand)					<i>27th April, 1907.</i>				
St. Petersburg					Geneva	<i>1 p.m.</i>		<i>1 p.m.</i>	<i>Measured 7 a.m.</i>
Vienna					Berne	<i>50</i>	<i>*</i>	<i>0</i>	<i>0.83</i>
Buda Pesth					Lucerne	<i>39</i>	<i>*</i>	<i>0</i>	<i>1.18</i>
Hermanstadt					Coire	<i>39</i>	<i>*</i>	<i>+</i>	<i>0.23</i>
Trieste					St. Gothard	<i>43</i>	<i>*</i>	<i>0</i>	<i>?</i>
Florence					Lugano	<i>23</i>	<i>*</i>	<i>0</i>	<i>0.08</i>
						<i>64</i>	<i>*</i>	<i>6</i>	

NOTES REFERRING TO INFORMATION GIVEN ON PAGE 1:—

- (a) At the British and Irish Stations the readings of the barometer are not corrected for the difference in Gravity between the position of the Station and Latitude 45°. The approximate correction is:—For stations North of Malin Head and North Shields + '03 in., but for Sumburgh Head + '04 in.; for stations south of Malin Head and North Shields + '02 in., but for Scilly and Jersey + '01 in.
- (b) The Sunshine for London given in the table is recorded on the Tower of the Wesleyan Training College, Westminster; the Sunshine entered to Dungeness is recorded at Littlestone-on-Sea.
- (c) The information relating to Weather is indicated by the following letters—b. blue sky; bc. sky half clouded; c. sky three parts clouded; d. drizzling rain; e. wet air, without rain falling; f. fog; g. gloomy; h. hail; l. lightning; m. misty (hazy); o. overcast; p. passing showers; q. squally; r. rain; s. snow; t. thunder; u. ugly, threatening; v. visibility, unusual transparency; w. dew; x. hoar frost; z. dust-haze, or smoke.
- * AN ASTERISK is inserted in all places for which information is not usually received.

WIRELESS TELEGRAMS FROM SHIPS OF H.M. NAVY

Received during the 24 hours ended at 9.30 a.m. to-day.

TABLE SHOWING THE GREENWICH TIMES OF SUNRISE, NOON, AND SUNSET, FOR STATIONS IN THE UNITED KINGDOM. TO-DAY AND TO-MORROW.

Hour of Observation.	Position		Reading of Barometer.	Wind.		Weather.	TEMPERATURE.			Sea Disturbance.	29 th & 30 th April, 1907.	Sunrise G.M.T.	Noon G.M.T.	Sunset G.M.T.
	Lat.	Long.		Dir.	Force.		Dry Bulb.	Wet Bulb.	Sea					
	"	"	Ins				"	"	"					
											Yarmouth ...	4.28	11.50	7.12
												4.26	11.50	7.13
											Greenwich ...	4.39	11.57	7.16
												4.37	11.57	7.17
											Wick ...	4.26	12.9	7.52
												4.23	12.9	7.54
											Valencia ...	5.18	12.38	7.58
												5.16	12.38	7.59

TERMS OF SUBSCRIPTION for the Daily Weather Report forwarded by Book Post, £1 per annum payable quarterly in advance.

Single Copies (price 1d.) may be obtained after 3 p.m. on the day of issue, at the Meteorological Office, and at the Bookstalls of the following terminus Railway Stations:—Victoria, Charing Cross, King's Cross, St. Pancras, Euston.

FORECASTS OF WEATHER for one day in advance are drawn up at 11 a.m., and between 7 and 8 p.m. The latest forecast can be had by Reply Telegram, on paying at any Post Office in the United Kingdom Sixpence in addition to the cost of the inquiry and reply Telegram. Information as to the Terms on which Forecasts can be sent daily, for a long or short period, may be obtained on application.

METEOROLOGICAL OFFICE, 63, VICTORIA STREET, S.W.
(TELEGRAPHIC ADDRESS: WEATHER, LONDON.)

W. N. SHAW, (Director).

DAILY WEATHER REPORT OF THE METEOROLOGICAL OFFICE.

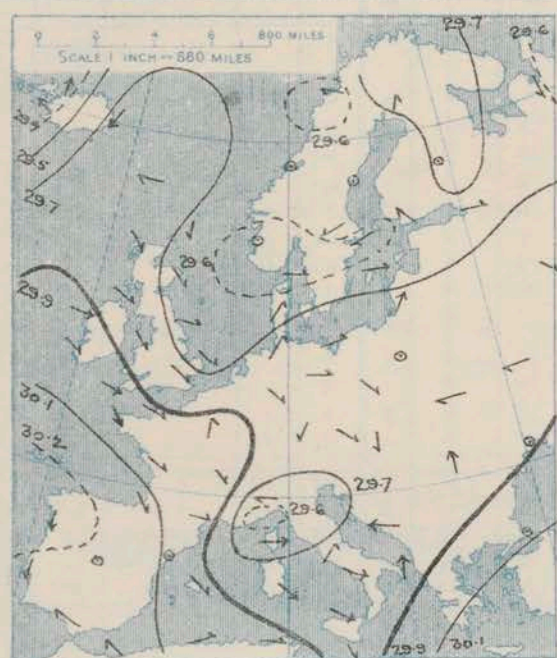
Tuesday
30th April, 1907

30 th April, 1907																														
STATIONS.		YESTERDAY EVENING.					THIS MORNING.										PAST 24 HOURS.													
		BAROM.	TEMP.	WIND.			BAROMETER.		TEMPERATURE.			WIND.				TEMP.														
							At 32° Fahr. and M.S.L.	Dry Bulb.	Direc.	Force (8 to 12).	Weather.	At 32° Fahr. and M.S.L.	Change since Yesterday.			Dry Bulb.	Wet Bulb.				Change since Yesterday.	Direc.	Force (8 to 12).	Weather.	Sea (0 to 9).	Max.	Min.	Weather.	Sun-shine.	Rainfall.
SWEDEN & NORWAY.	Haparanda...	29.75	30	SW	2	b	29.82	+0.11	30	30	-8	E	2	b	x	38	30	x	x	-										
	Hernösand...	29.77	32	SSW	2	f	29.75	+0.08	36	33	+1	S	2	o	x	43	30	x	x	-										
	Stockholm...	29.78	35	S	2	b	29.73	+0.14	41	37	+3	SE	2	b	x	45	36	x	x	-										
	Wisby...	29.75	37	NE	2	bc	29.69	+0.08	38	36	0	SE	4	c	x	41	32	x	x	-										
	Karlstad...	29.72	43	Z	0	r	29.65	+0.02	41	40	+3	SE	4	o	x	x	x	x	-											
	Färder (X'ania Fjord)	29.66	42	S	2	c	29.60	+0.02	41	40	0	ESE	2	o	1	45	41	x	x	-										
	Bodö...	29.65	38	SW	2	r	29.65	+0.08	42	40	+2	SW	2	c	2	42	36	x	x	0.12										
	Christiansund...	29.70	42	NE	1	c	29.59	-0.07	38	37	-2	Z	0	r	2	45	37	x	x	0.16										
	Skudesnaes...	29.63	45	NW	2	c	29.60	+0.06	41	39	0	S	1	c	2	46	39	b, c	x	0.04										
	ICELAND & FAEROE.	Reykjavik...	29.50	43	S	4	o	29.56	+0.15	35	x	-7	SSE	1	c	x	x	x	x	x	-									
Blönduós...		29.52	44	Z	0	o	29.58	+0.26	35	x	-5	Z	0	s	x	x	x	x	x	-										
Seydisfjord...		29.61	42	E	3	o	29.55	-0.23	34	x	0	E	6	s	x	x	x	x	x	-										
Thorshavn...		29.77	54	S	2	bc	29.65	-0.13	42	x	+1	S	3	r	x	x	x	x	x	-										
BRITISH ISLANDS.	Sumburgh Head	29.71	42	NE	2	o	29.59	-0.09	41	37	0	WNW	1	b	1	45	34	C, o	x	-										
	Stornoway...	29.71	47	Z	0	r	29.55	-0.19	43	43	0	W	2	r	2	52	40	C, r	2.6	0.06										
	Malin Head...	29.75	47	NW	3	og	29.68	-0.13	44	43	-1	NW	6	bc	4	48	42	b, c, g, orm	x	0.10										
	Blacksod Pt. ...	29.80	51	SSW	4	om	29.88	-0.04	44	40	-5	W	5	cq	4	54	39	bc, c, bc, p	x	0.07										
	Valencia...	29.91	52	WSW	4	om	30.00	-0.03	45	40	-4	WNW	4	bc	4	53	42	C, om	5.3	0.04										
	Roche's Point...	29.90	54	NW	4	b	29.94	-0.04	43	41	-6	NW	6	c	3	55	42	C, g, op	x	0.03										
	Birr Castle...	29.85	59	NW	2	o	29.88	-0.03	42	40	-7	WNW	4	c	x	56	38	C, op	1.7	0.15										
	Donaghadee...	29.77	48	NNW	3	bc	29.68	-0.12	43	41	-3	W	5	r	4	50	42	b, op, p	x	0.09										
	Liverpool Obsy...	29.77	46	WNW	3	bc	29.66	-0.11	45	44	-2	W	2	r	3	50	42	bc	x	0.03										
	Holyhead...	29.78	48	NW	1	c	29.69	-0.13	44	43	-2	NW	6	o	4	50	42	o, c	x	0.05										
	Pembroke (St. Ann's Hd.)	29.83	49	WNW	4	c	29.78	-0.11	45	42	-2	WNW	6	cq	5	51	40	op, c, g, p	1.0	0.03										
	Scilly (St. Mary's)...	29.95	49	W	5	o	29.92	-0.07	47	45	-1	NNW	6	cq	4	52	45	C, o	8.0	0.10										
	Jersey (St. Aubins)...	29.89	50	W	5	cmg	29.84	-0.06	49	48	+1	WSW	4	omd	3	52	47	og, cmg, op	0.8	0.04										
	Portland Bill...	29.79	50	WNW	5	cp	29.75	-0.08	49	48	0	W	4	o	4	53	47	C, cp	x	-										
	Dungeness...	29.69	53	WNW	4	c	29.73	-0.04	45	43	-2	W	3	o	3	55	37	m, c	4.2	-										
	Wick...	29.71	46	S	2	bc	29.57	-0.10	43	40	0	S	2	bc	2	53	39	-	x	-										
	Nairn...	29.71	45	E	1	c	29.57	-0.11	44	41	-2	Z	0	c	0	48	38	C	3.5	0.01										
	Aberdeen...	29.73	43	ENE	2	c	29.60	-0.06	43	41	-2	SSE	1	o	2	49	32	C, op, bc, o	1.8	0.10										
	Leith...	29.71	45	ENE	2	o	29.59	-0.11	44	42	-3	W	1	o	x	54	39	b, c, o	x	-										
	North Shields...	29.70	46	NNE	2	c	29.64	-0.05	43	41	-3	SE	1	om	2	49	37	o, c, p	x	-										
	Spurn Head...	29.69	47	N	1	c	29.64	-0.04	44	42	-2	ESE	2	o	2	49	42	C, op, r	x	0.08										
	Yarmouth...	29.68	46	NNE	2	cp	29.65	-0.03	43	42	-4	Z	0	om	3	50	42	cp	x	0.20										
	Clacton-on-Sea...	29.69	48	NNE	2	c	29.70	-0.03	45	43	-1	W	2	bc	0	55	40	og, bcw	3.4	0.01										
	Nottingham...	29.71	50	NW	2	om	29.67	-0.05	43	41	-5	W	1	bc, m	x	52	35	2, m, om	4.0	-										
	Bath...	29.78	50	WNW	3	o	29.71	-0.11	50	48	+2	WSW	2	r	x	57	46	-	2.0	0.10										
	Oxford...	29.77	47	NW	3	b	29.70	-0.09	47	46	-2	WSW	2	o	x	54	38	bc, b	x	-										
	London (St. James's Park)	29.72	51	NW	2	b	29.73	-0.03	44	42	-4	SW	1	op	x	54	38	o, c, b, o	3.5	-										
GERMANY, & C.	The Scaw (Skagen)	29.65	44	Z	0	r	29.60	+0.02	45	43	+3	SW	1	m	0	46	41	x	x	0.04										
	Fanö...	29.66	44	SW	2	o	29.60	-0.08	44	42	+2	SW	1	c	x	48	39	x	x	0.04										
	Cuxhaven...	29.73	44	SW	2	r	29.62	-0.13	42	41	-1	S	1	om	x	46	36	r, f	x	0.28										
	The Helder...	29.68	45	NNW	1	bc	29.65	-0.09	44	42	-2	NNW	2	c	2	48	43	x	x	0.24										
	Brussels...	x	x	x	x	x	29.72	-0.12	43	43	+3	WNW	1	o	x	45	39	x	x	0.12										
	Berlin...	29.75	48	NW	1	c	29.68	-0.13	46	42	+5	SW	1	c	x	54	41	x	x	-										
	Frankfurt...	29.77	46	SW	3	o	29.71	-0.15	43	42	+5	SW	2	o	x	54	36	x	x	0.12										
	Munich...	29.91	33	W	2	s	29.88	+0.04	35	34	+2	SW	5	o	x	39	32	x	x	0.16										
FRANCE.	C. Gris Nez...	29.73	48	SW	4	o	29.74	-0.05	44	42	-1	W	3	bc	3	52	41	x	x	-										
	La Hève...	29.79	46	W	5	o	29.83	-0.04	47	46	+4	W	4	r	4	54	43	x	x	0.28										
	Brest...	29.98	51	WNW	5	bc	29.90	-0.09	49	48	0	WNW	6	c	4	52	48	x	x	0.04										
	Lorient...	29.92	50	W	4	bc	29.95	-0.03	50	50	+1	W	5	o	5	?	49	x	x	-										
	Rochefort...	30.00	52	WNW	5	o	30.07	+0.01	52	50	+6	WNW	5	o	x	54	46	o	x	0.12										
	Biarritz...	30.15	53	W	5	o	30.22	+0.09	53	51	+7	W	4	c	3	55	46	x	x	0.51										
	Paris...	29.80	45	SW	2	o	29.83	-0.09	45	45	+8	W	2	r	x	51	37	x	x	0.47										
	Belfort...	29.82	46	W	6	c	29.82	-0.04	38	37	+7	W	7	r	x	49	31	x	x	0.08										
SPANISH PENIN.	Lyons...	29.94	47	W	1	o	29.98	+0.07	43	41	+5	Z	0	x	x	52	38	x	x	-										
	Nice...	29.78	45	SW	2	b	29.86	+0.29	49	40	+3	Z	0	bc	3	54	39	x	x	0.12										
	Perpignan...	30.01	57	W	3	o	30.12	+0.13	51	45	+3	NW	4	o	x	58	48	x	x	-										
	Sanguinaire...	29.90	52	W	6	m	30.01	+0.26	53	49	+2	W	6	o	7	59	48	x	x	0.04										
	Corunna...	30.20	53	NNW	5	b	30.21	+0.02	57	50	+2	N	5	b	x	68	52	x	x	-										
	Lisbon...	30.40	59	NE	4	c	30.43	+0.14	61	54	+1	ENE	4	b	4	66	55	x	x	0.04										
	Azores (P. Delgada)...	30.43	59	ENE	4	o	30.46	+0.15	60	54	0	NE	4	b	2	66	59	x	x	-										

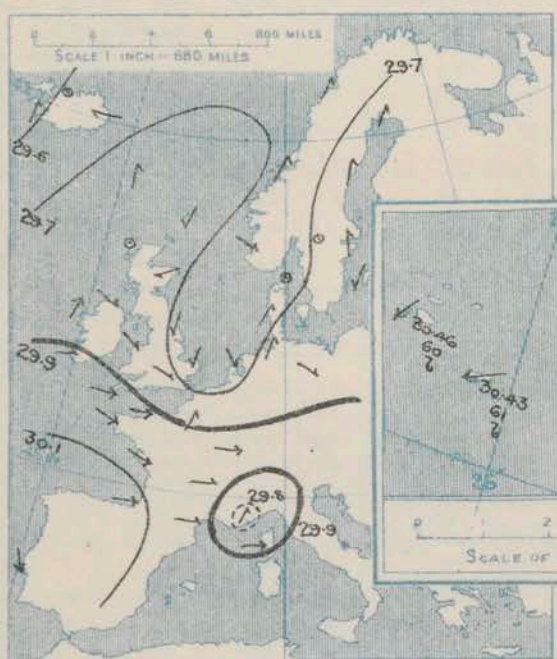
SUPPLEMENTARY CHARTS OF BAROMETER AND WIND

FOR 8 A.M. AND 6 P.M. YESTERDAY

8 A.M. YESTERDAY.

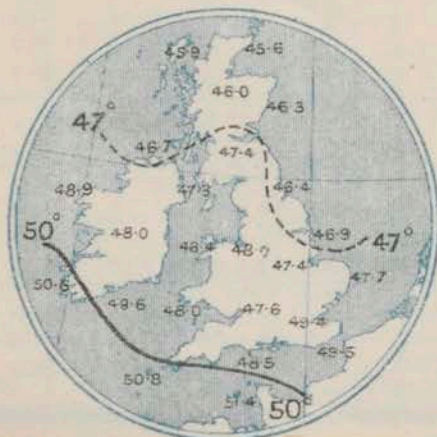


6 P.M. YESTERDAY



AVERAGES OF TEMPERATURE AT 8 A.M. FOR THE TWO MONTHLY PERIOD. APRIL - MAY.

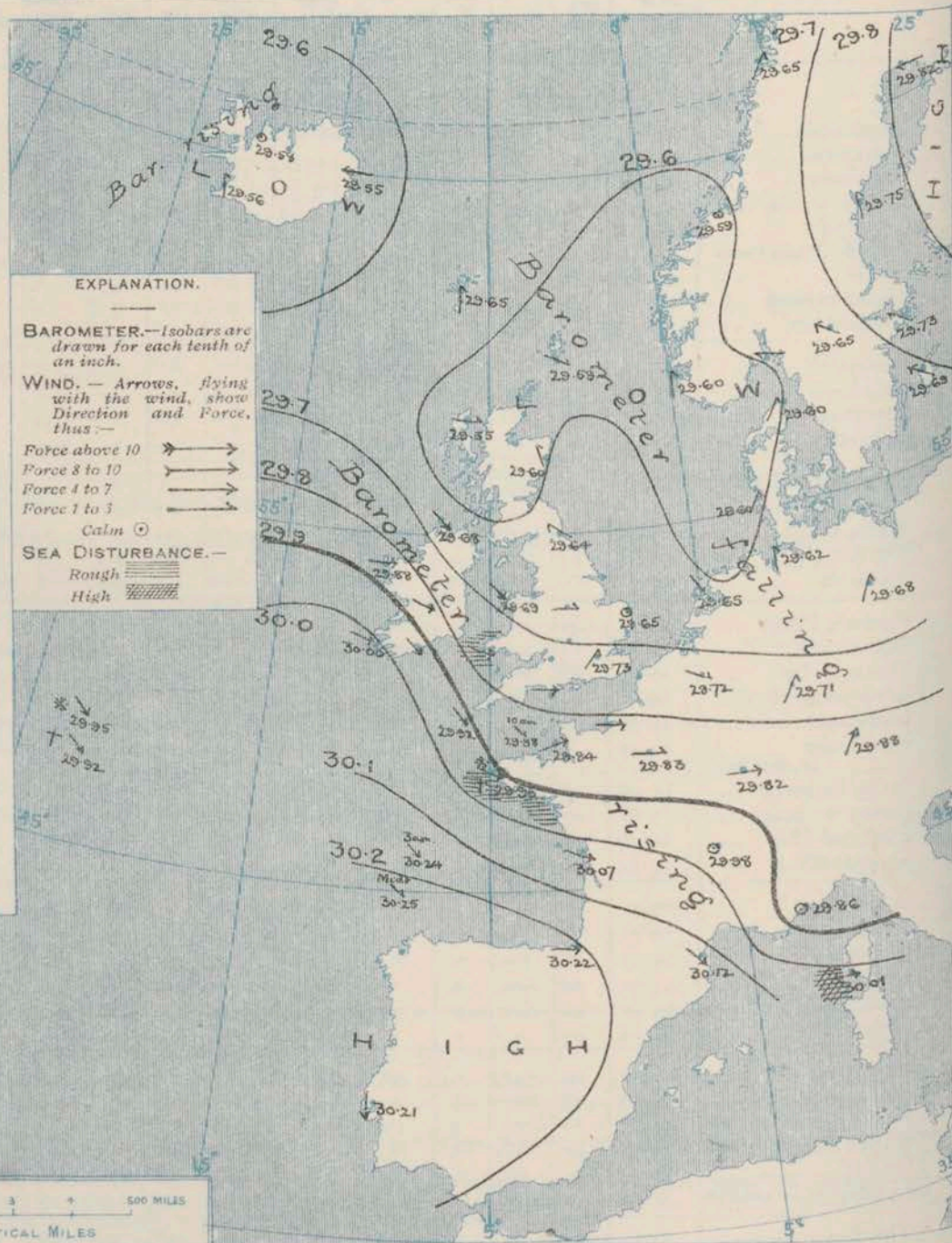
(Derived chiefly from Observations extending over the 35 years—1871-1905.)



Tuesday,

WEATHER

1. BAROMETER, WIND AND SEA AT 8 A.M. TO-DAY.



NOTES ON THE GENERAL SITUATION AT 8 A.M.

The region of highest pressure still occupies the Peninsula, with barometer readings above 30.2 ins. Shallow depressions, with readings below 29.6 ins., are found over the Iceland and North Sea regions. The gradient is moderately steep over our Western and South-Western districts, slight elsewhere.

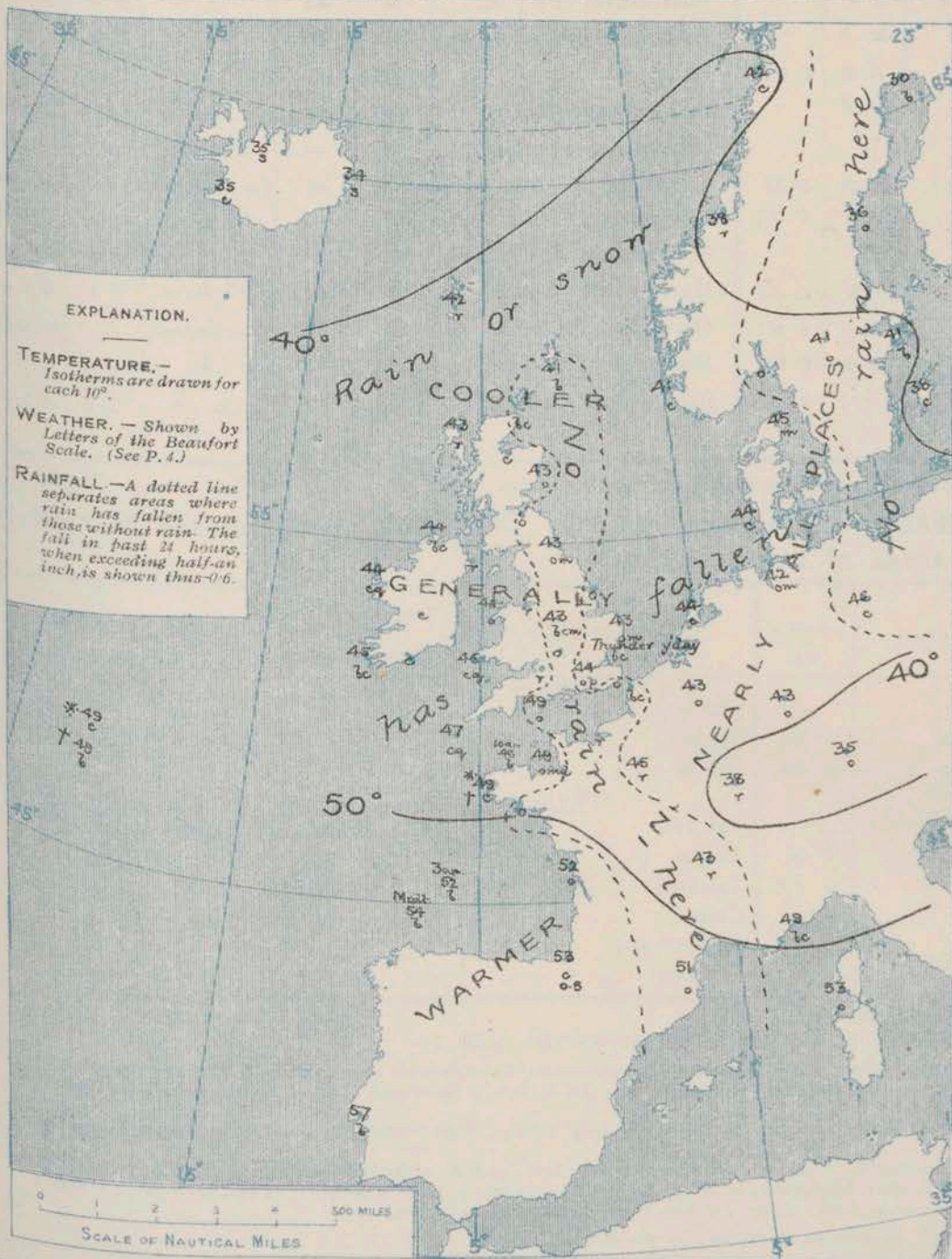
Fresh or strong North-Westerly to Westerly winds are reported between the north of Ireland and the coast of France, but over the rest of the region under observation moderate to very light breezes from various directions prevail. Temperature has fallen at nearly all the home stations, risen at nearly all the foreign ones. The present values range from 41° in Shetland to 50° at Bath; on the Continent from 30° at Haparanda to between 50° and 53° in the west and south of France; in Iceland from 34° to 40°. Both at home and abroad the sky is generally very cloudy or overcast, with rain in many localities, snow in the north and east of Iceland.

A high sea is still running off Corsica, and it is rather rough off Pembroke and on the upper part of the Bay of Biscay, moderate to very smooth on all other coasts.

CHARTS

30th April, 1907.

2. TEMPERATURE AND WEATHER AT 8 A.M. TO-DAY.



NOTES ON YESTERDAY'S WEATHER

During yesterday temperature rose to 50° and upwards at nearly all the home stations, to 56° at Birr Castle and Torquay, and 57° at Bath. In the night a shade minimum of 32° was registered at Aberdeen. Rain has fallen nearly everywhere, but no large amounts are reported except at Lowestoft, where 0.5 inch fell accompanied by thunder. The duration of bright sunshine was generally small, ranging from none at Abergwyth and Torquay to 10.1 hours at Southport.

GENERAL INFERENCE FROM THE 8 A.M. OBSERVATIONS.

With the irregular distribution of pressure now existing the conditions are likely to remain of an unsettled type. The wind changes in the west of Ireland seem to indicate the presence of another disturbance out on the Atlantic, so that the North-Westerly wind will in the course of the day back South-Westerly again.

FORECASTS

For the 24 hours commencing at NOON TO DAY.

For the positions of the DISTRICTS indicated by the numbers 0-11—see map at foot.

- 0 } Calms and light variable breezes, finally W^{ly} to $\text{S}^{\text{W}^{\text{ly}}}$; changeable, some rain; cool.
- 1 }
- 2 }
- 3 }
- 4 } Light or moderate W^{ly} (to W^{ly} to $\text{S}^{\text{W}^{\text{ly}}}$) breezes; changeable, some showers, fair intervals; cool.
- 5 }
- 6 }
- 7 }
- 8 } W^{ly} to W^{ly} and $\text{S}^{\text{W}^{\text{ly}}}$ winds, strong to moderate, changeable, squally, rain at times; rather cool.
- 9 }
- 10 }

II WESTERN CHANNEL AND BAY

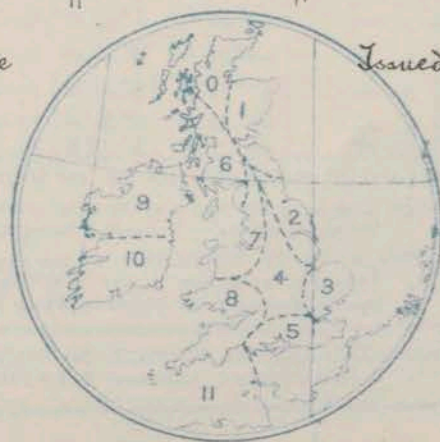
W^{ly} to W^{ly} winds, strong to moderate; sea rather rough to moderate; changeable, squally, some rain; cool.

FORECAST DISTRICTS.

Those portions of the Coasts upon which the Warning Signals are at present flying are indicated by the Symbols ∇ = South Cone, or \blacktriangle = North Cone.

None

Issued



TEMPERATURE, WEATHER, SUNSHINE, AND RAINFALL FOR YESTERDAY.

STATIONS.	TEMPERATURE F.		Weather.	Sunshine. Hrs.	Rainfall. Ins.	STATIONS.	TEMPERATURE F.		Weather.	Sunshine. Hrs.	Rainfall. Ins.
	Max.	Min.					Max.	Min.			
Blackpool, to 9 p.m.	50	44	c. bc	9.8	—	Eastbourne, to 6 p.m.	54	43	*	5.0	0.04
Southport, to 9 p.m.	52	45	c. b	10.1	—	Bexhill-on-Sea, to 9 p.m.	54	42	*	5.4	—
Rhyl, to 6 p.m.	55	42	*	4.5	0.05	Hastings	*	*	*	2.9	—
Llandudno, to 9 p.m.	51	45	bc	3.3	—	† Folkestone, to 6 p.m.	54	41	o. bc. b	3.1	0.03
Bettws-y-Coed, to 6 p.m.						† Margate, to 6 p.m.	55	41	r. o. b. o	4.6	0.05
Towyn, to 6 p.m.	49	44	r. o	0.0	0.23	Lowestoft, to 6 p.m.	50	41	c. o. chg. tr. c	0.4	0.49
Aberystwyth, to 6 p.m.	48	41	o. r	0.0	0.07	† Skegness	49	44	cq. bc. c	1.2	0.06
Plymouth, to 9 p.m.						Scarborough, to 6 p.m.	51	43	*	1.6	0.02
Torquay, to 6 p.m.	56	46	*	5.3	0.05	† Harrogate, to 6 p.m.	50	40	bc. p. o	1.0	0.04
Bournemouth, to 6 p.m.	55	44	*	2.9	0.02	Darwen, to 9 p.m.	50	33	on r. bc pm	5.1	0.05
Worthing	53	43	*	4.2	0.09	Manchester, to 9 p.m.	52	45	o. bc	3.5	0.01
† Brighton	55	44	*	3.9	0.06	Birmingham, to 9 p.m.	50	42	o. c. b	2.3	0.01

† At this Station the amount of Bright Sunshine is for the whole day.

TEMPERATURE, WEATHER, and RAINFALL at additional FOREIGN STATIONS, mainly for the 24 hours ended at 8 a.m. yesterday.

STATIONS 29 th April, 1907.	TEMPERATURE F.		WEATHER.	RAIN. Ins.	STATIONS. 29 th April, 1907.	TEMPERATURE F.		WEATHER.	RAIN. Ins.
	Max.	Min.				Max.	Min.		
Flushing	45	39	b. c	—	Rome	69	50	o. o	0.16
Aix-la-Chapelle	46	34	b. c	0.20	Naples	63	50	o. o	0.32
Copenhagen	46	37	r. c	0.04	Malta	75	53	o	—
Oxö (Christiansand)	46	39	bc. o	—	Geneva	28 th April, 1907. 1 p.m. Observations not received.			
St. Petersburg	50	32	o. s	—	Berne				
Vienna	43	37	o. r	0.16	Lucerne				
Buda Pesth	46	43	o. o	0.32	Coire				
Hermanstadt	68	55	bc. bc	—	St. Gothard				
Trieste	not recd.				Lugano				
Florence	56	45	r. b	0.99					

NOTES REFERRING TO INFORMATION GIVEN ON PAGE 1:—

- (a) At the British and Irish Stations the readings of the barometer are not corrected for the difference in Gravity between the position of the Station and Latitude 45°. The approximate correction is:—For stations North of Malin Head and North Shields + .03 in., but for Sumburgh Head + .04 in.; for stations south of Malin Head and North Shields + .02 in., but for Scilly and Jersey + .01 in.
- (b) The Sunshine for London given in the table is recorded on the Tower of the Wesleyan Training College, Westminster; the Sunshine entered to Dungeness is recorded at Littlestone-on-Sea.
- (c) The information relating to Weather is indicated by the following letters—b, blue sky; bc, sky half clouded; c, sky three parts clouded; d, drizzling rain; e, wet air, without rain falling; f, fog; g, gloomy; h, hail; l, lightning; m, misty (hazy); o, overcast; p, passing showers; q, squally; r, rain; s, snow; t, thunder; u, ugly, threatening; v, visibility, unusual transparency; w, dew; x, hoar frost; z, dust-haze, or smoke.
- * AN ASTERISK is inserted in all places for which information is not usually received.

WIRELESS TELEGRAMS FROM SHIPS OF H.M. NAVY

Received during the 24 hours ended at noon to-day.

TABLE SHOWING THE GREENWICH TIMES OF SUNRISE, NOON, AND SUNSET, FOR STATIONS IN THE UNITED KINGDOM, TO-DAY AND TO-MORROW.

Hour of Observation.	Position		Reading of Barometer.	Wind.		Weather.	TEMPERATURE.			Sea Dis-turb-ance.	30 th April, 1907.	Sunrise G.M.T.	Noon G.M.T.	Sunset G.M.T.
	Lat.	Long.		Dir.	Force.		Dry Bulb.	Wet Bulb.	Sea					
29 th 12. Midst	45° 4' N	7° 53' W	30.25	NW	2	b	54	52	54	3	Yarmouth	4.26	11.50	7.13
30 th 3. a.m.	45° 45' N	7° 21' W	30.24	NW	4	b	52	50	53	3	Greenwich	4.24	11.50	7.16
30 th 4. a.m.	47° 25' N	6° 9' W	30.01	WNW	4	o	52	51	53	4		4.37	11.57	7.17
30 th 8. a.m.	48° 29' N	5° 15' W	29.92	NW	5	b	49	48	50	5	Wick	4.34	11.57	7.20
30 th 7. a.m.	48° 33' N	5° 43' W	29.95	NNW	4	c	50	47	49	4	Valencia	4.23	12.9	7.54
30 th 8. a.m.	48° 50' N	5° 30' W	29.95	NW	6	c	49	47	48	4		4.20	12.9	7.58
30 th 10. a.m.	49° 11' N	3° 12' W	29.98	NW	5	b	48	45	48	4		5.16	12.38	7.59
												5.13	12.38	8.2

TERMS OF SUBSCRIPTION for the Daily Weather Report forwarded by Book Post, £1 per annum payable quarterly in advance.

Single Copies (price 1d.) may be obtained after 3 p.m. on the day of issue, at the Meteorological Office, and at the Bookstalls of the following terminus Railway Stations:—Victoria, Charing Cross, King's Cross, St. Pancras, Euston.

FORECASTS OF WEATHER for one day in advance are drawn up at 11 a.m., and between 7 and 8 p.m. The latest forecast can be had by Reply Telegram, on paying at any Post Office in the United Kingdom Sixpence in addition to the cost of the inquiry and reply Telegram. Information as to the Terms on which Forecasts can be sent daily, for a long or short period, may be obtained on application.

METEOROLOGICAL OFFICE, 63, VICTORIA STREET, S.W.
(TELEGRAPHIC ADDRESS: WEATHER, LONDON.)

W. N. SHAW, (Director).

ADDITIONS AND CORRECTIONS TO THE

1. REPORTS RECEIVED TOO LATE FOR INSERTION DAILY.

DATE.	STATIONS.	YESTERDAY EVENING.					THIS MORNING.										PAST 24 HOURS.				
		Barom.	Temp.	Wind.		Weather.	Barometer.		Temperature.			Wind.		Weather.	Sea (0 to 9).	Temp.		Weather.	Sun- shine.	Rainfall	
		At 32° and M.S.L.	Dry Bulb.	Dirac.	Force (0 to 12).		At 32° Fahr. and M.S.L.	Change since Yester- day.	Dry Bulb.	Wet Bulb.	Change since Yester- day.	Dirac.	Force (0 to 12).			Max.	Min.				
Ins.	°					Ins.	Ins.	°	°	°								Hours.	Ins.		
1 st	Corunna.	29.84	57	WNW	1	bc	29.89	-07	52	48	+4	WNW	3	c	6	61	45	-	-	-	
2 nd	Corunna.	29.92	57	WNW	2	bc	29.73	-16	55	51	+3	S	5	o	6	59	48	-	-	-	
3 rd	P. Delgada.	30.05	57	NW	2	o	30.00	+03	61	59	+5	WNW	5	m	3	64	55	-	-	0.04	
4 th	Corunna.	29.52	54	SW	5	r	29.62	-11	49	46	-6	W	6	o	6	57	43	-	-	0.43	
5 th	Corunna.	29.70	53	W	5	o	29.62	00	50	46	+1	WNW	7	o	8	55	43	-	-	0.08	
6 th	P. Delgada.	30.19	62	WNW	4	b	30.19	+03	62	60	+3	WNW	4	e	4	63	59	-	-	-	
7 th	Corunna.	29.65	55	WNW	6	o	29.89	+27	52	49	+2	WSW	3	f	8	55	45	-	-	-	
8 th	P. Delgada.	30.24	62	WNW	4	o	30.22	+03	62	60	0	WSW	4	m	3	66	61	-	-	-	
9 th	Corunna.	29.89	60	S	3	o	29.94	+05	56	55	+4	W	5	r	5	63	52	-	-	0.24	
10 th	Corunna.	30.01	54	W	3	o	30.01	-	53	50	-	WSW	1	o	8	55	46	-	-	-	
11 th	Corunna.	30.01	63	WSW	1	o	29.93	-08	56	55	+3	SW	3	f	8	64	34	-	-	0.04	
12 th	Corunna.	29.97	55	WSW	6	r	29.97	+04	52	50	-4	NW	1	o	6	63	46	-	-	0.20	
13 th	Corunna.	30.08	54	NW	1	b	29.85	-12	55	54	+3	SW	2	f	5	59	50	-	-	-	
14 th	Corunna.	29.81	56	SW	3	o	29.79	-06	53	49	-2	NW	3	o	5	57	46	-	-	0.43	
15 th	Corunna.	29.81	54	WNW	1	bc	29.66	-13	50	46	-3	N	3	o	7	55	45	-	-	0.63	
16 th	Corunna.	29.86	55	SW	1	o	29.86	+20	52	48	+2	WSW	3	o	7	55	45	-	-	0.08	
17 th	P. Delgada.	30.17	64	WNW	2	c	29.74	-12	54	50	+2	NW	1	f	2	55	48	-	-	-	
18 th	Corunna.	29.80	54	NW	1	b	30.17	+01	64	61	+1	WNW	2	o	2	66	63	-	-	-	
19 th	P. Delgada.	30.21	64	WNW	3	b	29.66	-08	50	48	-4	WNW	5	o	6	55	45	-	-	0.12	
20 th	Corunna.	29.70	52	NW	3	o	30.23	+06	62	58	-2	N	3	b	2	66	61	-	-	-	
21 st	Corunna.	29.97	55	NW	3	o	29.82	+16	52	46	+2	WNW	3	o	6	54	46	-	-	-	
22 nd	P. Delgada.	30.33	63	NW	1	b	30.13	+31	50	46	-2	NNW	3	o	5	55	43	-	-	0.12	
23 rd	Corunna.	30.16	57	NW	1	c	30.29	-00	64	61	-1	Z	0	bc	2	70	59	-	-	-	
24 th	P. Delgada.	30.32	64	Z	0	bc	30.13	00	55	52	+5	WNW	3	o	6	57	50	-	-	-	
25 th	Corunna.	30.20	52	WNW	3	o	30.30	+01	64	63	0	S	2	b	3	68	61	-	-	-	
26 th	P. Delgada.	30.31	65	SE	1	o	30.25	+12	55	52	0	NW	1	f	3	59	50	-	-	-	
27 th	Corunna.	30.28	64	W	3	o	30.28	-02	64	62	0	SW	4	f	4	70	60	-	-	-	
28 th	Corunna.	30.34	64	NNE	3	b	30.36	+30	55	53	0	N	3	o	5	70	50	-	-	-	
29 th	Corunna.	30.39	60	NNW	1	b	30.47	+11	55	52	+3	NE	1	f	5	64	50	-	-	-	
30 th	Corunna.	30.32	70	NE	1	b	30.27	+01	58	53	0	NE	1	b	3	72	52	-	-	-	
	Lisbon.	30.16	69	NW	4	b	30.18	-01	63	55	+4	NE	3	b	-	79	55	-	-	-	
	P. Delgada.	30.12	59	ENE	4	b	30.03	-15	60	56	+1	NNE	5	b	4	66	57	-	-	-	
	Corunna.	30.29	66	N	1	f	30.19	-08	53	51	-5	NW	1	f	2	70	46	-	-	-	
	P. Delgada.	30.13	54	NW	3	f	30.08	-11	52	48	-1	NNE	3	o	4	57	46	-	-	0.08	
	Dungeness.	30.08	61	NW	3	o	30.05	+01	62	57	+2	W	5	bc	3	66	59	-	-	0.02	
	Corunna.	30.22	52	NNW	3	o	30.28	+12	49	48	-3	NNE	1	f	5	54	42	-	-	0.04	
	P. Delgada.	30.29	60	NE	2	b	30.29	+11	60	54	-2	NE	1	c	4	66	57	-	-	-	
	Corunna.	30.31	55	NNW	1	bc	30.32	+04	50	47	+1	NNW	1	f	3	57	45	-	-	-	

REPORTS FOR April, 1907.

2. CORRECTIONS.

DATE.	STATIONS.	YESTERDAY EVENING.					THIS MORNING.										PAST 24 HOURS.				
		BAROM.		TEMP.		WIND.	Weather.	BAROMETER.		TEMPERATURE.			WIND.		Weather.	Sea (0 to 9).	TEMP.		Weather.	Sun- shine.	Rainfall.
		At 32° and M.S.L.	Dry Bulb.	Direc.	Force (0 to 12).	At 32° Fahr. and M.S.L.		Change since Yester- day.	Dry Bulb.	Wet Bulb.	Change since Yester- day.	Direc.	Force (0 to 12).	Max.			Min.				
		Ins.	°				Ins.	Ins.	°	°	°								Hours.	Ins.	
2 nd	Birr Castle.	-	-	-	-	-	-	-	-	48	-	-	-	-	-	-	-	-	-	-	
3 rd	Scilly	29.71	-	-	-	-	-	-	-	-	-	-	-	-	-	-	-	-	-	-	
"	Jersey (St. Aubin).	29.42	-	-	-	-	-	-	-	-	-	-	-	-	-	-	-	-	-	-	
"	Wick.	-	-	-	-	-	-	-	-	-	-	-	-	-	-	40	-	-	-	-	
5 th	Spurn Head.	-	-	-	-	-	-	-	-	-	-	-	-	-	-	42	-	-	-	-	
6 th	Clacton-on-Sea.	-	-	-	-	-	29.39	-19	-	-	-	-	-	-	-	-	-	-	-	-	
7 th	Jersey (St. Aubin)	-	-	-	-	-	29.48	-06	-	-	-	-	-	-	-	-	-	-	-	-	
8 th	Donaghadee.	-	-	-	-	-	29.38	+15	-	-	-	-	-	-	-	-	-	-	-	-	
"	Clacton-on-Sea.	-	-	-	-	-	-	-	-	-	-	-	-	-	-	-	-	-	2.4	-	
9 th	London.	-	-	-	-	-	-	-	-	-	-	-	-	-	-	-	35	-	-	-	
10 th	Valencia.	-	-	-	-	-	-	-	-	-	-	-	-	-	-	-	-	-	6.4	-	
11 th	Pembroke.	-	46	-	-	-	-	-	-	-	-	-	-	-	-	-	-	-	-	-	
12 th	Wick.	-	-	-	-	-	29.97	-06	-	-	-	-	-	-	-	-	-	-	-	-	
"	Nairn.	-	-	-	-	-	-	-	-	-	-	-	-	-	-	-	29	-	-	-	
13 th	Sanguinaire.	-	-	-	-	-	29.81	-02	-	-	-	-	-	-	-	-	-	-	-	-	
14 th	Hernösand.	-	-	-	-	-	30.00	+15	-	-	-	-	-	-	-	-	-	-	-	-	
"	Nairn.	-	-	-	-	-	-	-	-	-	-	-	-	-	-	-	-	-	7.6	-	
15 th	Leith.	-	-	-	-	-	29.74	-09	-	-	-	-	-	-	-	-	-	-	-	-	
16 th	Nairn.	-	-	-	-	-	-	-	-	-	-	-	-	-	-	-	-	-	-	0.07	
17 th	Sumbrugh Head.	-	-	-	-	-	-	-	-	-	-	-	-	-	-	42	-	-	-	-	
18 th	Blacksoad Point.	-	-	-	-	-	-	-	47	-	+6	-	-	-	-	47	-	-	-	-	
19 th	Liverpool Obsy.	-	-	-	-	-	-	-	-	-	-	-	2	m	-	-	-	-	-	-	
20 th	Wick.	-	-	-	-	-	29.53	-12	-	-	-	-	-	-	-	-	-	-	-	-	
21 st	Nottingham.	-	-	-	-	-	-	-	-	-	-	-	-	-	-	-	42	-	-	-	
22 nd	Pembroke.	-	-	-	-	-	-	-	-	-	-	-	-	-	-	-	-	-	1.1	0.18	
"	Jersey (St. Aubin)	-	-	-	-	-	30.26	-	-	-	-	-	-	-	-	-	-	-	-	-	
"	North Shields.	-	-	-	-	-	30.10	+34	-	-	-	-	-	-	-	-	-	-	-	-	
23 rd	Spurn Head.	-	-	-	-	-	-	-	-	-	-	-	-	-	-	3	-	-	-	-	
24 th	Brest.	30.45	-	-	-	-	-	-	-	-	-	-	-	-	-	-	-	-	-	-	
25 th	Skudesnaes.	-	-	-	-	-	29.92	-	-	-	-	-	-	-	-	-	-	-	-	-	
"	Birr Castle.	-	-	-	-	-	30.23	-	-	-	-	-	-	-	-	-	-	-	-	-	
"	Clacton-on-Sea.	-	-	-	-	-	-	-	-	-	-	-	SSW	-	-	-	-	-	-	-	
28 th	Blacksoad Pt.	-	-	-	-	-	30.05	-08	-	-	-	-	-	-	-	-	-	-	-	-	
29 th	North Shields	-	48	-	-	-	-	-	-	-	-	-	-	-	-	-	-	-	-	-	
"	Spurn Head.	-	-	-	-	-	-	-	-	-	-	-	-	-	-	-	40	-	-	-	
"	Yarmouth.	-	-	-	-	-	-	-	-	-	-	-	-	-	-	-	42	-	-	-	