



Monthly and annual totals of **RAINFALL 1969** for the United Kingdom



DATA UKMO Duplicate

National Meteorological Library
FitzRoy Road, Exeter, Devon. EX1 3PB

Met-0 8a

Met Office

National Meteorological Library & Archive


FitzRoy Road, Exeter, Devon, EX1 3PB

Tel: +44(0)1392 88 4838 Fax: 5681

email: metlib@metoffice.gov.uk

www.metoffice.gov.uk

DUPLICATE



Met. O. 925

**Monthly and annual totals of
RAINFALL 1969
for the United Kingdom**



3 8078 0002 3884 2

© *Crown Copyright 1979*

**Published by the Meteorological Office
London Road, Bracknell, Berkshire RG12 2SZ**
Cover photograph by permission of Mr K.E. Woodley.

UDC 551.506.1 (41-4)

ISBN 0 86180 021 4

INTRODUCTION

1. This publication

For technical reasons, publication of the annual volumes entitled *British Rainfall* came to an end with the volume for 1968. The present publication is the first of a paper-back series which will provide information on monthly and annual totals of rainfall that was formerly given in *British Rainfall*. To mark the break in procedures a new title has been adopted.

This new publication may be compared with Part I of *British Rainfall* in that it gives, for stations in the United Kingdom, monthly and annual totals of rainfall, and where available, the rainfall on the wettest day of the year together with the date(s) on which the highest rainfall amount fell.

2. Station details

The publication includes the *Hydrometric station number* for each station; this is the reference number used by the Meteorological Office to identify station data.

The location of the raingauge site is given by National Grid Reference to the nearest 100 metres.

The altitude of the raingauge site above mean sea level is given to the nearest 1 metre.

The name of the rainfall station is that used by the Meteorological Office under rules which require that the primary name should normally appear either on the 1 inch Ordnance Survey map or its 1:50 000 metric successor; the supplementary part of the name, that which appears after a comma, is included to assist identification e.g. York, Poppleton and York, Acomb Landing. For stations whose data were published in *British Rainfall* it is obviously desirable that there should be some continuity in naming; in a few cases this consideration has been given preference over the usual naming rules and the name adopted may not in fact appear on current Ordnance Survey maps.

The average annual rainfall at stations for the period 1916-50 is given in as many cases as possible. Estimates of this quantity are in general avoided.

River flow measurement stations, although allocated a hydrometric station number are not included in the publication.

Where a station name is prefixed by an asterisk, the raingauge is set with its rim at ground level, surrounded by a pattern of anti-splash grid which is acceptable to the Meteorological Office.

3. Rivers and streams

The publication follows earlier practice in that it endeavours to associate raingauges with particular catchments and accordingly names the associated rivers and streams.

It is not practicable to identify every stream in the country and some minor features have necessarily been ignored. In general, however, a stream is separately identified if it is more than four miles long and has, or has had, a number of rainfall stations within its catchment area.

As with station names, a number of subjective decisions have had to be taken. The name of a river or stream not uncommonly changes throughout its course; a stream which enters and leaves a lake may thereby acquire a new name. In general, such rivers are identified by the name in use at the lowest reaches, that at the mouth or that at the confluence with a larger river to which it is a tributary.

Lakes, as such, are ignored except that it has proved expedient to include Lough Neagh in Northern Ireland.

4. River Authorities and hydrometric areas

Although changes in local government boundaries and changes in water authority organization took place in 1974/75 and this information is published after that time, the data are related to arrangements in existence at the time of the observations and to river authority areas (in Scotland to River Purification Board areas) in 1969.

5. Data

The unit of rainfall amount is the millimetre (mm). Monthly and annual totals are the summation of daily and monthly totals in that unit. If for any station or any period the unit of measurement was the inch, the daily data have been converted to millimetres; the monthly totals for such stations are the sums of the daily millimetric equivalents of the rainfall measured.

The data from each station have been subjected to the routine quality control procedure in operation by the Meteorological Office at the time of data receipt. Any corrections or adjustment have been incorporated in the figures now presented.

Certain practices operating during the period of publication of *British Rainfall* have been kept, namely the retention in archives of all data, as originally submitted, and the omission from the published information of data from stations which appear too unrepresentative of the rainfall regime indicated by the bulk of rainfall stations in the area.

The new publication does introduce one new departure. Reports from stations from which data for the year are incomplete are included. Some stations opened or closed during the year and for others a local shift of site occurred which is thought to have been sufficient to raise doubts about the homogeneity of the old and new observations. New hydrometric station numbers have been allocated in the latter instance.

When data are missing in a random manner from Meteorological Office data sets, then the station in question will not, in general, be included in lists of published data. In a certain limited number of cases, missing monthly totals are estimated and such estimated values are shown in the table by brackets around the totals. Where totals have been subjected to substantial amendment during the quality control process, this is indicated by parentheses around the rainfall totals. Such amendments, in addition to those made to suspect daily values, could arise for example from the reapportionment of rainfall reported when the observation on the first day of the month has been missed, or because of adjustments arising from snowfall. It has not proved possible to review the data for stations in Scotland to include incomplete years of record.

6. Availability

This series of booklets has been introduced to meet needs within the Meteorological Office. Further, it provides the opportunity to acknowledge the contribution of many enthusiastic private rainfall observers and cooperating rainfall station authorities who may receive a free copy for the period during which the data from their station(s) are published.

Although the booklets are not produced for sale, the Meteorological Office is prepared to release surplus copies, on repayment, to libraries, universities and other educational establishments, and indeed to individuals, particularly if they wish to maintain a series of publications of rainfall data as a continuation of the former *British Rainfall* series.

The publications will be available only from the Meteorological Office. They will not be available through Her Majesty's Stationery Office. Applications should be made to one of the addresses given below.

The Director-General
Meteorological Office (Met O 8)
London Road
Bracknell
Berkshire RG12 2SZ

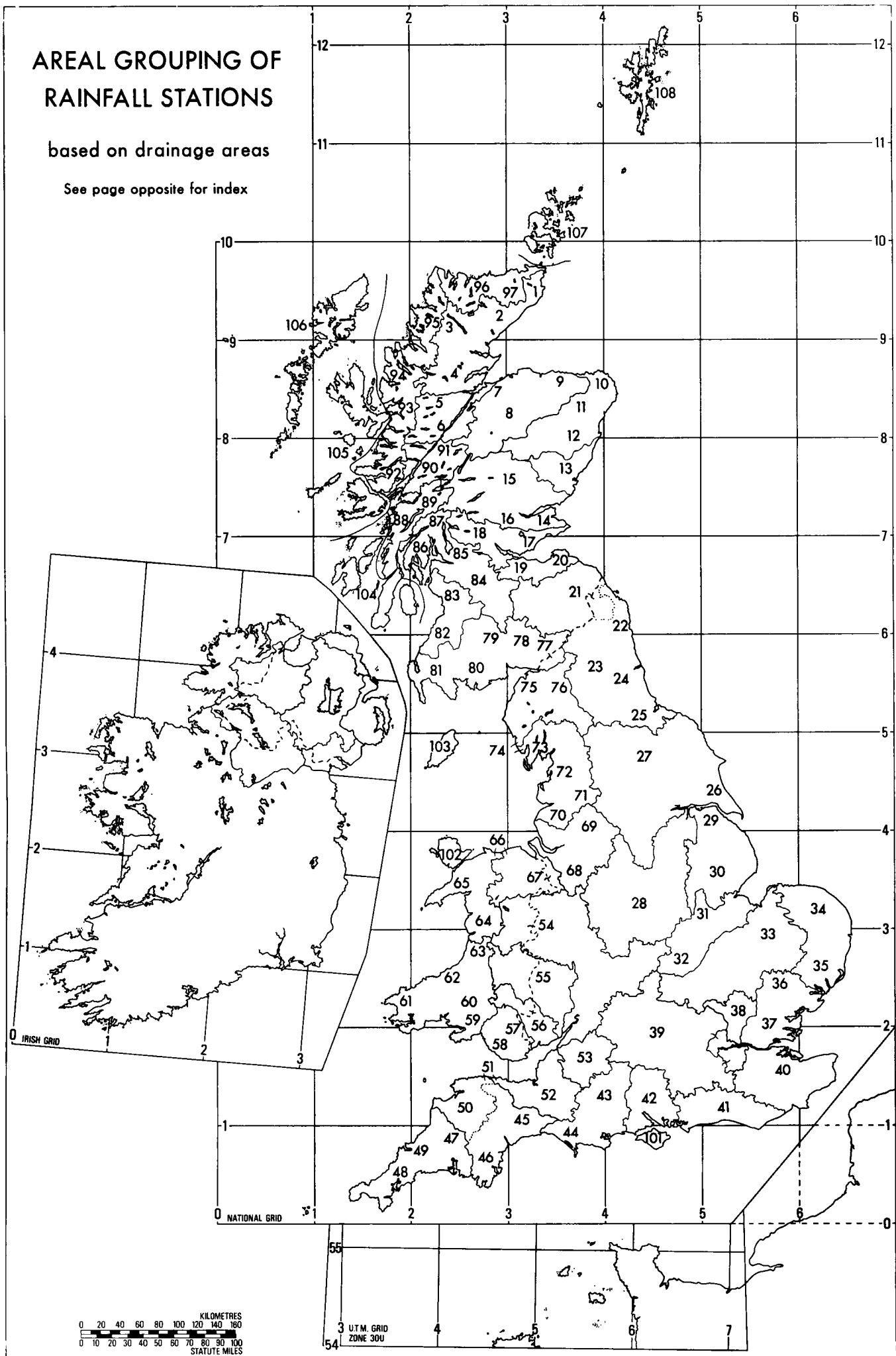
The Superintendent
Meteorological Office
231 Corstorphine Road
Edinburgh EH12 7BB
Scotland

The Principal Meteorological Officer
Meteorological Office
Tyrone House
Ormeau Avenue
Belfast BT2 8HH
Northern Ireland

AREAL GROUPING OF RAINFALL STATIONS

based on drainage areas

See page opposite for index



Index to areal grouping of stations

Area	Hydro-metric area	Page	Area	Hydro-metric area	Page
England and Wales			Scotland		
<i>River authority area</i>			<i>River purification board area</i>		
Northumbrian	22–25	1	Solway	77–81	72
Yorkshire Ouse and Hull	26,27	4	Ayrshire	82,83	74
Trent	28	10	Clyde	84–87	75
Lincolnshire	29, 30	15	<i>Hydrometric area grouping</i>		
Welland and Nene	31, 32	17	Kintyre and south-western islands	104	78
Great Ouse	33	18	Add, Awe and Etive	88, 89	78
East Suffolk and Norfolk	34, 35	20	Lochy and Linnhe	90, 91	79
Essex	36, 37	22	Shiel, Alsh and Maree	92–94	80
<i>Conservancy area or London area</i>			Inner and Outer Hebrides	105, 106	80
Lee	38	25	Laxford	95	81
London, left bank	39	26	Naver and Thurso	96, 97	81
Thames	39	26	Orkney and Shetland Islands	107, 108	82
London, right bank	39	32	Wick Water to Conon.	1–4	82
<i>River authority area</i>			Beaully and Ness	5, 6	83
Kent	40	33	<i>River purification board area</i>		
Sussex	41	35	Banff Moray and Nairn	7–9	84
Hampshire	42	38	Dee and Don	10–12	85
Isle of Wight	101	39	North and South Esk	13	86
Avon and Dorset	43, 44	39	Tay	14–16	87
Devon, south	45, 46	41	Forth	17, 18	89
Cornwall	47–49	44	Lothians	19, 20	91
Devon, north	50, 51D	45	Tweed	21	92
Somerset	51S, 52	46	Northern Ireland		
Bristol Avon	53	48	<i>Drainage area grouping</i>		
Severn	54	49	Foyle and north-western streams	—	95
Wye	55	53	Lough Foyle, east	—	95
Usk	56	55	Bann and Lough Neagh	—	96
Glamorgan	57, 58	57	Bush and north-eastern streams	—	97
South West Wales	59–63	58	Lagan and eastern streams	—	98
Gwynedd	64–66G,102	59	Newry and south-eastern streams	—	99
Dee and Clwyd	66D, 67	61	Erne and western streams	—	99
Mersey and Weaver	68, 69	63	Channel Islands		
Lancashire	70–74L	66	Alderney		101
Cumberland	74C–76	69	Guernsey		101
Isle of Man			Sark		101
	103	71	Jersey		101

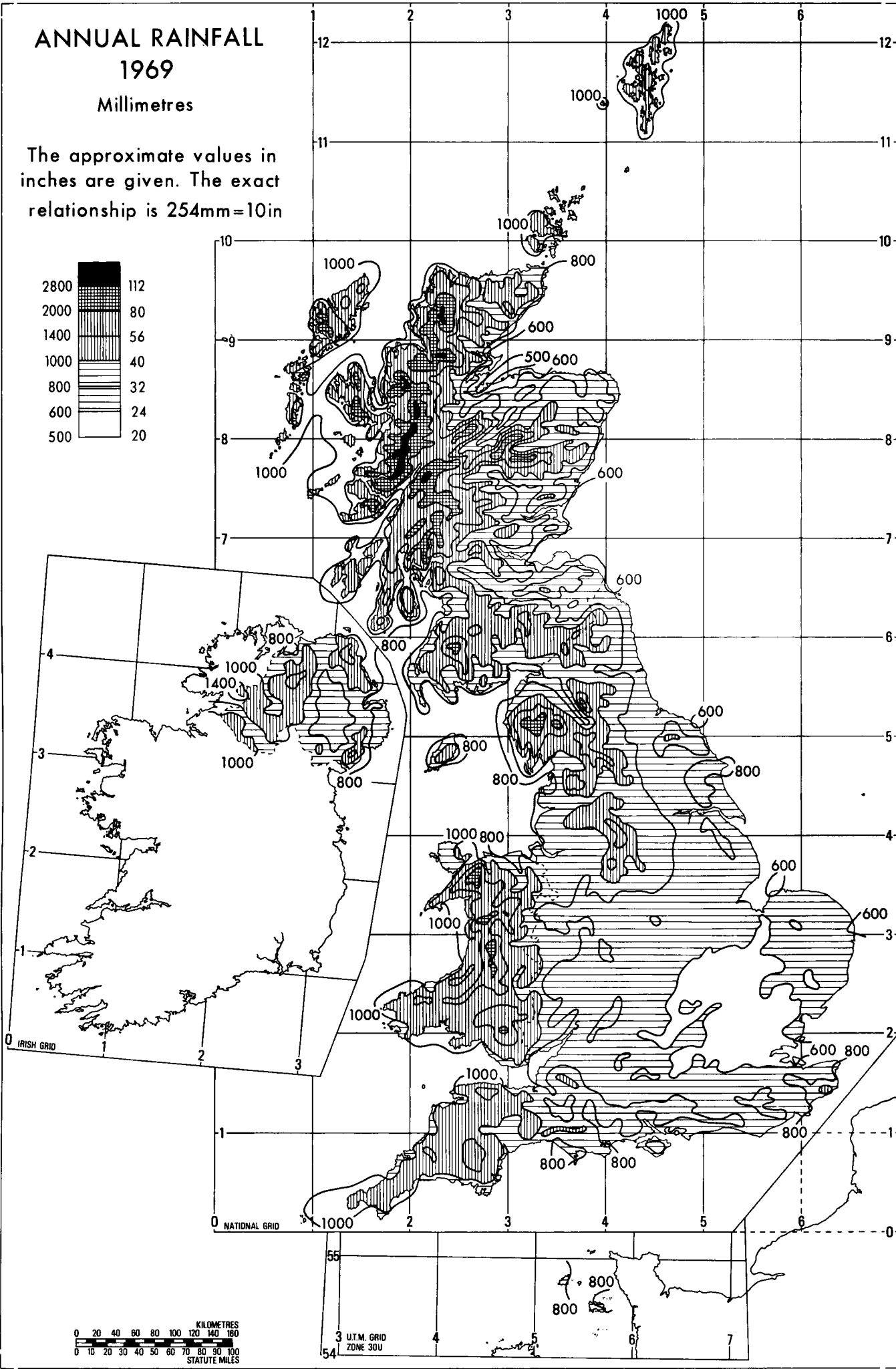
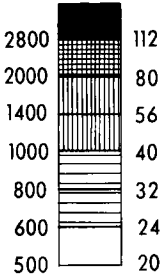
Notes: Part of hydrometric area 21 (Tweed) and part of hydrometric area 77 (Esk) are in England but stations within these parts are listed with appropriate stations in Scotland so as to be grouped within the natural drainage areas to which they belong. The stations which are located in England are

identified by the symbol # against the station name. The National Grid is used for locating rainfall stations in Great Britain. The Irish Grid is used for stations in Northern Ireland, and the Universal Transverse Mercator (Zone 30U) for stations in the Channel Islands.

ANNUAL RAINFALL 1969

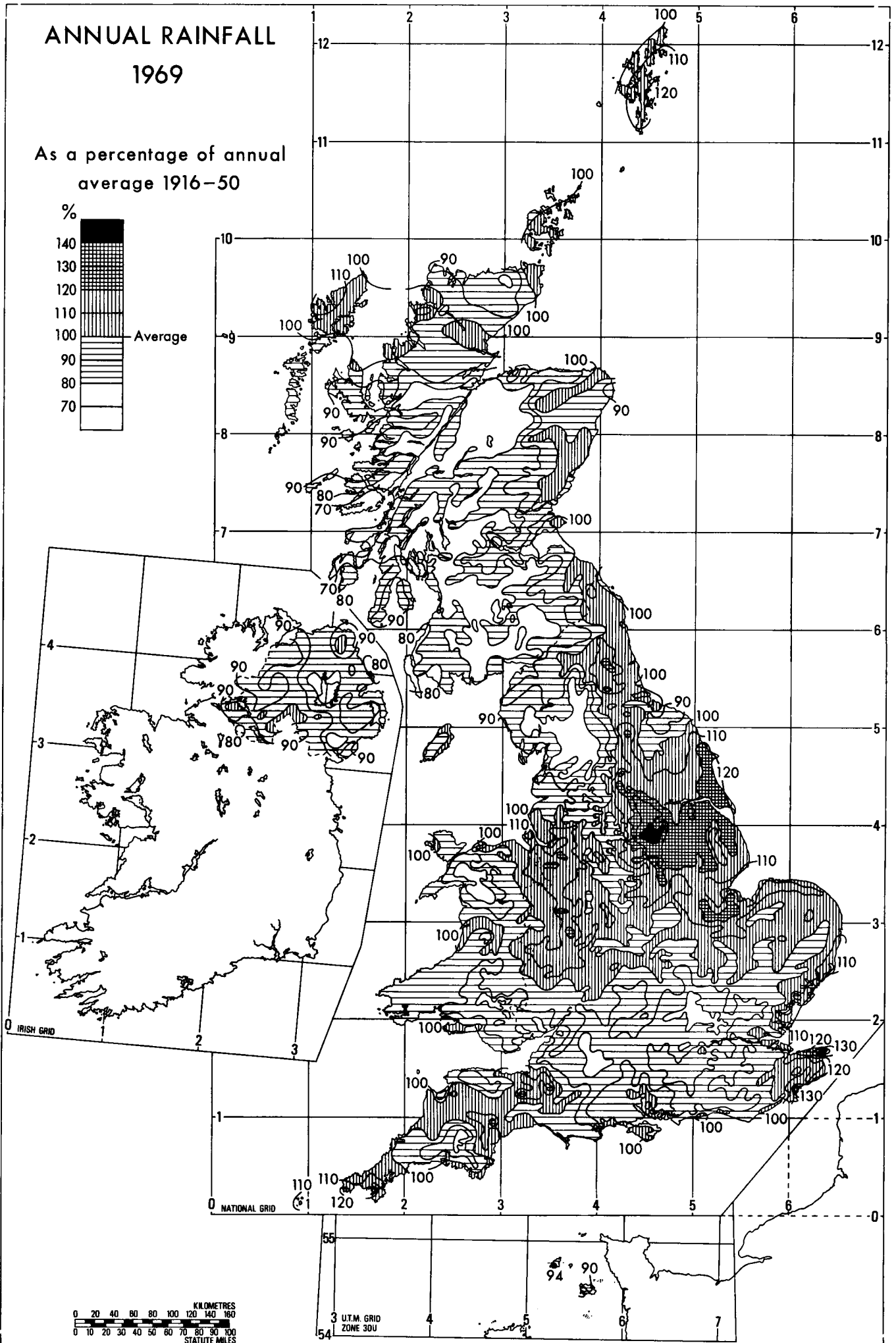
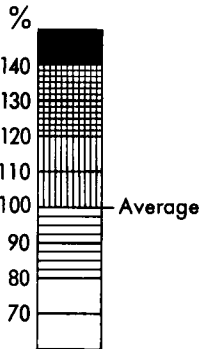
Millimetres

The approximate values in inches are given. The exact relationship is 254mm=10in



ANNUAL RAINFALL 1969

As a percentage of annual
average 1916-50



0 20 40 60 80 100 120 140 160
0 10 20 30 40 50 60 70 80 90 100
KILOMETRES
STATUTE MILES

3 U.T.M. GRID
ZONE 30U

Estimated areal rainfall, monthly, annual and seasonal, for parts of the United Kingdom

A Averages for 1916–50 in millimetres

	Jan	Feb	Mar	Apr	May	June	July	Aug	Sept	Oct	Nov	Dec	Year	Winter half-year Oct–Mar	Summer half-year Apr–Sept	Area* km ²
England	83	60	52	57	59	52	75	75	69	83	88	79	832	444	388	130 297
Wales	149	105	85	82	86	79	106	116	114	148	145	142	1357	774	583	20 756
England and Wales	92	66	57	60	63	55	79	81	76	92	95	88	904	490	414	151 053
Scotland	154	106	89	88	87	87	114	122	128	158	143	143	1419	793	626	78 734
Great Britain	112	80	68	70	72	66	92	95	93	114	113	106	1081	592	489	229 787
Northern Ireland	109	76	66	67	72	71	96	102	96	111	104	111	1081	577	504	14 133
Isle of Man	140	87	79	73	79	77	86	105	115	141	132	136	1250	716	535	572

*Values derived from: London, Central Office of Information. *Britain – an official handbook*, 1964. London, HMSO, 1964.

B Values for 1969 in millimetres

	Jan	Feb	Mar	Apr	May	June	July	Aug	Sept	Oct	Nov	Dec	Year	Winter half-year Oct. 1968– Mar. 1969	Summer half-year Apr–Sept 1969	Seasonal year Oct 1968– Sept 1969
England	86	65	71	53	106	53	67	68	39	15	126	79	828	447	386	833
Wales	165	101	81	81	165	81	51	105	56	42	194	143	1265	701	539	1240
England and Wales	97	70	73	57	114	57	65	73	41	19	135	88	889	483	407	890
Scotland	137	76	40	73	109	81	84	84	127	133	166	114	1224	443	558	1001
Great Britain	111	72	61	63	113	65	71	77	71	58	146	97	1005	531	460	991
Northern Ireland	132	79	49	68	106	78	51	54	40	58	131	111	957	590	397	987
Isle of Man	137	106	93	67	117	100	17	61	75	35	134	175	1117	818	437	1255

C Values for 1969, percentage of annual average, 1916–50

	Jan	Feb	Mar	Apr	May	June	July	Aug	Sept	Oct	Nov	Dec	Year	Winter half-year Oct. 1968– Mar. 1969	Summer half-year Apr–Sept 1969	Seasonal year Oct 1968– Sept 1969
England	10.3	7.9	8.6	6.3	12.7	6.4	8.1	8.2	4.7	1.8	15.1	9.5	100	54	46	100
Wales	12.2	7.4	5.9	6.0	12.2	5.9	3.8	7.7	4.1	3.1	14.3	10.5	93	52	40	92
England and Wales	10.7	7.7	8.0	6.3	12.6	6.3	7.2	8.1	4.6	2.1	14.9	9.7	98	53	45	98
Scotland	9.6	5.3	2.8	5.2	7.7	5.7	5.9	5.9	8.9	9.3	11.7	8.0	86	44	39	83
Great Britain	10.2	6.7	5.7	5.8	10.4	6.0	6.6	7.1	6.6	5.4	13.5	9.0	93	49	43	92
Northern Ireland	12.2	7.3	4.5	6.3	9.8	7.2	4.7	5.0	3.7	5.4	12.1	10.3	89	55	37	92
Isle of Man	11.0	8.5	7.4	5.4	9.4	8.0	1.4	4.9	6.0	2.8	10.7	14.0	89	65	35	100

GENERAL TABLE, ENGLAND AND WALES

Number	Station	Grid reference	Av Alti- tude -1916 m mm	Rainfall in millimetres												Highest daily fall	
				Jan	Feb	Mar	Apr	May	Jun	Jul	Aug	Sep	Oct	Nov	Dec	Year	mm date

England and Wales

NORTHUMBRIAN RIVER AUTHORITY AREA, 9211 SQUARE KILOMETRES

HYDROMETRIC AREAS 22(including Till) TO 25

Coastal																	
000088 Ancroft	NU 46 008433	46	635	72	58	27	32	75	49	27	42	69	19	111	31	611	35 10Sep
000898 Newlands	NU 46 116324	58	657	75	65	37	40	101	63	40	35	60	16	131	46	709	36 11Nov
000989 Seahouses	NU 46 219322	11	665	80	58	38	28	93	51	45	19	59	16	148	45	680	34 11Nov
001145 Doxford Hall	NU 46 187243	46	722	97	67	32	37	117	54	40	31	65	15	125	57	737	28 28Jul
001352 Newton House	NU 46 235253	23	690	71	69	29	33	103	57	47	20	64	19	138	51	700	33 28Jul
001545 Howick Grange	NU 46 242167	43	700	73	73	48	41	110	65	49	27	59	16	130	59	750	33 28Jul
Aln (Coastal)																	
001721 Callaly Castle	NU 46 051099	104	812	112	118	65	46	100	68	45	77	70	15	169	45	930	34 21Nov
001757 Whittingham	NU 46 069117	76	762	100	70	53	42	87	63	43	52	67	10	169	33	789	35 21Nov
001910 Broome Park	NU 46 109130	76	788	115	83	59	37	92	69	36	55	59	9	161	39	814	32 21Nov
002392 Alawick	NU 46 199129	56	799	91	74	57	36	97	63	48	47	54	14	159	57	797	28 11Nov
Alwin (Coquet)																	
003300 Alwinton	NT 36 921063	158	853	100	95	74	52	103	60	39	43	62	14	142	43	827	30 13Mar
Coquet																	
003552 Swindon	NY 35 974996	122	862	118	90	106	47	105	76	45	50	58	16	143 (44)	898	34 21Nov	
003966 Rothbury Cemetery	NU 46 055013	91	877	99	84	91	44	98	62	36	63	61	12	166	49	865	33 21Nov
004489 Eshleaton Hall	NU 46 131012	152	816	86	82	89	47	108	69	40	70	59	16	177	54	897	32 13Mar
004593 Longhorsley	NZ 45 144946	122	762	95	63	86	40	89	70	42	68	58	9	149	38	807	33 11Aug
004802 Newton-on-the-Moor P.O.	NU 46 171052	137	752	83	68	48	44	113	65	49	45	64	13	164	40	800	38 21Nov
004975 Amble	NU 46 267043	8	647	75	67	62	41	102	58	50	52	48	19	126	50	750	33 28Jul
Coastal																	
005193 Acklington Met.Office	NU 46 225007	42	667	70	67	41	36	97	64	44	41	54	15	156	41	726	28 23Jun
Lyne (Coastal)																	
005349 Cockle Park	NZ 45 200912	99	730	90	86	82	41	90	75	43	47	52	9	126	51	791	29 14Nov
Wansbeck																	
005785 Wallington Hall	NZ 45 035843	130	809	(91)	86	94	44	87	77	37	67	67	15	146	44	855	30 13Mar
Hart (Wansbeck)																	
006088 Harwood	NZ 45 000903	235	936	106	129	126	54	111	71	46	61	73	20	181	56	1034	35 13Mar
006168 Hartburn	NZ 45 088864	128	787	74	68	117	45 (95)	50 (45)	(177)	52	12	135	34	904			
Font (Wansbeck)																	
006399 Font Res.	NZ 45 047932	189	836	94 (88)	102	42	103	67	42	71	59	19	146	54	887	28 11Nov	
006614 Maiden Hall	NZ 45 138886	84	774	83	76	80	39	92	62	44	58	55	15	153	40	797	
Blyth (Coastal)																	
007020 Belsay, Rose Cottage	NZ 45 101790	110	736	72	74	87	32	103	72	45	68	50	11	140	35	789	35 11Aug
Pont (Blyth)																	
007290 Great Whittington	NZ 45 007703	161	726	74	67	81	46	110	73	46	69	73	13	135	26	813	
007335 Burnside	NZ 45 047714	128	710	82	73 (88)	42	113	63	41	74	73	8	134	22	813		
007505 Hedburn	NZ 45 129707	91	740	74	78	99	41	111	73	40	75	57	10	131	36	825	33 11Aug
Blyth (Coastal)																	
008232 Blyth, Ridley Park	NZ 45 320812	3	686	68	61	59	42	77	70	43	38	41	12	115	50	676	27 23Jun
Coastal																	
008646 Tynemouth Coastguard	NZ 45 374694	28	675	66	72	78	42	76	57	38	47	49	7	121	46	699	27 23Jun
North Tyne (Tyne)																	
008887 Kielder Castle	NY 35 632935	201	1220	111	73	40	73	102	70	74	57	102	48	168	81	999	25 11Nov
009519 Whickhope	NY 35 682861	168	1210	118	68	42	81	99	78	59	101	99	43	159	72	1019	27 2Nov
009771 Eshlehope	NY 35 747948	266	1143	106	122	80	79	104	80	50	58	72	37	160	56	1004	26 13Mar
010279 Bower	NY 35 757832	152	1012	108	64	54	61	114	83	49	118	91	32	155	51	980	34 11Nov
010478 Brown Rigg School	NY 35 834827	127	859	83	58	70	43	109	58	42	90	72	29	144	44	842	29 11Nov
Rede (North Tyne)																	
010514 Carter	NT 36 705060	351	1245	104	91	64	74	120	87	76	53	98	37	186	92	1082	
010568 Upper Coonsdon	NT 36 705032	393	1397	121	77	53	83	130	94	79	48	109	38	170	89	1091	
010574 Game Park	NT 36 715044	268	1253	114	103	69	82	129	89	70	50	94	36	190	90	1120	
010586 Hopehead	NT 36 738066	329	1154	95	117 (63)	72	123	92	65	56	88	30	159	72	1032		
010615 Upper Chattlehope Burn	NT 36 714012	381	1372	125	75	40	85	122	103	88	63	116	49	179	83	1128	
010649 Chattlehope	NT 36 735019	390	1219	110	90	44	80	122	86	67	52	103	37	153	84	1028	
010659 Catcleugh Nursery	NT 36 749031	229	1168	102	83	53	73	114	77	55	56	78	25	158	79	953	24 10Sep
010774 Low Byrness	NT 36 781015	210	1092	101	85	62	68	108	80	50	64	80	31	155	69	953	27 10Sep
011384 Elsdon	NY 35 937932	162	991	100	99	101	48	94	75	51	64	72	20	144	41	909	32 13Mar
North Tyne (Tyne)																	
012220 Stonehaugh	NY 35 795762	198	967	94	57	70	50	122	66	45	77	83	29	136	44	873	34 11Nov
012304 Parkend	NY 35 872758	84	818	84	67	72	42	111	78	40	77	95	23	138	43	870	31 10Sep
012536 Barrasford	NY 35 920732	64	744	79	69	68	35	104	75	40	69	78	17	127	36	797	27 11Nov
012547 Green Crag	NY 35 913805	256	825	81	80	91	43	117	77	42	63	87	20	138	42	881	
012594 Colt Crag Res.	NY 35 942781	200	809	79	75	84	42	116	74	41	63	86	19	133	40	852	33 13Mar
Hallington (North Tyne)																	
012714 Fawcett	NY 35 967766	160	747	84	76	83	37	110	66	38	59	79	17	126	35	810	
012716 Hallington Res.	NY 35 973762	152	741	84	75	79	37	110	66	37	58	78	17	124	35	800	31 13Mar
012718 Hallington	NY 35 978761	142	753	85	74	81	36	109	67	38	58	79	17	125	35	804	
012804 Ryall Cottage	NY 35 995740	141	710	83	71	75	35	109	67	37	56	77	16	125	34	785	
South Tyne (North Tyne)																	
013335 Hartside	NY 35 668423	503	1524	--	--	--	--	--	--	--	--	--	--	--	117	---	
013453 Alston	NY 35 720463	314	1221	71	88	80	88	75	56	40	66	93	27	191	57	932	28 11Nov
014284 Wolf Hills	NY 35 728588	311	1024	67	64	68	53	75	71	40	69	100	21	156	37	821	32 11Nov
014554 Halthwaistle	NY 35 681640	122	985	85	51	62	64	77 (63)	41	63	82	31	141	47	807	25 10Sep	
014638 West Hotbank	NY 35 769692	274	922	73 (63)	65	48	104	58	45	65	95	33	150	51	850	23 10Sep	

Number	Station	Grid reference	Alt- tude m	1916 -1950 mm	Rainfall in millimetres												Highest daily fall mm	date					
					Jan	Feb	Mar	Apr	May	Jun	Jul	Aug	Sep	Oct	Nov	Dec	Year						
NORTHUMBRIA--(contd)																							
West Allen (South Tyne)																							
015339	Allenheads	NY 35	860452	411 1252	88	98	65	86	108	95	41	81	106	28	216	75	1087	21 2Jun 4Aug					
South Tyne (North Tyne)																							
015812	Haydon Bridge	NY 35	838645	79 938	74	69	65	43	100	67	28	53	68	16	137	22	742	33 11Nov					
Tyne																							
016168	Hexham Res.	NY 35	932632	99 704	82	72	69	45	110	80	31	81	61	11	144	24	810	31 11Nov					
016189	Widehaugh Nursery	NY 35	964642	30 672	73	61	45	33	114	69	34	68	62	9	152	24	744	34 14Nov					
Devils Water (Tyne)																							
016451	Whitley Chapel	NY 35	928578	165 749	74	79	95	50	124	86	32	61	79	11	182	45	918	35 13Mar					
Tyne																							
016764	Corbridge	NY 35	988651	49 671	76	58	68	35	102	78	41	46	53	9	145	22	732	34 14Nov					
017213	Whittledean Res.	NZ 45	064679	116 706	75	75	93	42	124	70	51	87	74	8	141	25	865	33 13Mar					
017260	Whittledean Filters	NZ 45	076673	108 709	75	73	83	38	139	65	46	85	68	8	138	34	852	29 11Aug					
017499	Throckley Filters	NZ 45	152669	91 729	75	60	79	44	111	65	43	72	61	7	130	29	776	29 11Nov					
Derwent (Tyne)																							
017701	Quickcleugh	NY 35	889479	421 1142	85 (101)	127	76	127	94	45	74	104	22	220	69	1144							
017832	Boltslope	NY 35	948468	381 1002	77	80 (101)	67	103	101	34	64	94	17	177	41	956	29 11Nov						
017842	Presser Villa	NY 35	959478	397 963	80	111	79	64	111	101	40	69	97	14	184	51	1001	28 11Nov					
017857	Birkside	NY 35	949506	332 876	67	87	94	65	112	90	37	70	83	9	171	44	929	26 2Jun					
017936	Acton Burn	NY 35	979537	259 832	74	91	72	45 (101)	69	38	71	89	8	192	48	898							
018027	Derwent Bridge	NZ 45	032513	189 783	68	80	99	50	98	94	42	64	74	9	161	66	905	33 11Nov					
Burnhope (Derwent)																							
018085	Feldon Burn	NY 35	999461	375 919	83 (114)	(101)	61	108	112	41	76 (88)	18	165	48	1015								
Derwent (Tyne)																							
018178	Hisehope Res.	NZ 45	024461	349 900	100	115	96	56	105	121	43	77	91	14	181	65	1064	30 18Nov					
018196	Sniddy Shaw Res.	NZ 45	039462	332 899	71	59	80	61	94	106	44	80	94	14	186	59	950	30 11Nov					
018402	Westwood S.Wks	NZ 45	095548	78 766	71	73	99	51	100	80	44	84	66	7	152	44	871	30 11Nov					
018536	Chopwellwood	NZ 45	136580	136 739	82	81	105	57	116	94	47	62	79	8	164	41	936	30 11Nov					
018710	Derwenthaugh	NZ 45	191614	15 685	82	69	105	45	98	101	52	47	71	9	136	40	855	29 13Mar					
Tyne																							
019355	Jesmond Dene	NZ 45	253673	48 721	70	61	91	52	100	82	40	48	56	12	137	46	795	26 27Nov					
019577	Felling-on-Tyne S.Wks	NZ 45	310603	53 667	52	67	67	63	81	57	44	50	51	10	127	42	713	25 27Nov					
019640	Cleadon P.Sta.	NZ 45	386634	66 638	62	58	60	40	78	72	42	36	40	10	121	44	667	31 23Jun					
019648	South Shields, Whiteleas	NZ 45	364630	26 657	62	68	70	44	70	64	44	41	40	9	121	44	681	28 27Nov					
019829	Moorhouses Res.	NZ 45	334697	59 680	76	79	70	44	86	75	44	33	46 (10)	(120) (48)	731			31 23Jun					
019839	Tynemouth, North Pier	NZ 45	371692	5 657	63	62	58	41	72	56	40	39	48	9	114	48	650	26 23Jun					
Coastal																							
020177	South Shields, South Pier	NZ 45	373678	5 650	68	66	65	41	77	63	43	39	42	8	119	52	683	27 23Jun					
020181	South Shields, Bents Park	NZ 45	374672	11 675	71	76	59	43	79	64	45	41	41	8	118	60	705	31 27Nov					
020182	Westoe	NZ 45	371669	23 673	68	59	59	38	71	63	43	46	38	8	110	48	651	26 23Jun					
Wear																							
021163	Lodgegill Mine	NY 35	802375	594 1670	140 (88) (88)	(114)	127	127	64	102	152	51	279	127	1459								
021204	Grass Meres	NY 35	825372	564 1517	127 (88) (88)	(114)	114	109	51	89	140	38	254	114	1326								
021229	Burnhope Res.	NY 35	850391	354 1391	84	87	85	102	97	88	41	78	102	26	227	85	1102	32 14Nov					
021232	Plover Hill	NY 35	831401	546 1523	105	89 (101)	140	102	102	64	89	127	51	279	114	1363							
021319	St John's Chapel	NY 35	885381	299 1219	71	80	74	71	77	74	36	71	90	18	198	74	939	32 11Nov					
021389	Westgate Railway Sta.	NY 35	910380	269 1001	78	93	77	66	75	81	32	72	91	18	188	80	951	35 11Nov					
Rookhope (Wear)																							
021617	Rookhope	NY 35	938425	334 1096	73 (127)	105	63	99	97	33	71	88	17	209	46	1028	35 11Nov						
Wear																							
021817	Stanhope, Castle School	NY 35	996393	214 864	72	86	95	47	86	87	32	54	64	11	150	66	850	28 14Nov					
021862	Parson Byers Quarry	NZ 45	001375	245 841	--	--	--	--	--	--	32	62	66	12	172	62	---						
021967	Paulaw Pike	NY 35	993321	497 1029	99	--	--	--	106 (100)	(45)	75	97	27	160	70	---							
Waskerley (Wear)																							
022065	Waskerley No.3	NZ 45	004433	436 930	73	103	139	64	110	105	36	79	95	18	163	64	1049						
022085	Waskerley	NZ 45	022444	359 903	92	122	148	58	100	104	39	70	91	14	179	64	1081	32 13Mar 14Nov					
022094	Waskerley No.1	NZ 45	026451	401 910	78	103	151	73	115	105	39	61	93	20	150	57	1045						
022114	Waskerley No.6	NZ 45	042430	375 900	65	103 (127)	69	125	95	39	60	84	15	172	57	1011							
022164	Tunstall Res.	NZ 45	063407	221 875	78	129	151	58	91	98	39	75	76	13	184	70	1062	36 13Mar					
Bedburn (Wear)																							
022525	The Grove	NZ 45	066299	178 883	87	99	104	71	88	111	38	84	69	13	148	54	966						
022655	Dryderdale	NZ 45	087331	209 814	79	88	85	57	93	122	40	98	63	12	135	51	923	34 22Jun					
Gaunless (Wear)																							
022955	Woolley Hill	NZ 45	044249	358 889	76	104	108	61	82	111	33	60	67	20	144	36	902	28 11Nov					
023042	Butterknowle	NZ 45	109257	192 811	76	98	96	57	84	101	33	104	58	12	117	43	879	45 11Aug					
023151	West Auckland	NZ 45	181263	109 673	65	80	88	47	88	76	42	98	49	14	108	43	798	25 11Nov					
023296	Westerton	NZ 45	241310	198 686	61	80	71	58	95	91	37	66	57	15	104	36	771	25 11Nov					
Wear																							
023391	Willington S.Wks	NZ 45	208346	55 699	63	69	87	44	85	81	38	74	52	14	125	45	777	25 11Nov					
Browney (Wear)																							
023690	Satley	NZ 45	117437	226 786	69	88	84	55	106	91	49	87	77	12	126	53	897	25 11Nov					
023796	Crookhall S.Wks	NZ 45	125504	206 772	69	89	94	58	116	91	45	86</											

GENERAL TABLE, ENGLAND AND WALES

Number	Station	Grid reference	Av Alti- 1916 tude -1950 m mm	Rainfall in millimetres												Highest daily fall mm date	
				Jan	Feb	Mar	Apr	May	Jun	Jul	Aug	Sep	Oct	Nov	Dec	Year	
NORTHUMBRIAN--(contd)																	
026323	West Hartlepool W.Wks	NZ 45 508334	11 609	43	53	76	44	82	63	36	24	53	11	111	36	632	27 2May
026336	Hartlepool	NZ 45 510327	9 623	41	57	80	44	76	63	35	22	54	11	113	39	635	28 2May
Trout (Tees)																	
026530	Moor House	NY 35 758328	556 2062	149	117	111	136	119	114	65	78	143	88	350	142	1612	46 13Dec
Tees																	
026626	Cow Green Res. No.2	NY 35 809309	501 1829	(133)	(106)	(115)	106	101	97	56	79	126	57	289	114	1383	
026645	Cow Green Res. No.1	NY 35 816290	494 1753	(132)	(101)	(123)	106	109	108	57	72	130	69	231	145	1383	47 13Dec
Harwood (Tees)																	
026957	Greenhills Farm	NY 35 838320	444 1511	97	91	102	94	99	90	42	75	110	43	224	102	1169	34 11Nov
Tees																	
027035	Forest-in-Teesdale	NY 35 872295	372 1393	84	83	114	88	88	83	35	54	105	33	199	90	1056	34 11Nov
027216	Newbiggin	NY 35 915276	271 1143	89	90	101	83	83	84	31	50	94	23	181	76	985	36 11Nov
Lune (Tees)																	
027392	Connypot	NY 35 818202	561 1541	140	--	--	--	--	--	--	--	--	--	--	--	---	
027510	Fishlake	NY 35 851228	458 1578	111	73	136	128	108	86	53	59	120	60	234	85	1253	39 11Nov
027653	Selset	NY 35 918217	329 1077	94	76	97 (76)		81	91	38	46	80	33	163	66	949	
027684	Grassholme Res.	NY 35 946224	285 1041	104	76	103	74	94	98	39	52	83	34	157	72	986	31 11Nov
Tees																	
027877	Eggleston	NY 35 999239	253 990	98	85	--	--	--	--	--	--	--	--	--	--	---	
Balder (Tees)																	
028019	Balderhead Embankment	NY 35 928187	343 1113	101	85	117 (88)	90	104	33	52	79	30	171	63	1003	31 11Nov	
028106	Hury Res.	NY 35 967192	263 965	95	67	138	79	78	100	35	57	71	23	144	50	917	29 11Nov
Tees																	
028206	Lartington Filters	NZ 45 012179	224 834	82	82	119	66	84	99	36	64	59	13	131	49	884	37 13Mar
028408	Barnard Castle, Bowes Museum	NZ 45 056164	171 800	73	74	105	60	83	94	32	61	55	10	115	44	810	29 11Nov
Greta (Tees)																	
028501	Old Spittal Farm	NY 35 910122	423 1171	98	(110)	(127)	90	95	106 (40)	67	77	26	172	95	1103		
028529	Spittal Lodge	NY 35 927123	393 1105	87	104	152	98	97	101	37	70	41	23	175	80	1105	35 13Mar
028636	Tan Hill	NY 35 900066	539 1524	107	97	151	88	104	122	49	72	90	34	184	105	1203	35 11Nov
028677	Bar Gap Farm	NY 35 960107	374 1137	81	84	129	86	96	92	34	72	76	21	132	78	941	34 13Mar
028713	Bowes	NY 35 986139	331 953	73 (90)	96	74	84	82	36	63	68	15	135	62	978		
028841	Hope Moor	NZ 45 023073	488 1161	--	--	--	--	102	101	42	70	47	17	128 (89)	---		
028904	Brignall	NZ 45 071122	201 841	69	69	93	58	83	111	40	74	70	11	107	55	840	30 11Nov
Tees																	
029156	Raby Castle	NZ 45 128221	140 769	75	90	105	56	83	89	36	99	56	11	115	50	870	37 11Aug
029332	Selaby Hall	NZ 45 152183	106 709	68	61	97	53	80 (85)	32	90	55	10	88	47	766		
029581	Darlington, Broken Scar	NZ 45 256141	48 669	49	59	71	45	74	69	34	66	59	15	83	50	676	23 2Jun
029582	Darlington W.Wks	NZ 45 258139	49 641	49	61	68	50	81	71	33	64	58	16	86	46	683	23 2Jun
Skerne (Tees)																	
029668	Hurworth Burn Res.	NZ 45 408333	109 660	55	76	84	51	100	74	51	39	70	18	127	47	792	27 2May
029807	Thrislington Quarry	NZ 45 308327	120 686	55	65	82	46	104	71	49	49	52	15	115	44	747	26 2May
030018	Shildon S.Wks	NZ 45 243253	117 686	67	72	78	48	88	79	45	55	62	18	110	51	773	23 11Nov
030207	Aycliffe	NZ 45 283232	79 677	57	50	72	52	73	70	37	49	49	19	100	38	665	21 2Jun
030469	Walworth	NZ 45 231189	85 662	59	63	84	46	85	79	37	58	53	13	91	43	716	24 2Jun
030578	Darlington, Coniscliffe Rd	NZ 45 280141	53 654	56	72	80	57	88	75	36	49	60	19	95	51	738	26 2Jun
030581	Darlington, South Park	NZ 45 285134	30 656	58	69	87	60	96	77	38	52	63	20	100	55	775	25 2Jun
Clow (Tees)																	
030701	Porcett Park	NZ 45 174125	110 724	60	66	101	63	79	85	36	85	65	9	99	57	805	26 11Nov
Tees																	
030911	Croft Hall	NZ 45 288095	31 634	44	61	83	52	76	73	32	67	58	16	88	46	696	25 2Jun
031072	Fighting Cocks Res.	NZ 45 342138	52 651	41	56	76	48	80	70	47	52	49	14	94	45	672	24 2Jun
031339	Worsall Hall	NZ 45 393101	24 638	39	59	81	54	72	78	40	45	59	13	95	57	692	25 2Jun
Leven (Tees)																	
031527	Kildale Hall	NZ 45 609094	182 930	51	89	78	70	72	75	42	47	56	10	134	83	907	24 2Jun
031774	Stokesley	NZ 45 530080	67 719	36	61	56	55	64	59	40	41	53	8	96	79	644	21 2Jun
031795	Pinchinthorpe House	NZ 45 580148	104 735	51	72	77	58	71	63	56	34	58	10	117	63	710	22 29Jul
032099	Whorlton	NZ 45 478021	85 754	49	62	53	61	67	77	46	46	58	12	97	66	694	26 2Jun
032189	Crathorne Hall	NZ 45 444086	56 649	32	53	69	54	79	70	40	36	65	12	87	53	650	29 11Sep
Tees																	
032389	Stainton	NZ 45 479142	47 635	32	60	68	54	85	74	44	38	52	10	87	40	644	23 11Sep
032474	Long Newton Res.	NZ 45 364166	56 651	45	51	78	51	78	77	36	48	50	15	100	47	676	22 2Jun
032597	Stockton-on-Tees, Ropner Pk	NZ 45 432186	19 600	38	60	79	50	82	68	36	38	51	12	97	45	656	24 23Jun
032602	Hartburn Grange	NZ 45 407185	31 617	37	49	74	47	75	68	36	45	43	11	89	35	609	23 23Jun
Billingham (Tees)																	
032812	Foxton, Shotton	NZ 45 362248	76 648	47	70	72	50	89	71	42	42	49	15	123	48	718	
Tees																	
033107	Marton	NZ 45 518153	46 705	(35)	60	67	59	79	60	48	31	57	9	94	43	642	26 11Sep
033148	Middlesbrough, Albert Park	NZ 45 494189	9 618	33	57	66	46	77	60	42	30	52	10	93	41	607	23 11Sep
033152	Nunthorpe	NZ 45 538149	87 706	28	57	57	56	77	56	48	30	62	9	93	41	614	26 11Sep
033227	Stapylton Secondary School	NZ 45 542194	13 610	--	--	--	--	--	--	34	38	23	52	9	88	44	---
033443	Crookfoot Res.	NZ 45 430309	89 632	48	52	83	45	93	67	44	26	70	13	116	42	699	25 2May
033598	Wolviston	NZ 45 453255	30 620	39	58	85	49	80	64	39	30	62	11	102	44	663	24 2May
Coastal																	
034047	Redcar	NZ 45 599249	8 608	36	60	77	49	68	54	49	28	55	12	109	47	644	
034310	Guisborough W.Wks	NZ 45 638155	158 784	49	84	82	61	66	58	42	35	68	10	111	87	753	27 13Mar
0344																	

Number	Station	Grid reference	Alt- tude - 1916 m	AV - 1950 mm	Rainfall in millimetres												Highest daily fall					
					Jan	Feb	Mar	Apr	May	Jun	Jul	Aug	Sep	Oct	Nov	Dec	Year	mm date				
YORKSHIRE OUSE AND HULL RIVER AUTHORITY AREA, 13491 SQUARE KILOMETRES																						
HYDROMETRIC AREAS 26 AND 27																						
Coastal																						
035300	Mulgrave Castle	NZ 45	845125	125 735	48	91	87	57	71	60	47	34	62	16	(114)	(66)	753	30 28Jul				
Esk																						
035487	Westerdale	NZ 45	664052	232 991	81	(80)	79	78	91	96	55	39	73	14	121	118	925	27 28Jul				
035817	Danby Lodge	NZ 45	717084	122 954	(70)	102	86	64	70	63	34	38	65	10	117	83	802	19 23Jun				
036347	Randymere Res.	NZ 45	809019	174 699	--	--	--	--	--	--	--	--	73	15	122	112	---					
Coastal																						
037182	Cloughton	TA 54	010937	46 726	74	89	66	74	85	66	47	45	48	19	103	95	811					
037224	Scarborough Town Hall	TA 54	044884	36 640	70	75	51	65	77	58	47	25	49	13	106	82	718	31 20Jan				
037282	Piley P.Sta.	TA 54	114807	37 621	79	65	58	70	82	73	56	22	49	15	104	91	764	37 28Jul				
037286	Piley	TA 54	113801	37 685	87	56	60	70	77	72	49	18	48	13	103	85	738	37 28Jul				
Gypsy Race (Coastal)																						
038178	High Mowthorpe	SE 44	888685	175 778	88	73	65	69	76	74	64	22	64	20	137	86	842	44 28Jul				
038262	West Lutton	SE 44	933695	92 775	94	73	67	67	78	76	54	23	78	19	109	66	804	36 28Jul				
038290	Sledmere House	SE 44	933648	121 778	90	78	74	75	76	72	61	22	85	22	135	88	878	39 28Jul				
039164	Bridlington, Mill Lane P.Sta.	TA 54	172687	48 728	95	70	74	67	76	80	65	23	42	18	133	98	841	39 28Jul				
Coastal																						
039266	Burton Agnes P.Sta.	TA 54	110634	16 672	94	65	77	76	73	82	65	24	41	18	132	100	847	39 28Jul				
039682	Hornsea Town Hall	TA 54	207482	11 616	69	57	61	91	63	75	77	14	60	11	126	88	792	40 28Jul				
039737	Roilston, Braemar Farm	TA 54	214451	17 610	--	--	--	--	--	--	--	--	--	--	139	89	---					
040154	Withernsea High School	TA 54	337281	9 605	74	59	77	86	51	74	50	24	35	10	110	72	722	24 3Nov				
040326	Kilnsea	TA 54	417161	12 597	74	47	86	79	51	68	44	45	22	11	106	74	707	25 23Jun				
040536	Sunk Island	TA 54	266189	2 617	64	--	--	--	--	--	--	--	--	--	--	--	---					
040573	Sunk Island, Shrubbery Farm	TA 54	265211	3 617	(72)	48	76	87	48	76	67	35	32	9	115	(76)	741	36 28Jul				
040912	Preston	TA 54	190297	5 617	70	50	79	100	56	67	80	18	37	6	112	84	759	38 28Jul				
Holderness Drain (Coastal)																						
041412	Brandesburton Hall	TA 54	112478	8 667	80	55	63	84	65	85	65	22	53	16	132	93	813	38 28Jul				
041777	Westlands Farm	TA 54	181411	14 622	--	--	--	--	--	--	--	--	--	--	126	79	---					
041915	Bransholme S.Wks	TA 54	088339	2 660	--	--	--	--	--	--	73	25	36	10	120	65	---					
Hull																						
042953	Corps Landing	TA 54	062529	3 660	77	47	70	88	60	83	58	24	47	15	127	79	775	35 28Jul				
Kelk (Hull)																						
043265	Lowthorpe	TA 54	084608	19 669	75	63	64	66	52	80	62	20	62	14	115	87	760	40 28Jul				
043352	Beeford	TA 54	129541	9 643	75	71	72	63	58	71	59	(22)	59	13	126	98	787	32 28Jul				
Hull																						
043673	Hempholme Lock	TA 54	080499	3 659	78	60	77	83	65	79	70	32	51	14	120	78	807	46 28Jul				
043681	Tophill Low P.Sta.	TA 54	071482	2 660	74	39	74	85	57	76	60	24	45	13	116	71	734	45 28Jul				
043941	Dalton Holme	SE 44	965452	34 723	81	72	82	98	65	72	45	20	57	18	145	71	826	30 11Nov				
044228	Leconfield Met. Office	TA 54	026438	7 650	72	47	69	101	55	68	48	--	--	--	--	--	---					
044317	South Bullock P.Sta.	TA 54	053426	3 655	76	49	82	88	63	70	56	30	49	12	130	82	787	40 28Jul				
044398	Beverley, Laigate	TA 54	032392	10 651	78	52	75	103	57	67	61	32	46	12	130	79	792	38 28Jul				
044407	Beverley Grammar School	TA 54	028386	23 660	87	57	71	96	(61)	72	62	30	37	13	128	(76)	790	36 28Jul				
044514	Little Weighton	SE 44	982338	93 677	82	64	76	106	63	(69)	41	30	34	13	139	86	803	29 20Jan				
044573	Dunswell P.Sta.	TA 54	067350	2 630	84	55	76	93	56	64	71	20	40	10	126	75	770	42 28Jul				
Coastal																						
044841	Hull, Pearson Park	TA 54	083301	2 645	87	60	78	106	68	70	78	25	38	12	132	77	831	46 28Jul				
044877	Hull, Ringrose Street	TA 54	067281	3 639	81	61	80	109	64	71	77	29	37	8	126	71	814	48 28Jul				
044932	Springhead P.Sta.	TA 54	040294	4 649	77	55	69	98	64	69	71	29	39	12	125	66	774	49 28Jul				
044973	Hessle, Sandford	TA 54	027261	24 671	74	58	70	102	69	72	69	49	42	13	125	66	809	50 28Jul				
Foulness (Coastal)																						
045561	Water End	SE 44	791384	7 676	67	65	63	83	61	60	82	28	46	30	134	67	786	61 28Jul				
045805	Burse House	SE 44	812337	5 660	(67)	60	56	92	53	56	76	28	50	21	118	58	735	58 28Jul				
046220	North Cave	SE 44	893323	15 686	65	56	75	94	52	64	46	35	41	18	134	75	755	29 28Jul				
Ure (Ouse)																						
047060	Moorland Cottage	SD 34	807923	343 1831	143	75	91	103	122	108	54	74	116	65	248	154	1353	37 13Dec				
Widdale (Ure)																						
047196	Top Widdale	SD 34	796842	434 1829	183	(88)	93	109	100	108	69	92	120	70	255	133	1420					
047257	Top Snaizholme	SD 34	830834	579 1854	184	100	(101)	121	114	95	57	90	119	65	274	141	1461					
047286	Mirk Pot Farm	SD 34	828870	312 1753	154	60	110	101	103	92	56	99	112	66	238	144	1335	54 20Jan				
047292	Snaizholme, Low Houses	SD 34	832878	274 1651	135	64	98	94	97	91	47	85	92	59	209	110	1181					
Ure (Ouse)																						
047393	Haves S.Wks	SD 34	874902	227 1451	97	52	65	78	87	90	36	67	87	49	196	103	1007					
047406	Top Duerley	SD 34	860846	567 1828	148	(76)	117	109	115	105	66	97	142	65	227	118	1385					
047474	Burtersett	SD 34	891893	290 1422	120	81	109	83	93	88	40	81	96	49	210	108	1158	41 11Nov				
047609	Stalling Busk	SD 34	914857	335 1499	98	63	99	100	85	112	42	77	113	40	211	127	1167					
047712	Bainbridge	SD 34	934902	216 1211	101	63	81	74	77	88	38	61	76	29	159	84	931	34 11Nov				
048001	Bishopdale, Long Ridge	SD 34	960831	247 1422	104	56	83	112	90	101	42	70	104	37	220	120	1139	32 20Jan				
048217	Carperby	SE 44	007898	223 1016	80	67	82	75	78	81	35	65	60	19	129	73	844	30 2Jun				
048417	Bolton Hall	SE 44	075897	128 886	87	73	117	93	76	83	(38)	61	60	10	117	69	883	27 11Nov				
048529	Harmby	SE 44	127896	136 780	66	61	71	74	73	--	--	--	--	--	--	--	---					
048672	Horse House	SE 44	047813	251 1270	94	94	106	107	--	--	--	--	--	--	--	--	---					
048738	Carlton	SE 44	064846	271 1321	--	--	--	--	--	--	--	60	75									

GENERAL TABLE, ENGLAND AND WALES

Number	Station	Grid reference	Av Altitude -1950 m	1916 mm	Rainfall in millimetres												Highest daily fall mm	date
					Jan	Feb	Mar	Apr	May	Jun	Jul	Aug	Sep	Oct	Nov	Dec	Year	
YORKSHIRE OUSE AND HULL--(contd)																		
049308	Leighton Res.	SE 44	161790	193	953	89	78	130	104	99	86	38	52	75	15	135	68	969
	Laver (Ure)																	
049753	Hambleton Hill	SE 44	160730	337	1037	101	(91)	141	93	115	97	39	71	93	21	137	80	1079
049825	Hawsett	SE 44	184729	250	982	95	(87)	118	92	105	96	41	76	89	18	142	70	1029
049829	Stone and Ears Wham	SE 44	168751	341	1038	88	93	141	95	117	104	42	61	91	18	141	85	1076
049840	Bagwith Brae	SE 44	195746	214	980	92	87	108	87	107	96	38	83	84	19	135	75	1011
049857	Drovers Inn	SE 44	213722	176	991	92	87	108	88	109	103	37	100	82	21	139	72	1038
049901	Lusley Moor Res.	SE 44	224706	172	947	90	88	111	89	111	101	35	92	86	24	149	69	1045
050079	Harper Hill	SE 44	197702	250	981	117	(74)	113	97	101	85	43	83	74	17	136	80	1020
	Ure (Ouse)																	
050209	Ripon S.Wks	SE 44	324707	21	720	70	31	61	73	87	101	39	48	48	17	108	49	732
	Swale (Ure)																	
051065	Keld	NY 35	893011	320	1490	110	105	101	96	105	97	44	50	77	30	185	117	1117
051814	Grinton Lodge	SE 44	049976	259	1045	93	75	86	71	107	89	39	55	72	23	131	55	896
052286	Richmond, Green Howard Rd	NZ 45	172016	189	823	71	71	(88)	68	86	85	44	92	62	13	103	64	847
053253	Scruton	SE 44	299923	35	658	60	65	88	64	85	89	46	68	59	19	113	66	822
	Bedale (Swale)																	
053511	Craggs Lane Farm	SE 44	199945	168	752	67	66	89	74	84	83	45	87	56	13	113	60	837
053904	Leeming Met. Office	SE 44	306890	32	637	56	53	72	60	74	85	42	63	53	17	100	56	731
	Cod (Swale)																	
055176	Whorlton Moor	SE 44	480988	235	815	76	(76)	69	70	62	89	44	60	65	14	111	68	804
055193	Cod Beck Res.	SE 44	463983	191	786	68	59	65	66	67	83	40	64	68	13	100	61	754
055221	Oakdale W.Wks	SE 44	466966	183	816	69	90	66	66	67	84	45	63	59	14	110	65	798
055222	Osotherly Filters	SE 44	458967	147	772	60	70	60	65	69	87	45	53	58	13	106	65	751
055659	Thirsk, South Villa	SE 44	438818	35	680	48	44	56	64	73	80	40	47	42	22	94	54	664
055665	Thirsk, Ashton House	SE 44	432809	34	675	54	52	62	66	83	80	46	52	42	24	109	58	728
	Willow (Cod)																	
055743	Boltby	SE 44	491866	140	797	73	72	76	73	71	92	41	47	52	19	114	(63)	793
055812	Mount St John	SE 44	474848	165	733	57	62	61	71	72	63	36	46	50	14	105	61	698
	Cod (Swale)																	
056006	Topcliffe Met. Office	SE 44	405790	25	644	54	36	66	57	89	95	38	44	35	23	96	49	682
	Swale (Ure)																	
056116	Coxwold	SE 44	533773	79	734	69	52	66	73	75	84	39	34	46	31	97	59	725
	Ure (Ouse)																	
056507	Lower Dunsforth	SE 44	435643	15	686	65	55	83	65	74	80	48	51	39	23	101	50	734
	Ouse																	
056590	Little Ouseburn	SE 44	443605	33	699	76	57	80	66	77	79	50	58	43	26	113	56	781
056814	Easingwold	SE 44	528692	29	674	57	56	67	55	70	82	43	25	44	31	88	52	670
057293	Linton upon Ouse Met. Office	SE 44	492613	14	673	71	47	74	61	73	83	64	28	50	30	97	55	733
	Nidd (Ouse)																	
057403	West Houses	SE 44	043766	355	1467	126	82	120	141	97	106	44	63	127	39	228	124	1297
057427	Scar House Res.	SE 44	065766	331	1230	98	71	102	130	102	103	36	68	103	24	178	104	1119
	Hov Stean (Nidd)																	
057501	Cross Gill	SE 44	039709	533	1537	125	(70)	(120)	126	113	120	48	86	101	50	216	100	1275
057508	Great Blowing Gill	SE 44	032721	555	1650	114	(84)	(130)	(135)	116	130	52	67	116	30	260	132	1366
057514	Howstean	SE 44	046726	427	1617	126	(76)	(125)	145	118	123	48	82	132	54	250	146	1425
057518	East Gill Head	SE 44	037738	527	1555	96	(76)	120	128	110	115	44	66	125	40	200	104	1234
057524	Meagher Dike	SE 44	043699	533	1551	110	(73)	(120)	121	119	128	41	83	118	52	195	95	1255
057533	Little Stangate	SE 44	059716	465	1569	141	(81)	(125)	(125)	128	119	46	74	123	46	245	132	1390
057535	Backstean Gill	SE 44	058723	373	1397	132	81	(110)	130	123	107	41	77	120	42	243	122	1328
057544	Aygyll Beck	SE 44	050744	472	1474	114	75	120	115	108	112	44	67	119	37	220	112	1243
057547	Low West Moor	SE 44	057739	396	1501	122	(76)	(125)	137	114	105	40	72	118	43	232	120	1304
057551	Busker Beck	SE 44	068741	343	1437	111	68	115	136	104	93	39	66	107	36	231	111	1217
057576	Rain Stang	SE 44	079758	451	1290	116	(76)	115	112	106	109	33	65	108	30	188	84	1142
	Nidd (Ouse)																	
057682	Raygill House	SE 44	110704	283	1173	105	64	106	98	110	78	39	62	100	33	187	91	1073
057712	Ramskill	SE 44	120709	137	1125	101	72	105	92	99	74	34	49	74	21	176	86	983
057750	Holme House	SE 44	128699	141	1049	91	80	101	81	90	70	30	50	80	20	161	70	924
057955	Pateley Bridge	SE 44	166646	120	1067	90	74	109	84	103	73	38	80	72	14	134	(64)	935
058216	Swarcliffe Hall	SE 44	235593	158	922	84	69	109	91	121	91	43	94	65	19	142	69	999
058261	Birstwith Hall	SE 44	241583	99	939	89	75	124	97	128	83	42	115	64	20	142	66	1045
058279	Knabbs Moor	SE 44	237557	213	844	95	81	125	87	119	94	38	103	64	20	138	72	1036
	Oak (Nidd)																	
058436	John o' Gaunts	SE 44	215544	183	930	96	92	115	80	130	90	38	94	64	19	146	68	1022
058439	Long Stoop	SE 44	212552	213	873	95	79	140	80	130	96	37	62	64	20	156	73	1032
058447	Beaverdike Res.	SE 44	229547	183	877	96	71	131	82	124	94	42	91	65	19	149	69	1033
058448	Ling Cottage	SE 44	228521	233	864	97	88	126	81	119	97	46	89	64	19	141	71	1038
058460	Scargill Res.	SE 44	235533	206	892	90	65	120	76	128	95	45	83	66	19	133	73	993
058483	Cobblers Cottage	SE 44	239525	223	862	96	(76)	121	78	121	90	42	85	64	19	134	71	997
058487	Ten Acres Res.	SE 44	249533	189	881	91	74	111	82	121	82	42	92	59	18	140	71	983
058519	Irongatebridge Res.	SE 44	287548	139	819	82	63	99	90	99	80	39	89	52	23	128	65	909
058527	Harlow Hill Res.	SE 44	289542	167	813	81	61	101	87	94	79	39	85	53	25	127	64	896
058569	Harrogate	SE 44	303579	63	792	72	62	99	79	101	74	33	69	53	16	113	59	830
	Ouse																	
059607	Long Marston	SE 44	498515	21	686	75	56	78	73	69	78	61	44	41	22	108	61	766
059790	York, Poppleton	SE 44	575529	15	660	74	56	58	65	74	80	53	37	44	22	98	58	719
059792	York, Acomb Landing	SE 44	581527	9	629	74	54	60	64	72	82	53	29	45	21	95	57	706
060548	York, The Retreat	SE 44	615508	18	675	75	60	61	74	68	90	58	38	51	25	102	56	758
	Wharfe (Ouse)																	
061249	Kettlewell	SD 34	970723	212	1436	107	74	92	113	94	90	44	59	88	43	186	107	1097
	Skirfare (Wharfe)																	
061429	Litton, Croft Cottage	SD 34	905741	250	1530	121	(88)	91	96	92	99	42	75	(95)	(50)	208	126	1183
06151																		

Number	Station	Grid reference	Alt- tude -1950 m	AV 1916 mm	Rainfall in millimetres												Highest daily fall	
					Jan	Feb	Mar	Apr	May	Jun	Jul	Aug	Sep	Oct	Nov	Dec	Year	mm date
YORKSHIRE OUSE AND HULL--(contd)																		
061999	Bullfront Moss	SE 44	059678	451 1473	107	73	108	127	114	120	44	77	105	38	185	90	1188	
062039	Trunla Hill	SE 44	069657	349 1248	105	61	107	108	106	96	39	81	90	32	185	86	1096	
062044	Jack Hole	SE 44	089657	402 1257	111	72	112	101	111	96	43	70	97	33	168	78	1092	
062059	Grimwith Res.	SE 44	062642	269 1182	89	56	94	92	100	89	38	75	74	29	161	78	975	31 31Mar
062234	Upper Barden Res.	SE 44	015575	355 1270	103	83	132	118	116	104	43	89	90	42	208	87	1215	
062254	Barden Res.	SE 44	035563	227 1149	90	74	122	102	108	89	51	84	92	38	188	73	1121	56 31Mar
062350	Bolton Abbey	SE 44	071539	112 951	81	79	113	85	96	64	42	71	78	25	156	59	949	44 31Mar
062381	Chelker Res.	SE 44	051517	223 935	68	56	106	81	93	73	39	69	72	25	148	67	897	48 31Mar
062582	Ilkley, Panorama Res.	SE 44	100469	256 953	90	90	106	70	82	76	44	64	89	19	145	72	947	38 11Sep
062603	Ilkley	SE 44	113476	96 957	85	88	115	88	102	88	44	61	79	16	164	60	930	38 31Mar
062663	March Ghyll Res.	SE 44	122509	215 864	86	88	130	88	113	83	46	60	80	21	143	95	1023	45 31Mar
062792	Menston Service Res.	SE 44	158440	204 953	83	71	116	104	106	71	49	73	88	29	159	75	1024	50 31Mar
062901	Otley S.Wks	SE 44	209460	52 782	84	61	79	81	98	80	53	77	58	10	128	58	867	35 11Aug
Washburn (Wharfe)																		
062974	High House	SE 44	136610	326 1172	115	100	125	93	120	80	44	87	95	24	172	80	1135	37 11Sep
062999	Lane Head	SE 44	129588	290 1067	109	98	127	96	122	82	45	78	95	25	171	73	1121	42 11Sep
063027	Thruscross Res.	SE 44	154574	235 1092	95 (98)	120	97	119	83	46	79	41	26	168	76	1098	43 11Sep	
063072	Blubberhouses	SE 44	166553	175 1003	95	94	131	87	126	92	50	71	73	23	144	70	1066	34 11Sep
063103	Timble Ings	SE 44	156525	278 1048	92	89	130	84	133	97	49	84	64	19	152	69	1062	37 11Aug
063121	Pewston	SE 44	187543	160 908	90	88	130	84	134	95	48	82	62	14	149	66	1046	34 11Aug
063166	Broad Dubb	SE 44	219530	221 879	93	86	139	80	115	95	45	85	67	20	141	74	1040	
063187	Swinsty	SE 44	197525	140 882	89	84	124	78	113	95	46	84	62	20	151	70	1016	40 11Aug
063256	Lindley Wood	SE 44	217486	95 809	83	80	108	81	100	84	44	80	51	15	131	70	927	37 31Mar
Wharfe (Ouse)																		
063381	Arthington	SE 44	261452	42 793	82	72	115	80	105	74	53	66	52	15	129	70	913	32 12Mar
063515	Eccup	SE 44	309418	114 818	79	79	124	72	100	73	54	45	41	23	131	64	925	35 11Mar
064281	Bramham	SE 44	441412	54 672	72	52	93	75	79	70	62	56	35	27	119	56	796	31 12Mar
064421	Church Penton Met. Office	SE 44	528380	8 628	65	58	73	74	78	65	57	36	35	26	120	54	741	26 3Nov
064425	Cawood, Stockbridge House	SE 44	561372	6 628	68	47	77	75	79	61	52	27	34	20	108	53	706	25 28Jul 3Nov
064718	Askham Bryan	SE 44	552475	27 661	69	47	74	67	74	73	49	30	40	19	101	54	697	25 3Nov
Ouse																		
064960	Riccall	SE 44	608373	5 619	66	63	80	77	79	52	60	26	34	22	114	58	731	28 28Jul
Selby Dam (Ouse)																		
065422	Brayton Barff	SE 44	585305	53 657	72	66	85	72	73	53	63	35	38	23	122	61	763	12 28Jul
Derwent (Ouse)																		
065783	Silpho Moor	SE 44	957946	203 854	87	123	78	81	96	81	68	37	64	18	130	125	992	44 28Jul
066304	Osquodby P.Sta.	TA 54	055840	51 683	90	74	82	75	85	78	47	15	54	15	111	100	811	34 23Jul
066403	Staxton Wold	TA 54	022776	178 737	98 (83)	93	71	82	91	54	16	62	16	108	86	860	29 28Jul	
066446	Irton P.Sta.	TA 54	004840	29 692	77	85	81	67	81	65	46	26	53	14	102	89	785	24 28Jul
066516	Ganton, Golf Club	SE 44	982781	30 709	89	94	64	65	75	74	57	28	49	16	104	92	807	32 28Jul
066598	Wykeham Nursery	SE 44	949860	145 736	83	109	93	67	79	67	63	23	50	21	128	103	886	41 28Jul
067183	Scampton Hall	SE 44	864756	31 722	55	67	65	65	79	58	70	20	54	21	114	71	739	43 28Jul
067347	Thornton-le-Dale	SE 44	832825	37 724	59	69	54	62	85	64	66	23	54	16	110	74	736	44 28Jul
Rye (Derwent)																		
067971	Hawaby	SE 44	569925	123 883	89	85	71	76	83	82	35	38	66	15	124	83	847	28 17Sep
068415	East Ness	SE 44	695787	43 707	65	50	74	70	80	73	38	20	61	24	102	63	724	28 17Sep
Dove (Rye)																		
068723	Farndale No.10	SE 44	642997	175 1099	91	100	66	105	72	80	45	50	70	15	135	115	944	
068894	Ravenswick	SE 44	706873	82 746	69	67	64	66	75	71	36	29	64	29	102	76	748	25 20Jan 2Jun 17Sep
Hodge (Dove)																		
069094	Lund Court	SE 44	669857	78 745	73	65	70	67	76	75	40	20	76	28	100	69	759	31 20Jan
069118	Welburn Hall	SE 44	680846	41 742	72	63	66	67	71	72	41	20	70	28	117	67	754	30 20Jan
Holbeck (Rye)																		
069297	Ampleforth	SE 44	598789	95 763	67	58	79	76	77	98	39	22	59	30	104	54	768	33 2Jun
069362	Leysthorpe Hall	SE 44	636789	70 716	65	54	74	72	83	81	40	25	66	31	102	61	754	30 2Jun
069462	Hovingham Hall	SE 44	665757	36 739	70	56	71	76	82	69	40	21	55	24	101	67	732	32 2Jun
Seven (Rye)																		
069922	Spiers House	SE 44	757918	157 829	77	110	58	75	82	76	39	33	58	21	126	101	856	28 20Jan
Pickering (Costa)																		
070469	Newton-on-Awcliffe	SE 44	824938	168 891	80	110	73	69	69	67	49	43	65	18	120	99	862	36 28Jul
070677	Pickering	SE 44	795843	44 703	63	60	58	56	70	65	54	19	56	16	116	77	710	32 28Jul
Derwent (Ouse)																		
071166	Birdsall House	SE 44	819650	94 772	84	67	59	69	69	69	71	22	54	17	125	72	778	44 28Jul
Pocklington (Derwent)																		
072415	Warter	SE 44	861502	88 755	79	79	75	81	62	66	75	27	56	26	151	69	846	47 28Jul
Aire (Ouse)																		
073419	Malham Tarn	SD 34	894672	395 1531	113	47	119	124	113	94	49	67	92	75	200	114	1207	46 31Mar
073775	Lee Gate House	SD 34	926645	378 1310	93	54	110	106	103	85	49	70	91	52	175	104	1092	52 31Mar
073811	Long Hill	SD 34	946604	215 1229	83	52	96	87	95	79	39	72	63	20	145	88	919	32 20Jan
073812	Brown Hill	SD 34	934618	293 1243	80 (63)	93	94	96	77	45	79	68	32	162	88	977		
074022	Salterforth	SD 34	882442	219 1259	106	80	83	94	87	69	47	64	70	43	211	79	1033	47 20Jan
074091	Earby S.Wks	SD 34	909472	128 1039	89	53	73	97	85	70	37	50	55					

GENERAL TABLE, ENGLAND AND WALES

Number	Station	Grid reference	Av Altitude -1950 m mm	Rainfall in millimetres												Highest daily fall	
				Jan	Feb	Mar	Apr	May	Jun	Jul	Aug	Sep	Oct	Nov	Dec	Year	mm date
YORKSHIRE OUSE AND HULL--(contd)																	
075053	Clough Hey	SD 34 999394	328 1272	90	79	139	110	103	106	39	88	95	38	212	99	1188	
075061	Keighley Moor No.2	SD 34 994408	312 1324	89 (76)	158	120	100	105	41	95	94	41	227	98	1246		
075077	Newsholme Dean	SE 44 020404	206 1118	79	72	107	107	118	98	36	72	78	29	193	81	1070	
075114	Keighley, Fell Lane	SE 44 047406	171 1016	--	--	--	--	96	67	37	66	75	20	186	64	---	
Aire (Ouse)																	
075150	Marley S.Wks	SE 44 087412	83 902	67	66	97	87	90	69	45	55	67	16	148	62	869	29 31Mar
075231	Thornton Moor Filters	SE 44 051334	363 1226	88	106	130	106	121	98	36	69	85	31	230	90	1190	38 11Sep
075234	Studden Res.	SE 44 057332	326 1207	93	102	116	112	126	103	39	71	90	38	229	94	1213	41 11Sep
075247	Doe Park Res.	SE 44 077341	230 1082	84	85	105	109	111	88	38	71	82	24	196	75	1068	37 11Sep
075262	Hevenden Res.	SE 44 072355	215 1062	84	89	109	107	116	88	37	76	77	24	196	82	1085	35 11Sep
075349	Gilstead Filters	SE 44 118393	174 880	71	68	86	103	105	80	49	51	71	18	156	79	937	40 11Sep
Clayton (Aire)																	
075451	Thornton Cemetery	SE 44 088330	306 967	75	83	110	99	117	86	42	70	75	21	176	81	1035	36 11Sep
075509	Brayshaw Res.	SE 44 122306	299 974	72	73	97	94	116	86	34	62	57	26	176	71	964	30 3Nov
075518	Chellow Heights Res.	SE 44 116352	258 935	79	80	100	97	114	82	35	67	70	23	169	84	1000	38 11Sep
075520	Chellow Dean Res.	SE 44 124345	197 932	80	90	118	96	109	83	34	74	61	27	176	101	1049	
075542	Horton Park	SE 44 146316	182 891	77	76	101	92	107	88	39	62	48	17	168	70	945	28 3Nov
075552	Bradford, Shearbridge	SE 44 152325	122 858	70	76	89	88	109	87	40	57	45	15	157	65	898	28 3Nov
075559	Bowling Cemetery	SE 44 174308	183 890	75	87	127	90	111	90	42	57	52	19	162	72	984	34 12Mar
075614	Bradford, Peel Park	SE 44 168348	137 838	79	95	127	88	111	92	44	52	47	13	156	71	975	38 12Mar
075632	Bradford, Lister Park	SE 44 149352	134 853	70	77	114	94	101	83	41	57	54	13	158	70	932	28 3Nov
075635	Bradford, Heaton Res.	SE 44 145354	162 867	64	70	98	94	100	79	42	55	55	10	157	69	893	30 3Nov
Aire (Ouse)																	
075715	Weecher Res.	SE 44 134421	251 873	75	100	111	108	110	93	46	69	94	22	158	72	1048	38 31Mar
075725	Reva Res.	SE 44 153425	221 816	76	91	109	99	98	90	48	76	82	23	160	69	1021	47 31Mar
075786	Guisley Moor	SE 44 192435	229 770	83	72 (114)	81	107	86 (48)	73	80	19	108	54	925			
075811	Ravdon, Mickfield House	SE 44 207397	162 769	70	75	131	86	117	80	44	81	60	16	125	66	951	48 31Mar
075986	Horsforth W.Wks	SE 44 234402	190 787 (74)	71 (76)	120	88	111	88	55	64	61	16	127	70	950	45 31Mar	
076077	Leeds, Wortley Res.	SE 44 267326	94 716	71	64	118	78	114	57	49	39	37	17	133	58	835	43 31Mar
076178	Pudsey S.Wks	SE 44 234330	101 716	68	58	97	87	122	68	46	53	41	13	138	61	852	27 3Nov
076203	Farnley Hall	SE 44 248323	123 718	71	58	100	85	120	66	49	48	38	14	135	59	843	34 31Mar
076398	Lawnwood Cemetery	SE 44 267391	143 774	73	80	114	82	110	75	55	51	51	15	127	63	896	31 31Mar
076414	Weetwood Filters	SE 44 272372	100 748	71	70	114	77	107	65	54	43	49	16	127	60	853	36 31Mar
076438	Woodhouse Moor	SE 44 292350	94 709	67	63	96	74	98	61	55	45	40	19	126	57	801	38 31Mar
076455	Allerton, Grange Rise	SE 44 305379	137 738	71	72	127	78	105	72	64	61	48	22	131	57	908	34 12Mar
076549	Leeds, Knostrop	SE 44 324313	23 611	60	62	101	72	97	61	48	52	38	12	126	53	782	37 31Mar
076593	Leeds, Roundhay Park	SE 44 330383	130 756	69	74	116	73	100	67	55	72	39	24	130	56	875	30 31Mar
076650	Seacroft Hospital	SE 44 349346	72 754	64	58	97	72	96	53	58	76	42	18	114	65	813	27 31Mar
076740	Lemonroyd S.Wks	SE 44 377280	20 623	58	63	93	71	97	48	73	72	43	22	133	56	829	28 3Nov
Walsden (Calder)																	
076982	Calf Lee	SD 34 953201	288 1276	135	72	105	117	92	106	49	76	82	42	223	124	1223	53 20Jan
076997	Warland Res.	SD 34 954215	379 1335	146	76	100	125	98	112	55	81	98	51	241	137	1320	54 20Jan
077009	Ramsden Res.	SD 34 915214	303 1359	133	82	92	110	99	116	53	77	98	51	237	136	1284	52 20Jan
077010	Ramsden Hill	SD 34 917208	404 1353	128	70	79	114	104	122	54	75	106	51	234	147	1286	
077058	Reaps Moss	SD 34 897229	378 1511	124	85	94	125	98	119	52	73	100	52	239	143	1304	
077064	Gorpley Res.	SD 34 907229	274 1464	116	86	86	113	99	108	49	74	88	46	242	135	1242	44 3Nov
Calder (Aire)																	
077087	Todmorden, Lower Laith	SD 34 943244	152 1313	94	71	79	99	70	77	40	68	72	20	186	100	976	41 11Sep
077117	Todmorden, Hospital	SD 34 965244	198 1311	97	70	78	103	73	109	46	78	70	28	184	103	1039	34 11Sep
077137	Eastwood S.Wks	SD 34 970260	112 1223	98	66	79	105	77	96	46	77	74	32	201	98	1049	32 11Sep
Hebden (Calder)																	
077241	Walshaw Dean No.3	SD 34 962344	360 1469	100	108	119	128	114	101	61	95	99	63	271	129	1388	
077255	Walshaw Dean Lodge	SD 34 962335	317 1440	95	103	110	116	114	101	56	93	86	51	239	115	1279	38 11Sep
Graining (Hebden)																	
077272	Widdop Res. No.3	SD 34 923331	323 1352	94	105	84	99	111	107	50	82	95	54	221	119	1221	
077275	Widdop Res. No.4	SD 34 927327	323 1385	93	105	91	99	108	107	47	85	95	54	228	115	1227	
077277	Widdop Res. No.2	SD 34 931331	325 1377	97	86	102	110	110	104	53	95	106	59	234	113	1269	52 11Sep
077289	Widdop Res. No.5	SD 34 942348	390 1441	90	121	97	100	114	104	56	89	107	60	244	113	1299	
077311	Gorple Res. No.3	SD 34 918311	354 1359	113	106	95	114	101	112	58	102	99	53	223	124	1300	
077321	Gorple Res. No.2	SD 34 930301	389 1463	112	102	91	107	113	114	57	93	101	48	233	126	1297	
077335	Gorple Res.	SD 34 945311	313 1403	120	98	77	111	112	110	52	98	86	47	235	117	1263	39 20Jan
077342	Coppy	SD 34 957305	346 1357	109	104	96	89	100	103	49	101	86	43	212	100	1192	
Calder (Aire)																	
077474	Whiteholme	SD 34 975203	377 1263	140	100	104	121	99	119	53	78	96	52	241	132	1335	48 20Jan
077475	Byron Edge	SD 34 973192	382 1326	140	103	109	123	96	124	53	75	104	53	248	133	1361	49 20Jan
077483	Turvin No.1	SD 34 984197	366 1282	123 (101)	(101)	110	93	111	58	84	99	46	219	110	1244		
077501	Turvin No.2	SD 34 998214	304 1247	115 (101)	(101)	103	83	97	51	81	90	38	215	108	1183		
077534	Withens Clough Res.	SD 34 982232	301 1308	--	--	--	--	--	53	84	91	43	226	115	---		
077603	Warley Moor	SE 44 032312	404 1213	85	94	95	103	104	110	34	75	81	40	197	97	1115	
077613	Midgley Moor	SE 44 016306	411 1194	86	100	95	102	106	119	48	84	85	44	198	103	1170	
077620	Castle Carr	SE 44 026297	323 1122	93	81	89	93	104	104	37	74	77	36	197	86	1071	33 3Nov
Ryburn (Calder)																	
077716	Rishworth Drain	SD 34 981176	397 1282	127	110	115	115	103	122	50	82	96	51	227	124	1322	44 20Jan
077735	Baitings	SE 44 004190	287 1329	120 (101)	110	106	82	100	52	82	90	40	224	106	1213		
077737	Manshead	SE 44 004198	373 1324	117	93	112	101	89	107	55							

Number	Station	Grid reference	Alt- tude m	AV 1916 -1950 mm	Rainfall in millimetres												Highest daily fall mm date	
					Jan	Feb	Mar	Apr	May	Jun	Jul	Aug	Sep	Oct	Nov	Dec	Year	
YORKSHIRE OUSE AND HULL--(contd)																		
078045	Halifax, Library	SE 44	085250	191 903	76	66	93	90	90	73	31	63	54	23	169	63	891	28 3Nov
	Calder (Aire)																	
078079	Deanhead Res.	SE 44	039151	307 1326	121	103	(108)	(120)	100	98	53	71	82	50	239	113	1258	
	Colne (Calder)																	
078442	Redbrook Res.	SE 44	026096	360 1322	132	129	129	131	94	101	61	81	84	63	213	120	1338	41 20Jan
078470	Marsden Res.	SE 44	041119	213 1375	133	114	136	121	90	83	53	74	84	46	233	114	1281	39 20Jan
	Wessenden (Colne)																	
078475	Wessenden Head	SE 44	068077	366 1273	115	102	95	135	98	93	53	77	93	62	186	112	1221	
078488	Holly Bank Moss	SE 44	064082	325 1376	116	93	86	119	79	92	53	69	91	63	206	124	1191	
078496	Wessenden Old Res.	SE 44	056087	287 1330	122	90	88	123	93	92	53	67	86	60	195	121	1199	
078520	Butterly Moss	SE 44	047096	338 1276	113	83	99	139	94	103	57	75	99	63	195	115	1235	
078526	Bobus	SE 44	035097	366 1282	122	102	105	122	92	93	54	75	85	60	198	119	1227	
	Colne (Calder)																	
078592	Deerhill	SE 44	070113	350 1363	123	108	126	119	94	94	55	55	78	54	209	112	1227	38 10Nov
078623	Blacknoorfoot	SE 44	096130	284 1094	103	89	93	112	88	64	47	61	66	47	209	96	1075	31 31Mar
078673	Huddersfield, Oakes	SE 44	113177	232 956	88	84	106	95	92	68	38	72	54	35	183	71	986	31 3Nov
	Holme (Colne)																	
078701	Ramsden	SE 44	116051	262 1552	144	116	121	139	99	89	54	68	77	60	278	118	1363	49 20Jan
	Netherley (Holme)																	
078703	Lightens Road	SE 44	102038	449 1596	155	142	146	151	113	95	54	71	42	74	275	142	1500	
078704	Great Heys	SE 44	104042	366 1720	157	127	137	149	113	98	58	71	83	66	103	134	1496	53 20Jan
078709	Red Cabin	SE 44	115036	460 1631	140	135	137	152	91	90	52	69	64	64	270	130	1398	
078712	Yateholme	SE 44	111043	308 1616	151	118	131	146	105	94	56	71	80	64	289	127	1432	52 20Jan
078717	Hey Springs	SE 44	117046	335 1619	157	123	138	151	114	100	59	72	84	67	304	133	1502	53 20Jan
	Holme (Colne)																	
078722	Far Naze End	SE 44	098048	457 1666	162	153	148	153	115	97	55	63	84	76	278	144	1528	
078764	Bilberry Res.	SE 44	102068	265 1310	126	80	116	129	99	86	59	59	64	49	220	112	1204	
078770	Holmbridge, Digley Cottages	SE 44	112071	253 1321	111	85	113	120	92	83	58	63	54	39	213	90	1125	43 31Mar
078809	Holmes Styes Res.	SE 44	141057	276 1168	103	90	116	109	85	82	43	65	57	41	208	100	1099	36 20Jan
078823	Snap Res.	SE 44	115087	328 1199	98	81	111	126	86	92	56	69	64	37	226	97	1188	
078850	Bosham Whams Res.	SE 44	153057	283 1138	103	77	102	110	90	71	45	75	59	41	230	87	1090	
078949	Brow Grains	SE 44	080105	274 1263	115	99	119	123	69	60	56	50	76	62	234	79	1142	
078985	Harden Moss	SE 44	098086	369 1345	123	88	119	139	93	95	55	60	81	61	250	120	1284	
	Colne (Calder)																	
079333	Huddersfield, Ravensknowle	SE 44	163165	99 794	67	75	103	86	88	69	44	62	34	20	152	52	852	31 12Mar
	Calder (Aire)																	
079491	Bradford, Harold Park	SE 44	150292	213 838	75	66	114	85	108	90	33	58	46	21	161	65	922	30 12Mar
079620	Heckmondwike, The Bottoms	SE 44	220224	50 695	66	66	104	71	101	68	39	45	22	18	136	54	730	28 3Nov
079639	Dewsbury, Crow Nest Park	SE 44	234213	94 692	69	85	106	75	104	60	47	50	25	20	134	58	838	30 3Nov
079700	Wilton Park	SE 44	235258	130 737	68	70	106	63	112	74	41	61	27	14	144	57	841	29 3Nov
079767	Dewsbury, Mitchell																	
	Laithes S.Wks	SE 44	257202	35 649	63	71	96	63	99	54	44	41	24	21	126	52	758	28 13Mar
079950	Horbury, Carr Lodge	SE 44	297185	76 654	70	69	96	69	105	58	43	32	26	15	136	56	775	28 13Mar
080185	Ardley Res., Upper	SE 44	287248	120 661	58	68	95	70	111	58	41	34	31	19	140	54	778	33 31Mar
080186	Ardley Res., Lower	SE 44	287247	119 660	61	66	92	69	110	60	43	34	32	19	137	58	741	35 31Mar
080192	Jaw Hill Filters	SE 44	292233	96 654	65	60	95	68	108	56	42	33	24	15	126	54	769	31 31Mar
080281	Wakefield S.Wks	SE 44	346202	24 636	61	67	101	60	102	46	53	56	28	18	124	55	771	30 31Mar
080494	Normanton S.Wks	SE 44	395241	16 614	60	63	113	72	91	49	71	67	38	19	134	57	834	38 31Mar
	Aire (Ouse)																	
080572	Ings Lane P.Sta.	SE 44	436265	12 615	(58)	59	97	69	95	45	59	58	45	23	130	57	795	27 31Mar
080781	Pontefract, The King's Sch.	SE 44	453211	78 606	60	59	102	68	92	52	63	80	45	26	129	56	832	32 31Mar
081073	Roall W.Wks	SE 44	567243	13 625	66	56	92	74	75	59	66	41	42	25	121	55	772	34 28Jun
	Ouse																	
081385	Goole S.Wks	SE 44	748252	3 640	62	49	74	84	57	54	83	43	46	22	115	67	756	54 28Jul
	Don (Ouse)																	
081523	Swiner Clough Moss	SE 44	126028	458 1711	157	(152)	211	156	90	101	(53)	82	100	88	312	167	1669	
081527	End Springs	SE 44	130022	442 1722	140	121	173	147	106	107	55	77	95	76	277	140	1514	
081534	Grains Plantation	SE 44	143025	351 1499	127	141	130	154	97	101	58	75	91	76	290	144	1484	
081536	Dearden Moss	SE 44	137015	457 1652	141	142	214	135	110	96	55	74	86	92	286	162	1603	
081540	Dunford Bridge Res.	SE 44	151023	329 1442	129	146	145	133	98	98	48	84	83	62	267	121	1414	38 20Jan
081542	Reaps Slack	SE 44	130037	454 1658	124	136	(203)	144	92	87	51	80	85	67	265	120	1454	
081548	Harden	SE 44	150035	367 1409	96	129	148	146	102	87	52	43	41	64	258	109	1355	35 11Apr
081549	Harden No.7	SE 44	152038	379 1422	98	147	186	121	99	87	55	84	80	55	240	96	1348	
081558	Brown's Clough No.10	SE 44	145004	428 1607	154	133	211	145	101	131	53	73	85	84	287	146	1603	
081563	Woodland Clough No.11	SE 44	153002	438 1549	136	161	(177)	132	102	118	50	78	66	60	259	116	1461	
081565	Stoney Gate	SE 44	157010	311 1428	145	141	121	120	101	106	52	90	78	65	245	128	1442	41 20Jan
081572	Long Grain	SE 44	166019	343 1378	120	(139)	108	124	108	112	53	76	80	65	240	123	1349	
081596	Town Brook Intake	SE 44	177037	315 1264	112	113	125	120	94	103	54	93	79	55	265	109	1322	
	Scout Dike (Don)																	
081675	Spring Head	SE 44	179068	355 1078	83	--	--	--	--	--	--	--	--	--	--	--	--	
081680	Broadstone Res.	SE 44	195062	314 1124	98	110	129	107	100	105	54	105	60	42	227	89	1226	65 11Aug
081692	Greenley Carr	SE 44	201050	332 1093	90	(101)	109	103	92	92	50	124	65	37	211	85	1159	
081694	Spicer House	SE 44	204056	300 1092	92	96	114	106	92	93	49	127	63	36	223	87	1178	
081698	Ingbirchworth Res.	SE 44	213056	260 990	88	88	114	103	93	90	53	107	60	32	212	95	1125	63 11Aug
081710	Royd Moor	SE 44	222045	255 973	92	113	125	93	91	78	51	93	57	33	192	87	1195	54 11Aug
	Little Don (Don)																	
081816	Fiddlers Green No.1	SK 43	152999	455 1423	126	99	140	(119)	126	88	58	64	70	65	216	150	1321	
081853	Mickleden No.2	SK 43	195989	366 1397	134	119	75	124	114	84	55	105	82	54	237	117	1300	
081854	Mickleden No.1	SK 43	192988	371 1368	144	120	79	99	119	90	52	104	85	54	247	123	1316	

Number	Station	Grid reference	Av Alti-1916 tude -1950 m mm	Rainfall in millimetres												Highest daily fall	
				Jan	Feb	Mar	Apr	May	Jun	Jul	Aug	Sep	Oct	Nov	Dec	Year	mm
YORKSHIRE OUSE AND HULL--(contd)																	
082050	Brown Edge	SK 43 220969	404 1264	129	(127)	(127)	109	101	79	49	74	78	57	232	121	1283	
082064	Broomhead Hall	SK 43 242963	274 1018	105	(101)	(101)	93	112	65	52	60	71	33	167	84	1044	
082075	Wigtwizzle	SK 43 247956	262 1094	119	(108)	(114)	98	118	63	58	69	69	39	207	100	1162	
082091	Broomhead Res. No.1	SK 43 268961	178 965	121	114	130	96	110	66	57	54	57	29	190	84	1108	36 16Nov
082093	Broomhead Res. No.2	SK 43 272959	148 889	125	111	112	88	112	68	57	52	55	28	189	85	1082	39 16Nov
082095	White Lee Moor	SK 43 265946	357 1103	121	(120)	(127)	90	115	70	58	63	64	41	174	90	1133	
082111	More Hall Res.	SK 43 289957	124 856	98	100	96	82	101	65	54	42	45	26	177	76	962	41 16Nov
Loxley (Don)																	
082230	Brogging Moss	SK 43 211917	415 1331	126	(133)	118	118	91	74	55	101	85	60	197	107	1265	
082250	Broadcar	SK 43 223904	306 1197	123	119	137	96	114	65	56	81	54	46	194	79	1168	
082270	Loftshaw Strines	SK 43 242903	306 1137	129	114	95	86	110	65	58	75	60	43	173	100	1108	
082278	Thornseat	SK 43 230923	404 1161	122	118	99	104	104	71	56	78	69	48	189	101	1158	
082283	Dale Dike Res.	SK 43 242917	218 1101	130	113	111	96	108	60	58	74	59	39	214	83	1155	43 16Nov
082295	Bradfield Filters	SK 43 261916	168 1008	120	110	128	89	107	57	56	58	52	35	199	88	1099	44 12Mar
082308	Hobson Moss	SK 43 217946	466 1267	126	(127)	(127)	121	112	79	54	82	76	60	218	99	1271	
082311	Elain Moor	SK 43 247934	304 1141	123	118	(114)	107	107	62	61	60	69	49	153	100	1123	
082340	Rocher Plat	SK 43 267935	337 1013	106	99	126	84	111	60	57	59	61	41	177	80	1065	
082370	Crawshaw Wood	SK 43 252887	358 1071	105	(113)	123	80	104	62	57	79	50	42	141	96	1052	
082383	Oakes Farm Damflask	SK 43 272903	198 985	111	98	84	(88)	94	55	51	55	51	34	(144)	84	989	
Rivelin (Loxley)																	
082458	Oaking Clough No.2	SK 43 246862	361 1124	107	103	110	90	128	73	59	84	62	44	192	106	1158	
082459	Oaking Clough	SK 43 247864	357 1113	108	104	116	91	129	73	60	83	61	42	190	104	1161	
082464	Black Clough	SK 43 235876	358 1179	117	116	129	94	133	73	62	91	65	49	186	109	1224	
082476	Hallam Moor	SK 43 243871	356 1157	122	110	129	98	139	72	64	88	66	48	209	112	1257	
082512	Redmires Res.	SK 43 262857	338 1067	119	113	123	97	142	78	62	73	65	41	195	101	1209	32 16Nov
082513	Redmires Res. No.3	SK 43 267856	338 1081	119	115	123	94	140	75	58	72	64	39	198	104	1201	33 16Nov

Number	Station	Grid reference	Alti- tude m	AV 1916 -1950 mm	Rainfall in millimetres												Highest daily fall					
					Jan	Feb	Mar	Apr	May	Jun	Jul	Aug	Sep	Oct	Nov	Dec	Year	mm date				
TRENT RIVER AUTHORITY AREA, 10436 SQUARE KILOMETRES																						
HYDROMETRIC AREA 28																						
Trent																						
089262	Hanley S.Wks	SJ 33	886461	118	785	62	60	43	60	134	50	44	101	46	15	130	88	833				
089347	Newcastle-under-Lyme Crematorium	SJ 33	849497	177	889	62	61	32	70	141	50	41	92	60	14	141	40	854				
089377	Etruria	SJ 33	876476	132	818	63	54	38	65	135	51	45	98	46	12	125	90	822				
089438	Knutton	SJ 33	836468	133	828	65	75	37	71	153	43	48	101	66	13	135	86	893				
089542	Keele	SJ 33	820446	179	802	61	66	36	67	173	42	48	98	69	12	129	78	879				
089984	Yarlet Hall	SJ 33	912292	123	761	70	50	36	68	155	34	43	117	27	5	97	69	771				
090232	Gayton	SJ 33	990294	107	770	71	52	46	55	153	38	40	101	33	9	113	72	783				
Sow (Trent)																						
090358	Sughall Hall	SJ 33	799312	143	787	60	57	47	52	173	49	48	77	37	9	104	66	779				
090537	Whitmore P.Sta.	SJ 33	799401	121	774	58	63	41	62	177	39	44	80	60	14	121	81	840				
090590	Hatton W.Wks	SJ 33	829369	108	805	57	48	36	55	160	59	46	73	43	10	124	71	782				
Mecce Brook (Sow)																						
090688	Loggerheads, Ashley School	SJ 33	742357	213	825	63	58	44	57	171	22	39	65	49	9	115	76	767				
Sow (Trent)																						
090803	Stone	SJ 33	878321	107	739	57	59	37	55	146	31	43	78	38	12	113	69	738				
Penk (Sow)																						
091191	Oaken, The Manor House	SJ 33	857031	125	739	66	64	54	55	202	25	53	92	33	9	102	65	820				
091196	Codsall	SJ 33	870028	125	740	63	67	53	53	195	24	48	69	31	7	103	68	781				
091403	Slade Heath P.Sta.	SJ 33	917071	104	706	59	61	41	46	169	28	46	88	37	7	92	59	733				
091516	Great Wyrley	SJ 33	991076	128	730	72	75	51	52	151	50	47	87	35	6	88	64	782				
091528	Pye Green	SJ 33	989143	234	774	72	54	55	54	139	60	52	70	44	7	98	76	786				
091583	Longford Road S.Wks	SJ 33	976091	122	711	58	71	43	51	141	40	49	84	38	5	85	62	727				
091773	Belvide Res.	SJ 33	861103	112	758	71	56	49	41	188	31	46	72	43	5	81	55	738				
091860	Hollies P.Sta.	SJ 33	816224	110	733	56	67	37	43	179	22	49	88	43	(10)	97	80	771				
091986	Little Onn Hall	SJ 33	839157	107	762	53	59	44	48	186	28	61	84	41	10	98	74	786				
092233	Penkridge, Staffs College Of Agric.	SJ 33	920116	101	703	64	56	39	46	152	24	46	80	30	6	89	68	706				
Sow (Trent)																						
092593	Milford W.Wks	SJ 33	975212	75	736	64	62	61	51	138	39	43	97	34	8	100	72	759				
Trent																						
092732	Rugeley, Brindley Bank	SK 43	037195	77	692	75	62	53	47	135	71	48	102	35	7	93	71	799				
092923	Slitting Mill	SK 43	033173	91	738	76	68	57	50	136	72	52	100	38	7	96	70	828				
Blithe (Trent)																						
093093	Sheepwash P.Sta.	SJ 33	951452	209	884	72	67	39	67	144	63	49	99	38	17	133	97	885				
093101	Wallmires P.Sta.	SJ 33	949464	232	886	74	74	46	72	147	68	51	107	42	20	142	100	943				
093109	Hulme	SJ 33	934454	216	841	76	56	33	69	152	48	46	97	42	19	141	99	878				
093141	Meir P.Sta.	SJ 33	937421	188	837	70	61	33	61	147	45	51	102	40	16	126	90	842				
093199	Cresswell P.Sta.	SJ 33	974394	164	877	74	78	49	63	153	65	47	98	35	12	136	97	907				
093206	Pulford Manor	SJ 33	950386	216	820	75	57	48	58	155	43	46	104	35	15	135	86	857				
093295	Middleton Green	SJ 33	995354	182	831	74	64	56	58	152	46	53	94	41	15	132	81	866				
093316	Leigh	SK 43	014371	152	856	74	59	56	58	156	48	49	100	41	15	135	81	872				
093322	Church Leigh	SK 43	023360	153	810	(74)	53	53	56	148	50	49	89	39	10	141	(86)	848				
093358	Pradswell	SK 43	007334	137	793	74	56	47	56	158	54	43	88	39	14	136	81	846				
093390	Gratwich	SK 43	040315	116	775	71	53	53	55	150	71	45	70	34	14	116	81	813				
093439	Newton, Booth	SK 43	042272	110	741	66	58	48	50	139	59	42	91	32	12	104	73	774				
093487	Kingston	SK 43	063295	128	741	69	51	48	53	145	64	43	71	31	15	104	79	773				
093536	Blithfield Res.	SK 43	071226	83	728	70	55	51	51	137	67	45	95	30	5	92	63	767				
093543	Port Fields	SK 43	067237	96	725	71	58	50	63	135	68	45	96	30	8	86	64	778				
093596	Squitch House	SK 43	088265	145	737	72	48	57	59	145	83	41	94	35	8	86	76	804				
093644	Hamstall Ridware No.2	SK 43	103193	73	667	68	52	56	43	133	44	43	99	33	7	70	69	716				
093709	Hamstall Ridware No.1	SK 43	109192	65	676	67	50	54	42	133	56	44	91	31	7	67	66	708				
Trent																						
093765	Gentleshaw	SK 43	049123	227	795	84	80	67	56	155	54	49	109	43	11	84	81	873				
093864	Hanch Res.	SK 43	103136	79	684	73	57	58	51	141	38	46	102	37	8	70	65	746				
094104	Lichfield, Sandfields	SK 43	110083	92	702	73	60	59	47	150	29	48	105	35	8	75	66	755				
094106	Lichfield, Chesterfield Rd	SK 43	112083	94	677	65	47	61	49	156	30	51	109	34	6	70	57	735				
094192	Alrevas	SK 43	169149	55	663	62	62	55	43	135	27	50	85	37	5	60	72	693				
Tame (Left)																						
094320	Willenhall S.Wks No.2	SO 32	978985	119	685	69	55	56	48	159	45	51	96	31	7	87	54	758				
094374	Darlaston S.Wks	SO 32	985978	120	671	67	57	57	47	153	47	50	93	30	7	85	53	746				
Tame (Right)																						
094436	Bilston, The Lunt Outfall	SO 32	966960	125	704	66	53	58	50	190	45	55	86	28	8	82	62	783				
094448	Bradley	SO 32	956950	144	727	72	66	67	47	162	54	60	86	35	7	74	70	800				
Tipton Branch (Tame)																						
094471	Dudley, Shavers End	SO 32	933912	227	728	65	46	62	47	195	48	67	83	33	9	72	65	792				
094497	Dudley, Tipton Road	SO 32	950916	149	708	62	56	62	46	204	81	60	73	32	8	73	61	818				
094552	Oldbury, Barnford Hill Pk	SO 32	997876	185	783	77	64	69	55	178	45	57	83	37	8	84	71	823				
094611	Tividale School	SO 32	974903	152	755	77	50	66	55	170 (53)	(52)	72	14	7	81	60	777					
094615	Tividale S.Wks	SO 32	972910	132	738	74	62	67	49	183	44	59	82	30	7	75	67	796				
Tame (Trent)																						
094785	Goscote S.Wks	SK 43	021017	133	692	68	49	53	47	171	41	45	90	33	4	85	61	747				
094848	Bescot, Brockhurst S.Wks	SP 42	007966	118	719	66	48	53	47	156	41	45	94	29	6	82	57	724				
094889	West Bromwich, Ray Hall S.Wks	SP 42	025946	109	693	70	59	65	47	150	28	47	78	30	6							

Number	Station	Grid reference	Av tude -1950 m	1916 mm	Rainfall in millimetres												Year	Highest daily fall	
					Jan	Feb	Mar	Apr	May	Jun	Jul	Aug	Sep	Oct	Nov	Dec		mm	date
TRENT-- (contd)																			
Rea (Tame)																			
095238	Rubery Hill	SO 32	992779	207	807	77	81	82	52	145	41	58	75	34	10	85	74	814	
095285	Birmingham Golf Course	SP 42	039784	168	701	70	(64)	83	--	--	--	--	--	--	--	--	--	--	
095306	Lifford Res.	SP 42	057800	137	774	72	71	76	51	133	43	63	86	24	8	49	68	784	38 28Jul
095326	Frankley	SP 42	007801	174	818	71	58	85	55	150	39	59	87	32	7	81	74	798	36 12Mar
095460	Birmingham, King Edwards School	SP 42	051835	137	769	70	68	79	50	139	41	66	72	33	11	79	64	772	35 12Mar
095480	Edgbaston Botanical Gdns	SP 42	048852	137	786	68	72	78	50	146	36	66	79	19	8	84	72	798	35 12Mar
095552	Saltley S.Wks	SP 42	104895	89	716	67	59	71	44	139	34	65	91	29	10	92	61	762	38 28Jul
Tame (Trent)																			
095577	Erdington, Spring Lane	SP 42	113911	118	724	65	58	67	37	167	31	59	39	29	11	78	58	759	36 5May
095646	Perry Barr Res.	SP 42	084952	157	736	72	47	67	48	154	27	64	112	38	8	76	63	781	40 28Jul
095692	Sutton Coldfield Park	SP 42	116963	113	717	74	73	67	46	152	30	58	109	12	7	92	66	806	33 28Jul
095801	Minworth	SP 42	165924	79	654	58	58	55	41	142	29	52	102	13	6	71	58	690	31 5May
Blythe (Tame)																			
096006	Solihull, Tudor Grange Fm	SP 42	147788	129	724	65	59	68	51	105	35	51	102	16	5	86	67	710	34 28Jul
Cole (Blythe)																			
096712	Highters Heath Res.	SP 42	086792	158	761	68	56	80	52	131	35	67	85	23	8	84	61	750	37 12Mar
096818	Stechford	SP 42	146885	92	702	68	53	67	44	138	36	54	111	24	7	83	60	745	35 28Jul
097008	Elmdon Met.Office	SP 42	176839	96	681	58	50	57	45	115	25	52	98	12	5	75	55	647	35 2Aug
Tame (Trent)																			
097260	Whitacre W.Wks	SP 42	225909	82	673	61	42	47	46	130	51	61	92	15	7	71	63	686	36 28Jul
097539	Langley Mill	SP 42	155967	94	686	65	65	58	39	148	22	58	102	22	2	86	55	722	33 28Jul
Black (Tame)																			
097616	Bourne Vale	SP 42	074997	128	724	(72)	68	60	46	166	31	50	100	37	6	85	64	785	32 5May
097620	Streetly, Parks Nursery	SP 42	079995	136	724	72	74	66	47	162	33	55	95	40	7	88	73	812	33 12Mar
097657	Sutton Coldfield, Four Oaks	SP 42	112998	160	711	73	70	70	46	147	30	60	105	38	5	83	67	794	33 12Mar
097754	Cannock Res.	SK 43	041073	145	724	74	63	60	49	158	49	47	88	37	7	84	66	782	29 28Jul
097793	Sandhills	SK 43	067048	124	722	76	72	60	47	159	34	48	93	39	5	85	63	781	34 5May
097900	Little Hay	SK 43	123030	91	706	75	62	64	44	149	29	60	118	38	8</				

Number	Station	Grid reference	Altitude m	AY 1916 -1950 mm	Rainfall in millimetres												Highest daily fall				
					Jan	Feb	Mar	Apr	May	Jun	Jul	Aug	Sep	Oct	Nov	Dec	Year	mm date			
TRENT--(contd)																					
104024	Uttometer S.Wks	SK 43 095345	78	787	(72)	(53)	(52)	(57)	150	45	46	62	33	11	116	92	779	27 28Jul			
	Dove (Trent)																				
104527	Poston Hall	SK 43 185316	64	711	68	67	50	57	126	39	41	56	32	6	83	75	700	24 28Jul			
	Sutton (Dove)																				
104873	Shirley House	SK 43 215419	137	825	75	67	64	65	129	60	49	55	31	12	123	83	812	29 28Jul			
104885	Rodsley P.Sta.	SK 43 197413	126	794	74	64	59	58	129	51	43	55	29	12	103	84	761	27 12Mar			
105051	Tutbury	SK 43 219310	54	706	68	64	50	52	116	54	50	57	33	8	77	74	703	28 28Jul			
	Trent																				
105428	Repton	SK 43 302267	70	646	66	68	57	58	125	43	63	70	24	10	66	70	720	13 28Jul			
105430	Repton School	SK 43 302270	55	673	59	66	52	53	114	41	61	66	20	9	65	73	679	35 28Jul			
105608	Derby, Brayfield Road	SK 43 344339	71	699	57	62	62	53	137	58	61	51	21	10	73	72	717	14 28Jul			
105715	Stanton-by-Bridge W.Wks	SK 43 374271	44	675	54	64	57	53	134	40	73	61	20	4	73	71	709	40 28Jul			
105735	Kings Newton	SK 43 389266	43	686	55 (63)	46	51	164	51	77	56	19	7	61	66	716					
105837	Staunton Harold Res.	SK 43 383239	85	686	58	49	48	50	162	37	69	56	20	8	66	68	691	35 30May			
	Derwent (Trent)																				
106100	Barrow Clough	SK 43 142976	405	1587	142	178	150	129	111	137	56	98	89	66	276	134	1566				
106135	Broadhead Clough	SK 43 169962	308	1407	116	165	138	141 (125)	92 (50)	80	81	65	217	125	1395						
106148	Sandy Lee	SK 43 180953	402	1433	132	148	125	125	113	91	50	98	89	76	290	135	1472				
106156	Slippery Stones	SK 43 169951	277	1338	131	136	131	118 (114)	93	52	79	74	56	248	123	1355					
106161	Ronksley Moor	SK 43 147951	506	1579	147	158	132	141 (127)	135	57	47	96	61	220	128	1489					
106179	Deep Grain	SK 43 123951	415	1570	170	133	113	149	106	166	63	103	91	90	217	149	1550				
106207	Blacklow Cote	SK 43 145936	296	1403	137	129	109	128	105	123	59	98	80	74	240	136	1418				
106223	Ridge Farm	SK 43 161931	269	1409	140	146	123	119	115	88	58	90	74	57	257	130	1397				
106233	Howden Clough No.64A	SK 43 177936	308	1268	108 (127)	(108)	111	87	81	50	85	72	53	217	121	1220					
106238	Howden Dam	SK 43 168924	258	1285	127	124	104	113	123	76	54	93	68	56	227	112	1277			42	16Nov
106259	Howden Dean	SK 43 185926	293	1296	130	120	102	107	104	74	47	97	81	53	216	174	1305				
106272	Birchlee	SK 43 165918	271	1343	121	137	116	107	104	79	53	91	72	53	259	116	1308				
106280	Ouzelden Clough	SK 43 160907	270	1360	143	122	102	129	97	79	57	102	73	57	237	120	1318				
106295	Derwent Dam	SK 43 175899	249	1321	127	120	110	98	94	73	54	85	70	49	212	115	1207			40	16Nov
106297	Fairholme	SK 43 173893	209	1287	123	112	105	103	99	76	59	87	70	50	229	116	1229				
106319	Mill Brook	SK 43 188894	235	1235	119	119	110	96	104	74	50	84	75	47	207	109	1194				
106337	Crook Hill	SK 43 185870	335	1207	102	90	111	101	106	81	50	84	68	41	175	103	1112				
	Ashop (Derwent)																				
106342	Ashop Head	SK 43 068907	509	1570	127	97	109	128	114	130	67	108	93	58	270	101	1402				
106402	Snake Inn	SK 43 112905	314	1651	150	135	142	131	99	140	61	97	75	64	324	97	1515				
106416	Middle Seal Clough	SK 43 111897	402	1635	160	99	90	142	108	135	62	100	91	86	329	105	1507				
106440	Blackdean Brook	SK 43 127890	326	1600	177	104	137	133	103	122	61	107	88	64	326	109	1536				
106452	Blacklow Hill	SK 43 102960	625	1689	137	100	121	127	109	164	72	119 (101)	81	284	129	1544					
106460	Alport Moor	SK 43 106943	546	1692	132	91	136	138	107	161	70	125	108	69	266	122	1525				
106467	Lady Clough Moor	SK 43 112926	524	1727	130	89	178	119	107	150	65	107	90	52	252	122	1461				
106480	Alport Castles	SK 43 133919	297	1527	141	98 (127)	109	114	88	76	91	107	39	215	117	1311					
106510	Hagg Farm	SK 43 160895	213	1295	132	122	125	119	93	78	56	96	59	44	226	119	1279				
106521	Grimbocar	SK 43 172872	213	1271	121	115	113	99	95	75	52	95	83	43	210	114	1215				
	Derwent (Trent)																				
106573	Ladybower	SK 43 205869	300	1166	100	127	109	91	114	78	45	80	58	36	181	102	1121				
106584	Yorkshire Bridge	SK 43 198850	171	1049	94	119	93	89	103	72	54	78	47	36	199	94	1078			40	16Nov
106601	Bamford Filters	SK 43 212830	201	1020	93	111	82	78	104	65	54	89	45	34	204	83	1042			46	16Nov
	Noe (Derwent)																				
106611	Jacobs Ladder	SK 43 090860	340	1520	120 (120)	(127)	123	99	97	58	105	66	62	229	139	1345					
106616	Upper Booth, Grain Clough	SK 43 096854	304	1321	117 (108)	97	122	106	106	63	102	70	62	226	149	1328					
106670	Grindslow	SK 43 119867	287	1416	154	109	105	124	110	116	62	108	64	58	235	141	1386				
106686	Edale Mill	SK 43 134854	221	1269	125	121	87	91	82	102	55	90	55	34	232	111	1185			44	16Nov
106701	Nether Moor	SK 43 143875	445	1420	142 (114)	84	116	81 (106)	42	104	71	39 (254)	130	1282							
106718	Edale End	SK 43 162863	193	1147	104	104	89	94	83	79	58	89	69	43	196	104	1112				
106750	Rovet Farm	SK 43 132820	425	1207	114	89	85	78	122	74	60	76	76	46	203	132	1155				
106816	Moss Lake Head	SK 43 144799	437	1194	(114)	102	89	114	113	85	57	89	78	50	164	168	1223				
106845	Bradwell	SK 43 162811	323	1146	121	99	95	100	108	93	56	79	55	47	180	114	1147				
106852	Hope	SK 43 168822	177	1085	99	95	84	90	97	78	48	76	46	36	196	100	1045			35	16Nov
106869	Bamford	SK 43 202829	155	1011	90	84	59	84	103	70	53	81	43	37	202	84	990			47	16Nov
	Derwent (Trent)																				
106924	Redmires No.2	SK 43 248842	434	1092	114	103	120	95	145	81	59	81	62	42	184	109	1195				
	Burbage (Derwent)																				
107037	Higger Lodge	SK 43 273816	373	966	89	107	104	72	127	67	56	73	50	36	151	89	1020				
107042	Parsons House	SK 43 271810	398	947	108	104	112	83	138	75	60	67	60	36	169	93	1105				
107054	Lower Burbage	SK 43 258802	282	944	90	104	112	72	117	63	54	64	43	40	151	88	998				
107059	White Edge	SK 43 264786	369	934	98	89	100	76	131	75	59	69	49	31	144	92	1013				
	Derwent (Trent)																				
107189	Curbar School	SK 43 253742	190	881	--	--	--	--	130	64	65 (66)	37	28	196	91	---					
107226	Hassop Hall	SK 43 223722	168	902	--	--	--	--	119	87	61	69	54	27	197	77	---				
107324	East Moor, Rodknoll Farm	SK 43 303698	355	859	94	117	97	80	145	86	65	62	44	23	147	88	1048				
107389	Chatsworth Gardens	SK 43 262701	133	828	84	98	83	68	125	61	56	62	33	20	174	78	942			50	16Nov
107432	Beelley Moor	SK 43 287683	293	864	85 (76)	(85)	79	132	97	55	53	46	30	174	87	999					
	Wye (Derwent)																				
107534	Ashwood Dale S.Wks	SK 43 067729	280	1229	125	96	83	102	126												

GENERAL TABLE, ENGLAND AND WALES

Number	Station	Grid reference	Altitude m	Av 1916 -1950 mm	Rainfall in millimetres												Highest daily fall mm date					
					Jan	Feb	Mar	Apr	May	Jun	Jul	Aug	Sep	Oct	Nov	Dec	Year					
TRENT-- (contd)																						
Derwent (Trent)																						
108680	Matlock, Wolds Res.	SK 43 306609	206	851	92	97	80	69	157	70	64	65	33	15	158	95	985					
108681	Matlock Training College	SK 43 307608	199	838	88	93	80	71	157	69	61	64	34	15	156	86	374	39 16Nov				
108707	Tansley, Scotland Farm	SK 43 339598	267	864	86	80	87	73	149	83	61	56	40	11	148	85	959					
108956	Whatstandwell W.Wks	SK 43 325554	75	858	85	84	73	70	141	75	55	59	29	15	150	82	918	41 16Nov				
Amber (Derwent)																						
109040	Roach House	SK 43 315662	329	885	88	100	94	79	132	73	63	57	41	22	160	95	1004					
109056	Ashover, Wire Stones	SK 43 321634	317	864	90	95	82	78	131	77	68	57	44	18	179	95	1014	53 16Nov				
109066	Brockhurst	SK 43 329652	259	851	83	114	102	72	131	68	64	58	39	14	149	79	973	39 28Jul				
109084	Ashover	SK 43 349629	178	840	85	92	82	69	122	81	60	57	43	15	170	89	965	52 16Nov				
109096	Milltown	SK 43 357622	160	794	81	73	75 (69)	114	--	--	--	--	--	--	--	--	--					
109141	Ogston Res.	SK 43 380598	102	764	70	87	72	62	113	62	66	53	35	13	140	82	855	38 28Jul				
109149	Press Res.	SK 43 354657	232	831	97	77	96	76	126	90	70	58	47	21	163	98	1019	44 28Jul				
109337	Blackwell S.Wks	SK 43 429585	107	724	66	81	71	61	111	48	73	42	36	10	136	76	811	43 16Nov				
109392	Lindway Res.	SK 43 356582	181	842	80	88	84	75	162	71	67	62	38	29	160	80	947	44 16Nov				
109483	South Wingfield	SK 43 379535	78	750	69	77	73	63	129	58	87	43	34	11	124	81	848	39 16Nov				
109575	Ambergate Res.	SK 43 349527	197	877	(76)	91	60	60	144	71	62	47	41	8	122	81	863	38 28Jul				
Derwent (Trent)																						
109641	Belper Meadows P.Sta.	SK 43 340477	69	806	69	68	63	64	128	68	62	58	33	12	121	81	827	37 16Nov				
109680	Belper, Herbert Strutt Sch.	SK 43 346468	62	731	67	70	63	64	128	62	62	58	32	11	120	78	815	36 16Nov				
109719	Wirksworth, Wash Green	SK 43 297537	244	864	93	89	62	72	153	97	55	61	34	18	151	83	938					
109760	Alton Manor Farm	SK 43 283512	119	889	--	--	--	--	124	70	52	64	28	13	130	86	---					
109781	Kirk Ireton School	SK 43 268502	204	889	--	--	--	--	126	79	52	64	41	12	134	95	---					
110035	Kilburn	SK 43 376449	69	762	64	67	61	62	138	65	64	47	14	6	103 (78)	773	35 28Jul					
110105	Little Eaton, Lower P.Sta.	SK 43 364406	52	724	66	62	61	63	119	63	67	55	22	10	12	80	750	19 28Jul				
110111	Morley	SK 43 385401	107	748	64	66	63	60	125	58	73	48	23	11	12	75	748	39 28Jul				
110128	Little Eaton, Higher P.Sta.	SK 43 372413	128	752	71	55	64	64	122	59	71	52	23	11	85	12	759	42 28Jul				
110161	Derby	SK 43 359367	49	699	59	61	54	56	140	68	63	58	27	17	76	72	717	35 28Jul				
110220	Mercaston	SK 43 285419	102	761	74	58	57	65	130	59	57	65	32	12	110	79	798	29 54Aug				
110371	Markeaton Park	SK 43 331377	58	730	65	61	59	63	137	59	63	52	25	10	85	75	754	33 28Jul				
110402	Mackworth	SK 43 319362	89	711	59	78	62	77	140	51	64	60	22 (110)	(84)	(72)	781	19 28Jul					
110518	Derby S.Wks	SK 43 389351	41	666	60	49	55	52	137	52	71	59	23	12	81	66	714	38 28Jul				
110632	Draycott P.Sta.	SK 43 449328	36	699	64	56	54	52	124	34	107	76	14	9	74	60	728	46 23Jul				
Soar (Trent)																						
110778	Frolesworth	SP 42 506903	113	650	61	64	53	37	124	34	68	79	19	4	71	43	677	40 28Jul				
110988	Croft	SP 42 510960	84	635	66	62	49	45	115	36	74	72	17	10	53	53	652	37 28Jul				
Sence (Soar)																						
111739	Wistow Hall	SP 42 641957	94	648	62	60	49	39	119	26	65	71	17	11	54	57	634	34 28Jul				
111814	Kilby Bridge	SP 42 609970	78	665	62	60	51	39	115	29	61	69	19	10	59	58	632	38 28Jul				
111847	Shearsby	SP 42 626912	129	675	62	74	45	36	111	24	70	80	16	10	66	54	653	40 28Jul				
111947	Wigston S.Wks	SP 42 593967	78	634	58	49	46	43	127	27	57	62	23	11	54	53	610	33 28Jul				
Soar (Trent)																						
112068	Braunstone	SK 43 552023	84	662	67	73	50	44	130	24	64	93	19	7	59	62	632	36 11Aug				
112178	Leicester, De Montfort Sq.	SK 43 593037	76	613	85	66	47	52	--	--	--	--	--	--	--	--	---					
112217	Leicester, Ainsdale Road	SK 43 564040	76	641	69	66	51	45	137	26	60	84	17	7	59	58	679	33 28Jul				
112231	Gillroes Cemetery	SK 43 562064	90	683	66	66	54	45	136	26	63	69	17	7	63	62	674	32 18Jul				
112350	Leicester, Police H.Q.	SK 43 612019	93	650	--	--	50	43	135	28	56	51	14	6	50	53	---					
Wreake (Soar)																						
113015	Wymondham	SK 43 851184	99	660	54	65	41	47	137	41	61	51	20	5	64	71	662	37 28Jul				
113259	Waltham-on-the-Wolds	SK 43 804251	174	647	58	71	52	52	144	38	69	66	25	10	78	73	736	37 28Jul				
113347	Scalford	SK 43 764241	105	693	60	59	58	66	157	38	70	81	16	10	85	61	761	40 28Jul				
113397	Melton Mowbray, Brook Lane	SK 43 757186	72	634	60	51	44	47	126	35	59	51	20	8	64	63	633	32 28Jul				
113405	Sysonby Lodge	SK 43 745209	104	686	53	64	47	58	126	35	60	47	15	4	71	80	664	36 28Jul				
113408	Melton Mowbray, Ferneley School	SK 43 751210	111	668	48 (61)	37	40	124	34	54	40	44	4	78	62	606	35 28Jul					
113697	Brookby Hall	SK 43 671160	67	622	56	55	38	47	131	36	68	40	14	10	67	57	619	33 28Jul				
113887	Burrough-on-the-Hill	SK 43 750101	163	696	56	51	42	47	128	37	63	46	19	7	69	69	634	40 28Jul				
114205	Barkby Hall	SK 43 637098	69	668	62	51	47	53	125	25	65	46	13	6	58	56	607	35 28Jul				
Bothley (Soar)																						
114337	Thornton Res.	SK 43 473072	112	722	68	69	55	53	157	41	71	72	22	10	74	71	763	36 28Jul				
Soar (Trent)																						
114830	Newtown Linford	SK 43 530095	119	687	68	68	61	50	133	36	63	66	19	9	66	64	722	37 28Jul				
114839	Cropton Res.	SK 43 549114	75	733	71	72	59	53	138	36	72	98	20	10	66	67	762	36 28Jul				
114895	Swilthland Res.	SK 43 555148	52	712	70	71	65	59	146	37	69	88	23	9	76	70	782	36 28Jul				
115052	Loughborough, Shelthorpe	SK 43 537174	61	686	68	69	61	57	152	34	63	75	19	9	75	70	757	34 28Jul				
115158	Charley Knoll	SK 43 491158	171	740	69	84	65	59	140	37	98	81	21	10	72	68	804					
115163	Bawdon Castle	SK 43 496143	221	728	67	75	69	60	140	41	76	77	19	11	72	65	772					
115174	Nanpantan Res.	SK 43 508171	82	715	73	71	69	66	149	42	85	86	18	10	80	77	826	42 28Jul				
Woodbrook (Soar)																						
115244	Loughborough S.Wks	SK 43 529209	41	680	64	71	59	53	169	34	84	83	16	4	72	62	781	44 28Jul				
Black Brook (Soar)																						
115276	Timberwood Hill	SK 43 472149	232	800	75	91	66	80	140	44	100	75	22	17	40	78	864					
115277	Charnwood Lodge	SK 43 474156	140	757	73	75	67	67	154	32	102	71	21	11	74	71	820					
115285	Lubcloud Farm	SK 43 478163	148	732	70	77	69	66	159	39	101	74	22	11	71	67	826					
115296	Mount St Bernard																					

Number	Station	Grid reference	Alt- tude m	AV 1916 -1950 mm	Rainfall in millimetres												Highest daily fall mm	date					
					Jan	Feb	Mar	Apr	May	Jun	Jul	Aug	Sep	Oct	Nov	Dec	Year						
TRENT-- (contd)																							
Trent																							
116883	Bramcote Res.	SK 43 507375	100	645	73	68	67	52	116	37	89	74	18	11	87	67	759	44 28Jul					
116949	Lenton	SK 43 538382	49	631	69	59	68	55	111	40	76	79	12	8	87	63	727	46 28Jul					
116959	Beeston S.Wks	SK 43 541365	30	648	65	56	65	59	102	35	80	86	12	7	81	56	704	39 28Jul					
Fairham (Trent)																							
117286	Wilford Mill Res.	SK 43 579351	90	607	66	63	56	58	115	44	85	82	13	9	80	63	734	45 28Jul					
Leen (Trent)																							
117430	Papplewick P.Sta.	SK 43 583521	97	699	69	65	85	60	129	48	71	59	15	9	116	69	795	48 16Nov					
117561	Bulwell Hall	SK 43 532468	77	692	69	72	77	54	128	45	79	64	14	7	102	73	784	46 28Jul					
117626	Watnall Met.Office	SK 43 503456	117	691	74	61	68	60	135	45	82	73	21	11	106	78	814	45 28Jul					
117695	Arnold County High School	SK 43 594448	93	686	(70)	59	70	(64)	134	43	98	70	20	3	85	(67)	783	38 17Nov					
117724	Basford W.Wks	SK 43 565429	51	646	64	62	74	61	136	36	96	55	11	7	92	60	754	42 28Jul					
117804	Nottingham Castle	SK 43 568395	59	614	63	56	57	54	134	33	92	59	13	9	81	55	706	44 28Jul					
Trent																							
117845	West Bridgford	SK 43 588376	24	625	65	61	64	60	132	36	82	68	11	9	81	57	720	46 28Jul					
117848	Sneinton P.Sta.	SK 43 592393	25	609	66	58	63	58	148	32	78	74	11	9	83	59	739	47 28Jul					
117851	Colwick Hill Res.	SK 43 596399	96	614	67	55	70	56	134	34	68	54	12	4	79	54	692	34 28Jul					
117867	Holme Sluice No.2	SK 43 615393	23	593	63	53	68	54	146	32	76	75	11	9	77	53	717	39 28Jul					
117917	Colwick	SK 43 617401	21	599	64	43	74	57	147	25	73	78	7	1	66	59	694	38 28Jul					
118008	Cotgrave Res.	SK 43 667349	97	571	61	50	61	66	115	36	61	56	17	9	71	54	657	35 28Jul					
118158	Netherfield, Chandos Sch.	SK 43 622414	24	602	60	57	69	55	145	33	70	83	11	8	78	52	721	41 28Jul					
118168	Stoke Bardolph	SK 43 647416	20	612	66	62	78	58	137	31	68	75	13	12	83	54	737	41 28Jul					
118217	Burton Joyce W.Wks	SK 43 654443	20	647	64	60	83	56	144	34	65	66	12	9	83	58	739	34 28Jul					
118241	Langley P.Sta.	SK 43 627451	62	654	62	52	74	62	144	35	71	65	14	10	92	61	742	34 28Jul					
Dover (Trent)																							
118317	Blidworth	SK 43 562553	122	724	60	63	78	59	130	50	82	50	26	13	124	77	812	49 16Nov					
118578	Hoveringham	SK 43 684466	18	608	56	58	85	52	129	30	63	52	10	10	90	48	683	35 16Nov					
Greet (Trent)																							
118731	Farnsfield	SK 43 639561	58	701	64	75	89	73	122	57	83	64	19	12	131	76	865	60 16Nov					
118855	Oxton Res.	SK 43 649518	126	663	62	47	85	61	133	34	75	57	14	11	105	70	758	42 16Nov					
118866	Malton P.Sta.	SK 43 668535	47	662	60	57	85	63	127	36	68	66	16	9	113	73	773	47 16Nov					
118899	Southwell, The Nurseries	SK 43 697542	38	670	58	66	93	67	128	35	60	62	15	9	106	66	764	45 16Nov					
Devon (Trent)																							
119273	Branston	SK 43 808297	110	640	52	49	47	49	130	38	66	48	13	7	77	74	656	36 28Jul					
119386	Woolsthorpe Grange	SK 43 838351	57	596	50	42	45	51	117	32	74	36	23	9	76	64	622	39 28Jul					
119422	Cox's Walk Farm	SK 43 837384	49	610	--	--	--	--	--	33	76	45	23	9	74	61	---	---					
119486	Bottesford, Belvoir High School	SK 43 803384	30	607	47	39	47	50	105	29	65	40	25	12	76	67	602	32 28Jul					
Smite (Devon)																							
119838	Hose	SK 43 746287	61	653	54	42	48	50	125	29	68	76	17	9	64	73	654	32 28Jul					
119914	Barnstone	SK 43 736349	32	570	61	42	48	47	99	32	76	42	12	6	74	54	599	37 28Jul					
120066	Barkestone	SK 43 778348	61	605	50	36	52	47	117	32	70	42	18	7	71	60	602	38 28Jul					
Devon (Trent)																							
120361	Cotham	SK 43 794476	24	617	56	40	59	59	105	40	83	46	17	9	94	60	668	39 28Jul					
120553	Syerston Met.Office	SK 43 729477	63	625	57	40	68	61	108	42	65	45	24	7	92	55	668	38 16Nov					
120611	Balderton	SK 43 823516	17	582	59	50	65	57	96	37	75	44	21	8	106	60	678	48 16Nov					
120620	Balderton S.Wks	SK 43 813509	12	600	63	46	60	53	103	39	78	46	17	8	103	63	674	46 16Nov					
120708	Newark, The Friary	SK 43 802540	15	610	61	59	73	55	112	41	70	59	19	9	108	65	711	49 16Nov					
120714	Kelham	SK 43 792552	12	567	58	53	71	56	111	45	66	65	16	12	105	63	721	49 16Nov					
120718	Newark S.Wks	SK 43 802558	10	610	59	52	65	48	103	42	62	53	16	10	107	66	683	51 16Nov					
Trent																							
120801	Eakring	SK 43 673614	86	626	58	57	85	73	125	50	74	63	16	11	108	71	791	44 16Nov					
121173	Collingham S.Wks	SK 43 828629	9	570	65	41	59	60	98	51	84	40	16	9	101	69	693	48 28Jul					
121894	East Markham	SK 43 753727	26	608	55	54	75	65	118	51	71	51	18	24	100	77	759	37 16Nov					
122084	Torksey P.Sta.	SK 43 836780	5	583	57	51	68	77	84	54	68	39	21	18	108	77	722	37 16Nov					
122348	Gate Burton Hall	SK 43 838831	30	595	56	41	64	81	78	64	75	40	22	21	116	77	745	34 28Jul					
122452	Wheatley S.Wks	SK 43 768859	17	594	50	66	74	70	84	54	60	58	21	24	120	76	757	33 28Jul					
122590	Gainsborough Grammar Sch.	SK 43 815912	7	622	50	37	89	84	61	50	65	42	17	22	113	70	700	34 28Jul					
122646	Misterton S.Wks	SK 43 777931	11	589	48	54	76	79	72	50	66	40	21	21	130	80	737	35 3Nov					
Idle (Trent)																							
122707	Sutton-in-Ashfield S.Wks	SK 43 510595	139	735	65	69	80	58	108	55	87	51	28	12	114	78	805	44 16Nov					
122769	Mansfield	SK 43 543618	110	698	64	76	81	57	115	62	90	48	32	13	124	80	842	49 28Jul					
122891	Clipstone S.Wks	SK 43 603643	69	648	57	72	77	54	136	81	81	51	29	14	108	74	834	52 28Jul					
122928	Edwinstowe	SK 43 624671	66	640	57	72	82	59	136	126	77	48	29	14	119	82	901	76 14Jun					
Rainworth (Idle)																							
123017	Rainworth W.Wks	SK 43 587586	106	689	58	78	81	64	144	49	69	57	31	14	139	88	872	33 28Jul					
123094	Rufford P.Sta.	SK 43 632611	84	663	59	74	86	71	137	77	78	71	19	12	123	78	885	49 16Nov					
Idle (Trent)																							
123261	Boughton P.Sta.	SK 43 667692	43	630	56	72	83	60	122	83	74	52	21	12	91	73	799	42 28Jul					
123376	Markham Clinton P.Sta.	SK 43 710726	28	617	54	69	84	69	113	47	65	48	21	18	105	80	773	38 16Nov					
Meden (Idle)																							
123712	Warsop	SK 43 591699	46	587	53	66	78	62	127	65	94	43	27	12	119	73	819	53 28Jul					
Poulter (Meden)																							
123876	Whaley Well	SK																					

Number	Station	Grid reference	Av Alti- tude -1950 m mm	Painfall in millimetres													Highest daily fall mm date
				Jan	Feb	Mar	Apr	May	Jun	Jul	Aug	Sep	Oct	Nov	Dec	Year	
TRENT-- (contd)																	
Idle (Trent)																	
125843	Finningley Met.Office	SK 43 658988	10 566	47	60	80	76	94	50	79	62	33	19	126	74	800	49 28Jul
125893	Austerfield P.Sta.	SK 43 661962	10 583	44	50	70	72	90	46	85	57	35	18	119	67	753	48 28Jul
126041	Gringley-on-the-Hill	SK 43 734908	62 642	56	64	82	82	95	63	74	56	28	21	120	81	822	39 28Jul
126090	Snow Sever P.Sta.	SK 43 730986	2 627	56	79	91	82	92	52	74	53	29	21	129	71	829	48 28Jul
Trent																	
126342	Ravensfleet r.Sta.	SK 43 801960	3 597	51	44	75	89	69	51	68	48	22	20	123	73	733	41 28Jul
Eau (Trent)																	
126808	Kirton-in-Lindsey	SK 43 934990	25 640	64	54	76	90	69	58	76	44	30	18	119	81	778	43 28Jul
126947	Scotter	SE 44 888005	12 622	54	54	76	114	73	51	66	50	27	18	135	67	785	33 28Jul
Trent																	
127094	Scunthorpe Park	SE 44 890101	46 630	57	47	73	105	64	--	--	--	--	--	--	--	---	
127190	Scunthorpe, Grange Lane South	SE 44 908079	21 627	--	--	--	--	--	--	61	45	29	(20)	133	75	---	
127236	Yaddithorpe Water Recl.Wks	SE 44 875058	4 618	53	43	69	101	73	52	60	48	23	21	147	63	759	39 3Nov
127287	West Butterwick	SE 44 835065	6 628	57	41	71	96	71	38	57	40	18	24	126	77	716	30 28Jul
Torne (Trent)																	
127497	Harworth S.Wks	SK 43 612922	12 607	55	96	93	88	102	63	86	53	30	23	130	64	843	51 28Jul
127574	Tickhill, Dadsley Road	SK 43 590938	18 613	50	88	81	64	102	79	77	66	37	18	130	70	867	46 28Jul
127749	Warmsworth S.Wks	SK 43 550999	21 606	51	76	84	78	97	73	65	66	36	17	129	74	846	39 28Jul
127805	Rossington Colliery	SK 43 604984	7 612	53	71	87	70	108	70	80	42	31	19	123	66	828	48 28Jul
127848	Balby S.Wks	SE 44 569010	9 596	49	87	82	83	101	83	73	64	33	19	129	70	878	43 28Jul
127879	Low Pasture P.Sta.	SE 44 589022	7 595	51	70	85	73	93	58	74	63	31	21	133	67	821	45 28Jul
127921	Rossington Bridge P.Sta.	SK 43 630999	12 593	53	65	78	76	104	58	85	59	30	17	125	74	824	60 28Jul
127979	Candy Farm P.Sta.	SE 44 698030	1 612	48	66	86	87	97	53	85	53	34	20	131	70	820	54 28Jul
128000	Finningley P.Sta.	SE 44 677002	6 588	51	77	75	83	97	52	83	51	36	17	123	70	815	51 28Jul
128086	Wroot P.Sta.	SE 44 732017	2 581	48	51	79	83	76	44	72	53	29	21	116	72	744	49 28Jul
128284	Doncaster, Runnymede Road	SE 44 597035	11 605	47	71	88	69	92	51	78	64	31	19	126	66	802	44 28Jul
128321	Nutwell P.Sta.	SE 44 633031	7 587	51	60	78	69	96	55	82	55	32	16	126	67	787	54 28Jul
128400	Lindholme Met.Office	SE 44 682063	5 589	49	58	85	73	80	51	80	58	41	22	116	71	794	49 28Jul
128787	Crowle P.Sta.	SE 44 74															

HYDROMETRIC AREAS 29 AND 30

15

Number	Station	Grid reference	Alt- tude	AV 1916 -1950 m mm	Rainfall in millimetres												Highest daily fall mm date					
					Jan	Feb	Mar	Apr	May	Jun	Jul	Aug	Sep	Oct	Nov	Dec	Year					
LINCOLNSHIRE--(contd)																						
Coastal																						
136933	Strubby Met.Office	TF 53	445806	13	596	69	62	66	75	51	63	47	33	17	13	122	70	688	35 16Nov			
136980	Maltby-le-Marsh P.Sta.	TF 53	472826	5	571	65	48	60	74	47	61	48	35	18	12	140	71	679	40 16Nov			
137059	Trusthorpe P.Sta.	TF 53	513840	2	579	57	49	58	84	51	69	55	36	13	11	115	83	681	24 28Jul			
137223	Mumby P.Sta.	TF 53	514746	9	579	65	42	64	70	57	66	55	56	11	10	124	76	696	35 16Nov			
137246	Anderby	TF 53	514755	3	610	64	44	64	73	55	64	57	52	13	12	121	77	696	31 16Nov			
Willoughby High (Coastal)																						
137306	Ulceby Grange	TF 53	422731	91	635	--	--	--	--	--	--	--	--	--	--	72	---	---	---			
137590	Chapel St Leonards P.Sta.	TF 53	559729	3	582	66	44	52	73	50	64	49	43	9	14	129	66	659	30 16Nov			
Coastal																						
137661	Skegness	TF 53	569631	5	568	62	41	57	73	53	63	61	49 (8)	9	114	65	655	29 16Nov				
Steeping																						
137710	Tetford	TF 53	329748	59	683	96	72	72	96	71	79	57	51	18	13	129	76	830	43 16Nov			
137827	Hagworthingham	TF 53	354691	62	649	77	72	57	84	57	66	51	42	15	10	117	83	731	43 16Nov			
138060	Fordington W.Wks	TF 53	415714	49	655	80	66	84	76	55	76	49	45	16	11	125	78	761	42 16Nov			
Witham																						
138818	Blue Point	SK 43	894194	123	660	--	--	--	--	--	--	--	--	--	10	75	66	---	---			
138834	Cottesmore Met.Office	SK 43	909154	138	658	54	76	48	49	136	33	70	60	13	13	80	72	709	37 28Jul			
138965	Colsterworth	SK 43	939233	114	627	56	61	80	46	152	38	72	38	19	10	74	75	721	34 28Jul			
139067	Wyville	SK 43	883293	122	648	--	--	--	--	--	--	--	--	--	--	--	79	---	---			
139205	Great Ponton W.Wks	SK 43	924296	72	658	44	58	55	46	129	37	59	41	18	11	80	79	667	35 28Jul			
139274	Salterford P.Sta.	SK 43	926334	57	627	50	56	55	49	111	44	68	36	17	8	77	72	643	34 28Jul			
139360	Grantham Park	SK 43	916368	53	624	51	48	56	46	105	48	73	35	18	10	81	76	647	34 28Jul			
139491	Caythorpe	SK 43	958483	93	622	--	--	--	--	--	--	--	--	--	--	--	70	---	---			
139608	Marston	SK 43	893434	30	612	55	50	47	69	106	35	74	44	25	11	99	68	683	36 28Jul			
Poston (Witham)																						
139731	Sedgebrook	SK 43	853378	44	626	52	41	47	55	--	--	--	--	--	--	--	---	---	---			
Witham																						
140043	Barnby-in-the-Willows	SK 43	858524	15	605	--	--	--	--	--	--	--	--	--	10	--	62	---	---			
Brant (Witham)																						
140515	Brant Broughton	SK 43	917546	11	609	57	47	56	72	95	44	84	32	20	14	100	71	692	41 16Nov			
140566	Welbourn	SK 43	964536	40	610	--	--	--	--	--	--	--	--	--	--	--	72	---	---			
Witham																						
140905	Lincoln, Brant Road	SK 43	963666	10	600	63	45	75	75	88	60	102	4P	23	12	118	68	777	55 28Jul			
141013	Lincoln, St Catharines	SK 43	971694	6	615	64	41	70	89	77	57	88	34	22	12	117	64	735	50 16Nov			
141020	Skellingthorpe Hall	SK 43	930715	12	612	75	48	68	89	80	63	85	45	27	15	115	71	783	52 16Nov			
Till (Witham)																						
141467	Thorpe-le-Fallows	SK 43	913806	13	597	73 (50)	57	89	75	65	79	35	21	12	99	64	719	43 28Jul				
141903	Lincoln	SK 43	962719	6	603	71	46	68	88	73	60	89	35	27	15	118	69	759	54 16Nov			
141909	Lincoln, Hollands Row	SK 43	968716	6	607	75	48	76	97	88	59	--	--	--	--	--	---	---	---			
Witham																						
142001	Waddington Met.Office	SK 43	988653	68	615	59	47	66	76	82	56	87	35	20	17	117	62	724	54 16Nov			
Barlings Eau (Witham)																						
142319	Hackthorn Hall	SK 43	992825	32	620	81	51	73	104	82	71	94	40	35	17	116	86	850	56 28Jul			
142352	Welton P.Sta.	TF 53	014815	14	610	68 (50)	68	91	80	66	95	36	27	16	107	77	781	56 28Jul				
142501	Scampton Met.Office	SK 43	966791	58	618	76	57	72	96	71	71	78	30 (10)	16 (44)	80	701	46	28Jul	46 28Jul			
142766	Riseholme	SK 43	985756	38	610	69	42	75	94	64	70	92	40	28	16	117	73	780	53 28Jul			
143059	Reepham	TF 53	040737	18	599	65	40	68	94	73	57	90	37	18	17	101	64	724	50 28Jul			
143547	Bardney	TF 53	113688	5	599	79	38	64	87	78	50	90	55	14	19	97	66	737	48 28Jul			
Witham																						
143760	Waneham Bridge	TF 53	058622	15	605	65	30	68	71	87	55	86	35	13	21	98	66	697	42 16Nov			
143783	Potterhanworth	TF 53	053661	18	621	60	48	75	83	92	56	85	39	13	18	111	59	739	45 28Jul			
143880	Southrey	TF 53	140664	6	610	74	34	65	76	90	54	85	63	19	16	106	68	750	44 28Jul			
144141	Baumber	TF 53	222740	64	658	72	46	54	84	77	63	63	45	14	10	97	68	693	34 16Nov			
144272	Thimbleby	TF 53	238699	55	648	92	51	56	89	67	65	59	41	12	9	97	73	701	33 16Nov			
144575	Woodhall Spa W.Wks	TF 53	223617	14	592	78	45	65	79	87	62	62	71	14	9	100	75	747	43 12Aug			
144853	Navenby, Crop Factory	TF 53	030578	38	605	57	45	62	71	108	59	83	36	13	20	105	102	761	---	---		
Bain (Witham)																						
145351	Wykeham Hall	TF 53	227881	102	730	96	74	81	85	62	79	61	47	25	14	118	81	827	39 16Nov			
145417	Kelstern	TF 53	241903	116	711	--	--	--	--	--	--	--	--	--	23	120	91	---	---			
145497	Donnington-on-Bain	TF 53	236830	70	703	89	74	74	83	54	77	62	48	23	14	118	83	799	37 16Nov			
145614	Goulceby	TF 53	251792	73	686	78	45	54	89	61	76	56	44	19	10	110	75	717	38 16Nov			
145760	Horncastle	TF 53	251695	41	651	78	54	57	82	72	55	63	42	15	7	106	70	701	37 16Nov			
146024	Ryvesby Res.	TF 53	303634	38	672	80	61	75	70	62	63	49	49	8	10	125	77	729	46 16Nov			
146127	Coningsby Met.Office	TF 53	224568	7	610	74	51	69	64	96	55	51	59	9	8	94	60	690	35 12Aug			
Slea (Witham)																						
146217	Barkston Heath	SK 43	964406	101	635	--	--	--	--	--	--	--	--	--	14	86	75	---	---			
146451	Cranwell Met.Office	TF 53	003494	62	597	60	43	65	57	103	50	80	39	14	14	95	65	685	37 28Jul			
Witham																						
146893	Boston, Robin Hoods Walk	TF 53	322451	3	605	--	--	--	--	--	69	63	56	5	11	90	68	---	---			
146896	Boston, Grand Sluice	TF 53	323444	5	588	67	53	84	39	80	68	61	57	5	10	87	64	675	35 12Aug			
South Forty Foot (Witham)																						
146966	Guthram Govt	TF 53	171225	5	582	78	49	68	32	138	46	66	40	7	11</							

GENERAL TABLE, ENGLAND AND WALES

Number	Station	Grid reference	Alti- tude m	Av -1916 -1950 mm	Rainfall in millimetres												Highest daily fall	
					Jan	Feb	Mar	Apr	May	Jun	Jul	Aug	Sep	Oct	Nov	Dec	Year	mm
LINCOLNSHIRE-- (contd)																		
149904	Tytton Hall	TF 53 329417	3	610	71	51	74	39	80	65	65	61	2	9	47	64	668	31 23Jun
149923	Wyberton	TF 53 341415	3	610	74	55	72	43	80	64	61	64	5	10	85	65	678	30 23Jun
																		12Aug
149926	Frampton S.Wks	TF 53 314397	3	610	71	49	72	35	83	57	54	57	5	8	80	63	634	31 16Nov
149944	Kirton	TF 53 302380	4	604	69	50	70	38	85	64	62	55 (5)	13	86	61	658	29 16Nov
	Hobhole (Witham)																	
150032	Eastville	TF 53 404602	1	561	68	59	78	66	68	60	47	37	6	13	115	59	676	40 16Nov
150163	Lade Bank Bridge	TF 53 378544	4	566	72	51	67	68	71	59	49	40	7	15	99	57	655	32 16Nov
150252	Leake, Fald Hill	TF 53 406518	2	571	68	50	69	67	72	56	54	43	7	11	97	63	657	29 16Nov
150388	Leverton	TF 53 420481	3	569	73	39	68	55	84	59	58	42	9	9	102	66	664	29 16Nov
150601	Hobhole P.Sta.	TF 53 365399	16	592	63	57	68	39	81	60	54	59	5	9	81	64	640	29 23Jun

WELLAND AND NENE RIVER AUTHORITY AREA, 3970 SQUARE KILOMETRES

HYDROMETRIC AREAS 31 AND 32

Welland																			
151026	Sibbertoft	SP 42 681826	171	691	69	66	59	44	123	39	72	78	30	6	64	61	711	36	28Jul
151044	Husbands Bosworth W.Wks	SP 42 644843	155	666	62	72	59	37	124	34	71	98	24	8	82	60	731	39	28Jul
151237	Market Harborough, Northampton Road	SP 42 735869	79	640	62	65	58	46	103	25	63	67	23	8	83	58	661	34	16Nov
151238	Market Harborough, Burnhill Road	SP 42 732879	96	623	62	65	57	46	104	27	66	68	25	8	85	61	674	32	16Nov
151239	Market Harborough Grammar School	SP 42 732881	104	617	57	54	53	45 (102)	27	61	67 (22)	4	84	56	632	34	16Nov	
151347	Great Bowden	SP 42 747888	76	641	58	73	57	50	--	--	--	--	--	--	--	--	--		
151472	Kidworth Harcourt	SP 42 681943	124	658	55	61	55	41	123	24	78	66	14	8	66	76	651	40	28Jul
151845	Ashley	SP 42 796908	76	619	58	63	51	44	112	25	62	68	21	9	87	54	659	37	16Nov
Eye (Welland)																			
152195	Tilton-on-the-Hill	SK 43 744056	208	699	67	84	55	47	113	30	73	51	25	6	83 (79)	704		
152341	Wardley	SK 43 832001	113	656	62	52	50	49	108	31	67	56	14	15	74	65	647	31	28Jul
152367	Uppingham	SP 42 849988	163	672	65	64	53	50	107	37	70	56	19	17	79	71	688	30	28Jul
152419	Eye Brook Res.	SP 42 855941	57	603	64	57	50	45	101	33	59	50	13	12	80	62	626	30	16Nov
152426	Caldecott P.Sta.	SP 42 864932	53	576	62	59	44	38	96	32	50	54	13	9	83	59	599	31	16Nov
Welland																			
152542	Seaton Mill	SP 42 908976	41	598	67	45	51	44	101	31	60	54	14	10	86	67	640	30	16Nov
153155	Stamford S.Wks	TF 53 041074	23	577	70	57	60	39	132	38	76	32	11	9	45	62	671	41	28Jul
153214	Braunston	SK 43 829067	122	673	62	58	55	54	128	32	72	45	19	10	90	76	691	33	28Jul
Gwash (Welland)																			
153244	Gunthorpe Hall	SK 43 868056	119	673	57	53	58	43	134	36	75	54	16	15	75	77	693	33	28Jul
Welland																			
153971	Etton	TF 53 142048	11	525	76	57	62	38	135	47	58	35	8	12	73	58	659	35	5May
154031	Marholm	TF 53 145020	21	564	73	53	61	34	139	45	61	45	5	12	79	63	670	36	5May
154528	Deeping St Nicholas	TF 53 213157	3	564	66	47	55	39	127	45	49	38	3	10	69	65	619	26	5May
154720	Pode Hole No.3	TF 53 214219	3	600	73	47	65	34	120	44	62	40	7	8	76	65	641	25	23Jun
154724	Pode Hole No.2	TF 53 215223	3	584	72	46	66	34	119	44	62	39	7	8	76	66	639	25	23Jun
154761	Spalding Grammar School	TF 53 246222	5	562	(63)	46	58	37	104	54	60	50 (5)	6	78	65	630	24	16Nov
154763	Spalding	TF 53 244225	9	559	64	35	58	42	108	51	57	47	5	8	80	79	625	23	15Jan
154773	Spalding, Marsh Road	TF 53 258238	4	559	65	43	62	45	106	54	60	50	4	10	75	68	642	25	23Jun
																		16Nov	
Glen (Welland)																			
155234	Clipsham, Olive Branch	SK 43 970161	93	610	59	66	62	49	167	33	75	29	13	16	84	75	724	39	5May
Eden (Glen)																			
155989	Wilsthorpe	TF 53 081148	15	565	81	60	68	40	148	41	77	30	12	12	35	70	734	39	28Jul
Glen (Welland)																			
156194	Tongue End	TF 53 151184	3	579	80	62	69	34	131	43	68	32	5	9	40	66	679	28	28Jul
156215	Lound	TF 53 078191	41	577	74	54	70	40	141	40	84	30	9	10	87	66	725	38	29May
156225	Bourne P.Sta.	TF 53 101201	7	593	68	54	67	36	162	40	88	30	11	10	90	64	724	35	28Jul
156280	Pinchbeck Marsh	TF 53 261261	3	585	66	40	58	38	101	44	59	45	6	10	76	64	607	23	16Nov
156328	Surfleet	TF 53 280292	4	600	65	45	62	36	100	55	57	58	7	9	81	69	644	27	16Nov
Welland																			
156504	Asperton Farm	TF 53 260377	3	545	71	38	66	39	89	49	62	47	9	9	78	61	620	31	16Nov
156635	Irby Hall Farm	TF 53 323224	3	546	75	38	59	38	128	70	52	57	5	11	81	79	693	26	23Jun
156677	Holbeach	TF 53 355241	3	560	62	41	59	42	109	64	54	47	5	10	85	64	642	25	23Jun
156836	Majors Farm	TF 53 345309	4	577	67	44	73	49	97	66	61	66	6	9	95	67	700	30	23Jun
156940	Hovenden House	TF 53 397261	5	583	67	52	67	42	106	67	59	48	10	15	47	71	701	34	16Nov
157045	Bingham Lodge Farm	TF 53 391322	3	577	61	42	72	42	82	59	51	53	5	7	83	56	613	22	23Jun
Kislingbury (Nene)																			
158203	West Haddon	SP 42 630719	169	686	74	58	65	33	109	26	66	80	25	6	53	62	657	41	28Jul
158443	Norton Junction	SP 42 602657	109	674	79	70	69	42	118	31	70	72	23	9	55	78	716	37	28Jul
Nene																			
158703	Litchborough S.Wks	SP 42 624551	113	673	--	--	--	--	--	--	--	--	--	--	--	62	--		
158712	Litchborough	SP 42 633542	148	660	74	56	54	30	119	20	51	102	23	6	44 (61)	647	68	2Aug
158802	Bugbrooke Mill	SP 42 681586	69	599	69	57	56	35	110	20	61	96	24	5	49	64	646	57	2Aug
158858	Northampton, St Crispin Hospital	SP 42 712611	121	625	59 (55)	40	30	135	21	59	78	20	8	51	66	622	44	2Aug
159147	Blisworth	SP 42 720550	90	648	68	36	51	37	107	22	62	90	17	6	44	66	606	52	2Aug
Brampton (Nene)																			
159426	Pitsford Res.	SP 42 758687	101	618	75	64	56	33	121	22	58	79	14	8	61	55	650	31	2Aug
159493	Lampport Hall	SP 42 759745	146	690	69	55	57	39	134	22	62	67	16	8	59	56	644	28	28Jul
159728	Hollowell	SP 42 687722	122	648	82	54	60	41	124	31	62	81	27	8	60	66	696	40	2Aug
159796	Ravensthorpe Res.	SP 42 682704	98	647	74	60	60	39	127	27	58	76	23	7	57	63	676	35	2Aug
160019	Althorpe Park	SP 42 682652	122	673	65	46	59	38	158	24	63	69	24	8	58	60	672	48	30May
Nene																			
160204	Northampton, Hardingstone	SP 42 762598	58	583	66	51	58	35	120	25	51	60	20	5	44	54	593	30	28Jul
160206	Northampton General Hosp.	SP 42 762604	79	626	68	53	48	35	101	26	52	72	18	5	46	56	580	36	28Jul
160210	Northampton, Cliftonville Road	SP 42 767602	72	612	69	44	50	35	99	25	50	64	20	5	49	57	567	28	28Jul

		Grid	Altitude	AV	Rainfall in millimetres												Highest				
Number	Station	Reference	m	ft	1916	1950	Jan	Feb	Mar	Apr	May	Jun	Jul	Aug	Sep	Oct	Nov	Dec	Year	mm	date
WELLAND AND NENE--(contd)																					
160214 Northampton, Stimpson Avenue																					
		SP 42 768615	100	607	68	54	53	31	104	25	52	66	20	5	53	57	588	22	12Mar		
160279 Little Houghton																					
		SP 42 805598	78	584	74	48	54	36	103	25	48	60	16	5	47	40	556	25	28Jul		
160435 Sywell Res.																					
		SP 42 830653	83	617	71 (53)	50	31	97	27	59	64	18	4	45	47	566	26	28Jul			
160521 Yardley Hastings																					
		SP 42 852573	101	637	75	57	57	32	107	31	48	40	22	2	52	55	578	27	5May		
160733 Wollaston P.Sta.																					
		SP 42 889641	43	582	69	44	50	31	92	26	46	48	15	4	49	50	524	27	12Mar		
160775 Wollaston Hall																					
		SP 42 909631	84	605	67	44	50	30	87	28	44	55	13	4	43	50	515	25	5May		
160801 Wellingborough, Nene Wharf																					
		SP 42 899664	41	586	66	57	57	31	100	25	59	47	17	6	47	48	560	27	5May		
Ise (Nene)																					
160838 Kelmarsh Hall																					
		SP 42 735795	126	719	68	65	59	43	111	30	64	86	27	9	63	71	696	32	2Aug		
161148 Kettering Grammar School																					
		SP 42 877776	76	665	76	52	56	34	110	27	55	55	20	5	63	53	606	32	28Jul		
The Slade (Ise)																					
161224 Clover Hill W.Wks																					
		SP 42 869799	105	638	76	46	50	31	102	28	53	63	18	6	68	50	591	27	28Jul		
161255 Thorpe Malsor Res.																					
		SP 42 830795	107	646	75	44	57	38	104	30	58	69	20	7	75	52	629	31	28Jul		
161295 Cransley W.Wks																					
		SP 42 833782	84	641	80	54	59	37	101	27	57	63	17	6	76	50	627	27	28Jul		
Ise (Nene)																					
161496 Orllingbury																					
		SP 42 844715	118	646	78	48	60	28	142	28	47	66	15	4	67	56	639	39	30May		
161562 Harrowden Hall																					
		SP 42 882709	88	629	68	45	51	30	112	30	48	59	14	4	58	54	573	24	5May		
161728 Wellingborough, Swanspool																					
		SP 42 894675	57	623	71	48	60	33	104	28	64	49	14	5	52	53	581	27	28Jul		
Nene																					
161887 Rushden Cemetery																					
		SP 42 965664	79	584	73	53	62	31	106	36	55	59	11	5	49	48	588	25	5May		
162140 Raunds																					
		SP 42 991721	59	579	76	56	52	31	100	38	64	42	10	7	51	53	580	26	5May		
162182 Woodford P.Sta.																					
		SP 42 971759	32	566	70	46	50	17	101	31	62	42	8	5	48	47	547	24	28Jul		
162269 Cranford																					
		SP 42 925770	69	635	99	66	66	30	121	33	76	47	13	6	54	53	664	31	28Jul		
162361 Islip																					
		SP 42 971783	50	584	82	58	56	31	111	30	69	48	7	4	52	53	601	27	28Jul		
162500 Lilford																					
		TL 52 034827	42	610	69	50	43	28	110	31	54	40	5	(6)	(63)	(53)	552	21	15Jan		
Harpers (Nene)																					
162681 Brigstock																					
		SP 42 944852	52	607	79	69	60	33	112	36	74	48	17	6	72	57	663	36	28Jul		
162752 Sudborough																					
		SP 42 968821	43	633	81	59	61	27	113	36	68	45	12	5	68	57	632	27	5May		
Nene																					
162992 Barnwell P.Sta.																					
		TL 52 043872	21	589	77	38	45	19	121	33	57	44	7	6	60	47	554	26	15Jan		
163091 Oundle, North Street																					
		TL 52 042883	32	597	77	45	46	21	128	33	68	45	10	6	61	52	592	32	5May		
163092 Oundle, Nene Wharf																					
		TL 52 043888	20	586	75	53	46	23	130	33	66	46	9	6	61	51	599	32	5May		
Willow (Nene)																					
163465 Corby, Stanion Lane																					
		SP 42 901885	97	607	75	62	61	35	113	30	66	46	16	8	74	57	648	34	28Jul		
163646 Bulwick																					
		SP 42 957940	68	584	75	50	64	38	119	37	70	58	17	7	76	58	669	29	28Jul		
163737 Apethorpe																					
		TL 52 022961	39	594	80	52	48	36	119	33	71	54	6	7	78	58	642	35	28Jul		
Nene																					
163918 Wittering Met.Office																					
		TF 53 048032	80	583	73	51	50	44	133	38	80	50	8	10	83	54	678	38	28Jul		
163949 Stibbington																					
		TL 52 085986	18	564	61	47	42	30	--	--	--	--	--	--	--	--	--	--	--		
164336 Orton Longueville																					
		TL 52 174971	15	571	76	61	56	29	112	46	50	52	8	9	74	57	630	31	5May		
164364 Peterborough S.Wks																					
		TL 52 201984	3	543	68	44	48	27	125	42	57	53	5	8	78	55	610	32	5May		
164746 Thorney, North House																					
		TF 53 307034	1	536	64	51	49	29	127	47	53	67	3	12	82	65	649	27	15Aug		
164831 Thorney Toll																					
		TF 53 355028	1	555	57	52	53	33	156	53	54	45	6	7	73	72	661	29	23Jun		
165711 Clough's Cross																					
		TF 53 368093	2	542	68	47	56	32	140	53	53	68	6	13	88	75	699	36	15Aug		
165932 Tydd Manor																					
		TF 53 429166	3	526	56	49	58	39	121	59	50	58	3	13	88	61	655	30	14Aug		
165965 Tydd Gate																					
		TF 53 467181	3	604	54	43	58	35	126	52	42	48	2	11	69	63	603	21	30May		
166114 Weston St Mary																					
		TF 53 275184	3	535	61	40	51	34	116	49	52	46	4	8	70	64	595	25	29Jul		
166569 Sutton St James																					
		TF 53 388180	1	536	64	55	57	39	125	60	53 (58)	4	16	95	73	699	25	23Jun			
166869 Sutton Bridge																					
		TF 53 476200	6	581	63	45	63	41	136	54	35	46	3	12	79	66	643	39	10May		
166889 Sutton Bridge																					
Experimental Sta.																					
		TF 53 481203	4	584	64	48	62	38	92	53	38	43	4	17	93	64	616	30	16Nov		
166950 Winkland Grange																					
		TF 53 517220	3	524	72	46	59	41	105	49	42	34	1	13	85	66	613	23	16Nov		
GREAT OUSE RIVER AUTHORITY AREA, 8582 SQUARE KILOMETRES																					
HYDROMETRIC AREA 33																					
Coastal																					
168168 Terrington St Clement																					
		TF 53 547187	4	519	59	33	57	31	87	54	39	31	2	14	79	64	550	22	16Nov		
Exp.Hush.Farm																					
168196 Terrington St Clement,																					
		TF 53 551203	4	550	64	42	54	34	95	55	38	35	2	14	91	69	593	24	16Nov		
Manor Farm																					
168268 Clenchwarton																					
		TF 53 602206	3	580	61	42	65	30	99	54	50	34	2	12	91	61	601	21	12Mar		
Ouse																					
168400 Hazelborough Woods																					
		SP 42 654427	140	685	76	62	64	41	114	29	68	91	25	5 (50)	66	691	45	2Aug			
168916 Buckingham, Sandpit Farm																					
		SP 42 701343	82	653	75	51	58	32	--	--	--	--	--	--	--	--	--	--	--		
Twyford (Ouse)																					
169279 Middle Claydon, Catherine																					
		SP 42 714250	93	660	68	33	46	31	71	19	45	103	15	4	52	60	547	71	2Aug		
Farm																					
169305 Calvert																					
		SP 42 688247	90	640	69	30	51	33	84	28	41	71	14	3	55	64	543				
169328 Botolph Claydon, Bernwood																					
		SP 42 732243	122	685	78	39	53	39	85	21	43	102	8	3	55	61	587	65	2Aug		
Farm																					
Claydon (Twyford)																					
169403 Swanbourne																					
		SP 42 801270	123	678	91	51	61	46	83	24	52	92	25	6	63	69	663	47	2Aug		
169526 Quainton Hill Res.																					
		SP 42 751213	184	696	73	38	54	40	120	30	43	83	13	3	51	63	611	1	25Oct		
Ouse																					
169852 Foxcote P.Sta.																					
		SP 42 713357	93	645	75	36	56	30	96	25	50	74	14	8	57	65	586	47	2Aug		
Tove (Ouse)																					
170490 Braden House																					
		SP 42 645484	128	699	80	49	59	37	106	26	59	119	33	5	51	74	698	77	2Aug		
Ouzel (Ouse)																					
171458 Dunstable S.Wks																					
		TL 52 004238	110	681	75	41	46	21	68	26	44	50	7	6	62	47	493	22	2Aug		
171992 Battlesden P.Sta.																					
		SP 42 960281	109	665	76	38	55	29	72	27	45	48	13	4	66	51	523	20	2Aug		
172067 Leighton Buzzard W.Wks																					
		SP 42 935247	96	673	60	48	51	27	64	20	37	73	8	2	57	40	487	46	2Aug		
172329 Bleckley																					
		SP 42 867336	86	610	67	39	59	33	72	26	--	--	--	--	--	--	--	--	--		
172391 Bleckley S.Wks																					
		SP 42 886347	67	576	68	51	50	38	78	24	49	76	10	4	55	49	552	39	2Aug		
172601 Woburn																					
		SP 42 964358	89	629	76	57	56	35	75	30	40	61	12	3	65	49	559	24	2Aug		

GENERAL TABLE, ENGLAND AND WALES

Number	Station	Grid reference	Av Alti- tude -1950 m mm	Rainfall in millimetres												Highest daily fall	
				Jan	Feb	Mar	Apr	May	Jun	Jul	Aug	Sep	Oct	Nov	Dec	Year	mm
GREAT OUSE--(contd)																	
172822	Newport Pagnell, Wolverton Road	SP 42 870436	55 617	63	52	51	31	99	24	42	64	14	4	53	57	554	21 28Jul
Ouse																	
173141	Weston Underwood P.Sta.	SP 42 873510	52 630	71	46	48	27	97	29	42	53	13	5	55	50	536	29 5May
173309	Brayfield House	SP 42 928522	55 628	73	42	60	33	95	27	41	54	11	6	55	54	551	24 5May
173517	Souldrop	SP 42 984615	91 646	78	60	61	34	117	42	55	59	4	6	52	44	616	30 5May
173741	Bedford W.Wks	TL 52 038515	34 577	64	47	51	24	95	35	44	48	7	5	56	49	525	23 5May
173879	Bromham	TL 52 010506	34 589	73	53	53	30	93	30	45	53	5	2	58	46	541	26 5May
174006	Bedford Park	TL 52 051510	36 529	66	53	56	23	95	32	45	46	4	0	59	45	524	28 5May
174062	Bedford Met.Office	TL 52 049597	85 566	76	52	54	34	105	32	45	48	7	3	56	52	564	25 12Mar
Elstow (Ouse)																	
174566	Cardington Met.Office	TL 52 081463	29 527	71	44	51	29	101	42	52	42	9	2	63	48	554	26 5May
Ouse																	
174662	Mogerhanger Park	TL 52 133485	46 579	76	57	58	31	107	37	54	51	4	5	61	51	596	24 30May
Ivel (Ouse)																	
174784	Baldock, William Road P.Sta.	TL 52 241325	82 594	69	40	42	24	81	49	64	43	9	7	71	55	553	28 29Jul
Hiz (Ivel)																	
175171	Hitchin W.Wks	TL 52 185289	64 636	69	48	42	26	72	38	58	49	9	7	72	55	545	24 5May
175425	Arlesey S.Wks	TL 52 190363	43 578	(66)	(40)	(40)	31	87	38	52	32	10	4	62	52	514	22 29Jul
175475	Letchworth	TL 52 208346	64 574	63	32	39	22	74	42	63	37	18	5	66	49	510	24 5May
Ivel (Ouse)																	
175556	Clifton S.Wks	TL 52 177403	34 559	(64)	39	41	30	88	40	60	42	6	3	59	43	520	30 29Jul
Old Canal (Ivel)																	
176218	Pulloxhill P.Sta.	TL 52 080336	55 648	72	54	56	27	72	31	48	46	9	3	68	44	530	21 12Mar
Ivel (Ouse)																	
176325	New Spring P.Sta.	TL 52 210416	53 555	71	49	49	33	75	40	71	46	9	6	63	52	564	39 29Jul
176798	Sandy S.Wks	TL 52 162501	22 559	70	48	50	27	94	36	68	44	7	5	52	49	549	38 29Jul
Ouse																	
176830	Tempsford	TL 52 161535	17 554	71	52	49	26	97	35	63	42	8	6	44	51	549	31 29Jul
177312	Great Gransden	TL 52 266557	46 566	68	58	49	29	103	35	55	43	6	8	60	57	571	24 28Jul
177504	St Neots	TL 52 189605	21 546	70	63	48	27	103	38	57	48	7	7	54	56	578	22 29Jul
178409	Brampton Treatment Wks	TL 52 223709	9 546	72	46	47	22	95	37	49	39	5	15	55	49	531	25 5May
179356	Houghton	TL 52 288717	7 556	67	53	(41)	20	105	40	46	50	6	12	64	67	571	27 5May
179624	Wyton Met.Office	TL 52 284745	40 544	65	41	41	25	92	36	47	49	4	11	55	52	518	25 5May
179956	Boxworth, Manor House	TL 52 352645	23 605	65	54	52	28	103	41	50	72	4	7	58	57	591	27 5May
179959	Boxworth	TL 52 347639	48 543	67	45	48	25	103	41	50	71	3	8	56	53	570	31 5May
180024	Brownshill Staunch	TL 52 371726	3 539	70	54	51	26	140	37	55	54	5	8	57	52	613	24 29Jul
Cottenham (Ouse)																	
180505	Oakington Met.Office	TL 52 411660	10 561	60	53	49	36	94	32	43	45	4	6	61	49	532	26 5May
Ouse																	
180704	Stretham	TL 52 516729	4 506	47	41	42	37	96	30	67	49	2	5	61	53	530	44 29Jul
Cam (Ouse)																	
181069	Wendens Ambo	TL 52 491365	73 624	62	37	45	31	76	39	70	78	6	5	73	67	549	32 29Jul
181126	Saffron Walden County High School	TL 52 532378	72 592	59	52	51	32	62	35	55	80	4	5	81	59	575	23 2Aug
181160	Chesterford Park	TL 52 536422	110 543	62	51	45	31	94	41	56	74	4	5	67	56	576	28 5May
181240	Audley End House	TL 52 525384	52 589	64	51	51	35	66	38	57	79	4	6	75	63	589	22 5May
Rhee (Cam)																	
182075	Odsey	TL 52 292380	78 591	70	42	46	25	86	41	70	61	4	12	66	61	588	38 29Jul
182357	Steeple Morden	TL 52 291429	43 597	60 (45)	42	25	68	39	67	63	9	8	53	45	524	34 29Jul	
182363	Abington, Pigotts Hall	TL 52 304444	30 589	60	43	46	26	68	41	63	64	4	8	53	52	528	31 29Jul
182565	Royston	TL 52 354409	64 563	72	49	49	32	85	41	66	54	10	8	66	57	549	36 29Jul
182600	Bassingbourn Met.Office	TL 52 338458	24 587	63	48	46	25	--	--	--	--	--	--	--	--	--	--
182669	Melbourn	TL 52 380446	26 557	60	49	43	32	76	39	52	55	4	6	57	57	534	23 29Jul
183010	Fowlmere P.Sta.	TL 52 427445	30 555	59	40	47	30	95	36	60	46	4	5	52	44	522	35 29Jul
Cam (Ouse)																	
183630	Cambridge Botanic Garden	TL 52 456572	12 552	55	46	47	31	94	33	62	55	3	5	56	43	530	30 5May
183723	Cambridge P.Sta.	TL 52 465594	7 523	60	56	46	36	87	33	51	54	4	5	58	49	539	31 29Jul
183799	Cambridge, Nat.Inst.Agric.Botany	TL 52 434604	24 547	59	42	54	32	91	30	44	60	2	5	64	50	533	27 5May
183846	Milton	TL 52 477629	6 569	59	55	53	32	90	34	52	57	4	5	64	57	562	36 29Jul
183891	Bottisham Lock	TL 52 507657	3 512	70	41	50	36	91	34	58	46	5	9	65	53	558	34 29Jul
Bottisham Lode (Cam)																	
183928	Fulbourn	TL 52 539549	30 544	56	52	50	30	75	38	59	64	4	5	58	56	547	37 29Jul
184209	Quy Hall	TL 52 515611	5 581	57	46	47	36	83	33	55	60	2	6	54	47	526	34 29Jul
New River (Cam)																	
184649	Southfields	TL 52 620639	23 589	60	40	52	40	73	38	87	43	1	6	61	62	563	58 29Jul
Soham (Ouse)																	
184972	Stetchworth Park	TL 52 642591	96 592	68	46	57	35	78	45	85	58	3	7	68	70	620	46 29Jul
185060	Newmarket S.Wks	TL 52 635648	25 598	61	45	53	39	80	41	84	44	1	6	75	62	591	45 29Jul
185144	Isleham P.Sta.	TL 52 640728	7 541	58	47	53	40	82	37	72	33	4	5	69	52	552	39 29Jul
Ouse																	
185351	Ely, Roswell Pits	TL 52 558805	4 559	56	49	46	41	96	38	57	50	1	6	65	71	576	36 29Jul
Lark (Ouse)																	
185551	Rushbrooke P.Sta.	TL 52 873624	37 622	58	56	74	32	88	50	73	61	2	6	75	71	646	35 5May
185735	Bury St Edmunds, Abbey Gardens	TL 52 858643	37 610	58	56	69	33	90	50	74	67	1	5	81	70	654	32 5May
185759	Bury St Edmunds Sugar Factory	TL 52 863653	49 630	53	48	67	32	91	49	77	69	1	6	82	70	645	35 5May
185847	Hengrave Convent	TL 52 824686	27 610	48	52	56	27	--	--	--	--	--	--	--	--	--	--
185886	Troston Hall	TL 52 902717	49 605	62	60	66	37	88	45	70	56	1	7	75	63	635	29 5May
186331	Broom's Barn	TL 52 753657	75 665	54	38	55	36	75	44	68	60	2	4	74	63	578	31 5May
Kennet (Lark)																	
186863	Lidgate	TL 52 728576	89 632	56	51	62	28	78	40	72	53	1	3	76	67	587	28 5May

Number	Station	Grid reference	Alti- tude m	AV 1916 -1950 mm	Rainfall in millimetres												Highest daily fall	
					Jan	Feb	Mar	Apr	May	Jun	Jul	Aug	Sep	Oct	Nov	Dec	Year	mm
GREAT OUSE-- (contd)																		
Lark (Ouse)																		
187187	Isleham Lock	TL 52 648760	3	532	46	34	43	33	79	36	60	35	1	6	79	52	504	31 5May
187228	Mildenhall Met.Office	TL 52 683778	5	549	45	42	45	37	82	40	56	38	1	6	73	58	523	32 5May
187440	Lark P.Sta.	TL 52 610827	0	587	55	45	55	41	122	39	62	49	1	7	81	70	627	38 29Jul
187534	Prickwillow	TL 52 597825	3	583	49	56	54	42	109	40	64	52	1	7	72	67	613	41 29Jul
Ouse																		
187605	Littleport, Victoria St	TL 52 574866	3	528	53	48	50	41	116	42	56	51	2	8	71	63	601	37 29Jul
Black Bourn (Little Ouse)																		
188553	Thurston	TL 52 914653	47	615	62	63	64	30	87	44	68	56	1	4	74	73	626	38 5May
188566	Barton Lodge	TL 52 884664	61	620	60	54	71	34	95	45	72	72	1	6	81	77	668	39 5May
Little Ouse (Ouse)																		
189014	Elvedon Hall	TL 52 822795	40	609	59	68	64	51	98	51	78	56	1	5	91	76	698	39 29Jul
Thet (Little Ouse)																		
189346	Watton	TF 53 942003	55	678	54	72	60	48	--	--	--	--	--	--	--	--	---	---
189949	East Harling	TL 52 975879	23	625	67	43	48	52	100	41	60	58	1	9	90	70	639	23 6May
190294	Kilverstone Hall	TL 52 891841	17	603	61	55	58	45	96	42	69	60	1	8	96	75	666	25 29Jul
Little Ouse (Ouse)																		
190343	Thetford,King's House Gdns	TL 52 870832	15	610	--	--	--	--	--	--	--	--	--	--	94	71	---	---
190352	Thetford W.Wks	TL 52 863845	50	624	56	50	60	35	104	40	65	63	2	5	79	63	628	31 29Jul
190539	Santon Downham	TL 52 815879	6	633	64	60	60	50	111	45	60	72	1	4	100	78	705	23 5May
190573	Brandon W.Wks	TL 52 792861	25	670	63	44	60	53	102	43	61	66	2	6	77	70	647	28 29Jul
190604	Santon Downham	TL 52 813901	24	666	62	43	65	54	122	46	61	67	1	8	97	73	699	27 5May
191330	Feltwell P.Sta.	TL 52 651869	2	594	53	40	48	42	127	35	57	54	0	7	80	72	615	32 5May
Ouse																		
191591	Southery P.Sta.	TL 52 612932	0	559	57	41	52	33	127	35	47	40	0	6	82	69	589	30 29Jul
Wissey (Ouse)																		
191893	Catshola P.Sta.	TL 52 683970	2	592	60	41	53	42	115	43	65	52	1	8	83	73	636	32 5May
192334	Hilborough Hall	TF 53 827003	24	628	61	58	57	51	96	47	59	64	2	8	107	77	687	25 29Jul
193180	Swaffham, Mulsey	TF 53 821098	67	695	62	64	64	56	88	53	60	50	2	10	108	93	710	25 29Jul
193201	Swaffham Cemetery	TF 53 821081	64	708	59	51	57	59	89	50	61	62	2	11	100	97	698	25 29Jul
193758	Denton Lodge P.Sta.	TL 52 752919	37	630	60	53	55	49	111	47	52	81	2	5	90	83	688	25 29Jul
Ouse																		
194079	Denver Sluice	TF 53 588010	3	578	53	43	52	36	111	42	51	35	1	12	73	67	576	28 29Jul
Delph (Ouse)																		
194089	Earith	TL 52 387756	5	539	56	49	50	20	120	34	50	46	1	4	48	54	532	29 5May
194297	Mepal	TL 52 431826	1	546	53	38	49	22	105	37	57	47	0	5	57	61	531	31 5May
194646	Puddock Bridge	TL 52 352880	2	530	64	51	48	31	129	40	53	39	5	8	75	65	608	31 29Jul
194736	Chatteris, The Vicarage	TL 52 395860	9	549	57	56	51	30	120	39	53	50	3	6	66	65	596	32 5May
195727	Littleport	TL 52 563863	20	529	49	53	49	36	111	39	53	53	1	7	64	64	579	35 29Jul
Ouse																		
196238	Ransonmoor P.Sta.	TL 52 358922	0	521	63	49	45	35	144	49	46	43	4	6	73	64	625	28 29Jul
196345	Conington Castle	TL 52 181859	8	581	95	64	57	33	124	42	52	40	7	6	66	65	641	32 5May
196390	Monk's Wood	TL 52 202797	38	546	70	53	48	25	100	41	44	38	7	11	62	55	554	27 5May
196599	Wood Walton Fen	TL 52 232848	2	488	70	44	45	27	109	43	48	43	4	15	69	59	576	31 5May
196793	Whittlesea Mere	TL 52 237904	3	537	73	56	55	32	107	44	55	38	7	14	73	59	613	29 5May
196856	Stanground	TL 52 209962	11	554	72	58	55	30	106	42	56	55	9	12	70	58	623	34 5May
196880	Stanground Sluice	TL 52 208973	5	552	71	43	53	26	120	44	54	54	6	11	71	54	607	35 5May
196924	Ponders Bridge P.Sta.	TL 52 261924	1	532	67	56	54	29	160	43	53	34	3	10	68	60	637	54 30May
197029	Whittlesey, Ashline Sluice	TL 52 272962	5	545	65	40	49	30	131	44	46	42	3	11	68	58	577	35 5May
197430	March	TL 52 421967	2	586	62	57	51	37	173	42	50	37	2	7	74	75	667	40 30May
197868	Downham Market	TF 53 612027	27	594	54	58	57	37	103	38	42	44	1	8	79	62	583	27 5May
197949	Stow Fen P.Sta.	TF 53 598058	2	571	56	56	51	35	103	--	--	--	--	--	--	--	---	---
198019	Crabb's Abbey	TF 53 600078	2	566	58	49	54	40	115	43	43	37	0	8	87	61	595	23 28Jul
198093	Watlington	TF 53 620104	9	579	66	59	61	43	111	51	48	36	1	11	97	73	657	24 29Jul
198139	Wiggenhall St German	TF 53 602143	3	585	52	56	47	35	97	43	49	37	2	8	83	69	588	22 29Jul
198172	Outwell	TF 53 530029	5	542	46	46	41	31	105	60	50	43	1	11	71	62	567	29 29Jul
198523	Wiggenhall St German Sluice	TF 53 588141	3	553	65	54	61	40	100	44	53	34	1	8	82	69	610	20 16Nov
198565	King's Lynn, Freebridge	TF 53 610185	5	574	68	62	60	38	100	50	56	36	4	11	96	73	654	20 16Nov
Nar (Ouse)																		
199050	Narborough Hall	TF 53 749130	14	646	64	52	55	50	87	49	50	46	0	12	111	83	659	21 16Nov
199124	Marham Met.Office	TF 53 726094	23	622	59	39	48	44	80	45	49	40	0	8	94	69	575	23 29Jul
199425	Marham P.Sta.	TF 53 717107	6	630	69	42	52	46	80	54	56	39	0	8	99	82	625	25 29Jul
199654	Gayton	TF 53 729193	20	646	59	42	51	48	99	50	68	53	3	11	107	84	675	21 29Jul
199735	North Runcton Lodge	TF 53 644163	20	590	66	48	51	36	90	43	58	32	1	11	91	74	601	22 29Jul
Gaywood (Ouse)																		
199778	Gayton P.Sta.	TF 53 733206	40	640	58	51	44	46	85	54	61	41	3	12	111	84	650	23 16Nov
199991	King's Lynn Tech. College	TF 53 626203	4	579	74	49	64	31	103	57	49	35	3	10	101	80	656	20 16Nov

EAST SUFFOLK AND NORFOLK RIVER AUTHORITY AREA, 5294 SQUARE KILOMETRES

HYDROMETRIC AREAS 34 AND 35

Coastal																		
202037	Holme-next-Sea	TF 53 703435	6	563	50	46	52	49	80	40	67	53	4	9	87	60	597	26 28Jul
202115	Brancaster	TF 53 775438	12	596	51	45	54	70	73	56	72	74	6	13	112	65	691	26 16Nov
202235	Sydestone	TF 53 848328	58	686	52	47	49	72	92	62	89	68	6	12	95	80	724	23 29Jul
202347	North Creake	TF 53 854371	21	645	56	60	51	77	72	55	77	71	8	12	114	88	741	24 16Nov
202697	Wells S.Wks	TF 53 912440	2	596	44	46	47	55	62	51	54	90	7	9	94	78	637	31 12Aug
Stiffkey																		
202802	Barney	TF 53 996324	73	699	56	74	53	61	90	56	66	98	8	13	118	76	769	38 12Aug
202987	Walsingham, Hill House	TF 53 950359	58	648	63	57	56	61	70	47	55	74 (6)	3	107 (76)	675	20 2Jun 29Jul
203168	Field Dalling	TG 63 008388	47	622	--	--	--	--	--	52	57	102	10	11	104	64	---	
Glaven (Coastal)																		
203353	Baconsthorpe Castle	TG 63 121381	62	699	47	75	52	60	89 (49)	70	90	14	12	104	84	746	28 12Aug
203476	Melton Constable	TG 63 050330	70	700	--	--	--	--	--	--	58	102	8	14	108	86	---	
203699	Cley S.Wks	TG 63 047424	9	660	47	47	51	50	73	50	47	100	11	10	93	81	660	32 12Aug

GENERAL TABLE, ENGLAND AND WALES

Number	Station	Grid reference	Av Alti- 1916 tude -1950 m mm	Rainfall in millimetres												Highest daily fall mm date				
				Jan	Feb	Mar	Apr	May	Jun	Jul	Aug	Sep	Oct	Nov	Dec	Year				
EAST SUFFOLK AND NORFOLK--(contd)																				
Coastal																				
203837	Sheringham, Pine Grove	TG 63 163427	24 670	44	65	60	55	83	50	56	63	15	16	105	86	698	23 12Aug			
203876	Cromer	TG 63 208422	54 678	42	74	61	(58)	(85)	54	56	79	14	14	102	74	713	25 29Jul			
203884	Cromer, Newhaven Court	TG 63 220416	24 686	45	56	71	56	83	56	(66)	(71)	(12)	17	110	81	724	20 2Jun 16Nov			
204131	Great Yarmouth, Churchill Road	TG 63 527086	3 610	34	48	71	42	58	28	87	55	8	8	80	74	593				
Yare																				
204304	Cranworth	TF 53 987037	46 597	53	64	63	59	86	44	71	56	1	9	100	71	677	21 29Jul			
204435	Runhall	TG 63 054076	46 678	46	63	57	48	86	36	74	53	3	6	85	62	619	36 29Jul			
204472	Mattishall	TG 63 053094	61 686	54	68	54	52	89	(38)	79	59	(5)	10	105	79	692	23 29Jul			
204583	Browick Hall	TG 63 130015	46 677	46	66	52	55	96	35	94	78	4	7	105	66	704	23 6Jul			
204688	Wymondham College	TM 62 074984	46 650	44	72	50	64	93	40	78	51	2	5	102	61	662	25 30Jul			
204710	Morley St Botolph	TM 62 061996	46 678	47	59	50	58	89	36	76	50	1	6	91	60	623	20 6Jul			
204969	Marlingford Hall	TG 63 126081	25 669	50	65	57	59	99	34	78	67	6	9	110	68	702	20 6Jul 25Nov			
205161	Swardston	TM 63 203026	30 648	49	51	52	48	90	35	109	65	3	8	80	69	659	27 8Jul			
205232	Old Lakenham	TG 63 236063	12 628	49	80	63	51	96	40	90	64	7	9	92	72	717	27 17May			
Tas (Yare)																				
205379	Wacton Hall	TM 62 180903	55 685	52	60	53	59	100	38	96	72	1	9	94	70	704	27 6Jul			
205579	Lundy Green	TM 62 238924	49 648	50	58	45	45	94	37	95	56	1	6	80	72	639	28 6Jul			
205737	Newton Plotman	TM 62 198979	44 660	49	48	53	45	80	32	93	63	5	7	81	65	621	22 29Jul			
Wensum (Yare)																				
206273	West Raynham Met. Office	TF 53 847245	73 718	60	81	58	63	93	55	62	59	7	13	119	94	763	25 29Jul			
206386	Dunton	TF 53 882291	52 700	56	61	54	64	75	51	81	69	6	13	109	84	723	25 7Jul			
206497	Fakenham	TF 53 923297	44 674	53	75	49	56	72	48	78	68	4	9	115	80	707	25 16Nov			
206518	Colkirk Hall	TF 53 924266	64 716	64	79	63	61	83	49	78	84	7	13	103	80	764	24 29Jul			
206769	Foulsham	TG 63 031252	46 711	48	79	54	58	92	45	71	78	3	12	103	82	725	26 12Aug			
206848	North Elmham	TF 53 988231	30 665	(55)	74	51	61	87	33	69	64	1	6	100	76	677	20 17May			
Fransham (Wensum)																				
207040	East Dereham Laboratory	TF 53 994132	53 667	56	88	68	69	103	43	73	84	8	17	105	77	741	23 29Jul			
207044	East Dereham, Swanton Dr.	TF 53 994138	53 673	53	60	62	73	96	42	70	79	7	14	93	40	739	23 5Dec			
207185	Mileham	TF 53 921195	64 699	52	74	57	47	75	46	66	64	7	9	97	83	676	27 29Jul			
Wensum (Yare)																				
207484	Sparham Hall	TG 63 071186	30 657	(50)	66	58	60	85	40	83	42	(3)	17	107	71	722	26 8Jul			
207616	Cawston	TG 63 138236	46 691	53	66	60	56	75	43	68	48	--	--	--	--	--				
207909	Svanington	TG 63 131193	18 648	51	70	60	59	81	34	76	70	5	12	113	74	705	27 25Nov			
207969	Taverham	TG 63 149156	30 653	54	(62)	57	57	92	40	86	95	7	13	113	73	754	25 27Aug			
Tud (Wensum)																				
208282	Honingham	TG 63 102108	38 660	53	61	56	57	96	38	85	71	6	13	109	70	715	22 25Nov			
Wensum (Yare)																				
208389	Norwich W. Wks	TG 63 212096	10 648	52	60	56	52	83	34	95	83	5	9	87	63	634	34 5Aug			
208400	Norwich Cemetery	TG 63 212086	28 650	54	75	58	57	96	36	88	85	8	11	88	68	724	27 28Jul			
Yare																				
208434	Thorpe Hamlet	TG 63 250085	15 643	50	67	61	51	100	45	93	66	6	10	94	75	719	32 17May			
208724	Surlingham	TG 63 332060	2 648	45	58	61	44	85	37	95	54	5	7	83	76	650	28 6Jul			
208751	Bergh Apton	TG 63 306021	30 673	47	61	58	48	79	41	97	51	7	5	77	(74)	645	32 6Jul			
208928	Cantley	TG 63 381048	17 643	43	48	62	43	91	36	88	47	7	10	77	72	624	27 6Jul			
Chet (Yare)																				
209272	Raveningham Hall	TM 62 399965	23 644	42	56	59	48	87	34	96	55	4	5	73	71	634	28 6Jul			
Waveney (Yare)																				
209524	Bressingham Hall	TM 62 078806	30 651	49	64	51	36	99	36	85	73	1	6	93	56	649	30 6Jul			
209624	Thrandeston	TM 62 115764	37 648	49	67	50	36	109	38	86	63	2	7	89	60	656	26 28Jul			
209819	Gissing	TM 62 145844	40 653	51	67	48	41	96	39	95	84	1	9	90	70	691	29 6Jul			
209976	Brome	TM 62 155767	40 650	47	64	46	36	96	35	98	74	2	7	83	63	651	31 28Jul			
Dove (Waveney)																				
210069	Gislingham	TM 62 073708	56 640	53	67	48	32	91	31	89	47	(2)	6	84	51	601	34 6Jul			
210216	Brockford, Buses Farm	TM 62 116659	58 637	46	52	(50)	34	85	31	96	58	2	5	88	57	604	33 6Jul			
210405	Occold	TM 62 156708	49 653	50	60	53	33	92	30	98	60	2	6	79	60	629	35 6Jul			
Waveney (Yare)																				
210634	Worlingworth	TM 62 235685	53 645	(55)	(60)	45	32	82	27	98	62	1	1	85	59	607	37 6Jul			
210903	Stradbroke	TM 62 231736	54 648	59	(55)	50	43	--	--	--	--	--	--	--	--	--				
210958	Bush Wood House	TM 62 280779	52 645	52	65	55	--	--	--	--	--	--	--	--	--	--				
211012	Wingfield	TM 62 235782	49 650	58	56	47	43	111	31	86	100	3	11	88	69	703	36 22Aug			
211233	St Margaret, South Elmham	TM 62 311837	37 650	43	(55)	52	42	103	36	87	80	2	10	87	66	663	33 6Jul			
211272	St Cross, South Elmham	TM 62 297845	35 653	(48)	(57)	(50)	49	102	36	86	81	2	10	73	64	654	25 6Jul			
211436	Starston	TM 62 234842	30 648	58	63	54	50	101	34	93	91	3	7	90	67	711	27 6Jul			
211668	Ditchingham	TM 62 340906	5 653	40	53	50	40	88	37	84	65	4	8	88	72	629	29 6Jul			
211831	Woodton	TM 62 295954	37 686	51	59	54	49	91	42	93	49	5	10	89	74	665	31 6Jul			
212059	Barsham W. Wks	TM 62 406895	15 640	43	45	56	46	88	33	91	68	3	5	82	75	615	29 6Jul			
212524	Hopton	TM 62 530999	7 610	53	56	69	50	66	33	86	67	8	6	73	79	646	28 6Jul			
212557	Lound P. Sta.	TG 63 501008	10 610	43	59	68	43	69	30	93	66	7	7	77	73	634	36 6Jul			
212598	Fritton Warren	TM 62 463998	13 641	39	70	68	42	77	31	95	57	7	6	77	79	649	27 29Jul			
Bure (Yare)																				
212884	Hope House	TG 63 038295	64 717	55	66	53	71	92	51	60	85	8	15	115	83	754	31 12Aug			
213038	Cropton Hall	TG 63 107284	43 701	50	60	61	64	92	46	(68)	75	7	14	112	80	733	26 12Aug			
213200	Wolterton Park	TG 63 165318	35 714	54	71	61	78	111	48	68	96	12	17	118	93	827	33 12Aug			
213523	Aylsham, Banningham Road	TG 63 200279	15 706	49	77	62	66	96	47	68	85	8	13	111	79	761	29 12Aug			
213598	Woodgate House	TG 63 181259	30 692	50	61	63	64	95	44	69	72	8	13	112	81	734	25 25Nov			

RAINFALL 1969																		
Number	Station	Grid Reference	Av Alti- tude -1950 m mm	Rainfall in millimetres													Highest daily fall	
				Jan	Feb	Mar	Apr	May	Jun	Jul	Aug	Sep	Oct	Nov	Dec	Year	mm	date
EAST SUFFOLK AND NORFOLK--(contd)																		
Bure (Yare)																		
215227	Burlingham	TG 63 373101	27 630	47	52	66	37	81	34	83	64	6	7	75	73	625	28 6Jul	
215516	Hickling	TG 63 413226	2 643	54	57	71	52	62	33	91	67	11	11	78	92	679	29 6Jul	
215823	Ormesby St Michael	TG 63 468152	7 638	51	55	75	46	65	36	87	69	13	14	94	76	681	28 29Jul	
Coastal																		
216507	Gorleston	TG 63 534037	4 607	38	65	66	49	73	28	84	63	8	7	85	67	633	26 28Jul	
216524	Lowestoft	TM 62 543947	25 600	46	53	53	49	67	28	100	66	7	4	85	71	629	34 6Jul	
Hundred (Coastal)																		
216711	Ilketshall St Lawrence	TM 62 382830	43 645	41	46	45	41	94	33	93	54	2	6	89	77	621	30 28Jul	
216786	Sotterley Hall	TM 62 460851	15 635	47	64	57	43	88	34	100	57	3	6	91	77	667	33 6Jul	
216898	Benacre P.Sta.	TM 62 536845	3 573	42	47	58	47	95	26	108	60	6	7	80	80	656	41 6Jul	
Blyth (Coastal)																		
217137	Cratfield	TM 62 314750	46 643	49	55	55	41	98	32	98	74	1	7	96	71	677	39 6Jul	
217186	Threadbare Hall	TM 62 362722	46 620	47	64	53	42	88	30	82	80	0	3	95	56	630	35 6Jul	
217281	Chediston	TM 62 349776	26 640	42	50	50	45	100	42	90	71	1	7	85 (69)	652	31 6Jul		
217383	Halesworth	TM 62 392783	35 635	--	--	--	--	--	--	--	--	--	--	84	78	---	---	
217430	Wenhaston	TM 62 427755	15 615	48	62	59	41	99	31	97	61	2	7	86	76	669	34 6Jul	
217742	Southwold, St James Green	TM 62 505765	9 587	45	57	55	38	97	28	102	52	1	7	81	79	642	38 6Jul	
Minsmere (Coastal)																		
218117	Theberton	TM 62 437660	12 579	52	61	57	39	106	31	99	80	1	12	94	83	714	34 6Jul	
Coastal																		
218185	Upper Abbey	TM 62 453645	18 575	51	49	44	41	100	28	97	76	2	9	89	74	665	35 6Jul	
218335	Aldeburgh	TM 62 461583	6 589	54	62	63	35	100	37	106	82	1	3	79	78	700	39 6Jul	
Alde																		
218584	Great Glemham House	TM 62 345618	30 633	54	70	61	38	95	38	105	71	1	6	111	74	724	41 6Jul	
Ore (Alde)																		
218699	Framlingham	TM 62 283622	21 645	56	57	62	35	86	32	100	53	1	6	104	65	657	40 6Jul	
218802	Campsea Ashe	TM 62 339553	29 606	52	54	61	31	80	33	103	64	0	7	98	71	654	47 6Jul	
Alde																		
219170	Aldeburgh, Linden Road	TM 62 452575	12 602	54	62	61	34	98	39	102	79	3	3	84	76	695	38 6Jul	
219191	Aldeburgh, Clover House	TM 62 462564	9 584	53	57	59	33	99	39	103	73	3	3	86	76	683	40 6Jul	
219427	Sudbourne Park	TM 62 407511	8 616	53	67	62	30	106	42	103	96	5	4	85	74	727	36 6Jul	
219528	Butley Abbey Farm	TM 62 375491	8 600	44	55	64	25	94	39	102	81	4	3	87	62	660	44 6Jul	
219614	Hollesley	TM 62 353451	17 582	52	39	67	34	91	37	103	82	3	4	91	66	669	30 29Jul	
Deben (Coastal)																		
220022	Helmingham Hall	TM 62 186577	61 640	59	51	63	36	89	33	112	64	1	7	90	57	662	36 6Jul	
220165	Kenton, The Laurels	TM 62 190665	52 635	56	55	56	33	90	31	100	64	2	5	83	63	638	41 6Jul	
220313	Kettleburgh	TM 62 258602	18 660	59	54	64	39	91	32	107	61	1	7	103	66	684	45 6Jul	
220346	Letheringham	TM 62 273576	30 635	54	52	53	38	--	--	--	--	--	--	--	--	---	---	
220391	Charsfield	TM 62 244567	46 624	52	60	59	37	100	35	99	54	1	5	87	58	647	34 6Jul	
220579	Melton, St Audry's Hosp.	TM 62 283516	27 612	53	54	56	27	94	38	101	51	1	8	98	63	644	42 6Jul	
220603	Melton, Greylands	TM 62 285507	12 626	56	68	71	31	89	42	99	62	1	9	107	62	697	36 5May	
220605	Melton, New Road	TM 62 281506	9 625	55	76	67	29	92	36	109	54	1	9	102	70	700	47 6Jul	
Coastal																		
220656	Woodbridge, Warren Hill Rd	TM 62 264487	32 616	59	71	78	31	105	38	112	58	1	11 (95)	(62)	721	48 6Jul		
220688	Swilland	TM 62 184523	54 660	58	55	69	29	90	32	119	47	2	4	90	60	655	43 6Jul	
220917	Grundisburgh	TM 62 230502	15 617	58	64	71	28	86	36	120	44	1	5	97	67	677	45 6Jul	
220968	Martlesham	TM 62 245472	15 609	50	72	73	25	93	32	109	58	2	9	87	60	670	43 6Jul	
221056	Ipswich, Heathfields Hosp.	TM 62 191449	42 625	54	65	66	21	92	32	114	48	0	6	76	53	627	50 6Jul	
221131	Brightwell	TM 62 251431	8 597	50	65	71	26	100	32	109	55	2	6	85	50	651	48 6Jul	
221250	Felixstowe, Marsh Lane	TM 62 314370	16 521	(45) (50)	69	22	114	30	100	65	7	2	8	86	53	643	50 6Jul	
221295	Landguard Point	TM 62 282316	3 541	49	53	66	23	110	22	106	46	5	2	112	49	643	55 6Jul	
221370	Levington Res.Sta.	TM 62 242398	24 551	49	65	68	25	99	35	113	45	3	5	88	54	649	52 6Jul	
Gipping																		
221558	New Bells Farm	TM 62 037640	61 607	59	57	49	27	88	35	96	47	2	3	84	57	604	32 6Jul	
221741	Rattlesden School	TL 52 976588	61 622	62	46	69	32	83	44	76	55	2	4	97	74	644	36 5May	
221945	Stowmarket,	TM 62 060578	30 635	58	50	63	29	78	35	94	33	1 (3)	88	55	587	36 6Jul		
221992	Wattisham Met.Office	TM 62 026514	89 597	63	51	68	25	68	42	94	38	1	3	81	59	593	35 6Jul	
222292	Cousins Hill	TM 62 117555	55 656	62	53	66	34	86	36	111	61	2	5	96	60	672	41 6Jul	
222421	Westerfield P.Sta.	TM 62 165482	37 611	55	52	69	27	94	33	116	45	2	5	81	57	636	46 6Jul	
222429	Whitton P.Sta.	TM 62 153483	24 634	57	52	67	27	91	33	113	44	2	3	88	65	642	45 6Jul	
222597	Ipswich, Limerick Close	TM 62 140469	35 610	56	57	68	--	--	--	--	--	--	--	--	--	---	---	
222649	Ipswich, West End Depot	TM 62 151443	4 597	54	52	59	24	72	36	113	38	0	4	77	50	579	47 6Jul	
222659	Ipswich Museum	TM 62 161449	22 599	48	54	66	23	77	30	109	40	1	4	67	56	575	45 6Jul	
222661	Ipswich, Park Road Res.	TM 62 163457	57 619	56	53	67	24	78	28	116	46	1	4	86	65	624	39 6Jul	
Belstead (Coastal)																		
222757	Elasett	TM 62 060469	61 574	45	44	63	22	82	39	98	43	1	3	83	44	567	36 6Jul	
222885	Belstead Hall	TM 62 127411	38 597	57	64	67	27	81	36	110	40	2	6	85	57	632	44 6Jul	

ESSEX RIVER AUTHORITY AREA, 4192 SQUARE KILOMETRES

HYDROMETRIC AREAS 36 AND 37

Coastal																		
223191	Holbrook	TM 62 169352	15 569	52	49	70	21	88	33	109	40	2	9	81 (54)	607	45 6Jul		
Stour																		
223403	Wratting Common	TL 52 626508	110 663	64	48	57	40	82	38	80	72	2	6	73	68	630	40 29Jul	
223441	Burrough Green	TL 52 634554	116 610	63	48	55	30	76	43	98	65	3	7	76	65	629	62 29Jul	
223524	Great Bradley Hall	TL 52 673530	85 635	63	56	59	37	94	39	72	60	3	5	78	63	634	40 29Jul	
223673	Little Wratting	TL 52 700475	71 594	57	49	66	37	72	38	72	49	1	4	72	63	580	30 29Jul	
223728	Nosterfield End	TL 52 641441	113 660	64	59	55	31	84	39	74	76	2	7	75	62	628	41 28Jul	
223794	Haverhill W.Wks	TL 52 659452	85 627	63	54	53	34	69	40	80	76	2	7	78	70	626	40 29Jul	
223805	Haverhill S.Wks	TL 52 680448	67 610	60	50	57	35	63	37	81	58	2	6	74	67	590	28 29Jul	
223861	Boblow	TL 52 653405	94 648	61 (55)	(59)	37	86	38	82	52	3	3	80 (71)	627	51 29Jul			
223998	Stoke-by-Clare	TL 52 731448	73 597	57	51	60	33	72	40	68	45	1	5	72	61	565	31 29Jul	
224167	Poslingford	TL 52 768468	55 589	58	40	69	32	73	45	68	53	0	6	76	67	587	28 5 May	

GENERAL TABLE, ENGLAND AND WALES

Number	Station	Grid reference	Altitude 1916 -1950 m mm	Rainfall in millimetres												Year	Highest daily fall	
				Jan	Feb	Mar	Apr	May	Jun	Jul	Aug	Sep	Oct	Nov	Dec		mm	date
ESSEX--(contd)																		
Glem (Stour)																		
224288	Stradishall Met. Office	TL 52 724 518	113 634	60	50	63	35	86	44	74	44	2	4	82	73	617	29 29Jul	
224376	Clopton Hall	TL 52 766 547	110 655	63	44	57	34	76	47	65	59	3	7	88	71	614	25 29Jul	
224458	Hawkedon	TL 52 797 529	67 610	57	64	58	32	84	57	75	45	1	5	85	67	630	31 5May	
224533	Borsted Hall	TL 52 82 8506	43 607	57	57	61	32	78	40	74	45	1	4	89	64	606	24 5May	
Stour																		
224624	Long Melford	TL 52 84 7456	33 594	48	45	67	25	71	41	66	35	1	6	80	63	548	30 5May	
Chad (Stour)																		
224631	Rede	TL 52 801 567	120 660	63	60	64	28	85	47	74	56	2	6	83	69	636	27 5May	
224684	Chadacre	TL 52 85.1521	74 607	64	(55)	(63)	35	73	52	86	60	0	9	64	79	643		
Belchamp (Stour)																		
224971	Halstead, Wickham Hall	TL 52 826 371	76 570	48	39	65	21	61	50	72	45	1	7	70	56	535	28 6Jul	
225024	Belchamp Hall	TL 52 826 407	49 581	49	39	71	20	65	47	72	44	1	4	66	55	538	25 5May	
225048	Belchamp St Paul	TL 52 797 435	70 627	48	51	67	22	73	53	(71)	42	1	4	83	55	570	15 23Jun	
Stour																		
225113	Sudbury, Shrublands	TL 52 868 424	31 616	54	54	76	25	71	45	72	48	1	5	79	69	599	30 5May	
225116	Sudbury W. Wks	TL 52 872 422	40 588	52	51	75	25	73	41	68	44	1	4	77	65	576	30 5May	
225261	Bures, Dunstead House	TL 52 899 632	34 564	46	58	77	24	71	45	90	42	1	4	82	63	611	39 6Jul	
225374	Wormingford	TL 52 9213 18	46 592	40	43	71	20	71	44	84	32	1	3	83	56	548	29 6Jul	
225407	Assington	TL 52 9343 74	61 602	43	46	79	16	76	44	75	39	1	5	75	60	559	31 5May	
225557	Cock Street	TL 52 96436 4	55 605	46	55	76	24	81	39	83	40	1	5	83	54	596	34 6Jul	
225608	Borsted Lodge	TL 52 99832 1	49 600	49	(57)	71	20	75	46	96	48	1	3	92	67	625	38 6Jul	
225620	Langham	TM 62 01833 1	12 584	54	66	72	20	78	44	88	43	1	3	95	65	619	36 6Jul	
225621	Langham W. Wks	TM 62 017340	13 578	48	48	65	19	--	--	--	--	--	--	--	--	--		
Box (Stour)																		
225707	Edwardstone	TL 52 944 422	56 622	50	55	71	25	84	46	78	46	0	5	93	66	621	29 6Jul	
Brett (Stour)																		
225927	Thorpe Morieux	TL 52 928 525	69 611	66	48	76	28	78	47	75	44	1	4	87	72	626	29 6Jul	
226016	Felsham	TL 52 933 564	64 622	68	63	74	29	76	49	75	41	1	4	93	74	650	29 5May	
226058	Cockfield	TL 52 899 556	82 615	67	50	69	26	80	45	72	63	2	2	75	75	626	26 6Jul	
226129	Lavenham Lodge	TL 52 898 515	83 622	66	52	74	31	86	47	78	42	2	7	86	94	655	26 6Jul	
226180	Washmere Green	TL 52 91447 7	61 615															

Number	Station	Grid reference	Altitude m	AV 1916 mm	Rainfall in millimetres												Highest daily fall					
					Jan	Feb	Mar	Apr	May	Jun	Jul	Aug	Sep	Oct	Nov	Dec	Year	mm date				
ESSEX--(contd)																						
Blackwater																						
231625	Wickham Hall	TL 52 830105	21	544	40	49	72	18	57	34	79	72	5	4	78	47	555	41 6Jul				
231636	Langford	TL 52 826095	12	553	42	42	68	18	52	33	72	77	4	4	84	45	541	41 6Jul				
Chelmer (Blackwater)																						
231720	Thaxted P.Sta.	TL 52 606307	76	597	58	38	61	24	61	38	65	72	1	7	75	62	562	25 2Aug				
231783	Chickney Hall	TL 52 576280	91	607	55	48	61	18	62	41	71	64	4	5	87	65	581	26 29Jul				
231829	Great Easton, Gallow Green	TL 52 631272	96	597	55	50	64	22	63	41	75	56	1	9	83	76	595	40 28Jul				
231965	Great Dunmow	TL 52 636206	49	610	60	51	66	20	59	50	63	72	3	7	78	57	586	23 6Jul				
232106	Little Dunmow	TL 52 657224	85	608	58	42	64	19	64	44	60	61	3	7	76	47	545	24 29Jul				
232137	Feistled School	TL 52 676205	73	599	57	41	62	22	72	44	65	65	4	6	82	59	579	24 6Jul				
232140	Feistled Sugar Factory	TL 52 664211	61	568	58	55	66	21	63	46	70	61	4	8	81	54	587	24 6Jul				
232212	Hove Street	TL 52 695149	43	582	50	47	59	18	54	38	88	64	4	2	76	58	528					
232304	Little Waltham, Birchfield	TL 52 712124	39	597	--	--	--	--	--	--	--	--	5	4	83	49	---					
Can (Chelmer)																						
232472	Good Easter	TL 52 637135	76	620	57	40	56	21	47	46	61	60	6	5	76	52	527	26 2Aug				
232671	Writtle	TL 52 677069	32	586	52	45	62	15	54	45	61	55	6	5	76	53	529	33 6Jul				
Wid (Can)																						
232745	Pilgrims Hatch	TQ 51 571968	101	633	64	46	61	18	60	27	80	79	3	3	85	51	577	43 2Aug				
232913	Hutton S.Wks	TQ 51 651957	47	589	54	47	63	22	66	36	52	70	4	4	77	53	548	32 2Aug				
Chelmer (Blackwater)																						
233263	Longstamps Res.	TL 52 703045	69	601	55	37	64	21	54	32	58	62	5	4	82	49	524	32 6Jul				
233276	Sandford Mill W.Wks	TL 52 738060	21	554	48	40	59	15	46	36	60	65	3	4	78	52	506	34 6Jul				
233288	Galleywood	TL 52 712042	58	601	51	52	65	22	61	36	63	62	6	5	84	52	562	33 6Jul				
Sandon (Chelmer)																						
233415	Downham P.Sta.	TQ 51 723970	56	594	52	57	65	21	54	38	72	72	6	3	80	52	572	42 6Jul				
233452	South Hanningfield Res.	TQ 51 745991	48	582	50	51	65	16	51	43	70	79	5	3	75	43	541	40 6Jul				
Chelmer (Blackwater)																						
233740	Hatfield Peverel, Rickstones	TL 52 784101	30	546	43	36	64	14	47	33	70	74	4	4	81	49	519	36 6Jul				
Ter (Chelmer)																						
233748	Stebbing	TL 52 676252	91	617	55	52	67	22	71	43	77	65	4	7	76	63	602	36 29Jul				
234012	Whitelands	TL 52 783135	40	575	45	46	62	16	58	32	67	59	6	5	84	52	532	36 6Jul				
Coastal																						
234290	Maldon	TL 52 863065	4	525	45	42	62	16	40	36	80	108	6	3	83	43	584	44 6Jul				
234362	Purleigh	TL 52 827023	52	551	46	48	69	15	48	34	70	138	6	3	95	46	618	54 2Aug				
234614	Bradwell on Sea	TL 52 979054	24	559	44	46	64	13	79	33	93	107	1	2	90	39	611	44 6Jul				
234991	Southminster Hall	TQ 51 965994	12	554	40	35	59	13	64	31	82	144	2	3	79	35	587	52 2Aug				
234995	Burnham Farm	TQ 51 962958	2	542	39	40	66	21	53	33	95	150	4	3	87	43	634	67 2Aug				
235020	Burnham Laboratory	TQ 51 947957	0	523	38	42	67	15	52	30	88	144	3	3	77	39	602	83 2Aug				
Crouch																						
235389	Basildon S.Wks	TQ 51 737908	12	561	39	46	60	16	56	33	66	57	4	3	74	39	492	40 6Jul				
235519	Wickford	TQ 51 772921	14	559	40	49	63	14	46	32	68	60	6	4	82	38	506	41 6Jul				
235576	Battlesbridge	TQ 51 777956	23	566	43	58	60	7	47	36	76	81	6	3	90	45	562	46 6Jul				
Coastal																						
236008	Prittlewell S.Wks	TQ 51 880875	15	551	37	33	66	21	42	31	103	61	2	3	82	42	523	47 6Jul				
236034	Rayleigh, Alanbank	TQ 51 800902	80	587	45	59	67	18	49	35	72	71	5	3	85	47	556	38 6Jul				
236052	Eastwood, Progress Road	TQ 51 832888	46	564	40	48	73	17	42	26	(89)	71	--	--	--	--	---					
236279	Potton Island	TQ 51 949903	2	562	44	37	69	19	52	31	89	114	1	2	86	40	584	55 2Aug				
236466	Shoeburyness Met. Office	TQ 51 948857	2	515	42	40	67	19	45	30	101	79	3	2	87	35	550	48 6Jul				
236498	Thorpe Bay	TQ 51 916861	8	533	44	41	74	19	50	33	98	76	5	3	88	43	574	48 6Jul				
236523	Southend	TQ 51 876852	27	536	38	40	67	18	41	32	103	64	4	4	78	44	535	49 6Jul				
236524	Southend W.Wks	TQ 51 874853	37	537	37	39	73	18	42	35	109	67	4	4	84	42	554	54 6Jul				
236632	Canvey Island P.Sta.	TQ 51 792823	1	559	46	38	79	15	45	36	94	86	4	4	81	47	565	59 2Aug				
236762	Vange P.Sta.	TQ 51 709860	13	531	48	49	70	20	58	43	85	72	4	3	85	51	592	42 2Aug				
236864	Stanford-le-Hope S.Wks	TQ 51 686816	6	533	50	47	68	24	45	41	81	107	5	3	72	56	599	67 2Aug				
236974	Marsh Farm S.Wks	TQ 51 654756	3	518	54	31	57	15	46	34	83	50	7	4	74	49	504	39 6Jul				
236989	Tilbury, Beaconsfield Road	TQ 51 640766	2	532	41	43	57	15	38	(31)	83	(50)	3	4	70	43	478					
Mar (Coastal)																						
237084	Upminster, Howard Road	TQ 51 562868	24	554	44	61	57	17	48	29	83	74	6	4	78	51	552	41 6Jul				
237162	Bury Farm S.Wks	TQ 51 606867	7	518	44	57	65	18	64	29	90	63	3	4	75	47	559	49 6Jul				
237390	Orsett Hall	TQ 51 651824	21	565	48	47	61	20	54	31	81	88	7	5	79	53	567	58 2Aug				
237449	Grays	TQ 51 620796	24	520	41	38	54	16	41	29	87	80	6	4	73	47	510	47 2Aug				
237466	Stifford P.Sta.	TQ 51 590802	5	533	47	45	61	13	41	31	84	77	6	3	68	55	531	37 2Aug				
Coastal																						
237611	Rainham Recreation Ground	TQ 51 540824	7	560	52	41	56	13	47	37	90	67	5	4	73	53	546	50 6Jul				
Inglebourne (Coastal)																						
237774	Harold Wood	TQ 51 549901	28	557	57	(50)	67	14	52	26	88	72	6	4	82	57	575	36 6Jul				
237834	Upminster, Roxburgh Avenue	TQ 51 567858	34	556	48	47	59	18	49	29	85	76	6	5	77	49	548	41 6Jul				
Beam (Coastal)																						
237995	Romford, Raphael Park	TQ 51 519901	33	573	50	50	54	14	49	28	97	77	7	4	77	52	554	43 29Jul				
238013	Romford, Danes Road	TQ 51 502879	17	571	48	51	52	15	44	26	100	97	9	5	78	54	579	47 29Jul				
238031	Harold Hill	TQ 51 543910	40	579	50	46	58	12	45	31	91	67	4	3	77	49	533	36 29Jul				
238033	Romford, Castellang Avenue	TQ 51 531901	37	579	50	56	57	13	48	27	94	56	6	5	81	52	545	42 29Jul				
238055	Hornchurch, Langtons Gdns	TQ 51 537875	27	558	53	(50)	59	17	48	30	96	87	8	5	81	56	590	41 6Jul				
238097	Dagenham Salvage Depot	TQ 51 499863	16	533	47	51	52	10	40	23	86	92	6	6								

GENERAL TABLE, ENGLAND AND WALES

Number	Station	Grid reference	Av Alti- tude -1916 m mm	Rainfall in millimetres												Highest daily fall mm date	
				Jan	Feb	Mar	Apr	May	Jun	Jul	Aug	Sep	Oct	Nov	Dec	Year	
ESSEX-- (contd)																	
239578	Barking P.Sta.	TQ 51 447830	2 568	49	42	56	14	46	22	89	77	4	4	72	43	518	41 29Jul
239593	Goodeayes Park	TQ 51 468868	12 585	47	49	55	12	38	24	87	81	6	1	71	46	517	38 29Jul
239626	Barking Outfall	TQ 51 452822	7 556	47	41	58	15	43	23	85	76	6	3	61	42	500	40 6Jul
LEE CONSERVANCY AREA, 1419 SQUARE KILOMETRES																	
HYDROMETRIC AREA 38																	
Lea																	
240011	Dunstable Cement Wks	TL 52 015233	131 665	74	43	49	23	70	32	45	52	9	7	65	49	517	22 2Aug
240021	Dunstable W.Wks	TL 52 022213	159 697	94	49	56	37	81	33	50	44	11	4	71	67	597	23 14Nov
240054	Sundon Park	TL 52 052254	122 649	72	44	54	23	76	25	44	52	9	4	61	50	514	20 2Aug
240202	Luton, Runley Wood	TL 52 064217	137 673	77	45	50	25	72	30	60	47	10	4	69	57	546	21 14Nov
240203	Chaul End	TL 52 056215	187 699	78	49	54	24	75	33	53	50	11	4	71	55	557	20 14Nov
240225	Luton, Crescent Road	TL 52 097217	113 724	75	49	51	26	81	29	57	49	9	4	75	62	569	21 14Nov
240280	Luton S.Wks	TL 52 121179	101 669	75	49	48	41	85	31	59	57	7	4	74	54	584	27 6Jul
240434	Hatfield, Clarke's Road	TL 52 229090	82 669	76	56	48	30	60	35	42	46	5	4	46	63	555	32 14Nov
240520	Bedwell Park	TL 52 277073	110 679	76	51	57	29	53	41	45	60	7	7	42	63	571	31 2Aug
240585	Little Berkhamsted	TL 52 295081	102 648	76	44	55	31	58	41	47	53	5	4	43	59	560	25 2Aug
Mimram (Lea)																	
240667	Lilley, Pond Cottage	TL 52 115272	151 673	69	52	39	--	--	--	--	--	--	--	--	--	--	--
240668	Lilley	TL 52 118266	131 646	70	56	42	23	65	29	50	67	21	3	59	51	536	--
240747	Breachwood Green	TL 52 155222	146 673	70	50	39	27	71	33	48	56	10	7	76	64	551	22 14Nov
240782	Preston Hill Farm	TL 52 180240	148 653	74	39	39	23	61	38	43	49	6	4	65	54	495	24 2Aug
240869	Luton Airport	TL 52 118216	158 686	75	46	45	26	71	33	45	60	7	4	73	55	540	19 14Nov
241084	Welwyn S.Wks	TL 52 233157	79 650	60	43 (40)	21	64	33 (45)	48	4	4	6	70	64	498	26 14Nov	
241091	Digswell P.Sta.	TL 52 239153	65 645	70	45	42	28	72	32	45	51	3	7	46	63	544	13 14Nov
241148	Bulls Green	TL 52 272171	122 648	73	57	48	28	67	36	43	52	5	6	41	61	557	26 14Nov
Beane (Lea)																	
241385	Walkern Bury	TL 52 305262	122 660	68	40	44	27	79	46	65	52	6	9	45	65	586	28 29Jul
241458	Whitehall P.Sta.	TL 52 284220	70 646	69	44	44	26	68	36	49	61	5	7	75	58	542	26 5May
241497	Broosin Green	TL 52 229241	94 648	67	42	39	24	72	46	43	58	5	6	70	56	528	28 2Aug
241515	Pin Green	TL 52 250257	138 656	68	45	46	23	73 (45)	53	62	62	10	6	73	54	563	25 2Aug
241592	Knebworth	TL 52 254199	92 652	69	47	41	26	57	38	41 (50)	4	11	77	62	523	26 14Nov	
241656	Watton-at-Stone	TL 52 311194	76 627	88	45	48	25	65	47	36	61	3	9	74	42	542	28 2Aug
Rib (Lea)																	
241957	Chipping	TL 52 355323	104 637	69	31	44	26	63	39	83	59	5	8	71	61	559	47 29Jul
242184	Meesden	TL 52 427325	137 654	70	43	50	32	69	47	44	74	9	6	42	64	634	42 29Jul
242199	Anstey	TL 52 405329	125 658	67	39	42	24	64	45	72	65	6	7	74	51	566	17 29Jul
242313	Braughing, Priars	TL 52 402045	116 667	65	43	45	26	58	49	72	72	6	7	74	59	576	19 29Jul
242327	St Edmund's College	TL 52 371221	117 669	73	51	48	23	79	44	68	69	1	10	74	63	695	14 28Jul
242335	Standon P.Sta.	TL 52 382226	81 655	69	41	45	27	81	44	73	68	4	9	74	61	596	35 29Jul
242409	Barwick	TL 52 385194	58 632	66	54	53	26	94	34	71	61	4	9	76	62	692	15 29Jul
Lea																	
242501	Hertford S.Wks	TL 52 338134	37 623	69	51	59	24	69	32	55	54	4	10	84	64	575	27 2Aug
242523	Ware, Chadwell Spring	TL 52 350137	43 605	68	47	59	24	69	31	51	53	3	10	77	60	552	25 2Aug
242547	Anwell End P.Sta.	TL 52 360139	32 612	65	50	58	27	73	44	56	63	4	9	82	59	530	31 2Aug
Ash (Lea)																	
242787	Moor Place	TL 52 422187	82 658	58	54	50	23	72	35	69	76	4	8	69	60	598	19 2Aug
242809	Hadham P.Sta.	TL 52 420166	52 633	60	42	52	21	68	31	74	73	1	9	82	55	570	43 2Aug
Lea																	
242938	Hoddesdon	TL 52 371105	47 633	63	47	57	22	72	46	59	60	5	9	75	55	570	32 2Aug
Stort (Lea)																	
243051	Clavering Hall	TL 52 477307	91 614	65	41	52	30	63	38	78	79	6	5	85	54	600	42 29Jul
243183	Burton Bover	TL 52 526241	102 653	58	45	60	28	64	33	63	81	3	4	84	56	579	29 29Jul
243230	Stansted Nurseries	TL 52 510241	79 655	60	47	59	27	75	36	62	78	4	5	87	56	596	29 29Jul
243303	Maze Green P.Sta.	TL 52 474214	102 637	60	43	51	25	59	38	70	64	4	6	76	57	553	34 29Jul
243310	Bishop's Stortford, Castle Mound	TL 52 490214	68 637	60	43	55	25	64	39	74	62	4	4	87	49	566	14 29Jul
243350	Stansted Met.Office	TL 52 531226	101 632	58	49	65	25	68	34	69	65	4	5	87	65	594	31 29Jul
243486	Sheering Mill Lock	TL 52 488144	47 633	57	42	54	24	48	28	68	60	4	7	91	62	545	27 2Aug
243759	Sawbridgeworth P.Sta.	TL 52 464130	55 612	55	39	51	26 (50)	30	65	62	2	6	73	51	510	33 2Aug	
243887	Harlow	TL 52 470101	79 616	57	36	54	25	65	32	80	54	11	11	66	58	549	41 29Jul
244015	Roydon P.Sta.	TL 52 412102	37 591	60	37	48	25	65	36	89	78	4	9	76	52	579	55 29Jul
244027	Stanstead Abbots, Rye Meads S.Wks	TL 52 393105	30 620	66	61	56	20	65	30	75	73	6	9	70	59	590	41 29Jul
Lea																	
244035	Rye House Power Sta.	TL 52 385088	30 610	67	39	52	26	62	30	58	67	4	9	70	55	539	40 2Aug
244114	Broxbournebury	TL 52 364073	53 635	70	55	53	31	65	34	67	64	5	12	80	57	593	33 2Aug
244266	Cheshunt Yard	TL 52 353035	35 629	67	38	50	23	56	33	61	66	5	10	79	53	532	36 2Aug
244284	Cheshunt Cemetery	TL 52 346021	38 635	67	54	50	22	56	30	57	64	4	10	69	52	535	35 2Aug
244299	Waltham Abbey Gunpowder Factory	TL 52 375013	20 617	60	42	49	18	57	31	64	67	6	11	74	48	527	32 2Aug
244321	Epping Upland	TL 52 437049	94 652	60	38	48	22	60	33	88	66	6	2	80	55	564	47 29Jul
244568	Darnicle Hill P.Sta.	TL 52 309048	73 674	76	48	59	25	65	37	53	57	1	6	79	65	571	13 2Aug
244606	Northaw	TL 52 283024	91 687	75	47	53	25	57	32	50	51 (6)	9	76	62	543	25 2Aug	
244645	Whiteebbs Park	TQ 51 326989	37 638	72	48	52	21	53	29 (50)	59	7	3	81	57	537	33 2Aug	
244758	Chingford P.Sta.	TQ 51 379449	13 622	63	42	57	22	52	32	63	45	6	8	80	55	523	30 6Jul
244778	Enfield, Southbury Road	TQ 51 332965	32 641	64	42	52	18	53	27	48	57	4	6	82	54	507	16 2Aug
244803	Chingford Mill	TQ 51 363925	12 599	59	39	56	20	45	32	70	44	4	5	83	49	510	32 6Jul
244833	Buckhurst Hill Res.	TQ 51 407938	84 639	71	61	61	23	58	42	71	65	7	7	93	62	621	32 6Jul
Pymmes Brook (Lea)																	
244909	East Barnet Sports Ground	TQ 51 262968	70 660	73	43	55	19	50	30	50	56	5	9	78	58	526	32 2Aug
244986</																	

Number	Station	Grid Reference	Alt- tude m	AV 1916 -1950 mm	Rainfall in millimetres												Highest daily fall	
					Jan	Feb	Mar	Apr	May	Jun	Jul	Aug	Sep	Oct	Nov	Dec	Year	mm
LEE--(contd)																		
245291	Stoke Newington Filters	TQ 51 319868	31	607	54	43	54	14	45	27	79	64	6	5	85	52	528	33 29Jul
245294	Stoke Newington Res.	TQ 51 325874	32	608	59	40	50	16	48	30	81	60	6	5	82	48	525	36 29Jul
245310	Hackney, Clapton Pond	TQ 51 349860	21	608	57	41	63	19	50	30	84	64	5	4	86	50	553	35 29Jul
245313	Lea Bridge W.Wks	TQ 51 358867	7	584	55	38	59	17	47	28	83	64	4	4	79	46	524	34 2Aug
245345	Leyton S.Wks	TQ 51 376862	8	611	60	48	62	16	53	27	76	67	5	5	87	48	554	34 2Aug
245400	Old Ford, Penstock House	TQ 51 369839	12	589	56	41	57	21	47	25	95	68	3	5	89	47	554	41 29Jul
245430	West Ham, Abbey Mills	TQ 51 387832	5	615	56	43	60	16	42	24	92	73	4	5	76	44	535	46 29Jul

LONDON, LEFT BANK AREA, 432 SQUARE KILOMETRES

HYDROMETRIC AREA 39 (Part)

Coastal																		
246027	Isle of Dogs	TQ 51 384783	5	557	49	39	57	12	42	25	102	68	2	(5) (81) (44)	526			43 29Jul
246051	Bethnal Green, Victoria Pk	TQ 51 355835	13	641	66	50	62	18	44	27	94	62	4	5	102	51	589	47 29Jul
246187	Camden Square Gardens	TQ 51 296845	37	639	57	34	58	17	49	--	--	--	--	--	--	--	--	
246213	Islington	TQ 51 314828	26	589	57	49	60	16	46	31	79	70	4	5	79	50	546	34 6Jul 29Jul
246246	Regents Park	TQ 51 283826	39	654	61	50	60	13	50	34	81	74	6	7	84	55	579	
246261	Buckingham Palace	TQ 51 287793	11	619	57	45	54	16	44	31	79	76	4	7	80	52	545	33 29Jul
246263	St James's Park	TQ 51 298800	8	595	59	50	57	17	45	33	77	71	4	7	82	53	555	34 6Jul
246277	Westminster P.Sta.	TQ 51 286781	5	570	54	35	50	16	45	29	83	78	2	6	74	44	516	36 29Jul
246327	Kensington Palace	TQ 51 259801	25	638	64	47	58	18	49	29	77	82	4	7	90	57	582	37 2Aug
246356	Chelsea Physic Garden	TQ 51 277778	6	592	55	43	52	17	51	33	81	91	2	6	79	43	559	41 2Aug
246424	Holland Park	TQ 51 246795	21	626	62	44	55	14	51	25	74	85	5	4	83	49	551	41 2Aug
246429	Camden Hill Res.	TQ 51 250801	42	610	61	41	55	14	47	22	75	80	2	4	82	50	533	38 2Aug
246459	Fulham, Bishop's Park	TQ 51 241764	5	602	60	49	54	19	60	27	76	88	3	3	87	49	575	47 2Aug
246468	Hammersmith P.Sta.	TQ 51 232782	6	615	63	48	56	19	57	22	81	97	3	4	85	45	580	54 2Aug
246481	Acton P.Sta.	TQ 51 212797	7	630	75	47	64	20	67	30	78	91	3	3	82	47	607	50 2Aug
246488	Chiswick House	TQ 51 210777	8	599	67	45	(54)	27	47	(29)	87	80	2	3	80	48	569	40 6Jul
246544	Kew Bridge W.Wks	TQ 51 187780	11	622	65	34	54	13	55	25	66	108	1	3	80	41	545	66 2Aug
Brent																		
246588	Totteridge	TQ 51 259942	70	703	81	61	62	21	53	33	56	66	7	11	85	68	604	40 2Aug
246627	Mill Hill Cemetery	TQ 51 231917	78	673	76	48	50	21	50	32	62	70	7	11	81	(57)	565	37 2Aug
246660	Hampstead Garden Suburb	TQ 51 257883	79	671	72	52	56	21	54	33	63	76	8	11	80	57	583	43 2Aug
246690	Hampstead	TQ 51 262863	137	685	68	40	57	22	53	33	73	82	8	8	79	53	576	46 2Aug
246692	Golders Hill Park	TQ 51 256870	94	679	71	52	58	19	52	34	64	81	9	8	77	55	579	47 2Aug
246700	Hendon Depot	TQ 51 239875	48	665	68	41	53	18	46	27	57	75	6	11	78	52	532	46 2Aug
246719	Stammore, Uxbridge Road	TQ 51 159920	86	703	79	36	55	21	43	27	64	66	6	7	74	61	544	34 2Aug
246738	Edgware, Chandos Park	TQ 51 189911	55	683	80	34	51	22	52	27	69	67	(6)	7	73	58	546	36 2Aug
246784	Edgwarebury Park	TQ 51 189932	67	696	87	45	52	23	47	29	62	62	5	6	79	63	560	28 2Aug
246847	Brent Res.	TQ 51 208870	42	639	67	43	53	20	51	31	68	85	6	9	77	50	560	52 2Aug
246880	Harrow, Courtfield Avenue	TQ 51 158885	57	648	77	45	55	18	57	27	65	81	4	3	79	57	568	44 2Aug
246956	Brent Town Hall	TQ 51 197866	57	614	70	40	57	19	57	29	71	79	--	--	--	--	--	
246991	Willesden Res.	TQ 51 226842	59	653	70	47	54	18	43	20	79	77	6	7	77	50	548	40 2Aug
247003	Stonebridge Park	TQ 51 204848	30	612	72	40	58	20	53	28	72	83	6	7	78	53	570	43 2Aug
247060	Baling, Castlebar	TQ 51 170819	37	622	72	40	58	19	51	28	65	89	5	5	76	51	559	57 2Aug
247099	Harrow, Oakhurst	TQ 51 148863	90	637	76	46	57	23	60	29	57	77	8	3	82	55	573	39 2Aug
247101	South Harrow	TQ 51 144860	65	637	76	47	56	21	46	31	57	80	7	3	81	55	560	43 2Aug
Coastal																		
247254	Lapton Park Nursery	TQ 51 134763	23	622	83	44	60	20	64	27	73	103	3	5	76	43	601	63 2Aug
Crane																		
247281	Pinner Cemetery	TQ 51 130893	57	699	77	36	52	20	64	30	59	67	5	4	73	61	548	39 2Aug
247302	Eastcote	TQ 51 110881	53	673	80	42	53	22	60	27	50	78	7	4	77	61	561	44 2Aug
247344	Northolt Met.Office	TQ 51 097846	40	635	72	34	54	20	72	23	49	42	3	2	74	52	547	64 2Aug
247351	Harrow, Roxeth	TQ 51 140869	37	660	83	42	54	23	62	29	52	78	5	2	82	56	568	40 2Aug
247449	Wood End Nurseries	TQ 51 094813	40	627	77	29	54	21	86	24	54	88	5	3	74	51	566	52 2Aug
247536	Heathrow Met.Office	TQ 51 077767	25	603	72	45	56	20	60	27	69	93	3	5	69	46	565	57 2Aug
247570	Longford	TQ 51 060759	23	615	76	36	56	20	64	25	61	99	4	4	73	45	563	66 2Aug
247669	Isleworth, Mogden Wks	TQ 51 154753	10	607	67	36	55	16	55	26	63	88	3	4	77	41	531	53 2Aug
Coastal																		
247701	Teddington, Stanley Road	TQ 51 150718	13	607	66	41	58	21	59	27	74	90	3	3	83	45	570	48 2Aug

THAMES CONSERVANCY AREA, 9950 SQUARE KILOMETRES

HYDROMETRIC AREA 39

Thames																		
248113	Cirencester	SP 42 005013	135	851	71	56	59	40	129	38	60	96	23	8	89	94	753	36 28Jul
248331	Shorncliffe S.Wks	SU 41 034971	94	766	77	51	64	45	136	27	53	100	24	6	80	83	746	32 28Jul
Churn (Thames)																		
249022	Baunton W.Wks	SP 42 019048	121	831	78	55	63	38	117	40	58	132	23	8	97	93	802	56 2Aug
249124	Stratton	SP 42 016037	131	843	71	58	(63)	38	115	36	55	113	21	6	88	86	750	48 2Aug
249145	Cirencester, Chesterton Grove	SP 42 022009	123	817	75	59	61	39	131	34	59	113	25	9	87	89	780	36 2Aug
249221	Luton W.Wks	SU 41 080968	84	719	60	36	60	46	126	21	50	108	24	7	72	76	686	37 2Aug
Ray (Thames)																		
249642	Wroughton	SU 41 151802	137	752	66	38	51	37	110	27	46	85	36	10	82	83	671	27 2Aug
249685	Swindon, Town Gardens	SU 41 151834	145	737	64	47	52	35	107	25	47	92	29	11	77	85	671	32 2Aug
Thames																		
250123	Kempford	SU 41 148972	79	720	58	47	55	34	107	20	45	98	25	11	71	68	639	33 2Aug
250198	Fairford Met. Office	SU 41 158990	82	732	60	37	54	34	102	16	44	91	25	8	70	65	606	36 2Aug
Coln (Thames)																		
250372	Brockhampton Park	SP 42 034225	186	858	85	47	54	54	124	40	68	94	32	17	94	89	798	42 28Jul
250742	Bibury W.Wks	SP 42 111072	119	812	78	57	58	54	115	29	56	106	23	8	79	82	745	34 28Jul
250828	Quenington	SP 42 149040	95	737	65	48	64	42	136	24	57	104	20	10	73	74	717	39 28Jul

GENERAL TABLE, ENGLAND AND WALES

Number	Station	Grid reference	Alti- tude m	Av 1916 -1950 mm	Rainfall in millimetres												Highest daily fall mm	date					
					Jan	Feb	Mar	Apr	May	Jun	Jul	Aug	Sep	Oct	Nov	Dec	Year						
THAMES--(contd)																							
Cole (Thames)																							
251422	Great Coxwell	SU 41 269939	116	653	61	47	48	39	125	15	55	106	38	5	65	74	678	45 2Aug					
Thames																							
251529	Lechlade, St Johns Lock	SU 41 222990	72	665	60	46	55	29	123	19	47	92	29	4	61	62	631	45 2Aug					
Leach (Thames)																							
251898	Kelmscott	SU 41 245993	70	655	49	42	56	27	107	16	50	100	34	5	63	64	613	48 2Aug					
Thames																							
252448	Brize Norton Met.Office	SP 42 292067	81	705	--	--	--	--	--	--	--	--	33	6	53	62	---						
252460	Brize Norton Met.Office	SP 42 289060	84	724	57	41	51	32	95	12	47	119	--	--	--	--	---						
252473	Bampton	SP 42 310028	70	699	60	47	51	29	96	14	48	90	28	6	51	65	585	18 11Dec					
252556	Buckland	SU 41 342981	92	632	63	39	51	34	101	16	51	64	31	10	55	66	584	25 28Jul					
Windrush (Thames)																							
252977	Bourton-on-the-Water	SP 42 166206	130	787	--	--	--	--	--	--	--	--	--	--	44	41	---						
Dickler (Windrush)																							
253147	Upper Swell W.Wks	SP 42 175270	146	813	72	53	64	46	109	34	62	114	31	10	90	49	774	41 28Jul					
Windrush (Thames)																							
253731	Little Rissington Met.Office	SP 42 209191	226	772	71	47	58	36	118	29	54	45	30	4	81	74	701	32 28Jul					
253860	Minster Lovell Source Wks	SP 42 301106	99	749	--	--	--	--	--	--	--	--	--	--	56	65	---	2Aug					
Thames																							
254138	Newbridge Farm	SP 42 401012	67	644	72	35	41	29	107	25	46	77	35	(6)	(51)	(64)	589	34 2Aug					
254258	Farmoor	SP 42 452064	63	660	76	36	46	29	108	15	47	63	24	6	44	77	574	34 24May					
254334	Swinford P.Sta.	SP 42 446085	62	650	83	43	47	30	111	17	47	69	26	4	45	40	606	23 25May					
Evenlode (Thames)																							
254432	Moreton in Marsh S.Wks	SP 42 216320	128	734	63	58	55	36	104	30	55	86	26	4	44	74	678	37 28Jul					
254628	Adlestrop	SP 42 237278	143	754	74	48	55	32	--	--	--	--	--	--	--	--	---						
254820	Chipping Norton, Stonecroft	SP 42 312264	210	740	76	48	56	34	111	29	39	47	33	6	62	41	645	21 25May					
255069 Milton under Wychood, Frogmore House																							
255217	Chadlington	SP 42 269182	122	673	76	49	60	42	120	29	54	71	34	11	69	74	695	35 28Jul					
		SP 42 333219	125	660	87	58	54	39	126	27	54	65	24	5	54	70	643	26 28Jul					
Glyne (Evenlode)																							
255554	Heythrop College	SP 42 364264	183	763	85	46	61	30	100	29	54	63	35	4	56	73	747	23 12Mar					
255837	Barton Abbey	SP 42 452251	114	719	84	50	64	27	100	26	54	44	35	4	54	71	749	34 24Jul					
255934	Woodstock	SP 42 455172	95	683	79	42	63	30	90	21	48	75	30	5	47	70	576	27 24Jul					
Thames																							
256225	Oxford, Radcliffe Lawns	SP 42 509072	63	652	75	40	48	37	49	21	49	44	33	5	52	71	610	43 2Aug					
256229	Osney Lock	SP 42 503059	57	636	78	45	54	38	97	16	50	90	41	5	52	71	637	46 2Aug					
Cherwell (Thames)																							
256571	Chipping Warden	SP 42 493492	137	706	79	47	57	36	110	37	64	97	24	6	62	45	704	46 2Aug					
256686	Boddington Res.	SP 42 496524	120	724	77	43	53	39	112	30	68	107	26	6	60	74	700	54 2Aug					
257038	Grimsbury P.Sta.	SP 42 458417	91	709	66	35	53	28	93	30	62	76	22	4	40	75	584	40 28Jul					
257158	Thenford, The Gardens	SP 42 525418	125	704	81	46	57	34	100	42	59	46	24	7	41	77	654	44 2Aug					
Sor (Cherwell)																							
257347	Warrington, Police House	SP 42 410469	186	724	70	48	64	39	106	26	63	41	--	--	--	--	---						
257658	Bodicote P.Sta.	SP 42 460371	91	677	68	45	53	32	88	24	57	93	27	6	45	73	611	41 2Aug					
Cherwell (Thames)																							
258035	Aynho Grounds	SP 42 509323	101	668	84	46	65	30	93	35	52	47	27	4	44	71	649	34 28Jul					
258410	Shipton on Cherwell	SP 42 481174	76	638	74	43	55	23	75	16	52	74	25	5	46	71	559	31 28Jul					
Woodham (Ray)																							
258519	Shipton Lee, Hill Farm	SP 42 733211	107	673	70	37	47	32	122	27	43	81	4	3	51	63	544	46 16May					
258521	Shipton Lee, Middle Farm	SP 42 728211	93	660	69	35	45	33	103	28	44	83	11	3	52	58	564	46 2Aug					
258528	Doddershall, Lvr South Fm	SP 42 725194	82	658	74	32	50	38	109	25	43	70	10	3	56	61	571	35 2Aug					
Shipton Lee (Woodham)																							
258636	Kingswood	SP 42 689191	78	650	73	40	49	34	79	30	46	51	15	4	56	65	542	25 28Jul					
258673	Shipton Lee, Dry Leys Farm	SP 42 731218	96	663	74	40	43	32	119	20	44	76	10	3	50	58	569	19 2Aug					
258679	Shipton Lee, Woodlands Fm	SP 42 714213	84	676	72	38	51	32	120	24	46	79	12	4	52	59	549	41 2Aug					
258695	Middle Claydon, Knowlhill Farm	SP 42 707238	91	665	70	30	50	36	80	24	46	82	12	4	54	61	548	49 2Aug					
258709	Grendon Underwood, Lower Greatmoor Farm	SP 42 705222	76	653	71	39	53	32	107	23	42	69	12	4	49	61	562	38 2Aug					
258712	Fineserehill House	SP 42 715224	128	671	72	31	46	34	101	25	43	73	11	3	52	55	549	36 2Aug					
258723	Edgcott, Prune Farm	SP 42 692223	76	664	70	39	50	30	116	24	42	58	12	4	54	62	561	34 16May					
258740	Edgcott, Lawn House	SP 42 681222	76	660	66	39	47	29	110	26	43	53	16	4	52	62	547	34 16May					
258745	Grendon Underwood	SP 42 677215	67	632	69	31	48	31	98	30	45	50	14	4	55	55	540	32 16May					
258746	*Grendon Underwood No.2	SP 42 678216	67	630	71	35	54	32	101	31	45	51	15	3	55	67	560	32 16May					
Ray (Cherwell)																							
259496	Middleton Park	SP 42 526234	99	692	84	47	66	31	104	26	57	73	26	7	50	72	643	34 28Jul					
Cherwell (Thames)																							
259675	Oxford, Norham Road	SP 42 514078	61	649	84	38	53	35	93	22	51	92	36	4	54	75	641	46 2Aug					
Thames																							
259798	Littlemore P.Sta.	SP 42 526029	59	635	70	36	58	47	113	20	50	93	44	6	53	67	661	53 2Aug					
259837	Kennington Nursery	SP 42 518029	69	652	71	29	49	40	115	14	47	48	54	6	50	64	631	48 2Aug					
259930	Sandford Lane S.Wks	SP 42 528008	67	628	71	27	51	39	106	19	51	81	34	6	51	62	602	45 2Aug					
Ock (Thames)																							
260481	Sudbury Farm	SU 41 393994	85	635	--	--	--	--	--	--	--	--	--	4	50	53	---						
260648	Letcombe Regis	SU 41 380863	107	741	64	48	45	38	135	29	54	45	43	5	67	47							

Number	Station	Grid Reference	Alt- tude m	1916 -1950 mm	Rainfall in millimetres												Highest daily fall mm	date						
					Jan	Feb	Mar	Apr	May	Jun	Jul	Aug	Sep	Oct	Nov	Dec	Year							
THAMES--(contd)																								
Thistle (Thames)																								
261604	Dancersend P.Sta.	SP 42 906089	198	749	95	35	61	40	68	37	55	62	15	4	65	65	602	25	2Aug					
261666	Bulbourne	SP 42 931136	122	737	88	39	48	31	82	40	48	67	13	2	69	55	582	31	2Aug					
261698	Mentmore Gardens	SP 42 907196	125	671	80	45	46	34	88	25	53	104	9	5	63	43	595	66	2Aug					
Thame (Thames)																								
261990	Aylesbury	SP 42 842114	96	658	81	45	48	29	61	30	47	71	10	1	55	43	521	33	2Aug					
262173	Aylesbury S.Wks	SP 42 791145	76	660	(76)	33	52	36	71	29	50	65	11	2	65	51	541	34	2Aug					
262580	Green Hailey	SP 42 828031	245	749	99	42	--	--	--	--	--	--	--	--	--	--	--	--	--					
262600	Princes Risborough	SP 42 798029	101	703	85	34	47	40	69	27	52	75	15	2	64	54	564	45	2Aug					
262607	Princes Risborough, Summerleys Road	SP 42 799037	96	699	87	32	44	35	69	27	52	72	13	0	53	56	540	48	2Aug					
262613	Monks Risborough W.Wks	SP 42 814046	111	713	90	37	50	33	65	27	51	82	16	1	60	55	567	50	2Aug					
263637	Wheatfield	SU 41 687996	79	662	75	32	39	44	96	24	46	62	11	3	53	48	533	33	2Aug					
263853	Shirburn, Model Farm	SU 41 695971	108	699	88	32	44	39	101	24	50	60	13	3	53	52	559	32	2Aug					
263914	Britwell Salome	SU 41 673934	113	680	88	41	46	35	91	24	48	89	15	4	57	59	597	54	2Aug					
263931	Pyrtton Manor	SU 41 686956	99	685	83	35	43	37	101	20	52	67	15	3	55	55	566	35	2Aug					
263938	Cuxham	SU 41 664953	84	642	78	31	36	36	96	25	48	65	12	2	57	45	531	36	2Aug					
Thames																								
264270	Benson Met.Office	SU 41 633909	67	6170	74	37	32	28	96	27	51	78	13	2	58	51	547	51	2Aug					
264271	*Benson Met.Office No.2	SU 41 633909	67	620	76	43	34	29	98	28	52	79	14	3	60	53	569	51	2Aug					
264282	Wallingford	SU 41 618898	48	655	63	30	30	29	49	25	60	71	11	3	60	50	521	43	2Aug					
264283	*Wallingford No.2	SU 41 618898	48	650	68	40	32	31	94	27	61	71	13	3	62	54	556	43	2Aug					
264637	Cholsey, School House	SU 41 587868	46	683	65	33	38	34	102	25	69	60	14	3	56	51	550	36	28Jul					
264643	Cholsey S.Wks	SU 41 590872	46	660	63	27	37	32	105	20	67	58	12	3	62	44	534	38	28Jul					
264898	Goring	SU 41 599806	48	709	82	41	49	26	87	27	70	78	17	5	72	58	612	35	2Aug					
Pang (Thames)																								
265018	Farnborough	SU 41 437820	219	813	76	41	50	33	126	26	53	90	--	--	--	--	--	37	2Aug					
265414	Yattendon Court	SU 41 558743	104	699	81	43	63	34	88	30	53	87	24	4	72	58	637	37	2Aug					
265462	Bradfield P.Sta.	SU 41 599731	67	659	71	31	58	26	85	19	56	63	16	5	67	54	551	25	2Aug					
265628	Pangbourne P.Sta.	SU 41 635763	43	678	78	35	59	30	88	13	55	74	10	5	67	54	572	35	2Aug					
Thames																								
265647	Englefield	SU 41 625720	53	689	84	37	68	24	103	13	50	70	18	7	70	56	600	28	2Aug					
265808	Reading Highways Depot	SU 41 708739	40	644	77	42	64	22	92	22	51	88	11	4	68	53	599	44	2Aug					
265922	Caversham Lock	SU 41 720740	37	636	71	40	61	28	87	20	50	80	11	4	65	54	571	38	2Aug					
Kennet (Thames)																								
266337	Overton Down	SU 41 130706	232	871	83	46	61	28	105	41	35	62	45	8	102	87	703	44	2Aug					
266567	Ogbourne W.Wks	SU 41 191762	151	825	82	49	48	41	126	33	43	90	52	16	92	94	770	44	2Aug					
266949	Aldbourn	SU 41 260756	140	807	72	55	55	36	113	30	43	65	51	8	82	85	695	24	2Aug					
266969	Aldbourn, Half Moon Cott.	SU 41 264756	130	800	--	--	--	--	--	--	--	--	--	--	8	85	77	--	--					
267755	Hungerford, Dunn Mill	SU 41 350682	91	838	--	--	--	--	--	--	--	--	--	--	--	76	76	--	--					
267908	Kintbury, Holt Road	SU 41 390665	111	801	87	49	73	24	104	33	41	82	49	7	87	84	711	28	2Aug					
267941	Inkpen	SU 41 380646	149	857	86	45	73	23	98	38	48	79	61	7	94	82	734	29	2Aug					
268056	Newbury S.Wks	SU 41 477674	70	740	85	40	67	18	91	35	45	79	29	4	86	68	647	19	14Nov					
Lambourn (Kennet)																								
268184	Fogham Down P.Sta. No.1	SU 41 296802	145	773	66	39	52	35	126	23	43	95	33	6	69	77	664	55	2Aug					
268185	Fogham Down P.Sta. No.2	SU 41 296802	145	838	65	38	51	--	--	--	--	--	--	--	--	--	--	--	--					
268398	Stancombe Down, Warren Farm	SU 41 359817	180	889	(76)	37	48	30	114	27	49	91	41	4	63	75	655	61	2Aug					
268637	East Shefford	SU 41 385737	119	791	74	38	52	28	100	24	45	77	42	5	75	76	636	33	2Aug					
268698	Boxford	SU 41 425715	98	731	71	37	54	29	105	28	45	66	40	4	70	64	613	26	2Aug					
268812	Peasemore House	SU 41 461770	145	753	84	44	51	27	99	33	42	121	28	7	69	66	671	70	2Aug					
268991	Priors Court	SU 41 487738	116	706	81	39	52	29	96	32	48	80	30	5	75	57	624	35	2Aug					
Kennet (Thames)																								
Embsay (Kennet)																								
269311	Woolton Hill	SU 41 425622	116	864	--	--	--	--	--	--	--	--	--	--	95	89	--	--	--					
269554	Kingsclere	SU 41 504580	162	865	94	50	66	26	110	39	59	116	32	4	92	74	762	59	2Aug					
269756	Wolverton Common	SU 41 560596	94	805	--	--	--	--	--	--	--	--	--	--	91	73	--	--	--					
Kennet (Thames)																								
270355	Tilghurst Res.	SU 41 662729	91	680	75	34	65	25	103	18	50	86	13	6	65	61	601	35	2Aug					
270379	Reading W.Wks	SU 41 702727	66	643	84	44	64	25	100	25	50	88	13	3	65	62	623	33	2Aug					
270381	Pobney W.Wks	SU 41 705712	40	648	74	38	58	20	85	20	49	84	14	4	60	52	558	36	2Aug					
Thames																								
270398	Reading University, Whiteknights	SU 41 739719	66	643	73	42	57	20	79	25	47	73	15	4	67	54	556	28	2Aug					
270459	Sonning, University Farm	SU 41 762753	51	645	69	35	58	23	75	19	43	86	9	6	60	54	537	41	2Aug					
Loddon (Thames)																								
270549	West Ham P.Sta.	SU 41 625523	98	738	101	41	66	12	78	22	50	112	21	13	88	72	676	36	2Aug					
270550	Basingstoke Cemetery	SU 41 625518	93	767	105	46	67	14	74	25	48	116	23	12	87	77	694	40	2Aug					
270923	Bramley	SU 41 644588	70	705	93	39	67	16	67	19	51	80	24	8	75	58	597	46	2Aug					
271095	Heckfield	SU 41 714626	78	668	87	42	60	21	91	34	54	95	22	8	86	58	658	34	2Aug					
Blackwater (Loddon)																								
271144	Aldershot Res.	SU 41 859502	120	745	108	51	57	15	86	29	63	93	24	5	105	64	700	--	--					
271148	Aldershot W.Wks	SU 41 863493	77	751	112	52	59	14	86	28	60	88	23	3	107	61	693	38	2Aug					
271300	Primley P.Sta.	SU 41 887562	65	708	111	53	56	19	91	32	62	87	13	7	109	58	698	38	6Jul					
271432	South Farnborough Met.Office	SU 41 867544	69	685	99	44	53	15	72	28														

GENERAL TABLE, ENGLAND AND WALES

Number	Station	Grid reference	Alti- tude m	Av 1916 -1950 mm	Rainfall in millimetres												Highest daily fall mm	date
					Jan	Feb	Mar	Apr	May	Jun	Jul	Aug	Sep	Oct	Nov	Dec	Year	
THAMES--(contd)																		
272696	Winnersh	SU 41 778709	43	615	73	46	54	21	77	23	47	76	12	7	67	56	559	32 2Aug
272701	Reading, Earley	SU 41 737708	78	686	74	40	57	20	79	23	47	73	15	3	67	53	551	22 6Jul
Eam (Loddon)																		
272786	Wellington College	SU 41 833635	88	691	84	48	52	17	79	28	54	90	14	6	85	59	616	32 2Aug
272838	Wokingham, Bucks Copse	SU 41 804681	53	642	79	44	49	17	73	25	40	83	13	4	70	55	558	33 2Aug
272852	Wokingham, Reading Road	SU 41 794697	55	646	78	50	53	19	77	23	47	79	14	6	70	57	573	31 2Aug
Loddon (Thames)																		
272940	Beenham's Heath	SU 41 850750	42	663	77	46	57	17	71	24	42	81	8	5	77	53	558	38 2Aug
273129	Hare Hatch	SU 41 798779	55	681	69	45	65	25	87	17	37	79	9	7	71	56	567	36 2Aug
273132	Wargrave, Piggott School	SU 41 785774	38	620	68	42	62	19	72	15	36	74	6	3	70	52	519	35 2Aug
Thames																		
273280	Stoke Row	SU 41 677840	176	755	87	44	59	38	107	34	60	71	11	6	73	69	659	31 2Aug
273407	Henley on Thames, Greys Lane	SU 41 757822	37	671	79	47	70	31	78	25	43	66	4	5	78	65	541	33 2Aug
273411	Henley on Thames, Longlands	SU 41 762827	46	666	78	45	66	31	77	25	44	72	3	4	78	63	547	39 2Aug
273413	Christmas Common	SU 41 715931	241	813	95	56	55	39	98	33	52	90	16	5	63	63	670	34 2Aug
273609	Greenlands	SU 41 774855	37	714	79	45	64	25	80	19	39	64	6	5	76	66	568	34 2Aug
273622	Hambleton Lock	SU 41 782851	32	715	72	48	65	24	65	16	30	59	5	4	70	62	524	37 2Aug
Hamble Brook (Thames)																		
273630	Wellground	SU 41 746951	151	838	89 (48)	54	36	82	26	55	74	17	3	64	64	616		
273668	Turville Wood	SU 41 750919	107	813	91	57	66	34	84	30	55	41	14	4	73	74	663	
273669	Northend Farm	SU 41 735928	213	838	94	43	61	39	92	27	42	83	17	5	59	72	614	
273686	Southend	SU 41 753893	192	800	87	39	64	37	83	35	52	92	14 (3)	(63)	(64)	627		
273699	Pingest	SU 41 772908	78	787	87	44	65	32	100	30	42	85	8	4	60	71	614	
273711	Cholsey Grange	SU 41 754938	213	838	95 (48)	59	40	94	32	32	76	17	4	56	75	633		
273733	Frieth	SU 41 794904	177	758	85	49	66	26	82	36	43	86	4	4	71	57	614	
273771	Colstroppe	SU 41 780882	58	716	81	43	65	31 (76)	25 (43)	66	6	4	68	63	574			
Thames																		
273824	Medmenham, Water Res. Centre	SU 41 805839	30	674	72	46	62	28	67	18	36	72	6	13	72	54	550	40 2Aug
273906	Widdont Park Res.	SU 41 817917	203	772	-- --	-- --	-- --	-- --	-- --	-- --	-- --	-- --	-- --	9	64	67	--	
273992	Hurley, Grass Res. Inst.	SU 41 823829	43	665	71	45	63	27	70	19	36	92	6	14	73	58	564	40 2Aug
274055	Marlow Bottom	SU 41 843893	79	773	81	53	63	34	83	41	91	9	11	84	65	653	56 2Aug	
274100	Little Marlow S.Wks	SU 41 875876	28	699	71	44	57	23	63	26	35	76	5	6	77	57	540	45 2Aug
274134	Bourne End P.Sta.	SU 41 892881	38	694	76	44	54	28	68	26	38	91	3	4	75	54	561	58 2Aug
Wye (Thames)																		
274179	Gurdons Farm	SU 41 749974	236	792	96	60	62	42	95	32	57	67	19	4	65	65	666	
274267	Radnage	SU 41 791962	191	851	-- --	-- --	-- --	-- --	-- --	-- --	-- --	-- --	-- --	-- --	77	70	--	
274352	Bolter End	SU 41 796925	191	782	92	36	68 (38)	104	23	43	68	10	5	73	79	645		
274434	North Dean House	SU 41 854982	113	800	-- --	-- --	-- --	-- --	-- --	-- --	-- --	-- --	-- --	-- --	72	63	--	
274490	Hughenden P.Sta.	SU 41 864964	92	737	92	48	51	37	65	39	49	92	10	7	71	65	626	65 2Aug
Thames																		
274705	Boulter's Lock	SU 41 903824	25	650	69	40	58	20	64	23	37	114	7	4	77	53	571	84 2Aug
274706	Taplow Court	SU 41 907821	65	647	73	49	59	20	65	24	40	124	9	5	80	56	604	84 2Aug
The Cut (Thames)																		
274757	Bracknell Met. Office H.Q.	SU 41 874693	74	699	80	50	54	21	67	33	55	79	12	4	87	55	517	35 2Aug
274917	Bracknell S.Wks	SU 41 858718	49	661	78	48	52	20	76	29	44	80	4	5	77	55	572	33 2Aug
274937	Jealott's Hill	SU 41 796923	67	678	74	40	54	18	71	27	40	87	9	4	75	48	546	40 2Aug
275166	Maidenhead W.Wks	SU 41 882813	38	644	69	45	62	18	69	25	39	111	9	5	80	54	536	74 2Aug
275169	Maidenhead S.Wks	SU 41 891805	25	629	73	43	61	18	68	25	39	113	11	4	80	54	539	75 2Aug
Thames																		
275185	Bray	SU 41 908795	23	644	75	46	61	18	67	26	-- --	-- --	-- --	-- --	-- --	-- --	-- --	
275289	Burnham W.Wks	SU 41 929829	55	653	76	43	46	19	76	18	41	108	6	3	91	51	578	
275348	Eton, Tangier Island	SU 41 968777	20	658	73	44	47	16	61	26	53	90	4	4	41	50	549	57 2Aug
275443	Cippenham S.Wks	SU 41 948794	22	624	69	38	51	16	67	26	52	102	4	2	86	47	560	69 2Aug
275500	Slough, Stoke Road	SU 41 976812	29	645	70	37	55	22	70	22	48	126	5	5	83	51	594	91 2Aug
275515	Slough, Ragstone Road	SU 41 969793	20	649	71	49	56	19	61	28	54	131	4	3	85	54	615	97 2Aug
275526	Upton	SU 41 978791	24	645	70	37	51	19	-- --	-- --	-- --	-- --	-- --	-- --	-- --	-- --	-- --	
275574	Windsor Royal Gardens	SU 41 979754	21	655	70	33	46	16	61	27	58	80	4	5	80	43	523	50 2Aug
275643	Slough, St Bernard's Convent	SU 41 990796	24	643	77	40	56	19	60	28	53	104	5	3	80	47	572	71 2Aug
275660	Ditton Park	TQ 51 001778	21	654	75	44	52	21	63	25	58	97	5	5	79	49	573	64 2Aug
275699	Old Windsor	SU 41 987741	18	638	83	50	56	18	62	28	63	84	5	6	80	53	588	54 2Aug
Colne Brook (Thames)																		
275774	Penn	SU 41 905934	167	780	86	48	61	35	73	36	43	116	12	5	80	67	662	85 2Aug
275832	Beaconsfield, Twin Oaks	SU 41 939912	103	742	78	58	62	29	79	28	40	95	4	5	80	64	620	87 2Aug
275973	Hedgerley Hill	SU 41 967864	91	700	68	46	61	25	83	27	45	109	4	4	91	59	626	71 2Aug
275992	Fulmer	TQ 51 003865	73	671	78	56	62	24	75	30	47	94	6	4	89	62	627	55 2Aug
Thames																		
276156	Egham W.Wks, West	TQ 51 022717	15	658	71	45	60	18	69	24	74	107	3	2	79	46	594	51 2Aug
Colne (Thames)																		
276315	North Mims P.Sta.	TL 52 232036	77	653	78	45	54	32	55	30	47	45	4	4	44	54	548	27 14Nov
276394	Tytenhanger P.Sta.	TL 52 198057	73	647	70	41	54	33	63	28	48	43	2	7	43	53	525	28 14Nov
Sandridge (Colne)																		
276431	Hatfield P.Sta.	TL 52 220077	104	671	72	41	50	25	58	36	43	41	4	7	77	54	512	28 14Nov
276539	Rothamsted	TL 52 132134	128	701	72	65	48	37	79	37	51	44	10	6	88	66	603	26 14Nov
276540	Rothamsted No.2	TL 52 132134	128	722	73	65	48	38	81	37	52	46	11	6	90	66	613	27 14Nov
276649	St Albans	TL 52 182076	83	639	73	41	47	25	58	27	46	39	2	8	74	60	500	25 14Nov
276662																		

GENERAL TABLE, ENGLAND AND WALES

Number	Station	Grid reference	Alti- tude	Av -1916 -1950 m mm	Rainfall in millimetres												Highest daily fall					
					Jan	Feb	Mar	Apr	May	Jun	Jul	Aug	Sep	Oct	Nov	Dec	Year	mm date				
THAMES-- (contd)																						
Stanford (Wey)																						
282940	Pirbright, Bakersgate	SU 41	951544	37 690	103	45	64	20	75	27	68	96	16	6	92	54	671	59 2Aug				
282942	Pirbright Institute	SU 41	952542	37 693	101	45	63	18	75	25	62	91	13	4	89	54	644	58 2Aug				
282965	Normandy	SU 41	923520	61 699	109	49	64	17	75	30	62	86	22	5	101	62	682	42 2Aug				
283172	Woking Council Offices	TQ 51	003581	40 690	101	49	57	20	58	25	69	99	10	2	94	49	633	64 2Aug				
283183	Old Woking S.Wks	TQ 51	026573	23 645	97	34	51	23	66	23	72	101	6	3	93	52	621	64 2Aug				
West Clandon (Wey)																						
283249	West Clandon	TQ 51	047506	97 747	104	50	60	20	75	28	87	86	13	5	94	66	691	44 2Aug				
283259	East Clandon	TQ 51	059517	88 757	102	51	59	21	69	29	95	89	20	4	93	66	697	55 2Aug				
283305	Horsley P.Sta.	TQ 51	080523	87 757	101	49	57	20	63	33	83	92	19	3	94	64	678	53 2Aug				
283327	East Horsley	TQ 51	092532	85 757	98	53	59	13	59	30	96	94	14	2	97	64	684	56 2Aug				
Wey (Thames)																						
283424	Wisley, Royal Hort. Soc. Gdns	TQ 51	063583	32 661	85	33	50	21	63	22	81	102	7	3	94	56	617	61 2Aug				
283429	Wisley S.Wks	TQ 51	059597	16 660	82	33	51	16	64	24	75	123	4	4	93	50	619	85 2Aug				
283504	West Byfleet, Scotland Bridge	TQ 51	047616	20 661	82	43	53	21	74	24	67	112	5	5	87	45	618	78 2Aug				
283523	Addlestone	TQ 51	061643	14 635	88	39	54	18	64	28	74	107	7	5	84	44	620	69 2Aug				
Bourne (Wey)																						
283696	Bagshot	SU 41	907626	82 721	104	48	65	19	76	44	63	86	10	4	93	50	652	35 2Aug				
283833	Woking, Monument Way	TQ 51	017597	30 673	95 (43)	45	18	73	23	75	84	4	2	84	46	597	57 2Aug					
283875	West Byfleet Golf Club	TQ 51	029612	30 661	91	47	52	20	77	22	74	95	6	4	90	52	630	65 2Aug				
Thames																						
283926	Walton on Thames W.Wks	TQ 51	085663	10 604	75	35	61	22	52	24	80	115	3	5	84	41	599	71 2Aug				
283958	Staines P.Sta.	TQ 51	042719	14 615	84	34	60	18	60	23	67	84	4	4	75	45	568	64 2Aug				
283965	Staines Res.	TQ 51	046730	16 633	85	34	60	19	61	22	66	88	5	4	74	47	566	63 2Aug				
283988	Queen Mary Res.	TQ 51	059696	13 619	85	35	60	--	--	--	--	--	--	--	--	--	--	--				
284058	Ashford Common P.Sta.	TQ 51	087698	15 615	74	29	47	18	58	23	87	112	4	3	79	43	577	76 2Aug				
284089	Walton W.Wks	TQ 51	117684	11 601	73	32	54	21	52	28	81	144	3	4	82	44	617	96 2Aug				
284128	Kempton W.Wks	TQ 51	111710	12 578	74	38	53	23	54	23	80	134	3	6	78	46	617	102 2Aug				
284152	Hampton	TQ 51	131695	12 587	69	35	58	22	54	26	86	143	5	4	78	40	620	97 2Aug				
Mole (Thames)																						
284231	Broadfield	TQ 51	263345	91 857	105	54	67	27	81	45	77	70	20	2	139	42	779	55 6Jul				
284324	Gatwick Met. Office	TQ 51	265407	59 769	95	48	63	19	67	34	85	77	18	3	123	77	709	53 6Jul				
284374	Crawley, The Beeches	TQ 51	271361	76 816	105	45	63	22	74	40	80	69	19	2	133	88	740	53 6Jul				
Stanford Brook (Mole)																						
284517	Tinsley S.Wks	TQ 51	289402	64 744	97	46	62	22	70	36	97	71	15	4	126	74	714	52 6Jul				
Mole (Thames)																						
284702	Burstow S.Wks	TQ 51	305437	58 739	88	56	61	22	66	42	89	64	17	3	111	75	694	51 6Jul				
Redhill (Mole)																						
284868	Brewer Street	TQ 51	325526	125 785	(83)	52	66	21	73	40	103	51	11	5	100	83	695	51 6Jul				
284871	Pendell Court	TQ 51	316519	101 765	83	60	59	21	73	38	81	64	8	3	103	71	664	51 6Jul				
284897	Mersham Lodge	TQ 51	283546	152 855	82	58	64	25	65	40	88	78	16	5	107	72	700	51 6Jul				
284912	Mersham S.Wks	TQ 51	295526	81 797	88	52	61	23	66	37	84	76	4	4	105	76	641	51 6Jul				
284951	Redhill, London Road	TQ 51	281512	82 767	82	49	59	22	62	38	84	68	10	2	102	70	648	55 6Jul				
284974	Earlswood S.Wks	TQ 51	275483	62 727	77	45	56	15	56	36	89	70	8	2	104	66	624	58 6Jul				
Mole (Thames)																						
285056	Newdigate	TQ 51	217422	76 787	--	--	--	--	--	--	--	--	--	--	109	74	---	---				
285213	Reigate, Wray Park Road	TQ 51	262511	101 794	86	53	63	22	69	39	96	101	9	2	99	75	794	54 6Jul				
285224	Reigate Castle Grounds	TQ 51	253504	98 787	83	54	61	22	71	39	89	91	9	3	92	66	640	54 6Jul				
285300	Reigate, Clifton's Lane	TQ 51	239512	85 781	85	48	60	19	63	37	96	105	11	4	104	64	695	54 6Jul				
285313	Headley Res.	TQ 51	207527	192 826	96	55	67	25	68	39	110	103	15	5	96	79	758	54 6Jul				
285411	Pixham Lane S.Wks	TQ 51	177506	42 794	93	47	61	20	61	35	99	74	13	4	96	73	681	52 6Jul				
285532	Great Bookham Res.	TQ 51	145526	141 793	104	51	71	24	62	34	99	84	14	5	105	71	724	54 6Jul				
285535	Denbies	TQ 51	149504	189 874	119	49	72	29	69	40	97	91	18	5	105	83	777	50 6Jul				
285587	Mickleham, Juniper Hall	TQ 51	173527	55 751	93	47	61	24	59	36	103	81	11	4	100	75	694	53 6Jul				
285612	Leatherhead, Yarn Way	TQ 51	175556	91 741	88	51	58	--	--	--	--	--	--	--	--	--	--	--				
285629	Leatherhead, Elmer Wks	TQ 51	160557	51 733	88	38	59	19	57	30	98	81	7	3	91	57	628	50 6Jul				
285720	Leatherhead S.Wks	TQ 51	149578	32 689	84	39	55	20	54	28	96	74	8	4	83	56	601	46 6Jul				
285764	Effingham Res.	TQ 51	119526	115 784	105	60	67	23	61	36	94	88	16	6	105	69	730	54 6Jul				
285794	Effingham	TQ 51	125531	102 788	101	54	62	23	60	34	93	113	14	6	107	69	736	71 2Aug				
285857	Cobham	TQ 51	124599	37 649	81	45	56	19	58	23	89	91	8	4	85	50	609	50 2Aug				
285895	Cobham P.Sta.	TQ 51	100607	22 633	74	38	54	18	63	23	94	102	5	3	79	50	593	61 2Aug				
285960	Weylands S.Wks	TQ 51	125656	15 591	65	34	53	18	52	24	82	99	5	3	78	44	557	60 2Aug				
285964	Esher S.Wks	TQ 51	135661	13 597	67	40	57	21	55	25	86	111	5	4	77	43	596	70 2Aug				
Thames																						
286113	Surbiton, Seething Wells	TQ 51	172671	10 626	63	35	54	23	58	25	82	98	4	3	81	45	571	61 2Aug				
Hogswill (Thames)																						
286159	Tadworth, Wingfield	TQ 51	232563	171 787	96	55	65	25	62	41	104	81	15	3	95	75	717	52 6Jul				
286162	Tadworth P.Sta.	TQ 51	223568	123 773	88	50	55	27	59	38	108	80	13	2	91	58	669	54 6Jul				
286190	Epsom, Downs Road	TQ 51	217588	122 705	86	37	50	25	52	34	106	67	10	3	81	63	614	54 6Jul				
286196	Epsom College	TQ 51	223601	82 656	85	43	48	23	49	34	110	65	10	5	85	60	617	51 6Jul				
286208	Epsom W.Wks	TQ 51	211612	46 670	83	45	49	22	50	25	93	80	6	4	76	52	565	47 6Jul				
286284	Ewell Court	TQ 51	213639	29 666	73	46	54	22	51	26	84	70	7	4	81	57	575	46 6Jul				
286352	Chessington, Bolton Road	TQ 51	180638	45 645	71	47	55	24	52	28	94	80	7	4	89	55	606	44 6Jul				
286392	Hogswill Valley S.Wks	TQ 51	194682	12 613	63	35	55															

Number	Station	Grid reference	Alt- tude m	AV 1916 -1950 mm	Rainfall in millimetres												Highest daily fall mm	date					
					Jan	Feb	Mar	Apr	May	Jun	Jul	Aug	Sep	Oct	Nov	Dec	Year						
LONDON, RIGHT BANK AREA, 561 SQUARE KILOMETRES																							
HYDROMETRIC AREA 39 (Part)																							
Coastal																							
287012	Park Gate House	TQ 51	187716	9 628	64	36	58	19	57	25	79	90	3	2	82	47	562	40 2Aug					
287030	Richmond Terrace Gardens	TQ 51	181740	9 622	68	42	58	19	60	28	--	--	--	--	--	--	--						
287049	Kew Observatory	TQ 51	171757	5 608	65	39	56	15	53	26	75	94	3	4	81	42	553	57 2Aug					
287052	Kew Gardens	TQ 51	183773	5 614	71	42	55	13	55	26	69	105	3	3	80	44	566	65 2Aug					
287059	Kew S.Wks	TQ 51	197766	6 610	65	40	51	16	56	26	80	88	2	3	79	42	548	50 2Aug					
Beverley																							
287098	Worcester Park S.Wks	TQ 51	228667	21 627	63	35	52	21	54	25	86	61	5	2	79	49	532	43 6Jul					
287111	Banstead, Sutton Lane	TQ 51	258601	149 769	81	42	54	23	61	42	91 (69)	10	4	88 (63)	528		45 6Jul						
287126	Sutton W.Wks	TQ 51	263642	49 660	68	42	53	18	48	31	95	53	5	5	80	54	552	45 6Jul					
287140	Cheam P.Sta.	TQ 51	249642	44 679	71	44	56	22	60	29	94	58	7	5	80	55	581	46 6Jul					
287144	Sutton S.Wks	TQ 51	249655	26 625	65	35	53	24	54	29	90	58	4	2	76	41	538	47 6Jul					
287158	North Cheam	TQ 51	239657	30 622	69	43	52	22	54	28	85	59	5	3	75	53	548	43 6Jul					
287180	Morden, Glenthorne Road	TQ 51	238676	15 633	64	43	54	23	54	27	88	60	6	3	79	51	552	42 6Jul					
287196	Merton Rec.Grnd	TQ 51	240688	15 615	60	38	53	21	51	23	87	65	3	2	77	45	525	40 6Jul					
287203	Raynes Park P.Sta.	TQ 51	237695	15 620	60	43	54	22	53	24	86	64	3	2	80	47	538	39 6Jul					
287283	Putney Heath Res.	TQ 51	234737	56 606	58	37	55	18	59	25	82	75	4	4	81	46	544	36 6Jul					
Wandle																							
287362	Margery Hall Res.	TQ 51	252526	207 866	91	59	69	26	70	46	97	94	16	5	106	82	761	57 6Jul					
287403	Burgh Heath Res.	TQ 51	237581	177 773	93	54	61	28	59	42	109	75	16	7	99	77	720	53 6Jul					
287426	Banstead, The Council House	TQ 51	248588	168 766	86	43	63	24	56	36	100	73	12	4	89	71	657	51 6Jul					
287451	How Green Res.	TQ 51	283581	161 796	82	50	60	21	59	41	87	75	15	5	94	74	663	46 6Jul					
287567	Purley P.Sta.	TQ 51	312614	65 766	84	43	58	19	51	38	87	73	9	4	89	67	622	41 6Jul					
Woldingham (Wandle)																							
287610	Woldingham Res.	TQ 51	378547	256 883	89	55 (71)	20	74 (38)	99	77	19	25	89	71	727								
287620	Woldingham W.Wks	TQ 51	375572	146 839	82	59	67	24	70	35	97	68	16	5	100	75	698	52 6Jul					
287642	Caterham Res.	TQ 51	331545	215 845	84	57	68	23	72	41	94	68	17	6	102	80	712	54 6Jul					
287648	Caterham, Whiteknobs Way	TQ 51	345547	152 871	89	63	69	24	76	42	94	61	16	6	105	81	726	53 6Jul					
287682	Kenley Refuse Wks	TQ 51	335592	87 782	74	47	59	17	54	40	95	70	17	6	90	54	623	48 6Jul					
287687	Kenley P.Sta.	TQ 51	325601	84 751	79	46	61	20	56	39	97	73	12	6	90	67	646	48 6Jul					
Wandle																							
287722	Purley, Oaks Depot	TQ 51	321623	58 735	75	42	59	16	50	36	98	70	7	4	83	62	602	46 6Jul					
287730	Sanderstead, Beechwood Rd	TQ 51	331628	98 770	81	--	--	--	--	--	--	--	--	--	--	--	--						
287734	Selsdon	TQ 51	350625	152 762 (76)	46	62	20	68	41	104	86	11	7	87	75	663	47 6Jul						
287767	Waddon	TQ 51	314639	59 693	71	40	59	18	55	33	96	86	6	5	86	59	614	46 2Aug					
287815	Banstead Hospital	TQ 51	261611	125 711	78	31	44	18	51	36	88	62	9	3	89	63	571	22 2Aug					
287861	Beddington S.Wks	TQ 51	303661	39 625	59	36	45	12	58	33	98	59	3	4	80	53	540	45 6Jul					
287883	Carshalton P.Sta.	TQ 51	278663	26 641	65	40	53	17	54	31	89	55	3	3	78	51	539	45 6Jul					
287909	Morden Hall	TQ 51	261685	16 638	59	41	52	23	60	28	85	61	5	2	76	46	538	43 6Jul					
287946	Mitcham, London Road	TQ 51	278701	19 601	59	40	52	22	65	26	88	67	3	2	75	43	542	44 6Jul					
288020	Streatham Recreation Grnd	TQ 51	286712	40 633	59	38	50	25	57	30	92	76	3	4	79	45	558	41 6Jul					
288031	Wimbledon P.Sta.	TQ 51	258717	18 588	52	36	45	15	63	23	81	75	3	3	71	37	504	37 6Jul					
288056	Southfields, Coronation Gardens	TQ 51	251734	11 608	60	46	51	19	66	26	70	87	3	4	86	45	563	39 2Aug					
Coastal																							
288120	Streatham Hill Res.	TQ 51	306732	62 599	62	31	57	21	58	32	82	94	3	7	86	42	579	55 2Aug					
288147	Battersea Park	TQ 51	275773	4 603	61	47	59	18	56	27	85	100	5	5	87	51	601	49 2Aug					
Effra (Coastal)																							
288156	Rock Hill Res.	TQ 51	339718	111 640	54	44	57	19	53	32	91	76	3	7	76	51	563	41 29Jul					
288177	Dulwich, Belair	TQ 51	329732	34 632	56	48	60	18	51	37	95	85	5	7	81	49	592	48 2Aug					
288211	Brixton Hill Res.	TQ 51	305743	37 595	58	35	55	20	52	35	82	99	3	6	85	45	575	43 2Aug					
Coastal																							
288342	Nunhead Res.	TQ 51	351754	41 579	53	40	63	16	46	30	93	88	5	4	81	52	571	39 29Jul					
288345	Telegraph Hill	TQ 51	357761	30 642	56	51	61	18	50	32	93	85	6	7	80	51	590	40 29Jul					
288362	Southwark Park	TQ 51	351791	3 607	56	45	63	16	43	27	91	79	4	6	84	50	564	40 6Jul					
Ravensbourne																							
288388	Keston	TQ 51	419646	119 739	75	52	62	19	56	37	113	64	9	7	84	70	648	51 6Jul					
Biggin Hill (Ravensbourne)																							
288496	Keston Court Farm	TQ 51	415630	106 752	82	43	58	18	60	39	108	73	11	9	90	70	661	49 6Jul					
288603	Warlingham Park Hospital	TQ 51	373595	179 803	92	37	67	17	73	41	100	65	10	8	96	64	670	52 6Jul					
288615	Hares Bank P.Sta.	TQ 51	370627	101 757	82	45	60	20	58	39	107	66	9	6	86	64	642	49 6Jul					
288628	West Wickham P.Sta.	TQ 51	379645	73 689	82	51	59	20	57	36	105	68	8	8	89	64	647	47 6Jul					
Pool (Ravensbourne)																							
288754	Beckenham, Foxgrove Road	TQ 51	377700	43 633	63	39	48	18	51	36	96	62	6	8	76	54	557	44 6Jul					
288760	Addington	TQ 51	352643	144 735	79	43	63	22	60	40	103	68	10	7	86	66	647	48 6Jul					
288800	Croydon, Northampton Road	TQ 51	342658	64 663	63	44	55	17	54	33	91	64	7	6	78	54	566	42 6Jul					
288847	Penge Recreation Ground	TQ 51	352703	40 652	57	45	56	19	52 (34) (96) (76)	5	8	77	50	575			18 10Mar						
Ravensbourne																							
288999	Eltham, South End	TQ 51	427732	46 622	55	53	58	16	58	30	89	83	9	5	81	56	593	48 6Jul					
289022	Eltham, High Street	TQ 51	433745	75 611	56	57	61	13	52	31	99	72	10	5	77	51	584	45 6Jul					
289088	Deptford W.Wks	TQ 51	375766	6 586	50	41	61	14	47	29	92	68	5	5	80	47	539	44 29Jul					
289101	Deptford P.Sta.	TQ 51	377771	5 574	54	46	60	14	42	27	94	67	3	5	79	49	540	42 29Jul					
Coastal																							
289129	Greenwich Maritime Museum	TQ 51	387776	7 575	50	43																	

Number	Station	Grid reference	Av Alti- 1916 tude -1950 m mm	Rainfall in millimetres												Highest daily fall		
				Jan	Feb	Mar	Apr	May	Jun	Jul	Aug	Sep	Oct	Nov	Dec	Year	mm date	
Coastal																		
290060	Erith S.Wks	TQ 51 523777	4 562	49	32	54	13	37	24	91	43	4	4	69	42	462	41 6Jul	
Darent																		
290070	Westwood P.Sta.	TQ 51 425541	127 816	84	49	65	21	53	39	105	69	8	10	99	42	684	61 6Jul	
290104	Westerham	TQ 51 446536	128 823	88	58	66	20	58	37	98	60	25	9	110	83	712	59 6Jul	
290115	Westerham Hill P.Sta.	TQ 51 429558	174 863	86	55	69	27	56	40	108	65	13	8	107	86	720	59 6Jul	
290184	Knockholt W.Wks	TQ 51 466583	239 891	98	61	79	25	58	45	115	73	23	8	114	92	791	58 6Jul	
290200	Sundridge P.Sta.	TQ 51 489556	82 760	83	49	69	21	61	35	102	58	7	6	110	73	679	58 6Jul	
290241	Chevening Gardens	TQ 51 485577	107 828	83	58	70	21	63	37	107	77	11	9	105	45	726	54 6Jul	
290305	Sevenoaks, Oak Lane	TQ 51 528541	130 821	87	58	76	21	65	40	111	80	8	6	122	74	748	65 6Jul	
290319	Cramptons Road P.Sta.	TQ 51 530570	68 743	75	46	67	17	58	35	88	81	7	8	102	73	657	51 6Jul	
290349	Kensing P.Sta.	TQ 51 569576	89 752	76	47	63	17	65	34	103	86	6	5	110	67	679	56 6Jul	
290355	Oak Bank Res.	TQ 51 563561	167 769	82	59	66	21	63	34	100	87	8	7	119	78	724	4 25Oct	
290412	Stone Street	TQ 51 572549	162 832	80	47	69	22	68	40	104	89	13	7	125	78	742	56 6Jul	
290547	Highfield	TQ 51 541604	198 771	80	42	--	--	--	--	--	--	--	--	--	--	--	--	
290578	Eynsford P.Sta.	TQ 51 535655	40 671	76	48	57	14	59	36	91	66	7	5	87	59	605	47 6Jul	
290613	West Kingsdown, Hollywood Moor	TQ 51 577615	198 775	--	--	--	--	66	42	116	84	14	13	109	70	--	--	
290681	Horton Kirby	TQ 51 561685	15 586	71	51	51	16	58	31	85	56	9	5	79	58	570	39 6Jul	
290701	Sutton-at-Rhone	TQ 51 559703	18 597	65	49	53	13	59	32	85	73	9	3	74	55	570	40 6Jul	
290740	Crockenhill	TQ 51 518668	101 669	63	45	57	13	54	35	112	59	11	6	81	53	589	62 6Jul	
290866	Hartley	TQ 51 617664	82 673	72	51	61	16	57	32	99	63	9	3	101	64	628	47 6Jul	
291033	Wilmington W.Wks	TQ 51 543728	8 584	58	40	54	10	49	31	91	59	6	5	81	53	537	43 6Jul	
291043	Dartford	TQ 51 543737	5 558	55	41	57	12	44	29	84	51	6	4	74	--	--	--	
Cray (Darent)																		
291241	Orpington W.Wks	TQ 51 459652	67 705	73	42	64	16	55	34	99	56	10	3	94	64	618	51 6Jul	
291253	Orpington, Priory Gardens	TQ 51 465666	52 699	71	46	62	14	55 (34)	(100)	(64)	9	4	4	87	64	608	21 10Mar	
291467	Danson Park	TQ 51 472755	50 614	53	47	54	13	55	27	100	61	4	3	78	55	550	45 6Jul	
291537	Dartford, Christchurch Rd	TQ 51 531740	30 589	58	52	60	13	49	29	86	52	6	5	74	53	537	43 6Jul	
Coastal																		
291627	Dartford S.Wks	TQ 51 552765	4 571	49	37	50	10	44	25	79	44	4	3	67	45	457	41 6Jul	
291746	Northfleet P.Sta.	TQ 51 635691	49 642	62	40	61	14	47	41	88	66	7	3	89	56	574	39 6Jul	
291787	Southfleet	TQ 51 611705	30 630	57	45	53	10	44	30	91	54	4	3	71	49	511	39 6Jul	
291802	Southfleet W.Wks	TQ 51 610724	25 593	65	33	57	11	45	31	77	64	6	6	82	51	528	34 2Aug	
291919	Gravesend S.Wks	TQ 51 666739	4 584	50	40	57	17	45	37	83	74	6	3	74	49	534	45 2Aug	
292324	Isle of Grain	TQ 51 871749	2 507	39	39	62	16	49	29	96	63	3	3	72	37	508	51 6Jul	
Medway																		
292475	Turner's Hill	TQ 51 335361	137 867	113	49 (62)	28	81	51	80	72	22	3	140	80	785	--	--	
292500	Duckyls	TQ 51 352338	183 898	123	58	77	23	73	50	81	80	14	8	142	90	823	51 6Jul	
292516	Whillett's Bridge	TQ 51 376344	76 886	119	57	68	23	70	45	73	70	13	4	142	91	784	45 6Jul	
292553	Weir Wood Res.	TQ 51 406354	69 843	119	46	63	21	60	43	77	70	17	9	144	80	749	48 6Jul	
292587	Forest Row, Luxford Lane S.Wks	TQ 51 404363	69 889	118	44	67	19	64	43	83	62	17	7	124	64	717	51 6Jul	
293010	Jarvis Brook	TQ 51 540297	104 939	101	49	72	29	75	48	76	42	15	6	202	80	835	45 6Jul	
293239	Tunbridge Wells S.Wks	TQ 51 548378	63 813	112	50	63	23	63	45	93	84	25	8	139	77	782	50 6Jul	
293313	Dry Hill Res.	TQ 51 431417	168 765	101	44	76	22	70	47	86	63	18	6	115	74	722	51 6Jul	
293375	Falconsburst	TQ 51 470426	110 817	97	44	66	25	69	38	93	74	37	7	128	84	762	51 6Jul	
293437	Saints Hill	TQ 51 523414	38 731	93	44	61	24	55	41	94	76	9	8	113	57	675	52 6Jul	
293475	Tunbridge Wells, Ridgemereton	TQ 51 560400	99 787	108	47	61	24	73	44	97	--	--	--	--	--	--	--	
293488	Great Bounds Res.	TQ 51 573436	146 748	87	53	65	24	63	40	84	73	13	7	131	63	703	48 6Jul	
Eden (Medway)																		
293557	Godstone P.Sta.	TQ 51 352522	108 779	88	54	64	22	72	38	95	63	10	6	94	76	642	54 6Jul	
293572	Godstone S.Wks	TQ 51 365505	79 764	84	44	59	22	56 (34)	(94)	62	4	9	9	101	79	653	20 16Nov	
293663	Limpfield and Oxted S.Wks	TQ 51 398501	70 753	88	53	59	23	59	31	94	67	8	11	103	81	677	61 6Jul	
Eden Brook (Eden)																		
293782	Felbridge S.Wks	TQ 51 362412	65 765	94	46	60	18	64	45	95	59	20	4	114	74	682	51 6Jul	
293942	Lingfield S.Wks	TQ 51 384450	47 758	92	43	58	18	68	37	85	64	12	7	104	74	667	49 6Jul	
293945	South Park Farm	TQ 51 342488	104 751	81	43	55	22	66	33	99	64	10	4	101	74	656	58 6Jul	
293953	South Godstone S.Wks	TQ 51 363478	67 747	87	44	61	21	65	34	98	70	8	8	100	79	675	60 6Jul	
Eden (Medway)																		
294056	Paines Hill	TQ 51 412515	94 795	83	50	57	22	59	32	105	63	7	10	99	79	666	48 6Jul	
294119	Edenbridge P.Sta.	TQ 51 452468	40 735	86	45	62	23	50	30	97	63	31	10	111	70	678	57 6Jul	
294126	Kent Hatch Res.	TQ 51 436515	202 762	84	56	64	25	58	33	104	69	15	25	89	70	692	--	--
Medway																		
294415	Penshurst Place	TQ 51 528440	40 734	95	45	60	21	55	38	95	76	9	8	114	62	678	51 6Jul	
294470	Bayleys Hill Res.	TQ 51 519521	212 804	81	40	67	22	70	38	95	72	13	7	105	72	682	4 25Oct	
294569	Tonbridge P.Sta.	TQ 51 587464	21 716	81	39	57	23	53	35	79	62	6	7	120	58	620	43 6Jul	
294630	Hildenborough	TQ 51 571488	48 718	85	43	63	27	64	33	75	66	9	6	110	67	648	--	--
294679	Northern S.Wks	TQ 51 601423	59 744 (93)	39	64	20	56	44	85	66	23	7	136	59	692	47 6Jul		
Bourne (Medway)																		
295005	Hadlow College	TQ 51 628497	27 699	75	38	61	22	54	34	85	72	9	7	112	61	630	50 6Jul	
295010	Hadlow S.Wks	TQ 51 631491	22 695	71	37	61	23	49	36	84	65	10	4	120	64	624	50 6Jul	
Medway																		
295038	Peabury W.Wks	TQ 51 627425	60 743	93	57	66	24	65	44	97	65	14	7	142	63	737	57 6Jul	
Teise (Medway)																		
295295	Bayham Abbey	TQ 51 640371	104 816	84	54	65	25	73	46	89	79	29	6	164	66	780	50 6Jul	
295524	Wadhurst	TQ 51 643320	134 869	81	62	74	33	67	54	88	93	26	7	175	75	835	45 6Jul	
295563	Scotney Castle	TQ 51 685354	64 742	86	55	70	29	77	47	90	78	30	6	158	70	796	52 6Jul	
295604	Goudhurst, Sedgebury Pinetum	TQ 51 722333	85 834	85	59	67	33	77	45	87	83	30	6	159	75	806	56 6Jul	
295609	Bedgebury Park	TQ 51 719341	79 839	87	62	69	32	75	46	93	85	28	6	159	77	819		

Number	Station	Grid reference	Altitude m	AV 1916 -1950 mm	Rainfall in millimetres												Highest daily fall																	
																	mm	date																
KENT--(contd)																																		
Beult (Medway)																																		
296218	High Halden	TQ 51 890370	52	694	77	58	52	26	77	40	80	73	11	7	141	69	710	38 6Jul																
296515	Cranbrook	TQ 51 771360	91	838	83	57	60	25	75	50	81	88	26	7	159	77	788	43 6Jul																
296706	Headcorn S.Wks	TQ 51 817443	20	610	78	45	49	15	70	38	79	76	10	8	139	61	608	37 6Jul																
296843	Great Tong	TQ 51 831465	34	654	73	41	51	16	70	35	82	75	12	6	126	71	658	39 2Aug																
296872	Staplehurst S.Wks	TQ 51 788445	19	610	78	32	57	13	70	39	74	74	16	6	130	63	652	35 6Jul																
297078	Coxheath, Clock House Farm	TQ 51 745508	126	699	(70) (46)	62	23	74	40	90	84	18	7	117	68	699	46 6Jul																	
297168	Marden S.Wks	TQ 51 737447	21	693	(79) (43)	55	16	62	38	84	69	17	7	143	60	673	50 6Jul																	
Medway																																		
297340	East Farleigh Lock	TQ 51 735535	9	668	67	46	59	23	66	38	85	83	9	1	103	64	643	45 6Jul																
297347	Barming W.Wks	TQ 51 735548	75	667	68	42	60	22	61	39	83	69	10	4	111	61	630	47 6Jul																
297361	Sutton Valence, Herriard Farm	TQ 51 826508	119	770	--	--	--	--	73	41	83	90	18	6	136	77	---	---																
297390	Langley	TQ 51 799523	108	712	70	40	55	23	68	42	75	80	16	4	115	67	655	42 2Aug																
297455	Maidstone, College Road	TQ 51 757549	9	665	64	50	55	22	66	38	88	77	3	3	120	64	655	52 6Jul																
Len (Medway)																																		
297470	Lenham Court	TQ 51 884519	116	770	81	64	61	27	71 (38)	102	96	21	6	137	89	793	52 2Aug																	
297572	Hollingbourne House	TQ 51 855560	192	775	(74) (50)	61	26	69	43	111	105	22	5	125	80	771	56 2Aug																	
297640	Thornham P.Sta.	TQ 51 816559	69	741	67	45	57	19	58	38	97	85	17	6	125	75	689	42 6Jul																
297707	Hockers Lane P.Sta.	TQ 51 788571	65	709	63	43	61	24	61	40	93	84	12	4	126	67	678	50 6Jul																
Medway																																		
297727	Maidstone, Branchley Gdns	TQ 51 759561	15	677	66	50	56	20	62	36	89	76	9	3	115	64	646	54 6Jul																
297751	Roxley W.Wks	TQ 51 774594	97	691	72	46	60	17	59	41	94	82	16	4	109	71	670	52 6Jul																
297785	Allington Lock	TQ 51 746581	6	650	69	40	54	19	66	36	86	73	11	4	106	64	628	48 6Jul																
297790	Forstal P.Sta.	TQ 51 739587	6	653	71	46	55	16	61	35	85	73	11	3	109	66	631	48 6Jul																
297880	East Malling Research Sta.	TQ 51 711568	37	682	70	43	58	18	64	37	81	69	10	3	110	66	629	47 6Jul																
297930	Trottscliffe P.Sta.	TQ 51 640594	76	725	76	48	66	21	67	37	96	73	7	4	115	80	690	55 6Jul																
298019	West Malling Met. Office	TQ 51 677553	93	721	69	47	60	22	76	40	84	70	9	3	97	65	642	16 10Mar																
298160	Halling P.Sta.	TQ 51 697643	23	652	61	57	60	14	52	36	94	57	7	3	106	64	611	53 6Jul																
298209	Luddesdown Res.	TQ 51 662661	70	681	73	50	65	17	51	40	88	53	7	3	107	72	626	46 6Jul																
298273	Cuxton P.Sta.	TQ 51 689669	27	661	62	42	61	17	51	41	97	52	4	3	(100)	66	600	44 6Jul																
298305	Woolmans Wood	TQ 51 746635	143	685	65	60	65	16	57	39	93	81	16	4	112	68	676	53 6Jul																
298319	Nashenden P.Sta.	TQ 51 733655	38	677	65	60	63	15	52	39	91	65	12	3	103	68	636	51 6Jul																
298359	Strood W.Wks	TQ 51 729693	34	616	61	51	61	12	52	41	83	58	7	3	97	63	589	45 6Jul																
298464	Luton W.Wks	TQ 51 775662	27	678	60	47	57	13	45	42	98	66	9	2	102	53	594	55 6Jul																
298531	Shorne Res.	TQ 51 703706	109	625	60	44	62	15	43	48	85	63	9	2	88	52	561	44 6Jul																
298552	Lodge Hill	TQ 51 757734	49	579	(55) (40)	58	12	52	42	103	58	8	2	(97)	41	561	63 6Jul																	
298562	Mainscott	TQ 51 743720	18	615	58	44	57	12	46	41	85	57	9	3	97	57	566	48 6Jul																
298564	Prindsbury	TQ 51 745711	15	617	57	42	60	13	48	38	82	56	4	4	91	54	557	44 6Jul																
Coastal																																		
298762	Gillingham P.Sta.	TQ 51 785692	3	615	57	49	56	11	40	36	95	75	7	2	93	52	573	54 6Jul																
298963	Matts Hill P.Sta.	TQ 51 820625	69	727	64	51	64	19	53	43	110	66	17	2	127	70	686	57 6Jul																
299194	Barnland	TR 61 009720	49	521	53	43	63	31	54	27	97	80	10	5	96	45	604	43 6Jul																
299411	Wallend P.Sta.	TR 61 930710	5	533	48	32	59	17	55	27	124	61	8	4	43	42	570	66 6Jul																
299657	Church Marshes S.Wks	TQ 51 912648	2	573	61	35	54	10	39	31	115	62	9	4	106	44	570	70 6Jul																
299705	Higsted W.Wks	TQ 51 910607	42	689	79	53	58	17	64	38	126	76	19	3	134	62	729	82 6Jul																
Oare Creek																																		
300116	Eastling Booster Sta.	TQ 51 965572	91	693	81	52	65	26	72	40	123	84	31	5	152	75	806	70 6Jul																
300129	Newnham P.Sta.	TQ 51 975597	33	668	73	52	58	20	69	34	126	107	18	4	138	65	764	69 6Jul																
300225	Throbley	TQ 51 983518	150	796	83	60	68	26	75	42	112	74	37	8	156	80	821	56 6Jul																
300362	Faversham	TR 61 007593	48	680	75	43	55	29	64	35	112	103	17	6	122	58	719	54 6Jul																
300372	Sheldwich, Lees Court	TR 61 019562	85	706	(78) (47)	52	28	72	46	117	109	18	10	157 (66)	800	---	---																	
300386	Faversham W.Wks	TR 61 013595	40	678	71	41	51	28	61	34	100	105	15	5	115	56	682	47 6Jul																
300396	Faversham S.Wks	TR 61 023617	7	634	74	42	51	20	61	30	110	114	13	5	121	57	698	49 6Jul																
Coastal																																		
300698	Whitstable	TR 61 112665	3	549	62	37	49	21	64	35	122	94	12	6	111	53	666	44 6Jul																
300843	Herne Bay	TR 61 171681	6	578	60	48	55	21	67	29	119	95	11	6	109	53	673	53 28Jul																
300935	Herne Bay, Maystreet S.Wks	TR 61 208674	30	551	(54) (47)	52	23	64	26	117	106	7	6	113	52	667	55 28Jul																	
301114	Manston Met. Office	TR 61 335666	44	560	49	51	53	31	90	38	123	177	10	8	121	55	808	68 14Aug																
301168	Margate	TR 61 368714	16	540	48	36	50	28	84	32	111	140	9	8	112	54	712	53 28Jul																
301194	Stone House	TR 61 396690	40	569	53	50	51	32	92	33	154	177	5	8	(119) (54)	828	---																	
301199	Broadstairs, Stone Road	TR 61 397683	30	571	(48) 59	52	34	91	37	154	177	5	9	131	56	853	80 14Aug																	
301203	Broadstairs	TR 61 391681	40	586	51	57	52	35	78	33	155	187	4	9	132	56	849	80 6Jul																
Stour																																		
301613	Sellindge S.Wks	TR 61 086382	52	732	77	71	57	35	109	36	112	64	12	14	164	88	839	58 28Jul																
301772	Mersham	TR 61 055399	70	756	84	85	59	34	121	45 (115)	67	13	14	171	85	893	32 31May																	
301985	Ashford, Hythe Road	TR 61 018425	43	745	76	62	60	30	30	37	111	60	19	10	760	90	785	46 6Jul																
301986	Ashford	TR 61 013430	58	760	79	68	59	35	87	38	100	74	23	10	165	81	819	42 28Jul																
302005	Ashford, Belmore	TR 61 007433	61	730	78	70	60	32	89	36	103	71	23	10	164	82	818	40 6Jul																
302179	Wye	TR 61 057469	56	773	74	57	56	30	82	39	100	57	14	10	146	81	750	45 28Jul																
302293	Godmersham P.Sta.	TR 61 073516	25	746	75	70	54	24	65	36	104	64	9	9	157	75	742	45 6Jul																
302418	Elsted	TR 61 113439	175	853	76	57	58	34	97	42 (123) (73)	21	13	175	77	846	---	---																	
302516	Anvil Green	TR 61 108495	140	825	74	74	63	27	90 (38)	128	74	17	12	152 (78)	827	---	---																	
302607	Chartham	TR 61 097554	24	711	74	63	53	22	68	41	119	99	7	6	140	61	754	43 28Jul																
302770	Canterbury S.Wks	TR 61 166596	5	688	61	48	51																											

GENERAL TABLE, ENGLAND AND WALES

Number	Station	Grid reference	Av Alti- tude -1916 m mm	Rainfall in millimetres												Highest daily fall	
				Jan	Feb	Mar	Apr	May	Jun	Jul	Aug	Sep	Oct	Nov	Dec	Year	mm date
KENT--(contd)																	
305053	Dover	TR 61 320410	6 732	54	93	60	44	105	54	137	103	11	11	190	74	936	63 28Jul
305094	Folkestone	TR 61 227358	39 670	58	84	60	41	96	50	111	63	10	11	180	86	850	63 28Jul
305109	Folkestone, Cherry Garden	TR 61 210374	70 780	57	67	59	44	94	48	120	71	8	12	170	84	838	61 28Jul
305197	Hythe, Oaklands	TR 61 162345	3 715	68	76	49	42	109	41	102	67	11	14	180	84	843	60 28Jul
305210	Sandling Park	TR 61 142368	79 778	71	73	56	45	112	38	107	81	9	13	185	91	881	57 28Jul
305733	Dymchurch	TR 61 102296	2 647	73	65	52	43	92	34	119	72	32	15	177	70	844	61 28Jul
305835	Denge P.Sta.	TR 61 068201	4 627	67	47	47	37	105	31	122	48	27	17	164	62	774	62 28Jul
305856	Dungeness	TR 61 089168	6 636	69	50	44	40	103	33	137	50	20	17	187	59	809	66 28Jul
Rother																	
306007	Cranesden	TQ 51 586262	91 846	97	67	72	35	57	43	71	89	19	6	199	77	832	45 6Jul
306250	Stonegate	TQ 51 652288	70 863	83	53	70	34	60	47	78	98	15	6	157	79	780	46 6Jul
306312	Crowhurst Bridge	TQ 51 682265	30 785	81	57	68	31	57	43	81	96	14	5	154	70	757	44 6Jul
306517	Woodmans Farm	TQ 51 684227	98 877	94	54	72	38	65	48	73	111	10	7	163	73	808	35 6Jul
306599	Robertsbridge	TQ 51 737242	18 810	74	47	60	31	79	37	--	--	--	--	--	--	--	
Darwell (Rother)																	
306620	Darwell Hill House	TQ 51 704189	143 859	90	59	--	--	--	--	--	--	--	--	170	75	--	
306642	Darwell Res.	TQ 51 722213	24 830	92	21	68	34	70	45	73	105	6	6	169	73	762	40 6Jul
306674	Darwell Hall	TQ 51 729229	24 802	85	55	62	30	69	44	78	96	7	5	173	67	771	43 6Jul
Rother																	
306766	Bodiam	TQ 51 785249	22 804	85	55	58	32	83	43	78	80	12	9	141	71	747	46 6Jul
306947	Great Dixter	TQ 51 820251	64 770	86	53	54	34	86	40	83	75	15	4	179	67	780	45 6Jul
307355	Tenterden, Tophill	TQ 51 891344	64 699	79	57	51	31	81	35	84	70	14	10	156	65	737	42 6Jul
307530	Biddenden	TQ 51 850362	59 712	95	40	53	27	76	37	86	78	14	8	149	72	735	
307727	Iden	TQ 51 917241	46 762	71	58	52	30	79	34	95	58	23	9	159	63	731	44 6Jul
307815	Playden, Scots Float	TQ 51 932226	4 742	69	53	52	34	92	32	107	57	19	11	157	54	741	46 6Jul
307819	Playden, Oakfield	TQ 51 925232	44 762	72	54	51	31	79	36	97	54	20	9	153	59	715	42 6Jul
307820	Playden, Houghton Cottage	TQ 51 927227	15 757	71	52	54	33	87	34	112	55	17	10	159	60	744	54 6Jul
308041	Dean Court	TQ 51 970254	4 711	75	56	55	36	87	36	109	58	20	12	145	64	753	52 28Jul
Powdermill (Brede)																	
308324	Staplecross	TQ 51 781213	108 838	87	59	65	39	93	47	78	86	9	4	145	73	829	40 6Jul
308329	Great Sanders	TQ 51 783208	76 836	88	60	62	39	99	39	85	85	9	4	206	74	855	
308341	Powder Mill Res.	TQ 51 799192	18 825	71	56	62	40	100	42	83	89	9	10	210	75	847	47 6Jul
Brede (Rother)																	
308361	Brede P.Sta.	TQ 51 814178	8 781	74	54	53	35	91	37	84	64	10	8	171	68	749	48 6Jul
308467	Fairlight Res.	TQ 51 842121	157 762	76	55	57	41	98	42	89	68	7	6	174	77	792	48 6Jul
308550	Icklesham	TQ 51 879165	38 762	70 (57)	52	41	85	37	91	48	18	10	16	169	66	744	42 6Jul
308631	Pickham Farm	TQ 51 868148	27 757	(72)	58	55	40	78	37	96	54	13	9	187	73	769	48 6Jul
308684	Brede Sluice	TQ 51 919199	5 737	72	51	49	37	91	35	104	49	12	9	170	69	746	47 6Jul
308815	Udimore	TQ 51 886194	28 769	75	55	51	36	90	36	132	58	10	10	167	73	793	48 6Jul
Coastal																	
308990	Fairlight	TQ 51 878121	30 741	71	53	50	36	107	36	102	51	8	10	200	69	793	52 6Jul

SUSSEX RIVER AUTHORITY AREA, 3085 SQUARE KILOMETRES

HYDROMETRIC AREAS 41E AND 41W

Coastal																	
309016	Halton Res.	TQ 51 826104	76 761	72	54	50	34	97	44	80	67	6	6	178	72	760	45 6Jul
309032	Hastings, Wykeham Road	TQ 51 813098	40 726	69	55	49	31	100	37	77	65	5	7	171	67	733	41 6Jul
309038	Hastings	TQ 51 809094	45 725	70	53	49	30	95	36	74	69	5	7	177	64	733	39 6Jul
309040	Hastings, Newgate	TQ 51 807102	74 739	81	56	53	34	101	40	79	67	7	4	179	75	780	42 6Jul
Combe (Coastal)																	
309071	Catsfield Manor	TQ 51 729133	70 749	83	44	66	34	71	41	75	80	9	7	176	79	765	40 6Jul
309103	Buckholt Farm	TQ 51 747110	34 737	74	53	59	33	82	34	70	77	6	7	170	74	744	37 6Jul
309145	Battle W.Wks	TQ 51 742144	34 791	77	53	61	38	70	41	83	84	4	8	189	92	804	45 6Jul
309224	Pilsham W.Wks	TQ 51 778093	11 729	74	62	55	33	89	34	68	70	5	7	169	73	739	36 6Jul
309237	Baldslow Res.	TQ 51 796132	129 795	85	68	64	41	96	46	81	72	10	10	182	91	846	47 6Jul
309239	St Leonards, Sedlescombe Rd	TQ 51 792124	91 795	76	63	55	38	95	39	75	64	11	3	172	75	771	41 6Jul
309241	St Leonards, Ashbrooke Co.	TQ 51 796120	70 794	75	65	52	34	92	41	78	65	12	8	166	75	763	44 6Jul
309244	Hollington	TQ 51 794115	58 770	74	57	51	34	100	37	77	64	11	8	172	74	759	44 6Jul
Coastal																	
309278	Bexhill	TQ 51 737072	4 716	76	64	49	32	70	34	70	71	6	6	177	80	735	36 6Jul
Ash Bourne																	
309326	Ashburnham Forge	TQ 51 684161	27 831	80	54	69	36	67	37	70	93	12	7	174	75	774	
Hugletts Stream (Ash Bourne)																	
309406	Dallington	TQ 51 665180	114 876	97	51	66	35	70	47	70	98	11	4	173	72	789	38 6Jul
309414	Peartree Farm	TQ 51 658156	60 818	75	53	66	36	68	40	72	97	12	5	166	70	760	33 6Jul
Ash Bourne																	
309526	Hazards Green P.Sta.	TQ 51 681123	23 700	78	54	61	32	64	42	63	88	6	6	182	79	754	32 6Jul
309569	Hoee	TQ 51 678090	35 724	66	48	56	29	53	38	63	77	4	4	162	77	677	31 6Jul
309620	Barnhorn	TQ 51 698079	29 711	71	44	53	31	60	32	67	73	6	5	168	76	686	32 6Jul
Pevensey																	
309718	Hellingly Hospital	TQ 51 597124	43 799	78	46	64	34	62	45	66	72	2	3	172	68	712	39 6Jul
309720	Amberstone	TQ 51 598113	9 771	72	46	63	32	62	44	63	78	0	4	169	69	702	37 6Jul
309756	Flowers Green	TQ 51 638115	31 762	66	44	61	29	57	39	67	78	3	3	167	68	682	36 6Jul
309876	Horse Eye	TQ 51 627083	6 749	68	49	62	34	57	40	73	95	4	4	176	74	736	37 6Jul
New Stream (Pevensey)																	
309951	Crane Down	TQ 51 567032	98 838	78	52	69	47	73	50	74	83	4	3	178	121	837	
309983	Polegate S.Wks	TQ 51 593046	8 860	72	53	69	40	63	42	74	81	10	3	197	92	796	46 6Jul
310007	Eastbourne	TV 50 611980	7 783	75	52	62	39	66	35	75	86	7	2	177	91	767	43 6Jul
310032	Eastbourne, Churchdale Rd	TQ 51 620005	8 787	79	63	64	36	67	35	74	70	5	3	176	102	774	43 6Jul
310075	Eastbourne Coastguard, Wartling Road	TQ 51 629006	3 768	71	50	63	33	60	32	77	72	5	1	175	96	735	44 6Jul
Coastal																	
310154	Ringwood Bottom	TV 50 578989	110 825	75	59	65	38	69	43	75	84	9	4	176	100	797	

Number	Station	Grid reference	AV Alti- tude -1950 m mm	Rainfall in millimetres												Highest daily fall mm date				
				Jan	Feb	Mar	Apr	May	Jun	Jul	Aug	Sep	Oct	Nov	Dec	Year				
SUSSEX-- (contd)																				
Cuckmere (Coastal)																				
310262	Birchford P.Sta.	TQ 51 622198	109 851	77	61	77	38	69	56	88	108	9	6	154	76	819	64 6Jul			
310287	Cowbeech P.Sta.	TQ 51 610149	30 731	75	52	60	34	62	47	71	81	7	4	164	69	726	43 6Jul			
310371	Heathfield No.2	TQ 51 564202	93 887	98	61	66	37	80	54	83	93	10	4	167	72	825	48 6Jul			
310432	Waldron	TQ 51 537185	61 856	89	48	58	29	63	42	72	96	13	4	158	67	739	47 6Jul			
310468	East Hoathly, Hesmonds	TQ 51 526162	61 821	86	54	61	29	66	40	75	90	9	3	155	70	738				
310507	Swansbrook Nursery	TQ 51 573150	44 795	84	59	52	31	65	47	73	87	6	4	173	72	753				
310567	Michelham Priory	TQ 51 559093	6 825	76	46	66	35	69	43	69	82	4	4	190	74	758	44 6Jul			
310738	Milton Street	TQ 51 537048	30 737	72	55	61	45	71	43	68	72	8	3	176	100	774	43 6Jul			
310791	Littleington	TQ 51 523018	6 812	68	58	57	40	64	38	70	70	9	4	172	120	770	48 20Dec			
310796	Bopeep	TQ 51 492052	186 851	78	62	70	43	73	43	67	86	9	4	170	99	804				
310823	Winchester's Pond	TQ 51 545021	134 851	67 (55)	56	42	70	43	77	81	11	5	167	125	799					
310834	Charleston Bottom	TQ 51 537002	53 818	75	60	59	41	69	41	69	77	9	5	164	110	779				
310855	Jevington	TQ 51 563013	84 839	76	52	63	43	71	46	78	90	8	3	173	123	826	48 6Jul			
310875	Friston Water Tower	TV 50 553984	119 816	75	52	56	38	68	42	73	75	7	3	167	88	744	42 6Jul			
310881	Friston	TV 50 545986	32 803	69	53	52	35	63	40	67	75	7	3	158	85	707	40 6Jul			
Coastal																				
310949	Seaford, Newlands	TV 50 495997	46 743	68	51	61	37	69	37	61	77	6	1	157	85	712	37 6Jul			
311001	Poverty Bottom W.Wks	TQ 51 467022	18 777	67	56	60	42	69	32	69	81	10	6	152	90	734	38 6Jul			
Ouse																				
311123	Balcombe W.Wks	TQ 51 290312	142 885	105	48	74	27	82	41	72	79	22	3	145	86	784	49 6Jul			
Shell Brook (Ouse)																				
311253	Wakehurst Place	TQ 51 338314	125 890	117	50	73	23	71	41	73	76	20	6	145	79	774	50 6Jul			
311256	Lullings	TQ 51 328304	106 946	103	--	--	--	--	--	--	--	--	--	--	--	--	--			
311269	Shell Brook W.Wks	TQ 51 334284	39 849	119	52	74	25	77	41	68	92	22	3	149	81	803	49 6Jul			
Cockhaise Brook (Ouse)																				
311390	Cinder Hill	TQ 51 379297	88 879	119	48	73	23	65	40	54	92	18	6	139	76	753	40 2Aug			
Ouse																				
311512	Scaynes Mill	TQ 51 376245	27 813	103	41	67	24	58	44	62	84	3	8	(152) (74)	720		43 6Jul			
311533	Furners Green	TQ 51 406263	64 851	100 (48)	62	24	70	41	72	79	10	6	144	68	729		47 6Jul			
311574	North Chailey	TQ 51 372212	46 794	110	51	68	25	62	48	61	92	8	4	162	82	773	42 6Jul			
311631	Danehill, The Bungalow	TQ 51 411283	76 889	107	51	73	25	67	44	78	90	15	8	154	78	790	52 6Jul			
311741	Oxbottom, Sheepgate Farm	TQ 51 412202	46 795	100	49	65	27	60	44	62	90	8	6	178	73	762	44 16Nov			
311790	Horney Common	TQ 51 449252	52 831	95 (51)	65	27	68	44	79	76	9	9	170	72	765		55 6Jul			
Uck (Ouse)																				
311940	Burnt Oak	TQ 51 510269	58 853	100	57	69	29	69	48	84	73	11	5	176	74	795				
312049	Hadlow Down	TQ 51 526241	130 818	93	55	69	25	67	48	80	80	4	7	187	66	796				
312156	Uckfield S.Wks	TQ 51 471207	37 800	100	46	64	27	63	45	66	85	11	7	167	66	747	44 6Jul			
312216	East Hoathly	TQ 51 509144	38 827	83	48	56	30	65	37	64	96	5	4	156	67	711	41 6Jul			
312250	Little Horsted	TQ 51 483175	37 795	86	61	60	27	67	39	65	124	7	6	166	68	776	47 2Aug			
312276	Isfield	TQ 51 449180	12 792	102	52	64	30	63	44	60	97	9	6	170	69	766				
Ouse																				
312415	Clayhill, Plashett Park	TQ 51 456145	17 820	97	49	68	30	70	38	58	86	19	6	183	71	775	39 12Nov			
312502	Plumpton	TQ 51 356134	76 1001	121	67	87	49	77	44	72	101	8	2	207	109	935	53 6Jul			
Ditchling (Ouse)																				
312574	Barcombe W.Wks	TQ 51 440147	10 838	100	50	70	30	67	39	66	81	10	6	182	69	770	45 6Jul			
Ouse																				
312680	Offham P.Sta.	TQ 51 402120	6 868	99	55	73	40	55	42	67	103	8	4	183	74	803	50 6Jul			
312705	Housedean Farm	TQ 51 369093	53 922	100	71	80	51	69	49	70	87	8	3	195	82	865	51 6Jul			
312762	Leves, Brookside	TQ 51 407095	21 854	94	58	76	39	62	35	65	94	3	4	178	62	770	46 6Jul			
312780	Kingston W.Wks	TQ 51 408092	4 923	99	58	76	40	62	39	66	94	5	4	181	69	793	46 6Jul			
312809	Ringmer S.Wks	TQ 51 464125	9 820	83	51	69	35	72	39	69	82	12	4	199	69	774	48 6Jul			
312842	Chalvington	TQ 51 519095	20 813	83	50	61	32	67	42	71	89	4	3	161	75	738	48 6Jul			
313031	Beddingham	TQ 51 445073	15 838	77	59	69	41	69	41	64	86	7	3	158	78	752	45 6Jul			
Coastal																				
313317	Balsdean P.Sta.	TQ 51 378045	57 800	100	56	68	45	66	38	61	97	6	4	170	90	801	45 6Jul			
313324	Balsdean Res.	TQ 51 374045	122 818	98	58	68	41	63	40	58	102	5	4	161	90	788	41 6Jul			
313345	Ovingdean	TQ 51 359034	49 748	91	53	66	38	60	35	58	88	6	3	161	87	746	41 6Jul			
Moulsecoomb (Coastal)																				
313404	Streathill	TQ 51 351125	197 953	130	64	80	48	72	51	87	111	6	4	194	89	936				
313454	Palmer	TQ 51 341083	57 919	94	65	80	50	69	44	69	94	10	3	173	93	844	49 6Jul			
313490	Race Hill Res.	TQ 51 335057	139 867	97	52	71	47	64	36	64	100	6	2	171	82	792	37 12Nov			
313494	Brighton, Leves Road	TQ 51 319060	42 792	88	55	76	44	59	36	58	104	7	2	166	81	776	39 6Jul			
313560	Patcham W.Wks	TQ 51 294091	62 792	92	55	66	50	60	38	60	94	5	2	161	87	770	44 6Jul			
Coastal																				
314009	Hove, Shirley Road	TQ 51 294059	52 787	--	--	--	--	--	--	--	--	--	--	--	81	---	---			
314021	Hove, Goldstone Bottom	TQ 51 285065	53 787	99	57	68	45	63	35	59	91	5	2	175	92	791	44 6Jul			
314049	Truleigh Hill	TQ 51 223105	198 902	87	47	78	44	78	32	66	81	6	4	(197) (103)	823		49 6Jul			
314073	Mile Oak	TQ 51 243079	51 801	101	52	79	46	65	30	76	74	5	2	178	94	806	63 6Jul			
Adur West (Coastal)																				
314304	Knepp Castle	TQ 51 155218	20 798	103	45	66	28	66	32	67	70	9	4	134	76	700	54 6Jul			
314319	Shipley	TQ 51 133195	17 800	103	41	68	24	62	34	62	65	14	3	133	75	684	52 6Jul			
314590	Washington	TQ 51 181135	23 871	107	48	81	33	72	37	59	61	12	3	164	94	771	51 6Jul			
Adur East (Adur West)																				
314703	Clayton P.Sta.	TQ 51 304137	79 953	119	61	78	43	73	46	58	93	13	5	184	85	858	41 6Jul			
314765	Hurstpierpoint College	TQ 51 292174	29 823	114	58	63	30	66	41	58	93	13	4	158	87	785	44 6Jul			

GENERAL TABLE, ENGLAND AND WALES

Number	Station	Grid reference	Av Alti- 1916 tude -1950 m mm	Rainfall in millimetres												Highest daily fall				
				Jan	Feb	Mar	Apr	May	Jun	Jul	Aug	Sep	Oct	Nov	Dec	Year	mm date			
SUSSEX-- (contd)																				
Coastal																				
315941 Worthing		TQ 51 153029	7 698	79	45	68	34	71	20	50	63	3	2	163	79	677	43 6Jul			
316018 Ferring		TQ 51 091019	8 732	88	52	71	34	78	19	45	79	3	2	173	94	738	42 16Nov			
316058 Littlehampton		TQ 51 033019	5 717	74	56	72	35	77	19	51	51	11	1	149	79	675				
Arun East (Coastal)																				
316153 Colgate		TQ 51 228326	130 838	106	50	65	23	98	34	76	73	22	0	113	95	755	58 6Jul			
316213 Horsham, Depot Road		TQ 51 185309	66 780	(97)	50	66	23	75	33	76	79	15	2	125	77	718	57 6Jul			
316220 Horsham, Pondtail		TQ 51 167304	46 764	96	40	59	16	82	31	76	68	18	2	108	59	655	56 6Jul			
316233 Horsham S.Wks		TQ 51 160302	37 748	99	41	63	21	70	32	79	91	14	2	118	77	707	53 6Jul			
316261 Rusper		TQ 51 190363	79 824	97	53	70	23	100	32	95	75	23	3	119	88	778	70 6Jul			
316488 Jayes Park		TQ 51 141408	88 829	101	54	69	22	95	35	84	79	16	5	104	83	747	51 6Jul			
316662 Slinfold S.Wks		TQ 51 113321	25 762	37	42	63	20	69	28	71	79	13	2	117	79	611	49 6Jul			
Dunsfold (Arun East)																				
316803 Combe Court Farm		SU 41 942361	87 851	118	54	83	21	78	30	51	73	14	3	130	79	733	41 6Jul			
316897 Chiddingfold		SU 41 964355	70 802	114	46	91	20	85	28 (70)	75	14	2	116	73	734	30 2Aug				
316944 Dunsfold, Windways		TQ 51 008371	58 800	107	51	76	19	78	29	84	71	16	3	118	70	722	59 6Jul			
317013 Dunsfold, Knightons		TQ 51 014342	41 787	126	50	86	31	85	25	70	71	14	1	118	66	743	50 6Jul			
317084 Loxwood		TQ 51 040315	23 762	96	46	65	27	78	24	67	75	12	5	107	63	671	47 6Jul			
Arun East (Coastal)																				
317165 Wisborough Green		TQ 51 067265	23 762	95	48	65	20	68	22	70	66	15	2	117	66	654	49 6Jul			
Arun																				
317229 Blackdown Beacon		SU 41 923292	184 894	117	57	78	26	96	29	49	89	22	1	121	76	761	26 19Feb			
317238 Fisher Street		SU 41 949315	62 838	124	51	79	22	72	33	51	73	10	3	126	74	718	43 6Jul			
317384 Kirdford		SU 41 999278	46 742	102	47	72	24	73 (25)	44	77	13	4	119	72	672					
317458 Kirdford, Pound Common		TQ 51 015270	24 775	103	49	74	26	67	22	52	85	17	5	122	72	694	42 6Jul			
317586 North Heath		TQ 51 069227	21 754	84	45	71	23	62	25	60	78	11	2	121	79	661	46 6Jul			
Rother (Arun)																				
317667 Hawkley		SU 41 748298	139 914	161	49	85	20	88	42	50	95	32	4	159	105	890	35 14Nov			
317834 Petersfield Res.		SU 41 749245	91 962	154	57	84	23	97	37	57	65	50	3	159	97	883	38 18Sep			
317865 Petersfield Town Hall		SU 41 750234	61 940	146 (52)	82	24	87	35	59	63	59	1	162	93	862	48 18Sep				
317900 Ramsdean		SU 41 705223	125 973	154	45	81	30	89	40	60	78	59	4	147	99	886	47 18Sep			
318056 Pynning		SU 41 813240	70 856	141	56	73	22	87	30	51	56	34	3	140	90	783	36 6Jul			
318193 Redford Farm		SU 41 862268	87 914	127	46	77	22	83	24	46	82	25	0	126	77	735	35 6Jul			
318304 Didling		SU 41 843193	55 945	150	55	67	26	101	34	47	54	48	3	119	83	787	40 18Sep			
318371 Midhurst		SU 41 885216	41 867	123	47	69	27	--	--	--	--	--	--	--	--	--				
318615 Fernhurst		SU 41 908267	57 885	115	52	72	25	72	24	52	85	21	3	142	102	765	44 6Jul			
318675 North Chapel		SU 41 954275	61 831	115	50	79	29	68	32	51	93	19	2	117	64	719	43 6Jul			
318736 Lodsworth		SU 41 922230	79 889	121	49	75	25	78	29	46	82	28	3	126	76	738	37 6Jul			
318762 Graffham		SU 41 913171	91 958	128	44	86	30	89	41	46	78	37	3	139	94	815	37 6Jul			
318908 Petworth Park		SU 41 974216	76 880	121	45	77	35	75	27	47	82	22	1	138	87	757	39 6Jul			
318939 Petworth, Barlavington		SU 41 971161	53 978	120	51	91	37	87	35	51	86	32	2	138	99	819	39 6Jul			
319025 Hardham P.Sta.		TQ 51 033176	9 909	106	50	85	27	70	30	51	65	20	5	138	85	732	41 6Jul			
Arun																				
319112 West Chiltington P.Sta.		TQ 51 093171	30 876	112	46	82	25	79	31	61	63	24	3	134	82	742	51 6Jul			
319157 Pulborough		TQ 51 059185	19 894	101	52	78	25	69	27	55	62	23	2	136	81	711	48 6Jul			
319179 Parham House		TQ 51 060144	30 871	108	52	89	30	80	32	65	66	19	3	159	90	792	52 6Jul			
319227 Sutton, The Croft		SU 41 981151	47 955	110	51	92	35	93	30	52	93	35	4	139	96	820	40 6Jul			
319229 Bignor Park		SU 41 990155	43 971	105	--	--	--	--	--	--	--	--	--	--	--	--				
319441 Arundel, River Road		TQ 51 017069	4 762	89	50	81	36	67	22	49	94	4	3	140	85	720	42 6Jul			
319454 Arundel Castle		TQ 51 015072	32 799	86	46	81	36	73	21	47	90	4	2	144	77	707	39 6Jul			
319600 Patching P.Sta.		TQ 51 092074	36 837	(98)	52	83	41	95	26	55	77	3	2	150	88	770	47 6Jul			
319642 Rustington, Glasshouse																				
Res.Inst.		TQ 51 048032	3 733	95	46	78	37	83	19	50	71	4	2	133	82	700	39 6Jul			
319660 Court Wick		TQ 51 025035	5 737	74	40	75	35	77	20	46	66	4	2	126	74	639	37 6Jul			
319692 Madehurst		SU 41 991103	69 831	101	51	91	40	78	28	44	101	4	5	137	99	779	35 6Jul			
Ryebank (Coastal)																				
319994 Westergate Wood		SU 41 941070	28 785	98	55	84	44	88	23	64	64	5	2	131	88	746	47 6Jul			
320008 Lidsay S.Wks		SU 41 945033	4 737	89	36	73	39	72	16	50	46	13	3	127	70	634	40 6Jul			
320014 West Walberton		SU 41 960064	20 785	97	45	83	39	82	20	55	62	5	4	125	87	704	43 6Jul			
320038 Barnham, Lake Lane		SU 41 968046	9 757	90	40	68	34	77	21	58	67	10	2	129	80	676	41 6Jul			
320100 Barnham		SU 41 954048	11 721	87	41	80	40	80	20	58	61	10	4	127	83	691	44 6Jul			
320188 Eartham		SU 41 938093	73 851	103	52	90	45	85	26	55	64	6	2	130	94	752	45 6Jul			
320221 Hainaker		SU 41 901089	55 825	102	46	89	41	92	25	56	50	10	1	129	87	728	45 6Jul			
Coastal																				
320345 Boqnor Regis		SZ 40 934989	7 730	90	42	72	34	82	15	44	51	22	1	135	76	664	33 6Jul			
320380 Portfield Depot		SU 41 878051	14 724	97	49	80	41	90	20	50	47	17	2	116 (73)	682	40 6Jul				
320391 North Mundham		SU 41 875021	6 737	91	47	76	40	98	20	57	55	22	3	128	81	718	42 6Jul			
320401 South Mundham		SU 41 880003	3 724	86	46	78	44	96	18	51	50	23	3	140	75	710	39 6Jul			
320579 Selsey S.Wks		SZ 40 848945	3 762	94	42	78	29	74	13	45	56	10	2	140	66	649	36 6Jul			
320700 Birdham		SU 41 824004	5 723	87	46	82	42	81	11	49	59	21	2	126	69	675				
Lavant (Coastal)																				
320765 Upwaltham		SU 41 950144	122 965	111	63	93	36	106	35	50	81	37	1	152	93	858	40 6Jul			
320794 Droke		SU 41 924128	67 953	119	57	97	39	97	39	49	49	12	1	138	98	795	38 6Jul			
320922 West Dean Park		SU 41 864127	58 955	126	55	95	37	97	30	45	64	11	2	138	94	794	36 6Jul			
320949 Binderton		SU 41 851106	61 795	114	49	88	41	101	28	53	63	9	2	134	84	766	44 6Jul			
320994 Chilgrove House		SU 41 834144	81 926	137	55	92	34	100	34	46	55	13	2	126	86	789	33 6Jul			
321064 Lavant Res.		SU 41 867095	72 828	(100)	38	76	44	87	28	50	53	13	1	119	75	684				
321103 Kingsham School		SU 41 865038	9 737	90	42	76	33	92	20	56 (50)	20	20	1	124	80	684	48 6Jul			

HYDROMETRIC AREA 42

38

GENERAL TABLE, ENGLAND AND WALES

Number	Station	Grid reference	Av Alti- 1916 tude -1950 m mm	Rainfall in millimetres												Highest daily fall	
				Jan	Feb	Mar	Apr	May	Jun	Jul	Aug	Sep	Oct	Nov	Dec	Year	mm date
HAMPSHIRE-- (contd)																	
Test																	
328989	Leckford	SU 41 393365	117 802	112	40	65	20	102	37	50	61	18	7	104	96	712	25 6Jul
329060	Houghton Down Farm	SU 41 338352	64 813	108	40	72 (16)	101	27	51	61	22	6	97	101	702	31 14Nov	
329084	Houghton Lodge	SU 41 344332	34 797	113	45	62	16	101	34	48	62	21	5	116	98	721	29 14Nov
329190	Sparsholt	SU 41 427319	113 852	129	44	70	29	90	37	54	71	34	6	109	94	767	30 6Nov
Wallop (Test)																	
329351	Isle of Wight Hill	SU 41 250375	152 790	116	51	72	21	101	33	38	44	37	8	117	102	740	
329399	Middle Wallop Primary Sch.	SU 41 296376	70 782	99	46	66	--	--	--	--	--	--	--	--	--	---	
329487	Garlogs	SU 41 305355	52 777	113	44	63	21	83	39	54	52	29	5	115 (107)	718	24 6Nov	
329516	Broughton P.Sta.	SU 41 307338	43 818	110	47	68	20	99	42	55	57	36	7	117	101	759	23 6Nov
Test																	
329903	Winterslow	SU 41 246327	125 825	113	47	67	18	107	44	64	48	57	4	118	93	780	14 18Sep
330081	Lockerley	SU 41 301262	30 813	122	44	67	22	97	45	55	62	78	6	120	103	811	57 18Sep
330113	Tinsbury P.Sta.	SU 41 346255	30 792	121	47	68	18	89	38	60	87	78	5	122	109	842	61 18Sep
330251	Romsey, Southern Wtr.Auth.Stores	SU 41 357216	20 795	125	49	71	21	88	41	67	77	42	5	125	100	811	28 6Jul
Blackwater (Test)																	
330748	East Wellow	SU 41 304203	29 825	112	43	64	22	96	33	55	76	50	5	115	102	763	30 11Dec
Coastal																	
331250	Woodlands, Bourne Road	SU 41 315126	21 927	128	51	84	24	99	40	50	60	37	6	124	97	810	27 6Jul
331543	Exbury	SU 41 424000	18 785	111	38	79	24	131	14	53	48	17	3	114	64	716	32 6Jul
331552	Lyndhurst	SU 41 296086	42 904	124	49	85	27	114	42	49	69	34	6	124	111	844	29 25May
331716	Baillieu, Rings Nursery	SU 41 393044	37 828	131	41	83	27	122	30	41	54	16	5	145	94	789	15 14Nov
Lymington																	
332365	Butts Lawn	SU 41 298026	14 956	(130) (45) (90)	30	113	40	46	51	24	6	144	112	835		34 14Dec	
332379	Brockenhurst S.Wks	SU 41 311028	12 851	129	37	84	31	130	35	43	54	26	6	139	94	808	25 6Jul
Coastal																	
332512	Lymington, Waterford	SZ 40 829948	2 770	133	36	82	26	93	24	41	54	--	--	--	--	---	
332525	Lymington	SZ 40 319945	13 808	135	47	90	27	96	25	45	60	32	6	136	94	787	31 13Jan
Avon Water (Coastal)																	
332594	Holmsley	SZ 40 227998	65 895	109	56	98	31	95	41	43	72	53	4	146	120	872	32 14Nov
332708	Everton	SZ 40 303937	16 732	130	44	87	27	90	25	42	50	47	5	134	94	765	31 13Jan
Coastal																	
332810	Milford-on-Sea	SZ 40 288924	17 780	133	--	--	--	--	--	--	--	--	--	--	--	---	

ISLE OF WIGHT RIVER AUTHORITY AREA, 381 SQUARE KILOMETRES

HYDROMETRIC AREA 101

Medina																	
333055	Chillerton W.Wks	SZ 40 490844	41 862	139	58	100	40	110	26	59	60	32	5	179	81	890	31 6Jul
Lukely (Medina)																	
333193	Carisbrooke County Junior School	SZ 40 483882	46 780	126	56	97	39	116	30	60	75	29	7	(177) (74)	886	33 9Aug	
333194	Carisbrooke W.Wks	SZ 40 487881	17 842	123	56	94	41	115	25	64	71	27	5	176	75	872	38 14Nov
Medina																	
333286	Osborne	SZ 40 513947	55 808	106	47	88	32	114	26	52	71	24	5	182	74	824	45 14Nov
Coastal																	
333471	Ryde	SZ 40 597928	4 2020	112	42	80	34	92	20	62	81	19	3	145	60	750	35 6Jul
Yar,East																	
333746	Knighton W.Wks	SZ 40 567868	18 846	118	51	97	39	111	28	57	65	29	6	172	71	844	33 6Jul
333785	Shanklin, Victoria Avenue	SZ 40 581812	52 926	120	49	113	51	112	29	71	57	29	3	160	41	885	47 6Jul
333812	Sandown P.Sta.	SZ 40 589849	6 833	104	45	97	37	100	31	66	54	28	2	171	74	809	38 6Jul
Coastal																	
333914	Sandown, Sandham Gardens	SZ 40 604846	4 771	103	42	95	37	92	20	73	56	29	2	153	92	784	40 6Jul
333919	Shanklin	SZ 40 581808	55 903	116	50	106	47	106	27	71	58	29	4	156	89	858	45 6Jul
333939	Ventnor Cemetery	SZ 40 556777	135 824	114	54	102	47	101	16	66	53	35	3	154	87	836	43 6Jul
333958	St Catherine's Pt Lt.No.	SZ 40 498753	16 751	101	45	89	37	89	19	57	44	36	4	133	71	725	34 6Jul
334090	Mottistone	SZ 40 411835	52 808	113	47	85	36	102	22	71	53	48	4	147	62	790	33 29Jul
334138	Totland Bay	SZ 40 325867	30 749	128	43	88	30	106	29	40	62	43	6	155	77	807	34 14Nov
334147	Freshwater W.Wks	SZ 40 347858	3 762	122	42	83	32	104	25	49	48	46	5	147	74	777	26 6Jul
334164	Freshwater P.Sta.	SZ 40 341871	3 752	126	44	82	34	104	27	50	44	45	3	151	72	782	30 14Nov
334266	Calbourne	SZ 40 425859	70 825	125	48	87	43	108	23	86	52	35	5	166	78	856	38 28Jul
334509	Coves W.Wks	SZ 40 490952	49 819	107	45	87	30	119	23	54	65	25	5	167	74	801	39 14Nov

AVON AND DORSET RIVER AUTHORITY AREA, 4297 SQUARE KILOMETRES

HYDROMETRIC AREAS 43 AND 44

Avon																	
335128	Bishops Cannings	SU 41 035643	136 803	74	43	54	35	111	34	39	42	24	9	93	80	617	30 25Nov
335545	Oare	SU 41 154625	152 857	73	49	58	40	116	46	49	39	30	9	99	84	692	39 25Nov
335663	Alton Priors	SU 41 109624	134 810	75	52	60	33	108	36	46	34	26	10	91	83	659	28 25May
335683	Woodborough	SU 41 115599	125 815	76 (50)	52	36	95	42	34	34	30	9	89	47	638	25 25Nov	
335783	Upavon Met.Office	SU 41 164547	176 768	72	51	58	28	94	29	42	40	31	6	105	85	641	28 14Nov
335921	Enford Grange	SU 41 141511	84 762	76	45	62	25	90	34	36	33	26	7	107	45	626	30 14Nov
335968	Larkhill, Obs.Post 'G'	SU 41 066500	168 719	72	36	65	22	81	36	35	29	19	11	98	71	575	
336188	Everleigh	SU 41 201539	171 793	83	51	67	31	104	40	38	40	40	10	100	94	698	32 14Nov
336376	Boscombe Down Met.Office	SU 41 172403	126 723	86	38	58	22	105	39	39	30	30	4	110	83	650	31 14Nov
336402	Larkhill Met.Office	SU 41 137447	132 719	84	37	63	24	93	48	30	32	29	9	105	84	638	29 14Nov
Wadder (Avon)																	
337039	Fonthill House	ST 31 927322	110 939	97	63	82	33	118	46	36	35	61	9	142	95	817	36 18Sep
337068	Swallowcliffe	ST 31 973267	125 898	100	58	85	29	105	50	30	44	63	9	128	98	799	38 18Sep
337202	Teffont	ST 31 997345	149 940	94	51	80	23	102	43	40	36	70	13	124	89	765	

Number	Station	Grid reference	AV Altitude - 1916 m mm	Rainfall in millimetres												Highest daily fall mm date	
				Jan	Feb	Mar	Apr	May	Jun	Jul	Aug	Sep	Oct	Nov	Dec	Year	
AVON AND DORSET--(contd)																	
337399	Netton Down	SU 41 063290	180 889	108	62	79	24	108	48	45	45	58	9	138	106	829	
Wylve (Nadder)																	
337541	Maiden Bradley House	ST 31 803387	192 994	80	66	82	48	119	63	52	54	61	9	129	91	854	31 28Jul
337630	Lower Pertwood	ST 31 883366	183 947	89	66	84	45	121	54	43	35	71	17	144	94	863	36 18Sep
337858	Warmminster, St Johns Road	ST 31 884445	122 876	67	55	69	42	107	52	37	42	32	13	112	101	729	26 25May
338258	Imber Cemetery	ST 31 965483	136 881	78	32	56	44	119	42	38	31	24	11	101	74	650	
338354	Chitterne Vicarage	ST 31 987439	101 851	67	43	62	25	111	45	32	24	--	--	--	--	--	
338487	Bapton Manor	ST 31 994381	79 825	90	54	71	26	104	37	37	27	48	10	122	79	705	29 6Nov
338488	Fisherton de la Mere	ST 31 998387	104 831	81	40	74	29	106	40	31	44	11	125	74	695	27 6Nov	
338605	Hanging Langford	SU 41 032371	69 825	--	--	--	--	110	39	41	45	56	8	122	86	---	
Till (Wylve)																	
338940	Maddington	SU 41 068443	87 752	80	44	66	26	91	41	33	29	21	10	112	79	632	23 6Nov
Wylve (Nadder)																	
339216	Newton Barrow	SU 41 103351	140 838	90	45	68	19	(101) (44) (44) (38)	64	13	116	93	735				
Nadder (Avon)																	
339296	Salisbury, Folkestone Road	SU 41 139288	58 830	95	48	71	19	97	51	46	52	75	5	122	90	771	41 18Sep
Bourne (Avon)																	
339608	South Tidworth S.Wks	SU 41 231468	104 785	98	60	61	32	117	36	41	38	33	6	96	89	707	23 14Nov
339816	Porton Met. Office	SU 41 210366	111 747	95	41	61	21	106	39	45	42	39	3	106	93	691	27 6Nov
339942	Salisbury, Atherton House	SU 41 150307	76 788	100	38	65	18	100	41	46	41	75	6	125	90	745	46 18Sep
339981	Peters Finger S.Wks	SU 41 159288	43 825	98	40	65	17	92	42	40	38	67	3	116	89	707	41 18Sep
Ebble (Avon)																	
340174	Broad Chalke	SU 41 039253	82 916	120	47	84	27	104	49	50	43	69	14	131	107	845	39 18Sep
Avon																	
340465	Odstock Down	SU 41 140234	111 881	122	51	74	22	106	53	43	44	80	5	124	107	836	
341381	Linwood, Appleslade	SU 41 179095	40 892	125	51	78	28	104	38	40	45	44	6	137	114	810	30 14Nov
341473	Ringwood, Broadshard Lane	SU 41 154058	21 851	127	57	74	26	108	39	43	46	62	7	(134) (108)	831	26 6Jul	
341501	Ringwood, Hightown Road	SU 41 156048	20 847	133	52	72	24	93	34	39	54	56	7	133	105	802	31 14Nov
341549	Hightown	SU 41 182056	76 848	128	50	79	26	111	38	39	55	49	6	135	109	825	26 14Nov
341580	Bisterne	SU 41 151006	13 845	124	56	75	27	94	43	43	65	62	5	138	111	845	31 14Nov
341732	Christchurch	SZ 40 155936	3 771	116	47	82	25	88	30	52	74	36	4	131	105	790	30 14Nov
341737	Stony Lane S.Wks	SZ 40 164935	2 762	116	43	76	24	87	31	55	79	35	6	124	93	769	32 8Aug
Stour (Avon)																	
341742	Stourhead	ST 31 778341	183 1000	82	53	82	42	105	55	53	56	53	10	134	91	816	32 28Jul
341782	Penselwood P.Sta.	ST 31 771314	119 885	81	57	85	40	119	46	48	58	63	11	141	89	838	33 18Sep
341874	Mere P.Sta.	ST 31 820326	107 858	76	46	79	42	104	54	42	51	59	10	134	92	789	31 6Nov
341959	Gillingham	ST 31 812270	82 791	83	52	71	35	115	45	47	58	61	9	132	83	791	39 18Sep
342262	Stour Provost	ST 31 792215	76 764	92	51	75	31	84	37	48	44	51	11	124	78	726	31 28Jul
342375	Wincanton	ST 31 704286	113 878	84	54	69	40	122	55	73	68	69	16	124	86	860	52 28Jul
342534	Morsington	ST 31 686233	140 805	95	50	73	33	85	34	50	(55)	54	11	119	76	735	35 6Nov
342670	Pifehead Magdalen	ST 31 776212	67 748	89	50	76	31	91	39	47	51	52	15	126	84	751	31 21Nov
Lydden (Stour)																	
342962	Hazelbury Bryan	ST 31 745088	97 914	--	--	--	--	--	--	--	--	--	--	129	101	---	
343207	Little Westrov	ST 31 697107	77 868	97	66	77	38	115	56	58	32	51	12	140	104	846	35 28Jul
Stour (Avon)																	
343447	Sturminster Newton	ST 31 785145	67 843	92	62	67	27	85	41	48	31	40	11	120	85	709	29 28Jul
343661	Charlton Down	ST 31 909200	247 932	116	71	86	32	116	64	43	37	57	11	144	100	877	
343690	Boyne Hollow W.Wks	ST 31 852117	162 873	107	58	73	30	103	48	44	35	55	10	147	91	801	32 6Nov
343704	Shaftesbury	ST 31 861228	207 834	93	43	77	28	104	49	49	33	60	11	135	95	777	33 6Nov
343842	Okeford Manor	ST 31 838127	79 885	114	55	70	30	93	45	56	36	42	10	130	97	778	32 28Jul
343854	Okeford, Fitzpaine P.Sta.	ST 31 809109	70 884	125	60	74	31	99	46	57	34	39	8	129	94	796	30 14Nov
343866	Shillingstone, Old Rectory Garden	ST 31 825113	58 869	117	63	76	28	89	43	53	29	36	8	124	100	771	30 28Jul
343878	Shillingstone, Green Hills	ST 31 829104	58 889	115	56	75	31	96	48	53	33	39	9	123	104	782	31 28Jul
343915	Sutton Waldron	ST 31 863158	87 897	--	--	--	--	--	--	--	--	43	7	124	92	---	
344052	Bryanston	ST 31 872067	82 879	124	68	90	34	89	36	48	36	47	10	128	113	823	26 12Mar
344142	Blandford, Kings Road	ST 31 891068	59 869	127	63	85	29	88	41	44	37	44	6	129	105	798	29 14Nov
344671	Winterborne Whitchurch	SY 30 834998	98 965	128	70	89	36	97	34	38	32	42	7	141	104	818	26 6Nov
344948	Corfe Mullen Plantation	SY 30 976963	64 878	134	54	81	30	93	25	36	37	36	11	136	96	769	28 6Nov
Allen (Stour)																	
345017	Handley, West Chase Farm	ST 31 985203	175 935	118	51	87	36	117	50	39	66	55	11	131	105	866	
345229	Tollard Royal	ST 31 938177	131 953	119	61	81	33	108	50	43	50	52	8	(138) (101)	844	28 17Jun	
345379	Stanhbridge Mill P.Sta.	SU 41 011089	40 859	125	54	93	27	99	34	55	47	51	8	123	112	828	26 12Mar
345394	Chettle House	ST 31 952132	72 922	127	46	84	32	88	38	43	81	48	8	122	95	812	
345498	Tarrant Rushton Airfield	ST 31 947060	76 864	130	69	79	29	86	36	46	53	46	6	133	97	810	
345678	Walsford Bridge P.Sta.	SU 41 006009	21 849	121	61	73	28	87	31	59	32	54	9	134	100	794	29 28Jul
Stour (Avon)																	
345717	Little Canford	SZ 40 048994	15 847	135	55	76	29	98	28	51	35	51	8	127	98	791	27 14Nov
345721	Stapehill	SU 41 057000	34 833	118	52	76	26	94	27	53	33	52	6	125	91	753	26 14Nov
Moors (Stour)																	
346085	Potterne House	SU 41 095074	24 864	107	50	73	24	104	42	44	44	60	7	113	97	765	25 14Nov
346474	Hurn Met. Office	SZ 40 117978	10 774	127	43	79	25	96	33	52	63	46	3	147	103	817	36 14Nov
346481	Hurnbridge	SZ 40 126967	6 762	118	55	79	23	97	24	53	53	43	3	140	108	796	29 6Jul
Bourne (Coastal)																	
346847	Alderney Res.	SZ 40 045950	69 800	136	55	78	29	89	38	69	43	38	6	137	95	813	33 28Jul
346876	Branksome, Bourne Valley	SZ 40 060924	24 799	128	54	85	29	86	23	66	34	44	7	137	108	801	31 6Nov
346881	Bournemouth, Rothesay Road																

GENERAL TABLE, ENGLAND AND WALES

Number	Station	Grid reference	Av Alti- tude - 1916 1950 m mm	Rainfall in millimetres												Highest daily fall				
				Jan	Feb	Mar	Apr	May	Jun	Jul	Aug	Sep	Oct	Nov	Dec	Year	mm date			
AVON AND DORSET--(contd)																				
Milborne (Piddle)																				
347766	Milton Abbas, Gatehouse	ST 31 807030	216 1012	137	73	95	37	116	46	47	25	40	10	134	113	873	30 12Mar			
347819	Milborne St Andrew P.Sta.	SY 30 802977	70 978	129	65	84	38	114	47	49	25	35	7	143	109	845	30 14Nov			
347927	Bere Regis	SY 30 851939	30 869	118	63	80	40	104	30	50	30	30	5	157	106	813	34 14Nov			
Piddle																				
347973	Trigon	SY 30 886889	18 869	126	64	75	31	109	28	68	44	44	5	130	105	829	38 28Jul			
Frome																				
348225	Cattistock, Bun House	SY 30 591998	107 1029	--	--	--	--	--	--	--	--	49	7	164	117	---				
348227	Cattistock P.Sta.	ST 31 610001	162 1031	126	84	86	54	111	58	73	30	59	7	158	119	965	43 28Jul			
348294	Hooke P.Sta.	ST 31 534006	150 1080	106	72	88	46	129	54	61	29	65	7	143	114	914				
348461	Compton Valence	SY 30 584934	198 1050	145	74	93	55	133	62	56	24	64	4	173	114	1002				
348586	Magiston Farm	SY 30 635966	91 1022	138	75	91	45	127	54	60	31	55	11	175	112	974				
348684	Minterne House	ST 31 659040	174 1021	126	82	85	47	132	56	73	40	65	8	176	127	1017	46 28Jul			
348792	Forston P.Sta.	SY 30 667949	76 1029	--	--	--	--	--	45	63	28	50	7	151	113	---				
348847	Dorchester W.Wks	SY 30 684905	95 981	125	71	89	54	117	44	66	20	52	6	169	106	919	40 14Nov			
348903	Dorchester, Little Cheam	SY 30 716928	73 963	117	81	91	45	126	50	65	25	45	7	159	101	912	39 28Jul			
348909	Birkin House	SY 30 712917	70 951	113	68	90	47	123	44	66	24	43	7	169	106	900	39 28Jul			
348916	Kingston Maurward	SY 30 718912	73 953	129	66	87	45	120	40	67	21	42	8	154	92	871	40 28Jul			
South Winterbourne (Frome)																				
349024	Martinstown, The Chantry	SY 30 648888	82 978	140	73	100	59	107	42	50	25	46	6	166	107	921	36 14Nov			
349122	Dorchester, Queens Avenue	SY 30 688898	79 974	126	78	85	57	116	37	60	19	45	9	172	105	909	39 14Nov			
349125	Dorchester, Alfred Road	SY 30 693899	69 953	137	74	96	55	118	41	64	22	46	8	179	112	952	47 14Nov			
Frome																				
349326	Empool P.Sta.	SY 30 741878	52 953	132	69	90	46	125	32	51	20	45	10	158	99	877	34 14Nov			
349353	Broadmayne	SY 30 735865	53 917	136	72	86	42	118	32	58	18	46	8	161	95	872				
349695	East Stoke, Freshwater	River Lab.	9 898	142	65	77	33	97	32	75	39	42	7	137	110	856	47 28Jul			
349784	Creech Grange			147	81	91	41	115	22	71	40	55	4	146	122	940	42 6Nov			
Coastal																				
350079	Corfe Castle W.Wks	SY 30 960825	11 889	150	69	86	43	113	17	73	31	69	7	152	133	943	36 28Jul			
350278	Swanage	SZ 40 030794	10 776	120	56	86	33	91	12	50	39	52	7	139	89	774	31 14Nov			
350531	Sutton Poyntz	SY 30 707839	24 886	--	--	--	--	113	28	51	23	42	6	154	77	---				
350593	Priar Waddon P.Sta.	SY 30 652857	65 891	132	64	94	57	111	33	49	26	48	6	159	89	868	36 6Nov			
350753	Weymouth	SY 30 676791	5 763	113	65	84	44	99	22	49	21	25	6	150	82	760	37 6Nov			
350776	Portland Bill Coastguard	SY 30 677692	53 699	110	70	71	24	86	21	51	12	36	5	144	84	719	45 6Nov			
350790	Portland Sec.School	SY 30 687717	94 735	114	51	74	36	95	25	47	15	34	6	161	82	740	42 6Nov			
350818	Wyke Regis	SY 30 667770	12 731	122	67	76	40	98	27	36	17	34	7	162	80	766	45 6Nov			
350858	Langton Herring, Snipe	Gate Res.	70 787	109	61	77	45	94	27	41	28	37	8	147	77	751				
350921	Abbotsbury, East Cottage			116	72	83	43	102	31	61	19	40	6	137	92	792	36 6Nov			
351047	Litton Cheney, Baglake Pa	SY 30 556908	88 902	120	75	77	46	114	38	76	19	48	9	169	92	883				
351053	Litton Cheney Primary Sch.	SY 30 550902	58 863	113	76	76	44	108	38	74	18	46	9	158	89	848	48 28Jul			
Brit (Coastal)																				
351190	Beaminster, East Street	ST 31 482011	56 1018	123	71	81	40	120	45	82	55	60	7	157	103	944	59 28Jul			
351256	Netherbury	SY 30 469993	47 970	118	68	76	34	118	43	78	53	57	6	141	92	888	56 28Jul			
351273	Melplash	SY 30 485984	53 978	121	58	75	37	120	39	80	55	47	8	143	96	879	57 28Jul			
Asker (Brit)																				
351463	Loders, The Old Mill	SY 30 494942	30 922	110	68	71	43	116	38	80	35	46	7	136	71	823	54 28Jul			
351523	Powerstock	SY 30 531971	87 1067	123	72	81	42	109	46	66	30	59	7	144	97	876				
351586	Bridport, South Street	SY 30 467927	12 859	111	71	--	--	--	--	--	--	--	--	--	--	---				
Coastal																				
351827	Charmouth S.Wks	SY 30 371937	10 795	106	66	76	38	83	26	85	50	50	9	149	73	811	68 28Jul			
DEVON RIVER AUTHORITY AREA, 6115 SQUARE KILOMETRES																				
HYDROMETRIC AREAS 45, 46, 50 AND 51D																				
Devon, south area, 3758 square kilometres																				
Hydrometric areas 45 and 46																				
Coastal																				
351986	Pinhay	SY 30 315913	137 909	125	86	91	49	109	43	101	39	46	12	153	89	943	80 28Jul			
352001	Rousdon	SY 30 301909	162 901	118	85	87	45	105	39	95	44	46	11	130	82	847	74 28Jul			
Axe																				
352115	Drimpton	ST 31 418050	107 1029	121	69	86	41	117	66	73	47	71	12	137	108	948	55 28Jul			
352316	Porde Abbey	ST 31 359051	70 995	104	66	85	37	112	54	95	51	58	12	134	87	895	78 28Jul			
352461	Hawkchurch	ST 31 358006	81 991	128	78	99	43	100	58	99	51	72	11	138	113	995	81 28Jul			
352519	Wambrook	ST 31 291073	200 1051	118	84	82	54	121	66	110	83	73	16	140	102	1049	93 28Jul			
352686	Axminster, Lyme Road	SY 30 307977	107 991	126	67	96	48	114	66	100	61	53	16	141	112	1000	82 28Jul			
Yarty (Axe)																				
352746	Buckland St Mary	ST 31 272135	229 1132	138	103	83	71	120 (50)	118	67	84	16	148	118	1116	100 28Jul				
352861	Yarcombe	ST 31 241079	157 1005	115	89	75	56	124	66	119	91	62	13	145	84	1039	100 28Jul			
353056	Kilmington	SY 30 267986	67 990	117	87	77	46	112	51	95	88	54	19	158	109	1013	76 28Jul			
Axe																				
353175	Axe Fish Trap	SY 30 259926	5 940	107	74	86	46	96	45	93	72	45	12	138	84	898	80 28Jul			
Coly (Axe)																				
353253	Offwell	SY 30 196997	191 1054	--	--	--	--	--	--	--	--	--	15	141	102	---				
353423	Wilmington	ST 31 210000	131 1016	121	87	98	53	132	70	110	99	62	16	144	87	1079	96 28Jul			
353472	Seaton Junction	SY 30 248968	35 964	100	98	89	--	--	--	--	--	--	--	--	--	---				
Axe																				
353510	Holyford	SY 30 236922	46 950	118	89	88	54	122	48	100	69	61	15	154	80	998				
353518	Colyford	SY 30 244923	34 931	115	97	90	50	107	45	113	75	48								

GENERAL TABLE, ENGLAND AND WALES

Number	Station	Grid reference	Av Alti- 1916 tude -1950		Painfall in millimetres												Highest daily fall	
			m	mm	Jan	Feb	Mar	Apr	May	Jun	Jul	Aug	Sep	Oct	Nov	Dec	Year	mm date
DEVON SOUTH--(contd)																		
360892	Holcombe	SX 20 953751	61	954	126	106	94	47	103	63	105	68	47	13	145	92	1009	90 28Jul
360901	Teignmouth, Portland Av.	SX 20 940745	122	953	131	90	108	46	115	64	97	69	52	12	141	86	1011	83 28Jul
360906	Teignmouth	SX 20 941728	6	844	123	87	94	38	102	51	100	64	38	11	137	76	921	88 28Jul
Teign																		
360924	Fernworthy, Teignhead Farm	SX 20 634845	465	1905	235	176	155	--	--	--	--	--	--	--	--	--	--	--
361027	Throleigh	SX 20 663902	287	1363	158	132	118	83	120	57	139	63	--	--	--	--	--	--
South Teign (Teign)																		
361088	White Ridge	SX 20 650824	488	2235	240	(170)	165	(102)	155	115	139	72	(112)	24	219	217	1730	
361118	Thornworthy Down	SX 20 664846	354	1859	236	157	146	94	135	96	137	66	99	21	225	219	1631	
361123	Metherall	SX 20 672843	352	1905	253	141	154	95	141	92	131	63	100	19	216	212	1617	111 28Jul
361130	Thornworthy	SX 20 670850	351	1788	227	140	146	87	140	80	144	60	91	18	223	202	1554	122 28Jul
Teign																		
361155	Murchington	SX 20 692881	191	1302	158	122	104	66	114	53	126	64	60	16	193	148	1214	109 28Jul
361185	Yellam	SX 20 714870	207	1248	163	126	115	55	117	50	126	71	69	18	171	135	1216	108 28Jul
361212	Furlong	SX 20 707896	155	1150	137	104	98	52	100	44	122	66	43	16	160	130	1077	108 31Jul
361273	Newton Barton	SX 20 711921	213	947	--	--	--	--	--	40	115	92	48	15	147	104	---	
361380	Clifford Bridge Farm	SX 20 780897	88	1059	164	125	101	30	128	44	113	56	43	21	144	126	1095	91 28Jul
Trenchford (Teign)																		
361697	Smithacott	SX 20 798848	259	1162	178	(127)	121	60	135	66	(120)	66	75	20	163	130	1261	
361706	Kennick	SX 20 808838	256	1157	155	116	123	65	134	74	115	93	64	21	175	137	1272	98 28Jul
361710	Tottiford	SX 20 808824	241	1173	179	120	128	57	139	70	109	76	63	21	164	125	1251	93 28Jul
Teign																		
361732	Trusham	SX 20 854820	94	1013	154	120	90	49	125	69	122	68	55	24	169	107	1152	107 28Jul
361850	Chudleigh	SX 20 866793	70	1032	135	118	94	51	120	67	107	71	54	24	172	104	1117	92 28Jul
Bovey (Teign)																		
361957	Lower Hookner	SX 20 715825	280	1613	215	134	135	76	127	83	122	71	49	21	228	171	1472	105 28Jul
361997	Furdon	SX 20 752841	226	1372	--	--	--	--	--	--	--	--	67	20	156	134	---	
362061	Heatree	SX 20 727807	337	1554	227	145	148	80	139	93	135	76	91	23	223	143	1529	117 28Jul
362187	Yarner Wood	SX 20 785784	183	1346	202	110	143	64	137	74	126	84	57	25	141	132	1345	102 28Jul
362248	Bovey Tracey, Brimley	SX 20 799769	98	1270	184	127	124	60	121	74	134	77	60	30	203	117	1311	114 28Jul
Teign																		
362412	Kingsteignton	SX 20 871749	24	935	131	112	101	44	111	--	--	--	--	--	--	--	---	
362452	Newton Abbot, Seale Hayne College	SX 20 828729	83	1005	153	95	100	49	113	70	121	82	81	23	146	76	1199	104 28Jul
362539	Oulacombe Cross	SX 20 765731	172	1448	184	123	144	61	132	85	111	74	80	22	184	134	1344	97 28Jul
362732	Compton	SX 20 862652	64	1039	137	119	125	46	122	72	105	94	46	17	138	104	1125	89 28Jul
Coastal																		
363007	Torquay, Lydwell Court	SX 20 927646	125	925	125	94	96	38	101	48	95	66	43	12	131	86	937	80 28Jul
363036	Torquay	SX 20 909637	8	888	134	106	104	34	102	48	96	71	45	12	121	47	960	80 28Jul
363157	Brixham, Sea Barn Road	SX 20 927556	50	967	125	101	106	42	102	55	89	49	39	4	125	48	924	70 28Jul
Dart																		
363294	Postbridge	SX 20 653787	361	2032	210	140	149	97	137	89	136	59	45	19	215	184	1520	113 28Jul
West Dart (Dart)																		
363433	Covsic Valley	SX 20 595767	403	2061	220	154	156	105	132	165	(147)	(63)	112	32	149	211	1687	
363469	Princetown	SX 20 587748	394	1980	210	116	144	99	144	145	153	61	42	27	183	180	1554	
363474	Princetown Prison	SX 20 586741	414	2226	210	114	157	107	150	157	147	42	92	20	184	252	1681	130 28Jul
363519	Clapper Bridge	SX 20 628771	364	2032	233	138	168	99	146	118	137	53	105	22	221	211	1651	
363579	Strane Valley	SX 20 616715	360	1927	213	164	147	91	145	128	138	48	48	20	212	177	1571	13 11Aug
363595	Fox Tor	SX 20 620704	354	1910	227	156	153	91	155	148	138	50	30	19	194	171	1596	13 11Aug
363624	Swincombe	SX 20 632719	317	1911	240	158	176	99	171	143	124	59	115	21	241	243	1790	106 28Jul
Dart																		
363697	Venford Res.	SX 20 684707	290	1803	244	154	203	93	175	124	139	62	101	26	268	224	1817	118 28Jul
363700	Venford Dam	SX 20 688711	290	1663	224	115	191	90	164	111	121	56	42	26	243	197	1520	101 28Jul
363871	Widecombe	SX 20 718767	244	1651	189	117	135	68	124	102	126	69	99	21	233	153	1435	107 28Jul
364177	Buckfastleigh S.Wks	SX 20 749659	27	1270	165	112	152	65	133	100	120	56	67	23	164	135	1293	105 28Jul
364283	Battery	SX 20 744607	125	1549	178	--	--	--	--	--	--	--	--	--	--	--	---	
364375	Broadhempston	SX 20 804660	58	1107	149	111	107	--	--	--	--	--	--	--	--	--	---	
364800	Halwell	SX 20 776533	114	1257	161	132	119	69	146	87	115	73	60	25	149	133	1269	97 28Jul
365046	Dartmouth Public Gardens	SX 20 879515	3	1060	137	108	126	56	128	65	82	65	41	18	127	113	1066	65 28Jul
365057	Kingswear	SX 20 886512	46	1079	128	96	114	50	116	51	91	43	37	13	127	93	964	70 28Jul
365060	Dartmouth, Dean's Lodge	SX 20 880505	24	1074	127	93	119	62	119	49	92	50	39	18	130	105	1003	64 28Jul
Coastal																		
365364	Slapton	SX 20 824449	32	1108	124	103	113	52	109	56	102	69	28	20	141	105	1022	81 28Jul
365688	Salcombe	SX 20 733386	116	1041	137	72	107	62	115	(61)	88	34	49	20	125	141	1011	72 28Jul
365816	Kingsbridge	SX 20 735441	3	1118	143	107	121	59	112	79	105	56	41	21	133	112	1049	86 28Jul
Avon Water (Coastal)																		
365962	Avon Dam	SX 20 679649	311	2042	236	152	231	115	177	142	126	55	105	22	250	237	1448	112 28Jul
365974	Yalland	SX 20 690628	264	1910	226	139	203	97	169	130	130	55	86	25	206	193	1650	116 28Jul
365999	Bala Brook	SX 20 675627	232	2124	247	119	211	107	169	133	111	56	97	24	223	226	1723	97 28Jul
366004	Didworthy	SX 20 686621	206	1794	179	109	151	71	--	--	--	--	--	--	--	--	---	
366105	Avonwick, Black Hall	SX 20 712576	91	1462	184	125	155	79	139	101	127	69	60	20	159	137	1354	112 28Jul
366134	Holsome	SX 20 732558	105	1342	173	117	140	67	131	105	111	55	54	26	154	128	1261	95 28Jul
366223	Hazelwood House	SX 20 727522	85	1263	154	123	133	63	114	79	98	57	41	16	137	118	1133	84 28Jul
Coastal																		

HYDROMETRIC AREAS 47 TO 49

GENERAL TABLE, ENGLAND AND WALES

Number	Station	Grid reference	Av Alti- tude - 1916 m mm	Rainfall in millimetres												Highest daily fall	
				Jan	Feb	Mar	Apr	May	Jun	Jul	Aug	Sep	Oct	Nov	Dec	Year	mm date
CORNWALL--(contd)																	
377557	St Austell	SX 20 018525	94 1232	145	72	108	71	115	52	116	61	56	34	175	160	1165	94 28Jul
378032	St Naves	SW 10 853330	18 973	114	91	103	58	99	38	142	29	71	19	143	115	1062	105 28Jul
Fal																	
378299	Hendra P.Sta.	SW 10 966518	71 1222	157	86	103	68	128	59	101	77	62	31	195	160	1227	78 28Jul
Kenwyn (Truro)																	
378760	Truro, Broad Street	SW 10 834456	72 1130	142	87	96	59	102	47	119	38	63	20	203	135	1111	94 28Jul
Tresillian (Truro)																	
378965	Ladock P.Sta.	SW 10 891511	30 1082	149	89	91	60	112	44	94	53	73	24	206	134	1129	72 28Jul
379134	Truro W.Wks	SW 10 847464	18 1133	145	84	93	58	106	45	114	55	67	21	196	151	1135	89 28Jul
Devoran (Coastal)																	
379372	Trevince	SW 10 737403	73 1213	162	114	121	64	111	55	123	35	97	16	227	137	1262	102 28Jul
Kennall (Devoran)																	
379495	Stithians	SW 10 722365	175 1290	152	72	113	53	117	57	112	29	95	17	208	119	1143	87 28Jul
Coastal																	
379706	Penryn Res.	SW 10 778336	72 1142	159	106	141	65	109	52	139	35	42	14	226	157	1292	103 28Jul
379758	Falmouth	SW 10 802325	51 1100	135	93	118	64	94	48	132	30	70	17	222	134	1161	100 28Jul
Helford (Coastal)																	
379919	Wendron	SW 10 677307	140 1138	149	125	134	62	112	46	111	29	71	16	242	115	1212	86 28Jul
379934	Culdrose Met.Office	SW 10 669264	82 903	149	111	136	58	100	44	118	31	59	15	217	111	1149	86 28Jul
Coastal																	
380483	Lizard	SW 10 701119	72 837	97	85	80	52	88	37	95	26	43	14	182	92	891	79 6Nov
380967	St Michael's Mount	SW 10 516300	5 938	156	105	96	57	86	33	109	28	44	7	222	115	1062	81 28Jul
381117	Gulval	SW 10 486317	15 1007	138	118	95	59	93	40	115	31	54	9	227	130	1109	87 28Jul
381210	Penzance, Penlee Gardens	SW 10 473300	19 1055	151	112	103	60	100	43	116	38	58	12	242	132	1167	83 28Jul
381232	Trengwainton House	SW 10 445313	113 1156	191	139	104	57	109	52	109	38	42	15	272	139	1247	82 6Nov
381316	Drift W.Wks	SW 10 438287	67 1092	137	130	109	64	106	48	112	35	54	14	269	133	1220	83 6Nov
381319	Trevidden	SW 10 443296	84 1137	161	132	117	66	112	48	131	34	60	14	269	145	1289	82 6Nov
381518	Porthcurno	SW 10 385227	55 862	128	131	95	60	92	28	98	26	53	13	238	113	1075	75 6Nov
381584	Scilly Isles, St Mary's	SV 0 913120	48 831	116	109	80	53	84	34	94	22	44	6	201	141	994	65 6Nov
381899	Bussow Moor	SW 10 501392	119 1092	181	102	84	56	116	56	124	42	65	19	237	119	1196	99 28Jul
Hayle																	
382153	St Erth	SW 10 541358	15 1009	159	84	93	55	86	47	111	30	63	10	218	120	1076	84 28Jul
Coastal																	
382380	Rosewarne Exp.Mort.Sta.	SW 10 643412	76 969	165	106	101	61	100	58	106	26	90	13	208	111	1150	80 28Jul
382444	Boswyn Res.	SW 10 659362	156 1219	177	124	127	71	116	69	124	44	76	25	227	119	1299	95 28Jul
382793	St Agnes	SW 10 721505	97 1007	154	86	76	57	103	50	97	33	66	17	180	108	1027	76 28Jul
Gannel (Coastal)																	
383335	Crantock	SW 10 801604	30 922	--	--	--	--	98	39	94	42	57	20	167	(100)	---	
Coastal																	
383351	Newquay	SW 10 812614	53 868	123	57	58	50	96	43	84	37	60	16	162	107	897	74 28Jul
383478	St Mawgan Met.Office	SW 10 873642	103 970	124	55	75	53	108	44	86	51	72	22	168	113	971	71 28Jul
383815	Constantine Bay	SW 10 867745	35 907	109	59	62	46	92	53	81	48	59	17	148	89	863	68 28Jul
383900	Padstow, The Wook	SW 10 914755	34 948	122	70	--	--	--	--	--	--	--	--	--	--	---	
383902	Padstow, Barry's Lane	SW 10 917754	8 914	124	66	62	52	110	55	77	58	66	23	144	91	928	57 28Jul
384021	Trevanson	SW 10 978729	30 1033	130	79	68	52	110	46	99	66	65	23	160	107	1005	82 28Jul
Camel																	
384073	Camelford, Roughton View	SX 20 104832	213 1489	179	107	92	74	145	86	121	77	42	37	216	157	1373	34 11Nov
384101	Lower Moor S.Wks	SX 20 128831	271 1526	196	77	107	75	157	93	122	74	92	39	219	166	1417	95 28Jul
384342	De Lank Filters	SX 20 132765	221 1534	206	84	99	74	154	89	127	64	43	35	206	160	1391	90 28Jul
Allen (Camel)																	
Coastal																	
385436	Trebetherick	SW 10 937772	46 922	127	59	59	47	101	53	89	72	62	20	145	87	921	74 28Jul
385503	Trelights	SW 10 990789	112 1016	111	43	64	48	100	53	43	55	71	22	141	91	892	79 28Jul
385633	Bossiney	SX 20 064889	88 1006	126	69	69	49	117	36	110	62	71	26	169	103	1007	89 28Jul
385637	Condolden Farm	SX 20 093869	290 1240	157	69	90	69	142	79	128	80	96	40	198	151	1289	100 28Jul
386255	Bude	SS 21 208063	15 868	111	53	67	46	117	44	85	44	57	23	157	83	847	73 28Jul
DEVON RIVER AUTHORITY AREA cont'd																	
Devon, north area, 2357 square kilometres																	
Hydrometric areas 50 and 51D																	
Coastal																	
387198	Hartland Point	SS 21 231277	93 923	125	58	75	50	106	73	70	76	81	12	151	44	961	59 28Jul
387253	Clovelly Court	SS 21 310250	107 1316	167	81	85	66	127	82	91	77	82	24	202	121	1205	79 28Jul
387321	Westward Ho	SS 21 443297	9 995	115	60	64	45	129	39	81	59	64	19	162	87	924	73 28Jul
Torridge																	
387349	Meddon	SS 21 277179	200 1313	167	74	102	69	153	72	98	83	94	32	205	193	1342	80 28Jul
387600	West Putford	SS 21 361158	146 1360	164	74	109	57	(151)	55	94	(70)	(40)	46	195	159	1264	29 12Mar
387698	Milton Damarel	SS 21 394118	168 1219	152	91	107	77	155	66	111	69	79	18	191	133	1249	96 28Jul
Lew (Torridge)																	
388371	Ashbury Sta.	SX 20 483962	253 1411	131	73	97	64	128	71	140	52	40	15	179	141	1131	121 28Jul
388514	Chilla	SS 21 445016	181 1233	148	79	103	67	152	72	132	49	43	17	212	131	1205	110 28Jul
388569	South Cott Cross	SX 20 549948	223 1321	148	102	106	65	137	64	162	51	34	27	234	152	1282	143 28Jul
388772	Highampton	SS 21 499048	126 1200	135	82	98	69	144	46	130	49	51	13	192	120	1129	112 28Jul
Okement (Torridge)																	
388872	Vellake Intake	SX 20 560898	344 1743	180	125	(114)	82	179	87	153	87	71	31	195			

Number	Station	Grid Reference	Alt- tude -1950 m	AV 1916 mm	Rainfall in millimetres												Highest daily fall mm	date		
					Jan	Feb	Mar	Apr	May	Jun	Jul	Aug	Sep	Oct	Nov	Dec	Year			
DEVON NORTH--(contd)																				
East Okement (Okement)																				
389005	Belstone Res.	SX 20	615934	338	1397	164	100	104	77	147	70	133	74	63	15	205	170	1322	122 28Jul	
389018	Okehampton Pleasure Gdns	SX 20	591948	162	1403	156	111	96	67	132	65	139	64	52	16	207	163	1268		
Okement (Torridge)																				
389284	Hawksland	SS 21	612069	125	947	131	98	84	58	153	37	129	58	44	13	169	110	1084	114 28Jul	
Torridge																				
389716	Roborough	SS 21	579171	171	1099	136	79	91	72	167	45	113	71	59	17	151	102	1103	99 28Jul	
389897	Torridge Vale S.Wks	SS 21	482191	13	1107	137	80	82	57	125	45	102	64	75	11	160	108	1046	91 28Jul	
390167	Melbury Res.	SS 21	387202	146	1403	160	96	102	69	137	55	103	85	93	18	189	139	1246	90 28Jul	
390244	Hollamoor	SS 21	443176	163	1168	144	95	101	70	146	46	110	69	82	17	183	129	1192	96 28Jul	
390468	Gannaton Res.	SS 21	483253	107	931	148	75	72	53	127	36	98	76	72	10	170	100	1037	88 28Jul	
390480	Bideford, King George's Fields	SS 21	454271	4	927	127	65	68	54	121	38	87	70	74	13	166	100	983	79 28Jul	
390516	Northam, Phayre House	SS 21	448277	15	927	127	69	67	55	113	38	90	69	72	14	164	102	980	80 28Jul	
Taw																				
390782	Belstone, Irishman's Wall	SX 20	619919	363	1671	--	--	--	--	--	--	--	63	70	11	197	181	---	112 28Jul	
390858	South Tawton	SX 20	654944	200	1223	145	103	103	67	107	49	128 (57)	53	13	188	144	1157	101 28Jul		
390881	North Wyke	SX 20	658983	177	1003	141	106	88	62	105	38	116	53	43	10	153	121	1036		101 28Jul
390937	North Tawton	SS 21	672022	164	948	131	97	90	60	127	40	124	61	53	14	146	111	1054		111 28Jul
Dalch (Yeo)																				
391497	Washford Pyne, Henceford	SS 21	822116	177	1041	153	104	99	47 (120)	41 (110)	86	40	40	13	124	114	1056	33 6Nov		
Yeo (Taw)																				
391605	Lapford Cross	SS 21	729075	82	876	125	101	84	56	123	38	115	92	41	15	141	100	1031	102 28Jul	
Taw																				
391695	Eggesford	SS 21	680118	64	1013	138 (96)	78	54	149	37	114	66	47	12	158	105	1054	99 28Jul		
Little Dart (Taw)																				
391765	Rackenford	SS 21	851182	221	1194	170	106	112	--	--	--	--	--	--	--	--	--	---	100 28Jul	
391998	Horseford Lodge	SS 21	773161	187	1188	161	103	91	58	125	46	111	110	51	21	158	116	1153		104 28Jul
392106	Cheldon Barton	SS 21	734134	163	1016	140	78	84	52	136	41	117	77	42	13	136	105	1021		78 28Jul
392196	Middle Garland	SS 21	711184	202	1067	137 (90)	84	49	145	48	91	108	63	16	153	93	1077			
Mole (Taw)																				
392686	South Molton	SS 21	715255	131	1151	147	95	90	69	125	57	109	101	82	15	169	123	1182	98 28Jul	
Yeo (Taw)																				
392695	East Anstey, Barton House	SS 21	866265	235	1261	160	98	110	70 (133)	68	105	105	112	23	146	122	1252	88 28Jul		
392894	Molland Sta.	SS 21	787264	130	1245	165	94	105	63	130	81 (107)	(111)	85	25	148	123	1237	51 18Sep		
392927	North Molton, Ley	SS 21	760287	219	1389	154	87	104	70	128	70	103	110	102	18	177	119	1242	91 28Jul	
392970	Rish Mill	SS 21	739254	94	1143	150	92	89	65	123	56	107	110	93	19	170	106	1180	96 28Jul	
Mole (Taw)																				
393059	Ash Mill	SS 21	792229	146	1209	164	84	102	62	123	58	105	118	89	21	172	120	1218	93 28Jul	
Bray (Mole)																				
393315	Challacombe	SS 21	692411	256	1704	212	105	118	89	148	92	92	118	91	31	196	156	1448	76 28Jul	
393386	Fullaford	SS 21	682380	245	1518	217	91	106	78	152	89	99	114	99	29	184	148	1406	79 28Jul	
393432	Brayford	SS 21	685347	146	1420	197	94	108	81	182	79	93	128	101	23	176	145	1407	82 28Jul	
Taw																				
393986	Stowford House	SS 21	632266	79	1010	150	81	77	57	--	--	--	--	--	--	--	--	---	89 28Jul	
394149	Yarnscombe, Buck's Mill	SS 21	565247	46	940	151	82	78	60	140	44	104	70	90	15	175	110	1119		90 28Jul
394318	Gunn, Purze	SS 21	648332	186	1194	170	83	82	69	202	74	101	99	101	20	166	123	1290		84 28Jul
394351	Swinbridge	SS 21	622305	73	1123	150	79	72	59	154	50	98	92	79	15	159	126	1133		90 28Jul
394514	Willesleigh	SS 21	600334	110	1181	152	76	80	57	151	43	98	78	82	20	155	114	1106	78 28Jul	
Coastal																				
394659	Barnstaple Athenaeum	SS 21	558330	8	953	144	56	70	51	126	38	70	60	74	16	142	96	943	58 28Jul	
Yeo (Coastal)																				
394703	Preston, Kentisbury	SS 21	626431	219	1511	178	66	87	62	169	41	96	90	56	34	145	99	1123	83 28Jul	
394784	Loxhore, Cott Bridge	SS 21	609384	84	1524	--	--	--	--	--	--	--	76	71	31	166	120	---	72 28Jul	
394855	Bratton Fleming	SS 21	642386	152	1148	194	82	104	82	177	69	91	85	83	26	175	130	1298		
Coastal																				
395162	Chivenor Met.Office	SS 21	494347	6	911	136	54	59	46	125	35	80	63	60	15	146	95	914	71 28Jul	
Caen (Coastal)																				
395167	Narracott	SS 21	546432	232	1422	191	74	87	67	146	63	106	95	75	28	194	104	1230	90 28Jul	
395219	Spreacombe	SS 21	482419	125	1145	178	68	76	57	145	47	100	74	70	25	184	94	1118	87 28Jul	
395289	Halsinger	SS 21	513388	125	1194	171	62	79	75	123	43	89	76	62	20	155	83	1038	72 28Jul	
Coastal																				
395601	Ilfracombe Res.	SS 21	505453	120	1232	192	66	72	62	133	59	98	84	67	26	175	102	1136	83 28Jul	
395622	Ilfracombe	SS 21	520478	8	974	175	61	67	56	122	51	88	86	64	24	171	103	1068	82 28Jul	
395829	Parracombe	SS 21	660448	227	1676	188	89	86	69	149	60	93	108	72	30	172	145	1261		
395953	Caffyns Heanton	SS 21	699475	262	1524	185	96	99	66	--	--	--	--	--	--	--	--	---		
Lyn (Coastal)																				
396192	Chains Barrow	SS 21	734420	484	1996	240	92	139	97	159	110	106	149	121	32	211	196	1652	86 28Jul	
396300	Longstone Barrow	SS 21	708428	472	1853	239	90	141	98	157	123	105	149	120	35	206	165	1628		
396325	Woolhanger	SS 21	698454	312	1702	191	101	102	72	131	81	103	138	80	21	184	115	1319		

SOMERSET RIVER AUTHORITY AREA, 3086 SQUARE KILOMETRES

HYDROMETRIC AREAS 51S AND 52

Coastal																		
397135	Nutscale Res.	SS 21	862432	305	1464	199	114	123	97	132	74	127	104	74	25	189	152	1410
397328	Minehead, Lower Park	SS 21	960462	24	823	109	97	96	40	98	29	104	90	53	14	131	84	945
Avill																		
397364	Wheddon Cross	SS 21	925389	287	1397	186	109	121	63	119	59	109	114	67	15	166	139	1267
397445	Timberscombe	SS 21	956421	79	1067	145	96	104	44	105	35	106	82	55	15	160	108	1055
397532	Minehead Recreation Ground	SS 21	972460	9	848	115	97	98	42	99	31	103	92	50	13	135	84	959

GENERAL TABLE, ENGLAND AND WALES

Number	Station	Grid reference	Altitude -1950 m	Av -1950 mm	Rainfall in millimetres												Highest daily fall mm	date					
					Jan	Feb	Mar	Apr	May	Jun	Jul	Aug	Sep	Oct	Nov	Dec	Year						
SOMERSET-- (contd)																							
Coastal																							
397680	Lyne Hill	SS 21 953365	402	1491	187	(114)	112	(69)	(127)	49	114	90	83	18	156	131	1250						
397713	Luxborough	SS 21 973380	229	1256	150	94	102	56	108	43	125	94	67	17	151	117	1124	109 28Jul					
397752	Sminhayes Farm	ST 31 014349	351	1336	158	94	105	65	138	66	137	82	78	26	166	136	1251						
397758	Brendon Hill	ST 31 022343	381	1321	164	99	108	66	143	67	138	85	81	27	175	141	1294	119 28Jul					
397817	Washford	ST 31 045411	46	876	128	73	80	36	99	26	108	66	47	16	139	102	920	95 28Jul					
398022	Sampford Brett	ST 31 085404	55	823	125	67	73	34	93	26	115	67	47	15	117	86	865	101 28Jul					
398063	Monksilver	ST 31 073374	88	953	148	89	92	49	105	42	128	64	68	14	153	110	1067	107 28Jul					
398081	Nettlecombe	ST 31 057378	96	1079	150	90	93	49	103	35	127	66	60	16	159	111	1059	110 28Jul					
398156	St Audrie's	ST 31 111417	126	848	113	73	74	38	96	28	113	75	56	18	119	104	911	98 28Jul					
398276	Dodington	ST 31 175404	101	958	112	88	93	49	111	30	123	58	51	23	130	96	964	109 28Jul					
398348	Fairfield House	ST 31 186429	46	808	104	82	84	45	103	27	114	57	45	20	121	94	896	103 28Jul					
398383	Whitewick Farm	ST 31 236453	3	789	96	75	73	49	125	24	110	71	54	21	109	82	879	97 28Jul					
Parrett																							
398455	Chedington	ST 31 489057	175	945	136	71	84	37	135	57	79	58	75	10	147	112	1001	57 28Jul					
398505	Misterton	ST 31 458083	61	863	103	74	76	35	118	61	82	72	66	11	139	94	931	59 28Jul					
398512	Henley	ST 31 438076	145	887	93	74	74	38	114	48	88	56	64	13	128	90	870	67 28Jul					
398516	Crewkerne Res.	ST 31 436087	130	881	112	69	80	37	123	60	84	56	64	13	128	90	870						
398518	Crewkerne, Lyme Road	ST 31 437089	122	894	114	73	78	39	124	60	82	61	63	11	(134)	(93)	922	61 28Jul					
398521	Crewkerne School	ST 31 447099	98	904	87	(67)	69	44	115	37	85	69	53	9	126	75	816	62 28Jul					
398680	Bincombe House	ST 31 436098	89	823	100	73	77	39	123	54	77	64	59	9	130	72	877						
398799	Over Stratton	ST 31 435149	46	776	77	(66)	53	36	100	46	77	58	(69)	(12)	109	69	772	62 28Jul					
398829	Little Norton	ST 31 480157	52	757	79	66	57	33	94	46	83	51	70	15	125	72	791	65 28Jul					
398839	Norton-sub-Hamdon	ST 31 468159	38	732	82	64	59	34	105	41	78	56	72	9	128	73	801	54 28Jul					
398892	Compton Durville W.wks	ST 31 417170	61	762	82	66	62	40	95	38	81	64	76	14	112	69	804	67 28Jul					
398896	New Cross Farm	ST 31 416191	49	749	76	63	58	33	95	39	87	73	70	15	113	64	741	72 28Jul					
399008	Martock	ST 31 460190	18	751	83	56	59	37	99	35	81	56	59	13	117	71	766	61 28Jul					
Isle (Parrett)																							
399168	Cricket Malherbie	ST 31 362126	76	902	97	80	66	48	111	46	110	94	56	15	130	88	941	94 28Jul					
399307	Donyatt	ST 31 338140	43	879	103	77	65	51	106	46	104	89	69	17	126	90	943	49 28Jul					
399329	Ashwell	ST 31 362160	30	810	96	66	61	38	112	40	97	88	75	15	116	80	894	81 28Jul					
399368	Puckington	ST 31 376182	40	889	89	72	60	34	105	37	101	94	75	15	117	73	872	93 28Jul					
399748	Drayton	ST 31 406240	14	720	76	58	57	42	93	33	81	82	71	13	115	72	794	67 28Jul					
Parrett																							
399758	Muchelney	ST 31 428249	8	737	85	63	65	34	103	32	83	75	66	13	109	73	801	67 28Jul					
399762	Curry Rivel	ST 31 387250	55	737	78	72	65	37	111	32	99	101	66	15	110	72	858	84 28Jul					
Yeo (Parrett)																							
399984	Sherborne, Leafield Cottage	ST 31 643168	65	806	88	67	70	40	116	39	70	46	65	11	134	95	861	48 28Jul					
399988	Sherborne, Manor House	ST 31 639170	75	775	79	65	66	34	124	39	67	53	62	12	130	93	824	47 28Jul					
400021	Sherborne S.wks	ST 31 632154	50	754	80	70	66	34	121	39	69	52	57	10	133	93	824	48 28Jul					
400158	Yetminster	ST 31 595106	61	838	89	70	69	34	98	43	66	46	50	4	119	99	781	46 28Jul					
Halstock (Yeo)																							
400408	Sutton Bingham Res.	ST 31 556116	46	815	78	57	64	34	108	46	65	34	56	3	122	87	769	47 28Jul					
Yeo (Parrett)																							
400595	Yeovil, Preston Grove	ST 31 544161	53	793	67	65	63	35	95	37	69	61	67	3	117	74	759	51 28Jul					
400597	Yeovil, Parcroft School	ST 31 547162	49	787	65	60	61	36	89	40	72	60	66	14	111	74	743	36 18Sep					
400616	Pen Mill S.wks	ST 31 573162	30	832	71	56	62	35	114	35	66	50	65	10	108	74	746	49 28Jul					
400876	Woolston	ST 31 652279	107	864	76	57	62	36	--	--	--	--	--	--	--	--	--						
400991	West Camel	ST 31 574247	27	762	74	53	54	38	87	36	83	60	51	10	118	75	734	61 28Jul					
401005	Yeovilton Met. Office	ST 31 551237	18	719	74	56	52	37	89	30	82	45	56	10	114	64	714	63 28Jul					
Parrett																							
401371	Huish Episcopi	ST 31 427268	20	733	93	58	63	34	98	29	85	102	52	4	103	69	783	68 28Jul					
401444	West Sedgemoor P.Sta.	ST 31 376286	8	800	77	50	61	38	105	25	93	90	47	13	106	65	773	82 28Jul					
Tone (Parrett)																							
401577	Sedgemoor Farm	ST 31 054327	329	1203	138	102	110	62	115	37	116	83	70	21	159	122	1135						
401620	Syndercombe No.1	ST 31 040308	244	1143	136	97	112	65	116	50	113	72	76	23	153	114	1127	97 28Jul					
401622	Milltown	ST 31 046311	201	1214	151	101	109	66	121	38	116	83	72	21	156	129	1163						
401688	Hulland Lodge	ST 31 054273	229	1134	131	106	106	67	111	41	123	102	106	21	153	118	1185	103 28Jul					
401899	Sampford Arundel, Rose Cottage	ST 31 113179	140	987	135	69	93	52	103	46	134	57	74	17	127	97	1003	119 28Jul					
402190	Langford Budville	ST 31 114235	76	889	116	80	81	44	91	31	129	60	116	14	121	94	971	112 28Jul					
402252	Slagdon Res.	ST 31 202172	175	1036	144	(88)	86	53	116	52	126	85	94	19	146	109	1118						
402255	Luxhay	ST 31 200178	142	1016	122	89	92	43	112	46	126	83	94	18	144	103	1072						
Halse Water (Tone)																							
402542	Ragborough	ST 31 166334	137	900	96	83	81	44	109	27	125	74	58	25	141	95	954	112 28Jul					
402553	Combe Florey, Yard Farm	ST 31 157325	94	869	94	88	81	47	98	25	113	64	59	22	146	91	928	99 28Jul					
402606	Yarford	ST 31 200296	61	800	94	64	68	36	98	23	121	76	52	20	130	72	859						
Tone (Parrett)																							
402769	Taunton, Vivary Park	ST 31 229238	22	744	97	90	70	34	98	25	111	78	99	19	119	67	981	99 28Jul					
402819	Taunton, Cheddon Road	ST 31 228265	32	825	93	78	73	40	103	19	103	93	69	22	124	69	983	89 28Jul					
402938	Orchard Portman	ST 31 244216	34	825	121	83	71	35	101	30	124	68	111	16	119	88	967	112 28Jul					
403058	West Monkton, Glebe Court	ST 31 264284	67	825	95	86	71	44	104	20	116	106	72	19	119	73	924	100 28Jul					
403115	West Newton Farm	ST 31 286291	37	787	93	78	70	38	92	20	109	86	49	17	115	69							

Number	Station	Grid Reference	Alt- tude m	AV 1916 -1950 mm	Rainfall in millimetres												Highest daily fall	
					Jan	Feb	Mar	Apr	May	Jun	Jul	Aug	Sep	Oct	Nov	Dec	Year	mm date
SONERSET-- (contd)																		
Parrett																		
404642	Nether Stowey	ST 31 192396	76	889	107	80	84	50	105	25	130	73	52	24	128	93	951	109 28Jul
Huntspring (Coastal)																		
404979	Leigholt	ST 31 485352	43	724	82	45	64	44	113	84	110	76	53	11	129	82	893	76 28Jul
404988	Millfield	ST 31 492362	30	764	84	42	65	42	105	66	110	76	49	10	126	79	854	83 28Jul
404992	Street Res.	ST 31 488363	30	757	88	45	70	37	104	55	111	82	50	16	136	88	882	83 28Jul
404994	Street, Hindhayes	ST 31 485364	24	749	86	44	61	46	108	55	117	87	52	13	132	90	891	84 28Jul
404996	Street S.Wks	ST 31 481373	5	749	83	51	62	44	95	42	96	87	45	11	126	91	833	81 28Jul
405141	Ashcott, Walcot	ST 31 432375	61	744	70	43	71	44	98	32	113	67	47	12	111	65	773	84 28Jul
405279	Gold Corner	ST 31 367431	4	739	78	38	56	39	118	22	116	91	39	8	113	70	784	94 28Jul
405281	Cossington	ST 31 357405	37	775	76	39	67	42	109	22	117	90	45	14	124	68	813	103 28Jul
405342	Puriton	ST 31 321415	15	731	93	60	69	38	107	18	99	66	53	18	133	79	933	86 28Jul
Brue																		
405455	Folly Farm	ST 31 704385	186	965	89	47	68	51	127	66	66	68	59	13	132	83	874	46 28Jul
405488	Hardway	ST 31 723344	101	901	81	54	66	47	118	61	65	74	56	9	133	92	856	46 28Jul
406028	Barton St David	ST 31 541331	15	752	70	45	57	45	103	71	89	77	49	11	135	76	828	70 28Jul
Sheppey (Brue)																		
406177	Shepton Mallet, Whitstone School	ST 31 623435	140	1024	75	59	73	53	142	72	75	71	37	10	146	95	908	62 28Jul
406353	Wells S.Wks	ST 31 535451	23	852	68	37	57	51	(111)	42	84	94	35	9	119	73	780	78 28Jul
Brue																		
406797	North Drain P.Sta.	ST 31 399448	3	749	77	37	53	47	100	26	103	92	34	11	115	66	761	77 28Jul
407021	Bason Bridge	ST 31 349458	5	764	73	48	55	41	128	21	125	70	45	15	114	67	802	103 28Jul
Coastal																		
407154	Burnham, Hall Nurseries	ST 31 304495	7	761	80	51	61	46	119	19	106	65	40	17	112	71	787	89 28Jul
407157	Burnham, Berrow Road	ST 31 304506	3	759	90	45	64	40	121	21	108	71	35	15	111	75	796	91 28Jul
Axe																		
407174	Castle of Comfort Inn	ST 31 543532	268	1171	86	55	90	64	135	51	117	99	53	12	123	74	959	95 28Jul
407234	Ebbor Gorge	ST 31 531488	238	1008	89	51	78	57	127	50	113	94	42	14	122	83	924	
407236	Wookey Hole	ST 31 528477	69	963	84	50	66	58	125	53	102	91	37	12	117	83	878	86 28Jul
407260	Wookey P.Sta.	ST 31 527459	30	895	82	45	62	50	126	41	96	98	35	11	117	69	832	
407349	Rodney Stoke	ST 31 488501	40	1003	89	34	58	57	118	41	116	81	33	10	112	80	829	97 28Jul
407368	Rodney Stoke, Stoke Woods	ST 31 486509	186	1143	92	40	59	57	131	40	135	94	38	14	113	84	902	
407398	Wedmore	ST 31 437487	30	838	81	36	65	56	125	34	111	83	36	13	105	71	816	92 28Jul
407572	Charterhouse	ST 31 488549	189	1120	106	68	77	73	146	51	120	132	59	19	130	85	1066	
407631	Cheddar Secondary School	ST 31 456532	12	820	97	33	57	51	(110)	(35)	128	(97)	39	13	106	78	843	107 28Jul
407635	Cheddar P.Sta.	ST 31 452534	15	820	91	31	58	52	126	32	104	96	40	13	111	74	828	85 28Jul
407733	Winscombe, Mendip View	ST 31 415572	30	930	85	47	61	47	109	34	119	90	43	15	120	67	837	98 28Jul
407743	Winscombe, Bore Hole	ST 31 407577	17	916	96	37	60	50	97	34	128	(101)	(45)	19	128	(63)	858	
407865	Bleadon	ST 31 340563	8	805	93	53	57	40	112	21	87	73	33	19	104	51	743	72 28Jul
407924	Brent Knoll	ST 31 327514	5	775	83	45	56	41	126	24	109	83	39	17	112	69	804	87 28Jul
408040	Hutton	ST 31 351588	15	831	102	50	65	43	123	31	102	84	47	13	122	67	849	84 28Jul
Coastal																		
408126	Weston-super-Mare	ST 31 318602	9	823	96	53	62	41	108	28	97	62	39	17	116	68	787	83 28Jul
Yeo (Coastal)																		
408323	Blagdon, Street End	ST 31 498586	168	1098	106	56	66	66	123	56	112	83	51	14	119	95	947	
408346	Blagdon P.Sta.	ST 31 505604	52	984	98	54	75	48	107	51	109	70	44	11	121	84	872	86 28Jul
408414	Barley Wood	ST 31 479629	61	931	83	47	60	38	92	38	112	70	44	13	106	67	770	94 28Jul
408528	Yatton P.Sta.	ST 31 421658	5	876	108	50	64	41	105	28	118	69	50	19	112	70	834	95 28Jul
408549	Shipham	ST 31 447577	149	970	102	52	64	47	122	52	127	121	50	15	119	81	952	103 28Jul
408623	Congresbury	ST 31 438632	11	881	100	52	62	38	96	31	121	119	47	10	111	67	854	98 28Jul
Kenn (Coastal)																		
408723	Yatton	ST 31 473680	18	891	89	39	56	32	95	36	115	51	50	13	120	70	766	
408772	Brockley Court Farm	ST 31 466670	15	897	86	40	56	47	93	48	115	51	60	15	113	65	789	93 28Jul
Coastal																		
409013	Wraaxall Court	ST 31 489721	61	884	86	50	64	34	95	45	112	55	47	15	108	69	780	91 28Jul
409085	Clevedon P.Sta.	ST 31 425715	15	830	91	46	67	32	101	38	112	43	47	21	114	64	781	
409224	Portishead, Bristol Road	ST 31 472754	6	830	89	47	68	33	92	26	107	42	50	21	113	78	766	
BRISTOL AVON RIVER AUTHORITY AREA, 2220 SQUARE KILOMETRES																		
HYDROMETRIC AREA 53																		
Tetbury Avon																		
410324	Shipton Moyne P.Sta.	ST 31 899887	95	849	69	54	58	38	119	36	68	56	30	9	75	73	685	47 28Jul
Sherston Avon (Tetbury Avon)																		
410444	Petty France Hotel	ST 31 786855	158	929	82	45	65	33	120	45	91	(58)	(33)	9	89	67	737	70 28Jul
410524	Badminton House	ST 31 807829	124	904	80	55	66	36	107	47	85	39	40	4	88	73	725	67 28Jul
410598	Pinkney Park	ST 31 863864	101	855	72	66	60	38	121	36	87	41	32	8	82	69	712	67 28Jul
Avon																		
411524	Seagry Mill	ST 31 955804	54	742	55	47	53	35	114	21	52	59	30	6	69	76	617	39 25May
411686	Lyneham Met.Office	SU 41 006784	145	715	58	29	50	46	113	24	50	64	29	6	74	73	616	41 25May
Marden (Avon)																		
411950	Bowood House	ST 31 974699	93	796	61	44	54	46	111	25	43	54	50	7	90	89	674	31 8Aug
Avon																		
412205	Hardenhuish Res.	ST 31 912751	105	749	60	37	63	47	95	35	51	36	34	7	73	74	612	36 28Jul
412209	Chippenham W.Wks	ST 31 919727	44	791	65	40	62	38	95	40	47	40	38	6	81	75	627	34 28Jul
412297	Lacock	ST 31 923702	49	740	63	34	62	36	110	36	49	43	42	8	79	80	642	32 28Jul
412386	Corsham, Dicketts Road	ST 31 874694	93	800	69	44	72	46	104	31	51	38	41	9	96	80	681	25 28Jul
412392	Thingley S.Wks	ST 31 885694	66	775	67	35	68	41	98	34	54	39	42	8	95	78	659	39 28Jul
412507	Melksham, Forest Road	ST 31 909647	37	785	61	35	57	39	99	27	40	48	29	9	91	75	609	29 28Jul
412728	Great Chalfield	ST 31 858633	50	788	63	40	68	42	109	29	46	36	33	8	96	79	649	31 28Jul
Seminington (Avon)																		
413240	Devizes Grammar School	ST 31 999618	128	774	62	42	48	34	85	--	--	--	--	--	--	--	---	

Number	Station	Grid reference	Av tude -1950 m	1916 -1950 mm	Rainfall in millimetres													Year	Highest daily fall		
					Jan	Feb	Mar	Apr	May	Jun	Jul	Aug	Sep	Oct	Nov	Dec	mm		date		
BRISTOL AVON--(contd)																					
Biss (Avon)																					
413479	Upton Scudamore P.Sta.	ST 31	862482	93	847	62	49	62	29	107	50	43	56	31	10	98	79	676	32	8Aug	
413747	Trowbridge Bowling Green	ST 31	858577	40	744	57	42	56	34	93	30	42	45	25	7	78	66	575	28	28Jul	
413787	Trowbridge, Upper Studley	ST 31	843562	55	687	55	39	59	30	93	33	43	45	28	9	82	74	590	28	28Jul	
Avon																					
Frome (Avon)																					
413979	Witham Priary Vicarage	ST 31	746414	107	879	78	60	73	48	106	49	45	47	57	6	108	76	753	32	28Jul	
414050	Maiden Bradley	ST 31	802398	152	965	79	59	77	50	110	66	(40)	47	62	11	128	93	822			
414290	Frome S.Wks	ST 31	774486	63	884	66	52	61	39	94	44	54	44	31	10	103	78	676	38	28Jul	
Wadbury (Frome)																					
414372	Gurney Slade	ST 31	631494	179	1156	100	70	95	62	133	62	91	81	59	14	154	115	1040	74	28Jul	
414415	Stoke Bottom	ST 31	657481	142	1092	103	68	93	56	122	64	83	55	55	11	158	105	973	68	28Jul	
414654	Wanstrow	ST 31	714418	136	1025	79	54	71 (59)	110	63	59	49	64	11	119	90	827				
414744	Egford P.Sta.	ST 31	756480	82	919	75	62	68	41	99	50	56	39	40	9	107	84	730	40	28Jul	
Frome (Avon)																					
414829	Orchardleigh Park	ST 31	774514	94	861	66	60	63	37	94	39	53	45	15	9	102	43	686	39	28Jul	
Wellow Brook (Avon)																					
415086	Chilcompton	ST 31	647524	125	1103	94	64	86	57	104	56	85	77	53	11	145	105	937	68	28Jul	
415125	Downside Abbey	ST 31	656508	183	1085	94	58	86	57	107	53	83	64	53	10	140	99	904	69	28Jul	
415176	Amberdown House	ST 31	712527	149	1082	85	59	84	52	121	57	71	71	55	11	134	112	912	55	29Jul	
Cam (Wellow Brook)																					
415375	Hinton Blewett Manor	ST 31	594570	152	1051	84	61	84	60	104	42	101	89	53	12	131	100	921	88	28Jul	
Wellow Brook (Avon)																					
415583	Southstoke	ST 31	750617	155	852	74	49	64	40	107	33	78	36	40	10	99	79	799	58	28Jul	
415588	Tucking Mill P.Sta.	ST 31	763616	41	861	73	55	62	42	103	34	70	39	38	10	97	82	795	48	28Jul	
Avon																					
416081	Monkswood Res.	ST 31	755711	111	902	75	49	62	47	110	33	84	43	45	8	101	73	730	69	28Jul	
416128	Batheaston Res.	ST 31	769685	76	821	72	42	62	50	98	30	84	37	44	11	93	77	700	63	28Jul	
416213	Charlcombe	ST 31	750668	88	830	75	48	63	49	99	39	78	44	45	11	103	75	729	52	28Jul	
416242	Bath, City Boys School	ST 31	751638	118	797	67	41	61	38	100	36	75	35	42	7	98	69	6			

HYDROMETRIC AREA 54

Coastal																			
419131 Lower Hazel	ST 31	623872	61	813	(76)	43	50	33	104	32	76	58	36	6	81	44	639	59	28Jul
Little Avon (Coastal)																			
419746 Alderley P.Sta.	ST 31	773914	63	825	88	48	69	43	134	15	76	78	31	15	104	67	704		
419869 Kingswood S.Wks	ST 31	743929	42	856	73	39	46	30	123	23	87	64	25	5	97	62	n74	63	28Jul
Coastal																			
420259 Sharpness	SO 32	670022	15	787	66	42	64	26	107	32	67	52	29	5	83	62	635	61	28Jul
420320 Upper Cam	ST 31	764988	107	858	78	55	58	33	148	28	83	58	39	8	111	78	777	69	28Jul
Severn																			
420649 Carreg Wen	SN 22	829885	576	2388	235	120	124	181	235	124	66	171	144	160	380	316	2256		
420650 Blaen Hafren	SN 22	835884	439	2438	249	(115)	153	194	254	147	74	173	117	120	319	263	2178		
420655 Moel Cynnedd	SN 22	843877	358	2286	268	146	144	189	223	137	67	156	105	111	302	244	2092	54	2Dec
420668 Esgair-y-maesnant	SN 22	831864	475	2477	284	120	139	200	219	141	69	164	127	149	329	273	2220		
420708 Hafren Lodge	SN 22	889853	244	1563	186	117	124	126	180	76	48	(114)	66	72	(210)	157	1476	43	25May
Dulas (Severn)																			
420828 Cennarth Mill	SN 22	978778	282	1219	128	96	79	87	163	55	44	100	43	36	162	96	1089	41	25May
Clywedog (Severn)																			
421090 Dol Bachog	SN 22	884936	314	1583	174	173	98	141	201	86	45	133	81	60	241	163	1601	53	11Aug
421134 Hafod Cadogan	SN 22	859905	351	1970	215	160	119	154	203	110	56	140	83	81	253	204	1778		
421140 Dolydd	SN 22	873905	297	1778	207	119	123	150	189	100	51	136	74	68	249	198	1664	56	11Aug
421169 Cwm Biga	SN 22	857890	309	1919	243	134	128	166	199	118	59	124	86	87	276	219	1839		

Number	Station	Grid reference	Altitude 1916 -1950 m mm	Rainfall in millimetres												Highest daily fall	
				Jan	Feb	Mar	Apr	May	Jun	Jul	Aug	Sep	Oct	Nov	Dec	Year	mm
SEVERN--(contd)																	
421234	Clywedog Dam	SN 22 911870	290 1575	165	103	104	109	155	61	44	108	64	66	207	145	1331	
Severn																	
421271	Llanidloes, Abernant	SN 22 955847	152 1118	132	98	88	82	160	48	41	109	45	35	145	103	1086	46 12Aug
421645	Trefeglwys	SN 22 973912	146 1120	111	99	84	72	172	45	41	84	44	29	151	96	1028	51 25May
421953	Carno	SN 22 960964	191 1333	127	110	88	97	180	84	43	87	54	41	176	117	1204	50 25May
422089	Caersws	SO 32 036924	122 940	89	104	75	59	169	28	39	75	33	29	125	74	899	43 25May
422325	Mochdre Res.	SO 32 079871	198 981	114	102	71	65	171	40	52	99	37	19	128	(77)	975	48 25May
422493	Gregynog Hall	SO 32 085976	192 970	99	104	86	66	192	39	39	65	35	37	126	(77)	965	46 25May
422661	Abermaile, Byliss Lock	SO 32 155945	91 876	77	90	83	58	76	28	47	83	32	27	102	67	770	
422694	Kerry Forest	SO 32 131894	213 970	90	87	85	59	176	33	51	101	36	26	85	81	910	41 28Jul
423007	Garthmyl Hall	SO 32 190990	101 864	85	95	84	62	185	30	46	89	38	28	122	64	928	45 25May
Rhiv (Severn)																	
423142	Cefn Coch	SJ 33 023007	261 1141	128	114	97	93	211	66	36	85	46	40	189	121	1226	45 25May
Canlad (Severn)																	
423510	Church Stoke	SO 32 291933	140 792	74	90	78	58	159	21	50	91	29	18	102	75	845	43 25May
Severn																	
424053	Brithdir Hall	SJ 33 194026	107 829	70	94	88	55	166	23	44	102	38	26	133	67	906	41 25May
Sylfaen (Severn)																	
424189	Fron Llyd	SJ 33 215077	152 885	69	81	77	59	141	27	44	113	44	23	136	72	886	37 11Aug
424210	Powis Castle	SJ 33 218065	102 865	72	99	76	58	143	24	43	117	42	21	132	70	897	38 25May
Vyrnwy (Severn)																	
424744	Rhiwargor	SH 23 961242	262 1865	144	(186)	80	106	198	87	46	88	74	54	266	201	1530	
424749	Stone	SH 23 940263	457 2108	159	(216)	107	136	189	96	42	78	72	49	235	209	1579	
424797	Carreg Goch	SH 23 974237	543 1874	168	(187) (96)	112	209	93	43	79	90	63	262	219	1621		
424813	Gadfa	SH 23 928232	464 2301	153	(230)	116	129	212	101	57	105	95	75	295	226	1794	
424842	Eunant Bridge	SH 23 962224	253 1923	149	(192)	96	116	208	95	44	91	88	65	270	211	1625	
Hirddu Fawr (Vyrnwy)																	
424860	Nant Cavell	SH 23 936208	491 2194	182	220	(114)	140	230	113	50	98	100	95	280	250	1872	
424886	Lluest-Wen	SH 23 971202	494 2116	160	(211) (114)	156	218	111	47	81	99	85	322	224	1828		
424892	Llwynarhiw	SH 23 975207	435 2125	164	(212)	108	154	212	105	46	79	98	79	326	213	1796	
Vyrnwy (Severn)																	
424907	Ty Uchaf	SH 23 998215	262 1707	142	165	90	126	192	88	44	90	80	54	268	173	1512	
424917	Erw Berfedd	SH 23 978264	549 2090	184	(209) (97)	157	204	118	60	81	68	72	249	208	1716		
424927	Hen Eyllwys	SH 23 993253	433 1869	165	202	94	115	215	85	45	88	82	62	294	200	1657	
424954	Fron Goch	SJ 33 000213	255 1651	144	(165)	88	130	191	86	44	89	78	53	269	167	1504	
424961	Bryn Gwyn	SH 23 999196	400 1781	153	191	99	(140)	181	83	39	79	73	58	230	162	1488	
424988	Fawnog	SJ 33 014219	401 1646	158	(152) (91)	140	192	72	42	88	78	57	278	168	1516		
425001	Lake Vyrnwy	SJ 33 017188	303 1655	152	127	93	127	185	62	39	81	67	55	260	149	1397	51 3Nov
425002	Bank Cynon Isaf	SJ 33 018191	229 1676	145	116	90	127	190	60	37	76	62	52	252	141	1348	49 3Nov
425034	Tyn-y-ffridd	SJ 33 040213	308 1520	125	135	93	142	207	62	37	77	62	44	251	132	1167	
425071	Hen Gerig	SH 23 968188	375 2076	158	(207)	130	181	211	96	48	84	93	81	338	201	1428	
425107	Cownwy Dam	SJ 33 000181	283 1625	128	(134)	93	123	184	73	42	84	72	56	277	157	1423	
Banwy (Vyrnwy)																	
425619	Pennant Twrch, Bryniau	SH 23 966154	297 1778	(150)	125	99	135	212	82	45	72	91	90	289	183	1573	
425725	Cwm Derven	SH 23 954053	293 1727	169	129	91	103	225	81	49	113	84	77	221	174	1516	57 25May
425785	Abercannon Farm	SH 23 962069	244 1734	187	120	104	147	211	81	43	96	85	72	222	182	1550	57 25May
425911	Llanerfyl	SJ 33 014094	223 1270	154	110	91	107	183	47	37	73	62	49	196	123	1232	42 25May
426145	Llanfair Caereinion S.Wks	SJ 33 109071	113 950	114	93	67	69	161	46	38	65	40	36	146	95	970	37 25May
Vyrnwy (Severn)																	
426564	Llanfyllin P.Sta.	SJ 33 139197	130 1171	95	106	85	69	151	43	33	78	37	28	195	91	1011	32 25May 16Nov
Tanat (Vyrnwy)																	
426802	Pennant-Melangell	SJ 33 023265	201 1569	157	140	97	144	198	(69)	45	(74)	75	68	237	112	1416	
426967	Hirnant	SJ 33 048225	233 1499	146	123	94	148	189	(66)	43	(72)	70	65	232	121	1369	
427166	Rhiwlas	SJ 33 114260	228 1206	106	110	94	87	163	(53)	38	(57)	43	28	215	124	1118	12 14Feb
427387	Llangedwyn, Tan-y-llwyn	SJ 33 174243	116 1011	79	105	77	57	134	36	28	64	32	21	160	77	870	38 12Mar
427445	Penygwely Res. No.1	SJ 33 220324	340 1057	117	127	93	71	190	54	32	74	39	22	204	97	1120	38 3Nov
427446	Penygwely Res. No.2	SJ 33 222322	322 1110	116	127	93	70	194	55	37	72	41	22	214	99	1140	47 3Nov
427650	Llanyblodwel	SJ 33 232336	91 912	84	102	82	57	150	20	32	53	24	21	166	79	870	44 12Mar
Morda (Vyrnwy)																	
427859	Llanforda Res.	SJ 33 272297	214 928	93	118	101	64	179	(41)	34	(60) (35)	21	175	85	1906	20 20Feb	
427861	Osvestry	SJ 33 279259	174 906	92	118	97	60	177	49	32	59	35	17	167	80	983	43 12Mar
427865	Mount Res.	SJ 33 275304	213 927	97	107	98	66	206	49	35	73	42	20	174	82	1049	47 12Mar
427868	Osvestry, Yorkfields Depot	SJ 33 289302	136 879	77	96	97	57	183	38	35	66	35	14	167	76	941	36 12Mar
Vyrnwy (Severn)																	
428086	Four Crosses	SJ 33 272180	64 767	69	88	69	52	138	16	44	59	35	18	137	40	765	29 28Jul
Severn																	
428542	Ford	SJ 33 420129	77 678	53	69	71	50	142	22	39	89	27	12	109	43	726	38 12Mar
Perry (Severn)																	
428938	Ellesmere Dairy	SJ 33 399343	91 742	51	89	75	47	220	21	38	79	38	16	146	66	886	43 30May
429166	Ruyton of the Eleven Towns	SJ 33 392224	76 749	66	68	64	46	149	13	35	67	36	(13) (110)	51	718	30 12Mar	
Severn																	
429468	Onslow	SJ 33 437129	94 699	50	78	69	51	138	22	41	88	22	12	106	47	717	33 12Mar
Rea (Severn)																	
429627	Hampton	SJ 33 308055	201 828	66	92	74	53	139	22	47	84	34	19	125	59	813	30 28Jul
429880	Pontesbury	SJ 33 404059	113 754	61	72	73	49	137	15	47	74	33	13	98	69	741	37 28Jul
Severn																	
430296	Shrewsbury, Monkmoor S.Wks	SJ 33 517136	55 626	49	62	64	42	151	17	38	76	21	9	96	50	675	37 12Mar
Tern (Severn)																	
430629	Sidway Hall Farm	SJ 33 757398	120 787	59	65	40	64	174	35	41	81	46	15	131	(63)	814	41 24May
430910	Market Drayton, Devon Ho.	SJ 33 675341	98 729	56	75	46	49	173	25	47	71	39	9	118	68	776	39 24May
430916	Market Drayton S.Wks	SJ 33 670333	86 739	58	68	40	49	189	24	45	71	39	9	119	70	781	48 24May
431086	Ternhill Met.Office	SJ 33 642309	82 711	54	63	35	45	197	18	46	72	32	8	111	60	741	32 25May
431102	Hawkstone Park	SJ 33 583301	131 737	55	73	42	48	219	23	45	96	28	10	125	64	828	50 3May
Meese (Tern)																	
431663	Norbury Junction	SJ 33 794228	101 728	57	59	41	49	193	47	59	86	44	14	95	74	818	53 24May
431892	Chetwynd Park	SJ 33 737215	70 739	51	69	46	52	198	37	52	76	34	12	101	69	796	47 24May

GENERAL TABLE, ENGLAND AND WALES

Number	Station	Grid reference	Av Alti- tude - 1916 m	Rainfall in millimetres												Highest daily fall	
				Jan	Feb	Mar	Apr	May	Jun	Jul	Aug	Sep	Oct	Nov	Dec	Year	mm
SEVERN--(contd)																	
Tern (Severn)																	
432251	Newport	SJ 33 712204	64 663	50	68	42	50	178	27	45	84	36	10	94	58	742	43 24 May
432768	Woodfield P.Sta.	SJ 33 630163	57 673	43	50	40	44	186	18	(49)	84	45	10	76	49	694	30 3 May
432827	Allscott	SJ 33 606126	58 658	55	82	45	45	194	18	47	115	42	12	91	56	802	36 28 Jul
Roden (Tern)																	
433226	Wem, The Adams School	SJ 33 508293	81 721	66	78	51	47	192	39	37	81	29	10	123	57	810	28 3 Nov
433710	Shawbury Met.Office	SJ 33 553220	72 660	46	62	46	47	173	17	37	111	24	11	92	49	715	27 5 May
Cound (Severn)																	
434120	Leebotwood	SO 32 479985	137 825	74	(77)	65	47	168	27	42	78	31	15	123	82	829	33 28 Jul
434595	Harnage Grange	SJ 33 569021	117 725	47	96	46	48	155	25	43	102	44	9	102	53	770	36 28 Jul
Worfe (Severn)																	
435388	Weston Park	SJ 33 806108	113 721	61	64	54	54	211	27	61	88	33	10	110	76	823	65 24 May
435509	Cosford W.Wks	SJ 33 780046	59 680	52	62	45	52	195	20	53	73	24	10	96	56	738	64 24 May
435528	Hatton Grange	SJ 33 766043	80 692	54	62	47	50	170	23	62	84	26	12	100	54	744	31 28 Jul
Nun Brook (Worfe)																	
436035	Hilton P.Sta.	SO 32 776959	51 661	56	60	58	45	160	22	45	84	22	7	109	54	722	33 11 Nov
436134	Claverley	SO 32 797935	70 693	60	53	56	45	158	25	46	92	32	9	116	51	743	31 11 Nov
Severn																	
436314	Bridgnorth	SO 32 709932	75 679	56	82	68	51	171	31	48	101	30	9	117	64	828	34 2 Aug
436532	Morville Hall	SO 32 667940	91 739	77	77	70	47	161	36	52	108	35	9	115	60	847	35 12 Mar
436697	Hampton Loade P.Sta.	SO 32 752869	70 686	--	--	--	--	--	--	--	--	--	--	111	50	--	--
437138	Trimpley W.Wks	SO 32 772789	41 732	64	77	75	41	167	43	49	99	24	8	81	41	769	39 2 Aug
437142	Elan Aqueduct	SO 32 776784	28 741	66	70	73	40	165	46	49	93	28	9	89	48	776	35 12 Mar
Stour (Severn)																	
437487	Hayley Green P.Sta.	SO 32 941815	180 790	82	71	74	56	161	47	59	118	34	7	78	75	862	55 2 Aug
437694	Lye P.Sta.	SO 32 918849	75 695	73	58	61	48	163	41	55	125	27	5	75	61	791	70 2 Aug
437756	Stourbridge P.Sta.	SO 32 893844	65 769	73	51	49	47	192	43	55	111	31	7	73	64	798	48 2 Aug
437769	Coalbournbrook P.Sta.	SO 32 894855	69 706	65	54	51	47	187	41	61	108	32	6	77	60	789	45 2 Aug
Smestow (Stour)																	
437850	Wolverhampton, West Park	SO 32 906990	131 723	62	52	59	48	189	27	--	--	--	--	--	--	--	--
437852	Wolverhampton, Nursery Gardens	SO 32 904993	125 724	--	--	--	--	--	--	--	--	(40)	7	84	64	--	--
437866	Tettenhall W.Wks	SJ 33 885001	143 724	59	50	51	43	209	26	44	92	27	7	92	64	773	61 24 May
438093	Dimmingsdale W.Wks	SO 32 859961	98 687	58	52	45	43	169	21	59	93	27	7	94	54	731	33 24 May
438109	Bratch W.Wks	SO 32 868937	82 666	60	50	47	45	160	21	52	84	32	6	94	57	712	35 4 May
438251	Ashwood P.Sta.	SO 32 866878	63 687	60	53	43	42	161	36	54	102	39	6	73	53	713	41 2 Aug
438304	Enville	SO 32 824864	99 716	62	62	57	47	172	30	51	98	29	4	89	56	762	34 2 Aug
438344	Prestwood	SO 32 859858	55 673	57	50	41	37	150	34	50	97	11	7	76	46	676	41 2 Aug
Stour (Severn)																	
438409	Kinver	SO 32 848835	46 682	69	55	48	41	167	32	52	108	29	10	80	54	745	34 2 Aug
438684	Park Hall	SO 32 864778	61 699	70	60	54	40	178	46	52	103	37	9	77	55	781	40 24 May
Severn																	
438993	Lincombe Lock	SO 32 821693	19 682	65	59	69	45	154	28	54	93	26	8	79	51	739	36 28 Jul
439202	Abberley	SO 32 746662	168 714	68	62	80	45	190	45	51	101	27	9	71	57	796	42 2 Aug
439253	Holt Lock	SO 32 821634	17 645	61	53	68	50	159	22	52	116	28	9	81	53	752	47 2 Aug
Salwarpe (Severn)																	
439374	Wildmoor P.Sta.	SO 32 954752	140 711	65	50	55	52	150	32	55	105	30	5	64	67	730	33 28 Jul
439398	Washing Stocks P.Sta.	SO 32 959732	112 711	64	42	51	53	139	32	54	98	29	7	77	59	643	42 2 Aug
439451	Burcot P.Sta.	SO 32 984716	132 734	72	62	69	57	171	42	55	82	31	7	82	64	798	37 28 Jul
439482	Bromsgrove S.Wks	SO 32 959685	67 702	63	59	53	53	173	29	58	90	29	6	69	53	735	36 24 May
439484	Tardebigge Res.	SO 32 995693	139 753	49	39	51	59	173	35	64	99	26	6	81	67	749	37 28 Jul
439706	Randan Wood	SO 32 921727	128 714	64	53	52	50	181	33	60	111	35	8	80	60	787	35 24 May
Severn																	
440112	Bevere Lock	SO 32 836594	16 629	65	45	65	45	163	24	51	100	33	5	69	51	716	31 2 Aug
440193	Worcester, Samuel Southall School	SO 32 853564	45 635	65	51	66	51	181	38	52	102	34	3	70	51	764	35 28 Jul
440198	Worcester W.Wks	SO 32 841565	17 643	64	47	63	45	179	33	51	87	31	8	67	50	727	32 28 Jul
440222	Worcester, Port Royal Hill	SO 32 855543	41 655	64	47	59	42	176	36	57	93	31	4	65	51	727	38 28 Jul
440227	Worcester S.Wks	SO 32 844536	17 699	69	39	61	53	176	31	54	86	33	4	61	48	715	33 28 Jul
440229	Diglis Lock	SO 32 847533	15 648	60	48	62	38	165	29	54	85	34	2	65	44	690	36 28 Jul
Teme (Severn)																	
440293	Anchor	SO 32 172857	381 1226	120	107	99	71	192	61	50	98	49	34	144	100	1125	45 25 May
440386	Warren Hill	SO 32 151778	387 1143	128	(115)	60	70	186	53	55	--	--	--	--	--	--	--
440707	Knighton Town Hall	SO 32 287725	183 967	129	115	97	61	195	50	56	90	50	30	131	103	1104	46 28 Jul
440885	Brampton Bryan	SO 32 371726	131 772	98	92	89	39	174	30	54	72	40	26	117	92	923	48 25 May
Clun (Teme)																	
441059	Two Crosses	SO 32 238866	434 1087	109	111	92	76	206	41	57	106	42	31	139	97	1097	47 25 May
441373	Clunbury	SO 32 372805	158 826	87	103	82	45	172	39	47	74	35	20	117	76	991	43 25 May
441540	Totterton Hall	SO 32 360874	213 811	79	102	75	50	162	30	50	96	35	19	114	73	889	46 25 May
441924	Lower Hodre	SO 32 325769	305 889	105	108	94	54	187	39	49	94	43	24	116	81	994	47 25 May
441945	Bucknell	SO 32 354736	146 815	91	103	93	47	164	45	38	77	35	22	108	36	909	48 25 May
Teme (Severn)																	
442185	Downton Castle	SO 32 444747	139 759	78	92	82	49	169	32	39	100	53	20	99	71	884	38 25 May
Onny (Teme)																	
442525	Ratlinghope, Coates	SO 32 393954	328 894	70	103	84	60	154	23	45	88	32	19	112	79	869	41 12 Mar
442592	Plowden Hall	SO 32 375866	191 825	86	105	76	44	168	32	48	99	41	20	119	85	923	45 25 May
442926	Church Stretton S.Wks	SO 32 438911	187 896	79	98	70	57	171	31	43	90	32	21	125	80	897	32 12 Mar
442965	Acton Scott	SO 32 452890	183 825	76	92	70	51	174	34	41	91	29	19	117	75	869	32 28 Jul
Teme (Severn)																	
443216	Oakly Park	SO 32 491762	91 770	76	75	65	45	155	28	38	92	42	17	104	67	804	39 25 May
Corve (Teme)																	
443266	Bourton	SO 32 596963	194 846	55	105	65	56	172	45	45	123	43	12	114	64	899	44 2 Aug
443366	Wilderhope	SO 32 544927	215 762	57	89	51	49	175	25	41	103	52	12	108	62	824	32 2 Aug
443638	Westhope Cottage	SO 32 475863	186 761	77	89	78	45	183	33	47	80	40	20	106	78	876	36 28 Jul
Teme (Severn)																	
443874	Ludlow, Castle Weir	SO 32 507745	82 757	75	72	65	50	173	25	41	87	50	16	114	71	839	37 25 May
444266	Stoke St Milborough	SO 32 568808	189 856	74	90	68	50	211	33	48	98	46	16	114	70	918	35 25 May
444643	Kyre	SO 32 638620	99 712	75	65	71	54	163	34	50	99	22	13	88	58	792	34 28 Jul

Number	Station	Grid Reference	Alti- tude m	1916 -1950 mm	Rainfall in millimetres													Year	Highest daily fall	
					Jan	Feb	Mar	Apr	May	Jun	Jul	Aug	Sep	Oct	Nov	Dec	mm		date	
SEVERN--(contd)																				
444754	Tenbury, Belle Vue	SO 32 592666	96	706	65	58	75	53	174	23	58	76	30	14	89	58	773	35	12Mar	
Rea (Teme)																				
445113	Clee Hill	SO 32 599779	504	953	75	86	71	53	214	50	54	109	63	19	117	67	978	37	11Nov	
445380	Hopton Wafers	SO 32 642766	183	810	76	99	75	58	194	29	52	110	34	14	123	65	929	41	11Nov	
Teme (Severn)																				
445778	Kingswood	SO 32 743598	53	699	70	72	86	47	187	26	53	85	27	7	71	62	793	33	12Mar	
445799	Whitbourne Treatment Wks	SO 32 728573	30	699	75	74	78	49	177	26	56	87	27	8	71	60	788	31	12Mar	
445938	Brockhampton	SO 32 687550	165	711	75	86	81	53	183	29	57	104	27	11	69	60	835	35	2Aug	
446330	Old Storridge	SO 32 750514	84	711	79	76	76	44	177	26	56	109	29	9	61	57	799	44	2Aug	
Severn																				
446806	Malvern, Lansdowne Cres.	SO 32 782461	84	762	83	70	74	51	171	34	59	92	38	8	67	64	811	36	28Jul	
446823	Malvern	SO 32 790461	62	749	76	76	85	50	159	28	57	90	37	8	65	60	791	33	28Jul	
446827	Malvern, Hall Green	SO 32 800457	38	699	72	65	72	46	158	21	60	90	34	6	63	60	747	34	28Jul	
447331	British Camp Res.	SO 32 764399	206	704	69	70	80	46	137	34 (63)	93	41	9	62	51	755	26	5May		
447570	Tewkesbury P.Sta.	SO 32 890337	14	650	63	37	56	40	113	24	80	78	25	4	65	49	634	53	28Jul	
447576	Tewkesbury, Upper Lode	SO 32 881328	12	649	63	38	60	42	119	26	77	87	27	4	71	51	665	47	28Jul	
Avon (Severn)																				
447589	Naseby	SP 42 687781	189	683	70	63	61	33	122	25	63	69	24	5	62	61	658	34	28Jul	
447738	Kilworth wharf	SP 42 627836	128	665	80	77	61	37	126	32	75	99	21	10	75	67	760	47	28Jul	
447787	Stanford Res.	SP 42 596804	112	659	67	61	56	29	121	25	72	80	17	6	63	71	668	38	28Jul	
448210	Avon W.Wks	SP 42 512763	87	646	63	63	55	51	100	26	70	75	21	6	64	62	656	16	28Jul	
Swift (Avon)																				
448374	Lutterworth W.Wks	SP 42 548840	111	679	70	66	49	40	112	27	59	80	18	9	68	60	658	37	28Jul	
Avon (Severn)																				
448545	Rugby	SP 42 507749	116	648	66	56	48	47	153	29	72	79	15	8	59	75	707	48	28Jul	
Sowe (Avon)																				
448982	Bedworth W.Wks	SP 42 354866	105	681	60	67	53	52	119	33	53	102	21	8	60	72	700	35	5May	
449587	Doe Bank P.Sta.	SP 42 323792	84	727	57	60	56	51	123	58	56	93	14	5	56	66	699	35	28Jul	
449649	Whitley P.Sta.	SP 42 349771	73	696	60	55	50	43	131	36	54	94	16	3	59	63	664	33	2Aug	
449668	Coventry, Belvedere Road	SP 42 324778	104	724	61	65	54	46	127	60	62	99	22	6	62	68	732	43	28Jul	
449825	Kenilworth	SP 42 289721	90	710	63	48	55	42	129	50	54	118	17	4	65	60	709	56	2Aug	
449958	Pinhas Water Recl.Wks	SP 42 334740	61	693	64	46	52	38	115	37	55	115	18	3	57	59	659	60	2Aug	
Leam (Avon)																				
450183	Staverton	SP 42 537611	168	727	85	55	57	36	95	20	70	95	27	8	62	81	691	49	28Jul	
450261	Braunston	SP 42 540661	122	666	74	57	59	30	109	19	71	73	17	7	55	72	643	38	28Jul	
450355	Kilsby	SP 42 563710	132	693	74	54	55	25	102	23 (74)	89	16	6	52	73	643	20	12Mar		
450469	Dunchurch-Winton Hall	SP 42 484711	119	686	81	55	45	30	103	41	73	85	18	7	56	72	666	53	28Jul	
Itchen (Leam)																				
451118	Southam, Banbury Road	SP 42 416612	76	650	70	52	44	35	101	33	57	151	15	5	59	68	690	91	2Aug	
451120	Southam Council Office	SP 42 417622	101	660	71	54	49	37	108	35	62	181	17	4	57	67	742	127	2Aug	
Leam (Avon)																				
451508	Leamington Spa P.Sta.	SP 42 324662	66	693	58	48	59	38	115	29	57	114	13	5	59	63	658	54	2Aug	
Avon (Severn)																				
451552	Warwick, St Nicholas Park	SP 42 287649	47	651	62	53	61	37	116	34	59	105	15	4	60	69	675	47	2Aug	
451664	Heathcote S.Wks	SP 42 309627	67	671	66	43	55	39	121	38	64	78	21 (5)	(59)	(64)	653	41	28Jul		
451947	Ashorne	SP 42 306577	46	623	64	44	43	41	119	24	67	110	16	6	60	66	660	56	2Aug	
452001	Moreton Morrell	SP 42 306553	85	640	65	42	45	41	104	26	62	112	18	7	56	65	643	56	2Aug	
452036	Wellesbourne	SP 42 271565	47	636	62	34	51	41	101	30	62	113	14	5	57	56	626	57	2Aug	
Dene (Avon)																				
452258	Gaydon	SP 42 342541	13	724	65	44	49	39	109	27	62	136	19	6	59	60	675	81	2Aug	
Avon (Severn)																				
452606	Stratford-on-Avon, Thurlaston	SP 42 206540	41	632	64	40	57	41	113	23	65	132	12	5	67	59	678	58	2Aug	
452626	Stratford-on-Avon P.Sta.	SP 42 195540	37	628	60	39	57	46	110	22	65	113	12	5	66	55	650	44	28Jul	
Stour (Avon)																				
452679	Swallcliffe	SP 42 372369	175	740	70	44	67	38	89	22	56	97	24	5	47	79	638	38	28Jul	
452873	Weston Park	SP 42 287345	155	703	75 (43)	49	29	99	34	61	86	26	9	72	81	664	40	28Jul		
453057	Chipping Campden	SP 42 169396	119	843	69	41	67	49 (114)	31	69	89	16	5	78	64	692	53	28Jul		
453090	Chipping Campden, Bedfont House	SP 42 152392	143	774	72	53	65	48	122	27	76	101	29	9	83	73	758	53	28Jul	
453191	Blockley	SP 42 165348	137	820	75	56	61	46	118	33	69	98	24	9	78	70	737	48	28Jul	
453197	Blockley, Greenway Res.	SP 42 160351	191	838	76	50	65	51	123	37	70	108	26	8	91	77	782	49	28Jul	
453635	Shipston-on-Stour	SP 42 213407	111	674	61	41	56	46	100	24	58	85	26	6	69	70	642	39	28Jul	
Avon (Severn)																				
453933	Luddington	SP 42 167528	56	584	55	34	59	45	129	19	68	114	9	2	70	52	656	44	28Jul	
454099	Stratford-on-Avon	SP 42 164549	49	609	60	48	65	51	122	17	65	114	9	3	71	54	679	47	2Aug	
Arrow (Avon)																				
454380	Lower Bittell Res.	SP 42 021743	139	779	74	60	76	59	149	48	61	85	27	4	88	77	812	39	28Jul	
454477	Brockhill P.Sta.	SP 42 001701	134	752	67	53	72	65	166	35	59	88	24	6	82	72	789	33	28Jul	
454644	Ipsley S.Wks	SP 42 062656	73	714	58	49	70	49	125	38	57	80	15	4	78	67	690	32	12Mar	
454694	Studley, Wickham Road	SP 42 075637	62	673	--	--	--	--	--	--	--	93	15	5	81	70	---			
454736	Studley College	SP 42 088640	78	668	57	49	67	52	132	37	61	--	--	--	--	--	---			
454813	Alcester, The Pleck	SP 42 078589	76	659	67	43	58	52	137	29	65	90	15	2	73	63	694	41	28Jul	
454829	Alcester Council Office	SP 42 092579	43	649	63	40	67	50	141	25	68	87	11	2	72	58	684	43	28Jul	
Alne (Arrow)																				
454894	Henley-in-Arden P.Sta.	SP 42 154679	78	696	61	47	66	55	104	33	60	94	12	4	86	61	683	377		

GENERAL TABLE, ENGLAND AND WALES

Number	Station	Grid reference	Av Alti- tude -1950 m mm	1916 1916	Rainfall in millimetres														Highest daily fall	
					Jan	Feb	Mar	Apr	May	Jun	Jul	Aug	Sep	Oct	Nov	Dec	Year	mm	date	
SEVERN--(contd)																				
Avon (Severn)																				
456523	Hampton Park Water Recl.Wks	SP 42 030446	30	617	56	37	54	52	129	24	70	127	11	2	69	48	679	49 28Jul		
Piddle (Avon)																				
457100	Pershore Met.Office	SO 32 973495	35	640	54	41	52	52	143	20	67	127	13	4	62	45	680	46 28Jul		
Avon (Severn)																				
457134	Pershore College of Horticulture	SO 32 960450	40	647	61	48	60	48	135	20	75	112	15	4	66	53	697	50 28Jul		
457212	Bredon Hill Res.	SO 32 954405	216	762	65	43	59	47	148	28	81	100	26	4	70	53	724			
Bow (Avon)																				
457630	Crowle	SO 32 919571	80	681	62	45	57	47	167	24	62	105	32	13	72	44	734	36 28Jul		
457761	Worcester, Redhill	SO 32 873535	58	645	69	45	60	43	165	17	70	105	30	5	70	(43)	727	43 28Aug		
Avon (Severn)																				
458282	Overbury Court	SO 32 956373	65	656	62	44	45	47	141	24	78	95	24	5	63	54	682	57 28Jul		
458331	Hewletts Res.	SO 32 973222	128	720	75	39	44	44	124	36	73	96	23	10	83	72	719	50 28Jul		
458337	Cheltenham Cemetery	SO 32 971233	82	711	71	40	37	39	124	32	74	86	21	11	78	67	680	51 28Jul		
Severn																				
458706	Porthampton Court	SO 32 870318	15	682	64	44	59	44	129	26	81	98	29	4	76	53	707	58 28Jul		
Chelt (Severn)																				
458844	Dowdeswell Res.	SO 32 984198	109	764	75	47	44	45	120	34	69	97	27	11	92	78	739	48 28Jul		
458896	Cheltenham, Sandford Mead	SO 32 953216	64	693	64	61	42	38	126	29	62	80	16	10	76	61	665	45 28Jul		
458905	Cheltenham, Montpellier Gardens	SO 32 946218	65	668	68	50	40	36	121	30	73	77	21	11	75	65	667	51 28Jul		
Severn																				
459378	Witcombe Res.	SO 32 903147	91	738	78	54	48	37	120	34	88	84	24	8	87	65	727	64 28Jul		
459464	Gloucester Met.Office	SO 32 851177	23	711	50	49	52	31	113	20	87	70	14	6	80	43	625	64 28Jul		
Leadon (Severn)																				
459628	Bosbury	SO 32 691433	69	709	74	70	56	41	138	28	59	94	30	11	55	50	710	44 28Jul		
459863	Much Marcle, Hall Court	SO 32 644353	61	711	68	68	63	41	124	19	49	70	34	13	60	47	656	34 28Jul		
460039	Upton Bishop	SO 32 653285	91	719	70	82	61	50	122	27	60	64	39	11	72	54	712	39 28Jul		
460147	Bromsberrow Heath P.Sta.	SO 32 738332	55	724	67	58	64	49	130	22 (50)	77	40	14	67	51	649	41 12Mar 5Mar			
460303	Eastnor, Bronsil House	SO 32 748372	114	711	69	70	66	45	149	25	47	101	42	8	63	50	735	34 28Jul		
460411	Staunton	SO 32 791292	21	709	62	57	68	44	114	29	67	97	40	8	71	56	713	46 28Jul		
460592	Ford House	SO 32 735273	38	737	64	52	--	--	--	--	--	--	--	--	--	--	--			
460748	Taynton	SO 32 742216	24	757	68	65	73	42	113	31	54	72	42	9	95	54	712	34 28Jul		
Severn																				
460921	Harescombe Grange	SO 32 843105	170	823	72	54	54	33	122	31	94	83	30	8	98	56	735	72 28Jul		
460970	Hempsted	SO 32 811157	12	732	61	47	53	30	103	16	78	80	23	5	79	54	629	53 28Jul		
Frome (Severn)																				
461467	Miserden Park	SO 32 938088	232	948	91	56	57	49	127	41	83	107	28	14	85	89	827	50 28Jul		
461610	Chalford	SO 32 906033	175	921	78	55	59	39	124	42	92	95	33	12	87	78	794	60 28Jul		
461626	Chalford W.Wks	SO 32 891024	67	835	73	45	53	34	121	41	83	88	23	11	77	68	717	54 28Jul		
461863	Pitchcombe	SO 32 854084	91	838	68	59	52	34	120	29	94	84	26	6	87	65	724	66 28Jul		
461994	Minchinhampton, Rectory Cottage	SO 32 873008	186	906	80	58	64	37	132	44	94	70	29	9	85	79	781	64 28Jul		
462180	Stonehouse	SO 32 808051	41	738	66	50	56	26	130	24	84	74	23	5	94	66	698	62 28Jul		
462252	Whitminster	SO 32 756093	10	783	69	66	67	24	130	29	82	69	28	6	89	65	724	57 28Jul		

WYE RIVER AUTHORITY AREA, 4184 SQUARE KILOMETRES

HYDROMETRIC AREA 55

Wye																	
464021	Nant Iago	SN 22 826858	408 2375	280	165	148	157	218	119	71	163	99	108	275	251	2054	
464046	Cefn-brwyn	SN 22 830837	343 2350	265	197	162	160	204	138	70	169	101	126	281	269	2142	
464054	Manod	SN 22 840827	320 2198	236	140	150	160	181	116	65	154	90	111	265	230	1898	56 2Dec
464068	Plynlimon	SN 22 791839	488 2363	282	241	152	178	221	132	69	163	114	178 (279)	(250)	2259		
464101	Pant Mawr	SN 22 831825	335 2233	263	167	170	170	220	135	72	164	109	127	280	269	2146	66 2Dec
464321	Dernol	SN 22 914748	265 1468	178	102	102	127	178	64 (50)	127	51	38	229	127	1373		
464432	Pant-y-dwr	SN 22 996755	311 1227	138	67	80	87	156	63	51	118	52	44	164	95	1115	
464501	St Harton	SN 22 990726	280 1196	146	85	76	88	151	76	51	119	46	36	168	109	1151	46 25May
464563	Marteg	SN 22 947710	239 1409	177	94	95	130	164	86	45	125	52	44	191	154	1357	
464672	Rhayader, East Street	SN 22 972680	213 1246	133	91	81	94 (165)	(80)	(50)	115	63	34	175	120	1201		
Elan (Wye)																	
464712	Glan Fedwen	SN 22 871759	419 1850	239	197	155	177	(190)	101	60	174	81	73	235	192	1474	
464720	Bod-Talog	SN 22 868749	381 1820	218	190	148	175	203	102	61	172	78	87	231	189	1454	60 11Aug
464729	Gwngu	SN 22 839732	454 1727	216	128	125	125	190	100	50	188	70	70	200	209	1662	
464761	Abergwngu	SN 22 870734	351 1844	256	153	122	163	195	102	62	164	79	88	258	230	1872	56 11Aug
464822	Athernellan	SN 22 898717	326 1714	193	114	100	125	150	90	60	130	55	75	220	179	1491	
464858	Calettwr	SN 22 875701	454 1887	220	138	125	125	170	125	60	170	75	80	220	202	1710	
464882	Abercaethon	SN 22 870690	360 1791	203	108	125	126	170	110	50	165	75	82	225	174	1613	
464923	Tynant	SN 22 899673	311 1757	214	137	121	125	177	105	59	157	69	70	226	201	1661	53 11Aug
464939	Pen-y-garreg	SN 22 925681	466 1502	196	122	117	115	165	97	62	140	64	66	195	173	1512	
464940	Pen-y-garreg No.2	SN 22 926677	469 1549	183	135	115	112	168	101	63	139	62	64	184	201	1527	
464952	Ty'n-y-llidiart	SN 22 907659	307 1688	222	91	113	120	178	100	66	148	65	66	225	185	1579	
464991	Nantgwillt	SN 22 909639	256 1601	207	110	109	114	178	100	60	140	61	62	212	195	1548	47 10Nov
Claerwen (Elan)																	
465007	Pigyn	SN 22 828715	494 2065	216	114	126	120	(200)	(115)	(100)	175	77	80	209	220	1752	
465044	Claerwen	SN 22 820673	381 1783	211	107	125	135	150	(100)	(55)	140	80	80	212	228	1623	
465050	Claerddu	SN 22 792686	434 1889	206	104	125	125	150	(110)	(60)	150	75	75	205	220	1605	
465098	Bwlchyrhendre	SN 22 807664	483 1807	206	109	125	120	(160)	(115)	(65)	150	80	75	220	232	1657	
465102	Llyn Gyaon	SN 22 801651	442 1824	208	102	126	125	150	(110)	(60)	125	80	76	221	230	1613	
465139	Cerigllwydion	SN 22 843692	521 1959	220	127	125	140	(180)	(120)	(70)	180	75	86	220	235	1778	
465142	Bryn Hir	SN 22 843681	448 1969	208	119	125	130	(180)	(110)	51	175	75	80	215	224	1632	
465205	Arban	SN 22 830629	457 2069	229	153	137	150	175	137	62	175	75	72	250	245	1860	
465219	Esgair Garthen	SN 22 842643	485 1983	203	153	137	140	175	137	72	178	70	64	240	250	1819	
465259	Ciloeirwynt	SN 22 882629	319 1697	215	115	113	121	170	101	58	148	65	66	220	196	1588	57 11Aug
465262	Nant-y-car	SN 22 877617	475 2005	203	153	125	112	170	112	75	125	73	75	225	220	1668	

Number	Station	Grid reference	Alti- tude m	AV - 1916 - 1950 mm	Rainfall in millimetres												Highest daily fall	
					Jan	Feb	Mar	Apr	May	Jun	Jul	Aug	Sep	Oct	Nov	Dec	Year	mm
WYE--(contd)																		
465276	Cors yr Hwch	SN 22	859600	550	2306	246	186	147	138	175	112	87	126	100	87	275	250	1929
465293	Llyn Carw	SN 22	851614	541	2136	229	178	187	125	180	112	75	125	97	84	250	250	1892
Elan (Wye)																		
465380	Tyn-y-pant	SN 22	926626	402	1659	211	109	110	115	176	113	59	118	92	52	218	193	1566
465396	Elan Village	SN 22	934651	213	1499	179	97	99	95	149	97	56	140	59	48	173	152	1344
Wye																		
465635	Llysdinam	SO 32	007586	206	1269	138	82	81	82	156	71	47	111	52	35	152	125	1132
Ithon (Wye)																		
465745	Lower Camnant	SO 32	086829	338	1047	115	93	71	67	176	61	59	88	50	32	156	103	1071
465927	Llanladarn-Fynydd	SO 32	097777	297	1129	140	112	82	74	189	55	56	95	57	39	160	112	1171
466126	Llanddewi-Ystradenny	SO 32	107685	234	979	115	85	63	61	174	49	59	81	42	32	126	112	999
466194	Brynmelyn	SO 32	154742	314	1041	131	87	71	75	193	45	60	88	47	35	145	113	1090
466400	Penybont Hall	SO 32	111643	244	949	103	82	50	56	171	42	59	75	40	26	119	101	724
466433	Great Trevern	SO 32	150624	277	1079	131	86	54	(65)	195	47	57	74	38	28	127	110	1012
466560	Bwlch-y-sarnau	SO 32	029746	393	1194	146	99	(76)	78	(165)	74	54	104	56	41	141	122	1156
466586	Abbeycwmhir, Foresters House, No.2	SO 32	044719	290	1129	133	94	90	76	166	74	58	103	54	41	152	123	1164
466845	Rhayader, New Inn Farm	SO 32	024688	247	1143	115	89	71	66	150	67	56	105	46	36	146	113	1066
466995	Llandrindod Wells	SO 32	061605	235	1032	128	78	59	64	153	58	61	117	33	16	143	103	1033
467070	Bryn Villa	SO 32	034575	195	1034	110	71	66	69	144	63	61	108	47	32	115	93	979
Irfon (Wye)																		
467281	Llanerch-Yrfa	SN 22	836555	326	2044	224	126	114	119	183	116	62	155	64	93	204	244	1704
467349	Nant-y-brain	SN 22	849518	251	1946	221	116	94	112	176	143	71	153	71	90	217	225	1689
467355	Cefn Fannog	SN 22	826513	439	2083	295	117	127	122	208	119	71	170	79	94	216	292	1910
467487	Abernant	SN 22	888465	195	1486	186	108	91	104	147	57	61	109	82	53	189	167	1347
467853	Llwyn Madoc	SN 22	903524	223	1589	146	117	85	104	147	78	56	137	63	54	183	158	1328
468075	Garth	SN 22	954498	165	1313	150	89	84	92	152	44	69	126	57	32	153	128	1176
Chwefru (Irfon)																		
468280	Lletherddu	SN 22	965545	232	1309	139	93	76	92	137	76	59	124	43	40	138	116	1133
Wye																		
468344	Builth Wells	SO 32	038530	229	1071	107	75	70	75	154	51	62	104	51	39	121	90	999
Edw (Wye)																		
468633	Glan-Oer	SO 32	116575	232	1067	125	84	55	69	181	--	--	--	--	--	--	--	---
468634	Garn Fawr	SO 32	114570	232	1079	--	--	--	--	--	44	56	101	39	28	102	103	---
468782	Glascwm Vicarage	SO 32	157532	297	1054	131	94	63	55	167	59	61	97	45	33	123	114	1042
468912	Cefn Hinoq	SO 32	088488	226	1032	116	81	58	63	169	45	58	116	38	28	107	92	971
Wye																		
468954	Cwrt-Gwenddwr	SO 32	072456	124	1113	131	83	61	67	154	52	63	108	49	30	120	119	1037
469156	Llettygeod	SO 32	165487	274	1041	121	91	66	61	152	58	56	115	43	32	112	107	1014
469334	Llaneglwys School	SO 32	063395	280	1169	157	89	68	70	160	63	81	114	61	32	135	106	1136
469381	Llanstephan	SO 32	123418	191	1054	116	78	54	48	143	61	48	112	51	26	105	87	924
Afon Llynfi (Wye)																		
469540	Trehelford	SO 32	147253	219	1025	139	87	56	52	139	50	54	124	54	18	133	95	1001
469618	Llanfihangel, Tal-y-lyn	SO 32	121282	174	979	137	83	62	56	146	39	57	105	57	20	123	97	982
469900	Talgarth	SO 32	136354	183	925	124	85	54	47	137	46	63	99	54	23	101	76	909
470086	Three Cocks Hotel	SO 32	174378	94	927	124	93	48	47	145	39	55	86	39	16	93	74	859
Wye																		
470093	Glasbury	SO 32	181393	84	913	122	104	49	44	155	42	56	81	43	17	101	82	896
470356	Clifford	SO 32	268445	146	871	116	111	94	--	--	--	--	--	--	--	--	--	---
470399	Lower Lloyney Farm	SO 32	204446	229	914	115	112	58	48	170	43	57	77	42	19	113	97	951
470554	Llanerch-y-coed	SO 32	275426	283	940	131	112	80	50	155	43	55	84	55	27	120	87	999
470699	Lemore	SO 32	311516	138	825	90	105	72	43	164	26	44	67	33	23	94	63	824
470814	Sarnesfield	SO 32	368509	122	739	82	94	78	41	151	18	36	80	42	18	92	55	787
471018	Garnons	SO 32	398438	107	762	82	86	74	48	154	39	37	64	51	21	82	50	788
471094	Lulham House	SO 32	405413	67	733	71	90	81	45	150	35	37	60	56	18	84	42	769
471316	Broomey Hill	SO 32	496395	73	649	65	71	74	36	147	27	42	39	40	14	64	42	660
471393	Hereford S.Wks	SO 32	519388	51	633	65	72	79	36	141	27	49	52	38	13	60	43	675
Yazor Brook (Wye)																		
471408	Foxley, Yarsop House	SO 32	412468	162	724	82	98	87	40	156	31	47	64	44	10	94	41	794
471514	Tillington	SO 32	467448	82	663	71	84	87	43	160	24	38	59	46	13	77	55	757
471532	Hereford, St Mary's Hosp.	SO 32	482433	82	654	69	84	75	39	149	25	40	56	42	13	72	45	709
Wye																		
471686	Holme Lacy, Bower Farm	SO 32	552356	67	648	70	67	78 (37)	119	28	53	58	36	12	64	44	666	39 28Jul
Summergill (Lugg)																		
472153	Llanfihangel-nant-Melan	SO 32	167590	366	1219	147	91	49	58	195	59	55	83	37 (17)	(112)	(113)	1016	
472248	New Radnor	SO 32	213606	300	1111	141	99	82	71 (196)	74	53	68	37	34	123	106	1084	45 28Jul
472364	Evancoyd	SO 32	261630	227	948	132	110	88	61	179	56	44	69	33	20	107	103	1013
Lugg (Wye)																		
472476	Kinsham Court	SO 32	359645	132	786	93	99	91	50	194	30	44	78	38	21	102	99	949
472500	Hicks Farm	SO 32	338698	244	853	113	95	94	55	193	50	50	75	37	27	120	91	1000
472777	Shobdon	SO 32	395619	145	770	88	86	96	45	175	28	39	83	39	20	95	76	870
472895	Yarpole Post Office	SO 32	470649	94	762	(79)	72	82	46	163	28	44	75	37	16	96	64	802
473145	Leominster	SO 32	501587	72	681	63	85	78	40	158	29	37	63	34	14	88 (55)	744	40 25May
Arrow (Lugg)																		
473172	Cwmceste, Newchurch	SO 32	178549	329	1123	134	114	79	60	179	60	51	91	40	27	130	117	1082
473261	Newchurch	SO 32	217508	244	979	137	112	60	65	154	63 (55)	62	27	22	11	110	978	
473337	Huntington	SO 32	236527	338	953	135	119	78	60	155	75	52	72	38	27	108	111	1030
473469	Kington, Cemetery House	SO 32	303554	178	889	110	81	71	43	168	42	51	65	49	24	113	77	894
473579	Wern Farm	SO 32	241559	278	1013	126	108	79	55	173	82	54	73	42	30	125	114	1061
473764	Lyonshall, The Croft	SO 32	335558	146	811	106	85	77	41	165	35	41	68	40	22	103	78	861
473822	Lyonshall	SO 32	339576	155	832	110	97	81	40	168	26	45	71	34	21	97	78	868
474155	Monkland	SO 32	449573	88	686	73	76	85	41	152	30	39	78	33	15	101	56	779
Lugg (Wye)																		
474296	Hope under Dinmore	SO 32	513538	75	679	84	70	77	44	150	24	42	66	35	11	76	42	721
474336	Tenbury Wells, Old School	SO 32	598616	226	744	74	69	76	51	165	35	48	106	27	13	86	54	804
474606	Bodenham	SO 32	520515	90	660	66	81	73	43	152	23	42	61	36	10	76	52	715
474940	Preston Wynne	SO 32	565475	84	642	73	82	75	42	150	27	45	70	24	12	70	51	721
475125	Lugwardine, Good Rest	SO 32	553410	76	627	68	79	69	37	130	25	49	61	29	11	59	53	670

Number	Station	Grid reference	Av tude -1950 m	1916 mm	Rainfall in millimetres													Highest daily fall	
					Jan	Feb	Mar	Apr	May	Jun	Jul	Aug	Sep	Oct	Nov	Dec	Year	mm	date
WYE--(contd)																			
Frome (Lugg)																			
475211	Bredenbury Court	SO 32	611564	229	762	66	76	82	56	187	24	52	87	23	14	79	55	801	35 28Jul
475284	Wolverlow, Heath Farm	SO 32	670622	185	713	72	72	68	54	171	35	52	99	23	12	81	62	801	36 28Jul
475361	Down House	SO 32	671545	156	708	75	69	80	48	175	22	51	101	28	9	70	53	781	38 12Mar
475468	Bishops Frome School	SO 32	662483	79	724	60	73	58	41	144	27	57	90	24	10	66	53	708	27 12Mar
475623	Stoke Lacy	SO 32	618498	94	712	85	75	71	42	162	27	60	(92)	30	12	62	52	770	30 12Mar
Wye																			
476181	Sollers Hope, Perryfield	SO 32	616325	94	711	75	73	60	39	122	28	58	68	35	12	71	50	691	37 28Jul
476224	Perrystone Court	SO 32	625295	158	745	73	78	63	44	127	28	64	62	42	14	76	49	720	40 28Jul
Rudhall Brook (Wye)																			
476307	Eccleswall Court	SO 32	653233	107	718	61	81	64	45	115	31	64	57	40	10	80	48	696	44 28Jul
476390	Ross-on-Wye	SO 32	598237	68	708	64	68	61	42	120	38	59	53	36	9	71	40	661	42 25May
476391	Alton Court P.Sta.	SO 32	606235	50	704	64	73	62	42	120	39	56	48	36	10	69	41	662	44 25May
Wye																			
476478	Walford, Hill Court	SO 32	575215	38	739	65	76	--	--	--	--	--	--	--	--	--	--	---	---
476543	Hope Mansell, Jacobs Orchard	SO 32	626194	86	833	69	80	66	50	160	41	53	--	--	--	--	--	---	---
Garren (Wye)																			
476799	Carwendy, Tomlinsfield Farm	SO 32	475249	134	790	92	73	76	35	158	42	44	50	44	10	94	57	775	30 12Mar
476966	Trelasdee Farm	SO 32	505238	75	772	83	75	79	38	137	33	52	44	50	10	81	55	737	---
Wye																			
477172	Coleford, Marions Lodge	SO 32	571127	198	864	90	85	80	60	164	62	70	58	57	11	98	71	906	52 25May
Monnow (Wye)																			
477322	Blackhill Farm	SO 32	293324	313	1143	150	93	87	62	145	58	49	73	79	29	118	81	1024	---
477348	Longtown Youth Adventure Centre	SO 32	323291	172	978	137	107	93	60	152	56	49	61	74	24	116	92	1021	43 17Jan
477363	Llanrosser	SO 32	287380	343	1076	133	93	75	73	151	48	53	83	68	30	145	86	1038	46 11Nov
Honddu (Monnow)																			
477579	Cnapiau	SO 32	240344	512	1363	170	170	70	86	198	66	59	45	92	30	165	156	1457	---
477622	Blaen-Bwch	SO 32	241322	411	1484	225	(152)	94	89	199	76	54	99	107	40	173	150	1448	---
477662	Tafolwg	SO 32	277294	259	1272	185	125	86	76	168	61	48	75	89	30	152	128	1223	---
477782	Pen-y-park Farm	SO 32	339192	257	1037	91	87	87	56	153	66	44	64	40	18	107	69	922	39 28Jul
Monnow (Wye)																			
Dore (Monnow)																			
478346	The Mynde	SO 32	470298																

HYDROMETRIC AREA 56

55

Number	Station	Grid reference	Alti- tude m	1916 -1950 mm	Rainfall in millimetres												Highest daily fall		
					Jan	Feb	Mar	Apr	May	Jun	Jul	Aug	Sep	Oct	Nov	Dec	Year	mm date	
USK--(contd)																			
Cilient (Usk)																			
482275	Berth Ddu Farm	SN 22	917322	259	1384	151	107	84	77	190	73	58	146	68	38	134	132	1258	
Usk																			
482519	Llanfihangel, Nant Bran School	SN 22	943342	213	1270	166	83	87	78	147	79	66	135	73	27	141	126	1208	60 11Aug
482579	Aberbrân Mill	SN 22	986294	154	1270	147	87	65	58	137	58	78	160	53	23	136	135	1137	83 11Aug
482668	Merthyr Cynog	SN 22	987377	311	1346	182	91	75	77	159	62	68	146	73	29	163	159	1244	
482788	Pontfaen	SN 22	995342	175	1245	169	105	74	67	147	51	75	170	63	24	127	130	1202	
482899	Llwyn-y-Celyn Farm	SN 22	973225	312	1969	279	106	81	99	176	102	86	156	91	47	202	209	1634	
482945	Brecon, The Mountain Centre	SN 22	977262	335	1422	192	84	81	75	136	80	81	140	67	25	148	154	1263	73 11Aug
482954	Tairbull	SN 22	996261	198	1360	164	92	77	82	118	73	80	148	61	23	143	154	1215	82 11Aug
483041	Brecon, North Road	SO 32	042289	148	1092	143	95	67	56	128	53	69	167	50	24	118	117	1087	74 11Aug
Honddu (Usk)																			
483042	Drovers Arms	SN 22	986452	439	1397	157	108	75	84	173	57	69	114	72	36	151	130	1226	
483066	Pant-y-celyn Farm	SN 22	998416	320	1252	159	81	74	69	158	64	63	121	69	37	147	126	1160	
483097	Ty-Mawr	SO 32	010410	293	1219	166	86	80	71	(152)	57	66	127	68	33	155	140	1201	
483157	Castle Madoc	SO 32	025369	244	1181	161	76	72	57	152	54	69	131	51	27	121	107	1078	56 28Jul
483223	Cefn Sarnau	SO 32	011334	366	1194	144	68	70	62	138	60	77	172	63	30	134	116	1134	
483242	Pytin Gwyn Farm	SO 32	042314	198	1054	126	87	70	52	149	57	66	153	57	24	112	102	1055	
Usk																			
483364	Abercynrig Fish Hatchery	SO 32	067264	136	1092	167	85	68	68	124	33	69	143	58	23	139	139	1116	68 11Aug
Caerfanell (Usk)																			
483540	Blaen-Caer-Fanell	SO 32	058188	483	1912	248	85	94	94	152	89	60	143	99	38	206	180	1488	
483562	Darren Fawr No.1	SO 32	073164	357	1847	229	79	85	89	157	66	(57)	(133)	--	--	--	--	--	
483583	Prynon-ven	SO 32	091179	192	1587	238	89	86	79	151	77	65	138	90	27	179	161	1380	56 11Aug
483584	Abercynafon	SO 32	085167	357	1872	249	90	91	97	170	88	62	150	101	37	205	185	1525	
483617	Rhyd-y-Bine	SO 32	091195	373	1814	234	95	79	95	151	73	60	133	98	61	191	159	1429	
483625	Talybont Filters	SO 32	106207	169	1506	202	101	68	78	137	60	59	132	59	24	177	140	1237	54 11Nov
483643	Craig Pwllfa	SO 32	074205	533	1841	274	122	91	102	(165)	74	78	137	95	34	208	159	1539	
483645	Cefnbach	SO 32	080210	385	1778	265	107	87	96	155	69	74	145	86	33	211	136	1464	
483647	Nant-y-llanerch	SO 32	085212	307	1797	241	105	80	88	147	59	71	133	74	29	208	180	1415	
483653	Ty-le-Clydach	SO 32	099212	216	1536	182	96	71	71	134	65	60	136	69	27	170	139	1220	56 11Aug
483674	Talybont-on-Usk	SO 32	119229	116	1270	162	96	65	53	124	47	57	108	49	20	140	126	1047	49 28Jul
Usk																			
483696	Ashford	SO 32	123218	119	1222	170	96	68	61	--	--	--	--	--	--	--	--	--	
483713	Buckland Mill	SO 32	134201	108	1245	167	93	66	59	132	63	62	132	75	23	152	127	1151	49 28Jul
484042	Tretower House	SO 32	185213	88	1117	155	86	58	54	137	58	52	106	56	23	134	117	1036	45 28Jul
Grwyne Fawr (Usk)																			
484221	Grwyne Fawr	SO 32	233307	545	1477	189	101	68	67	188	69	49	87	92	30	155	115	1210	42 28Jul
484235	Grwyne Fawr, The Bungalow	SO 32	246295	434	1426	181	100	65	61	180	66	48	85	87	28	148	104	1153	41 28Jul
484264	Nant-y-bedd	SO 32	256268	320	1346	206	142	80	72	153	53	52	87	84	32	144	121	1226	
484294	Coed Dias	SO 32	275244	274	1162	165	110	89	78	166	60	50	70	78	30	153	104	1157	41 17Jan
484323	Maesmawr	SO 32	290201	259	1258	147	86	79	54	149	73	49	96	72	26	129	160	1120	
484399	Tal-y-maes	SO 32	225259	381	1321	162	100	67	70	131	59	47	84	67	21	146	97	1051	
484501	Ty-Llangenau Farm	SO 32	238196	140	1200	153	85	59	55	131	43	69	100	50	20	(145)	(115)	1025	
Usk																			
484573	Brynmaur, Llanelly Hill	SO 32	218111	427	1143	211	109	96	76	168	83	56	94	80	32	174	150	1329	
484597	Gilwern	SO 32	230138	175	1281	188	118	84	70	152	59	59	68	77	24	156	117	1172	50 28Jul
484842	Llanfoist	SO 32	299131	67	1054	140	97	80	69	125	81	51	57	58	21	116	101	996	
484933	Llanover	SO 32	318092	47	1067	147	81	78	69	121	73	51	62	65	20	112	95	974	44 28Jul
485192	Clytha Hill	SO 32	367069	184	965	113	62	83	44	118	55	56	103	46	--	--	--	--	
485330	Glascoed, Royal Ordnance Factory	SO 32	346023	61	1016	140	73	81	52	109	52	53	51	60	17	115	88	891	45 28Jul
485337	Usk	SO 32	370018	21	1008	114	68	78	40	99	51	53	36	45	23	91	62	760	44 28Jul
485450	Crumblant Plantation	SO 32	474024	245	1034	94	77	74	43	131	73	66	44	46	15	104	80	847	45 28Jul
485658	Llangwm	SO 32	426008	46	991	97	61	81	39	107	58	61	81	41	15	103	64	808	
485844	Llangibby	ST 31	374968	15	1016	126	56	84	45	97	52	55	85	43	16	109	70	838	
485984	Sluad Treatment Wks	ST 31	318992	143	1159	142	67	85	57	105	48	51	61	52	17	119	99	903	45 28Jul
486014	Ty-Capten	ST 31	334955	53	1168	136	73	83	45	105	57	59	88	43	16	101	87	893	
Lwyd (Usk)																			
486274	Trevethin	SO 32	286023	241	1270	167	73	75	83	147	97	55	61	77	21	131	112	1099	
486311	Pen-yr-heol Res.	ST 31	276992	223	1320	182	85	92	86	153	100	58	70	77	27	144	115	1189	49 28Jul
486357	Upper Cwabrân	ST 31	273968	194	1397	191	86	84	81	157	80	59	60	71	23	151	133	1176	51 28Jul
486418	Cwabrân, Maes-y-rhiw	ST 31	273953	169	1312	182	80	92	74	161	73	63	66	59	22	146	120	1138	54 28Jul
486440	Ponthir	ST 31	331926	15	1143	121	53	84	47	108	40	63	43	46	16	115	94	830	
486481	Caerleon, The Croft	ST 31	338908	16	1056	121	55	89	56	118	41	63	47	44	15	115	84	848	54 28Jul
Usk																			
486524	Pant-yr-eos Res.	ST 31	254915	146	1280	159	85	72	75	131	56	55	78	68	20	136	121	1056	42 28Jul
486600	Ynys-y-fro Farm	ST 31	285892	43	1125	132	75	79	60	120	38	63	80	63	17	121	94	942	52 28Jul
486644	Newport, Frobisher Road	ST 31	336875	11	991	115	58	79	55	115	34	67	55	50	15	108	72	823	54 28Jul
Ebbw																			
486841	Llangynidr No.2	SO 32	151143	448	1679	227	111	88	96	160	104	64	126	103	38	188	175	1480	50 28Jul
486845	Llangynidr No.3	SO 32	150141	447	1722	231	119	86	95	162	104	65	125	106	39	191	177	1500	51 28Jul
486847	Llangynidr No.1	SO 32	155140	418	1658	239	(114)	85	98	160	110	65	128	102	38	198	176	1513	50 28Jul
486848	Carno North	SO 32	160139	433	1628	228	111	82	93	153	104	63	124	99	37	190	170	1454	50 28Jul
486851	Carno West	SO 32	156132	430	1678	222	109	83	91	152	103	63	125	97	36	185	170	1436	50 28Jul
486852	Carno East	SO 32	165134	411	1606	208	104	75	85	142	99	61	119	92	34	176	162	1357	48 28Jul
486856	Carno South	SO 32	163127	385	1641	221	112	86	93	153	110	63	121	97	35	183	168	1442	51 17Jun
486914	Ebbw Vale Iron Wks	SO 32	170098	274	1529	201	110	85	77	130	107	52	100	85	30	174	143	1294	51 17Jun
486999	Brynmaur	SO 32	185121	404	1575	199	103	90	78	154	96	54	112	95	34	172	154	1345	
487060	Abertillery Park	SO 32	207049	213	149														

GENERAL TABLE, ENGLAND AND WALES

Number	Station	Grid reference	Av Altitude -1950 m mm	Rainfall in millimetres												Year	Highest daily fall					
				Jan	Feb	Mar	Apr	May	Jun	Jul	Aug	Sep	Oct	Nov	Dec		mm	date				
USK--(contd)																						
Ebbw																						
487660	Rogerstone Golf Club	ST 31 268893	93 1207	147	72	80	66	122	41	56	75	64	20	122	101	966	46	28Jul				
487756	Newport	ST 31 279849	23 1022	134	49	97	61	122	31	65	69	40	19	116	82	875	55	28Jul				
Coastal																						
487836	Peterstone Ventllooge	ST 31 272810	6 946	120	55	77	56	104	23	65	78	34	18	103	73	806						
487877	St Mellons	ST 31 239815	15 1016	139	66	80	66	119	32	67	97	41	23	115	80	925	54	28Jul				
GLAMORGAN RIVER AUTHORITY AREA, 1954 SQUARE KILOMETRES																						
HYDROMETRIC AREAS 57 AND 58																						
Rhyimey																						
488027	Rhyimey Bridge Res.	SO 32 104099	332 1553	193	72	82	89	161	90	63	164	87	27	182	143	1358						
488534	Trethomas	ST 31 181893	107 1355	169	60	68	79	140	82	58	69	73	25	135	127	1095	48	28Jul				
488594	Machen	ST 31 210893	76 1239	159	60	57	71	133	53	54	83	71	30	132	113	1016	44	28Jul				
488779	Cardiff	ST 31 195793	62 1069	139	59	72	62	124	38	66	68	47	(21)	109	87	891	53	28Jul				
488800	Llanishen Res.	ST 31 188815	47 1051	157	63	78	74	136	51	76	77	54	21	115	101	1003	57	28Jul				
488833	Cardiff, Roath Park	ST 31 185789	16 1100	137	68	78	69	115	--	--	--	--	--	--	--	---						
Taff																						
488933	Blaen Taf Fawr	SN 22 992207	511 2225	261	137	(101)	117	194	116	87	180	112	50	214	190	1754						
488941	Storey Arms Field	SN 22 986200	436 2170	298	139	99	124	228	112	84	164	97	44	220	219	1927	81	11Aug				
488945	Beacon Res.	SN 22 987192	414 2132	290	127	92	124	212	102	79	157	92	41	218	210	1744	79	11Aug				
488948	Nant Penig	SN 22 977191	610 2406	269	146	(101)	125	200	122	92	183	119	52	222	199	1829						
488988	Cantref Res.	SN 22 995155	341 1871	246	124	82	109	201	100	79	179	89	39	199	194	1645	95	11Aug				
489027	Llysioeg	SO 32 015149	329 1780	228	113	58	105	182	88	69	147	79	43	180	166	1458						
489045	Garw-Nant	SN 22 994132	335 1924	234	115	62	111	179	99	79	146	95	39	193	168	1520						
489047	Cefn Gougarn	SN 22 986150	415 1931	234	129	61	110	186	108	(76)	(158)	94	45	202	174	1577						
489050	Nant Pffynnon	SN 22 983119	412 1902	236	109	63	110	203	114	78	156	105	39	207	171	1591						
489063	Nant Gwineu	SO 32 017132	366 1762	220	101	56	99	165	87	70	144	85	38	172	175	1412						
489070	Garn Ddu	SO 32 027129	408 1836	244	(114)	68	107	160	101	78	160	100	36	219	163	1550						
489091	Llwynon	SO 32 011113	241 1674	236	112	84	108	175	98	71	129	84	34	186	155	1477	61	11Aug				
489116	Cefn-coed-y-cymer	SO 32 024086	241 1461	218	88	77	111	157	87	65	(139)	85	36	167	154	1384	52	28Jul				
Taf Fechan (Taff)																						
489144	Neuadd Res. No.6	SO 32 011209	640 2512	252	147	102	119	188	102	76	175	100	47	242	226	1796						
489150	Neuadd Res. No.8	SO 32 019202	525 2278	257	122	99	112	178	135	86	160	118	60	236	213	1776						
489155	Neuadd Res. No.5	SO 32 026195	470 2210	286	119	89	112	193	116	85	163	121	52	259	216	1411						
489163	Neuadd Res. No.10	SO 32 032193	518 1959	276	117	91	104	185	102	81	155	111	47	229	203	1701						
489168	Neuadd Res. No.2	SO 32 020192	604 2235	272	119	94	119	196	121	89	180	136	57	246	211	1840						
489170	Neuadd Res. No.11A	SO 32 032185	463 2156	253	130	81	100	186	103	76	153	103	49	214	210	1658	68	11Aug				
489174	Neuadd Res. No.1A	SO 32 028181	438 2134	289	131	90	114	204	117	86	161	116	51	239	225	1423	71	11Aug				
489203	Pentwyn Res. No.16	SO 32 049158	332 1764	248	90	78	98	167	88	65	136	88	37	182	170	1447						
489277	Pontsticill No.12	SO 32 059116	315 1604	211	83	76	89	166	83	65	154	79	34	162	140	1342	74	11Aug				
489301	Pontsticill West No.14	SO 32 043116	382 1740	213	(101)	79	90	160	81	62	152	81	36	168	150	1373						
Taff																						
489341	Merthyr Tydfil, Brongyarth	SO 32 048071	235 1404	207	82	80	102	156	90	71	143	87	32	180	147	1377	61	11Aug				
489384	Dowlais, Gvernllwyn	SO 32 068081	328 1458	204	84	74	89	141	89	65	113	80	24	172	150	1245	55	28Jul				
Cynon (Taff)																						
489796	Nanthir Res.	SN 22 988068	262 1555	207	74	70	97	149	91	69	141	81	33	168	165	1346	56	28Jul				
Taff																						
490227	Lanwood Res.	ST 31 073908	91 1589	227	69	86	92	158	115	79	110	66	30	(158)	154	1344	65	29Jul				
490228	Pontypridd Grammar Sch.	ST 31 072906	101 1581	212	69	86	76	181	109	(80)	110	71	29	159	145	1327	51	11Aug				
Rhondda (Taff)																						
490260	Treherbert, Tyn-y-vaun No.1	SS 21 931993	244 2377	328	102	120	146	208	163	89	196	121	43	227	225	1968	63	28Jul				
490261	Treherbert, Tyn-y-vaun No.2	SS 21 931993	244 2379	331	104	122	145	206	164	89	198	122	43	231	230	1985	63	28Jul				
490295	Treherbert Park	SS 21 938983	183 2345	318	102	124	126	187	139	86	143	110	37	228	205	1445	62	28Jul				
490361	Treorchy P.Sta.	SS 21 963964	157 2201	291	92	138	124	169	131	81	153	95	38	221	204	1737	61	12Mar				
490408	Gelli-Galed	SS 21 990947	145 1878	274	79	116	99	163	124	79	136	91	34	206	188	1589	58	28Jul				
490500	Lluest Wen Filters	SN 22 957014	366 2247	309	114	126	142	184	140	87	183	139	34	237	216	1911	65	28Jul				
490508	Castell Nos Res.	SN 22 964001	323 2207	297	109	118	139	181	138	89	168	122	36	231	204	1842						
490566	Pentrhys Cemetery	ST 31 003947	287 1930	264	82	118	113	172	123	89	148	91	35	196	191	1420	64	28Jul				
490594	Porth Park	ST 31 023911	122 1861	255	75	106	102	167	125	76	122	79	34	188	173	1502	61	28Jul				
Taff																						
490735	Nantgarw	ST 31 118856	36 1473	191	55	72	83	153	70	68	78	54	26	135	128	1118	52	28Jul				
490847	Rhiwbina Res.	ST 31 150824	102 1274	168	55	79	91	138	55	71	71	66	24	123	104	1049	55	28Jul				
490887	Cathays Park	ST 31 176772	9 1085	147	88	78	68	114	33	22	59	43	20	109	86	867						
Ely (Coastal)																						
491042	Coed Ely	ST 31 016857	105 1600	201	52	104	93	165	118	75	122	81	37	147	130	1325	61	28Jul				
491534	St Fagans Castle	ST 31 119773	30 1226	168	76	88	80	135	64	74	116	63	25	115	99	1103	60	28Jul				
491614	Cogan P.Sta.	ST 31 171729	37 1049	112	50	71	49	106	35	78	63	41	17	108	71	801	57	28Jul				
Coastal																						
491644	Penarth, Alexandra Park	ST 31 187714	37 940	118	51	76	52	106	49	80	64	42	20	104	66	428	65	28Jul				
491758	Biglis P.Sta.	ST 31 147698	8 940	126	46	77	55	110	36	97	71	38	14	112	79	861						
491767	Penarth Cemetery	ST 31 180702	30 927	122	67	81	53	108	31	82	67	40	20	107	71	849	66	28Jul				
49176																						

HYDROMETRIC AREAS 59 TO 63

58

GENERAL TABLE, ENGLAND AND WALES

Number	Station	Grid reference	Av Alti- 1916 tude -1950 m mm	Rainfall in millimetres												Highest daily fall	
				Jan	Feb	Mar	Apr	May	Jun	Jul	Aug	Sep	Oct	Nov	Dec	Year	mm date
SOUTH WEST WALES--(contd)																	
Asen (Taf)																	
506760	Trelech	SN 22 282302	198 1473	--	--	--	--	--	--	--	32	122	43	44	141	142	---
Devi Pavr (Asen)																	
Coastal																	
507617	Pendine Met.Office	SN 22 262085	5 1207	178	84	82	52	136	64	32	63	41	24	189	119	1063	35 10Nov
508139	Stackpole Court	SR 11 972960	18 1064	194	105	85	47	106	54	28	68	35	25	189	109	1045	33 10Nov
508283	Drieltton	SR 11 953992	61 1143	207	108	86	49	122	63	26	64	37	28	177	112	1079	33 19Jan
508738	Cresselly, Moor Farm	SN 22 070080	33 1219	(212)	77	81	54	103	81	26	59	45	33	168	113	1072	31 13Dec
Eastern Cleddau																	
509038	Allt-y-gog	SN 22 141287	163 1628	257	93	60	89	140	108 (36)	113	59	61	176	241	1433		54 20Jan
Syfni (Eastern Cleddau)																	
509325	Maenclochog	SN 22 069300	226 1600	279	77	61	89	131	133	30	104	51	54	237	206	1452	55 20Jan
509436	Clarbeston	SN 22 035219	96 1348	(241)	76	59	54	113	104	28	76	51	38	208	166	1214	43 13Dec
Eastern Cleddau																	
509813	Blackpool	SN 22 058137	64 1261	219	80	60	58	117	100	28	71	40	34	177	150	1139	39 20Jan
Western Cleddau																	
509909	Mathry, Llain Farm	SM 12 890302	140 1275	207	69	46 (55)	114	97	30	99	35	44	152	181	1129		46 13Dec
510031	Trecwn House	SM 12 975325	119 1335	228	93	45	59	122	112	33	133	36	45	203	168	1277	50 20Jan
510089	Letterston	SM 12 936298	101 1280	210	77	47	57	111	97	31	92	37	41	180	163	1149	49 20Jan
510264	Little Newcastle, Hotwells Res.	SM 12 977305	187 1292	222 (76)	50	59	120	105	28	129	41	45	197	170	1242		47 12Aug
510960	Haverfordwest	SM 12 956146	8 1179	205	69	57	44	103	93	27	64	37	35	200	138	1077	43 20Jan
Coastal																	
511464	Milford Haven Conservancy Board	SM 12 892054	37 970	186	80	61	38	110	65	23	71	32	27	175	116	944	31 17Jun
511668	Skokholm Island	SM 12 739051	34 978	--	--	44	31	89	61	19	72	23	--	--	--	---	
511956	Bravdy Met.Office	SM 12 851249	110 1165	198	109	44	42	96	71	29 (43)	36	34	109	135	941		36 20Jan
512523	Tresinwen	SM 12 902406	55 1003	146	60	36	38	90 (82)	21	67 (25)	42	128	125	860			34 13Dec
512607	Fishguard Secondary School	SM 12 951374	52 1143	183	50	35	35	90	99	26	120	26	34	152	136	986	45 12Aug
Neferŋ (Coastal)																	
513216	Nevern	SN 22 093426	152 1181	--	--	--	--	--	--	--	--	26	37	163	157	---	
Teifi																	
513530	Teifi Res.	SN 22 784679	415 1948	201	117	112	125	178	112	64	175	64	76	226	234	1649	
513564	Egnant Res.	SN 22 790672	436 1930	178	94	97	102	173	107	56	163	56	69	193	224	1512	
513603	Strata Florida S.Wks	SN 22 755659	223 1505	175	97	85	97	172	100	56	140	52	61	179	205	1419	
513865	Swyddffynnon	SN 22 696655	179 1310	164	90	77	98	166	76	52	122	71	66	152	156	1290	47 10Sep
513890	Tregaron, Ty-coed	SN 22 688619	213 1448	155	71	73	86	161	67	58	145	51	67	151	164	1253	35 11Aug
514133	Tregaron, Aberdwr	SN 22 687597	168 1499	181	89	76 (76)	(160)	76	49	122	44	30	180	(140)	1263		37 10Nov
514154	Tregaron	SN 22 677595	171 1473	172	86	70	95	--	--	--	--	--	--	--	--	---	
514443	Cellan, Pen-Banc	SN 22 627497	290 1524	150	77	60	90	145	122	50	130	60	50	175	192	1301	62 17Jun
514661	Lampeter Grammar School	SN 22 574479	116 1397	175	75	55	--	--	--	--	--	--	--	--	--	---	
515035	Llanybyther, Highmead Sch.	SN 22 501432	130 1346	189	104	54	89	107	112	34	140	48	27	163	170	1237	53 17Jun
517222	Cardigan, Cedrwydd Glas	SN 22 190459	12 1055	129	67	60	52	107	59	31	72	37	34	190	119	957	34 13Dec
Aeron																	
518193	Bwlch-y-graig	SN 22 579595	241 1279	150	100	72	88	137	94	45	133	44	43	153	150	1214	38 17Jun
518391	Felinfach	SN 22 518575	67 1156	187	73	62	66	117	89	35	96	37	36	156	149	1103	45 17Jun
Ystwyth																	
519357	Cwmystwyth, Pwllpeiran Exp.Husb.Farm	SN 22 773749	304 1769	202	106	113	120	196	92	57	206	81	89	211	242	1715	63 2Dec
519580	Trawscod	SN 22 674736	61 1200	138	65	70	78	151	73	56	127	48	51	165	144	1170	37 10Nov
519757	Llanilar	SN 22 621751	38 1153	124	65	64	82	130	58	56	127	54	55	166	149	1129	
Rheidol (Ystwyth)																	
520005	Maesnant	SN 22 776878	434 2032	259	173	(122)	158	235	142 (75)	150 (99)	52	256	249	1970			
520454	Cwmrheidol	SN 22 709792	53 1331	156	89	82	78	190	75	57	151	64	74	183	164	1163	39 2Dec
520623	Aberystwyth, Plant Breeding Sta.	SN 22 605825	137 1057	123	45	62	--	--	--	--	--	--	--	--	--	---	
520631	Aberystwyth, Corporation Yard	SN 22 584814	4 982	(114)	30	60	50	182	69	40	121	36	47	161	96	1006	32 1Aug
Coastal																	
520725	Bontgoch, Lletty-Evan-hen	SN 22 693851	290 1430	170	66	81	85	196	84	53	156	70	89	149	156	1395	41 2Dec
520756	Gogerddan	SN 22 627836	31 1024	128	57	54	52	182	53	50	125	45	44	153	109	1157	37 25May

GWYNEDD RIVER AUTHORITY AREA, 4047 SQUARE KILOMETRES

HYDROMETRIC AREAS 64 TO 66G AND 102

Coastal																	
521051 Elerch		SN 22 688866	195 1270	178	72	81	79	201	82	51	156	69	90	191	140	1399	41 25May
Dovey																	
521437 Llanymawddwy		SH 23 910195	171 2134	217	117	111	129	197	77	46	83	66	66	270	165	1544	48 17Jan
521661 Dinas Mawddwy		SH 23 859143	87 2032	198	133	81	114	199	82	46	96	79	43	266	195	1572	43 3Nov
521775 Tafolog, Glanyrafon		SH 23 893104	177 2032	--	--	--	--	--	--	--	--	103	80	245	155	---	
Twymyn (Dovey)																	
522046 Dylife		SN 22 855941	411 1880	176	139	100	165	216	109	57	135	111	83	(210)	(190)	1691	59 25May
522297 Pentre Celyn		SN 23 891057	180 1753	--	--	--	--	--	--	--	--	91	80	236	170	---	
522461 Cemaes Road		SH 23 826049	29 1715	--	--	--	--	--	--	--	--	74	89	214	176	---	
Dovey																	
522720 Rhiv-Gam		SN 22 798942	381 1905	234	173	86	180	164	99	50	99	116	95	207	257	1760	
523113 Ceinws		SH 23 759061	61 1959	263	120	121	141	201	110	53	165	97	132	323	241	1967	57 20Jan
523199 Machynlleth Secondary Sch.		SH 23 744006	12 1549	198	84	112	110	176	94	44	95	77	105	223	202	1520	48 2Dec
523494 Furnace, Lapley Grange Sch.		SN 22 684949	49 1321	--	--	--	--	--	--	--	--	58	80	202	160	---	
Coastal																	
523636 Aberdovey		SN 22 621963	52 1134	129	71	59	69	163	61	46	110	50	62	197	132	1149	44 10Nov

† 511668 reports March-September only.

Number	Station	Grid reference	Altitude m	AV -1950 mm	Rainfall in millimetres												Highest daily fall mm	date						
					Jan	Feb	Mar	Apr	May	Jun	Jul	Aug	Sep	Oct	Nov	Dec	Year							
GWYNEDD--(contd)																								
Dysynni																								
523889	Abergynolwyn	SH 23 675069	36	1778	220	117	125	138	193	103	54	156	83	89	274	227	1779	47	20Jan					
524060	Llanegryn, Peniarth	SH 23 612054	9	1270	161	75	81	73	152	72	51	135	48	79	204	148	1279	38	11Aug					
Coastal																								
524423	Arthog	SH 23 632148	2	1244	184	78	59	78	152	96	(40)	83	43	89	132	156	1190							
Mawddach																								
524729	Poel Boeth	SH 23 784334	533	2286	328	186	150	128	203	140	58	(140)	(99)	124	273	(223)	2052							
524853	Cefn Gallt-y-cwm	SH 23 705345	203	2032	173	110	84	97	144	114	51	103	66	86	236	211	1475							
524943	Graig Ddu Ganol	SH 23 685292	247	2159	266	115	86	155	169	159	59	140	97	132	282	269	1929							
525000	Ganllwyd, Maesgwm Camp	SH 23 716277	116	2226	254	136	114	130	160	124	50	124	83	98	277	256	1806							
525124	Capel Hermon	SH 23 747256	174	2108	--	--	--	--	--	--	--	--	72	97	275	175	---							
Wnlon (Mawddach)																								
525352	Rhydymain	SH 23 798216	110	1956	183	101	81	98	196	175	36	109	62	94	234	209	1578	56	13Dec					
525651	Dolgellau	SH 23 728187	84	1816	--	--	--	--	--	--	--	--	--	73	226	237	---							
Coastal																								
525850	Barmouth, Llynnon	SH 23 628178	207	1245	--	--	--	--	--	--	--	--	52	90	226	172	---							
525957	Llyn Bodlyn	SH 23 646237	378	2134	241	45	35	104	186	139	51	174	86	118	282	236	1697							
526005	Dyffryn Ardudwy	SH 23 594226	107	1499	161	75	(76)	79	136	88	40	94	22	55	207	135	1168	45	10Nov					
526124	Llyn Eiddwe Bach	SH 23 645344	375	2083	279	45	25	137	168	128	51	140	64	114	246	208	1605							
526460	Talsarnau	SH 23 610361	3	1600	160	83	55	85	134	88	36	120	38	60	211	136	1206	40	20Jan					
Dwyrdd																								
526535	Minafon	SH 23 717434	229	2540	216	102	122	139	175	154	64	137	110	102	276	213	1810	61	2Dec					
Goedol (Dwyrdd)																								
526606	Oakeley Quarry	SH 23 693469	335	2939	357	143	120	184	192	165	93	150	111	136	342	236	2229	100	20Jan					
526608	Llechwedd Quarry	SH 23 697468	213	2794	325	129	107	189	194	145	71	141	94	124	326	238	2083	80	20Jan					
526645	Blaenau Ffestiniog, Doppog	SH 23 679444	190	2235	288	81	86	160	194	153	108	110	90	108	287	197	1362	62	20Jan					
526648	Llyn Stwlan	SH 23 665442	505	2591	305	89	109	175	208	175	(76)	152	122	125	302	257	2095							
Dwyrdd																								
526727	Cynfal	SH 23 751416	378	2604	231	165	108	136	211	156	60	133	93	110	297	219	1919							
526770	Pont Newydd	SH 23 713408	186	1938	196	107	88	102	156	140	49	130	69	86	268	201	1592	58	2Dec					
526796	Travsfynydd Power Sta., Utica Laboratory	SH 23 695390	193	1980	173	86	72	87	148	131	41	99	56	67	242	173	1375	50	20Jan					
526904	Darn Gae	SH 23 762368	290	2001	215	(114)	76	111	172	123	46	104	60	86	234	147	1488							
527071	Travsfynydd Dam	SH 23 677377	198	1808	201	108	68	100	(147)	95	38	101	48	65	198	156	1325	56	20Jan					
Glaslyn																								
527192	Crib Goch	SH 23 623550	713	4361	464	161	(190)	239	267	368	137	188	216	210	432	(438)	3310							
527193	Delta	SH 23 624544	437	4319	(482)	(215)	218	222	267	357	147	178	203	248	457	(514)	3508							
527200	Llyn Llydaw	SH 23 638550	488	3632	452	187	137	170	203	267	(114)	119	132	122	356	(335)	2594							
527201	Llydaw Intake	SH 23 636547	451	3829	481	170	169	207	236	312	112	149	168	182	419	456	3061							
527202	Llydaw Mine	SH 23 631548	451	4011	467	191	155	226	254	338	131	170	180	218	429	419	3178							
527256	Bryn Gwynant	SH 23 642513	95	3175	374	156	128	152	200	193	93	136	85	131	331	331	2310	124	20Jan					
527300	Llynnau'r Cwn	SH 23 661487	652	3429	466	(152)	128	206	230	244	111	169	122	205	330	321	2684							
527408	Beddegelert, Hafod Wydr	SH 23 575498	130	2540	--	--	--	--	--	--	--	--	--	--	308	284	---							
527653	Rhyd	SH 23 636424	134	1930	219	97	84	117	152	109	65	108	61	89	243	182	1526	56	20Jan					
527672	Llanfrothen	SH 23 603416	4	1715	--	--	--	--	--	--	--	--	52	64	212	168	---							
Dwyfor (Coastal)																								
527882	Braich Dinas	SH 23 534485	152	2286	339	116	77	181	161	180	73	121	67	106	301	271	1993	117	20Jan					
527980	Cwmystadllyn, Upper	SH 23 568458	335	2235	299	125	92	133	173	161	47	168	67	104	298	(270)	1937							
527997	Cwmystadllyn Dam	SH 23 558439	198	2037	280	114	77	113	159	139	70	130	65	92	248	242	1729	84	20Jan					
528160	Pant Glas	SH 23 473474	140	1524	236	96	55	103	133	151	41	88	46	61	246	198	1454	81	20Jan					
Coastal																								
528642	Pentre Uchaf Post Office	SH 23 351399	94	1168	152	88	49	80	125	105	24	72	32	(28)	(237)	(136)	1128	40	17Jun					
528885	Pwllheli, Ysgol Glan-y-mor	SH 23 370342	1	1079	(139)	(81)	46	65	110	99	24	81	22	29	217	130	1043	49	17Jun					
529038	Botwnnog	SH 23 263313	34	1095	121	81	43	64	109	78	22	91	24	23	227	130	1013	37	16Nov					
529305	Rhydllos	SH 23 192303	70	1092	--	--	--	--	--	--	--	--	28	26	213	125	---							
529362	Bardsey Island	SH 23 112206	15	1003	109	51	33	51	104	65	13	93	21	23	200	130	893	29	13Dec					
529466	Cefnauwlch	SH 23 234354	70	1122	128	78	34	67	111	107	18	83	25	26	231	124	1032	40	17Jun					
529570	Edern	SH 23 279397	21	1105	--	--	--	--	--	--	--	--	23	24	227	(126)	---							
529862	Nantlle	SH 23 497532	122	1610	193	(88)	(50)	91	103	103	27	(88)	36	51	229	205	1264							
530007	Glynllifon Park	SH 23 455554	30	1204	117	67	41	62	103	111	22	75	31	33	207	150	1019	55	13Dec					
Seiont (Coastal)																								
530507	Cwm Dwythuch	SH 23 568575	290	2540	262	122	66	150	172	218	46	116	95	116	304	330	1997							
530533	Llanberis Youth Hostel	SH 23 574597	157	2159	202	117	68	103	148	170	41	107	61	80	276	261	1634	104	13Dec					
530584	Marchlyn Bach	SH 23 608627	472	1981	220	(114)	115	(120)	172	(165)	50	119	63	92	273	276	1779							
Coastal																								
530791	Vaynol Park	SH 23 538693	43	1115	124	81	52	66	111	77	24	75	30	34	221	120	1015	44	11Nov					
Braint																								
530973	Gadlys Cottage	SH 23 548758	104	1113	128	83	49	63	119	78	24	65	33	33	220	123	1018	41	11Nov					
530981	Treffos	SH 23 547753	88	1111	110	80	48	63	118	77	27	68	32	34	219	113	989	42	3Nov					
531046	Brynsiencyn	SH 23 480673	43	1003	--	--	--	--	--	--	--	--	40	23	236	133	---							
Cefni																								

GENERAL TABLE, ENGLAND AND WALES

Number	Station	Grid reference	Av Alti- tude -1950 m mm	Rainfall in millimetres												Highest daily fall			
				Jan	Feb	Mar	Apr	May	Jun	Jul	Aug	Sep	Oct	Nov	Dec	Year	mm	date	
GWYNEDD-- (contd)																			
534166	Aber, College Farm	SH 23	650728	18 1057	114	76	58	78	126	63	24	70	24	31	189	106	959	32	11Nov
534222	Llyn Anafon	SH 23	700699	497 2032	170	136	85	143	167	157	35	108	59	73	325	207	1665		
534310	Cammaraint	SH 23	699736	213 1524	--	--	--	--	--	--	--	--	--	--	22	269	110	--	
534494	Conway Mussel Tanks	SH 23	785772	15 774	97	70	50	55	108	59	24	57	21	19	272	141	973	49	3Nov
Conway																			
534507	Afon Ddu	SH 23	770435	457 2711	262	196	(127)	181	215	164	72	144	105	130	330	246	2172		
534546	Ysptyty-Ifan Treatment Wks	SH 23	811455	390 2277	188	100	115	142	163	105	55	125	90	98	305	212	1698	54	3Nov
534716	Glasfryn	SH 23	927509	305 1524	--	--	--	--	--	--	--	--	--	--	39	239	125	--	
534901	Voelas Hall	SH 23	851515	195 1424	122	102	63	80	135	74	42	107	35	40	248	127	1175	38	3Nov
535511	Pfynnon Llugwy	SH 23	694622	536 2561	222	(165)	159	172	(190)	180	51	163	76	76	325	(355)	2134		
535523	Tryfan	SH 23	684600	335 2794	302	146	140	185	192	189	44	111	86	150	351	379	2275		
535572	Llyn Cowlyd	SH 23	715608	408 2310	265	166	(127)	178	164	191	69	147	76	107	348	368	2206		
535742	Gwydyr Forest	SH 23	748574	137 2070	196	153	102	115	145	82	44	--	--	--	--	--	--		
535825	Belmont	SH 23	815569	213 1880	127	(127)	58	74	135	51	29	81	46	32	206	126	1092	42	13Dec
535904	Llanrwst, Gwydyr Uchaf	SH 23	795608	15 1905	--	--	--	--	--	--	--	--	--	--	253	162	--		
536102	Pfrith Pwll	SH 23	729630	381 2540	246	(203)	107	175	--	--	--	--	--	--	--	--	--		
536109	Pfrith Garreg Wen	SH 23	739635	347 2270	235	144	144	141	182	127	44	132	67	75	332	310	1933		
536110	Cowlyd	SH 23	737637	366 2296	226	195	144	153	191	144	50	125	74	84	323	303	2012	43	11Nov
536167	Craig Eigiau	SH 23	709646	634 2794	--	--	--	--	--	--	--	--	--	--	58	434	275	--	
536179	Llyn Eigiau	SH 23	724647	379 2039	213	154	109	121	160	112	32	133	60	57	322	254	1727	36	17Jun
536213	Penstock	SH 23	756668	274 1852	165	177	117	106	145	94	36	103	52	45	269	231	1540	58	13Dec
536247	Melynllyn	SH 23	703657	629 3022	256	229	152	193	206	213	(50)	168	80	102	394	(380)	2423		
536248	Llyndulyn	SH 23	706663	497 2674	283	211	198	193	199	199	48	157	70	66	347	(370)	2381		
536376	Llanbedr-y-cennin	SH 23	754698	155 1405	113	121	61	90	123	72	(31)	89	31	20	258	164	1173	58	13Dec
536506	Bodnant	SH 23	800725	52 976	86	97	72	58	103	48	30	72	21	19	205	124	335	40	3Nov
Coastal																			
536839	Colwyn Bay, Eirias Park	SH 23	857786	36 746	61	64	41	51	128	49	25	58	22	18	187	99	303	55	3Nov
536899	Pen-y-fryn, Trofath	SH 23	838717	299 1016	--	--	--	--	--	--	--	--	--	28	28	185	104	--	

DEE AND CLWYD RIVER AUTHORITY AREA, 2948 SQUARE KILOMETRES

HYDROMETRIC AREAS 66D AND 67

Clwyd																				
538133	Clawdd-Newydd	SJ 33	078521	300	1013	82	105	40	77	155	43	33	79	47	23	181	100	965	32	3Nov
538286	Llysfasi College Of Agric.	SJ 33	147523	125	867	63	103	44	62	154	46	37	86	34	17	185	72	903	41	3Nov
538321	Ruthin, Corwen Road	SJ 33	125556	71	834	57	103	42	55	119	27	33	72	33	10	170	73	714		
538454	Bwlch Tunnel	SJ 33	163581	277	857	47	106	47	53	151	27	41	71	34	12	178	67	838	47	3Nov
538481	Ruthin, Brynhyfiyd Co.Sec.Sch.	SJ 33	133584	76	822	53	96	45	51	128	26	37	74	34	12	180	67	803	48	3Nov
Clwyddog (Clwyd)																				
538698	Gyffylliog	SJ 33	058577	168	914	87	98	53	82	143	46	36	69	42	19	204	133	1012		
538851	Nantglyn, Bryn Glas	SJ 33	021611	291	1041	88	96	(57)	66	141	63	27	62	39	26	201	122	944	46	3Nov
Clwyd																				
538965	Llangwyfan	SJ 33	122661	140	788	45	112	54	61	147	32	34	58	32	17	181	75	848	51	3Nov
539198	Denbigh Hospital	SJ 33	051653	96	844	58	83	45	60	131	46	37	60	34	18	176	101	849	50	3Nov
539241	Eglwyswen S.Wks	SJ 33	071664	41	813	49	79	39	51	127	34	34	55	34	15	165	80	762	52	3Nov
Wheeler (Clwyd)																				
539417	Babell, Black Lion	SJ 33	155735	195	864	63	92	61	61	158	38	35	65	44	15	201	97	910	56	3Nov
Clwyd																				
539564	Nantlys	SJ 33	081711	54	754	37	75	50	48	147	28	29	46	30	12	171	65	718	49	3Nov
Elwy (Clwyd)																				
539775	Gwytherin	SH 23	875615	238	1257	107	126	56	84	130	61	32	104	36	31	244	135	1146		
Aled (Elwy)																				
539982	Haffotty Bennett	SH 23	835692	328	1219	88	112	62	94	128	64	35	93	31	27	223	130	1089	48	3Nov
540153	Bronheulog	SH 23	933714	122	838	68	77	57	76	134	54	34	69	26	26	207	117	945	50	3Nov
540167	Llyn Aled Res.	SH 23	915579	372	1281	127	86	63	90	145	78	37	112	46	51	223	134	1132		
540359	Llansannan, Pwll Mawr	SH 23	949644	274	1143	96	77	60	91	150	74	43	106	37	33	269	154	1190	64	3Nov
Elwy (Clwyd)																				
540462	Dolven Res. South	SH 23	972702	177	884	62	73	51	56	144	60	36	68	31	21	213	109	924		
540465	Llanefydd	SH 23	974706	177	882	63	78	51	56	142	61	36	69	29	14	215	103	922		
540469	Plas Uchaf Res.	SH 23	968712	148	829	63	67	49	60	150	66	37	67	32	20	190	100	901	52	3Nov
Clwyd																				
541007	Glascoed Filters	SH 23	996736	110	820	55	62	38	53	133	48	30	56	26	17	180	99	787	53	3Nov
541153	Rhyl	SJ 33	002807	9	676	53	67	41	42	154	43	23	38	22	18	162	65	728	45	3Nov
Coastal																				
541255	Prestatyn, Old Tennis Cts	SJ 33	063834	4	674	58	62	51	40	135	42	28	55	23	14	187	61	756	48	3Nov
541555	Halkyn, Red Roof	SJ 33	208706	251	914	68	109	75	70	168	45	41	70	39	14	213	112	1129	46	3Nov
Dee																				
541918	Llanuwchllyn	SH 23	877299	173	1613	180	101	67	98	153	98	42	96	46	67	239	157	1344	53	17Jun
541994	Nant-y-glyn	SH 23	887256	305	2108	191	(127)	--	--	--	--	--	--	--	--	--	--	---		
Tryweryn (Dee)																				
542393	Arenig	SH 23	839391	411	2057	217	(127)	117	137	182	120	48	122	81	101	234	237	1723		
542519	Tryweryn Dam No.2	SH 23	880399	253	1702	--	--	--	--	--	--	--	--	--	--	255	159	---		
542520	Tryweryn Dam No.1	SH 23	881401	274	1727	147	100	75	105	146	90	40	124	47	64	252	155	1345	37	20Jan
542585	Afon Mynach	SH 23	898436	365	1817	156	147	90	118	157	103	50	123	71	(71)	(263)	(178)	1527	32	20Jan
Hirnant (Dee)																				
542776	Maesafallen	SH 23	948308	292	1642	160	119	76	81	175	107	56	74	66	76	211	173	1374		
542851	Aberhirnant Hall	SH 23	959323	261	1600	147	148	78	98	179	82	--	--	--	--	--	--	---		
Dee																				
543072	Crogen	SJ 33	008367	168	1151	92	116	45	60	139	85	38	94	44	26	163	113	1015	31	13Dec
543107	Blaen-y-cwm	SJ 33	022326	251	1497	143	171	87	111	198	82	47	101	59	35	220	175	1429	57	13Dec
543331	Corwen	SJ 33	048399	144	1082	98	124	64	65	137	42	36	74	46	17	191	113	1007	32	25May
Alwen (Dee)																				
543431	Cottage Bridge	SH 23	920562	366	1309	(114)	130	75	(86)	148	75	39	97	38	48	214	121	1185		
543453	Tan-y-graig	SH 23	935563	335	1332	111	105	76	88	146	78	38	114	36	41	226	130	1189		

Number	Station	Grid Reference	Altitude m	AV 1916 -1950 mm	Rainfall in millimetres												Highest daily fall	
					Jan	Feb	Mar	Apr	May	Jun	Jul	Aug	Sep	Oct	Nov	Dec	Year	mm date
DEE AND CLWYD-- (contd)																		
543462	Nant Heilyn	SH 23	925554	373 1361	123	(139)	73	88	171	79	39	117	45	47	264	150	1335	
543487	Coed Tai Isaf	SH 23	944544	370 1295	115	147	69	87	150	84	45	113	40	45	228	147	1270	
543490	Mwdwl-Eithen	SH 23	935535	401 1419	114	196	72	96	154	82	43	103	36	44	247	155	1342	
543495	Craig-yr-Iyrchen	SH 23	938523	457 1416	115	(139)	69	104	147	83	45	111	40	48	243	153	1297	
543508	Alven Dam	SH 23	955528	362 1342	94	127	63	91	148	77	41	103	33	39	179	112	1107	
543509	Hafod-y-llan-isaf	SH 23	957529	360 1274	96	157	68	91	134	75	39	91	34	34	190	107	1116	
543510	Alven Res.	SH 23	957529	335 1264	110	143	68	101	151	86	43	107	39	38	215	137	1238	39 3Nov
Brenig (Alven)																		
543535	Llyn Bran	SH 23	960593	435 1427	123	126	89	93	148	84	46	104	46	47	246	150	1302	
543564	Pant-y-maen	SH 23	977587	402 1397	122	145	67	98	146	79	45	100	47	41	249	145	1284	
543600	Hafod-yr-onen	SH 23	969556	358 1257	107	105	66	88	143	83	35	113	39	35	231	119	1164	
543619	Flor-Garreg-Uchaf	SH 23	964539	399 1308	111	106	78	107	154	84	46	115	43	41	249	144	1278	
543627	Pentre-Draw	SH 23	972528	335 1152	91	151	84	87	140	70	35	98	34	31	207	115	1143	
Alven (Dee)																		
543758	Minffordd	SJ 33	030483	296 1031	77	113	55	66	148	40	36	89	43	29	190	107	993	
543862	Hafotty Carraig	SH 23	935464	351 1524	139	143	76	82	145	87	49	119	43	50	199	146	1278	
Dee																		
544433	Corwen, Cae-Du	SJ 33	105461	219 1041	76	112	59	64	156	26	29	95	36	20	173	84	930	38 3Nov
544532	Glyndyfrdwy School	SJ 33	154427	146 1016	77	122	64	69	167	46	36	79	37	15	194	118	1024	39 13Dec
544636	Vivod	SJ 33	191424	195 972	78	123	68	64	161	56	36	107	43	23	174	129	1062	34 13Dec
544643	Worlds End	SJ 33	242481	479 1121	86	109	130	74	192	63	35	104	52	27	197	142	1211	
544842	Ruabon Mountain	SJ 33	237457	498 1107	84	115	106	70	175	64	49	93	38	26	193	133	1146	
544876	Ruabon, Cefn Mawr	SJ 33	273425	95 877	71	121	(82)	47	156	44	33	69	29	--	--	--	--	
544877	Cefn Mawr, Monsanto	SJ 33	275423	79 950	--	--	--	--	--	--	--	--	--	7	163	106	--	
544957	Mountain Lodge	SJ 33	258474	335 1041	89	114	99	71	167	56	40	88	41	22	175	123	1085	
544980	Bryn Adda Flat	SJ 33	250453	370 1067	82	117	111	69	169	57	45	91	41	24	189	124	1119	
544987	Penycae	SJ 33	268453	207 1032	78	134	80	67	164	56	41	81	36	20	179	121	1062	34 12Mar
Ceiriog (Dee)																		
545176	Llanarmon Dyffryn Ceiriog	SJ 33	156327	267 1228	116	142	64	74	158	66	39	75	48	26	207	144	1159	
545334	Glyn Ceiriog, The School	SJ 33	204379	166 1143	93	119	86	78	204	43	37	94	18	20	220	(127)	1139	40 10Nov
545376	Plas Onn, Weston Rhyn	SJ 33	236357	276 1092	86	117	74	57	186	48	32	79	34	23	156	101	993	35 21Dec
545460	Chirk	SJ 33	293376	107 912	78	116	83	52	165	42	34	65	32	16	180	98	961	37 12Mar
545461	Brynkinalt Weir	SJ 33	295373	72 908	72	123	66	72	163	38	41	54	29	12	169	96	935	
Dee																		
545695	Erbistock Rectory	SJ 33	356413	28 778	59	84	46	53	197	27	35	71	33	24	166	70	865	
Clywedog (Dee)																		
545870	Abersychnant	SJ 33	232498	418 1099	96	114	130	81	173	53	46	91	47	25	180	118	1154	
545904	Minera	SJ 33	262508	427 1023	90	(127)	119	78	197	56	33	76	48	23	192	122	1161	
Black (Clywedog)																		
546008	Gwter Siani	SJ 33	248494	458 1127	104	152	124	81	191	61	43	90	49	24	183	134	1236	
546014	Ervau	SJ 33	262488	354 1137	97	(139)	89	81	184	53	29	72	43	23	161	126	1097	
546027	Ty-mawr Res.	SJ 33	274480	245 977	80	124	72	49	171	51	41	91	37	17	184	123	1040	35 12Mar
546042	Pack Saddle Res.	SJ 33	305479	113 887	66	120	71	69	178	43	33	80	35	14	167	112	948	32 12Mar
Clywedog (Dee)																		
546173	Wrexham, Camberley Drive	SJ 33	342512	82 769	60	97	69	52	169	36	35	78	29	13	150	87	875	32 12Mar
Worthenbury (Dee)																		
546433	Gredington	SJ 33	445385	91 772	49	79	66	48	235	19	41	80	48	17	151	69	902	37 3Nov
546611	Whitchurch	SJ 33	544410	83 749	51	87	48	56	216	24	45	64	36	14	148	76	865	30 24May
546866	Threapwood, Topwood Farm	SJ 33	447456	47 762	47	70	53	48	222	22	49	67	37	15	165	78	873	44 3Nov
Alyn (Dee)																		
547053	Pendinas Res.	SJ 33	232518	381 1069	100	187	81	84	186	62	46	94	46	23	205	125	1239	43 3Nov
547250	Loggerheads, Colowendy Centre	SJ 33	201622	210 861	71	133	63	69	170	46	43	67	33	16	210	105	1026	50 3Nov
547291	Cilcain Res. No.4	SJ 33	154640	287 925	65	111	58	82	157	41	41	85	42	19	199	110	1010	15 22Aug
547300	Cilcain Res. No.2	SJ 33	163645	239 917	70	138	54	86	171	38	43	83	43	20	203	120	1069	51 3Nov
547369	Glan-yr-afon Lead Mine	SJ 33	202677	134 884	67	126	65	72	158	41	38	68	36	18	221	115	1025	51 3Nov
547516	Llyn Cyfynwy	SJ 33	223545	345 1064	85	149	73	83	175	47	46	87	40	21	(205)	135	1146	
547720	Hope, Suncrest Nurseries	SJ 33	310581	82 762	58	101	65	70	161	47	33	67	36	12	181	84	915	43 3Nov
547789	Bwlchgwyn	SJ 33	236520	386 1092	101	193	65	85	196	64	45	92	46	24	195	125	1231	43 3Nov
547796	Nantyfrith Res.	SJ 33	243534	317 1049	96	169	83	83	189	59	41	86	45	21	210	134	1221	43 3Nov
Dee																		
547971	Almere Farm	SJ 33	405563	8 737	48	84	42	51	175	28	43	72	28	10	160	78	814	39 3Nov
548009	Higher Kinnerton, Bank Fm	SJ 33	329604	41 737	(53)	95	59	--	--	--	--	--	--	--	--	--	--	
548018	Higher Kinnerton	SJ 33	327612	46 749	(52)	(92)	(60)	60	185	47	41	61	30	10	161	76	875	40 3Nov
548023	Dodleston	SJ 33	361609	14 775	--	--	--	--	--	--	--	--	--	--	164	75	--	
548212	Tilston, Garden Arms	SJ 33	458514	37 762	46	66	47	45	158	20	41	(64)	29	16	122	59	713	38 3Nov
548312	Clutton	SJ 33	465545	53 762	(52)	(77)	(51)	53	183	27	53	70	40	17	153	75	851	41 3Nov
548377	Tower Wood P.Sta.	SJ 33	503540	99 762	60	79	59	68	194	39	51	64	55	14	169	79	935	49 3Nov
548574	Eaton Hall	SJ 33	414609	18 739	55	83	48	58	192	35	51	72	30	16	164	82	886	42 3Nov
548681	Chester W.Wks	SJ 33	418666	20 693	51	75	39	51	172	31	45	73	25	12	158	75	807	36 3Nov
548798	Chester, Dicksons Drive	SJ 33	409677	20 783	53	83	47	55	186	31	48	31	29	15	166	84	878	42 3Nov
548814	Chester S.Wks	SJ 33	393667	5 697	49	71	50	48	186	31	47	66	25	12	170	69	824	36 3Nov
549114	Aston Park	SJ 33	306675	30 762	54	88	63	63	165	33	35	53	32	10	180	58	831	46 3Nov
549218																		

[illegible]

HYDROMETRIC AREAS 68 AND 69

63

Number	Station	Grid Reference	Altitude 1916 1950 m	Rainfall in millimetres												Highest daily fall mm	date	
				Jan	Feb	Mar	Apr	May	Jun	Jul	Aug	Sep	Oct	Nov	Dec	Year		
MERSEY AND WEAVER-- (contd)																		
558809	West Withens	SE 44 114022	421 1618	154 (114)	193	152	105	121	57	75	82	83	261	149	1546	41	2Jun	
558831	Westend Moor	SE 44 086020	515 1567	147	108	150	156	93	100	61	95	83	92	246	115	1446		
558843	Woodhead Res.	SE 43 078993	203 1260	141	105	106	131	95	100	66	106	62	79	237	140	1368		
558848	Grains Moss	SK 44 068039	479 1669	160	97	141	165 (114)	115	64	106	93	80	236	138	1509			
558857	Near Broadslate	SE 44 055027	507 1673	172	103	173	137 (114)	117	71	105	79	80	227	154	1532			
558877	Span Gutter	SK 43 058999	466 1429	142	83	117	157	102	102	76	108	80	94	206 (133)	1400			
558889	Crowden, Meadow Clough	SE 44 074025	434 1648	202	132	123	165	90	91	63	114	83	95	271	147	1576		
558927	Clough Edge	SK 43 066970	443 1431	133	92	90	135	107	88	66	115	74	84	195	122	1301		
558944	Torside Res.	SK 43 054985	204 1196	125	114	115	128	85	97	67	100	51	65	225	118	1290	39 2Jun	
558953	Rhodes Wood Res.	SK 43 042982	166 1181	117	105	90	129	81	94	69	102	54	64	219	111	1235	37 2Jun	
558972	Bottoms Res.	SK 43 023972	153 1074	92	83	77	112	74	81	57	70	51	48	186	101	1032	33 2Jun	
Ogden (Etherov)																		
558988	Boar Flat	SE 44 020003	363 1324	109	83	99	139	77	94	70	85	80	73	206	132	1247		
559004	Hollingworth Hall Moor	SK 43 002984	364 1214	102	79	83	105	69 (95)	68	81	52	63 (215)	119	1131				
559015	Arnfield Moor	SK 43 033996	393 1359	109	80	86	139	71	108	67	93	66	68 (215)	115	1217			
559024	Arnfield Res.	SK 43 012972	156 1057	105	73	80	120	69	86	63	75	58	56	198	107	1090	35 20Jan	
Etherov (Goyt)																		
559094	Swineshaw W.Wks	SK 43 044958	223 1113	108	91	86	110	87	92	57	98	53	59	218	113	1172	38 10Nov	
559125	Hurst Res.	SK 43 053939	195 1219	126	96	88	107	95	82	56	108	52	57	204	116	1187		
559210	Glossop S.Wks	SK 43 003946	117 1219	100	75	70	114	77	79	57	86	52	44	181	107	1042	31 20Jan	
Goyt (Mersey)																		
559404	Bredbury S.Wks	SJ 33 917920	50 825	80	66	46	90	69	77	47	76	47	31	143	93	865	28 20Jan	
Tame (Goyt)																		
559444	Ox Hey	SD 34 986104	311 1282	127	130	131	113	97	127	58	80	81	60	226	123	1353	44 20Jan	
559483	Broadhead Noddle	SD 34 996102	261 1386	119	86	150	128	91	117	58	76	76	56	228	117	1302	58 13Mar	
559561	Saddleworth	SD 34 998067	175 1228	123	78	95	110	83	103	62	79	63	58	209	113	1176	40 20Jan	
559585	Greenfield S.Wks	SD 34 992042	152 1151	115	79	106	114	78	111	62	73	62	56	206	121	1183	39 20Jan	
Greenfield (Tame)																		
559619	Greenfield Res.	SE 44 031054	297 1460	140 (80)	153	116	102	94	67	103	102	78	255	133	1423			
559622	Upperwood Moor	SE 44 031043	463 1377	144 (81)	157	120	108	97	71	113	104	78	260	138	1471			
559630	Yeoman Hey	SE 44 022046	239 1329	139	87	151	142	106	95	71	107	101	74	251	132	1456	37 31Mar	
559637	Ashway Moss	SE 44 032046	482 1430	143 (86)	157	123	111	100	75	111	103	78	263	140	1490		10Nov	
Chew (Greenfield)																		
559644	Chew Res.	SE 44 046020	502 1453	127 (86)	153	142	109	95	74	112	104	78	279	136	1495			
559652	Chew, Blindstones	SE 44 038014	532 1536	132 (97)	157	154	114	102	73	116	105	81	278	144	1555			
559653	Chew Sluice	SE 44 037029	509 1512	125 (93)	151	145	110	98	69	111	105	82	279	138	1506			
559654	Chew Mount	SE 44 035020	481 1532	128	97	152	149	114	97	71	114	106	79	275	136	1518		
559656	Chew-Great-Gruff	SE 44 032013	503 1532	128 (96)	143	149	115	94	75	113	104	79	285	141	1522			
Tame (Goyt)																		
559756	Swineshaw Moor	SE 44 010008	408 1234	108	106	115	124	66	86	56	72	62	62	190	116	1163		
559760	Higher Swineshaw	SK 43 006996	294 1177	105	105	113	123	67	87	57	73	61	63	188	115	1157		
559762	Lower Swineshaw Res.	SK 43 004994	270 1138	98	107	106	115	66	85	56	72	60	60	189	115	1129	36 20Jan	
559769	Brushes Filters	SJ 33 993990	188 1088	100	102	107	121	72	92	57	76	64	57	201	116	1165	38 20Jan	
559802	Stalybridge Market Ground	SJ 33 964983	116 1010	91	63	71	103	70	79	48	70	44	38	170	95	942	34 20Jan	
559831	Ashon-under-Lyne, Henrietta Street	SJ 33 940995	120 995	104	75	67	103	77	94	53	74	47	41	170	105	1010	38 20Jan	
559865	Dukinfield Res.	SJ 33 955972	143 985	94	84	60	96	77	75	57	68	46	38	153	95	943	34 20Jan	
559891	Godley Res.	SJ 33 967954	149 937	90	54	60	107	74	75	58	69	45	36	151	91	910		
559957	Denton S.Wks	SJ 33 921935	58 830	90	67	52	88	72	74	46	67	48	30	152	98	884	31 20Jan	
559968	Denton Res.	SJ 33 913956	93 937	96	61	54	94	72	88	44	74	41	29	146	100	899		
Micker (Mersey)																		
560038	Disley, Higher Stoneridge	SJ 33 975837	229 945	79	77	61	96	83	84	58	106	59	47	154	97	1001	31 3Nov	
560039	Lyme Park	SJ 33 971836	205 892	76	77	59	97	83	79	57	106	55	46	158	95	988	33 3Nov	
560055	High Lane	SJ 33 964847	206 898	72	65	48	89	76	82	55	--	--	--	--	--	--		
560181	Stepping Hill Hospital	SJ 33 911876	85 818	84	63	56	85	75	62	45	83	45	34	161	95	888	31 3Nov	
Mersey																		
560377	Audenshaw Res.	SJ 33 913973	91 954	97	61	59	96	72	96	46	72	41	32	152	99	923		
560423	Fallowfield, Platt Fields Park	SJ 33 852943	36 843	76	61	51	85	76	64	33	81	49	26	144	82	828	29 20Jan	
560503	Chorlton-cum-Hardy S.Wks	SJ 33 808932	23 809	86	66	60	94	88	59	37	79	44	28	149	87	877	30 14Apr	
560547	Sale S.Wks	SJ 33 768930	18 853	85	75	57	94	110	60	39	90	52	27	144	83	916	31 20Jan	
560556	Sale, Carrington Lane	SJ 33 765928	22 808	79	75	55	92	102	58	39	89	51	25	140	77	882	30 20Jan	
Irwell (Mersey)																		
560630	Stake Brook	SD 34 872247	343 1397	110	59	75	108	100	119	50	93	90	40	223	121	1188	39 11Sep	
560670	Sheephouse Res.	SD 34 876219	297 1432	117	83	94	107	98	105	49	78	96	41	225	141	1234	41 11Sep	
560705	Cragg Res.	SD 34 847198	404 1472	126	82 (88)	99	115	120	50	86	89	40	228	133	1256			
560711	Cowpe Res.	SD 34 843204	282 1497	130	72	90	102	106	109	45	102	79	37	230	131	1233	49 20Jan	
560727	Cloughbottom	SD 34 845269	312 1305	101	90	77	104	96	104	48	79	78	43	229	132	1181	36 3Nov	
560731	Cloughbottom No.2	SD 34 837271	328 1422	96 (88)	88	106	85	95	53	68	71	47	217	116	1130			
Lime (Irwell)																		
560811	Clowbridge Res. No.2	SD 34 835285	311 1417	98 (88)	118	94	78	94	48	67	68	42	223	115	1133			
560823	Clowbridge Res. No.1	SD 34 824281	283 1333	95	60	59	97	89	90	48	59	66	40	236	122	1061		
560852	Greenfold Res. No.2	SD 34 829264	312 1410	105	109	118	96	93	105	53	69	70	42	211	148	1219		
560854	Greenfold Res. No.1	SD 34 823261	305 1415	106	106	69	97	99	105	56	71	72	43	212	139	1175	36 20Jan	
560877	Ravtenstall Cemetery	SD 34 813233	174 1333	117	77	94	98	98	99	54	74	70	37	222	132	1172	37 20Jan	
Ogden (Irwell)																		

GENERAL TABLE, ENGLAND AND WALES

Number	Station	Grid reference	Alti- tude m	Av 1916 -1950 mm	Rainfall in millimetres												Highest daily fall mm	date					
					Jan	Feb	Mar	Apr	May	Jun	Jul	Aug	Sep	Oct	Nov	Dec	Year						
MERSEY AND WEAVER--(contd)																							
Roch (Irwell)																							
561285	Upper Chelburn	SD 34 952185	221	1267	126	106	109	116	90	111	46	72	44	43	229	133	1265	47 20Jan					
561288	Lower Chelburn	SD 34 949187	197	1301	126	100	120	119	92	107	47	70	83	41	226	127	1257	47 20Jan					
561301	Blackstone Edge	SD 34 966182	387	1264	127	110	119	117	99	122	52	75	89	50	225	118	1303	45 20Jan					
561307	Broadhead	SD 34 969171	404	1260	122	116	118	112	96	122	50	72	88	45	215	117	1273	44 20Jan					
561349	Longden End	SD 34 957140	229	1285	113	90	131	114	91	118	50	74	85	47	196	115	1224	45 20Jan					
561360	Hollingworth Lake	SD 34 942150	182	1192	105	96	139	104	77	105	47	60	70	44	199	102	1148	38 13Mar					
Beal (Roch)																							
561439	Brushes Clough	SD 34 956097	286	1257	110	89	135	110	86	120	52	74	74	44	201	136	1245	41 20Jan 12Mar					
561463	Cold Greave	SD 34 967124	255	1260	120	96	121	119	95	131	53	67	92	46	211	119	1270	39 20Jan					
561467	Kitcliffe	SD 34 960123	233	1245	118	104	138	111	91	126	53	64	89	44	200	114	1250	52 13Mar					
561488	Newhey S.Wks	SD 34 933111	156	1150	108	68	88	94	84	113	46	70	61	44	196	109	1041	38 20Jan					
561502	Milnrow, Butterworth Hall	SD 34 931124	155	1218	100	71	97	93	74	105	43	71	61	39	194	103	1051						
Roch (Irwell)																							
561549	Watergrove Res.	SD 34 910183	245	1427	123	67	76	111	83	110	49	73	91	44	241	120	1188	49 20Jan					
561569	Hamer Pasture Res.	SD 34 897161	232	1278	110	66	91	101	78	105	50	74	91	46	224	116	1157	47 20Jan					
561612	Cova Res.	SD 34 881185	232	1473	135	73	81	106	90	119	49	70	91	45	255	126	1240	51 20Jan					
561659	Spring Mill Res.	SD 34 875168	212	1409	127	74	84	104	95	118	55	78	88	47	245	129	1244	48 20Jan					
561698	Rochdale	SD 34 882124	110	1148	99	67	86	99	84	95	48	68	79	41	191	111	1068	38 20Jan					
561992	Whitefield Park	SD 34 807061	104	1194	87	73	74	90	111	97	43	87	73	41	190	104	1075	32 11Sep					
Bradshaw (Irwell)																							
562065	Brown Lowe	SD 34 682193	366	1448	(127)	58	89	101	139	118	53	89	66	55	231	129	1257						
562070	Clough	SD 34 687187	328	1488	140	57	81	93	123	(127)	52	90	44	54	222	113	1222						
562078	Cranberry Moss	SD 34 709189	299	1435	126	74	85	92	132	106	46	90	66	48	206	136	1207						
562085	Top o'th' Brow	SD 34 709171	285	1526	148	76	95	100	141	135	49	95	70	57	243	150	1359						
562095	Entwistle	SD 34 724173	213	1433	136	74	90	97	127	101	43	85	57	45	232	133	1220	51 20Jan					
562098	Higlow	SD 34 749210	332	1424	125	65	97	99	128	97	48	84	68	44	232	158	1249						
562107	Longshoot	SD 34 736202	283	1439	130	71	99	101	130	101	47	89	68	44	230	153	1263						
562138	Moorside	SD 34 738184	259	1423	125	75	105	97	127	93	45	86	61	42	222	151	1224						
562149	Wayoh	SD 34 734162	185	1420	124	72	85	99	123	90	42	91	54	47	233	124	1192	49 20Jan					
562176	Turton Tower	SD 34 730151	178	1392	127	82	88	93	132	97	44	85	64	45	236	131	1224	47 20Jan					
Eagley (Bradshaw)																							
562255	Hulton Pasture	SD 34 672183	332	1402	130	77	79	95	142	123	46	77	65	48	146	144	1222						
562262	Broniley Heys	SD 34 665174	282	1479	130	(87)	(94)	(95)	143	132	47	79	55	55	227	134	1242						
562276	Borden	SD 34 661153	354	1480	142	88	95	95	149	122	54	87	61	61	241	159	1361						
562302	Eagley	SD 34 700148	166	1500	141	75	96	97	138	113	47	85	67	52	242	143	1302						
562308	Holden's Farm	SD 34 686171	291	1423	138	73	86	99	137	117	47	86	67	55	239	143	1287						
562319	Longworth	SD 34 692161	235	1447	141	74	87	97	139	114	46	(76)	65	51	237	142	1271						
562322	Delph	SD 34 704156	216	1483	144	83	89	98	132	118	44	78	63	47	236	149	1241	49 20Jan					
562340	Springs	SD 34 692142	247	1505	154	98	93	104	137	131	53	87	71	61	263	165	1417	50 20Jan					
562360	Bolton	SD 34 724116	107	1270	120	91	84	87	134	100	35	78	53	45	209	116	1152	41 20Jan					
562400	Smithills Hall	SD 34 699118	157	1258	124	96	75	94	135	104	44	78	46	49	216	131	1182	41 20Jan					
Bradshaw (Irwell)																							
562485	Harpers Farm	SD 34 668114	266	1210	120	101	(76)	93	132	113	54	98	53	47	207	133	1227						
562505	Heaton Res.	SD 34 687096	152	1190	115	81	63	86	125	115	49	85	44	43	190	113	1109	39 20Jan					
562576	Bolton, Leverhulme Avenue	SD 34 724070	99	1168	108	83	74	89	127	88	45	77	51	39	193	116	1090						
Irwell (Mersey)																							
562640	Kearsley, Mossfield Road	SD 34 746045	90	1105	93	81	71	81	117	86	40	69	53	34	173	106	1004	36 20Jan					
562655	Ringley S.Wks	SD 34 768048	46	1092	94	73	66	83	108	85	36	70	54	32	176	93	974	36 20Jan					
562697	Prestwich S.Wks	SD 34 801032	46	1067	93	70	69	89	94	85	35	76	61	35	174	101	982	37 20Jan					
562719	Prestwich Res.	SD 34 812032	104	1060	96	70	70	95	92	85	37	76	65	38	179	104	1007						
Irk (Irwell)																							
562810	Boyton S.Wks	SD 34 907072	131	1118	99	87	82	97	79	99	51	77	55	42	193	110	1071	37 20Jan					
562871	Trub S.Wks	SD 34 880095	134	1118	105	74	82	94	79	93	49	71	66	41	194	115	1063	40 20Jan					
562989	Heaton Park Res.	SD 34 824047	108	1054	99	65	71	94	87	84	38	80	75	36	180	105	1014						
562991	Heaton Park	SD 34 826043	99	1077	103	69	74	89	91	79	43	76	70	33	151	97	975	42 20Jan					
Medlock (Irwell)																							
563100	Strinesdale	SD 34 957067	240	1128	104	95	103	104	89	102	54	76	65	51	194	112	1149	38 20Jan					
563154	Oldham, Glodwick	SD 34 939046	194	1118	102	78	98	96	73	89	48	74	67	47	213	107	1092	34 20Jan					
563162	Oldham, Alexandra Park	SD 34 931039	167	1093	104	72	82	101	79	92	46	78	66	53	192	110	1075	38 20Jan					
563200	Knott Hill Res.	SD 34 958014	184	1070	114	64	96	112	80	104	61	85	57	44	181	109	1107	37 20Jan					
Irwell (Mersey)																							
563381	Weaste S.Wks	SJ 33 795980	21	888	87	71	62	93	93	64	34	72	60	30	151	84	905	36 20Jan					
563420	Eccles S.Wks	SJ 33 758976	22	864	88	73	57	88	109	66	44	84	60	30	162	93	954	34 20Jan					
Worsley (Irwell)																							
563503	Swinton S.Wks	SD 34 773003	44	965	90	74	62	88	104	80	36	81	52	31	169	98	965	34 20Jan					
Irwell (Mersey)																							
563598	Davyhulme S.Wks	SJ 33 756962	22	853	86	80	56	89	107	64	36	78	51	28	155	88	914	36 20Jan					
Glaze (Mersey)																							
563740	Platt Bridge S.Wks	SD 34 609025	28	955	102	84	67	79	128	77	40	93	30	36	180	89	1005	37 20Jan					
563935	Leigh S.Wks	SJ 33 661992	20	874	91	80	65	81	121	59	38	81	29	35	179								

Number	Station	Grid reference	Altitude m	AV 1916 1950 m	Rainfall in millimetres														Highest daily fall	
					Jan	Feb	Mar	Apr	May	Jun	Jul	Aug	Sep	Oct	Nov	Dec	Year	mm	date	
MERSEY AND WEAVER-- (contd)																				
565547	Dunham Massey S.Wks	SJ 33 722877	17	809	76	70	58	85	142	50	42	82	50	25	143	77	900	28	3Nov	
Mersey																				
565888	Warrington, Highways Yard	SJ 33 613885	13	856	79	76	58	72	141	49	34	96	29	23	148	74	884	33	20Aug	
Sankey (Mersey)																				
565995	Kookery S.Wks	SJ 33 485999	33	894	86	85	68	66	127	66	40	79	31	34	187	41	960	36	3Nov	
566159	Prescot	SJ 33 472935	86	903	83	80	61	69	146	64	39	95	31	27	189	104	991	35	3Nov	
566162	Eccleston Hill P.Sta.	SJ 33 489941	81	913	84	87	59	70	135	68	45	93	37	29	170	93	968	35	3Nov	
566290	Carr Mill P.Sta.	SJ 33 526976	37	908	85	80	58	70	124	60	39	98	32	31	173	98	948	38	20Aug	
Newton (Sankey)																				
566395	Edge Green S.Wks	SJ 33 590990	45	940	87	77	58	70	136	55	34	76	31	33	175	96	929	30	3Nov	
Sankey (Mersey)																				
566652	Great Sankey	SJ 33 552889	20	837	80	88	54	66	158	44	39	83	27	27	178	83	927	37	3Nov	
Ditton (Coastal)																				
567079	Netherly W.Wks	SJ 33 446882	12	864	68	77	53	56	158	43	40	98	27	23	169	76	888	36	3Nov	
567220	Halewood S.Wks	SJ 33 460859	8	867	63	66	46	56	157	41	39	103	25	18	152	76	852	37	3Nov	
567263	Pex Hill Res.	SJ 33 500888	69	875	75	93	63	66	157	58	30	98	27	29	169	91	956	35	3Nov	
567280	Widnes Corporation Depot	SJ 33 507852	7	825	65	80	53	58	168	36	37	103	22	17	154	70	863	34	3Nov	
Coastal																				
567345	Speke Met.Office	SJ 33 437820	22	775	59	72	45	61	164	35	46	76	26	20	170	73	847	37	3Nov	
567413	Garston Depot	SJ 33 395853	25	802	63	77	44	57	168	40	47	81	29	20	170	69	864	36	3Nov	
567423	Aigburth	SJ 33 384852	12	813	62	68	52	55	162	42	44	66	24	17	167	64	823	37	3Nov	
567458	Liverpool, Smithdown Road	SJ 33 391885	41	863	73	78	55	60	176	50	45	80	32	(22)	174	84	929	38	3Nov	
567470	Liverpool, Lark Lane	SJ 33 370874	27	817	70	74	58	63	175	40	46	72	31	22	171	66	888	38	3Nov	
567504	Liverpool, Rathbone Road	SJ 33 391907	60	881	72	75	54	60	163	54	38	73	30	24	168	90	901	38	3Nov	
567541	Liverpool, Monument Place	SJ 33 354907	39	837	62	77	59	55	154	56	51	68	33	22	174	64	875	39	3Nov	
567566	Liverpool, Breckside Park	SJ 33 375927	40	884	72	75	54	60	164	54	38	74	29	23	(171)	(88)	902	35	24May	
567623	Liverpool, Queen's Drive	SJ 33 361950	30	891	81	77	61	59	166	56	34	69	28	23	173	94	921	38	3Nov	
567674	Litherland, Hatton Hill Pk	SJ 33 335976	18	791	72	75	58	56	160	51	38	66	35	23	181	91	906	42	3Nov	
Alt (Coastal)																				
567802	Liverpool, Knotty Ash	SJ 33 411915	32	898	82	92	63	59	154	53	41	88	31	27	177	89	956	40	3Nov	
568071	Kirkby	SJ 33 399980	15	876	69	79	65	59	156	65	39	89	32	24	173	88	938	42	3Nov	
Downholland (Alt)																				
568364	Fine Jane P.Sta.	SD 34 329088	3	864	60	70	57	54	133	70	37	77	37	27	173	91	881	43	3Nov	
568391	Rickerstaffe P.Sta.	SD 34 419036	39	901	72	64	59	58	135	80	40	76	33	30	182	93	922	38	3Nov	
568445	Springfield P.Sta.	SD 34 388046	21	894	63	65	49	60	153	73	41	79	36	30	175	83	907	39	3Nov	
568528	Ainsdale S.Wks	SD 34 318112	6	851	56	69	62	56	127	67	37	64	36	27	174	85	860	43	3Nov	
Alt (Coastal)																				
568594	Formby, Hightown	SD 34 294044	8	815	62	65	51	55	145	57	35	52	34	21	183	74	834	44	3Nov	
Coastal																				
568653	Formby Golf Club	SD 34 289084	3	845	62	71	55	56	151	65	31	51	34	26	162	86	850	38	3Nov	

LANCASHIRE RIVER AUTHORITY AREA, 5260 SQUARE KILOMETRES

HYDROMETRIC AREAS 70 TO 74L

Fine James (Coastal)																				
569154	Ormskirk, Cottage Lane	SD 34	408079	11	851	65	65	51	57	131	68	37	75	36	30	177	92	884	39	3Nov
569322	Crossens P.Sta.	SD 34	378206	5	849	60	63	61	62	108	68	30	75	46	32	155	80	840	38	3Nov
569399	Rufford	SD 34	456164	12	864	65	65	50	73	112	73	29	64	36	34	164	75	840	36	3Nov
569585	Southport	SD 34	371207	5	818	62	75	57	64	112	69	29	70	47	33	154	90	862	38	3Nov
Douglas																				
569698	Scotchmans Post	SD 34	660146	434	1293	139	83	78	96	152	135	(57)	(108)	77	67	233	165	1390		
569708	Lower Rivington Res.	SD 34	631126	134	1049	112	80	61	83	117	102	47	102	46	46	204	113	1113	36	20Jan
569710	Horwich, Gillsbrook Spring	SD 34	635134	182	1140	113	76	76	83	121	100	46	91	(53)	47	201	112	1119		3Nov
569846	Worthington W.Wks	SD 34	580102	69	1010	96	81	69	78	110	85	35	82	41	44	196	102	1019	36	3Nov
570027	Wigan, Mesnes Park	SD 34	577066	39	940	87	84	65	77	113	76	36	78	41	42	193	92	984	34	3Nov
Tawd (Douglas)																				
570322	Skelmersdale, Cobbs Brow	SD 34	475085	39	914	69	62	52	67	125	82	40	87	37	34	178	93	926	31	20Aug
Douglas																				
570438	Dark Lane P.Sta.	SD 34	428088	41	891	66	66	62	62	131	70	34	76	37	32	174	90	900	37	3Nov
570459	Lathom Park	SD 34	458086	52	914	67	62	58	68	129	73	32	70	37	30	176	84	886	36	3Nov
Yarrow (Douglas)																				
570580	Stones House	SD 34	621163	195	1141	113	87	(73)	93	150	112	52	104	49	43	196	117	1149	35	20Jan
570587	Brown Hill	SD 34	635157	222	1180	114	79	79	89	142	117	48	97	63	47	208	119	1202		
570612	Chorley Filters	SD 34	604171	131	1089	122	80	101	89	129	120	58	68	41	44	191	128	1171		
570619	Great Hill	SD 34	646190	378	1435	124	90	74	(93)	143	127	51	96	58	56	201	131	1244		
570625	Round Loaf	SD 34	632184	296	1270	108	84	82	98	171	121	45	88	55	54	204	121	1231		
570626	Coppice Stile	SD 34	627191	268	1142	107	91	(83)	93	159	108	41	83	48	48	189	114	1164		
570787	Common Bank S.Wks	SD 34	562174	32	964	72	61	67	67	103	85	40	83	40	41	172	94	925	36	3Nov
Ribble																				
571486	Ribblehead	SD 34	766789	312	1998	173	134	135	134	131	131	78	93	112	90	235	143	1629		
572093	Holden Moor No.27	SD 34	765589	316	1498	131	72	79	101	96	96	44	91	92	49	184	138	1171		
572394	Rarnoldswick	SD 34	878458	223	1270	104	69	70	100	84	68	46	57	60	41	184	73	961	50	20Jan
572437	Greenber Field	SD 34	887481	149	1034	80	51	71	102	82	54	47	46	54	31	170	69	862	36	20Jan
572588	Tosside No.33	SD 34	766563	268	1355	101	78	75	93	87	83	43	75	71	39	144	114	1052		
573153	Clitheroe	SD 34	737471	69	1118	101	57	69	94	107	102	46	70	55	45	187	85	1018	46	20Jan
Rodder (Ribble)																				
573197	Red Syke No.36	SD 34	685604	393	1974	148	88	121	103	110	131	62	116	127	55	255	159	1475		
573205	White Hill No.30	SD 34	677585	521	1971	149	131	135	117	130	142	50	99	139	80	283	168	1623		
573208	Lamb Hill No.3	SD 34	688592	405	1841	143	128	75	99	124	136	45	107	127	62	275	105	1486		
573216	Greet Bridge No.24	SD 34	702589	251	1846	150	92	98	114	112	113	53	94	127	57	278	157	1445		
573218	Saddle Hill No.16A	SD 34	690579	427	2023	145	130	105	124	137	148	55	103	124	69	259	160	1554		
573224	Catlow No.4A	SD 34	705591	251	1727	147	128	110	109	105	104	54	93	117	50	265	142	1474		
573242	Parks Clough No.40	SD 34	720587	277	1532	123	74	84	103	102	98	45	83	91	42	217	125	1187		
573249	Collyholme No.20	SD 34	716578	198	1661	135	127	96	102	107	105	50	79	99	49	224	137	1310		

Number	Station	Grid reference	Alt- tude	AV 1916 -1950	Rainfall in millimetres												Highest daily fall	
					Jan	Feb	Mar	Apr	May	Jun	Jul	Aug	Sep	Oct	Nov	Dec	Year	mm date
LANCASHIRE--(contd)																		
575752	Alston Res.	SD 34 603366	101	1065	93	59	64	76	104	116	41	70	54	45	173	81	976	44 2Jun
	Darwen (Ribble)																	
575930	Earnsdale Res.	SD 34 670220	215	1323	129	73	82	91	129	120	45	89	59	46	200	106	1169	41 2Jun
575934	Sunnyhurst Hey Res.	SD 34 677221	279	1304	128	73	83	96	129	118	44	85	57	43	199	107	1162	39 20Jan
575953	Hoddlesden	SD 34 718224	207	1410	117	66	84	103	115	103	49	79	57	45	225	115	1178	38 20Jan
575969	Daisy Green	SD 34 726241	295	1291	115	65	88	98	111	103	49	79	57	45	228	137	1175	36 3Nov
575974	Pickup Bank	SD 34 721237	222	1308	120	68	86	103	113	104	48	82	58	44	228	140	1194	37 20Jan
576000	Guide Res.	SD 34 698264	186	1114	99	50	82	100	95	97	51	67	55	41	200	120	1057	36 2Jun
576133	Blackburn, Witton	SD 34 668276	96	1118	82	60	74	89	110	91	40	64	45	37	184	100	976	39 2Jun
	Roddlesworth (Darwen)																	
576162	Pimms	SD 34 652195	301	1360	124	80	89	98	139	136	(52)	(100)	60	52	210	150	1290	
576165	Slater Lane	SD 34 662192	300	1421	128	84	83	100	132	126	54	77	60	41	199	128	1212	
576168	Tockholes	SD 34 663201	296	1347	122	78	92	99	133	127	44	100	64	53	217	142	1271	
576181	Roddlesworth	SD 34 655216	221	1255	108	69	80	100	133	118	47	86	68	49	208	124	1190	
576190	Rivington, Gamekeeper's	SD 34 640209	259	1230	109	66	74	101	125	121	46	82	53	49	200	123	1149	
	Darwen (Ribble)																	
576342	Samlesbury, Smithfold S.wks	SD 34 602300	58	978	72	59	72	74	108	92	32	71	40	39	179	75	913	41 2Jun
	Ribble																	
576470	Preston, West Cliff	SD 34 532288	8	937	74	57	62	70	112	87	30	83	40	44	163	77	899	40 2Jun
576542	Hutton	SD 34 512266	25	935	80	47	59	63	113	82	31	75	40	34	185	77	886	
576577	Haiqhton Res.	SD 34 573352	80	1027	84	54	60	69	99	100	30	76	53	(40)	(165)	(82)	912	39 2Jun
576634	Preston, Moor Park	SD 34 537311	33	1003	78	53	67	68	106	95	28	87	43	42	175	74	916	40 2Jun
	Coastal																	
577267	Squires Gate Met. Office	SD 34 316317	10	852	70	61	51	48	100	77	22	72	35	31	161	81	809	36 3Nov
577440	Thornton	SD 34 336421	5	970	66	51	44	54	86	70	21	65	40	38	160	87	782	32 3Nov
577557	Poulton le Fylde	SD 34 346384	12	934	73	68	52	(54)	114	91	21	63	41	44	172	92	885	38 3Nov
	Wyre																	
577658	Hare Syke	SD 34 599575	494	1863	132	99	135	114	(134)	203	69	99	127	84	236	152	1584	
577793	Abbeystead Gardens	SD 34 566545	146	1336	100	69	81	78	112	143	58	80	75	51	185	105	1137	55 2Jun
577880	Old Gauge Basin	SD 34 541576	294	1326	102	64	81	84	94	140	46	94	71	64	188	125	1153	
577881	Damas Ghyll Res.	SD 34 527573	175	1263	96	56	88	72	88	124	45	83	62	56	177	107	1054	45 2Jun
577975	Scorton	SD 34 502487	28	1061	83	49	77	66	107	124	31	70	56	55	164	96	943	43 2Jun
578000	Grizedale Intake	SD 34 541496	196	1200	100	66	70	78	106	103	43	94	52	51	184	105	1052	
578008	Barnacre Res.	SD 34 528481	188	1236	101	58	67	85	111	141	42	70	65	60	181	112	1093	51 2Jun
578082	Calder Intake	SD 34 544484	193	1225	90	60	(76)	81	115	128	37	53	53	52	197	121	1063	
	Brock (Wyre)																	
578378	Barnsfold Res.	SD 34 577416	155	1218	108	64	80	79	107	133	34	62	57	51	179	121	1075	
	Wyre																	
578682	St Michaels-on-Wyre	SD 34 465411	8	962	78	52	67	58	85	98	23	55	52	49	171	91	879	38 2Jun
578833	Kirkham	SD 34 414346	24	961	78	53	64	56	102	98	25	81	42	41	175	80	895	37 2Jun
	Coastal																	
579082	Preesall P.Sta.	SD 34 365465	9	889	71	50	47	59	75	77	21	50	43	43	162	81	779	36 3Nov
579215	Nateby	SD 34 450462	10	978	71	50	52	61	79	91	24	51	49	54	160	81	823	37 2Jun
579384	Hampson-in-Ellel	SD 34 490541	44	1020	78	47	58	63	95	110	36	76	57	51	172	90	933	39 3Nov
579464	Garstang	SD 34 469480	21	961	63	41	--	--	--	--	--	--	--	--	--	--	---	
	Conder (Coastal)																	
579611	Blea Tarn Res.	SD 34 495583	101	1157	80	36	54	67	83	122	38	75	58	55	165	89	922	39 2Jun
579633	Railrigg, Brandrigg	SD 34 484568	52	1070	82	40	56	59	85	121	30	68	51	51	162	91	896	37 2Jun
	Coastal																	
579720	Stodday	SD 34 460588	8	980	70	42	61	50	82	74	29	56	57	48	161	83	813	32 3Nov
	Rawthey (Lune)																	
581057	Sedbergh, Kelton	SD 34 656921	137	1524	146	40	54	86	89	96	59	95	79	57	199	109	1109	38 20Jan
581059	Sedbergh School	SD 34 653919	123	1399	135	32	42	80	86	95	61	90	77	53	185	103	1039	36 20Jan
	Wenning (Lune)																	
582626	Austwick, Town Head	SD 34 769687	149	1205	85	63	75	86	71	116	52	85	63	39	161	113	1009	39 2Jun
582777	Great Harlow	SD 34 696612	454	1960	138	146	113	107	103	121	58	119	132	60	248	192	1527	
582795	Clapham Common	SD 34 729615	360	1759	144	94	91	106	107	111	51	99	119	53	231	142	1348	
582925	Bentham, Summerhill	SD 34 666682	116	1194	90	53	63	73	78	111	34	68	64	35	160	99	928	31 3Nov
583044	Whiteray No.44	SD 34 678613	355	1694	135	(101)	129	105	107	127	48	100	103	40	198	169	1362	
	Lune																	
583359	Snab	SD 34 564682	38	1161	80	45	58	78	70	92	47	99	59	50	162	80	920	32 3Nov
583692	Lancaster, Edenbreck	SD 34 469612	15	1016	81	49	69	68	86	93	35	71	60	55	171	86	924	35 3Nov
	Coastal																	
583907	Heysham Harbour	SD 34 404601	11	964	89	49	72	58	91	81	33	47	58	48	158	91	875	
583949	Morecambe	SD 34 431645	7	975	79	50	75	63	85	72	31	46	58	48	158	92	857	32 3Nov
583959	Bare	SD 34 454644	6	979	67	45	68	68	83	77	36	60	59	51	153	80	847	30 3Nov
584094	Peddar Potts Res.	SD 34 533700	82	1187	88	41	63	71	82	91	53	90	65	62	168	93	967	34 3Nov
584309	Silverdale	SD 34 464750	35	1155	--	--	--	62	90	69	42	61	49	63	169	108	---	
	Beela (Coastal)																	
584480	Killington Res.	SD 34 592908	204	1449	132	46	46	95	90	104	60	98	68	58	186	119	1102	36 20Jan
584589	Crooklands	SD 34 534835	48	1201	103	44	61	79	90	88	43	87	61	55	178	94	983	35 20Jan
584635	Lupton Res.	SD 34 574834	168	1324	119	41	48	86	96	104	65	93	71	66	179	97	1065	37 20Jan
	Kent																	
585053	Kentmere	NY 35 453023	155	2121	192	70	69	104	135	134	73	102	121	83	251	162	1496	63 20Jan
585121	Dubbs Res.	NY 35 421018	227	1794	175	61	59	98	119	121	71	103	116	86	240	144	1393	
	Sprint (Kent)																	
	Kent																	
585693	Kendal	SD 34 519914	41	1303	136	46	58	85	92	92	54	85	69	74	207	108	1106	42 20Jan
585915	Crook	SD 34 461948	79	1447	140	46	58	90	101	100	59	96	87	69	208	123	1177	28 17Jun
586055	Levens, Bridge End	SD 34 474857	7	1261	129	42	61	76	94	98	43	81	69	64	192	112	1061	46 20Jan
	Coastal																	
586492	High Newton Res.	SD 34 399839	178	1353	148	63	114	103	100	111	48	72	72	58	218	131	1238	5

Number	Station	Grid reference	Av tude -1950 m	Rainfall in millimetres												Highest daily fall	
				Jan	Feb	Mar	Apr	May	Jun	Jul	Aug	Sep	Oct	Nov	Dec	Year	mm
LANCASHIRE-- (contd)																	
Brathay (Leven)																	
586841	Long House	NY 35 306067	108 2759	233	86	86	155	150	176	104	129	196	124	377	275	2091	77 13Dec
586848	Langdale	NY 35 315058	113 2593	197	79	75	127	150	163	81	120	189	106	308	259	1854	78 13Dec
Rothay (Brathay)																	
586983	Grasmere	NY 35 330083	84 2400	214	79	66	134	129	161	97	123	144	93	330	241	1951	68 13Dec
587060	Rydal Hall	NY 35 364064	108 2186	197	62	72	113	118	117	74	111	159	95	300	189	1607	60 20Jan
587136	Ambleside	NY 35 372040	46 1890	189	73	75	100	120	121	64	97	127	102	250	178	1496	60 20Jan
Leven																	
587200	Briery Close	NY 35 391019	107 1757	187	70	78	100	115	115	63	93	113	80	232	153	1399	62 20Jan
Trout (Leven)																	
587328	Holehird	NY 35 411007	149 1807	182	68	72	93	114	102	62	89	102	76	198	145	1303	61 20Jan
Leven																	
587355	Windermere Nurseries	SD 34 410982	99 1698	188	45	71	106	114	109	60	92	112	77	229	151	1356	
587408	Perry House	SD 34 390956	44 1563	180	57	86	111	102	99	51	86	92	71	229	160	1324	68 20Jan
587417	Bryerswood	SD 34 383953	110 1689	187	58	94	121	109	100	58	87	106	85	238	152	1395	61 20Jan
587427	Righting House	SD 34 374961	134 1578	160	60	90	106	111	106	48	88	106	72	225	141	1313	57 20Jan
587478	Hawkshead	SD 34 362973	84 1789	197	68	91	119	114	117	50	95	126	79	251	177	1684	73 20Jan
587530	Ghyll Head Res.	SD 34 397922	128 1615	179	52	96	105	112	111	50	102	100	87	232	152	1378	
587551	Tower Wood S.Wks	SD 34 385912	46 1560	177	62	111	94	105	104	45	106	90	83	228	147	1352	65 20Jan
587609	Fell Foot	SD 34 382871	53 1493	163	73	116	110	96	117	48	83	80	71	223	144	1324	57 20Jan
587665	Havertwaite	SD 34 345839	13 1439	158	74	121	94	99	84	41	78	74	58	211	135	1247	58 20Jan
587700	Grizedale	SD 34 337941	91 1897	208	54	113	77	117	127	52	108	117	93	253	169	1488	81 20Jan
Coniston (Leven)																	
588005	Coniston, Holywath	SD 34 299978	76 2462	238	86	117	153	133	145	60	122	174	149	317	225	1919	80 20Jan
Coastal																	
588584	Little Urswick	SD 34 264738	40 1234	131	76	100	76	95	94	29	64	59	56	220	153	1153	51 20Jan
588619	Stainton, The Croft	SD 34 246724	67 1207	--	--	--	--	--	84	25	69	53	54	215	139	--	
588702	Poaka Beck	SD 34 240781	156 1339	124													

Number	Station	Grid reference	Alt- tude -1950 m mm	AV 1916 mm	Rainfall in millimetres												Highest daily fall	
					Jan	Feb	Mar	Apr	May	Jun	Jul	Aug	Sep	Oct	Nov	Dec	Year	mm date
CUMBERLAND-- (contd)																		
594442	Cockermouth Moor Res.	NY 35 117300	79	1188	98	47	50	78	69	86	47	64	146	70	187	131	1073	65 10Sep
Derwent																		
594640	Great Broughton	NY 35 072315	76	992	96	38	58	52	71	87	40	57	138	45	167	102	951	71 10Sep
594809	Dean	NY 35 072254	76	1207	97	36	42	72 (76)	97	39	61	147	54	197	(124)	1042	58 10Sep	
594971	Stainburn Res.	NY 35 022293	56	1015	103	41	54	64	77	103	37	51	138	51	160	111	990	58 10Sep
Ellon (Coastal)																		
595272	Quarry Hill Filter Wks	NY 35 219412	143	1103	92	55	49	67	73	71	53	80	135	42	186	90	993	59 10Sep
595496	Oughterside	NY 35 122407	64	970	107	45	42	56	73	77	39	54	128	40	150	96	907	61 10Sep
Coastal																		
595717	Mealo House, Allonby	NY 35 078416	3	953	96	39	42	39	65	69	33	45	109	27	149	85	798	60 10Sep
Waver (Coastal)																		
596475	Bromfield	NY 35 173467	18	889	98	47	44	50	72	70	46	53	108	30	161	76	855	56 10Sep
Wampool (Coastal)																		
596787	Thursby	NY 35 325499	37	864	86	42	35	48	86	50	40	68	99	22	148	58	781	47 10Sep
596864	Westward Park Farm	NY 35 289449	93	927	91	52	49	74	72 (63)	(45) (63)	134	33	179	94	949		45 10Sep	
596936	Brookfield	NY 35 242478	34	865	71	48	41	51	68	69	34	69	108	33	159	76	827	50 10Sep
597028	Wiggonby School House	NY 35 296530	53	850	--	--	--	--	--	--	--	--	--	--	--	62	---	
Coastal																		
597287	Anthorn	NY 35 185577	11	864	88	41	40	45	83	53	47	59	108	35	130	73	802	38 10Sep
Eden																		
598806	Appleby Castle	NY 35 684198	146	928	71	49	39	47	81	82	34	70	60	24	134	81	772	31 11Nov
598807	Appleby, Bongate	NY 35 688201	146	905	69	42 (101)	57	80	79	40	73	51	27	131	78	828	31 11Nov	
600054	Temple Sowerby	NY 35 609273	108	828	54	48	31	44	97	69	31	70	70	21	137	68	740	27 11Nov
Eamont (Eden)																		
600286†	Grisedale Bridge	NY 35 391163	146	2356	174	96	76	150	107	145	62	124	160	86	288	224	1692	92 13Dec
600414	Dockray, Swinsid Stones	NY 35 396216	287	1930	105	77	64	106	(114)	(127)	61	92	107	59	240	184	1376	38 10Sep
600791	Hutton John	NY 35 439269	210	1221	84	61	--	--	--	--	--	--	--	--	--	--	---	
600836	Penrith, Tirril	NY 35 497259	191	983	74	56	49	66	99	69	33	83	62	22	163	115	891	40 13Dec
600932	Penrith, Castle Park	NY 35 513299	149	847	56	45	41	47	90	64	32	69	68	21	157	68	758	27 10Sep
Lowther (Eamont)																		
600961	Wasdale Pike	NY 35 537085	564	2561	213	67 (101)	142	137	135	109	109	202	135	379	183	1912		
600967	Wet Sleddale	NY 35 537107	293	2232	189	67	53	112	114	117	105	93	174	89	304	207	1624	
600990	Shap Fell, Birkbeck	NY 35 564115	282	1550	132	67	70	80	99	80	83	74	130	62	225	155	1257	
601049	Thornship Gill	NY 35 551132	257	1570	135	69	66	78	109	79	81	81	132	57	220	188	1295	
Swindale (Lowther)																		
601073	Artle Crag	NY 35 482102	650	2722	263 (88)	(95)	159	144	167	139	120	264	137	335	239	2150		
601077	Mosedale Cottage	NY 35 496095	440	2589	238	79	62	145	145	168	125	117	250	137	353	226	2045	
601103	High Wether Howe	NY 35 513111	494	2208	217 (69)	71	154	144	139	134	103	227	94	278	231	1861		
601123	Swindale	NY 35 510129	267	1913	179	74	78	106	117	122	96	87	173	80	240	201	1603	
601147	Tailbert Head	NY 35 530145	294	1930	159	74	90	97	107	154	86	85	146	67	229	197	1491	
Haweswater (Lowther)																		
601184	Rlea Water	NY 35 456108	427	2986	308	132	126	182	166	180	170	141	281	173	333	269	2461	
601227	Rigwindale	NY 35 466118	272	2613	273	97	87	163	134	148	149	120	266	134	360	268	2199	
601248	Whelter	NY 35 469132	250	2400	254	91	84	163	127	137	107	108	225	104	351	268	2019	
601258	Guerness	NY 35 483135	276	2185	191	83	96	128	117	131	99	100	199	88	287	246	1765	
601271	Sandhills	NY 35 485153	251	2159	175	87	80	136	112	113	77	91	170	75	301	234	1651	
601273	Low Raise	NY 35 454137	751	2838	(266)	131	131	(165)	152	158	80	116	175	106	391	(266)	2137	
601280	Measand Beck	NY 35 461151	549	2350	179 (95)	(101)	128	126	120	137	107	198	112	287	287	1877		
601297	Wallow Crag	NY 35 496149	430	2022	179	73	85	133	119	122	91	94	177	81	259	223	1636	
601303	Burn Banks	NY 35 503159	213	1818	116	74	70	100	96	95	77	83	129	55	243	169	1307	68 13Dec
601316	Maddle House	NY 35 509153	251	1817	158	75	75	118	103	107	78	80	159	61	225	201	1440	
601338	Atkinson's Grain	NY 35 457164	663	2311	173	87	99	130	122	117	143	109	209	128	(279)	234	1830	
601347	Sealhole Grain	NY 35 470165	541	2053	150	78	77	127	120	114	132	103	207	107	268	278	1761	
601352	Cawdale Beck	NY 35 478176	360	1880	138	74	82	120	107	113	125	97	196	85	239	197	1573	
601366	Stanegarth	NY 35 497177	278	1634	133	72	71	98	95	100 (88)	95	191	71	227	166	1407		
Lowther (Eamont)																		
601406	Kidmoor	NY 35 482197	318	1810	138	88	70	103	102	109	74	108	138	60	269	184	1443	
601494	Askham Hall	NY 35 515239	186	1052	70	58	62	67	98	72	41	82	74	33	186	104	947	33 13Dec
Eden																		
601741	Munwick Hall	NY 35 553358	88	814	64	50	35	50	72	64	38	68	60	21 (152)	(66)	740	24 2Jun	
601786	Blencarn	NY 35 637312	170	970	63	50	45	58	102	81	44	72	68	22	154	64	828	28 11Nov
601860	Little Salkeld	NY 35 568352	99	825	--	--	--	--	--	--	--	--	--	--	--	66	---	
602274	Renwick	NY 35 598433	217	983	67	56	66	81	84	67	45	70	65	48	182	90	921	34 11Nov
Irthing (Eden)																		
603295	Wylie Sike Farm	NY 35 662710	201	1041	--	--	--	--	--	--	--	--	--	--	--	63	---	
603649	Spadeadam	NY 35 599720	274	1105	113	58	54	91	97	86	91	127	88	63	174	74	1116	29 10Sep
603741	Walton, Millfield Farm	NY 35 531654	79	960	--	--	--	--	--	--	--	--	--	--	--	52	---	
Gelt (Irthing)																		
604022	New Water	NY 35 580513	299	1024	95	81 (55)	68	93	69	59	91	84	47	174	86	1002		
604039	Geltsdale	NY 35 575537	229	1071	108	73	56	70	97	71	60	72	81	43	195	85	1011	36 11Nov
604074	Old Water	NY 35 590533	302	1029	113 (69)	(55)	72	92	82	57	74	85	40	207	95	1041		
604141	Castle Carrock	NY 35 545551	146	902	84	63	45	56	94	62	48	65	74	32	150	69	842	35 10Sep
Eden																		
604312	Warathwaite Head	NY 35 472497	119	889	--	--	--	--	--	--	--	--	--	--	--	74	---	
604470	Scaleby Hall Farm	NY 35 451631	31	833	91	39	35	58	84	65	52	72	88	35	142	54	815	39 10Sep

GENERAL TABLE, ISLE OF MAN

Number	Station	Grid reference	Alti- tude m	Av 1916 -1950 mm	Rainfall in millimetres												Highest daily fall mm	date
					Jan	Feb	Mar	Apr	May	Jun	Jul	Aug	Sep	Oct	Nov	Dec	Year	

Isle of Man

ISLE OF MAN, 572 SQUARE KILOMETRES

HYDROMETRIC AREA 103

Coastal																				
607334	Ballure Res.	SC 24	455930	75	1300	130	95	94	65	110	117	15	64	81	34	158	195	1161	69 13Dec	
607395	Corrany Weir	SC 24	439894	168	1600	172	102	94	96	112	113	(20)	38	78	43	199	217	1244		
607472	Snaefell	SC 24	397880	614	1702	167	136	96	80	140	186	--	--	--	--	--	--	---		
607627	Clypse Res., West	SC 24	402807	137	1295	136	88	67	75	103	108	23	59	78	47	136	184	1111	48 20Jan	
607708	West Baldwin Res.	SC 24	358831	145	1521	184	145	130	95	119	128	29	68	42	46	170	229	1425	48 13Dec	
607828	Douglas	SC 24	381776	85	1147	137	106	83	62	110	89	18	51	63	33	106	141	1019	48 20Jan	
607914	Glen Vine	SC 24	337784	58	1118	141	107	105	78	115	89	21	50	66	37	119	179	1102	45 13Dec	
608160	Ronaldsway Airport	SC 24	279688	17	871	97	78	69	50	97	63	14	46	56	24	93	112	792	30 9Sep	
608179	Cringle Res.	SC 24	253743	152	1217	153 (96)	82	90	126	101	36	54	74	39	133	167	1149			
608371	Ballagawne Res.	SC 24	237715	111	1008	121	70	70	66	112	75	25	52	55	39	113	135	933	38 3Nov	
608389	Kentraugh Mill	SC 24	225691	12	965	105	67	63	55	95	55	19	52	52	27	98	123	404	32 3Nov	
608404	Port St Mary	SC 24	209671	8	849	104	67	70	56	103	52	20	56	54	22	91	123	417	39 13Dec	
608439	Port Erin	SC 24	198692	21	1016	97	69	63	71	94	53	18	47	44	19	89	116	777	31 12Mar	
608509	Cringle Great Park	SC 24	233747	354	1651	147	77	60	84	119	106	32	69	71	39	110	143	1095	43 20Jan	
608656	South Barrule Quarries	SC 24	271769	290	1626	156	100	68	98	126	121	38	61	88	45	130	190	1227	48 20Jan	
609234	Point of Ayre	NY 25	464049	9	786	92	58	62	47	93	69	18	51	51	16	123	95	775	26 13Dec	
609269	Dog Mills	SC 24	452977	20	889	93	78	60	57	93	78	10	64	52	23	142	124	474	39 13Dec	

Number	Station	Grid reference	Av Alti- tude -1916 m mm	Rainfall in millimetres												Highest daily fall mm date				
				Jan	Feb	Mar	Apr	May	Jun	Jul	Aug	Sep	Oct	Nov	Dec	Year				
Scotland																				
SOLWAY RIVER PURIFICATION BOARD AREA, 7404 SQUARE KILOMETRES																				
HYDROMETRIC AREAS 77 TO 81																				
Esk																				
610122 Eskdalemuir Observatory	NT 36 235026	242 1582	128	69	68	74	101	85	62	61	108	85	151	146	1138	45	13Dec			
Black Esk (Esk)																				
610561 Cairn Knowe	NY 35 199971	323 1633	140	59	36	73	135	86	72	72	88	81	136	137	1115					
610584 Sandford	NY 35 205939	204 1524	124	56	44	70	136	101	55	72	93	78	133	134	1100	43	13Dec			
610606 Fauldbrae	NY 35 230959	283 1587	152	58	41	70	145	74	70	72	82	82	137	137	1120					
Esk																				
610755 Bentpath, Westerkirk Mains	NY 35 293916	137 1473	126	63	29	74	113	93	57	66	100	69	159	157	1106	58	13Dec			
610851 Megdale	NY 35 300954	166 1402	129	58	41	63	125	83	60	66	99	74	177	128	1103					
611820 Irvine House	NY 35 374806	61 1259	110	49	32	59	94	101	62	89	102	57	145	116	1016	33	20Jan			
Liddel (Esk)																				
612702 Newcastleton Forest	NY 35 505878	187 1346	--	--	--	--	--	--	--	--	--	--	--	123	---					
612703 Newcastleton Forest	NY 35 504877	191 1326	110	54	37	69	98	92	89	87	112	64	167	123	1102	32	21Dec			
612721 Newcastleton S.Wks	NY 35 482867	96 1245	106	49	32	67	90	93	81	81	112	63	161	121	1056					
Esk																				
613505*Longtown Hospital	NY 35 391686	29 881	106	50	(31)	73	103	85	(45)	118	82	34	131	63	921	41	20Aug			
Lyne (Esk)																				
613886*Ashycroft	NY 35 567769	226 1158	(114) (50)	65	68	96	62	109	234	86	50	170	76	1180	12	2Dec				
614461*Longtown	NY 35 347673	15 853	96	43	26	42	97	53	45	98	86	30	114	59	788	40	10Sep			
Coastal																				
614581 Solway Bank	NY 35 308774	139 1274	112	46	17	59	106	76	55	102	97	55	117	125	967	35	20Jan			
Kirtle (Coastal)																				
614844 Winterhope	NY 35 273823	174 1422	129	55	38	77	131	86	70	90	103	73	148	149	1148	36	13Dec			
614983 Springkell	NY 35 255751	91 1150	114	48	37	60	113	75	59	77	98	46	125	114	966	31	9Sep			
Coastal																				
615317 Annan	NY 35 193651	11 884	90	37	30	53	71	57	41	78	86	24	109	73	754	29	10Sep			
Annan																				
615328 Corehead	NT 36 073124	197 1486	120	69	27	62	120	86	86	66	68	94	163	143	1104					
615505 Moffat, Duncan House	NT 36 088054	107 1397	120	54	39	58	117	75	53	70	--	--	--	--	---					
615509 Moffat S.Wks	NT 36 090046	102 1448	119	37	30	52	106	91	50	52	75	72	127	144	955					
Evan (Annan)																				
615800 Moffat, St Margaret's	NT 36 068038	141 1459	(120)	49	(31)	64	110	117	54	72	99	90	148	157	1111					
Moffat (Annan)																				
615930 Polwoody	NT 36 166121	183 1791	153	76	37	83	133	107	93	86	132	100	210	163	1378					
Ae (Kinnel)																				
616995 Cran Loch	NY 35 005938	335 1561	152	50	50	76	--	--	--	--	--	--	--	--	---					
Annan																				
617949 Lochmaben Hospital	NY 35 074827	65 1176	82	37	21	58	98	95	33	72	75	67	107	124	869	37	13Dec			
618140 Kirkwood	NY 35 120752	79 1129	98	38	28	50	91	67	38	59	76	48	117	91	801					
Water Of Milk (Annan)																				
618405 Corrie Common	NY 35 194874	136 1346	111	--	--	--	--	--	--	--	--	--	--	--	---					
Coastal																				
619154 Kinmount House	NY 35 136693	46 1186	93	41	32	58	110	73	46	73	78	36	125	99	864	25	9Sep			
Nith																				
620094 Bank Colliery	NS 26 595114	226 1341	127	61	37	--	--	--	--	--	--	--	--	--	---					
Afton (Nith)																				
620142 Afton Water	NS 26 637024	462 2300	196	76	50	85	133	146	128	108	104	203	342	255	1826					
620146 Alwhat Burn No.2	NS 26 642029	437 2242	207	90	62	85	137	140	112	112	103	188	311	264	1811					
620148 Montrav	NS 26 639035	418 2120	185	78	60	84	126	127	93	107	88	149	306	234	1637					
620155 Montrav Burn	NS 26 649032	474 2211	172	52	33	62	125	116	86	89	99	140	292	243	1509					
620161 Green Burn	NS 26 633035	431 2320	194	84	53	90	140	137	108	127	99	183	352	262	1829					
620168 Afton Filters	NS 26 630050	389 2114	195	78	(50)	80	126	138	89	118	46	169	316	288	1743	63	13Dec			
Nith																				
620581 Kirkconnel	NS 26 735123	162 1259	101	39	--	--	--	--	--	--	--	--	--	--	---					
620706 Kirkconnel S.Wks	NS 26 750115	157 1524	95	41	31	42	97	116	42	73	46	74	160	127	944	43	13Dec			
621150 Eucharhead	NS 26 683058	418 2050	160	70	32	74	111	116	80	86	89	132	213	173	1336					
621169 Poltallan Burn	NS 26 692075	472 1866	(152)	67	36	56	123	121	80	94	83	125	208	144	1293					
621202 Benzien Craig	NS 26 723067	302 1695	148	56	35	67	117	124	70	69	75	118	199	149	1227					
621206 Euchar Filters	NS 26 729070	280 1645	144	55	38	64	114	130	61	63	69	108	205	150	1201	49	13Dec			
621335 Ellock	NS 26 797074	149 1247	112	45	21	44	104	150	57	87	57	76	165	150	1068	64	13Dec			
621736 Drumlanrig Castle	NX 25 852992	58 1397	128	43	22	48	107	119	81	71	59	74	135	123	1010	41	17Jun			
621983 Kettleton Filters	NX 25 901995	195 1300	102	58	29	49	109	121	81	94	61	78	144	122	1048	42	22Jul			
Scar (Nith)																				
622466 Appin	NX 25 753975	250 1542	150	53	44	72	128	134	92	72	77	115	175	175	1287					
Nith																				
622885 Blackwood	NX 25 907870	30 1176	99	60	40	55	103	115	34	83	76	59	136	141	1001	60	13Dec			
Cluden (Nith)																				
623585 Dalnacallan	NX 25 799890	146 1429	120	55	42	58	111	--	--	--	--	--	--	--	---					
623619 Maxwellton House	NX 25 821896	107 1346	123	55	38	52	114	126	52	57	71	70	126	139	1023	56	13Dec			
623954 Glenkiln Res.	NX 25 849776	137 1446	130	58	46	67	117	124	43	72	94	70	150	186	1157	67	13Dec			
Nith																				
624179 Dumfries	NX 25 982747	49 1087	85	38	36	43	96	109	25	52	79	45	106	120	834	39	13Dec			
624181 Troqueer S.Wks	NX 25 969749	5 1079	84	36	39	43	102	107	24	56	82	43	108	124	848	45	13Dec			

station in England (North West W.A.)

Number	Station	Grid reference	Av Alti- tude -1950 m	Rainfall in millimetres												Highest daily fall	
				Jan	Feb	Mar	Apr	May	Jun	Jul	Aug	Sep	Oct	Nov	Dec	Year	mm
SOLWAY--(contd)																	
624349	Lochrutton W.Wks	NX 25 901743	83 1258	96	42	33	57	113	103	31	71	91	57	122	155	971	59 13Dec
624573	Glencaple	NX 25 995682	9 1041	89	35	39	38	90	92	21	49	72	32	103	136	796	
Coastal																	
625190	Fairgirth	NX 25 879566	43 1194	125	56	51	57	90	128	38	61	86	51	126	161	1030	
Urr (Coastal)																	
625486	Corscock	NX 25 758755	154 1448	129	79	43	65	114	113	55	79	74	78	162	164	1155	61 13Dec
625769	Chipperkyle	NX 25 784688	94 1273	101	65	35	57	117	101	37	59	80	56	139	160	1007	51 13Dec
625809	Corbillion House	NX 25 796658	53 1196	94	59	34	50	99	99	28	55	70	48	119	146	971	
626002	Castle Douglas	NX 25 789629	60 1171	98	47	36	41	95	93	40	56	65	47	114	145	977	64 13Dec
Coastal																	
626650	Auchencairn	NX 25 795512	43 1270	118	48	41	49	79	74	31	59	74	43	138	161	915	53 13Dec
627035	St Mary's Isle	NX 25 674494	12 1181	109	49	52	67	107	92	51	74	64	70	134	135	1004	
Dee																	
627090	Loch Dee	NX 25 479792	244 2219	277	82	56	104	114	128	133	91	108	169	255	229	1746	
627258	Craigecallie	NX 25 504779	226 2089	244	81	55	102	117	123	131	91	127	148	252	229	1699	
627371	Clatteringshaws	NX 25 554780	178 2022	193	90	66	86	123	99	87	87	94	105	237	199	1470	46 13Dec
Pullaugh (Dee)																	
627410	Loch Grennoch No.1	NX 25 542681	218 1880	191	90	51	88	128	130	87	95	106	151	256	251	1624	
627422	Loch Grennoch No.2	NX 25 514692	480 2413	225 (101)	89	117	153	177	104	107	117	192	248	293	1923		
627438	Loch Grennoch No.3	NX 25 537698	213 2032	193	98	73	97	135	129	94	90	104	107	251	261	1692	
627450	Loch Grennoch No.4	NX 25 531712	315 2159	(190)	98	64	88	138	131	95	101	104	159	239	262	1669	
627466	Loch Grennoch No.5	NX 25 548718	213 1905	191 (94)	76	91	133	138	87	96	94	124	241	250	1619		
627477	Loch Grennoch No.6	NX 25 543736	216 2060	185	88	56	91	132	123	89	99	99	146	230	254	1542	
627478	Pullaugh Burn	NX 25 544741	183 2060	196	95	69	89	125	127	87	97	95	135	234	233	1582	68 13Dec
Dee																	
627518	Laggan of Dee	NX 25 572745	168 1813	169	88	57	71	121	100	62	103	97	121	208	223	1420	
627526	White Burn	NX 25 564713	399 2083	173 (83)	86	100	137	139	86	88	114	155	236	259	1655		
Ken (Dee)																	
628177	Cornharrow	NX 25 667928	247 1509	149	66	49	73	112	103	79	75	65	104	185	170	1230	
628309	Pingland	NX 25 670902	287 1473	140	64	40	62	108	99	76	72	72	45	186	143	1163	
628345	Kendoon	NX 25 615884	158 1371	138													

Number	Station	Grid Reference	Altitude -1950 m	AV 1916 mm	Rainfall in millimetres												Highest daily fall	
					Jan	Feb	Mar	Apr	May	Jun	Jul	Aug	Sep	Oct	Nov	Dec	Year	mm date
639299	Stinchar (Coastal) Barr	NX 25 286941	122	1481	115	40	39	63	44	91	104	69	54	117	264	166	1206	35 7Nov
639454	Torn Mitchell Quarry	NX 25 228941	122	1374	--	--	--	--	--	--	--	37	42	84	186	150	---	
639746	Quisk (Stinchar) Barrhill, Wauk Mill	NX 25 244814	76	1270	--	--	--	--	--	--	--	23	22	106	68	157	---	
640293	Stinchar (Coastal) Ballantrae	NX 25 084825	12	1111	130	45	31	38	58	67	61	42	34	60	134	117	825	
640593	Girvan Loch Bradan	NX 25 434978	296	1758	147	65	48	55	95	83	72	86	44	136	228	177	1276	
640596	Loch Bradan	NX 25 436984	311	1753	155	55	47	47	94	87	67	81	78	125	206	193	1240	
641098	Crosshill	NS 26 326064	43	1270	109	42	28	44	61	54	64	59	47	71	196	108	883	25 7Nov
641169	Kirkbride House	NS 26 334047	114	1274	115	56	35	47	66	61	78	55	50	88	192	117	960	25 7Nov
641270	Wallacetown	NS 26 278031	75	1194	--	--	--	--	--	--	--	47	39	74	190	123	---	
641443	Penrhapple Res.	NX 25 257969	202	1377	115	48	41	61	77	83	103	62	59	108	221	145	1121	27 22Jul
641540	Girvan	NX 25 184979	8	1118	98	32	29	40	60	62	69	40	38	64	158	109	799	22 14Dec
641733	Coastal Culzean Castle	NS 26 231098	42	1101	116	43	31	44	75	63	80	45	49	80	165	106	897	
641982	Doon Starr	NX 25 481936	244	1628	170	58	55	52	109	100	57	63	83	117	251	173	1288	
642141	Loch Recawr	NX 25 441938	284	1907	159	83	48	83	90	90	80	89	93	156	304	190	1465	
642328	Loch Finlas	NX 25 469981	256	1565	133	61	24	45	94	79	62	75	74	121	211	166	1145	
642340	Gargel Burn	NX 25 482985	216	1462	146	61	29	42	96	74	59	66	68	104	216	147	1108	33 13Dec
642674	Ardoon	NS 26 441086	209	1286	110	59	34	49	94	55	75	52	62	100	244	125	1059	
642750	Kerse Filters	NS 26 425131	226	1415	134	50	36	48	109	69	74	77	67	91	229	131	1115	31 8Nov
642992	Knockjarder W.Wks	NS 26 353150	84	1118	104	42	32	46	72	58	53	55	55	71	193	111	892	
643034	Otterden House	NS 26 307146	107	1150	112	46	26	48	80	71	67	59	59	77	126	126	357	36 14Dec
643087	Doonholm	NS 26 338175	27	1124	105	36	28	42	87	60	59	56	58	64	188	110	893	26 14Dec
643095	Alloway, Doonbrae	NS 26 331180	23	1118	98	32	25	39	89	56	54	58	52	59	165	106	933	26 8Aug
643795	Ayr Blackside Water Tank	NS 26 575285	256	1186	107	38	25	48	114	76	85	(82)	76	81	(177)	94	1003	
644101	Lugar (Ayr) Dalblair	NS 26 645192	223	1308	--	--	--	--	--	--	--	75	56	87	193	85	---	
644415	Cumnock, Holmhead	NS 26 558204	104	1089	95	41	27	43	77	53	61	83	55	77	187	83	942	22 8Nov
644812	Ayr Barskimming, Burnbrae Lo.	NS 26 476245	67	1092	91	37	21	41	88	55	71	67	57	62	168	93	851	
644825	Hillhead Water Tank	NS 26 494283	172	1134	94	31	18	42	99	66	85	88	67	73	171	95	929	32 8Aug
645244	Killoch Colliery	NS 26 479203	152	1161	90	41	20	37	87	52	53	63	56	70	189	91	849	
645404	Auchincruive	NS 26 389236	45	1002	81	28	19	34	78	49	63	46	53	57	147	92	747	21 8Aug
645445	Ayr Cemetery	NS 26 348211	12	912	91	29	20	35	86	53	58	49	46	46	133	92	738	22 8Aug
645583	Coastal Ladykirk Filters	NS 26 388270	56	966	86	27	17	34	85	58	81	34	53	54	130	91	750	22 21Dec
645590	Prestwick Met. Office	NS 26 369261	16	938	88	27	18	33	78	51	71	44	53	50	134	86	733	22 8Aug
645651	Prestwick, Sherwood Road	NS 26 363258	15	967	84	30	16	32	75	49	64	45	50	49	128	80	702	
645776	Collenar Res.	NS 26 349330	46	978	89	28	21	41	79	61	94	41	52	69	117	86	778	23 22Jul
645804	Gailes	NS 26 323354	4	990	102	27	19	41	79	71	89	44	53	70	110	92	797	26 22Jul
646054	Irvine Darvel, Burgh Yard	NS 26 563376	106	1250	98	51	28	49	81	72	82	57	72	75	196	103	964	23 21Nov
646069	Lanfine	NS 26 551365	137	1294	(97) (50)	(27)	45	86	74	91	64	72	79	186	102	973		
646459	Carnell	NS 26 467322	76	1085	103	29	22	42	86	67	81	69	58	83	170	98	908	
646676	Penwick (Irvine) Moor Farm	NS 26 510479	256	1468	118	43	25	52	93	89	99	67	93	102	197	130	1108	
646688	Raithill	NS 26 482468	195	1397	110	39	20	51	92	82	111	66	93	97	196	122	1079	
646765	North Craig Res.	NS 26 438412	97	1182	92	31	21	44	75	74	97	66	80	86	158	100	924	24 22Jul
646792	Lochgoin Res.	NS 26 534474	264	1512	107	47	23	52	98	85	104	79	104	99	221	81	1100	
646807	Craigendunton Res.	NS 26 522455	245	1431	108	(43)	26	56	95	87	110	77	123	94	198	88	1095	
646843	Croilburn	NS 26 537440	221	1312	100	43	22	48	92	74	96	73	90	85	203	114	1040	
646960	Irvine Kilmarnock	NS 26 414378	34	1057	91	31	20	36	73	71	92	45	63	68	133	99	922	23 8Aug
647317	Annick (Irvine) Stewarton Filters	NS 26 439478	162	1295	112	(41)	20	50	94	79	105	68	89	100	187	121	1066	
647388	Long Loch Res., South	NS 26 470518	235	1574	140	51	20	53	93	80	102	88	118	132	238	152	1267	
647479	Dunlop	NS 26 412489	146	1259	110	37	21	47	94	88	96	63	73	87	186	122	1014	30 22Jul
647742	Garnock (Irvine) Pundeavon Res.	NS 26 294577	276	1956	158	72	28	74	109	144	106	97	114	180	272	192	1546	
647750	Hole House Filters	NS 26 309560	115	1785	150	60	27	75	102	115	104	76	92	158	261	154	1374	58 2Nov
647782	Beith Filters	NS 26 371538	126	1452	124	38	19	52	91	99	90	51	83	115	218	129	1109	50 2Nov
647903	Rye (Garnock) Blairpark	NS 26 248574	220	1733	168	58	38	57	108	132	83	99	81	140	221	170	1145	
647917	Catburn	NS 26 255559	309	1810	174	55	34	62	102	130	105	66	105	166	250	212	1461	
647920	Whitehill	NS 26 263563	191	1785	175	53	31	67	107	127	102	61	102	160	267	189	1441	
647938	Routdane Burn	NS 26 266573	318	1956	166	51	29	62	114	140	107	89	102	147	218	182	1407	
647948	Camphill Res.	NS 26 275549	186	1792	157	61	28	67	116	111	98	82	90	152	239	159	1360	
647962	Haining	NS 26 264545	273	1676	159	57	(31)	58	109	114	114	60	97	158	252	175	1384	
648002	Garnock (Irvine) Thirdpart	NS 26 264506	171	1466	158	41	22	62	99	100	91	69	90	133	185	153	1208	
648007	Dalry Filters	NS 26 277501	98	1405	149	46	18	71	91	91	112	67	91	132	184	141	1193	39 2Nov
648019	Caaf (Garnock) Bradshaw	NS 26 239539	323	1500	158	50	37	57	121	122	94	70	79	138	194	172	1292	
648029	Knockendon	NS 26 238526	229	1528	158	48	34	56	116	121	95	69	75	136	193	169	1270	
648031	South Bradshaw	NS 26 247527	284	1641	158	50	37	57	121	121	94	70	73	137	194	173	1288	
648039	South Knockendon	NS 26 246519	216	1585	156	51	29	56	113	121	95	66	80	136	192	168	1263	
648049	Drum Burn	NS 26 237513	208	1481	154	47	28	52	111	116	97	65	74	136	184	165	1229	
648053	Birkheadsteel	NS 26 245503	158	1524	153	53	25	61	108	106	109	69	98	133	185	157	1257	34 2Nov

GENERAL TABLE, SCOTLAND

Number	Station	Grid reference	Av Alti- tude -1950 m mm	Rainfall in millimetres												Highest daily fall	
				Jan	Feb	Mar	Apr	May	Jun	Jul	Aug	Sep	Oct	Nov	Dec	Year	mm
AYRSHIRE-- (contd)																	
648057	Caaf Res.	NS 26 255500	168 1499	153	54	25	61	104	106	108	68	94	134	145	155	1255	34 2Nov
648096	Munnock Res.	NS 26 254481	99 1332	138	48	21	55	108	90	111	63	90	115	166	149	1154	31 22Jul
Garnock (Irvine)																	
648134	Blair House	NS 26 302481	47 1296	122 (38)		16	61	89	45	106	62	89	106	150	130	1054	
Lugton (Garnock)																	
648517	Montgreenan	NS 26 344443	55 1202	112	28	17	47	83	86	106	51	71	94	137	111	943	33 22Jul
Garnock (Irvine)																	
648612	Ravenspark Hospital	NS 26 309407	7 1038	100	29	14	45	80	67	90	53	59	80	127	97	841	
Coastal																	
648680	Greenhead Filters	NS 26 273437	56 1090	122	35	16	49	85	72	106	64	66	91	133	119	954	33 22Jul
648746	Ardrossan Filters	NS 26 235444	51 1106	110	33	20	42	89	76	105	58	71	97	121	119	941	33 22Jul
648763	Busbie Res.	NS 26 240463	113 1210	131	35	22	43	104	85	110	57	74	97	137	141	1336	
648861	Crosbie Res.	NS 26 218507	114 1255	123	41	18	45	104	84	81	60	61	105	151	124	1001	26 2Nov
648876	Hunterston Power Sta.	NS 26 183514	8 1168	131	36	10	36	80	71	69	52	46	91	127	111	860	24 12Jan
648926	Fairlie W.Wks	NS 26 214555	82 1351	157	56	28	42	102	89	81	64	64	117	163	150	1113	
649050	Largs	NS 26 204599	6 1276	163	45	21	40	89	75	84	61	56	105	168	116	1023	42 12Jan
649118	Middleton Filters	NS 26 215624	70 1325	181	50	23	54	96	96	94	70	73	110	186	131	1169	48 22Nov

CLYDE RIVER PURIFICATION BOARD AREA, 5565 SQUARE KILOMETRES

HYDROMETRIC AREAS 84 TO 87

Coastal																	
649500	Largs, Woodbank	NS 26 199607	8 1240	162	46	20	45	89	75	87	72	64	107	145	111	1064	43 21Nov
649597	Kelly Dam	NS 26 223693	191 1674	166	58	36	50	99	103	130	60	43	156	192	152	1295	
Kip (Coastal)																	
649638	Knockencorsan	NS 26 246676	317 1918	192	66	61	64	127	105	156	72	123	177	226	166	1535	
649646	Largs Road	NS 26 249685	277 1798	198	71	53	57	133	108	127	71	116	156	225	183	1494	
649661	Loch Thom	NS 26 256725	196 1788	173	55	29	56	122	134	114	72	114	154	216	173	1412	42 15Jun
649677	Compensation Res.	NS 26 248725	183 1704	174	48	29	51	123	124	101	68	95	137	196	159	1304	42 15Jun
649684	Shielhill	NS 26 237727	278 1837	160	41	24	53	123	114	110	69	104	165	216	177	1353	
649697	Larkfield Filters	NS 26 245761	103 1590	139	44	19	53	120	126	95	65	103	134	147	127	1226	36 15Jun
649713	Spango Burn	NS 26 243736	231 1802	185	47	32	52	134	136	108	78	112	156	204	156	1400	
Coastal																	
649817	Greenock, Newton Street	NS 26 264771	53 1473	126	41	14	49	106	93	66	66	85	120	171	115	1052	32 1Nov
649827	Hole Glen	NS 26 259745	189 1768	154	57	21	49	121	126	102	73	110	155	226	177	1371	38 1Nov
649836	Greenock	NS 26 274757	61 1588	137	43	17	49	111	93	76	71	94	124	197	133	1145	35 1Nov
649842	New Yetts Dam	NS 26 264738	241 1708	157	56	22	50	124	130	106	77	111	145	228	179	1385	34 1Nov
649890	Dougliehill Filters	NS 26 317738	169 1600	155	48	25	51	114	92	74	91	104	129	199	135	1225	33 2Nov
Clyde																	
649919	Thick Cleuch	NS 26 952021	457 2093	185	78	95	93	158	175	137	104	112	160	194	203	1698	
649926	Daerhead	NS 26 964030	397 2166	189	78	79	99	161	149	141	93	111	152	202	215	1659	
649941	Lower Carsehope	NS 26 963048	373 2054	189	72 (76)	89	154	145	121	83	108	144	144	144	144	1614	
649952	Upper Carsehope	NS 26 939040	518 2125	178	94	100	80	147	182	137	114	108	150	185	229	1594	
649970	New Kirkhope	NS 26 963055	357 2045	194	79	58	87	154	150	144	83	109	166	177	184	1579	61 13Dec
649972	New Crookburn	NS 26 966056	354 2141	171	71	56	90	152	151	120	82	100	149	188	221	1541	69 13Dec
649994	Whiteholm	NS 26 984036	427 2106	191	70	86	98	158	152	127	72	127	165	201	226	1673	
650002	Lamb Sike	NS 26 977043	408 2044	191 (66)	83	91	147	150	123	72	117	160	197	244	1641		
650022	Kirkhope Cleuch	NS 26 954069	427 2133	194	70	57	86	147	160	122	93	121	155	206	248	1657	
650048	White Burn	NS 26 997060	381 2017	165	60	74	60	150	155	89	85	113	127	152	204	1434	
650083	Sweetshaw Burn	NS 26 983090	351 1803	141	46	33	62	131	114	92	83	106	113	134	174	1228	65 13Dec
650085	Garls Craig	NS 26 976092	300 1812	160	57	39	60	137	125	92	78	99	110	146	181	1275	55 13Dec
650123	Hitteril	NS 26 963099	297 1728	138	53	32	57	127	137	79	76	103	130	151	192	1275	
650251	Potrenick Burn	NS 26 934101	306 1707	138	46	22 (53)	114	112	81	78	79	70	140	145	1078		
650291	Peden Res.	NS 26 942123	294 1711	130	48	25	54	120	107	94	73	95	134	174	140	1238	66 13Dec
Camps (Clyde)																	
650597	Risingclaw	NT 36 036200	480 1637	130	89	45	51	123	103	108	90	75	97	172	163	1246	
650606	Peat Rig	NT 36 013209	427 1578	128 (76)	51	51	136	83	89	89	69	91	144	185	1231		
650630	Whitcamps	NT 36 029214	358 1388	109	67	38	45	136	86	84	89	71	86	146	131	1035	
650638	Kneesend	NT 36 013225	366 1343	127	66	45	37	146	81	90	104	65	79	152	116	1108	
650642	Hillshaw	NT 36 042252	549 1472	127 (88) (57)	51	151	83	89	187	74	91	104	151	1343			
650656	Linnburn	NT 36 022253	381 1353	113	85	51	37	149	86	89	116	70	80	170	126	1172	
650696	Camps Res.	NS 26 997226	295 1272	107	50	33	45	135	68	73	84	57	78	157	108	945	41 13Dec
Clyde																	
650782	Leadhills	NS 26 888153	387 1660	121	46	34	49	142	126	101	82	64	123	148	170	1210	77 13Dec
650872	Abington	NS 26 932230	247 1225	87	47	22	31	115	71	54	69	41	67	139	94	837	
Duneaton (Clyde)																	
650930	Cairn Table	NS 26 743235	358 1575	122	52	44	54	109	102	72	91	53	124	173	112	1118	
650993	Auchandaff	NS 26 782236	358 1482	118	47	34	51	106	98	70	87	57	126	170	105	1069	44 13Dec
651059	Stonehill	NS 26 838214	305 1435	97	37	26	43	112	81	67	101	58	94	146	113	975	
651190	Crawfordjohn	NS 26 879239	274 1245	79	33	20	37	116	69	59	66	51	69	129	80	808	29 13Dec
Clyde																	
651479	Fallside	NS 26 910309	294 1372	65	25	9	28	52	49	53	57	44	57	126	62	632	
651763	Coulter Res.	NT 36 036276	387 1353	109	69	30	49	159	80	78	160	62	91	158	117	1153	
651807	Cowhill Res.	NT 36 009288	308 1113	110 (50) (25)	26	126	74	78	121	64	89	106	44	957			
652104	Huntfield	NT 36 012402	271 894	85	43	25	41	117	48	64	48	64	43	109	53	740	
652271	Easton	NT 36 085493	255 921	70	41	20	37	97	58	53	64	53	46	135	52	726	
652672	Carnwath	NS 26 974464	208 877	72	37	26	37	97	47	60	54	45	42	104	49	671	

Number	Station	Grid Reference	Alti- tude m	AV - 1916 -1950 mm	Rainfall in millimetres												Highest daily fall	
					Jan	Feb	Mar	Apr	May	Jun	Jul	Aug	Sep	Oct	Nov	Dec	Year	mm
CLYDE-- (contd)																		
Clyde																		
654152 Coldstream Res.	NS 26 873499	244	918		78	38	21	34	125	64	61	89	49	42	104	66	771	21 8May
Nethan (Clyde)																		
654310 Dunside Res.	NS 26 748372	305	1365		101	40	26	55	116	69	64	66	80	86	188	42	983	26 2Nov
654466 Burnfoot	NS 26 809429	130	1143		83	32	23	35	100	54	43	89	56	50	127	51	743	21 9Aug
Clyde																		
654629 Mauldslie	NS 26 808502	53	882		66	33	18	34	100	49	48	72	48	40	107	59	674	21 8May
654646 Gair Res.	NS 26 853535	200	838		67	33	12	32	111	59	61	80	46	38	106	69	714	18 8Aug 22Nov 21Dec
654816 Clyde Park S.Wks	NS 26 772539	30	876		69	34	17	29	108	45	44	82	51	36	107	60	682	21 8Aug
Avon (Clyde)																		
655036 Glengavel Res.	NS 26 663351	256	1406		120	48	29	42	100	75	80	66	75	100	221	98	1054	25 23Oct
655240 West Brown Castle	NS 26 622432	238	1453		109	47	36	51	113	71	81	86	91	92	233	97	1107	32 2Nov
655462 Kype Res.	NS 26 735387	287	1359		112	52	31	56	132	60	69	73	89	91	197	100	1062	27 2Nov 13Dec
655838 Glassford Filters	NS 26 709478	236	1234		90	32	19	37	112	55	54	85	84	60	160	82	870	25 2Nov
South Calder (Clyde)																		
656041 Shotts Res.	NS 26 880613	247	1042		84	65	43	42	120	63	71	86	69	70	(183)	83	979	20 21Dec
Clyde																		
656475 Townhill Filters	NS 26 694546	131	997		76	33	17	33	97	54	46	92	69	45	122	79	763	23 21Aug
North Calder (Clyde)																		
656740 Roughrigg Res.	NS 26 804639	202	992		80	49	26	36	124	70	82	106	54	58	149	73	907	
656741 Roughrigg Res. No.2	NS 26 804641	212	991		83	38	28	36	128	68	81	89	54	55	146	72	878	
Luggie (North Calder)																		
656919 Coatbridge, Dunbeth Park	NS 26 741655	99	980		58	39	16	37	116	52	78	97	49	61	126	68	797	27 9Aug
656970 Airdrie, Broomknoll Street	NS 26 762653	123	933		79	37	22	36	122	64	73	88	53	58	136	66	834	26 22Nov
656978 Coatbridge, Whifflet Park	NS 26 736638	94	923		59	38	15	36	120	53	78	95	53	57	121	67	792	28 9Aug
656992 Coatbridge, West End Park	NS 26 722649	73	989		60	41	15	36	117	54	79	98	49	59	122	69	799	28 9Aug
657000 Coatbridge	NS 26 712643	78	898		67	34	16	36	110	51	82	94	55	56	120	69	790	29 9Aug
Rotten Calder (Clyde)																		
Clyde																		
657302 Greenlees Filters	NS 26 640590	98	1118		84	30	20	39	100	63	64	90	66	54	126	87	823	25 21Dec
657446 Alexandra Park	NS 26 618657	43	995		92	33	25	40	114	71	66	83	66	67	132	78	867	28 8Aug
657519 Glasgow Green	NS 26 599645	11	988		88	28	22	36	108	67	69	78	65	59	134	77	831	26 8Aug
657587 Bellahouston Park	NS 26 553637	24	1036		98	28	20	33	126	63	38	75	65	57	128	73	804	
Kelvin (Clyde)																		
657706 Kilsyth, Colzium House	NS 26 728787	93	1353		120	48	42	57	141	82	87	89	72	87	224	99	1148	52 22Nov
657711 Kilsyth S.Wks	NS 26 711773	41	1266		110	48	34	51	136	78	79	100	--	--	--	--	--	
657842 Kirkintilloch	NS 26 665743	60	1130		108	31	33	42	133	83	66	87	68	78	170	81	982	26 4Jan
657999 Lennoxton	NS 26 628782	76	1435		63	50	18	49	127	90	93	75	74	83	238	97	1057	
Luggie (Kelvin)																		
658200 Dalshannon S.Wks	NS 26 729725	69	940		--	--	--	40	141	67	83	96	56	69	165	78	---	
658294 Gartloch Hospital	NS 26 680669	89	1014		84	36	17	45	138	62	91	84	65	70	145	80	917	31 30May
Kelvin (Clyde)																		
658491 Lenzie	NS 26 652727	76	1140		101	32	16	41	134	82	78	85	72	66	163	98	968	
658562 Bishopbriggs	NS 26 617700	91	1016		96	34	20	42	119	69	68	101	77	68	151	80	925	34 8Aug
Allander (Kelvin)																		
658669 Burncrooks Filters	NS 26 501793	216	1524		131	47	20	62	129	126	88	93	95	120	218	126	1255	35 1Nov
658765 Mugdock Res.	NS 26 558755	98	1294		116	39	18	46	141	93	88	87	77	88	155	103	1051	33 30May
Kelvin (Clyde)																		
658904 Glasgow, Springburn	NS 26 608686	107	1012		93	34	19	42	118	72	66	89	72	67	136	74	882	25 8Aug
658929 Ruchill Park	NS 26 578680	69	973		101	32	17	38	115	73	67	95	74	64	131	79	886	
658932 Glasgow Botanic Gardens	NS 26 568675	40	1018		93	34	19	41	119	68	60	94	70	60	132	80	870	26 2Nov
658950 Kelvingrove Park	NS 26 572666	15	1011		94	30	12	36	111	65	58	83	56	54	122	78	799	
Clyde																		
658988 Victoria Park	NS 26 541673	9	986		100	31	18	40	122	75	62	78	59	55	130	81	850	
Black Cart (Clyde)																		
659123 Upper Calder	NS 26 265647	408	2400		218	76	56	81	141	165	141	90	146	184	276	234	1808	
659140 Calder Water, Barytes Mine	NS 26 283650	307	2367		204	77	46	81	111	148	148	88	146	201	288	232	1770	48 13Dec
659150 Calder Dam	NS 26 295653	280	2420		183	70	48	81	121	160	136	(88)	147	215	305	224	1778	
659155 Queenside Loch	NS 26 294643	384	2479		180	79	55	79	128	164	140	97	146	211	301	224	1804	
659169 Muirshiel Mill	NS 26 310633	238	2150		198	77	42	76	134	153	115	82	129	162	277	206	1651	43 2Nov
659172 White Grain Burn	NS 26 279633	438	2411		248	89	61	85	142	168	142	104	154	215	312	216	1936	
659231 Kaim Dam	NS 26 346622	188	1999		160	66	30	65	105	122	97	76	132	163	270	160	1446	61 2Nov
659336 Springside	NS 26 404578	162	1499		138	45	25	59	104	91	96	63	77	118	215	142	1173	
659347 Muirhead	NS 26 390576	147	1500		133	40	24	57	100	92	93	62	75	114	206	138	1134	
659405 Lochwinnoch S.Wks	NS 26 356588	29	1626		135	47	25	46	88	111	96	64	90	132	228	140	1202	51 2Nov
659500 Tor Bracken	NS 26 405600	108	1502		144	47	21	52	104	86	87	62	83	106	191	134	1117	51 2Nov
659537 Glentyan House	NS 26 395631	91	1561		151	46	21	48	114	91	84	68	102	113	207	134	1179	53 2Nov
Gryfe (Black Cart)																		
659724 Gryfe Res.	NS 26 287711	195	1854		178	66	36	59	150	12								

GENERAL TABLE, SCOTLAND

Number	Station	Grid reference	Av Alti- 1916 tude -1950 m mm	Rainfall in millimetres												Highest daily fall		
				Jan	Feb	Mar	Apr	May	Jun	Jul	Aug	Sep	Oct	Nov	Dec	Year	mm	date
CLYDE--(contd)																		
660547	South Moorhouse	NS 26 527509	236 1422	139	61	24	55	122	91	115	90	104	124	252	172	1349	46	13Dec
660608	Thorntonhall	NS 26 593552	138 1171	98	36	20	39	134	61	61	79	87	66	151	109	941	26	2Nov
660719	Linn Park	NS 26 583591	50 1066	95	32	19	41	134	61	64	69	75	50	129	86	855	25	2Nov
660824	Rouken Glen Park	NS 26 547585	47 1113	109	37	23	43	112	70	63	80	82	63	164	42	938	35	2Nov
660863	Crossayloof	NS 26 572627	23 965	85	26	18	37	117	61	54	75	68	50	124	75	795	30	2Nov
660870	Pollok House	NS 26 549619	15 1009	82	28	17	32	111	59	50	73	66	55	134	84	791	33	2Nov
Levern (White Cart)																		
661011	Barrhead	NS 26 511601	30 1156	103	42	18	35	98	66	48	52	74	62	172	97	867	41	2Nov
661054	Waulk Glen	NS 26 523580	91 1258	106	41	22	41	100	69	59	66	90	61	182	97	924	38	2Nov
White Cart (Black Cart)																		
661178	Back Thornlymuir	NS 26 463599	197 1488	126	44	17	50	122	72	62	62	86	80	167	114	1002		
661187	Stanely Res.	NS 26 469616	58 1282	113	39	15	48	115	68	54	61	80	76	162	108	939		
661218	Paisley	NS 26 478642	32 1123	103	42	20	40	112	71	54	59	73	62	146	103	844	33	2Nov
Cochno (Clyde)																		
661288	Loch Cochno	NS 26 487763	279 1488	122	55	28	59	134	93	102	83	88	119	182	115	1189		
661294	Jaw Res.	NS 26 496757	277 1438	116 (51)	34	60	121	100	103	79	90	114	187	109	1164			
661323	Greenside Res.	NS 26 476758	274 1536	121	51	34	56	140	--	--	--	--	--	--	--	--		
661344	Cochno Filters	NS 26 495737	126 1241	107	41	24	50	128	83	81	68	69	74	137	(106)	967	41	30May
Clyde																		
661400	Fyn Loch	NS 26 453765	329 1524	133	54	28	61	142	108	100	90	85	110	149	122	1182		
661440	Greenland Dam	NS 26 441757	259 1321	129	53	28	51	132	103	93	66	72	89	131	107	1044		
661462	Whitesoss Res.	NS 26 414719	58 1219	145	39	17	41	109	77	75	46 (59)	(98)	(146)		95	947		
661472	Dumbarton S.Wks	NS 26 407745	3 1174	90	33	12	39	91	77	58	50	55	61	124	87	779	21	24May
661506	Garshake Filters	NS 26 415762	70 1270	121	52	23	47	116	91	73	55	65	80	144	97	964	23	30May
Falloch (Leven)																		
661562	Keilator	NN 27 368244	229 2616	198	57	24	85	101	138	160	102	219	277	288	158	1807	61	1Nov
661778	Allt nan Coarrunn	NN 27 277220	341 3020	225	84	41	88	108	196	174	140	225	338	284	202	2105		
661883	Lairig, Arnan	NN 27 295182	340 3197	228	84	52	109	103	213	199	165	263	336	344	202	2348		
662014	Ardvorlich	NN 27 315116	342 3179	258 (133) (63)	139	144	224	191	188	274	447 (155)	212	2628				52	1Nov
662041	Sloy Power Sta.	NN 27 324099	12 2699	239	70	27	90	122	177	137	143	220	314	284	199	2022		
Inveruglas (Falloch)																		
662077	Allt a' Chnoic	NN 27 255140	411 3292	287	119	58	105	111	201	246	176	251	383	333	202	2474		
662118	Sloy Main Adit	NN 27 293105	204 3135	274	76	32	110	123	185	143	167	235	467	325	217	2254		
662119	Sloy Main Adit	NN 27 293104	204 3137	--	--	--	--	120	193	162	165	252	374	345	229	--		
662130	Beinn Ime, South	NN 27 270080	381 3574	354	133	47	143	148	239	250	199	315	454	409	296	2982		
662142	Beinn Ime, North	NN 27 266093	467 3529	317	119	43	--	--	--	--	--	--	--	--	--	--		
Falloch (Leven)																		
662208	Corriearklet	NN 27 382099	290 2278	197	47	15	64	126	183	141	105	182	216	231	187	1694		
662214	Corrieachan	NN 27 376085	198 2261	207	52	17	76	123	184	131	105	194	221	254	194	1754		
662454	Ardess	NS 26 360994	18 2161	246	54	43	69	136	144	82	111	133	159	218	186	1581		
662549	Downe	NS 26 313981	98 2564	228	67	35	93	144	161	113	130	174	240	258	212	1460	63	13Dec
662838	Sallochy	NS 26 387955	47 1925	187	69	40	74	150	143	75	94	131	142	199	146	1450		
662851	Cashell Burn	NS 26 418954	334 2096	178	65	49	82	158	160	76	99	136	138	207	147	1495		
Fruin (Falloch)																		
663174	Ballyvoulin	NS 26 295885	137 2032	189	56	24	64	94	125	93	99	179	134	108	91	1146		
663182	Blairnairn No.1	NS 26 302882	175 1884	200	65	38	72	108	132	102	102	165	210	150	135	1479		
Endrick (Falloch)																		
663366	Endrick Weir	NS 26 682867	238 1559	162	63	32	60	141	108	108	86	80	73	166	131	1210		
663688	Balfroon, The Old Manse	NS 26 542891	91 1397	119	46	21	46	110	93	60	85	76	87	163	99	1000	28	22Nov
663787	Blanehead	NS 26 555796	76 1404	124	38	13	45	117	110	72	88	78	87	218	192	1952	42	22Nov
663913	Killearn Hospital	NS 26 509850	23 1350	127	46	18	43	106	95	53	75	69	75	190	103	1000	30	22Nov
663926	Burncrooks Res.	NS 26 490796	251 1500	134	48	22	65	144	112	96	82	104	120	205	129	1265		
664254	Gartocharn	NS 26 425857	45 1447	129	36	14	48	104	78	73	56	89	117	169	90	1702	33	21Dec
Leven (Clyde)																		
664462	Loch Lomond Park	NS 26 391832	56 1496	146	48	28	62	140	98	72	69	95	113	202	109	1182	32	1Nov
Clyde																		
664693	Ardoch	NS 26 364763	14 1194	114 (31)	16	41	93	82	54	65	67	76	133	94	466			
664696	Parkhill Filters	NS 26 353736	74 1320	129	41	18	44	112	80	68	76	99	99	160	104	1019	36	21Dec
Coastal																		
664976	Helensburgh	NS 26 303838	96 1463	115	38	25	56	116	86	72	72	95	--	--	--	--		
665073	Garelochhead	NS 26 240911	3 1778	198	52	19	62	122	116	81	76	112	164	232	155	1389	43	1Nov
665238	Pinnart	NS 26 241951	15 2024	210	60	19	70	105	122	84	84	114	201	214	183	1466	45	1Nov
665369	Allt a' Bhalachain	NN 27 279051	351 3389	253	78	35	--	--	--	--	--	--	--	--	--	--		
665451	Glen Croe	NN 27 269037	30 2413	--	--	24	100	120	181	169	128	240	319	310	207	--		
665470	Collessan	NN 27 264012	30 2347	223	66	--	--	--	--	--	--	--	--	--	--	--		
665674	Drimsyniebeg	NN 27 188043	24 2667	250	89	23	87	111	166	154	121	194	276	316	220	2007	54	1Nov
Eachaig (Coastal)																		
666215	Glenbranter	NS 26 113978	24 2395	193	63	23	69	102	152	129	106	153	213	261	196	1660	45	1Nov
666484	Younger Botanic Garden	NS 26 141856	12 2395	193	86	23	87	116	129	117	101	166	228	296	206	1748	51	1Nov
Coastal																		
666998	Knockdow	NS 26 104707	31 1573	133	61	34	65	103	98	108	74	99	149	202	150	1275		
667153	Glen Tarsan	NS 26 070833	117 2221	194	83	27	85	119	131	129	79	146	235	242	211	1841	28	13Dec
667167	Loch Striven																	

Number	Station	Grid Reference	Altitude m	AV 1916 -1950 mm	Rainfall in millimetres												Highest daily fall mm date		
					Jan	Feb	Mar	Apr	May	Jun	Jul	Aug	Sep	Oct	Nov	Dec	Year		
CLYDE-- (contd)																			
669547	Glenfyne Lodge	NN 27	220155	38	2552	229	92	36	81	103	152	185	130	194	248	279	212	1941	57 20Dec
669574	Meall Bhig	NN 27	222134	488	3048	211	(110)	(30)	83	85	184	214	150	208	340	283	163	2061	
669631	Clachan Power Sta.	NN 27	195133	8	2145	192	81	18	71	76	144	147	110	160	218	253	197	1667	
Shira (Coastal)																			
669732	Shira Main Dam	NN 27	161203	351	2528	237	93	27	82	84	156	207	103	229	287	242	207	1954	
669813	Brannie Burn	NN 27	173160	276	2653	218	91	23	87	99	157	188	105	235	298	278	205	1984	
669869	Ellerigbeg	NN 27	135145	9	2225	176	68	13	68	70	143	143	96	183	244	238	169	1611	
Coastal																			
670207	Inveraray Castle	NN 27	093093	12	2238	165	61	19	71	68	126	142	92	146	261	259	182	1632	
670265	Beinn Bhreac	NN 27	024103	457	2515	224	(82)	26	75	81	161	209	125	262	381	(266)	233	2125	
670463	Brenchoillie	NN 27	009015	158	2235	201	67	32	87	83	120	171	97	176	232	245	193	1704	
670516	Craae Lodge	NR 16	986973	6	1947	177	61	25	72	65	112	152	77	138	265	291	177	1612	49 1Nov
670599	Glashan Dam	NR 16	921927	101	1829	151	71	27	66	54	118	155	71	125	231	259	172	1500	
670626	Loch Gair	NR 16	924908	9	1702	150	66	21	69	50	109	150	73	119	216	256	166	1445	
671200	Skipness House	NR 16	908576	24	1394	130	48	29	53	83	77	73	34	66	112	171	142	1918	20 20Dec

KINTYRE AND SOUTH WESTERN ISLANDS AREA, 2293 SQUARE KILOMETRES

HYDROMETRIC AREA 104

Coastal																		
671650	Maol Donn	NS 26 011405	320	2007	196	75	47	93	123	104	104	61	147	229	272	226	1677	
671684	Brodick Castle	NS 26 013377	15	1704	162	70	40	76	122	82	95	38	107	146	214	213	1365	45 13Dec
672069	Kildonan	NS 26 035209	18	1270	109	51	31	64	86	76	125	48	77	115	158	137	1077	42 22Jul
672070	Pladda Lighthouse	NS 26 028190	16	1270	114	41	25	57	89	74	109	41	68	111	161	124	1013	
672904	Dougarie Lodge	NR 16 884373	15	1229	136	78	31	61	70	106	79	43	67	117	206	160	1154	51 21Nov
673530	Loch a' Chuirn	NR 16 788461	122	1676	142	84	38	83	80	102	94	41	108	138	238	191	1339	
673800	Carradale Manse	NR 16 798380	9	1651	--	--	--	--	--	112	77	42	101	139	216	175	---	
674033	Colluska	NR 16 718320	148	1575	148	76	29	58	94	137	79	46	106	141	236	165	1315	
674085	Corrylach	NR 16 707300	137	1422	133	56	20	48	70	107	72	34	87	127	215	141	1110	
674177	Lussa Power Sta.	NR 16 735261	26	1524	102	56	15	47	71	91	60	32	69	130	206	152	1031	
674206	Peninver	NR 16 758249	2	1461	103	56	23	58	59	82	81	30	71	135	214	159	1071	
674289	Jawaar Lighthouse	NR 16 760206	15	1295	122	64	31	63	61	101	86	32	90	125	215	175	1155	
674400	Sanda Lighthouse	NR 16 724038	6	977	127	47	40	57	73	68	83	21	39	99	166	111	931	39 21Nov
674838	Peorlon	NR 16 631076	201	1524	125	75	37	--	--	--	--	--	--	--	--	--	---	
675177	Machrihanish Met. Office	NR 16 663226	10	1097	112	53	24	47	51	81	58	26	62	94	191	154	953	30 14Dec
675710	Largie Castle	NR 16 699461	24	1268	134	61	32	50	66	74	70	35	74	106	190	144	1036	45 21Nov
676202	Gigha	NR 16 642478	20	1048	111	55	24	41	49	53	44	33	59	117	167	121	874	27 13Dec
676399	*Carthur's Head Lighthouse	NR 16 463597	53	1469	136	59	24	66	68	71	89	67	146	175	--	--	---	
677028	Port Ellen Airfield	NR 16 329516	18	1397	161	67	23	47	53	84	51	77	92	126	216	160	1157	32 12Jan
677678	Sallabuss	NR 16 335634	21	1347	147	74	27	58	44	65	69	72	107	144	216	158	1181	26 14Dec
677878	Lochindaal Lighthouse	NR 16 257588	14	1382	91	49	8	48	51	65	47	63	80	87	198	131	918	19 14Dec
678598	Rhuvaal	NR 16 425791	20	1476	137	54	24	49	44	63	73	65	115	117	163	152	1056	28 12Jan
678670	Ardlussa	NR 16 651879	30	1627	134	61	25	65	43	86	93	58	121	201	228	178	1243	44 8Oct
678796	Tarbert	NR 16 611823	9	1480	91	46	20	46	51	86	71	49	80	146	136	157	979	
679003	Craighouse	NR 16 528680	3	1629	133	77	25	68	66	72	59	66	117	168	252	182	1285	35 5Nov
680093	Colonsay	NR 16 393968	30	1349	124	61	21	39	58	69	62	39	103	131	185	121	1013	24 7Nov
680422	Seil, An Cala	NR 17 748173	9	1649	120	43	15	52	49	90	133	42	103	170	144	115	1076	36 1Nov

ADD, AWE AND ETIVE AREA, 2227 SQUARE KILOMETRES

HYDROMETRIC AREAS 88 AND 89

Coastal					
680648	Achaglachgach	NR 16 813643	12 1557	198 81 32 71 66 85 100 51 106 152 239 172 1353	33 5Nov
681072	Ormsary House	NR 16 740718	15 1451	137 58 21 56 55 87 69 48 95 141 177 156 1100	30 13Dec
681680	Knapdale Forest	NR 16 789909	40 1626	132 63 20 48 56 98 94 48 123 176 208 156 1222	33 1Nov
Add (Coastal)					
681880	Tunns Farm	NR 16 921952	104 1956	174 71 31 69 53 125 175 71 135 246 263 187 1600	
682221	Dunardry, Woodglen	NR 16 827910	34 1702	120 65 23 48 50 96 93 43 115 186 228 149 1216	
Coastal					
682291	Duntrune Castle	NR 16 795959	15 1448	137 57 18 52 47 92 87 57 103 192 214 139 1195	28 1Nov
682776	Blaran	NR 17 859172	123 2200	175 80 20 67 53 138 230 90 225 283 258 205 1824	
682845	Kilchoan	NR 17 795134	9 1634	126 52 25 -- -- -- -- -- -- -- --	
683896	Midmuir Aqueduct	NR 17 947232	259 2318	185 80 25 84 53 121 196 84 239 345 206 191 1809	
683990	Nant Dam	NR 27 004250	201 2229	176 79 30 89 74 137 157 99 213 290 250 211 1805	
Awe					
684168	Ford	NR 17 870035	46 1849	157 72 23 65 54 114 171 70 132 259 235 169 1521	41 1Nov
684169	Ford, Crown House	NR 17 868036	43 1854	157 72 25 63 54 113 164 72 139 253 241 172 1525	38 1Nov
684431	Abhainn a' Bhealach	NR 17 976055	251 2362	209 66 28 76 71 140 187 88 189 315 291 231 1891	
684535	Eredine	NR 17 971093	79 2210	204 79 27 67 61 136 150 70 178 282 277 183 1714	
684730	Loch Avich	NR 17 934163	288 2320	174 81 24 75 55 144 236 94 235 290 273 208 1889	
685041	Inverinan	NR 17 998176	46 2225	178 75 26 77 50 125 158 84 193 283 248 157 1654	47 1Nov
Orchy (Awe)					
685933	Inveroran Hotel	NN 27 273413	177 2540	190 62 19 80 84 124 145 119 275 320 275 141 1844	
686046	Bridge of Orchy	NN 27 301397	186 2619	237 91 13 93 107 145 186 119 243 353 358 150 2135	
686357	Airidh Castulaich	NN 27 256342	111 2557	203 65 31 105 83 157 193 108 241 308 325 143 1962	86 2Nov
686581	Glenlochy Crossing	NN 27 254293	200 2787	220 78 56 60 100 174 182 125 187 356 205 184 1927	
686720	Dalmailly	NN 27 174273	46 2070	164 59 32 74 39 125 177 107 193 286 237 153 1646	
686946	Allt Mhoille	NN 27 107318	503 3708	258 99 63 121 84 220 339 182 452 559 302 274 2953	
687033	Monadh Driseig	NN 27 108277	518 3048	234 89 59 -- -- -- -- -- -- --	
Awe					
687160	Ben Cruachan	NN 27 085295	427 3183	233 99 59 112 80 206 286 145 276 488 279 272 2535	
687165	Coire Dearg	NN 27 078298	533 3175	254 114 63 -- -- -- -- -- -- --	
687209	Pass of Blander	NN 27 050284	61 2403	173 83 32 77 60 130 192 100 215 274 251 169 1756	
687268	Inverawe Power Sta.	NN 27 016322	5 2019	147 67 25 61 49 115 117 89 141 188 190 149 1338	
Coastal					
687333	Lochain	NN 27 093320	427 2921	302 97 58 -- -- -- -- -- -- --	
687366	Meall Riaghain	NN 27 069317	433 3175	299 122 56 -- -- -- -- -- -- --	

Number	Station	Grid reference	Av Altitude -1950 m mm	Rainfall in millimetres												Highest daily fall	
				Jan	Feb	Mar	Apr	May	Jun	Jul	Aug	Sep	Oct	Nov	Dec	Year	mm
ADD AWE AND ETIVE--(contd)																	
687388	Glen Noe	NN 27 061341	30 2235	123	95	50	91	59	146	129	100	164	231	214	172	1574	
687406	Liever	NN 27 115337	472 3175	292	78	34	--	--	--	--	--	--	--	--	--	--	
Etive (Coastal)																	
687836	Black Corries	NN 27 299561	361 2105	151	96	38	92	49	118	144	130	236	291	295	131	1801	55 2Nov
688207	Dalness	NN 27 169512	73 3081	249	91	42	126	98	162	293	158	350	399	438	220	2626	
688343	Glen Etive	NN 27 143475	24 2540	211	78	26	109	68	152	254	126	211	359	322	198	2114	62 2Nov
Coastal																	
688825	Alltnacree	NN 17 933360	3 1778	118	61	20	50	37	108	106	63	133	193	161	134	1184	29 8Oct
688931	Rhu Garbh	NN 17 933407	6 1681	129	51	11	58	37	113	127	80	129	215	167	123	1245	36 8Oct
689000	Barcaldine	NN 17 958415	15 1756	160	61	13	59	44	113	151	83	151	224	187	148	1394	42 8Oct
689113	Lismore	NN 17 860434	50 1727	104	48	13	57	46	110	112	90	152	236	170	145	1273	
LOCHY AND LINNHE AREA, 2504 SQUARE KILOMETRES																	
HYDROMETRIC AREAS 90 AND 91																	
Coastal																	
689751	Fasnacloich	NN 27 023477	9 2286	193	90	27	95	53	128	229	131	209	311	263	162	1893	46 25Sep
689884	Appin, Ardvreich	NN 17 919425	15 1676	103	43	9	54	36	107	116	84	114	192	(149)	(119)	1114	
689907	Ardtur	NN 17 913464	8 1762	115	48	14	66	42	117	134	81	134	234	175	137	1391	34 26Jun
690155	Achindarroch	NN 27 002554	52 2032	132	48	12	71	40	101	132	126	169	248	200	157	1433	
690255	Glenachulish	NN 27 045589	61 2032	177	80	23	100	56	115	123	161	202	305	260	203	1895	
690287	Glenduror Forest	NN 27 048544	296 2921	197	98	37	112	55	140	231	203	282	414	311	210	2290	
Coe (Coastal)																	
690535	Lower Glencoe	NN 27 112574	27 2540	(203)	72	18	113	58	104	130	168	253	(355)	276	178	1928	
Leven																	
690948	Glenleven, Invercam	NN 27 322608	326 1915	158	79	32	86	66	114	126	102	226	291	250	121	1643	
691055	Loch Chilaran	NN 27 291634	366 2069	156	105	53	112	80	130	147	125	232	305	276	131	1852	
691089	Blackwater House	NN 27 282599	326 2189	147	83	(34)	98	66	122	127	119	250	279	249	119	1693	
691184	Blackwater Dam, South	NN 27 245601	335 2424	202	89	40	117	93	151	174	142	242	364	280	158	2106	
691280	Loch Eilde Beg	NN 27 251653	343 2607	199	83	43	127	74	149	241	122	271	418	368	150	2245	
691327	Loch Eilde Mhor	NN 27 217633	344 2534	206	91	56	123	74	142	248	126	273	436	347	166	2288	
Coastal																	
691569	Upper Glenrigh	NN 27 076647	146 2248	166	61	27	95	67	107	198	125	212	311	254	229	1852	
691599	Lower Glenrigh	NN 27															

Number	Station	Grid reference	Alt- tude m	AV 1916 -1950 mm	Rainfall in millimetres												Highest daily fall mm	date
					Jan	Feb	Mar	Apr	May	Jun	Jul	Aug	Sep	Oct	Nov	Dec	Year	

SHIEL, ALSH AND MAREE, 3905 SQUARE KILOMETRES

HYDROMETRIC AREAS 92 TO 94

Coastal																			
700300	Drinnin House	NM 17 553550	69 1549	144	71	17	74	65	94	124	77	171	216	198	148	1399	33	15Oct	
701067	Beinn Ruighe Raonuill	NM 17 838663	335 2794	165	83	33	81	61	125	213	108	249	452	267	185	2022			
Shiel (Coastal)																			
702369	Glenfinnan	NM 17 898802	6 2851	211	113	38	115	60	130	277	129	330	467	304	191	2365	63	15Oct	
702910	Polloch House	NM 17 791689	15 2214	188	107	30	80	59	118	206	82	216	367	241	183	1877			
Coastal																			
703280	Glenmoidart House	NM 17 745728	61 2010	162	114	31	94	71	140	238	114	224	347	277	188	2000	44	15Oct	
703555	Inverailort	NM 17 763815	2 2283	142	(113)	22	99	60	111	221	79	229	337	166	181	1760			
703923	Arisaig House	NM 17 692848	12 1620	105	84	19	68	57	118	198	81	199	245	235	131	1540	45	15Oct	
704083	Traigh House	NM 17 657906	6 1527	92	70	16	70	60	126	164	79	195	250	206	141	1469	53	15Oct	
Morar (Coastal)																			
704746	Rhubana	NM 17 688922	16 1801	98	72	21	73	57	117	204	70	215	264	219	171	1581	57	15Oct	
Coastal																			
705062	Canusroory	NM 17 857957	9 2540	148	164	40	113	63	120	323	118	264	382	307	191	2233			
705296	Inverie House	NM 17 774994	5 2137	138	105	20	87	51	105	208	122	258	302	242	164	1802	61	15Oct	
705855	Kinlochourn	NG 18 951066	5 2522	207	112	41	122	59	122	254	143	347	470	316	194	2387	102	15Oct	
706405	Eilaneach	NG 18 808179	8 1397	111	88	21	91	46	75	206	110	226	293	227	147	1641	65	15Oct	
706720	Drum Sgurr	NG 18 903198	335 2235	--	--	--	--	--	--	--	130	310	361	330	163	---			
706728	Ratahan	NG 18 919197	4 2042	--	--	--	--	--	--	--	--	286	380	350	151	---			
706884	Achnanqart	NG 18 961151	15 2448	197	127	40	147	82	110	220	119	361	422	293	168	2286	79	15Oct	
Elchaig (Coastal)																			
707412	Loch Mhoicean	NH 28 076319	436 2540	144	241	47	130	91	133	222	120	261	359	330	126	2204			
Ling (Coastal)																			
707886	Loch na Maoile Buidhe	NH 28 046344	363 2464	172	236	42	138	69	128	213	135	321	347	330	178	2309			
Coastal																			
708438	Nostie	NG 18 853272	7 1841	92	96	22	93	38	77	132	115	237	258	173	125	1458	52	21Sep	
708499	Balmacara	NG 18 800276	4 1557	92	87	22	97	42	78	96	95	206	243	167	150	1375	50	15Oct	
708615	Plockton	NG 18 802332	12 1290	83	87	18	67	43	66	96	89	159	197	142	137	1184	39	15Oct	
708685	Achnore, Dailfearn	NG 18 854337	18 1495	106	80	21	74	53	83	87	102	206	224	166	150	1352			
708709	Am Meallan	NG 18 879341	229 1679	102	102	20	76	53	89	152	(114)	(229)	254	191	165	1546			
708809	Attadale	NG 18 936383	15 1905	134	107	25	95	62	72	185	106	226	286	198	149	1645			
Carron (Coastal)																			
709076	Achnashellach	NH 28 038492	67 2057	137	169	52	119	84	97	242	101	313	357	236	150	2057	65	21Sep	
709117	Coulin Pass	NH 28 025501	290 2264	146	184	69	164	99	117	305	114	377	381	252	180	2388			
Coastal																			
709764	Couldoran	NG 18 843441	15 2202	--	--	--	--	--	--	--	--	--	--	--	195	---			
709804	Tornapress	NG 18 846431	98 2083	123	123	44	107	56	98	198	91	254	332	241	172	1839			
710285	Applecross, Bealach	NG 18 757441	396 2250	112	113	32	86	70	111	140	146	305	335	241	216	1907			
710338	Applecross House	NG 18 723456	21 1519	100	102	23	84	67	75	100	107	171	187	148	146	1310	38	15Oct	
711260	Glen Torridon	NG 18 931565	55 2286	148	209	58	147	66	81	250	200	294	355	258	194	2260	62	21Sep	
712235	Loch Bad na Sgalaig	NG 18 848719	108 1803	116	123	43	85	60	73	189	106	275	254	207	144	1675			
712608	Rudh Re Lighthouse	NG 18 739918	16 1118	80	58	18	49	52	64	121	70	219	158	148	84	1121	38	9Sep	
Ewe																			
713041	Carn Anthony	NG 18 977579	107 2412	192	290	69	172	83	76	282	198	281	409	344	206	2602			
713433	Loch Gleann na Muice	NH 28 063681	316 2210	217	215	53	130	60	76	169	142	324	300	298	184	2168			
713474	Heights of Kinlochewe	NH 28 069638	91 1836	169	127	52	100	57	58	119	90	233	216	249	145	1615			
713544	Kinlochewe, Shepherds Cottage	NH 28 032623	27 1918	117	128	36	99	54	44	122	104	308	285	196	107	1600			
713571	Kinlochewe	NH 28 024630	23 1970	139	136	49	109	50	46	120	104	299	312	237	124	1725	75	21Sep	
713820	Grudie Bridge	NG 18 977672	27 2032	(152)	116	37	93	53	57	122	104	292	267	259	104	1656			
Coastal																			
714597	Pooleve	NG 18 861818	6 1497	104	97	31	65	46	66	183	105	268	217	224	105	1511	45	21Sep	

INNER AND OUTER HEBRIDES AREA, 6040 SQUARE KILOMETRES

HYDROMETRIC AREAS 105 AND 106

Coastal																			
715176	Aros	NM 17 553453	37 1841	137	78	17	72	50	83	127	70	153	242	211	150	1390	40	15Oct	
715605	Lochdonhead	NM 17 728334	3 2065	115	106	7	73	7	136	95	61	43	176	217	236	1322			
716403	Iona, Cnoc Mor	NM 17 277237	21 1230	90	57	11	45	39	67	64	57	44	155	136	116	921	28	15Oct	
717570	Gruline	NM 17 552393	17 2026	137	74	17	80	51	86	115	49	152	244	204	212	1421	70	13Dec	
717685	Ulva House	NH 17 442389	15 1608	104	78	15	75	46	71	154	56	135	218	186	171	1309	38	15Oct	
718584	White House of Aros	NH 17 564455	3 1958	132	77	19	73	48	80	132	70	155	240	224	148	1398	39	15Oct	
719008	Tiree Met.Office	NL 7 999446	9 1117	114	45	5	37	49	64	72	54	111	180	143	121	995	42	15Oct	
719256	Isle of Eigg	NH 17 479836	37 1539	93	72	16	79	61	127	163	73	191	233	160	172	1440	52	15Oct	
719358	Kinloch Glen	NG 18 370001	107 2286	178	89	17	94	83	192	265	122	306	328	235	315	2224			
719395	Isle of Rhum	NM 17 402996	5 2520	181	78	21	103	84	150	217	95	316	340	220	323	2128	71	13Dec	
719416	Coire Dubh	NM 17 387977	305 2500	208	97	29	112	99	232	363	138	414	455	240	401	2788			
719428	Slugan Burn	NM 17 393983	152 2600	213	80	33	116	89	198	334	127	434	437	269	417	2747			
719560	Harris	NM 17 337958	21 1410	127	57	10	74	69	127	165	65	182	188	123	178	1365			
719697	Ard Neve	NH 17 354987	274 2269	142	81	18	84	94	178	274	117	260	276	203	248	1975			
719741	Kilmory	NG 18 362038	15 1894	174	55	9	66	70	119	177	75	191	243	147	241	1567			
720099	Staffia	NG 18 491673	46 1453	90	78	24	74	84	79	136	77	235	213	178	113	1381	35	7Nov	
720285	Storr Lochs No.1	NG 18 513523	140 2032	124	104	34	82	80	100	188	92	311	307	248	200	1870			
720446	Portree	NG 18 479440	27 1813	101	58	24	73	71	70	140	90	277	231	183	159	1477	50	23Sep	
721138	Alltdearg House	NG 18 477293	55 2286	183	83	38	114	79	137	289	111	442	482	257	336	2551			
721600	Broadford	NG 18 649228	30 2283	115	99	30	97	61	105	202	84	339	356	218	210	1916	55	23Sep	
721810	Kyleakin	NG 18 749263	12 1660	--	--	--	--	--	--	--	--	--	--	--	118	156	---		
722168	Upper Ostaig	NG 18 646060	46 1600	109	99	20	79	55	128	166	70	249	260	211	203	1649	54	15Oct	
722777	Torrin	NG 18 559225	9 2286	--	--	--	--	--	172	286	130	343	437	273	186	---			
723387	Sealach Brittle	NG 18 394231	232 2286	121	43	30	83	89	159	279	152	286	339	207	273	2061			
723472	Gruia	NG 18 384266	18 2124	117	47	31	(69)	76	125	227	109	231	271	194	251	1748	41	9Sep	

GENERAL TABLE, SCOTLAND

Number	Station	Grid reference	Av Alti- tude - 1916 - 1950 m mm	Rainfall in millimetres												Highest daily fall	
				Jan	Feb	Mar	Apr	May	Jun	Jul	Aug	Sep	Oct	Nov	Dec	Year	mm date

INNER AND OUTER HEBRIDES--(contd)

723697	Treen	NG 18 399311	2 2032	135	57	30	68	78	133	239	79	218	301	160	253	1751	
725921	Prabost	NG 18 418501	67 1825	133	71	28	73	70	75	161	92	290	249	174	182	1598	46 23Sep
726520	Duntulm	NG 18 399718	90 1350	112	66	23	55	88	85	127	53	248	236	120	139	1352	71 15Oct
726727	Loch Ionadagro	NB 19 513464	62 1067	89	105	22	68	70	60	80	68	222	151	169	132	1236	
726940	Back Filters	NB 19 466425	69 1123	90	85	19	69	66	57	79	66	210	149	165	132	1187	
727288	Stornoway Met.Office	NB 19 459332	3 1002	90	86	19	76	73	55	65	52	178	131	130	81	1036	33 21Sep
727819	Loch Oichean	NB 19 389271	55 1143	83	122	19	67	76	62	78	76	211	146	165	134	1239	
730180	Finsbay	NG 18 073872	11 1549	87	65	31	69	71	111	136	80	248	219	140	125	1472	37 15Oct
730976	Lag Garbh Aqueduct	NB 19 074095	178 1897	179	114	33	99	82	149	196	111	286	226	223	200	1898	
731009	Chliostair Power Sta.	NB 19 058092	47 1674	170	109	31	95	79	131	168	104	270	211	212	185	1765	
731345	Loch Ashavat	NB 19 073123	241 2159	180	111	37	101	102	227	376	144	470	279	316	307	2549	
732128	Todale Intake	NB 19 104287	73 1626	151	53	36	75	67	117	155	76	356	263	169	191	1709	
732183	Gisla Power Sta.	NB 19 131258	7 1579	153	79	34	93	73	116	158	74	346	269	212	184	1791	53 21Sep
732214	Loch Grunavat Weir	NB 19 102262	111 1575	152	65	37 (95)	71	130	163	81	351	252	185	193	1775		
733716	Shavbost Filters	NB 19 261436	73 1499	90	64	27	66	70	70	81 (76)	232	154	179	133	1242		
735022	Ness Treatment Wks	NB 19 532605	94 1143	86	95 (25)	70	73	60	85	57	212	155	172	131	1221		
735866	Lochmaddy	NF 8 922696	10 1074	82	54	22	52	60	55	68	51	138	144	142	96	964	28 15Oct
736633	Benbecula Met.Office	NF 8 782556	5 1140	107	81	10	45	63	53	76	64	176	163	132	115	1085	34 15Oct
738221	Barra	NF 8 707029	15 1207	101	55	18	43	67	76	95	67	226	215	126	141	1230	

LAXFORD AREA, 2220 SQUARE KILOMETRES

HYDROMETRIC AREA 95

Broom (Coastal)																	
740848	Loch Droma	NH 28 258755	282 1651	154	147	38	104	62	45 (95)	133	211	215	189	104	1497		
741070	Glackour	NH 28 191820	20 1451	147	110	38	90	63	36	75	110	221	147	214	74	1325	50 21Sep
Coastal																	
741221	Strone Nea	NH 28 204843	366 1694	125	130	32	81	71	45	97	137	295	202	207	70	1492	
741369	Ullapool	NH 28 126940	12 1259	135	78	35	83	45	58	97	92	183	174	184	72	1245	41 21Sep
741899	Strath Kanaird Power Sta.	NC 29 149013	14 1418	177	112	35	89	58	51	136	82	225	163	181	93	1407	
741928	Dubh Loch	NH 28 150995	197 1549	179	112	36	90	59	52	138	83	227	163	182	100	1421	
741962	Knockanrock	NC 29 187087	244 1905	(199)	159	57	112	81	68	188	125	320	302	269	132	2012	
742759	Lochan Gainnheich	NC 29 136116	84 1778	152	109	43	106	60	55	181	177	257 (215)	(209)	136	1700		
742883	Inverpoll	NC 29 074134	14 1307	93	72	30	73	45	39	121	91	227	172	168	100	1231	40 21Sep
743542	Lochinver	NC 29 092222	6 1236	91	84	40	62	51	55	100	74	209	160	150	103	1184	
744475	Stoer	NC 29 040284	21 1069	56	60	41	56	45	45	90	79	203	157	151	84	1067	37 15Oct
745324	Kylestrome	NC 29 220344	30 1486	106	89	39	84	68	45	136	116	279	176	264	145	1547	
Laxford (Coastal)																	
745951	Lochmore Lodge	NC 29 300386	46 1933	161	117	86	130	71	73	197	129	322	257	319	159	2021	60 21Sep
Coastal																	
746799	Kinlochbervie, Garbet Hotel	NC 29 208585	55 1249	59	64	26	55	38	37	81	88	197	129	187	95	1056	
747140	Cape Wrath	NC 29 259747	112 1203	84	60	24	57	64	42	103	81	194	128	171	74	1082	32 21Sep

NAVER AND THURSO AREA, 2878 SQUARE KILOMETRES

HYDROMETRIC AREAS 96 AND 97

Coastal																	
747731	Inshore	NC 29 327692	94 1397	113	105	52	43	69	55	151	104	321	207	291	100	1611	
748336	Durness	NC 29 403675	37 1270	97	77	47	63	61	44	90	84	204	155	219	65	1206	33 9Aug
Hope (Coastal)																	
749017	Ben Hee	NC 29 409368	523 2721	207	186	95	146	95	84	167	208	409	363	362	211	2532	
Coastal																	
750432	Tongue	NC 29 593588	6 1100	97	54	40	59	60	33	47	61	144	94	170	56	415	33 21Sep
Borgie (Coastal)																	
751130	Borgie	NC 29 671590	37 1130	97	64	33	74	53	39	48	88	131	94	183	53	957	51 9Aug
Naver (Coastal)																	
751597	Loch Staing	NC 29 574405	229 1333	159	80	43	52	79	25	46	95	130	132	179	76	1196	
751751	Vagastie Aqueduct	NC 29 518272	235 1377	161	110	48	87	86	32	51	111	152	120	170	74	1202	
751859	Klibreck	NC 29 587344	76 1257	134	68	37	57	78	27	33	69	146	103	166	67	985	
752676	Dalvina Lodge	NC 29 696438	46 1194	125	89	42	78	65	28	32	81	121	90	155	45	951	
Coastal																	
Strathly (Coastal)																	
753642	Lochstrathly	NC 29 797493	160 1168	146	107	57	81	65	39	37	64	121	93	127	80	1017	
753922	Strathly	NC 29 830609	38 1088	134	75	45	70	49	35	50	63	134	107	150	57	969	27 29Oct
Halladale (Coastal)																	
754185	Forsinard	NC 29 892428	137 1067	186 (70)	50	83	65	31	36	75	110	84	129	59	978		
754770	Croick	NC 29 894543	30 1003	165	63	36	84	47	29	37	69	107	77	140	70	924	31 7Jan
Coastal																	
755424	Shebster	ND 39 006644	70 965	165	39	10	22	16	5	64	56	103	84	160	46	770	
755482	Dounreay	NC 29 990670	21 955	135	65	34	69	42	30	53	50	111	75	156	86	906	25 13Nov
Forss (Coastal)																	
755800	Loch Shurrery	ND 39 041568	100 1075	167	43	10	25	16	5	54	62	112	88	177	63	822	
Coastal																	
756117	Holborn Head Lighthouse	ND 39 108707	21 864	137	59	36	52	37	40	60	75	111	80	181	101	969	21 29Oct
Thurso																	
757718	Loch Calder	ND 39 092597	58 940	163	76	34	80	67	31	48	67	103	91	137	97	994	
757883	Hoy P.Sta.	ND 39 137607	23 984	182	71	32	72	48	34	45	89	94	82	118	105	977	37 4Jan
757973	Buckies	ND 39 109633	73 989	153	58	28	67	45	34	52	64	97	93	137	96	924	30 29Oct

Number	Station	Grid Reference	Altitude m	Av 1916 -1950 mm	Rainfall in millimetres												Highest daily fall mm	date
					Jan	Feb	Mar	Apr	May	Jun	Jul	Aug	Sep	Oct	Nov	Dec	Year	

NAYER AND THURSO--(contd)

Coastal																		
758677 John o' Groats	ND 39 383724	30	762		145	42	26	49	47	43	57	59	92	72	97	102	831	41 4Jan

ORKNEY AND SHETLAND ISLANDS AREA, 2485 SQUARE KILOMETRES

HYDROMETRIC AREAS 107 AND 108

Coastal																			
759234	Baltasound	HP412	607089	24	1141	164	93	99	66	62	64	101	36	153	103	153	131	1225	25 7Feb
759442	Uyeasound	HP412	591009	5	1067	168	100	85	69	74	61	87	36	128	89	122	120	1139	36 11Mar
761783	Skerries	HU411	680718	12	864	61	32	21	31	28	18	41	17	48	34	48	58	437	
761845	Saltness	HU411	541628	9	1030	169	77	85	57	59	64	95	47	148	100	104	139	1144	33 13Jan
762449	Vementry	HU411	309597	8	980	133	70	61	65	55	69	97	35	159	105	107	154	1110	32 13Jan
762628	Sandness	HU411	208559	61	1143	152	73	76	65	62	87	109	43	174	115	128	147	1231	30 13Jan
762764	Kerqord	HU411	394543	46	1143	168	84	72	79	60	75	126	75	179	115	116	150	1299	38 13Jan
763886	Lerwick Observatory No.2	HU411	453397	82	1132	178	93	77	68	58	74	107	49	170	94	120	150	1238	33 21Sep
764097	Hamnavoe	HU411	372357	21	1083	156	85	92	57	55	90	99	41	166	94	108	194	1237	36 20Dec
764620	Sumburgh	HU411	388126	79	940	130	69 (66)		47	56	84	86	53	148	88	104	136	1067	
764721	North Ronaldshay Lt.No.	HY310	784559	7	900	109	59	41	39	43	53	60	64	148	68	96	122	902	46 21Sep
765745	Balfour Castle	HY310	476165	15	990	149	86	44	53	41	43	56	63	120	85	121	141	1002	
766913	Stenness	HY310	298112	23	1006	171	71	58	61	39	49	63	49	122	96	122	150	1051	34 7Jan
767313	Kirbister P.Sta.	HY310	367071	11	1016	154 (85)	52	67	42	52	66	77	118	96	136	129	1074	24 21Sep	14Dec
767475	Kirkwall Met.Office	HY310	483076	26	1000	145	76	53	58	55	52	60	64	127	91	123	139	1043	33 14Dec
768054	Graemsey High Lighthouse	HY310	268061	12	900	131	55	29	44	39	41	59	52	104	79	106	119	858	
768655	Cantick Head Lighthouse	ND 39	345893	21	865	128	42	32	45	36	49	62	63	116	99	118	123	913	33 15Dec
768688	Sule Skerry	HX210	623241	13	1092	118	63	52	60	65	60	72	70	155	113	128	74	1030	38 9Aug

WICK WATER TO CONON AREA, 6358 SQUARE KILOMETRES

HYDROMETRIC AREAS 1 TO 4

Wick (Coastal)																		
769952 Acharole	ND 39 221510	55	825		163 (91)	38	70	54	39	33	54	91	69	100	124	926		
770765 Wick Met.Office	ND 39 364522	36	761		140	50	19	56	50	35	41	59	89	73	83	93	788	27 21Sep
Coastal																		
771037 Osclay	ND 39 228389	116	876		--	--	--	--	--	--	--	--	--	68	110	120	---	
Berriedale (Coastal)																		
771850 Gubernisgeach	NC 29 983312	253	1118		220 (127)	83	125	112	53	32	63	119	93	152	95	1274		
772023 Braemore Lodge	ND 39 074297	155	1079		236	91	58	103	115	50	26	60	110	79	120	103	1151	43 10Jan
772264 Altnabea	ND 39 037244	143	1143		231	108	72	105	130	48	27	69	97	86	109	94	1176	
772398 Langwell House	ND 39 100222	70	909		123 (63) (25)	68 (76)			34	19	43	79	64	89	70	753		
Helmsdale (Coastal)																		
772638 Rimsdale	NC 29 751388	168	1130		109	125	36	74	60	28	27	81	95	84	140	46	905	
773050 Radanloch	NC 29 798333	143	1008		117	74	52	86	65	41	26	77	102	87	132	62	921	28 21Sep
773322 Achentoul	NC 29 873354	137	1012		128	116	62	85	71	34	38	69	91	76	117	63	950	
774058 Suisgill Lodge	NC 29 901231	69	1096		193	96	62	97	103	49	24	50	89	73	108	54	998	
774721 Helmsdale, Bridge Hotel	ND 39 027154	11	940		(120)	77	32	69	93	38	13	50	85	81	109	62	829	
Brora (Coastal)																		
775273 Dalnessie	NC 29 631152	177	1054		154	125	34	67	86	25	61	98	127	105	144	61	1047	
776634 Gordonbush	NC 29 845096	38	1016		212	77	49	106	154	42	24	69	87	96	98	42	1046	49 12Jan
Coastal																		
776817 Uppat	NC 29 870025	67	854		116	58	25	63	123	45	22	49	93	91	104	45	834	31 3May
Fleet (Coastal)																		
777192 Preas Nan Sgiathanach	NC 29 687096	213	1029		--	--	--	--	--	--	--	--	--	--	114	46	---	
777310 Rovie Lodge	NC 29 713040	27	851		--	--	--	--	--	--	--	--	--	--	97	105	37	---
Coastal																		
778266 Ospisdale House	NH 28 714897	30	798		126	47	22 (57) (114)			34	34	82	93	70	94	28	801	
Oykel																		
778593 Benmore Lodge	NC 29 323114	160	1824		192	100	52	114	75	50	161	115	262	258	261	102	1742	
Cassley (Oykel)																		
780149 Cassley Diversion Weir	NC 29 365204	209	2134		224	125	62	100	94	55	193	135	359	338	325	88	2098	
780183 Ben More	NC 29 346194	386	3142		227	222	104	155	111	90	351	192	485	472	431	246	3086	
780686 Rosehall	NC 29 469022	15	1069		162	79	32	88	83	33	64	79	142	147	160	49	1118	45 21Sep
Shin (Oykel)																		
781119 Garvault	NC 29 372305	335	2322		213	176	91	138	103	76	182	--	--	--	--	--	---	
781161 Loch Merkland	NC 29 401297	118	1801		191	138	63	122	80	51	102	125	255	228	268	119	1742	72 21Sep
781268 Corrykinloch	NC 29 365257	113	1947		143	118	33	105	88	51	118	106	278 (255)	261 (262)	242	98	1705	66 23Oct
781338 Cassley Power Sta.	NC 29 396232	99	1795		166	70	47	106	81	54	105	94	328	314	242	98	1705	
781779 Cnoc an Laoigh	NC 29 487199	137	1247		123 (110)	28	61	83	30	37	81	173	155	175	53	1109		
782180 Cnoc Riabhach	NC 29 543077	259	1250		113	121	34	71	76	27	34	105	166	151	158	56	1112	
Tirry (Shin)																		
782401 Cnoc na Doire	NC 29 548199	207	1316		120	151	36	68	81	38	43	118	161	129	155	70	1170	
Shin (Oykel)																		
782882 Lairg Dam	NC 29 576071	94	1042		186	87	40	72	108	34	29	110	121	121	125	43	1076	43 7Jan
783151 Achany No.1	NC 29 569018	85	1054		174	72	33	84	100	36	58	115	127	122	130	44	1095	38 21Sep
Carron (Oykel)																		
783481 Gleann Beag	NH 28 337836	335	2271		173 (182) (76)	105	81		48	119	135	330	254	235	115	1853		
784021 Anat Lodge	NH 28 472905	107	1270		--	--	--	--	--	--	--	--	--	--	110	161	43	---
Coastal																		
784827 Struie, Mid Fearn	NH 28 627869	113	889		104	51	23	70	142	41	43	58	102	76	102	41	853	
785146 Lochan Uaine	NH 28 740817	244	825		98	41	22	57	114	37	31	67	99	71	101	39	777	
785171 Morangle	NH 28 760832	46	762		79	37	17	57	112	34	25	48	82	68	88	27	674	
785300 Tain	NH 28 785823	2	711		75	52	21	47	107	31	20	49	79	53	60	24	618	

GENERAL TABLE, SCOTLAND

Number	Station	Grid reference	Av Alti- 1916 tude -1950 p mm	Rainfall in millimetres												Highest daily fall	
				Jan	Feb	Mar	Apr	May	Jun	Jul	Aug	Sep	Oct	Nov	Dec	Year	mm date
WICK WATER TO CONON--(contd)																	
785390	Inver	NH 28 858822	8 635	67	35	19	39	99	32	21	63	75	51	58	25	584	18 21Sep
785449	Tarbatness	NH 28 947875	18 584	58	43	21	32	70	36	37	60	52	53	62	36	560	25 2Nov
785489	Geanies House	NH 28 895793	61 599	65	42	18	41	99	33	34	67	56	53	63	26	597	24 3May
786309	Rosskeen	NH 28 683695	15 787	66	53	17	40	88	34	20	77	89	63	60	19	626	30 9Aug
Alness (Coastal)																	
786533	Gleann Mhuire	NH 28 493786	251 1562	154	131	48	104	112	43	47	75	193	116	150	56	1229	
786884	Loch Bad a' Bhathaich	NH 28 542791	317 1473	112	121	45	88	103	36	38	88	178	97	132	50	1088	
787077	Ardross, Glensax	NH 28 629737	171 948	103	78	29	65	108	38	28	66	111	77	79	28	810	32 21Sep
Glass (Coastal)																	
787488	Loch Glass	NH 28 534701	219 1270	117	114	30	95	93	51	38	61	159	134	117	58	1067	
787680	Assynt Filters	NH 28 586669	152 888	68	67	17	58	90	36	28	80	118	96	78	24	760	45 9Aug
Conon																	
788255	Allt na Feithe Baine	NH 28 086585	253 2007	133	155	49	112	74	44	147	106	278	331	223	144	1796	
788507	Achnasheen	NH 28 162586	154 1524	140	119	40	105	58	48	118	120	221	245	205	115	1534	
788510	Achnasheen East	NH 28 164587	159 1524	127	123	47	128	73	51	117	119	215	239	214	120	1573	33 30Oct
788551	Druimdhù	NH 28 189592	146 1511	122	121	44	102	72	56	108	101	222	252	223	95	1514	
Grudie (Conon)																	
789084	Loch Fannich South	NH 28 178647	293 1862	(138)	(136)	(49)	129	98	62	156	120	264	252	259	121	1749	
789210	Fannich Lodge	NH 28 219660	268 1697	162	151	48	126	74	47	119	131	231	240	212	92	1633	48 21Sep
789397	Aultdearg	NH 28 288652	221 1374	150	125	45	99	73	51	95	102	175	208	180	71	1374	42 21Sep
Conon																	
789438	Loch Luichart Manse	NH 28 317625	94 1137	125	84	43	75	72	48	75	88	135	162	164	44	1119	33 21Sep
789696	Loch Luichart, East	NH 28 390575	50 1090	104	95	36	76	92	49	35	74	135	141	141	47	1030	
Meig (Conon)																	
789852	Gleann Fhiodhaig	NH 28 175490	223 1626	150	165	27	104	85	43	117	118	277	262	253	100	1701	
789957	Scardroy	NH 28 213517	165 1397	108	161	39	110	83	47	72	99	223	251	142	73	1443	57 21Sep
790019	Loch na Caoidhe	NH 28 228473	442 1903	106	155	119	127	75	53	70	142	244	279	230	71	1751	
790309	Bridgend	NH 28 323551	122 1272	129	100	42	97	98	45	42	102	174	155	148	48	1180	37 21Sep
790311	Strathconon	NH 28 329551	107 1257	137	102	45	95	99	46	40	99	180	161	156	52	1212	38 21Sep
Black (Conon)																	
791136	Vaich Dam	NH 28 347747	230 1372	111	89	43	86	54	48	64	84	187	184	189	41	1220	
791188	Blackbridge	NH 28 374710	210 1257	116	75	30	83	68	46	54	80	152	157	149	57	1067	
791319	Strathrannoch	NH 28 386745	282 1422	149	118	31	91	98	29	60	64	145	173	146	56	1160	
791392	Dubh Choille	NH 28 397684	351 1229	147	93	20	78	93	48	44	84	160	145	119	50	1085	
791398	Inchbae Lodge	NH 28 404692	160 1171	132	88	19	84	99	46	43	70	137	145	119	48	1030	
Orrin (Conon)																	
792337	Orrin Dam	NH 28 401504	221 1092	96	74	42	70	114	47	31	81	152	123	127	47	1004	
792393	Fairburn House	NH 28 455528	152 953	71	66	27	49	47	48	20	66	131	105	125	38	833	24 19Nov
Conon																	
792552	Brahan	NH 28 515548	53 823	77	56	25	37	104	40	21	73	102	46	112	26	759	26 21Sep
Coastal																	
793157	Cromarty Lighthouse	NH 28 786677	6 678	58	42	16	39	87	32	15	63	57	62	53	19	543	22 21Sep
793255	Blackstand	NH 28 716612	158 797	66	51	22	39	85	39	24	54	84	76	72	25	642	29 21Sep
793280	Portrose	NH 28 749557	5 646	52	34	12	30	80	25	38	46	61	56	74	11	513	19 21Sep
793629	Allangraige House	NH 28 625516	21 734	63	53	21	35	95	37	29	72	82	76	106	19	688	
793780	Muir of Ord	NH 28 527500	46 756	56	43	15	34	75	34	23	71	97	75	94	21	638	31 21Sep

BEAULY AND NESS AREA, 3065 SQUARE KILOMETRES

HYDROMETRIC AREAS 5 AND 6

Beaully																			
794452	Creag na Calman	NH 28 185218	320	1897	111	116	86	130	125	109	122	126	243	319	231	131	1849		
794463	Affric Lodge	NH 28 185230	233	1612	84	78	34	104	82	64	102	99	215	264	201	84	1411	68 21Sep	
794564	Glen Fiadh	NH 28 180257	472	2225	133	129	122	176	130	148	160	164	299	343	264	110	2178		
794727	Benevean Dam	NH 28 275280	232	1305	89	78	21	91	78	50	49	102	160	176	169	53	1122		
795076	Fasnakyle	NH 28 314288	80	1071	69	70	18	59	66	37	31	85	130	131	152	46	894	36 21Sep	
Cannich (Beaully)																			
795184	Upper Mullardoch	NH 28 063286	320	2362	165	234	45	135	86	143	239	125	274	353	343	137	2279		
795625	Mullardoch Dam	NH 28 223310	245	1744	125	106	36	97	80	65	103	96	205	245	256	97	1511	54 21Sep	
795774	Muchrachd	NH 28 287337	165	1321	78	84	18	88	74	45	43	98	158	129	199	72	1086	41 21Sep	
Beaully																			
795917	Glassburn	NH 28 370344	52	1096	69	65	25	61	61	44	28	96	119	127	169	48	902	32 21Sep	
Farrar (Beaully)																			
796619	Upper Misgeach	NH 28 171382	247	2090	110	106	27	88	61	46	107	105	187	221	193	81	1332		
796632	Misgeach Intake	NH 28 184381	206	2261	96	112	43	101	80	58	135	104	226	290	264	103	1612		
796692	Loch Toll a' Mhuic	NH 28 235419	572	2400	171	211	104	135	96	86	213	122	277	356	(375)	(144)	2290		
796709	Inchvuilt	NH 28 229387	151	1420	(88)	(101)	38	84	70	48	67	102	153	200	188	71	1210		
796921	Deanie Generating Sta.	NH 28 294388	128	1265	96	95	34	74	85	54	61	101	136	196	189	70	1191	33 9Aug 21Sep	
797109	Upper Neaty Burn	NH 28 346436	549	1626	119	125	63	131	124	58	43	141	212	203	196	66	1481		
797209	Struy	NH 28 394404	53	1118	66	70	35	67	93	48	36	97	135	139	160	44	990		
Beaully																			
797415	Algas Dam	NH 28 475435	53	889	64	70	23	45	74	41	21	58	110	89	116	24	735		
797631	Teanacoil	NH 28 492413	67	864	68	48	19	38	81	39	21	67	101	76	110	29	697	27 21Sep	
Ness																			
798211	South Laggan	NH 27 295974	46	2057	150	59	14	94	--	--	--	--	--	--	--	--	---		
Garry (Ness)																			
798270	Coire Nan Gall	NH 17 926974	290	4193	278	230	53	227	98	191	403	214	463	613	460	238	3458		
798286	Cruadhach	NH 17 932994	216	4127	267	226	51	187	72	198	413	241	(457)	(596)	(398)	229	3335		
798332	Kinlochquoich	NG 18 961007	206	3708	244	179	44	159	77	151	283	183	439	575	381	201	2916		
798472	Loch a' Choire Bheithe	NG 18 988037	216	2822	179	121	40	145	57	120	237	128	432	493	365	193	2510		
798613	Alltbeithe	NH 28 021072	232	2741	213	155	40	163	73	128	266	98	404	445	406	183	2574		
798649	Glenquoich	NH 28 025032	213	2763	207	131	47	131	71	113	242	119	402	408	357	164	2392		
798948	Lochan na Sgud	NH 27 061984	143	2539	178	82	27	113	72	115	178	116	347	394	358	133	2113		
799028	Kingie Camp	NH 28 102014	146	2167	158	78	37	99	57	98	170	93	289	358	278	117	1832	67 21Sep	

Number	Station	Grid Reference	Altitude - 1950 m	AV 1916 - 1950 mm	Rainfall in millimetres												Year	Highest Daily fall mm	date
					Jan	Feb	Mar	Apr	May	Jun	Jul	Aug	Sep	Oct	Nov	Dec			
BEAULY AND NESS--(contd)																			
799278	Inchlaggan	NH 28 174016	107	1792	132	59	29	88	58	79	133	95	239	311	222	99	1544	56	21Sep
799626	Invergarry Dam	NH 28 276022	90	1495	110	46	18	64	54	63	97	102	171	233	175	80	1213	45	21Sep
Ness																			
799900	Aberchalder Lodge	NH 28 343033	55	1377	99	33	20	44	43	46	86	107	153	200	155	86	1072		
799883	Loch Mor	NH 28 336068	160	1373	98	37	15	55	48	42	84	97	160	185	179	56	1056		
800068	Auchterawe	NH 28 368092	41	1232	104	(50)	11	57	53	42	68	104	150	166	152	51	1008		
Tarff (Ness)																			
800399	Port Augustus	NH 28 381091	21	1170	88	49	9	51	45	34	63	89	139	137	125	52	881	48	21Sep
Moriston (Ness)																			
800699	Strath Cluanie	NH 28 042113	262	3175	--	--	--	--	--	--	--	158	474	633	330	203	---		
800766	Cluanie Inn	NH 28 067115	229	2794	188	175	36	156	74	106	212	139	390	406	333	164	2379	62	15Oct
801025	Cluanie Dam	NH 28 184102	219	2073	141	85	34	99	78	90	116	103	328	362	236	108	1780		
Loyne (Moriston)																			
801339	Loyne Dam	NH 28 204078	229	2083	141	71	32	85	71	92	124	102	294	311	221	103	1647	67	21Sep
Moriston (Ness)																			
801525	Dho Intake	NH 28 210126	233	1905	114	64	24	(88)	64	70	88	90	292	(285)	(209)	80	1468		
801591	Ceannacroc Lodge	NH 28 226113	130	1826	116	63	22	81	65	70	86	93	282	282	192	77	1429	64	21Sep
802045	Dundreggan Dam	NH 28 358157	104	1270	81	54	14	66	70	43	48	93	147	133	140	59	948	40	21Sep
802091	Loch na Stac	NH 28 340210	491	1905	108	95	23	80	70	47	65	100	193	208	125	--	---		
802121	Loch Liath	NH 28 337197	463	1905	91	69	17	73	76	47	60	97	201	203	139	--	---		
802141	Bhlaraidh Headpond	NH 28 355184	375	1524	(101)	(63)	22	85	(80)	46	65	96	177	186	178	82	1181		
802164	Loch a' Chrathaich	NH 28 367208	536	1727	89	96	35	75	69	43	69	105	183	191	179	75	1209		
802190	Bhlaraidh	NH 28 382165	70	1192	82	52	14	81	70	38	43	98	144	139	136	54	951	41	21Sep
802245	Invermoriston	NH 28 417170	21	1163	83	59	13	72	62	35	49	98	147	120	136	50	924		
Foyers (Ness)																			
802812	Sronlairig Lodge	NH 28 535070	358	1582	99	68	18	89	76	35	58	90	132	(144)	140	62	1011		
803321	Aberchalder	NH 28 552201	195	1028	85	64	15	55	84	25	39	96	96	91	116	33	799		
803461	Garthbeg	NH 28 518170	198	998	66	45	16	52	77	27	43	96	96	106	90	30	744	38	21Sep
803539	Foyers	NH 28 497211	40	933	67	60	9	59	71	49	36	82	122	96	111	27	789		
Enrick (Ness)																			
804373	Glenurquhart Forest	NH 28 426284	305	1157	83	70	15	61	81	39	39	94	130	121	131	52	916		
804431	Balnain	NH 28 447302	122	991	59	53	14	53	66	37	32	96	99	95	118	41	763	26	21Sep
Ness																			
805222	Loch Ashie	NH 28 636360	219	845	56	38	21	44	74	31	34	95	74	91	91	35	668		
805389	Inverness	NH 28 668462	4	660	43	22	16	36	79	25	30	64	55	64	63	13	510	29	9Aug
Coastal																			
805708	Dalcross Met.Office	NH 28 766520	11	652	52	26	13	34	74	26	29	57	64	59	74	14	522	19	21Sep
805932	Nairn	NH 28 867568	6	635	48	33	18	34	70	29	18	52	48	50	62	17	474	17	21Sep
805939	Achareidh	NH 28 868565	18	670	54	35	18	36	74	30	20	55	54	53	58	16	503	15	28Apr
805943	Balblair	NH 28 873553	29	728	54	40	18	38	73	29	25	55	58	56	68	19	533	18	21Sep

BANFF, MORAY AND NAIRN RIVER PURIFICATION BOARD AREA, 6358 SQUARE KILOMETRES

HYDROMETRIC AREAS 7 TO 9

Mairn (Coastal)																							
806197	Brin House	NH	28	667299	213 1118	64	56	31	51	68	25	37	92	90	83	93	40	730					
806486	Farr	NH	28	682332	198 975	32	53	36	32	--	--	--	--	--	--	--	--	---					
807076	Cawdor Castle	NH	28	847498	69 806	52	38	20	37	72	27	25	63	59	73	92	25	583	19 28May				
Coastal																							
807438	Kintessack	NJ	38	001602	9 665	51	45	18	44	76	34	29	84	39	59	80	24	583	20 23Jun				
Muckie (Coastal)																							
807696	Lethen House	NH	28	937518	101 791	(48)	35	22	40	70	26	28	70	43	65	81	22	550					
Findhorn																							
808542	Coignascallan	NH	28	730184	369 1290	96 (88)	36	65	75	26	22	104	84	72	123 (50)	841							
808899	Glen Kyllachy	NH	28	742253	433 1231	(101) (82)	43	95 (76)	43	46	103	101	126	124	49	989							
809027	Kyllachy	NH	28	790264	328 1143	78 (77)	30	71	77	34	31	90	76	74	105	33	776		26 28Apr				
809439	Hoy	NH	28	765341	305 1021	91	91	32	81	79	35	54	99	88	95	94	37	881	28 28Apr				
809668	Drynachan Lodge	NH	28	864397	229 1107	82	64	34	72	92	28	47	111	75	95	131	36	867	31 22Aug				
810056	Glenferness House	NH	28	937430	213 932	67	60	23	58	69	34	33	91	46	65	97	28	671	24 28Apr				
Dorback (Divie)																							
810576	Duthill Road	NH	28	944332	351 1067	75	76	25	64	81	25	45	.	47	59	105	32	728					
810604	Lochindorb Lodge	NH	28	969354	305 1041	58	47	24	64	72	34	46	96	43	59	97	32	672	31 28Apr				
Coastal																							
811212	Porres	NJ	38	047587	50 625	56	53	21	48	77	25	28	59	35	68	83	36	589	21 28May				
811378	Findhorn	NJ	38	039644	6 610	52	41	25	44	71	27	30	55	40	61	77	27	550	17 28May				
811394	Kinloss Met.Office	NJ	38	067627	5 614	57	65	24	46	75	26	42	69	40	64	79	29	616	20 28May				
811535	Covesea Skerries Lt.Ho.	NJ	38	204713	12 622	53	40	24	38	69	25	29	38	40	59	75	42	532	17 28May				
811540	Lossiemouth Met.Office	NJ	38	213699	6 633	53	42	23	36	83	29	30	52	50	58	77	47	580	19 9Aug				
Lossie																							
811784	Dallas Lodge	NJ	38	108526	168 891	77	78	34	70	71	24	40	79	46	74	107	53	753	29 28Apr				
811847	Kellas House	NJ	38	165539	138 883	77	78	38	78	73	24	53	71	40	73	110	58	773	27 28Apr				
811932	Allt Creach	NJ	38	183518	238 946	85	93	39	79	75	24	42	62	42	73	127	57	798					
811991	Glenlatterach Filters	NJ	38	200546	151 789	80	91	33	71	75	23	34	61	35	71	102	50	726	23 28May				
Black (Lossie)																							
812051	Loch Romach	NJ	38	073518	155 985	66	58	27	57 (80)	24	33	62	36	75	89	53	660						
Lossie																							
812407	Lesmaurdie House	NJ	38	226636	35 692	58	59	22	45	84	20	31	51	36	65	79	46	596	21 28May				
812408	Elgin S.Wks	NJ	38	229630	15 659	61	66	22	51	84	20	32	52	38	69	87	49	631	22 28May				
812566	Elgin, Kirkhill	NJ	38	249628	11 689	57	65	21	51	81	19	28	48	42	68	95	48	623	22 28May				
812614	Blackhills House	NJ	38	271586	94 804	61	72	28	65	82	21	52	57	41	75	109	57	720	31 26Jul				
812792	Newton	NJ	38	162638	23 652	59	55	23	57	72	22	35	65	43	78	87	38	634					

GENERAL TABLE, SCOTLAND

Number	Station	Grid reference	Av Alti- tude -1916 m mm	Rainfall in millimetres												Highest daily fall	
				Jan	Feb	Mar	Apr	May	Jun	Jul	Aug	Sep	Oct	Nov	Dec	Year	mm
BANFF MORAY AND NAIRN--(contd)																	
Spey																	
813075	Loch Spey	NN 27 422938	355 1742	140	83	34	103	61	51	104	104	206	252	244	64	1446	32 21Sep
813224	Mealgarve	NN 27 463959	346 1486	(127)	(76)	(31)	97	91	76	86	107	165	196	198	61	1311	
813597	Glenshero	NN 27 562929	268 1227	98	58	17	59	72	55	54	130	132	129	148	53	1005	
814042	Cluny Castle	NN 27 647942	253 1046	79	44	15	51	62	45	36	93	100	105	119	39	788	
Trua (Spey)																	
814281	Dalwhinnie Stores	NN 27 634841	361 1397	130	44	15	44	(68)	74	56	94	67	119	152	63	926	32 21Sep
814368	Loch Cuaich	NN 27 702886	408 1200	94	99	16	48	56	53	36	118	61	79	102	62	824	
Spey																	
Tromie (Spey)																	
815521	Tromie Dam	NN 27 763883	436 1302	134	78	50	67	58	64	39	110	76	107	129	67	979	23 21Sep
Spey																	
816008	Kincraig	NH 28 830056	247 965	66	49	9	46	74	29	18	72	71	67	94	25	620	
Feshie (Spey)																	
816474	Glenfeshie Lo., Carnachuin	NN 27 846940	357 1093	94	76	27	74	67	57	28	57	64	(83)	80	47	754	20 30Jan 27 30Jan
Spey																	
816958	Inshriach	NH 28 873074	213 902	74	48	11	36	70	32	15	65	66	56	88	30	591	
817138	Achnagoichan	NH 28 913082	305 892	88	71	17	43	75	36	20	68	59	51	110	47	685	
Druie (Spey)																	
817296	Glen Einich	NH 28 926029	475 1443	152	142	18	69	104	51	38	84	76	76	140	71	1921	26 28Apr 17May
817538	Loch Morlich	NH 28 978097	327 1021	84	67	18	70	91	42	40	87	50	49	95	45	737	
817539	Glennore Lodge	NH 28 986095	341 1016	106	76	17	74	102	41	41	97	45	46	94	47	786	
Spey																	
817970	Kinveachy	NH 28 914193	267 953	89	57	14	46	64	29	19	63	45	(45)	83	12	566	21 22Aug
Dulnain (Spey)																	
819338	Dalrachney Beg	NH 28 896229	274 816	69	47	24	48	71	33	24	80	53	51	89	22	611	
Spey																	
819892	Grantown-on-Spey	NJ 38 039285	229 913	52	70	27	65	79	33	36	81	40	44	88	35	650	25 28Apr
819990	Leth-Allt Beag	NJ 38 088229	503 1143	136	102	51	53	78	60	39	(88)	34	55	117	65	882	
Conglass (Avon)																	
821501	Tomintoul	NJ 38 171185	347 1016	86	63	23	75	85	44	32	86	37	52	97	44	724	
Livet (Avon)																	
822203	The Bochel	NJ 38 228231	305 909	102	79	32	74	97	36	29	67	32	51	90	52	741	23 29Apr
822472	Glenlivet	NJ 38 188303	215 991	77	70	22	72	74	35	30	60	40	51	133	41	707	
Spey																	
822712	Ballindalloch	NJ 38 185369	192 883	77	77	26	69	67	26	40	59	37	52	123	46	699	
Fiddich (Spey)																	
823727	Dufftown, Glenfiddich Distillery	NJ 38 324411	145 953	109	80	34	95	105	27	41	47	35	39	114	49	775	20 28Apr
Spey																	
824454	Gordon Castle	NJ 38 350595	32 751	64	70	25	67	85	18	28	44	35	63	93	55	647	
Coastal																	
824978	Rochowie Res.	NJ 38 441633	94 835	85	68	30	67	105	30	43	38	50	55	101	63	745	30 28May
825124	Aultmore Lodge	NJ 38 492595	155 813	76	(69)	21	63	106	28	46	45	46	68	101	67	736	
825269	Cullen House	NJ 38 503656	46 768	70	61	21	45	94	33	44	43	41	57	105	49	663	
825808	Banff	NJ 38 689647	24 744	69	61	18	44	73	26	56	34	38	59	82	86	646	
Deveron																	
825877	Blairlick	NJ 38 393227	396 1054	(161)	(133)	(63)	117	191	39	61	45	55	67	161	123	1216	49 7Jan
825946	Gauch Burn	NJ 38 345248	457 1067	(165)	(139)	(69)	121	165	34	65	46	52	64	145	127	1192	
826027	Cabrach	NJ 38 389271	317 1031	158	134	66	129	154	44	43	61	41	48	109	75	1062	
826190	Black Water	NJ 38 326287	457 1067	165	141	(69)	125	132	25	42	74	46	60	146	119	1144	
826410	Beldorney Castle	NJ 38 421370	229 978	136	103	52	114	124	30	47	54	40	42	100	83	925	31 28Apr 37 21Apr
Bogie (Deveron)																	
826837	Bruntland	NJ 38 449280	329 978	126	136	76	137	168	40	49	66	42	51	117	98	1106	
827023	Gartly	NJ 38 520319	160 889	123	121	45	121	132	35	59	58	34	41	83	70	922	
827251	Clashindarroch Forest	NJ 38 459357	309 1024	119	155	60	117	145	34	55	64	50	48	100	88	1035	
Deveron																	
827515	Avochie House	NJ 38 533465	91 914	95	88	33	97	118	34	49	57	42	45	109	76	843	37 28Apr
Isle (Deveron)																	
827555	Drummuir Castle	NJ 38 372441	189 957	106	91	33	131	129	35	54	51	36	48	108	71	845	
827757	Keith, Isle Bank Mill	NJ 38 428514	110 943	125	86	41	96	128	38	34	44	38	61	107	84	882	
828010	Coralbrae	NJ 38 431557	210 907	88	78	36	93	119	31	45	50	42	69	111	89	851	24 29May
828200	Grange	NJ 38 489506	94 889	84	86	34	85	114	33	43	62	41	51	98	71	802	
Deveron																	
829182	Auchaber	NJ 38 625398	180 889	109	(101)	(55)	100	141	47	84	48	39	45	88	(88)	944	
829253	Inverkeithny	NJ 38 629470	55 843	101	86	35	76	123	39	68	47	37	37	90	86	825	24 29May
829919	Forglen House	NJ 38 697520	67 834	79	78	23	68	114	34	72	50	35	36	88	42	759	
830001	Black Law	NJ 38 642547	183 838	83	89	38	(82)	116	47	65	55	51	70	(101)	100	897	

DEE AND DON RIVER PURIFICATION BOARD AREA, 4873 SQUARE KILOMETRES

HYDROMETRIC AREAS 10 TO 12

Coastal																	
831162 Kinnaird Head Lighthouse	NJ 38 998675	19 679	100	80	24	37	97	45	43	43	35	40	64	81	689	24 23Jun 25 7Jan	
831163 Fraserburgh	NJ 38 999675	18 678	109	77	34	34	98	49	39	45	36	34	59	89	703		
Ugie (Coastal)																	
832075 Strichen	NJ 38 946551	53 892	143	114	35	62	112 (48)	52	52	45	45	96	107	911			

Number	Station	Grid Reference	Alt- tude m	AV 1916 -1950 mm	Rainfall in millimetres													Highest daily fall		
					Jan	Feb	Mar	Apr	May	Jun	Jul	Aug	Sep	Oct	Nov	Dec	Year	mm	date	
DEE AND DON--(contd)																				
South Ugie (Ugie)																				
832359	Fedderate Res.	NJ 38	865526	119	930	131	(104)	35	88	131	50	67	67	48	41	98	119	979		
Ugie (Coastal)																				
833150	Forehill W.Wks	NK 48	097463	40	844	98	83	24	37	103	48	48	44	38	32	67	97	719	27 1Feb	
Ythan (Coastal)																				
833770	Auchterless	NJ 38	714419	85	853	101	90	40	73	134	46	--	--	--	--	--	--	---		
834009	Fyvie Castle	NJ 38	764393	61	880	112	(88)	(39)	74	139	49	59	60	32	34	73	86	845		
834958	Haddo House	NJ 38	868347	57	848	107	82	42	68	132	56	39	72	27	36	65	93	819	24 3May 23Jun	
835636	Esslemont House	NJ 38	934304	30	838	134	76	33	53	135	57	53	69	31	(35)	(63)	72	911		
836097	Culterty	NJ 38	999260	3	660	88	63	21	41	101	60	60	45	29	38	51	74	671	35 3May	
Don																				
836996	Edinglassie House	NJ 38	328123	358	889	149	109	63	102	149	46	41	73	41	46	92	61	972	45 7Jan	
837483	Glenbuchat Lodge	NJ 38	333188	381	1026	140	134	57	117	154	48	47	69	42	66	136	77	1087	39 7Jan	
838080	Littlewood Park	NJ 38	516185	229	998	128	104	62	115	163	49	51	57	26	37	86	87	965	36 21Apr	
838306	Craigievar	NJ 38	565095	274	965	154	79	55	91	155	54	52	40	33	31	64	77	885		
839082	House of Monymusk	NJ 38	689154	91	889	122	84	40	79	148	58	35	53	28	27	61	77	812	27 7Jan	
839564	Inverurie S.Wks	NJ 38	779204	54	889	128	83	38	81	122	51	37	57	22	32	57	66	774	31 21Apr	
Urie (Don)																				
839966	Insch	NJ 38	633280	122	889	128	101	42	73	129	50	39	49	26	27	77	72	813	31 7Jan	
840573	Old Meldrum	NJ 38	806272	96	876	139	92	51	85	126	57	44	67	30	36	62	86	975	29 12Jan	
Don																				
841490	Dyce Met.Office	NJ 38	883125	58	895	131	76	34	59	152	75	34	85	21	31	55	93	936	41 3May	
841537	Craibstone No.1	NJ 38	872107	91	861	143	87	44	64	154	73	35	75	22	30	49	81	857	38 3May	
841628	Aberdeen, Grandholm Wks	NJ 38	928096	9	868	105	90	49	56	160	78	39	66	27	32	58	88	848		
Dee																				
842466	Derry Lodge	NO 37	036932	427	1115	(114)	(101)	53	58	115	54	25	63	72	62	88	49	854		
842553	Meall an Lundain	NO 37	054957	686	1270	127	129	76	86	128	79	29	78	82	84	56	--	---		
Clunie (Dee)																				
843623	Braemar	NO 37	152914	339	927	123	65	47	60	131	62	22	58	42	42	76	44	777	28 21Apr	
843627	Braemar Irrigation Farm	NO 37	148921	323	979	111	94	47	79	123	60	23	63	44	45	88	50	827		
Dee																				
844215	Balnoral	NO 37	260946	283	845	128	101	67	60	139	56	30	75	42	31	84	74	987	28 7Jan	
Gairn (Dee)																				
844847	Gairnshiel Lodge	NJ 38	294007	335	900	125	112	82	68	134	49	29	72	31	30	87	57	876	29 7Jan	
Muick (Dee)																				
845284	Allt na Guibhsaich	NO 37	298857	418	1183	148	96	(63)	80	146	85	26	68	41	43	95	91	982		
845321	Inchnabobart	NO 37	310875	387	1125	146	101	89	69	147	84	26	67	39	39	106	93	1006		
845458	Birkhall Sawmill	NO 37	348937	229	880	163	69	61	69	151	57	28	44	26	32	81	58	839		
Dee																				
845513	Ballater Irrigation Farm	NO 37	380965	193	872	167	85	(74)	84	170	54	24	46	26	27	68	60	890	36 7Jan	
845859	Dinnit	NJ 38	446025	177	864	133	82	61	78	154	38	31	41	29	29	62	44	787	41 7Jan	
Tanar (Dee)																				
846334	Glen Tanar House	NO 37	474958	169	949	179	72	55	101	175	57	28	44	24	26	53	68	882	52 21Apr	
Tarland (Dee)																				
846542	Tarland	NJ 38	488040	142	813	139	74	(68)	69	162	45	34	49	20	24	63	60	812		
846697	Aboyne	NO 37	542982	116	764	144	60	(57)	71	160	57	37	34	21	25	56	60	782		
Dee																				
846840	Lumphanan	NJ 38	575036	145	807	122	64	57	77	152	57	45	42	23	25	86	72	822		
847422	Invercannie W.Wks	NO 37	666964	64	839	139	75	49	70	148	58	53	53	24	31	60	59	823	28 21Apr	
847454	Banchory	NO 37	700957	77	914	150	74	59	77	138	66	43	56	27	32	69	71	862	29 21Apr	
Dye (Feugh)																				
848194	Bridge of Dye	NO 37	652862	169	1141	235	96	94	105	174	96	37	59	33	40	87	125	1181	52 7Jan	
Feugh (Dee)																				
848346	Strachan	NO 37	696917	120	940	197	89	90	98	144	90	34	62	32	38	75	108	1057		
848376	Inverly House	NO 37	698940	69	928	159	80	71	75	145	73	36	65	28	33	61	80	906	34 7Jan	
Leuchar (Dee)																				
849056	Dunocht House	NJ 38	754084	107	838	132	80	54	82	152	73	37	63	24	24	54	54	829		
849490	Drum Castle	NJ 38	796005	98	840	148	79	70	64	153	79	47	85	25	28	62	77	917	31 3May	
Dee																				
849707	Bieldside, Kerrera	NJ 38	872036	122	902	145	100	60	70	170	76	56	77	31	29	65	75	954		
849814	Aberdeen, Mannofield Res.	NJ 38	915042	52	836	109	79	47	54	159	73	42	80	26	31	52	71	823	47 3May	
849881	Craigiebuckler	NJ 38	903045	67	890	126	(93)	48	64	168	75	48	78	30	33	64	77	904	46 3May	

NORTH AND SOUTH ESK AREA, 2025 SQUARE KILOMETRES

HYDROMETRIC AREA 13

Coastal																			
850001	Girdleness Lighthouse	NJ 38	972054	12	725	83	62	32	51	133	57	56	46	24	39	54	64	701	39 3May
850201	Netherley	NO 37	855928	152	838	141	69	45	62	178	71	40	99	29	32	60	70	896	43 3May
Cowie (Coastal)																			
850563	Stonehaven	NO 37	875864	4	768	102	89	62	46	184	64	33	69	25	30	58	25	787	
Bervie (Coastal)																			
850940	Goyle Hill	NO 37	687823	427	1067	179	95	97	100	193	97	48	84	42	45	79	114	1173	

GENERAL TABLE, SCOTLAND

Number	Station	Grid reference	Alti- tude m	Av 1916 -1950 mm	Rainfall in millimetres													Highest daily fall	
					Jan	Feb	Mar	Apr	May	Jun	Jul	Aug	Sep	Oct	Nov	Dec	Year	mm	date
NORTH AND SOUTH ESK--(contd)																			
Cruick (North Esk)																			
853721 Stracathro Hospital		NO 37 622654	37	829	152	54	75	59	176	73	29	60	38	38	55	78	887		
North Esk																			
853845 Edzell		NO 37 623690	49	737	134	48	67	66	161	65	--	--	--	--	--	--	---		
Luther (North Esk)																			
853887 Luther Water		NO 37 715797	122	965	158	86	76	80	174	81	49	83	32	40	68	83	1010	32 22Nov	
853894 Auchenblae		NO 37 726787	107	860	155	85	63	78	165	77	34	78	29	34	73	71	942	37 22Nov	
854144 Fettercairn		NO 37 669782	171	990	176	94	75	101	183	93	49	60	34	43	66	95	1069	35 12Jan	
854310 Pasque		NO 37 649757	98	944	148	76	74	85	176	83	47	73	38	48	66	77	991		
North Esk																			
854576 Kinnaber W.Wks		NO 37 713621	9	719	109	37	43	47	163	56	26	69	27	33	53	58	721	31 3May	
Coastal																			
854648 Montrose, Wellington Park		NO 37 722582	5	731	102	35	45 (37)		163	53	29	70	29	28	57	58	706	31 3May	
Prosen (South Esk)																			
855473 Cornuir		NO 37 306667	265	1183	165	66	84	79	142	104	25	66	76	61	43	107	1018		
Noran (South Esk)																			
856348 Den of Ogil		NO 37 439620	202	1018	--	--	--	94	165	72	40	59	50	40	59	76	---		
856352 Glenogil W.Wks		NO 37 445625	210	1036	177	64	75	85	175	70	38	58	53	40	59	81	975	19 21Apr	
South Esk																			
856975 Montrose		NO 37 707617	57	728	117	40	52	49	168	62	31	68	28	36	55	61	767	27 3May	
Coastal																			
857037 Usan		NO 37 724544	30	737	89	27	31	31	158	58	26	60	28	27	50	46	631	26 3May	
857708 Arbroath		NO 37 649411	29	667	73	31	27	45	154	56	31	67	43	23	66	44	664	28 22Nov	
857788 Muirheads Res.		NO 37 607443	77	712	94	37	53	54	162	54	41	50	47	27	69	61	749		

TAY RIVER PURIFICATION BOARD AREA, 7130 SQUARE KILOMETRES

HYDROMETRIC AREAS 14 TO 16

Coastal																		
858300	Fallaws	NO 37 503405	177	892	137	55	81	72	169 (76)	41	51 (61)	31	79	84	937			
858310	Crombie Res.	NO 37 522404	161	908	138	57	75	68	167	68	41	47	53	30	40	39	913	44 22Nov
858392	Monikie Res.	NO 37 502383	151	863	122	60	92	71	148	68	44	50	60	32	75	99	911	37 22Nov
858454	Carnoustie	NO 37 558344	9	740	94	32	52	51	152	58	38	50	47	26	67	56	723	34 22Nov
858477	Buddon Ness	NO 37 539309	5	714	92	34	54	47	147	51	36	49	55	22	67	66	720	30 22Nov
Dighty (Coastal)																		
858786	Clatto Res.	NO 37 368344	152	824	124	50	52	54	143	75	52	45	39	30	56	69	788	26 26Jul
Coastal																		
859107	Dundee	NO 37 422313	45	789	110	46	51	57	147	58	46	46	40	24	56	66	747	27 21Apr
859117	Stobsaun Res.	NO 37 414321	87	767	110	48	59	63	155	57	46	44	39	24	64	66	775	25 21Apr
859271	Dundee, Camperdown Wks	NO 37 382318	87	791	113	52	55	59	144	63	48	43	--	--	--	--	---	
859312	Mylnefield	NO 37 339301	30	714	104	46	48	58	142	60	46	55	40	28	55	59	741	34 21Apr
859325	Dundriven	NO 37 251343	213	914	108	49	60	52	149	91	38	74	40	29	51	63	804	25 21Apr
859596	Pingask	NO 37 223294	166	806	91	49	63	44 (157)	(78)	40	64	33	30	46	54	759		
859717	Errol Park	NO 37 247226	41	645	79 (38)	40	39	134	57	38	43	40	25	49	43	625		
Tay																		
859770	Ben Lui	NN 27 274268	640	3302	317	105 (63)	126	131	240	277	162	258	417	382	241	2719		
860331	Glendochart	NN 27 453274	168	2234	188	65	28	76	150	166	95	111	164	201	262	166	1672	
860481	Auchlyne West	NN 27 485306	427	2403	191	117	61	106	184	177	112	151	262	284	277	143	2065	
860623	Glenoglehead	NN 27 558281	287	1931	211	77	26	71	137	143	77	134	144	164	191	99	1474	
Lochay (Tay)																		
860742	Ben Challum	NN 27 396334	457	2963	228	107	81	107	154	196	201	145	326	479	331	179	2534	
860748	Badvaun	NN 27 412338	274	2771	230	82	55	109	136	156	159	135	287	438	276	158	2221	
860873	Innisdaish	NN 27 468346	523	2566	194	67	51	91	154	146	95	114	252	360	234	148	1906	
860882	Lairig nan Lunn	NN 27 447390	524	2370	211	102	29 (88)	(139)	(165)	119	86	248	288	340	131	1946		
861123	Murlagannore	NN 27 538342	229	1871	179	52	19	--	--	--	--	--	--	--	--	--	---	
861125	Lochay Power Sta.	NN 27 546350	114	1582	140	45	18	76	135	116	61	146	137	147	212	94	1327	64 9Aug
Tay																		
861203	Achmore Burn	NN 27 587296	430	1882	208	74	33	69	133	152	74	134	158	178	168	135	1516	
861242	Finlarig Power Sta., North	NN 27 580348	183	1538	122	30	12	70	119	103	44	133	122	124	190	95	1169	
861263	Meall Liath	NN 27 583366	539	1602	127	38	12	76	136	135	89	152 (152)	191	227	92	1427		
861305	Lochan Breachlaich	NN 27 618316	427	1887	181	74	46	58	137	151	61	108	146	178	172	102	1414	
861364	Allt a' Mhoirneas	NN 27 604383	457	1832	141	71	26	85	154	117	90	128	158	173	237	116	1496	
861501	Allt Meall nan Damh	NN 27 663317	457	1862	153	51	25	57	119	153	53	84	104	115	191	115	1220	
861535	Braentrian No.2	NN 27 662342	259	1685	144	49	12	57	119	143	52	83	105	113	179	106	1162	40 13Dec
861675	Lochan nan Cat	NN 27 648424	719	2210	265	134	48	160	171	147	74	121	186	203	241	127	1877	
861812	Ardalnaig	NN 27 702394	130	1318	129	43	18	62	101	91	39	95	85 (82)	150	93	993	36 13Dec	
861824	Beinn Shreac	NN 27 716398	518	1270	193	51	24	71	126	101	42	116	97	86	154	105	1166	
862053	Kennore	NN 27 761452	116	1088	131	36	22	47	95	89	29	76	77	67	122	76	867	30 7Jan
Lyon (Tay)																		
862169	Allt Tarabhan	NN 27 371396	366	2700	229	107	41	135	119	208	160	96	300	457	305	191	2348	
862297	Invernearan No.2	NN 27 402419	366	2628	242	85	22	--	--	--	--	--	--	--	--	--	---	
862411	Lubroch Dam	NN 27 457417	312	2065	181	68	18	81	127	157	107	80	183	234	276	133	1645	
862523	Stronach Dam	NN 27 508422	287	1756	148	56	12	62	105	130	88	86	117	159	213	120	1296	
862675	Giorra Dam	NN 27 510465	419	1812	140	82	43	83	105	112	81	99	154	168	240	104	1411	
862778	Meggernie Castle	NN 27 552462	229	1630	141	59	28	67	114	112	69	148	115	126	207	98	1284	66 9Aug
862801	Coire Riadhailt	NN 27 576399	610	2154	243	76	54	179	179	188	93	173	221	241 (215)	(127)	1989		
862980	Gleann da Eig	NN 27 603419	579	2159	225	91	57	189	170	155	92	121	182	254	221	127	1884	
863065	Chobhair	NN 27 626425	594	2141	234	95	39	126	152	152	85	117	164	152	179	127	1622	
863076	Finglen No.3	NN 27 625438	472	2065	206	84	34	--	--	--	--	--	--	--	--	--	---	
863081	Finglen No.2	NN 27 627445	436	1859	160	65	34	74	140	158	52	97	119	127	132	127	1285	
863336	Glenlyon House	NN 27 734472	130	1231	135	53	28	60	117	85	38	87	91	90	132	77	993	25 7Jan
Tay																		
863761	Aberfeldy	NN 27 854489	103	985	136	39	38	34	93	97	25	65	53	39	87	81	787	34 13Dec
864097	Derculich	NN 27 891526	107	923	144	47	38	39	116	80	28	69	57	49	88	71	826	25 7Jan

Number	Station	Grid reference	Alt- tude m	Av 1916 -1950 mm	Rainfall in millimetres												Highest daily fall mm date
					Jan	Feb	Mar	Apr	May	Jun	Jul	Aug	Sep	Oct	Nov	Dec	Year
TAY--(contd)																	
Rannoch (Tay)																	
865045	Gaur Power Sta.	NN 27 464572	242	1388	119	54	20	55	87	81	61	75	122	171	178	71	1094
Ericht (Rannoch)																	
866007	Ericht Dam No.1	NN 27 511629	365	1457	159	55	19	68	106	97	87	97	146	154	183	68	1239
Rannoch (Tay)																	
866079	Loch Rannoch Power House	NN 27 531582	206	1149	100	41	10	50	88	75	52	94	98	109	166	51	934
866475	Dall	NN 27 593562	232	1133	119	44	11	46	90	81	39	112	90	76	147	56	911
866547	Allt a' Chreagain Odhair	NN 27 619633	427	1549	149	45	28	64	94	78	71	79	113	203	240	70	1234
866625	Allt na Bogair	NN 27 595538	390	1702	164	70	47	66	103	116	48	100	100	106	170	106	1196
Tummel (Tay)																	
867133	Errochty Switching Sta.	NN 27 770590	148	1026	128	36	18	30	93	78	31	94	52	60	101	64	785
867254	Donnaheich	NN 27 792579	195	1052	141	43	25	31	90	87	27	97	59	53	82	70	805
867488	Pincastle House	NN 27 871622	299	933	108	(39)	18	37	99	83	34	76	48	52	80	67	741
Garry (Tummel)																	
867739	Garry Tunnel Intake	NN 27 624701	421	1778	206	69	44	88	121	104	71	99	164	158	172	78	1374
867886	Allt Dubhaig	NN 27 641727	416	1727	150	45	18	74	107	103	48	102	139	152	135	59	1132
867990	Edendon Bridge	NN 27 715706	317	1233	126	56	23	66	94	91	43	90	109	123	122	85	1028
868055	Sronphadraig Lodge	NN 27 714791	497	1657	137	75	42	81	108	104	69	133	132	155	112	103	1251
868237	Dalnacardoch	NN 27 727672	434	1397	128	45	20	59	109	79	38	81	87	94	120	84	944
Errochty (Garry)																	
868847	Trinafour	NN 27 725649	262	1270	120	41	14	57	95	76	37	79	86	90	118	80	893
868864	Auchleeks Post Office	NN 27 724641	268	1194	127	39	24	50	100	81	35	79	79	78	105	65	862
Bruar (Garry)																	
869222	Bruar Intake	NN 27 823726	381	1194	120	38	20	56	81	72	70	112	72	74	89	83	887
Garry (Tummel)																	
869364	Blair Castle	NN 27 864658	137	910	95	32	16	42	96	75	29	47	48	52	72	66	670
Tilt (Garry)																	
870039	Clachghlas	NN 27 917728	290	1118	183	66	13	68	122	99	42	67	75	70	77	87	969
Garry (Tummel)																	
870596	Allt Girnaig	NN 27 923627	259	1016	147	37	20	43	104	81	24	78	45	51	59	52	741
Tummel (Tay)																	
870622	Faskally	NN 27 918599	94	900	94	36	19	38	94	82	28	64	50	48	63	60	676
870690	Pitlochry	NN 27 945588	144	854	124	42	28	40	113	78	24	69	50	46	62	64	740
870928	Ballinluig	NN 27 979532	107	940	130	41	34	41	114	83	24	60	39	37	68	82	753
Tay																	
871092	Lochan Oisinnach Mor	NO 37 026543	427	1092	159	57	51	48	(139)	109	23	76	47	40	51	107	907
871106	Capel Hill West	NO 37 029519	354	1067	165	60	67	50	135	112	13	74	45	38	48	114	921
871122	Loch Ordie	NO 37 029501	299	1041	131	50	94	51	135	111	24	74	46	33	45	100	894
871211	Craigvinean Forest	NN 27 992429	351	1016	103	72	65	47	155	118	31	69	76	45	51	107	939
871225	Inver	NO 37 019423	50	991	107	47	42	43	150	112	12	53	41	35	46	100	788
Braan (Tay)																	
871438	Glenquaich Lodge	NN 27 866368	274	1499	139	50	(44)	66	131	(101)	27	85	78	58	106	110	995
Isla (Tay)																	
872501	Tulchan Lodge	NO 37 185723	442	1303	191	(88)	(94)	84	173	107	38	86	81	75	60	86	1163
872568	The Linns	NO 37 199704	396	1242	(213)	76	99	69	165	119	31	86	58	70	60	84	1130
872577	Auchavan	NO 37 191697	366	1227	216	(76)	86	71	158	107	28	84	56	75	57	(83)	1097
872643	Dalvanie	NO 37 186657	311	1161	183	69	84	69	165	114	28	64	55	55	46	84	1016
Melgam (Isla)																	
873073	Glen Damff	NO 37 249650	351	1216	(193)	78	(95)	103	159	122	33	84	66	46	61	81	1121
873096	Barney	NO 37 251634	341	1144	178	90	(95)	111	172	114	38	79	64	53	64	97	1155
873112	Glenhead	NO 37 273648	366	1191	203	83	83	(95)	145	114	28	84	61	45	53	91	1085
873151	Clintlaw	NO 37 258616	317	1118	179	(82)	90	72	135	109	28	79	(57)	34	57	80	1002
873181	Backwater	NO 37 255589	259	1068	165	76	94	62	108	112	32	74	53	41	51	88	956
873195	Dykends	NO 37 253569	229	979	165	66	99	55	112	107	28	64	51	43	58	90	938
Quharilly (Melgam)																	
873233	Glendye	NO 37 296621	320	1206	(205)	(82)	102	74	152	125	28	74	69	42	58	94	1105
873246	Longdrum	NO 37 278619	319	1132	198	(82)	107	69	132	109	29	71	57	46	(54)	85	1039
873264	Westerton	NO 37 282598	274	1081	179	69	111	76	142	104	29	65	53	45	62	90	1025
873295	Newton	NO 37 285573	224	1012	173	64	94	58	128	89	25	64	(54)	42	56	93	940
Melgam (Isla)																	
873312	Balnakeilly	NO 37 281554	209	933	147	53	74	57	137	89	31	59	53	40	49	85	874
873322	Lintrathen	NO 37 274539	210	897	136	57	77	55	134	90	31	55	52	39	50	82	858
Dean (Isla)																	
873817	Forfar S.Wks	NO 37 443503	61	864	146	49	65	68	159	64	34	44	44	26	59	91	839
873882	Kirriemuir	NO 37 387546	171	889	144	57	(79)	69	149	74	37	63	46	37	58	95	908
874259	Glamis Castle	NO 37 388486	61	859	141	53	71	66	145	76	38	46	50	28	62	87	863
Ardle (Ericht)																	
875903	Straloch	NO 37 036642	290	1003	135	43	39	53	156	121	26	59	47	60	79	82	900
876153	Ashintully Castle	NO 37 101613	341	1041	138	43	41	44	138	95	26	97	45	43	54	102	866
876208	Pitcarnick	NO 37 087568	198	1041	151	48	55	54	121	103	23	84	47	43	62	96	887
Loraty (Ericht)																	
876485	Craigshéal Burn	NO 37 058532	451	1092	165	64	70	57	125	130	28	75	57	51	64	99	985
876492	Craig Wood South	NO 37 060518	344	1041	159	57	64	52	130	125	25	72	45	48	61	108	946
876513	Loch Benachally	NO 37 078497	308	1016	134	46	48	52	146	114	25	67	50	48	50	90	870
876516	Loch Benachally South	NO 37 078491	323	1016	123	51	54	49	130	115	25	67	37	49	48	114	852
876531	Meall Dubh	NO 37 074533	381	1067	165	64	70	61	127	124	25	65	55	51	65	100	972
Ericht (Isla)																	
876631	Blairgowrie, Burnhead	NO 37 174459	134	790	98	43	51	47	128	81	28	81	44	39	48	71	759
Lunan (Isla)																	
876839	Cardney House	NO 37 051452	107	980	114	73	73	49	164	120	21	96	55	45	54	105	969
876858	Capel Hill North	NO 37 038532	411	1092	165	58	47	(50)	142	113	24	74	55	39	51	90	908
877083	Blairgowrie	NO 37 175438	70	759	91	42	45	41	115	75	25	89	41	34	41	67	706
Isla (Tay)																	
877408	Burrelton	NO 37 207378	52	838	98	36	42	46	123	77	20	68	28	27	39	62	666

GENERAL TABLE, SCOTLAND

Number	Station	Grid reference	Av Alti- tude m	1916 -1950 mm	Rainfall in millimetres													Highest daily fall	
					Jan	Feb	Mar	Apr	May	Jun	Jul	Aug	Sep	Oct	Nov	Dec	Year	mm	date
TAY--(contd)																			
Tay																			
877464	Ballathie House	NO 37 147369	34	813	86	33	49	41	115	83	28	62	41	31	47	59	675		
Almond (Tay)																			
878230	Almond Intake	NN 27 758332	375	1778	186	70	59	100	150	142	54	91	103	109	164	149	1392		
878557	Fendoch Burn	NN 27 885297	451	1397	135	69	71	94	152	(97)	(63)	78	102	64	127	(127)	1179		
878629	Tulchan House	NN 27 950285	152	1168	131	61	49	73	152	76	45	75	68	51	81	96	958		
878841	Methven W.Wks	NN 27 992267	137	940	114	34	25	51	173	78	36	64	66	44	(76)	(76)	941		
Tay																			
879049	Montague Res.	NO 37 191281	162	823	101	56	55	50	151	72	41	69	38	28	46	62	769		
879086	Perth Airfield	NO 37 156278	113	825	103	44	59	75	152	78	41	54	34	25	50	59	774	33 11Apr	
879168	Perth	NO 37 101239	23	780	95	42	38	41	137	66	33	46	34	33	49	65	679	20 21Dec	
879211	Perth, Craigie Haugh	NO 37 113224	4	739	113	48	33	46	159	61	32	52	40	28	56	65	733	20 21Dec	
Earn																			
879429	Locheearnhead	NN 27 592239	113	1599	146	53	20	59	123	126	62	111	124	105	173	104	1206		
879471	Edinchip	NN 27 575224	171	1746	163	60	23	54	114	133	79	112	146	125	179	151	1339		
879825	Glen Tarken	NN 27 655283	357	1652	171	64	25	69	141	133	66	99	122	119	162	93	1264		
Ruchill (Earn)																			
880114	Ben Vorlich	NN 27 648166	433	2320	--	--	--	--	--	160	102	105	196	165	194	159	---		
880213	Auchinner	NN 27 696157	198	1937	179	75	37	72	162	170	71	82	157	122	154	163	1444	51 13Dec	
880486	The Ross	NN 27 765215	64	1333	122	54	29	54	119	129	30	79	99	72	110	115	1012	31 13Dec	
Earn																			
880560	Lednock Dam	NN 27 729287	347	1547	142	57	29	68	129	138	47	87	90	75	147	133	1142		
880585	Meall nan Fiadh	NN 27 712275	564	1798	152	100	61	86	--	--	--	--	--	--	--	--	---		
880826	Comrie, Lavers	NN 27 800231	76	1397	118	45	32	47	114	111	28	78	44	54	111	107	929	27 22Nov	
Turret (Earn)																			
880927	Lochan Uaine	NN 27 786307	472	1760	158	(76)	(101)	(76)	130	132	61	94	119	91	194	213	1449		
880941	Upper Glenturret	NN 27 795299	427	1677	(165)	71	97	79	107	127	71	(88)	109	81	173	194	1362		
880954	Glenturret Lodge	NN 27 802293	381	1650	(165)	69	79	76	117	140	66	(83)	91	76	172	203	1337		
880956	Allt nan Colunan	NN 27 780289	716	1814	(165)	76	97	76	117	127	69	112	122	86	(193)	(215)	1455		
880993	Turret Dam	NN 27 822263	341	1451	152	64	70	67	140	130	48	92	--	--	--	--	---		
881005	Loch Turret Treatment Wks	NN 27 835248	232	1397	--	--	--	--	--	--	--	--	92	53	115	112	---		
881020	Upper Barvick	NN 27 831282	495	1579	178	74	64	51	(129)	119	69	84	119	94	160	135	1270		
881061	Lower Shaggie	NN 27 875281	442	1532	152	64	64	89	152	(102)	(63)	77	102	64	115	(127)	1171		
Earn																			
881185	Strathearn Hydro	NN 27 867223	122	1041	104	38	37	48	126	92	32	95	70	41	88	81	852	27 9Aug	
881231	Drummond Castle	NN 27 841177	113	1270	--	--	--	--	--	--	--	--	--	--	104	100	---		
881432	Powlis Wester	NN 27 928241	140	1016	115	43	36	55	138	82	41	56	73	44	89	71	843	24 1Nov	
881656	Kinkell Bridge	NN 27 931166	20	965	106	32	24	55	147	70	41	69	59	36	93	72	804	25 22Nov	
882056	Gleneagles	NN 27 918112	152	1122	124	42	40	53	134	81	34	79	60	39	121	46	903	37 22Nov	
882305	Kippen House	NO 37 018130	137	1168	129	58	29	57	141	78	30	54	60	31	93	100	860		
Water Of May (Earn)																			
882517	Chapel Burn	NO 37 058094	308	1227	112	56	41	71	144	104	64	58	79	58	97	97	981		
882543	Slateford Burn	NO 37 087097	236	1197	121	74	51	81	145	99	58	51	78	57	100	93	1008		
Earn																			
882741	Strathallan School	NO 37 090185	41	851	98	43	31	47	138	70	37	48	47	24	61	64	708	21 21Apr	
882897	Upper Park	NO 37 111108	166	1104	126	68	48	77	157	73	44	51	75	57	94	81	951	30 22Nov	
882947	Glenfarg W.Wks	NO 37 127127	206	1017	120	50	48	70	138	80	36	53	69	44	84	79	875		
883016	Ramsheugh	NO 37 136151	94	934	105	49	(38)	60	160	64	39	51	56	61	87	67	837		
Coastal																			
883402	Newburgh	NO 37 244181	14	787	96	42	52	56	169	69	41	53	45	27	64	53	767		
883493	Balmerino Manse	NO 37 367245	61	722	105	60	55	65	149	67	33	40	50	25	54	51	758	33 21Apr	
883520	Newport, Tayfield	NO 37 422274	30	773	101	51	55	59	153	57	31	38	44	23	55	61	724	25 21Apr	
Eden (Coastal)																			
884437	West Hall	NO 37 332147	46	787	79	45	41	54	132	61	30	46	41	25	74	55	683	35 22Nov	
884481	Letham	NO 37 306144	64	787	80	45	44	50	139	62	38	47	45	29	81	52	712	32 22Nov	
884492	Pittlair	NO 37 317122	35	773	81	42	41	50	145	69	32	46	44	28	82	56	716	37 22Nov	
884648	Cupar	NO 37 388152	25	736	82	40	41	61	136	59	25	41	37	25	65	57	669	29 22Nov	
884790	Clatto Res.	NO 37 366078	154	870	79	49	33	59	137	73	39	51	(48)	28	115	57	768	45 22Nov	
885313	Leuchars Met.Office	NO 37 468209	10	678	81	37	44	47	152	54	30	39	44	23	56	56	663	23 22Nov	
Coastal																			
885379	St Andrews	NO 37 503167	18	713	88	34	30	38	141	52	23	47	40	20	55	50	618	24 12Jan	
885472	St Andrews W.Wks	NO 37 507148	66	735	92	43	45	48	158	64	27	52	53	25	71	64	742	29 28May	
885544	Cameron W.Wks	NO 37 478114	146	823	111	54	49	59	174	80	36	69	55	29	81	68	865	35 28May	

FORTH RIVER PURIFICATION BOARD AREA, 3078 SQUARE KILOMETRES

HYDROMETRIC AREAS 17 AND 18

Coastal																		
886121	Isle of May Lighthouse	NT 36 654994	55	521	72	36	14	30	90	48	35	47	32	22	62	39	527	23 9Aug
886152	Belliston	NO 37 500055	82	775	77	47	42	51	129	64	35	51	48	25	102	51	722	43 22Nov
886207	Ovenstone W.Wks	NO 37 538051	51	707	72	38	31	41	135	63	30	60	48	26	91	55	699	36 22Nov
886589	Leven, Silverburn	NO 37 393019	9	716	72	41	38	48	117	60	28	51	38	28	95	46	662	31 22Nov
Leven																		
886916	Ochil Hills Hospital	NO 37 098074	235	1206	103 (63) (44)	78	144	89	67	65	78	48	112	75	966			
886931	Milnathort	NO 37 124047	145	923	105 53 32	66	117	68	50	56	61	42	104	69	823			
886981	Kinross	NO 37 123032	113	940	103 52 27	65	118	79	49	58	62	43	133	62	851		37 22Nov	
887238	Loch Leven Sluices	NT 36 171994	110	942	109 57 45	60	131	78	41	54	65	42	98	61	841		24 12Jan	
887360	Lothrie Res.	NO 37 222038	206	947	119 61 (65)	66	140	90	46	63	58	45	110	61	924		31 22Nov	
887423	Balsillie	NO 37 245024	137	914	(95) 51 56	51	131 (76)	40	49	55	34	83	60	781				
887445	Markinch, Rothes	NO 37 283015	60	831	95 52 50	46	127	76	43	46	50	37	84	59	765		21 12Jan	
Ore (Leven)																		
887615	Craigaveral	NT 36 087940	232	1024	(114) (57) 43	52	138	76	76	52	70	42	108	76	904			
887618	Roscobie Res.	NT 36 090934	201	1013	(114) (57) (43)	52	140	78	74	52	71	43	109	78	911			
887777	Cowdenbeath S.Wks	NT 36 170917	119	888	103 59 47	54	138	70	50	62	62	47	118	58	864		27 12Jan	
Leven																		
888156	Carriston Res.	NO 37 327035	88	869	84 49 53	53	135	68	38	57	48	31	99	57	772		35 22Nov	
888195	Coul Res.	NO 37 271037	131	898	96 49 (51)	51	135	84	45	48	62	37	79	52	789		21 12Jan	22Nov

Number	Station	Grid Reference	Alti- tude m	AV 1916 -1950 mm	Rainfall in millimetres												Highest daily fall		
					Jan	Feb	Mar	Apr	May	Jun	Jul	Aug	Sep	Oct	Nov	Dec	Year	mm	date
FORTH-- (contd)																			
Coastal																			
888360	Kirkcaldy, Carberry	NT 36	284948	99	785	71	43	43	46	120	62	39	47	42	30	79	40	662	20 15May
888418	Kirkcaldy	NT 36	268912	32	755	71	38	36	43	109	56	34	43	49	27	90	39	635	20 22Nov
888647	Cullaloe Res.	NT 36	186872	90	747	86	62	32	54	109	66	52	70	54	40	106	45	776	25 22Nov
888816	Pitreavie Met. Office	NT 36	117848	40	738	83	55	22	42	111	57	51	67	40	36	103	47	714	29 22Nov
889213	Craigluscar Res.	NT 36	067906	146	977	102	53	45	47	124 (71)	65	57	46	39	116	64	829		
889360	Tulliallan	NS 26	936881	27	860	85	33	20	35	125	117	73	105	48	34	123	66	864	42 15Jun
Forth																			
889369	Achaids Burn	NN 27	369043	366	2533	239	71	39	85	164	210	119	125	210	257	257	201	1977	
889384	Comer	NN 27	384041	183	2274	225	69	27	91	136	187	108	107	164	225	249	255	1443	
889413	Beinn Uamha	NN 27	388062	274	2355	222	58	33	83	140	206	112	111	173	231	239	212	1820	
889440	Glen Dhu	NN 27	400035	152	2205	213	46	24	64	138	178	102	91	164	182	211	198	1611	
889447	Beinn a'Bhan	NN 27	400017	457	2388	213	61	45	79	156	231	140	126	201	248	269	216	1985	
889702	Loch Dhu	NN 27	429037	99	2059	205	57	30	79	150	181	87	84	140	180	218	167	1578	47 1Nov
889869	Aberfoyle	NN 27	526007	27	1448	136	58	24	59	116	135	66	82	95	122	164 (129)	1186	37 1Nov	
890154	Flanders Moss	NS 26	562959	17	1270	138	48	15	50	129	91	48	74	68	102	152	107	1022	
890367	Gribloch Gardens	NS 26	639935	162	1286	133	43	20	47	143	92	44	78	69	71	121	80	941	
Goodie (Forth)																			
890614	Port of Menteith	NN 27	583012	18	1397	--	--	13	19	121	111	52	33	79	78	129	87	---	
890774	Thornhill	NN 27	664002	38	1177	111 (33)		8	46	142	78	45	86	67	65	136	83	900	
Forth																			
890911	Meiklewood	NS 26	727957	12	1119	101	33	15	36	139	93	41	82	67	55	99	95	856	30 13Dec
891007	Touch Res. No. 3	NS 26	732917	231	1489	136	53	30	56	151	110	62	91	98	80	162	120	1149	35 13Dec
891008	Touch Res. No. 2	NS 26	735918	215	1504	132	50	33	53	151	112	60	85	95	77	147	119	1114	35 13Dec
891026	Touch Res. No. 1	NS 26	746917	139	1413	128	48	26	50	140	102	52	79	86	66	146	111	1034	32 13Dec
Teith (Forth)																			
891178	Blaircreach	NN 27	441178	140	2578	219	66	36	88	133	167	93	102	184	243	250	177	1758	
891442	Tulloch Lodge	NN 27	530208	137	1781	195	62	26	--	--	--	--	--	--	--	--	--	---	
891447	Meall Beashtar	NN 27	517233	564	2296	213	76	71	--	--	--	--	--	--	--	--	--	---	
891684	Strathyre	NN 27	561167	130	2053	197	70	17	71	129	151	71	118	142	140	205	174	1485	
Vennachar (Teith)																			
891871	Upper Glenqyle	NN 27	360147	213	2460	229	66	27	108	140	215	133	126	199	235	278	189	1945	
891909	Glenqyle	NN 27	388133	122	2331	222	65	23	95	144	192	117	122	195	227	279	179	1860	53 2Nov
891950	Allt a' Choin	NN 27	414143	381	2349	226 (76)		24	90	158	177	119	114	199	211	281	179	1874	
891986	Stronachlachar	NN 27	401103	117	2235	188	57	17	75	127	178	127	94	173	199	261	175	1671	50 2Nov
892006	Loch Katrine, Tunnel Hill	NN 27	417088	253	2115	216	55	18	76	123	177	97	79	166	213	245	169	1634	
892102	Strome Bridge		454106	128	1900	203	45	17	69	112	184	96	90	144	128	255	166	1509	
892184	Ben Venue	NN 27	473077	274	2134	(203)	53	20	53	104	211	102	61	132	178	180	180	1477	
892310	Glen Pinglas	NN 27	491126	335	2051	191	66	25	72	132	168	119	90	149	175	252	164	1603	
892375	Glen Meann	NN 27	522125	244	2025	198	70	17	64	133	142	95	102	141	169	232	160	1523	
892404	Achnahard	NN 27	529094	198	1751	210 (63)		23	66	136	158	93	97	123	141	184	174	1468	
892459	Brig o' Turk	NN 27	537063	84	1646	172	57	13	60	134	160	89	96	113	125	176	142	1317	39 1Nov
892523	Loch Drunkie	NN 27	549041	122	1674	165	51	18	52	130	141	69	90	108	132	168	123	1247	
892604	Loch Vennachar	NN 27	598063	84	1500	138	46	15	57	127	116	63	104	100	107	162	123	1158	37 9Aug
Teith (Forth)																			
892634	Callander	NN 27	634080	107	1549	151	49	24	59	117	123	71	95	108	114	141	101	1203	35 1Nov
892953	Drumloist	NN 27	682062	152	1473	--	--	--	--	--	--	--	--	--	--	--	83	---	
893230	Argaty	NN 27	739032	76	1219	103	41	23	50	127	99	59	74	72	70	148	80	951	30 21Dec
893257	Blair Drummond	NS 26	727993	43	838	86	36	9	33	130	86	58	77	49	49	108	72	793	
893276	Ochertyre	NS 26	748973	6	1092	83	23	10	33	134	92	43	67	55	59	104	76	779	
Allan Water (Forth)																			
893381	Blackford	NN 27	898080	158	1215	132	53	28	61	150	102	36	84	69	65	136	103	1019	
893744	Greenloaning	NN 27	836068	143	1193	111	41	28	59	137	113	56	85	62	51	140	91	974	41 21Dec
894051	Ledcameroch	NN 27	788019	98	1085	100	42	23	54	124	96	61	80	60	63	137	81	921	33 22Nov
894067	Kippenross	NS 26	785999	61	1079	101	37	18	47	123	100	63	80	56	56	130	83	894	
894102	Cauldham	NN 27	825010	277	1245	--	--	--	--	--	120	73	84	78	70	135	94	---	
894148	Bridge of Allan, Park Cottage	NS 26	792974	12	966	95	32	22	40	120	102	58	67	49	47	109	86	827	
Forth																			
894182	Stirling, Batterflats	NS 26	786925	38	1168	74	32	18	39	119	95	42	56	59	44	97	89	764	
894212	Stirling	NS 26	793936	46	978	85	29	18	39	108	98	43	68	51	44	88	82	753	25 21Dec
Bannockburn (Forth)																			
894269	North Third Res. No. 3	NS 26	733886	301	1458	140	57	46	53	150	111	69	78	104	84	166	122	1180	
894297	North Third Res. No. 1	NS 26	756895	175	1374	120	48	20	48	132	91	50	69	101	78	150	108	1015	33 2Nov
Devon (Forth)																			
894510	Burnfoot Burn	NN 27	908037	401	1795	172	66	39	94	151	146	108	108	110	95	184	156	1429	
894541	Frandy Burn	NN 27	933032	319	1788	178	68	37 (106)		140	140	111	114	105	82	185	162	1428	
894601	Glensherup Res. No. 2	NN 27	959038	287	1643	143	63	26	104	130	130	94	106	109	74	156	152	1287	
894608	Glensherup Res. No. 1	NN 27	964048	257	1606	135	55	30	101	133	132	75	106	102	78	164	152	1263	49 13Dec
894666	Glenquoy Res.	NN 27	982029	277	1578	132	48	24	96	134	110	110	105	104	88	161	133	1245	40 18Jul
894838	Yetts of Buckhart	NO 37	005012	171	1324	144	56	30	74	133	89	104	81	101	88	174	102	1176	
894986	Tillicoultry Cemetery	NS 26	925970	24	945	100	44	28	54	119	84	77	105	57	53	122	89	932	32 22Nov
895192	Lipney Filters	NS 26	847973	100	943	96	31	20	49	111	95	68	78	54	44	146	89	885	
Forth																			
895286	Gartmorn Res.	NS 26	915937	52	925	105	39	26	48	128	73	88	107	54	47	138	82	935	
Black Devon (Forth)																			
895451	Solsgrith Mine	NS 26	980950	73	914	--	--	--	--	--	--	--	--	--	--	71	---		
Coastal																			
895739	Glenbervie Golf Course	NS 26	849843	30	1016	95	32	23	39	124	71	65	74	56	47	122	73	821	
Carron																			
895940	Waterhead	NS 26	651836	259	1715	152	64	20	84	138	117	117	77	71	84	271	135	1330	
896032	Kirkburn	NS 26	701839	226	1581	151	60	28	62	141	97	79	101	73	81	249	123	1245	
896059	Craigannet	NS 26	717839	221	1641	171	58	29	75	138	94	76	91	123	99	212	123	1289	
896078	Karlsburn Res.	NS 26	702893	366	1611	157	69	45	73	166	144	88	101	137	119	193	131	1423	
896148	Faughlin Res.	NS 26	738833	225</															

GENERAL TABLE, SCOTLAND

Number	Station	Grid reference	Av Alti- tude -1950 m mm	Rainfall in millimetres												Highest daily fall		
				Jan	Feb	Mar	Apr	May	Jun	Jul	Aug	Sep	Oct	Nov	Dec	Year	mm	date
FORTH--(contd)																		
Coastal																		
896751	Grangemouth	NS 26	929819	4 861	78	30	20	33	118	75	56	98	41	40	90	63	742	36 9Aug
896758	Gardrum Moss	NS 26	885757	201 1034	91	58	47	47	127	59	73	95	50	59	174	89	968	
Avon																		
897213	Porrestburn Res.	NS 26	874651	213 1161	83	50	31	49	127	61	65	80	59	61	171	41	919	28 22Nov
897286	Armadale S.Wks	NS 26	938696	127 966	79	50	26	51	120	56	48	90	45	53	174	64	856	
897461	Lochcote	NS 26	974737	168 917	86	49	22	43	112	65	50	57	50	43	144	62	783	32 22Nov
897508	Carribber Res.	NS 26	972749	107 892	82	50	22	43	112	65	51	58	53	44	143	64	787	32 22Nov
897579	Cockleroi Res.	NS 26	994749	159 900	79	53	27	44	119	80	47	66	45	45	130	72	407	
897607	Linlithgow, Craigenroan	NT 36	001766	88 849	85	45	24	43	112	85	37	54	46	39	123	68	761	27 15Jun
Coastal																		
897795	Beecraigs	NT 36	013743	145 997	88	60	28	45	118	81	47	64	56	48	135	65	835	31 22Nov
897984	Dalmeny House	NT 36	163779	6 716	60	48	17	16	111	53	40	55	40	(25)	84	29	598	

LOTHIANS RIVER PURIFICATION BOARD AREA, 1545 SQUARE KILOMETRES

HYDROMETRIC AREAS 19 AND 20

Almond																		
898078	Harthill S.Wks	NS 26	907649	171 1041	78	53	24	47	126	57	64	97	57	57	162	73	895	27 21Nov
898119	Whitburn S.Wks	NS 26	950655	160 965	79	72	38	46	126	61	51	79	56	53	170	70	901	32 22Nov
898219	Blackburn S.Wks	NT 36	006654	131 889	76	59	31	45	102	74	41	55	49	47	150	63	792	36 22Nov
Breich (Almond)																		
898326	Fauldhouse S.Wks	NS 26	940603	201 1029	79 (68)	30	43	113	62	68	74	62	68	153	73	893		
898397	Stoneyburn S.Wks	NS 26	983626	180 862	70	55	25	--	--	--	--	--	--	--	--	--	---	
Almond																		
898468	Livingston	NT 36	038670	118 864	83	54	11	37	76	65	33	52	36	36	146	47	676	
898471	Pateshill Res.	NS 26	984595	280 1074	85	60	31	49	101	69	61	63	71	60	154	74	882	30 22Nov
898494	Addiewell	NT 36	000625	191 957	(83)	53	28	42	115	61	53 (59)	50	50	139	65	797		
898615	Calder House	NT 36	069671	116 838	83	50 (16)	45	86	68	35	60	47	35	141	45	711		
Linhouse (Almond)																		
898730	Harburn	NT 36	045607	244 1013	78	68	33	50	99	62	46	56	52	45	151	56	796	
898753	Morton	NT 36	076631	229 977	87	75	42	52	98	58	45	61	57	37	148	56	816	41 22Nov
Almond																		
898872	Pumpsherton	NT 36	072695	131 851	70	48	15	41	87	87	33	54	42	33	119	39	668	
898965	Uphall No.7	NT 36	018712	195 899	78	50	19	45	97	75	45	66	47	46	142	57	767	
898966	Uphall No.8	NT 36	024708	176 883	74	50	22	39	90	67	33	61	42	38 (132)	44	696		
899093	Newliston	NT 36	110735	46 749	80	61	18	41	94	75	44	65	42 (30)	119	38	707	24 21Nov	
899149	Ecclesmachan, The Manse	NT 36	059737	102 825	76	55	17	46	106	93	44	56	44	40	142	50	773	39 15Jun
899283	Linburn	NT 36	121683	107 813	81	64	18	44	100	73	43	62	50	26	130	31	724	34 22Nov
899295	Kirknewton	NT 36	116653	207 911	80	75	31	51	86	81	40	63	53	32	149	54	795	
899407	Turnhouse Met.Office	NT 36	159739	35 685	72	53	20	37	113	47	36	55	42	24	98	27	624	23 21Nov
899452	Edinburgh, Essex Road	NT 36	180758	26 711	69	57	22	36	112	54	41	47	44	25	93	32	632	
899459	Davidson's Mains	NT 36	199757	61 715	67	54	24	37	107	51	40	46	44	25	87	31	613	18 10Sep
Coastal																		
899481	Edinburgh, Silverknowes	NT 36	211760	40 635	66	53	23	37	107	46	40	49	44	25	84	29	603	17 10Sep
Leith (Coastal)																		
899806	Colinton, Firhill Tank	NT 36	226699	126 747	70	68	27	38	109	59	29	37	55	18	101	39	660	25 22Nov
899836	Riccarton	NT 36	176692	94 771	75	59	24	40	114	47	33	58	45	21	113	36	665	28 22Nov
899894	Edinburgh, Hillview Road	NT 36	194734	73 706	72	57	26	41	114	51	35	43	42	21	99	29	630	21 21Nov
899979	Edinburgh, Royal Botanic Garden	NT 36	245755	26 678	65	49	21	32	99	43	42	48	42	21	86	25	573	18 10Sep
Figgate (Coastal)																		
900048	Clubbiedean Res.	NT 36	203670	236 817	83	81	35	41	125	53	29	72	66	23	124	46	778	37 22Nov
900058	Bonaly, Schiehallion	NT 36	217682	143 762	72	71	26	39	110	51	28	45	58	22	110	40	672	34 22Nov
900093	Edinburgh, Blackford Hill	NT 36	258706	134 699	50	50	25	34	96	46	31	46	49	18	85	29	559	22 10Sep
900105	Liberton, Green House	NT 36	273708	50 660	59	52	25	35	95	51	33	--	--	--	--	--	---	
900109	Liberton, The Inch	NT 36	277708	46 760	52	50	23	28	91	49	34	74	49 (14)	93	24	575	23 9Aug	
900117	Edinburgh, Astley Ainslie Hospital	NT 36	251713	82 725	60	56	28	37	100	47	33	51	52	19	44	30	602	21 10Sep
900146	Portobello, Milton Rd West	NT 36	296728	30 678	57	49	25	22	83	42	39	52	46	19	82	24	540	20 22Nov
Brunstane (Coastal)																		
900171	Swanston	NT 36	237675	177 825	53	61 (25)	38	102	65	27	41	65	19	84	34	614		
900176	Fairmilehead W.Wks	NT 36	248683	180 792	55	56	26	31	104	52	26	39	52	17	97	31	576	23 22Nov
900222	Liberton, Alnwick Hill	NT 36	273690	124 730	54	50	15	31	92	49	32	58	53	20	80	28	562	22 9Aug
North Esk (Esk)																		
900297	North Esk Res.	NT 36	154578	351 1168	88	64	31	54	88	78	57	64	80	46	165	62	877	38 22Nov
900454	Penicuik	NT 36	233599	189 948	80	70	27	41	105	43	40	71	55	27	131	44	714	34 22Nov
900481	Cowdenburn	NT 36	209528	294 965	69	68	30	33	85	72	50	77	57	36	131	46	754	29 21Nov
Glencourse (North Esk)																		
900600	Harehill	NT 36	184615	373 1143	81	68	19	55	106	88	44	78	80	48	185	61	913	
900613	Loanhead	NT 36	199626	247 980	72	62	18	51	107	62	37	81	74	32	137	45	778	41 22Nov
900648	Glen Cottage	NT 36	223635	225 968	76	74	25	51	109	60	40	72	71	24	129	47	782	34 22Nov
900649	Glencorse Filters	NT 36	225631	194 915	77	74	25	50	107	56	37	72	70	26	127	46	767	34 22Nov
900662	Bush House	NT 36	244636	184 906	71	69	21	40	106	53	33	62	64	23	137	40	719	35 22Nov
North Esk (Esk)																		
900777	Loanhead Hospital	NT 36	288659	123 749	--	--	--	28	89	46	13	57	54	20	86	25	---	
900805	Dalkeith House	NT 36	334679	46 698	52	52	20	25	81	43	35	65	48	19	92	24	546	
900811	Loanhead	NT 36	277662	146 787	55	58	20	--	--	--	--	--	--	--	--	--	---	
South Esk (North Esk)																		
900845	Bowdrie	NT 36	297484	384 1112	(95)	93	46	46	109	66	48	71	53	51	173	76	927	
900930	Gladhouse Res.	NT 36	299544	279 879	77	71	25	29	112	54	40	64	55	29	105	49	710	22 21Nov
900959	Rosebery	NT 36	308570	229 855	68	71	25	29	108	49	33	57	55	29	113	44	681	23 22Nov
901031	Portmore Res.	NT 36	260507	305 956	85	72	31	31	99	63	53	60	53	36	129	47	759	32 21Nov
901203	Middleton Camp	NT 36	367582	229 785	70	71	46	31	92	57	26	67	59	23	103	47	692	
901295	Greenhall School	NT 36	342629	158 737	56	59	19	26	93	46	32	68	49	21	103	32	604	
901314	Gourlay Filters	NT 36	283612	181 863	64	58	17	28	97	53	34	51	56	22	108	33	621	27 22Nov

GENERAL TABLE, SCOTLAND

Number	Station	Grid reference	Alti- tude m	Av 1916 -1950 mm	Rainfall in millimetres												Highest daily fall			
					Jan	Feb	Mar	Apr	May	Jun	Jul	Aug	Sep	Oct	Nov	Dec	Year	mm	date	
TWEED-- (contd)																				
905375	Victoria Lodge	NT 36 106231	274	1274	118	68	42	59	112	77	82	128	79	78	171	123	1137	52	16Aug	
Tweed																				
905563	Dun Law	NT 36 176264	762	2019	210	121	(29)	(88)	177	105	113	104	142	102	302	(177)	1670			
905579	Stanhope No.2	NT 36 155273	381	1778	146	89	(25)	74	131	85	91	78	99	69	208	118	1213	34	22Jul	
905620	Stanhope Farm	NT 36 123296	226	1139	93	60	21	52	112	59	79	69	71	65	156	82	919			
Bigger (Tweed)																				
905902	Skirling	NT 36 079396	226	1016	84	56	24	38	91	56	56	67	54	42	124	53	745	26	21Nov	
Tweed																				
906321	Stobo Castle	NT 36 179368	181	978	98	71	34	39	102	58	61	79	68	42	121	73	846	28	21Nov	
Lyne (Tweed)																				
906424	Baddingsgill Res.	NT 36 126554	335	1206	76	56	24	52	93	63	63	71	69	52	182	64	865	43	21Nov	
906478	West Linton	NT 36 150520	244	1001	76	60	24	41	93	43	49	55	62	44	150	54	751	36	22Nov	
906521	West Linton, Woodlea Cott.	NT 36 159507	244	940	73	65	20	32	90	51	51	58	55	44	138	49	726	31	21Nov	
Tweed																				
906548	West Water Res.	NT 36 123519	290	1016	67	45	18	40	90	58	58	63	58	46	145	54	742	41	21Nov	
906889	Blyth Bridge	NT 36 141463	253	918	77	53	16	31	102	59	58	57	58	39	132	53	735	29	21Nov	
Tweed																				
907264	Hallmanor House	NT 36 210351	238	1021	113	70	36	40	113	60	56	65	62	36	129	78	854	36	21Nov	
907793	Glentress Forest	NT 36 283397	165	773	85	60	23	28	98	60	35	61	48	28	123	65	714	35	21Nov	
907960	Glen House	NT 36 296330	229	1194	107	75	51	48	107	81	45	69	52	62	125	99	921			
908081	Traquair School	NT 36 331344	168	827	97	78	41	30	105	72	33	56	44	29	128	87	800			
908483	Elibank	NT 36 396367	134	876	82	79	39	26	100	69	27	77	58	41	102	54	754			
908521	Peel Hospital	NT 36 431351	137	914	94	79	51	42	109	75	22	70	53	31	119	53	803	36	21Nov	
908612	Caddonhead	NT 36 401411	320	977	125	89	76	36	119	81	51	86	74	53	125	66	981			
908628	Craig Head	NT 36 417403	274	988	99	91	48	33	119	84	43	74	64	48	121	56	980			
Ettrick (Tweed)																				
908969	Ettrick School	NT 36 266145	232	1505	123	75	50	63	121	96	38	68	111	98	181	137	1161	56	13Dec	
909537	Ettrickbridge	NT 36 390243	168	1067	85	68	54	36	109	99	28	58	71	54	143	76	881	32	21Nov	
Yarrow (Ettrick)																				
909767	Megget Head	NT 36 152200	451	1735	(139) (88)	57	70	108	89	70	114	127	140	159	146	1307				
909975	Cappercleuch	NT 36 239232	250	1524	116	76	43	47	117	78	34	58	86	64	152	112	983	34	13Dec	
910235	Gordon Arms	NT 36 308249	229	1007	94	70	42	36	116	80	26	56	92	45	138	84	874	38	13Dec	
910529	Bowhill	NT 36 428278	168	871	82	70	51	32	105	70	23	59	66	45	135	64	806	30	21Nov	
Ettrick (Tweed)																				
910673	Selkirk, Byethorn	NT 36 475286	183	782	84	64	55	31	109	85	25 (50)	60	34	103	49	749				
Gala (Tweed)																				
911276	Stov	NT 36 458453	196	925	100	77	38	33	105	57	37	56	63	36	115	49	766	33	21Nov	
911462	Knowsdean Res.	NT 36 436393	272	934	94	86	55	29	112	81	32	61	64	43	125	57	844			
911541	Galashiels	NT 36 479367	198	787	78	67	53	28	98	71	21	61	61	32	107	45	722	24	10Sep	
Tweed																				
911772	Dingleton Hospital	NT 36 542332	146	762	81	70	52	31	109	77	28	50	65	36	102	36	737			
Leader (Tweed)																				
912212	Lauder	NT 36 521488	183	816	90	87	48	36	95	61	30	57	54	35	125	55	773			
912505	Scoured Rig	NT 36 584519	354	887	95 (108) (57)	46	93	74	31	56	65	36	113	58	852			34	21Nov	
912526	Blythe	NT 36 585495	262	851	85	98	48	40	77	74	34	54	59	35	126	47	777	24	10Sep	
912708	Carolside	NT 36 561399	107	753	81	74	48	32	94	68	24	57	61	37	99	40	715	24	21Nov	
912820	Cowdenknowes	NT 36 575372	91	750	86	73	46	31	91	65	24	40	57	44	97	38	692			
Tweed																				
912964	Newtown St Boswells S.Wks	NT 36 581317	88	711	77	53	48	27	95	65	25	47	54	33	100	31	655			
913203	Mertoun	NT 36 647321	69	699	68	58	45	24	88	62	29	42	54	29	107	23	629	23	21Nov	
913320	Floors Castle	NT 36 707345	59	659	66	49	55	32	94	77	43	34	55	32	117	24	678	25	21Nov	
Teviot (Tweed)																				
913439	Braehead	NT 36 406007	267	1466	131	60	43	67	135	105	58	75	123	62	159	140	1159			
Borthwick (Teviot)																				
914002	Craik	NT 36 349082	212	1426	114	59	46	49	118	90	40	64	108	74	163	114	1039	36	13Dec	
914180	Roberton Filters	NT 36 428151	259	1016	84	49	33	37	112	73	28	59	84	42	130	63	794	26	10Sep	
Teviot (Tweed)																				
914568	Havick S.Wks	NT 36 512156	96	822	73	49	33	33	102	59	26	55	74	30	124	52	710	25	10Sep	
Rule (Teviot)																				
915054	Wauchope	NT 36 587097	155	905	71	45	30	62	93	68	44	50	67	34	121	75	769	30	11Nov	
915251	Spital Tower	NT 36 585177	134	790	64	44	23	32	112	61	29	66	60	25	118	39	673	27	10Sep	
Ale (Teviot)																				
915436	Ale Moor Loch	NT 36 406156	274	1139	99	52	45	40	116	84	37	62	94	60	136	79	903			
Teviot (Tweed)																				
916030	Monteviot House	NT 36 643250	64	703	57	54	38	24	90	63	40	53	55	28	106	31	639			
Jed (Teviot)																				
916382	Edgerston Tofts	NT 36 700109	241	1003	64	62	36	42	92	73	46	39	55	19	106	67	701	27	10Sep	
916604	Jedburgh, Jedneuk	NT 36 656234	82	679	59	46	34	26	76	62	40	51	54	28	96	29	600			
Oxnam (Teviot)																				
916935	Crailling House	NT 36 687244	58	687	--	--	--	--	--	--	--	--	--	--	99	28	---			
Kale (Teviot)																				
917613	Eckford	NT 36 711271	61	699	58	50	43	17	83	75	38	34	54	28	103	24	607	28	10Sep	
Tweed																				
917746	Kelso	NT 36 735345	34	660	66	53	47	33	89	71	36	37	56	26	120	20	654	32	21Nov	
Eden (Tweed)																				
917955	East Gordon Hospital	NT 36 658434	157	706	80	85	56	40	92	66	31	38	61	32	109	33	729			
Tweed																				
918357	Lochton	NT 36 776389	37	654	66	54	38	34	80	63	38	31	61	23	116	23	627	32	10Sep	
Till (Tweed)																				
919190	Linhope	NT 36 963160	226	1033	128	120	86	61	105	67	42	79	88	22	216	68	1082	46	11Nov	
919393	Brandon	NU 46 042171	99	800	94	104	60	39	90	61	46	44	70	12	171	38	829	40	21Nov	

Number	Station	Grid reference	Alti- tude m	Av 1916 -1950 mm	Rainfall in millimetres												Highest daily fall	
					Jan	Feb	Mar	Apr	May	Jun	Jul	Aug	Sep	Oct	Nov	Dec	Year	mm
TWEED--(contd)																		
919743#Lilburn Tower		NU 46 026243	70	787	93	70	73	42	97	77	37	40	63	12	173	44	821	39 11Nov 21Nov
919808#Chillingham Barns		NU 46 052262	70	717	90	70	40	35	100	68	33	44	57	9	156	36	738	44 21Nov
920314#North Middleton		NU 46 001242	122	813	84	66	57	41	86	70	34	58	76	9	151	39	771	34 21Nov
920410#Doddington		NT 36 998326	47	690	85	63	74	30	79	56	30	54	57	10	157	50	745	35 21Nov
Glen (Till)																		
920561 Sourhope		NT 36 845202	221	1041	--	--	--	--	--	--	--	--	--	--	--	59	---	
920746 Old Graden		NT 36 798299	152	761	72	61	47	36	75	53	37	34	76	24	136	33	684	33 21Nov
920784 Yetholm S.Wks		NT 36 818284	99	737	78	63	47	35	70	58	35	41	68	25	162	31	713	
920886#Mindrum		NT 36 842327	76	719	94	78	58	41	76	61	46	43	73	19	139	30	758	34 21Nov
921082#Goldsclough		NT 36 913233	305	1230	(132)	(114)	115	85	104	73	55	67	122	25	269	85	1246	
921163#Hethpool		NT 36 895282	128	874	119	94	86	50	93	68	45	54	80	20	170	45	924	49 21Nov
Till (Tweed)																		
921548#Pallinsburn		NT 36 911382	41	625	91	63	73	34	79	54	32	44	58	20	121	32	701	37 13Mar
Tweed																		
922038 Tweedhill		NT 36 929513	15	684	81	69	55	52	83	65	38	50	69	21	120	32	735	30 10Sep
Dye (Whiteadder)																		
922639 Horseupcleugh		NT 36 665586	282	864	89	90	70	57	93	69	29	53	68	32	150	57	857	32 21Nov
Whiteadder (Tweed)																		
922829 Whitcoster		NT 36 721589	255	856	99	104	75	51	97	70	32	47	71	29	156	58	889	33 21Nov
923206 Manderston House		NT 36 809547	108	791	81	77	74	47	97	59	27	49	63	20	133	40	767	37 21Nov
Blackadder (Whiteadder)																		
923753 Marchmont House		NT 36 743484	152	779	69	77	49	44	95	88	34	30	71	26	124	45	752	34 21Nov
923842 Kimmerghame House		NT 36 815513	76	747	85	80	(63)	47	92	66	31	49	62	21	137	39	772	
923939 Duns Castle		NT 36 775538	137	791	79	(76)	(63)	43	106	62	26	54	65	23	113	39	749	
Whiteadder (Tweed)																		
924064 Chirnside		NT 36 875566	126	660	78	69	68	42	76	60	25	60	61	19	123	37	718	37 21Nov
Tweed																		
924257#Berwick-on-Tweed		NU 46 002528	23	592	67	54	19	31	82	46	27	29	60	17	94	35	561	36 10Sep

GENERAL TABLE, NORTHERN IRELAND

Number	Station	Grid reference	Av Alti- tude -1916 m mm	Rainfall in millimetres												Highest daily fall mm date
				Jan	Feb	Mar	Apr	May	Jun	Jul	Aug	Sep	Oct	Nov	Dec	Year

Northern Ireland

FOYLE AND NORTH-WESTERN STREAMS AREA, 2047 SQUARE KILOMETRES (within Northern Ireland)

Coastal																	
925347	Creggan Res. No.2	IC 24 417172	88 1143	107	88	39	63	82	72	30	60	62	99	173	123	988	38 21Nov
925349	Creggan Res. No.1	IC 24 415171	96 1172	105	89	38	64	82	72	30	60	62	89	172	123	986	36 21Nov
Foyle																	
925726	Lough Fingrean	IH 23 573774	186 1333	142	89	52	82	110	112	39	77	52	92	193	134	1178	58 21Nov
926108	Beragh Police Sta.	IH 23 546672	102 1600	137	68	28	66	105	77	42	59	34	79	176	133	1004	
926409	Killyclogher Filter House	IH 23 473746	113 1130	119	66	25	54	112	81	27	65	44	70	155	116	934	65 21Nov
Drumragh (Foyle)																	
926613	Drumlish Forest	IH 23 353665	110 1118	141	70	33	70	108	98	32	88	52	82	201	139	1114	62 21Nov
927560	Seskinore Forest	IH 23 490640	110 1092	132	67	28	64	112	84	38	64	44	75	176	141	1025	
927679	Edenfel	IH 23 466719	88 1087	123	62	23	50	125	68	32	68	45	76	158	117	947	53 21Nov
Fairy Water (Foyle)																	
928025	Lough Bradan No.1	IH 23 261712	186 1194	152	67	29	68	97	87	39	75	54	105	188	147	1108	
928026	Lough Bradan No.2	IH 23 262715	210 1194	165	82	34	73	98	93	44	83	64	127	210	162	1235	
928029	Lough Bradan No.3	IH 23 253713	195 1194	158	89	38	84	113	110	46	86	73	140	230	166	1333	
928050	Lough Bradan	IH 23 259725	169 1207	167	74	36	87	100	102	43	87	72	142	218	162	1290	42 21Nov
Foyle																	
928585	Lislap Forest	IH 23 485823	209 1319	166	75	33	82	121	94	38	92	54	91	145	156	1147	32 19Aug
928670	Carrigans	IH 23 435810	113 1169	143	70	30	74	101	84	30	86	52	78	190	127	1065	55 21Nov
Owenkillew (Foyle)																	
928804	Davagh Forest	IH 23 695862	183 1397	154	84	47	91	111	86	40	63	43	75	184	149	1126	
Ovenreagh (Owenkillew)																	
929460	Lough Carn	IH 23 575793	180 1346	165	75	53	87	100	(112)	21	68	58	97	184	(140)	1160	
929468	Bauck Hill	IH 23 592782	209 1346	139	85	51	80	105	112	38	86	47	90	166	140	1139	
Owenkillew (Foyle)																	
929758	Gortin	IH 23 491858	117 1262	139	75	34	69	109	103 (32)	(80)	51	82	155	148	1077		34 21Nov
Glennelly (Owenkillew)																	
929878	Goles Forest	IH 23 682941	241 1626	168	132	57	103	125	112	49	56	62	99	268	193	1414	
930294	Plumbridge	IH 23 481913	99 1270	130	82	39	79	108	95	46	--	--	--	--	--	----	
Derg (Foyle)																	
930994	Glenderg Forest	IH 23 090819	180 1778	199	92	50	104	113	106	54	119	95	186	207	198	1613	
931158	Killeter	IH 23 176796	119 1295	(165) (80)	32	83	83	88	31	89	66	121	182	153	1173		
931562	Cross Hill	IH 23 090845	305 1727	205	120	54	115	117	121	82	112	110	224	311	194	1770	
931911	Castlederg S.Wks	IH 23 272846	49 1143	142	57	24	67	98	83	27	101	54	94	154	121	1022	32 15Jan
932222	Baron's Court	IH 23 364825	90 1031	140	71	23	61	94	76	32	86 (50)	92	150	129	1004		28 21Nov
932237	Baronscourt Forest	IH 23 361843	88 1137	147	69	25	62	95	86	32	90	51	91	124	137	1009	24 19Aug
Foyle																	
932324	Ligfordrum Forest	IH 23 418935	161 1270	121	70	33	73	116	95	24	71	52	78	166	135	1034	
932600	Strabane Convent	IH 23 352974	44 1073	128	52	26	49	87	78	21	88	54	77	140	117	917	41 21Nov
934626	Strabane Co.Sec.Sch.	IH 23 349989	15 1092	125	67	21	50 (85)	77	14	62 (54)	72	133	119	879			
Burn Dennet (Foyle)																	
935583	Dunnamanagh Police Sta.	IC 24 442032	62 1232	106	74	30	53	76	72	26	54	49	73	139	123	880	
Foyle																	
936554	New Buildings	IC 24 411125	20 1168	108	82	31	57	69	58 (24)	(57)	45	69	148	108	856		

LOUGH FOYLE, EAST AREA, 895 SQUARE KILOMETRES

Faughan (Coastal)																	
937001	Cloghornaugh	IH 23 638977	329 1600	186	114	51	110	110	135	57	94	81	117	259	231	1547	
937148	Learmount Forest	IC 24 578022	140 1321	148	100	32	90	80	89	47 (85)	67	69	194	162	1163		
937699	Loughmore Forest	IC 24 584128	174 1168	101	116	40	91	69	82	41	76	63	84	187	115	1065	49 21Nov
937886	Slievekirk	IC 24 455088	296 1219	119	97	43	83	98	83	47	64	41	35	150	130	1041	
937968	Drumahoe	IC 24 465146	25 1207	103	80	33	67	77	65	29	42	45	65	154	102	962	45 21Nov
938051	Altnagelvin Cemetery	IC 24 453151	55 1130	105	76	33	64	75	66	21	49	49	75	167	109	849	54 21Nov
938112	Cloghole P.Sta.	IC 24 489200	9 1079	99	79	34	66	79	66	24	46	54	67	136	101	851	25 21Nov
Coastal																	
938308	Carnoney W.Wks	IC 24 503197	73 1067	101	91	35	66	78	75	20	46	51	63	131	95	852	26 21Nov
938487	Ballykelly Forest	IC 24 612220	27 952	88	85	35	56	88	63	18	38	42	59	129	83	784	
938575	Ballykelly Met.Office No.3	IC 24 624234	2 909	86	86	35	55	83	62	22	37	42	54	127	83	772	29 21Nov
Roe																	
938774	Curraada Bridge	IC 24 776054	233 1041	169	118	64	97	137	108	57	56	60	65	257	230	1418	
Altnaheglish (Ovenrigh)																	
938963	Labbyheige	IC 24 723021	347 1508	207	129	50	103	136	106	34	81	72	84	198	183	1389	
938982	Glack Burn	IC 24 707040	292 1406	189	126	53	98	111	89	48	74	65	76	178	181	1288	
938986	Altabrogy Burn	IC 24 701033	292 1481	209	131	53	113	112	100	56	81	69	88	191	199	1402	
Glenedra (Altnaheglish)																	
939010	Spelhoagh Mountain	IH 23 704985	404 1686	206	161	55	97	151	118	37	74	85	94	218	197	1498	
939012	Glenedra Hill	IH 23 696992	404 1707	201	164	51	124	135	114	75	108	106	103	279	189	1649	
939026	Glenedra Lodge	IC 24 705005	287 1553	192	124	63	108	122	109	65	82	79	91	255	179	1479	
939028	Altgarra Mountain	IC 24 711012	372 1499	191	129	59	101	124 (103)	59	80	84	87	221	205	1443		
939052	Glenedra Intake	IC 24 682024	223 1466	190	138	51	106	99	102	54	84	65	82	206	197	1374	
Altnaheglish (Ovenrigh)																	
939061	Banagher Filters	IC 24 670046	111 1328	150	112	38	98	86	96	43	59	46	66	168	179	1141	41 21Nov
Ovenrigh (Roe)																	
939063	Banagher, Caugh Hill	IC 24 663047	216 1321	146	106	38	93	87	101	49	66	53	75	168	174	1156	37 21Nov
939103	Turneel House	IC 24 677086	75 1118	132	--	--	--	--	--	--	--	--	--	--	--	----	

LOUGH FOYLE EAST--(contd)

Owenbeg (Roe)		IC 24 617040 229 1372																		
939208 Urrycan		140	110	32	77	56	93	40	82	51	74	163	138	1056						
Roe																				
939574	Gortnamoyagh Forest	IC 24 740153	137	1143	139	123	50	76	110	99	36	54	42	55	142	131	1057	28	21Nov	
939697	Dogleap House	IC 24 679205	40	991	90	96	41	72	85	75	26	41	52	49	161	84	872	43	21Nov	
939969	Ballyhanna Forest	IC 24 707283	223	1067	113	98	52	82	96	97	49	73	56	81	140	112	1049			
940110	Drenagh	IC 24 689236	24	954	104	95	49	72	84	76	27	42	48	50	143	92	882	26	21Nov	
940186	Ballycarton Forest	IC 24 677293	9	1016	132	94	56	73	87	73	34	45	44	64	169	83	954			
Coastal																				
940333	Ballymulholland	IC 24 676336	3	965	112	82	42	56	81	79	33	49	42	68	138	84	866	23	30Mar	

BANN AND LOUGH NEAGH AREA, 5404 SQUARE KILOMETRES (within Northern Ireland)

Bann					IJ	33	260257	378	1788	267	(134)	115	105	155	120	97	80	50	50	150	155	1478		
940609	Deer's Meadow	IJ	33	280272	454	1831	285	(140)	109	100	153	125	95	85	55	50	140	160	1497					
940621	Ott Mountain	IJ	33	263273	317	1575	328	127	91	110	148	132	96	82	44	40	146	148	1492	84	21Nov			
940628	Spelga Dam	IJ	33	186264	207	1270	180	76	48	88	--	--	--	--	--	--	--	--	--					
940764	Carneen	IJ	33	219292	107	1143	189	77	52	74	113	76	76	48	25	36	110	102	978	55	21Nov			
940787	Ballymaquerry	IJ	33	202335	149	1130	151	69	44	55	97	63	63	38	16	(35)	(108)	(85)	818					
941026	Rathfriland Police Sta.	IJ	33	118467	55	864	104	49	28	61	89	68	50	46	18	40	97	68	719	52	21Nov			
941654	Huntly S.Wks	IJ	33																					
Cusher (Bann)																								
942065	Whitecross	IH	23	987314	125	1045	144	61	44	69	117	100	48	55	26	48	112	119	943	55	21Nov			
942279	Ballylane W.Wks	IH	23	965352	143	1016	141	57	37	69	119	92	31	52	29	45	122	95	899	61	21Nov			
942478	Tandragee S.Wks	IJ	33	038457	18	838	101	52	23	56	101	70	29	68	19	39	116	69	743	65	21Nov			
Ballybay (Bann)																								
942781	Gosford Castle Forest	IH	23	965412	88	940	122	54	36	64	111	77	29	67	22	36	118	84	420	65	21Nov			
Bann																								
942932	Portadown S.Wks No.2	IJ	33	019555	16	813	97	50	30	64	100	90	39	55	17	39	120	83	784	75	21Nov			
943082	The Birches Police Sta.	IH	23	942603	20	813	98	48	29	62	102	82	34	48	19	40	122	80	764	74	21Nov			
Blackwater North Branch																								
944389	Aghintaine Castle	IH	23	459511	110	1103	139	69	43	90	94	99	41	67	36	91	179	112	1060	66	21Nov			
944549	Pardoss Forest	IH	23	522484	125	1153	196	76	42	80	94	93	45	65	39	90	180	144	1144					
944782	Knockmany Forest	IH	23	537546	73	1047	157	66	45	76	101	77	33	59	30	74	170	117	1005	70	21Nov			
944988	Lough More W.Wks	IH	23	596488	201	1105	177	71	42	75	129	103	39	50	40	51	155	161	1093					
945033	Favor Royal Forest	IH	23	615532	50	951	137	63	38	63	100	87	36	82	26	63	162	124	981					
945216	Ballygavley Res.	IH	23	631569	100	1118	142	73	37	63	104	103	37	76	34	(62)	(161)	137	1029					
945424	Auchnacloy S.Wks	IH	23	664519	45	938	136	64	30	63	100	100	45	74	22	52	141	125	952					
Tynan (Blackwater)																								
946254	Tynan Abbey	IH	23	759422	48	870	123	67	34	63	117	78	39	70	28	46	117	82	864	57	21Nov			
Blackwater (Lough Neagh)																								
946947	Benburb Priory	IH	23	816522	53	825	112	58	33	64	103	61	36	--	--	--	--	--	---					
947245	Moy Res.	IH	23	836564	59	825	100	47	32	65	103	62	33	37	23	39	113	90	744					
Callan (Blackwater)																								
947356	Clay Lake	IH	23	836326	184	1067	159	78	38	82	118	77	37	52	19	53	111	123	947	53	21Nov			
947599	Seagahan Filters	IH	23	897382	122	991	145	67	34	70	115	76	34	62	21	41	122	113	900	65	21Nov			
947811	Armagh	IH	23	878458	62	845	111	59	33	65	102	60	34	54	22	37	128	75	780	77	21Nov			
Blackwater (Lough Neagh)																								
947988	Dungannon Park	IH	23	802606	73	1021	126	66	38	66	111	84	42	51	25	53	151	121	934	75	21Nov			
Tall (Blackwater)																								
948521	Loughgall	IH	23	907519	25	782	108	51	29	64	105	77	34	62	23	36	125	71	785	83	21Nov			
Torrent (Blackwater)																								
948633	Cappagh Res.	IH	23	684675	173	1168	144	96	43	85	109	106	29	63	42	61	182	140	1100	80	21Nov			
Lough Neagh (Bann)																								
949135	Washing Bay P.Sta.	IH	23	902668	18	813	98	47	31	65	102	62	33	38	23	39	114	80	732	57	21Nov			
949355	Ballydugan Res.	IJ	33	063532	91	825	101	49	35	57	102	80	--	--	--	--	--	---						
949451	Lurgan Cemetery	IJ	33	073569	55	820	89	46	31	54	99	74	42	49	18	36	121	77	736	73	21Nov			
949674	Castor Bay W.Wks	IJ	33	075625	23	825	--	--	--	--	--	--	--	--	--	--	109	71	---					
Crumlin (Lough Neagh)																								
950578	Stoneyford Res. No.1	IJ	33	221701	135	1047	134	93	50	67	102	84	65	52	33	42	121	113	956	55	21Nov			
950586	Stoneyford Res. No.2	IJ	33	218701	135	1041	134	97	51	69	101	86	67	52	32	43	120	109	961	58	21Nov			
950648	Leathestown Res.	IJ	33	214723	164	1050	140	114	61	69	99	91	80	59	31	48	117	116	1025	62	21Nov			
951007	Aghalee Police Sta.	IJ	33	120649	35	876	89	60	33	57	85	69	57	53	28	37	116	72	756	23	22Jul			
Main (Lough Neagh)																								
951819	Cloughmills Police Sta.	ID	34	068179	98	1219	106	90	32	64	99	101	70	65	40	65	167	141	1040	18	6Jul			
Clogh (Main)																								
951947	Collin Top	ID	34	207162	381	1778	177	103	100	118	155	88	68	69	69	110	220	171	1448					
951962	Dungonnell Filters	ID	34	183174	244	1524	177	144	80	123	115	93	60	65	51	89	230	169	1396	76	21Nov			
952285	Carnlea	ID	34	074102	110	1092	95	88	32	62	90	111	66	62	34	60	121	117	938					
Main (Lough Neagh)																								
952616	Lisnafillan	ID	34	075023	38	1092	103	87	32	60	95	79	48	53	32	54	105	121	869	28	21Nov			
Braid (Main)																								
952984	Quollie Res.	ID	34	178128	252	1417	144	115	68	99	109	96	62	62	40	74	196	149	1214	85	21Nov			
953020	Broughshane Filters	ID	34	164089	113	1219	118	96	52	84	92	88	66	58	36	63	160	124	1037	66	21Nov			
953208	Ballymena, Trostan Avenue	ID	34	112031	56	1105	109	90	36	53	95	89	58	51	28	53	101	109	872	29	21Nov			
953210	Ballymena, Harryville	ID	34	107028	43	1103	109	88	34	56	91	92	58	49	33	54	114	113	891	38	21Nov			
Kells (Main)																								
953554	Carnibard Mountain	IJ	33	313983	347	1321	157	113	129	86	131	92	58	50	42	70	177	140	1245					
953563	Brunt Hill No.1	ID	34	318013	351	1321	158	86	113	80	115	92	60	42	42	82	152	164	1186					
953574	Brunt Hill No.2	ID	34	309006	317	1295	165	114	136	76	121	78	41	55	30	62	164	114	1156					
953606	Braetown	ID	34	288018	306	1295	183	132	146	93	119	89	56	55	40	67	192	131	1303					
953620	Lowtown	ID	34	276005	271	1295	198	116	85	97	124	88	67	60	38	71	203	153	1300	101	21Nov			
953637	Killylane Res.	IJ	33	279986	223	1419	175	157	98	90	120	97	55	52	43	65	185	143	1280					

GENERAL TABLE, NORTHERN IRELAND

Number	Station	Grid reference	Av Altitude -1950 m	1916 mm	Rainfall in millimetres												Highest daily fall	
					Jan	Feb	Mar	Apr	May	Jun	Jul	Aug	Sep	Oct	Nov	Dec	Year	mm
BANN AND LOUGH NEAGH--(contd)																		
953649	Glen Head	ID 34 253019	299	1372	171	126	85	87	116	93	67	47	45	67	183	129	1216	
953936	Tardree Forest	IJ 33 188932	209	1168	135	100	51	65	115	121	64	49	46	55	128	107	1036	
953976	Kellis Police Sta.	IJ 33 144968	47	1092	134	89	42	66	(95)	(80)	(50)	50	31	46	107	111	901	
Main (Lough Neagh)																		
954233	Randalstown	IJ 33 083907	27	1046	98	67	36	51	76	63	45	46	33	44	73	81	713	23 21Nov
Sixmile (Lough Neagh)																		
954464	Ballyboley Forest	IJ 33 315970	271	1295	159	98	90	87	137	83	58	50	43	68	172	132	1177	
954693	Ballyclare S.Wks	IJ 33 282901	61	1143	164	90	83	63	112	68	58	38	28	56	117	107	984	
955203	Castle Upton	IJ 33 228857	49	1067	138	91	60	61	104	87	55	42	23	51	78	92	882	29 21Nov
955457	Islandreagh	IJ 33 187857	53	1003	128	95	56	62	100	90	52	--	--	--	--	--	--	
955481	Bathmore, M.2	IJ 33 181871	96	1016	118	85	47	59	100	93	45	46	40	45	86	96	860	36 21Nov
955498	Muckamore Forest	IJ 33 162856	35	965	113	77	50	52	95	95	48	42	28	45	78	84	807	37 21Nov
955505	Greenmount	IJ 33 152847	32	965	106	76	48	50	90	94	48	42	27	43	80	83	787	39 21Nov
955817	Aldergrove Met.Office	IJ 33 147798	68	972	102	75	48	55	80	79	51	46	27	45	91	86	785	44 21Nov
Killymoon (Ballinderry)																		
956927	Pomeroy Forest	IH 23 705724	165	1168	151	83	48	81	113	103	34	60	30	58	165	136	1062	75 21Nov
957069	Cookstown No.1	IH 23 813743	63	1004	131	59	49	65	101	88	29	35	27	57	129	115	885	54 21Nov
957071	Cookstown No.2	IH 23 816748	77	990	126	59	45	68	102	96	31	38	28	58	123	108	842	58 21Nov
Lissan (Ballinderry)																		
957321	Lough Fea W.Wks	IH 23 767863	218	1295	165	117	71	101	125	96	38	61	54	100	198	132	1258	87 21Nov
Lough Neagh (Bann)																		
958066	Ballyronan	IH 23 946855	16	902	100	57	39	52	93	74	34	50	39	55	73	99	765	21 20Dec
Moyola (Lough Neagh)																		
958499	Derrynoyd Forest	IH 23 770956	88	1295	145	95	50	77	106	82	37	50	43	69	147	155	1056	31 21Nov
958546	Moydalught P.Sta.	IH 23 741990	178	1511	173	131	58	102	106	97	42	63	61	70	252	165	1320	83 21Nov
959004	Iniscarn Forest	IH 23 828904	162	1194	136	89	52	85	117	107	42	50	53	92	113	147	1073	
Bann																		
959461	Toomebridge	IH 23 988905	15	920	105	66	35	55	84	68	30	53	33	48	78	92	747	25 21Nov
959684	Bellaghy Primary School	IH 23 955970	27	978	95	62	34	61	86	78	37	57	34	47	74	99	769	
959964	Portglenone Forest	IC 24 988027	58	1016	120	81	41	61	115	80	54	54	37	63	88	122	913	
959996	Portglenone Monastery	IC 24 977037	20	1097	109	80	36	56	101	71	53	54	33	47	87	107	834	24 21Nov
Claudy (Bann)																		
960137	Upperlands	IC 24 874047	73	1106	100	96	44	60	137	73	34	47	45	62	108	121	927	25 15May
Bann																		
960834	Kilrea Police Sta.	IC 24 922125	43	1029	86	83	37	56	96	65 (65)	50	29	58	97	114	836		
960858	Craigs Forest	IC 24 984158	180	1118	149	127	51	86	120	99	89	75	55	61	145	157	1214	33 20Dec
Agivey (Bann)																		
961383	Garvagh Forest No.2	IC 24 836159	91	1092	127	113	58	75	104	80	38	58	37	58	133	135	1016	29 30Mar
961384	Garvagh Forest No.1	IC 24 836159	88	1092	132	114	58	78	105	81	39	59	38	61	138	141	1044	29 30Mar
961613	Moneydig	IC 24 890170	34	1078	89	82	38	66	110	69	66	54	28	57	112	103	874	22 30Mar
961648	Cam Forest	IC 24 765221	226	1156	125	115	56	93	117	112	52	85	55	65	158	146	1179	
Macosquin (Bann)																		
961930	Springwell Forest	IC 24 771275	177	1092	126	124	69	82	108	105	53	69	46	78	165	127	1152	
961991	Macosquin, Dunderg House	IC 24 832286	52	1067	92	115	48	66	99	72	53	53	39	60	132	84	913	27 30Mar
962013	Coleraine,Carthall Filters	IC 24 829324	51	1016	101	95	37	57	95	77	53	41	43	60	139	97	895	29 21Nov
Bann																		
962394	Ballymoney	IC 24 943259	55	1041	88	79	40	49	72	63	64	50	29	50	117	103	804	23 21Nov
962647	Coleraine, The Cutts	IC 24 854302	4	1039	86	96	43	56	90	73	52	50	40	62	139	101	888	23 21Nov
962655	Somerset Forest	IC 24 840301	43	1041	91	96	43	57	92	74	48	47	41	60	137	99	885	25 30Mar
962813	Coleraine University	IC 24 843349	23	940	--	--	--	--	--	--	--	--	--	--	152	98	---	

BUSH AND NORTH-EASTERN STREAMS AREA, 921 SQUARE KILOMETRES

Coastal																	
963573	Portrush, Royal Golf Club	IC 24 869400	9 1016	83	--	--	--	--	--	--	--	--	--	--	--	--	---
Bush (Coastal)																	
963646	Slievenamaddy	ID 34 145213	378 1778	210	175	100	127	122	153	95	75	73	76	375	202	1783	
963652	Skerry Hill, North	ID 34 133216	329 1651	208	165	92	116	106	159	96	78	80	108	254	200	1662	101 21Nov
963670	Altnahinch Dam	ID 34 123230	249 1501	197	184	105	106	97	134	80	60	63	89	234	244	1593	
963676	Altnahinch Filters	ID 34 117236	226 1473	183	166	76	107	98	133	84	68	66	89	257	184	1511	101 21Nov
963698	Ballybraddin Forest	ID 34 109247	192 1270	190	156	63	109	90	121	76	70	68	80	287	191	1501	
963711	Orra More, Ballybraddin	ID 34 125261	396 1676	205	185	75	117	120	125	75	85	76	76	256	256	1651	
963860	Breen Forest	ID 34 122338	131 1118	151	127	66	102	82	106	44	56	72	73	227	166	1272	
963973	Kerrbrook	ID 34 043301	91 1118	94	87	35	69	70	80	49	56	50	58	199	125	972	73 21Nov
964572	Dervock	IC 24 972317	38 1067	83	76	33	59	80	66	53	42	41	61	161	107	862	39 21Nov
964892	Bushmills Police Sta.	IC 24 942407	12 1029	91	98	46	60	81	72	37	39	53	57	203	93	930	62 21Nov
Coastal																	
965367	Ballycastle, Glenowen	ID 34 125405	30 1067	123	87	44	71	63	72	45	45	60	67	202	126	1005	31 21Nov
965444	Ballypatrick Forest	ID 34 176387	152 1270	194	102	69	74	101	98	43	59	84	69	212	164	1269	41 21Nov
965631	Ballycastle Forest	ID 34 117400	73 1067	127	96	45	79	70	79	52	45	65	64	213	132	1072	41 21Nov
965788	Bush Head	ID 34 159229	363 1778	202	164	93	142	126	153	95	86	73	112	312	217	1775	
965834	Orra More, South	ID 34 142252	375 1778	200	175	58	119	114	134	87	87	83	65	263	198	1583	
965846	Beaghs Forest	ID 34 162273	248 1270	206	144	81	119	123	121	65	74	82	91	261	178	1545	61 21Nov
965851	Orra Beg	ID 34 143277	335 1727	173	145	60	118	117	146	83	110	94	103	260	178	1591	
966207	Parkmore Forest	ID 34 203207	235 1295	205	134	104	136	117	99	61	73	67	106	286	176	1564	68 21Nov
966217	Crockravay No.1	ID 34 240200	351 1664	172	100	120	96	157	86	41	54	49	76	183	147	1281	
966218	Crockravay No.2	ID 34 240199	347 1600	185	136	142	105	152	90	47	59	56	85	200	172	1429	
966239	Loughgarve	ID 34 214184	305 1651	198	119	121	125	140	84	54	56	78	98	225	181	1479	
966894	Glenam Forest	ID 34 301123	27 1194	184	84	76	55	134	64	44	37	30	61	137	120	1026	45 21Nov
967033	Sallagh Spring	ID 34 348049	173 1016	136	81	68	73	132	80	55	36	38	65	104	115	983	

Number	Station	Grid Reference	Alti- tude -1916 m	AV -1950 mm	Rainfall in millimetres												Highest daily fall		
					Jan	Feb	Mar	Apr	May	Jun	Jul	Aug	Sep	Oct	Nov	Dec	Year	mm	date
LAGAN AND EASTERN STREAMS AREA, 1979 SQUARE KILOMETRES																			
Coastal																			
967260	Kilvaughter	ID 34 354007	143	1232	168	91	100	78	129	74	59	42	36	61	139	133	1110	48	21Nov
967342	Larne	ID 34 393026	43	1086	140	81	73	63	115	59	61	32	29	54	102	103	912	33	21Nov
967345	Larne, Greenland Cemetery	ID 34 392036	98	1207	133	86	75	60	127	59	63	24	29	60	113	106	935		
967535	Ballycarry	IJ 33 459949	61	1057	125	71	70	58	113	54	75	29	22	53	76	101	847	26	21Nov
967589	Ballylunford Power Sta.	ID 34 424017	24	1041	130	76	77	44	109	48	63	32	22	47	78	103	829	26	21Nov
967744	Lough Mourne Res.	IJ 33 418923	186	1132	136	97	102	72	135	73	78	31	31	56	89	95	995	27	21Nov
967764	Copeland Res.	IJ 33 429916	128	1056	127	83	85	69	129	64	77	30	26	57	88	106	941	27	22Jul
967770	Belmont	IJ 33 432908	82	1079	117	82	71	66	113	55	75	26	21	52	87	98	963	26	22Jul
967778	Kilroot	IJ 33 441894	22	1079	109	79	61	62	112	46	71	23	15	47	75	98	798	24	22Jul
967821	Carrickfergus	IJ 33 414876	7	1092	124	83	80	64	113	64	67	29	23	48	78	107	880	24	30Mar
Woodburn (Coastal)																			
967829	North Carn Forest	IJ 33 366922	247	1194	158	100	101	78	131	93	79	37	37	67	122	118	1121		
967847	Woodburn, North	IJ 33 367905	217	1234	134	104	76	69	115	84	74	35	35	59	112	105	1002	38	21Nov
967848	Woodburn No.2	IJ 33 362900	255	1168	147	103	84	79	125	86	73	39	39	64	114	104	1057		
Boydstown (Woodburn)																			
967862	Woodburn No.4	IJ 33 354883	223	1143	135	90	80	73	124	84	80	40	32	63	97	98	996		
967865	Woodburn No.1	IJ 33 353896	259	1156	150	115	108	68	125	84	72	38	35	60	104	114	1073		
967872	Knockagh	IJ 33 365881	218	1118	140	105	111	79	127	86	72	37	30	60	98	102	1047		
967877	Woodburn No.3	IJ 33 361896	233	1156	142	100	101	76	125	84	78	40	31	63	111	102	1053		
967882	Woodburn, South	IJ 33 370893	186	1184	134	95	86	80	129	78	78	39	31	55	107	99	1011	35	21Nov
Coastal																			
967918	Dorisland Res.	IJ 33 386879	77	1022	127	100	94	74	118	87	74	33	25	58	98	105	993	26	30Mar
968027	Monkstown, Upper	IJ 33 344872	239	1118	129	88	73	66	123	78	69	41	32	55	93	82	929	29	21Nov
968044	Monkstown Factory Estate	IJ 33 344834	41	1041	124	84	71	62	115	60	58	27	28	50	86	88	853	27	21Nov
968097	Newtownabbey	IJ 33 340802	32	1130	113	81	60	61	107	55	61	33	26	51	82	93	823	29	21Nov
968133	Belfast P.Sta.	IJ 33 352769	5	961	115	79	73	52	102	55	55	30	23	40	76	91	791	35	21Nov
Lagan																			
968219	Dromara Police Sta.	IJ 33 289495	125	1033	(140)	97	50	69	121	75	82	41	26	46	(130)	88	965		
969134	Lisadian, Laurelgrove	IJ 33 219591	63	902	118	75	50	64	100	68	55	44	27	40	137	81	859	82	21Nov
969274	Hillsborough	IJ 33 251577	116	900	116	64	57	59	100	63	56	42	27	40	128	75	827	82	21Nov
969394	Blaris Cemetery	IJ 33 255626	42	940	122	86	47	52	98	71	54	35	25	36	110	93	829	62	21Nov
969738	Lisburn W.Wks	IJ 33 254663	88	965	129	89	58	65	103	90	74	48	32	41	106	103	938	51	21Nov
969739	Lisburn W.Wks	IJ 33 254663	88	965	128	85	52	65	100	90	68	49	34	41	112	105	929	50	21Nov
969750	Lisburn, Seymour Park	IJ 33 276639	40	953	124	93	59	56	94	94	57	31	32	29	86	113	868		
969822	Lagmore Res.	IJ 33 265690	115	1133	114	90	55	73	108	96	69	53	37	46	115	110	966	48	21Nov
969896	Black Mountain	IJ 33 278727	295	1168	126	77	74	76	108	92	71	50	47	66	105	108	1000	41	21Nov
969911	Dunmurry S.Wks	IJ 33 298679	12	991	128	90	60	59	103	72	56	40	31	37	90	95	861	40	21Nov
970018	Knockbreckan Res.	IJ 33 364661	116	978	128	75	58	69	122	59	79	42	39	39	94	86	890	47	21Nov
970087	Belfast, Deramore Park	IJ 33 332704	21	965	126	89	72	60	129	--	--	--	--	--	--	--	---		
970093	Newtownbreda	IJ 33 345691	48	965	136	89	69	58	121	62	60	45	39	36	100	92	907	50	21Nov
970119	Rosetta	IJ 33 346712	24	965	131	82	70	55	105	61	62	43	32	36	96	98	871	50	21Nov
970170	Belfast, Malone	IJ 33 315691	35	978	126	94	62	61	103	62	60	43	37	40	101	94	883	54	21Nov
970250	Oldpark Filters	IJ 33 322772	58	1164	125	98	63	71	123	67	64	43	17	57	97	113	958	33	21Nov
970314	Divis Mountain	IJ 33 287751	363	1270	123	77	77	80	130	99	74	53	53	73	110	121	1070	38	21Nov
Coastal																			
970396	Knockbreda	IJ 33 359708	50	965	134	84	81	56	116	61	64	49	33	38	93	98	907	48	21Nov
970486	Stormont, Veterinary Res. Lab.	IJ 33 406746	45	965	128	74	74	56	103	61	69	30	23	42	74	87	821	38	21Nov
970488	Stormont Castle	IJ 33 402749	56	941	127	83	75	55	114	58	72	30	22	38	75	80	829	39	21Nov
970569	Creighton's Green	IJ 33 431789	119	978	135	65	70	58	119	64	79	35	23	42	63	94	847	29	21Nov
970620	Ballysallagh Res.	IJ 33 455785	72	1019	121	66	64	55	111	51	75	28	22	42	59	86	780	24	22Jul
970634	Helen's Bay	IJ 33 453825	43	914	123	68	55	52	108	51	66	24	19	39	56	83	744	23	10Jan
970720	Conlig Res.	IJ 33 499786	61	944	117	101	51	56	107	52	90	32	24	43	70	88	831	28	22Jul
970858	Orlock Res.	IJ 33 561827	4	838	91	64	48	43	101	51	77	25	22	36	53	70	681	24	22Jul
971049	Lough Covey Res.	IJ 33 597546	10	837	110	45	43	44	112	41	64	38	44	26	74	63	704	32	21Nov
971150	Portavogie	IJ 33 660596	5	864	114	43	42	43	94	47	55	44	--	--	--	--	---		
971337	Ballywalter Park	IJ 33 623681	11	867	107	54	49	50	105	50	83	37	32	35	83	84	769	31	22Jul
971462	Woburn House	IJ 33 604746	5	940	92	51	46	43	91	46	80	32	20	35	54	77	667	25	22Jul
971602	Donaghadee, New Road	IJ 33 585803	18	813	93	69	47	45	102	52	97	30	24	41	57	82	739	34	22Jul
971699	Ballyvatticoch	IJ 33 516721	17	889	112	58	52	48	109	48	77	35	22	34	71	82	748	34	21Nov
971754	Whitespots Res.	IJ 33 487753	55	940	119	68	53	55	105	47	87	35	37	33	70	75	784	29	21Nov
Comber (Coastal)																			
971918	Dundonald P.Sta.	IJ 33 422732	20	927	(125)	(73)	66	58	114	61	73	28	23	36	70	90	807	38	21Nov
972110	Tullyhubbert P.Sta.	IJ 33 417662	85	940	121	75	59	66	124	59	87	43	42	42	89	83	890	47	21Nov
972153	Comber Cemetery	IJ 33 467694	11	914	117	74	56	53	132	55	90	35	38	39	88	80	857	49	21Nov
Coastal																			
972262	Reagh Island	IJ 33 524641	12	864	95	50	42	50	124	40	76	35	33	31	66	69	711	35	21Nov
972743	Killyleagh Primary School	IJ 33 522531	9	859	105	48	49	53	111	45	86	37	43	33	73	68	751	37	21Nov
972756	Moore's Point	IJ 33 524507	12	851	111	57	47	53	110	40	82	36	33	32	71	73	745	32	21Nov
972770	Hare Island	IJ 33 506494	3	864	116	57	49	53	109	45	83	39	31	33	72	79	766	38	21Nov
Quoile (Coastal)																			
973124	Drumkeeragh Forest	IJ 33 338463	256	838	158	98	95	73	146	104	81	47	35	49	139	97	1122	34	22Jul
973343	Ballycloghan	IJ 33 413607	61	965	122	71	55	65	135	67	83	48	39	34	92	73	884	50	21Nov
973713	Downpatrick, La Salle	IJ 33 489443	26	864	129	52	61	55	117	51	84	42	30	27	81	79	808	47	21Nov
973717	Downpatrick Technical																		

GENERAL TABLE, NORTHERN IRELAND

Number	Station	Grid reference	Av Alti- tude -1950 m	1916 m	Rainfall in millimetres												Highest daily fall mm	date
					Jan	Feb	Mar	Apr	May	Jun	Jul	Aug	Sep	Oct	Nov	Dec	Year	

NEWRY AND SOUTH-EASTERN STREAMS AREA, 929 SQUARE KILOMETRES (within Northern Ireland)

Coastal																			
975115	Poffany Res. No.1	IJ 33 285292	283	1810	334	133	93	106	164	133	93	78	45	41	152	151	1523	86	21Nov
975205	Tollymore Park	IJ 33 344328	93	1375	222	83	82	58	170	120	90	55	39	33	113	132	1197	63	19Jun
975304	Newcastle, Slievenanaddy Avenue	IJ 33 368309	23	1270	194	80	74	64	158	100	72	48	43	31	105	156	1125	55	19Jun
975415	Glasdrumman	IJ 33 371221	46	1168	146	60	54	62	144	69	48	41	38	29	91	118	900	47	21Nov
975449	Slieve Laganan	IJ 33 322255	399	1832	228	132	156	96	162	162	98	74	58	46	165	187	1564		
975486	Annalong Valley	IJ 33 355225	130	1228	167	73	78	68	154	83	65	47	44	33	99	124	1035	49	21Nov
Kilkeel (Coastal)																			
975629	Slieve Bearnagh	IJ 33 314279	593	1884	296	142	112	106	152	162	136	82	74	62	176	204	1704		
975654	Lough Shannagh	IJ 33 298259	387	1833	298	148	120	97	160	168	132	85	68	58	172	208	1714		
975691	Silent Valley W.Wks	IJ 33 305216	129	1341	228	110	118	86	157	101	86	56	42	34	103	164	1285	49	21Nov
975792	Mourne Park Forest	IJ 33 282166	76	1168	164	68	86	61	148	75	44	68	36	29	86	104	969	44	21Nov
975809	Kilkeel Police Sta.	IJ 33 304146	27	889	132	49	68	54	147	55	40	71	36	30	75	96	853	42	21Nov
Coastal																			
975817	Kilkeel	IJ 33 315140	18	836	144	50	58	58	139	52	39	80	32	30	75	91	848	41	21Nov
975861	Greencastle	IJ 33 245117	4	864	153	60	69	51	145	49	39	70	27	30	81	79	853		
976177	Rostrevor Forest	IJ 33 185179	43	1194	240	81	87	75	90	74	70	69	25	26	94	148	1079		
976202	Crotlieve, South	IJ 33 205223	192	1384	256	98	81	67	102	92	75	82	26	24	110	167	1180		
Newry (Coastal)																			
976404	Poyntzpass, St Joseph's	IJ 33 058397	34	889	106	52	25	48	96	73	37	62	15	18	111	67	730		
977342	Bessbrook No.1	IJ 33 051284	76	1019	130	55	24	70	115	79	59	58	21	40	87	87	825	40	21Nov
977343	Bessbrook No.2	IJ 33 051284	76	1041	128	57	24	69	116	77	57	56	20	18	85	84	811	40	21Nov
977434	Newry, Bridge Street P.Sta.	IJ 33 083258	5	983	131	51	22	71	107	63	61	49	22	36	79	45	777	36	21Nov
977464	Newry Urban S.Wks	IJ 33 091247	1	978	141	53	22	72	109	70	61	49	23	36	81	85	803	39	21Nov
977507	Narrow Water Forest	IJ 33 113208	9	991	157	53	36	81	125	84	63	56	24	43	82	102	910	38	21Nov
Castletown (Coastal)																			
978127	Bond's Mountain Forest	IH 23 925291	224	1067	173	81	45	97	129	94	41	66	31	61	121	119	1058	52	21Nov
978302	Crossmaglen Police Sta.	IH 23 911150	136	953	153	48	23	71	105	92	55	57	22	15	117	104	862		
Kilcurry (Castletown)																			
978646	Slieve Gullion Forest	IJ 33 012165	94	965	162	60	24	71	102	81	60	69	(24)	40	83	99	875		

ERNE AND WESTERN STREAMS AREA, 2015 SQUARE KILOMETRES (within Northern Ireland)

Droves (Coastal)																			
980571	Big Dog Forest	IH 23 039493	204	1067	175	102	43	78	99	100	33	92	66	101	221	147	1257	44	21Nov
980754	Garrison	IG 13 941517	34	1257	166	79	32	66	85	89	25	65	60	84	186	131	1068	40	21Nov
Finn (Erne)																			
987818	Rosslea Forest	IH 23 541313	70	989	156	63	26	83	125	87	35	74	42	59	119	119	988		
Erne																			
990798	Crom Castle	IH 23 356240	58	999	126	75	30	78	99	77	34	63	33	75	82	113	885	19	13Dec
990885	Newtownbutler Police Sta.	IH 23 417262	66	991	137	63	27	71	79	80	43	48	28	58	94	110	838	19	21Nov
Colebrooke (Erne)																			
991273	Mullaghfad Forest	IH 23 497423	162	1211	186	74	49	99	101	102	56	71	48	97	176	172	1231		
991384	Doon Forest	IH 23 447370	189	1205	155	79	50	88	114	100	40	79	51	107	129	163	1155		
991610	Alderwood W.Wks	IH 23 487462	150	1168	170	71	50	87	111	94	40	72	41	81	128	135	1080		
991723	Colebrooke	IH 23 409446	76	1048	145	62	38	80	99	81	36	83	36	86	149	125	1020	51	21Nov
991853	Clabby W.Wks	IH 23 408508	138	1087	142	69	42	94	96	102	38	73	37	87	201	133	1114		
Tempo (Colebrooke)																			
992339	Pubble Forest	IH 23 335465	91	1041	130	72	38	91	91	96	47	83	50	83	153	137	1071	47	21Nov
Colebrooke (Erne)																			
992442	Lisnaska Creamery	IH 23 341351	49	1016	131	68	26	69	87	89	25	68	36	75	108	108	890	24	21Nov
992522	Bunlougher Forest	IH 23 405350	157	1143	153	76	36	88	92	93	39	66	44	82	128	135	1031		
992556	Glasdrumman Res.	IH 23 390340	107	995	149	61	33	84	87	84	34	62	41	73	115	124	947	27	21Nov
Claddagh (Erne)																			
993047	Moher	IH 23 217302	59	1194	179	67	40	75	85	88	26	61	48	88	110	163	1030	31	20Dec
Arney (Erne)																			
993833	Ballintempo Forest	IH 23 054413	119	1346	154	111	44	69	81	76	26	67	44	90	176	142	1080		
994251	Marble Arch P.Sta.	IH 23 124356	87	1257	183	62	43	78	100	94	22	67	49	86	134	164	1082	34	9Jan
994391	Florence Court	IH 23 175344	84	1235	160	72	42	78	85	74	16	61	50	95	114	147	994	24	8Oct
994399	Florencecourt Primary Sch.	IH 23 186352	62	1219	152	78	37	77	79	68	13	61	45	90	122	141	963	24	21Nov
Erne																			
994655	Bellanalect W.Wks	IH 23 244390	28	1041	140	61	32	66	75	71	29	51	37	68	136	130	896		
994688	Bellevue	IH 23 253410	61	1007	111	67	25	65	88	71	17	71	29	65	129	114	852	34	21Nov
Sillees (Erne)																			
994761	Lough Navar Forest	IH 23 062546	148	1219	190	98	63	94	117	118	44	75	62	97	241	175	1374	46	21Nov
995169	Belmore Forest	IH 23 121438	114	1245	167	102	54	64	93	(82)	26	62	53	124	156	148	1131		
Erne																			
995503	Portora Royal School	IH 23 224448	75	1041	130	70	30	66	84	72	20	68	32	77	145	122	916		
995505	Portora Sluice	IH 23 222453	46	1041	131	80	32	69	89	77	21	71	30	78	148	125	951	36	21Nov
995576	Breagh Bridge	IH 23 265475	103	1054	135	62	30	66	85	75	20	67	34	69	134	130	907	48	21Nov
Ballinamallard (Erne)																			
996082	Ballinamallard S.Wks	IH 23 261528	53	1041	134	69	34	70	96	87	30	82	40	73	163	131	1009	55	21Nov
996142	Irvinestown P.Sta.	IH 23 230583	85	1041	134	81	35	73	97	92	36	68	45	81	173	123	1038	56	21Nov
Erne																			
996613	Castle Archdale Forest No.1	IH 23 189593	66	1040	126	85	36	71	97	93	34	65	53	87	170	133	1050	50	21Nov
996614	Castle Archdale Forest No.2	IH 23 189593	66	1039	126	78	36	72	98	93	34	65	52	85	165	131	1035	46	21Nov

Number	Station	Grid Reference	Altitude 1916 1950	Rainfall in millimetres												Highest daily fall	
				Jan	Feb	Mar	Apr	May	Jun	Jul	Aug	Sep	Oct	Nov	Dec	Year	mm date
ERNE-AND WESTERN STREAMS--(contd)																	
Kesh (Erne)																	
996787	Lack Rectory	IH 23	275666	110	1041	--	--	--	--	--	--	--	45	101	199	138	---
997029	Kesh Forest	IH 23	181664	82	1143	130	68	34	70	104	103	42	87	56	100	195	132 1121 56 21Nov
Erne																	
998294	Roscor	IG 13	971551	143	1225	152	74	40	78	108	126	42	41	64	105	210	152 1232 40 21Nov
998318	Belleek	IG 13	940590	47	1229	141	78	36	67	96	123	39	68	52	77	172	128 1077 35 21Nov
998328	Belleek Police Sta.	IG 13	939591	50	1229	145	80	39	71	93	123	40	67	50	86	184	137 1115 34 21Nov

GENERAL TABLE, THE CHANNEL ISLANDS

Number	Station	Grid reference	Av Alti- tude -1950 m mm	Rainfall in millimetres												Highest daily fall mm	date
				Jan	Feb	Mar	Apr	May	Jun	Jul	Aug	Sep	Oct	Nov	Dec	Year	

The Channel Islands

ALDERNEY AREA. 8.03 SQUARE KILOMETRES

Coastal																				
999007	Alderney Airport	WA555	564065	88	622	95	70	59	27	107	20	68	30	10	5	124	88	703	66	6Jul

GUERNSEY AREA. 63.7 SQUARE KILOMETRES

Coastal																	
999034	La Turguie	WV554	357829	12	622	107	50	64	25	--	--	--	--	--	--	--	--
999059	Guernsey, L'ancrese	WV554	337829	5	622	108	91	66	30	97	25	47	24	26	20	146	94 774
999108	Les Quartiers	WV554	323804	12	802	106	101	72	29	93	30	56	20	28	17	158	91 801
999147	Haut Nez	WV554	311762	107	878	96	101	71	33	102	31	62	22	24	21	145	111 823
999192	Guernsey Airport	WV554	294759	104	862	100	105	73	34	99	31	61	19	29	16	141	106 814
999197	Kings Mills	WV554	292787	14	869	112	107	69	30	103	30	60	20	34	17	132	90 804

SARK AREA. 5.44 SQUARE KILOMETRES

Coastal																	
JERSEY AREA. 116 SQUARE KILOMETRES																	

Coastal																	
999327	St Ouen, La Brecquette	WV554	558542	17	823	86	91	52	27	94	30	64	23	10	3	125	91 696
999365	St Brelade, La Sergente	WV554	566486	58	818	93	87	61	28	114	34	66	30	18	4	116	91 732
999374	Val de la Mare	WV554	576517	23	811	89	90	63	27	116	33	66	37	14	3	115	107 760
999395	St Ouen's Manor	WV554	583530	79	805	88	94	60	29	105	34	69	34	10	2	131	113 769
999407	Jersey Airport	WV554	587508	83	833	89	95	65	29	112	31	65	33	16	3	122	108 768
999414	Les Niemes	WV554	589522	79	859	93	95	65	31	105	31	68	30	16	3	131	108 776
999427	St Peters Rectory	WV554	595515	86	864	92	95	63	30	98	31	62	25	16	3	128	106 749
999531	Handois Res.	WV554	631536	76	959	99	103	64	33	106	39	63	28	24	3	153	112 827
999541	Millbrook Res.	WV554	631507	16	871	89	107	65	31	98	35	60	28	20	5	122	113 773
999589	Augres Filtration Sta.	WV554	645516	84	914	93	108	64	33	96	33	71	35	23	4	128	119 807
999600	Trinity	WV554	659539	104	912	92	107	64	35	98	41	73	43	24	7	158	115 857
999608	St Helier	WV554	651483	9	765	93	101	61	32	88	29	68	18	21	4	114	110 739
999627	St Helier, St Louis Observatory	WV554	660493	55	847	91	105	64	33	93	28	70	23	26	6	127	119 745
999631	Grands Vaux Res.	WV554	664507	18	864	94	112	67	33	94	34	77	33	26	6	131	125 932
999637	St Saviour, Petit Menage	WV554	662481	9	844	93	97	63	31	92	28	74	18	24	5	121	112 758