

THE DAILY WEATHER REPORT

(INTRODUCTION)



1st April to 30th June, 1965

Stations published in the Daily Weather Report



METEOROLOGICAL OFFICE
Bracknell, Berkshire

I. HISTORY

A brief history of changes in contents and format between 1st April, 1919, and December, 1949, will be found in the introduction to the British Section for 1st October to 31st December, 1949. On 1st January, 1950, the British and International Sections of the former Report, which had been issued in three sections since 1919, were combined in a single publication, the present Daily Weather Report. At the same time, the third section was published separately with the title of Daily Aerological Record. A number of changes in meteorological codes and specifications were introduced on 1st January, 1955, and incorporated in the Report. Changes in format introduced on 1st July, 1955, provided for the elements of station and ships' observations to be given in the order of the appropriate meteorological code and for some modification of the scales and projections of charts. On 1st January, 1961, the Celsius scale was adopted for reporting surface temperatures.

2. FORM OF PRESENTATION

(i) **Observations.**—Pages 1 and 4 of the Daily Weather Report contain reports for the four main hours of observation from a representative number of stations in Great Britain and Ireland which provide full reports together with a selection of reports from ocean weather stations for the same hours. In addition, Beaufort letters (Table 19), mainly describing precipitation, are given for each of the four six-hourly periods, together with reports of maximum and minimum temperature, sunshine, rainfall and state of ground (Table 13), in respect of the land stations listed. Explanations of the codes and specifications used are given below.

(ii) **Charts.**—Page 2 contains a chart of the weather in a large part of the northern hemisphere for mid-day of the previous day. Incorporated in this chart is a line joining the approximate locations of civil twilight (i.e., Sun 6° below horizon) at 1200 h. G.M.T. for the mid point of the month indicated. Page 3 contains charts of slightly larger scale, for the British Isles and Western Europe, for 1800 h. of the previous day and for 0000 h. and 0600 h. on the day of issue.

(iii) **General Synoptic Development, Forecast and Outlook.**—Below the weather charts on page 3 will be found a statement which describes the main features in the evolution of the synoptic situation over the United Kingdom during the preceding 24 hours together with an indication of the manner in which it is expected to develop during the succeeding 24 hours. On the right of this statement is a forecast of the weather expected during a period of 24 hours from noon on the day of issue, followed by an outlook for a further period, the duration of which is normally 24 hours but may be longer in certain weather situations.

4. EXPLANATION OF CODES AND SPECIFICATIONS

CODE FM 11A—Land Stations											
N dd ff	VV ww W	PPP TT	Nh CL h CM CH	Td Td a pp	8Ns C hshs	RRT _x T _x E RRT _n T _n E	sss T _g T _g				
N = Total amount of cloud in eighths (Table 1). dd = Wind direction on scale 01-36 (see also Table 2). ff = Wind speed in knots.	VV = Visibility (Table 3). ww = Present weather (Table 5). W = Past weather (Table 4).	PPP = Last three figures of pressure (reduced to M.S.L.) in millibars and tenths. TT = Temperature in whole degrees Celsius.	Nh = Fraction of celestial dome covered by CL (or CM if no CL). CL = Form of low cloud (Table 6). h = Height above ground of base of lowest cloud (Table 9). CM = Form of Medium Cloud (Table 7). CH = Form of high cloud (Table 8).	TdTd = Dew point temperature in whole degrees Celsius. a = Characteristic of barometric tendency (Table 10). pp = Barometric tendency (change of pressure in last three hours in tenths of millibars).	8 = Indicator figure. Ns = Amount in eighths of individual cloud layer or mass (Table 1). C = Type of cloud (Table 1). hshs = Height of base of cloud (Table 12).	RR = Rainfall (Table 18) (Code 3577) (09h-21h). TxTx = Maximum temperature in whole degrees Celsius (09h-21h). TnTn = Minimum temperature in whole degrees Celsius (21h-09h). TgTg = Minimum temperature on grass in whole degrees Celsius (21h-09h).	sss = Duration of sunshine (in hours and tenths). E = State of ground (Table 13) (Code 0900) (09h-21h) (21h-09h).				
CODE FM 21A—Ships											
YQLaLaLa	LoLoLoGG	Followed by first four groups as in FM 11A above.	Ds vs a pp	O TsTs TdTd	I dwdw Pw Hw						
Y = Day of the week. Q = Octant of the Globe (0 = west, 3 = east). LaLaLa = Latitude in degrees and tenths.	LoLoLo = Longitude in degrees and tenths. GG = Actual time to the nearest whole hour G.M.T.		Ds = Direction of movement of ship (Table 14). vs = Speed of ship in knots (Table 15). a = Characteristic of barometric tendency (Table 10). pp = Barometric tendency (change of pressure in last three hours in tenths of millibars).	O = Indicator figure. TsTs = Difference between air temperature and sea temperature in ½ degrees Celsius. (If the air temperature is less than the sea temperature, 50 is added to the difference.) TdTd = Dew point temperature in whole degrees Celsius.	I = Indicator figure. dwdw = Direction (in tens of degrees) from which waves come (Table 2). Pw = Period of waves (Table 16). Hw = Mean maximum height of waves (Table 17). When it is possible to make a clear distinction between sea and swell two I dwdw Pw Hw groups are reported. The first relates to wind waves, the second to waves of the predominant swell system. In the case of "no sea" with or without swell the first group is reported as 100 / 0.						

Table 1.—Code for Cloud Amount (N, Nh, Ns) (Code 2700)

0 = None.
1 = 1 eighth of sky covered or less, but not zero.
2 = 2 eighths of sky covered.
3 = 3 eighths of sky covered.
4 = 4 eighths of sky covered.
5 = 5 eighths of sky covered.
6 = 6 eighths of sky covered.
7 = 7 eighths of sky covered or more, but not 8 eighths.
8 = 8 eighths (sky completely covered).
9 = Sky obscured or cloud amount cannot be estimated.

Note.—"Trace" would be included under Figure 1, which should be used for amounts up to 1/8th (i.e., not up to 3/16ths). "Overcast but with openings" would be included under Figure 7, which should be used for amounts down to 7/8ths (i.e., not down to 13/16ths).

Table 2.—Degrees and Code Figures (dd and dwdw) corresponding to compass directions (Codes 0877 and 0885)

Direction (Compass Points)	Exact in degrees	Code figures dd	Direction (Compass Points)	Exact in degrees	Code figures dd
Calm	—	00	S'W.	191½	19
N'E.	11½	01	SSW.	202	20
NNE.	22½	02	SW'S.	213	21
NE'N.	33½	03	SW.	225	23
NE.	45	05	SW'W.	236½	24
NE'E.	56½	06	WSW.	247	25
ENE.	67½	07	W'S.	258	26
E'N.	78½	08	W.	270	27
E.	90	09	W'N.	281½	28
E'S.	101½	10	WNW.	292	29
ESE.	112½	11	NW'W.	303	30
SE'E.	123½	12	NW.	315	32
SE.	135	14	NW'N.	326½	33
SE'S.	146½	15	NNW.	337	34
SSE.	157½	16	N'W.	348	35
S'E.	168½	17	N.	360	36
S.	180	18			

Waves confused, direction indeterminate (waves equal to or less than 4½ metres) ... 49

Variable, direction indeterminate (waves greater than 4½ metres) ... 99

Note.—The direction to be observed is "true" not "magnetic".

3. NOTES

(i) **Standard of Time.**—Greenwich Mean Time is exclusively used throughout the Report.

(ii) **Rainfall.**—Tr. : = There has been precipitation, but amount less than 0.05 mm.

(iii) **Temperature.**—On pages 1 and 4 temperature is specified in whole degrees Celsius, negative temperatures being coded by removing the minus sign and adding 50. Equivalent values in degrees Fahrenheit can be obtained by reference to the table printed between these pages.

(iv) **Dew Point.**—The values of Dew Point are derived from the original readings of dry-bulb and wet-bulb temperature and are correct to 1° C. Prior to 1st January, 1949, values below 0° C. gave the "Hoar Frost Point" that is to say, the temperature for which the actual vapour pressure is equal to the saturation pressure over ice. Since January, 1949, the true Dew Point and not the Hoar Frost Point has been included in synoptic reports in circumstances where the actual vapour pressure is lower than the saturated water vapour pressure of 0° C.

(v) **Altitudes of stations.**—The altitudes of British stations are given below. These refer in each case to the datum level of the ground beneath or nearly beneath the thermometer screen.

Kew ... 18	Bristol ... 192	Carlisle ... 86	Sule Skerry ... 43
Gatwick ... 196	Aberporth ... 376	Watnall ... 385	Lerwick ... 269
London Airport ... 82	Cardiff (Rhoose) ... 220	Spurn Head ... 29	Stornoway ... 10
Thorney Island ... 10	Plymouth ... 87	Finningley ... 34	Benbecula ... 22
Hurn ... 36	Chivenor ... 20	Dishforth ... 105	Tiree ... 32
Guernsey ... 340	St. Mawgan ... 337	Tynemouth ... 95	Aldergrove ... 217
Wattisham ... 292	Culdrose ... 268	Eskdalemuir ... 785	Malin Head ... 83
Gorleston ... 5	Scilly ... 158	Mull of Galloway ... 257	Belmullet ... 29
Mildenhall ... 15	Elmdon ... 319	Prestwick ... 33	Birr ... 231
Cardington ... 93	Shawbury ... 235	Renfrew ... 29	Collinstown ... 222
West Raynham ... 250	Manchester ... 251	Leuchars ... 35	Rineanna ... 15
Wittering ... 216	Squires Gate ... 36	Dyce ... 193	Roches Point ... 131
Boscombe Down ... 414	Valley ... 26	Wick ... 119	Valentia ... 29
Ross on Wye ... 223	Ronaldsway ... 58	Cape Wrath ... 346	

(vi) **Adjusted Readings.**—Where an instrumental reading is found to be in error and some adjustment is necessary, the adjusted reading is published in brackets thus (59).

Table 3.—Code for Visibility—(VV) (Code 4377)

First Code Figure	0	1	2	Second Code Figure					7	8	9
				3	4	5	6				
				MILES							
5	3½	*	*	*	*	*	3½	†	5		
6	6½		7½	8½			10		11½		
7	12½		13½	15			16½		17½		
8	18½		25	31½			37½		43½		Over 43½
				YARDS							
9†	<55	55	220	550	1,100	2,200	2½	6½	12½	31 or over	
				YARDS							
F	<11	11	22	33	44	55	66	77	88	99	

Table 4.—Code for Past Weather (W) (Code 4500)

0 = Cloud covering ½ or less of the sky throughout the appropriate period.	3 = Sandstorm, duststorm or blowing snow.
1 = Cloud covering more than ½ of the sky during part of the appropriate period and covering half or less during part of the period.	4 = Fog, ice fog or thick haze.
2 = Cloud covering more than ½ of the sky throughout the appropriate period.	5 = Drizzle.
	6 = Rain.
	7 = Snow, or rain and snow mixed.
	8 = Shower(s).
	9 = Thunderstorm(s) with or without precipitation.
The code for W covers the weather occurring during the last six hours.	

In the range 01–50 the figures give actual visibility in tenths of kilometres, or half furlongs. This table gives the meanings of higher code figures. The decade F.0–F.9 is used, in this publication only, to give visibilities of less than 110 yards.

† Values not given may be obtained by interpolation.

* Code figures not used. † Decade 90–99 is used when visibility cannot be determined with sufficient accuracy to justify lower code figures.

Table 5.—Code for Present Weather (ww) (Code 4677)

00-19 No precipitation at the station at the time of observation.	00	Cloud development not observed.	Characteristic change of the state of the sky during the past hour.	30-39 Duststorms, Sandstorms, drifting or blowing snow.	30	Slight or moderate duststorm or sandstorm.	has decreased during preceding hour.	70-79 Solid precipitation not in showers.	70	Intermittent fall of snow flakes.	slight at time of observation.								
	01	Clouds generally dissolving or becoming less developed.			31		no appreciable change during preceding hour.		71	Continuous fall of snow flakes.									
	02	State of sky on the whole unchanged.			32		has increased during preceding hour.		72	Intermittent fall of snow flakes.									
	03	Clouds generally forming or developing.			33	Severe duststorm or sandstorm.	has decreased during preceding hour.		73	Continuous fall of snow flakes.	heavy at time of observation.								
	04	Visibility reduced by smoke, e.g., veldt or forest fire, industrial smoke or volcanic ashes.			34		no appreciable change during preceding hour.		74	Intermittent fall of snow flakes.									
	05	Haze			35		has increased during preceding hour.		75	Continuous fall of snow flakes.									
	06	Widespread dust in suspension in the air, not raised by wind at or near the station at the time of observation			36	Slight or moderate drifting snow.	generally low.		76	Ice prisms (with or without fog).									
	07	Dust or sand raised by wind at or near the station at the time of observation, but no well-developed dust whirl(s) or sand whirl(s), and no duststorm or sandstorm seen.			37		generally high.		77	Snow grains (with or without fog).									
	08	Well developed dust whirl(s) or sand whirl(s) seen at or near the station within the last hour, but no duststorm or sandstorm.			38				78	Isolated starlike snow crystals (with or without fog).									
	09	Duststorm or sandstorm within sight of the station or at the station during the last hour.			39	Heavy blowing snow.			79	Ice pellets type (a).									
	10	Mist.			40-49 Fog or ice fog at time of observation.	40	Fog or ice fog at a distance at the time of observation, but not at the station during the last hour, the fog or ice fog extending to a level above that of the observer.		80-90 Showery precipitation	80	Rain shower(s), slight.	thunderstorm during the preceding hour, but not at time of observation.							
	11	Shallow fog or ice fog, in patches.				41	Fog or ice fog in patches.			has become thinner during the preceding hour.	81		Rain shower(s), moderate or heavy.						
	12	Shallow fog or ice fog, more or less continuous.				42	Fog or ice fog, sky discernible.				no appreciable change during the preceding hour.		82	Rain shower(s), violent.					
	13	Lightning visible, no thunder heard.				43	Fog or ice fog, sky not discernible.						has begun, or has become thicker during the preceding hour.	83	Shower(s) of rain and snow, slight.				
	14	Precipitation within sight, not reaching the ground or the surface of the sea.				44	Fog or ice fog, sky discernible.							slight moderate or heavy.	84	Shower(s) of rain and snow, moderate or heavy.			
	15	Precipitation within sight, reaching the ground or the surface of the sea but distant (estimated to be more than 5 km.) from the station.				45	Fog or ice fog, sky not discernible.								slight moderate or heavy.	85	Snow shower(s), slight.		
	16	Precipitation within sight reaching the ground or the surface of the sea near to but not at the station.				46	Fog or ice fog, sky discernible.									slight moderate or heavy.	86	Snow shower(s), moderate or heavy.	
	17	Thunder heard but no precipitation at time of observation.				47	Fog or ice fog, sky not discernible.										slight moderate or heavy.	87	Shower(s), or snow pellets or ice pellets type (b) with or without rain or rain and snow mixed.
	18	Squalls.				48	Fog, depositing rime, sky discernible.											slight moderate or heavy.	88
19	Funnel cloud(s)†	49	Fog, depositing rime, sky not discernible.	slight moderate or heavy.		89													
20-29 Precipitation, fog or thunderstorm at station in past hour but not at time of observation.	20	Drizzle (not freezing), or snow grains.	Not falling as shower(s).			50-59 Drizzle at time of observation.	50	Drizzle, not freezing, intermittent.											slight at time of observation.
	21	Rain (not freezing).			51		Drizzle, not freezing, continuous.	moderate at time of observation.	92	Moderate or heavy rain at time of observation.									
	22	Snow.			52		Drizzle, not freezing, intermittent.		heavy (dense) at time of observation.	93	Slight snow, rain and snow mixed, or hail at time of observation.								
	23	Rain and snow or ice pellets type (a).			53		Drizzle, not freezing, continuous.			thunderstorm during the preceding hour, but not at time of observation.	94	Moderate or heavy snow, rain and snow mixed or hail at time of observation.							
	24	Freezing drizzle or freezing rain.			54		Drizzle, not freezing, intermittent.				thunderstorm, slight or moderate, without hail but with rain and/or snow at time of observation.	95	Thunderstorm, slight or moderate, without hail but with rain and/or snow at time of observation.						
	25	Shower(s) of rain.			55		Drizzle, not freezing, continuous.					thunderstorm, slight or moderate, with hail at time of observation.	96	Thunderstorm, slight or moderate, with hail at time of observation.					
	26	Shower(s) of snow, or of rain and snow.			56		Drizzle, freezing, slight.						thunderstorm, heavy, without hail, but with rain and/or snow at time of observation.	97	Thunderstorm, heavy, without hail, but with rain and/or snow at time of observation.				
	27	Shower(s) of hail, or of hail and rain.			57		Drizzle, freezing, moderate or heavy (dense).							thunderstorm combined with duststorm or sandstorm at time of observation.	98	Thunderstorm combined with duststorm or sandstorm at time of observation.			
	28	Fog or ice fog.			58		Drizzle and rain, slight.								thunderstorm, heavy, with hail at time of observation.	99	Thunderstorm, heavy, with hail at time of observation.		
	29	Thunderstorm (with or without precipitation).		59	Drizzle and rain, moderate or heavy.														
30-39 Duststorms, Sandstorms, drifting or blowing snow.	30		Characteristic change of the state of the sky during the past hour.	40-49 Fog or ice fog at time of observation.	40	Fog or ice fog at a distance at the time of observation, but not at the station during the last hour, the fog or ice fog extending to a level above that of the observer.	80-90 Showery precipitation									80	Rain shower(s), slight.	thunderstorm during the preceding hour, but not at time of observation.	
	31				41	Fog or ice fog in patches.		has become thinner during the preceding hour.								81	Rain shower(s), moderate or heavy.		
	32				42	Fog or ice fog, sky discernible.			no appreciable change during the preceding hour.							82	Rain shower(s), violent.		
	33				43	Fog or ice fog, sky not discernible.				has begun, or has become thicker during the preceding hour.						83	Shower(s) of rain and snow, slight.		
	34				44	Fog or ice fog, sky discernible.					slight moderate or heavy.					84	Shower(s) of rain and snow, moderate or heavy.		
	35				45	Fog or ice fog, sky not discernible.						slight moderate or heavy.				85	Snow shower(s), slight.		
	36				46	Fog or ice fog, sky discernible.							slight moderate or heavy.			86	Snow shower(s), moderate or heavy.		
	37				47	Fog or ice fog, sky not discernible.								slight moderate or heavy.		87	Shower(s), or snow pellets or ice pellets type (b) with or without rain or rain and snow mixed.		
	38				48	Fog, depositing rime, sky discernible.									slight moderate or heavy.	88	Shower(s) of hail, with or without rain or rain and snow mixed, not associated with thunder.		
	39				49	Fog, depositing rime, sky not discernible.													
40-49 Fog or ice fog at time of observation.	40		Not falling as shower(s).	50-59 Drizzle at time of observation.	50	Drizzle, not freezing, intermittent.	slight at time of observation.									91-99 Precipitation with current or recent thunderstorm	91	Slight rain at time of observation.	thunderstorm during the preceding hour, but not at time of observation.
	41				51	Drizzle, not freezing, continuous.		moderate at time of observation.									92	Moderate or heavy rain at time of observation.	
	42				52	Drizzle, not freezing, intermittent.			heavy (dense) at time of observation.								93	Slight snow, rain and snow mixed, or hail at time of observation.	
	43				53	Drizzle, not freezing, continuous.				thunderstorm during the preceding hour, but not at time of observation.							94	Moderate or heavy snow, rain and snow mixed or hail at time of observation.	
	44				54	Drizzle, not freezing, intermittent.					thunderstorm, slight or moderate, without hail but with rain and/or snow at time of observation.						95	Thunderstorm, slight or moderate, without hail but with rain and/or snow at time of observation.	
	45				55	Drizzle, not freezing, continuous.						thunderstorm, slight or moderate, with hail at time of observation.					96	Thunderstorm, slight or moderate, with hail at time of observation.	
	46				56	Drizzle, freezing, slight.							thunderstorm, heavy, without hail, but with rain and/or snow at time of observation.				97	Thunderstorm, heavy, without hail, but with rain and/or snow at time of observation.	
	47				57	Drizzle, freezing, moderate or heavy (dense).								thunderstorm combined with duststorm or sandstorm at time of observation.			98	Thunderstorm combined with duststorm or sandstorm at time of observation.	
	48				58	Drizzle and rain, slight.									thunderstorm, heavy, with hail at time of observation.		99	Thunderstorm, heavy, with hail at time of observation.	
	49				59	Drizzle and rain, moderate or heavy.													
50-59 Drizzle at time of observation.	50		Not falling as shower(s).	60-69 Rain at time of observation.	60	Rain, not freezing, intermittent.	slight at time of observation.									91-99 Precipitation with current or recent thunderstorm	91	Slight rain at time of observation.	thunderstorm during the preceding hour, but not at time of observation.
	51				61	Rain, not freezing, continuous.		moderate at time of observation.									92	Moderate or heavy rain at time of observation.	
	52				62	Rain, not freezing, intermittent.			heavy at time of observation.								93	Slight snow, rain and snow mixed, or hail at time of observation.	
	53				63	Rain, not freezing, continuous.				thunderstorm during the preceding hour, but not at time of observation.							94	Moderate or heavy snow, rain and snow mixed or hail at time of observation.	
	54				64	Rain, not freezing, intermittent.					thunderstorm, slight or moderate, without hail but with rain and/or snow at time of observation.						95	Thunderstorm, slight or moderate, without hail but with rain and/or snow at time of observation.	
	55				65	Rain, not freezing, continuous.						thunderstorm, slight or moderate, with hail at time of observation.					96	Thunderstorm, slight or moderate, with hail at time of observation.	
	56				66	Rain, freezing, slight.							thunderstorm, heavy, without hail, but with rain and/or snow at time of observation.				97	Thunderstorm, heavy, without hail, but with rain and/or snow at time of observation.	
	57				67	Rain, freezing, moderate or heavy.								thunderstorm combined with duststorm or sandstorm at time of observation.			98	Thunderstorm combined with duststorm or sandstorm at time of observation.	
	58				68	Rain or drizzle, and snow, slight.									thunderstorm, heavy, with hail at time of observation.		99	Thunderstorm, heavy, with hail at time of observation.	
	59				69	Rain or drizzle and snow, moderate or heavy.													
60-69 Rain at time of observation.	60		Characteristic change of the state of the sky during the past hour.	70-79 Solid precipitation not in showers.	70	Intermittent fall of snow flakes.	slight at time of observation.									80-90 Showery precipitation	80	Rain shower(s), slight.	thunderstorm during the preceding hour, but not at time of observation.
	61				71	Continuous fall of snow flakes.		moderate at time of observation.									81	Rain shower(s), moderate or heavy.	
	62				72	Intermittent fall of snow flakes.			heavy at time of observation.								82	Rain shower(s), violent.	
	63				73	Continuous fall of snow flakes.				slight moderate or heavy.							83	Shower(s) of rain and snow, slight.	
	64				74	Intermittent fall of snow flakes.					slight moderate or heavy.						84	Shower(s) of rain and snow, moderate or heavy.	
	65				75	Continuous fall of snow flakes.						slight moderate or heavy.					85	Snow shower(s), slight.	
	66				76	Ice prisms (with or without fog).							slight moderate or heavy.				86	Snow shower(s), moderate or heavy.	
	67				77	Snow grains (with or without fog).								slight moderate or heavy.			87	Shower(s), or snow pellets or ice pellets type (b) with or without rain or rain and snow mixed.	
	68				78	Isolated starlike snow crystals (with or without fog).									slight moderate or heavy.		88	Shower(s) of hail, with or without rain or rain and snow mixed, not associated with thunder.	
	69				79	Ice pellets type (a).													

The expression "at the station" refers to a land station or a ship.
† Tornado cloud or water spout.
* Ice pellets type (a)—Frozen raindrops or largely melted and re-frozen snowflakes.
type (b)—Pellets of snow encased in a thin layer of ice.

The expression "at the station" refers to a land station or a ship.

† Tornado cloud or water spout.

* Ice pellets type (a)—Frozen raindrops or largely melted and refrozen snowflakes.

type (b)—Pellets of snow encased in a thin layer of ice.

Table 6.—Code for form of Low Cloud (CL) (Code 0513)

- 0 = No stratocumulus, stratus, cumulus or cumulonimbus.
 1 = Ragged cumulus other than of bad weather, or cumulus with little vertical extent and seemingly flattened, or both.
 2 = Cumulus of moderate or strong vertical extent, generally with protuberances in the form of domes or towers, either accompanied or not by other cumulus or by stratocumulus: all having their bases at the same level.
 3 = Cumulonimbus, the summits of which, at least partially, lack sharp outlines, but are neither clearly fibrous (cirriform) nor in the form of an anvil: cumulus, stratocumulus or stratus may also be present.
 4 = Stratocumulus formed by the spreading out of cumulus: cumulus may also be present.
 5 = Stratocumulus not resulting from the spreading out of cumulus.
 6 = Stratus in a more or less continuous sheet or layer, or in ragged shreds, or both, but no stratus fractus of bad weather.
 7 = Stratus fractus of bad weather or cumulus fractus of bad weather (pannus), or both: usually below altostratus or nimbostratus. By "bad weather" is meant the conditions which generally exist before, during or after precipitation.
 8 = Cumulus and stratocumulus, other than those formed from the spreading out of cumulus: the base of cumulus is at a different level from that of stratocumulus.
 9 = Cumulonimbus, the upper part of which is clearly fibrous (cirriform), often in the form of an anvil; either accompanied or not by cumulus, stratocumulus, stratus or pannus.
 / = Stratocumulus, stratus, cumulus and cumulonimbus are invisible owing to darkness, fog, blowing dust or sand, or other similar phenomena.

Table 7.—Code for form of Medium Cloud (CM) (Code 0515)

- 0 = No altostratus, altostratus or nimbostratus.
 1 = Altostratus, the greater part of which is semi-transparent: through this part the sun or moon may be weakly visible as through ground glass.
 2 = Altostratus, the greater part of which is sufficiently dense to hide the sun (or moon), or nimbostratus.
 3 = Altostratus, the greater part of which is semi-transparent, and no part of which is crenelated or in cumuliform tufts: the various elements of the cloud change only slowly and are all at a single level.
 4 = Patches (often in the form of almonds or fishes) of altostratus, the greater part of which is semi-transparent; the clouds are at one or more levels and the elements are continually changing in appearance.
 5 = Semi-transparent altostratus in bands or altostratus in one more or less continuous layer progressively invading the sky: these altostratus clouds generally are growing denser as a whole. The layer may be opaque or may consist of two or more sheets.
 6 = Altostratus resulting from the spreading out of cumulus.
 7 = Any one of the following cases:—
 (a) Altostratus in two or more layers, usually opaque in places and not progressively invading the sky.
 (b) Opaque layer of altostratus not progressively invading the sky.
 (c) Altostratus together with altostratus or nimbostratus or both.
 8 = Altostratus with sprouts in the form of small towers or battlements, or altostratus having the appearance of cumuliform tufts.
 9 = Altostratus, generally at several levels, in a chaotic sky: dense cirrus is usually also present.
 / = Altostratus, altostratus and nimbostratus are invisible owing to darkness, fog, blowing dust or sand, or other similar phenomena, or more often because of the presence of a continuous layer of lower clouds.

Code 8.—Code for form of High Cloud (CH) (Code 0509)

- 0 = No cirrus, cirrocumulus or cirrostratus.
 1 = Cirrus in the form of filaments, strands or hooks, not progressively invading the sky (often called "mares' tails").
 2 = Dense cirrus, in patches or entangled sheaves, which usually do not increase and sometimes seem to be the remains of the upper part of a cumulonimbus: or cirrus with sproutings in the form of towers or battlements, or having the appearance of cumuliform tufts.
 3 = Dense cirrus, often in the form of an anvil; either the remains of the upper parts of a cumulonimbus or parts of distant cumulonimbus, the cumuliform portions of which cannot be seen.
 4 = Cirrus in the form of hooks or of filaments, or both, progressively invading the sky: they generally become denser as a whole.
 5 = Cirrus, often in bands converging towards one point or two points of the horizon, and cirrostratus, or cirrostratus alone: in either case, they are progressively invading the sky, and generally growing denser as a whole; the continuous veil extends more than 45 degrees above the horizon, without the sky being totally covered.
 6 = Cirrus, often in bands converging towards one point or two points of the horizon, and cirrostratus, or cirrostratus alone: in either case, they are progressively invading the sky, and generally growing denser as a whole; the continuous veil extends more than 45 degrees above the horizon, without the sky being totally covered.
 7 = Veil of cirrostratus completely covering the celestial dome.
 8 = Cirrostratus not progressively invading the sky and not completely covering the celestial dome.
 9 = Cirrocumulus alone or cirrocumulus accompanied by cirrus or cirrostratus, or both, but cirrocumulus is the predominant cirriform cloud.
 / = Cirrus, cirrocumulus and cirrostratus are invisible owing to darkness, fog, blowing dust or sand, or other similar phenomena, or more often because of the presence of a continuous layer of lower clouds.

Table 9.—Code for Cloud Height (h) (Code 1600)

Code figure	Height of base of cloud	
	metres	feet
0	0–50	0–150
1	50–100	150–300
2	100–200	300–600
3	200–300	600–1,000
4	300–600	1,000–2,000
5	600–1,000	2,000–3,000
6	1,000–1,500	3,000–5,000
7	1,500–2,000	5,000–6,500
8	2,000–2,500	6,500–8,000
9	Above 2,500	Above 8,000
/	Height of base of cloud not known or base of clouds at a level lower and tops at a level higher than that of the station.	

Note 1.—If there is no cloud at all code figure 9 is reported.
 Note 2.—If there is fog, and the sky is discernible through the fog, the cloud form, height and amount are reported as if no fog were present. If the sky is not discernible through the fog the height of the base of the cloud is reckoned as 0.

Note 3.—Height above ground of the base of cloud. If there is cloud of Form CL reported, h refers to this cloud. If, however, there is no cloud of Form CL and there is cloud of Form CM h refers to this cloud.

Table 10.—Code for Characteristic of Barometric Tendency (a) (Code 0200) 0 = Increasing, then decreasing ; atmospheric pressure the same as or higher than 3 hrs. ago. 1 = Increasing, then steady ; or increasing, then increasing more slowly. 2 = Increasing (steadily or unsteadily). 3 = Decreasing or steady, then increasing ; or increasing, then increasing more rapidly. 4 = Steady, atmospheric pressure the same as 3 hrs. ago. 5 = Decreasing, then increasing ; atmospheric pressure the same as or lower than 3 hrs. ago. 6 = Decreasing, then steady ; or decreasing, then decreasing more slowly. 7 = Decreasing (steadily or unsteadily). 8 = Steady or increasing, then decreasing ; or decreasing, then decreasing more rapidly.	Table 11.—Code for Type of Cloud (C) (Code 0500) 0 = Cirrus (Ci). 1 = Cirrocumulus (Cc). 2 = Cirrostratus (Cs). 3 = Altcumulus (Ac). 4 = Altostratus (As). 5 = Nimbostratus (Ns). 6 = Stratocumulus (Sc). 7 = Stratus (St). 8 = Cumulus (Cu). 9 = Cumulonimbus (Cb). / = Cloud not visible owing to darkness, fog, duststorm, sandstorm or other analogous phenomena.	Table 12.—Code for Height of Cloud (h_sh₃) (Code 1577) Code figures 01–50 = cloud height in 100s of feet. Code figures 56–80, subtract 50 for cloud height in 1,000s of feet. CODE FIGURES 81–89 81 = 35,000 feet 82 = 40,000 " 83 = 45,000 " 84 = 50,000 " 85 = 55,000 " 86 = 60,000 " 87 = 65,000 " 88 = 70,000 " 89 = above 70,000 feet CODE FIGURES 90–99* 90 = less than 150 feet 91 = 150–300 " 92 = 300–600 " 93 = 600–1,000 " 94 = 1,000–2,000 " 95 = 2,000–3,000 " 96 = 3,000–5,000 " 97 = 5,000–6,500 " 98 = 6,500–8,000 " 99 = 8,000 feet or higher or no low clouds. * Only used when cloud height cannot be determined with greater accuracy.
--	---	---

Table 14.—Code for Direction in which Ship has moved (D_s) (Code 0700) 0 = Stationary. 1 = North-east. 2 = East. 3 = South-east. 4 = South. 5 = South-west. 6 = West. 7 = North-west. 8 = North. 9 = No definite direction or unknown.	Table 15.—Code for Speed of Ship (v_s) (Code 4451) kt. 0 = 0 1 = 1–3 2 = 4–6 3 = 7–9 4 = 10–12 5 = 13–15 6 = 16–18 7 = 19–21 8 = 22–24 9 = >24	Table 16.—Code for Period of Waves (P_w) (Code 3155) sec. 2 = 5 or less 3 = 6 or 7 4 = 8 or 9 5 = 10 or 11 6 = 12 or 13 7 = 14 or 15 8 = 16 or 17 9 = 18 or 19 0 = 20 or 21 1 = >21 / = Calm or period not determined.	Table 17.—Code for Mean Maximum Height of Waves (H_w) (Code 1555) <div> <div> m. ft. 0 = <½ 1 = ½ 2 = 1 3 = 1½ 4 = 2 5 = 2½ 6 = 3 7 = 3½ 8 = 4 9 = 4½ / = Height not determined. </div> <div> m. ft. 0 = 5 1 = 5½ 2 = 6 3 = 6½ 4 = 7 5 = 7½ 6 = 8 7 = 8½ 8 = 9 9 = 9½ 50 added to d_wd_w </div> </div> Notes :— (i) The range of heights covered by a number is half a metre, e.g., number 3 applies to waves whose heights are between 1½ m. and 1¾ m. (4 ft. and 5¼ ft.). (ii) Waves whose heights are greater than 9¾ m. (31 ft.) are reported by coding H _w as 9 and adding after the code group the word WAVE and the actual height in metres or feet ; e.g., Wave 40. (This additional information is not given in the Daily Weather Report due to shortage of space.) (iii) If a wave height comes exactly midway between the heights corresponding to two code figures, the lower code figure is reported.
---	--	---	---

Table 18.—Code for Amount of Precipitation (RR) (Code 3577) mm. 01–55 Amount to the nearest whole millimetre. 56 60 57–90 Add 10 mm. for each unit above 56 e.g., 73 = 230 mm. 91 0·1 92 0·2 93 0·3 94 0·4 95 0·5 96 0·6 97 Trace 98 >400 99 Measurement impossible or inaccurate.	Table 19.—Explanation of Beaufort Letters (pages 1 and 4) d = drizzle. f = fog, visibility 220 yards. or more but less than 1,100 yards. F = thick fog, visibility less than 220 yards. h = hail. ks = storm of drifting snow. I = lightning. p = shower(s). r = rain. s = snow. rs = rain and snow. t = thunder. Intensity is shown by capital letters (" heavy " or " thick ") or suffix " o " (" slight "). Continuous precipitation is shown by repeating the letter and intermittent precipitation by the prefix " i ". The prefix " j " indicates weather near but not at the station.
--	---

5. EXPLANATION OF CHARTS

BAROMETER. Isobars are drawn for intervals of four millibars.

WIND. Arrows fly with wind. A full length feather represents 10 Kt. and a short feather 5 Kt.

A solid pennant represents 50 Kt. Calm is indicated by circle outside weather symbol.

TEMPERATURE is given in degrees C., and is shown on the charts by means of figures alongside the Station circle.








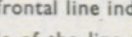

CLOUD SYMBOLS

○ Clear sky. ☉ Sky ⅓ covered. ☉ Sky ⅔ covered. ☉ Sky ¾ covered. ☉ Sky ⅝ covered.
☉ Sky ⅞ covered. ☉ Sky ⅞ covered. ☉ Sky ⅞ Covered ☉ Sky ⅞ covered. ☉ Sky obscured.

WEATHER SYMBOLS

● Rain. ☉ Drizzle. ✕ Snow. ✕ Rain and snow. △ Hail.
▽ Shower. ⚡ Thunderstorm. ≡ Fog. = Mist.

FRONTS or boundaries between masses of air of different origin are indicated, wherever their characteristics are well pronounced, in the following way—

 Warm Front on the surface.
 Cold Front on the surface.
 Stationary Front.
 Axis of trough.
 Occluded Front.
 Warm Occlusion.
 Cold Occlusion.
 Stationary Occlusion.
 Lines of Frontogenesis.

Short strokes across the frontal line indicate Frontolysis.
Note.—The symbols are placed on the side of the line towards which the front is moving. Identification letters are inserted in systems.

DAILY WEATHER REPORT OF THE BRITISH METEOROLOGICAL OFFICE

No. 112

MONTHLY SUMMARY

For APRIL 1965

SEASONABLE - NO OUTSTANDING FEATURES

The month opened with an anticyclone centred near the British Isles, but on 3rd and 4th a trough of low pressure, associated with a depression well to the west of Ireland, crossed the country. On 5th and 6th pressure was relatively uniform over the British Isles and from then till 16th a disturbed westerly type of weather prevailed with a series of troughs crossing the country from the Atlantic. On 17th a depression moved southeastwards from the north of Scotland towards Denmark leading to a spell of cold northerly winds on Easter Sunday and Monday. Pressure rose over the British Isles on 20th and the pressure distribution was very uniform over much of the country from 21st to 23rd. This situation was followed on 24th and 25th by the passage of a weak ridge from the Atlantic. A depression which on 26th was centred south of Iceland, then moved southeastwards to the southern North Sea bringing another cold northerly outbreak to most parts of the country. From 28th to the end of the month pressure was high to the north and low to the south of the British Isles and winds from an easterly point affected many parts of the country during the period.

Fine warm weather was general during the first few days except over a few eastern and southern coastal strips where sea fog or low cloud persisted. It was a little less warm over southern England on 4th where rain and drizzle which had affected all districts overnight cleared eastern counties during the day. On 5th it was sunny and rather warm in most places and again on 6th except for Northern Ireland, Wales and western counties of England which were affected by cloud and rain which moved in from the Atlantic to reach most parts of the country by evening. This rain persisted for a time on 7th over eastern areas but it was a sunny day over western counties.

It was cloudy with thundery showers on 8th in southeast England and periods of more general rain occurred in northeastern England. In the west however, it was dry

and sunny, especially in northwestern Scotland, but these areas were cloudy and wet on 9th and only southeast England and some northeastern coastal districts were sunny for much of the day.

After widespread rain overnight it was sunny but showery in all areas on 10th, and this kind of weather continued generally for several days with maximum temperatures near average. A warm front moving east on 14th brought rain and drizzle to all districts. Rainfall was only slight on 15th and it was a rather dull day with temperatures rising several degrees above average in much of England. A sunny and rather warm day with only occasional showers followed in England and Wales but it was rather cold in Scotland. After the eastward passage of successive fronts with associated belts of rain on 17th, colder sunny weather with occasional showers of hail or sleet followed on 18th and 19th. Showers were less frequent on 20th but away from west coasts it was cloudy and temperatures were generally below average.

On 22nd it was sunny and dry in nearly all areas and temperatures over most of England rose above the average but rain moved into Northern Ireland and Scotland late in the day. Cloud amounts were variable on 23rd but there were long sunny spells in Scotland, Northern Ireland and northwestern England.

On 24th and 25th over Scotland and most of northern England it continued sunny with occasional showers. Further south and over Northern Ireland and Wales however it was cloudy with periods of rain or drizzle. Over all districts the next two days were sunny but showery with frequent thunderstorms, chiefly in southern England. Cloud and rain spread over Scotland and northern and eastern England on 28th and 29th but southern and western areas remained sunny and mainly dry.

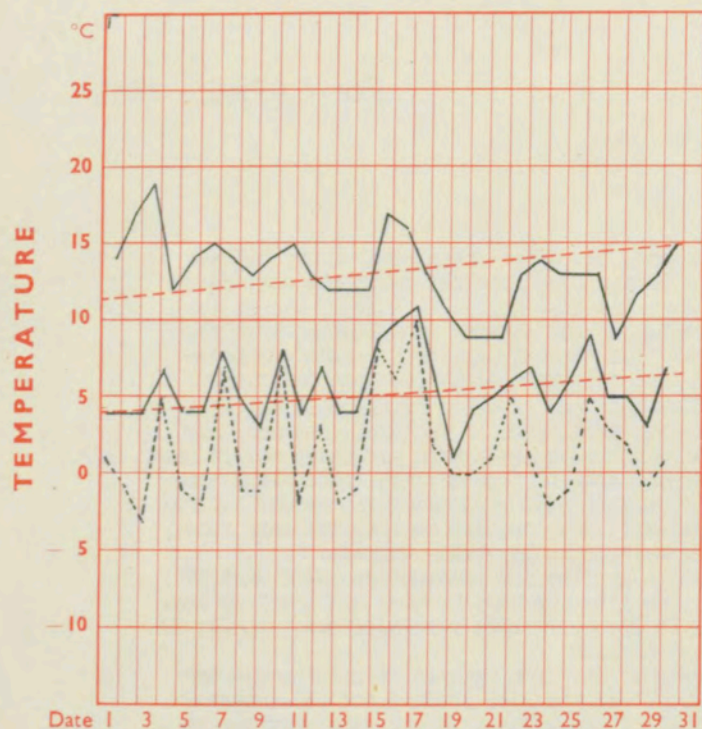
In general, temperatures, sunshine and rainfall were somewhat below average in the south, while in the north they were average or a little above.

PLACE	TEMPERATURE										SUNSHINE										RAINFALL										Days with thunder	Days with snow or sleet	Days with fog (Vis. \lt 220 yards at 09 h.)
	Mean maximum $^{\circ}$ C	Difference from average	Mean minimum $^{\circ}$ C	Difference from average	Highest maximum $^{\circ}$ C	Date	Lowest minimum $^{\circ}$ C	Date	No. of days with grass minimum below 0° C.	No. of air frosts	Days of no sunshine	Maximum duration Hrs.	Date	Total for month Hrs.	% of average	Highest and lowest totals on record for month				Days of no rainfall (0.1 mm. or less) mm.	Maximum fall in 24 hrs. (Beginning 09 h.) mm.	Date	Total for month mm.	% of average	Highest and lowest totals on record for month								
																First year of record	Highest Hrs.	Year	Lowest Hrs.						Year	First year of record	Highest mm.	Year	Lowest mm.	Year			
Kew	13.2	-0.1	05.6	+0.1	18.6	03	01.4	19	12	00	00	10.6	18	134	084	1880	239	1909	079	1920	14	05	26	036	078	1866	099	1878	04	1912	05	00	00
Thorney Island	12.9	-0.4	04.7	0.0	17.7	01	00.5	29	09	00	00	11.1	(a)	172	097	1958	176	1958	106	1961	15	04	09	024	053	1941	095	1963	05	1957	00	00	00
Gorleston	10.2	-0.7	04.7	-0.6	16.0	15	01.4	(a)	00	00	04	12.8	30	122	074	1908	268	1909	069	1937	11	12	26	068	062	1915	091	1951	09	1942	04	01	03
Cardington	13.0	-0.6	03.5	+0.1	18.7	03	-02.9	02	14	04	00	08.6	03	119	074	1954	167	1956	103	1964	16	07	27	042	105	1953	054	1961	05	1957	04	01	01
Boscombe Down	12.7	-0.3	03.7	-0.2	18.3	03	-00.9	29	14	02	00	11.3	01	154	092	1933	229	1954	092	1961	15	07	09	034	068	1931	099	1935	01	1938	02	01	00
Ross-on-Wye	13.0	-0.1	04.2	-0.5	18.5	02	-01.1	02	14	02	02	11.3	01	147	093	1915	218	1938	072	1920	15	08	11	035	070	1859	143	1889	00	1957	02	00	00
Rhoose (Cardiff)	11.9	-0.1	04.4	-0.2	16.7	02	-00.7	22	11	01	02	11.5	(c)	183	105	1954	203	1956	111	1963	17	19	09	044	079	1954	120	1961	03	1957	01	00	00
Plymouth	12.0	-0.3	05.5	-0.6	14.3	01	-00.3	22	10	01	01	11.8	29	183	101	1921	269	1921	116	1937	11	12	11	050	089	1949	153	1961	05	1957	00	00	00
Elmdon	12.3	-0.2	03.5	+0.1	18.2	02	-04.8	02	12	05	01	09.2	03	136	090	1928	201	1945	066	1931	13	07	26	047	094	1933	105	1961	03	1938	02	02	00
Valley	11.9	+0.6	05.2	-0.4	17.1	01	-00.1	21	08	01	02	11.2	01	201	113	1913	240	1938	091	1920	14	22	09	046	096	1946	103	1961	12	1957	00	00	00
Manchester	11.7	-0.7	04.1	+0.2	18.1	02	00.2	01	05	00	03	10.9	(b)	140	102	1946	187	1954	095	1961	10	16	09	058	121	1929	086	(a)	07	(c)	02	01	02
Watnall	12.1	-0.3	04.0	+0.1	19.2	02	-01.2	02	13	02	01	10.3	03	135	095	1934	201	1942	071	1961	15	12	09	041	084	1911	099	1920	03	1938	01	00	00
Dishforth	12.3	-0.1	04.1	+0.1	18.4	03	-02.3	02	08	02	03	11.9	30	158	103	1945	180	1951	090	1961	12	08	14	047	112	1952	082	1959	05	1954	00	02	01
Tynemouth	10.2	-0.2	04.5	-0.5	14.7	03	00.5	01	07	00	01	12.8	30	179	122	1937	190	1956	074	1937	14	12	09	050	122	1864	110	1934	03	1912	01	01	00
Eskdalemuir	10.7	+0.3	01.2	-0.5	15.8	01	-05.2	22	18	10	02	13.5	21	162	125	1910	197	1942	064	1937	08	17	09	110	104	1910	254	1947	20	1918	01	03	00
Renfrew	12.0	+0.1	03.8	0.0	16.5	30	-01.1	20	09	03	01	10.9	21	161	113	1921	205	1962	073	1937	11	11	11	061	103	1921	159	1947	18	1938	00	03	00
Leuchars	11.6	+0.1	02.1	-1.6	16.5	15	-02.6	21	18	03	02	13.1	21	187	115	1922	215	1942	098	1937	16	11	09	028	072	1922	117	1934	02	1938	00	02	00
Dyce	11.2	+0.7	03.6	-1.2	17.0	02	-03.3	02	18	06	01	10.7	30	160	108	1925	212	1942	085	1941	11	12	09	062	107	1946	071	(b)	10	1946	00	03	00
Stornoway	09.9	+0.1	03.1	-1.1	13.3	02	-01.6	(b)	10	03	02	13.1	30	153	108	1880	230	1962	095	1944	04	11	16	089	151	1943	144	1947	34	1944	00	04	00
Aldergrove	11.7	-0.1	03.6	-0.3	15.3	01	-00.8	21	06	01	03	10.9	19	152	102	1927	210	1942	057	1937	10	14	09	059	105	1927	106	1961	06	1938	02	02	00
(a) 01, 03	* NEW LOWEST										(a) 01, 29										(a) 1950, 1959												
(b) 01, 21											(b) 01, 02, 30										(b) 1951, 1959												
											(c) 01, 02										(c) 1938, 1957												

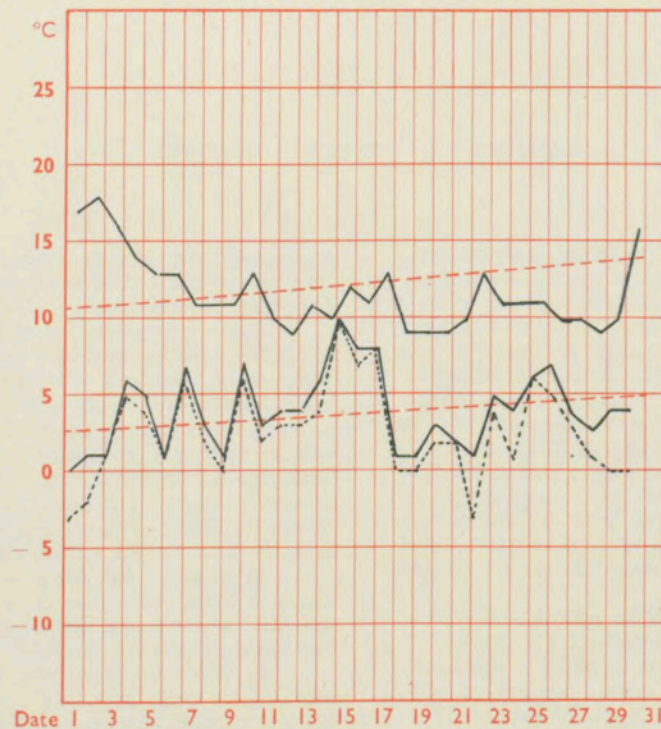
Corrections to Monthly Summary No. 111 March 1965
BOSCOMBE DOWN:- Total sunshine 137
ESKDALEMUIR:- Minimum temperature, diff. from average -0.9

Corrections to Monthly Summary No. 108 December 1964
ROSS-ON-WYE:- Lowest minimum not a record
Correction to Monthly Summary No. 109 January 1965
ROSS-ON-WYE:- Year of lowest rainfall 1898

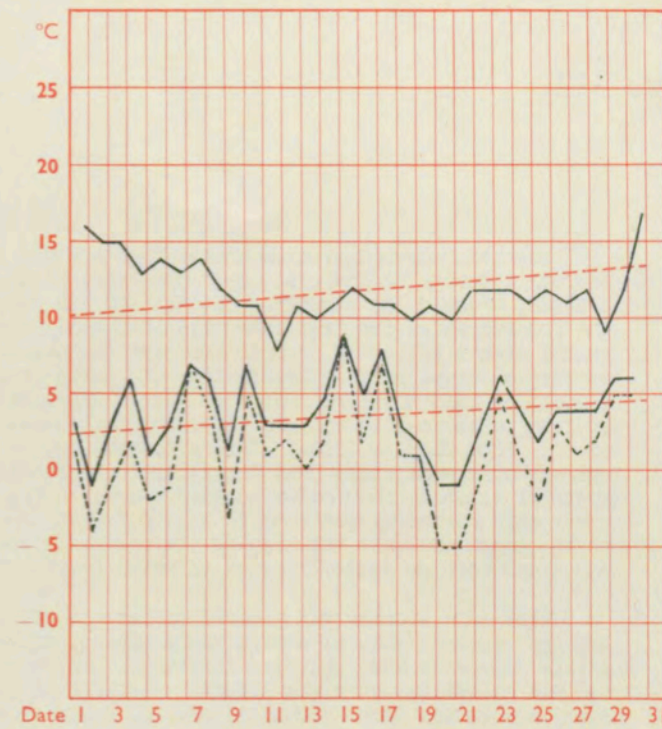
LONDON (Kew)



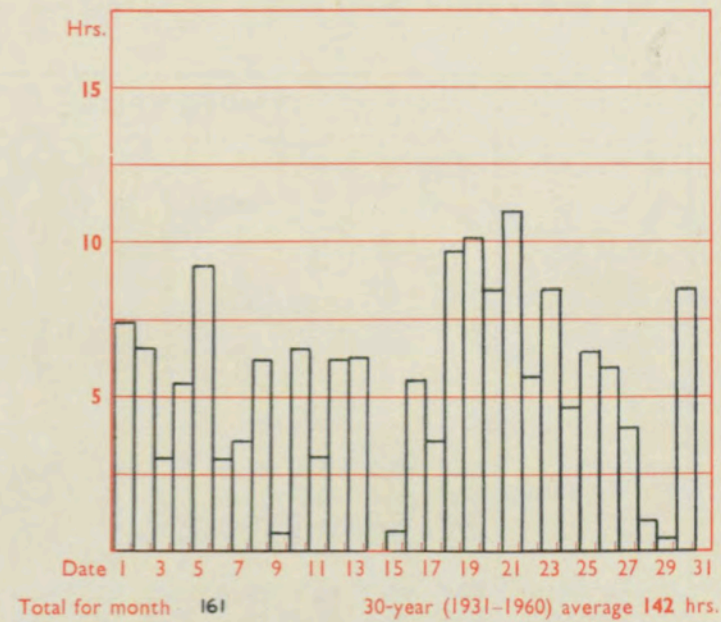
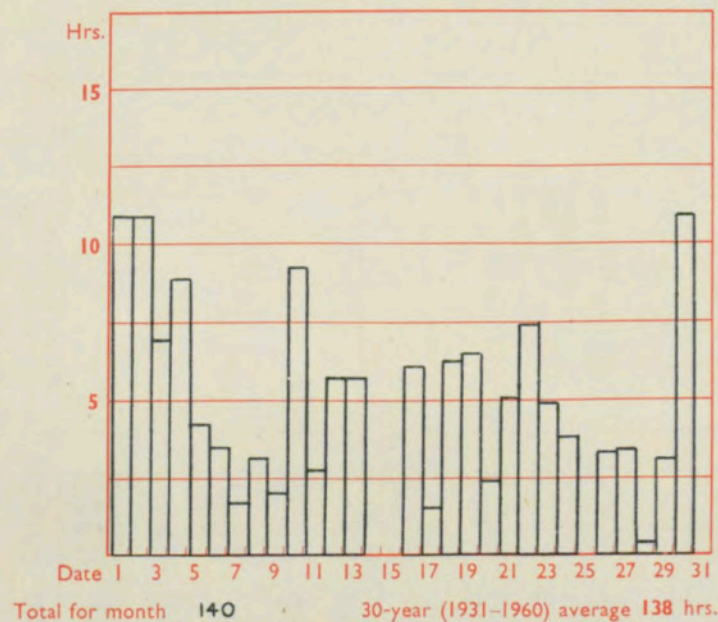
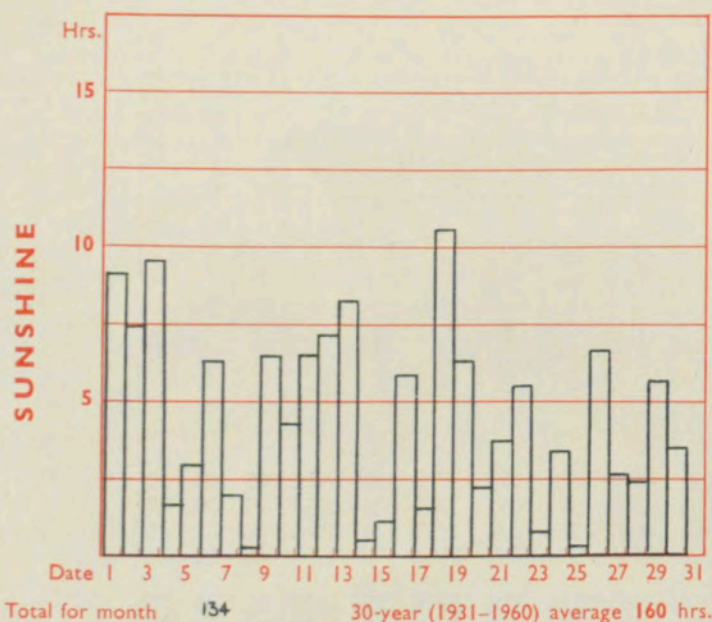
MANCHESTER (Airport)



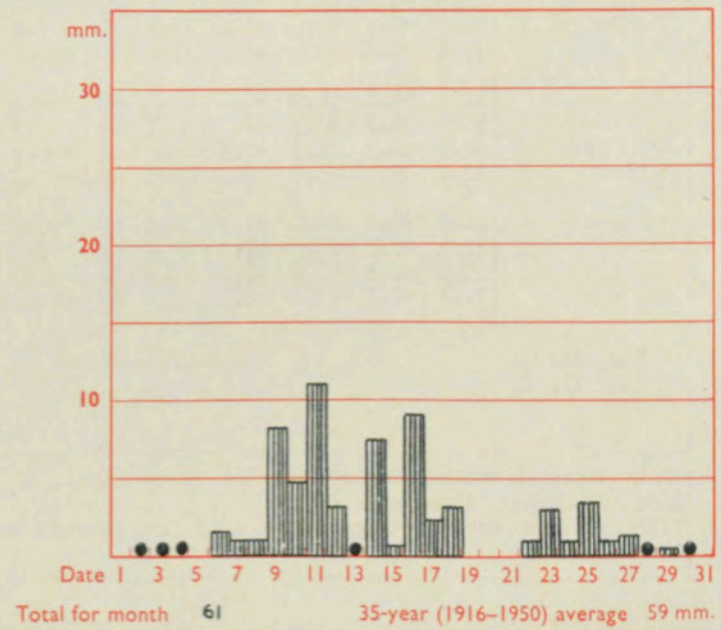
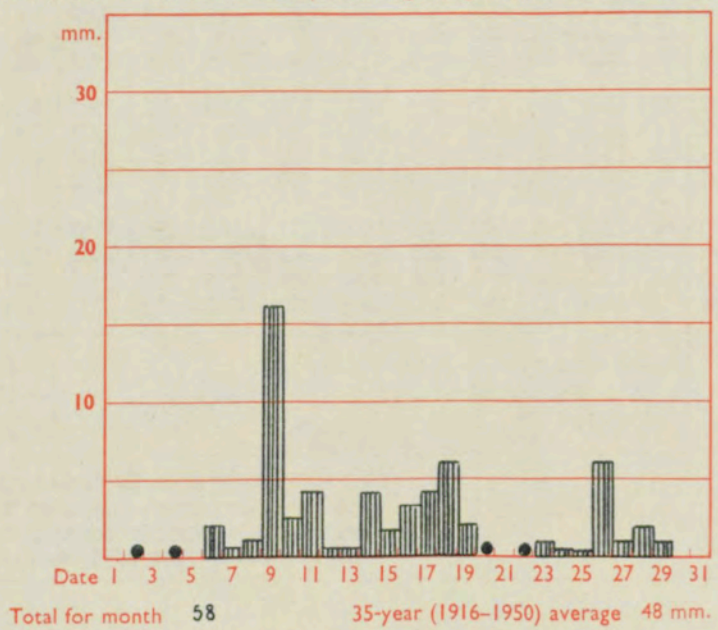
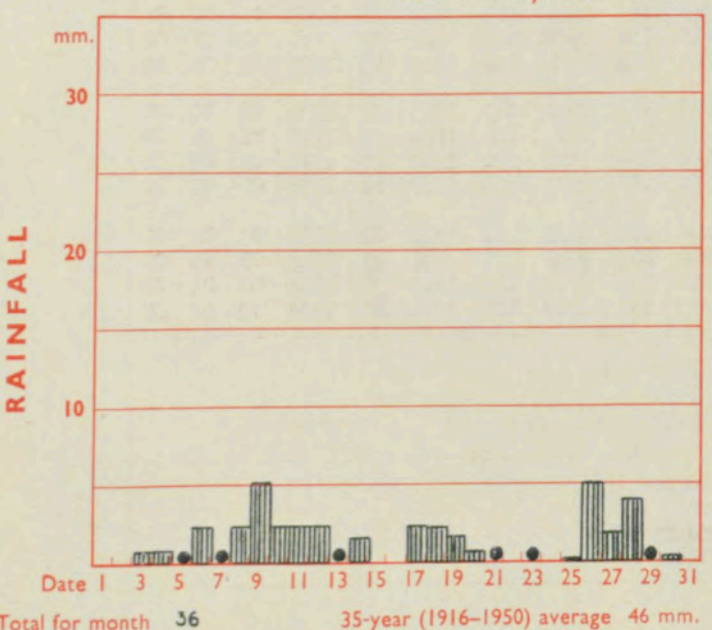
GLASGOW (Renfrew)



Maximum temperatures read at 21 h. G.M.T. daily, and minimum temperatures, read at 09 h. G.M.T. daily, are shown in full lines. Grass minimum temperatures, read at 09 h. G.M.T. daily, are shown by a pecked line. Pecked lines in red show normal values. (1931-1960)



The rainfall entry made for each day represents the total fall for the 24-hour period beginning at 09 h. G.M.T. on that day. Trace (less than 0.05 mm) is indicated by "●"



DAILY WEATHER REPORT OF THE BRITISH METEOROLOGICAL OFFICE

No. 37751

Date of Issue Thursday, 1 April 1965

RSION
LE
°F

104
102
100
99
97
95
93
91
90
88

86
84
82
81
79
77
75
73
72
70

68
66
64
63
61
59
57
55
54
52

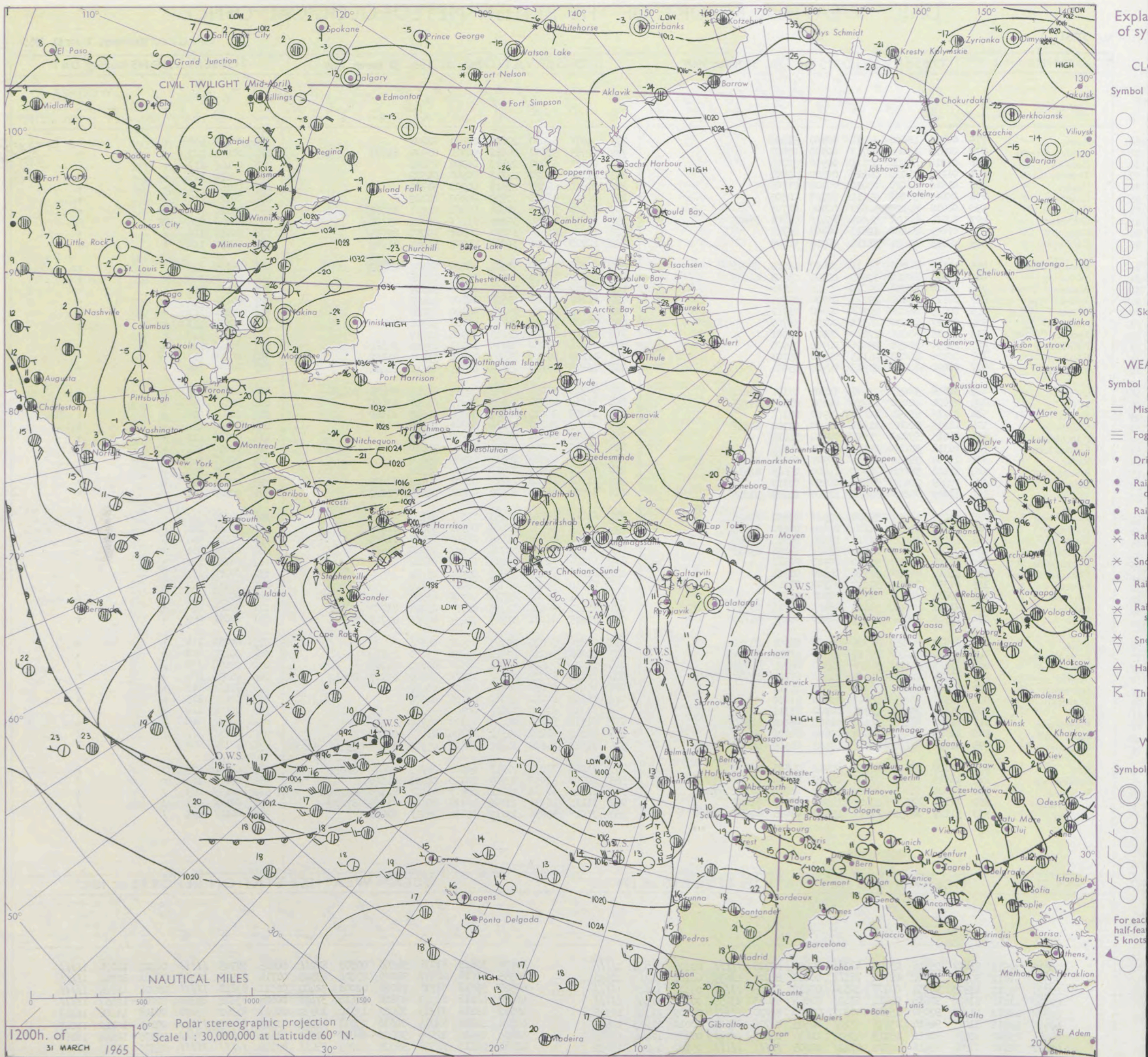
50
48
46
45
43
41
39
37
36
34

32
30
28
27
25
23
21
19
18
16

14
12
10
9
7
5
3
1
0
2

Code FM 11.A		OBSERVATIONS at 12h. 31 March 1965										OBSERVATIONS at 18h. 31 March 1965										OBSERVATIONS during DAY				
Station	iii	Nddff	VVwwW	PPPTT	N _h L _h C _M H	T _d T _d app	8N _s Ch _s h _s	8N _s Ch _s h _s	8N _s Ch _s h _s	iii	Nddff	VVwwW	PPPTT	N _h L _h C _M H	T _d T _d app	8N _s Ch _s h _s	8N _s Ch _s h _s	8N _s Ch _s h _s	iii	RRT	T _s	X _s	SSS	WEATHER		
																								09h.—15h.	15h.—21h.	
Kew	775	00916	68020	30912	00900	51500				775	00911	60020	29611	00900	02201				775	00130	106	+		+		
London Airport	772	00920	59020	30713	00900	03603				772	10913	57050	29011	00901	03505	81075			772	00150	107	+		+		
Gatwick	776	01014	65044	30114	00900	50804				776	00811	61020	29110	00900	03101				776	00160	117	+		+		
Thorney Island	871	01209	74020	29413	00900	05804				871	01108	67020	27713	00900	04502				871	00170	115	+		+		
Hurn	862	01016	66020	28412	00900	01708				862	01010	68020	26814	00900	51706				862	00160	///	+		+		
Guernsey	894	00615	38050	25111	00900	04303				894	00714	55050	23909	00900	05702				894	00120	114	+		+		
Wattisham	590	00918	82020	32611	00900	01703				590	10606	74020	31408	00901	01501	81080			590	00121	///	+		+		
Gorleston	497	70616	40034	34005	754//	04801	87615			497	90615	01454	32703	91111	03602	89/01			497	00050	034	FF		FF		
Mildenhall	578	01009	82020	32613	00900	03705				578	10906	80020	30910	00901	00504	81075			578	00150	116	+		+		
Cardington	559	00915	81021	31814	00900	51709				559	10910	78020	30012	00901	55504	81080			559	00150	104	+		+		
West Raynham	485	11113	80020	33411	11400	05703	81818			485	30913	23400	31904	36100	03301	83702			485	00120	113	+		ff		
Wittering	462	10814	80014	32612	00901	03708	81075			462	00612	74010	30410	00900	01606				462	00150	102	+		+		
Boscombe Down	746	01018	80020	29014	00900	02808				746	01012	82020	27413	00900	52605				746	00160	114	+		+		
Ross-on-Wye	627	00813	66021	29213	00900	02721				627	01007	70020	27314	00900	52607				627	00161	093	+		+		
Bristol	628	00815	66020	29213	00900	03711				628	00712	66020	27214	00900	03608				628	00170	107	+		+		
Aberporth	502	01217	80020	26513	00900	50709				502	01206	74020	24915	00900	51306				502	00170	113	+		+		
Rhoose (Cardiff)	715	00818	63050	27810	00900	03501				715	01012	80020	26213	00900	51710				715	00150	117	+		+		
Plymouth	827	00930	59050	25010	00900	05605				827	10924	59050	24110	10931	02501	81362			827	00120	109	+		+		
Chivenor	707	00918	66020	26113	00900	05703				707	11220	69020	24415	10930	51801	81360			707	00170	113	+		+		
St. Mawgan	817	00920	62050	23913	00900	03004				817	21216	69030	23809	10915	02500	81466			817	0015	096	+		+		
Culdrose	809	30826	50051	23909	31401	07101	83812			809	60920	58051	23907	20954	05704	82358	86070		809	0010	083	+		+		
Scilly	804	21024	40030	22210	00901	07105	82075			804	81118	48021	22608	80977	06307	88460			804	00110	055	+		+		
Elmdon	534	01215	65051	31112	00900	03715				534	11209	70020	29113	00901	56605	81080			534	00160	096	+		+		
Shawbury	414	11212	62041	31011	11400	05714	81817			414	01107	74020	28214	00900	03608				414	00150	082	+		+		
Manchester	334	01213	63020	31511	00900	51810				334	01012	60020	28813	00900	03607				334	00150	111	+		+		
Squires Gate	318	01318	58040	31412	00900	04715				318	01310	57040	28813	00900	04610				318	00150	111	+		+		
Valley	302	11907	74030	28413	00901	00706	81075			302	00000	64020	26815	00900	05604				302	00170	115	+		+		
Ronaldsway	204	11018	58041	30907	11400	04605	81815			204	00819	60040	27810	00900	04712				204	00100	094	+		+		
Carlisle	222	01209	80020	32611	00900	02717				222	11307	66020	29712	00901	02612	81075			222	00141	117	+		+		
Watnall	354	11312	74011	32612	11500	04709	81825			354	10910	66030	30409	00901	04504	81075			354	00140	081	+		+		
Spurn Head	396	81212	66032	35304	855//	03602	88625			396	81112	59022	33103	855//	03709	88625			396	00070	///	+		f		
Finningley	360	10909	72011	34212	11600	06600	81835			360	10910	66020	31408	00901	04604	81078			360	00141	101	+		+		
Dishforth	261	11209	85011	33711	15500	05814	81625			261	11211	80030	31509	15501	05507	81625			261	00120	085	+		+		
Tynemouth	262	51411	74022	35404	556//	01806	85635			262	81114	66022	32704	856//	03806	88635			262	00050	031	+		+		
Eskdalemuir	162	00905	59050	32210	00900	00817				162	01305	70020	29711	00900	01707				162	00130	102	+		+		
Mull of Galloway	131	01414	60020	31306	00900	01511				131	01420	63020	27808	00900	03711				131	00080	///	/		/		
Prestwick	135	01307	74040	31212	00900	00712				135	01510	74040	28413	00900	00610				135	00150	119	+		+		
Renfrew	141	00612	50041	32708	00900	01711				141	00711	35040	29510	00900	03508				141	00130	083	+		+		
Leuchars	171	71111	74022	34105	764//	02716	87712			171	81113	66031	31305	863//	03712	81707	88708		171	00060	033	+		+		
Dyce	091	11713	80011	33307	16400	02717	81711			091	71715	66031	31903	762//	01301	82705	87709		091	00091	065	+		+		
Wick	075	11512	80020	31706	16400	03508	81710			075	01310	60020	29706	00900	04706				075	00080	114	+		+		
Cape Wrath	049	20000	74020	29911	26500	53710	82725			049	20908	74020	27511	25600	53710	82630			049	00121	117	+		+		
Sule Skerry	010	11502	81020	30408	16500	04709	81725			010	11505	74020	28908	16500	05712	81720			010	00090	///	/		/		
Lerwick	005	71611	82012	34005	763//	03713	81707	87708		005	71816	80022	31503	753//	03709	81707	87612		005	00051	002	+		+		
Stornoway	026	01403	89020	30010	00900	03712				026	00406	86020	27808	00900	00609				026	00121	117	+		+		
Benbecula	022	01517	86020	28911	00900	53709				022	01412	80020	26910	00900	00609				022	0010						

CHART OF WEATHER IN PART OF NORTHERN HEMISPHERE



CHARTS OF WEATHER IN WESTERN EUROPE

ation
mbols

DUD
Cloud
Amount
(oktas)

0
1 or less
2
3
4
5
6
7 or more
8

y obscured

ATHER
Weather

zzle

n and
rizzle

n and snow

w

n shower

n and snow
hower

w shower

l shower

understorm

WIND

Wind
speed
(knots)

Calm

1-2

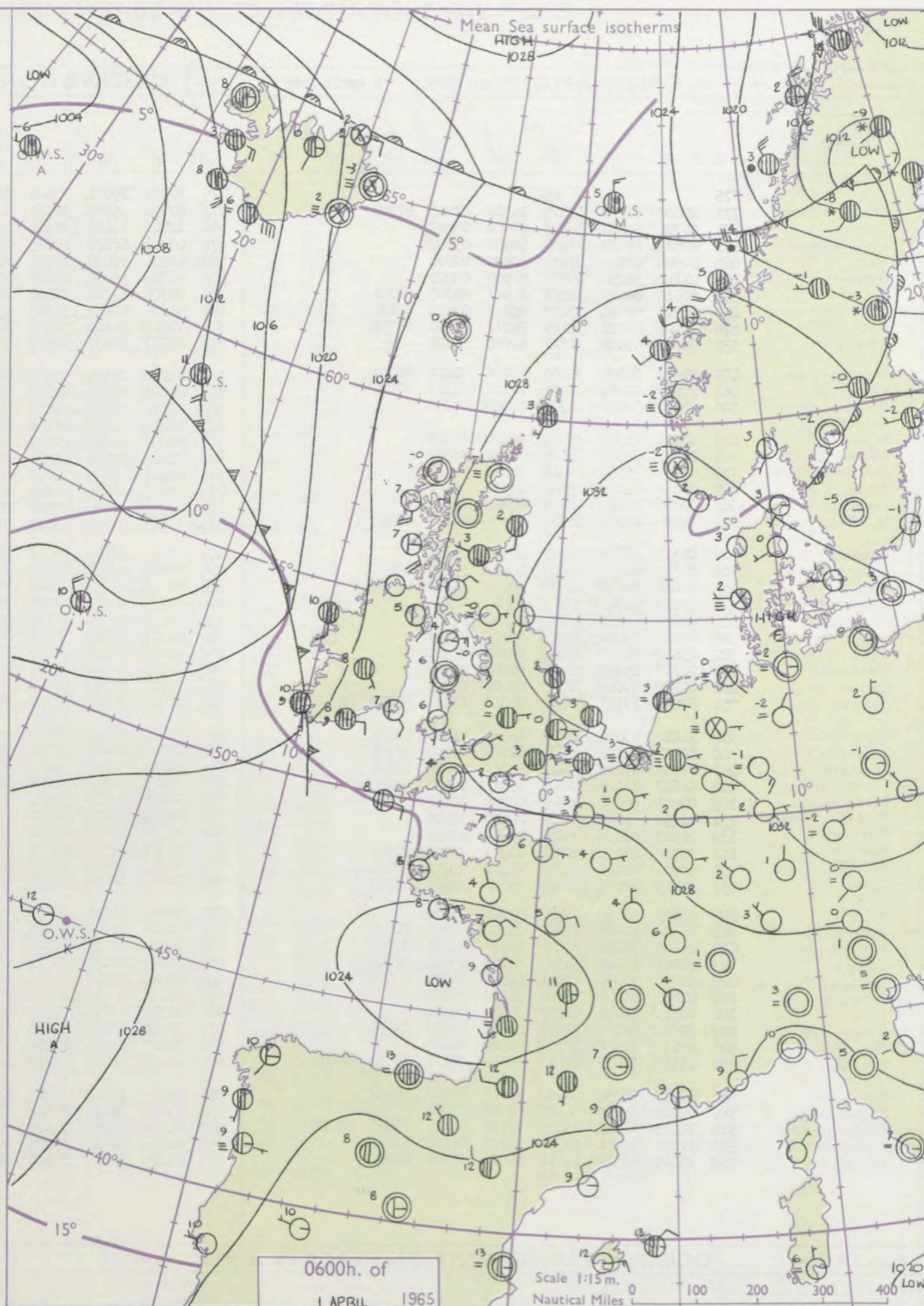
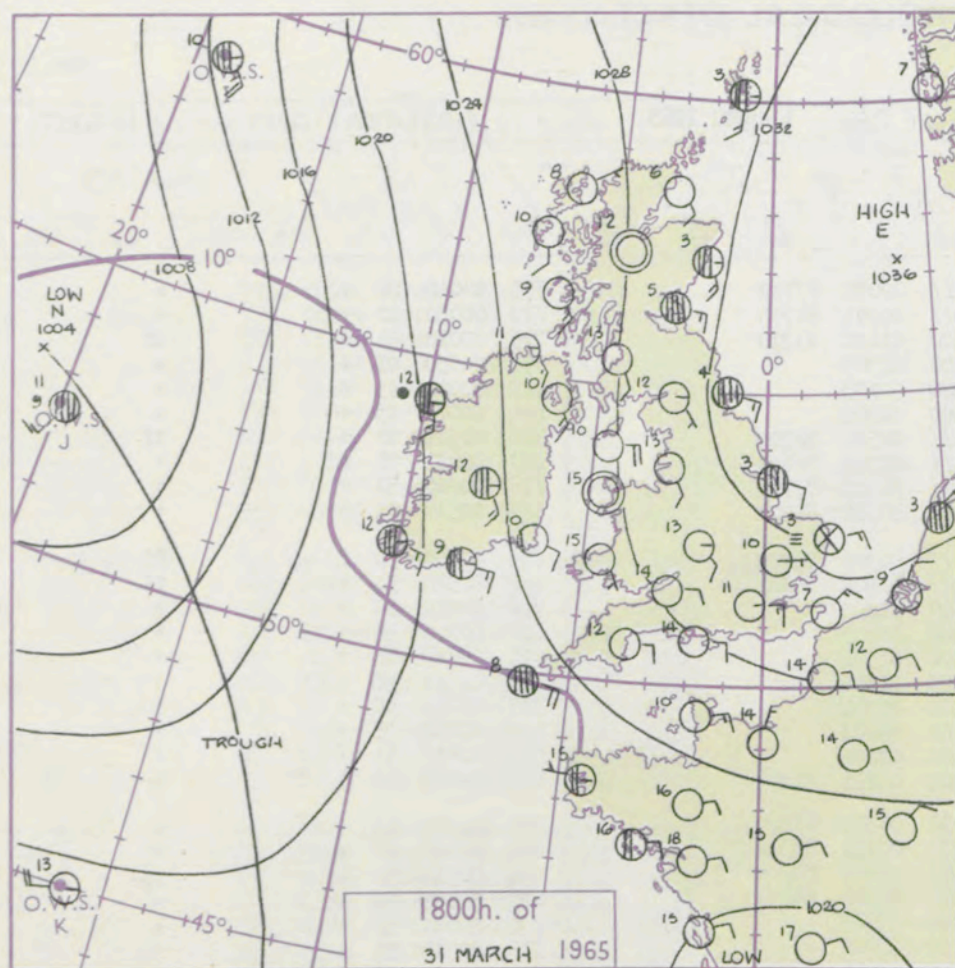
3-7

8-12

13-17

n additional
ther add

48-52



GENERAL SYNOPSIS DEVELOPMENT

Issued at midday Thursday 1

April 1965

FORECAST for Great Britain and Northern Ireland until noon tomorrow

The anticyclone over the North Sea has continued to drift slowly southeastwards, declining a little. Another anticyclone has developed to the west of Portugal and is moving northeastwards to amalgamate with the one over the North Sea. A trough of low pressure with cold front characteristics off west Ireland is relaxing quickly and will move away northwards.

There will be prolonged sunshine in most places this afternoon and tomorrow morning with temperatures rising into the very warm category today. Tonight there will be clear skies nearly everywhere but fog patches and slight frost are likely in central districts of Britain.

OUTLOOK for following 24 hours

Continuing dry, warm and sunny.

DAILY WEATHER REPORT OF THE BRITISH METEOROLOGICAL OFFICE (contd.)

Code FM 11.A		OBSERVATIONS at 00h. 1 April 1965										OBSERVATIONS at 06h. 1 April 1965										OBSERVATIONS during NIGHT					CONVECTION TAB °C to
Station	iii	Nddff	VVwwwW	PPPTT	N _h L _h C _M C _H	T _d T _d app	8N _s Ch _s h _s	8N _s Ch _s h _s	8N _s Ch _s h _s	iii	Nddff	VVwwwW	PPPTT	N _h L _h C _M C _H	T _d T _d app	8N _s Ch _s h _s	8N _s Ch _s h _s	8N _s Ch _s h _s	iii	RRT _n T _n E	T _g T _g	WEATHER					
																						21h.—03h.	03h.—09h.				
Kew	775			05						775	70910	19051	30404	76411	02000	87712				775	00010	01	+	+	40		
London Airport	772	10608	56050	30804	16300	03103	81707			772	80710	24051	30503	86311	02701	88706				772	00030	50	+	+	39		
Gatwick	776	00706	62020	30403	00900	03207				776	10704	14400	30301	16400	01400	81710				776	00010	54	+	if	38		
Thorney Island	871	00503	69020	28906	00900	03002				871	00708	66020	28805	00900	02303				871	00050	01	+	+	37			
Hurn	862	00906	68020	27408	00900	02204				862	00506	58020	28502	00900	50103				862	00000	53	+	+	36			
Guernsey	894	01114	56050	25809	00900	03209				894	00708	58050	26207	00900	04302				894	00070	03	+	+	35			
Wattisham	590	80610	20101	32501	86011	01207	88701			590	80708	11284	32100	86111	00501	88702			590	00501	00	+	if	34			
Gorleston	497	80915	60024	33203	85511	03105	88620			497	81209	60022	32303	85511	01303	88620			497	00011	01	ff	+	33			
Mildenhall	578	70904	48021	32101	76211	01001	87704			578	70903	56012	31700	76211	50501	87704			578	00000	51	+	+	32			
Cardington	559	00708	69020	31601	00900	50104				559	80707	20101	31650	86011	50501	88701			559	00510	55	+	+	31			
West Raynham	485	81012	26104	32401	86011	01803	88701			485	81107	06464	32250	86011	51301	88701			485	00500	50	f	ff	30			
Wittering	462	70910	17101	32201	76111	01107	87702			462	80805	09424	32250	86011	51502	88701			462	00510	50	+	ff	29			
Boscombe Down	746	01016	59020	28705	00900	01303				746	00710	40050	29802	00900	01205				746	00010	52	+	+	28			
Ross-on-Wye										627	00803	57020	30101	00900	51603				627	00001	55	+	+	27			
Bristol	628	00506	61020	29005	00900	01213				628	00505	56100	29901	00900	01304				628	00010	53	+	+	26			
Aberporth	502	01207	74020	26608	00900	53309				502	01803	66020	27206	00900	51302				502	00060	56	+	+	25			
Rhoose (Cardiff)	715	00608	58050	28206	00900	01112				715	00811	57050	28804	00900	01304				715	00030	02	+	+	24			
Plymouth	827	01018	61020	25508	00900	04107				827	00913	48050	26006	00900	05203				827	00060	05	+	+	23			
Chivenor	707	00906	66010	26408	00900	01207				707	01005	58050	27505	00900	02206				707	00030	51	+	+	22			
St. Mawgan	817	11020	62020	24909	00908	04107	81275			817	10911	58050	25907	00908	04211	81275			817	00060	04	+	+	21			
Culdrose	809	00711	56050	24807	00900	05206				809	20715	50100	25507	10911	06306	81160			809	00060	03	+	+	20			
Scilly	804	31013	56021	23509	30970	07500	83460			804	51109	48051	24608	50970	07211	85360			804	00080	11	+	+	19			
Elmdon	534	00404	58040	30902	00900	52207				534	80605	18101	31700	86211	50204	88704			534	00510	56	+	if	18			
Shawbury	414	01005	48040	30703	00900	02111				414	81005	10101	31000	86311	00301	88707			414	00000	53	+	+	17			
Manchester	334	00807	62020	30704	00900	50209				334	01006	58020	31101	00900	53105				334	00000	53	+	+	16			
Squires Gate	318	01110	38040	30203	00900	01209				318	01313	40040	30605	00900	52205				318	00510	54	+	+	15			
Valley	302	03610	74020	27007	00900	01302				302	00000	74020	28106	00900	51201				302	00030	53	+	+	14			
Ronaldsway	204	00717	45040	28605	00900	04207				204	10713	57040	29204	00901	03101	81075			204	00030	50	+	+	13			
Carlisle	222	00910	48040	30303	00900	02801				222	00805	23100	30350	00900	51803				222	97511	53	+	+	12			
Watnall	354	80809	17101	32502	86111	01210	85702 88704			354	70803	28102	32550	76211	51305	87704			354	00500	51	+	+	11			
Spurn Head	396	81412	63024	33302	85511	01400	88625			396	81410	66022	32502	85511	01604	88625			396	00010	11	ff	+	10			
Finningley	360	81407	61101	33103	86211	02103	88705			360	80000	61012	32701	86311	50302	88706			360	00010	02	+	+	9			
Dishforth	261	81709	62021	33103	86311	01002	88706			261	81705	37102	32501	86311	01301	88706			261	00010	01	+	+	8			
Tynemouth	262	61617	61022	32203	65611	02806	86635			262	22011	48051	32201	20970	51101	82360			262	00011	53	+	+	7			
Eskdalemuir	162	03201	58050	31600	00900	51202				162	00000	58050	31953	00900	54400				162	00540	57	+	+	6			
Mull of Galloway	131	01418	60020	28206	00900	04706				131	01412	66020	28804	00900	02206				131	00040	11	/	/	5			
Prestwick	135	00909	61020	28805	00900	02001				135	00308	50040	29601	00900	50400				135	00501	53	+	+	4			
Renfrew	141	70710	48041	30704	76311	03107	87706			141	80608	37042	30804	86311	03400	88709			141	00030	01	+	+	3			
Leuchars	171	80606	28102	31303	86211	03601	88704			171	82907	28052	30603	86211	02603	82703 88705			171	00020	02	+	+	2			
Dyce	091	81815	48022	31003	86211	02707	88705			091	81808	10284	29402	86011	02607	86701 88702			091	00011	01	+	if	1			
Wick	075	01809	56050	28404	00900	03506				075	00000	01464	28251	00900	51304				075	00510	54	+	FF	0			
Cape Wrath	049	21406	81020	26511	25600	58702	82630			049	22308	81020	27209	26500	54205	82725			049	00071	02	+	+	-1			
Sule Skerry	010	21405	74022	27506	26500	05704	82720			010	22702	61020	27306	26500	05201	82720			010	00050	01	/	/	-2			
Lerwick	005	82010	74022	30303	86211	03604	88704			005	82005	56022	29203	86211	03601	88704			005	00021	02	+	+	-3			
Stornoway	026	00000	75020	27901	00900	52301				026	00000	66050	27850	00900	51302				026	00521	56	+	+	-4			
Benbecula	022	01617	74020	26608	00900	02001				022	11618	61030	26107	00901	03104	81075			022	00060	03	+	+	-5			
Tiree	100	01315	62040	26707	00900	04104				100	31318	62040	27107	00902	04101	83072			100	00061	04	+	+	-6			
Aldergrove	917	10812	56050	27506	00901	03207	81075			917	21211	48050	27705	10932	03202	81360			917	00040	03	+	+	-7			
Malin Head	980	00610	61050	25908	00900	02205				980	31009	61050	26307	10932	02304	81360 83070			980	9706	/	/	/	-8			
Belmullet	976	61313	74016	22110	30932	05111	83359 86070			976	81612	69022	23710	46531	06216	84720 88358			976	97091	09	/	/	-9			
Birr	965	81303	74032	24609	85611	03203	88640			965	81307	74022	25308	85611	03204	88640			965	00070	05	/	/	-10			
Collinstown	969	00000	69020	26507	00900	03305				969	21410	78011	27606	10942	03206	81362			969	97060	52	/	/	-11			
Rineanna	962	71415	62022	23509	15731	04107	81656 87360			962	81410	58216	24909	86411	06207	85714 88620			962	97090	08	/	/	-12			
Roches Point	952	51210	59051	24008	00902	06204	85070			952	80910	56516	25008	86411	07207	88712			952	96081	06	/	/	-13			
Valentia	952	81209	56518	21611	86411	10206	88716			953	81603	56505	23710	86411	09316	88714			953	01101	09	/	/	-14			
																								-15			
																								-16			
																								-17			
																								-18			
																								-19			
																								-20			
																								-21			

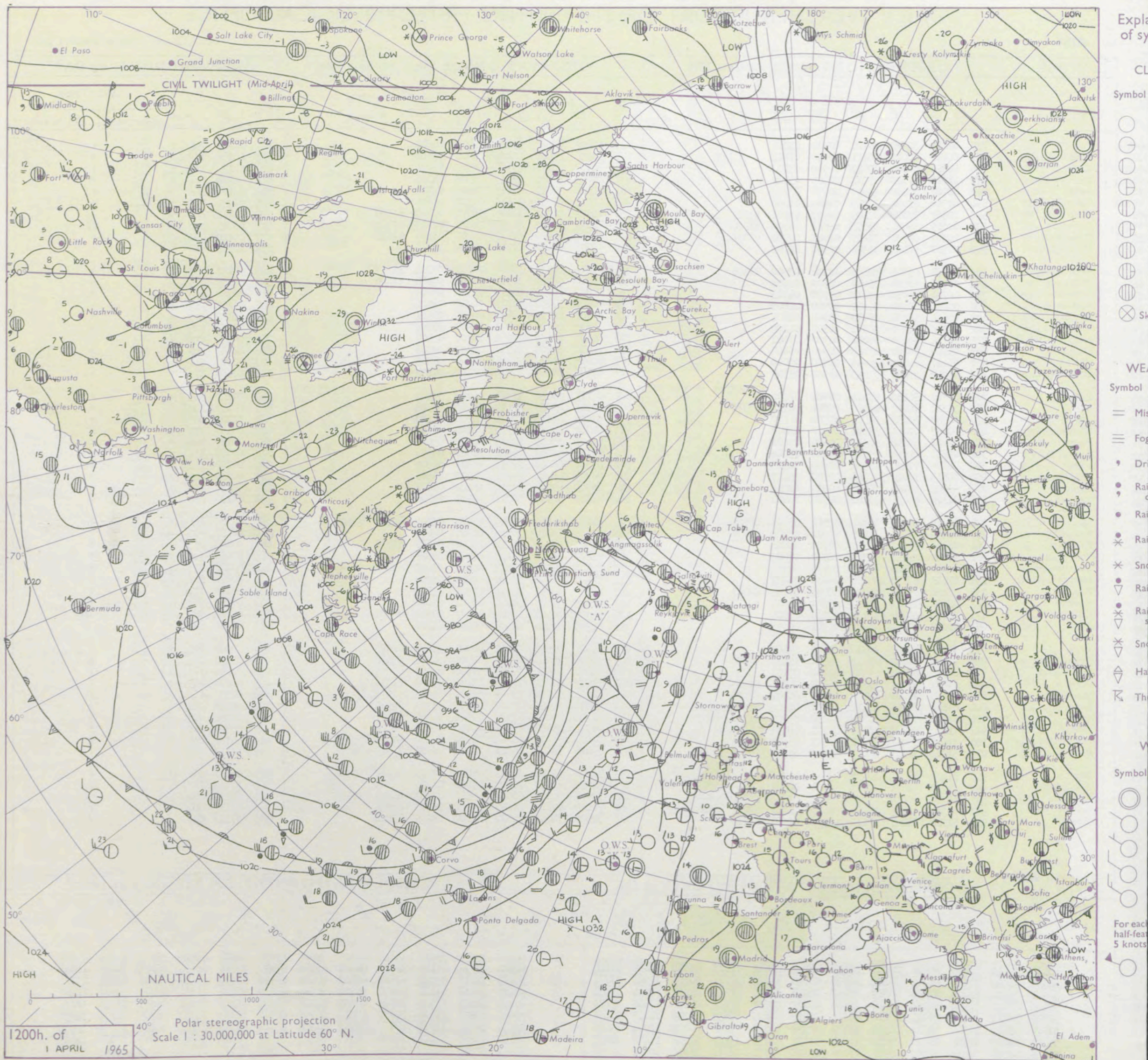
DAILY WEATHER REPORT OF THE BRITISH METEOROLOGICAL OFFICE

No. 37752

Date of Issue Friday 2 April 1965

Code FM II.A		OBSERVATIONS at 12h. 1 April 1965										OBSERVATIONS at 18h. 1 April 1965										OBSERVATIONS during DAY			
STATION LE °F	Station	iii	Nddff	VVwwWW	PPPTT	N _h Ch _s Ch _s	T _d T _d app	8N _s Ch _s h _s	8N _s Ch _s h _s	8N _s Ch _s h _s	iii	Nddff	VVwwWW	PPPTT	N _h Ch _s Ch _s	T _d T _d app	8N _s Ch _s h _s	8N _s Ch _s h _s	8N _s Ch _s h _s	iii	RRT x E	SSS	WEATHER		
																							09h.—15h.	15h.—21h.	
104	Kew	775	00611	33051	30710	00900	03801				775	00809	37050	29611	00900	04608				775	00140	091	+	+	
102	London Airport	772	00712	40041	30711	00900	05801				772	00910	40040	28812	00900	04608				772	00150	087	+	+	
100	Gatwick	776	00811	50054	30013	00900	05603				776	00707	65020	29110	00900	02704				776	00140	112	+	+	
99	Thorney Island	871	01006	69020	29316	00900	05802				871	00705	55050	28213	00900	04501				871	00180	111	+	+	
97	Hurn	862	00707	60020	28615	00900	03707				862	00906	58020	27415	00900	05502				862	00180	111	+	+	
95	Guernsey	894	00708	62020	26315	00900	02000				894	00613	56050	25810	00900	04604				894	00150	115	+	+	
93	Wattisham	590	10507	70021	32109	00901	03801	81080			590	10907	56050	30806	00901	03702	81080				590	00111	111	+	+
91	Gorleston	497	80609	56052	33003	85511	02204	88620			497	70809	48052	31303	76411	02713	87712				497	00050	000	+	ff
90	Mildenhall	578	10201	66031	32409	00901	02000	81075			578	11005	69020	30410	00901	03505	81075				578	00160	090	+	+
88	Cardington	559	00507	58051	32306	00900	02002				559	00705	66020	29713	00900	53710				559	00140	068	+	+	
86	West Raynham	485	20408	66024	32608	16302	03002	81708			485	11011	66030	30806	00901	03704	81075				485	00120	085	+	+
84	Wittering	462	00508	58014	32407	00900	02000				462	10310	59020	30310	00901	04608	81080				462	00120	076	+	+
82	Boscombe Down	746	00711	58050	29613	00900	04703				746	00812	56050	28413	00900	02703				746	00160	113	+	+	
81	Ross-on-Wye	627	00808	48050	30209	00900	02803				627	00506	57050	28713	00900	04604				627	00150	113	+	+	
79	Bristol	628	00610	58050	29810	00900	03601				628	00408	59050	28814	00900	01501				628	00160	109	+	+	
77	Aberporth	502	00806	62050	28511	00900	01205				502	02607	59050	28211	00900	05306				502	00180	108	+	+	
75	Rhose (Cardiff)	715	00714	56050	29211	00900	03101				715	00611	60050	28014	00900	03501				715	00150	115	+	+	
73	Plymouth	827	00909	58050	27213	00900	06400				827	00810	66020	27312	00900	02309				827	00140	108	+	+	
72	Chivenor	707	01207	64020	28015	00900	05000				707	01406	69020	27716	00900	06305				707	00190	112	+	+	
70	St. Mawgan	817	01215	59050	27013	00900	05106				817	03105	58050	27812	00900	07207				817	00160	110	+	+	
68	Culdrose	809	00808	56050	27111	00900	07209				809	00711	60050	27309	00900	03400				809	00120	103	+	+	
66	Scilly	804	31311	40051	26510	00902	08212	83075			804	00905	40050	27410	00900	09303				804	00130	102	+	+	
64	Elmdon	534	00908	50054	31507	00900	04802				534	01006	58020	29612	00900	01607				534	00140	086	+	+	
63	Shawbury	414	00607	40041	31507	00900	04000				414	00702	48040	29712	00900	06604				414	00140	072	+	+	
61	Manchester	334	02107	50040	30612	00900	02801				334	02402	35040	28915	00900	03602				334	00170	109	+	+	
59	Squires Gate	318	01611	40040	30515	00900	05802				318	01510	42040	28914	00900	04504				318	00180	111	+	+	
57	Valley	302	02106	79020	29316	00900	02105				302	03308	66040	29011	00900	05302				302	00170	112	+	+	
55	Ronaldsway	204	00813	57040	29708	00900	05400				204	00703	45040	28910	00900	05605				204	00110	100	+	+	
54	Carlisle	222	03102	58020	30812	00900	02801				222	02702	59020	29114	00900	04607				222	00170	113	+	+	
52	Watnall	354	01108	48021	32109	00900	03400				354	01009	60020	30011	00900	04606				354	00130	086	+	+	
50	Spurn Head	396	81410	66022	33704	85511	03205	88625			396	51411	66022	31804	48570	02707	82820	84625		396	00050	111	+	+	
48	Finningley	360	11402	61031	32609	00901	03803	81078			360	01206	69020	30512	00900	04605				360	00150	090	+	+	
46	Dishforth	261	01308	56041	32308	00900	03806				261	11405	58040	30212	00900	06606	81710			261	00140	083	+	+	
45	Tynemouth	262	01606	19040	31707	00900	04603				262	01807	58020	29906	00900	04607				262	00091	102	+	+	
43	Eskdalemuir	162	02010	69020	30114	00900	00500				162	12602	70030	29311	00901	01603	81074			162	00160	113	+	+	
41	Mull of Galloway	131	01611	60020	30308	00900	04207				131	01405	56050	29408	00900	01709				131	00090	111	/	/	
39	Prestwick	135	33204	58040	29712	00901	03203	83081			135	02703	58040	28312	00900	03605	</								

CHART OF WEATHER IN PART OF NORTHERN HEMISPHERE



CHARTS OF WEATHER IN WESTERN EUROPE

ation
mbols

LOUD
Cloud
Amount
(oktas)

0
1 or less
2
3
4
5
6
7 or more
8

y obscured

ATHER
Weather

t

zzle

n and
drizzle

n

n and snow

ow

n shower

n and snow
shower

ow shower

l shower

understorm

WIND

Wind
speed
(knots)

Calm

1-2

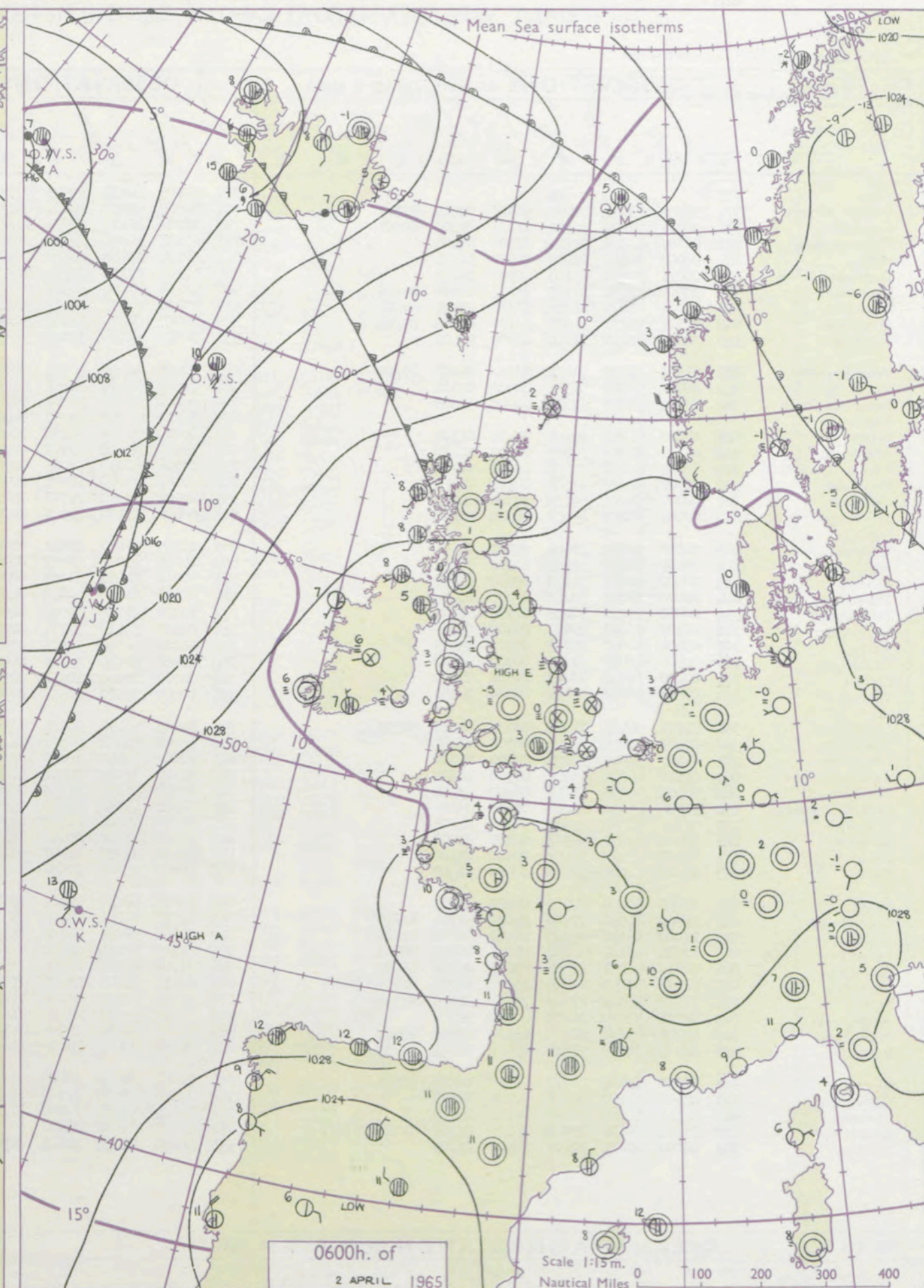
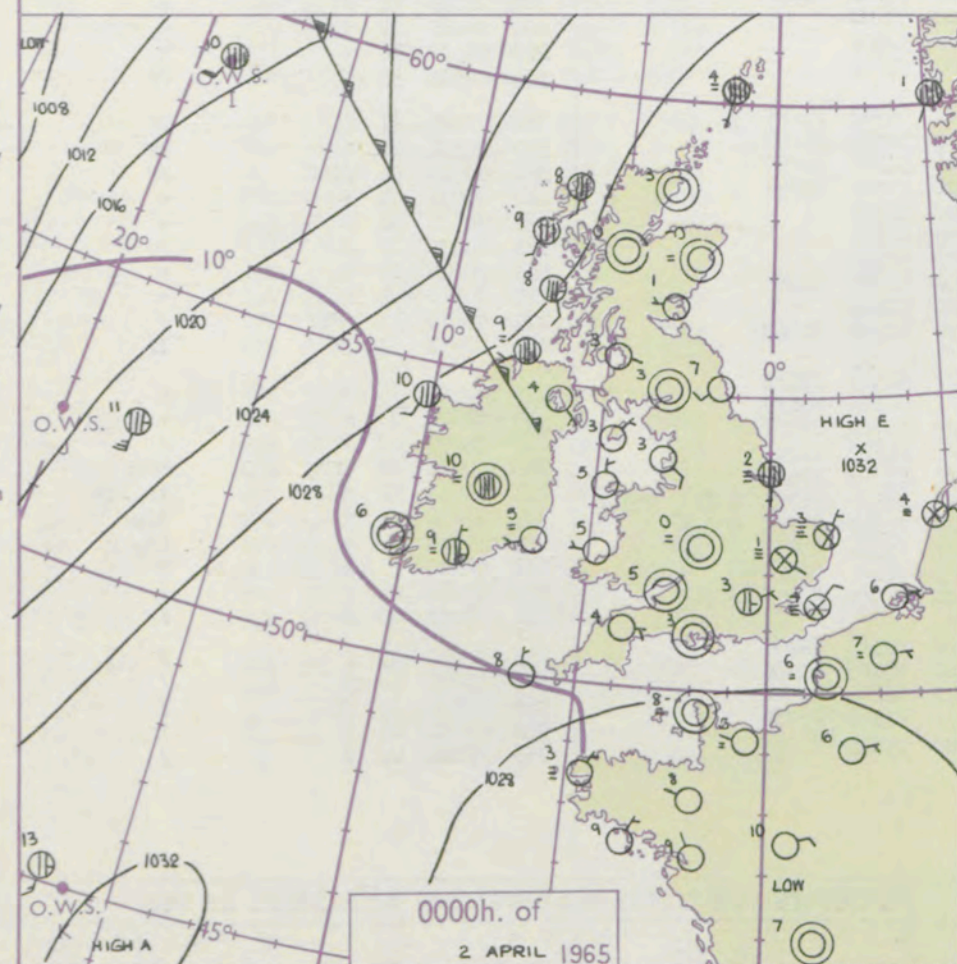
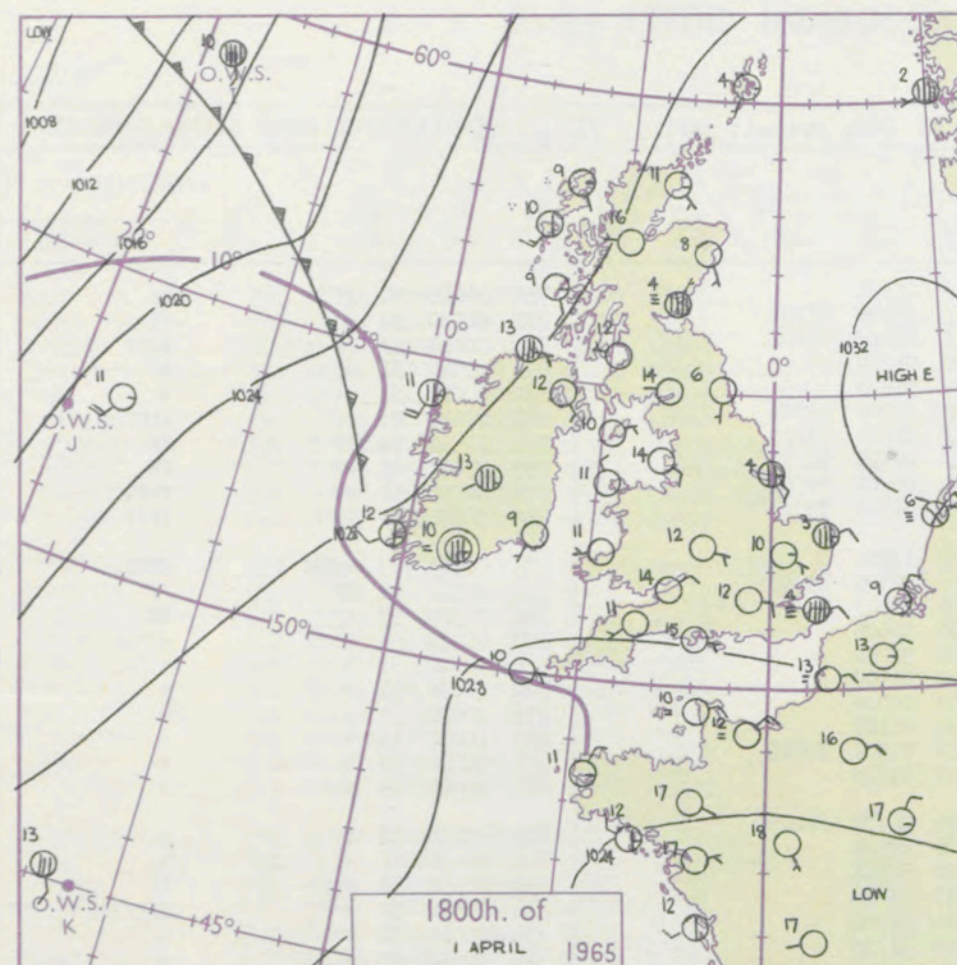
3-7

8-12

13-17

additional
ther add

48-52



GENERAL SYNOPTIC DEVELOPMENT

Issued at midday Friday 2

April 1965

FORECAST for Great Britain and Northern Ireland until noon tomorrow

The two anticyclones, which were over the North Sea and west of Portugal, have almost amalgamated giving a belt of high pressure from east of the Azores across Britain into central Europe. The high pressure belt will continue to weaken slowly as the southwesterly flow from the Atlantic erodes its northwest flank.

There will be prolonged sunshine in England, Wales and eastern Scotland and it will be very warm this afternoon. There will be some fog and frost again in these areas tonight. In Northern Ireland and western Scotland it will be cloudy with rain at times, chiefly tomorrow and temperatures a little above normal.

OUTLOOK for following 24 hours
Cloudy with rain at times in west and north. Fine and warm in the south.

DAILY WEATHER REPORT OF THE BRITISH METEOROLOGICAL OFFICE (contd.)

OBSERVATIONS at 00h. Friday 2 April										OBSERVATIONS at 06h. Friday 2 April										OBSERVATIONS during NIGHT					CONVECTIVE TABLE °C to °F
Station	iii	Nddff	VVwww	PPPTT	N _h L _h C _M C _H	T _d T _d app	8N _s Ch _s h _s	8N _s Ch _s h _s	8N _s Ch _s h _s	iii	Nddff	VVwww	PPPTT	N _h L _h C _M C _H	T _d T _d app	8N _s Ch _s h _s	8N _s Ch _s h _s	8N _s Ch _s h _s	iii	RRT _n T _n E	T _g T _g	WEATHER			
																						21h.—03h.	03h.—09h.		
Kew	775			05						775	90805	08434	30505	91111	03301				775	00040	51	ff	ff	40	
London Airport	772	50704	23041	30703	56311	02205	85707			772	80000	09462	30603	86111	03305	88702			772	00030	51	+	ff	39	
Gatwick	776	90502	02470	30501	91111	01207	89101			776	90202	01474	30202	91111	02500	89102			776	00010	53	FF	FFff	38	
Thorney Island	871	00301	66020	29703	00900	00204				871	00102	26050	29501	00900	01204				871	00010	51	+	+	37	
Hurn	862	00000	70020	29203	00900	50301				862	00105	23050	29400	00900	51303				862	00510	53	+	+	36	
Guernsey	894	00811	50050	27108	00900	05103				894	90307	F7474	27705	91111	05306	89100			894	00041	03	+	1FFF	35	
Wattisham	590	90503	F9454	31301	91111	01500	89100			590	90206	F7454	30551	91111	51504	89100			590	97511	51	FF	FF	34	
Gorleston	497	90304	F4474	31203	91111	03401	89102			497	90304	01434	30402	91111	02704	89103			497	97011	01	FF	FF	33	
Mildenhall	578	91301	02471	31401	91111	01206	89102			578	90000	01474	31000	91111	00201	89101			578	00500	51	FF	FFff	32	
Cardington	559	00000	32100	31200	00900	50206				559	90000	01434	31000	91111	50303	89103			559	00530	58	FF	FFff	31	
West Raynham	485	91406	01470	31600	91111	00202	89100			485	00000	01444	30952	00900	52502				485	00520	53	1FFF	FFff	30	
Wittering	462	00706	28040	31302	00900	02104				462	90000	F6474	31151	91111	52301	89100			462	00521	56	FF	FF	29	
Boscombe Down	746	00609	58050	29906	00900	51003				746	00000	19050	30301	00900	51303				746	00500	53	+	1f	28	
Ross-on-Wye										627	00902	24050	29950	00900	51605				627	00510	56	+	+	27	
Bristol	628	00000	56050	29905	00900	01301				628	00000	26050	30150	00900	52203				628	00510	57	+	+	26	
Aberporth	502	02703	62050	29705	00900	01400				502	01906	58050	29905	00900	01500				502	00030	54	+	+	25	
Rhoose (Cardiff)	715	00608	62050	29708	00900	02308				715	00702	50050	30003	00900	00302				715	00020	55	+	+	24	
Plymouth	827	00708	58040	28308	00900	04302				827	00000	37040	28504	00900	02103				827	00030	51	+	+	23	
Chivenor	707	00000	58050	29206	00900	04102				707	20902	37050	29703	25400	01301	82615			707	00020	52	+	+	22	
St. Mawgan	817	00203	58050	29008	00900	03400				817	00406	17100	28905	00900	05705				817	00040	01	+	+	21	
Culdrose	809	00309	58050	28606	00900	01102				809	10215	58050	27907	00905	04707	81270			809	00050	51	+	+	20	
Scilly	804	03607	40020	28908	00900	07302				804	03605	48020	28807	00900	07501				804	00070	11	+	+	19	
Elmdon	534	00000	40110	31000	00900	00102				534	00000	F4410	31055	00900	55501				534	00550	58	+	FF	18	
Shawbury	414	00000	29040	30603	00900	02002				414	00000	01410	30653	00900	53801				414	00530	57	+	1FFF1f	17	
Manchester	334	00000	35040	30106	00900	00104				334	00000	25110	30402	00900	51304				334	00010	52	+	+	16	
Squires Gate	318	01308	27040	29803	00900	01204				318	01107	12110	29751	00900	51702				318	00510	55	+	+	15	
Valley	302	03604	50040	28705	00900	05103				302	10000	56110	30103	00901	01301	81080			302	00020	51	+	+	14	
Ronaldsway	204	00506	40040	29303	00900	01400				204	00000	34040	29301	00900	50400				204	00000	52	+	+	13	
Carlisle	222	00000	32040	30203	00900	02102				222	00000	28040	30251	00900	52000				222	00530	56	+	+	12	
Watnall	354	00603	23040	31301	00900	00302				354	00000	09480	30551	00900	52603				354	00510	58	+	ff	11	
Spurn Head	396	81805	04472	31802	86411	01202	88715			396	92003	04454	30601	91111	01702	89101			396	00000	11	ff	ff	10	
Finningley	360	00000	50020	31002	00900	01701				360	90000	F9474	30352	91111	52502	89100			360	00521	54	+	FF	9	
Dishforth	261	01407	32040	30703	00900	01701				261	90802	F4451	30452	91111	52500	89100			261	00520	54	1FFF	FF	8	
Tynemouth	262	02310	48040	29607	00900	04601				262	32612	32040	29504	30970	01301	83358			262	00031	01	+	+	7	
Eskdalemuir	162	00000	56050	31451	00900	53204				162	00000	59050	31153	00900	55703				162	00530	56	+	+	6	
Mull of Galloway	131	00502	48050	29706	00900	03201				131	00202	48050	29503	00900	02702				131	00030	11	/	/	5	
Prestwick	135	01002	58040	29203	00900	01803				135	00000	56040	29200	00900	50303				135	00060	54	+	+	4	
Renfrew	141	00000	35040	29303	00900	01000				141	10000	17100	29450	15400	51000	81618			141	00510	54	+	+	3	
Leuchars	171	02707	14284	28601	00900	01500				171	02607	32050	28001	00900	50502				171	97510	53	FFff	+	2	
Dyce	091	00000	10100	28150	00900	51400				091	10000	15104	27651	10970	54704	81460			091	00531	57	1f	1f	1	
Wick	075	00000	60050	27803	00900	51704				075	70000	60050	26802	75611	51503	87632			075	00510	55	+	+	0	
Cape Wrath	049	21802	81020	27209	25600	51704	82630			049	82312	74031	25608	85611	04704	88630			049	00071	00	+	+	-1	
Sule Skerry	010	12002	66020	26907	16500	05704	81720			010	72102	58031	26108	76511	05704	87720			010	00070	02	/	/	-2	
Lerwick	005	81904	40101	28104	86011	04803	88701			005	92107	F7474	25802	91111	02610	89100			005	00011	52	1FFF	FFff	-3	
Stornoway	026	61810	66031	27508	65611	05701	86632			026	71808	66022	26508	75611	07703	87630			026	97061	04	+	1r01d0	-4	
Benbecula	022	61910	58051	26709	25502	07804	82625	86075		022	72112	62205	26708	75311	08500	81707	84713	86624	022	97071	05	+	1d0	-5	
Tiree	100	71609	66041	27708	75711	06803	87650			100	72009	70031	28108	75411	07303	82714	87635		100	97061	03	+	1d0	-6	
Aldergrove	917	01306	56050	29704	00900	01206				917	71502	48051	29405	75611	02702	87640			917	00010	51	+	+	-7	
Malin Head	980	82205	59101	28509	85611	07303	88636			980	72207	80031	29008	75511	06204	87626			980	97060	04	/	/	-8	
Belmullet	976	62109	74016	28510	65711	08306	86650			976	31907	78031	29107	35400	06500	82710	83640		976	97051	03	/	/	-9	
Birr	965	80000	59102	29710	85511	08004	88629			965	92601	01474	30406	91111	06303	89105			965	97060	03	/	/	-10	
Collinstown	969	02403	12100	29507	00900	05305				969	12508	48100	29906	15600	05102	81645			969	97070	50	/	/	-11	
Rineanna	962	02502	56111	30107	00900	06104				962	90502	03474	30606	91111	06304	89101			962	97021	00	/	/	-12	
Roches Point	952	73604	56101	29909	75411	08205	81714	87637		952	63505	66011	30207	65611	06301	86634			952	97071	05	/	/	-13	
Valentia	953	00000	69021	30406	00900	05309				953	00000	02464	30406	00900	05003				953	97041	02	/	/	-14	
																								-15	
																								-16	
																								-17	
																								-18	
																								-19	
																								-20	
																								-21	
																								-22	

H.M.S.O. Press, M.O. Bracknell

DAILY WEATHER REPORT OF THE BRITISH METEOROLOGICAL OFFICE

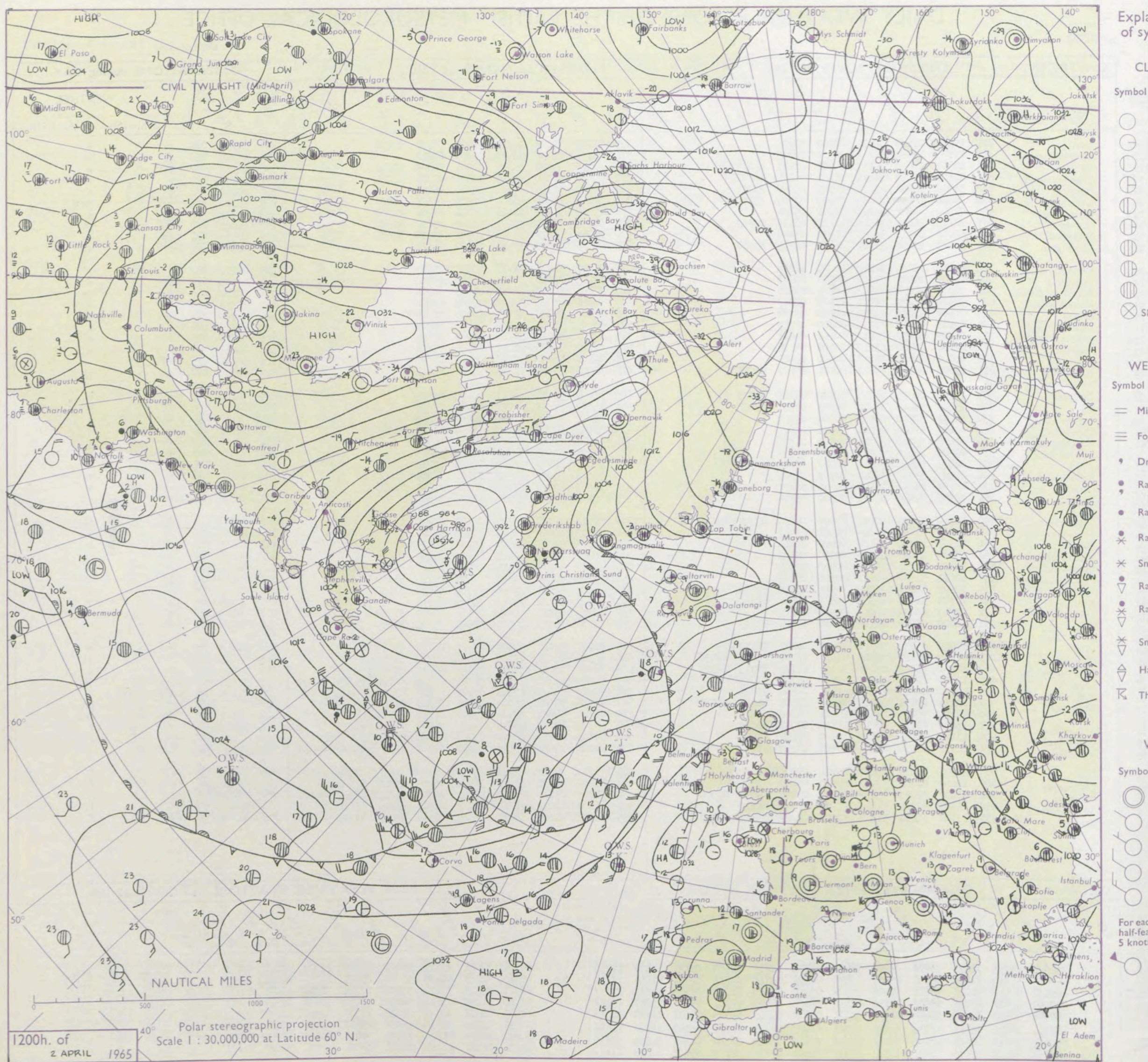
No. 37753

Date of Issue Saturday 3 April 1965

STATION
LE
°F

04	Kew	775	00606	09464	30212	00900	05805				775	21302	25054	27815	00908	05708	82270				775	00170	074	ff	+
102	London Airport	772	02502	15054	30011	00900	05805				772	01502	24050	27515	00900	07612					772	00180	067	ff	+
100	Gatwick	776	10804	40054	30111	00901	07805	81075			776	22204	59010	28215	00901	04605	82080				776	00180	077	f	+
99	Thorney Island	871	22107	40050	30211	00901	06201	82072			871	10000	37050	28610	00901	07708	81075				871	00130	109	+	+
97	Hurn	862	31906	36050	29713	00901	05000	83075			862	01503	32050	28310	00900	06604					862	00140	///	+	+
95	Guernsey	894	30606	56050	28114	00902	07304	83075			894	10104	20284	28809	00902	07500	81075				894	00170	097	+	iff
93	Wattisham	590	01104	37024	30510	00900	05802				590	21208	37050	28411	00901	06706	82080				590	00151	///	ff	+
91	Gorleston	497	91106	01454	31503	91111	03104	89102			497	91704	01454	29003	91111	03712	89102				497	00051	000	ff	ff
90	Mildenhall	578	00000	50014	30211	00900	05808				578	11702	56010	27716	00901	05610	81075				578	00190	071	ff	+
88	Cardington	559	10403	48054	30509	00901	04705	81080			559	02606	59050	27915	00900	04618					559	00180	072	ff	+
86	West Raynham	485	01506	59024	30312	00900	05805				485	01407	58020	27713	00900	06613					485	00170	092	+	+
84	Wittering	462	01104	26054	30308	00900	05803				462	02203	58050	27814	00900	06610					462	00170	077	FF	+
82	Boscombe Down	746	20905	37054	30013	00901	82078				746	01707	58050	28015	00900	05706					746	00180	104	+	+
81	Ross-on-Wye	627	00902	57020	29414	00900	03807				627	00000	60020	27417	00900	51606					627	00190	110	+	+
79	Bristol	628	00607	57050	29715	00900	03704				628	02802	58050	27616	00900	01708					628	00190	109	+	+
77	Aberporth	502	02906	62050	30711	00900	03213				502	03505	56050	29409	00900	04709					502	00120	105	+	+
75	Rhoose (Cardiff)	715	01107	58050	29713	00900	04001				715	02807	61050	28312	00900	52503					715	00170	115	+	+
73	Plymouth	827	02106	48040	29210	00900	07103				827	02205	40050	28409	00900	07608					827	00110	096	+	+
72	Chivenor	707	00000	62020	29617	00900	05500				707	02506	56050	29210	00900	06201					707	00180	110	+	+
70	St. Mawgan	817	13306	40400	29812	00901	07107	81075			817	03506	48050	29311	00900	06605					817	00140	110	ff	ff
68	Culdrose	809	12105	40050	29515	00901	05206	81070			809	03409	50050	29111	00900	03504					809	00140	099	+	+
66	Scilly	804	23409	04460	30510	00901	07207	82080			804	03607	24050	29711	00900	07603					804	00120	104	ff	+
64	Elmdon	534	01001	50040	29915	00900	02803				534	02306	57040	27815	00900	52606					534	00180	090	+	+
63	Shawbury	414	02401	37040	29415	00900	05707				414	13412	58040	28212	10930	07501	81365				414	00180	101	+	+
61	Manchester	334	02606	39040	28716	00900	03706				334	03208	50040	27713	00900	02504					334	00180	109	+	+
59	Squires Gate	318	02707	28040	30011	00900	05701				318	02907	32040	28508	00900	07705					318	00120	103	+	+
57	Valley	302	02409	48040	30611	00900	07205				302	03303	48040	28011	00900	07712					302	00140	107	+	+
55	Ronaldsway	204	01905	31040	30011	00900	07201				204	12406	60040	28512	11602	08605	81830				204	00150	105	+	+
54	Carlisle	222	03102	28050	29613	00900	04707				222	12805	37050	27812	00901	04607	81075				222	00150	106	+	+
52	Watnall	354	02005	32040	30315	00900	06804				354	02401	37040	27216	00900	04510					354	00190	095	+	+
50	Spurn Head	396	51610	08424	30904	55200	04400	84705	85620		396	01512	24054	27706	00900	05715					396	00080	///	ff	ff
48	Finningley	360	01406	57044	29015	00900	05717				360	02507	40040	26617	00900	02611					360	00190	000	ff	+
46	Dishforth	261	01307	28044	28811	00900	06811				261	02608	59040	26617	00900	04609					261	00180	074	FFff	+
45	Tynemouth	262	00000	16040	28913	00900	04602				262	00000	16040	26911	00900	03609					262	00131	092	+	+
43	Eskdalemuir	162	02407	58050	28715	00900	02503				162	52306	48051	27311	58500	05607	82827	84648			162	00160	094	+	+
41	Mull of Galloway	131	00000	32050	30611	00900	08209				131	12702	58030	28609	15600	04710	81630				131	00120	///	/	/
39	Prestwick	135	72607	50041	29510	70931	03202	87359			135	12605	50051	27810	15700	06707	81650				135	00120	078	+	+
37	Renfrew	141	72705	26041	29511	75611	05000	87640			141	02607	61011	27713	00900	06712					141	00150	066	+	+
36	Leuchars	171	02713	60020	27614	00900	05703				171	12714	78020	25614	15630	05609	81640				171	00160	113	+	+
34	Dyce	091	10000	58050	26516	11530	05605	81825			091	31106	50051	24809	38600	05609	81835	83650			091	00171	077	+	+
32	Wick	075	52005	69030	26211	55600	06802	85630			075	50000	80012	24909	55611	06710	85630				075	00140	043	+	+
30	Cape Wrath	049	82314	81022	25208	88511	07201	82825	88630		049	42316	81021	23508	45600	07714	84630				049	00091	036	+	+
28	Sule Skerry	010	62313	58052	25609	36413	07701	83715	86360		010	32309	74011	24408	26502	06710	82720				010	00090	///	/	/
27	Lerwick	005	12416	62015	24510	18400	06708	81815			005	72517	66026	22807	48231	07709	82704	84615	85070		005	97101	018	id ₀	ir ₀
25	Stornoway	026	62216	80216	26211	55501	06500	85625			026	71813	75031	25009	00906	06710	82725				026	91131	061	id ₀ id ₀ ir ₀	ir ₀
23	Benbecula	022	62115	82015	27111	255																			

CHART OF WEATHER IN PART OF NORTHERN HEMISPHERE



CHARTS OF WEATHER IN WESTERN EUROPE

ation
mbols

LOUD
Cloud
Amount
(oktas)

0
1 or less
2
3
4
5
6
7 or more
8

y obscured

ATHER
Weather

t

zzle

n and
drizzle

n and snow
n

ow

n shower

n and snow
shower

ow shower

l shower

understorm

WIND

Wind
speed
(knots)

Calm

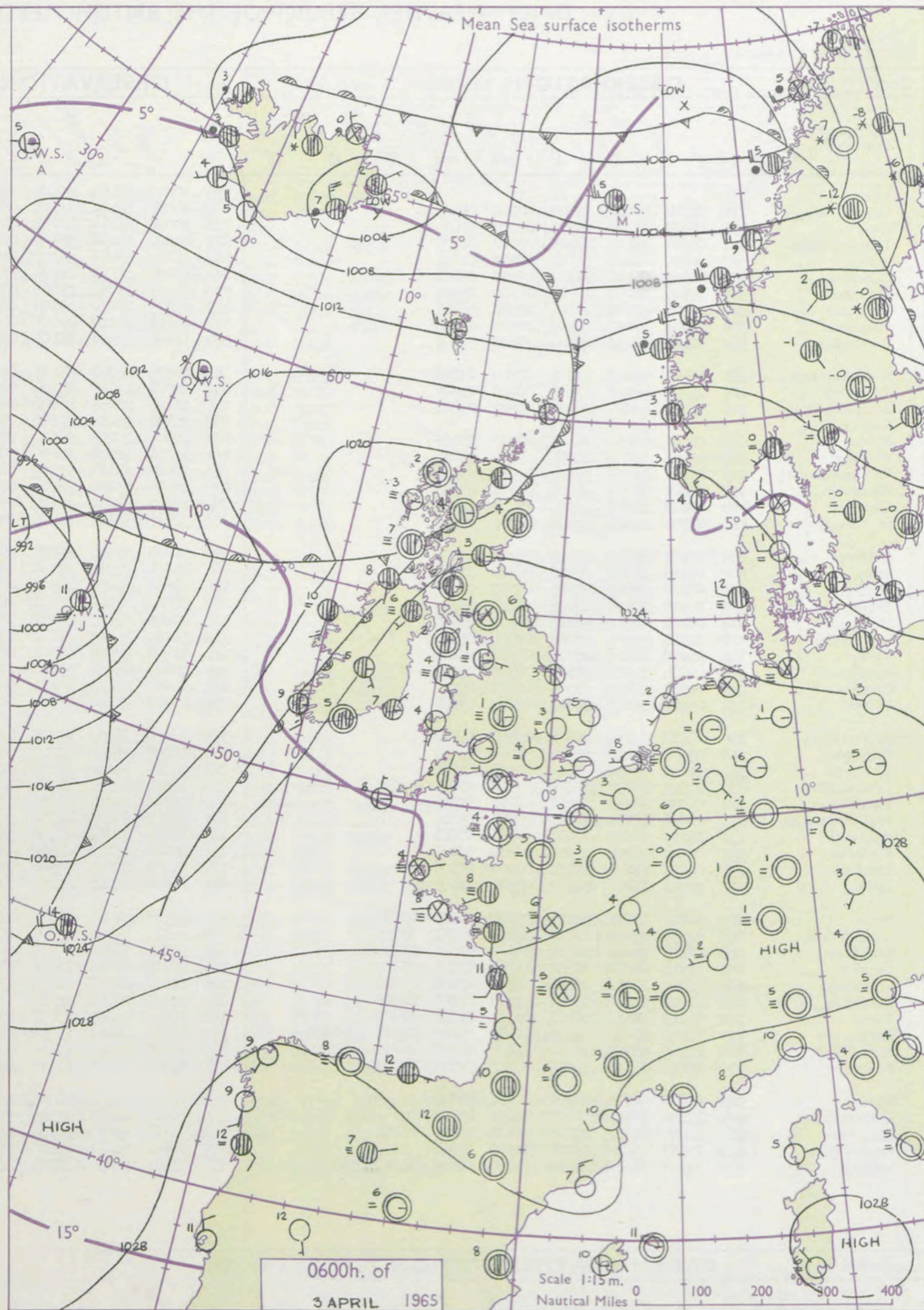
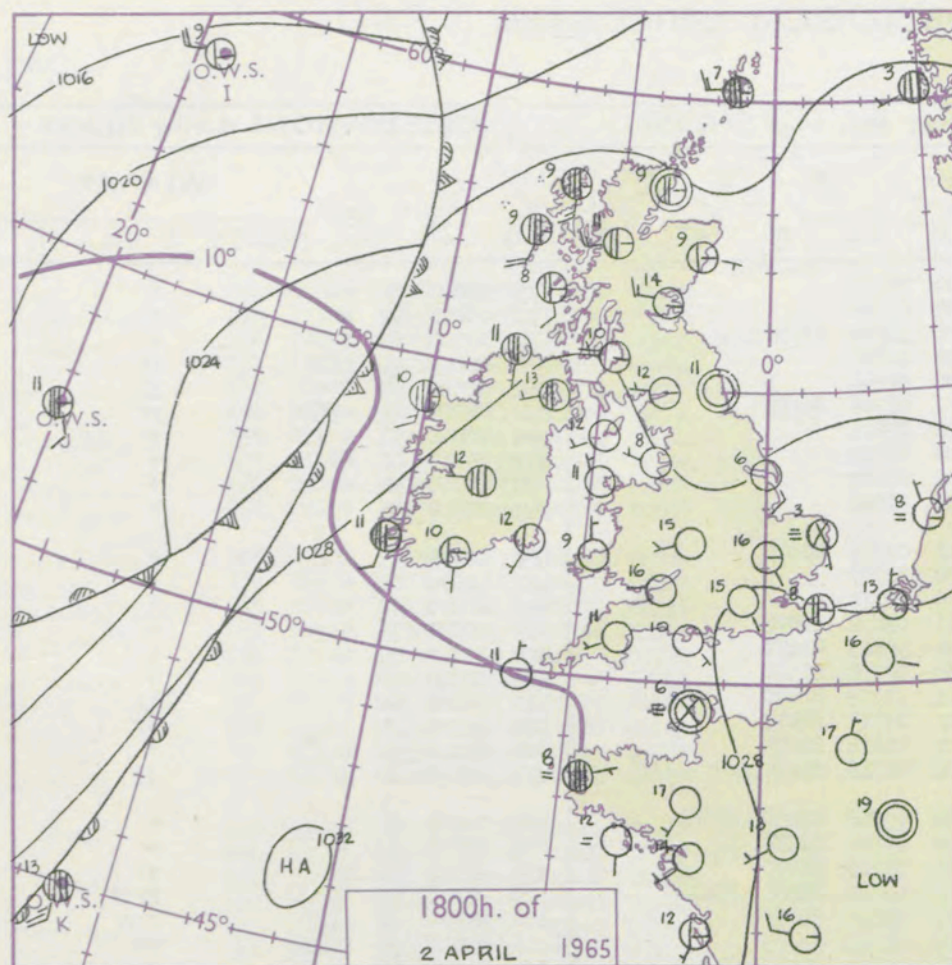
1-2

3-7

8-12

13-17

Additional
ther add



GENERAL SYNOPTIC DEVELOPMENT

Issued at midday

Saturday 3

April 1965

FORECAST for Great Britain and Northern Ireland until noon tomorrow

The high pressure belt from Scandinavia across the British Isles to west of Portugal has continued to erode in the north, and whilst likely to persist west of Portugal will move away from England into France. Active frontal troughs on the eastern Atlantic have come nearer to the British Isles than of late, and are expected to penetrate the Irish Sea by tomorrow morning.

The eastern half of England and Scotland will be fine and very warm today, but a belt of cloud and rain will cross from the west tomorrow morning, followed by sunshine and showers. Northern Ireland, Wales and the western half of England and Scotland will be cloudy with some rain later, followed tomorrow by sunshine and showers.

OUTLOOK for following 24 hours

Sunny periods and scattered showers with near normal temperatures.

DAILY WEATHER REPORT OF THE BRITISH METEOROLOGICAL OFFICE (contd.)

Code FM 11.A		OBSERVATIONS at 00h. 3 April 1965										OBSERVATIONS at 06h. 3 April 1965										OBSERVATIONS during NIGHT				CONVECTIVE TAB °C to
Station	iii	Nddff	VVwww	PPPTT	N _h L _h C _M H	T _d T _d app	8N _s Ch _s h _s	8N _s Ch _s h _s	8N _s Ch _s h _s	iii	Nddff	VVwww	PPPTT	N _h L _h C _M H	T _d T _d app	8N _s Ch _s h _s	8N _s Ch _s h _s	8N _s Ch _s h _s	iii	RRT _n T _n E	T _g T _g	WEATHER				
																						21h.—03h.	03h.—09h.			
Kew	775			07						775	00000	25110	26104	00900	03607				775	00040	53	+		+	40	
London Airport	772	02104	50020	27809	00900	04801				772	03401	14100	26204	00900	03706				772	00030	51	+		+	39	
Gatwick	776	00000	57050	28501	00900	01400				776	10000	18110	26751	00901	51704	81080			776	00520	54	+		+	38	
Thorney Island	871	00000	16120	28405	00900	04705				871	00000	11280	26502	00900	02707				871	00010	51	1f1f		1f	37	
Hurn	862	00000	09460	28301	00900	01805				862	00000	03480	26351	00900	51708				862	00520	54	f		ff	36	
Guernsey	894	01807	56404	28407	00900	05806				894	90000	01154	26804	91111	04706	89/01			894	00030	01	Fjfff		FF	35	
Wattisham	590	02105	30050	27705	00900	03806				590	03205	19050	25804	00900	02806				590	00021	54	+		+	34	
Gorleston	497	01903	32100	27504	00900	04706				497	02808	28050	25105	00900	03709				497	00010	01	+		+	33	
Mildenhall	578	01901	37050	27105	00900	04704				578	02403	17110	25603	00900	01607				578	00030	52	+		+	32	
Cardington	559	02102	40050	27502	00900	50705				559	02404	23050	26101	00900	51806				559	00510	55	+		+	31	
West Raynham	485	01907	48020	27005	00900	03704				485	12806	17040	25203	00901	02709	81075			485	00030	51	+		+	30	
Wittering	462	03005	48020	27307	00900	01806				462	02907	20020	25904	00900	02707				462	00030	00	+		+	29	
Boscombe Down	716	02106	40050	28806	00900	05801				716	03103	28050	26802	00900	00711				716	00020	52	+		+	28	
Ross-on-Wye										627	22401	24050	26601	00901	01612	82077			627	00010	54	+		+	27	
Bristol	628	00000	40050	28405	00900	01400				628	10000	20050	26601	00901	50813	81070			628	00010	55	+		+	26	
Aberporth	502	00000	48050	29005	00900	02001				502	21706	58050	25804	10932	02718	81360			502	00040	53	+		+	25	
Rhoose (Cardiff)	715	03006	50050	29304	00900	03102				715	40000	22284	27502	00901	01709	814080			715	00020	53	+		1f	24	
Plymouth	827	00000	37050	28406	00900	03804				827	20000	25400	25904	00901	03715	82075			827	00030	51	+		1f	23	
Chivenor	707	00000	32020	29303	00900	02802				707	20902	19030	26702	00901	01614	82075			707	00010	52	+		+	22	
St. Mawgan	817	03306	28050	29805	00900	04705				817	50606	56401	26506	00906	06716	85275			817	00050	01	1f		1f	21	
Culdrose	809	03407	40050	29105	00900	04804				809	30405	56050	25905	25630	05716	82630	83360		809	00050	01	+		+	20	
Scilly	804	03406	64020	29908	00900	07000				804	33603	74030	26508	35600	07716	83630			804	00070	//	+		+	19	
Elmdon	534	00000	30040	28305	00900	03701				534	50000	06421	26901	00904	01709	85075			534	00010	54	+		ff	18	
Shawbury	414	00000	19100	28703	00900	03505				414	30000	F7444	26852	10941	52709	81365	83075		414	00520	54	1f		FF1f	17	
Manchester	334	00000	08410	28406	00900	05502				334	90000	F1470	26002	91111	01610	89111			334	97010	01	ffff		ffff	16	
Squires Gate	318	02905	25284	28706	00900	06301				318	31105	F4444	26101	00902	01611	83075			318	97510	53	fffff		FF	15	
Valley	302	00000	28110	29306	00900	05002				302	31502	07424	26304	10931	04613	81362	83075		302	00030	51	+		ff	14	
Ronaldsway	204	02604	62020	28107	00900	05801				204	60000	65021	25402	10942	01613	81365	86075		204	97010	52	+		+	13	
Carlisle	222	00000	20040	28303	00900	02202				222	90000	F2470	25851	91111	51608	89/01			222	97510	53	+		fffff	12	
Watnall	354	03207	14040	27607	00900	03602				354	10000	11100	25704	10931	03708	81363			354	00030	52	+		+	11	
Spurn Head	396	03213	32050	26606	00900	05606				396	43208	24050	25303	45500	02707	84620			396	00010	//	+		+	10	
Finningley	360	03208	25040	27008	00900	03805				360	10000	15040	25503	00901	02709	81078			360	00030	52	+		+	9	
Dishforth	261	00000	56040	27204	00900	02302				261	40000	40400	25303	10982	02709	81365	84075		261	00020	52	+		1f	8	
Tynemouth	262	72912	58031	26609	75611	03701	87635			262	42512	32041	24806	00908	03714	84275			262	00061	02	+		+	7	
Esksdalemuir	162	00000	58051	28850	00900	52000				162	70000	25101	26753	76111	53609	87702			162	00530	55	+		1ffff	6	
Mull of Galloway	131	00000	60011	28406	00900	05210				131	02702	60020	25805	00900	04708			131	00040	//						

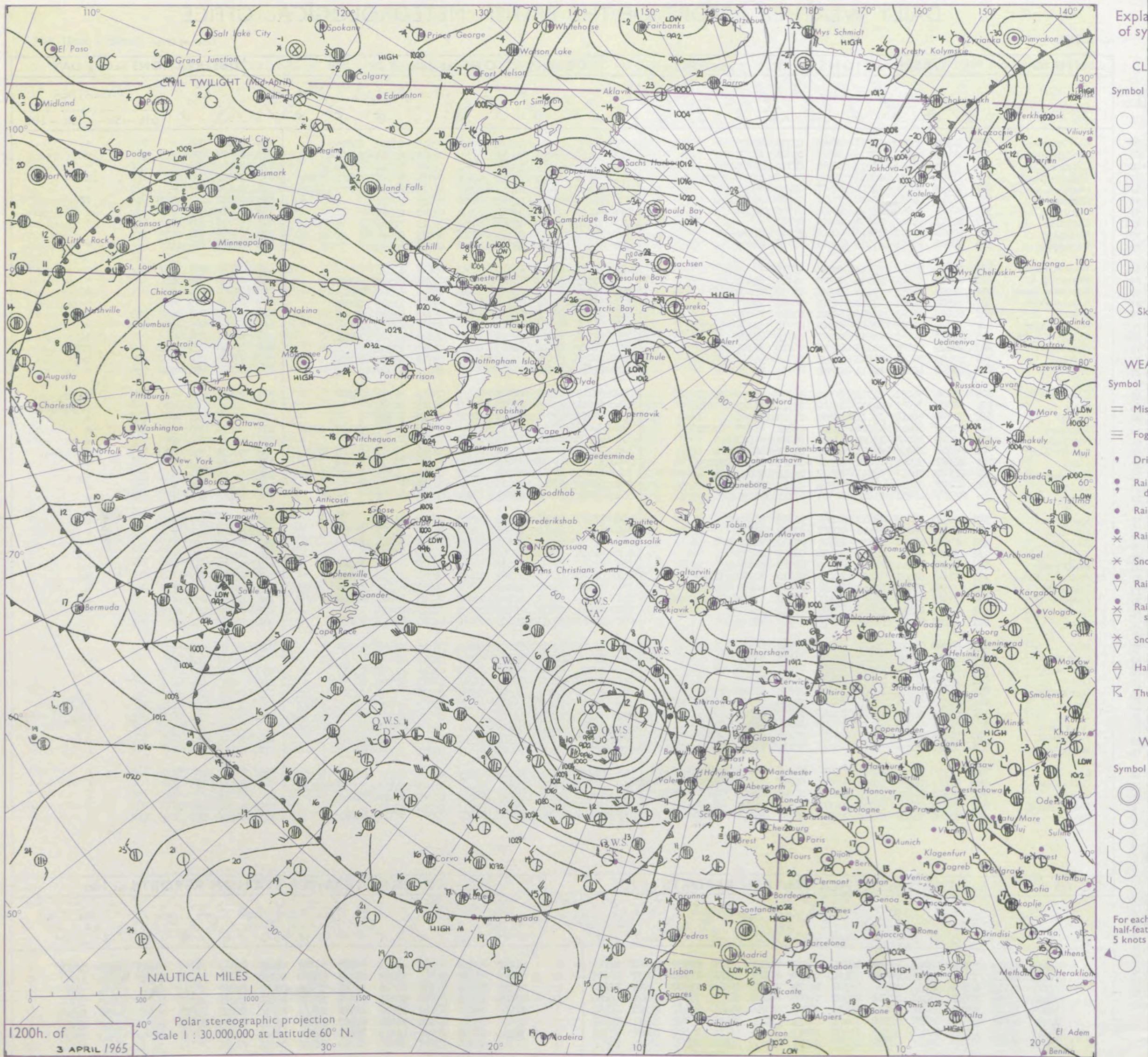
DAILY WEATHER REPORT OF THE BRITISH METEOROLOGICAL OFFICE

No. 37754

Date of Issue Sunday 4 April 1965

Code FM 11.A		OBSERVATIONS at 12h. 3 April 1965										OBSERVATIONS at 18h. 3 April 1965										OBSERVATIONS during DAY			
Station	iil	Nddff	VVwwwW	PPPTT	N _h Ch _M CH	T _d T _d app	8N _s Ch _s h _s	8N _s Ch _s h _s	8N _s Ch _s h _s	iil	Nddff	VVwwwW	PPPTT	N _h Ch _M CH	T _d T _d app	8N _s Ch _s h _s	8N _s Ch _s h _s	8N _s Ch _s h _s	iil	RRTT+E	SSS	WEATHER			
																						09h.—15h.	15h.—21h.		
Kew	775	32302	56050	23716	00904	01716	83075			775	62008	64021	19616	20982	03615	82362	85075		775	00190	095	+	+		
London Airport	772	42403	42051	23716	00908	05816	84275			772	52110	58095	19316	15702	01614	81650	85075		772	00200	094	+	+		
Gatwick	776	22207	59051	23918	00901	08715	82075			776	71905	60021	20412	35702	04615	83650	87075		776	00190	082	+	+		
Thorney Island	871	71805	14051	24611	10936	07710	81362	87276		871	73006	23052	21208	25838	07718	82657	83362	87275	871	00120	085	+	+		
Hurn	862	71807	30051	24512	00901	08710	87075			862	72306	33052	21208	00988	05513	84358	83070	86275	862	00140	///	+	+		
Guernsey	894	91710	04434	25906	91111	06808	89100			894	72510	08424	22307	00902	06715	87070			894	00080	002	FFff	ff		
Wattisham	590	42305	34050	23614	00901	07710	84080			590	21209	32051	19512	10981	08720	81365			590	00181	///	+	+		
Gorleston	497	00113	40050	23807	00900	05707				497	10000	26050	20607	00905	05715	81275			497	00130	097	+	+		
Mildenhall	578	10000	28050	23615	00901	07814	81080			578	10000	37051	18716	00901	05723	81075			578	00180	094	+	+		
Cardington	559	10000	57051	23915	00901	06718	81080			559	62207	58051	18716	00908	04721	86275			559	00190	086	+	+		
West Raynham	485	03306	26040	23713	00900	06710				485	11213	40010	19410	00901	05617	81075			485	00150	101	+	+		
Wittering	462	20000	56041	23716	00901	06717	82081			462	51605	56041	18415	10931	05726	81365	85080		462	00180	099	+	+		
Boscombe Down	746	52006	56051	24115	00901	01712	85078			746	71912	48052	20609	20988	06613	82360	87273		746	00180	080	+	+		
Ross-on-Wye	627	70502	48051	23314	00901	06721	87077			627	62307	57031	18115	10946	07218	81362	86075		627	00170	085	+	+		
Bristol	628	60000	20051	23915	00901	07820	86075			628	42107	48050	19113	11631	05718	81830	83075		628	00170	076	+	+		
Aberporth	502	72709	40051	23011	00904	07718	82168	87070		502	71911	66031	18211	50971	03722	85362	87465		502	00150	065	+	+		
Rhose (Cardiff)	715	81207	34011	23912	00907	07715	88880			715	82706	62031	19310	10937	05620	81365	88270		715	00150	054	+	+		
Plymouth	827	62309	11401	24407	27008	06710	82701	84280		827	80000	06461	20807	86111	07717	88782			827	00090	039	ffif	ffFF		
Chivenor	707	52405	56051	24015	10936	07717	81360	85075		707	70000	61052	20109	30976	08718	83460	87275		707	97150	054	+	ir0		
St. Mawgan	817	60000	40402	24114	00902	08709	86075			817	81810	40052	20411	80971	05617	88462			817	00150	054	ff	+		
Culdrose	809	72406	58051	24711	00906	05806	84270	84072		809	82111	40102	20409	85111	08620	86702	88620		809	97121	048	+	id0ir0		
Scilly	804	62004	74021	24312	26402	08714	82719	86070		804	82011	57636	20309	87311	08715	88708			804	02121	050	+	ir0r0r0id0		
Elmdon	534	51703	58014	23115	00902	06715	85080			534	62007	58041	18415	00902	02720	86075			534	00170	092	+	+		
Shawbury	414	71603	62044	23114	11502	07822	81828	87072		414	71609	58041	17215	20948	06725	82364	83170	87272	414	00170	093	+	+		
Manchester	334	23005	50044	23014	11501	05818	81825			334	62303	58031	17215	60931	04725	86362			334	00160	069	FF	+		
Squires Gate	318	62804	28054	23411	00906	08817	86275			318	70304	32041	17312	65231	05725	81705	86625	85363	318	90150	068	FFff	+		
Valley	302	72107	56044	23011	12502	08821	81825	87075		302	71813	69031	17809	15616	07724	81630	86460	87275	302	00120	993	+	+		
Ronaldsway	204	71805	70031	23311	18438	06815	81818	87275		204	81107	62042	17008	16471	06728	81215	84359	88462	204	00110	085	+	+		
Carlisle	222	42805	39054	23513	00904	06821	84072			222	60000	48041	18110	30944	06724	83363	85075		222	00140	090	+	+		
Watnall	354	22307	48051	23016	00901	07717	82075			354	32202	56040	17515	10932	04725	81368			354	00180	103	+	+		
Spurn Head	396	30505	32050	24211	00901	05608	83075			396	21410	32050	19508	20940	05724	82360			396	00120	///	+	+		
Finningley	360	61302	62031	23116	00901	07719	86078			360	62007	59022	17515	10931	04728	81365	86078		360	00180	105	+	+		
Dishforth	261	20000	69020	22817	11601	09720	81840			261	71506	56041	16915	45601	08624	84640	85080		261	00180	098	+	+		
Tynemouth	262	30000	61021	22715	21670	06720	82830			262	61616	58031	17309	00900	04730	86175			262	00151	105	+	+		
Eskdalemuir	162	42006	70041	22114	28509	05819	81824			162	62210	62031	17310	50942	00724	82359	84367		162	00150	060	+	+		
Mull of Galloway	131	52305	08461	22808	20932	05718	82360	84070		131	62308	<													

CHART OF WEATHER IN PART OF NORTHERN HEMISPHERE



CHARTS OF WEATHER IN WESTERN EUROPE

ation
mbols

LOUD
Cloud
Amount
(oktas)

0
1 or less
2
3
4
5
6
7 or more
8

y obscured

ATHER
Weather

zzle

n and
rizzle

n and snow

w
shower

n and snow
shower

w shower

l shower

nderstorm

IND

Wind
speed
(knots)

Calm

1-2

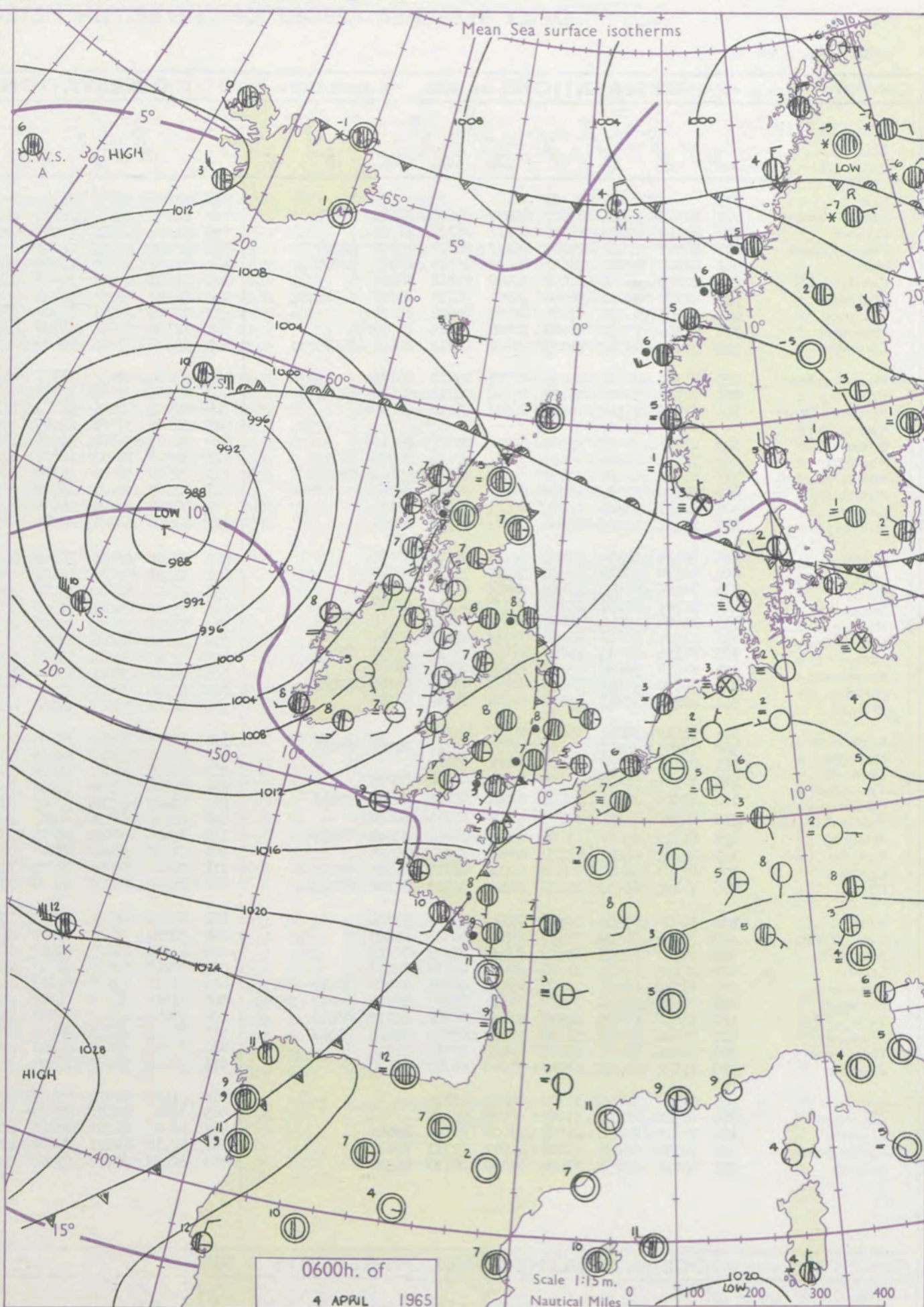
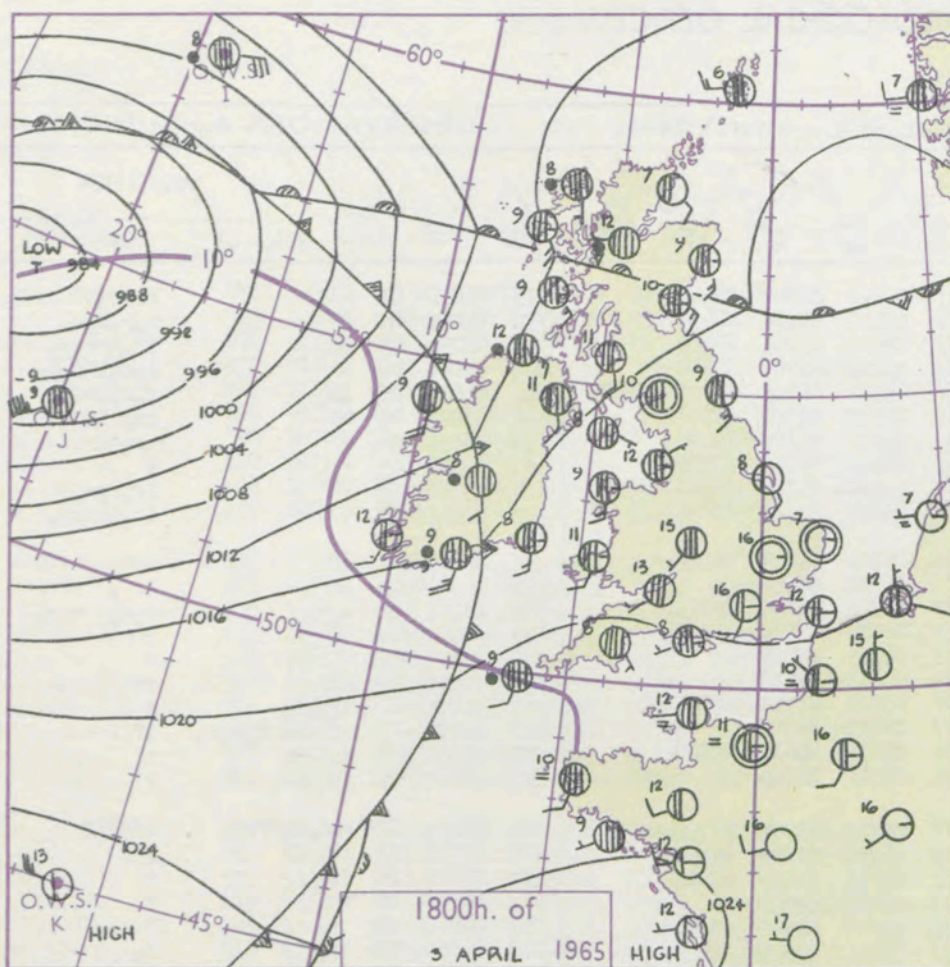
3-7

8-12

13-17

additional
er add

48-52



GENERAL SYNOPTIC DEVELOPMENT

Issued at midday Sunday 4

April 1965

FORECAST for Great Britain and Northern Ireland until noon tomorrow

High pressure persists across France and Iberia, but will soon give way as the frontal trough just west of Europe moves east. The depression about 500 miles west of Ireland is slow-moving and will now begin to fill, to be transferred northeast later by the advance across the Atlantic of a ridge of high pressure.

Apart from rain or drizzle in extreme southeast England at first, it will be generally rather cloudy with scattered showers and sunny periods by day or clear periods by night. Showers will be infrequent in the east, but may be heavy at times with perhaps hail and thunder in the west. Temperatures will be near normal.

OUTLOOK for following 24 hours.

Showers and sunny periods, but perhaps longer periods of rain in the east at first.

DAILY WEATHER REPORT OF THE BRITISH METEOROLOGICAL OFFICE (contd.)

OBSERVATIONS at 00h. 4 April 1965										OBSERVATIONS at 06h. 4 April 1965										OBSERVATIONS during NIGHT									
Station	iii	Nddff	VVwwWW	PPPTT	N _h L _h C _M C _H	T _d T _d app	8N _s Ch _s h _s	8N _s Ch _s h _s	8N _s Ch _s h _s	iii	Nddff	VVwwWW	PPPTT	N _h L _h C _M C _H	T _d T _d app	8N _s Ch _s h _s	8N _s Ch _s h _s	8N _s Ch _s h _s	iii	RRT _n T _n E	T _g T _g	WEATHER		CONVE TAB °C to					
																						21h.—03h.	03h.—09h.						
Kew	775			08						775	82106	33636	15307	65621	06610	86640	88460		775	95071	05	+	rrrrid	40					
London Airport	772	82110	56051	17907	60977	04608	86465	88275		772	81806	31616	15107	85411	06616	81710	88650		772	94051	05	+	r _o r _o d _o r _o	39					
Gatwick	776	82110	19282	18506	86211	06711	88703			776	81806	12632	15906	67221	06610	86705	88459		776	96051	03	if	ir _o rrrr _o r _o	38					
Thorney Island	871	82507	17102	19207	86111	06713	85702	88705		871	82104	14214	16107	85311	07712	86706	88618		871	93061	06	+	r _o r _o ifd _o d _o	37					
Hurn	862	82305	22052	18607	86211	06715	83705	88706		862	82105	14586	15208	87211	06712	84703	86705	88708	862	01071	06	ir _o	d _o r _o DRdr	36					
Guernsey	894	82310	56024	20008	80970	07819	88460			894	81811	18505	16607	86211	07719	84703	87706		894	02071	04	ff	id _o firdrFFFF	35					
Wattisham	590	42107	28051	16906	00901	04715	84075			590	82510	29051	14106	40977	04712	84363	88272		590	92051	04	+	r _o r _o	34					
Gorleston	497	31707	56030	17206	00905	05822	83275			497	72709	40051	13907	56671	03608	85638	86358	88270	497	00060	05	+	+	33					
Mildenhall	578	62204	37051	16209	00902	04715	86075			578	82104	37602	14108	15677	05707	81645	85362		578	93081	04	+	ir _o r _o r _o	32					
Cardington	559	52210	58012	16709	25602	04712	82648	84075		559	82105	37616	14407	85511	06613	82625	88650		559	96071	05	+	ir _o ir _o r _o	31					
West Raynham	485	51710	48041	16205	00908	03617	85275			485	82202	40032	13707	45671	05709	84648	88360		485	92050	02	+	r _o r _o	30					
Wittering	462	72507	37041	16109	25738	04712	82650	87272		462	82007	30602	13808	85711	06712	88656			462	97070	05	+	ir _o	29					
Boscombe Down	746	81806	37102	18805	80971	05712	88459			746	82007	28506	15307	87311	07714	85706	88710		746	01051	04	r _o r _o	d _o d _o ir _o r _o	28					
Ross-on-Wye										627	52205	57021	13507	35611	06712	83630			627	00070	03	+	+	27					
Bristol	628	81906	57051	17508	85711	05710	88650			628	72103	57502	14508	75511	06715	87625			628	00070	04	+	+	26					
Aberporth	502	72014	66202	15608	76211	07715	84704	86710		502	41808	66215	12807	42402	06813	84812			502	97070	04	id _o	ir _o	25					
Rhoose (Cardiff)	715	81502	62026	17408	55671	06714	85640	88360		715	72506	58026	14307	78471	07612	81710	87625		715	91071	04	ir _o id _o	+	24					
Plymouth	827	82109	14534	18208	86011	08716	88701			827	82903	08426	15008	86011	08612	88701			827	02071	05	id _o ddd _o d _o r _o r _o	ifff	23					
Chivenor	707	82111	48506	17909	85411	07715	88614			707	72105	56026	14609	75411	08716	84612	87620		707	97080	03	ir _o id _o	+	22					
St. Mawgan	817	82111	48205	18008	87011	08716	88701			817	21904	40101	15007	26200	06712	82703			817	97061	04	id _o d _o d _o	+	21					
Culdrose	809	92314	01456	17909	91111	09721	89100			809	82507	08424	15008	86011	08812	85701	88702		809	95071	05	rrd _o d _o FFFF	ifffif	20					
Scilly	804	52410	59016	17909	56300	09710	85708			804	32315	59031	14309	15530	08720	81625	83360		804	91081	11	id _o	pr _o	19					
Elmdon	534	72405	56042	16109	00908	03712	87275			534	82207	40046	13708	85411	05711	85616	88640		534	97070	06	ir _o	+	18					
Shawbury	414	82107	61032	15709	85711	04712	88656			414	71905	78012	12908	75511	06712	87625			414	00080	06	+	+	17					
Manchester	334	61605	148042	14809	40932	04813	81360	86075		334	41806	58011	12307	25630	05707	82630	83362		334	00060	05	+	+	16					
Squires Gate	318	71905	50212	14507	75711	06520	87650			318	72209	70026	11707	78511	06710	81820	86625		318	97060	03	ir _o	r _o	15					
Valley	302	81824	58535	14008	87111	08719	85702	88707		302	22016	58015	11507	27211	07710	82705			302	92071	05	d _o d _o dd	+	14					
Ronaldsway	204	81818	58606	13207	86211	07724	88705			204	42012	58016	10207	36230	07600	81704	83705		204	97060	04	r _o r _o d _o r _o d _o r _o if	if	13					
Carlisle	222	70000	37041	14805	70971	03715	82360	87486		222	82308	80212	11208	75511	06616	85620	87650		222	97050	03	+	ir _o	12					
Watnall	354	82602	19041	15209	80971	04712	88360			354	62408	37042	12808	65431	04710	81715	86620		354	00080	04	+	+	11					
Spurn Head	396	01812	58011	15507	00900	04718				396	62308	32041	12508	60971	05711	86365			396	00050	11	+	+	10					
Finningley	360	72005	48042	15108	40932	05712	84361	87075		360	72308	56042	12109	55731	04714	85650	87358		360	00070	03	+	+	9					
Dishforth	261	01203	58041	14307	00900	05716				261	82006	28021	11507	55631	06606	85650	88360		261	00050	03	+	+	8					
Tynemouth	262	82303	48052	14308	85611	04716	88635			262	82706	61602	11008	85611	03709	88630			262	97071	04	+	ir _o	7					
Eskdalemuir	162	80000	74031	14504	80971	01615	85359	85462		162	82409	17511	10805	87111	05611	86702	88708		162	02031	01	id _o	d _o d _o ifrrd _o d _o	6					
Mull of Galloway	131	82320	74032	12607	85611	05714	88630			131	22308	63284	10306	25600	05706	82630			131	00050	11	/	/	5					
Prestwick	135	81310	66021	11109	85611	03724	82640	88657		135	21708	69016	08806	28400	05708	81818			135	97060	04	d _o r _o	+	4					
Renfrew	141	81405	66022	11709	80921	04723	88459			141	71702	58026	09207	75411	05609	86715			141	97060	02	+	ir _o	3					
Leuchars	171	62303	66012	12206	20932	03717	82362	85075		171	72408	70016	08807	75731	04612	87650	87360		171	97051	01	+	ir _o	2					
Dyce	091	72105	64032	11905	20932	04720	82362	87075		091	70000	64022	08607	25711	03614	82656	87359		091	00040	01	+	+	1					
Wick	075	70000	69026	10506	75511	05723	87628			075	70000	48102	07505	15758	04713	81650	84360	87270	075	97041	02	ir _o	ir _o	0					
Cape Wrath	049	81406	81026	09508	85511	06723	88625			049	80000	58636	07307	85511	06709	88625			049	01052	03	rr	rr	-1					
Sule Skerry	010	81202	61505	11207	86411	05722	88715			010	81202	61025	07407	56471	06719	85715	88360		010	01061	05	/	/	-2					
Lerwick	005	22405	62031	11804	26400	04615	82710			005	10000	69030	09503	25672	02712	82640	83072		005	00011	53	+	+	-3					
Stornoway	026	81910	60606	10108	85311	06715	83707	84618	88630	026	71610	59206	07007	75311	06609	84708	87620		026	01071	06	r _o r _o	ir _o id _o pr _o	-4					
Benbecula	022	81516	58616	07807	75321	07727	82708	86617	88550	022	71614	74036	04807	75311	06714	81709	83620	87635	022	91051	04	r _o r _o d _o r _o	ir	-5					
Tiree	100	81622	60616	08507	85411	06722	82710	88615		100	71615	75036	06007	75511	06610	81625	87635		100	01061	04	r _o r _o rr	ir _o	-6					
Aldergrove	917	52008	74016	11107	58400	05615	81815	85622		917	71911	66021	08407	78411	05614	81816	84820	86630	917	91041	03	ir _o	+	-7					
Malin Head	980	21916	80016	08707	26400	05713	82714			980	51712	74021	06207	25631	05707	82645	85359		980	97061	05	/	/	-8					
Belmullet	976	31922	66036	06109	35600	06722	83640			976	31921	66258	03308	33400	06612	82919	83633		976	94071	06	/	/	-9					
Birr	965	01507	70026	11706	00900	05711				965	11507	62030	08405	15600	04716	81632			965	91051	02	/	/	-10					
Collinstown	969	01908	80026	11907	00900	05615				969	12012	80020	09507	18500	04711	81828			969	97060	04	/	/	-11					
Rineanna	962	21410	80030	11507	25600	05711	82640			962	41613	66018	07607	48500	05716	81822	84640		962	97061	05	/	/	-12					
Roches Point	952																												

DAILY WEATHER REPORT OF THE BRITISH METEOROLOGICAL OFFICE

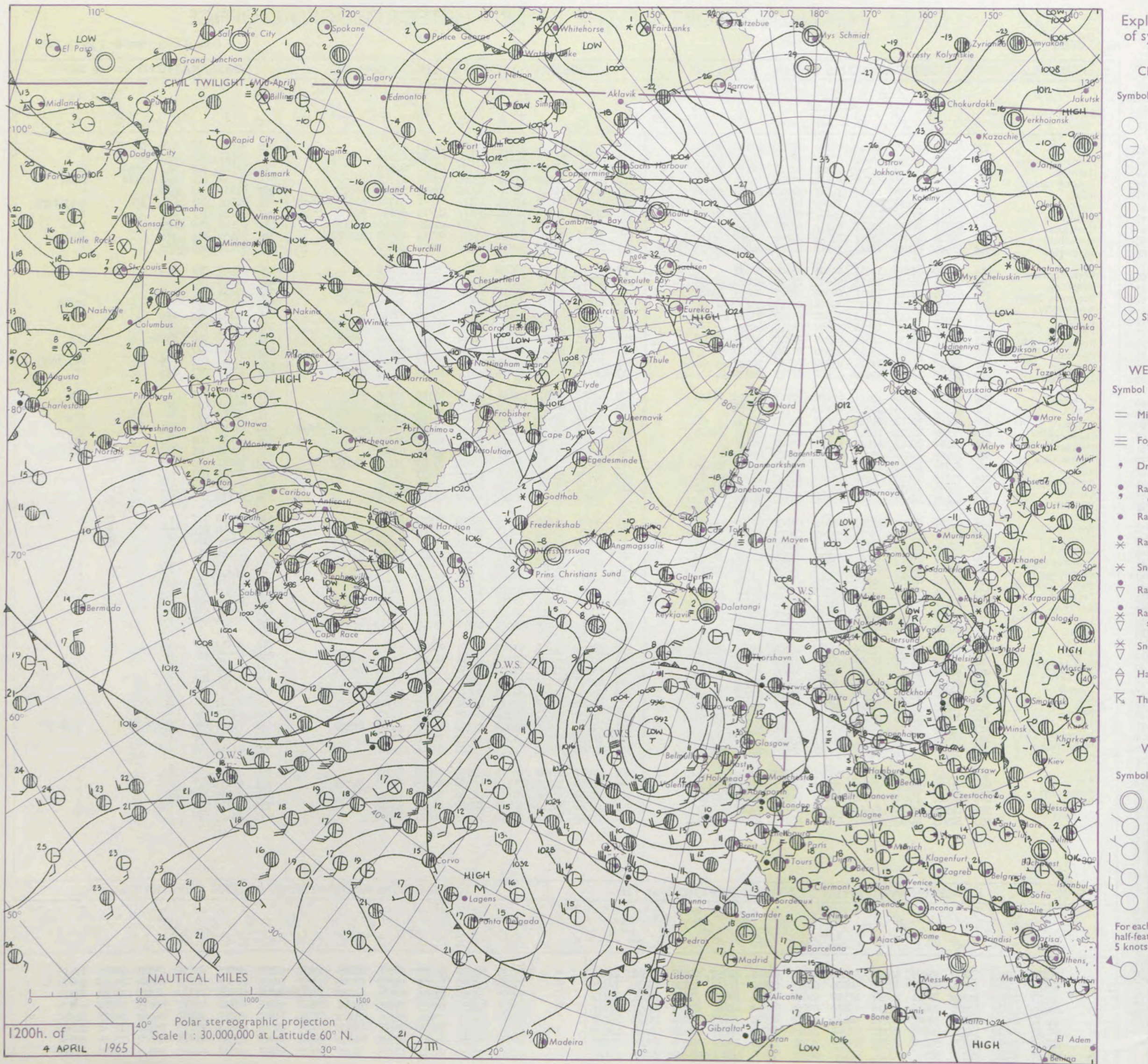
No. 37755

Date of Issue Monday 5 April 1965

STATION
°F

Code FM 11.A		OBSERVATIONS at 12h. 4 April 1965										OBSERVATIONS at 18h. 4 April 1965										OBSERVATIONS during DAY				
Station	iii	Nddff	VVwwW	PPPTT	N _h Ch _M Ch _H	T _d app	8N _s Ch _s h _s	8N _s Ch _s h _s	8N _s Ch _s h _s	iii	Nddff	VVwwW	PPPTT	N _h Ch _M Ch _H	T _d app	8N _s Ch _s h _s	8N _s Ch _s h _s	8N _s Ch _s h _s	iii	RR	T x E	SSS	WEATHER			
																							09h.—15h.	15h.—21h.		
Kew	775	81707	23516	13710	87211	08810	86705	88709		775	11807	58025	11411	11500	07610	81825				775	01121	016	d _o d _o id	id _o		
London Airport	772	81607	13596	13609	87111	08807	84702	88705		772	21707	62016	11211	28501	07610	82820				772	01121	013	ddrdr	+		
Gatwick	776	82008	15516	14309	87211	08809	86704	88706		776	11809	62016	12209	11400	08610	81812				776	01111	018	ir _o d _o r _o d _o d _o	ff		
Thorney Island	871	82010	05516	14108	87111	08710	88702			871	21904	48056	12308	14001	07606	81701				871	01131	040	d _o d _o drdrff	jfff		
Hurn	862	71805	60016	13612	58431	09710	85818	85358		862	51906	56031	11609	31501	07505	83825	83075			862	91130	///	r _o r _o	+		
Guernsey	894	32511	62016	15310	21402	08804	82815			894	71808	56606	12608	75111	07611	81702	83620	86635		894	92121	061	ff	ir _o jffir _o		
Wattisham	590	82210	37216	13410	45671	07809	84630	88462		590	81807	32216	11309	85411	07710	85618	88640			590	91111	///	ir _o	ir _o		
Gorleston	497	82511	40056	13111	85511	06706	88625			497	72111	56052	11311	55671	07002	85630	87360			497	97140	010	ir _o	+		
Mildenhall	578	72605	40056	13112	78611	06708	83830	86640		578	71905	37056	10711	55671	08712	85640	83360			578	94130	015	ir _o	ir _o		
Cardington	559	71906	60056	13112	78551	06611	84820	86635	85362	559	11609	61016	10811	10930	07511	81360				559	97131	028	ir _o	+		
West Raynham	485	62510	61016	12511	52501	06806	85825			485	71712	48021	10610	75611	08710	87645				485	00140	028	+	+		
Wittering	462	62609	68026	12113	58601	05714	84830	83070		462	21712	62011	10511	28600	05507	81830				462	00140	013	+	+		
Boscombe Down	746	62006	74016	13811	68500	07707	84823	84645		746	32213	80031	11410	14501	05504	81625	83075			746	97141	054	r _o r _o	+		
Ross-on-Wye	627	32208	70020	11513	32600	02713	83830			627	82007	77801	09511	88511	04605	84825	88630			627	01141	070	+	pr _o pr		
Bristol	628	32412	80021	12613	32600	05709	83830			628	70000	66258	10607	73511	06704	87927				628	01141	062	pr _o	pr _o		
Aberporth	502	52014	74011	10511	52500	04710	85820			502	51811	82018	08209	22502	05610	82824	85072			502	92110	055	pr _o	+		
Rhose (Cardiff)	715	61506	66151	12611	63511	06710	83920	83828		715	53105	75018	09908	58400	06608	81818	84825			715	01121	054	r _o pr _o	pr _o		
Plymouth	827	21914	62014	13211	22500	09711	82820			827	31814	59021	10009	22532	08715	82820				827	00120	077	+	+		
Chivenor	707	42410	74031	12411	43530	07710	94922			707	70000	61808	09809	79411	07710	84912	84620			707	04133	032	pr _o	pr _o ir _o pr _o		
St. Mawgan	817	52512	74251	12410	52500	07713	85820			817	51710	80028	09010	42430	07615	81715	83820			817	92130	077	pr _o	jP		
Culdrose	809	42116	66050	12411	42400	08713	81715	84818		809	62014	66032	09109	58431	07715	82815	83635			809	97121	109	+	pr _o		
Scilly	804	62113	61808	12010	68500	07710	84820			804	42113	66258	07709	48500	06719	82820	83630			804	95121	075	pr	pr		
Elmdon	534	42608	70011	11812	32631	03812	83830			534	62208	62021	09212	68600	01611	81835	86640			534	91151	070	+	pr _o		
Shawbury	414	62108	82012	11112	68511	04711	84825	84635		414	62106	80148	08912	48514	03508	81820	84650	85070		414	97140	068	pr _o	jP		
Manchester	334	52112	80011	10613	52501	02809	85828			334	42004	75251	08412	28604	01610	82830	83075			334	97140	088	+	pr _o		
Squires Gate	318	22309	80031	10713	22502	06706	82820			318	31904	66158	08811	38530	05707	82825				318	91141	086	+	pr _o		
Valley	302	61818	58011	10411	68311	08706	82708	83615	85822	302	31713	66031	08509	12334	07605	81708	83075			302	00111	085	+	+		
Ronaldsway	204	71815	59031	09409	56302	07502	85708	85070		204	11709	63011	08008	18300	06607	81707				204	00110	059	+	+		
Carlisle	222	62605	74011	10211	58411	06608	81718	83821		222	23205	74011	09210	24640	06706	81830				222	00130	072	+	+		
Watnall	354	42409	66021	11213	42600	03710	84838			354	21908	62011	08912	24600	03612	82835				354	00150	075	+	+		
Spurn Head	396	62807	59022	11713	68511	06603	85820	86630		396	22005	66011	09512	20930	04611	82360				396	00130	///	+	+		
Finningley	360	62602	74022	10814	52501	03710	85822			360	42107	72032	09513	48600	01505	82835	83650			360	00150	072	+	+		
Dishforth	261	62209	80012	10115	42501	05808	84825	85075		261	11806	64041	08313	15700	05707	81650				261	00150	076	jP	+		
Tynemouth	262	70000	66026	10111	31671	05605	83830	84359		262	32507	66021	08813	21670	05602	82830	83360			262	00141	064	+	+		
Eskdalemuir	162	62011	80018	09311	58311	06804	82708	84816		162	22306	80011	09308	28500	04604	82826				162	97	066	pr _o	+		
Mull of Galloway	131	61811	63031	09208	66511	07400	86720			131	22314	66010	07807	25600	06400	82630				131	00090	///	/	/		
Prestwick	135	51714	70151	07913	49563	03703	83820	81922		135	21813	74011	07310	22630	05601	82830				135	00141	089	+	+		
Renfrew	141	62114	69018	08213	68501	05704	85825			141																

CHART OF WEATHER IN PART OF NORTHERN HEMISPHERE



CHARTS OF WEATHER IN WESTERN EUROPE

anation
ymbols

LOUD
Cloud
Amount
(oktas)

0
1 or less
2
3
4
5
6
7 or more
8

y obscured

ATHER
Weather

t

zzle

n and
rizzle

n and snow

ow

n shower

n and snow
hower

ow shower

l shower

understorm

WIND

Wind
speed
(knots)

Calm

1-2

3-7

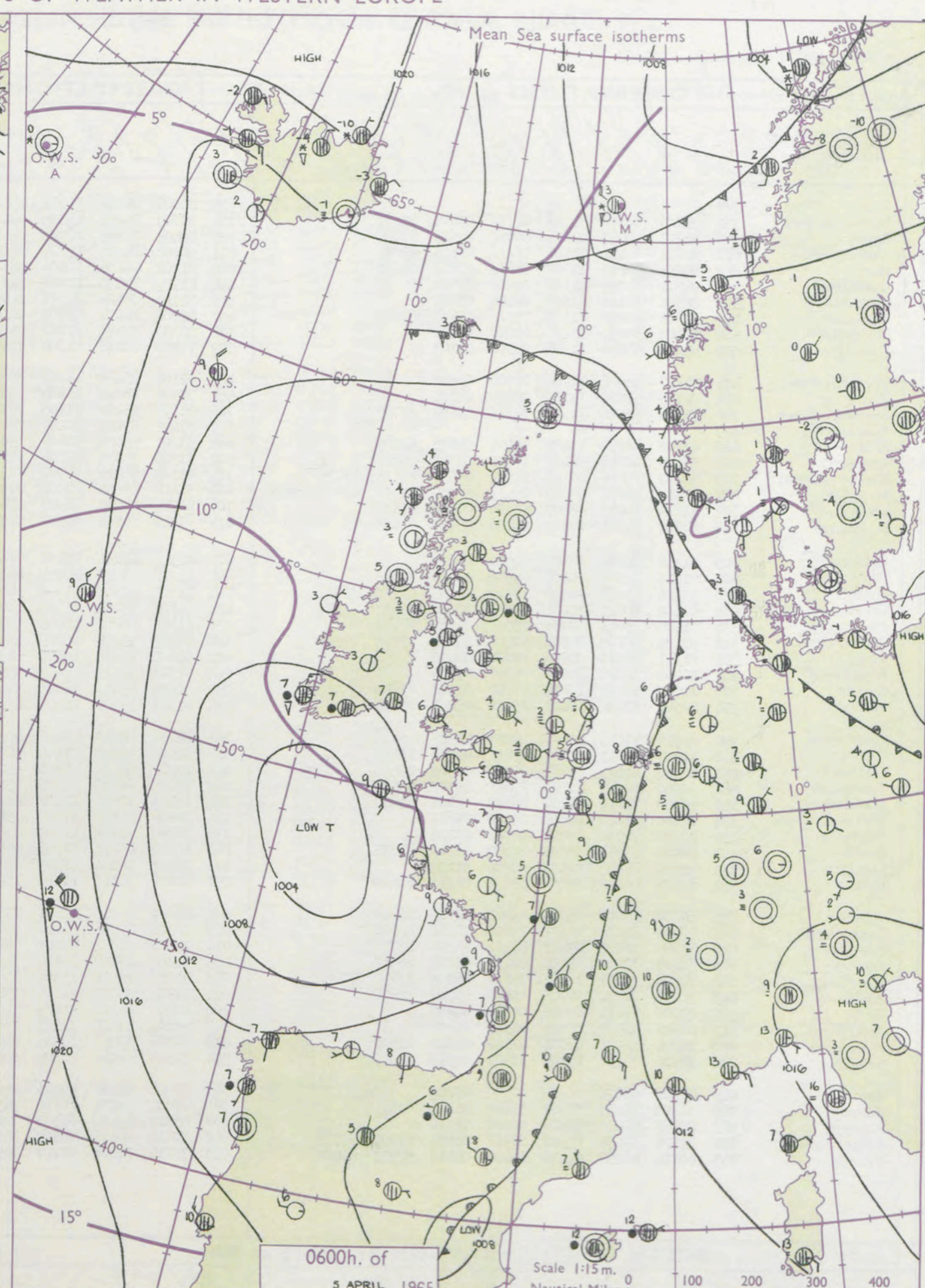
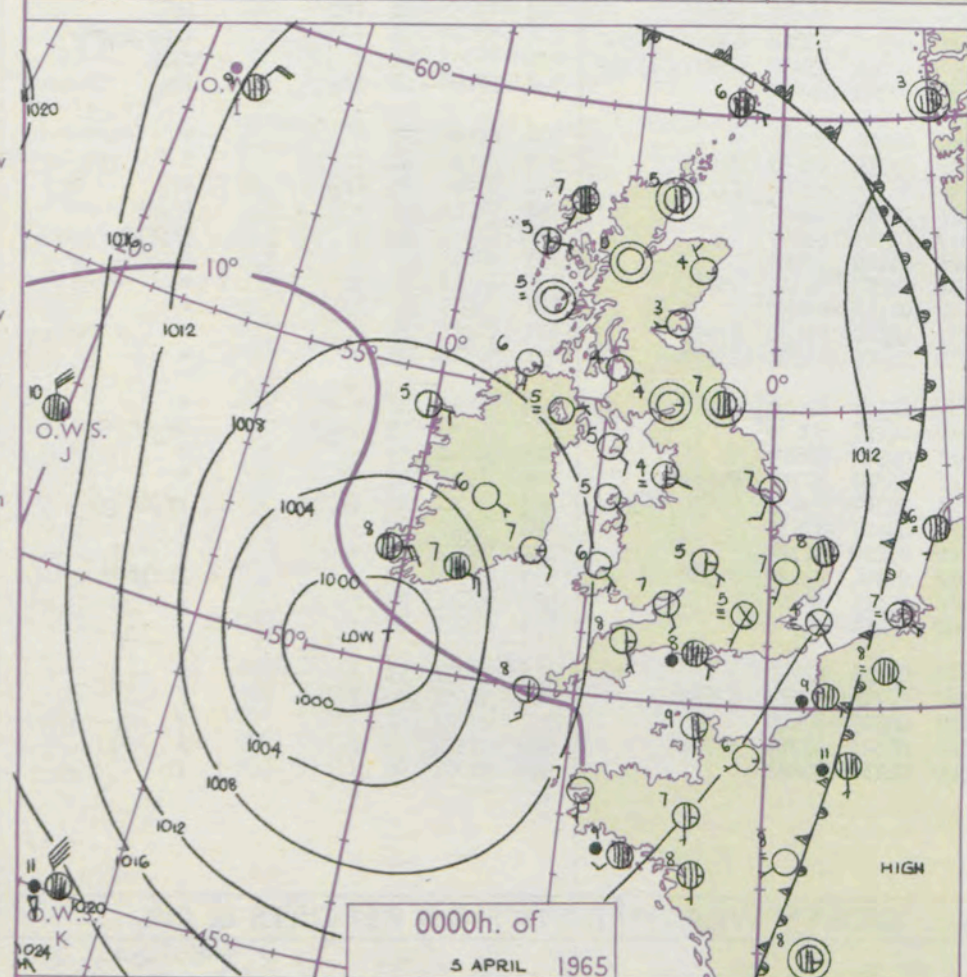
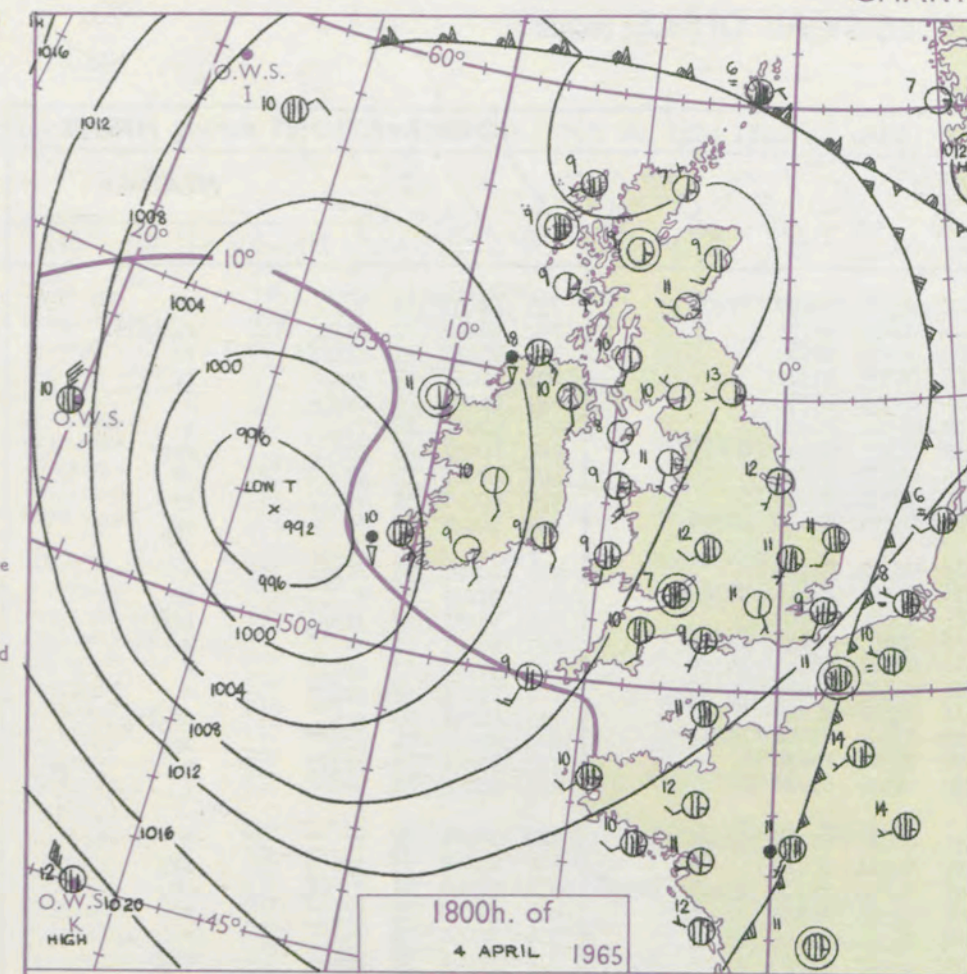
8-12

13-17

additional

her add

48-52



GENERAL SYNOPTIC DEVELOPMENT

A low which moved southeast to the west of Ireland yesterday is continuing to move towards southwest France and is filling leaving a light easterly flow over the British Isles.

Issued at midday Monday 5

April 1965

FORECAST for Great Britain and Northern Ireland until noon tomorrow

England and Wales will have variable clouds, sunny intervals and occasional showers today and there may be some thunder. Mist and fog will form generally tonight, clearing tomorrow to give sunny periods. Scotland and Northern Ireland will have sunny periods, and there may be a few showers today. Temperatures will be a little above normal.

OUTLOOK for following 24 hours

Changeable with some rain in most parts. Temperatures near normal.

DAILY WEATHER REPORT OF THE BRITISH METEOROLOGICAL OFFICE (contd.)

Code FM 11.A OBSERVATIONS at 00h. 5 April 1965										OBSERVATIONS at 06h. 5 April 1965										OBSERVATIONS during NIGHT										CONVE TAB °C to				
Station	iii	Nddff	VVwww	PPPTT	N _h L _h C _M H	T _d T _d app	8N _s Ch _s h _s	8N _s Ch _s h _s	8N _s Ch _s h _s	iii	Nddff	VVwww	PPPTT	N _h L _h C _M H	T _d T _d app	8N _s Ch _s h _s	8N _s Ch _s h _s	8N _s Ch _s h _s	iii	Nddff	VVwww	PPPTT	N _h L _h C _M H	T _d T _d app	8N _s Ch _s h _s	8N _s Ch _s h _s	8N _s Ch _s h _s	iii	RRT _n T _n E		T _g T _g	WEATHER		
																																21h.—03h.	03h.—09h.	
Kew	775			05						775	70000	26111	11705	25611	04501	82630	87460		775	00041	51	+												40
London Airport	772	92107	01474	11705	91111	05601	89111			772	80703	05466	11504	86111	04603	88701			772	92041	02	Ffrr _o												39
Gatwick	776	81401	01461	12604	86011	04502	88700			776	80402	07464	11702	86111	02705	88702			776	97021	01	ifFFFF												38
Thorney Island	871	90801	02451	12106	91111	06805	89101			871	90701	05432	11305	91111	05703	89101			871	00041	03	ff											37	
Hurn	862	81205	58601	11208	85611	07802	88634			862	81102	40106	10506	86311	06501	88706			862	01081	05	rrrr _o r _o											36	
Guernsey	894	01710	85016	11107	00900	07814				894	21709	74020	10007	16230	06507	81703			894	97061	04	ir _o											35	
Wattisham	590	01706	17101	11905	00900	05302				590	52103	08424	12301	20932	01103	82360	84075		590	00011	50	FF											34	
Gorleston	497	71908	40052	11807	75511	06605	87625			497	91806	84474	12005	91111	05400	89102			497	97041	03	ff											33	
Mildenhall	578	02003	37051	11207	00900	05400				578	51503	07441	11702	25741	02302	82650			578	00020	51	+											32	
Cardington	559	02009	56050	11206	00900	03103				559	70000	40216	11704	35671	04204	83640	87360		559	97031	53	+											31	
West Raynham	485	01907	48021	11206	00900	05400				485	72106	03461	11903	76011	02307	87700			485	00020	51	+											30	
Wittering	462	02105	50040	11105	00900	04101				462	72507	28042	11804	55671	04206	85645	34360		462	97031	52	+											29	
Boscombe Down	746	71408	61024	11606	76311	06602	87706			746	81208	23288	11305	86111	05400	88702			746	91051	05	ifpr _o											28	
Ross-on-Wye	627									627	71402	57022	10207	78511	05603	81825	87630		627	00061	03	+											27	
Bristol	628	21608	58050	10407	00902	06602	82075			628	51007	59028	10607	35630	06304	83635	84359		628	97061	03	pr _o											26	
Aberporth	502	11507	80018	08406	12400	04703	81818			502	51306	74038	09106	58500	04307	81822	84650		502	97061	03	pr _o											25	
Rhoose (Cardiff)	715	31107	75038	09406	15601	06603	81635	83075		715	61309	64218	09707	75311	06302	82707	85618		715	94051	03	pr _o											24	
Plymouth	827	71613	58031	08608	75411	07709	82711	83620	87636	827	51408	58038	08307	52300	07303	81708	85813		827	92071	04	pr _o											23	
Chivenor	707	11212	80018	08807	15500	06708	81622			707	60906	80038	08907	65600	06304	86630			707	01061	03	pr _o ir											22	
St. Mawgan	817	21712	74031	07807	28400	05710	81819			817	41315	59100	07507	28532	06302	81820			817	00060	05	+											21	
Culdrose	809	01718	64010	07307	00900	06612				809	61511	62051	06408	68431	07400	81710	83625		809	00071	04	+											20	
Scilly	804	21815	74020	05408	25500	05714	82625			804	61716	61018	04709	65500	07311	86625			804	01081	11	pr											19	
Elmdon	534	31404	63038	10405	10912	04101	81360	83075		534	71502	50101	11404	36478	04306	83712	85465	87270	534	97040	01	+												18
Shawbury	414	61802	80016	10008	35831	05302	83657	83362		414	80901	23102	11003	40977	03306	84362	88275		414	97030	51	ir _o												17
Manchester	334	71905	59021	09708	70971	03307	87458			334	61806	50046	10405	15701	04306	81656	86075		334	97050	04	r _o												16
Squires Gate	318	31102	50108	09504	18508	04102	81825	83273		318	70903	25046	10205	48572	04208	81827	84445	85070	318	97041	51	pr _o												15
Valley	302	01311	66011	08905	00900	04400				302	60606	80036	10205	68500	04308	81825	86640		302	97051	02	ir _o												14
Ronaldsway	204	01208	70020	09005	00900	05103				204	70506	75611	10505	55511	05310	84627	83650	87462	204	97021	51	+												13
Carlisle	222	10000	58051	10804	15700	03106	81650			222	70000	59031	11703	58631	02307	81830																		

DAILY WEATHER REPORT OF THE BRITISH METEOROLOGICAL OFFICE

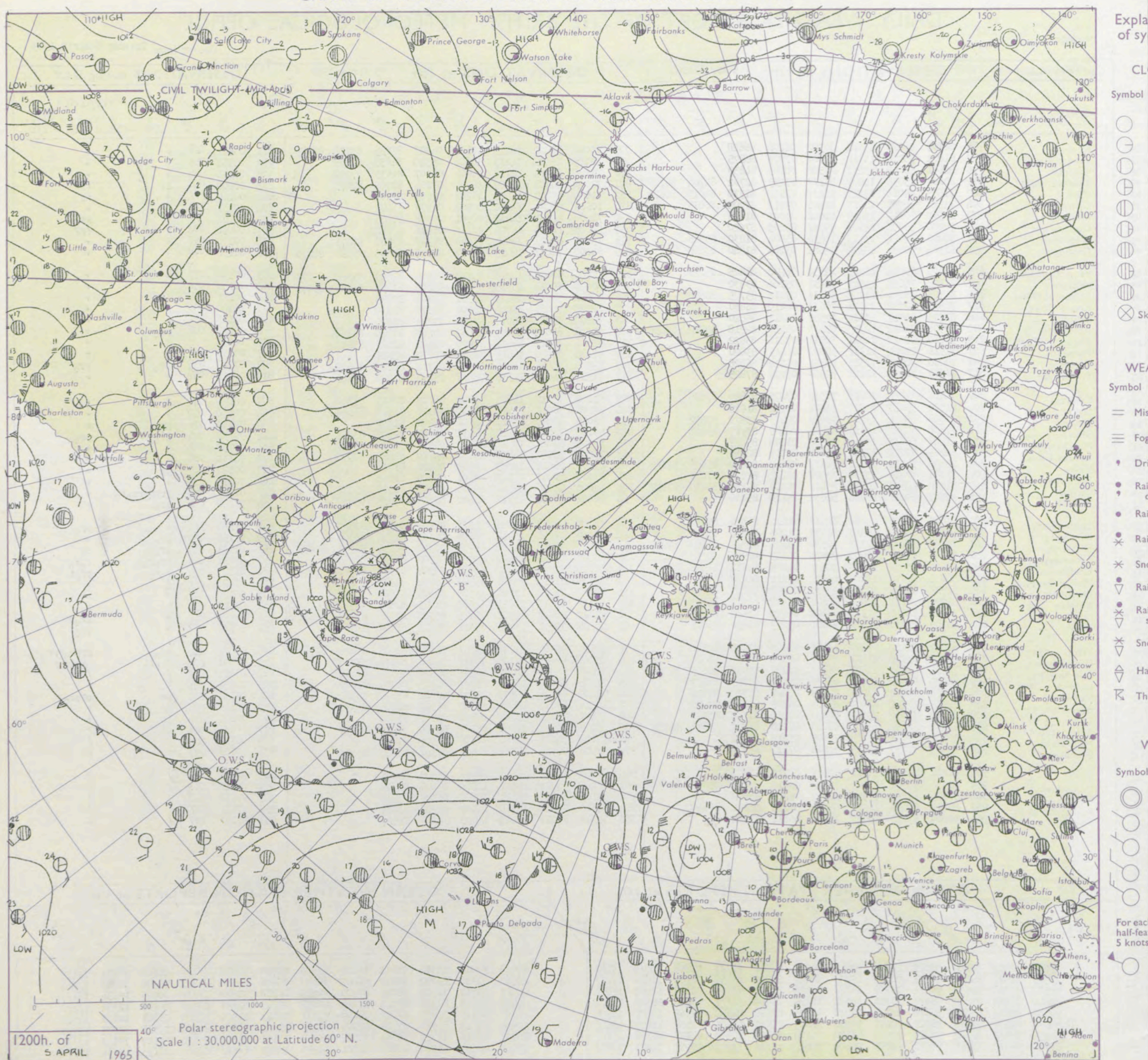
No. 37756

Date of Issue Tuesday 6 April 1965

RSION
LE
°F

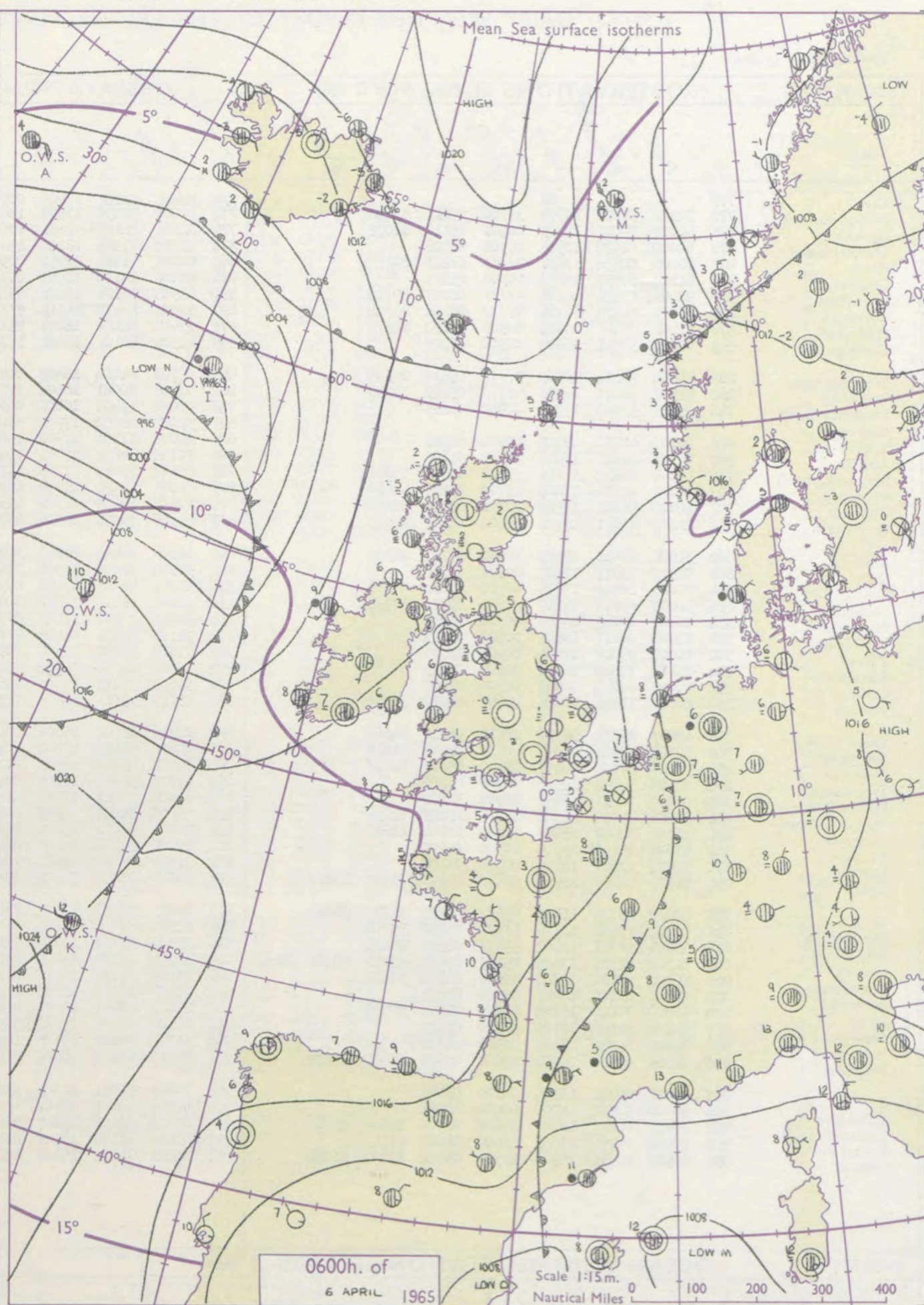
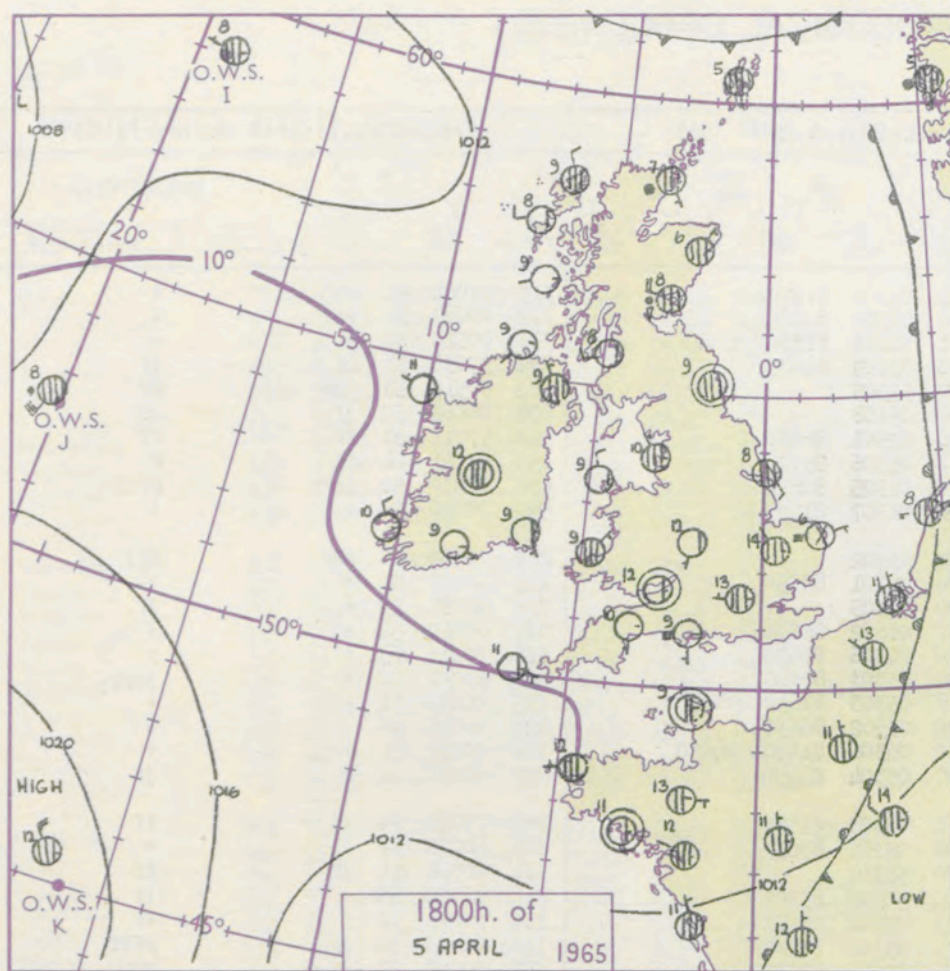
04	Kew	775	62103	58022	13312	62500	06204	86828			775	73006	58022	14113	12608	04307	81835	83272	86075	775	00141	028	+	+
102	London Airport	772	61802	56054	13312	62500	07007	86825			772	72703	65012	14113	18608	05310	81835	87275		772	00151	053	+	+
100	Gatwick	776	42601	56054	13212	48600	08105	84830			776	72305	64021	14111	14601	08307	81835	87080		776	00150	044	+	+
99	Thorney Island	871	80000	23054	14009	86111	07213	82702	84704	88708	871	72002	14404	14709	26202	07205	82705	87075		871	00100	018	ff	ff
97	Hurn	862	71605	65012	13211	78411	07212	81710	84815	86625	862	11805	56401	14209	16201	07205	81704			862	00120	111	+	ff
95	Guernsey	894	71411	74031	12810	21206	07217	81705	86075		894	10608	80021	14210	00902	04309	81075			894	00131	109	+	+
93	Wattisham	590	23502	70014	13412	11602	03003	81835			590	71408	28051	14210	00901	07308	87075			590	00141	111	+	FF
91	Gorleston	497	70000	58054	13906	75511	05205	87620			497	90605	84454	15706	91111	06216	89102			497	00090	008	f	fff
90	Mildenhall	578	50000	74014	13513	18632	05004	81830	83358		578	73201	69021	14014	35608	04303	83640	87275		578	00170	057	+	+
88	Cardington	559	61304	70031	13512	12681	03205	81840	83362		559	80000	74021	14013	42687	06307	84830	83360	88270	559	00150	040	+	+
86	West Raynham	485	62005	69034	13413	12532	05208	81825	85075		485	70706	62032	14210	25772	06204	82650	85360	85075	485	00150	070	+	+
84	Wittering	462	51808	74026	13513	38631	05106	83830			462	60000	80022	13913	58602	05204	81835	85656	85075	462	00150	054	+	+
82	Boscombe Down	746	81305	48054	13908	85211	07213	85705	88630		746	20000	74011	14411	22501	06205	82825			746	00121	018	ff	+
81	Ross-on-Wye	627	70901	60022	12811	78611	06210	86830			627	12105	70021	13913	18600	04106	81830			627	00140	056	+	+
79	Bristol	628	61203	66012	13110	52530	06211	85820			628	30000	66011	14012	22530	07205	82825			628	00131	011	+	+
77	Aberporth	502	70508	74012	12710	69413	06218	82918	84820	85656	502	60306	80018	14409	12531	04208	81820	86360		502	97111	042	pr ₀	+
75	Rhose (Cardiff)	715	51110	68021	12911	38531	07216	83822			715	31206	70031	14411	38500	06309	81825	83650		715	00130		+	+
73	Plymouth	827	31510	82021	11712	38500	06215	83820			827	11605	83020	14411	12530	06212	81828			827	00130	112	+	+
72	Chivenor	707	70000	80031	12313	62501	06214	86828			707	53305	74018	14412	58500	06212	82825	84640		707	97141	055	pr ₀	pr ₀
70	St. Mawgan	817	71512	80032	11211	72560	07222	87825			817	71311	74022	14310	78511	05216	81825	87645		817	00120	057	+	+
68	Culdrose	809	71410	72031	10611	78511	07225	82820	87635		809	61006	73012	14010	25532	06219	82625	85360		809	00121	040	+	+
66	Scilly	804	21309	59020	09811	12401	08229	81818			804	31206	58011	13411	18430	09220	81818	83360		804	00130	090	+	+
64	Elmdon	534	71806	65026	13211	78511	05213	83820	87657		534	22005	58048	13812	14602	03203	81630			534	97130	036	pr ₀	+
63	Shawbury	414	71304	66802	13011	63461	06109	83915	83818		414	40000	78018	13912	24531	05306	82628	83362		414	97130	026	pr ₀	pr ₀
61	Manchester	334	62107	66032	12612	68530	01208	85827			334	52905	62022	13612	31630	05310	83835	85358		334	00130	042	+	+
59	Squires Gate	318	32705	57041	12711	22601	05213	82830			318	73205	35041	14410	15632	05210	81645	87070		318	00130	060	+	+
57	Valley	302	73308	80152	13711	78511	05219	82820	85635	87645	302	23408	66011	14209	28500	05400	81820			302	00120	049	jp	+
55	Ronaldsway	204	71006	70028	13309	38502	06112	82822	87075		204	23007	80011	14610	28501	04308	81828			204	00120	057	+	+
54	Carlisle	222	81105	48636	14407	75421	06211	82712	85630	87645	222	52803	61026	14511	29503	05203	82920	85070		222	07121	041	rrRRrrrrr ₀ r ₀	+
52	Watnall	354	52607	59016	12914	52630	05110	85838			354	62604	58032	13812	64600	04309	83635	85657		354	97140	035	ir ₀	+
50	Spurn Head	396	61610	58032	13410	68511	06212	85820	86630		396	71411	66258	13908	31571	06205	83825	87360		396	97110	111	+	pr ₀
48	Finningley	360	62309	66032	12915	48532	01205	84825	85075		360	33010	59048	13912	38600	05309	81835	83656		360	97150	069	pr ₀	pr ₀
46	Dishforth	261	72202	56041	12313	32536	07104	83828	83362	87270	261	73007	37048	14310	25778	07310	82656	85362	87275	261	01131	034	pr ₀	pr
45	Tynemouth	262	50405	58258	13608	23579	06315	82925	84358		262	60000	32046	13909	45671	04502	84630	86359		262	93091	024	pr ₀ r ₀ r ₀	r ₀ r ₀
43	Eskdalemuir	162	71802	66016	13308	38421	04105	82815	87458		162	50000	82298	13907	59500	03304	81920	84650		162	01121	025	r ₀ r ₀	pr ₀ t
41	Mull of Galloway	131	50000	66012	13809	45601	06212	84630			131	22305	66020	14608	29500	04204	82925			131	97110	111	/	/
39	Prestwick	135	32807	80021	12810	22533	06207	82825	83075	</														

CHART OF WEATHER IN PART OF NORTHERN HEMISPHERE



CHARTS OF WEATHER IN WESTERN EUROPE

nation
 mbols
 DUD
 Cloud
 Amount
 (oktas)
 0
 1 or less
 2
 3
 4
 5
 6
 7 or more
 8
 obscured
 WATHER
 Weather
 zle
 n and
 rizzle
 n and snow
 w
 n shower
 n and snow
 shower
 w shower
 l shower
 nderstorm
 IND
 Wind
 speed
 (knots)
 Calm
 1-2
 3-7
 8-12
 13-17
 additional
 her add



GENERAL SYNOPTIC DEVELOPMENT

Issued at midday

Tuesday 6

April 1965

FORECAST for Great Britain and Northern Ireland until noon tomorrow

A depression west of Scotland is moving east or northeast and an associated trough of low pressure will move eastwards across much of the British Isles during the next 24 hours.

Central and eastern districts of England and Scotland will be mostly dry with sunny periods today, but over Northern Ireland, Wales and western districts of England and Scotland, cloudy weather with rain will spread eastwards to reach all eastern districts tonight. Clearer weather will follow the rain belt and most places will have sunny periods tomorrow after the clearance of cloud and rain in the east at first. Temperatures will be near normal.

OUTLOOK for following 24 hours

Some rain or showers in most districts but sunny periods also, and near normal temperatures.

DAILY WEATHER REPORT OF THE BRITISH METEOROLOGICAL OFFICE (contd.)

OBSERVATIONS at 00h. 6 April 1965										OBSERVATIONS at 06h. 6 April 1965										OBSERVATIONS during NIGHT										CONVE TAB °C to
Station	iii	Nddff	VVwww	PPPTT	N _h Ch _M CH	T _d app	8N _s Ch _s h _s	8N _s Ch _s h _s	8N _s Ch _s h _s	iii	Nddff	VVwww	PPPTT	N _h Ch _M CH	T _d app	8N _s Ch _s h _s	8N _s Ch _s h _s	8N _s Ch _s h _s	iii	RRT _n h _E	T _g T _g	WEATHER								
																						21h.—03h.	03h.—09h.							
Kew	775			C8						775	12404	29111	17405	00902	03308	81075				775	97041	52	+		+					
London Airport	772	32902	56011	16708	35700	05111	83650			772	10000	32030	17503	18400	02308	81818				772	00030	51	+		+	40				
Gatwick	776	40000	59011	16803	00901	03110	84072			776	32301	36110	17651	18601	51208	81830	83075		776	00510	52	+		+	39					
Thorney Island	871	00000	08424	17504	00900	04208				871	13002	17284	18104	15600	03209	81635			871	97030	51	if		if	38					
Hurn	862	90000	01474	17401	91111	01213	89111			862	00000	03484	17951	00900	51305				862	97510	53	fff		FF	37					
Guernsey	894	01107	66020	18007	00900	05315				894	00000	74110	18907	00900	05308				894	00061	52	ff		ff	36					
Wattisham	590	92403	F5454	16706	91111	06207	89100			590	62905	26284	16502	65700	02501	86650			590	97011	51	FF		FF	35					
Gorleston	497	90000	F4474	16206	91111	06204	89101			497	92002	F6434	16105	91111	05506	89101			497	91041	04	ff		F	34					
Mildenhall	578	44401	08461	16606	00908	05110	84275			578	22401	02464	16801	25700	01305	82650			578	00010	52	ffff		FFff	33					
Cardington	559	02504	57051	16804	00900	03209				559	12506	40101	17201	15700	01307	81650			559	00010	54	+		+	32					
West Raynham	485	91404	F9454	16505	91111	05110	89100			485	02701	F4464	16803	00900	03302				485	00000	52	FF		FFf	31					
Wittering	462	82907	56031	16508	85711	05109	88656			462	32708	20041	16604	35700	02101	83650			462	00030	51	+		+	30					
Boscombe Down	746	03305	59020	17905	00900	04215				746	00000	19400	18402	00900	02205				746	00021	53	+		if	29					
Ross-on-Wye										627	50000	48050	17701	55611	01602	85635			627	00010	54	+		+	28					
Bristol	628	00000	40050	17405	00900	04212				628	20000	17100	17702	15630	02306	81630			628	00011	55	+		+	27					
Aberporth	502	01905	69021	17406	00900	04106				502	72105	74031	17606	75611	03303	87645			502	97051	02	+		+	26					
Rhoose (Cardiff)	715	40304	66030	17106	35640	04305	83640			715	63107	75011	17705	65711	05303	81650	88656		715	00030	51	+		+	25					
Plymouth	827	10000	62030	17405	15700	05209	81650			827	60805	58031	18203	65700	03302	86650			827	00030	50	+		+	24					
Chivenor	707	10000	56021	17505	15700	04213	81650			707	40906	69030	18703	45530	02306	81620	84650		707	00021	51	+		+	23					
St. Mawgan	817	21107	80011	17706	25600	04107	82645			817	41606	78011	18506	45700	05304	84650			817	00050	02	+		ff	22					
Culdrose	809	31001	69011	17505	30930	05111	83358			809	41303	08444	18203	30931	03303	83360			809	00031	52	if		ff	21					
Scilly	804	01202	79011	17409	00900	08210				804	31905	74030	17908	35600	08205	83635			804	00081	11	+		+	20					
Elmdon	534	00000	16040	17005	00900	03012				534	00000	01411	17650	00900	51301				534	00500	54	ff		ff	19					
Shawbury	414	30000	69018	17105	30930	04111	83360			414	30000	06414	17650	30930	50303	83365			414	97500	55	+		if	18					
Manchester	334	00000	40048	16307	00900	04007				334	90000	F2470	17103	91111	03204	89111			334	00011	02	f		FF	17					
Squires Gate	318	02604	24111	16603	00900	03107				318	91104	F6474	16803	91111	03302	89102			318	00520	54	ff		FFff	16					
Valley	302	00000	59020	17304	00900	03307				302	71810	81031	17306	70951	05301	87362			302	00020	51	+		+	15					
Ronaldsway	204	03101	75020	16402	00900	01105				204	70000	66030	16502	25431	02400	81710	87360		204	00000	52	+		+	14					
Carlisle	222	00000	62021	16903	00900	03207				222	51202	37101	17001	15634	01500	81645	85075		222	97511	53	+		+	13					
Watnall	354	40000	11041	16606	45600	04007	84640			354	13007	19041	16805	15701	04302	81650			354	00042	52	+		+	12					
Spurn Head	396	42807	48031	16307	20970	06212	84360			396	02910	48020	16306	00900	05202				396	00040	11	+		+	11					
Finningley	360	63304	17041	16507	60931	06209	86358			360	00000	04464	16704	00900	03303				360	00040	51	+		ff	10					
Dishforth	261	20000	58108	16107	25800	05109	82657			261	02902	48110	16502	00900	02306				261	00011	52	+		ff	9					
Tynemouth	262	02506	32041	15907	00900	05213				262	22710	58020	16205	00909	02303	82175			262	00041	51	+		+	8					
Eskdalemuir	162	00000	70021	16951	00900	52002				162	80000	04421	17151	86011	52301	88700			162	97531	56	+		fffff	7					
Mull of Galloway	131	12506	74020	16506	15606	05209	81630			131	60000	74031	16606	60931	06204	86360			131	00060	11	/		/	6					
Prestwick	135	11303	62040	15403	15600	02104	81645			135	71204	60041	15102	40972	01501	82360	83366 86075		135	00010	53	+		+	5					
Renfrew	141	03002	48100	15305	00900	04205				141	80000	37104	15705	86211	05302	83703	88705		141	00030	51	ff		+	4					
Leuchars	171	02306	62028	14104	00900	03108				171	12511	48400	14502	15601	01304	81635			171	00011	51	+		if	3					
Dyce	091	52707	60038	13905	55600	04001	81630 85657			091	60000	75031	14502	35681	01104	81630	83657		091	00011	53	+		+	2					
Wick	075	80000	69026	13405	85411	05103	81710 88635			075	72605	69032	13505	75411	05203	81710	85618 87635													

DAILY WEATHER REPORT OF THE BRITISH METEOROLOGICAL OFFICE

No. 37157

Date of Issue Wednesday 7 April 1965

VISION
LE
°F

104
102
100
99
97
95
93
91
90
88

68
66
64
63
61
59
57
55
54
52

50
48
46
45
43
41
39
37
36
34

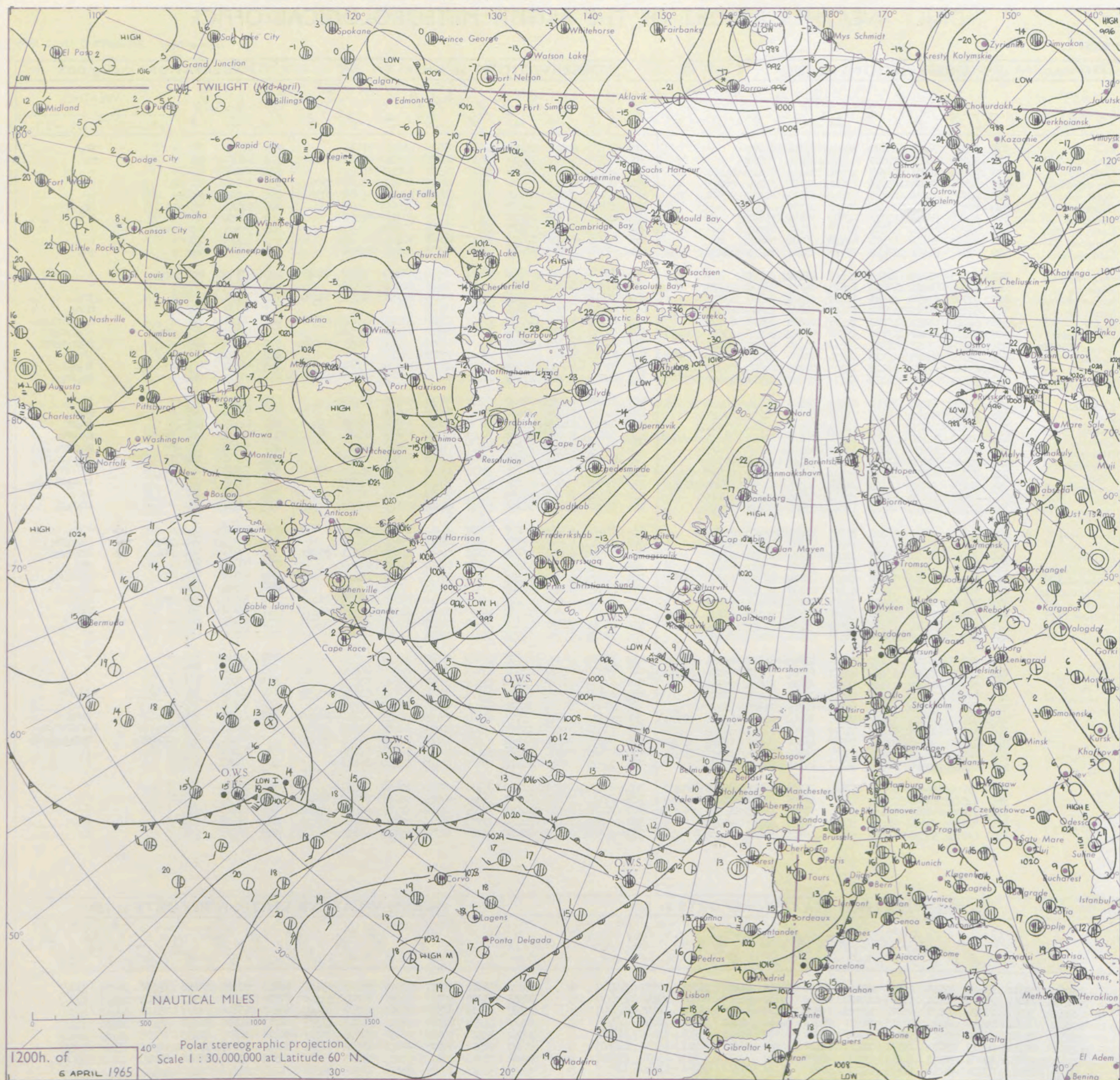
32
30
28
27
25
23
21
19
18
16

14
12
10
9
7
5
3
1
0
2

4
6
8
9
11
13
15
17
18
20

Code FM 11.A		OBSERVATIONS at 12h.										6 Apr 11 1965										OBSERVATIONS at 18h.										6 Apr 11 1965										OBSERVATIONS during DAY				
Station		ill	Nddff	VVwwW	PPPTT	N _h L _h C _M CH	T _d T _d app	8N _s Ch _s h _s	8N _s Ch _s h _s	8N _s Ch _s h _s	ill	Nddff	VVwwW	PPPTT	N _h L _h C _M CH	T _d T _d app	8N _s Ch _s h _s	8N _s Ch _s h _s	8N _s Ch _s h _s	ill	Nddff	VVwwW	PPPTT	N _h L _h C _M CH	T _d T _d app	8N _s Ch _s h _s	8N _s Ch _s h _s	8N _s Ch _s h _s	ill	RRTTEx	SSS	WEATHER														
																																					09h.—15h.	15h.—21h.								
Kew		775	52509	74031	17614	42532	03004	84827			775	72705	69022	15814	7851/	03605	84825	87635		775	97150	062	+										ir _o													
London Airport		772	52706	66031	17615	42631	04805	84830			772	72707	68012	15613	44638	04609	81635	84650	87270	772	91161	066	+										ro													
Gatwick		776	63203	70031	17814	42641	04602	84840	84368		776	82310	75022	16412	4562/	06506	84635	88460		776	00160	054	+									+														
Thorney Island		871	32206	74034	18715	12501	08802	81825	83075		871	72508	62011	17211	2577/	05705	82656	83359	87360	871	00150	068	+									+														
Hurn		862	52805	74034	18813	58602	04802	84830	83075		862	72507	75012	17111	3577/	04504	83650	85360	87363	862	00140	///	+									+														
Guernsey		894	12302	82010	20014	00902	04102	81075			894	72408	82021	19109	7097/	07705	87365			894	97141	083	jr									ir _o														
Wattisham		590	52808	58051	17013	52600	04803	85840			590	82606	60031	15213	7467/	03607	87645	88362		590	00151	///	+									+														
Gorleston		497	91205	F5454	17405	9111/	05206	89102			497	71710	16106	16106	7561/	05606	87630			497	93071	008	fir _o									+														
Mildenhall		578	62803	58034	17114	62500	05704	86828			578	72706	66022	15013	2863/	04608	81845	87362		578	00160	065	+									+														
Cardington		559	73007	64031	17414	7351/	03605	82925	85830		559	72508	66028	15513	5567/	03606	85645	85362		559	97150	046	+										ir _o													
West Raynham		485	52607	56031	16513	42601	06802	84830			485	72806	56028	14812	686/8	06610	83830	84650	87275	485	97140	059	pr _o									+														
Wittering		462	72405	66031	17013	6261/	04702	86830	85075		462	72510	80022	15013	14672	04606	81640	86360		462	00150	075	+										+													
Boscombe Down		746	72706	80034	18413	38609	04703	82830	87172		746	72410	82012	16611	55738	05710	85650	86362	87274	746	97141	044	+										ir _o													
Ross-on-Wye		627	82305	70022	17612	8861/	03806	82830	88635		627	82410	77022	15411	8561/	04607	88630			627	01131	008	+										rrr _o													
Bristol		628	62410	66031	18313	22536	06804	82828	87272		628	82307	62602	16310	7542/	07610	83715	87625	88458	628	01131	021	+										ro _o RRro _o													
Aberporth		502	81812	82028	17710	6852/	07502	86820	83635	88460	502	82312	56638	15408	3742/	07610	83712	88550		502	02111	003	pr _o										pr _o ro _o rrr													
Rhoose (Cardiff)		715	82708	75021	18511	8851/	06500	82825	88635		715	82708	66036	16509	8531/	07606	82707	83635	88650	715	01121	028	ir _o										ir _o ro _o rrr													
Plymouth		827	72109	69022	19310	38534	07000	81825	83650	86359	827	82311	40602	17409	8621/	09608	88703			827	97121	016	+										ir _o													
Chivenor		707	82608	82022	19112	7852/	07702	84820	86650	88460	707	82408	61602	16910	5727/	08707	85704	88460		707	96131	003	+										ir _o ro _o													
St. Mawgan		817	72612	69012	18911	5823/	08801	81703	84820	87360	817	82514	58205	17509	6522/	08606	83703	84705	86615	817	97120	011	+											id _o ir _o												
Culdrose		809	72208	60054	19010	6823/	08803	83704	84620	85360	809	72309	60505	17409	7523/	09611	86703	86620		809	97111	040	+											id _o												
Scilly		804	72209	56022	18810	7531/	09802	84709	87623		804	72509	74022	17410	7551/	08706	87628			804	91121	008	+											pr _o												
Elmdon		534	72511	70034	17013	3263/	02805	83830	87365		534	82509	61052	15211	5567/	03608	85640	86359	88465	534	01151	045	+											ir _o rr												
Shawbury		414	72612	82024	17213	22576	04607	82828	84366	87272	414	82612	61608	15009	7542/	07507	83618	86627	88556	414	01141	004	pr _o											ro _o rrr												
Manchester		334	72905	57024	16812	11501	03805	81825	87075		334	83006	50802	14509	8851/	07507	83825	88640		334	02131	035	FF											pr _o rrro _o												
Squires Gate		318	72306	67024	17210	18578	05602	81820	87362		318	82504	56616	14309	4562/	07711	84640	88459		318	01121	024	ff											ir _o ro _o rrr												
Valley		302	71716	80022	17110	5553/	06803	82620	85650	87360	302	82017	61216	14208	5527/	08716	83704	85640	88460	302	01111	012	ir _o											iridir												
Ronaldsway		204	72111	70022	16009	28378	06803	81708	85360	86462	204	82112	35602	13208	8701/	07618	82701	88702		204	91101	003	+											ir _o do _o ro _o												
Carlisle		222	72607	59052	16511	38536	07706	83826	87272		222	72507	66012	14409	4851/	05609	81825	84635	87463	222	93111	039	+												ro _o											
Watnall		354	72509	66011	16513	12602	03805	81635	87075		354	82507	58216	14710	5552/	04606	85625	88462		354	92150	060	+												ir _o ro _o											
Spurn Head		396	51604	48031	16811	31505	06605	83825	85075		396	81406	48022	14708	50927	06712	85460	88270		396	00120		+											+												
Finningley		360	83603	59024	16513																																									


CHART OF WEATHER IN PART OF NORTHERN HEMISPHERE



Expla
of sy


CL

Symbol



WEA

Symbol



Symbol

For each
half-feet
5 knots

CHARTS OF WEATHER IN WESTERN EUROPE

ation
mbols

LOUD
Cloud
Amount
(oktas)

0
1 or less
2
3
4
5
6
7 or more
8

y obscured

ATHER
Weather

izzle

h and
rizzle

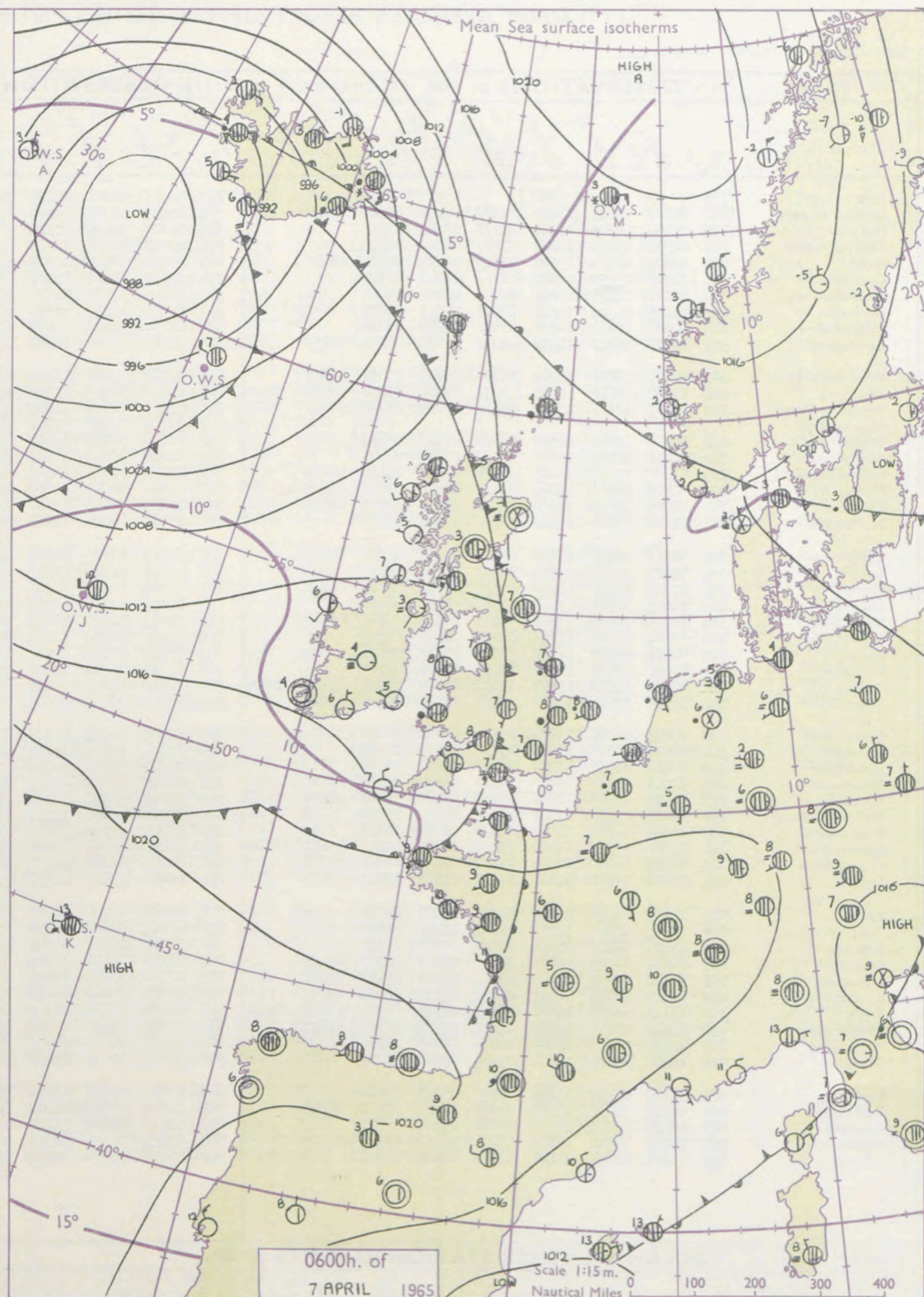
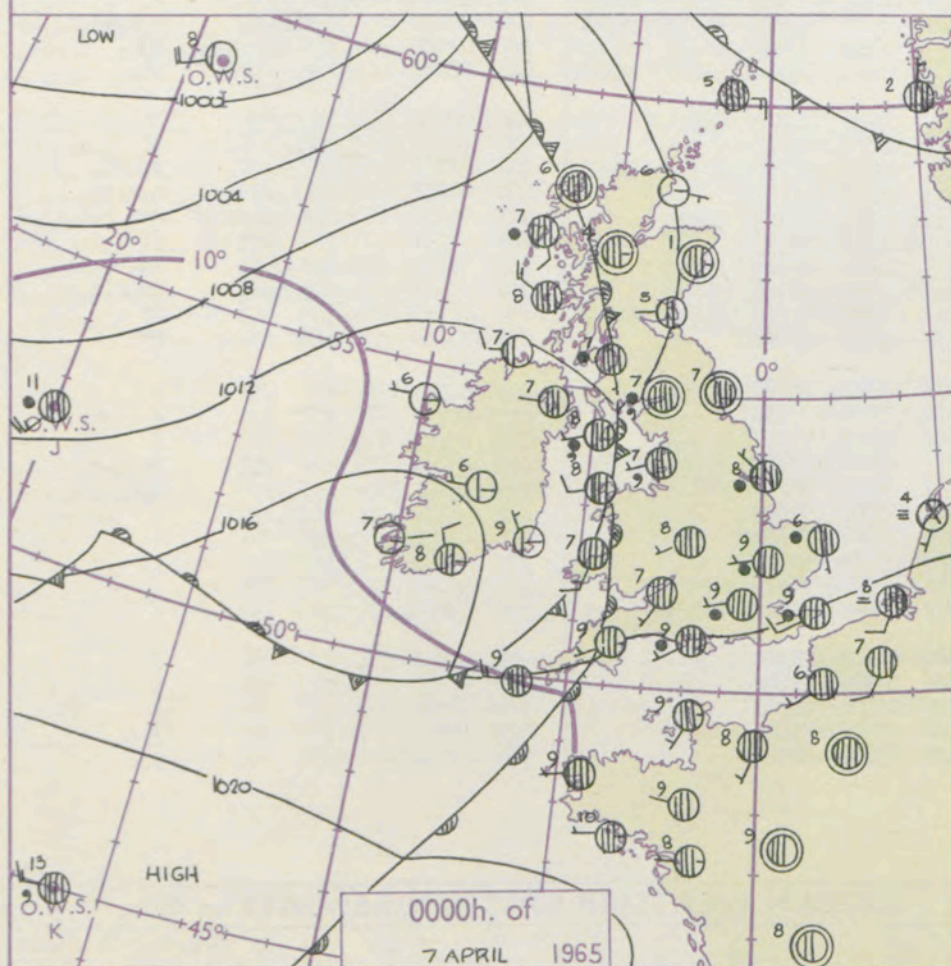
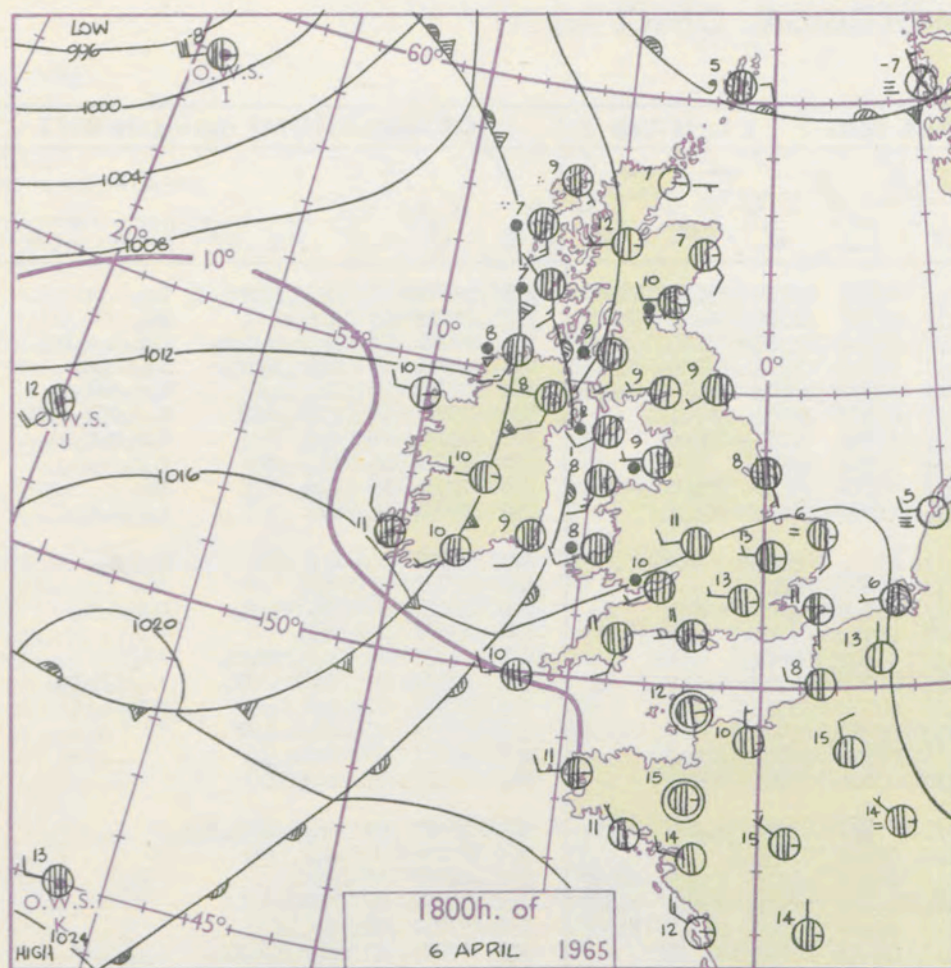
h and snow

w
h shower
h and snow
h shower
h shower
nderstorm

IND
Wind
speed
(knots)

Calm
1-2
3-7
8-12
13-17

additional
her add



GENERAL SYNOPTIC DEVELOPMENT

Issued at midday Wednesday 7

April 1965

FORECAST for Great Britain and Northern Ireland until noon tomorrow

The depression to the northwest of the British Isles has moved only slowly north to just south of Iceland and is expected to turn to the northeast. Associated frontal troughs have moved into the British Isles and should clear northern districts by tomorrow but clearance in the south will be delayed by waves moving up from the southwest.

It will be cloudy in most places with rain or drizzle at times, but in Wales, northern Ireland and parts of Scotland there will be sunny intervals at first today and again tomorrow morning. Temperatures will be generally near normal.

OUTLOOK for the following 24 hours.

Rain at times in most places but sunny intervals also and temperatures near normal.

DAILY WEATHER REPORT OF THE BRITISH METEOROLOGICAL OFFICE (contd.)

Code FM 11.A										OBSERVATIONS at 00h.										7 Apr 11 1965										OBSERVATIONS at 06h.										7 Apr 11 1965										OBSERVATIONS during NIGHT										CONVE TAB °C to
Station		iii	Nddff	VVwww	PPPTT	N _h L _h C _h M _h	T _d T _d app	8N _s Ch _s h _s	8N _s Ch _s h _s	8N _s Ch _s h _s	iii	Nddff	VVwww	PPPTT	N _h L _h C _h M _h	T _d T _d app	8N _s Ch _s h _s	8N _s Ch _s h _s	8N _s Ch _s h _s	iii	Nddff	VVwww	PPPTT	N _h L _h C _h M _h	T _d T _d app	8N _s Ch _s h _s	8N _s Ch _s h _s	8N _s Ch _s h _s	iii	RRT _n T _n E	T _g T _g	WEATHER																												
																																	21h.—03h.	03h.—09h.																										
Kew		775				10					775	82505	58206	13108	78511	07607	85719	85630	88460	775	02081	07	ir _o r _o r _o rrd _o d _o	ir _o											40																									
London Airport		772	82507	62616	15409	85511	06704	86620		88645	772	82503	56206	13107	85211	07607	81705	86628	88640	772	03071	07	r _o r _o rr	id _o											39																									
Gatwick		776	82306	60602	16208	85611	05703	88638			776	82303	32106	13807	75371	07604	81708	87632	88458	776	96061	06	ir _o r _o r _o d _o d _o	r _o r _o d _o d _o ir _o											38																									
Thorney Island		871	82501	62612	16208	87211	08810	88704			871	82302	32506	13708	85211	08607	85705	86708	88612	871	02081	07	ir _o r _o r _o id _o	id _o ir _o rr											37																									
Hurn		862	82405	61616	15609	85311	08813	84706		88620	862	82505	50626	13507	65321	07706	83708	86629	88536	862	02071	07	ir _o r _o r _o	d _o r _o ddd _o d _o											36																									
Guernsey		894	82309	03446	17808	86011	08810	88700			894	82311	09516	15207	86011	07808	83700	86701		894	05071	07	ffir _o rrff	r _o r _o ddd _o d _o ff											35																									
Wattisham		590	82406	58606	15009	80971	04804	88459			590	82006	17616	12707	85311	07608	87706	88620		590	02071	06	r _o r _o	d _o r _o r _o r _o id _o											34																									
Gorleston		497	81605	56606	14606	85511	05617	88625			497	82405	48616	12808	85511	07605	88625			497	03062	05	ir _o r _o r _o	r _o r _o											33																									
Mildenhall		578	82606	59611	14709	85611	06702	88634			578	82201	56602	12408	85411	07606	84710	83620	88635	578	01071	05	r _o r _o	ir _o											32																									
Cardington		559	82207	48616	14908	85211	07804	83705		88637	559	72308	48506	12507	75611	06703	86630	86650		559	03071	06	RR	r _o r _o d _o r _o											31																									
West Raynham		485	82706	48602	13908	35771	05705	83650		88361	485	82307	37606	12207	87211	07606	86705	88710		485	95071	04	r _o r _o r _o	r _o r _o r _o											30																									
Wittering		462	82405	58612	14408	55721	07808	85650		88559	462	82706	58206	12307	85611	07604	88635			462	93071	07	r _o r _o	id _o											29																									
Boscombe Down		746	82802	61616	15908	85311	07708	87709		88615	746	82205	56516	13407	85311	06708	84709	88625		746	03071	06	ir _o rrr _o r _o	r _o r _o d _o d _o											28																									
Ross-on-Wye											627	72305	63022	12007	75611	06712	87630			627	95071	05	r _o r _o	+											27																									
Bristol		628	82205	62026	15107	85611	07712	88632			628	82405	58025	12808	87411	07607	88712			628	02071	05	r _o r _o rrd _o d _o	id _o											26																									
Aberporth		502	82013	62206	13707	86211	07713	88705			502	82910	56605	13907	85411	06306	87712	88618		502	02061	06	id _o ir _o ir _o	ir _o r _o r _o ir _o											25																									
Rhoose (Cardiff)		715	82607	57026	15108	85311	07810	84708		88632	715	83204	07426	12708	86111	07606	88701			715	01071	06	r _o r _o d _o r _o	rrd _o d _o if											24																									
Plymouth		827	82308	56106	16009	85311	08810	81706		88625	827	53306	58016	13609	36302	08503	81707			827	01071	07	ir _o d _o r _o dr	+											23																									
Chivenor		707	82006	69216	15709	85411	07811	82710		88624	707	72807	59016	13908	77211	07301	83704	87706		707	01071	07	irid _o												22																									
St. Mawgan		817	91808	05516	15908	91111	07716	89100			817	73111	48025	14908	56231	07301	85703	84360		817	01071	07	d _o d _o ff												21																									
Culdrose		809	82313	10616	16208	85011	08712	86701		88706	809	63410	57106	14708	65211	07301	83705	84708	85615	809	93081	07	id _o ir _o r _o r _o d _o d _o +	+											20																									
Scilly		804	82613	59288	15809	86211	09714	88705			804	13411	66021	15707	15600	06303	81635			804	93071	11	d _o d _o if	+											19																									
Elmdon		534	82306	56216	14408	85311	08811	81706		88628	534	72005	50206	12107	75311	06607	81706	83715	87630	534	01071	06	rrid _o	r _o											18																									
Shawbury		414	81803	58616	13807	85511	07710	88620			414	72402	62036	11907	75411	06604	81714	84620	86635																																									

DAILY WEATHER REPORT OF THE BRITISH METEOROLOGICAL OFFICE

No. 37758

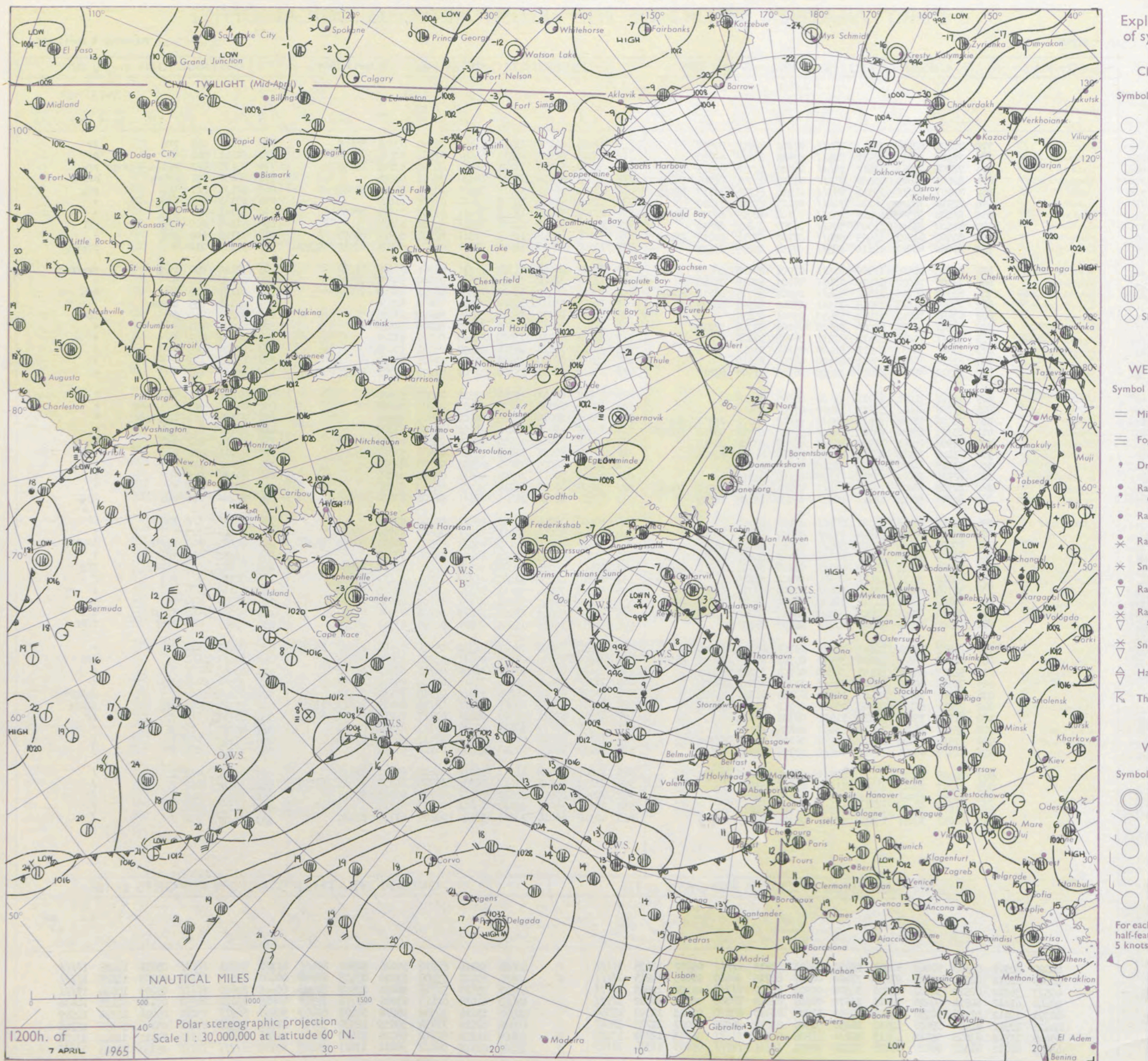
Date of Issue Thursday 8 April 1965

Code FM 11.A		OBSERVATIONS at 12h. 7 April 1965										OBSERVATIONS at 18h. 7 April 1965										OBSERVATIONS during DAY					
STATION LE °F	Station	iii	Nddff	VVwww	PPPTT	N _h L _h C _M C _H	T _d T _d app	8N _s Ch _s h _s	8N _s Ch _s h _s	8N _s Ch _s h _s	iii	Nddff	VVwww	PPPTT	N _h L _h C _M C _H	T _d T _d app	8N _s Ch _s h _s	8N _s Ch _s h _s	8N _s Ch _s h _s	iii	RRT x E	SSS	WEATHER				
																							09h.—15h.	15h.—21h.			
104	Kew	775	72406	68026	12712	78411	07802	83815	87630		775	73408	64158	11712	63661	05500	83930	85645		775	97141	019	pro		jp		
102	London Airport	772	72406	66015	12511	78511	07805	83820	87630		772	73103	60028	11411	68661	07502	82835	85656		772	92141	018	+		pr		
100	Gatwick	776	72804	62215	12611	78411	09805	82712	85815	87630	776	52207	62018	11811	58500	08301	83828	84650		776	03141	023	ro ro do do pro pr		pro		
99	Thorney Island	871	82003	67605	13409	85211	09603	84704	87706	88635	871	22403	57056	11810	18530	08705	81820		871	04131	037	rrir ro		prpro			
97	Hurn	862	83207	74016	12311	88311	08500	81708	83710	87615	862	53502	60252	12211	58500	08503	81825	85645		862	97131	111	ir o		pro		
95	Guernsey	894	72914	70025	14710	78411	07103	81810	87620		894	12911	71021	14009	15600	06706	81640		894	00111	033	fid o		+			
93	Wattisham	590	83008	37506	12608	85211	07104	82705	87707	88630	590	73105	56015	11210	75411	07703	81618	87650		590	97101	111	id o		+		
91	Gorleston	497	81507	48606	11908	88511	06707	84820	88630		497	70605	48102	11207	75511	06602	87625		497	91101	000	ir o		Fff			
90	Mildenhall	578	83301	61802	12409	88411	07103	81712	86818	88630	578	83604	40048	11411	88511	07504	84822	88650		578	97121	000	pro		+		
88	Cardington	559	80000	66022	12610	88511	07101	83825	88635		559	73508	66038	11910	58571	06303	81825	85640	87359	559	97141	014	+		proir o		
86	West Raynham	485	83005	40606	11909	85311	07001	85708	88630		485	73406	20048	11308	76271	06301	87705	87362		485	97110	002	ro ro		proff		
84	Wittering	462	73502	74022	12510	78411	06101	85818	87640		462	73307	34042	11810	75611	06500	84635	87656		462	00120	007	+		+		
82	Boscombe Down	746	83303	66016	13310	85411	07001	82715	86618	88625	746	72504	66252	12409	78511	08701	82825	87650		746	01141	022	pro		pro		
81	Ross-on-Wye	627	73505	81028	12213	73511	05802	82925	84825		627	30405	81021	11912	33600	06603	82930		627	91141	035	propr		+			
79	Bristol	628	63608	74012	13013	52430	07001	85818			628	30000	66018	12312	34500	08603	81825		628	95151	040	pr		jp			
77	Aberporth	502	52911	59056	15008	58300	07001	81708	83812		502	12511	64011	14008	14500	04604	81625		502	00091	086	+		+			
75	Rhoose (Cardiff)	715	73111	75034	13512	72511	06004	87822			715	12815	81011	13009	11500	06802	81825		715	00130	081	+		+			
73	Plymouth	827	33315	74021	14511	31400	05102	83818			827	23312	74030	14311	14502	04301	81625		827	00130	089	+		+			
72	Chivenor	707	23212	66020	15211	22400	08004	82818			707	12811	66020	14708	11501	07505	81820		707	00121	111	+		+			
70	St. Mawgan	817	33312	69021	16010	31300	06105	81708	83815		817	63012	69021	15309	32208	07103	81705	83812	85275	817	00110	100	+		+		
68	Culdrose	809	33512	72021	15911	31100	04305	83818			809	23110	66011	15509	11531	04507	81822		809	00110	101	+		+			
66	Scilly	804	23208	64030	17212	28100	07209	82818			804	32809	64020	16010	28401	07702	82818		804	00110	107	+		+			
64	Elmdon	534	73508	58056	12410	78411	08001	82712	85818	86640	534	23506	58018	12110	21500	05604	82820		534	97120	021	ir o pro		+			
63	Shawbury	414	83311	65036	13109	88411	07006	82712	86818	88638	414	13509	67011	12410	18540	05505	81822		414	97120	023	do do		+			
61	Manchester	334	82902	25045	12609	85311	07308	83706	88614		334	32910	58011	12210	38500	05501	81820	83630		334	91111	017	do do		+		
59	Squires Gate	318	83108	30285	13408	86111	07210	83702	87706		318	32707	56031	12408	18530	07605	81820	83362		318	00101	050	f		+		
57	Valley	302	23110	66021	14411	22200	05001	81705			302	11911	78020	13208	10941	06708	81365		302	00121	110	+		+			
55	Ronaldsway	204	12911	66021	13311	11400	07102	81712			204	32107	70011	12309	20931	05608	82360		204	00120	088	+		+			
54	Carlisle	222	82705	58032	13210	88411	07201	82712	84620	88630	222	32607	66011	12410	28539	04503	81824		222	00121	018	+		+			
52	Watnall	354	83301	50042	12111	88511	06400	85822	88635		354	73401	23048	11809	75611	07400	83630	87656		354	97110	004	pro		ir o		
50	Spurn Head	396	83605	08466	12307	86311	07102	88708			396	80508	32054	12506	85511	06102	88620		396	97070	111	ir off		ff			
48	Finningley	360	70306	30044	12809	75411	06207	83712	87625		360	70206	57042	12011	78511	06602	85828	86650	86361	360	00110	003	+		+		
46	Dishforth	261	80607	63605	12609	88511	07002	82822	88625		261	70000	64215	12109	65531	07503	81625	86650		261	91101	000	id o ir o		id o ir o		
45	Tynemouth	262	60000	32046	13008	45671	06400	84635	86360		262	71607	58022	12008	70971	05706	87359		262	97071	014	ir o		+			
43	Eskdalemuir	162	82004	64016	12409	88311	07000	83708	85817	88638	162	62106	85018	11309	58531	07506	82822	84642		162	97101	005	if id o		pro		
41	Mull of Galloway	131	13210	74010	13411	12500	07400	81825			131	62310	80022	11507	45571	05714	84630	84360		131	00121	111	/		/		
39	Prestwick	135	52309	66015	12110	58411	07203	81712	83822		135	62309	74021	10211	58531	02712	81825	85645		135	00120	050	+		+		
37	Renfrew	141	70302	56046	11711	78400	08000	81711	83822	85635	141	72408	59041	10211	45731	04709	84656	86360		141	00141	036	+		+		
36	Leuchars	171	70810	40406	11809	68031	07602	81700	85820	86656	171	71007	62022	10208	65618	06708	81630	86650		171	97091	009	ir o jf		+		
34	Dyce	091	81512	10284	12305	87111	05803	88702			091	81612	15102	11005	86011	04708	83701	88702		091	97061	000	Fff		ffff		
32	Wick	075	71512	59054	10807	75311	05709	82708	87610		075	61518	40052	08207	45332	05714	82706	83630	85075	075	00081	025	if		+		
30	Cape Wrath	049	62302	83022	09209	38532	05707	81825	83630	84360	049	81806	83032	06409	88511	03716	83820	88625		049	00101	045	+		ir o		
28	Sule Skerry	010	51413	58052	10107	36536	06704	83720	85070		010	51402	66012	07508	35536	06711	83625	85270		010	00090	111	/		/		
27	Lerwick	005	71312	80026	13605	75411	03704	85615	87622		005	71715	69022	10606	75411	04714	85710	87618		005	97061	001	ir o		+		
25	Stornoway	026	51717	75031	09409	12551	07709	81820	85362		026	81822	67502	06308	85411	07714	85712	88618		026	01111	030	+		do do pro		
23	Benbecula	022	72017	80021	08709	28431	05710	81819	87360		022	71916	62258	05409	78311	08714	82709	84817	87632	022	95111	027	pro		prpro		
21	Tiree	100	21714	75011	10810	11431	08705	81815			100	81914	62621	07308	65421	07719	82716	86640	88458	100	01111	042	jp		rr		
19	Aldergrove	917	22308	66011	13111	28430	06806	81710			917	72109	80012	10511	28530	05713	81822	83362		917	96141	056	if		+		
18	Malin Head	980	31914	85020	11512	11530	06709	81820	83360		980	72515	83806	08709	78511	07613	84822	87656		980	91141	073	/		/		
16	Belmullet	976	71919	80021	11511	78511	08709	83820	87635		976	22213	74016	09310	22500	08710	82822		976	01121	071	/		/			
14	Birr	965	42406	74014	15011	48511	06706	83820	84636		965	72607	80032	11811	78511	04610	81821	87636		965	97141	062	/		/		
12	Collinstown	969	12207	78011	14211	11500	05605	81827			969	71202	78031	11410	68531	07714	84828	86645	87358	969	00141	096	/		/		
10	Rineanna	962	12507	82024	14812	11500	06809	81828			962	82409	69616	12210	85511	09707	85623	88635		962	97141	045	/		/		
9	Roches Point	952	11913	74020	16010	11502	07805	81820			952																

All times of observation printed in this publication are GREENWICH MEAN TIME.

SIR GRAHAM SUTTON, C.B.E., D.Sc., F.R.S., Director-General, Meteorological Office, London Road, Bracknell, Berkshire

CHART OF WEATHER IN PART OF NORTHERN HEMISPHERE



CHARTS OF WEATHER IN WESTERN EUROPE

ation
mbols

LOUD
Cloud
Amount
(oktas)

0
1 or less
2
3
4
5
6
7 or more
8

y obscured

ATHER
Weather

izzle

n and
rizzle

n and snow

ow

n shower

n and snow
hower

ow shower

l shower

understorm

WIND

Wind
speed
(knots)

Calm

1-2

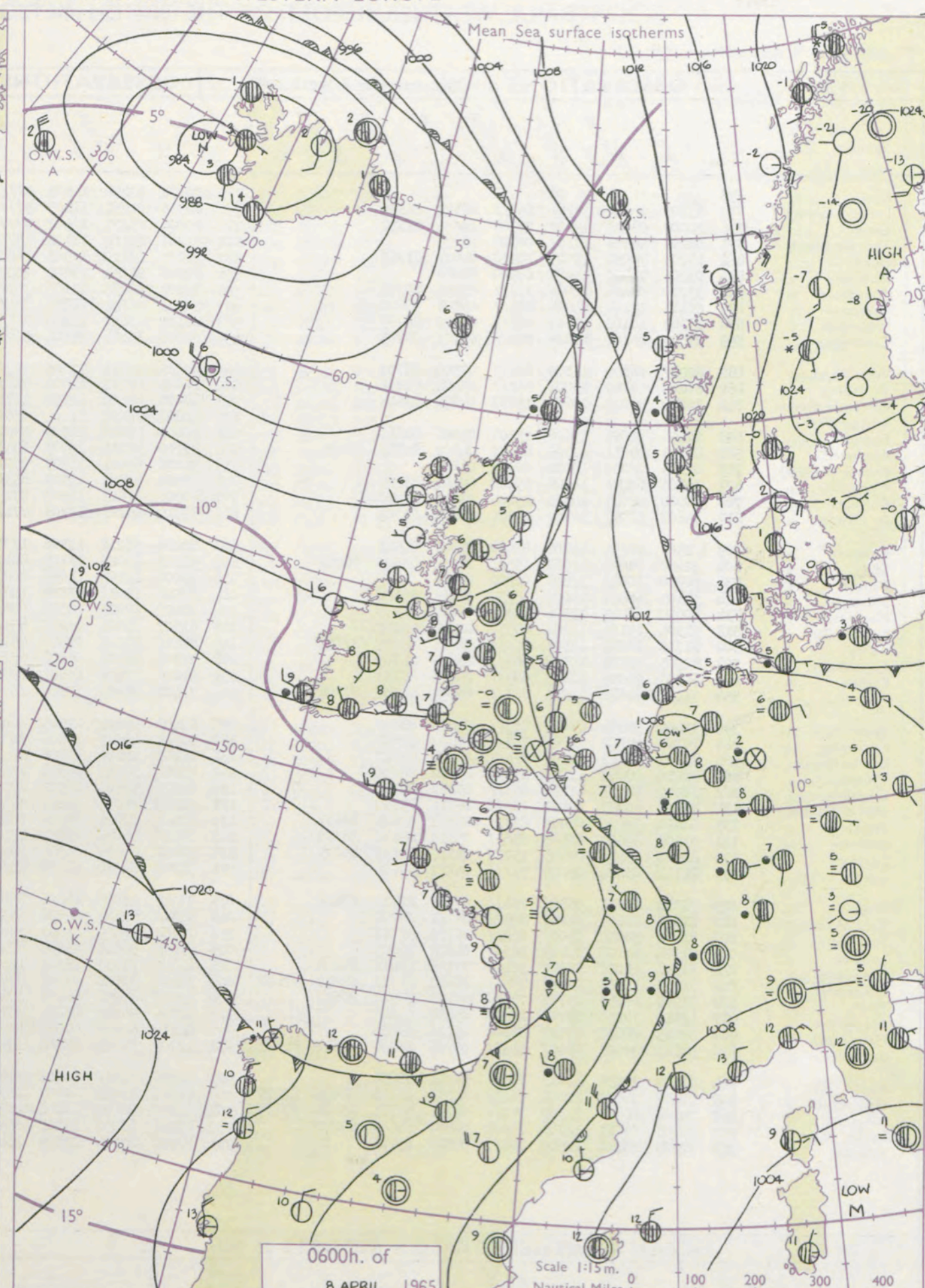
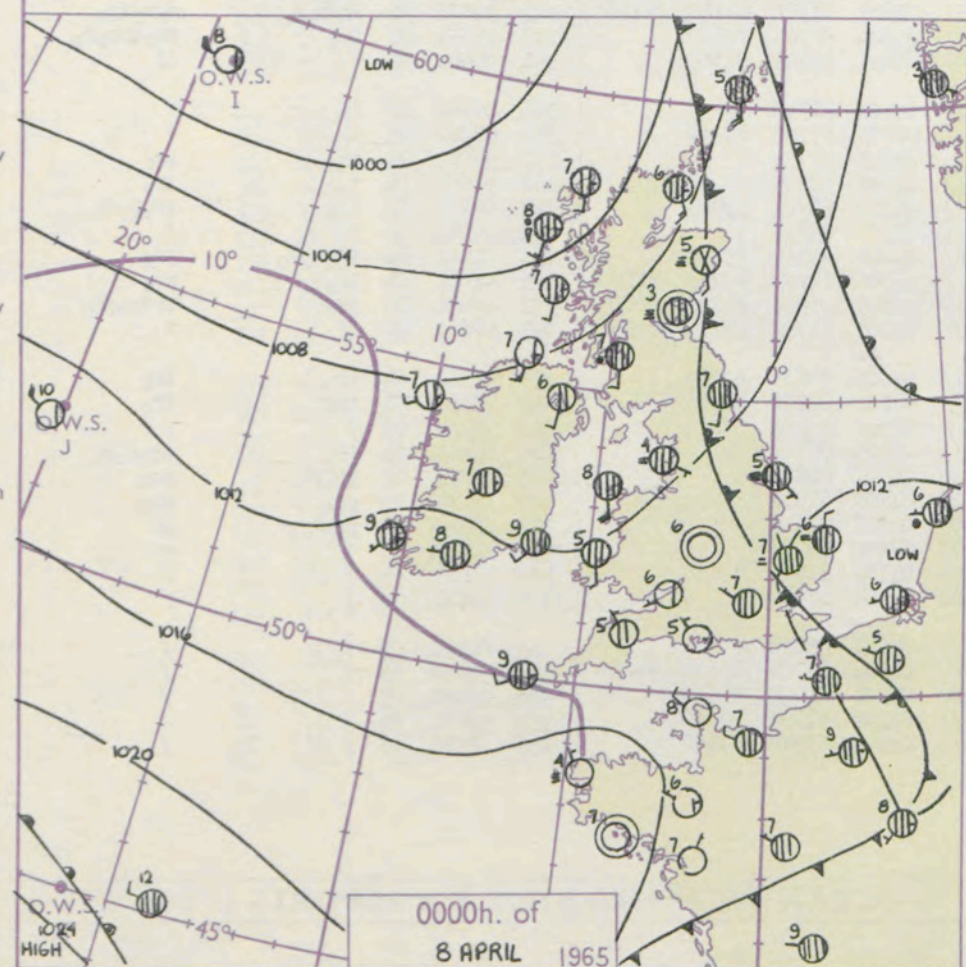
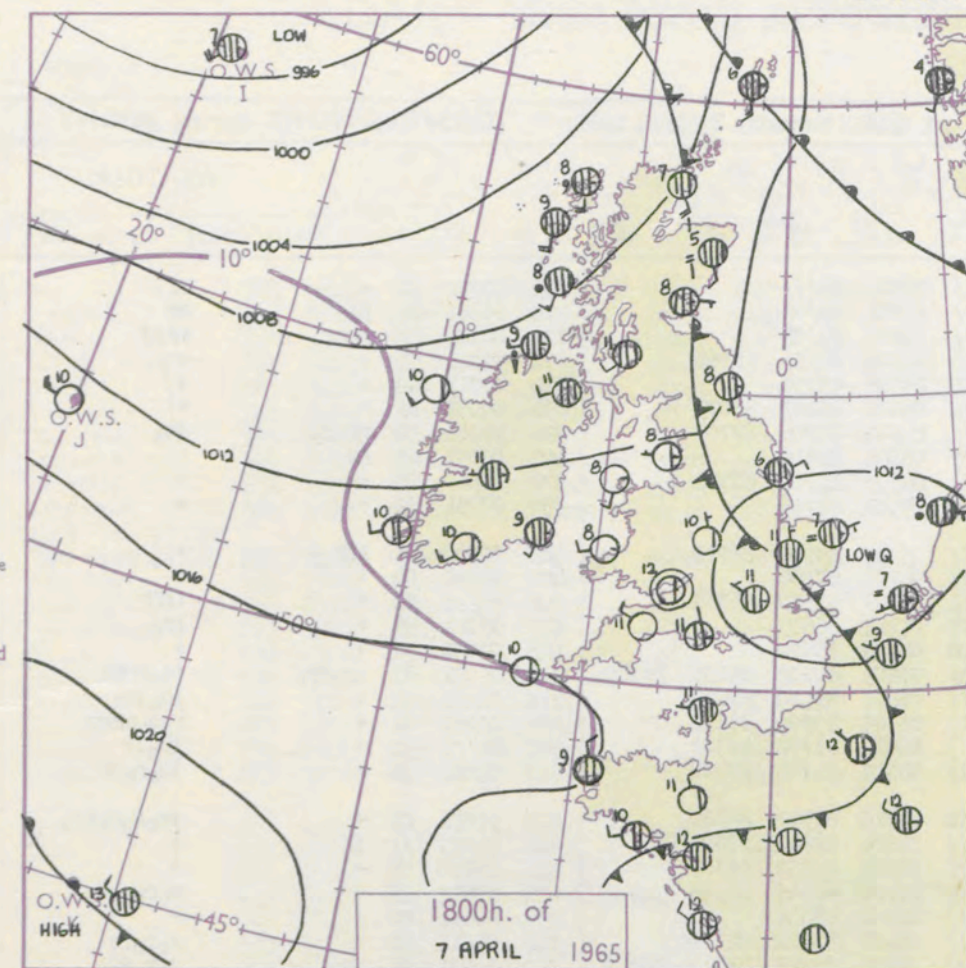
3-7

8-12

13-17

additional
her add

48-52



GENERAL SYNOPTIC DEVELOPMENT

The depression that was centred near Iceland yesterday is almost stationary. A frontal trough over eastern Britain will move slowly east into the North Sea. A warm front from the Atlantic will approach southwest Britain tomorrow.

Issued at midday Thursday 8

April 1965

FORECAST for Great Britain and Northern Ireland until noon tomorrow

Most parts will be cloudy today with moderate or heavy showers this afternoon, especially in the north. There will be long clear periods tonight with mist and fog in southern and central districts. It will be mostly dry tomorrow with sunny periods after clearance of fog but rain may spread to southwest England and Wales. Temperatures mostly near normal.

OUTLOOK for following 24 hours

Rain at times in the south. Showers and sunny intervals in the north. Near normal temperatures.

DAILY WEATHER REPORT OF THE BRITISH METEOROLOGICAL OFFICE (contd.)

Code FM 11.A OBSERVATIONS at 00h. Thursday 8 April 1965										OBSERVATIONS at 06h. Thursday 8 April 1965										OBSERVATIONS during NIGHT										CONVE TAB °C to
Station	iii	Nddff	VVwww	PPPTT	N _h Ch _h C _h H	T _d T _d app	8N _s Ch _s h _s	8N _s Ch _s h _s	8N _s Ch _s h _s	iii	Nddff	VVwww	PPPTT	N _h Ch _h C _h H	T _d T _d app	8N _s Ch _s h _s	8N _s Ch _s h _s	8N _s Ch _s h _s	iii	RRT _n T _n E	T _g T _g	WEATHER								
																						21h.—03h.	03h.—09h.							
Kew	775			08						775	90104	02454	11806	91111	05501	89111				775	00051	51	+	ff		40				
London Airport	772	63105	26041	12707	65711	06302	86650			772	90305	01431	11805	91111	05301	89102				772	00041	00	1F	FF		39				
Gatwick	776	20000	08428	12602	25700	02604	82650			776	90000	F5471	11901	91111	01500	89103				776	00501	52	ffFF	FFff		38				
Thorney Island	871	03201	58108	13107	00900	06203				871	33201	20100	12104	15730	04502	81656	83364		871	97041	51	+	+			37				
Hurn	862	13205	74031	13305	10930	04003	81360			862	30000	23120	11903	30930	03608	83359			862	00011	52	+	+			36				
Guernsey	894	03206	78020	15007	00900	04000				894	62907	66031	13806	30935	05606	83362	86075		894	00051	02	+	+			35				
Wattisham	590	93210	01434	12005	91111	05501	89101			590	70208	40035	11405	76311	04102	81706	87709		590	97041	50	FFid ₀	id ₀			34				
Gorleston	497	80111	16104	11606	85511	05001	88620			497	80213	66052	10905	85411	04401	88610			497	00051	05	ff	+			33				
Mildenhall	578	83302	14102	12307	86311	06400	88707			578	80101	40052	11606	86311	04303	82707	88712		578	00060	05	+	+			32				
Cardington	559	83605	23106	12807	86211	06107	88705			559	80000	15284	11806	86211	05500	88703			559	00051	52	+	+			31				
West Raynham	485	80207	06444	12305	86111	05500	88702			485	80606	48014	11605	86211	03002	83705	88712		485	00040	01	fff	+			30				
Wittering	462	80204	28042	13006	86211	05204	88704			462	71003	48012	11006	76311	04703	87706			462	00050	04	+	+			29				
Boscombe Down	746	10000	59021	13605	15600	04802	81645			746	40000	40400	12602	15731	02603	81650	83362		746	00111	51	+	1fff			28				
Ross-on-Wye										627	60802	70021	11001	65611	01715	86635			627	97011	55	+	ir ₀			27				
Bristol	628	22404	58051	13606	25600	03006	82640			628	50000	58051	11505	55500	04705	85620			628	00031	52	+	+			26				
Aberporth	502	61709	66031	12905	42402	04809	82713	83822		502	72710	58215	10307	65131	07609	82702	85635	86360	502	05051	03	id ₀ ir ₀	id ₀ rrrr			25				
Rhoose (Cardiff)	715	02909	75010	13904	00900	03801				715	70000	60021	11707	75511	06607	83620	87650		715	01031	51	+	id ₀ ir ₀			24				
Plymouth	827	32906	62031	14506	35500	05804	83620			827	80000	32581	12307	85311	06709	85706	88618		827	02051	01	+	r ₀ d ₀ RRrr			23				
Chivenor	707	10000	58021	14605	16400	05805	81710			707	80903	32601	11907	87111	06612	83702	88708		707	01111	51	+	ir ₀ ir			22				
St. Mawgan	817	32607	58011	14907	25201	07809	81705			817	82710	48216	12708	87111	08509	84702	88704		817	01061	03	+	id ₀ r ₀ ir			21				
Culdrose	809	42607	62051	14806	45400	05808	84615			809	62910	56216	12308	17380	08710	81707	85360		809	92051	01	+	id ₀ d ₀ d ₀ pr ₀			20				
Scilly	804	72408	74031	14909	35520	08710	83625	86460		804	82713	66025	13109	88411	08604	82812	87625		804	91081	11	id	+			19				
Elmdon	534	00000	30041	12806	00900	03002				534	60000	12101	11650	60971	51605	82359	86362		534	00520	55	+	+			18				
Shawbury	414	32105	66011	12404	30930	02808	83365			414	60000	70031	10802	55632	01710	81640	85650	85070	414	97011	56	+	r ₀ r ₀			17				
Manchester	334	40000	40041	12304	40930	02000	84360			334	62007	58021	10305	65611	01608	86645			334	00031	02	+	+			16				
Squires Gate	318	61306	19101	11504	60931	04811	86360			318	81307	23601	09905	85511	05400	85622	88630		318	01011	53	+	r ₀ r ₀ rr			15				
Valley	302	81718	66031	11508	86311	06811	85709	87711		302	81610	61216	09707	85211	07607	81705	84615	88640	302	02071	06	ir ₀	ir ₀ r ₀			14				
Ronaldsway	204	82503	62038	10308	86311	06816	88706			204	72306	64606	08308	65331	07609	81707	84712	85640	204	92070	04	pr ₀ r ₀ r ₀	r ₀ r ₀ ir ₀			13				
Carlisle	222	60903	56051	11605	60931	04809	86359			222	80000	37626	09407	85311	05609	86707	88620		222	03051	03	ir ₀	ir ₀ ir ₀ r ₀			12				
Watnall	354	71102	32046	12706	76311	05002	84706	87708		354	71601	09462	10805	66231	05606	86705	88360		354	00041	52	+	1f			11				
Spurn Head	396	81405	08464	13405	85511	04201	88620			396	81808	59024	11905	86411	04400	88710			396	00040	11	ff	+			10				
Finningley	360	70707	48502	12707	75511	05802	87627			360	81508	44045	10806	86311	05607	85709	887													

DAILY WEATHER REPORT OF THE BRITISH METEOROLOGICAL OFFICE

No. 37759

Date of Issue Friday 9 April 1965

VISION
LE
°F

104
102
100
99
97
95
93
91
90
88

86
84
82
81
79
77
75
73
72
70

68
66
64
63
61
59
57
55
54
52

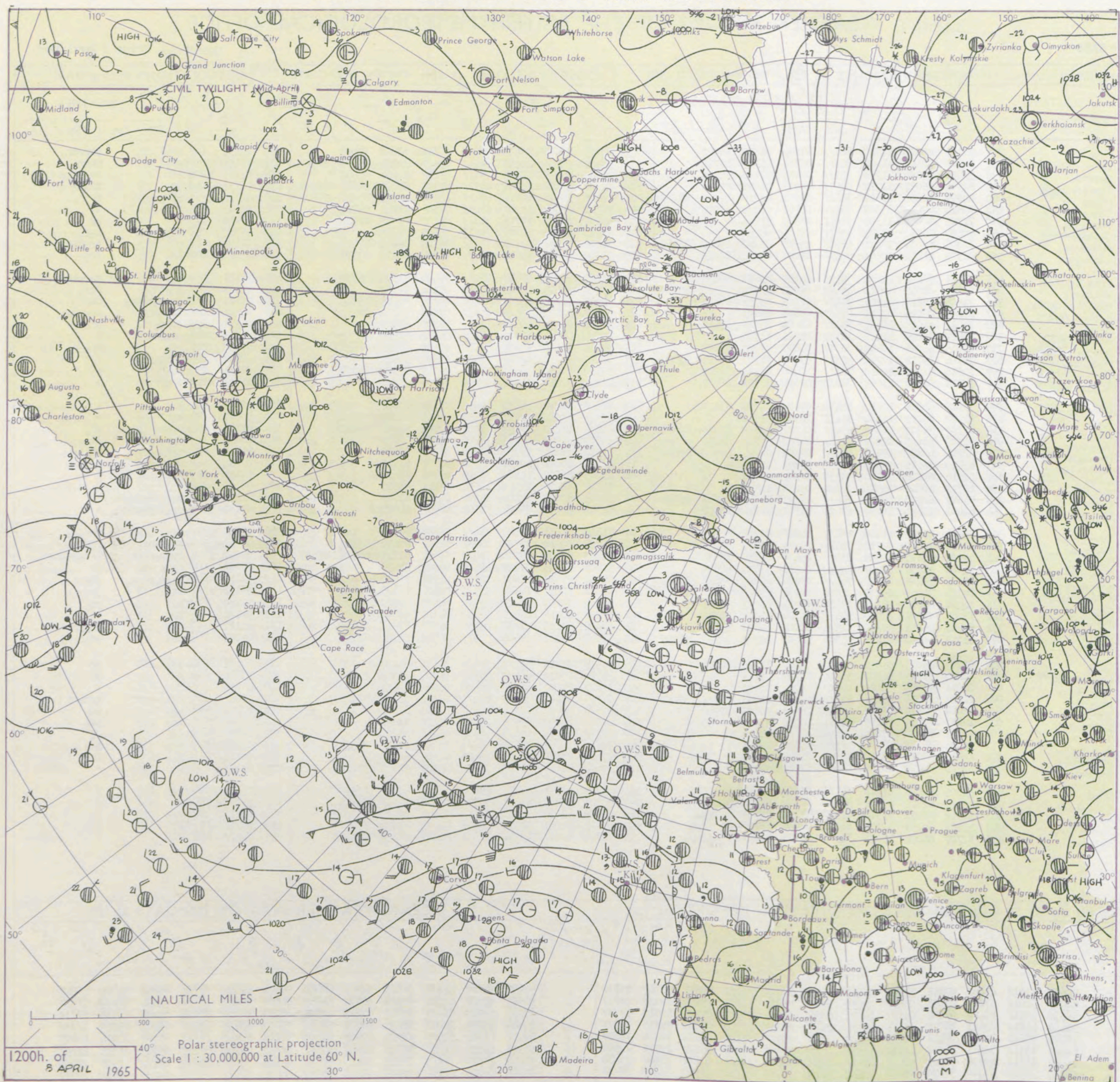
50
48
46
45
43
41
39
37
36
34

32
30
28
27
25
23
21
19
18
16

14
12
10
9
7
5
3
1
0
2

Code FM 11.A		OBSERVATIONS at 12h. Thursday 8 April 1965										OBSERVATIONS at 18h. Thursday 8 April 1965										OBSERVATIONS during DAY				
Station	ill	Nddff	VVwww	PPPTT	N _h Ch _h C _h H	T _d T _d app	8N _s Ch _s h _s	8N _s Ch _s h _s	8N _s Ch _s h _s	ill	Nddff	VVwww	PPPTT	N _h Ch _h C _h H	T _d T _d app	8N _s Ch _s h _s	8N _s Ch _s h _s	8N _s Ch _s h _s	ill	RR T x E	SSS	WEATHER				
																						09h.—15h.	15h.—21h.			
Kew	775	82105	40054	11310	863//	07804	86706	88709		775	83208	58819	10309	884//	07306	83818	88630		775	02131	005	prt1	pRprpro			
London Airport	772	82006	20104	11408	863//	06504	85709	88714		772	82808	50809	10109	6947/	07307	82818	84920	87360	772	02121	006	prt1	prir0			
Gatwick	776	81906	19054	11708	853//	07803	87706	88615		776	72609	56818	10408	736//	07102	86930	86650		776	02111	002	+	ir0proprpR			
Thorney Island	871	62304	66031	11712	2857/	05803	81820	84360		871	62807	50216	10909	4857/	07303	81825	84640	85359	871	96131	055	ir0	ir0iR			
Hurn	862	82809	66601	11610	7842/	06502	82710	87640	88460	862	62808	60258	10611	49430	08500	81818	83640	81922	862	02111	///	r0r0pro	RRpr0			
Guernsey	894	72814	62012	13509	762//	08703	83703	86708		894	72714	70022	13209	66232	07304	83703	85704		894	00101	014	+	+			
Wattisham	590	71705	60022	11308	714//	04602	87818			590	81809	20818	10706	893//	05307	83706	88912		590	03111	///	+	pr			
Gorleston	497	80801	56052	11707	855//	04103	88623			497	71210	48052	10706	70910	05505	87458			497	95082	015	+	r0r0			
Mildenhall	578	71801	59032	10811	4853/	04806	82820	84645	85362	578	72605	48298	09709	1165/	06303	81830	87459		578	01121	016	+	proprt1			
Cardington	559	81505	28052	10609	864//	06807	85711	88715		559	73009	64018	09610	1267/	06302	81830	87359		559	95111	001	pro	ir0			
West Raynham	485	71511	66012	10808	754//	04705	85618	86656		485	81103	23656	09807	872//	06500	83705	88710		485	09101	009	+	r0r0RRrr			
Wittering	462	81609	48042	10510	45437	06708	84612	83360	88270	462	43303	58016	10108	30931	05104	83360			462	02101	007	ir0iR	r0r0			
Boscombe Down	746	72608	56614	11309	754//	07705	83712	87625		746	33205	74256	10809	33400	05205	82918	83645		746	92121	030	ir0r0r0pro	pro			
Ross-on-Wye	627	82804	63026	09711	885//	05606	86825			627	60707	82808	10509	636//	07316	83830	82930		627	01141	031	r0r0proPR	pro			
Bristol	628	72411	64055	10811	784//	08604	85818	87640		628	12507	61018	10510	13530	08303	81920			628	01121	027	ldpro	pro			
Aberporth	502	32817	66016	11110	28332	08206	81706			502	12611	80020	11509	18400	05307	81818			502	94111	078	irrr0r0	+			
Rhoose (Cardiff)	715	82613	66036	10809	7637/	08803	87709	87358		715	32713	81018	11009	34500	05308	81825			715	97120	018	+	pro			
Plymouth	827	72106	59218	12210	4237/	09400	81707	83813	87359	827	33112	74018	12012	38530	06307	82820			827	02131	048	r0proprpR	+			
Chivenor	707	72810	61216	12010	762//	10400	83704	86706		707	52810	62031	12809	38331	09213	82706	84360		707	01121	054	ld0r0r0	+			
St. Mawgan	817	72712	58028	13009	762//	09305	83705	86709		817	62809	72012	13009	62202	08306	85705			817	01111	026	ir0pr	+			
Culdrose	809	73016	64058	12512	68434	07803	84814	83070		809	42910	72012	12810	3243/	06302	83818			809	00131	049	+	+			
Scilly	804	52912	69012	13314	31431	10302	83814			804	42809	61011	13711	22431	09309	82815			804	00140	084	+	+			
Elmdon	534	81707	50802	10507	884//	06702	83810	85815	88620	534	63309	40252	10108	69501	04305	81920	86635		534	04101	021	prpro	pro			
Shawbury	414	83302	58626	09809	5842/	06705	85817	85650	88462	414	22004	61048	10408	28500	07304	82822			414	04091	020	r0r0rrpropr	pro			
Manchester	334	82706	40632	09808	6542/	05301	81715	85625	88460	334	23012	65018	09708	22600	03306	82830			334	01111	031	r0r0rr	pro			
Squires Gate	318	82410	58216	09309	873//	08702	88709			318	12808	60041	10008	18500	06307	81820			318	03101	058	rrRRr0r0	+			
Valley	302	32814	69016	10710	38530	07205	83820			302	12209	83020	11109	15700	07305	81650			302	00121	080	+	+			
Ronaldsway	204	42713	80026	09510	28430	05206	82816			204	12610	84020	10309	18500	05111	81828			204	00120	098	+	+			
Carlisle	222	73607	62806	09009	784//	06705	84817	85625	87656	222	22709	80018	09110	29500	04305	81920			222	01111	044	r0r0proph0pro	+			
Watnall	354	82401	23624	10207	6742/	06503	86710	88458		354	52302	28046	09408	54501	06501	84820			354	03101	001	ir0irRRrrr0r0	+			
Spurn Head	396	81614	58022	11106	864//	04603	88710			396	81615	48636	09806	864//	06603	88710			396	04072	///	+	rrrr0r0			
Finningley	360	81810	50042	09710	5561/	05709	85630	88465		360	70000	50216	09708	2578/	06302	82650	87359		360	02111	009	pr0r0r0	r0r0r			
Dishforth	261	81507	32612	09509	854//	06606	83710	88630		261	71405	58806	09208	784//	07301	81715	86825	86657	261	05091	001	ir0r0r0rr	r0r0proPR			
Tynemouth	262	82504	48616	09407	3252/	04604	83825	88540		262	51807	32048	09007	4567/	06301	84630			262	03081	000	r0r0	pr			
Eskdalemuir	162	73203	79806	08108	784//	05000	82710	85818	85632	162	12810	89018	08408	12500	03308	81823			162	02111	049	irpr0ph0r0	ph0r0			
Mull of Galloway	131	12708	74021	09711	11500	05208	81825			131	53210	80031	10509	585//	04208	82825	84630		131	01131	///	/	/			
Prestwick	135	32510	82028	08110	39530	06204	81923	83825		135	42704	80151	08909	49570	04306	81920	83635		135	97120	079	+	pro			
Renfrew	141	73208	74808	07710	794//	05304	85918	84825		141	12908	808														

CHART OF WEATHER IN PART OF NORTHERN HEMISPHERE



CHARTS OF WEATHER IN WESTERN EUROPE

ation
mbols

LOUD
Cloud
Amount
(oktas)

0
1 or less
2
3
4
5
6
7 or more
8

y obscured

ATHER
Weather

t

izzle

n and
drizzle

n and snow

ow

n shower

n and snow
shower

ow shower

il shower

understorm

WIND

Wind
speed
(knots)

Calm

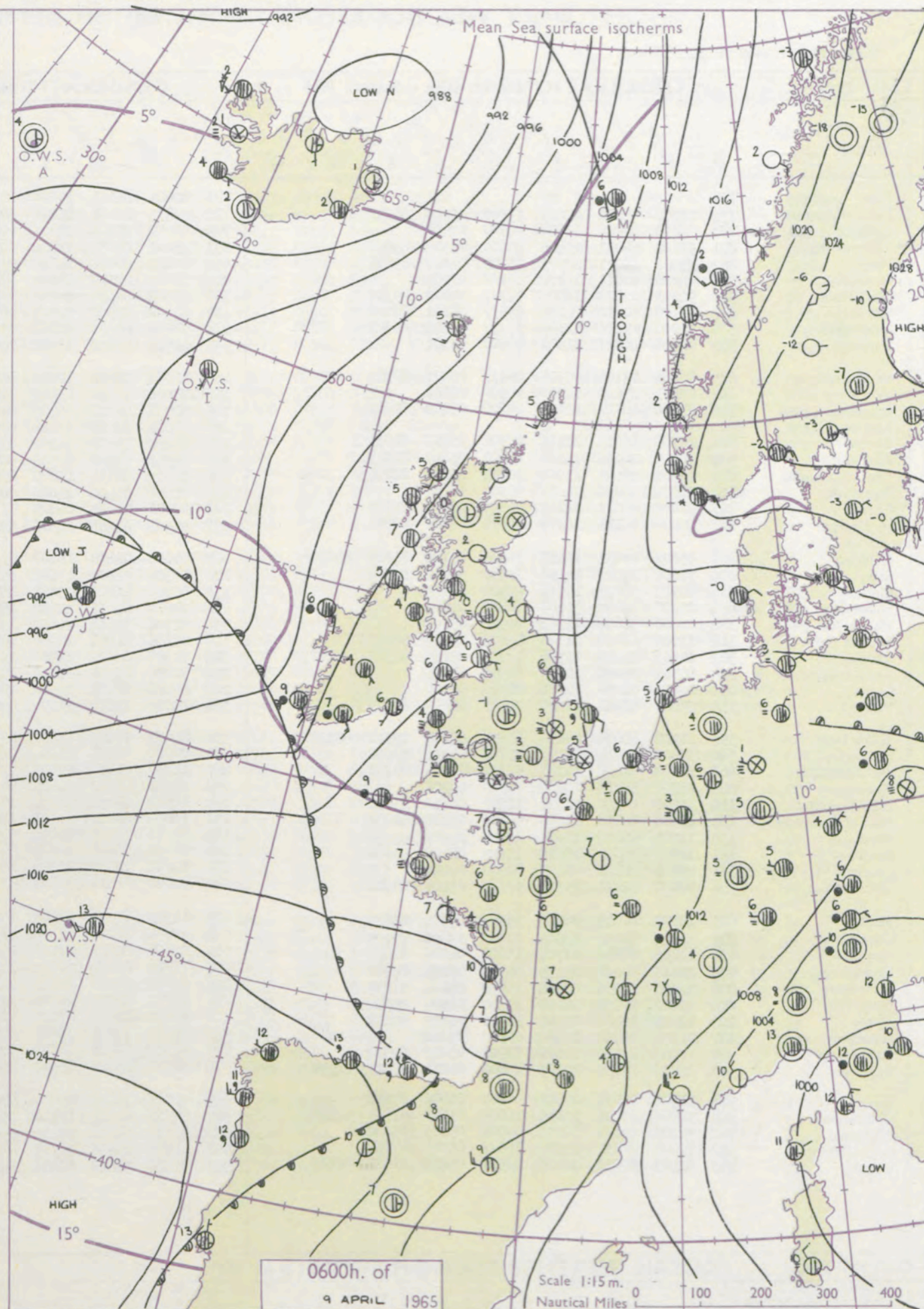
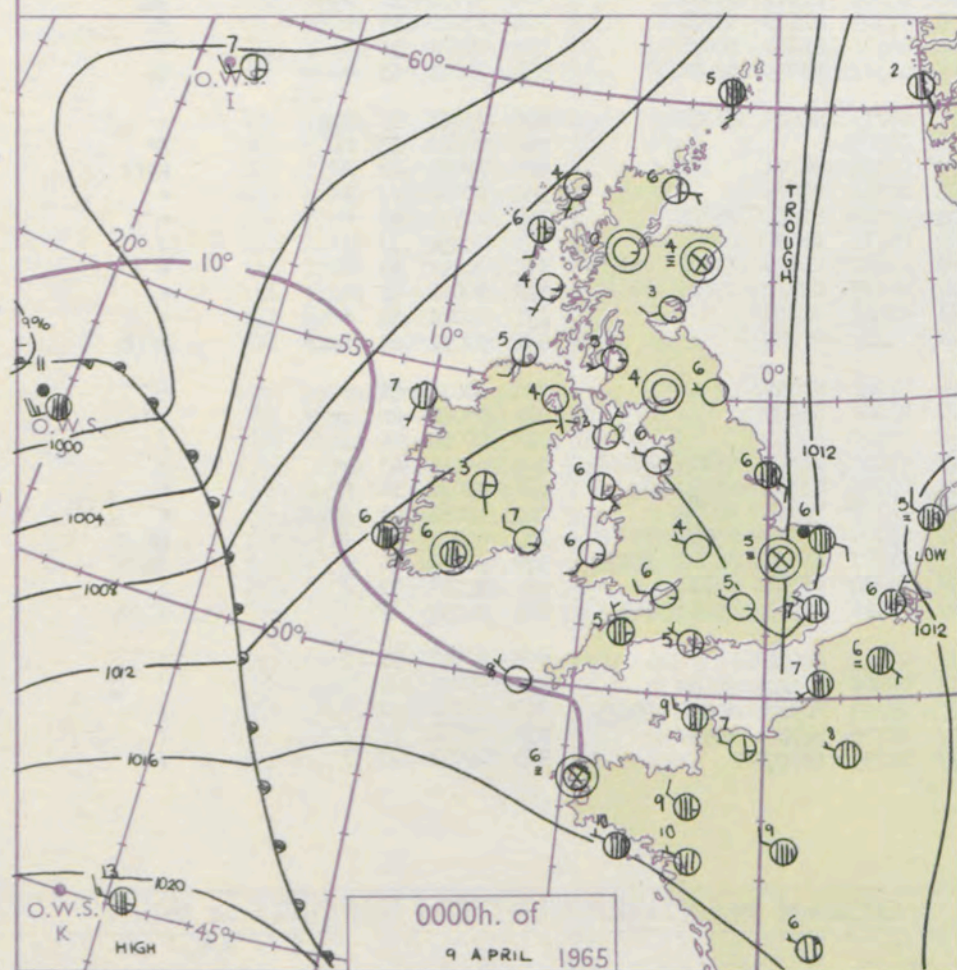
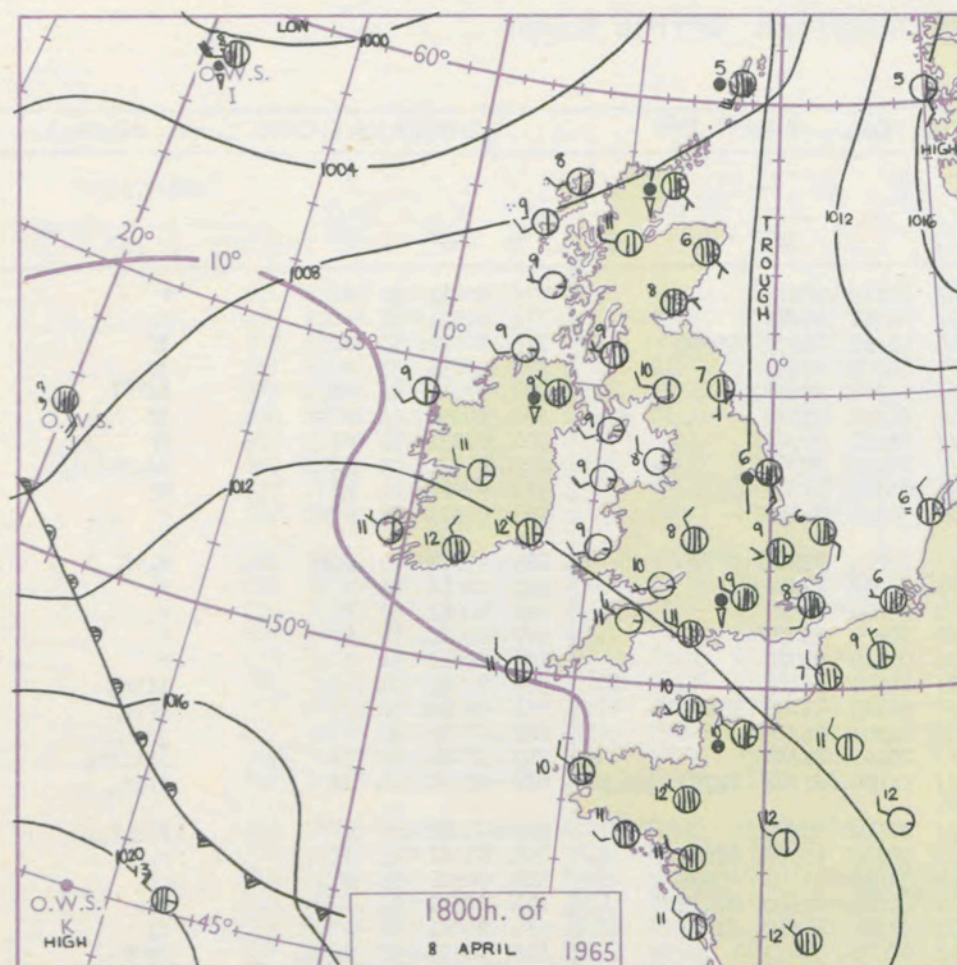
1-2

3-7

8-12

13-17

additional
ther add



GENERAL SYNOPTIC DEVELOPMENT

Issued at midday Friday 9

April 1965

FORECAST for Great Britain and Northern Ireland until noon tomorrow

The low in the Iceland area has drifted slowly north and an associated trough moved east across Britain during the afternoon and evening. The low to the south of O.W.S. 'C' at midday yesterday is deepening and moving northeast and is expected to turn east across Scotland early tomorrow with the cold front clearing all but southeast England and East Anglia by noon.

Dull weather with rain or drizzle will spread to all districts of England and most parts of Scotland by evening. Extreme north Scotland, Orkney and Shetland may well remain dry however. Brighter weather with scattered showers on western coasts will follow over all but southeast England and East Anglia by noon. Temperatures will be normal or a little above everywhere.

OUTLOOK for the following 24 hours.

Becoming showery and rather cold in all districts. Showers may be heavy particularly in the north.

DAILY WEATHER REPORT OF THE BRITISH METEOROLOGICAL OFFICE (contd.)

Code FM 11.A		OBSERVATIONS at 00h. 9 April 1965										OBSERVATIONS at 06h. 9 April 1965										OBSERVATIONS during NIGHT					CONVE TAB °C to
Station	iii	Nddff	VVwwwW	PPPTT	N _h Ch _h C _h	T _d app	8N _s Ch _s h _s	8N _s Ch _s h _s	8N _s Ch _s h _s	iii	Nddff	VVwwwW	PPPTT	N _h Ch _h C _h	T _d app	8N _s Ch _s h _s	8N _s Ch _s h _s	8N _s Ch _s h _s	iii	RR T _n E	T _g T _g	WEATHER		°C to			
																						21h.—03h.	03h.—09h.				
Kew	775			07						775	82001	24121	13603	00907	02212	88270			775	00031	51	+	+		40		
London Airport	772	12907	56018	12005	15800	05209	81657			772	62802	18401	13603	00901	02311	86075			772	00021	51	+	+		39		
Gatwick	776	02101	59018	12004	00900	04308				776	50000	10401	14001	00906	01211	81072	85275		776	00001	53	1f	1f		38		
Thorney Island	871	53102	58031	12406	55600	05306	85640			871	73401	62031	13904	00901	04208	87075			871	00031	51	+	1f		37		
Hurn	862	33206	65031	12905	35600	02313	83635			862	93401	02470	14103	91111	03307	89111			862	97011	52	ff	ff	ff	36		
Guernsey	894	03008	80011	14107	00900	07205				894	33007	80110	15106	30932	06307	83362			894	00051	02	+	1f		35		
Wattisham	590	92803	02478	10705	91111	05002	89101			590	93306	00454	12804	91111	04217	89101			590	97031	51	FF	FF		34		
Gorleston	497	81108	60616	12206	85511	05101	88623			497	81209	37506	12805	86311	05213	88708			497	01052	05	r _o r _o	1d _o ddd _o d _o		33		
Mildenhall	578	90000	F9476	11105	91111	05204	89101			578	93001	F9454	13103	91111	03314	89101			578	97021	01	FF	FF		32		
Cardington	559	02506	40016	11603	00900	03307				559	42505	11120	13550	00901	50312	84075			559	00511	55	+	+		31		
West Raynham	485	82105	17106	10906	86211	05203	88703			485	81004	19504	12705	86211	05314	87703	88705		485	97051	04	r _o ff	d _o ff		30		
Wittering	462	02907	25101	11705	00900	04206				462	73006	32030	13402	76311	02213	87706			462	00011	51	+	+		29		
Boscombe Down	746	23104	48101	13204	25600	03209	82640			746	50000	48051	14502	00902	01209	85075			746	00011	53	+	+		28		
Ross-on-Wye										627	52001	63020	13601	00908	00400	85275			627	00001	55	+	+		27		
Bristol	628	12708	66030	13106	00901	03211	81075			628	30000	13100	14202	00901	01309	83075			628	00011	54	+	+		26		
Aberporth	502	12010	80030	12606	00901	05002	81075			502	81713	06461	12504	80971	04501	88465			502	97042	01	+	1f	ir _o	25		
Rhose (Cardiff)	715	22904	80020	13505	00901	03111	82075			715	73304	58114	13805	66218	05105	85705	83275		715	97050	52	1f	1f	id _o	24		
Plymouth	827	03004	66020	14006	00900	06206				827	60000	34400	14604	00906	04206	86275			827	97031	51	+	1f	ir _o	23		
Chivenor	707	50000	64011	14107	56300	07208	85709			707	90906	03474	14405	91111	05103	89100			707	97041	02	1f	1f	ir _o	22		
St. Mawgan	817	40000	56111	14707	46000	06007	82701			817	81506	61284	14306	85011	06400	81700	84707	87620	817	92051	04	1f	1f	ir _o	21		
Culdrose	809	43002	69031	14505	10946	05108	81365	84072		809	90000	02474	14407	91111	07302	89100			809	01041	03	+	1f	r _o r _o	20		
Scilly	804	12806	81020	14408	10930	08601	81360			804	82302	58606	13609	85311	09705	86708	88623		804	01081	11	+	r _o r _o		19		
Elmdon	534	02905	58021	11504	00900	03113				534	50000	22101	13651	10942	51210	81362	85075		534	00521	55	+	1f		18		
Shawbury	414	00000	74020	12603	00900	02209				414	70000	62031	13100	15606	00104	81640	87075		414	00511	54	+	+		17		
Manchester	334	00000	56040	11904	00900	03107				334	51706	35044	12803	15602	01307	81640	85075		334	00011	00	+	1f		16		
Squires Gate	318	13003	65010	11906	15600	05209	81640			318	61106	01464	12200	00902	00203	86073			318	00511	53	f	1f	FF	15		
Valley	302	21503	83010	12706	10931	05103	81362			302	71408	82021	11806	15306	05505	81707	87072		302	97051	51	+	ir _o		14		
Ronaldsway	204	00303	84021	11703	00900	01005				204	70706	84031	11204	15538	02703	81628	87270		204	97010	51	+	+		13		
Carlisle	222	00000	66020	12004	00900	02110				222	60000	28101	12900	15604	00306	81640	86075		222	00501	53	+	+		12		
Watnall	354	23201	48041	11803	00901	02209	82075			354	70000	23101	13202	00906	01311	83075	87080		354	00021	53	+	1f		11		
Spurn Head	396	81208	48026	11406	55571	06107	85620	88360		396	81607	58022	13006	45571	05213	84620	88360		396	95041	11	ir _o	+		10		
Finningley	360	30000	05424	11405	35700	04208	83650			360	00000	06464	13050	00900	51309				360	00511	53	FF	FF		9		
Dishforth	261	91902	01478	11305	91111	05207	89101			261	91205	01434	12303	91111	03108	89101			261	97031	02	FF	FF	ff	8		
Tynemouth	262	02705																									

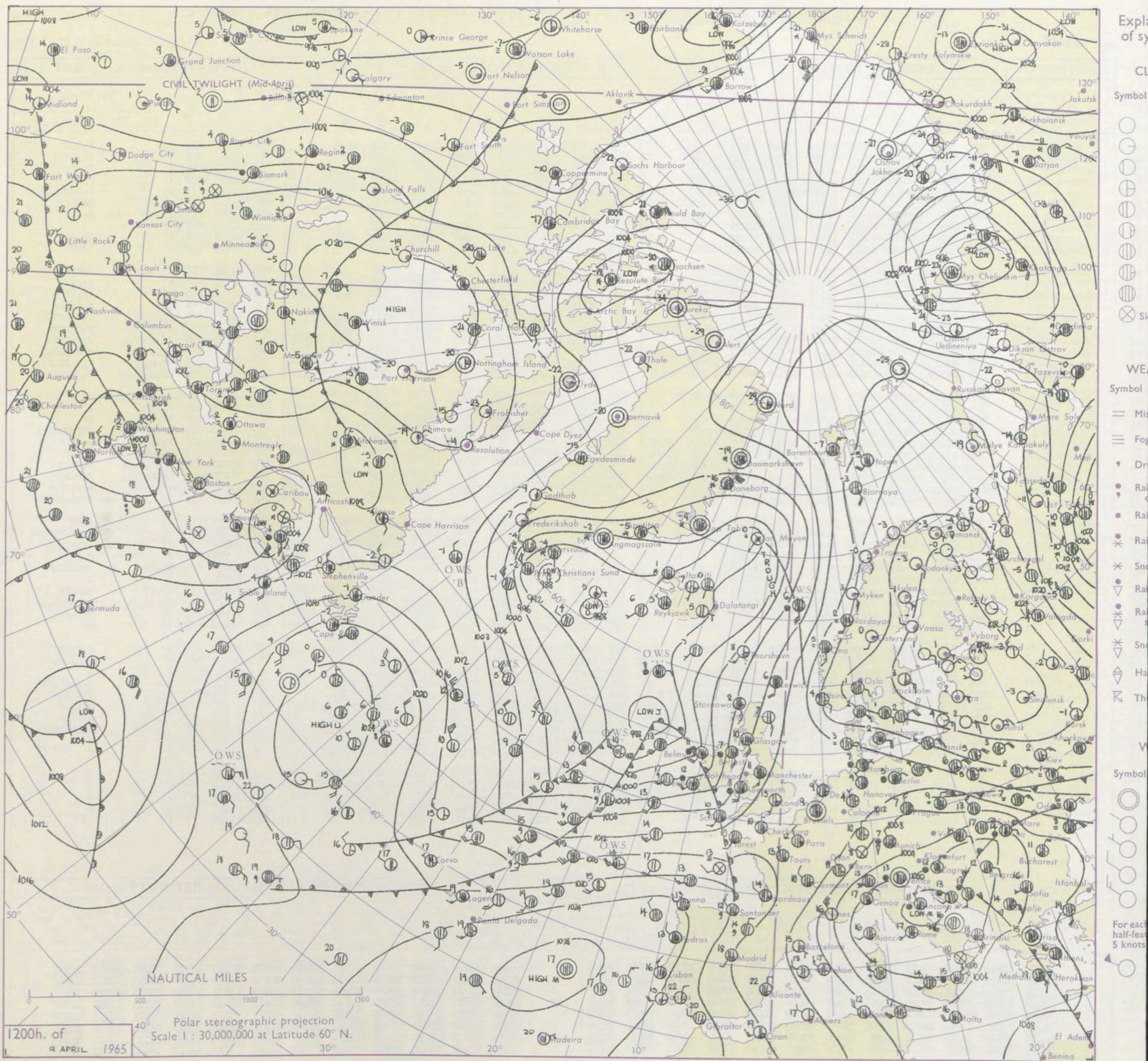
DAILY WEATHER REPORT OF THE BRITISH METEOROLOGICAL OFFICE

No. 37760

Date of Issue Saturday 10 April 1965

Code FM II.A		OBSERVATIONS at 12h. 9 April 1965										OBSERVATIONS at 18h. 9 April 1965										OBSERVATIONS during DAY			
STATION °F	Station	iii	Nddff	VVwwW	PPPTT	N _h Ch _h Ch _h	T _d app	8N _s Ch _s h _s	8N _s Ch _s h _s	8N _s Ch _s h _s	iii	Nddff	VVwwW	PPPTT	N _h Ch _h Ch _h	T _d app	8N _s Ch _s h _s	8N _s Ch _s h _s	8N _s Ch _s h _s	iii	RRT x E	SSS	WEATHER		
																							09h.—15h.	15h.—21h.	
104	Kew	775	31401	66020	13512	32400	03807	83818			775	82312	81601	11811	17521	02805	81820	88459		775	01141	064	+	roRorr	
102	London Airport	772	52005	68012	13513	22608	04812	82840	85820		772	82214	75602	11411	15621	01706	81630	88460		772	01142	061	+	irorr	
100	Gatwick	776	51201	68031	13813	21641	04810	82835	84365		776	82109	70021	13010	70927	02805	87462	88275		776	94151	068	+	irorrro	
99	Thorney Island	871	72109	66022	14311	11505	06809	81828	87275		871	82209	59612	13308	15871	07707	84657	88359		871	01121	052	+	roRdrro	
97	Hurn	862	72007	66014	14611	11521	03511	81825	87464		862	81805	56616	12208	27321	07711	81706	88530		862	02111	///	+	roRrrdrroRdr	
95	Guernsey	894	72309	74021	15809	16271	07506	81705	87630		894	81714	03596	13508	86011	08613	88700			894	01101	004	if	drff	
93	Wattisham	590	81606	32022	14307	66307	05801	86709	88272		590	81314	32052	11906	80921	05817	88458			590	92091	///	if	roRo	
91	Gorleston	497	81508	60025	14706	85511	03101	88620			497	81618	60022	12206	85511	04719	88620			497	00071	003	+	+	
90	Mildenhall	578	21702	37014	13810	21400	06805	82815			578	81610	37021	10909	15571	06814	81625	88458		578	96121	032	F	irorr	
88	Cardington	559	61604	59032	13113	42508	03813	84827	83280		559	82114	64606	10311	80821	02713	88558			559	02142	049	+	irorr	
86	West Raynham	485	71208	61025	13608	78411	05805	84818	87625		485	81616	40032	10607	86311	05818	88707			485	01091	001	+	roRRR	
84	Wittering	462	61309	32041	13211	142601	07712	84830	84075		462	81916	69612	09610	45621	04820	84630	88556		462	02121	038	+	roRorr	
82	Boscombe Down	746	72012	74022	14111	11537	03709	81825	83365	87270	746	81716	56632	11307	55321	06817	83708	83640	88550	746	03121	005	+	irorrroRo	
81	Ross-on-Wye	627	82010	60022	12310	11521	04716	81820	88458		627	81814	60616	07507	87411	06734	88715			627	02121	001	irO	roRoir	
79	Bristol	628	81808	69031	13111	17311	05813	81706	88460		628	81613	69216	08408	85411	06837	83710	88630		628	04121	000	irorrro	roRiddo	
77	Aberporth	502	81818	62612	09308	65521	05733	83705	86635	88459	502	81717	48656	04009	67221	08729	86705	88540		502	15102	000	irorrroRR	roRrrRR	
75	Rhose (Cardiff)	715	81806	65605	12909	22521	07817	82825	88557		715	81712	40616	07708	85211	07834	83705	87712	88635	715	10102	000	idorrroRo	roRrrRR	
73	Plymouth	827	81811	66602	13909	22321	08711	82707	88457		827	92017	01476	09409	91111	09621	89100			827	03101	000	irddo	drdrddof	
72	Chivenor	707	81713	82606	12710	68471	06822	81812	86648	88360	707	81715	32506	07711	87311	10728	88707			707	04111	000	irorrro	roRiddoRro	
70	St. Mawgan	817	81619	48586	12609	67221	08819	82704	84706	88525	817	82320	48206	08611	76121	11719	82702	86703	88460	817	04121	000	irddoRdr	ddodddir	
68	Culdrose	809	81713	23536	12909	87111	09816	85702	88704		809	72407	50105	09210	75111	10711	86702	87630		809	04101	000	roRdrdrdd	if	
66	Scilly	804	82014	04536	11810	86011	10713	88701			804	72320	56026	08711	75511	10710	87625			804	01121	001	irorrO	+	
64	Elmdon	534	72010	65022	12112	21536	03717	82820	87270		534	81916	57612	08707	80421	05824	88515			534	04121	039	irO	rr	
63	Shawbury	414	81810	80022	11210	34521	03719	83625	88459		414	81715	62616	06007	65421	05739	85715	86625	88540	414	05111	009	roRorr	rrroRddo	
61	Manchester	334	81814	59022	10911	18677	01717	81830	86465	88270	334	81820	35652	04807	47321	06842	84708	88550		334	08111	020	roRo	roRrrRR	
59	Squires Gate	318	81715	56044	09911	38577	04721	81825	83640	86465	318	81626	56636	03007	75421	07741	83711	87616	88540	318	08122	003	roRo	roRrr	
57	Valley	302	81723	62616	09109	45421	07722	81712	84618	88460	302	81630	32656	01508	86311	08633	88706			302	17102	000	irorrroRrr	rrRRrr	
55	Ronaldsway	204	81718	66612	08108	65421	06822	81710	86630	88460	204	81931	58606	09008	86211	07856	83703	88705		204	11091	000	irorrroRo	RRDRroRo	
54	Carlisle	222	81810	74032	09211	38671	02827	82830	88463		222	81516	48636	02607	55321	05747	82708	86630	88535	222	12122	026	irorrro	roRrrRR	
52	Watnall	354	81708	48034	11712	22607	05718	82830	88272		354	81909	60636	08108	35521	04817	83620	88458		354	05131	031	+	irorrroRrr	
50	Spurn Head	396	81615	63022	14007	55571	05603	85620	88360		396	81624	48602	09107	45521	06729	84620	88460		396	02072	///	+	rrRR	
48	Finningley	360	71713	50044	12111	21506	05818	82825	87272		360	81924	60618	07509	45521	05727	84620	88458							

CHART OF WEATHER IN PART OF NORTHERN HEMISPHERE



CHARTS OF WEATHER IN WESTERN EUROPE

ation
mbols

LOUD
Cloud
Amount
(oktas)

0
1 or less
2
3
4
5
6
7 or more
8

y obscured

ATHER
Weather

t

zzle

n and
rizzle

n

n and snow

ow

n shower

n and snow
shower

ow shower

l shower

understorm

WIND

Wind
speed
(knots)

Calm

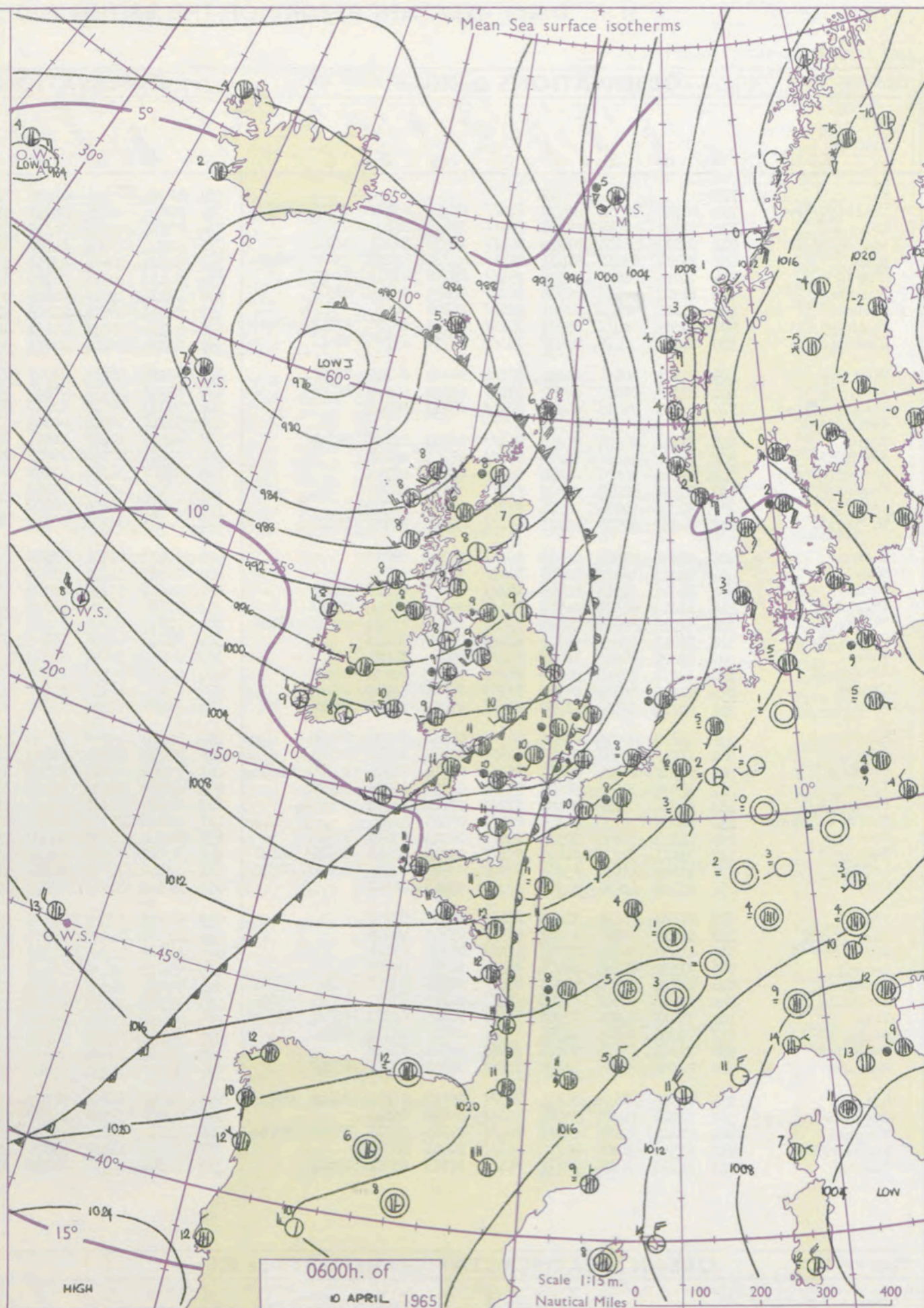
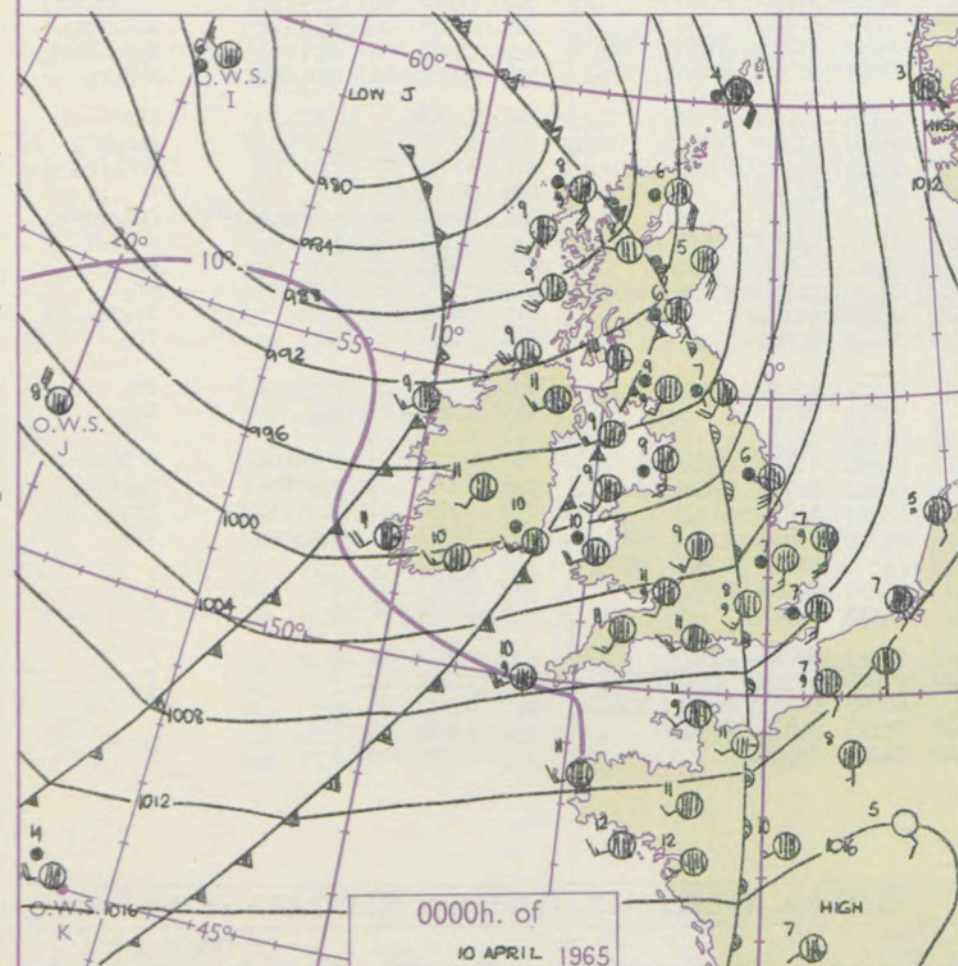
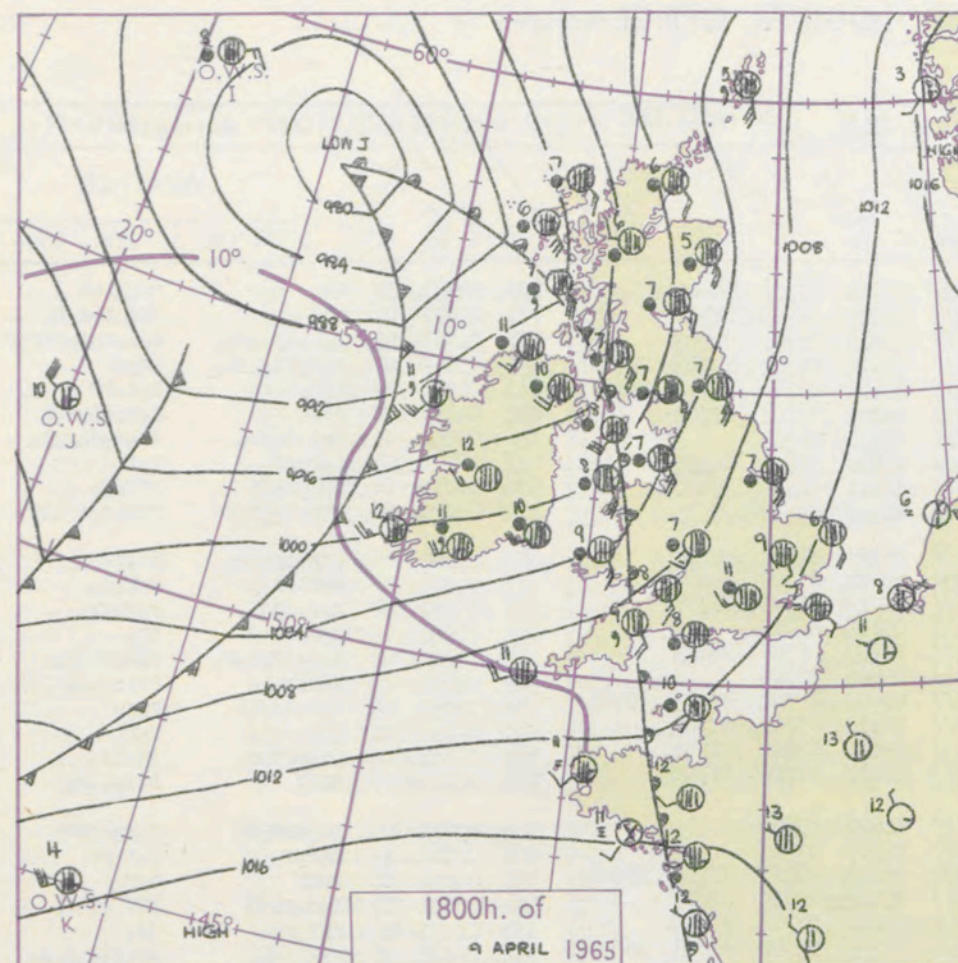
1-2

3-7

8-12

13-17

additional
ther add



GENERAL SYNOPTIC DEVELOPMENT

Issued at midday Saturday 10

April 1965

FORECAST for Great Britain and Northern Ireland until noon tomorrow

The low west of Ireland at midday yesterday has deepened and moved northeast to the west of Scotland and is now turning north towards Iceland. The associated warm front has crossed the British Isles and the cold front is expected to clear southeast England during the afternoon. Unstable air will spread progressively over the whole country.

Rain over southeast England will soon die out. Over England, Wales and southern Scotland it will be cloudy with further outbreaks of rain chiefly in northern districts, but brighter showery weather over the rest of Scotland and Northern Ireland will extend to the whole of Britain this evening with clear periods tonight. Temperatures will be normal or a little below.

OUTLOOK for following 24 hours.

Showers and sunny intervals, rather cold with night frost away from western coasts.

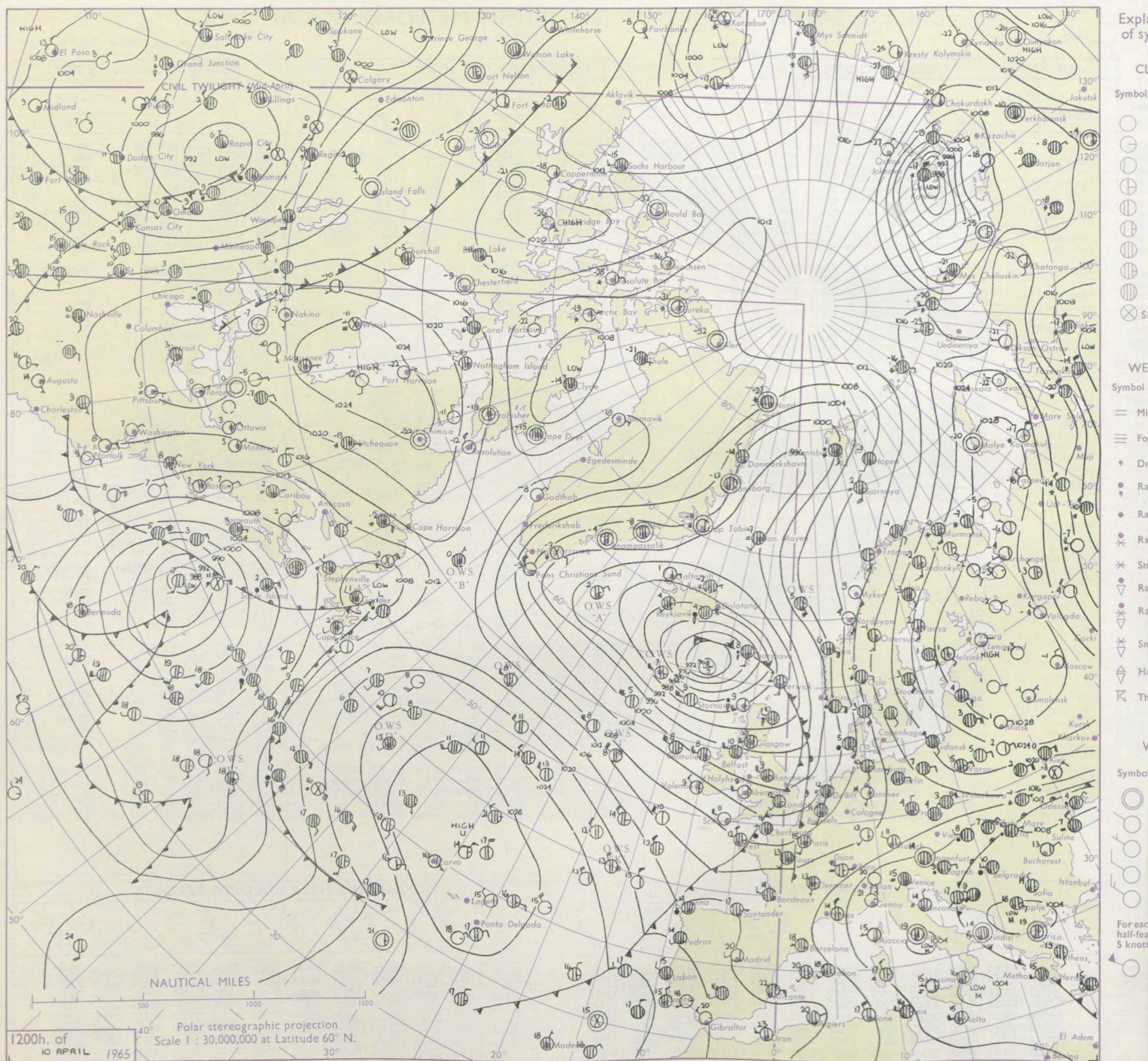
DAILY WEATHER REPORT OF THE BRITISH METEOROLOGICAL OFFICE (contd.)

Code FM 11.A										OBSERVATIONS at 00h. 10 April 1965										OBSERVATIONS at 06h. 10 April 1965										OBSERVATIONS during NIGHT					CONVE TAB °C to
Station	iii	Nddff	VVwwwW	PPPTT	N _h L _h C _M H	T _d T _d app	8N _s Ch _s h _s	8N _s Ch _s h _s	8N _s Ch _s h _s	iii	Nddff	VVwwwW	PPPTT	N _h L _h C _M H	T _d T _d app	8N _s Ch _s h _s	8N _s Ch _s h _s	8N _s Ch _s h _s	iii	RRT _n T _n E	T _g T _g	WEATHER													
																						21h.—03h.	03h.—09h.												
Kew	775			09						775	82211	63616	03311	77321	09614	87707	88520		775	04081	07	rr	rrrrrrrr	40											
London Airport	772	81916	58516	06678	87211	07730	83705	87706	88710	772	82114	60636	02710	87211	09715	86705	88707		772	03071	07	rrrd	rrrdrrrrrr	39											
Gatwick	776	81913	50586	08108	87211	07729	86705	88707		776	82115	20615	04309	87111	09615	87702	88703		776	02071	05	rrrd	rrrdrrrrrr	38											
Thorney Island	871	82213	56206	07909	86111	08733	84701	88704		871	82314	23632	04610	86011	09716	81701	87703	88705	88706	871	03082	07	rrrd	rrrdrrrrrr	37										
Hurn	862	82314	63016	07011	85311	09724	83706	85710	88620	862	82314	34636	03710	87211	10615	83705	86704		862	06082	08	rrrd	rrrdrrrrrr	36											
Guernsey	894	72216	74016	00509	75411	09718	81710	87650		894	82110	40586	06709	86011	09721	85701	87702		894	04091	08	rrrd	rrrdrrrrrr	35											
Wattisham	590	81921	37516	06706	86211	06834	86704	88709		590	82114	19516	02609	86011	09516	88701			590	09052	05	rrrd	rrrdrrrrrr	34											
Gorleston	497	81824	440636	07607	85511	05706	88620			497	82018	48616	02209	67321	08620	86708	88520		497	10062	06	rrrd	rrrdrrrrrr	33											
Mildenhall	578	81813	59612	05207	75421	06738	85710	87617	88530	578	82112	58636	01611	85311	10611	84706	88620		578	10071	06	rrrd	rrrdrrrrrr	32											
Cardington	559	81816	58616	04408	85311	07731	85708	88615		559	82114	58616	01611	85311	10507	85709	88615		559	03072	06	rrrd	rrrdrrrrrr	31											
West Raynham	485	81824	40636	04606	87211	05730	84705	88708		485	82218	40616	01009	87211	09507	87704	88706		485	16061	05	rrrd	rrrdrrrrrr	30											
Wittering	462	81917	56636	03707	87211	07733	85704	88706		462	82112	59216	00510	65331	09610	83607	86635		462	07061	06	rrrd	rrrdrrrrrr	29											
Boscombe Down	746	82119	29216	06009	87111	08727	88702			746	82113	59616	03210	87211	09612	86703	88708		746	05071	07	rrrd	rrrdrrrrrr	28											
Ross-on-Wye										627	82106	70026	00910	67441	09615	86715			627	04091	09	rrrd	rrrdrrrrrr	27											
Bristol	628	81911	58506	04011	86311	10627	82708	88712		628	82313	62206	02011	85311	10607	86706	88615		628	04091	09	rrrd	rrrdrrrrrr	26											
Aberporth	502	82222	58616	01010	87211	10715	88705			502	82414	62036	99609	86311	09505	88709			502	08092	09	rrrd	rrrdrrrrrr	25											
Rhoose (Cardiff)	715	82416	50605	04510	86411	10719	88712			715	82512	34026	02209	86111	09609	85702	87703	88704	715	09091	09	rrrd	rrrdrrrrrr	24											
Plymouth	827	82320	59024	06310	87311	09720	88706			827	82415	29615	03210	87011	10610	83701	88702		827	06091	09	rrrd	rrrdrrrrrr	23											
Chivenor	707	82222	40636	04511	87311	11722	88708			707	72614	64206	02410	76231	10510	83704	87708		707	04101	09	rrrd	rrrdrrrrrr	22											
St. Mawgan	817	82217	17596	05611	86111	10724	86702	88703		817	82317	32286	03310	86011	10610	82700	88702		817	05091	09	rrrd	rrrdrrrrrr	21											
Culdrose	809	82322	07505	06210	86011	10722	88701			809	92413	01456	03310	91111	10609	89700			809	03071	09	rrrd	rrrdrrrrrr	20											
Scilly	804	82223	16535	05810	86011	10720	88701			804	72515	59016	03610	76311	09503	87708			804	02101	11	rrrd	rrrdrrrrrr	19											
Elmdon	534	82014	58216	02009	85311	09732	86708	88610		534	62212	62206	99910	55372	09609	82706	83710	85368	534	02071	06	rrrd	rrrdrrrrrr	18											
Shawbury	414	81812	61616	00509	85411	09726	84712	88621		414	72112	74216	99310	75411	09603	83712	87617		414	03071	07	rrrd	rrrdrrrrrr	17											
Manchester	334	81915	50616	00709	85411	08717	83710	86713	88626	334	32113	60206	98210	38300	09606	81706	83640		334	08071	06	rrrd	rrrdrrrrrr	16											
Squires Gate	318	81813	45656	98309	85411	09607	88613			318	72418	65806	96809	78311	08705	81706	83815	86630	318	08071	07	rrrd	rrrdrrrrrr	15											
Valley	302	82022	56216	98209	86211	09614	88703			302	72022	56624	96909	75211	09707	86703	87650		302	04081	08	rrrd	rrrdrrrrrr	14											
Ronaldsway	204	82217	70216	96009	85211	09613	82704	88630		204	42417	62018	95208	48400	07502	81712			204	05071	06	rrrd	rrrdrrrrrr	13											
Carlisle	222	81908	56586	96709	87311	07618	83709	88712		222	82411	40516	94909	85311	09506	82708	85712	88620	222	06071	06	rrrd	rrrdrrrrrr	12											
Watnall	354	82112	48616	01207	87311	07735	85796	88709		354	72312	56586	99010	75211	09504	82705	84708	86625	354	07061	06	rrrd	rrrdrrrrrr	11											
Spurn Head	396	81830	48656	02806	66321	05740	86708	88559		396	62920	48216	98308	55571	07715	85625	86360		396	12052	11	rrrd	rrrdrrrrrr	10											
Finningley	360	81813	48596	00907	67321	07737	86709	88512		360	72115	58016	98410	65371	09607	81709	86640		360	04071	06	rrrd	rrrdrrrrrr	9											
Dishforth	261	81512	28616	99107	85211	07736	82704	85706	88616	261	71709	62016	96309	75431	09704	81714	87617		261	03071	06	rrrd	rrrdrrrrrr	8											
Tynemouth	262	81922	58636	98607	57321	06730	85708	88520		262	42215	58016	96309	40970	07510	84358			262	07051	05	rrrd	rrrdrrrrrr	7											
Exkdalemuir	162	82014	01516	95407	87011	07728	88700			162	72408	40204	93607	78311	07502	84706	83816		162	07052	05	rrrd	rrrdrrrrrr	6											
Mull of Galloway	131	82318	74026	96308	85511	08205	88625			131	62512	78016	94907	67411	06315	85718	84625		131																

Date of Issue Sunday 11 April 1965

SIR GRAHAM SUTTON, C.B.E., D.Sc., F.R.S., Director-General, Meteorological Office, London Road, Bracknell, Berkshire

CHART OF WEATHER IN PART OF NORTHERN HEMISPHERE



CHARTS OF WEATHER IN WESTERN EUROPE

ation
mbols

LOUD
Cloud
Amount
(oktas)

0
1 or less
2
3
4
5
6
7 or more
8

y obscured

ATHER
Weather

t

izzle

n and
drizzle

n and snow
n

ow

n shower

n and snow
shower

ow shower

l shower

understorm

WIND

Wind
speed
(knots)

Calm

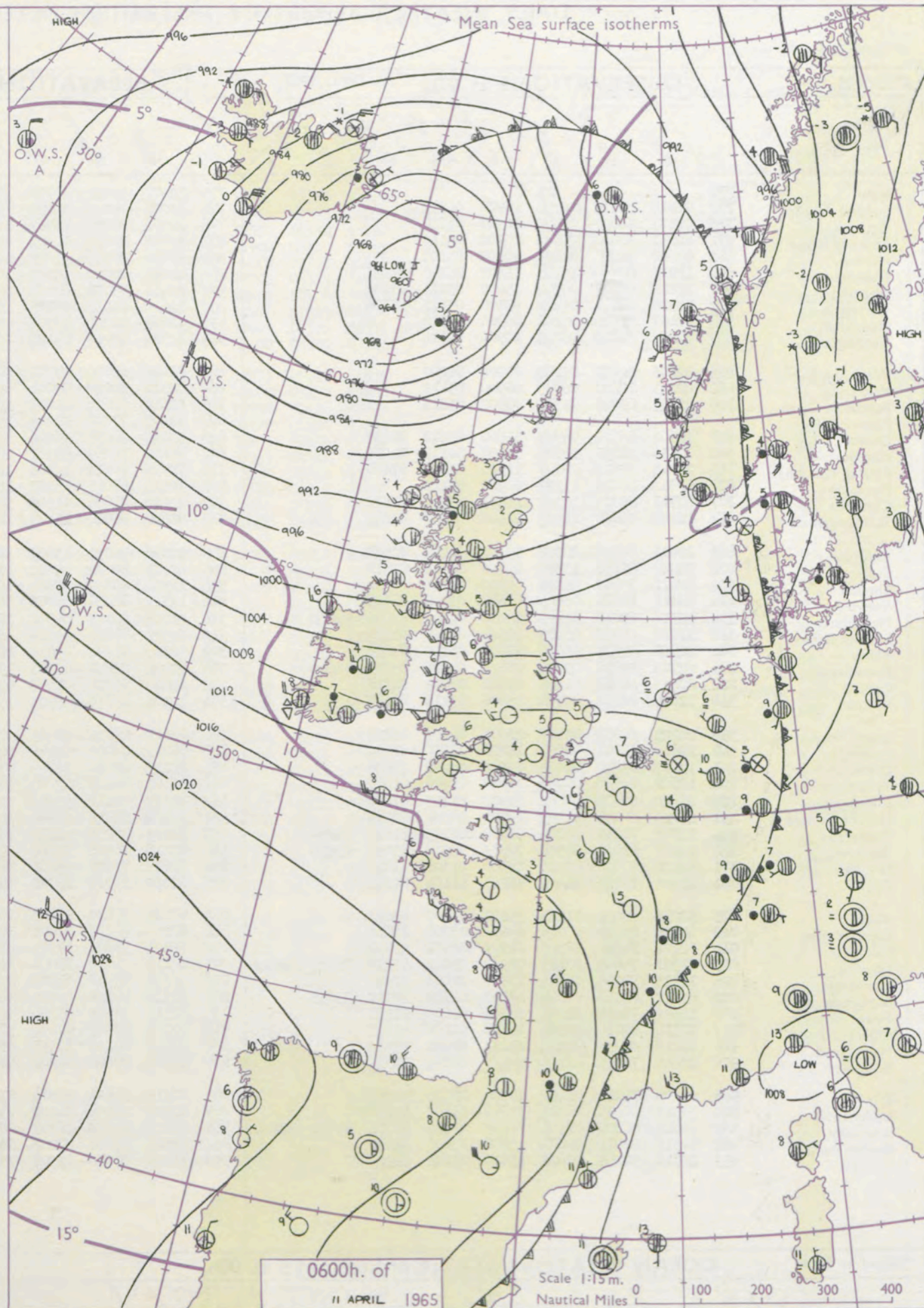
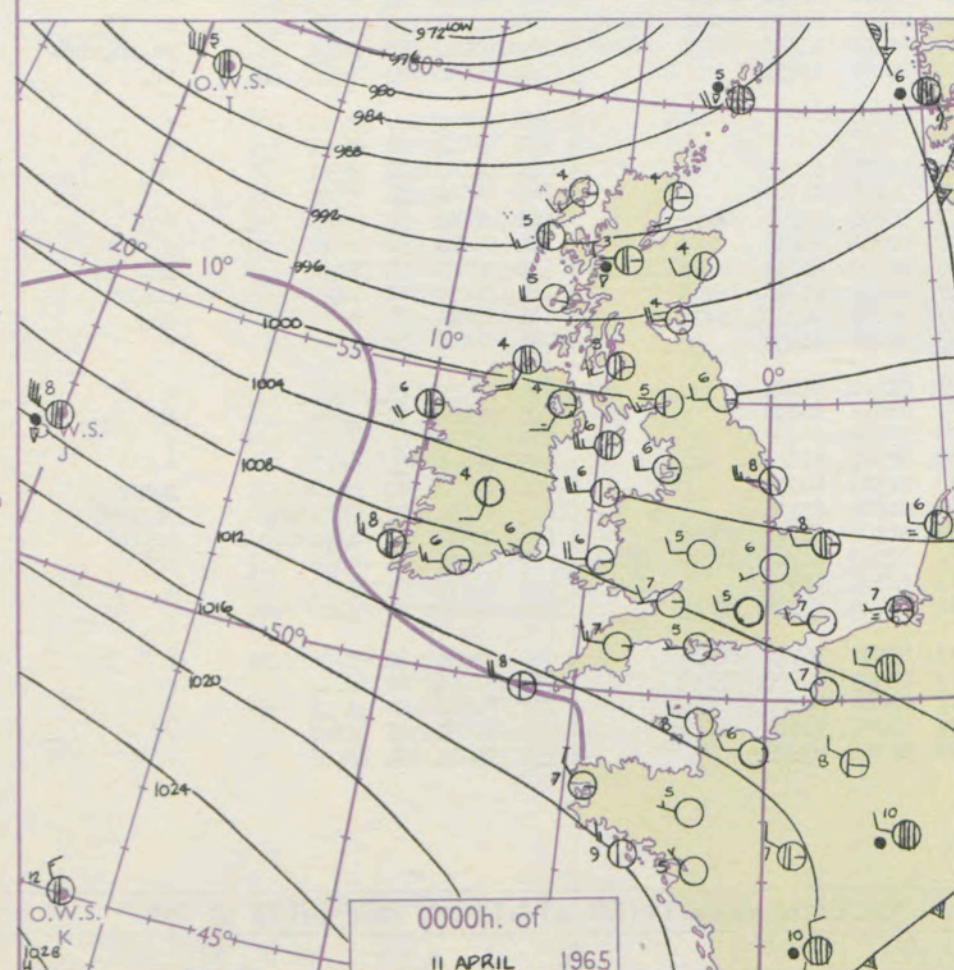
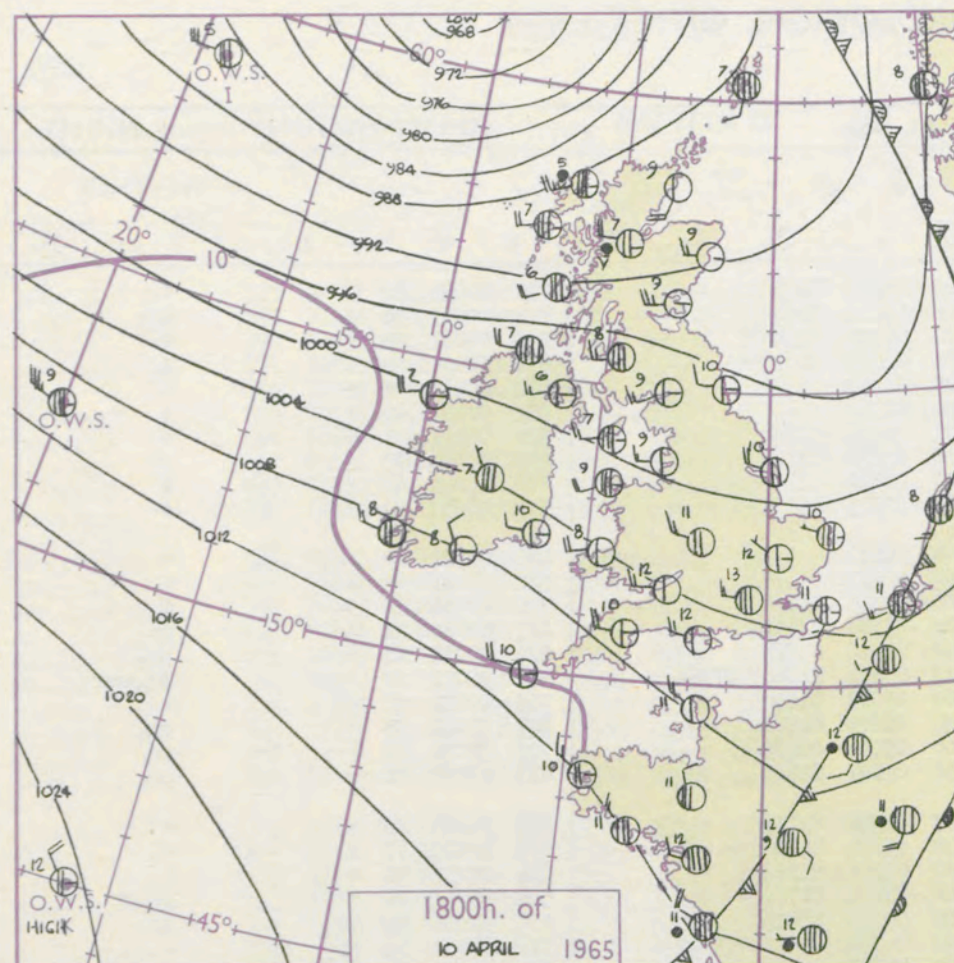
1-2

3-7

8-12

13-17

additional
ther add



GENERAL SYNOPTIC DEVELOPMENT

Issued at midday Sunday 11

April 1965

FORECAST for Great Britain and Northern Ireland until noon tomorrow

The fronts which were over Britain yesterday have now moved east across the North Sea, leaving the country in the unstable westerly airstream to the south of the major depression centred near Iceland. A small wave depression is likely to move rapidly eastwards across the Atlantic, probably crossing southern districts of the British Isles tomorrow.

Showery in all districts and with snow on mountains in the north. Long clear periods will occur at night away from western coasts. Tomorrow longer periods of rain are likely to spread from the west to Wales and southern districts of England. Temperatures will be above normal in the south but it will be rather cold in the north.

OUTLOOK for the following 24 hours.

Showery weather continuing with more general rain in the south at first. Rather cold in the north but temperatures near normal in the south.

DAILY WEATHER REPORT OF THE BRITISH METEOROLOGICAL OFFICE (contd.)

Code FM II.A		OBSERVATIONS at 00h. 11 April 1965										OBSERVATIONS at 06h. 11 April 1965										OBSERVATIONS during NIGHT				CONVECTIVE TAB °C to
Station	iii	Nddff	VVwww	PPPTT	N _h Ch _h C _h	T _d T _d app	8N _s Ch _s h _s	8N _s Ch _s h _s	8N _s Ch _s h _s	iii	Nddff	VVwww	PPPTT	N _h Ch _h C _h	T _d T _d app	8N _s Ch _s h _s	8N _s Ch _s h _s	8N _s Ch _s h _s	iii	RRT _n T _n E	T _g T _g	WEATHER				
																						21h.—03h.	03h.—09h.			
Kew	775				07					775	12207	80020	10705	15640	03218	81630				775	00041	52	+		+	40
London Airport	772	02610	80028	07805	00900	04215				772	12206	75020	10204	15600	03214	81640				772	00031	00	+		+	39
Gatwick	776	02607	66020	08505	00900	04114				776	12304	80030	11302	11670	01220	81840				776	00011	52	+		+	38
Thorney Island	871	02812	80020	09407	00900	04115				871	12708	78030	12106	00901	04318	81075				871	00051	02	+		+	37
Hurn	862	02607	70020	09405	00900	03108				862	02306	70010	11804	00900	03214				862	00041	01	+		+	36	
Guernsey	894	12916	80020	12707	11402	05108	81815			894	02914	80010	15307	00900	04317				894	00061	04	+		+	35	
Wattisham	590	12611	60021	06704	15600	03213	81630			590	12411	59030	09203	00901	02216	81080				590	00021	51	+		+	34
Gorleston	497	52508	60031	05508	55500	05213	85626			497	12610	64031	08105	10940	03218	81360				497	00051	03	+		+	33
Mildenhall	578	02407	61020	06106	00900	02114				578	02609	66020	08705	00900	02314				578	00041	00	+		+	32	
Cardington	559	02312	58010	06805	00900	03114				559	12314	60010	09104	10940	02215	81360				559	00031	01	+		+	31
West Raynham	485	02605	62020	05105	00900	04209				485	02411	62020	07703	00900	02214				485	00021	00	+		+	30	
Wittering	462	02413	74020	06005	00900	03110				462	02310	80020	08004	00900	02213				462	00041	02	+		+	29	
Boscombe Down	746	02813	69020	09505	00900	03214				746	12610	82020	11803	15500	02215	81620				746	00031	50	+		+	28
Ross-on-Wye										627	12407	77020	09205	15600	01303	81630				627	92041	01	+		pr	27
Bristol	628	12508	66020	08907	15600	05212	81630			628	32410	74031	10406	32400	04110	83818				628	97051	01	+		pr _o	26
Aberporth	502	12518	74031	08106	11400	04111	81818			502	72418	74030	08307	28471	03101	81818	87360			502	92051	02	+		ir _o pr _o	25
Rhoose (Cardiff)	715	22714	70010	09007	11530	04109	81820			715	12715	70011	10306	18500	03307	81820				715	00051	03	+		+	24
Plymouth	827	02811	69010	11207	00900	05110				827	12615	66011	13107	18500	05210	81822				827	97061	03	+		pr _o	23
Chivenor	707	22711	66010	10307	11531	05210	81820			707	52518	74038	11508	58500	05205	84820				707	97071	05	+		pr _o	22
St. Mawgan	817	12722	74020	11907	11400	04110	81817			817	22620	66020	13308	12430	05207	81815				817	97071	06	+		pr _o	21
Culdrose	809	12811	80020	12307	15500	04212	81620			809	52616	74051	13607	58411	04206	83710				809	00060	04	+		+	20
Scilly	804	32822	81030	13308	32400	04215	83818			804	42725	79030	14208	42500	05106	84820				804	00070	11	+		+	19
Elmdon	534	02611	75010	06205	00900	02210				534	12514	80020	07604	10930	01206	81362				534	00031	01	+		+	18
Shawbury	414	12411	82020	05805	15600	03212	81630			414	12314	82020	06805	18540	02204	81820				414	95041	01	+		pr _o pr	17
Manchester	334	42310	65018	04405	48600	02109	82830	83640		334	21908	70021	05303	28500	00203	81825				334	92031	02	pr		ir _o	16
Squires Gate	318	12620	66020	03206	18500	04108	81825			318	62522	80038	01006	48432	04304	83818	83360			318	97051	04	pr _o		+	15
Valley	302	22523	74031	05406	25700	03110	82650			302	52328	74251	05406	48460	03501	82818	84640			302	92051	04	+		+	14
Ronaldsway	204	62523	84028	03006	68411	02108	83819	84645		204	72526	81022	02706	78411	02301	81818	85822	85650		204	00051	03	+		+	13
Carlisle	222	22415	66018	01005	22400	03002	81718			222	62614	66278	01605	63411	02102	81718	86825	82920		222	02041	03	pr _o		pr _o ph _o prph	12
Watnall	354	12609	66038	05104	15600	03110	81635			354	12301	66030	06702	15700	01209	81656				354	97021	53	+		pr _o	11
Spurn Head	396	22723	66030	03408	22600	04209	82830			396	02420	66020	05005	00900	02207				396	00040	11	+		+	10	
Finningley	360	12616	61011	04207	18600	02210	81830			360	02213	64020	05204	00900	00203				360	00031	51	+		+	9	
Dishforth	261	12417	83020	02005	15600	03008	81630			261	22115	82148	02905	23400	03104	81915				261	91041	01	+		pr _o	8
Tynemouth	262	12509	81020	00206	11600	01206	81835			262	12308	74020	00904	10970	50101	81358										

DAILY WEATHER REPORT OF THE BRITISH METEOROLOGICAL OFFICE

No. 37762

Date of Issue Monday 12 April 1965

VISION
LE
°F

104
102
100
99
97
95
93
91
90
88

86
84
82
81
79
77
75
73
72
70

68
66
64
63
61
59
57
55
54
52

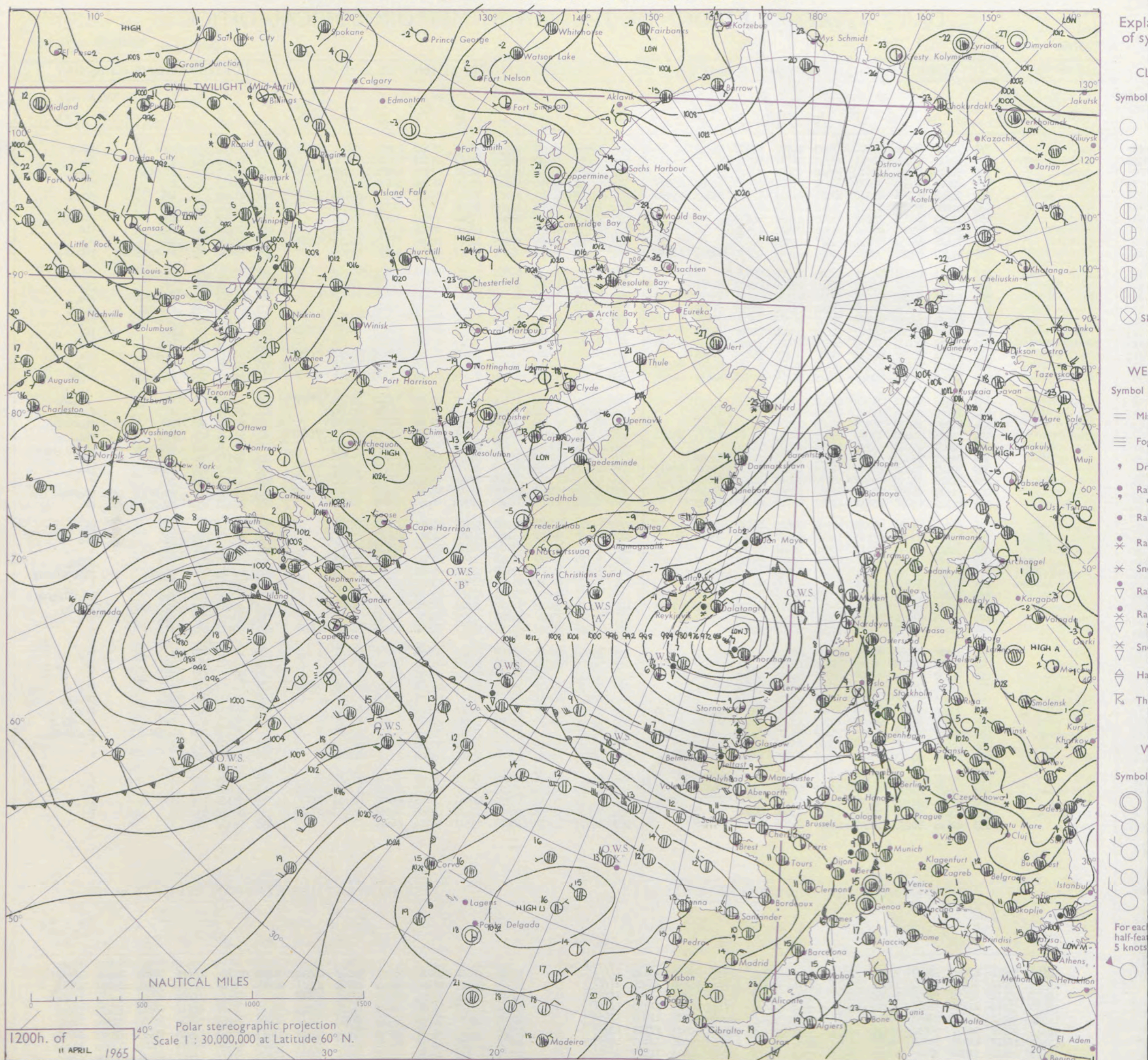
50
48
46
45
43
41
39
37
36
34

32
30
28
27
25
23
21
19
18
16

14
12
10
9
7
5
3
1
0
2

Code FM 11.A		OBSERVATIONS at 12h. 11 April 1965										OBSERVATIONS at 18h. 11 April 1965										OBSERVATIONS during DAY				
Station	iii	Nddff	VVwwwW	PPPTT	N _h L _h C _M H	T _d T _d app	8N _s Ch _s h _s	8N _s Ch _s h _s	8N _s Ch _s h _s	iii	Nddff	VVwwwW	PPPTT	N _h L _h C _M H	T _d T _d app	8N _s Ch _s h _s	8N _s Ch _s h _s	8N _s Ch _s h _s	iii	RRT	T _e	SSS	WEATHER			
																							09h.—15h.	15h.—21h.		
Kew	775	72511	82801	10711	73503	04707	83923	84825		775	72810	78258	10308	59563	05307	83820	84925	87070	775	02131	065	prphr		pHRpr		
London Airport	772	52615	83251	10511	43560	06710	82922			772	72714	62258	10508	69413	05306	83918	83828	87070	772	02131	064	pr		pro		
Gatwick	776	72214	80031	11612	72500	05807	87827			776	72507	82258	11308	32678	07502	83830	83362	86270	776	02131	055	proprpr		propr		
Thorney Island	871	62519	74801	13211	32532	05501	83820	84360	86072	871	72516	69258	12609	28538	06304	81820	83360	87270	871	93121	077	pro		pro		
Hurn	862	72518	77251	12910	49463	04801	81712	83825	85358	862	72913	50802	12708	78441	05207	82710	84820	86656	862	01122	///	pro		propr		
Guernsey	894	42420	80020	17211	31542	07104	83820			894	62623	71038	16709	58432	07500	81710	85650		894	97111	069	pro		+		
Wattisham	590	72222	80031	09510	61603	03804	86830			590	82517	74259	08508	12507	03802	81825	88270		590	93121	///	pro		tlhoro		
Gorleston	497	52520	62031	08610	58500	03803	83820			497	62510	62039	07109	63500	03704	82820	86925		497	01122	083	pro		tlr		
Mildenhall	578	72418	66151	08211	72511	03708	87825			578	82514	74038	07909	12627	04304	81830	86459	88270	578	94131	076	pro		pr		
Cardington	559	62322	62251	09111	33630	03605	83830	84362	81930	559	72322	74809	08408	79511	03301	83820	85925		559	01122	069	prphoro	tlro	tlropro		
West Raynham	485	52422	82031	07510	52500	04704	85826			485	72514	80038	06709	32528	04103	83827	87272		485	01111	074	prophr		prophoro		
Wittering	462	52315	82251	07811	22663	05804	82830	84070		462	72517	82018	07309	12508	03502	81825	87270		462	97121	083	pro		pro		
Boscombe Down	746	62713	61271	11908	53332	07503	82909	85818		746	52717	74258	11309	22502	05102	82820	85072		746	04111	049	prophopHR		pro		
Ross-on-Wye	627	72513	70258	09209	23502	05101	81925	87072		627	72310	77808	09208	68502	04102	84825			627	04111	035	proprpr		prpro		
Bristol	628	82428	66258	10709	32507	06701	83820	88275		628	62421	66018	10709	32530	05206	83820	84360		628	02111	035	propr		pro		
Aberporth	502	72417	74018	09009	12572	03204	81822	86360		502	72418	82212	09407	55471	05206	82618	85650	87359	502	97091	010	pro		iro		
Rhoose (Cardiff)	715	72522	70031	11609	68512	05205	84820	86635	87070	715	72620	70802	11108	79511	06102	87922			715	92111	020	pro		pro		
Plymouth	827	72621	71258	13711	48571	06101	84822	87460		827	72619	64808	14110	58578	06105	83822	83635	87272	827	01111	030	propr		pro		
Chivenor	707	72523	74022	12411	48534	07203	82820	84640	86073	707	72423	62252	12506	78511	06801	85820	87635		707	07122	026	+		prpr		
St. Mawgan	817	82522	64608	14309	68471	06305	82816	86630	88359	817	82422	56818	14509	88411	07401	84710	85815	88630	817	95111	023	proproiro		propr		
Culdrose	809	72618	66022	14510	64508	07303	86620	83270		809	82516	62058	15110	68411	07102	83710	85615	88458	809	93110	042	+		proiro		
Scilly	804	72823	61031	15411	12506	07207	81820	87270		804	62725	59031	15310	45430	08500	84617	83360		804	97121	059	+		pro		
Elmdon	534	52720	62271	08007	99403	05500	83915	83825		534	82624	62028	07508	32518	01302	83825	85275		534	95111	055	phr		propropro		
Shawbury	414	72626	69808	07010	69403	02202	82918	84825	86072	414	72519	81018	07608	38578	02303	82823	86463	85270	414	91111	038	pro		pro		
Manchester	334	52618	65018	04909	52533	00804	85825			334	72616	70028	05108	28608	01001	82830	87270		334	01101	027	phpro		pro		
Squires Gate	318	32522	75011	04311	12532	06703	81820	83362		318	72423	70258	04307	68472	05302	81818	86640		318	97111	050	pro		pro		
Valley	302	72227	74031	06109	38502	05102	81822	83656	87075	302	62225	82258	05908	48532	05802	81825	84656	86075	302	96101	027	propr		pro		
Ronaldsway	204	72424	75152	02908	58532	03002	84822	84650	85360	204	72525	82028	03207	28438	04205	81816	83359	87270	204	97091	046	pro		+		
Carlisle	222	72417	66258	01907	62563	02301	86822	85070		222	62312	59258	01806	39303	03205	82709	85070	82918	222	02092	043	propho		proprph		
Watnall	354	42715	69278	05810	43503	04710	82923	83825		354	62707	61258	06407	48501	04308	84828	85075		354	92111	051	prophoro		pro		
Spurn Head	396	52728	66031	05010	42504	02603	84825	85070		396	72726	66258	04109	32571	03002	83825	87360		396	91110		+		pr		
Finningley	360	72619	77251	05607	59463	04400	83915	83825		360	72620	66028	05109	21502	01205	82825	87070		360	02121	071	pr		pro		
Dishforth	261	52422	83028	03110	52500	06001	85825			261	52526	80018	03009	22572	03303	82820	84070		261	91111	100	pro		+		
Tynemouth	262	52720	74021	00710	43540	51702	84920			262	72720	66028	01009	31671	50304	83830	86359		262	01101	095	pro		phpro		
Eskdalemuir	162	72317	83892	99605	79411	01502	81712	85917		162	52415	74278	99605	49403	01202	84916			162	02082	056	propho		phprpropho		
Mull of Galloway	131	62522	80022	01008	62511	02704	86825			131	62522	80022	01307	58501	03803	84825			131	97081	///	/		/		
Prestwick	135	72324	75038	98307	48433	03702	81717	84820	85075	135	72218	57968	99005	69471	03304	83915										

CHART OF WEATHER IN PART OF NORTHERN HEMISPHERE



CHARTS OF WEATHER IN WESTERN EUROPE

ation
mbols

LOUD
Cloud
Amount
(oktas)

0
1 or less
2
3
4
5
6
7 or more
8

y obscured

ATHER
Weather

t

zzle

n and
rizzle

n

n and snow

ow

n shower

n and snow
shower

ow shower

l shower

understorm

WIND

Wind
speed
(knots)

Calm

1-2

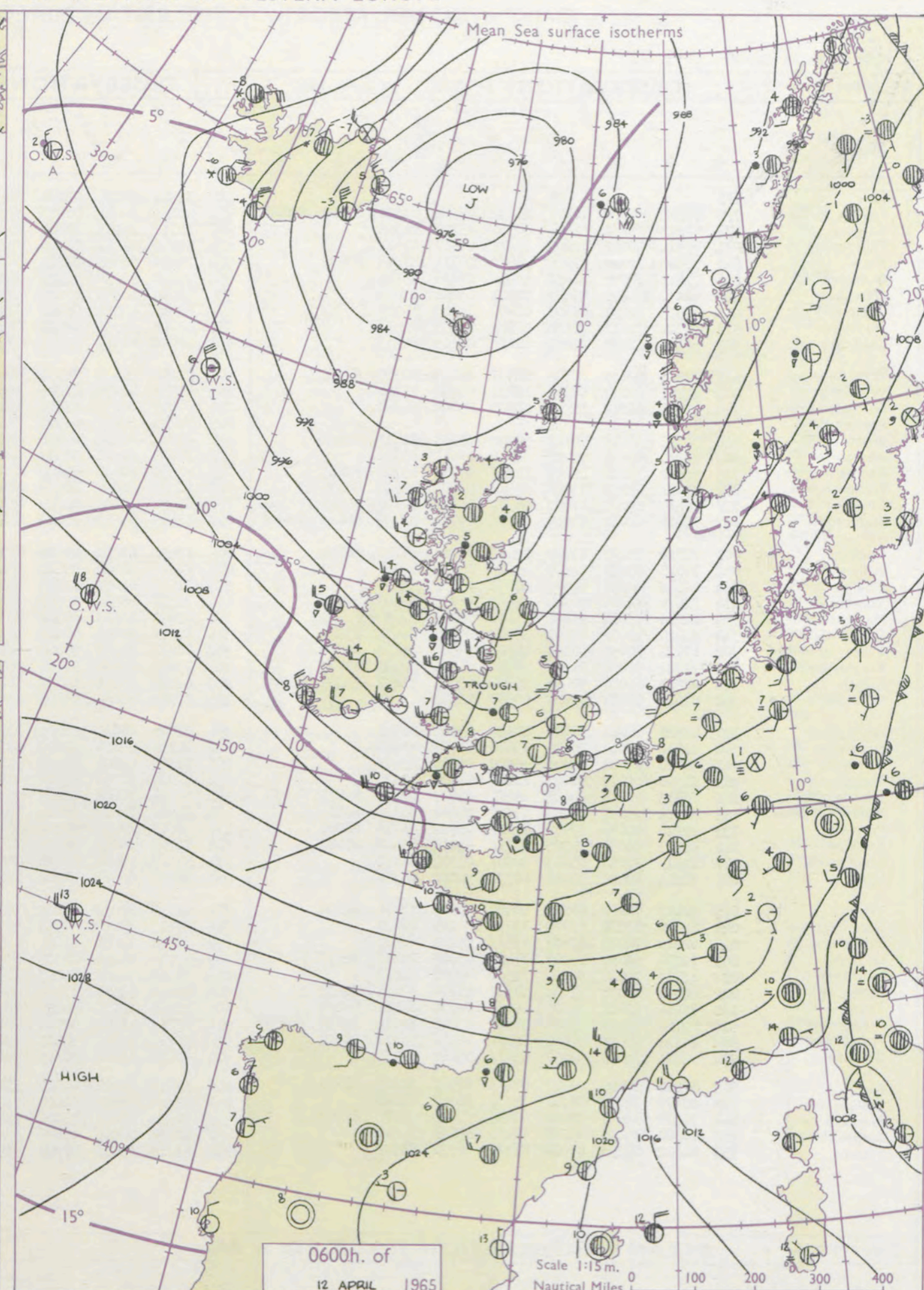
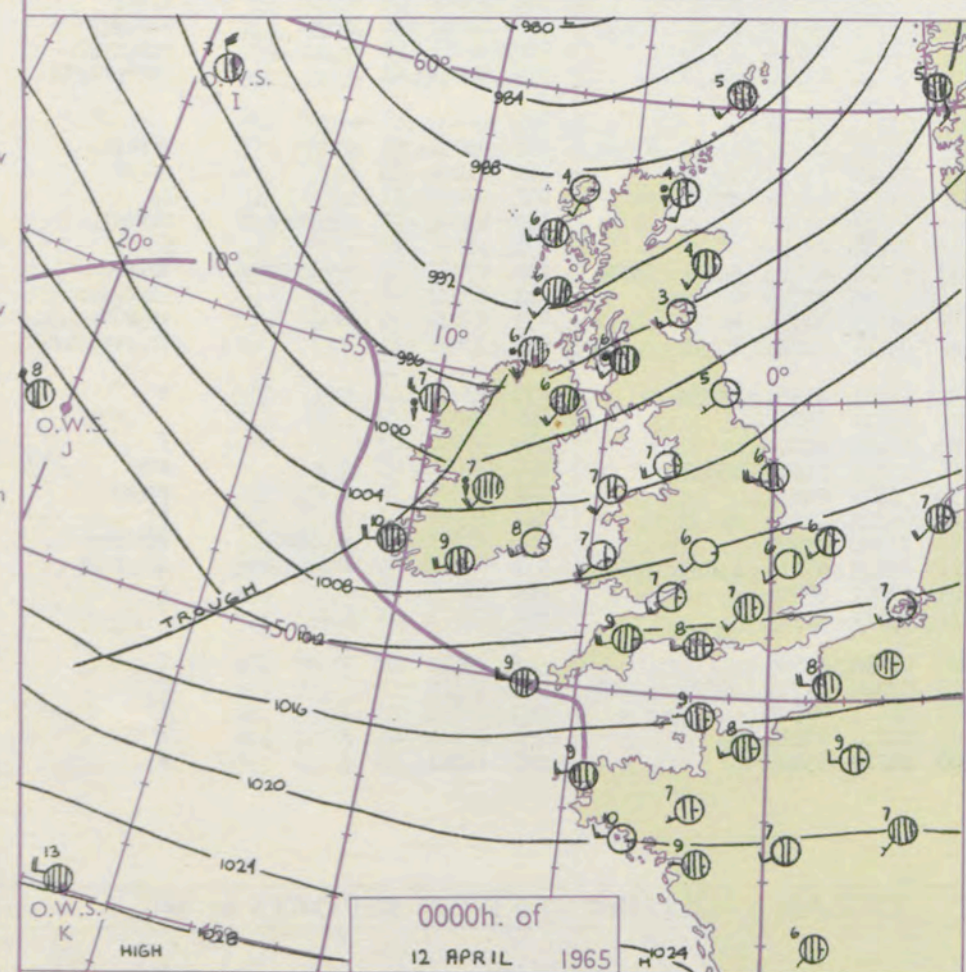
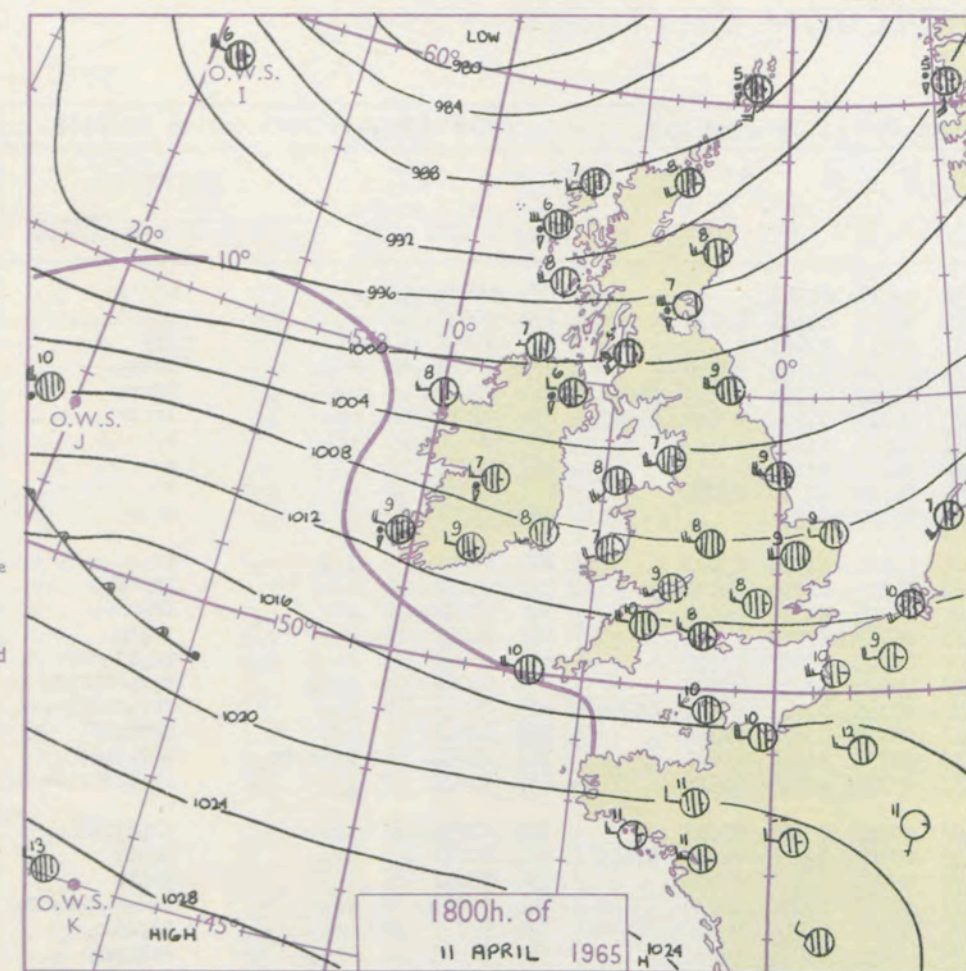
3-7

8-12

13-17

additional
her add

48-52



GENERAL SYNOPTIC DEVELOPMENT

Issued at midday Monday 12

April 1965

FORECAST for Great Britain and Northern Ireland until noon tomorrow

The depression near Iceland continues to move slowly north. The unstable westerly air-stream over the British Isles is expected to persist for the next 24 hours. A minor trough is moving east across England and is likely to clear the east coast by this evening.

A belt of rain will clear the southeast in the afternoon leaving all districts with showers and bright periods and hail and thunder in places. Some snow is likely on mountains in the north. Temperatures near or a little below normal but rather cold in the north.

OUTLOOK for following 24 hours.

Showers or longer periods of rain but also some sunshine. Temperatures near or a little below normal.

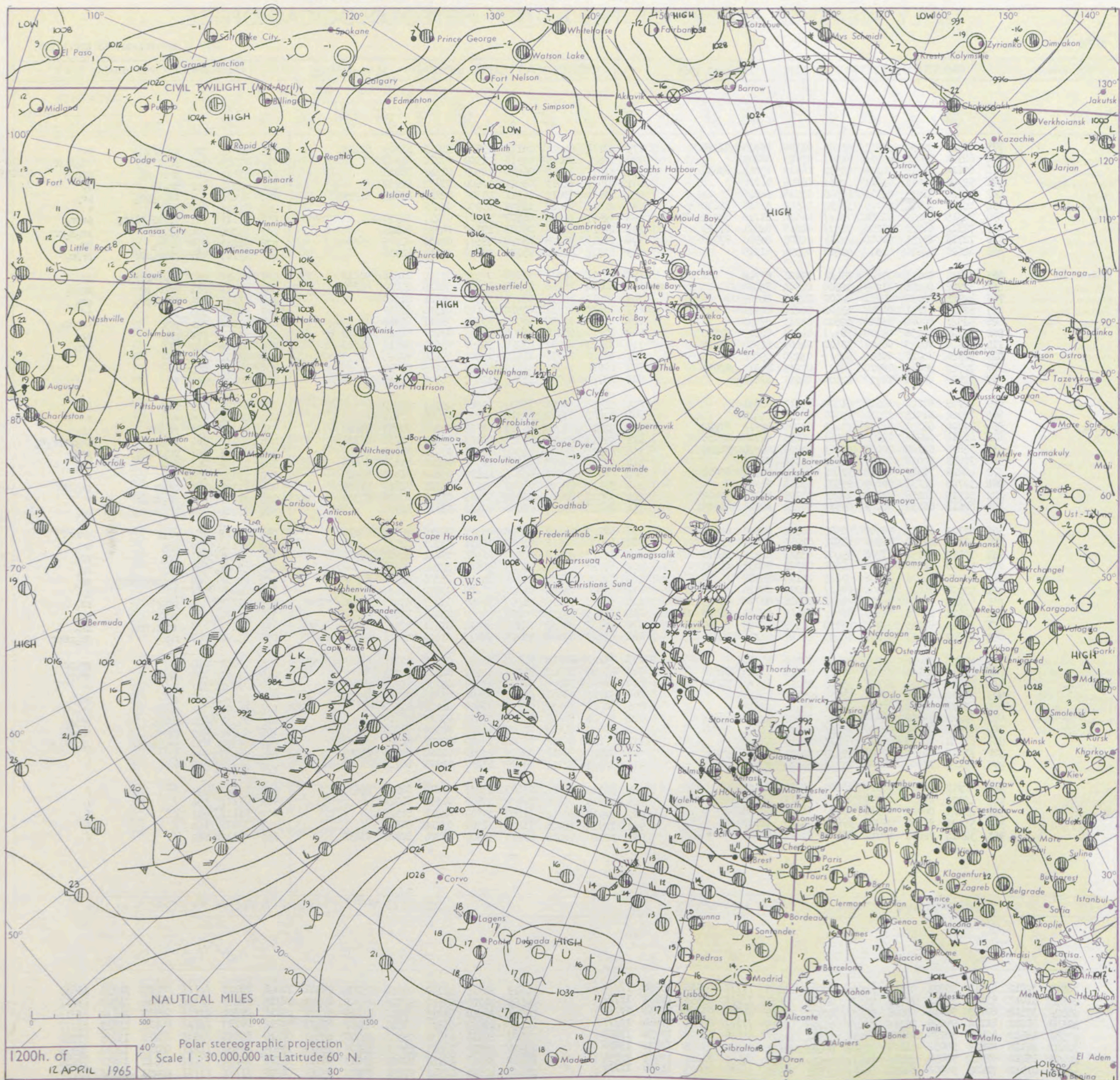
DAILY WEATHER REPORT OF THE BRITISH METEOROLOGICAL OFFICE (contd.)

Code FM II.A										OBSERVATIONS at 00h. 12 Apr11 1965										OBSERVATIONS at 06h. 12 April 1965										OBSERVATIONS during NIGHT					CONVECTIVE TABLE
Station	iii	Nddff	VVwwwW	PPPTT	N _h L _h C _M H	T _d T _d app	8N _s Ch _s h _s	8N _s Ch _s h _s	8N _s Ch _s h _s	iii	Nddff	VVwwwW	PPPTT	N _h L _h C _M H	T _d T _d app	8N _s Ch _s h _s	8N _s Ch _s h _s	8N _s Ch _s h _s	iii	RRT _n T _n E	T _g T _g	WEATHER		°C to											
																						21h.—03h.	03h.—09h.												
Kew	775			08						775	32313	82021	07008	26431	05718	82712				775	00071	03	+	+	40										
London Airport	772	72213	80031	10707	15632	05704	81630	83362	87070	772	42213	82011	06807	17442	05722	81712	83070			772	00061	03	+	+	39										
Gatwick	776	62213	75031	11406	60930	05706	86365			776	32110	65215	08107	26331	05713	82708				776	97051	02	+	ir _o	38										
Thorney Island	871	72514	80601	12409	75411	07807	87617			871	82512	59212	08708	87211	07718	83705	88709			871	96081	06	ir _o	irir _o	37										
Hurn	862	72510	70258	11908	78411	06711	81815	87635		862	72311	62038	08209	66432	09722	85710	83640	85070		862	01071	05	pr _o	prpr _o	36										
Guernsey	894	72519	60031	16408	56432	07810	85710			894	72520	56052	12909	45372	07717	82706	83640	85362		894	01081	06	pr _o	ir _o ir	35										
Wattisham	590	22212	66031	09405	00901	03801	82075			590	22010	61011	06505	10981	04714	81365				590	00041	02	+	+	34										
Gorleston	497	52313	64031	08706	00906	04105	85275			497	52015	62031	05705	30972	04616	83360				497	00051	05	+	+	33										
Mildenhall	578	22311	74011	08506	00902	04603	82075			578	52009	74031	04806	26302	04720	82708	85075			578	00050	02	+	+	32										
Cardington	559	62113	61038	09006	66411	04803	86713			559	22016	61011	04607	16441	05725	81710				559	01051	02	+	pr _o pr	31										
West Raynham	485	82416	69038	07705	20937	04603	82365	88275		485	32016	66031	04005	16402	04726	81710	83072			485	97041	02	+	ir _o	30										
Wittering	462	22211	80018	08306	10931	03602	81360			462	61913	74030	03505	16452	04730	81710	85072			462	04032	01	+	irprRRRR	29										
Boscombe Down	746	42211	66212	11506	40930	05808	84360			746	62013	62031	07506	65400	05720	81710	86635			746	01052	04	ir _o	ir _o prR	28										
Ross-on-Wye										627	72215	70505	02409	77411	06732	87715				627	04051	04	+	id _o rr	27										
Bristol	628	32315	63018	10107	38400	05708	81815	83622		628	42322	63258	04808	43400	06729	82912	83620			628	03071	05	+	pr _o ir _o RRrr	26										
Aberporth	502	32215	80021	08207	30930	05812	83360			502	72623	66211	02407	32421	05522	82712	87525			502	02061	04	ir _o	ro _o RRrrpr _o	25										
Rhoose (Cardiff)	715	72520	70038	09907	72311	06710	83706	87813		715	72530	50606	05409	45471	07730	82712	84630	85359		715	02071	05	pr _o	irrr _o RRrrph _o ro	24										
Plymouth	827	83011	61252	13208	88511	06608	84820	88635		827	82423	56808	08509	68411	08727	85818	88460			827	11072	06	pr _o	prRRprR	23										
Chivenor	707	72419	69028	11609	58531	07708	82820	84645	87360	707	82424	61218	06209	85411	08731	86618	88640			707	04071	06	prpr _o ir _o	pr _o roir	22										
St. Mawgan	817	72419	62012	13209	75311	07714	83707	86613	87630	817	82422	59212	08609	85411	07724	86710	88620			817	05072	07	+	ir _o irir _o ro _o	21										
Culdrose	809	72519	58026	13809	72411	08706	85712	86818		809	82621	62052	09609	85311	07721	85709	88615			809	01081	06	ir _o	pr _o ro _o ro	20										
Scilly	804	72625	63031	14309	65511	08810	86628			804	72628	58258	09510	58471	08722	32814	84623	87460		804	01081	11	pr _o	pr _o ir	19										
Elmdon	534	12212	66028	07706	10932	03804	81361			534	71911	61601	02207	75411	04732	86713	87620			534	05051	03	+	RRprh	18										
Shawbury	414	72010	74808	06706	74511	04708	82823	86327		414	72317	66588	99607	75411	06742	83712	84715	87620		414	03051	02	pr _o	rr _o ro _o ro _o pr _o	17										
Manchester	334	22211	75018	05406	25700	02604	82650			334	82021	56601	99306	85311	05735	82708	86712	88650		334	03042	03	pr _o	RRprpr _o	16										
Squires Gate	318	32422	70031	03607	15702	05708	81650	83072		318	52626	62216	96407	38473	05632	81714	83635			318	04061	04	+	rrRRpr _o	15										
Valley	302	42122	80038	06007	48500	05504	81820	84645		302	62831	74016	99206	68411	05505	85814	86645			302	03061	04	+	irpr _o	14										
Ronaldsway	204	72322	82032	01507	20936	04821	82359	87270		204	73019	80806	96404	78411	03308	81712	83820	85645		204	04041	04	pr _o RR	RRprpr _o	13										
Carlisle	222	62213	66038	01405	38502	03805	81822	83635	85070	222	62520	66216	93707	58431	04625	83818	84635			222	04051	03	+	ro _o rrpr _o	12										
Watnall	354	02511	66011	05905	00900	03711				354	72213	61031	00405	15421	04834	81710	87458			354	02041	01	+	irRRpr _o prR	11										
Spurn Head	396	42520	66011	05406	40940	03202	84360			396	72025	66031	00805	00906	03733	87070				396															

Date of Issue **Tuesday 13 April 1965**

SIR GRAHAM SUTTON, C.B.E., D.Sc., F.R.S., Director-General. Meteorological Office, London Road, Bracknell, Berkshire

CHART OF WEATHER IN PART OF NORTHERN HEMISPHERE



Expla
of sy

CL

Symbol

0



⊗ SH

WE

Symbol

= Mis

Fog

9 Dr

9 Ra

● Ra

 Ra

✱ Sn

▽ Ra

Ra

* Sn

 ΔH

7

10

10

69

50

30

50

20

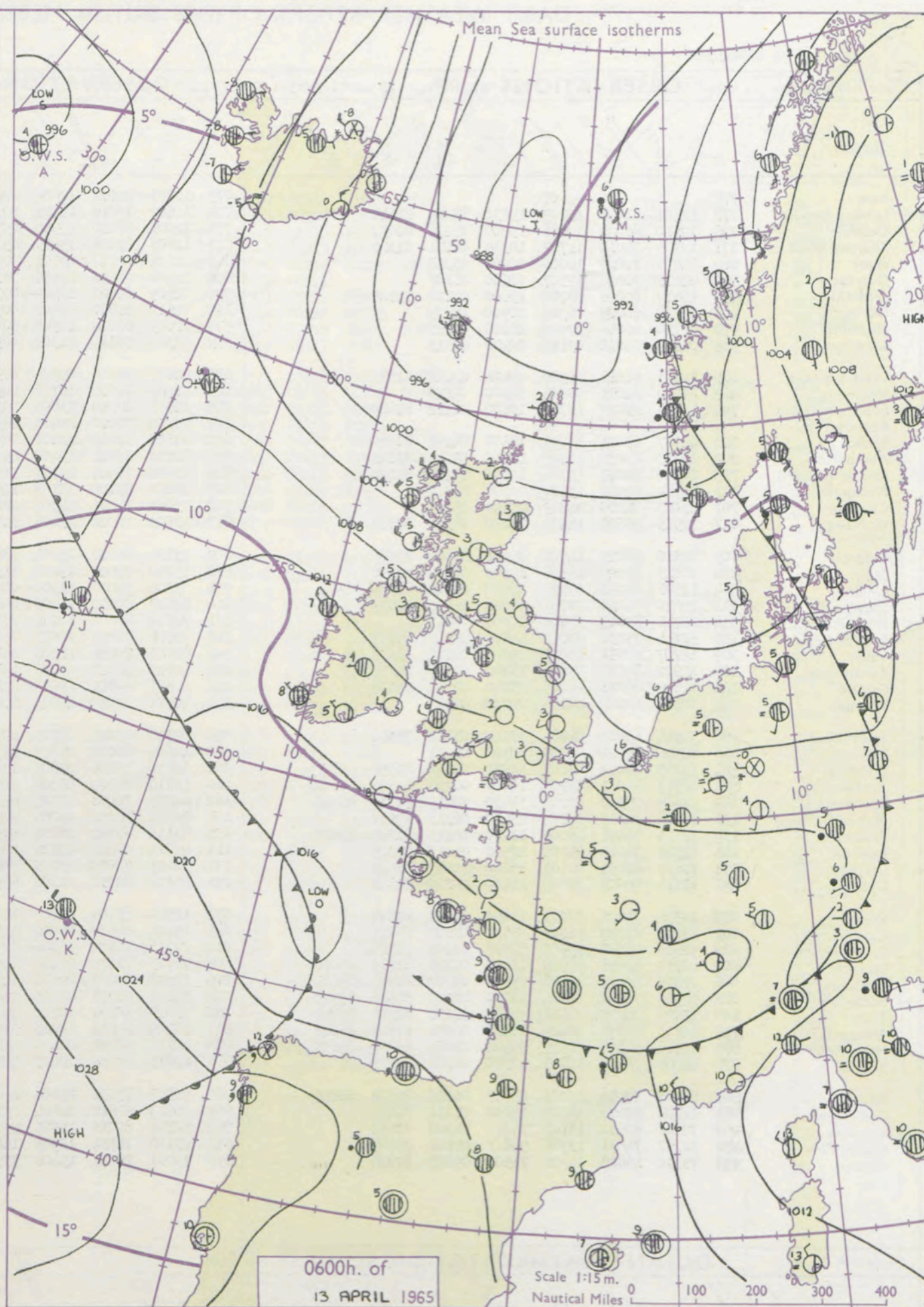
half-feet
5 knots



1998, 1999, 2000, 2001, 2002, 2003, 2004, 2005, 2006, 2007, 2008, 2009, 2010, 2011, 2012, 2013, 2014, 2015, 2016, 2017, 2018, 2019, 2020, 2021, 2022, 2023, 2024, 2025, 2026, 2027, 2028, 2029, 2030, 2031, 2032, 2033, 2034, 2035, 2036, 2037, 2038, 2039, 2040, 2041, 2042, 2043, 2044, 2045, 2046, 2047, 2048, 2049, 2050, 2051, 2052, 2053, 2054, 2055, 2056, 2057, 2058, 2059, 2060, 2061, 2062, 2063, 2064, 2065, 2066, 2067, 2068, 2069, 2070, 2071, 2072, 2073, 2074, 2075, 2076, 2077, 2078, 2079, 2080, 2081, 2082, 2083, 2084, 2085, 2086, 2087, 2088, 2089, 2090, 2091, 2092, 2093, 2094, 2095, 2096, 2097, 2098, 2099, 2100, 2101, 2102, 2103, 2104, 2105, 2106, 2107, 2108, 2109, 2110, 2111, 2112, 2113, 2114, 2115, 2116, 2117, 2118, 2119, 2120, 2121, 2122, 2123, 2124, 2125, 2126, 2127, 2128, 2129, 2130, 2131, 2132, 2133, 2134, 2135, 2136, 2137, 2138, 2139, 2140, 2141, 2142, 2143, 2144, 2145, 2146, 2147, 2148, 2149, 2150, 2151, 2152, 2153, 2154, 2155, 2156, 2157, 2158, 2159, 2160, 2161, 2162, 2163, 2164, 2165, 2166, 2167, 2168, 2169, 2170, 2171, 2172, 2173, 2174, 2175, 2176, 2177, 2178, 2179, 2180, 2181, 2182, 2183, 2184, 2185, 2186, 2187, 2188, 2189, 2190, 2191, 2192, 2193, 2194, 2195, 2196, 2197, 2198, 2199, 2200, 2201, 2202, 2203, 2204, 2205, 2206, 2207, 2208, 2209, 2210, 2211, 2212, 2213, 2214, 2215, 2216, 2217, 2218, 2219, 2220, 2221, 2222, 2223, 2224, 2225, 2226, 2227, 2228, 2229, 2230, 2231, 2232, 2233, 2234, 2235, 2236, 2237, 2238, 2239, 2240, 2241, 2242, 2243, 2244, 2245, 2246, 2247, 2248, 2249, 2250, 2251, 2252, 2253, 2254, 2255, 2256, 2257, 2258, 2259, 2260, 2261, 2262, 2263, 2264, 2265, 2266, 2267, 2268, 2269, 2270, 2271, 2272, 2273, 2274, 2275, 2276, 2277, 2278, 2279, 2280, 2281, 2282, 2283, 2284, 2285, 2286, 2287, 2288, 2289, 2290, 2291, 2292, 2293, 2294, 2295, 2296, 2297, 2298, 2299, 2300, 2301, 2302, 2303, 2304, 2305, 2306, 2307, 2308, 2309, 2310, 2311, 2312, 2313, 2314, 2315, 2316, 2317, 2318, 2319, 2320, 2321, 2322, 2323, 2324, 2325, 2326, 2327, 2328, 2329, 2330, 2331, 2332, 2333, 2334, 2335, 2336, 2337, 2338, 2339, 2340, 2341, 2342, 2343, 2344, 2345, 2346, 2347, 2348, 2349, 2350, 2351, 2352, 2353, 2354, 2355, 2356, 2357, 2358, 2359, 2360, 2361, 2362, 2363, 2364, 2365, 2366, 2367, 2368, 2369, 2370, 2371, 2372, 2373, 2374, 2375, 2376, 2377, 2378, 2379, 2380, 2381, 2382, 2383, 2384, 2385, 2386, 2387, 2388, 2389, 2390, 2391, 2392, 2393, 2394, 2395, 2396, 2397, 2398, 2399, 2400, 2401, 2402, 2403, 2404, 2405, 2406, 2407, 2408, 2409, 2410, 2411, 2412, 2413, 2414, 2415, 2416, 2417, 2418, 2419, 2420, 2421, 2422, 2423, 2424, 2425, 2426, 2427, 2428, 2429, 2430, 2431, 2432, 2433, 2434, 2435, 2436, 2437, 2438, 2439, 2440, 2441, 2442, 2443, 2444, 2445, 2446, 2447, 2448, 2449, 2450, 2451, 2452, 2453, 2454, 2455, 2456, 2457, 2458, 2459, 2460, 2461, 2462, 2463, 2464, 2465, 2466, 2467, 2468, 2469, 2470, 2471, 2472, 2473, 2474, 2475, 2476, 2477, 2478, 2479, 2480, 2481, 2482, 2483, 2484, 2485, 2486, 2487, 2488, 2489, 2490, 2491, 2492, 2493, 2494, 2495, 2496, 2497, 2498, 2499, 2500, 2501, 2502, 2503, 2504, 2505, 2506, 2507, 2508, 2509, 2510, 2511, 2512, 2513, 2514, 2515, 2516, 2517, 2518, 2519, 2520, 2521, 2522, 2523, 2524, 2525, 2526, 2527, 2528, 2529, 2530, 2531, 2532, 2533, 2534, 2535, 2536, 2537, 2538, 2539, 2540, 2541, 2542, 2543, 2544, 2545, 2546, 2547, 2548, 2549, 2550, 2551, 2552, 2553, 2554, 2555, 2556, 2557, 2558, 2559, 2560, 2561, 2562, 2563, 2564, 2565, 2566, 2567, 2568, 2569, 2570, 2571, 2572, 2573, 2574, 2575, 2576, 2577, 2578, 2579, 2580, 2581, 2582, 2583, 2584, 2585, 2586, 2587, 2588, 2589, 2590, 2591, 2592, 2593, 2594, 2595, 2596, 2597, 2598, 2599, 2600, 2601, 2602, 2603, 2604, 2605, 2606, 2607, 2608, 2609, 2610, 2611, 2612, 2613, 2614, 2615, 2616, 2617, 2618, 2619, 2620, 2621, 2622, 2623, 2624, 2625, 2626, 2627, 2628, 2629, 2630, 2631, 2632, 2633, 2634, 2635, 2636, 2637, 2638, 2639, 2640, 2641, 2642, 2643, 2644, 2645, 2646, 2647, 2648, 2649, 2650, 2651, 2652, 2653, 2654, 2655, 2656, 2657, 2658, 2659, 2660, 2661, 2662, 2663, 2664, 2665, 2666, 2667, 2668, 2669, 2670, 2671, 2672, 2673, 2674, 2675, 2676, 2677, 2678, 2679, 26

1

100



OUTLOOK for the following 24 hours.
Rain at times in the north and west, mainly dry elsewhere. Temperatures near or rather above normal.

DAILY WEATHER REPORT OF THE BRITISH METEOROLOGICAL OFFICE (contd.)

Code FM II.A OBSERVATIONS at 00h. 13 Apr11 1965										OBSERVATIONS at 06h. 13 Apr11 1965										OBSERVATIONS during NIGHT										CONVE TAR °C to					
Station	iii	Nddff	VVwwwW	PPPTT	N _h L _h C _M H	T _d T _d app	8N _s Ch _s h _s	8N _s Ch _s h _s	8N _s Ch _s h _s	iii	Nddff	VVwwwW	PPPTT	N _h L _h C _M H	T _d T _d app	8N _s Ch _s h _s	8N _s Ch _s h _s	8N _s Ch _s h _s	iii	Nddff	VVwwwW	PPPTT	N _h L _h C _M H	T _d T _d app	8N _s Ch _s h _s	8N _s Ch _s h _s	8N _s Ch _s h _s	iii	RRT _n T _n E		T _g T _g	WEATHER			
																																21h.—03h.	03h.—09h.		
Kew	775			07						775	12707	70020	12505	10940	02311	81360				775	00041	52	+											40	
London Airport	772	12509	81038	10105	15630	03215	81640			772	12609	75010	12403	10930	02314	81359				772	00031	00	+											39	
Gatwick	776	12610	86020	10606	15800	03216	81657			776	12001	70020	12500	15800	00210	81657				776	00001	53	+											38	
Thorney Island	871	12708	74010	11707	10930	04111	81360			871	12803	69020	13403	15801	03212	81657				871	00031	51	+											37	
Hurn	862	02808	82020	12006	00900	03313				862	32602	77110	13501	00904	01310	83075				862	97011	53	+											36	
Guernsey	894	02812	70020	15307	00900	06107				894	32908	70030	15506	36202	06306	83703				894	00061	03	+											35	
Wattisham	590	12612	60028	08204	15600	02116	81640			590	02609	61020	10902	00900	01215				590	00011	53	+												34	
Gorleston	497	02512	64028	06306	00900	02205				497	02611	58050	09403	00900	02218				497	00031	03	+												33	
Mildenhall	578	02710	66011	07905	00900	02116				578	02609	66020	10503	00900	01315				578	00021	51	+												32	
Cardington	559	02512	66028	09105	00900	02313				559	02310	58110	11302	00900	02212				559	00011	52	+												31	
West Raynham	485	12613	66018	06905	00901	03222	81075			485	02609	62020	09703	00900	01215				485	00021	00	+												30	
Wittering	462	02614	82021	08605	00900	02220				462	12509	70020	10702	10940	01315	81360				462	00021	51	+											29	
Boscombe Down	746	12713	69020	11704	15600	04112	81640			746	12806	66010	13603	00901	02213	81075				746	00021	51	+											28	
Ross-on-Wye										627	22105	70020	12404	28501	02315	81825				627	00031	53	+											27	
Bristol	628	12707	63021	11207	15600	04206	81640			628	22607	59010	13205	00901	03312	82075				628	00041	51	+											26	
Aberporth	502	12713	80021	11907	18560	03215	81822			502	62817	80011	13406	45532	04309	84620				502	00051	01	+											25	
Rhoose (Cardiff)	715	10000	70018	11706	00901	03211	81070			715	53008	70021	13703	18501	03212	81820	84070			715	00031	51	+											24	
Plymouth	827	02711	62050	13607	00900	06312				827	20000	59100	15103	12402	03311	81818				827	00031	50	+											23	
Chivenor	707	03013	74020	12807	00900	05203				707	53007	74021	14506	28430	05212	81818	84360			707	00061	03	+											22	
St. Mawgan	817	12915	66020	11407	11400	06304	81818			817	33009	74021	15406	31400	04208	83815				817	00061	05	+											21	
Culdrose	809	12810	69020	14706	00901	05304	81070			809	23109	66020	15704	28400	03307	82818				809	00030	00	+											20	
Scilly	804	22813	81020	15308	15601	05206	81630			804	13009	79020	15908	11500	05206	81820				804	00070	//	+											19	
Elmdon	534	12506	58018	09404	15600	02213	81640			534	02306	59020	11302	00900	00311				534	00011	52	+												18	
Shawbury	414	22610	74038	09703	00901	02217	82075			414	22608	80030	11203	24600	01211	82640				414	00021	52	+											17	
Manchester	334	02710	59018	07806	00900	02113				334	72710	63021	10005	784//	03212	85815	86620			334	97041	03	+												16
Squires Gate	318	52714	75031	07607	55800	05217	85657			318	72818	70031	10007	784//	04315	82815	84820			318	00061	05	+												15
Valley	302	12707	80011	10007	15600	04111	81635			302	62622	80031	11906	68400	05313	81818	86645			302	00061	04	+												14
Ronaldsway	204	12922	84010	07606	15700	02109	81650			204	22920	84020	09606	28400	02212	81713				204	00051	03	+												13
Carlisle	222	32609	66011	06105	35640	02117	83638			222	22615	66011	07605	25430	03310	81712				222	02041	01	+												12
Watnall	354	02505	62020	08304	00900	02225				354	12711	37040	10003	15600	01212	81631																			

DAILY WEATHER REPORT OF THE BRITISH METEOROLOGICAL OFFICE

No. 37764

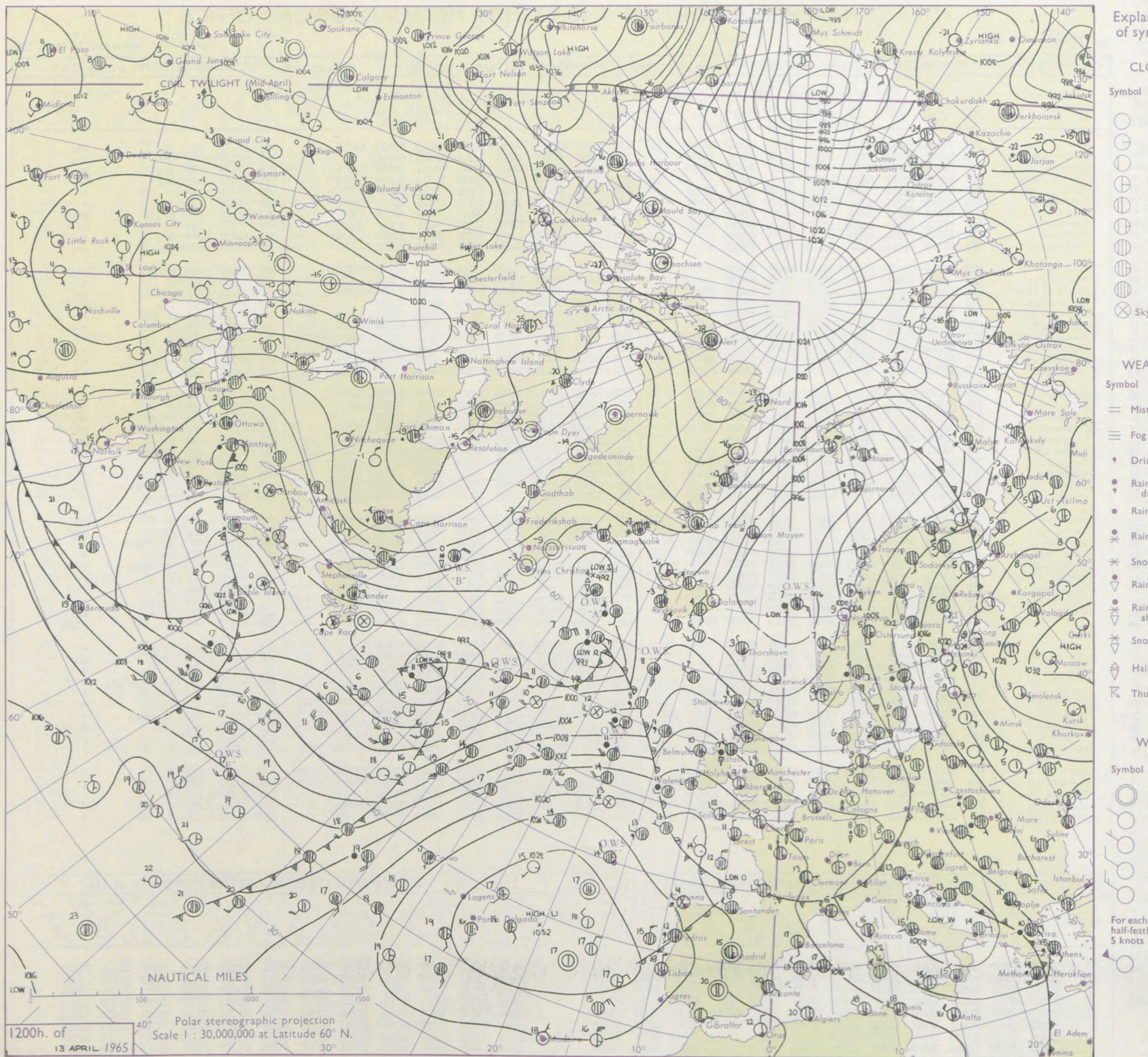
Date of Issue Wednesday 14 April 1965

Code FM 11.A		OBSERVATIONS at 12h.										OBSERVATIONS at 18h.										OBSERVATIONS during DAY									
Station		iii	Nddff	VVwwwW	PPPTT	N _h L _h C _M H	T _d T _d app	8N _s Ch _s h _s	8N _s Ch _s h _s	8N _s Ch _s h _s	iii	Nddff	VVwwwW	PPPTT	N _h L _h C _M H	T _d T _d app	8N _s Ch _s h _s	8N _s Ch _s h _s	8N _s Ch _s h _s	iii	RRT	T _s X _s E	SSS	WEATHER							
																									09h.—15h.	15h.—21h.					
104	Kew	775	72608	84251	13610	734//	02400	84818	82920		775	63309	85018	14911	6466/	01312	81830	85650		775	97121	082	pr ₀			pr ₀					
102	London Airport	772	72913	84031	13511	745//	03101	82820	83830		772	43210	84018	14711	34501	01314	82828		772	97130	084	pr ₀			pr ₀						
100	Gatwick	776	62808	82031	13710	68600	01305	84835	83650		776	62910	82038	14511	54601	01311	83640	83656		776	97130	084	pr ₀			pr ₀					
99	Thorney Island	871	52909	82021	14612	42601	03201	84830			871	73107	80028	15511	58602	03310	81835	85657		871	97131	087	pr ₀			pr ₀					
97	Hurn	862	63013	82031	15311	58541	03208	83825	83656		862	43113	81011	16411	24601	02211	81830	84075		862	00111	///	+			+					
95	Guernsey	894	52813	81011	17510	11402	05108	81817	85075		894	72815	80031	18709	15652	06306	81640	86362		894	00111	096	+			+					
93	Wattisham	590	62613	66151	12609	635//	03206	82920	86828		590	70412	59818	14807	795//	04324	82820	87925		590	01111	///	pr ₀			pr ₀ pr					
91	Gorleston	497	53012	62031	11309	58500	02205	84820	85625		497	52202	62018	13806	58500	04215	83820	85625		497	04112	034	+			pr					
90	Mildenhall	578	63105	69251	12208	685//	04103	85820			578	30904	74252	14207	39503	04322	81920	83830		578	91130	090	pr ₀			pr ₀					
88	Cardington	559	42712	64011	12911	42500	02106	84820			559	22811	70018	14510	22601	52313	82830		559	97131	079	pr ₀				pr ₀					
86	West Raynham	485	72716	64251	11010	735//	04400	87920			485	70114	56848	14106	6346/	04320	82915	85920		485	03111	063	pr ₀ pr			pr ₀ pr					
84	Wittering	462	62814	82021	12311	68500	03205	85825			462	23016	80021	14210	28601	01316	81835		462	00120	114	+			+						
82	Boscombe Down	746	52913	82031	14711	52501	03305	85825	83076		746	42914	80018	16210	28601	03310	81830	83075		746	97121	081	pr ₀			pr ₀					
81	Ross-on-Wye	627	52912	81801	13911	58600	00108	83830			627	53010	81021	16110	45601	02317	84635		627	97121	097	pr ₀			+						
79	Bristol	628	72611	80031	14910	62502	03107	86827			628	63015	82022	16010	34601	00214	83630	84075		628	00121	059	+			+					
77	Aberporth	502	52917	80011	15809	38542	05212	81820	83650		502	72517	74031	16609	58536	04303	81825	85656	87275	502	00101	078	+			+					
75	Rhoose (Cardiff)	715	72719	81021	15510	68531	04107	82825	85645		715	72816	80021	17109	38544	04112	81825	83640	86075	715	00110	085	+			+					
73	Plymouth	827	83213	80028	17011	52532	04208	85820	84075		827	73017	80022	17911	24571	03205	81823	85362		827	97121	064	pr ₀			+					
72	Chivenor	707	62517	80032	17210	22431	07211	82816	85075		707	42814	74011	18209	11431	07107	81818	83075		707	00111	095	+			+					
70	St. Mawgan	817	73012	82021	18010	48408	05313	83815	86275		817	72713	82032	19009	35436	06206	83618	86275		817	00111	102	+			+					
68	Culdrose	809	63110	81011	17810	68401	04209	85818	83070		809	72811	80022	18609	38542	04203	82825	84360		809	00110	086	+			+					
66	Scilly	804	52909	81031	18512	22501	05207	82820	84080		804	62809	81012	19410	28502	07204	81820	86075		804	00140	091	+			+					
64	Elmdon	534	73413	58811	14006	735//	04316	85925	87830		534	63211	50048	14909	52534	01214	85825		534	02111	046	pr ₀ pr			pr ₀						
63	Shawbury	414	63017	80251	13209	685//	01211	81820	84830		414	73110	78258	15409	58636	03314	81830	86075		414	91110	083	pr ₀ h ₀ pr ₀			pr ₀					
61	Manchester	334	62917	70018	11809	68500	01009	86825			334	53009	63038	14708	48630	02316	82830	84656	85275	334	92111	057	pr ₀			pr ₀					
59	Squires Gate	318	72814	62251	12408	6356/	05215	81920	84650		318	72812	68038	14609	48506	05212	81822	83640		318	01091	079	pr ₀ pr			+					
57	Valley	302	52720	74011	14911	48502	05320	82820	84656		302	72213	82028	15408	28534	06105	81825	87075		302	91121	081	pr ₀			+					
55	Ronaldsway	204	72617	80250	13009	784//	04218	83814	85645		204	82507	82038	14609	38587	05310	82828	88270		204	97101	089	pr ₀			+					
54	Carlisle	222	42807	59258	10607	49460	03311	83916			222	62809	80028	13309	58515	02215	81822	85640		222	01111	069	pr ₀ prhpr			pr ₀					
52	Watnall	354	52914	69808	12010	54600	03208	83830	83656		354	32915	66038	14508	18631	01219	81830	83075		354	97111	091	pr ₀			+					
50	Spurn Head	396	82920	66031	10210	855//	02208	86625	84630		396	73206	66818	12706	6949/	04217	86915	84360		396	01111	///	pr			pr					
48	Finningley	360	62921	66031	10912	626//	01208	86830			360	32915	66018	13310	38600	01318	82830		360	97130	115	pr ₀			pr ₀						
46	Dishforth	261	73120	59811	10509	794//	05214	87210	87925		261	42809	89028	12709	48565	04216	82825	84650		261	02111	066	pr ₀ prhprh			+					
45	Tynemouth	262	52812	61251	08607	534//	50215	83918	85925		262	42712	66028	11109	48600	51221	82830	84635		262	97111	093	pr ₀			+					
43	Eskdalemuir	162	72915	82277	09607	794/3	03321	86917			162	62910	82018	12406	38544	51219	81820	83628		162	96091	052	prhprh ₀			+					
41	Mull of Galloway	131	63214	78021	12308	685//	03218	82825	84630		131	73216	78031	13808	35608	00202	83630	87270		131	00101	///	/			/					
39	Prestwick	135	42918	80018	09908	39500	03220	81920	83645		135	72910	75021	12408	38546	03215	81825	87078		135	97101	066	pr ₀			+					
37	Renfrew	141	52713	80038	08909	58500	02217	85828			141	72909	80022	12108	78502	01222	82828	85635		141	97101	063	pr ₀			+					
36	Leuchars	171	62920	85031	06309	62600	52312	86830			171	63214	83028	09909	686//	01222	82830	85635		171	97111	080	jp			pr ₀					
34	Dyce	091	72915	86031	04708	78511	51214	84822	85635		091	73113	70258	09007	7853/	03224	83822	85635		091	94101	049	pr ₀			prpr ₀					
32	Wick	075	62721	74038	01707	5343/	03219	84915			075	43013	82028	07407	48500	03127	83822		075	93091	080	prsprh ₀			+						
30	Cape Wrath	049	73222	82028	01806	735//	03232	87925			049	42710	82158	08106	38530	04224	82825	83630		049	94071	008	pr ₀			pr ₀					
28	Sule Skerry	010	73413	74878	00306	795//	04219	87920			010	42913	81018	05607	35530	04215	83920	84360		010	03082	///	/			/					
27	Lerwick	005	32509	83268	98705	39463	01225	82915			005	23108	82018	04505	29400	01228	81913		005	01071	094	ph ₀ r ₀ s ₀ prh ₀			+						
25	Stornoway	026	72917	80038	06007	785//	03232	84825	86640		026	72913	81258	09607	785//	02113	81822	87645		026	92091	013	pr ₀ prh			+					
23	Benbecula	022	73020	80258	08207	785//	01227	82822	87640		022	72907	82032	10807	34576	03105	81625	83464	87275	022	97091	012	pr ₀			+					
21	Tiree	100	73119	70808	10107	783//	02224	81708	83818	86633	100	82710	82038	11908	14617	01209	81630	83468	88275	100	95101	040	pr ₀ h ₀ pr ₀			+					
19	Aldergrove	917	73217	80808	12807	785//	04114	87821			917	72802	89028	13909	48536	04107	82825	83635	86275	917	91111	065	pr ₀			pr ₀					
18	Malin Head	980	42716	80018	12209	43500	05115	81920	84640		980	82406	82031	13408	1841/	02004	81818	88464		980	9510/	057	/			/					
16	Belmullet	976	72608	80018	14210	5847/	05006	83819	85633	87359	976	81913	77616	13108	4542/	06610	82716	84638	88556	976	9111/	012	/			/					
14	Birr	965	72813	80802	15610	735//	03106	85920	87637		965	82408	80032	15610	55677	03000	85636	86463	88270	965	9712/	037</									

All times of observation printed in this publication are GREENWICH MEAN TIME.

SIR GRAHAM SUTTON, C.B.E., D.Sc., F.R.S., Director-General, Meteorological Office, London Road, Bracknell, Berkshire

CHART OF WEATHER IN PART OF NORTHERN HEMISPHERE



CHARTS OF WEATHER IN WESTERN EUROPE

ation
mbols

LOUD
Cloud
Amount
(oktas)

0
1 or less
2
3
4
5
6
7 or more
8

obscured

OTHER
Weather

izzle
and
izzle

and snow

shower
and snow
ower

shower

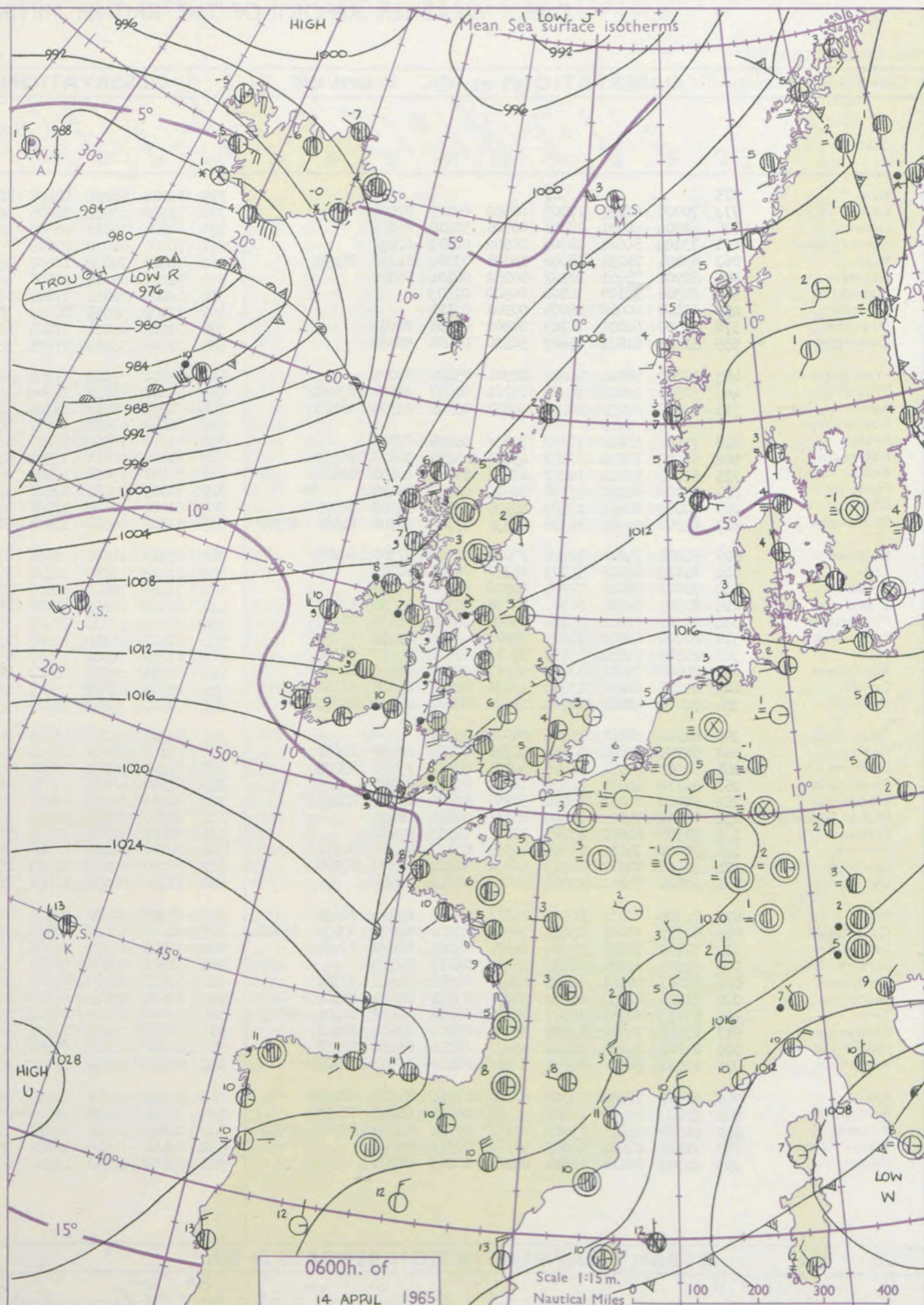
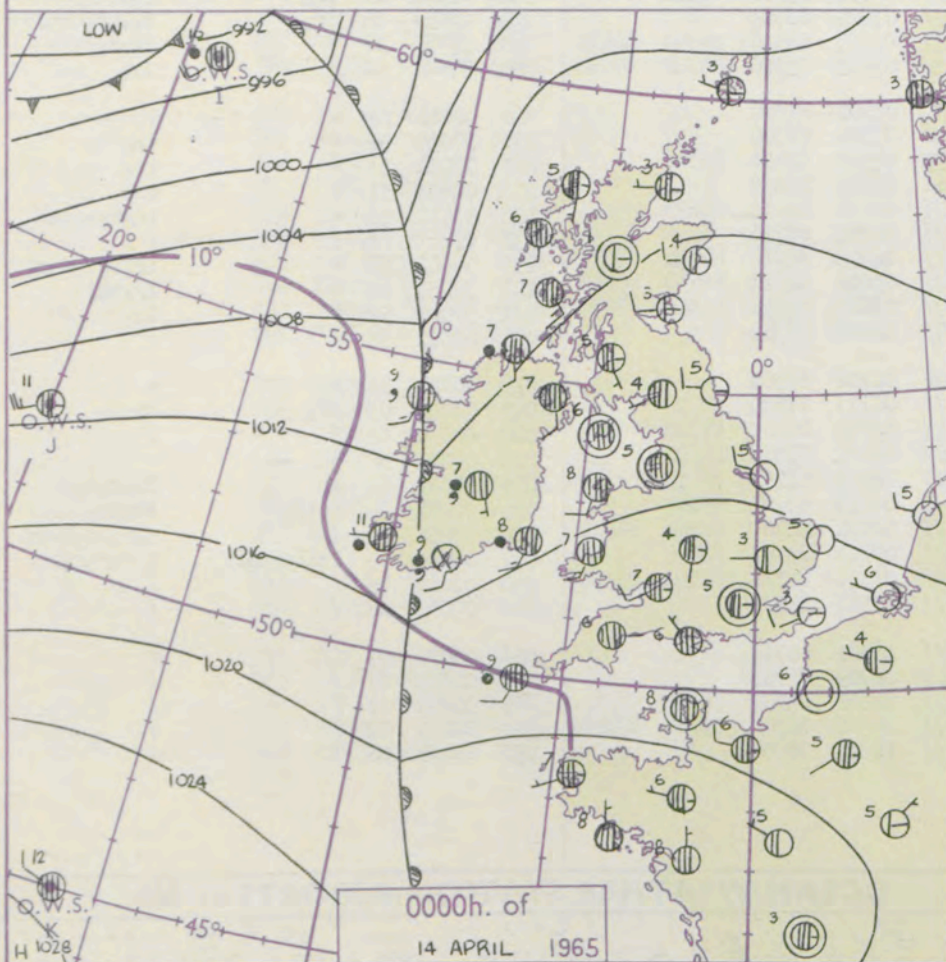
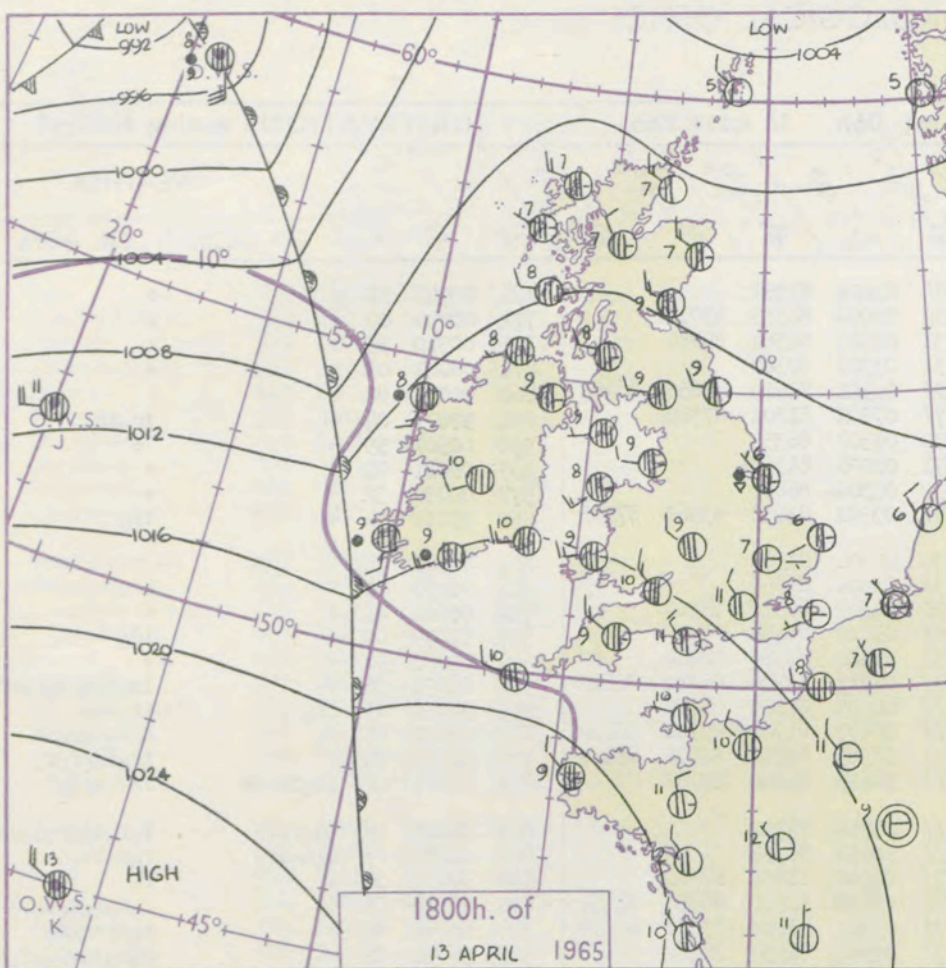
shower

nderstorm

ND
Wind
speed
(knots)

Calm
1-2
3-7
8-12
13-17

additional
er add



GENERAL SYNOPTIC DEVELOPMENT

Issued at midday Wednesday 14

April 1965

FORECAST for Great Britain and Northern Ireland until noon tomorrow

A depression has moved from the central North Atlantic towards the Faeroes and the associated warm front has moved eastwards across Ireland. The warm front will cross the remainder of the British Isles and a cold front will subsequently move south across most of Scotland.

Mainly cloudy, with rain or drizzle at times in most areas, and especially in the north and west where there will be extensive hill fog. Banks of fog will form in the Irish Sea, English Channel and southwest approaches. Temperatures above normal in many districts.

OUTLOOK for the following 24 hours.

Rain at times in many districts. Temperatures near normal. Sunny intervals.

DAILY WEATHER REPORT OF THE BRITISH METEOROLOGICAL OFFICE (contd.)

Code FM II.A OBSERVATIONS at 00h. 14 April 1965										OBSERVATIONS at 06h. 14 April 1965										OBSERVATIONS during NIGHT					CONVECTION TALL °C
Station	iii	Nddff	VVwww	PPPTT	N _h Ch _h M _h	T _d T _d app	8N _s Ch _s h _s	8N _s Ch _s h _s	8N _s Ch _s h _s	iii	Nddff	VVwww	PPPTT	N _h Ch _h M _h	T _d T _d app	8N _s Ch _s h _s	8N _s Ch _s h _s	8N _s Ch _s h _s	iii	RRT _n T _n E	T _g T _g	WEATHER			
																						21h.—03h.	03h.—09h.		
Kew	775			07						775	72104	66021	18405	70981	03202	87359				775	00041	51	+	+	40
London Airport	772	70000	62021	17805	00902	02109	87080			772	71702	65032	18005	40952	02000	84359	87075			772	00030	00	+	+	39
Gatwick	776	62304	00031	18301	00906	50210	86275			776	60000	70012	18603	40931	02303	84362	85080			776	00510	53	+	+	38
Thorney Island	871	73104	80028	18806	00902	04212	87075			871	70000	61022	19005	70931	03301	87360			871	00041	01	+	+	+	37
Hurn	862	63004	76031	18606	15608	03304	81630	85270		862	70000	70032	18507	45521	04501	81625	83656	86462	862	00051	02	+	+	+	36
Guernsey	894	62908	78031	20207	60952	06104	86360			894	72309	66216	20008	46071	07502	81701	87360			894	97071	04	+	ir0lf	35
Wattisham	590	02306	30108	16802	00900	02303				590	62209	32051	17802	60930	01307	86358			590	00501	55	+	+	+	34
Gorleston	497	02408	60018	16005	00900	03111				497	12609	56050	16803	10971	01205	81360			497	00021	02	+	+	+	33
Mildenhall	578	42702	62031	16703	00902	01208	84075			578	71902	48021	17204	65732	02302	86650			578	00030	52	+	+	+	32
Cardington	559	52507	61031	17403	50930	01206	85362			559	72206	58052	17505	35771	03301	83650	83360	87365	559	97011	54	+	ir0	+	31
West Raynham	485	12707	58018	16204	00901	03106	81075			485	12006	37011	17300	10939	50304	81365			485	00501	54	+	+	+	30
Wittering	462	52509	59011	16904	45701	02207	84650	83075		462	72107	58022	16904	70971	03500	87359			462	00030	51	+	+	+	29
Boscombe Down	746	83006	69031	18805	20937	03305	82365	88275		746	51910	69012	18305	25630	04502	82640	85360		746	00041	02	+	+	+	28
Ross-on-Wye										627	82105	60022	16607	80921	05610	88458			627	97070	02	+	ido	+	27
Bristol	628	72408	59012	18307	70931	06005	87360			628	81806	70022	17707	80971	03504	83360	88464		628	00061	01	+	+	+	26
Aberporth	502	82214	74032	17107	45671	05202	84635	88359		502	81620	58616	14507	85311	06713	82706	85712	88625	502	02071	06	+	ido0d0r0r0rr	+	25
Rhoose (Cardiff)	715	82608	81012	18207	65721	05001	86650	88462		715	82008	83036	17108	85511	04505	81625	88650		715	97060	05	ir0	ir0ido	+	24
Plymouth	827	80000	62022	19208	80921	06802	88460			827	82009	50586	17808	85111	08607	81702	83704	88620	827	01071	05	ro	d0r0d0r0dd	+	23
Chivenor	707	70000	80031	19107	40936	05001	84360	86275		707	81206	58506	17208	45421	07509	82710	84635	88460	707	93061	04	+	ir0ido0r0r0	+	22
St. Mawgan	817	81808	59502	19308	45331	07703	82708	84630	88360	817	81801	08506	16808	87011	08615	84700	88702		817	03071	07	idoir0ir	ro0r0d0dof	+	21
Culdrose	809	82208	74022	19503	70937	07001	87360	88270		809	81913	14586	16608	87011	08714	88701			809	07072	05	ido0r0r0	ro0r0ido0r0d0d0	+	20
Scilly	804	82112	66505	19009	86311	08707	88707			804	82813	15586	16110	87011	10607	88701			804	04091	11	d0d0ir0	ro0r0ido	+	19
Elmdon	534	71801	56042	17304	00906	03306	82720			534	72108	59042	16606	15771	04602	81656	87360		534	97031	51	+	ro	+	18
Shawbury	414	72305	74012	16706	25738	05500	82650	87272		414	81703	66602	15607	15671	05501	81640	86358	88460	414	97041	50	+	ro0r0d0d0d0r0	+	17
Manchester	334	72106	57012	16006	15606	03205	81635	87275		334	71807	57622	15106	35571	05501	81620	83656	85359	334	93061	04	+	ro0r0r0r0r0	+	16
Squires Gate	318	80000	63022	15505	30977	04204	83365	88272		318	81607	40212	14207	15771	06504	81650	88460		318	96041	02	+	ro0r0d0r0d0r0	+	15
Valley	302	81909	74032	15808	55571	07000	86635	88360		302	81724	40586	13607	85211	07607	87704	88620		302	02071	06	ir0	ro0r0d0r0	+	14
Ronaldsway	204	80000	75022	14806	65711	05701	86650	88465		204	82016	24536	12707	86211	07609	88705			204	03051	04	ir0	ro0r0ddrdr0rr	+	13
Carlisle	222	62406	62032	15304	25631	02106	82645	83362	85075	222	81506	61602	14005	55671	02609	81640	85359	88462	222	97031	50	+	ir0r0r0	+	12
Watnall	354	72502	48011	16704	15672	02107	81637	87075		354	72102	32042	16005	55536	03502	85628	84358	87275	354	97041	52	+	ir0	+	11
Spurn Head	396	02912	58011	15405	00900	03210				396	32305	48020	15805	30950	03201	83360			396	00041	11	+	+	+	10
Finningley	360	52707	50048	16105	15731	02210	81650	84070		360	71807	26042	15604	70931	03502	87360			360	97030	01	+	ir0	+	9
Dishforth	261	52507	80031	15404	30951	03214	83360	83075		261	61202	59101	15002	25731	02501	82656	85362		261	97021	51	+	ir0	+	8
Tynemouth	262	12710	44020	14205	10940	01214	81359			262	62502	48051	14103	60941	01801	86359			262	00031	51	+	+	+	7
Esksdalemuir	162	50000	83031	15000	50955	52006	85362	83275		162	80000	74602	13901	85411	00608	81710	88623		162	93511	53	+	ir0d0d0d0r0	+	6
Mull of Galloway	131	82702	74022	14906	85511	04701	88625			131	82120	63606	11607	87411	06715	88716			131	03061	11	1	/	+	5
Prestwick	135	71305	64012	13305	70971	04003	87462			135	81207	70216	10805	75471	04713	82712	87635	88460	135	94041	03	+	ir0r0r0d0d0	+	4
Ren																									

DAILY WEATHER REPORT OF THE BRITISH METEOROLOGICAL OFFICE

No. 37765

Date of Issue Thursday 15 April 1965

SION
E
F

04
02
00
99
97
95
93
91
90
88

68
66
64
63
61
59
57
55
54
52

50
48
46
45
43
41
39
37
36
34

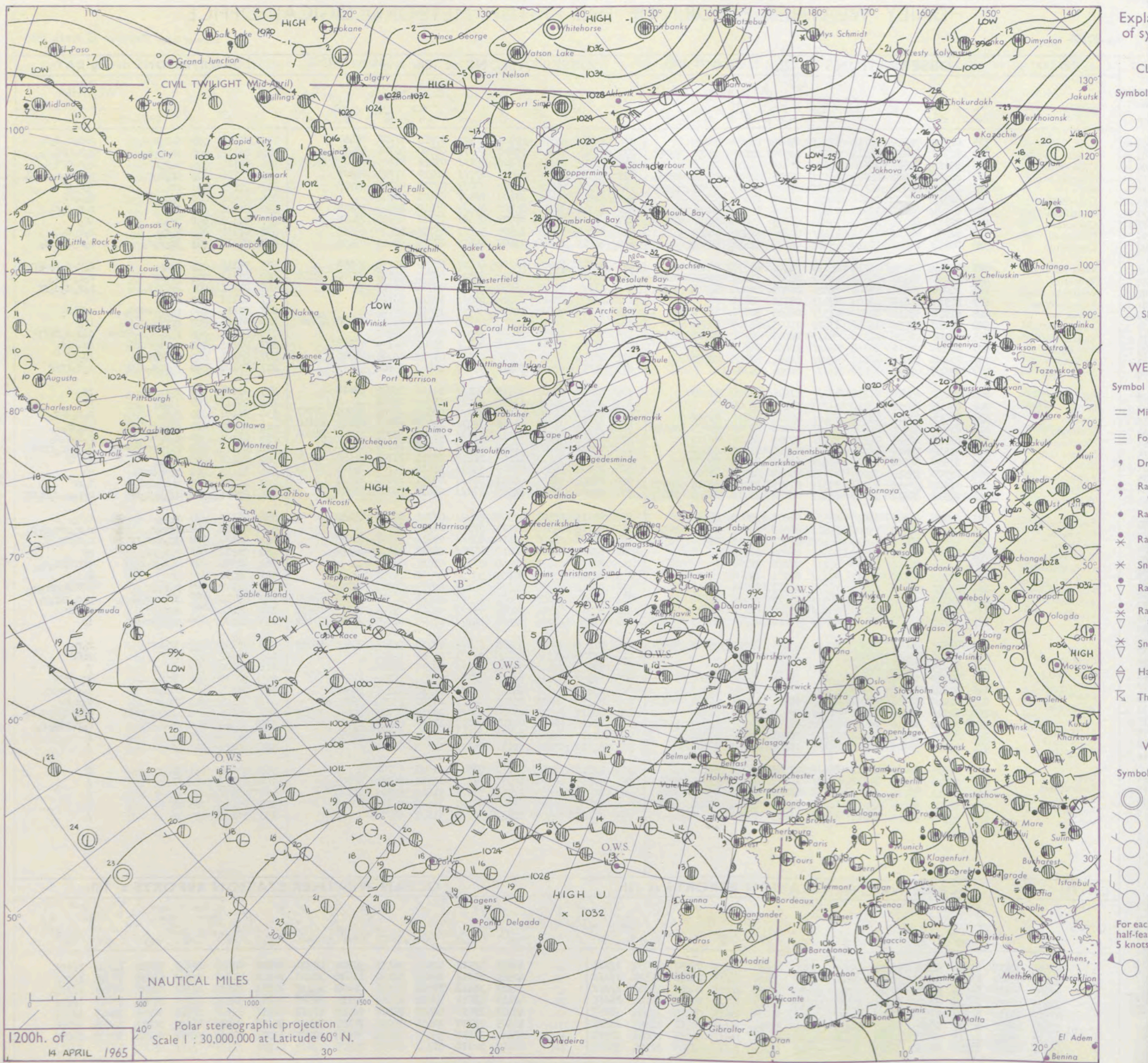
32
30
28
27
25
23
21
19
18
16

14
12
10
9
7
5
3
1
0
2

4
6
8
9
11
13
15
17
18
20

Code FM 11.A		OBSERVATIONS at 12h.										OBSERVATIONS at 18h.										OBSERVATIONS during DAY				
		14 April 1965										14 April 1965														
Station	iii	Nddff	VVwwwW	PPPTT	N _h Ch _s Ch _s H	T _d T _d app	8N _s Ch _s h _s	8N _s Ch _s h _s	8N _s Ch _s h _s	iii	Nddff	VVwwwW	PPPTT	N _h Ch _s Ch _s H	T _d T _d app	8N _s Ch _s h _s	8N _s Ch _s h _s	8N _s Ch _s h _s	iii	RRT	T × E	SSS	WEATHER			
																							09h.—15h.	15h.—21h.		
Kew	775	82012	78612	18112	1751/	05804	81720	88462		775	82011	63616	15509	7732/	07719	87708	88460		775	01121	004	d _r r _r r _r d _r d _r	irr _r r _r d _r d _r			
London Airport	772	81913	70616	18111	3552/	03505	81620	83650	88560	772	81913	58616	15608	8531/	07720	86708	88615		772	02111	002	ir _r r _r d _r d _r	r _r r _r rrd _r d _r			
Gatwick	776	82112	65602	18610	1562/	03710	81630	88457		776	81912	40616	16408	8521/	07818	81705	87707	88620	776	01111	004	r _r r _r rr	r _r r _r rrd _r d _r			
Thorney Island	871	82109	62602	19009	6547/	07804	81710	86630	88360	871	81911	18516	16508	8721/	08720	87705	88707		871	03101	002	ir _r r _r d _r d _r	r _r r _r d _r d _r id _r f			
Hurn	862	81911	62636	18209	5532/	07705	82708	84615	85630	862	81906	09586	15508	8701/	08718	85701	88702		862	02101	///	rr	d _r d _r ff			
Guernsey	894	81814	50506	19408	7617/	07807	83702	87703		894	82815	F5445	17409	8601/	09606	88700			994	03091	000	d _r d _r FF	d _r d _r FF			
Wattisham	590	82114	60032	17911	2167/	03708	82840	88464		590	82015	58216	15308	8551/	04819	82620	88650		590	94121	///	ir _r	r _r r _r d _r d _r			
Gorleston	497	72111	60031	17508	35576	06803	83625	83360	85275	497	81918	60216	15209	6552/	05717	86625	88458		497	91121	058	ir _r	ir _r			
Mildenhall	578	82309	69032	17012	1167/	02606	81830	88462		578	82007	59616	14809	5552/	05718	85620	88556		578	01131	009	r _r r _r	r _r r _r d _r d _r			
Cardington	559	81914	64606	17310	1567/	04702	81635	88362		559	81813	61216	14609	7542/	07626	87618	88456		559	01111	001	ir _r r _r d _r	r _r r _r ir _r id _r			
West Raynham	485	82214	62031	16711	4567/	04709	84632	88460		485	81914	59606	14108	4642/	06722	84710	88458		485	94111	041	r _r r _r	r _r r _r d _r d _r d _r d _r			
Wittering	462	82013	74602	16610	4852/	04703	81828	83656	88460	462	81914	59216	14208	7732/	07722	85706	87708	88530	462	01111	006	ir _r rr	r _r r _r d _r d _r			
Boscombe Down	746	82016	74612	17909	6542/	06806	82710	84714	88460	746	81913	03516	15808	8701/	08714	88700			746	01091	001	ir _r r _r d _r	r _r r _r d _r d _r ff			
Ross-on-Wye	627	81913	60616	15209	8741/	08710	88710			627	81905	57026	13211	8641/	10614	88710			627	01111	000	r _r r _r	+			
Bristol	628	81914	58616	16509	8731/	08605	88708			628	82212	26206	14210	8621/	10614	88703			628	02111	000	r _r r _r rrd _r d _r	ddd _r d _r			
Aberporth	502	81812	23536	14410	6732/	10005	86706	88550		502	82316	74015	13212	5547/	10709	81712	85630	88460	502	01121	000	rrddd _r d _r id _r	ir _r			
Rhoose (Cardiff)	715	81908	20526	16208	8601/	08605	84701	85704	88706	715	82710	06515	14409	8601/	09710	88700			715	03101	000	r _r r _r d _r d _r ddd _r ff	ddd _r d _r DD _r ff			
Plymouth	827	82506	20516	16810	4702/	10606	84701	88504		827	83015	58516	16311	8547/	10301	86710	88618		827	02131	001	ddrrdrdrf	id _r d _r d _r			
Chivenor	707	82608	19536	16611	8721/	11701	87704	88707		707	82612	32025	15910	8611/	09703	86702	88703		707	05111	000	rrddd _r d _r	id _r ff			
St. Mawgan	817	92614	01476	17410	9111/	10208	89100			817	92613	02515	17210	9111/	10805	89100			817	03101	000	r _r r _r d _r d _r FF	d _r d _r ffFF			
Culdrose	809	82917	62206	17211	8521/	11205	85704	88620		809	82918	50505	17511	8511/	10102	86702	88618		809	01121	000	r _r r _r id _r	id _r			
Scilly	804	92815	06456	18110	9111/	10107	89100			804	82820	16104	18210	8601/	10500	88701			804	97111	000	id _r ff	ff			
Elmdon	534	82014	58616	15909	8541/	05606	84710	88635		534	82211	22586	13009	8721/	09617	81704	84705	88707	534	01101	000	r _r r _r	r _r r _r d _r d _r			
Shawbury	414	81809	57636	14509	5542/	07508	82712	85625	88550	414	72312	74016	11912	7547/	10812	83712	83625	86650	414	02121	000	r _r r _r rrd _r d _r	id _r ir _r			
Manchester	334	81913	40582	14108	8731/	07703	86708	88712		334	82006	20516	11410	8711/	09714	83702	86703	88705	334	01101	000	d _r r _r r _r d _r	r _r r _r d _r d _r			
Squires Gate	318	81612	38616	13309	8541/	09702	81710	88628		318	82311	56606	10510	8531/	10716	86708	88620		318	08112	000	r _r r _r rrdrdrdd	d _r d _r ir _r rrRR			
Valley	302	81815	32516	12909	8601/	09000	84701	88702		302	82012	74215	11409	16277	09714	81703	86459	88270	302	04101	000	d _r r _r	ir _r ir			
Ronaldsway	204	82309	28516	11209	8701/	09605	84700	88701		204	82608	50636	09409	8521/	09615	81703	86704	88618	204	12111	001	rrdrdrdd	RR			
Carlisle	222	81602	37586	12309	8531/	07707	81709	83715	88630	222	81906	37625	08711	8551/	09721	86620	88635		222	10112	000	r _r r _r d _r d _r	d _r rr			
Watnall	354	82310	48616	15308	6542/	06808	82712	86640	88557	354	82208	17616	12309	8721/	08617	86703	88706		354	03091	000	ir _r r _r r _r rr	rrrr _r r _r d _r d _r ff			
Spurn Head	396	82312	61031	15610	4852/	06607	83820	88460		396	82315	58606	12509	5642/	07721	85710	88459		396	01112	///	r _r r _r	r _r r _r			
Finningley	360	82115	57626	15009	2567/	06605	82630	87359	88460	360	82114	17536	11709	8731/	09718	88707			360	03101	000	rrrr _r r _r	r _r r _r rrddd _r d _r			
Dishforth	261	81711	48632	14009	4542/	07607	81712	84635	88557	261	81808	28106	10310	8531/	09618	87708	88630		261	06102	000	ir _r r _r r _r rr	r _r r _r d _r rRR			
Tynemouth	262	82014	24616	12808	8062/	06608	88535			262	82010	16058	08810	4552/	08618	84620	88458		262	04112	006	r _r r _r rr _r	rr			
Eskdalemuir	162	82012	56586	11607	8711/	07810	88702			162	82107	40635	08308	8711/	07621	88702			162	11082	000	d _r r _r d _r r _r ff	ifrrRRd _r d _r			
Mull of Galloway	131	92312	F9636	11107	9111/	07201	89100			131	92320	F9636	07709	9111/	09725	89100			131	15092	///	/	/			
Prestwick	135	81911	62606	08910	7537/	08813	82709	83616		135	82312	19596	06610	8611/	10710	84702	88704		135	13122	000	r _r r _r dr	drDRdrdr _r r _r r _r			
Renfrew	141	82112	60206	08809	8541/	09718	87610	88624		141	82410	48656	05911	8531/	10514	86707	86612	88620								

CHART OF WEATHER IN PART OF NORTHERN HEMISPHERE



CHARTS OF WEATHER IN WESTERN EUROPE

nation
mbols

LOUD
Cloud
Amount
(oktas)

0
1 or less
2
3
4
5
6
7 or more
8

y obscured

ATHER
Weather

t

zzle

n and
drizzle

n

n and snow

ow

n shower

n and snow
shower

ow shower

l shower

understorm

WIND

Wind
speed
(knots)

Calm

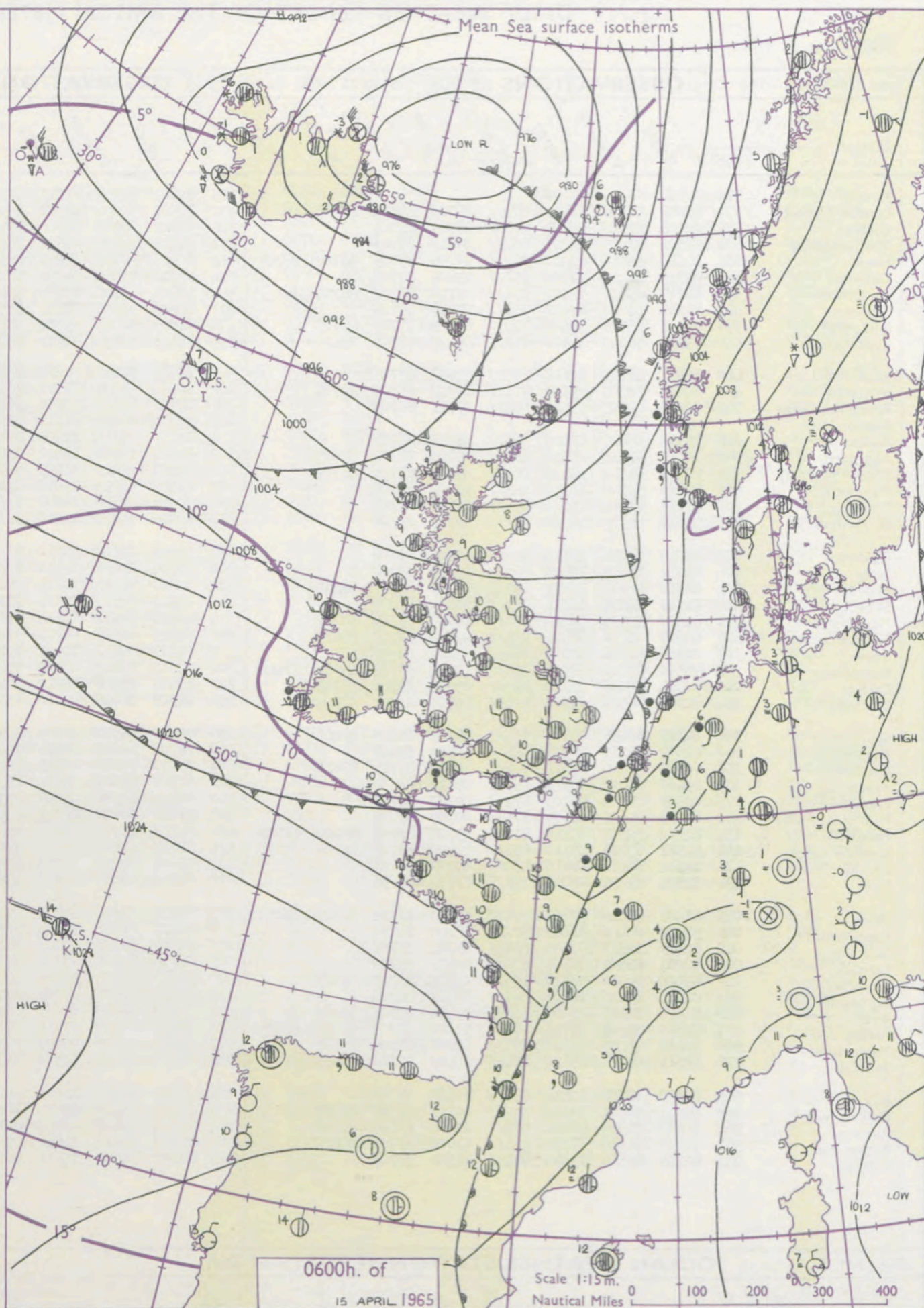
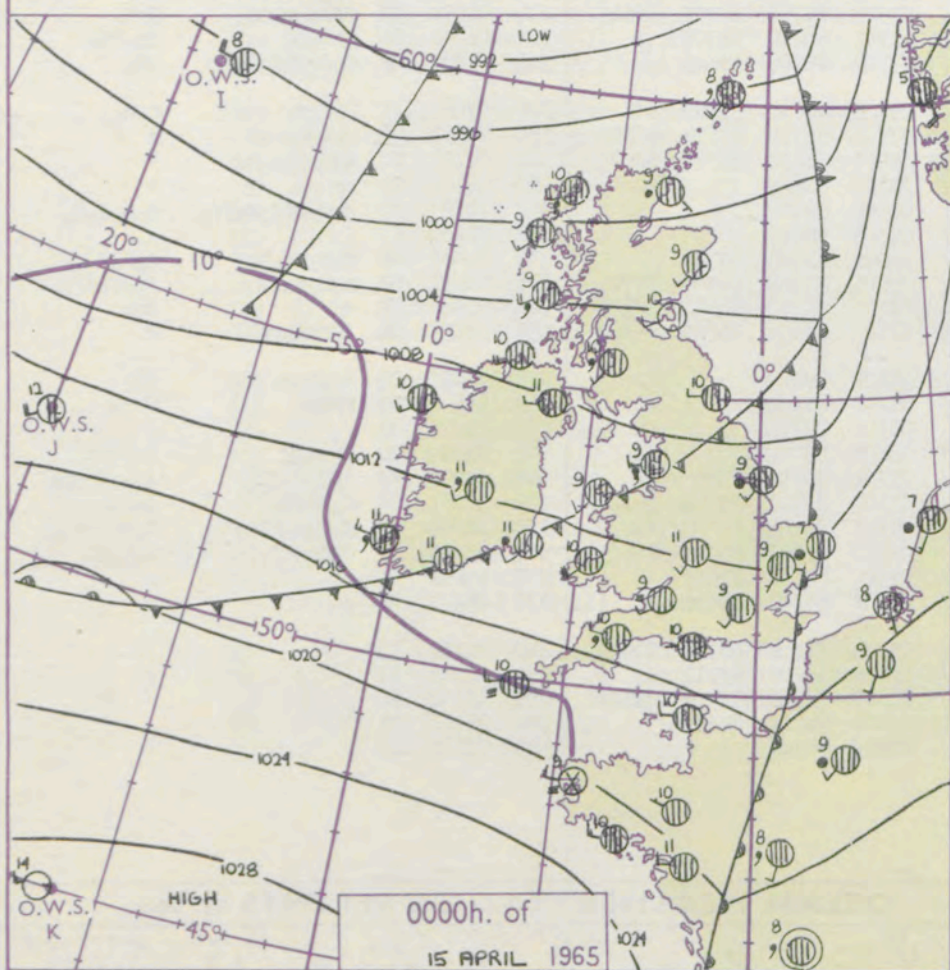
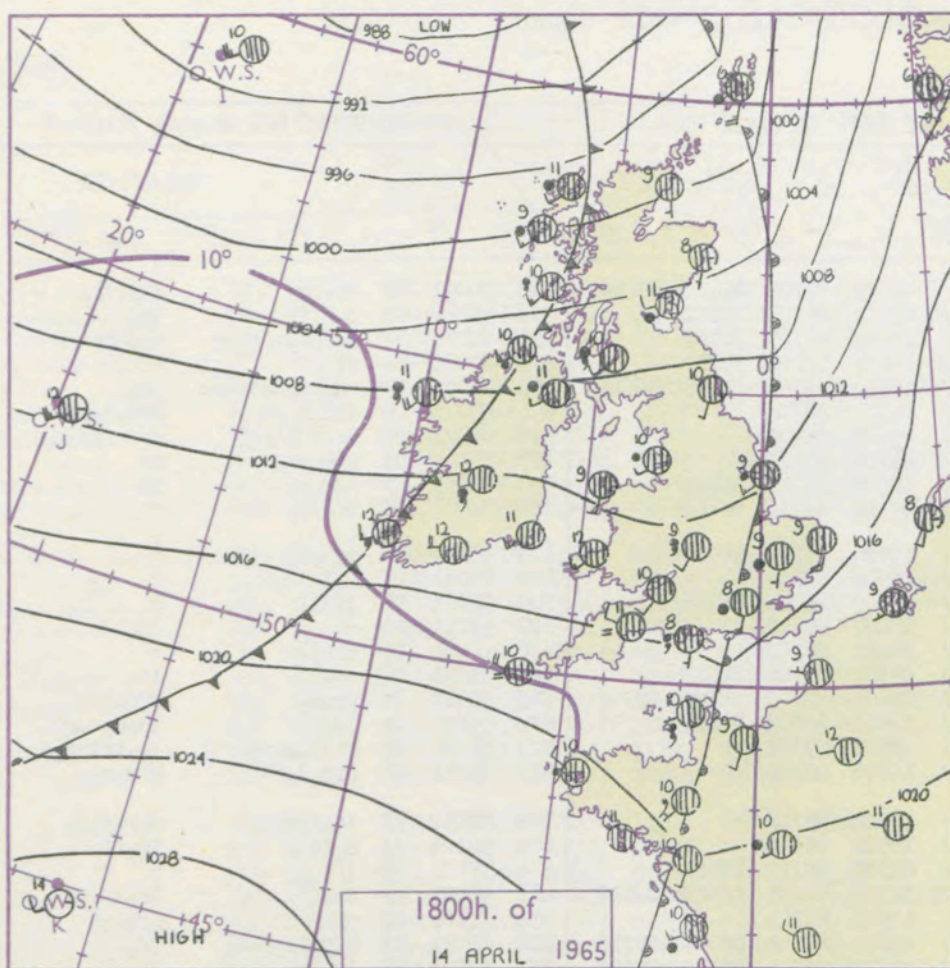
1-2

3-7

8-12

13-17

additional
ther add



GENERAL SYNOPTIC DEVELOPMENT

Issued at midday Thursday 15

April 1965

FORECAST for Great Britain and Northern Ireland until noon tomorrow

The low which was near Iceland has continued to move northeast and its associated frontal system has now cleared all districts of the British Isles though the air mass behind the cold front is still very moist at low levels. Drier air will however spread eastwards over most districts but weak wave disturbances over mid-Atlantic are expected to move eastwards near the extreme south of England.

Most districts will be cloudy at first with some drizzle or rain chiefly over hills and exposed west coasts. Weather will become mostly dry with bright periods developing in many places, but southwest England will probably remain dull with some drizzle. Temperatures will be near normal in the north, but it will be rather warm in the south.

OUTLOOK for the following 24 hours.

Mostly dry with sunny periods. Showers in the north and northwest. Temperatures near normal.

DAILY WEATHER REPORT OF THE BRITISH METEOROLOGICAL OFFICE (contd.)

Code FM II.A										OBSERVATIONS at 00h. 15 Apr 11 1965										OBSERVATIONS at 06h. 15 Apr 11 1965										OBSERVATIONS during NIGHT				CONVERSION TABLE °C to
Station	iii	Nddff	VVwwwW	PPPTT	N _h Ch _h C _h H	T _d T _d app	8N _s Ch _s h _s	8N _s Ch _s h _s	8N _s Ch _s h _s	iii	Nddff	VVwwwW	PPPTT	N _h Ch _h C _h H	T _d T _d app	8N _s Ch _s h _s	8N _s Ch _s h _s	8N _s Ch _s h _s	iii	RRT _n T _n E	T _g T _g	WEATHER												
																						21h.—03h.	03h.—09h.											
Kew	775			09						775	82407	49026	11311	7731/	09602	87707	84630	88460	775	94091	08	ir ₀ ir		ir ₀ ir ₀	40									
London Airport	772	82208	56026	12809	872//	08720	84703	88704		772	82507	58026	11310	853//	09500	85708	88611		772	93081	07	d ₀ d ₀ ir ₀		ir ₀	39									
Gatwick	776	82105	17206	13608	870//	08719	88701			776	82707	50106	11710	873//	10602	86707	88709		776	01071	07	d ₀ d ₀ r ₀ r ₀ ffdd		d ₀ d ₀ rr	38									
Thorney Island	871	82301	23105	14209	862//	09713	88703			871	82808	48102	12611	862//	10601	87704	88710		871	00081	08	ff		+	37									
Hurn	862	82606	56016	14410	862//	09706	83703	86705	88708	862	82806	63035	12911	853//	10502	84706	86708	88615	862	94091	08	id ₀ id ₀ d ₀ ir ₀ rr		id ₀	36									
Guernsey	894	82715	01445	17409	860//	09805	88700			894	82718	02445	16209	860//	09505	88700			894	95091	08	ffid ₀ d ₀ FF		FFd ₀ d ₀ dr	35									
Wattisham	590	81910	28636	12207	871//	07724	86702	88704		590	82613	32106	09609	872//	09503	88703			590	03071	07	tdrrdrdrff		drdrffid ₀ d ₀	34									
Gorleston	497	81914	48616	12307	855//	07724	88628			497	82609	40106	08609	855//	09610	88625			497	07072	06	r ₀ r ₀ id ₀		rr	33									
Mildenhall	578	82207	58206	11409	873//	08724	87707	88710		578	82807	50026	09611	854//	10500	83710	88615		578	03081	07	d ₀ d ₀ rr		dd	32									
Cardington	559	82111	58026	11609	852//	08620	86705	88620		559	82410	40056	10211	854//	09302	86712	88640		559	91081	08	id ₀ ir ₀		+	31									
West Raynham	485	82217	20215	10608	872//	07624	88703			485	72713	37016	08610	753//	10504	83708	86617		485	07071	07	d ₀ r ₀ d ₀ r ₀ RRd		d	30									
Wittering	462	82111	32605	10609	871//	09722	85702	88704		462	72714	61026	09511	763//	10502	87709			462	95081	07	d ₀ d ₀ ir ₀ dr		+	29									
Boscombe Down	746	82610	40105	13810	862//	09711	88703			746	82906	58102	12809	862//	09500	86704	88706		746	97081	08	id ₀ ff		+	28									
Ross-on-Wye										627	82406	77022	11312	855//	10400	88620			627	97111	10	+		id ₀	27									
Bristol	628	82412	09424	12809	860//	09715	88701			628	82307	17104	12609	861//	09202	88702			628	00081	09	ffff		+	26									
Aberporth	502	82418	58016	12610	852//	09804	81703	88615		502	82416	23102	12410	850//	09302	81700	88617		502	01091	08	+		id ₀	25									
Rhoose (Cardiff)	715	82719	04514	13509	860//	09710	85701	88702		715	82617	10425	13109	860//	09605	82700	86701	88702	715	01081	08	FFid ₀		FFddid ₀	24									
Plymouth	827	82910	59506	16310	863//	10802	88706			827	82406	58215	15010	853//	10604	83708	88613		827	96091	09	id ₀		id ₀ d ₀ d ₀ rr	23									
Chivenor	707	82518	23104	15210	861//	10707	88702			707	92511	04436	14409	911//	09505	89100			707	03091	09	ffir ₀ r ₀ r ₀		ir ₀ ffid ₀ d ₀	22									
St. Mawgan	817	92612	02505	16909	911//	09705	89100			817	92516	01476	15410	911//	10604	89100			817	01091	09	ffid ₀ d ₀ FF		FFd ₀ r ₀	21									
Culdrose	809	92612	02475	17310	911//	10705	89100			809	92712	02516	15910	911//	10804	89100			809	02091	08	id ₀ ifd ₀ d ₀		d ₀ r ₀ d ₀ d ₀	20									
Scilly	804	82616	40405	17410	862//	10812	88704			804	92616	01474	16410	911//	10502	89100			804	92101	//	d ₀ ff		ir ₀ ff	19									
Elmdon	534	82210	56216	10811	853//	10715	84708	88615		534	72810	58012	10311	754//2	09303	85712	87620		534	97101	08	ir ₀		+	18									
Shawbury	414	72513	80216	10211	757//	09610	87656			414	72512	78582	10511	753//	09303	84708	86615	86620	414	95101	09	ir ₀ R		id ₀ d ₀ r ₀	17									
Manchester	334	82507	15592	09410	870//	10710	85701	88702		334	82811	20532	09111	871//	10502	88702			334	03101	10	dr		d ₀ r ₀ dd	16									
Squires Gate	318	82617	40586	08809	852//	09610	86705	88615		318	82515	60506	08709	872//	09602	81703	86705	87710	318	03091	09	RRrrir ₀ d ₀ d ₀		id ₀	15									
Valley	302	82310	66026	10809	864//	09400	88711			302	72117	66216	10509	752//	09502	81704	84712	87620	302	93091	08	ir ₀		ir ₀	14									
Ronaldsway	204	72513	78216	08710	753//	10804	85706	86711	87640	204	72612	80015	08110	752//	09501	81704	84707	86645	204	01091	09	rrid ₀ r ₀ dd		d ₀ d ₀	13									
Carlisle	222	82614	56026	07310	872//	09602	85703	88705		222	82614	58506	06710	872//	09301	85704	88708		222	01091	08	rrr ₀ r ₀		ir ₀ id ₀	12									
Watnall	354	82308	06586	09510	870//	10815	83701	88702		354	82703	56026	09110	853//	09302	86708	88625		354	01081	07	d ₀ d ₀ ir ₀ d ₀ ff		id ₀	11									

DAILY WEATHER REPORT OF THE BRITISH METEOROLOGICAL OFFICE


No. 37766

Date of Issue Friday 16 April 1965

SECTION
LE
°F

104	Kew	775	82907	74022	11445	854//	09803	87618	88630		775	72912	68022	10815	68552	09302	82825	86630	86362	775	00171	010	+	+
102	London Airport	772	72511	75022	11315	785//	10703	82822	87630		772	82817	75032	11114	68671	09306	81835	86640	87468	772	00171	015	+	+
100	Gatwick	776	72510	75021	11915	754//	11803	83617	87625		776	72709	75012	11114	755/2	10301	82628	87635	87075	776	00171	018	+	+
99	Thorney Island	871	72807	66012	13215	785//	12000	85818			871	72915	80012	12413	75402	10400	81615	83625	86640	871	00161	010	+	+
97	Hurn	862	72813	80202	13314	785/2	10401	85820	87625		862	73014	81012	13513	485/2	08306	81820	83635	85075	862	97161	///	ido	+
95	Guernsey	894	82814	01446	16710	860//	10301	88700			894	82817	58034	17509	860//	09308	85701	88702		894	00111	002	FFr	+
93	Wattisham	590	72813	64012	09714	714//	10804	87818			590	82913	69028	09913	78671	09305	82830	87656	88458	590	91151	///	pro	pro
91	Gorleston	497	82712	58052	09115	855//	10102	88625			497	82714	60022	08313	885//	10601	82820	88625		497	00161	011	+	+
90	Mildenhall	578	82809	66032	09615	884//	11603	83818	88630		578	82911	69022	09313	856//	09303	84630	88650		578	97151	006	+	ido
88	Cardington	559	82711	74032	10115	885//	10606	86820	88635		559	72716	80012	10313	58671	09105	82830	84650	87465	559	00161	003	+	+
86	West Raynham	485	72714	66012	08414	785//	11701	84820	87630		485	82914	62012	08512	856//	09103	84630	88640		485	00151	009	+	+
84	Wittering	462	72818	74012	09814	68531	10803	84820	84635		462	82720	59218	09613	854//	09400	86715	87635		462	97160	022	pro	iro
82	Boscombe Down	746	72818	74022	12615	75431	10803	87616			746	73013	80022	13112	755//	08006	81620	87635		746	00151	024	+	+
81	Ross-on-Wye	627	72914	83025	11714	755//	08203	87625			627	82911	77022	12513	855//	08309	88625			627	97160	018	ido	+
79	Bristol	628	72515	61052	12913	753//	11603	81708	87620		628	72513	58025	13211	65302	09204	81708	85625	85075	628	97141	011	+	ido
77	Aberporth	502	72420	80035	13111	753//	09001	81708	85712	87630	502	82616	74032	13711	856//	08303	87630			502	00121	011	+	+
75	Rhoose (Cardiff)	715	82717	50205	14110	850//	10306	86701	88630		715	82816	60605	14609	852//	08204	82703	83706	88615	715	97111	002	ido	iro
73	Plymouth	827	72918	74022	15414	785/1	10502	83820	86640		827	73011	66022	16312	754//	09206	82714	87635		827	00141	041	+	+
72	Chivenor	707	82614	66025	15811	852//	11306	83705	88635		707	72711	70012	15810	753//	09301	82706	87635		707	92111	000	dodo	+
70	St. Mawgan	817	82514	40104	17310	860//	10104	81700	88702		817	82613	48022	17510	860//	09301	83701	86702	88703	817	97111	000	FF	+
68	Culdrose	809	72925	68055	17513	784//	10207	82714	83820	87640	809	72812	60052	17611	683/1	09001	82708	83818		809	00130	019	dodo	+
66	Scilly	804	82816	66024	18311	853//	10006	86708	88625		804	62818	56022	18411	65402	10803	82712	86625		804	00140	027	+	+
64	Elmdon	534	63016	63021	10415	68531	08302	85822	84640		534	72813	58028	10812	754//	08001	84710	83620	87635	534	97161	018	pro	proido
63	Shawbury	414	82716	74158	10813	854//	09209	81713	83615	88623	414	72712	82018	11213	784//	09303	83815	85620	87625	414	91131	007	pro	ido
61	Manchester	334	82817	65025	09212	854//	08103	88615			334	72912	58015	10011	754//	08102	85615	87630		334	01121	000	dodo	roRdoro
59	Squires Gate	318	72718	68025	09311	75431	09205	81710	87628		318	83014	57606	09910	884//	08306	81815	87620		318	92111	007	+	iroido
57	Valley	302	72416	85012	11712	754//	10209	81712	84625	87640	302	72517	82022	12311	754//	09203	81615	87625		302	01141	010	+	iro
55	Ronaldsway	204	72624	80202	09111	753//	09106	82707	84618	87640	204	83011	62605	10211	854//	08308	82710	84617	88637	204	95121	011	ido	iroidirdoro
54	Carlisle	222	72620	69025	07113	65431	10103	81712	84618	85625	222	72910	80018	08412	48444	07307	82710	84650	87070	222	97131	007	do	pro
52	Watnall	354	72913	62502	09513	68431	09305	85817	84630	87360	354	82914	59808	09911	885//	09208	86820	88645		354	97131	002	ido	pro
50	Spurn Head	396	72720	59022	07514	555//	11602	85625	87360		396	83016	59022	07311	855//	09102	88625			396	00160	///	+	+
48	Finnigley	360	72821	62032	08413	725//	09601	87825			360	72923	59022	08313	685/2	09205	84820	83628	86072	360	00151	009	+	+
46	Dishforth	261	72718	82022	06613	55531	10301	83620	85635		261	72715	82012	06812	15542	10002	81620	83365	87068	261	00141	021	+	+
45	Tynemouth	262	72718	74022	05013	65571	09301	86620			262	82718	66022	05312	45671	08307	84630	88359		262	00151	021	+	+
43	Eskdalemuir	162	72715	80806	05711	68341	09003	83708	85813		162	72812	86808	07109	48476	05308	83818	84464	87070	162	91121	025	dodo	pro
41	Mull of Galloway	131	73216	74015	09010	774//	09210	87718			131	73218	74155	10009	754//	07207	84718	87630		131	92111	///	/	/
39	Prestwick	135	72315	62025	06310	783//	08207	81708	85815	87620	135	73014	80026	08509	785/2	06210	81825	87640		135	91111	003	iro	pro
37	Renfrew	141	82615	48515	05011	853//	10205	86707	87620		141	72813	59045	08011	38531	06218	81820	83625	86072	141	97121	006	iro	ido
36	Leuchars	171	72820	83032	01914	48431	08302	81715	83822	87632	171	73118	89028	04412	15672	03224	81635	84368	87075	171	97171	021	+	pro
34	Dyce	091	72406	80212	00912	65571	09002	82620	85630	87460	091	63218	70038	04509	58401	03220	81716	83820	85070	091	04131	007	rrpR	pro
32	Wick	075	83018	59616	00009	854//	09211	83710	85616	88625	075	43016	82016	03908	12530	05220	81820	84360		075	03111	014	ro	pro
30	Cape Wrath	049	83220	66026	00407	865//	06229	88725			049	62712	82012	04307	45631	03212	83630	85360		049	01081	003		

CHART OF WEATHER IN PART OF NORTHERN HEMISPHERE



CHARTS OF WEATHER IN WESTERN EUROPE

nation
mbols

LOUD
Cloud
Amount
(oktas)

0
1 or
less
2
3
4
5
6
7 or
more
8

y obscured

ATHER
Weather

izzle

h and
rizzle

h and snow

w

h shower

h and snow
shower

w shower

l shower

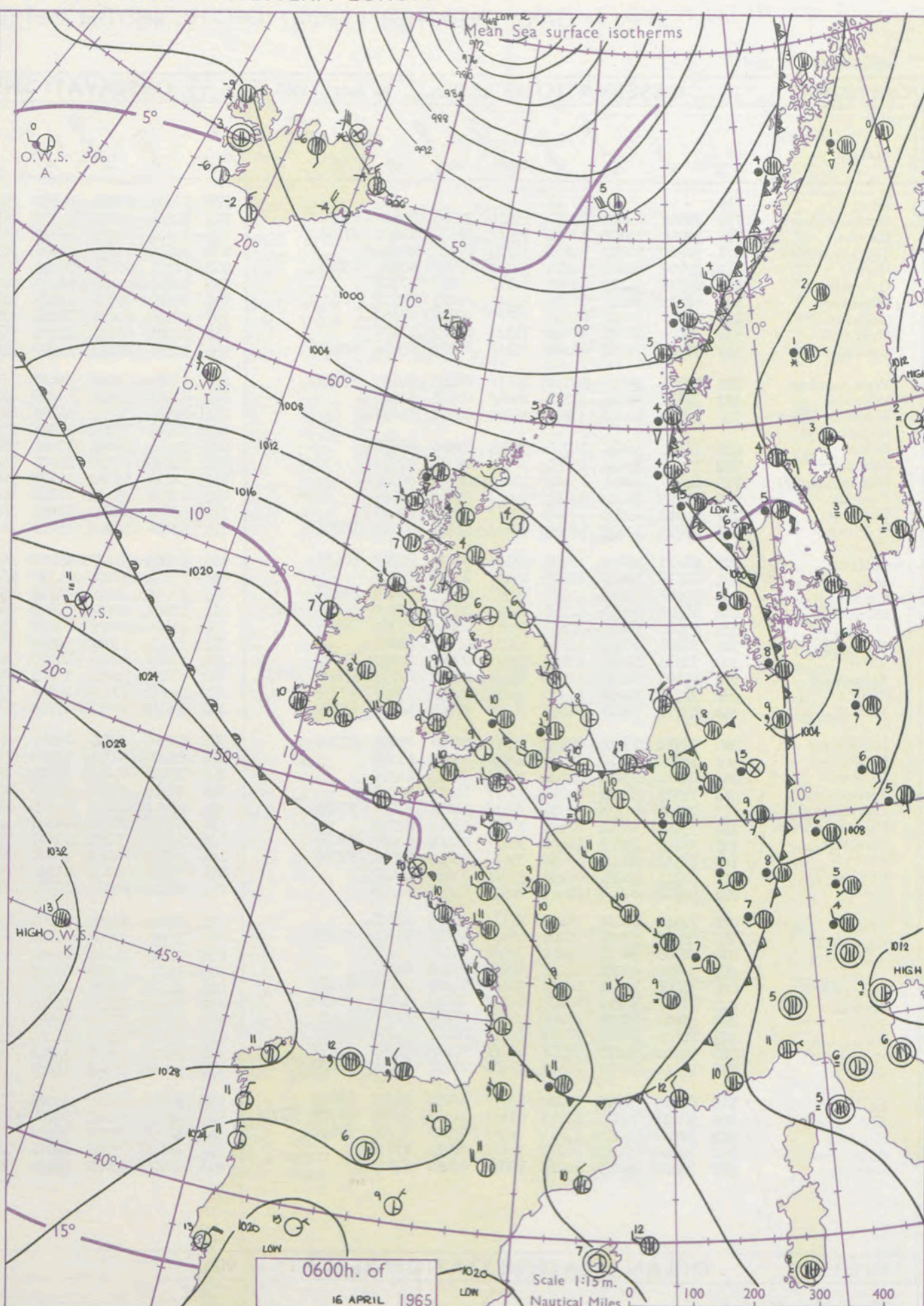
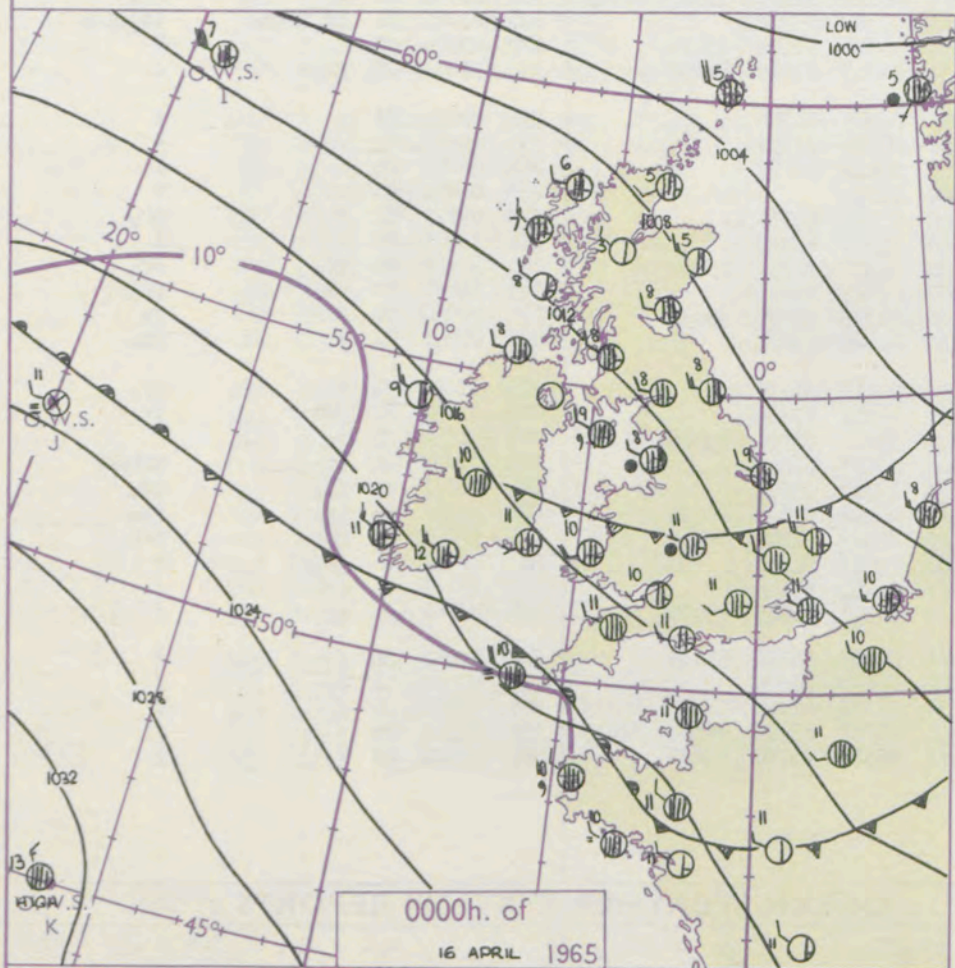
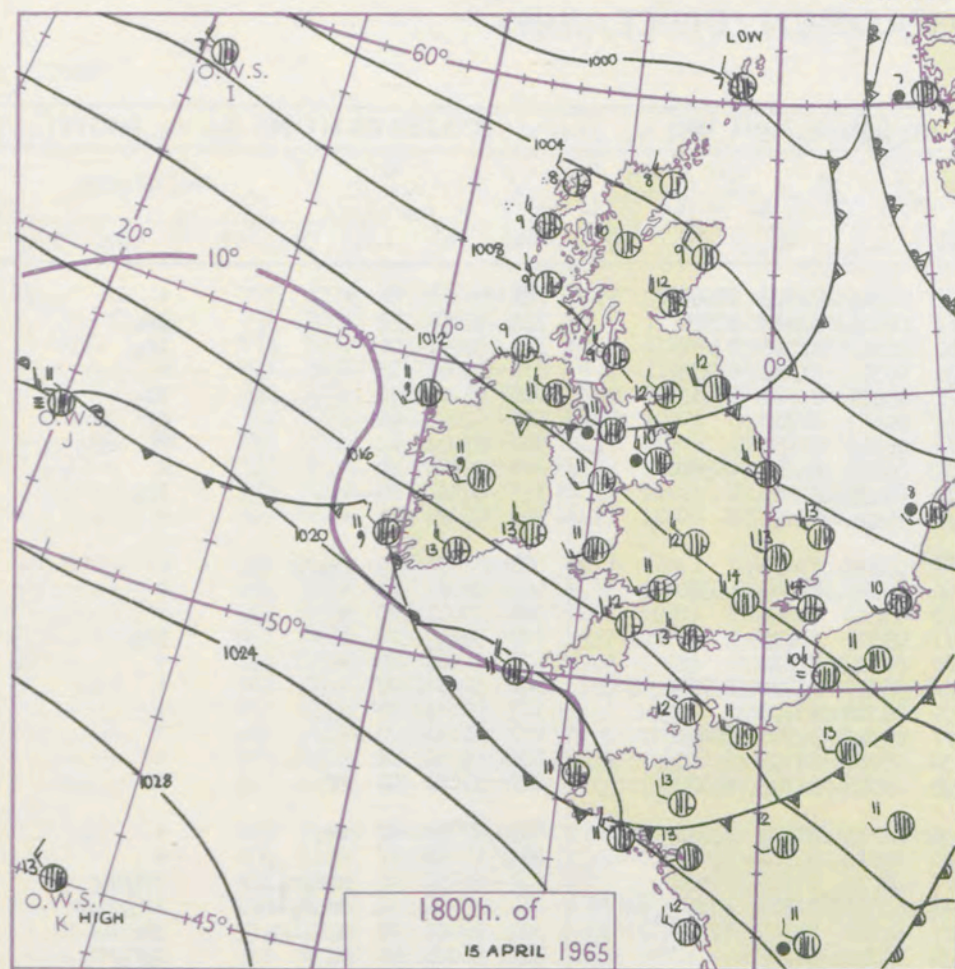
nderstorm

IND
Wind
speed
(knots)

Calm
1-2
3-7
8-12
13-17

additional
her add

48-52



GENERAL SYNOPTIC DEVELOPMENT

With pressure remaining high over the Azores and low north of Iceland, a broad westerly stream has been maintained over the British Isles. Weak disturbances have moved eastwards along a slow moving front over the English Channel and northern France. A depression over the west Atlantic has moved rather slowly northeast but is now moving eastnortheast at increased speed and is expected to pass near north Scotland tomorrow. Its warm front will move east over northern and western districts of Britain during the next 24 hours, and the cold front will approach northwest Scotland.

Issued at midday Friday 16

April 1965

FORECAST for Great Britain and Northern Ireland until noon tomorrow

There will be sunny intervals generally, but some showers today chiefly in the north and east. Cloudy rainy weather will reach west Scotland and Northern Ireland during tonight, and spread eastwards to most districts by noon. Rainfall amounts will be small in the southeast half of England. Temperatures will be near or rather above normal.

OUTLOOK for following 24 hours

Some showers chiefly in the north, otherwise mostly dry with sunny periods. Temperatures near normal.

DAILY WEATHER REPORT OF THE BRITISH METEOROLOGICAL OFFICE (contd.)

Code FM II.A										OBSERVATIONS at 00h. 16 April 1965										OBSERVATIONS at 06h. 16 April 1965										OBSERVATIONS during NIGHT										CONV TAB °C to
Station	iii	Nddff	VVwww	PPPTT	N _h Ch _M CH	T _d T _d app	8N _s Ch _s h _s	8N _s Ch _s h _s	8N _s Ch _s h _s	iii	Nddff	VVwww	PPPTT	N _h Ch _M CH	T _d T _d app	8N _s Ch _s h _s	8N _s Ch _s h _s	8N _s Ch _s h _s	iii	RRT _n T _n E	T _g T _g	WEATHER																		
																						21h.—03h.	03h.—09h.																	
Kew	775			11						775	72504	62022	14510	754/1	08313	81615	87640		775	00101	06	+		+	40															
London Airport	772	72608	66032	13011	755/1	09304	85621	87656		772	72808	65031	14309	755/1	08215	82622	87650		772	97091	07	+		pr _o	39															
Gatwick	776	72510	70012	13011	755/1	08204	81625	87656		776	42806	62021	14709	45400	08313	82710	83650		776	97081	06	+		ir _o	38															
Thorney Island	871	52810	80012	14611	35702	09110	83650		871	42804	61031	15708	10939	07307	81359	83175		871	00081	05	+		+		37															
Hurn	862	52709	81012	14911	35631	09802	83630	83070		862	72908	66031	16011	754/1	09211	83710	87612		862	97100	08	+		id _o	36															
Guernsey	894	82716	56102	18309	861/1	09103	87702		894	82815	01444	18609	860/1	09003	88700				894	00091	08	+		ff	35															
Wattisham	590	82815	58028	10911	855/1	09207	88625		590	72910	60031	13009	757/1	06216	87650				590	97071	05	+		FF	34															
Gorleston	497	72915	60032	09211	757/1	09202	87650		497	53110	60022	11208	45670	06215	84640	85360		497	00080	07	+		+		33															
Mildenhall	578	72808	66025	10511	755/1	09103	87622		578	72906	48601	13209	755/1	08215	87625				578	97081	05	+		ir _o	32															
Cardington	559	72514	70032	11912	754/1	08205	85616	87625		559	72706	62031	13909	754/1	08214	87615		559	00091	05	+		+		31															
West Raynham	485	72814	56012	09710	4567/1	08105	84630	87359		485	73010	61036	12607	757/1	05214	87656		485	01071	04		ro _o rr _o	+		30															
Wittering	462	32608	66016	11110	25640	08005	82640		462	62909	59011	13709	45630	06215	84640	85360		462	00081	06	+		+		29															
Boscombe Down	746	52810	66012	14809	55700	08202	85650		746	42804	58031	16108	45700	07210	84645				746	00071	03	+		+	28															
Ross-on-Wye									627	72607	77252	15211	855/1	09307	88625				627	97100	08	+		pr _o	27															
Bristol	628	52512	58021	14710	55600	09306	85630		628	32706	56011	15409	35600	09206	83630				628	00081	06	+		+	26															
Aberporth	502	72619	74032	15010	7093/1	08002	87358		502	72815	74032	16909	752/1	08217	81704	83715	87635		502	94091	07	ir _o	+	+	25															
Rhoose (Cardiff)	715	62907	63016	15608	654/1	08302	86616		715	52811	56012	16708	56230	08310	83705				715	00081	07	+		+	24															
Plymouth	827	72712	56022	17410	755/1	09000	87629		827	83210	59022	18211	854/1	09312	84710	88626		827	00101	09	+		+		23															
Chivenor	707	72712	66031	16909	756/1	09202	87635		707	53014	62012	18209	35230	09315	81705	83625		707	00091	02	+		+		22															
St. Mawgan	817	82713	11102	18709	860/1	09500	83700	88701		817	53018	56104	19209	16239	09315	81703	85175		817	97081	08	FF		ff	21															
Culdrose	809	62713	56102	18810	651/1	10103	84702	86630		809	62803	59055	19409	38331	08305	81708	83629	86072	809	97090	07	id _o	+	+	20															
Scilly	804	82818	16402	19610	861/1	10000	88702		804	63014	57024	21109	65300	09213	82708	85628		804	97091	//	if	+	+	19																
Elmdon	534	72907	60602	12411	754/1	08205	84619	87633		534	83005	28602	14110	854/1	09212	85715	88630		534	02091	07	rrd _o ro	ir _o pr _o	ir _o pr _o	18															
Shawbury	414	62910	80216	12710	685/1	08109	82820	85635	85656	414	73007	62806	14610	784/1	08313	81712	83820	85656	414	95091	04	id _o ro _o ir _o	ir _o pr _o pr _o	ir _o pr _o pr _o	17															
Manchester	334	83012	57026	11809	852/1	07006	87704	88625		334	73403	58208	13908	752/1	07318	83704	87707	87618	334	96081	07	do _o ro _o ir _o	pr _o id _o	pr _o id _o	16															
Squires Gate	318	82808	65606	12308	856/1	08110	88630		318	33107	73016	14208	17334	07315	81707				318	96081	06	ro	ro _o ro _o rr	ir _o	15															
Valley	302	72513	82028	13910	755/1	09209	82620	87627		302	73016	82026	16109	753/1	08321	82706	83618	88625	302	01091	08	+		ir _o	14															
Ronaldsway	204	82808	66506	12409	854/1	08108	82713	85621	88631	204	63112	80016	15408	684/1	07326	85710			204	01081	06	id _o id _o ro _o	id _o ro _o ir	13																
Carlisle	222	72708	74031	11308	5573/1	06212	85650	87359		222	32607	69031	14306	38530	05318	81820	83630		222	00061	03	+		+	12															
Watnall	354	53211	74018	11509	58500	07107	81820	85630		354	53007	63011	13708	58431	06318	81812	85650		354	97071	03	ir _o	+	+	11															
Spurn Head	396	72912	63022	09109	5557/1	07208	85625	87360		396	63010	61031	12207	6097/1	06216	86360			396	00070	//	+		+	10															
Finningley	360	13014	61011	10809	10940	06315	81360		360	73009	62021	13009	7093/1																											

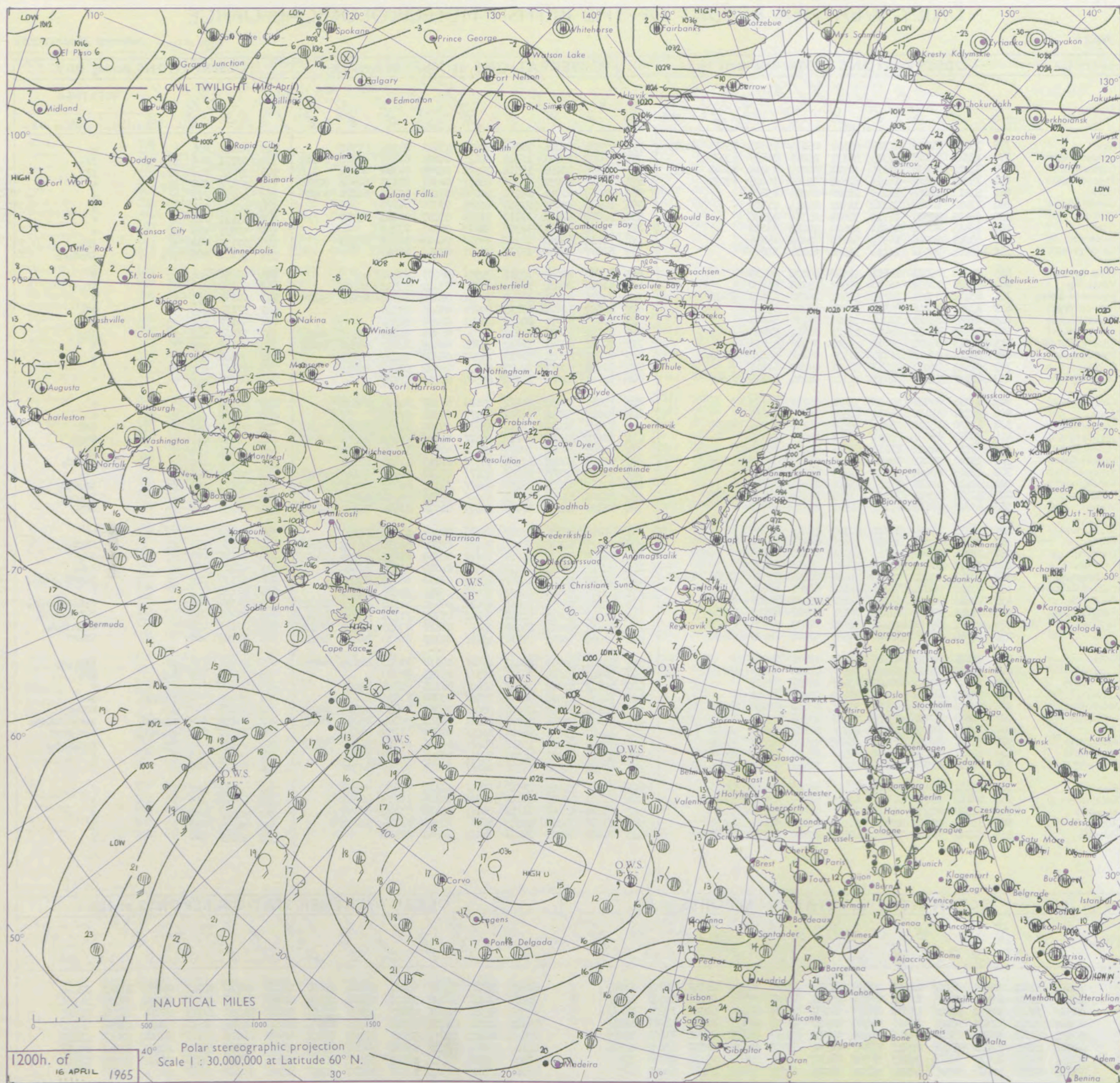
DAILY WEATHER REPORT OF THE BRITISH METEOROLOGICAL OFFICE

No. 37767

Date of Issue Saturday 17 April 1965

Code FM 11.A		OBSERVATIONS at 12h. 16 April 1965										OBSERVATIONS at 18h. 16 April 1965										OBSERVATIONS during DAY				
STATION	°F	iii	Nddff	VVwww	PPPTT	N _h Ch _h C _h	T _d T _d app	8N _s Ch _s h _s	8N _s Ch _s h _s	8N _s Ch _s h _s	iii	Nddff	VVwww	PPPTT	N _h Ch _h C _h	T _d T _d app	8N _s Ch _s h _s	8N _s Ch _s h _s	8N _s Ch _s h _s	iii	RRT	T _s	X _s	E _s	WEATHER	
																									09h.—15h.	15h.—21h.
104 Kew	775	73213	82022	17315	63562	05211	85823	85075	81925		775	73306	78021	18814	70970	03107	85359	87362		775	00160	058	+		+	
102 London Airport	772	73313	80028	17315	58631	05215	84835	83075			772	63208	75011	18314	14671	04002	81635	84360	86362	772	97171	066	pro		ir _o	
100 Gatwick	776	73010	80038	16915	78511	08209	83824	85645	85075		776	73305	80028	18514	70971	05106	86360	86364		776	97161	063	pro		ir _o	
99 Thorney Island	871	73307	80802	18015	62532	09309	86825	83072			871	73402	78038	19216	48671	08307	81830	84640	87360	871	97181	080	pro		+	
97 Hurn	862	53113	80035	18116	58500	09208	85822				862	73113	81011	19914	20936	07210	82363	84270	87075	862	00170	111	+		+	
95 Guernsey	894	13016	64014	21112	16302	09214	81707				894	42916	80030	22310	00905	07205	84075			894	00131	094	+		+	
93 Wattisham	590	33115	82031	16713	31604	05316	83830				590	62810	61011	18111	11631	05307	81845	85362		590	00141	111	+		+	
91 Gorleston	497	63415	60032	15911	62600	05225	86830				497	71402	62031	17308	25570	06103	87358			497	00130	095	+		+	
90 Mildenhall	578	53309	80026	16913	52600	05215	85835				578	73011	69021	18112	70971	04209	82360	87363		578	97151	084	+		ir _o	
88 Cardington	559	62911	70018	17114	52531	06114	85825				559	83207	66032	18712	80971	03210	88360			559	97161	062	pro		ir _o ir _o ro	
86 West Raynham	485	23510	69031	16411	21500	05116	82825				485	72810	69031	17311	70971	06207	87462			485	00131	089	+		+	
84 Wittering	462	63210	78031	16713	52601	05213	85830				462	81810	80021	18511	80771	03010	83356	88458		462	97150	079	+		ir _o	
82 Boscombe Down	746	63412	83021	18714	68501	08216	85823	83632			746	72814	82011	19713	38531	06210	81825	83656	85075	746	00181	071	+		+	
81 Ross-on-Wye	627	43007	82028	18115	32601	07211	83830				627	82808	82801	19212	80971	03105	88358			627	97171	058	+		pro	
79 Bristol	628	43109	85021	18216	42501	08109	84825				628	62406	80031	20013	60931	06208	86361			628	00170	094	+		+	
77 Aberporth	502	12912	83021	21510	11501	08114	81820				502	82314	83011	20111	11571	06711	81820	83363	88468	502	97111	048	+		ir _o	
75 Rhoose (Cardiff)	715	53213	84011	19714	48501	07313	84825				715	72816	82021	21010	35745	06105	83650	85358	85270	715	00150	091	+		+	
73 Plymouth	827	53116	83012	21114	11536	08107	81828	84085			827	73013	89031	22612	11532	06202	81825	87075		827	00141	086	+		+	
72 Chivenor	707	32914	80011	21513	18431	09217	81812				707	62608	83031	22410	15606	08002	81645	86275		707	00131	100	+		+	
70 St. Mawgan	817	43118	74031	22811	31332	08214	81706	83815			817	72612	81021	23711	00902	08400	87075			817	00121	111	+		+	
68 Culdrose	809	43218	80031	22613	31401	08215	83815				809	73010	81031	24112	15606	06307	81640	85070		809	00140	106	+		+	
66 Scilly	804	33314	61031	24214	11501	10213	81825				804	72813	59022	24612	76311	09801	87708			804	00150	074	+		+	
64 Elmdon	534	63420	75028	18013	68518	04118	85825	83275			534	83407	50041	18811	15671	05804	81635	85359	88362	534	97141	060	+		ir _o	
63 Shawbury	414	53217	85018	18911	58501	04011	84827				414	82810	74602	18711	35671	05805	83640	86359	88462	414	93141	050	+		ir _o R	
61 Manchester	334	63116	80021	17711	61611	01110	86830				334	82805	60602	18009	45721	04807	84650	88459		334	92111	060	+		ir _o	
59 Squires Gate	318	33114	78011	18510	38502	06216	81820	83635			318	82408	60216	17308	15571	06713	81625	88458		318	91111	074	+		ro _o ro _o	
57 Valley	302	43015	82011	21111	38501	05314	83820				302	81819	83606	18209	45971	07717	81635	84656	88458	302	97131	086	+		ir _o	
55 Ronaldsway	204	32912	82018	19311	35631	04012	83645				204	82117	68601	15808	85411	07723	81713	86627	88650	204	97121	043	pro		ir _o ro _o	
54 Carlisle	222	52712	82021	17011	31604	01011	83835	83072			222	82411	61616	15704	15621	03712	81640	88459		222	93121	051	+		ir _o ro _o ro _o	
52 Watnall	354	63308	66032	17113	62501	03215	86825				354	83108	62032	18009	14677	02002	81645	84360	88272	354	97131	073	+		ir _o	
50 Spurn Head	396	50210	66031	16010	52500	05215	85825				396	81808	66031	17109	45571	06206	84620	88360		396	00110	111	+		+	
48 Finningley	360	53113	80031	16215	42601	04317	84830	83075			360	82817	62032	17311	80971	02105	82358	86362	88464	360	97150	078	+		ir _o ro _o ro _o	
46 Dishforth	261	23114	89020	15713	22601	07007	82835				261	82613	83031	16710	75671	05308	81635	87650	88362	261	97141	084	+		ir _o	
45 Tynemouth	262	52912	66031	15511	55601	01211	85635				262	82712	58022	15212	78511	02603	83825	88640		262	94121	067	+		ro _o	
43 Eskdalemuir	162	73117	83031	15211	31654	01006	83832	83366	87072		162	82510	98205	14607	65621	03812	86632	88460		162	01112	039	+		ir _o ro _o ro _o ro _o ro _o	
41 Mull of Galloway	131	63210	80022	18810	65611	03207	86630				131	82315	70606	15807	47421	05716	84718	88540		131	97111	111	+			

CHART OF WEATHER IN PART OF NORTHERN HEMISPHERE



CHARTS OF WEATHER IN WESTERN EUROPE

ation
mbols

LOUD
Cloud
Amount
(oktas)

0
1 or less
2
3
4
5
6
7 or more
8

y obscured

ATHER
Weather

zzle

h and
rizzle

h and snow

w

h shower

h and snow
hower

w shower

l shower

nderstorm

IND

Wind
speed
(knots)

Calm

1-2

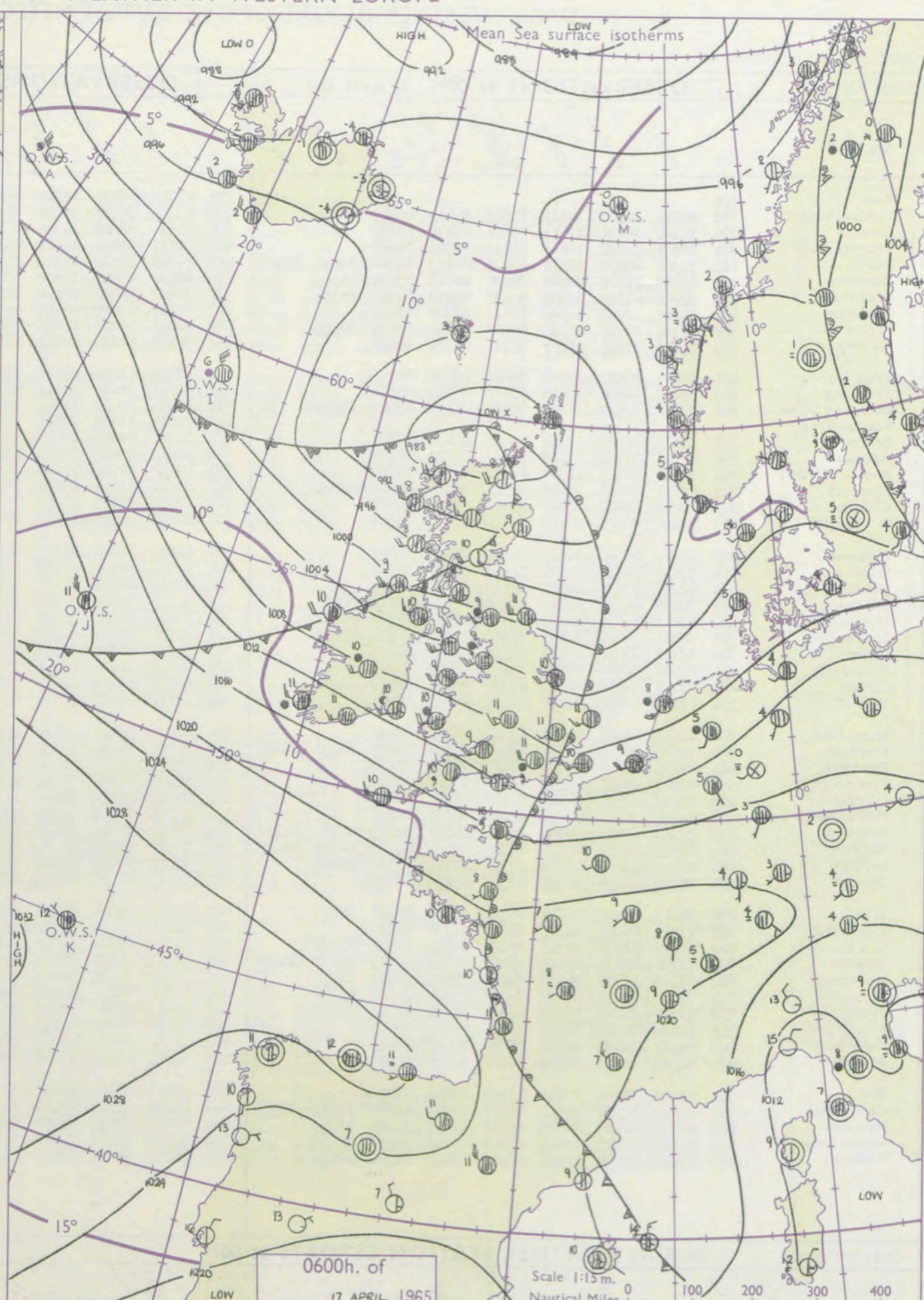
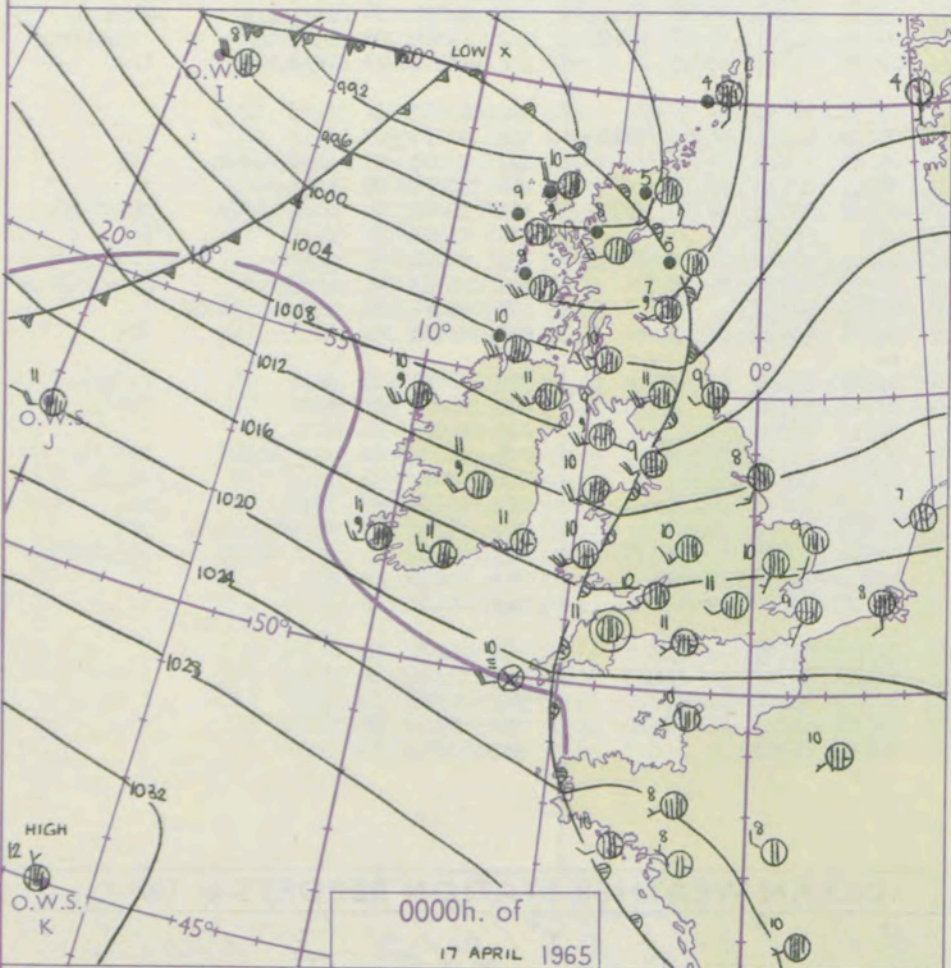
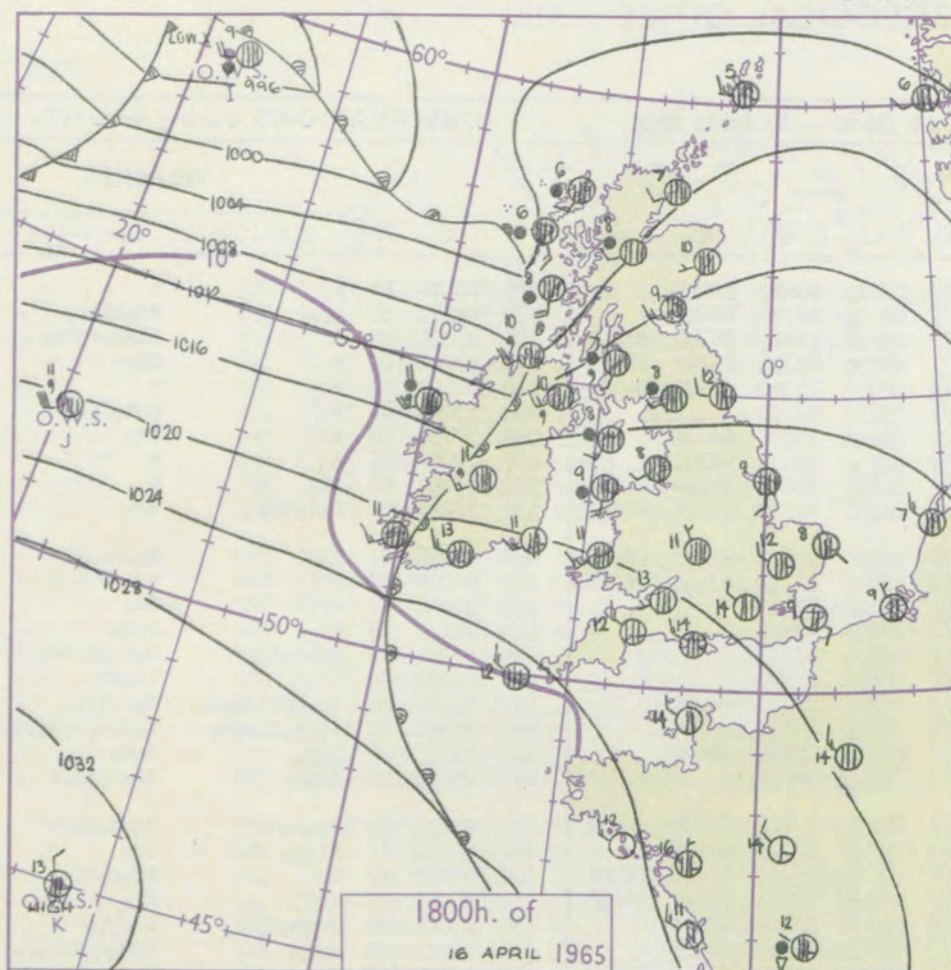
3-7

8-12

13-17

additional
her add

48-52



GENERAL SYNOPTIC DEVELOPMENT

Issued at midday Saturday 17

April 1965

FORECAST for Great Britain and Northern Ireland until noon tomorrow

The depression which was southwest of Iceland yesterday has moved steadily eastwards to a position between the Orkney and Shetland Islands and is expected to turn a little south of east towards northern Denmark, with some further deepening. The warm front has crossed the whole of Britain and the cold front moving southeast across northern England will clear the whole country by tonight. A ridge of high pressure moving east from mid-Atlantic will maintain a fresh or strong west to northwest airstream over the British Isles.

England and Wales will be cloudy at first with some rain in most places. Brighter showery weather over Scotland and Northern Ireland will spread southeast to England and Wales during the afternoon and evening. All districts will have sunny intervals and showers tomorrow. Temperatures will be a little below normal everywhere.

OUTLOOK for following 24 hours.

Sunny periods and showers in all areas. Temperatures mostly a little below normal.

DAILY WEATHER REPORT OF THE BRITISH METEOROLOGICAL OFFICE (contd.)

Code FM 11.A OBSERVATIONS at 00h. 17 April 1965										OBSERVATIONS at 06h. 17 April 1965										OBSERVATIONS during NIGHT										CONVE TAB °C to
Station	iii	Nddff	VVwwwW	PPPTT	N _h Ch _h C _h H	T _d T _d app	8N _s Ch _s h _s	8N _s Ch _s h _s	8N _s Ch _s h _s	iii	Nddff	VVwwwW	PPPTT	N _h Ch _h C _h H	T _d T _d app	8N _s Ch _s h _s	8N _s Ch _s h _s	8N _s Ch _s h _s	iii	RRT _n T _n E	T _g T _g	WEATHER								
																						21h.—03h.	03h.—09h.							
Kew	775									775	82715	74022	10211	85411	08621	86610	88625		775	00110	10	+		+	40					
London Airport	772	82612	70022	16811	85711	05823	88656			772	82720	70585	10111	87411	09626	86711	88620		772	97111	10	ir _o		id _o roir _o	39					
Gatwick	776	82406	80036	17411	85611	07818	88638			776	82411	58502	11310	87211	09626	82705	86707	88710		776	97091	09	+		id _o do _o roir _o	38				
Thorney Island	871	82907	74022	18611	85611	07715	88633			871	82514	62022	12111	85311	09730	81706	85710	88615		871	97091	09	+		id _o	37				
Hurn	862	72306	65032	18411	45471	06823	82710	84640	87462	862	72711	70012	12311	55442	08723	81710	85622	86070		862	00100	09	+		+	36				
Guernsey	894	62505	80030	22409	35676	07815	83630	85362		894	82820	03505	17509	86011	09623	88700			894	93081	06	+		d _o d _o offid	35					
Wattisham	590	82009	61022	15409	55871	05833	85650	88358		590	82413	59212	08110	85311	08823	85709	88625		590	97091	07	+		ir _o	34					
Gorleston	497	82107	60022	14809	85611	07828	88630			497	82417	62022	06811	15571	08730	81627	88360		497	00080	07	+		+	33					
Mildenhall	578	82106	61026	14710	85611	05833	83631	88642		578	82412	58022	07211	55421	09827	83715	84656	88460		578	97101	08	ir _o		+	32				
Cardington	559	82214	61026	15011	85711	04738	88650			559	52118	62216	07611	55471	09731	84712	85625	88462		559	97091	07	ro _o roir _o		ir _o	31				
West Raynham	485	82311	59032	14209	85611	05732	88640			485	82418	61012	05110	25571	08736	82625	86360	88465		485	97081	07	+		ro	30				
Wittering	462	82010	74036	13610	85611	05743	88630			462	82214	70012	06111	16377	08736	81707	87464	88270		462	00090	07	+		+	29				
Boscombe Down	746	82506	80022	18109	85611	05831	83645	88656		746	72815	80202	11810	76431	08624	87713			746	97091	09	+		id _o	28					
Ross-on-Wye										627	72512	81022	08811	75511	07721	87620			627	01101	09	+		ro _o	27					
Bristol	628	82410	66022	17010	86411	09633	88710			628	82322	60025	10409	87211	09736	88705			628	97091	09	id _o d _o d _o		d _o d _o id _o id _o	26					
Aberporth	502	82328	28026	15110	86311	09727	88707			502	82420	62602	10510	85511	09825	88620			502	01091	08	+		ir _o ir	25					
Rhose (Cardiff)	715	82612	56602	17810	86411	09630	88710			715	82620	50026	11609	86211	08725	85703	88704		715	92080	08	ir _o d _o ffid _o id		d _o roir _o	24					
Plymouth	827	82111	58032	20109	85311	09730	85706	88620		827	82914	61586	15210	87211	09722	86705	88714		827	97091	08	ir _o d _o ro _o d _o ro		d _o d _o ro _o d _o ro _o	23					
Chivenor	707	82720	58022	18510	86311	09735	88707			707	82525	58025	13210	85311	09723	85707	88615		707	91091	09	d _o d _o		d _o d _o	22					
St. Mawgan	817	92418	02472	20810	91111	10730	89100			817	82716	28511	15909	87111	09723	88702			817	95081	09	ffid _o		id _o d _o id _o id _o	21					
Culdrose	809	92417	02502	21609	91111	09823	89100			809	82612	56516	17109	85111	09722	83702	87705	88610		809	93091	06	id _o d _o d _o		id _o d _o d _o	20				
Scilly	804	92618	02474	21610	91111	10727	89100			804	82717	58025	16910	85311	09722	83709	88622		804	93091	11	ffid _o		id _o	19					
Elmdon	534	82215	75036	14110	85511	06742	88622			534	82617	81026	07111	45421	07631	83710	84616	88458		534	94091	07	+		ir _o ro _o ro	18				
Shawbury	414	82110	66016	12711	85411	09837	84612	88615		414	82615	78622	07010	75421	08729	81715	87620	88458		414	94091	07	+		ir _o	17				
Manchester	334	82213	56516	11209	85311	08743	82708	88612		334	82513	50635	05510	87311	09724	83709	88712		334	03081	08	ir _o d _o d _o		rrd _o d _o	16					
Squires Gate	318	82521	59016	09809	85511	09741	86621	88633		318	82527	30596	04009	85211	09727	87704	88615		318	02091	08	d _o d _o		rrd _o d _o rrrrd _o	15					
Valley	302	82219	74016	12710	75511	09829	88625			302	82220	66215	06909	85311	09729	81707	85712	88618		302	93091	08	d _o ro		d _o roid _o	14				
Ronaldsway	204	82526	36506	08709	85211	09628	86704	88626		204	82423	66016	03109	85211	09731	81703	85706	88625		204	02091	08	d _o ro _o d _o ro		drrrr	13				
Carlisle	222	82425	58206	06011	87311	09664	82707	88710		222	82516	66615	00609	85211	09628	82704	86707	88620		222	03081	08	d _o roid _o rr		rr _o ro _o rrro _o ro	12				
Watnall	354	82320	62016	12110	85511	06745	88625			354	82712	69606	05110	85411	07635	84712	88625		354	97081	07	id _o d _o ro		ir _o	11					
Spurn Head	396	82015	61022	1200																										

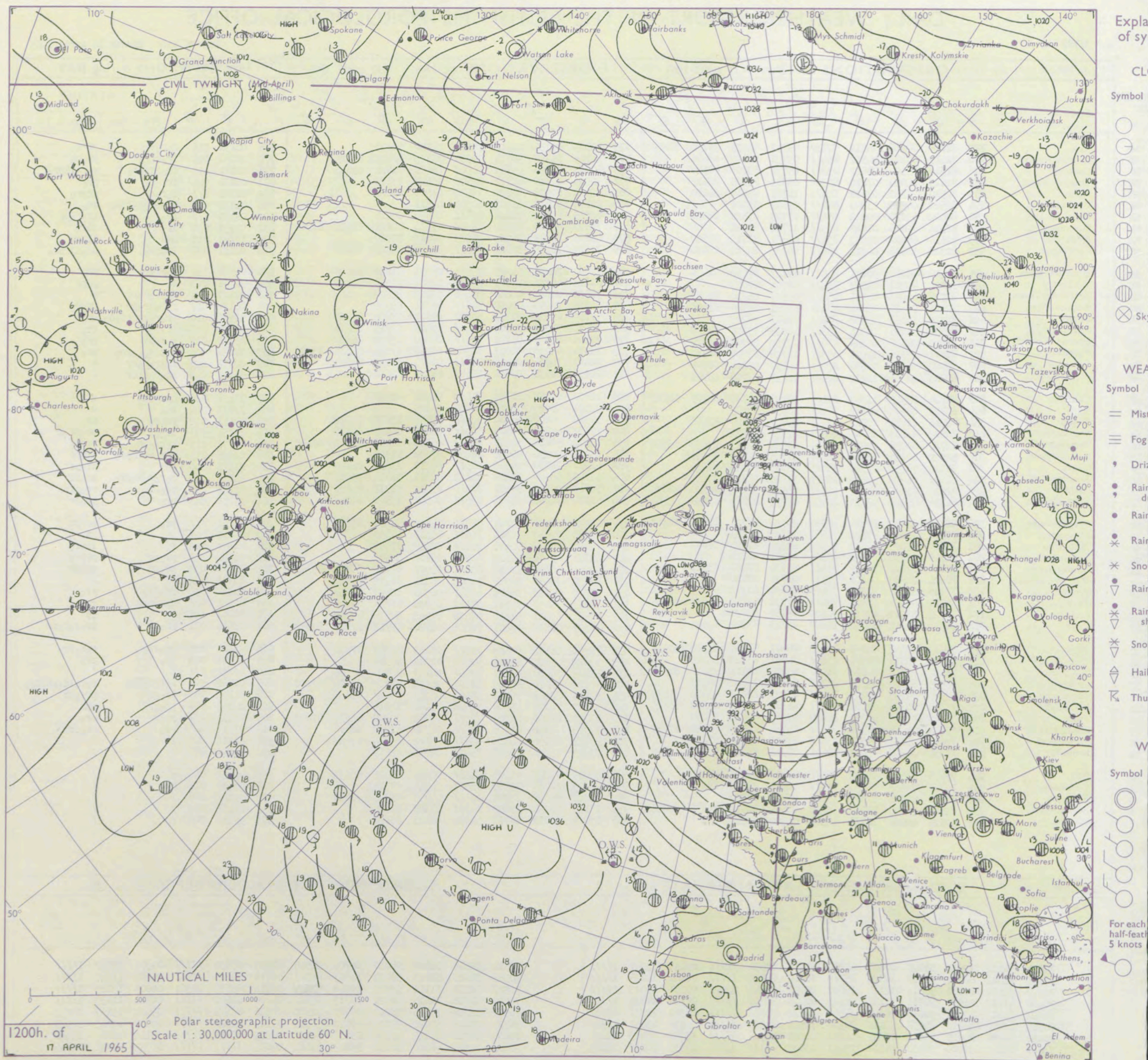
DAILY WEATHER REPORT OF THE BRITISH METEOROLOGICAL OFFICE

No. 37768

Date of Issue Sunday 18 April 1965

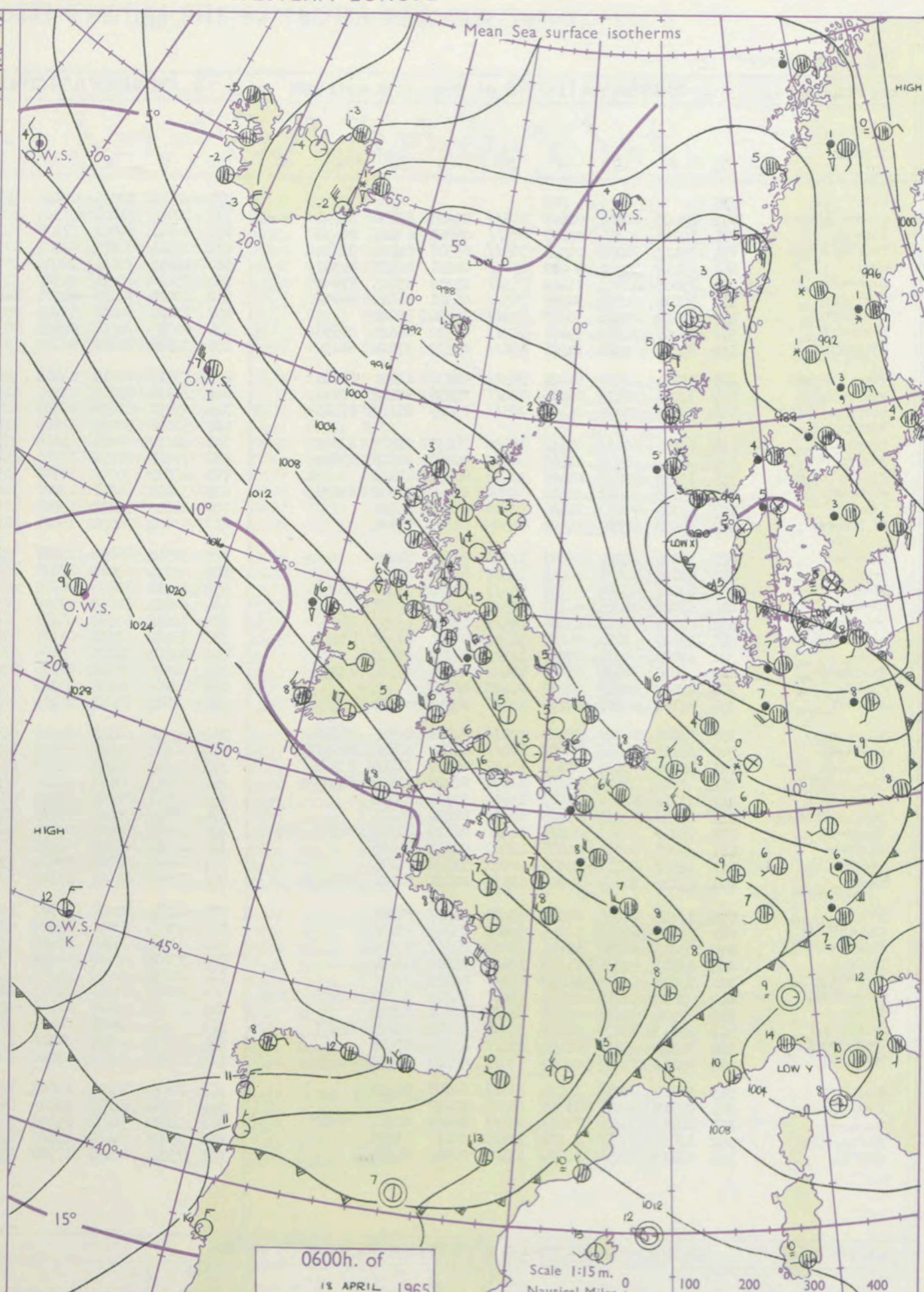
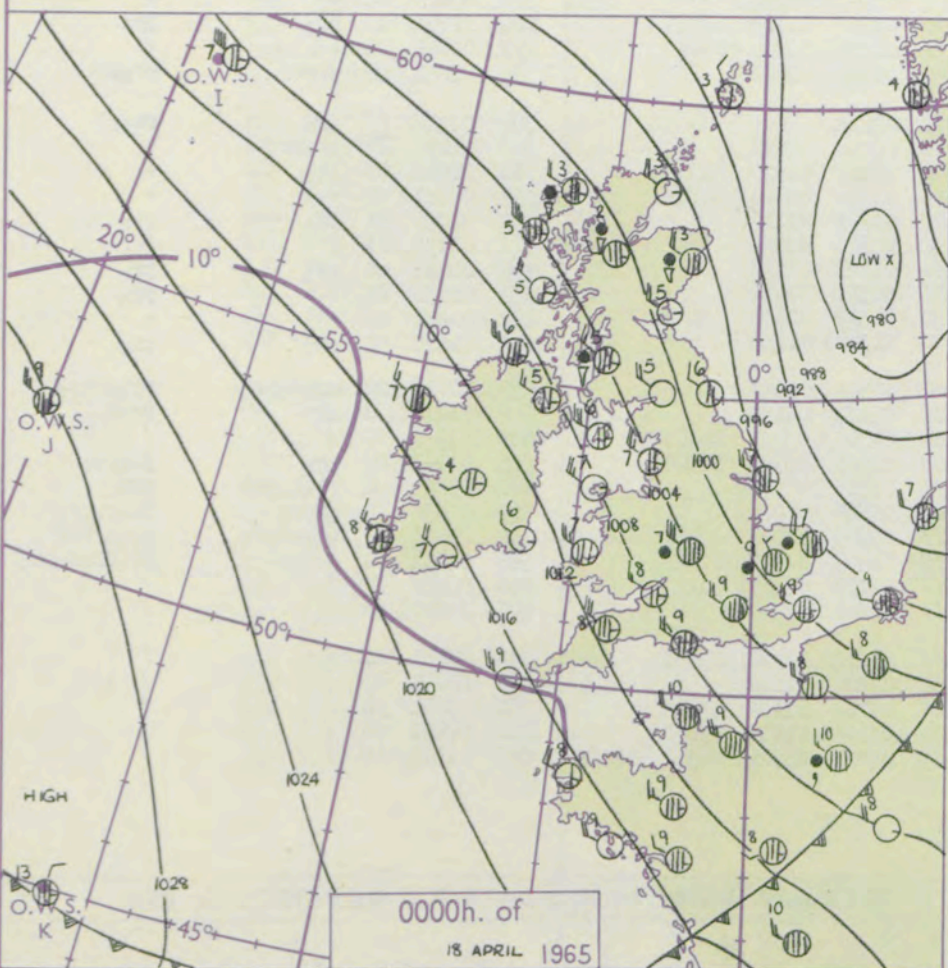
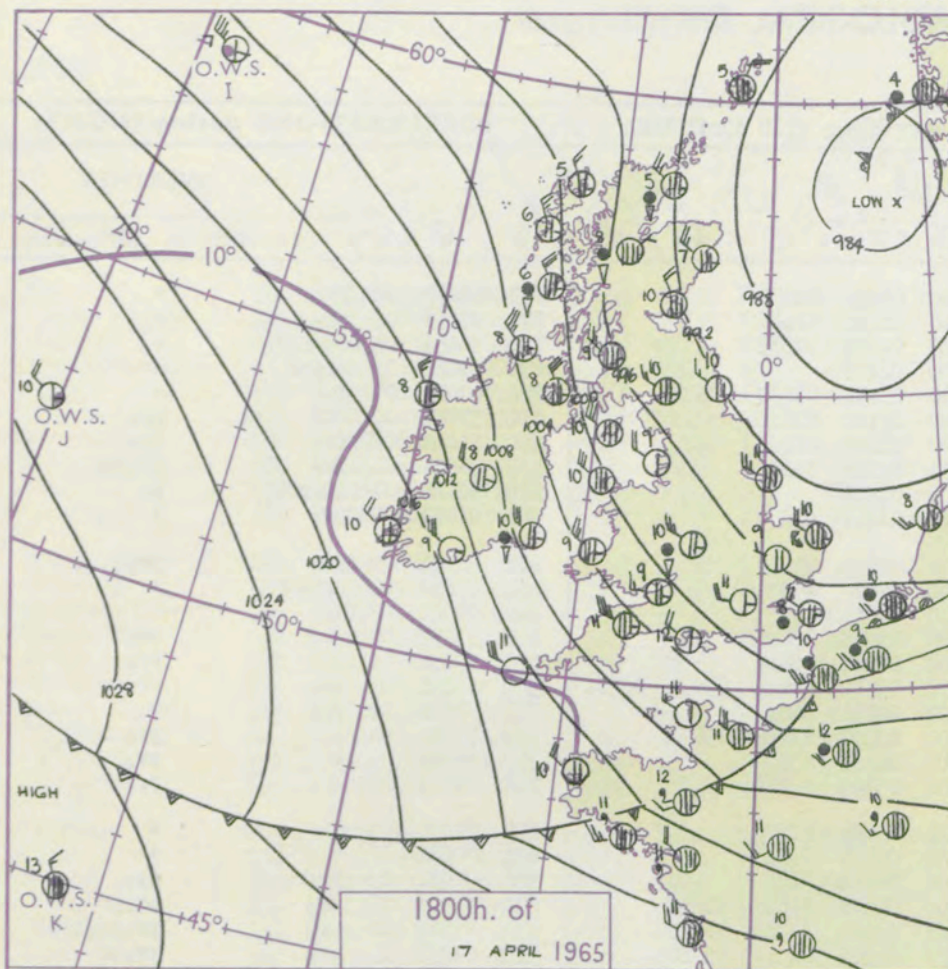
Code FM II.A		OBSERVATIONS at 12h. 17 April 1965										OBSERVATIONS at 18h. 17 April 1965										OBSERVATIONS during DAY				
Station	iii	Nddff	VVwww	PPPTT	N _h Ch _M CH	T _d app	8N _s Ch _s h _s	8N _s Ch _s h _s	8N _s Ch _s h _s	iii	Nddff	VVwww	PPPTT	N _h Ch _M CH	T _d app	8N _s Ch _s h _s	8N _s Ch _s h _s	8N _s Ch _s h _s	iii	RRT	T _E	SSS	WEATHER			
																							09h.—15h.	15h.—21h.		
Kew	775	82715	80616	04512	77421	09732	84710	86720	88459	775	12813	80256	98612	18500	04720	81823			775	02131	016	r _o r _o -r	pr-r _o			
London Airport	772	82519	60606	04512	85411	09731	86615	88656		772	32719	75258	98311	33500	05723	82823	81925		772	02131	020	ir _o r _o r _o	pr _o PR			
Gatwick	776	82516	65502	05612	85311	09730	83708	88612		776	62613	75256	99711	68500	06629	81820	85825		776	02121	010	id _o id _o r _o	r _o r _o id _o pr _o			
Thorney Island	871	82615	62035	07410	85311	09825	85709	88615		871	32925	69018	01812	31500	04518	83825			871	01131	024	ir _o r _o r _o	pr _o			
Hurn	862	82510	28512	07611	85411	10728	85610	88620		862	22922	80018	02912	18530	03509	81825			862	02141	///	d _o r _o rr	pr _o pr _o			
Guernsey	894	82522	04505	13309	86011	09627	88700			894	02824	62016	09309	00900	07511				894	01111	017	id _o id _o d _o Fir _o	id _o			
Wattisham	590	82422	63026	02211	85411	09729	87618	88630		590	62815	63919	96506	69411	06524	86918			590	04131	///	ir _o	tl _o r _o pr			
Gorleston	497	82516	62026	01612	85511	10724	88625			497	72820	62956	94510	58571	07533	82820	85625	87360	497	01132	031	ir	tl _o r _o			
Mildenhall	578	82516	66022	01512	85411	08831	84715	88620		578	42805	74219	96209	39503	07613	82920			578	10151	011	pHR	tl _o rr			
Cardington	559	82318	56606	02312	85411	09733	86712	88620		559	72621	70259	96811	72511	04607	84825	85830		559	01151	032	ir _o pr _o	pr _o tl _o pr _o			
West Raynham	485	82418	66016	00411	85511	09727	87622	88645		485	72820	74258	94609	79511	06611	83920	84635		485	01141	012	r _o ph _o r _o	pr _o			
Wittering	462	72625	80022	00113	75411	08741	87615			462	62723	66251	96209	53531	07000	82920	84825		462	92151	042	+	pr _o pr			
Boscombe Down	746	82716	66615	06911	85411	09728	85710	88615		746	32831	80026	01410	38630	05513	82830			746	02121	036	id _o r _o r _o rr	+			
Ross-on-Wye	627	82411	70616	03011	67421	09741	86715	88458		627	62716	70258	00010	68511	06511	85825			627	04131	027	r _o r _o ir _o pr	pr _o pr _o			
Bristol	628	82420	56616	05610	87211	09827	88703			628	52717	62258	01309	58500	07807	83820	83626		628	01131	010	ir _o r _o r _o rrd _o	pr _o			
Aberporth	502	72530	66216	04311	75311	10835	85708	87650		502	72825	74216	03609	75411	05307	81715	87630		502	94121	030	ir _o ir _o	ir _o			
Rhoose (Cardiff)	715	82622	26636	06309	86011	09732	86701	88702		715	72724	63808	03709	78511	06500	85822	86630		715	05111	019	r _o r _o RR	pr _o			
Plymouth	827	82811	35516	10011	85311	10729	85707	88612		827	72934	64038	08011	58502	05301	83822	84645	85075	827	96121	022	d _o d _o d _o r _o pr _o	pr _o			
Chivenor	707	82420	56615	08010	87211	10733	85704	88709		707	72827	74036	06710	75611	07803	84630	87650		707	02131	024	id _o r _o r _o rr	+			
St. Mawgan	817	82723	28596	11210	87011	10727	83700	88701		817	22930	62036	09810	15401	06302	81618			817	01121	043	id _o r _o id _o r	+			
Culdrose	809	82724	23515	11710	85111	10726	84702	86705	88612	809	12830	62055	10310	11430	05204	81818			809	93131	039	d _o d _o id _o	+			
Scilly	804	82725	48505	12811	86211	10724	88705			804	02931	59055	12511	00900	06205				804	93121	042	id _o	+			
Elmdon	534	72715	61016	02012	42511	09831	84820	87464		534	52925	60808	96810	53411	05707	83918	83822		534	02141	032	pr _o pr _o	pr _o			
Shawbury	414	72623	82216	00714	68571	09738	86822			414	72817	66808	97909	78411	06605	86818	84637		414	01151	026	ir _o pr	pr _o pr _o pr			
Manchester	334	72720	60256	00511	49461	05831	82915	83650	86360	334	72922	58252	96409	78511	06518	82820	86825	86645	334	02131	015	r _o pr _o pr	pr _o pr _o			
Squires Gate	318	52522	60256	98011	58400	11735	81812	83640		318	23019	60258	96009	28460	07302	81815			318	02121	032	dr _o r _o r _o DR _o pr _o	pr _o pr			
Valley	302	72116	74155	01011	78411	08733	84818	87640		302	62930	74258	00310	68511	07310	83820	86640		302	01121	040	pr	pr _o pr			
Ronaldsway	204	62621	70156	97512	68511	07835	85825	83640		204	63128	66258	97410	68412	06316	81714	83816		204	03121	040	d _o r _o d _o r _o pr _o	pr _o pr			
Carlisle	222	82622	61806	95312	88311	06631	82707	88635		222	72913	80038	94210	78411	05312	81717	85825	85635	222	02121	038	pr _o pr	pr _o prph			
Watnall	354	62716	69806	98213	48551	09737	82822	83656	83360	354	62914	74808	95309	63511	06508	83920	84825		354	01151	048	pr _o	pr _o pr			
Spurn Head	396	82718	61022	98411	48570	09726	82820	84625	88360	396	63024	66028	92711	68511	05713	84820	83630		396	91151	///	pr _o	pr _o pr			
Finningley	360	72730	66032	97514	71511	07735	87823			360	72928	62032	94311	72611	04513	87830			360	00150	043	jp	jp			
Dishforth	261	72520	83025	95413	72511	09727	87825	87075		261	72720	85031	92411	71611	07502	87830			261	01141	063	+	ir _o ir _o			
Tynemouth	262	62720	61022	95413	65511	04721	86625			262	42917	66028	92110	43500	05508	84925			262	03131	030	pr _o pr	pr _o pr _o			
Eskdalemuir	162	72818	67806	92809	73411	05734	87817	83917		162	63021	80808	92008	63411	05209	82712	86817	83917	162	01111	059	pr _o pr	pr _o pr			
Mull of Galloway	131	72924	74818	96408	77511	06735	87720			131	63234	74018	96907	58501	06216	82825	84630		131	03101	///	/	/			
Prestwick	135	72618	62258	93508	78411	05630																				

CHART OF WEATHER IN PART OF NORTHERN HEMISPHERE



CHARTS OF WEATHER IN WESTERN EUROPE

nation
 mbols
 DUD
 Cloud
 Amount
 (oktas)
 0
 1 or less
 2
 3
 4
 5
 6
 7 or more
 8
 obscured
 THER
 Weather
 zle
 and
 fizzle
 and snow
 W
 shower
 and snow
 shower
 shower
 understorm
 ND
 Wind
 speed
 (knots)
 Calm
 1-2
 3-7
 8-12
 13-17
 additional
 er add



GENERAL SYNOPTIC DEVELOPMENT

Issued at midday Sunday 18

April 1965

FORECAST for Great Britain and Northern Ireland until noon tomorrow

The depression which was north of Scotland yesterday has continued to deepen and move east-southeast towards southern Norway. A polar depression north of Iceland is also moving southeast to the north of Scotland. With high pressure persisting near the Azores and a strong ridge developing towards Greenland, a strong northwesterly airstream covers the whole of the British Isles. The main features of this pressure distribution are not expected to change appreciably in the next 24 hours.

All districts will have showers and sunny intervals. Showers will be most frequent and locally thundery in the northern half of England and in Scotland, where snow is expected over the mountains. There will be long clear periods tonight, especially in the south and east of England. It will be rather cold everywhere.

OUTLOOK for following 24 hours.

Showers becoming less frequent in the west and south, sunny periods in most districts. Temperatures remaining below normal, but rather less cold in the south.

DAILY WEATHER REPORT OF THE BRITISH METEOROLOGICAL OFFICE (contd.)

OBSERVATIONS at 00h. 18 April 1965										OBSERVATIONS at 06h. 18 April 1965										OBSERVATIONS during NIGHT										CONVE TAR °C to
Station	iii	Nddff	VVwww	PPPTT	N _h Ch _h C _h H	T _d T _d app	8N _s Ch _s h _s	8N _s Ch _s h _s	8N _s Ch _s h _s	iii	Nddff	VVwww	PPPTT	N _h Ch _h C _h H	T _d T _d app	8N _s Ch _s h _s	8N _s Ch _s h _s	8N _s Ch _s h _s	iii	RRT _n T _n E	T _g T _g	WEATHER								
																						21h.—03h.	03h.—09h.							
Kew	775			10						775	22910	82026	07506	25600	01220	82630				775	91061	02	ro	ro	+	40				
London Airport	772	83020	80018	02009	85611	03223	83630	88656		772	12813	81028	07305	15600	00219	81645				772	97051	04	pro	ro	ro	+	39			
Gatwick	776	82917	70251	02109	88511	05217	83825	88630		776	12911	80028	07405	15630	00223	81635				776	94051	02	pro	ro	ro	+	38			
Thorney Island	871	73117	74038	04310	78511	05318	82820	87634		871	02911	82018	09505	00900	02223				871	92051	03	pro	pr		+	37				
Hurn	862	63119	80011	05209	25631	06221	82630	85358		862	13012	75031	10206	15600	02214	81630				862	00051	04	+		+	36				
Guernsey	894	73025	66032	11409	78511	05310	83825	87640		894	23120	80011	14307	21500	00110	82825				894	97061	04	+		pro	35				
Wattisham	590	73018	64809	98908	78511	06321	84822	86650		590	13020	70018	04304	18500	01222	81825				590	94041	02	pro		pro	34				
Gorleston	497	83220	60616	96807	85511	05224	88625		497	73020	64216	01706	75511	02219	87620				497	96061	04	ir		pro	pr	33				
Mildenhall	578	83406	74609	99707	85511	05332	86625	88650		578	02910	74018	04605	00900	01221				578	92041	01	ir	pro		pr	32				
Cardington	559	82521	52808	01208	88511	05329	87826	88637		559	32616	70028	06105	35600	01117	83630				559	01051	02	pro		+	31				
West Raynham	485	73114	66258	98806	78511	05238	81820	87635		485	12814	80018	03205	15600	02222	81640				485	96041	02	pro		pro	30				
Wittering	462	73010	82272	01006	75411	05236	82712	87656		462	32717	82028	05205	31600	02216	83830				462	03051	02	pr	pr	+	29				
Boscombe Down	746	73122	80021	05608	78511	03229	82820	87641		746	03017	80010	09605	00900	01215				746	00041	02	+		+		28				
Ross-on-Wye										627	52611	70251	08805	55500	02305	85625				627	97051	02	+		pro	27				
Bristol	628	52916	69012	07608	58400	04237	82818	83622		628	42610	78031	09906	42500	02207	84820				628	97051	01	+		pro	26				
Aberporth	502	63024	66038	11507	68411	02231	84818	85635		502	72828	66252	11706	68471	03504	84818	83635	86360	502	97051	03	pro			pro	25				
Rhoose (Cardiff)	715	13130	70258	08607	12500	02230	81820		715	42927	70021	10706	41500	02001	84820				715	97051	02	pro		+		24				
Plymouth	827	33225	62011	12508	38500	03226	81820	83635		827	33015	66011	13907	38400	03206	81818	83622		827	97061	04	+			pro	23				
Chivenor	707	53125	74012	11808	55600	03226	85630		707	42823	74011	12807	48500	04400	83825				707	97061	05	+			pro	22				
St. Mawgan	817	23230	62010	14707	22500	02121	82820		817	53024	74031	15607	58500	03303	84822				817	97061	05	+			pro	21				
Culdrose	809	13226	64050	14107	11500	02217	81820		809	52915	66051	15607	38531	03204	82820				809	00060	05	+		+		20				
Scilly	804	13125	69020	16909	15500	04220	81625		804	43024	63010	17408	48400	05503	83818				804	00081	11	+		+		19				
Elmdon	534	83228	65608	03507	85511	04242	84620	88627		534	22514	75026	06705	28500	51212	81820				534	91051	03	pr	ir		pro	18			
Shawbury	414	63022	74808	06107	68511	02238	84825	86645		414	52615	80038	07405	58500	01000	82825	84645		414	92041	01	pro			pro	pr	17			
Manchester	334	63121	75252	03306	68411	02238	83815	84635		334	72918	65251	05805	78411	03309	83818	86625		334	02011	00	pro			pro	pr	16			
Squires Gate	318	53227	51028	04207	38502	03241	81820	83657		318	73022	58818	05506	63471	04301	81917	85820		318	01031	03	pro			pro	pr	15			
Valley	302	13026	74018	09007	12500	01230	81825		302	62923	74021	09206	62411	03303	86818				302	00061	04	+			+	14				
Ronaldsway	204	53030	78038	05806	58400	01324	83818	83633		204	52922	78021	06705	58400	03304	81713	84815		204	97051	03	pro			jp	13				
Carlisle	222	03020	80018	02505	00900	00231			222	62908	74031	04105	68531	01305	82824	86640			222	00041	03	+			+	12				
Watnall	354	83108	66808	02206	82411	04243	88817		354	22911	74028	04405	24500	02107	81820				354	02041	02	pro	pr			pro	pr	11		
Spurn Head	396	73020	66028	98007	23571	04232	82925	85360		396	02920	61018	01805	00900	02216				396	02030	11	pro			pro		10			
Finningley	360	63119	80018	00207	68611	05240	82830	86650		360	42919	82038	03506	11500	02210	84820				360	01050	01	pro	pr		+	9			
Dishforth	261	52914	85036	99807	15631	05137	81645	83360		261	42513	82031	01705	29540	02202	81920	84359		261	91041	01	ir			+		8			
Tynemouth	262	43210	81028	99106	11570	02227	81820	84359		262	62818	81031	00404	24571	01002	82825	86359		262	00031	01	+			+		7			
Eskdalemuir	162																													

DAILY WEATHER REPORT OF THE BRITISH METEOROLOGICAL OFFICE

No. 37769

Date of Issue Monday 19 April 1965

RSION
LE
°F

104
102
100
99
97
95
93
91
90
88

86
84
82
81
79
77
75
73
72
70

68
66
64
63
61
59
57
55
54
52

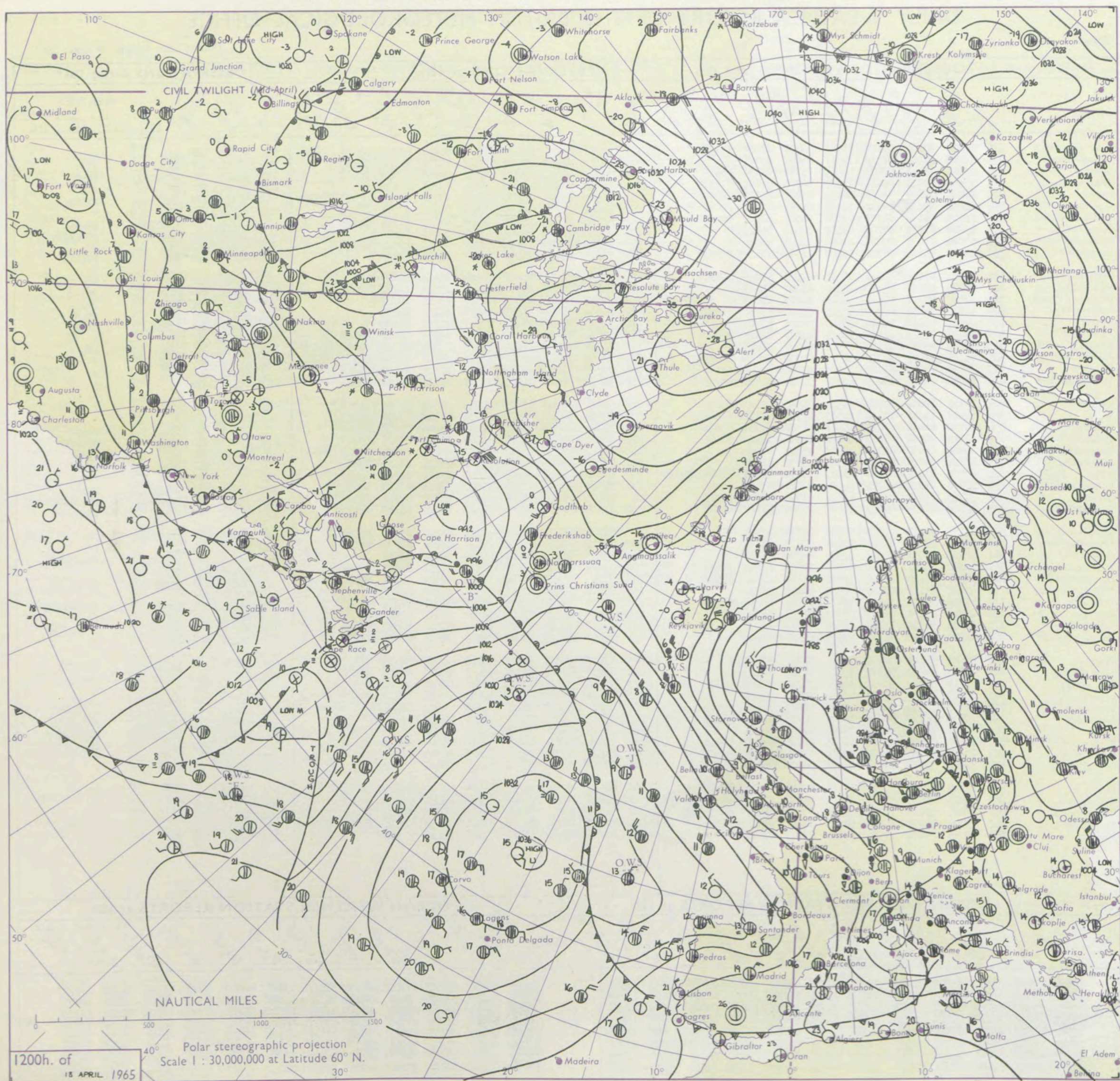
50
48
46
45
43
41
39
37
36
34

32
30
28
27
25
23
21
19
18
16

14
12
10
9
7
5
3
1
0
2
4
6
8
9
11
13
15
17
18
20

Code FM II.A		OBSERVATIONS at 12h. 18 April 1965										OBSERVATIONS at 18h. 18 April 1965										OBSERVATIONS during DAY				
Station	iii	Nddff	VVwwW	PPPTT	N _h Ch _h C _h	T _d app	8N _s Ch _s h _s	8N _s Ch _s h _s	8N _s Ch _s h _s	iii	Nddff	VVwwW	PPPTT	N _h Ch _h C _h	T _d app	8N _s Ch _s h _s	8N _s Ch _s h _s	8N _s Ch _s h _s	iii	RRT	T x E	SSS	WEATHER			
																							09h.—15h.	15h.—21h.		
Kew	775	73220	83251	07310	73511	52802	83920	84823		775	72710	82028	05610	73511	50810	81820	84630	87650	775	97110	106	pr _o		pr _o		
London Airport	772	72725	61808	07410	79511	02801	85925			772	62517	81258	05510	69511	01710	81920	85645		772	91121	107	pr _o		pr _o		
Gatwick	776	42811	70251	07807	49603	05702	81830	83935		776	72815	82148	06309	78611	00705	85830	84650		776	01111	099	pr _o prph		pr _o pr		
Thorney Island	871	73023	82151	09111	78511	02706	84825	87650		871	53019	80028	08010	48630	03706	83830			871	97120	101	pr _o		pr _o		
Hurn	862	63020	70808	10410	58431	02803	81712	84822		862	72909	66808	08809	68461	03708	82715	84825	85640	862	97121	111	pr _o		prpr _o		
Guernsey	894	52920	79038	14510	28535	04801	81820	85075		894	52818	74011	12609	30932	04813	83362	85075		894	00111	063	+		+		
Wattisham	590	52925	74158	04709	59500	50606	81925	84830		590	52615	80038	03108	59500	00813	81925	84650		590	03101	111	prphpr		pr _o pr		
Gorleston	497	63218	62272	02707	69500	04804	86925			497	62814	62038	01909	53570	53811	85925			497	02102	076	phrpr _o		ph _o pr _o pr _o		
Mildenhall	578	63016	74031	04609	62600	01603	86830			578	62713	74028	02809	58631	02713	81835	84650		578	97111	082	pr _o		pr _o		
Cardington	559	52925	74808	06310	59500	01304	83820	85935		559	72611	66808	04207	73511	03815	87925			559	03122	079	pr _o		pr _o prl		
West Raynham	485	42921	82158	03209	43500	02500	81922	83828		485	52822	74251	01208	48660	01814	84830			485	97101	098	pr _o		pr _o		
Wittering	462	32920	80028	05310	32500	03000	83825			462	82520	66801	02608	79411	03724	82712	87920		462	01111	094	prp		pr		
Boscombe Down	746	33123	80251	09610	38500	51803	83825			746	32820	82018	07908	38501	03813	82820			746	97111	100	pr _o		pr _o		
Ross-on-Wye	627	42810	70251	09409	48603	03102	83830	81930		627	62711	66808	05609	68511	04723	85825			627	93111	067	pr _o		pr _o pr		
Bristol	628	32913	82018	10210	32500	01000	83822			628	72422	66258	07408	72511	06722	87825			628	01111	041	pr _o ph		pr _o pr		
Aberporth	502	72818	74031	11509	78516	03707	81820	87640		502	62620	74022	07209	68502	04723	82820	86640		502	00101	053	+		+		
Rhose (Cardiff)	715	72818	75028	11209	72511	02000	87820			715	72627	70018	08008	78411	06823	81710	83820	85630	715	97101	054	pr _o		pr _o		
Plymouth	827	73117	74251	14010	52501	03000	85822	86075		827	72824	74022	10910	68531	05718	83822	84635	85365	827	97111	068	pr _o		+		
Chivenor	707	72824	74038	13210	22508	05805	82825	87275		707	72721	74022	10109	25651	07721	82630	87360		707	00111	050	+		+		
St. Mawgan	817	62922	74038	15209	42506	04503	84825	85275		817	52821	78012	12209	12548	06820	81822	85361		817	00101	055	+		+		
Culdrose	809	73121	78022	15610	68501	04002	85820	83070		809	52816	74012	12809	38441	06717	81814	84360		809	00110	086	+		+		
Scilly	804	32918	74011	16612	12535	07706	81820	83275		804	62924	74011	14309	32530	07718	83820	85363		804	00130	073	+		+		
Elmdon	534	63120	62038	07210	69411	51002	83918	84822		534	32720	63251	03408	39500	03729	82822	81922		534	02111	078	pr _o		pr _o pr		
Shawbury	414	53118	80018	07809	48502	02803	83822	83645		414	52620	74018	03609	58500	04626	83825	83645		414	02111	052	pr _o prph _o		pr _o prpr		
Manchester	334	72924	65039	05908	72511	01003	87822			334	72919	65251	01707	79513	03632	81922	83825	86650	334	04091	062	pr		prph		
Squires Gate	318	12820	72028	06208	18560	03807	81820			318	73024	60818	01506	78411	05621	81715	87822		318	01091	054	pr _o		pr _o pr		
Valley	302	62725	74031	08910	48503	04811	82820	84645	85070	302	42824	80018	04609	48500	05721	82820	84640		302	01121	082	+		pr _o pr		
Ronaldsway	204	52626	75031	06109	58500	03810	82822	84640		204	52928	70258	02408	59400	03618	82918	84640		204	04091	078	pr _o pr		pr _o pr		
Carlisle	222	72716	80031	03608	63531	01709	81920	84825		222	73124	69818	98506	79411	03720	82716	87920		222	02101	062	pr _o ph _o r _o		pr _o ph _o r _o phpr		
Watnall	354	53015	64258	05307	59400	00500	81915	85825		354	83309	66618	01905	83411	04824	85710	84915		354	04101	073	pr _o pr		pr _o phpr		
Spurn Head	396	53126	74018	02409	51500	02102	85825			396	52725	66018	99407	33570	03722	83920	85359		396	95111	111	phrpr _o pr		pr _o		
Finningley	360	43130	58044	03811	42600	00004	84835			360	62826	61011	00409	23631	03725	81930	84361		360	97111	103	jp		pr _o		
Dishforth	261	52920	87031	02311	52600	04804	85830			261	22613	74251	98207	29460	04732	81918			261	01111	084	pr _o pr		pr _o prph _o r _o		
Tynemouth	262	52922	74021	00809	58511	52803	83825	85635		262	42820	74028	96507	31570	01735	83825	88459		262	96101	085	pr		+		
Eskdalemuir	162	72815	82878	01207	79411	01812	81712	87918		162	60315	85268	97603	59403	00520	81712	82917		162	04091	085	pr _o prphpr		prspr _o ps _o		
Mull of Galloway	131	43220	74158	05109	33530	04711	83925			131	53230	74818	01905	59511	04712	85925			131	02101	111	/		/		
Prestwick	135	62720	80258	01609	68411	03723	83612	84820		135	83129	58818	98505	89411	02507	87914			135	01091	075	pr _o pr		ph _o r _o prpr _o so		
Renfrew	141	42813	74258	00607	49400	04719	83918			141	23015	74258	97206	28500	01611	81825			141	02101	097	prpr _o		prps _o		
Leuchars	171	42824	87030	97310	48600	53719	83830			171	53022	89158	93606	38563	51504	82820	83359		171	01111	103	phpr _o		prphpr _o so		
Dyce	091	62919	84028	95708	52530	52809	85825			091	33222															

CHART OF WEATHER IN PART OF NORTHERN HEMISPHERE



CHARTS OF WEATHER IN WESTERN EUROPE

ation
mbols

LOUD
Cloud
Amount
(oktas)

0
1 or less
2
3
4
5
6
7 or more
8

y obscured

ATHER
Weather

t

izzle

n and
drizzle

n

and snow

ow

n shower

n and snow
shower

ow shower

il shower

understorm

WIND

Wind
speed
(knots)

Calm

1-2

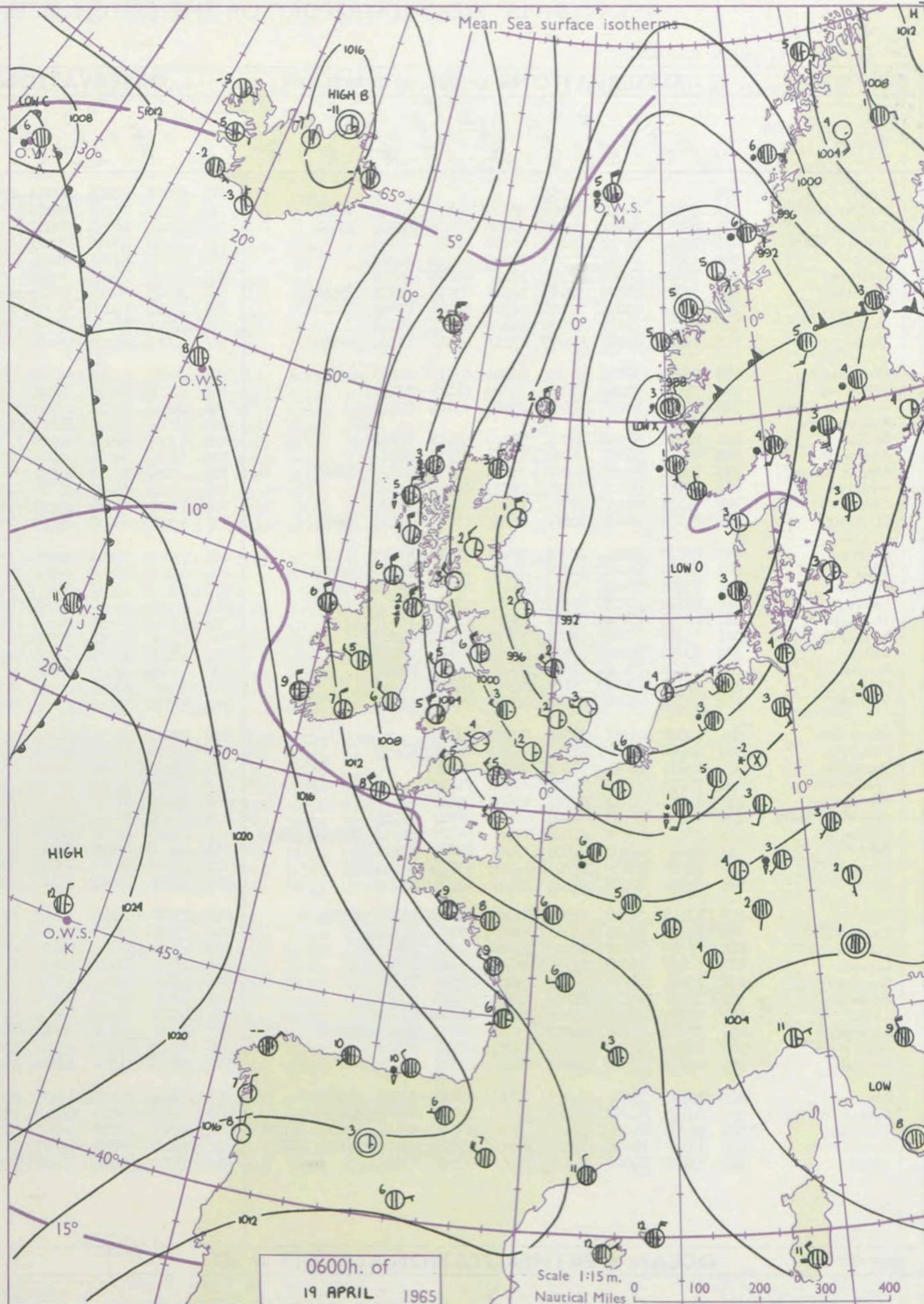
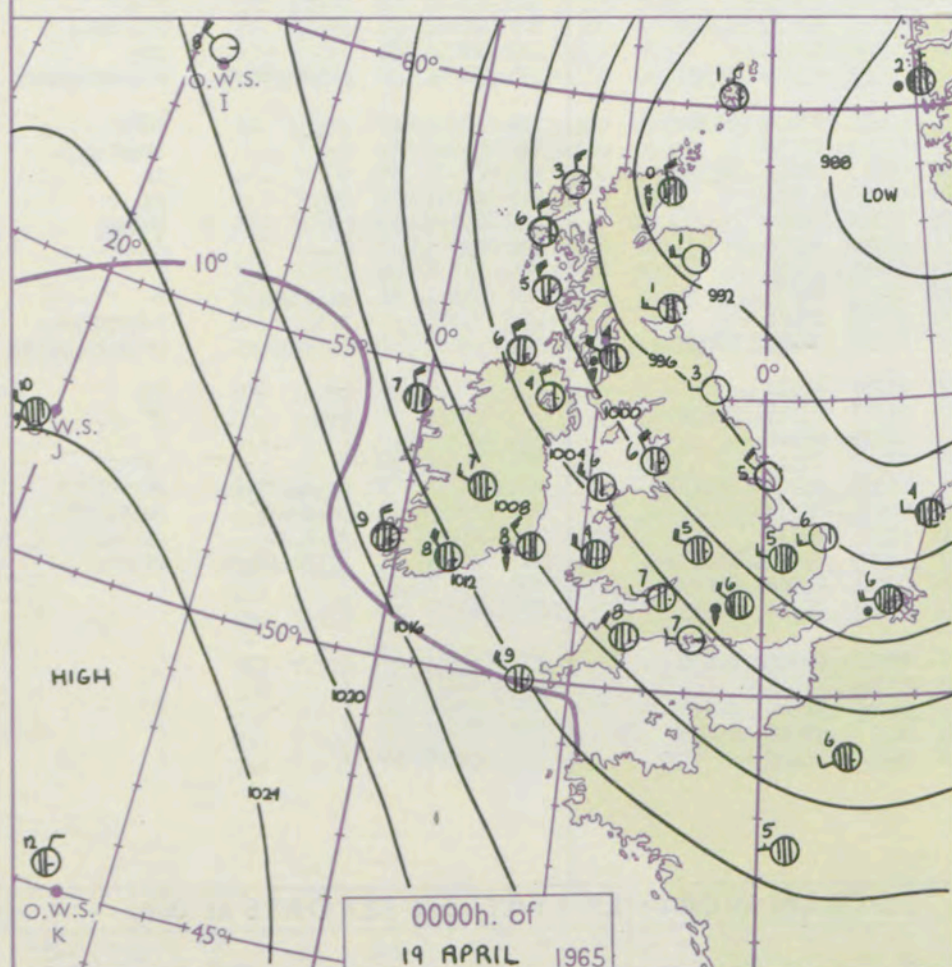
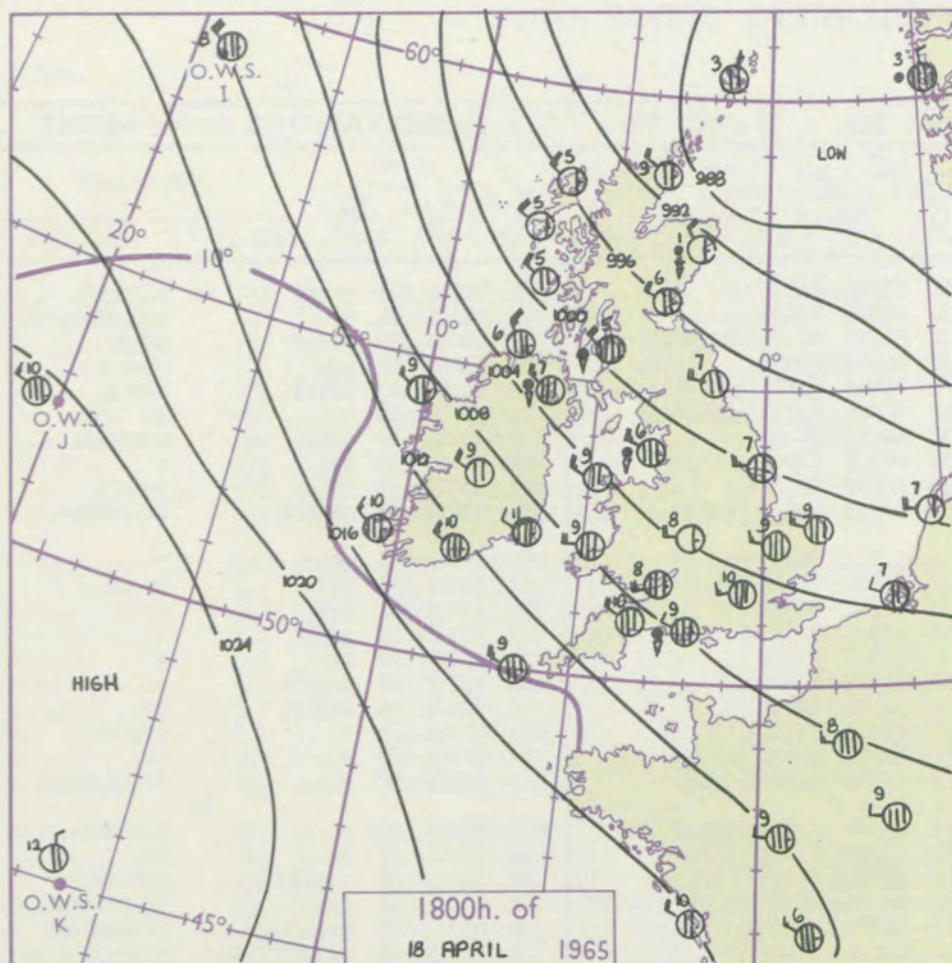
3-7

8-12

13-17

n additional

ther add



GENERAL SYNOPTIC DEVELOPMENT

Issued at midday Monday 19

April 1965

FORECAST for Great Britain and Northern Ireland until noon tomorrow

The low which was over the Skagerrak at midday has moved slowly north and then northwest into southern Norway and is filling slowly. Meanwhile a shallow polar low moved south-east from Iceland into the North Sea with troughs crossing the British Isles. The low pressure area over the North Sea is expected to fill steadily in the next 24 hours and a ridge will develop slowly over the British Isles.

Showers will be general at first, and heavy with snow at times down to quite low levels in eastern areas. It will become mostly dry and clear in western and Midland areas tonight but showers will continue throughout in eastern England. It will be rather cold everywhere with frost tonight in most areas away from the east coast.

OUTLOOK for following 24 hours.

Mainly dry and less cold in the north and west with sunny spells. Cold and cloudy with showers in the southeast and east of England.

DAILY WEATHER REPORT OF THE BRITISH METEOROLOGICAL OFFICE (contd.)

Code FM 11.A OBSERVATIONS at 00h. 19 April 1965										OBSERVATIONS at 06h. 19 April 1965										OBSERVATIONS during NIGHT					CONVERSION TABLE °C to	
Station	iii	Nddff	VVwww	PPPTT	N _h Ch _s M _h	T _d T _d app	8N _s Ch _s h _s	8N _s Ch _s h _s	8N _s Ch _s h _s	iii	Nddff	VVwww	PPPTT	N _h Ch _s M _h	T _d T _d app	8N _s Ch _s h _s	8N _s Ch _s h _s	8N _s Ch _s h _s	iii	RRR _n T _n E	T _g T _g	WEATHER				
																						21h.—03h.	03h.—09h.			
Kew	775			06						775	27908	83278	00003	23501	00505	81925				775	02011	00	prpr		pHphpr	40
London Airport	772	83120	70808	02106	83511	03517	81720	88928		772	32912	75268	99902	35730	01502	83656				772	01021	01	pr		prprpr	39
Gatwick	776	42613	70251	02306	48500	03825	81825	84650		776	43212	80258	00202	49400	02507	81715	83918			776	01021	00	prpr		prpr	38
Thorney Island	871	12813	80018	03108	19400	04827	81918			871	13016	80018	01305	19400	02603	81918			871	91041	02	pr		pr	37	
Hurn	862	12711	80251	03907	10930	04729	81360			862	53113	65801	02605	59411	02703	82815	83918		862	02041	03	prpr		prpr	36	
Guernsey	894	72820	66022	08908	78411	06829	86816			894	63017	70258	05606	68442	04708	83815	85640		894	01051	05	+		pr	35	
Wattisham	590	72715	70808	98605	78511	03728	86822	87640		590	12815	70028	96802	15601	50603	81640			590	02011	50	prpr		prpr	34	
Gorleston	497	22517	62018	97106	22500	04731	82825			497	12714	62020	95603	19500	00702	81925			497	01031	02	prl		+	33	
Mildenhall	578	82813	74038	98505	85811	03725	88657			578	32910	80031	97302	30880	50802	82357			578	93021	51	pr		pr	32	
Cardington	559	62514	66808	00405	69511	03817	84826	85940		559	42614	64038	98502	49500	50603	82820	83930		559	03012	01	prprl		prprpr	31	
West Raynham	485	62715	66158	97304	58502	03723	84827	83640		485	32813	74030	96401	25602	50701	82635			485	96011	51	pr		+	30	
Wittering	462	32821	80018	99304	35700	01716	83650			462	22716	80028	97402	28500	51808	81825			462	01015	51	pr		prpr	29	
Boscombe Down	746	22917	80038	03406	25600	03724	82640			746	12914	82011	01903	18500	50400	81825			746	97031	01	pr		+	28	
Ross-on-Wye										627	12710	77020	01104	15603	51705	81630			627	92030	50	pr		+	27	
Bristol	628	52711	66038	03707	52500	03619	85820			628	13006	80011	02504	13500	01500	81920			628	92031	50	pr		+	26	
Aberporth	502	82921	58898	05904	83411	03711	88915			502	33227	66011	04905	33500	51301	83927			502	02041	02	prprh		+	25	
Rhoose (Cardiff)	715	73022	70258	05107	78511	03817	82825	87645		715	23120	75018	04204	28500	51501	82820			715	02031	02	prpr		pr	24	
Plymouth	827	23023	66021	07708	25500	05722	82629			827	43422	66038	06007	48400	02303	81714			827	01041	04	+		prprh	23	
Chivenor	707	72921	80031	07708	75611	05712	87640			707	73220	74038	05906	78511	01702	84820	84640		707	91051	03	+		pr	22	
St. Mawgan	817	62925	66031	10108	55401	05611	85616	84075		817	73220	66028	08407	78511	02702	84820	87640		817	95051	03	+		prprpr	21	
Culdrose	809	43125	69031	10008	48400	05719	82815	83628		809	73230	58878	07905	73411	05505	82916	83818		809	01051	04	+		prpr	20	
Scilly	804	53023	69031	12009	25570	07711	82620	85360		804	63131	69032	09908	32569	06705	83824	85180		804	97061	11	+		pr	19	
Elmdon	534	73020	70259	00805	78411	01818	81818	87646		534	73025	62809	98903	79411	01807	81715	86918		534	04012	00	prpr		prprpr	18	
Shawbury	414	62916	83018	01304	68571	02817	81820	85650		414	62918	74278	00403	43432	01500	81915	83818	85070	414	03031	01	prpr		prprprpr	17	
Manchester	334	63013	65018	99805	65611	01713	86630			334	73019	63251	98204	72411	01609	87818			334	02011	00	prprpr		prprpr	16	
Squires Gate	318	53226	66018	99006	53430	01812	82917			318	53226	75018	97506	58560	02808	85820			318	01021	01	prprpr		prprprpr	15	
Valley	302	43024	74018	03606	48400	04810	83815			302	43126	74011	03705	48400	01304	83818			302	01041	03	prpr		prpr	14	
Ronaldsway	204	23023	75028	01505	29400	01807	81918			204	73129	58608	00705	79411	01702	82712	87917		204	02031	01	prpr		prprpr	13	
Carlisle	222	02810	74018	98102	00900	51803				222	23411	80251	97903	19440	52310	81918			222	97011	51	+		pr	12	
Watnall	354	43014	66008	98604	42600	01718	84835			354	63210	69038	97203	58530	00608	84825	83360		354	01011	52	prprpr		prprprpr	11	
Spurn Head	396	03022	66018	95905	00900	02715				396	53118	66031	94802	35571	52606	83625	84360		396	91011	11	pr		pr	10	
Finnigley	360	42920	62038	97805	45700	01712	84650			360	73018	82601	96104	75711	51710	87650			360	94021	51	+		prprpr	9	
Dishforth	261	02917	83021	96503	00900	00606				261	73013	80021	94204	45531	00617	84628	85359		261	00031	00	+		pr	8	
Tynemouth	262	02712	74018	96503	00900	51400			</																	

DAILY WEATHER REPORT OF THE BRITISH METEOROLOGICAL OFFICE

No. 37770

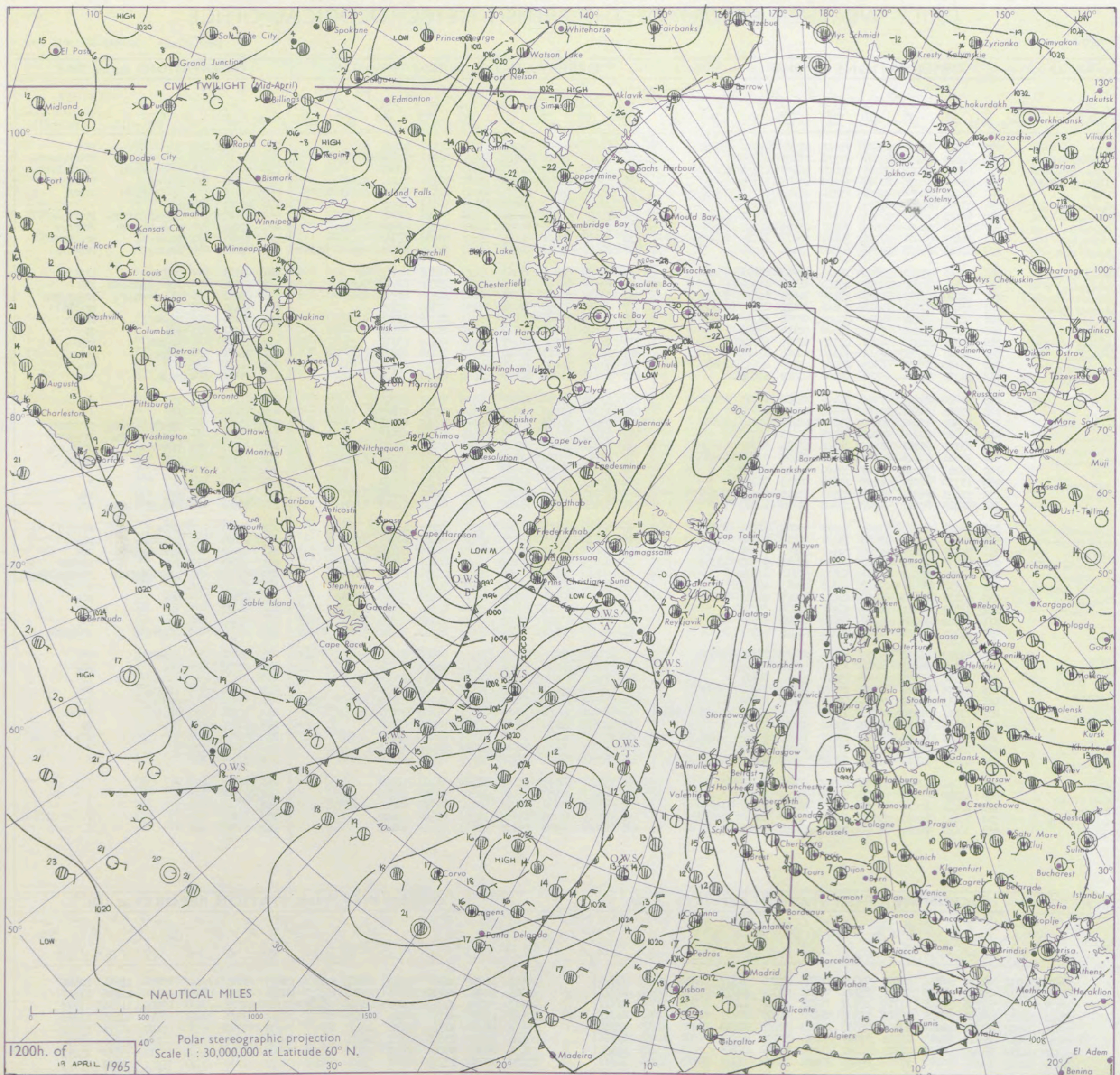
Date of Issue Tuesday 20 April 1965

Code FM 11.A		OBSERVATIONS at 12h. 19 Apr 11 1965										OBSERVATIONS at 18h. 19 Apr 11 1965										OBSERVATIONS during DAY				
STATION	iii	Nddff	VVwww	PPPTT	N _h Ch _s Ch _s	T _d T _d app	8N _s Ch _s h _s	8N _s Ch _s h _s	8N _s Ch _s h _s	iii	Nddff	VVwww	PPPTT	N _h Ch _s Ch _s	T _d T _d app	8N _s Ch _s h _s	8N _s Ch _s h _s	8N _s Ch _s h _s	iii	RRT x F	SSS	WEATHER				
																						09h.—15h.	15h.—21h.			
Kew	775	73415	74298	98608	79512	51704	84925	83825		775	63211	66808	03706	59563	02336	82820	83925		775	01091	063	pr _o tlrhph _o	pr _o			
London Airport	772	63315	70258	98508	69511	01803	86925			772	73116	73808	03805	79411	02237	82915	87822		772	01101	073	pr _o lpr _o so	pr _o pr _o h _o pr _o			
Gatwick	776	63410	58258	99205	69400	05005	86918	83828		776	43212	75018	03105	24563	02333	82822			776	95081	061	pr _h ps _o pr _o h _o	ph _o pr _o h _o pr _o			
Thorney Island	871	33317	80278	00607	39300	02706	81708	81918		871	53313	80258	04804	29432	02236	81712	82920		871	01101	079	ph _o pr _o	pr _o ph _o ph			
Hurn	862	63218	80278	01809	53431	02505	81918	84820		862	63613	64158	05707	49363	02227	81708	83915	85075	862	02101	///	pr _h pr _o pr _o pr _h	pr _h pr _h			
Guernsey	894	23224	81031	05509	21500	00505	82825			894	13224	82010	07608	11500	00319	81825			894	00091	110	jp	+			
Wattisham	590	63113	74268	97404	69511	03009	86825	82935		590	73417	66258	01406	79411	51326	82715	87930		590	02071	///	pr _o so _o ps _h pr _o	pr _o pr _o so			
Gorleston	497	73312	60268	95805	78511	03304	84825	87630		497	83018	62258	99906	78411	01223	86810	88625		497	02072	079	pr _o h _o pr _o pr _s	ir _s pr _h pr			
Mildenhall	578	73407	74261	97904	59403	02212	82915	83820	85070	578	73508	66802	02505	79411	03328	87918			578	02081	052	pr _o pr _o so	pr _o so _h pr _o			
Cardington	559	63214	66158	98308	69500	53306	86925			559	73516	74258	04403	69463	02224	84715	85923	85360	559	02081	044	pr _h pr _o	pr _h pr _h ir _o			
West Raynham	485	73113	59268	96802	78411	00216	85818	86635		485	70120	66808	01403	79411	02225	82712	87918		485	03061	037	ps _o pr _o	pr _o pr			
Wittering	462	73323	74268	98505	69563	51218	86920			462	63518	80268	04005	42263	03232	82705	84820		462	01081	060	ph _h pr _o so _o pr _o pr _s	pr _s			
Boscombe Down	746	53420	69279	01505	59400	01802	82812	85918		746	53514	80268	06503	39403	01234	81918	83650		746	03091	093	ph _o tlh _o ro _o pr _o	pr _o ph _o ps _o			
Ross-on-Wye	627	33420	81028	02108	33603	51112	83830	81930		627	63610	82298	07904	59503	02342	85925			627	01101	091	pr _o pr _h	pr _o pr _h tl			
Bristol	628	63222	74258	02707	69460	02308	81915	85818		628	70219	72808	07205	79211	03335	83705	87910		628	96101	103	pr _o ph	ph _o pr _o			
Aberporth	502	33327	74251	07107	33400	02114	83918			502	43423	74031	10107	33460	03327	83918			502	91091	095	pr _o	jp			
Rhoose (Cardiff)	715	53230	80278	04408	43500	02301	84922			715	43324	80258	08307	49400	01230	83915			715	93111	108	pr _o pr _h	pr _o			
Plymouth	827	53326	77808	07109	52500	02005	85828			827	33427	74018	10009	32500	01218	83827			827	01091	098	pr _h pr _o	pr _h pr _o			
Chivenor	707	63330	80031	06809	68500	02103	83825	83630		707	73425	74801	10208	79411	02320	85915			707	91101	101	+	pr _o			
St. Mawgan	817	53327	78038	09508	52500	00209	85825			817	23317	74028	12009	28500	03218	81623			817	91101	104	pr _o h _o	pr _o			
Culdrose	809	53430	69018	09009	52400	08208	82715	85820		809	33320	69030	11609	38500	03217	81820			809	97100	110	pr _o	+			
Scilly	804	33423	74018	11510	38501	05202	83827			804	13320	81020	13810	11500	02213	81823			804	97110	113	pr	+			
Elmdon	534	73521	70251	00607	79411	50120	85918	84822		534	43412	62038	05506	49402	02227	82915			534	01091	067	pr _o ph _o ro _o so _o pr _o	pr _h pr _s pr _o			
Shawbury	414	73428	62258	02906	69413	51224	84912			414	53315	69159	07805	39403	02332	82910			414	01091	051	pr _h pr _o pr _o pr _o h _o	pr _o tlh _{rs}			
Manchester	334	73521	75801	01007	78511	53224	85825	84640		334	63311	66809	06906	69503	00231	83922	83640		334	02091	064	pr _h tl _{rs}	pr _o so _o pr _o			
Squires Gate	318	73321	80808	02608	73511	01226	81825	87930		318	53212	59158	07807	49403	03237	81918	83823		318	01111	064	pr _o	pr _h pr _o			
Valley	302	33230	74018	06709	32500	02223	83825			302	23330	74020	10408	18500	03327	81825			302	00101	106	+	+			
Ronaldsway	204	13330	82018	01908	18500	02119	81825			204	13431	80010	10008	19503	03331	81920			204	00091	118	+	+			
Carlisle	222	53623	82012	02109	59503	53220	82920	84828		222	60118	74158	08507	59563	01238	81923	83635		222	97101	105	pr _o	pr _o			
Watnall	354	31449	69018	99207	33503	51218	81920			354	53618	66019	05006	29403	00331	82915	83072		354	95081	066	pr _o so _o ps _h tl _s pr _o	pr _o			
Spurn Head	396	73630	61878	97206	43571	02221	84920	85359		396	50130	66818	02106	53500	03229	85920			396	01071	///	ph _{rs}	pr			
Finningley	360	73615	74038	98808	79411	00119	84918	83820		360	43620	82018	05207	49400	01235	81918	83822		360	94090	044	pr _o pr _o h _o	pr _o			
Dishforth	261	73528	14841	99804	79311	02331	83708	87915		261	33618	83018	05907	34660	00338	82830			261	02081	074	pr _s pr _h pr _s	pr _o			
Tynemouth	262	53530	66268	99904	99570	03234	83920	85359		262	63629	66258	05806	33571	04231	83925	86359		262	02061	071	pr _s	pr _o RR			
Eskdalemuir	162	63417	85268	02007	62513	53124	86822			162	50114	80808	08704	39403	02234	81710	83918		162	01091	097	ps _o pr _o so _o ph _{rs}	pr _h pr _o h _o ro _o ro _o			
Mull of Galloway	131	53530	78031	05407	52511	02223	85820			131	23634	80802	10308	29500	02231	82925			131	97091	///	/	/			
Prestwick	135	63416	84030	04309	62411	01220	81818	86825		135	73518	82158	10609	59571	51238	81920	85828		135	97111	103	pr _o	pr _o			
Renfrew	141	53417	83021	04209	52500	01220	85825			141	53612	82012	11708	58500	00248	83825	84635		141	00111	101	+	+			
Leuchars	171	63522	89038	01809	69563	00229	81920	86825		171	73620	89802	09307	68571	01236	84825	86630	87359	171	97101	062	jp	pr _o			
Dyce	091	73425	74028	01807	79413	01235	82918	87820		091	83627	58808	09604	88411	03240	84712	86818	87625	091	03091	044	pr _o pr _o h _o	pr _s pr _h pr _o			
Wick	075	83527	66808	03305	89411	03230	83712	88916		075	73520	69258	13004	78411	00249	81710	83815	87625	075	02081	030	pr _o pr _o h _o	pr _o			
Cape Wrath	049	83626	66028	06405	83411	01242	88915			049	73615	82028	15204	73411	53239	87915			049	97052	015	pr _o	pr _o			
Sule Skerry	010	73630	66038	05506	79411	03241	87915			010	73624	74032	13405	78411	00233	85815	87620		010	00070	///	/	/			
Lerwick	005	80135	66618	01305	85311	04245	86709	88628		005	70119	69038	10203	75511	51242	87626			005	01071	034	ir _{ro} ro _o pr _o	pr _o			
Stornoway	026	83633	70038	10106	88511	03237	83822	88630		026	73618	80028	17205	48531	01231	82827	83630	86358	026	93071	032	pr _h pr _o	pr _o			
Benbecula	022	73521	74258	11205	79411	03234	81714	83918	86630	022	60121	81258	16806	68511	01226	81821	86635		022	94081	038	pr _o pr	pr _o pr			
Tiree	100	23429	75250	09708	29400	03230	82918			100	23624	75011	15607	22500	00231	82820			100	97091	107	pr _o	jp			
Aldergrove	917	53530	82158	07708	59400	01215	81918	84822		917	43622	74258	13807	42400	03240	81818	83822		917	91091	109	+	pr _o			
Malin Head	980	23426	80258	11207	23400	04224	82918			980	53525	74031	16607	52411	02231	85818			980	01081	100	/	/			
Belmullet	976	43521	80018	15410	49500	02120	83920	84640		976	53617	82028	19509	53411	01223	83919	85650		976	97101	084	/	/			
Birr	965	63314	77028	12609	62511	02216	86820			965	33215	80011	16608	38500	01229	83820			965	97111	120	/	/			
Collinstown	969	43320	86258																							

All times of observation printed in this publication are GREENWICH MEAN TIME.

SIR GRAHAM SUTTON, C.B.E., D.Sc., F.R.S., Director-General, Meteorological Office, London Road, Bracknell, Berkshire


CHART OF WEATHER IN PART OF NORTHERN HEMISPHERE



Expla
of sy


CL

Symbol

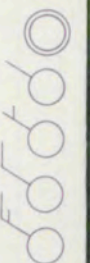


WEA

Symbol



Symbol



For each
half-foot
5 knots

CHARTS OF WEATHER IN WESTERN EUROPE

ation
mbols

LOUD
Cloud
Amount
(oktas)

0
1 or less
2
3
4
5
6
7 or more
8

y obscured

ATHER
Weather

t

izzle

n and
rizzle

n and snow
w

n shower
n and snow
shower

w shower
l shower

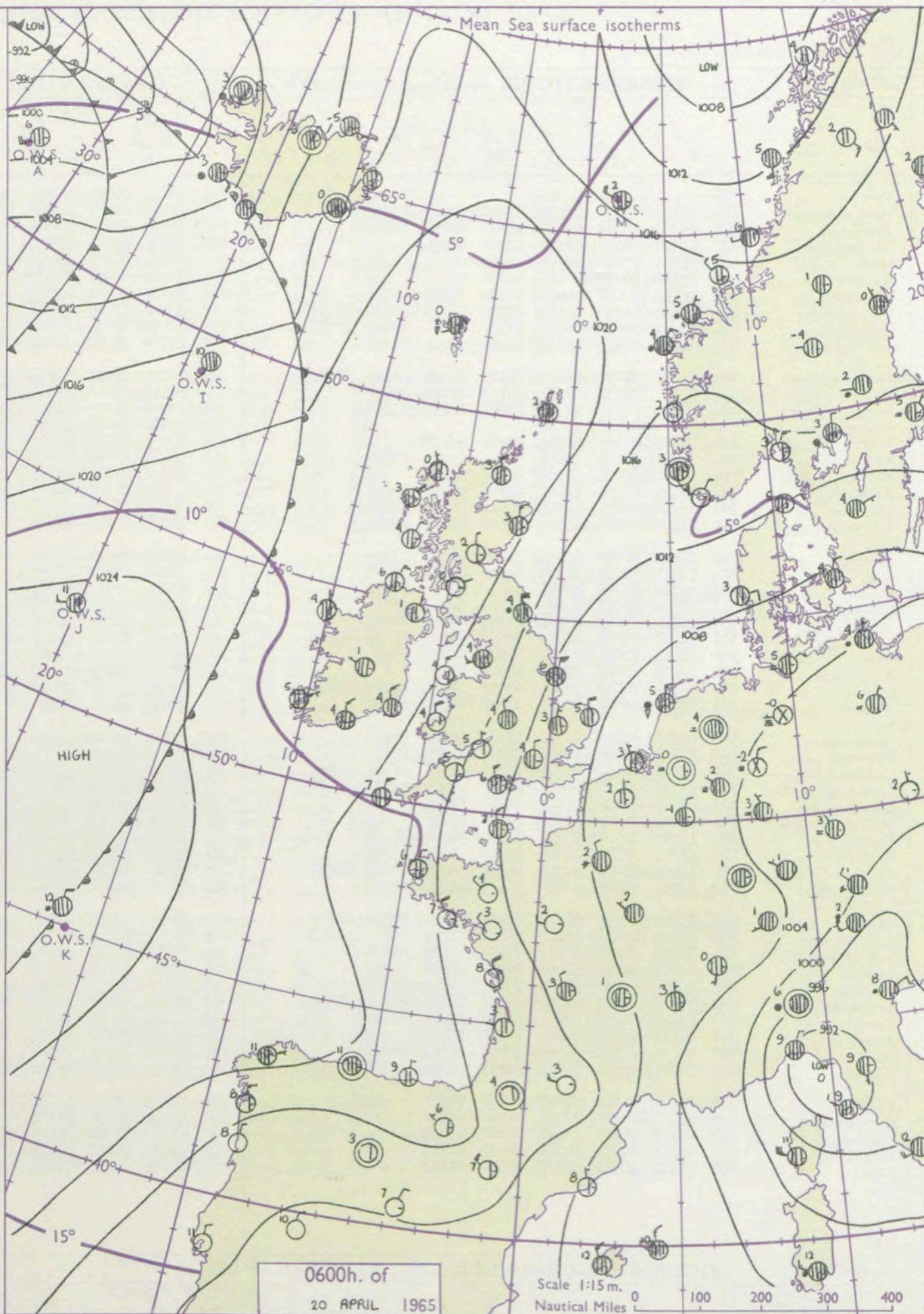
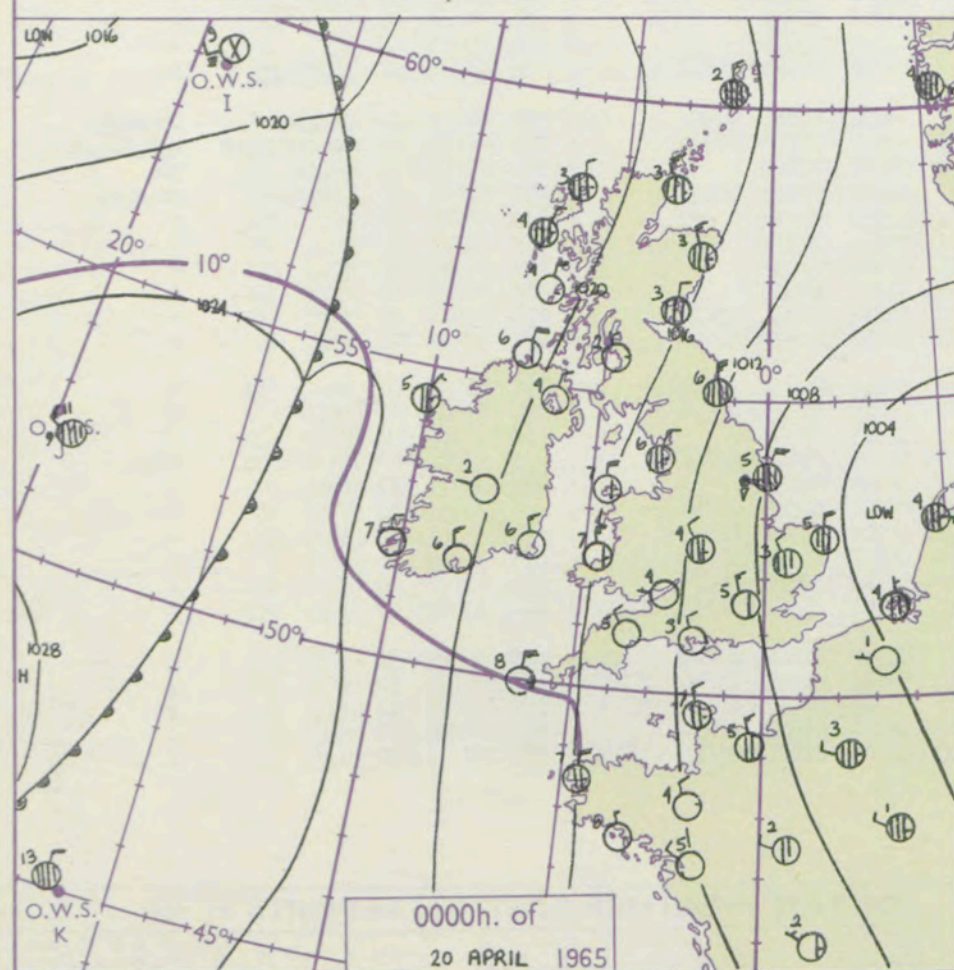
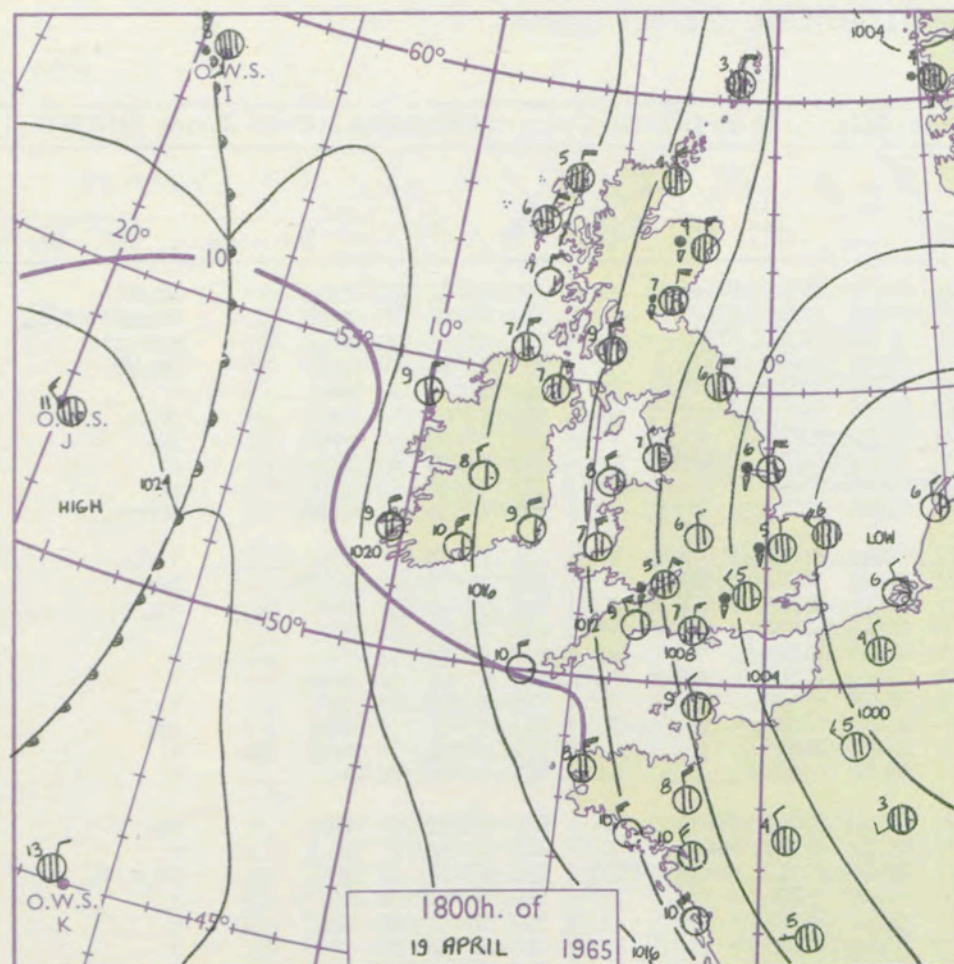
understorm

WIND

Wind
speed
(knots)

Calm
1-2
3-7
8-12
13-17

additional
ther add



GENERAL SYNOPTIC DEVELOPMENT

Issued at midday Tuesday 20

April 1965

FORECAST for Great Britain and Northern Ireland until noon tomorrow

The complex low pressure area over the North Sea has filled, lowest pressure being transferred to the Gulf of Genoa, while a strong ridge of high pressure is building from Scotland to Scandinavia. The ridge will move slowly south across the British Isles in the next 24 hours and the Atlantic fronts will advance gradually across Scotland.

In eastern and southern England it will be rather cloudy, cold and showery, but the showers will die out tonight except in southeast England. The rest of Britain will be mainly dry with sunny periods, but it will become cloudy in Northern Ireland and west Scotland with some drizzle tomorrow. It will be rather cold with frost inland tonight.

OUTLOOK for following 24 hours.

Changeable, rain at times particularly in the north. Temperatures still rather below normal.

DAILY WEATHER REPORT OF THE BRITISH METEOROLOGICAL OFFICE (contd.)

Code FM 11.A OBSERVATIONS at 00h. 20 April 1965										OBSERVATIONS at 06h. 20 April 1965										OBSERVATIONS during NIGHT										CONVE TAB °C to							
Station	iii	Nddff	VVwww	PPPTT	N _h Ch _M Ch _H	T _d T _d app	8N _s Ch _s h _s	8N _s Ch _s h _s	8N _s Ch _s h _s	iii	Nddff	VVwww	PPPTT	N _h Ch _M Ch _H	T _d T _d app	8N _s Ch _s h _s	8N _s Ch _s h _s	8N _s Ch _s h _s	iii	Nddff	VVwww	PPPTT	N _h Ch _M Ch _H	T _d T _d app	8N _s Ch _s h _s	8N _s Ch _s h _s	8N _s Ch _s h _s	iii	RRT _n T _n E		T _g T _g	WEATHER					
																																21h.—03h.	03h.—09h.				
Kew	775				04					775	73611	70258	10805	7844/	02319	86812	87635		775	95041	00	pr		pr	pr									40			
London Airport	772	23314	75038	08405	25700	01115	82650			772	73612	64218	10804	37432	02318	82715	84075		772	95041	02	pr	pr	pr	pr	pr	pr	pr	pr	pr	pr	pr	pr	pr	39		
Gatwick	776	13210	70038	08003	15600	01218	81640			776	73607	65218	10004	724/1	03314	81712	87820		776	01031	00	pr	pr	pr	pr	pr	pr	pr	pr	pr	pr	pr	pr	pr	38		
Thorney Island	871	03208	78028	09603	00900	02121				871	73515	59601	10705	754/1	03305	84612	87618		871	94031	00	pr	pr	pr	pr	pr	pr	pr	pr	pr	pr	pr	pr	pr	37		
Hurn	862	03308	70028	10703	00900	01213				862	73415	80031	12306	7544/	01210	83615	85635		862	00021	00	+	+	+	+	+	+	+	+	+	+	+	+	+	36		
Guernsey	894	03316	80028	12406	00900	01220				894	63419	82021	13807	624/1	01306	83815	85820		894	91061	03	pr	pr	pr	pr	pr	pr	pr	pr	pr	pr	pr	pr	pr	35		
Wattisham	590	33114	70018	05903	31400	02216	83819			590	33610	80018	10302	32500	01225	83825		590	05002	50	pr	pr	pr	pr	pr	pr	pr	pr	pr	pr	pr	pr	pr	pr	34		
Gorleston	497	60122	64258	04405	68500	04225	82820	86625		497	63618	62258	09105	68500	03223	84820	86625		497	02032	03	pr	pr	pr	pr	pr	pr	pr	pr	pr	pr	pr	pr	pr	pr	33	
Mildenhall	578	63209	74038	06903	685/1	02215	84823	83638		578	70105	80031	10803	784/1	01225	83818	87625		578	01021	52	pr	pr	pr	pr	pr	pr	pr	pr	pr	pr	pr	pr	pr	pr	32	
Cardington	559	72909	56816	08604	724/1	02114	87818			559	73410	74028	11804	773/1	03225	87709		559	03031	51	pr	pr	pr	pr	pr	pr	pr	pr	pr	pr	pr	pr	pr	pr	pr	31	
West Raynham	485	53420	74038	06005	58500	03216	82825	83635		485	60111	82018	10604	655/1	01223	83620	84630		485	97031	01	pr	pr	pr	pr	pr	pr	pr	pr	pr	pr	pr	pr	pr	pr	30	
Wittering	462	53215	80251	08604	557/1	02113	85650			462	63514	80218	12303	652/1	02225	81704	86650		462	05031	00	pr	pr	pr	pr	pr	pr	pr	pr	pr	pr	pr	pr	pr	pr	29	
Boscombe Down	746	13010	74021	10703	15600	01117	81640			746	73419	74031	12505	754/1	01211	83715	87625		746	97021	51	+	+	+	+	+	+	+	+	+	+	+	+	+	28		
Ross-on-Wye	627	13610	77011	15304	15600	00215	81630			627	13610	77011	15304	15600	00215	81630		627	00031	51	+	+	+	+	+	+	+	+	+	+	+	+	+	+	27		
Bristol	628	02806	66018	11904	00900	02222				628	23507	69011	14405	28502	01213	81825		628	00031	52	+	+	+	+	+	+	+	+	+	+	+	+	+	+	26		
Aberporth	502	33425	66011	15607	32500	03220	83820			502	23420	66018	18204	21500	01214	82820		502	94041	01	pr	pr	pr	pr	pr	pr	pr	pr	pr	pr	pr	pr	pr	pr	25		
Rhoose (Cardiff)	715	02808	80020	13403	00900	01217				715	33310	82011	16005	35502	01218	83622		715	00020	53	+	+	+	+	+	+	+	+	+	+	+	+	+	+	24		
Plymouth	827	13415	66258	14107	15700	03213	81656			827	13414	80028	15406	12600	03209	81830		827	97051	02	pr	pr	pr	pr	pr	pr	pr	pr	pr	pr	pr	pr	pr	pr	pr	23	
Chivenor	707	23320	80038	14607	22500	04215	82820			707	33612	83038	16907	38400	01217	81818		707	97051	03	pr	pr	pr	pr	pr	pr	pr	pr	pr	pr	pr	pr	pr	pr	pr	22	
St. Mawgan	817	43520	72031	16007	42500	02215	84825			817	73418	72021	17606	725/1	03207	87825		817	00060	05	+	+	+	+	+	+	+	+	+	+	+	+	+	+	21		
Culdrose	809	23618	69018	15906	28400	03117	81818			809	43515	69021	17306	48500	04305	83820	83635		809	93051	04	ph	ph	ph	ph	ph	ph	ph	ph	ph	ph	ph	ph	ph	20		
Scilly	804	13623	82020	17308	11500	04214	81820			804	70114	81021	18907	784/1	03209	82818	86623		804	00060	11	+	+	+	+	+	+	+	+	+	+	+	+	+	19		
Elmdon	534	73311	57028	10804	756/1	02217	87638			534	83514	70251	14204	854/1	01219	81715	86625	88650		534	97031	02	pr	pr	pr	pr	pr	pr	pr	pr	pr	pr	pr	pr	pr	pr	18
Shawbury	414	23314	83011	12605	20960	01223	82360			414	23315	69011	16703	28600	51219	81830		414	00031	01	+	+	+	+	+	+	+	+	+	+	+	+	+	+	17		
Manchester	334	23411	75028	11705	28500	01224	81825			334	53610	70031	16104	55500	51221	85625		334	97031	02	pr	pr	pr	pr	pr	pr	pr	pr	pr	pr	pr	pr	pr	pr	pr	16	
Squires Gate	318	70117	82031	13706	785/1	01232	82820	87627		318	13413	80021	17604	18500	52319	81825		318	00041	50	+	+	+	+	+	+	+	+	+								

DAILY WEATHER REPORT OF THE BRITISH METEOROLOGICAL OFFICE

No. 37771

Date of Issue Wednesday 21 April 1965

VISION
LE
°F

104
102
100
99
97
95
93
91
90
88

86
84
82
81
79
77
75
73
72
70

68
66
64
63
61
59
57
55
54
52

50
48
46
45
43
41
39
37
36
34

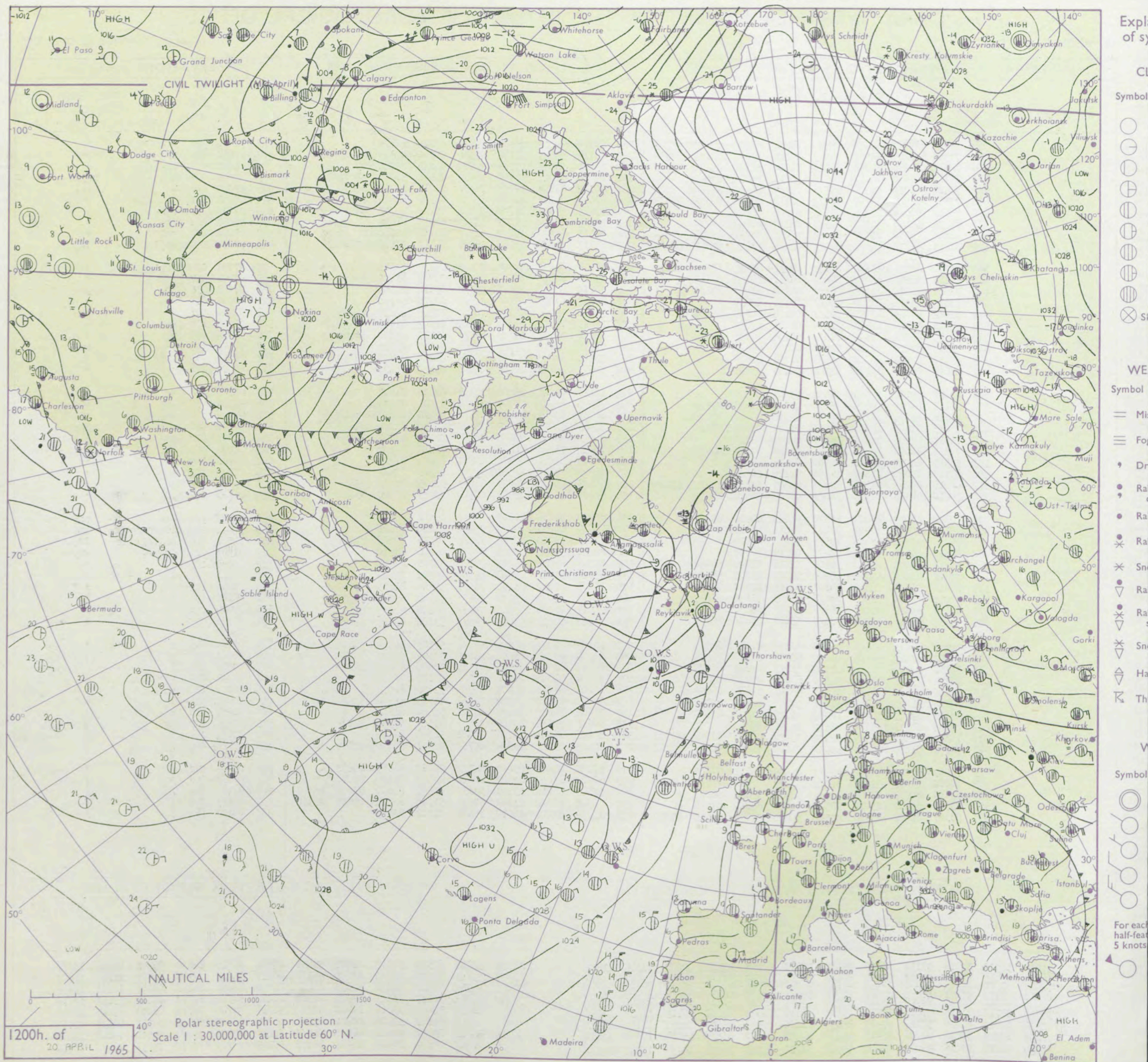
32
30
28
27
25
23
21
19
18
16

14
12
10
9
7
5
3
1
0
2

4
6
8
9
11
13
15
17
18
20

Code FM 11.A		OBSERVATIONS at 12h. 20 April 1965										OBSERVATIONS at 18h. 20 April 1965										OBSERVATIONS during DAY				
Station		iii	Nddff	VVwwwW	PPPTT	N _h Ch _h Ch _h	T _d T _d app	8N _s Ch _s h _s	8N _s Ch _s h _s	8N _s Ch _s h _s	iii	Nddff	VVwwwW	PPPTT	N _h Ch _h Ch _h	T _d T _d app	8N _s Ch _s h _s	8N _s Ch _s h _s	8N _s Ch _s h _s	iii	RR	T _s	SSS	WEATHER		
																									09h.—15h.	15h.—21h.
Kew	775	80117	78878	13208	63561	00002	84823	83925	85359		775	60218	59028	16308	62511	03221	86820				775	91091	022	pr _o pr _o pr _o h _o	+	
London Airport	772	73516	70258	13508	78511	03004	83822	84632	87638		772	60119	65022	16108	62530	05216	82825	85828			772	97091	028	pr _o	+	
Gatwick	776	70111	70258	12908	68513	00005	83828	85640	85070		776	53611	58058	15108	55600	04214	85640				776	01091	023	pr _o r _o r _o	+	
Thorney Island	871	70117	83038	14108	68512	03211	85824	83072			871	40216	61028	15908	18632	04311	81830	83072			871	93091	027	pr _o	pr _o	
Hurn	862	73516	66032	15308	78511	02209	84825	84640			862	70112	68038	17208	78411	03217	81712	86630			862	97090	///	+	pr _o	
Guernsey	894	73618	82028	15707	78411	01107	83818	84825	87635		894	63419	70031	17007	65640	01306	83630	85640			894	00091	041	+	+	
Wattisham	590	83616	66618	12805	85511	03208	88622				590	33615	56016	15707	27401	05220	82715	83070			590	92092	///	r _o r _o	+	
Gorleston	497	80222	58058	11107	85511	05108	88625				497	50215	60012	15007	35542	06218	83620			497	96081	008	pr	+		
Mildenhall	578	83612	74252	13207	88411	03210	81712	85818	88630		578	60111	62022	17007	61511	04217	86820			578	97091	022	pr _o	+		
Cardington	559	83618	66258	14207	88511	02206	83820	85640	88657		559	63617	59058	17607	58501	04317	83820	83830			559	97091	029	pr _o ir _o	ir _o	
West Raynham	485	80120	69036	13606	85411	03214	82715	87622	88630		485	70118	61032	17406	75411	05219	87615			485	97071	021	ir _o	+		
Wittering	462	80118	74808	14908	88511	03211	84820	88645			462	83612	62028	18507	88511	03219	83820	88630			462	97091	017	ir _o pr _o	+	
Boscombe Down	746	73618	66806	15506	78511	01108	83820	87635			746	50115	62038	17407	55500	03314	85625			746	97081	036	pr _o	pr _o		
Ross-on-Wye	627	73613	66021	17307	75611	00111	87630				627	80210	57022	19408	86511	02216	88720			627	00090	036	+	+		
Bristol	628	73512	80021	17007	78511	01108	84820	86635			628	70113	59252	19108	78511	03318	84820	87635			628	97091	021	+	pr _o	
Aberporth	502	23413	80020	19508	21530	01003	82825				502	43615	74011	21307	48500	01109	81827	84650			502	00090	108	+	+	
Rhose (Cardiff)	715	70312	83021	17508	78611	05106	86830				715	70116	74031	19308	68671	01110	83830	86645			715	00090	075	+	+	
Plymouth	827	53615	87030	17110	51501	00202	85826				827	30315	69018	18709	38500	50213	82825			827	97111	110	+	pr _o		
Chivenor	707	23417	82021	18310	28501	01701	82825				707	53514	82018	20109	38530	03110	82828	84360			707	97101	093	pr _o	+	
St. Mawgan	817	33623	80011	19108	32501	01103	83825				817	33621	82021	20408	38500	03207	83825			817	00090	121	+	+		
Culdrose	809	63622	69038	18509	54531	03304	85620				809	10118	72011	19608	18401	02206	81815			809	00100	108	+	+		
Scilly	804	50113	81012	20209	58400	05001	83818	85628			804	30223	81038	20907	11440	02001	81818			804	91100	070	pr _o	+		
Elmdon	534	70116	65026	16807	78511	02310	86820	87630			534	80210	59048	19107	84511	02216	84620	88640			534	97091	020	ir _o pr _o	pr _o	
Shawbury	414	73415	61801	18506	78511	01007	83820	83825			414	70115	62028	20807	78511	01312	81825	87650			414	97090	026	pr _o	pr _o	
Manchester	334	70317	57802	18506	78511	00215	86825				334	70213	56048	20406	78511	01314	82825	87650			334	97091	024	pr _o	+	
Squires Gate	318	70315	80021	19508	78541	01210	81822	85827			318	70312	75018	21408	74611	01210	87632			318	97101	069	+	pr _o		
Valley	302	53619	82031	21408	52500	00106	85825				302	20113	82021	22608	28501	02204	81825			302	00101	109	+	+		
Ronaldsway	204	43515	87030	21607	41501	52110	84828				204	33313	82011	22508	38501	01303	83827			204	00090	101	+	+		
Carlisle	222	60218	82022	21107	68411	02205	82718	84822	85630		222	60409	80022	22907	68511	52105	81823	85633			222	00081	036	+	+	
Watnall	354	70210	58258	16307	78411	03107	86818	83650			354	40707	62018	19207	48500	03213	83820	83657			354	91081	022	pr _o	+	
Spurn Head	396	70320	66038	15407	43570	05217	84920	85360			396	80225	59038	18607	85611	05216	88630			396	97080	///	pr _o	pr _o		
Finningley	360	80120	60818	16907	82411	04213	88816				360	73614	66028	19807	75611	03214	87645			360	91091	005	id _o pr _o pr _o id _o	ir _o		
Dishforth	261	70218	58806	18405	72511	03218	87820				261	73615	59028	20906	72411	03314	84817	87820			261	92071	006	pr _o ir _o id _o	id _o	
Tynemouth	262	80130	48606	19705	87411	02218																				

CHART OF WEATHER IN PART OF NORTHERN HEMISPHERE



CHARTS OF WEATHER IN WESTERN EUROPE

ation
mbols

LOUD
Cloud
Amount
(oktas)

0
1 or less
2
3
4
5
6
7 or more
8

y obscured

ATHER

Weather

t

izzle

n and
rizzle

n and snow
ow

n shower

n and snow
hower

ow shower

l shower

understorm

IND

Wind
speed
(knots)

Calm

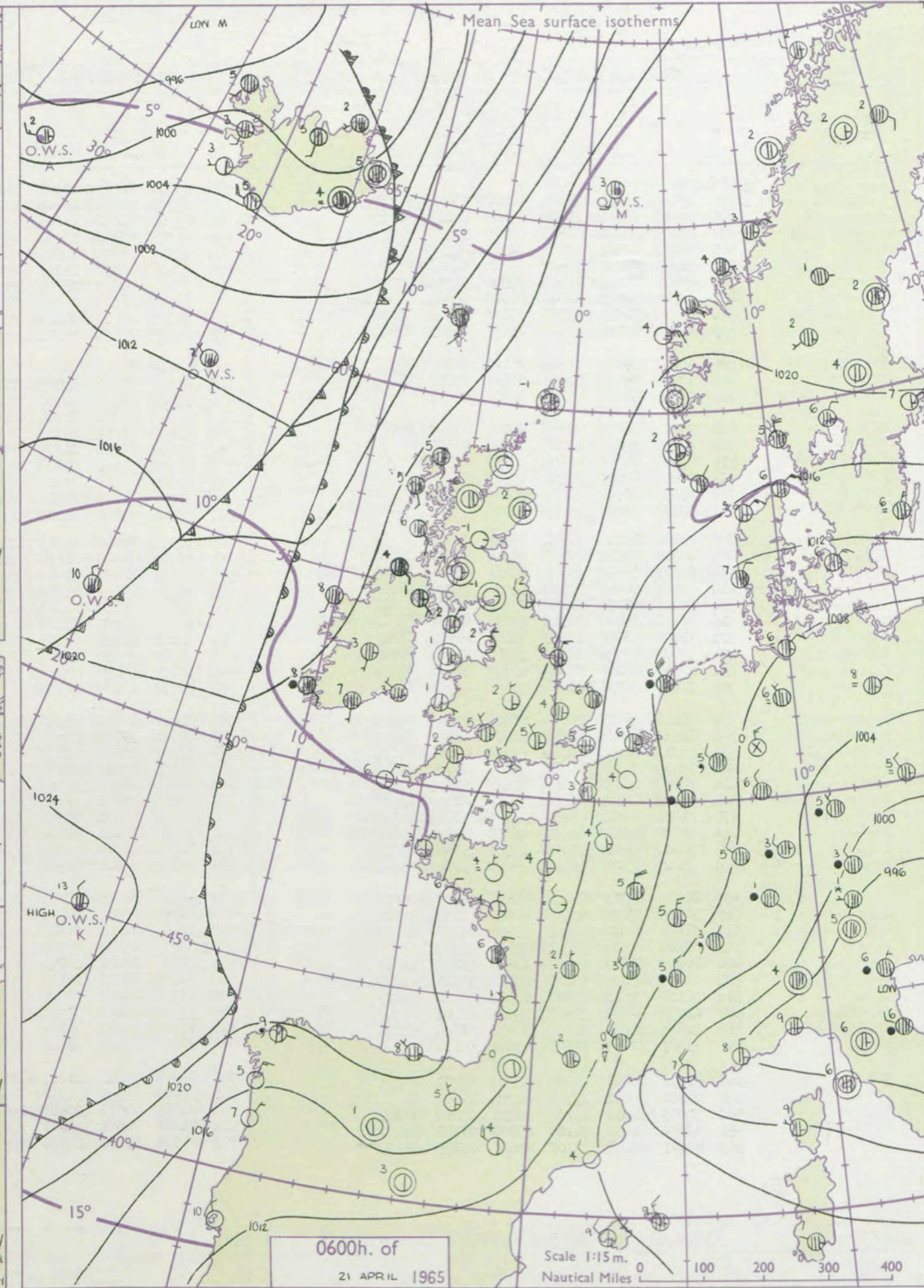
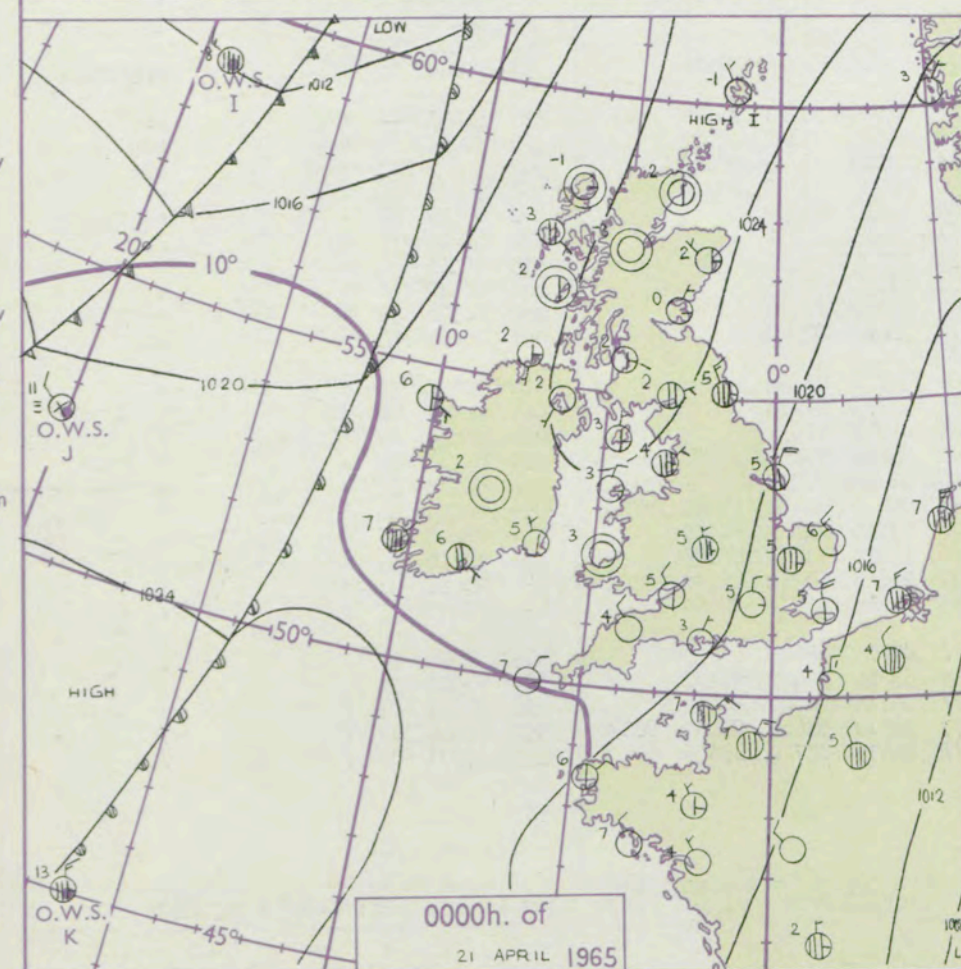
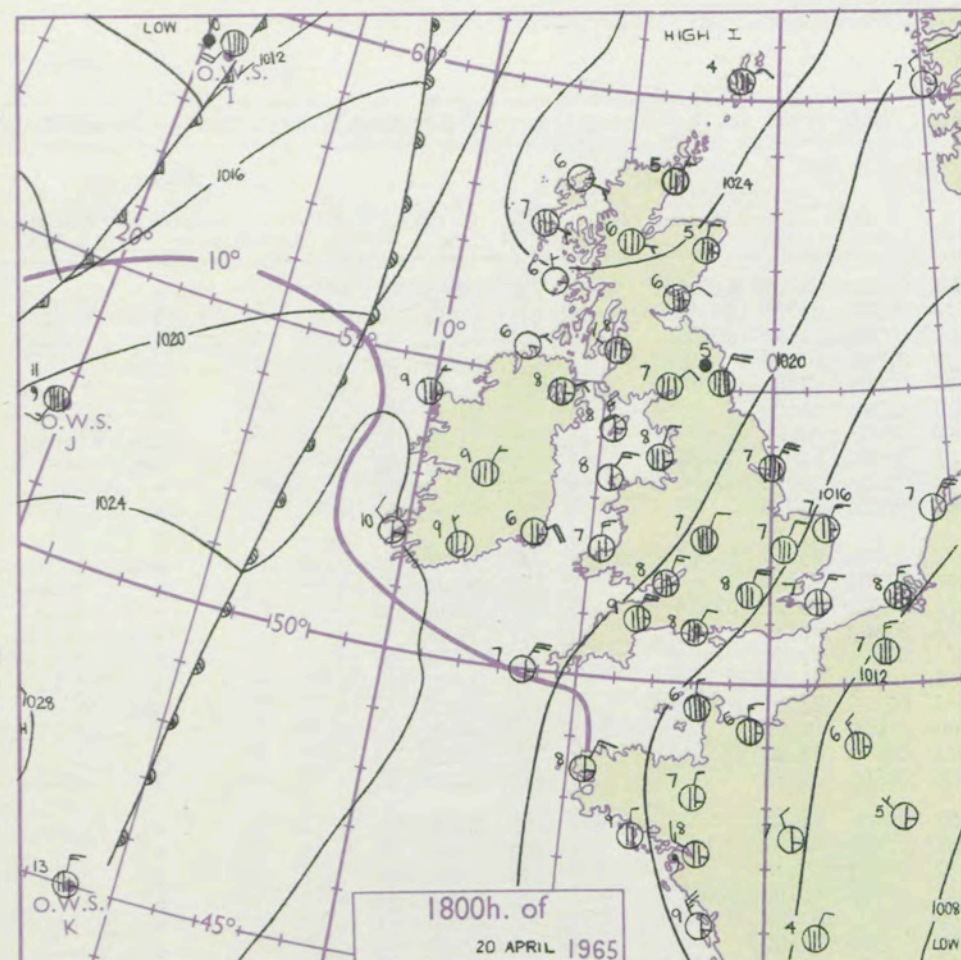
1-2

3-7

8-12

13-17

additional
her add



GENERAL SYNOPTIC DEVELOPMENT

Issued at midday Wednesday 21

April 1965

FORECAST for Great Britain and Northern Ireland until noon tomorrow

The strong rise of pressure which had been occurring over the British Isles has now ceased leaving a flat pressure gradient over the United Kingdom. The fronts west of Britain have occluded steadily with little eastward advancement of the warm front towards Scotland and Northern Ireland. Only small changes are expected through the next 24 hours with a slow fall of pressure over Britain and slow eastward progression of the rapidly occluding fronts to the west.

It will be dry in all parts at first with some sunny periods. East and southeast England will, however, be rather cloudy. Cloudy, rainy weather will spread slowly eastwards into western Scotland and Northern Ireland and perhaps northern England by tomorrow morning. Temperatures will be near normal with perhaps slight frost in a few Midlands areas tonight.

OUTLOOK for the following 24 hours.

Becoming colder with northwesterly winds and showers in most places also some sunshine.

DAILY WEATHER REPORT OF THE BRITISH METEOROLOGICAL OFFICE (contd.)

Code FM 11.A										OBSERVATIONS at 00h.										21 April 1965										OBSERVATIONS at 06h.										21 April 1965										OBSERVATIONS during NIGHT										CONVE TAB
Station		iii	Nddff	VVwwwW	PPPTT	N _h L _h C _M H	T _d T _d app	8N _s Ch _s h _s	8N _s Ch _s h _s	8N _s Ch _s h _s	iii	Nddff	VVwwwW	PPPTT	N _h L _h C _M H	T _d T _d app	8N _s Ch _s h _s	8N _s Ch _s h _s	8N _s Ch _s h _s	iii	RRT _n E	T _g T _g	WEATHER		°C to																																			
																							21h.—03h.	03h.—09h.																																				
Kew	775				06						775	33509	66020	19205	38500	01400	81825	83640			775	00051	01	+	+	40																																		
London Airport	772	13611	62031	19305	16400	03108	81717				772	53407	58011	19405	55511	02502	81720	85656			772	00041	02	+	+	39																																		
Gatwick	776	63608	62051	18606	65400	03212	86619				776	63306	65011	18605	65500	03702	81620	86656			776	00041	01	+	+	38																																		
Thorney Island	871	00109	66020	19405	00900	03213					871	30201	61030	19103	25730	02804	82656			871	00031	51	+	+	37																																			
Hurn	862	00105	63021	20003	00900	02210					862	13303	28100	19900	15600	00802	81640			862	00500	54	+	+	36																																			
Guernsey	894	30214	63021	19407	35500	04303	83625				894	50208	66030	20105	55500	02303	85620			894	00051	02	+	+	35																																			
Wattisham	590	03410	56011	19004	00900	04109					590	73113	60021	18004	75511	03605	87626			590	97021	50	+	ir _o	34																																			
Gorleston	497	03516	60021	17006	00900	04804					497	83516	60021	16706	88511	04704	82822	88631			497	97051	04	+	ir _o	33																																		
Mildenhall	578	73602	58031	19305	75411	04305	82618	87650			578	73306	59012	18404	75411	03603	86615	87640			578	00041	02	+	+	32																																		
Cardington	559	73610	62031	20206	75611	03205	87642				559	23205	40031	19903	17400	02502	81710			559	00031	52	+	+	31																																			
West Raynham	485	80112	59022	19505	86411	04207	88710				485	73611	61252	18205	78311	03704	83708	84815	86630			485	97051	03	+	pr _o	30																																	
Wittering	462	83410	58032	20605	85411	03102	86710	87620			462	33212	58011	20003	35600	02704	83640			462	00030	01	+	+	29																																			
Boscombe Down	746	03605	61011	20803	00900	02211					746	73605	50101	20602	75411	01501	85615	87625			746	00001	53	+	+	28																																		
Ross-on-Wye											627	83403	48052	20904	86411	02603	88715			627	00040	03	+	+	27																																			
Bristol	628	23508	56051	21405	00901	03208	82075				628	73405	56051	20805	75511	03704	87620			628	00041	51	+	+	26																																			
Aberporth	502	00000	74021	22703	00900	01304					502	21003	62010	21701	10931	50705	81360			502	00000	57	+	+	25																																			
Rhoose (Cardiff)	715	03605	58021	21603	00900	01304					715	70207	56051	20803	75611	01606	83640	85650			715	97010	53	+	pr _o	24																																		
Plymouth	827	03607	64020	20905	00900	02306					827	40000	56040	21203	45700	02400	84656			827	00021	53	+	+	23																																			
Chivenor	707	00000	66021	22005	00900	03306					707	70000	48031	21402	75511	01604	87620			707	00011	53	+	+	22																																			
St. Mawgan	817	00104	70020	22205	00900	03304					817	30504	55020	21802	10945	01802	81362			817	00020	51	+	+	21																																			
Culdrose	809	00106	72020	21605	00900	02205					809	20104	60050	21303	12401	01604	81818			809	00020	52	+	+	20																																			
Scilly	804	10210	81021	22607	11500	04211	81820				804	30313	74020	21406	22505	03707	82820			804	00060	11	+	+	19																																			
Elmdon	534	83607	56048	21705	85411	03208	84714	88635			534	33606	58011	21002	35630	01603	82632			534	97020	02	id _o	+	+	18																																		
Shawbury	414	83510	56041	22503	85611	02000	88643				414	83507	48042	21503	85611	02606	82635	88650			414	00020	53	+	+	17																																		
Manchester	334	70405	59031	22205	75411	01106	87617				334	53502	60012	21203	58500	01503	81820	85650			334	00031	51	+	+	16																																		
Squires Gate	318	70406	75022	22904	75611	01201	81640	87656			318	10307	65021	21802	15600	51507	81640			318	00001	55	+	+	15																																			
Valley	302	10108	66010	23503	15500	02302	81625				302	40000	82030	22101	25602	50607	82640	83075			302	00501	54	+	+	14																																		
Ronaldsway	204	33607	80030	23403	35600	01101	83646				204	40207	82150	22002	38501	50606	81825			204	00000	52	+	jp	13																																			
Carlisle	222	40605	66031	24702	45700	51103	84656				222	10000	35040	23351	15600	52507	81635			222	00511	55	+	+	12																																			
Watnall	354	80206	58032	21204	85611	03701	88635				354	70110	48808	20703	78511	02502	84820	87640			354	93031	02	+	propr _o ro	11																																		
Spurn Head	396	40120	66011	20405	45500	04103	84625				396	70117	66038	19006	43571	04609	84920	85360			396	97041	11	+	pr _o	10																																		
Finningley	360	83512	61033	21705	85611	03400	88631				360	73314	57036	20603	78511	01503	81825	87640			360	97031	02	ir _o	pr _o	9																																		
Dishforth	261	53311	61255	22304	52500	02601	85822				261	73309	62038	21203	75631	00503	83635	86645			261	92021	01	id _o pro	pr _o	8																																		
Tynemouth	262	73414	74028	22605	75511	02100	87625				262	33209	5805																																															

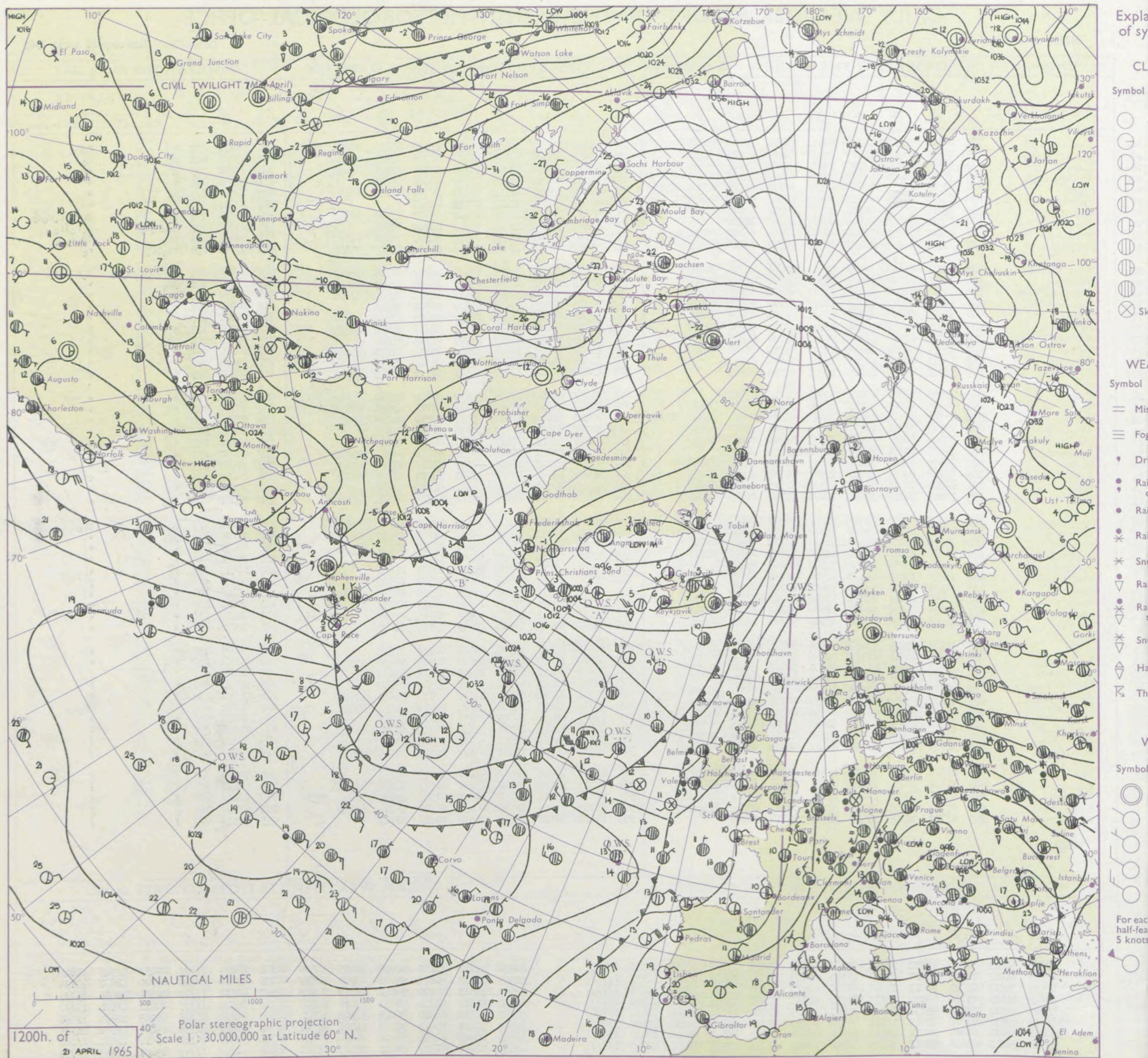
DAILY WEATHER REPORT OF THE BRITISH METEOROLOGICAL OFFICE

No. 37772

Date of Issue Thursday 22 April 1965

Code FM 11.A		OBSERVATIONS at 12h. 21 Apr 11 1965										OBSERVATIONS at 18h. 21 Apr 11 1965										OBSERVATIONS during DAY			
Station	iii	Nddff	VVwwwW	PPPTT	N _h Ch _h C _h H	T _d T _d app	8N _s Ch _s h _s	8N _s Ch _s h _s	8N _s Ch _s h _s	iii	Nddff	VVwwwW	PPPTT	N _h Ch _h C _h H	T _d T _d app	8N _s Ch _s h _s	8N _s Ch _s h _s	8N _s Ch _s h _s	iii	RRT x E	SSS	WEATHER			
																						09h.—15h.	15h.—21h.		
Kew	775	80211	78022	18008	88511	00706	86820	88635		775	83614	67022	16408	88511	01706	83825	84627	88656	775	97091	037	+		r o r o	
London Airport	772	70112	58801	18208	78511	02707	83825	87635		772	83512	65018	16308	88511	02708	83825	88650		772	91091	010	pr o		r o	
Gatwick	776	73510	68021	17808	78511	02708	85825	86635		776	63512	65018	15908	64500	02607	82625	86656		776	97091	019	pr o		ir o	
Thorney Island	871	70111	74031	18209	78511	01707	81825	86635	87657	871	73608	62022	16608	75711	02609	87650			871	00101	052	+		+	
Hurn	862	73509	65031	19009	48531	00610	82825	83656	85358	862	70109	65032	16909	75531	50709	81625	86645		862	00090	111	+		+	
Guernsey	894	73410	65031	19807	78511	02803	84820	86633		894	03508	58051	07807	00900	02713				894	00091	073	+		+	
Wattisham	590	73616	70258	16507	72571	03709	87825	87368		590	83417	37518	15105	87211	05709	87703	88705		590	92081	111	pr o		pr o r o r o d o d o	
Gorleston	497	83523	58606	15906	85511	04703	88620			497	83522	56106	13907	85411	06708	88615			497	01072	000	ir o r o r o		r o r o r o	
Mildenhall	578	83614	74252	17507	88511	02708	84820	88635		578	83610	59508	16106	86311	04607	85708	88712		578	97081	015	pr o		id o d o d o	
Cardington	559	73513	64258	18507	78511	01707	83820	87635		559	73612	70012	17007	78511	00604	81825	87650		559	97091	020	ir o pr o		r o	
West Raynham	485	80118	64608	17305	85411	03706	83716	88620		485	80214	61586	15905	87311	04707	87706	88712		485	93061	008	r o r o d o r o d o r o		d o r o d o r o	
Wittering	462	73614	74028	18907	78511	01608	84825	87640		462	83614	80032	17206	85311	02705	82709	88640		462	97081	006	pr o		+	
Boscombe Down	746	73612	66032	19107	78511	01710	83825	87635		746	70106	59018	17507	78511	01710	82825	87640		746	97090	022	pr o		+	
Ross-on-Wye	627	80205	70022	19608	88611	51707	82830	88635		627	60305	63012	17508	65611	00608	86640			627	00090	007	+		+	
Bristol	628	73607	66052	19808	78511	01709	85820	86645		628	70308	61022	18008	75711	01609	87650			628	00101	017	+		+	
Aberporth	502	53605	66031	20408	28634	01709	81830	83359		502	50705	69022	17308	18501	51717	81828	85075		502	00080	123	+		+	
Rhoose (Cardiff)	715	61605	68028	19808	68511	01709	84828	85640		715	42405	66018	17508	45709	01713	84650			715	97090	046	pr o		+	
Plymouth	827	71911	61021	19608	78511	05710	85828	84640		827	62407	58051	16709	58631	03614	81835	85640		827	00110	053	+		+	
Chivenor	707	23613	80021	20309	28501	01808	82828			707	53509	74031	17709	58600	03712	83830	84650		707	00111	091	+		+	
St. Mawgan	817	53312	62021	20209	42501	03708	84825			817	43610	80011	17908	15501	51712	81625	83075		817	00100	095	+		+	
Culdrose	809	63508	62051	19609	52501	01715	85820			809	63607	64052	17508	25639	00712	82630	83362	85175	809	00100	096	+		+	
Scilly	804	60104	81031	20711	22509	05706	82820	86175		804	70000	74022	17909	48471	07715	81816	83625	87365	804	00110	061	+		+	
Elmdon	534	73608	62021	19606	78411	01809	82815	84640	87656	534	70406	56042	17508	75611	00712	82635	87657		534	00081	010	+		+	
Shawbury	414	73509	74031	20407	78611	51706	83840	87650		414	10204	61041	17708	14600	51714	81645			414	00090	057	+		+	
Manchester	334	73306	58041	20008	78511	51708	82825	86640		334	11006	56041	17109	15700	00713	81656			334	00101	051	+		+	
Squires Gate	318	13108	75020	20708	18501	53710	81825			318	33108	66031	18007	10931	50716	81365	83075		318	00090	131	+		+	
Valley	302	70000	82028	21008	78611	01608	82830	87640		302	30307	82012	18409	10932	01610	81364	83075		302	00100	075	+		+	
Ronaldsway	204	71208	82031	21207	28501	01706	81822	87075		204	41405	81012	18007	11542	02714	81825	83075		204	00080	094	+		+	
Carlisle	222	50906	80021	21308	58511	52715	82825	85640		222	42408	80021	18309	15601	00613	81638	83075		222	00111	110	+		+	
Watnall	354	70205	50018	19506	78411	02707	82818	87640		354	70503	60022	17507	45571	01710	82625	87359		354	91081	003	pr o		+	
Spurn Head	396	80220	66038	18407	85511	05608	88620			396	80225	66028	17206	85411	03708	84710	88620		396	97080	111	pr o		pr o	
Finningley	360	73613	82038	19607	78511	00707	84822	87645		360	80211	77012	18007	55731	01807	85650	88360		360	97080	008	pr o		+	
Dishforth	261	73411	69022	20107	78511	01710	84823	86645		261	70210	62052	18207	75611	01710	81640	87656		261	90091	015	+		+	
Tynemouth	262	40510	74020	21007	22570	01605	82820	84359		262	00708	74020	18906	00900	51713				262	00081	115	+		+	
Eskdalemuir	162	41804	89030	20508	34501	54812	83826			162	22004	89011	17708	14601	00709	81636			162	00110	135	+		+	
Mull of Galloway	131	71410	78031	21107	11508	52713	81825	87270		131	52705	80022	18506	50951	02713	85360			131	00090	111	/		/	
Prestwick	135	71907	82021	19710	15606	52724	81635	87275		135	32804	82021	17307	11631	02710	81835	83368		135	00100	105	+		+	
Renfrew	141	62007	62021	20209	11606	52721	81830	86070		141	12410	66021	17209	10930	00711	81365			141	00120	109	+		+	
Leuchars	171	31109	83030	20608	18602	52712	81830	83080		171	11413	82010	17607	00902	50711	81080			171	00090	131	+		+	
Dyce	091	41209	82021	20708																					

CHART OF WEATHER IN PART OF NORTHERN HEMISPHERE



CHARTS OF WEATHER IN WESTERN EUROPE

ation
mbols

LOUD
Cloud
Amount
(oktas)

0
1 or less
2
3
4
5
6
7 or more
8

y obscured

ATHER

Weather

izzle

h and
rizzle

h and snow

w

h shower

h and snow
shower

w shower

l shower

understorm

WIND

Wind
speed
(knots)

Calm

1-2

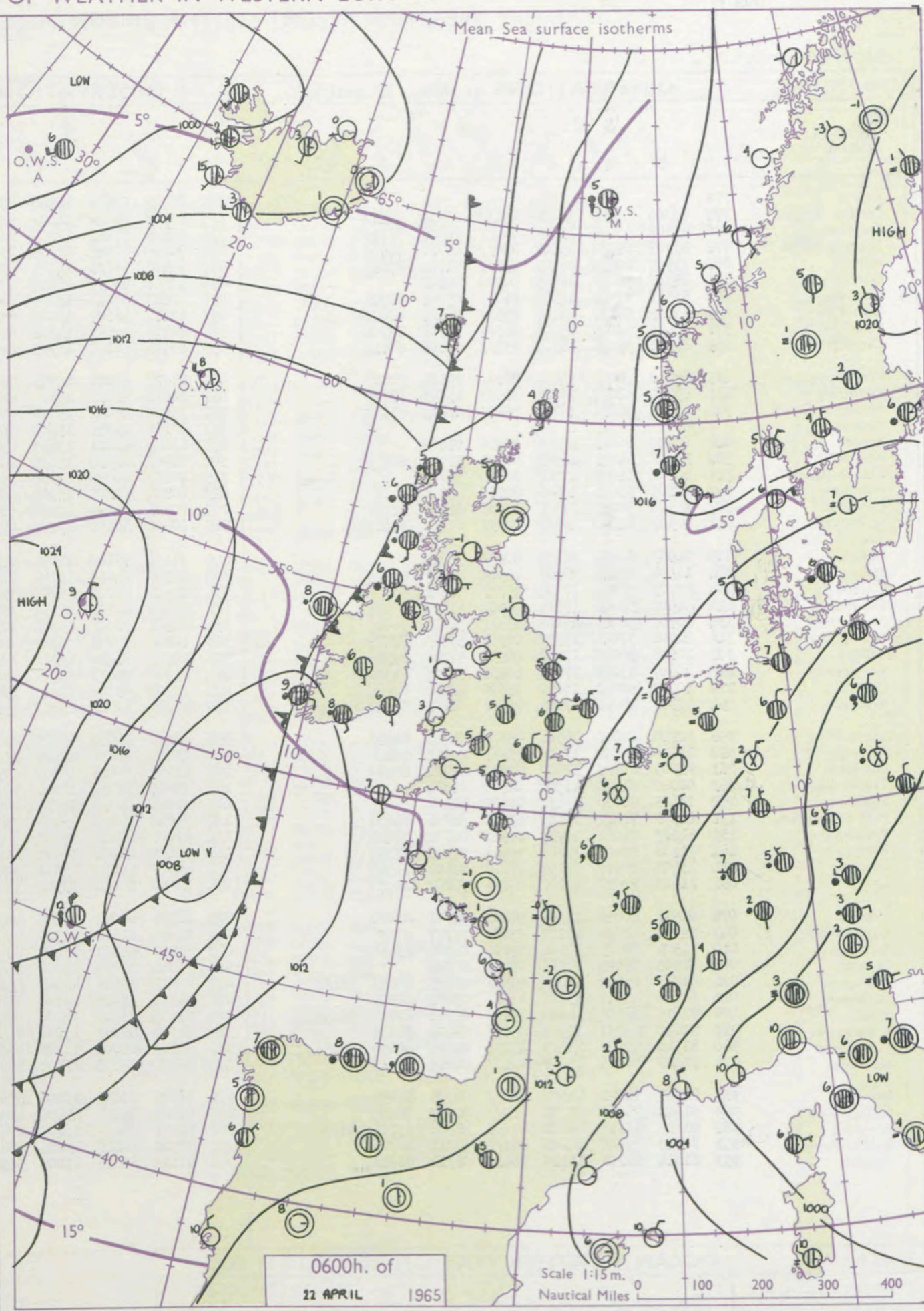
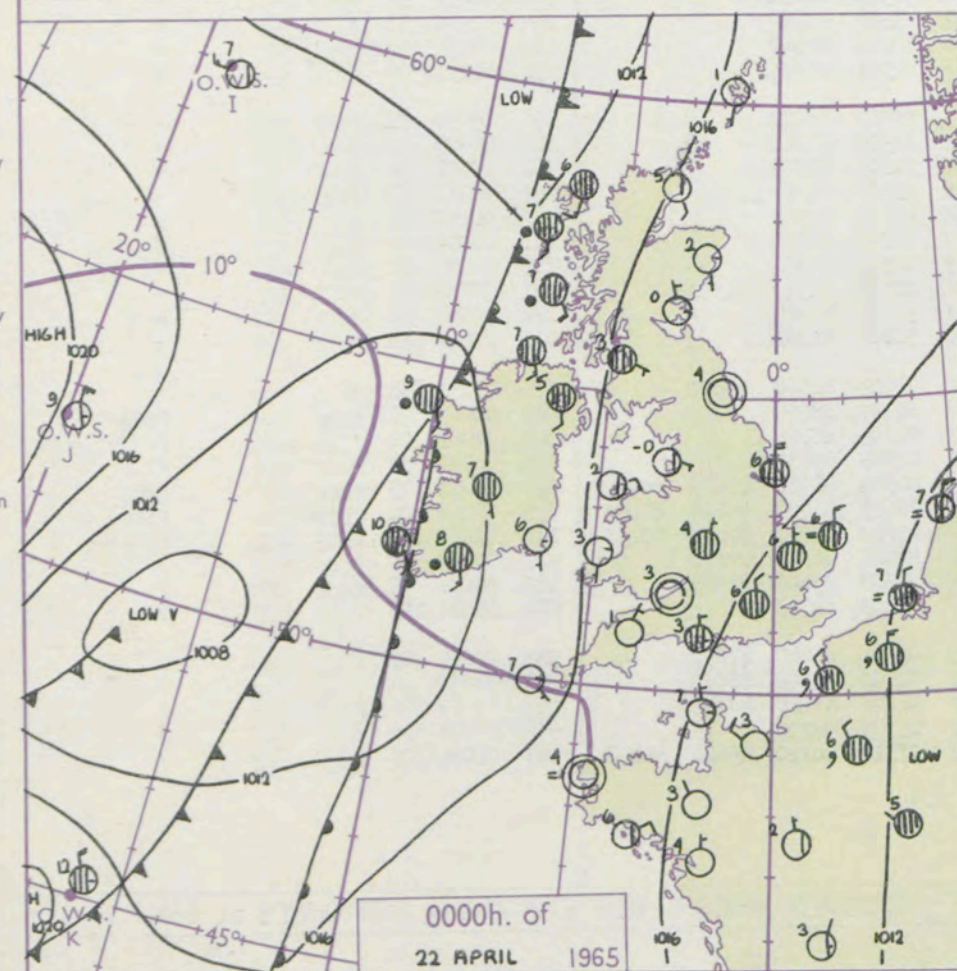
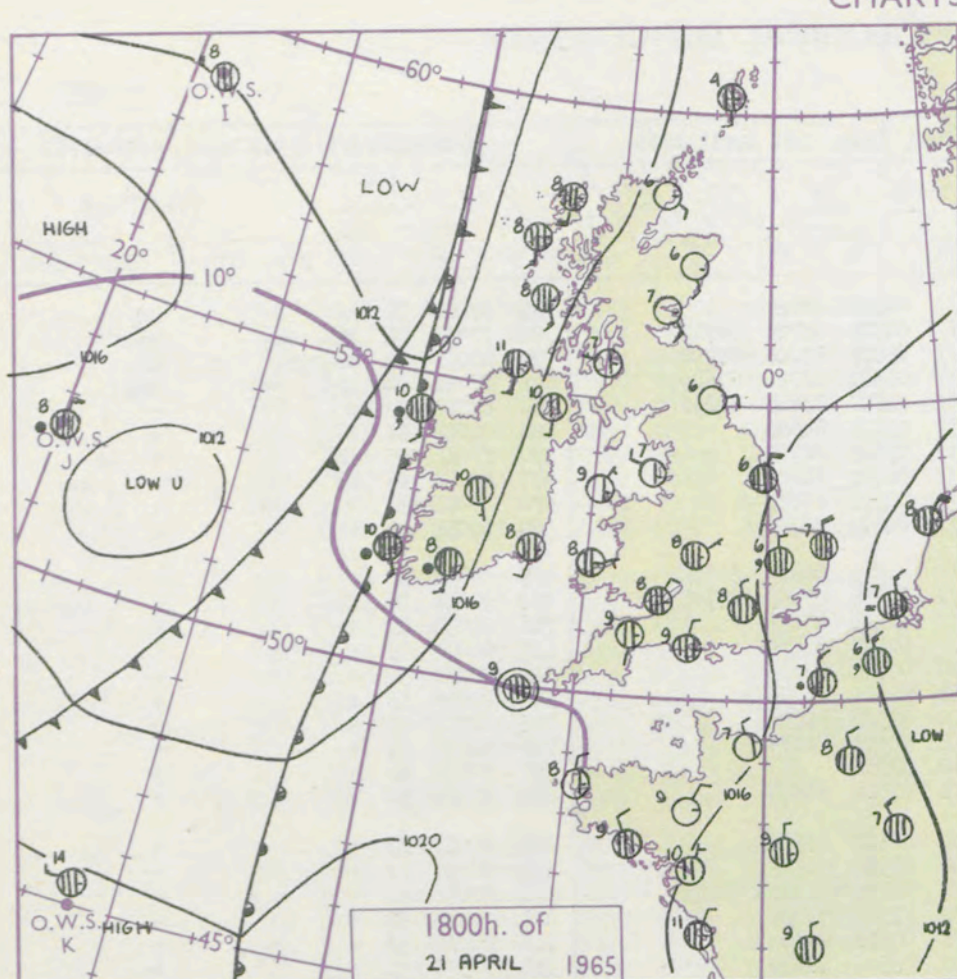
3-7

8-12

13-17

additional
her add

48-52



GENERAL SYNOPTIC DEVELOPMENT

Issued at midday Thursday 22

April 1965

FORECAST for Great Britain and Northern Ireland until noon tomorrow

Pressure has continued to fall slowly over the British Isles and the occluding frontal system has made little progress in western districts. A small, but vigorous, low has developed west of Ireland and moved southeastwards followed by a strong rise of pressure as the Atlantic ridge moves east. The frontal trough will move slowly eastwards, gradually frontalysing as it does so, but east and southeast England are likely to remain under the influence of a north-easterly airstream round the persistent Continental low.

Except for Scotland and Northern Ireland and the east and southeast of England it will be dry with some sunny intervals. In Scotland and Northern Ireland rain will continue to edge slowly eastwards but gradually die out. East and southeast England will be mostly dry and cloudy although a little rain here and there seems likely. Temperatures a little below normal.

OUTLOOK for the following 24 hours.

Rain in the west and north. Cloudy but with some sunshine in most other areas except the southeast. Temperatures near normal.

DAILY WEATHER REPORT OF THE BRITISH METEOROLOGICAL OFFICE (contd.)

Code FM II.A										OBSERVATIONS at 00h. 22 April 1965										OBSERVATIONS at 06h. 22 April 1965										OBSERVATIONS during NIGHT										CONVE TAB °C to
Station	iii	Nddff	VVwww	PPPTT	N _h Ch _M CH	T _d T _d app	8N _s Ch _s s	8N _s Ch _s s	8N _s Ch _s s	iii	Nddff	VVwww	PPPTT	N _h Ch _M CH	T _d T _d app	8N _s Ch _s s	8N _s Ch _s s	8N _s Ch _s s	iii	RR _T T _n E	T _g T _g	WEATHER		CONVE TAB °C to																
																						21h.—03h.	03h.—09h.																	
Kew	775									775	80209	57602	14206	855//	04308	88625				775	97061	05	r _o		ir _o	40														
London Airport	772	83509	65026	15506	854//	03810	88613			772	80108	50022	14306	863//	04504	85708	88711			772	97051	04	ir _o	id _o	id _o	39														
Gatwick	776	83307	65026	15105	864//	04708	88710			776	80106	57052	13905	863//	05603	85706	88708			776	02051	04	ir _o r _o r _o		ir _o	38														
Thorney Island	871	83305	69012	15606	856//	03710	88643			871	70310	62016	13905	754//	04502	83712	87640			871	97051	04	ir _o		ir _o	37														
Hurn	862	73505	60031	16403	755//	01804	87624			862	60108	58032	14105	656//	02608	83615	84656			862	00010	52	+		+	36														
Guernsey	894	03306	58050	16905	00900	02808				894	23606	60050	14804	27530	02608	82656			894	00041	51	+			+	35														
Wattisham	590	83513	37022	14105	860//	05706	88701			590	83613	32026	13405	861//	05602	88702			590	97051	05	ir _o			+	34														
Gorleston	497	83615	58102	14106	855//	06102	88625			497	83614	56102	13206	855//	06202	88624			497	00061	06	+			+	33														
Mildenhall	578	83606	63025	15106	863//	05706	88706			578	80108	56052	14306	864//	05302	88711			578	00061	51	+			+	32														
Cardington	559	83511	58026	16305	854//	03806	88614			559	83611	56102	14905	863//	04606	88708			559	00051	05	+			+	31														
West Raynham	485	83410	48032	14406	862//	05604	88703			485	83610	50012	14005	862//	05502	84703	88705			485	00051	05	+			+	30													
Wittering	462	83411	61032	16705	863//	03603	88709			462	80112	48022	15305	862//	03606	87705	88706			462	00041	04	+			+	29													
Boscombe Down	746	73606	56031	16703	756//	01705	87630			746	73609	48052	15004	757//	02504	87650			746	00030	52	+				+	28													
Ross-on-Wye										627	63301	24051	15602	656//	00607	86630			627	00000	55	+				+	27													
Bristol	628	00000	66011	17503	00900	01602				628	63605	63011	15605	65600	02704	86635			628	00031	54	+				+	26													
Aberporth	502	11706	66021	16903	00901	51707	81075			502	11706	66020	15603	00901	52502	81075			502	00030	55	+				+	25													
Rhoose (Cardiff)	715	00000	61020	17002	00900	50707				715	10207	40050	15300	15600	52507	81630			715	00510	55	+				+	24													
Plymouth	827	00805	56021	16803	00900	02001				827	10804	56100	15201	00901	00501	81075			827	00500	52	+				+	23													
Chivenor	707	11106	58011	17302	10930	01804	81360			707	00906	56020	15900	00900	51501			707	00001	53	+				+	22														
St. Mawgan	817	20907	62020	16803	10931	00709	81360			817	10808	40100	15202	00901	01504	81075			817	00020	50	+				+	21													
Culdrose	809	00605	64050	16602	00900	51712				809	31004	56100	14601	32400	00604	83816			809	00010	53	+				+	20													
Scilly	804	11304	81021	15907	15500	04713	81625			804	41509	74030	13707	41500	03504	84824			804	00050	//	+				+	19													
Elmdon	534	80205	58021	17304	857//	02802	88650			534	83606	50042	15705	854//	02705	85712	88635			534	00031	54	+				+	18												
Shawbury	414	30000	56041	17601	00902	51802	83075			414	70000	28101	16151	75732	52501	87650			414	00520	57	+				+	17													
Manchester	334	80702	56041	17106	856//	51806	88647			334	11203	20041	15901	10931	00602	81362			334	00010	53	+				+	16													
Squires Gate	318	21106	37041	17550	00901	51703	82075			318	10806	50040	16100	00901	52503	81072			318	00520	55	+				+	15													
Valley	302	20608	80020	17202	20930	52710	82364			302	10905	66020	15901	10931	51503	81364			302	00011	51	+				+	14													
Ronaldsway	204	20607	83020	17100	10931	51705	81362			204	20306	75030	15902	15631	01503	81640			204	00510	53	+				+	13													
Carlisle	222	10000	58040	18601	15600	51602	81645			222	20902	58040	17350	15630	52606	81640			222	00511	54	+				+	12													
Watnall	354	80306	58022	17005	855//	02705	88621			354	60206	32042	15803	656//	02501	86635			354	00031	00	+				+	11													
Spurn Head	396	80120	66022	16506	855//	04705	88620			396	80220	66022	15205	855//	05703	88620			396	00050	//	+				+	10													
Finningley	360	83610	75032	17605	855//	02603	88628			360	23403	37031	16002	10941	01503	81360			360	00020	52	+				+	9													
Dishforth	261	82209	80022	17805	856//	01704	88630			261	13309	59021	16300	00901	51605	81075			261	00001	51	+				+	8													
Tynemouth	262	00000	61020	18504	00																																			

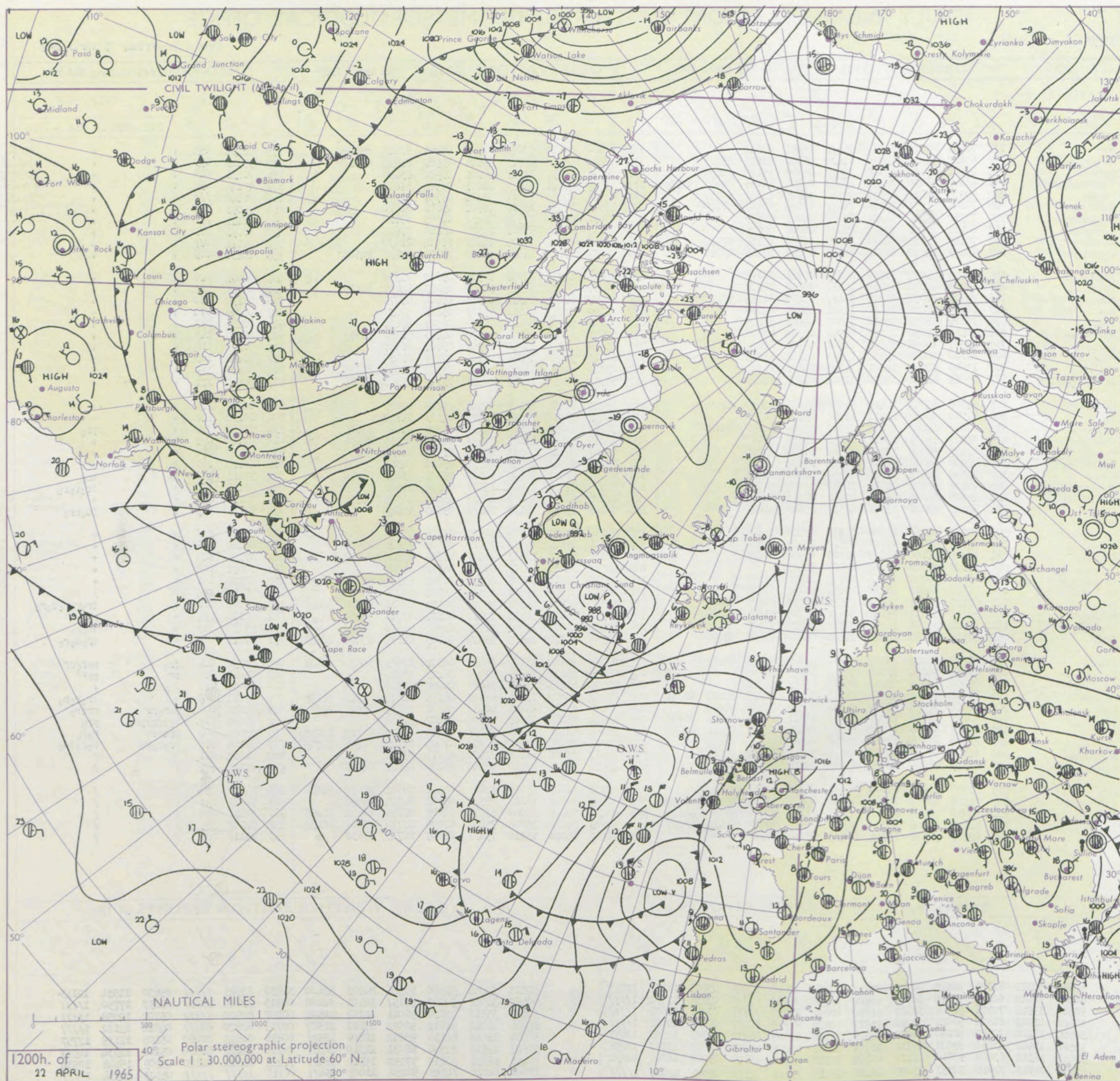
DAILY WEATHER REPORT OF THE BRITISH METEOROLOGICAL OFFICE

No. 37773

Date of Issue Friday 23 April 1965

Code FM II.A		OBSERVATIONS at 12h.									22 April 1965									OBSERVATIONS at 18h.									22 April 1965									OBSERVATIONS during DAY				
Station		iii	Nddff	VVwww	PPPTT	N _h Ch _M CH	T _d T _d app	8N _s Ch _s h _s	8N _s Ch _s h _s	8N _s Ch _s h _s	iii	Nddff	VVwww	PPPTT	N _h Ch _M CH	T _d T _d app	8N _s Ch _s h _s	8N _s Ch _s h _s	8N _s Ch _s h _s	iii	Nddff	VVwww	PPPTT	N _h Ch _M CH	T _d T _d app	8N _s Ch _s h _s	8N _s Ch _s h _s	8N _s Ch _s h _s	iii	RRT x T _e	SSS	WEATHER										
																																09h.—15h.	15h.—21h.									
104	Kew	775	70208	59016	14510	754//	05801	87613			775	60108	62021	13612	6554/	05501	83623	85625		775	00130	055	+									+										
102	London Airport	772	63610	59015	14810	61401	05802	81815	85825		772	73410	60031	13712	68601	05502	81835	86640		772	97141	059	+									+										
100	Gatwick	776	70109	45056	13909	754//	05802	85618	84630		776	53406	59051	13312	48601	06500	83830			776	00131	043	+									+										
99	Thorney Island	871	63605	50056	14411	4853/	06801	81825	84650	85360	871	33609	48051	13613	18601	07503	81830			871	00141	055	+								+											
97	Hurn	862	50305	56011	14611	38530	06801	81822	83650		862	31705	50050	13811	38601	06701	82830			862	00140	///	+								+											
95	Guernsey	894	70112	58051	15108	784//	03204	85812	87640		894	13306	50051	15008	00902	05602	81070			894	00091	027	+								+											
93	Wattisham	590	73512	59012	14409	6543/	06001	86617			590	73610	60022	13508	754//	06603	87612			590	00111	///	+								+											
91	Gorleston	497	80114	58052	13408	855//	06002	88625			497	73515	58052	12808	755//	06808	87625			497	00091	001	+								+											
90	Mildenhall	578	70105	62012	14610	754//	06001	85712	87620		578	10104	62011	13809	14610	06604	81630			578	00111	027	+								+											
88	Cardington	559	73609	62022	14711	784//	05205	83715	83820	86630	559	53607	62012	14012	58600	05703	82830	84645		559	00120	009	+									+										
86	West Raynham	485	83613	62032	14307	864//	06711	88712			485	13610	64021	13708	10930	05602	81359			485	00081	020	+								+											
84	Wittering	462	83609	66032	15110	854//	05803	88618			462	50307	69031	14311	58500	05605	82825	84635		462	00121	032	+								+											
82	Boscombe Down	746	70209	56052	15309	754//	05400	84714	87640		746	10207	61011	14312	00901	05604	81075			746	00130	050	+								+											
81	Ross-on-Wye	627	10505	48050	15410	11501	05803	81825			627	70702	57022	14112	756//	05606	87630			627	00140	074	+								+											
79	Bristol	628	10609	56051	15610	11501	06003	81825			628	72703	56051	14611	756//	06703	87630			628	00141	097	+								+											
77	Aberporth	502	10110	62050	16209	00901	03002	81070			502	62911	58051	16308	12678	04203	81830	86275		502	00100	113	+								+											
75	Rhoose (Cardiff)	715	12307	40050	15809	11501	03302	81822			715	62712	62031	15010	00901	03602	86080			715	00120	114	+								+											
73	Plymouth	827	12010	58020	15311	15500	04102	81625			827	13313	50050	14811	00901	03501	81080			827	00120	103	+								+											
72	Chivenor	707	13609	58020	15911	11501	04400	81820			707	43110	59030	16209	15701	05303	81650	84075		707	00121	115	+								+											
70	St. Mawgan	817	13012	61050	16010	11501	02107	81825			817	33511	62050	16309	10931	03304	81362	83075		817	00110	121	+								+											
68	Culdrose	809	52506	62051	15410	58500	03000	83820	84630		809	23312	60051	16109	00901	07303	82070			809	00110	115	+								+											
66	Scilly	804	11504	58050	15911	11500	05213	81820			804	13402	58050	16810	11500	04303	81820			804	00130	112	+								+											
64	Elmdon	534	60607	45042	15510	41601	05804	84830	86075		534	70203	40252	14610	785//	05500	81825	87645		534	97130	034	+								pro											
63	Shawbury	414	32604	61031	15811	11631	04608	81830			414	73314	50041	14811	786//	04501	84835	86656		414	00140	082	+								+											
61	Manchester	334	12503	48040	15112	11600	01608	81830			334	43407	38041	14311	48600	01502	81835	84650		334	00130	074	+								+											
59	Squires Gate	318	02908	58040	16010	00900	03601				318	73111	50041	15109	40936	03604	84365	87273		318	00120	106	+								+											
57	Valley	302	42308	61011	16610	40930	04000	84364			302	82307	58031	16209	30977	05301	83462	88270		302	97111	107	+								iro											
55	Ronaldsway	204	22109	70031	16509	11531	03802	81825			204	82410	62021	15409	1567/	03606	81640	88465		204	01101	097	+								iroiroiro											
54	Carlisle	222	22703	59050	16511	20930	01711	82360			222	82708	58031	15409	40937	52602	84365	88270		222	00130	101	+								+											
52	Watnall	354	60403	59021	15111	615//	05803	86825		</																																

CHART OF WEATHER IN PART OF NORTHERN HEMISPHERE



Expla
of sy

CL

Symbol



○

100

WEA

Symbol

== Mis

Fog

9 Drä

Rai

Rai

•

1

●

✓

5

 SnO_2 Δ H₂

▽
▽

10

Symbol

5

1

half-feet
5 knots



1

CHARTS OF WEATHER IN WESTERN EUROPE

ation
mbols

LOUD
Cloud
Amount
(oktas)

0
1 or less
2
3
4
5
6
7 or more
8

y obscured

ATHER
Weather

t

izzle

h and
drizzle

h

h and snow

w

h shower

h and snow
shower

w shower

l shower

understorm

WIND

Wind
speed
(knots)

Calm

1-2

3-7

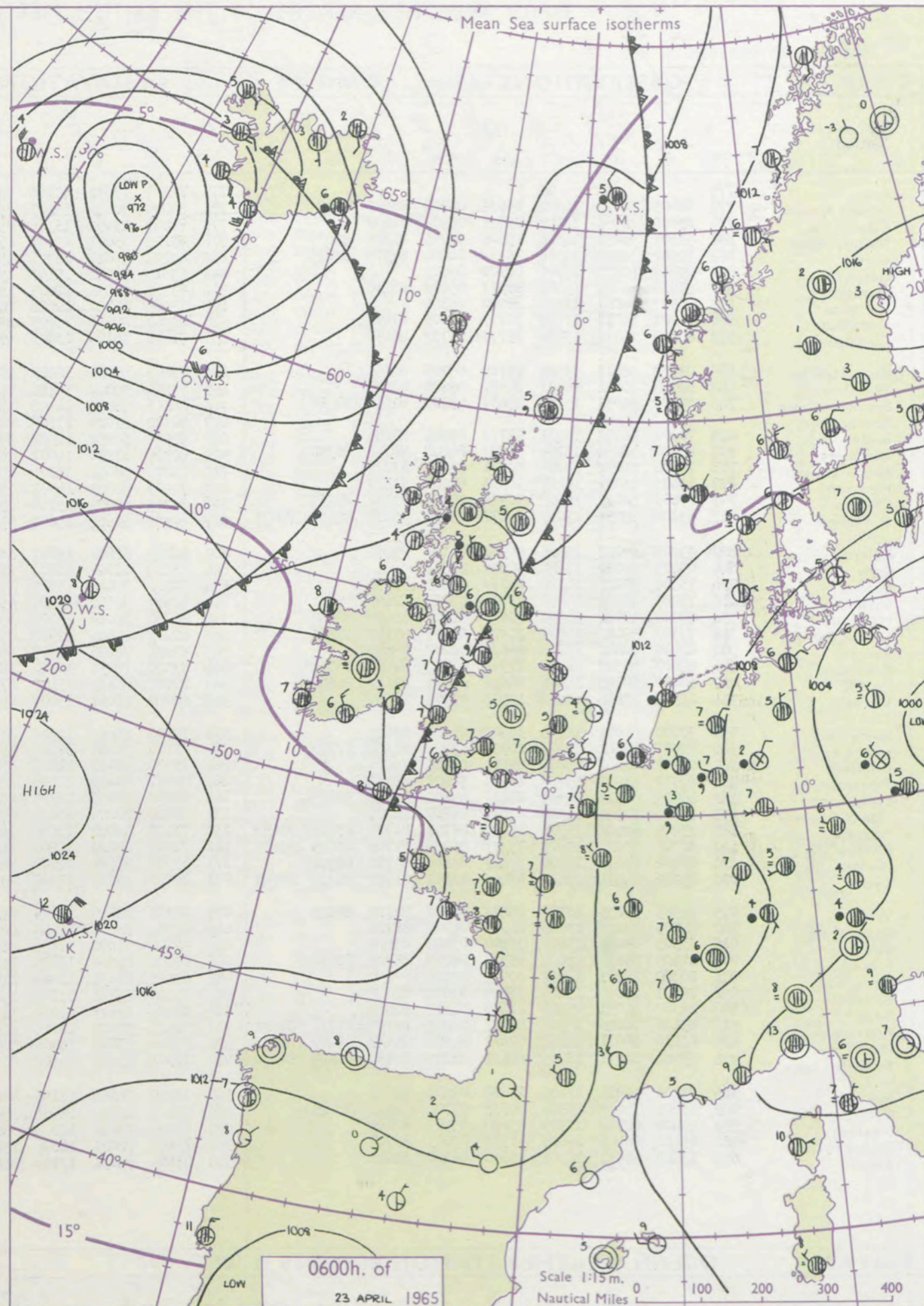
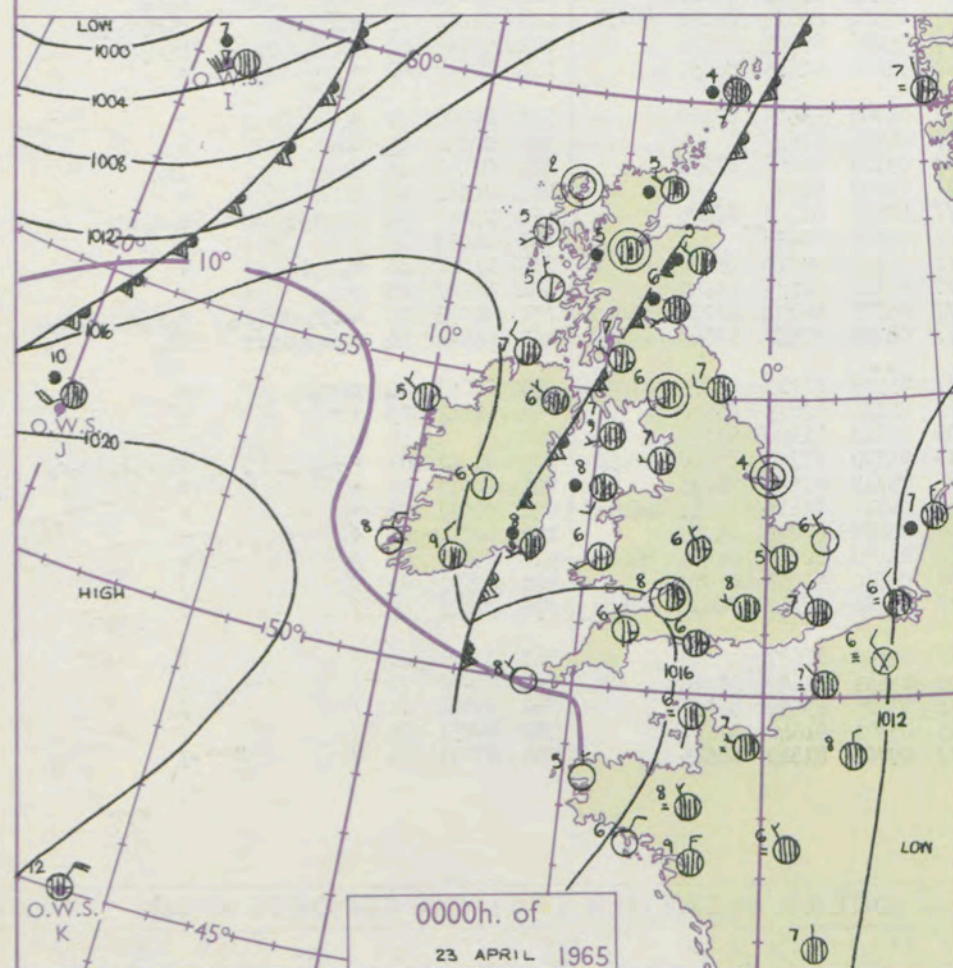
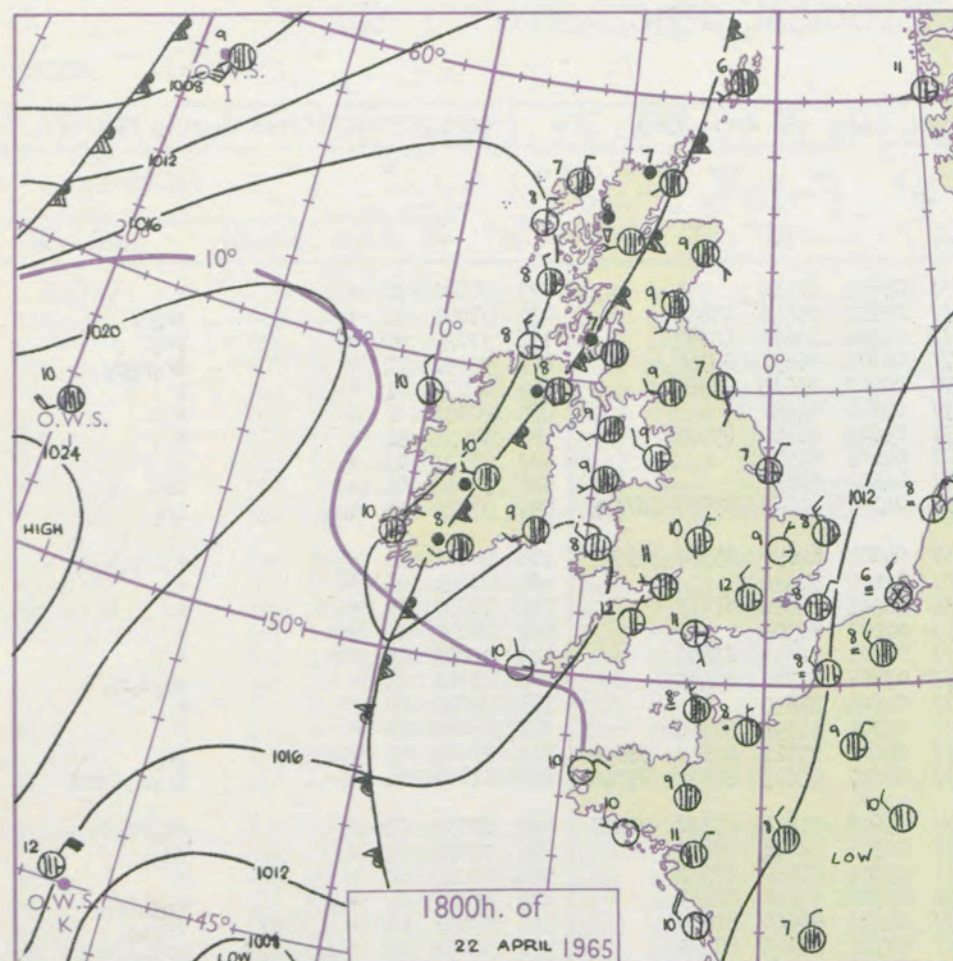
8-12

13-17

additional

her add

48-52



GENERAL SYNOPTIC DEVELOPMENT

Issued at midday Friday 23

April 1965

FORECAST for Great Britain and Northern Ireland until noon tomorrow

The small depression, which lay just southwest of the British Isles yesterday, has moved steadily southwards. A weak occluded front, lying from eastern Scotland to southwest England, continues to drift eastwards and weaken. A ridge of high pressure is moving across the British Isles behind the weakening occluded front, and will be followed by a second, but rather more active, occlusion.

Rather cloudy over most parts of the British Isles. Many places will have a little rain, especially in the north and west, but there will also be some sunny intervals. A belt of more general rain will reach Northern Ireland and west Scotland later today and move steadily east and south during tonight and tomorrow, followed by brighter weather. Temperatures near normal.

OUTLOOK for the following 24 hours.

Some rain in the east at first, otherwise sunny periods. Normal temperatures.

DAILY WEATHER REPORT OF THE BRITISH METEOROLOGICAL OFFICE (contd.)

Code FM II.A		OBSERVATIONS at 00h. 23 April 1965										OBSERVATIONS at 06h. 23 April 1965										OBSERVATIONS during NIGHT					CONVE TAB °C to
Station	iii	Nddff	VVwwwW	PPPTT	N _h Ch _s Ch _s	T _d T _d app	8N _s Ch _s h _s	8N _s Ch _s h _s	8N _s Ch _s h _s	iii	Nddff	VVwwwW	PPPTT	N _h Ch _s Ch _s	T _d T _d app	8N _s Ch _s h _s	8N _s Ch _s h _s	8N _s Ch _s h _s	iii	RRT _n T _n E	T _g T _g	WEATHER					
																						21h.—03h.	03h.—09h.				
Kew	775			09						775	72203	27051	13107	75611	05605	87630				775	00070	01	+	+		40	
London Airport	772	82805	30022	14308	85811	06708	88657			772	80000	30042	13107	85611	05502	85645	88657		772	97061	03	+	ir _o			39	
Gatwick	776	83004	40051	14007	85811	05140	88657			776	81801	23052	13305	85711	04504	82650	88657		776	97021	00	+	pr _o			38	
Thorney Island	871	53501	58051	14306	15601	04705	81635	85075		871	83103	35602	13707	65871	06301	86657	88360		871	96051	02	+	ir _o r _o r _o			37	
Hurn	862	72902	32031	14506	75311	04804	84708	86615		862	63105	50012	13706	35430	04502	83615	85360		862	00050	01	+	+			36	
Guernsey	894	02902	40100	15706	00900	05603				894	63310	58051	15107	45671	04500	84650			894	00051	01	+	+			35	
Wattisham	590	83610	58022	13306	80971	05806	88460			590	53207	59031	12605	15731	03603	81650	85075		590	00031	51	+	+			34	
Gorleston	497	03307	64021	13106	00900	05804				497	13209	56101	12204	00901	04601	81075			497	97031	03	+	+			33	
Mildenhall	578	73201	56011	13705	75711	04805	87656			578	82501	48031	12705	85711	04604	88656			578	97041	00	+	ir _o			32	
Cardington	559	80000	48101	13906	85711	05707	88656			559	72702	16126	13405	65531	04301	84620	85657	87359	559	97041	02	ir _o		ir _o		31	
West Raynham	485	23508	58011	13305	25700	05706	82656			485	73005	59031	12205	25732	04608	82650	85360	85075	485	00041	51	+	+			30	
Wittering	462	80000	48042	14007	80971	06608	88360			462	73205	32042	13106	70981	02602	87358			462	00061	02	+	+			29	
Boscombe Down	746	80403	32051	15107	25631	05703	82640	88360		746	73106	28052	14106	15736	04505	81650	87275		746	00050	04	+	+			28	
Ross-on-Wye										627	82102	57022	13706	80971	02607	88360			627	00050	02	+	+			27	
Bristol	628	70000	56052	15408	75711	05301	87656			628	82505	56052	14307	85611	04701	84635	88656		628	00061	04	+	+			26	
Aberporth	502	62308	58052	15706	46371	04808	84708	86360		502	82808	17206	14007	76171	07607	87702	88460		502	01061	03	+	id _o d _o r _o			25	
Rhoose (Cardiff)	715	72806	56052	15705	00901	03301	87075			715	73007	58052	14206	75771	04604	87656			715	00050	02	+	+			24	
Plymouth	827	13605	56021	16107	10931	04601	81359			827	72903	58021	14907	15731	05703	81656	87360		827	00060	03	+	+			23	
Chivenor	707	73005	58021	16506	30938	05703	83360	87273		707	82705	62022	15108	85411	07605	85711	86630	88650	707	97061	05	+	ir _o			22	
St. Mawgan	817	83108	59051	17007	65472	05400	86618	85360	88075	817	82908	59602	15607	55471	06607	82615	84620	87360	817	01061	04	+	ir _o d _o d _o rrf			21	
Culdrose	809	33205	69051	16806	00901	04103	83070			809	82805	62601	15807	18471	05605	81818	85360	88465	809	97051	03	+	ir _o id _o dd			20	
Scilly	804	03205	59050	17408	00900	05801				804	83010	61021	16008	25471	06505	82618	88460		804	97080	11	+	id _o			19	
Elmdon	534	73303	40042	14706	75711	03802	87650			534	70000	28042	13805	25731	03604	81650	87362		534	00040	00	+	+			18	
Shawbury	414	73005	58042	15106	75711	02804	87650			414	82507	59602	13406	45771	03706	84650	88459		414	97050	02	+	r _o r _o ir _o			17	
Manchester	334	80000	40041	14707	25671	01603	82640	88460		334	80000	26046	13206	35671	02606	83640	88460		334	97051	04	+	ir _o id _o			16	
Squires Gate	318	72707	57042	14507	70971	05708	83359	87461		318	82205	40516	12507	85211	07711	87703	88622		318	02061	05	d _o r _o r _o r _o rr		rrd _o d _o drdr _o r _o	15		
Valley	302	82008	58606	15208	85611	06708	88640			302	83212	74026	14507	85411	05502	82712	88620		302	01071	05	ir _o		d _o r _o		14	
Ronaldsway	204	82607	57516	14107	87311	07810	87706	88713		204	83320	78036	13107	28417	05504	82812	84464	88270	204	01061	05	r _o r _o drdr		d _o r _o d _o r _o		13	
Carlisle	222	60000	58042	14906	65511	04801	83627	85656		222	80000	28615	13406	87111	05606	82702	88705		222	91061	04	id _o d _o d _o r _o r _o		r _o r _o ir _o		12	
Watnall	354	43305	13048	14205	40931	03702	84360			354	60000	26041	13005	65518	01604	82628	86657		354	00041	01	+	+			11	
Spurn Head	396	30000	61031	14104	35500	04606	83625			396	72902	48011	12505	45571	04707	84625	87360		396	00020	11	+	+			10	
Finningley	360	72907	48042	13907	40932</																						

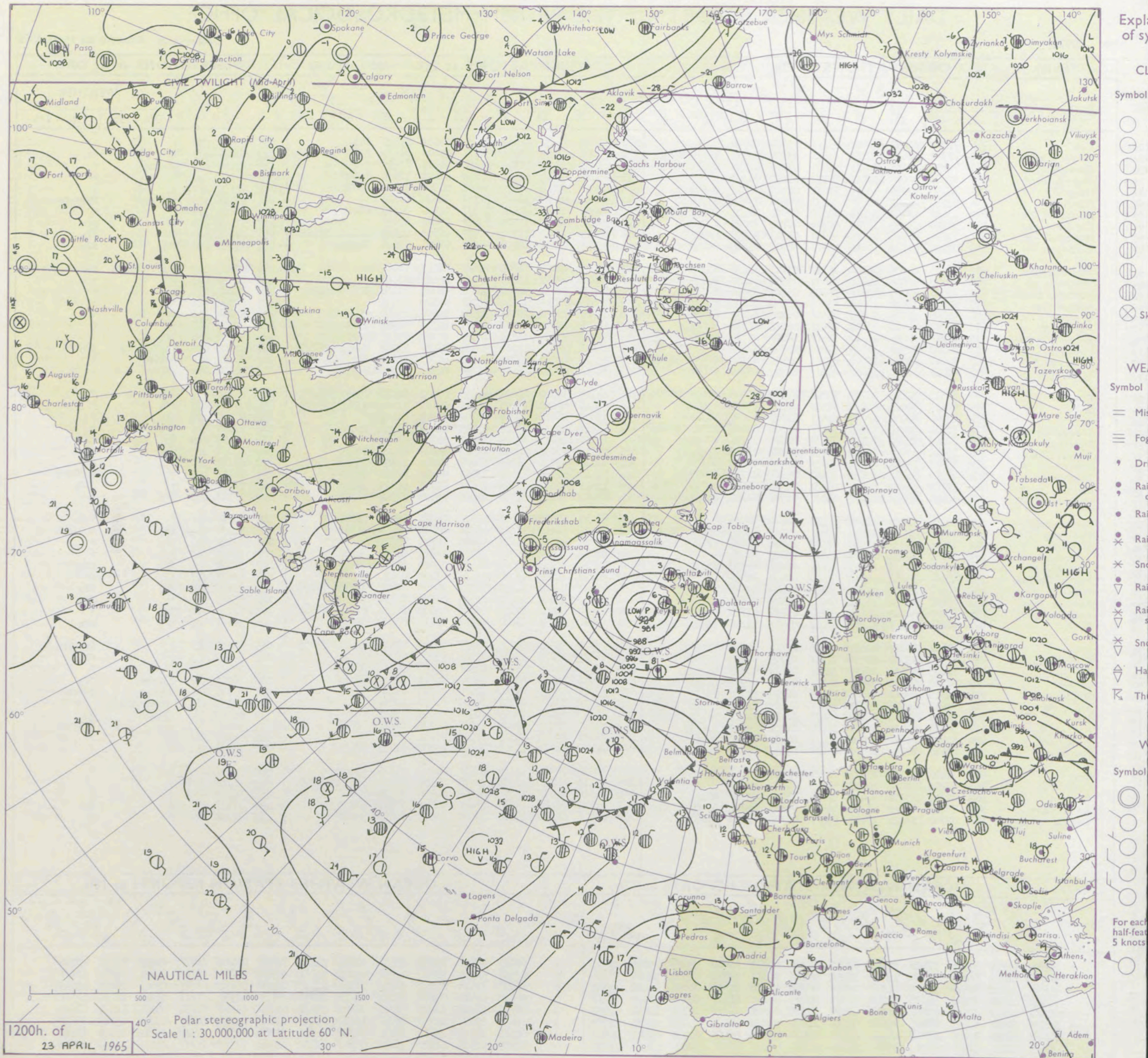
DAILY WEATHER REPORT OF THE BRITISH METEOROLOGICAL OFFICE

No. 37774

Date of Issue Saturday 24 April 1965

Code FM 11.A		OBSERVATIONS at 12h. 23 April 1965										OBSERVATIONS at 18h. 23 April 1965										OBSERVATIONS during DAY								
STATION °F	Station	iii	Nddff	VVwww	PPPTT	N _h L _h C _M H	T _d T _d app	8N _s Ch _s h _s	8N _s Ch _s h _s	8N _s Ch _s h _s	iii	Nddff	VVwww	PPPTT	N _h L _h C _M H	T _d T _d app	8N _s Ch _s h _s	8N _s Ch _s h _s	8N _s Ch _s h _s	iii	RR	T _E	SSS	WEATHER						
																								09h.—15h.	15h.—21h.					
104	Kew	775	72906	32052	12613	75611	03604	87630			775	63408	64022	11912	48531	04602	82825	84362		775	00140	008	+		+					
102	London Airport	772	72709	40056	12613	25871	03705	82657	84359	85365	772	73310	62032	12012	38631	04000	81830	83656		772	00140	011	+		+					
100	Gatwick	776	72803	38058	12613	58631	07706	81835	85657	86365	776	63207	62016	11912	24631	04500	81835	86075		776	97131	015	pro	ir	+					
99	Thorney Island	871	82303	32056	80413	80971	07501	88359			871	53206	62012	12413	25730	05601	82650	84362		871	00140	022	+		+					
97	Hurn	862	72705	57032	13213	61671	04705	81830	86358		862	42909	58011	12613	38501	06502	83825	83070		862	00150	///	+		+					
95	Guernsey	894	63014	62021	15610	31531	06103	83825	86362		894	82811	50216	14808	86111	08606	88702		894	97101	029	+		ir	ro					
93	Wattisham	590	73406	48052	12111	11632	06501	81830	85359	86078	590	82909	60022	11610	80971	04500	86359	88464		590	00121	///	+		+					
91	Gorleston	497	40508	58050	11707	00904	06704	84075			497	70000	60011	11108	75611	05602	87635		497	97101	060	+		pro						
90	Mildenhall	578	83004	56026	12310	65611	04603	86635	88465		578	83103	56602	11311	68511	06703	84825	84640	88462	578	97131	015	+		ir	ro				
88	Cardington	559	82806	58052	12611	85611	02705	85645	88656		559	52712	59026	12110	58530	06604	83825	84360		559	97121	002	ir		ir	ro				
86	West Raynham	485	82910	59032	11711	15711	03601	81650	83362	88467	485	83605	40036	11309	85611	06503	88640		485	97121	017	+		ro						
84	Wittering	462	82709	62022	12611	11677	03504	81830	85359	88270	462	72710	59022	11810	75611	06603	87645		462	00120	005	+		+						
82	Boscombe Down	746	73406	59052	13612	35702	03000	83656	87070		746	72909	66031	12612	48631	05705	81830	84650	85362	746	00140	037	+		+					
81	Ross-on-Wye	627	72505	70022	13310	63618	05602	81930	83830	86640	627	22912	77021	12712	24601	02303	82630		627	00140	041	+		+						
79	Bristol	628	82408	58052	13910	65421	05400	82710	86625	88459	628	22708	69016	12912	22501	04502	81825		628	97141	039	ir		+						
77	Aberporth	502	73212	80015	15407	78471	05307	85818	86630		502	82510	80032	15208	40977	03301	84365	88273		502	00090	040	+		+					
75	Rhoose (Cardiff)	715	72913	62036	14410	75411	06000	82710	86620	87635	715	83012	83036	13711	14637	02102	81635	88275		715	97130	038	ir		+					
73	Plymouth	827	82208	23506	14809	87111	08002	88702			827	73214	74038	14910	21431	05207	82818	83362	86075	827	97110	009	ir	ro	ro	pro	pro			
72	Chivenor	707	82608	61206	15010	85211	09302	82704	86706	88620	707	73113	82035	15709	15738	06307	81650	87275		707	97121	036	ir	ro	ro	pro	pro			
70	St. Mawgan	817	83314	61026	15608	85311	07302	86706	88612		817	73214	80022	16608	11348	04306	81709	87272		817	91091	019	rr	id	ro	+				
68	Culdrose	809	83313	62506	15709	75321	07500	83706	87620	88460	809	63316	74012	15908	21436	07002	82816	83363	86272	809	92110	029	ddd	ro	ro	ro	+			
66	Scilly	804	60114	74015	16510	48532	07307	83820	83645		804	73011	82032	17409	11536	06102	81820	83365	85275	804	97120	053	ir		+		+			
64	Elmdon	534	83306	62022	13010	65531	05703	86620	88362		534	13409	66016	12710	14602	01503	81632		534	91110	022	ir		+		+		+		
63	Shawbury	414	72911	80016	13509	78411	05304	81818	85823	87645	414	43410	82031	13109	14645	05101	8163	84076		414	97120	046	ir	ro	ro	+		+		
61	Manchester	334	70000	25506	12408	75411	07502	85710	87625		334	43110	70015	12509	24641	01500	82635		334	97110	049	do		+		+		+		
59	Squires Gate	318	73112	66026	13309	28438	07307	81815	87073		318	72712	70031	12808	28502	05703	81822	87075		318	97101	063	do		+		+		+	
57	Valley	302	63313	80012	15109	32531	04205	83822	86358		302	82116	82021	14009	55677	05707	85645	86362	88068	302	91121	060	+		ir		+		+	
55	Ronaldsway	204	52910	75012	13810	32441	05201	81713	83822		204	82316	61601	12709	75651	05606	87645	88360		204	94111	067	+		ir	ro	ro	pro	pro	
54	Carlisle	222	72707	74022	12411	68431	03602	81718	84825	85635	222	72617	80031	11809	75611	03501	81645	87656		222	97131	041	+		ir		+		+	
52	Watnall	354	83005	40042	12509	26571	05501	82722	86358	88465	354	63007	62016	11710	20948	03502	82362	86275		354	97111	020	ir		+				+	
50	Spurn Head	396	80205	57822	12408	80921	05400	88460			396	81405	57022	11207	45571	05605	83620	88360		396	00090	///	+		+			+		+
48	Finningley	360	82806	40045	12210	68631	05702	82835	85650	88360	360	73016	61012	11																

CHART OF WEATHER IN PART OF NORTHERN HEMISPHERE



CHARTS OF WEATHER IN WESTERN EUROPE

ation
mbols

LOUD
Cloud
Amount
(oktas)

0
1 or less
2
3
4
5
6
7 or more
8

y obscured

ATHER
Weather

izzle
n and
rizzle

n and snow
w
n shower
n and snow
hower

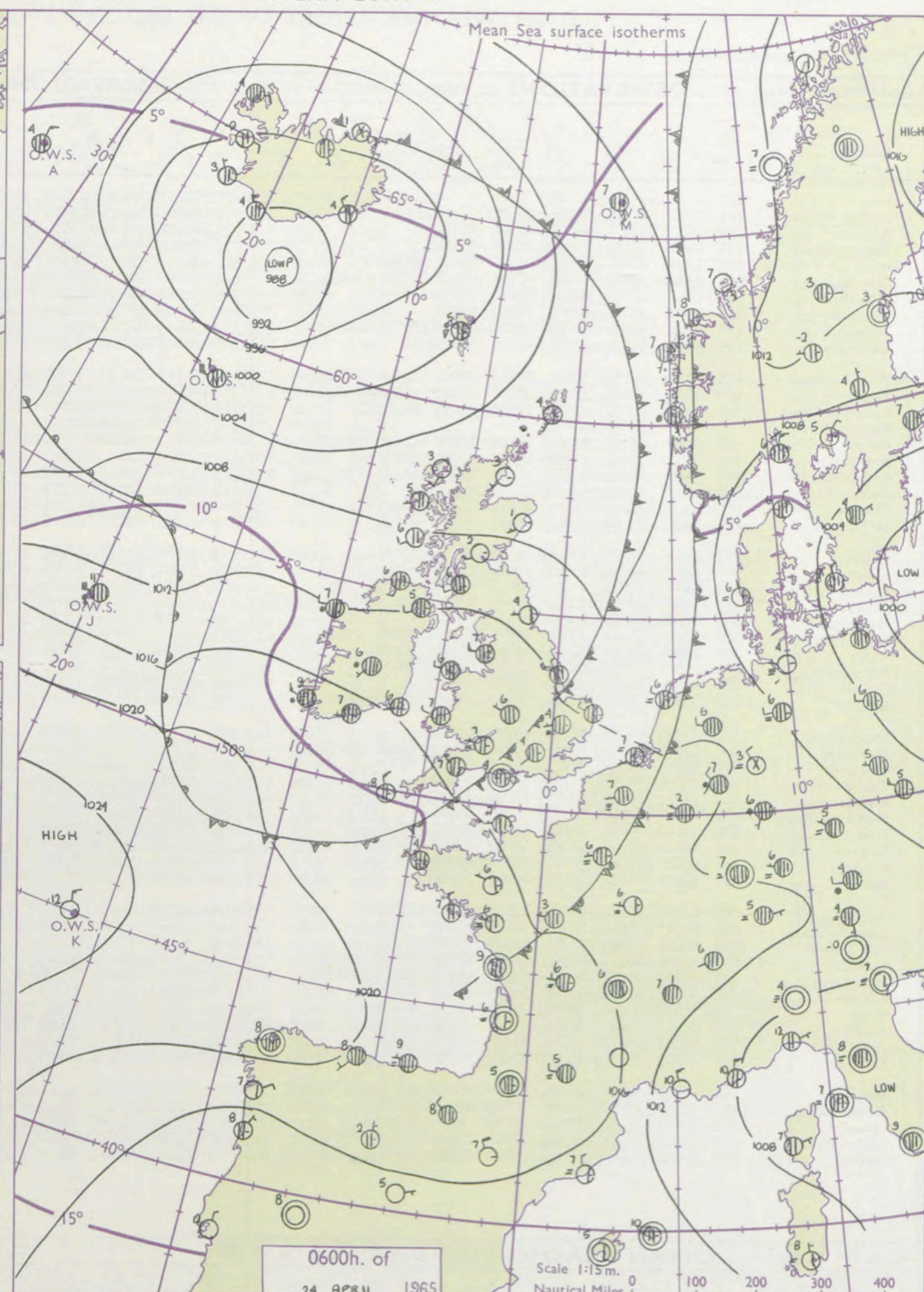
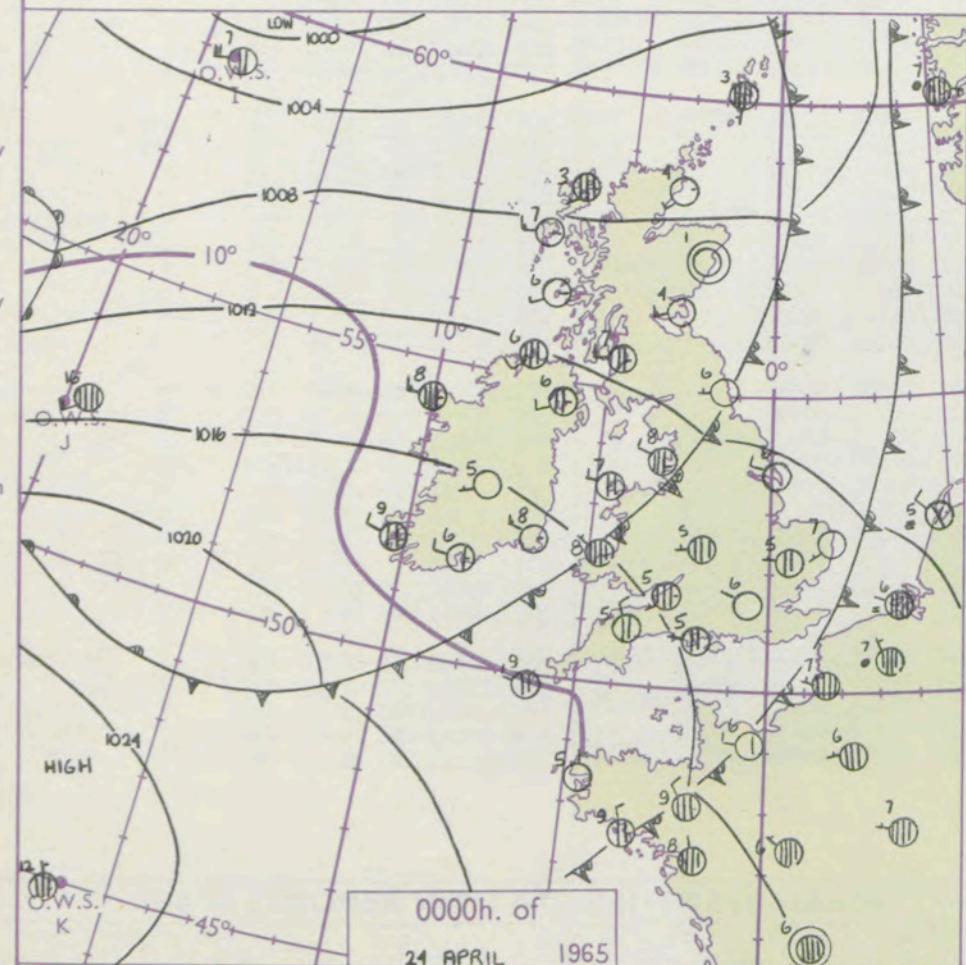
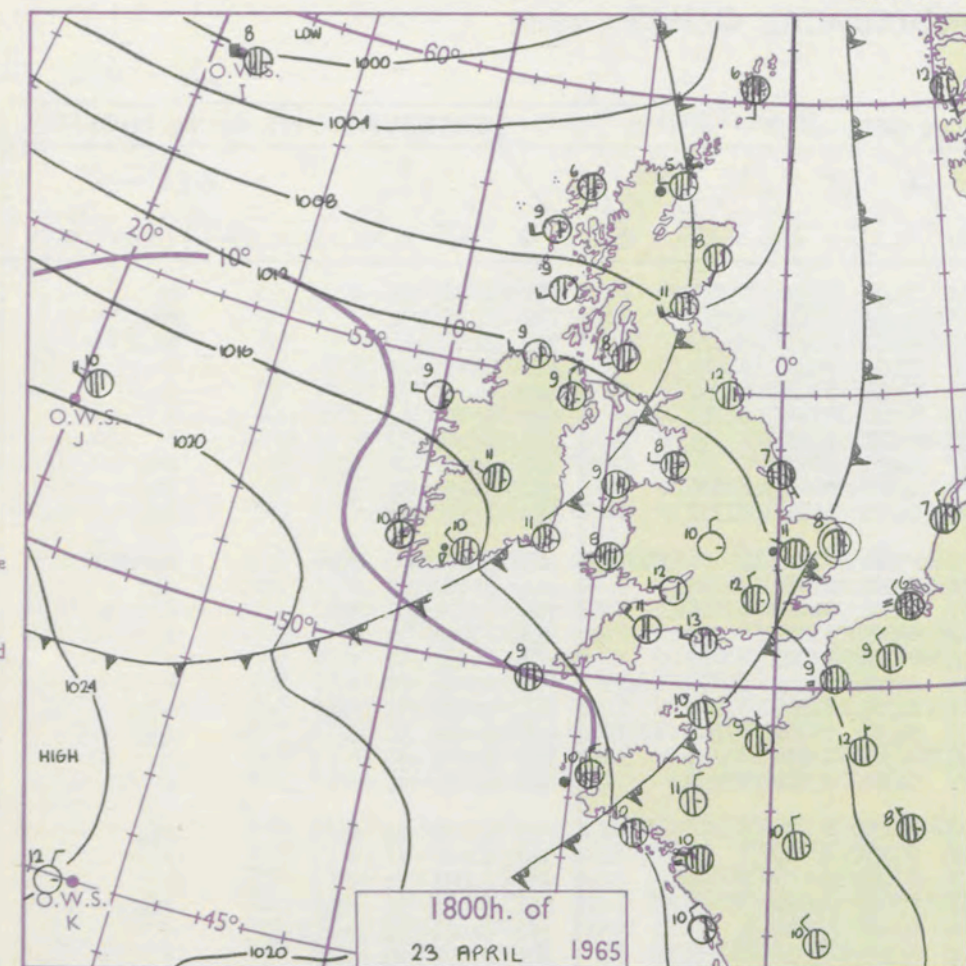
w shower
l shower
nderstorm

IND
Wind
speed
(knots)

Calm
1-2
3-7
8-12
13-17

additional
her add

48-52



GENERAL SYNOPTIC DEVELOPMENT

The weak occluded front has crossed the British Isles, followed by a second occluded front. An active warm front wave over the eastern North Atlantic is moving quickly eastwards and is expected to have reached the east coast of England by noon tomorrow.

Issued at midday Saturday 24

April 1965

FORECAST for Great Britain and Northern Ireland until noon tomorrow

There will be showers and bright intervals over Scotland today, but most other districts will be cloudy. A belt of rain will cross the southern half of the British Isles today, followed by occasional drizzle and some hill and coast fog. Most northern districts will have cloud and some rain tomorrow. Temperatures normal or above.

OUTLOOK for following 24 hours.

Mainly dry and rather warm in the south. Rain at times in the north but also some sun-shine. Normal temperatures.

DAILY WEATHER REPORT OF THE BRITISH METEOROLOGICAL OFFICE (contd.)

OBSERVATIONS at 00h. 24 April 1965										OBSERVATIONS at 06h. 24 April 1965										OBSERVATIONS during NIGHT					CONVE TAB °C to
Station	iii	Nddff	VVwww	PPPTT	N _h Ch _s Ch _s	T _d app	8N _s Ch _s h _s	8N _s Ch _s h _s	8N _s Ch _s h _s	iii	Nddff	VVwww	PPPTT	N _h Ch _s Ch _s	T _d app	8N _s Ch _s h _s	8N _s Ch _s h _s	8N _s Ch _s h _s	iii	RRT _n E	T _g T _g	WEATHER			
																						21h.—03h.	03h.—09h.		
Kew	775			08						775	72303	60031	13606	65708	02400	86650	84275		775	97040	52	+		ro	40
London Airport	772	03002	56021	14106	00900	04108				772	72302	59021	13504	65731	02201	83650	85657		772	97030	51	+		pro	39
Gatwick	776	03203	57051	14005	00900	03208				776	62001	63031	13902	15606	01500	81640	85075		776	92511	54	+		iroiriro	38
Thorney Island	871	00000	56051	14506	00900	04111				871	73004	50051	14504	15606	03500	81630	87275		871	00040	01	+		+	37
Hurn	862	42904	70030	14905	00901	02212	84070			862	70000	58031	14404	35531	03801	83620	86358		862	00040	52	+		+	36
Guernsey	894	53310	80012	16708	58500	05211	82825	84635		894	72908	70021	16507	66332	07300	83706	86712		894	00061	03	+		+	35
Wattisham	590	72910	48052	12507	75811	06802	87657			590	52708	48031	12303	55800	02301	85657			590	00021	52	+		+	34
Gorleston	497	02306	58058	12107	00900	06005				497	73008	48051	11406	75611	04401	87630			497	97051	05	+		pro	33
Mildenhall	578	42803	48026	12705	00902	03203	84075			578	72603	48601	12204	75611	02702	86645	87656		578	97031	51	+		iro	32
Cardington	559	02506	59021	13803	00900	01104				559	72406	57216	13105	45871	04701	84650	87357		559	97011	53	+		iro	31
West Raynham	485	83009	56216	12107	85611	05000	84645	88656		485	82709	32601	11705	65571	03701	83620	85656	88359	485	91041	02	ro		ro _o pro	30
Wittering	462	42909	58011	13403	15701	02103	81650	84075		462	62710	58016	12806	25631	04501	81630	86362		462	91030	01	+		ir	29
Boscombe Down	746	13305	62031	15305	15600	01210	81640			746	72805	59051	14705	75511	04503	81625	87656		746	00030	52	+		+	28
Ross-on-Wye										627	72706	70022	13807	14642	03603	81630	86072		627	00060	50	+		+	27
Bristol	628	72406	56051	15205	15608	02006	81630	87272		628	52803	56102	14707	30942	06301	83359	83070		628	00051	50	+		+	26
Aberporth	502	83107	74022	15108	85611	06400	88632			502	62809	15031	15407	45506	04101	81622	86656	86272	502	00060	02	+		+	25
Rhoose (Cardiff)	715	52707	81012	15506	55806	04003	85657	83273		715	73008	82016	15405	12442	04304	81814	87080		715	97050	01	iro		+	24
Plymouth	827	00000	62021	16406	00900	05003				827	73402	58106	15707	25437	07501	81711	87357	87270	827	97051	50	do		ido	23
Chivenor	707	50000	66021	16307	30931	06803	83363	85070		707	73306	74032	15907	65531	06302	81626	85640		707	00051	04	+		+	22
St. Mawgan	817	72711	62031	17508	76211	08202	87705			817	73111	62012	16908	78311	06301	83808	87630		817	00070	06	+		+	21
Culdrose	809	33108	62101	17606	31400	05206	83817			809	72902	60055	16707	48438	06603	82710	83360	87272	809	97050	03	+		ido	20
Scilly	804	42911	81021	17909	45400	08801	84615			804	53313	81011	17808	55600	05301	85635			804	00080	11	+		+	19
Elmdon	534	62705	50031	13705	65611	01001	86645			534	63107	58042	13406	25630	03400	82645	86362		534	00031	51	+		+	18
Shawbury	414	72510	80601	13807	75611	03803	83638	85647	87656	414	72606	78026	14004	15508	03500	81625	87273		414	97040	51	iro		ido _o ro	17
Manchester	334	82502	50516	13107	87311	05202	86706	88709		334	50000	58036	13104	00902	03602	85075			334	01041	01	ro _o ro _o do _o		+	16
Squires Gate	318	73112	70016	13208	75511	05500	82628	87646		318	62813	78031	12507	18435	05708	81818	85072		318	97071	03	do _o ro		+	15
Valley	302	42910	74016	14607	45600	05204	84635			302	72710	66021	14406	50977	03705	85360	87070	87275	302	00051	04	+		+	14
Ronaldsway	204	12807	80026	13906	15600	04201	81640			204	72505	72031	13006	45446	05705	81715	84650		204	97051	01	iro		+	13
Carlisle	222	02106	69016	12505	00900	03602				222	42306	66030	11904	45540	03603	82620	83650		222	00031	51	+		+	12
Watnall	354	42503	48031	12904	10946	02701	81362	84280		354	50000	56011	12605	10931	03500	81364	85078		354	00041	51	+		+	11
Spurn Head	396	03012	61011	12206	00900	04103				396	63208	58211	11606	26470	05101	82710	85360		396	92050	11	+		iro	10
Finningley	360	63009	48041	12107	40931	02803	84358	84072		360	12906	30046	12305	10901	03304	81075			360	97050	00	iro		iro	9
Dishforth	261	82607	74031	12007	85611	04104	88643			261	12702	82031	11603	15700	02601	81656			261	00021	53	+		+	8
Tynemouth	262	02705	66021	11706	00900	03210				262	22704	61020	11504	20940	01602	82360			262	00041	53	+		+	7
Eskdalemuir	162	12703	80038	12402	15600	51301	81642			162	32608	79031	10803	28430	01709	81712	83648		162	00011	52	+		+	6
Mull of Galloway	131	03210	80010	13405	00900	03400				131	73210	74031	12605	75611	03201	87630			131	00041	11	/	/	/	5
Prestwick	135	52613	70031	11507	55700	05803	85650			135	72412	80031	10306	78411	04501	82614	83825	85650	135	00060	02	+		+	4
Renfrew	141	12511	69020	11306	14600	03502	81630			141	52207	62011	10206	58500	04501	83822	83640		141	97041	01	+		pro	3
Leuchars	171	02513	80021	09104	00900	00701				171	12409	80010	08502	15630	01704	81635			171	00010	53	+		+	2
Dyce	091	00000	74028	08																					

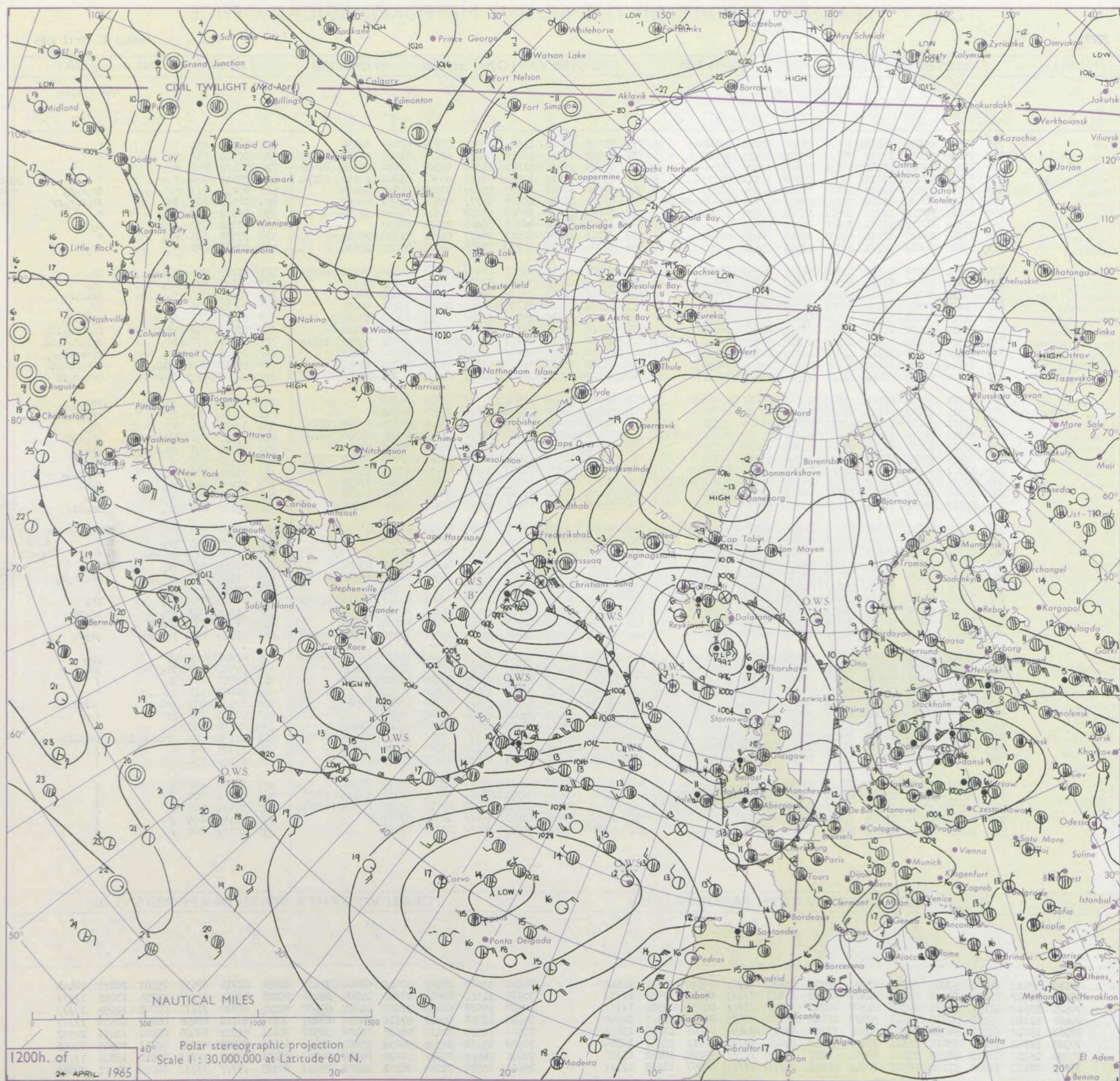
DAILY WEATHER REPORT OF THE BRITISH METEOROLOGICAL OFFICE

No. 37775

Date of Issue Sunday 25 April 1965

Code FM II.A		OBSERVATIONS at 12h. 24 Apr 11 1965									OBSERVATIONS at 18h. 24 Apr 11 1965									OBSERVATIONS during DAY				
STATION LE -F	Station	iii	Nddff	VVwwwW	PPPTT	N _h L _h C _M H	T _d app	8N _s Ch _s h _s	8N _s Ch _s h _s	8N _s Ch _s h _s	iii	Nddff	VVwwwW	PPPTT	N _h L _h C _M H	T _d app	8N _s Ch _s h _s	8N _s Ch _s h _s	8N _s Ch _s h _s	iii	RRT T x E	SSS	WEATHER	
																							09h.—15h.	15h.—21h.
104	Kew	775	73308	82026	13111	78511	50806	83828	86640		775	73008	82022	11112	68511	00709	81825	86635		775	00130	034	+	+
102	London Airport	772	73606	75038	13312	78611	03704	83835	86650		772	72813	78012	10812	48632	01711	81835	84650	85075	772	00140	042	+	+
100	Gatwick	776	73205	75016	13112	68531	03805	83828	85650		776	72805	75021	11511	24632	02709	81630	84360	86072	776	00130	058	+	+
99	Thorney Island	871	53008	80022	13712	32634	03708	83830	85075		871	73306	74022	12112	38536	03707	81826	83640	85274	871	00140	048	+	+
97	Hurn	862	83111	77032	14212	41507	01805	84820	88270		862	83110	62616	13609	45521	04400	84625	88460		862	97131	111	+	ir _o r _o r _o
95	Guernsey	894	73111	60025	16410	78211	08801	83704	85808	86625	894	82712	74216	15607	35771	05808	83656	88460		894	02101	008	1d _o	ir _o r _o r _o rr
93	Wattisham	590	62813	69012	11910	32601	04709	83830	83075		590	70000	66022	10410	45608	04611	84640	87272		590	00121	111	+	+
91	Gorleston	497	53312	60012	11610	52600	02002	85832			497	61712	62038	10108	65600	01611	86630			497	97121	053	pr _o	d _o d _o
90	Mildenhall	578	73205	66026	11912	62602	02805	86830	86080		578	73005	66028	10411	78611	04608	81830	86635		578	97131	033	pr _o	+
88	Cardington	559	52810	66012	12712	58600	01707	85830			559	52706	70216	10910	58500	03707	83825	83650		559	97131	047	+	ir _o
86	West Raynham	485	63011	69038	11810	42602	04603	84830	86075		485	72703	64252	09909	48631	04708	82830	83650	85359	485	93121	058	+	pr _o
84	Wittering	462	63012	80031	12211	32542	00807	83825	83365		462	72611	66252	10610	68631	03705	82830	86650		462	97120	077	pr _o	pr _o
82	Boscombe Down	746	73212	80022	13713	31606	02709	83832	87276		746	82912	74602	12909	35571	02704	83625	88463		746	97131	045	+	ir _o r _o r _o
81	Ross-on-Wye	627	83211	77021	12912	48607	03713	83830	88277		627	82307	63026	11308	21521	05711	82820	88460		627	93120	035	+	ir _o
79	Bristol	628	72508	74032	14112	42506	03808	84825	87275		628	82410	66616	12208	35521	05711	83620	88460		628	01121	041	ir _o	r _o r _o id _o
77	Aberporth	502	82619	69602	14309	44471	05710	84617	88462		502	81815	28506	09707	85211	06729	83705	88630		502	02091	016	ir _o r _o r _o rr	r _o r _o ir _o id _o
75	Rhoose (Cardiff)	715	82516	70022	15009	48511	05703	81820	85630	88465	715	82610	70616	12207	85311	05719	83709	85712	88630	715	01111	017	ir _o	r _o r _o d _o d _o dd
73	Plymouth	827	83112	74022	16111	41507	02801	84822	88270		827	82214	27596	12807	66321	07829	86706	88540		827	03111	001	ir _o	rrdrdr _o r _o
72	Chivenor	707	82614	74022	16110	52507	07805	85825	88270		707	81306	25536	11607	87311	07734	83706	88708		707	09111	003	ir _o r _o r _o	r _o r _o rrdddr
70	St. Mawgan	817	82811	66022	17110	31411	05504	83815	88462		817	82420	28516	12109	87011	09836	84701	88702		817	08101	022	ir _o rr	rrd _o d _o ff
68	Culdrose	809	82709	62032	17511	31571	10303	83820	88460		809	92613	05636	12509	91111	09736	89100			809	08112	020	ir _o r _o r _o	rrr _o r _o
66	Scilly	804	72814	69032	18113	78411	07804	81812	87630		804	82823	48616	13409	86311	09726	88706			804	06131	011	rr	rrr _o r _o id _o
64	Elmdon	534	73011	67032	12511	62612	01810	86830	87075		534	72513	62252	10709	48538	03708	83825	83362	87270	534	97120	025	+	pr _o
63	Shawbury	414	82418	78252	12609	68577	02709	83825	84650	86365	414	72408	78206	10408	45571	05712	84625	83360	86465	414	97110	031	pr _o ph _o pr _o	ir _o d _o r _o
61	Manchester	334	82912	61032	11810	42507	01708	84825	88275		334	72803	58608	09908	75511	05711	86620	87640		334	93111	038	pr _o r _o r _o	pr _o
59	Squires Gate	318	72714	65012	11810	28402	06706	81815	87070		318	72810	60212	09808	58558	06707	82708	84640	85362	318	97110	077	+	ir _o
57	Valley	302	82317	74606	13109	28412	06709	81816	88460		302	71916	69026	10107	55371	06714	83708	84618	87460	302	91101	008	r _o r _o	ir _o d _o d _o
55	Ronaldsway	204	72419	70022	11109	58438	06712	81712	84815	86275	204	72211	80018	09409	78411	06604	82712	87650		204	97100	047	pr _o ir _o	r _o r _o
54	Carlisle	222	52416	74251	10510	38571	02611	82825	83360		222	52414	71021	09309	48531	04603	82823	84635		222	97111	091	pr _o	pr _o
52	Watnall	354	72912	66032	11711	72611	02706	87830			354	52907	66018	09909	58611	05711	84835	85656		354	97120	062	pr _o	pr _o id _o
5																								


CHART OF WEATHER IN PART OF NORTHERN HEMISPHERE



Expl
of sy


CL

Symbol

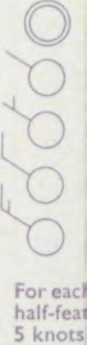


WE

Symbol



Symbol



For each
half-feet
5 knots

CHARTS OF WEATHER IN WESTERN EUROPE

ation
mbols

LOUD
Cloud
Amount
(oktas)

0
1 or less
2
3
4
5
6
7 or more
8

y obscured

ATHER
Weather

t

zzle

n and
rizzle

n

n and snow

ow

n shower

n and snow
shower

ow shower

l shower

understorm

IND

Wind
speed
(knots)

Calm

1-2

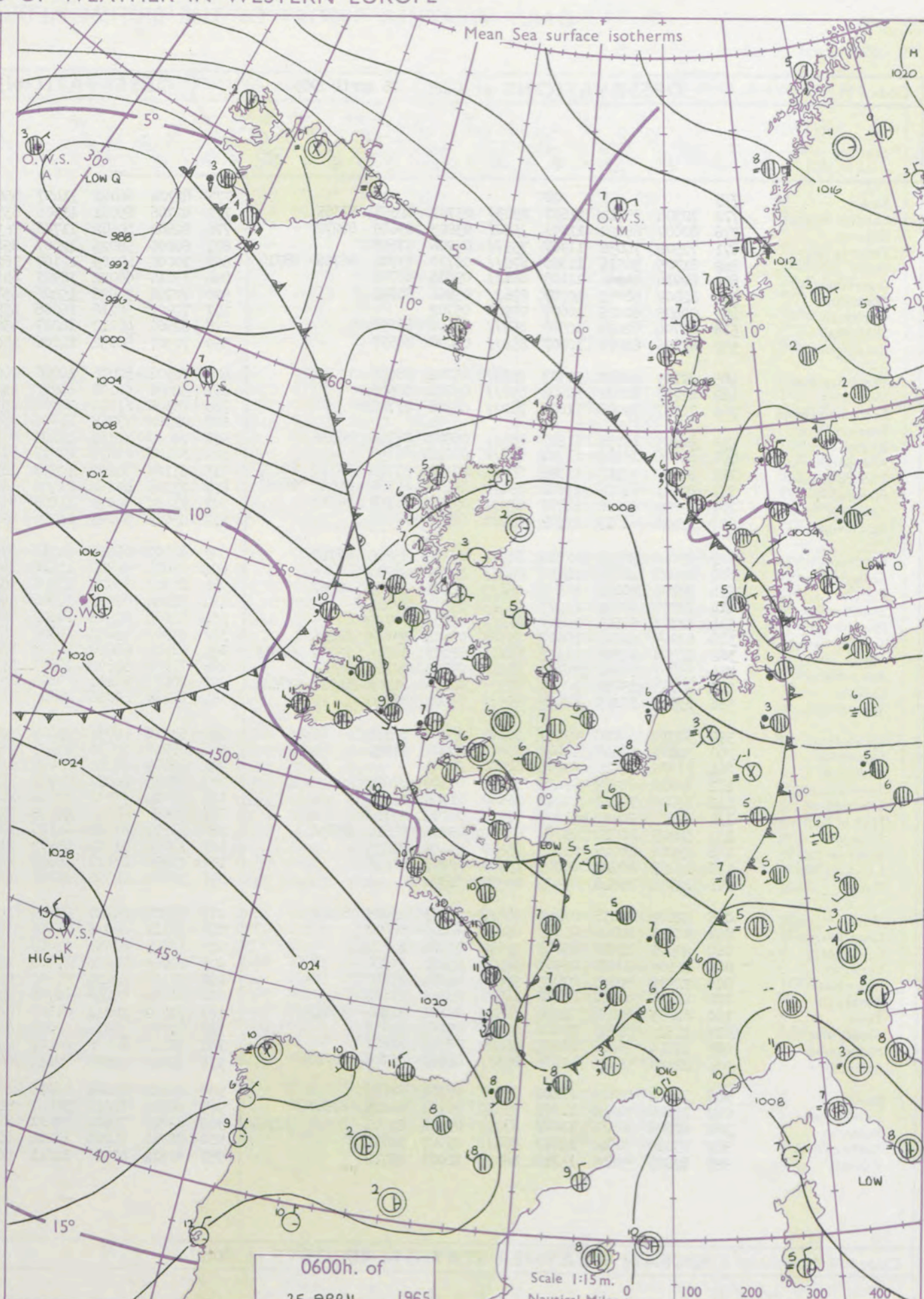
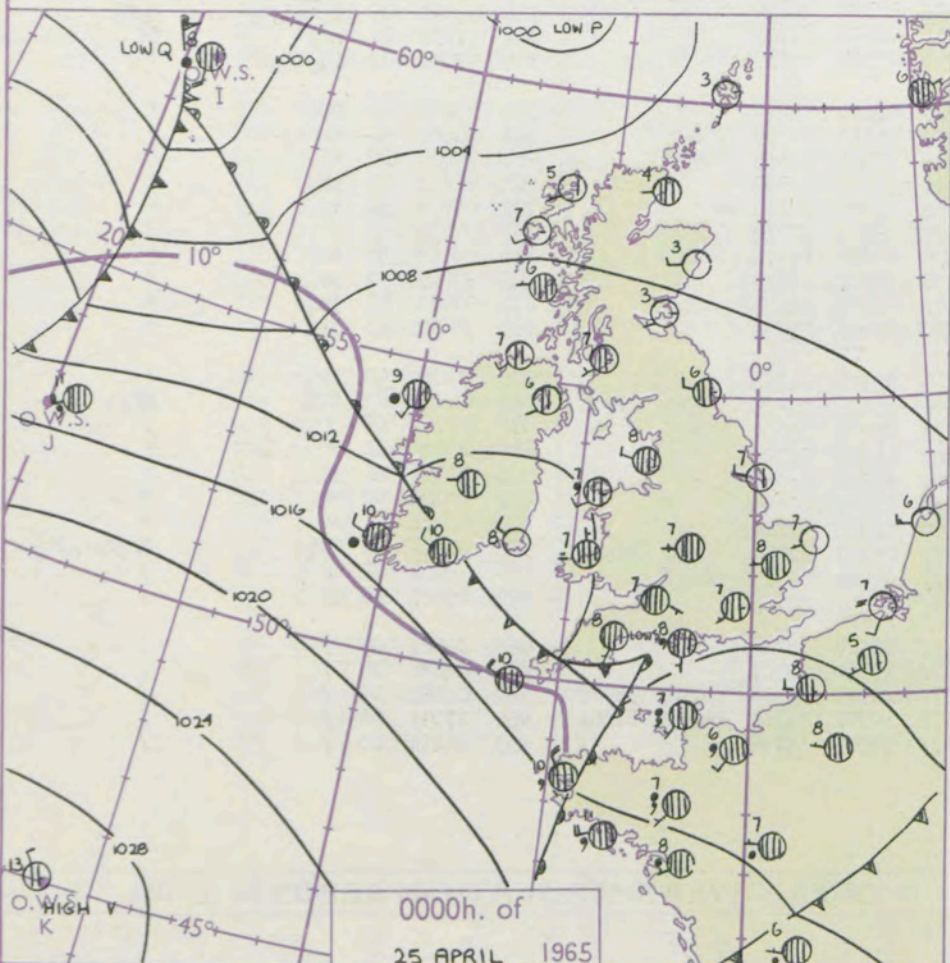
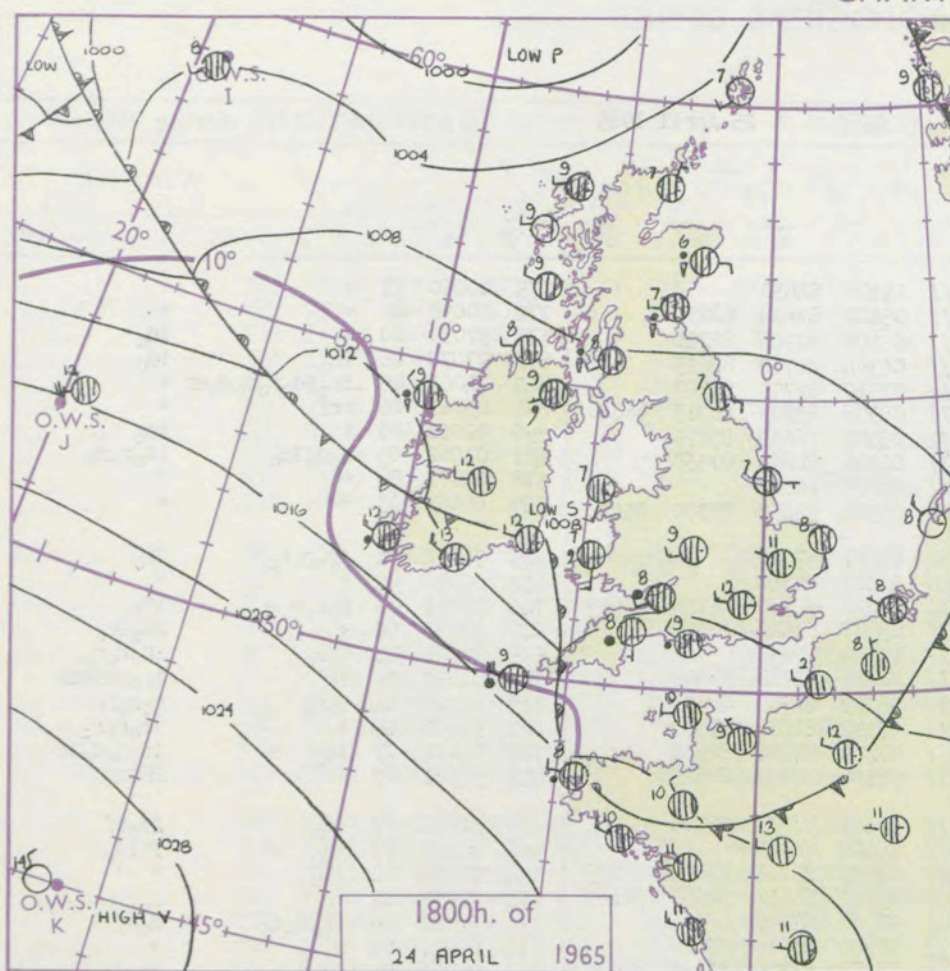
3-7

8-12

13-17

additional
her add

48-52



GENERAL SYNOPTIC DEVELOPMENT

Issued at midday Sunday 25

April 1965

FORECAST for Great Britain and Northern Ireland until noon tomorrow

The warm front wave which was near northwest Ireland yesterday moved fairly quickly south-east to northern France. Another frontal system crossing the west coast of Ireland this morning was occluding rapidly and is expected to become fairly weak, although it will probably continue across the whole of the British Isles this afternoon and tonight. A ridge of high pressure will move slowly eastwards into western districts tomorrow.

Scotland and northern and eastern England will be mostly dry with bright intervals this afternoon. Dull weather with rain over Wales, Northern Ireland and western England will move slowly east during the night, followed by brighter showery weather. Most places will have sunny intervals tomorrow. Temperatures will be normal or a little below.

OUTLOOK for the following 24 hours.

Sunny periods in most places, showers chiefly in the north and east. Temperatures near normal in the west but rather below normal in the east.

DAILY WEATHER REPORT OF THE BRITISH METEOROLOGICAL OFFICE (contd.)

Code FM II.A										OBSERVATIONS at 00h.										25 April 1965										OBSERVATIONS at 06h.										25 April 1965										OBSERVATIONS during NIGHT										CONVE																																																																																																																																																																																																																																																																																																																																																																																																																																																																																																																																																																																																																																																																																																																																																																																																																																																																																																																																																																																																																																																																																																																																																																																																																																																																																																																																																																																																																																																																																																																																																																																																																																																																																																																																																																																																																																																																																																																																																																																																																																																																																																																																																																																																																																																																																																																																																																																																																																																																																																																																																																																																																																																																																																																																																																																																																																																																																																																																																																																																																																																																																																																																																																																																																																																																																																																																																																																																																																																																																																																																																																																																																																																																																																																																																																																																																																																																																																																																																																																																																																																																																																																																																																																																																																																																																																																																																																																																																																																																																																																																																																																																																																																																																																																																																																																																																																																																																																																																																																																																																																																																																																																																																																																																																																																																																																																																																																																																																																																																																																																																																																																																																																																																																																																																																																																																																																																																																																																																																																																																																													
Station										iii										Nddff										VVwww										PPPTT										N _h L _h C _h M _h H										T _d T _d app										8N _s Ch _s h _s										8N _s Ch _s h _s										8N _s Ch _s h _s										iii										Nddff										VVwww										PPPTT										N _h L _h C _h M _h H										T _d T _d app										8N _s Ch _s h _s										8N _s Ch _s h _s										8N _s Ch _s h _s										iii										RRT T _n E										T _g T _g										WEATHER										TAB																																																																																																																																																																																																																																																																																																																																																																																																																																																																																																																																																																																																																																																																																																																																																																																																																																																																																																																																																																																																																																																																																																																																																																																																																																																																																																																																																																																																																																																																																																																																																																																																																																																																																																																																																																																																																																																																																																																																																																																																																																																																																																																																																																																																																																																																																																																																																																																																																																																																																																																																																																																																																																																																																																																																																																																																																																																																																																																																																																																																																																																																																																																																																																																																																																																																																																																																																																																																																																																																																																																																																																																																																																																																																																																																																																																																																																																																																																																																																																																																																																																																																																																																																																																																																																																																																																																																																																																																																																																																																																																																																																																																																																																																																																																																																																																																																																																																																																																																																																																																																																																																																																																																																																																																																																																																																																																																																																																																																																																																																																																																																																																																																																																																																																																																																																																																																																																			

DAILY WEATHER REPORT OF THE BRITISH METEOROLOGICAL OFFICE

No. 3776

Date of Issue Monday 26 April 1965

SECTION
LE
-F

104
102
100
99
97
95
93
91
90
88

86
84
82
81
79
77
75
73
72
70

68
66
64
63
61
59
57
55
54
52

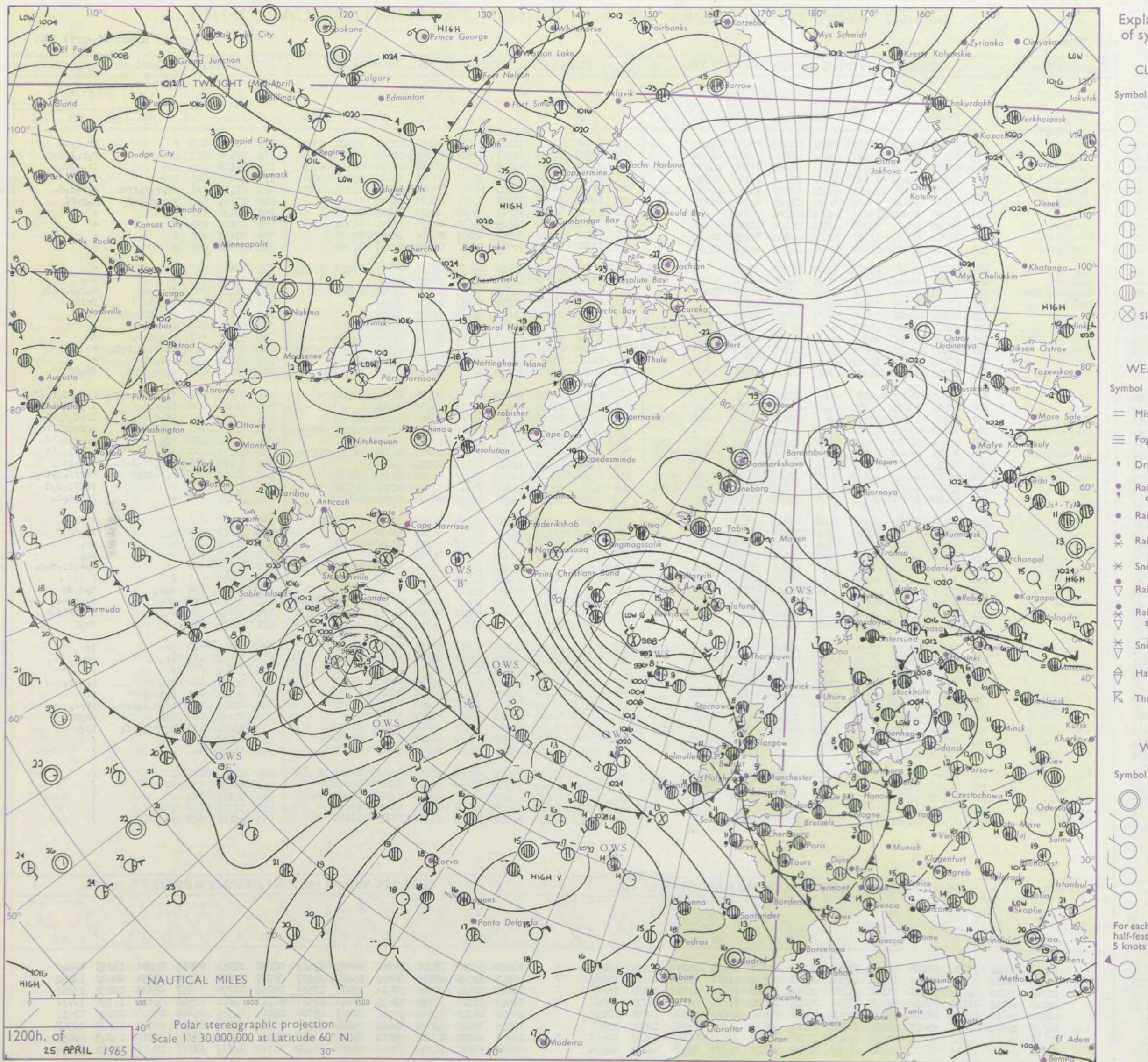
50
48
46
45
43
41
39
37
36
34

32
30
28
27
25
23
21
19
18
16

14
12
10
9
7
5
3
1
0
2

Code FM 11.A		OBSERVATIONS at 12h. 25 April 1965										OBSERVATIONS at 18h. 25 April 1965										OBSERVATIONS during DAY				
Station		iii	Nddff	VVwwWW	PPPTT	N _h Ch _h C _h H	T _d app	8N _s Ch _s h _s	8N _s Ch _s h _s	8N _s Ch _s h _s	iii	Nddff	VVwwWW	PPPTT	N _h Ch _h C _h H	T _d app	8N _s Ch _s h _s	8N _s Ch _s h _s	8N _s Ch _s h _s	iii	RRT	T _E	SSS	WEATHER		
																									09h.—15h.	15h.—21h.
Kew	775	73006	68022	11912	78511	04803	85820	87635			775	72307	66216	11611	58536	06802	82828	85640	85270	775	97130	003	+		ir _o d _o d _o	
London Airport	772	82606	75012	11911	58631	05804	84830	88360			772	72306	70616	11511	68671	07804	81830	86635	87460	772	97131	003	+		r _o r _o idd _o d _o	
Gatwick	776	83001	70025	12311	61511	05000	81822	86825	88462		776	72207	62216	12010	48471	08801	82716	84645	87360	776	97121	000	ir _o		ir _o r _o r _o	
Thorney Island	871	72305	82252	12812	78511	06803	86824	87635			871	82404	62602	12909	85211	07201	81705	87708	88620	871	97131	005	pr _o		ir _o id _o	
Hurn	862	82404	59215	12811	65421	07807	83712	84618	88460		862	81705	45106	12709	87211	08505	81704	87705	88710	862	01111	///	ir _o r _o r _o rrdr		d _o r _o d _o d _o	
Guernsey	894	82710	56626	15409	76171	09605	83702	86705			894	82814	17216	14909	86011	09103	88700			894	01101	009	r _o r _o d _o r _o F		d _o r _o ff	
Wattisham	590	63306	61022	11011	62601	05801	86830				590	52613	66022	10811	48605	04503	81835	84656		590	00121	///	+		+	
Gorleston	497	50210	58052	10708	52500	06400	85825				497	61506	60022	11409	35670	07202	83630	86360		497	00111	054	+		+	
Mildenhall	578	72701	69032	11111	78611	05803	85830	84640			578	72705	62022	10712	15631	06500	81645	87075		578	00141	040	+		+	
Cardington	559	72706	66022	11412	62571	04504	86825	87360			559	72310	74032	10912	28631	05605	82830	87360		559	00120	008	+		+	
West Raynham	485	63008	80022	10811	62500	05801	86825				485	71107	78022	10511	64618	05502	82832	85640	87275	485	00131	070	+		+	
Wittering	462	62808	74021	11113	68611	05604	84830	84656			462	72511	66032	11011	65711	05503	86650			462	97130	045	+		ir _o	
Boscombe Down	746	73003	74602	12911	41571	05802	84820	87462			746	82110	32516	12509	87211	08602	86705	88708		746	01111	001	ir _o d _o d _o		d _o r _o d _o r _o if	
Ross-on-Wye	627	82507	57506	11810	86411	07605	88710				627	82404	48606	11111	86311	10400	88708			627	01121	000	ir _o id _o		id _o r _o	
Bristol	628	82207	56606	12709	85411	08803	85710	88625			628	82605	28216	11411	87311	11502	88709			628	01111	000	r _o r _o ddd _o r _o		ir	
Aberporth	502	82818	74016	11511	36171	10303	81702	83708	88360		502	52817	80031	12612	48501	08309	81827	84650		502	93141	021	dd		+	
Rhoose (Cardiff)	715	81606	26516	12308	86111	08508	85702	88705			715	32712	66015	12211	12541	09302	81820	83080		715	93121	018	r _o r _o d _o d _o		+	
Plymouth	827	82913	57516	13611	85311	11606	85707	88615			827	72915	62036	14212	66331	10305	85708	83613	86360	827	03131	002	drrrd _o d _o r _o r _o		+	
Chivenor	707	82816	56026	13011	86311	10507	88708				707	62810	59012	14011	65231	10305	81705	85620		707	03121	015	d _o d _o dd		+	
St. Mawgan	817	82717	32506	14810	87011	10204	85701	88702			817	92814	F4456	15309	91111	09500	89100			817	00111	000	rrid _o drFF		id _o FF	
Culdrose	809	83025	58205	14912	85211	11102	86705	88612			809	82808	21406	15511	87011	10302	84700	88701		809	03122	000	ffid _o ir _o r _o r _o		r _o r _o id _o r _o if	
Scilly	804	82819	56025	16511	56311	10208	85706	88457			804	92921	02476	16611	91111	10203	89100			804	91121	001	id _o r _o		ir _o rrifid _o	
Elmdon	534	82907	50212	11510	52421	05603	82712	84825	88462		534	82208	50046	11110	85411	07704	83712	88628		534	97101	001	ir _o r _o r _o		ir _o d _o r _o dd	
Shawbury	414	72405	80216	11211	75511	06704	87625				414	82307	48585	10511	75271	10704	81705	84710	87630	414	02111	001	r _o r _o id _o		d _o r _o drdrir	
Manchester	334	82606	58026	10909	55671	05303	82640	84656	88459		334	82306	62602	10211	85611	07704	83630	88656		334	94111	000	ir _o		ir _o d _o r _o id _o	
Squires Gate	318	83005	68022	11310	45331	06204	81707	83656	88358		318	82804	59506	10409	85311	07201	82709	86713	88625	318	91111	002	ir _o		d _o r _o id _o id	
Valley	302	81710	32506	11009	86111	09400	88702				302	73118	74025	12311	75511	09315	87620			302	93131	010	r _o r _o ir _o d _o d _o		d _o d _o id _o	
Ronaldsway	204	82006	58586	10609	85311	07202	82708	86712	88625		204	63208	78016	11010	65411	08308	81713	86633		204	96101	007	r _o r _o drdr		drdrd _o d _o ir _o	
Carlisle	222	73008	74034	10612	32435	04601	81715	83822	85360		222	82507	56516	10108	85211	07502	82704	87706	88620	222	93131	054	+		ir _o id _o d _o d _o	
Watnall	354	62609	69022	10411	52531	05506	85825	83362			354	82608	50042	10411	80971	06501	86360	88464		354	97131	021	+		ir _o id _o r _o	
Spurn Head	396	40507	63011	10909	32508	05103	83825				396	61611	66032	10408	50975	06604	85360			396	00100	///	+		+	
Finningley	360	63103	74031	10313	68611	03804	84835	83656			360	82512	88032	09913	85711	04302	88650			360	94141	042	+		ir _o drdr	
Dishforth	261	61705	89031	09813	44605	04801	84830	85075			261	72412	82022	09012	35671	05303	83640	87360		261	92151	087	+		ir _o	
Tynemouth	262	50908	66021	10309	51600	04101	85830				262	81811	66022	09308	85611	04500	88630			262	93112	098	+		ir _o	
Eskdalemuir	162	52704	82011	09411	32432	02801	81715	83821			162	82108	62518	09107	87211	06601	86703	88712		162	01131	070	+		pr _o ir _o d _o d _o	
Mull of Galloway	131	72510	66022	10809	76411	07204	87718				131	63222	60214	11008	67411	07304	86712			131	01091	///	/		/	
Prestwick	135	72309	82011	09209	78411	05002	81818	86650	87657		135	72913	66026	0880												

CHART OF WEATHER IN PART OF NORTHERN HEMISPHERE



CHARTS OF WEATHER IN WESTERN EUROPE

nation
mbols

LOUD
Cloud
Amount
(oktas)

0
1 or less
2
3
4
5
6
7 or more
8

y obscured

ATHER
Weather

izzle

n and
rizzle

n and snow

w

shower

n and snow
shower

w shower

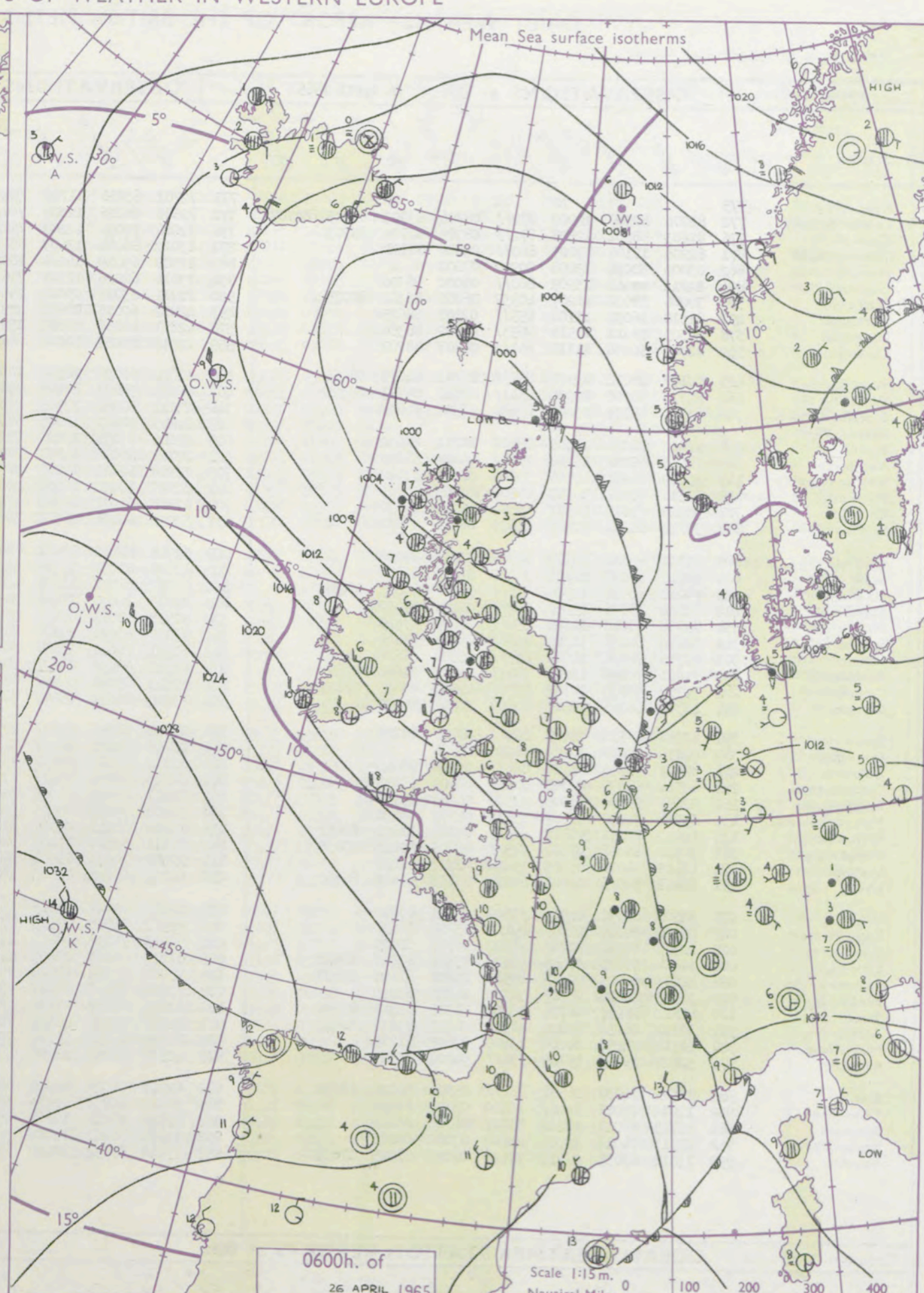
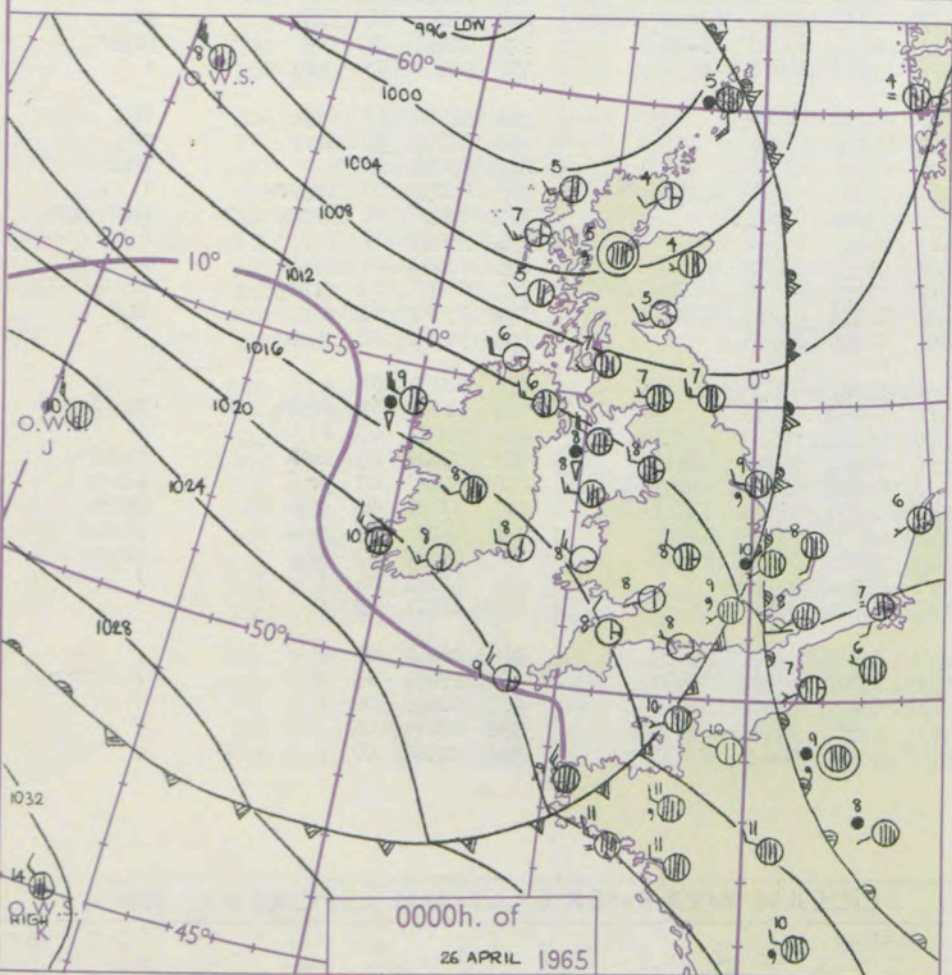
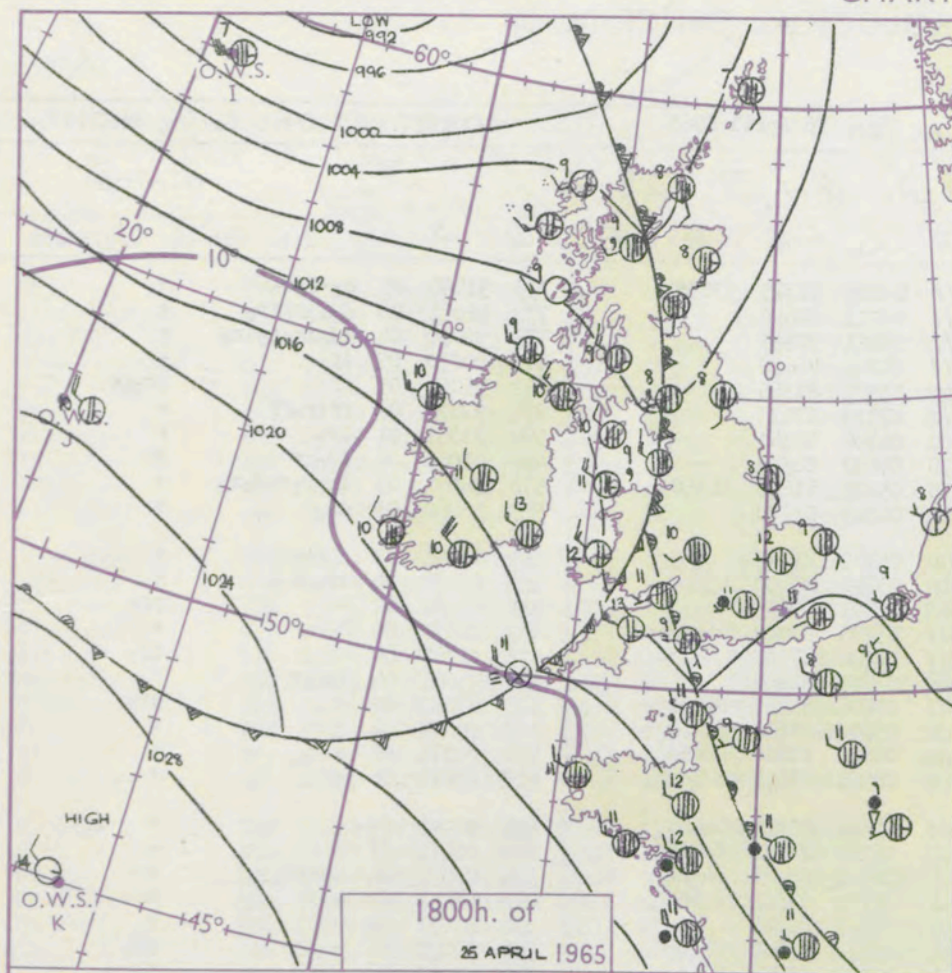
shower

nderstorm

IND
Wind
speed
(knots)

Calm
1-2
3-7
8-12
13-17

additional
er add



GENERAL SYNOPTIC DEVELOPMENT

A depression has moved eastwards to south of Iceland and is now turning southeast towards the Low Countries. The associated frontal system moved east across the whole of Britain yesterday followed by an increasingly unstable westerly airstream. With the continued southeastward movement of the low and the gradual advance of a ridge of high pressure towards western Ireland, the westerlies will veer gradually to northwest or north and may reach gale force in many places.

Issued at midday Monday 26

April 1965

FORECAST for Great Britain and Northern Ireland until noon tomorrow

All districts of Britain will have sunny periods and showers. In southern and southwestern England the showers will be mainly light, but elsewhere they may be heavy and thundery at times, perhaps with hail. It will become a little colder generally but in the south temperatures will be only a little below normal.

OUTLOOK for following 24 hours

Sunny periods and showers in the east. Rain at times in the west. Temperatures mostly a little below normal.

DAILY WEATHER REPORT OF THE BRITISH METEOROLOGICAL OFFICE (contd.)

Code FM 11.A		OBSERVATIONS at 00h. 26 April 1965										OBSERVATIONS at 06h. 26 April 1965										OBSERVATIONS during NIGHT					CONVE TAB °C to
Station	iii	Nddff	VVwww	PPPTT	N _h L _h C _M CH	T _d T _d app	8N _s Ch _s h _s	8N _s Ch _s h _s	8N _s Ch _s h _s	iii	Nddff	VVwww	PPPTT	N _h L _h C _M CH	T _d T _d app	8N _s Ch _s h _s	8N _s Ch _s h _s	8N _s Ch _s h _s	iii	RR	T _n T _n E	T _g T _g	WEATHER				
																							21h.—03h.	03h.—09h.			
Kew	775			10						775	72707	63016	11709	75411	05400	81715	87635			775	91090	05	do-ro-ro	+		40	
London Airport	772	82204	40506	12009	87211	08704	83703	86705	88707	772	72608	66026	12008	75611	05701	87640				772	01081	06	do-ro-ro	+		39	
Gatwick	776	82203	58202	12508	87211	08705	84704	88705		776	72904	70026	12208	75611	05801	87635				776	92070	04	do-ro-ro	+		38	
Thorney Island	871	82904	17106	13009	86011	09804	88701			871	63012	66014	13607	65611	05206	86630				871	00070	05	if	+		37	
Hurn	862	03006	50024	13408	00900	07400				862	12909	65020	14206	10940	03304	81365				862	95051	03	ff	pr-pr		36	
Guernsey	894	82814	01444	15909	86011	09000	88700			894	73014	62026	17308	75612	07313	87635				894	97071	06	ff-ro-ro	+		35	
Wattisham	590	72006	58032	11207	40937	06805	83362	87075		590	22712	63016	09606	25600	04706	82640				590	01051	01	ro	+		34	
Gorleston	497	81910	56051	11108	85511	07808	88625			497	42812	62016	08607	40970	05607	84358				497	01061	06	ro-ro	rr		33	
Mildenhall	578	82305	58612	10510	80931	08809	88358			578	42811	48056	09607	15670	05806	81630	84360			578	96061	03	ro-ro-ro-ro-ro	+		32	
Cardington	559	82307	56036	11110	86311	08807	88707			559	22511	59052	10908	28600	06709	81830				559	96060	03	ro	+		31	
West Raynham	485	82107	58032	09908	85511	06712	84620	88645		485	12814	58026	08506	10930	04709	81365				485	03051	03	do-ro-ro	+		30	
Wittering	462	82710	56026	10909	85411	08808	85711	88621		462	52814	74031	10207	55600	03711	83630	83650			462	97050	04	ro-ro	+		29	
Boscombe Down	746	43108	48105	13607	45500	07302	84628			746	23111	66031	13905	25500	03001	81625				746	97051	02	+	pr-ro		28	
Ross-on-Wye										627	62605	70021	12608	68511	03705	81820	86630			627	00070	04	+	+		27	
Bristol	628	22602	58031	14108	25600	06211	82630			628	72409	63031	13807	75511	04706	87628				628	92061	00	+	ro		26	
Aberporth	502	12915	69011	15708	15700	04007	81650			502	22721	66018	14607	20980	03807	82358				502	93061	04	pr-pr	+		25	
Rhoose (Cardiff)	715	33212	66031	14608	35600	06308	83642			715	72914	62021	14207	78511	05806	85820	87656			715	91051	02	+	pr-ro		24	
Plymouth	827	03311	59011	16109	00900	07203				827	32915	58030	16908	38430	05104	81818	83640			827	00071	04	+	+		23	
Chivenor	707	53310	61012	16509	55800	07212	85657			707	42916	61011	16308	48400	06802	81818	84656			707	00071	06	+	+		22	
St. Mawgan	817	33118	66014	17908	35600	06210	83637			817	53022	66031	18308	38436	06001	81815	83660			817	00071	06	+	+		21	
Culdrose	809	33311	64101	18308	00901	07215	83070			809	62912	62102	18608	68411	07202	82710	84640			809	00070	05	+	+		20	
Scilly	804	33216	66035	19709	35400	07215	83618			804	43021	61030	19708	15401	06506	81614	84075			804	00081	11	+	+		19	
Elmdon	534	73210	60026	12508	75411	06307	84615	87624		534	62710	61032	11307	65611	02610	83630	84640			534	02071	04	ddrr-ro-ro	+		18	
Shawbury	414	73014	70036	13208	75711	04209	87650			414	32710	74031	11006	38500	02714	82822	83656			414	00051	00	+	+		17	
Manchester	334	72908	60026	11608	75611	04000	87640			334	52910	60011	09607	58500	03812	84824				334	97071	05	+	+		16	
Squires Gate	318	72812	60035	11708	75611	05203	87649			318	73022	65801	09108	78511	05713	83820	87645			318	97071	06	+	pr-ro		15	
Valley	302	62716	74031	14608	68511	05306	81820	86647		302	52521	74031	12207	55400	05710	81712	85650			302	00071	05	+	+		14	
Ronaldsway	204	72821	70808	12208	78511	04703	82820	87646		204	62525	66258	09107	68411	04715	81713	83820	85645		204	91061	04	pr-ro	pr-ro		13	
Carlisle	222	72707	59035	10107	75511	04803	83625	87640		222	62515	62028	06907	68411	04614	81713	85625			222	92051	04	pr-ro	pr-pr		12	
Watnall	354	43305	66016	11607	45600	05304	84635			354	73010	66021	09607	78411	03713	84813	86635			354	92060	03	ro-ro	+		11	
Spurn Head	396	82710	48512	09609	86311	08708	88708			396	22722	57016	07007	20940	04721	82360				396	92070	11	ro-ro	ro-ro		10	
Finningley	360	02815	58016	10309	00900	05604				360	12715	62011	08407	11500	04815	81822				360	91071	02	drdr	pr-ro		9	
Dishforth	261																										

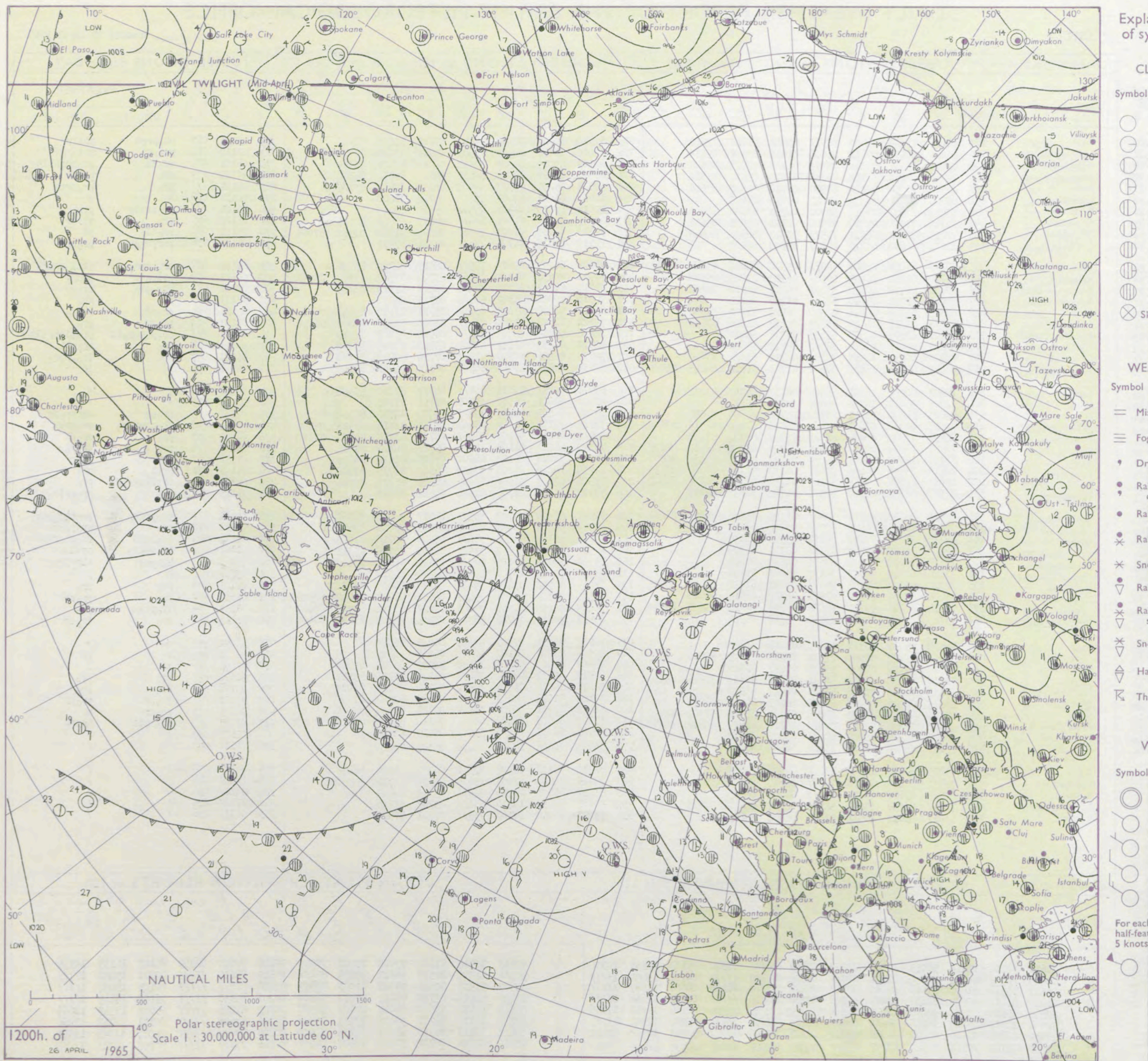
DAILY WEATHER REPORT OF THE BRITISH METEOROLOGICAL OFFICE

No. 37777

Date of Issue Tuesday 27 April 1965

Code FM 11.A		OBSERVATIONS at 12h.										OBSERVATIONS at 18h.										OBSERVATIONS during DAY					
Station		iii	Nddff	VVwwW	PPPTT	N _h Ch _M CH	T _d T _d app	8N _s Ch _s h _s	8N _s Ch _s h _s	8N _s Ch _s h _s	iii	Nddff	VVwwW	PPPTT	N _h Ch _M CH	T _d T _d app	8N _s Ch _s h _s	8N _s Ch _s h _s	8N _s Ch _s h _s	iii	RRT	T _E	SSS	WEATHER			
																					09h.—15h.	15h.—21h.					
104	Kew	775	73115	83818	09109	78511	03818	85827	87632		775	62310	80028	04309	59542	05813	82825	81927		775	03131	067	pho	prpR	pRtlpr		
102	London Airport	772	62820	66898	09411	63600	01615	82930	85838		772	52409	80028	04609	31503	05810	83822	83080		772	07132	064	pr	ph	pRtlrph		
100	Gatwick	776	72915	75251	09311	78511	01719	84825	86640		776	62509	80019	05507	58531	06812	84628	83360		776	06131	072	pr	ph	prphpRtlR		
99	Thorney Island	871	72915	80151	10912	78631	04820	85830	83362		871	63018	80258	06512	29431	04617	82913	84360		871	97131	079	pr		pr		
97	Hurn	862	62918	70258	12212	68500	02714	84825	83640		862	52808	75258	07607	59503	06814	82920	83825		862	04131	///	pr		prprpR		
95	Guernsey	894	62725	66011	16711	45642	07813	83635			894	12822	66011	12409	15600	06720	81640			894	00111	088	+		+		
93	Wattisham	590	53013	63251	06700	58500	04721	83828	84645		590	32618	62019	01909	29502	05630	82925			590	03121	///	pr	pRtlr	pr		
91	Gorleston	497	52718	62251	05510	58500	04721	83825	83635		497	83209	62819	01307	88411	05617	85818	88626		497	05122	055	pr		tlrrr		
90	Mildenhall	578	72813	62801	06511	73511	03718	84920	84645		578	72713	64039	01609	29563	04622	81920	83362	87068	578	95121	070	pr	tl	pr		
88	Cardington	559	62622	66808	04711	62511	04823	86820			559	72612	48818	02908	79411	04721	87917			559	01131	056	phrpr	pr	pr		
86	West Raynham	485	72723	66258	05010	78511	03718	84828	83635	86657	485	70105	66259	00607	78511	04617	84822	87645		485	04111	057	pr	prph	pRtlrHRpr		
84	Wittering	462	62720	69252	06409	59561	05723	81825	85928		462	72922	80258	01707	39563	03724	83920	83360	85067	462	95111	052	pr	pr	pRpr		
82	Boscombe Down	746	62922	66278	10910	53401	05717	82917	83645		746	32918	64158	06707	39400	03613	81712	83918		746	02121	076	phr	pr	pr		
81	Ross-on-Wye	627	63019	77021	09310	68611	01720	84830			627	72913	70021	05309	68602	02719	86830			627	93131	075	pr		pr		
79	Bristol	628	62615	66026	10811	68500	02822	82820	85650		628	62717	66808	07309	63400	05721	83912	85822		628	02121	048	pr	pr	prpr		
77	Aberporth	502	72723	69011	11410	78511	04719	81822	87635		502	72724	62808	08308	79411	05003	82918	84822	86650	502	01101	054	pr	pr	pr		
75	Rhoose (Cardiff)	715	62721	63278	12308	63411	07711	86912			715	72818	50969	07700	73311	06606	83708	87915		715	03111	077	pr	phRpr	pr		
73	Plymouth	827	43029	69018	15011	38502	04812	83822			827	52926	62258	11211	58500	05720	83825	83635		827	97121	092	pr		prtlprtlh		
72	Chivenor	707	72720	66031	14510	78511	06711	81820	87650		707	72833	66256	10508	78511	07714	82820	87630		707	01121	057	+		prpr		
70	St. Mawgan	817	72822	61051	16611	58412	07711	81812	84643	85075	817	62830	62031	13010	68500	06718	82820	85650		817	00111	094	+		jp		
68	Culdrose	809	72927	64051	16611	58448	06717	84817	83272		809	62926	62051	13610	65611	04717	83830	85656		809	00120	113	+		+		
66	Scilly	804	52825	59011	18513	00906	09709	85275			804	23027	59011	15510	00909	07711	82175			804	00130	110	+		+		
64	Elmdon	534	52823	62801	06911	58530	05724	84825	83630		534	73022	58251	02908	79411	03717	84710	86920		534	02121	075	pr	pr	phrprpr		
63	Shawbury	414	72623	61818	08007	79411	05816	82812	84915	87638	414	72818	74158	03707	49463	03711	81814	83918	85068	414	03111	046	pr	prprRph	prprpr		
61	Manchester	334	82818	65252	05908	88511	04722	86822	88638		334	72910	60252	02106	52461	05719	83718	84825	87360	334	05101	033	pr		prpr		
59	Squires Gate	318	72921	70018	05109	38478	05720	81714	83360	86270	318	73020	66253	01108	78311	05719	84706	86635		318	01101	038	pr		prpr		
57	Valley	302	62721	74252	08609	48473	06822	82818	83625	86070	302	62922	74028	06109	68500	07605	82820	86635		302	01131	037	pr		prpr		
55	Ronaldsway	204	72614	75808	05408	78411	04717	81715	85820	87635	204	23230	70019	03208	19432	04500	81715	81920		204	01101	051	prtl		pr		
54	Carlisle	222	62813	66258	02809	59463	04711	81718	84822	81920	222	73507	62808	01607	69463	04309	81715	85920		222	06111	031	pr	phRprprPH	pr		
52	Watnall	354	72917	66258	05110	72518	04722	84823	87835		354	72912	69038	01708	62531	03512	86820			354	91111	043	pr		prprir		
50	Spurn Head	396	82926	66258	03410	58521	03724	83820	84625	88460	396	72923	66299	99708	43571	07717	84925	86360		396	03111	///	pr	pr	pr		
48	Finningley	360	82821	61258	04209	52531	03722	85822	88362		360	83113	59808	00308	88611	05612	85830										

CHART OF WEATHER IN PART OF NORTHERN HEMISPHERE



CHARTS OF WEATHER IN WESTERN EUROPE

ation
mbols

LOUD
Cloud
Amount
(oktas)

0
1 or less
2
3
4
5
6
7 or more
8

y obscured

ATHER
Weather

zzle

n and
rizzle

n and snow

w

n shower

n and snow
shower

w shower

l shower

nderstorm

WIND

Wind
speed
(knots)

Calm

1-2

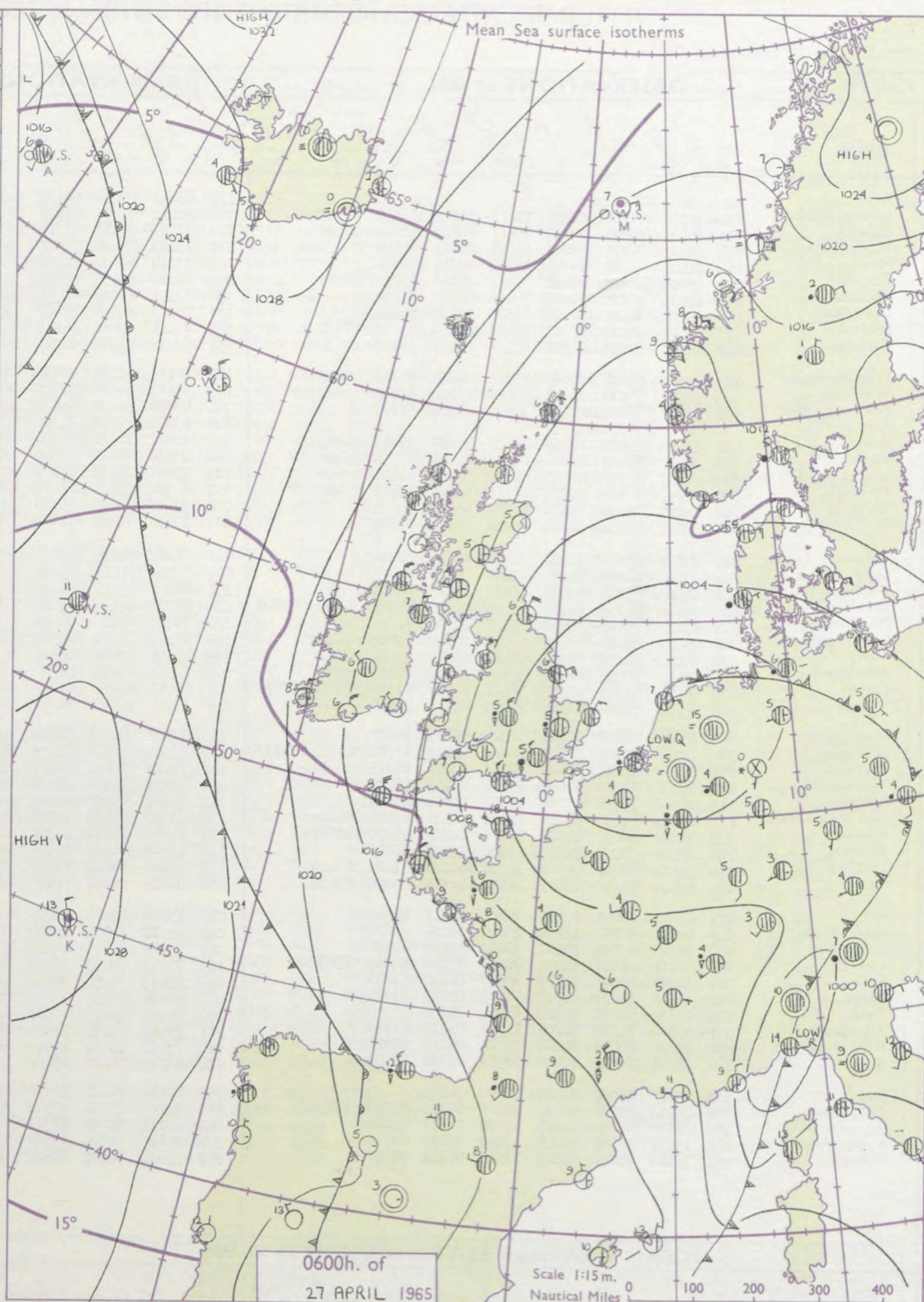
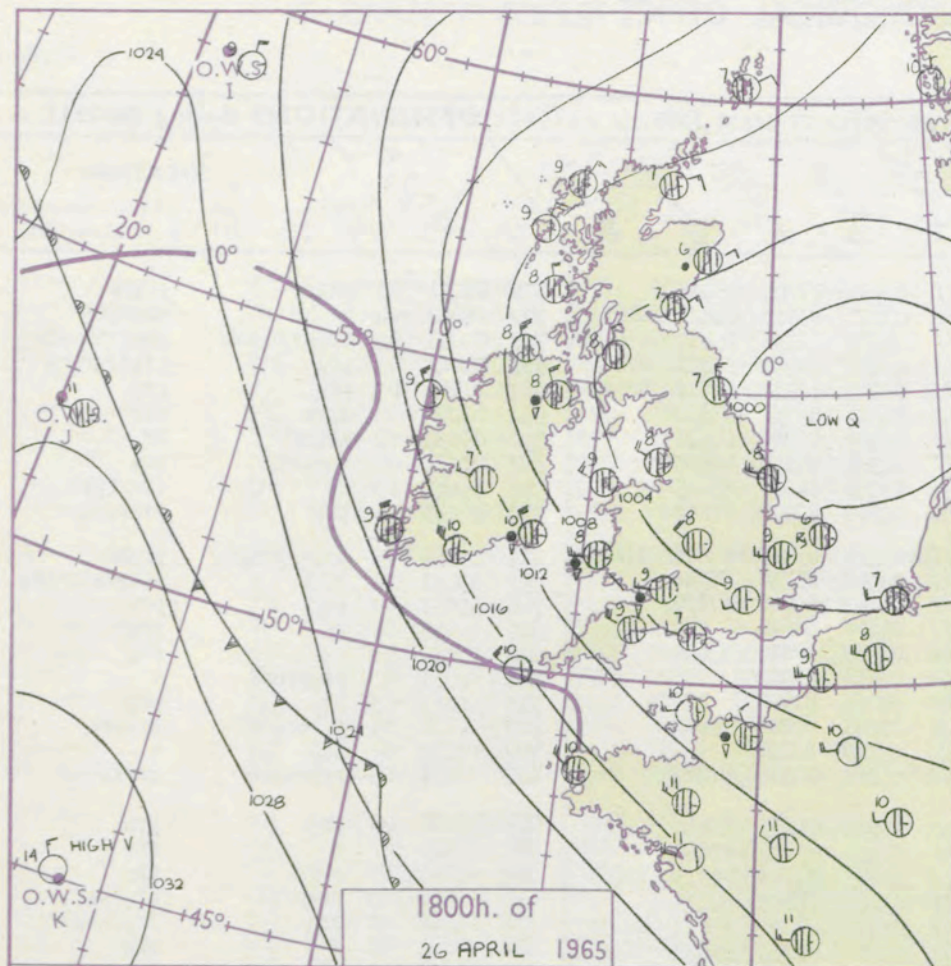
3-7

8-12

13-17

additional
her add

48-52



GENERAL SYNOPTIC DEVELOPMENT

Issued at midday Tuesday 27

April 1965

FORECAST for Great Britain and Northern Ireland until noon tomorrow

The depression which crossed the north of Scotland yesterday has moved southeastwards to the southern North Sea, and a northerly gradient has become established over the British Isles. A ridge of high pressure extending from Iceland and east Greenland to an anticyclone centred off west Finisterre is almost stationary but will probably drift a little eastwards over western districts of Britain during the next 24 hours.

Central and eastern districts of England will have mainly cloudy weather with fairly frequent showers this afternoon, but also some bright intervals. Showers in these areas will become more scattered this evening and tonight, and there will be some sunny intervals tomorrow. All other areas of Britain will have scattered showers and sunny intervals. It will be generally rather cold.

OUTLOOK for the following 24 hours.

Continuing rather cold with showers in the east, but temperatures near normal in the west with only a few light showers and good sunny periods.

DAILY WEATHER REPORT OF THE BRITISH METEOROLOGICAL OFFICE (contd.)

Code FM 11.A										OBSERVATIONS at 00h. 27 April 1965										OBSERVATIONS at 06h. 27 April 1965										OBSERVATIONS during NIGHT										CONVE TAB °C to
Station	iii	Nddff	VVwwwW	PPPTT	N _h Ch _M CH	T _d T _d app	8N _s Ch _s h _s	8N _s Ch _s h _s	8N _s Ch _s h _s	iii	Nddff	VVwwwW	PPPTT	N _h Ch _M CH	T _d T _d app	8N _s Ch _s h _s	8N _s Ch _s h _s	8N _s Ch _s h _s	iii	RRT _n E	T _g T _g	WEATHER																		
																						21h.—03h.	03h.—09h.																	
Kew										775	83412	69808	01805	85311	02500	87709	88614		775	02051	03	pRpr _o	pr _o pr	40																
London Airport	772	72808	62808	01805	79411	04715	83812	87921		772	83215	62808	01605	88411	03701	83718	86824	88630	772	01051	04	pr _o pr	pr _o r _o r _o	39																
Gatwick	776	83012	50819	02405	85411	04610	82715	88620		776	83109	57818	01605	88311	04301	82708	85810	88620	776	05041	02	prpRtlr _o pr _o	pr _o prpr _o ir _o	38																
Thorney Island	871	52915	74011	03007	55601	04719	85648			871	73215	80801	02805	78411	04004	82712	86822	87640	871	91041	03	pr _o	pr _o ir _o r _o r _o	37																
Hurn	862	13015	63018	04307	15600	03718	81630			862	73314	80038	04406	78411	02203	82712	84818	86630	862	97051	03	pr _o	pr _o	36																
Guernsey	894	83024	60878	09108	89411	05718	83710	88915		894	63220	82038	08007	58442	04502	83712	83820		894	01051	05	lprh	pr _o	35																
Wattisham	590	73014	63218	99505	76411	05713	87710			590	73311	63028	00304	75311	04309	83708	87625		590	05032	02	ir _o pr	pr	34																
Gorleston	497	60000	62216	99506	65500	05713	86625			497	70317	64256	99607	78511	04308	84820	86625		497	07052	04	r _o r _o rr	pr _o	33																
Mildenhall	578	73305	66028	00505	79411	04602	83915	87630		578	73405	62806	00905	68431	03306	84815	85625		578	03041	03	pr	ir _o rrpr _o	32																
Cardington	559	83010	59258	01306	88511	04504	83825	88634		559	53412	59218	02205	55400	03306	83710	85630		559	04041	03	pr _o	pr _o r _o r _o pr	31																
West Raynham	485	83310	62608	00005	85311	04500	83706	88620		485	70113	80256	00805	78411	04211	83710	84818	86640	485	01041	03	pr _o -r _o -r _o r _o	pr _o pr	30																
Wittering	462	53214	62018	01605	55400	03306	83711	84630		462	73413	64026	02805	78411	04312	85710	87640		462	03041	02	pr _o rr	rrr _o r _o ir _o pr _o	29																
Boscombe Down	746	73123	58801	03706	78511	03717	86822			746	73318	82038	04405	78411	02203	84818	87630		746	92041	02	pr _o	pr _o	28																
Ross-on-Wye										627	83312	77022	05306	85511	01400	88625			627	96041	01	pr	pr _o	27																
Bristol	628	52708	58018	05507	58400	03602	81818	84645		628	52812	74031	05606	58400	02303	82818	83640		628	97051	03	+	pr _o	26																
Aberporth	502	63228	66018	08807	62411	04108	83714	86820		502	23520	74018	10506	19560	02214	81920			502	02051	03	pr _o prhph	+	25																
Rhoose (Cardiff)	715	33117	75259	06505	38500	03705	81820	83630		715	23221	81018	07105	28500	01104	81820			715	02041	03	pr _o	pr _o	24																
Plymouth	827	63017	66038	09708	68511	05708	83820	86643		827	63320	59808	08407	62431	05301	82710	85825		827	01061	05	prlph _o	pr _o pr	23																
Chivenor	707	43118	74258	08608	42500	05609	84825			707	23420	74018	09107	22500	03307	82820			707	01071	05	pr _o	+	22																
St. Mawgan	817	33127	69038	11608	32400	05806	83819			817	73418	80258	11107	73411	05308	84915	84825		817	01051	05	prpr _o prh	prpr _o	21																
Culdrose	809	23126	81018	12208	21400	05611	82816			809	53424	78018	10307	58300	03604	81709	83635		809	97060	05	pr _o	pr _o	20																
Scilly	804	13026	63828	14209	15500	06706	81625			804	73427	74218	13208	75511	06500	85622	87650		804	97060	11	+	ir _o	19																
Elmdon	534	13414	59018	03305	15600	04111	81645			534	83518	59801	03505	88311	02203	83708	85815	88625	534	05041	03	prpr _o	pr _o	18																
Shawbury	414	63215	74158	04906	69462	04219	81815	83825	85640	414	73325	66258	06506	78511	03208	86825	86635		414	02041	03	pr _o prpr	pr _o ir _o	17																
Manchester	334	63213	58028	04006	65511	03218	81628	86633		334	70111	65218	06505	75311	03320	81708	83622	87635	334	01041	03	pr _o	ir _o r _o r _o pr _o	16																
Squires Gate	318	70112	82028	05607	58571	02224	82822	84650		318	70116	81022	07907	58472	02218	81715	84635	86460	318	97061	03	+	pr _o	15																
Valley	302	63323	74258	08307	68511	05215	83820	86645		302	43423	82031	10806	28502	03212	81820	83075		302	91051	04	pr	+	14																
Ronaldsway	204	33619	80038	08306	38500	04225	81822	83656		204	73515	84031	11306	28402	03112	81715	87075		204	97051	02	pr _o	+	13																
Carlisle	222	73308	74038	07905	78411	02127	81718	83822	87638	222	50110	66258	10605	38463	03217	81715	84070		222	01051	03	pr _o	prpr _o	12																
Watnall	354	53309	62808	02205	52400	03310	85815			354	70214	66258	04304	78411	03325	86710	85630		354	03031	00	ir _o pr _o	pr _o prpr _o	11																
Spurn Head	396	53412	66028	00105	52500	04103	85820			396	70422	66278	02906	59471	04220	85915	87458		396	01041	11	pr _o pr	prprhpr _o	10																
Finningley	360	83320	48808	02105	82411	04112	83711	83714	88817	360	73511	66028	04705	78511	04326	83820	86635		360	09041	02	pr _o ir _o rrrr	RRrrpr _o pr	9																
Dishforth	261	83218	62618	02405	87411	03211	88715			261	73614	74806	06405	78411	03235	83611	85825		261	04041	03	pr _o r _o r _o	r _o r _o ir _o pr _o pr	8																
Tynemouth	262	73535	61218	02605	75611	04211	87630			262	50225	66168	07606	53511	04225	85925			262	03041	04	prrrr	pr	7																
Eskdalemuir	162	20110	74018	07204	15501	00120	81625			162	40105	69258	10902	49302	01219	82708	82914		162	04021	01																			

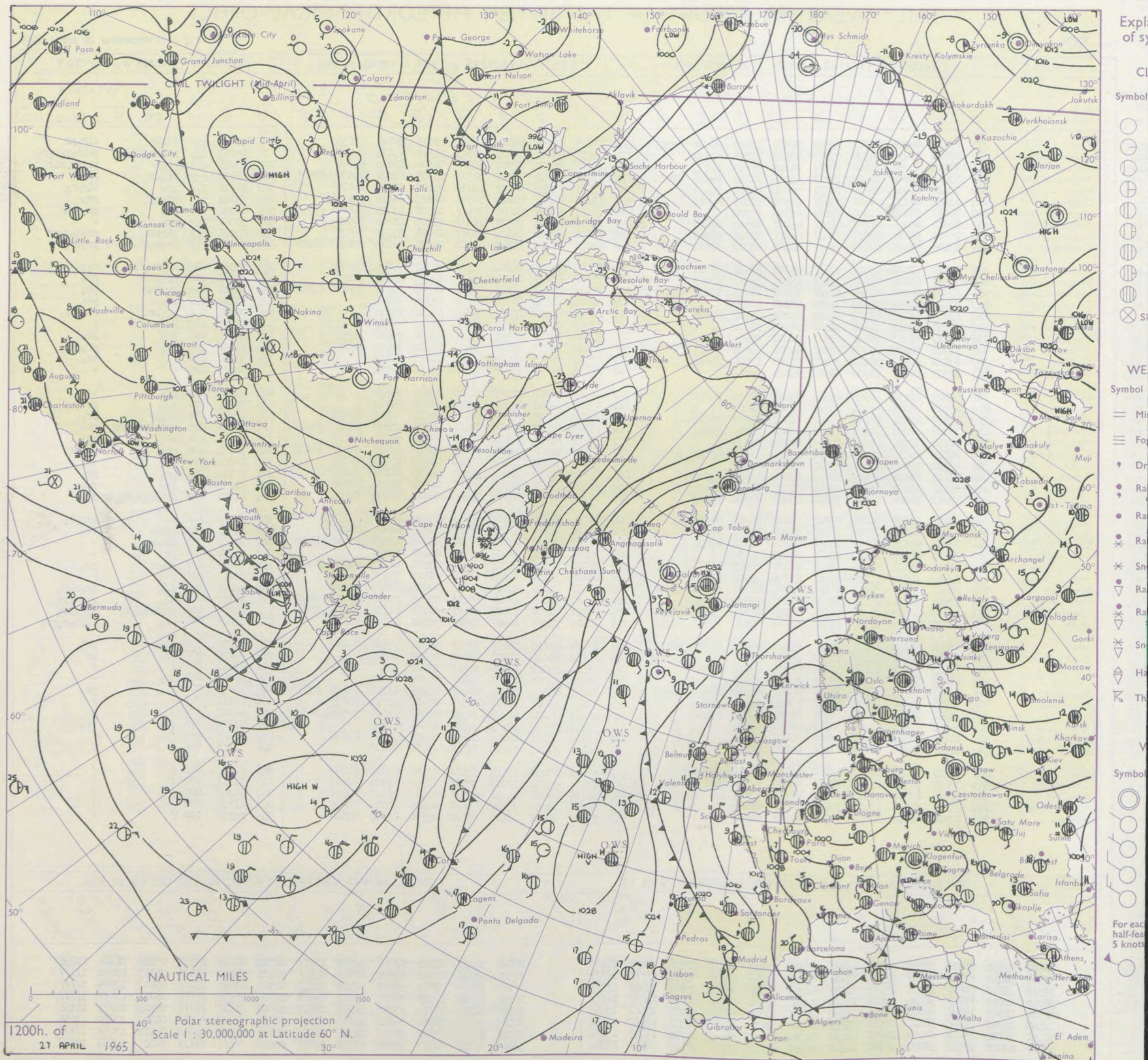
DAILY WEATHER REPORT OF THE BRITISH METEOROLOGICAL OFFICE

No. 37778

Date of Issue Wednesday 28 April 1965

Code FM 11.A		OBSERVATIONS at 12h. 27 April 1965										OBSERVATIONS at 18h. 27 April 1965										OBSERVATIONS during DAY						
Station		iii	Nddff	VVwww	PPPTT	N _h L _h C _M H	T _d T _d app	8N _s Ch _s h _s	8N _s Ch _s h _s	8N _s Ch _s h _s	iii	Nddff	VVwww	PPPTT	N _h L _h C _M H	T _d T _d app	8N _s Ch _s h _s	8N _s Ch _s h _s	8N _s Ch _s h _s	iii	RRT	T _s	X	E	WEATHER			
																											09h.—15h.	15h.—21h.
104	Kew	775	73615	80028	03909	59502	02109	83825	86070	82927	775	70115	70259	05207	78511	03309	86820	87635		775	02091	026	prtlR				tlrPR	
102	London Airport	772	63619	70258	04508	69563	03112	82925	85832		772	60211	62259	05607	32503	04307	83824	84073		772	05091	025	prpho ₁₀ tlr ₀				prtl ₀ R ₀ R ₀ R ₀	
100	Gatwick	776	73513	65256	03408	78511	04106	86825	84635		776	73512	61258	04907	78511	04306	85823	84640		776	03081	013	prPR				prPRphir ₀	
99	Thorney Island	871	73515	78806	04609	78411	03006	81815	84825	86650	871	73606	61252	05708	38503	05305	81820	83650	87075	871	01101	037	prPR				prPR	
97	Hurn	862	70116	62018	06010	78511	03004	85820	84635		862	43611	74019	06709	12532	05003	81820	84070		862	96111	111	pr ₀				tlrpr ₀	
95	Guernsey	894	63420	80278	08108	63411	04302	86816	82920		894	53215	81031	07609	58500	04803	82820	84630		894	93101	061	ph ₀ R ₀				pr ₀	
93	Wattisham	590	73611	58808	02806	79511	05108	87920			590	73611	56278	04006	78411	06207	83715	86818	87630	590	02092	111	pr ₀				prPR ₀	
91	Gorleston	497	80120	60038	02707	88511	05217	84820	88625		497	73616	63032	03407	78511	05203	85820	87625		497	97081	052	pr ₀				+	
90	Mildenhall	578	70108	58802	03707	73411	05111	82710	85918		578	83608	48588	04706	85311	05104	87708	88625		578	03091	021	phPR ₀				prPR ₀ R ₀ rr	
88	Cardington	559	73514	56968	04907	79411	04110	83712	87918		559	83514	58259	05707	54407	04304	82715	85630	88270	559	03081	015	prPRtl ₀ R ₀ h				pr ₀ ir ₀	
86	West Raynham	485	70118	66018	03607	72411	05109	83711	87814		485	80112	48218	04306	85311	05301	85706	88615		485	03081	019	pr ₀ R ₀				R ₀ R ₀ R ₀ R ₀	
84	Wittering	462	73617	62818	05806	79411	04208	85711	87915		462	73616	62028	06407	68411	03205	85812	86650		462	03091	020	prPRrr				pr ₀	
82	Boscombe Down	746	63517	64258	06109	69411	05007	81714	83917	85822	746	70112	69038	07108	78411	04305	82712	85816	87640	746	02101	024	prPR				pr ₀	
81	Ross-on-Wye	627	33612	66258	07609	32600	04101	83830			627	33607	63028	08107	33660	03205	81930			627	06111	047	prPR				phR	
79	Bristol	628	63310	62158	07410	63530	03004	82920	86825		628	50207	62279	08406	38533	05010	82825			628	08121	040	prPR				tlrPR ₀	
77	Aberporth	502	33520	80011	11509	32560	04202	83820			502	13518	66020	10408	12560	04705	81820			502	00101	083	+				+	
75	Rhoose (Cardiff)	715	63517	89258	08810	63511	02000	86925			715	70218	80028	08708	63531	03304	81920	85657		715	97121	086	pr ₀				pr ₀	
73	Plymouth	827	73324	74808	09909	78511	05206	85825	86645		827	53414	69038	08810	59400	01604	81918	85822		827	01111	090	pr ₀				prPR	
72	Chivenor	707	63522	80011	10111	68500	05802	83820	85628		707	13423	82011	09610	18500	05503	81825			707	97111	090	+				pr ₀	
70	St. Mawgan	817	63325	80022	12009	68500	04208	85822			817	33415	78021	10608	32500	05606	83822			817	00101	110	+				+	
68	Culdrose	809	63422	80258	11909	62311	04308	82709	86818		809	33517	78028	11009	31500	03604	83820			809	92100	122	pr ₀				+	
66	Scilly	804	63521	74022	14211	68500	08801	86823			804	13313	82018	12210	12500	07609	81823			804	91121	109	+				pr	
64	Elmdon	534	83620	62811	07107	82411	06010	83818	88822		534	70112	62038	07508	78511	02001	82825	87650		534	01111	059	prPR				pr ₀	
63	Shawbury	414	73422	66258	09408	73411	03008	81916	86818		414	73210	61259	09206	79411	05301	82915	83822	85645	414	03101	035	pr ₀ tl ₀ R ₀ prh				prH	
61	Manchester	334	70118	57256	08309	72511	02002	87820			334	73613	59158	08508	73411	01400	83918	86630		334	01101	034	ph ₀				pr ₀	
59	Squires Gate	318	70113	80258	10509	68418	03107	81818	85824	86270	318	73410	40808	09508	73411	06705	83915	84820	86630	318	96121	038	pr ₀				prPR	
57	Valley	302	43524	79021	12411	42500	03103	84825			302	53515	79021	11009	12540	05709	81820	85359		302	00121	098	+				+	
55	Ronaldsway	204	63518	82021	12409	68511	03004	84825	83630		204	63513	80258	11109	48431	03807	81715	84656		204	95110	068	pr ₀				pr ₀	
54	Carlisle	222	50312	69158	11310	53560	04801	82920	84825		222	70309	69038	10709	78511	02703	81825	87640		222	97111	051	pr ₀				pr ₀	
52	Watnall	354	53617	58808	06509	53462	05002	82918	83820		354	70308	59258	07407	78511	04301	82820	87640		354	01							

CHART OF WEATHER IN PART OF NORTHERN HEMISPHERE



CHARTS OF WEATHER IN WESTERN EUROPE

nation
mbols

LOUD
Cloud
Amount
(oktas)

0
1 or less
2
3
4
5
6
7 or more
8

y obscured

ATHER
Weather

t

izzle

n and
drizzle

n and snow

ow

n shower

n and snow
shower

ow shower

il shower

understorm

WIND

Wind
speed
(knots)

Calm

1-2

3-7

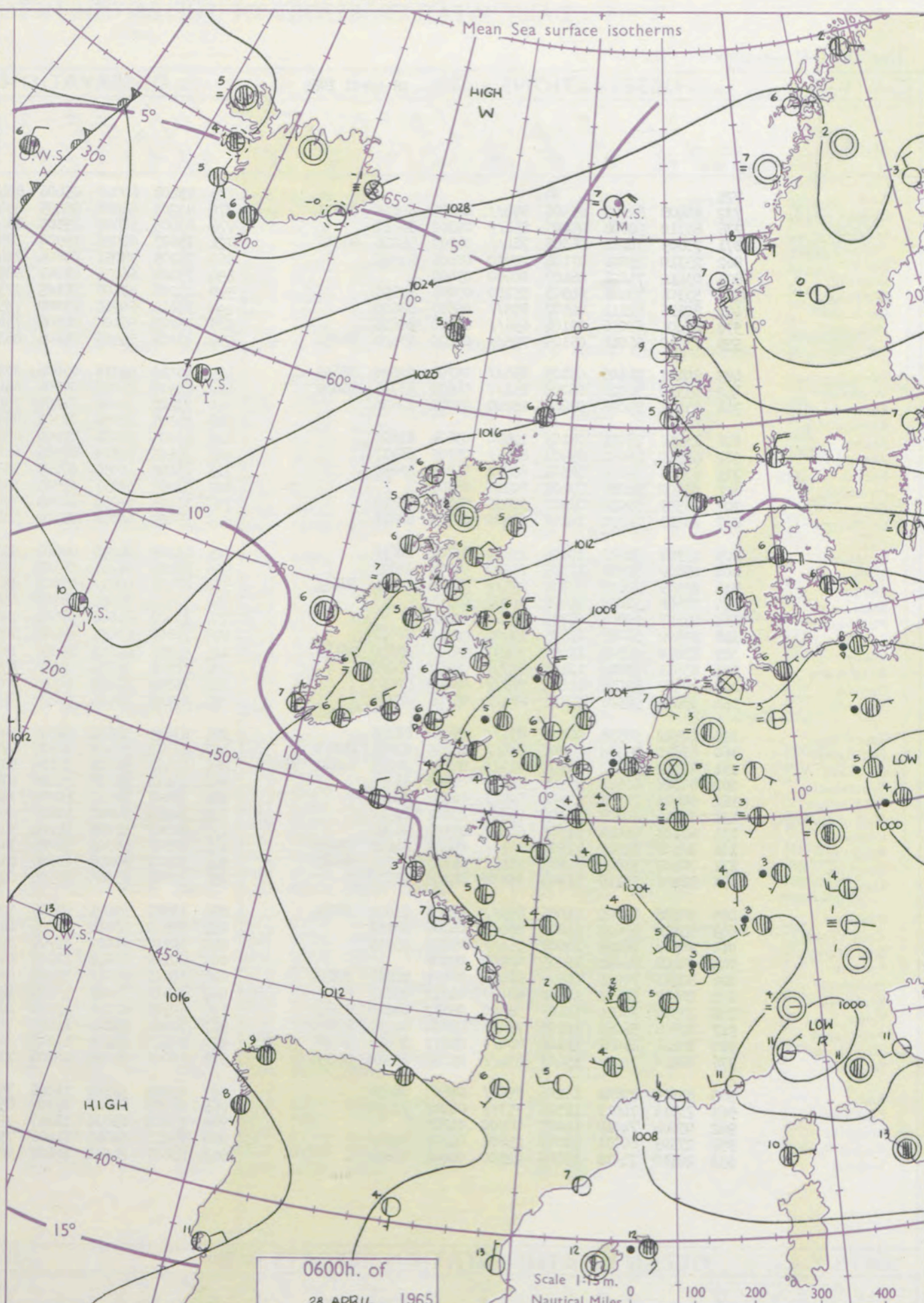
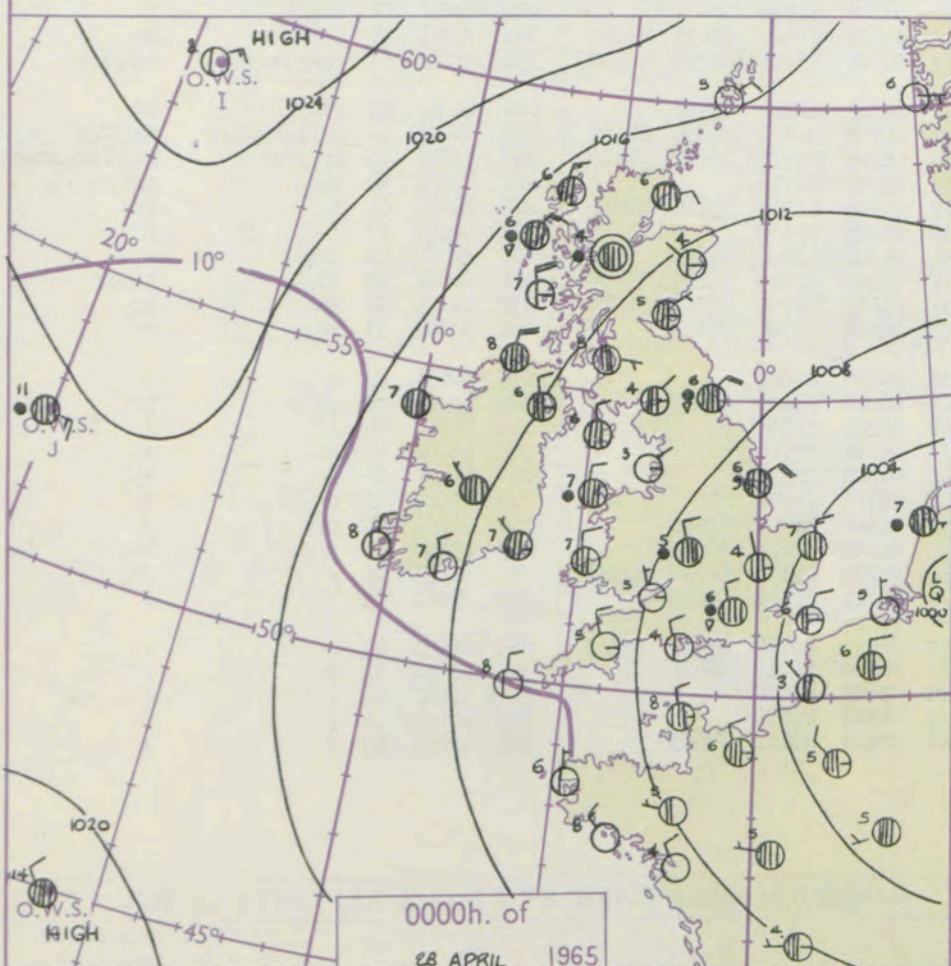
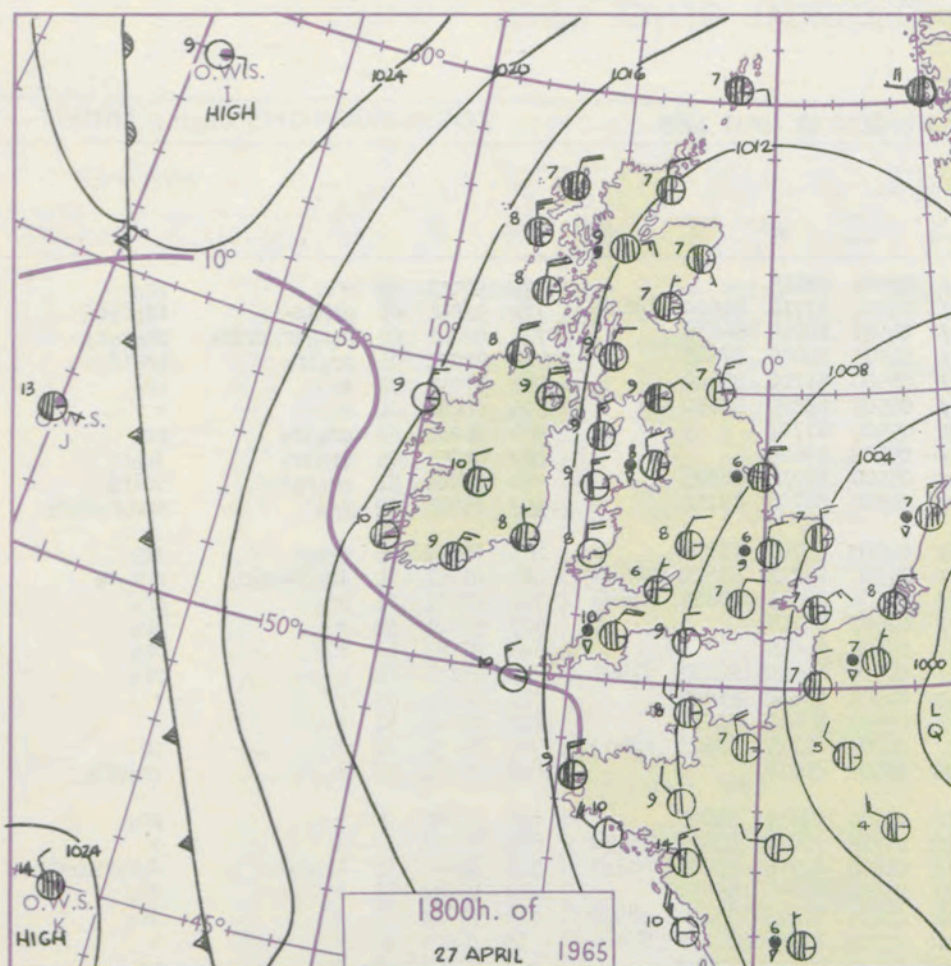
8-12

13-17

n additional

ther add

48-52



GENERAL SYNOPTIC DEVELOPMENT

Issued at midday Wednesday 28

April 1965

FORECAST for Great Britain and Northern Ireland until noon tomorrow

A complex area of low pressure persists from central Europe to mid-Atlantic. The anti-cyclone over the Norwegian Sea and northern Scandinavia is moving southwards slowly and the north to northeast airstream over the British Isles will gradually veer more easterly, particularly in the north.

It will remain mostly cloudy with showers or longer periods of rain over eastern districts, but showers will probably become less frequent over eastern Scotland and there will be some sunshine tomorrow. In the west, showers will be more scattered with sunny intervals in most places at first, but more cloudy weather with rain at times will probably spread southwestwards over Wales and western districts of England. It will continue rather cold.

OUTLOOK for following 24 hours

Showers, chiefly in the east, with some sunny periods more prolonged in the west. Temperatures remaining generally unchanged.

DAILY WEATHER REPORT OF THE BRITISH METEOROLOGICAL OFFICE (contd.)

Code FM 11.A										OBSERVATIONS at 00h. 28 April 1965										OBSERVATIONS at 06h. 28 April 1965										OBSERVATIONS during NIGHT										CONVE TAB
Station		iii	Nddff	VVwww	PPPTT	N _h L _h C _M H	T _d T _d app	8N _s Ch _s h _s	8N _s Ch _s h _s	8N _s Ch _s h _s	iii	Nddff	VVwww	PPPTT	N _h L _h C _M H	T _d T _d app	8N _s Ch _s h _s	8N _s Ch _s h _s	8N _s Ch _s h _s	iii	Nddff	VVwww	PPPTT	N _h L _h C _M H	T _d T _d app	8N _s Ch _s h _s	8N _s Ch _s h _s	8N _s Ch _s h _s	iii	RRT _n T _n E	T _g T _g	WEATHER		°C to						
																																21h.—03h.	03h.—09h.							
Kew	775				06						775	83208	60022	05406	854//	03500	88615				775	97051	02	+											40					
London Airport	772	83408	62808	05506	884//	04805	81816	88621			772	83205	58038	05405	854//	04801	83714	81620	88630		772	92041	03	pr	id										39					
Gatwick	776	83310	58608	05206	854//	04802	88617			776	83205	56806	05505	884//	04303	86814	88635			776	02041	02	pr	id										38						
Thorney Island	871	73609	74218	06306	784//	04602	84816	87648		871	73607	62038	05906	785//	04303	82820	87645			871	97051	03	pr	id										37						
Hurn	862	23310	75021	07104	20930	03803	82358			862	73205	38051	06604	754//	03500	83710	85640			862	97031	01	+											36						
Guernsey	894	03412	74028	08407	00900	03400				894	73409	66031	07507	6853/	04501	85820	85650			894	00061	04	+											35						
Wattisham	590	53308	32108	04903	55700	03001	85650			590	23208	33108	04105	27301	05501	81707			590	01032	00	pr	id											34						
Gorleston	497	80116	62111	04107	855//	06807	88620			497	73410	60216	03007	755//	05602	87625			497	01052	05	ir	id											33						
Mildenhall	578	63401	63036	05104	656//	03000	86636			578	73202	56108	04506	754//	05500	82710	86625			578	96041	51	pr	id										32						
Cardington	559	73510	56018	06105	755//	04400	83620	86650		559	83306	56586	05705	863//	04500	86708	88712			559	05041	02	pr											31						
West Raynham	485	80111	56606	05105	855//	05701	82620	88645		485	83510	59216	04006	873//	04604	83707	88709			485	01051	03	pr	id										30						
Wittering	462	83310	56028	06705	854//	04602	83711	88630		462	83507	56028	05906	854//	05500	82711	85620	88640		462	01051	04	ir	id										29						
Boscombe Down	746	23411	59028	07404	25700	03802	82656			746	73206	28058	07104	784//	02301	82715	83825	87640		746	97031	01	pr											28						
Ross-on-Wye										627	83305	48058	07303	863//	02607	88708			627	92021	55	+												27						
Bristol	628	13306	66018	08105	12500	03604	81820			628	63203	56051	07204	65600	03605	86645			628	97031	51	+												26						
Aberporth	502	63510	66031	09907	614//	05705	86817			502	70405	74808	08506	6857/	03501	83820	81630	87459		502	94051	02	+											25						
Rhoose (Cardiff)	715	63409	75031	08506	657//	03804	86650			715	43406	66031	08703	15702	01602	81650	83080			715	00021	51	+											24						
Plymouth	827	03302	62018	09105	00900	04807				827	53203	59031	07505	35631	05607	83645	84070			827	00041	51	+											23						
Chivenor	707	33507	69018	09507	30930	04806	83359			707	71003	69032	08205	784//	04702	81715	83825	85630		707	01051	01	+											22						
St. Mawgan	817	23411	74031	10306	21400	05709	82816			817	53409	66018	08507	58400	05605	84818			817	02051	03	+												21						
Culdrose	809	23307	72020	10605	25600	03802	82630			809	63408	74258	08806	5843/	04605	83817	84625			809	97040	00	+											20						
Scilly	804	23609	82030	11308	21500	06708	82823			804	63510	81031	09308	38530	06715	81820	83625	86358		804	00071	//	+											19						
Elmdon	534	83509	60602	07705	855//	03704	85622	88645		534	80107	50612	07005	853//	04400	82706	85708	88630		534	95041	03	ir	id											18					
Shawbury	414	03408	58028	08902	00900	02703				414	73310	56021	08203	3577/	02501	83650	85359			414	97011	51	+											17						
Manchester	334	03507	50041	08704	00900	02803				334	73607	40046	07605	45431	03605	82615	83650	86075		334	97031	01	+												16					
Squires Gate	318	10502	56048	09603	15600	02702	81640			318	70106	63031	08405	5851/	03705	81820	85635	87466		318	00021	53	+												15					
Valley	302	83610	66602	10007	5567/	05709	85630	88459		302	30308	66018	09006	38500	03504	81825	83650			302	91051	03	ir	id											14					
Ronaldsway	204	63611	80018	10106	657//	05707	86650			204	10109	75011	09604	18501	02701	81820			204	97030	01	pr													13					
Carlisle	222	70																																						

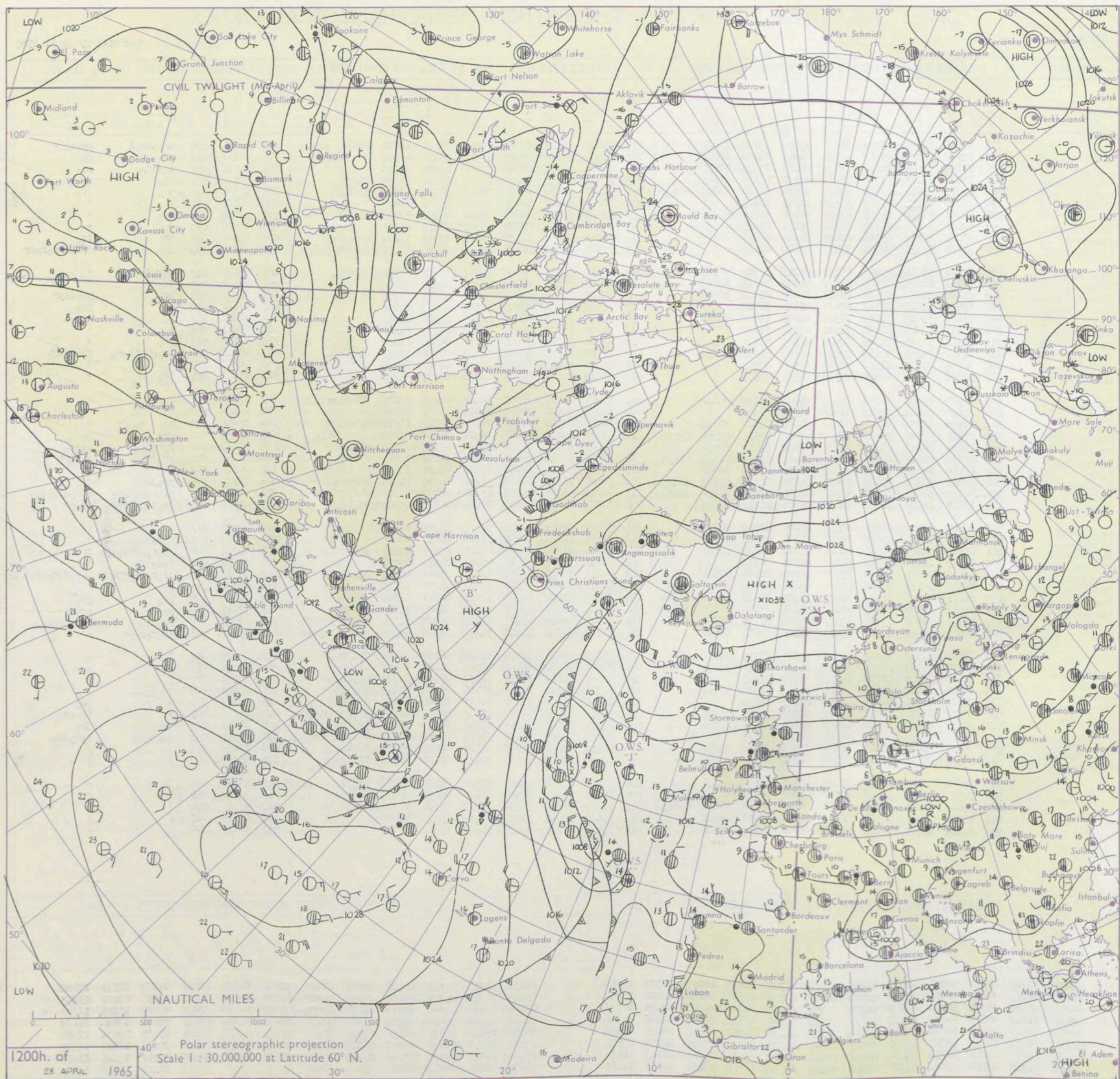
DAILY WEATHER REPORT OF THE BRITISH METEOROLOGICAL OFFICE

No. 37779

Date of Issue Thursday 29 April 1965

Code FM 11.A		OBSERVATIONS at 12h. 28 April 1965										OBSERVATIONS at 18h. 28 April 1965										OBSERVATIONS during DAY				
STATION	Station	iii	Nddff	VVwwwW	PPPTT	N _h Ch _h C _h	T _d T _d app	8N _s Ch _s h _s	8N _s Ch _s h _s	8N _s Ch _s h _s	iii	Nddff	VVwwwW	PPPTT	N _h Ch _h C _h	T _d T _d app	8N _s Ch _s h _s	8N _s Ch _s h _s	8N _s Ch _s h _s	iii	RRT	T x E	SSS	WEATHER		
																								09h.—15h.	15h.—21h.	
104	Kew	775	73006	68028	06309	785//	02204	85825	87645		775	83602	58819	09007	895//	05221	84820	88635	82922	775	04121	024	proPHRT1		protlpr	
102	London Airport	772	72902	66026	06210	785//	04003	84828	86640		772	70405	35818	08907	735//	05221	87925			772	06111	016	pro		pr	
100	Gatwick	776	73104	62038	06808	785//	04206	83825	87650		776	33305	62258	08509	33500	05216	82920			776	07111	018	proir		pr	
99	Thorney Island	871	73006	62155	07309	785//	05108	83825	87645		871	62902	57258	08609	635//	05212	81925	84650		871	07110	022	pro		pr	
97	Hurn	862	83606	59036	07708	884//	03306	83818	83825	88640	862	72407	58052	08710	786//	04314	83830	85650		862	07110	///	+		ir	
95	Guernsey	894	33310	66021	08509	31500	04303	83825			894	12808	66020	10009	11500	03309	81825			094	00101	099	+		+	
93	Wattisham	590	62708	61258	05609	52530	05106	85820	84359		590	52404	56018	08406	35401	06221	81618	84080		590	07101	///	pro		+	
91	Gorleston	497	50000	60036	05108	52500	05111	85825			497	30408	58051	08408	35500	06215	83625			497	00101	050	+		+	
90	Mildenhall	578	83202	62212	05708	884//	05305	84815	88640		578	72003	62032	08109	785//	05213	85828	84645		578	02101	020	ir		ir	
88	Cardington	559	72708	63156	05909	735//	03000	87920			559	80908	56926	08508	6951/	06320	83920	83650	88459	559	01111	030	ir		ir0tlrr0r0rr	
86	West Raynham	485	82707	58615	05407	853//	05212	82708	86711	88618	485	30910	62016	08308	12501	05213	81820	83078		485	01091	010	r0r0d0d0		+	
84	Wittering	462	82911	62202	06009	884//	04302	86815	88645		462	60408	58021	08708	68500	05219	85820			462	07101	025	id		+	
82	Boscombe Down	746	83106	59052	07508	884//	04106	85818	88630		746	70607	40298	09207	694/1	04314	83915	83825		746	01111	025	pro		protlpr	
81	Ross-on-Wye	627	63505	63022	07109	626//	05603	86830			627	72003	70021	08708	73602	04217	85930			627	07121	026	+		pr	
79	Bristol	628	73104	59018	07909	785//	04102	85822	84656		628	42625	59258	08409	49563	03308	82922			628	07111	046	+		pr	
77	Aberporth	502	13511	74028	08608	11501	03101	81820			502	23408	69030	09808	11502	03312	81820			502	00091	095	+		+	
75	Rhoose (Cardiff)	715	72106	64151	08308	725//	06303	87822			715	42908	63038	08908	48601	04308	84830			715	07100	053	pro		+	
73	Plymouth	827	62710	74258	08110	59433	06103	81916	84822		827	71005	62258	08809	58433	07208	81815	84650		827	05111	046	prophrph0r0		ph0r0pr0	
72	Chivenor	707	33108	80028	08510	22503	05500	82822			707	22908	80020	09409	29500	04212	81920			707	00111	103	+		+	
70	St. Mawgan	817	33308	78018	08809	32530	06303	83823			817	43010	80011	09709	42500	05307	84822			817	01101	094	pro		+	
68	Culdrose	809	70305	69808	08708	784//	04503	82710	86818		809	63207	68058	09309	52408	04204	83815	83820		809	07110	055	pro		+	
66	Scilly	804	13605	64011	09612	11500	08302	81828			804	32804	66021	09611	32500	06101	83828			804	00130	100	+		+	
64	Elmdon	534	82906	40806	06906	884//	05501	85818	88630		534	70206	40048	08308	784//	04213	84818	87635		534	02091	020	pro		+	
63	Shawbury	414	73416	57806	07807	784//	04501	82815	83820	87650	414	43407	64018	08607	38401	04310	82815			414	01091	040	pro		jp	
61	Manchester	334	73206	50212	07007	754//	03802	84618	87635		334	80000	40048	08107	854//	05312	83618	88640		334	02091	003	r0r0pr0		r0-d0	
59	Squires Gate	318	80110	58618	07907	5842/	05703	81715	84645	88459	318	70411	57048	08507	785//	05208	83822	87635		318	01091	012	pr0rr		r0r0rr	
57	Valley	302	60110	79022	09410	32602	03001	83830	86075		302	60410	74022	09609	52502	05306	85825			302	00110	063	+		+	
55	Ronaldsway	204	80418	65608	09608	68427	04400	81716	85825	86462	204	70518	66028	10108	684/2	04308	81816	85656		204	01101	058	proir		ir	
54	Carlisle	222	80710	58618	10706	5837/	04301	82708	83820	88458	222	80810	48216	11207	854//	04208	83718	84638	88650	222	02081	000	pro0r0r0d0r0		r0r0d0r0ido	
52	Watnall	354	83408	28586	06206	854//	05303	86710	88625		354	70703	19806	08607	784//	06321	86815	85640		354	01091	016	ir0ido0r0r0r0		propr	
50	Spurn Head	396	80808	61026	04806	885//	05105	83820	88625		396	90912	32052	09107	91111	06220	89111			396	02080	///	ir		+	
48	Finningley	360	80109	61216	05808	884//	05400	85818	88645		360	31108	62011	08809	38500	06219	82828			360	01091	001	r0r0ir		+	
46	Dishforth	261	80509	64588	06806	884//	05301	81710	88635		261	80711	61026	09407	854//	05319	84618	88630		261	02081	000	id0r0dr0d0ir0		ir0r0r0	
45	Tynemouth	262	80617	4821																						


CHART OF WEATHER IN PART OF NORTHERN HEMISPHERE



Expla
of sy

CL

Symbol



WEA

Symbol

= Mis

= Fog

+ Dr

+ Rai

+ Rai

+ Rai

+ Rai

+ Rai

+ Rai

+ Rai

+ Rai

+ Rai

+ Rai

+ Rai

+ Rai

+ Rai

+ Rai

+ Rai

+ Rai

+ Rai

+ Rai

+ Rai

+ Rai

+ Rai

+ Rai

+ Rai

+ Rai

+ Rai

+ Rai

For each
half-foot
5 knots

CHARTS OF WEATHER IN WESTERN EUROPE

nation
mbols

LOUD
Cloud
Amount
(oktas)

0
1 or less
2
3
4
5
6
7 or more
8

y obscured

ATHER
Weather

izzle

n and
rizzle

n and snow

ow

n shower

n and snow
shower

ow shower

l shower

understorm

WIND

Wind
speed
(knots)

Calm

1-2

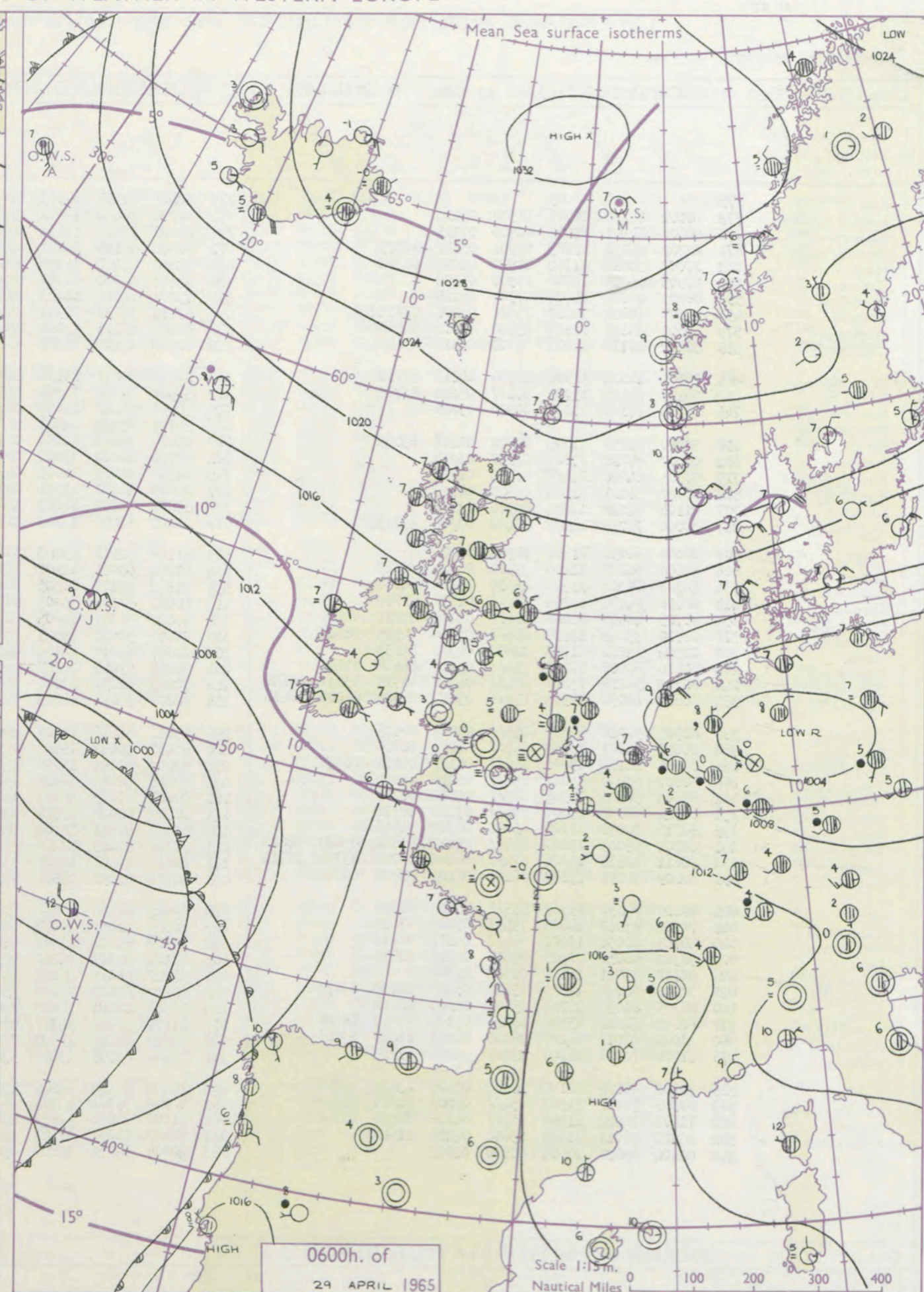
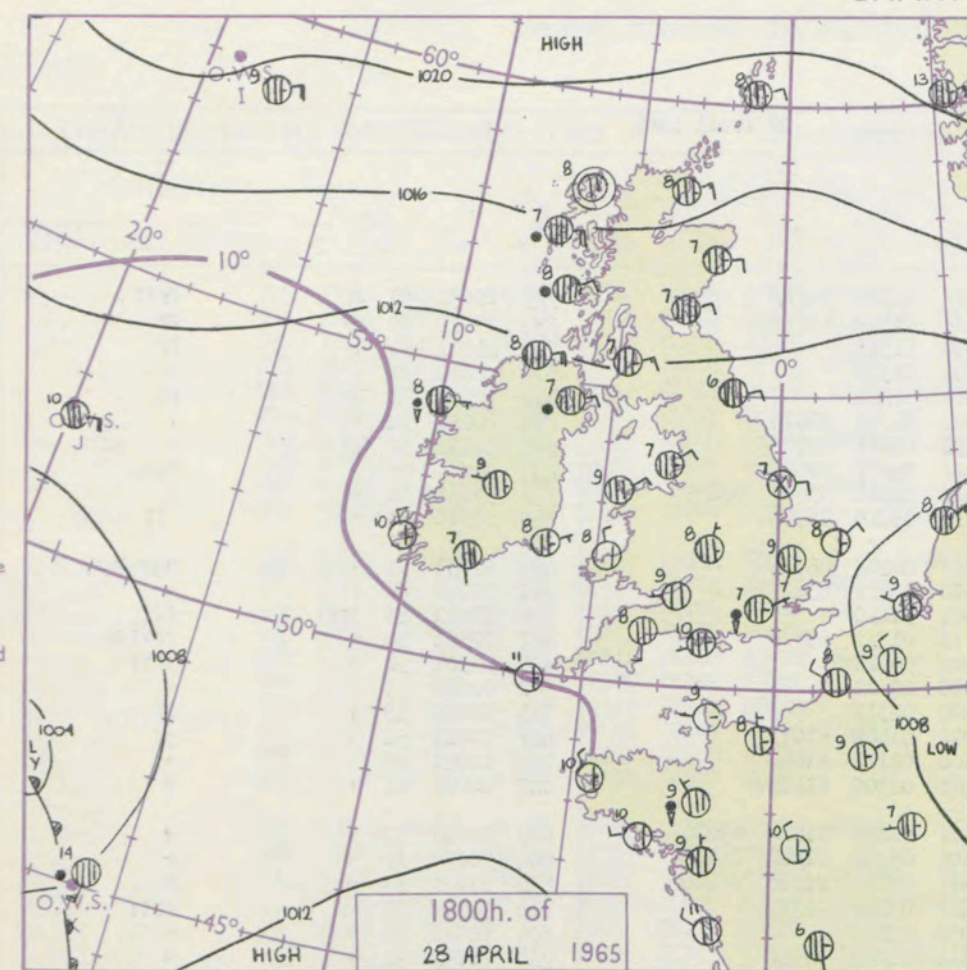
3-7

8-12

13-17

additional
ther add

48-52



GENERAL SYNOPTIC DEVELOPMENT

Issued at midday Thursday 29

April 1965

FORECAST for Great Britain and Northern Ireland until noon tomorrow

The complex area of low pressure persists over Europe with another slow moving depression to the southwest of the British Isles. The anticyclone over the Norwegian Sea is expected to remain with little change of central pressure. The east to northeast airstream over the British Isles will continue.

Eastern districts will be cloudy with some rain at times. Sunny intervals are likely especially in the north where it will probably become dry. Western districts including Northern Ireland will have sunny periods and showers, with perhaps thunderstorms in the southwest. Fog patches will form tonight, mainly in the west. Temperatures will be a little below normal.

OUTLOOK for the following 24 hours.

Some rain at times in the south, but elsewhere dry with good sunny periods. Temperatures will be mostly near normal.

DAILY WEATHER REPORT OF THE BRITISH METEOROLOGICAL OFFICE (contd.)

Code FM II.A		OBSERVATIONS at 00h. 29 April 1965										OBSERVATIONS at 06h. 29 April 1965										OBSERVATIONS during NIGHT					CONVECTIVE TAB °C to
Station	iii	Nddff	VVwww	PPPTT	N _h Ch _h M _h	T _d T _d app	8N _s Ch _s h _s	8N _s Ch _s h _s	8N _s Ch _s h _s	iii	Nddff	VVwww	PPPTT	N _h Ch _h M _h	T _d T _d app	8N _s Ch _s h _s	8N _s Ch _s h _s	8N _s Ch _s h _s	iii	RR T _n E	T _g T _g	WEATHER					
																						21h.—03h.	03h.—09h.				
Kew	775			05						775	92101	01454	14103	91111	02215	89111				775	00031	51	FF	FFff	40		
London Airport	772	00000	12118	11704	00900	04212				772	92701	F6434	13901	91111	01312	89111				772	97011	50	FF	FF	39		
Gatwick	776	00000	14101	12001	00900	01215				776	00000	15284	14151	00900	51313				776	00521	54	+	ff	38			
Thorney Island	871	20302	56051	12103	00901	03112	82075			871	00000	40110	14401	00900	01313				871	00010	52	+	+	37			
Hurn	862	10000	50016	11702	10930	02210	81358			862	00000	03480	14151	00900	51214				862	00520	54	+	ff	36			
Guernsey	894	02305	66010	12706	00900	05109				894	12405	62030	14306	00902	05310	81075			894	00051	51	+	+	35			
Wattisham	590	00205	28100	11704	00900	04215				590	23207	14104	13203	27300	03211	82706			590	00011	52	ff	+	34			
Gorleston	497	73207	60022	10807	75511	05206	87625			497	83114	56616	11907	85511	05207	88624			497	01062	05	+	r ₀ r ₀	33			
Mildenhall	578	40801	28101	11803	45600	03214	84638			578	83101	28101	13604	85411	03312	83712	88620		578	97031	52	+	+	32			
Cardington	559	32402	28118	11803	35700	02314	83650			559	80000	03424	14205	86211	05215	88703			559	00011	51	+	ff	31			
West Raynham	485	20305	16101	11904	26400	04213	82712			485	83411	50021	13106	86411	04208	88716			485	92031	51	+	d ₀ r ₀ r ₀ r ₀	30			
Wittering	462	50109	09424	12205	56111	05214	83702			462	33507	32044	14305	35500	03211	83625			462	00041	00	f	+	29			
Boscombe Down	746	00000	32101	12003	00900	03210				746	00000	07440	14651	00900	51210				746	97511	53	ifff	ff	28			
Ross-on-Wye										627	90701	F9454	14401	91111	01312	89111			627	97511	54	+	ifff	27			
Bristol	628	30000	23050	11603	00901	01211	83075			628	00000	04464	14200	00900	50212				628	00501	54	+	ifff	26			
Aberporth	502	00000	69010	11804	00900	03214				502	00000	66020	13803	00900	02311				502	00021	55	+	+	25			
Rhoose (Cardiff)	715	00305	64020	11402	00900	01211				715	00507	24280	14003	00900	02312				715	00010	53	+	ff	24			
Plymouth	827	00000	56021	11504	00900	04209				827	10000	20400	13501	00901	01209	81075			827	00011	52	+	ff	23			
Chivenor	707	01104	62020	11804	00900	03109				707	10806	58030	14002	15600	01112	81640			707	00021	00	+	+	22			
St. Mawgan	817	30000	70030	12105	36400	03308	83713			817	21205	61030	13703	11501	02309	81825			817	00021	51	+	+	21			
Culdrose	809	00000	66051	11505	00900	03206				809	41103	32101	13003	38401	02207	81814	83070		809	00010	53	+	+	20			
Scilly	804	30000	66020	11408	35500	06204	83625			804	41504	63021	12206	11505	05204	81820	84275		804	00050	11	+	+	19			
Elmdon	534	40303	25101	11903	45600	03215	84630			534	80902	28101	14305	86211	05215	84705	86706		534	97031	53	+	+	18			
Shawbury	414	90000	F4474	12201	91111	01215	89100			414	80000	17104	15203	86411	03316	88712			414	97001	54	FF	FFff	17			
Manchester	334	80705	40046	12206	88411	04218	88635			334	00606	30041	14605	00900	03213				334	00041	50	+	+	16			
Squires Gate	318	80910	39042	12207	85511	05218	88643			318	70806	50041	15005	75611	04213	87640			318	00031	51	+	+	15			
Valley	302	20304	62011	11705	25600	04310	82633			302	00707	62010	14104	00900	02313				302	00020	50	+	+	14			
Ronaldsway	204	70616	60026	12107	75411	05110	87645			204	70915	59042	14907	66411	05315	86713	87465		204	97061	04	r ₀ r ₀	+	13			
Carlisle	222	80713	56216	15206	85411	04220	81716	88650		222	70803	58051	17006	75611	04212	87640			222	91041	02	d ₀ r ₀	ir ₀	12			
Watnall	354	80807	48038	12505	85211	05217	84704	88620		354	60206	32042	14605	55501	04311	85628	83070		354	97051	04	+	+	11			
Spurn Head	396	80905	58022	13007	85511	05214	88625			396	83616	58616	13706	86411	05104	88710			396	01052	11	+	r ₀ r ₀ rr	10			
Fingingley	360	80207	14101	13105	86311	04218	88706			360	83407	50042	15106	85511	05210	88625			360	97041	01	+	ir ₀	9			
Dishforth	261	87405	48102	13606	85511	06117	86622	88636		261	83309	40105	15206	85511	05308	88620			261	95061	05	id ₀	id ₀ id ₀ r ₀	8			
Tynemouth	262	80607	61022	14806	85611	05216	88630			262	83615	48602	16006	85511	05204	88620			262	02062	05	+	r ₀ r ₀	7			
Eskdalemuir	162	80804	58506	15504	87311	04214	88709			162	80401	61055	16805	85411	03306	86712	88620		162	91041	03	r ₀ r ₀ id ₀	id ₀ ir ₀	6			
Mull of Galloway	131	80924	66032	13306	87411	03215	88716			131	80922	60022	15506	87411	05212	88716			131	00061	11	1	1	5			
Prestwick	135	50715	70031	15106	45630	04312	84646			135	50000	66041	16204	10949	03310	81360	85275		135	00021	52	+	+	4			
Renfrew	141	80709	59048	15807	85411	05211	82614	83620	88643	141	70708	58045	17206	75411	05310	81715	83625	86640	141	97061	05	ir ₀ id ₀	id ₀	3			
Leuchars	171	80611	40518	16006	87211	06204	83704	85708	88712	171	80614	26606	16907	85211	06304	82704	86707	88617	171	01061	05	id ₀ d ₀ d ₀ ir ₀ d ₀	ir ₀	2			
Dyce	091	80609	50052	17107	86211	06109	85704	88705		091	50706	42058	18607	53230	06211	82703	84650	81925	091	96061	04	pr	pr ₀	1			
Wick	075	80610	74031	19307	85511	06210	88622			075	80609	60056	20808	75571	07211	81622	87635	88459	075	91061	05	ir ₀	+	0			
Cape Wrath	049	70506	83022	18806	75511	05208	87625			049	80906	66052	20407	86411	06208	88718			049	00061	05	+	+	-1			
Sule Skerry	010	80705	66031	19208	86411	06211	88715			010	50809	61022	21408	46430	08215	84715	85360		010	00070	05	1	1	-2			
Lerwick	005	50302	66012	22307	25671	06216	82630			005	00104	60101	24007	00900	06210				005	00061	03	+	+	-3			
Stornoway	026	00810	75021	18507	00900	05304				026	40702	66021	20007	15630	07307	81630	84362		026	92061	02	+	pr ₀	-4			
Benbecula	022	70710	80036	17306	25602	05205	82630	87070		022	60910	69022	18007	35631	04205	83645	83359		022	00031	01	+	+	-5			
Tiree	100	20305	81036	15704	25600	02303	82640			100	70508	80021	16807	75611	04207	87643			100	00031	52	+	+	-6			
Aldergrove	917	80609	58616	13506	85411	05109	83612	88616		917	81111	56036	14707	85311	04107	83708	85710	88618	917	97051	05	ir ₀ r ₀ r ₀ d ₀ d ₀	ir ₀	-7			
Malin Head	980	31022	66011	14207	38400	04005	81817	83648		980	71019	64018	15307	78511	04303	83820	87650		980	97071	06	1	1	-8			
Belmullet	976	21008	74018	12206	23400	04208	82919			976	50908	66101	13207	53411	05105	82919	85650		976	91051	01	1	1	-9			
Birr	965	70402	58108	12106	35602	05107	83636	87070		965	10401	66284	12904	15600	04203	81636			965	91011	53	1	1	-10			
Collinstown	969	80908	74216	11907	85411	05207	83714	88623		969	40702	59101	13806	48400	05211	81818	84630		969	97061	04	1	1	-11			
Rineanna	962	71004	74022	11406	75511	04106	82628	87645		962	21206	66051	12806	25600	04207	82645			962	97030	01	1	1	-12			
Roches Point	952	10907	66011	11405	15600	04204	81640			952	61007	61031	12107	12400	04304	81815	86072		952	97051	03	1	1	-13			
Valentia	953	00404	69020	10604	00900	02003				953	40808	69031	10807	45600	03500	84635			953	97031	01	1	1	-14			
																								-15			

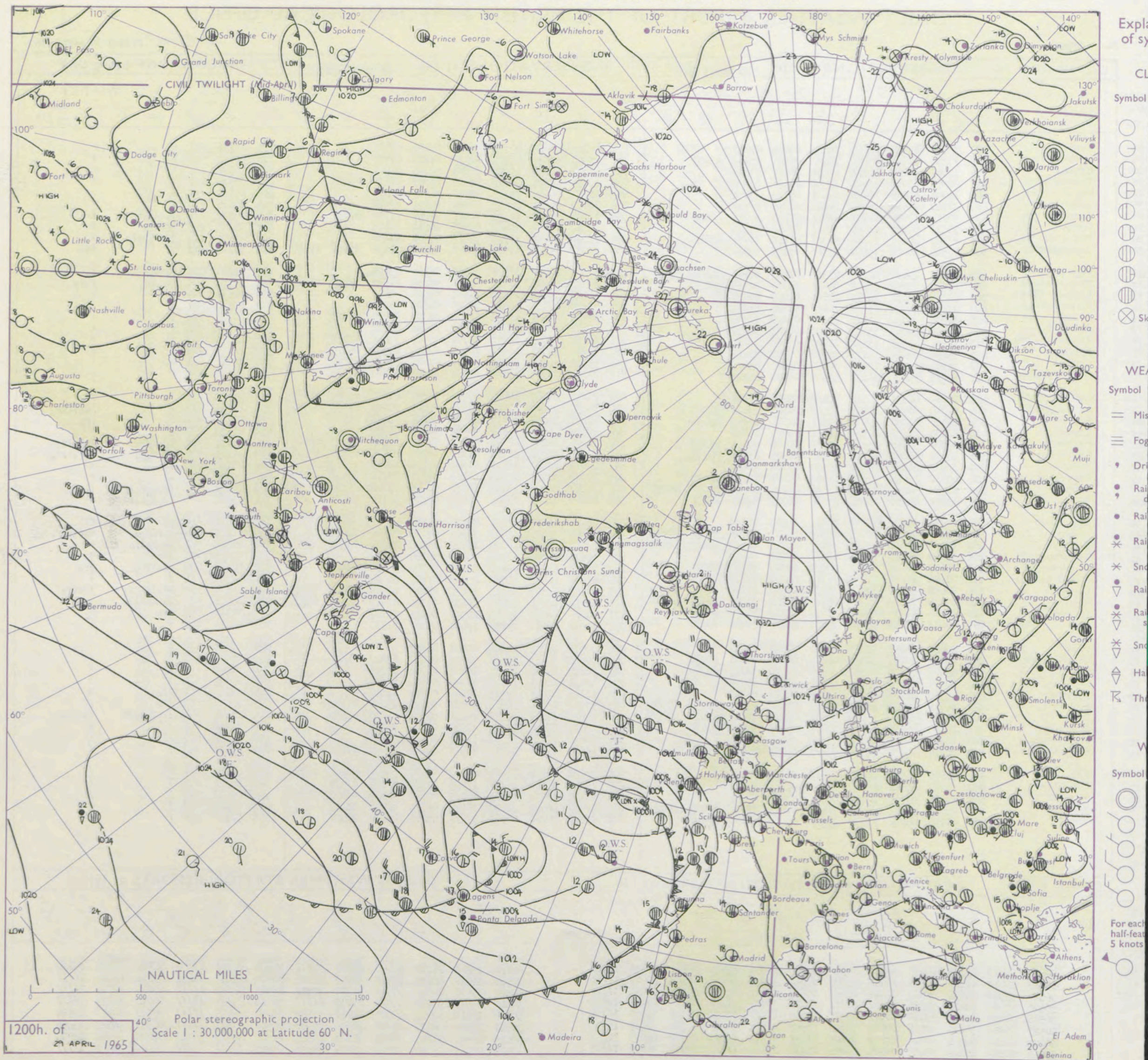
DAILY WEATHER REPORT OF THE BRITISH METEOROLOGICAL OFFICE

No. 37780

Date of Issue Friday 30 April 1965

Code FM II.A		OBSERVATIONS at 12h. 29 April 1965										OBSERVATIONS at 18h. 29 April 1965										OBSERVATIONS during DAY				
STATION	°F	iii	Nddff	VVwww	PPPTT	N _h L _h C _M H	T _d T _d app	8N _s Ch _s h _s	8N _s Ch _s h _s	8N _s Ch _s h _s	iii	Nddff	VVwww	PPPTT	N _h L _h C _M H	T _d T _d app	8N _s Ch _s h _s	8N _s Ch _s h _s	8N _s Ch _s h _s	iii	RRT x E	SSS	WEATHER			
																							09h.—15h.	15h.—21h.		
Kew	775	73408	62024	15511	75511	04204	87628				775	50106	57022	16512	55500	04206	83627				775	00131	057	+	+	
London Airport	772	73303	59024	15611	78511	05205	85825	83635			772	23005	61011	16413	12630	05105	81835				772	00131	057	+	+	
Gatwick	776	13307	36050	15211	11400	06205	81815				776	13306	60020	16412	00901	04206	81075				776	00131	112	+	+	
Thorney Island	871	32010	61020	15512	32600	05002	83830				871	62806	58051	16712	28602	07207	81830	86074			871	00130	111	+	+	
Hurn	862	31908	61024	15613	32601	04102	83830				862	61906	64011	16712	00901	04210	86075				862	00130	111	+	+	
Guernsey	894	31709	74020	16410	22502	04210	82822				894	70809	74031	16611	00905	04601	87275				894	00120	125	+	+	
Wattisham	590	83214	37606	14707	87211	07209	86704	88708			590	73109	56016	16409	75411	08207	81712	87620			590	01092	111	id ₀ ir ₀ rr	+	
Gorleston	497	73511	58056	13808	75511	07213	87625				497	30114	58051	15809	00905	06212	83275				497	04111	062	rrr ₀ r ₀	+	
Mildenhall	578	83205	48602	15108	85311	07108	86707	88620			578	73502	48056	16710	75611	07209	87630				578	01101	000	ir ₀ dr ₀ dr ₀	+	
Cardington	559	73506	58054	15510	75511	03105	87620				559	70107	58502	17009	75611	07207	81630	85640	87650		559	97111	013	+	id ₀	
West Raynham	485	83306	48635	14708	87211	07208	82703	86704	88709		485	30309	61016	16809	34500	07111	83620				485	01101	020	r ₀ -d ₀ -d ₀ r ₀ r	+	
Wittering	462	83210	40201	15908	85411	05306	86710	88620			462	83503	56016	17309	85411	07209	81710	87615	88625		462	92101	002	id ₀ ir ₀	r ₀ r ₀	
Boscombe Down	746	62806	64034	15713	68511	04205	85828				746	30203	58051	16612	31601	03206	83840				746	00131	091	+	+	
Ross-on-Wye	627	72505	48054	16310	76411	04106	87715				627	71003	57031	16412	00906	04305	87077				627	00130	057	+	+	
Bristol	628	30206	32054	16111	32500	07106	83825				628	70202	61051	16512	11604	01303	81830	87075			628	00131	083	+	+	
Aberporth	502	40108	69020	15410	42500	04203	84827				502	40607	59051	15910	44600	05206	84635				502	00110	085	+	+	
Rhoose (Cardiff)	715	11108	57050	15911	11600	05209	81830				715	50707	59011	16212	32701	05307	83850	83080			715	00130	112	+	+	
Plymouth	827	31609	69020	15411	22501	06109	82825				827	51211	74031	15811	10935	05500	81362	85275			827	00120	118	+	+	
Chivenor	707	31704	74030	15313	32500	03002	83825				707	51310	74031	15713	15602	03205	81640	85075			707	00151	118	+	+	
St. Mawgan	817	51413	74031	14811	42501	04106	84820				817	71116	74022	15210	20972	04303	82364	87075			817	00130	117	+	+	
Culdrose	809	71608	66051	14411	72411	05206	87818				809	71213	68052	14810	28446	06301	81817	83363	87273		809	97120	099	+	pro	
Scilly	804	61314	66031	13211	31502	08103	83823	86075			804	71316	63022	12810	28572	07500	82821	84360	87075		804	01121	072	+	pro	
Elmdon	534	63406	61022	15910	68511	04304	85822	85635			534	60607	56041	16811	68600	05208	83830	85645			534	97121	060	+	pro	
Shawbury	414	63003	61011	16111	62511	04002	86828				414	40708	56041	17011	48600	06307	82835	83645			414	00130	036	+	ir ₀	
Manchester	334	80307	32051	15909	45571	04400	84625	88362			334	81206	19206	17208	85311	07204	81706	85715	88625		334	01101	031	id ₀ ir ₀	r ₀ r ₀ id ₀	
Squires Gate	318	80508	56801	16710	88511	06205	85823	88635			318	81603	32018	17409	65471	08203	81715	83625	85640		318	96111	032	pr ₀ r ₀ r ₀	r ₀ r ₀ rrr ₀	
Valley	302	32408	66030	16412	32500	05208	83825				302	30512	61041	16910	00902	07400	83075				302	00120	095	+	+	
Ronaldsway	204	40912	59041	17310	11402	05207	81818	84075			204	60708	61041	17510	65511	06701	81620	86650			204	00100	087	+	+	
Carlisle	222	80000	58216	18009	85411	06804	83713	86622	88635		222	71307	58056	18911	38571	07208	81822	83630	85359		222	95121	001	ir ₀ dr ₀ r ₀ ir-r ₀	ir ₀	
Watnall	354	83307	28506	15708	85311	06003	84707	88631			354	80708	23046	17509	85411	07206	87710	88630			354	97091	001	ir ₀ dr ₀ dr ₀ id ₀	+	
Spurn Head	396	80715	16636	15607	86411	04213	88710				396	00410	66016	17808	00900	07210					396	01091	111	rr	rr	
Finningley	360	83310	28586	16008	85311	07103	85706	85710	88620		360	70606	58036	17810	71501	07106	86820	84077			360	01101	000	r ₀ r ₀ dr ₀ dr ₀	dr ₀ r ₀ dr ₀	
Dishforth	261	83408	58605	16409	55421	08105	81712	85625	88458		261	31206	74026	18010	15670	08309	81630	83362			261	01131	021	id ₀ r ₀ ir ₀	+	
Tynemouth	262	60208	58026	18109	65611	07212	86635				262	00510	58021	19707	00900	06106					262	91091	046	ir ₀	+	
Eskdalemuir	162	80610	58036	18108	85311	07306	86708	88624			162	70607	67256	19110	58442	06108	82819	83645			162	95111	002	ir ₀ rrr ₀	pro	
Mull of Galloway	131	71406	60031	17910	76411	06107	87716				131	81106	60026	18508	85511	07701	88625				131	02101	111	/	/	
Prestwick	135	80508	58628	17909	55421	07106	81718	84624	88460		135	70709	62259	18311	53471	08205	82918	84640	87360		135	06121	006	pr ₀ ir ₀ r ₀ r ₀	tlrpro</	

CHART OF WEATHER IN PART OF NORTHERN HEMISPHERE



CHARTS OF WEATHER IN WESTERN EUROPE

ation
mbols

LOUD
Cloud
Amount
(oktas)

0
1 or less
2
3
4
5
6
7 or more
8
y obscured

ATHER
Weather

izzle

n and
rizzle

n and snow

w

n shower

n and snow
shower

w shower

l shower

nderstorm

WIND

Wind
speed
(knots)

Calm

1-2

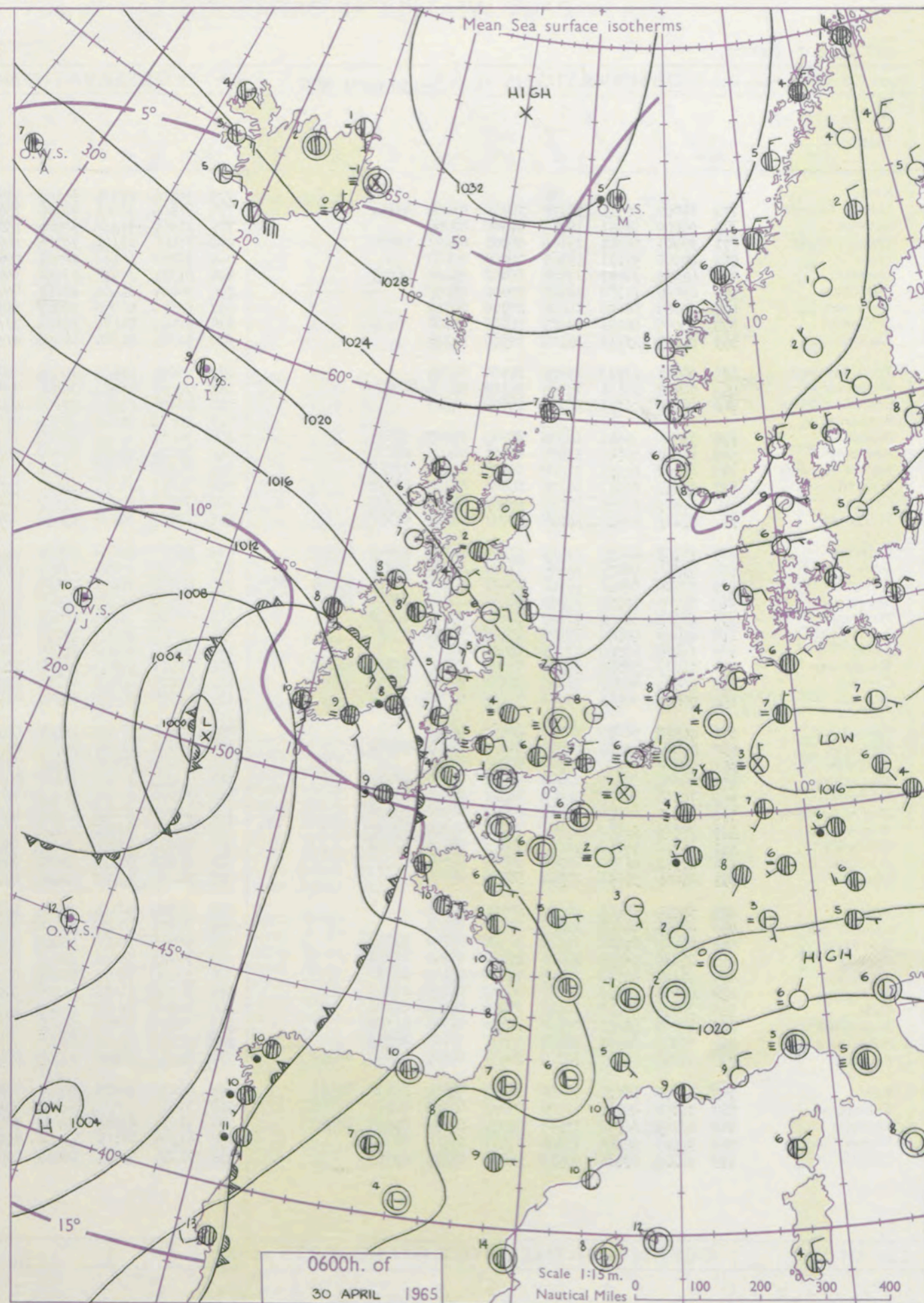
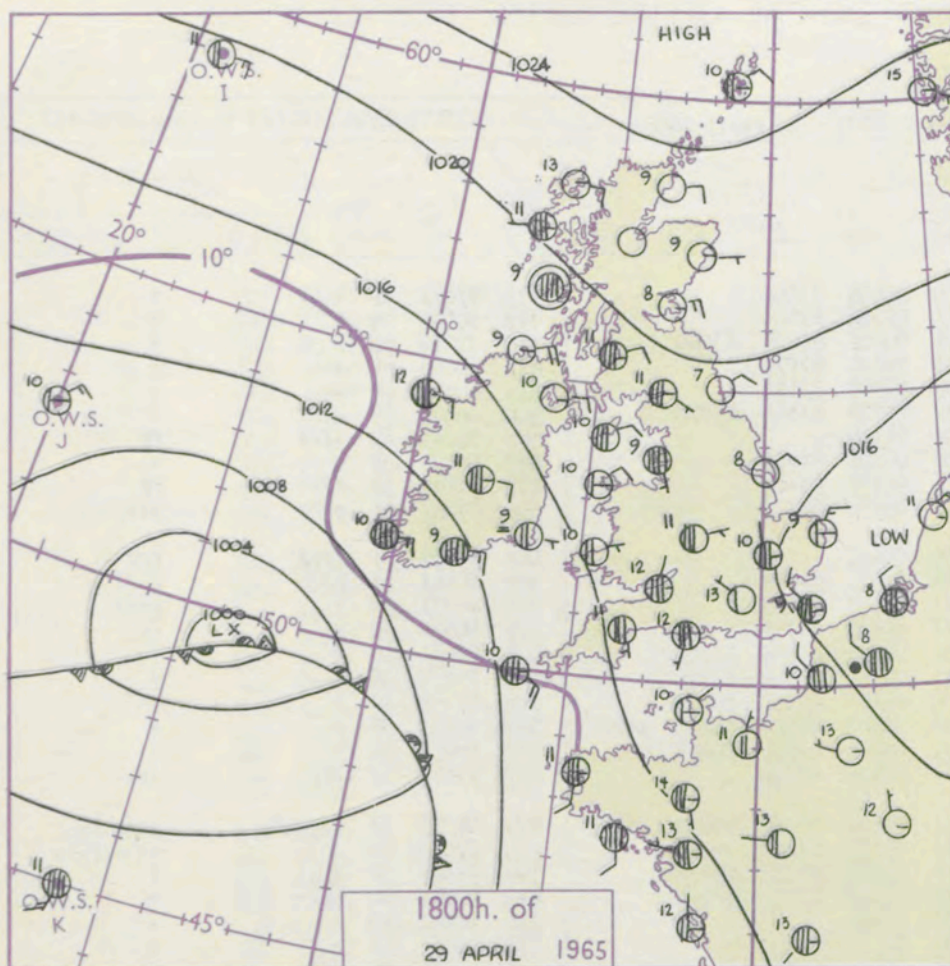
3-7

8-12

13-17

additional
her add

48-52



GENERAL SYNOPTIC DEVELOPMENT

Issued at midday Friday 30

April 1965

FORECAST for Great Britain and Northern Ireland until noon tomorrow

The low that was over north Germany yesterday has filled and the one to the southwest of the British Isles, now near southwest Ireland, is moving slowly north and filling. The anticyclone over the Norwegian Sea persists and a ridge extending southwards over the North Sea is intensifying.

It will be dry with a good deal of sunshine over most parts of the British Isles, but over southwest England, south and west Wales and Northern Ireland it will be rather cloudy with rain at times. Temperatures will be near or a little above the seasonal normal in all districts.

OUTLOOK for following 24 hours

Becoming warmer with a fair amount of sunshine, but also some showers, particularly in western districts.

DAILY WEATHER REPORT OF THE BRITISH METEOROLOGICAL OFFICE (contd.)

Code FM II.A										OBSERVATIONS at 00h. 30 April 1965										OBSERVATIONS at 06h. 30 April 1965										OBSERVATIONS during NIGHT					CONVE TAB °C to
Station	iii	Nddff	VVwww	PPPTT	N _h Ch _h C _h H	T _d T _d app	8N _s Ch _s h _s	8N _s Ch _s h _s	8N _s Ch _s h _s	iii	Nddff	VVwww	PPPTT	N _h Ch _h C _h H	T _d T _d app	8N _s Ch _s h _s	8N _s Ch _s h _s	8N _s Ch _s h _s	iii	RRT _n T _n E	T _g T _g	WEATHER													
																						21h.—03h.	03h.—09h.												
Kew				08						775	30106	19101	19107	35700	05304	83656				775	97071	01	+	+	40										
London Airport	772	30000	56011	18708	30930	07206	83362			772	70106	33041	19106	75611	05301	87640				772	00051	04	+	+	39										
Gatwick	776	00000	08461	18703	00900	03206				776	31902	14104	18904	15601	04302	81635	83080		776	00021	50	f	+	+	38										
Thorney Island	871	30203	58051	19004	00901	03207	83075			871	70000	23101	19104	00901	03301	87075			871	00020	51	+	+	+	37										
Hurn	862	00000	56111	18403	00900	02106				862	50000	16110	18501	00909	00305	83175			862	00500	53	+	+	+	36										
Guernsey	894	41213	70011	17808	00902	05102	84075			894	61311	75031	17208	30932	05703	83360	85075		894	00070	05	+	+	+	35										
Wattisham	590	03606	11284	18903	00900	03107				590	00207	01464	19303	00900	03304				590	91011	52	ffff		FF	34										
Gorleston	497	00109	58050	18408	00900	06212				497	10310	58050	18707	00905	06101	81275			497	00050	05	+	+	+	33										
Mildenhall	578	00000	02461	18703	00900	03108				578	90000	01474	19601	91111	01306	89102			578	97011	52	FF		FF	32										
Cardington	559	00105	23115	19104	00900	04103				559	90304	01504	19605	91111	05302	89101			559	97041	51	ff		ffffid ₀	31										
West Raynham	485	00207	17110	19004	00900	04104				485	00605	01444	19504	00900	04304				485	97031	01	ffff		fff	30										
Wittering	462	50108	23101	19305	56100	05104	85702			462	90209	03434	20105	91111	05501	89102			462	00041	01	FF		FFFF	29										
Boscombe Down	746	00000	56051	18906	00900	04207				746	80806	F7461	19305	86011	05303	88700			746	00031	50	+	+	FFFF	28										
Ross-on-Wye										627	80902	03444	19004	86011	03502	88701			627	00020	52	+	+	ff	27										
Bristol	628	30000	28041	18505	00902	03007	83075			628	70609	04461	19005	56131	05304	85702	85360		628	00031	50	+	+	ff	26										
Aberporth	502	11408	59050	17007	00901	02003	81075			502	71411	59051	17007	10932	02301	81365	87075		502	00070	06	+	+	+	25										
Rhymose (Cardiff)	715	10907	62021	17807	00901	04002	81080			715	80709	26051	18006	20934	05303	82365	88075		715	00050	03	+	+	+	24										
Plymouth	827	31011	66011	16708	00908	05104	83272			827	71011	44011	16408	15578	05502	81625	84656	85365	827	00070	06	+	+	+	23										
Chivenor	707	60908	61022	17607	00908	03303	86275			707	70909	69022	17307	40932	02801	84365	86075		707	00061	04	+	+	+	22										
St. Mawgan	817	81113	62022	15908	85711	06602	88650			817	71114	62606	15608	70971	07804	87358			817	97070	07	ir ₀		ir ₀	21										
Culdrose	809	81108	60218	15409	47421	09801	84712	88550		809	81107	62606	14909	88411	07705	83715	86620	88635	809	01080	07	id ₀ id ₀ id ₀		id ₀ id ₀ id ₀	20										
Scilly	804	81314	48636	13409	87211	09302	88704			804	81311	40516	13309	87211	09601	88705			804	07092	//	rr		idir ₀ ir ₀ ir ₀	19										
Elmdon	434	80000	32106	18908	85411	07105	83711	86619	88650	534	80806	06421	20104	87211	04303	87703	88705		534	97041	51	ir ₀		f	18										
Shawbury	414	62201	15281	19206	36431	06207	83711	86360		414	81004	15102	19605	86111	05302	83702	88704		414	00051	00	if		+	17										
Manchester	334	20503	56041	18607	22500	04400	82625			334	00605	28100	19705	00900	03301				334	00041	50	+	+	+	16										
Squires Gate	318	40909	26046	19107	45600	06205	84635			318	01011	28040	19705	00900	04302				318	00021	51	+	+	+	15										
Valley	302	00709	40040	18306	00900	05305				302	30906	48040	18205	20931	03301	82360			302	00040	01	+	+	+	14										
Ronaldsway	204	50913	58042	18808	55500	07106	83625	84650		204	50917	50042	18907	55500	06301	82625	84656		204	00070	05	+	+	+	13										
Carlisle	222	40814	48051	21206	25631	04108	83362			222	10809	48050	21706	15530	04101	81625			222	00051	03	+	+	+	12										
Watnall	354	90402	02471	19604	91111	03000	89111			354	80907	04465	20205	87111	05303	86702	88705		354	97031	53	ff		ffid ₀	11										
Spurn Head	396	00510	58020	20007	00900	06203				396	00508	57020	20407	00900	05400				396	00060	//	+	+	+	10										
Finningley	360	80305	09444	20505	86311	05108	88706			360	83606	11284	20805	86211	05302	88705			360	00051	01	ff		ff	9										
Dishforth	261	03608	12100	20705	00900	04105				261	73609	37104	21105	76211	05303	87704			261	97051	02	+	+	+	8										
Tynemouth	262	33605	58020	21906	00908	06208	83275																												